Near Real Time Altimeter Validation System Report

Report Generation Date: 2013-07-02 21:06:25
Data Window Start Date: 2013-03-14 05:39:00
Data Window End Date: 2013-04-18 05:39:00
Data Window Duration : 35.0000 days

Contents

1 File Summary **6**

2 Sea Surface Height Anomaly Plots **18**

3 Sea Surface Height Anomaly (Model Wet) Plots **23**

4 Ka-Band Significant Wave Height Plots **28**

5 Altimeter Wind Speed Plots **33**

6 Ka-Band Backscatter Coefficient Plots **38**

7 Dry Troposphere Path Delay Plots **43**

8 Radiometer Wet Troposphere Path Delay Plots **48**

9 Model Wet Troposphere Path Delay Plots **53**

10 Wet Path Delay Difference (AMR-Model) Plots **58**

11 K Brightness Temperature Plots **63**

12 Ka Brightness Temperature Plots **68**

13 Ka-Band Ionospheric Path Delay Plots **73**

14 Ka-Band Sea State Bias Plots **78**

15 Ka-Band Waveform Attitude Plots **83**

16 Inverted Barometer Height Correction Plots **88**

17 Sea Surface Height Anomaly (Product Values) Plots **93**

18 Sea Surface Height Anomaly Table **98**

19 Sea Surface Height Anomaly (Model Wet) Table **110**

20 Ka-Band Significant Wave Height Table **122**

21 Altimeter Wind Speed Table **134**

22 Ka-Band Backscatter Coefficient Table **146**

23 Dry Troposphere Path Delay Table **158**

24 Radiometer Wet Troposphere Path Delay Table **170**

25 Model Wet Troposphere Path Delay Table **182**

26 Wet Path Delay Difference (AMR-Model) Table **194**

27 K Brightness Temperature Table **206**

28 Ka Brightness Temperature Table **218**

29 Ka-Band Ionospheric Path Delay Table **230**

30 Ka-Band Sea State Bias Table **242**

31 Ka-Band Waveform Attitude Table **254**

32 Inverted Barometer Height Correction Table **266**

33 Sea Surface Height Anomaly (Product Values) Table **278**

List of Figures

1 Mean/Median for Sea Surface Height Anomaly . . . 18
2 Standard Deviation for Sea Surface Height Anomaly . . . 19
3 Flagged/Edited Data Points for Sea Surface Height Anomaly . . . 19
4 One Cycle Per Revolution Amplitude for Sea Surface Height Anomaly . . . 20
5 Histogram for Sea Surface Height Anomaly . . . 20
6 Map of Values for Sea Surface Height Anomaly . . . 21
7 Map of Flagged/Edited Points for Sea Surface Height Anomaly . . . 22
8 Mean/Median for Sea Surface Height Anomaly (Model Wet) . . . 23
9 Standard Deviation for Sea Surface Height Anomaly (Model Wet) . . . 24
10 Flagged/Edited Data Points for Sea Surface Height Anomaly (Model Wet) . . . 24
11 One Cycle Per Revolution Amplitude for Sea Surface Height Anomaly (Model Wet) . . . 25
12 Histogram for Sea Surface Height Anomaly (Model Wet) . . . 25
13 Map of Values for Sea Surface Height Anomaly (Model Wet) . . . 26
14 Map of Flagged/Edited Points for Sea Surface Height Anomaly (Model Wet) . . . 27
15 Mean/Median for Ka-Band Significant Wave Height . . . 28
16 Standard Deviation for Ka-Band Significant Wave Height . . . 29
17 Flagged/Edited Data Points for Ka-Band Significant Wave Height . . . 29
18 Histogram for Ka-Band Significant Wave Height . . . 30
19 Map of Values for Ka-Band Significant Wave Height . . . 31
20 Map of Flagged/Edited Points for Ka-Band Significant Wave Height . . . 32
21 Mean/Median for Altimeter Wind Speed . . . 33
22 Standard Deviation for Altimeter Wind Speed . . . 34
23 Flagged/Edited Data Points for Altimeter Wind Speed . . . 34
24 Histogram for Altimeter Wind Speed . . . 35
25 Map of Values for Altimeter Wind Speed . . . 36
26 Map of Flagged/Edited Points for Altimeter Wind Speed . . . 37
27 Mean/Median for Ka-Band Backscatter Coefficient . . . 38
28 Standard Deviation for Ka-Band Backscatter Coefficient . . . 39
29 Flagged/Edited Data Points for Ka-Band Backscatter Coefficient . . . 39
30 Histogram for Ka-Band Backscatter Coefficient . . . 40
31 Map of Values for Ka-Band Backscatter Coefficient . . . 41
32 Map of Flagged/Edited Points for Ka-Band Backscatter Coefficient . . . 42
33 Mean/Median for Dry Troposphere Path Delay . . . 43
34 Standard Deviation for Dry Troposphere Path Delay . . . 44
35 Flagged/Edited Data Points for Dry Troposphere Path Delay . . . 44
36 Histogram for Dry Troposphere Path Delay . . . 45
37 Map of Values for Dry Troposphere Path Delay . . . 46
38 Map of Flagged/Edited Points for Dry Troposphere Path Delay . . . 47
39 Mean/Median for Radiometer Wet Troposphere Path Delay . . . 48
40 Standard Deviation for Radiometer Wet Troposphere Path Delay . . . 49
41 Flagged/Edited Data Points for Radiometer Wet Troposphere Path Delay . . . 49
42 Histogram for Radiometer Wet Troposphere Path Delay . . . 50
43 Map of Values for Radiometer Wet Troposphere Path Delay . . . 51
44 Map of Flagged/Edited Points for Radiometer Wet Troposphere Path Delay . . . 52
45 Mean/Median for Model Wet Troposphere Path Delay . . . 53
46 Standard Deviation for Model Wet Troposphere Path Delay . . . 54
47 Flagged/Edited Data Points for Model Wet Troposphere Path Delay . . . 54
48 Histogram for Model Wet Troposphere Path Delay . . . 55
49 Map of Values for Model Wet Troposphere Path Delay . . . 56
50 Map of Flagged/Edited Points for Model Wet Troposphere Path Delay . . . 57
51 Mean/Median for Wet Path Delay Difference (AMR-Model) . . . 58
52 Standard Deviation for Wet Path Delay Difference (AMR-Model) . . . 59

53 Flagged/Edited Data Points for Wet Path Delay Difference (AMR-Model) . . . 59
54 Histogram for Wet Path Delay Difference (AMR-Model) . . . 60
55 Map of Values for Wet Path Delay Difference (AMR-Model) . . . 61
56 Map of Flagged/Edited Points for Wet Path Delay Difference (AMR-Model) . . . 62
57 Mean/Median for K Brightness Temperature . . . 63
58 Standard Deviation for K Brightness Temperature . . . 64
59 Flagged/Edited Data Points for K Brightness Temperature . . . 64
60 Histogram for K Brightness Temperature . . . 65
61 Map of Values for K Brightness Temperature . . . 66
62 Map of Flagged/Edited Points for K Brightness Temperature . . . 67
63 Mean/Median for Ka Brightness Temperature . . . 68
64 Standard Deviation for Ka Brightness Temperature . . . 69
65 Flagged/Edited Data Points for Ka Brightness Temperature . . . 69
66 Histogram for Ka Brightness Temperature . . . 70
67 Map of Values for Ka Brightness Temperature . . . 71
68 Map of Flagged/Edited Points for Ka Brightness Temperature . . . 72
69 Mean/Median for Ka-Band Ionospheric Path Delay . . . 73
70 Standard Deviation for Ka-Band Ionospheric Path Delay . . . 74
71 Flagged/Edited Data Points for Ka-Band Ionospheric Path Delay . . . 74
72 Histogram for Ka-Band Ionospheric Path Delay . . . 75
73 Map of Values for Ka-Band Ionospheric Path Delay . . . 76
74 Map of Flagged/Edited Points for Ka-Band Ionospheric Path Delay . . . 77
75 Mean/Median for Ka-Band Sea State Bias . . . 78
76 Standard Deviation for Ka-Band Sea State Bias . . . 79
77 Flagged/Edited Data Points for Ka-Band Sea State Bias . . . 79
78 Histogram for Ka-Band Sea State Bias . . . 80
79 Map of Values for Ka-Band Sea State Bias . . . 81
80 Map of Flagged/Edited Points for Ka-Band Sea State Bias . . . 82
81 Mean/Median for Ka-Band Waveform Attitude . . . 83
82 Standard Deviation for Ka-Band Waveform Attitude . . . 84
83 Flagged/Edited Data Points for Ka-Band Waveform Attitude . . . 84
84 Histogram for Ka-Band Waveform Attitude . . . 85
85 Map of Values for Ka-Band Waveform Attitude . . . 86
86 Map of Flagged/Edited Points for Ka-Band Waveform Attitude . . . 87
87 Mean/Median for Inverted Barometer Height Correction . . . 88
88 Standard Deviation for Inverted Barometer Height Correction . . . 89
89 Flagged/Edited Data Points for Inverted Barometer Height Correction . . . 89
90 Histogram for Inverted Barometer Height Correction . . . 90
91 Map of Values for Inverted Barometer Height Correction . . . 91
92 Map of Flagged/Edited Points for Inverted Barometer Height Correction . . . 92
93 Mean/Median for Sea Surface Height Anomaly (Product Values) . . . 93
94 Standard Deviation for Sea Surface Height Anomaly (Product Values) . . . 94
95 Flagged/Edited Data Points for Sea Surface Height Anomaly (Product Values) . . . 94
96 Histogram for Sea Surface Height Anomaly (Product Values) . . . 95
97 Map of Values for Sea Surface Height Anomaly (Product Values) . . . 96
98 Map of Flagged/Edited Points for Sea Surface Height Anomaly (Product Values) . . . 97

List of Tables

1 List of files between 2013-03-14 05:39:00 and 2013-04-18 05:39:00. 6
2 Sea Surface Height Anomaly Statistics. 98
3 Sea Surface Height Anomaly (Model Wet) Statistics. 110
4 Ka-Band Significant Wave Height Statistics. 122
5 Altimeter Wind Speed Statistics. 134
6 Ka-Band Backscatter Coefficient Statistics. 146
7 Dry Troposphere Path Delay Statistics. 158
8 Radiometer Wet Troposphere Path Delay Statistics. 170
9 Model Wet Troposphere Path Delay Statistics. 182
10 Wet Path Delay Difference (AMR-Model) Statistics. 194
11 K Brightness Temperature Statistics. 206
12 Ka Brightness Temperature Statistics. 218
13 Ka-Band Ionospheric Path Delay Statistics. 230
14 Ka-Band Sea State Bias Statistics. 242
15 Ka-Band Waveform Attitude Statistics. 254
16 Inverted Barometer Height Correction Statistics. 266
17 Sea Surface Height Anomaly (Product Values) Statistics. 278

1 File Summary

Table 1: List of files between 2013-03-14 05:39:00 and 2013-04-18 05:39:00.

	File Name	Start Date	End Date	Rev. No.	Latency (hours)
1	SRL_OPN_2PTS001_0123_20130318_124008_20130318_141939.EUM.nc	2013-03-18 12:40:08	2013-03-18 14:19:31	301	3.551
2	SRL_OPN_2PTS001_0125_20130318_141939_20130318_161259.EUM.nc	2013-03-18 14:19:44	2013-03-18 16:12:58	302	2.433
3	SRL_OPN_2PTS001_0128_20130318_161258_20130318_175236.EUM.nc	2013-03-18 16:12:59	2013-03-18 17:52:35	303	2.193
4	SRL_OPN_2PTS001_0130_20130318_175235_20130318_193207.EUM.nc	2013-03-18 17:52:35	2013-03-18 19:32:06	304	2.166
5	SRL_OPN_2PTS001_0132_20130318_193207_20130318_211101.EUM.nc	2013-03-18 19:32:07	2013-03-18 21:11:00	305	2.142
6	SRL_OPN_2PTS001_0134_20130318_211101_20130318_224921.EUM.nc	2013-03-18 21:11:01	2013-03-18 22:49:20	306	2.125
7	SRL_OPN_2PTS001_0135_20130318_224921_20130319_002710.EUM.nc	2013-03-18 22:49:21	2013-03-19 00:27:09	307	2.124
8	SRL_OPN_2PTS001_0137_20130319_002709_20130319_020507.EUM.nc	2013-03-19 00:27:09	2013-03-19 02:05:06	308	2.136
9	SRL_OPN_2PTS001_0139_20130319_020506_20130319_034421.EUM.nc	2013-03-19 02:05:07	2013-03-19 03:44:20	309	2.19
10	SRL_OPN_2PTS001_0141_20130319_034420_20130319_052521.EUM.nc	2013-03-19 03:44:20	2013-03-19 05:25:20	310	2.174
11	SRL_OPN_2PTS001_0143_20130319_052520_20130319_071452.EUM.nc	2013-03-19 05:25:21	2013-03-19 07:14:50	311	2.28
12	SRL_OPN_2PTS001_0146_20130319_071451_20130319_085312.EUM.nc	2013-03-19 07:14:51	2013-03-19 08:53:11	312	2.074
13	SRL_OPN_2PTS001_0147_20130319_085312_20130319_103107.EUM.nc	2013-03-19 08:53:12	2013-03-19 10:31:06	313	2.057
14	SRL_OPN_2PTS001_0149_20130319_103107_20130319_120910.EUM.nc	2013-03-19 10:31:07	2013-03-19 12:09:09	314	2.093
15	SRL_OPN_2PTS001_0151_20130319_120910_20130319_134805.EUM.nc	2013-03-19 12:09:10	2013-03-19 13:48:04	315	2.104
16	SRL_OPN_2PTS001_0153_20130319_134804_20130319_154138.EUM.nc	2013-03-19 13:48:06	2013-03-19 15:41:37	316	2.383
17	SRL_OPN_2PTS001_0156_20130319_154137_20130319_172116.EUM.nc	2013-03-19 15:41:38	2013-03-19 17:21:15	317	2.175
18	SRL_OPN_2PTS001_0158_20130319_172115_20130319_190054.EUM.nc	2013-03-19 17:21:16	2013-03-19 19:00:52	318	2.186
19	SRL_OPN_2PTS001_0160_20130319_190053_20130319_203958.EUM.nc	2013-03-19 19:00:53	2013-03-19 20:39:57	319	2.155
20	SRL_OPN_2PTS001_0162_20130319_203959_20130319_221832.EUM.nc	2013-03-19 20:39:59	2013-03-19 22:18:31	320	2.123
21	SRL_OPN_2PTS001_0164_20130319_221832_20130319_235627.EUM.nc	2013-03-19 22:18:32	2013-03-19 23:56:26	321	2.122
22	SRL_OPN_2PTS001_0165_20130319_235626_20130320_013414.EUM.nc	2013-03-19 23:56:27	2013-03-20 01:34:13	322	2.147
23	SRL_OPN_2PTS001_0167_20130320_013414_20130320_031301.EUM.nc	2013-03-20 01:34:14	2013-03-20 03:13:00	323	2.157
24	SRL_OPN_2PTS001_0169_20130320_031301_20130320_045324.EUM.nc	2013-03-20 03:13:01	2013-03-20 04:53:23	324	2.173
25	SRL_OPN_2PTS001_0171_20130320_045323_20130320_063548.EUM.nc	2013-03-20 04:53:23	2013-03-20 06:35:47	325	2.153
26	SRL_OPN_2PTS001_0173_20130320_063548_20130320_082220.EUM.nc	2013-03-20 06:35:48	2013-03-20 08:22:19	326	2.209
27	SRL_OPN_2PTS001_0176_20130320_082219_20130320_100023.EUM.nc	2013-03-20 08:22:19	2013-03-20 10:00:22	327	2.069
28	SRL_OPN_2PTS001_0177_20130320_100023_20130320_113817.EUM.nc	2013-03-20 10:00:23	2013-03-20 11:38:16	328	2.073
29	SRL_OPN_2PTS001_0179_20130320_113816_20130320_131650.EUM.nc	2013-03-20 11:38:17	2013-03-20 13:16:49	329	2.082
30	SRL_OPN_2PTS001_0181_20130320_131649_20130320_151017.EUM.nc	2013-03-20 13:16:50	2013-03-20 15:10:16	330	2.386
31	SRL_OPN_2PTS001_0184_20130320_151017_20130320_164956.EUM.nc	2013-03-20 15:10:17	2013-03-20 16:49:54	331	2.193
32	SRL_OPN_2PTS001_0186_20130320_164955_20130320_182937.EUM.nc	2013-03-20 16:49:55	2013-03-20 18:29:36	332	2.186
33	SRL_OPN_2PTS001_0188_20130320_182936_20130320_200851.EUM.nc	2013-03-20 18:29:37	2013-03-20 20:08:50	333	2.159
34	SRL_OPN_2PTS001_0190_20130320_200851_20130320_214738.EUM.nc	2013-03-20 20:08:51	2013-03-20 21:47:37	334	2.138
35	SRL_OPN_2PTS001_0192_20130320_214738_20130320_232543.EUM.nc	2013-03-20 21:47:38	2013-03-20 23:25:42	335	2.125
36	SRL_OPN_2PTS001_0193_20130320_232542_20130321_010330.EUM.nc	2013-03-20 23:25:42	2013-03-21 01:03:29	336	2.16

– Continued on next page

Table 1: List of files between 2013-03-14 05:39:00 and 2013-04-18 05:39:00.

– Continued from previous page

	File Name	Start Date	End Date	Rev. No.	Latency (hours)
37	SRL_OPN_2PTS001_0195_20130321_010331_20130321_024148.EUM.nc	2013-03-21 01:03:31	2013-03-21 02:41:47	337	2.147
38	SRL_OPN_2PTS001_0197_20130321_024147_20130321_042138.EUM.nc	2013-03-21 02:41:47	2013-03-21 04:21:37	338	2.144
39	SRL_OPN_2PTS001_0199_20130321_042137_20130321_060316.EUM.nc	2013-03-21 04:21:37	2013-03-21 06:03:14	339	2.158
40	SRL_OPN_2PTS001_0201_20130321_060318_20130321_075131.EUM.nc	2013-03-21 06:03:18	2013-03-21 07:51:30	340	2.28
41	SRL_OPN_2PTS001_0204_20130321_075131_20130321_092936.EUM.nc	2013-03-21 07:51:31	2013-03-21 09:29:35	341	2.072
42	SRL_OPN_2PTS001_0205_20130321_092935_20130321_110729.EUM.nc	2013-03-21 09:29:36	2013-03-21 11:07:28	342	2.068
43	SRL_OPN_2PTS001_0207_20130321_110728_20130321_124549.EUM.nc	2013-03-21 11:07:28	2013-03-21 12:45:48	343	2.111
44	SRL_OPN_2PTS001_0209_20130321_124550_20130321_143857.EUM.nc	2013-03-21 12:45:50	2013-03-21 14:38:56	344	2.376
45	SRL_OPN_2PTS001_0212_20130321_143856_20130321_161835.EUM.nc	2013-03-21 14:38:57	2013-03-21 16:18:34	345	2.192
46	SRL_OPN_2PTS001_0214_20130321_161835_20130321_175819.EUM.nc	2013-03-21 16:18:35	2013-03-21 17:58:17	346	2.202
47	SRL_OPN_2PTS001_0216_20130321_175818_20130321_193741.EUM.nc	2013-03-21 17:58:18	2013-03-21 19:37:40	347	2.178
48	SRL_OPN_2PTS001_0218_20130321_193740_20130321_211641.EUM.nc	2013-03-21 19:37:40	2013-03-21 21:16:39	348	2.15
49	SRL_OPN_2PTS001_0220_20130321_211641_20130321_225458.EUM.nc	2013-03-21 21:16:41	2013-03-21 22:54:57	349	2.14
50	SRL_OPN_2PTS001_0221_20130321_225457_20130322_003239.EUM.nc	2013-03-21 22:54:58	2013-03-22 00:32:38	350	2.124
51	SRL_OPN_2PTS001_0223_20130322_003238_20130322_021048.EUM.nc	2013-03-22 00:32:38	2013-03-22 02:10:47	351	2.155
52	SRL_OPN_2PTS001_0225_20130322_021047_20130322_035006.EUM.nc	2013-03-22 02:10:48	2013-03-22 03:50:05	352	2.188
53	SRL_OPN_2PTS001_0227_20130322_035005_20130322_053105.EUM.nc	2013-03-22 03:50:06	2013-03-22 05:31:04	353	2.15
54	SRL_OPN_2PTS001_0229_20130322_053104_20130322_072025.EUM.nc	2013-03-22 05:31:04	2013-03-22 07:20:24	354	2.319
55	SRL_OPN_2PTS001_0232_20130322_072025_20130322_085851.EUM.nc	2013-03-22 07:20:25	2013-03-22 08:58:49	355	2.074
56	SRL_OPN_2PTS001_0233_20130322_085850_20130322_103645.EUM.nc	2013-03-22 08:58:50	2013-03-22 10:36:44	356	2.068
57	SRL_OPN_2PTS001_0235_20130322_103645_20130322_121442.EUM.nc	2013-03-22 10:36:45	2013-03-22 12:14:41	357	2.109
58	SRL_OPN_2PTS001_0237_20130322_121442_20130322_135351.EUM.nc	2013-03-22 12:14:42	2013-03-22 13:53:50	358	2.127
59	SRL_OPN_2PTS001_0239_20130322_135350_20130322_154715.EUM.nc	2013-03-22 13:53:51	2013-03-22 15:47:14	359	2.382
60	SRL_OPN_2PTS001_0242_20130322_154714_20130322_172702.EUM.nc	2013-03-22 15:47:14	2013-03-22 17:27:01	360	2.173
61	SRL_OPN_2PTS001_0244_20130322_172701_20130322_190630.EUM.nc	2013-03-22 17:27:02	2013-03-22 19:06:29	361	2.165
62	SRL_OPN_2PTS001_0246_20130322_190629_20130322_204541.EUM.nc	2013-03-22 19:06:29	2013-03-22 20:45:40	362	2.138
63	SRL_OPN_2PTS001_0248_20130322_204541_20130322_222404.EUM.nc	2013-03-22 20:45:41	2013-03-22 22:24:03	363	2.104
64	SRL_OPN_2PTS001_0250_20130322_222403_20130323_000158.EUM.nc	2013-03-22 22:24:03	2013-03-23 00:01:57	364	2.11
65	SRL_OPN_2PTS001_0251_20130323_000158_20130323_013954.EUM.nc	2013-03-23 00:01:58	2013-03-23 01:39:53	365	2.145
66	SRL_OPN_2PTS001_0253_20130323_013953_20130323_031838.EUM.nc	2013-03-23 01:39:54	2013-03-23 03:18:37	366	2.172
67	SRL_OPN_2PTS001_0255_20130323_031838_20130323_045907.EUM.nc	2013-03-23 03:18:38	2013-03-23 04:59:06	367	2.176
68	SRL_OPN_2PTS001_0257_20130323_045907_20130323_064141.EUM.nc	2013-03-23 04:59:07	2013-03-23 06:41:40	368	2.185
69	SRL_OPN_2PTS001_0259_20130323_064140_20130323_082803.EUM.nc	2013-03-23 06:41:41	2013-03-23 08:28:02	369	2.239
70	SRL_OPN_2PTS001_0262_20130323_082802_20130323_100554.EUM.nc	2013-03-23 08:28:03	2013-03-23 10:05:53	370	2.085
71	SRL_OPN_2PTS001_0263_20130323_100555_20130323_114351.EUM.nc	2013-03-23 10:05:55	2013-03-23 11:43:50	371	2.07
72	SRL_OPN_2PTS001_0265_20130323_114350_20130323_132234.EUM.nc	2013-03-23 11:43:50	2013-03-23 13:22:33	372	2.12
73	SRL_OPN_2PTS001_0267_20130323_132233_20130323_151555.EUM.nc	2013-03-23 13:22:35	2013-03-23 15:15:54	373	2.386
74	SRL_OPN_2PTS001_0270_20130323_151555_20130323_165535.EUM.nc	2013-03-23 15:15:55	2013-03-23 16:55:34	374	2.174
75	SRL_OPN_2PTS001_0272_20130323_165535_20130323_183516.EUM.nc	2013-03-23 16:55:35	2013-03-23 18:35:15	375	2.189

– Continued on next page

Table 1: List of files between 2013-03-14 05:39:00 and 2013-04-18 05:39:00.

– Continued from previous page

	File Name	Start Date	End Date	Rev. No.	Latency (hours)
76	SRL_OPN_2PTS001_0274_20130323_183515_20130323_201436.EUM.nc	2013-03-23 18:35:15	2013-03-23 20:14:35	376	2.174
77	SRL_OPN_2PTS001_0276_20130323_201436_20130323_215312.EUM.nc	2013-03-23 20:14:36	2013-03-23 21:53:11	377	2.14
78	SRL_OPN_2PTS001_0278_20130323_215312_20130323_233115.EUM.nc	2013-03-23 21:53:12	2013-03-23 23:31:14	378	2.111
79	SRL_OPN_2PTS001_0279_20130323_233115_20130324_010905.EUM.nc	2013-03-23 23:31:15	2013-03-24 01:09:04	379	2.142
80	SRL_OPN_2PTS001_0281_20130324_010904_20130324_024726.EUM.nc	2013-03-24 01:09:05	2013-03-24 02:47:25	380	2.163
81	SRL_OPN_2PTS001_0283_20130324_024725_20130324_042721.EUM.nc	2013-03-24 02:47:26	2013-03-24 04:27:20	381	2.176
82	SRL_OPN_2PTS001_0285_20130324_042721_20130324_060909.EUM.nc	2013-03-24 04:27:22	2013-03-24 06:09:08	382	2.175
83	SRL_OPN_2PTS001_0287_20130324_060908_20130324_075708.EUM.nc	2013-03-24 06:09:08	2013-03-24 07:57:07	383	2.264
84	SRL_OPN_2PTS001_0290_20130324_075707_20130324_093510.EUM.nc	2013-03-24 07:57:07	2013-03-24 09:35:09	384	2.097
85	SRL_OPN_2PTS001_0291_20130324_093510_20130324_111302.EUM.nc	2013-03-24 09:35:10	2013-03-24 11:13:01	385	2.077
86	SRL_OPN_2PTS001_0293_20130324_111301_20130324_125126.EUM.nc	2013-03-24 11:13:02	2013-03-24 12:51:25	386	2.117
87	SRL_OPN_2PTS001_0295_20130324_125125_20130324_144436.EUM.nc	2013-03-24 12:51:26	2013-03-24 14:44:34	387	2.386
88	SRL_OPN_2PTS001_0298_20130324_144435_20130324_162415.EUM.nc	2013-03-24 14:44:35	2013-03-24 16:24:14	388	2.198
89	SRL_OPN_2PTS001_0300_20130324_162414_20130324_180359.EUM.nc	2013-03-24 16:24:14	2013-03-24 18:03:58	389	2.196
90	SRL_OPN_2PTS001_0302_20130324_180358_20130324_194319.EUM.nc	2013-03-24 18:03:58	2013-03-24 19:43:18	390	2.178
91	SRL_OPN_2PTS001_0304_20130324_194319_20130324_212217.EUM.nc	2013-03-24 19:43:19	2013-03-24 21:22:16	391	2.138
92	SRL_OPN_2PTS001_0306_20130324_212216_20130324_230032.EUM.nc	2013-03-24 21:22:16	2013-03-24 23:00:30	392	2.129
93	SRL_OPN_2PTS001_0307_20130324_230031_20130325_003812.EUM.nc	2013-03-24 23:00:31	2013-03-25 00:38:11	393	2.149
94	SRL_OPN_2PTS001_0309_20130325_003813_20130325_021624.EUM.nc	2013-03-25 00:38:13	2013-03-25 02:16:22	394	2.158
95	SRL_OPN_2PTS001_0311_20130325_021623_20130325_035548.EUM.nc	2013-03-25 02:16:23	2013-03-25 03:55:47	395	2.193
96	SRL_OPN_2PTS001_0313_20130325_035548_20130325_053653.EUM.nc	2013-03-25 03:55:49	2013-03-25 05:36:52	396	2.141
97	SRL_OPN_2PTS001_0315_20130325_053652_20130325_072602.EUM.nc	2013-03-25 05:36:52	2013-03-25 07:26:01	397	2.318
98	SRL_OPN_2PTS001_0318_20130325_072601_20130325_090425.EUM.nc	2013-03-25 07:26:01	2013-03-25 09:04:24	398	2.098
99	SRL_OPN_2PTS001_0319_20130325_090424_20130325_104219.EUM.nc	2013-03-25 09:04:24	2013-03-25 10:42:18	399	2.075
100	SRL_OPN_2PTS001_0321_20130325_104218_20130325_122018.EUM.nc	2013-03-25 10:42:19	2013-03-25 12:20:17	400	2.097
101	SRL_OPN_2PTS001_0323_20130325_122017_20130325_135932.EUM.nc	2013-03-25 12:20:18	2013-03-25 13:59:30	401	2.119
102	SRL_OPN_2PTS001_0325_20130325_135932_20130325_155255.EUM.nc	2013-03-25 13:59:32	2013-03-25 15:52:53	402	2.408
103	SRL_OPN_2PTS001_0328_20130325_155254_20130325_173241.EUM.nc	2013-03-25 15:52:54	2013-03-25 17:32:40	403	2.194
104	SRL_OPN_2PTS001_0330_20130325_173241_20130325_191208.EUM.nc	2013-03-25 17:32:41	2013-03-25 19:12:07	404	2.205
105	SRL_OPN_2PTS001_0332_20130325_191208_20130325_205119.EUM.nc	2013-03-25 19:12:08	2013-03-25 20:51:18	405	2.158
106	SRL_OPN_2PTS001_0334_20130325_205118_20130325_222938.EUM.nc	2013-03-25 20:51:19	2013-03-25 22:29:37	406	2.139
107	SRL_OPN_2PTS001_0335_20130325_222937_20130326_000731.EUM.nc	2013-03-25 22:29:38	2013-03-26 00:07:30	407	2.132
108	SRL_OPN_2PTS001_0337_20130326_000731_20130326_014530.EUM.nc	2013-03-26 00:07:31	2013-03-26 01:45:29	408	2.152
109	SRL_OPN_2PTS001_0339_20130326_014529_20130326_032417.EUM.nc	2013-03-26 01:45:29	2013-03-26 03:24:16	409	2.189
110	SRL_OPN_2PTS001_0341_20130326_032416_20130326_050454.EUM.nc	2013-03-26 03:24:17	2013-03-26 05:04:53	410	2.18
111	SRL_OPN_2PTS001_0343_20130326_050453_20130326_065500.EUM.nc	2013-03-26 05:04:53	2013-03-26 06:54:59	411	2.312
112	SRL_OPN_2PTS001_0346_20130326_065500_20130326_083337.EUM.nc	2013-03-26 06:55:00	2013-03-26 08:33:36	412	2.095
113	SRL_OPN_2PTS001_0348_20130326_083336_20130326_101129.EUM.nc	2013-03-26 08:33:37	2013-03-26 10:11:28	413	2.083
114	SRL_OPN_2PTS001_0349_20130326_101128_20130326_114927.EUM.nc	2013-03-26 10:11:28	2013-03-26 11:49:26	414	2.113

– Continued on next page

Table 1: List of files between 2013-03-14 05:39:00 and 2013-04-18 05:39:00.

– Continued from previous page

	File Name	Start Date	End Date	Rev. No.	Latency (hours)
115	SRL_OPN_2PTS001_0351_20130326_114926_20130326_132813.EUM.nc	2013-03-26 11:49:26	2013-03-26 13:28:11	415	2.107
116	SRL_OPN_2PTS001_0353_20130326_132813_20130326_152136.EUM.nc	2013-03-26 13:28:14	2013-03-26 15:21:35	416	2.39
117	SRL_OPN_2PTS001_0356_20130326_152135_20130326_170115.EUM.nc	2013-03-26 15:21:35	2013-03-26 17:01:14	417	2.16
118	SRL_OPN_2PTS001_0358_20130326_170114_20130326_184056.EUM.nc	2013-03-26 17:01:14	2013-03-26 18:40:55	418	2.193
119	SRL_OPN_2PTS001_0360_20130326_184055_20130326_202006.EUM.nc	2013-03-26 18:40:55	2013-03-26 20:20:05	419	2.178
120	SRL_OPN_2PTS001_0362_20130326_202006_20130326_215849.EUM.nc	2013-03-26 20:20:06	2013-03-26 21:58:48	420	2.121
121	SRL_OPN_2PTS001_0364_20130326_215848_20130326_233649.EUM.nc	2013-03-26 21:58:48	2013-03-26 23:36:48	421	2.135
122	SRL_OPN_2PTS001_0365_20130326_233648_20130327_011440.EUM.nc	2013-03-26 23:36:48	2013-03-27 01:14:39	422	2.146
123	SRL_OPN_2PTS001_0367_20130327_011440_20130327_025305.EUM.nc	2013-03-27 01:14:40	2013-03-27 02:53:04	423	2.173
124	SRL_OPN_2PTS001_0369_20130327_025304_20130327_043306.EUM.nc	2013-03-27 02:53:05	2013-03-27 04:33:05	424	2.18
125	SRL_OPN_2PTS001_0371_20130327_043305_20130327_061506.EUM.nc	2013-03-27 04:33:06	2013-03-27 06:15:05	425	2.129
126	SRL_OPN_2PTS001_0373_20130327_061505_20130327_080237.EUM.nc	2013-03-27 06:15:06	2013-03-27 08:02:35	426	2.239
127	SRL_OPN_2PTS001_0376_20130327_080236_20130327_094047.EUM.nc	2013-03-27 08:02:37	2013-03-27 09:40:46	427	2.084
128	SRL_OPN_2PTS001_0377_20130327_094046_20130327_111839.EUM.nc	2013-03-27 09:40:46	2013-03-27 11:18:38	428	2.062
129	SRL_OPN_2PTS001_0379_20130327_111839_20130327_125657.EUM.nc	2013-03-27 11:18:39	2013-03-27 12:56:56	429	2.102
130	SRL_OPN_2PTS001_0381_20130327_125656_20130327_145010.EUM.nc	2013-03-27 12:56:57	2013-03-27 14:50:09	430	2.411
131	SRL_OPN_2PTS001_0384_20130327_145009_20130327_162957.EUM.nc	2013-03-27 14:50:10	2013-03-27 16:29:56	431	2.19
132	SRL_OPN_2PTS001_0386_20130327_162957_20130327_180941.EUM.nc	2013-03-27 16:29:57	2013-03-27 18:09:40	432	2.203
133	SRL_OPN_2PTS001_0388_20130327_180940_20130327_194901.EUM.nc	2013-03-27 18:09:40	2013-03-27 19:49:00	433	2.182
134	SRL_OPN_2PTS001_0390_20130327_194900_20130327_212756.EUM.nc	2013-03-27 19:49:00	2013-03-27 21:27:55	434	2.119
135	SRL_OPN_2PTS001_0392_20130327_212755_20130327_230600.EUM.nc	2013-03-27 21:27:55	2013-03-27 23:05:59	435	2.117
136	SRL_OPN_2PTS001_0393_20130327_230559_20130328_004348.EUM.nc	2013-03-27 23:05:59	2013-03-28 00:43:46	436	2.139
137	SRL_OPN_2PTS001_0395_20130328_004347_20130328_022202.EUM.nc	2013-03-28 00:43:47	2013-03-28 02:22:01	437	2.167
138	SRL_OPN_2PTS001_0397_20130328_022201_20130328_040124.EUM.nc	2013-03-28 02:22:02	2013-03-28 04:01:23	438	2.184
139	SRL_OPN_2PTS001_0399_20130328_040123_20130328_054245.EUM.nc	2013-03-28 04:01:24	2013-03-28 05:42:44	439	2.154
140	SRL_OPN_2PTS001_0401_20130328_054244_20130328_073140.EUM.nc	2013-03-28 05:42:44	2013-03-28 07:31:39	440	2.284
141	SRL_OPN_2PTS001_0404_20130328_073139_20130328_091001.EUM.nc	2013-03-28 07:31:39	2013-03-28 09:10:00	441	2.07
142	SRL_OPN_2PTS001_0405_20130328_091000_20130328_104746.EUM.nc	2013-03-28 09:10:01	2013-03-28 10:47:44	442	2.078
143	SRL_OPN_2PTS001_0407_20130328_104745_20130328_122556.EUM.nc	2013-03-28 10:47:45	2013-03-28 12:25:55	443	2.076
144	SRL_OPN_2PTS001_0409_20130328_122556_20130328_140514.EUM.nc	2013-03-28 12:25:56	2013-03-28 14:05:13	444	2.125
145	SRL_OPN_2PTS001_0411_20130328_140513_20130328_155836.EUM.nc	2013-03-28 14:05:22	2013-03-28 15:58:35	445	2.423
146	SRL_OPN_2PTS001_0414_20130328_155835_20130328_173815.EUM.nc	2013-03-28 15:58:35	2013-03-28 17:38:14	446	2.21
147	SRL_OPN_2PTS001_0416_20130328_173814_20130328_191748.EUM.nc	2013-03-28 17:38:14	2013-03-28 19:17:47	447	2.192
148	SRL_OPN_2PTS001_0418_20130328_191747_20130328_205656.EUM.nc	2013-03-28 19:17:48	2013-03-28 20:56:55	448	2.167
149	SRL_OPN_2PTS001_0420_20130328_205655_20130328_223513.EUM.nc	2013-03-28 20:56:56	2013-03-28 22:35:12	449	2.14
150	SRL_OPN_2PTS001_0421_20130328_223512_20130329_001305.EUM.nc	2013-03-28 22:35:13	2013-03-29 00:13:04	450	2.139
151	SRL_OPN_2PTS001_0423_20130329_001304_20130329_015106.EUM.nc	2013-03-29 00:13:05	2013-03-29 01:51:04	451	2.142
152	SRL_OPN_2PTS001_0425_20130329_015105_20130329_032957.EUM.nc	2013-03-29 01:51:05	2013-03-29 03:29:56	452	2.182
153	SRL_OPN_2PTS001_0427_20130329_032956_20130329_051041.EUM.nc	2013-03-29 03:29:58	2013-03-29 05:10:40	453	2.17

– Continued on next page

Table 1: List of files between 2013-03-14 05:39:00 and 2013-04-18 05:39:00.

– Continued from previous page

	File Name	Start Date	End Date	Rev. No.	Latency (hours)
154	SRL_OPN_2PTS001_0429_20130329_051041_20130329_070038.EUM.nc	2013-03-29 05:10:41	2013-03-29 07:00:37	454	2.302
155	SRL_OPN_2PTS001_0432_20130329_070037_20130329_083913.EUM.nc	2013-03-29 07:00:37	2013-03-29 08:39:12	455	2.085
156	SRL_OPN_2PTS001_0434_20130329_083912_20130329_101702.EUM.nc	2013-03-29 08:39:12	2013-03-29 10:17:01	456	2.064
157	SRL_OPN_2PTS001_0435_20130329_101701_20130329_115501.EUM.nc	2013-03-29 10:17:01	2013-03-29 11:55:00	457	2.07
158	SRL_OPN_2PTS001_0437_20130329_115501_20130329_133351.EUM.nc	2013-03-29 11:55:01	2013-03-29 13:33:50	458	2.114
159	SRL_OPN_2PTS001_0439_20130329_133352_20130329_152716.EUM.nc	2013-03-29 13:33:53	2013-03-29 15:27:14	459	2.378
160	SRL_OPN_2PTS001_0442_20130329_152716_20130329_170655.EUM.nc	2013-03-29 15:27:16	2013-03-29 17:06:53	460	2.172
161	SRL_OPN_2PTS001_0444_20130329_170654_20130329_184634.EUM.nc	2013-03-29 17:06:54	2013-03-29 18:46:33	461	2.202
162	SRL_OPN_2PTS001_0446_20130329_184635_20130329_202552.EUM.nc	2013-03-29 18:46:35	2013-03-29 20:25:51	462	2.167
163	SRL_OPN_2PTS001_0448_20130329_202551_20130329_220423.EUM.nc	2013-03-29 20:25:51	2013-03-29 22:04:21	463	2.135
164	SRL_OPN_2PTS001_0450_20130329_220423_20130329_234222.EUM.nc	2013-03-29 22:04:23	2013-03-29 23:42:21	464	2.135
165	SRL_OPN_2PTS001_0451_20130329_234221_20130330_012014.EUM.nc	2013-03-29 23:42:22	2013-03-30 01:20:13	465	2.154
166	SRL_OPN_2PTS001_0453_20130330_012014_20130330_025842.EUM.nc	2013-03-30 01:20:14	2013-03-30 02:58:40	466	2.183
167	SRL_OPN_2PTS001_0455_20130330_025841_20130330_043849.EUM.nc	2013-03-30 02:58:41	2013-03-30 04:38:48	467	2.172
168	SRL_OPN_2PTS001_0457_20130330_043848_20130330_062053.EUM.nc	2013-03-30 04:38:49	2013-03-30 06:20:52	468	2.163
169	SRL_OPN_2PTS001_0459_20130330_062052_20130330_080818.EUM.nc	2013-03-30 06:20:52	2013-03-30 08:08:17	469	2.246
170	SRL_OPN_2PTS001_0462_20130330_080818_20130330_094617.EUM.nc	2013-03-30 08:08:18	2013-03-30 09:46:16	470	2.057
171	SRL_OPN_2PTS001_0463_20130330_094616_20130330_112410.EUM.nc	2013-03-30 09:46:17	2013-03-30 11:24:08	471	2.077
172	SRL_OPN_2PTS001_0465_20130330_112410_20130330_130239.EUM.nc	2013-03-30 11:24:10	2013-03-30 13:02:38	472	2.092
173	SRL_OPN_2PTS001_0467_20130330_130238_20130330_145554.EUM.nc	2013-03-30 13:02:38	2013-03-30 14:55:53	473	2.382
174	SRL_OPN_2PTS001_0470_20130330_145554_20130330_163533.EUM.nc	2013-03-30 14:55:54	2013-03-30 16:35:32	474	2.192
175	SRL_OPN_2PTS001_0472_20130330_163532_20130330_181517.EUM.nc	2013-03-30 16:35:33	2013-03-30 18:15:16	475	2.191
176	SRL_OPN_2PTS001_0474_20130330_181516_20130330_195442.EUM.nc	2013-03-30 18:15:17	2013-03-30 19:54:41	476	2.154
177	SRL_OPN_2PTS001_0476_20130330_195441_20130330_213327.EUM.nc	2013-03-30 19:54:41	2013-03-30 21:33:26	477	2.146
178	SRL_OPN_2PTS001_0478_20130330_213327_20130330_231137.EUM.nc	2013-03-30 21:33:27	2013-03-30 23:11:36	478	2.145
179	SRL_OPN_2PTS001_0479_20130330_231136_20130331_004925.EUM.nc	2013-03-30 23:11:37	2013-03-31 00:49:24	479	2.145
180	SRL_OPN_2PTS001_0481_20130331_004924_20130331_022734.EUM.nc	2013-03-31 00:49:24	2013-03-31 02:27:33	480	2.153
181	SRL_OPN_2PTS001_0483_20130331_022733_20130331_040708.EUM.nc	2013-03-31 02:27:33	2013-03-31 04:07:07	481	2.171
182	SRL_OPN_2PTS001_0485_20130331_040708_20130331_054830.EUM.nc	2013-03-31 04:07:08	2013-03-31 05:48:29	482	2.133
183	SRL_OPN_2PTS001_0487_20130331_054829_20130331_073719.EUM.nc	2013-03-31 05:48:30	2013-03-31 07:37:18	483	2.283
184	SRL_OPN_2PTS001_0490_20130331_073718_20130331_091530.EUM.nc	2013-03-31 07:37:19	2013-03-31 09:15:29	484	2.071
185	SRL_OPN_2PTS001_0491_20130331_091529_20130331_105322.EUM.nc	2013-03-31 09:15:30	2013-03-31 10:53:21	485	2.08
186	SRL_OPN_2PTS001_0493_20130331_105322_20130331_123135.EUM.nc	2013-03-31 10:53:22	2013-03-31 12:31:34	486	2.09
187	SRL_OPN_2PTS001_0495_20130331_123135_20130331_141050.EUM.nc	2013-03-31 12:31:35	2013-03-31 14:10:48	487	2.113
188	SRL_OPN_2PTS001_0497_20130331_141049_20130331_160411.EUM.nc	2013-03-31 14:10:53	2013-03-31 16:04:09	488	2.446
189	SRL_OPN_2PTS001_0500_20130331_160411_20130331_174359.EUM.nc	2013-03-31 16:04:11	2013-03-31 17:43:58	489	2.179
190	SRL_OPN_2PTS001_0502_20130331_174358_20130331_192331.EUM.nc	2013-03-31 17:43:58	2013-03-31 19:23:30	490	2.177
191	SRL_OPN_2PTS001_0504_20130331_192330_20130331_210228.EUM.nc	2013-03-31 19:23:30	2013-03-31 21:02:27	491	2.153
192	SRL_OPN_2PTS001_0506_20130331_210228_20130331_224051.EUM.nc	2013-03-31 21:02:28	2013-03-31 22:40:50	492	2.123

– Continued on next page

Table 1: List of files between 2013-03-14 05:39:00 and 2013-04-18 05:39:00.

– Continued from previous page

	File Name	Start Date	End Date	Rev. No.	Latency (hours)
193	SRL_OPN_2PTS001_0507_20130331_224051_20130401_001838.EUM.nc	2013-03-31 22:40:51	2013-04-01 00:18:37	493	2.12
194	SRL_OPN_2PTS001_0509_20130401_001837_20130401_015640.EUM.nc	2013-04-01 00:18:37	2013-04-01 01:56:38	494	2.147
195	SRL_OPN_2PTS001_0511_20130401_015639_20130401_033546.EUM.nc	2013-04-01 01:56:39	2013-04-01 03:35:45	495	2.185
196	SRL_OPN_2PTS001_0513_20130401_033545_20130401_051628.EUM.nc	2013-04-01 03:35:46	2013-04-01 05:16:27	496	2.166
197	SRL_OPN_2PTS001_0515_20130401_051627_20130401_070622.EUM.nc	2013-04-01 05:16:28	2013-04-01 07:06:21	497	2.302
198	SRL_OPN_2PTS001_0518_20130401_070622_20130401_084446.EUM.nc	2013-04-01 07:06:22	2013-04-01 08:44:45	498	2.068
199	SRL_OPN_2PTS001_0520_20130401_084447_20130401_102242.EUM.nc	2013-04-01 08:44:47	2013-04-01 10:22:40	499	2.07
200	SRL_OPN_2PTS001_0521_20130401_102243_20130401_120035.EUM.nc	2013-04-01 10:22:43	2013-04-01 12:00:34	500	2.083
201	SRL_OPN_2PTS001_0523_20130401_120034_20130401_133932.EUM.nc	2013-04-01 12:00:36	2013-04-01 13:39:31	501	2.105
202	SRL_OPN_2PTS001_0525_20130401_133932_20130401_153255.EUM.nc	2013-04-01 13:39:32	2013-04-01 15:32:54	502	2.383
203	SRL_OPN_2PTS001_0528_20130401_153254_20130401_171242.EUM.nc	2013-04-01 15:32:55	2013-04-01 17:12:41	503	2.159
204	SRL_OPN_2PTS001_0530_20130401_171242_20130401_185213.EUM.nc	2013-04-01 17:12:42	2013-04-01 18:52:12	504	2.167
205	SRL_OPN_2PTS001_0532_20130401_185212_20130401_203129.EUM.nc	2013-04-01 18:52:12	2013-04-01 20:31:28	505	2.137
206	SRL_OPN_2PTS001_0534_20130401_203128_20130401_221006.EUM.nc	2013-04-01 20:31:29	2013-04-01 22:10:05	506	2.12
207	SRL_OPN_2PTS001_0536_20130401_221005_20130401_234755.EUM.nc	2013-04-01 22:10:06	2013-04-01 23:47:54	507	2.113
208	SRL_OPN_2PTS001_0537_20130401_234754_20130402_012547.EUM.nc	2013-04-01 23:47:55	2013-04-02 01:25:46	508	2.125
209	SRL_OPN_2PTS001_0539_20130402_012547_20130402_030428.EUM.nc	2013-04-02 01:25:47	2013-04-02 03:04:27	509	2.158
210	SRL_OPN_2PTS001_0541_20130402_030428_20130402_044435.EUM.nc	2013-04-02 03:04:28	2013-04-02 04:44:34	510	2.174
211	SRL_OPN_2PTS001_0543_20130402_044435_20130402_062655.EUM.nc	2013-04-02 04:44:35	2013-04-02 06:26:53	511	2.148
212	SRL_OPN_2PTS001_0545_20130402_062654_20130402_081353.EUM.nc	2013-04-02 06:26:54	2013-04-02 08:13:52	512	2.241
213	SRL_OPN_2PTS001_0548_20130402_081353_20130402_095159.EUM.nc	2013-04-02 08:13:53	2013-04-02 09:51:58	513	2.057
214	SRL_OPN_2PTS001_0549_20130402_095159_20130402_112944.EUM.nc	2013-04-02 09:51:59	2013-04-02 11:29:43	514	2.066
215	SRL_OPN_2PTS001_0551_20130402_112943_20130402_130818.EUM.nc	2013-04-02 11:29:44	2013-04-02 13:08:16	515	2.097
216	SRL_OPN_2PTS001_0553_20130402_130818_20130402_150134.EUM.nc	2013-04-02 13:08:18	2013-04-02 15:01:32	516	2.389
217	SRL_OPN_2PTS001_0556_20130402_150134_20130402_164122.EUM.nc	2013-04-02 15:01:35	2013-04-02 16:41:21	517	2.178
218	SRL_OPN_2PTS001_0558_20130402_164121_20130402_182056.EUM.nc	2013-04-02 16:41:21	2013-04-02 18:20:55	518	2.19
219	SRL_OPN_2PTS001_0560_20130402_182056_20130402_200021.EUM.nc	2013-04-02 18:20:56	2013-04-02 20:00:20	519	2.158
220	SRL_OPN_2PTS001_0562_20130402_200020_20130402_213911.EUM.nc	2013-04-02 20:00:20	2013-04-02 21:39:10	520	2.135
221	SRL_OPN_2PTS001_0564_20130402_213911_20130402_231710.EUM.nc	2013-04-02 21:39:11	2013-04-02 23:17:09	521	2.125
222	SRL_OPN_2PTS001_0565_20130402_231709_20130403_005459.EUM.nc	2013-04-02 23:17:10	2013-04-03 00:54:58	522	2.155
223	SRL_OPN_2PTS001_0567_20130403_005458_20130403_023319.EUM.nc	2013-04-03 00:54:59	2013-04-03 02:33:18	523	2.165
224	SRL_OPN_2PTS001_0569_20130403_023318_20130403_041251.EUM.nc	2013-04-03 02:33:19	2013-04-03 04:12:50	524	2.176
225	SRL_OPN_2PTS001_0571_20130403_041251_20130403_055429.EUM.nc	2013-04-03 04:12:51	2013-04-03 05:54:28	525	2.154
226	SRL_OPN_2PTS001_0573_20130403_055428_20130403_074256.EUM.nc	2013-04-03 05:54:28	2013-04-03 07:42:55	526	2.267
227	SRL_OPN_2PTS001_0576_20130403_074256_20130403_092112.EUM.nc	2013-04-03 07:42:56	2013-04-03 09:21:11	527	2.074
228	SRL_OPN_2PTS001_0577_20130403_092111_20130403_105857.EUM.nc	2013-04-03 09:21:12	2013-04-03 10:58:56	528	2.077
229	SRL_OPN_2PTS001_0579_20130403_105857_20130403_123712.EUM.nc	2013-04-03 10:58:57	2013-04-03 12:37:11	529	2.098
230	SRL_OPN_2PTS001_0581_20130403_123711_20130403_141640.EUM.nc	2013-04-03 12:37:11	2013-04-03 14:16:34	530	2.119
231	SRL_OPN_2PTS001_0583_20130403_141640_20130403_161000.EUM.nc	2013-04-03 14:16:44	2013-04-03 16:09:59	531	2.436

– Continued on next page

Table 1: List of files between 2013-03-14 05:39:00 and 2013-04-18 05:39:00.

– Continued from previous page

	File Name	Start Date	End Date	Rev. No.	Latency (hours)
232	SRL_OPN_2PTS001_0586_20130403_161000_20130403_174937.EUM.nc	2013-04-03 16:10:00	2013-04-03 17:49:36	532	2.178
233	SRL_OPN_2PTS001_0588_20130403_174936_20130403_192910.EUM.nc	2013-04-03 17:49:37	2013-04-03 19:29:09	533	2.169
234	SRL_OPN_2PTS001_0590_20130403_192909_20130403_210813.EUM.nc	2013-04-03 19:29:09	2013-04-03 21:08:12	534	2.14
235	SRL_OPN_2PTS001_0592_20130403_210812_20130403_224625.EUM.nc	2013-04-03 21:08:12	2013-04-03 22:46:24	535	2.103
236	SRL_OPN_2PTS001_0593_20130403_224624_20130404_002415.EUM.nc	2013-04-03 22:46:25	2013-04-04 00:24:14	536	2.109
237	SRL_OPN_2PTS001_0595_20130404_002414_20130404_020219.EUM.nc	2013-04-04 00:24:14	2013-04-04 02:02:18	537	2.154
238	SRL_OPN_2PTS001_0597_20130404_020219_20130404_034122.EUM.nc	2013-04-04 02:02:19	2013-04-04 03:41:21	538	2.17
239	SRL_OPN_2PTS001_0599_20130404_034121_20130404_052219.EUM.nc	2013-04-04 03:41:21	2013-04-04 05:22:17	539	2.158
240	SRL_OPN_2PTS001_0601_20130404_052218_20130404_071155.EUM.nc	2013-04-04 05:22:18	2013-04-04 07:11:54	540	2.311
241	SRL_OPN_2PTS001_0604_20130404_071154_20130404_085017.EUM.nc	2013-04-04 07:11:55	2013-04-04 08:50:16	541	2.078
242	SRL_OPN_2PTS001_0605_20130404_085018_20130404_102813.EUM.nc	2013-04-04 08:50:18	2013-04-04 10:28:12	542	2.057
243	SRL_OPN_2PTS001_0607_20130404_102812_20130404_120617.EUM.nc	2013-04-04 10:28:13	2013-04-04 12:06:16	543	2.084
244	SRL_OPN_2PTS001_0609_20130404_120616_20130404_134512.EUM.nc	2013-04-04 12:06:16	2013-04-04 13:45:11	544	2.121
245	SRL_OPN_2PTS001_0611_20130404_134511_20130404_153835.EUM.nc	2013-04-04 13:45:11	2013-04-04 15:38:34	545	2.391
246	SRL_OPN_2PTS001_0614_20130404_153836_20130404_171824.EUM.nc	2013-04-04 15:38:36	2013-04-04 17:18:23	546	2.176
247	SRL_OPN_2PTS001_0616_20130404_171823_20130404_185753.EUM.nc	2013-04-04 17:18:23	2013-04-04 18:57:52	547	2.188
248	SRL_OPN_2PTS001_0618_20130404_185752_20130404_203708.EUM.nc	2013-04-04 18:57:52	2013-04-04 20:37:07	548	2.16
249	SRL_OPN_2PTS001_0620_20130404_203707_20130404_221536.EUM.nc	2013-04-04 20:37:08	2013-04-04 22:15:35	549	2.122
250	SRL_OPN_2PTS001_0622_20130404_221536_20130404_235332.EUM.nc	2013-04-04 22:15:36	2013-04-04 23:53:31	550	2.125
251	SRL_OPN_2PTS001_0623_20130404_235332_20130405_013119.EUM.nc	2013-04-04 23:53:32	2013-04-05 01:31:18	551	2.148
252	SRL_OPN_2PTS001_0625_20130405_013119_20130405_031005.EUM.nc	2013-04-05 01:31:19	2013-04-05 03:10:03	552	2.173
253	SRL_OPN_2PTS001_0627_20130405_031004_20130405_045017.EUM.nc	2013-04-05 03:10:04	2013-04-05 04:50:16	553	2.178
254	SRL_OPN_2PTS001_0629_20130405_045016_20130405_063246.EUM.nc	2013-04-05 04:50:17	2013-04-05 06:32:45	554	2.187
255	SRL_OPN_2PTS001_0631_20130405_063246_20130405_081928.EUM.nc	2013-04-05 06:32:46	2013-04-05 08:19:26	555	2.225
256	SRL_OPN_2PTS001_0634_20130405_081927_20130405_095731.EUM.nc	2013-04-05 08:19:27	2013-04-05 09:57:30	556	2.068
257	SRL_OPN_2PTS001_0635_20130405_095731_20130405_113519.EUM.nc	2013-04-05 09:57:31	2013-04-05 11:35:17	557	2.089
258	SRL_OPN_2PTS001_0637_20130405_113518_20130405_131359.EUM.nc	2013-04-05 11:35:18	2013-04-05 13:13:58	558	2.118
259	SRL_OPN_2PTS001_0639_20130405_131358_20130405_150717.EUM.nc	2013-04-05 13:13:58	2013-04-05 15:07:16	559	2.391
260	SRL_OPN_2PTS001_0642_20130405_150716_20130405_164657.EUM.nc	2013-04-05 15:07:17	2013-04-05 16:46:56	560	2.186
261	SRL_OPN_2PTS001_0644_20130405_164657_20130405_182640.EUM.nc	2013-04-05 16:46:57	2013-04-05 18:26:39	561	2.191
262	SRL_OPN_2PTS001_0646_20130405_182639_20130405_200556.EUM.nc	2013-04-05 18:26:40	2013-04-05 20:05:55	562	2.164
263	SRL_OPN_2PTS001_0648_20130405_200555_20130405_214445.EUM.nc	2013-04-05 20:05:56	2013-04-05 21:44:44	563	2.138
264	SRL_OPN_2PTS001_0650_20130405_214445_20130405_232243.EUM.nc	2013-04-05 21:44:45	2013-04-05 23:22:41	564	2.12
265	SRL_OPN_2PTS001_0651_20130405_232242_20130406_010032.EUM.nc	2013-04-05 23:22:43	2013-04-06 01:00:31	565	2.144
266	SRL_OPN_2PTS001_0653_20130406_010032_20130406_023858.EUM.nc	2013-04-06 01:00:32	2013-04-06 02:38:57	566	2.167
267	SRL_OPN_2PTS001_0655_20130406_023857_20130406_041836.EUM.nc	2013-04-06 02:38:57	2013-04-06 04:18:34	567	2.144
268	SRL_OPN_2PTS001_0657_20130406_041836_20130406_060013.EUM.nc	2013-04-06 04:18:36	2013-04-06 06:00:12	568	2.159
269	SRL_OPN_2PTS001_0659_20130406_060012_20130406_074835.EUM.nc	2013-04-06 06:00:12	2013-04-06 07:48:34	569	2.265
270	SRL_OPN_2PTS001_0662_20130406_074834_20130406_092640.EUM.nc	2013-04-06 07:48:34	2013-04-06 09:26:39	570	2.06

– Continued on next page

Table 1: List of files between 2013-03-14 05:39:00 and 2013-04-18 05:39:00.

– Continued from previous page

	File Name	Start Date	End Date	Rev. No.	Latency (hours)
271	SRL_OPN_2PTS001_0663_20130406_092639_20130406_110434.EUM.nc	2013-04-06 09:26:40	2013-04-06 11:04:33	571	2.083
272	SRL_OPN_2PTS001_0665_20130406_110433_20130406_124246.EUM.nc	2013-04-06 11:04:34	2013-04-06 12:42:45	572	2.092
273	SRL_OPN_2PTS001_0667_20130406_124245_20130406_142221.EUM.nc	2013-04-06 12:42:45	2013-04-06 14:22:19	573	2.145
274	SRL_OPN_2PTS001_0669_20130406_142220_20130406_161538.EUM.nc	2013-04-06 14:22:20	2013-04-06 16:15:37	574	2.436
275	SRL_OPN_2PTS001_0672_20130406_161537_20130406_175516.EUM.nc	2013-04-06 16:15:38	2013-04-06 17:55:15	575	2.18
276	SRL_OPN_2PTS001_0674_20130406_175516_20130406_193448.EUM.nc	2013-04-06 17:55:16	2013-04-06 19:34:46	576	2.181
277	SRL_OPN_2PTS001_0676_20130406_193447_20130406_211341.EUM.nc	2013-04-06 19:34:47	2013-04-06 21:13:39	577	2.146
278	SRL_OPN_2PTS001_0678_20130406_211340_20130406_225200.EUM.nc	2013-04-06 21:13:40	2013-04-06 22:51:59	578	2.148
279	SRL_OPN_2PTS001_0679_20130406_225159_20130407_002952.EUM.nc	2013-04-06 22:52:00	2013-04-07 00:29:51	579	2.118
280	SRL_OPN_2PTS001_0681_20130407_002952_20130407_020751.EUM.nc	2013-04-07 00:29:52	2013-04-07 02:07:49	580	2.155
281	SRL_OPN_2PTS001_0683_20130407_020751_20130407_034709.EUM.nc	2013-04-07 02:07:51	2013-04-07 03:47:07	581	2.173
282	SRL_OPN_2PTS001_0685_20130407_034708_20130407_052805.EUM.nc	2013-04-07 03:47:08	2013-04-07 05:28:03	582	2.181
283	SRL_OPN_2PTS001_0687_20130407_052804_20130407_071730.EUM.nc	2013-04-07 05:28:04	2013-04-07 07:17:29	583	2.302
284	SRL_OPN_2PTS001_0690_20130407_071730_20130407_085557.EUM.nc	2013-04-07 07:17:30	2013-04-07 08:55:55	584	2.076
285	SRL_OPN_2PTS001_0691_20130407_085556_20130407_103344.EUM.nc	2013-04-07 08:55:57	2013-04-07 10:33:43	585	2.059
286	SRL_OPN_2PTS001_0693_20130407_103343_20130407_121150.EUM.nc	2013-04-07 10:33:44	2013-04-07 12:11:49	586	2.105
287	SRL_OPN_2PTS001_0695_20130407_121149_20130407_135050.EUM.nc	2013-04-07 12:11:50	2013-04-07 13:50:48	587	2.12
288	SRL_OPN_2PTS001_0697_20130407_135049_20130407_154422.EUM.nc	2013-04-07 13:50:49	2013-04-07 15:44:21	588	2.389
289	SRL_OPN_2PTS001_0700_20130407_154422_20130407_172400.EUM.nc	2013-04-07 15:44:22	2013-04-07 17:23:59	589	2.195
290	SRL_OPN_2PTS001_0702_20130407_172359_20130407_190339.EUM.nc	2013-04-07 17:24:00	2013-04-07 19:03:37	590	2.183
291	SRL_OPN_2PTS001_0704_20130407_190338_20130407_204243.EUM.nc	2013-04-07 19:03:38	2013-04-07 20:42:42	591	2.14
292	SRL_OPN_2PTS001_0706_20130407_204242_20130407_222116.EUM.nc	2013-04-07 20:42:43	2013-04-07 22:21:14	592	2.108
293	SRL_OPN_2PTS001_0708_20130407_222115_20130407_235903.EUM.nc	2013-04-07 22:21:15	2013-04-07 23:59:02	593	2.109
294	SRL_OPN_2PTS001_0709_20130407_235903_20130408_013658.EUM.nc	2013-04-07 23:59:03	2013-04-08 01:36:57	594	2.13
295	SRL_OPN_2PTS001_0711_20130408_013657_20130408_031542.EUM.nc	2013-04-08 01:36:58	2013-04-08 03:15:40	595	2.155
296	SRL_OPN_2PTS001_0713_20130408_031542_20130408_045608.EUM.nc	2013-04-08 03:15:42	2013-04-08 04:56:07	596	2.184
297	SRL_OPN_2PTS001_0715_20130408_045609_20130408_063839.EUM.nc	2013-04-08 04:56:09	2013-04-08 06:38:37	597	2.168
298	SRL_OPN_2PTS001_0717_20130408_063838_20130408_082501.EUM.nc	2013-04-08 06:38:38	2013-04-08 08:24:59	598	2.232
299	SRL_OPN_2PTS001_0720_20130408_082501_20130408_100303.EUM.nc	2013-04-08 08:25:01	2013-04-08 10:03:01	599	2.071
300	SRL_OPN_2PTS001_0721_20130408_100302_20130408_114059.EUM.nc	2013-04-08 10:03:02	2013-04-08 11:40:58	600	2.093
301	SRL_OPN_2PTS001_0723_20130408_114059_20130408_131935.EUM.nc	2013-04-08 11:40:59	2013-04-08 13:19:34	601	2.098
302	SRL_OPN_2PTS001_0725_20130408_131934_20130408_151256.EUM.nc	2013-04-08 13:19:35	2013-04-08 15:12:55	602	2.392
303	SRL_OPN_2PTS001_0728_20130408_151255_20130408_165243.EUM.nc	2013-04-08 15:12:55	2013-04-08 16:52:42	603	2.186
304	SRL_OPN_2PTS001_0730_20130408_165243_20130408_183218.EUM.nc	2013-04-08 16:52:43	2013-04-08 18:32:16	604	2.184
305	SRL_OPN_2PTS001_0732_20130408_183217_20130408_201139.EUM.nc	2013-04-08 18:32:17	2013-04-08 20:11:38	605	2.162
306	SRL_OPN_2PTS001_0734_20130408_201139_20130408_215018.EUM.nc	2013-04-08 20:11:39	2013-04-08 21:50:16	606	2.137
307	SRL_OPN_2PTS001_0736_20130408_215018_20130408_232823.EUM.nc	2013-04-08 21:50:18	2013-04-08 23:28:22	607	2.144
308	SRL_OPN_2PTS001_0737_20130408_232822_20130409_010603.EUM.nc	2013-04-08 23:28:22	2013-04-09 01:06:02	608	2.145
309	SRL_OPN_2PTS001_0739_20130409_010603_20130409_024432.EUM.nc	2013-04-09 01:06:03	2013-04-09 02:44:31	609	2.167

– Continued on next page

Table 1: List of files between 2013-03-14 05:39:00 and 2013-04-18 05:39:00.

– Continued from previous page

	File Name	Start Date	End Date	Rev. No.	Latency (hours)
310	SRL_OPN_2PTS001_0741_20130409_024432_20130409_042417.EUM.nc	2013-04-09 02:44:32	2013-04-09 04:24:16	610	2.162
311	SRL_OPN_2PTS001_0743_20130409_042417_20130409_060610.EUM.nc	2013-04-09 04:24:17	2013-04-09 06:06:08	611	2.161
312	SRL_OPN_2PTS001_0745_20130409_060610_20130409_075408.EUM.nc	2013-04-09 06:06:10	2013-04-09 07:54:07	612	2.257
313	SRL_OPN_2PTS001_0748_20130409_075407_20130409_093221.EUM.nc	2013-04-09 07:54:08	2013-04-09 09:32:20	613	2.064
314	SRL_OPN_2PTS001_0749_20130409_093220_20130409_111005.EUM.nc	2013-04-09 09:32:21	2013-04-09 11:10:04	614	2.083
315	SRL_OPN_2PTS001_0751_20130409_111004_20130409_124829.EUM.nc	2013-04-09 11:10:05	2013-04-09 12:48:28	615	2.109
316	SRL_OPN_2PTS001_0753_20130409_124828_20130409_144139.EUM.nc	2013-04-09 12:48:29	2013-04-09 14:41:38	616	2.396
317	SRL_OPN_2PTS001_0756_20130409_144139_20130409_162117.EUM.nc	2013-04-09 14:41:39	2013-04-09 16:21:15	617	2.184
318	SRL_OPN_2PTS001_0758_20130409_162116_20130409_180101.EUM.nc	2013-04-09 16:21:16	2013-04-09 18:01:00	618	2.191
319	SRL_OPN_2PTS001_0760_20130409_180101_20130409_194025.EUM.nc	2013-04-09 18:01:01	2013-04-09 19:40:23	619	2.181
320	SRL_OPN_2PTS001_0762_20130409_194024_20130409_211923.EUM.nc	2013-04-09 19:40:24	2013-04-09 21:19:22	620	2.141
321	SRL_OPN_2PTS001_0764_20130409_211923_20130409_225732.EUM.nc	2013-04-09 21:19:23	2013-04-09 22:57:31	621	2.135
322	SRL_OPN_2PTS001_0765_20130409_225732_20130410_003521.EUM.nc	2013-04-09 22:57:32	2013-04-10 00:35:20	622	2.139
323	SRL_OPN_2PTS001_0767_20130410_003520_20130410_021332.EUM.nc	2013-04-10 00:35:21	2013-04-10 02:13:31	623	2.156
324	SRL_OPN_2PTS001_0769_20130410_021331_20130410_035246.EUM.nc	2013-04-10 02:13:32	2013-04-10 03:52:45	624	2.195
325	SRL_OPN_2PTS001_0771_20130410_035245_20130410_053357.EUM.nc	2013-04-10 03:52:45	2013-04-10 05:33:55	625	2.164
326	SRL_OPN_2PTS001_0773_20130410_053356_20130410_072312.EUM.nc	2013-04-10 05:33:56	2013-04-10 07:23:11	626	2.277
327	SRL_OPN_2PTS001_0776_20130410_072312_20130410_090128.EUM.nc	2013-04-10 07:23:12	2013-04-10 09:01:27	627	2.055
328	SRL_OPN_2PTS001_0777_20130410_090127_20130410_103923.EUM.nc	2013-04-10 09:01:27	2013-04-10 10:39:22	628	2.077
329	SRL_OPN_2PTS001_0779_20130410_103922_20130410_121722.EUM.nc	2013-04-10 10:39:22	2013-04-10 12:17:20	629	2.088
330	SRL_OPN_2PTS001_0781_20130410_121721_20130410_135634.EUM.nc	2013-04-10 12:17:21	2013-04-10 13:56:33	630	2.126
331	SRL_OPN_2PTS001_0783_20130410_135633_20130410_154958.EUM.nc	2013-04-10 13:56:34	2013-04-10 15:49:56	631	2.405
332	SRL_OPN_2PTS001_0786_20130410_154957_20130410_172938.EUM.nc	2013-04-10 15:49:57	2013-04-10 17:29:37	632	2.192
333	SRL_OPN_2PTS001_0788_20130410_172937_20130410_190914.EUM.nc	2013-04-10 17:29:37	2013-04-10 19:09:13	633	2.184
334	SRL_OPN_2PTS001_0790_20130410_190913_20130410_204816.EUM.nc	2013-04-10 19:09:13	2013-04-10 20:48:15	634	2.158
335	SRL_OPN_2PTS001_0792_20130410_204816_20130410_222647.EUM.nc	2013-04-10 20:48:16	2013-04-10 22:26:46	635	2.146
336	SRL_OPN_2PTS001_0794_20130410_222647_20130411_000440.EUM.nc	2013-04-10 22:26:47	2013-04-11 00:04:39	636	2.148
337	SRL_OPN_2PTS001_0795_20130411_000439_20130411_014230.EUM.nc	2013-04-11 00:04:40	2013-04-11 01:42:28	637	2.147
338	SRL_OPN_2PTS001_0797_20130411_014229_20130411_032125.EUM.nc	2013-04-11 01:42:29	2013-04-11 03:21:24	638	2.177
339	SRL_OPN_2PTS001_0799_20130411_032124_20130411_064434.EUM.nc	2013-04-11 03:21:25	2013-04-11 06:44:33	639	4.039
340	SRL_OPN_2PTS001_0803_20130411_064434_20130411_083038.EUM.nc	2013-04-11 06:44:34	2013-04-11 08:30:37	641	2.228
341	SRL_OPN_2PTS001_0806_20130411_083037_20130411_100837.EUM.nc	2013-04-11 08:30:37	2013-04-11 10:08:36	642	2.058
342	SRL_OPN_2PTS001_0807_20130411_100837_20130411_114626.EUM.nc	2013-04-11 10:08:37	2013-04-11 11:46:25	643	2.096
343	SRL_OPN_2PTS001_0809_20130411_114625_20130411_132512.EUM.nc	2013-04-11 11:46:25	2013-04-11 13:25:11	644	2.119
344	SRL_OPN_2PTS001_0811_20130411_132512_20130411_151833.EUM.nc	2013-04-11 13:25:12	2013-04-11 15:18:32	645	2.385
345	SRL_OPN_2PTS001_0814_20130411_151832_20130411_165821.EUM.nc	2013-04-11 15:18:33	2013-04-11 16:58:20	646	2.173
346	SRL_OPN_2PTS001_0816_20130411_165821_20130411_183753.EUM.nc	2013-04-11 16:58:21	2013-04-11 18:37:51	647	2.196
347	SRL_OPN_2PTS001_0818_20130411_183752_20130411_201713.EUM.nc	2013-04-11 18:37:52	2013-04-11 20:17:12	648	2.17
348	SRL_OPN_2PTS001_0820_20130411_201712_20130411_215558.EUM.nc	2013-04-11 20:17:13	2013-04-11 21:55:56	649	2.115

– Continued on next page

Table 1: List of files between 2013-03-14 05:39:00 and 2013-04-18 05:39:00.

– Continued from previous page

	File Name	Start Date	End Date	Rev. No.	Latency (hours)
349	SRL_OPN_2PTS001_0822_20130411_215556_20130411_233350.EUM.nc	2013-04-11 21:55:57	2013-04-11 23:33:48	650	2.121
350	SRL_OPN_2PTS001_0823_20130411_233350_20130412_011139.EUM.nc	2013-04-11 23:33:50	2013-04-12 01:11:38	651	2.157
351	SRL_OPN_2PTS001_0825_20130412_011139_20130412_025011.EUM.nc	2013-04-12 01:11:39	2013-04-12 02:50:09	652	2.182
352	SRL_OPN_2PTS001_0827_20130412_025010_20130412_043001.EUM.nc	2013-04-12 02:50:11	2013-04-12 04:30:00	653	2.171
353	SRL_OPN_2PTS001_0829_20130412_043000_20130412_061200.EUM.nc	2013-04-12 04:30:01	2013-04-12 06:11:59	654	2.176
354	SRL_OPN_2PTS001_0831_20130412_061159_20130412_075943.EUM.nc	2013-04-12 06:12:00	2013-04-12 07:59:41	655	2.271
355	SRL_OPN_2PTS001_0834_20130412_075942_20130412_093753.EUM.nc	2013-04-12 07:59:42	2013-04-12 09:37:52	656	2.078
356	SRL_OPN_2PTS001_0835_20130412_093752_20130412_111536.EUM.nc	2013-04-12 09:37:53	2013-04-12 11:15:35	657	2.071
357	SRL_OPN_2PTS001_0837_20130412_111536_20130412_125402.EUM.nc	2013-04-12 11:15:36	2013-04-12 12:54:00	658	2.095
358	SRL_OPN_2PTS001_0839_20130412_125402_20130412_144714.EUM.nc	2013-04-12 12:54:02	2013-04-12 14:47:13	659	2.383
359	SRL_OPN_2PTS001_0842_20130412_144713_20130412_162659.EUM.nc	2013-04-12 14:47:13	2013-04-12 16:26:58	660	2.185
360	SRL_OPN_2PTS001_0844_20130412_162659_20130412_180636.EUM.nc	2013-04-12 16:26:59	2013-04-12 18:06:35	661	2.192
361	SRL_OPN_2PTS001_0846_20130412_180635_20130412_194605.EUM.nc	2013-04-12 18:06:35	2013-04-12 19:46:04	662	2.177
362	SRL_OPN_2PTS001_0848_20130412_194604_20130412_212501.EUM.nc	2013-04-12 19:46:04	2013-04-12 21:25:00	663	2.148
363	SRL_OPN_2PTS001_0850_20130412_212501_20130412_230305.EUM.nc	2013-04-12 21:25:01	2013-04-12 23:03:04	664	2.125
364	SRL_OPN_2PTS001_0851_20130412_230304_20130413_004055.EUM.nc	2013-04-12 23:03:05	2013-04-13 00:40:54	665	2.132
365	SRL_OPN_2PTS001_0853_20130413_004054_20130413_021907.EUM.nc	2013-04-13 00:40:54	2013-04-13 02:19:06	666	2.157
366	SRL_OPN_2PTS001_0855_20130413_021906_20130413_035826.EUM.nc	2013-04-13 02:19:07	2013-04-13 03:58:25	667	2.178
367	SRL_OPN_2PTS001_0857_20130413_035825_20130413_053943.EUM.nc	2013-04-13 03:58:25	2013-04-13 05:39:41	668	2.156
368	SRL_OPN_2PTS001_0859_20130413_053942_20130413_072844.EUM.nc	2013-04-13 05:39:43	2013-04-13 07:28:43	669	2.315
369	SRL_OPN_2PTS001_0862_20130413_072843_20130413_090707.EUM.nc	2013-04-13 07:28:44	2013-04-13 09:07:06	670	2.073
370	SRL_OPN_2PTS001_0863_20130413_090707_20130413_104453.EUM.nc	2013-04-13 09:07:07	2013-04-13 10:44:52	671	2.09
371	SRL_OPN_2PTS001_0865_20130413_104452_20130413_122301.EUM.nc	2013-04-13 10:44:52	2013-04-13 12:23:00	672	2.096
372	SRL_OPN_2PTS001_0867_20130413_122301_20130413_140209.EUM.nc	2013-04-13 12:23:01	2013-04-13 14:02:08	673	2.135
373	SRL_OPN_2PTS001_0869_20130413_140209_20130413_155539.EUM.nc	2013-04-13 14:02:09	2013-04-13 15:55:38	674	2.42
374	SRL_OPN_2PTS001_0872_20130413_155539_20130413_173518.EUM.nc	2013-04-13 15:55:39	2013-04-13 17:35:17	675	2.19
375	SRL_OPN_2PTS001_0874_20130413_173517_20130413_191453.EUM.nc	2013-04-13 17:35:17	2013-04-13 19:14:51	676	2.197
376	SRL_OPN_2PTS001_0876_20130413_191452_20130413_205354.EUM.nc	2013-04-13 19:14:53	2013-04-13 20:53:53	677	2.151
377	SRL_OPN_2PTS001_0878_20130413_205353_20130413_223221.EUM.nc	2013-04-13 20:53:53	2013-04-13 22:32:19	678	2.142
378	SRL_OPN_2PTS001_0879_20130413_223220_20130414_001012.EUM.nc	2013-04-13 22:32:20	2013-04-14 00:10:11	679	2.139
379	SRL_OPN_2PTS001_0881_20130414_001011_20130414_014803.EUM.nc	2013-04-14 00:10:12	2013-04-14 01:48:02	680	2.149
380	SRL_OPN_2PTS001_0883_20130414_014802_20130414_032702.EUM.nc	2013-04-14 01:48:03	2013-04-14 03:27:00	681	2.186
381	SRL_OPN_2PTS001_0885_20130414_032701_20130414_050733.EUM.nc	2013-04-14 03:27:01	2013-04-14 05:07:32	682	2.195
382	SRL_OPN_2PTS001_0887_20130414_050732_20130414_065743.EUM.nc	2013-04-14 05:07:32	2013-04-14 06:57:42	683	2.318
383	SRL_OPN_2PTS001_0890_20130414_065742_20130414_083611.EUM.nc	2013-04-14 06:57:43	2013-04-14 08:36:10	684	2.091
384	SRL_OPN_2PTS001_0892_20130414_083611_20130414_101409.EUM.nc	2013-04-14 08:36:11	2013-04-14 10:14:08	685	2.086
385	SRL_OPN_2PTS001_0893_20130414_101409_20130414_115200.EUM.nc	2013-04-14 10:14:09	2013-04-14 11:51:59	686	2.087
386	SRL_OPN_2PTS001_0895_20130414_115159_20130414_133050.EUM.nc	2013-04-14 11:52:00	2013-04-14 13:30:49	687	2.11
387	SRL_OPN_2PTS001_0897_20130414_133050_20130414_152411.EUM.nc	2013-04-14 13:30:50	2013-04-14 15:24:10	688	2.354

– Continued on next page

Table 1: List of files between 2013-03-14 05:39:00 and 2013-04-18 05:39:00.

– Continued from previous page

	File Name	Start Date	End Date	Rev. No.	Latency (hours)
388	SRL_OPN_2PTS001_0900_20130414_152411_20130414_170358.EUM.nc	2013-04-14 15:24:11	2013-04-14 17:03:57	689	2.174
389	SRL_OPN_2PTS001_0902_20130414_170358_20130414_184338.EUM.nc	2013-04-14 17:03:58	2013-04-14 18:43:37	690	2.183
390	SRL_OPN_2PTS001_0904_20130414_184337_20130414_202248.EUM.nc	2013-04-14 18:43:38	2013-04-14 20:22:47	691	2.156
391	SRL_OPN_2PTS001_0906_20130414_202247_20130414_220129.EUM.nc	2013-04-14 20:22:48	2013-04-14 22:01:28	692	2.139
392	SRL_OPN_2PTS001_0908_20130414_220129_20130414_233930.EUM.nc	2013-04-14 22:01:29	2013-04-14 23:39:29	693	2.113
393	SRL_OPN_2PTS001_0909_20130414_233929_20130415_011712.EUM.nc	2013-04-14 23:39:29	2013-04-15 01:17:11	694	2.143
394	SRL_OPN_2PTS001_0911_20130415_011711_20130415_025547.EUM.nc	2013-04-15 01:17:12	2013-04-15 02:55:46	695	2.189
395	SRL_OPN_2PTS001_0913_20130415_025546_20130415_043542.EUM.nc	2013-04-15 02:55:47	2013-04-15 04:35:41	696	2.156
396	SRL_OPN_2PTS001_0915_20130415_043542_20130415_061751.EUM.nc	2013-04-15 04:35:42	2013-04-15 06:17:50	697	2.158
397	SRL_OPN_2PTS001_0917_20130415_061751_20130415_080516.EUM.nc	2013-04-15 06:17:51	2013-04-15 08:05:15	698	2.238
398	SRL_OPN_2PTS001_0920_20130415_080516_20130415_094324.EUM.nc	2013-04-15 08:05:16	2013-04-15 09:43:23	699	2.095
399	SRL_OPN_2PTS001_0921_20130415_094324_20130415_112118.EUM.nc	2013-04-15 09:43:24	2013-04-15 11:21:17	700	2.075
400	SRL_OPN_2PTS001_0923_20130415_112117_20130415_125937.EUM.nc	2013-04-15 11:21:17	2013-04-15 12:59:36	701	2.101
401	SRL_OPN_2PTS001_0925_20130415_125936_20130415_145250.EUM.nc	2013-04-15 12:59:37	2013-04-15 14:52:49	702	2.388
402	SRL_OPN_2PTS001_0928_20130415_145250_20130415_163238.EUM.nc	2013-04-15 14:52:51	2013-04-15 16:32:37	703	2.185
403	SRL_OPN_2PTS001_0930_20130415_163237_20130415_181221.EUM.nc	2013-04-15 16:32:38	2013-04-15 18:12:20	704	2.193
404	SRL_OPN_2PTS001_0932_20130415_181220_20130415_195140.EUM.nc	2013-04-15 18:12:22	2013-04-15 19:51:39	705	2.177
405	SRL_OPN_2PTS001_0934_20130415_195138_20130415_213034.EUM.nc	2013-04-15 19:51:40	2013-04-15 21:30:33	706	2.153
406	SRL_OPN_2PTS001_0936_20130415_213034_20130415_230836.EUM.nc	2013-04-15 21:30:35	2013-04-15 23:08:35	707	2.127
407	SRL_OPN_2PTS001_0937_20130415_230835_20130416_004624.EUM.nc	2013-04-15 23:08:36	2013-04-16 00:46:23	708	2.135
408	SRL_OPN_2PTS001_0939_20130416_004623_20130416_022441.EUM.nc	2013-04-16 00:46:24	2013-04-16 02:24:40	709	2.179
409	SRL_OPN_2PTS001_0941_20130416_022440_20130416_040404.EUM.nc	2013-04-16 02:24:41	2013-04-16 04:04:03	710	2.191
410	SRL_OPN_2PTS001_0943_20130416_040404_20130416_054531.EUM.nc	2013-04-16 04:04:05	2013-04-16 05:45:29	711	2.178
411	SRL_OPN_2PTS001_0945_20130416_054529_20130416_073418.EUM.nc	2013-04-16 05:45:30	2013-04-16 07:34:17	712	2.298
412	SRL_OPN_2PTS001_0948_20130416_073418_20130416_091238.EUM.nc	2013-04-16 07:34:19	2013-04-16 09:12:37	713	2.056
413	SRL_OPN_2PTS001_0949_20130416_091237_20130416_105022.EUM.nc	2013-04-16 09:12:38	2013-04-16 10:50:21	714	2.077
414	SRL_OPN_2PTS001_0951_20130416_105022_20130416_122835.EUM.nc	2013-04-16 10:50:23	2013-04-16 12:28:33	715	2.097
415	SRL_OPN_2PTS001_0953_20130416_122834_20130416_140756.EUM.nc	2013-04-16 12:28:35	2013-04-16 14:07:55	716	2.121
416	SRL_OPN_2PTS001_0955_20130416_140757_20130416_160117.EUM.nc	2013-04-16 14:07:58	2013-04-16 16:01:16	717	2.436
417	SRL_OPN_2PTS001_0958_20130416_160117_20130416_174054.EUM.nc	2013-04-16 16:01:18	2013-04-16 17:40:53	718	2.219
418	SRL_OPN_2PTS001_0960_20130416_174054_20130416_192030.EUM.nc	2013-04-16 17:40:55	2013-04-16 19:20:29	719	2.181
419	SRL_OPN_2PTS001_0962_20130416_192030_20130416_205928.EUM.nc	2013-04-16 19:20:31	2013-04-16 20:59:27	720	2.155
420	SRL_OPN_2PTS001_0964_20130416_205928_20130416_223753.EUM.nc	2013-04-16 20:59:29	2013-04-16 22:37:52	721	2.142
421	SRL_OPN_2PTS001_0965_20130416_223751_20130417_001544.EUM.nc	2013-04-16 22:37:53	2013-04-17 00:15:43	722	2.124
422	SRL_OPN_2PTS001_0967_20130417_001542_20130417_015336.EUM.nc	2013-04-17 00:15:43	2013-04-17 01:53:35	723	2.157
423	SRL_OPN_2PTS001_0969_20130417_015335_20130417_033240.EUM.nc	2013-04-17 01:53:36	2013-04-17 03:32:39	724	2.188
424	SRL_OPN_2PTS001_0971_20130417_033240_20130417_051326.EUM.nc	2013-04-17 03:32:41	2013-04-17 05:13:25	725	2.197
425	SRL_OPN_2PTS001_0973_20130417_051326_20130417_070318.EUM.nc	2013-04-17 05:13:27	2013-04-17 07:03:17	726	2.329
426	SRL_OPN_2PTS001_0976_20130417_070317_20130417_084143.EUM.nc	2013-04-17 07:03:18	2013-04-17 08:41:42	727	2.089

– Continued on next page

Table 1: List of files between 2013-03-14 05:39:00 and 2013-04-18 05:39:00.

– Continued from previous page

	File Name	Start Date	End Date	Rev. No.	Latency (hours)
427	SRL_OPN_2PTS001_0978_20130417_084142_20130417_101941.EUM.nc	2013-04-17 08:41:43	2013-04-17 10:19:40	728	2.068
428	SRL_OPN_2PTS001_0979_20130417_101939_20130417_115740.EUM.nc	2013-04-17 10:19:41	2013-04-17 11:57:39	729	2.091
429	SRL_OPN_2PTS001_0981_20130417_115739_20130417_133626.EUM.nc	2013-04-17 11:57:40	2013-04-17 13:36:25	730	2.11
430	SRL_OPN_2PTS001_0983_20130417_133626_20130417_152957.EUM.nc	2013-04-17 13:36:28	2013-04-17 15:29:56	731	2.413
431	SRL_OPN_2PTS001_0986_20130417_152956_20130417_170936.EUM.nc	2013-04-17 15:29:57	2013-04-17 17:09:34	732	2.163
432	SRL_OPN_2PTS001_0988_20130417_170934_20130417_184915.EUM.nc	2013-04-17 17:09:35	2013-04-17 18:49:13	733	2.188
433	SRL_OPN_2PTS001_0990_20130417_184914_20130417_202822.EUM.nc	2013-04-17 18:49:15	2013-04-17 20:28:20	734	2.172
434	SRL_OPN_2PTS001_0992_20130417_202821_20130417_220701.EUM.nc	2013-04-17 20:28:23	2013-04-17 22:07:00	735	2.139
435	SRL_OPN_2PTS001_0994_20130417_220701_20130417_234500.EUM.nc	2013-04-17 22:07:02	2013-04-17 23:44:59	736	2.136
436	SRL_OPN_2PTS001_0995_20130417_234458_20130418_012247.EUM.nc	2013-04-17 23:45:00	2013-04-18 01:22:46	737	2.15
437	SRL_OPN_2PTS001_0997_20130418_012246_20130418_030126.EUM.nc	2013-04-18 01:22:47	2013-04-18 03:01:25	738	2.176
438	SRL_OPN_2PTS001_0999_20130418_030124_20130418_044135.EUM.nc	2013-04-18 03:01:26	2013-04-18 04:41:34	739	2.179

2 Sea Surface Height Anomaly Plots

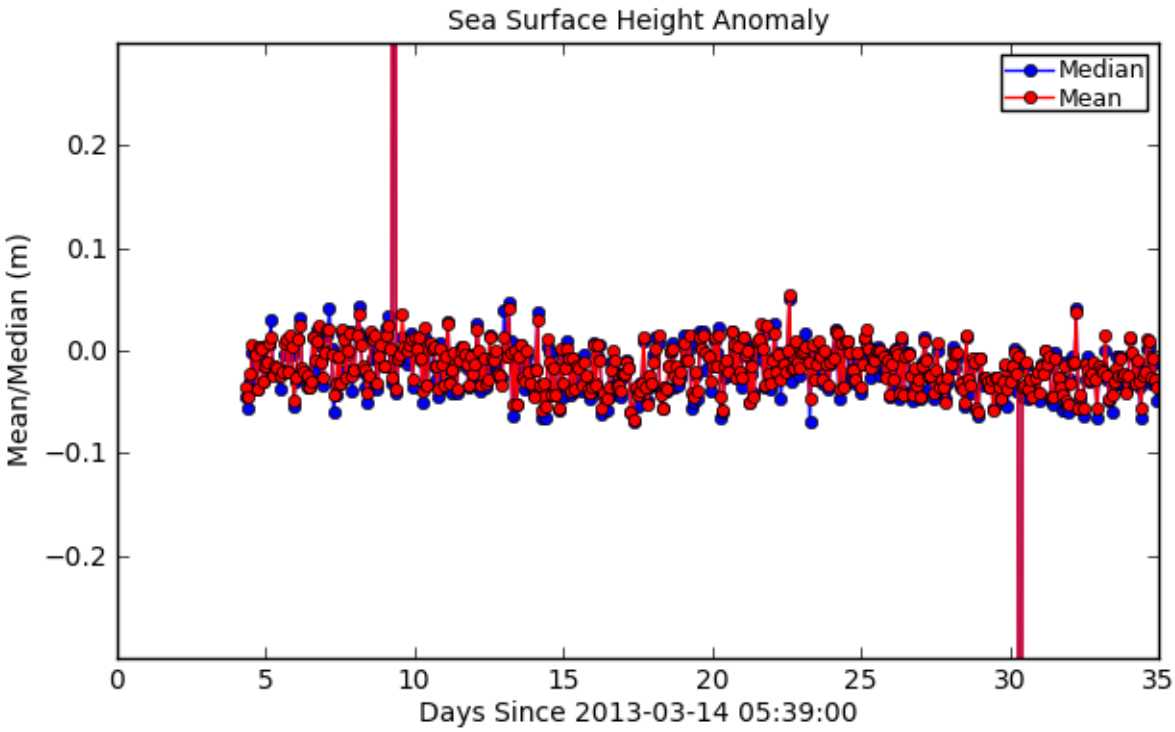

Figure 1: Mean/Median for Sea Surface Height Anomaly

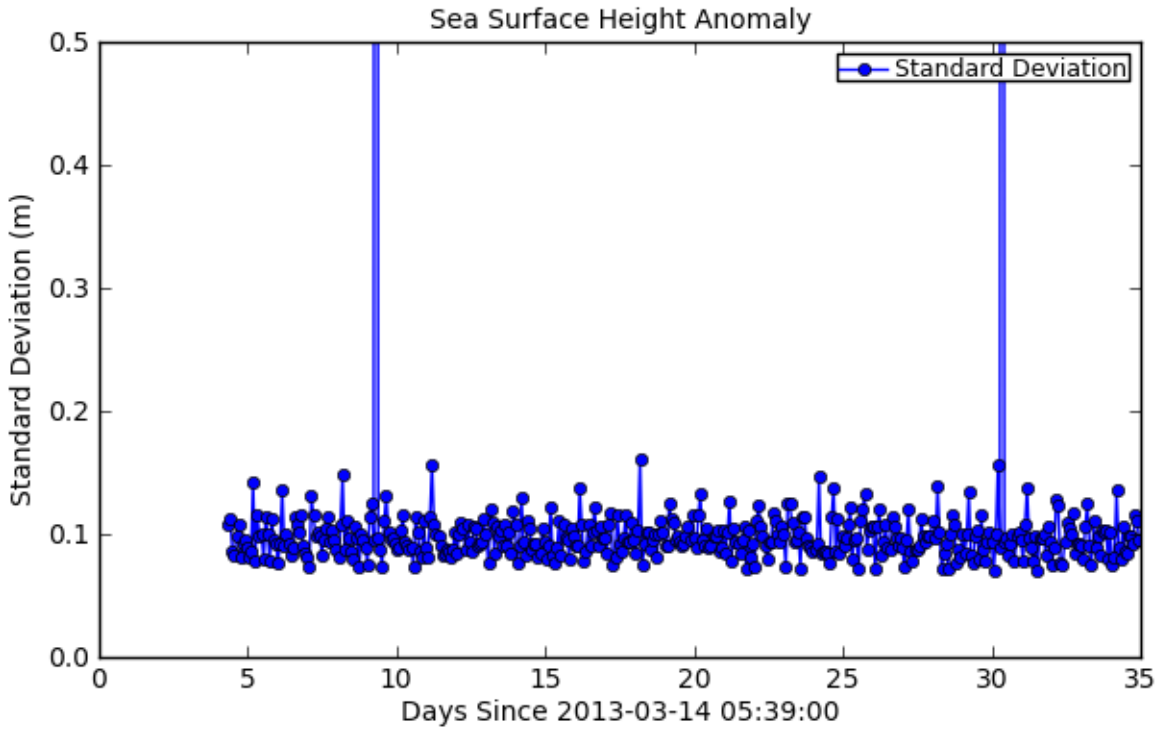

Figure 2: Standard Deviation for Sea Surface Height Anomaly

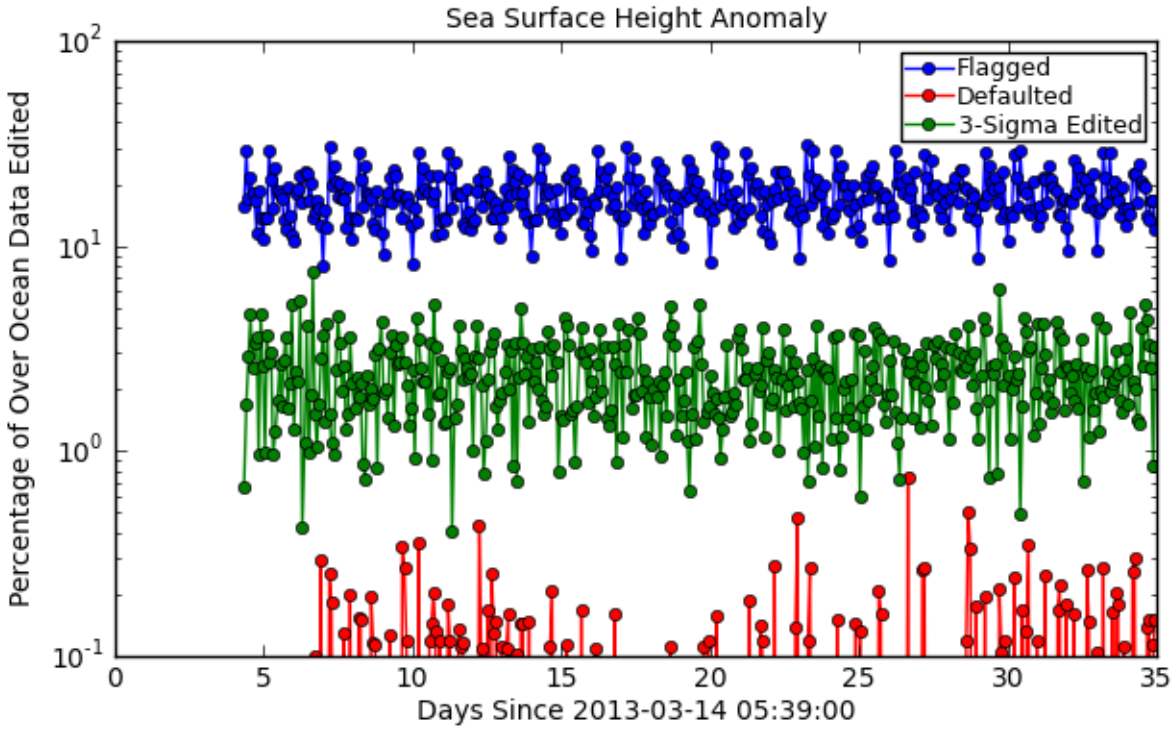

Figure 3: Flagged/Edited Data Points for Sea Surface Height Anomaly

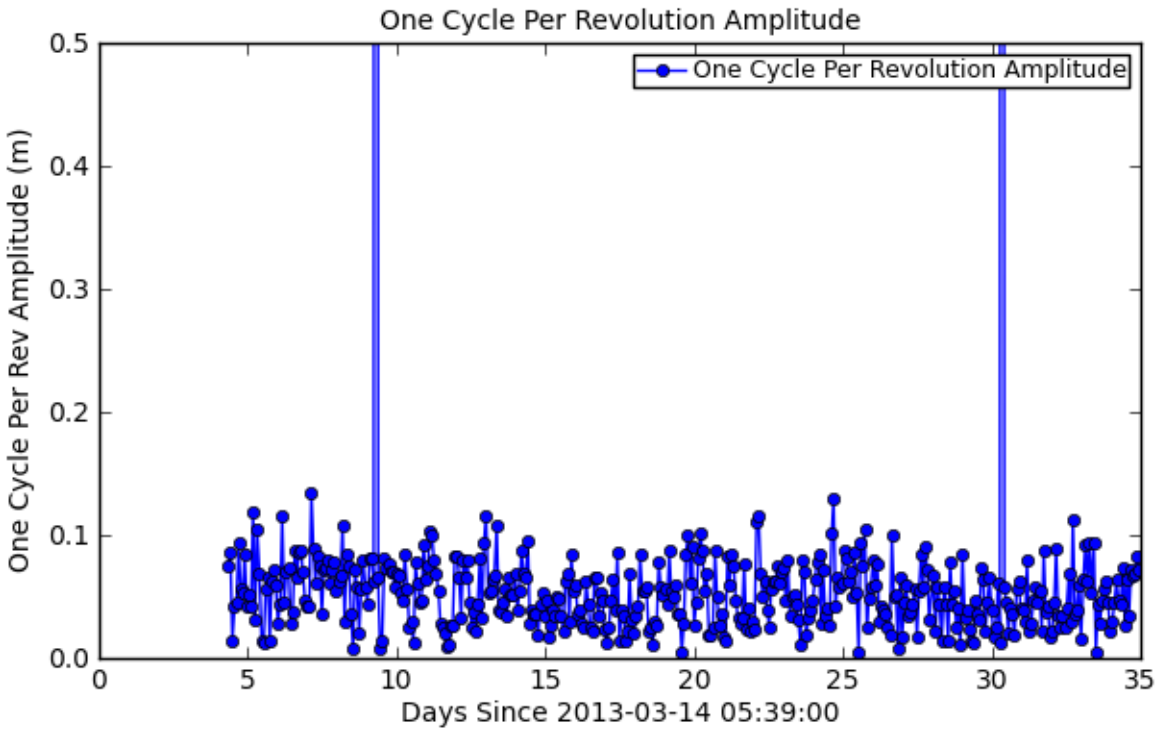

Figure 4: One Cycle Per Revolution Amplitude for Sea Surface Height Anomaly

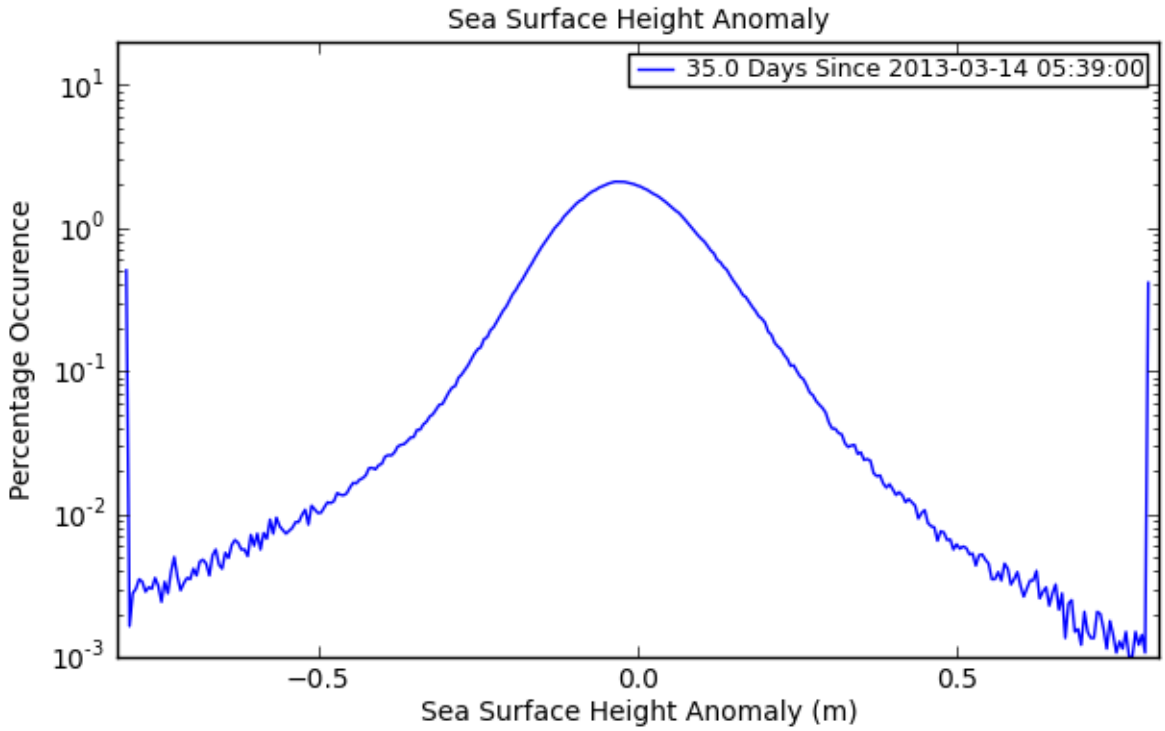

Figure 5: Histogram for Sea Surface Height Anomaly

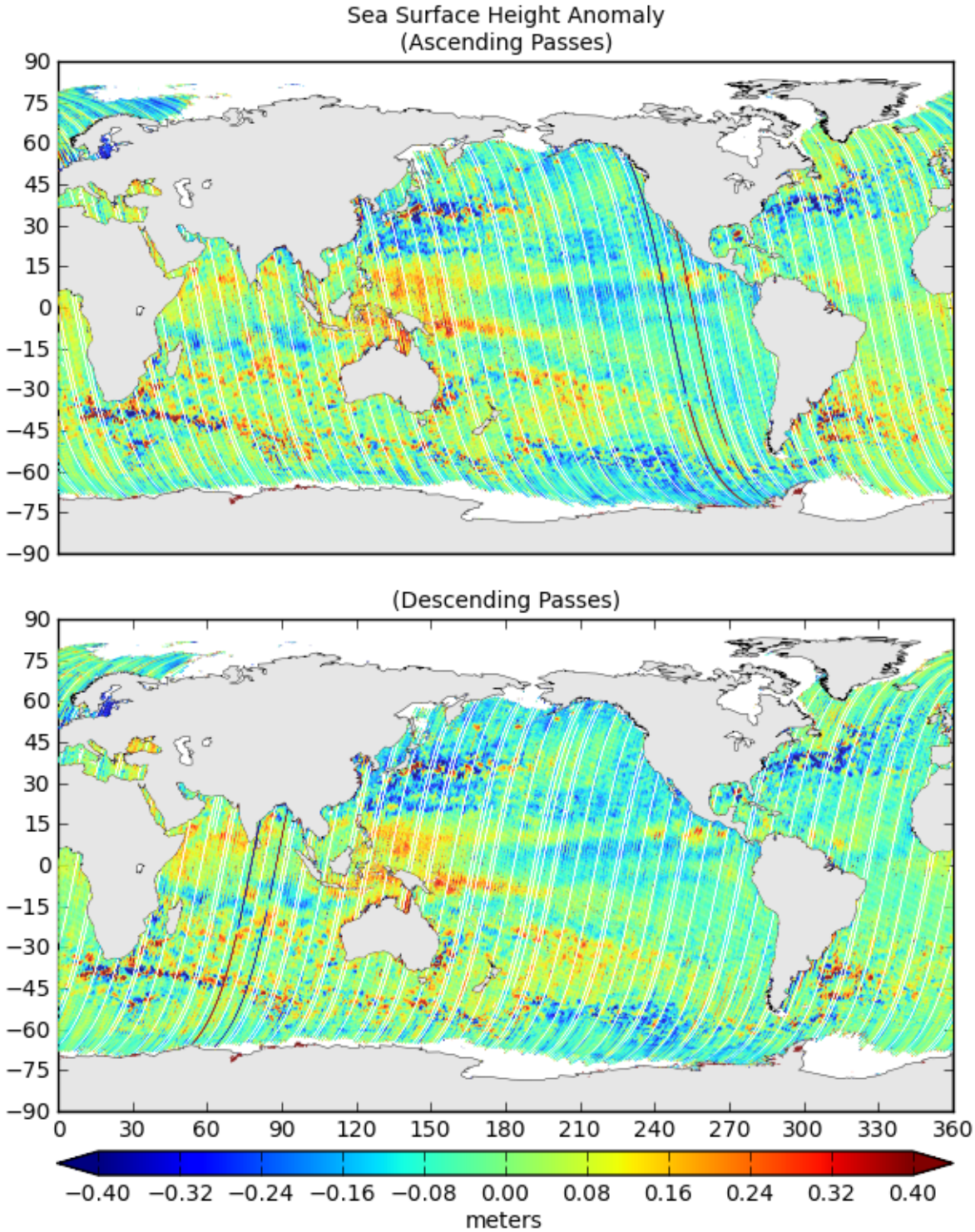

Figure 6: Map of Values for Sea Surface Height Anomaly

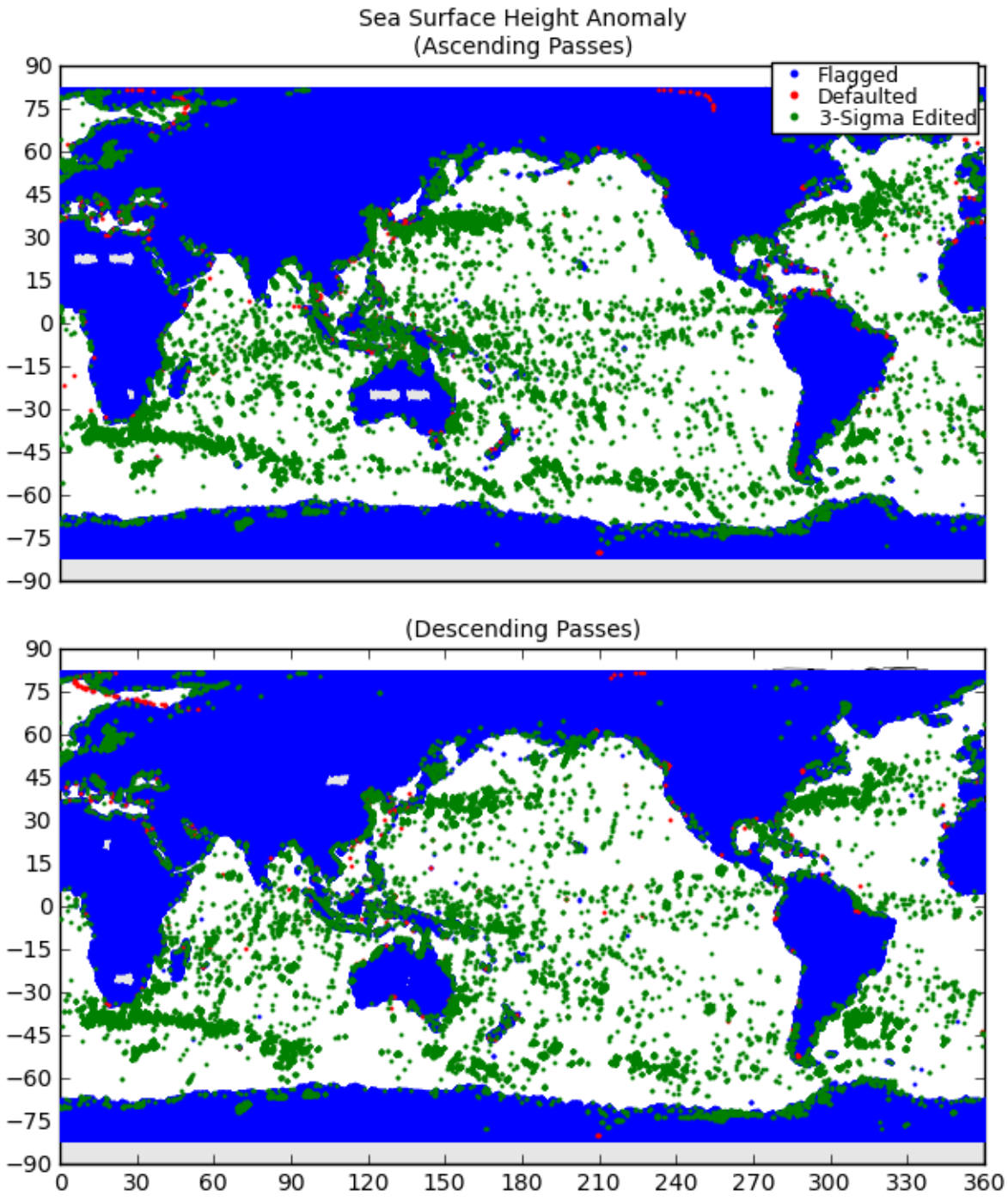

Figure 7: Map of Flagged/Edited Points for Sea Surface Height Anomaly

3 Sea Surface Height Anomaly (Model Wet) Plots

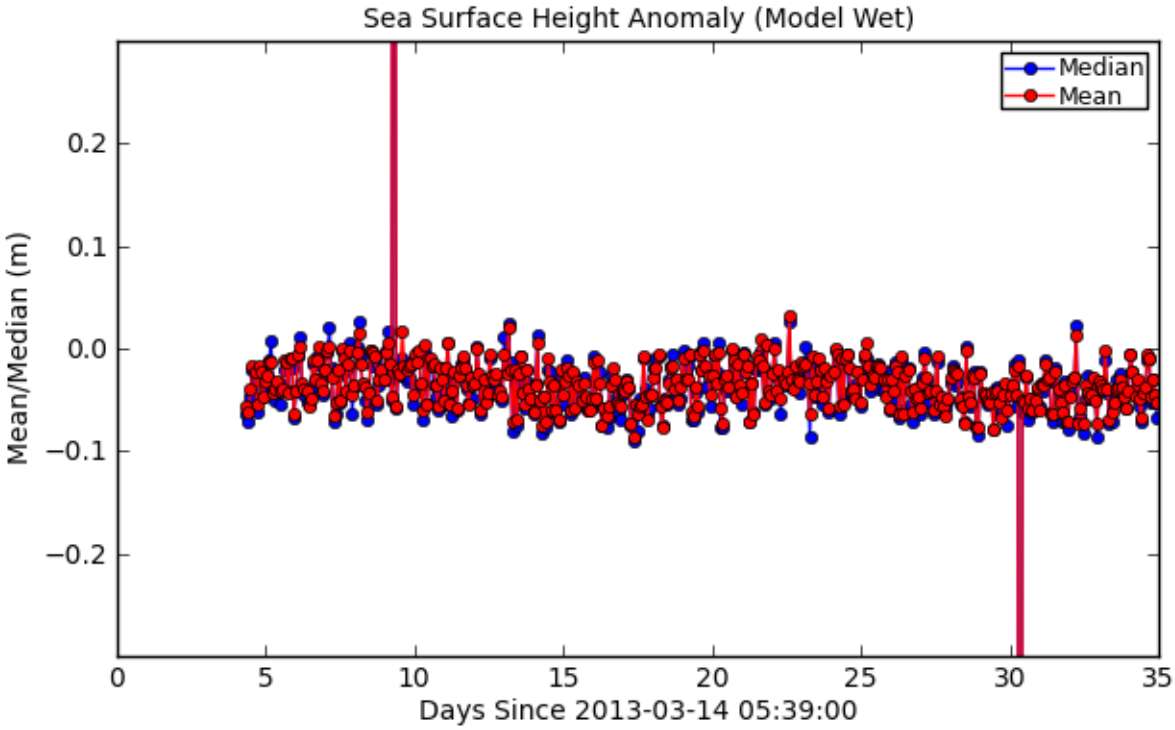

Figure 8: Mean/Median for Sea Surface Height Anomaly (Model Wet)

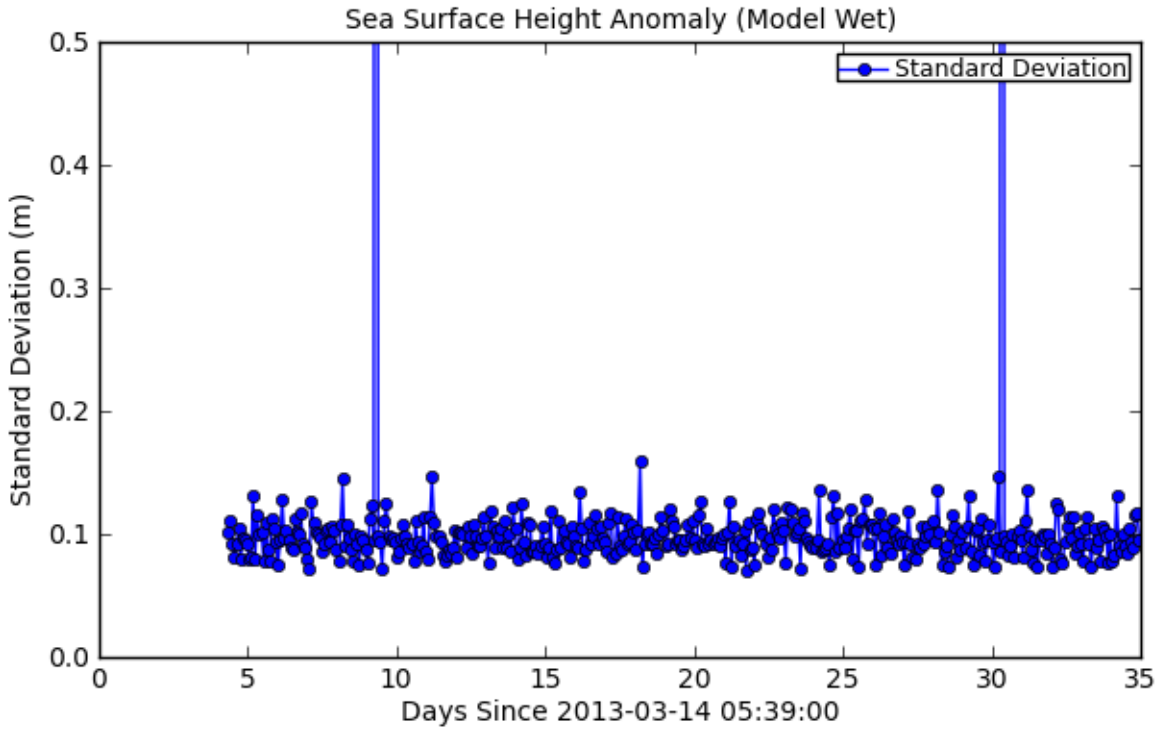

Figure 9: Standard Deviation for Sea Surface Height Anomaly (Model Wet)

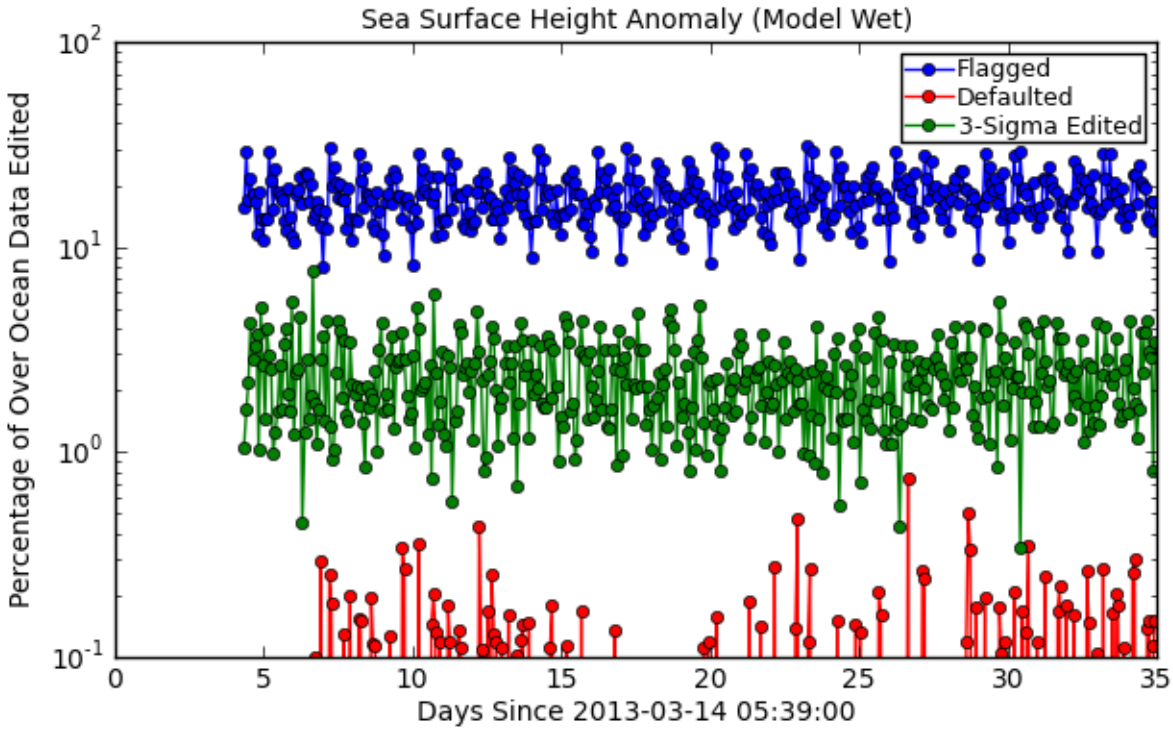

Figure 10: Flagged/Edited Data Points for Sea Surface Height Anomaly (Model Wet)

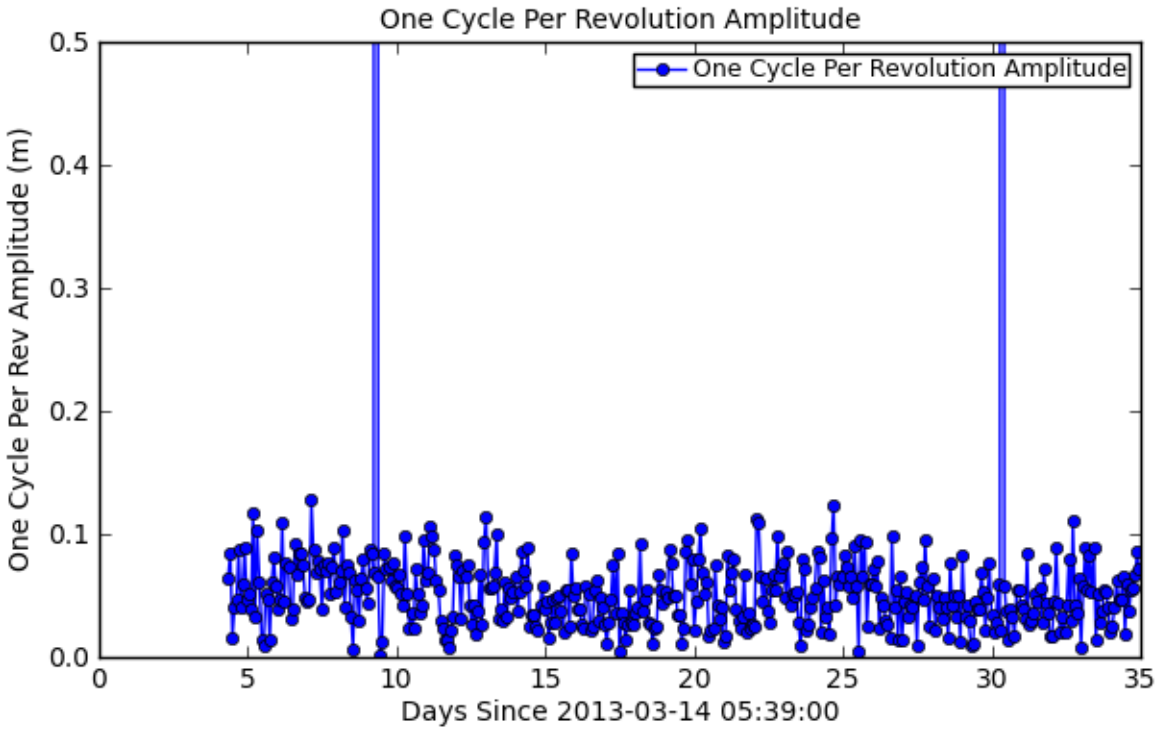

Figure 11: One Cycle Per Revolution Amplitude for Sea Surface Height Anomaly (Model Wet)

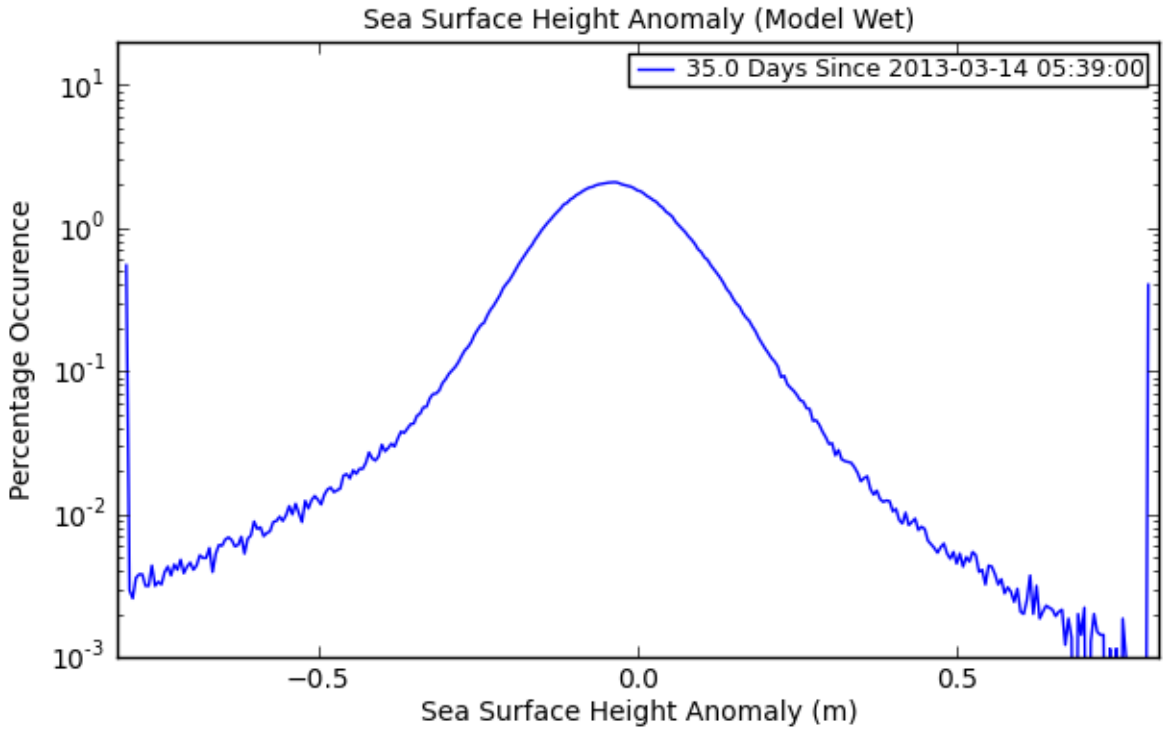

Figure 12: Histogram for Sea Surface Height Anomaly (Model Wet)

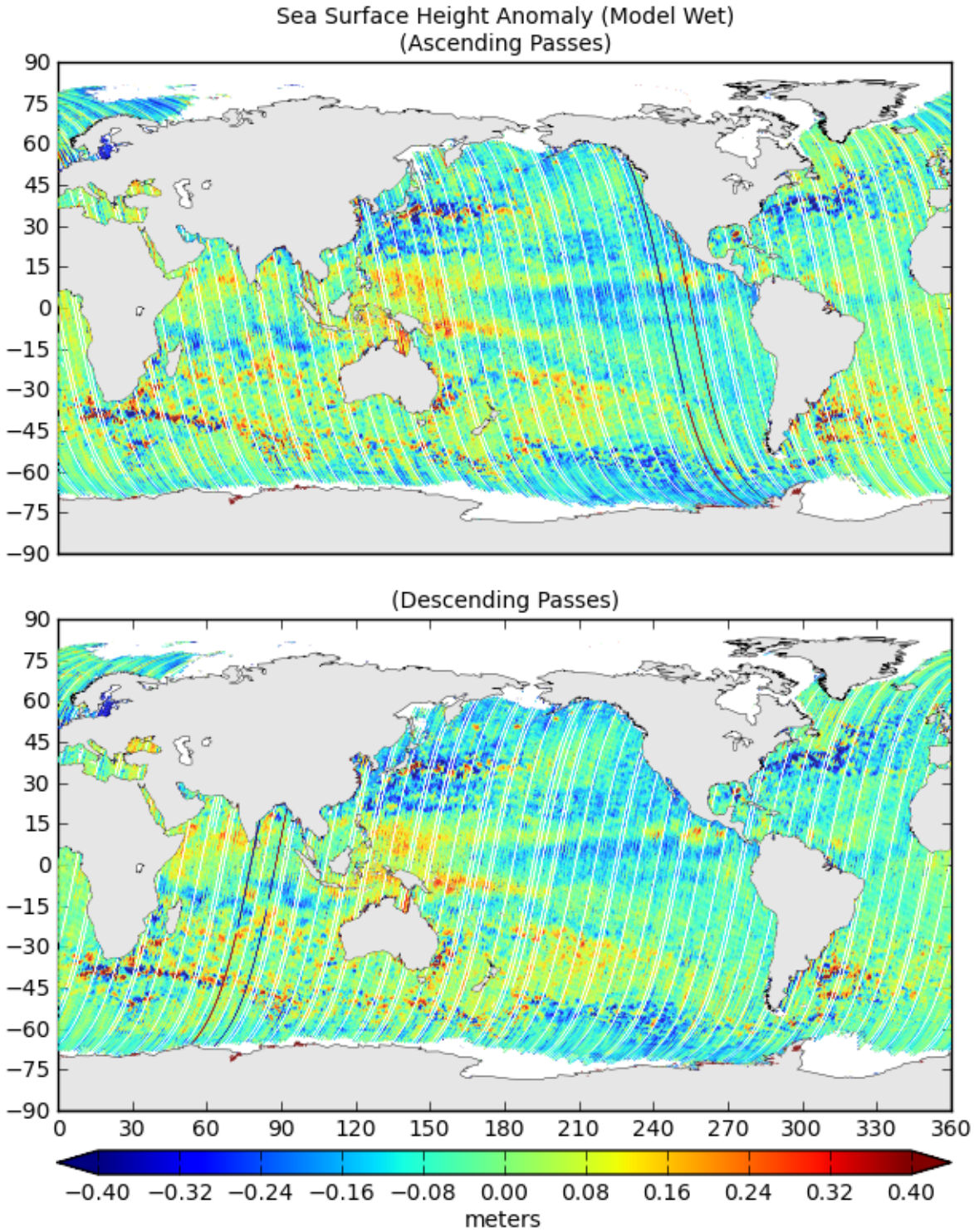

Figure 13: Map of Values for Sea Surface Height Anomaly (Model Wet)

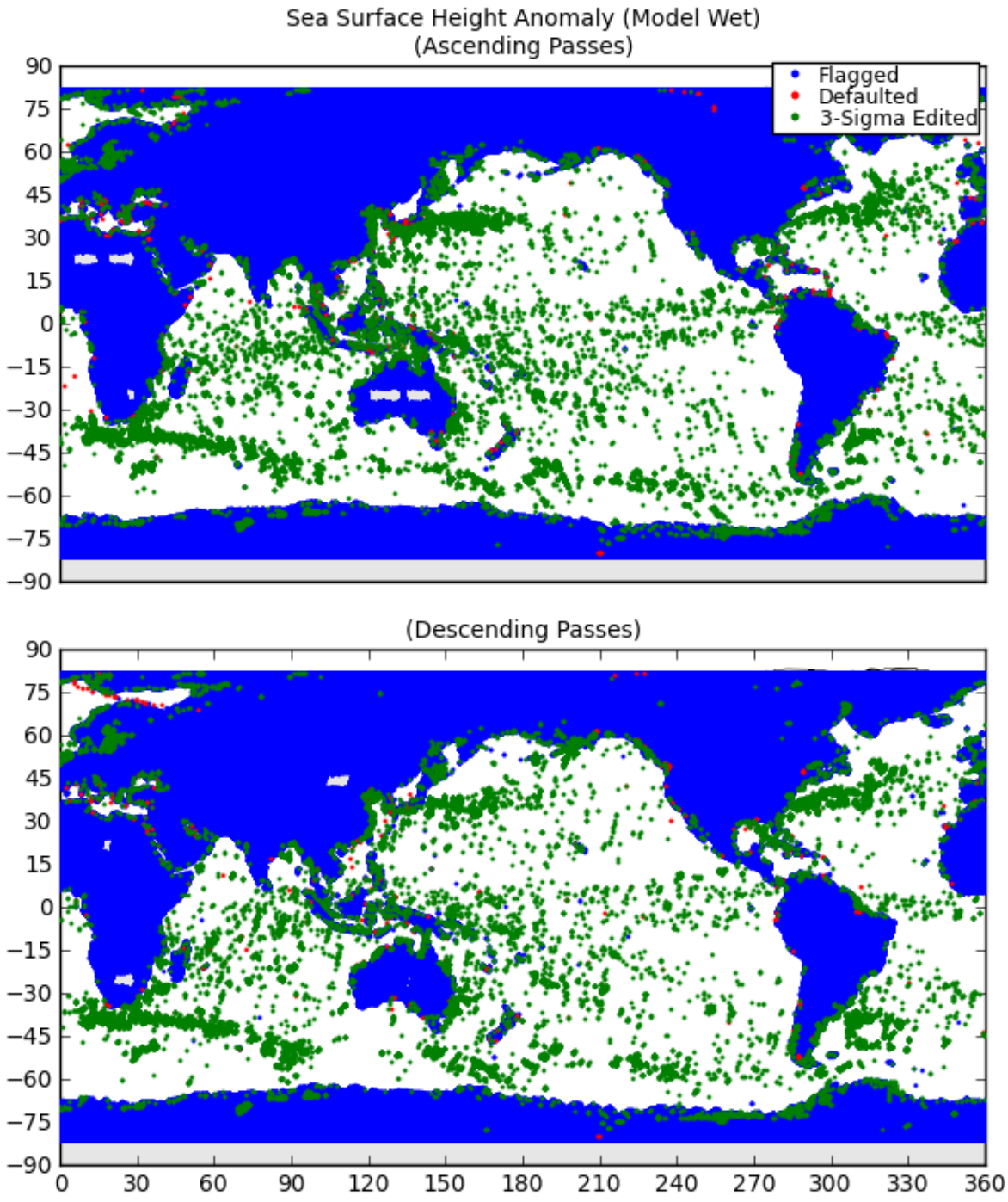

Figure 14: Map of Flagged/Edited Points for Sea Surface Height Anomaly (Model Wet)

4 Ka-Band Significant Wave Height Plots

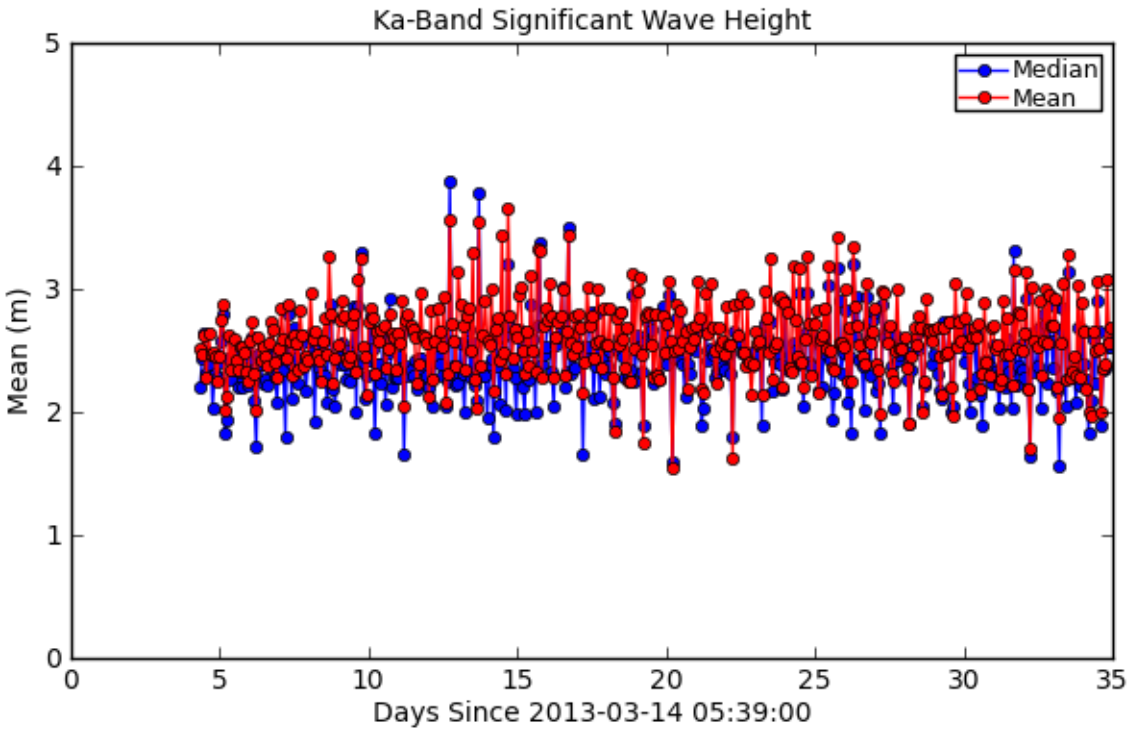

Figure 15: Mean/Median for Ka-Band Significant Wave Height

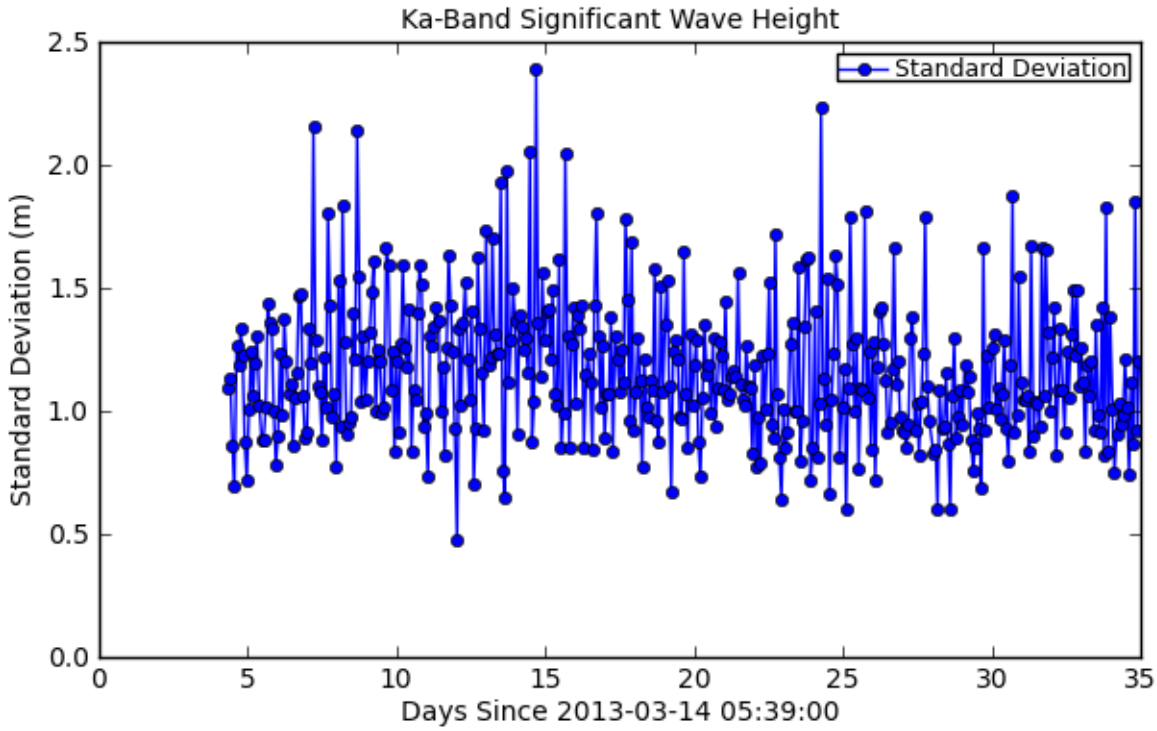

Figure 16: Standard Deviation for Ka-Band Significant Wave Height

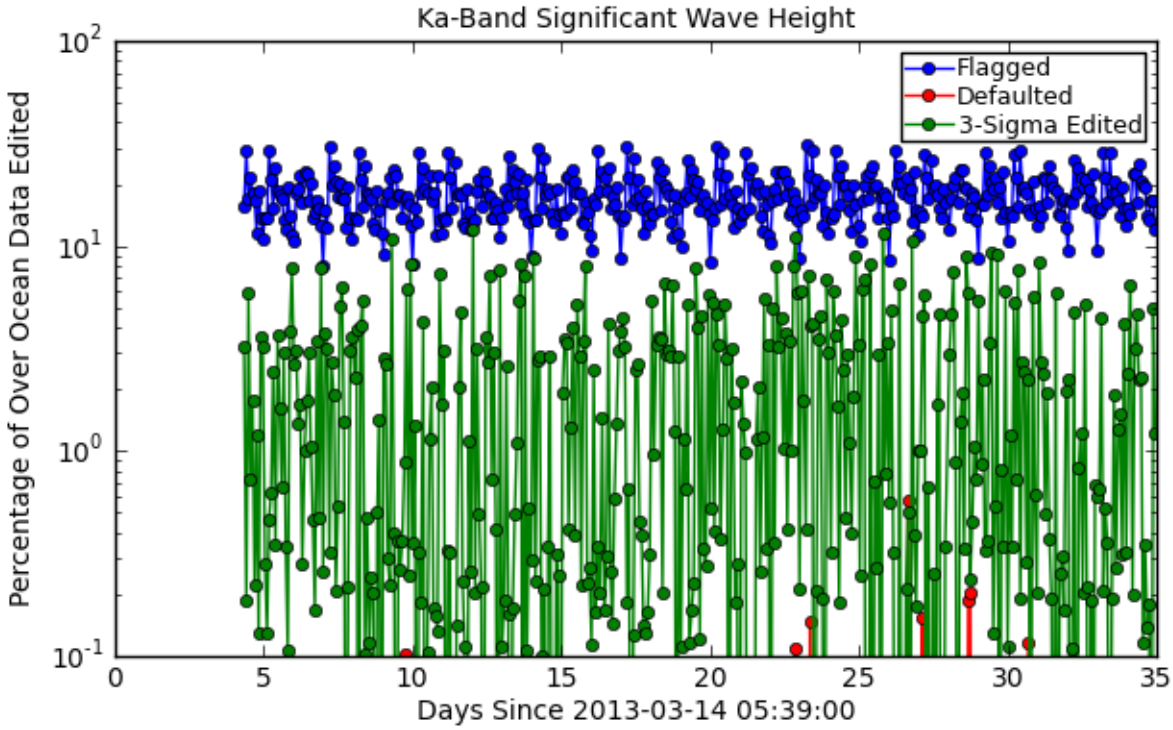

Figure 17: Flagged/Edited Data Points for Ka-Band Significant Wave Height

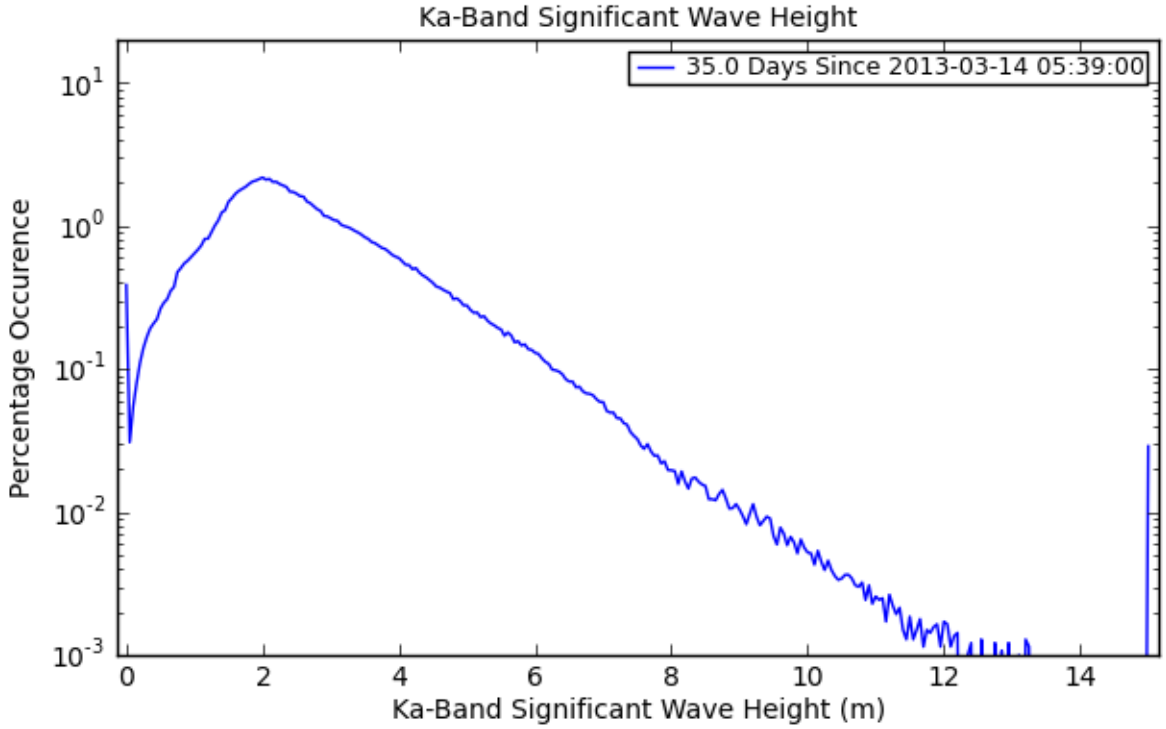

Figure 18: Histogram for Ka-Band Significant Wave Height

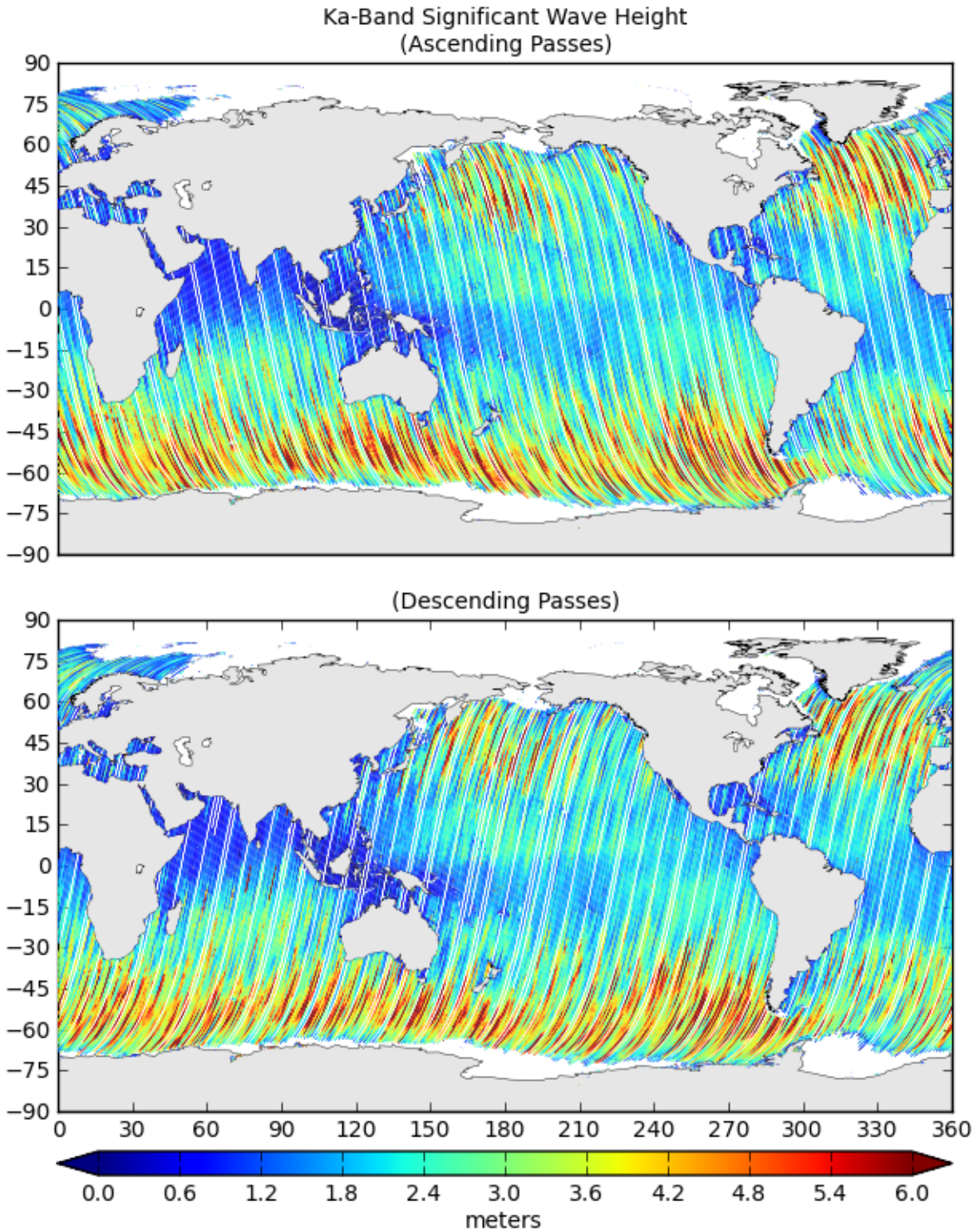

Figure 19: Map of Values for Ka-Band Significant Wave Height

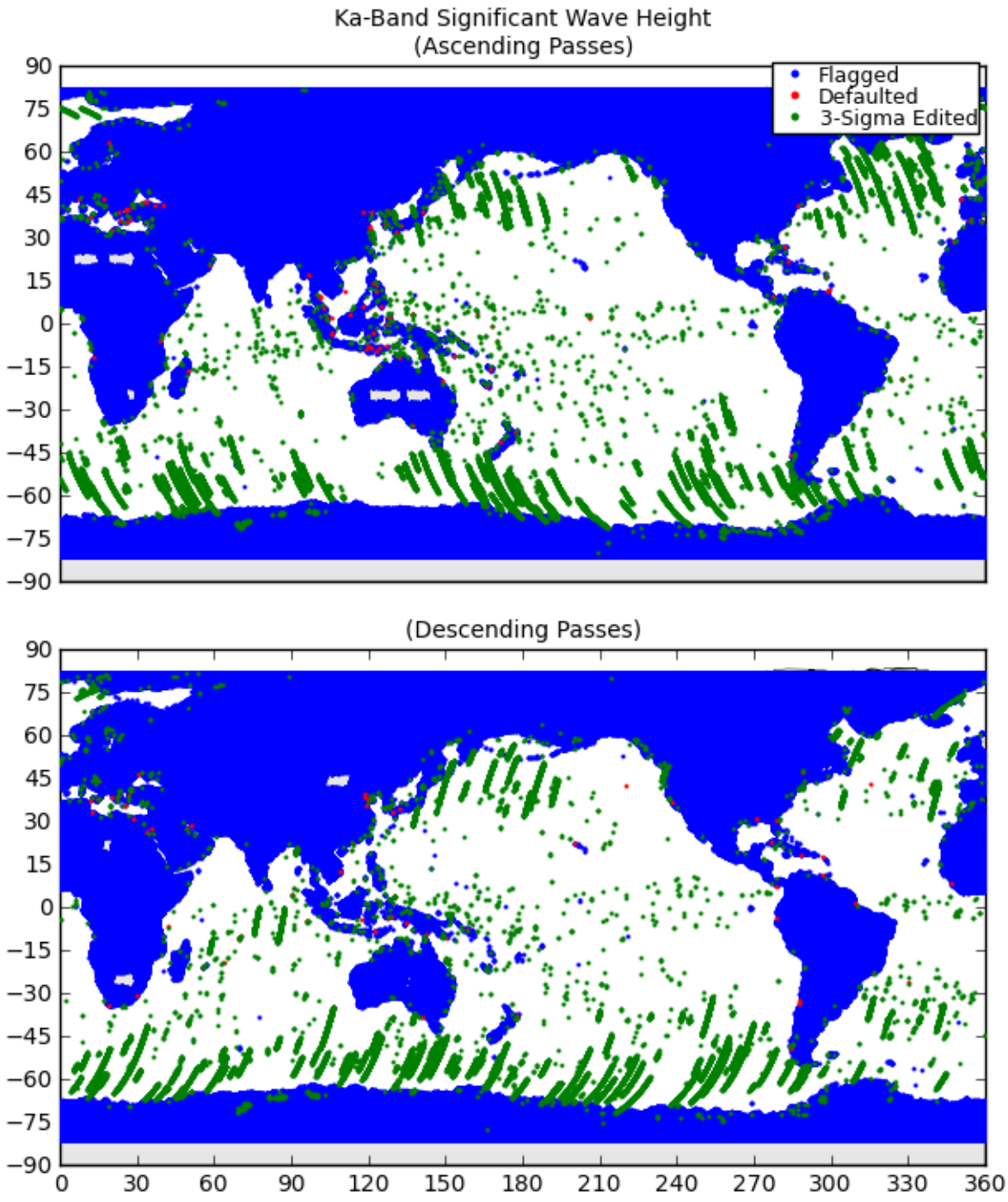

Figure 20: Map of Flagged/Edited Points for Ka-Band Significant Wave Height

5 Altimeter Wind Speed Plots

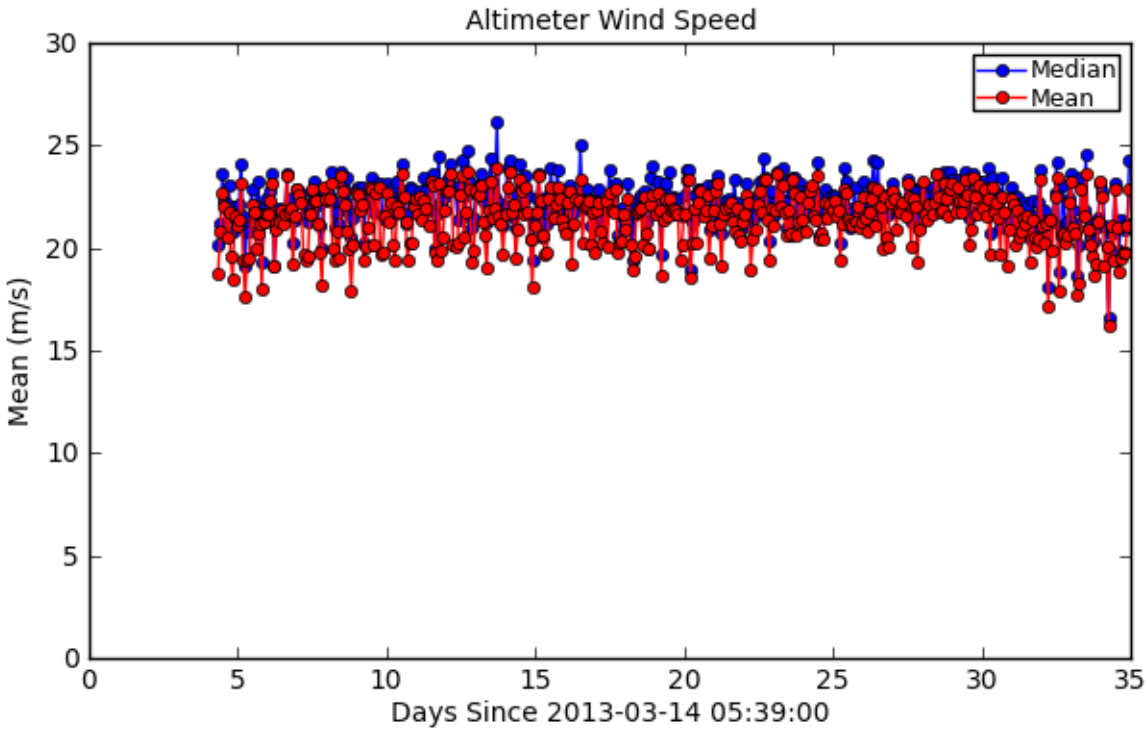

Figure 21: Mean/Median for Altimeter Wind Speed

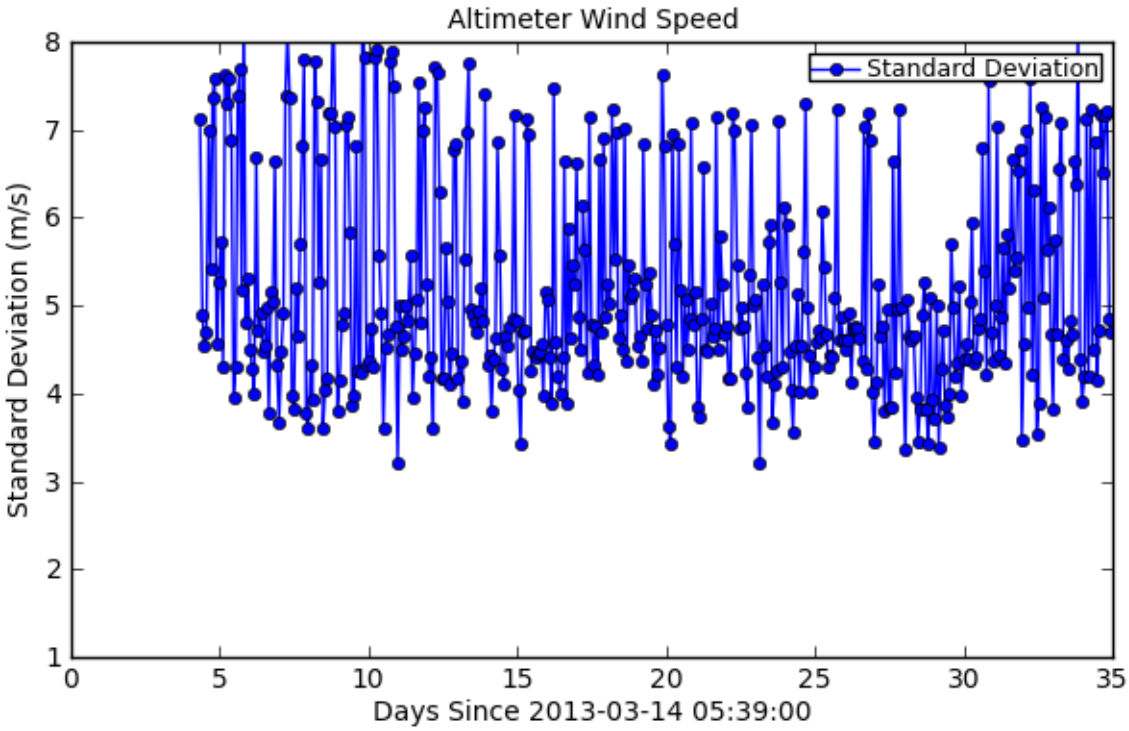

Figure 22: Standard Deviation for Altimeter Wind Speed

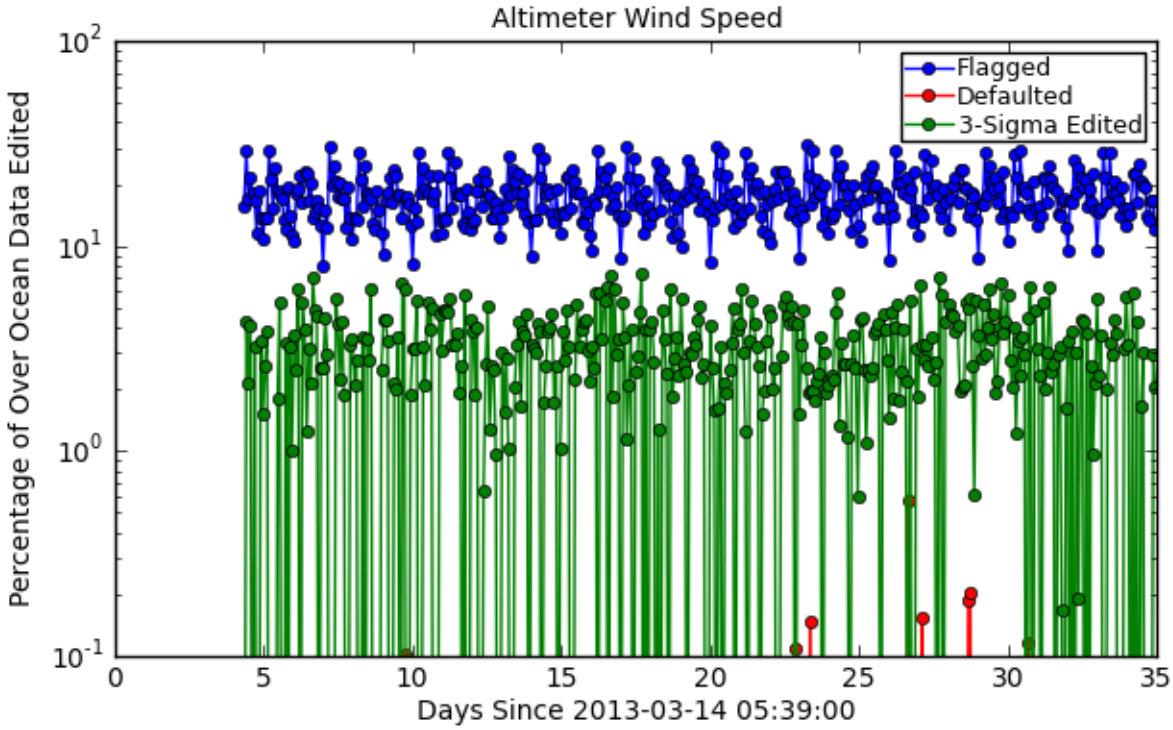

Figure 23: Flagged/Edited Data Points for Altimeter Wind Speed

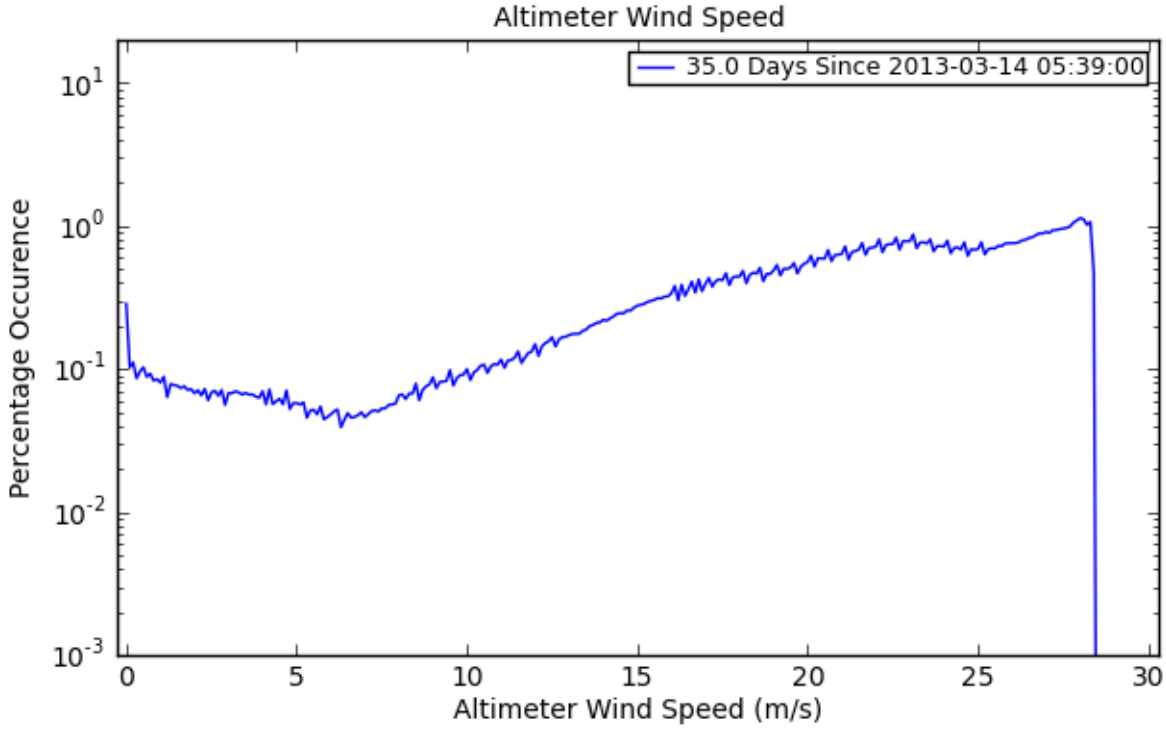

Figure 24: Histogram for Altimeter Wind Speed

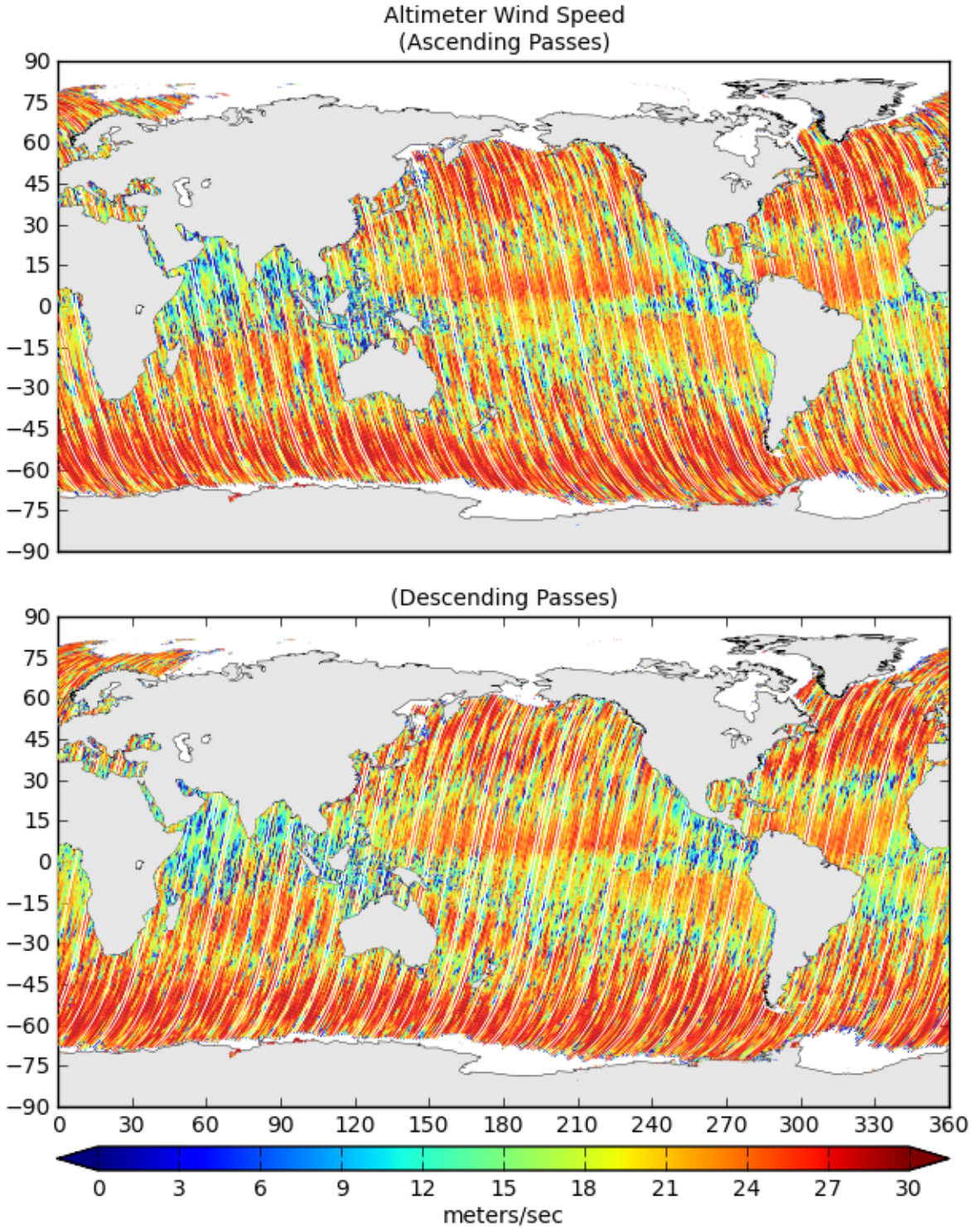

Figure 25: Map of Values for Altimeter Wind Speed

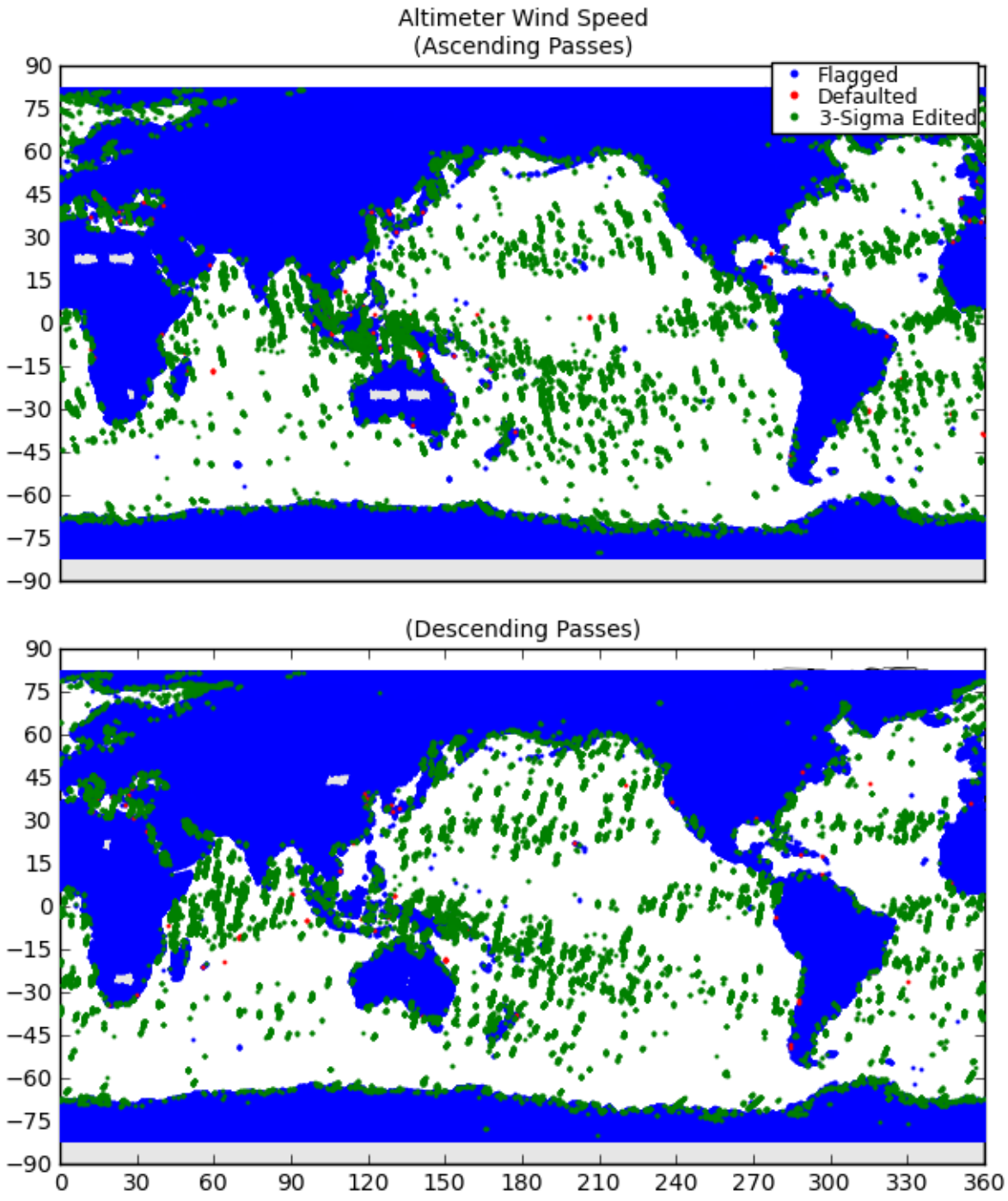

Figure 26: Map of Flagged/Edited Points for Altimeter Wind Speed

6 Ka-Band Backscatter Coefficient Plots

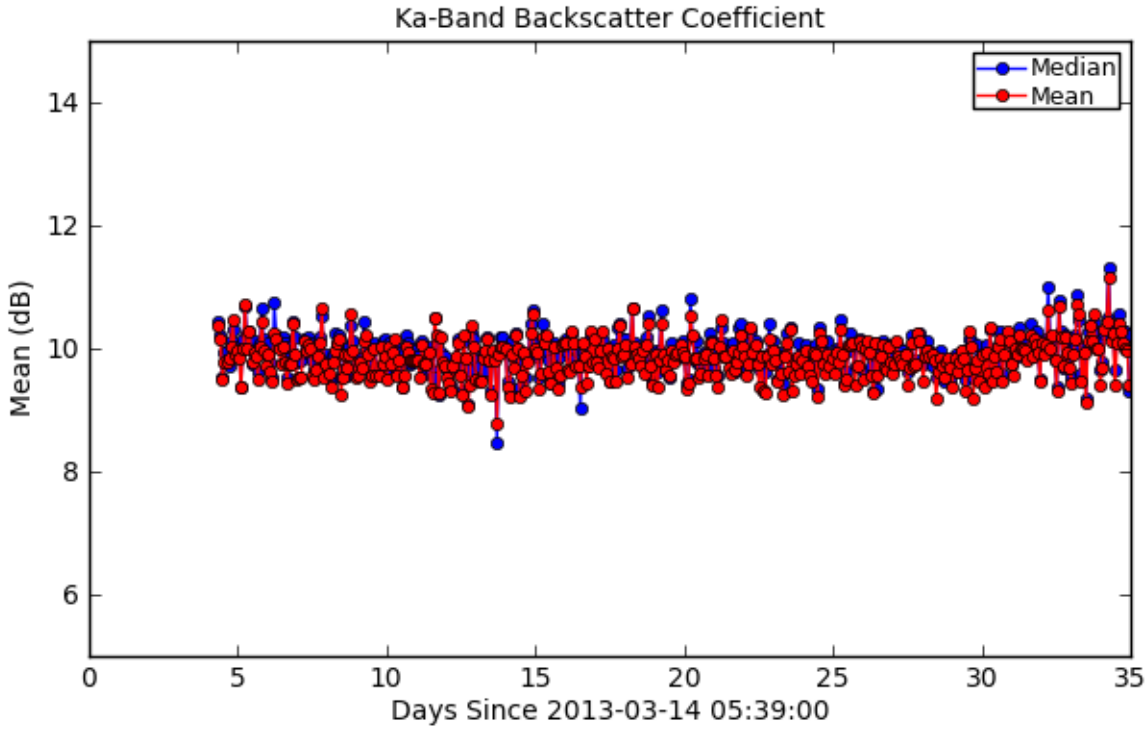

Figure 27: Mean/Median for Ka-Band Backscatter Coefficient

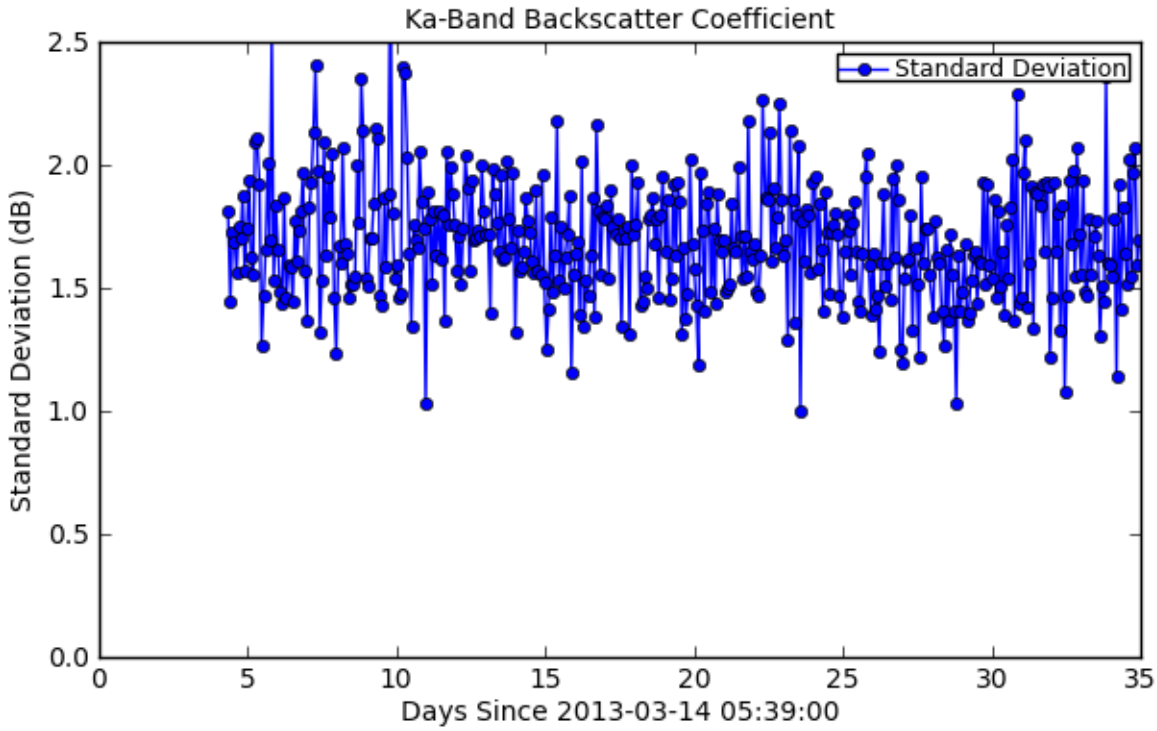

Figure 28: Standard Deviation for Ka-Band Backscatter Coefficient

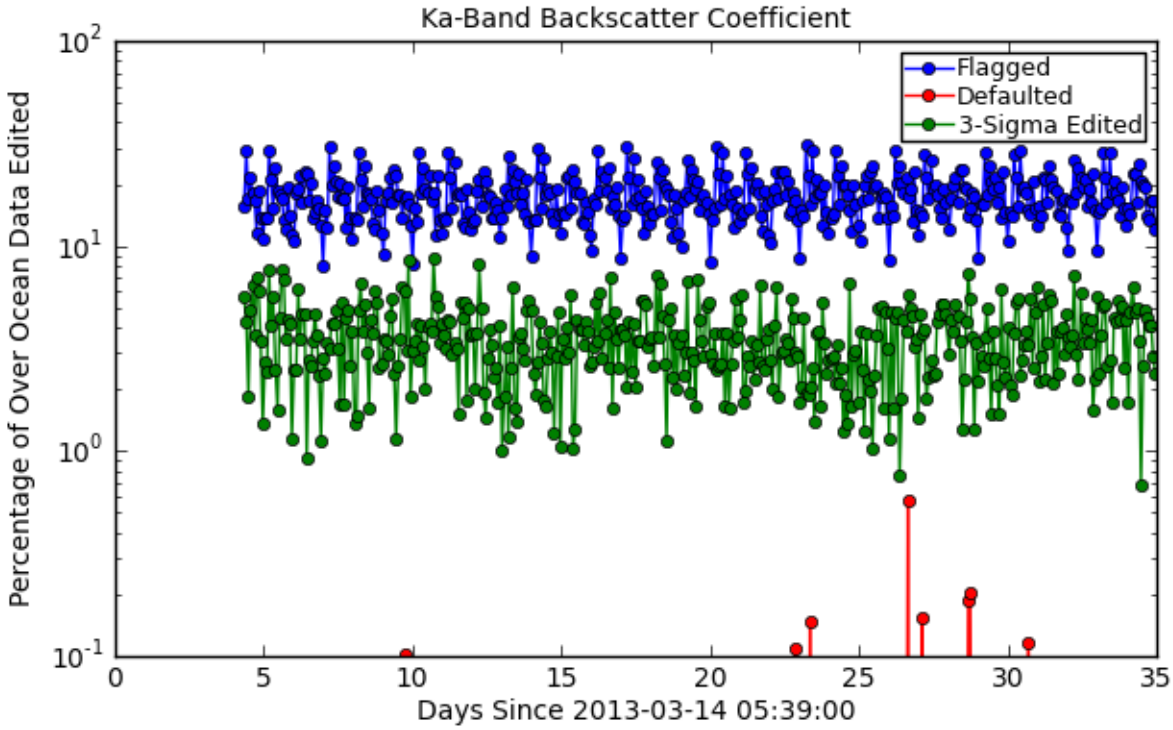

Figure 29: Flagged/Edited Data Points for Ka-Band Backscatter Coefficient

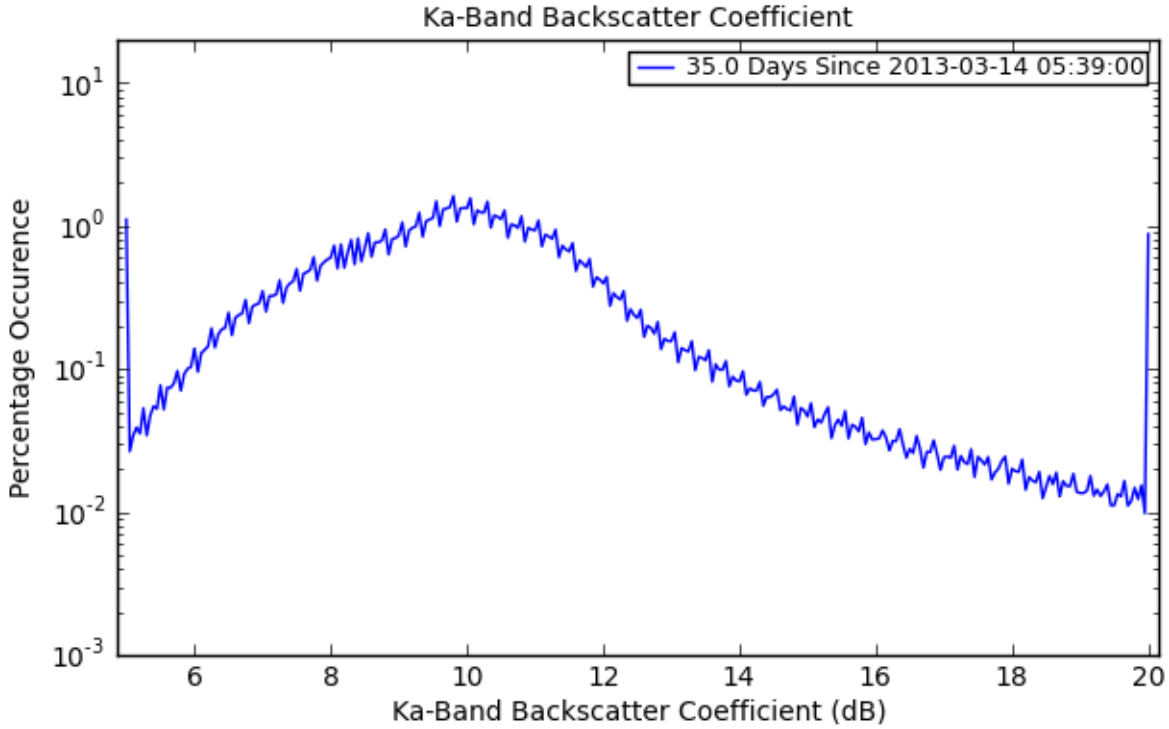

Figure 30: Histogram for Ka-Band Backscatter Coefficient

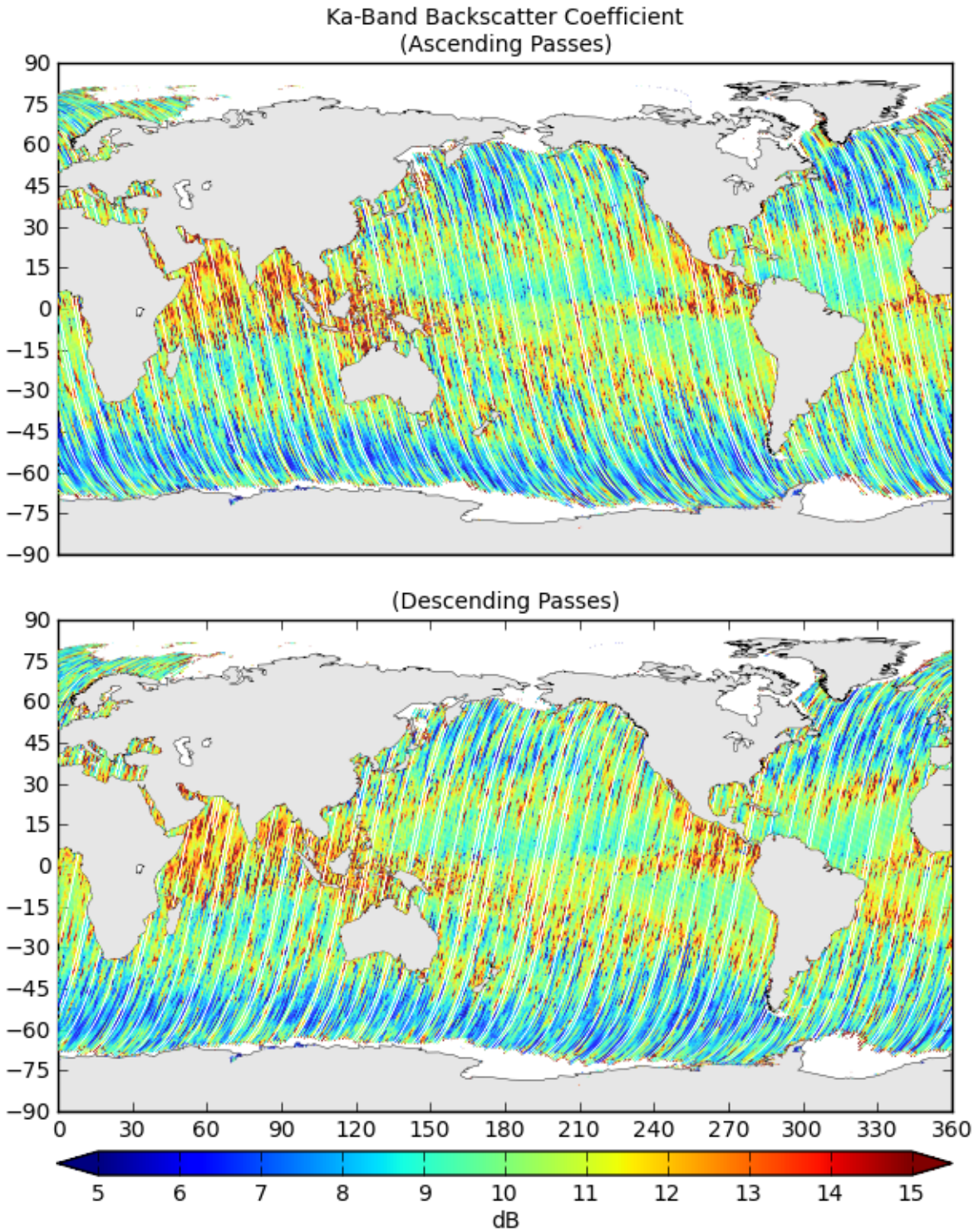

Figure 31: Map of Values for Ka-Band Backscatter Coefficient

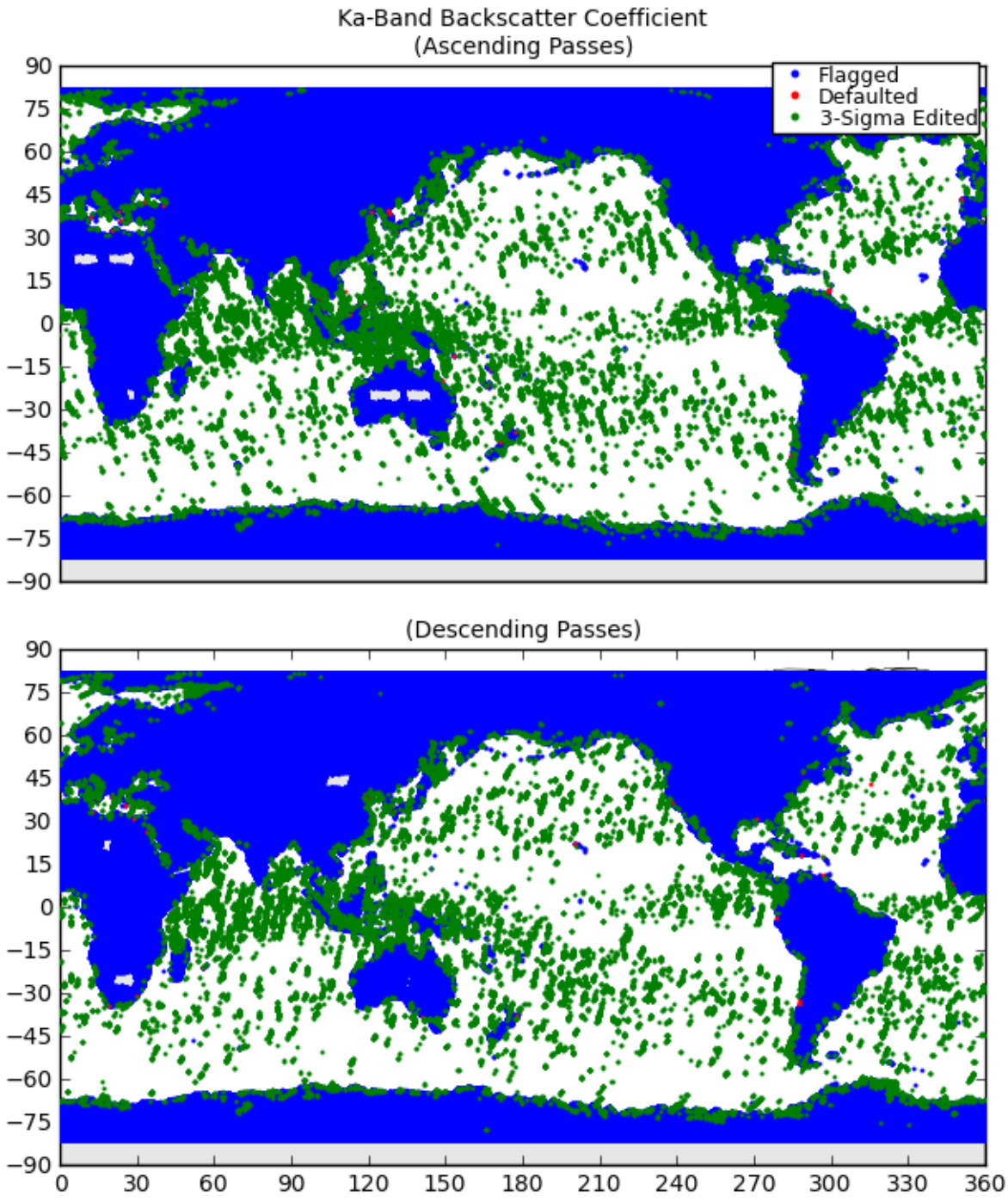

Figure 32: Map of Flagged/Edited Points for Ka-Band Backscatter Coefficient

7 Dry Troposphere Path Delay Plots

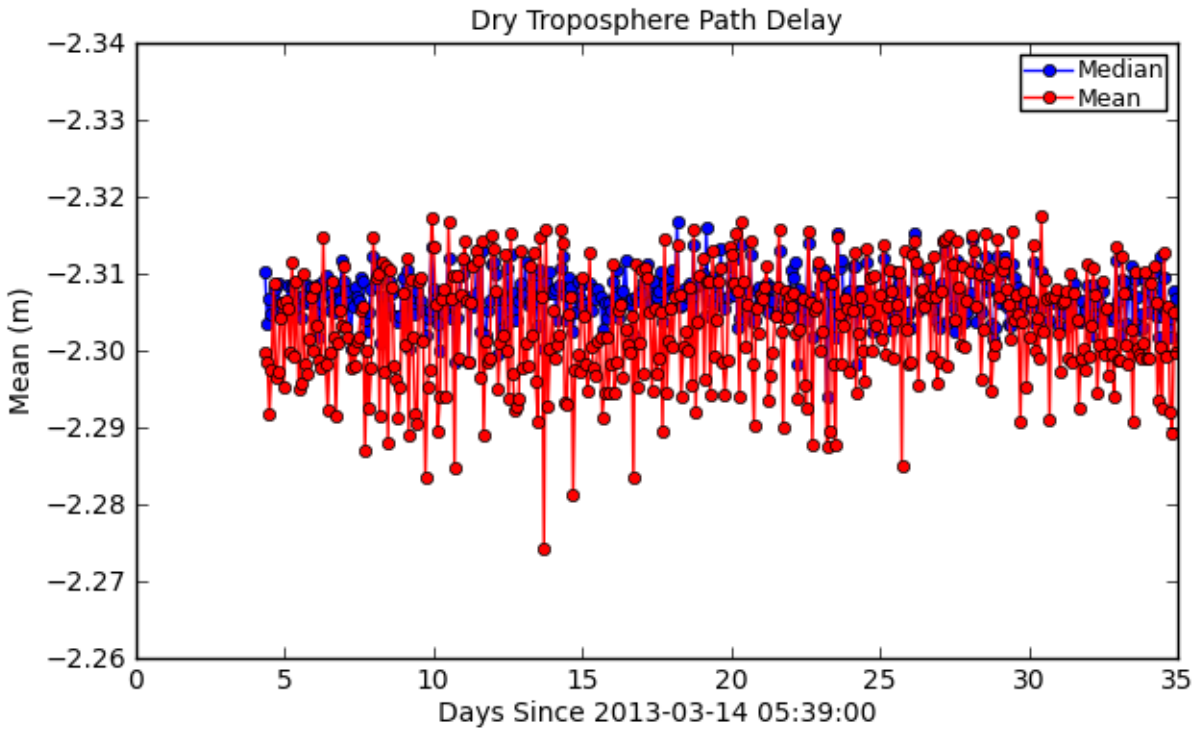

Figure 33: Mean/Median for Dry Troposphere Path Delay

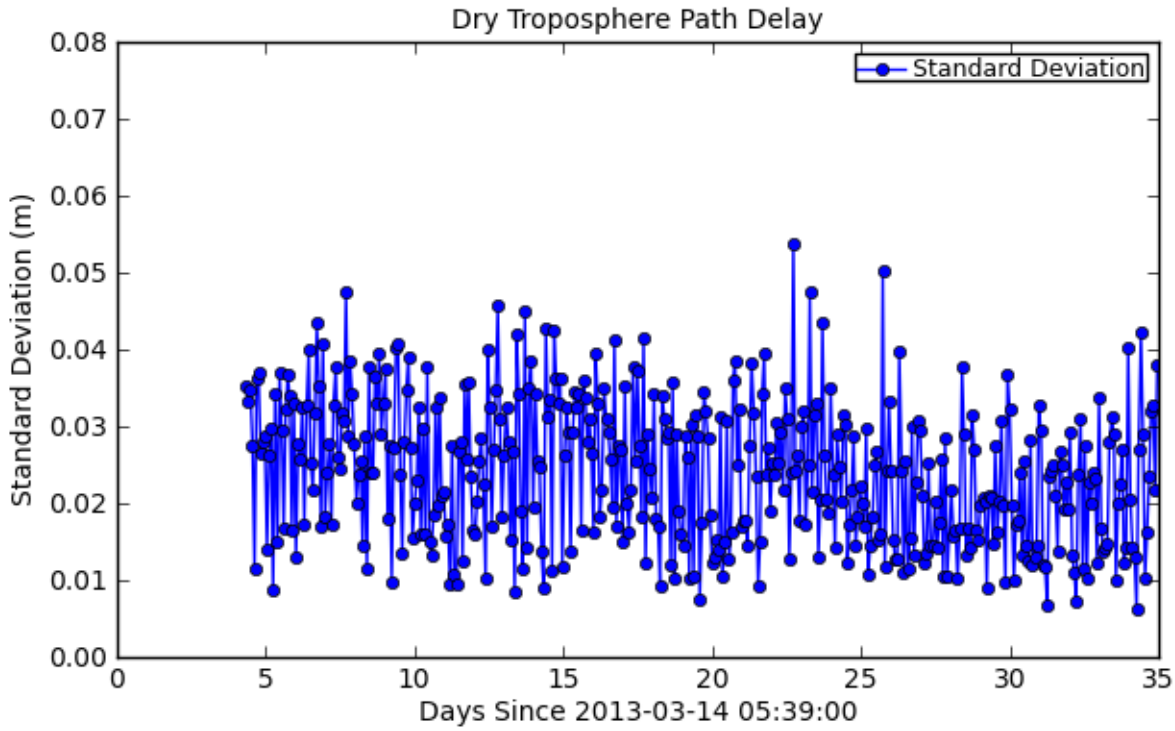

Figure 34: Standard Deviation for Dry Troposphere Path Delay

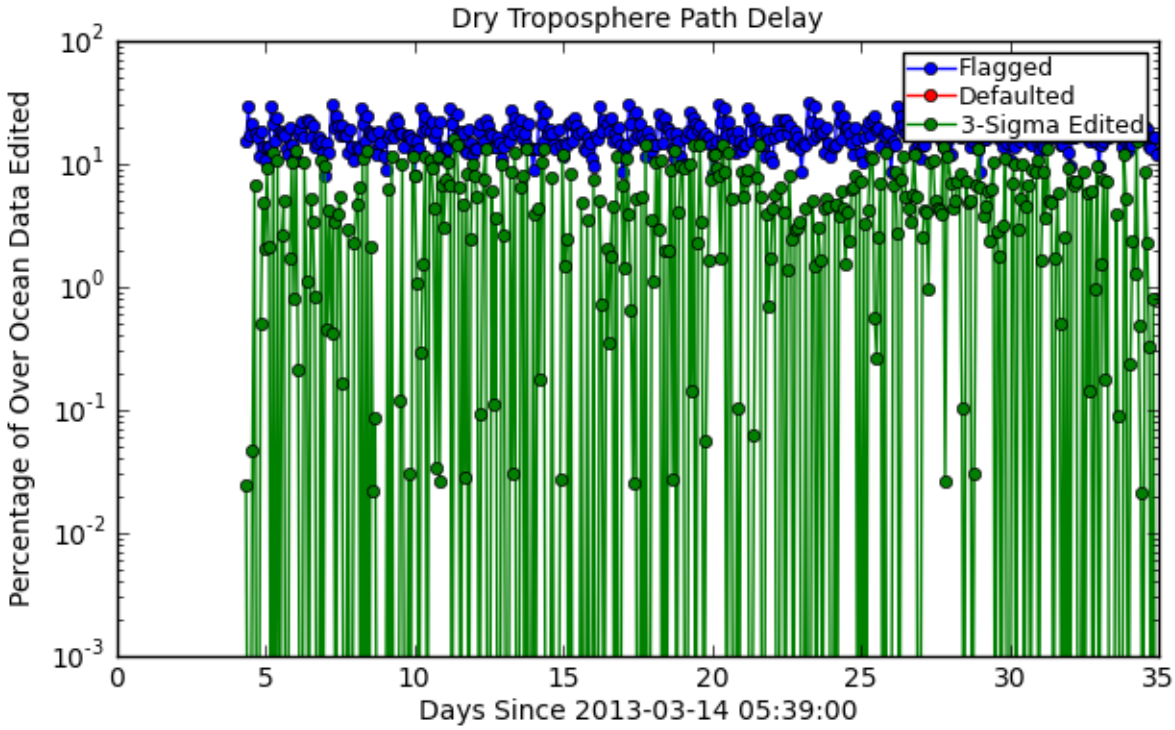

Figure 35: Flagged/Edited Data Points for Dry Troposphere Path Delay

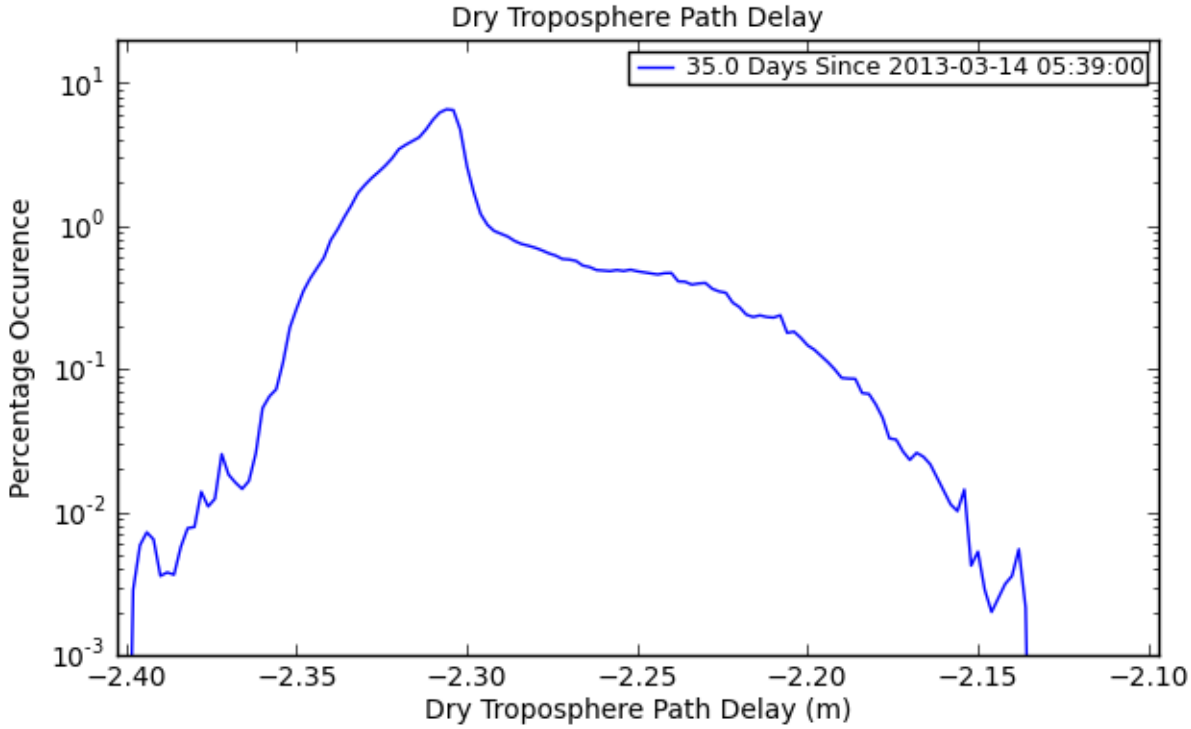

Figure 36: Histogram for Dry Troposphere Path Delay

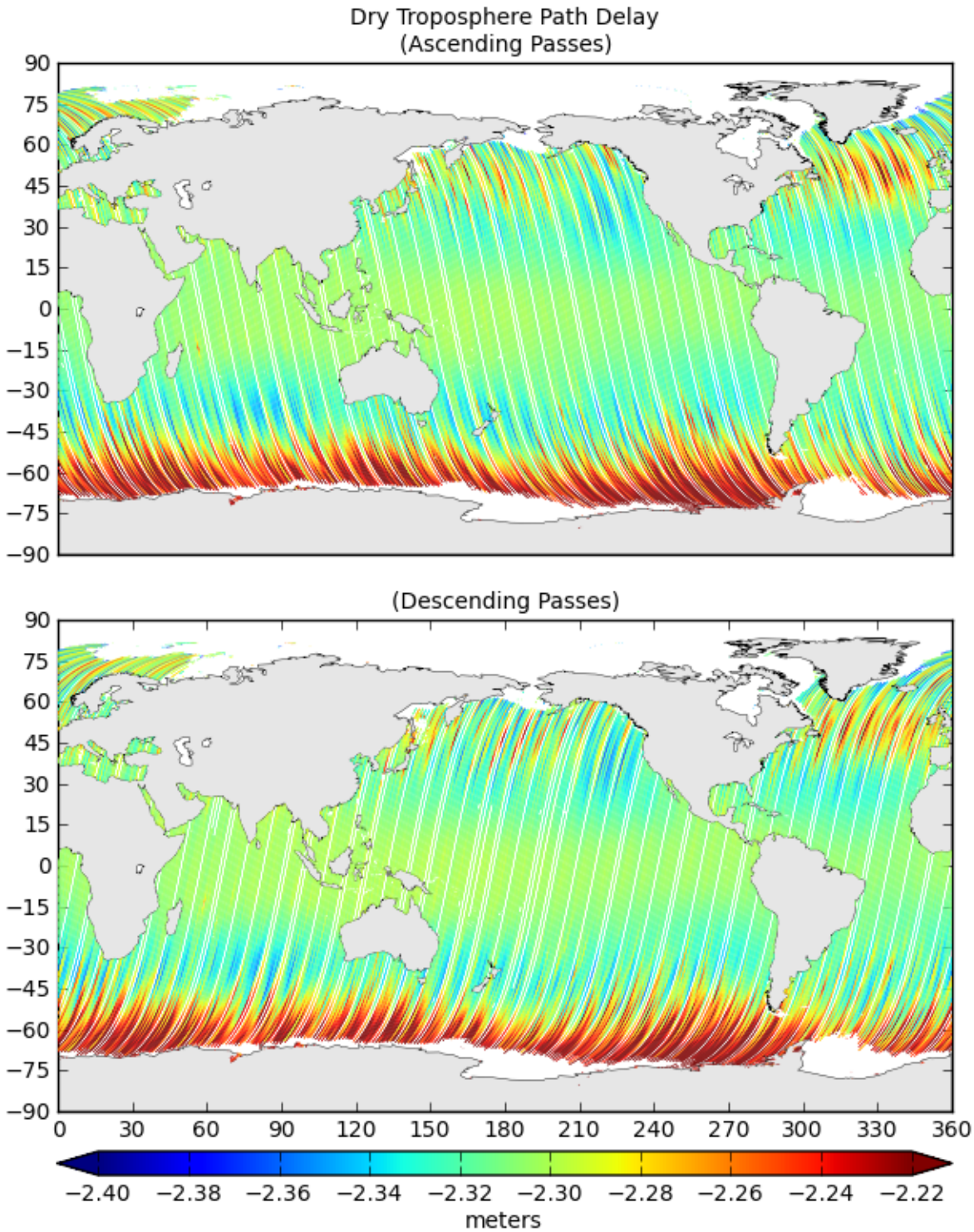

Figure 37: Map of Values for Dry Troposphere Path Delay

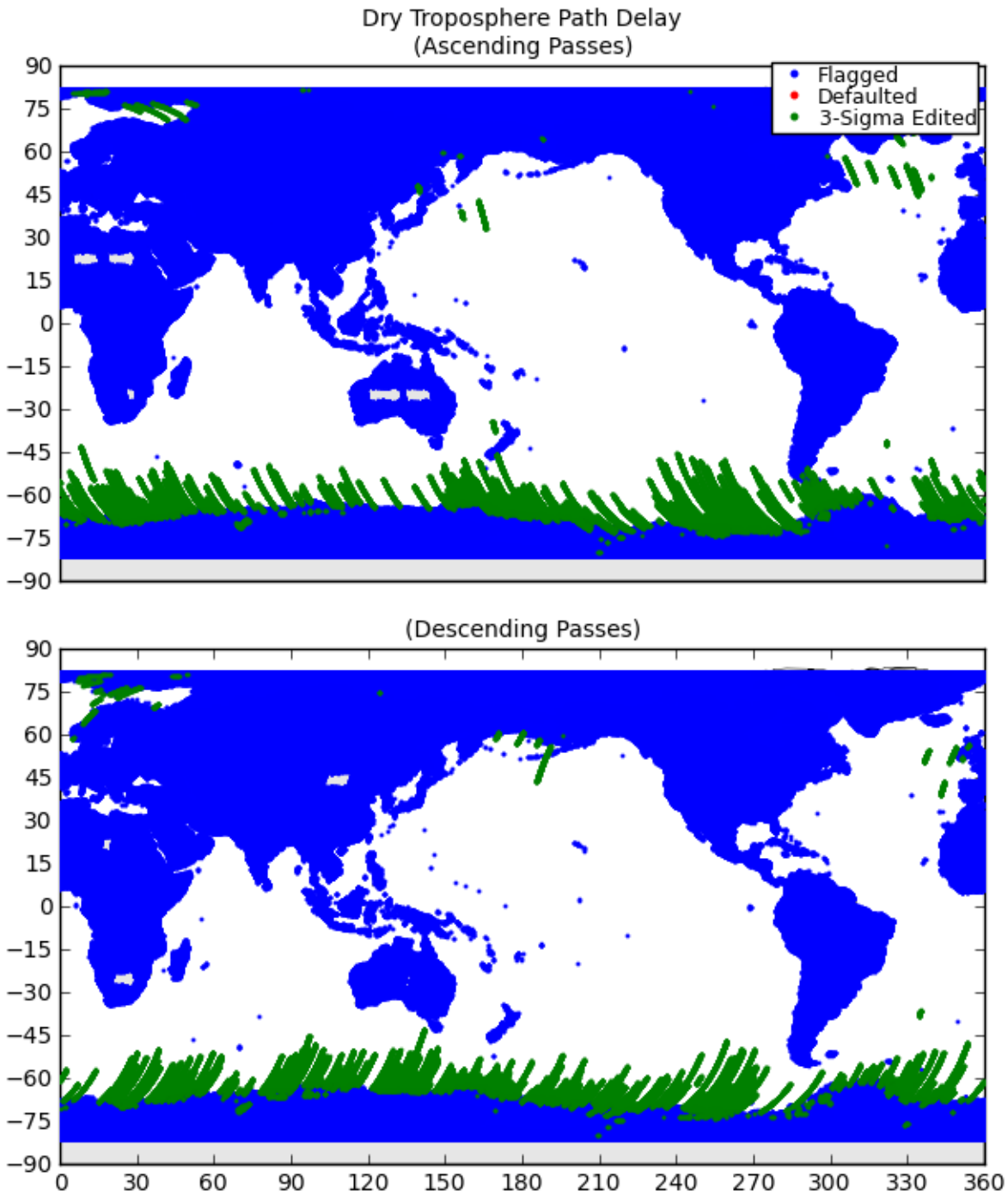

Figure 38: Map of Flagged/Edited Points for Dry Troposphere Path Delay

8 Radiometer Wet Troposphere Path Delay Plots

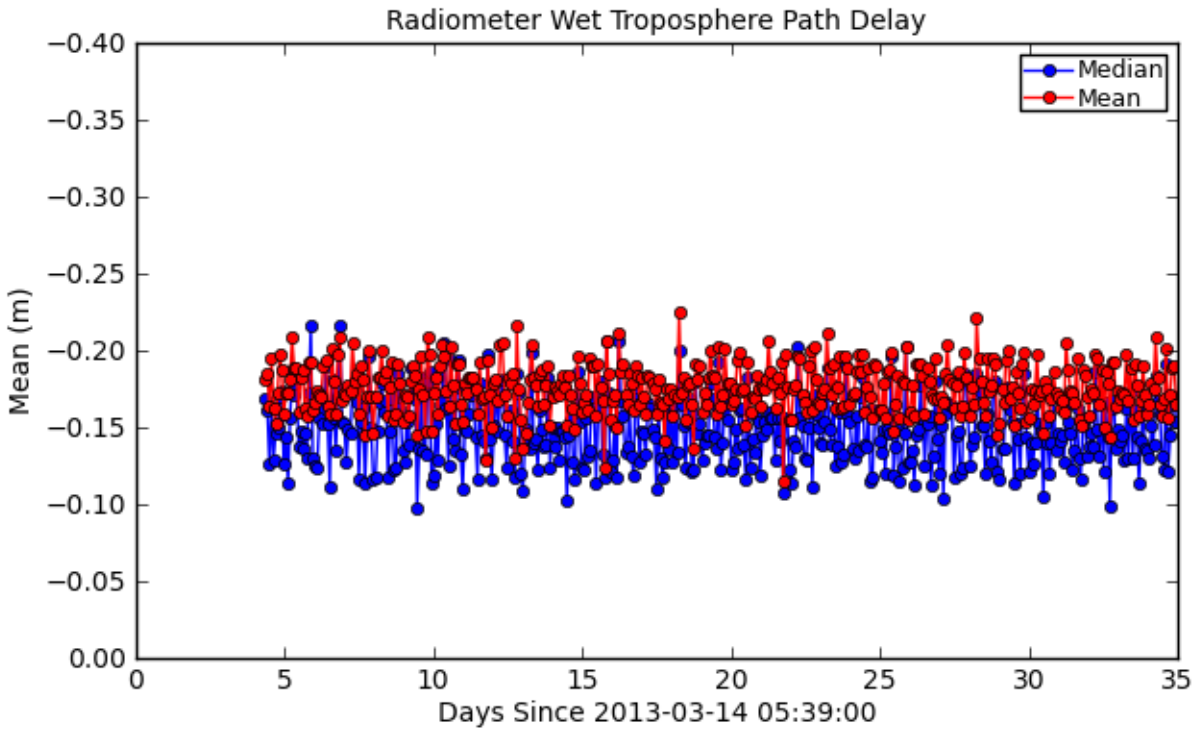

Figure 39: Mean/Median for Radiometer Wet Troposphere Path Delay

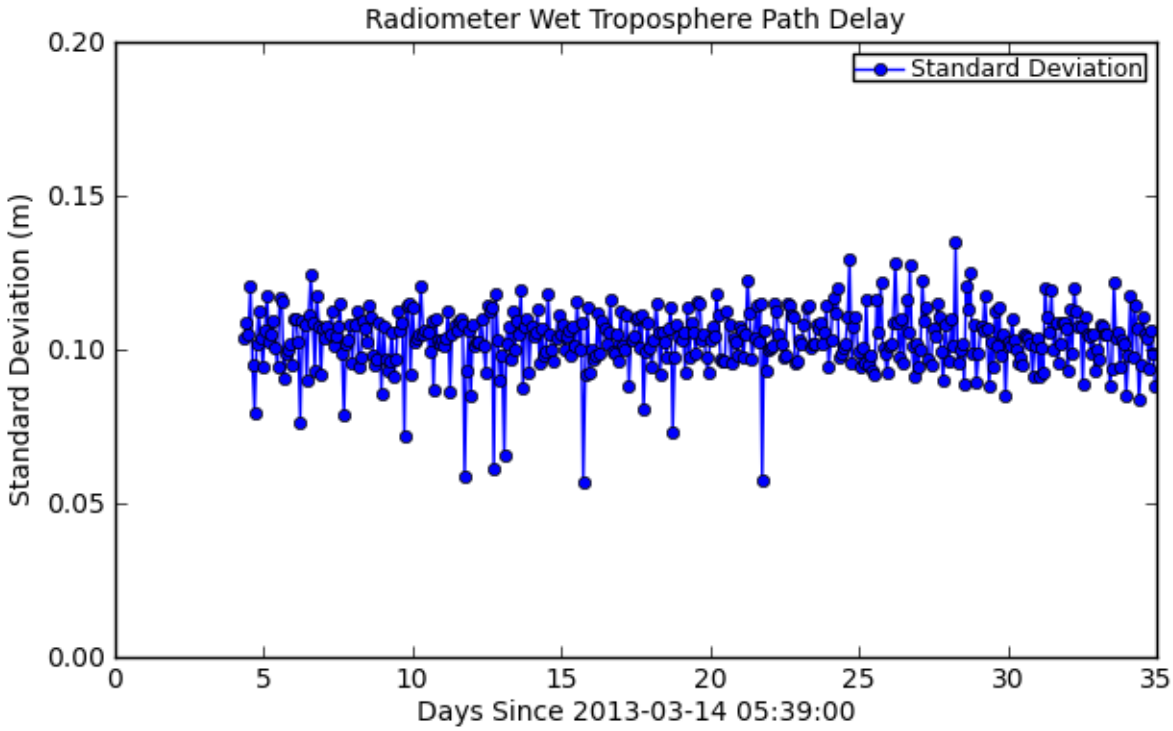

Figure 40: Standard Deviation for Radiometer Wet Troposphere Path Delay

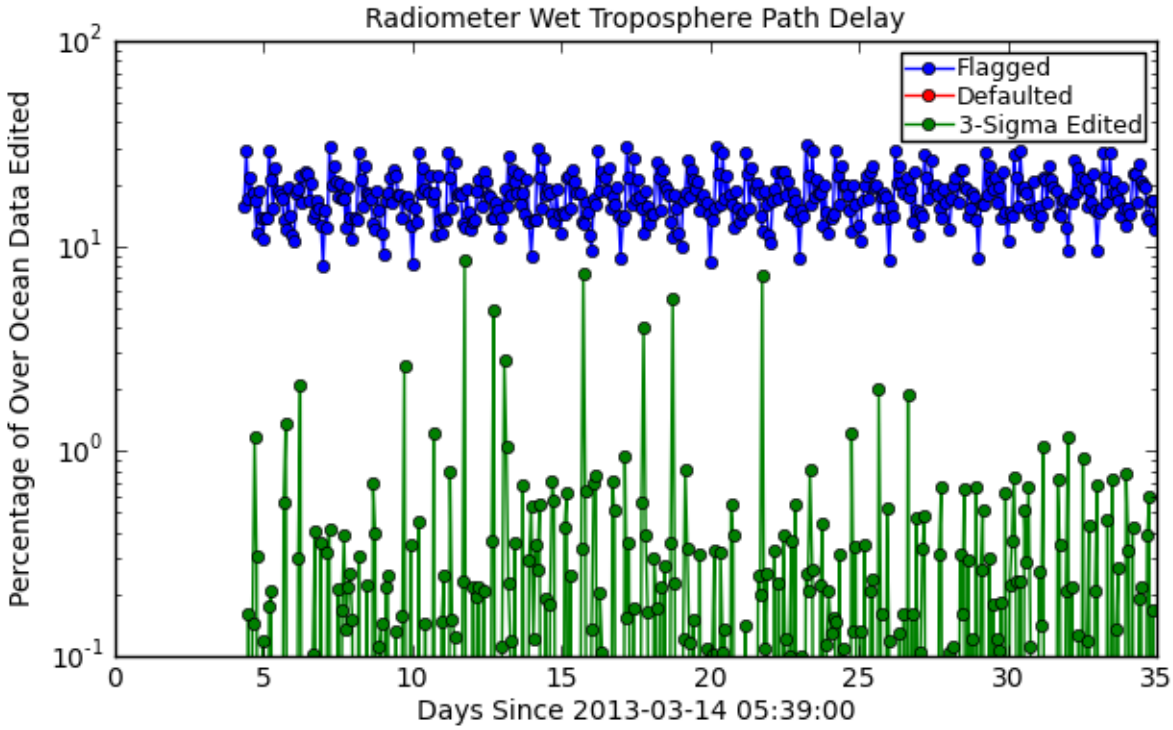

Figure 41: Flagged/Edited Data Points for Radiometer Wet Troposphere Path Delay

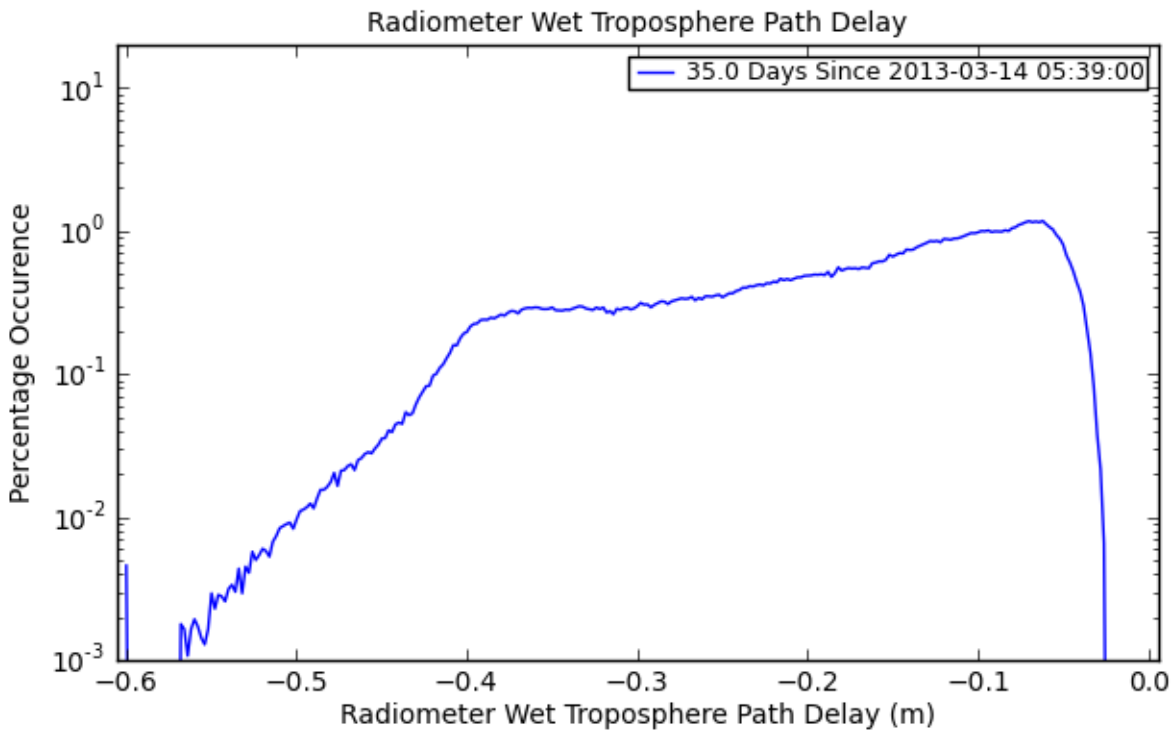

Figure 42: Histogram for Radiometer Wet Troposphere Path Delay

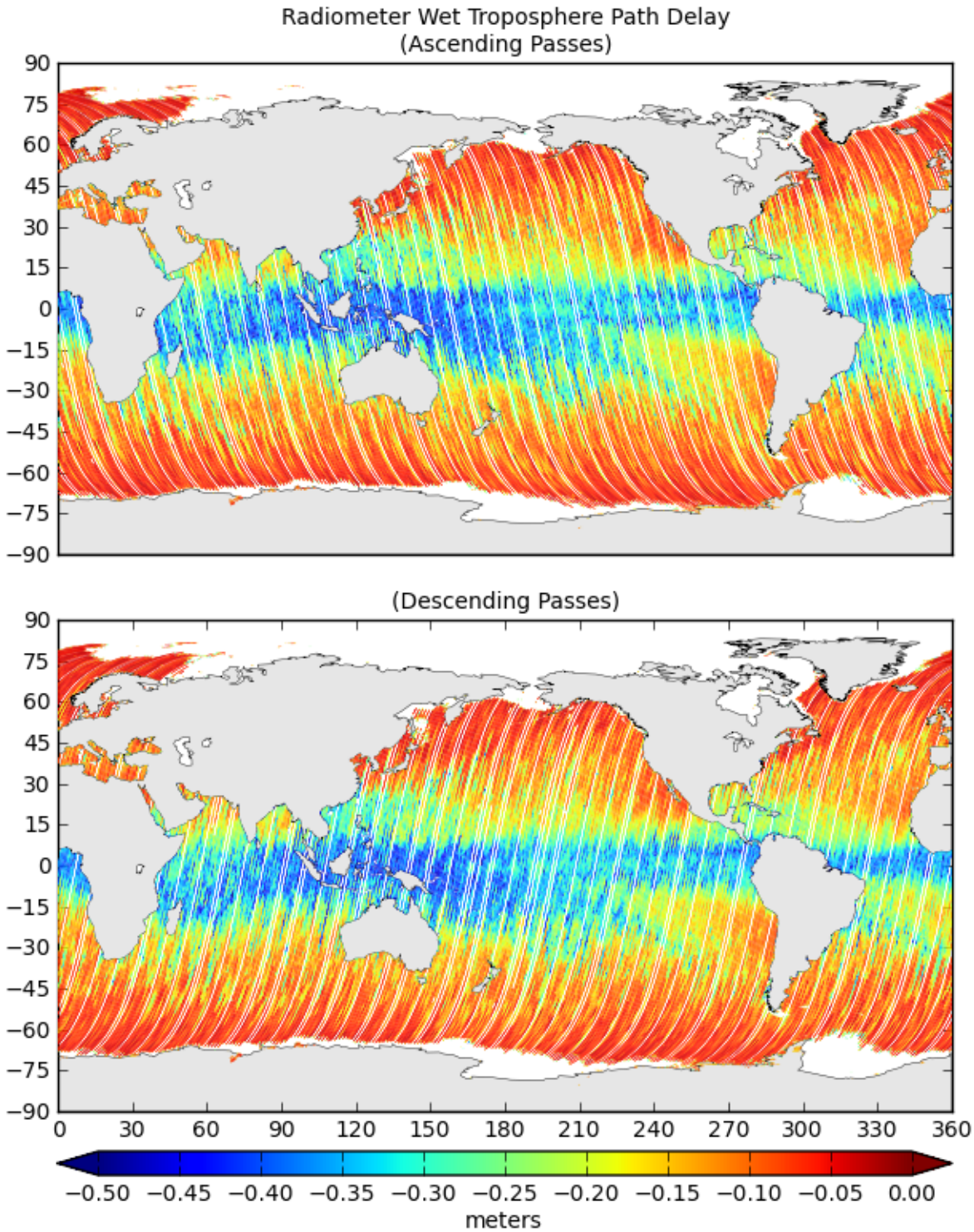

Figure 43: Map of Values for Radiometer Wet Troposphere Path Delay

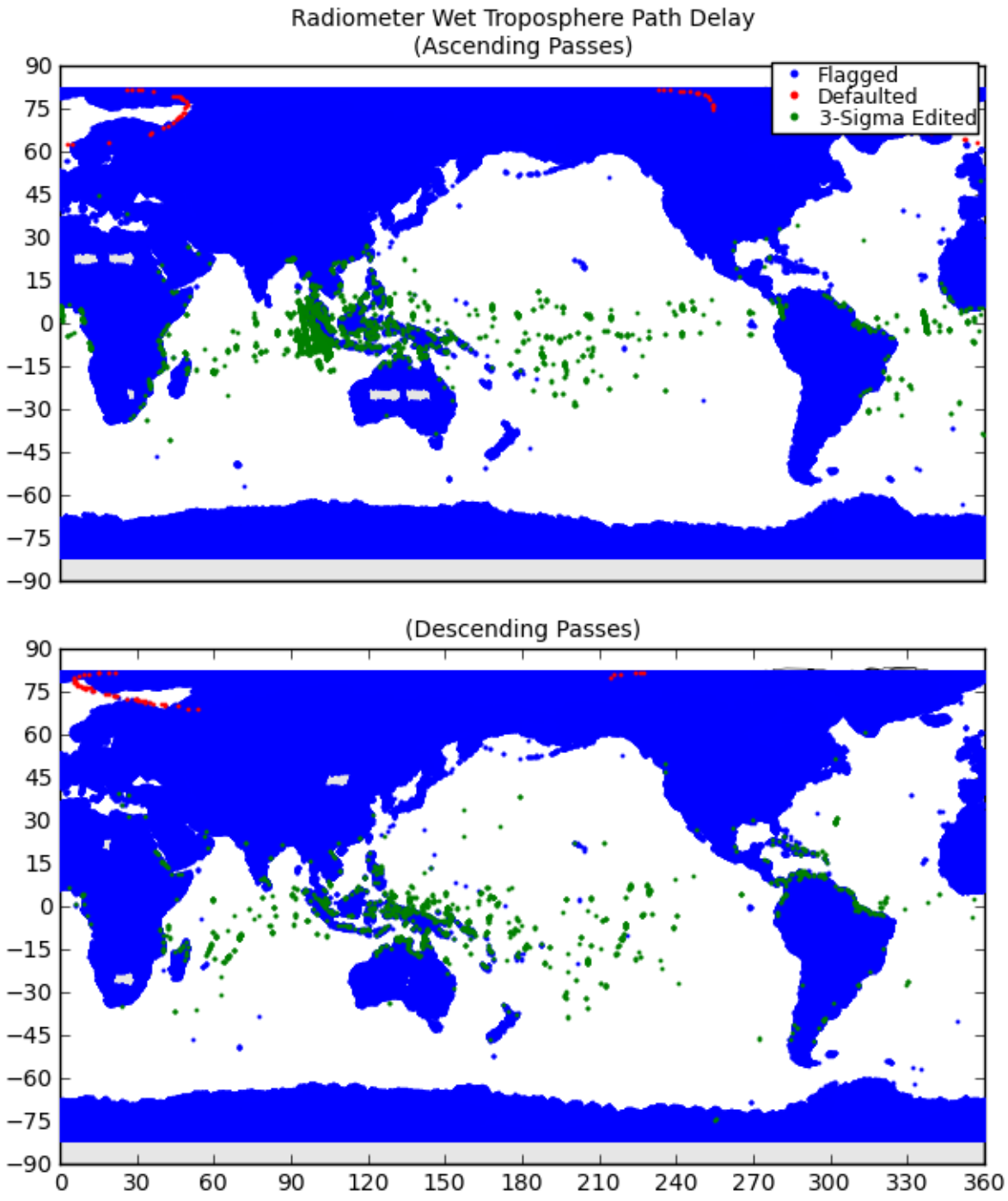

Figure 44: Map of Flagged/Edited Points for Radiometer Wet Troposphere Path Delay

9 Model Wet Troposphere Path Delay Plots

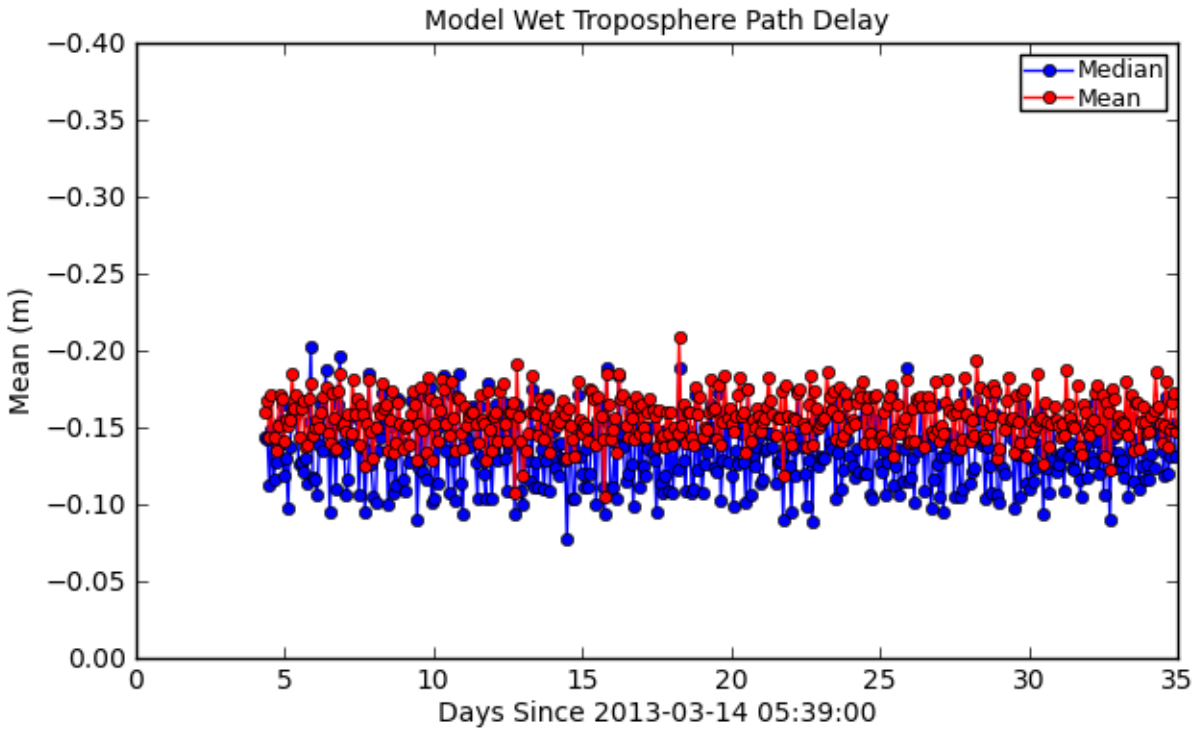

Figure 45: Mean/Median for Model Wet Troposphere Path Delay

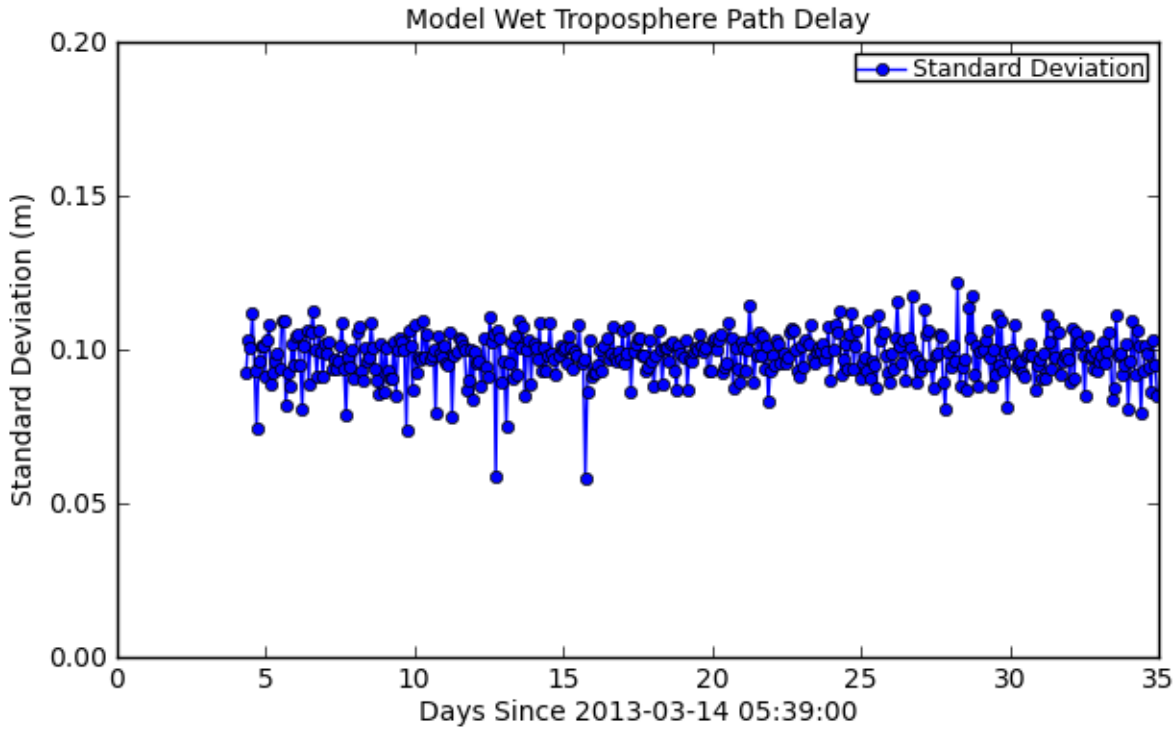

Figure 46: Standard Deviation for Model Wet Troposphere Path Delay

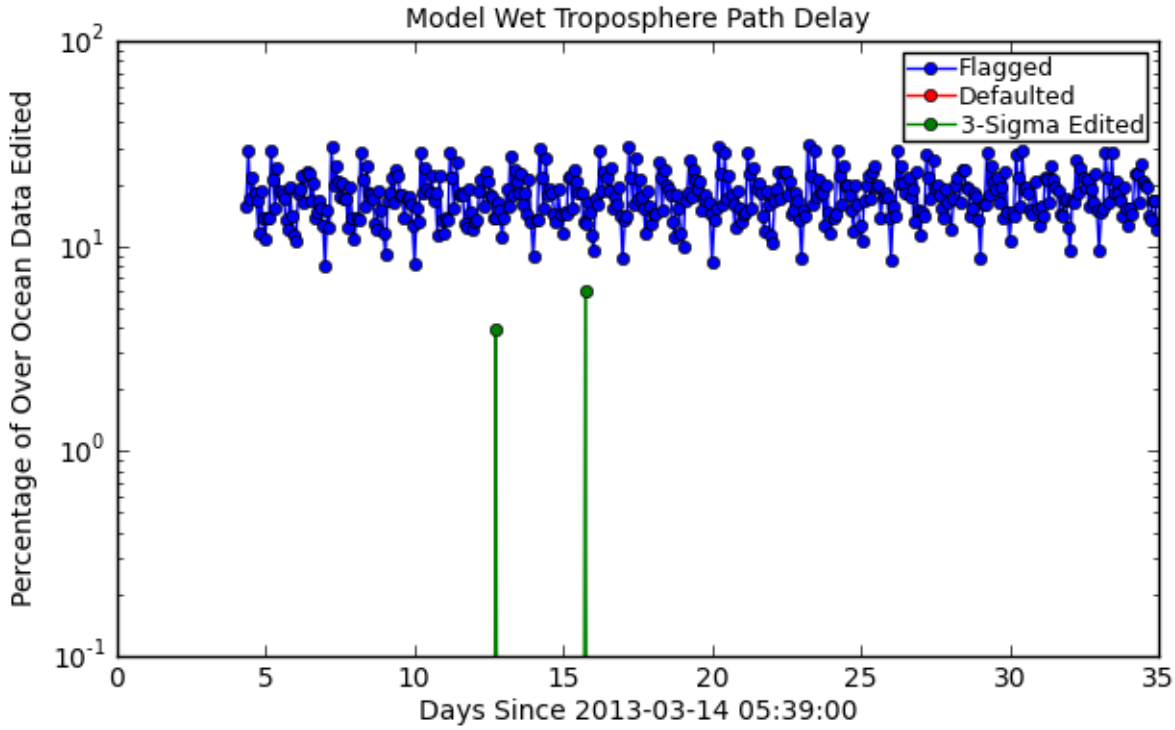

Figure 47: Flagged/Edited Data Points for Model Wet Troposphere Path Delay

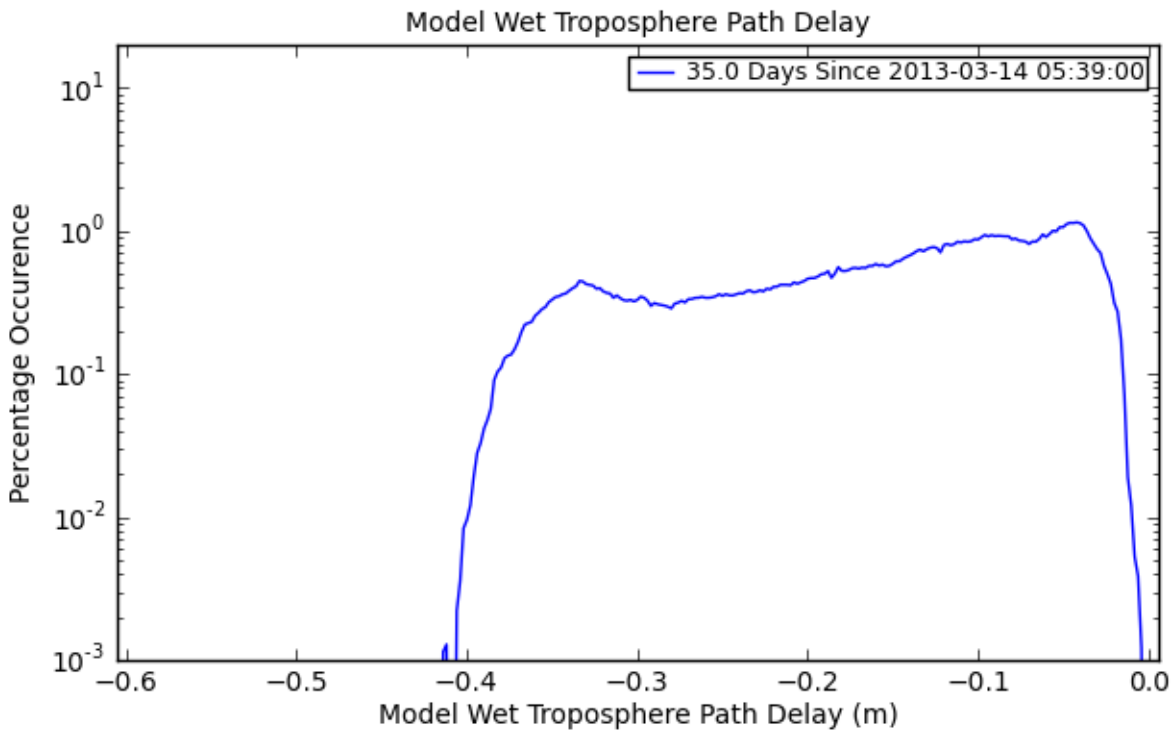

Figure 48: Histogram for Model Wet Troposphere Path Delay

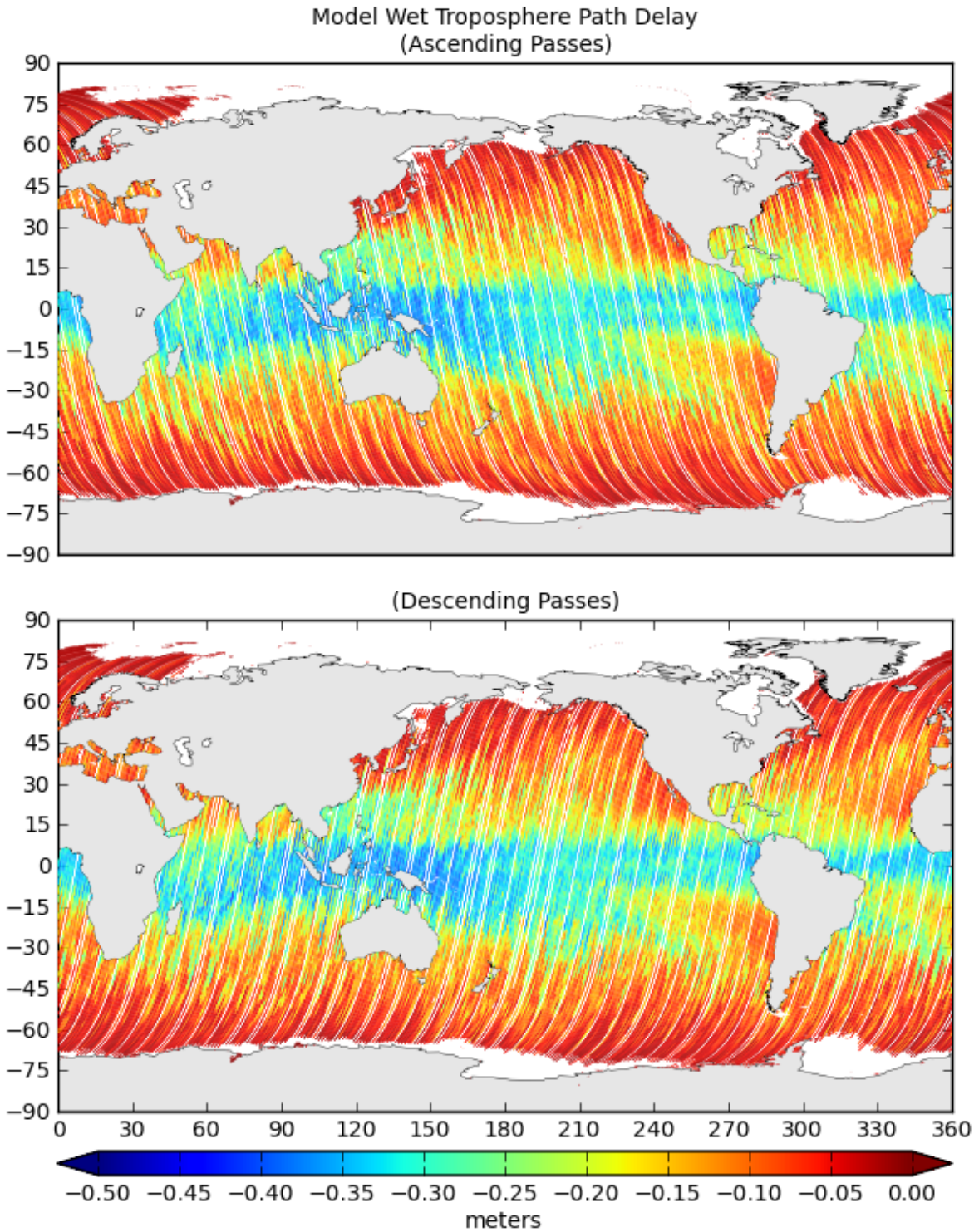

Figure 49: Map of Values for Model Wet Troposphere Path Delay

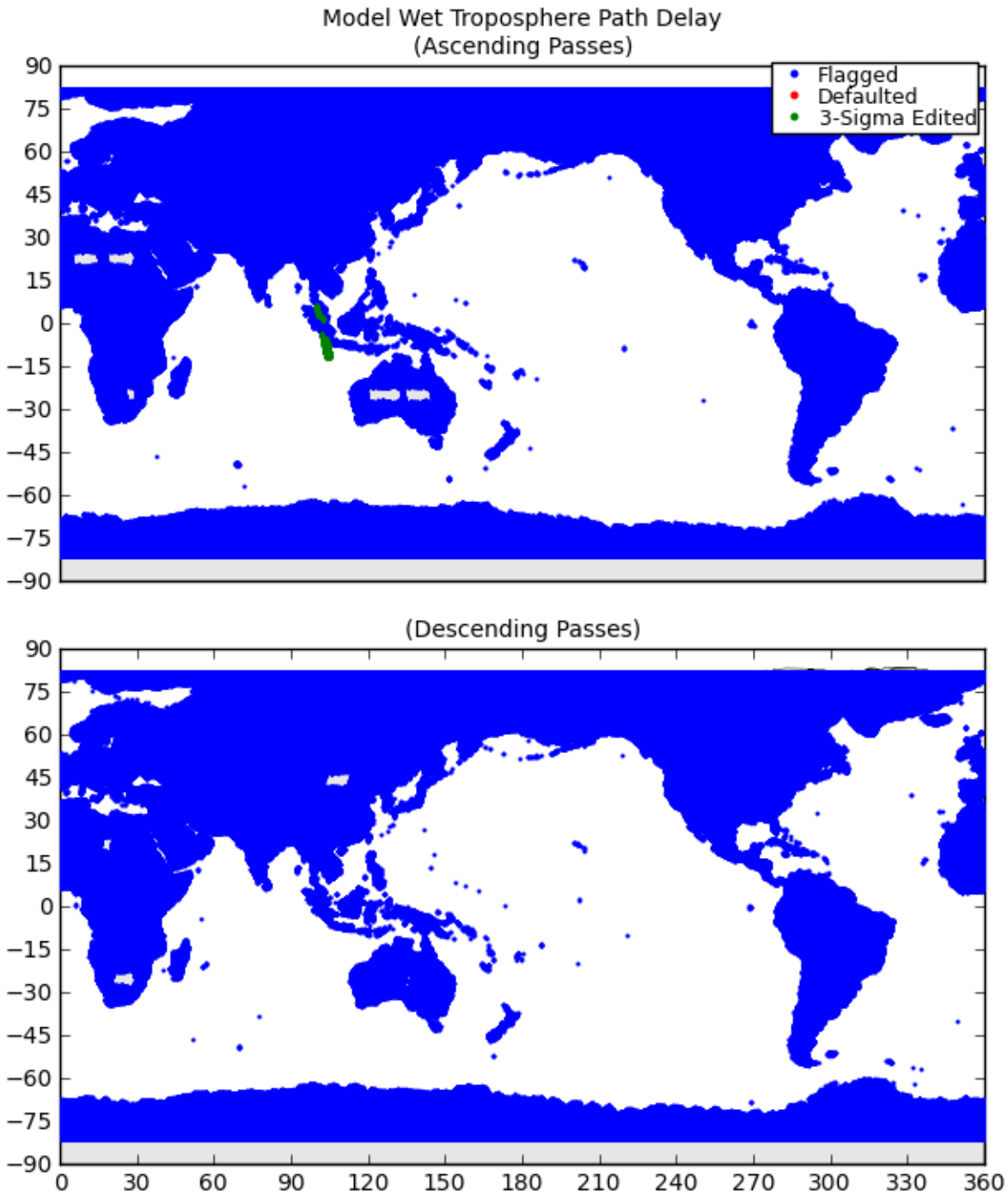

Figure 50: Map of Flagged/Edited Points for Model Wet Troposphere Path Delay

10 Wet Path Delay Difference (AMR-Model) Plots

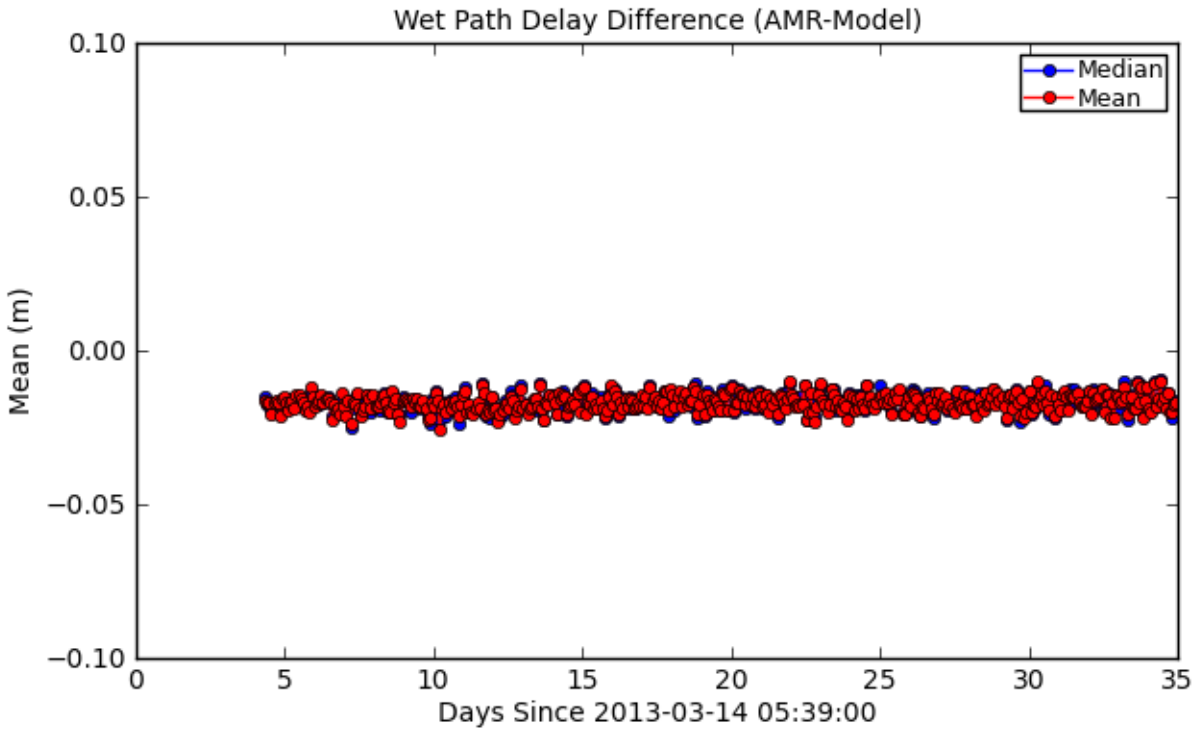

Figure 51: Mean/Median for Wet Path Delay Difference (AMR-Model)

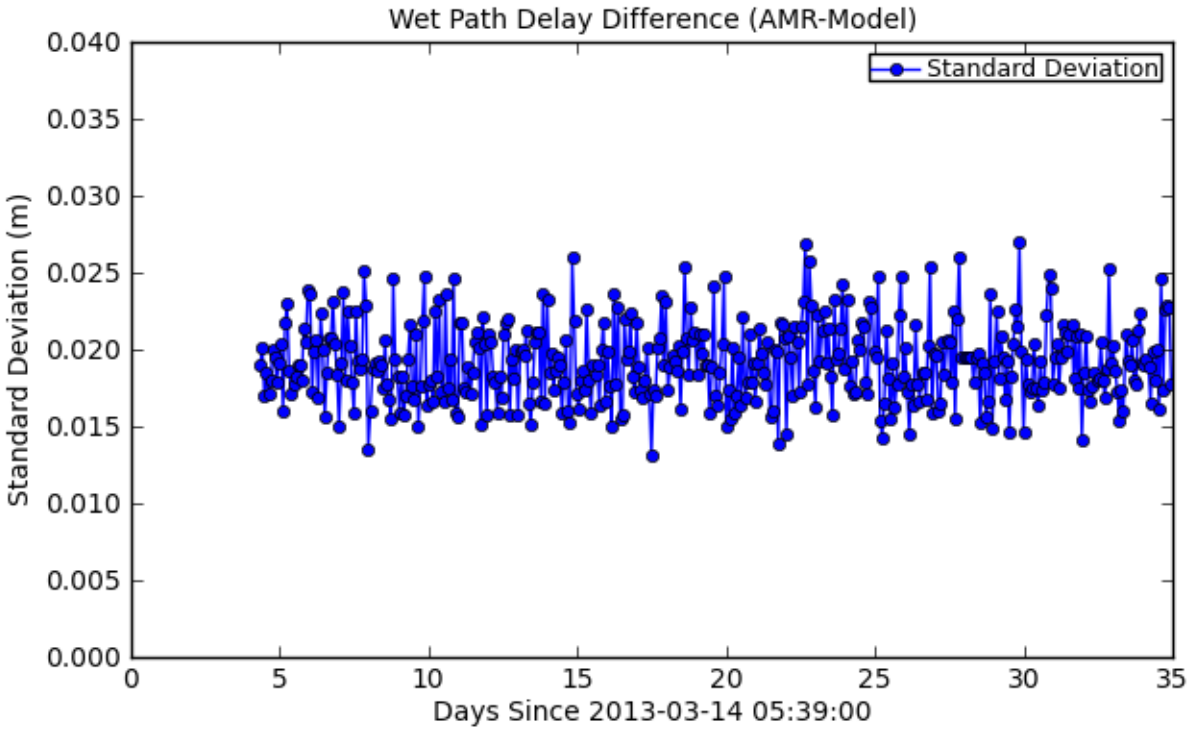

Figure 52: Standard Deviation for Wet Path Delay Difference (AMR-Model)

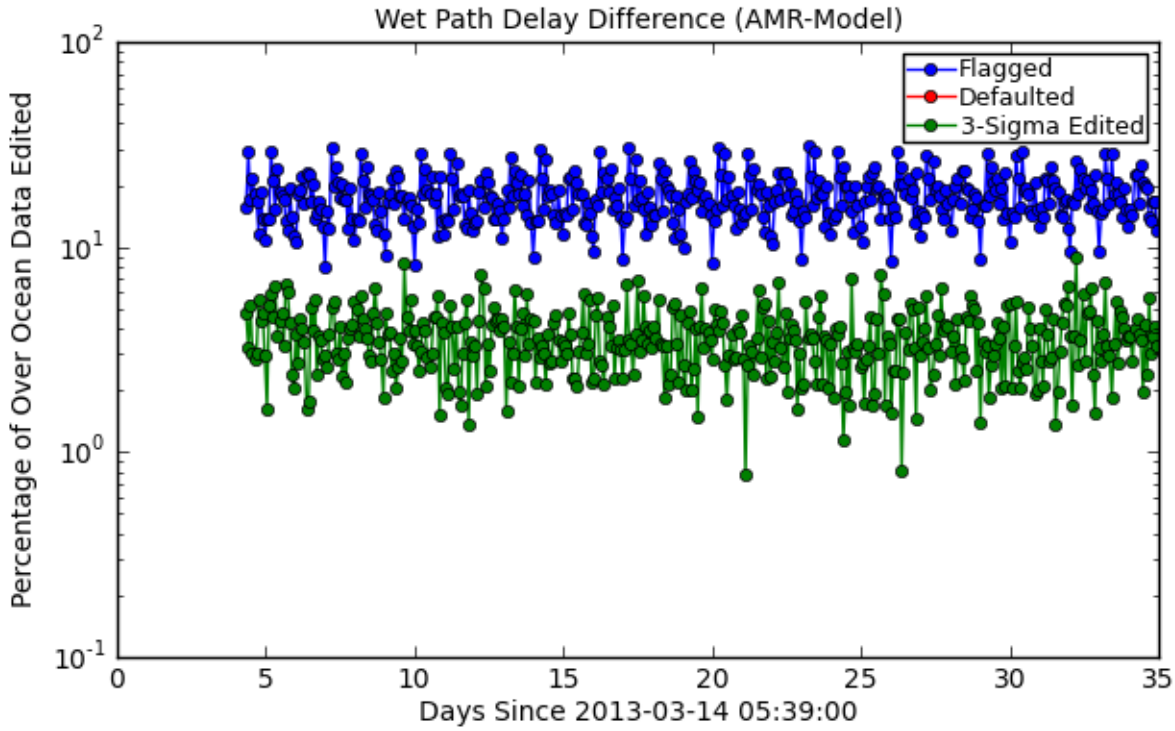

Figure 53: Flagged/Edited Data Points for Wet Path Delay Difference (AMR-Model)

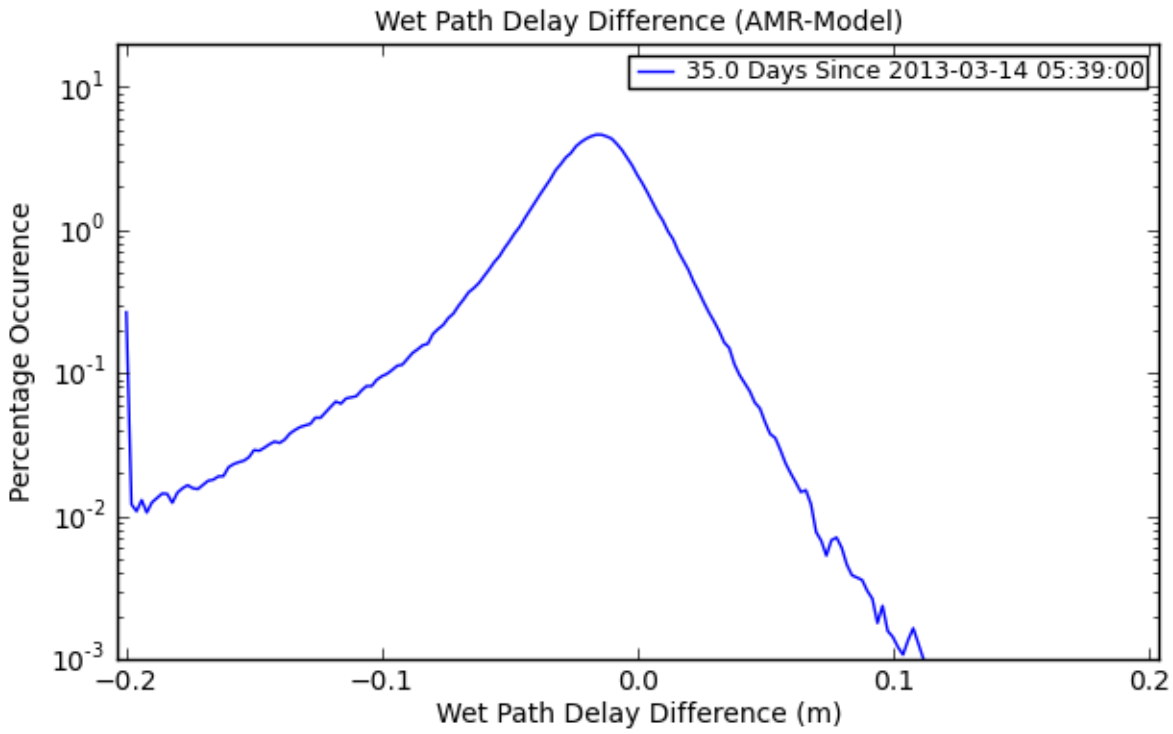

Figure 54: Histogram for Wet Path Delay Difference (AMR-Model)

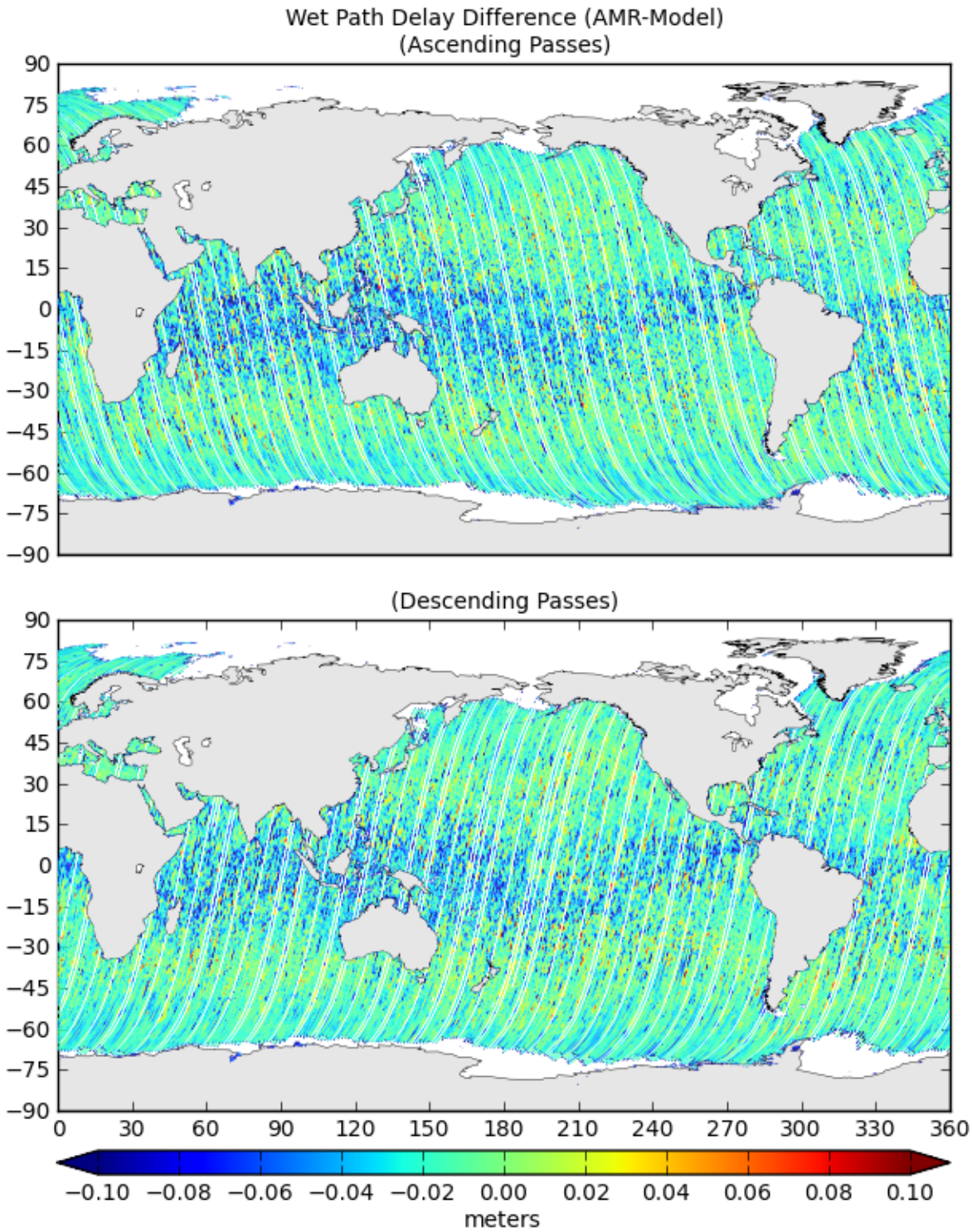

Figure 55: Map of Values for Wet Path Delay Difference (AMR-Model)

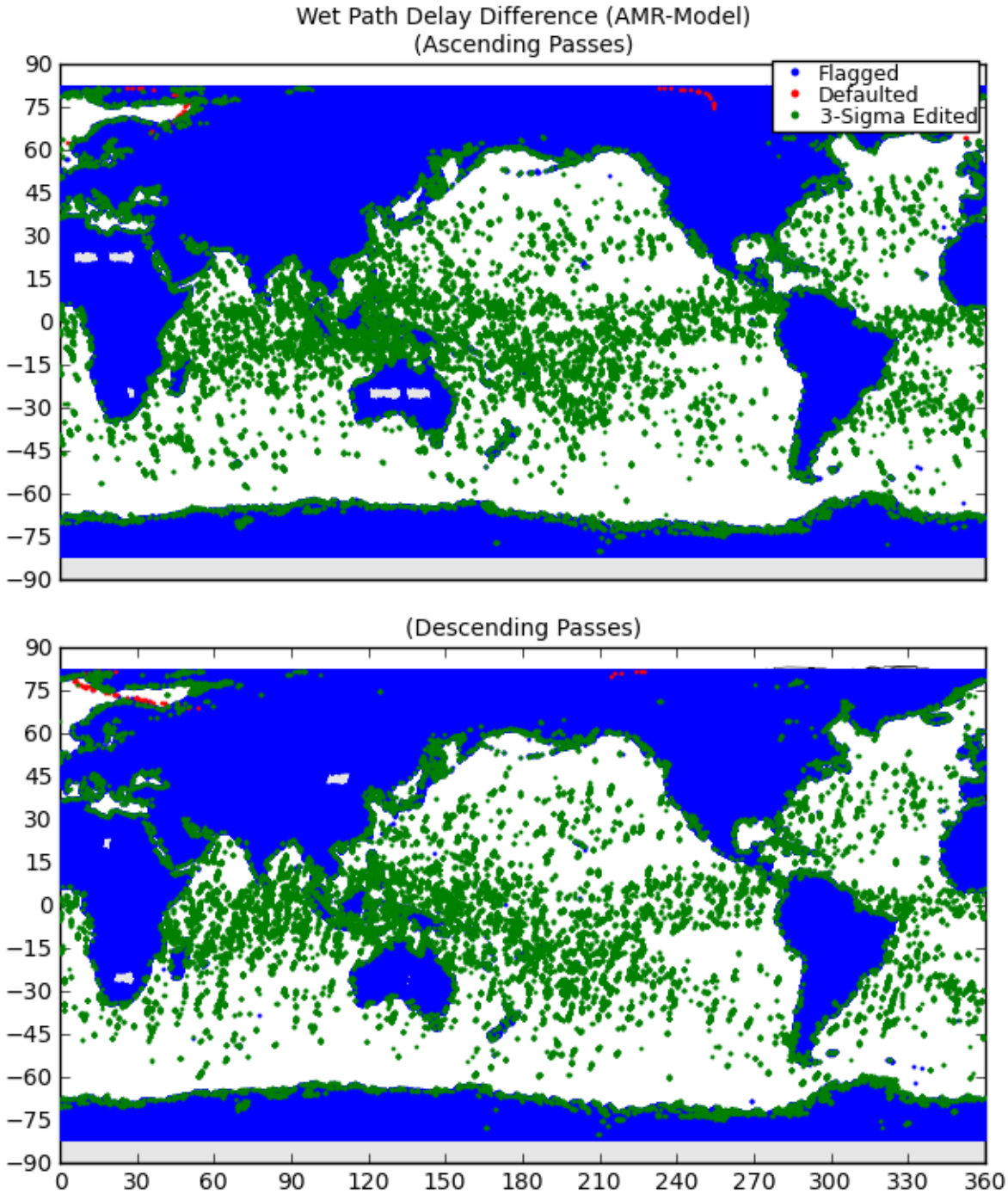

Figure 56: Map of Flagged/Edited Points for Wet Path Delay Difference (AMR-Model)

11 K Brightness Temperature Plots

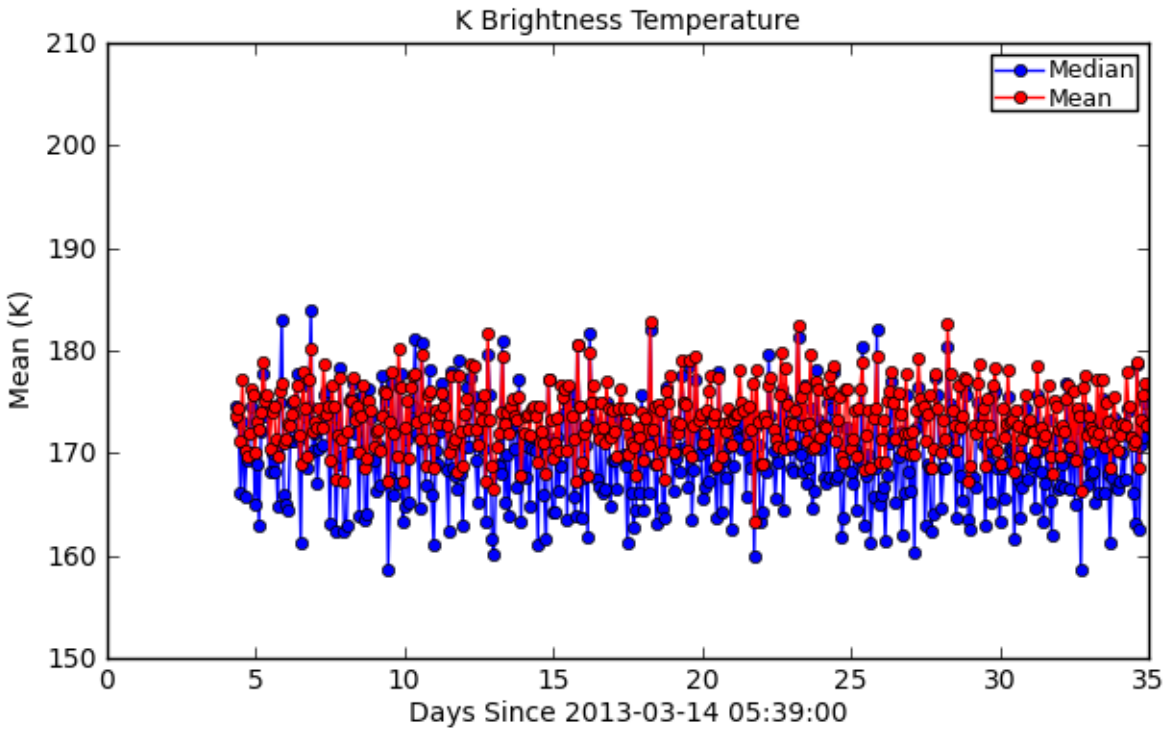

Figure 57: Mean/Median for K Brightness Temperature

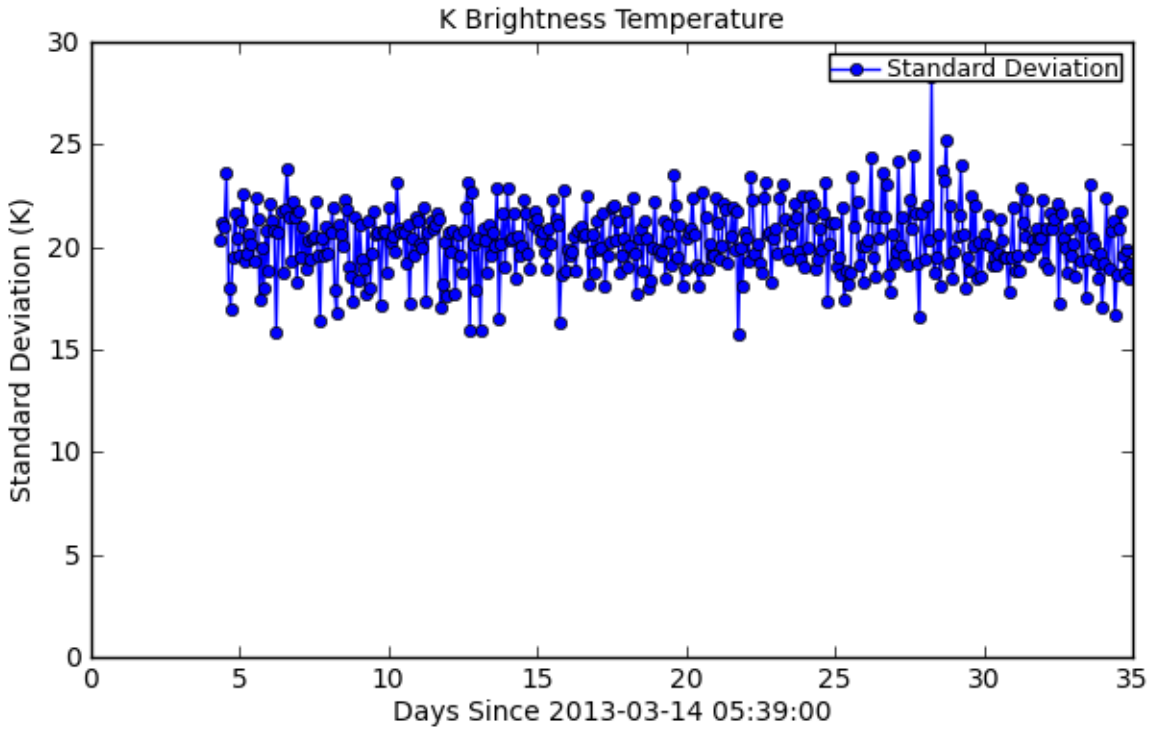

Figure 58: Standard Deviation for K Brightness Temperature

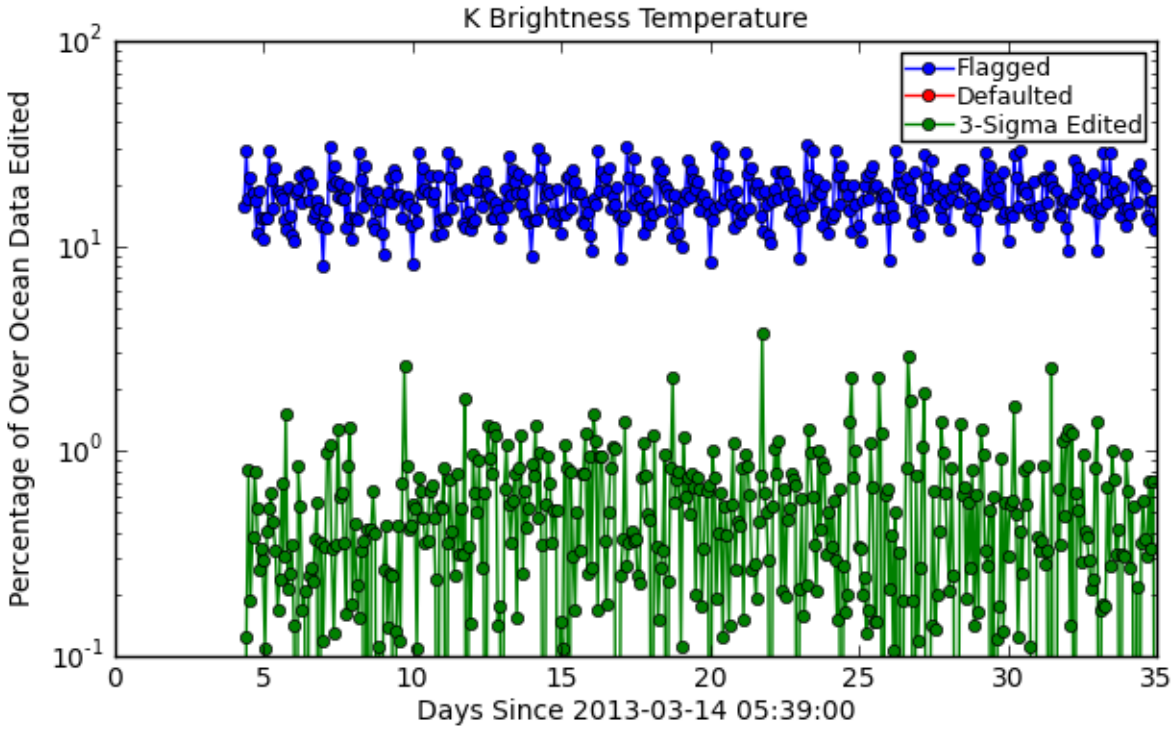

Figure 59: Flagged/Edited Data Points for K Brightness Temperature

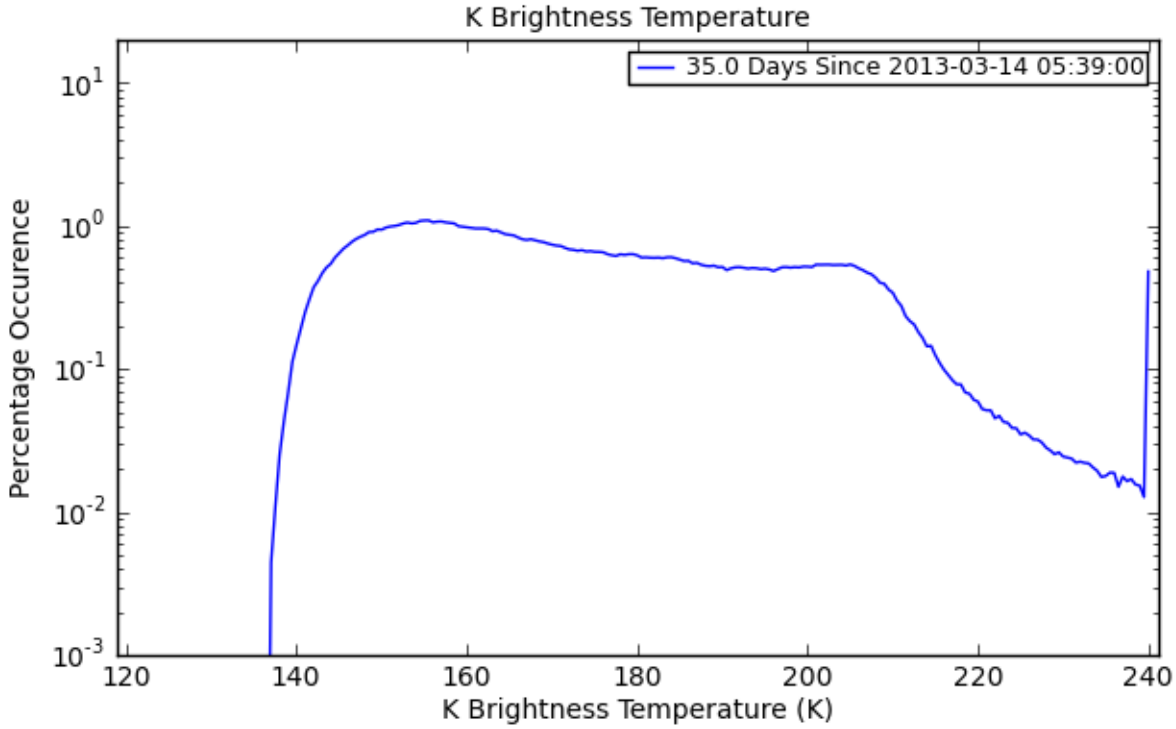

Figure 60: Histogram for K Brightness Temperature

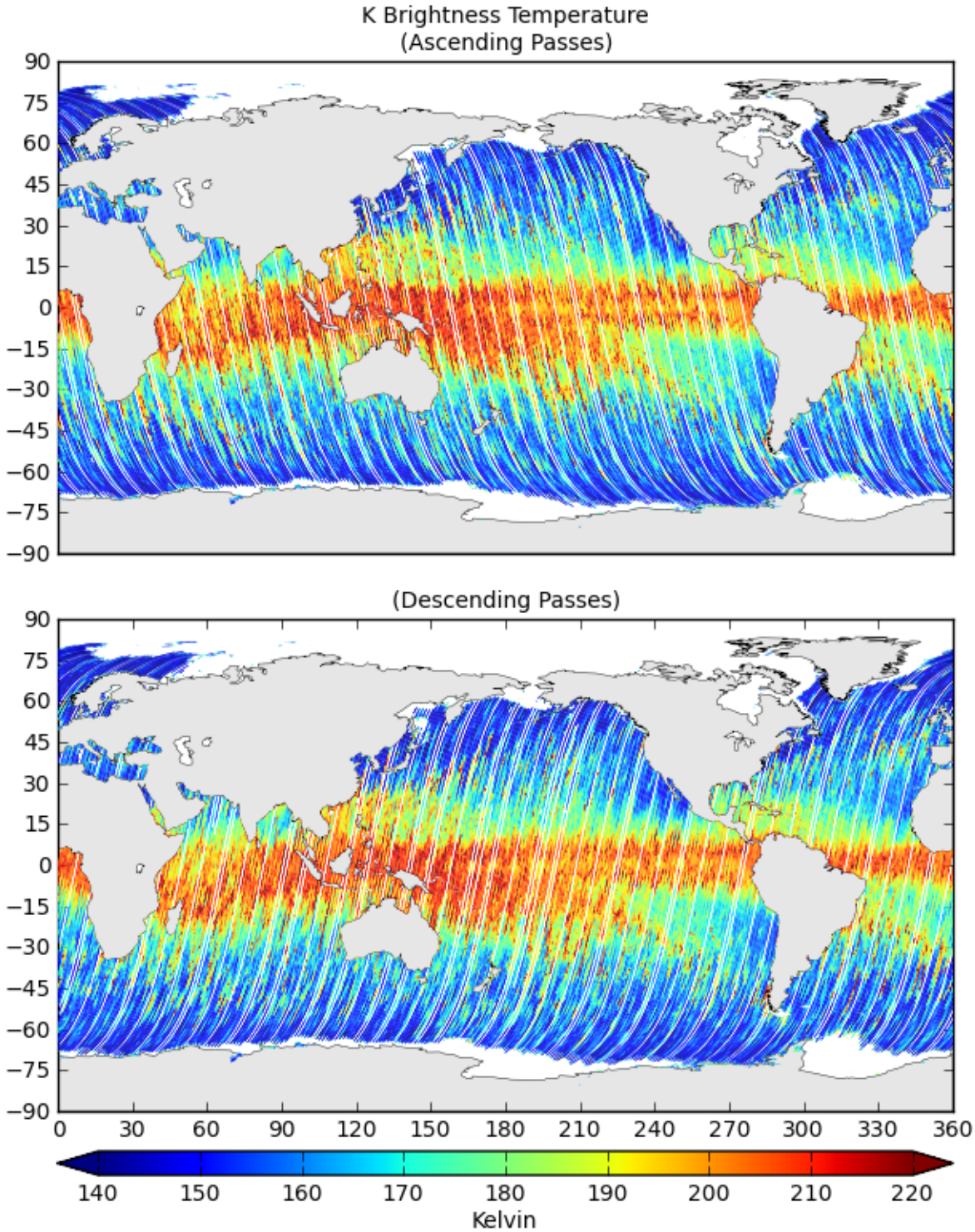

Figure 61: Map of Values for K Brightness Temperature

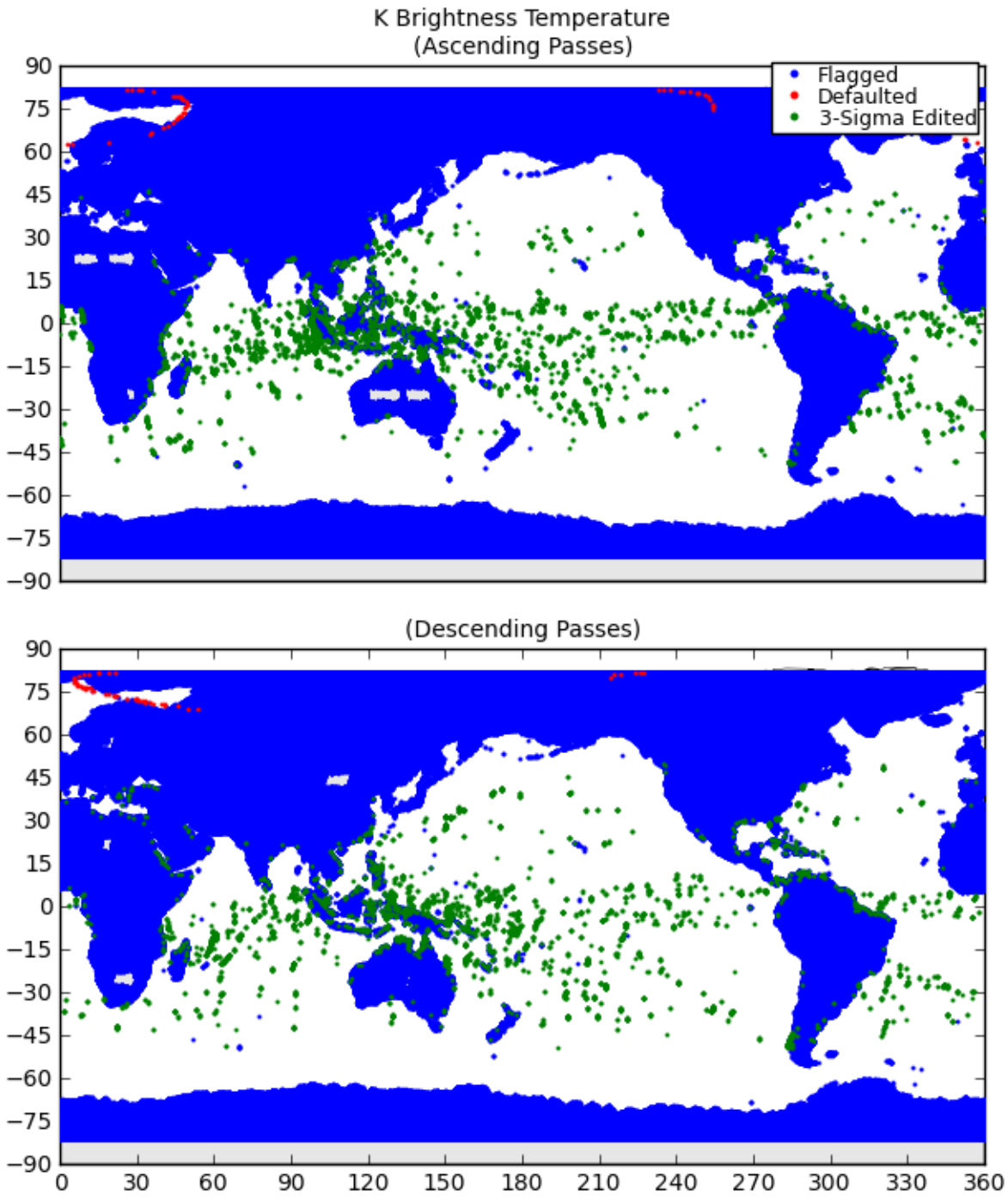

Figure 62: Map of Flagged/Edited Points for K Brightness Temperature

12 Ka Brightness Temperature Plots

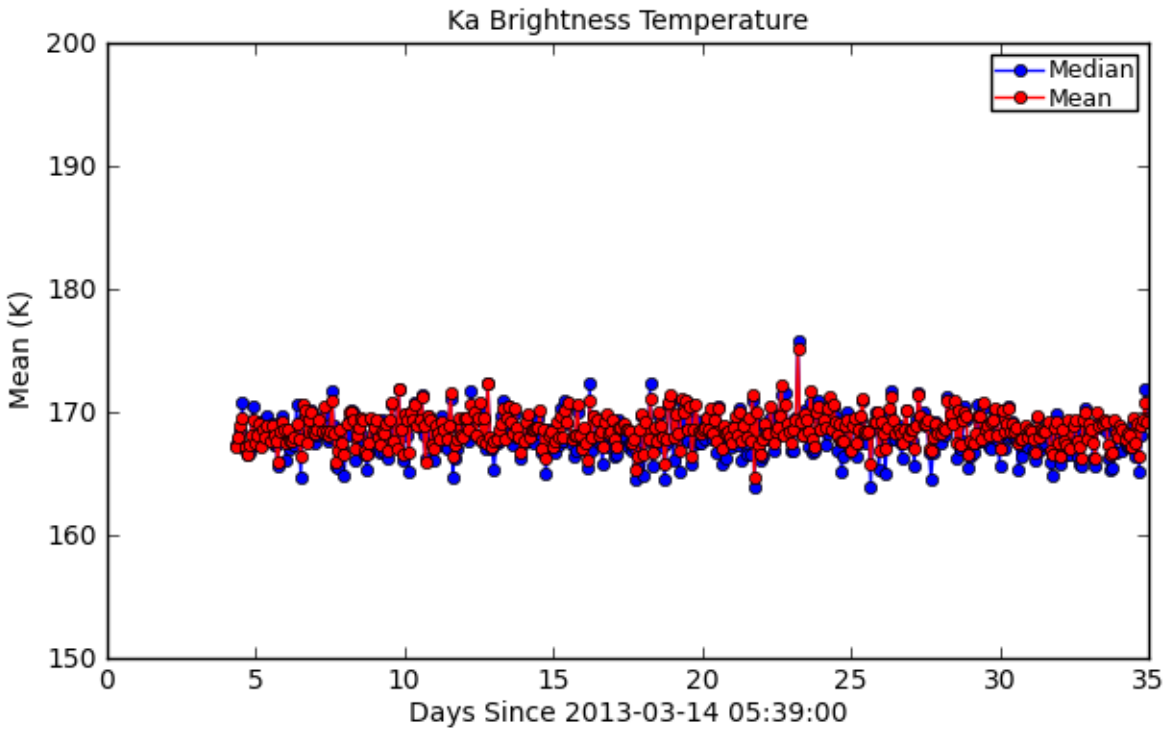

Figure 63: Mean/Median for Ka Brightness Temperature

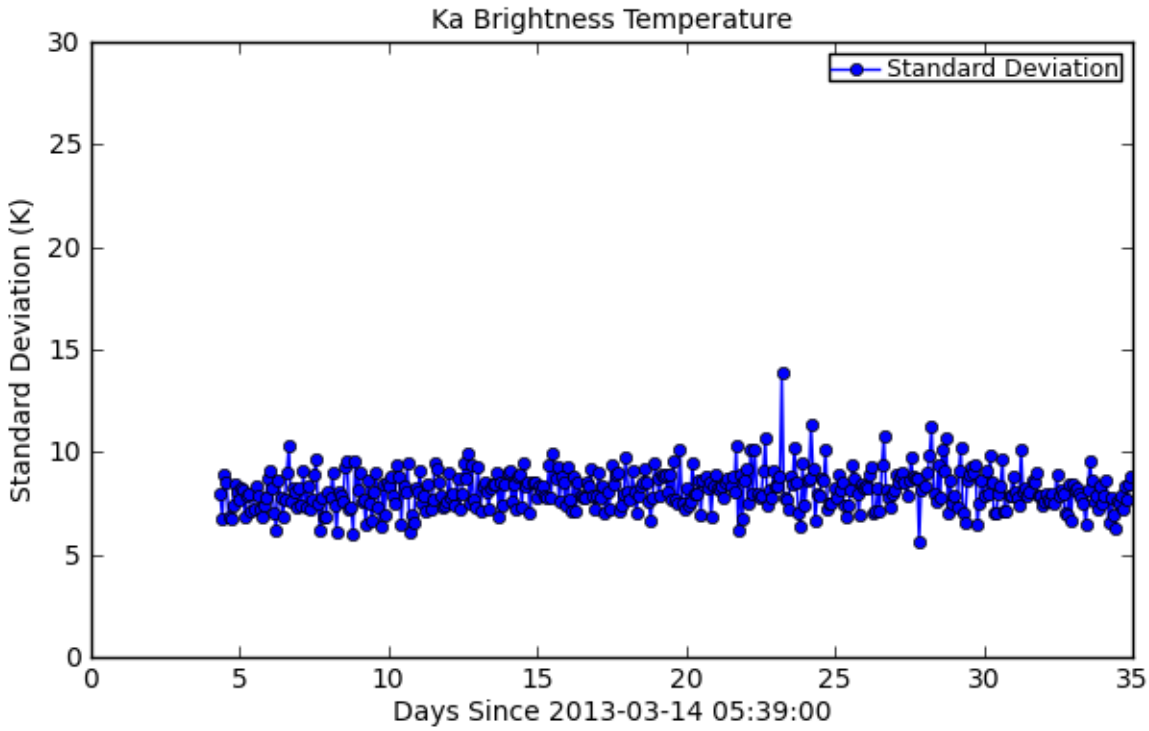

Figure 64: Standard Deviation for Ka Brightness Temperature

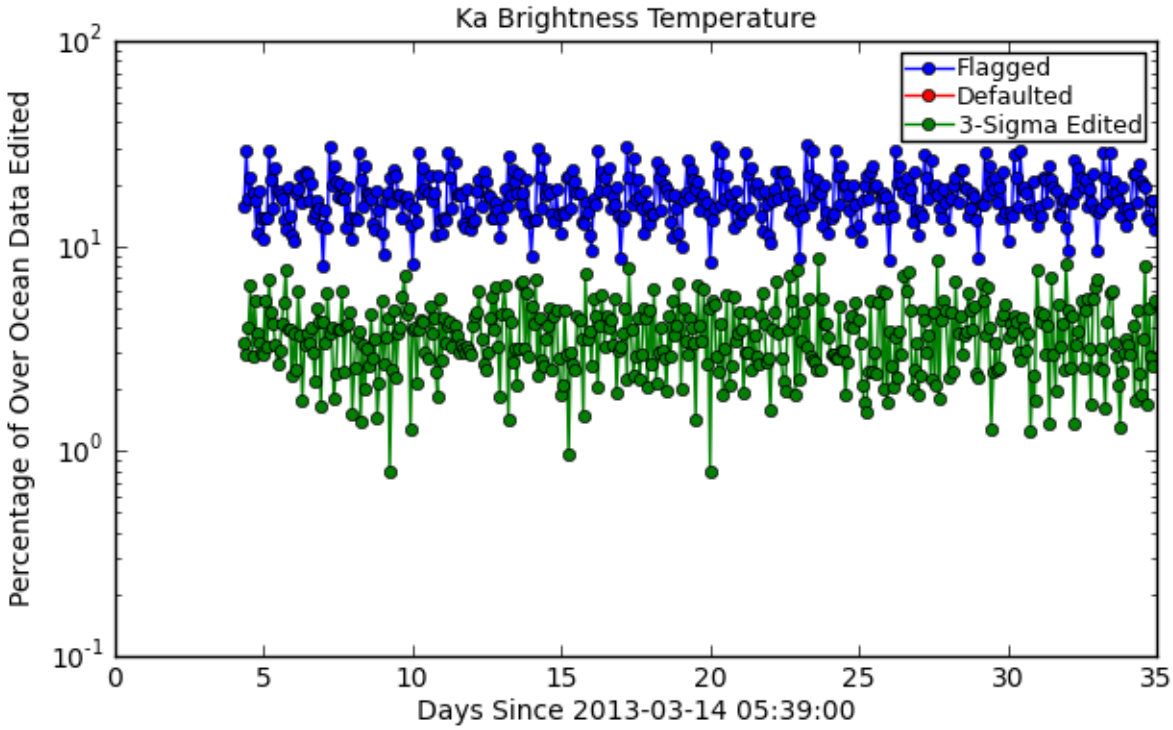

Figure 65: Flagged/Edited Data Points for Ka Brightness Temperature

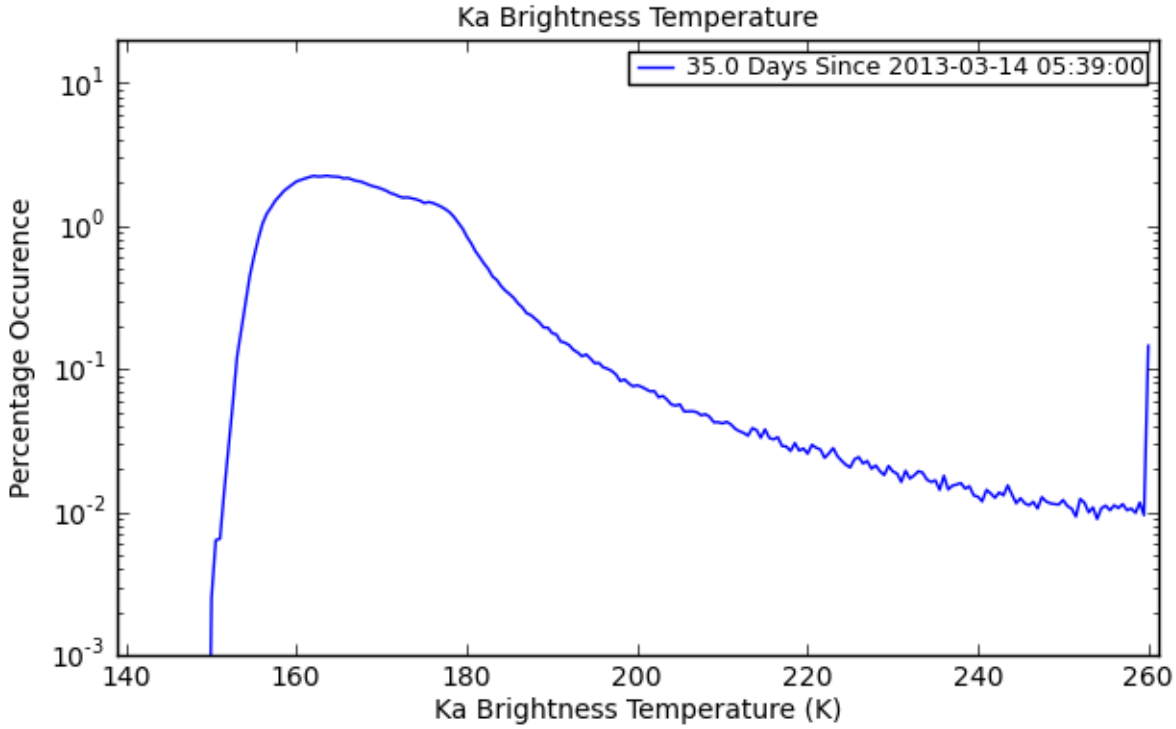

Figure 66: Histogram for Ka Brightness Temperature

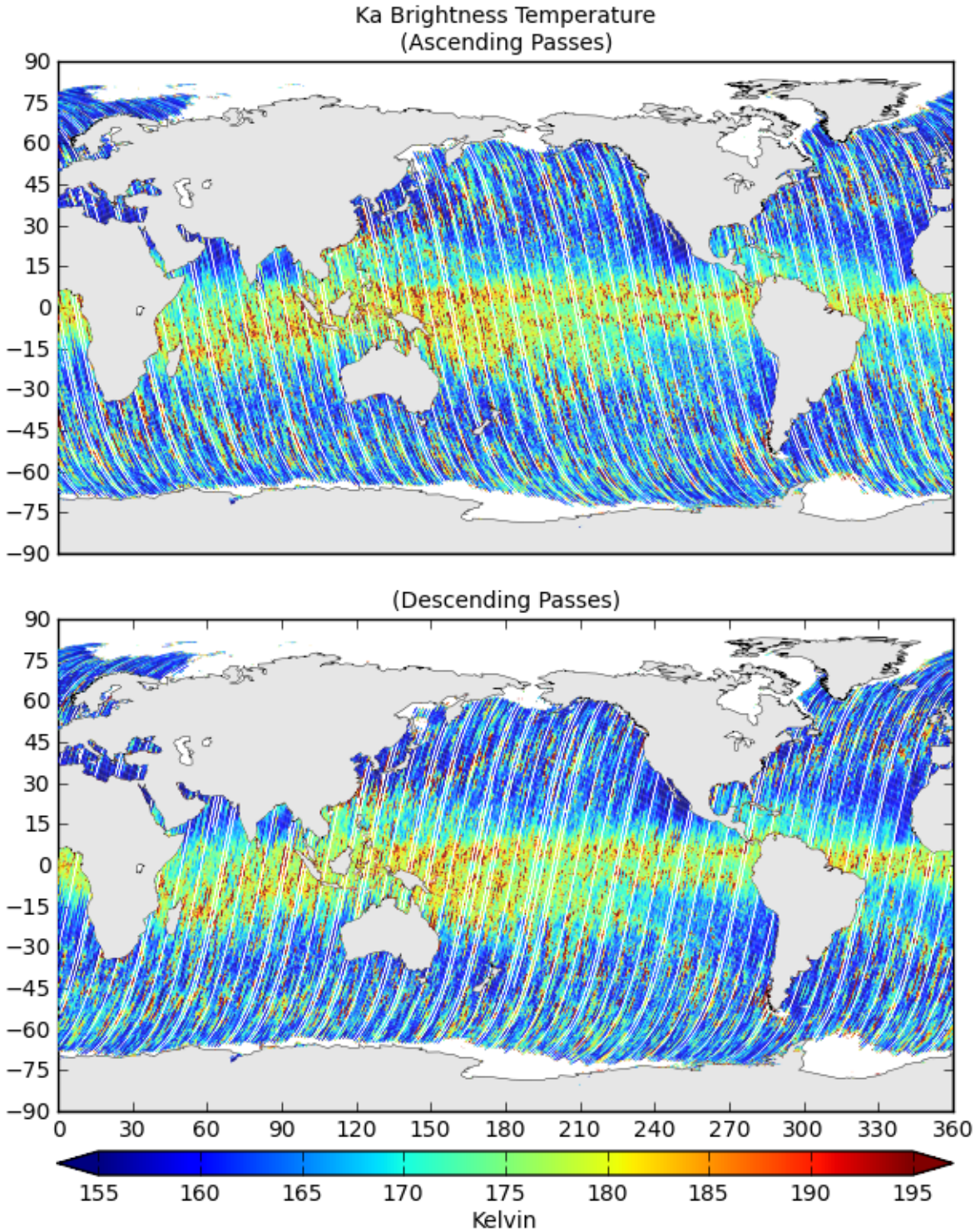

Figure 67: Map of Values for Ka Brightness Temperature

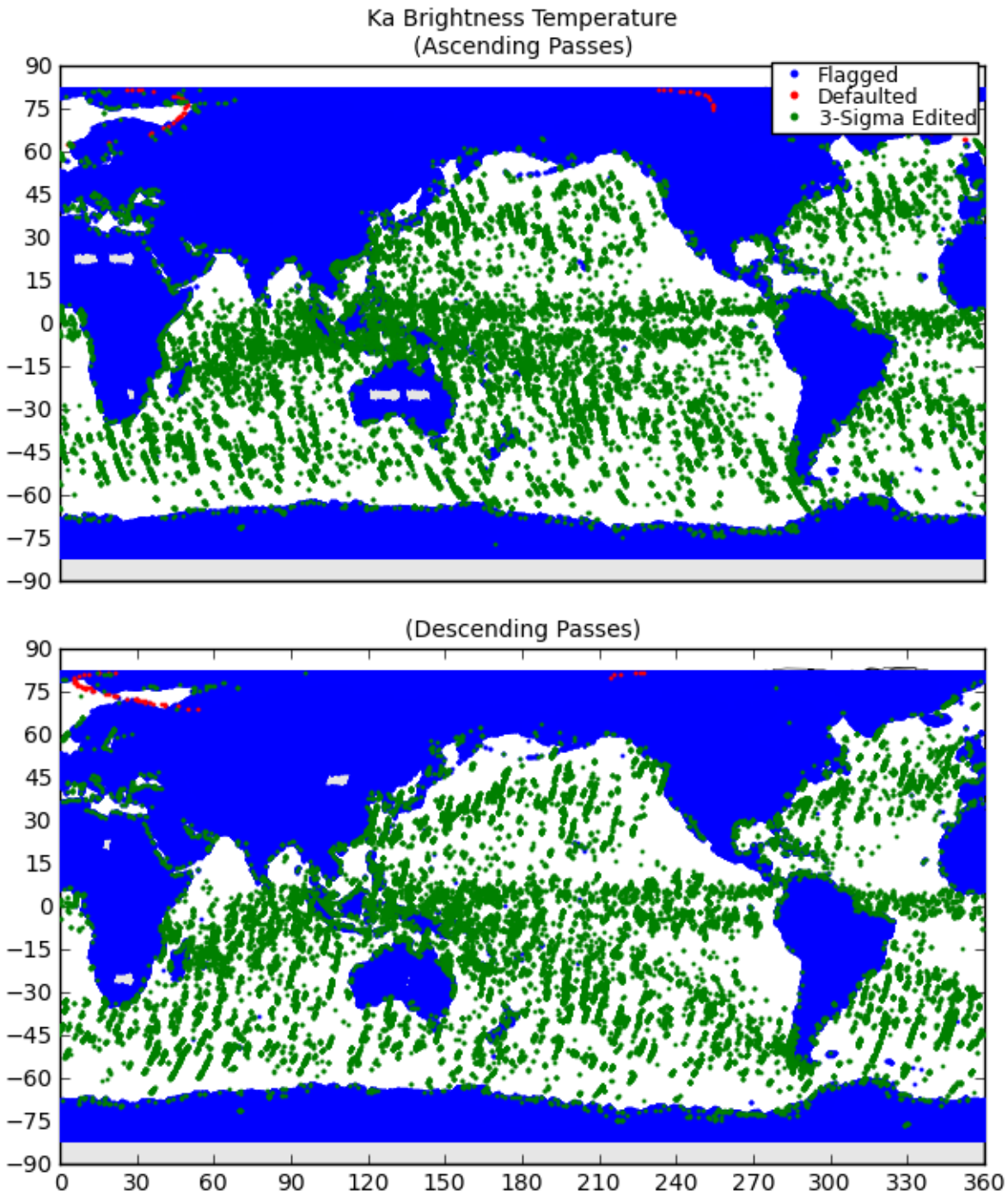

Figure 68: Map of Flagged/Edited Points for Ka Brightness Temperature

13 Ka-Band Ionospheric Path Delay Plots

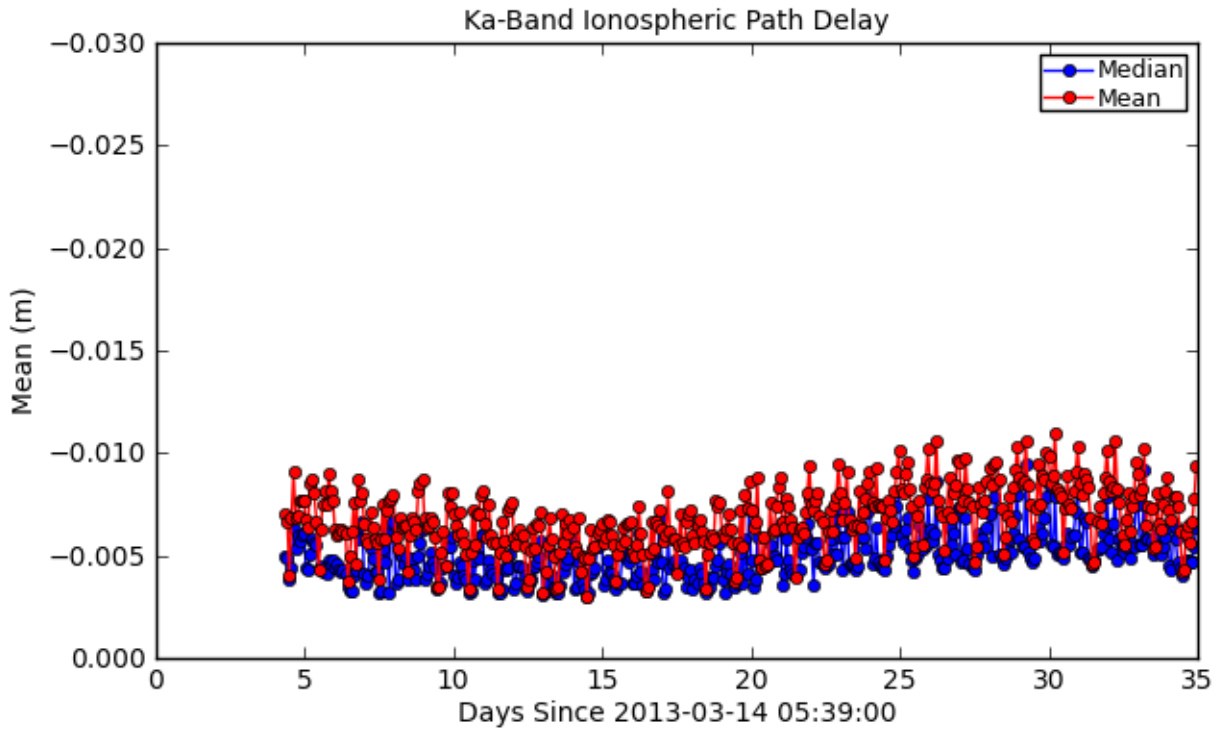

Figure 69: Mean/Median for Ka-Band Ionospheric Path Delay

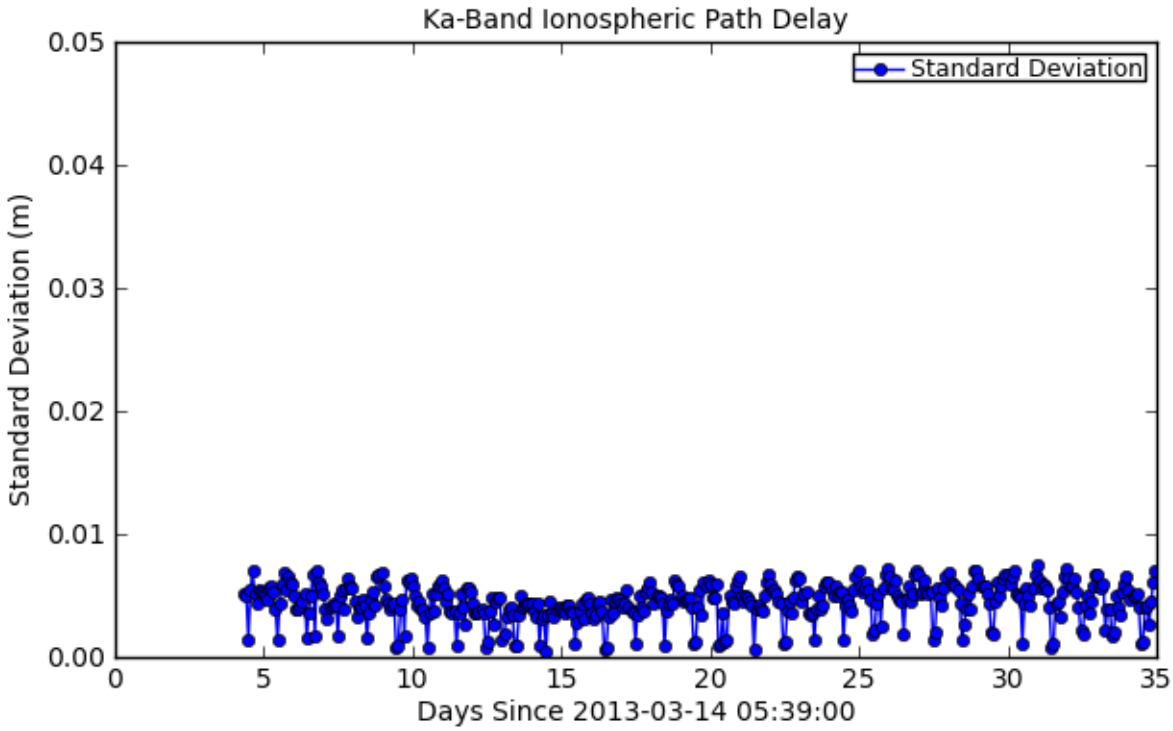

Figure 70: Standard Deviation for Ka-Band Ionospheric Path Delay

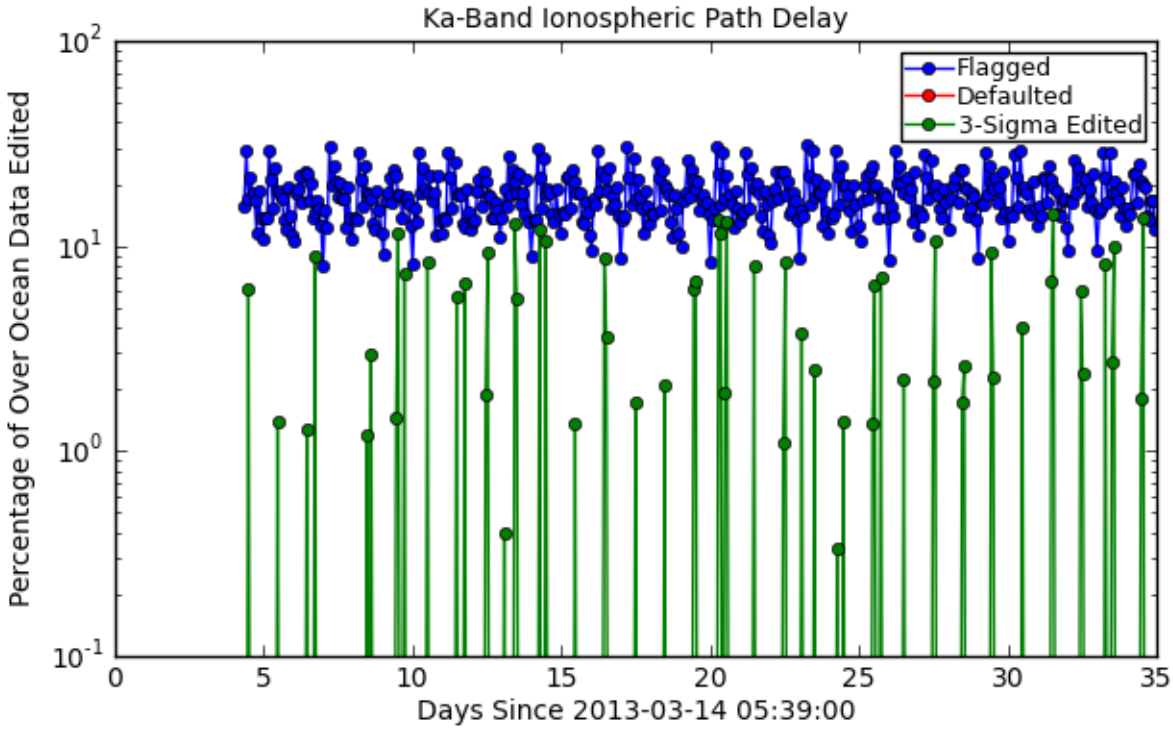

Figure 71: Flagged/Edited Data Points for Ka-Band Ionospheric Path Delay

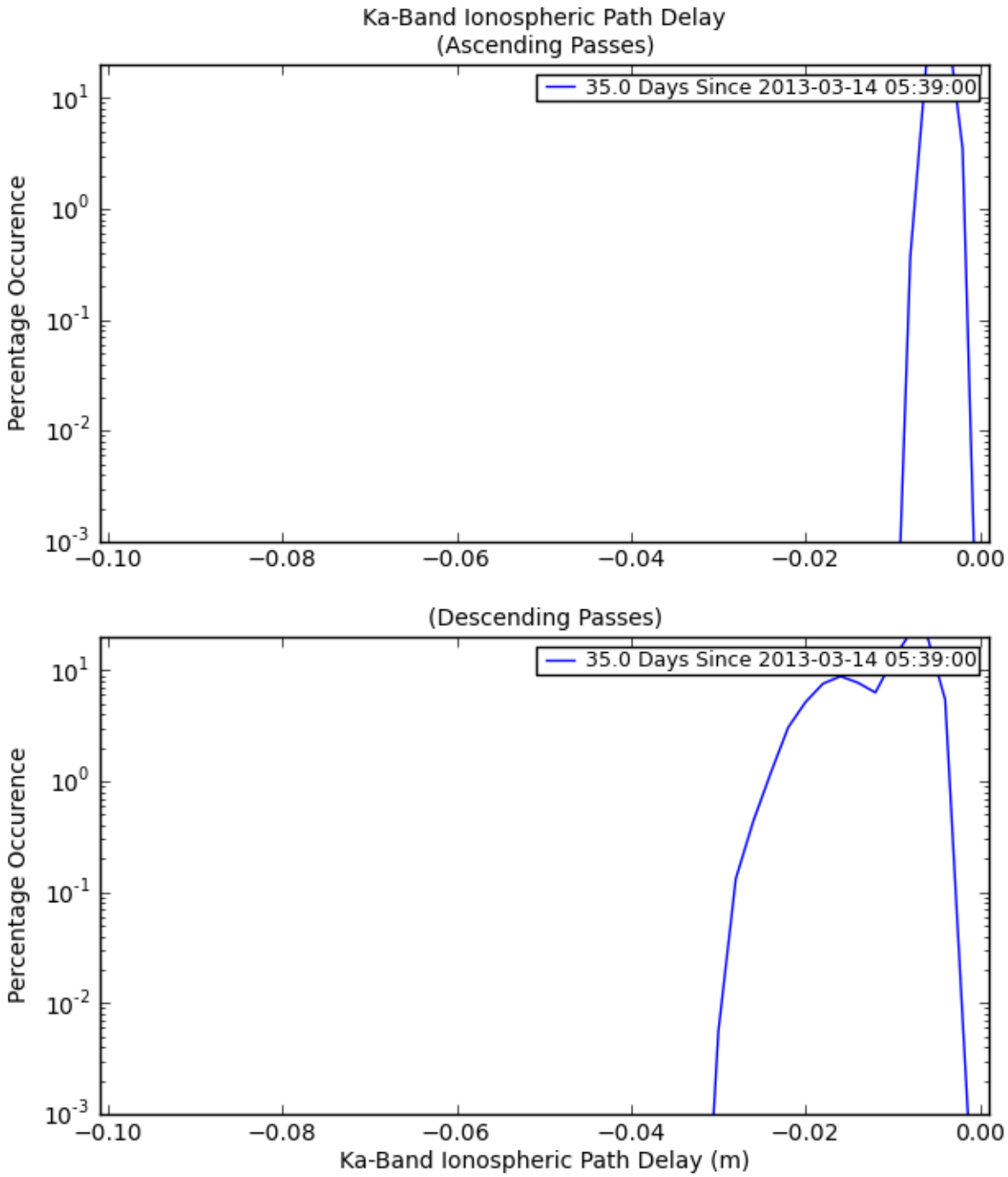

Figure 72: Histogram for Ka-Band Ionospheric Path Delay

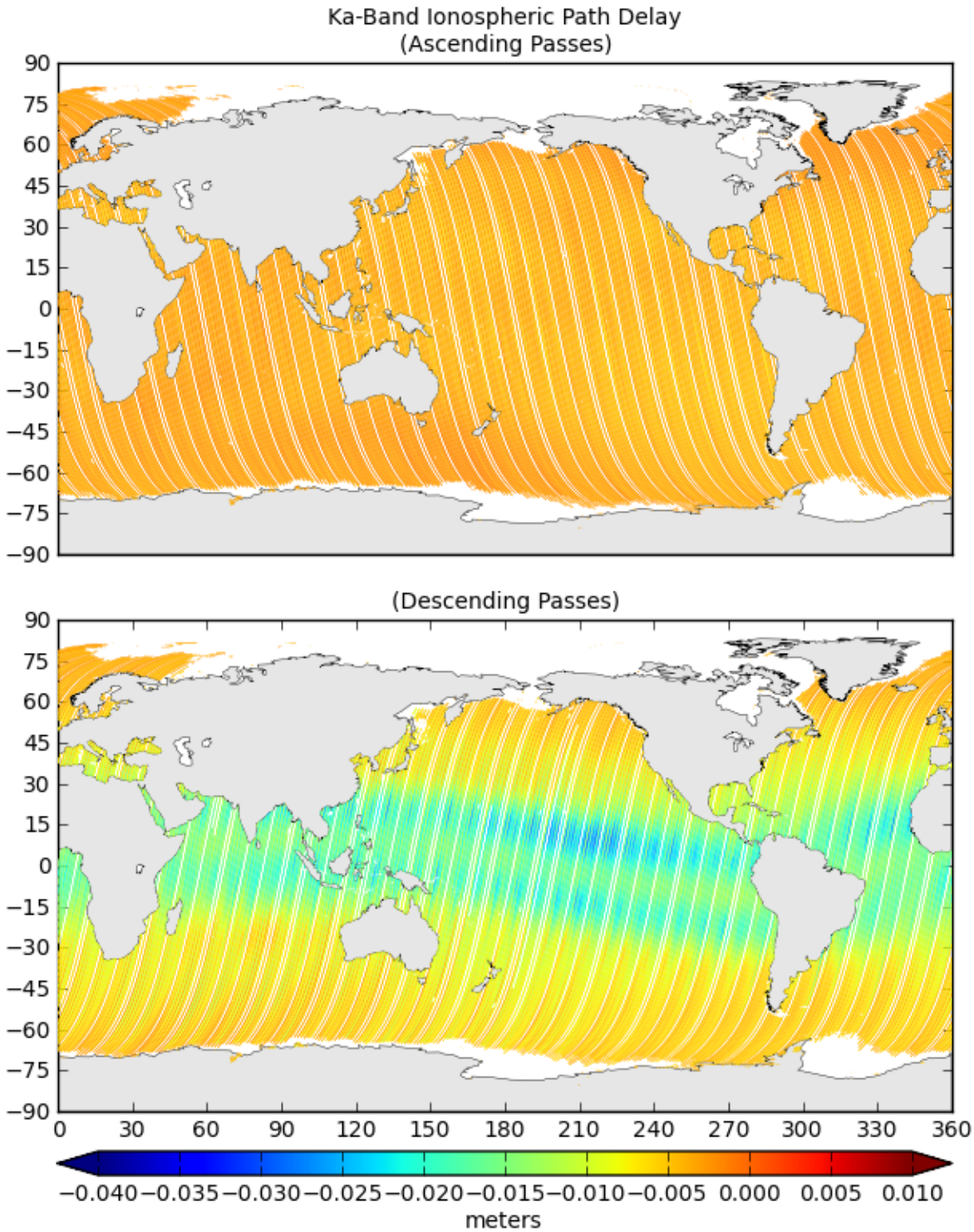

Figure 73: Map of Values for Ka-Band Ionospheric Path Delay

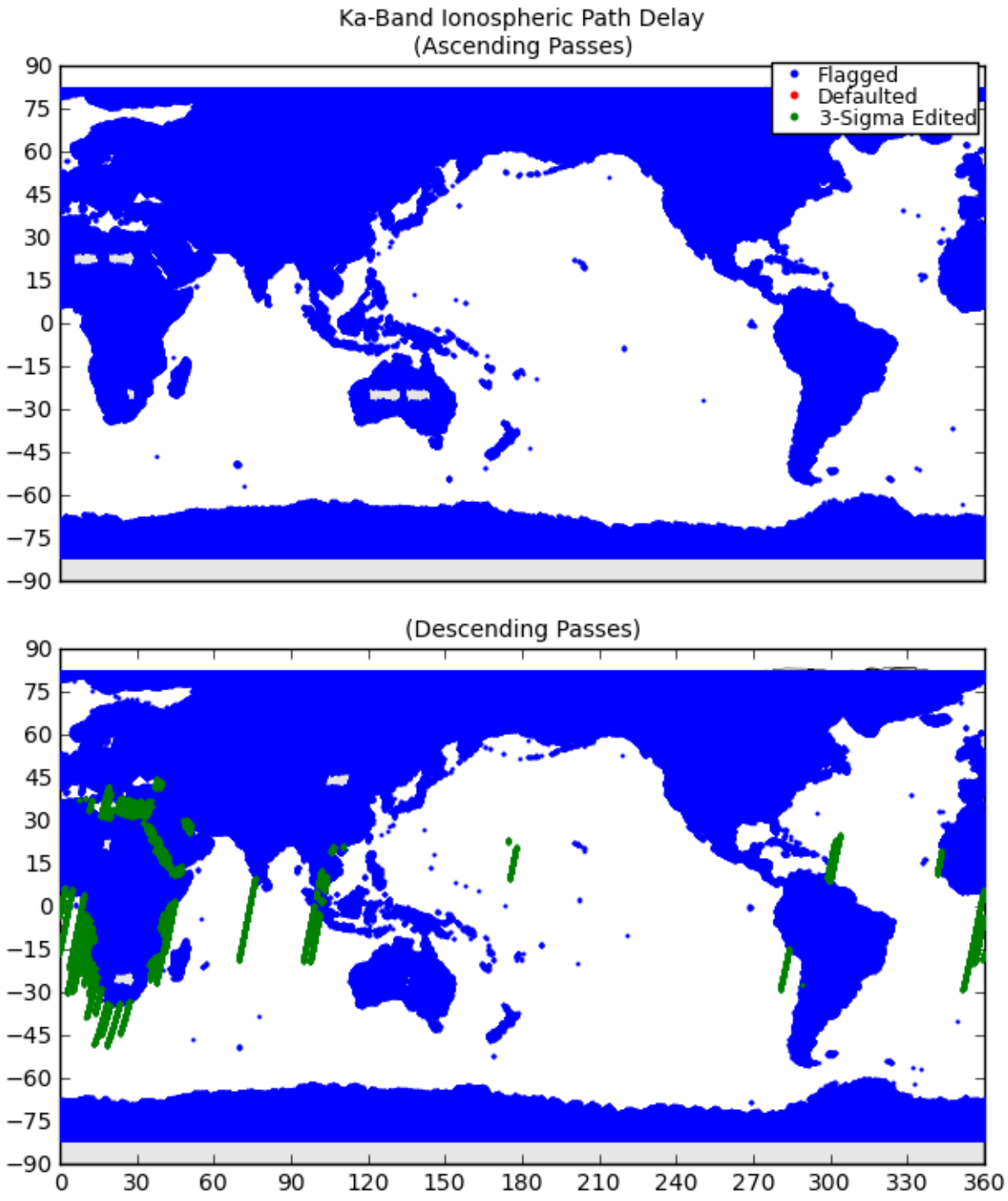

Figure 74: Map of Flagged/Edited Points for Ka-Band Ionospheric Path Delay

14 Ka-Band Sea State Bias Plots

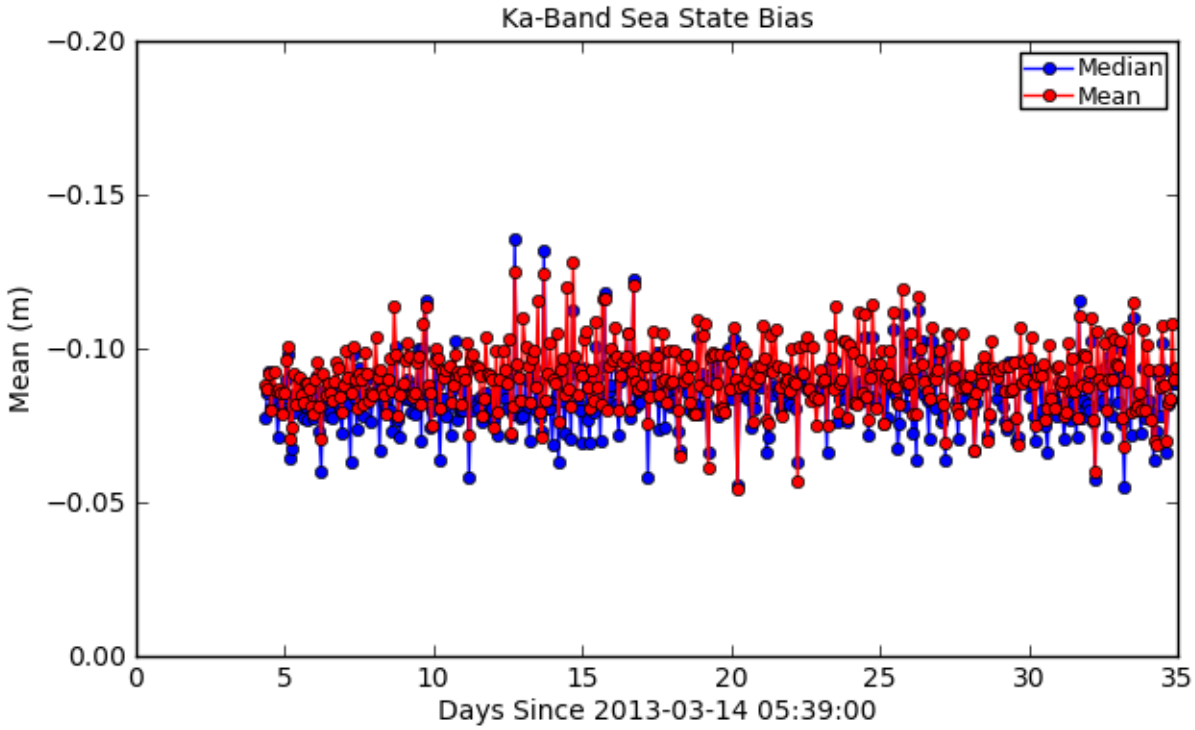

Figure 75: Mean/Median for Ka-Band Sea State Bias

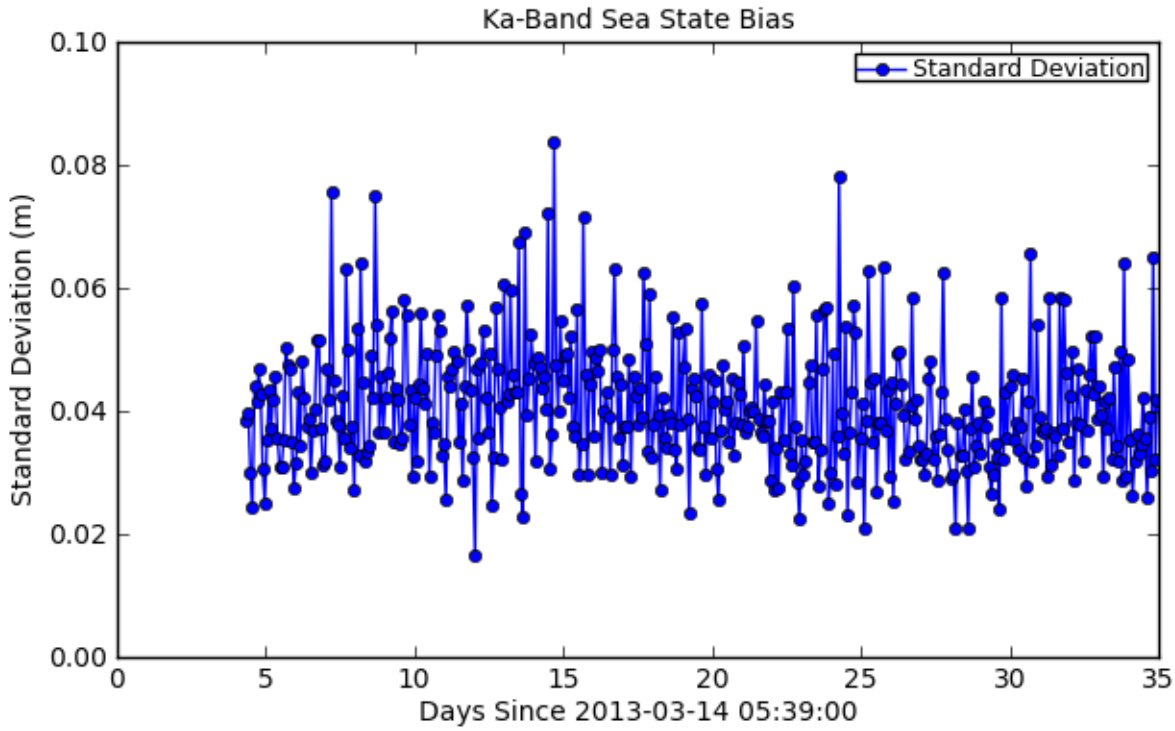

Figure 76: Standard Deviation for Ka-Band Sea State Bias

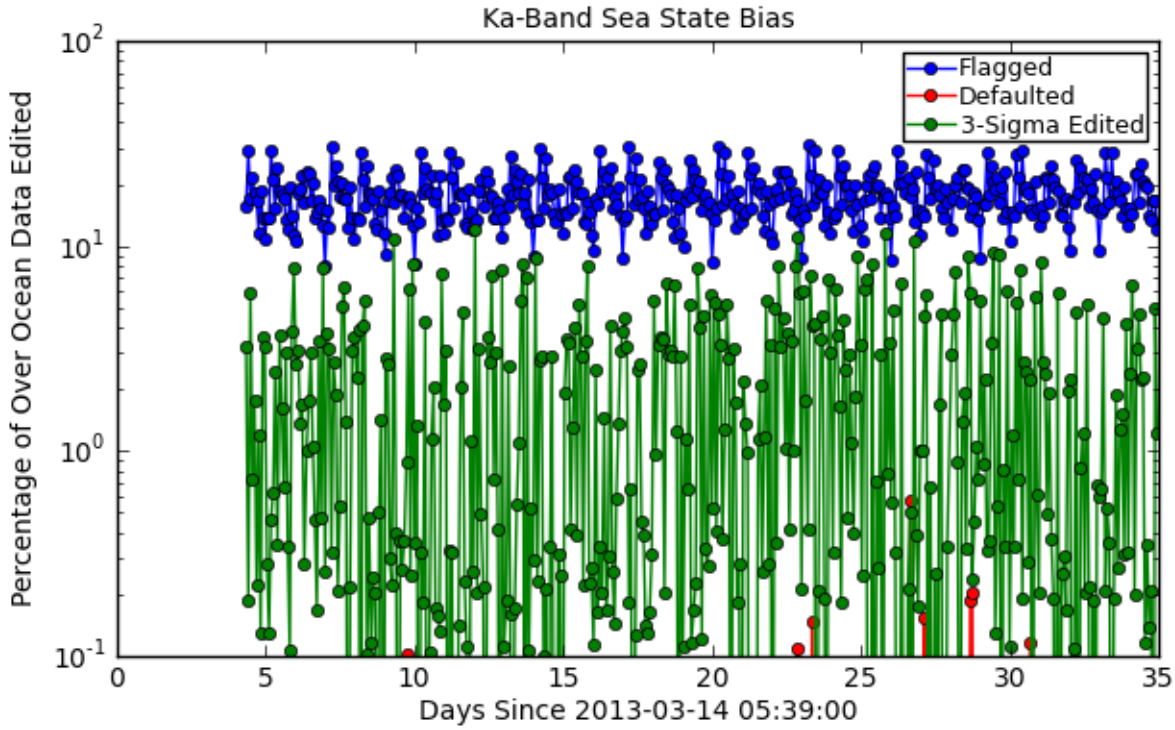

Figure 77: Flagged/Edited Data Points for Ka-Band Sea State Bias

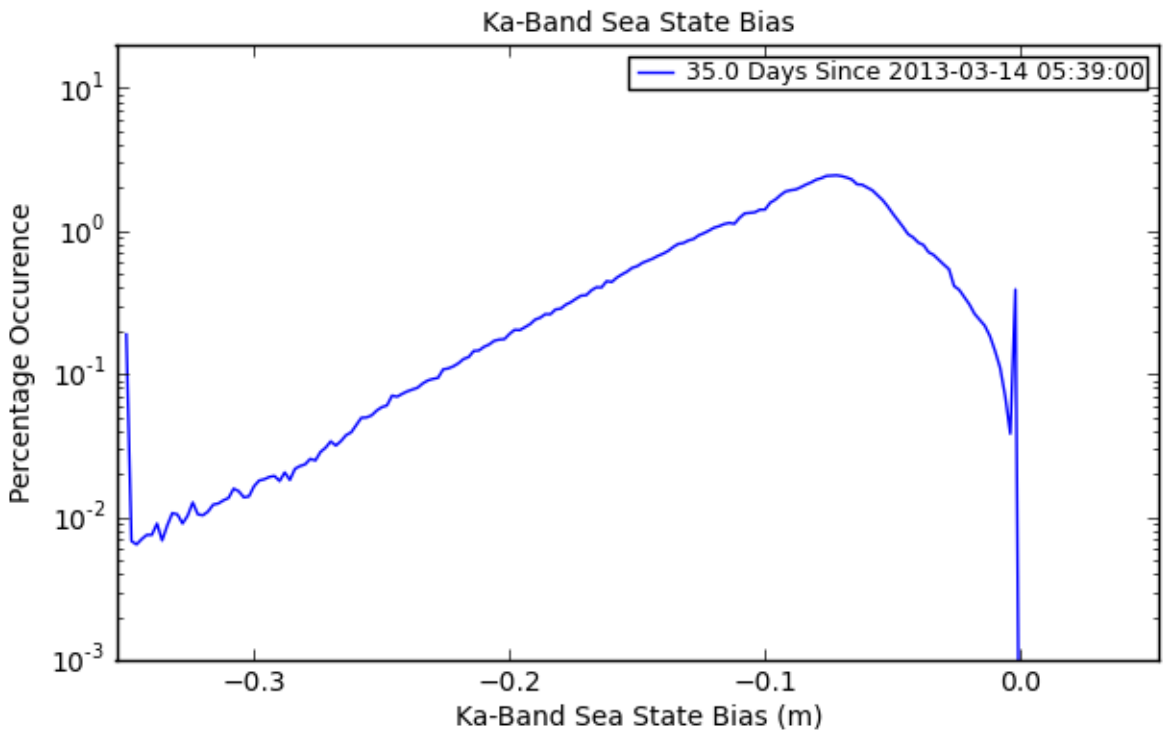

Figure 78: Histogram for Ka-Band Sea State Bias

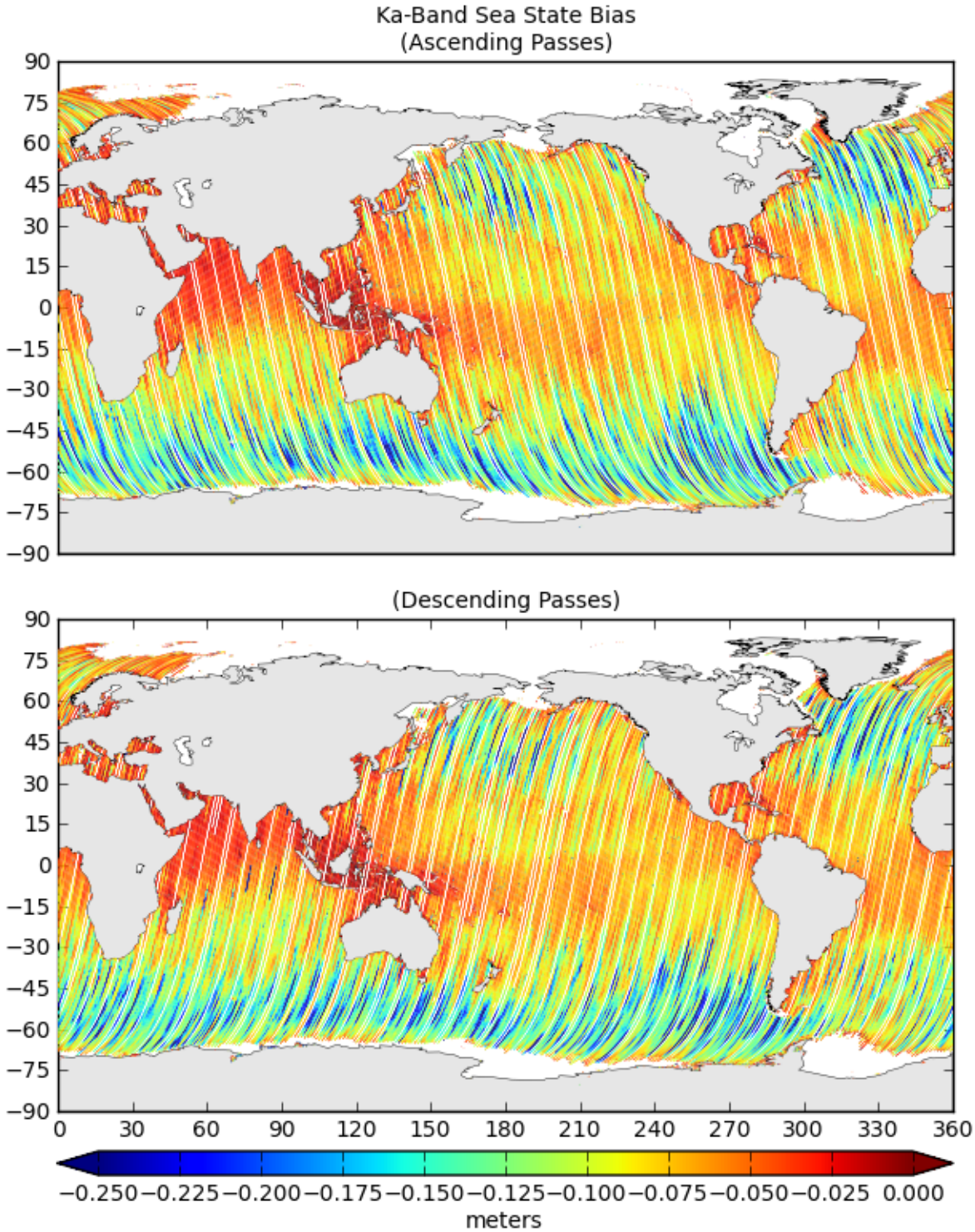

Figure 79: Map of Values for Ka-Band Sea State Bias

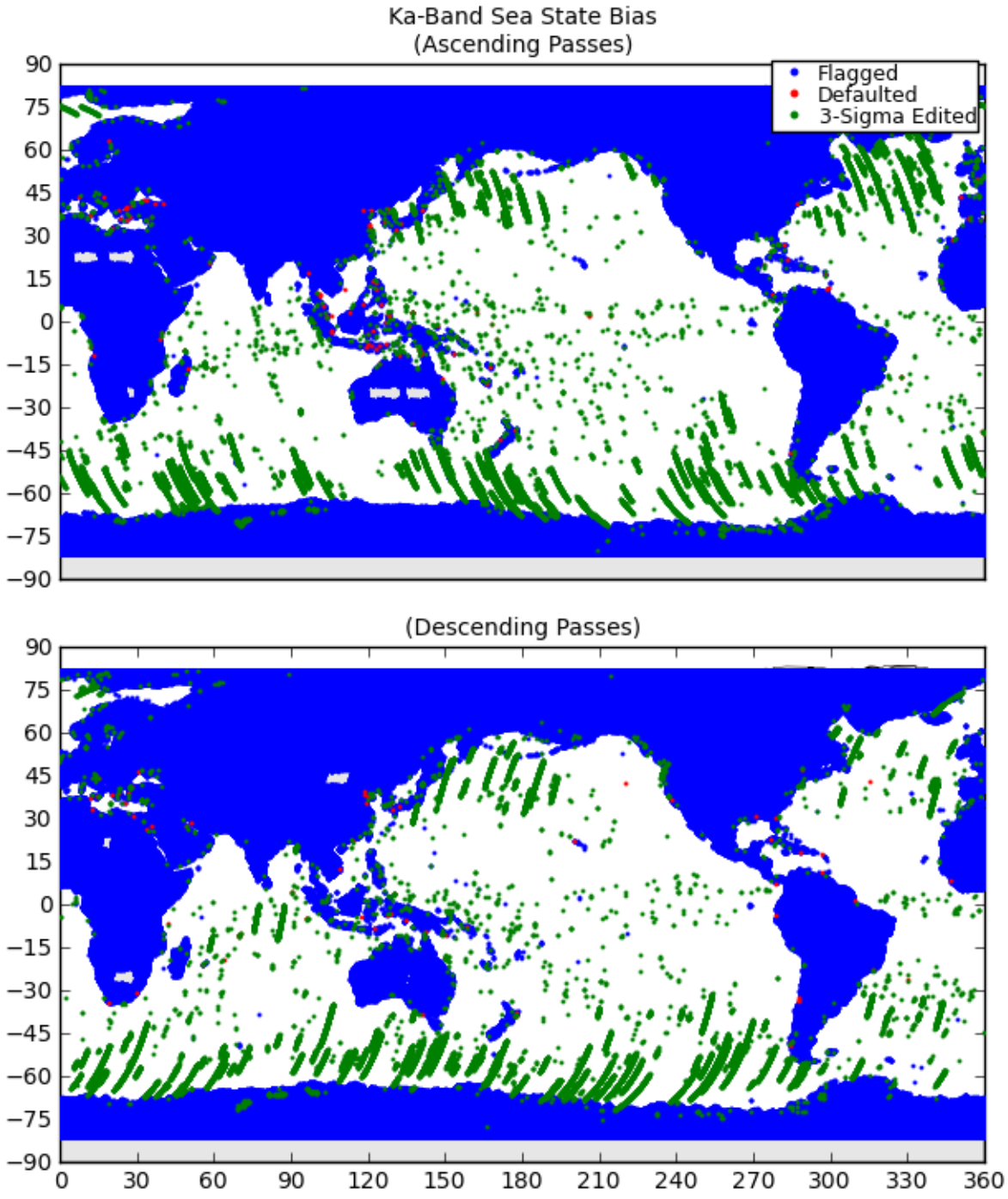

Figure 80: Map of Flagged/Edited Points for Ka-Band Sea State Bias

15 Ka-Band Waveform Attitude Plots

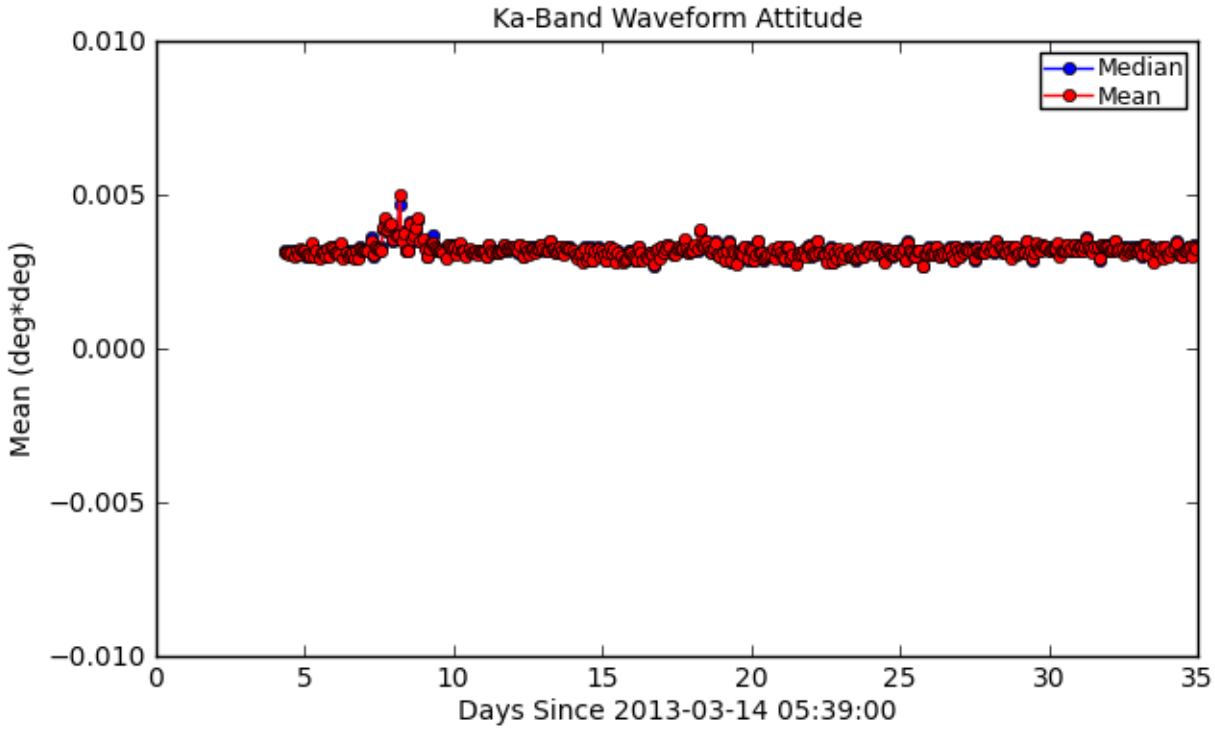

Figure 81: Mean/Median for Ka-Band Waveform Attitude

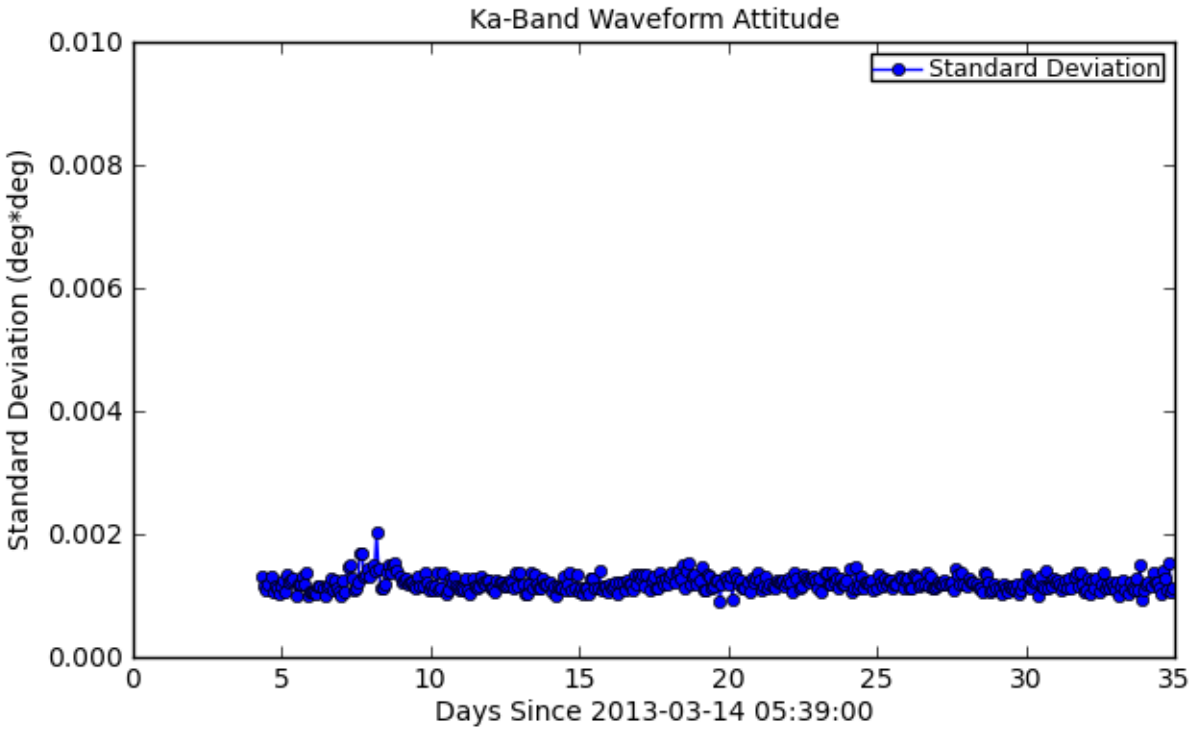

Figure 82: Standard Deviation for Ka-Band Waveform Attitude

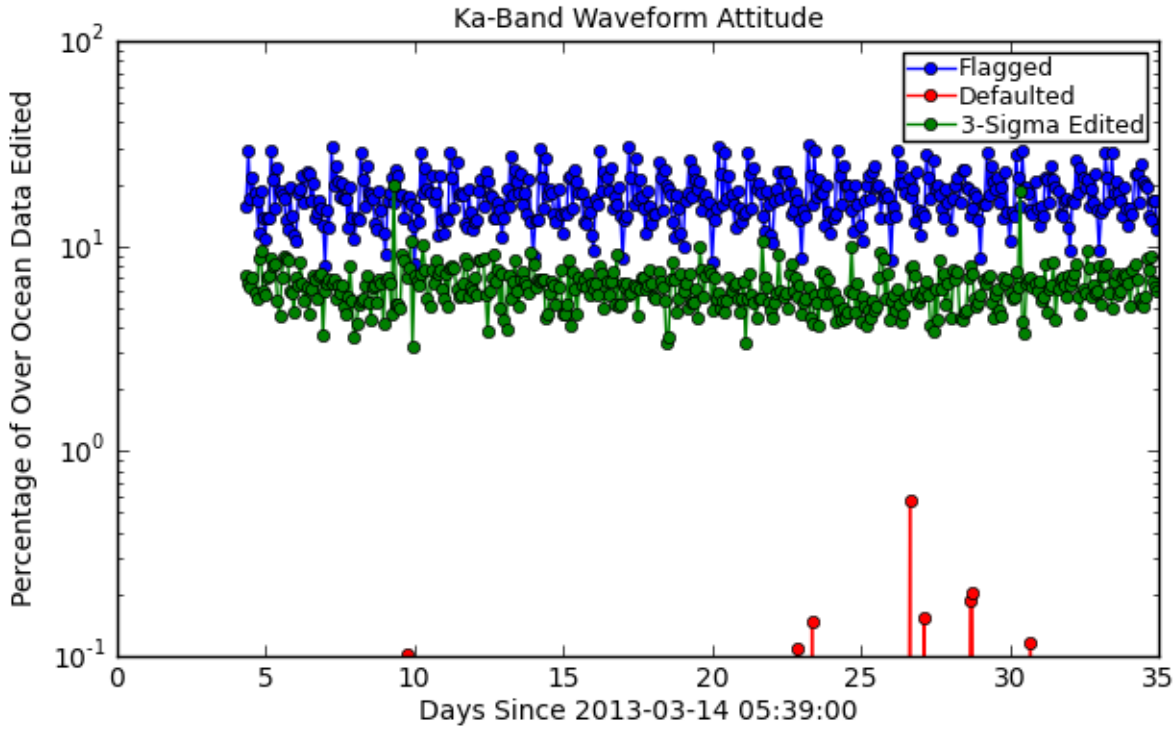

Figure 83: Flagged/Edited Data Points for Ka-Band Waveform Attitude

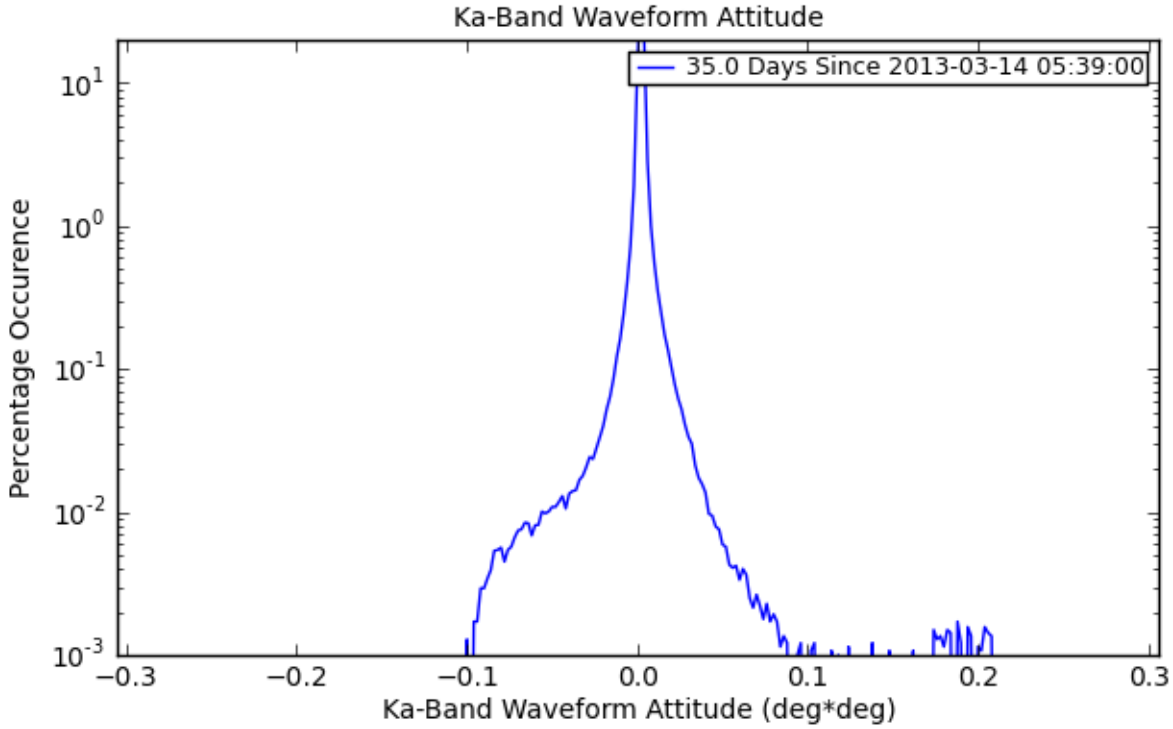

Figure 84: Histogram for Ka-Band Waveform Attitude

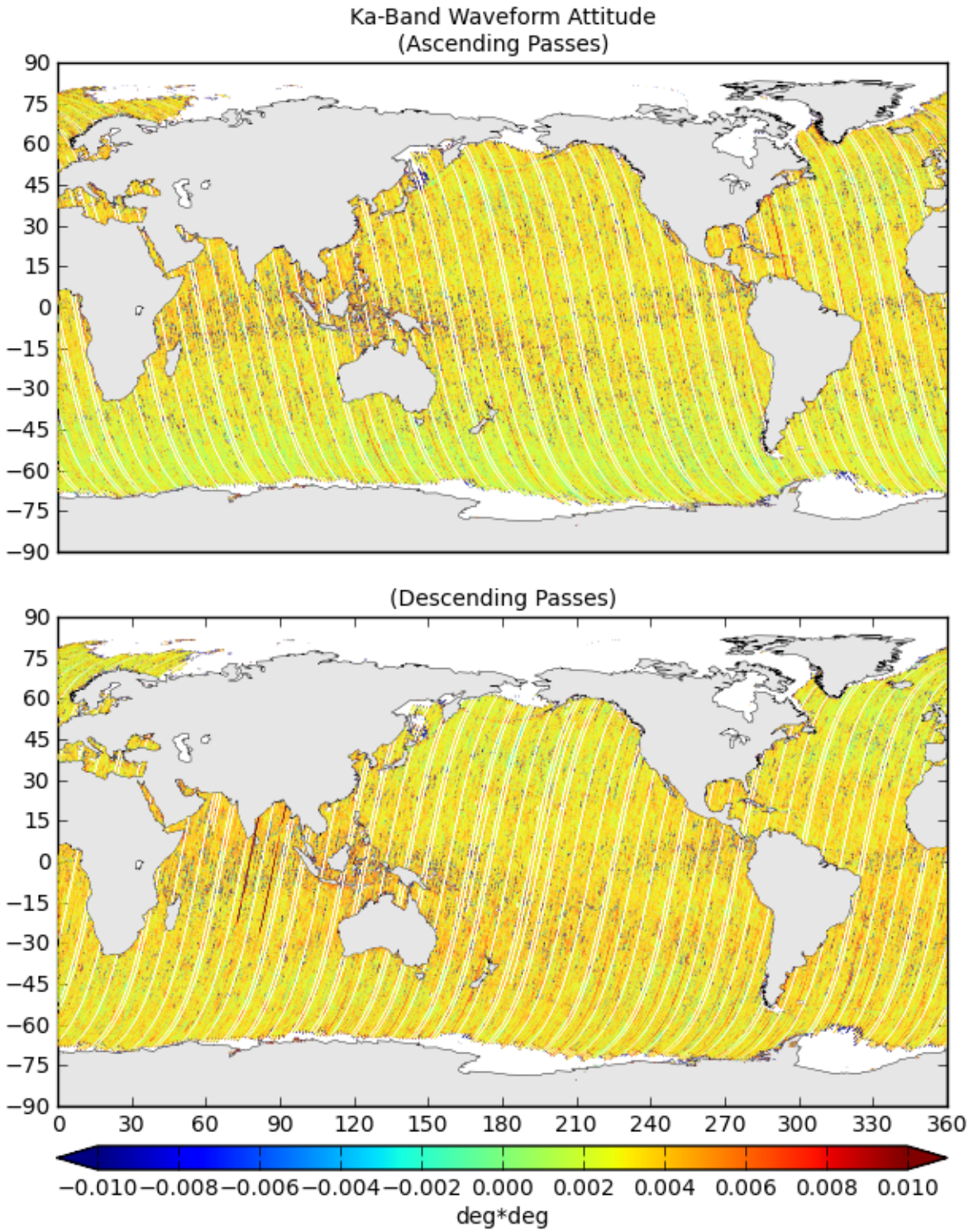

Figure 85: Map of Values for Ka-Band Waveform Attitude

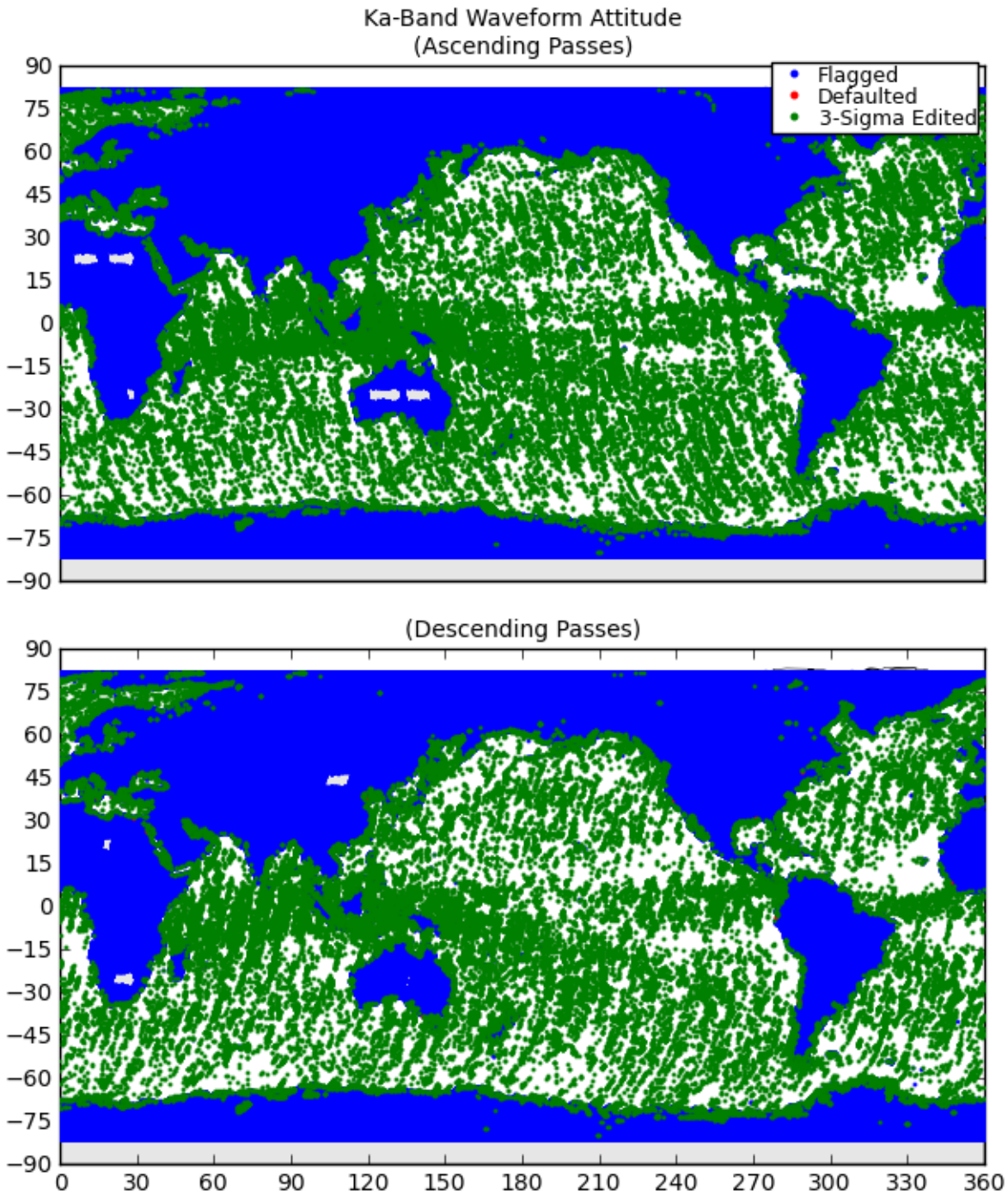

Figure 86: Map of Flagged/Edited Points for Ka-Band Waveform Attitude

16 Inverted Barometer Height Correction Plots

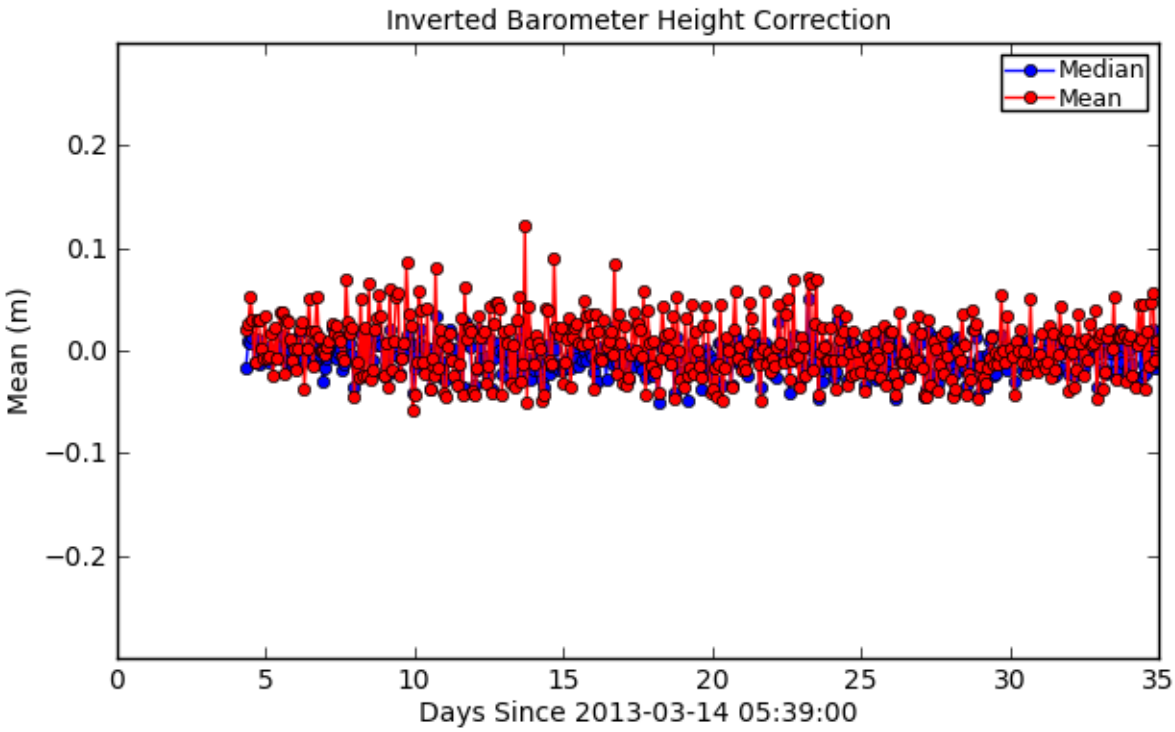

Figure 87: Mean/Median for Inverted Barometer Height Correction

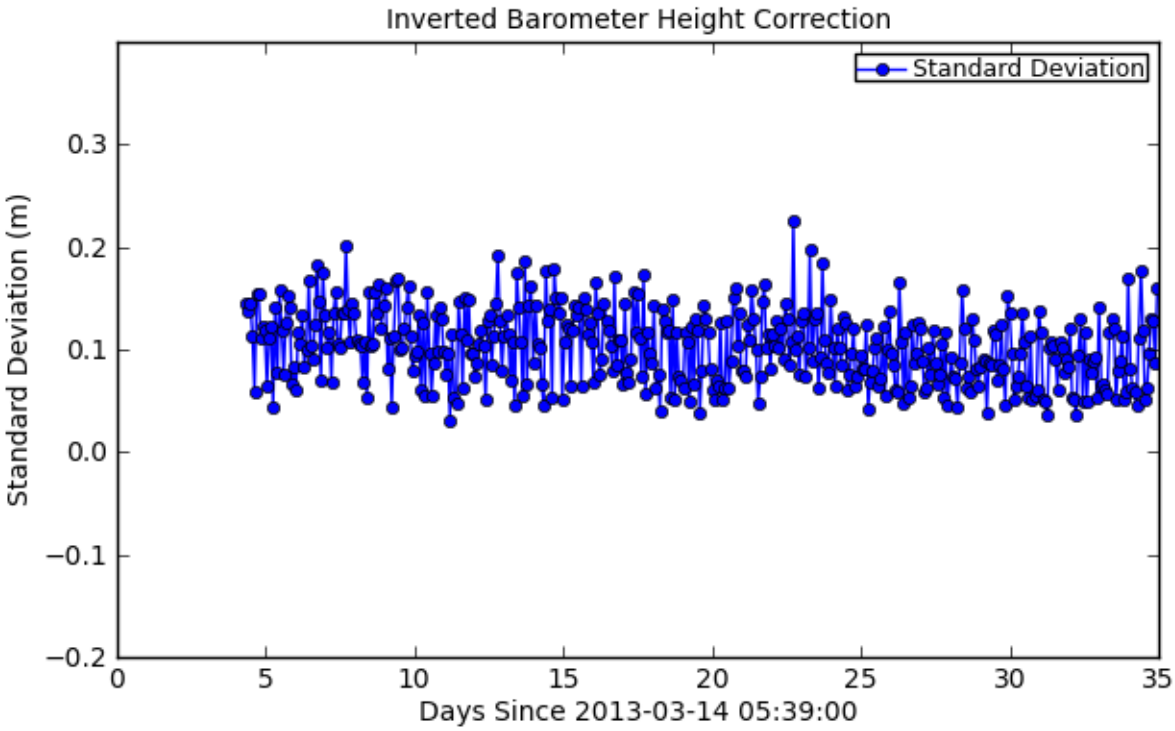

Figure 88: Standard Deviation for Inverted Barometer Height Correction

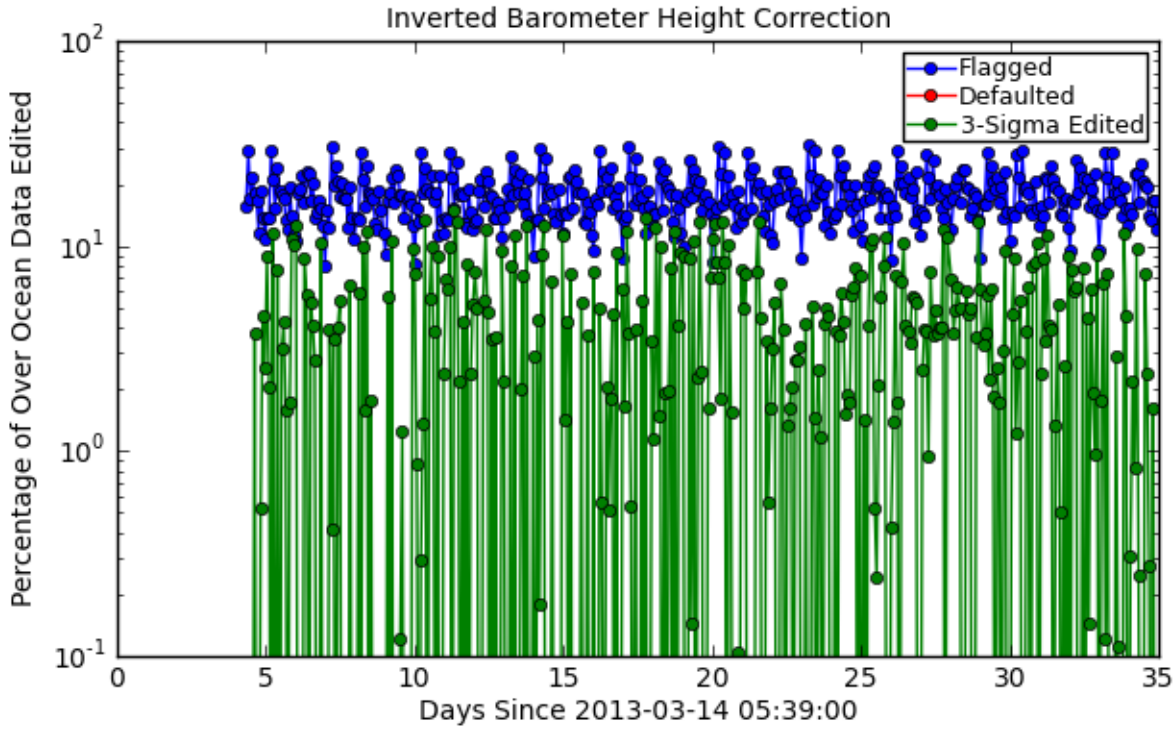

Figure 89: Flagged/Edited Data Points for Inverted Barometer Height Correction

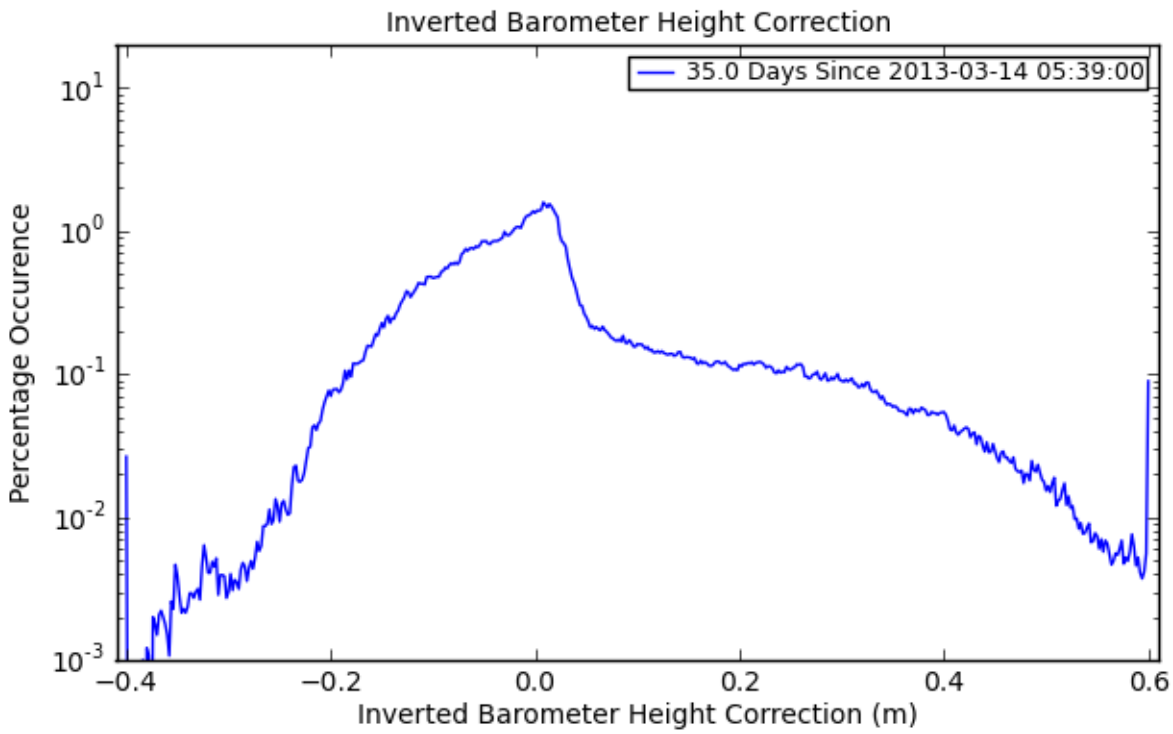

Figure 90: Histogram for Inverted Barometer Height Correction

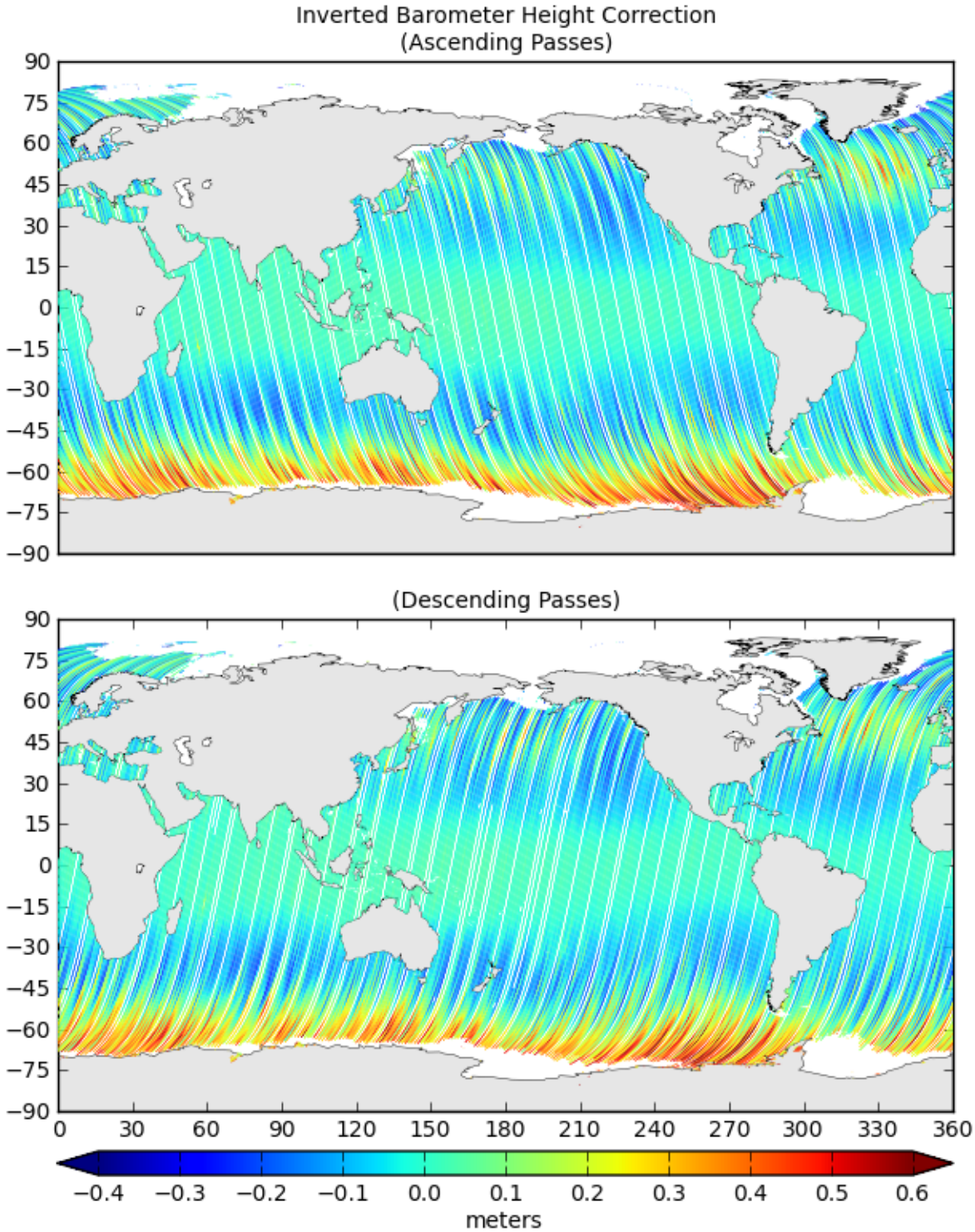

Figure 91: Map of Values for Inverted Barometer Height Correction

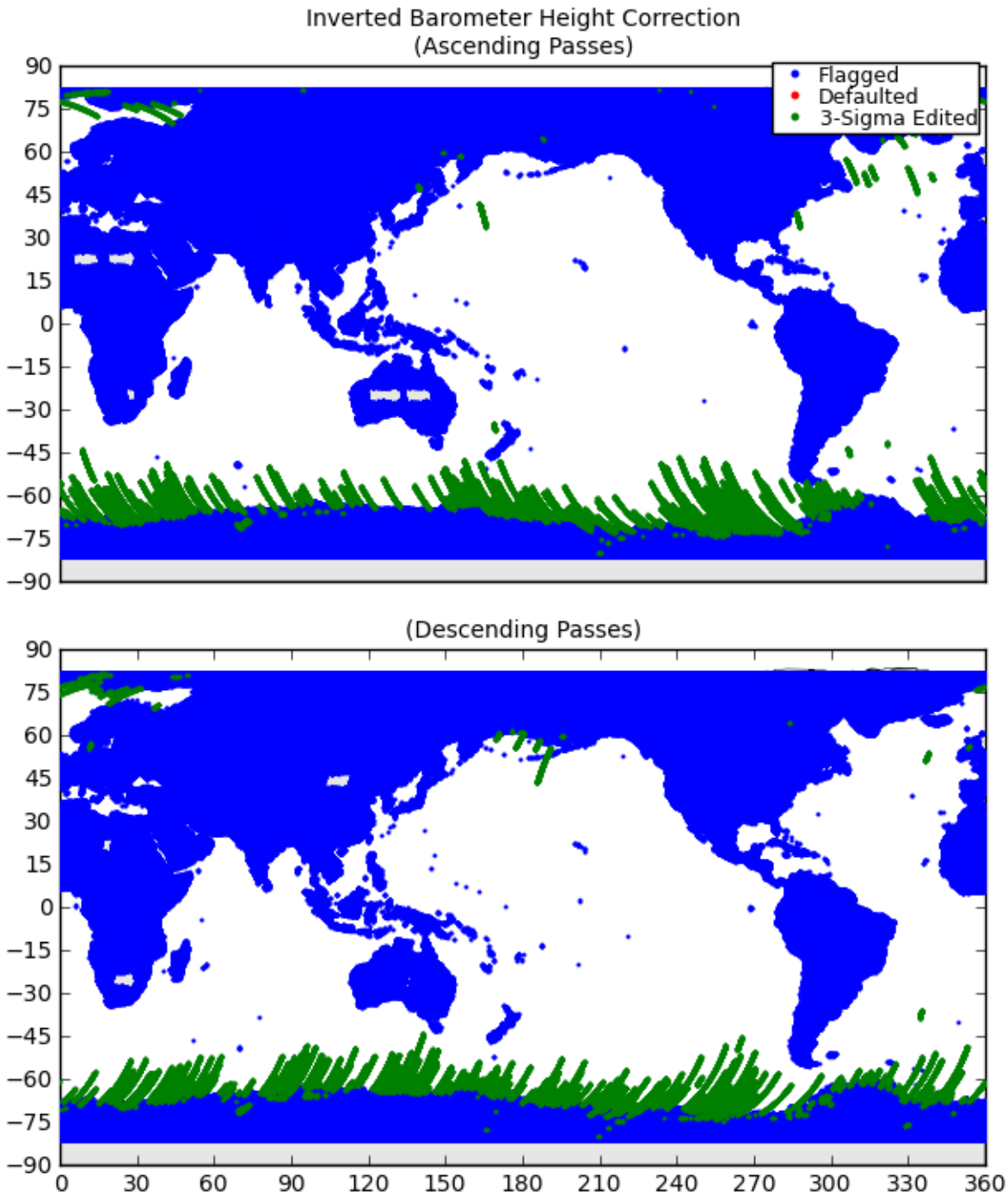

Figure 92: Map of Flagged/Edited Points for Inverted Barometer Height Correction

17 Sea Surface Height Anomaly (Product Values) Plots

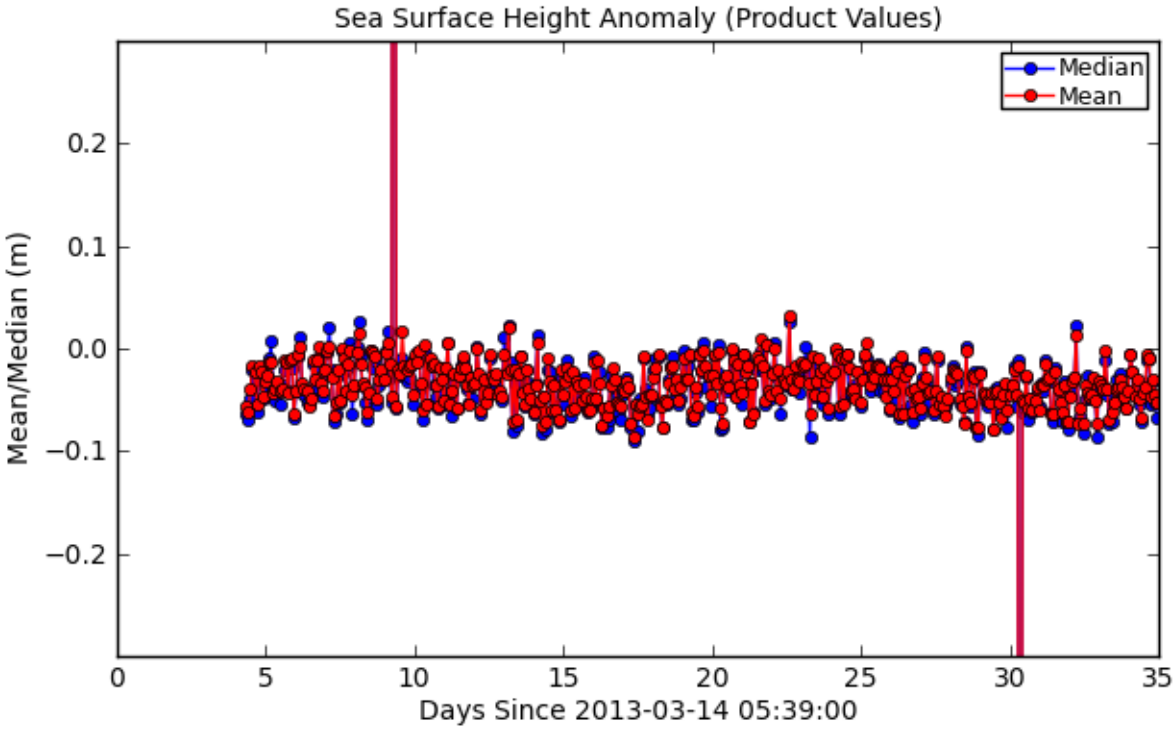

Figure 93: Mean/Median for Sea Surface Height Anomaly (Product Values)

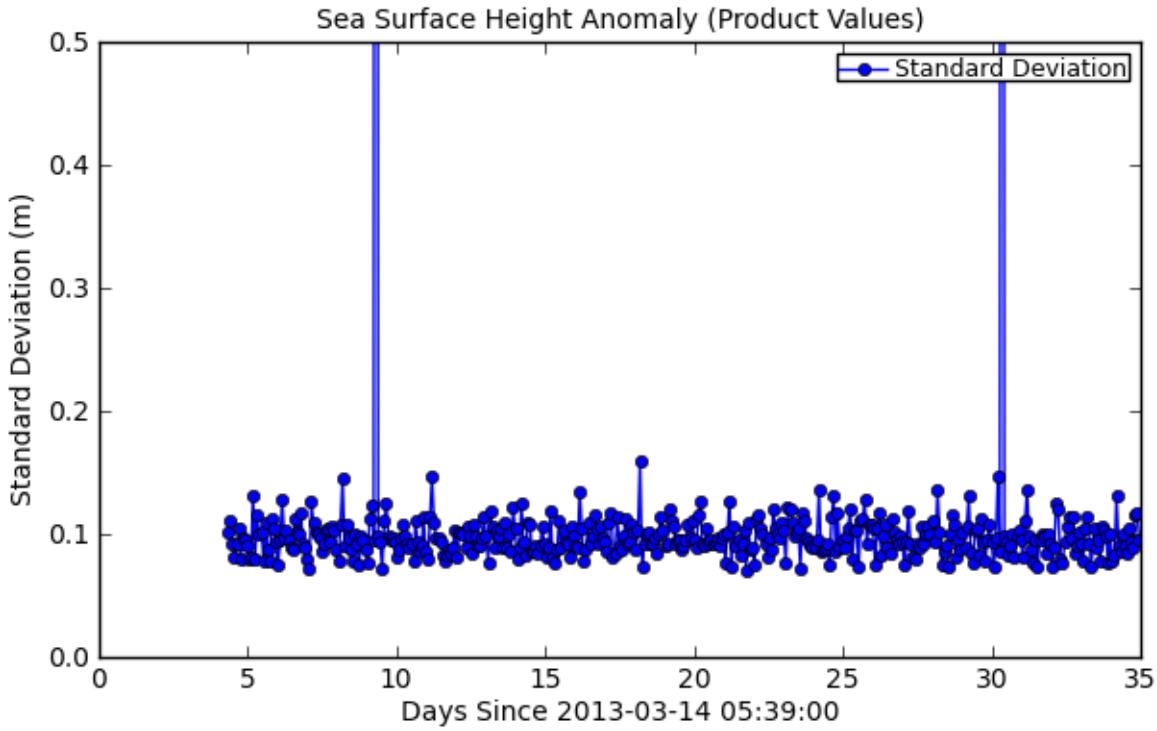

Figure 94: Standard Deviation for Sea Surface Height Anomaly (Product Values)

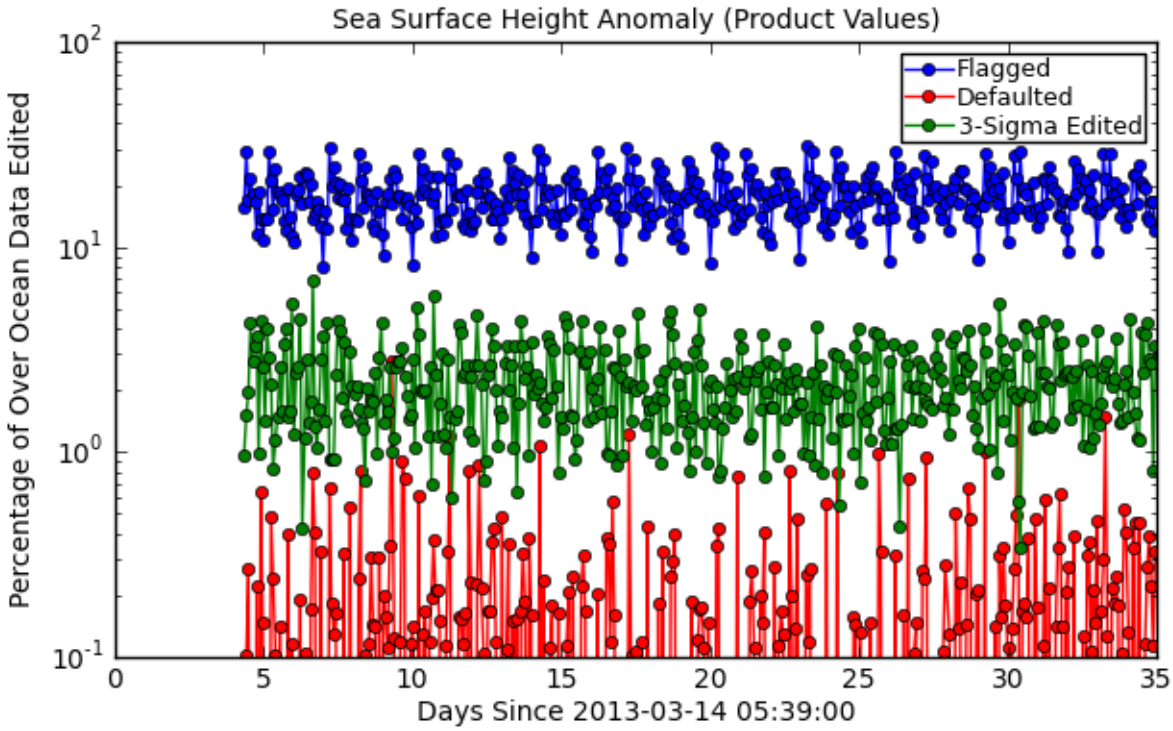

Figure 95: Flagged/Edited Data Points for Sea Surface Height Anomaly (Product Values)

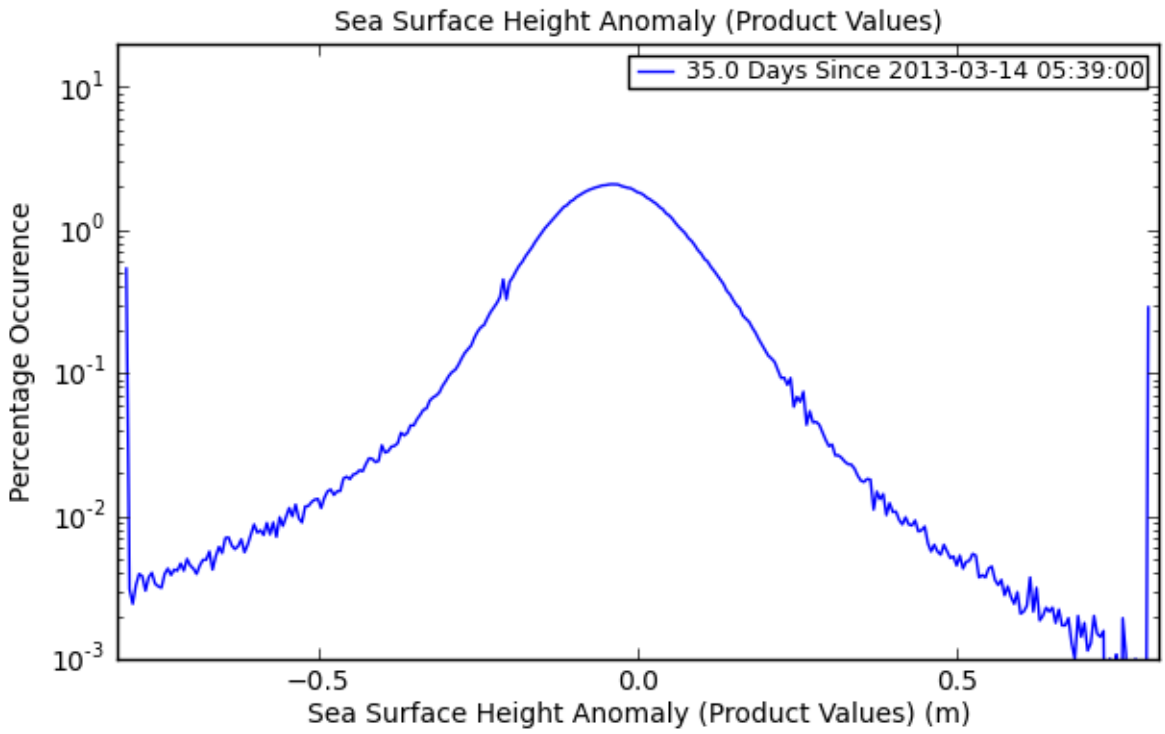

Figure 96: Histogram for Sea Surface Height Anomaly (Product Values)

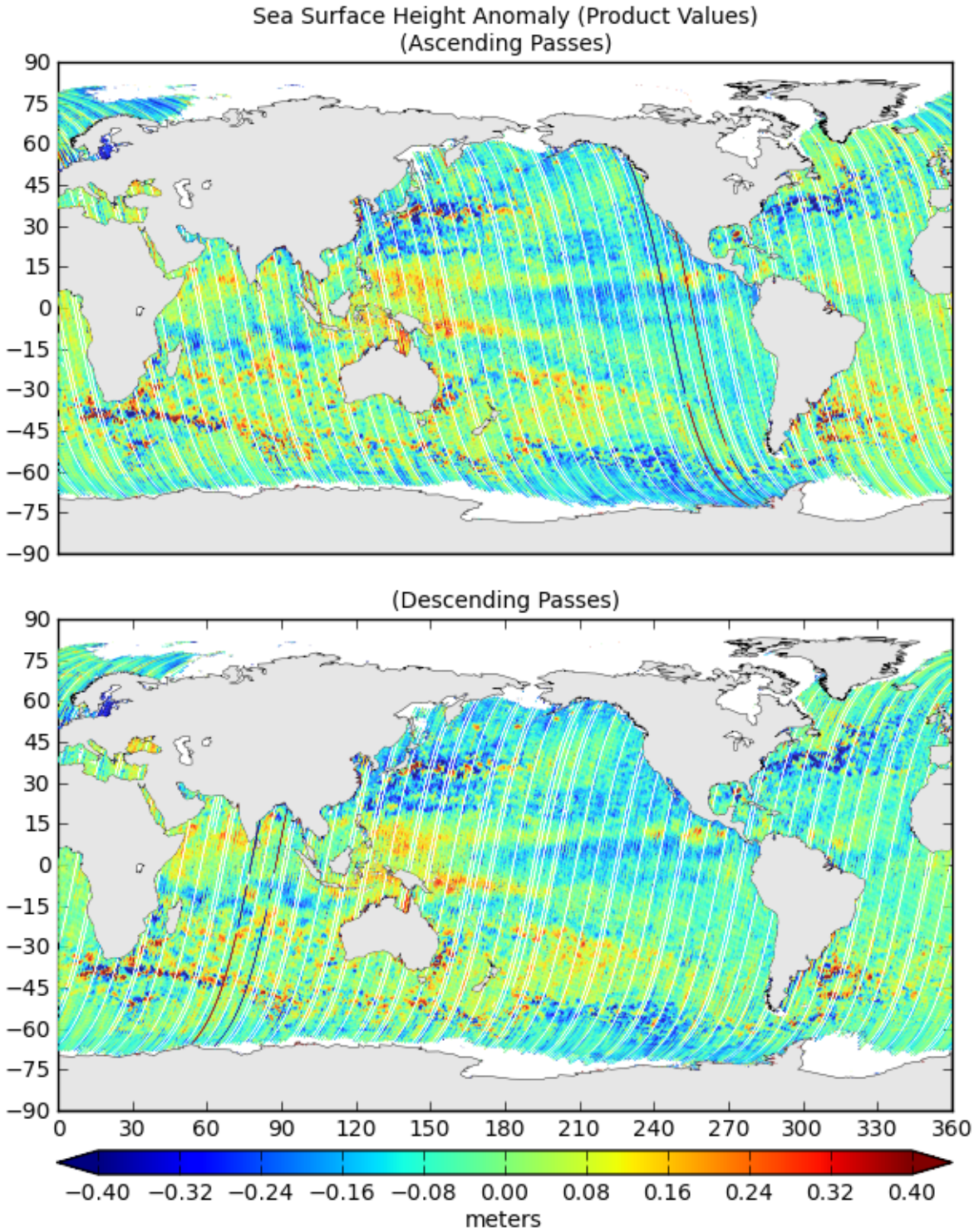

Figure 97: Map of Values for Sea Surface Height Anomaly (Product Values)

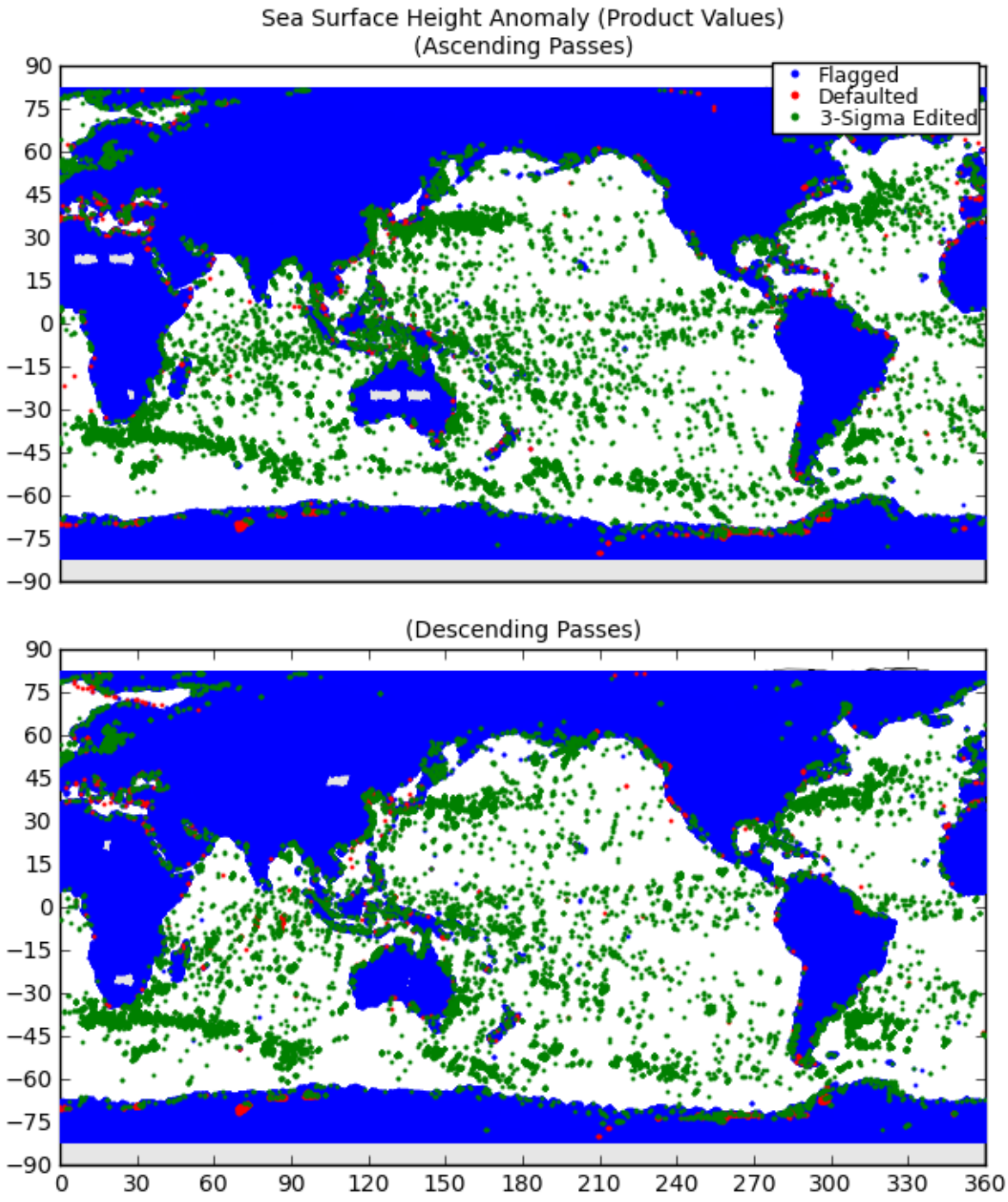

Figure 98: Map of Flagged/Edited Points for Sea Surface Height Anomaly (Product Values)

18 Sea Surface Height Anomaly Table

Table 2: Sea Surface Height Anomaly Statistics.

File	Median	Mean	Std. Dev.	No. Obs.	Total Obs.	Default Lat/Lon	Flag (total)	Default (total)	3-Sigma Edited	1 Cpr. Amp.
SRL_OPN_2PTS001_0123_20130318_124008_20130318_141939.EUM.nc	-0.045	-0.035	0.107	3407	5492	0	2058	0	27	0.075
SRL_OPN_2PTS001_0125_20130318_141939_20130318_161259.EUM.nc	-0.056	-0.045	0.112	3368	6365	0	2914	1	82	0.086
SRL_OPN_2PTS001_0128_20130318_161258_20130318_175236.EUM.nc	-0.030	-0.023	0.086	2980	5575	0	2485	2	108	0.014
SRL_OPN_2PTS001_0130_20130318_175235_20130318_193207.EUM.nc	-0.002	0.006	0.083	3163	5570	0	2206	2	199	0.042
SRL_OPN_2PTS001_0132_20130318_193207_20130318_211101.EUM.nc	-0.013	-0.004	0.098	3334	5552	0	2112	0	106	0.045
SRL_OPN_2PTS001_0134_20130318_211101_20130318_224921.EUM.nc	-0.038	-0.038	0.107	2518	5361	0	2734	2	107	0.093
SRL_OPN_2PTS001_0135_20130318_224921_20130319_002710.EUM.nc	-0.006	0.003	0.082	3039	5406	0	2238	0	129	0.056
SRL_OPN_2PTS001_0137_20130319_002709_20130319_020507.EUM.nc	0.003	0.002	0.093	3076	5534	0	2421	0	37	0.054
SRL_OPN_2PTS001_0139_20130319_020506_20130319_034421.EUM.nc	-0.030	-0.030	0.096	2921	5548	0	2458	0	169	0.085
SRL_OPN_2PTS001_0141_20130319_034420_20130319_052521.EUM.nc	-0.017	-0.015	0.089	2944	5541	0	2506	2	89	0.042
SRL_OPN_2PTS001_0143_20130319_052520_20130319_071452.EUM.nc	-0.013	-0.011	0.081	3912	6152	0	2193	2	45	0.052
SRL_OPN_2PTS001_0146_20130319_071451_20130319_085312.EUM.nc	0.005	0.007	0.086	3812	5596	0	1610	2	172	0.042
SRL_OPN_2PTS001_0147_20130319_085312_20130319_103107.EUM.nc	0.030	0.014	0.142	2342	5489	0	3052	2	93	0.119
SRL_OPN_2PTS001_0149_20130319_103107_20130319_120910.EUM.nc	-0.022	-0.024	0.078	2534	5401	0	2762	3	102	0.032
SRL_OPN_2PTS001_0151_20130319_120910_20130319_134805.EUM.nc	-0.021	-0.014	0.116	3124	5382	0	2219	3	36	0.105
SRL_OPN_2PTS001_0153_20130319_134804_20130319_154138.EUM.nc	-0.022	-0.017	0.099	3633	6353	0	2659	0	61	0.068
SRL_OPN_2PTS001_0156_20130319_154137_20130319_172116.EUM.nc	-0.038	-0.025	0.099	2869	5531	0	2599	0	63	0.014
SRL_OPN_2PTS001_0158_20130319_172115_20130319_190054.EUM.nc	-0.018	-0.021	0.079	3354	5596	0	2125	4	113	0.012
SRL_OPN_2PTS001_0160_20130319_190053_20130319_203958.EUM.nc	-0.003	0.008	0.114	3628	5517	0	1813	2	74	0.056
SRL_OPN_2PTS001_0162_20130319_203959_20130319_221832.EUM.nc	0.009	0.010	0.099	2977	5365	0	2286	2	100	0.065
SRL_OPN_2PTS001_0164_20130319_221832_20130319_235627.EUM.nc	-0.021	-0.020	0.078	2942	5481	0	2410	3	126	0.014
SRL_OPN_2PTS001_0165_20130319_235626_20130320_013414.EUM.nc	0.010	0.014	0.113	2945	5522	0	2517	0	60	0.062
SRL_OPN_2PTS001_0167_20130320_013414_20130320_031301.EUM.nc	-0.003	0.003	0.095	2979	5566	0	2509	2	76	0.073
SRL_OPN_2PTS001_0169_20130320_031301_20130320_045324.EUM.nc	-0.055	-0.049	0.092	2887	5480	0	2413	1	179	0.059
SRL_OPN_2PTS001_0171_20130320_045323_20130320_063548.EUM.nc	-0.029	-0.025	0.076	3774	5508	0	1678	1	55	0.028
SRL_OPN_2PTS001_0173_20130320_063548_20130320_082220.EUM.nc	0.011	0.012	0.093	3795	5733	0	1822	0	116	0.044
SRL_OPN_2PTS001_0176_20130320_082219_20130320_100023.EUM.nc	0.032	0.024	0.136	2890	5504	0	2531	2	81	0.115
SRL_OPN_2PTS001_0177_20130320_100023_20130320_113817.EUM.nc	-0.025	-0.016	0.091	2283	5411	0	2957	0	171	0.045
SRL_OPN_2PTS001_0179_20130320_113816_20130320_131650.EUM.nc	-0.022	-0.021	0.100	2970	5368	0	2383	0	15	0.071
SRL_OPN_2PTS001_0181_20130320_131649_20130320_151017.EUM.nc	-0.036	-0.025	0.092	3607	6366	0	2706	1	52	0.073
SRL_OPN_2PTS001_0184_20130320_151017_20130320_164956.EUM.nc	-0.037	-0.036	0.083	2782	5568	0	2629	3	154	0.028
SRL_OPN_2PTS001_0186_20130320_164955_20130320_182937.EUM.nc	-0.023	-0.030	0.089	3357	5524	0	2125	2	40	0.038
SRL_OPN_2PTS001_0188_20130320_182936_20130320_200851.EUM.nc	0.013	0.013	0.115	3203	5462	0	2179	2	78	0.087
SRL_OPN_2PTS001_0190_20130320_200851_20130320_214738.EUM.nc	-0.018	-0.009	0.108	3065	5391	0	2029	2	295	0.066
SRL_OPN_2PTS001_0192_20130320_214738_20130320_232543.EUM.nc	0.020	0.010	0.102	2491	5287	0	2748	3	45	0.086
SRL_OPN_2PTS001_0193_20130320_232542_20130321_010330.EUM.nc	0.005	0.024	0.115	2763	5479	0	2681	0	35	0.088

– Continued on next page –

Table 2: Sea Surface Height Anomaly Statistics.

– Continued from previous page

File	Median	Mean	Std. Dev.	No. Obs.	Total Obs.	Default Lat/Lon	Flag (total)	Default (total)	3-Sigma Edited	1 Cpr. Amp.
SRL_OPN_2PTS001_0195_20130321_010331_20130321_024148.EUM.nc	-0.010	-0.012	0.091	3001	5531	0	2469	0	61	0.070
SRL_OPN_2PTS001_0197_20130321_024147_20130321_042138.EUM.nc	-0.034	-0.026	0.085	2844	5510	0	2561	10	95	0.046
SRL_OPN_2PTS001_0199_20130321_042137_20130321_060316.EUM.nc	0.000	-0.002	0.081	3713	5712	0	1841	2	156	0.042
SRL_OPN_2PTS001_0201_20130321_060318_20130321_075131.EUM.nc	0.015	0.020	0.074	4139	6164	0	1955	1	69	0.042
SRL_OPN_2PTS001_0204_20130321_075131_20130321_092936.EUM.nc	0.040	0.021	0.131	3152	5530	0	2220	0	158	0.135
SRL_OPN_2PTS001_0205_20130321_092935_20130321_110729.EUM.nc	0.001	-0.004	0.115	2121	5468	0	3291	8	48	0.089
SRL_OPN_2PTS001_0207_20130321_110728_20130321_124549.EUM.nc	-0.060	-0.044	0.098	2574	5382	0	2766	6	36	0.061
SRL_OPN_2PTS001_0209_20130321_124550_20130321_143857.EUM.nc	-0.044	-0.032	0.101	3445	6322	0	2832	0	45	0.083
SRL_OPN_2PTS001_0212_20130321_143856_20130321_161835.EUM.nc	-0.008	-0.006	0.098	3310	5650	0	2230	3	107	0.075
SRL_OPN_2PTS001_0214_20130321_161835_20130321_175819.EUM.nc	-0.032	-0.031	0.084	2923	5514	0	2419	2	170	0.036
SRL_OPN_2PTS001_0216_20130321_175818_20130321_193741.EUM.nc	0.018	0.021	0.096	3269	5617	0	2202	1	145	0.072
SRL_OPN_2PTS001_0218_20130321_193740_20130321_211641.EUM.nc	-0.001	0.012	0.105	3362	5510	0	2062	4	82	0.073
SRL_OPN_2PTS001_0220_20130321_211641_20130321_225458.EUM.nc	-0.019	-0.027	0.114	2487	5521	0	2950	4	80	0.080
SRL_OPN_2PTS001_0221_20130321_225457_20130322_003239.EUM.nc	-0.004	0.001	0.094	3211	5494	0	2235	0	48	0.061
SRL_OPN_2PTS001_0223_20130322_003238_20130322_021048.EUM.nc	0.018	0.017	0.103	2922	5557	0	2576	3	56	0.072
SRL_OPN_2PTS001_0225_20130322_021047_20130322_035006.EUM.nc	-0.040	-0.025	0.096	2905	5577	0	2538	7	127	0.078
SRL_OPN_2PTS001_0227_20130322_035005_20130322_053105.EUM.nc	-0.019	-0.018	0.087	2915	5580	0	2593	1	71	0.054
SRL_OPN_2PTS001_0229_20130322_053104_20130322_072025.EUM.nc	0.019	0.015	0.081	4015	6220	0	2128	0	77	0.063
SRL_OPN_2PTS001_0232_20130322_072025_20130322_085851.EUM.nc	0.043	0.035	0.108	3817	5609	0	1688	0	104	0.067
SRL_OPN_2PTS001_0233_20130322_085850_20130322_103645.EUM.nc	0.012	0.006	0.148	2279	5512	0	3168	5	60	0.109
SRL_OPN_2PTS001_0235_20130322_103645_20130322_121442.EUM.nc	-0.021	-0.015	0.087	2546	5487	0	2865	5	71	0.029
SRL_OPN_2PTS001_0237_20130322_121442_20130322_135351.EUM.nc	-0.037	-0.019	0.111	3183	5531	0	2314	1	33	0.084
SRL_OPN_2PTS001_0239_20130322_135350_20130322_154715.EUM.nc	-0.051	-0.041	0.097	3672	6438	0	2730	0	36	0.075
SRL_OPN_2PTS001_0242_20130322_154714_20130322_172702.EUM.nc	-0.026	-0.024	0.087	2873	5569	0	2610	2	84	0.035
SRL_OPN_2PTS001_0244_20130322_172701_20130322_190630.EUM.nc	0.016	0.019	0.079	3435	5636	0	2126	2	73	0.007
SRL_OPN_2PTS001_0246_20130322_190629_20130322_204541.EUM.nc	-0.008	0.012	0.106	3689	5614	0	1824	9	92	0.071
SRL_OPN_2PTS001_0248_20130322_204541_20130322_222404.EUM.nc	0.006	0.014	0.097	2957	5420	0	2396	4	63	0.057
SRL_OPN_2PTS001_0250_20130322_222403_20130323_000158.EUM.nc	-0.037	-0.032	0.074	3013	5520	0	2398	4	105	0.021
SRL_OPN_2PTS001_0251_20130323_000158_20130323_013954.EUM.nc	-0.012	-0.005	0.099	3042	5591	0	2516	2	31	0.057
SRL_OPN_2PTS001_0253_20130323_013953_20130323_031838.EUM.nc	0.002	0.005	0.095	2921	5579	0	2544	2	112	0.080
SRL_OPN_2PTS001_0255_20130323_031838_20130323_045907.EUM.nc	-0.016	-0.015	0.089	2924	5595	0	2520	2	149	0.058
SRL_OPN_2PTS001_0257_20130323_045907_20130323_064141.EUM.nc	0.022	0.014	0.076	4007	5822	0	1728	1	86	0.044
SRL_OPN_2PTS001_0259_20130323_064140_20130323_082803.EUM.nc	0.034	0.024	0.115	4151	6076	0	1823	0	102	0.081
SRL_OPN_2PTS001_0262_20130323_082802_20130323_100554.EUM.nc	-0.015	0.003	0.125	2910	5553	0	2587	3	53	0.082
SRL_OPN_2PTS001_0263_20130323_100555_20130323_114351.EUM.nc	-0.032	-0.027	0.095	2377	5492	0	3015	4	96	0.063
SRL_OPN_2PTS001_0265_20130323_114350_20130323_132234.EUM.nc	0.947	2.139	4.947	2879	5361	0	2347	2	133	9.671
SRL_OPN_2PTS001_0267_20130323_132233_20130323_151555.EUM.nc	-0.042	-0.038	0.097	3611	6403	0	2728	0	64	0.066
SRL_OPN_2PTS001_0270_20130323_151555_20130323_165535.EUM.nc	-0.010	-0.007	0.087	2797	5657	0	2735	1	124	0.007
SRL_OPN_2PTS001_0272_20130323_165535_20130323_183516.EUM.nc	-0.001	-0.004	0.074	3296	5573	0	2166	1	110	0.014

– Continued on next page

Table 2: Sea Surface Height Anomaly Statistics.

– Continued from previous page

File	Median	Mean	Std. Dev.	No. Obs.	Total Obs.	Default Lat/Lon	Flag (total)	Default (total)	3-Sigma Edited	1 Cpr. Amp.
SRL_OPN_2PTS001_0274_20130323_183515_20130323_201436.EUM.nc	0.012	0.036	0.111	3331	5579	0	2132	2	114	0.081
SRL_OPN_2PTS001_0276_20130323_201436_20130323_215312.EUM.nc	-0.004	0.004	0.132	3165	5461	0	2146	13	137	0.073
SRL_OPN_2PTS001_0278_20130323_215312_20130323_233115.EUM.nc	-0.013	-0.000	0.101	2374	5361	0	2898	8	81	0.076
SRL_OPN_2PTS001_0279_20130323_233115_20130324_010905.EUM.nc	-0.008	0.006	0.095	2681	5534	0	2779	4	70	0.070
SRL_OPN_2PTS001_0281_20130324_010904_20130324_024726.EUM.nc	0.017	0.012	0.097	2972	5564	0	2544	0	48	0.070
SRL_OPN_2PTS001_0283_20130324_024725_20130324_042721.EUM.nc	-0.035	-0.028	0.092	2942	5565	0	2565	3	55	0.058
SRL_OPN_2PTS001_0285_20130324_042721_20130324_060909.EUM.nc	0.009	0.014	0.087	3768	5767	0	1891	3	105	0.068
SRL_OPN_2PTS001_0287_20130324_060908_20130324_075708.EUM.nc	0.012	0.003	0.089	4101	6138	0	1989	3	45	0.066
SRL_OPN_2PTS001_0290_20130324_075707_20130324_093510.EUM.nc	0.011	0.014	0.103	3039	5542	0	2336	2	165	0.052
SRL_OPN_2PTS001_0291_20130324_093510_20130324_111302.EUM.nc	-0.009	-0.008	0.115	2082	5451	0	3250	11	108	0.047
SRL_OPN_2PTS001_0293_20130324_111301_20130324_125126.EUM.nc	-0.051	-0.040	0.094	2585	5381	0	2712	1	83	0.084
SRL_OPN_2PTS001_0295_20130324_125125_20130324_144436.EUM.nc	0.013	0.023	0.091	3427	6310	0	2781	0	102	0.057
SRL_OPN_2PTS001_0298_20130324_144435_20130324_162415.EUM.nc	-0.034	-0.033	0.087	3284	5666	0	2291	0	91	0.024
SRL_OPN_2PTS001_0300_20130324_162414_20130324_180359.EUM.nc	0.001	0.008	0.089	3078	5656	0	2520	0	58	0.030
SRL_OPN_2PTS001_0302_20130324_180358_20130324_194319.EUM.nc	0.004	0.002	0.073	3159	5602	0	2296	5	142	0.012
SRL_OPN_2PTS001_0304_20130324_194319_20130324_212217.EUM.nc	-0.016	0.004	0.114	3392	5511	0	2076	6	37	0.078
SRL_OPN_2PTS001_0306_20130324_212216_20130324_230032.EUM.nc	-0.029	-0.016	0.102	2242	5485	0	3085	6	152	0.061
SRL_OPN_2PTS001_0307_20130324_230031_20130325_003812.EUM.nc	-0.044	-0.038	0.086	3245	5497	0	2124	5	123	0.045
SRL_OPN_2PTS001_0309_20130325_003813_20130325_021624.EUM.nc	0.007	0.003	0.082	2876	5575	0	2626	1	72	0.047
SRL_OPN_2PTS001_0311_20130325_021623_20130325_035548.EUM.nc	-0.019	-0.013	0.110	2830	5614	0	2716	4	64	0.092
SRL_OPN_2PTS001_0313_20130325_035548_20130325_053653.EUM.nc	-0.035	-0.033	0.088	2930	5586	0	2560	1	95	0.063
SRL_OPN_2PTS001_0315_20130325_053652_20130325_072602.EUM.nc	-0.010	-0.005	0.081	4114	6211	0	2028	3	66	0.075
SRL_OPN_2PTS001_0318_20130325_072601_20130325_090425.EUM.nc	0.029	0.027	0.114	3774	5611	0	1771	4	62	0.104
SRL_OPN_2PTS001_0319_20130325_090424_20130325_104219.EUM.nc	-0.030	-0.033	0.157	2338	5516	0	3089	6	83	0.100
SRL_OPN_2PTS001_0321_20130325_104218_20130325_122018.EUM.nc	-0.041	-0.019	0.108	2573	5510	0	2847	4	86	0.079
SRL_OPN_2PTS001_0323_20130325_122017_20130325_135932.EUM.nc	-0.017	-0.001	0.100	3332	5555	0	2206	1	16	0.069
SRL_OPN_2PTS001_0325_20130325_135932_20130325_155255.EUM.nc	-0.040	-0.037	0.099	3519	6423	0	2832	1	71	0.055
SRL_OPN_2PTS001_0328_20130325_155254_20130325_173241.EUM.nc	-0.008	-0.009	0.091	2885	5559	0	2612	1	61	0.028
SRL_OPN_2PTS001_0330_20130325_173241_20130325_191208.EUM.nc	0.005	0.001	0.083	3443	5639	0	2010	6	180	0.024
SRL_OPN_2PTS001_0332_20130325_191208_20130325_205119.EUM.nc	-0.001	0.003	0.085	3573	5613	0	1895	5	140	0.020
SRL_OPN_2PTS001_0334_20130325_205118_20130325_222938.EUM.nc	-0.009	-0.003	0.088	2945	5437	0	2411	4	77	0.010
SRL_OPN_2PTS001_0335_20130325_222937_20130326_000731.EUM.nc	-0.016	-0.013	0.086	3070	5523	0	2349	1	103	0.011
SRL_OPN_2PTS001_0337_20130326_000731_20130326_014530.EUM.nc	-0.036	-0.033	0.082	2985	5571	0	2486	2	98	0.027
SRL_OPN_2PTS001_0339_20130326_014529_20130326_032417.EUM.nc	-0.003	-0.006	0.087	2928	5550	0	2538	3	81	0.027
SRL_OPN_2PTS001_0341_20130326_032416_20130326_050454.EUM.nc	-0.030	-0.022	0.102	2943	5592	0	2563	3	83	0.083
SRL_OPN_2PTS001_0343_20130326_050453_20130326_065500.EUM.nc	-0.012	-0.013	0.085	3967	6227	0	2210	3	47	0.083
SRL_OPN_2PTS001_0346_20130326_065500_20130326_083337.EUM.nc	0.027	0.021	0.099	4119	5642	0	1378	3	142	0.065
SRL_OPN_2PTS001_0348_20130326_083336_20130326_101129.EUM.nc	-0.011	-0.001	0.109	2746	5456	0	2562	1	147	0.034
SRL_OPN_2PTS001_0349_20130326_101128_20130326_114927.EUM.nc	-0.039	-0.034	0.105	2435	5499	0	2958	14	92	0.080

– Continued on next page

Table 2: Sea Surface Height Anomaly Statistics.

– Continued from previous page

File	Median	Mean	Std. Dev.	No. Obs.	Total Obs.	Default Lat/Lon	Flag (total)	Default (total)	3-Sigma Edited	1 Cpr. Amp.
SRL_OPN_2PTS001_0351_20130326_114926_20130326_132813.EUM.nc	-0.012	-0.007	0.088	3019	5424	0	2324	4	77	0.066
SRL_OPN_2PTS001_0353_20130326_132813_20130326_152136.EUM.nc	-0.036	-0.033	0.108	3645	6380	0	2697	1	37	0.079
SRL_OPN_2PTS001_0356_20130326_152135_20130326_170115.EUM.nc	-0.024	-0.028	0.093	2871	5615	0	2701	2	41	0.046
SRL_OPN_2PTS001_0358_20130326_170114_20130326_184056.EUM.nc	0.015	0.014	0.086	3312	5645	0	2234	7	92	0.025
SRL_OPN_2PTS001_0360_20130326_184055_20130326_202006.EUM.nc	-0.010	-0.008	0.106	3327	5567	0	2109	2	129	0.038
SRL_OPN_2PTS001_0362_20130326_202006_20130326_215849.EUM.nc	-0.013	-0.010	0.104	2958	5459	0	2370	9	122	0.022
SRL_OPN_2PTS001_0364_20130326_215848_20130326_233649.EUM.nc	-0.014	-0.001	0.090	2523	5433	0	2792	4	114	0.044
SRL_OPN_2PTS001_0365_20130326_233648_20130327_011440.EUM.nc	-0.023	-0.023	0.093	2773	5529	0	2695	5	56	0.082
SRL_OPN_2PTS001_0367_20130327_011440_20130327_025305.EUM.nc	-0.027	-0.025	0.094	2939	5569	0	2584	1	45	0.032
SRL_OPN_2PTS001_0369_20130327_025304_20130327_043306.EUM.nc	-0.026	-0.033	0.113	2949	5543	0	2533	1	60	0.094
SRL_OPN_2PTS001_0371_20130327_043305_20130327_061506.EUM.nc	0.039	0.012	0.099	2272	4198	0	1871	3	52	0.116
SRL_OPN_2PTS001_0373_20130327_061505_20130327_080237.EUM.nc	-0.006	-0.006	0.076	3362	5467	0	1999	1	105	0.054
SRL_OPN_2PTS001_0376_20130327_080236_20130327_094047.EUM.nc	0.047	0.041	0.120	3000	5550	0	2423	4	123	0.055
SRL_OPN_2PTS001_0377_20130327_094046_20130327_111839.EUM.nc	0.009	-0.002	0.110	2177	5368	0	3124	5	62	0.064
SRL_OPN_2PTS001_0379_20130327_111839_20130327_125657.EUM.nc	-0.063	-0.053	0.085	2633	5388	0	2652	1	102	0.067
SRL_OPN_2PTS001_0381_20130327_125656_20130327_145010.EUM.nc	-0.017	-0.000	0.106	3547	6341	0	2753	1	40	0.108
SRL_OPN_2PTS001_0384_20130327_145009_20130327_162957.EUM.nc	-0.053	-0.052	0.099	3195	5681	0	2342	2	142	0.038
SRL_OPN_2PTS001_0386_20130327_162957_20130327_180941.EUM.nc	-0.010	-0.005	0.103	3168	5658	0	2458	4	28	0.037
SRL_OPN_2PTS001_0388_20130327_180940_20130327_194901.EUM.nc	0.006	0.006	0.091	3180	5604	0	2326	2	96	0.045
SRL_OPN_2PTS001_0390_20130327_194900_20130327_212756.EUM.nc	-0.021	-0.026	0.107	3265	5486	0	2008	6	207	0.056
SRL_OPN_2PTS001_0392_20130327_212755_20130327_230600.EUM.nc	-0.037	-0.030	0.091	2179	5445	0	3168	4	94	0.034
SRL_OPN_2PTS001_0393_20130327_230559_20130328_004348.EUM.nc	-0.005	-0.001	0.102	3117	5497	0	2288	2	90	0.066
SRL_OPN_2PTS001_0395_20130328_004347_20130328_022202.EUM.nc	-0.018	-0.020	0.085	2851	5587	0	2626	1	109	0.052
SRL_OPN_2PTS001_0397_20130328_022201_20130328_040124.EUM.nc	-0.034	-0.033	0.119	2914	5586	0	2619	5	48	0.051
SRL_OPN_2PTS001_0399_20130328_040123_20130328_054245.EUM.nc	-0.044	-0.046	0.107	3246	5557	0	2190	3	118	0.069
SRL_OPN_2PTS001_0401_20130328_054244_20130328_073140.EUM.nc	-0.019	-0.020	0.077	4143	6145	0	1894	0	108	0.038
SRL_OPN_2PTS001_0404_20130328_073139_20130328_091001.EUM.nc	0.038	0.030	0.091	3595	5547	0	1834	1	117	0.055
SRL_OPN_2PTS001_0405_20130328_091000_20130328_104746.EUM.nc	-0.039	-0.033	0.130	2315	5509	0	3126	0	68	0.087
SRL_OPN_2PTS001_0407_20130328_104745_20130328_122556.EUM.nc	-0.066	-0.058	0.094	2587	5399	0	2701	0	111	0.068
SRL_OPN_2PTS001_0409_20130328_122556_20130328_140514.EUM.nc	-0.035	-0.032	0.083	3305	5454	0	2077	1	71	0.065
SRL_OPN_2PTS001_0411_20130328_140513_20130328_155836.EUM.nc	-0.065	-0.054	0.111	3356	6328	0	2900	1	71	0.096
SRL_OPN_2PTS001_0414_20130328_155835_20130328_173815.EUM.nc	0.003	0.012	0.105	2942	5507	0	2503	2	60	0.028
SRL_OPN_2PTS001_0416_20130328_173814_20130328_191748.EUM.nc	-0.002	-0.012	0.087	3395	5556	0	1990	2	169	0.040
SRL_OPN_2PTS001_0418_20130328_191747_20130328_205656.EUM.nc	-0.043	-0.043	0.092	3518	5590	0	1925	5	142	0.037
SRL_OPN_2PTS001_0420_20130328_205655_20130328_223513.EUM.nc	-0.014	-0.018	0.092	2801	5403	0	2517	7	78	0.035
SRL_OPN_2PTS001_0421_20130328_223512_20130329_001305.EUM.nc	-0.037	-0.042	0.081	3048	5500	0	2332	0	120	0.019
SRL_OPN_2PTS001_0423_20130329_001304_20130329_015106.EUM.nc	-0.058	-0.057	0.085	3018	5550	0	2428	0	104	0.044
SRL_OPN_2PTS001_0425_20130329_015105_20130329_032957.EUM.nc	-0.004	0.002	0.104	3076	5485	0	2378	2	29	0.053
SRL_OPN_2PTS001_0427_20130329_032956_20130329_051041.EUM.nc	-0.044	-0.031	0.094	2967	5532	0	2512	2	51	0.035

– Continued on next page

Table 2: Sea Surface Height Anomaly Statistics.

– Continued from previous page

File	Median	Mean	Std. Dev.	No. Obs.	Total Obs.	Default Lat/Lon	Flag (total)	Default (total)	3-Sigma Edited	1 Cpr. Amp.
SRL_OPN_2PTS001_0429_20130329_051041_20130329_070038.EUM.nc	-0.015	-0.017	0.079	3839	6203	0	2299	0	65	0.047
SRL_OPN_2PTS001_0432_20130329_070037_20130329_083913.EUM.nc	0.010	0.002	0.091	4017	5633	0	1389	4	223	0.018
SRL_OPN_2PTS001_0434_20130329_083912_20130329_101702.EUM.nc	-0.010	-0.007	0.122	2623	5490	0	2719	4	144	0.027
SRL_OPN_2PTS001_0435_20130329_101701_20130329_115501.EUM.nc	-0.043	-0.040	0.083	2502	5423	0	2810	0	111	0.039
SRL_OPN_2PTS001_0437_20130329_115501_20130329_133351.EUM.nc	-0.008	-0.007	0.076	3036	5330	0	2239	0	55	0.034
SRL_OPN_2PTS001_0439_20130329_133352_20130329_152716.EUM.nc	-0.039	-0.037	0.088	3641	6350	0	2632	0	77	0.050
SRL_OPN_2PTS001_0442_20130329_152716_20130329_170655.EUM.nc	-0.029	-0.014	0.112	2828	5483	0	2623	0	32	0.049
SRL_OPN_2PTS001_0444_20130329_170654_20130329_184634.EUM.nc	-0.015	-0.016	0.083	3331	5583	0	2183	0	69	0.034
SRL_OPN_2PTS001_0446_20130329_184635_20130329_202552.EUM.nc	-0.039	-0.033	0.107	3392	5519	0	1996	0	131	0.022
SRL_OPN_2PTS001_0448_20130329_202551_20130329_220423.EUM.nc	-0.004	-0.011	0.096	2959	5391	0	2281	6	145	0.062
SRL_OPN_2PTS001_0450_20130329_220423_20130329_234222.EUM.nc	-0.031	-0.025	0.096	2698	5469	0	2671	2	98	0.069
SRL_OPN_2PTS001_0451_20130329_234221_20130330_012014.EUM.nc	-0.037	-0.037	0.080	2883	5512	0	2532	1	96	0.030
SRL_OPN_2PTS001_0453_20130330_012014_20130330_025842.EUM.nc	-0.046	-0.041	0.105	2966	5507	0	2479	1	61	0.084
SRL_OPN_2PTS001_0455_20130330_025841_20130330_043849.EUM.nc	-0.039	-0.035	0.099	2831	5468	0	2532	1	104	0.055
SRL_OPN_2PTS001_0457_20130330_043848_20130330_062053.EUM.nc	0.008	0.006	0.090	3889	5752	0	1766	0	97	0.059
SRL_OPN_2PTS001_0459_20130330_062052_20130330_080818.EUM.nc	-0.032	-0.033	0.090	4045	6100	0	1979	2	74	0.036
SRL_OPN_2PTS001_0462_20130330_080818_20130330_094617.EUM.nc	-0.005	0.005	0.137	3017	5477	0	2388	4	68	0.038
SRL_OPN_2PTS001_0463_20130330_094616_20130330_112410.EUM.nc	0.005	-0.010	0.107	2004	5243	0	3160	0	79	0.028
SRL_OPN_2PTS001_0465_20130330_112410_20130330_130239.EUM.nc	-0.062	-0.057	0.077	2640	5333	0	2560	0	133	0.025
SRL_OPN_2PTS001_0467_20130330_130238_20130330_145554.EUM.nc	-0.045	-0.041	0.085	3552	6331	0	2685	1	93	0.063
SRL_OPN_2PTS001_0470_20130330_145554_20130330_163533.EUM.nc	-0.058	-0.047	0.108	3109	5642	0	2398	1	134	0.044
SRL_OPN_2PTS001_0472_20130330_163532_20130330_181517.EUM.nc	-0.045	-0.036	0.091	3137	5593	0	2396	3	57	0.025
SRL_OPN_2PTS001_0474_20130330_181516_20130330_195442.EUM.nc	-0.011	-0.019	0.101	3116	5500	0	2326	2	56	0.021
SRL_OPN_2PTS001_0476_20130330_195441_20130330_213327.EUM.nc	-0.018	0.000	0.121	3510	5393	0	1812	4	67	0.065
SRL_OPN_2PTS001_0478_20130330_213327_20130330_231137.EUM.nc	-0.021	-0.010	0.103	2200	5360	0	3069	1	90	0.066
SRL_OPN_2PTS001_0479_20130330_231136_20130331_004925.EUM.nc	-0.029	-0.033	0.090	3014	5448	0	2329	6	99	0.035
SRL_OPN_2PTS001_0481_20130331_004924_20130331_022734.EUM.nc	-0.043	-0.034	0.106	2939	5513	0	2540	1	33	0.053
SRL_OPN_2PTS001_0483_20130331_022733_20130331_040708.EUM.nc	-0.046	-0.039	0.097	2747	5488	0	2600	1	140	0.047
SRL_OPN_2PTS001_0485_20130331_040708_20130331_054830.EUM.nc	-0.025	-0.022	0.096	3587	5645	0	1959	1	98	0.023
SRL_OPN_2PTS001_0487_20130331_054829_20130331_073719.EUM.nc	-0.022	-0.023	0.085	4156	6177	0	1961	3	57	0.013
SRL_OPN_2PTS001_0490_20130331_073718_20130331_091530.EUM.nc	-0.009	-0.012	0.108	3411	5521	0	1970	2	138	0.025
SRL_OPN_2PTS001_0491_20130331_091529_20130331_105322.EUM.nc	-0.017	-0.018	0.117	2193	5466	0	3193	0	80	0.047
SRL_OPN_2PTS001_0493_20130331_105322_20130331_123135.EUM.nc	-0.061	-0.060	0.074	2492	5342	0	2719	0	131	0.065
SRL_OPN_2PTS001_0495_20130331_123135_20130331_141050.EUM.nc	-0.070	-0.068	0.081	3239	5522	0	2217	3	63	0.038
SRL_OPN_2PTS001_0497_20130331_141049_20130331_160411.EUM.nc	-0.037	-0.036	0.116	3360	6361	0	2912	0	89	0.085
SRL_OPN_2PTS001_0500_20130331_160411_20130331_174359.EUM.nc	-0.055	-0.043	0.093	3008	5608	0	2527	3	70	0.015
SRL_OPN_2PTS001_0502_20130331_174358_20130331_192331.EUM.nc	-0.032	-0.040	0.087	3306	5557	0	2050	1	200	0.039
SRL_OPN_2PTS001_0504_20130331_192330_20130331_210228.EUM.nc	-0.037	-0.031	0.096	3488	5558	0	1903	2	165	0.034
SRL_OPN_2PTS001_0506_20130331_210228_20130331_224051.EUM.nc	0.009	0.013	0.115	2774	5386	0	2543	3	66	0.014

– Continued on next page

Table 2: Sea Surface Height Anomaly Statistics.

– Continued from previous page

File	Median	Mean	Std. Dev.	No. Obs.	Total Obs.	Default Lat/Lon	Flag (total)	Default (total)	3-Sigma Edited	1 Cpr. Amp.
SRL_OPN_2PTS001_0507_20130331_224051_20130401_001838.EUM.nc	-0.027	-0.035	0.094	3071	5450	0	2287	2	90	0.022
SRL_OPN_2PTS001_0509_20130401_001837_20130401_015640.EUM.nc	-0.048	-0.052	0.094	3068	5524	0	2409	2	45	0.068
SRL_OPN_2PTS001_0511_20130401_015639_20130401_033546.EUM.nc	-0.035	-0.025	0.110	3019	5506	0	2404	3	80	0.032
SRL_OPN_2PTS001_0513_20130401_033545_20130401_051628.EUM.nc	-0.033	-0.032	0.096	2977	5527	0	2485	1	64	0.021
SRL_OPN_2PTS001_0515_20130401_051627_20130401_070622.EUM.nc	-0.003	-0.011	0.084	3868	6197	0	2279	1	49	0.034
SRL_OPN_2PTS001_0518_20130401_070622_20130401_084446.EUM.nc	0.013	0.002	0.103	3935	5604	0	1574	1	94	0.043
SRL_OPN_2PTS001_0520_20130401_084447_20130401_102242.EUM.nc	0.007	0.015	0.162	2517	5493	0	2911	1	64	0.084
SRL_OPN_2PTS001_0521_20130401_102243_20130401_120035.EUM.nc	-0.040	-0.042	0.076	2530	5389	0	2787	0	72	0.055
SRL_OPN_2PTS001_0523_20130401_120034_20130401_133932.EUM.nc	-0.057	-0.056	0.093	3100	5396	0	2259	2	35	0.054
SRL_OPN_2PTS001_0525_20130401_133932_20130401_153255.EUM.nc	-0.035	-0.035	0.101	3610	6368	0	2656	0	102	0.057
SRL_OPN_2PTS001_0528_20130401_153254_20130401_171242.EUM.nc	-0.040	-0.037	0.102	2831	5488	0	2566	1	90	0.022
SRL_OPN_2PTS001_0530_20130401_171242_20130401_185213.EUM.nc	-0.015	-0.015	0.088	3406	5617	0	2147	1	63	0.026
SRL_OPN_2PTS001_0532_20130401_185212_20130401_203129.EUM.nc	-0.002	-0.001	0.095	3413	5525	0	1952	2	158	0.011
SRL_OPN_2PTS001_0534_20130401_203128_20130401_221006.EUM.nc	0.007	0.003	0.100	2937	5400	0	2276	4	183	0.030
SRL_OPN_2PTS001_0536_20130401_221005_20130401_234755.EUM.nc	-0.035	-0.024	0.081	2862	5464	0	2463	1	138	0.027
SRL_OPN_2PTS001_0537_20130401_234754_20130402_012547.EUM.nc	-0.022	-0.015	0.100	2796	5538	0	2624	0	118	0.079
SRL_OPN_2PTS001_0539_20130402_012547_20130402_030428.EUM.nc	-0.034	-0.028	0.110	2954	5555	0	2559	0	42	0.057
SRL_OPN_2PTS001_0541_20130402_030428_20130402_044435.EUM.nc	-0.026	-0.020	0.101	2943	5521	0	2500	1	77	0.051
SRL_OPN_2PTS001_0543_20130402_044435_20130402_062655.EUM.nc	0.016	0.007	0.091	3962	5773	0	1745	0	66	0.057
SRL_OPN_2PTS001_0545_20130402_062654_20130402_081353.EUM.nc	-0.003	-0.009	0.090	4066	6087	0	1932	0	89	0.043
SRL_OPN_2PTS001_0548_20130402_081353_20130402_095159.EUM.nc	-0.001	-0.010	0.125	2902	5374	0	2380	2	90	0.087
SRL_OPN_2PTS001_0549_20130402_095159_20130402_112944.EUM.nc	0.007	0.016	0.112	2154	5308	0	3119	2	33	0.054
SRL_OPN_2PTS001_0551_20130402_112943_20130402_130818.EUM.nc	-0.055	-0.042	0.110	2827	5378	0	2529	0	22	0.050
SRL_OPN_2PTS001_0553_20130402_130818_20130402_150134.EUM.nc	-0.051	-0.046	0.096	3577	6330	0	2680	1	72	0.060
SRL_OPN_2PTS001_0556_20130402_150134_20130402_164122.EUM.nc	-0.024	-0.021	0.098	3022	5629	0	2477	1	129	0.037
SRL_OPN_2PTS001_0558_20130402_164121_20130402_182056.EUM.nc	-0.047	-0.040	0.093	3185	5613	0	2382	0	46	0.036
SRL_OPN_2PTS001_0560_20130402_182056_20130402_200021.EUM.nc	0.019	0.013	0.091	3146	5484	0	2191	4	143	0.005
SRL_OPN_2PTS001_0562_20130402_200020_20130402_213911.EUM.nc	0.002	0.002	0.093	3286	5412	0	1909	1	216	0.028
SRL_OPN_2PTS001_0564_20130402_213911_20130402_231710.EUM.nc	0.019	0.014	0.098	2318	5322	0	2926	1	77	0.085
SRL_OPN_2PTS001_0565_20130402_231709_20130403_005459.EUM.nc	-0.018	-0.001	0.107	2922	5508	0	2532	4	50	0.100
SRL_OPN_2PTS001_0567_20130403_005458_20130403_023319.EUM.nc	-0.005	-0.006	0.096	2979	5522	0	2487	0	56	0.061
SRL_OPN_2PTS001_0569_20130403_023318_20130403_041251.EUM.nc	-0.040	-0.031	0.116	2824	5506	0	2622	4	56	0.091
SRL_OPN_2PTS001_0571_20130403_041251_20130403_055429.EUM.nc	-0.013	-0.014	0.097	3691	5672	0	1882	3	96	0.027
SRL_OPN_2PTS001_0573_20130403_055428_20130403_074256.EUM.nc	0.010	0.013	0.089	4134	6145	0	1918	0	93	0.045
SRL_OPN_2PTS001_0576_20130403_074256_20130403_092112.EUM.nc	-0.002	-0.016	0.116	3272	5510	0	2176	2	60	0.082
SRL_OPN_2PTS001_0577_20130403_092111_20130403_105857.EUM.nc	0.022	0.015	0.132	2126	5410	0	3222	5	57	0.102
SRL_OPN_2PTS001_0579_20130403_105857_20130403_123712.EUM.nc	-0.066	-0.045	0.095	2489	5304	0	2766	1	48	0.088
SRL_OPN_2PTS001_0581_20130403_123711_20130403_141640.EUM.nc	-0.060	-0.058	0.091	3347	5504	0	2120	0	37	0.055
SRL_OPN_2PTS001_0583_20130403_141640_20130403_161000.EUM.nc	-0.026	-0.015	0.105	3384	6366	0	2920	0	62	0.068

– Continued on next page

Table 2: Sea Surface Height Anomaly Statistics.

– Continued from previous page

File	Median	Mean	Std. Dev.	No. Obs.	Total Obs.	Default Lat/Lon	Flag (total)	Default (total)	3-Sigma Edited	1 Cpr. Amp.
SRL_OPN_2PTS001_0586_20130403_161000_20130403_174937.EUM.nc	-0.023	-0.009	0.090	3008	5560	0	2482	2	68	0.019
SRL_OPN_2PTS001_0588_20130403_174936_20130403_192910.EUM.nc	-0.014	-0.021	0.090	3222	5593	0	2224	3	144	0.018
SRL_OPN_2PTS001_0590_20130403_192909_20130403_210813.EUM.nc	0.018	0.019	0.098	3461	5573	0	2047	1	64	0.026
SRL_OPN_2PTS001_0592_20130403_210812_20130403_224625.EUM.nc	0.000	0.005	0.098	2678	5347	0	2618	1	50	0.087
SRL_OPN_2PTS001_0593_20130403_224624_20130404_002415.EUM.nc	-0.026	-0.027	0.103	3060	5458	0	2328	1	69	0.050
SRL_OPN_2PTS001_0595_20130404_002414_20130404_020219.EUM.nc	-0.006	0.004	0.086	3051	5537	0	2421	0	65	0.027
SRL_OPN_2PTS001_0597_20130404_020219_20130404_034122.EUM.nc	-0.021	-0.020	0.089	2880	5505	0	2494	2	129	0.036
SRL_OPN_2PTS001_0599_20130404_034121_20130404_052219.EUM.nc	-0.035	-0.027	0.102	2883	5608	0	2588	2	135	0.018
SRL_OPN_2PTS001_0601_20130404_052218_20130404_071155.EUM.nc	0.014	0.014	0.084	3764	6293	0	2382	3	144	0.014
SRL_OPN_2PTS001_0604_20130404_071154_20130404_085017.EUM.nc	0.006	-0.003	0.101	3863	5647	0	1680	0	104	0.082
SRL_OPN_2PTS001_0605_20130404_085018_20130404_102813.EUM.nc	-0.006	-0.001	0.127	2457	5621	0	3084	1	79	0.060
SRL_OPN_2PTS001_0607_20130404_102812_20130404_120617.EUM.nc	-0.051	-0.051	0.079	2538	5628	0	3003	0	87	0.084
SRL_OPN_2PTS001_0609_20130404_120616_20130404_134512.EUM.nc	-0.023	-0.016	0.104	3113	5679	0	2517	7	42	0.076
SRL_OPN_2PTS001_0611_20130404_134511_20130404_153835.EUM.nc	-0.042	-0.045	0.094	3633	6508	0	2809	0	66	0.046
SRL_OPN_2PTS001_0614_20130404_153836_20130404_171824.EUM.nc	-0.000	0.010	0.092	2814	5639	0	2738	1	86	0.033
SRL_OPN_2PTS001_0616_20130404_171823_20130404_185753.EUM.nc	0.005	0.012	0.085	3260	5710	0	2341	1	108	0.028
SRL_OPN_2PTS001_0618_20130404_185752_20130404_203708.EUM.nc	0.014	0.027	0.095	3511	5696	0	2098	0	87	0.034
SRL_OPN_2PTS001_0620_20130404_203707_20130404_221536.EUM.nc	-0.009	0.002	0.106	2942	5562	0	2541	5	74	0.077
SRL_OPN_2PTS001_0622_20130404_221536_20130404_235332.EUM.nc	-0.036	-0.034	0.073	2857	5623	0	2626	4	136	0.024
SRL_OPN_2PTS001_0623_20130404_235332_20130405_013119.EUM.nc	0.018	0.024	0.103	2934	5612	0	2633	2	43	0.040
SRL_OPN_2PTS001_0625_20130405_013119_20130405_031005.EUM.nc	-0.024	-0.023	0.081	2912	5668	0	2657	0	99	0.022
SRL_OPN_2PTS001_0627_20130405_031004_20130405_045017.EUM.nc	-0.037	-0.033	0.093	2916	5664	0	2645	0	103	0.030
SRL_OPN_2PTS001_0629_20130405_045016_20130405_063246.EUM.nc	-0.008	-0.009	0.074	3940	5884	0	1869	0	75	0.024
SRL_OPN_2PTS001_0631_20130405_063246_20130405_081928.EUM.nc	0.026	0.017	0.111	4093	6125	0	1941	0	91	0.111
SRL_OPN_2PTS001_0634_20130405_081927_20130405_095731.EUM.nc	-0.006	-0.020	0.124	2844	5629	0	2684	10	91	0.115
SRL_OPN_2PTS001_0635_20130405_095731_20130405_113519.EUM.nc	-0.002	-0.003	0.106	2308	5614	0	3233	3	70	0.068
SRL_OPN_2PTS001_0637_20130405_113518_20130405_131359.EUM.nc	-0.047	-0.029	0.099	2867	5666	0	2761	3	35	0.050
SRL_OPN_2PTS001_0639_20130405_131358_20130405_150717.EUM.nc	-0.017	-0.013	0.090	3565	6504	0	2832	0	107	0.062
SRL_OPN_2PTS001_0642_20130405_150716_20130405_164657.EUM.nc	-0.022	-0.020	0.080	2810	5720	0	2755	3	152	0.038
SRL_OPN_2PTS001_0644_20130405_164657_20130405_182640.EUM.nc	-0.005	-0.000	0.094	3312	5632	0	2255	0	65	0.026
SRL_OPN_2PTS001_0646_20130405_182639_20130405_200556.EUM.nc	0.051	0.055	0.094	3164	5698	0	2447	1	86	0.057
SRL_OPN_2PTS001_0648_20130405_200555_20130405_214445.EUM.nc	-0.030	-0.017	0.117	3265	5582	0	2191	3	123	0.062
SRL_OPN_2PTS001_0650_20130405_214445_20130405_232243.EUM.nc	-0.011	-0.017	0.111	2466	5625	0	3087	1	71	0.062
SRL_OPN_2PTS001_0651_20130405_232242_20130406_010032.EUM.nc	-0.012	0.010	0.100	2850	5615	0	2704	2	59	0.075
SRL_OPN_2PTS001_0653_20130406_010032_20130406_023858.EUM.nc	-0.006	-0.011	0.093	2939	5650	0	2607	5	99	0.061
SRL_OPN_2PTS001_0655_20130406_023857_20130406_041836.EUM.nc	-0.025	-0.018	0.106	2839	5630	0	2701	16	74	0.070
SRL_OPN_2PTS001_0657_20130406_041836_20130406_060013.EUM.nc	-0.011	-0.002	0.099	3760	5833	0	2000	0	73	0.074
SRL_OPN_2PTS001_0659_20130406_060012_20130406_074835.EUM.nc	-0.004	-0.001	0.074	4141	6222	0	2000	0	81	0.048
SRL_OPN_2PTS001_0662_20130406_074834_20130406_092640.EUM.nc	0.016	0.003	0.125	3243	5631	0	2349	1	38	0.080

– Continued on next page

Table 2: Sea Surface Height Anomaly Statistics.

– Continued from previous page

File	Median	Mean	Std. Dev.	No. Obs.	Total Obs.	Default Lat/Lon	Flag (total)	Default (total)	3-Sigma Edited	1 Cpr. Amp.
SRL_OPN_2PTS001_0663_20130406_092639_20130406_110434.EUM.nc	-0.010	-0.011	0.124	2076	5620	0	3466	0	78	0.034
SRL_OPN_2PTS001_0665_20130406_110433_20130406_124246.EUM.nc	-0.070	-0.047	0.110	2568	5548	0	2952	4	24	0.050
SRL_OPN_2PTS001_0667_20130406_124245_20130406_142221.EUM.nc	-0.005	0.005	0.094	3365	5717	0	2269	11	72	0.051
SRL_OPN_2PTS001_0669_20130406_142220_20130406_161538.EUM.nc	-0.029	-0.028	0.095	3313	6502	0	3046	4	139	0.044
SRL_OPN_2PTS001_0672_20130406_161537_20130406_175516.EUM.nc	-0.017	-0.013	0.101	3025	5719	0	2654	1	39	0.031
SRL_OPN_2PTS001_0674_20130406_175516_20130406_193448.EUM.nc	0.001	0.010	0.072	3217	5711	0	2319	0	175	0.011
SRL_OPN_2PTS001_0676_20130406_193447_20130406_211341.EUM.nc	-0.023	-0.005	0.115	3361	5675	0	2252	0	62	0.079
SRL_OPN_2PTS001_0678_20130406_211340_20130406_225200.EUM.nc	-0.033	-0.028	0.114	2487	5555	0	2987	0	81	0.071
SRL_OPN_2PTS001_0679_20130406_225159_20130407_002952.EUM.nc	-0.001	-0.001	0.097	3149	5619	0	2440	0	30	0.020
SRL_OPN_2PTS001_0681_20130407_002952_20130407_020751.EUM.nc	-0.013	-0.013	0.090	2905	5623	0	2626	0	92	0.033
SRL_OPN_2PTS001_0683_20130407_020751_20130407_034709.EUM.nc	-0.038	-0.034	0.089	2926	5699	0	2681	3	89	0.038
SRL_OPN_2PTS001_0685_20130407_034708_20130407_052805.EUM.nc	-0.013	-0.012	0.085	2884	5704	0	2742	1	77	0.046
SRL_OPN_2PTS001_0687_20130407_052804_20130407_071730.EUM.nc	-0.006	-0.007	0.088	3959	6283	0	2270	1	53	0.063
SRL_OPN_2PTS001_0690_20130407_071730_20130407_085557.EUM.nc	0.021	0.019	0.093	3732	5651	0	1753	3	163	0.078
SRL_OPN_2PTS001_0691_20130407_085556_20130407_103344.EUM.nc	0.004	0.016	0.147	2341	5613	0	3222	1	49	0.084
SRL_OPN_2PTS001_0693_20130407_103343_20130407_121150.EUM.nc	-0.047	-0.037	0.084	2448	5631	0	3058	5	120	0.029
SRL_OPN_2PTS001_0695_20130407_121149_20130407_135050.EUM.nc	-0.001	0.008	0.086	3148	5683	0	2504	0	31	0.072
SRL_OPN_2PTS001_0697_20130407_135049_20130407_154422.EUM.nc	-0.034	-0.036	0.087	3619	6516	0	2840	0	57	0.035
SRL_OPN_2PTS001_0700_20130407_154422_20130407_172400.EUM.nc	0.006	0.009	0.084	2838	5629	0	2718	0	73	0.040
SRL_OPN_2PTS001_0702_20130407_172359_20130407_190339.EUM.nc	0.010	0.010	0.076	3289	5718	0	2335	1	93	0.026
SRL_OPN_2PTS001_0704_20130407_190338_20130407_204243.EUM.nc	-0.030	-0.002	0.115	3665	5686	0	1954	1	66	0.101
SRL_OPN_2PTS001_0706_20130407_204242_20130407_222116.EUM.nc	-0.024	-0.020	0.137	2953	5567	0	2555	1	58	0.129
SRL_OPN_2PTS001_0708_20130407_222115_20130407_235903.EUM.nc	-0.018	-0.019	0.086	3013	5615	0	2523	1	78	0.042
SRL_OPN_2PTS001_0709_20130407_235903_20130408_013658.EUM.nc	-0.032	-0.028	0.113	2987	5620	0	2582	1	50	0.065
SRL_OPN_2PTS001_0711_20130408_013657_20130408_031542.EUM.nc	-0.007	-0.002	0.085	2800	5667	0	2730	5	132	0.058
SRL_OPN_2PTS001_0713_20130408_031542_20130408_045608.EUM.nc	-0.040	-0.036	0.098	2909	5676	0	2640	0	127	0.062
SRL_OPN_2PTS001_0715_20130408_045609_20130408_063839.EUM.nc	-0.012	-0.014	0.091	3980	5884	0	1871	6	27	0.088
SRL_OPN_2PTS001_0717_20130408_063838_20130408_082501.EUM.nc	0.011	0.013	0.097	4108	6107	0	1915	0	84	0.081
SRL_OPN_2PTS001_0720_20130408_082501_20130408_100303.EUM.nc	0.006	0.020	0.107	2852	5627	0	2661	0	114	0.062
SRL_OPN_2PTS001_0721_20130408_100302_20130408_114059.EUM.nc	-0.008	0.002	0.122	2386	5623	0	3196	1	40	0.070
SRL_OPN_2PTS001_0723_20130408_114059_20130408_131935.EUM.nc	-0.027	-0.017	0.080	2923	5661	0	2675	0	63	0.050
SRL_OPN_2PTS001_0725_20130408_131934_20130408_151256.EUM.nc	-0.011	-0.008	0.096	3560	6506	0	2840	0	106	0.086
SRL_OPN_2PTS001_0728_20130408_151255_20130408_165243.EUM.nc	-0.003	-0.010	0.097	2755	5728	0	2875	0	98	0.053
SRL_OPN_2PTS001_0730_20130408_165243_20130408_183218.EUM.nc	-0.003	-0.000	0.072	3145	5624	0	2314	1	164	0.005
SRL_OPN_2PTS001_0732_20130408_183217_20130408_201139.EUM.nc	0.003	-0.000	0.110	3209	5703	0	2412	0	82	0.093
SRL_OPN_2PTS001_0734_20130408_201139_20130408_215018.EUM.nc	-0.025	-0.001	0.120	3192	5572	0	2225	8	147	0.074
SRL_OPN_2PTS001_0736_20130408_215018_20130408_232823.EUM.nc	-0.018	-0.006	0.133	2427	5633	0	3093	5	108	0.105
SRL_OPN_2PTS001_0737_20130408_232822_20130409_010603.EUM.nc	-0.019	-0.025	0.087	2674	5607	0	2876	1	56	0.025
SRL_OPN_2PTS001_0739_20130409_010603_20130409_024432.EUM.nc	-0.004	-0.010	0.103	2929	5653	0	2674	0	50	0.049

– Continued on next page

Table 2: Sea Surface Height Anomaly Statistics.

– Continued from previous page

File	Median	Mean	Std. Dev.	No. Obs.	Total Obs.	Default Lat/Lon	Flag (total)	Default (total)	3-Sigma Edited	1 Cpr. Amp.
SRL_OPN_2PTS001_0741_20130409_024432_20130409_042417.EUM.nc	-0.046	-0.042	0.106	2853	5637	0	2718	2	64	0.058
SRL_OPN_2PTS001_0743_20130409_042417_20130409_060610.EUM.nc	-0.009	-0.013	0.106	3744	5848	0	1984	2	118	0.079
SRL_OPN_2PTS001_0745_20130409_060610_20130409_075408.EUM.nc	-0.034	-0.029	0.071	4059	6199	0	2047	1	92	0.059
SRL_OPN_2PTS001_0748_20130409_075407_20130409_093221.EUM.nc	0.002	-0.001	0.107	3107	5639	0	2403	0	129	0.077
SRL_OPN_2PTS001_0749_20130409_093220_20130409_111005.EUM.nc	-0.018	-0.004	0.120	2188	5611	0	3374	0	49	0.029
SRL_OPN_2PTS001_0751_20130409_111004_20130409_124829.EUM.nc	-0.047	-0.041	0.083	2531	5559	0	2993	0	35	0.043
SRL_OPN_2PTS001_0753_20130409_124828_20130409_144139.EUM.nc	0.009	0.014	0.094	3458	6496	0	3004	0	34	0.038
SRL_OPN_2PTS001_0756_20130409_144139_20130409_162117.EUM.nc	-0.040	-0.043	0.108	3305	5717	0	2351	0	61	0.036
SRL_OPN_2PTS001_0758_20130409_162116_20130409_180101.EUM.nc	-0.002	-0.006	0.089	2969	5725	0	2636	0	120	0.025
SRL_OPN_2PTS001_0760_20130409_180101_20130409_194025.EUM.nc	-0.002	-0.003	0.087	3221	5704	0	2366	1	116	0.019
SRL_OPN_2PTS001_0762_20130409_194024_20130409_211923.EUM.nc	-0.042	-0.024	0.114	3310	5592	0	2149	31	102	0.100
SRL_OPN_2PTS001_0764_20130409_211923_20130409_225732.EUM.nc	-0.049	-0.043	0.106	2378	5634	0	3173	0	83	0.050
SRL_OPN_2PTS001_0765_20130409_225732_20130410_003521.EUM.nc	-0.021	-0.016	0.097	3199	5615	0	2361	1	54	0.052
SRL_OPN_2PTS001_0767_20130410_003520_20130410_021332.EUM.nc	-0.028	-0.034	0.090	2854	5635	0	2698	0	83	0.007
SRL_OPN_2PTS001_0769_20130410_021331_20130410_035246.EUM.nc	-0.019	-0.028	0.097	2822	5696	0	2800	1	73	0.066
SRL_OPN_2PTS001_0771_20130410_035245_20130410_053357.EUM.nc	-0.048	-0.045	0.088	2916	5719	0	2702	0	101	0.017
SRL_OPN_2PTS001_0773_20130410_053356_20130410_072312.EUM.nc	-0.011	-0.016	0.074	4043	6273	0	2167	0	63	0.045
SRL_OPN_2PTS001_0776_20130410_072312_20130410_090128.EUM.nc	0.014	0.010	0.095	3746	5641	0	1766	12	117	0.060
SRL_OPN_2PTS001_0777_20130410_090127_20130410_103923.EUM.nc	-0.008	-0.009	0.120	2313	5621	0	3231	9	68	0.034
SRL_OPN_2PTS001_0779_20130410_103922_20130410_121722.EUM.nc	-0.037	-0.024	0.086	2522	5624	0	2989	0	113	0.037
SRL_OPN_2PTS001_0781_20130410_121721_20130410_135634.EUM.nc	-0.027	-0.024	0.079	3156	5694	0	2470	0	68	0.044
SRL_OPN_2PTS001_0783_20130410_135633_20130410_154958.EUM.nc	-0.047	-0.042	0.087	3561	6508	0	2881	1	65	0.057
SRL_OPN_2PTS001_0786_20130410_154957_20130410_172938.EUM.nc	-0.021	-0.019	0.087	2793	5632	0	2721	0	118	0.017
SRL_OPN_2PTS001_0788_20130410_172937_20130410_190914.EUM.nc	-0.000	0.007	0.090	3411	5716	0	2180	0	125	0.054
SRL_OPN_2PTS001_0790_20130410_190913_20130410_204816.EUM.nc	-0.038	-0.035	0.113	3584	5684	0	1942	1	157	0.085
SRL_OPN_2PTS001_0792_20130410_204816_20130410_222647.EUM.nc	-0.034	-0.027	0.099	2870	5565	0	2621	1	73	0.058
SRL_OPN_2PTS001_0794_20130410_222647_20130411_000440.EUM.nc	-0.039	-0.035	0.094	3003	5620	0	2522	0	95	0.090
SRL_OPN_2PTS001_0795_20130411_000439_20130411_014230.EUM.nc	-0.046	-0.050	0.099	2946	5614	0	2578	1	89	0.072
SRL_OPN_2PTS001_0797_20130411_014229_20130411_032125.EUM.nc	-0.032	-0.027	0.098	2842	5678	0	2723	0	113	0.031
SRL_OPN_2PTS001_0799_20130411_032124_20130411_064434.EUM.nc	-0.018	-0.014	0.112	6695	10472	0	3682	6	89	0.067
SRL_OPN_2PTS001_0803_20130411_064434_20130411_083038.EUM.nc	0.004	-0.001	0.096	4083	6065	0	1819	1	162	0.022
SRL_OPN_2PTS001_0806_20130411_083037_20130411_100837.EUM.nc	-0.017	-0.005	0.139	2829	5535	0	2642	2	62	0.058
SRL_OPN_2PTS001_0807_20130411_100837_20130411_114626.EUM.nc	-0.007	-0.002	0.101	2353	5445	0	2971	3	118	0.044
SRL_OPN_2PTS001_0809_20130411_114625_20130411_132512.EUM.nc	-0.036	-0.032	0.072	2901	5466	0	2454	1	110	0.015
SRL_OPN_2PTS001_0811_20130411_132512_20130411_151833.EUM.nc	-0.029	-0.037	0.085	3532	6390	0	2736	3	119	0.057
SRL_OPN_2PTS001_0814_20130411_151832_20130411_165821.EUM.nc	-0.055	-0.051	0.092	2758	5638	0	2788	1	91	0.044
SRL_OPN_2PTS001_0816_20130411_165821_20130411_183753.EUM.nc	0.013	0.014	0.071	3242	5540	0	2176	0	122	0.015
SRL_OPN_2PTS001_0818_20130411_183752_20130411_201713.EUM.nc	-0.030	-0.028	0.101	3262	5566	0	2191	5	108	0.078
SRL_OPN_2PTS001_0820_20130411_201712_20130411_215558.EUM.nc	-0.042	-0.034	0.116	3063	5497	0	2262	19	153	0.043

– Continued on next page

Table 2: Sea Surface Height Anomaly Statistics.

– Continued from previous page

File	Median	Mean	Std. Dev.	No. Obs.	Total Obs.	Default Lat/Lon	Flag (total)	Default (total)	3-Sigma Edited	1 Cpr. Amp.
SRL_OPN_2PTS001_0822_20130411_215556_20130411_233350.EUM.nc	-0.014	-0.007	0.108	2424	5365	0	2846	10	85	0.054
SRL_OPN_2PTS001_0823_20130411_233350_20130412_011139.EUM.nc	-0.008	-0.012	0.076	2645	5544	0	2830	0	69	0.025
SRL_OPN_2PTS001_0825_20130412_011139_20130412_025011.EUM.nc	-0.059	-0.057	0.088	2830	5584	0	2646	0	108	0.041
SRL_OPN_2PTS001_0827_20130412_025010_20130412_043001.EUM.nc	-0.064	-0.059	0.081	2895	5576	0	2620	6	55	0.010
SRL_OPN_2PTS001_0829_20130412_043000_20130412_061200.EUM.nc	-0.007	-0.008	0.099	3815	5770	0	1902	4	49	0.085
SRL_OPN_2PTS001_0831_20130412_061159_20130412_075943.EUM.nc	-0.034	-0.026	0.084	4000	6138	0	2023	1	114	0.033
SRL_OPN_2PTS001_0834_20130412_075942_20130412_093753.EUM.nc	-0.029	-0.025	0.100	2906	5556	0	2485	2	163	0.040
SRL_OPN_2PTS001_0835_20130412_093752_20130412_111536.EUM.nc	-0.032	-0.029	0.135	2065	5430	0	3240	6	119	0.023
SRL_OPN_2PTS001_0837_20130412_111536_20130412_125402.EUM.nc	-0.036	-0.037	0.083	2645	5374	0	2671	0	58	0.014
SRL_OPN_2PTS001_0839_20130412_125402_20130412_144714.EUM.nc	-0.031	-0.028	0.077	3492	6348	0	2821	0	35	0.013
SRL_OPN_2PTS001_0842_20130412_144713_20130412_162659.EUM.nc	-0.056	-0.059	0.099	3215	5676	0	2351	2	108	0.047
SRL_OPN_2PTS001_0844_20130412_162659_20130412_180636.EUM.nc	-0.026	-0.026	0.104	3045	5634	0	2497	0	92	0.035
SRL_OPN_2PTS001_0846_20130412_180635_20130412_194605.EUM.nc	-0.028	-0.027	0.080	3211	5619	0	2292	2	114	0.032
SRL_OPN_2PTS001_0848_20130412_194604_20130412_212501.EUM.nc	-0.051	-0.035	0.116	3426	5489	0	2029	2	32	0.074
SRL_OPN_2PTS001_0850_20130412_212501_20130412_230305.EUM.nc	-0.045	-0.047	0.087	2103	5432	0	3146	6	177	0.064
SRL_OPN_2PTS001_0851_20130412_230304_20130413_004055.EUM.nc	-0.028	-0.030	0.078	3133	5515	0	2245	4	133	0.022
SRL_OPN_2PTS001_0853_20130413_004054_20130413_021907.EUM.nc	-0.014	-0.013	0.094	2827	5559	0	2650	3	79	0.046
SRL_OPN_2PTS001_0855_20130413_021906_20130413_035826.EUM.nc	-0.054	-0.037	0.102	2749	5603	0	2742	4	108	0.066
SRL_OPN_2PTS001_0857_20130413_035825_20130413_053943.EUM.nc	-0.028	-0.030	0.093	3100	5593	0	2407	2	84	0.039
SRL_OPN_2PTS001_0859_20130413_053942_20130413_072844.EUM.nc	-0.017	-0.015	0.070	4154	6201	0	1990	0	57	0.017
SRL_OPN_2PTS001_0862_20130413_072843_20130413_090707.EUM.nc	0.002	-0.003	0.101	3677	5591	0	1822	3	89	0.025
SRL_OPN_2PTS001_0863_20130413_090707_20130413_104453.EUM.nc	-0.039	-0.022	0.156	2297	5512	0	3111	8	96	0.061
SRL_OPN_2PTS001_0865_20130413_104452_20130413_122301.EUM.nc	-0.001	-0.005	0.088	2599	5528	0	2852	1	76	0.013
SRL_OPN_2PTS001_0867_20130413_122301_20130413_140209.EUM.nc	-1.247	-1.846	3.697	3304	5521	0	2120	0	97	6.764
SRL_OPN_2PTS001_0869_20130413_140209_20130413_155539.EUM.nc	-0.045	-0.035	0.094	3318	6417	0	3076	0	23	0.058
SRL_OPN_2PTS001_0872_20130413_155539_20130413_173518.EUM.nc	-0.041	-0.033	0.097	2840	5557	0	2652	6	59	0.045
SRL_OPN_2PTS001_0874_20130413_173517_20130413_191453.EUM.nc	-0.014	-0.011	0.083	3353	5637	0	2083	2	199	0.021
SRL_OPN_2PTS001_0876_20130413_191452_20130413_205354.EUM.nc	-0.048	-0.037	0.093	3494	5611	0	1939	6	172	0.041
SRL_OPN_2PTS001_0878_20130413_205353_20130413_223221.EUM.nc	-0.031	-0.029	0.100	2801	5449	0	2529	12	107	0.036
SRL_OPN_2PTS001_0879_20130413_223220_20130414_001012.EUM.nc	-0.045	-0.045	0.077	2964	5526	0	2446	1	115	0.018
SRL_OPN_2PTS001_0881_20130414_001011_20130414_014803.EUM.nc	-0.039	-0.027	0.099	3015	5566	0	2504	1	46	0.057
SRL_OPN_2PTS001_0883_20130414_014802_20130414_032702.EUM.nc	-0.020	-0.021	0.101	2977	5532	0	2485	1	69	0.062
SRL_OPN_2PTS001_0885_20130414_032701_20130414_050733.EUM.nc	-0.049	-0.042	0.095	2827	5560	0	2588	4	141	0.040
SRL_OPN_2PTS001_0887_20130414_050732_20130414_065743.EUM.nc	-0.014	-0.016	0.079	3815	6256	0	2379	0	62	0.039
SRL_OPN_2PTS001_0890_20130414_065742_20130414_083611.EUM.nc	-0.022	-0.022	0.107	4122	5637	0	1388	1	126	0.030
SRL_OPN_2PTS001_0892_20130414_083611_20130414_101409.EUM.nc	0.001	-0.000	0.138	2601	5546	0	2796	3	146	0.080
SRL_OPN_2PTS001_0893_20130414_101409_20130414_115200.EUM.nc	-0.017	-0.013	0.098	2446	5487	0	2937	8	96	0.022
SRL_OPN_2PTS001_0895_20130414_115159_20130414_133050.EUM.nc	-0.011	-0.006	0.089	2999	5470	0	2403	0	68	0.027
SRL_OPN_2PTS001_0897_20130414_133050_20130414_152411.EUM.nc	-0.049	-0.046	0.078	3354	5438	0	1979	2	103	0.047

– Continued on next page

Table 2: Sea Surface Height Anomaly Statistics.

– Continued from previous page

File	Median	Mean	Std. Dev.	No. Obs.	Total Obs.	Default Lat/Lon	Flag (total)	Default (total)	3-Sigma Edited	1 Cpr. Amp.
SRL_OPN_2PTS001_0900_20130414_152411_20130414_170358.EUM.nc	-0.052	-0.044	0.099	2798	5549	0	2694	1	56	0.058
SRL_OPN_2PTS001_0902_20130414_170358_20130414_184338.EUM.nc	-0.001	-0.007	0.071	3264	5621	0	2286	0	71	0.045
SRL_OPN_2PTS001_0904_20130414_184337_20130414_202248.EUM.nc	-0.027	-0.027	0.098	3287	5562	0	2089	3	183	0.054
SRL_OPN_2PTS001_0906_20130414_202247_20130414_220129.EUM.nc	-0.026	-0.035	0.097	2897	5451	0	2414	6	134	0.022
SRL_OPN_2PTS001_0908_20130414_220129_20130414_233930.EUM.nc	-0.059	-0.043	0.099	2634	5489	0	2770	7	78	0.088
SRL_OPN_2PTS001_0909_20130414_233929_20130415_011712.EUM.nc	-0.012	-0.015	0.082	2835	5539	0	2578	1	125	0.038
SRL_OPN_2PTS001_0911_20130415_011711_20130415_025547.EUM.nc	-0.055	-0.050	0.106	2887	5560	0	2616	1	56	0.042
SRL_OPN_2PTS001_0913_20130415_025546_20130415_043542.EUM.nc	-0.060	-0.052	0.094	2855	5543	0	2595	6	87	0.018
SRL_OPN_2PTS001_0915_20130415_043542_20130415_061751.EUM.nc	-0.028	-0.032	0.075	3834	5803	0	1855	3	111	0.022
SRL_OPN_2PTS001_0917_20130415_061751_20130415_080516.EUM.nc	-0.006	-0.011	0.089	4026	6123	0	2002	0	95	0.045
SRL_OPN_2PTS001_0920_20130415_080516_20130415_094324.EUM.nc	-0.012	-0.011	0.128	2985	5537	0	2464	2	86	0.089
SRL_OPN_2PTS001_0921_20130415_094324_20130415_112118.EUM.nc	0.041	0.037	0.124	2214	5365	0	3091	5	55	0.034
SRL_OPN_2PTS001_0923_20130415_112117_20130415_125937.EUM.nc	-0.057	-0.057	0.077	2663	5437	0	2684	0	90	0.025
SRL_OPN_2PTS001_0925_20130415_125936_20130415_145250.EUM.nc	-0.048	-0.042	0.075	3493	6349	0	2779	1	76	0.034
SRL_OPN_2PTS001_0928_20130415_145250_20130415_163238.EUM.nc	-0.063	-0.057	0.094	3124	5677	0	2403	4	146	0.025
SRL_OPN_2PTS001_0930_20130415_163237_20130415_181221.EUM.nc	-0.029	-0.013	0.109	3134	5631	0	2466	3	28	0.041
SRL_OPN_2PTS001_0932_20130415_181220_20130415_195140.EUM.nc	-0.005	-0.020	0.105	3182	5586	0	2297	1	106	0.068
SRL_OPN_2PTS001_0934_20130415_195138_20130415_213034.EUM.nc	-0.030	-0.029	0.100	3420	5496	0	1967	11	98	0.030
SRL_OPN_2PTS001_0936_20130415_213034_20130415_230836.EUM.nc	-0.027	-0.022	0.117	2179	5475	0	3260	4	32	0.113
SRL_OPN_2PTS001_0937_20130415_230835_20130416_004624.EUM.nc	-0.021	-0.012	0.085	3026	5509	0	2389	1	93	0.036
SRL_OPN_2PTS001_0939_20130416_004623_20130416_022441.EUM.nc	-0.023	-0.029	0.092	2854	5577	0	2663	0	60	0.040
SRL_OPN_2PTS001_0941_20130416_022440_20130416_040404.EUM.nc	-0.066	-0.056	0.093	2812	5528	0	2650	1	65	0.059
SRL_OPN_2PTS001_0943_20130416_040404_20130416_054531.EUM.nc	-0.019	-0.015	0.091	3303	5693	0	2213	4	173	0.015
SRL_OPN_2PTS001_0945_20130416_054529_20130416_073418.EUM.nc	-0.015	-0.018	0.079	4122	6203	0	2020	0	61	0.064
SRL_OPN_2PTS001_0948_20130416_073418_20130416_091238.EUM.nc	-0.019	-0.021	0.107	3470	5574	0	2021	0	83	0.093
SRL_OPN_2PTS001_0949_20130416_091237_20130416_105022.EUM.nc	0.001	0.014	0.126	2315	5533	0	3148	9	61	0.062
SRL_OPN_2PTS001_0951_20130416_105022_20130416_122835.EUM.nc	-0.028	-0.025	0.091	2528	5417	0	2749	3	137	0.094
SRL_OPN_2PTS001_0953_20130416_122834_20130416_140756.EUM.nc	-0.049	-0.047	0.075	3181	5566	0	2287	3	95	0.053
SRL_OPN_2PTS001_0955_20130416_140757_20130416_160117.EUM.nc	-0.061	-0.044	0.111	3253	6414	0	3068	1	92	0.094
SRL_OPN_2PTS001_0958_20130416_160117_20130416_174054.EUM.nc	-0.033	-0.031	0.089	2925	5662	0	2652	6	79	0.005
SRL_OPN_2PTS001_0960_20130416_174054_20130416_192030.EUM.nc	-0.006	-0.016	0.098	3399	5613	0	2111	4	99	0.045
SRL_OPN_2PTS001_0962_20130416_192030_20130416_205928.EUM.nc	-0.033	-0.025	0.082	3496	5622	0	1978	9	139	0.027
SRL_OPN_2PTS001_0964_20130416_205928_20130416_223753.EUM.nc	-0.006	-0.008	0.104	2714	5469	0	2668	6	81	0.047
SRL_OPN_2PTS001_0965_20130416_223751_20130417_001544.EUM.nc	-0.032	-0.025	0.102	3016	5519	0	2439	1	63	0.057
SRL_OPN_2PTS001_0967_20130417_001542_20130417_015336.EUM.nc	-0.028	-0.022	0.103	3019	5554	0	2475	1	59	0.063
SRL_OPN_2PTS001_0969_20130417_015335_20130417_033240.EUM.nc	-0.039	-0.041	0.080	2968	5536	0	2474	4	90	0.045
SRL_OPN_2PTS001_0971_20130417_033240_20130417_051326.EUM.nc	-0.029	-0.025	0.101	2910	5599	0	2578	2	109	0.021
SRL_OPN_2PTS001_0973_20130417_051326_20130417_070318.EUM.nc	0.011	0.014	0.075	3782	6232	0	2370	3	77	0.030
SRL_OPN_2PTS001_0976_20130417_070317_20130417_084143.EUM.nc	-0.003	-0.001	0.081	3909	5616	0	1475	3	229	0.046

– Continued on next page

Table 2: Sea Surface Height Anomaly Statistics.

– Continued from previous page

File	Median	Mean	Std. Dev.	No. Obs.	Total Obs.	Default Lat/Lon	Flag (total)	Default (total)	3-Sigma Edited	1 Cpr. Amp.
SRL_OPN_2PTS001_0978_20130417_084142_20130417_101941.EUM.nc	-0.029	-0.032	0.136	2627	5546	0	2834	9	76	0.063
SRL_OPN_2PTS001_0979_20130417_101939_20130417_115740.EUM.nc	-0.016	-0.010	0.089	2487	5490	0	2926	10	67	0.047
SRL_OPN_2PTS001_0981_20130417_115739_20130417_133626.EUM.nc	-0.036	-0.031	0.080	3020	5465	0	2393	0	52	0.044
SRL_OPN_2PTS001_0983_20130417_133626_20130417_152957.EUM.nc	-0.065	-0.056	0.106	3436	5444	0	1944	0	64	0.074
SRL_OPN_2PTS001_0986_20130417_152956_20130417_170936.EUM.nc	-0.024	-0.025	0.087	2745	5522	0	2631	1	145	0.027
SRL_OPN_2PTS001_0988_20130417_170934_20130417_184915.EUM.nc	-0.024	-0.020	0.085	3337	5635	0	2185	1	112	0.065
SRL_OPN_2PTS001_0990_20130417_184914_20130417_202822.EUM.nc	0.003	0.011	0.098	3232	5588	0	2132	4	220	0.034
SRL_OPN_2PTS001_0992_20130417_202821_20130417_220701.EUM.nc	0.004	0.009	0.099	2935	5439	0	2342	5	157	0.072
SRL_OPN_2PTS001_0994_20130417_220701_20130417_234500.EUM.nc	-0.033	-0.025	0.093	2784	5525	0	2625	5	111	0.067
SRL_OPN_2PTS001_0995_20130417_234458_20130418_012247.EUM.nc	-0.013	-0.007	0.116	2888	5556	0	2576	1	91	0.070
SRL_OPN_2PTS001_0997_20130418_012246_20130418_030126.EUM.nc	-0.032	-0.027	0.110	2913	5583	0	2636	4	30	0.083
SRL_OPN_2PTS001_0999_20130418_030124_20130418_044135.EUM.nc	-0.050	-0.036	0.096	2829	5572	0	2629	5	109	0.072

19 Sea Surface Height Anomaly (Model Wet) Table

Table 3: Sea Surface Height Anomaly (Model Wet) Statistics.

File	Median	Mean	Std. Dev.	No. Obs.	Total Obs.	Default Lat/Lon	Flag (total)	Default (total)	3-Sigma Edited	1 Cpr. Amp.
SRL_OPN_2PTS001_0123_20130318_124008_20130318_141939.EUM.nc	-0.064	-0.056	0.101	3391	5492	0	2058	0	43	0.065
SRL_OPN_2PTS001_0125_20130318_141939_20130318_161259.EUM.nc	-0.070	-0.062	0.112	3372	6365	0	2914	1	78	0.085
SRL_OPN_2PTS001_0128_20130318_161258_20130318_175236.EUM.nc	-0.048	-0.039	0.092	3007	5575	0	2485	2	81	0.015
SRL_OPN_2PTS001_0130_20130318_175235_20130318_193207.EUM.nc	-0.020	-0.017	0.081	3178	5570	0	2206	2	184	0.040
SRL_OPN_2PTS001_0132_20130318_193207_20130318_211101.EUM.nc	-0.030	-0.022	0.092	3322	5552	0	2112	0	118	0.047
SRL_OPN_2PTS001_0134_20130318_211101_20130318_224921.EUM.nc	-0.062	-0.055	0.104	2521	5361	0	2734	2	104	0.088
SRL_OPN_2PTS001_0135_20130318_224921_20130319_002710.EUM.nc	-0.023	-0.017	0.079	3032	5406	0	2238	0	136	0.041
SRL_OPN_2PTS001_0137_20130319_002709_20130319_020507.EUM.nc	-0.019	-0.023	0.097	3074	5534	0	2421	0	39	0.060
SRL_OPN_2PTS001_0139_20130319_020506_20130319_034421.EUM.nc	-0.047	-0.047	0.096	2909	5548	0	2458	0	181	0.089
SRL_OPN_2PTS001_0141_20130319_034420_20130319_052521.EUM.nc	-0.037	-0.032	0.091	2943	5541	0	2506	2	90	0.047
SRL_OPN_2PTS001_0143_20130319_052520_20130319_071452.EUM.nc	-0.029	-0.027	0.080	3891	6152	0	2193	2	66	0.052
SRL_OPN_2PTS001_0146_20130319_071451_20130319_085312.EUM.nc	-0.011	-0.014	0.082	3801	5596	0	1610	1	184	0.039
SRL_OPN_2PTS001_0147_20130319_085312_20130319_103107.EUM.nc	0.008	-0.012	0.131	2334	5489	0	3052	2	101	0.117
SRL_OPN_2PTS001_0149_20130319_103107_20130319_120910.EUM.nc	-0.039	-0.043	0.079	2550	5401	0	2762	3	86	0.033
SRL_OPN_2PTS001_0151_20130319_120910_20130319_134805.EUM.nc	-0.050	-0.038	0.116	3123	5382	0	2219	3	37	0.103
SRL_OPN_2PTS001_0153_20130319_134804_20130319_154138.EUM.nc	-0.035	-0.033	0.100	3633	6353	0	2659	0	61	0.061
SRL_OPN_2PTS001_0156_20130319_154137_20130319_172116.EUM.nc	-0.054	-0.041	0.102	2875	5531	0	2599	0	57	0.014
SRL_OPN_2PTS001_0158_20130319_172115_20130319_190054.EUM.nc	-0.035	-0.039	0.078	3355	5596	0	2125	4	112	0.010
SRL_OPN_2PTS001_0160_20130319_190053_20130319_203958.EUM.nc	-0.021	-0.011	0.109	3630	5517	0	1813	2	72	0.052
SRL_OPN_2PTS001_0162_20130319_203959_20130319_221832.EUM.nc	-0.013	-0.013	0.088	2957	5365	0	2286	2	120	0.046
SRL_OPN_2PTS001_0164_20130319_221832_20130319_235627.EUM.nc	-0.042	-0.043	0.079	2930	5481	0	2410	2	139	0.013
SRL_OPN_2PTS001_0165_20130319_235626_20130320_013414.EUM.nc	-0.011	-0.010	0.113	2933	5522	0	2517	0	72	0.062
SRL_OPN_2PTS001_0167_20130320_013414_20130320_031301.EUM.nc	-0.018	-0.010	0.104	2998	5566	0	2509	2	57	0.081
SRL_OPN_2PTS001_0169_20130320_031301_20130320_045324.EUM.nc	-0.068	-0.064	0.094	2879	5480	0	2413	1	187	0.058
SRL_OPN_2PTS001_0171_20130320_045323_20130320_063548.EUM.nc	-0.042	-0.041	0.075	3777	5508	0	1678	1	52	0.039
SRL_OPN_2PTS001_0173_20130320_063548_20130320_082220.EUM.nc	-0.008	-0.006	0.095	3794	5733	0	1822	0	117	0.047
SRL_OPN_2PTS001_0176_20130320_082219_20130320_100023.EUM.nc	0.011	0.002	0.128	2878	5504	0	2531	1	94	0.110
SRL_OPN_2PTS001_0177_20130320_100023_20130320_113817.EUM.nc	-0.040	-0.034	0.097	2310	5411	0	2957	0	144	0.045
SRL_OPN_2PTS001_0179_20130320_113816_20130320_131650.EUM.nc	-0.045	-0.040	0.103	2969	5368	0	2383	0	16	0.077
SRL_OPN_2PTS001_0181_20130320_131649_20130320_151017.EUM.nc	-0.053	-0.041	0.096	3599	6366	0	2706	1	60	0.074
SRL_OPN_2PTS001_0184_20130320_151017_20130320_164956.EUM.nc	-0.054	-0.057	0.089	2828	5568	0	2629	3	108	0.031
SRL_OPN_2PTS001_0186_20130320_164955_20130320_182937.EUM.nc	-0.043	-0.049	0.087	3338	5524	0	2125	2	59	0.039
SRL_OPN_2PTS001_0188_20130320_182936_20130320_200851.EUM.nc	-0.014	-0.011	0.112	3204	5462	0	2179	2	77	0.092
SRL_OPN_2PTS001_0190_20130320_200851_20130320_214738.EUM.nc	-0.036	-0.030	0.102	3062	5391	0	2029	2	298	0.066
SRL_OPN_2PTS001_0192_20130320_214738_20130320_232543.EUM.nc	-0.008	-0.011	0.100	2485	5287	0	2748	3	51	0.084
SRL_OPN_2PTS001_0193_20130320_232542_20130321_010330.EUM.nc	-0.015	0.002	0.117	2761	5479	0	2681	0	37	0.085

– Continued on next page

Table 3: Sea Surface Height Anomaly (Model Wet) Statistics.

– Continued from previous page

File	Median	Mean	Std. Dev.	No. Obs.	Total Obs.	Default Lat/Lon	Flag (total)	Default (total)	3-Sigma Edited	1 Cpr. Amp.
SRL_OPN_2PTS001_0195_20130321_010331_20130321_024148.EUM.nc	-0.029	-0.034	0.092	3003	5531	0	2469	0	59	0.075
SRL_OPN_2PTS001_0197_20130321_024147_20130321_042138.EUM.nc	-0.046	-0.041	0.090	2843	5510	0	2561	10	96	0.049
SRL_OPN_2PTS001_0199_20130321_042137_20130321_060316.EUM.nc	-0.021	-0.021	0.080	3714	5712	0	1841	2	155	0.045
SRL_OPN_2PTS001_0201_20130321_060318_20130321_075131.EUM.nc	-0.004	-0.002	0.072	4137	6164	0	1955	1	71	0.046
SRL_OPN_2PTS001_0204_20130321_075131_20130321_092936.EUM.nc	0.020	0.002	0.126	3144	5530	0	2220	0	166	0.128
SRL_OPN_2PTS001_0205_20130321_092935_20130321_110729.EUM.nc	-0.019	-0.028	0.109	2127	5468	0	3291	8	42	0.088
SRL_OPN_2PTS001_0207_20130321_110728_20130321_124549.EUM.nc	-0.071	-0.066	0.101	2580	5382	0	2766	6	30	0.069
SRL_OPN_2PTS001_0209_20130321_124550_20130321_143857.EUM.nc	-0.064	-0.052	0.100	3442	6322	0	2832	0	48	0.077
SRL_OPN_2PTS001_0212_20130321_143856_20130321_161835.EUM.nc	-0.025	-0.021	0.097	3311	5650	0	2230	3	106	0.071
SRL_OPN_2PTS001_0214_20130321_161835_20130321_175819.EUM.nc	-0.053	-0.050	0.085	2928	5514	0	2419	2	165	0.039
SRL_OPN_2PTS001_0216_20130321_175818_20130321_193741.EUM.nc	-0.002	0.000	0.093	3246	5617	0	2202	1	168	0.075
SRL_OPN_2PTS001_0218_20130321_193740_20130321_211641.EUM.nc	-0.022	-0.009	0.102	3367	5510	0	2062	4	77	0.071
SRL_OPN_2PTS001_0220_20130321_211641_20130321_225458.EUM.nc	-0.042	-0.041	0.105	2457	5521	0	2950	4	110	0.076
SRL_OPN_2PTS001_0221_20130321_225457_20130322_003239.EUM.nc	-0.018	-0.015	0.094	3202	5494	0	2235	0	57	0.052
SRL_OPN_2PTS001_0223_20130322_003238_20130322_021048.EUM.nc	0.005	-0.003	0.107	2926	5557	0	2576	3	52	0.073
SRL_OPN_2PTS001_0225_20130322_021047_20130322_035006.EUM.nc	-0.063	-0.045	0.103	2911	5577	0	2538	7	121	0.089
SRL_OPN_2PTS001_0227_20130322_035005_20130322_053105.EUM.nc	-0.038	-0.035	0.087	2914	5580	0	2593	1	72	0.053
SRL_OPN_2PTS001_0229_20130322_053104_20130322_072025.EUM.nc	0.001	-0.003	0.078	4000	6220	0	2128	0	92	0.060
SRL_OPN_2PTS001_0232_20130322_072025_20130322_085851.EUM.nc	0.026	0.014	0.108	3826	5609	0	1688	0	95	0.070
SRL_OPN_2PTS001_0233_20130322_085850_20130322_103645.EUM.nc	-0.007	-0.015	0.145	2283	5512	0	3168	5	56	0.104
SRL_OPN_2PTS001_0235_20130322_103645_20130322_121442.EUM.nc	-0.035	-0.034	0.091	2548	5487	0	2865	5	69	0.041
SRL_OPN_2PTS001_0237_20130322_121442_20130322_135351.EUM.nc	-0.051	-0.037	0.108	3163	5531	0	2314	1	53	0.075
SRL_OPN_2PTS001_0239_20130322_135350_20130322_154715.EUM.nc	-0.069	-0.063	0.097	3666	6438	0	2730	0	42	0.069
SRL_OPN_2PTS001_0242_20130322_154714_20130322_172702.EUM.nc	-0.047	-0.044	0.087	2882	5569	0	2610	1	76	0.032
SRL_OPN_2PTS001_0244_20130322_172701_20130322_190630.EUM.nc	-0.002	-0.002	0.078	3437	5636	0	2126	2	71	0.007
SRL_OPN_2PTS001_0246_20130322_190629_20130322_204541.EUM.nc	-0.017	-0.004	0.100	3693	5614	0	1824	9	88	0.063
SRL_OPN_2PTS001_0248_20130322_204541_20130322_222404.EUM.nc	-0.012	-0.007	0.092	2958	5420	0	2396	4	62	0.054
SRL_OPN_2PTS001_0250_20130322_222403_20130323_000158.EUM.nc	-0.055	-0.050	0.076	3030	5520	0	2398	4	88	0.029
SRL_OPN_2PTS001_0251_20130323_000158_20130323_013954.EUM.nc	-0.035	-0.030	0.099	3035	5591	0	2516	2	38	0.064
SRL_OPN_2PTS001_0253_20130323_013953_20130323_031838.EUM.nc	-0.022	-0.021	0.095	2920	5579	0	2544	2	113	0.080
SRL_OPN_2PTS001_0255_20130323_031838_20130323_045907.EUM.nc	-0.030	-0.031	0.088	2923	5595	0	2520	2	150	0.057
SRL_OPN_2PTS001_0257_20130323_045907_20130323_064141.EUM.nc	-0.001	-0.004	0.077	4021	5822	0	1728	1	72	0.043
SRL_OPN_2PTS001_0259_20130323_064140_20130323_082803.EUM.nc	0.017	0.006	0.113	4154	6076	0	1823	0	99	0.087
SRL_OPN_2PTS001_0262_20130323_082802_20130323_100554.EUM.nc	-0.029	-0.016	0.123	2905	5553	0	2587	3	58	0.084
SRL_OPN_2PTS001_0263_20130323_100555_20130323_114351.EUM.nc	-0.051	-0.047	0.095	2383	5492	0	3015	4	90	0.068
SRL_OPN_2PTS001_0265_20130323_114350_20130323_132234.EUM.nc	0.917	2.122	4.945	2879	5361	0	2347	2	133	9.656
SRL_OPN_2PTS001_0267_20130323_132233_20130323_151555.EUM.nc	-0.058	-0.057	0.099	3613	6403	0	2728	0	62	0.066
SRL_OPN_2PTS001_0270_20130323_151555_20130323_165535.EUM.nc	-0.027	-0.021	0.094	2823	5657	0	2735	1	98	0.001
SRL_OPN_2PTS001_0272_20130323_165535_20130323_183516.EUM.nc	-0.024	-0.024	0.071	3291	5573	0	2166	1	115	0.012

– Continued on next page

Table 3: Sea Surface Height Anomaly (Model Wet) Statistics.

– Continued from previous page

File	Median	Mean	Std. Dev.	No. Obs.	Total Obs.	Default Lat/Lon	Flag (total)	Default (total)	3-Sigma Edited	1 Cpr. Amp.
SRL_OPN_2PTS001_0274_20130323_183515_20130323_201436.EUM.nc	-0.009	0.017	0.110	3326	5579	0	2132	2	119	0.085
SRL_OPN_2PTS001_0276_20130323_201436_20130323_215312.EUM.nc	-0.026	-0.017	0.125	3155	5461	0	2146	13	147	0.072
SRL_OPN_2PTS001_0278_20130323_215312_20130323_233115.EUM.nc	-0.031	-0.021	0.099	2371	5361	0	2898	8	84	0.074
SRL_OPN_2PTS001_0279_20130323_233115_20130324_010905.EUM.nc	-0.028	-0.018	0.095	2689	5534	0	2779	3	63	0.063
SRL_OPN_2PTS001_0281_20130324_010904_20130324_024726.EUM.nc	-0.015	-0.016	0.097	2968	5564	0	2544	0	52	0.077
SRL_OPN_2PTS001_0283_20130324_024725_20130324_042721.EUM.nc	-0.055	-0.045	0.094	2944	5565	0	2565	3	53	0.058
SRL_OPN_2PTS001_0285_20130324_042721_20130324_060909.EUM.nc	-0.010	-0.006	0.081	3749	5767	0	1891	3	124	0.057
SRL_OPN_2PTS001_0287_20130324_060908_20130324_075708.EUM.nc	-0.003	-0.013	0.087	4094	6138	0	1989	3	52	0.068
SRL_OPN_2PTS001_0290_20130324_075707_20130324_093510.EUM.nc	-0.004	-0.003	0.098	3017	5542	0	2336	2	187	0.051
SRL_OPN_2PTS001_0291_20130324_093510_20130324_111302.EUM.nc	-0.037	-0.033	0.108	2067	5451	0	3250	11	123	0.042
SRL_OPN_2PTS001_0293_20130324_111301_20130324_125126.EUM.nc	-0.069	-0.060	0.098	2603	5381	0	2712	1	65	0.099
SRL_OPN_2PTS001_0295_20130324_125125_20130324_144436.EUM.nc	-0.004	0.003	0.093	3431	6310	0	2781	0	98	0.052
SRL_OPN_2PTS001_0298_20130324_144435_20130324_162415.EUM.nc	-0.054	-0.054	0.089	3284	5666	0	2291	0	91	0.024
SRL_OPN_2PTS001_0300_20130324_162414_20130324_180359.EUM.nc	-0.013	-0.010	0.093	3089	5656	0	2520	0	47	0.036
SRL_OPN_2PTS001_0302_20130324_180358_20130324_194319.EUM.nc	-0.017	-0.016	0.078	3190	5602	0	2296	4	112	0.023
SRL_OPN_2PTS001_0304_20130324_194319_20130324_212217.EUM.nc	-0.035	-0.015	0.112	3398	5511	0	2076	6	31	0.071
SRL_OPN_2PTS001_0306_20130324_212216_20130324_230032.EUM.nc	-0.046	-0.036	0.094	2221	5485	0	3085	6	173	0.052
SRL_OPN_2PTS001_0307_20130324_230031_20130325_003812.EUM.nc	-0.059	-0.056	0.086	3275	5497	0	2124	5	93	0.036
SRL_OPN_2PTS001_0309_20130325_003813_20130325_021624.EUM.nc	-0.018	-0.020	0.090	2896	5575	0	2626	1	52	0.042
SRL_OPN_2PTS001_0311_20130325_021623_20130325_035548.EUM.nc	-0.041	-0.030	0.114	2835	5614	0	2716	4	59	0.096
SRL_OPN_2PTS001_0313_20130325_035548_20130325_053653.EUM.nc	-0.054	-0.050	0.085	2919	5586	0	2560	1	106	0.063
SRL_OPN_2PTS001_0315_20130325_053652_20130325_072602.EUM.nc	-0.022	-0.019	0.080	4121	6211	0	2028	2	60	0.070
SRL_OPN_2PTS001_0318_20130325_072601_20130325_090425.EUM.nc	0.006	0.006	0.114	3788	5611	0	1771	4	48	0.106
SRL_OPN_2PTS001_0319_20130325_090424_20130325_104219.EUM.nc	-0.051	-0.055	0.147	2321	5516	0	3089	6	100	0.098
SRL_OPN_2PTS001_0321_20130325_104218_20130325_122018.EUM.nc	-0.065	-0.042	0.110	2571	5510	0	2847	4	88	0.088
SRL_OPN_2PTS001_0323_20130325_122017_20130325_135932.EUM.nc	-0.033	-0.023	0.098	3325	5555	0	2206	1	23	0.063
SRL_OPN_2PTS001_0325_20130325_135932_20130325_155255.EUM.nc	-0.059	-0.058	0.098	3521	6423	0	2832	1	69	0.055
SRL_OPN_2PTS001_0328_20130325_155254_20130325_173241.EUM.nc	-0.026	-0.027	0.093	2889	5559	0	2612	1	57	0.030
SRL_OPN_2PTS001_0330_20130325_173241_20130325_191208.EUM.nc	-0.016	-0.018	0.083	3437	5639	0	2010	6	186	0.023
SRL_OPN_2PTS001_0332_20130325_191208_20130325_205119.EUM.nc	-0.011	-0.008	0.079	3539	5613	0	1895	5	174	0.014
SRL_OPN_2PTS001_0334_20130325_205118_20130325_222938.EUM.nc	-0.021	-0.018	0.083	2940	5437	0	2411	3	83	0.014
SRL_OPN_2PTS001_0335_20130325_222937_20130326_000731.EUM.nc	-0.039	-0.036	0.087	3079	5523	0	2349	1	94	0.008
SRL_OPN_2PTS001_0337_20130326_000731_20130326_014530.EUM.nc	-0.053	-0.055	0.084	2980	5571	0	2486	2	103	0.021
SRL_OPN_2PTS001_0339_20130326_014529_20130326_032417.EUM.nc	-0.028	-0.029	0.089	2939	5550	0	2538	3	70	0.032
SRL_OPN_2PTS001_0341_20130326_032416_20130326_050454.EUM.nc	-0.049	-0.036	0.103	2940	5592	0	2563	3	86	0.082
SRL_OPN_2PTS001_0343_20130326_050453_20130326_065500.EUM.nc	-0.033	-0.034	0.081	3961	6227	0	2210	3	53	0.074
SRL_OPN_2PTS001_0346_20130326_065500_20130326_083337.EUM.nc	0.002	0.000	0.101	4129	5642	0	1378	2	133	0.065
SRL_OPN_2PTS001_0348_20130326_083336_20130326_101129.EUM.nc	-0.033	-0.024	0.102	2720	5456	0	2562	1	173	0.031
SRL_OPN_2PTS001_0349_20130326_101128_20130326_114927.EUM.nc	-0.064	-0.060	0.100	2427	5499	0	2958	14	100	0.071

– Continued on next page

Table 3: Sea Surface Height Anomaly (Model Wet) Statistics.

– Continued from previous page

File	Median	Mean	Std. Dev.	No. Obs.	Total Obs.	Default Lat/Lon	Flag (total)	Default (total)	3-Sigma Edited	1 Cpr. Amp.
SRL_OPN_2PTS001_0351_20130326_114926_20130326_132813.EUM.nc	-0.034	-0.030	0.089	3013	5424	0	2324	4	83	0.066
SRL_OPN_2PTS001_0353_20130326_132813_20130326_152136.EUM.nc	-0.048	-0.052	0.106	3643	6380	0	2697	1	39	0.074
SRL_OPN_2PTS001_0356_20130326_152135_20130326_170115.EUM.nc	-0.042	-0.044	0.099	2878	5615	0	2701	1	35	0.043
SRL_OPN_2PTS001_0358_20130326_170114_20130326_184056.EUM.nc	-0.009	-0.006	0.084	3304	5645	0	2234	7	100	0.026
SRL_OPN_2PTS001_0360_20130326_184055_20130326_202006.EUM.nc	-0.029	-0.027	0.108	3340	5567	0	2109	2	116	0.042
SRL_OPN_2PTS001_0362_20130326_202006_20130326_215849.EUM.nc	-0.034	-0.031	0.099	2932	5459	0	2370	9	148	0.019
SRL_OPN_2PTS001_0364_20130326_215848_20130326_233649.EUM.nc	-0.036	-0.024	0.090	2528	5433	0	2792	4	109	0.037
SRL_OPN_2PTS001_0365_20130326_233648_20130327_011440.EUM.nc	-0.044	-0.045	0.091	2762	5529	0	2695	4	68	0.066
SRL_OPN_2PTS001_0367_20130327_011440_20130327_025305.EUM.nc	-0.046	-0.042	0.098	2946	5569	0	2584	1	38	0.027
SRL_OPN_2PTS001_0369_20130327_025304_20130327_043306.EUM.nc	-0.050	-0.046	0.113	2953	5543	0	2533	1	56	0.093
SRL_OPN_2PTS001_0371_20130327_043305_20130327_061506.EUM.nc	0.012	-0.007	0.099	2274	4198	0	1871	3	50	0.114
SRL_OPN_2PTS001_0373_20130327_061505_20130327_080237.EUM.nc	-0.022	-0.025	0.077	3352	5467	0	1999	1	115	0.057
SRL_OPN_2PTS001_0376_20130327_080236_20130327_094047.EUM.nc	0.024	0.020	0.119	3001	5550	0	2423	3	123	0.056
SRL_OPN_2PTS001_0377_20130327_094046_20130327_111839.EUM.nc	-0.013	-0.021	0.107	2171	5368	0	3124	5	68	0.058
SRL_OPN_2PTS001_0379_20130327_111839_20130327_125657.EUM.nc	-0.080	-0.072	0.089	2645	5388	0	2652	1	90	0.069
SRL_OPN_2PTS001_0381_20130327_125656_20130327_145010.EUM.nc	-0.034	-0.022	0.103	3532	6341	0	2753	1	55	0.100
SRL_OPN_2PTS001_0384_20130327_145009_20130327_162957.EUM.nc	-0.075	-0.070	0.098	3197	5681	0	2342	2	140	0.031
SRL_OPN_2PTS001_0386_20130327_162957_20130327_180941.EUM.nc	-0.025	-0.024	0.105	3169	5658	0	2458	4	27	0.039
SRL_OPN_2PTS001_0388_20130327_180940_20130327_194901.EUM.nc	-0.008	-0.008	0.090	3202	5604	0	2326	2	74	0.030
SRL_OPN_2PTS001_0390_20130327_194900_20130327_212756.EUM.nc	-0.042	-0.043	0.110	3295	5486	0	2008	5	178	0.060
SRL_OPN_2PTS001_0392_20130327_212755_20130327_230600.EUM.nc	-0.057	-0.054	0.090	2176	5445	0	3168	4	97	0.032
SRL_OPN_2PTS001_0393_20130327_230559_20130328_004348.EUM.nc	-0.021	-0.020	0.100	3117	5497	0	2288	2	90	0.056
SRL_OPN_2PTS001_0395_20130328_004347_20130328_022202.EUM.nc	-0.034	-0.039	0.085	2862	5587	0	2626	0	99	0.049
SRL_OPN_2PTS001_0397_20130328_022201_20130328_040124.EUM.nc	-0.049	-0.049	0.121	2922	5586	0	2619	5	40	0.054
SRL_OPN_2PTS001_0399_20130328_040123_20130328_054245.EUM.nc	-0.063	-0.062	0.104	3234	5557	0	2190	3	130	0.066
SRL_OPN_2PTS001_0401_20130328_054244_20130328_073140.EUM.nc	-0.034	-0.036	0.079	4157	6145	0	1894	0	94	0.038
SRL_OPN_2PTS001_0404_20130328_073139_20130328_091001.EUM.nc	0.013	0.006	0.089	3609	5547	0	1834	1	103	0.053
SRL_OPN_2PTS001_0405_20130328_091000_20130328_104746.EUM.nc	-0.057	-0.051	0.124	2313	5509	0	3126	0	70	0.086
SRL_OPN_2PTS001_0407_20130328_104745_20130328_122556.EUM.nc	-0.082	-0.075	0.094	2585	5399	0	2701	0	113	0.071
SRL_OPN_2PTS001_0409_20130328_122556_20130328_140514.EUM.nc	-0.046	-0.048	0.083	3307	5454	0	2077	1	69	0.058
SRL_OPN_2PTS001_0411_20130328_140513_20130328_155836.EUM.nc	-0.077	-0.072	0.109	3350	6328	0	2900	1	77	0.089
SRL_OPN_2PTS001_0414_20130328_155835_20130328_173815.EUM.nc	-0.020	-0.009	0.108	2943	5507	0	2503	1	60	0.024
SRL_OPN_2PTS001_0416_20130328_173814_20130328_191748.EUM.nc	-0.023	-0.031	0.087	3400	5556	0	1990	2	164	0.034
SRL_OPN_2PTS001_0418_20130328_191747_20130328_205656.EUM.nc	-0.062	-0.061	0.086	3510	5590	0	1925	5	150	0.035
SRL_OPN_2PTS001_0420_20130328_205655_20130328_223513.EUM.nc	-0.034	-0.035	0.091	2818	5403	0	2517	6	62	0.024
SRL_OPN_2PTS001_0421_20130328_223512_20130329_001305.EUM.nc	-0.057	-0.060	0.084	3053	5500	0	2332	0	115	0.021
SRL_OPN_2PTS001_0423_20130329_001304_20130329_015106.EUM.nc	-0.071	-0.070	0.091	3041	5550	0	2428	0	81	0.043
SRL_OPN_2PTS001_0425_20130329_015105_20130329_032957.EUM.nc	-0.028	-0.020	0.106	3072	5485	0	2378	2	33	0.058
SRL_OPN_2PTS001_0427_20130329_032956_20130329_051041.EUM.nc	-0.055	-0.045	0.093	2967	5532	0	2512	2	51	0.039

– Continued on next page

Table 3: Sea Surface Height Anomaly (Model Wet) Statistics.

– Continued from previous page

File	Median	Mean	Std. Dev.	No. Obs.	Total Obs.	Default Lat/Lon	Flag (total)	Default (total)	3-Sigma Edited	1 Cpr. Amp.
SRL_OPN_2PTS001_0429_20130329_051041_20130329_070038.EUM.nc	-0.029	-0.032	0.081	3843	6203	0	2299	0	61	0.046
SRL_OPN_2PTS001_0432_20130329_070037_20130329_083913.EUM.nc	-0.012	-0.019	0.089	4016	5633	0	1389	4	224	0.015
SRL_OPN_2PTS001_0434_20130329_083912_20130329_101702.EUM.nc	-0.029	-0.027	0.119	2619	5490	0	2719	4	148	0.028
SRL_OPN_2PTS001_0435_20130329_101701_20130329_115501.EUM.nc	-0.064	-0.060	0.081	2497	5423	0	2810	0	116	0.046
SRL_OPN_2PTS001_0437_20130329_115501_20130329_133351.EUM.nc	-0.025	-0.022	0.077	3033	5330	0	2239	0	58	0.028
SRL_OPN_2PTS001_0439_20130329_133352_20130329_152716.EUM.nc	-0.058	-0.058	0.087	3634	6350	0	2632	0	84	0.048
SRL_OPN_2PTS001_0442_20130329_152716_20130329_170655.EUM.nc	-0.048	-0.033	0.112	2827	5483	0	2623	0	33	0.049
SRL_OPN_2PTS001_0444_20130329_170654_20130329_184634.EUM.nc	-0.037	-0.035	0.089	3352	5583	0	2183	0	48	0.037
SRL_OPN_2PTS001_0446_20130329_184635_20130329_202552.EUM.nc	-0.054	-0.051	0.104	3389	5519	0	1996	0	134	0.020
SRL_OPN_2PTS001_0448_20130329_202551_20130329_220423.EUM.nc	-0.028	-0.034	0.095	2948	5391	0	2281	6	156	0.054
SRL_OPN_2PTS001_0450_20130329_220423_20130329_234222.EUM.nc	-0.049	-0.047	0.092	2701	5469	0	2671	2	95	0.054
SRL_OPN_2PTS001_0451_20130329_234221_20130330_012014.EUM.nc	-0.061	-0.060	0.081	2877	5512	0	2532	1	102	0.024
SRL_OPN_2PTS001_0453_20130330_012014_20130330_025842.EUM.nc	-0.058	-0.060	0.107	2975	5507	0	2479	1	52	0.084
SRL_OPN_2PTS001_0455_20130330_025841_20130330_043849.EUM.nc	-0.052	-0.048	0.098	2834	5468	0	2532	0	102	0.050
SRL_OPN_2PTS001_0457_20130330_043848_20130330_062053.EUM.nc	-0.008	-0.013	0.091	3894	5752	0	1766	0	92	0.057
SRL_OPN_2PTS001_0459_20130330_062052_20130330_080818.EUM.nc	-0.048	-0.048	0.090	4046	6100	0	1979	1	74	0.039
SRL_OPN_2PTS001_0462_20130330_080818_20130330_094617.EUM.nc	-0.024	-0.011	0.135	3019	5477	0	2388	3	67	0.039
SRL_OPN_2PTS001_0463_20130330_094616_20130330_112410.EUM.nc	-0.022	-0.034	0.104	2009	5243	0	3160	0	74	0.026
SRL_OPN_2PTS001_0465_20130330_112410_20130330_130239.EUM.nc	-0.076	-0.076	0.078	2633	5333	0	2560	0	140	0.023
SRL_OPN_2PTS001_0467_20130330_130238_20130330_145554.EUM.nc	-0.059	-0.059	0.087	3569	6331	0	2685	1	76	0.058
SRL_OPN_2PTS001_0470_20130330_145554_20130330_163533.EUM.nc	-0.077	-0.066	0.109	3114	5642	0	2398	0	130	0.051
SRL_OPN_2PTS001_0472_20130330_163532_20130330_181517.EUM.nc	-0.068	-0.057	0.092	3142	5593	0	2396	3	52	0.021
SRL_OPN_2PTS001_0474_20130330_181516_20130330_195442.EUM.nc	-0.026	-0.036	0.098	3119	5500	0	2326	1	54	0.025
SRL_OPN_2PTS001_0476_20130330_195441_20130330_213327.EUM.nc	-0.034	-0.018	0.116	3508	5393	0	1812	4	69	0.054
SRL_OPN_2PTS001_0478_20130330_213327_20130330_231137.EUM.nc	-0.038	-0.029	0.104	2203	5360	0	3069	1	87	0.063
SRL_OPN_2PTS001_0479_20130330_231136_20130331_004925.EUM.nc	-0.047	-0.053	0.092	3019	5448	0	2329	5	95	0.030
SRL_OPN_2PTS001_0481_20130331_004924_20130331_022734.EUM.nc	-0.062	-0.054	0.107	2940	5513	0	2540	1	32	0.049
SRL_OPN_2PTS001_0483_20130331_022733_20130331_040708.EUM.nc	-0.069	-0.057	0.097	2755	5488	0	2600	1	132	0.041
SRL_OPN_2PTS001_0485_20130331_040708_20130331_054830.EUM.nc	-0.044	-0.039	0.093	3585	5645	0	1959	1	100	0.026
SRL_OPN_2PTS001_0487_20130331_054829_20130331_073719.EUM.nc	-0.042	-0.041	0.086	4166	6177	0	1961	3	47	0.012
SRL_OPN_2PTS001_0490_20130331_073718_20130331_091530.EUM.nc	-0.029	-0.031	0.109	3430	5521	0	1970	2	119	0.028
SRL_OPN_2PTS001_0491_20130331_091529_20130331_105322.EUM.nc	-0.039	-0.037	0.117	2202	5466	0	3193	0	71	0.047
SRL_OPN_2PTS001_0493_20130331_105322_20130331_123135.EUM.nc	-0.074	-0.072	0.081	2508	5342	0	2719	0	115	0.075
SRL_OPN_2PTS001_0495_20130331_123135_20130331_141050.EUM.nc	-0.090	-0.086	0.085	3245	5522	0	2217	3	57	0.036
SRL_OPN_2PTS001_0497_20130331_141049_20130331_160411.EUM.nc	-0.054	-0.054	0.114	3348	6361	0	2912	0	101	0.085
SRL_OPN_2PTS001_0500_20130331_160411_20130331_174359.EUM.nc	-0.080	-0.064	0.091	3002	5608	0	2527	3	76	0.005
SRL_OPN_2PTS001_0502_20130331_174358_20130331_192331.EUM.nc	-0.048	-0.057	0.087	3297	5557	0	2050	0	210	0.036
SRL_OPN_2PTS001_0504_20130331_192330_20130331_210228.EUM.nc	-0.057	-0.054	0.098	3514	5558	0	1903	2	139	0.028
SRL_OPN_2PTS001_0506_20130331_210228_20130331_224051.EUM.nc	-0.009	-0.008	0.113	2769	5386	0	2543	3	71	0.014

– Continued on next page

Table 3: Sea Surface Height Anomaly (Model Wet) Statistics.

– Continued from previous page

File	Median	Mean	Std. Dev.	No. Obs.	Total Obs.	Default Lat/Lon	Flag (total)	Default (total)	3-Sigma Edited	1 Cpr. Amp.
SRL_OPN_2PTS001_0507_20130331_224051_20130401_001838.EUM.nc	-0.039	-0.048	0.092	3050	5450	0	2287	1	112	0.027
SRL_OPN_2PTS001_0509_20130401_001837_20130401_015640.EUM.nc	-0.064	-0.069	0.094	3062	5524	0	2409	1	52	0.055
SRL_OPN_2PTS001_0511_20130401_015639_20130401_033546.EUM.nc	-0.058	-0.046	0.108	3021	5506	0	2404	3	78	0.029
SRL_OPN_2PTS001_0513_20130401_033545_20130401_051628.EUM.nc	-0.046	-0.045	0.101	2985	5527	0	2485	1	56	0.026
SRL_OPN_2PTS001_0515_20130401_051627_20130401_070622.EUM.nc	-0.020	-0.029	0.088	3870	6197	0	2279	1	47	0.037
SRL_OPN_2PTS001_0518_20130401_070622_20130401_084446.EUM.nc	-0.009	-0.018	0.103	3950	5604	0	1574	1	79	0.041
SRL_OPN_2PTS001_0520_20130401_084447_20130401_102242.EUM.nc	-0.007	-0.006	0.159	2517	5493	0	2911	1	64	0.092
SRL_OPN_2PTS001_0521_20130401_102243_20130401_120035.EUM.nc	-0.055	-0.056	0.073	2522	5389	0	2787	0	80	0.037
SRL_OPN_2PTS001_0523_20130401_120034_20130401_133932.EUM.nc	-0.076	-0.076	0.091	3101	5396	0	2259	2	34	0.047
SRL_OPN_2PTS001_0525_20130401_133932_20130401_153255.EUM.nc	-0.050	-0.051	0.101	3608	6368	0	2656	0	104	0.055
SRL_OPN_2PTS001_0528_20130401_153254_20130401_171242.EUM.nc	-0.055	-0.052	0.101	2828	5488	0	2566	1	93	0.028
SRL_OPN_2PTS001_0530_20130401_171242_20130401_185213.EUM.nc	-0.030	-0.033	0.092	3412	5617	0	2147	1	57	0.027
SRL_OPN_2PTS001_0532_20130401_185212_20130401_203129.EUM.nc	-0.018	-0.019	0.092	3383	5525	0	1952	1	189	0.010
SRL_OPN_2PTS001_0534_20130401_203128_20130401_221006.EUM.nc	-0.007	-0.016	0.097	2940	5400	0	2276	3	181	0.023
SRL_OPN_2PTS001_0536_20130401_221005_20130401_234755.EUM.nc	-0.049	-0.039	0.085	2863	5464	0	2463	1	137	0.025
SRL_OPN_2PTS001_0537_20130401_234754_20130402_012547.EUM.nc	-0.039	-0.029	0.100	2802	5538	0	2624	0	112	0.067
SRL_OPN_2PTS001_0539_20130402_012547_20130402_030428.EUM.nc	-0.054	-0.050	0.115	2958	5555	0	2559	0	38	0.054
SRL_OPN_2PTS001_0541_20130402_030428_20130402_044435.EUM.nc	-0.048	-0.037	0.103	2945	5521	0	2500	1	75	0.044
SRL_OPN_2PTS001_0543_20130402_044435_20130402_062655.EUM.nc	-0.001	-0.009	0.091	3961	5773	0	1745	0	67	0.053
SRL_OPN_2PTS001_0545_20130402_062654_20130402_081353.EUM.nc	-0.025	-0.031	0.093	4068	6087	0	1932	0	87	0.049
SRL_OPN_2PTS001_0548_20130402_081353_20130402_095159.EUM.nc	-0.017	-0.031	0.120	2895	5374	0	2380	2	97	0.087
SRL_OPN_2PTS001_0549_20130402_095159_20130402_112944.EUM.nc	-0.008	-0.005	0.111	2150	5308	0	3119	2	37	0.077
SRL_OPN_2PTS001_0551_20130402_112943_20130402_130818.EUM.nc	-0.070	-0.061	0.106	2821	5378	0	2529	0	28	0.050
SRL_OPN_2PTS001_0553_20130402_130818_20130402_150134.EUM.nc	-0.070	-0.066	0.092	3570	6330	0	2680	1	79	0.051
SRL_OPN_2PTS001_0556_20130402_150134_20130402_164122.EUM.nc	-0.043	-0.038	0.095	3027	5629	0	2477	1	124	0.035
SRL_OPN_2PTS001_0558_20130402_164121_20130402_182056.EUM.nc	-0.061	-0.056	0.096	3190	5613	0	2382	0	41	0.034
SRL_OPN_2PTS001_0560_20130402_182056_20130402_200021.EUM.nc	-0.003	-0.007	0.087	3143	5484	0	2191	4	146	0.012
SRL_OPN_2PTS001_0562_20130402_200020_20130402_213911.EUM.nc	-0.021	-0.021	0.091	3289	5412	0	1909	1	213	0.024
SRL_OPN_2PTS001_0564_20130402_213911_20130402_231710.EUM.nc	0.005	-0.001	0.095	2312	5322	0	2926	1	83	0.086
SRL_OPN_2PTS001_0565_20130402_231709_20130403_005459.EUM.nc	-0.037	-0.016	0.108	2922	5508	0	2532	4	50	0.096
SRL_OPN_2PTS001_0567_20130403_005458_20130403_023319.EUM.nc	-0.025	-0.026	0.097	3000	5522	0	2487	0	35	0.060
SRL_OPN_2PTS001_0569_20130403_023318_20130403_041251.EUM.nc	-0.056	-0.045	0.111	2808	5506	0	2622	4	72	0.080
SRL_OPN_2PTS001_0571_20130403_041251_20130403_055429.EUM.nc	-0.029	-0.027	0.095	3695	5672	0	1882	3	92	0.023
SRL_OPN_2PTS001_0573_20130403_055428_20130403_074256.EUM.nc	-0.007	-0.006	0.090	4148	6145	0	1918	0	79	0.045
SRL_OPN_2PTS001_0576_20130403_074256_20130403_092112.EUM.nc	-0.023	-0.034	0.116	3280	5510	0	2176	1	53	0.080
SRL_OPN_2PTS001_0577_20130403_092111_20130403_105857.EUM.nc	0.005	-0.003	0.126	2111	5410	0	3222	5	72	0.104
SRL_OPN_2PTS001_0579_20130403_105857_20130403_123712.EUM.nc	-0.077	-0.058	0.093	2499	5304	0	2766	1	38	0.069
SRL_OPN_2PTS001_0581_20130403_123711_20130403_141640.EUM.nc	-0.076	-0.074	0.090	3351	5504	0	2120	0	33	0.052
SRL_OPN_2PTS001_0583_20130403_141640_20130403_161000.EUM.nc	-0.037	-0.030	0.104	3383	6366	0	2920	0	63	0.061

– Continued on next page

Table 3: Sea Surface Height Anomaly (Model Wet) Statistics.

– Continued from previous page

File	Median	Mean	Std. Dev.	No. Obs.	Total Obs.	Default Lat/Lon	Flag (total)	Default (total)	3-Sigma Edited	1 Cpr. Amp.
SRL_OPN_2PTS001_0586_20130403_161000_20130403_174937.EUM.nc	-0.042	-0.027	0.092	3015	5560	0	2482	1	62	0.017
SRL_OPN_2PTS001_0588_20130403_174936_20130403_192910.EUM.nc	-0.028	-0.037	0.096	3249	5593	0	2224	3	117	0.022
SRL_OPN_2PTS001_0590_20130403_192909_20130403_210813.EUM.nc	-0.002	-0.000	0.093	3438	5573	0	2047	1	87	0.023
SRL_OPN_2PTS001_0592_20130403_210812_20130403_224625.EUM.nc	-0.019	-0.011	0.093	2680	5347	0	2618	0	49	0.075
SRL_OPN_2PTS001_0593_20130403_224624_20130404_002415.EUM.nc	-0.046	-0.048	0.097	3048	5458	0	2328	0	82	0.043
SRL_OPN_2PTS001_0595_20130404_002414_20130404_020219.EUM.nc	-0.025	-0.016	0.091	3055	5537	0	2421	0	61	0.032
SRL_OPN_2PTS001_0597_20130404_020219_20130404_034122.EUM.nc	-0.037	-0.036	0.097	2900	5505	0	2494	2	109	0.041
SRL_OPN_2PTS001_0599_20130404_034121_20130404_052219.EUM.nc	-0.054	-0.042	0.101	2889	5608	0	2588	1	130	0.012
SRL_OPN_2PTS001_0601_20130404_052218_20130404_071155.EUM.nc	-0.005	-0.006	0.077	3758	6293	0	2382	3	150	0.017
SRL_OPN_2PTS001_0604_20130404_071154_20130404_085017.EUM.nc	-0.014	-0.022	0.102	3872	5647	0	1680	0	95	0.083
SRL_OPN_2PTS001_0605_20130404_085018_20130404_102813.EUM.nc	-0.019	-0.017	0.127	2456	5621	0	3084	1	80	0.055
SRL_OPN_2PTS001_0607_20130404_102812_20130404_120617.EUM.nc	-0.071	-0.070	0.074	2541	5628	0	3003	0	84	0.069
SRL_OPN_2PTS001_0609_20130404_120616_20130404_134512.EUM.nc	-0.034	-0.033	0.106	3111	5679	0	2517	7	44	0.079
SRL_OPN_2PTS001_0611_20130404_134511_20130404_153835.EUM.nc	-0.061	-0.064	0.091	3627	6508	0	2809	0	72	0.040
SRL_OPN_2PTS001_0614_20130404_153836_20130404_171824.EUM.nc	-0.020	-0.007	0.095	2817	5639	0	2738	1	83	0.029
SRL_OPN_2PTS001_0616_20130404_171823_20130404_185753.EUM.nc	-0.012	-0.012	0.082	3261	5710	0	2341	1	107	0.023
SRL_OPN_2PTS001_0618_20130404_185752_20130404_203708.EUM.nc	-0.001	0.010	0.093	3483	5696	0	2098	0	115	0.033
SRL_OPN_2PTS001_0620_20130404_203707_20130404_221536.EUM.nc	-0.021	-0.017	0.104	2957	5562	0	2541	5	59	0.068
SRL_OPN_2PTS001_0622_20130404_221536_20130404_235332.EUM.nc	-0.053	-0.052	0.071	2866	5623	0	2626	3	128	0.021
SRL_OPN_2PTS001_0623_20130404_235332_20130405_013119.EUM.nc	0.004	0.004	0.109	2936	5612	0	2633	2	41	0.036
SRL_OPN_2PTS001_0625_20130405_013119_20130405_031005.EUM.nc	-0.046	-0.042	0.088	2940	5668	0	2657	0	71	0.024
SRL_OPN_2PTS001_0627_20130405_031004_20130405_045017.EUM.nc	-0.049	-0.045	0.089	2924	5664	0	2645	0	95	0.027
SRL_OPN_2PTS001_0629_20130405_045016_20130405_063246.EUM.nc	-0.023	-0.024	0.075	3941	5884	0	1869	0	74	0.026
SRL_OPN_2PTS001_0631_20130405_063246_20130405_081928.EUM.nc	0.005	-0.000	0.113	4098	6125	0	1941	0	86	0.113
SRL_OPN_2PTS001_0634_20130405_081927_20130405_095731.EUM.nc	-0.028	-0.041	0.116	2839	5629	0	2684	10	96	0.109
SRL_OPN_2PTS001_0635_20130405_095731_20130405_113519.EUM.nc	-0.024	-0.021	0.105	2312	5614	0	3233	3	66	0.066
SRL_OPN_2PTS001_0637_20130405_113518_20130405_131359.EUM.nc	-0.064	-0.048	0.100	2867	5666	0	2761	3	35	0.046
SRL_OPN_2PTS001_0639_20130405_131358_20130405_150717.EUM.nc	-0.032	-0.029	0.093	3566	6504	0	2832	0	106	0.064
SRL_OPN_2PTS001_0642_20130405_150716_20130405_164657.EUM.nc	-0.035	-0.034	0.081	2829	5720	0	2755	3	133	0.037
SRL_OPN_2PTS001_0644_20130405_164657_20130405_182640.EUM.nc	-0.028	-0.023	0.098	3317	5632	0	2255	0	60	0.028
SRL_OPN_2PTS001_0646_20130405_182639_20130405_200556.EUM.nc	0.026	0.033	0.088	3151	5698	0	2447	0	100	0.055
SRL_OPN_2PTS001_0648_20130405_200555_20130405_214445.EUM.nc	-0.038	-0.029	0.120	3278	5582	0	2191	3	110	0.067
SRL_OPN_2PTS001_0650_20130405_214445_20130405_232243.EUM.nc	-0.033	-0.039	0.104	2467	5625	0	3087	1	70	0.055
SRL_OPN_2PTS001_0651_20130405_232242_20130406_010032.EUM.nc	-0.027	-0.016	0.100	2853	5615	0	2704	2	56	0.099
SRL_OPN_2PTS001_0653_20130406_010032_20130406_023858.EUM.nc	-0.024	-0.030	0.098	2946	5650	0	2607	5	92	0.066
SRL_OPN_2PTS001_0655_20130406_023857_20130406_041836.EUM.nc	-0.044	-0.033	0.109	2837	5630	0	2701	16	76	0.074
SRL_OPN_2PTS001_0657_20130406_041836_20130406_060013.EUM.nc	-0.020	-0.013	0.103	3760	5833	0	2000	0	73	0.077
SRL_OPN_2PTS001_0659_20130406_060012_20130406_074835.EUM.nc	-0.020	-0.017	0.077	4136	6222	0	2000	0	86	0.048
SRL_OPN_2PTS001_0662_20130406_074834_20130406_092640.EUM.nc	0.002	-0.015	0.122	3244	5631	0	2349	0	38	0.086

– Continued on next page

Table 3: Sea Surface Height Anomaly (Model Wet) Statistics.

– Continued from previous page

File	Median	Mean	Std. Dev.	No. Obs.	Total Obs.	Default Lat/Lon	Flag (total)	Default (total)	3-Sigma Edited	1 Cpr. Amp.
SRL_OPN_2PTS001_0663_20130406_092639_20130406_110434.EUM.nc	-0.022	-0.033	0.120	2078	5620	0	3466	0	76	0.041
SRL_OPN_2PTS001_0665_20130406_110433_20130406_124246.EUM.nc	-0.087	-0.064	0.109	2560	5548	0	2952	4	32	0.051
SRL_OPN_2PTS001_0667_20130406_124245_20130406_142221.EUM.nc	-0.013	-0.008	0.099	3375	5717	0	2269	11	62	0.050
SRL_OPN_2PTS001_0669_20130406_142220_20130406_161538.EUM.nc	-0.046	-0.045	0.102	3330	6502	0	3046	3	123	0.053
SRL_OPN_2PTS001_0672_20130406_161537_20130406_175516.EUM.nc	-0.037	-0.032	0.105	3031	5719	0	2654	1	33	0.029
SRL_OPN_2PTS001_0674_20130406_175516_20130406_193448.EUM.nc	-0.016	-0.009	0.072	3217	5711	0	2319	0	175	0.010
SRL_OPN_2PTS001_0676_20130406_193447_20130406_211341.EUM.nc	-0.038	-0.022	0.117	3362	5675	0	2252	0	61	0.079
SRL_OPN_2PTS001_0678_20130406_211340_20130406_225200.EUM.nc	-0.054	-0.047	0.111	2484	5555	0	2987	0	84	0.072
SRL_OPN_2PTS001_0679_20130406_225159_20130407_002952.EUM.nc	-0.022	-0.019	0.097	3150	5619	0	2440	0	29	0.022
SRL_OPN_2PTS001_0681_20130407_002952_20130407_020751.EUM.nc	-0.027	-0.033	0.093	2919	5623	0	2626	0	78	0.026
SRL_OPN_2PTS001_0683_20130407_020751_20130407_034709.EUM.nc	-0.063	-0.058	0.091	2933	5699	0	2681	3	82	0.040
SRL_OPN_2PTS001_0685_20130407_034708_20130407_052805.EUM.nc	-0.025	-0.026	0.090	2893	5704	0	2742	1	68	0.049
SRL_OPN_2PTS001_0687_20130407_052804_20130407_071730.EUM.nc	-0.023	-0.023	0.089	3958	6283	0	2270	1	54	0.057
SRL_OPN_2PTS001_0690_20130407_071730_20130407_085557.EUM.nc	-0.002	0.000	0.095	3759	5651	0	1753	2	137	0.086
SRL_OPN_2PTS001_0691_20130407_085556_20130407_103344.EUM.nc	-0.015	-0.007	0.136	2324	5613	0	3222	1	66	0.081
SRL_OPN_2PTS001_0693_20130407_103343_20130407_121150.EUM.nc	-0.063	-0.056	0.085	2450	5631	0	3058	5	118	0.021
SRL_OPN_2PTS001_0695_20130407_121149_20130407_135050.EUM.nc	-0.014	-0.009	0.087	3158	5683	0	2504	0	21	0.063
SRL_OPN_2PTS001_0697_20130407_135049_20130407_154422.EUM.nc	-0.050	-0.054	0.088	3605	6516	0	2840	0	71	0.033
SRL_OPN_2PTS001_0700_20130407_154422_20130407_172400.EUM.nc	-0.016	-0.010	0.092	2859	5629	0	2718	0	52	0.040
SRL_OPN_2PTS001_0702_20130407_172359_20130407_190339.EUM.nc	-0.005	-0.005	0.075	3270	5718	0	2335	1	112	0.019
SRL_OPN_2PTS001_0704_20130407_190338_20130407_204243.EUM.nc	-0.044	-0.019	0.114	3665	5686	0	1954	1	66	0.096
SRL_OPN_2PTS001_0706_20130407_204242_20130407_222116.EUM.nc	-0.041	-0.042	0.131	2943	5567	0	2555	1	68	0.124
SRL_OPN_2PTS001_0708_20130407_222115_20130407_235903.EUM.nc	-0.036	-0.039	0.085	3007	5615	0	2523	1	84	0.043
SRL_OPN_2PTS001_0709_20130407_235903_20130408_013658.EUM.nc	-0.046	-0.050	0.118	2995	5620	0	2582	1	42	0.066
SRL_OPN_2PTS001_0711_20130408_013657_20130408_031542.EUM.nc	-0.022	-0.023	0.090	2817	5667	0	2730	5	115	0.059
SRL_OPN_2PTS001_0713_20130408_031542_20130408_045608.EUM.nc	-0.057	-0.053	0.095	2897	5676	0	2640	0	139	0.065
SRL_OPN_2PTS001_0715_20130408_045609_20130408_063839.EUM.nc	-0.029	-0.029	0.090	3975	5884	0	1871	6	32	0.083
SRL_OPN_2PTS001_0717_20130408_063838_20130408_082501.EUM.nc	-0.010	-0.006	0.099	4110	6107	0	1915	0	82	0.074
SRL_OPN_2PTS001_0720_20130408_082501_20130408_100303.EUM.nc	-0.009	0.005	0.105	2858	5627	0	2661	0	108	0.058
SRL_OPN_2PTS001_0721_20130408_100302_20130408_114059.EUM.nc	-0.023	-0.016	0.120	2382	5623	0	3196	1	44	0.065
SRL_OPN_2PTS001_0723_20130408_114059_20130408_131935.EUM.nc	-0.041	-0.035	0.079	2921	5661	0	2675	0	65	0.048
SRL_OPN_2PTS001_0725_20130408_131934_20130408_151256.EUM.nc	-0.032	-0.027	0.103	3604	6506	0	2840	0	62	0.091
SRL_OPN_2PTS001_0728_20130408_151255_20130408_165243.EUM.nc	-0.018	-0.027	0.103	2768	5728	0	2875	0	85	0.058
SRL_OPN_2PTS001_0730_20130408_165243_20130408_183218.EUM.nc	-0.017	-0.016	0.073	3153	5624	0	2314	0	157	0.005
SRL_OPN_2PTS001_0732_20130408_183217_20130408_201139.EUM.nc	-0.015	-0.016	0.111	3218	5703	0	2412	0	73	0.095
SRL_OPN_2PTS001_0734_20130408_201139_20130408_215018.EUM.nc	-0.040	-0.019	0.113	3163	5572	0	2225	8	176	0.065
SRL_OPN_2PTS001_0736_20130408_215018_20130408_232823.EUM.nc	-0.041	-0.029	0.127	2427	5633	0	3093	5	108	0.094
SRL_OPN_2PTS001_0737_20130408_232822_20130409_010603.EUM.nc	-0.036	-0.047	0.092	2688	5607	0	2876	0	43	0.024
SRL_OPN_2PTS001_0739_20130409_010603_20130409_024432.EUM.nc	-0.025	-0.031	0.108	2939	5653	0	2674	0	40	0.059

– Continued on next page

Table 3: Sea Surface Height Anomaly (Model Wet) Statistics.

– Continued from previous page

File	Median	Mean	Std. Dev.	No. Obs.	Total Obs.	Default Lat/Lon	Flag (total)	Default (total)	3-Sigma Edited	1 Cpr. Amp.
SRL_OPN_2PTS001_0741_20130409_024432_20130409_042417.EUM.nc	-0.060	-0.059	0.108	2854	5637	0	2718	2	63	0.059
SRL_OPN_2PTS001_0743_20130409_042417_20130409_060610.EUM.nc	-0.021	-0.031	0.104	3744	5848	0	1984	2	118	0.072
SRL_OPN_2PTS001_0745_20130409_060610_20130409_075408.EUM.nc	-0.049	-0.042	0.075	4097	6199	0	2047	1	54	0.057
SRL_OPN_2PTS001_0748_20130409_075407_20130409_093221.EUM.nc	-0.013	-0.017	0.105	3109	5639	0	2403	0	127	0.078
SRL_OPN_2PTS001_0749_20130409_093220_20130409_111005.EUM.nc	-0.030	-0.023	0.118	2187	5611	0	3374	0	50	0.024
SRL_OPN_2PTS001_0751_20130409_111004_20130409_124829.EUM.nc	-0.068	-0.064	0.084	2524	5559	0	2993	0	42	0.049
SRL_OPN_2PTS001_0753_20130409_124828_20130409_144139.EUM.nc	-0.011	-0.007	0.099	3472	6496	0	3004	0	20	0.042
SRL_OPN_2PTS001_0756_20130409_144139_20130409_162117.EUM.nc	-0.060	-0.063	0.107	3309	5717	0	2351	0	57	0.030
SRL_OPN_2PTS001_0758_20130409_162116_20130409_180101.EUM.nc	-0.023	-0.026	0.089	2965	5725	0	2636	0	124	0.027
SRL_OPN_2PTS001_0760_20130409_180101_20130409_194025.EUM.nc	-0.019	-0.020	0.085	3224	5704	0	2366	1	113	0.016
SRL_OPN_2PTS001_0762_20130409_194024_20130409_211923.EUM.nc	-0.055	-0.041	0.113	3325	5592	0	2149	31	87	0.098
SRL_OPN_2PTS001_0764_20130409_211923_20130409_225732.EUM.nc	-0.071	-0.062	0.102	2360	5634	0	3173	0	101	0.041
SRL_OPN_2PTS001_0765_20130409_225732_20130410_003521.EUM.nc	-0.039	-0.039	0.096	3199	5615	0	2361	0	55	0.055
SRL_OPN_2PTS001_0767_20130410_003520_20130410_021332.EUM.nc	-0.045	-0.048	0.092	2856	5635	0	2698	0	81	0.013
SRL_OPN_2PTS001_0769_20130410_021331_20130410_035246.EUM.nc	-0.037	-0.047	0.099	2819	5696	0	2800	1	76	0.066
SRL_OPN_2PTS001_0771_20130410_035245_20130410_053357.EUM.nc	-0.063	-0.059	0.093	2923	5719	0	2702	0	94	0.014
SRL_OPN_2PTS001_0773_20130410_053356_20130410_072312.EUM.nc	-0.029	-0.034	0.075	4037	6273	0	2167	0	69	0.045
SRL_OPN_2PTS001_0776_20130410_072312_20130410_090128.EUM.nc	-0.004	-0.009	0.094	3747	5641	0	1766	12	116	0.054
SRL_OPN_2PTS001_0777_20130410_090127_20130410_103923.EUM.nc	-0.033	-0.028	0.119	2314	5621	0	3231	8	68	0.033
SRL_OPN_2PTS001_0779_20130410_103922_20130410_121722.EUM.nc	-0.052	-0.042	0.093	2544	5624	0	2989	0	91	0.043
SRL_OPN_2PTS001_0781_20130410_121721_20130410_135634.EUM.nc	-0.044	-0.042	0.081	3159	5694	0	2470	0	65	0.040
SRL_OPN_2PTS001_0783_20130410_135633_20130410_154958.EUM.nc	-0.064	-0.060	0.080	3546	6508	0	2881	1	80	0.050
SRL_OPN_2PTS001_0786_20130410_154957_20130410_172938.EUM.nc	-0.043	-0.041	0.092	2820	5632	0	2721	0	91	0.010
SRL_OPN_2PTS001_0788_20130410_172937_20130410_190914.EUM.nc	-0.012	-0.008	0.089	3408	5716	0	2180	0	128	0.061
SRL_OPN_2PTS001_0790_20130410_190913_20130410_204816.EUM.nc	-0.058	-0.055	0.106	3572	5684	0	1942	0	170	0.073
SRL_OPN_2PTS001_0792_20130410_204816_20130410_222647.EUM.nc	-0.050	-0.047	0.092	2853	5565	0	2621	0	91	0.047
SRL_OPN_2PTS001_0794_20130410_222647_20130411_000440.EUM.nc	-0.060	-0.056	0.099	3012	5620	0	2522	0	86	0.096
SRL_OPN_2PTS001_0795_20130411_000439_20130411_014230.EUM.nc	-0.057	-0.066	0.106	2968	5614	0	2578	1	67	0.058
SRL_OPN_2PTS001_0797_20130411_014229_20130411_032125.EUM.nc	-0.051	-0.049	0.101	2880	5678	0	2723	0	75	0.026
SRL_OPN_2PTS001_0799_20130411_032124_20130411_064434.EUM.nc	-0.034	-0.029	0.111	6686	10472	0	3682	6	98	0.064
SRL_OPN_2PTS001_0803_20130411_064434_20130411_083038.EUM.nc	-0.016	-0.022	0.094	4070	6065	0	1819	1	175	0.022
SRL_OPN_2PTS001_0806_20130411_083037_20130411_100837.EUM.nc	-0.036	-0.023	0.136	2831	5535	0	2642	2	60	0.050
SRL_OPN_2PTS001_0807_20130411_100837_20130411_114626.EUM.nc	-0.032	-0.025	0.101	2342	5445	0	2971	3	129	0.040
SRL_OPN_2PTS001_0809_20130411_114625_20130411_132512.EUM.nc	-0.054	-0.049	0.075	2924	5466	0	2454	1	87	0.032
SRL_OPN_2PTS001_0811_20130411_132512_20130411_151833.EUM.nc	-0.047	-0.057	0.086	3544	6390	0	2736	3	107	0.049
SRL_OPN_2PTS001_0814_20130411_151832_20130411_165821.EUM.nc	-0.071	-0.073	0.090	2741	5638	0	2788	0	109	0.041
SRL_OPN_2PTS001_0816_20130411_165821_20130411_183753.EUM.nc	0.002	-0.001	0.074	3247	5540	0	2176	0	117	0.015
SRL_OPN_2PTS001_0818_20130411_183752_20130411_201713.EUM.nc	-0.048	-0.048	0.100	3264	5566	0	2191	5	106	0.077
SRL_OPN_2PTS001_0820_20130411_201712_20130411_215558.EUM.nc	-0.056	-0.053	0.115	3063	5497	0	2262	19	153	0.043

– Continued on next page

Table 3: Sea Surface Height Anomaly (Model Wet) Statistics.

– Continued from previous page

File	Median	Mean	Std. Dev.	No. Obs.	Total Obs.	Default Lat/Lon	Flag (total)	Default (total)	3-Sigma Edited	1 Cpr. Amp.
SRL_OPN_2PTS001_0822_20130411_215556_20130411_233350.EUM.nc	-0.030	-0.027	0.107	2422	5365	0	2846	10	87	0.050
SRL_OPN_2PTS001_0823_20130411_233350_20130412_011139.EUM.nc	-0.022	-0.028	0.081	2664	5544	0	2830	0	50	0.032
SRL_OPN_2PTS001_0825_20130412_011139_20130412_025011.EUM.nc	-0.076	-0.077	0.096	2863	5584	0	2646	0	75	0.050
SRL_OPN_2PTS001_0827_20130412_025010_20130412_043001.EUM.nc	-0.084	-0.076	0.087	2904	5576	0	2620	6	46	0.012
SRL_OPN_2PTS001_0829_20130412_043000_20130412_061200.EUM.nc	-0.023	-0.023	0.102	3814	5770	0	1902	4	50	0.082
SRL_OPN_2PTS001_0831_20130412_061159_20130412_075943.EUM.nc	-0.048	-0.043	0.089	4024	6138	0	2023	1	90	0.033
SRL_OPN_2PTS001_0834_20130412_075942_20130412_093753.EUM.nc	-0.050	-0.044	0.107	2922	5556	0	2485	2	147	0.042
SRL_OPN_2PTS001_0835_20130412_093752_20130412_111536.EUM.nc	-0.055	-0.050	0.131	2065	5430	0	3240	6	119	0.029
SRL_OPN_2PTS001_0837_20130412_111536_20130412_125402.EUM.nc	-0.050	-0.052	0.085	2641	5374	0	2671	0	62	0.009
SRL_OPN_2PTS001_0839_20130412_125402_20130412_144714.EUM.nc	-0.045	-0.044	0.076	3476	6348	0	2821	0	51	0.011
SRL_OPN_2PTS001_0842_20130412_144713_20130412_162659.EUM.nc	-0.079	-0.078	0.103	3221	5676	0	2351	2	102	0.045
SRL_OPN_2PTS001_0844_20130412_162659_20130412_180636.EUM.nc	-0.040	-0.043	0.104	3051	5634	0	2497	0	86	0.038
SRL_OPN_2PTS001_0846_20130412_180635_20130412_194605.EUM.nc	-0.038	-0.041	0.083	3221	5619	0	2292	1	105	0.039
SRL_OPN_2PTS001_0848_20130412_194604_20130412_212501.EUM.nc	-0.065	-0.052	0.112	3423	5489	0	2029	2	35	0.068
SRL_OPN_2PTS001_0850_20130412_212501_20130412_230305.EUM.nc	-0.061	-0.067	0.094	2127	5432	0	3146	5	154	0.053
SRL_OPN_2PTS001_0851_20130412_230304_20130413_004055.EUM.nc	-0.045	-0.046	0.078	3130	5515	0	2245	4	136	0.023
SRL_OPN_2PTS001_0853_20130413_004054_20130413_021907.EUM.nc	-0.036	-0.034	0.096	2842	5559	0	2650	3	64	0.048
SRL_OPN_2PTS001_0855_20130413_021906_20130413_035826.EUM.nc	-0.076	-0.060	0.108	2759	5603	0	2742	4	98	0.076
SRL_OPN_2PTS001_0857_20130413_035825_20130413_053943.EUM.nc	-0.042	-0.044	0.093	3096	5593	0	2407	2	88	0.034
SRL_OPN_2PTS001_0859_20130413_053942_20130413_072844.EUM.nc	-0.038	-0.036	0.073	4154	6201	0	1990	0	57	0.021
SRL_OPN_2PTS001_0862_20130413_072843_20130413_090707.EUM.nc	-0.016	-0.021	0.096	3676	5591	0	1822	3	90	0.028
SRL_OPN_2PTS001_0863_20130413_090707_20130413_104453.EUM.nc	-0.056	-0.046	0.147	2279	5512	0	3111	7	115	0.060
SRL_OPN_2PTS001_0865_20130413_104452_20130413_122301.EUM.nc	-0.012	-0.016	0.085	2596	5528	0	2852	1	79	0.022
SRL_OPN_2PTS001_0867_20130413_122301_20130413_140209.EUM.nc	-1.255	-1.864	3.705	3306	5521	0	2120	0	95	6.760
SRL_OPN_2PTS001_0869_20130413_140209_20130413_155539.EUM.nc	-0.062	-0.051	0.098	3325	6417	0	3076	0	16	0.058
SRL_OPN_2PTS001_0872_20130413_155539_20130413_173518.EUM.nc	-0.059	-0.053	0.094	2828	5557	0	2652	6	71	0.037
SRL_OPN_2PTS001_0874_20130413_173517_20130413_191453.EUM.nc	-0.027	-0.025	0.083	3364	5637	0	2083	2	188	0.014
SRL_OPN_2PTS001_0876_20130413_191452_20130413_205354.EUM.nc	-0.069	-0.059	0.091	3480	5611	0	1939	6	186	0.038
SRL_OPN_2PTS001_0878_20130413_205353_20130413_223221.EUM.nc	-0.049	-0.049	0.100	2804	5449	0	2529	12	104	0.033
SRL_OPN_2PTS001_0879_20130413_223220_20130414_001012.EUM.nc	-0.061	-0.060	0.082	3009	5526	0	2446	1	70	0.017
SRL_OPN_2PTS001_0881_20130414_001011_20130414_014803.EUM.nc	-0.058	-0.050	0.099	3009	5566	0	2504	1	52	0.054
SRL_OPN_2PTS001_0883_20130414_014802_20130414_032702.EUM.nc	-0.040	-0.037	0.104	2982	5532	0	2485	1	64	0.055
SRL_OPN_2PTS001_0885_20130414_032701_20130414_050733.EUM.nc	-0.057	-0.059	0.095	2836	5560	0	2588	4	132	0.043
SRL_OPN_2PTS001_0887_20130414_050732_20130414_065743.EUM.nc	-0.034	-0.035	0.081	3816	6256	0	2379	0	61	0.040
SRL_OPN_2PTS001_0890_20130414_065742_20130414_083611.EUM.nc	-0.041	-0.036	0.111	4127	5637	0	1388	1	121	0.031
SRL_OPN_2PTS001_0892_20130414_083611_20130414_101409.EUM.nc	-0.012	-0.016	0.137	2593	5546	0	2796	2	155	0.085
SRL_OPN_2PTS001_0893_20130414_101409_20130414_115200.EUM.nc	-0.032	-0.029	0.098	2452	5487	0	2937	8	90	0.027
SRL_OPN_2PTS001_0895_20130414_115159_20130414_133050.EUM.nc	-0.032	-0.028	0.088	2991	5470	0	2403	0	76	0.029
SRL_OPN_2PTS001_0897_20130414_133050_20130414_152411.EUM.nc	-0.062	-0.063	0.077	3355	5438	0	1979	2	102	0.037

– Continued on next page

Table 3: Sea Surface Height Anomaly (Model Wet) Statistics.

– Continued from previous page

File	Median	Mean	Std. Dev.	No. Obs.	Total Obs.	Default Lat/Lon	Flag (total)	Default (total)	3-Sigma Edited	1 Cpr. Amp.
SRL_OPN_2PTS001_0900_20130414_152411_20130414_170358.EUM.nc	-0.071	-0.063	0.095	2806	5549	0	2694	1	48	0.052
SRL_OPN_2PTS001_0902_20130414_170358_20130414_184338.EUM.nc	-0.018	-0.022	0.073	3278	5621	0	2286	0	57	0.046
SRL_OPN_2PTS001_0904_20130414_184337_20130414_202248.EUM.nc	-0.042	-0.040	0.095	3290	5562	0	2089	2	181	0.056
SRL_OPN_2PTS001_0906_20130414_202247_20130414_220129.EUM.nc	-0.038	-0.053	0.100	2903	5451	0	2414	6	128	0.028
SRL_OPN_2PTS001_0908_20130414_220129_20130414_233930.EUM.nc	-0.071	-0.061	0.098	2628	5489	0	2770	7	84	0.072
SRL_OPN_2PTS001_0909_20130414_233929_20130415_011712.EUM.nc	-0.032	-0.036	0.085	2833	5539	0	2578	1	127	0.044
SRL_OPN_2PTS001_0911_20130415_011711_20130415_025547.EUM.nc	-0.071	-0.071	0.100	2858	5560	0	2616	1	85	0.036
SRL_OPN_2PTS001_0913_20130415_025546_20130415_043542.EUM.nc	-0.078	-0.071	0.092	2858	5543	0	2595	6	84	0.017
SRL_OPN_2PTS001_0915_20130415_043542_20130415_061751.EUM.nc	-0.040	-0.047	0.074	3828	5803	0	1855	2	118	0.017
SRL_OPN_2PTS001_0917_20130415_061751_20130415_080516.EUM.nc	-0.031	-0.031	0.089	4049	6123	0	2002	0	72	0.045
SRL_OPN_2PTS001_0920_20130415_080516_20130415_094324.EUM.nc	-0.029	-0.028	0.125	2985	5537	0	2464	2	86	0.089
SRL_OPN_2PTS001_0921_20130415_094324_20130415_112118.EUM.nc	0.022	0.014	0.120	2211	5365	0	3091	5	58	0.044
SRL_OPN_2PTS001_0923_20130415_112117_20130415_125937.EUM.nc	-0.072	-0.073	0.080	2669	5437	0	2684	0	84	0.020
SRL_OPN_2PTS001_0925_20130415_125936_20130415_145250.EUM.nc	-0.065	-0.058	0.076	3488	6349	0	2779	1	81	0.033
SRL_OPN_2PTS001_0928_20130415_145250_20130415_163238.EUM.nc	-0.082	-0.073	0.093	3123	5677	0	2403	4	147	0.020
SRL_OPN_2PTS001_0930_20130415_163237_20130415_181221.EUM.nc	-0.048	-0.036	0.106	3118	5631	0	2466	3	44	0.042
SRL_OPN_2PTS001_0932_20130415_181220_20130415_195140.EUM.nc	-0.026	-0.042	0.114	3220	5586	0	2297	0	69	0.080
SRL_OPN_2PTS001_0934_20130415_195138_20130415_213034.EUM.nc	-0.049	-0.046	0.097	3405	5496	0	1967	11	113	0.030
SRL_OPN_2PTS001_0936_20130415_213034_20130415_230836.EUM.nc	-0.046	-0.044	0.114	2176	5475	0	3260	4	35	0.110
SRL_OPN_2PTS001_0937_20130415_230835_20130416_004624.EUM.nc	-0.037	-0.029	0.085	3023	5509	0	2389	1	96	0.042
SRL_OPN_2PTS001_0939_20130416_004623_20130416_022441.EUM.nc	-0.049	-0.051	0.090	2862	5577	0	2663	0	52	0.036
SRL_OPN_2PTS001_0941_20130416_022440_20130416_040404.EUM.nc	-0.086	-0.073	0.101	2820	5528	0	2650	1	57	0.064
SRL_OPN_2PTS001_0943_20130416_040404_20130416_054531.EUM.nc	-0.031	-0.031	0.092	3312	5693	0	2213	4	164	0.008
SRL_OPN_2PTS001_0945_20130416_054529_20130416_073418.EUM.nc	-0.033	-0.036	0.078	4116	6203	0	2020	0	67	0.059
SRL_OPN_2PTS001_0948_20130416_073418_20130416_091238.EUM.nc	-0.036	-0.039	0.104	3474	5574	0	2021	0	79	0.089
SRL_OPN_2PTS001_0949_20130416_091237_20130416_105022.EUM.nc	-0.011	-0.002	0.115	2297	5533	0	3148	9	79	0.055
SRL_OPN_2PTS001_0951_20130416_105022_20130416_122835.EUM.nc	-0.043	-0.039	0.092	2526	5417	0	2749	3	139	0.083
SRL_OPN_2PTS001_0953_20130416_122834_20130416_140756.EUM.nc	-0.074	-0.070	0.074	3164	5566	0	2287	3	112	0.054
SRL_OPN_2PTS001_0955_20130416_140757_20130416_160117.EUM.nc	-0.071	-0.062	0.105	3239	6414	0	3068	1	106	0.088
SRL_OPN_2PTS001_0958_20130416_160117_20130416_174054.EUM.nc	-0.053	-0.052	0.089	2925	5662	0	2652	6	79	0.014
SRL_OPN_2PTS001_0960_20130416_174054_20130416_192030.EUM.nc	-0.030	-0.039	0.095	3393	5613	0	2111	4	105	0.051
SRL_OPN_2PTS001_0962_20130416_192030_20130416_205928.EUM.nc	-0.042	-0.037	0.079	3474	5622	0	1978	9	161	0.028
SRL_OPN_2PTS001_0964_20130416_205928_20130416_223753.EUM.nc	-0.025	-0.031	0.106	2737	5469	0	2668	6	58	0.038
SRL_OPN_2PTS001_0965_20130416_223751_20130417_001544.EUM.nc	-0.049	-0.038	0.103	3028	5519	0	2439	1	51	0.055
SRL_OPN_2PTS001_0967_20130417_001542_20130417_015336.EUM.nc	-0.047	-0.047	0.098	3020	5554	0	2475	1	58	0.053
SRL_OPN_2PTS001_0969_20130417_015335_20130417_033240.EUM.nc	-0.058	-0.057	0.077	2965	5536	0	2474	4	93	0.041
SRL_OPN_2PTS001_0971_20130417_033240_20130417_051326.EUM.nc	-0.043	-0.041	0.101	2920	5599	0	2578	2	99	0.020
SRL_OPN_2PTS001_0973_20130417_051326_20130417_070318.EUM.nc	-0.006	-0.005	0.078	3788	6232	0	2370	3	71	0.026
SRL_OPN_2PTS001_0976_20130417_070317_20130417_084143.EUM.nc	-0.022	-0.022	0.082	3925	5616	0	1475	3	213	0.040

– Continued on next page

Table 3: Sea Surface Height Anomaly (Model Wet) Statistics.

– Continued from previous page

File	Median	Mean	Std. Dev.	No. Obs.	Total Obs.	Default Lat/Lon	Flag (total)	Default (total)	3-Sigma Edited	1 Cpr. Amp.
SRL_OPN_2PTS001_0978_20130417_084142_20130417_101941.EUM.nc	-0.039	-0.046	0.131	2631	5546	0	2834	9	72	0.062
SRL_OPN_2PTS001_0979_20130417_101939_20130417_115740.EUM.nc	-0.035	-0.029	0.091	2497	5490	0	2926	10	57	0.046
SRL_OPN_2PTS001_0981_20130417_115739_20130417_133626.EUM.nc	-0.055	-0.049	0.086	3029	5465	0	2393	0	43	0.047
SRL_OPN_2PTS001_0983_20130417_133626_20130417_152957.EUM.nc	-0.071	-0.068	0.101	3425	5444	0	1944	0	75	0.066
SRL_OPN_2PTS001_0986_20130417_152956_20130417_170936.EUM.nc	-0.047	-0.043	0.091	2751	5522	0	2631	1	139	0.019
SRL_OPN_2PTS001_0988_20130417_170934_20130417_184915.EUM.nc	-0.043	-0.037	0.084	3344	5635	0	2185	1	105	0.060
SRL_OPN_2PTS001_0990_20130417_184914_20130417_202822.EUM.nc	-0.012	-0.006	0.105	3289	5588	0	2132	4	163	0.038
SRL_OPN_2PTS001_0992_20130417_202821_20130417_220701.EUM.nc	-0.009	-0.010	0.093	2934	5439	0	2342	5	158	0.054
SRL_OPN_2PTS001_0994_20130417_220701_20130417_234500.EUM.nc	-0.053	-0.047	0.089	2791	5525	0	2625	5	104	0.055
SRL_OPN_2PTS001_0995_20130417_234458_20130418_012247.EUM.nc	-0.030	-0.030	0.115	2875	5556	0	2576	1	104	0.067
SRL_OPN_2PTS001_0997_20130418_012246_20130418_030126.EUM.nc	-0.052	-0.046	0.117	2914	5583	0	2636	4	29	0.086
SRL_OPN_2PTS001_0999_20130418_030124_20130418_044135.EUM.nc	-0.067	-0.053	0.096	2822	5572	0	2629	5	116	0.072

20 Ka-Band Significant Wave Height Table

Table 4: Ka-Band Significant Wave Height Statistics.

File	Median	Mean	Std. Dev.	No. Obs.	Total Obs.	Default Lat/Lon	Flag (total)	Default (total)	3-Sigma Edited
SRL_OPN_2PTS001_0123_20130318_124008_20130318_141939.EUM.nc	2.207	2.517	1.095	3303	5492	0	2058	0	131
SRL_OPN_2PTS001_0125_20130318_141939_20130318_161259.EUM.nc	2.443	2.474	1.135	3442	6365	0	2914	0	9
SRL_OPN_2PTS001_0128_20130318_161258_20130318_175236.EUM.nc	2.634	2.628	0.858	2870	5575	0	2485	0	220
SRL_OPN_2PTS001_0130_20130318_175235_20130318_193207.EUM.nc	2.308	2.278	0.695	3333	5570	0	2206	0	31
SRL_OPN_2PTS001_0132_20130318_193207_20130318_211101.EUM.nc	2.387	2.647	1.263	3366	5552	0	2112	0	74
SRL_OPN_2PTS001_0134_20130318_211101_20130318_224921.EUM.nc	2.461	2.463	1.191	2620	5361	0	2734	0	7
SRL_OPN_2PTS001_0135_20130318_224921_20130319_002710.EUM.nc	2.029	2.480	1.336	3125	5406	0	2238	0	43
SRL_OPN_2PTS001_0137_20130319_002709_20130319_020507.EUM.nc	2.313	2.448	1.223	3108	5534	0	2421	0	5
SRL_OPN_2PTS001_0139_20130319_020506_20130319_034421.EUM.nc	2.276	2.248	0.879	2960	5548	0	2458	0	130
SRL_OPN_2PTS001_0141_20130319_034420_20130319_052521.EUM.nc	2.409	2.451	0.718	2925	5541	0	2506	0	110
SRL_OPN_2PTS001_0143_20130319_052520_20130319_071452.EUM.nc	2.577	2.756	1.011	3946	6152	0	2193	0	13
SRL_OPN_2PTS001_0146_20130319_071451_20130319_085312.EUM.nc	2.798	2.868	1.240	3980	5596	0	1610	0	6
SRL_OPN_2PTS001_0147_20130319_085312_20130319_103107.EUM.nc	1.830	2.011	1.061	2421	5489	0	3052	0	16
SRL_OPN_2PTS001_0149_20130319_103107_20130319_120910.EUM.nc	1.936	2.125	1.198	2617	5401	0	2762	1	21
SRL_OPN_2PTS001_0151_20130319_120910_20130319_134805.EUM.nc	2.432	2.633	1.307	3072	5382	0	2219	0	91
SRL_OPN_2PTS001_0153_20130319_134804_20130319_154138.EUM.nc	2.261	2.340	1.022	3677	6353	0	2659	0	17
SRL_OPN_2PTS001_0156_20130319_154137_20130319_172116.EUM.nc	2.497	2.595	0.886	2799	5531	0	2599	0	133
SRL_OPN_2PTS001_0158_20130319_172115_20130319_190054.EUM.nc	2.340	2.420	0.883	3402	5596	0	2125	1	68
SRL_OPN_2PTS001_0160_20130319_190053_20130319_203958.EUM.nc	2.208	2.349	1.012	3674	5517	0	1813	0	30
SRL_OPN_2PTS001_0162_20130319_203959_20130319_221832.EUM.nc	2.326	2.533	1.440	2969	5365	0	2286	1	109
SRL_OPN_2PTS001_0164_20130319_221832_20130319_235627.EUM.nc	2.196	2.535	1.357	3059	5481	0	2410	0	12
SRL_OPN_2PTS001_0165_20130319_235626_20130320_013414.EUM.nc	2.468	2.480	1.339	3001	5522	0	2517	0	4
SRL_OPN_2PTS001_0167_20130320_013414_20130320_031301.EUM.nc	2.344	2.323	0.998	2918	5566	0	2509	1	138
SRL_OPN_2PTS001_0169_20130320_031301_20130320_045324.EUM.nc	2.222	2.255	0.781	2795	5480	0	2413	0	272
SRL_OPN_2PTS001_0171_20130320_045323_20130320_063548.EUM.nc	2.439	2.572	0.899	3715	5508	0	1678	0	115
SRL_OPN_2PTS001_0173_20130320_063548_20130320_082220.EUM.nc	2.609	2.741	1.232	3762	5733	0	1822	0	149
SRL_OPN_2PTS001_0176_20130320_082219_20130320_100023.EUM.nc	2.092	2.313	0.986	2923	5504	0	2531	0	50
SRL_OPN_2PTS001_0177_20130320_100023_20130320_113817.EUM.nc	1.715	2.016	1.378	2401	5411	0	2957	0	53
SRL_OPN_2PTS001_0179_20130320_113816_20130320_131650.EUM.nc	2.462	2.616	1.206	2975	5368	0	2383	0	10
SRL_OPN_2PTS001_0181_20130320_131649_20130320_151017.EUM.nc	2.389	2.426	1.068	3612	6366	0	2706	0	48
SRL_OPN_2PTS001_0184_20130320_151017_20130320_164956.EUM.nc	2.237	2.534	1.108	2872	5568	0	2629	0	67
SRL_OPN_2PTS001_0186_20130320_164955_20130320_182937.EUM.nc	2.261	2.446	0.859	3274	5524	0	2125	1	124
SRL_OPN_2PTS001_0188_20130320_182936_20130320_200851.EUM.nc	2.216	2.380	1.052	3240	5462	0	2179	0	43
SRL_OPN_2PTS001_0190_20130320_200851_20130320_214738.EUM.nc	2.478	2.558	1.156	3343	5391	0	2029	1	18
SRL_OPN_2PTS001_0192_20130320_214738_20130320_232543.EUM.nc	2.505	2.727	1.471	2533	5287	0	2748	1	5
SRL_OPN_2PTS001_0193_20130320_232542_20130321_010330.EUM.nc	2.453	2.679	1.476	2681	5479	0	2681	0	117

– Continued on next page

Table 4: Ka-Band Significant Wave Height Statistics.

– Continued from previous page

File	Median	Mean	Std. Dev.	No. Obs.	Total Obs.	Default Lat/Lon	Flag (total)	Default (total)	3-Sigma Edited
SRL_OPN_2PTS001_0195_20130321_010331_20130321_024148.EUM.nc	2.303	2.412	1.063	3045	5531	0	2469	0	17
SRL_OPN_2PTS001_0197_20130321_024147_20130321_042138.EUM.nc	2.077	2.275	0.889	2687	5510	0	2561	0	262
SRL_OPN_2PTS001_0199_20130321_042137_20130321_060316.EUM.nc	2.399	2.521	0.914	3860	5712	0	1841	0	11
SRL_OPN_2PTS001_0201_20130321_060318_20130321_075131.EUM.nc	2.522	2.838	1.339	4025	6164	0	1955	0	184
SRL_OPN_2PTS001_0204_20130321_075131_20130321_092936.EUM.nc	2.345	2.591	1.195	3190	5530	0	2220	0	120
SRL_OPN_2PTS001_0205_20130321_092935_20130321_110729.EUM.nc	1.804	2.438	2.158	2165	5468	0	3291	2	10
SRL_OPN_2PTS001_0207_20130321_110728_20130321_124549.EUM.nc	2.802	2.872	1.287	2527	5382	0	2766	0	89
SRL_OPN_2PTS001_0209_20130321_124550_20130321_143857.EUM.nc	2.400	2.574	1.103	3402	6322	0	2832	0	88
SRL_OPN_2PTS001_0212_20130321_143856_20130321_161835.EUM.nc	2.111	2.295	1.079	3411	5650	0	2230	0	9
SRL_OPN_2PTS001_0214_20130321_161835_20130321_175819.EUM.nc	2.685	2.627	0.881	3074	5514	0	2419	1	20
SRL_OPN_2PTS001_0216_20130321_175818_20130321_193741.EUM.nc	2.445	2.567	1.218	3195	5617	0	2202	1	219
SRL_OPN_2PTS001_0218_20130321_193740_20130321_211641.EUM.nc	2.232	2.339	1.018	3184	5510	0	2062	1	263
SRL_OPN_2PTS001_0220_20130321_211641_20130321_225458.EUM.nc	2.628	2.826	1.804	2526	5521	0	2950	2	43
SRL_OPN_2PTS001_0221_20130321_225457_20130322_003239.EUM.nc	2.563	2.621	1.427	3257	5494	0	2235	0	2
SRL_OPN_2PTS001_0223_20130322_003238_20130322_021048.EUM.nc	2.409	2.375	0.976	2972	5557	0	2576	1	8
SRL_OPN_2PTS001_0225_20130322_021047_20130322_035006.EUM.nc	2.174	2.452	1.073	2930	5577	0	2538	1	108
SRL_OPN_2PTS001_0227_20130322_035005_20130322_053105.EUM.nc	2.428	2.424	0.773	2866	5580	0	2593	0	121
SRL_OPN_2PTS001_0229_20130322_053104_20130322_072025.EUM.nc	2.648	2.973	1.530	3983	6220	0	2128	0	109
SRL_OPN_2PTS001_0232_20130322_072025_20130322_085851.EUM.nc	2.493	2.592	0.939	3745	5609	0	1688	0	176
SRL_OPN_2PTS001_0233_20130322_085850_20130322_103645.EUM.nc	1.916	2.660	1.834	2340	5512	0	3168	2	2
SRL_OPN_2PTS001_0235_20130322_103645_20130322_121442.EUM.nc	2.565	2.473	1.277	2484	5487	0	2865	1	137
SRL_OPN_2PTS001_0237_20130322_121442_20130322_135351.EUM.nc	2.367	2.426	0.908	3010	5531	0	2314	0	207
SRL_OPN_2PTS001_0239_20130322_135350_20130322_154715.EUM.nc	2.299	2.243	0.954	3703	6438	0	2730	0	5
SRL_OPN_2PTS001_0242_20130322_154714_20130322_172702.EUM.nc	2.575	2.573	0.979	2941	5569	0	2610	1	17
SRL_OPN_2PTS001_0244_20130322_172701_20130322_190630.EUM.nc	2.291	2.760	1.402	3504	5636	0	2126	1	5
SRL_OPN_2PTS001_0246_20130322_190629_20130322_204541.EUM.nc	2.083	2.464	1.209	3778	5614	0	1824	1	11
SRL_OPN_2PTS001_0248_20130322_204541_20130322_222404.EUM.nc	2.762	3.259	2.140	3014	5420	0	2396	3	7
SRL_OPN_2PTS001_0250_20130322_222403_20130323_000158.EUM.nc	2.881	2.800	1.548	3120	5520	0	2398	0	2
SRL_OPN_2PTS001_0251_20130323_000158_20130323_013954.EUM.nc	2.195	2.236	1.043	3055	5591	0	2516	1	19
SRL_OPN_2PTS001_0253_20130323_013953_20130323_031838.EUM.nc	2.043	2.435	1.308	2983	5579	0	2544	1	51
SRL_OPN_2PTS001_0255_20130323_031838_20130323_045907.EUM.nc	2.458	2.539	1.047	3072	5595	0	2520	1	2
SRL_OPN_2PTS001_0257_20130323_045907_20130323_064141.EUM.nc	2.398	2.752	1.204	3966	5822	0	1728	0	128
SRL_OPN_2PTS001_0259_20130323_064140_20130323_082803.EUM.nc	2.565	2.902	1.318	4117	6076	0	1823	0	136
SRL_OPN_2PTS001_0262_20130323_082802_20130323_100554.EUM.nc	2.384	2.785	1.481	2955	5553	0	2587	0	11
SRL_OPN_2PTS001_0263_20130323_100555_20130323_114351.EUM.nc	2.266	2.436	1.610	2470	5492	0	3015	0	7
SRL_OPN_2PTS001_0265_20130323_114350_20130323_132234.EUM.nc	2.503	2.404	0.997	2628	5361	0	2347	0	386
SRL_OPN_2PTS001_0267_20130323_132233_20130323_151555.EUM.nc	2.252	2.448	1.248	3656	6403	0	2728	0	19
SRL_OPN_2PTS001_0270_20130323_151555_20130323_165535.EUM.nc	2.447	2.724	1.201	2920	5657	0	2735	1	1
SRL_OPN_2PTS001_0272_20130323_165535_20130323_183516.EUM.nc	2.852	2.794	0.994	3392	5573	0	2166	0	15

– Continued on next page

Table 4: Ka-Band Significant Wave Height Statistics.

– Continued from previous page

File	Median	Mean	Std. Dev.	No. Obs.	Total Obs.	Default Lat/Lon	Flag (total)	Default (total)	3-Sigma Edited
SRL_OPN_2PTS001_0274_20130323_183515_20130323_201436.EUM.nc	1.993	2.334	1.016	3436	5579	0	2132	0	11
SRL_OPN_2PTS001_0276_20130323_201436_20130323_215312.EUM.nc	2.863	3.080	1.664	3299	5461	0	2146	2	14
SRL_OPN_2PTS001_0278_20130323_215312_20130323_233115.EUM.nc	3.297	3.252	1.591	2434	5361	0	2898	3	26
SRL_OPN_2PTS001_0279_20130323_233115_20130324_010905.EUM.nc	2.414	2.526	1.083	2548	5534	0	2779	2	205
SRL_OPN_2PTS001_0281_20130324_010904_20130324_024726.EUM.nc	2.117	2.447	1.241	3011	5564	0	2544	0	9
SRL_OPN_2PTS001_0283_20130324_024725_20130324_042721.EUM.nc	2.292	2.139	0.835	2717	5565	0	2565	0	283
SRL_OPN_2PTS001_0285_20130324_042721_20130324_060909.EUM.nc	2.417	2.740	1.202	3861	5767	0	1891	0	15
SRL_OPN_2PTS001_0287_20130324_060908_20130324_075708.EUM.nc	2.779	2.850	0.912	4083	6138	0	1989	0	66
SRL_OPN_2PTS001_0290_20130324_075707_20130324_093510.EUM.nc	2.521	2.771	1.271	3204	5542	0	2336	0	2
SRL_OPN_2PTS001_0291_20130324_093510_20130324_111302.EUM.nc	1.821	2.311	1.594	2188	5451	0	3250	3	10
SRL_OPN_2PTS001_0293_20130324_111301_20130324_125126.EUM.nc	2.392	2.662	1.254	2663	5381	0	2712	0	6
SRL_OPN_2PTS001_0295_20130324_125125_20130324_144436.EUM.nc	2.393	2.582	1.183	3330	6310	0	2781	0	199
SRL_OPN_2PTS001_0298_20130324_144435_20130324_162415.EUM.nc	2.229	2.666	1.412	3371	5666	0	2291	0	4
SRL_OPN_2PTS001_0300_20130324_162414_20130324_180359.EUM.nc	2.628	2.696	0.836	3132	5656	0	2520	0	4
SRL_OPN_2PTS001_0302_20130324_180358_20130324_194319.EUM.nc	2.056	2.357	1.089	3257	5602	0	2296	0	49
SRL_OPN_2PTS001_0304_20130324_194319_20130324_212217.EUM.nc	2.483	2.510	1.048	3350	5511	0	2076	1	84
SRL_OPN_2PTS001_0306_20130324_212216_20130324_230032.EUM.nc	2.929	2.801	1.400	2394	5485	0	3085	1	5
SRL_OPN_2PTS001_0307_20130324_230031_20130325_003812.EUM.nc	2.203	2.635	1.591	3366	5497	0	2124	1	6
SRL_OPN_2PTS001_0309_20130325_003813_20130325_021624.EUM.nc	2.281	2.604	1.515	2944	5575	0	2626	0	5
SRL_OPN_2PTS001_0311_20130325_021623_20130325_035548.EUM.nc	2.281	2.338	0.937	2650	5614	0	2716	2	246
SRL_OPN_2PTS001_0313_20130325_035548_20130325_053653.EUM.nc	2.279	2.641	0.994	2968	5586	0	2560	0	58
SRL_OPN_2PTS001_0315_20130325_053652_20130325_072602.EUM.nc	2.460	2.570	0.732	4032	6211	0	2028	1	150
SRL_OPN_2PTS001_0318_20130325_072601_20130325_090425.EUM.nc	2.633	2.902	1.305	3838	5611	0	1771	1	1
SRL_OPN_2PTS001_0319_20130325_090424_20130325_104219.EUM.nc	1.658	2.045	1.262	2415	5516	0	3089	1	11
SRL_OPN_2PTS001_0321_20130325_104218_20130325_122018.EUM.nc	2.369	2.753	1.342	2652	5510	0	2847	0	11
SRL_OPN_2PTS001_0323_20130325_122017_20130325_135932.EUM.nc	2.295	2.799	1.419	3347	5555	0	2206	0	2
SRL_OPN_2PTS001_0325_20130325_135932_20130325_155255.EUM.nc	2.336	2.702	1.371	3587	6423	0	2832	0	4
SRL_OPN_2PTS001_0328_20130325_155254_20130325_173241.EUM.nc	2.301	2.677	0.998	2941	5559	0	2612	1	5
SRL_OPN_2PTS001_0330_20130325_173241_20130325_191208.EUM.nc	2.416	2.602	1.176	3536	5639	0	2010	2	91
SRL_OPN_2PTS001_0332_20130325_191208_20130325_205119.EUM.nc	2.184	2.232	0.821	3501	5613	0	1895	0	217
SRL_OPN_2PTS001_0334_20130325_205118_20130325_222938.EUM.nc	2.444	2.395	1.257	3018	5437	0	2411	0	8
SRL_OPN_2PTS001_0335_20130325_222937_20130326_000731.EUM.nc	2.439	2.966	1.636	3170	5523	0	2349	0	4
SRL_OPN_2PTS001_0337_20130326_000731_20130326_014530.EUM.nc	2.339	2.626	1.431	3083	5571	0	2486	0	2
SRL_OPN_2PTS001_0339_20130326_014529_20130326_032417.EUM.nc	2.240	2.603	1.239	2970	5550	0	2538	2	40
SRL_OPN_2PTS001_0341_20130326_032416_20130326_050454.EUM.nc	2.299	2.564	0.928	3020	5592	0	2563	0	9
SRL_OPN_2PTS001_0343_20130326_050453_20130326_065500.EUM.nc	2.196	2.130	0.473	3454	6227	0	2210	2	561
SRL_OPN_2PTS001_0346_20130326_065500_20130326_083337.EUM.nc	2.404	2.833	1.339	4254	5642	0	1378	0	10
SRL_OPN_2PTS001_0348_20130326_083336_20130326_101129.EUM.nc	2.047	2.269	1.022	2781	5456	0	2562	0	113
SRL_OPN_2PTS001_0349_20130326_101128_20130326_114927.EUM.nc	2.490	2.578	1.362	2524	5499	0	2958	1	16

– Continued on next page

Table 4: Ka-Band Significant Wave Height Statistics.

– Continued from previous page

File	Median	Mean	Std. Dev.	No. Obs.	Total Obs.	Default Lat/Lon	Flag (total)	Default (total)	3-Sigma Edited
SRL_OPN_2PTS001_0351_20130326_114926_20130326_132813.EUM.nc	2.446	2.847	1.522	3092	5424	0	2324	0	8
SRL_OPN_2PTS001_0353_20130326_132813_20130326_152136.EUM.nc	2.393	2.652	1.208	3680	6380	0	2697	0	3
SRL_OPN_2PTS001_0356_20130326_152135_20130326_170115.EUM.nc	2.298	2.537	1.047	2781	5615	0	2701	0	133
SRL_OPN_2PTS001_0358_20130326_170114_20130326_184056.EUM.nc	2.601	2.944	1.408	3298	5645	0	2234	1	112
SRL_OPN_2PTS001_0360_20130326_184055_20130326_202006.EUM.nc	2.043	2.079	0.702	3155	5567	0	2109	1	302
SRL_OPN_2PTS001_0362_20130326_202006_20130326_215849.EUM.nc	2.252	2.318	0.928	3062	5459	0	2370	1	26
SRL_OPN_2PTS001_0364_20130326_215848_20130326_233649.EUM.nc	3.870	3.567	1.625	2548	5433	0	2792	0	93
SRL_OPN_2PTS001_0365_20130326_233648_20130327_011440.EUM.nc	2.317	2.716	1.336	2820	5529	0	2695	0	14
SRL_OPN_2PTS001_0367_20130327_011440_20130327_025305.EUM.nc	2.376	2.581	1.159	2982	5569	0	2584	0	3
SRL_OPN_2PTS001_0369_20130327_025304_20130327_043306.EUM.nc	2.221	2.382	0.922	2748	5543	0	2533	0	262
SRL_OPN_2PTS001_0371_20130327_043305_20130327_061506.EUM.nc	2.236	3.139	1.735	2323	4198	0	1871	1	3
SRL_OPN_2PTS001_0373_20130327_061505_20130327_080237.EUM.nc	2.563	2.880	1.188	3460	5467	0	1999	0	8
SRL_OPN_2PTS001_0376_20130327_080236_20130327_094047.EUM.nc	2.319	2.703	1.219	3029	5550	0	2423	1	97
SRL_OPN_2PTS001_0377_20130327_094046_20130327_111839.EUM.nc	1.996	2.350	1.707	2239	5368	0	3124	0	5
SRL_OPN_2PTS001_0379_20130327_111839_20130327_125657.EUM.nc	2.531	2.775	1.311	2734	5388	0	2652	0	2
SRL_OPN_2PTS001_0381_20130327_125656_20130327_145010.EUM.nc	2.673	2.847	1.232	3580	6341	0	2753	0	8
SRL_OPN_2PTS001_0384_20130327_145009_20130327_162957.EUM.nc	2.281	2.504	1.232	3317	5681	0	2342	1	21
SRL_OPN_2PTS001_0386_20130327_162957_20130327_180941.EUM.nc	2.559	3.299	1.928	3156	5658	0	2458	1	43
SRL_OPN_2PTS001_0388_20130327_180940_20130327_194901.EUM.nc	2.220	2.268	0.760	3047	5604	0	2326	1	230
SRL_OPN_2PTS001_0390_20130327_194900_20130327_212756.EUM.nc	2.087	2.032	0.651	3135	5486	0	2008	1	342
SRL_OPN_2PTS001_0392_20130327_212755_20130327_230600.EUM.nc	3.775	3.555	1.977	2275	5445	0	3168	0	2
SRL_OPN_2PTS001_0393_20130327_230559_20130328_004348.EUM.nc	2.302	2.373	1.116	2939	5497	0	2288	0	270
SRL_OPN_2PTS001_0395_20130328_004347_20130328_022202.EUM.nc	2.321	2.625	1.291	2957	5587	0	2626	0	4
SRL_OPN_2PTS001_0397_20130328_022201_20130328_040124.EUM.nc	2.303	2.908	1.497	2948	5586	0	2619	1	18
SRL_OPN_2PTS001_0399_20130328_040123_20130328_054245.EUM.nc	1.960	2.580	1.365	3355	5557	0	2190	1	11
SRL_OPN_2PTS001_0401_20130328_054244_20130328_073140.EUM.nc	2.397	2.543	0.909	3825	6145	0	1894	0	426
SRL_OPN_2PTS001_0404_20130328_073139_20130328_091001.EUM.nc	2.445	3.000	1.390	3702	5547	0	1834	1	10
SRL_OPN_2PTS001_0405_20130328_091000_20130328_104746.EUM.nc	1.801	2.171	1.345	2289	5509	0	3126	0	94
SRL_OPN_2PTS001_0407_20130328_104745_20130328_122556.EUM.nc	2.725	2.665	1.246	2598	5399	0	2701	0	100
SRL_OPN_2PTS001_0409_20130328_122556_20130328_140514.EUM.nc	2.374	2.773	1.299	3373	5454	0	2077	0	4
SRL_OPN_2PTS001_0411_20130328_140513_20130328_155836.EUM.nc	2.062	2.426	1.153	3418	6328	0	2900	0	10
SRL_OPN_2PTS001_0414_20130328_155835_20130328_173815.EUM.nc	2.604	3.430	2.058	3002	5507	0	2503	0	2
SRL_OPN_2PTS001_0416_20130328_173814_20130328_191748.EUM.nc	2.622	2.483	0.872	3550	5556	0	1990	1	15
SRL_OPN_2PTS001_0418_20130328_191747_20130328_205656.EUM.nc	2.017	2.313	1.036	3535	5590	0	1925	1	129
SRL_OPN_2PTS001_0420_20130328_205655_20130328_223513.EUM.nc	3.207	3.657	2.390	2883	5403	0	2517	1	2
SRL_OPN_2PTS001_0421_20130328_223512_20130329_001305.EUM.nc	2.697	2.780	1.356	3168	5500	0	2332	0	0
SRL_OPN_2PTS001_0423_20130329_001304_20130329_015106.EUM.nc	2.362	2.435	1.141	3110	5550	0	2428	0	12
SRL_OPN_2PTS001_0425_20130329_015105_20130329_032957.EUM.nc	2.276	2.666	1.559	3097	5485	0	2378	1	9
SRL_OPN_2PTS001_0427_20130329_032956_20130329_051041.EUM.nc	1.977	2.606	1.288	3017	5532	0	2512	0	3

– Continued on next page

Table 4: Ka-Band Significant Wave Height Statistics.

– Continued from previous page

File	Median	Mean	Std. Dev.	No. Obs.	Total Obs.	Default Lat/Lon	Flag (total)	Default (total)	3-Sigma Edited
SRL_OPN_2PTS001_0429_20130329_051041_20130329_070038.EUM.nc	2.673	2.948	1.404	3815	6203	0	2299	0	89
SRL_OPN_2PTS001_0432_20130329_070037_20130329_083913.EUM.nc	2.639	3.013	1.412	4069	5633	0	1389	1	174
SRL_OPN_2PTS001_0434_20130329_083912_20130329_101702.EUM.nc	2.196	2.501	1.208	2651	5490	0	2719	0	120
SRL_OPN_2PTS001_0435_20130329_101701_20130329_115501.EUM.nc	1.986	2.309	1.491	2599	5423	0	2810	0	14
SRL_OPN_2PTS001_0437_20130329_115501_20130329_133351.EUM.nc	2.549	2.662	1.072	3043	5330	0	2239	0	48
SRL_OPN_2PTS001_0439_20130329_133352_20130329_152716.EUM.nc	2.262	2.373	1.023	3524	6350	0	2632	0	194
SRL_OPN_2PTS001_0442_20130329_152716_20130329_170655.EUM.nc	2.872	3.109	1.618	2846	5483	0	2623	0	14
SRL_OPN_2PTS001_0444_20130329_170654_20130329_184634.EUM.nc	2.591	2.502	0.851	3186	5583	0	2183	0	214
SRL_OPN_2PTS001_0446_20130329_184635_20130329_202552.EUM.nc	2.007	2.334	0.991	3398	5519	0	1996	0	125
SRL_OPN_2PTS001_0448_20130329_202551_20130329_220423.EUM.nc	2.697	3.323	2.048	3100	5391	0	2281	2	8
SRL_OPN_2PTS001_0450_20130329_220423_20130329_234222.EUM.nc	3.372	3.320	1.308	2687	5469	0	2671	0	111
SRL_OPN_2PTS001_0451_20130329_234221_20130330_012014.EUM.nc	2.389	2.283	0.848	2698	5512	0	2532	0	282
SRL_OPN_2PTS001_0453_20130330_012014_20130330_025842.EUM.nc	2.472	2.704	1.271	3019	5507	0	2479	1	8
SRL_OPN_2PTS001_0455_20130330_025841_20130330_043849.EUM.nc	2.525	2.849	1.421	2927	5468	0	2532	0	9
SRL_OPN_2PTS001_0457_20130330_043848_20130330_062053.EUM.nc	2.729	2.743	1.027	3981	5752	0	1766	0	5
SRL_OPN_2PTS001_0459_20130330_062052_20130330_080818.EUM.nc	2.784	3.054	1.390	3996	6100	0	1979	0	125
SRL_OPN_2PTS001_0462_20130330_080818_20130330_094617.EUM.nc	2.330	2.781	1.333	3083	5477	0	2388	0	6
SRL_OPN_2PTS001_0463_20130330_094616_20130330_112410.EUM.nc	2.049	2.283	1.431	2073	5243	0	3160	0	10
SRL_OPN_2PTS001_0465_20130330_112410_20130330_130239.EUM.nc	2.548	2.606	0.854	2766	5333	0	2560	0	7
SRL_OPN_2PTS001_0467_20130330_130238_20130330_145554.EUM.nc	2.614	2.740	1.147	3577	6331	0	2685	0	69
SRL_OPN_2PTS001_0470_20130330_145554_20130330_163533.EUM.nc	2.652	2.782	1.233	3237	5642	0	2398	0	7
SRL_OPN_2PTS001_0472_20130330_163532_20130330_181517.EUM.nc	3.009	2.994	1.116	3183	5593	0	2396	2	12
SRL_OPN_2PTS001_0474_20130330_181516_20130330_195442.EUM.nc	2.209	2.291	0.844	3001	5500	0	2326	0	173
SRL_OPN_2PTS001_0476_20130330_195441_20130330_213327.EUM.nc	2.323	2.649	1.430	3570	5393	0	1812	0	11
SRL_OPN_2PTS001_0478_20130330_213327_20130330_231137.EUM.nc	3.502	3.443	1.802	2287	5360	0	3069	0	4
SRL_OPN_2PTS001_0479_20130330_231136_20130331_004925.EUM.nc	2.318	2.556	1.305	3096	5448	0	2329	1	22
SRL_OPN_2PTS001_0481_20130331_004924_20130331_022734.EUM.nc	2.461	2.476	1.019	2923	5513	0	2540	0	50
SRL_OPN_2PTS001_0483_20130331_022733_20130331_040708.EUM.nc	2.354	2.774	1.267	2783	5488	0	2600	0	105
SRL_OPN_2PTS001_0485_20130331_040708_20130331_054830.EUM.nc	2.559	2.524	0.893	3531	5645	0	1959	0	155
SRL_OPN_2PTS001_0487_20130331_054829_20130331_073719.EUM.nc	2.677	2.791	1.072	3997	6177	0	1961	0	219
SRL_OPN_2PTS001_0490_20130331_073718_20130331_091530.EUM.nc	2.527	2.688	1.073	3415	5521	0	1970	1	135
SRL_OPN_2PTS001_0491_20130331_091529_20130331_105322.EUM.nc	1.661	2.155	1.383	2267	5466	0	3193	0	6
SRL_OPN_2PTS001_0493_20130331_105322_20130331_123135.EUM.nc	2.468	2.403	0.838	2601	5342	0	2719	0	22
SRL_OPN_2PTS001_0495_20130331_123135_20130331_141050.EUM.nc	2.527	3.012	1.306	3302	5522	0	2217	0	3
SRL_OPN_2PTS001_0497_20130331_141049_20130331_160411.EUM.nc	2.731	2.704	1.211	3443	6361	0	2912	0	6
SRL_OPN_2PTS001_0500_20130331_160411_20130331_174359.EUM.nc	2.816	2.779	1.081	2988	5608	0	2527	0	93
SRL_OPN_2PTS001_0502_20130331_174358_20130331_192331.EUM.nc	2.111	2.435	1.251	3388	5557	0	2050	0	119
SRL_OPN_2PTS001_0504_20130331_192330_20130331_210228.EUM.nc	2.382	2.556	1.115	3635	5558	0	1903	0	20
SRL_OPN_2PTS001_0506_20130331_210228_20130331_224051.EUM.nc	2.817	3.000	1.782	2828	5386	0	2543	2	13

– Continued on next page

Table 4: Ka-Band Significant Wave Height Statistics.

– Continued from previous page

File	Median	Mean	Std. Dev.	No. Obs.	Total Obs.	Default Lat/Lon	Flag (total)	Default (total)	3-Sigma Edited
SRL_OPN_2PTS001_0507_20130331_224051_20130401_001838.EUM.nc	2.132	2.575	1.456	3157	5450	0	2287	1	5
SRL_OPN_2PTS001_0509_20130401_001837_20130401_015640.EUM.nc	2.438	2.360	0.959	3110	5524	0	2409	0	5
SRL_OPN_2PTS001_0511_20130401_015639_20130401_033546.EUM.nc	2.549	2.847	1.684	3096	5506	0	2404	0	6
SRL_OPN_2PTS001_0513_20130401_033545_20130401_051628.EUM.nc	2.318	2.540	0.925	3031	5527	0	2485	0	11
SRL_OPN_2PTS001_0515_20130401_051627_20130401_070622.EUM.nc	2.371	2.547	1.079	3668	6197	0	2279	0	250
SRL_OPN_2PTS001_0518_20130401_070622_20130401_084446.EUM.nc	2.504	2.837	1.300	3985	5604	0	1574	0	45
SRL_OPN_2PTS001_0520_20130401_084447_20130401_102242.EUM.nc	2.082	2.280	1.128	2467	5493	0	2911	1	114
SRL_OPN_2PTS001_0521_20130401_102243_20130401_120035.EUM.nc	1.910	1.851	0.777	2484	5389	0	2787	0	118
SRL_OPN_2PTS001_0523_20130401_120034_20130401_133932.EUM.nc	2.520	2.765	1.208	3007	5396	0	2259	0	130
SRL_OPN_2PTS001_0525_20130401_133932_20130401_153255.EUM.nc	2.608	2.545	1.018	3702	6368	0	2656	0	10
SRL_OPN_2PTS001_0528_20130401_153254_20130401_171242.EUM.nc	2.810	2.809	0.977	2682	5488	0	2566	0	240
SRL_OPN_2PTS001_0530_20130401_171242_20130401_185213.EUM.nc	2.455	2.598	1.125	3342	5617	0	2147	0	128
SRL_OPN_2PTS001_0532_20130401_185212_20130401_203129.EUM.nc	2.288	2.364	1.086	3439	5525	0	1952	0	134
SRL_OPN_2PTS001_0534_20130401_203128_20130401_221006.EUM.nc	2.363	2.695	1.581	3017	5400	0	2276	2	105
SRL_OPN_2PTS001_0536_20130401_221005_20130401_234755.EUM.nc	2.292	2.253	0.961	2782	5464	0	2463	0	219
SRL_OPN_2PTS001_0537_20130401_234754_20130402_012547.EUM.nc	2.342	2.255	0.874	2870	5538	0	2624	0	44
SRL_OPN_2PTS001_0539_20130402_012547_20130402_030428.EUM.nc	2.955	3.131	1.510	2993	5555	0	2559	0	3
SRL_OPN_2PTS001_0541_20130402_030428_20130402_044435.EUM.nc	2.244	2.517	1.077	2922	5521	0	2500	0	99
SRL_OPN_2PTS001_0543_20130402_044435_20130402_062655.EUM.nc	2.628	2.982	1.351	4023	5773	0	1745	0	5
SRL_OPN_2PTS001_0545_20130402_062654_20130402_081353.EUM.nc	2.536	3.087	1.531	4098	6087	0	1932	0	57
SRL_OPN_2PTS001_0548_20130402_081353_20130402_095159.EUM.nc	2.332	2.473	1.105	2970	5374	0	2380	0	24
SRL_OPN_2PTS001_0549_20130402_095159_20130402_112944.EUM.nc	1.886	1.749	0.671	2035	5308	0	3119	0	154
SRL_OPN_2PTS001_0551_20130402_112943_20130402_130818.EUM.nc	2.573	2.789	1.246	2845	5378	0	2529	0	4
SRL_OPN_2PTS001_0553_20130402_130818_20130402_150134.EUM.nc	2.733	2.819	1.291	3642	6330	0	2680	0	8
SRL_OPN_2PTS001_0556_20130402_150134_20130402_164122.EUM.nc	2.564	2.804	1.214	3143	5629	0	2477	0	9
SRL_OPN_2PTS001_0558_20130402_164121_20130402_182056.EUM.nc	2.666	2.542	0.975	2920	5613	0	2382	0	311
SRL_OPN_2PTS001_0560_20130402_182056_20130402_200021.EUM.nc	2.229	2.287	0.968	3126	5484	0	2191	0	167
SRL_OPN_2PTS001_0562_20130402_200020_20130402_213911.EUM.nc	2.318	2.800	1.645	3498	5412	0	1909	0	5
SRL_OPN_2PTS001_0564_20130402_213911_20130402_231710.EUM.nc	2.319	2.300	1.072	2264	5322	0	2926	0	132
SRL_OPN_2PTS001_0565_20130402_231709_20130403_005459.EUM.nc	2.273	2.260	0.851	2964	5508	0	2532	0	12
SRL_OPN_2PTS001_0567_20130403_005458_20130403_023319.EUM.nc	2.861	2.788	1.316	3025	5522	0	2487	0	10
SRL_OPN_2PTS001_0569_20130403_023318_20130403_041251.EUM.nc	2.406	2.486	1.021	2687	5506	0	2622	2	195
SRL_OPN_2PTS001_0571_20130403_041251_20130403_055429.EUM.nc	2.397	2.724	1.189	3767	5672	0	1882	1	22
SRL_OPN_2PTS001_0573_20130403_055428_20130403_074256.EUM.nc	2.949	3.057	1.287	3969	6145	0	1918	0	258
SRL_OPN_2PTS001_0576_20130403_074256_20130403_092112.EUM.nc	2.491	2.573	0.872	3318	5510	0	2176	0	16
SRL_OPN_2PTS001_0577_20130403_092111_20130403_105857.EUM.nc	1.591	1.551	0.735	2040	5410	0	3222	2	146
SRL_OPN_2PTS001_0579_20130403_105857_20130403_123712.EUM.nc	2.431	2.495	1.055	2429	5304	0	2766	0	109
SRL_OPN_2PTS001_0581_20130403_123711_20130403_141640.EUM.nc	2.768	2.876	1.353	3369	5504	0	2120	0	15
SRL_OPN_2PTS001_0583_20130403_141640_20130403_161000.EUM.nc	2.438	2.522	1.152	3384	6366	0	2920	0	62

– Continued on next page

Table 4: Ka-Band Significant Wave Height Statistics.

– Continued from previous page

File	Median	Mean	Std. Dev.	No. Obs.	Total Obs.	Default Lat/Lon	Flag (total)	Default (total)	3-Sigma Edited
SRL_OPN_2PTS001_0586_20130403_161000_20130403_174937.EUM.nc	2.689	2.823	1.190	2883	5560	0	2482	0	195
SRL_OPN_2PTS001_0588_20130403_174936_20130403_192910.EUM.nc	2.390	2.579	0.996	3247	5593	0	2224	0	122
SRL_OPN_2PTS001_0590_20130403_192909_20130403_210813.EUM.nc	2.130	2.648	1.299	3525	5573	0	2047	1	0
SRL_OPN_2PTS001_0592_20130403_210812_20130403_224625.EUM.nc	2.397	2.187	0.935	2627	5347	0	2618	0	102
SRL_OPN_2PTS001_0593_20130403_224624_20130404_002415.EUM.nc	2.312	2.537	1.091	3068	5458	0	2328	0	62
SRL_OPN_2PTS001_0595_20130404_002414_20130404_020219.EUM.nc	2.518	2.689	1.280	3109	5537	0	2421	0	7
SRL_OPN_2PTS001_0597_20130404_020219_20130404_034122.EUM.nc	2.540	2.589	1.224	3000	5505	0	2494	1	10
SRL_OPN_2PTS001_0599_20130404_034121_20130404_052219.EUM.nc	2.500	2.700	1.085	3017	5608	0	2588	0	3
SRL_OPN_2PTS001_0601_20130404_052218_20130404_071155.EUM.nc	2.655	3.069	1.446	3809	6293	0	2382	2	100
SRL_OPN_2PTS001_0604_20130404_071154_20130404_085017.EUM.nc	2.667	2.766	1.046	3904	5647	0	1680	0	63
SRL_OPN_2PTS001_0605_20130404_085018_20130404_102813.EUM.nc	1.885	2.194	1.073	2502	5621	0	3084	0	35
SRL_OPN_2PTS001_0607_20130404_102812_20130404_120617.EUM.nc	2.028	2.157	1.140	2622	5628	0	3003	0	3
SRL_OPN_2PTS001_0609_20130404_120616_20130404_134512.EUM.nc	2.711	2.973	1.161	3159	5679	0	2517	0	3
SRL_OPN_2PTS001_0611_20130404_134511_20130404_153835.EUM.nc	2.419	2.646	1.144	3697	6508	0	2809	0	2
SRL_OPN_2PTS001_0614_20130404_153836_20130404_171824.EUM.nc	2.517	3.042	1.559	2899	5639	0	2738	0	2
SRL_OPN_2PTS001_0616_20130404_171823_20130404_185753.EUM.nc	2.472	2.691	1.107	3321	5710	0	2341	0	48
SRL_OPN_2PTS001_0618_20130404_185752_20130404_203708.EUM.nc	2.288	2.493	1.050	3507	5696	0	2098	0	91
SRL_OPN_2PTS001_0620_20130404_203707_20130404_221536.EUM.nc	2.333	2.237	1.023	3011	5562	0	2541	1	9
SRL_OPN_2PTS001_0622_20130404_221536_20130404_235332.EUM.nc	2.362	2.682	1.265	2956	5623	0	2626	1	40
SRL_OPN_2PTS001_0623_20130404_235332_20130405_013119.EUM.nc	2.565	2.533	1.099	2778	5612	0	2633	0	201
SRL_OPN_2PTS001_0625_20130405_013119_20130405_031005.EUM.nc	2.381	2.577	1.092	2999	5668	0	2657	0	12
SRL_OPN_2PTS001_0627_20130405_031004_20130405_045017.EUM.nc	2.336	2.465	0.825	2906	5664	0	2645	0	113
SRL_OPN_2PTS001_0629_20130405_045016_20130405_063246.EUM.nc	2.452	2.863	1.186	4013	5884	0	1869	0	2
SRL_OPN_2PTS001_0631_20130405_063246_20130405_081928.EUM.nc	2.516	2.554	0.773	3933	6125	0	1941	0	251
SRL_OPN_2PTS001_0634_20130405_081927_20130405_095731.EUM.nc	2.308	2.544	0.976	2929	5629	0	2684	3	13
SRL_OPN_2PTS001_0635_20130405_095731_20130405_113519.EUM.nc	1.802	1.626	0.788	2130	5614	0	3233	1	250
SRL_OPN_2PTS001_0637_20130405_113518_20130405_131359.EUM.nc	2.661	2.875	1.229	2789	5666	0	2761	2	114
SRL_OPN_2PTS001_0639_20130405_131358_20130405_150717.EUM.nc	2.581	2.625	1.011	3457	6504	0	2832	0	215
SRL_OPN_2PTS001_0642_20130405_150716_20130405_164657.EUM.nc	2.562	2.895	1.233	2922	5720	0	2755	3	40
SRL_OPN_2PTS001_0644_20130405_164657_20130405_182640.EUM.nc	2.483	2.960	1.524	3223	5632	0	2255	0	154
SRL_OPN_2PTS001_0646_20130405_182639_20130405_200556.EUM.nc	2.503	2.487	0.945	3234	5698	0	2447	0	17
SRL_OPN_2PTS001_0648_20130405_200555_20130405_214445.EUM.nc	2.485	2.382	0.890	3254	5582	0	2191	0	137
SRL_OPN_2PTS001_0650_20130405_214445_20130405_232243.EUM.nc	2.399	2.883	1.721	2507	5625	0	3087	1	30
SRL_OPN_2PTS001_0651_20130405_232242_20130406_010032.EUM.nc	2.400	2.412	1.072	2624	5615	0	2704	0	287
SRL_OPN_2PTS001_0653_20130406_010032_20130406_023858.EUM.nc	2.377	2.139	0.811	2637	5650	0	2607	4	402
SRL_OPN_2PTS001_0655_20130406_023857_20130406_041836.EUM.nc	2.395	2.390	0.638	2730	5630	0	2701	0	199
SRL_OPN_2PTS001_0657_20130406_041836_20130406_060013.EUM.nc	2.503	2.663	1.006	3824	5833	0	2000	0	9
SRL_OPN_2PTS001_0659_20130406_060012_20130406_074835.EUM.nc	2.449	2.558	0.850	3920	6222	0	2000	0	302
SRL_OPN_2PTS001_0662_20130406_074834_20130406_092640.EUM.nc	2.555	2.581	0.912	3215	5631	0	2349	0	67

– Continued on next page

Table 4: Ka-Band Significant Wave Height Statistics.

– Continued from previous page

File	Median	Mean	Std. Dev.	No. Obs.	Total Obs.	Default Lat/Lon	Flag (total)	Default (total)	3-Sigma Edited
SRL_OPN_2PTS001_0663_20130406_092639_20130406_110434.EUM.nc	1.889	2.138	1.274	2141	5620	0	3466	0	13
SRL_OPN_2PTS001_0665_20130406_110433_20130406_124246.EUM.nc	2.715	2.981	1.357	2353	5548	0	2952	3	240
SRL_OPN_2PTS001_0667_20130406_124245_20130406_142221.EUM.nc	2.608	2.760	0.998	3273	5717	0	2269	6	169
SRL_OPN_2PTS001_0669_20130406_142220_20130406_161538.EUM.nc	2.579	2.484	1.002	3250	6502	0	3046	1	205
SRL_OPN_2PTS001_0672_20130406_161537_20130406_175516.EUM.nc	2.737	3.253	1.588	3063	5719	0	2654	0	2
SRL_OPN_2PTS001_0674_20130406_175516_20130406_193448.EUM.nc	2.172	2.270	0.799	3383	5711	0	2319	0	9
SRL_OPN_2PTS001_0676_20130406_193447_20130406_211341.EUM.nc	2.401	2.534	0.962	3276	5675	0	2252	0	147
SRL_OPN_2PTS001_0678_20130406_211340_20130406_225200.EUM.nc	2.554	2.566	1.341	2425	5555	0	2987	0	143
SRL_OPN_2PTS001_0679_20130406_225159_20130407_002952.EUM.nc	2.471	2.929	1.614	3172	5619	0	2440	0	7
SRL_OPN_2PTS001_0681_20130407_002952_20130407_020751.EUM.nc	2.395	2.930	1.628	2995	5623	0	2626	0	2
SRL_OPN_2PTS001_0683_20130407_020751_20130407_034709.EUM.nc	2.181	2.207	0.715	2773	5699	0	2681	1	244
SRL_OPN_2PTS001_0685_20130407_034708_20130407_052805.EUM.nc	2.899	2.889	0.855	2860	5704	0	2742	0	102
SRL_OPN_2PTS001_0687_20130407_052804_20130407_071730.EUM.nc	2.348	2.816	1.410	3998	6283	0	2270	0	15
SRL_OPN_2PTS001_0690_20130407_071730_20130407_085557.EUM.nc	2.355	2.363	0.809	3618	5651	0	1753	2	278
SRL_OPN_2PTS001_0691_20130407_085556_20130407_103344.EUM.nc	2.354	2.331	1.028	2266	5613	0	3222	0	125
SRL_OPN_2PTS001_0693_20130407_103343_20130407_121150.EUM.nc	2.558	3.189	2.233	2519	5631	0	3058	0	54
SRL_OPN_2PTS001_0695_20130407_121149_20130407_135050.EUM.nc	2.507	2.744	1.134	3172	5683	0	2504	0	7
SRL_OPN_2PTS001_0697_20130407_135049_20130407_154422.EUM.nc	2.434	2.450	0.945	3463	6516	0	2840	0	213
SRL_OPN_2PTS001_0700_20130407_154422_20130407_172400.EUM.nc	2.971	3.171	1.539	2821	5629	0	2718	0	90
SRL_OPN_2PTS001_0702_20130407_172359_20130407_190339.EUM.nc	2.384	2.403	0.661	3362	5718	0	2335	1	20
SRL_OPN_2PTS001_0704_20130407_190338_20130407_204243.EUM.nc	2.047	2.201	1.044	3599	5686	0	1954	0	133
SRL_OPN_2PTS001_0706_20130407_204242_20130407_222116.EUM.nc	2.634	2.594	1.235	2973	5567	0	2555	0	39
SRL_OPN_2PTS001_0708_20130407_222115_20130407_235903.EUM.nc	2.968	3.264	1.633	3078	5615	0	2523	0	14
SRL_OPN_2PTS001_0709_20130407_235903_20130408_013658.EUM.nc	2.405	2.719	1.512	2968	5620	0	2582	0	70
SRL_OPN_2PTS001_0711_20130408_013657_20130408_031542.EUM.nc	2.382	2.295	0.811	2625	5667	0	2730	2	310
SRL_OPN_2PTS001_0713_20130408_031542_20130408_045608.EUM.nc	2.592	2.716	1.015	2921	5676	0	2640	0	115
SRL_OPN_2PTS001_0715_20130408_045609_20130408_063839.EUM.nc	2.610	2.834	1.175	4002	5884	0	1871	0	11
SRL_OPN_2PTS001_0717_20130408_063838_20130408_082501.EUM.nc	2.166	2.163	0.599	3878	6107	0	1915	0	314
SRL_OPN_2PTS001_0720_20130408_082501_20130408_100303.EUM.nc	2.544	2.591	1.094	2712	5627	0	2661	0	254
SRL_OPN_2PTS001_0721_20130408_100302_20130408_114059.EUM.nc	2.210	2.628	1.793	2427	5623	0	3196	0	0
SRL_OPN_2PTS001_0723_20130408_114059_20130408_131935.EUM.nc	2.613	2.840	1.274	2984	5661	0	2675	0	2
SRL_OPN_2PTS001_0725_20130408_131934_20130408_151256.EUM.nc	2.474	2.517	1.002	3276	6506	0	2840	0	390
SRL_OPN_2PTS001_0728_20130408_151255_20130408_165243.EUM.nc	3.030	3.193	1.294	2851	5728	0	2875	0	2
SRL_OPN_2PTS001_0730_20130408_165243_20130408_183218.EUM.nc	2.424	2.502	0.764	3281	5624	0	2314	0	29
SRL_OPN_2PTS001_0732_20130408_183217_20130408_201139.EUM.nc	1.931	2.360	1.093	3280	5703	0	2412	0	11
SRL_OPN_2PTS001_0734_20130408_201139_20130408_215018.EUM.nc	2.164	2.348	1.089	3232	5572	0	2225	1	114
SRL_OPN_2PTS001_0736_20130408_215018_20130408_232823.EUM.nc	3.171	3.414	1.815	2536	5633	0	3093	3	1
SRL_OPN_2PTS001_0737_20130408_232822_20130409_010603.EUM.nc	2.905	2.558	1.056	2349	5607	0	2876	0	382
SRL_OPN_2PTS001_0739_20130409_010603_20130409_024432.EUM.nc	2.319	2.568	1.240	2951	5653	0	2674	0	28

– Continued on next page

Table 4: Ka-Band Significant Wave Height Statistics.

– Continued from previous page

File	Median	Mean	Std. Dev.	No. Obs.	Total Obs.	Default Lat/Lon	Flag (total)	Default (total)	3-Sigma Edited
SRL_OPN_2PTS001_0741_20130409_024432_20130409_042417.EUM.nc	2.483	2.535	0.843	2806	5637	0	2718	0	113
SRL_OPN_2PTS001_0743_20130409_042417_20130409_060610.EUM.nc	2.829	3.001	1.281	3840	5848	0	1984	0	24
SRL_OPN_2PTS001_0745_20130409_060610_20130409_075408.EUM.nc	2.076	2.244	0.720	3910	6199	0	2047	1	241
SRL_OPN_2PTS001_0748_20130409_075407_20130409_093221.EUM.nc	2.461	2.686	1.179	3224	5639	0	2403	0	12
SRL_OPN_2PTS001_0749_20130409_093220_20130409_111005.EUM.nc	1.821	2.254	1.410	2234	5611	0	3374	0	3
SRL_OPN_2PTS001_0751_20130409_111004_20130409_124829.EUM.nc	3.210	3.342	1.418	2564	5559	0	2993	0	2
SRL_OPN_2PTS001_0753_20130409_124828_20130409_144139.EUM.nc	2.628	2.858	1.271	3184	6496	0	3004	0	308
SRL_OPN_2PTS001_0756_20130409_144139_20130409_162117.EUM.nc	2.934	2.706	1.129	3365	5717	0	2351	0	1
SRL_OPN_2PTS001_0758_20130409_162116_20130409_180101.EUM.nc	2.422	2.553	0.915	3086	5725	0	2636	0	3
SRL_OPN_2PTS001_0760_20130409_180101_20130409_194025.EUM.nc	2.375	2.456	0.957	3328	5704	0	2366	1	9
SRL_OPN_2PTS001_0762_20130409_194024_20130409_211923.EUM.nc	2.010	2.390	1.173	3398	5592	0	2149	24	21
SRL_OPN_2PTS001_0764_20130409_211923_20130409_225732.EUM.nc	2.934	3.052	1.667	2460	5634	0	3173	0	1
SRL_OPN_2PTS001_0765_20130409_225732_20130410_003521.EUM.nc	2.727	2.582	1.111	2859	5615	0	2361	0	395
SRL_OPN_2PTS001_0767_20130410_003520_20130410_021332.EUM.nc	2.296	2.566	1.201	2922	5635	0	2698	0	15
SRL_OPN_2PTS001_0769_20130410_021331_20130410_035246.EUM.nc	2.749	2.663	0.978	2889	5696	0	2800	1	6
SRL_OPN_2PTS001_0771_20130410_035245_20130410_053357.EUM.nc	2.817	2.848	0.921	2983	5719	0	2702	0	34
SRL_OPN_2PTS001_0773_20130410_053356_20130410_072312.EUM.nc	2.177	2.398	0.918	4058	6273	0	2167	0	48
SRL_OPN_2PTS001_0776_20130410_072312_20130410_090128.EUM.nc	2.236	2.344	0.851	3662	5641	0	1766	7	206
SRL_OPN_2PTS001_0777_20130410_090127_20130410_103923.EUM.nc	1.825	1.985	0.944	2195	5621	0	3231	3	192
SRL_OPN_2PTS001_0779_20130410_103922_20130410_121722.EUM.nc	2.871	2.992	1.299	2632	5624	0	2989	0	3
SRL_OPN_2PTS001_0781_20130410_121721_20130410_135634.EUM.nc	2.612	2.976	1.379	3198	5694	0	2470	0	26
SRL_OPN_2PTS001_0783_20130410_135633_20130410_154958.EUM.nc	2.665	2.564	0.920	3623	6508	0	2881	0	4
SRL_OPN_2PTS001_0786_20130410_154957_20130410_172938.EUM.nc	2.680	2.699	1.028	2902	5632	0	2721	0	9
SRL_OPN_2PTS001_0788_20130410_172937_20130410_190914.EUM.nc	2.377	2.309	0.824	3533	5716	0	2180	0	3
SRL_OPN_2PTS001_0790_20130410_190913_20130410_204816.EUM.nc	2.026	2.244	1.036	3665	5684	0	1942	0	77
SRL_OPN_2PTS001_0792_20130410_204816_20130410_222647.EUM.nc	2.626	2.505	1.232	2783	5565	0	2621	0	161
SRL_OPN_2PTS001_0794_20130410_222647_20130411_000440.EUM.nc	2.416	2.993	1.787	3096	5620	0	2522	0	2
SRL_OPN_2PTS001_0795_20130411_000439_20130411_014230.EUM.nc	2.474	2.514	1.105	3035	5614	0	2578	0	1
SRL_OPN_2PTS001_0797_20130411_014229_20130411_032125.EUM.nc	2.561	2.509	0.963	2943	5678	0	2723	0	12
SRL_OPN_2PTS001_0799_20130411_032124_20130411_064434.EUM.nc	2.499	2.608	0.831	6559	10472	0	3682	2	229
SRL_OPN_2PTS001_0803_20130411_064434_20130411_083038.EUM.nc	2.261	2.357	0.845	4006	6065	0	1819	0	240
SRL_OPN_2PTS001_0806_20130411_083037_20130411_100837.EUM.nc	1.903	1.907	0.601	2625	5535	0	2642	0	268
SRL_OPN_2PTS001_0807_20130411_100837_20130411_114626.EUM.nc	2.351	2.449	1.088	2445	5445	0	2971	1	28
SRL_OPN_2PTS001_0809_20130411_114625_20130411_132512.EUM.nc	2.590	2.680	0.933	3010	5466	0	2454	0	2
SRL_OPN_2PTS001_0811_20130411_132512_20130411_151833.EUM.nc	2.529	2.544	0.938	3587	6390	0	2736	0	67
SRL_OPN_2PTS001_0814_20130411_151832_20130411_165821.EUM.nc	2.522	2.788	1.154	2778	5638	0	2788	0	72
SRL_OPN_2PTS001_0816_20130411_165821_20130411_183753.EUM.nc	2.680	2.683	0.864	3350	5540	0	2176	0	14
SRL_OPN_2PTS001_0818_20130411_183752_20130411_201713.EUM.nc	2.051	2.005	0.602	3005	5566	0	2191	1	369
SRL_OPN_2PTS001_0820_20130411_201712_20130411_215558.EUM.nc	2.217	2.249	1.062	3005	5497	0	2262	7	223

– Continued on next page

Table 4: Ka-Band Significant Wave Height Statistics.

– Continued from previous page

File	Median	Mean	Std. Dev.	No. Obs.	Total Obs.	Default Lat/Lon	Flag (total)	Default (total)	3-Sigma Edited
SRL_OPN_2PTS001_0822_20130411_215556_20130411_233350.EUM.nc	2.653	2.922	1.300	2506	5365	0	2846	6	7
SRL_OPN_2PTS001_0823_20130411_233350_20130412_011139.EUM.nc	2.642	2.678	0.888	2699	5544	0	2830	0	15
SRL_OPN_2PTS001_0825_20130412_011139_20130412_025011.EUM.nc	2.642	2.650	0.978	2901	5584	0	2646	0	37
SRL_OPN_2PTS001_0827_20130412_025010_20130412_043001.EUM.nc	2.385	2.586	1.088	2928	5576	0	2620	3	25
SRL_OPN_2PTS001_0829_20130412_043000_20130412_061200.EUM.nc	2.475	2.665	0.947	3634	5770	0	1902	3	231
SRL_OPN_2PTS001_0831_20130412_061159_20130412_075943.EUM.nc	2.315	2.694	1.191	4073	6138	0	2023	0	42
SRL_OPN_2PTS001_0834_20130412_075942_20130412_093753.EUM.nc	2.178	2.459	1.076	2990	5556	0	2485	0	81
SRL_OPN_2PTS001_0835_20130412_093752_20130412_111536.EUM.nc	2.106	2.137	1.139	2180	5430	0	3240	0	10
SRL_OPN_2PTS001_0837_20130412_111536_20130412_125402.EUM.nc	2.737	2.690	0.884	2691	5374	0	2671	0	12
SRL_OPN_2PTS001_0839_20130412_125402_20130412_144714.EUM.nc	2.466	2.466	0.759	3369	6348	0	2821	0	158
SRL_OPN_2PTS001_0842_20130412_144713_20130412_162659.EUM.nc	2.480	2.478	0.853	2933	5676	0	2351	1	391
SRL_OPN_2PTS001_0844_20130412_162659_20130412_180636.EUM.nc	2.736	2.731	0.989	3132	5634	0	2497	0	5
SRL_OPN_2PTS001_0846_20130412_180635_20130412_194605.EUM.nc	2.001	2.207	0.930	3303	5619	0	2292	1	23
SRL_OPN_2PTS001_0848_20130412_194604_20130412_212501.EUM.nc	2.041	1.961	0.687	3081	5489	0	2029	0	379
SRL_OPN_2PTS001_0850_20130412_212501_20130412_230305.EUM.nc	2.749	3.051	1.666	2285	5432	0	3146	0	1
SRL_OPN_2PTS001_0851_20130412_230304_20130413_004055.EUM.nc	2.548	2.538	0.923	3239	5515	0	2245	0	31
SRL_OPN_2PTS001_0853_20130413_004054_20130413_021907.EUM.nc	2.615	2.739	1.228	2896	5559	0	2650	0	13
SRL_OPN_2PTS001_0855_20130413_021906_20130413_035826.EUM.nc	2.571	2.580	1.015	2655	5603	0	2742	2	204
SRL_OPN_2PTS001_0857_20130413_035825_20130413_053943.EUM.nc	2.411	2.765	1.258	3180	5593	0	2407	2	4
SRL_OPN_2PTS001_0859_20130413_053942_20130413_072844.EUM.nc	2.679	2.963	1.313	4152	6201	0	1990	0	59
SRL_OPN_2PTS001_0862_20130413_072843_20130413_090707.EUM.nc	2.232	2.530	1.007	3754	5591	0	1822	0	15
SRL_OPN_2PTS001_0863_20130413_090707_20130413_104453.EUM.nc	2.005	2.144	1.091	2222	5512	0	3111	0	179
SRL_OPN_2PTS001_0865_20130413_104452_20130413_122301.EUM.nc	2.591	2.607	0.966	2651	5528	0	2852	0	25
SRL_OPN_2PTS001_0867_20130413_122301_20130413_140209.EUM.nc	2.631	2.680	1.069	3092	5521	0	2120	0	309
SRL_OPN_2PTS001_0869_20130413_140209_20130413_155539.EUM.nc	2.284	2.615	1.291	3332	6417	0	3076	0	9
SRL_OPN_2PTS001_0872_20130413_155539_20130413_173518.EUM.nc	2.623	2.714	0.933	2807	5557	0	2652	1	97
SRL_OPN_2PTS001_0874_20130413_173517_20130413_191453.EUM.nc	2.135	2.190	0.798	3445	5637	0	2083	1	108
SRL_OPN_2PTS001_0876_20130413_191452_20130413_205354.EUM.nc	1.893	2.310	1.184	3658	5611	0	1939	1	13
SRL_OPN_2PTS001_0878_20130413_205353_20130413_223221.EUM.nc	2.406	2.889	1.877	2839	5449	0	2529	4	77
SRL_OPN_2PTS001_0879_20130413_223220_20130414_001012.EUM.nc	2.424	2.400	0.913	3077	5526	0	2446	0	3
SRL_OPN_2PTS001_0881_20130414_001011_20130414_014803.EUM.nc	2.368	2.303	0.983	2841	5566	0	2504	0	221
SRL_OPN_2PTS001_0883_20130414_014802_20130414_032702.EUM.nc	2.234	2.681	1.547	3025	5532	0	2485	0	22
SRL_OPN_2PTS001_0885_20130414_032701_20130414_050733.EUM.nc	2.549	2.696	1.119	2964	5560	0	2588	1	7
SRL_OPN_2PTS001_0887_20130414_050732_20130414_065743.EUM.nc	2.322	2.512	1.050	3492	6256	0	2379	0	385
SRL_OPN_2PTS001_0890_20130414_065742_20130414_083611.EUM.nc	2.281	2.553	1.049	4114	5637	0	1388	0	135
SRL_OPN_2PTS001_0892_20130414_083611_20130414_101409.EUM.nc	2.025	2.226	1.059	2666	5546	0	2796	1	83
SRL_OPN_2PTS001_0893_20130414_101409_20130414_115200.EUM.nc	2.322	2.267	0.835	2532	5487	0	2937	2	16
SRL_OPN_2PTS001_0895_20130414_115159_20130414_133050.EUM.nc	2.383	2.907	1.674	2997	5470	0	2403	0	70
SRL_OPN_2PTS001_0897_20130414_133050_20130414_152411.EUM.nc	2.200	2.462	0.896	3441	5438	0	1979	1	17

– Continued on next page

Table 4: Ka-Band Significant Wave Height Statistics.

– Continued from previous page

File	Median	Mean	Std. Dev.	No. Obs.	Total Obs.	Default Lat/Lon	Flag (total)	Default (total)	3-Sigma Edited
SRL_OPN_2PTS001_0900_20130414_152411_20130414_170358.EUM.nc	2.586	2.763	1.042	2848	5549	0	2694	0	7
SRL_OPN_2PTS001_0902_20130414_170358_20130414_184338.EUM.nc	2.332	2.472	1.030	3334	5621	0	2286	0	1
SRL_OPN_2PTS001_0904_20130414_184337_20130414_202248.EUM.nc	2.029	2.220	0.939	3222	5562	0	2089	1	250
SRL_OPN_2PTS001_0906_20130414_202247_20130414_220129.EUM.nc	3.310	3.162	1.666	3033	5451	0	2414	1	3
SRL_OPN_2PTS001_0908_20130414_220129_20130414_233930.EUM.nc	2.211	2.519	1.061	2709	5489	0	2770	2	8
SRL_OPN_2PTS001_0909_20130414_233929_20130415_011712.EUM.nc	2.368	2.805	1.657	2950	5539	0	2578	0	11
SRL_OPN_2PTS001_0911_20130415_011711_20130415_025547.EUM.nc	2.547	2.794	1.321	2938	5560	0	2616	0	6
SRL_OPN_2PTS001_0913_20130415_025546_20130415_043542.EUM.nc	2.346	2.497	1.000	2882	5543	0	2595	0	66
SRL_OPN_2PTS001_0915_20130415_043542_20130415_061751.EUM.nc	2.289	2.643	1.217	3851	5803	0	1855	0	97
SRL_OPN_2PTS001_0917_20130415_061751_20130415_080516.EUM.nc	2.920	3.147	1.424	4121	6123	0	2002	0	0
SRL_OPN_2PTS001_0920_20130415_080516_20130415_094324.EUM.nc	2.185	2.189	0.823	3069	5537	0	2464	0	4
SRL_OPN_2PTS001_0921_20130415_094324_20130415_112118.EUM.nc	1.642	1.711	1.087	2125	5365	0	3091	2	147
SRL_OPN_2PTS001_0923_20130415_112117_20130415_125937.EUM.nc	2.648	3.011	1.339	2751	5437	0	2684	0	2
SRL_OPN_2PTS001_0925_20130415_125936_20130415_145250.EUM.nc	2.334	2.578	1.083	3530	6349	0	2779	1	39
SRL_OPN_2PTS001_0928_20130415_145250_20130415_163238.EUM.nc	2.374	2.524	0.913	3222	5677	0	2403	1	51
SRL_OPN_2PTS001_0930_20130415_163237_20130415_181221.EUM.nc	2.687	2.912	1.241	3156	5631	0	2466	1	8
SRL_OPN_2PTS001_0932_20130415_181220_20130415_195140.EUM.nc	2.030	2.295	1.055	3074	5586	0	2297	0	215
SRL_OPN_2PTS001_0934_20130415_195138_20130415_213034.EUM.nc	2.790	2.572	1.315	3519	5496	0	1967	1	9
SRL_OPN_2PTS001_0936_20130415_213034_20130415_230836.EUM.nc	2.722	2.996	1.495	2213	5475	0	3260	0	2
SRL_OPN_2PTS001_0937_20130415_230835_20130416_004624.EUM.nc	2.234	2.565	1.227	3112	5509	0	2389	1	7
SRL_OPN_2PTS001_0939_20130416_004623_20130416_022441.EUM.nc	2.953	2.954	1.493	2912	5577	0	2663	0	2
SRL_OPN_2PTS001_0941_20130416_022440_20130416_040404.EUM.nc	2.571	2.711	1.103	2854	5528	0	2650	1	23
SRL_OPN_2PTS001_0943_20130416_040404_20130416_054531.EUM.nc	2.356	2.699	1.257	3457	5693	0	2213	0	23
SRL_OPN_2PTS001_0945_20130416_054529_20130416_073418.EUM.nc	2.857	2.921	1.121	4151	6203	0	2020	0	32
SRL_OPN_2PTS001_0948_20130416_073418_20130416_091238.EUM.nc	2.167	2.206	0.838	3364	5574	0	2021	0	189
SRL_OPN_2PTS001_0949_20130416_091237_20130416_105022.EUM.nc	1.565	1.953	1.187	2378	5533	0	3148	0	7
SRL_OPN_2PTS001_0951_20130416_105022_20130416_122835.EUM.nc	2.666	2.556	1.060	2650	5417	0	2749	0	18
SRL_OPN_2PTS001_0953_20130416_122834_20130416_140756.EUM.nc	2.837	3.054	1.203	3265	5566	0	2287	0	14
SRL_OPN_2PTS001_0955_20130416_140757_20130416_160117.EUM.nc	2.054	2.271	0.921	3344	6414	0	3068	0	2
SRL_OPN_2PTS001_0958_20130416_160117_20130416_174054.EUM.nc	3.146	3.281	1.348	3003	5662	0	2652	0	7
SRL_OPN_2PTS001_0960_20130416_174054_20130416_192030.EUM.nc	2.280	2.288	0.985	3417	5613	0	2111	2	83
SRL_OPN_2PTS001_0962_20130416_192030_20130416_205928.EUM.nc	2.338	2.321	0.912	3632	5622	0	1978	0	12
SRL_OPN_2PTS001_0964_20130416_205928_20130416_223753.EUM.nc	2.310	2.451	1.423	2758	5469	0	2668	0	43
SRL_OPN_2PTS001_0965_20130416_223751_20130417_001544.EUM.nc	2.075	2.291	0.823	3026	5519	0	2439	0	54
SRL_OPN_2PTS001_0967_20130417_001542_20130417_015336.EUM.nc	2.681	3.038	1.831	3067	5554	0	2475	0	12
SRL_OPN_2PTS001_0969_20130417_015335_20130417_033240.EUM.nc	2.211	2.287	0.839	2909	5536	0	2474	1	152
SRL_OPN_2PTS001_0971_20130417_033240_20130417_051326.EUM.nc	2.666	2.892	1.384	3009	5599	0	2578	1	11
SRL_OPN_2PTS001_0973_20130417_051326_20130417_070318.EUM.nc	2.384	2.655	1.012	3753	6232	0	2370	0	109
SRL_OPN_2PTS001_0976_20130417_070317_20130417_084143.EUM.nc	2.263	2.189	0.748	3827	5616	0	1475	0	314

– Continued on next page

Table 4: Ka-Band Significant Wave Height Statistics.

– Continued from previous page

File	Median	Mean	Std. Dev.	No. Obs.	Total Obs.	Default Lat/Lon	Flag (total)	Default (total)	3-Sigma Edited
SRL_OPN_2PTS001_0978_20130417_084142_20130417_101941.EUM.nc	1.828	2.007	0.908	2703	5546	0	2834	2	7
SRL_OPN_2PTS001_0979_20130417_101939_20130417_115740.EUM.nc	2.092	1.964	1.035	2456	5490	0	2926	3	105
SRL_OPN_2PTS001_0981_20130417_115739_20130417_133626.EUM.nc	2.600	2.657	0.944	2901	5465	0	2393	0	171
SRL_OPN_2PTS001_0983_20130417_133626_20130417_152957.EUM.nc	2.241	2.499	0.987	3396	5444	0	1944	0	104
SRL_OPN_2PTS001_0986_20130417_152956_20130417_170936.EUM.nc	2.904	3.063	1.208	2807	5522	0	2631	0	84
SRL_OPN_2PTS001_0988_20130417_170934_20130417_184915.EUM.nc	2.664	2.523	1.014	3445	5635	0	2185	0	5
SRL_OPN_2PTS001_0990_20130417_184914_20130417_202822.EUM.nc	1.896	1.994	0.740	3439	5588	0	2132	2	15
SRL_OPN_2PTS001_0992_20130417_202821_20130417_220701.EUM.nc	2.347	2.356	1.117	3091	5439	0	2342	1	5
SRL_OPN_2PTS001_0994_20130417_220701_20130417_234500.EUM.nc	2.367	2.386	0.865	2892	5525	0	2625	2	6
SRL_OPN_2PTS001_0995_20130417_234458_20130418_012247.EUM.nc	2.530	3.082	1.854	2977	5556	0	2576	0	3
SRL_OPN_2PTS001_0997_20130418_012246_20130418_030126.EUM.nc	2.578	2.568	0.920	2771	5583	0	2636	0	176
SRL_OPN_2PTS001_0999_20130418_030124_20130418_044135.EUM.nc	2.533	2.685	1.201	2902	5572	0	2629	0	41

21 Altimeter Wind Speed Table

Table 5: Altimeter Wind Speed Statistics.

File	Median	Mean	Std. Dev.	No. Obs.	Total Obs.	Default Lat/Lon	Flag (total)	Default (total)	3-Sigma Edited
SRL_OPN_2PTS001_0123_20130318_124008_20130318_141939.EUM.nc	20.185	18.729	7.123	3434	5492	0	2058	0	0
SRL_OPN_2PTS001_0125_20130318_141939_20130318_161259.EUM.nc	21.150	20.814	4.902	3245	6365	0	2914	0	206
SRL_OPN_2PTS001_0128_20130318_161258_20130318_175236.EUM.nc	23.610	22.703	4.539	3010	5575	0	2485	0	80
SRL_OPN_2PTS001_0130_20130318_175235_20130318_193207.EUM.nc	22.325	21.986	4.689	3187	5570	0	2206	0	177
SRL_OPN_2PTS001_0132_20130318_193207_20130318_211101.EUM.nc	22.105	20.495	6.999	3440	5552	0	2112	0	0
SRL_OPN_2PTS001_0134_20130318_211101_20130318_224921.EUM.nc	23.020	21.704	5.424	2526	5361	0	2734	0	101
SRL_OPN_2PTS001_0135_20130318_224921_20130319_002710.EUM.nc	21.530	19.549	7.373	3168	5406	0	2238	0	0
SRL_OPN_2PTS001_0137_20130319_002709_20130319_020507.EUM.nc	20.810	18.437	7.595	3113	5534	0	2421	0	0
SRL_OPN_2PTS001_0139_20130319_020506_20130319_034421.EUM.nc	22.040	21.576	4.562	2966	5548	0	2458	0	124
SRL_OPN_2PTS001_0141_20130319_034420_20130319_052521.EUM.nc	21.850	21.140	5.255	2983	5541	0	2506	0	52
SRL_OPN_2PTS001_0143_20130319_052520_20130319_071452.EUM.nc	22.130	21.391	5.730	3839	6152	0	2193	0	120
SRL_OPN_2PTS001_0146_20130319_071451_20130319_085312.EUM.nc	24.120	23.196	4.309	3807	5596	0	1610	0	179
SRL_OPN_2PTS001_0147_20130319_085312_20130319_103107.EUM.nc	21.530	19.431	7.618	2437	5489	0	3052	0	0
SRL_OPN_2PTS001_0149_20130319_103107_20130319_120910.EUM.nc	19.125	17.668	7.291	2638	5401	0	2762	1	0
SRL_OPN_2PTS001_0151_20130319_120910_20130319_134805.EUM.nc	21.020	19.425	7.592	3163	5382	0	2219	0	0
SRL_OPN_2PTS001_0153_20130319_134804_20130319_154138.EUM.nc	20.840	19.532	6.886	3694	6353	0	2659	0	0
SRL_OPN_2PTS001_0156_20130319_154137_20130319_172116.EUM.nc	22.860	22.113	3.948	2867	5531	0	2599	0	65
SRL_OPN_2PTS001_0158_20130319_172115_20130319_190054.EUM.nc	21.580	21.723	4.312	3247	5596	0	2125	1	223
SRL_OPN_2PTS001_0160_20130319_190053_20130319_203958.EUM.nc	22.030	19.969	7.383	3704	5517	0	1813	0	0
SRL_OPN_2PTS001_0162_20130319_203959_20130319_221832.EUM.nc	23.295	20.706	7.693	3078	5365	0	2286	1	0
SRL_OPN_2PTS001_0164_20130319_221832_20130319_235627.EUM.nc	21.690	21.203	5.182	2953	5481	0	2410	0	118
SRL_OPN_2PTS001_0165_20130319_235626_20130320_013414.EUM.nc	19.330	17.980	8.447	3005	5522	0	2517	0	0
SRL_OPN_2PTS001_0167_20130320_013414_20130320_031301.EUM.nc	21.280	21.292	4.799	2940	5566	0	2509	1	116
SRL_OPN_2PTS001_0169_20130320_031301_20130320_045324.EUM.nc	22.370	21.618	5.301	3032	5480	0	2413	0	35
SRL_OPN_2PTS001_0171_20130320_045323_20130320_063548.EUM.nc	21.625	21.694	4.499	3671	5508	0	1678	0	159
SRL_OPN_2PTS001_0173_20130320_063548_20130320_082220.EUM.nc	22.760	22.332	4.283	3791	5733	0	1822	0	120
SRL_OPN_2PTS001_0176_20130320_082219_20130320_100023.EUM.nc	23.650	23.153	3.996	2748	5504	0	2531	0	225
SRL_OPN_2PTS001_0177_20130320_100023_20130320_113817.EUM.nc	19.130	19.172	6.685	2454	5411	0	2957	0	0
SRL_OPN_2PTS001_0179_20130320_113816_20130320_131650.EUM.nc	21.010	20.888	4.728	2795	5368	0	2383	0	190
SRL_OPN_2PTS001_0181_20130320_131649_20130320_151017.EUM.nc	21.910	21.268	4.918	3471	6366	0	2706	0	189
SRL_OPN_2PTS001_0184_20130320_151017_20130320_164956.EUM.nc	21.700	21.876	4.471	2892	5568	0	2629	0	47
SRL_OPN_2PTS001_0186_20130320_164955_20130320_182937.EUM.nc	21.275	21.221	4.547	3270	5524	0	2125	1	128
SRL_OPN_2PTS001_0188_20130320_182936_20130320_200851.EUM.nc	21.730	21.618	4.991	3194	5462	0	2179	0	89
SRL_OPN_2PTS001_0190_20130320_200851_20130320_214738.EUM.nc	23.640	23.498	3.769	3089	5391	0	2029	1	272
SRL_OPN_2PTS001_0192_20130320_214738_20130320_232543.EUM.nc	21.895	21.768	5.162	2394	5287	0	2748	1	144
SRL_OPN_2PTS001_0193_20130320_232542_20130321_010330.EUM.nc	22.435	21.959	5.045	2646	5479	0	2681	0	152

– Continued on next page

Table 5: Altimeter Wind Speed Statistics.

– Continued from previous page

File	Median	Mean	Std. Dev.	No. Obs.	Total Obs.	Default Lat/Lon	Flag (total)	Default (total)	3-Sigma Edited
SRL_OPN_2PTS001_0195_20130321_010331_20130321_024148.EUM.nc	20.230	19.252	6.654	3062	5531	0	2469	0	0
SRL_OPN_2PTS001_0197_20130321_024147_20130321_042138.EUM.nc	21.380	21.588	4.317	2863	5510	0	2561	0	86
SRL_OPN_2PTS001_0199_20130321_042137_20130321_060316.EUM.nc	22.880	22.918	3.673	3764	5712	0	1841	0	107
SRL_OPN_2PTS001_0201_20130321_060318_20130321_075131.EUM.nc	22.610	22.593	4.475	3986	6164	0	1955	0	223
SRL_OPN_2PTS001_0204_20130321_075131_20130321_092936.EUM.nc	22.730	22.256	4.910	3197	5530	0	2220	0	113
SRL_OPN_2PTS001_0205_20130321_092935_20130321_110729.EUM.nc	21.540	19.654	7.387	2175	5468	0	3291	2	0
SRL_OPN_2PTS001_0207_20130321_110728_20130321_124549.EUM.nc	22.165	19.444	8.122	2616	5382	0	2766	0	0
SRL_OPN_2PTS001_0209_20130321_124550_20130321_143857.EUM.nc	21.285	19.610	7.358	3490	6322	0	2832	0	0
SRL_OPN_2PTS001_0212_20130321_143856_20130321_161835.EUM.nc	21.665	21.673	3.984	3182	5650	0	2230	0	238
SRL_OPN_2PTS001_0214_20130321_161835_20130321_175819.EUM.nc	22.660	22.902	3.832	2937	5514	0	2419	1	157
SRL_OPN_2PTS001_0216_20130321_175818_20130321_193741.EUM.nc	23.285	22.348	5.201	3317	5617	0	2202	1	97
SRL_OPN_2PTS001_0218_20130321_193740_20130321_211641.EUM.nc	22.780	22.347	4.649	3269	5510	0	2062	1	178
SRL_OPN_2PTS001_0220_20130321_211641_20130321_225458.EUM.nc	22.110	21.175	5.705	2511	5521	0	2950	2	58
SRL_OPN_2PTS001_0221_20130321_225457_20130322_003239.EUM.nc	21.110	19.821	6.810	3259	5494	0	2235	0	0
SRL_OPN_2PTS001_0223_20130322_003238_20130322_021048.EUM.nc	19.985	18.180	7.803	2980	5557	0	2576	1	0
SRL_OPN_2PTS001_0225_20130322_021047_20130322_035006.EUM.nc	22.795	22.965	3.768	2922	5577	0	2538	1	116
SRL_OPN_2PTS001_0227_20130322_035005_20130322_053105.EUM.nc	22.350	22.373	3.595	2869	5580	0	2593	0	118
SRL_OPN_2PTS001_0229_20130322_053104_20130322_072025.EUM.nc	22.600	22.360	4.324	3993	6220	0	2128	0	99
SRL_OPN_2PTS001_0232_20130322_072025_20130322_085851.EUM.nc	23.720	23.158	3.931	3794	5609	0	1688	0	127
SRL_OPN_2PTS001_0233_20130322_085850_20130322_103645.EUM.nc	22.295	20.011	7.775	2342	5512	0	3168	2	0
SRL_OPN_2PTS001_0235_20130322_103645_20130322_121442.EUM.nc	21.040	19.439	7.315	2621	5487	0	2865	1	0
SRL_OPN_2PTS001_0237_20130322_121442_20130322_135351.EUM.nc	21.750	20.858	5.275	3079	5531	0	2314	0	138
SRL_OPN_2PTS001_0239_20130322_135350_20130322_154715.EUM.nc	21.160	19.517	6.674	3708	6438	0	2730	0	0
SRL_OPN_2PTS001_0242_20130322_154714_20130322_172702.EUM.nc	23.680	23.546	3.593	2831	5569	0	2610	1	127
SRL_OPN_2PTS001_0244_20130322_172701_20130322_190630.EUM.nc	23.100	22.735	4.042	3391	5636	0	2126	1	118
SRL_OPN_2PTS001_0246_20130322_190629_20130322_204541.EUM.nc	22.350	22.157	4.168	3509	5614	0	1824	1	280
SRL_OPN_2PTS001_0248_20130322_204541_20130322_222404.EUM.nc	23.440	20.780	7.192	3021	5420	0	2396	3	0
SRL_OPN_2PTS001_0250_20130322_222403_20130323_000158.EUM.nc	21.760	19.969	7.182	3122	5520	0	2398	0	0
SRL_OPN_2PTS001_0251_20130323_000158_20130323_013954.EUM.nc	20.485	17.906	8.443	3074	5591	0	2516	1	0
SRL_OPN_2PTS001_0253_20130323_013953_20130323_031838.EUM.nc	21.465	20.166	7.048	3034	5579	0	2544	1	0
SRL_OPN_2PTS001_0255_20130323_031838_20130323_045907.EUM.nc	22.830	22.732	3.796	2987	5595	0	2520	1	87
SRL_OPN_2PTS001_0257_20130323_045907_20130323_064141.EUM.nc	22.955	22.625	4.146	3897	5822	0	1728	0	197
SRL_OPN_2PTS001_0259_20130323_064140_20130323_082803.EUM.nc	22.570	21.858	4.775	4029	6076	0	1823	0	224
SRL_OPN_2PTS001_0262_20130323_082802_20130323_100554.EUM.nc	22.935	22.105	4.918	2842	5553	0	2587	0	124
SRL_OPN_2PTS001_0263_20130323_100555_20130323_114351.EUM.nc	20.290	19.391	7.064	2477	5492	0	3015	0	0
SRL_OPN_2PTS001_0265_20130323_114350_20130323_132234.EUM.nc	22.105	20.082	7.144	3014	5361	0	2347	0	0
SRL_OPN_2PTS001_0267_20130323_132233_20130323_151555.EUM.nc	22.060	20.960	5.841	3571	6403	0	2728	0	104
SRL_OPN_2PTS001_0270_20130323_151555_20130323_165535.EUM.nc	22.870	22.925	3.869	2845	5657	0	2735	1	76
SRL_OPN_2PTS001_0272_20130323_165535_20130323_183516.EUM.nc	23.480	22.895	3.973	3258	5573	0	2166	0	149

– Continued on next page

Table 5: Altimeter Wind Speed Statistics.

– Continued from previous page

File	Median	Mean	Std. Dev.	No. Obs.	Total Obs.	Default Lat/Lon	Flag (total)	Default (total)	3-Sigma Edited
SRL_OPN_2PTS001_0274_20130323_183515_20130323_201436.EUM.nc	21.730	20.158	6.821	3447	5579	0	2132	0	0
SRL_OPN_2PTS001_0276_20130323_201436_20130323_215312.EUM.nc	22.970	22.673	4.266	3061	5461	0	2146	2	252
SRL_OPN_2PTS001_0278_20130323_215312_20130323_233115.EUM.nc	23.125	22.987	4.234	2275	5361	0	2898	3	185
SRL_OPN_2PTS001_0279_20130323_233115_20130324_010905.EUM.nc	23.000	19.650	8.354	2753	5534	0	2779	2	0
SRL_OPN_2PTS001_0281_20130324_010904_20130324_024726.EUM.nc	21.570	19.768	7.833	3020	5564	0	2544	0	0
SRL_OPN_2PTS001_0283_20130324_024725_20130324_042721.EUM.nc	21.410	21.566	4.332	2935	5565	0	2565	0	65
SRL_OPN_2PTS001_0285_20130324_042721_20130324_060909.EUM.nc	23.160	22.652	4.361	3743	5767	0	1891	0	133
SRL_OPN_2PTS001_0287_20130324_060908_20130324_075708.EUM.nc	21.610	21.240	4.737	3994	6138	0	1989	0	155
SRL_OPN_2PTS001_0290_20130324_075707_20130324_093510.EUM.nc	22.530	22.199	4.310	3004	5542	0	2336	0	202
SRL_OPN_2PTS001_0291_20130324_093510_20130324_111302.EUM.nc	22.955	20.192	7.823	2198	5451	0	3250	3	0
SRL_OPN_2PTS001_0293_20130324_111301_20130324_125126.EUM.nc	21.660	19.389	7.902	2669	5381	0	2712	0	0
SRL_OPN_2PTS001_0295_20130324_125125_20130324_144436.EUM.nc	23.290	22.024	5.578	3377	6310	0	2781	0	152
SRL_OPN_2PTS001_0298_20130324_144435_20130324_162415.EUM.nc	22.180	21.718	4.925	3287	5666	0	2291	0	88
SRL_OPN_2PTS001_0300_20130324_162414_20130324_180359.EUM.nc	24.120	23.584	3.608	2934	5656	0	2520	0	202
SRL_OPN_2PTS001_0302_20130324_180358_20130324_194319.EUM.nc	22.815	22.487	4.512	3141	5602	0	2296	0	165
SRL_OPN_2PTS001_0304_20130324_194319_20130324_212217.EUM.nc	21.160	21.275	4.685	3229	5511	0	2076	1	205
SRL_OPN_2PTS001_0306_20130324_212216_20130324_230032.EUM.nc	21.610	19.387	7.772	2399	5485	0	3085	1	0
SRL_OPN_2PTS001_0307_20130324_230031_20130325_003812.EUM.nc	22.930	20.207	7.894	3372	5497	0	2124	1	0
SRL_OPN_2PTS001_0309_20130325_003813_20130325_021624.EUM.nc	22.830	20.250	7.502	2949	5575	0	2626	0	0
SRL_OPN_2PTS001_0311_20130325_021623_20130325_035548.EUM.nc	22.080	22.019	4.754	2739	5614	0	2716	2	157
SRL_OPN_2PTS001_0313_20130325_035548_20130325_053653.EUM.nc	22.110	22.376	3.215	2920	5586	0	2560	0	106
SRL_OPN_2PTS001_0315_20130325_053652_20130325_072602.EUM.nc	22.400	21.645	4.999	3947	6211	0	2028	1	235
SRL_OPN_2PTS001_0318_20130325_072601_20130325_090425.EUM.nc	22.770	22.520	4.508	3622	5611	0	1771	1	217
SRL_OPN_2PTS001_0319_20130325_090424_20130325_104219.EUM.nc	21.655	21.342	4.644	2266	5516	0	3089	1	160
SRL_OPN_2PTS001_0321_20130325_104218_20130325_122018.EUM.nc	23.480	22.347	5.008	2475	5510	0	2847	0	188
SRL_OPN_2PTS001_0323_20130325_122017_20130325_135932.EUM.nc	22.740	21.970	4.836	3219	5555	0	2206	0	130
SRL_OPN_2PTS001_0325_20130325_135932_20130325_155255.EUM.nc	21.830	21.124	5.581	3430	6423	0	2832	0	161
SRL_OPN_2PTS001_0328_20130325_155254_20130325_173241.EUM.nc	23.285	23.292	3.949	2813	5559	0	2612	1	133
SRL_OPN_2PTS001_0330_20130325_173241_20130325_191208.EUM.nc	23.610	23.087	4.463	3541	5639	0	2010	2	86
SRL_OPN_2PTS001_0332_20130325_191208_20130325_205119.EUM.nc	19.925	19.810	5.073	3601	5613	0	1895	0	117
SRL_OPN_2PTS001_0334_20130325_205118_20130325_222938.EUM.nc	21.635	19.380	7.539	3026	5437	0	2411	0	0
SRL_OPN_2PTS001_0335_20130325_222937_20130326_000731.EUM.nc	24.490	23.179	4.802	2965	5523	0	2349	0	209
SRL_OPN_2PTS001_0337_20130326_000731_20130326_014530.EUM.nc	22.250	19.835	6.999	3085	5571	0	2486	0	0
SRL_OPN_2PTS001_0339_20130326_014529_20130326_032417.EUM.nc	22.830	20.498	7.249	3010	5550	0	2538	2	0
SRL_OPN_2PTS001_0341_20130326_032416_20130326_050454.EUM.nc	22.540	21.877	5.242	2880	5592	0	2563	0	149
SRL_OPN_2PTS001_0343_20130326_050453_20130326_065500.EUM.nc	23.200	22.750	4.204	3836	6227	0	2210	2	179
SRL_OPN_2PTS001_0346_20130326_065500_20130326_083337.EUM.nc	23.430	22.783	4.413	4171	5642	0	1378	0	93
SRL_OPN_2PTS001_0348_20130326_083336_20130326_101129.EUM.nc	24.050	23.663	3.604	2751	5456	0	2562	0	143
SRL_OPN_2PTS001_0349_20130326_101128_20130326_114927.EUM.nc	22.975	20.174	7.709	2540	5499	0	2958	1	0

– Continued on next page

Table 5: Altimeter Wind Speed Statistics.

– Continued from previous page

File	Median	Mean	Std. Dev.	No. Obs.	Total Obs.	Default Lat/Lon	Flag (total)	Default (total)	3-Sigma Edited
SRL_OPN_2PTS001_0351_20130326_114926_20130326_132813.EUM.nc	22.850	20.048	7.645	3100	5424	0	2324	0	0
SRL_OPN_2PTS001_0353_20130326_132813_20130326_152136.EUM.nc	21.410	20.245	6.299	3652	6380	0	2697	0	31
SRL_OPN_2PTS001_0356_20130326_152135_20130326_170115.EUM.nc	23.090	22.574	4.172	2817	5615	0	2701	0	97
SRL_OPN_2PTS001_0358_20130326_170114_20130326_184056.EUM.nc	24.245	23.541	4.168	3199	5645	0	2234	1	211
SRL_OPN_2PTS001_0360_20130326_184055_20130326_202006.EUM.nc	21.590	20.555	5.660	3404	5567	0	2109	1	53
SRL_OPN_2PTS001_0362_20130326_202006_20130326_215849.EUM.nc	22.550	21.737	5.042	2994	5459	0	2370	1	94
SRL_OPN_2PTS001_0364_20130326_215848_20130326_233649.EUM.nc	24.780	23.730	4.100	2564	5433	0	2792	0	77
SRL_OPN_2PTS001_0365_20130326_233648_20130327_011440.EUM.nc	23.260	22.871	4.458	2801	5529	0	2695	0	33
SRL_OPN_2PTS001_0367_20130327_011440_20130327_025305.EUM.nc	21.020	19.271	6.784	2985	5569	0	2584	0	0
SRL_OPN_2PTS001_0369_20130327_025304_20130327_043306.EUM.nc	21.425	19.885	6.850	3010	5543	0	2533	0	0
SRL_OPN_2PTS001_0371_20130327_043305_20130327_061506.EUM.nc	22.680	22.810	4.171	2245	4198	0	1871	1	81
SRL_OPN_2PTS001_0373_20130327_061505_20130327_080237.EUM.nc	23.040	22.553	4.372	3402	5467	0	1999	0	66
SRL_OPN_2PTS001_0376_20130327_080236_20130327_094047.EUM.nc	23.595	23.017	3.903	3021	5550	0	2423	1	105
SRL_OPN_2PTS001_0377_20130327_094046_20130327_111839.EUM.nc	22.345	21.261	5.535	2212	5368	0	3124	0	32
SRL_OPN_2PTS001_0379_20130327_111839_20130327_125657.EUM.nc	23.075	20.596	6.981	2736	5388	0	2652	0	0
SRL_OPN_2PTS001_0381_20130327_125656_20130327_145010.EUM.nc	21.255	19.036	7.750	3588	6341	0	2753	0	0
SRL_OPN_2PTS001_0384_20130327_145009_20130327_162957.EUM.nc	22.710	21.870	4.969	3251	5681	0	2342	1	87
SRL_OPN_2PTS001_0386_20130327_162957_20130327_180941.EUM.nc	24.380	23.236	4.884	3069	5658	0	2458	1	130
SRL_OPN_2PTS001_0388_20130327_180940_20130327_194901.EUM.nc	22.200	21.500	4.803	3095	5604	0	2326	1	182
SRL_OPN_2PTS001_0390_20130327_194900_20130327_212756.EUM.nc	22.540	21.978	4.694	3409	5486	0	2008	1	68
SRL_OPN_2PTS001_0392_20130327_212755_20130327_230600.EUM.nc	26.140	23.892	4.942	2171	5445	0	3168	0	106
SRL_OPN_2PTS001_0393_20130327_230559_20130328_004348.EUM.nc	22.220	21.566	5.205	3070	5497	0	2288	0	139
SRL_OPN_2PTS001_0395_20130328_004347_20130328_022202.EUM.nc	21.370	21.178	4.829	2785	5587	0	2626	0	176
SRL_OPN_2PTS001_0397_20130328_022201_20130328_040124.EUM.nc	21.140	19.663	7.419	2966	5586	0	2619	1	0
SRL_OPN_2PTS001_0399_20130328_040123_20130328_054245.EUM.nc	22.015	21.610	4.322	3244	5557	0	2190	1	122
SRL_OPN_2PTS001_0401_20130328_054244_20130328_073140.EUM.nc	23.880	22.944	4.434	4097	6145	0	1894	0	154
SRL_OPN_2PTS001_0404_20130328_073139_20130328_091001.EUM.nc	24.320	23.748	3.791	3581	5547	0	1834	1	131
SRL_OPN_2PTS001_0405_20130328_091000_20130328_104746.EUM.nc	21.600	21.742	4.398	2242	5509	0	3126	0	141
SRL_OPN_2PTS001_0407_20130328_104745_20130328_122556.EUM.nc	22.555	22.143	4.622	2567	5399	0	2701	0	131
SRL_OPN_2PTS001_0409_20130328_122556_20130328_140514.EUM.nc	21.040	19.477	6.864	3377	5454	0	2077	0	0
SRL_OPN_2PTS001_0411_20130328_140513_20130328_155836.EUM.nc	22.080	20.932	5.577	3347	6328	0	2900	0	81
SRL_OPN_2PTS001_0414_20130328_155835_20130328_173815.EUM.nc	24.075	23.382	4.278	2909	5507	0	2503	0	95
SRL_OPN_2PTS001_0416_20130328_173814_20130328_191748.EUM.nc	22.940	22.764	4.106	3394	5556	0	1990	1	171
SRL_OPN_2PTS001_0418_20130328_191747_20130328_205656.EUM.nc	22.295	21.691	4.653	3483	5590	0	1925	1	181
SRL_OPN_2PTS001_0420_20130328_205655_20130328_223513.EUM.nc	23.560	22.969	4.546	2726	5403	0	2517	1	159
SRL_OPN_2PTS001_0421_20130328_223512_20130329_001305.EUM.nc	22.555	21.785	4.772	3105	5500	0	2332	0	63
SRL_OPN_2PTS001_0423_20130329_001304_20130329_015106.EUM.nc	20.430	20.391	4.840	3021	5550	0	2428	0	101
SRL_OPN_2PTS001_0425_20130329_015105_20130329_032957.EUM.nc	19.375	18.114	7.166	3106	5485	0	2378	1	0
SRL_OPN_2PTS001_0427_20130329_032956_20130329_051041.EUM.nc	21.485	21.090	4.824	2985	5532	0	2512	0	35

– Continued on next page

Table 5: Altimeter Wind Speed Statistics.

– Continued from previous page

File	Median	Mean	Std. Dev.	No. Obs.	Total Obs.	Default Lat/Lon	Flag (total)	Default (total)	3-Sigma Edited
SRL_OPN_2PTS001_0429_20130329_051041_20130329_070038.EUM.nc	22.375	21.741	4.038	3727	6203	0	2299	0	177
SRL_OPN_2PTS001_0432_20130329_070037_20130329_083913.EUM.nc	23.620	23.504	3.430	4104	5633	0	1389	1	139
SRL_OPN_2PTS001_0434_20130329_083912_20130329_101702.EUM.nc	22.380	22.281	4.699	2599	5490	0	2719	0	172
SRL_OPN_2PTS001_0435_20130329_101701_20130329_115501.EUM.nc	20.520	20.633	4.719	2506	5423	0	2810	0	107
SRL_OPN_2PTS001_0437_20130329_115501_20130329_133351.EUM.nc	22.220	19.731	7.125	3091	5330	0	2239	0	0
SRL_OPN_2PTS001_0439_20130329_133352_20130329_152716.EUM.nc	21.230	19.801	6.943	3718	6350	0	2632	0	0
SRL_OPN_2PTS001_0442_20130329_152716_20130329_170655.EUM.nc	22.555	22.437	4.252	2779	5483	0	2623	0	81
SRL_OPN_2PTS001_0444_20130329_170654_20130329_184634.EUM.nc	23.900	23.014	4.489	3183	5583	0	2183	0	217
SRL_OPN_2PTS001_0446_20130329_184635_20130329_202552.EUM.nc	21.690	21.459	4.414	3383	5519	0	1996	0	140
SRL_OPN_2PTS001_0448_20130329_202551_20130329_220423.EUM.nc	22.485	22.114	4.464	2967	5391	0	2281	2	141
SRL_OPN_2PTS001_0450_20130329_220423_20130329_234222.EUM.nc	23.820	22.931	4.479	2659	5469	0	2671	0	139
SRL_OPN_2PTS001_0451_20130329_234221_20130330_012014.EUM.nc	22.520	22.411	4.564	2826	5512	0	2532	0	154
SRL_OPN_2PTS001_0453_20130330_012014_20130330_025842.EUM.nc	21.830	21.329	3.976	2918	5507	0	2479	1	109
SRL_OPN_2PTS001_0455_20130330_025841_20130330_043849.EUM.nc	21.990	20.982	5.147	2864	5468	0	2532	0	72
SRL_OPN_2PTS001_0457_20130330_043848_20130330_062053.EUM.nc	21.285	20.749	5.076	3844	5752	0	1766	0	142
SRL_OPN_2PTS001_0459_20130330_062052_20130330_080818.EUM.nc	22.150	22.201	4.408	3995	6100	0	1979	0	126
SRL_OPN_2PTS001_0462_20130330_080818_20130330_094617.EUM.nc	23.100	22.750	3.898	2870	5477	0	2388	0	219
SRL_OPN_2PTS001_0463_20130330_094616_20130330_112410.EUM.nc	21.130	19.213	7.480	2083	5243	0	3160	0	0
SRL_OPN_2PTS001_0465_20130330_112410_20130330_130239.EUM.nc	21.780	21.227	4.587	2572	5333	0	2560	0	201
SRL_OPN_2PTS001_0467_20130330_130238_20130330_145554.EUM.nc	22.580	22.376	4.197	3479	6331	0	2685	0	167
SRL_OPN_2PTS001_0470_20130330_145554_20130330_163533.EUM.nc	22.210	22.344	3.994	3021	5642	0	2398	0	223
SRL_OPN_2PTS001_0472_20130330_163532_20130330_181517.EUM.nc	25.000	23.334	4.410	2949	5593	0	2396	2	246
SRL_OPN_2PTS001_0474_20130330_181516_20130330_195442.EUM.nc	22.310	20.275	6.635	3171	5500	0	2326	0	3
SRL_OPN_2PTS001_0476_20130330_195441_20130330_213327.EUM.nc	21.900	22.009	3.879	3279	5393	0	1812	0	302
SRL_OPN_2PTS001_0478_20130330_213327_20130330_231137.EUM.nc	22.840	22.100	5.870	2240	5360	0	3069	0	51
SRL_OPN_2PTS001_0479_20130330_231136_20130331_004925.EUM.nc	22.360	22.302	4.639	2889	5448	0	2329	1	229
SRL_OPN_2PTS001_0481_20130331_004924_20130331_022734.EUM.nc	21.090	20.149	5.459	2863	5513	0	2540	0	110
SRL_OPN_2PTS001_0483_20130331_022733_20130331_040708.EUM.nc	22.340	21.714	5.234	2769	5488	0	2600	0	119
SRL_OPN_2PTS001_0485_20130331_040708_20130331_054830.EUM.nc	21.150	19.762	6.621	3686	5645	0	1959	0	0
SRL_OPN_2PTS001_0487_20130331_054829_20130331_073719.EUM.nc	22.255	21.882	4.868	3958	6177	0	1961	0	258
SRL_OPN_2PTS001_0490_20130331_073718_20130331_091530.EUM.nc	22.870	22.201	4.509	3400	5521	0	1970	1	150
SRL_OPN_2PTS001_0491_20130331_091529_20130331_105322.EUM.nc	22.160	20.847	6.148	2235	5466	0	3193	0	38
SRL_OPN_2PTS001_0493_20130331_105322_20130331_123135.EUM.nc	21.380	20.248	5.640	2553	5342	0	2719	0	70
SRL_OPN_2PTS001_0495_20130331_123135_20130331_141050.EUM.nc	22.320	22.341	4.233	3151	5522	0	2217	0	154
SRL_OPN_2PTS001_0497_20130331_141049_20130331_160411.EUM.nc	22.180	20.079	7.139	3449	6361	0	2912	0	0
SRL_OPN_2PTS001_0500_20130331_160411_20130331_174359.EUM.nc	23.810	22.644	4.777	2990	5608	0	2527	0	91
SRL_OPN_2PTS001_0502_20130331_174358_20130331_192331.EUM.nc	22.400	21.879	4.314	3379	5557	0	2050	0	128
SRL_OPN_2PTS001_0504_20130331_192330_20130331_210228.EUM.nc	21.840	21.771	4.766	3446	5558	0	1903	0	209
SRL_OPN_2PTS001_0506_20130331_210228_20130331_224051.EUM.nc	23.150	22.862	4.220	2592	5386	0	2543	2	249

– Continued on next page

Table 5: Altimeter Wind Speed Statistics.

– Continued from previous page

File	Median	Mean	Std. Dev.	No. Obs.	Total Obs.	Default Lat/Lon	Flag (total)	Default (total)	3-Sigma Edited
SRL_OPN_2PTS001_0507_20130331_224051_20130401_001838.EUM.nc	20.670	19.796	6.674	3162	5450	0	2287	1	0
SRL_OPN_2PTS001_0509_20130401_001837_20130401_015640.EUM.nc	20.350	20.222	4.695	2964	5524	0	2409	0	151
SRL_OPN_2PTS001_0511_20130401_015639_20130401_033546.EUM.nc	21.920	20.380	6.902	3102	5506	0	2404	0	0
SRL_OPN_2PTS001_0513_20130401_033545_20130401_051628.EUM.nc	21.430	21.621	4.862	2906	5527	0	2485	0	136
SRL_OPN_2PTS001_0515_20130401_051627_20130401_070622.EUM.nc	21.405	20.868	5.242	3724	6197	0	2279	0	194
SRL_OPN_2PTS001_0518_20130401_070622_20130401_084446.EUM.nc	23.115	22.436	5.018	3901	5604	0	1574	0	129
SRL_OPN_2PTS001_0520_20130401_084447_20130401_102242.EUM.nc	21.940	20.192	7.237	2581	5493	0	2911	1	0
SRL_OPN_2PTS001_0521_20130401_102243_20130401_120035.EUM.nc	19.430	18.935	5.538	2560	5389	0	2787	0	42
SRL_OPN_2PTS001_0523_20130401_120034_20130401_133932.EUM.nc	21.650	19.580	6.974	3137	5396	0	2259	0	0
SRL_OPN_2PTS001_0525_20130401_133932_20130401_153255.EUM.nc	22.110	21.726	4.634	3476	6368	0	2656	0	236
SRL_OPN_2PTS001_0528_20130401_153254_20130401_171242.EUM.nc	22.420	21.844	4.888	2794	5488	0	2566	0	128
SRL_OPN_2PTS001_0530_20130401_171242_20130401_185213.EUM.nc	22.580	21.972	4.504	3368	5617	0	2147	0	102
SRL_OPN_2PTS001_0532_20130401_185212_20130401_203129.EUM.nc	22.170	20.119	7.026	3573	5525	0	1952	0	0
SRL_OPN_2PTS001_0534_20130401_203128_20130401_221006.EUM.nc	22.795	22.495	4.380	2898	5400	0	2276	2	224
SRL_OPN_2PTS001_0536_20130401_221005_20130401_234755.EUM.nc	21.240	20.724	5.462	2939	5464	0	2463	0	62
SRL_OPN_2PTS001_0537_20130401_234754_20130402_012547.EUM.nc	19.930	19.969	5.093	2813	5538	0	2624	0	101
SRL_OPN_2PTS001_0539_20130402_012547_20130402_030428.EUM.nc	23.440	22.121	5.137	2868	5555	0	2559	0	128
SRL_OPN_2PTS001_0541_20130402_030428_20130402_044435.EUM.nc	24.000	22.610	5.311	2941	5521	0	2500	0	80
SRL_OPN_2PTS001_0543_20130402_044435_20130402_062655.EUM.nc	22.070	21.658	4.545	3780	5773	0	1745	0	248
SRL_OPN_2PTS001_0545_20130402_062654_20130402_081353.EUM.nc	23.240	22.721	4.654	4023	6087	0	1932	0	132
SRL_OPN_2PTS001_0548_20130402_081353_20130402_095159.EUM.nc	22.140	21.801	4.360	2905	5374	0	2380	0	89
SRL_OPN_2PTS001_0549_20130402_095159_20130402_112944.EUM.nc	19.650	18.652	6.844	2189	5308	0	3119	0	0
SRL_OPN_2PTS001_0551_20130402_112943_20130402_130818.EUM.nc	22.340	21.400	5.236	2744	5378	0	2529	0	105
SRL_OPN_2PTS001_0553_20130402_130818_20130402_150134.EUM.nc	23.165	22.376	4.736	3508	6330	0	2680	0	142
SRL_OPN_2PTS001_0556_20130402_150134_20130402_164122.EUM.nc	22.250	21.580	5.372	3009	5629	0	2477	0	143
SRL_OPN_2PTS001_0558_20130402_164121_20130402_182056.EUM.nc	23.740	22.437	4.903	3100	5613	0	2382	0	131
SRL_OPN_2PTS001_0560_20130402_182056_20130402_200021.EUM.nc	21.680	21.864	4.104	3112	5484	0	2191	0	181
SRL_OPN_2PTS001_0562_20130402_200020_20130402_213911.EUM.nc	22.530	21.962	4.717	3294	5412	0	1909	0	209
SRL_OPN_2PTS001_0564_20130402_213911_20130402_231710.EUM.nc	22.360	21.813	4.211	2330	5322	0	2926	0	66
SRL_OPN_2PTS001_0565_20130402_231709_20130403_005459.EUM.nc	22.405	21.649	4.517	2879	5508	0	2532	0	97
SRL_OPN_2PTS001_0567_20130403_005458_20130403_023319.EUM.nc	21.720	19.449	7.633	3035	5522	0	2487	0	0
SRL_OPN_2PTS001_0569_20130403_023318_20130403_041251.EUM.nc	21.550	20.181	6.812	2882	5506	0	2622	2	0
SRL_OPN_2PTS001_0571_20130403_041251_20130403_055429.EUM.nc	22.550	21.679	4.789	3621	5672	0	1882	1	168
SRL_OPN_2PTS001_0573_20130403_055428_20130403_074256.EUM.nc	23.800	23.362	3.630	4103	6145	0	1918	0	124
SRL_OPN_2PTS001_0576_20130403_074256_20130403_092112.EUM.nc	23.770	23.384	3.429	3272	5510	0	2176	0	62
SRL_OPN_2PTS001_0577_20130403_092111_20130403_105857.EUM.nc	18.900	18.551	6.957	2186	5410	0	3222	2	0
SRL_OPN_2PTS001_0579_20130403_105857_20130403_123712.EUM.nc	21.305	20.277	5.693	2485	5304	0	2766	0	53
SRL_OPN_2PTS001_0581_20130403_123711_20130403_141640.EUM.nc	22.640	21.945	4.303	3253	5504	0	2120	0	131
SRL_OPN_2PTS001_0583_20130403_141640_20130403_161000.EUM.nc	21.585	20.254	6.849	3446	6366	0	2920	0	0

– Continued on next page

Table 5: Altimeter Wind Speed Statistics.

– Continued from previous page

File	Median	Mean	Std. Dev.	No. Obs.	Total Obs.	Default Lat/Lon	Flag (total)	Default (total)	3-Sigma Edited
SRL_OPN_2PTS001_0586_20130403_161000_20130403_174937.EUM.nc	22.910	22.214	5.188	2998	5560	0	2482	0	80
SRL_OPN_2PTS001_0588_20130403_174936_20130403_192910.EUM.nc	22.910	22.737	4.202	3286	5593	0	2224	0	83
SRL_OPN_2PTS001_0590_20130403_192909_20130403_210813.EUM.nc	22.310	21.553	5.072	3418	5573	0	2047	1	107
SRL_OPN_2PTS001_0592_20130403_210812_20130403_224625.EUM.nc	22.320	21.816	4.500	2619	5347	0	2618	0	110
SRL_OPN_2PTS001_0593_20130403_224624_20130404_002415.EUM.nc	23.040	22.626	4.849	2951	5458	0	2328	0	179
SRL_OPN_2PTS001_0595_20130404_002414_20130404_020219.EUM.nc	20.880	19.477	7.082	3116	5537	0	2421	0	0
SRL_OPN_2PTS001_0597_20130404_020219_20130404_034122.EUM.nc	21.520	21.104	4.780	2869	5505	0	2494	1	141
SRL_OPN_2PTS001_0599_20130404_034121_20130404_052219.EUM.nc	23.105	21.831	5.148	2874	5608	0	2588	0	146
SRL_OPN_2PTS001_0601_20130404_052218_20130404_071155.EUM.nc	22.170	22.786	3.850	3630	6293	0	2382	2	279
SRL_OPN_2PTS001_0604_20130404_071154_20130404_085017.EUM.nc	23.560	23.201	3.743	3827	5647	0	1680	0	140
SRL_OPN_2PTS001_0605_20130404_085018_20130404_102813.EUM.nc	21.740	21.183	4.858	2493	5621	0	3084	0	44
SRL_OPN_2PTS001_0607_20130404_102812_20130404_120617.EUM.nc	20.740	19.078	6.582	2625	5628	0	3003	0	0
SRL_OPN_2PTS001_0609_20130404_120616_20130404_134512.EUM.nc	21.620	21.664	4.510	3032	5679	0	2517	0	130
SRL_OPN_2PTS001_0611_20130404_134511_20130404_153835.EUM.nc	22.280	21.934	4.474	3435	6508	0	2809	0	264
SRL_OPN_2PTS001_0614_20130404_153836_20130404_171824.EUM.nc	22.400	22.023	5.022	2750	5639	0	2738	0	151
SRL_OPN_2PTS001_0616_20130404_171823_20130404_185753.EUM.nc	21.950	22.221	4.653	3232	5710	0	2341	0	137
SRL_OPN_2PTS001_0618_20130404_185752_20130404_203708.EUM.nc	21.635	21.294	4.731	3484	5696	0	2098	0	114
SRL_OPN_2PTS001_0620_20130404_203707_20130404_221536.EUM.nc	23.335	20.812	7.151	3020	5562	0	2541	1	0
SRL_OPN_2PTS001_0622_20130404_221536_20130404_235332.EUM.nc	22.265	21.917	4.509	2944	5623	0	2626	1	52
SRL_OPN_2PTS001_0623_20130404_235332_20130405_013119.EUM.nc	20.750	20.585	5.781	2907	5612	0	2633	0	72
SRL_OPN_2PTS001_0625_20130405_013119_20130405_031005.EUM.nc	20.450	20.363	5.247	2889	5668	0	2657	0	122
SRL_OPN_2PTS001_0627_20130405_031004_20130405_045017.EUM.nc	21.580	21.274	4.678	2853	5664	0	2645	0	166
SRL_OPN_2PTS001_0629_20130405_045016_20130405_063246.EUM.nc	21.660	21.648	4.763	3809	5884	0	1869	0	206
SRL_OPN_2PTS001_0631_20130405_063246_20130405_081928.EUM.nc	23.195	22.580	4.168	4083	6125	0	1941	0	101
SRL_OPN_2PTS001_0634_20130405_081927_20130405_095731.EUM.nc	22.505	22.219	4.173	2849	5629	0	2684	3	93
SRL_OPN_2PTS001_0635_20130405_095731_20130405_113519.EUM.nc	21.015	18.970	7.187	2380	5614	0	3233	1	0
SRL_OPN_2PTS001_0637_20130405_113518_20130405_131359.EUM.nc	22.300	20.397	6.993	2903	5666	0	2761	2	0
SRL_OPN_2PTS001_0639_20130405_131358_20130405_150717.EUM.nc	21.525	20.928	5.462	3534	6504	0	2832	0	138
SRL_OPN_2PTS001_0642_20130405_150716_20130405_164657.EUM.nc	22.410	22.135	4.752	2762	5720	0	2755	3	200
SRL_OPN_2PTS001_0644_20130405_164657_20130405_182640.EUM.nc	23.230	22.756	4.976	3143	5632	0	2255	0	234
SRL_OPN_2PTS001_0646_20130405_182639_20130405_200556.EUM.nc	22.420	21.794	4.768	3065	5698	0	2447	0	186
SRL_OPN_2PTS001_0648_20130405_200555_20130405_214445.EUM.nc	24.340	23.363	4.233	3225	5582	0	2191	0	166
SRL_OPN_2PTS001_0650_20130405_214445_20130405_232243.EUM.nc	23.410	23.363	3.838	2384	5625	0	3087	1	153
SRL_OPN_2PTS001_0651_20130405_232242_20130406_010032.EUM.nc	22.370	21.418	5.363	2758	5615	0	2704	0	153
SRL_OPN_2PTS001_0653_20130406_010032_20130406_023858.EUM.nc	20.310	19.405	7.055	3039	5650	0	2607	4	0
SRL_OPN_2PTS001_0655_20130406_023857_20130406_041836.EUM.nc	22.770	21.929	5.005	2786	5630	0	2701	0	143
SRL_OPN_2PTS001_0657_20130406_041836_20130406_060013.EUM.nc	21.530	21.118	5.078	3769	5833	0	2000	0	64
SRL_OPN_2PTS001_0659_20130406_060012_20130406_074835.EUM.nc	22.220	21.868	4.413	4058	6222	0	2000	0	164
SRL_OPN_2PTS001_0662_20130406_074834_20130406_092640.EUM.nc	23.760	23.614	3.200	3097	5631	0	2349	0	185

– Continued on next page

Table 5: Altimeter Wind Speed Statistics.

– Continued from previous page

File	Median	Mean	Std. Dev.	No. Obs.	Total Obs.	Default Lat/Lon	Flag (total)	Default (total)	3-Sigma Edited
SRL_OPN_2PTS001_0663_20130406_092639_20130406_110434.EUM.nc	22.385	22.015	5.233	2075	5620	0	3466	0	79
SRL_OPN_2PTS001_0665_20130406_110433_20130406_124246.EUM.nc	23.920	23.089	4.539	2529	5548	0	2952	3	64
SRL_OPN_2PTS001_0667_20130406_124245_20130406_142221.EUM.nc	22.260	21.724	4.187	3361	5717	0	2269	6	81
SRL_OPN_2PTS001_0669_20130406_142220_20130406_161538.EUM.nc	21.030	20.657	5.718	3358	6502	0	3046	1	97
SRL_OPN_2PTS001_0672_20130406_161537_20130406_175516.EUM.nc	23.310	21.825	5.925	3000	5719	0	2654	0	65
SRL_OPN_2PTS001_0674_20130406_175516_20130406_193448.EUM.nc	20.640	20.673	3.673	3299	5711	0	2319	0	93
SRL_OPN_2PTS001_0676_20130406_193447_20130406_211341.EUM.nc	23.400	23.324	4.114	3323	5675	0	2252	0	100
SRL_OPN_2PTS001_0678_20130406_211340_20130406_225200.EUM.nc	23.440	22.706	4.263	2454	5555	0	2987	0	114
SRL_OPN_2PTS001_0679_20130406_225159_20130407_002952.EUM.nc	22.560	20.586	7.095	3179	5619	0	2440	0	0
SRL_OPN_2PTS001_0681_20130407_002952_20130407_020751.EUM.nc	21.600	21.264	5.271	2883	5623	0	2626	0	114
SRL_OPN_2PTS001_0683_20130407_020751_20130407_034709.EUM.nc	23.110	22.461	4.307	2949	5699	0	2681	1	68
SRL_OPN_2PTS001_0685_20130407_034708_20130407_052805.EUM.nc	22.800	21.340	6.113	2891	5704	0	2742	0	71
SRL_OPN_2PTS001_0687_20130407_052804_20130407_071730.EUM.nc	21.670	20.767	5.920	3904	6283	0	2270	0	109
SRL_OPN_2PTS001_0690_20130407_071730_20130407_085557.EUM.nc	22.780	22.195	4.478	3794	5651	0	1753	2	102
SRL_OPN_2PTS001_0691_20130407_085556_20130407_103344.EUM.nc	22.720	22.795	4.037	2230	5613	0	3222	0	161
SRL_OPN_2PTS001_0693_20130407_103343_20130407_121150.EUM.nc	22.880	23.050	3.564	2377	5631	0	3058	0	196
SRL_OPN_2PTS001_0695_20130407_121149_20130407_135050.EUM.nc	22.360	21.579	4.539	3128	5683	0	2504	0	51
SRL_OPN_2PTS001_0697_20130407_135049_20130407_154422.EUM.nc	21.765	21.334	5.145	3510	6516	0	2840	0	166
SRL_OPN_2PTS001_0700_20130407_154422_20130407_172400.EUM.nc	24.200	23.508	4.023	2814	5629	0	2718	0	97
SRL_OPN_2PTS001_0702_20130407_172359_20130407_190339.EUM.nc	20.590	20.463	4.552	3269	5718	0	2335	1	113
SRL_OPN_2PTS001_0704_20130407_190338_20130407_204243.EUM.nc	21.770	20.674	5.625	3679	5686	0	1954	0	53
SRL_OPN_2PTS001_0706_20130407_204242_20130407_222116.EUM.nc	22.600	20.482	7.300	3012	5567	0	2555	0	0
SRL_OPN_2PTS001_0708_20130407_222115_20130407_235903.EUM.nc	22.870	22.191	4.976	2998	5615	0	2523	0	94
SRL_OPN_2PTS001_0709_20130407_235903_20130408_013658.EUM.nc	21.520	21.490	4.442	2899	5620	0	2582	0	139
SRL_OPN_2PTS001_0711_20130408_013657_20130408_031542.EUM.nc	22.530	22.145	4.021	2845	5667	0	2730	2	90
SRL_OPN_2PTS001_0713_20130408_031542_20130408_045608.EUM.nc	22.600	21.849	4.308	3015	5676	0	2640	0	21
SRL_OPN_2PTS001_0715_20130408_045609_20130408_063839.EUM.nc	22.520	22.343	4.585	3815	5884	0	1871	0	198
SRL_OPN_2PTS001_0717_20130408_063838_20130408_082501.EUM.nc	22.045	21.577	4.722	3966	6107	0	1915	0	226
SRL_OPN_2PTS001_0720_20130408_082501_20130408_100303.EUM.nc	22.085	21.827	4.622	2874	5627	0	2661	0	92
SRL_OPN_2PTS001_0721_20130408_100302_20130408_114059.EUM.nc	20.290	19.420	6.067	2393	5623	0	3196	0	34
SRL_OPN_2PTS001_0723_20130408_114059_20130408_131935.EUM.nc	22.310	21.178	5.447	2897	5661	0	2675	0	89
SRL_OPN_2PTS001_0725_20130408_131934_20130408_151256.EUM.nc	23.950	22.834	4.665	3555	6506	0	2840	0	111
SRL_OPN_2PTS001_0728_20130408_151255_20130408_165243.EUM.nc	23.250	22.697	4.297	2757	5728	0	2875	0	96
SRL_OPN_2PTS001_0730_20130408_165243_20130408_183218.EUM.nc	21.960	21.406	4.442	3156	5624	0	2314	0	154
SRL_OPN_2PTS001_0732_20130408_183217_20130408_201139.EUM.nc	21.040	21.149	4.402	3129	5703	0	2412	0	162
SRL_OPN_2PTS001_0734_20130408_201139_20130408_215018.EUM.nc	21.765	21.118	5.095	3184	5572	0	2225	1	162
SRL_OPN_2PTS001_0736_20130408_215018_20130408_232823.EUM.nc	22.970	21.242	7.229	2537	5633	0	3093	3	0
SRL_OPN_2PTS001_0737_20130408_232822_20130409_010603.EUM.nc	21.630	22.044	4.606	2576	5607	0	2876	0	155
SRL_OPN_2PTS001_0739_20130409_010603_20130409_024432.EUM.nc	21.410	20.998	4.878	2838	5653	0	2674	0	141

– Continued on next page

Table 5: Altimeter Wind Speed Statistics.

– Continued from previous page

File	Median	Mean	Std. Dev.	No. Obs.	Total Obs.	Default Lat/Lon	Flag (total)	Default (total)	3-Sigma Edited
SRL_OPN_2PTS001_0741_20130409_024432_20130409_042417.EUM.nc	21.660	21.257	4.607	2825	5637	0	2718	0	94
SRL_OPN_2PTS001_0743_20130409_042417_20130409_060610.EUM.nc	23.240	22.505	4.502	3803	5848	0	1984	0	61
SRL_OPN_2PTS001_0745_20130409_060610_20130409_075408.EUM.nc	22.130	21.469	4.614	3917	6199	0	2047	1	234
SRL_OPN_2PTS001_0748_20130409_075407_20130409_093221.EUM.nc	21.705	20.841	4.908	3168	5639	0	2403	0	68
SRL_OPN_2PTS001_0749_20130409_093220_20130409_111005.EUM.nc	22.480	21.738	4.119	2109	5611	0	3374	0	128
SRL_OPN_2PTS001_0751_20130409_111004_20130409_124829.EUM.nc	22.940	22.382	4.743	2399	5559	0	2993	0	167
SRL_OPN_2PTS001_0753_20130409_124828_20130409_144139.EUM.nc	24.250	23.004	4.772	3410	6496	0	3004	0	82
SRL_OPN_2PTS001_0756_20130409_144139_20130409_162117.EUM.nc	21.535	21.073	4.748	3263	5717	0	2351	0	103
SRL_OPN_2PTS001_0758_20130409_162116_20130409_180101.EUM.nc	24.190	22.881	4.633	2941	5725	0	2636	0	148
SRL_OPN_2PTS001_0760_20130409_180101_20130409_194025.EUM.nc	22.030	22.012	4.362	3244	5704	0	2366	1	93
SRL_OPN_2PTS001_0762_20130409_194024_20130409_211923.EUM.nc	21.500	19.950	7.036	3419	5592	0	2149	24	0
SRL_OPN_2PTS001_0764_20130409_211923_20130409_225732.EUM.nc	22.550	22.491	4.289	2298	5634	0	3173	0	163
SRL_OPN_2PTS001_0765_20130409_225732_20130410_003521.EUM.nc	22.420	20.536	7.180	3254	5615	0	2361	0	0
SRL_OPN_2PTS001_0767_20130410_003520_20130410_021332.EUM.nc	21.680	20.019	6.882	2937	5635	0	2698	0	0
SRL_OPN_2PTS001_0769_20130410_021331_20130410_035246.EUM.nc	22.560	22.204	4.019	2788	5696	0	2800	1	107
SRL_OPN_2PTS001_0771_20130410_035245_20130410_053357.EUM.nc	23.110	22.773	3.458	2954	5719	0	2702	0	63
SRL_OPN_2PTS001_0773_20130410_053356_20130410_072312.EUM.nc	22.550	22.368	4.131	3793	6273	0	2167	0	313
SRL_OPN_2PTS001_0776_20130410_072312_20130410_090128.EUM.nc	21.800	20.942	5.251	3720	5641	0	1766	7	148
SRL_OPN_2PTS001_0777_20130410_090127_20130410_103923.EUM.nc	22.000	21.801	4.649	2294	5621	0	3231	3	93
SRL_OPN_2PTS001_0779_20130410_103922_20130410_121722.EUM.nc	22.180	21.752	4.771	2523	5624	0	2989	0	112
SRL_OPN_2PTS001_0781_20130410_121721_20130410_135634.EUM.nc	22.065	22.183	3.800	3124	5694	0	2470	0	100
SRL_OPN_2PTS001_0783_20130410_135633_20130410_154958.EUM.nc	22.320	21.552	4.959	3450	6508	0	2881	0	177
SRL_OPN_2PTS001_0786_20130410_154957_20130410_172938.EUM.nc	23.320	23.161	3.844	2831	5632	0	2721	0	80
SRL_OPN_2PTS001_0788_20130410_172937_20130410_190914.EUM.nc	23.030	22.538	3.847	3416	5716	0	2180	0	120
SRL_OPN_2PTS001_0790_20130410_190913_20130410_204816.EUM.nc	21.240	20.066	6.653	3742	5684	0	1942	0	0
SRL_OPN_2PTS001_0792_20130410_204816_20130410_222647.EUM.nc	22.915	22.385	4.240	2698	5565	0	2621	0	246
SRL_OPN_2PTS001_0794_20130410_222647_20130411_000440.EUM.nc	22.740	22.048	4.951	2891	5620	0	2522	0	207
SRL_OPN_2PTS001_0795_20130411_000439_20130411_014230.EUM.nc	21.430	19.341	7.231	3036	5614	0	2578	0	0
SRL_OPN_2PTS001_0797_20130411_014229_20130411_032125.EUM.nc	21.000	20.901	4.985	2805	5678	0	2723	0	150
SRL_OPN_2PTS001_0799_20130411_032124_20130411_064434.EUM.nc	22.990	23.249	3.366	6390	10472	0	3682	2	398
SRL_OPN_2PTS001_0803_20130411_064434_20130411_083038.EUM.nc	22.470	21.694	5.067	4009	6065	0	1819	0	237
SRL_OPN_2PTS001_0806_20130411_083037_20130411_100837.EUM.nc	21.610	21.421	4.643	2730	5535	0	2642	0	163
SRL_OPN_2PTS001_0807_20130411_100837_20130411_114626.EUM.nc	22.080	22.091	4.613	2353	5445	0	2971	1	120
SRL_OPN_2PTS001_0809_20130411_114625_20130411_132512.EUM.nc	22.940	21.700	4.650	2866	5466	0	2454	0	146
SRL_OPN_2PTS001_0811_20130411_132512_20130411_151833.EUM.nc	22.605	22.226	3.955	3559	6390	0	2736	0	95
SRL_OPN_2PTS001_0814_20130411_151832_20130411_165821.EUM.nc	23.665	23.620	3.460	2773	5638	0	2788	0	77
SRL_OPN_2PTS001_0816_20130411_165821_20130411_183753.EUM.nc	22.790	22.493	3.829	3277	5540	0	2176	0	87
SRL_OPN_2PTS001_0818_20130411_183752_20130411_201713.EUM.nc	22.120	21.778	4.901	3152	5566	0	2191	1	222
SRL_OPN_2PTS001_0820_20130411_201712_20130411_215558.EUM.nc	22.990	21.849	5.261	3041	5497	0	2262	7	187

– Continued on next page

Table 5: Altimeter Wind Speed Statistics.

– Continued from previous page

File	Median	Mean	Std. Dev.	No. Obs.	Total Obs.	Default Lat/Lon	Flag (total)	Default (total)	3-Sigma Edited
SRL_OPN_2PTS001_0822_20130411_215556_20130411_233350.EUM.nc	23.700	23.141	3.821	2349	5365	0	2846	6	164
SRL_OPN_2PTS001_0823_20130411_233350_20130412_011139.EUM.nc	22.710	22.400	3.420	2628	5544	0	2830	0	86
SRL_OPN_2PTS001_0825_20130412_011139_20130412_025011.EUM.nc	22.665	21.521	5.096	2916	5584	0	2646	0	22
SRL_OPN_2PTS001_0827_20130412_025010_20130412_043001.EUM.nc	23.730	22.848	3.930	2769	5576	0	2620	3	184
SRL_OPN_2PTS001_0829_20130412_043000_20130412_061200.EUM.nc	23.340	23.162	3.720	3710	5770	0	1902	3	155
SRL_OPN_2PTS001_0831_20130412_061159_20130412_075943.EUM.nc	22.300	21.744	4.996	3977	6138	0	2023	0	138
SRL_OPN_2PTS001_0834_20130412_075942_20130412_093753.EUM.nc	23.010	23.003	3.394	2883	5556	0	2485	0	188
SRL_OPN_2PTS001_0835_20130412_093752_20130412_111536.EUM.nc	23.365	22.344	4.271	2100	5430	0	3240	0	90
SRL_OPN_2PTS001_0837_20130412_111536_20130412_125402.EUM.nc	22.570	21.759	4.727	2572	5374	0	2671	0	131
SRL_OPN_2PTS001_0839_20130412_125402_20130412_144714.EUM.nc	22.140	22.332	3.865	3236	6348	0	2821	0	291
SRL_OPN_2PTS001_0842_20130412_144713_20130412_162659.EUM.nc	23.705	23.363	3.734	3175	5676	0	2351	1	149
SRL_OPN_2PTS001_0844_20130412_162659_20130412_180636.EUM.nc	23.140	22.620	3.993	2955	5634	0	2497	0	182
SRL_OPN_2PTS001_0846_20130412_180635_20130412_194605.EUM.nc	21.430	20.129	5.708	3245	5619	0	2292	1	81
SRL_OPN_2PTS001_0848_20130412_194604_20130412_212501.EUM.nc	21.615	20.953	4.992	3369	5489	0	2029	0	91
SRL_OPN_2PTS001_0850_20130412_212501_20130412_230305.EUM.nc	23.590	23.422	4.195	2173	5432	0	3146	0	113
SRL_OPN_2PTS001_0851_20130412_230304_20130413_004055.EUM.nc	22.990	22.536	4.340	3020	5515	0	2245	0	250
SRL_OPN_2PTS001_0853_20130413_004054_20130413_021907.EUM.nc	21.820	21.653	5.219	2766	5559	0	2650	0	143
SRL_OPN_2PTS001_0855_20130413_021906_20130413_035826.EUM.nc	23.290	23.075	3.972	2715	5603	0	2742	2	144
SRL_OPN_2PTS001_0857_20130413_035825_20130413_053943.EUM.nc	22.280	21.945	4.399	2979	5593	0	2407	2	205
SRL_OPN_2PTS001_0859_20130413_053942_20130413_072844.EUM.nc	23.230	22.830	4.573	4074	6201	0	1990	0	137
SRL_OPN_2PTS001_0862_20130413_072843_20130413_090707.EUM.nc	21.790	21.571	4.391	3678	5591	0	1822	0	91
SRL_OPN_2PTS001_0863_20130413_090707_20130413_104453.EUM.nc	23.900	22.423	5.055	2266	5512	0	3111	0	135
SRL_OPN_2PTS001_0865_20130413_104452_20130413_122301.EUM.nc	20.680	19.670	5.940	2634	5528	0	2852	0	42
SRL_OPN_2PTS001_0867_20130413_122301_20130413_140209.EUM.nc	23.440	22.932	4.354	3263	5521	0	2120	0	138
SRL_OPN_2PTS001_0869_20130413_140209_20130413_155539.EUM.nc	22.620	21.792	4.407	3230	6417	0	3076	0	111
SRL_OPN_2PTS001_0872_20130413_155539_20130413_173518.EUM.nc	22.725	22.212	4.740	2775	5557	0	2652	1	129
SRL_OPN_2PTS001_0874_20130413_173517_20130413_191453.EUM.nc	22.290	21.480	4.860	3423	5637	0	2083	1	130
SRL_OPN_2PTS001_0876_20130413_191452_20130413_205354.EUM.nc	21.040	19.689	6.788	3671	5611	0	1939	1	0
SRL_OPN_2PTS001_0878_20130413_205353_20130413_223221.EUM.nc	23.455	22.504	5.405	2761	5449	0	2529	4	155
SRL_OPN_2PTS001_0879_20130413_223220_20130414_001012.EUM.nc	21.600	21.712	4.208	2853	5526	0	2446	0	227
SRL_OPN_2PTS001_0881_20130414_001011_20130414_014803.EUM.nc	21.400	19.080	7.567	3062	5566	0	2504	0	0
SRL_OPN_2PTS001_0883_20130414_014802_20130414_032702.EUM.nc	21.310	20.921	4.700	2871	5532	0	2485	0	176
SRL_OPN_2PTS001_0885_20130414_032701_20130414_050733.EUM.nc	22.930	22.399	4.364	2863	5560	0	2588	1	108
SRL_OPN_2PTS001_0887_20130414_050732_20130414_065743.EUM.nc	22.480	22.114	5.005	3769	6256	0	2379	0	108
SRL_OPN_2PTS001_0890_20130414_065742_20130414_083611.EUM.nc	22.100	20.165	7.029	4249	5637	0	1388	0	0
SRL_OPN_2PTS001_0892_20130414_083611_20130414_101409.EUM.nc	22.520	21.828	4.437	2564	5546	0	2796	1	185
SRL_OPN_2PTS001_0893_20130414_101409_20130414_115200.EUM.nc	20.710	20.544	4.882	2483	5487	0	2937	2	65
SRL_OPN_2PTS001_0895_20130414_115159_20130414_133050.EUM.nc	21.790	20.857	5.667	2957	5470	0	2403	0	110
SRL_OPN_2PTS001_0897_20130414_133050_20130414_152411.EUM.nc	21.705	21.460	4.343	3170	5438	0	1979	1	288

– Continued on next page

Table 5: Altimeter Wind Speed Statistics.

– Continued from previous page

File	Median	Mean	Std. Dev.	No. Obs.	Total Obs.	Default Lat/Lon	Flag (total)	Default (total)	3-Sigma Edited
SRL_OPN_2PTS001_0900_20130414_152411_20130414_170358.EUM.nc	22.210	21.234	5.812	2766	5549	0	2694	0	89
SRL_OPN_2PTS001_0902_20130414_170358_20130414_184338.EUM.nc	22.030	21.519	5.205	3224	5621	0	2286	0	111
SRL_OPN_2PTS001_0904_20130414_184337_20130414_202248.EUM.nc	20.435	19.359	6.673	3472	5562	0	2089	1	0
SRL_OPN_2PTS001_0906_20130414_202247_20130414_220129.EUM.nc	22.315	21.405	5.403	2931	5451	0	2414	1	105
SRL_OPN_2PTS001_0908_20130414_220129_20130414_233930.EUM.nc	21.580	20.572	5.540	2615	5489	0	2770	2	102
SRL_OPN_2PTS001_0909_20130414_233929_20130415_011712.EUM.nc	20.810	20.036	6.536	2955	5539	0	2578	0	6
SRL_OPN_2PTS001_0911_20130415_011711_20130415_025547.EUM.nc	22.250	20.443	6.781	2941	5560	0	2616	0	3
SRL_OPN_2PTS001_0913_20130415_025546_20130415_043542.EUM.nc	23.775	23.324	3.466	2893	5543	0	2595	0	55
SRL_OPN_2PTS001_0915_20130415_043542_20130415_061751.EUM.nc	21.475	21.121	4.573	3799	5803	0	1855	0	149
SRL_OPN_2PTS001_0917_20130415_061751_20130415_080516.EUM.nc	21.870	20.246	7.005	4121	6123	0	2002	0	0
SRL_OPN_2PTS001_0920_20130415_080516_20130415_094324.EUM.nc	21.370	21.156	4.992	2933	5537	0	2464	0	140
SRL_OPN_2PTS001_0921_20130415_094324_20130415_112118.EUM.nc	18.090	17.190	7.583	2272	5365	0	3091	2	0
SRL_OPN_2PTS001_0923_20130415_112117_20130415_125937.EUM.nc	21.400	21.403	4.211	2652	5437	0	2684	0	101
SRL_OPN_2PTS001_0925_20130415_125936_20130415_145250.EUM.nc	21.300	19.891	6.312	3560	6349	0	2779	1	9
SRL_OPN_2PTS001_0928_20130415_145250_20130415_163238.EUM.nc	22.690	22.474	3.530	3090	5677	0	2403	1	183
SRL_OPN_2PTS001_0930_20130415_163237_20130415_181221.EUM.nc	24.155	23.433	3.878	2997	5631	0	2466	1	167
SRL_OPN_2PTS001_0932_20130415_181220_20130415_195140.EUM.nc	18.880	17.905	7.247	3289	5586	0	2297	0	0
SRL_OPN_2PTS001_0934_20130415_195138_20130415_213034.EUM.nc	20.880	20.590	5.089	3370	5496	0	1967	1	158
SRL_OPN_2PTS001_0936_20130415_213034_20130415_230836.EUM.nc	23.060	20.688	7.145	2215	5475	0	3260	0	0
SRL_OPN_2PTS001_0937_20130415_230835_20130416_004624.EUM.nc	21.190	20.250	5.630	3021	5509	0	2389	1	98
SRL_OPN_2PTS001_0939_20130416_004623_20130416_022441.EUM.nc	21.275	20.584	6.116	2878	5577	0	2663	0	36
SRL_OPN_2PTS001_0941_20130416_022440_20130416_040404.EUM.nc	22.420	22.224	4.666	2804	5528	0	2650	1	73
SRL_OPN_2PTS001_0943_20130416_040404_20130416_054531.EUM.nc	23.600	23.263	3.832	3265	5693	0	2213	0	215
SRL_OPN_2PTS001_0945_20130416_054529_20130416_073418.EUM.nc	21.870	21.003	5.755	4069	6203	0	2020	0	114
SRL_OPN_2PTS001_0948_20130416_073418_20130416_091238.EUM.nc	21.160	20.760	4.685	3399	5574	0	2021	0	154
SRL_OPN_2PTS001_0949_20130416_091237_20130416_105022.EUM.nc	18.610	17.737	6.563	2385	5533	0	3148	0	0
SRL_OPN_2PTS001_0951_20130416_105022_20130416_122835.EUM.nc	20.150	18.237	7.087	2668	5417	0	2749	0	0
SRL_OPN_2PTS001_0953_20130416_122834_20130416_140756.EUM.nc	23.400	22.830	4.386	3200	5566	0	2287	0	79
SRL_OPN_2PTS001_0955_20130416_140757_20130416_160117.EUM.nc	21.875	21.564	4.614	3189	6414	0	3068	0	157
SRL_OPN_2PTS001_0958_20130416_160117_20130416_174054.EUM.nc	24.595	23.626	4.273	2900	5662	0	2652	0	110
SRL_OPN_2PTS001_0960_20130416_174054_20130416_192030.EUM.nc	20.980	20.860	4.822	3309	5613	0	2111	2	191
SRL_OPN_2PTS001_0962_20130416_192030_20130416_205928.EUM.nc	20.520	20.122	4.671	3477	5622	0	1978	0	167
SRL_OPN_2PTS001_0964_20130416_205928_20130416_223753.EUM.nc	21.160	19.574	6.641	2801	5469	0	2668	0	0
SRL_OPN_2PTS001_0965_20130416_223751_20130417_001544.EUM.nc	20.390	18.619	6.381	3080	5519	0	2439	0	0
SRL_OPN_2PTS001_0967_20130417_001542_20130417_015336.EUM.nc	21.030	19.259	8.149	3079	5554	0	2475	0	0
SRL_OPN_2PTS001_0969_20130417_015335_20130417_033240.EUM.nc	21.490	21.287	4.382	2947	5536	0	2474	1	114
SRL_OPN_2PTS001_0971_20130417_033240_20130417_051326.EUM.nc	23.190	23.203	3.905	2823	5599	0	2578	1	197
SRL_OPN_2PTS001_0973_20130417_051326_20130417_070318.EUM.nc	22.820	22.472	4.188	3713	6232	0	2370	0	149
SRL_OPN_2PTS001_0976_20130417_070317_20130417_084143.EUM.nc	21.060	19.116	7.129	4141	5616	0	1475	0	0

– Continued on next page

Table 5: Altimeter Wind Speed Statistics.

– Continued from previous page

File	Median	Mean	Std. Dev.	No. Obs.	Total Obs.	Default Lat/Lon	Flag (total)	Default (total)	3-Sigma Edited
SRL_OPN_2PTS001_0978_20130417_084142_20130417_101941.EUM.nc	20.060	20.038	4.204	2502	5546	0	2834	2	208
SRL_OPN_2PTS001_0979_20130417_101939_20130417_115740.EUM.nc	16.610	16.191	7.238	2561	5490	0	2926	3	0
SRL_OPN_2PTS001_0981_20130417_115739_20130417_133626.EUM.nc	20.690	21.085	4.500	2914	5465	0	2393	0	158
SRL_OPN_2PTS001_0983_20130417_133626_20130417_152957.EUM.nc	20.810	19.376	6.862	3500	5444	0	1944	0	0
SRL_OPN_2PTS001_0986_20130417_152956_20130417_170936.EUM.nc	23.150	22.916	4.159	2831	5522	0	2631	0	60
SRL_OPN_2PTS001_0988_20130417_170934_20130417_184915.EUM.nc	21.130	21.009	4.716	3321	5635	0	2185	0	129
SRL_OPN_2PTS001_0990_20130417_184914_20130417_202822.EUM.nc	19.900	18.879	7.167	3454	5588	0	2132	2	0
SRL_OPN_2PTS001_0992_20130417_202821_20130417_220701.EUM.nc	21.340	19.486	6.523	3095	5439	0	2342	1	1
SRL_OPN_2PTS001_0994_20130417_220701_20130417_234500.EUM.nc	21.045	19.805	7.169	2898	5525	0	2625	2	0
SRL_OPN_2PTS001_0995_20130417_234458_20130418_012247.EUM.nc	20.865	19.747	7.214	2980	5556	0	2576	0	0
SRL_OPN_2PTS001_0997_20130418_012246_20130418_030126.EUM.nc	21.200	21.123	4.841	2843	5583	0	2636	0	104
SRL_OPN_2PTS001_0999_20130418_030124_20130418_044135.EUM.nc	24.290	22.849	4.689	2874	5572	0	2629	0	69

22 Ka-Band Backscatter Coefficient Table

Table 6: Ka-Band Backscatter Coefficient Statistics.

File	Median	Mean	Std. Dev.	No. Obs.	Total Obs.	Default Lat/Lon	Flag (total)	Default (total)	3-Sigma Edited
SRL_OPN_2PTS001_0123_20130318_124008_20130318_141939.EUM.nc	10.440	10.370	1.814	3203	5492	0	2058	0	231
SRL_OPN_2PTS001_0125_20130318_141939_20130318_161259.EUM.nc	10.220	10.156	1.444	3245	6365	0	2914	0	206
SRL_OPN_2PTS001_0128_20130318_161258_20130318_175236.EUM.nc	9.540	9.509	1.725	3021	5575	0	2485	0	69
SRL_OPN_2PTS001_0130_20130318_175235_20130318_193207.EUM.nc	9.930	9.771	1.687	3156	5570	0	2206	0	208
SRL_OPN_2PTS001_0132_20130318_193207_20130318_211101.EUM.nc	9.960	9.773	1.561	3172	5552	0	2112	0	268
SRL_OPN_2PTS001_0134_20130318_211101_20130318_224921.EUM.nc	9.720	9.841	1.748	2511	5361	0	2734	0	116
SRL_OPN_2PTS001_0135_20130318_224921_20130319_002710.EUM.nc	10.140	10.031	1.700	2914	5406	0	2238	0	254
SRL_OPN_2PTS001_0137_20130319_002709_20130319_020507.EUM.nc	10.300	10.470	1.873	2884	5534	0	2421	0	229
SRL_OPN_2PTS001_0139_20130319_020506_20130319_034421.EUM.nc	9.995	9.905	1.571	2966	5548	0	2458	0	124
SRL_OPN_2PTS001_0141_20130319_034420_20130319_052521.EUM.nc	10.040	9.955	1.738	2989	5541	0	2506	0	46
SRL_OPN_2PTS001_0143_20130319_052520_20130319_071452.EUM.nc	9.950	9.850	1.939	3833	6152	0	2193	0	126
SRL_OPN_2PTS001_0146_20130319_071451_20130319_085312.EUM.nc	9.360	9.373	1.628	3874	5596	0	1610	0	112
SRL_OPN_2PTS001_0147_20130319_085312_20130319_103107.EUM.nc	10.160	9.999	1.554	2176	5489	0	3052	0	261
SRL_OPN_2PTS001_0149_20130319_103107_20130319_120910.EUM.nc	10.700	10.719	2.097	2502	5401	0	2762	1	136
SRL_OPN_2PTS001_0151_20130319_120910_20130319_134805.EUM.nc	10.250	9.998	2.109	2953	5382	0	2219	0	210
SRL_OPN_2PTS001_0153_20130319_134804_20130319_154138.EUM.nc	10.290	10.290	1.923	3572	6353	0	2659	0	122
SRL_OPN_2PTS001_0156_20130319_154137_20130319_172116.EUM.nc	9.740	9.792	1.264	2875	5531	0	2599	0	57
SRL_OPN_2PTS001_0158_20130319_172115_20130319_190054.EUM.nc	10.120	9.942	1.467	3283	5596	0	2125	1	187
SRL_OPN_2PTS001_0160_20130319_190053_20130319_203958.EUM.nc	10.005	9.863	1.660	3364	5517	0	1813	0	340
SRL_OPN_2PTS001_0162_20130319_203959_20130319_221832.EUM.nc	9.630	9.510	2.010	2835	5365	0	2286	1	243
SRL_OPN_2PTS001_0164_20130319_221832_20130319_235627.EUM.nc	10.090	10.045	1.692	2949	5481	0	2410	0	122
SRL_OPN_2PTS001_0165_20130319_235626_20130320_013414.EUM.nc	10.660	10.435	2.540	2840	5522	0	2517	0	165
SRL_OPN_2PTS001_0167_20130320_013414_20130320_031301.EUM.nc	10.170	9.965	1.528	2906	5566	0	2509	1	150
SRL_OPN_2PTS001_0169_20130320_031301_20130320_045324.EUM.nc	9.910	9.713	1.833	3027	5480	0	2413	0	40
SRL_OPN_2PTS001_0171_20130320_045323_20130320_063548.EUM.nc	10.100	9.892	1.659	3724	5508	0	1678	0	106
SRL_OPN_2PTS001_0173_20130320_063548_20130320_082220.EUM.nc	9.770	9.638	1.485	3792	5733	0	1822	0	119
SRL_OPN_2PTS001_0176_20130320_082219_20130320_100023.EUM.nc	9.540	9.482	1.441	2746	5504	0	2531	0	227
SRL_OPN_2PTS001_0177_20130320_100023_20130320_113817.EUM.nc	10.735	10.249	1.870	2342	5411	0	2957	0	112
SRL_OPN_2PTS001_0179_20130320_113816_20130320_131650.EUM.nc	10.210	10.142	1.460	2820	5368	0	2383	0	165
SRL_OPN_2PTS001_0181_20130320_131649_20130320_151017.EUM.nc	10.020	10.002	1.596	3436	6366	0	2706	0	224
SRL_OPN_2PTS001_0184_20130320_151017_20130320_164956.EUM.nc	10.090	9.735	1.584	2904	5568	0	2629	0	35
SRL_OPN_2PTS001_0186_20130320_164955_20130320_182937.EUM.nc	10.190	10.040	1.444	3286	5524	0	2125	1	112
SRL_OPN_2PTS001_0188_20130320_182936_20130320_200851.EUM.nc	10.080	9.790	1.777	3176	5462	0	2179	0	107
SRL_OPN_2PTS001_0190_20130320_200851_20130320_214738.EUM.nc	9.530	9.431	1.613	3226	5391	0	2029	1	135
SRL_OPN_2PTS001_0192_20130320_214738_20130320_232543.EUM.nc	10.030	9.749	1.734	2400	5287	0	2748	1	138
SRL_OPN_2PTS001_0193_20130320_232542_20130321_010330.EUM.nc	9.880	9.753	1.812	2673	5479	0	2681	0	125
SRL_OPN_2PTS001_0195_20130321_010331_20130321_024148.EUM.nc	10.440	10.418	1.968	2978	5531	0	2469	0	84

– Continued on next page

Table 6: Ka-Band Backscatter Coefficient Statistics.

– Continued from previous page

File	Median	Mean	Std. Dev.	No. Obs.	Total Obs.	Default Lat/Lon	Flag (total)	Default (total)	3-Sigma Edited
SRL_OPN_2PTS001_0197_20130321_024147_20130321_042138.EUM.nc	10.190	9.910	1.572	2911	5510	0	2561	0	38
SRL_OPN_2PTS001_0199_20130321_042137_20130321_060316.EUM.nc	9.770	9.508	1.368	3752	5712	0	1841	0	119
SRL_OPN_2PTS001_0201_20130321_060318_20130321_075131.EUM.nc	9.820	9.546	1.829	4092	6164	0	1955	0	117
SRL_OPN_2PTS001_0204_20130321_075131_20130321_092936.EUM.nc	9.820	9.524	1.931	3183	5530	0	2220	0	127
SRL_OPN_2PTS001_0205_20130321_092935_20130321_110729.EUM.nc	10.150	10.121	2.132	2075	5468	0	3291	2	100
SRL_OPN_2PTS001_0207_20130321_110728_20130321_124549.EUM.nc	9.940	9.983	2.405	2480	5382	0	2766	0	136
SRL_OPN_2PTS001_0209_20130321_124550_20130321_143857.EUM.nc	10.180	10.049	1.977	3294	6322	0	2832	0	196
SRL_OPN_2PTS001_0212_20130321_143856_20130321_161835.EUM.nc	10.080	9.994	1.321	3211	5650	0	2230	0	209
SRL_OPN_2PTS001_0214_20130321_161835_20130321_175819.EUM.nc	9.820	9.567	1.534	2977	5514	0	2419	1	117
SRL_OPN_2PTS001_0216_20130321_175818_20130321_193741.EUM.nc	9.650	9.501	2.096	3342	5617	0	2202	1	72
SRL_OPN_2PTS001_0218_20130321_193740_20130321_211641.EUM.nc	9.790	9.657	1.635	3225	5510	0	2062	1	222
SRL_OPN_2PTS001_0220_20130321_211641_20130321_225458.EUM.nc	9.960	9.873	1.950	2517	5521	0	2950	2	52
SRL_OPN_2PTS001_0221_20130321_225457_20130322_003239.EUM.nc	10.200	10.092	1.787	3094	5494	0	2235	0	165
SRL_OPN_2PTS001_0223_20130322_003238_20130322_021048.EUM.nc	10.520	10.641	2.047	2800	5557	0	2576	1	180
SRL_OPN_2PTS001_0225_20130322_021047_20130322_035006.EUM.nc	9.800	9.539	1.464	2946	5577	0	2538	1	92
SRL_OPN_2PTS001_0227_20130322_035005_20130322_053105.EUM.nc	9.910	9.750	1.236	2859	5580	0	2593	0	128
SRL_OPN_2PTS001_0229_20130322_053104_20130322_072025.EUM.nc	9.810	9.586	1.669	4028	6220	0	2128	0	64
SRL_OPN_2PTS001_0232_20130322_072025_20130322_085851.EUM.nc	9.510	9.379	1.602	3854	5609	0	1688	0	67
SRL_OPN_2PTS001_0233_20130322_085850_20130322_103645.EUM.nc	9.900	9.773	2.068	2181	5512	0	3168	2	161
SRL_OPN_2PTS001_0235_20130322_103645_20130322_121442.EUM.nc	10.240	9.981	1.680	2401	5487	0	2865	1	220
SRL_OPN_2PTS001_0237_20130322_121442_20130322_135351.EUM.nc	10.070	10.091	1.637	3072	5531	0	2314	0	145
SRL_OPN_2PTS001_0239_20130322_135350_20130322_154715.EUM.nc	10.220	10.172	1.465	3454	6438	0	2730	0	254
SRL_OPN_2PTS001_0242_20130322_154714_20130322_172702.EUM.nc	9.530	9.263	1.518	2848	5569	0	2610	1	110
SRL_OPN_2PTS001_0244_20130322_172701_20130322_190630.EUM.nc	9.670	9.535	1.516	3440	5636	0	2126	1	69
SRL_OPN_2PTS001_0246_20130322_190629_20130322_204541.EUM.nc	9.910	9.894	1.547	3589	5614	0	1824	1	200
SRL_OPN_2PTS001_0248_20130322_204541_20130322_222404.EUM.nc	9.570	9.689	1.996	2892	5420	0	2396	3	129
SRL_OPN_2PTS001_0250_20130322_222403_20130323_000158.EUM.nc	10.030	9.918	1.767	2908	5520	0	2398	0	214
SRL_OPN_2PTS001_0251_20130323_000158_20130323_013954.EUM.nc	10.390	10.557	2.353	2875	5591	0	2516	1	199
SRL_OPN_2PTS001_0253_20130323_013953_20130323_031838.EUM.nc	10.125	9.974	2.144	2942	5579	0	2544	1	92
SRL_OPN_2PTS001_0255_20130323_031838_20130323_045907.EUM.nc	9.760	9.526	1.537	2981	5595	0	2520	1	93
SRL_OPN_2PTS001_0257_20130323_045907_20130323_064141.EUM.nc	9.730	9.559	1.508	3934	5822	0	1728	0	160
SRL_OPN_2PTS001_0259_20130323_064140_20130323_082803.EUM.nc	9.830	9.796	1.702	4078	6076	0	1823	0	175
SRL_OPN_2PTS001_0262_20130323_082802_20130323_100554.EUM.nc	9.755	9.678	1.700	2858	5553	0	2587	0	108
SRL_OPN_2PTS001_0263_20130323_100555_20130323_114351.EUM.nc	10.450	10.119	1.843	2332	5492	0	3015	0	145
SRL_OPN_2PTS001_0265_20130323_114350_20130323_132234.EUM.nc	9.960	10.209	2.146	2816	5361	0	2347	0	198
SRL_OPN_2PTS001_0267_20130323_132233_20130323_151555.EUM.nc	9.990	9.921	2.112	3560	6403	0	2728	0	115
SRL_OPN_2PTS001_0270_20130323_151555_20130323_165535.EUM.nc	9.760	9.462	1.467	2878	5657	0	2735	1	43
SRL_OPN_2PTS001_0272_20130323_165535_20130323_183516.EUM.nc	9.560	9.565	1.429	3299	5573	0	2166	0	108
SRL_OPN_2PTS001_0274_20130323_183515_20130323_201436.EUM.nc	10.080	9.999	1.869	3300	5579	0	2132	0	147

– Continued on next page

Table 6: Ka-Band Backscatter Coefficient Statistics.

– Continued from previous page

File	Median	Mean	Std. Dev.	No. Obs.	Total Obs.	Default Lat/Lon	Flag (total)	Default (total)	3-Sigma Edited
SRL_OPN_2PTS001_0276_20130323_201436_20130323_215312.EUM.nc	9.700	9.574	1.589	3071	5461	0	2146	2	242
SRL_OPN_2PTS001_0278_20130323_215312_20130323_233115.EUM.nc	9.640	9.548	1.885	2282	5361	0	2898	3	178
SRL_OPN_2PTS001_0279_20130323_233115_20130324_010905.EUM.nc	9.710	10.021	2.837	2649	5534	0	2779	2	104
SRL_OPN_2PTS001_0281_20130324_010904_20130324_024726.EUM.nc	10.130	9.750	1.809	2710	5564	0	2544	0	310
SRL_OPN_2PTS001_0283_20130324_024725_20130324_042721.EUM.nc	10.150	9.870	1.538	2937	5565	0	2565	0	63
SRL_OPN_2PTS001_0285_20130324_042721_20130324_060909.EUM.nc	9.690	9.510	1.597	3744	5767	0	1891	0	132
SRL_OPN_2PTS001_0287_20130324_060908_20130324_075708.EUM.nc	10.090	10.035	1.465	3980	6138	0	1989	0	169
SRL_OPN_2PTS001_0290_20130324_075707_20130324_093510.EUM.nc	9.820	9.758	1.473	3051	5542	0	2336	0	155
SRL_OPN_2PTS001_0291_20130324_093510_20130324_111302.EUM.nc	9.775	9.926	2.396	2112	5451	0	3250	3	86
SRL_OPN_2PTS001_0293_20130324_111301_20130324_125126.EUM.nc	10.060	10.164	2.378	2535	5381	0	2712	0	134
SRL_OPN_2PTS001_0295_20130324_125125_20130324_144436.EUM.nc	9.660	9.575	2.032	3378	6310	0	2781	0	151
SRL_OPN_2PTS001_0298_20130324_144435_20130324_162415.EUM.nc	9.950	9.826	1.641	3291	5666	0	2291	0	84
SRL_OPN_2PTS001_0300_20130324_162414_20130324_180359.EUM.nc	9.370	9.362	1.345	2983	5656	0	2520	0	153
SRL_OPN_2PTS001_0302_20130324_180358_20130324_194319.EUM.nc	9.790	9.573	1.761	3130	5602	0	2296	0	176
SRL_OPN_2PTS001_0304_20130324_194319_20130324_212217.EUM.nc	10.210	10.017	1.698	3277	5511	0	2076	1	157
SRL_OPN_2PTS001_0306_20130324_212216_20130324_230032.EUM.nc	10.080	9.946	1.667	2143	5485	0	3085	1	256
SRL_OPN_2PTS001_0307_20130324_230031_20130325_003812.EUM.nc	9.760	9.824	2.054	3156	5497	0	2124	1	216
SRL_OPN_2PTS001_0309_20130325_003813_20130325_021624.EUM.nc	9.770	9.809	1.855	2755	5575	0	2626	0	194
SRL_OPN_2PTS001_0311_20130325_021623_20130325_035548.EUM.nc	10.000	9.826	1.741	2784	5614	0	2716	2	112
SRL_OPN_2PTS001_0313_20130325_035548_20130325_053653.EUM.nc	9.970	9.827	1.033	2884	5586	0	2560	0	142
SRL_OPN_2PTS001_0315_20130325_053652_20130325_072602.EUM.nc	9.890	9.821	1.890	4005	6211	0	2028	1	177
SRL_OPN_2PTS001_0318_20130325_072601_20130325_090425.EUM.nc	9.790	9.531	1.782	3700	5611	0	1771	1	139
SRL_OPN_2PTS001_0319_20130325_090424_20130325_104219.EUM.nc	10.125	10.064	1.519	2278	5516	0	3089	1	148
SRL_OPN_2PTS001_0321_20130325_104218_20130325_122018.EUM.nc	9.580	9.760	1.814	2519	5510	0	2847	0	144
SRL_OPN_2PTS001_0323_20130325_122017_20130325_135932.EUM.nc	9.790	9.758	1.630	3231	5555	0	2206	0	118
SRL_OPN_2PTS001_0325_20130325_135932_20130325_155255.EUM.nc	10.030	9.946	1.814	3427	6423	0	2832	0	164
SRL_OPN_2PTS001_0328_20130325_155254_20130325_173241.EUM.nc	9.650	9.335	1.619	2834	5559	0	2612	1	112
SRL_OPN_2PTS001_0330_20130325_173241_20130325_191208.EUM.nc	9.530	9.274	1.800	3559	5639	0	2010	2	68
SRL_OPN_2PTS001_0332_20130325_191208_20130325_205119.EUM.nc	10.510	10.510	1.370	3478	5613	0	1895	0	240
SRL_OPN_2PTS001_0334_20130325_205118_20130325_222938.EUM.nc	10.095	10.227	2.055	2871	5437	0	2411	0	155
SRL_OPN_2PTS001_0335_20130325_222937_20130326_000731.EUM.nc	9.245	9.266	1.760	2981	5523	0	2349	0	193
SRL_OPN_2PTS001_0337_20130326_000731_20130326_014530.EUM.nc	9.930	10.186	1.989	3018	5571	0	2486	0	67
SRL_OPN_2PTS001_0339_20130326_014529_20130326_032417.EUM.nc	9.780	9.781	1.883	2833	5550	0	2538	2	177
SRL_OPN_2PTS001_0341_20130326_032416_20130326_050454.EUM.nc	9.860	9.732	1.754	2901	5592	0	2563	0	128
SRL_OPN_2PTS001_0343_20130326_050453_20130326_065500.EUM.nc	9.670	9.531	1.570	3841	6227	0	2210	2	174
SRL_OPN_2PTS001_0346_20130326_065500_20130326_083337.EUM.nc	9.620	9.447	1.712	4165	5642	0	1378	0	99
SRL_OPN_2PTS001_0348_20130326_083336_20130326_101129.EUM.nc	9.420	9.308	1.518	2760	5456	0	2562	0	134
SRL_OPN_2PTS001_0349_20130326_101128_20130326_114927.EUM.nc	9.695	9.713	1.743	2279	5499	0	2958	1	261
SRL_OPN_2PTS001_0351_20130326_114926_20130326_132813.EUM.nc	9.760	9.862	2.042	2919	5424	0	2324	0	181

– Continued on next page

Table 6: Ka-Band Backscatter Coefficient Statistics.

– Continued from previous page

File	Median	Mean	Std. Dev.	No. Obs.	Total Obs.	Default Lat/Lon	Flag (total)	Default (total)	3-Sigma Edited
SRL_OPN_2PTS001_0353_20130326_132813_20130326_152136.EUM.nc	10.150	10.079	1.903	3591	6380	0	2697	0	92
SRL_OPN_2PTS001_0356_20130326_152135_20130326_170115.EUM.nc	9.700	9.578	1.568	2860	5615	0	2701	0	54
SRL_OPN_2PTS001_0358_20130326_170114_20130326_184056.EUM.nc	9.310	9.259	1.937	3293	5645	0	2234	1	117
SRL_OPN_2PTS001_0360_20130326_184055_20130326_202006.EUM.nc	10.140	10.226	1.692	3292	5567	0	2109	1	165
SRL_OPN_2PTS001_0362_20130326_202006_20130326_215849.EUM.nc	9.850	9.836	1.700	2969	5459	0	2370	1	119
SRL_OPN_2PTS001_0364_20130326_215848_20130326_233649.EUM.nc	9.080	9.059	1.733	2571	5433	0	2792	0	70
SRL_OPN_2PTS001_0365_20130326_233648_20130327_011440.EUM.nc	9.660	9.410	1.710	2748	5529	0	2695	0	86
SRL_OPN_2PTS001_0367_20130327_011440_20130327_025305.EUM.nc	10.250	10.366	1.997	2924	5569	0	2584	0	61
SRL_OPN_2PTS001_0369_20130327_025304_20130327_043306.EUM.nc	10.160	10.019	1.812	2871	5543	0	2533	0	139
SRL_OPN_2PTS001_0371_20130327_043305_20130327_061506.EUM.nc	9.820	9.496	1.720	2299	4198	0	1871	1	27
SRL_OPN_2PTS001_0373_20130327_061505_20130327_080237.EUM.nc	9.710	9.473	1.719	3390	5467	0	1999	0	78
SRL_OPN_2PTS001_0376_20130327_080236_20130327_094047.EUM.nc	9.540	9.466	1.398	3005	5550	0	2423	1	121
SRL_OPN_2PTS001_0377_20130327_094046_20130327_111839.EUM.nc	9.930	9.833	1.981	2208	5368	0	3124	0	36
SRL_OPN_2PTS001_0379_20130327_111839_20130327_125657.EUM.nc	9.670	9.982	1.887	2651	5388	0	2652	0	85
SRL_OPN_2PTS001_0381_20130327_125656_20130327_145010.EUM.nc	10.190	10.144	1.766	3289	6341	0	2753	0	299
SRL_OPN_2PTS001_0384_20130327_145009_20130327_162957.EUM.nc	9.800	9.805	1.649	3269	5681	0	2342	1	69
SRL_OPN_2PTS001_0386_20130327_162957_20130327_180941.EUM.nc	9.300	9.262	1.958	3144	5658	0	2458	1	55
SRL_OPN_2PTS001_0388_20130327_180940_20130327_194901.EUM.nc	9.950	9.957	1.620	3124	5604	0	2326	1	153
SRL_OPN_2PTS001_0390_20130327_194900_20130327_212756.EUM.nc	9.870	9.815	1.628	3323	5486	0	2008	1	154
SRL_OPN_2PTS001_0392_20130327_212755_20130327_230600.EUM.nc	8.470	8.788	2.018	2190	5445	0	3168	0	87
SRL_OPN_2PTS001_0393_20130327_230559_20130328_004348.EUM.nc	9.970	9.898	1.782	3105	5497	0	2288	0	104
SRL_OPN_2PTS001_0395_20130328_004347_20130328_022202.EUM.nc	10.180	10.033	1.662	2778	5587	0	2626	0	183
SRL_OPN_2PTS001_0397_20130328_022201_20130328_040124.EUM.nc	10.200	10.021	1.973	2781	5586	0	2619	1	185
SRL_OPN_2PTS001_0399_20130328_040123_20130328_054245.EUM.nc	10.010	9.992	1.317	3184	5557	0	2190	1	182
SRL_OPN_2PTS001_0401_20130328_054244_20130328_073140.EUM.nc	9.470	9.383	1.737	4133	6145	0	1894	0	118
SRL_OPN_2PTS001_0404_20130328_073139_20130328_091001.EUM.nc	9.310	9.209	1.574	3631	5547	0	1834	1	81
SRL_OPN_2PTS001_0405_20130328_091000_20130328_104746.EUM.nc	10.120	9.905	1.585	2291	5509	0	3126	0	92
SRL_OPN_2PTS001_0407_20130328_104745_20130328_122556.EUM.nc	9.850	9.691	1.645	2551	5399	0	2701	0	147
SRL_OPN_2PTS001_0409_20130328_122556_20130328_140514.EUM.nc	10.240	10.221	1.871	3241	5454	0	2077	0	136
SRL_OPN_2PTS001_0411_20130328_140513_20130328_155836.EUM.nc	9.990	10.012	1.777	3345	6328	0	2900	0	83
SRL_OPN_2PTS001_0414_20130328_155835_20130328_173815.EUM.nc	9.370	9.207	1.724	2944	5507	0	2503	0	60
SRL_OPN_2PTS001_0416_20130328_173814_20130328_191748.EUM.nc	9.760	9.570	1.609	3440	5556	0	1990	1	125
SRL_OPN_2PTS001_0418_20130328_191747_20130328_205656.EUM.nc	9.910	9.933	1.560	3491	5590	0	1925	1	173
SRL_OPN_2PTS001_0420_20130328_205655_20130328_223513.EUM.nc	9.530	9.311	1.895	2782	5403	0	2517	1	103
SRL_OPN_2PTS001_0421_20130328_223512_20130329_001305.EUM.nc	9.830	9.796	1.573	3123	5500	0	2332	0	45
SRL_OPN_2PTS001_0423_20130329_001304_20130329_015106.EUM.nc	10.420	10.245	1.552	3010	5550	0	2428	0	112
SRL_OPN_2PTS001_0425_20130329_015105_20130329_032957.EUM.nc	10.640	10.557	1.961	2932	5485	0	2378	1	174
SRL_OPN_2PTS001_0427_20130329_032956_20130329_051041.EUM.nc	10.125	10.004	1.526	2984	5532	0	2512	0	36
SRL_OPN_2PTS001_0429_20130329_051041_20130329_070038.EUM.nc	9.860	9.931	1.253	3741	6203	0	2299	0	163

– Continued on next page

Table 6: Ka-Band Backscatter Coefficient Statistics.

– Continued from previous page

File	Median	Mean	Std. Dev.	No. Obs.	Total Obs.	Default Lat/Lon	Flag (total)	Default (total)	3-Sigma Edited
SRL_OPN_2PTS001_0432_20130329_070037_20130329_083913.EUM.nc	9.530	9.339	1.414	4103	5633	0	1389	1	140
SRL_OPN_2PTS001_0434_20130329_083912_20130329_101702.EUM.nc	9.910	9.607	1.792	2630	5490	0	2719	0	141
SRL_OPN_2PTS001_0435_20130329_101701_20130329_115501.EUM.nc	10.410	10.190	1.483	2512	5423	0	2810	0	101
SRL_OPN_2PTS001_0437_20130329_115501_20130329_133351.EUM.nc	9.910	10.082	1.633	2879	5330	0	2239	0	212
SRL_OPN_2PTS001_0439_20130329_133352_20130329_152716.EUM.nc	10.200	10.205	2.180	3668	6350	0	2632	0	50
SRL_OPN_2PTS001_0442_20130329_152716_20130329_170655.EUM.nc	9.820	9.614	1.531	2814	5483	0	2623	0	46
SRL_OPN_2PTS001_0444_20130329_170654_20130329_184634.EUM.nc	9.430	9.452	1.748	3220	5583	0	2183	0	180
SRL_OPN_2PTS001_0446_20130329_184635_20130329_202552.EUM.nc	10.080	10.020	1.498	3355	5519	0	1996	0	168
SRL_OPN_2PTS001_0448_20130329_202551_20130329_220423.EUM.nc	9.820	9.693	1.624	2966	5391	0	2281	2	142
SRL_OPN_2PTS001_0450_20130329_220423_20130329_234222.EUM.nc	9.450	9.336	1.718	2692	5469	0	2671	0	106
SRL_OPN_2PTS001_0451_20130329_234221_20130330_012014.EUM.nc	9.870	9.575	1.874	2829	5512	0	2532	0	151
SRL_OPN_2PTS001_0453_20130330_012014_20130330_025842.EUM.nc	10.020	10.061	1.153	2890	5507	0	2479	1	137
SRL_OPN_2PTS001_0455_20130330_025841_20130330_043849.EUM.nc	10.005	10.087	1.557	2849	5468	0	2532	0	87
SRL_OPN_2PTS001_0457_20130330_043848_20130330_062053.EUM.nc	10.150	10.106	1.639	3865	5752	0	1766	0	121
SRL_OPN_2PTS001_0459_20130330_062052_20130330_080818.EUM.nc	9.930	9.665	1.686	3961	6100	0	1979	0	160
SRL_OPN_2PTS001_0462_20130330_080818_20130330_094617.EUM.nc	9.690	9.614	1.394	2892	5477	0	2388	0	197
SRL_OPN_2PTS001_0463_20130330_094616_20130330_112410.EUM.nc	10.260	10.285	2.012	1982	5243	0	3160	0	101
SRL_OPN_2PTS001_0465_20130330_112410_20130330_130239.EUM.nc	10.030	10.096	1.345	2573	5333	0	2560	0	200
SRL_OPN_2PTS001_0467_20130330_130238_20130330_145554.EUM.nc	9.830	9.731	1.533	3512	6331	0	2685	0	134
SRL_OPN_2PTS001_0470_20130330_145554_20130330_163533.EUM.nc	9.930	9.734	1.472	3088	5642	0	2398	0	156
SRL_OPN_2PTS001_0472_20130330_163532_20130330_181517.EUM.nc	9.020	9.377	1.635	3024	5593	0	2396	2	171
SRL_OPN_2PTS001_0474_20130330_181516_20130330_195442.EUM.nc	9.930	10.091	1.864	3067	5500	0	2326	0	107
SRL_OPN_2PTS001_0476_20130330_195441_20130330_213327.EUM.nc	10.020	9.888	1.385	3286	5393	0	1812	0	295
SRL_OPN_2PTS001_0478_20130330_213327_20130330_231137.EUM.nc	9.730	9.446	2.166	2246	5360	0	3069	0	45
SRL_OPN_2PTS001_0479_20130330_231136_20130331_004925.EUM.nc	9.900	9.734	1.811	2940	5448	0	2329	1	178
SRL_OPN_2PTS001_0481_20130331_004924_20130331_022734.EUM.nc	10.210	10.290	1.556	2843	5513	0	2540	0	130
SRL_OPN_2PTS001_0483_20130331_022733_20130331_040708.EUM.nc	9.920	9.786	1.792	2802	5488	0	2600	0	86
SRL_OPN_2PTS001_0485_20130331_040708_20130331_054830.EUM.nc	10.230	10.159	1.778	3529	5645	0	1959	0	157
SRL_OPN_2PTS001_0487_20130331_054829_20130331_073719.EUM.nc	9.910	9.768	1.832	4025	6177	0	1961	0	191
SRL_OPN_2PTS001_0490_20130331_073718_20130331_091530.EUM.nc	9.755	9.698	1.540	3399	5521	0	1970	1	151
SRL_OPN_2PTS001_0491_20130331_091529_20130331_105322.EUM.nc	9.970	9.963	1.895	2206	5466	0	3193	0	67
SRL_OPN_2PTS001_0493_20130331_105322_20130331_123135.EUM.nc	10.160	10.293	1.752	2479	5342	0	2719	0	144
SRL_OPN_2PTS001_0495_20130331_123135_20130331_141050.EUM.nc	9.910	9.605	1.715	3210	5522	0	2217	0	95
SRL_OPN_2PTS001_0497_20130331_141049_20130331_160411.EUM.nc	9.930	9.985	1.779	3251	6361	0	2912	0	198
SRL_OPN_2PTS001_0500_20130331_160411_20130331_174359.EUM.nc	9.460	9.457	1.700	3004	5608	0	2527	0	77
SRL_OPN_2PTS001_0502_20130331_174358_20130331_192331.EUM.nc	9.890	9.886	1.343	3353	5557	0	2050	0	154
SRL_OPN_2PTS001_0504_20130331_192330_20130331_210228.EUM.nc	10.050	9.828	1.735	3503	5558	0	1903	0	152
SRL_OPN_2PTS001_0506_20130331_210228_20130331_224051.EUM.nc	9.670	9.484	1.703	2660	5386	0	2543	2	181
SRL_OPN_2PTS001_0507_20130331_224051_20130401_001838.EUM.nc	10.345	10.013	1.749	2968	5450	0	2287	1	194

– Continued on next page

Table 6: Ka-Band Backscatter Coefficient Statistics.

– Continued from previous page

File	Median	Mean	Std. Dev.	No. Obs.	Total Obs.	Default Lat/Lon	Flag (total)	Default (total)	3-Sigma Edited
SRL_OPN_2PTS001_0509_20130401_001837_20130401_015640.EUM.nc	10.420	10.375	1.314	2918	5524	0	2409	0	197
SRL_OPN_2PTS001_0511_20130401_015639_20130401_033546.EUM.nc	10.020	9.869	2.000	2982	5506	0	2404	0	120
SRL_OPN_2PTS001_0513_20130401_033545_20130401_051628.EUM.nc	10.170	9.922	1.716	2918	5527	0	2485	0	124
SRL_OPN_2PTS001_0515_20130401_051627_20130401_070622.EUM.nc	10.150	10.072	1.756	3752	6197	0	2279	0	166
SRL_OPN_2PTS001_0518_20130401_070622_20130401_084446.EUM.nc	9.700	9.531	1.927	3907	5604	0	1574	0	123
SRL_OPN_2PTS001_0520_20130401_084447_20130401_102242.EUM.nc	10.020	9.763	1.432	2330	5493	0	2911	1	251
SRL_OPN_2PTS001_0521_20130401_102243_20130401_120035.EUM.nc	10.660	10.659	1.442	2483	5389	0	2787	0	119
SRL_OPN_2PTS001_0523_20130401_120034_20130401_133932.EUM.nc	10.080	10.034	1.544	2893	5396	0	2259	0	244
SRL_OPN_2PTS001_0525_20130401_133932_20130401_153255.EUM.nc	9.970	9.892	1.496	3492	6368	0	2656	0	220
SRL_OPN_2PTS001_0528_20130401_153254_20130401_171242.EUM.nc	9.870	9.840	1.778	2824	5488	0	2566	0	98
SRL_OPN_2PTS001_0530_20130401_171242_20130401_185213.EUM.nc	9.845	9.719	1.800	3422	5617	0	2147	0	48
SRL_OPN_2PTS001_0532_20130401_185212_20130401_203129.EUM.nc	9.960	9.955	1.868	3382	5525	0	1952	0	191
SRL_OPN_2PTS001_0534_20130401_203128_20130401_221006.EUM.nc	9.780	9.602	1.677	2942	5400	0	2276	2	180
SRL_OPN_2PTS001_0536_20130401_221005_20130401_234755.EUM.nc	10.200	10.076	1.783	2924	5464	0	2463	0	77
SRL_OPN_2PTS001_0537_20130401_234754_20130402_012547.EUM.nc	10.525	10.396	1.461	2783	5538	0	2624	0	131
SRL_OPN_2PTS001_0539_20130402_012547_20130402_030428.EUM.nc	9.570	9.731	1.797	2925	5555	0	2559	0	71
SRL_OPN_2PTS001_0541_20130402_030428_20130402_044435.EUM.nc	9.430	9.399	1.955	2905	5521	0	2500	0	116
SRL_OPN_2PTS001_0543_20130402_044435_20130402_062655.EUM.nc	9.955	9.894	1.652	3864	5773	0	1745	0	164
SRL_OPN_2PTS001_0545_20130402_062654_20130402_081353.EUM.nc	9.620	9.374	1.856	4038	6087	0	1932	0	117
SRL_OPN_2PTS001_0548_20130402_081353_20130402_095159.EUM.nc	9.970	9.822	1.454	2884	5374	0	2380	0	110
SRL_OPN_2PTS001_0549_20130402_095159_20130402_112944.EUM.nc	10.610	10.421	1.537	1990	5308	0	3119	0	199
SRL_OPN_2PTS001_0551_20130402_112943_20130402_130818.EUM.nc	9.890	9.895	1.922	2783	5378	0	2529	0	66
SRL_OPN_2PTS001_0553_20130402_130818_20130402_150134.EUM.nc	9.650	9.657	1.632	3504	6330	0	2680	0	146
SRL_OPN_2PTS001_0556_20130402_150134_20130402_164122.EUM.nc	9.910	9.827	1.926	3040	5629	0	2477	0	112
SRL_OPN_2PTS001_0558_20130402_164121_20130402_182056.EUM.nc	9.520	9.556	1.855	3165	5613	0	2382	0	66
SRL_OPN_2PTS001_0560_20130402_182056_20130402_200021.EUM.nc	10.080	9.965	1.315	3010	5484	0	2191	0	283
SRL_OPN_2PTS001_0562_20130402_200020_20130402_213911.EUM.nc	9.850	9.769	1.662	3321	5412	0	1909	0	182
SRL_OPN_2PTS001_0564_20130402_213911_20130402_231710.EUM.nc	9.900	9.897	1.378	2297	5322	0	2926	0	99
SRL_OPN_2PTS001_0565_20130402_231709_20130403_005459.EUM.nc	9.890	9.928	1.474	2871	5508	0	2532	0	105
SRL_OPN_2PTS001_0567_20130403_005458_20130403_023319.EUM.nc	10.010	10.067	2.027	2850	5522	0	2487	0	185
SRL_OPN_2PTS001_0569_20130403_023318_20130403_041251.EUM.nc	10.110	9.939	1.682	2704	5506	0	2622	2	178
SRL_OPN_2PTS001_0571_20130403_041251_20130403_055429.EUM.nc	9.830	9.869	1.581	3666	5672	0	1882	1	123
SRL_OPN_2PTS001_0573_20130403_055428_20130403_074256.EUM.nc	9.440	9.337	1.432	4096	6145	0	1918	0	131
SRL_OPN_2PTS001_0576_20130403_074256_20130403_092112.EUM.nc	9.500	9.451	1.190	3185	5510	0	2176	0	149
SRL_OPN_2PTS001_0577_20130403_092111_20130403_105857.EUM.nc	10.805	10.540	1.967	2107	5410	0	3222	2	79
SRL_OPN_2PTS001_0579_20130403_105857_20130403_123712.EUM.nc	10.180	10.228	1.737	2453	5304	0	2766	0	85
SRL_OPN_2PTS001_0581_20130403_123711_20130403_141640.EUM.nc	9.810	9.838	1.407	3276	5504	0	2120	0	108
SRL_OPN_2PTS001_0583_20130403_141640_20130403_161000.EUM.nc	10.110	9.844	1.844	3265	6366	0	2920	0	181
SRL_OPN_2PTS001_0586_20130403_161000_20130403_174937.EUM.nc	9.740	9.526	1.890	3017	5560	0	2482	0	61

– Continued on next page

Table 6: Ka-Band Backscatter Coefficient Statistics.

– Continued from previous page

File	Median	Mean	Std. Dev.	No. Obs.	Total Obs.	Default Lat/Lon	Flag (total)	Default (total)	3-Sigma Edited
SRL_OPN_2PTS001_0588_20130403_174936_20130403_192910.EUM.nc	9.750	9.589	1.481	3207	5593	0	2224	0	162
SRL_OPN_2PTS001_0590_20130403_192909_20130403_210813.EUM.nc	9.930	9.852	1.740	3455	5573	0	2047	1	70
SRL_OPN_2PTS001_0592_20130403_210812_20130403_224625.EUM.nc	9.910	9.899	1.441	2642	5347	0	2618	0	87
SRL_OPN_2PTS001_0593_20130403_224624_20130404_002415.EUM.nc	9.720	9.567	1.885	3006	5458	0	2328	0	124
SRL_OPN_2PTS001_0595_20130404_002414_20130404_020219.EUM.nc	10.265	10.095	1.695	2906	5537	0	2421	0	210
SRL_OPN_2PTS001_0597_20130404_020219_20130404_034122.EUM.nc	10.130	10.096	1.646	2883	5505	0	2494	1	127
SRL_OPN_2PTS001_0599_20130404_034121_20130404_052219.EUM.nc	9.680	9.845	1.696	2867	5608	0	2588	0	153
SRL_OPN_2PTS001_0601_20130404_052218_20130404_071155.EUM.nc	9.930	9.571	1.483	3643	6293	0	2382	2	266
SRL_OPN_2PTS001_0604_20130404_071154_20130404_085017.EUM.nc	9.550	9.388	1.502	3887	5647	0	1680	0	80
SRL_OPN_2PTS001_0605_20130404_085018_20130404_102813.EUM.nc	10.090	10.032	1.515	2468	5621	0	3084	0	69
SRL_OPN_2PTS001_0607_20130404_102812_20130404_120617.EUM.nc	10.330	10.474	1.846	2527	5628	0	3003	0	98
SRL_OPN_2PTS001_0609_20130404_120616_20130404_134512.EUM.nc	10.090	9.859	1.665	3064	5679	0	2517	0	98
SRL_OPN_2PTS001_0611_20130404_134511_20130404_153835.EUM.nc	9.910	9.872	1.647	3530	6508	0	2809	0	169
SRL_OPN_2PTS001_0614_20130404_153836_20130404_171824.EUM.nc	9.860	9.677	1.992	2820	5639	0	2738	0	81
SRL_OPN_2PTS001_0616_20130404_171823_20130404_185753.EUM.nc	10.000	9.582	1.708	3230	5710	0	2341	0	139
SRL_OPN_2PTS001_0618_20130404_185752_20130404_203708.EUM.nc	10.105	9.977	1.538	3478	5696	0	2098	0	120
SRL_OPN_2PTS001_0620_20130404_203707_20130404_221536.EUM.nc	9.640	9.660	1.713	2793	5562	0	2541	1	227
SRL_OPN_2PTS001_0622_20130404_221536_20130404_235332.EUM.nc	9.950	9.773	1.547	2908	5623	0	2626	1	88
SRL_OPN_2PTS001_0623_20130404_235332_20130405_013119.EUM.nc	10.330	9.933	2.181	2888	5612	0	2633	0	91
SRL_OPN_2PTS001_0625_20130405_013119_20130405_031005.EUM.nc	10.410	10.209	1.651	2886	5668	0	2657	0	125
SRL_OPN_2PTS001_0627_20130405_031004_20130405_045017.EUM.nc	10.110	10.020	1.619	2884	5664	0	2645	0	135
SRL_OPN_2PTS001_0629_20130405_045016_20130405_063246.EUM.nc	10.080	9.883	1.677	3890	5884	0	1869	0	125
SRL_OPN_2PTS001_0631_20130405_063246_20130405_081928.EUM.nc	9.680	9.567	1.487	4082	6125	0	1941	0	102
SRL_OPN_2PTS001_0634_20130405_081927_20130405_095731.EUM.nc	9.890	9.743	1.465	2792	5629	0	2684	3	150
SRL_OPN_2PTS001_0635_20130405_095731_20130405_113519.EUM.nc	10.290	10.329	1.630	2187	5614	0	3233	1	193
SRL_OPN_2PTS001_0637_20130405_113518_20130405_131359.EUM.nc	9.910	9.942	2.267	2839	5666	0	2761	2	64
SRL_OPN_2PTS001_0639_20130405_131358_20130405_150717.EUM.nc	10.130	10.055	1.863	3526	6504	0	2832	0	146
SRL_OPN_2PTS001_0642_20130405_150716_20130405_164657.EUM.nc	9.890	9.753	1.860	2842	5720	0	2755	3	120
SRL_OPN_2PTS001_0644_20130405_164657_20130405_182640.EUM.nc	9.650	9.366	2.131	3232	5632	0	2255	0	145
SRL_OPN_2PTS001_0646_20130405_182639_20130405_200556.EUM.nc	9.890	9.880	1.606	3112	5698	0	2447	0	139
SRL_OPN_2PTS001_0648_20130405_200555_20130405_214445.EUM.nc	9.300	9.319	1.908	3282	5582	0	2191	0	109
SRL_OPN_2PTS001_0650_20130405_214445_20130405_232243.EUM.nc	9.610	9.286	1.662	2370	5625	0	3087	1	167
SRL_OPN_2PTS001_0651_20130405_232242_20130406_010032.EUM.nc	9.910	9.875	1.788	2752	5615	0	2704	0	159
SRL_OPN_2PTS001_0653_20130406_010032_20130406_023858.EUM.nc	10.420	10.143	2.253	2928	5650	0	2607	4	111
SRL_OPN_2PTS001_0655_20130406_023857_20130406_041836.EUM.nc	9.800	9.740	1.856	2830	5630	0	2701	0	99
SRL_OPN_2PTS001_0657_20130406_041836_20130406_060013.EUM.nc	10.110	9.962	1.636	3761	5833	0	2000	0	72
SRL_OPN_2PTS001_0659_20130406_060012_20130406_074835.EUM.nc	9.940	9.808	1.695	4119	6222	0	2000	0	103
SRL_OPN_2PTS001_0662_20130406_074834_20130406_092640.EUM.nc	9.490	9.469	1.291	3110	5631	0	2349	0	172
SRL_OPN_2PTS001_0663_20130406_092639_20130406_110434.EUM.nc	9.930	9.581	2.144	2094	5620	0	3466	0	60

– Continued on next page

Table 6: Ka-Band Backscatter Coefficient Statistics.

– Continued from previous page

File	Median	Mean	Std. Dev.	No. Obs.	Total Obs.	Default Lat/Lon	Flag (total)	Default (total)	3-Sigma Edited
SRL_OPN_2PTS001_0665_20130406_110433_20130406_124246.EUM.nc	9.450	9.247	1.858	2530	5548	0	2952	3	63
SRL_OPN_2PTS001_0667_20130406_124245_20130406_142221.EUM.nc	9.910	9.876	1.361	3357	5717	0	2269	6	85
SRL_OPN_2PTS001_0669_20130406_142220_20130406_161538.EUM.nc	10.250	10.080	1.794	3331	6502	0	3046	1	124
SRL_OPN_2PTS001_0672_20130406_161537_20130406_175516.EUM.nc	9.610	9.610	2.075	3013	5719	0	2654	0	52
SRL_OPN_2PTS001_0674_20130406_175516_20130406_193448.EUM.nc	10.350	10.313	1.000	3230	5711	0	2319	0	162
SRL_OPN_2PTS001_0676_20130406_193447_20130406_211341.EUM.nc	9.610	9.320	1.774	3263	5675	0	2252	0	160
SRL_OPN_2PTS001_0678_20130406_211340_20130406_225200.EUM.nc	9.580	9.569	1.613	2516	5555	0	2987	0	52
SRL_OPN_2PTS001_0679_20130406_225159_20130407_002952.EUM.nc	9.850	9.745	1.819	2986	5619	0	2440	0	193
SRL_OPN_2PTS001_0681_20130407_002952_20130407_020751.EUM.nc	10.100	9.886	1.797	2871	5623	0	2626	0	126
SRL_OPN_2PTS001_0683_20130407_020751_20130407_034709.EUM.nc	9.700	9.597	1.561	2933	5699	0	2681	1	84
SRL_OPN_2PTS001_0685_20130407_034708_20130407_052805.EUM.nc	9.750	9.799	1.927	2868	5704	0	2742	0	94
SRL_OPN_2PTS001_0687_20130407_052804_20130407_071730.EUM.nc	10.070	9.983	1.953	3881	6283	0	2270	0	132
SRL_OPN_2PTS001_0690_20130407_071730_20130407_085557.EUM.nc	9.780	9.712	1.575	3763	5651	0	1753	2	133
SRL_OPN_2PTS001_0691_20130407_085556_20130407_103344.EUM.nc	9.820	9.553	1.845	2318	5613	0	3222	0	73
SRL_OPN_2PTS001_0693_20130407_103343_20130407_121150.EUM.nc	9.750	9.470	1.655	2465	5631	0	3058	0	108
SRL_OPN_2PTS001_0695_20130407_121149_20130407_135050.EUM.nc	9.900	9.952	1.408	3097	5683	0	2504	0	82
SRL_OPN_2PTS001_0697_20130407_135049_20130407_154422.EUM.nc	10.050	9.899	1.894	3551	6516	0	2840	0	125
SRL_OPN_2PTS001_0700_20130407_154422_20130407_172400.EUM.nc	9.330	9.220	1.724	2866	5629	0	2718	0	45
SRL_OPN_2PTS001_0702_20130407_172359_20130407_190339.EUM.nc	10.350	10.251	1.480	3303	5718	0	2335	1	79
SRL_OPN_2PTS001_0704_20130407_190338_20130407_204243.EUM.nc	10.090	10.117	1.725	3670	5686	0	1954	0	62
SRL_OPN_2PTS001_0706_20130407_204242_20130407_222116.EUM.nc	9.830	9.753	1.756	2780	5567	0	2555	0	232
SRL_OPN_2PTS001_0708_20130407_222115_20130407_235903.EUM.nc	9.730	9.583	1.804	3034	5615	0	2523	0	58
SRL_OPN_2PTS001_0709_20130407_235903_20130408_013658.EUM.nc	10.110	9.901	1.720	2927	5620	0	2582	0	111
SRL_OPN_2PTS001_0711_20130408_013657_20130408_031542.EUM.nc	9.850	9.708	1.467	2826	5667	0	2730	2	109
SRL_OPN_2PTS001_0713_20130408_031542_20130408_045608.EUM.nc	9.830	9.848	1.382	2976	5676	0	2640	0	60
SRL_OPN_2PTS001_0715_20130408_045609_20130408_063839.EUM.nc	9.850	9.606	1.647	3840	5884	0	1871	0	173
SRL_OPN_2PTS001_0717_20130408_063838_20130408_082501.EUM.nc	9.990	9.939	1.801	4067	6107	0	1915	0	125
SRL_OPN_2PTS001_0720_20130408_082501_20130408_100303.EUM.nc	9.960	9.775	1.732	2920	5627	0	2661	0	46
SRL_OPN_2PTS001_0721_20130408_100302_20130408_114059.EUM.nc	10.470	10.323	1.557	2310	5623	0	3196	0	117
SRL_OPN_2PTS001_0723_20130408_114059_20130408_131935.EUM.nc	9.900	9.920	1.765	2906	5661	0	2675	0	80
SRL_OPN_2PTS001_0725_20130408_131934_20130408_151256.EUM.nc	9.440	9.413	1.848	3572	6506	0	2840	0	94
SRL_OPN_2PTS001_0728_20130408_151255_20130408_165243.EUM.nc	9.630	9.510	1.649	2814	5728	0	2875	0	39
SRL_OPN_2PTS001_0730_20130408_165243_20130408_183218.EUM.nc	9.980	10.050	1.448	3214	5624	0	2314	0	96
SRL_OPN_2PTS001_0732_20130408_183217_20130408_201139.EUM.nc	10.250	10.075	1.409	3139	5703	0	2412	0	152
SRL_OPN_2PTS001_0734_20130408_201139_20130408_215018.EUM.nc	10.080	10.102	1.638	3154	5572	0	2225	1	192
SRL_OPN_2PTS001_0736_20130408_215018_20130408_232823.EUM.nc	9.710	9.401	1.954	2380	5633	0	3093	3	157
SRL_OPN_2PTS001_0737_20130408_232822_20130409_010603.EUM.nc	10.090	9.709	2.045	2677	5607	0	2876	0	54
SRL_OPN_2PTS001_0739_20130409_010603_20130409_024432.EUM.nc	10.150	10.129	1.592	2807	5653	0	2674	0	172
SRL_OPN_2PTS001_0741_20130409_024432_20130409_042417.EUM.nc	10.080	10.039	1.394	2812	5637	0	2718	0	107

– Continued on next page

Table 6: Ka-Band Backscatter Coefficient Statistics.

– Continued from previous page

File	Median	Mean	Std. Dev.	No. Obs.	Total Obs.	Default Lat/Lon	Flag (total)	Default (total)	3-Sigma Edited
SRL_OPN_2PTS001_0743_20130409_042417_20130409_060610.EUM.nc	9.615	9.513	1.639	3815	5848	0	1984	0	49
SRL_OPN_2PTS001_0745_20130409_060610_20130409_075408.EUM.nc	9.980	10.007	1.411	3916	6199	0	2047	1	235
SRL_OPN_2PTS001_0748_20130409_075407_20130409_093221.EUM.nc	10.100	10.120	1.471	3175	5639	0	2403	0	61
SRL_OPN_2PTS001_0749_20130409_093220_20130409_111005.EUM.nc	9.910	9.952	1.241	2096	5611	0	3374	0	141
SRL_OPN_2PTS001_0751_20130409_111004_20130409_124829.EUM.nc	9.720	9.576	1.603	2412	5559	0	2993	0	154
SRL_OPN_2PTS001_0753_20130409_124828_20130409_144139.EUM.nc	9.320	9.295	1.884	3457	6496	0	3004	0	35
SRL_OPN_2PTS001_0756_20130409_144139_20130409_162117.EUM.nc	10.080	10.079	1.505	3290	5717	0	2351	0	76
SRL_OPN_2PTS001_0758_20130409_162116_20130409_180101.EUM.nc	9.350	9.552	1.603	2923	5725	0	2636	0	166
SRL_OPN_2PTS001_0760_20130409_180101_20130409_194025.EUM.nc	10.010	9.868	1.456	3174	5704	0	2366	1	163
SRL_OPN_2PTS001_0762_20130409_194024_20130409_211923.EUM.nc	10.130	10.070	1.949	3177	5592	0	2149	24	242
SRL_OPN_2PTS001_0764_20130409_211923_20130409_225732.EUM.nc	9.790	9.678	1.626	2311	5634	0	3173	0	150
SRL_OPN_2PTS001_0765_20130409_225732_20130410_003521.EUM.nc	9.880	9.664	2.004	3084	5615	0	2361	0	170
SRL_OPN_2PTS001_0767_20130410_003520_20130410_021332.EUM.nc	10.070	10.027	1.861	2814	5635	0	2698	0	123
SRL_OPN_2PTS001_0769_20130410_021331_20130410_035246.EUM.nc	9.830	9.778	1.254	2774	5696	0	2800	1	121
SRL_OPN_2PTS001_0771_20130410_035245_20130410_053357.EUM.nc	9.670	9.588	1.192	2968	5719	0	2702	0	49
SRL_OPN_2PTS001_0773_20130410_053356_20130410_072312.EUM.nc	9.870	9.759	1.540	3884	6273	0	2167	0	222
SRL_OPN_2PTS001_0776_20130410_072312_20130410_090128.EUM.nc	10.040	10.126	1.608	3700	5641	0	1766	7	168
SRL_OPN_2PTS001_0777_20130410_090127_20130410_103923.EUM.nc	10.020	9.877	1.619	2256	5621	0	3231	3	131
SRL_OPN_2PTS001_0779_20130410_103922_20130410_121722.EUM.nc	9.920	9.800	1.793	2574	5624	0	2989	0	61
SRL_OPN_2PTS001_0781_20130410_121721_20130410_135634.EUM.nc	9.965	9.755	1.326	3135	5694	0	2470	0	89
SRL_OPN_2PTS001_0783_20130410_135633_20130410_154958.EUM.nc	9.900	9.921	1.663	3489	6508	0	2881	0	138
SRL_OPN_2PTS001_0786_20130410_154957_20130410_172938.EUM.nc	9.630	9.417	1.515	2828	5632	0	2721	0	83
SRL_OPN_2PTS001_0788_20130410_172937_20130410_190914.EUM.nc	9.715	9.692	1.216	3431	5716	0	2180	0	105
SRL_OPN_2PTS001_0790_20130410_190913_20130410_204816.EUM.nc	10.230	10.092	1.952	3548	5684	0	1942	0	194
SRL_OPN_2PTS001_0792_20130410_204816_20130410_222647.EUM.nc	9.750	9.722	1.600	2781	5565	0	2621	0	163
SRL_OPN_2PTS001_0794_20130410_222647_20130411_000440.EUM.nc	9.800	9.754	1.743	2910	5620	0	2522	0	188
SRL_OPN_2PTS001_0795_20130411_000439_20130411_014230.EUM.nc	10.125	10.244	1.740	2840	5614	0	2578	0	196
SRL_OPN_2PTS001_0797_20130411_014229_20130411_032125.EUM.nc	10.250	10.111	1.556	2791	5678	0	2723	0	164
SRL_OPN_2PTS001_0799_20130411_032124_20130411_064434.EUM.nc	9.740	9.471	1.387	6560	10472	0	3682	2	228
SRL_OPN_2PTS001_0803_20130411_064434_20130411_083038.EUM.nc	9.880	9.871	1.774	4023	6065	0	1819	0	223
SRL_OPN_2PTS001_0806_20130411_083037_20130411_100837.EUM.nc	10.130	9.960	1.621	2755	5535	0	2642	0	138
SRL_OPN_2PTS001_0807_20130411_100837_20130411_114626.EUM.nc	9.980	9.867	1.605	2310	5445	0	2971	1	163
SRL_OPN_2PTS001_0809_20130411_114625_20130411_132512.EUM.nc	9.720	9.903	1.410	2846	5466	0	2454	0	166
SRL_OPN_2PTS001_0811_20130411_132512_20130411_151833.EUM.nc	9.830	9.804	1.268	3489	6390	0	2736	0	165
SRL_OPN_2PTS001_0814_20130411_151832_20130411_165821.EUM.nc	9.520	9.185	1.656	2802	5638	0	2788	0	48
SRL_OPN_2PTS001_0816_20130411_165821_20130411_183753.EUM.nc	9.780	9.614	1.363	3270	5540	0	2176	0	94
SRL_OPN_2PTS001_0818_20130411_183752_20130411_201713.EUM.nc	9.980	9.857	1.718	3194	5566	0	2191	1	180
SRL_OPN_2PTS001_0820_20130411_201712_20130411_215558.EUM.nc	9.740	9.715	1.552	2951	5497	0	2262	7	277
SRL_OPN_2PTS001_0822_20130411_215556_20130411_233350.EUM.nc	9.480	9.535	1.406	2348	5365	0	2846	6	165

– Continued on next page

Table 6: Ka-Band Backscatter Coefficient Statistics.

– Continued from previous page

File	Median	Mean	Std. Dev.	No. Obs.	Total Obs.	Default Lat/Lon	Flag (total)	Default (total)	3-Sigma Edited
SRL_OPN_2PTS001_0823_20130411_233350_20130412_011139.EUM.nc	9.780	9.767	1.032	2594	5544	0	2830	0	120
SRL_OPN_2PTS001_0825_20130412_011139_20130412_025011.EUM.nc	9.810	9.858	1.629	2893	5584	0	2646	0	45
SRL_OPN_2PTS001_0827_20130412_025010_20130412_043001.EUM.nc	9.510	9.684	1.409	2838	5576	0	2620	3	115
SRL_OPN_2PTS001_0829_20130412_043000_20130412_061200.EUM.nc	9.620	9.390	1.481	3772	5770	0	1902	3	93
SRL_OPN_2PTS001_0831_20130412_061159_20130412_075943.EUM.nc	9.920	9.844	1.676	3973	6138	0	2023	0	142
SRL_OPN_2PTS001_0834_20130412_075942_20130412_093753.EUM.nc	9.710	9.632	1.371	2975	5556	0	2485	0	96
SRL_OPN_2PTS001_0835_20130412_093752_20130412_111536.EUM.nc	9.620	9.778	1.398	2079	5430	0	3240	0	111
SRL_OPN_2PTS001_0837_20130412_111536_20130412_125402.EUM.nc	9.820	9.975	1.534	2540	5374	0	2671	0	163
SRL_OPN_2PTS001_0839_20130412_125402_20130412_144714.EUM.nc	9.960	9.858	1.636	3394	6348	0	2821	0	133
SRL_OPN_2PTS001_0842_20130412_144713_20130412_162659.EUM.nc	9.515	9.307	1.645	3260	5676	0	2351	1	64
SRL_OPN_2PTS001_0844_20130412_162659_20130412_180636.EUM.nc	9.680	9.652	1.439	2990	5634	0	2497	0	147
SRL_OPN_2PTS001_0846_20130412_180635_20130412_194605.EUM.nc	10.170	10.296	1.611	3206	5619	0	2292	1	120
SRL_OPN_2PTS001_0848_20130412_194604_20130412_212501.EUM.nc	10.130	10.042	1.603	3373	5489	0	2029	0	87
SRL_OPN_2PTS001_0850_20130412_212501_20130412_230305.EUM.nc	9.530	9.196	1.934	2243	5432	0	3146	0	43
SRL_OPN_2PTS001_0851_20130412_230304_20130413_004055.EUM.nc	9.720	9.699	1.518	3037	5515	0	2245	0	233
SRL_OPN_2PTS001_0853_20130413_004054_20130413_021907.EUM.nc	10.050	9.812	1.919	2807	5559	0	2650	0	102
SRL_OPN_2PTS001_0855_20130413_021906_20130413_035826.EUM.nc	9.630	9.467	1.597	2782	5603	0	2742	2	77
SRL_OPN_2PTS001_0857_20130413_035825_20130413_053943.EUM.nc	9.900	9.906	1.540	3042	5593	0	2407	2	142
SRL_OPN_2PTS001_0859_20130413_053942_20130413_072844.EUM.nc	9.660	9.380	1.858	4108	6201	0	1990	0	103
SRL_OPN_2PTS001_0862_20130413_072843_20130413_090707.EUM.nc	10.060	9.946	1.464	3686	5591	0	1822	0	83
SRL_OPN_2PTS001_0863_20130413_090707_20130413_104453.EUM.nc	9.460	9.600	1.814	2275	5512	0	3111	0	126
SRL_OPN_2PTS001_0865_20130413_104452_20130413_122301.EUM.nc	10.320	10.359	1.504	2495	5528	0	2852	0	181
SRL_OPN_2PTS001_0867_20130413_122301_20130413_140209.EUM.nc	9.590	9.455	1.650	3177	5521	0	2120	0	224
SRL_OPN_2PTS001_0869_20130413_140209_20130413_155539.EUM.nc	9.840	9.877	1.389	3231	6417	0	3076	0	110
SRL_OPN_2PTS001_0872_20130413_155539_20130413_173518.EUM.nc	9.795	9.635	1.754	2804	5557	0	2652	1	100
SRL_OPN_2PTS001_0874_20130413_173517_20130413_191453.EUM.nc	9.930	10.023	1.536	3408	5637	0	2083	1	145
SRL_OPN_2PTS001_0876_20130413_191452_20130413_205354.EUM.nc	10.280	10.168	1.827	3499	5611	0	1939	1	172
SRL_OPN_2PTS001_0878_20130413_205353_20130413_223221.EUM.nc	9.595	9.459	2.024	2802	5449	0	2529	4	114
SRL_OPN_2PTS001_0879_20130413_223220_20130414_001012.EUM.nc	10.120	9.918	1.367	2883	5526	0	2446	0	197
SRL_OPN_2PTS001_0881_20130414_001011_20130414_014803.EUM.nc	10.160	10.290	2.286	2963	5566	0	2504	0	99
SRL_OPN_2PTS001_0883_20130414_014802_20130414_032702.EUM.nc	10.160	10.131	1.440	2874	5532	0	2485	0	173
SRL_OPN_2PTS001_0885_20130414_032701_20130414_050733.EUM.nc	9.740	9.743	1.463	2757	5560	0	2588	1	214
SRL_OPN_2PTS001_0887_20130414_050732_20130414_065743.EUM.nc	9.880	9.573	1.968	3777	6256	0	2379	0	100
SRL_OPN_2PTS001_0890_20130414_065742_20130414_083611.EUM.nc	9.970	10.006	2.105	4105	5637	0	1388	0	144
SRL_OPN_2PTS001_0892_20130414_083611_20130414_101409.EUM.nc	9.860	9.894	1.419	2566	5546	0	2796	1	183
SRL_OPN_2PTS001_0893_20130414_101409_20130414_115200.EUM.nc	10.340	10.212	1.600	2476	5487	0	2937	2	72
SRL_OPN_2PTS001_0895_20130414_115159_20130414_133050.EUM.nc	10.050	9.989	1.912	2943	5470	0	2403	0	124
SRL_OPN_2PTS001_0897_20130414_133050_20130414_152411.EUM.nc	10.090	10.012	1.337	3192	5438	0	1979	1	266
SRL_OPN_2PTS001_0900_20130414_152411_20130414_170358.EUM.nc	9.940	9.959	1.894	2660	5549	0	2694	0	195

– Continued on next page

Table 6: Ka-Band Backscatter Coefficient Statistics.

– Continued from previous page

File	Median	Mean	Std. Dev.	No. Obs.	Total Obs.	Default Lat/Lon	Flag (total)	Default (total)	3-Sigma Edited
SRL_OPN_2PTS001_0902_20130414_170358_20130414_184338.EUM.nc	9.990	9.802	1.880	3246	5621	0	2286	0	89
SRL_OPN_2PTS001_0904_20130414_184337_20130414_202248.EUM.nc	10.400	10.221	1.837	3308	5562	0	2089	1	164
SRL_OPN_2PTS001_0906_20130414_202247_20130414_220129.EUM.nc	9.870	9.866	1.924	2952	5451	0	2414	1	84
SRL_OPN_2PTS001_0908_20130414_220129_20130414_233930.EUM.nc	10.110	10.152	1.650	2595	5489	0	2770	2	122
SRL_OPN_2PTS001_0909_20130414_233929_20130415_011712.EUM.nc	10.290	10.048	1.926	2818	5539	0	2578	0	143
SRL_OPN_2PTS001_0911_20130415_011711_20130415_025547.EUM.nc	9.920	9.931	1.913	2840	5560	0	2616	0	104
SRL_OPN_2PTS001_0913_20130415_025546_20130415_043542.EUM.nc	9.490	9.478	1.216	2790	5543	0	2595	0	158
SRL_OPN_2PTS001_0915_20130415_043542_20130415_061751.EUM.nc	10.100	10.083	1.462	3791	5803	0	1855	0	157
SRL_OPN_2PTS001_0917_20130415_061751_20130415_080516.EUM.nc	9.990	9.913	1.928	3963	6123	0	2002	0	158
SRL_OPN_2PTS001_0920_20130415_080516_20130415_094324.EUM.nc	10.160	10.053	1.646	2938	5537	0	2464	0	135
SRL_OPN_2PTS001_0921_20130415_094324_20130415_112118.EUM.nc	11.000	10.624	1.807	2049	5365	0	3091	2	223
SRL_OPN_2PTS001_0923_20130415_112117_20130415_125937.EUM.nc	10.150	10.010	1.329	2653	5437	0	2684	0	100
SRL_OPN_2PTS001_0925_20130415_125936_20130415_145250.EUM.nc	10.170	10.219	1.835	3464	6349	0	2779	1	105
SRL_OPN_2PTS001_0928_20130415_145250_20130415_163238.EUM.nc	9.810	9.800	1.077	3025	5677	0	2403	1	248
SRL_OPN_2PTS001_0930_20130415_163237_20130415_181221.EUM.nc	9.360	9.324	1.470	3032	5631	0	2466	1	132
SRL_OPN_2PTS001_0932_20130415_181220_20130415_195140.EUM.nc	10.780	10.682	1.936	3103	5586	0	2297	0	186
SRL_OPN_2PTS001_0934_20130415_195138_20130415_213034.EUM.nc	10.290	10.177	1.676	3363	5496	0	1967	1	165
SRL_OPN_2PTS001_0936_20130415_213034_20130415_230836.EUM.nc	9.700	9.728	1.979	2123	5475	0	3260	0	92
SRL_OPN_2PTS001_0937_20130415_230835_20130416_004624.EUM.nc	10.210	10.187	1.545	2955	5509	0	2389	1	164
SRL_OPN_2PTS001_0939_20130416_004623_20130416_022441.EUM.nc	10.170	9.949	2.074	2855	5577	0	2663	0	59
SRL_OPN_2PTS001_0941_20130416_022440_20130416_040404.EUM.nc	9.880	9.673	1.720	2802	5528	0	2650	1	75
SRL_OPN_2PTS001_0943_20130416_040404_20130416_054531.EUM.nc	9.540	9.437	1.551	3263	5693	0	2213	0	217
SRL_OPN_2PTS001_0945_20130416_054529_20130416_073418.EUM.nc	10.010	9.897	1.941	4066	6203	0	2020	0	117
SRL_OPN_2PTS001_0948_20130416_073418_20130416_091238.EUM.nc	10.220	10.167	1.484	3399	5574	0	2021	0	154
SRL_OPN_2PTS001_0949_20130416_091237_20130416_105022.EUM.nc	10.860	10.732	1.472	2217	5533	0	3148	0	168
SRL_OPN_2PTS001_0951_20130416_105022_20130416_122835.EUM.nc	10.470	10.556	1.785	2490	5417	0	2749	0	178
SRL_OPN_2PTS001_0953_20130416_122834_20130416_140756.EUM.nc	9.580	9.458	1.555	3176	5566	0	2287	0	103
SRL_OPN_2PTS001_0955_20130416_140757_20130416_160117.EUM.nc	10.030	9.924	1.708	3215	6414	0	3068	0	131
SRL_OPN_2PTS001_0958_20130416_160117_20130416_174054.EUM.nc	9.180	9.139	1.777	2947	5662	0	2652	0	63
SRL_OPN_2PTS001_0960_20130416_174054_20130416_192030.EUM.nc	10.270	10.118	1.630	3302	5613	0	2111	2	198
SRL_OPN_2PTS001_0962_20130416_192030_20130416_205928.EUM.nc	10.370	10.387	1.307	3453	5622	0	1978	0	191
SRL_OPN_2PTS001_0964_20130416_205928_20130416_223753.EUM.nc	10.210	10.130	1.509	2620	5469	0	2668	0	181
SRL_OPN_2PTS001_0965_20130416_223751_20130417_001544.EUM.nc	10.430	10.547	1.441	2924	5519	0	2439	0	156
SRL_OPN_2PTS001_0967_20130417_001542_20130417_015336.EUM.nc	10.240	9.985	2.356	2886	5554	0	2475	0	193
SRL_OPN_2PTS001_0969_20130417_015335_20130417_033240.EUM.nc	10.140	9.984	1.600	2968	5536	0	2474	1	93
SRL_OPN_2PTS001_0971_20130417_033240_20130417_051326.EUM.nc	9.660	9.421	1.590	2870	5599	0	2578	1	150
SRL_OPN_2PTS001_0973_20130417_051326_20130417_070318.EUM.nc	9.780	9.674	1.546	3784	6232	0	2370	0	78
SRL_OPN_2PTS001_0976_20130417_070317_20130417_084143.EUM.nc	10.260	10.303	1.780	3912	5616	0	1475	0	229
SRL_OPN_2PTS001_0978_20130417_084142_20130417_101941.EUM.nc	10.510	10.438	1.137	2488	5546	0	2834	2	222

– Continued on next page

Table 6: Ka-Band Backscatter Coefficient Statistics.

– Continued from previous page

File	Median	Mean	Std. Dev.	No. Obs.	Total Obs.	Default Lat/Lon	Flag (total)	Default (total)	3-Sigma Edited
SRL_OPN_2PTS001_0979_20130417_101939_20130417_115740.EUM.nc	11.320	11.151	1.923	2402	5490	0	2926	3	159
SRL_OPN_2PTS001_0981_20130417_115739_20130417_133626.EUM.nc	10.330	10.135	1.416	2889	5465	0	2393	0	183
SRL_OPN_2PTS001_0983_20130417_133626_20130417_152957.EUM.nc	10.320	10.242	1.825	3340	5444	0	1944	0	160
SRL_OPN_2PTS001_0986_20130417_152956_20130417_170936.EUM.nc	9.670	9.396	1.640	2866	5522	0	2631	0	25
SRL_OPN_2PTS001_0988_20130417_170934_20130417_184915.EUM.nc	10.240	10.099	1.516	3337	5635	0	2185	0	113
SRL_OPN_2PTS001_0990_20130417_184914_20130417_202822.EUM.nc	10.560	10.406	2.027	3244	5588	0	2132	2	210
SRL_OPN_2PTS001_0992_20130417_202821_20130417_220701.EUM.nc	10.170	10.267	1.546	2935	5439	0	2342	1	161
SRL_OPN_2PTS001_0994_20130417_220701_20130417_234500.EUM.nc	10.270	10.081	1.971	2761	5525	0	2625	2	137
SRL_OPN_2PTS001_0995_20130417_234458_20130418_012247.EUM.nc	10.280	9.985	2.069	2834	5556	0	2576	0	146
SRL_OPN_2PTS001_0997_20130418_012246_20130418_030126.EUM.nc	10.230	9.982	1.593	2845	5583	0	2636	0	102
SRL_OPN_2PTS001_0999_20130418_030124_20130418_044135.EUM.nc	9.300	9.412	1.692	2864	5572	0	2629	0	79

23 Dry Troposphere Path Delay Table

Table 7: Dry Troposphere Path Delay Statistics.

File	Median	Mean	Std. Dev.	No. Obs.	Total Obs.	Default Lat/Lon	Flag (total)	Default (total)	3-Sigma Edited
SRL_OPN_2PTS001_0123_20130318_124008_20130318_141939.EUM.nc	-2.310	-2.300	0.035	3433	5492	0	2058	0	1
SRL_OPN_2PTS001_0125_20130318_141939_20130318_161259.EUM.nc	-2.304	-2.298	0.033	3451	6365	0	2914	0	0
SRL_OPN_2PTS001_0128_20130318_161258_20130318_175236.EUM.nc	-2.307	-2.292	0.035	3090	5575	0	2485	0	0
SRL_OPN_2PTS001_0130_20130318_175235_20130318_193207.EUM.nc	-2.305	-2.298	0.028	3362	5570	0	2206	0	2
SRL_OPN_2PTS001_0132_20130318_193207_20130318_211101.EUM.nc	-2.308	-2.309	0.011	3160	5552	0	2112	0	280
SRL_OPN_2PTS001_0134_20130318_211101_20130318_224921.EUM.nc	-2.305	-2.297	0.036	2627	5361	0	2734	0	0
SRL_OPN_2PTS001_0135_20130318_224921_20130319_002710.EUM.nc	-2.309	-2.297	0.037	3168	5406	0	2238	0	0
SRL_OPN_2PTS001_0137_20130319_002709_20130319_020507.EUM.nc	-2.306	-2.304	0.027	3094	5534	0	2421	0	19
SRL_OPN_2PTS001_0139_20130319_020506_20130319_034421.EUM.nc	-2.306	-2.306	0.028	2917	5548	0	2458	0	173
SRL_OPN_2PTS001_0141_20130319_034420_20130319_052521.EUM.nc	-2.306	-2.295	0.029	2966	5541	0	2506	0	69
SRL_OPN_2PTS001_0143_20130319_052520_20130319_071452.EUM.nc	-2.305	-2.307	0.014	3529	6152	0	2193	0	430
SRL_OPN_2PTS001_0146_20130319_071451_20130319_085312.EUM.nc	-2.308	-2.305	0.026	3887	5596	0	1610	0	99
SRL_OPN_2PTS001_0147_20130319_085312_20130319_103107.EUM.nc	-2.305	-2.300	0.030	2437	5489	0	3052	0	0
SRL_OPN_2PTS001_0149_20130319_103107_20130319_120910.EUM.nc	-2.309	-2.312	0.009	2232	5401	0	2762	0	407
SRL_OPN_2PTS001_0151_20130319_120910_20130319_134805.EUM.nc	-2.309	-2.299	0.034	3163	5382	0	2219	0	0
SRL_OPN_2PTS001_0153_20130319_134804_20130319_154138.EUM.nc	-2.306	-2.309	0.015	3174	6353	0	2659	0	520
SRL_OPN_2PTS001_0156_20130319_154137_20130319_172116.EUM.nc	-2.307	-2.295	0.037	2932	5531	0	2599	0	0
SRL_OPN_2PTS001_0158_20130319_172115_20130319_190054.EUM.nc	-2.304	-2.296	0.029	3360	5596	0	2125	0	111
SRL_OPN_2PTS001_0160_20130319_190053_20130319_203958.EUM.nc	-2.307	-2.310	0.017	3475	5517	0	1813	0	229
SRL_OPN_2PTS001_0162_20130319_203959_20130319_221832.EUM.nc	-2.306	-2.298	0.032	3079	5365	0	2286	0	0
SRL_OPN_2PTS001_0164_20130319_221832_20130319_235627.EUM.nc	-2.309	-2.297	0.037	3071	5481	0	2410	0	0
SRL_OPN_2PTS001_0165_20130319_235626_20130320_013414.EUM.nc	-2.307	-2.302	0.034	2941	5522	0	2517	0	64
SRL_OPN_2PTS001_0167_20130320_013414_20130320_031301.EUM.nc	-2.308	-2.307	0.017	2690	5566	0	2509	0	367
SRL_OPN_2PTS001_0169_20130320_031301_20130320_045324.EUM.nc	-2.307	-2.300	0.033	3039	5480	0	2413	0	28
SRL_OPN_2PTS001_0171_20130320_045323_20130320_063548.EUM.nc	-2.305	-2.308	0.013	3271	5508	0	1678	0	559
SRL_OPN_2PTS001_0173_20130320_063548_20130320_082220.EUM.nc	-2.309	-2.303	0.028	3901	5733	0	1822	0	10
SRL_OPN_2PTS001_0176_20130320_082219_20130320_100023.EUM.nc	-2.302	-2.299	0.026	2973	5504	0	2531	0	0
SRL_OPN_2PTS001_0177_20130320_100023_20130320_113817.EUM.nc	-2.309	-2.298	0.032	2454	5411	0	2957	0	0
SRL_OPN_2PTS001_0179_20130320_113816_20130320_131650.EUM.nc	-2.309	-2.315	0.017	2616	5368	0	2383	0	369
SRL_OPN_2PTS001_0181_20130320_131649_20130320_151017.EUM.nc	-2.310	-2.298	0.033	3607	6366	0	2706	0	53
SRL_OPN_2PTS001_0184_20130320_151017_20130320_164956.EUM.nc	-2.307	-2.292	0.040	2939	5568	0	2629	0	0
SRL_OPN_2PTS001_0186_20130320_164955_20130320_182937.EUM.nc	-2.305	-2.300	0.025	3183	5524	0	2125	0	216
SRL_OPN_2PTS001_0188_20130320_182936_20130320_200851.EUM.nc	-2.307	-2.309	0.022	3145	5462	0	2179	0	138
SRL_OPN_2PTS001_0190_20130320_200851_20130320_214738.EUM.nc	-2.305	-2.302	0.032	3329	5391	0	2029	0	33
SRL_OPN_2PTS001_0192_20130320_214738_20130320_232543.EUM.nc	-2.308	-2.292	0.043	2539	5287	0	2748	0	0
SRL_OPN_2PTS001_0193_20130320_232542_20130321_010330.EUM.nc	-2.306	-2.301	0.035	2798	5479	0	2681	0	0

– Continued on next page

Table 7: Dry Troposphere Path Delay Statistics.

– Continued from previous page

File	Median	Mean	Std. Dev.	No. Obs.	Total Obs.	Default Lat/Lon	Flag (total)	Default (total)	3-Sigma Edited
SRL_OPN_2PTS001_0195_20130321_010331_20130321_024148.EUM.nc	-2.307	-2.305	0.017	2674	5531	0	2469	0	388
SRL_OPN_2PTS001_0197_20130321_024147_20130321_042138.EUM.nc	-2.312	-2.303	0.041	2949	5510	0	2561	0	0
SRL_OPN_2PTS001_0199_20130321_042137_20130321_060316.EUM.nc	-2.309	-2.311	0.018	3460	5712	0	1841	0	411
SRL_OPN_2PTS001_0201_20130321_060318_20130321_075131.EUM.nc	-2.308	-2.303	0.024	4187	6164	0	1955	0	22
SRL_OPN_2PTS001_0204_20130321_075131_20130321_092936.EUM.nc	-2.306	-2.302	0.028	3152	5530	0	2220	0	158
SRL_OPN_2PTS001_0205_20130321_092935_20130321_110729.EUM.nc	-2.300	-2.298	0.017	2164	5468	0	3291	0	13
SRL_OPN_2PTS001_0207_20130321_110728_20130321_124549.EUM.nc	-2.306	-2.300	0.033	2505	5382	0	2766	0	111
SRL_OPN_2PTS001_0209_20130321_124550_20130321_143857.EUM.nc	-2.308	-2.298	0.038	3490	6322	0	2832	0	0
SRL_OPN_2PTS001_0212_20130321_143856_20130321_161835.EUM.nc	-2.307	-2.301	0.026	3249	5650	0	2230	0	171
SRL_OPN_2PTS001_0214_20130321_161835_20130321_175819.EUM.nc	-2.307	-2.302	0.024	2890	5514	0	2419	0	205
SRL_OPN_2PTS001_0216_20130321_175818_20130321_193741.EUM.nc	-2.310	-2.305	0.032	3408	5617	0	2202	0	7
SRL_OPN_2PTS001_0218_20130321_193740_20130321_211641.EUM.nc	-2.309	-2.306	0.031	3448	5510	0	2062	0	0
SRL_OPN_2PTS001_0220_20130321_211641_20130321_225458.EUM.nc	-2.304	-2.287	0.048	2571	5521	0	2950	0	0
SRL_OPN_2PTS001_0221_20130321_225457_20130322_003239.EUM.nc	-2.303	-2.300	0.029	3150	5494	0	2235	0	109
SRL_OPN_2PTS001_0223_20130322_003238_20130322_021048.EUM.nc	-2.305	-2.293	0.039	2981	5557	0	2576	0	0
SRL_OPN_2PTS001_0225_20130322_021047_20130322_035006.EUM.nc	-2.308	-2.298	0.034	3039	5577	0	2538	0	0
SRL_OPN_2PTS001_0227_20130322_035005_20130322_053105.EUM.nc	-2.312	-2.315	0.028	2910	5580	0	2593	0	77
SRL_OPN_2PTS001_0229_20130322_053104_20130322_072025.EUM.nc	-2.309	-2.310	0.020	3869	6220	0	2128	0	223
SRL_OPN_2PTS001_0232_20130322_072025_20130322_085851.EUM.nc	-2.311	-2.310	0.024	3627	5609	0	1688	0	294
SRL_OPN_2PTS001_0233_20130322_085850_20130322_103645.EUM.nc	-2.301	-2.291	0.025	2344	5512	0	3168	0	0
SRL_OPN_2PTS001_0235_20130322_103645_20130322_121442.EUM.nc	-2.307	-2.312	0.014	2249	5487	0	2865	0	373
SRL_OPN_2PTS001_0237_20130322_121442_20130322_135351.EUM.nc	-2.306	-2.297	0.029	3217	5531	0	2314	0	0
SRL_OPN_2PTS001_0239_20130322_135350_20130322_154715.EUM.nc	-2.306	-2.311	0.012	3086	6438	0	2730	0	622
SRL_OPN_2PTS001_0242_20130322_154714_20130322_172702.EUM.nc	-2.306	-2.288	0.038	2959	5569	0	2610	0	0
SRL_OPN_2PTS001_0244_20130322_172701_20130322_190630.EUM.nc	-2.309	-2.311	0.024	3418	5636	0	2126	0	92
SRL_OPN_2PTS001_0246_20130322_190629_20130322_204541.EUM.nc	-2.308	-2.308	0.024	3789	5614	0	1824	0	1
SRL_OPN_2PTS001_0248_20130322_204541_20130322_222404.EUM.nc	-2.304	-2.298	0.036	3021	5420	0	2396	0	3
SRL_OPN_2PTS001_0250_20130322_222403_20130323_000158.EUM.nc	-2.305	-2.296	0.033	3122	5520	0	2398	0	0
SRL_OPN_2PTS001_0251_20130323_000158_20130323_013954.EUM.nc	-2.304	-2.291	0.040	3075	5591	0	2516	0	0
SRL_OPN_2PTS001_0253_20130323_013953_20130323_031838.EUM.nc	-2.304	-2.295	0.029	3035	5579	0	2544	0	0
SRL_OPN_2PTS001_0255_20130323_031838_20130323_045907.EUM.nc	-2.310	-2.308	0.033	3075	5595	0	2520	0	0
SRL_OPN_2PTS001_0257_20130323_045907_20130323_064141.EUM.nc	-2.308	-2.301	0.038	4094	5822	0	1728	0	0
SRL_OPN_2PTS001_0259_20130323_064140_20130323_082803.EUM.nc	-2.311	-2.312	0.018	3931	6076	0	1823	0	322
SRL_OPN_2PTS001_0262_20130323_082802_20130323_100554.EUM.nc	-2.300	-2.289	0.027	2966	5553	0	2587	0	0
SRL_OPN_2PTS001_0263_20130323_100555_20130323_114351.EUM.nc	-2.307	-2.309	0.010	2113	5492	0	3015	0	364
SRL_OPN_2PTS001_0265_20130323_114350_20130323_132234.EUM.nc	-2.305	-2.302	0.027	3014	5361	0	2347	0	0
SRL_OPN_2PTS001_0267_20130323_132233_20130323_151555.EUM.nc	-2.305	-2.292	0.040	3675	6403	0	2728	0	0
SRL_OPN_2PTS001_0270_20130323_151555_20130323_165535.EUM.nc	-2.308	-2.290	0.041	2922	5657	0	2735	0	0
SRL_OPN_2PTS001_0272_20130323_165535_20130323_183516.EUM.nc	-2.309	-2.309	0.024	3402	5573	0	2166	0	5

– Continued on next page

Table 7: Dry Troposphere Path Delay Statistics.

– Continued from previous page

File	Median	Mean	Std. Dev.	No. Obs.	Total Obs.	Default Lat/Lon	Flag (total)	Default (total)	3-Sigma Edited
SRL_OPN_2PTS001_0274_20130323_183515_20130323_201436.EUM.nc	-2.307	-2.310	0.013	3034	5579	0	2132	0	413
SRL_OPN_2PTS001_0276_20130323_201436_20130323_215312.EUM.nc	-2.305	-2.301	0.028	3315	5461	0	2146	0	0
SRL_OPN_2PTS001_0278_20130323_215312_20130323_233115.EUM.nc	-2.302	-2.283	0.035	2463	5361	0	2898	0	0
SRL_OPN_2PTS001_0279_20130323_233115_20130324_010905.EUM.nc	-2.304	-2.295	0.039	2754	5534	0	2779	0	1
SRL_OPN_2PTS001_0281_20130324_010904_20130324_024726.EUM.nc	-2.305	-2.298	0.027	3020	5564	0	2544	0	0
SRL_OPN_2PTS001_0283_20130324_024725_20130324_042721.EUM.nc	-2.313	-2.317	0.015	2599	5565	0	2565	0	401
SRL_OPN_2PTS001_0285_20130324_042721_20130324_060909.EUM.nc	-2.308	-2.314	0.020	3535	5767	0	1891	0	341
SRL_OPN_2PTS001_0287_20130324_060908_20130324_075708.EUM.nc	-2.307	-2.306	0.023	4096	6138	0	1989	0	53
SRL_OPN_2PTS001_0290_20130324_075707_20130324_093510.EUM.nc	-2.303	-2.290	0.033	3206	5542	0	2336	0	0
SRL_OPN_2PTS001_0291_20130324_093510_20130324_111302.EUM.nc	-2.300	-2.294	0.016	2192	5451	0	3250	0	9
SRL_OPN_2PTS001_0293_20130324_111301_20130324_125126.EUM.nc	-2.305	-2.307	0.030	2619	5381	0	2712	0	50
SRL_OPN_2PTS001_0295_20130324_125125_20130324_144436.EUM.nc	-2.305	-2.308	0.016	2990	6310	0	2781	0	539
SRL_OPN_2PTS001_0298_20130324_144435_20130324_162415.EUM.nc	-2.307	-2.294	0.038	3375	5666	0	2291	0	0
SRL_OPN_2PTS001_0300_20130324_162414_20130324_180359.EUM.nc	-2.312	-2.317	0.015	2728	5656	0	2520	0	408
SRL_OPN_2PTS001_0302_20130324_180358_20130324_194319.EUM.nc	-2.304	-2.307	0.013	2913	5602	0	2296	0	393
SRL_OPN_2PTS001_0304_20130324_194319_20130324_212217.EUM.nc	-2.306	-2.310	0.018	3257	5511	0	2076	0	178
SRL_OPN_2PTS001_0306_20130324_212216_20130324_230032.EUM.nc	-2.298	-2.285	0.032	2399	5485	0	3085	0	1
SRL_OPN_2PTS001_0307_20130324_230031_20130325_003812.EUM.nc	-2.304	-2.310	0.020	2938	5497	0	2124	0	435
SRL_OPN_2PTS001_0309_20130325_003813_20130325_021624.EUM.nc	-2.306	-2.299	0.034	2948	5575	0	2626	0	1
SRL_OPN_2PTS001_0311_20130325_021623_20130325_035548.EUM.nc	-2.310	-2.307	0.021	2671	5614	0	2716	0	227
SRL_OPN_2PTS001_0313_20130325_035548_20130325_053653.EUM.nc	-2.310	-2.312	0.021	2920	5586	0	2560	0	106
SRL_OPN_2PTS001_0315_20130325_053652_20130325_072602.EUM.nc	-2.312	-2.314	0.016	3820	6211	0	2028	0	363
SRL_OPN_2PTS001_0318_20130325_072601_20130325_090425.EUM.nc	-2.307	-2.306	0.017	3376	5611	0	1771	0	464
SRL_OPN_2PTS001_0319_20130325_090424_20130325_104219.EUM.nc	-2.298	-2.298	0.010	2198	5516	0	3089	0	229
SRL_OPN_2PTS001_0321_20130325_104218_20130325_122018.EUM.nc	-2.306	-2.306	0.027	2663	5510	0	2847	0	0
SRL_OPN_2PTS001_0323_20130325_122017_20130325_135932.EUM.nc	-2.306	-2.311	0.011	2714	5555	0	2206	0	635
SRL_OPN_2PTS001_0325_20130325_135932_20130325_155255.EUM.nc	-2.308	-2.313	0.009	2899	6423	0	2832	0	692
SRL_OPN_2PTS001_0328_20130325_155254_20130325_173241.EUM.nc	-2.313	-2.312	0.027	2714	5559	0	2612	0	233
SRL_OPN_2PTS001_0330_20130325_173241_20130325_191208.EUM.nc	-2.303	-2.296	0.028	3629	5639	0	2010	0	0
SRL_OPN_2PTS001_0332_20130325_191208_20130325_205119.EUM.nc	-2.313	-2.314	0.013	3505	5613	0	1895	0	213
SRL_OPN_2PTS001_0334_20130325_205118_20130325_222938.EUM.nc	-2.302	-2.289	0.036	3025	5437	0	2411	0	1
SRL_OPN_2PTS001_0335_20130325_222937_20130326_000731.EUM.nc	-2.302	-2.301	0.026	2875	5523	0	2349	0	299
SRL_OPN_2PTS001_0337_20130326_000731_20130326_014530.EUM.nc	-2.305	-2.299	0.036	3085	5571	0	2486	0	0
SRL_OPN_2PTS001_0339_20130326_014529_20130326_032417.EUM.nc	-2.307	-2.299	0.024	2926	5550	0	2538	0	86
SRL_OPN_2PTS001_0341_20130326_032416_20130326_050454.EUM.nc	-2.311	-2.315	0.017	2686	5592	0	2563	0	343
SRL_OPN_2PTS001_0343_20130326_050453_20130326_065500.EUM.nc	-2.311	-2.313	0.016	3648	6227	0	2210	0	369
SRL_OPN_2PTS001_0346_20130326_065500_20130326_083337.EUM.nc	-2.310	-2.308	0.020	3999	5642	0	1378	0	265
SRL_OPN_2PTS001_0348_20130326_083336_20130326_101129.EUM.nc	-2.299	-2.295	0.025	2894	5456	0	2562	0	0
SRL_OPN_2PTS001_0349_20130326_101128_20130326_114927.EUM.nc	-2.307	-2.301	0.029	2538	5499	0	2958	0	3

– Continued on next page

Table 7: Dry Troposphere Path Delay Statistics.

– Continued from previous page

File	Median	Mean	Std. Dev.	No. Obs.	Total Obs.	Default Lat/Lon	Flag (total)	Default (total)	3-Sigma Edited
SRL_OPN_2PTS001_0351_20130326_114926_20130326_132813.EUM.nc	-2.303	-2.302	0.022	2823	5424	0	2324	0	277
SRL_OPN_2PTS001_0353_20130326_132813_20130326_152136.EUM.nc	-2.307	-2.312	0.010	3054	6380	0	2697	0	629
SRL_OPN_2PTS001_0356_20130326_152135_20130326_170115.EUM.nc	-2.311	-2.300	0.040	2914	5615	0	2701	0	0
SRL_OPN_2PTS001_0358_20130326_170114_20130326_184056.EUM.nc	-2.304	-2.294	0.032	3411	5645	0	2234	0	0
SRL_OPN_2PTS001_0360_20130326_184055_20130326_202006.EUM.nc	-2.313	-2.315	0.017	3209	5567	0	2109	0	249
SRL_OPN_2PTS001_0362_20130326_202006_20130326_215849.EUM.nc	-2.308	-2.297	0.027	3085	5459	0	2370	0	4
SRL_OPN_2PTS001_0364_20130326_215848_20130326_233649.EUM.nc	-2.306	-2.292	0.035	2531	5433	0	2792	0	110
SRL_OPN_2PTS001_0365_20130326_233648_20130327_011440.EUM.nc	-2.304	-2.293	0.046	2834	5529	0	2695	0	0
SRL_OPN_2PTS001_0367_20130327_011440_20130327_025305.EUM.nc	-2.307	-2.294	0.031	2985	5569	0	2584	0	0
SRL_OPN_2PTS001_0369_20130327_025304_20130327_043306.EUM.nc	-2.309	-2.313	0.018	2673	5543	0	2533	0	337
SRL_OPN_2PTS001_0371_20130327_043305_20130327_061506.EUM.nc	-2.307	-2.298	0.026	2257	4198	0	1871	0	70
SRL_OPN_2PTS001_0373_20130327_061505_20130327_080237.EUM.nc	-2.312	-2.301	0.032	3468	5467	0	1999	0	0
SRL_OPN_2PTS001_0376_20130327_080236_20130327_094047.EUM.nc	-2.306	-2.298	0.028	3127	5550	0	2423	0	0
SRL_OPN_2PTS001_0377_20130327_094046_20130327_111839.EUM.nc	-2.306	-2.311	0.015	1977	5368	0	3124	0	267
SRL_OPN_2PTS001_0379_20130327_111839_20130327_125657.EUM.nc	-2.306	-2.302	0.027	2735	5388	0	2652	0	1
SRL_OPN_2PTS001_0381_20130327_125656_20130327_145010.EUM.nc	-2.310	-2.313	0.008	3001	6341	0	2753	0	587
SRL_OPN_2PTS001_0384_20130327_145009_20130327_162957.EUM.nc	-2.309	-2.296	0.042	3339	5681	0	2342	0	0
SRL_OPN_2PTS001_0386_20130327_162957_20130327_180941.EUM.nc	-2.303	-2.291	0.034	3200	5658	0	2458	0	0
SRL_OPN_2PTS001_0388_20130327_180940_20130327_194901.EUM.nc	-2.311	-2.315	0.019	2998	5604	0	2326	0	280
SRL_OPN_2PTS001_0390_20130327_194900_20130327_212756.EUM.nc	-2.307	-2.307	0.011	3142	5486	0	2008	0	336
SRL_OPN_2PTS001_0392_20130327_212755_20130327_230600.EUM.nc	-2.300	-2.274	0.045	2277	5445	0	3168	0	0
SRL_OPN_2PTS001_0393_20130327_230559_20130328_004348.EUM.nc	-2.309	-2.316	0.014	2708	5497	0	2288	0	501
SRL_OPN_2PTS001_0395_20130328_004347_20130328_022202.EUM.nc	-2.308	-2.293	0.035	2961	5587	0	2626	0	0
SRL_OPN_2PTS001_0397_20130328_022201_20130328_040124.EUM.nc	-2.310	-2.300	0.038	2967	5586	0	2619	0	0
SRL_OPN_2PTS001_0399_20130328_040123_20130328_054245.EUM.nc	-2.308	-2.305	0.019	3221	5557	0	2190	0	146
SRL_OPN_2PTS001_0401_20130328_054244_20130328_073140.EUM.nc	-2.308	-2.299	0.034	4251	6145	0	1894	0	0
SRL_OPN_2PTS001_0404_20130328_073139_20130328_091001.EUM.nc	-2.304	-2.301	0.026	3526	5547	0	1834	0	187
SRL_OPN_2PTS001_0405_20130328_091000_20130328_104746.EUM.nc	-2.308	-2.302	0.025	2377	5509	0	3126	0	6
SRL_OPN_2PTS001_0407_20130328_104745_20130328_122556.EUM.nc	-2.311	-2.316	0.014	2339	5399	0	2701	0	359
SRL_OPN_2PTS001_0409_20130328_122556_20130328_140514.EUM.nc	-2.312	-2.314	0.009	2839	5454	0	2077	0	538
SRL_OPN_2PTS001_0411_20130328_140513_20130328_155836.EUM.nc	-2.307	-2.293	0.043	3428	6328	0	2900	0	0
SRL_OPN_2PTS001_0414_20130328_155835_20130328_173815.EUM.nc	-2.304	-2.293	0.031	3004	5507	0	2503	0	0
SRL_OPN_2PTS001_0416_20130328_173814_20130328_191748.EUM.nc	-2.309	-2.305	0.033	3566	5556	0	1990	0	0
SRL_OPN_2PTS001_0418_20130328_191747_20130328_205656.EUM.nc	-2.308	-2.307	0.011	3316	5590	0	1925	0	349
SRL_OPN_2PTS001_0420_20130328_205655_20130328_223513.EUM.nc	-2.303	-2.281	0.043	2886	5403	0	2517	0	0
SRL_OPN_2PTS001_0421_20130328_223512_20130329_001305.EUM.nc	-2.305	-2.297	0.036	3168	5500	0	2332	0	0
SRL_OPN_2PTS001_0423_20130329_001304_20130329_015106.EUM.nc	-2.309	-2.300	0.033	3122	5550	0	2428	0	0
SRL_OPN_2PTS001_0425_20130329_015105_20130329_032957.EUM.nc	-2.307	-2.297	0.036	3106	5485	0	2378	0	1
SRL_OPN_2PTS001_0427_20130329_032956_20130329_051041.EUM.nc	-2.306	-2.309	0.012	2611	5532	0	2512	0	409

– Continued on next page

Table 7: Dry Troposphere Path Delay Statistics.

– Continued from previous page

File	Median	Mean	Std. Dev.	No. Obs.	Total Obs.	Default Lat/Lon	Flag (total)	Default (total)	3-Sigma Edited
SRL_OPN_2PTS001_0429_20130329_051041_20130329_070038.EUM.nc	-2.309	-2.305	0.026	3837	6203	0	2299	0	67
SRL_OPN_2PTS001_0432_20130329_070037_20130329_083913.EUM.nc	-2.306	-2.298	0.033	4122	5633	0	1389	0	122
SRL_OPN_2PTS001_0434_20130329_083912_20130329_101702.EUM.nc	-2.305	-2.295	0.029	2771	5490	0	2719	0	0
SRL_OPN_2PTS001_0435_20130329_101701_20130329_115501.EUM.nc	-2.309	-2.313	0.014	2331	5423	0	2810	0	282
SRL_OPN_2PTS001_0437_20130329_115501_20130329_133351.EUM.nc	-2.305	-2.300	0.029	3091	5330	0	2239	0	0
SRL_OPN_2PTS001_0439_20130329_133352_20130329_152716.EUM.nc	-2.308	-2.298	0.034	3718	6350	0	2632	0	0
SRL_OPN_2PTS001_0442_20130329_152716_20130329_170655.EUM.nc	-2.307	-2.297	0.032	2860	5483	0	2623	0	0
SRL_OPN_2PTS001_0444_20130329_170654_20130329_184634.EUM.nc	-2.308	-2.301	0.034	3400	5583	0	2183	0	0
SRL_OPN_2PTS001_0446_20130329_184635_20130329_202552.EUM.nc	-2.307	-2.302	0.016	3311	5519	0	1996	0	212
SRL_OPN_2PTS001_0448_20130329_202551_20130329_220423.EUM.nc	-2.303	-2.291	0.036	3110	5391	0	2281	0	0
SRL_OPN_2PTS001_0450_20130329_220423_20130329_234222.EUM.nc	-2.306	-2.295	0.034	2798	5469	0	2671	0	0
SRL_OPN_2PTS001_0451_20130329_234221_20130330_012014.EUM.nc	-2.304	-2.302	0.028	2854	5512	0	2532	0	126
SRL_OPN_2PTS001_0453_20130330_012014_20130330_025842.EUM.nc	-2.306	-2.295	0.031	3028	5507	0	2479	0	0
SRL_OPN_2PTS001_0455_20130330_025841_20130330_043849.EUM.nc	-2.305	-2.298	0.026	2936	5468	0	2532	0	0
SRL_OPN_2PTS001_0457_20130330_043848_20130330_062053.EUM.nc	-2.309	-2.311	0.016	3650	5752	0	1766	0	336
SRL_OPN_2PTS001_0459_20130330_062052_20130330_080818.EUM.nc	-2.307	-2.295	0.040	4121	6100	0	1979	0	0
SRL_OPN_2PTS001_0462_20130330_080818_20130330_094617.EUM.nc	-2.311	-2.298	0.033	3089	5477	0	2388	0	0
SRL_OPN_2PTS001_0463_20130330_094616_20130330_112410.EUM.nc	-2.304	-2.305	0.018	1934	5243	0	3160	0	149
SRL_OPN_2PTS001_0465_20130330_112410_20130330_130239.EUM.nc	-2.306	-2.306	0.022	2748	5333	0	2560	0	25
SRL_OPN_2PTS001_0467_20130330_130238_20130330_145554.EUM.nc	-2.308	-2.296	0.035	3646	6331	0	2685	0	0
SRL_OPN_2PTS001_0470_20130330_145554_20130330_163533.EUM.nc	-2.312	-2.303	0.031	3159	5642	0	2398	0	85
SRL_OPN_2PTS001_0472_20130330_163532_20130330_181517.EUM.nc	-2.306	-2.301	0.029	3183	5593	0	2396	0	14
SRL_OPN_2PTS001_0474_20130330_181516_20130330_195442.EUM.nc	-2.306	-2.300	0.026	3101	5500	0	2326	0	73
SRL_OPN_2PTS001_0476_20130330_195441_20130330_213327.EUM.nc	-2.307	-2.304	0.020	3391	5393	0	1812	0	190
SRL_OPN_2PTS001_0478_20130330_213327_20130330_231137.EUM.nc	-2.302	-2.283	0.041	2291	5360	0	3069	0	0
SRL_OPN_2PTS001_0479_20130330_231136_20130331_004925.EUM.nc	-2.307	-2.311	0.017	2686	5448	0	2329	0	433
SRL_OPN_2PTS001_0481_20130331_004924_20130331_022734.EUM.nc	-2.307	-2.295	0.027	2973	5513	0	2540	0	0
SRL_OPN_2PTS001_0483_20130331_022733_20130331_040708.EUM.nc	-2.308	-2.301	0.027	2888	5488	0	2600	0	0
SRL_OPN_2PTS001_0485_20130331_040708_20130331_054830.EUM.nc	-2.308	-2.310	0.015	3419	5645	0	1959	0	267
SRL_OPN_2PTS001_0487_20130331_054829_20130331_073719.EUM.nc	-2.309	-2.297	0.035	4147	6177	0	1961	0	69
SRL_OPN_2PTS001_0490_20130331_073718_20130331_091530.EUM.nc	-2.310	-2.311	0.020	3094	5521	0	1970	0	457
SRL_OPN_2PTS001_0491_20130331_091529_20130331_105322.EUM.nc	-2.311	-2.310	0.016	2145	5466	0	3193	0	128
SRL_OPN_2PTS001_0493_20130331_105322_20130331_123135.EUM.nc	-2.306	-2.305	0.022	2601	5342	0	2719	0	22
SRL_OPN_2PTS001_0495_20130331_123135_20130331_141050.EUM.nc	-2.309	-2.295	0.038	3304	5522	0	2217	0	1
SRL_OPN_2PTS001_0497_20130331_141049_20130331_160411.EUM.nc	-2.307	-2.305	0.026	3206	6361	0	2912	0	243
SRL_OPN_2PTS001_0500_20130331_160411_20130331_174359.EUM.nc	-2.307	-2.297	0.037	3081	5608	0	2527	0	0
SRL_OPN_2PTS001_0502_20130331_174358_20130331_192331.EUM.nc	-2.308	-2.299	0.028	3507	5557	0	2050	0	0
SRL_OPN_2PTS001_0504_20130331_192330_20130331_210228.EUM.nc	-2.310	-2.305	0.018	3419	5558	0	1903	0	236
SRL_OPN_2PTS001_0506_20130331_210228_20130331_224051.EUM.nc	-2.304	-2.290	0.041	2843	5386	0	2543	0	0

– Continued on next page

Table 7: Dry Troposphere Path Delay Statistics.

– Continued from previous page

File	Median	Mean	Std. Dev.	No. Obs.	Total Obs.	Default Lat/Lon	Flag (total)	Default (total)	3-Sigma Edited
SRL_OPN_2PTS001_0507_20130331_224051_20130401_001838.EUM.nc	-2.309	-2.314	0.012	2646	5450	0	2287	0	517
SRL_OPN_2PTS001_0509_20130401_001837_20130401_015640.EUM.nc	-2.306	-2.295	0.029	3115	5524	0	2409	0	0
SRL_OPN_2PTS001_0511_20130401_015639_20130401_033546.EUM.nc	-2.310	-2.301	0.024	3102	5506	0	2404	0	0
SRL_OPN_2PTS001_0513_20130401_033545_20130401_051628.EUM.nc	-2.308	-2.305	0.021	2918	5527	0	2485	0	124
SRL_OPN_2PTS001_0515_20130401_051627_20130401_070622.EUM.nc	-2.311	-2.301	0.034	3867	6197	0	2279	0	51
SRL_OPN_2PTS001_0518_20130401_070622_20130401_084446.EUM.nc	-2.308	-2.307	0.018	3537	5604	0	1574	0	493
SRL_OPN_2PTS001_0520_20130401_084447_20130401_102242.EUM.nc	-2.317	-2.314	0.017	2481	5493	0	2911	0	101
SRL_OPN_2PTS001_0521_20130401_102243_20130401_120035.EUM.nc	-2.306	-2.307	0.009	2241	5389	0	2787	0	361
SRL_OPN_2PTS001_0523_20130401_120034_20130401_133932.EUM.nc	-2.306	-2.294	0.034	3137	5396	0	2259	0	0
SRL_OPN_2PTS001_0525_20130401_133932_20130401_153255.EUM.nc	-2.308	-2.300	0.031	3617	6368	0	2656	0	95
SRL_OPN_2PTS001_0528_20130401_153254_20130401_171242.EUM.nc	-2.307	-2.303	0.029	2922	5488	0	2566	0	0
SRL_OPN_2PTS001_0530_20130401_171242_20130401_185213.EUM.nc	-2.307	-2.300	0.029	3386	5617	0	2147	0	84
SRL_OPN_2PTS001_0532_20130401_185212_20130401_203129.EUM.nc	-2.309	-2.308	0.012	3178	5525	0	1952	0	395
SRL_OPN_2PTS001_0534_20130401_203128_20130401_221006.EUM.nc	-2.307	-2.295	0.036	3123	5400	0	2276	0	1
SRL_OPN_2PTS001_0536_20130401_221005_20130401_234755.EUM.nc	-2.314	-2.316	0.010	2562	5464	0	2463	0	439
SRL_OPN_2PTS001_0537_20130401_234754_20130402_012547.EUM.nc	-2.304	-2.292	0.029	2914	5538	0	2624	0	0
SRL_OPN_2PTS001_0539_20130402_012547_20130402_030428.EUM.nc	-2.309	-2.304	0.019	2853	5555	0	2559	0	143
SRL_OPN_2PTS001_0541_20130402_030428_20130402_044435.EUM.nc	-2.309	-2.310	0.016	2693	5521	0	2500	0	328
SRL_OPN_2PTS001_0543_20130402_044435_20130402_062655.EUM.nc	-2.310	-2.312	0.014	3611	5773	0	1745	0	417
SRL_OPN_2PTS001_0545_20130402_062654_20130402_081353.EUM.nc	-2.305	-2.296	0.029	4155	6087	0	1932	0	0
SRL_OPN_2PTS001_0548_20130402_081353_20130402_095159.EUM.nc	-2.316	-2.309	0.026	2994	5374	0	2380	0	0
SRL_OPN_2PTS001_0549_20130402_095159_20130402_112944.EUM.nc	-2.306	-2.309	0.010	1895	5308	0	3119	0	294
SRL_OPN_2PTS001_0551_20130402_112943_20130402_130818.EUM.nc	-2.304	-2.294	0.030	2844	5378	0	2529	0	5
SRL_OPN_2PTS001_0553_20130402_130818_20130402_150134.EUM.nc	-2.310	-2.313	0.011	2960	6330	0	2680	0	690
SRL_OPN_2PTS001_0556_20130402_150134_20130402_164122.EUM.nc	-2.309	-2.299	0.032	3152	5629	0	2477	0	0
SRL_OPN_2PTS001_0558_20130402_164121_20130402_182056.EUM.nc	-2.307	-2.304	0.029	3139	5613	0	2382	0	92
SRL_OPN_2PTS001_0560_20130402_182056_20130402_200021.EUM.nc	-2.306	-2.309	0.007	2700	5484	0	2191	0	593
SRL_OPN_2PTS001_0562_20130402_200020_20130402_213911.EUM.nc	-2.313	-2.311	0.018	3365	5412	0	1909	0	138
SRL_OPN_2PTS001_0564_20130402_213911_20130402_231710.EUM.nc	-2.307	-2.298	0.035	2396	5322	0	2926	0	0
SRL_OPN_2PTS001_0565_20130402_231709_20130403_005459.EUM.nc	-2.306	-2.294	0.032	2974	5508	0	2532	0	2
SRL_OPN_2PTS001_0567_20130403_005458_20130403_023319.EUM.nc	-2.307	-2.299	0.028	2975	5522	0	2487	0	60
SRL_OPN_2PTS001_0569_20130403_023318_20130403_041251.EUM.nc	-2.311	-2.313	0.018	2629	5506	0	2622	0	255
SRL_OPN_2PTS001_0571_20130403_041251_20130403_055429.EUM.nc	-2.309	-2.313	0.012	3302	5672	0	1882	0	488
SRL_OPN_2PTS001_0573_20130403_055428_20130403_074256.EUM.nc	-2.307	-2.309	0.013	3641	6145	0	1918	0	586
SRL_OPN_2PTS001_0576_20130403_074256_20130403_092112.EUM.nc	-2.312	-2.315	0.015	2966	5510	0	2176	0	368
SRL_OPN_2PTS001_0577_20130403_092111_20130403_105857.EUM.nc	-2.303	-2.308	0.014	1938	5410	0	3222	0	250
SRL_OPN_2PTS001_0579_20130403_105857_20130403_123712.EUM.nc	-2.304	-2.294	0.031	2481	5304	0	2766	0	57
SRL_OPN_2PTS001_0581_20130403_123711_20130403_141640.EUM.nc	-2.314	-2.317	0.010	2800	5504	0	2120	0	584
SRL_OPN_2PTS001_0583_20130403_141640_20130403_161000.EUM.nc	-2.306	-2.309	0.015	3029	6366	0	2920	0	417

– Continued on next page

Table 7: Dry Troposphere Path Delay Statistics.

– Continued from previous page

File	Median	Mean	Std. Dev.	No. Obs.	Total Obs.	Default Lat/Lon	Flag (total)	Default (total)	3-Sigma Edited
SRL_OPN_2PTS001_0586_20130403_161000_20130403_174937.EUM.nc	-2.308	-2.300	0.031	3078	5560	0	2482	0	0
SRL_OPN_2PTS001_0588_20130403_174936_20130403_192910.EUM.nc	-2.305	-2.306	0.013	2835	5593	0	2224	0	534
SRL_OPN_2PTS001_0590_20130403_192909_20130403_210813.EUM.nc	-2.313	-2.314	0.016	3304	5573	0	2047	0	222
SRL_OPN_2PTS001_0592_20130403_210812_20130403_224625.EUM.nc	-2.304	-2.298	0.036	2729	5347	0	2618	0	0
SRL_OPN_2PTS001_0593_20130403_224624_20130404_002415.EUM.nc	-2.304	-2.290	0.039	3130	5458	0	2328	0	0
SRL_OPN_2PTS001_0595_20130404_002414_20130404_020219.EUM.nc	-2.308	-2.306	0.025	3112	5537	0	2421	0	4
SRL_OPN_2PTS001_0597_20130404_020219_20130404_034122.EUM.nc	-2.308	-2.302	0.032	3011	5505	0	2494	0	0
SRL_OPN_2PTS001_0599_20130404_034121_20130404_052219.EUM.nc	-2.306	-2.307	0.017	2714	5608	0	2588	0	306
SRL_OPN_2PTS001_0601_20130404_052218_20130404_071155.EUM.nc	-2.308	-2.307	0.018	3663	6293	0	2382	0	248
SRL_OPN_2PTS001_0604_20130404_071154_20130404_085017.EUM.nc	-2.308	-2.308	0.018	3619	5647	0	1680	0	348
SRL_OPN_2PTS001_0605_20130404_085018_20130404_102813.EUM.nc	-2.309	-2.311	0.015	2213	5621	0	3084	0	324
SRL_OPN_2PTS001_0607_20130404_102812_20130404_120617.EUM.nc	-2.305	-2.293	0.028	2625	5628	0	3003	0	0
SRL_OPN_2PTS001_0609_20130404_120616_20130404_134512.EUM.nc	-2.308	-2.297	0.038	3162	5679	0	2517	0	0
SRL_OPN_2PTS001_0611_20130404_134511_20130404_153835.EUM.nc	-2.307	-2.300	0.032	3696	6508	0	2809	0	3
SRL_OPN_2PTS001_0614_20130404_153836_20130404_171824.EUM.nc	-2.305	-2.305	0.023	2622	5639	0	2738	0	279
SRL_OPN_2PTS001_0616_20130404_171823_20130404_185753.EUM.nc	-2.305	-2.308	0.009	2755	5710	0	2341	0	614
SRL_OPN_2PTS001_0618_20130404_185752_20130404_203708.EUM.nc	-2.313	-2.316	0.015	3355	5696	0	2098	0	243
SRL_OPN_2PTS001_0620_20130404_203707_20130404_221536.EUM.nc	-2.305	-2.303	0.034	3021	5562	0	2541	0	0
SRL_OPN_2PTS001_0622_20130404_221536_20130404_235332.EUM.nc	-2.305	-2.290	0.039	2997	5623	0	2626	0	0
SRL_OPN_2PTS001_0623_20130404_235332_20130405_013119.EUM.nc	-2.306	-2.308	0.024	2836	5612	0	2633	0	143
SRL_OPN_2PTS001_0625_20130405_013119_20130405_031005.EUM.nc	-2.308	-2.304	0.027	2986	5668	0	2657	0	25
SRL_OPN_2PTS001_0627_20130405_031004_20130405_045017.EUM.nc	-2.308	-2.307	0.019	2960	5664	0	2645	0	59
SRL_OPN_2PTS001_0629_20130405_045016_20130405_063246.EUM.nc	-2.311	-2.306	0.025	3821	5884	0	1869	0	194
SRL_OPN_2PTS001_0631_20130405_063246_20130405_081928.EUM.nc	-2.309	-2.307	0.024	3897	6125	0	1941	0	287
SRL_OPN_2PTS001_0634_20130405_081927_20130405_095731.EUM.nc	-2.312	-2.302	0.031	2945	5629	0	2684	0	0
SRL_OPN_2PTS001_0635_20130405_095731_20130405_113519.EUM.nc	-2.298	-2.294	0.025	2381	5614	0	3233	0	0
SRL_OPN_2PTS001_0637_20130405_113518_20130405_131359.EUM.nc	-2.308	-2.303	0.029	2675	5666	0	2761	0	230
SRL_OPN_2PTS001_0639_20130405_131358_20130405_150717.EUM.nc	-2.306	-2.307	0.022	3481	6504	0	2832	0	191
SRL_OPN_2PTS001_0642_20130405_150716_20130405_164657.EUM.nc	-2.305	-2.295	0.035	2965	5720	0	2755	0	0
SRL_OPN_2PTS001_0644_20130405_164657_20130405_182640.EUM.nc	-2.304	-2.292	0.031	3321	5632	0	2255	0	56
SRL_OPN_2PTS001_0646_20130405_182639_20130405_200556.EUM.nc	-2.314	-2.316	0.013	2916	5698	0	2447	0	335
SRL_OPN_2PTS001_0648_20130405_200555_20130405_214445.EUM.nc	-2.307	-2.306	0.024	3294	5582	0	2191	0	97
SRL_OPN_2PTS001_0650_20130405_214445_20130405_232243.EUM.nc	-2.302	-2.288	0.054	2538	5625	0	3087	0	0
SRL_OPN_2PTS001_0651_20130405_232242_20130406_010032.EUM.nc	-2.306	-2.305	0.024	2807	5615	0	2704	0	104
SRL_OPN_2PTS001_0653_20130406_010032_20130406_023858.EUM.nc	-2.306	-2.306	0.026	2933	5650	0	2607	0	110
SRL_OPN_2PTS001_0655_20130406_023857_20130406_041836.EUM.nc	-2.311	-2.311	0.018	2816	5630	0	2701	0	113
SRL_OPN_2PTS001_0657_20130406_041836_20130406_060013.EUM.nc	-2.309	-2.300	0.030	3833	5833	0	2000	0	0
SRL_OPN_2PTS001_0659_20130406_060012_20130406_074835.EUM.nc	-2.310	-2.303	0.032	4222	6222	0	2000	0	0
SRL_OPN_2PTS001_0662_20130406_074834_20130406_092640.EUM.nc	-2.311	-2.310	0.017	3115	5631	0	2349	0	167

– Continued on next page

Table 7: Dry Troposphere Path Delay Statistics.

– Continued from previous page

File	Median	Mean	Std. Dev.	No. Obs.	Total Obs.	Default Lat/Lon	Flag (total)	Default (total)	3-Sigma Edited
SRL_OPN_2PTS001_0663_20130406_092639_20130406_110434.EUM.nc	-2.294	-2.288	0.025	2154	5620	0	3466	0	0
SRL_OPN_2PTS001_0665_20130406_110433_20130406_124246.EUM.nc	-2.308	-2.289	0.047	2596	5548	0	2952	0	0
SRL_OPN_2PTS001_0667_20130406_124245_20130406_142221.EUM.nc	-2.309	-2.309	0.022	3238	5717	0	2269	0	210
SRL_OPN_2PTS001_0669_20130406_142220_20130406_161538.EUM.nc	-2.306	-2.298	0.032	3383	6502	0	3046	0	73
SRL_OPN_2PTS001_0672_20130406_161537_20130406_175516.EUM.nc	-2.302	-2.288	0.033	3065	5719	0	2654	0	0
SRL_OPN_2PTS001_0674_20130406_175516_20130406_193448.EUM.nc	-2.315	-2.315	0.013	3262	5711	0	2319	0	130
SRL_OPN_2PTS001_0676_20130406_193447_20130406_211341.EUM.nc	-2.311	-2.305	0.021	3353	5675	0	2252	0	70
SRL_OPN_2PTS001_0678_20130406_211340_20130406_225200.EUM.nc	-2.312	-2.298	0.044	2568	5555	0	2987	0	0
SRL_OPN_2PTS001_0679_20130406_225159_20130407_002952.EUM.nc	-2.307	-2.303	0.026	3022	5619	0	2440	0	157
SRL_OPN_2PTS001_0681_20130407_002952_20130407_020751.EUM.nc	-2.305	-2.307	0.021	2803	5623	0	2626	0	194
SRL_OPN_2PTS001_0683_20130407_020751_20130407_034709.EUM.nc	-2.308	-2.306	0.019	2856	5699	0	2681	0	162
SRL_OPN_2PTS001_0685_20130407_034708_20130407_052805.EUM.nc	-2.308	-2.297	0.035	2962	5704	0	2742	0	0
SRL_OPN_2PTS001_0687_20130407_052804_20130407_071730.EUM.nc	-2.311	-2.305	0.024	4013	6283	0	2270	0	0
SRL_OPN_2PTS001_0690_20130407_071730_20130407_085557.EUM.nc	-2.311	-2.313	0.014	3685	5651	0	1753	0	213
SRL_OPN_2PTS001_0691_20130407_085556_20130407_103344.EUM.nc	-2.298	-2.294	0.029	2391	5613	0	3222	0	0
SRL_OPN_2PTS001_0693_20130407_103343_20130407_121150.EUM.nc	-2.308	-2.302	0.025	2448	5631	0	3058	0	125
SRL_OPN_2PTS001_0695_20130407_121149_20130407_135050.EUM.nc	-2.308	-2.307	0.020	2947	5683	0	2504	0	232
SRL_OPN_2PTS001_0697_20130407_135049_20130407_154422.EUM.nc	-2.306	-2.300	0.032	3465	6516	0	2840	0	211
SRL_OPN_2PTS001_0700_20130407_154422_20130407_172400.EUM.nc	-2.305	-2.296	0.030	2855	5629	0	2718	0	56
SRL_OPN_2PTS001_0702_20130407_172359_20130407_190339.EUM.nc	-2.312	-2.313	0.012	3214	5718	0	2335	0	169
SRL_OPN_2PTS001_0704_20130407_190338_20130407_204243.EUM.nc	-2.307	-2.305	0.017	3623	5686	0	1954	0	109
SRL_OPN_2PTS001_0706_20130407_204242_20130407_222116.EUM.nc	-2.306	-2.309	0.022	2792	5567	0	2555	0	220
SRL_OPN_2PTS001_0708_20130407_222115_20130407_235903.EUM.nc	-2.303	-2.300	0.029	2867	5615	0	2523	0	225
SRL_OPN_2PTS001_0709_20130407_235903_20130408_013658.EUM.nc	-2.304	-2.310	0.015	2737	5620	0	2582	0	301
SRL_OPN_2PTS001_0711_20130408_013657_20130408_031542.EUM.nc	-2.305	-2.303	0.018	2937	5667	0	2730	0	0
SRL_OPN_2PTS001_0713_20130408_031542_20130408_045608.EUM.nc	-2.307	-2.307	0.022	2789	5676	0	2640	0	247
SRL_OPN_2PTS001_0715_20130408_045609_20130408_063839.EUM.nc	-2.307	-2.302	0.020	4013	5884	0	1871	0	0
SRL_OPN_2PTS001_0717_20130408_063838_20130408_082501.EUM.nc	-2.312	-2.314	0.017	4025	6107	0	1915	0	167
SRL_OPN_2PTS001_0720_20130408_082501_20130408_100303.EUM.nc	-2.308	-2.300	0.030	2966	5627	0	2661	0	0
SRL_OPN_2PTS001_0721_20130408_100302_20130408_114059.EUM.nc	-2.305	-2.306	0.011	2297	5623	0	3196	0	130
SRL_OPN_2PTS001_0723_20130408_114059_20130408_131935.EUM.nc	-2.305	-2.311	0.014	2577	5661	0	2675	0	409
SRL_OPN_2PTS001_0725_20130408_131934_20130408_151256.EUM.nc	-2.303	-2.308	0.018	3135	6506	0	2840	0	531
SRL_OPN_2PTS001_0728_20130408_151255_20130408_165243.EUM.nc	-2.305	-2.299	0.025	2832	5728	0	2875	0	21
SRL_OPN_2PTS001_0730_20130408_165243_20130408_183218.EUM.nc	-2.310	-2.304	0.027	3299	5624	0	2314	0	11
SRL_OPN_2PTS001_0732_20130408_183217_20130408_201139.EUM.nc	-2.307	-2.306	0.015	3187	5703	0	2412	0	104
SRL_OPN_2PTS001_0734_20130408_201139_20130408_215018.EUM.nc	-2.309	-2.310	0.016	3077	5572	0	2225	0	270
SRL_OPN_2PTS001_0736_20130408_215018_20130408_232823.EUM.nc	-2.304	-2.285	0.050	2540	5633	0	3093	0	0
SRL_OPN_2PTS001_0737_20130408_232822_20130409_010603.EUM.nc	-2.308	-2.313	0.012	2318	5607	0	2876	0	413
SRL_OPN_2PTS001_0739_20130409_010603_20130409_024432.EUM.nc	-2.305	-2.303	0.024	2979	5653	0	2674	0	0

– Continued on next page

Table 7: Dry Troposphere Path Delay Statistics.

– Continued from previous page

File	Median	Mean	Std. Dev.	No. Obs.	Total Obs.	Default Lat/Lon	Flag (total)	Default (total)	3-Sigma Edited
SRL_OPN_2PTS001_0741_20130409_024432_20130409_042417.EUM.nc	-2.305	-2.298	0.033	2919	5637	0	2718	0	0
SRL_OPN_2PTS001_0743_20130409_042417_20130409_060610.EUM.nc	-2.303	-2.298	0.024	3864	5848	0	1984	0	0
SRL_OPN_2PTS001_0745_20130409_060610_20130409_075408.EUM.nc	-2.313	-2.312	0.015	3825	6199	0	2047	0	327
SRL_OPN_2PTS001_0748_20130409_075407_20130409_093221.EUM.nc	-2.315	-2.314	0.013	2914	5639	0	2403	0	322
SRL_OPN_2PTS001_0749_20130409_093220_20130409_111005.EUM.nc	-2.310	-2.311	0.013	2150	5611	0	3374	0	87
SRL_OPN_2PTS001_0751_20130409_111004_20130409_124829.EUM.nc	-2.305	-2.295	0.040	2566	5559	0	2993	0	0
SRL_OPN_2PTS001_0753_20130409_124828_20130409_144139.EUM.nc	-2.306	-2.308	0.024	3140	6496	0	3004	0	352
SRL_OPN_2PTS001_0756_20130409_144139_20130409_162117.EUM.nc	-2.306	-2.308	0.011	2884	5717	0	2351	0	482
SRL_OPN_2PTS001_0758_20130409_162116_20130409_180101.EUM.nc	-2.306	-2.306	0.026	2886	5725	0	2636	0	203
SRL_OPN_2PTS001_0760_20130409_180101_20130409_194025.EUM.nc	-2.310	-2.311	0.012	3150	5704	0	2366	0	188
SRL_OPN_2PTS001_0762_20130409_194024_20130409_211923.EUM.nc	-2.308	-2.307	0.015	3299	5592	0	2149	0	144
SRL_OPN_2PTS001_0764_20130409_211923_20130409_225732.EUM.nc	-2.305	-2.299	0.030	2289	5634	0	3173	0	172
SRL_OPN_2PTS001_0765_20130409_225732_20130410_003521.EUM.nc	-2.308	-2.312	0.013	2801	5615	0	2361	0	453
SRL_OPN_2PTS001_0767_20130410_003520_20130410_021332.EUM.nc	-2.304	-2.307	0.023	2727	5635	0	2698	0	210
SRL_OPN_2PTS001_0769_20130410_021331_20130410_035246.EUM.nc	-2.308	-2.296	0.031	2896	5696	0	2800	0	0
SRL_OPN_2PTS001_0771_20130410_035245_20130410_053357.EUM.nc	-2.303	-2.299	0.029	3017	5719	0	2702	0	0
SRL_OPN_2PTS001_0773_20130410_053356_20130410_072312.EUM.nc	-2.309	-2.308	0.021	3984	6273	0	2167	0	122
SRL_OPN_2PTS001_0776_20130410_072312_20130410_090128.EUM.nc	-2.314	-2.314	0.012	3682	5641	0	1766	0	193
SRL_OPN_2PTS001_0777_20130410_090127_20130410_103923.EUM.nc	-2.313	-2.315	0.014	2253	5621	0	3231	0	137
SRL_OPN_2PTS001_0779_20130410_103922_20130410_121722.EUM.nc	-2.304	-2.298	0.025	2603	5624	0	2989	0	32
SRL_OPN_2PTS001_0781_20130410_121721_20130410_135634.EUM.nc	-2.311	-2.315	0.015	2826	5694	0	2470	0	398
SRL_OPN_2PTS001_0783_20130410_135633_20130410_154958.EUM.nc	-2.306	-2.311	0.014	3094	6508	0	2881	0	533
SRL_OPN_2PTS001_0786_20130410_154957_20130410_172938.EUM.nc	-2.302	-2.304	0.020	2728	5632	0	2721	0	183
SRL_OPN_2PTS001_0788_20130410_172937_20130410_190914.EUM.nc	-2.312	-2.314	0.014	3340	5716	0	2180	0	196
SRL_OPN_2PTS001_0790_20130410_190913_20130410_204816.EUM.nc	-2.307	-2.308	0.017	3551	5684	0	1942	0	191
SRL_OPN_2PTS001_0792_20130410_204816_20130410_222647.EUM.nc	-2.304	-2.301	0.026	2808	5565	0	2621	0	136
SRL_OPN_2PTS001_0794_20130410_222647_20130411_000440.EUM.nc	-2.306	-2.311	0.011	2607	5620	0	2522	0	491
SRL_OPN_2PTS001_0795_20130411_000439_20130411_014230.EUM.nc	-2.304	-2.301	0.028	3035	5614	0	2578	0	1
SRL_OPN_2PTS001_0797_20130411_014229_20130411_032125.EUM.nc	-2.305	-2.307	0.010	2541	5678	0	2723	0	414
SRL_OPN_2PTS001_0799_20130411_032124_20130411_064434.EUM.nc	-2.308	-2.310	0.022	6243	10472	0	3682	0	547
SRL_OPN_2PTS001_0803_20130411_064434_20130411_083038.EUM.nc	-2.314	-2.315	0.016	4022	6065	0	1819	0	224
SRL_OPN_2PTS001_0806_20130411_083037_20130411_100837.EUM.nc	-2.311	-2.313	0.016	2712	5535	0	2642	0	181
SRL_OPN_2PTS001_0807_20130411_100837_20130411_114626.EUM.nc	-2.304	-2.306	0.010	2249	5445	0	2971	0	225
SRL_OPN_2PTS001_0809_20130411_114625_20130411_132512.EUM.nc	-2.306	-2.310	0.017	2707	5466	0	2454	0	305
SRL_OPN_2PTS001_0811_20130411_132512_20130411_151833.EUM.nc	-2.305	-2.296	0.038	3649	6390	0	2736	0	5
SRL_OPN_2PTS001_0814_20130411_151832_20130411_165821.EUM.nc	-2.309	-2.303	0.029	2850	5638	0	2788	0	0
SRL_OPN_2PTS001_0816_20130411_165821_20130411_183753.EUM.nc	-2.312	-2.315	0.013	3068	5540	0	2176	0	296
SRL_OPN_2PTS001_0818_20130411_183752_20130411_201713.EUM.nc	-2.308	-2.310	0.017	3173	5566	0	2191	0	202
SRL_OPN_2PTS001_0820_20130411_201712_20130411_215558.EUM.nc	-2.308	-2.311	0.014	3043	5497	0	2262	0	192

– Continued on next page

Table 7: Dry Troposphere Path Delay Statistics.

– Continued from previous page

File	Median	Mean	Std. Dev.	No. Obs.	Total Obs.	Default Lat/Lon	Flag (total)	Default (total)	3-Sigma Edited
SRL_OPN_2PTS001_0822_20130411_215556_20130411_233350.EUM.nc	-2.303	-2.295	0.032	2519	5365	0	2846	0	0
SRL_OPN_2PTS001_0823_20130411_233350_20130412_011139.EUM.nc	-2.302	-2.299	0.027	2713	5544	0	2830	0	1
SRL_OPN_2PTS001_0825_20130412_011139_20130412_025011.EUM.nc	-2.303	-2.301	0.016	2698	5584	0	2646	0	240
SRL_OPN_2PTS001_0827_20130412_025010_20130412_043001.EUM.nc	-2.312	-2.315	0.015	2505	5576	0	2620	0	451
SRL_OPN_2PTS001_0829_20130412_043000_20130412_061200.EUM.nc	-2.306	-2.307	0.020	3597	5770	0	1902	0	271
SRL_OPN_2PTS001_0831_20130412_061159_20130412_075943.EUM.nc	-2.310	-2.311	0.021	3929	6138	0	2023	0	186
SRL_OPN_2PTS001_0834_20130412_075942_20130412_093753.EUM.nc	-2.312	-2.311	0.020	2908	5556	0	2485	0	163
SRL_OPN_2PTS001_0835_20130412_093752_20130412_111536.EUM.nc	-2.306	-2.308	0.009	2004	5430	0	3240	0	186
SRL_OPN_2PTS001_0837_20130412_111536_20130412_125402.EUM.nc	-2.304	-2.306	0.021	2626	5374	0	2671	0	77
SRL_OPN_2PTS001_0839_20130412_125402_20130412_144714.EUM.nc	-2.303	-2.301	0.021	3230	6348	0	2821	0	297
SRL_OPN_2PTS001_0842_20130412_144713_20130412_162659.EUM.nc	-2.311	-2.316	0.015	2884	5676	0	2351	0	441
SRL_OPN_2PTS001_0844_20130412_162659_20130412_180636.EUM.nc	-2.309	-2.304	0.028	3137	5634	0	2497	0	0
SRL_OPN_2PTS001_0846_20130412_180635_20130412_194605.EUM.nc	-2.306	-2.307	0.016	3207	5619	0	2292	0	120
SRL_OPN_2PTS001_0848_20130412_194604_20130412_212501.EUM.nc	-2.308	-2.305	0.020	3386	5489	0	2029	0	74
SRL_OPN_2PTS001_0850_20130412_212501_20130412_230305.EUM.nc	-2.304	-2.291	0.031	2286	5432	0	3146	0	0
SRL_OPN_2PTS001_0851_20130412_230304_20130413_004055.EUM.nc	-2.305	-2.304	0.020	3148	5515	0	2245	0	122
SRL_OPN_2PTS001_0853_20130413_004054_20130413_021907.EUM.nc	-2.306	-2.308	0.010	2490	5559	0	2650	0	419
SRL_OPN_2PTS001_0855_20130413_021906_20130413_035826.EUM.nc	-2.307	-2.295	0.037	2861	5603	0	2742	0	0
SRL_OPN_2PTS001_0857_20130413_035825_20130413_053943.EUM.nc	-2.306	-2.302	0.032	3186	5593	0	2407	0	0
SRL_OPN_2PTS001_0859_20130413_053942_20130413_072844.EUM.nc	-2.306	-2.306	0.020	3862	6201	0	1990	0	349
SRL_OPN_2PTS001_0862_20130413_072843_20130413_090707.EUM.nc	-2.311	-2.314	0.010	3336	5591	0	1822	0	433
SRL_OPN_2PTS001_0863_20130413_090707_20130413_104453.EUM.nc	-2.303	-2.300	0.017	2401	5512	0	3111	0	0
SRL_OPN_2PTS001_0865_20130413_104452_20130413_122301.EUM.nc	-2.304	-2.304	0.018	2575	5528	0	2852	0	101
SRL_OPN_2PTS001_0867_20130413_122301_20130413_140209.EUM.nc	-2.304	-2.299	0.024	3187	5521	0	2120	0	214
SRL_OPN_2PTS001_0869_20130413_140209_20130413_155539.EUM.nc	-2.310	-2.318	0.013	2867	6417	0	3076	0	474
SRL_OPN_2PTS001_0872_20130413_155539_20130413_173518.EUM.nc	-2.306	-2.303	0.025	2905	5557	0	2652	0	0
SRL_OPN_2PTS001_0874_20130413_173517_20130413_191453.EUM.nc	-2.307	-2.309	0.015	3357	5637	0	2083	0	197
SRL_OPN_2PTS001_0876_20130413_191452_20130413_205354.EUM.nc	-2.307	-2.307	0.013	3371	5611	0	1939	0	301
SRL_OPN_2PTS001_0878_20130413_205353_20130413_223221.EUM.nc	-2.304	-2.291	0.028	2920	5449	0	2529	0	0
SRL_OPN_2PTS001_0879_20130413_223220_20130414_001012.EUM.nc	-2.306	-2.307	0.012	2757	5526	0	2446	0	323
SRL_OPN_2PTS001_0881_20130414_001011_20130414_014803.EUM.nc	-2.307	-2.307	0.013	2726	5566	0	2504	0	336
SRL_OPN_2PTS001_0883_20130414_014802_20130414_032702.EUM.nc	-2.308	-2.308	0.014	2667	5532	0	2485	0	380
SRL_OPN_2PTS001_0885_20130414_032701_20130414_050733.EUM.nc	-2.303	-2.302	0.033	2972	5560	0	2588	0	0
SRL_OPN_2PTS001_0887_20130414_050732_20130414_065743.EUM.nc	-2.306	-2.297	0.029	3802	6256	0	2379	0	75
SRL_OPN_2PTS001_0890_20130414_065742_20130414_083611.EUM.nc	-2.305	-2.306	0.012	3824	5637	0	1388	0	425
SRL_OPN_2PTS001_0892_20130414_083611_20130414_101409.EUM.nc	-2.307	-2.307	0.012	2621	5546	0	2796	0	129
SRL_OPN_2PTS001_0893_20130414_101409_20130414_115200.EUM.nc	-2.305	-2.308	0.007	2115	5487	0	2937	0	435
SRL_OPN_2PTS001_0895_20130414_115159_20130414_133050.EUM.nc	-2.303	-2.299	0.023	2884	5470	0	2403	0	183
SRL_OPN_2PTS001_0897_20130414_133050_20130414_152411.EUM.nc	-2.308	-2.310	0.024	3239	5438	0	1979	0	220

– Continued on next page

Table 7: Dry Troposphere Path Delay Statistics.

– Continued from previous page

File	Median	Mean	Std. Dev.	No. Obs.	Total Obs.	Default Lat/Lon	Flag (total)	Default (total)	3-Sigma Edited
SRL_OPN_2PTS001_0900_20130414_152411_20130414_170358.EUM.nc	-2.304	-2.299	0.025	2855	5549	0	2694	0	0
SRL_OPN_2PTS001_0902_20130414_170358_20130414_184338.EUM.nc	-2.309	-2.307	0.021	3263	5621	0	2286	0	72
SRL_OPN_2PTS001_0904_20130414_184337_20130414_202248.EUM.nc	-2.304	-2.304	0.014	3228	5562	0	2089	0	245
SRL_OPN_2PTS001_0906_20130414_202247_20130414_220129.EUM.nc	-2.304	-2.292	0.027	3019	5451	0	2414	0	18
SRL_OPN_2PTS001_0908_20130414_220129_20130414_233930.EUM.nc	-2.307	-2.299	0.025	2719	5489	0	2770	0	0
SRL_OPN_2PTS001_0909_20130414_233929_20130415_011712.EUM.nc	-2.304	-2.300	0.019	2869	5539	0	2578	0	92
SRL_OPN_2PTS001_0911_20130415_011711_20130415_025547.EUM.nc	-2.305	-2.298	0.023	2944	5560	0	2616	0	0
SRL_OPN_2PTS001_0913_20130415_025546_20130415_043542.EUM.nc	-2.309	-2.311	0.019	2638	5543	0	2595	0	310
SRL_OPN_2PTS001_0915_20130415_043542_20130415_061751.EUM.nc	-2.306	-2.299	0.029	3948	5803	0	1855	0	0
SRL_OPN_2PTS001_0917_20130415_061751_20130415_080516.EUM.nc	-2.302	-2.303	0.013	3764	6123	0	2002	0	357
SRL_OPN_2PTS001_0920_20130415_080516_20130415_094324.EUM.nc	-2.309	-2.311	0.011	2828	5537	0	2464	0	245
SRL_OPN_2PTS001_0921_20130415_094324_20130415_112118.EUM.nc	-2.305	-2.307	0.007	2049	5365	0	3091	0	225
SRL_OPN_2PTS001_0923_20130415_112117_20130415_125937.EUM.nc	-2.304	-2.295	0.024	2753	5437	0	2684	0	0
SRL_OPN_2PTS001_0925_20130415_125936_20130415_145250.EUM.nc	-2.306	-2.301	0.031	3570	6349	0	2779	0	0
SRL_OPN_2PTS001_0928_20130415_145250_20130415_163238.EUM.nc	-2.308	-2.309	0.011	2917	5677	0	2403	0	357
SRL_OPN_2PTS001_0930_20130415_163237_20130415_181221.EUM.nc	-2.305	-2.300	0.028	3165	5631	0	2466	0	0
SRL_OPN_2PTS001_0932_20130415_181220_20130415_195140.EUM.nc	-2.305	-2.306	0.010	3049	5586	0	2297	0	240
SRL_OPN_2PTS001_0934_20130415_195138_20130415_213034.EUM.nc	-2.305	-2.297	0.023	3523	5496	0	1967	0	6
SRL_OPN_2PTS001_0936_20130415_213034_20130415_230836.EUM.nc	-2.304	-2.301	0.020	2052	5475	0	3260	0	163
SRL_OPN_2PTS001_0937_20130415_230835_20130416_004624.EUM.nc	-2.306	-2.299	0.024	3120	5509	0	2389	0	0
SRL_OPN_2PTS001_0939_20130416_004623_20130416_022441.EUM.nc	-2.304	-2.294	0.023	2878	5577	0	2663	0	36
SRL_OPN_2PTS001_0941_20130416_022440_20130416_040404.EUM.nc	-2.312	-2.314	0.012	2551	5528	0	2650	0	327
SRL_OPN_2PTS001_0943_20130416_040404_20130416_054531.EUM.nc	-2.307	-2.299	0.034	3480	5693	0	2213	0	0
SRL_OPN_2PTS001_0945_20130416_054529_20130416_073418.EUM.nc	-2.302	-2.299	0.017	4108	6203	0	2020	0	75
SRL_OPN_2PTS001_0948_20130416_073418_20130416_091238.EUM.nc	-2.309	-2.312	0.014	3234	5574	0	2021	0	319
SRL_OPN_2PTS001_0949_20130416_091237_20130416_105022.EUM.nc	-2.309	-2.308	0.014	2379	5533	0	3148	0	6
SRL_OPN_2PTS001_0951_20130416_105022_20130416_122835.EUM.nc	-2.303	-2.301	0.015	2417	5417	0	2749	0	251
SRL_OPN_2PTS001_0953_20130416_122834_20130416_140756.EUM.nc	-2.308	-2.298	0.028	3279	5566	0	2287	0	0
SRL_OPN_2PTS001_0955_20130416_140757_20130416_160117.EUM.nc	-2.311	-2.303	0.031	3346	6414	0	3068	0	0
SRL_OPN_2PTS001_0958_20130416_160117_20130416_174054.EUM.nc	-2.300	-2.291	0.029	3010	5662	0	2652	0	0
SRL_OPN_2PTS001_0960_20130416_174054_20130416_192030.EUM.nc	-2.309	-2.310	0.010	3327	5613	0	2111	0	175
SRL_OPN_2PTS001_0962_20130416_192030_20130416_205928.EUM.nc	-2.307	-2.300	0.020	3640	5622	0	1978	0	4
SRL_OPN_2PTS001_0964_20130416_205928_20130416_223753.EUM.nc	-2.303	-2.300	0.022	2801	5469	0	2668	0	0
SRL_OPN_2PTS001_0965_20130416_223751_20130417_001544.EUM.nc	-2.305	-2.299	0.027	3080	5519	0	2439	0	0
SRL_OPN_2PTS001_0967_20130417_001542_20130417_015336.EUM.nc	-2.303	-2.301	0.012	2629	5554	0	2475	0	450
SRL_OPN_2PTS001_0969_20130417_015335_20130417_033240.EUM.nc	-2.309	-2.310	0.014	2875	5536	0	2474	0	187
SRL_OPN_2PTS001_0971_20130417_033240_20130417_051326.EUM.nc	-2.308	-2.299	0.040	3021	5599	0	2578	0	0
SRL_OPN_2PTS001_0973_20130417_051326_20130417_070318.EUM.nc	-2.305	-2.299	0.020	3851	6232	0	2370	0	11
SRL_OPN_2PTS001_0976_20130417_070317_20130417_084143.EUM.nc	-2.308	-2.309	0.014	4025	5616	0	1475	0	116

– Continued on next page

Table 7: Dry Troposphere Path Delay Statistics.

– Continued from previous page

File	Median	Mean	Std. Dev.	No. Obs.	Total Obs.	Default Lat/Lon	Flag (total)	Default (total)	3-Sigma Edited
SRL_OPN_2PTS001_0978_20130417_084142_20130417_101941.EUM.nc	-2.310	-2.311	0.013	2667	5546	0	2834	0	45
SRL_OPN_2PTS001_0979_20130417_101939_20130417_115740.EUM.nc	-2.304	-2.306	0.006	2058	5490	0	2926	0	506
SRL_OPN_2PTS001_0981_20130417_115739_20130417_133626.EUM.nc	-2.302	-2.294	0.027	3054	5465	0	2393	0	18
SRL_OPN_2PTS001_0983_20130417_133626_20130417_152957.EUM.nc	-2.312	-2.301	0.042	3499	5444	0	1944	0	1
SRL_OPN_2PTS001_0986_20130417_152956_20130417_170936.EUM.nc	-2.305	-2.292	0.029	2891	5522	0	2631	0	0
SRL_OPN_2PTS001_0988_20130417_170934_20130417_184915.EUM.nc	-2.310	-2.313	0.010	3081	5635	0	2185	0	369
SRL_OPN_2PTS001_0990_20130417_184914_20130417_202822.EUM.nc	-2.305	-2.299	0.016	3357	5588	0	2132	0	99
SRL_OPN_2PTS001_0992_20130417_202821_20130417_220701.EUM.nc	-2.305	-2.306	0.024	3085	5439	0	2342	0	12
SRL_OPN_2PTS001_0994_20130417_220701_20130417_234500.EUM.nc	-2.304	-2.292	0.032	2900	5525	0	2625	0	0
SRL_OPN_2PTS001_0995_20130417_234458_20130418_012247.EUM.nc	-2.302	-2.289	0.033	2951	5556	0	2576	0	29
SRL_OPN_2PTS001_0997_20130418_012246_20130418_030126.EUM.nc	-2.308	-2.305	0.022	2947	5583	0	2636	0	0
SRL_OPN_2PTS001_0999_20130418_030124_20130418_044135.EUM.nc	-2.307	-2.300	0.038	2943	5572	0	2629	0	0

24 Radiometer Wet Troposphere Path Delay Table

Table 8: Radiometer Wet Troposphere Path Delay Statistics.

File	Median	Mean	Std. Dev.	No. Obs.	Total Obs.	Default Lat/Lon	Flag (total)	Default (total)	3-Sigma Edited
SRL_OPN_2PTS001_0123_20130318_124008_20130318_141939.EUM.nc	-0.168	-0.181	0.103	3434	5492	0	2058	0	0
SRL_OPN_2PTS001_0125_20130318_141939_20130318_161259.EUM.nc	-0.161	-0.185	0.109	3449	6365	0	2914	0	2
SRL_OPN_2PTS001_0128_20130318_161258_20130318_175236.EUM.nc	-0.127	-0.163	0.105	3082	5575	0	2485	2	6
SRL_OPN_2PTS001_0130_20130318_175235_20130318_193207.EUM.nc	-0.163	-0.195	0.120	3364	5570	0	2206	0	0
SRL_OPN_2PTS001_0132_20130318_193207_20130318_211101.EUM.nc	-0.129	-0.163	0.095	3434	5552	0	2112	0	6
SRL_OPN_2PTS001_0134_20130318_211101_20130318_224921.EUM.nc	-0.146	-0.152	0.079	2589	5361	0	2734	1	37
SRL_OPN_2PTS001_0135_20130318_224921_20130319_002710.EUM.nc	-0.150	-0.172	0.102	3157	5406	0	2238	0	11
SRL_OPN_2PTS001_0137_20130319_002709_20130319_020507.EUM.nc	-0.170	-0.197	0.113	3113	5534	0	2421	0	0
SRL_OPN_2PTS001_0139_20130319_020506_20130319_034421.EUM.nc	-0.173	-0.188	0.104	3089	5548	0	2458	0	1
SRL_OPN_2PTS001_0141_20130319_034420_20130319_052521.EUM.nc	-0.126	-0.159	0.094	3030	5541	0	2506	1	4
SRL_OPN_2PTS001_0143_20130319_052520_20130319_071452.EUM.nc	-0.144	-0.172	0.106	3957	6152	0	2193	0	2
SRL_OPN_2PTS001_0146_20130319_071451_20130319_085312.EUM.nc	-0.113	-0.173	0.117	3984	5596	0	1610	1	1
SRL_OPN_2PTS001_0147_20130319_085312_20130319_103107.EUM.nc	-0.156	-0.181	0.103	2431	5489	0	3052	0	6
SRL_OPN_2PTS001_0149_20130319_103107_20130319_120910.EUM.nc	-0.186	-0.208	0.105	2632	5401	0	2762	0	7
SRL_OPN_2PTS001_0151_20130319_120910_20130319_134805.EUM.nc	-0.172	-0.189	0.110	3161	5382	0	2219	0	2
SRL_OPN_2PTS001_0153_20130319_134804_20130319_154138.EUM.nc	-0.182	-0.188	0.101	3694	6353	0	2659	0	0
SRL_OPN_2PTS001_0156_20130319_154137_20130319_172116.EUM.nc	-0.138	-0.160	0.094	2932	5531	0	2599	0	0
SRL_OPN_2PTS001_0158_20130319_172115_20130319_190054.EUM.nc	-0.148	-0.182	0.117	3471	5596	0	2125	0	0
SRL_OPN_2PTS001_0160_20130319_190053_20130319_203958.EUM.nc	-0.137	-0.188	0.116	3701	5517	0	1813	0	3
SRL_OPN_2PTS001_0162_20130319_203959_20130319_221832.EUM.nc	-0.147	-0.163	0.091	3059	5365	0	2286	0	20
SRL_OPN_2PTS001_0164_20130319_221832_20130319_235627.EUM.nc	-0.130	-0.158	0.099	3022	5481	0	2410	1	48
SRL_OPN_2PTS001_0165_20130319_235626_20130320_013414.EUM.nc	-0.172	-0.192	0.100	3005	5522	0	2517	0	0
SRL_OPN_2PTS001_0167_20130320_013414_20130320_031301.EUM.nc	-0.216	-0.193	0.102	3057	5566	0	2509	0	0
SRL_OPN_2PTS001_0169_20130320_031301_20130320_045324.EUM.nc	-0.131	-0.161	0.095	3067	5480	0	2413	0	0
SRL_OPN_2PTS001_0171_20130320_045323_20130320_063548.EUM.nc	-0.125	-0.167	0.110	3829	5508	0	1678	0	1
SRL_OPN_2PTS001_0173_20130320_063548_20130320_082220.EUM.nc	-0.124	-0.174	0.110	3911	5733	0	1822	0	0
SRL_OPN_2PTS001_0176_20130320_082219_20130320_100023.EUM.nc	-0.156	-0.172	0.102	2961	5504	0	2531	1	11
SRL_OPN_2PTS001_0177_20130320_100023_20130320_113817.EUM.nc	-0.171	-0.171	0.076	2388	5411	0	2957	0	66
SRL_OPN_2PTS001_0179_20130320_113816_20130320_131650.EUM.nc	-0.153	-0.190	0.110	2983	5368	0	2383	0	2
SRL_OPN_2PTS001_0181_20130320_131649_20130320_151017.EUM.nc	-0.191	-0.193	0.108	3660	6366	0	2706	0	0
SRL_OPN_2PTS001_0184_20130320_151017_20130320_164956.EUM.nc	-0.153	-0.164	0.090	2936	5568	0	2629	0	3
SRL_OPN_2PTS001_0186_20130320_164955_20130320_182937.EUM.nc	-0.112	-0.158	0.111	3397	5524	0	2125	0	2
SRL_OPN_2PTS001_0188_20130320_182936_20130320_200851.EUM.nc	-0.181	-0.201	0.124	3283	5462	0	2179	0	0
SRL_OPN_2PTS001_0190_20130320_200851_20130320_214738.EUM.nc	-0.156	-0.179	0.109	3358	5391	0	2029	0	4
SRL_OPN_2PTS001_0192_20130320_214738_20130320_232543.EUM.nc	-0.136	-0.159	0.093	2527	5287	0	2748	0	12
SRL_OPN_2PTS001_0193_20130320_232542_20130321_010330.EUM.nc	-0.170	-0.198	0.118	2798	5479	0	2681	0	0

– Continued on next page

Table 8: Radiometer Wet Troposphere Path Delay Statistics.

– Continued from previous page

File	Median	Mean	Std. Dev.	No. Obs.	Total Obs.	Default Lat/Lon	Flag (total)	Default (total)	3-Sigma Edited
SRL_OPN_2PTS001_0195_20130321_010331_20130321_024148.EUM.nc	-0.217	-0.209	0.107	3062	5531	0	2469	0	0
SRL_OPN_2PTS001_0197_20130321_024147_20130321_042138.EUM.nc	-0.154	-0.167	0.092	2937	5510	0	2561	0	12
SRL_OPN_2PTS001_0199_20130321_042137_20130321_060316.EUM.nc	-0.153	-0.173	0.107	3869	5712	0	1841	0	2
SRL_OPN_2PTS001_0201_20130321_060318_20130321_075131.EUM.nc	-0.127	-0.171	0.104	4209	6164	0	1955	0	0
SRL_OPN_2PTS001_0204_20130321_075131_20130321_092936.EUM.nc	-0.149	-0.177	0.107	3298	5530	0	2220	0	12
SRL_OPN_2PTS001_0205_20130321_092935_20130321_110729.EUM.nc	-0.146	-0.174	0.105	2164	5468	0	3291	0	13
SRL_OPN_2PTS001_0207_20130321_110728_20130321_124549.EUM.nc	-0.176	-0.205	0.113	2615	5382	0	2766	0	1
SRL_OPN_2PTS001_0209_20130321_124550_20130321_143857.EUM.nc	-0.175	-0.180	0.101	3490	6322	0	2832	0	0
SRL_OPN_2PTS001_0212_20130321_143856_20130321_161835.EUM.nc	-0.166	-0.185	0.104	3420	5650	0	2230	0	0
SRL_OPN_2PTS001_0214_20130321_161835_20130321_175819.EUM.nc	-0.116	-0.158	0.107	3087	5514	0	2419	0	8
SRL_OPN_2PTS001_0216_20130321_175818_20130321_193741.EUM.nc	-0.154	-0.190	0.115	3414	5617	0	2202	0	1
SRL_OPN_2PTS001_0218_20130321_193740_20130321_211641.EUM.nc	-0.163	-0.181	0.099	3441	5510	0	2062	0	7
SRL_OPN_2PTS001_0220_20130321_211641_20130321_225458.EUM.nc	-0.114	-0.144	0.079	2559	5521	0	2950	0	12
SRL_OPN_2PTS001_0221_20130321_225457_20130322_003239.EUM.nc	-0.147	-0.170	0.102	3254	5494	0	2235	0	5
SRL_OPN_2PTS001_0223_20130322_003238_20130322_021048.EUM.nc	-0.197	-0.200	0.103	2973	5557	0	2576	0	8
SRL_OPN_2PTS001_0225_20130322_021047_20130322_035006.EUM.nc	-0.150	-0.170	0.108	3030	5577	0	2538	0	9
SRL_OPN_2PTS001_0227_20130322_035005_20130322_053105.EUM.nc	-0.116	-0.147	0.095	2982	5580	0	2593	0	5
SRL_OPN_2PTS001_0229_20130322_053104_20130322_072025.EUM.nc	-0.117	-0.170	0.108	4090	6220	0	2128	0	2
SRL_OPN_2PTS001_0232_20130322_072025_20130322_085851.EUM.nc	-0.147	-0.183	0.113	3918	5609	0	1688	0	3
SRL_OPN_2PTS001_0233_20130322_085850_20130322_103645.EUM.nc	-0.167	-0.183	0.094	2334	5512	0	3168	0	10
SRL_OPN_2PTS001_0235_20130322_103645_20130322_121442.EUM.nc	-0.178	-0.199	0.097	2619	5487	0	2865	0	3
SRL_OPN_2PTS001_0237_20130322_121442_20130322_135351.EUM.nc	-0.160	-0.181	0.109	3216	5531	0	2314	0	1
SRL_OPN_2PTS001_0239_20130322_135350_20130322_154715.EUM.nc	-0.168	-0.186	0.107	3707	6438	0	2730	0	1
SRL_OPN_2PTS001_0242_20130322_154714_20130322_172702.EUM.nc	-0.117	-0.157	0.103	2950	5569	0	2610	1	8
SRL_OPN_2PTS001_0244_20130322_172701_20130322_190630.EUM.nc	-0.147	-0.177	0.115	3510	5636	0	2126	0	0
SRL_OPN_2PTS001_0246_20130322_190629_20130322_204541.EUM.nc	-0.169	-0.192	0.111	3788	5614	0	1824	0	2
SRL_OPN_2PTS001_0248_20130322_204541_20130322_222404.EUM.nc	-0.123	-0.155	0.098	3000	5420	0	2396	0	24
SRL_OPN_2PTS001_0250_20130322_222403_20130323_000158.EUM.nc	-0.124	-0.158	0.095	3107	5520	0	2398	1	14
SRL_OPN_2PTS001_0251_20130323_000158_20130323_013954.EUM.nc	-0.184	-0.191	0.097	3075	5591	0	2516	0	0
SRL_OPN_2PTS001_0253_20130323_013953_20130323_031838.EUM.nc	-0.163	-0.179	0.108	3031	5579	0	2544	0	4
SRL_OPN_2PTS001_0255_20130323_031838_20130323_045907.EUM.nc	-0.135	-0.154	0.086	3070	5595	0	2520	0	5
SRL_OPN_2PTS001_0257_20130323_045907_20130323_064141.EUM.nc	-0.128	-0.171	0.108	4093	5822	0	1728	0	1
SRL_OPN_2PTS001_0259_20130323_064140_20130323_082803.EUM.nc	-0.154	-0.170	0.097	4242	6076	0	1823	0	11
SRL_OPN_2PTS001_0262_20130323_082802_20130323_100554.EUM.nc	-0.138	-0.157	0.093	2957	5553	0	2587	0	9
SRL_OPN_2PTS001_0263_20130323_100555_20130323_114351.EUM.nc	-0.188	-0.180	0.097	2474	5492	0	3015	0	3
SRL_OPN_2PTS001_0265_20130323_114350_20130323_132234.EUM.nc	-0.171	-0.190	0.106	3014	5361	0	2347	0	0
SRL_OPN_2PTS001_0267_20130323_132233_20130323_151555.EUM.nc	-0.169	-0.184	0.091	3675	6403	0	2728	0	0
SRL_OPN_2PTS001_0270_20130323_151555_20130323_165535.EUM.nc	-0.098	-0.145	0.097	2917	5657	0	2735	0	5
SRL_OPN_2PTS001_0272_20130323_165535_20130323_183516.EUM.nc	-0.136	-0.174	0.113	3406	5573	0	2166	1	0

– Continued on next page

Table 8: Radiometer Wet Troposphere Path Delay Statistics.

– Continued from previous page

File	Median	Mean	Std. Dev.	No. Obs.	Total Obs.	Default Lat/Lon	Flag (total)	Default (total)	3-Sigma Edited
SRL_OPN_2PTS001_0274_20130323_183515_20130323_201436.EUM.nc	-0.182	-0.197	0.107	3447	5579	0	2132	0	0
SRL_OPN_2PTS001_0276_20130323_201436_20130323_215312.EUM.nc	-0.135	-0.172	0.109	3309	5461	0	2146	0	6
SRL_OPN_2PTS001_0278_20130323_215312_20130323_233115.EUM.nc	-0.132	-0.148	0.072	2385	5361	0	2898	0	78
SRL_OPN_2PTS001_0279_20130323_233115_20130324_010905.EUM.nc	-0.181	-0.209	0.114	2754	5534	0	2779	1	0
SRL_OPN_2PTS001_0281_20130324_010904_20130324_024726.EUM.nc	-0.186	-0.197	0.115	3020	5564	0	2544	0	0
SRL_OPN_2PTS001_0283_20130324_024725_20130324_042721.EUM.nc	-0.114	-0.147	0.092	2988	5565	0	2565	0	12
SRL_OPN_2PTS001_0285_20130324_042721_20130324_060909.EUM.nc	-0.118	-0.172	0.113	3873	5767	0	1891	1	2
SRL_OPN_2PTS001_0287_20130324_060908_20130324_075708.EUM.nc	-0.153	-0.183	0.102	4145	6138	0	1989	1	3
SRL_OPN_2PTS001_0290_20130324_075707_20130324_093510.EUM.nc	-0.129	-0.159	0.103	3203	5542	0	2336	1	2
SRL_OPN_2PTS001_0291_20130324_093510_20130324_111302.EUM.nc	-0.166	-0.190	0.105	2187	5451	0	3250	0	14
SRL_OPN_2PTS001_0293_20130324_111301_20130324_125126.EUM.nc	-0.168	-0.204	0.121	2669	5381	0	2712	0	0
SRL_OPN_2PTS001_0295_20130324_125125_20130324_144436.EUM.nc	-0.205	-0.196	0.105	3528	6310	0	2781	0	1
SRL_OPN_2PTS001_0298_20130324_144435_20130324_162415.EUM.nc	-0.163	-0.174	0.106	3369	5666	0	2291	0	6
SRL_OPN_2PTS001_0300_20130324_162414_20130324_180359.EUM.nc	-0.125	-0.164	0.106	3136	5656	0	2520	0	0
SRL_OPN_2PTS001_0302_20130324_180358_20130324_194319.EUM.nc	-0.193	-0.203	0.099	3303	5602	0	2296	1	2
SRL_OPN_2PTS001_0304_20130324_194319_20130324_212217.EUM.nc	-0.143	-0.178	0.109	3432	5511	0	2076	0	3
SRL_OPN_2PTS001_0306_20130324_212216_20130324_230032.EUM.nc	-0.135	-0.153	0.087	2364	5485	0	3085	0	36
SRL_OPN_2PTS001_0307_20130324_230031_20130325_003812.EUM.nc	-0.176	-0.191	0.110	3372	5497	0	2124	0	1
SRL_OPN_2PTS001_0309_20130325_003813_20130325_021624.EUM.nc	-0.194	-0.191	0.103	2949	5575	0	2626	0	0
SRL_OPN_2PTS001_0311_20130325_021623_20130325_035548.EUM.nc	-0.133	-0.165	0.102	2896	5614	0	2716	0	2
SRL_OPN_2PTS001_0313_20130325_035548_20130325_053653.EUM.nc	-0.110	-0.154	0.103	3021	5586	0	2560	0	5
SRL_OPN_2PTS001_0315_20130325_053652_20130325_072602.EUM.nc	-0.149	-0.179	0.101	4170	6211	0	2028	1	12
SRL_OPN_2PTS001_0318_20130325_072601_20130325_090425.EUM.nc	-0.147	-0.173	0.104	3837	5611	0	1771	1	2
SRL_OPN_2PTS001_0319_20130325_090424_20130325_104219.EUM.nc	-0.158	-0.183	0.113	2423	5516	0	3089	1	3
SRL_OPN_2PTS001_0321_20130325_104218_20130325_122018.EUM.nc	-0.171	-0.183	0.086	2636	5510	0	2847	0	27
SRL_OPN_2PTS001_0323_20130325_122017_20130325_135932.EUM.nc	-0.180	-0.182	0.105	3343	5555	0	2206	0	6
SRL_OPN_2PTS001_0325_20130325_135932_20130325_155255.EUM.nc	-0.143	-0.174	0.108	3585	6423	0	2832	0	6
SRL_OPN_2PTS001_0328_20130325_155254_20130325_173241.EUM.nc	-0.117	-0.159	0.106	2946	5559	0	2612	0	1
SRL_OPN_2PTS001_0330_20130325_173241_20130325_191208.EUM.nc	-0.179	-0.192	0.109	3629	5639	0	2010	0	0
SRL_OPN_2PTS001_0332_20130325_191208_20130325_205119.EUM.nc	-0.145	-0.169	0.110	3717	5613	0	1895	0	1
SRL_OPN_2PTS001_0334_20130325_205118_20130325_222938.EUM.nc	-0.141	-0.170	0.108	3017	5437	0	2411	1	8
SRL_OPN_2PTS001_0335_20130325_222937_20130326_000731.EUM.nc	-0.130	-0.129	0.059	2865	5523	0	2349	0	309
SRL_OPN_2PTS001_0337_20130326_000731_20130326_014530.EUM.nc	-0.198	-0.194	0.093	3084	5571	0	2486	1	0
SRL_OPN_2PTS001_0339_20130326_014529_20130326_032417.EUM.nc	-0.143	-0.172	0.106	3011	5550	0	2538	0	1
SRL_OPN_2PTS001_0341_20130326_032416_20130326_050454.EUM.nc	-0.117	-0.150	0.085	3028	5592	0	2563	0	1
SRL_OPN_2PTS001_0343_20130326_050453_20130326_065500.EUM.nc	-0.152	-0.179	0.108	4007	6227	0	2210	0	10
SRL_OPN_2PTS001_0346_20130326_065500_20130326_083337.EUM.nc	-0.180	-0.181	0.101	4259	5642	0	1378	1	4
SRL_OPN_2PTS001_0348_20130326_083336_20130326_101129.EUM.nc	-0.147	-0.167	0.102	2887	5456	0	2562	0	7
SRL_OPN_2PTS001_0349_20130326_101128_20130326_114927.EUM.nc	-0.169	-0.203	0.103	2534	5499	0	2958	0	7

– Continued on next page

Table 8: Radiometer Wet Troposphere Path Delay Statistics.

– Continued from previous page

File	Median	Mean	Std. Dev.	No. Obs.	Total Obs.	Default Lat/Lon	Flag (total)	Default (total)	3-Sigma Edited
SRL_OPN_2PTS001_0351_20130326_114926_20130326_132813.EUM.nc	-0.182	-0.205	0.110	3100	5424	0	2324	0	0
SRL_OPN_2PTS001_0353_20130326_132813_20130326_152136.EUM.nc	-0.145	-0.172	0.101	3673	6380	0	2697	0	10
SRL_OPN_2PTS001_0356_20130326_152135_20130326_170115.EUM.nc	-0.124	-0.158	0.093	2911	5615	0	2701	1	2
SRL_OPN_2PTS001_0358_20130326_170114_20130326_184056.EUM.nc	-0.157	-0.182	0.114	3410	5645	0	2234	1	0
SRL_OPN_2PTS001_0360_20130326_184055_20130326_202006.EUM.nc	-0.161	-0.179	0.113	3456	5567	0	2109	0	2
SRL_OPN_2PTS001_0362_20130326_202006_20130326_215849.EUM.nc	-0.142	-0.186	0.114	3075	5459	0	2370	1	13
SRL_OPN_2PTS001_0364_20130326_215848_20130326_233649.EUM.nc	-0.117	-0.130	0.061	2491	5433	0	2792	1	149
SRL_OPN_2PTS001_0365_20130326_233648_20130327_011440.EUM.nc	-0.185	-0.216	0.118	2833	5529	0	2695	1	0
SRL_OPN_2PTS001_0367_20130327_011440_20130327_025305.EUM.nc	-0.173	-0.175	0.103	2984	5569	0	2584	0	1
SRL_OPN_2PTS001_0369_20130327_025304_20130327_043306.EUM.nc	-0.120	-0.154	0.090	3007	5543	0	2533	0	3
SRL_OPN_2PTS001_0371_20130327_043305_20130327_061506.EUM.nc	-0.108	-0.137	0.098	2324	4198	0	1871	0	3
SRL_OPN_2PTS001_0373_20130327_061505_20130327_080237.EUM.nc	-0.148	-0.146	0.065	3348	5467	0	1999	0	120
SRL_OPN_2PTS001_0376_20130327_080236_20130327_094047.EUM.nc	-0.144	-0.166	0.102	3086	5550	0	2423	2	39
SRL_OPN_2PTS001_0377_20130327_094046_20130327_111839.EUM.nc	-0.136	-0.181	0.108	2237	5368	0	3124	0	7
SRL_OPN_2PTS001_0379_20130327_111839_20130327_125657.EUM.nc	-0.199	-0.203	0.097	2732	5388	0	2652	0	4
SRL_OPN_2PTS001_0381_20130327_125656_20130327_145010.EUM.nc	-0.140	-0.182	0.112	3587	6341	0	2753	0	1
SRL_OPN_2PTS001_0384_20130327_145009_20130327_162957.EUM.nc	-0.143	-0.177	0.100	3324	5681	0	2342	0	15
SRL_OPN_2PTS001_0386_20130327_162957_20130327_180941.EUM.nc	-0.122	-0.164	0.109	3199	5658	0	2458	1	0
SRL_OPN_2PTS001_0388_20130327_180940_20130327_194901.EUM.nc	-0.162	-0.185	0.105	3277	5604	0	2326	1	0
SRL_OPN_2PTS001_0390_20130327_194900_20130327_212756.EUM.nc	-0.149	-0.188	0.119	3476	5486	0	2008	1	1
SRL_OPN_2PTS001_0392_20130327_212755_20130327_230600.EUM.nc	-0.138	-0.165	0.087	2258	5445	0	3168	0	19
SRL_OPN_2PTS001_0393_20130327_230559_20130328_004348.EUM.nc	-0.138	-0.177	0.107	3208	5497	0	2288	0	1
SRL_OPN_2PTS001_0395_20130328_004347_20130328_022202.EUM.nc	-0.182	-0.190	0.110	2960	5587	0	2626	1	0
SRL_OPN_2PTS001_0397_20130328_022201_20130328_040124.EUM.nc	-0.124	-0.152	0.092	2957	5586	0	2619	0	10
SRL_OPN_2PTS001_0399_20130328_040123_20130328_054245.EUM.nc	-0.150	-0.170	0.107	3347	5557	0	2190	0	20
SRL_OPN_2PTS001_0401_20130328_054244_20130328_073140.EUM.nc	-0.137	-0.176	0.105	4245	6145	0	1894	0	6
SRL_OPN_2PTS001_0404_20130328_073139_20130328_091001.EUM.nc	-0.151	-0.174	0.105	3698	5547	0	1834	0	15
SRL_OPN_2PTS001_0405_20130328_091000_20130328_104746.EUM.nc	-0.129	-0.171	0.113	2374	5509	0	3126	0	9
SRL_OPN_2PTS001_0407_20130328_104745_20130328_122556.EUM.nc	-0.147	-0.179	0.096	2679	5399	0	2701	0	19
SRL_OPN_2PTS001_0409_20130328_122556_20130328_140514.EUM.nc	-0.147	-0.184	0.107	3376	5454	0	2077	0	1
SRL_OPN_2PTS001_0411_20130328_140513_20130328_155836.EUM.nc	-0.143	-0.176	0.098	3427	6328	0	2900	1	0
SRL_OPN_2PTS001_0414_20130328_155835_20130328_173815.EUM.nc	-0.102	-0.151	0.099	2996	5507	0	2503	1	7
SRL_OPN_2PTS001_0416_20130328_173814_20130328_191748.EUM.nc	-0.145	-0.183	0.118	3565	5556	0	1990	0	1
SRL_OPN_2PTS001_0418_20130328_191747_20130328_205656.EUM.nc	-0.155	-0.172	0.105	3656	5590	0	1925	1	8
SRL_OPN_2PTS001_0420_20130328_205655_20130328_223513.EUM.nc	-0.128	-0.162	0.100	2861	5403	0	2517	1	24
SRL_OPN_2PTS001_0421_20130328_223512_20130329_001305.EUM.nc	-0.116	-0.149	0.096	3147	5500	0	2332	0	21
SRL_OPN_2PTS001_0423_20130329_001304_20130329_015106.EUM.nc	-0.186	-0.196	0.104	3121	5550	0	2428	0	1
SRL_OPN_2PTS001_0425_20130329_015105_20130329_032957.EUM.nc	-0.154	-0.179	0.112	3107	5485	0	2378	0	0
SRL_OPN_2PTS001_0427_20130329_032956_20130329_051041.EUM.nc	-0.124	-0.160	0.105	3020	5532	0	2512	0	0

– Continued on next page

Table 8: Radiometer Wet Troposphere Path Delay Statistics.

– Continued from previous page

File	Median	Mean	Std. Dev.	No. Obs.	Total Obs.	Default Lat/Lon	Flag (total)	Default (total)	3-Sigma Edited
SRL_OPN_2PTS001_0429_20130329_051041_20130329_070038.EUM.nc	-0.123	-0.167	0.108	3904	6203	0	2299	0	0
SRL_OPN_2PTS001_0432_20130329_070037_20130329_083913.EUM.nc	-0.156	-0.172	0.100	4222	5633	0	1389	1	21
SRL_OPN_2PTS001_0434_20130329_083912_20130329_101702.EUM.nc	-0.131	-0.161	0.105	2749	5490	0	2719	0	22
SRL_OPN_2PTS001_0435_20130329_101701_20130329_115501.EUM.nc	-0.135	-0.195	0.106	2612	5423	0	2810	0	1
SRL_OPN_2PTS001_0437_20130329_115501_20130329_133351.EUM.nc	-0.170	-0.190	0.098	3082	5330	0	2239	0	9
SRL_OPN_2PTS001_0439_20130329_133352_20130329_152716.EUM.nc	-0.163	-0.190	0.107	3718	6350	0	2632	0	0
SRL_OPN_2PTS001_0442_20130329_152716_20130329_170655.EUM.nc	-0.114	-0.158	0.101	2859	5483	0	2623	0	1
SRL_OPN_2PTS001_0444_20130329_170654_20130329_184634.EUM.nc	-0.163	-0.191	0.116	3399	5583	0	2183	0	1
SRL_OPN_2PTS001_0446_20130329_184635_20130329_202552.EUM.nc	-0.180	-0.176	0.100	3519	5519	0	1996	0	4
SRL_OPN_2PTS001_0448_20130329_202551_20130329_220423.EUM.nc	-0.132	-0.168	0.109	3098	5391	0	2281	0	12
SRL_OPN_2PTS001_0450_20130329_220423_20130329_234222.EUM.nc	-0.117	-0.124	0.057	2561	5469	0	2671	1	236
SRL_OPN_2PTS001_0451_20130329_234221_20130330_012014.EUM.nc	-0.206	-0.207	0.092	2956	5512	0	2532	1	23
SRL_OPN_2PTS001_0453_20130330_012014_20130330_025842.EUM.nc	-0.173	-0.185	0.114	3028	5507	0	2479	0	0
SRL_OPN_2PTS001_0455_20130330_025841_20130330_043849.EUM.nc	-0.122	-0.155	0.093	2932	5468	0	2532	1	3
SRL_OPN_2PTS001_0457_20130330_043848_20130330_062053.EUM.nc	-0.128	-0.168	0.100	3980	5752	0	1766	0	6
SRL_OPN_2PTS001_0459_20130330_062052_20130330_080818.EUM.nc	-0.152	-0.171	0.097	4085	6100	0	1979	1	35
SRL_OPN_2PTS001_0462_20130330_080818_20130330_094617.EUM.nc	-0.117	-0.149	0.098	3060	5477	0	2388	1	28
SRL_OPN_2PTS001_0463_20130330_094616_20130330_112410.EUM.nc	-0.207	-0.211	0.112	2083	5243	0	3160	0	0
SRL_OPN_2PTS001_0465_20130330_112410_20130330_130239.EUM.nc	-0.167	-0.187	0.099	2766	5333	0	2560	0	7
SRL_OPN_2PTS001_0467_20130330_130238_20130330_145554.EUM.nc	-0.157	-0.191	0.109	3641	6331	0	2685	0	5
SRL_OPN_2PTS001_0470_20130330_145554_20130330_163533.EUM.nc	-0.134	-0.171	0.107	3242	5642	0	2398	1	1
SRL_OPN_2PTS001_0472_20130330_163532_20130330_181517.EUM.nc	-0.138	-0.165	0.102	3196	5593	0	2396	0	1
SRL_OPN_2PTS001_0474_20130330_181516_20130330_195442.EUM.nc	-0.164	-0.186	0.106	3173	5500	0	2326	1	0
SRL_OPN_2PTS001_0476_20130330_195441_20130330_213327.EUM.nc	-0.132	-0.178	0.116	3581	5393	0	1812	0	0
SRL_OPN_2PTS001_0478_20130330_213327_20130330_231137.EUM.nc	-0.119	-0.161	0.099	2271	5360	0	3069	0	20
SRL_OPN_2PTS001_0479_20130330_231136_20130331_004925.EUM.nc	-0.176	-0.190	0.099	3099	5448	0	2329	1	19
SRL_OPN_2PTS001_0481_20130331_004924_20130331_022734.EUM.nc	-0.165	-0.184	0.105	2972	5513	0	2540	1	0
SRL_OPN_2PTS001_0483_20130331_022733_20130331_040708.EUM.nc	-0.128	-0.165	0.096	2888	5488	0	2600	0	0
SRL_OPN_2PTS001_0485_20130331_040708_20130331_054830.EUM.nc	-0.148	-0.182	0.112	3686	5645	0	1959	0	0
SRL_OPN_2PTS001_0487_20130331_054829_20130331_073719.EUM.nc	-0.146	-0.170	0.101	4212	6177	0	1961	0	4
SRL_OPN_2PTS001_0490_20130331_073718_20130331_091530.EUM.nc	-0.132	-0.159	0.100	3511	5521	0	1970	1	39
SRL_OPN_2PTS001_0491_20130331_091529_20130331_105322.EUM.nc	-0.166	-0.183	0.111	2268	5466	0	3193	0	5
SRL_OPN_2PTS001_0493_20130331_105322_20130331_123135.EUM.nc	-0.162	-0.182	0.088	2611	5342	0	2719	0	12
SRL_OPN_2PTS001_0495_20130331_123135_20130331_141050.EUM.nc	-0.149	-0.179	0.103	3305	5522	0	2217	0	0
SRL_OPN_2PTS001_0497_20130331_141049_20130331_160411.EUM.nc	-0.144	-0.176	0.104	3441	6361	0	2912	0	8
SRL_OPN_2PTS001_0500_20130331_160411_20130331_174359.EUM.nc	-0.110	-0.159	0.110	3078	5608	0	2527	1	2
SRL_OPN_2PTS001_0502_20130331_174358_20130331_192331.EUM.nc	-0.161	-0.181	0.111	3506	5557	0	2050	1	0
SRL_OPN_2PTS001_0504_20130331_192330_20130331_210228.EUM.nc	-0.130	-0.166	0.101	3653	5558	0	1903	0	2
SRL_OPN_2PTS001_0506_20130331_210228_20130331_224051.EUM.nc	-0.118	-0.165	0.112	2824	5386	0	2543	0	19

– Continued on next page

Table 8: Radiometer Wet Troposphere Path Delay Statistics.

– Continued from previous page

File	Median	Mean	Std. Dev.	No. Obs.	Total Obs.	Default Lat/Lon	Flag (total)	Default (total)	3-Sigma Edited
SRL_OPN_2PTS001_0507_20130331_224051_20130401_001838.EUM.nc	-0.127	-0.141	0.080	3019	5450	0	2287	1	143
SRL_OPN_2PTS001_0509_20130401_001837_20130401_015640.EUM.nc	-0.163	-0.176	0.099	3099	5524	0	2409	1	15
SRL_OPN_2PTS001_0511_20130401_015639_20130401_033546.EUM.nc	-0.137	-0.169	0.109	3096	5506	0	2404	0	6
SRL_OPN_2PTS001_0513_20130401_033545_20130401_051628.EUM.nc	-0.165	-0.175	0.101	3042	5527	0	2485	0	0
SRL_OPN_2PTS001_0515_20130401_051627_20130401_070622.EUM.nc	-0.128	-0.157	0.094	3915	6197	0	2279	0	3
SRL_OPN_2PTS001_0518_20130401_070622_20130401_084446.EUM.nc	-0.164	-0.172	0.103	4016	5604	0	1574	0	14
SRL_OPN_2PTS001_0520_20130401_084447_20130401_102242.EUM.nc	-0.133	-0.170	0.115	2576	5493	0	2911	0	6
SRL_OPN_2PTS001_0521_20130401_102243_20130401_120035.EUM.nc	-0.200	-0.225	0.106	2601	5389	0	2787	0	1
SRL_OPN_2PTS001_0523_20130401_120034_20130401_133932.EUM.nc	-0.164	-0.172	0.092	3129	5396	0	2259	0	8
SRL_OPN_2PTS001_0525_20130401_133932_20130401_153255.EUM.nc	-0.151	-0.182	0.106	3711	6368	0	2656	0	1
SRL_OPN_2PTS001_0528_20130401_153254_20130401_171242.EUM.nc	-0.123	-0.155	0.102	2912	5488	0	2566	0	10
SRL_OPN_2PTS001_0530_20130401_171242_20130401_185213.EUM.nc	-0.154	-0.178	0.098	3465	5617	0	2147	1	4
SRL_OPN_2PTS001_0532_20130401_185212_20130401_203129.EUM.nc	-0.169	-0.179	0.107	3568	5525	0	1952	1	4
SRL_OPN_2PTS001_0534_20130401_203128_20130401_221006.EUM.nc	-0.121	-0.165	0.114	3110	5400	0	2276	1	13
SRL_OPN_2PTS001_0536_20130401_221005_20130401_234755.EUM.nc	-0.123	-0.136	0.073	2813	5464	0	2463	1	187
SRL_OPN_2PTS001_0537_20130401_234754_20130402_012547.EUM.nc	-0.180	-0.191	0.097	2906	5538	0	2624	0	8
SRL_OPN_2PTS001_0539_20130402_012547_20130402_030428.EUM.nc	-0.147	-0.181	0.108	2993	5555	0	2559	0	3
SRL_OPN_2PTS001_0541_20130402_030428_20130402_044435.EUM.nc	-0.153	-0.190	0.104	3017	5521	0	2500	1	3
SRL_OPN_2PTS001_0543_20130402_044435_20130402_062655.EUM.nc	-0.128	-0.160	0.103	4026	5773	0	1745	0	2
SRL_OPN_2PTS001_0545_20130402_062654_20130402_081353.EUM.nc	-0.140	-0.172	0.106	4149	6087	0	1932	0	6
SRL_OPN_2PTS001_0548_20130402_081353_20130402_095159.EUM.nc	-0.145	-0.166	0.093	2964	5374	0	2380	0	30
SRL_OPN_2PTS001_0549_20130402_095159_20130402_112944.EUM.nc	-0.145	-0.182	0.114	2179	5308	0	3119	0	10
SRL_OPN_2PTS001_0551_20130402_112943_20130402_130818.EUM.nc	-0.179	-0.200	0.098	2845	5378	0	2529	0	4
SRL_OPN_2PTS001_0553_20130402_130818_20130402_150134.EUM.nc	-0.169	-0.183	0.109	3650	6330	0	2680	0	0
SRL_OPN_2PTS001_0556_20130402_150134_20130402_164122.EUM.nc	-0.144	-0.183	0.106	3146	5629	0	2477	0	6
SRL_OPN_2PTS001_0558_20130402_164121_20130402_182056.EUM.nc	-0.136	-0.159	0.099	3230	5613	0	2382	0	1
SRL_OPN_2PTS001_0560_20130402_182056_20130402_200021.EUM.nc	-0.192	-0.202	0.116	3291	5484	0	2191	1	1
SRL_OPN_2PTS001_0562_20130402_200020_20130402_213911.EUM.nc	-0.122	-0.163	0.115	3490	5412	0	1909	0	13
SRL_OPN_2PTS001_0564_20130402_213911_20130402_231710.EUM.nc	-0.141	-0.171	0.103	2395	5322	0	2926	0	1
SRL_OPN_2PTS001_0565_20130402_231709_20130403_005459.EUM.nc	-0.169	-0.202	0.105	2972	5508	0	2532	1	3
SRL_OPN_2PTS001_0567_20130403_005458_20130403_023319.EUM.nc	-0.155	-0.179	0.097	3031	5522	0	2487	0	4
SRL_OPN_2PTS001_0569_20130403_023318_20130403_041251.EUM.nc	-0.175	-0.179	0.092	2881	5506	0	2622	0	3
SRL_OPN_2PTS001_0571_20130403_041251_20130403_055429.EUM.nc	-0.123	-0.165	0.103	3790	5672	0	1882	0	0
SRL_OPN_2PTS001_0573_20130403_055428_20130403_074256.EUM.nc	-0.128	-0.168	0.108	4222	6145	0	1918	0	5
SRL_OPN_2PTS001_0576_20130403_074256_20130403_092112.EUM.nc	-0.149	-0.176	0.104	3320	5510	0	2176	1	13
SRL_OPN_2PTS001_0577_20130403_092111_20130403_105857.EUM.nc	-0.136	-0.194	0.118	2186	5410	0	3222	1	1
SRL_OPN_2PTS001_0579_20130403_105857_20130403_123712.EUM.nc	-0.161	-0.198	0.111	2536	5304	0	2766	0	2
SRL_OPN_2PTS001_0581_20130403_123711_20130403_141640.EUM.nc	-0.162	-0.173	0.097	3371	5504	0	2120	0	13
SRL_OPN_2PTS001_0583_20130403_141640_20130403_161000.EUM.nc	-0.139	-0.175	0.096	3441	6366	0	2920	0	5

– Continued on next page

Table 8: Radiometer Wet Troposphere Path Delay Statistics.

– Continued from previous page

File	Median	Mean	Std. Dev.	No. Obs.	Total Obs.	Default Lat/Lon	Flag (total)	Default (total)	3-Sigma Edited
SRL_OPN_2PTS001_0586_20130403_161000_20130403_174937.EUM.nc	-0.116	-0.152	0.096	3072	5560	0	2482	1	5
SRL_OPN_2PTS001_0588_20130403_174936_20130403_192910.EUM.nc	-0.183	-0.193	0.112	3368	5593	0	2224	1	0
SRL_OPN_2PTS001_0590_20130403_192909_20130403_210813.EUM.nc	-0.124	-0.160	0.108	3523	5573	0	2047	0	3
SRL_OPN_2PTS001_0592_20130403_210812_20130403_224625.EUM.nc	-0.142	-0.171	0.096	2710	5347	0	2618	1	18
SRL_OPN_2PTS001_0593_20130403_224624_20130404_002415.EUM.nc	-0.134	-0.169	0.104	3115	5458	0	2328	1	14
SRL_OPN_2PTS001_0595_20130404_002414_20130404_020219.EUM.nc	-0.156	-0.183	0.102	3115	5537	0	2421	0	1
SRL_OPN_2PTS001_0597_20130404_020219_20130404_034122.EUM.nc	-0.154	-0.175	0.098	3009	5505	0	2494	1	1
SRL_OPN_2PTS001_0599_20130404_034121_20130404_052219.EUM.nc	-0.119	-0.164	0.108	3017	5608	0	2588	1	2
SRL_OPN_2PTS001_0601_20130404_052218_20130404_071155.EUM.nc	-0.145	-0.176	0.106	3907	6293	0	2382	0	4
SRL_OPN_2PTS001_0604_20130404_071154_20130404_085017.EUM.nc	-0.154	-0.175	0.097	3967	5647	0	1680	0	0
SRL_OPN_2PTS001_0605_20130404_085018_20130404_102813.EUM.nc	-0.149	-0.181	0.105	2532	5621	0	3084	0	5
SRL_OPN_2PTS001_0607_20130404_102812_20130404_120617.EUM.nc	-0.160	-0.206	0.122	2624	5628	0	3003	0	1
SRL_OPN_2PTS001_0609_20130404_120616_20130404_134512.EUM.nc	-0.156	-0.186	0.112	3160	5679	0	2517	0	2
SRL_OPN_2PTS001_0611_20130404_134511_20130404_153835.EUM.nc	-0.156	-0.179	0.097	3697	6508	0	2809	0	2
SRL_OPN_2PTS001_0614_20130404_153836_20130404_171824.EUM.nc	-0.129	-0.163	0.104	2899	5639	0	2738	1	1
SRL_OPN_2PTS001_0616_20130404_171823_20130404_185753.EUM.nc	-0.157	-0.182	0.114	3367	5710	0	2341	1	1
SRL_OPN_2PTS001_0618_20130404_185752_20130404_203708.EUM.nc	-0.141	-0.172	0.103	3587	5696	0	2098	0	11
SRL_OPN_2PTS001_0620_20130404_203707_20130404_221536.EUM.nc	-0.156	-0.192	0.115	3013	5562	0	2541	1	7
SRL_OPN_2PTS001_0622_20130404_221536_20130404_235332.EUM.nc	-0.108	-0.115	0.057	2751	5623	0	2626	1	245
SRL_OPN_2PTS001_0623_20130404_235332_20130405_013119.EUM.nc	-0.156	-0.198	0.106	2974	5612	0	2633	1	4
SRL_OPN_2PTS001_0625_20130405_013119_20130405_031005.EUM.nc	-0.156	-0.176	0.093	3002	5668	0	2657	0	9
SRL_OPN_2PTS001_0627_20130405_031004_20130405_045017.EUM.nc	-0.123	-0.156	0.100	3019	5664	0	2645	0	0
SRL_OPN_2PTS001_0629_20130405_045016_20130405_063246.EUM.nc	-0.114	-0.155	0.101	4014	5884	0	1869	0	1
SRL_OPN_2PTS001_0631_20130405_063246_20130405_081928.EUM.nc	-0.142	-0.175	0.101	4179	6125	0	1941	0	5
SRL_OPN_2PTS001_0634_20130405_081927_20130405_095731.EUM.nc	-0.138	-0.177	0.115	2933	5629	0	2684	0	12
SRL_OPN_2PTS001_0635_20130405_095731_20130405_113519.EUM.nc	-0.202	-0.196	0.112	2379	5614	0	3233	0	2
SRL_OPN_2PTS001_0637_20130405_113518_20130405_131359.EUM.nc	-0.157	-0.195	0.105	2897	5666	0	2761	0	8
SRL_OPN_2PTS001_0639_20130405_131358_20130405_150717.EUM.nc	-0.151	-0.172	0.102	3670	6504	0	2832	0	2
SRL_OPN_2PTS001_0642_20130405_150716_20130405_164657.EUM.nc	-0.130	-0.167	0.097	2950	5720	0	2755	0	15
SRL_OPN_2PTS001_0644_20130405_164657_20130405_182640.EUM.nc	-0.129	-0.160	0.098	3372	5632	0	2255	0	5
SRL_OPN_2PTS001_0646_20130405_182639_20130405_200556.EUM.nc	-0.150	-0.190	0.115	3249	5698	0	2447	1	1
SRL_OPN_2PTS001_0648_20130405_200555_20130405_214445.EUM.nc	-0.165	-0.200	0.114	3386	5582	0	2191	1	4
SRL_OPN_2PTS001_0650_20130405_214445_20130405_232243.EUM.nc	-0.111	-0.161	0.111	2527	5625	0	3087	0	11
SRL_OPN_2PTS001_0651_20130405_232242_20130406_010032.EUM.nc	-0.172	-0.203	0.111	2911	5615	0	2704	0	0
SRL_OPN_2PTS001_0653_20130406_010032_20130406_023858.EUM.nc	-0.159	-0.182	0.095	3023	5650	0	2607	0	20
SRL_OPN_2PTS001_0655_20130406_023857_20130406_041836.EUM.nc	-0.150	-0.167	0.096	2928	5630	0	2701	0	1
SRL_OPN_2PTS001_0657_20130406_041836_20130406_060013.EUM.nc	-0.141	-0.165	0.103	3833	5833	0	2000	0	0
SRL_OPN_2PTS001_0659_20130406_060012_20130406_074835.EUM.nc	-0.139	-0.173	0.102	4217	6222	0	2000	0	5
SRL_OPN_2PTS001_0662_20130406_074834_20130406_092640.EUM.nc	-0.153	-0.175	0.108	3278	5631	0	2349	1	3

– Continued on next page

Table 8: Radiometer Wet Troposphere Path Delay Statistics.

– Continued from previous page

File	Median	Mean	Std. Dev.	No. Obs.	Total Obs.	Default Lat/Lon	Flag (total)	Default (total)	3-Sigma Edited
SRL_OPN_2PTS001_0663_20130406_092639_20130406_110434.EUM.nc	-0.189	-0.211	0.113	2146	5620	0	3466	0	8
SRL_OPN_2PTS001_0665_20130406_110433_20130406_124246.EUM.nc	-0.149	-0.188	0.114	2589	5548	0	2952	0	7
SRL_OPN_2PTS001_0667_20130406_124245_20130406_142221.EUM.nc	-0.139	-0.172	0.100	3415	5717	0	2269	0	33
SRL_OPN_2PTS001_0669_20130406_142220_20130406_161538.EUM.nc	-0.178	-0.191	0.102	3442	6502	0	3046	1	13
SRL_OPN_2PTS001_0672_20130406_161537_20130406_175516.EUM.nc	-0.126	-0.163	0.102	3064	5719	0	2654	1	0
SRL_OPN_2PTS001_0674_20130406_175516_20130406_193448.EUM.nc	-0.138	-0.176	0.108	3389	5711	0	2319	0	3
SRL_OPN_2PTS001_0676_20130406_193447_20130406_211341.EUM.nc	-0.161	-0.196	0.107	3420	5675	0	2252	0	3
SRL_OPN_2PTS001_0678_20130406_211340_20130406_225200.EUM.nc	-0.128	-0.163	0.109	2561	5555	0	2987	0	7
SRL_OPN_2PTS001_0679_20130406_225159_20130407_002952.EUM.nc	-0.132	-0.163	0.102	3163	5619	0	2440	0	16
SRL_OPN_2PTS001_0681_20130407_002952_20130407_020751.EUM.nc	-0.190	-0.196	0.105	2997	5623	0	2626	0	0
SRL_OPN_2PTS001_0683_20130407_020751_20130407_034709.EUM.nc	-0.158	-0.189	0.114	3014	5699	0	2681	0	4
SRL_OPN_2PTS001_0685_20130407_034708_20130407_052805.EUM.nc	-0.154	-0.165	0.094	2955	5704	0	2742	0	7
SRL_OPN_2PTS001_0687_20130407_052804_20130407_071730.EUM.nc	-0.136	-0.171	0.103	4007	6283	0	2270	0	6
SRL_OPN_2PTS001_0690_20130407_071730_20130407_085557.EUM.nc	-0.130	-0.173	0.117	3890	5651	0	1753	1	7
SRL_OPN_2PTS001_0691_20130407_085556_20130407_103344.EUM.nc	-0.157	-0.186	0.112	2386	5613	0	3222	0	5
SRL_OPN_2PTS001_0693_20130407_103343_20130407_121150.EUM.nc	-0.135	-0.197	0.120	2572	5631	0	3058	0	1
SRL_OPN_2PTS001_0695_20130407_121149_20130407_135050.EUM.nc	-0.170	-0.187	0.097	3167	5683	0	2504	0	12
SRL_OPN_2PTS001_0697_20130407_135049_20130407_154422.EUM.nc	-0.182	-0.198	0.099	3676	6516	0	2840	0	0
SRL_OPN_2PTS001_0700_20130407_154422_20130407_172400.EUM.nc	-0.139	-0.159	0.101	2907	5629	0	2718	0	4
SRL_OPN_2PTS001_0702_20130407_172359_20130407_190339.EUM.nc	-0.138	-0.176	0.102	3379	5718	0	2335	0	4
SRL_OPN_2PTS001_0704_20130407_190338_20130407_204243.EUM.nc	-0.161	-0.188	0.110	3727	5686	0	1954	1	4
SRL_OPN_2PTS001_0706_20130407_204242_20130407_222116.EUM.nc	-0.115	-0.170	0.129	3009	5567	0	2555	0	3
SRL_OPN_2PTS001_0708_20130407_222115_20130407_235903.EUM.nc	-0.118	-0.156	0.095	3049	5615	0	2523	0	43
SRL_OPN_2PTS001_0709_20130407_235903_20130408_013658.EUM.nc	-0.161	-0.191	0.107	3033	5620	0	2582	0	5
SRL_OPN_2PTS001_0711_20130408_013657_20130408_031542.EUM.nc	-0.159	-0.190	0.111	2925	5667	0	2730	0	12
SRL_OPN_2PTS001_0713_20130408_031542_20130408_045608.EUM.nc	-0.142	-0.161	0.099	3033	5676	0	2640	0	3
SRL_OPN_2PTS001_0715_20130408_045609_20130408_063839.EUM.nc	-0.133	-0.162	0.094	4007	5884	0	1871	0	6
SRL_OPN_2PTS001_0717_20130408_063838_20130408_082501.EUM.nc	-0.148	-0.178	0.101	4188	6107	0	1915	0	4
SRL_OPN_2PTS001_0720_20130408_082501_20130408_100303.EUM.nc	-0.120	-0.156	0.096	2953	5627	0	2661	0	13
SRL_OPN_2PTS001_0721_20130408_100302_20130408_114059.EUM.nc	-0.149	-0.186	0.116	2426	5623	0	3196	0	1
SRL_OPN_2PTS001_0723_20130408_114059_20130408_131935.EUM.nc	-0.146	-0.188	0.095	2985	5661	0	2675	0	1
SRL_OPN_2PTS001_0725_20130408_131934_20130408_151256.EUM.nc	-0.196	-0.199	0.098	3656	6506	0	2840	0	10
SRL_OPN_2PTS001_0728_20130408_151255_20130408_165243.EUM.nc	-0.119	-0.148	0.093	2844	5728	0	2875	0	9
SRL_OPN_2PTS001_0730_20130408_165243_20130408_183218.EUM.nc	-0.137	-0.165	0.092	3306	5624	0	2314	1	3
SRL_OPN_2PTS001_0732_20130408_183217_20130408_201139.EUM.nc	-0.149	-0.184	0.116	3289	5703	0	2412	0	2
SRL_OPN_2PTS001_0734_20130408_201139_20130408_215018.EUM.nc	-0.115	-0.157	0.106	3268	5572	0	2225	1	78
SRL_OPN_2PTS001_0736_20130408_215018_20130408_232823.EUM.nc	-0.124	-0.180	0.122	2535	5633	0	3093	0	5
SRL_OPN_2PTS001_0737_20130408_232822_20130409_010603.EUM.nc	-0.146	-0.179	0.100	2727	5607	0	2876	1	3
SRL_OPN_2PTS001_0739_20130409_010603_20130409_024432.EUM.nc	-0.203	-0.203	0.099	2977	5653	0	2674	0	2

– Continued on next page

Table 8: Radiometer Wet Troposphere Path Delay Statistics.

– Continued from previous page

File	Median	Mean	Std. Dev.	No. Obs.	Total Obs.	Default Lat/Lon	Flag (total)	Default (total)	3-Sigma Edited
SRL_OPN_2PTS001_0741_20130409_024432_20130409_042417.EUM.nc	-0.128	-0.155	0.092	2901	5637	0	2718	0	18
SRL_OPN_2PTS001_0743_20130409_042417_20130409_060610.EUM.nc	-0.128	-0.160	0.101	3859	5848	0	1984	0	5
SRL_OPN_2PTS001_0745_20130409_060610_20130409_075408.EUM.nc	-0.135	-0.177	0.102	4149	6199	0	2047	0	3
SRL_OPN_2PTS001_0748_20130409_075407_20130409_093221.EUM.nc	-0.113	-0.158	0.109	3233	5639	0	2403	0	3
SRL_OPN_2PTS001_0749_20130409_093220_20130409_111005.EUM.nc	-0.145	-0.192	0.128	2237	5611	0	3374	0	0
SRL_OPN_2PTS001_0751_20130409_111004_20130409_124829.EUM.nc	-0.148	-0.191	0.109	2566	5559	0	2993	0	0
SRL_OPN_2PTS001_0753_20130409_124828_20130409_144139.EUM.nc	-0.178	-0.192	0.098	3486	6496	0	3004	0	6
SRL_OPN_2PTS001_0756_20130409_144139_20130409_162117.EUM.nc	-0.156	-0.184	0.110	3366	5717	0	2351	0	0
SRL_OPN_2PTS001_0758_20130409_162116_20130409_180101.EUM.nc	-0.125	-0.159	0.096	3083	5725	0	2636	0	6
SRL_OPN_2PTS001_0760_20130409_180101_20130409_194025.EUM.nc	-0.153	-0.188	0.116	3335	5704	0	2366	0	3
SRL_OPN_2PTS001_0762_20130409_194024_20130409_211923.EUM.nc	-0.158	-0.180	0.106	3364	5592	0	2149	1	78
SRL_OPN_2PTS001_0764_20130409_211923_20130409_225732.EUM.nc	-0.113	-0.171	0.127	2459	5634	0	3173	0	2
SRL_OPN_2PTS001_0765_20130409_225732_20130410_003521.EUM.nc	-0.131	-0.169	0.102	3247	5615	0	2361	1	6
SRL_OPN_2PTS001_0767_20130410_003520_20130410_021332.EUM.nc	-0.180	-0.195	0.091	2937	5635	0	2698	0	0
SRL_OPN_2PTS001_0769_20130410_021331_20130410_035246.EUM.nc	-0.142	-0.169	0.102	2880	5696	0	2800	0	16
SRL_OPN_2PTS001_0771_20130410_035245_20130410_053357.EUM.nc	-0.120	-0.156	0.094	3014	5719	0	2702	0	3
SRL_OPN_2PTS001_0773_20130410_053356_20130410_072312.EUM.nc	-0.152	-0.170	0.100	4101	6273	0	2167	0	5
SRL_OPN_2PTS001_0776_20130410_072312_20130410_090128.EUM.nc	-0.104	-0.166	0.123	3860	5641	0	1766	0	15
SRL_OPN_2PTS001_0777_20130410_090127_20130410_103923.EUM.nc	-0.158	-0.186	0.109	2373	5621	0	3231	1	16
SRL_OPN_2PTS001_0779_20130410_103922_20130410_121722.EUM.nc	-0.166	-0.204	0.113	2634	5624	0	2989	0	1
SRL_OPN_2PTS001_0781_20130410_121721_20130410_135634.EUM.nc	-0.165	-0.181	0.097	3223	5694	0	2470	0	1
SRL_OPN_2PTS001_0783_20130410_135633_20130410_154958.EUM.nc	-0.164	-0.179	0.095	3624	6508	0	2881	0	3
SRL_OPN_2PTS001_0786_20130410_154957_20130410_172938.EUM.nc	-0.117	-0.162	0.107	2911	5632	0	2721	0	0
SRL_OPN_2PTS001_0788_20130410_172937_20130410_190914.EUM.nc	-0.145	-0.177	0.105	3536	5716	0	2180	0	0
SRL_OPN_2PTS001_0790_20130410_190913_20130410_204816.EUM.nc	-0.147	-0.186	0.115	3740	5684	0	1942	1	1
SRL_OPN_2PTS001_0792_20130410_204816_20130410_222647.EUM.nc	-0.120	-0.157	0.111	2932	5565	0	2621	1	11
SRL_OPN_2PTS001_0794_20130410_222647_20130411_000440.EUM.nc	-0.124	-0.163	0.099	3074	5620	0	2522	0	24
SRL_OPN_2PTS001_0795_20130411_000439_20130411_014230.EUM.nc	-0.185	-0.199	0.090	3035	5614	0	2578	0	1
SRL_OPN_2PTS001_0797_20130411_014229_20130411_032125.EUM.nc	-0.182	-0.183	0.108	2952	5678	0	2723	0	3
SRL_OPN_2PTS001_0799_20130411_032124_20130411_064434.EUM.nc	-0.125	-0.157	0.096	6782	10472	0	3682	0	8
SRL_OPN_2PTS001_0803_20130411_064434_20130411_083038.EUM.nc	-0.139	-0.177	0.110	4241	6065	0	1819	1	4
SRL_OPN_2PTS001_0806_20130411_083037_20130411_100837.EUM.nc	-0.144	-0.165	0.101	2889	5535	0	2642	0	4
SRL_OPN_2PTS001_0807_20130411_100837_20130411_114626.EUM.nc	-0.185	-0.221	0.135	2474	5445	0	2971	0	0
SRL_OPN_2PTS001_0809_20130411_114625_20130411_132512.EUM.nc	-0.174	-0.195	0.096	3012	5466	0	2454	0	0
SRL_OPN_2PTS001_0811_20130411_132512_20130411_151833.EUM.nc	-0.151	-0.180	0.100	3639	6390	0	2736	0	15
SRL_OPN_2PTS001_0814_20130411_151832_20130411_165821.EUM.nc	-0.151	-0.166	0.102	2843	5638	0	2788	1	6
SRL_OPN_2PTS001_0816_20130411_165821_20130411_183753.EUM.nc	-0.120	-0.157	0.089	3337	5540	0	2176	0	27
SRL_OPN_2PTS001_0818_20130411_183752_20130411_201713.EUM.nc	-0.158	-0.195	0.121	3374	5566	0	2191	1	0
SRL_OPN_2PTS001_0820_20130411_201712_20130411_215558.EUM.nc	-0.141	-0.174	0.113	3224	5497	0	2262	0	11

– Continued on next page

Table 8: Radiometer Wet Troposphere Path Delay Statistics.

– Continued from previous page

File	Median	Mean	Std. Dev.	No. Obs.	Total Obs.	Default Lat/Lon	Flag (total)	Default (total)	3-Sigma Edited
SRL_OPN_2PTS001_0822_20130411_215556_20130411_233350.EUM.nc	-0.128	-0.177	0.125	2517	5365	0	2846	0	2
SRL_OPN_2PTS001_0823_20130411_233350_20130412_011139.EUM.nc	-0.177	-0.195	0.099	2710	5544	0	2830	0	4
SRL_OPN_2PTS001_0825_20130412_011139_20130412_025011.EUM.nc	-0.180	-0.192	0.108	2938	5584	0	2646	0	0
SRL_OPN_2PTS001_0827_20130412_025010_20130412_043001.EUM.nc	-0.122	-0.145	0.089	2933	5576	0	2620	0	23
SRL_OPN_2PTS001_0829_20130412_043000_20130412_061200.EUM.nc	-0.116	-0.153	0.099	3866	5770	0	1902	0	2
SRL_OPN_2PTS001_0831_20130412_061159_20130412_075943.EUM.nc	-0.136	-0.175	0.108	4102	6138	0	2023	0	13
SRL_OPN_2PTS001_0834_20130412_075942_20130412_093753.EUM.nc	-0.137	-0.166	0.106	3052	5556	0	2485	0	19
SRL_OPN_2PTS001_0835_20130412_093752_20130412_111536.EUM.nc	-0.176	-0.194	0.118	2187	5430	0	3240	0	3
SRL_OPN_2PTS001_0837_20130412_111536_20130412_125402.EUM.nc	-0.164	-0.200	0.107	2702	5374	0	2671	0	1
SRL_OPN_2PTS001_0839_20130412_125402_20130412_144714.EUM.nc	-0.161	-0.169	0.088	3513	6348	0	2821	0	14
SRL_OPN_2PTS001_0842_20130412_144713_20130412_162659.EUM.nc	-0.154	-0.176	0.102	3325	5676	0	2351	0	0
SRL_OPN_2PTS001_0844_20130412_162659_20130412_180636.EUM.nc	-0.114	-0.152	0.094	3130	5634	0	2497	0	7
SRL_OPN_2PTS001_0846_20130412_180635_20130412_194605.EUM.nc	-0.152	-0.187	0.113	3326	5619	0	2292	1	0
SRL_OPN_2PTS001_0848_20130412_194604_20130412_212501.EUM.nc	-0.143	-0.172	0.101	3455	5489	0	2029	0	5
SRL_OPN_2PTS001_0850_20130412_212501_20130412_230305.EUM.nc	-0.120	-0.162	0.113	2282	5432	0	3146	1	3
SRL_OPN_2PTS001_0851_20130412_230304_20130413_004055.EUM.nc	-0.173	-0.191	0.098	3263	5515	0	2245	0	7
SRL_OPN_2PTS001_0853_20130413_004054_20130413_021907.EUM.nc	-0.185	-0.199	0.105	2908	5559	0	2650	0	1
SRL_OPN_2PTS001_0855_20130413_021906_20130413_035826.EUM.nc	-0.143	-0.154	0.085	2840	5603	0	2742	0	21
SRL_OPN_2PTS001_0857_20130413_035825_20130413_053943.EUM.nc	-0.122	-0.156	0.102	3185	5593	0	2407	0	1
SRL_OPN_2PTS001_0859_20130413_053942_20130413_072844.EUM.nc	-0.140	-0.175	0.101	4200	6201	0	1990	0	11
SRL_OPN_2PTS001_0862_20130413_072843_20130413_090707.EUM.nc	-0.126	-0.166	0.110	3753	5591	0	1822	0	16
SRL_OPN_2PTS001_0863_20130413_090707_20130413_104453.EUM.nc	-0.139	-0.173	0.103	2375	5512	0	3111	1	25
SRL_OPN_2PTS001_0865_20130413_104452_20130413_122301.EUM.nc	-0.171	-0.197	0.100	2668	5528	0	2852	0	8
SRL_OPN_2PTS001_0867_20130413_122301_20130413_140209.EUM.nc	-0.152	-0.171	0.096	3397	5521	0	2120	0	4
SRL_OPN_2PTS001_0869_20130413_140209_20130413_155539.EUM.nc	-0.147	-0.173	0.097	3330	6417	0	3076	0	11
SRL_OPN_2PTS001_0872_20130413_155539_20130413_173518.EUM.nc	-0.105	-0.146	0.095	2902	5557	0	2652	2	1
SRL_OPN_2PTS001_0874_20130413_173517_20130413_191453.EUM.nc	-0.152	-0.180	0.105	3531	5637	0	2083	0	23
SRL_OPN_2PTS001_0876_20130413_191452_20130413_205354.EUM.nc	-0.140	-0.175	0.104	3659	5611	0	1939	0	13
SRL_OPN_2PTS001_0878_20130413_205353_20130413_223221.EUM.nc	-0.120	-0.158	0.104	2897	5449	0	2529	0	23
SRL_OPN_2PTS001_0879_20130413_223220_20130414_001012.EUM.nc	-0.141	-0.169	0.102	3076	5526	0	2446	0	4
SRL_OPN_2PTS001_0881_20130414_001011_20130414_014803.EUM.nc	-0.171	-0.186	0.091	3062	5566	0	2504	0	0
SRL_OPN_2PTS001_0883_20130414_014802_20130414_032702.EUM.nc	-0.135	-0.173	0.101	3046	5532	0	2485	0	1
SRL_OPN_2PTS001_0885_20130414_032701_20130414_050733.EUM.nc	-0.146	-0.170	0.103	2971	5560	0	2588	1	0
SRL_OPN_2PTS001_0887_20130414_050732_20130414_065743.EUM.nc	-0.141	-0.163	0.091	3865	6256	0	2379	0	12
SRL_OPN_2PTS001_0890_20130414_065742_20130414_083611.EUM.nc	-0.145	-0.168	0.101	4242	5637	0	1388	0	7
SRL_OPN_2PTS001_0892_20130414_083611_20130414_101409.EUM.nc	-0.128	-0.160	0.092	2712	5546	0	2796	1	37
SRL_OPN_2PTS001_0893_20130414_101409_20130414_115200.EUM.nc	-0.165	-0.205	0.120	2547	5487	0	2937	0	3
SRL_OPN_2PTS001_0895_20130414_115159_20130414_133050.EUM.nc	-0.154	-0.188	0.110	3067	5470	0	2403	0	0
SRL_OPN_2PTS001_0897_20130414_133050_20130414_152411.EUM.nc	-0.147	-0.174	0.105	3459	5438	0	1979	0	0

– Continued on next page

Table 8: Radiometer Wet Troposphere Path Delay Statistics.

– Continued from previous page

File	Median	Mean	Std. Dev.	No. Obs.	Total Obs.	Default Lat/Lon	Flag (total)	Default (total)	3-Sigma Edited
SRL_OPN_2PTS001_0900_20130414_152411_20130414_170358.EUM.nc	-0.122	-0.173	0.119	2854	5549	0	2694	1	0
SRL_OPN_2PTS001_0902_20130414_170358_20130414_184338.EUM.nc	-0.135	-0.166	0.100	3335	5621	0	2286	0	0
SRL_OPN_2PTS001_0904_20130414_184337_20130414_202248.EUM.nc	-0.162	-0.194	0.109	3472	5562	0	2089	1	0
SRL_OPN_2PTS001_0906_20130414_202247_20130414_220129.EUM.nc	-0.130	-0.155	0.095	3011	5451	0	2414	0	26
SRL_OPN_2PTS001_0908_20130414_220129_20130414_233930.EUM.nc	-0.116	-0.152	0.102	2707	5489	0	2770	1	11
SRL_OPN_2PTS001_0909_20130414_233929_20130415_011712.EUM.nc	-0.152	-0.188	0.109	2961	5539	0	2578	0	0
SRL_OPN_2PTS001_0911_20130415_011711_20130415_025547.EUM.nc	-0.157	-0.184	0.109	2943	5560	0	2616	0	1
SRL_OPN_2PTS001_0913_20130415_025546_20130415_043542.EUM.nc	-0.131	-0.169	0.107	2941	5543	0	2595	0	7
SRL_OPN_2PTS001_0915_20130415_043542_20130415_061751.EUM.nc	-0.137	-0.158	0.093	3896	5803	0	1855	1	51
SRL_OPN_2PTS001_0917_20130415_061751_20130415_080516.EUM.nc	-0.146	-0.175	0.113	4120	6123	0	2002	0	1
SRL_OPN_2PTS001_0920_20130415_080516_20130415_094324.EUM.nc	-0.137	-0.172	0.099	3065	5537	0	2464	0	8
SRL_OPN_2PTS001_0921_20130415_094324_20130415_112118.EUM.nc	-0.186	-0.197	0.120	2273	5365	0	3091	0	1
SRL_OPN_2PTS001_0923_20130415_112117_20130415_125937.EUM.nc	-0.149	-0.196	0.113	2753	5437	0	2684	0	0
SRL_OPN_2PTS001_0925_20130415_125936_20130415_145250.EUM.nc	-0.131	-0.165	0.107	3564	6349	0	2779	0	6
SRL_OPN_2PTS001_0928_20130415_145250_20130415_163238.EUM.nc	-0.166	-0.188	0.108	3272	5677	0	2403	0	2
SRL_OPN_2PTS001_0930_20130415_163237_20130415_181221.EUM.nc	-0.121	-0.150	0.089	3129	5631	0	2466	0	36
SRL_OPN_2PTS001_0932_20130415_181220_20130415_195140.EUM.nc	-0.166	-0.186	0.110	3287	5586	0	2297	1	1
SRL_OPN_2PTS001_0934_20130415_195138_20130415_213034.EUM.nc	-0.144	-0.179	0.105	3524	5496	0	1967	0	5
SRL_OPN_2PTS001_0936_20130415_213034_20130415_230836.EUM.nc	-0.099	-0.143	0.104	2203	5475	0	3260	0	12
SRL_OPN_2PTS001_0937_20130415_230835_20130416_004624.EUM.nc	-0.163	-0.193	0.099	3118	5509	0	2389	0	2
SRL_OPN_2PTS001_0939_20130416_004623_20130416_022441.EUM.nc	-0.167	-0.193	0.105	2912	5577	0	2663	0	2
SRL_OPN_2PTS001_0941_20130416_022440_20130416_040404.EUM.nc	-0.136	-0.164	0.093	2871	5528	0	2650	0	7
SRL_OPN_2PTS001_0943_20130416_040404_20130416_054531.EUM.nc	-0.148	-0.174	0.100	3454	5693	0	2213	0	26
SRL_OPN_2PTS001_0945_20130416_054529_20130416_073418.EUM.nc	-0.141	-0.169	0.097	4183	6203	0	2020	0	0
SRL_OPN_2PTS001_0948_20130416_073418_20130416_091238.EUM.nc	-0.146	-0.172	0.108	3549	5574	0	2021	0	4
SRL_OPN_2PTS001_0949_20130416_091237_20130416_105022.EUM.nc	-0.129	-0.172	0.107	2383	5533	0	3148	0	2
SRL_OPN_2PTS001_0951_20130416_105022_20130416_122835.EUM.nc	-0.163	-0.198	0.105	2665	5417	0	2749	0	3
SRL_OPN_2PTS001_0953_20130416_122834_20130416_140756.EUM.nc	-0.130	-0.167	0.105	3261	5566	0	2287	0	18
SRL_OPN_2PTS001_0955_20130416_140757_20130416_160117.EUM.nc	-0.174	-0.189	0.088	3342	6414	0	3068	0	4
SRL_OPN_2PTS001_0958_20130416_160117_20130416_174054.EUM.nc	-0.130	-0.155	0.094	2983	5662	0	2652	0	27
SRL_OPN_2PTS001_0960_20130416_174054_20130416_192030.EUM.nc	-0.161	-0.191	0.122	3501	5613	0	2111	0	1
SRL_OPN_2PTS001_0962_20130416_192030_20130416_205928.EUM.nc	-0.143	-0.178	0.104	3638	5622	0	1978	0	6
SRL_OPN_2PTS001_0964_20130416_205928_20130416_223753.EUM.nc	-0.114	-0.158	0.106	2792	5469	0	2668	0	9
SRL_OPN_2PTS001_0965_20130416_223751_20130417_001544.EUM.nc	-0.141	-0.167	0.095	3079	5519	0	2439	0	1
SRL_OPN_2PTS001_0967_20130417_001542_20130417_015336.EUM.nc	-0.168	-0.190	0.103	3079	5554	0	2475	0	0
SRL_OPN_2PTS001_0969_20130417_015335_20130417_033240.EUM.nc	-0.136	-0.172	0.102	3060	5536	0	2474	0	2
SRL_OPN_2PTS001_0971_20130417_033240_20130417_051326.EUM.nc	-0.134	-0.159	0.085	2994	5599	0	2578	0	27
SRL_OPN_2PTS001_0973_20130417_051326_20130417_070318.EUM.nc	-0.130	-0.165	0.098	3847	6232	0	2370	0	15
SRL_OPN_2PTS001_0976_20130417_070317_20130417_084143.EUM.nc	-0.151	-0.179	0.118	4139	5616	0	1475	0	2

– Continued on next page

Table 8: Radiometer Wet Troposphere Path Delay Statistics.

– Continued from previous page

File	Median	Mean	Std. Dev.	No. Obs.	Total Obs.	Default Lat/Lon	Flag (total)	Default (total)	3-Sigma Edited
SRL_OPN_2PTS001_0978_20130417_084142_20130417_101941.EUM.nc	-0.139	-0.175	0.098	2697	5546	0	2834	0	15
SRL_OPN_2PTS001_0979_20130417_101939_20130417_115740.EUM.nc	-0.184	-0.209	0.114	2564	5490	0	2926	0	0
SRL_OPN_2PTS001_0981_20130417_115739_20130417_133626.EUM.nc	-0.168	-0.182	0.107	3071	5465	0	2393	0	1
SRL_OPN_2PTS001_0983_20130417_133626_20130417_152957.EUM.nc	-0.158	-0.165	0.084	3491	5444	0	1944	0	9
SRL_OPN_2PTS001_0986_20130417_152956_20130417_170936.EUM.nc	-0.131	-0.158	0.095	2883	5522	0	2631	0	8
SRL_OPN_2PTS001_0988_20130417_170934_20130417_184915.EUM.nc	-0.123	-0.169	0.111	3446	5635	0	2185	0	4
SRL_OPN_2PTS001_0990_20130417_184914_20130417_202822.EUM.nc	-0.191	-0.202	0.105	3453	5588	0	2132	0	3
SRL_OPN_2PTS001_0992_20130417_202821_20130417_220701.EUM.nc	-0.121	-0.156	0.104	3083	5439	0	2342	0	14
SRL_OPN_2PTS001_0994_20130417_220701_20130417_234500.EUM.nc	-0.145	-0.172	0.094	2880	5525	0	2625	0	20
SRL_OPN_2PTS001_0995_20130417_234458_20130418_012247.EUM.nc	-0.165	-0.189	0.106	2980	5556	0	2576	0	0
SRL_OPN_2PTS001_0997_20130418_012246_20130418_030126.EUM.nc	-0.170	-0.190	0.099	2941	5583	0	2636	0	6
SRL_OPN_2PTS001_0999_20130418_030124_20130418_044135.EUM.nc	-0.153	-0.165	0.088	2943	5572	0	2629	0	0

25 Model Wet Troposphere Path Delay Table

Table 9: Model Wet Troposphere Path Delay Statistics.

File	Median	Mean	Std. Dev.	No. Obs.	Total Obs.	Default Lat/Lon	Flag (total)	Default (total)	3-Sigma Edited
SRL_OPN_2PTS001_0123_20130318_124008_20130318_141939.EUM.nc	-0.144	-0.161	0.092	3434	5492	0	2058	0	0
SRL_OPN_2PTS001_0125_20130318_141939_20130318_161259.EUM.nc	-0.143	-0.167	0.103	3451	6365	0	2914	0	0
SRL_OPN_2PTS001_0128_20130318_161258_20130318_175236.EUM.nc	-0.113	-0.144	0.101	3090	5575	0	2485	0	0
SRL_OPN_2PTS001_0130_20130318_175235_20130318_193207.EUM.nc	-0.149	-0.171	0.112	3364	5570	0	2206	0	0
SRL_OPN_2PTS001_0132_20130318_193207_20130318_211101.EUM.nc	-0.116	-0.143	0.093	3440	5552	0	2112	0	0
SRL_OPN_2PTS001_0134_20130318_211101_20130318_224921.EUM.nc	-0.128	-0.136	0.074	2627	5361	0	2734	0	0
SRL_OPN_2PTS001_0135_20130318_224921_20130319_002710.EUM.nc	-0.138	-0.152	0.096	3168	5406	0	2238	0	0
SRL_OPN_2PTS001_0137_20130319_002709_20130319_020507.EUM.nc	-0.153	-0.172	0.101	3113	5534	0	2421	0	0
SRL_OPN_2PTS001_0139_20130319_020506_20130319_034421.EUM.nc	-0.165	-0.169	0.101	3090	5548	0	2458	0	0
SRL_OPN_2PTS001_0141_20130319_034420_20130319_052521.EUM.nc	-0.119	-0.141	0.091	3035	5541	0	2506	0	0
SRL_OPN_2PTS001_0143_20130319_052520_20130319_071452.EUM.nc	-0.130	-0.155	0.103	3959	6152	0	2193	0	0
SRL_OPN_2PTS001_0146_20130319_071451_20130319_085312.EUM.nc	-0.097	-0.151	0.108	3986	5596	0	1610	0	0
SRL_OPN_2PTS001_0147_20130319_085312_20130319_103107.EUM.nc	-0.138	-0.155	0.089	2437	5489	0	3052	0	0
SRL_OPN_2PTS001_0149_20130319_103107_20130319_120910.EUM.nc	-0.160	-0.185	0.092	2639	5401	0	2762	0	0
SRL_OPN_2PTS001_0151_20130319_120910_20130319_134805.EUM.nc	-0.159	-0.163	0.096	3163	5382	0	2219	0	0
SRL_OPN_2PTS001_0153_20130319_134804_20130319_154138.EUM.nc	-0.159	-0.171	0.099	3694	6353	0	2659	0	0
SRL_OPN_2PTS001_0156_20130319_154137_20130319_172116.EUM.nc	-0.126	-0.143	0.094	2932	5531	0	2599	0	0
SRL_OPN_2PTS001_0158_20130319_172115_20130319_190054.EUM.nc	-0.128	-0.163	0.109	3471	5596	0	2125	0	0
SRL_OPN_2PTS001_0160_20130319_190053_20130319_203958.EUM.nc	-0.121	-0.167	0.110	3704	5517	0	1813	0	0
SRL_OPN_2PTS001_0162_20130319_203959_20130319_221832.EUM.nc	-0.129	-0.137	0.082	3079	5365	0	2286	0	0
SRL_OPN_2PTS001_0164_20130319_221832_20130319_235627.EUM.nc	-0.114	-0.139	0.093	3071	5481	0	2410	0	0
SRL_OPN_2PTS001_0165_20130319_235626_20130320_013414.EUM.nc	-0.154	-0.168	0.088	3005	5522	0	2517	0	0
SRL_OPN_2PTS001_0167_20130320_013414_20130320_031301.EUM.nc	-0.203	-0.179	0.102	3057	5566	0	2509	0	0
SRL_OPN_2PTS001_0169_20130320_031301_20130320_045324.EUM.nc	-0.117	-0.146	0.095	3067	5480	0	2413	0	0
SRL_OPN_2PTS001_0171_20130320_045323_20130320_063548.EUM.nc	-0.116	-0.150	0.104	3830	5508	0	1678	0	0
SRL_OPN_2PTS001_0173_20130320_063548_20130320_082220.EUM.nc	-0.107	-0.155	0.105	3911	5733	0	1822	0	0
SRL_OPN_2PTS001_0176_20130320_082219_20130320_100023.EUM.nc	-0.139	-0.150	0.095	2973	5504	0	2531	0	0
SRL_OPN_2PTS001_0177_20130320_100023_20130320_113817.EUM.nc	-0.165	-0.160	0.081	2454	5411	0	2957	0	0
SRL_OPN_2PTS001_0179_20130320_113816_20130320_131650.EUM.nc	-0.135	-0.170	0.101	2985	5368	0	2383	0	0
SRL_OPN_2PTS001_0181_20130320_131649_20130320_151017.EUM.nc	-0.187	-0.176	0.106	3660	6366	0	2706	0	0
SRL_OPN_2PTS001_0184_20130320_151017_20130320_164956.EUM.nc	-0.149	-0.146	0.089	2939	5568	0	2629	0	0
SRL_OPN_2PTS001_0186_20130320_164955_20130320_182937.EUM.nc	-0.095	-0.140	0.106	3399	5524	0	2125	0	0
SRL_OPN_2PTS001_0188_20130320_182936_20130320_200851.EUM.nc	-0.152	-0.173	0.113	3283	5462	0	2179	0	0
SRL_OPN_2PTS001_0190_20130320_200851_20130320_214738.EUM.nc	-0.135	-0.156	0.100	3362	5391	0	2029	0	0
SRL_OPN_2PTS001_0192_20130320_214738_20130320_232543.EUM.nc	-0.109	-0.137	0.091	2539	5287	0	2748	0	0
SRL_OPN_2PTS001_0193_20130320_232542_20130321_010330.EUM.nc	-0.165	-0.174	0.107	2798	5479	0	2681	0	0

– Continued on next page

Table 9: Model Wet Troposphere Path Delay Statistics.

– Continued from previous page

File	Median	Mean	Std. Dev.	No. Obs.	Total Obs.	Default Lat/Lon	Flag (total)	Default (total)	3-Sigma Edited
SRL_OPN_2PTS001_0195_20130321_010331_20130321_024148.EUM.nc	-0.197	-0.185	0.100	3062	5531	0	2469	0	0
SRL_OPN_2PTS001_0197_20130321_024147_20130321_042138.EUM.nc	-0.139	-0.151	0.091	2949	5510	0	2561	0	0
SRL_OPN_2PTS001_0199_20130321_042137_20130321_060316.EUM.nc	-0.134	-0.153	0.102	3871	5712	0	1841	0	0
SRL_OPN_2PTS001_0201_20130321_060318_20130321_075131.EUM.nc	-0.106	-0.148	0.099	4209	6164	0	1955	0	0
SRL_OPN_2PTS001_0204_20130321_075131_20130321_092936.EUM.nc	-0.116	-0.158	0.102	3310	5530	0	2220	0	0
SRL_OPN_2PTS001_0205_20130321_092935_20130321_110729.EUM.nc	-0.142	-0.146	0.094	2177	5468	0	3291	0	0
SRL_OPN_2PTS001_0207_20130321_110728_20130321_124549.EUM.nc	-0.159	-0.182	0.097	2616	5382	0	2766	0	0
SRL_OPN_2PTS001_0209_20130321_124550_20130321_143857.EUM.nc	-0.161	-0.159	0.094	3490	6322	0	2832	0	0
SRL_OPN_2PTS001_0212_20130321_143856_20130321_161835.EUM.nc	-0.156	-0.169	0.096	3420	5650	0	2230	0	0
SRL_OPN_2PTS001_0214_20130321_161835_20130321_175819.EUM.nc	-0.106	-0.138	0.101	3095	5514	0	2419	0	0
SRL_OPN_2PTS001_0216_20130321_175818_20130321_193741.EUM.nc	-0.138	-0.165	0.109	3415	5617	0	2202	0	0
SRL_OPN_2PTS001_0218_20130321_193740_20130321_211641.EUM.nc	-0.138	-0.158	0.094	3448	5510	0	2062	0	0
SRL_OPN_2PTS001_0220_20130321_211641_20130321_225458.EUM.nc	-0.095	-0.125	0.079	2571	5521	0	2950	0	0
SRL_OPN_2PTS001_0221_20130321_225457_20130322_003239.EUM.nc	-0.135	-0.152	0.097	3259	5494	0	2235	0	0
SRL_OPN_2PTS001_0223_20130322_003238_20130322_021048.EUM.nc	-0.185	-0.181	0.095	2981	5557	0	2576	0	0
SRL_OPN_2PTS001_0225_20130322_021047_20130322_035006.EUM.nc	-0.126	-0.148	0.100	3039	5577	0	2538	0	0
SRL_OPN_2PTS001_0227_20130322_035005_20130322_053105.EUM.nc	-0.105	-0.130	0.091	2987	5580	0	2593	0	0
SRL_OPN_2PTS001_0229_20130322_053104_20130322_072025.EUM.nc	-0.102	-0.150	0.106	4092	6220	0	2128	0	0
SRL_OPN_2PTS001_0232_20130322_072025_20130322_085851.EUM.nc	-0.135	-0.163	0.108	3921	5609	0	1688	0	0
SRL_OPN_2PTS001_0233_20130322_085850_20130322_103645.EUM.nc	-0.144	-0.159	0.093	2344	5512	0	3168	0	0
SRL_OPN_2PTS001_0235_20130322_103645_20130322_121442.EUM.nc	-0.173	-0.179	0.090	2622	5487	0	2865	0	0
SRL_OPN_2PTS001_0237_20130322_121442_20130322_135351.EUM.nc	-0.150	-0.163	0.101	3217	5531	0	2314	0	0
SRL_OPN_2PTS001_0239_20130322_135350_20130322_154715.EUM.nc	-0.153	-0.164	0.097	3708	6438	0	2730	0	0
SRL_OPN_2PTS001_0242_20130322_154714_20130322_172702.EUM.nc	-0.100	-0.135	0.097	2959	5569	0	2610	0	0
SRL_OPN_2PTS001_0244_20130322_172701_20130322_190630.EUM.nc	-0.126	-0.155	0.109	3510	5636	0	2126	0	0
SRL_OPN_2PTS001_0246_20130322_190629_20130322_204541.EUM.nc	-0.152	-0.174	0.101	3790	5614	0	1824	0	0
SRL_OPN_2PTS001_0248_20130322_204541_20130322_222404.EUM.nc	-0.108	-0.134	0.094	3024	5420	0	2396	0	0
SRL_OPN_2PTS001_0250_20130322_222403_20130323_000158.EUM.nc	-0.113	-0.140	0.090	3122	5520	0	2398	0	0
SRL_OPN_2PTS001_0251_20130323_000158_20130323_013954.EUM.nc	-0.169	-0.167	0.085	3075	5591	0	2516	0	0
SRL_OPN_2PTS001_0253_20130323_013953_20130323_031838.EUM.nc	-0.141	-0.153	0.102	3035	5579	0	2544	0	0
SRL_OPN_2PTS001_0255_20130323_031838_20130323_045907.EUM.nc	-0.116	-0.137	0.086	3075	5595	0	2520	0	0
SRL_OPN_2PTS001_0257_20130323_045907_20130323_064141.EUM.nc	-0.109	-0.151	0.101	4094	5822	0	1728	0	0
SRL_OPN_2PTS001_0259_20130323_064140_20130323_082803.EUM.nc	-0.139	-0.151	0.093	4253	6076	0	1823	0	0
SRL_OPN_2PTS001_0262_20130323_082802_20130323_100554.EUM.nc	-0.127	-0.138	0.091	2966	5553	0	2587	0	0
SRL_OPN_2PTS001_0263_20130323_100555_20130323_114351.EUM.nc	-0.168	-0.158	0.091	2477	5492	0	3015	0	0
SRL_OPN_2PTS001_0265_20130323_114350_20130323_132234.EUM.nc	-0.156	-0.174	0.103	3014	5361	0	2347	0	0
SRL_OPN_2PTS001_0267_20130323_132233_20130323_151555.EUM.nc	-0.155	-0.165	0.085	3675	6403	0	2728	0	0
SRL_OPN_2PTS001_0270_20130323_151555_20130323_165535.EUM.nc	-0.090	-0.129	0.100	2922	5657	0	2735	0	0
SRL_OPN_2PTS001_0272_20130323_165535_20130323_183516.EUM.nc	-0.124	-0.153	0.104	3407	5573	0	2166	0	0

– Continued on next page

Table 9: Model Wet Troposphere Path Delay Statistics.

– Continued from previous page

File	Median	Mean	Std. Dev.	No. Obs.	Total Obs.	Default Lat/Lon	Flag (total)	Default (total)	3-Sigma Edited
SRL_OPN_2PTS001_0274_20130323_183515_20130323_201436.EUM.nc	-0.171	-0.176	0.102	3447	5579	0	2132	0	0
SRL_OPN_2PTS001_0276_20130323_201436_20130323_215312.EUM.nc	-0.121	-0.149	0.100	3315	5461	0	2146	0	0
SRL_OPN_2PTS001_0278_20130323_215312_20130323_233115.EUM.nc	-0.116	-0.133	0.074	2463	5361	0	2898	0	0
SRL_OPN_2PTS001_0279_20130323_233115_20130324_010905.EUM.nc	-0.170	-0.183	0.106	2755	5534	0	2779	0	0
SRL_OPN_2PTS001_0281_20130324_010904_20130324_024726.EUM.nc	-0.176	-0.169	0.101	3020	5564	0	2544	0	0
SRL_OPN_2PTS001_0283_20130324_024725_20130324_042721.EUM.nc	-0.101	-0.129	0.087	3000	5565	0	2565	0	0
SRL_OPN_2PTS001_0285_20130324_042721_20130324_060909.EUM.nc	-0.104	-0.152	0.108	3876	5767	0	1891	0	0
SRL_OPN_2PTS001_0287_20130324_060908_20130324_075708.EUM.nc	-0.149	-0.166	0.092	4149	6138	0	1989	0	0
SRL_OPN_2PTS001_0290_20130324_075707_20130324_093510.EUM.nc	-0.114	-0.141	0.098	3206	5542	0	2336	0	0
SRL_OPN_2PTS001_0291_20130324_093510_20130324_111302.EUM.nc	-0.151	-0.161	0.097	2201	5451	0	3250	0	0
SRL_OPN_2PTS001_0293_20130324_111301_20130324_125126.EUM.nc	-0.158	-0.182	0.109	2669	5381	0	2712	0	0
SRL_OPN_2PTS001_0295_20130324_125125_20130324_144436.EUM.nc	-0.184	-0.175	0.097	3529	6310	0	2781	0	0
SRL_OPN_2PTS001_0298_20130324_144435_20130324_162415.EUM.nc	-0.135	-0.153	0.105	3375	5666	0	2291	0	0
SRL_OPN_2PTS001_0300_20130324_162414_20130324_180359.EUM.nc	-0.108	-0.144	0.097	3136	5656	0	2520	0	0
SRL_OPN_2PTS001_0302_20130324_180358_20130324_194319.EUM.nc	-0.171	-0.180	0.098	3306	5602	0	2296	0	0
SRL_OPN_2PTS001_0304_20130324_194319_20130324_212217.EUM.nc	-0.129	-0.156	0.100	3435	5511	0	2076	0	0
SRL_OPN_2PTS001_0306_20130324_212216_20130324_230032.EUM.nc	-0.103	-0.135	0.079	2400	5485	0	3085	0	0
SRL_OPN_2PTS001_0307_20130324_230031_20130325_003812.EUM.nc	-0.169	-0.169	0.104	3373	5497	0	2124	0	0
SRL_OPN_2PTS001_0309_20130325_003813_20130325_021624.EUM.nc	-0.186	-0.168	0.099	2949	5575	0	2626	0	0
SRL_OPN_2PTS001_0311_20130325_021623_20130325_035548.EUM.nc	-0.114	-0.146	0.097	2898	5614	0	2716	0	0
SRL_OPN_2PTS001_0313_20130325_035548_20130325_053653.EUM.nc	-0.094	-0.137	0.101	3026	5586	0	2560	0	0
SRL_OPN_2PTS001_0315_20130325_053652_20130325_072602.EUM.nc	-0.145	-0.164	0.096	4183	6211	0	2028	0	0
SRL_OPN_2PTS001_0318_20130325_072601_20130325_090425.EUM.nc	-0.142	-0.151	0.095	3840	5611	0	1771	0	0
SRL_OPN_2PTS001_0319_20130325_090424_20130325_104219.EUM.nc	-0.138	-0.158	0.105	2427	5516	0	3089	0	0
SRL_OPN_2PTS001_0321_20130325_104218_20130325_122018.EUM.nc	-0.155	-0.160	0.078	2663	5510	0	2847	0	0
SRL_OPN_2PTS001_0323_20130325_122017_20130325_135932.EUM.nc	-0.163	-0.160	0.098	3349	5555	0	2206	0	0
SRL_OPN_2PTS001_0325_20130325_135932_20130325_155255.EUM.nc	-0.128	-0.152	0.099	3591	6423	0	2832	0	0
SRL_OPN_2PTS001_0328_20130325_155254_20130325_173241.EUM.nc	-0.104	-0.140	0.104	2947	5559	0	2612	0	0
SRL_OPN_2PTS001_0330_20130325_173241_20130325_191208.EUM.nc	-0.164	-0.172	0.103	3629	5639	0	2010	0	0
SRL_OPN_2PTS001_0332_20130325_191208_20130325_205119.EUM.nc	-0.131	-0.155	0.101	3718	5613	0	1895	0	0
SRL_OPN_2PTS001_0334_20130325_205118_20130325_222938.EUM.nc	-0.120	-0.153	0.100	3026	5437	0	2411	0	0
SRL_OPN_2PTS001_0335_20130325_222937_20130326_000731.EUM.nc	-0.104	-0.129	0.087	3174	5523	0	2349	0	0
SRL_OPN_2PTS001_0337_20130326_000731_20130326_014530.EUM.nc	-0.179	-0.174	0.090	3085	5571	0	2486	0	0
SRL_OPN_2PTS001_0339_20130326_014529_20130326_032417.EUM.nc	-0.138	-0.149	0.100	3012	5550	0	2538	0	0
SRL_OPN_2PTS001_0341_20130326_032416_20130326_050454.EUM.nc	-0.104	-0.134	0.083	3029	5592	0	2563	0	0
SRL_OPN_2PTS001_0343_20130326_050453_20130326_065500.EUM.nc	-0.135	-0.157	0.099	4017	6227	0	2210	0	0
SRL_OPN_2PTS001_0346_20130326_065500_20130326_083337.EUM.nc	-0.164	-0.160	0.096	4264	5642	0	1378	0	0
SRL_OPN_2PTS001_0348_20130326_083336_20130326_101129.EUM.nc	-0.129	-0.141	0.096	2894	5456	0	2562	0	0
SRL_OPN_2PTS001_0349_20130326_101128_20130326_114927.EUM.nc	-0.146	-0.174	0.088	2541	5499	0	2958	0	0

– Continued on next page

Table 9: Model Wet Troposphere Path Delay Statistics.

– Continued from previous page

File	Median	Mean	Std. Dev.	No. Obs.	Total Obs.	Default Lat/Lon	Flag (total)	Default (total)	3-Sigma Edited
SRL_OPN_2PTS001_0351_20130326_114926_20130326_132813.EUM.nc	-0.167	-0.178	0.104	3100	5424	0	2324	0	0
SRL_OPN_2PTS001_0353_20130326_132813_20130326_152136.EUM.nc	-0.129	-0.153	0.095	3683	6380	0	2697	0	0
SRL_OPN_2PTS001_0356_20130326_152135_20130326_170115.EUM.nc	-0.108	-0.141	0.091	2914	5615	0	2701	0	0
SRL_OPN_2PTS001_0358_20130326_170114_20130326_184056.EUM.nc	-0.137	-0.160	0.110	3411	5645	0	2234	0	0
SRL_OPN_2PTS001_0360_20130326_184055_20130326_202006.EUM.nc	-0.151	-0.160	0.103	3458	5567	0	2109	0	0
SRL_OPN_2PTS001_0362_20130326_202006_20130326_215849.EUM.nc	-0.139	-0.166	0.105	3089	5459	0	2370	0	0
SRL_OPN_2PTS001_0364_20130326_215848_20130326_233649.EUM.nc	-0.094	-0.108	0.059	2522	5433	0	2792	0	119
SRL_OPN_2PTS001_0365_20130326_233648_20130327_011440.EUM.nc	-0.165	-0.191	0.106	2834	5529	0	2695	0	0
SRL_OPN_2PTS001_0367_20130327_011440_20130327_025305.EUM.nc	-0.159	-0.157	0.104	2985	5569	0	2584	0	0
SRL_OPN_2PTS001_0369_20130327_025304_20130327_043306.EUM.nc	-0.108	-0.141	0.089	3010	5543	0	2533	0	0
SRL_OPN_2PTS001_0371_20130327_043305_20130327_061506.EUM.nc	-0.100	-0.118	0.096	2327	4198	0	1871	0	0
SRL_OPN_2PTS001_0373_20130327_061505_20130327_080237.EUM.nc	-0.135	-0.135	0.075	3468	5467	0	1999	0	0
SRL_OPN_2PTS001_0376_20130327_080236_20130327_094047.EUM.nc	-0.129	-0.146	0.096	3127	5550	0	2423	0	0
SRL_OPN_2PTS001_0377_20130327_094046_20130327_111839.EUM.nc	-0.115	-0.160	0.103	2244	5368	0	3124	0	0
SRL_OPN_2PTS001_0379_20130327_111839_20130327_125657.EUM.nc	-0.176	-0.184	0.090	2736	5388	0	2652	0	0
SRL_OPN_2PTS001_0381_20130327_125656_20130327_145010.EUM.nc	-0.112	-0.160	0.105	3588	6341	0	2753	0	0
SRL_OPN_2PTS001_0384_20130327_145009_20130327_162957.EUM.nc	-0.127	-0.159	0.092	3339	5681	0	2342	0	0
SRL_OPN_2PTS001_0386_20130327_162957_20130327_180941.EUM.nc	-0.111	-0.144	0.109	3200	5658	0	2458	0	0
SRL_OPN_2PTS001_0388_20130327_180940_20130327_194901.EUM.nc	-0.150	-0.168	0.100	3278	5604	0	2326	0	0
SRL_OPN_2PTS001_0390_20130327_194900_20130327_212756.EUM.nc	-0.137	-0.165	0.107	3478	5486	0	2008	0	0
SRL_OPN_2PTS001_0392_20130327_212755_20130327_230600.EUM.nc	-0.110	-0.142	0.085	2277	5445	0	3168	0	0
SRL_OPN_2PTS001_0393_20130327_230559_20130328_004348.EUM.nc	-0.129	-0.156	0.100	3209	5497	0	2288	0	0
SRL_OPN_2PTS001_0395_20130328_004347_20130328_022202.EUM.nc	-0.172	-0.168	0.103	2961	5587	0	2626	0	0
SRL_OPN_2PTS001_0397_20130328_022201_20130328_040124.EUM.nc	-0.108	-0.133	0.089	2967	5586	0	2619	0	0
SRL_OPN_2PTS001_0399_20130328_040123_20130328_054245.EUM.nc	-0.148	-0.153	0.102	3367	5557	0	2190	0	0
SRL_OPN_2PTS001_0401_20130328_054244_20130328_073140.EUM.nc	-0.123	-0.157	0.100	4251	6145	0	1894	0	0
SRL_OPN_2PTS001_0404_20130328_073139_20130328_091001.EUM.nc	-0.139	-0.151	0.097	3713	5547	0	1834	0	0
SRL_OPN_2PTS001_0405_20130328_091000_20130328_104746.EUM.nc	-0.119	-0.154	0.109	2383	5509	0	3126	0	0
SRL_OPN_2PTS001_0407_20130328_104745_20130328_122556.EUM.nc	-0.140	-0.163	0.093	2698	5399	0	2701	0	0
SRL_OPN_2PTS001_0409_20130328_122556_20130328_140514.EUM.nc	-0.130	-0.167	0.101	3377	5454	0	2077	0	0
SRL_OPN_2PTS001_0411_20130328_140513_20130328_155836.EUM.nc	-0.129	-0.159	0.093	3428	6328	0	2900	0	0
SRL_OPN_2PTS001_0414_20130328_155835_20130328_173815.EUM.nc	-0.078	-0.130	0.098	3004	5507	0	2503	0	0
SRL_OPN_2PTS001_0416_20130328_173814_20130328_191748.EUM.nc	-0.131	-0.162	0.108	3566	5556	0	1990	0	0
SRL_OPN_2PTS001_0418_20130328_191747_20130328_205656.EUM.nc	-0.137	-0.151	0.099	3665	5590	0	1925	0	0
SRL_OPN_2PTS001_0420_20130328_205655_20130328_223513.EUM.nc	-0.104	-0.143	0.097	2886	5403	0	2517	0	0
SRL_OPN_2PTS001_0421_20130328_223512_20130329_001305.EUM.nc	-0.104	-0.132	0.092	3168	5500	0	2332	0	0
SRL_OPN_2PTS001_0423_20130329_001304_20130329_015106.EUM.nc	-0.172	-0.180	0.098	3122	5550	0	2428	0	0
SRL_OPN_2PTS001_0425_20130329_015105_20130329_032957.EUM.nc	-0.131	-0.155	0.101	3107	5485	0	2378	0	0
SRL_OPN_2PTS001_0427_20130329_032956_20130329_051041.EUM.nc	-0.120	-0.146	0.100	3020	5532	0	2512	0	0

– Continued on next page

Table 9: Model Wet Troposphere Path Delay Statistics.

– Continued from previous page

File	Median	Mean	Std. Dev.	No. Obs.	Total Obs.	Default Lat/Lon	Flag (total)	Default (total)	3-Sigma Edited
SRL_OPN_2PTS001_0429_20130329_051041_20130329_070038.EUM.nc	-0.112	-0.153	0.100	3904	6203	0	2299	0	0
SRL_OPN_2PTS001_0432_20130329_070037_20130329_083913.EUM.nc	-0.137	-0.150	0.095	4244	5633	0	1389	0	0
SRL_OPN_2PTS001_0434_20130329_083912_20130329_101702.EUM.nc	-0.111	-0.141	0.104	2771	5490	0	2719	0	0
SRL_OPN_2PTS001_0435_20130329_101701_20130329_115501.EUM.nc	-0.120	-0.175	0.100	2613	5423	0	2810	0	0
SRL_OPN_2PTS001_0437_20130329_115501_20130329_133351.EUM.nc	-0.148	-0.174	0.094	3091	5330	0	2239	0	0
SRL_OPN_2PTS001_0439_20130329_133352_20130329_152716.EUM.nc	-0.141	-0.169	0.100	3718	6350	0	2632	0	0
SRL_OPN_2PTS001_0442_20130329_152716_20130329_170655.EUM.nc	-0.100	-0.138	0.098	2860	5483	0	2623	0	0
SRL_OPN_2PTS001_0444_20130329_170654_20130329_184634.EUM.nc	-0.155	-0.170	0.108	3400	5583	0	2183	0	0
SRL_OPN_2PTS001_0446_20130329_184635_20130329_202552.EUM.nc	-0.163	-0.158	0.096	3523	5519	0	1996	0	0
SRL_OPN_2PTS001_0448_20130329_202551_20130329_220423.EUM.nc	-0.112	-0.143	0.097	3110	5391	0	2281	0	0
SRL_OPN_2PTS001_0450_20130329_220423_20130329_234222.EUM.nc	-0.093	-0.105	0.058	2603	5469	0	2671	0	195
SRL_OPN_2PTS001_0451_20130329_234221_20130330_012014.EUM.nc	-0.189	-0.185	0.086	2980	5512	0	2532	0	0
SRL_OPN_2PTS001_0453_20130330_012014_20130330_025842.EUM.nc	-0.152	-0.165	0.103	3028	5507	0	2479	0	0
SRL_OPN_2PTS001_0455_20130330_025841_20130330_043849.EUM.nc	-0.110	-0.143	0.091	2936	5468	0	2532	0	0
SRL_OPN_2PTS001_0457_20130330_043848_20130330_062053.EUM.nc	-0.111	-0.149	0.093	3986	5752	0	1766	0	0
SRL_OPN_2PTS001_0459_20130330_062052_20130330_080818.EUM.nc	-0.140	-0.157	0.093	4121	6100	0	1979	0	0
SRL_OPN_2PTS001_0462_20130330_080818_20130330_094617.EUM.nc	-0.104	-0.134	0.095	3089	5477	0	2388	0	0
SRL_OPN_2PTS001_0463_20130330_094616_20130330_112410.EUM.nc	-0.184	-0.185	0.100	2083	5243	0	3160	0	0
SRL_OPN_2PTS001_0465_20130330_112410_20130330_130239.EUM.nc	-0.146	-0.168	0.093	2773	5333	0	2560	0	0
SRL_OPN_2PTS001_0467_20130330_130238_20130330_145554.EUM.nc	-0.138	-0.171	0.101	3646	6331	0	2685	0	0
SRL_OPN_2PTS001_0470_20130330_145554_20130330_163533.EUM.nc	-0.115	-0.151	0.104	3244	5642	0	2398	0	0
SRL_OPN_2PTS001_0472_20130330_163532_20130330_181517.EUM.nc	-0.120	-0.143	0.097	3197	5593	0	2396	0	0
SRL_OPN_2PTS001_0474_20130330_181516_20130330_195442.EUM.nc	-0.159	-0.167	0.099	3174	5500	0	2326	0	0
SRL_OPN_2PTS001_0476_20130330_195441_20130330_213327.EUM.nc	-0.126	-0.156	0.107	3581	5393	0	1812	0	0
SRL_OPN_2PTS001_0478_20130330_213327_20130330_231137.EUM.nc	-0.099	-0.142	0.098	2291	5360	0	3069	0	0
SRL_OPN_2PTS001_0479_20130330_231136_20130331_004925.EUM.nc	-0.158	-0.170	0.096	3119	5448	0	2329	0	0
SRL_OPN_2PTS001_0481_20130331_004924_20130331_022734.EUM.nc	-0.154	-0.164	0.099	2973	5513	0	2540	0	0
SRL_OPN_2PTS001_0483_20130331_022733_20130331_040708.EUM.nc	-0.111	-0.146	0.097	2888	5488	0	2600	0	0
SRL_OPN_2PTS001_0485_20130331_040708_20130331_054830.EUM.nc	-0.142	-0.166	0.106	3686	5645	0	1959	0	0
SRL_OPN_2PTS001_0487_20130331_054829_20130331_073719.EUM.nc	-0.125	-0.150	0.096	4216	6177	0	1961	0	0
SRL_OPN_2PTS001_0490_20130331_073718_20130331_091530.EUM.nc	-0.118	-0.144	0.099	3551	5521	0	1970	0	0
SRL_OPN_2PTS001_0491_20130331_091529_20130331_105322.EUM.nc	-0.136	-0.160	0.107	2273	5466	0	3193	0	0
SRL_OPN_2PTS001_0493_20130331_105322_20130331_123135.EUM.nc	-0.150	-0.168	0.086	2623	5342	0	2719	0	0
SRL_OPN_2PTS001_0495_20130331_123135_20130331_141050.EUM.nc	-0.134	-0.161	0.099	3305	5522	0	2217	0	0
SRL_OPN_2PTS001_0497_20130331_141049_20130331_160411.EUM.nc	-0.128	-0.157	0.102	3449	6361	0	2912	0	0
SRL_OPN_2PTS001_0500_20130331_160411_20130331_174359.EUM.nc	-0.095	-0.138	0.104	3081	5608	0	2527	0	0
SRL_OPN_2PTS001_0502_20130331_174358_20130331_192331.EUM.nc	-0.148	-0.162	0.104	3507	5557	0	2050	0	0
SRL_OPN_2PTS001_0504_20130331_192330_20130331_210228.EUM.nc	-0.114	-0.144	0.098	3655	5558	0	1903	0	0
SRL_OPN_2PTS001_0506_20130331_210228_20130331_224051.EUM.nc	-0.108	-0.145	0.098	2843	5386	0	2543	0	0

– Continued on next page

Table 9: Model Wet Troposphere Path Delay Statistics.

– Continued from previous page

File	Median	Mean	Std. Dev.	No. Obs.	Total Obs.	Default Lat/Lon	Flag (total)	Default (total)	3-Sigma Edited
SRL_OPN_2PTS001_0507_20130331_224051_20130401_001838.EUM.nc	-0.119	-0.138	0.093	3163	5450	0	2287	0	0
SRL_OPN_2PTS001_0509_20130401_001837_20130401_015640.EUM.nc	-0.148	-0.160	0.094	3115	5524	0	2409	0	0
SRL_OPN_2PTS001_0511_20130401_015639_20130401_033546.EUM.nc	-0.109	-0.146	0.103	3102	5506	0	2404	0	0
SRL_OPN_2PTS001_0513_20130401_033545_20130401_051628.EUM.nc	-0.145	-0.160	0.096	3042	5527	0	2485	0	0
SRL_OPN_2PTS001_0515_20130401_051627_20130401_070622.EUM.nc	-0.107	-0.139	0.088	3918	6197	0	2279	0	0
SRL_OPN_2PTS001_0518_20130401_070622_20130401_084446.EUM.nc	-0.145	-0.150	0.098	4030	5604	0	1574	0	0
SRL_OPN_2PTS001_0520_20130401_084447_20130401_102242.EUM.nc	-0.122	-0.147	0.106	2582	5493	0	2911	0	0
SRL_OPN_2PTS001_0521_20130401_102243_20130401_120035.EUM.nc	-0.188	-0.208	0.100	2602	5389	0	2787	0	0
SRL_OPN_2PTS001_0523_20130401_120034_20130401_133932.EUM.nc	-0.143	-0.152	0.089	3137	5396	0	2259	0	0
SRL_OPN_2PTS001_0525_20130401_133932_20130401_153255.EUM.nc	-0.129	-0.165	0.100	3712	6368	0	2656	0	0
SRL_OPN_2PTS001_0528_20130401_153254_20130401_171242.EUM.nc	-0.109	-0.140	0.101	2922	5488	0	2566	0	0
SRL_OPN_2PTS001_0530_20130401_171242_20130401_185213.EUM.nc	-0.141	-0.160	0.096	3470	5617	0	2147	0	0
SRL_OPN_2PTS001_0532_20130401_185212_20130401_203129.EUM.nc	-0.148	-0.160	0.102	3573	5525	0	1952	0	0
SRL_OPN_2PTS001_0534_20130401_203128_20130401_221006.EUM.nc	-0.108	-0.144	0.102	3124	5400	0	2276	0	0
SRL_OPN_2PTS001_0536_20130401_221005_20130401_234755.EUM.nc	-0.110	-0.139	0.093	3001	5464	0	2463	0	0
SRL_OPN_2PTS001_0537_20130401_234754_20130402_012547.EUM.nc	-0.171	-0.176	0.087	2914	5538	0	2624	0	0
SRL_OPN_2PTS001_0539_20130402_012547_20130402_030428.EUM.nc	-0.122	-0.159	0.101	2996	5555	0	2559	0	0
SRL_OPN_2PTS001_0541_20130402_030428_20130402_044435.EUM.nc	-0.140	-0.170	0.099	3021	5521	0	2500	0	0
SRL_OPN_2PTS001_0543_20130402_044435_20130402_062655.EUM.nc	-0.107	-0.144	0.098	4028	5773	0	1745	0	0
SRL_OPN_2PTS001_0545_20130402_062654_20130402_081353.EUM.nc	-0.126	-0.150	0.103	4155	6087	0	1932	0	0
SRL_OPN_2PTS001_0548_20130402_081353_20130402_095159.EUM.nc	-0.133	-0.148	0.087	2994	5374	0	2380	0	0
SRL_OPN_2PTS001_0549_20130402_095159_20130402_112944.EUM.nc	-0.143	-0.160	0.097	2189	5308	0	3119	0	0
SRL_OPN_2PTS001_0551_20130402_112943_20130402_130818.EUM.nc	-0.165	-0.181	0.096	2849	5378	0	2529	0	0
SRL_OPN_2PTS001_0553_20130402_130818_20130402_150134.EUM.nc	-0.150	-0.161	0.100	3650	6330	0	2680	0	0
SRL_OPN_2PTS001_0556_20130402_150134_20130402_164122.EUM.nc	-0.123	-0.162	0.100	3152	5629	0	2477	0	0
SRL_OPN_2PTS001_0558_20130402_164121_20130402_182056.EUM.nc	-0.122	-0.142	0.100	3231	5613	0	2382	0	0
SRL_OPN_2PTS001_0560_20130402_182056_20130402_200021.EUM.nc	-0.172	-0.178	0.105	3293	5484	0	2191	0	0
SRL_OPN_2PTS001_0562_20130402_200020_20130402_213911.EUM.nc	-0.102	-0.139	0.101	3503	5412	0	1909	0	0
SRL_OPN_2PTS001_0564_20130402_213911_20130402_231710.EUM.nc	-0.129	-0.154	0.099	2396	5322	0	2926	0	0
SRL_OPN_2PTS001_0565_20130402_231709_20130403_005459.EUM.nc	-0.160	-0.184	0.101	2976	5508	0	2532	0	0
SRL_OPN_2PTS001_0567_20130403_005458_20130403_023319.EUM.nc	-0.127	-0.156	0.093	3035	5522	0	2487	0	0
SRL_OPN_2PTS001_0569_20130403_023318_20130403_041251.EUM.nc	-0.160	-0.163	0.093	2884	5506	0	2622	0	0
SRL_OPN_2PTS001_0571_20130403_041251_20130403_055429.EUM.nc	-0.119	-0.152	0.103	3790	5672	0	1882	0	0
SRL_OPN_2PTS001_0573_20130403_055428_20130403_074256.EUM.nc	-0.099	-0.148	0.104	4227	6145	0	1918	0	0
SRL_OPN_2PTS001_0576_20130403_074256_20130403_092112.EUM.nc	-0.136	-0.157	0.100	3334	5510	0	2176	0	0
SRL_OPN_2PTS001_0577_20130403_092111_20130403_105857.EUM.nc	-0.127	-0.172	0.103	2188	5410	0	3222	0	0
SRL_OPN_2PTS001_0579_20130403_105857_20130403_123712.EUM.nc	-0.153	-0.183	0.105	2538	5304	0	2766	0	0
SRL_OPN_2PTS001_0581_20130403_123711_20130403_141640.EUM.nc	-0.147	-0.158	0.092	3384	5504	0	2120	0	0
SRL_OPN_2PTS001_0583_20130403_141640_20130403_161000.EUM.nc	-0.127	-0.160	0.094	3446	6366	0	2920	0	0

– Continued on next page

Table 9: Model Wet Troposphere Path Delay Statistics.

– Continued from previous page

File	Median	Mean	Std. Dev.	No. Obs.	Total Obs.	Default Lat/Lon	Flag (total)	Default (total)	3-Sigma Edited
SRL_OPN_2PTS001_0586_20130403_161000_20130403_174937.EUM.nc	-0.102	-0.133	0.096	3078	5560	0	2482	0	0
SRL_OPN_2PTS001_0588_20130403_174936_20130403_192910.EUM.nc	-0.175	-0.175	0.108	3369	5593	0	2224	0	0
SRL_OPN_2PTS001_0590_20130403_192909_20130403_210813.EUM.nc	-0.107	-0.141	0.103	3526	5573	0	2047	0	0
SRL_OPN_2PTS001_0592_20130403_210812_20130403_224625.EUM.nc	-0.133	-0.154	0.088	2729	5347	0	2618	0	0
SRL_OPN_2PTS001_0593_20130403_224624_20130404_002415.EUM.nc	-0.125	-0.150	0.100	3130	5458	0	2328	0	0
SRL_OPN_2PTS001_0595_20130404_002414_20130404_020219.EUM.nc	-0.138	-0.163	0.094	3116	5537	0	2421	0	0
SRL_OPN_2PTS001_0597_20130404_020219_20130404_034122.EUM.nc	-0.143	-0.158	0.090	3011	5505	0	2494	0	0
SRL_OPN_2PTS001_0599_20130404_034121_20130404_052219.EUM.nc	-0.114	-0.147	0.102	3020	5608	0	2588	0	0
SRL_OPN_2PTS001_0601_20130404_052218_20130404_071155.EUM.nc	-0.116	-0.154	0.101	3911	6293	0	2382	0	0
SRL_OPN_2PTS001_0604_20130404_071154_20130404_085017.EUM.nc	-0.135	-0.157	0.093	3967	5647	0	1680	0	0
SRL_OPN_2PTS001_0605_20130404_085018_20130404_102813.EUM.nc	-0.136	-0.163	0.100	2537	5621	0	3084	0	0
SRL_OPN_2PTS001_0607_20130404_102812_20130404_120617.EUM.nc	-0.146	-0.182	0.114	2625	5628	0	3003	0	0
SRL_OPN_2PTS001_0609_20130404_120616_20130404_134512.EUM.nc	-0.146	-0.167	0.104	3162	5679	0	2517	0	0
SRL_OPN_2PTS001_0611_20130404_134511_20130404_153835.EUM.nc	-0.138	-0.159	0.089	3699	6508	0	2809	0	0
SRL_OPN_2PTS001_0614_20130404_153836_20130404_171824.EUM.nc	-0.113	-0.145	0.098	2901	5639	0	2738	0	0
SRL_OPN_2PTS001_0616_20130404_171823_20130404_185753.EUM.nc	-0.127	-0.156	0.106	3369	5710	0	2341	0	0
SRL_OPN_2PTS001_0618_20130404_185752_20130404_203708.EUM.nc	-0.129	-0.156	0.098	3598	5696	0	2098	0	0
SRL_OPN_2PTS001_0620_20130404_203707_20130404_221536.EUM.nc	-0.132	-0.173	0.104	3021	5562	0	2541	0	0
SRL_OPN_2PTS001_0622_20130404_221536_20130404_235332.EUM.nc	-0.091	-0.118	0.094	2997	5623	0	2626	0	0
SRL_OPN_2PTS001_0623_20130404_235332_20130405_013119.EUM.nc	-0.137	-0.177	0.101	2979	5612	0	2633	0	0
SRL_OPN_2PTS001_0625_20130405_013119_20130405_031005.EUM.nc	-0.147	-0.157	0.083	3011	5668	0	2657	0	0
SRL_OPN_2PTS001_0627_20130405_031004_20130405_045017.EUM.nc	-0.126	-0.144	0.093	3019	5664	0	2645	0	0
SRL_OPN_2PTS001_0629_20130405_045016_20130405_063246.EUM.nc	-0.096	-0.139	0.098	4015	5884	0	1869	0	0
SRL_OPN_2PTS001_0631_20130405_063246_20130405_081928.EUM.nc	-0.137	-0.157	0.095	4184	6125	0	1941	0	0
SRL_OPN_2PTS001_0634_20130405_081927_20130405_095731.EUM.nc	-0.119	-0.155	0.103	2945	5629	0	2684	0	0
SRL_OPN_2PTS001_0635_20130405_095731_20130405_113519.EUM.nc	-0.174	-0.173	0.102	2381	5614	0	3233	0	0
SRL_OPN_2PTS001_0637_20130405_113518_20130405_131359.EUM.nc	-0.142	-0.176	0.096	2905	5666	0	2761	0	0
SRL_OPN_2PTS001_0639_20130405_131358_20130405_150717.EUM.nc	-0.137	-0.153	0.099	3672	6504	0	2832	0	0
SRL_OPN_2PTS001_0642_20130405_150716_20130405_164657.EUM.nc	-0.120	-0.150	0.096	2965	5720	0	2755	0	0
SRL_OPN_2PTS001_0644_20130405_164657_20130405_182640.EUM.nc	-0.099	-0.137	0.097	3377	5632	0	2255	0	0
SRL_OPN_2PTS001_0646_20130405_182639_20130405_200556.EUM.nc	-0.129	-0.165	0.106	3251	5698	0	2447	0	0
SRL_OPN_2PTS001_0648_20130405_200555_20130405_214445.EUM.nc	-0.153	-0.183	0.107	3391	5582	0	2191	0	0
SRL_OPN_2PTS001_0650_20130405_214445_20130405_232243.EUM.nc	-0.089	-0.138	0.106	2538	5625	0	3087	0	0
SRL_OPN_2PTS001_0651_20130405_232242_20130406_010032.EUM.nc	-0.148	-0.174	0.100	2911	5615	0	2704	0	0
SRL_OPN_2PTS001_0653_20130406_010032_20130406_023858.EUM.nc	-0.154	-0.163	0.093	3043	5650	0	2607	0	0
SRL_OPN_2PTS001_0655_20130406_023857_20130406_041836.EUM.nc	-0.125	-0.150	0.092	2929	5630	0	2701	0	0
SRL_OPN_2PTS001_0657_20130406_041836_20130406_060013.EUM.nc	-0.131	-0.153	0.101	3833	5833	0	2000	0	0
SRL_OPN_2PTS001_0659_20130406_060012_20130406_074835.EUM.nc	-0.130	-0.156	0.094	4222	6222	0	2000	0	0
SRL_OPN_2PTS001_0662_20130406_074834_20130406_092640.EUM.nc	-0.130	-0.156	0.103	3282	5631	0	2349	0	0

– Continued on next page

Table 9: Model Wet Troposphere Path Delay Statistics.

– Continued from previous page

File	Median	Mean	Std. Dev.	No. Obs.	Total Obs.	Default Lat/Lon	Flag (total)	Default (total)	3-Sigma Edited
SRL_OPN_2PTS001_0663_20130406_092639_20130406_110434.EUM.nc	-0.160	-0.187	0.102	2154	5620	0	3466	0	0
SRL_OPN_2PTS001_0665_20130406_110433_20130406_124246.EUM.nc	-0.140	-0.170	0.108	2596	5548	0	2952	0	0
SRL_OPN_2PTS001_0667_20130406_124245_20130406_142221.EUM.nc	-0.137	-0.161	0.098	3448	5717	0	2269	0	0
SRL_OPN_2PTS001_0669_20130406_142220_20130406_161538.EUM.nc	-0.165	-0.173	0.096	3456	6502	0	3046	0	0
SRL_OPN_2PTS001_0672_20130406_161537_20130406_175516.EUM.nc	-0.104	-0.143	0.099	3065	5719	0	2654	0	0
SRL_OPN_2PTS001_0674_20130406_175516_20130406_193448.EUM.nc	-0.134	-0.157	0.100	3392	5711	0	2319	0	0
SRL_OPN_2PTS001_0676_20130406_193447_20130406_211341.EUM.nc	-0.157	-0.177	0.099	3423	5675	0	2252	0	0
SRL_OPN_2PTS001_0678_20130406_211340_20130406_225200.EUM.nc	-0.110	-0.141	0.102	2568	5555	0	2987	0	0
SRL_OPN_2PTS001_0679_20130406_225159_20130407_002952.EUM.nc	-0.122	-0.145	0.097	3179	5619	0	2440	0	0
SRL_OPN_2PTS001_0681_20130407_002952_20130407_020751.EUM.nc	-0.169	-0.173	0.100	2997	5623	0	2626	0	0
SRL_OPN_2PTS001_0683_20130407_020751_20130407_034709.EUM.nc	-0.143	-0.165	0.108	3018	5699	0	2681	0	0
SRL_OPN_2PTS001_0685_20130407_034708_20130407_052805.EUM.nc	-0.131	-0.149	0.090	2962	5704	0	2742	0	0
SRL_OPN_2PTS001_0687_20130407_052804_20130407_071730.EUM.nc	-0.125	-0.155	0.100	4013	6283	0	2270	0	0
SRL_OPN_2PTS001_0690_20130407_071730_20130407_085557.EUM.nc	-0.117	-0.153	0.108	3898	5651	0	1753	0	0
SRL_OPN_2PTS001_0691_20130407_085556_20130407_103344.EUM.nc	-0.137	-0.166	0.106	2391	5613	0	3222	0	0
SRL_OPN_2PTS001_0693_20130407_103343_20130407_121150.EUM.nc	-0.122	-0.174	0.113	2573	5631	0	3058	0	0
SRL_OPN_2PTS001_0695_20130407_121149_20130407_135050.EUM.nc	-0.154	-0.170	0.092	3179	5683	0	2504	0	0
SRL_OPN_2PTS001_0697_20130407_135049_20130407_154422.EUM.nc	-0.169	-0.180	0.097	3676	6516	0	2840	0	0
SRL_OPN_2PTS001_0700_20130407_154422_20130407_172400.EUM.nc	-0.119	-0.139	0.102	2911	5629	0	2718	0	0
SRL_OPN_2PTS001_0702_20130407_172359_20130407_190339.EUM.nc	-0.120	-0.163	0.094	3383	5718	0	2335	0	0
SRL_OPN_2PTS001_0704_20130407_190338_20130407_204243.EUM.nc	-0.160	-0.170	0.105	3732	5686	0	1954	0	0
SRL_OPN_2PTS001_0706_20130407_204242_20130407_222116.EUM.nc	-0.106	-0.146	0.112	3012	5567	0	2555	0	0
SRL_OPN_2PTS001_0708_20130407_222115_20130407_235903.EUM.nc	-0.104	-0.140	0.094	3092	5615	0	2523	0	0
SRL_OPN_2PTS001_0709_20130407_235903_20130408_013658.EUM.nc	-0.148	-0.170	0.101	3038	5620	0	2582	0	0
SRL_OPN_2PTS001_0711_20130408_013657_20130408_031542.EUM.nc	-0.155	-0.171	0.106	2937	5667	0	2730	0	0
SRL_OPN_2PTS001_0713_20130408_031542_20130408_045608.EUM.nc	-0.127	-0.144	0.090	3036	5676	0	2640	0	0
SRL_OPN_2PTS001_0715_20130408_045609_20130408_063839.EUM.nc	-0.122	-0.145	0.095	4013	5884	0	1871	0	0
SRL_OPN_2PTS001_0717_20130408_063838_20130408_082501.EUM.nc	-0.134	-0.160	0.097	4192	6107	0	1915	0	0
SRL_OPN_2PTS001_0720_20130408_082501_20130408_100303.EUM.nc	-0.106	-0.141	0.093	2966	5627	0	2661	0	0
SRL_OPN_2PTS001_0721_20130408_100302_20130408_114059.EUM.nc	-0.128	-0.165	0.110	2427	5623	0	3196	0	0
SRL_OPN_2PTS001_0723_20130408_114059_20130408_131935.EUM.nc	-0.140	-0.169	0.091	2986	5661	0	2675	0	0
SRL_OPN_2PTS001_0725_20130408_131934_20130408_151256.EUM.nc	-0.172	-0.177	0.096	3666	6506	0	2840	0	0
SRL_OPN_2PTS001_0728_20130408_151255_20130408_165243.EUM.nc	-0.113	-0.131	0.095	2853	5728	0	2875	0	0
SRL_OPN_2PTS001_0730_20130408_165243_20130408_183218.EUM.nc	-0.125	-0.149	0.088	3310	5624	0	2314	0	0
SRL_OPN_2PTS001_0732_20130408_183217_20130408_201139.EUM.nc	-0.136	-0.165	0.111	3291	5703	0	2412	0	0
SRL_OPN_2PTS001_0734_20130408_201139_20130408_215018.EUM.nc	-0.106	-0.146	0.103	3347	5572	0	2225	0	0
SRL_OPN_2PTS001_0736_20130408_215018_20130408_232823.EUM.nc	-0.115	-0.153	0.105	2540	5633	0	3093	0	0
SRL_OPN_2PTS001_0737_20130408_232822_20130409_010603.EUM.nc	-0.137	-0.157	0.098	2731	5607	0	2876	0	0
SRL_OPN_2PTS001_0739_20130409_010603_20130409_024432.EUM.nc	-0.189	-0.182	0.092	2979	5653	0	2674	0	0

– Continued on next page

Table 9: Model Wet Troposphere Path Delay Statistics.

– Continued from previous page

File	Median	Mean	Std. Dev.	No. Obs.	Total Obs.	Default Lat/Lon	Flag (total)	Default (total)	3-Sigma Edited
SRL_OPN_2PTS001_0741_20130409_024432_20130409_042417.EUM.nc	-0.114	-0.140	0.089	2919	5637	0	2718	0	0
SRL_OPN_2PTS001_0743_20130409_042417_20130409_060610.EUM.nc	-0.117	-0.141	0.099	3864	5848	0	1984	0	0
SRL_OPN_2PTS001_0745_20130409_060610_20130409_075408.EUM.nc	-0.130	-0.162	0.094	4152	6199	0	2047	0	0
SRL_OPN_2PTS001_0748_20130409_075407_20130409_093221.EUM.nc	-0.102	-0.142	0.103	3236	5639	0	2403	0	0
SRL_OPN_2PTS001_0749_20130409_093220_20130409_111005.EUM.nc	-0.141	-0.169	0.115	2237	5611	0	3374	0	0
SRL_OPN_2PTS001_0751_20130409_111004_20130409_124829.EUM.nc	-0.135	-0.167	0.101	2566	5559	0	2993	0	0
SRL_OPN_2PTS001_0753_20130409_124828_20130409_144139.EUM.nc	-0.164	-0.170	0.095	3492	6496	0	3004	0	0
SRL_OPN_2PTS001_0756_20130409_144139_20130409_162117.EUM.nc	-0.141	-0.163	0.103	3366	5717	0	2351	0	0
SRL_OPN_2PTS001_0758_20130409_162116_20130409_180101.EUM.nc	-0.109	-0.137	0.090	3089	5725	0	2636	0	0
SRL_OPN_2PTS001_0760_20130409_180101_20130409_194025.EUM.nc	-0.145	-0.170	0.104	3338	5704	0	2366	0	0
SRL_OPN_2PTS001_0762_20130409_194024_20130409_211923.EUM.nc	-0.139	-0.164	0.100	3443	5592	0	2149	0	0
SRL_OPN_2PTS001_0764_20130409_211923_20130409_225732.EUM.nc	-0.097	-0.148	0.118	2461	5634	0	3173	0	0
SRL_OPN_2PTS001_0765_20130409_225732_20130410_003521.EUM.nc	-0.116	-0.146	0.098	3254	5615	0	2361	0	0
SRL_OPN_2PTS001_0767_20130410_003520_20130410_021332.EUM.nc	-0.165	-0.180	0.090	2937	5635	0	2698	0	0
SRL_OPN_2PTS001_0769_20130410_021331_20130410_035246.EUM.nc	-0.126	-0.149	0.096	2896	5696	0	2800	0	0
SRL_OPN_2PTS001_0771_20130410_035245_20130410_053357.EUM.nc	-0.105	-0.141	0.093	3017	5719	0	2702	0	0
SRL_OPN_2PTS001_0773_20130410_053356_20130410_072312.EUM.nc	-0.132	-0.152	0.095	4106	6273	0	2167	0	0
SRL_OPN_2PTS001_0776_20130410_072312_20130410_090128.EUM.nc	-0.095	-0.147	0.113	3875	5641	0	1766	0	0
SRL_OPN_2PTS001_0777_20130410_090127_20130410_103923.EUM.nc	-0.131	-0.166	0.105	2390	5621	0	3231	0	0
SRL_OPN_2PTS001_0779_20130410_103922_20130410_121722.EUM.nc	-0.137	-0.181	0.107	2635	5624	0	2989	0	0
SRL_OPN_2PTS001_0781_20130410_121721_20130410_135634.EUM.nc	-0.147	-0.162	0.095	3224	5694	0	2470	0	0
SRL_OPN_2PTS001_0783_20130410_135633_20130410_154958.EUM.nc	-0.145	-0.159	0.087	3627	6508	0	2881	0	0
SRL_OPN_2PTS001_0786_20130410_154957_20130410_172938.EUM.nc	-0.105	-0.138	0.098	2911	5632	0	2721	0	0
SRL_OPN_2PTS001_0788_20130410_172937_20130410_190914.EUM.nc	-0.131	-0.160	0.099	3536	5716	0	2180	0	0
SRL_OPN_2PTS001_0790_20130410_190913_20130410_204816.EUM.nc	-0.136	-0.165	0.105	3742	5684	0	1942	0	0
SRL_OPN_2PTS001_0792_20130410_204816_20130410_222647.EUM.nc	-0.105	-0.137	0.104	2944	5565	0	2621	0	0
SRL_OPN_2PTS001_0794_20130410_222647_20130411_000440.EUM.nc	-0.111	-0.142	0.090	3098	5620	0	2522	0	0
SRL_OPN_2PTS001_0795_20130411_000439_20130411_014230.EUM.nc	-0.173	-0.182	0.081	3036	5614	0	2578	0	0
SRL_OPN_2PTS001_0797_20130411_014229_20130411_032125.EUM.nc	-0.157	-0.159	0.099	2955	5678	0	2723	0	0
SRL_OPN_2PTS001_0799_20130411_032124_20130411_064434.EUM.nc	-0.114	-0.142	0.094	6790	10472	0	3682	0	0
SRL_OPN_2PTS001_0803_20130411_064434_20130411_083038.EUM.nc	-0.121	-0.155	0.101	4246	6065	0	1819	0	0
SRL_OPN_2PTS001_0806_20130411_083037_20130411_100837.EUM.nc	-0.123	-0.145	0.096	2893	5535	0	2642	0	0
SRL_OPN_2PTS001_0807_20130411_100837_20130411_114626.EUM.nc	-0.168	-0.194	0.122	2474	5445	0	2971	0	0
SRL_OPN_2PTS001_0809_20130411_114625_20130411_132512.EUM.nc	-0.156	-0.176	0.088	3012	5466	0	2454	0	0
SRL_OPN_2PTS001_0811_20130411_132512_20130411_151833.EUM.nc	-0.139	-0.162	0.094	3654	6390	0	2736	0	0
SRL_OPN_2PTS001_0814_20130411_151832_20130411_165821.EUM.nc	-0.142	-0.146	0.097	2850	5638	0	2788	0	0
SRL_OPN_2PTS001_0816_20130411_165821_20130411_183753.EUM.nc	-0.104	-0.142	0.087	3364	5540	0	2176	0	0
SRL_OPN_2PTS001_0818_20130411_183752_20130411_201713.EUM.nc	-0.138	-0.174	0.113	3375	5566	0	2191	0	0
SRL_OPN_2PTS001_0820_20130411_201712_20130411_215558.EUM.nc	-0.125	-0.153	0.104	3235	5497	0	2262	0	0

– Continued on next page

Table 9: Model Wet Troposphere Path Delay Statistics.

– Continued from previous page

File	Median	Mean	Std. Dev.	No. Obs.	Total Obs.	Default Lat/Lon	Flag (total)	Default (total)	3-Sigma Edited
SRL_OPN_2PTS001_0822_20130411_215556_20130411_233350.EUM.nc	-0.108	-0.158	0.118	2519	5365	0	2846	0	0
SRL_OPN_2PTS001_0823_20130411_233350_20130412_011139.EUM.nc	-0.170	-0.177	0.092	2714	5544	0	2830	0	0
SRL_OPN_2PTS001_0825_20130412_011139_20130412_025011.EUM.nc	-0.159	-0.174	0.101	2938	5584	0	2646	0	0
SRL_OPN_2PTS001_0827_20130412_025010_20130412_043001.EUM.nc	-0.107	-0.130	0.088	2956	5576	0	2620	0	0
SRL_OPN_2PTS001_0829_20130412_043000_20130412_061200.EUM.nc	-0.102	-0.136	0.100	3868	5770	0	1902	0	0
SRL_OPN_2PTS001_0831_20130412_061159_20130412_075943.EUM.nc	-0.124	-0.157	0.100	4115	6138	0	2023	0	0
SRL_OPN_2PTS001_0834_20130412_075942_20130412_093753.EUM.nc	-0.120	-0.149	0.103	3071	5556	0	2485	0	0
SRL_OPN_2PTS001_0835_20130412_093752_20130412_111536.EUM.nc	-0.150	-0.167	0.106	2190	5430	0	3240	0	0
SRL_OPN_2PTS001_0837_20130412_111536_20130412_125402.EUM.nc	-0.151	-0.183	0.097	2703	5374	0	2671	0	0
SRL_OPN_2PTS001_0839_20130412_125402_20130412_144714.EUM.nc	-0.154	-0.155	0.088	3527	6348	0	2821	0	0
SRL_OPN_2PTS001_0842_20130412_144713_20130412_162659.EUM.nc	-0.143	-0.156	0.100	3325	5676	0	2351	0	0
SRL_OPN_2PTS001_0844_20130412_162659_20130412_180636.EUM.nc	-0.097	-0.134	0.092	3137	5634	0	2497	0	0
SRL_OPN_2PTS001_0846_20130412_180635_20130412_194605.EUM.nc	-0.133	-0.171	0.111	3327	5619	0	2292	0	0
SRL_OPN_2PTS001_0848_20130412_194604_20130412_212501.EUM.nc	-0.132	-0.154	0.095	3460	5489	0	2029	0	0
SRL_OPN_2PTS001_0850_20130412_212501_20130412_230305.EUM.nc	-0.105	-0.139	0.110	2286	5432	0	3146	0	0
SRL_OPN_2PTS001_0851_20130412_230304_20130413_004055.EUM.nc	-0.160	-0.172	0.093	3270	5515	0	2245	0	0
SRL_OPN_2PTS001_0853_20130413_004054_20130413_021907.EUM.nc	-0.166	-0.175	0.099	2909	5559	0	2650	0	0
SRL_OPN_2PTS001_0855_20130413_021906_20130413_035826.EUM.nc	-0.114	-0.132	0.081	2861	5603	0	2742	0	0
SRL_OPN_2PTS001_0857_20130413_035825_20130413_053943.EUM.nc	-0.111	-0.141	0.100	3186	5593	0	2407	0	0
SRL_OPN_2PTS001_0859_20130413_053942_20130413_072844.EUM.nc	-0.128	-0.154	0.099	4211	6201	0	1990	0	0
SRL_OPN_2PTS001_0862_20130413_072843_20130413_090707.EUM.nc	-0.116	-0.148	0.108	3769	5591	0	1822	0	0
SRL_OPN_2PTS001_0863_20130413_090707_20130413_104453.EUM.nc	-0.124	-0.151	0.094	2401	5512	0	3111	0	0
SRL_OPN_2PTS001_0865_20130413_104452_20130413_122301.EUM.nc	-0.160	-0.185	0.095	2676	5528	0	2852	0	0
SRL_OPN_2PTS001_0867_20130413_122301_20130413_140209.EUM.nc	-0.139	-0.155	0.097	3401	5521	0	2120	0	0
SRL_OPN_2PTS001_0869_20130413_140209_20130413_155539.EUM.nc	-0.135	-0.157	0.092	3341	6417	0	3076	0	0
SRL_OPN_2PTS001_0872_20130413_155539_20130413_173518.EUM.nc	-0.094	-0.126	0.091	2905	5557	0	2652	0	0
SRL_OPN_2PTS001_0874_20130413_173517_20130413_191453.EUM.nc	-0.151	-0.166	0.098	3554	5637	0	2083	0	0
SRL_OPN_2PTS001_0876_20130413_191452_20130413_205354.EUM.nc	-0.124	-0.154	0.099	3672	5611	0	1939	0	0
SRL_OPN_2PTS001_0878_20130413_205353_20130413_223221.EUM.nc	-0.108	-0.138	0.102	2920	5449	0	2529	0	0
SRL_OPN_2PTS001_0879_20130413_223220_20130414_001012.EUM.nc	-0.129	-0.152	0.098	3080	5526	0	2446	0	0
SRL_OPN_2PTS001_0881_20130414_001011_20130414_014803.EUM.nc	-0.153	-0.163	0.087	3062	5566	0	2504	0	0
SRL_OPN_2PTS001_0883_20130414_014802_20130414_032702.EUM.nc	-0.121	-0.155	0.095	3047	5532	0	2485	0	0
SRL_OPN_2PTS001_0885_20130414_032701_20130414_050733.EUM.nc	-0.126	-0.151	0.097	2972	5560	0	2588	0	0
SRL_OPN_2PTS001_0887_20130414_050732_20130414_065743.EUM.nc	-0.132	-0.144	0.091	3877	6256	0	2379	0	0
SRL_OPN_2PTS001_0890_20130414_065742_20130414_083611.EUM.nc	-0.134	-0.152	0.099	4249	5637	0	1388	0	0
SRL_OPN_2PTS001_0892_20130414_083611_20130414_101409.EUM.nc	-0.109	-0.145	0.091	2750	5546	0	2796	0	0
SRL_OPN_2PTS001_0893_20130414_101409_20130414_115200.EUM.nc	-0.154	-0.187	0.111	2550	5487	0	2937	0	0
SRL_OPN_2PTS001_0895_20130414_115159_20130414_133050.EUM.nc	-0.131	-0.165	0.103	3067	5470	0	2403	0	0
SRL_OPN_2PTS001_0897_20130414_133050_20130414_152411.EUM.nc	-0.140	-0.156	0.094	3459	5438	0	1979	0	0

– Continued on next page

Table 9: Model Wet Troposphere Path Delay Statistics.

– Continued from previous page

File	Median	Mean	Std. Dev.	No. Obs.	Total Obs.	Default Lat/Lon	Flag (total)	Default (total)	3-Sigma Edited
SRL_OPN_2PTS001_0900_20130414_152411_20130414_170358.EUM.nc	-0.124	-0.151	0.108	2855	5549	0	2694	0	0
SRL_OPN_2PTS001_0902_20130414_170358_20130414_184338.EUM.nc	-0.123	-0.150	0.097	3335	5621	0	2286	0	0
SRL_OPN_2PTS001_0904_20130414_184337_20130414_202248.EUM.nc	-0.151	-0.178	0.105	3473	5562	0	2089	0	0
SRL_OPN_2PTS001_0906_20130414_202247_20130414_220129.EUM.nc	-0.116	-0.138	0.092	3037	5451	0	2414	0	0
SRL_OPN_2PTS001_0908_20130414_220129_20130414_233930.EUM.nc	-0.106	-0.133	0.096	2719	5489	0	2770	0	0
SRL_OPN_2PTS001_0909_20130414_233929_20130415_011712.EUM.nc	-0.137	-0.165	0.098	2961	5539	0	2578	0	0
SRL_OPN_2PTS001_0911_20130415_011711_20130415_025547.EUM.nc	-0.139	-0.160	0.098	2944	5560	0	2616	0	0
SRL_OPN_2PTS001_0913_20130415_025546_20130415_043542.EUM.nc	-0.117	-0.148	0.097	2948	5543	0	2595	0	0
SRL_OPN_2PTS001_0915_20130415_043542_20130415_061751.EUM.nc	-0.127	-0.145	0.089	3948	5803	0	1855	0	0
SRL_OPN_2PTS001_0917_20130415_061751_20130415_080516.EUM.nc	-0.132	-0.153	0.107	4121	6123	0	2002	0	0
SRL_OPN_2PTS001_0920_20130415_080516_20130415_094324.EUM.nc	-0.127	-0.156	0.091	3073	5537	0	2464	0	0
SRL_OPN_2PTS001_0921_20130415_094324_20130415_112118.EUM.nc	-0.167	-0.173	0.105	2274	5365	0	3091	0	0
SRL_OPN_2PTS001_0923_20130415_112117_20130415_125937.EUM.nc	-0.141	-0.177	0.102	2753	5437	0	2684	0	0
SRL_OPN_2PTS001_0925_20130415_125936_20130415_145250.EUM.nc	-0.120	-0.148	0.103	3570	6349	0	2779	0	0
SRL_OPN_2PTS001_0928_20130415_145250_20130415_163238.EUM.nc	-0.157	-0.171	0.098	3274	5677	0	2403	0	0
SRL_OPN_2PTS001_0930_20130415_163237_20130415_181221.EUM.nc	-0.106	-0.131	0.085	3165	5631	0	2466	0	0
SRL_OPN_2PTS001_0932_20130415_181220_20130415_195140.EUM.nc	-0.147	-0.166	0.105	3289	5586	0	2297	0	0
SRL_OPN_2PTS001_0934_20130415_195138_20130415_213034.EUM.nc	-0.135	-0.161	0.097	3529	5496	0	1967	0	0
SRL_OPN_2PTS001_0936_20130415_213034_20130415_230836.EUM.nc	-0.089	-0.122	0.098	2215	5475	0	3260	0	0
SRL_OPN_2PTS001_0937_20130415_230835_20130416_004624.EUM.nc	-0.153	-0.174	0.094	3120	5509	0	2389	0	0
SRL_OPN_2PTS001_0939_20130416_004623_20130416_022441.EUM.nc	-0.144	-0.169	0.099	2914	5577	0	2663	0	0
SRL_OPN_2PTS001_0941_20130416_022440_20130416_040404.EUM.nc	-0.124	-0.147	0.093	2878	5528	0	2650	0	0
SRL_OPN_2PTS001_0943_20130416_040404_20130416_054531.EUM.nc	-0.134	-0.158	0.096	3480	5693	0	2213	0	0
SRL_OPN_2PTS001_0945_20130416_054529_20130416_073418.EUM.nc	-0.128	-0.150	0.098	4183	6203	0	2020	0	0
SRL_OPN_2PTS001_0948_20130416_073418_20130416_091238.EUM.nc	-0.129	-0.154	0.103	3553	5574	0	2021	0	0
SRL_OPN_2PTS001_0949_20130416_091237_20130416_105022.EUM.nc	-0.118	-0.152	0.096	2385	5533	0	3148	0	0
SRL_OPN_2PTS001_0951_20130416_105022_20130416_122835.EUM.nc	-0.147	-0.180	0.100	2668	5417	0	2749	0	0
SRL_OPN_2PTS001_0953_20130416_122834_20130416_140756.EUM.nc	-0.105	-0.146	0.106	3279	5566	0	2287	0	0
SRL_OPN_2PTS001_0955_20130416_140757_20130416_160117.EUM.nc	-0.157	-0.172	0.084	3346	6414	0	3068	0	0
SRL_OPN_2PTS001_0958_20130416_160117_20130416_174054.EUM.nc	-0.114	-0.135	0.087	3010	5662	0	2652	0	0
SRL_OPN_2PTS001_0960_20130416_174054_20130416_192030.EUM.nc	-0.142	-0.166	0.111	3502	5613	0	2111	0	0
SRL_OPN_2PTS001_0962_20130416_192030_20130416_205928.EUM.nc	-0.139	-0.167	0.098	3644	5622	0	1978	0	0
SRL_OPN_2PTS001_0964_20130416_205928_20130416_223753.EUM.nc	-0.111	-0.136	0.099	2801	5469	0	2668	0	0
SRL_OPN_2PTS001_0965_20130416_223751_20130417_001544.EUM.nc	-0.125	-0.153	0.092	3080	5519	0	2439	0	0
SRL_OPN_2PTS001_0967_20130417_001542_20130417_015336.EUM.nc	-0.150	-0.164	0.095	3079	5554	0	2475	0	0
SRL_OPN_2PTS001_0969_20130417_015335_20130417_033240.EUM.nc	-0.117	-0.154	0.102	3062	5536	0	2474	0	0
SRL_OPN_2PTS001_0971_20130417_033240_20130417_051326.EUM.nc	-0.126	-0.146	0.081	3021	5599	0	2578	0	0
SRL_OPN_2PTS001_0973_20130417_051326_20130417_070318.EUM.nc	-0.117	-0.147	0.096	3862	6232	0	2370	0	0
SRL_OPN_2PTS001_0976_20130417_070317_20130417_084143.EUM.nc	-0.133	-0.158	0.109	4141	5616	0	1475	0	0

– Continued on next page

Table 9: Model Wet Troposphere Path Delay Statistics.

– Continued from previous page

File	Median	Mean	Std. Dev.	No. Obs.	Total Obs.	Default Lat/Lon	Flag (total)	Default (total)	3-Sigma Edited
SRL_OPN_2PTS001_0978_20130417_084142_20130417_101941.EUM.nc	-0.124	-0.161	0.092	2712	5546	0	2834	0	0
SRL_OPN_2PTS001_0979_20130417_101939_20130417_115740.EUM.nc	-0.161	-0.186	0.107	2564	5490	0	2926	0	0
SRL_OPN_2PTS001_0981_20130417_115739_20130417_133626.EUM.nc	-0.151	-0.163	0.101	3072	5465	0	2393	0	0
SRL_OPN_2PTS001_0983_20130417_133626_20130417_152957.EUM.nc	-0.144	-0.153	0.079	3500	5444	0	1944	0	0
SRL_OPN_2PTS001_0986_20130417_152956_20130417_170936.EUM.nc	-0.135	-0.140	0.093	2891	5522	0	2631	0	0
SRL_OPN_2PTS001_0988_20130417_170934_20130417_184915.EUM.nc	-0.119	-0.151	0.101	3450	5635	0	2185	0	0
SRL_OPN_2PTS001_0990_20130417_184914_20130417_202822.EUM.nc	-0.170	-0.180	0.099	3456	5588	0	2132	0	0
SRL_OPN_2PTS001_0992_20130417_202821_20130417_220701.EUM.nc	-0.121	-0.138	0.095	3097	5439	0	2342	0	0
SRL_OPN_2PTS001_0994_20130417_220701_20130417_234500.EUM.nc	-0.131	-0.149	0.086	2900	5525	0	2625	0	0
SRL_OPN_2PTS001_0995_20130417_234458_20130418_012247.EUM.nc	-0.153	-0.166	0.103	2980	5556	0	2576	0	0
SRL_OPN_2PTS001_0997_20130418_012246_20130418_030126.EUM.nc	-0.150	-0.173	0.095	2947	5583	0	2636	0	0
SRL_OPN_2PTS001_0999_20130418_030124_20130418_044135.EUM.nc	-0.131	-0.147	0.085	2943	5572	0	2629	0	0

26 Wet Path Delay Difference (AMR-Model) Table

Table 10: Wet Path Delay Difference (AMR-Model) Statistics.

File	Median	Mean	Std. Dev.	No. Obs.	Total Obs.	Default Lat/Lon	Flag (total)	Default (total)	3-Sigma Edited
SRL_OPN_2PTS001_0123_20130318_124008_20130318_141939.EUM.nc	-0.015	-0.016	0.019	3240	5492	0	2058	0	194
SRL_OPN_2PTS001_0125_20130318_141939_20130318_161259.EUM.nc	-0.017	-0.017	0.020	3293	6365	0	2914	0	158
SRL_OPN_2PTS001_0128_20130318_161258_20130318_175236.EUM.nc	-0.018	-0.017	0.017	2895	5575	0	2485	2	193
SRL_OPN_2PTS001_0130_20130318_175235_20130318_193207.EUM.nc	-0.020	-0.021	0.019	3234	5570	0	2206	0	130
SRL_OPN_2PTS001_0132_20130318_193207_20130318_211101.EUM.nc	-0.017	-0.017	0.017	3320	5552	0	2112	0	120
SRL_OPN_2PTS001_0134_20130318_211101_20130318_224921.EUM.nc	-0.018	-0.016	0.018	2530	5361	0	2734	1	96
SRL_OPN_2PTS001_0135_20130318_224921_20130319_002710.EUM.nc	-0.017	-0.017	0.020	2969	5406	0	2238	0	199
SRL_OPN_2PTS001_0137_20130319_002709_20130319_020507.EUM.nc	-0.018	-0.021	0.020	2945	5534	0	2421	0	168
SRL_OPN_2PTS001_0139_20130319_020506_20130319_034421.EUM.nc	-0.017	-0.016	0.018	2919	5548	0	2458	0	171
SRL_OPN_2PTS001_0141_20130319_034420_20130319_052521.EUM.nc	-0.016	-0.015	0.019	2934	5541	0	2506	1	100
SRL_OPN_2PTS001_0143_20130319_052520_20130319_071452.EUM.nc	-0.016	-0.017	0.020	3884	6152	0	2193	0	75
SRL_OPN_2PTS001_0146_20130319_071451_20130319_085312.EUM.nc	-0.018	-0.019	0.016	3743	5596	0	1610	1	242
SRL_OPN_2PTS001_0147_20130319_085312_20130319_103107.EUM.nc	-0.016	-0.017	0.022	2232	5489	0	3052	0	205
SRL_OPN_2PTS001_0149_20130319_103107_20130319_120910.EUM.nc	-0.017	-0.016	0.023	2485	5401	0	2762	0	154
SRL_OPN_2PTS001_0151_20130319_120910_20130319_134805.EUM.nc	-0.018	-0.019	0.019	2924	5382	0	2219	0	239
SRL_OPN_2PTS001_0153_20130319_134804_20130319_154138.EUM.nc	-0.015	-0.014	0.017	3515	6353	0	2659	0	179
SRL_OPN_2PTS001_0156_20130319_154137_20130319_172116.EUM.nc	-0.015	-0.014	0.018	2773	5531	0	2599	0	159
SRL_OPN_2PTS001_0158_20130319_172115_20130319_190054.EUM.nc	-0.015	-0.016	0.018	3272	5596	0	2125	0	199
SRL_OPN_2PTS001_0160_20130319_190053_20130319_203958.EUM.nc	-0.018	-0.017	0.019	3557	5517	0	1813	0	147
SRL_OPN_2PTS001_0162_20130319_203959_20130319_221832.EUM.nc	-0.019	-0.020	0.019	2842	5365	0	2286	0	237
SRL_OPN_2PTS001_0164_20130319_221832_20130319_235627.EUM.nc	-0.018	-0.018	0.018	2859	5481	0	2410	1	211
SRL_OPN_2PTS001_0165_20130319_235626_20130320_013414.EUM.nc	-0.018	-0.020	0.021	2844	5522	0	2517	0	161
SRL_OPN_2PTS001_0167_20130320_013414_20130320_031301.EUM.nc	-0.014	-0.012	0.021	2972	5566	0	2509	0	85
SRL_OPN_2PTS001_0169_20130320_031301_20130320_045324.EUM.nc	-0.016	-0.015	0.024	2996	5480	0	2413	0	71
SRL_OPN_2PTS001_0171_20130320_045323_20130320_063548.EUM.nc	-0.015	-0.018	0.024	3668	5508	0	1678	0	162
SRL_OPN_2PTS001_0173_20130320_063548_20130320_082220.EUM.nc	-0.016	-0.017	0.017	3781	5733	0	1822	0	130
SRL_OPN_2PTS001_0176_20130320_082219_20130320_100023.EUM.nc	-0.018	-0.016	0.020	2808	5504	0	2531	1	164
SRL_OPN_2PTS001_0177_20130320_100023_20130320_113817.EUM.nc	-0.016	-0.014	0.021	2328	5411	0	2957	0	126
SRL_OPN_2PTS001_0179_20130320_113816_20130320_131650.EUM.nc	-0.017	-0.017	0.017	2861	5368	0	2383	0	124
SRL_OPN_2PTS001_0181_20130320_131649_20130320_151017.EUM.nc	-0.016	-0.015	0.022	3582	6366	0	2706	0	78
SRL_OPN_2PTS001_0184_20130320_151017_20130320_164956.EUM.nc	-0.015	-0.016	0.020	2872	5568	0	2629	0	67
SRL_OPN_2PTS001_0186_20130320_164955_20130320_182937.EUM.nc	-0.016	-0.017	0.016	3193	5524	0	2125	0	206
SRL_OPN_2PTS001_0188_20130320_182936_20130320_200851.EUM.nc	-0.021	-0.023	0.018	3120	5462	0	2179	0	163
SRL_OPN_2PTS001_0190_20130320_200851_20130320_214738.EUM.nc	-0.018	-0.018	0.021	3147	5391	0	2029	0	215
SRL_OPN_2PTS001_0192_20130320_214738_20130320_232543.EUM.nc	-0.019	-0.020	0.021	2468	5287	0	2748	0	71
SRL_OPN_2PTS001_0193_20130320_232542_20130321_010330.EUM.nc	-0.019	-0.019	0.023	2673	5479	0	2681	0	125

– Continued on next page

Table 10: Wet Path Delay Difference (AMR-Model) Statistics.

– Continued from previous page

File	Median	Mean	Std. Dev.	No. Obs.	Total Obs.	Default Lat/Lon	Flag (total)	Default (total)	3-Sigma Edited
SRL_OPN_2PTS001_0195_20130321_010331_20130321_024148.EUM.nc	-0.020	-0.020	0.020	2934	5531	0	2469	0	128
SRL_OPN_2PTS001_0197_20130321_024147_20130321_042138.EUM.nc	-0.016	-0.014	0.018	2854	5510	0	2561	0	95
SRL_OPN_2PTS001_0199_20130321_042137_20130321_060316.EUM.nc	-0.018	-0.018	0.015	3745	5712	0	1841	0	126
SRL_OPN_2PTS001_0201_20130321_060318_20130321_075131.EUM.nc	-0.020	-0.021	0.019	4079	6164	0	1955	0	130
SRL_OPN_2PTS001_0204_20130321_075131_20130321_092936.EUM.nc	-0.016	-0.017	0.024	3169	5530	0	2220	0	141
SRL_OPN_2PTS001_0205_20130321_092935_20130321_110729.EUM.nc	-0.025	-0.024	0.018	2016	5468	0	3291	0	161
SRL_OPN_2PTS001_0207_20130321_110728_20130321_124549.EUM.nc	-0.016	-0.017	0.022	2437	5382	0	2766	0	179
SRL_OPN_2PTS001_0209_20130321_124550_20130321_143857.EUM.nc	-0.019	-0.018	0.020	3349	6322	0	2832	0	141
SRL_OPN_2PTS001_0212_20130321_143856_20130321_161835.EUM.nc	-0.015	-0.014	0.018	3298	5650	0	2230	0	122
SRL_OPN_2PTS001_0214_20130321_161835_20130321_175819.EUM.nc	-0.018	-0.019	0.016	2943	5514	0	2419	0	152
SRL_OPN_2PTS001_0216_20130321_175818_20130321_193741.EUM.nc	-0.021	-0.021	0.022	3314	5617	0	2202	0	101
SRL_OPN_2PTS001_0218_20130321_193740_20130321_211641.EUM.nc	-0.020	-0.019	0.019	3322	5510	0	2062	0	126
SRL_OPN_2PTS001_0220_20130321_211641_20130321_225458.EUM.nc	-0.019	-0.018	0.019	2503	5521	0	2950	0	68
SRL_OPN_2PTS001_0221_20130321_225457_20130322_003239.EUM.nc	-0.014	-0.014	0.019	3126	5494	0	2235	0	133
SRL_OPN_2PTS001_0223_20130322_003238_20130322_021048.EUM.nc	-0.016	-0.016	0.025	2832	5557	0	2576	0	149
SRL_OPN_2PTS001_0225_20130322_021047_20130322_035006.EUM.nc	-0.020	-0.019	0.023	2892	5577	0	2538	0	147
SRL_OPN_2PTS001_0227_20130322_035005_20130322_053105.EUM.nc	-0.015	-0.014	0.014	2807	5580	0	2593	0	180
SRL_OPN_2PTS001_0229_20130322_053104_20130322_072025.EUM.nc	-0.019	-0.018	0.016	3855	6220	0	2128	0	237
SRL_OPN_2PTS001_0232_20130322_072025_20130322_085851.EUM.nc	-0.018	-0.018	0.019	3753	5609	0	1688	0	168
SRL_OPN_2PTS001_0233_20130322_085850_20130322_103645.EUM.nc	-0.019	-0.017	0.019	2155	5512	0	3168	0	189
SRL_OPN_2PTS001_0235_20130322_103645_20130322_121442.EUM.nc	-0.016	-0.015	0.019	2473	5487	0	2865	0	149
SRL_OPN_2PTS001_0237_20130322_121442_20130322_135351.EUM.nc	-0.014	-0.014	0.019	3066	5531	0	2314	0	151
SRL_OPN_2PTS001_0239_20130322_135350_20130322_154715.EUM.nc	-0.016	-0.017	0.019	3532	6438	0	2730	0	176
SRL_OPN_2PTS001_0242_20130322_154714_20130322_172702.EUM.nc	-0.020	-0.020	0.018	2851	5569	0	2610	1	107
SRL_OPN_2PTS001_0244_20130322_172701_20130322_190630.EUM.nc	-0.019	-0.020	0.021	3390	5636	0	2126	0	120
SRL_OPN_2PTS001_0246_20130322_190629_20130322_204541.EUM.nc	-0.014	-0.013	0.018	3573	5614	0	1824	0	217
SRL_OPN_2PTS001_0248_20130322_204541_20130322_222404.EUM.nc	-0.018	-0.017	0.017	2803	5420	0	2396	0	221
SRL_OPN_2PTS001_0250_20130322_222403_20130323_000158.EUM.nc	-0.017	-0.016	0.015	2968	5520	0	2398	1	153
SRL_OPN_2PTS001_0251_20130323_000158_20130323_013954.EUM.nc	-0.020	-0.020	0.025	2946	5591	0	2516	0	129
SRL_OPN_2PTS001_0253_20130323_013953_20130323_031838.EUM.nc	-0.021	-0.023	0.019	2933	5579	0	2544	0	102
SRL_OPN_2PTS001_0255_20130323_031838_20130323_045907.EUM.nc	-0.015	-0.016	0.018	3011	5595	0	2520	0	64
SRL_OPN_2PTS001_0257_20130323_045907_20130323_064141.EUM.nc	-0.016	-0.016	0.016	3881	5822	0	1728	0	213
SRL_OPN_2PTS001_0259_20130323_064140_20130323_082803.EUM.nc	-0.016	-0.016	0.018	4060	6076	0	1823	0	193
SRL_OPN_2PTS001_0262_20130323_082802_20130323_100554.EUM.nc	-0.016	-0.017	0.016	2826	5553	0	2587	0	140
SRL_OPN_2PTS001_0263_20130323_100555_20130323_114351.EUM.nc	-0.020	-0.018	0.017	2399	5492	0	3015	0	78
SRL_OPN_2PTS001_0265_20130323_114350_20130323_132234.EUM.nc	-0.017	-0.016	0.019	2906	5361	0	2347	0	108
SRL_OPN_2PTS001_0267_20130323_132233_20130323_151555.EUM.nc	-0.016	-0.017	0.022	3576	6403	0	2728	0	99
SRL_OPN_2PTS001_0270_20130323_151555_20130323_165535.EUM.nc	-0.017	-0.016	0.018	2825	5657	0	2735	0	97
SRL_OPN_2PTS001_0272_20130323_165535_20130323_183516.EUM.nc	-0.018	-0.018	0.017	3257	5573	0	2166	1	149

– Continued on next page

Table 10: Wet Path Delay Difference (AMR-Model) Statistics.

– Continued from previous page

File	Median	Mean	Std. Dev.	No. Obs.	Total Obs.	Default Lat/Lon	Flag (total)	Default (total)	3-Sigma Edited
SRL_OPN_2PTS001_0274_20130323_183515_20130323_201436.EUM.nc	-0.019	-0.018	0.021	3331	5579	0	2132	0	116
SRL_OPN_2PTS001_0276_20130323_201436_20130323_215312.EUM.nc	-0.018	-0.016	0.015	2992	5461	0	2146	0	323
SRL_OPN_2PTS001_0278_20130323_215312_20130323_233115.EUM.nc	-0.018	-0.019	0.018	2328	5361	0	2898	0	135
SRL_OPN_2PTS001_0279_20130323_233115_20130324_010905.EUM.nc	-0.021	-0.023	0.022	2622	5534	0	2779	1	132
SRL_OPN_2PTS001_0281_20130324_010904_20130324_024726.EUM.nc	-0.024	-0.022	0.025	2821	5564	0	2544	0	199
SRL_OPN_2PTS001_0283_20130324_024725_20130324_042721.EUM.nc	-0.016	-0.017	0.016	2885	5565	0	2565	0	115
SRL_OPN_2PTS001_0285_20130324_042721_20130324_060909.EUM.nc	-0.020	-0.018	0.018	3708	5767	0	1891	1	167
SRL_OPN_2PTS001_0287_20130324_060908_20130324_075708.EUM.nc	-0.013	-0.014	0.018	3985	6138	0	1989	1	163
SRL_OPN_2PTS001_0290_20130324_075707_20130324_093510.EUM.nc	-0.016	-0.016	0.017	3112	5542	0	2336	1	93
SRL_OPN_2PTS001_0291_20130324_093510_20130324_111302.EUM.nc	-0.023	-0.025	0.022	2106	5451	0	3250	0	95
SRL_OPN_2PTS001_0293_20130324_111301_20130324_125126.EUM.nc	-0.018	-0.019	0.018	2529	5381	0	2712	0	140
SRL_OPN_2PTS001_0295_20130324_125125_20130324_144436.EUM.nc	-0.018	-0.017	0.023	3345	6310	0	2781	0	184
SRL_OPN_2PTS001_0298_20130324_144435_20130324_162415.EUM.nc	-0.021	-0.020	0.017	3253	5666	0	2291	0	122
SRL_OPN_2PTS001_0300_20130324_162414_20130324_180359.EUM.nc	-0.016	-0.017	0.017	3036	5656	0	2520	0	100
SRL_OPN_2PTS001_0302_20130324_180358_20130324_194319.EUM.nc	-0.019	-0.019	0.024	3176	5602	0	2296	1	129
SRL_OPN_2PTS001_0304_20130324_194319_20130324_212217.EUM.nc	-0.016	-0.017	0.017	3248	5511	0	2076	0	187
SRL_OPN_2PTS001_0306_20130324_212216_20130324_230032.EUM.nc	-0.015	-0.016	0.019	2265	5485	0	3085	0	135
SRL_OPN_2PTS001_0307_20130324_230031_20130325_003812.EUM.nc	-0.018	-0.018	0.017	3155	5497	0	2124	0	218
SRL_OPN_2PTS001_0309_20130325_003813_20130325_021624.EUM.nc	-0.024	-0.021	0.025	2892	5575	0	2626	0	57
SRL_OPN_2PTS001_0311_20130325_021623_20130325_035548.EUM.nc	-0.016	-0.018	0.016	2753	5614	0	2716	0	145
SRL_OPN_2PTS001_0313_20130325_035548_20130325_053653.EUM.nc	-0.015	-0.015	0.016	2894	5586	0	2560	0	132
SRL_OPN_2PTS001_0315_20130325_053652_20130325_072602.EUM.nc	-0.012	-0.013	0.022	4082	6211	0	2028	1	100
SRL_OPN_2PTS001_0318_20130325_072601_20130325_090425.EUM.nc	-0.018	-0.020	0.022	3754	5611	0	1771	1	85
SRL_OPN_2PTS001_0319_20130325_090424_20130325_104219.EUM.nc	-0.018	-0.017	0.017	2250	5516	0	3089	1	176
SRL_OPN_2PTS001_0321_20130325_104218_20130325_122018.EUM.nc	-0.019	-0.020	0.017	2523	5510	0	2847	0	140
SRL_OPN_2PTS001_0323_20130325_122017_20130325_135932.EUM.nc	-0.020	-0.021	0.019	3249	5555	0	2206	0	100
SRL_OPN_2PTS001_0325_20130325_135932_20130325_155255.EUM.nc	-0.019	-0.019	0.017	3391	6423	0	2832	0	200
SRL_OPN_2PTS001_0328_20130325_155254_20130325_173241.EUM.nc	-0.020	-0.017	0.019	2877	5559	0	2612	0	70
SRL_OPN_2PTS001_0330_20130325_173241_20130325_191208.EUM.nc	-0.018	-0.019	0.021	3554	5639	0	2010	0	75
SRL_OPN_2PTS001_0332_20130325_191208_20130325_205119.EUM.nc	-0.011	-0.011	0.021	3582	5613	0	1895	0	136
SRL_OPN_2PTS001_0334_20130325_205118_20130325_222938.EUM.nc	-0.015	-0.013	0.020	2877	5437	0	2411	1	148
SRL_OPN_2PTS001_0335_20130325_222937_20130326_000731.EUM.nc	-0.021	-0.020	0.015	2975	5523	0	2349	0	199
SRL_OPN_2PTS001_0337_20130326_000731_20130326_014530.EUM.nc	-0.019	-0.019	0.022	3032	5571	0	2486	1	52
SRL_OPN_2PTS001_0339_20130326_014529_20130326_032417.EUM.nc	-0.022	-0.020	0.020	2890	5550	0	2538	0	122
SRL_OPN_2PTS001_0341_20130326_032416_20130326_050454.EUM.nc	-0.015	-0.015	0.016	2927	5592	0	2563	0	102
SRL_OPN_2PTS001_0343_20130326_050453_20130326_065500.EUM.nc	-0.018	-0.019	0.021	3863	6227	0	2210	0	154
SRL_OPN_2PTS001_0346_20130326_065500_20130326_083337.EUM.nc	-0.019	-0.019	0.020	4168	5642	0	1378	1	95
SRL_OPN_2PTS001_0348_20130326_083336_20130326_101129.EUM.nc	-0.021	-0.023	0.018	2739	5456	0	2562	0	155
SRL_OPN_2PTS001_0349_20130326_101128_20130326_114927.EUM.nc	-0.022	-0.021	0.018	2307	5499	0	2958	0	234

– Continued on next page

Table 10: Wet Path Delay Difference (AMR-Model) Statistics.

– Continued from previous page

File	Median	Mean	Std. Dev.	No. Obs.	Total Obs.	Default Lat/Lon	Flag (total)	Default (total)	3-Sigma Edited
SRL_OPN_2PTS001_0351_20130326_114926_20130326_132813.EUM.nc	-0.021	-0.019	0.016	2867	5424	0	2324	0	233
SRL_OPN_2PTS001_0353_20130326_132813_20130326_152136.EUM.nc	-0.016	-0.018	0.018	3583	6380	0	2697	0	100
SRL_OPN_2PTS001_0356_20130326_152135_20130326_170115.EUM.nc	-0.017	-0.017	0.017	2789	5615	0	2701	1	124
SRL_OPN_2PTS001_0358_20130326_170114_20130326_184056.EUM.nc	-0.019	-0.019	0.021	3307	5645	0	2234	1	103
SRL_OPN_2PTS001_0360_20130326_184055_20130326_202006.EUM.nc	-0.013	-0.015	0.022	3284	5567	0	2109	0	174
SRL_OPN_2PTS001_0362_20130326_202006_20130326_215849.EUM.nc	-0.014	-0.016	0.022	2904	5459	0	2370	1	184
SRL_OPN_2PTS001_0364_20130326_215848_20130326_233649.EUM.nc	-0.019	-0.022	0.016	2507	5433	0	2792	1	133
SRL_OPN_2PTS001_0365_20130326_233648_20130327_011440.EUM.nc	-0.019	-0.019	0.019	2680	5529	0	2695	1	153
SRL_OPN_2PTS001_0367_20130327_011440_20130327_025305.EUM.nc	-0.018	-0.018	0.018	2846	5569	0	2584	0	139
SRL_OPN_2PTS001_0369_20130327_025304_20130327_043306.EUM.nc	-0.011	-0.012	0.020	2859	5543	0	2533	0	151
SRL_OPN_2PTS001_0371_20130327_043305_20130327_061506.EUM.nc	-0.017	-0.019	0.016	2216	4198	0	1871	0	111
SRL_OPN_2PTS001_0373_20130327_061505_20130327_080237.EUM.nc	-0.018	-0.017	0.020	3400	5467	0	1999	0	68
SRL_OPN_2PTS001_0376_20130327_080236_20130327_094047.EUM.nc	-0.020	-0.021	0.020	2997	5550	0	2423	2	128
SRL_OPN_2PTS001_0377_20130327_094046_20130327_111839.EUM.nc	-0.019	-0.019	0.020	2176	5368	0	3124	0	68
SRL_OPN_2PTS001_0379_20130327_111839_20130327_125657.EUM.nc	-0.017	-0.018	0.021	2635	5388	0	2652	0	101
SRL_OPN_2PTS001_0381_20130327_125656_20130327_145010.EUM.nc	-0.017	-0.016	0.017	3299	6341	0	2753	0	289
SRL_OPN_2PTS001_0384_20130327_145009_20130327_162957.EUM.nc	-0.016	-0.016	0.015	3165	5681	0	2342	0	174
SRL_OPN_2PTS001_0386_20130327_162957_20130327_180941.EUM.nc	-0.019	-0.018	0.018	3117	5658	0	2458	1	82
SRL_OPN_2PTS001_0388_20130327_180940_20130327_194901.EUM.nc	-0.011	-0.012	0.021	3106	5604	0	2326	1	171
SRL_OPN_2PTS001_0390_20130327_194900_20130327_212756.EUM.nc	-0.020	-0.019	0.021	3279	5486	0	2008	1	198
SRL_OPN_2PTS001_0392_20130327_212755_20130327_230600.EUM.nc	-0.022	-0.023	0.021	2194	5445	0	3168	0	83
SRL_OPN_2PTS001_0393_20130327_230559_20130328_004348.EUM.nc	-0.017	-0.017	0.017	2988	5497	0	2288	0	221
SRL_OPN_2PTS001_0395_20130328_004347_20130328_022202.EUM.nc	-0.016	-0.018	0.024	2833	5587	0	2626	1	127
SRL_OPN_2PTS001_0397_20130328_022201_20130328_040124.EUM.nc	-0.014	-0.014	0.017	2815	5586	0	2619	0	152
SRL_OPN_2PTS001_0399_20130328_040123_20130328_054245.EUM.nc	-0.014	-0.015	0.023	3206	5557	0	2190	0	161
SRL_OPN_2PTS001_0401_20130328_054244_20130328_073140.EUM.nc	-0.016	-0.017	0.018	4144	6145	0	1894	0	107
SRL_OPN_2PTS001_0404_20130328_073139_20130328_091001.EUM.nc	-0.021	-0.021	0.020	3557	5547	0	1834	0	156
SRL_OPN_2PTS001_0405_20130328_091000_20130328_104746.EUM.nc	-0.017	-0.014	0.017	2284	5509	0	3126	0	99
SRL_OPN_2PTS001_0407_20130328_104745_20130328_122556.EUM.nc	-0.017	-0.016	0.019	2585	5399	0	2701	0	113
SRL_OPN_2PTS001_0409_20130328_122556_20130328_140514.EUM.nc	-0.013	-0.014	0.020	3255	5454	0	2077	0	122
SRL_OPN_2PTS001_0411_20130328_140513_20130328_155836.EUM.nc	-0.015	-0.015	0.019	3327	6328	0	2900	1	100
SRL_OPN_2PTS001_0414_20130328_155835_20130328_173815.EUM.nc	-0.021	-0.021	0.016	2865	5507	0	2503	1	138
SRL_OPN_2PTS001_0416_20130328_173814_20130328_191748.EUM.nc	-0.017	-0.018	0.018	3446	5556	0	1990	0	120
SRL_OPN_2PTS001_0418_20130328_191747_20130328_205656.EUM.nc	-0.017	-0.017	0.021	3539	5590	0	1925	1	125
SRL_OPN_2PTS001_0420_20130328_205655_20130328_223513.EUM.nc	-0.016	-0.017	0.016	2740	5403	0	2517	1	145
SRL_OPN_2PTS001_0421_20130328_223512_20130329_001305.EUM.nc	-0.016	-0.017	0.015	2998	5500	0	2332	0	170
SRL_OPN_2PTS001_0423_20130329_001304_20130329_015106.EUM.nc	-0.013	-0.014	0.026	2987	5550	0	2428	0	135
SRL_OPN_2PTS001_0425_20130329_015105_20130329_032957.EUM.nc	-0.017	-0.020	0.022	3007	5485	0	2378	0	100
SRL_OPN_2PTS001_0427_20130329_032956_20130329_051041.EUM.nc	-0.013	-0.012	0.017	2903	5532	0	2512	0	117

– Continued on next page

Table 10: Wet Path Delay Difference (AMR-Model) Statistics.

– Continued from previous page

File	Median	Mean	Std. Dev.	No. Obs.	Total Obs.	Default Lat/Lon	Flag (total)	Default (total)	3-Sigma Edited
SRL_OPN_2PTS001_0429_20130329_051041_20130329_070038.EUM.nc	-0.011	-0.012	0.016	3752	6203	0	2299	0	152
SRL_OPN_2PTS001_0432_20130329_070037_20130329_083913.EUM.nc	-0.020	-0.021	0.018	4092	5633	0	1389	1	151
SRL_OPN_2PTS001_0434_20130329_083912_20130329_101702.EUM.nc	-0.019	-0.017	0.019	2602	5490	0	2719	0	169
SRL_OPN_2PTS001_0435_20130329_101701_20130329_115501.EUM.nc	-0.017	-0.017	0.017	2488	5423	0	2810	0	125
SRL_OPN_2PTS001_0437_20130329_115501_20130329_133351.EUM.nc	-0.014	-0.015	0.023	3008	5330	0	2239	0	83
SRL_OPN_2PTS001_0439_20130329_133352_20130329_152716.EUM.nc	-0.018	-0.019	0.018	3607	6350	0	2632	0	111
SRL_OPN_2PTS001_0442_20130329_152716_20130329_170655.EUM.nc	-0.017	-0.017	0.016	2785	5483	0	2623	0	75
SRL_OPN_2PTS001_0444_20130329_170654_20130329_184634.EUM.nc	-0.019	-0.019	0.019	3271	5583	0	2183	0	129
SRL_OPN_2PTS001_0446_20130329_184635_20130329_202552.EUM.nc	-0.015	-0.016	0.018	3358	5519	0	1996	0	165
SRL_OPN_2PTS001_0448_20130329_202551_20130329_220423.EUM.nc	-0.017	-0.019	0.019	2899	5391	0	2281	0	211
SRL_OPN_2PTS001_0450_20130329_220423_20130329_234222.EUM.nc	-0.022	-0.021	0.016	2699	5469	0	2671	1	98
SRL_OPN_2PTS001_0451_20130329_234221_20130330_012014.EUM.nc	-0.020	-0.020	0.020	2859	5512	0	2532	1	120
SRL_OPN_2PTS001_0453_20130330_012014_20130330_025842.EUM.nc	-0.015	-0.015	0.022	2832	5507	0	2479	0	196
SRL_OPN_2PTS001_0455_20130330_025841_20130330_043849.EUM.nc	-0.012	-0.011	0.017	2863	5468	0	2532	1	72
SRL_OPN_2PTS001_0457_20130330_043848_20130330_062053.EUM.nc	-0.016	-0.017	0.020	3886	5752	0	1766	0	100
SRL_OPN_2PTS001_0459_20130330_062052_20130330_080818.EUM.nc	-0.012	-0.013	0.018	3890	6100	0	1979	1	230
SRL_OPN_2PTS001_0462_20130330_080818_20130330_094617.EUM.nc	-0.015	-0.015	0.015	2881	5477	0	2388	1	207
SRL_OPN_2PTS001_0463_20130330_094616_20130330_112410.EUM.nc	-0.021	-0.021	0.024	2001	5243	0	3160	0	82
SRL_OPN_2PTS001_0465_20130330_112410_20130330_130239.EUM.nc	-0.015	-0.017	0.018	2683	5333	0	2560	0	90
SRL_OPN_2PTS001_0467_20130330_130238_20130330_145554.EUM.nc	-0.017	-0.019	0.023	3545	6331	0	2685	0	101
SRL_OPN_2PTS001_0470_20130330_145554_20130330_163533.EUM.nc	-0.016	-0.016	0.016	3053	5642	0	2398	1	190
SRL_OPN_2PTS001_0472_20130330_163532_20130330_181517.EUM.nc	-0.019	-0.018	0.016	3037	5593	0	2396	0	160
SRL_OPN_2PTS001_0474_20130330_181516_20130330_195442.EUM.nc	-0.015	-0.015	0.022	3036	5500	0	2326	1	137
SRL_OPN_2PTS001_0476_20130330_195441_20130330_213327.EUM.nc	-0.018	-0.017	0.019	3361	5393	0	1812	0	220
SRL_OPN_2PTS001_0478_20130330_213327_20130330_231137.EUM.nc	-0.019	-0.019	0.020	2228	5360	0	3069	0	63
SRL_OPN_2PTS001_0479_20130330_231136_20130331_004925.EUM.nc	-0.019	-0.018	0.022	2999	5448	0	2329	1	119
SRL_OPN_2PTS001_0481_20130331_004924_20130331_022734.EUM.nc	-0.016	-0.017	0.018	2843	5513	0	2540	1	129
SRL_OPN_2PTS001_0483_20130331_022733_20130331_040708.EUM.nc	-0.017	-0.018	0.017	2782	5488	0	2600	0	106
SRL_OPN_2PTS001_0485_20130331_040708_20130331_054830.EUM.nc	-0.015	-0.014	0.022	3594	5645	0	1959	0	92
SRL_OPN_2PTS001_0487_20130331_054829_20130331_073719.EUM.nc	-0.017	-0.018	0.019	4063	6177	0	1961	0	153
SRL_OPN_2PTS001_0490_20130331_073718_20130331_091530.EUM.nc	-0.015	-0.015	0.017	3280	5521	0	1970	1	270
SRL_OPN_2PTS001_0491_20130331_091529_20130331_105322.EUM.nc	-0.018	-0.019	0.017	2157	5466	0	3193	0	116
SRL_OPN_2PTS001_0493_20130331_105322_20130331_123135.EUM.nc	-0.011	-0.012	0.018	2510	5342	0	2719	0	113
SRL_OPN_2PTS001_0495_20130331_123135_20130331_141050.EUM.nc	-0.017	-0.017	0.020	3212	5522	0	2217	0	93
SRL_OPN_2PTS001_0497_20130331_141049_20130331_160411.EUM.nc	-0.016	-0.015	0.017	3271	6361	0	2912	0	178
SRL_OPN_2PTS001_0500_20130331_160411_20130331_174359.EUM.nc	-0.018	-0.018	0.013	2825	5608	0	2527	1	255
SRL_OPN_2PTS001_0502_20130331_174358_20130331_192331.EUM.nc	-0.015	-0.016	0.017	3370	5557	0	2050	1	136
SRL_OPN_2PTS001_0504_20130331_192330_20130331_210228.EUM.nc	-0.019	-0.019	0.017	3498	5558	0	1903	0	157
SRL_OPN_2PTS001_0506_20130331_210228_20130331_224051.EUM.nc	-0.016	-0.017	0.020	2648	5386	0	2543	0	195

– Continued on next page

Table 10: Wet Path Delay Difference (AMR-Model) Statistics.

– Continued from previous page

File	Median	Mean	Std. Dev.	No. Obs.	Total Obs.	Default Lat/Lon	Flag (total)	Default (total)	3-Sigma Edited
SRL_OPN_2PTS001_0507_20130331_224051_20130401_001838.EUM.nc	-0.013	-0.013	0.021	3017	5450	0	2287	1	145
SRL_OPN_2PTS001_0509_20130401_001837_20130401_015640.EUM.nc	-0.014	-0.013	0.023	2985	5524	0	2409	1	129
SRL_OPN_2PTS001_0511_20130401_015639_20130401_033546.EUM.nc	-0.021	-0.019	0.019	2959	5506	0	2404	0	143
SRL_OPN_2PTS001_0513_20130401_033545_20130401_051628.EUM.nc	-0.013	-0.013	0.023	2928	5527	0	2485	0	114
SRL_OPN_2PTS001_0515_20130401_051627_20130401_070622.EUM.nc	-0.014	-0.015	0.017	3730	6197	0	2279	0	188
SRL_OPN_2PTS001_0518_20130401_070622_20130401_084446.EUM.nc	-0.020	-0.018	0.019	3860	5604	0	1574	0	170
SRL_OPN_2PTS001_0520_20130401_084447_20130401_102242.EUM.nc	-0.015	-0.015	0.020	2391	5493	0	2911	0	191
SRL_OPN_2PTS001_0521_20130401_102243_20130401_120035.EUM.nc	-0.014	-0.013	0.019	2491	5389	0	2787	0	111
SRL_OPN_2PTS001_0523_20130401_120034_20130401_133932.EUM.nc	-0.018	-0.018	0.019	3014	5396	0	2259	0	123
SRL_OPN_2PTS001_0525_20130401_133932_20130401_153255.EUM.nc	-0.015	-0.015	0.020	3623	6368	0	2656	0	89
SRL_OPN_2PTS001_0528_20130401_153254_20130401_171242.EUM.nc	-0.014	-0.014	0.016	2801	5488	0	2566	0	121
SRL_OPN_2PTS001_0530_20130401_171242_20130401_185213.EUM.nc	-0.016	-0.018	0.020	3377	5617	0	2147	1	92
SRL_OPN_2PTS001_0532_20130401_185212_20130401_203129.EUM.nc	-0.017	-0.017	0.025	3469	5525	0	1952	1	103
SRL_OPN_2PTS001_0534_20130401_203128_20130401_221006.EUM.nc	-0.018	-0.016	0.021	2939	5400	0	2276	1	184
SRL_OPN_2PTS001_0536_20130401_221005_20130401_234755.EUM.nc	-0.012	-0.012	0.018	2820	5464	0	2463	1	180
SRL_OPN_2PTS001_0537_20130401_234754_20130402_012547.EUM.nc	-0.011	-0.013	0.023	2794	5538	0	2624	0	120
SRL_OPN_2PTS001_0539_20130402_012547_20130402_030428.EUM.nc	-0.022	-0.020	0.021	2918	5555	0	2559	0	78
SRL_OPN_2PTS001_0541_20130402_030428_20130402_044435.EUM.nc	-0.019	-0.018	0.021	2859	5521	0	2500	1	161
SRL_OPN_2PTS001_0543_20130402_044435_20130402_062655.EUM.nc	-0.014	-0.014	0.018	3910	5773	0	1745	0	118
SRL_OPN_2PTS001_0545_20130402_062654_20130402_081353.EUM.nc	-0.021	-0.021	0.021	4055	6087	0	1932	0	100
SRL_OPN_2PTS001_0548_20130402_081353_20130402_095159.EUM.nc	-0.013	-0.014	0.020	2838	5374	0	2380	0	156
SRL_OPN_2PTS001_0549_20130402_095159_20130402_112944.EUM.nc	-0.016	-0.016	0.021	2044	5308	0	3119	0	145
SRL_OPN_2PTS001_0551_20130402_112943_20130402_130818.EUM.nc	-0.017	-0.017	0.019	2779	5378	0	2529	0	70
SRL_OPN_2PTS001_0553_20130402_130818_20130402_150134.EUM.nc	-0.019	-0.019	0.019	3529	6330	0	2680	0	121
SRL_OPN_2PTS001_0556_20130402_150134_20130402_164122.EUM.nc	-0.015	-0.016	0.016	2991	5629	0	2477	0	161
SRL_OPN_2PTS001_0558_20130402_164121_20130402_182056.EUM.nc	-0.016	-0.016	0.019	3172	5613	0	2382	0	59
SRL_OPN_2PTS001_0560_20130402_182056_20130402_200021.EUM.nc	-0.016	-0.018	0.024	3121	5484	0	2191	1	171
SRL_OPN_2PTS001_0562_20130402_200020_20130402_213911.EUM.nc	-0.020	-0.019	0.017	3242	5412	0	1909	0	261
SRL_OPN_2PTS001_0564_20130402_213911_20130402_231710.EUM.nc	-0.013	-0.014	0.016	2303	5322	0	2926	0	93
SRL_OPN_2PTS001_0565_20130402_231709_20130403_005459.EUM.nc	-0.014	-0.014	0.018	2829	5508	0	2532	1	146
SRL_OPN_2PTS001_0567_20130403_005458_20130403_023319.EUM.nc	-0.020	-0.019	0.020	2895	5522	0	2487	0	140
SRL_OPN_2PTS001_0569_20130403_023318_20130403_041251.EUM.nc	-0.013	-0.013	0.025	2766	5506	0	2622	0	118
SRL_OPN_2PTS001_0571_20130403_041251_20130403_055429.EUM.nc	-0.011	-0.012	0.015	3672	5672	0	1882	0	118
SRL_OPN_2PTS001_0573_20130403_055428_20130403_074256.EUM.nc	-0.020	-0.019	0.017	3983	6145	0	1918	0	244
SRL_OPN_2PTS001_0576_20130403_074256_20130403_092112.EUM.nc	-0.018	-0.017	0.016	3168	5510	0	2176	1	165
SRL_OPN_2PTS001_0577_20130403_092111_20130403_105857.EUM.nc	-0.015	-0.017	0.020	2063	5410	0	3222	1	124
SRL_OPN_2PTS001_0579_20130403_105857_20130403_123712.EUM.nc	-0.012	-0.013	0.016	2379	5304	0	2766	0	159
SRL_OPN_2PTS001_0581_20130403_123711_20130403_141640.EUM.nc	-0.016	-0.015	0.017	3213	5504	0	2120	0	171
SRL_OPN_2PTS001_0583_20130403_141640_20130403_161000.EUM.nc	-0.014	-0.014	0.019	3318	6366	0	2920	0	128

– Continued on next page

Table 10: Wet Path Delay Difference (AMR-Model) Statistics.

– Continued from previous page

File	Median	Mean	Std. Dev.	No. Obs.	Total Obs.	Default Lat/Lon	Flag (total)	Default (total)	3-Sigma Edited
SRL_OPN_2PTS001_0586_20130403_161000_20130403_174937.EUM.nc	-0.019	-0.017	0.016	3010	5560	0	2482	1	67
SRL_OPN_2PTS001_0588_20130403_174936_20130403_192910.EUM.nc	-0.017	-0.015	0.022	3240	5593	0	2224	1	128
SRL_OPN_2PTS001_0590_20130403_192909_20130403_210813.EUM.nc	-0.017	-0.018	0.017	3366	5573	0	2047	0	160
SRL_OPN_2PTS001_0592_20130403_210812_20130403_224625.EUM.nc	-0.014	-0.015	0.018	2635	5347	0	2618	1	93
SRL_OPN_2PTS001_0593_20130403_224624_20130404_002415.EUM.nc	-0.019	-0.018	0.021	3026	5458	0	2328	1	103
SRL_OPN_2PTS001_0595_20130404_002414_20130404_020219.EUM.nc	-0.016	-0.017	0.018	2962	5537	0	2421	0	154
SRL_OPN_2PTS001_0597_20130404_020219_20130404_034122.EUM.nc	-0.013	-0.014	0.019	2874	5505	0	2494	1	136
SRL_OPN_2PTS001_0599_20130404_034121_20130404_052219.EUM.nc	-0.014	-0.015	0.017	2858	5608	0	2588	1	161
SRL_OPN_2PTS001_0601_20130404_052218_20130404_071155.EUM.nc	-0.019	-0.018	0.019	3781	6293	0	2382	0	130
SRL_OPN_2PTS001_0604_20130404_071154_20130404_085017.EUM.nc	-0.019	-0.017	0.021	3931	5647	0	1680	0	36
SRL_OPN_2PTS001_0605_20130404_085018_20130404_102813.EUM.nc	-0.015	-0.015	0.020	2443	5621	0	3084	0	94
SRL_OPN_2PTS001_0607_20130404_102812_20130404_120617.EUM.nc	-0.019	-0.020	0.019	2514	5628	0	3003	0	111
SRL_OPN_2PTS001_0609_20130404_120616_20130404_134512.EUM.nc	-0.016	-0.016	0.018	3047	5679	0	2517	0	115
SRL_OPN_2PTS001_0611_20130404_134511_20130404_153835.EUM.nc	-0.017	-0.018	0.020	3583	6508	0	2809	0	116
SRL_OPN_2PTS001_0614_20130404_153836_20130404_171824.EUM.nc	-0.016	-0.016	0.016	2771	5639	0	2738	1	129
SRL_OPN_2PTS001_0616_20130404_171823_20130404_185753.EUM.nc	-0.022	-0.020	0.016	3108	5710	0	2341	1	260
SRL_OPN_2PTS001_0618_20130404_185752_20130404_203708.EUM.nc	-0.015	-0.014	0.020	3470	5696	0	2098	0	128
SRL_OPN_2PTS001_0620_20130404_203707_20130404_221536.EUM.nc	-0.014	-0.015	0.020	2841	5562	0	2541	1	179
SRL_OPN_2PTS001_0622_20130404_221536_20130404_235332.EUM.nc	-0.018	-0.017	0.014	2814	5623	0	2626	1	182
SRL_OPN_2PTS001_0623_20130404_235332_20130405_013119.EUM.nc	-0.017	-0.019	0.022	2895	5612	0	2633	1	83
SRL_OPN_2PTS001_0625_20130405_013119_20130405_031005.EUM.nc	-0.013	-0.015	0.022	2853	5668	0	2657	0	158
SRL_OPN_2PTS001_0627_20130405_031004_20130405_045017.EUM.nc	-0.011	-0.010	0.021	2939	5664	0	2645	0	80
SRL_OPN_2PTS001_0629_20130405_045016_20130405_063246.EUM.nc	-0.015	-0.014	0.015	3862	5884	0	1869	0	153
SRL_OPN_2PTS001_0631_20130405_063246_20130405_081928.EUM.nc	-0.015	-0.016	0.021	4043	6125	0	1941	0	141
SRL_OPN_2PTS001_0634_20130405_081927_20130405_095731.EUM.nc	-0.015	-0.018	0.020	2805	5629	0	2684	0	140
SRL_OPN_2PTS001_0635_20130405_095731_20130405_113519.EUM.nc	-0.017	-0.017	0.017	2174	5614	0	3233	0	207
SRL_OPN_2PTS001_0637_20130405_113518_20130405_131359.EUM.nc	-0.015	-0.018	0.022	2792	5666	0	2761	0	113
SRL_OPN_2PTS001_0639_20130405_131358_20130405_150717.EUM.nc	-0.017	-0.017	0.020	3547	6504	0	2832	0	125
SRL_OPN_2PTS001_0642_20130405_150716_20130405_164657.EUM.nc	-0.012	-0.011	0.017	2781	5720	0	2755	0	184
SRL_OPN_2PTS001_0644_20130405_164657_20130405_182640.EUM.nc	-0.023	-0.022	0.022	3296	5632	0	2255	0	81
SRL_OPN_2PTS001_0646_20130405_182639_20130405_200556.EUM.nc	-0.020	-0.020	0.023	3101	5698	0	2447	1	149
SRL_OPN_2PTS001_0648_20130405_200555_20130405_214445.EUM.nc	-0.015	-0.014	0.027	3223	5582	0	2191	1	167
SRL_OPN_2PTS001_0650_20130405_214445_20130405_232243.EUM.nc	-0.017	-0.020	0.018	2420	5625	0	3087	0	118
SRL_OPN_2PTS001_0651_20130405_232242_20130406_010032.EUM.nc	-0.021	-0.023	0.026	2786	5615	0	2704	0	125
SRL_OPN_2PTS001_0653_20130406_010032_20130406_023858.EUM.nc	-0.016	-0.018	0.023	2984	5650	0	2607	0	59
SRL_OPN_2PTS001_0655_20130406_023857_20130406_041836.EUM.nc	-0.014	-0.014	0.019	2826	5630	0	2701	0	103
SRL_OPN_2PTS001_0657_20130406_041836_20130406_060013.EUM.nc	-0.011	-0.011	0.016	3747	5833	0	2000	0	86
SRL_OPN_2PTS001_0659_20130406_060012_20130406_074835.EUM.nc	-0.016	-0.016	0.022	4116	6222	0	2000	0	106
SRL_OPN_2PTS001_0662_20130406_074834_20130406_092640.EUM.nc	-0.017	-0.017	0.019	3072	5631	0	2349	1	209

– Continued on next page

Table 10: Wet Path Delay Difference (AMR-Model) Statistics.

– Continued from previous page

File	Median	Mean	Std. Dev.	No. Obs.	Total Obs.	Default Lat/Lon	Flag (total)	Default (total)	3-Sigma Edited
SRL_OPN_2PTS001_0663_20130406_092639_20130406_110434.EUM.nc	-0.019	-0.020	0.021	2042	5620	0	3466	0	112
SRL_OPN_2PTS001_0665_20130406_110433_20130406_124246.EUM.nc	-0.018	-0.018	0.023	2470	5548	0	2952	0	126
SRL_OPN_2PTS001_0667_20130406_124245_20130406_142221.EUM.nc	-0.012	-0.012	0.019	3300	5717	0	2269	0	148
SRL_OPN_2PTS001_0669_20130406_142220_20130406_161538.EUM.nc	-0.012	-0.015	0.021	3319	6502	0	3046	1	136
SRL_OPN_2PTS001_0672_20130406_161537_20130406_175516.EUM.nc	-0.020	-0.018	0.018	2985	5719	0	2654	1	79
SRL_OPN_2PTS001_0674_20130406_175516_20130406_193448.EUM.nc	-0.016	-0.016	0.016	3196	5711	0	2319	0	196
SRL_OPN_2PTS001_0676_20130406_193447_20130406_211341.EUM.nc	-0.018	-0.019	0.023	3181	5675	0	2252	0	242
SRL_OPN_2PTS001_0678_20130406_211340_20130406_225200.EUM.nc	-0.018	-0.020	0.019	2501	5555	0	2987	0	67
SRL_OPN_2PTS001_0679_20130406_225159_20130407_002952.EUM.nc	-0.016	-0.017	0.020	3045	5619	0	2440	0	134
SRL_OPN_2PTS001_0681_20130407_002952_20130407_020751.EUM.nc	-0.018	-0.018	0.021	2865	5623	0	2626	0	132
SRL_OPN_2PTS001_0683_20130407_020751_20130407_034709.EUM.nc	-0.021	-0.023	0.024	2945	5699	0	2681	0	73
SRL_OPN_2PTS001_0685_20130407_034708_20130407_052805.EUM.nc	-0.014	-0.014	0.019	2850	5704	0	2742	0	112
SRL_OPN_2PTS001_0687_20130407_052804_20130407_071730.EUM.nc	-0.017	-0.015	0.023	3927	6283	0	2270	0	86
SRL_OPN_2PTS001_0690_20130407_071730_20130407_085557.EUM.nc	-0.019	-0.020	0.018	3715	5651	0	1753	1	182
SRL_OPN_2PTS001_0691_20130407_085556_20130407_103344.EUM.nc	-0.015	-0.016	0.019	2265	5613	0	3222	0	126
SRL_OPN_2PTS001_0693_20130407_103343_20130407_121150.EUM.nc	-0.019	-0.019	0.017	2437	5631	0	3058	0	136
SRL_OPN_2PTS001_0695_20130407_121149_20130407_135050.EUM.nc	-0.014	-0.015	0.017	3076	5683	0	2504	0	103
SRL_OPN_2PTS001_0697_20130407_135049_20130407_154422.EUM.nc	-0.016	-0.017	0.021	3620	6516	0	2840	0	56
SRL_OPN_2PTS001_0700_20130407_154422_20130407_172400.EUM.nc	-0.019	-0.019	0.020	2839	5629	0	2718	0	72
SRL_OPN_2PTS001_0702_20130407_172359_20130407_190339.EUM.nc	-0.011	-0.011	0.022	3251	5718	0	2335	0	132
SRL_OPN_2PTS001_0704_20130407_190338_20130407_204243.EUM.nc	-0.018	-0.016	0.021	3655	5686	0	1954	1	76
SRL_OPN_2PTS001_0706_20130407_204242_20130407_222116.EUM.nc	-0.016	-0.015	0.018	2764	5567	0	2555	0	248
SRL_OPN_2PTS001_0708_20130407_222115_20130407_235903.EUM.nc	-0.017	-0.018	0.017	2978	5615	0	2523	0	114
SRL_OPN_2PTS001_0709_20130407_235903_20130408_013658.EUM.nc	-0.018	-0.019	0.023	2920	5620	0	2582	0	118
SRL_OPN_2PTS001_0711_20130408_013657_20130408_031542.EUM.nc	-0.017	-0.017	0.023	2818	5667	0	2730	0	119
SRL_OPN_2PTS001_0713_20130408_031542_20130408_045608.EUM.nc	-0.011	-0.015	0.020	2946	5676	0	2640	0	90
SRL_OPN_2PTS001_0715_20130408_045609_20130408_063839.EUM.nc	-0.015	-0.014	0.020	3891	5884	0	1871	0	122
SRL_OPN_2PTS001_0717_20130408_063838_20130408_082501.EUM.nc	-0.015	-0.017	0.025	4105	6107	0	1915	0	87
SRL_OPN_2PTS001_0720_20130408_082501_20130408_100303.EUM.nc	-0.014	-0.014	0.015	2861	5627	0	2661	0	105
SRL_OPN_2PTS001_0721_20130408_100302_20130408_114059.EUM.nc	-0.017	-0.017	0.014	2324	5623	0	3196	0	103
SRL_OPN_2PTS001_0723_20130408_114059_20130408_131935.EUM.nc	-0.015	-0.016	0.016	2823	5661	0	2675	0	163
SRL_OPN_2PTS001_0725_20130408_131934_20130408_151256.EUM.nc	-0.020	-0.021	0.021	3586	6506	0	2840	0	80
SRL_OPN_2PTS001_0728_20130408_151255_20130408_165243.EUM.nc	-0.016	-0.016	0.018	2781	5728	0	2875	0	72
SRL_OPN_2PTS001_0730_20130408_165243_20130408_183218.EUM.nc	-0.015	-0.014	0.016	3127	5624	0	2314	1	182
SRL_OPN_2PTS001_0732_20130408_183217_20130408_201139.EUM.nc	-0.013	-0.015	0.019	3167	5703	0	2412	0	124
SRL_OPN_2PTS001_0734_20130408_201139_20130408_215018.EUM.nc	-0.013	-0.012	0.016	3063	5572	0	2225	1	283
SRL_OPN_2PTS001_0736_20130408_215018_20130408_232823.EUM.nc	-0.020	-0.021	0.018	2359	5633	0	3093	0	181
SRL_OPN_2PTS001_0737_20130408_232822_20130409_010603.EUM.nc	-0.021	-0.021	0.022	2673	5607	0	2876	1	57
SRL_OPN_2PTS001_0739_20130409_010603_20130409_024432.EUM.nc	-0.015	-0.017	0.025	2847	5653	0	2674	0	132

– Continued on next page

Table 10: Wet Path Delay Difference (AMR-Model) Statistics.

– Continued from previous page

File	Median	Mean	Std. Dev.	No. Obs.	Total Obs.	Default Lat/Lon	Flag (total)	Default (total)	3-Sigma Edited
SRL_OPN_2PTS001_0741_20130409_024432_20130409_042417.EUM.nc	-0.016	-0.015	0.018	2804	5637	0	2718	0	115
SRL_OPN_2PTS001_0743_20130409_042417_20130409_060610.EUM.nc	-0.019	-0.018	0.020	3798	5848	0	1984	0	66
SRL_OPN_2PTS001_0745_20130409_060610_20130409_075408.EUM.nc	-0.012	-0.014	0.017	4028	6199	0	2047	0	124
SRL_OPN_2PTS001_0748_20130409_075407_20130409_093221.EUM.nc	-0.013	-0.014	0.015	3142	5639	0	2403	0	94
SRL_OPN_2PTS001_0749_20130409_093220_20130409_111005.EUM.nc	-0.015	-0.016	0.018	2095	5611	0	3374	0	142
SRL_OPN_2PTS001_0751_20130409_111004_20130409_124829.EUM.nc	-0.021	-0.020	0.016	2423	5559	0	2993	0	143
SRL_OPN_2PTS001_0753_20130409_124828_20130409_144139.EUM.nc	-0.021	-0.021	0.022	3454	6496	0	3004	0	38
SRL_OPN_2PTS001_0756_20130409_144139_20130409_162117.EUM.nc	-0.018	-0.018	0.018	3263	5717	0	2351	0	103
SRL_OPN_2PTS001_0758_20130409_162116_20130409_180101.EUM.nc	-0.018	-0.019	0.017	2944	5725	0	2636	0	145
SRL_OPN_2PTS001_0760_20130409_180101_20130409_194025.EUM.nc	-0.014	-0.015	0.019	3203	5704	0	2366	0	135
SRL_OPN_2PTS001_0762_20130409_194024_20130409_211923.EUM.nc	-0.016	-0.016	0.019	3221	5592	0	2149	1	221
SRL_OPN_2PTS001_0764_20130409_211923_20130409_225732.EUM.nc	-0.020	-0.018	0.017	2309	5634	0	3173	0	152
SRL_OPN_2PTS001_0765_20130409_225732_20130410_003521.EUM.nc	-0.022	-0.021	0.020	3132	5615	0	2361	1	121
SRL_OPN_2PTS001_0767_20130410_003520_20130410_021332.EUM.nc	-0.014	-0.014	0.025	2882	5635	0	2698	0	55
SRL_OPN_2PTS001_0769_20130410_021331_20130410_035246.EUM.nc	-0.017	-0.016	0.016	2721	5696	0	2800	0	175
SRL_OPN_2PTS001_0771_20130410_035245_20130410_053357.EUM.nc	-0.014	-0.014	0.020	2917	5719	0	2702	0	100
SRL_OPN_2PTS001_0773_20130410_053356_20130410_072312.EUM.nc	-0.017	-0.018	0.020	3939	6273	0	2167	0	167
SRL_OPN_2PTS001_0776_20130410_072312_20130410_090128.EUM.nc	-0.017	-0.017	0.016	3694	5641	0	1766	0	181
SRL_OPN_2PTS001_0777_20130410_090127_20130410_103923.EUM.nc	-0.016	-0.015	0.017	2197	5621	0	3231	1	192
SRL_OPN_2PTS001_0779_20130410_103922_20130410_121722.EUM.nc	-0.019	-0.019	0.021	2525	5624	0	2989	0	110
SRL_OPN_2PTS001_0781_20130410_121721_20130410_135634.EUM.nc	-0.017	-0.017	0.018	3146	5694	0	2470	0	78
SRL_OPN_2PTS001_0783_20130410_135633_20130410_154958.EUM.nc	-0.017	-0.019	0.021	3509	6508	0	2881	0	118
SRL_OPN_2PTS001_0786_20130410_154957_20130410_172938.EUM.nc	-0.019	-0.020	0.021	2790	5632	0	2721	0	121
SRL_OPN_2PTS001_0788_20130410_172937_20130410_190914.EUM.nc	-0.013	-0.013	0.018	3330	5716	0	2180	0	206
SRL_OPN_2PTS001_0790_20130410_190913_20130410_204816.EUM.nc	-0.016	-0.018	0.023	3607	5684	0	1942	1	134
SRL_OPN_2PTS001_0792_20130410_204816_20130410_222647.EUM.nc	-0.019	-0.017	0.015	2725	5565	0	2621	1	218
SRL_OPN_2PTS001_0794_20130410_222647_20130411_000440.EUM.nc	-0.017	-0.019	0.022	2957	5620	0	2522	0	141
SRL_OPN_2PTS001_0795_20130411_000439_20130411_014230.EUM.nc	-0.013	-0.015	0.026	2880	5614	0	2578	0	156
SRL_OPN_2PTS001_0797_20130411_014229_20130411_032125.EUM.nc	-0.019	-0.019	0.019	2809	5678	0	2723	0	146
SRL_OPN_2PTS001_0799_20130411_032124_20130411_064434.EUM.nc	-0.015	-0.015	0.020	6549	10472	0	3682	0	241
SRL_OPN_2PTS001_0803_20130411_064434_20130411_083038.EUM.nc	-0.016	-0.017	0.019	4056	6065	0	1819	1	189
SRL_OPN_2PTS001_0806_20130411_083037_20130411_100837.EUM.nc	-0.016	-0.018	0.019	2816	5535	0	2642	0	77
SRL_OPN_2PTS001_0807_20130411_100837_20130411_114626.EUM.nc	-0.020	-0.021	0.020	2333	5445	0	2971	0	141
SRL_OPN_2PTS001_0809_20130411_114625_20130411_132512.EUM.nc	-0.014	-0.016	0.018	2898	5466	0	2454	0	114
SRL_OPN_2PTS001_0811_20130411_132512_20130411_151833.EUM.nc	-0.018	-0.018	0.019	3515	6390	0	2736	0	139
SRL_OPN_2PTS001_0814_20130411_151832_20130411_165821.EUM.nc	-0.017	-0.020	0.020	2765	5638	0	2788	1	84
SRL_OPN_2PTS001_0816_20130411_165821_20130411_183753.EUM.nc	-0.014	-0.014	0.015	3173	5540	0	2176	0	191
SRL_OPN_2PTS001_0818_20130411_183752_20130411_201713.EUM.nc	-0.016	-0.017	0.019	3193	5566	0	2191	1	181
SRL_OPN_2PTS001_0820_20130411_201712_20130411_215558.EUM.nc	-0.015	-0.017	0.019	3019	5497	0	2262	0	216

– Continued on next page

Table 10: Wet Path Delay Difference (AMR-Model) Statistics.

– Continued from previous page

File	Median	Mean	Std. Dev.	No. Obs.	Total Obs.	Default Lat/Lon	Flag (total)	Default (total)	3-Sigma Edited
SRL_OPN_2PTS001_0822_20130411_215556_20130411_233350.EUM.nc	-0.016	-0.015	0.016	2366	5365	0	2846	0	153
SRL_OPN_2PTS001_0823_20130411_233350_20130412_011139.EUM.nc	-0.013	-0.012	0.017	2547	5544	0	2830	0	167
SRL_OPN_2PTS001_0825_20130412_011139_20130412_025011.EUM.nc	-0.017	-0.017	0.024	2849	5584	0	2646	0	89
SRL_OPN_2PTS001_0827_20130412_025010_20130412_043001.EUM.nc	-0.016	-0.014	0.015	2810	5576	0	2620	0	146
SRL_OPN_2PTS001_0829_20130412_043000_20130412_061200.EUM.nc	-0.017	-0.016	0.019	3809	5770	0	1902	0	59
SRL_OPN_2PTS001_0831_20130412_061159_20130412_075943.EUM.nc	-0.017	-0.015	0.023	3947	6138	0	2023	0	168
SRL_OPN_2PTS001_0834_20130412_075942_20130412_093753.EUM.nc	-0.018	-0.018	0.018	2957	5556	0	2485	0	114
SRL_OPN_2PTS001_0835_20130412_093752_20130412_111536.EUM.nc	-0.022	-0.022	0.021	2088	5430	0	3240	0	102
SRL_OPN_2PTS001_0837_20130412_111536_20130412_125402.EUM.nc	-0.014	-0.015	0.020	2642	5374	0	2671	0	61
SRL_OPN_2PTS001_0839_20130412_125402_20130412_144714.EUM.nc	-0.014	-0.014	0.017	3402	6348	0	2821	0	125
SRL_OPN_2PTS001_0842_20130412_144713_20130412_162659.EUM.nc	-0.018	-0.019	0.019	3202	5676	0	2351	0	123
SRL_OPN_2PTS001_0844_20130412_162659_20130412_180636.EUM.nc	-0.015	-0.015	0.015	3007	5634	0	2497	0	130
SRL_OPN_2PTS001_0846_20130412_180635_20130412_194605.EUM.nc	-0.013	-0.013	0.018	3146	5619	0	2292	1	180
SRL_OPN_2PTS001_0848_20130412_194604_20130412_212501.EUM.nc	-0.016	-0.017	0.020	3311	5489	0	2029	0	149
SRL_OPN_2PTS001_0850_20130412_212501_20130412_230305.EUM.nc	-0.023	-0.021	0.023	2227	5432	0	3146	1	58
SRL_OPN_2PTS001_0851_20130412_230304_20130413_004055.EUM.nc	-0.015	-0.015	0.022	3114	5515	0	2245	0	156
SRL_OPN_2PTS001_0853_20130413_004054_20130413_021907.EUM.nc	-0.021	-0.022	0.027	2829	5559	0	2650	0	80
SRL_OPN_2PTS001_0855_20130413_021906_20130413_035826.EUM.nc	-0.020	-0.020	0.020	2687	5603	0	2742	0	174
SRL_OPN_2PTS001_0857_20130413_035825_20130413_053943.EUM.nc	-0.013	-0.013	0.015	2995	5593	0	2407	0	191
SRL_OPN_2PTS001_0859_20130413_053942_20130413_072844.EUM.nc	-0.021	-0.020	0.019	4110	6201	0	1990	0	101
SRL_OPN_2PTS001_0862_20130413_072843_20130413_090707.EUM.nc	-0.017	-0.018	0.018	3624	5591	0	1822	0	145
SRL_OPN_2PTS001_0863_20130413_090707_20130413_104453.EUM.nc	-0.019	-0.018	0.017	2218	5512	0	3111	1	182
SRL_OPN_2PTS001_0865_20130413_104452_20130413_122301.EUM.nc	-0.010	-0.010	0.017	2590	5528	0	2852	0	86
SRL_OPN_2PTS001_0867_20130413_122301_20130413_140209.EUM.nc	-0.018	-0.016	0.020	3318	5521	0	2120	0	83
SRL_OPN_2PTS001_0869_20130413_140209_20130413_155539.EUM.nc	-0.014	-0.015	0.018	3213	6417	0	3076	0	128
SRL_OPN_2PTS001_0872_20130413_155539_20130413_173518.EUM.nc	-0.016	-0.018	0.016	2798	5557	0	2652	2	105
SRL_OPN_2PTS001_0874_20130413_173517_20130413_191453.EUM.nc	-0.011	-0.013	0.019	3442	5637	0	2083	0	112
SRL_OPN_2PTS001_0876_20130413_191452_20130413_205354.EUM.nc	-0.018	-0.017	0.017	3442	5611	0	1939	0	230
SRL_OPN_2PTS001_0878_20130413_205353_20130413_223221.EUM.nc	-0.021	-0.019	0.018	2781	5449	0	2529	0	139
SRL_OPN_2PTS001_0879_20130413_223220_20130414_001012.EUM.nc	-0.015	-0.014	0.022	2962	5526	0	2446	0	118
SRL_OPN_2PTS001_0881_20130414_001011_20130414_014803.EUM.nc	-0.022	-0.021	0.025	2988	5566	0	2504	0	74
SRL_OPN_2PTS001_0883_20130414_014802_20130414_032702.EUM.nc	-0.015	-0.015	0.024	2975	5532	0	2485	0	72
SRL_OPN_2PTS001_0885_20130414_032701_20130414_050733.EUM.nc	-0.017	-0.017	0.018	2836	5560	0	2588	1	135
SRL_OPN_2PTS001_0887_20130414_050732_20130414_065743.EUM.nc	-0.019	-0.019	0.019	3750	6256	0	2379	0	127
SRL_OPN_2PTS001_0890_20130414_065742_20130414_083611.EUM.nc	-0.015	-0.015	0.020	4146	5637	0	1388	0	103
SRL_OPN_2PTS001_0892_20130414_083611_20130414_101409.EUM.nc	-0.014	-0.013	0.017	2574	5546	0	2796	1	175
SRL_OPN_2PTS001_0893_20130414_101409_20130414_115200.EUM.nc	-0.014	-0.015	0.019	2430	5487	0	2937	0	120
SRL_OPN_2PTS001_0895_20130414_115159_20130414_133050.EUM.nc	-0.018	-0.019	0.022	2965	5470	0	2403	0	102
SRL_OPN_2PTS001_0897_20130414_133050_20130414_152411.EUM.nc	-0.013	-0.015	0.021	3326	5438	0	1979	0	133

– Continued on next page

Table 10: Wet Path Delay Difference (AMR-Model) Statistics.

– Continued from previous page

File	Median	Mean	Std. Dev.	No. Obs.	Total Obs.	Default Lat/Lon	Flag (total)	Default (total)	3-Sigma Edited
SRL_OPN_2PTS001_0900_20130414_152411_20130414_170358.EUM.nc	-0.017	-0.015	0.020	2692	5549	0	2694	1	162
SRL_OPN_2PTS001_0902_20130414_170358_20130414_184338.EUM.nc	-0.012	-0.015	0.021	3279	5621	0	2286	0	56
SRL_OPN_2PTS001_0904_20130414_184337_20130414_202248.EUM.nc	-0.015	-0.014	0.022	3388	5562	0	2089	1	84
SRL_OPN_2PTS001_0906_20130414_202247_20130414_220129.EUM.nc	-0.016	-0.017	0.018	2928	5451	0	2414	0	109
SRL_OPN_2PTS001_0908_20130414_220129_20130414_233930.EUM.nc	-0.016	-0.018	0.021	2583	5489	0	2770	1	135
SRL_OPN_2PTS001_0909_20130414_233929_20130415_011712.EUM.nc	-0.017	-0.018	0.017	2772	5539	0	2578	0	189
SRL_OPN_2PTS001_0911_20130415_011711_20130415_025547.EUM.nc	-0.017	-0.018	0.021	2758	5560	0	2616	0	186
SRL_OPN_2PTS001_0913_20130415_025546_20130415_043542.EUM.nc	-0.016	-0.016	0.014	2729	5543	0	2595	0	219
SRL_OPN_2PTS001_0915_20130415_043542_20130415_061751.EUM.nc	-0.013	-0.013	0.019	3788	5803	0	1855	1	159
SRL_OPN_2PTS001_0917_20130415_061751_20130415_080516.EUM.nc	-0.020	-0.020	0.021	4038	6123	0	2002	0	83
SRL_OPN_2PTS001_0920_20130415_080516_20130415_094324.EUM.nc	-0.013	-0.014	0.017	2938	5537	0	2464	0	135
SRL_OPN_2PTS001_0921_20130415_094324_20130415_112118.EUM.nc	-0.017	-0.016	0.017	2001	5365	0	3091	0	273
SRL_OPN_2PTS001_0923_20130415_112117_20130415_125937.EUM.nc	-0.014	-0.015	0.018	2663	5437	0	2684	0	90
SRL_OPN_2PTS001_0925_20130415_125936_20130415_145250.EUM.nc	-0.013	-0.015	0.019	3404	6349	0	2779	0	166
SRL_OPN_2PTS001_0928_20130415_145250_20130415_163238.EUM.nc	-0.012	-0.012	0.018	3029	5677	0	2403	0	245
SRL_OPN_2PTS001_0930_20130415_163237_20130415_181221.EUM.nc	-0.019	-0.020	0.018	3057	5631	0	2466	0	108
SRL_OPN_2PTS001_0932_20130415_181220_20130415_195140.EUM.nc	-0.014	-0.015	0.020	3090	5586	0	2297	1	198
SRL_OPN_2PTS001_0934_20130415_195138_20130415_213034.EUM.nc	-0.014	-0.015	0.018	3327	5496	0	1967	0	202
SRL_OPN_2PTS001_0936_20130415_213034_20130415_230836.EUM.nc	-0.021	-0.022	0.017	2042	5475	0	3260	0	173
SRL_OPN_2PTS001_0937_20130415_230835_20130416_004624.EUM.nc	-0.014	-0.017	0.019	3031	5509	0	2389	0	89
SRL_OPN_2PTS001_0939_20130416_004623_20130416_022441.EUM.nc	-0.017	-0.022	0.025	2856	5577	0	2663	0	58
SRL_OPN_2PTS001_0941_20130416_022440_20130416_040404.EUM.nc	-0.015	-0.014	0.019	2730	5528	0	2650	0	148
SRL_OPN_2PTS001_0943_20130416_040404_20130416_054531.EUM.nc	-0.016	-0.015	0.020	3355	5693	0	2213	0	125
SRL_OPN_2PTS001_0945_20130416_054529_20130416_073418.EUM.nc	-0.019	-0.017	0.019	4047	6203	0	2020	0	136
SRL_OPN_2PTS001_0948_20130416_073418_20130416_091238.EUM.nc	-0.015	-0.016	0.017	3397	5574	0	2021	0	156
SRL_OPN_2PTS001_0949_20130416_091237_20130416_105022.EUM.nc	-0.010	-0.012	0.015	2162	5533	0	3148	0	223
SRL_OPN_2PTS001_0951_20130416_105022_20130416_122835.EUM.nc	-0.015	-0.015	0.017	2556	5417	0	2749	0	112
SRL_OPN_2PTS001_0953_20130416_122834_20130416_140756.EUM.nc	-0.022	-0.021	0.016	3162	5566	0	2287	0	117
SRL_OPN_2PTS001_0955_20130416_140757_20130416_160117.EUM.nc	-0.014	-0.015	0.021	3260	6414	0	3068	0	86
SRL_OPN_2PTS001_0958_20130416_160117_20130416_174054.EUM.nc	-0.019	-0.019	0.019	2887	5662	0	2652	0	123
SRL_OPN_2PTS001_0960_20130416_174054_20130416_192030.EUM.nc	-0.018	-0.019	0.019	3263	5613	0	2111	0	239
SRL_OPN_2PTS001_0962_20130416_192030_20130416_205928.EUM.nc	-0.010	-0.011	0.021	3522	5622	0	1978	0	122
SRL_OPN_2PTS001_0964_20130416_205928_20130416_223753.EUM.nc	-0.018	-0.017	0.018	2638	5469	0	2668	0	163
SRL_OPN_2PTS001_0965_20130416_223751_20130417_001544.EUM.nc	-0.011	-0.012	0.018	2916	5519	0	2439	0	164
SRL_OPN_2PTS001_0967_20130417_001542_20130417_015336.EUM.nc	-0.021	-0.022	0.021	2925	5554	0	2475	0	154
SRL_OPN_2PTS001_0969_20130417_015335_20130417_033240.EUM.nc	-0.015	-0.016	0.022	2935	5536	0	2474	0	127
SRL_OPN_2PTS001_0971_20130417_033240_20130417_051326.EUM.nc	-0.012	-0.012	0.019	2895	5599	0	2578	0	126
SRL_OPN_2PTS001_0973_20130417_051326_20130417_070318.EUM.nc	-0.020	-0.019	0.019	3696	6232	0	2370	0	166
SRL_OPN_2PTS001_0976_20130417_070317_20130417_084143.EUM.nc	-0.018	-0.020	0.019	4006	5616	0	1475	0	135

– Continued on next page

Table 10: Wet Path Delay Difference (AMR-Model) Statistics.

– Continued from previous page

File	Median	Mean	Std. Dev.	No. Obs.	Total Obs.	Default Lat/Lon	Flag (total)	Default (total)	3-Sigma Edited
SRL_OPN_2PTS001_0978_20130417_084142_20130417_101941.EUM.nc	-0.010	-0.010	0.019	2573	5546	0	2834	0	139
SRL_OPN_2PTS001_0979_20130417_101939_20130417_115740.EUM.nc	-0.018	-0.018	0.016	2415	5490	0	2926	0	149
SRL_OPN_2PTS001_0981_20130417_115739_20130417_133626.EUM.nc	-0.016	-0.016	0.020	2933	5465	0	2393	0	139
SRL_OPN_2PTS001_0983_20130417_133626_20130417_152957.EUM.nc	-0.010	-0.010	0.018	3336	5444	0	1944	0	164
SRL_OPN_2PTS001_0986_20130417_152956_20130417_170936.EUM.nc	-0.017	-0.017	0.020	2819	5522	0	2631	0	72
SRL_OPN_2PTS001_0988_20130417_170934_20130417_184915.EUM.nc	-0.014	-0.015	0.016	3270	5635	0	2185	0	180
SRL_OPN_2PTS001_0990_20130417_184914_20130417_202822.EUM.nc	-0.017	-0.019	0.025	3354	5588	0	2132	0	102
SRL_OPN_2PTS001_0992_20130417_202821_20130417_220701.EUM.nc	-0.014	-0.014	0.017	2893	5439	0	2342	0	204
SRL_OPN_2PTS001_0994_20130417_220701_20130417_234500.EUM.nc	-0.019	-0.020	0.023	2799	5525	0	2625	0	101
SRL_OPN_2PTS001_0995_20130417_234458_20130418_012247.EUM.nc	-0.022	-0.020	0.023	2847	5556	0	2576	0	133
SRL_OPN_2PTS001_0997_20130418_012246_20130418_030126.EUM.nc	-0.017	-0.017	0.023	2801	5583	0	2636	0	146
SRL_OPN_2PTS001_0999_20130418_030124_20130418_044135.EUM.nc	-0.016	-0.017	0.018	2833	5572	0	2629	0	110

27 K Brightness Temperature Table

Table 11: K Brightness Temperature Statistics.

File	Median	Mean	Std. Dev.	No. Obs.	Total Obs.	Default Lat/Lon	Flag (total)	Default (total)	3-Sigma Edited
SRL_OPN_2PTS001_0123_20130318_124008_20130318_141939.EUM.nc	174.505	173.664	20.386	3432	5492	0	2058	0	2
SRL_OPN_2PTS001_0125_20130318_141939_20130318_161259.EUM.nc	173.120	174.446	21.222	3445	6365	0	2914	0	6
SRL_OPN_2PTS001_0128_20130318_161258_20130318_175236.EUM.nc	166.145	171.169	20.973	3058	5575	0	2485	2	30
SRL_OPN_2PTS001_0130_20130318_175235_20130318_193207.EUM.nc	173.095	177.279	23.606	3356	5570	0	2206	0	8
SRL_OPN_2PTS001_0132_20130318_193207_20130318_211101.EUM.nc	165.680	170.331	18.022	3424	5552	0	2112	0	16
SRL_OPN_2PTS001_0134_20130318_211101_20130318_224921.EUM.nc	169.280	169.695	17.001	2601	5361	0	2734	1	25
SRL_OPN_2PTS001_0135_20130318_224921_20130319_002710.EUM.nc	170.120	171.919	19.529	3149	5406	0	2238	0	19
SRL_OPN_2PTS001_0137_20130319_002709_20130319_020507.EUM.nc	174.650	176.340	21.631	3103	5534	0	2421	0	10
SRL_OPN_2PTS001_0139_20130319_020506_20130319_034421.EUM.nc	175.755	175.771	20.441	3078	5548	0	2458	0	12
SRL_OPN_2PTS001_0141_20130319_034420_20130319_052521.EUM.nc	164.950	170.036	19.591	3024	5541	0	2506	1	10
SRL_OPN_2PTS001_0143_20130319_052520_20130319_071452.EUM.nc	169.030	173.124	21.276	3954	6152	0	2193	0	5
SRL_OPN_2PTS001_0146_20130319_071451_20130319_085312.EUM.nc	163.000	172.303	22.562	3966	5596	0	1610	1	19
SRL_OPN_2PTS001_0147_20130319_085312_20130319_103107.EUM.nc	172.200	173.963	19.320	2419	5489	0	3052	0	18
SRL_OPN_2PTS001_0149_20130319_103107_20130319_120910.EUM.nc	177.750	178.929	19.680	2618	5401	0	2762	0	21
SRL_OPN_2PTS001_0151_20130319_120910_20130319_134805.EUM.nc	173.710	175.118	20.605	3146	5382	0	2219	0	17
SRL_OPN_2PTS001_0153_20130319_134804_20130319_154138.EUM.nc	174.720	175.722	20.181	3678	6353	0	2659	0	16
SRL_OPN_2PTS001_0156_20130319_154137_20130319_172116.EUM.nc	168.125	170.444	19.302	2926	5531	0	2599	0	6
SRL_OPN_2PTS001_0158_20130319_172115_20130319_190054.EUM.nc	169.990	174.002	22.452	3461	5596	0	2125	0	10
SRL_OPN_2PTS001_0160_20130319_190053_20130319_203958.EUM.nc	168.145	174.489	21.421	3673	5517	0	1813	0	31
SRL_OPN_2PTS001_0162_20130319_203959_20130319_221832.EUM.nc	170.450	171.409	17.445	3068	5365	0	2286	0	11
SRL_OPN_2PTS001_0164_20130319_221832_20130319_235627.EUM.nc	164.735	169.644	19.927	3017	5481	0	2410	1	53
SRL_OPN_2PTS001_0165_20130319_235626_20130320_013414.EUM.nc	174.970	176.070	18.045	2997	5522	0	2517	0	8
SRL_OPN_2PTS001_0167_20130320_013414_20130320_031301.EUM.nc	183.090	176.900	20.783	3048	5566	0	2509	0	9
SRL_OPN_2PTS001_0169_20130320_031301_20130320_045324.EUM.nc	165.950	171.035	18.836	3055	5480	0	2413	0	12
SRL_OPN_2PTS001_0171_20130320_045323_20130320_063548.EUM.nc	165.005	171.309	22.085	3824	5508	0	1678	0	6
SRL_OPN_2PTS001_0173_20130320_063548_20130320_082220.EUM.nc	164.410	172.785	21.249	3907	5733	0	1822	0	4
SRL_OPN_2PTS001_0176_20130320_082219_20130320_100023.EUM.nc	171.205	172.734	20.811	2941	5504	0	2531	1	31
SRL_OPN_2PTS001_0177_20130320_100023_20130320_113817.EUM.nc	174.995	173.788	15.887	2437	5411	0	2957	0	17
SRL_OPN_2PTS001_0179_20130320_113816_20130320_131650.EUM.nc	171.180	175.091	20.735	2979	5368	0	2383	0	6
SRL_OPN_2PTS001_0181_20130320_131649_20130320_151017.EUM.nc	177.730	176.576	21.744	3650	6366	0	2706	0	10
SRL_OPN_2PTS001_0184_20130320_151017_20130320_164956.EUM.nc	171.380	171.743	18.728	2936	5568	0	2629	0	3
SRL_OPN_2PTS001_0186_20130320_164955_20130320_182937.EUM.nc	161.200	168.923	21.833	3389	5524	0	2125	0	10
SRL_OPN_2PTS001_0188_20130320_182936_20130320_200851.EUM.nc	176.600	177.952	23.774	3272	5462	0	2179	0	11
SRL_OPN_2PTS001_0190_20130320_200851_20130320_214738.EUM.nc	173.590	174.391	21.477	3353	5391	0	2029	0	9
SRL_OPN_2PTS001_0192_20130320_214738_20130320_232543.EUM.nc	168.530	169.679	19.350	2528	5287	0	2748	0	11
SRL_OPN_2PTS001_0193_20130320_232542_20130321_010330.EUM.nc	174.565	177.244	22.216	2779	5479	0	2681	0	19

– Continued on next page

Table 11: K Brightness Temperature Statistics.

– Continued from previous page

File	Median	Mean	Std. Dev.	No. Obs.	Total Obs.	Default Lat/Lon	Flag (total)	Default (total)	3-Sigma Edited
SRL_OPN_2PTS001_0195_20130321_010331_20130321_024148.EUM.nc	183.875	180.109	21.507	3059	5531	0	2469	0	3
SRL_OPN_2PTS001_0197_20130321_024147_20130321_042138.EUM.nc	170.210	172.113	18.283	2937	5510	0	2561	0	12
SRL_OPN_2PTS001_0199_20130321_042137_20130321_060316.EUM.nc	171.980	172.976	21.751	3866	5712	0	1841	0	5
SRL_OPN_2PTS001_0201_20130321_060318_20130321_075131.EUM.nc	166.980	172.434	19.536	4192	6164	0	1955	0	17
SRL_OPN_2PTS001_0204_20130321_075131_20130321_092936.EUM.nc	170.505	174.283	21.003	3273	5530	0	2220	0	37
SRL_OPN_2PTS001_0205_20130321_092935_20130321_110729.EUM.nc	170.780	172.527	18.967	2143	5468	0	3291	0	34
SRL_OPN_2PTS001_0207_20130321_110728_20130321_124549.EUM.nc	175.675	178.743	20.332	2605	5382	0	2766	0	11
SRL_OPN_2PTS001_0209_20130321_124550_20130321_143857.EUM.nc	176.135	173.802	19.430	3484	6322	0	2832	0	6
SRL_OPN_2PTS001_0212_20130321_143856_20130321_161835.EUM.nc	172.915	174.631	20.471	3405	5650	0	2230	0	15
SRL_OPN_2PTS001_0214_20130321_161835_20130321_175819.EUM.nc	163.190	169.406	20.517	3047	5514	0	2419	0	48
SRL_OPN_2PTS001_0216_20130321_175818_20130321_193741.EUM.nc	172.460	176.621	22.247	3389	5617	0	2202	0	26
SRL_OPN_2PTS001_0218_20130321_193740_20130321_211641.EUM.nc	173.580	174.627	19.570	3422	5510	0	2062	0	26
SRL_OPN_2PTS001_0220_20130321_211641_20130321_225458.EUM.nc	162.350	167.456	16.376	2560	5521	0	2950	0	11
SRL_OPN_2PTS001_0221_20130321_225457_20130322_003239.EUM.nc	168.850	171.739	20.409	3253	5494	0	2235	0	6
SRL_OPN_2PTS001_0223_20130322_003238_20130322_021048.EUM.nc	178.360	177.339	19.625	2950	5557	0	2576	0	31
SRL_OPN_2PTS001_0225_20130322_021047_20130322_035006.EUM.nc	169.770	171.456	20.973	2993	5577	0	2538	0	46
SRL_OPN_2PTS001_0227_20130322_035005_20130322_053105.EUM.nc	162.430	167.190	19.666	2981	5580	0	2593	0	6
SRL_OPN_2PTS001_0229_20130322_053104_20130322_072025.EUM.nc	162.955	172.192	20.737	4071	6220	0	2128	0	21
SRL_OPN_2PTS001_0232_20130322_072025_20130322_085851.EUM.nc	170.070	175.157	21.943	3911	5609	0	1688	0	10
SRL_OPN_2PTS001_0233_20130322_085850_20130322_103645.EUM.nc	175.535	175.160	17.865	2339	5512	0	3168	0	5
SRL_OPN_2PTS001_0235_20130322_103645_20130322_121442.EUM.nc	176.835	177.355	16.793	2611	5487	0	2865	0	11
SRL_OPN_2PTS001_0237_20130322_121442_20130322_135351.EUM.nc	171.910	173.318	21.062	3203	5531	0	2314	0	14
SRL_OPN_2PTS001_0239_20130322_135350_20130322_154715.EUM.nc	173.750	174.558	20.672	3705	6438	0	2730	0	3
SRL_OPN_2PTS001_0242_20130322_154714_20130322_172702.EUM.nc	163.855	170.022	20.088	2943	5569	0	2610	1	15
SRL_OPN_2PTS001_0244_20130322_172701_20130322_190630.EUM.nc	170.335	173.622	22.276	3507	5636	0	2126	0	3
SRL_OPN_2PTS001_0246_20130322_190629_20130322_204541.EUM.nc	175.655	176.642	21.799	3771	5614	0	1824	0	19
SRL_OPN_2PTS001_0248_20130322_204541_20130322_222404.EUM.nc	163.445	168.545	19.010	3002	5420	0	2396	0	22
SRL_OPN_2PTS001_0250_20130322_222403_20130323_000158.EUM.nc	164.040	169.556	18.542	3107	5520	0	2398	1	14
SRL_OPN_2PTS001_0251_20130323_000158_20130323_013954.EUM.nc	176.340	175.149	17.383	3074	5591	0	2516	0	1
SRL_OPN_2PTS001_0253_20130323_013953_20130323_031838.EUM.nc	173.470	174.099	21.503	3031	5579	0	2544	0	4
SRL_OPN_2PTS001_0255_20130323_031838_20130323_045907.EUM.nc	169.240	170.642	18.414	3072	5595	0	2520	0	3
SRL_OPN_2PTS001_0257_20130323_045907_20130323_064141.EUM.nc	166.365	172.160	21.121	4082	5822	0	1728	0	12
SRL_OPN_2PTS001_0259_20130323_064140_20130323_082803.EUM.nc	170.830	172.376	19.368	4231	6076	0	1823	0	22
SRL_OPN_2PTS001_0262_20130323_082802_20130323_100554.EUM.nc	166.955	170.171	18.970	2961	5553	0	2587	0	5
SRL_OPN_2PTS001_0263_20130323_100555_20130323_114351.EUM.nc	177.600	173.628	17.735	2469	5492	0	3015	0	8
SRL_OPN_2PTS001_0265_20130323_114350_20130323_132234.EUM.nc	173.850	176.053	21.297	3005	5361	0	2347	0	9
SRL_OPN_2PTS001_0267_20130323_132233_20130323_151555.EUM.nc	175.110	175.869	18.043	3672	6403	0	2728	0	3
SRL_OPN_2PTS001_0270_20130323_151555_20130323_165535.EUM.nc	158.575	167.184	19.712	2917	5657	0	2735	0	5
SRL_OPN_2PTS001_0272_20130323_165535_20130323_183516.EUM.nc	167.600	173.152	21.743	3388	5573	0	2166	1	18

– Continued on next page

Table 11: K Brightness Temperature Statistics.

– Continued from previous page

File	Median	Mean	Std. Dev.	No. Obs.	Total Obs.	Default Lat/Lon	Flag (total)	Default (total)	3-Sigma Edited
SRL_OPN_2PTS001_0274_20130323_183515_20130323_201436.EUM.nc	176.850	177.917	20.600	3442	5579	0	2132	0	5
SRL_OPN_2PTS001_0276_20130323_201436_20130323_215312.EUM.nc	165.990	171.869	20.756	3288	5461	0	2146	0	27
SRL_OPN_2PTS001_0278_20130323_215312_20130323_233115.EUM.nc	167.020	169.644	17.171	2385	5361	0	2898	0	78
SRL_OPN_2PTS001_0279_20130323_233115_20130324_010905.EUM.nc	176.345	180.169	20.806	2726	5534	0	2779	1	28
SRL_OPN_2PTS001_0281_20130324_010904_20130324_024726.EUM.nc	177.710	176.401	20.762	3005	5564	0	2544	0	15
SRL_OPN_2PTS001_0283_20130324_024725_20130324_042721.EUM.nc	163.345	167.325	18.774	2985	5565	0	2565	0	15
SRL_OPN_2PTS001_0285_20130324_042721_20130324_060909.EUM.nc	164.870	172.553	21.980	3852	5767	0	1891	1	23
SRL_OPN_2PTS001_0287_20130324_060908_20130324_075708.EUM.nc	171.395	175.046	20.244	4122	6138	0	1989	1	26
SRL_OPN_2PTS001_0290_20130324_075707_20130324_093510.EUM.nc	165.200	169.409	20.528	3201	5542	0	2336	1	4
SRL_OPN_2PTS001_0291_20130324_093510_20130324_111302.EUM.nc	173.530	176.369	19.778	2178	5451	0	3250	0	23
SRL_OPN_2PTS001_0293_20130324_111301_20130324_125126.EUM.nc	174.530	177.643	23.122	2648	5381	0	2712	0	21
SRL_OPN_2PTS001_0295_20130324_125125_20130324_144436.EUM.nc	181.140	177.759	20.931	3507	6310	0	2781	0	22
SRL_OPN_2PTS001_0298_20130324_144435_20130324_162415.EUM.nc	171.930	173.052	20.720	3360	5666	0	2291	0	15
SRL_OPN_2PTS001_0300_20130324_162414_20130324_180359.EUM.nc	164.700	171.363	20.730	3122	5656	0	2520	0	14
SRL_OPN_2PTS001_0302_20130324_180358_20130324_194319.EUM.nc	180.730	179.654	19.194	3278	5602	0	2296	1	27
SRL_OPN_2PTS001_0304_20130324_194319_20130324_212217.EUM.nc	170.990	173.525	21.087	3407	5511	0	2076	0	28
SRL_OPN_2PTS001_0306_20130324_212216_20130324_230032.EUM.nc	166.855	168.822	17.214	2386	5485	0	3085	0	14
SRL_OPN_2PTS001_0307_20130324_230031_20130325_003812.EUM.nc	174.110	175.643	20.454	3364	5497	0	2124	0	9
SRL_OPN_2PTS001_0309_20130325_003813_20130325_021624.EUM.nc	178.070	176.124	19.548	2949	5575	0	2626	0	0
SRL_OPN_2PTS001_0311_20130325_021623_20130325_035548.EUM.nc	165.955	171.372	21.472	2880	5614	0	2716	0	18
SRL_OPN_2PTS001_0313_20130325_035548_20130325_053653.EUM.nc	161.005	168.542	21.241	3008	5586	0	2560	0	18
SRL_OPN_2PTS001_0315_20130325_053652_20130325_072602.EUM.nc	170.190	174.153	20.189	4142	6211	0	2028	1	40
SRL_OPN_2PTS001_0318_20130325_072601_20130325_090425.EUM.nc	168.940	172.933	19.976	3835	5611	0	1771	1	4
SRL_OPN_2PTS001_0319_20130325_090424_20130325_104219.EUM.nc	172.055	173.817	21.977	2414	5516	0	3089	1	12
SRL_OPN_2PTS001_0321_20130325_104218_20130325_122018.EUM.nc	176.740	175.814	17.311	2638	5510	0	2847	0	25
SRL_OPN_2PTS001_0323_20130325_122017_20130325_135932.EUM.nc	175.610	174.572	20.718	3333	5555	0	2206	0	16
SRL_OPN_2PTS001_0325_20130325_135932_20130325_155255.EUM.nc	168.290	172.759	21.239	3579	6423	0	2832	0	12
SRL_OPN_2PTS001_0328_20130325_155254_20130325_173241.EUM.nc	162.380	170.111	20.935	2919	5559	0	2612	0	28
SRL_OPN_2PTS001_0330_20130325_173241_20130325_191208.EUM.nc	177.920	177.498	21.109	3615	5639	0	2010	0	14
SRL_OPN_2PTS001_0332_20130325_191208_20130325_205119.EUM.nc	168.480	171.042	21.614	3694	5613	0	1895	0	24
SRL_OPN_2PTS001_0334_20130325_205118_20130325_222938.EUM.nc	167.870	171.408	21.356	3014	5437	0	2411	1	11
SRL_OPN_2PTS001_0335_20130325_222937_20130326_000731.EUM.nc	166.420	168.170	17.038	3109	5523	0	2349	0	65
SRL_OPN_2PTS001_0337_20130326_000731_20130326_014530.EUM.nc	178.970	177.521	18.144	3084	5571	0	2486	1	0
SRL_OPN_2PTS001_0339_20130326_014529_20130326_032417.EUM.nc	168.025	172.114	20.240	3000	5550	0	2538	0	12
SRL_OPN_2PTS001_0341_20130326_032416_20130326_050454.EUM.nc	163.000	168.725	17.663	3024	5592	0	2563	0	5
SRL_OPN_2PTS001_0343_20130326_050453_20130326_065500.EUM.nc	170.550	173.870	20.689	3972	6227	0	2210	0	45
SRL_OPN_2PTS001_0346_20130326_065500_20130326_083337.EUM.nc	176.410	175.260	19.819	4232	5642	0	1378	1	31
SRL_OPN_2PTS001_0348_20130326_083336_20130326_101129.EUM.nc	170.540	172.401	20.777	2876	5456	0	2562	0	18
SRL_OPN_2PTS001_0349_20130326_101128_20130326_114927.EUM.nc	177.330	178.675	17.693	2512	5499	0	2958	0	29

– Continued on next page

Table 11: K Brightness Temperature Statistics.

– Continued from previous page

File	Median	Mean	Std. Dev.	No. Obs.	Total Obs.	Default Lat/Lon	Flag (total)	Default (total)	3-Sigma Edited
SRL_OPN_2PTS001_0351_20130326_114926_20130326_132813.EUM.nc	175.510	178.454	20.666	3090	5424	0	2324	0	10
SRL_OPN_2PTS001_0353_20130326_132813_20130326_152136.EUM.nc	169.250	172.281	19.553	3653	6380	0	2697	0	30
SRL_OPN_2PTS001_0356_20130326_152135_20130326_170115.EUM.nc	165.150	170.888	18.758	2911	5615	0	2701	1	2
SRL_OPN_2PTS001_0358_20130326_170114_20130326_184056.EUM.nc	171.340	174.478	20.852	3355	5645	0	2234	1	55
SRL_OPN_2PTS001_0360_20130326_184055_20130326_202006.EUM.nc	172.855	173.234	21.938	3419	5567	0	2109	0	39
SRL_OPN_2PTS001_0362_20130326_202006_20130326_215849.EUM.nc	170.350	175.651	23.190	3060	5459	0	2370	1	28
SRL_OPN_2PTS001_0364_20130326_215848_20130326_233649.EUM.nc	163.375	167.216	15.896	2600	5433	0	2792	1	40
SRL_OPN_2PTS001_0365_20130326_233648_20130327_011440.EUM.nc	179.650	181.662	22.705	2792	5529	0	2695	1	41
SRL_OPN_2PTS001_0367_20130327_011440_20130327_025305.EUM.nc	175.720	173.163	20.180	2980	5569	0	2584	0	5
SRL_OPN_2PTS001_0369_20130327_025304_20130327_043306.EUM.nc	161.640	168.706	17.871	3004	5543	0	2533	0	6
SRL_OPN_2PTS001_0371_20130327_043305_20130327_061506.EUM.nc	160.040	166.475	20.399	2327	4198	0	1871	0	0
SRL_OPN_2PTS001_0373_20130327_061505_20130327_080237.EUM.nc	169.005	170.672	15.906	3440	5467	0	1999	0	28
SRL_OPN_2PTS001_0376_20130327_080236_20130327_094047.EUM.nc	168.760	171.985	20.876	3085	5550	0	2423	2	40
SRL_OPN_2PTS001_0377_20130327_094046_20130327_111839.EUM.nc	167.955	174.009	20.388	2227	5368	0	3124	0	17
SRL_OPN_2PTS001_0379_20130327_111839_20130327_125657.EUM.nc	180.935	179.357	18.761	2724	5388	0	2652	0	12
SRL_OPN_2PTS001_0381_20130327_125656_20130327_145010.EUM.nc	165.245	172.865	21.071	3561	6341	0	2753	0	27
SRL_OPN_2PTS001_0384_20130327_145009_20130327_162957.EUM.nc	169.790	174.017	19.570	3306	5681	0	2342	0	33
SRL_OPN_2PTS001_0386_20130327_162957_20130327_180941.EUM.nc	163.820	171.986	20.696	3193	5658	0	2458	1	6
SRL_OPN_2PTS001_0388_20130327_180940_20130327_194901.EUM.nc	172.240	174.574	20.018	3242	5604	0	2326	1	35
SRL_OPN_2PTS001_0390_20130327_194900_20130327_212756.EUM.nc	172.740	175.252	22.918	3427	5486	0	2008	1	50
SRL_OPN_2PTS001_0392_20130327_212755_20130327_230600.EUM.nc	170.450	173.543	16.482	2270	5445	0	3168	0	7
SRL_OPN_2PTS001_0393_20130327_230559_20130328_004348.EUM.nc	166.760	173.308	20.134	3185	5497	0	2288	0	24
SRL_OPN_2PTS001_0395_20130328_004347_20130328_022202.EUM.nc	177.255	175.570	21.693	2944	5587	0	2626	1	16
SRL_OPN_2PTS001_0397_20130328_022201_20130328_040124.EUM.nc	163.340	167.898	19.072	2949	5586	0	2619	0	18
SRL_OPN_2PTS001_0399_20130328_040123_20130328_054245.EUM.nc	170.900	171.937	22.841	3335	5557	0	2190	0	32
SRL_OPN_2PTS001_0401_20130328_054244_20130328_073140.EUM.nc	167.660	173.708	20.362	4214	6145	0	1894	0	37
SRL_OPN_2PTS001_0404_20130328_073139_20130328_091001.EUM.nc	170.620	173.795	20.433	3656	5547	0	1834	0	57
SRL_OPN_2PTS001_0405_20130328_091000_20130328_104746.EUM.nc	164.820	171.681	21.675	2367	5509	0	3126	0	16
SRL_OPN_2PTS001_0407_20130328_104745_20130328_122556.EUM.nc	170.345	174.454	18.492	2664	5399	0	2701	0	34
SRL_OPN_2PTS001_0409_20130328_122556_20130328_140514.EUM.nc	171.530	174.507	20.533	3363	5454	0	2077	0	14
SRL_OPN_2PTS001_0411_20130328_140513_20130328_155836.EUM.nc	170.260	173.614	19.624	3423	6328	0	2900	1	4
SRL_OPN_2PTS001_0414_20130328_155835_20130328_173815.EUM.nc	161.110	169.125	20.069	2983	5507	0	2503	1	20
SRL_OPN_2PTS001_0416_20130328_173814_20130328_191748.EUM.nc	171.460	174.570	22.268	3524	5556	0	1990	0	42
SRL_OPN_2PTS001_0418_20130328_191747_20130328_205656.EUM.nc	171.910	172.195	21.682	3633	5590	0	1925	1	31
SRL_OPN_2PTS001_0420_20130328_205655_20130328_223513.EUM.nc	165.910	170.913	19.724	2873	5403	0	2517	1	12
SRL_OPN_2PTS001_0421_20130328_223512_20130329_001305.EUM.nc	161.575	167.940	18.960	3149	5500	0	2332	0	19
SRL_OPN_2PTS001_0423_20130329_001304_20130329_015106.EUM.nc	177.235	177.179	21.095	3102	5550	0	2428	0	20
SRL_OPN_2PTS001_0425_20130329_015105_20130329_032957.EUM.nc	171.350	173.181	21.778	3104	5485	0	2378	0	3
SRL_OPN_2PTS001_0427_20130329_032956_20130329_051041.EUM.nc	164.305	169.439	21.354	3015	5532	0	2512	0	5

– Continued on next page

Table 11: K Brightness Temperature Statistics.

– Continued from previous page

File	Median	Mean	Std. Dev.	No. Obs.	Total Obs.	Default Lat/Lon	Flag (total)	Default (total)	3-Sigma Edited
SRL_OPN_2PTS001_0429_20130329_051041_20130329_070038.EUM.nc	164.205	170.964	20.799	3899	6203	0	2299	0	5
SRL_OPN_2PTS001_0432_20130329_070037_20130329_083913.EUM.nc	171.490	173.358	20.327	4190	5633	0	1389	1	53
SRL_OPN_2PTS001_0434_20130329_083912_20130329_101702.EUM.nc	166.310	170.180	20.704	2742	5490	0	2719	0	29
SRL_OPN_2PTS001_0435_20130329_101701_20130329_115501.EUM.nc	168.760	176.685	19.750	2611	5423	0	2810	0	2
SRL_OPN_2PTS001_0437_20130329_115501_20130329_133351.EUM.nc	173.750	175.492	18.972	3062	5330	0	2239	0	29
SRL_OPN_2PTS001_0439_20130329_133352_20130329_152716.EUM.nc	175.250	176.230	20.936	3703	6350	0	2632	0	15
SRL_OPN_2PTS001_0442_20130329_152716_20130329_170655.EUM.nc	163.555	170.249	20.175	2854	5483	0	2623	0	6
SRL_OPN_2PTS001_0444_20130329_170654_20130329_184634.EUM.nc	174.880	176.654	22.283	3379	5583	0	2183	0	21
SRL_OPN_2PTS001_0446_20130329_184635_20130329_202552.EUM.nc	175.920	173.636	21.357	3509	5519	0	1996	0	14
SRL_OPN_2PTS001_0448_20130329_202551_20130329_220423.EUM.nc	165.800	171.333	21.127	3082	5391	0	2281	0	28
SRL_OPN_2PTS001_0450_20130329_220423_20130329_234222.EUM.nc	163.870	167.199	16.273	2772	5469	0	2671	1	25
SRL_OPN_2PTS001_0451_20130329_234221_20130330_012014.EUM.nc	180.610	180.590	18.671	2935	5512	0	2532	1	44
SRL_OPN_2PTS001_0453_20130330_012014_20130330_025842.EUM.nc	174.655	174.554	22.813	3019	5507	0	2479	0	9
SRL_OPN_2PTS001_0455_20130330_025841_20130330_043849.EUM.nc	163.670	169.047	18.879	2904	5468	0	2532	1	31
SRL_OPN_2PTS001_0457_20130330_043848_20130330_062053.EUM.nc	167.545	171.921	19.883	3974	5752	0	1766	0	12
SRL_OPN_2PTS001_0459_20130330_062052_20130330_080818.EUM.nc	170.830	172.642	19.592	4045	6100	0	1979	1	75
SRL_OPN_2PTS001_0462_20130330_080818_20130330_094617.EUM.nc	161.775	167.818	19.823	3047	5477	0	2388	1	41
SRL_OPN_2PTS001_0463_20130330_094616_20130330_112410.EUM.nc	181.720	179.777	20.509	2078	5243	0	3160	0	5
SRL_OPN_2PTS001_0465_20130330_112410_20130330_130239.EUM.nc	173.230	174.987	18.798	2741	5333	0	2560	0	32
SRL_OPN_2PTS001_0467_20130330_130238_20130330_145554.EUM.nc	174.930	176.556	20.859	3601	6331	0	2685	0	45
SRL_OPN_2PTS001_0470_20130330_145554_20130330_163533.EUM.nc	167.440	172.394	21.001	3228	5642	0	2398	1	15
SRL_OPN_2PTS001_0472_20130330_163532_20130330_181517.EUM.nc	166.700	171.291	20.545	3190	5593	0	2396	0	7
SRL_OPN_2PTS001_0474_20130330_181516_20130330_195442.EUM.nc	171.940	174.929	20.646	3152	5500	0	2326	1	21
SRL_OPN_2PTS001_0476_20130330_195441_20130330_213327.EUM.nc	166.160	172.517	22.494	3546	5393	0	1812	0	35
SRL_OPN_2PTS001_0478_20130330_213327_20130330_231137.EUM.nc	166.450	170.994	18.204	2262	5360	0	3069	0	29
SRL_OPN_2PTS001_0479_20130330_231136_20130331_004925.EUM.nc	175.000	176.909	19.760	3080	5448	0	2329	1	38
SRL_OPN_2PTS001_0481_20130331_004924_20130331_022734.EUM.nc	172.530	174.367	20.601	2969	5513	0	2540	1	3
SRL_OPN_2PTS001_0483_20130331_022733_20130331_040708.EUM.nc	164.785	171.541	18.754	2887	5488	0	2600	0	1
SRL_OPN_2PTS001_0485_20130331_040708_20130331_054830.EUM.nc	169.370	174.178	21.299	3676	5645	0	1959	0	10
SRL_OPN_2PTS001_0487_20130331_054829_20130331_073719.EUM.nc	169.240	172.185	19.892	4198	6177	0	1961	0	18
SRL_OPN_2PTS001_0490_20130331_073718_20130331_091530.EUM.nc	166.420	169.780	19.964	3492	5521	0	1970	1	58
SRL_OPN_2PTS001_0491_20130331_091529_20130331_105322.EUM.nc	173.360	174.455	21.695	2264	5466	0	3193	0	9
SRL_OPN_2PTS001_0493_20130331_105322_20130331_123135.EUM.nc	174.170	176.246	18.132	2611	5342	0	2719	0	12
SRL_OPN_2PTS001_0495_20130331_123135_20130331_141050.EUM.nc	169.910	174.395	19.606	3289	5522	0	2217	0	16
SRL_OPN_2PTS001_0497_20130331_141049_20130331_160411.EUM.nc	168.830	172.924	20.232	3432	6361	0	2912	0	17
SRL_OPN_2PTS001_0500_20130331_160411_20130331_174359.EUM.nc	161.210	169.823	21.903	3066	5608	0	2527	1	14
SRL_OPN_2PTS001_0502_20130331_174358_20130331_192331.EUM.nc	171.785	174.333	22.030	3495	5557	0	2050	1	11
SRL_OPN_2PTS001_0504_20130331_192330_20130331_210228.EUM.nc	166.100	171.016	20.313	3645	5558	0	1903	0	10
SRL_OPN_2PTS001_0506_20130331_210228_20130331_224051.EUM.nc	162.820	170.565	21.248	2818	5386	0	2543	0	25

– Continued on next page

Table 11: K Brightness Temperature Statistics.

– Continued from previous page

File	Median	Mean	Std. Dev.	No. Obs.	Total Obs.	Default Lat/Lon	Flag (total)	Default (total)	3-Sigma Edited
SRL_OPN_2PTS001_0507_20130331_224051_20130401_001838.EUM.nc	164.355	167.785	18.705	3123	5450	0	2287	1	39
SRL_OPN_2PTS001_0509_20130401_001837_20130401_015640.EUM.nc	171.285	172.492	19.631	3085	5524	0	2409	1	29
SRL_OPN_2PTS001_0511_20130401_015639_20130401_033546.EUM.nc	166.080	171.603	20.419	3084	5506	0	2404	0	18
SRL_OPN_2PTS001_0513_20130401_033545_20130401_051628.EUM.nc	175.660	174.032	21.705	3026	5527	0	2485	0	16
SRL_OPN_2PTS001_0515_20130401_051627_20130401_070622.EUM.nc	164.420	169.300	19.025	3915	6197	0	2279	0	3
SRL_OPN_2PTS001_0518_20130401_070622_20130401_084446.EUM.nc	173.420	173.380	20.022	3974	5604	0	1574	0	56
SRL_OPN_2PTS001_0520_20130401_084447_20130401_102242.EUM.nc	166.195	170.877	22.385	2570	5493	0	2911	0	12
SRL_OPN_2PTS001_0521_20130401_102243_20130401_120035.EUM.nc	181.975	182.746	19.684	2597	5389	0	2787	0	5
SRL_OPN_2PTS001_0523_20130401_120034_20130401_133932.EUM.nc	171.380	172.291	17.738	3127	5396	0	2259	0	10
SRL_OPN_2PTS001_0525_20130401_133932_20130401_153255.EUM.nc	169.030	174.497	20.434	3696	6368	0	2656	0	16
SRL_OPN_2PTS001_0528_20130401_153254_20130401_171242.EUM.nc	163.180	168.946	20.915	2887	5488	0	2566	0	35
SRL_OPN_2PTS001_0530_20130401_171242_20130401_185213.EUM.nc	171.260	174.787	18.871	3465	5617	0	2147	1	4
SRL_OPN_2PTS001_0532_20130401_185212_20130401_203129.EUM.nc	173.775	174.109	21.292	3562	5525	0	1952	1	10
SRL_OPN_2PTS001_0534_20130401_203128_20130401_221006.EUM.nc	164.700	170.304	20.427	3093	5400	0	2276	1	30
SRL_OPN_2PTS001_0536_20130401_221005_20130401_234755.EUM.nc	163.680	167.506	17.955	2923	5464	0	2463	1	77
SRL_OPN_2PTS001_0537_20130401_234754_20130402_012547.EUM.nc	176.530	176.086	18.415	2894	5538	0	2624	0	20
SRL_OPN_2PTS001_0539_20130402_012547_20130402_030428.EUM.nc	170.970	174.856	19.952	2970	5555	0	2559	0	26
SRL_OPN_2PTS001_0541_20130402_030428_20130402_044435.EUM.nc	172.620	177.631	22.206	2993	5521	0	2500	1	27
SRL_OPN_2PTS001_0543_20130402_044435_20130402_062655.EUM.nc	166.305	170.012	19.862	4023	5773	0	1745	0	5
SRL_OPN_2PTS001_0545_20130402_062654_20130402_081353.EUM.nc	169.480	173.096	19.632	4097	6087	0	1932	0	58
SRL_OPN_2PTS001_0548_20130402_081353_20130402_095159.EUM.nc	170.420	171.885	19.792	2972	5374	0	2380	0	22
SRL_OPN_2PTS001_0549_20130402_095159_20130402_112944.EUM.nc	168.250	172.836	21.294	2167	5308	0	3119	0	22
SRL_OPN_2PTS001_0551_20130402_112943_20130402_130818.EUM.nc	177.580	179.095	18.491	2832	5378	0	2529	0	17
SRL_OPN_2PTS001_0553_20130402_130818_20130402_150134.EUM.nc	174.860	175.021	21.101	3613	6330	0	2680	0	37
SRL_OPN_2PTS001_0556_20130402_150134_20130402_164122.EUM.nc	170.595	174.825	20.228	3125	5629	0	2477	0	27
SRL_OPN_2PTS001_0558_20130402_164121_20130402_182056.EUM.nc	166.690	170.284	19.088	3223	5613	0	2382	0	8
SRL_OPN_2PTS001_0560_20130402_182056_20130402_200021.EUM.nc	178.570	178.976	23.525	3261	5484	0	2191	1	31
SRL_OPN_2PTS001_0562_20130402_200020_20130402_213911.EUM.nc	163.580	169.656	22.063	3476	5412	0	1909	0	27
SRL_OPN_2PTS001_0564_20130402_213911_20130402_231710.EUM.nc	168.330	172.689	19.511	2391	5322	0	2926	0	5
SRL_OPN_2PTS001_0565_20130402_231709_20130403_005459.EUM.nc	177.220	179.494	21.108	2963	5508	0	2532	1	12
SRL_OPN_2PTS001_0567_20130403_005458_20130403_023319.EUM.nc	169.960	173.335	18.099	3012	5522	0	2487	0	23
SRL_OPN_2PTS001_0569_20130403_023318_20130403_041251.EUM.nc	173.570	173.885	18.922	2861	5506	0	2622	0	23
SRL_OPN_2PTS001_0571_20130403_041251_20130403_055429.EUM.nc	165.650	170.939	20.428	3790	5672	0	1882	0	0
SRL_OPN_2PTS001_0573_20130403_055428_20130403_074256.EUM.nc	166.690	171.882	20.764	4178	6145	0	1918	0	49
SRL_OPN_2PTS001_0576_20130403_074256_20130403_092112.EUM.nc	170.500	174.195	20.861	3304	5510	0	2176	1	29
SRL_OPN_2PTS001_0577_20130403_092111_20130403_105857.EUM.nc	167.310	176.096	22.411	2181	5410	0	3222	1	6
SRL_OPN_2PTS001_0579_20130403_105857_20130403_123712.EUM.nc	173.690	177.623	20.604	2525	5304	0	2766	0	13
SRL_OPN_2PTS001_0581_20130403_123711_20130403_141640.EUM.nc	171.430	173.088	19.171	3359	5504	0	2120	0	25
SRL_OPN_2PTS001_0583_20130403_141640_20130403_161000.EUM.nc	168.525	173.724	18.113	3440	6366	0	2920	0	6

– Continued on next page

Table 11: K Brightness Temperature Statistics.

– Continued from previous page

File	Median	Mean	Std. Dev.	No. Obs.	Total Obs.	Default Lat/Lon	Flag (total)	Default (total)	3-Sigma Edited
SRL_OPN_2PTS001_0586_20130403_161000_20130403_174937.EUM.nc	163.660	168.710	18.975	3057	5560	0	2482	1	20
SRL_OPN_2PTS001_0588_20130403_174936_20130403_192910.EUM.nc	177.970	177.468	22.698	3351	5593	0	2224	1	17
SRL_OPN_2PTS001_0590_20130403_192909_20130403_210813.EUM.nc	164.175	169.657	21.454	3520	5573	0	2047	0	6
SRL_OPN_2PTS001_0592_20130403_210812_20130403_224625.EUM.nc	169.360	172.820	18.935	2710	5347	0	2618	1	18
SRL_OPN_2PTS001_0593_20130403_224624_20130404_002415.EUM.nc	167.700	172.204	20.166	3090	5458	0	2328	1	39
SRL_OPN_2PTS001_0595_20130404_002414_20130404_020219.EUM.nc	170.680	174.457	19.614	3106	5537	0	2421	0	10
SRL_OPN_2PTS001_0597_20130404_020219_20130404_034122.EUM.nc	171.105	173.062	19.630	2994	5505	0	2494	1	16
SRL_OPN_2PTS001_0599_20130404_034121_20130404_052219.EUM.nc	162.600	170.812	22.376	3004	5608	0	2588	1	15
SRL_OPN_2PTS001_0601_20130404_052218_20130404_071155.EUM.nc	168.810	173.241	21.192	3873	6293	0	2382	0	38
SRL_OPN_2PTS001_0604_20130404_071154_20130404_085017.EUM.nc	172.160	173.809	19.366	3960	5647	0	1680	0	7
SRL_OPN_2PTS001_0605_20130404_085018_20130404_102813.EUM.nc	171.400	173.796	20.096	2503	5621	0	3084	0	34
SRL_OPN_2PTS001_0607_20130404_102812_20130404_120617.EUM.nc	172.690	178.071	22.104	2596	5628	0	3003	0	29
SRL_OPN_2PTS001_0609_20130404_120616_20130404_134512.EUM.nc	170.390	174.886	21.823	3139	5679	0	2517	0	23
SRL_OPN_2PTS001_0611_20130404_134511_20130404_153835.EUM.nc	172.960	174.110	19.263	3686	6508	0	2809	0	13
SRL_OPN_2PTS001_0614_20130404_153836_20130404_171824.EUM.nc	165.720	170.845	20.501	2890	5639	0	2738	1	10
SRL_OPN_2PTS001_0616_20130404_171823_20130404_185753.EUM.nc	172.500	174.477	21.972	3360	5710	0	2341	1	8
SRL_OPN_2PTS001_0618_20130404_185752_20130404_203708.EUM.nc	168.535	172.221	19.915	3578	5696	0	2098	0	20
SRL_OPN_2PTS001_0620_20130404_203707_20130404_221536.EUM.nc	173.805	176.821	21.753	2993	5562	0	2541	1	27
SRL_OPN_2PTS001_0622_20130404_221536_20130404_235332.EUM.nc	159.990	163.234	15.715	2868	5623	0	2626	1	128
SRL_OPN_2PTS001_0623_20130404_235332_20130405_013119.EUM.nc	172.735	178.032	19.994	2955	5612	0	2633	1	23
SRL_OPN_2PTS001_0625_20130405_013119_20130405_031005.EUM.nc	170.870	173.125	18.050	2993	5668	0	2657	0	18
SRL_OPN_2PTS001_0627_20130405_031004_20130405_045017.EUM.nc	163.280	168.905	20.712	3009	5664	0	2645	0	10
SRL_OPN_2PTS001_0629_20130405_045016_20130405_063246.EUM.nc	164.340	169.025	20.483	4011	5884	0	1869	0	4
SRL_OPN_2PTS001_0631_20130405_063246_20130405_081928.EUM.nc	169.010	173.541	19.304	4157	6125	0	1941	0	27
SRL_OPN_2PTS001_0634_20130405_081927_20130405_095731.EUM.nc	168.170	173.146	23.418	2908	5629	0	2684	0	37
SRL_OPN_2PTS001_0635_20130405_095731_20130405_113519.EUM.nc	179.670	176.585	22.352	2357	5614	0	3233	0	24
SRL_OPN_2PTS001_0637_20130405_113518_20130405_131359.EUM.nc	173.600	177.358	19.721	2866	5666	0	2761	0	39
SRL_OPN_2PTS001_0639_20130405_131358_20130405_150717.EUM.nc	170.170	172.320	20.202	3662	6504	0	2832	0	10
SRL_OPN_2PTS001_0642_20130405_150716_20130405_164657.EUM.nc	165.640	171.332	19.205	2940	5720	0	2755	0	25
SRL_OPN_2PTS001_0644_20130405_164657_20130405_182640.EUM.nc	169.080	170.617	18.709	3369	5632	0	2255	0	8
SRL_OPN_2PTS001_0646_20130405_182639_20130405_200556.EUM.nc	171.060	175.643	22.435	3231	5698	0	2447	1	19
SRL_OPN_2PTS001_0648_20130405_200555_20130405_214445.EUM.nc	176.270	179.782	23.155	3369	5582	0	2191	1	21
SRL_OPN_2PTS001_0650_20130405_214445_20130405_232243.EUM.nc	164.520	170.526	20.669	2515	5625	0	3087	0	23
SRL_OPN_2PTS001_0651_20130405_232242_20130406_010032.EUM.nc	175.290	178.330	20.706	2885	5615	0	2704	0	26
SRL_OPN_2PTS001_0653_20130406_010032_20130406_023858.EUM.nc	171.320	174.830	18.276	3018	5650	0	2607	0	25
SRL_OPN_2PTS001_0655_20130406_023857_20130406_041836.EUM.nc	170.470	172.996	20.467	2927	5630	0	2701	0	2
SRL_OPN_2PTS001_0657_20130406_041836_20130406_060013.EUM.nc	168.640	170.766	20.896	3824	5833	0	2000	0	9
SRL_OPN_2PTS001_0659_20130406_060012_20130406_074835.EUM.nc	168.275	172.924	19.647	4193	6222	0	2000	0	29
SRL_OPN_2PTS001_0662_20130406_074834_20130406_092640.EUM.nc	170.580	174.124	22.440	3275	5631	0	2349	1	6

– Continued on next page

Table 11: K Brightness Temperature Statistics.

– Continued from previous page

File	Median	Mean	Std. Dev.	No. Obs.	Total Obs.	Default Lat/Lon	Flag (total)	Default (total)	3-Sigma Edited
SRL_OPN_2PTS001_0663_20130406_092639_20130406_110434.EUM.nc	181.365	182.429	23.081	2147	5620	0	3466	0	7
SRL_OPN_2PTS001_0665_20130406_110433_20130406_124246.EUM.nc	169.925	175.538	21.415	2553	5548	0	2952	0	43
SRL_OPN_2PTS001_0667_20130406_124245_20130406_142221.EUM.nc	168.275	172.598	19.791	3408	5717	0	2269	0	40
SRL_OPN_2PTS001_0669_20130406_142220_20130406_161538.EUM.nc	176.550	176.345	19.430	3426	6502	0	3046	1	29
SRL_OPN_2PTS001_0672_20130406_161537_20130406_175516.EUM.nc	167.050	171.280	20.580	3051	5719	0	2654	1	13
SRL_OPN_2PTS001_0674_20130406_175516_20130406_193448.EUM.nc	168.525	172.935	21.144	3383	5711	0	2319	0	9
SRL_OPN_2PTS001_0676_20130406_193447_20130406_211341.EUM.nc	174.380	179.585	22.129	3381	5675	0	2252	0	42
SRL_OPN_2PTS001_0678_20130406_211340_20130406_225200.EUM.nc	164.595	170.390	21.452	2555	5555	0	2987	0	13
SRL_OPN_2PTS001_0679_20130406_225159_20130407_002952.EUM.nc	166.390	170.580	19.752	3147	5619	0	2440	0	32
SRL_OPN_2PTS001_0681_20130407_002952_20130407_020751.EUM.nc	178.110	177.040	19.374	2966	5623	0	2626	0	31
SRL_OPN_2PTS001_0683_20130407_020751_20130407_034709.EUM.nc	173.260	176.300	22.541	3007	5699	0	2681	0	11
SRL_OPN_2PTS001_0685_20130407_034708_20130407_052805.EUM.nc	170.530	171.608	19.047	2945	5704	0	2742	0	17
SRL_OPN_2PTS001_0687_20130407_052804_20130407_071730.EUM.nc	167.550	172.678	19.933	3997	6283	0	2270	0	16
SRL_OPN_2PTS001_0690_20130407_071730_20130407_085557.EUM.nc	167.040	172.462	22.543	3871	5651	0	1753	1	26
SRL_OPN_2PTS001_0691_20130407_085556_20130407_103344.EUM.nc	174.850	175.817	21.444	2381	5613	0	3222	0	10
SRL_OPN_2PTS001_0693_20130407_103343_20130407_121150.EUM.nc	167.690	177.537	22.166	2568	5631	0	3058	0	5
SRL_OPN_2PTS001_0695_20130407_121149_20130407_135050.EUM.nc	174.460	176.077	18.921	3154	5683	0	2504	0	25
SRL_OPN_2PTS001_0697_20130407_135049_20130407_154422.EUM.nc	177.910	178.467	19.374	3673	6516	0	2840	0	3
SRL_OPN_2PTS001_0700_20130407_154422_20130407_172400.EUM.nc	167.400	171.175	20.866	2901	5629	0	2718	0	10
SRL_OPN_2PTS001_0702_20130407_172359_20130407_190339.EUM.nc	167.850	173.273	19.851	3376	5718	0	2335	0	7
SRL_OPN_2PTS001_0704_20130407_190338_20130407_204243.EUM.nc	172.600	175.532	21.664	3722	5686	0	1954	1	9
SRL_OPN_2PTS001_0706_20130407_204242_20130407_222116.EUM.nc	161.780	169.763	23.193	2963	5567	0	2555	0	49
SRL_OPN_2PTS001_0708_20130407_222115_20130407_235903.EUM.nc	163.675	169.093	17.358	3012	5615	0	2523	0	80
SRL_OPN_2PTS001_0709_20130407_235903_20130408_013658.EUM.nc	172.415	176.175	20.177	3010	5620	0	2582	0	28
SRL_OPN_2PTS001_0711_20130408_013657_20130408_031542.EUM.nc	172.460	176.303	21.187	2902	5667	0	2730	0	35
SRL_OPN_2PTS001_0713_20130408_031542_20130408_045608.EUM.nc	168.155	170.477	21.204	3024	5676	0	2640	0	12
SRL_OPN_2PTS001_0715_20130408_045609_20130408_063839.EUM.nc	166.990	171.356	19.058	3998	5884	0	1871	0	15
SRL_OPN_2PTS001_0717_20130408_063838_20130408_082501.EUM.nc	170.530	174.271	19.524	4182	6107	0	1915	0	10
SRL_OPN_2PTS001_0720_20130408_082501_20130408_100303.EUM.nc	164.450	169.679	18.663	2957	5627	0	2661	0	9
SRL_OPN_2PTS001_0721_20130408_100302_20130408_114059.EUM.nc	169.650	174.373	21.941	2423	5623	0	3196	0	4
SRL_OPN_2PTS001_0723_20130408_114059_20130408_131935.EUM.nc	169.395	176.211	17.475	2980	5661	0	2675	0	6
SRL_OPN_2PTS001_0725_20130408_131934_20130408_151256.EUM.nc	180.435	178.903	18.855	3614	6506	0	2840	0	52
SRL_OPN_2PTS001_0728_20130408_151255_20130408_165243.EUM.nc	163.010	168.462	18.153	2828	5728	0	2875	0	25
SRL_OPN_2PTS001_0730_20130408_165243_20130408_183218.EUM.nc	167.790	171.809	18.714	3303	5624	0	2314	1	6
SRL_OPN_2PTS001_0732_20130408_183217_20130408_201139.EUM.nc	169.950	174.150	23.474	3285	5703	0	2412	0	6
SRL_OPN_2PTS001_0734_20130408_201139_20130408_215018.EUM.nc	161.330	168.579	20.958	3258	5572	0	2225	1	88
SRL_OPN_2PTS001_0736_20130408_215018_20130408_232823.EUM.nc	165.720	173.413	22.234	2502	5633	0	3093	0	38
SRL_OPN_2PTS001_0737_20130408_232822_20130409_010603.EUM.nc	168.655	174.401	19.100	2727	5607	0	2876	1	3
SRL_OPN_2PTS001_0739_20130409_010603_20130409_024432.EUM.nc	182.040	179.389	20.077	2957	5653	0	2674	0	22

– Continued on next page

Table 11: K Brightness Temperature Statistics.

– Continued from previous page

File	Median	Mean	Std. Dev.	No. Obs.	Total Obs.	Default Lat/Lon	Flag (total)	Default (total)	3-Sigma Edited
SRL_OPN_2PTS001_0741_20130409_024432_20130409_042417.EUM.nc	165.020	169.054	18.240	2897	5637	0	2718	0	22
SRL_OPN_2PTS001_0743_20130409_042417_20130409_060610.EUM.nc	165.950	171.353	20.067	3855	5848	0	1984	0	9
SRL_OPN_2PTS001_0745_20130409_060610_20130409_075408.EUM.nc	166.770	173.299	20.337	4133	6199	0	2047	0	19
SRL_OPN_2PTS001_0748_20130409_075407_20130409_093221.EUM.nc	161.510	169.178	21.594	3232	5639	0	2403	0	4
SRL_OPN_2PTS001_0749_20130409_093220_20130409_111005.EUM.nc	167.790	175.124	24.353	2221	5611	0	3374	0	16
SRL_OPN_2PTS001_0751_20130409_111004_20130409_124829.EUM.nc	171.075	176.012	19.491	2563	5559	0	2993	0	3
SRL_OPN_2PTS001_0753_20130409_124828_20130409_144139.EUM.nc	177.000	177.924	18.557	3477	6496	0	3004	0	15
SRL_OPN_2PTS001_0756_20130409_144139_20130409_162117.EUM.nc	172.000	174.942	21.477	3363	5717	0	2351	0	3
SRL_OPN_2PTS001_0758_20130409_162116_20130409_180101.EUM.nc	165.260	171.313	20.426	3082	5725	0	2636	0	7
SRL_OPN_2PTS001_0760_20130409_180101_20130409_194025.EUM.nc	169.660	175.917	23.653	3303	5704	0	2366	0	35
SRL_OPN_2PTS001_0762_20130409_194024_20130409_211923.EUM.nc	172.070	173.747	21.429	3320	5592	0	2149	1	122
SRL_OPN_2PTS001_0764_20130409_211923_20130409_225732.EUM.nc	161.970	170.258	23.042	2407	5634	0	3173	0	54
SRL_OPN_2PTS001_0765_20130409_225732_20130410_003521.EUM.nc	166.180	171.946	18.690	3246	5615	0	2361	1	7
SRL_OPN_2PTS001_0767_20130410_003520_20130410_021332.EUM.nc	175.780	177.699	17.786	2935	5635	0	2698	0	2
SRL_OPN_2PTS001_0769_20130410_021331_20130410_035246.EUM.nc	168.100	171.960	20.589	2870	5696	0	2800	0	26
SRL_OPN_2PTS001_0771_20130410_035245_20130410_053357.EUM.nc	166.220	169.922	19.213	3013	5719	0	2702	0	4
SRL_OPN_2PTS001_0773_20130410_053356_20130410_072312.EUM.nc	170.780	172.204	19.761	4093	6273	0	2167	0	13
SRL_OPN_2PTS001_0776_20130410_072312_20130410_090128.EUM.nc	160.310	169.887	24.158	3828	5641	0	1766	0	47
SRL_OPN_2PTS001_0777_20130410_090127_20130410_103923.EUM.nc	172.570	174.194	20.068	2325	5621	0	3231	1	64
SRL_OPN_2PTS001_0779_20130410_103922_20130410_121722.EUM.nc	176.430	179.291	21.434	2632	5624	0	2989	0	3
SRL_OPN_2PTS001_0781_20130410_121721_20130410_135634.EUM.nc	173.945	175.344	19.633	3222	5694	0	2470	0	2
SRL_OPN_2PTS001_0783_20130410_135633_20130410_154958.EUM.nc	173.370	174.527	19.092	3620	6508	0	2881	0	7
SRL_OPN_2PTS001_0786_20130410_154957_20130410_172938.EUM.nc	162.940	171.129	22.333	2888	5632	0	2721	0	23
SRL_OPN_2PTS001_0788_20130410_172937_20130410_190914.EUM.nc	168.915	173.760	20.942	3530	5716	0	2180	0	6
SRL_OPN_2PTS001_0790_20130410_190913_20130410_204816.EUM.nc	168.490	175.745	24.513	3732	5684	0	1942	1	9
SRL_OPN_2PTS001_0792_20130410_204816_20130410_222647.EUM.nc	162.380	168.518	21.643	2929	5565	0	2621	1	14
SRL_OPN_2PTS001_0794_20130410_222647_20130411_000440.EUM.nc	164.000	170.462	19.263	3048	5620	0	2522	0	50
SRL_OPN_2PTS001_0795_20130411_000439_20130411_014230.EUM.nc	177.330	177.804	16.582	2999	5614	0	2578	0	37
SRL_OPN_2PTS001_0797_20130411_014229_20130411_032125.EUM.nc	175.720	174.285	21.639	2933	5678	0	2723	0	22
SRL_OPN_2PTS001_0799_20130411_032124_20130411_064434.EUM.nc	164.710	170.031	19.434	6774	10472	0	3682	0	16
SRL_OPN_2PTS001_0803_20130411_064434_20130411_083038.EUM.nc	168.530	173.226	21.993	4203	6065	0	1819	1	42
SRL_OPN_2PTS001_0806_20130411_083037_20130411_100837.EUM.nc	168.520	171.290	20.374	2884	5535	0	2642	0	9
SRL_OPN_2PTS001_0807_20130411_100837_20130411_114626.EUM.nc	180.390	182.576	28.293	2471	5445	0	2971	0	3
SRL_OPN_2PTS001_0809_20130411_114625_20130411_132512.EUM.nc	174.800	177.718	18.708	3009	5466	0	2454	0	3
SRL_OPN_2PTS001_0811_20130411_132512_20130411_151833.EUM.nc	170.330	174.216	19.539	3589	6390	0	2736	0	65
SRL_OPN_2PTS001_0814_20130411_151832_20130411_165821.EUM.nc	171.930	172.755	20.633	2826	5638	0	2788	1	23
SRL_OPN_2PTS001_0816_20130411_165821_20130411_183753.EUM.nc	163.695	170.191	18.082	3336	5540	0	2176	0	28
SRL_OPN_2PTS001_0818_20130411_183752_20130411_201713.EUM.nc	173.255	176.682	23.718	3366	5566	0	2191	1	8
SRL_OPN_2PTS001_0820_20130411_201712_20130411_215558.EUM.nc	167.810	172.407	23.243	3214	5497	0	2262	0	21

– Continued on next page

Table 11: K Brightness Temperature Statistics.

– Continued from previous page

File	Median	Mean	Std. Dev.	No. Obs.	Total Obs.	Default Lat/Lon	Flag (total)	Default (total)	3-Sigma Edited
SRL_OPN_2PTS001_0822_20130411_215556_20130411_233350.EUM.nc	165.420	173.545	25.215	2511	5365	0	2846	0	8
SRL_OPN_2PTS001_0823_20130411_233350_20130412_011139.EUM.nc	176.275	177.313	19.201	2687	5544	0	2830	0	27
SRL_OPN_2PTS001_0825_20130412_011139_20130412_025011.EUM.nc	175.710	177.154	21.986	2933	5584	0	2646	0	5
SRL_OPN_2PTS001_0827_20130412_025010_20130412_043001.EUM.nc	163.550	167.215	18.458	2935	5576	0	2620	0	21
SRL_OPN_2PTS001_0829_20130412_043000_20130412_061200.EUM.nc	162.510	168.824	19.736	3861	5770	0	1902	0	7
SRL_OPN_2PTS001_0831_20130412_061159_20130412_075943.EUM.nc	167.620	172.698	20.510	4052	6138	0	2023	0	63
SRL_OPN_2PTS001_0834_20130412_075942_20130412_093753.EUM.nc	166.720	171.870	21.556	3036	5556	0	2485	0	35
SRL_OPN_2PTS001_0835_20130412_093752_20130412_111536.EUM.nc	174.985	176.791	23.978	2180	5430	0	3240	0	10
SRL_OPN_2PTS001_0837_20130412_111536_20130412_125402.EUM.nc	173.570	178.699	20.590	2694	5374	0	2671	0	9
SRL_OPN_2PTS001_0839_20130412_125402_20130412_144714.EUM.nc	173.050	172.667	18.022	3503	6348	0	2821	0	24
SRL_OPN_2PTS001_0842_20130412_144713_20130412_162659.EUM.nc	170.840	174.412	19.531	3323	5676	0	2351	0	2
SRL_OPN_2PTS001_0844_20130412_162659_20130412_180636.EUM.nc	162.870	168.743	18.878	3114	5634	0	2497	0	23
SRL_OPN_2PTS001_0846_20130412_180635_20130412_194605.EUM.nc	170.515	175.299	22.500	3324	5619	0	2292	1	2
SRL_OPN_2PTS001_0848_20130412_194604_20130412_212501.EUM.nc	169.150	172.669	20.030	3455	5489	0	2029	0	5
SRL_OPN_2PTS001_0850_20130412_212501_20130412_230305.EUM.nc	165.120	170.968	22.041	2280	5432	0	3146	1	5
SRL_OPN_2PTS001_0851_20130412_230304_20130413_004055.EUM.nc	175.600	176.560	18.462	3235	5515	0	2245	0	35
SRL_OPN_2PTS001_0853_20130413_004054_20130413_021907.EUM.nc	176.150	178.309	20.284	2904	5559	0	2650	0	5
SRL_OPN_2PTS001_0855_20130413_021906_20130413_035826.EUM.nc	168.620	170.214	18.523	2842	5603	0	2742	0	19
SRL_OPN_2PTS001_0857_20130413_035825_20130413_053943.EUM.nc	163.265	169.023	20.651	3175	5593	0	2407	0	11
SRL_OPN_2PTS001_0859_20130413_053942_20130413_072844.EUM.nc	168.570	174.465	20.124	4184	6201	0	1990	0	27
SRL_OPN_2PTS001_0862_20130413_072843_20130413_090707.EUM.nc	165.580	171.472	21.584	3744	5591	0	1822	0	25
SRL_OPN_2PTS001_0863_20130413_090707_20130413_104453.EUM.nc	169.060	172.859	20.023	2345	5512	0	3111	1	55
SRL_OPN_2PTS001_0865_20130413_104452_20130413_122301.EUM.nc	175.430	178.098	19.085	2659	5528	0	2852	0	17
SRL_OPN_2PTS001_0867_20130413_122301_20130413_140209.EUM.nc	170.490	172.990	19.482	3396	5521	0	2120	0	5
SRL_OPN_2PTS001_0869_20130413_140209_20130413_155539.EUM.nc	170.260	173.324	19.078	3322	6417	0	3076	0	19
SRL_OPN_2PTS001_0872_20130413_155539_20130413_173518.EUM.nc	161.540	168.259	19.658	2894	5557	0	2652	2	9
SRL_OPN_2PTS001_0874_20130413_173517_20130413_191453.EUM.nc	170.185	174.213	21.339	3518	5637	0	2083	0	36
SRL_OPN_2PTS001_0876_20130413_191452_20130413_205354.EUM.nc	167.365	172.633	20.385	3647	5611	0	1939	0	25
SRL_OPN_2PTS001_0878_20130413_205353_20130413_223221.EUM.nc	163.745	169.744	19.483	2891	5449	0	2529	0	29
SRL_OPN_2PTS001_0879_20130413_223220_20130414_001012.EUM.nc	166.680	171.439	19.516	3076	5526	0	2446	0	4
SRL_OPN_2PTS001_0881_20130414_001011_20130414_014803.EUM.nc	174.375	175.657	17.783	3062	5566	0	2504	0	0
SRL_OPN_2PTS001_0883_20130414_014802_20130414_032702.EUM.nc	167.430	172.295	19.532	3044	5532	0	2485	0	3
SRL_OPN_2PTS001_0885_20130414_032701_20130414_050733.EUM.nc	169.550	173.190	21.907	2958	5560	0	2588	1	13
SRL_OPN_2PTS001_0887_20130414_050732_20130414_065743.EUM.nc	168.670	172.170	18.840	3862	6256	0	2379	0	15
SRL_OPN_2PTS001_0890_20130414_065742_20130414_083611.EUM.nc	169.140	172.053	19.630	4231	5637	0	1388	0	18
SRL_OPN_2PTS001_0892_20130414_083611_20130414_101409.EUM.nc	164.650	170.261	18.820	2719	5546	0	2796	1	30
SRL_OPN_2PTS001_0893_20130414_101409_20130414_115200.EUM.nc	175.780	178.570	22.883	2541	5487	0	2937	0	9
SRL_OPN_2PTS001_0895_20130414_115159_20130414_133050.EUM.nc	170.300	175.102	21.184	3055	5470	0	2403	0	12
SRL_OPN_2PTS001_0897_20130414_133050_20130414_152411.EUM.nc	168.260	172.535	20.520	3457	5438	0	1979	0	2

– Continued on next page

Table 11: K Brightness Temperature Statistics.

– Continued from previous page

File	Median	Mean	Std. Dev.	No. Obs.	Total Obs.	Default Lat/Lon	Flag (total)	Default (total)	3-Sigma Edited
SRL_OPN_2PTS001_0900_20130414_152411_20130414_170358.EUM.nc	163.335	171.152	22.316	2761	5549	0	2694	1	93
SRL_OPN_2PTS001_0902_20130414_170358_20130414_184338.EUM.nc	166.970	171.831	19.627	3333	5621	0	2286	0	2
SRL_OPN_2PTS001_0904_20130414_184337_20130414_202248.EUM.nc	173.160	176.581	20.314	3472	5562	0	2089	1	0
SRL_OPN_2PTS001_0906_20130414_202247_20130414_220129.EUM.nc	165.420	169.728	19.940	3014	5451	0	2414	0	23
SRL_OPN_2PTS001_0908_20130414_220129_20130414_233930.EUM.nc	161.975	168.055	20.907	2707	5489	0	2770	1	11
SRL_OPN_2PTS001_0909_20130414_233929_20130415_011712.EUM.nc	171.500	175.143	20.447	2921	5539	0	2578	0	40
SRL_OPN_2PTS001_0911_20130415_011711_20130415_025547.EUM.nc	171.360	174.574	20.463	2927	5560	0	2616	0	17
SRL_OPN_2PTS001_0913_20130415_025546_20130415_043542.EUM.nc	166.555	172.255	22.305	2908	5543	0	2595	0	40
SRL_OPN_2PTS001_0915_20130415_043542_20130415_061751.EUM.nc	166.900	169.735	19.218	3891	5803	0	1855	1	56
SRL_OPN_2PTS001_0917_20130415_061751_20130415_080516.EUM.nc	168.980	172.603	20.921	4114	6123	0	2002	0	7
SRL_OPN_2PTS001_0920_20130415_080516_20130415_094324.EUM.nc	166.750	172.213	18.976	3028	5537	0	2464	0	45
SRL_OPN_2PTS001_0921_20130415_094324_20130415_112118.EUM.nc	176.830	175.240	21.658	2271	5365	0	3091	0	3
SRL_OPN_2PTS001_0923_20130415_112117_20130415_125937.EUM.nc	170.260	176.659	20.900	2732	5437	0	2684	0	21
SRL_OPN_2PTS001_0925_20130415_125936_20130415_145250.EUM.nc	166.460	170.586	21.377	3546	6349	0	2779	0	24
SRL_OPN_2PTS001_0928_20130415_145250_20130415_163238.EUM.nc	173.565	176.094	22.163	3262	5677	0	2403	0	12
SRL_OPN_2PTS001_0930_20130415_163237_20130415_181221.EUM.nc	164.960	169.265	17.211	3127	5631	0	2466	0	38
SRL_OPN_2PTS001_0932_20130415_181220_20130415_195140.EUM.nc	172.440	174.388	21.634	3271	5586	0	2297	1	17
SRL_OPN_2PTS001_0934_20130415_195138_20130415_213034.EUM.nc	169.300	173.695	20.470	3513	5496	0	1967	0	16
SRL_OPN_2PTS001_0936_20130415_213034_20130415_230836.EUM.nc	158.600	166.399	19.927	2207	5475	0	3260	0	8
SRL_OPN_2PTS001_0937_20130415_230835_20130416_004624.EUM.nc	172.995	176.403	18.744	3112	5509	0	2389	0	8
SRL_OPN_2PTS001_0939_20130416_004623_20130416_022441.EUM.nc	174.325	177.551	20.908	2905	5577	0	2663	0	9
SRL_OPN_2PTS001_0941_20130416_022440_20130416_040404.EUM.nc	166.855	171.797	19.568	2850	5528	0	2650	0	28
SRL_OPN_2PTS001_0943_20130416_040404_20130416_054531.EUM.nc	170.000	173.666	20.153	3426	5693	0	2213	0	54
SRL_OPN_2PTS001_0945_20130416_054529_20130416_073418.EUM.nc	167.970	172.549	18.605	4180	6203	0	2020	0	3
SRL_OPN_2PTS001_0948_20130416_073418_20130416_091238.EUM.nc	168.140	172.080	21.624	3546	5574	0	2021	0	7
SRL_OPN_2PTS001_0949_20130416_091237_20130416_105022.EUM.nc	165.280	171.141	21.265	2379	5533	0	3148	0	6
SRL_OPN_2PTS001_0951_20130416_105022_20130416_122835.EUM.nc	173.055	177.195	19.297	2662	5417	0	2749	0	6
SRL_OPN_2PTS001_0953_20130416_122834_20130416_140756.EUM.nc	166.140	171.958	21.023	3253	5566	0	2287	0	26
SRL_OPN_2PTS001_0955_20130416_140757_20130416_160117.EUM.nc	175.220	177.125	17.534	3333	6414	0	3068	0	13
SRL_OPN_2PTS001_0958_20130416_160117_20130416_174054.EUM.nc	166.045	170.672	19.366	2973	5662	0	2652	0	37
SRL_OPN_2PTS001_0960_20130416_174054_20130416_192030.EUM.nc	171.190	174.880	23.053	3470	5613	0	2111	0	32
SRL_OPN_2PTS001_0962_20130416_192030_20130416_205928.EUM.nc	167.950	173.115	20.469	3630	5622	0	1978	0	14
SRL_OPN_2PTS001_0964_20130416_205928_20130416_223753.EUM.nc	161.300	168.571	20.136	2787	5469	0	2668	0	14
SRL_OPN_2PTS001_0965_20130416_223751_20130417_001544.EUM.nc	167.645	170.924	19.239	3078	5519	0	2439	0	2
SRL_OPN_2PTS001_0967_20130417_001542_20130417_015336.EUM.nc	173.520	175.578	18.451	3067	5554	0	2475	0	12
SRL_OPN_2PTS001_0969_20130417_015335_20130417_033240.EUM.nc	166.720	172.645	19.694	3051	5536	0	2474	0	11
SRL_OPN_2PTS001_0971_20130417_033240_20130417_051326.EUM.nc	166.580	170.283	17.089	2988	5599	0	2578	0	33
SRL_OPN_2PTS001_0973_20130417_051326_20130417_070318.EUM.nc	167.300	171.740	19.179	3833	6232	0	2370	0	29
SRL_OPN_2PTS001_0976_20130417_070317_20130417_084143.EUM.nc	170.060	172.954	22.371	4128	5616	0	1475	0	13

– Continued on next page

Table 11: K Brightness Temperature Statistics.

– Continued from previous page

File	Median	Mean	Std. Dev.	No. Obs.	Total Obs.	Default Lat/Lon	Flag (total)	Default (total)	3-Sigma Edited
SRL_OPN_2PTS001_0978_20130417_084142_20130417_101941.EUM.nc	167.500	172.775	18.929	2693	5546	0	2834	0	19
SRL_OPN_2PTS001_0979_20130417_101939_20130417_115740.EUM.nc	174.445	177.962	20.798	2561	5490	0	2926	0	3
SRL_OPN_2PTS001_0981_20130417_115739_20130417_133626.EUM.nc	174.200	174.592	21.246	3064	5465	0	2393	0	8
SRL_OPN_2PTS001_0983_20130417_133626_20130417_152957.EUM.nc	171.565	171.514	16.728	3500	5444	0	1944	0	0
SRL_OPN_2PTS001_0986_20130417_152956_20130417_170936.EUM.nc	166.210	170.848	18.611	2878	5522	0	2631	0	13
SRL_OPN_2PTS001_0988_20130417_170934_20130417_184915.EUM.nc	163.155	171.102	20.870	3425	5635	0	2185	0	25
SRL_OPN_2PTS001_0990_20130417_184914_20130417_202822.EUM.nc	178.730	178.883	21.774	3440	5588	0	2132	0	16
SRL_OPN_2PTS001_0992_20130417_202821_20130417_220701.EUM.nc	162.650	168.612	19.583	3086	5439	0	2342	0	11
SRL_OPN_2PTS001_0994_20130417_220701_20130417_234500.EUM.nc	170.890	173.203	18.708	2876	5525	0	2625	0	24
SRL_OPN_2PTS001_0995_20130417_234458_20130418_012247.EUM.nc	171.580	175.625	19.849	2968	5556	0	2576	0	12
SRL_OPN_2PTS001_0997_20130418_012246_20130418_030126.EUM.nc	175.000	176.736	18.510	2922	5583	0	2636	0	25
SRL_OPN_2PTS001_0999_20130418_030124_20130418_044135.EUM.nc	172.660	172.772	19.187	2941	5572	0	2629	0	2

28 Ka Brightness Temperature Table

Table 12: Ka Brightness Temperature Statistics.

File	Median	Mean	Std. Dev.	No. Obs.	Total Obs.	Default Lat/Lon	Flag (total)	Default (total)	3-Sigma Edited
SRL_OPN_2PTS001_0123_20130318_124008_20130318_141939.EUM.nc	167.305	167.265	7.982	3296	5492	0	2058	0	138
SRL_OPN_2PTS001_0125_20130318_141939_20130318_161259.EUM.nc	167.830	167.939	6.779	3308	6365	0	2914	0	143
SRL_OPN_2PTS001_0128_20130318_161258_20130318_175236.EUM.nc	168.430	168.943	8.866	2940	5575	0	2485	2	148
SRL_OPN_2PTS001_0130_20130318_175235_20130318_193207.EUM.nc	170.715	169.526	8.519	3089	5570	0	2206	0	275
SRL_OPN_2PTS001_0132_20130318_193207_20130318_211101.EUM.nc	166.800	167.139	6.812	3318	5552	0	2112	0	122
SRL_OPN_2PTS001_0134_20130318_211101_20130318_224921.EUM.nc	166.545	166.534	6.728	2456	5361	0	2734	1	170
SRL_OPN_2PTS001_0135_20130318_224921_20130319_002710.EUM.nc	166.650	167.270	7.421	3033	5406	0	2238	0	135
SRL_OPN_2PTS001_0137_20130319_002709_20130319_020507.EUM.nc	167.460	168.160	8.455	2983	5534	0	2421	0	130
SRL_OPN_2PTS001_0139_20130319_020506_20130319_034421.EUM.nc	170.395	169.451	8.105	2982	5548	0	2458	0	108
SRL_OPN_2PTS001_0141_20130319_034420_20130319_052521.EUM.nc	168.035	167.479	7.692	2934	5541	0	2506	1	100
SRL_OPN_2PTS001_0143_20130319_052520_20130319_071452.EUM.nc	167.380	168.062	8.279	3711	6152	0	2193	0	248
SRL_OPN_2PTS001_0146_20130319_071451_20130319_085312.EUM.nc	169.150	169.034	8.120	3837	5596	0	1610	1	148
SRL_OPN_2PTS001_0147_20130319_085312_20130319_103107.EUM.nc	168.090	167.213	6.827	2203	5489	0	3052	0	234
SRL_OPN_2PTS001_0149_20130319_103107_20130319_120910.EUM.nc	169.210	168.658	7.837	2481	5401	0	2762	0	158
SRL_OPN_2PTS001_0151_20130319_120910_20130319_134805.EUM.nc	167.780	167.953	8.001	3008	5382	0	2219	0	155
SRL_OPN_2PTS001_0153_20130319_134804_20130319_154138.EUM.nc	169.670	168.884	7.132	3535	6353	0	2659	0	159
SRL_OPN_2PTS001_0156_20130319_154137_20130319_172116.EUM.nc	167.970	167.692	7.181	2836	5531	0	2599	0	96
SRL_OPN_2PTS001_0158_20130319_172115_20130319_190054.EUM.nc	169.020	168.969	8.387	3341	5596	0	2125	0	130
SRL_OPN_2PTS001_0160_20130319_190053_20130319_203958.EUM.nc	167.300	168.186	7.852	3517	5517	0	1813	0	187
SRL_OPN_2PTS001_0162_20130319_203959_20130319_221832.EUM.nc	167.350	167.680	7.211	2889	5365	0	2286	0	190
SRL_OPN_2PTS001_0164_20130319_221832_20130319_235627.EUM.nc	165.575	165.871	6.806	2804	5481	0	2410	1	266
SRL_OPN_2PTS001_0165_20130319_235626_20130320_013414.EUM.nc	168.290	168.459	7.378	2858	5522	0	2517	0	147
SRL_OPN_2PTS001_0167_20130320_013414_20130320_031301.EUM.nc	169.670	169.276	7.826	2918	5566	0	2509	0	139
SRL_OPN_2PTS001_0169_20130320_031301_20130320_045324.EUM.nc	168.760	168.667	8.756	2987	5480	0	2413	0	80
SRL_OPN_2PTS001_0171_20130320_045323_20130320_063548.EUM.nc	166.140	167.538	9.098	3670	5508	0	1678	0	160
SRL_OPN_2PTS001_0173_20130320_063548_20130320_082220.EUM.nc	167.800	168.650	8.246	3792	5733	0	1822	0	119
SRL_OPN_2PTS001_0176_20130320_082219_20130320_100023.EUM.nc	166.965	167.647	7.049	2748	5504	0	2531	1	224
SRL_OPN_2PTS001_0177_20130320_100023_20130320_113817.EUM.nc	167.530	167.694	6.229	2338	5411	0	2957	0	116
SRL_OPN_2PTS001_0179_20130320_113816_20130320_131650.EUM.nc	167.410	168.004	8.657	2922	5368	0	2383	0	63
SRL_OPN_2PTS001_0181_20130320_131649_20130320_151017.EUM.nc	170.615	169.125	7.801	3501	6366	0	2706	0	159
SRL_OPN_2PTS001_0184_20130320_151017_20130320_164956.EUM.nc	168.080	167.848	6.822	2798	5568	0	2629	0	141
SRL_OPN_2PTS001_0186_20130320_164955_20130320_182937.EUM.nc	164.760	166.364	7.717	3261	5524	0	2125	0	138
SRL_OPN_2PTS001_0188_20130320_182936_20130320_200851.EUM.nc	169.310	170.647	9.045	3119	5462	0	2179	0	164
SRL_OPN_2PTS001_0190_20130320_200851_20130320_214738.EUM.nc	169.720	170.162	10.316	3243	5391	0	2029	0	119
SRL_OPN_2PTS001_0192_20130320_214738_20130320_232543.EUM.nc	167.920	167.550	7.633	2474	5287	0	2748	0	65
SRL_OPN_2PTS001_0193_20130320_232542_20130321_010330.EUM.nc	168.450	169.453	8.252	2629	5479	0	2681	0	169

– Continued on next page

Table 12: Ka Brightness Temperature Statistics.

– Continued from previous page

File	Median	Mean	Std. Dev.	No. Obs.	Total Obs.	Default Lat/Lon	Flag (total)	Default (total)	3-Sigma Edited
SRL_OPN_2PTS001_0195_20130321_010331_20130321_024148.EUM.nc	170.090	169.938	8.038	2908	5531	0	2469	0	154
SRL_OPN_2PTS001_0197_20130321_024147_20130321_042138.EUM.nc	167.910	168.461	7.269	2893	5510	0	2561	0	56
SRL_OPN_2PTS001_0199_20130321_042137_20130321_060316.EUM.nc	167.510	168.357	8.261	3691	5712	0	1841	0	180
SRL_OPN_2PTS001_0201_20130321_060318_20130321_075131.EUM.nc	168.070	168.541	7.394	4043	6164	0	1955	0	166
SRL_OPN_2PTS001_0204_20130321_075131_20130321_092936.EUM.nc	169.190	169.329	9.059	3088	5530	0	2220	0	222
SRL_OPN_2PTS001_0205_20130321_092935_20130321_110729.EUM.nc	168.210	168.380	7.306	2058	5468	0	3291	0	119
SRL_OPN_2PTS001_0207_20130321_110728_20130321_124549.EUM.nc	169.875	170.498	8.361	2485	5382	0	2766	0	131
SRL_OPN_2PTS001_0209_20130321_124550_20130321_143857.EUM.nc	168.845	168.514	7.205	3407	6322	0	2832	0	83
SRL_OPN_2PTS001_0212_20130321_143856_20130321_161835.EUM.nc	167.605	168.183	7.688	3318	5650	0	2230	0	102
SRL_OPN_2PTS001_0214_20130321_161835_20130321_175819.EUM.nc	167.960	168.381	8.875	2948	5514	0	2419	0	147
SRL_OPN_2PTS001_0216_20130321_175818_20130321_193741.EUM.nc	171.660	171.012	9.621	3247	5617	0	2202	0	168
SRL_OPN_2PTS001_0218_20130321_193740_20130321_211641.EUM.nc	168.910	168.298	7.494	3198	5510	0	2062	0	250
SRL_OPN_2PTS001_0220_20130321_211641_20130321_225458.EUM.nc	165.600	166.004	6.230	2495	5521	0	2950	0	76
SRL_OPN_2PTS001_0221_20130321_225457_20130322_003239.EUM.nc	165.510	166.825	7.766	3106	5494	0	2235	0	153
SRL_OPN_2PTS001_0223_20130322_003238_20130322_021048.EUM.nc	168.200	168.535	6.839	2826	5557	0	2576	0	155
SRL_OPN_2PTS001_0225_20130322_021047_20130322_035006.EUM.nc	167.030	167.554	6.842	2871	5577	0	2538	0	168
SRL_OPN_2PTS001_0227_20130322_035005_20130322_053105.EUM.nc	164.860	166.491	8.102	2936	5580	0	2593	0	51
SRL_OPN_2PTS001_0229_20130322_053104_20130322_072025.EUM.nc	168.130	169.004	7.805	3971	6220	0	2128	0	121
SRL_OPN_2PTS001_0232_20130322_072025_20130322_085851.EUM.nc	169.430	169.925	9.033	3758	5609	0	1688	0	163
SRL_OPN_2PTS001_0233_20130322_085850_20130322_103645.EUM.nc	170.205	169.963	7.380	2217	5512	0	3168	0	127
SRL_OPN_2PTS001_0235_20130322_103645_20130322_121442.EUM.nc	169.965	169.446	6.140	2576	5487	0	2865	0	46
SRL_OPN_2PTS001_0237_20130322_121442_20130322_135351.EUM.nc	166.040	166.997	8.043	3091	5531	0	2314	0	126
SRL_OPN_2PTS001_0239_20130322_135350_20130322_154715.EUM.nc	167.845	168.163	7.900	3609	6438	0	2730	0	99
SRL_OPN_2PTS001_0242_20130322_154714_20130322_172702.EUM.nc	167.700	168.778	7.629	2843	5569	0	2610	1	115
SRL_OPN_2PTS001_0244_20130322_172701_20130322_190630.EUM.nc	168.255	169.557	9.297	3399	5636	0	2126	0	111
SRL_OPN_2PTS001_0246_20130322_190629_20130322_204541.EUM.nc	167.630	169.311	9.553	3578	5614	0	1824	0	212
SRL_OPN_2PTS001_0248_20130322_204541_20130322_222404.EUM.nc	166.605	166.859	7.216	2926	5420	0	2396	0	98
SRL_OPN_2PTS001_0250_20130322_222403_20130323_000158.EUM.nc	165.300	166.591	7.268	2997	5520	0	2398	1	124
SRL_OPN_2PTS001_0251_20130323_000158_20130323_013954.EUM.nc	166.760	167.546	6.042	3020	5591	0	2516	0	55
SRL_OPN_2PTS001_0253_20130323_013953_20130323_031838.EUM.nc	169.320	169.516	9.542	2958	5579	0	2544	0	77
SRL_OPN_2PTS001_0255_20130323_031838_20130323_045907.EUM.nc	169.260	168.803	8.200	2887	5595	0	2520	0	188
SRL_OPN_2PTS001_0257_20130323_045907_20130323_064141.EUM.nc	168.320	169.403	8.964	3975	5822	0	1728	0	119
SRL_OPN_2PTS001_0259_20130323_064140_20130323_082803.EUM.nc	167.050	167.897	7.623	4068	6076	0	1823	0	185
SRL_OPN_2PTS001_0262_20130323_082802_20130323_100554.EUM.nc	166.740	167.312	7.681	2804	5553	0	2587	0	162
SRL_OPN_2PTS001_0263_20130323_100555_20130323_114351.EUM.nc	169.400	168.413	6.472	2452	5492	0	3015	0	25
SRL_OPN_2PTS001_0265_20130323_114350_20130323_132234.EUM.nc	166.790	168.331	8.622	2925	5361	0	2347	0	89
SRL_OPN_2PTS001_0267_20130323_132233_20130323_151555.EUM.nc	169.030	169.106	7.455	3439	6403	0	2728	0	236
SRL_OPN_2PTS001_0270_20130323_151555_20130323_165535.EUM.nc	166.320	166.824	6.666	2836	5657	0	2735	0	86
SRL_OPN_2PTS001_0272_20130323_165535_20130323_183516.EUM.nc	168.240	169.395	8.062	3249	5573	0	2166	1	157

– Continued on next page

Table 12: Ka Brightness Temperature Statistics.

– Continued from previous page

File	Median	Mean	Std. Dev.	No. Obs.	Total Obs.	Default Lat/Lon	Flag (total)	Default (total)	3-Sigma Edited
SRL_OPN_2PTS001_0274_20130323_183515_20130323_201436.EUM.nc	170.670	170.807	8.963	3279	5579	0	2132	0	168
SRL_OPN_2PTS001_0276_20130323_201436_20130323_215312.EUM.nc	167.780	167.584	7.308	3100	5461	0	2146	0	215
SRL_OPN_2PTS001_0278_20130323_215312_20130323_233115.EUM.nc	167.770	167.029	6.354	2251	5361	0	2898	0	212
SRL_OPN_2PTS001_0279_20130323_233115_20130324_010905.EUM.nc	171.925	171.849	8.415	2598	5534	0	2779	1	156
SRL_OPN_2PTS001_0281_20130324_010904_20130324_024726.EUM.nc	168.810	168.568	6.926	2842	5564	0	2544	0	178
SRL_OPN_2PTS001_0283_20130324_024725_20130324_042721.EUM.nc	166.030	166.529	8.550	2956	5565	0	2565	0	44
SRL_OPN_2PTS001_0285_20130324_042721_20130324_060909.EUM.nc	169.920	169.769	8.319	3709	5767	0	1891	1	166
SRL_OPN_2PTS001_0287_20130324_060908_20130324_075708.EUM.nc	168.090	169.346	8.810	3950	6138	0	1989	1	198
SRL_OPN_2PTS001_0290_20130324_075707_20130324_093510.EUM.nc	165.200	166.750	7.889	3126	5542	0	2336	1	79
SRL_OPN_2PTS001_0291_20130324_093510_20130324_111302.EUM.nc	169.960	170.036	7.490	2081	5451	0	3250	0	120
SRL_OPN_2PTS001_0293_20130324_111301_20130324_125126.EUM.nc	169.140	169.419	9.407	2526	5381	0	2712	0	143
SRL_OPN_2PTS001_0295_20130324_125125_20130324_144436.EUM.nc	170.740	170.642	8.857	3331	6310	0	2781	0	198
SRL_OPN_2PTS001_0298_20130324_144435_20130324_162415.EUM.nc	169.430	168.867	6.512	3248	5666	0	2291	0	127
SRL_OPN_2PTS001_0300_20130324_162414_20130324_180359.EUM.nc	168.770	169.396	8.298	3026	5656	0	2520	0	110
SRL_OPN_2PTS001_0302_20130324_180358_20130324_194319.EUM.nc	171.450	171.253	8.094	3087	5602	0	2296	1	218
SRL_OPN_2PTS001_0304_20130324_194319_20130324_212217.EUM.nc	168.140	168.884	9.441	3279	5511	0	2076	0	156
SRL_OPN_2PTS001_0306_20130324_212216_20130324_230032.EUM.nc	166.190	165.935	6.056	2270	5485	0	3085	0	130
SRL_OPN_2PTS001_0307_20130324_230031_20130325_003812.EUM.nc	169.750	169.672	6.982	3280	5497	0	2124	0	93
SRL_OPN_2PTS001_0309_20130325_003813_20130325_021624.EUM.nc	168.950	169.365	6.524	2880	5575	0	2626	0	69
SRL_OPN_2PTS001_0311_20130325_021623_20130325_035548.EUM.nc	168.230	167.307	8.287	2713	5614	0	2716	0	185
SRL_OPN_2PTS001_0313_20130325_035548_20130325_053653.EUM.nc	166.025	167.098	8.027	2932	5586	0	2560	0	94
SRL_OPN_2PTS001_0315_20130325_053652_20130325_072602.EUM.nc	168.690	168.966	9.126	3963	6211	0	2028	1	219
SRL_OPN_2PTS001_0318_20130325_072601_20130325_090425.EUM.nc	168.230	168.278	7.463	3689	5611	0	1771	1	150
SRL_OPN_2PTS001_0319_20130325_090424_20130325_104219.EUM.nc	167.295	167.854	7.860	2286	5516	0	3089	1	140
SRL_OPN_2PTS001_0321_20130325_104218_20130325_122018.EUM.nc	169.660	169.285	7.108	2519	5510	0	2847	0	144
SRL_OPN_2PTS001_0323_20130325_122017_20130325_135932.EUM.nc	168.430	168.617	8.460	3222	5555	0	2206	0	127
SRL_OPN_2PTS001_0325_20130325_135932_20130325_155255.EUM.nc	167.050	167.792	7.178	3391	6423	0	2832	0	200
SRL_OPN_2PTS001_0328_20130325_155254_20130325_173241.EUM.nc	168.950	168.881	7.720	2816	5559	0	2612	0	131
SRL_OPN_2PTS001_0330_20130325_173241_20130325_191208.EUM.nc	171.060	171.527	9.472	3495	5639	0	2010	0	134
SRL_OPN_2PTS001_0332_20130325_191208_20130325_205119.EUM.nc	164.670	166.369	9.227	3568	5613	0	1895	0	150
SRL_OPN_2PTS001_0334_20130325_205118_20130325_222938.EUM.nc	166.270	167.311	8.574	2915	5437	0	2411	1	110
SRL_OPN_2PTS001_0335_20130325_222937_20130326_000731.EUM.nc	167.045	167.845	7.918	3064	5523	0	2349	0	110
SRL_OPN_2PTS001_0337_20130326_000731_20130326_014530.EUM.nc	168.660	169.522	7.288	2960	5571	0	2486	1	124
SRL_OPN_2PTS001_0339_20130326_014529_20130326_032417.EUM.nc	168.380	168.181	7.365	2903	5550	0	2538	0	109
SRL_OPN_2PTS001_0341_20130326_032416_20130326_050454.EUM.nc	168.080	167.997	7.592	2927	5592	0	2563	0	102
SRL_OPN_2PTS001_0343_20130326_050453_20130326_065500.EUM.nc	168.800	169.503	8.986	3829	6227	0	2210	0	188
SRL_OPN_2PTS001_0346_20130326_065500_20130326_083337.EUM.nc	168.710	169.468	7.742	4037	5642	0	1378	1	226
SRL_OPN_2PTS001_0348_20130326_083336_20130326_101129.EUM.nc	167.695	168.581	7.928	2726	5456	0	2562	0	168
SRL_OPN_2PTS001_0349_20130326_101128_20130326_114927.EUM.nc	171.680	170.702	7.444	2348	5499	0	2958	0	193

– Continued on next page

Table 12: Ka Brightness Temperature Statistics.

– Continued from previous page

File	Median	Mean	Std. Dev.	No. Obs.	Total Obs.	Default Lat/Lon	Flag (total)	Default (total)	3-Sigma Edited
SRL_OPN_2PTS001_0351_20130326_114926_20130326_132813.EUM.nc	169.255	170.008	8.699	2972	5424	0	2324	0	128
SRL_OPN_2PTS001_0353_20130326_132813_20130326_152136.EUM.nc	168.080	168.115	7.190	3555	6380	0	2697	0	128
SRL_OPN_2PTS001_0356_20130326_152135_20130326_170115.EUM.nc	169.430	169.594	7.990	2821	5615	0	2701	1	92
SRL_OPN_2PTS001_0358_20130326_170114_20130326_184056.EUM.nc	170.305	170.778	9.495	3285	5645	0	2234	1	125
SRL_OPN_2PTS001_0360_20130326_184055_20130326_202006.EUM.nc	167.680	167.730	8.679	3273	5567	0	2109	0	185
SRL_OPN_2PTS001_0362_20130326_202006_20130326_215849.EUM.nc	169.235	169.600	9.971	2885	5459	0	2370	1	203
SRL_OPN_2PTS001_0364_20130326_215848_20130326_233649.EUM.nc	166.985	167.555	7.511	2521	5433	0	2792	1	119
SRL_OPN_2PTS001_0365_20130326_233648_20130327_011440.EUM.nc	172.270	172.407	9.378	2621	5529	0	2695	1	212
SRL_OPN_2PTS001_0367_20130327_011440_20130327_025305.EUM.nc	167.890	168.043	7.705	2872	5569	0	2584	0	113
SRL_OPN_2PTS001_0369_20130327_025304_20130327_043306.EUM.nc	167.050	167.198	7.272	2947	5543	0	2533	0	63
SRL_OPN_2PTS001_0371_20130327_043305_20130327_061506.EUM.nc	165.260	167.635	9.300	2201	4198	0	1871	0	126
SRL_OPN_2PTS001_0373_20130327_061505_20130327_080237.EUM.nc	167.430	167.885	7.157	3192	5467	0	1999	0	276
SRL_OPN_2PTS001_0376_20130327_080236_20130327_094047.EUM.nc	167.690	168.550	8.360	2951	5550	0	2423	2	174
SRL_OPN_2PTS001_0377_20130327_094046_20130327_111839.EUM.nc	169.760	168.999	8.500	2200	5368	0	3124	0	44
SRL_OPN_2PTS001_0379_20130327_111839_20130327_125657.EUM.nc	170.905	170.291	8.033	2595	5388	0	2652	0	141
SRL_OPN_2PTS001_0381_20130327_125656_20130327_145010.EUM.nc	167.910	167.850	7.173	3461	6341	0	2753	0	127
SRL_OPN_2PTS001_0384_20130327_145009_20130327_162957.EUM.nc	169.700	169.464	8.284	3206	5681	0	2342	0	133
SRL_OPN_2PTS001_0386_20130327_162957_20130327_180941.EUM.nc	170.470	170.505	8.393	3116	5658	0	2458	1	83
SRL_OPN_2PTS001_0388_20130327_180940_20130327_194901.EUM.nc	168.580	169.164	8.398	3144	5604	0	2326	1	133
SRL_OPN_2PTS001_0390_20130327_194900_20130327_212756.EUM.nc	167.410	168.334	8.971	3203	5486	0	2008	1	274
SRL_OPN_2PTS001_0392_20130327_212755_20130327_230600.EUM.nc	169.900	170.322	6.863	2089	5445	0	3168	0	188
SRL_OPN_2PTS001_0393_20130327_230559_20130328_004348.EUM.nc	168.000	168.681	8.519	3091	5497	0	2288	0	118
SRL_OPN_2PTS001_0395_20130328_004347_20130328_022202.EUM.nc	167.995	167.965	7.417	2739	5587	0	2626	1	221
SRL_OPN_2PTS001_0397_20130328_022201_20130328_040124.EUM.nc	166.300	166.724	8.402	2867	5586	0	2619	0	100
SRL_OPN_2PTS001_0399_20130328_040123_20130328_054245.EUM.nc	167.480	167.718	8.990	3178	5557	0	2190	0	189
SRL_OPN_2PTS001_0401_20130328_054244_20130328_073140.EUM.nc	168.030	169.177	9.074	4047	6145	0	1894	0	204
SRL_OPN_2PTS001_0404_20130328_073139_20130328_091001.EUM.nc	169.760	169.875	7.616	3420	5547	0	1834	0	293
SRL_OPN_2PTS001_0405_20130328_091000_20130328_104746.EUM.nc	167.650	167.934	8.407	2304	5509	0	3126	0	79
SRL_OPN_2PTS001_0407_20130328_104745_20130328_122556.EUM.nc	168.800	168.667	7.206	2544	5399	0	2701	0	154
SRL_OPN_2PTS001_0409_20130328_122556_20130328_140514.EUM.nc	167.560	168.523	8.797	3266	5454	0	2077	0	111
SRL_OPN_2PTS001_0411_20130328_140513_20130328_155836.EUM.nc	168.270	168.787	8.913	3305	6328	0	2900	1	122
SRL_OPN_2PTS001_0414_20130328_155835_20130328_173815.EUM.nc	169.470	168.825	7.302	2874	5507	0	2503	1	129
SRL_OPN_2PTS001_0416_20130328_173814_20130328_191748.EUM.nc	168.800	170.090	9.479	3386	5556	0	1990	0	180
SRL_OPN_2PTS001_0418_20130328_191747_20130328_205656.EUM.nc	166.685	166.977	8.344	3440	5590	0	1925	1	224
SRL_OPN_2PTS001_0420_20130328_205655_20130328_223513.EUM.nc	167.240	168.595	8.578	2800	5403	0	2517	1	85
SRL_OPN_2PTS001_0421_20130328_223512_20130329_001305.EUM.nc	164.960	166.240	7.001	3003	5500	0	2332	0	165
SRL_OPN_2PTS001_0423_20130329_001304_20130329_015106.EUM.nc	168.625	168.084	8.571	2933	5550	0	2428	0	189
SRL_OPN_2PTS001_0425_20130329_015105_20130329_032957.EUM.nc	168.060	168.439	8.501	3003	5485	0	2378	0	104
SRL_OPN_2PTS001_0427_20130329_032956_20130329_051041.EUM.nc	166.905	167.265	7.776	2955	5532	0	2512	0	65

– Continued on next page

Table 12: Ka Brightness Temperature Statistics.

– Continued from previous page

File	Median	Mean	Std. Dev.	No. Obs.	Total Obs.	Default Lat/Lon	Flag (total)	Default (total)	3-Sigma Edited
SRL_OPN_2PTS001_0429_20130329_051041_20130329_070038.EUM.nc	166.685	167.582	8.308	3807	6203	0	2299	0	97
SRL_OPN_2PTS001_0432_20130329_070037_20130329_083913.EUM.nc	168.300	169.203	8.119	4000	5633	0	1389	1	243
SRL_OPN_2PTS001_0434_20130329_083912_20130329_101702.EUM.nc	167.380	167.996	8.302	2666	5490	0	2719	0	105
SRL_OPN_2PTS001_0435_20130329_101701_20130329_115501.EUM.nc	170.350	169.704	7.921	2581	5423	0	2810	0	32
SRL_OPN_2PTS001_0437_20130329_115501_20130329_133351.EUM.nc	167.620	167.999	7.801	2981	5330	0	2239	0	110
SRL_OPN_2PTS001_0439_20130329_133352_20130329_152716.EUM.nc	170.875	170.179	9.379	3588	6350	0	2632	0	130
SRL_OPN_2PTS001_0442_20130329_152716_20130329_170655.EUM.nc	169.010	169.214	7.804	2770	5483	0	2623	0	90
SRL_OPN_2PTS001_0444_20130329_170654_20130329_184634.EUM.nc	170.580	170.795	9.945	3212	5583	0	2183	0	188
SRL_OPN_2PTS001_0446_20130329_184635_20130329_202552.EUM.nc	167.390	167.852	8.720	3336	5519	0	1996	0	187
SRL_OPN_2PTS001_0448_20130329_202551_20130329_220423.EUM.nc	166.465	168.082	9.270	2983	5391	0	2281	0	127
SRL_OPN_2PTS001_0450_20130329_220423_20130329_234222.EUM.nc	166.840	168.081	7.577	2749	5469	0	2671	1	48
SRL_OPN_2PTS001_0451_20130329_234221_20130330_012014.EUM.nc	170.030	170.571	8.830	2720	5512	0	2532	1	259
SRL_OPN_2PTS001_0453_20130330_012014_20130330_025842.EUM.nc	167.830	168.102	8.569	2904	5507	0	2479	0	124
SRL_OPN_2PTS001_0455_20130330_025841_20130330_043849.EUM.nc	167.260	166.998	7.385	2809	5468	0	2532	1	126
SRL_OPN_2PTS001_0457_20130330_043848_20130330_062053.EUM.nc	167.610	168.727	9.297	3872	5752	0	1766	0	114
SRL_OPN_2PTS001_0459_20130330_062052_20130330_080818.EUM.nc	166.915	167.485	7.676	3843	6100	0	1979	1	277
SRL_OPN_2PTS001_0462_20130330_080818_20130330_094617.EUM.nc	165.400	166.156	7.080	2919	5477	0	2388	1	169
SRL_OPN_2PTS001_0463_20130330_094616_20130330_112410.EUM.nc	172.330	170.911	8.843	2023	5243	0	3160	0	60
SRL_OPN_2PTS001_0465_20130330_112410_20130330_130239.EUM.nc	166.930	167.918	7.089	2634	5333	0	2560	0	139
SRL_OPN_2PTS001_0467_20130330_130238_20130330_145554.EUM.nc	169.615	169.728	8.538	3369	6331	0	2685	0	277
SRL_OPN_2PTS001_0470_20130330_145554_20130330_163533.EUM.nc	169.450	169.304	7.889	3108	5642	0	2398	1	135
SRL_OPN_2PTS001_0472_20130330_163532_20130330_181517.EUM.nc	167.490	168.075	7.826	3020	5593	0	2396	0	177
SRL_OPN_2PTS001_0474_20130330_181516_20130330_195442.EUM.nc	167.580	168.395	7.779	3005	5500	0	2326	1	168
SRL_OPN_2PTS001_0476_20130330_195441_20130330_213327.EUM.nc	165.810	167.183	8.542	3397	5393	0	1812	0	184
SRL_OPN_2PTS001_0478_20130330_213327_20130330_231137.EUM.nc	168.010	169.290	8.330	2200	5360	0	3069	0	91
SRL_OPN_2PTS001_0479_20130330_231136_20130331_004925.EUM.nc	169.465	169.780	9.220	2911	5448	0	2329	1	207
SRL_OPN_2PTS001_0481_20130331_004924_20130331_022734.EUM.nc	167.185	168.274	7.856	2901	5513	0	2540	1	71
SRL_OPN_2PTS001_0483_20130331_022733_20130331_040708.EUM.nc	168.380	168.398	7.239	2785	5488	0	2600	0	103
SRL_OPN_2PTS001_0485_20130331_040708_20130331_054830.EUM.nc	169.130	169.304	7.853	3556	5645	0	1959	0	130
SRL_OPN_2PTS001_0487_20130331_054829_20130331_073719.EUM.nc	166.475	167.828	8.975	4031	6177	0	1961	0	185
SRL_OPN_2PTS001_0490_20130331_073718_20130331_091530.EUM.nc	166.565	167.190	7.770	3344	5521	0	1970	1	206
SRL_OPN_2PTS001_0491_20130331_091529_20130331_105322.EUM.nc	169.350	168.785	8.301	2199	5466	0	3193	0	74
SRL_OPN_2PTS001_0493_20130331_105322_20130331_123135.EUM.nc	168.640	168.691	7.041	2363	5342	0	2719	0	260
SRL_OPN_2PTS001_0495_20130331_123135_20130331_141050.EUM.nc	167.610	169.032	8.024	3151	5522	0	2217	0	154
SRL_OPN_2PTS001_0497_20130331_141049_20130331_160411.EUM.nc	168.040	168.568	7.172	3338	6361	0	2912	0	111
SRL_OPN_2PTS001_0500_20130331_160411_20130331_174359.EUM.nc	167.210	168.528	9.330	2972	5608	0	2527	1	108
SRL_OPN_2PTS001_0502_20130331_174358_20130331_192331.EUM.nc	167.435	168.514	8.466	3308	5557	0	2050	1	198
SRL_OPN_2PTS001_0504_20130331_192330_20130331_210228.EUM.nc	166.940	167.531	8.950	3555	5558	0	1903	0	100
SRL_OPN_2PTS001_0506_20130331_210228_20130331_224051.EUM.nc	167.120	167.876	8.957	2743	5386	0	2543	0	100

– Continued on next page

Table 12: Ka Brightness Temperature Statistics.

– Continued from previous page

File	Median	Mean	Std. Dev.	No. Obs.	Total Obs.	Default Lat/Lon	Flag (total)	Default (total)	3-Sigma Edited
SRL_OPN_2PTS001_0507_20130331_224051_20130401_001838.EUM.nc	164.560	165.319	7.146	2986	5450	0	2287	1	176
SRL_OPN_2PTS001_0509_20130401_001837_20130401_015640.EUM.nc	165.655	166.363	7.395	2943	5524	0	2409	1	171
SRL_OPN_2PTS001_0511_20130401_015639_20130401_033546.EUM.nc	167.710	168.667	7.942	3027	5506	0	2404	0	75
SRL_OPN_2PTS001_0513_20130401_033545_20130401_051628.EUM.nc	169.660	169.777	9.710	2871	5527	0	2485	0	171
SRL_OPN_2PTS001_0515_20130401_051627_20130401_070622.EUM.nc	164.770	166.502	8.052	3795	6197	0	2279	0	123
SRL_OPN_2PTS001_0518_20130401_070622_20130401_084446.EUM.nc	168.570	169.188	7.643	3737	5604	0	1574	0	293
SRL_OPN_2PTS001_0520_20130401_084447_20130401_102242.EUM.nc	167.590	167.830	9.104	2507	5493	0	2911	0	75
SRL_OPN_2PTS001_0521_20130401_102243_20130401_120035.EUM.nc	172.270	171.150	8.024	2501	5389	0	2787	0	101
SRL_OPN_2PTS001_0523_20130401_120034_20130401_133932.EUM.nc	165.640	166.729	7.023	2989	5396	0	2259	0	148
SRL_OPN_2PTS001_0525_20130401_133932_20130401_153255.EUM.nc	168.535	168.726	7.870	3560	6368	0	2656	0	152
SRL_OPN_2PTS001_0528_20130401_153254_20130401_171242.EUM.nc	167.635	167.719	8.312	2818	5488	0	2566	0	104
SRL_OPN_2PTS001_0530_20130401_171242_20130401_185213.EUM.nc	169.730	170.036	8.493	3384	5617	0	2147	1	85
SRL_OPN_2PTS001_0532_20130401_185212_20130401_203129.EUM.nc	167.915	168.869	9.175	3372	5525	0	1952	1	200
SRL_OPN_2PTS001_0534_20130401_203128_20130401_221006.EUM.nc	167.190	168.033	8.513	3018	5400	0	2276	1	105
SRL_OPN_2PTS001_0536_20130401_221005_20130401_234755.EUM.nc	164.470	165.835	7.587	2816	5464	0	2463	1	184
SRL_OPN_2PTS001_0537_20130401_234754_20130402_012547.EUM.nc	167.570	167.887	6.668	2784	5538	0	2624	0	130
SRL_OPN_2PTS001_0539_20130402_012547_20130402_030428.EUM.nc	170.550	170.705	7.814	2850	5555	0	2559	0	146
SRL_OPN_2PTS001_0541_20130402_030428_20130402_044435.EUM.nc	171.100	171.387	9.443	2793	5521	0	2500	1	227
SRL_OPN_2PTS001_0543_20130402_044435_20130402_062655.EUM.nc	166.145	168.043	8.710	3938	5773	0	1745	0	90
SRL_OPN_2PTS001_0545_20130402_062654_20130402_081353.EUM.nc	168.950	169.798	7.867	3906	6087	0	1932	0	249
SRL_OPN_2PTS001_0548_20130402_081353_20130402_095159.EUM.nc	167.735	168.341	8.949	2867	5374	0	2380	0	127
SRL_OPN_2PTS001_0549_20130402_095159_20130402_112944.EUM.nc	165.160	166.837	8.826	2101	5308	0	3119	0	88
SRL_OPN_2PTS001_0551_20130402_112943_20130402_130818.EUM.nc	170.720	171.115	8.894	2694	5378	0	2529	0	155
SRL_OPN_2PTS001_0553_20130402_130818_20130402_150134.EUM.nc	169.445	169.960	8.055	3458	6330	0	2680	0	192
SRL_OPN_2PTS001_0556_20130402_150134_20130402_164122.EUM.nc	170.910	170.888	8.943	3017	5629	0	2477	0	135
SRL_OPN_2PTS001_0558_20130402_164121_20130402_182056.EUM.nc	167.590	168.516	7.732	3174	5613	0	2382	0	57
SRL_OPN_2PTS001_0560_20130402_182056_20130402_200021.EUM.nc	170.180	170.529	9.581	3026	5484	0	2191	1	266
SRL_OPN_2PTS001_0562_20130402_200020_20130402_213911.EUM.nc	165.710	166.443	7.724	3336	5412	0	1909	0	167
SRL_OPN_2PTS001_0564_20130402_213911_20130402_231710.EUM.nc	167.390	168.545	7.536	2296	5322	0	2926	0	100
SRL_OPN_2PTS001_0565_20130402_231709_20130403_005459.EUM.nc	169.370	170.561	10.146	2753	5508	0	2532	1	222
SRL_OPN_2PTS001_0567_20130403_005458_20130403_023319.EUM.nc	167.570	168.501	7.537	2939	5522	0	2487	0	96
SRL_OPN_2PTS001_0569_20130403_023318_20130403_041251.EUM.nc	167.520	168.351	7.193	2718	5506	0	2622	0	166
SRL_OPN_2PTS001_0571_20130403_041251_20130403_055429.EUM.nc	168.775	168.540	8.244	3757	5672	0	1882	0	33
SRL_OPN_2PTS001_0573_20130403_055428_20130403_074256.EUM.nc	167.860	168.694	7.401	3964	6145	0	1918	0	263
SRL_OPN_2PTS001_0576_20130403_074256_20130403_092112.EUM.nc	169.580	169.549	7.628	3131	5510	0	2176	1	202
SRL_OPN_2PTS001_0577_20130403_092111_20130403_105857.EUM.nc	168.820	168.595	9.459	2095	5410	0	3222	1	92
SRL_OPN_2PTS001_0579_20130403_105857_20130403_123712.EUM.nc	169.720	170.357	7.975	2458	5304	0	2766	0	80
SRL_OPN_2PTS001_0581_20130403_123711_20130403_141640.EUM.nc	167.740	168.335	7.926	3216	5504	0	2120	0	168
SRL_OPN_2PTS001_0583_20130403_141640_20130403_161000.EUM.nc	169.020	169.395	8.650	3356	6366	0	2920	0	90

– Continued on next page

Table 12: Ka Brightness Temperature Statistics.

– Continued from previous page

File	Median	Mean	Std. Dev.	No. Obs.	Total Obs.	Default Lat/Lon	Flag (total)	Default (total)	3-Sigma Edited
SRL_OPN_2PTS001_0586_20130403_161000_20130403_174937.EUM.nc	166.790	167.635	6.958	2960	5560	0	2482	1	117
SRL_OPN_2PTS001_0588_20130403_174936_20130403_192910.EUM.nc	170.535	170.290	8.606	3116	5593	0	2224	1	252
SRL_OPN_2PTS001_0590_20130403_192909_20130403_210813.EUM.nc	165.830	166.985	8.828	3437	5573	0	2047	0	89
SRL_OPN_2PTS001_0592_20130403_210812_20130403_224625.EUM.nc	168.745	168.967	8.254	2644	5347	0	2618	1	84
SRL_OPN_2PTS001_0593_20130403_224624_20130404_002415.EUM.nc	166.270	168.218	8.577	2929	5458	0	2328	1	200
SRL_OPN_2PTS001_0595_20130404_002414_20130404_020219.EUM.nc	167.725	168.393	6.830	2983	5537	0	2421	0	133
SRL_OPN_2PTS001_0597_20130404_020219_20130404_034122.EUM.nc	167.845	167.998	8.305	2876	5505	0	2494	1	134
SRL_OPN_2PTS001_0599_20130404_034121_20130404_052219.EUM.nc	167.130	167.576	8.914	2855	5608	0	2588	1	164
SRL_OPN_2PTS001_0601_20130404_052218_20130404_071155.EUM.nc	167.860	168.817	8.224	3732	6293	0	2382	0	179
SRL_OPN_2PTS001_0604_20130404_071154_20130404_085017.EUM.nc	169.100	169.618	8.126	3877	5647	0	1680	0	90
SRL_OPN_2PTS001_0605_20130404_085018_20130404_102813.EUM.nc	167.400	168.192	8.382	2429	5621	0	3084	0	108
SRL_OPN_2PTS001_0607_20130404_102812_20130404_120617.EUM.nc	170.390	169.979	7.746	2523	5628	0	3003	0	102
SRL_OPN_2PTS001_0609_20130404_120616_20130404_134512.EUM.nc	166.080	167.713	8.499	2986	5679	0	2517	0	176
SRL_OPN_2PTS001_0611_20130404_134511_20130404_153835.EUM.nc	168.070	168.833	8.746	3577	6508	0	2809	0	122
SRL_OPN_2PTS001_0614_20130404_153836_20130404_171824.EUM.nc	166.595	168.016	8.386	2768	5639	0	2738	1	132
SRL_OPN_2PTS001_0616_20130404_171823_20130404_185753.EUM.nc	168.630	169.479	8.799	3246	5710	0	2341	1	122
SRL_OPN_2PTS001_0618_20130404_185752_20130404_203708.EUM.nc	166.560	167.587	8.063	3482	5696	0	2098	0	116
SRL_OPN_2PTS001_0620_20130404_203707_20130404_221536.EUM.nc	170.965	171.417	10.322	2860	5562	0	2541	1	160
SRL_OPN_2PTS001_0622_20130404_221536_20130404_235332.EUM.nc	163.960	164.701	6.201	2794	5623	0	2626	1	202
SRL_OPN_2PTS001_0623_20130404_235332_20130405_013119.EUM.nc	169.085	169.977	8.860	2826	5612	0	2633	1	152
SRL_OPN_2PTS001_0625_20130405_013119_20130405_031005.EUM.nc	166.950	167.300	6.709	2913	5668	0	2657	0	98
SRL_OPN_2PTS001_0627_20130405_031004_20130405_045017.EUM.nc	166.060	166.634	8.582	2922	5664	0	2645	0	97
SRL_OPN_2PTS001_0629_20130405_045016_20130405_063246.EUM.nc	166.330	167.877	9.170	3944	5884	0	1869	0	71
SRL_OPN_2PTS001_0631_20130405_063246_20130405_081928.EUM.nc	168.505	169.028	7.457	3987	6125	0	1941	0	197
SRL_OPN_2PTS001_0634_20130405_081927_20130405_095731.EUM.nc	167.830	168.324	10.136	2771	5629	0	2684	0	174
SRL_OPN_2PTS001_0635_20130405_095731_20130405_113519.EUM.nc	168.730	168.252	7.979	2171	5614	0	3233	0	210
SRL_OPN_2PTS001_0637_20130405_113518_20130405_131359.EUM.nc	169.600	170.416	10.143	2772	5666	0	2761	0	133
SRL_OPN_2PTS001_0639_20130405_131358_20130405_150717.EUM.nc	166.820	167.564	7.984	3537	6504	0	2832	0	135
SRL_OPN_2PTS001_0642_20130405_150716_20130405_164657.EUM.nc	168.200	168.371	7.785	2881	5720	0	2755	0	84
SRL_OPN_2PTS001_0644_20130405_164657_20130405_182640.EUM.nc	168.080	168.759	7.883	3296	5632	0	2255	0	81
SRL_OPN_2PTS001_0646_20130405_182639_20130405_200556.EUM.nc	169.825	169.752	9.071	3090	5698	0	2447	1	160
SRL_OPN_2PTS001_0648_20130405_200555_20130405_214445.EUM.nc	171.460	172.251	10.642	3105	5582	0	2191	1	285
SRL_OPN_2PTS001_0650_20130405_214445_20130405_232243.EUM.nc	168.240	168.049	7.448	2377	5625	0	3087	0	161
SRL_OPN_2PTS001_0651_20130405_232242_20130406_010032.EUM.nc	171.600	170.621	8.190	2759	5615	0	2704	0	152
SRL_OPN_2PTS001_0653_20130406_010032_20130406_023858.EUM.nc	168.730	169.023	7.740	2974	5650	0	2607	0	69
SRL_OPN_2PTS001_0655_20130406_023857_20130406_041836.EUM.nc	168.530	168.364	9.068	2668	5630	0	2701	0	261
SRL_OPN_2PTS001_0657_20130406_041836_20130406_060013.EUM.nc	166.950	167.491	8.325	3739	5833	0	2000	0	94
SRL_OPN_2PTS001_0659_20130406_060012_20130406_074835.EUM.nc	166.925	168.537	8.382	4052	6222	0	2000	0	170
SRL_OPN_2PTS001_0662_20130406_074834_20130406_092640.EUM.nc	169.600	169.442	8.774	3097	5631	0	2349	1	184

– Continued on next page

Table 12: Ka Brightness Temperature Statistics.

– Continued from previous page

File	Median	Mean	Std. Dev.	No. Obs.	Total Obs.	Default Lat/Lon	Flag (total)	Default (total)	3-Sigma Edited
SRL_OPN_2PTS001_0663_20130406_092639_20130406_110434.EUM.nc	175.785	175.091	13.872	2053	5620	0	3466	0	101
SRL_OPN_2PTS001_0665_20130406_110433_20130406_124246.EUM.nc	169.010	169.267	7.750	2410	5548	0	2952	0	186
SRL_OPN_2PTS001_0667_20130406_124245_20130406_142221.EUM.nc	168.150	168.191	7.664	3329	5717	0	2269	0	119
SRL_OPN_2PTS001_0669_20130406_142220_20130406_161538.EUM.nc	170.200	169.768	7.205	3319	6502	0	3046	1	136
SRL_OPN_2PTS001_0672_20130406_161537_20130406_175516.EUM.nc	168.275	169.376	8.795	2964	5719	0	2654	1	100
SRL_OPN_2PTS001_0674_20130406_175516_20130406_193448.EUM.nc	167.260	168.374	8.462	3286	5711	0	2319	0	106
SRL_OPN_2PTS001_0676_20130406_193447_20130406_211341.EUM.nc	170.840	171.789	10.237	3062	5675	0	2252	0	361
SRL_OPN_2PTS001_0678_20130406_211340_20130406_225200.EUM.nc	166.645	167.847	8.553	2490	5555	0	2987	0	78
SRL_OPN_2PTS001_0679_20130406_225159_20130407_002952.EUM.nc	166.850	167.262	7.030	2979	5619	0	2440	0	200
SRL_OPN_2PTS001_0681_20130407_002952_20130407_020751.EUM.nc	169.690	169.969	6.414	2839	5623	0	2626	0	158
SRL_OPN_2PTS001_0683_20130407_020751_20130407_034709.EUM.nc	170.970	170.468	9.503	2870	5699	0	2681	0	148
SRL_OPN_2PTS001_0685_20130407_034708_20130407_052805.EUM.nc	168.630	168.608	7.363	2842	5704	0	2742	0	120
SRL_OPN_2PTS001_0687_20130407_052804_20130407_071730.EUM.nc	168.860	169.368	8.585	3876	6283	0	2270	0	137
SRL_OPN_2PTS001_0690_20130407_071730_20130407_085557.EUM.nc	167.360	168.820	8.712	3761	5651	0	1753	1	136
SRL_OPN_2PTS001_0691_20130407_085556_20130407_103344.EUM.nc	168.330	170.290	11.358	2295	5613	0	3222	0	96
SRL_OPN_2PTS001_0693_20130407_103343_20130407_121150.EUM.nc	170.500	171.207	9.167	2479	5631	0	3058	0	94
SRL_OPN_2PTS001_0695_20130407_121149_20130407_135050.EUM.nc	168.580	168.631	6.663	2988	5683	0	2504	0	191
SRL_OPN_2PTS001_0697_20130407_135049_20130407_154422.EUM.nc	170.475	170.658	7.932	3525	6516	0	2840	0	151
SRL_OPN_2PTS001_0700_20130407_154422_20130407_172400.EUM.nc	169.710	169.238	7.832	2798	5629	0	2718	0	113
SRL_OPN_2PTS001_0702_20130407_172359_20130407_190339.EUM.nc	166.820	168.054	8.715	3304	5718	0	2335	0	79
SRL_OPN_2PTS001_0704_20130407_190338_20130407_204243.EUM.nc	167.860	169.027	8.639	3608	5686	0	1954	1	123
SRL_OPN_2PTS001_0706_20130407_204242_20130407_222116.EUM.nc	165.125	167.585	10.080	2866	5567	0	2555	0	146
SRL_OPN_2PTS001_0708_20130407_222115_20130407_235903.EUM.nc	166.455	167.667	7.235	2931	5615	0	2523	0	161
SRL_OPN_2PTS001_0709_20130407_235903_20130408_013658.EUM.nc	168.825	168.868	7.461	2886	5620	0	2582	0	152
SRL_OPN_2PTS001_0711_20130408_013657_20130408_031542.EUM.nc	169.990	169.396	7.479	2753	5667	0	2730	0	184
SRL_OPN_2PTS001_0713_20130408_031542_20130408_045608.EUM.nc	166.880	166.846	8.247	2885	5676	0	2640	0	151
SRL_OPN_2PTS001_0715_20130408_045609_20130408_063839.EUM.nc	168.990	168.956	7.737	3862	5884	0	1871	0	151
SRL_OPN_2PTS001_0717_20130408_063838_20130408_082501.EUM.nc	168.745	169.597	8.936	4086	6107	0	1915	0	106
SRL_OPN_2PTS001_0720_20130408_082501_20130408_100303.EUM.nc	166.380	167.494	8.176	2902	5627	0	2661	0	64
SRL_OPN_2PTS001_0721_20130408_100302_20130408_114059.EUM.nc	167.570	168.635	8.499	2379	5623	0	3196	0	48
SRL_OPN_2PTS001_0723_20130408_114059_20130408_131935.EUM.nc	169.415	169.638	7.413	2899	5661	0	2675	0	87
SRL_OPN_2PTS001_0725_20130408_131934_20130408_151256.EUM.nc	170.995	171.080	6.869	3406	6506	0	2840	0	260
SRL_OPN_2PTS001_0728_20130408_151255_20130408_165243.EUM.nc	167.820	168.369	7.408	2761	5728	0	2875	0	92
SRL_OPN_2PTS001_0730_20130408_165243_20130408_183218.EUM.nc	167.520	168.309	8.150	3185	5624	0	2314	1	124
SRL_OPN_2PTS001_0732_20130408_183217_20130408_201139.EUM.nc	168.320	168.498	9.408	3193	5703	0	2412	0	98
SRL_OPN_2PTS001_0734_20130408_201139_20130408_215018.EUM.nc	163.950	165.753	8.706	3142	5572	0	2225	1	204
SRL_OPN_2PTS001_0736_20130408_215018_20130408_232823.EUM.nc	168.750	169.159	7.945	2353	5633	0	3093	0	187
SRL_OPN_2PTS001_0737_20130408_232822_20130409_010603.EUM.nc	169.935	169.291	6.977	2663	5607	0	2876	1	67
SRL_OPN_2PTS001_0739_20130409_010603_20130409_024432.EUM.nc	169.900	169.996	8.408	2767	5653	0	2674	0	212

– Continued on next page

Table 12: Ka Brightness Temperature Statistics.

– Continued from previous page

File	Median	Mean	Std. Dev.	No. Obs.	Total Obs.	Default Lat/Lon	Flag (total)	Default (total)	3-Sigma Edited
SRL_OPN_2PTS001_0741_20130409_024432_20130409_042417.EUM.nc	165.330	166.894	8.261	2860	5637	0	2718	0	59
SRL_OPN_2PTS001_0743_20130409_042417_20130409_060610.EUM.nc	168.490	169.289	8.355	3702	5848	0	1984	0	162
SRL_OPN_2PTS001_0745_20130409_060610_20130409_075408.EUM.nc	168.050	168.215	8.260	4023	6199	0	2047	0	129
SRL_OPN_2PTS001_0748_20130409_075407_20130409_093221.EUM.nc	165.020	166.980	8.912	3158	5639	0	2403	0	78
SRL_OPN_2PTS001_0749_20130409_093220_20130409_111005.EUM.nc	167.690	168.692	9.254	2123	5611	0	3374	0	114
SRL_OPN_2PTS001_0751_20130409_111004_20130409_124829.EUM.nc	169.975	170.325	7.003	2493	5559	0	2993	0	73
SRL_OPN_2PTS001_0753_20130409_124828_20130409_144139.EUM.nc	171.740	171.256	7.131	3314	6496	0	3004	0	178
SRL_OPN_2PTS001_0756_20130409_144139_20130409_162117.EUM.nc	168.770	169.316	8.262	3241	5717	0	2351	0	125
SRL_OPN_2PTS001_0758_20130409_162116_20130409_180101.EUM.nc	167.860	168.259	7.152	2821	5725	0	2636	0	268
SRL_OPN_2PTS001_0760_20130409_180101_20130409_194025.EUM.nc	168.875	168.663	9.355	3083	5704	0	2366	0	255
SRL_OPN_2PTS001_0762_20130409_194024_20130409_211923.EUM.nc	167.490	168.217	10.746	3129	5592	0	2149	1	313
SRL_OPN_2PTS001_0764_20130409_211923_20130409_225732.EUM.nc	166.280	167.434	8.200	2313	5634	0	3173	0	148
SRL_OPN_2PTS001_0765_20130409_225732_20130410_003521.EUM.nc	168.210	168.647	7.826	3178	5615	0	2361	1	75
SRL_OPN_2PTS001_0767_20130410_003520_20130410_021332.EUM.nc	170.210	170.140	7.311	2842	5635	0	2698	0	95
SRL_OPN_2PTS001_0769_20130410_021331_20130410_035246.EUM.nc	168.600	168.097	7.986	2782	5696	0	2800	0	114
SRL_OPN_2PTS001_0771_20130410_035245_20130410_053357.EUM.nc	167.540	168.587	8.174	2953	5719	0	2702	0	64
SRL_OPN_2PTS001_0773_20130410_053356_20130410_072312.EUM.nc	167.635	168.608	8.952	3993	6273	0	2167	0	113
SRL_OPN_2PTS001_0776_20130410_072312_20130410_090128.EUM.nc	165.650	167.033	8.569	3654	5641	0	1766	0	221
SRL_OPN_2PTS001_0777_20130410_090127_20130410_103923.EUM.nc	169.350	168.881	8.815	2245	5621	0	3231	1	144
SRL_OPN_2PTS001_0779_20130410_103922_20130410_121722.EUM.nc	171.620	171.390	8.960	2532	5624	0	2989	0	103
SRL_OPN_2PTS001_0781_20130410_121721_20130410_135634.EUM.nc	169.670	169.756	8.523	3081	5694	0	2470	0	143
SRL_OPN_2PTS001_0783_20130410_135633_20130410_154958.EUM.nc	169.960	169.121	7.830	3517	6508	0	2881	0	110
SRL_OPN_2PTS001_0786_20130410_154957_20130410_172938.EUM.nc	168.920	169.073	8.668	2740	5632	0	2721	0	171
SRL_OPN_2PTS001_0788_20130410_172937_20130410_190914.EUM.nc	168.855	169.435	9.704	3443	5716	0	2180	0	93
SRL_OPN_2PTS001_0790_20130410_190913_20130410_204816.EUM.nc	166.720	167.098	8.827	3351	5684	0	1942	1	390
SRL_OPN_2PTS001_0792_20130410_204816_20130410_222647.EUM.nc	164.480	166.933	8.758	2880	5565	0	2621	1	63
SRL_OPN_2PTS001_0794_20130410_222647_20130411_000440.EUM.nc	166.670	167.977	8.707	2942	5620	0	2522	0	156
SRL_OPN_2PTS001_0795_20130411_000439_20130411_014230.EUM.nc	169.295	169.090	5.631	2834	5614	0	2578	0	202
SRL_OPN_2PTS001_0797_20130411_014229_20130411_032125.EUM.nc	168.770	168.234	8.202	2782	5678	0	2723	0	173
SRL_OPN_2PTS001_0799_20130411_032124_20130411_064434.EUM.nc	167.560	168.205	8.320	6613	10472	0	3682	0	177
SRL_OPN_2PTS001_0803_20130411_064434_20130411_083038.EUM.nc	168.310	168.707	8.980	4004	6065	0	1819	1	241
SRL_OPN_2PTS001_0806_20130411_083037_20130411_100837.EUM.nc	168.140	168.586	9.841	2805	5535	0	2642	0	88
SRL_OPN_2PTS001_0807_20130411_100837_20130411_114626.EUM.nc	171.310	170.939	11.263	2263	5445	0	2971	0	211
SRL_OPN_2PTS001_0809_20130411_114625_20130411_132512.EUM.nc	169.395	169.775	7.998	2878	5466	0	2454	0	134
SRL_OPN_2PTS001_0811_20130411_132512_20130411_151833.EUM.nc	169.270	169.130	7.581	3437	6390	0	2736	0	217
SRL_OPN_2PTS001_0814_20130411_151832_20130411_165821.EUM.nc	169.740	170.946	9.387	2738	5638	0	2788	1	111
SRL_OPN_2PTS001_0816_20130411_165821_20130411_183753.EUM.nc	166.275	167.454	7.770	3212	5540	0	2176	0	152
SRL_OPN_2PTS001_0818_20130411_183752_20130411_201713.EUM.nc	169.075	170.119	10.140	3214	5566	0	2191	1	160
SRL_OPN_2PTS001_0820_20130411_201712_20130411_215558.EUM.nc	167.040	167.363	9.097	3012	5497	0	2262	0	223

– Continued on next page

Table 12: Ka Brightness Temperature Statistics.

– Continued from previous page

File	Median	Mean	Std. Dev.	No. Obs.	Total Obs.	Default Lat/Lon	Flag (total)	Default (total)	3-Sigma Edited
SRL_OPN_2PTS001_0822_20130411_215556_20130411_233350.EUM.nc	167.660	169.453	10.690	2373	5365	0	2846	0	146
SRL_OPN_2PTS001_0823_20130411_233350_20130412_011139.EUM.nc	170.435	169.927	7.062	2583	5544	0	2830	0	131
SRL_OPN_2PTS001_0825_20130412_011139_20130412_025011.EUM.nc	169.330	169.628	8.610	2759	5584	0	2646	0	179
SRL_OPN_2PTS001_0827_20130412_025010_20130412_043001.EUM.nc	165.445	166.499	7.484	2874	5576	0	2620	0	82
SRL_OPN_2PTS001_0829_20130412_043000_20130412_061200.EUM.nc	166.385	167.621	7.833	3772	5770	0	1902	0	96
SRL_OPN_2PTS001_0831_20130412_061159_20130412_075943.EUM.nc	166.720	167.543	7.309	3795	6138	0	2023	0	320
SRL_OPN_2PTS001_0834_20130412_075942_20130412_093753.EUM.nc	167.460	168.330	9.059	2875	5556	0	2485	0	196
SRL_OPN_2PTS001_0835_20130412_093752_20130412_111536.EUM.nc	170.555	169.632	10.235	2077	5430	0	3240	0	113
SRL_OPN_2PTS001_0837_20130412_111536_20130412_125402.EUM.nc	168.930	169.640	7.055	2493	5374	0	2671	0	210
SRL_OPN_2PTS001_0839_20130412_125402_20130412_144714.EUM.nc	167.700	167.771	6.605	3340	6348	0	2821	0	187
SRL_OPN_2PTS001_0842_20130412_144713_20130412_162659.EUM.nc	170.320	170.767	8.628	3271	5676	0	2351	0	54
SRL_OPN_2PTS001_0844_20130412_162659_20130412_180636.EUM.nc	167.750	168.587	8.921	3043	5634	0	2497	0	94
SRL_OPN_2PTS001_0846_20130412_180635_20130412_194605.EUM.nc	167.695	168.904	9.285	3182	5619	0	2292	1	144
SRL_OPN_2PTS001_0848_20130412_194604_20130412_212501.EUM.nc	167.210	168.180	9.035	3357	5489	0	2029	0	103
SRL_OPN_2PTS001_0850_20130412_212501_20130412_230305.EUM.nc	167.050	169.157	9.375	2212	5432	0	3146	1	73
SRL_OPN_2PTS001_0851_20130412_230304_20130413_004055.EUM.nc	169.425	169.409	6.439	3104	5515	0	2245	0	166
SRL_OPN_2PTS001_0853_20130413_004054_20130413_021907.EUM.nc	169.830	170.313	7.539	2732	5559	0	2650	0	177
SRL_OPN_2PTS001_0855_20130413_021906_20130413_035826.EUM.nc	167.890	168.165	8.647	2688	5603	0	2742	0	173
SRL_OPN_2PTS001_0857_20130413_035825_20130413_053943.EUM.nc	165.600	167.067	7.887	3057	5593	0	2407	0	129
SRL_OPN_2PTS001_0859_20130413_053942_20130413_072844.EUM.nc	170.100	170.208	9.051	4006	6201	0	1990	0	205
SRL_OPN_2PTS001_0862_20130413_072843_20130413_090707.EUM.nc	167.010	168.422	7.980	3599	5591	0	1822	0	170
SRL_OPN_2PTS001_0863_20130413_090707_20130413_104453.EUM.nc	168.355	169.079	9.803	2249	5512	0	3111	1	151
SRL_OPN_2PTS001_0865_20130413_104452_20130413_122301.EUM.nc	170.415	170.241	8.517	2529	5528	0	2852	0	147
SRL_OPN_2PTS001_0867_20130413_122301_20130413_140209.EUM.nc	167.960	168.443	7.070	3280	5521	0	2120	0	121
SRL_OPN_2PTS001_0869_20130413_140209_20130413_155539.EUM.nc	169.240	169.095	6.996	3210	6417	0	3076	0	131
SRL_OPN_2PTS001_0872_20130413_155539_20130413_173518.EUM.nc	167.930	168.443	7.979	2744	5557	0	2652	2	159
SRL_OPN_2PTS001_0874_20130413_173517_20130413_191453.EUM.nc	167.730	168.736	8.334	3377	5637	0	2083	0	177
SRL_OPN_2PTS001_0876_20130413_191452_20130413_205354.EUM.nc	165.380	167.521	9.669	3533	5611	0	1939	0	139
SRL_OPN_2PTS001_0878_20130413_205353_20130413_223221.EUM.nc	167.310	167.839	7.167	2790	5449	0	2529	0	130
SRL_OPN_2PTS001_0879_20130413_223220_20130414_001012.EUM.nc	166.370	167.791	7.149	3035	5526	0	2446	0	45
SRL_OPN_2PTS001_0881_20130414_001011_20130414_014803.EUM.nc	167.700	168.953	7.871	2971	5566	0	2504	0	91
SRL_OPN_2PTS001_0883_20130414_014802_20130414_032702.EUM.nc	167.230	168.018	7.860	2983	5532	0	2485	0	64
SRL_OPN_2PTS001_0885_20130414_032701_20130414_050733.EUM.nc	168.220	168.526	8.830	2711	5560	0	2588	1	260
SRL_OPN_2PTS001_0887_20130414_050732_20130414_065743.EUM.nc	168.050	168.487	8.061	3657	6256	0	2379	0	220
SRL_OPN_2PTS001_0890_20130414_065742_20130414_083611.EUM.nc	166.840	167.809	7.809	4039	5637	0	1388	0	210
SRL_OPN_2PTS001_0892_20130414_083611_20130414_101409.EUM.nc	166.080	166.741	7.365	2587	5546	0	2796	1	162
SRL_OPN_2PTS001_0893_20130414_101409_20130414_115200.EUM.nc	169.565	169.669	10.122	2454	5487	0	2937	0	96
SRL_OPN_2PTS001_0895_20130414_115159_20130414_133050.EUM.nc	166.850	167.967	8.028	2918	5470	0	2403	0	149
SRL_OPN_2PTS001_0897_20130414_133050_20130414_152411.EUM.nc	167.300	168.573	8.246	3396	5438	0	1979	0	63

– Continued on next page

Table 12: Ka Brightness Temperature Statistics.

– Continued from previous page

File	Median	Mean	Std. Dev.	No. Obs.	Total Obs.	Default Lat/Lon	Flag (total)	Default (total)	3-Sigma Edited
SRL_OPN_2PTS001_0900_20130414_152411_20130414_170358.EUM.nc	168.035	168.448	7.897	2600	5549	0	2694	1	254
SRL_OPN_2PTS001_0902_20130414_170358_20130414_184338.EUM.nc	167.530	168.507	8.104	3212	5621	0	2286	0	123
SRL_OPN_2PTS001_0904_20130414_184337_20130414_202248.EUM.nc	167.970	169.280	8.643	3389	5562	0	2089	1	83
SRL_OPN_2PTS001_0906_20130414_202247_20130414_220129.EUM.nc	165.880	166.814	8.486	2854	5451	0	2414	0	183
SRL_OPN_2PTS001_0908_20130414_220129_20130414_233930.EUM.nc	164.890	166.502	8.958	2616	5489	0	2770	1	102
SRL_OPN_2PTS001_0909_20130414_233929_20130415_011712.EUM.nc	167.960	168.766	7.908	2813	5539	0	2578	0	148
SRL_OPN_2PTS001_0911_20130415_011711_20130415_025547.EUM.nc	169.875	169.278	7.888	2856	5560	0	2616	0	88
SRL_OPN_2PTS001_0913_20130415_025546_20130415_043542.EUM.nc	167.865	167.444	7.398	2670	5543	0	2595	0	278
SRL_OPN_2PTS001_0915_20130415_043542_20130415_061751.EUM.nc	165.760	166.481	7.605	3733	5803	0	1855	1	214
SRL_OPN_2PTS001_0917_20130415_061751_20130415_080516.EUM.nc	167.390	168.537	7.963	3996	6123	0	2002	0	125
SRL_OPN_2PTS001_0920_20130415_080516_20130415_094324.EUM.nc	166.880	167.680	7.667	2905	5537	0	2464	0	168
SRL_OPN_2PTS001_0921_20130415_094324_20130415_112118.EUM.nc	166.635	167.313	7.631	2232	5365	0	3091	0	42
SRL_OPN_2PTS001_0923_20130415_112117_20130415_125937.EUM.nc	167.680	169.357	7.933	2641	5437	0	2684	0	112
SRL_OPN_2PTS001_0925_20130415_125936_20130415_145250.EUM.nc	166.610	167.060	7.476	3390	6349	0	2779	0	180
SRL_OPN_2PTS001_0928_20130415_145250_20130415_163238.EUM.nc	168.260	168.971	8.908	3045	5677	0	2403	0	229
SRL_OPN_2PTS001_0930_20130415_163237_20130415_181221.EUM.nc	168.580	169.354	7.862	3064	5631	0	2466	0	101
SRL_OPN_2PTS001_0932_20130415_181220_20130415_195140.EUM.nc	166.450	167.687	8.190	3087	5586	0	2297	1	201
SRL_OPN_2PTS001_0934_20130415_195138_20130415_213034.EUM.nc	165.780	167.129	7.923	3298	5496	0	1967	0	231
SRL_OPN_2PTS001_0936_20130415_213034_20130415_230836.EUM.nc	165.590	166.192	7.039	2128	5475	0	3260	0	87
SRL_OPN_2PTS001_0937_20130415_230835_20130416_004624.EUM.nc	169.230	169.318	6.908	3057	5509	0	2389	0	63
SRL_OPN_2PTS001_0939_20130416_004623_20130416_022441.EUM.nc	170.335	169.964	8.459	2704	5577	0	2663	0	210
SRL_OPN_2PTS001_0941_20130416_022440_20130416_040404.EUM.nc	168.370	167.747	6.665	2665	5528	0	2650	0	213
SRL_OPN_2PTS001_0943_20130416_040404_20130416_054531.EUM.nc	168.365	169.116	8.411	3217	5693	0	2213	0	263
SRL_OPN_2PTS001_0945_20130416_054529_20130416_073418.EUM.nc	167.860	168.647	8.193	4058	6203	0	2020	0	125
SRL_OPN_2PTS001_0948_20130416_073418_20130416_091238.EUM.nc	166.200	167.454	8.252	3419	5574	0	2021	0	134
SRL_OPN_2PTS001_0949_20130416_091237_20130416_105022.EUM.nc	165.620	166.243	7.996	2302	5533	0	3148	0	83
SRL_OPN_2PTS001_0951_20130416_105022_20130416_122835.EUM.nc	169.125	169.960	7.771	2613	5417	0	2749	0	55
SRL_OPN_2PTS001_0953_20130416_122834_20130416_140756.EUM.nc	168.700	168.942	7.484	3111	5566	0	2287	0	168
SRL_OPN_2PTS001_0955_20130416_140757_20130416_160117.EUM.nc	169.200	169.041	6.459	3066	6414	0	3068	0	280
SRL_OPN_2PTS001_0958_20130416_160117_20130416_174054.EUM.nc	168.755	169.382	8.157	2787	5662	0	2652	0	223
SRL_OPN_2PTS001_0960_20130416_174054_20130416_192030.EUM.nc	168.365	169.274	9.560	3354	5613	0	2111	0	148
SRL_OPN_2PTS001_0962_20130416_192030_20130416_205928.EUM.nc	166.320	167.365	8.582	3516	5622	0	1978	0	128
SRL_OPN_2PTS001_0964_20130416_205928_20130416_223753.EUM.nc	165.270	166.625	7.571	2730	5469	0	2668	0	71
SRL_OPN_2PTS001_0965_20130416_223751_20130417_001544.EUM.nc	165.455	166.767	7.837	3033	5519	0	2439	0	47
SRL_OPN_2PTS001_0967_20130417_001542_20130417_015336.EUM.nc	168.820	169.391	7.183	2986	5554	0	2475	0	93
SRL_OPN_2PTS001_0969_20130417_015335_20130417_033240.EUM.nc	166.755	168.245	8.386	2953	5536	0	2474	0	109
SRL_OPN_2PTS001_0971_20130417_033240_20130417_051326.EUM.nc	168.190	168.038	7.528	2898	5599	0	2578	0	123
SRL_OPN_2PTS001_0973_20130417_051326_20130417_070318.EUM.nc	168.240	168.887	7.912	3713	6232	0	2370	0	149
SRL_OPN_2PTS001_0976_20130417_070317_20130417_084143.EUM.nc	166.920	168.522	8.627	3997	5616	0	1475	0	144

– Continued on next page

Table 12: Ka Brightness Temperature Statistics.

– Continued from previous page

File	Median	Mean	Std. Dev.	No. Obs.	Total Obs.	Default Lat/Lon	Flag (total)	Default (total)	3-Sigma Edited
SRL_OPN_2PTS001_0978_20130417_084142_20130417_101941.EUM.nc	167.495	167.880	6.516	2568	5546	0	2834	0	144
SRL_OPN_2PTS001_0979_20130417_101939_20130417_115740.EUM.nc	167.165	168.297	7.748	2505	5490	0	2926	0	59
SRL_OPN_2PTS001_0981_20130417_115739_20130417_133626.EUM.nc	167.170	168.149	6.937	2893	5465	0	2393	0	179
SRL_OPN_2PTS001_0983_20130417_133626_20130417_152957.EUM.nc	167.210	167.262	6.310	3388	5444	0	1944	0	112
SRL_OPN_2PTS001_0986_20130417_152956_20130417_170936.EUM.nc	169.080	169.563	7.613	2823	5522	0	2631	0	68
SRL_OPN_2PTS001_0988_20130417_170934_20130417_184915.EUM.nc	166.410	167.449	7.462	3298	5635	0	2185	0	152
SRL_OPN_2PTS001_0990_20130417_184914_20130417_202822.EUM.nc	169.280	168.988	7.909	3111	5588	0	2132	0	345
SRL_OPN_2PTS001_0992_20130417_202821_20130417_220701.EUM.nc	165.140	166.445	7.207	3036	5439	0	2342	0	61
SRL_OPN_2PTS001_0994_20130417_220701_20130417_234500.EUM.nc	168.170	168.933	8.313	2733	5525	0	2625	0	167
SRL_OPN_2PTS001_0995_20130417_234458_20130418_012247.EUM.nc	169.235	169.409	7.721	2876	5556	0	2576	0	104
SRL_OPN_2PTS001_0997_20130418_012246_20130418_030126.EUM.nc	171.900	170.825	8.449	2854	5583	0	2636	0	93
SRL_OPN_2PTS001_0999_20130418_030124_20130418_044135.EUM.nc	169.280	169.157	8.775	2762	5572	0	2629	0	181

29 Ka-Band Ionospheric Path Delay Table

Table 13: Ka-Band Ionospheric Path Delay Statistics.

File	Median	Mean	Std. Dev.	No. Obs.	Total Obs.	Default Lat/Lon	Flag (total)	Default (total)	3-Sigma Edited
SRL_OPN_2PTS001_0123_20130318_124008_20130318_141939.EUM.nc	-0.005	-0.007	0.005	3434	5492	0	2058	0	0
SRL_OPN_2PTS001_0125_20130318_141939_20130318_161259.EUM.nc	-0.005	-0.007	0.005	3451	6365	0	2914	0	0
SRL_OPN_2PTS001_0128_20130318_161258_20130318_175236.EUM.nc	-0.004	-0.004	0.001	2859	5575	0	2485	0	231
SRL_OPN_2PTS001_0130_20130318_175235_20130318_193207.EUM.nc	-0.004	-0.007	0.005	3364	5570	0	2206	0	0
SRL_OPN_2PTS001_0132_20130318_193207_20130318_211101.EUM.nc	-0.006	-0.009	0.007	3440	5552	0	2112	0	0
SRL_OPN_2PTS001_0134_20130318_211101_20130318_224921.EUM.nc	-0.005	-0.007	0.005	2627	5361	0	2734	0	0
SRL_OPN_2PTS001_0135_20130318_224921_20130319_002710.EUM.nc	-0.006	-0.007	0.004	3168	5406	0	2238	0	0
SRL_OPN_2PTS001_0137_20130319_002709_20130319_020507.EUM.nc	-0.006	-0.008	0.006	3113	5534	0	2421	0	0
SRL_OPN_2PTS001_0139_20130319_020506_20130319_034421.EUM.nc	-0.006	-0.008	0.005	3090	5548	0	2458	0	0
SRL_OPN_2PTS001_0141_20130319_034420_20130319_052521.EUM.nc	-0.006	-0.008	0.005	3035	5541	0	2506	0	0
SRL_OPN_2PTS001_0143_20130319_052520_20130319_071452.EUM.nc	-0.004	-0.007	0.005	3959	6152	0	2193	0	0
SRL_OPN_2PTS001_0146_20130319_071451_20130319_085312.EUM.nc	-0.004	-0.006	0.005	3986	5596	0	1610	0	0
SRL_OPN_2PTS001_0147_20130319_085312_20130319_103107.EUM.nc	-0.005	-0.009	0.006	2437	5489	0	3052	0	0
SRL_OPN_2PTS001_0149_20130319_103107_20130319_120910.EUM.nc	-0.006	-0.009	0.006	2639	5401	0	2762	0	0
SRL_OPN_2PTS001_0151_20130319_120910_20130319_134805.EUM.nc	-0.006	-0.008	0.005	3163	5382	0	2219	0	0
SRL_OPN_2PTS001_0153_20130319_134804_20130319_154138.EUM.nc	-0.006	-0.007	0.004	3694	6353	0	2659	0	0
SRL_OPN_2PTS001_0156_20130319_154137_20130319_172116.EUM.nc	-0.004	-0.004	0.001	2882	5531	0	2599	0	50
SRL_OPN_2PTS001_0158_20130319_172115_20130319_190054.EUM.nc	-0.005	-0.006	0.004	3471	5596	0	2125	0	0
SRL_OPN_2PTS001_0160_20130319_190053_20130319_203958.EUM.nc	-0.004	-0.008	0.006	3704	5517	0	1813	0	0
SRL_OPN_2PTS001_0162_20130319_203959_20130319_221832.EUM.nc	-0.004	-0.008	0.007	3079	5365	0	2286	0	0
SRL_OPN_2PTS001_0164_20130319_221832_20130319_235627.EUM.nc	-0.004	-0.007	0.005	3071	5481	0	2410	0	0
SRL_OPN_2PTS001_0165_20130319_235626_20130320_013414.EUM.nc	-0.005	-0.009	0.007	3005	5522	0	2517	0	0
SRL_OPN_2PTS001_0167_20130320_013414_20130320_031301.EUM.nc	-0.005	-0.008	0.006	3057	5566	0	2509	0	0
SRL_OPN_2PTS001_0169_20130320_031301_20130320_045324.EUM.nc	-0.005	-0.008	0.006	3067	5480	0	2413	0	0
SRL_OPN_2PTS001_0171_20130320_045323_20130320_063548.EUM.nc	-0.004	-0.006	0.005	3830	5508	0	1678	0	0
SRL_OPN_2PTS001_0173_20130320_063548_20130320_082220.EUM.nc	-0.005	-0.006	0.004	3911	5733	0	1822	0	0
SRL_OPN_2PTS001_0176_20130320_082219_20130320_100023.EUM.nc	-0.004	-0.006	0.004	2973	5504	0	2531	0	0
SRL_OPN_2PTS001_0177_20130320_100023_20130320_113817.EUM.nc	-0.004	-0.006	0.004	2454	5411	0	2957	0	0
SRL_OPN_2PTS001_0179_20130320_113816_20130320_131650.EUM.nc	-0.004	-0.006	0.005	2985	5368	0	2383	0	0
SRL_OPN_2PTS001_0181_20130320_131649_20130320_151017.EUM.nc	-0.004	-0.006	0.005	3660	6366	0	2706	0	0
SRL_OPN_2PTS001_0184_20130320_151017_20130320_164956.EUM.nc	-0.004	-0.004	0.002	2891	5568	0	2629	0	48
SRL_OPN_2PTS001_0186_20130320_164955_20130320_182937.EUM.nc	-0.003	-0.005	0.004	3399	5524	0	2125	0	0
SRL_OPN_2PTS001_0188_20130320_182936_20130320_200851.EUM.nc	-0.003	-0.006	0.005	3283	5462	0	2179	0	0
SRL_OPN_2PTS001_0190_20130320_200851_20130320_214738.EUM.nc	-0.004	-0.008	0.007	3362	5391	0	2029	0	0
SRL_OPN_2PTS001_0192_20130320_214738_20130320_232543.EUM.nc	-0.004	-0.005	0.002	2271	5287	0	2748	0	268
SRL_OPN_2PTS001_0193_20130320_232542_20130321_010330.EUM.nc	-0.007	-0.009	0.007	2798	5479	0	2681	0	0

– Continued on next page

Table 13: Ka-Band Ionospheric Path Delay Statistics.

– Continued from previous page

File	Median	Mean	Std. Dev.	No. Obs.	Total Obs.	Default Lat/Lon	Flag (total)	Default (total)	3-Sigma Edited
SRL_OPN_2PTS001_0195_20130321_010331_20130321_024148.EUM.nc	-0.006	-0.008	0.006	3062	5531	0	2469	0	0
SRL_OPN_2PTS001_0197_20130321_024147_20130321_042138.EUM.nc	-0.007	-0.008	0.006	2949	5510	0	2561	0	0
SRL_OPN_2PTS001_0199_20130321_042137_20130321_060316.EUM.nc	-0.004	-0.007	0.005	3871	5712	0	1841	0	0
SRL_OPN_2PTS001_0201_20130321_060318_20130321_075131.EUM.nc	-0.004	-0.006	0.004	4209	6164	0	1955	0	0
SRL_OPN_2PTS001_0204_20130321_075131_20130321_092936.EUM.nc	-0.004	-0.006	0.003	3310	5530	0	2220	0	0
SRL_OPN_2PTS001_0205_20130321_092935_20130321_110729.EUM.nc	-0.005	-0.007	0.004	2177	5468	0	3291	0	0
SRL_OPN_2PTS001_0207_20130321_110728_20130321_124549.EUM.nc	-0.005	-0.006	0.004	2616	5382	0	2766	0	0
SRL_OPN_2PTS001_0209_20130321_124550_20130321_143857.EUM.nc	-0.004	-0.006	0.004	3490	6322	0	2832	0	0
SRL_OPN_2PTS001_0212_20130321_143856_20130321_161835.EUM.nc	-0.004	-0.006	0.004	3420	5650	0	2230	0	0
SRL_OPN_2PTS001_0214_20130321_161835_20130321_175819.EUM.nc	-0.003	-0.004	0.002	3095	5514	0	2419	0	0
SRL_OPN_2PTS001_0216_20130321_175818_20130321_193741.EUM.nc	-0.003	-0.006	0.005	3415	5617	0	2202	0	0
SRL_OPN_2PTS001_0218_20130321_193740_20130321_211641.EUM.nc	-0.005	-0.008	0.005	3448	5510	0	2062	0	0
SRL_OPN_2PTS001_0220_20130321_211641_20130321_225458.EUM.nc	-0.005	-0.006	0.004	2571	5521	0	2950	0	0
SRL_OPN_2PTS001_0221_20130321_225457_20130322_003239.EUM.nc	-0.006	-0.007	0.006	3259	5494	0	2235	0	0
SRL_OPN_2PTS001_0223_20130322_003238_20130322_021048.EUM.nc	-0.003	-0.008	0.006	2981	5557	0	2576	0	0
SRL_OPN_2PTS001_0225_20130322_021047_20130322_035006.EUM.nc	-0.007	-0.008	0.006	3039	5577	0	2538	0	0
SRL_OPN_2PTS001_0227_20130322_035005_20130322_053105.EUM.nc	-0.007	-0.008	0.006	2987	5580	0	2593	0	0
SRL_OPN_2PTS001_0229_20130322_053104_20130322_072025.EUM.nc	-0.004	-0.006	0.004	4092	6220	0	2128	0	0
SRL_OPN_2PTS001_0232_20130322_072025_20130322_085851.EUM.nc	-0.004	-0.005	0.003	3921	5609	0	1688	0	0
SRL_OPN_2PTS001_0233_20130322_085850_20130322_103645.EUM.nc	-0.005	-0.007	0.004	2344	5512	0	3168	0	0
SRL_OPN_2PTS001_0235_20130322_103645_20130322_121442.EUM.nc	-0.005	-0.006	0.004	2622	5487	0	2865	0	0
SRL_OPN_2PTS001_0237_20130322_121442_20130322_135351.EUM.nc	-0.005	-0.006	0.005	3217	5531	0	2314	0	0
SRL_OPN_2PTS001_0239_20130322_135350_20130322_154715.EUM.nc	-0.005	-0.007	0.004	3708	6438	0	2730	0	0
SRL_OPN_2PTS001_0242_20130322_154714_20130322_172702.EUM.nc	-0.004	-0.004	0.002	2916	5569	0	2610	0	43
SRL_OPN_2PTS001_0244_20130322_172701_20130322_190630.EUM.nc	-0.005	-0.006	0.004	3510	5636	0	2126	0	0
SRL_OPN_2PTS001_0246_20130322_190629_20130322_204541.EUM.nc	-0.005	-0.007	0.005	3654	5614	0	1824	0	136
SRL_OPN_2PTS001_0248_20130322_204541_20130322_222404.EUM.nc	-0.004	-0.007	0.005	3024	5420	0	2396	0	0
SRL_OPN_2PTS001_0250_20130322_222403_20130323_000158.EUM.nc	-0.004	-0.006	0.004	3122	5520	0	2398	0	0
SRL_OPN_2PTS001_0251_20130323_000158_20130323_013954.EUM.nc	-0.005	-0.008	0.006	3075	5591	0	2516	0	0
SRL_OPN_2PTS001_0253_20130323_013953_20130323_031838.EUM.nc	-0.006	-0.008	0.007	3035	5579	0	2544	0	0
SRL_OPN_2PTS001_0255_20130323_031838_20130323_045907.EUM.nc	-0.006	-0.009	0.007	3075	5595	0	2520	0	0
SRL_OPN_2PTS001_0257_20130323_045907_20130323_064141.EUM.nc	-0.004	-0.007	0.006	4094	5822	0	1728	0	0
SRL_OPN_2PTS001_0259_20130323_064140_20130323_082803.EUM.nc	-0.004	-0.006	0.005	4253	6076	0	1823	0	0
SRL_OPN_2PTS001_0262_20130323_082802_20130323_100554.EUM.nc	-0.005	-0.006	0.004	2966	5553	0	2587	0	0
SRL_OPN_2PTS001_0263_20130323_100555_20130323_114351.EUM.nc	-0.005	-0.007	0.004	2477	5492	0	3015	0	0
SRL_OPN_2PTS001_0265_20130323_114350_20130323_132234.EUM.nc	-0.005	-0.007	0.004	3014	5361	0	2347	0	0
SRL_OPN_2PTS001_0267_20130323_132233_20130323_151555.EUM.nc	-0.004	-0.006	0.004	3675	6403	0	2728	0	0
SRL_OPN_2PTS001_0270_20130323_151555_20130323_165535.EUM.nc	-0.003	-0.004	0.001	2867	5657	0	2735	0	55
SRL_OPN_2PTS001_0272_20130323_165535_20130323_183516.EUM.nc	-0.004	-0.004	0.001	2933	5573	0	2166	0	474

– Continued on next page

Table 13: Ka-Band Ionospheric Path Delay Statistics.

– Continued from previous page

File	Median	Mean	Std. Dev.	No. Obs.	Total Obs.	Default Lat/Lon	Flag (total)	Default (total)	3-Sigma Edited
SRL_OPN_2PTS001_0274_20130323_183515_20130323_201436.EUM.nc	-0.004	-0.005	0.004	3447	5579	0	2132	0	0
SRL_OPN_2PTS001_0276_20130323_201436_20130323_215312.EUM.nc	-0.004	-0.006	0.005	3315	5461	0	2146	0	0
SRL_OPN_2PTS001_0278_20130323_215312_20130323_233115.EUM.nc	-0.005	-0.004	0.002	2247	5361	0	2898	0	216
SRL_OPN_2PTS001_0279_20130323_233115_20130324_010905.EUM.nc	-0.005	-0.008	0.006	2755	5534	0	2779	0	0
SRL_OPN_2PTS001_0281_20130324_010904_20130324_024726.EUM.nc	-0.005	-0.007	0.006	3020	5564	0	2544	0	0
SRL_OPN_2PTS001_0283_20130324_024725_20130324_042721.EUM.nc	-0.006	-0.008	0.006	3000	5565	0	2565	0	0
SRL_OPN_2PTS001_0285_20130324_042721_20130324_060909.EUM.nc	-0.004	-0.007	0.006	3876	5767	0	1891	0	0
SRL_OPN_2PTS001_0287_20130324_060908_20130324_075708.EUM.nc	-0.004	-0.006	0.005	4149	6138	0	1989	0	0
SRL_OPN_2PTS001_0290_20130324_075707_20130324_093510.EUM.nc	-0.004	-0.006	0.004	3206	5542	0	2336	0	0
SRL_OPN_2PTS001_0291_20130324_093510_20130324_111302.EUM.nc	-0.005	-0.007	0.004	2201	5451	0	3250	0	0
SRL_OPN_2PTS001_0293_20130324_111301_20130324_125126.EUM.nc	-0.005	-0.006	0.004	2669	5381	0	2712	0	0
SRL_OPN_2PTS001_0295_20130324_125125_20130324_144436.EUM.nc	-0.004	-0.006	0.004	3529	6310	0	2781	0	0
SRL_OPN_2PTS001_0298_20130324_144435_20130324_162415.EUM.nc	-0.004	-0.005	0.003	3375	5666	0	2291	0	0
SRL_OPN_2PTS001_0300_20130324_162414_20130324_180359.EUM.nc	-0.003	-0.003	0.001	2817	5656	0	2520	0	319
SRL_OPN_2PTS001_0302_20130324_180358_20130324_194319.EUM.nc	-0.003	-0.005	0.004	3306	5602	0	2296	0	0
SRL_OPN_2PTS001_0304_20130324_194319_20130324_212217.EUM.nc	-0.005	-0.007	0.005	3435	5511	0	2076	0	0
SRL_OPN_2PTS001_0306_20130324_212216_20130324_230032.EUM.nc	-0.004	-0.006	0.004	2400	5485	0	3085	0	0
SRL_OPN_2PTS001_0307_20130324_230031_20130325_003812.EUM.nc	-0.005	-0.007	0.005	3373	5497	0	2124	0	0
SRL_OPN_2PTS001_0309_20130325_003813_20130325_021624.EUM.nc	-0.005	-0.007	0.006	2949	5575	0	2626	0	0
SRL_OPN_2PTS001_0311_20130325_021623_20130325_035548.EUM.nc	-0.006	-0.008	0.006	2898	5614	0	2716	0	0
SRL_OPN_2PTS001_0313_20130325_035548_20130325_053653.EUM.nc	-0.006	-0.008	0.006	3026	5586	0	2560	0	0
SRL_OPN_2PTS001_0315_20130325_053652_20130325_072602.EUM.nc	-0.004	-0.007	0.006	4183	6211	0	2028	0	0
SRL_OPN_2PTS001_0318_20130325_072601_20130325_090425.EUM.nc	-0.004	-0.006	0.005	3840	5611	0	1771	0	0
SRL_OPN_2PTS001_0319_20130325_090424_20130325_104219.EUM.nc	-0.005	-0.007	0.005	2427	5516	0	3089	0	0
SRL_OPN_2PTS001_0321_20130325_104218_20130325_122018.EUM.nc	-0.004	-0.006	0.004	2663	5510	0	2847	0	0
SRL_OPN_2PTS001_0323_20130325_122017_20130325_135932.EUM.nc	-0.004	-0.006	0.004	3349	5555	0	2206	0	0
SRL_OPN_2PTS001_0325_20130325_135932_20130325_155255.EUM.nc	-0.004	-0.006	0.004	3591	6423	0	2832	0	0
SRL_OPN_2PTS001_0328_20130325_155254_20130325_173241.EUM.nc	-0.003	-0.003	0.001	2744	5559	0	2612	0	203
SRL_OPN_2PTS001_0330_20130325_173241_20130325_191208.EUM.nc	-0.003	-0.005	0.004	3629	5639	0	2010	0	0
SRL_OPN_2PTS001_0332_20130325_191208_20130325_205119.EUM.nc	-0.003	-0.007	0.005	3718	5613	0	1895	0	0
SRL_OPN_2PTS001_0334_20130325_205118_20130325_222938.EUM.nc	-0.004	-0.006	0.004	3026	5437	0	2411	0	0
SRL_OPN_2PTS001_0335_20130325_222937_20130326_000731.EUM.nc	-0.004	-0.005	0.003	2936	5523	0	2349	0	238
SRL_OPN_2PTS001_0337_20130326_000731_20130326_014530.EUM.nc	-0.004	-0.007	0.006	3085	5571	0	2486	0	0
SRL_OPN_2PTS001_0339_20130326_014529_20130326_032417.EUM.nc	-0.005	-0.007	0.006	3012	5550	0	2538	0	0
SRL_OPN_2PTS001_0341_20130326_032416_20130326_050454.EUM.nc	-0.006	-0.008	0.005	3029	5592	0	2563	0	0
SRL_OPN_2PTS001_0343_20130326_050453_20130326_065500.EUM.nc	-0.003	-0.006	0.004	4017	6227	0	2210	0	0
SRL_OPN_2PTS001_0346_20130326_065500_20130326_083337.EUM.nc	-0.004	-0.006	0.004	4264	5642	0	1378	0	0
SRL_OPN_2PTS001_0348_20130326_083336_20130326_101129.EUM.nc	-0.005	-0.006	0.004	2894	5456	0	2562	0	0
SRL_OPN_2PTS001_0349_20130326_101128_20130326_114927.EUM.nc	-0.005	-0.006	0.004	2541	5499	0	2958	0	0

– Continued on next page

Table 13: Ka-Band Ionospheric Path Delay Statistics.

– Continued from previous page

File	Median	Mean	Std. Dev.	No. Obs.	Total Obs.	Default Lat/Lon	Flag (total)	Default (total)	3-Sigma Edited
SRL_OPN_2PTS001_0351_20130326_114926_20130326_132813.EUM.nc	-0.004	-0.006	0.004	3100	5424	0	2324	0	0
SRL_OPN_2PTS001_0353_20130326_132813_20130326_152136.EUM.nc	-0.004	-0.005	0.004	3683	6380	0	2697	0	0
SRL_OPN_2PTS001_0356_20130326_152135_20130326_170115.EUM.nc	-0.003	-0.004	0.001	2844	5615	0	2701	0	70
SRL_OPN_2PTS001_0358_20130326_170114_20130326_184056.EUM.nc	-0.004	-0.004	0.001	3021	5645	0	2234	0	390
SRL_OPN_2PTS001_0360_20130326_184055_20130326_202006.EUM.nc	-0.004	-0.005	0.004	3458	5567	0	2109	0	0
SRL_OPN_2PTS001_0362_20130326_202006_20130326_215849.EUM.nc	-0.004	-0.006	0.005	3089	5459	0	2370	0	0
SRL_OPN_2PTS001_0364_20130326_215848_20130326_233649.EUM.nc	-0.005	-0.005	0.003	2639	5433	0	2792	0	2
SRL_OPN_2PTS001_0365_20130326_233648_20130327_011440.EUM.nc	-0.005	-0.007	0.005	2834	5529	0	2695	0	0
SRL_OPN_2PTS001_0367_20130327_011440_20130327_025305.EUM.nc	-0.005	-0.006	0.005	2985	5569	0	2584	0	0
SRL_OPN_2PTS001_0369_20130327_025304_20130327_043306.EUM.nc	-0.006	-0.007	0.005	3010	5543	0	2533	0	0
SRL_OPN_2PTS001_0371_20130327_043305_20130327_061506.EUM.nc	-0.003	-0.003	0.001	2327	4198	0	1871	0	0
SRL_OPN_2PTS001_0373_20130327_061505_20130327_080237.EUM.nc	-0.003	-0.004	0.002	3451	5467	0	1999	0	17
SRL_OPN_2PTS001_0376_20130327_080236_20130327_094047.EUM.nc	-0.004	-0.006	0.003	3127	5550	0	2423	0	0
SRL_OPN_2PTS001_0377_20130327_094046_20130327_111839.EUM.nc	-0.005	-0.007	0.004	2244	5368	0	3124	0	0
SRL_OPN_2PTS001_0379_20130327_111839_20130327_125657.EUM.nc	-0.004	-0.006	0.004	2736	5388	0	2652	0	0
SRL_OPN_2PTS001_0381_20130327_125656_20130327_145010.EUM.nc	-0.004	-0.005	0.003	3588	6341	0	2753	0	0
SRL_OPN_2PTS001_0384_20130327_145009_20130327_162957.EUM.nc	-0.003	-0.003	0.001	2797	5681	0	2342	0	542
SRL_OPN_2PTS001_0386_20130327_162957_20130327_180941.EUM.nc	-0.003	-0.004	0.001	2981	5658	0	2458	0	219
SRL_OPN_2PTS001_0388_20130327_180940_20130327_194901.EUM.nc	-0.004	-0.005	0.003	3278	5604	0	2326	0	0
SRL_OPN_2PTS001_0390_20130327_194900_20130327_212756.EUM.nc	-0.005	-0.007	0.005	3478	5486	0	2008	0	0
SRL_OPN_2PTS001_0392_20130327_212755_20130327_230600.EUM.nc	-0.004	-0.006	0.004	2277	5445	0	3168	0	0
SRL_OPN_2PTS001_0393_20130327_230559_20130328_004348.EUM.nc	-0.005	-0.007	0.004	3209	5497	0	2288	0	0
SRL_OPN_2PTS001_0395_20130328_004347_20130328_022202.EUM.nc	-0.005	-0.006	0.004	2961	5587	0	2626	0	0
SRL_OPN_2PTS001_0397_20130328_022201_20130328_040124.EUM.nc	-0.006	-0.007	0.004	2967	5586	0	2619	0	0
SRL_OPN_2PTS001_0399_20130328_040123_20130328_054245.EUM.nc	-0.006	-0.006	0.004	3367	5557	0	2190	0	0
SRL_OPN_2PTS001_0401_20130328_054244_20130328_073140.EUM.nc	-0.003	-0.005	0.004	4251	6145	0	1894	0	0
SRL_OPN_2PTS001_0404_20130328_073139_20130328_091001.EUM.nc	-0.004	-0.005	0.003	3713	5547	0	1834	0	0
SRL_OPN_2PTS001_0405_20130328_091000_20130328_104746.EUM.nc	-0.005	-0.007	0.004	2383	5509	0	3126	0	0
SRL_OPN_2PTS001_0407_20130328_104745_20130328_122556.EUM.nc	-0.004	-0.004	0.001	2284	5399	0	2701	0	414
SRL_OPN_2PTS001_0409_20130328_122556_20130328_140514.EUM.nc	-0.004	-0.005	0.003	3377	5454	0	2077	0	0
SRL_OPN_2PTS001_0411_20130328_140513_20130328_155836.EUM.nc	-0.003	-0.005	0.003	3428	6328	0	2900	0	0
SRL_OPN_2PTS001_0414_20130328_155835_20130328_173815.EUM.nc	-0.003	-0.003	0.000	2620	5507	0	2503	0	384
SRL_OPN_2PTS001_0416_20130328_173814_20130328_191748.EUM.nc	-0.003	-0.005	0.003	3566	5556	0	1990	0	0
SRL_OPN_2PTS001_0418_20130328_191747_20130328_205656.EUM.nc	-0.004	-0.006	0.005	3665	5590	0	1925	0	0
SRL_OPN_2PTS001_0420_20130328_205655_20130328_223513.EUM.nc	-0.004	-0.005	0.004	2886	5403	0	2517	0	0
SRL_OPN_2PTS001_0421_20130328_223512_20130329_001305.EUM.nc	-0.004	-0.005	0.003	3168	5500	0	2332	0	0
SRL_OPN_2PTS001_0423_20130329_001304_20130329_015106.EUM.nc	-0.005	-0.006	0.004	3122	5550	0	2428	0	0
SRL_OPN_2PTS001_0425_20130329_015105_20130329_032957.EUM.nc	-0.006	-0.006	0.004	3107	5485	0	2378	0	0
SRL_OPN_2PTS001_0427_20130329_032956_20130329_051041.EUM.nc	-0.006	-0.007	0.004	3020	5532	0	2512	0	0

– Continued on next page

Table 13: Ka-Band Ionospheric Path Delay Statistics.

– Continued from previous page

File	Median	Mean	Std. Dev.	No. Obs.	Total Obs.	Default Lat/Lon	Flag (total)	Default (total)	3-Sigma Edited
SRL_OPN_2PTS001_0429_20130329_051041_20130329_070038.EUM.nc	-0.004	-0.006	0.004	3904	6203	0	2299	0	0
SRL_OPN_2PTS001_0432_20130329_070037_20130329_083913.EUM.nc	-0.004	-0.006	0.004	4244	5633	0	1389	0	0
SRL_OPN_2PTS001_0434_20130329_083912_20130329_101702.EUM.nc	-0.005	-0.007	0.004	2771	5490	0	2719	0	0
SRL_OPN_2PTS001_0435_20130329_101701_20130329_115501.EUM.nc	-0.004	-0.007	0.004	2613	5423	0	2810	0	0
SRL_OPN_2PTS001_0437_20130329_115501_20130329_133351.EUM.nc	-0.004	-0.006	0.004	3091	5330	0	2239	0	0
SRL_OPN_2PTS001_0439_20130329_133352_20130329_152716.EUM.nc	-0.004	-0.006	0.004	3718	6350	0	2632	0	0
SRL_OPN_2PTS001_0442_20130329_152716_20130329_170655.EUM.nc	-0.003	-0.004	0.001	2811	5483	0	2623	0	49
SRL_OPN_2PTS001_0444_20130329_170654_20130329_184634.EUM.nc	-0.004	-0.005	0.003	3400	5583	0	2183	0	0
SRL_OPN_2PTS001_0446_20130329_184635_20130329_202552.EUM.nc	-0.004	-0.006	0.004	3523	5519	0	1996	0	0
SRL_OPN_2PTS001_0448_20130329_202551_20130329_220423.EUM.nc	-0.005	-0.006	0.004	3110	5391	0	2281	0	0
SRL_OPN_2PTS001_0450_20130329_220423_20130329_234222.EUM.nc	-0.005	-0.006	0.003	2798	5469	0	2671	0	0
SRL_OPN_2PTS001_0451_20130329_234221_20130330_012014.EUM.nc	-0.005	-0.007	0.005	2980	5512	0	2532	0	0
SRL_OPN_2PTS001_0453_20130330_012014_20130330_025842.EUM.nc	-0.005	-0.007	0.005	3028	5507	0	2479	0	0
SRL_OPN_2PTS001_0455_20130330_025841_20130330_043849.EUM.nc	-0.005	-0.007	0.004	2936	5468	0	2532	0	0
SRL_OPN_2PTS001_0457_20130330_043848_20130330_062053.EUM.nc	-0.004	-0.005	0.004	3986	5752	0	1766	0	0
SRL_OPN_2PTS001_0459_20130330_062052_20130330_080818.EUM.nc	-0.004	-0.005	0.003	4121	6100	0	1979	0	0
SRL_OPN_2PTS001_0462_20130330_080818_20130330_094617.EUM.nc	-0.004	-0.006	0.004	3089	5477	0	2388	0	0
SRL_OPN_2PTS001_0463_20130330_094616_20130330_112410.EUM.nc	-0.006	-0.007	0.004	2083	5243	0	3160	0	0
SRL_OPN_2PTS001_0465_20130330_112410_20130330_130239.EUM.nc	-0.004	-0.006	0.005	2773	5333	0	2560	0	0
SRL_OPN_2PTS001_0467_20130330_130238_20130330_145554.EUM.nc	-0.004	-0.005	0.004	3646	6331	0	2685	0	0
SRL_OPN_2PTS001_0470_20130330_145554_20130330_163533.EUM.nc	-0.003	-0.003	0.001	2881	5642	0	2398	0	363
SRL_OPN_2PTS001_0472_20130330_163532_20130330_181517.EUM.nc	-0.004	-0.004	0.001	3055	5593	0	2396	0	142
SRL_OPN_2PTS001_0474_20130330_181516_20130330_195442.EUM.nc	-0.004	-0.005	0.003	3174	5500	0	2326	0	0
SRL_OPN_2PTS001_0476_20130330_195441_20130330_213327.EUM.nc	-0.004	-0.007	0.005	3581	5393	0	1812	0	0
SRL_OPN_2PTS001_0478_20130330_213327_20130330_231137.EUM.nc	-0.004	-0.005	0.004	2291	5360	0	3069	0	0
SRL_OPN_2PTS001_0479_20130330_231136_20130331_004925.EUM.nc	-0.005	-0.007	0.005	3119	5448	0	2329	0	0
SRL_OPN_2PTS001_0481_20130331_004924_20130331_022734.EUM.nc	-0.005	-0.006	0.005	2973	5513	0	2540	0	0
SRL_OPN_2PTS001_0483_20130331_022733_20130331_040708.EUM.nc	-0.007	-0.007	0.005	2888	5488	0	2600	0	0
SRL_OPN_2PTS001_0485_20130331_040708_20130331_054830.EUM.nc	-0.005	-0.006	0.004	3686	5645	0	1959	0	0
SRL_OPN_2PTS001_0487_20130331_054829_20130331_073719.EUM.nc	-0.003	-0.006	0.004	4216	6177	0	1961	0	0
SRL_OPN_2PTS001_0490_20130331_073718_20130331_091530.EUM.nc	-0.003	-0.006	0.004	3551	5521	0	1970	0	0
SRL_OPN_2PTS001_0491_20130331_091529_20130331_105322.EUM.nc	-0.006	-0.008	0.005	2273	5466	0	3193	0	0
SRL_OPN_2PTS001_0493_20130331_105322_20130331_123135.EUM.nc	-0.004	-0.006	0.004	2623	5342	0	2719	0	0
SRL_OPN_2PTS001_0495_20130331_123135_20130331_141050.EUM.nc	-0.005	-0.006	0.004	3305	5522	0	2217	0	0
SRL_OPN_2PTS001_0497_20130331_141049_20130331_160411.EUM.nc	-0.005	-0.006	0.004	3449	6361	0	2912	0	0
SRL_OPN_2PTS001_0500_20130331_160411_20130331_174359.EUM.nc	-0.004	-0.004	0.001	3017	5608	0	2527	0	64
SRL_OPN_2PTS001_0502_20130331_174358_20130331_192331.EUM.nc	-0.005	-0.006	0.004	3507	5557	0	2050	0	0
SRL_OPN_2PTS001_0504_20130331_192330_20130331_210228.EUM.nc	-0.005	-0.007	0.005	3655	5558	0	1903	0	0
SRL_OPN_2PTS001_0506_20130331_210228_20130331_224051.EUM.nc	-0.004	-0.006	0.004	2843	5386	0	2543	0	0

– Continued on next page

Table 13: Ka-Band Ionospheric Path Delay Statistics.

– Continued from previous page

File	Median	Mean	Std. Dev.	No. Obs.	Total Obs.	Default Lat/Lon	Flag (total)	Default (total)	3-Sigma Edited
SRL_OPN_2PTS001_0507_20130331_224051_20130401_001838.EUM.nc	-0.004	-0.005	0.004	3163	5450	0	2287	0	0
SRL_OPN_2PTS001_0509_20130401_001837_20130401_015640.EUM.nc	-0.004	-0.007	0.005	3115	5524	0	2409	0	0
SRL_OPN_2PTS001_0511_20130401_015639_20130401_033546.EUM.nc	-0.004	-0.007	0.006	3102	5506	0	2404	0	0
SRL_OPN_2PTS001_0513_20130401_033545_20130401_051628.EUM.nc	-0.004	-0.007	0.006	3042	5527	0	2485	0	0
SRL_OPN_2PTS001_0515_20130401_051627_20130401_070622.EUM.nc	-0.003	-0.006	0.005	3918	6197	0	2279	0	0
SRL_OPN_2PTS001_0518_20130401_070622_20130401_084446.EUM.nc	-0.004	-0.006	0.004	4030	5604	0	1574	0	0
SRL_OPN_2PTS001_0520_20130401_084447_20130401_102242.EUM.nc	-0.004	-0.007	0.005	2582	5493	0	2911	0	0
SRL_OPN_2PTS001_0521_20130401_102243_20130401_120035.EUM.nc	-0.004	-0.007	0.005	2602	5389	0	2787	0	0
SRL_OPN_2PTS001_0523_20130401_120034_20130401_133932.EUM.nc	-0.004	-0.006	0.005	3137	5396	0	2259	0	0
SRL_OPN_2PTS001_0525_20130401_133932_20130401_153255.EUM.nc	-0.004	-0.006	0.004	3712	6368	0	2656	0	0
SRL_OPN_2PTS001_0528_20130401_153254_20130401_171242.EUM.nc	-0.003	-0.003	0.001	2845	5488	0	2566	0	77
SRL_OPN_2PTS001_0530_20130401_171242_20130401_185213.EUM.nc	-0.003	-0.005	0.004	3470	5617	0	2147	0	0
SRL_OPN_2PTS001_0532_20130401_185212_20130401_203129.EUM.nc	-0.004	-0.006	0.004	3573	5525	0	1952	0	0
SRL_OPN_2PTS001_0534_20130401_203128_20130401_221006.EUM.nc	-0.004	-0.006	0.005	3124	5400	0	2276	0	0
SRL_OPN_2PTS001_0536_20130401_221005_20130401_234755.EUM.nc	-0.004	-0.006	0.004	3001	5464	0	2463	0	0
SRL_OPN_2PTS001_0537_20130401_234754_20130402_012547.EUM.nc	-0.005	-0.008	0.006	2914	5538	0	2624	0	0
SRL_OPN_2PTS001_0539_20130402_012547_20130402_030428.EUM.nc	-0.005	-0.007	0.006	2996	5555	0	2559	0	0
SRL_OPN_2PTS001_0541_20130402_030428_20130402_044435.EUM.nc	-0.006	-0.008	0.006	3021	5521	0	2500	0	0
SRL_OPN_2PTS001_0543_20130402_044435_20130402_062655.EUM.nc	-0.004	-0.006	0.005	4028	5773	0	1745	0	0
SRL_OPN_2PTS001_0545_20130402_062654_20130402_081353.EUM.nc	-0.003	-0.006	0.005	4155	6087	0	1932	0	0
SRL_OPN_2PTS001_0548_20130402_081353_20130402_095159.EUM.nc	-0.004	-0.006	0.005	2994	5374	0	2380	0	0
SRL_OPN_2PTS001_0549_20130402_095159_20130402_112944.EUM.nc	-0.005	-0.007	0.005	2189	5308	0	3119	0	0
SRL_OPN_2PTS001_0551_20130402_112943_20130402_130818.EUM.nc	-0.004	-0.006	0.005	2849	5378	0	2529	0	0
SRL_OPN_2PTS001_0553_20130402_130818_20130402_150134.EUM.nc	-0.004	-0.006	0.004	3650	6330	0	2680	0	0
SRL_OPN_2PTS001_0556_20130402_150134_20130402_164122.EUM.nc	-0.004	-0.004	0.001	2903	5629	0	2477	0	249
SRL_OPN_2PTS001_0558_20130402_164121_20130402_182056.EUM.nc	-0.004	-0.004	0.001	2960	5613	0	2382	0	271
SRL_OPN_2PTS001_0560_20130402_182056_20130402_200021.EUM.nc	-0.004	-0.006	0.004	3293	5484	0	2191	0	0
SRL_OPN_2PTS001_0562_20130402_200020_20130402_213911.EUM.nc	-0.005	-0.007	0.005	3503	5412	0	1909	0	0
SRL_OPN_2PTS001_0564_20130402_213911_20130402_231710.EUM.nc	-0.004	-0.005	0.003	2396	5322	0	2926	0	0
SRL_OPN_2PTS001_0565_20130402_231709_20130403_005459.EUM.nc	-0.006	-0.008	0.006	2976	5508	0	2532	0	0
SRL_OPN_2PTS001_0567_20130403_005458_20130403_023319.EUM.nc	-0.004	-0.007	0.006	3035	5522	0	2487	0	0
SRL_OPN_2PTS001_0569_20130403_023318_20130403_041251.EUM.nc	-0.007	-0.009	0.006	2884	5506	0	2622	0	0
SRL_OPN_2PTS001_0571_20130403_041251_20130403_055429.EUM.nc	-0.005	-0.007	0.006	3790	5672	0	1882	0	0
SRL_OPN_2PTS001_0573_20130403_055428_20130403_074256.EUM.nc	-0.004	-0.006	0.005	4227	6145	0	1918	0	0
SRL_OPN_2PTS001_0576_20130403_074256_20130403_092112.EUM.nc	-0.004	-0.007	0.005	3334	5510	0	2176	0	0
SRL_OPN_2PTS001_0577_20130403_092111_20130403_105857.EUM.nc	-0.006	-0.009	0.006	2188	5410	0	3222	0	0
SRL_OPN_2PTS001_0579_20130403_105857_20130403_123712.EUM.nc	-0.005	-0.005	0.001	2103	5304	0	2766	0	435
SRL_OPN_2PTS001_0581_20130403_123711_20130403_141640.EUM.nc	-0.004	-0.004	0.001	2915	5504	0	2120	0	469
SRL_OPN_2PTS001_0583_20130403_141640_20130403_161000.EUM.nc	-0.005	-0.006	0.004	3446	6366	0	2920	0	0

– Continued on next page

Table 13: Ka-Band Ionospheric Path Delay Statistics.

– Continued from previous page

File	Median	Mean	Std. Dev.	No. Obs.	Total Obs.	Default Lat/Lon	Flag (total)	Default (total)	3-Sigma Edited
SRL_OPN_2PTS001_0586_20130403_161000_20130403_174937.EUM.nc	-0.005	-0.004	0.001	3006	5560	0	2482	0	72
SRL_OPN_2PTS001_0588_20130403_174936_20130403_192910.EUM.nc	-0.005	-0.005	0.001	2795	5593	0	2224	0	574
SRL_OPN_2PTS001_0590_20130403_192909_20130403_210813.EUM.nc	-0.006	-0.008	0.005	3526	5573	0	2047	0	0
SRL_OPN_2PTS001_0592_20130403_210812_20130403_224625.EUM.nc	-0.005	-0.006	0.004	2729	5347	0	2618	0	0
SRL_OPN_2PTS001_0593_20130403_224624_20130404_002415.EUM.nc	-0.005	-0.006	0.004	3130	5458	0	2328	0	0
SRL_OPN_2PTS001_0595_20130404_002414_20130404_020219.EUM.nc	-0.005	-0.007	0.006	3116	5537	0	2421	0	0
SRL_OPN_2PTS001_0597_20130404_020219_20130404_034122.EUM.nc	-0.006	-0.008	0.006	3011	5505	0	2494	0	0
SRL_OPN_2PTS001_0599_20130404_034121_20130404_052219.EUM.nc	-0.007	-0.009	0.007	3020	5608	0	2588	0	0
SRL_OPN_2PTS001_0601_20130404_052218_20130404_071155.EUM.nc	-0.004	-0.007	0.005	3911	6293	0	2382	0	0
SRL_OPN_2PTS001_0604_20130404_071154_20130404_085017.EUM.nc	-0.004	-0.006	0.005	3967	5647	0	1680	0	0
SRL_OPN_2PTS001_0605_20130404_085018_20130404_102813.EUM.nc	-0.006	-0.008	0.005	2537	5621	0	3084	0	0
SRL_OPN_2PTS001_0607_20130404_102812_20130404_120617.EUM.nc	-0.005	-0.007	0.005	2625	5628	0	3003	0	0
SRL_OPN_2PTS001_0609_20130404_120616_20130404_134512.EUM.nc	-0.004	-0.007	0.005	3162	5679	0	2517	0	0
SRL_OPN_2PTS001_0611_20130404_134511_20130404_153835.EUM.nc	-0.004	-0.006	0.004	3699	6508	0	2809	0	0
SRL_OPN_2PTS001_0614_20130404_153836_20130404_171824.EUM.nc	-0.004	-0.004	0.001	2616	5639	0	2738	0	285
SRL_OPN_2PTS001_0616_20130404_171823_20130404_185753.EUM.nc	-0.004	-0.006	0.004	3369	5710	0	2341	0	0
SRL_OPN_2PTS001_0618_20130404_185752_20130404_203708.EUM.nc	-0.004	-0.006	0.004	3598	5696	0	2098	0	0
SRL_OPN_2PTS001_0620_20130404_203707_20130404_221536.EUM.nc	-0.005	-0.006	0.004	3021	5562	0	2541	0	0
SRL_OPN_2PTS001_0622_20130404_221536_20130404_235332.EUM.nc	-0.005	-0.006	0.004	2997	5623	0	2626	0	0
SRL_OPN_2PTS001_0623_20130404_235332_20130405_013119.EUM.nc	-0.006	-0.007	0.005	2979	5612	0	2633	0	0
SRL_OPN_2PTS001_0625_20130405_013119_20130405_031005.EUM.nc	-0.007	-0.008	0.006	3011	5668	0	2657	0	0
SRL_OPN_2PTS001_0627_20130405_031004_20130405_045017.EUM.nc	-0.008	-0.009	0.007	3019	5664	0	2645	0	0
SRL_OPN_2PTS001_0629_20130405_045016_20130405_063246.EUM.nc	-0.005	-0.008	0.006	4015	5884	0	1869	0	0
SRL_OPN_2PTS001_0631_20130405_063246_20130405_081928.EUM.nc	-0.004	-0.007	0.006	4184	6125	0	1941	0	0
SRL_OPN_2PTS001_0634_20130405_081927_20130405_095731.EUM.nc	-0.006	-0.008	0.005	2945	5629	0	2684	0	0
SRL_OPN_2PTS001_0635_20130405_095731_20130405_113519.EUM.nc	-0.006	-0.008	0.005	2381	5614	0	3233	0	0
SRL_OPN_2PTS001_0637_20130405_113518_20130405_131359.EUM.nc	-0.005	-0.007	0.005	2905	5666	0	2761	0	0
SRL_OPN_2PTS001_0639_20130405_131358_20130405_150717.EUM.nc	-0.005	-0.007	0.004	3672	6504	0	2832	0	0
SRL_OPN_2PTS001_0642_20130405_150716_20130405_164657.EUM.nc	-0.004	-0.005	0.001	2923	5720	0	2755	0	42
SRL_OPN_2PTS001_0644_20130405_164657_20130405_182640.EUM.nc	-0.005	-0.005	0.001	3032	5632	0	2255	0	345
SRL_OPN_2PTS001_0646_20130405_182639_20130405_200556.EUM.nc	-0.005	-0.006	0.004	3251	5698	0	2447	0	0
SRL_OPN_2PTS001_0648_20130405_200555_20130405_214445.EUM.nc	-0.006	-0.007	0.005	3391	5582	0	2191	0	0
SRL_OPN_2PTS001_0650_20130405_214445_20130405_232243.EUM.nc	-0.005	-0.006	0.004	2538	5625	0	3087	0	0
SRL_OPN_2PTS001_0651_20130405_232242_20130406_010032.EUM.nc	-0.007	-0.008	0.005	2911	5615	0	2704	0	0
SRL_OPN_2PTS001_0653_20130406_010032_20130406_023858.EUM.nc	-0.005	-0.008	0.006	3043	5650	0	2607	0	0
SRL_OPN_2PTS001_0655_20130406_023857_20130406_041836.EUM.nc	-0.007	-0.009	0.007	2929	5630	0	2701	0	0
SRL_OPN_2PTS001_0657_20130406_041836_20130406_060013.EUM.nc	-0.006	-0.008	0.006	3833	5833	0	2000	0	0
SRL_OPN_2PTS001_0659_20130406_060012_20130406_074835.EUM.nc	-0.004	-0.007	0.005	4036	6222	0	2000	0	186
SRL_OPN_2PTS001_0662_20130406_074834_20130406_092640.EUM.nc	-0.006	-0.008	0.005	3282	5631	0	2349	0	0

– Continued on next page

Table 13: Ka-Band Ionospheric Path Delay Statistics.

– Continued from previous page

File	Median	Mean	Std. Dev.	No. Obs.	Total Obs.	Default Lat/Lon	Flag (total)	Default (total)	3-Sigma Edited
SRL_OPN_2PTS001_0663_20130406_092639_20130406_110434.EUM.nc	-0.007	-0.009	0.005	2154	5620	0	3466	0	0
SRL_OPN_2PTS001_0665_20130406_110433_20130406_124246.EUM.nc	-0.005	-0.007	0.004	2596	5548	0	2952	0	0
SRL_OPN_2PTS001_0667_20130406_124245_20130406_142221.EUM.nc	-0.005	-0.006	0.003	3448	5717	0	2269	0	0
SRL_OPN_2PTS001_0669_20130406_142220_20130406_161538.EUM.nc	-0.005	-0.006	0.004	3456	6502	0	3046	0	0
SRL_OPN_2PTS001_0672_20130406_161537_20130406_175516.EUM.nc	-0.004	-0.005	0.001	2973	5719	0	2654	0	92
SRL_OPN_2PTS001_0674_20130406_175516_20130406_193448.EUM.nc	-0.005	-0.006	0.004	3392	5711	0	2319	0	0
SRL_OPN_2PTS001_0676_20130406_193447_20130406_211341.EUM.nc	-0.007	-0.008	0.005	3423	5675	0	2252	0	0
SRL_OPN_2PTS001_0678_20130406_211340_20130406_225200.EUM.nc	-0.006	-0.006	0.004	2568	5555	0	2987	0	0
SRL_OPN_2PTS001_0679_20130406_225159_20130407_002952.EUM.nc	-0.006	-0.007	0.004	3179	5619	0	2440	0	0
SRL_OPN_2PTS001_0681_20130407_002952_20130407_020751.EUM.nc	-0.005	-0.008	0.006	2997	5623	0	2626	0	0
SRL_OPN_2PTS001_0683_20130407_020751_20130407_034709.EUM.nc	-0.007	-0.009	0.006	3018	5699	0	2681	0	0
SRL_OPN_2PTS001_0685_20130407_034708_20130407_052805.EUM.nc	-0.008	-0.009	0.006	2962	5704	0	2742	0	0
SRL_OPN_2PTS001_0687_20130407_052804_20130407_071730.EUM.nc	-0.005	-0.008	0.006	4013	6283	0	2270	0	0
SRL_OPN_2PTS001_0690_20130407_071730_20130407_085557.EUM.nc	-0.005	-0.007	0.005	3898	5651	0	1753	0	0
SRL_OPN_2PTS001_0691_20130407_085556_20130407_103344.EUM.nc	-0.006	-0.009	0.006	2391	5613	0	3222	0	0
SRL_OPN_2PTS001_0693_20130407_103343_20130407_121150.EUM.nc	-0.005	-0.007	0.005	2562	5631	0	3058	0	11
SRL_OPN_2PTS001_0695_20130407_121149_20130407_135050.EUM.nc	-0.005	-0.007	0.005	3179	5683	0	2504	0	0
SRL_OPN_2PTS001_0697_20130407_135049_20130407_154422.EUM.nc	-0.004	-0.007	0.005	3676	6516	0	2840	0	0
SRL_OPN_2PTS001_0700_20130407_154422_20130407_172400.EUM.nc	-0.004	-0.005	0.001	2860	5629	0	2718	0	51
SRL_OPN_2PTS001_0702_20130407_172359_20130407_190339.EUM.nc	-0.005	-0.007	0.004	3383	5718	0	2335	0	0
SRL_OPN_2PTS001_0704_20130407_190338_20130407_204243.EUM.nc	-0.006	-0.008	0.005	3732	5686	0	1954	0	0
SRL_OPN_2PTS001_0706_20130407_204242_20130407_222116.EUM.nc	-0.006	-0.007	0.004	3012	5567	0	2555	0	0
SRL_OPN_2PTS001_0708_20130407_222115_20130407_235903.EUM.nc	-0.006	-0.007	0.004	3092	5615	0	2523	0	0
SRL_OPN_2PTS001_0709_20130407_235903_20130408_013658.EUM.nc	-0.007	-0.008	0.005	3038	5620	0	2582	0	0
SRL_OPN_2PTS001_0711_20130408_013657_20130408_031542.EUM.nc	-0.007	-0.009	0.007	2937	5667	0	2730	0	0
SRL_OPN_2PTS001_0713_20130408_031542_20130408_045608.EUM.nc	-0.008	-0.010	0.007	3036	5676	0	2640	0	0
SRL_OPN_2PTS001_0715_20130408_045609_20130408_063839.EUM.nc	-0.006	-0.008	0.006	4013	5884	0	1871	0	0
SRL_OPN_2PTS001_0717_20130408_063838_20130408_082501.EUM.nc	-0.006	-0.008	0.005	4192	6107	0	1915	0	0
SRL_OPN_2PTS001_0720_20130408_082501_20130408_100303.EUM.nc	-0.006	-0.009	0.006	2966	5627	0	2661	0	0
SRL_OPN_2PTS001_0721_20130408_100302_20130408_114059.EUM.nc	-0.007	-0.010	0.006	2427	5623	0	3196	0	0
SRL_OPN_2PTS001_0723_20130408_114059_20130408_131935.EUM.nc	-0.005	-0.008	0.005	2986	5661	0	2675	0	0
SRL_OPN_2PTS001_0725_20130408_131934_20130408_151256.EUM.nc	-0.005	-0.007	0.005	3666	6506	0	2840	0	0
SRL_OPN_2PTS001_0728_20130408_151255_20130408_165243.EUM.nc	-0.004	-0.005	0.002	2801	5728	0	2875	0	52
SRL_OPN_2PTS001_0730_20130408_165243_20130408_183218.EUM.nc	-0.005	-0.005	0.002	3048	5624	0	2314	0	262
SRL_OPN_2PTS001_0732_20130408_183217_20130408_201139.EUM.nc	-0.005	-0.007	0.004	3291	5703	0	2412	0	0
SRL_OPN_2PTS001_0734_20130408_201139_20130408_215018.EUM.nc	-0.007	-0.008	0.005	3347	5572	0	2225	0	0
SRL_OPN_2PTS001_0736_20130408_215018_20130408_232823.EUM.nc	-0.005	-0.006	0.003	2322	5633	0	3093	0	218
SRL_OPN_2PTS001_0737_20130408_232822_20130409_010603.EUM.nc	-0.006	-0.008	0.006	2731	5607	0	2876	0	0
SRL_OPN_2PTS001_0739_20130409_010603_20130409_024432.EUM.nc	-0.006	-0.009	0.007	2979	5653	0	2674	0	0

– Continued on next page

Table 13: Ka-Band Ionospheric Path Delay Statistics.

– Continued from previous page

File	Median	Mean	Std. Dev.	No. Obs.	Total Obs.	Default Lat/Lon	Flag (total)	Default (total)	3-Sigma Edited
SRL_OPN_2PTS001_0741_20130409_024432_20130409_042417.EUM.nc	-0.008	-0.010	0.007	2919	5637	0	2718	0	0
SRL_OPN_2PTS001_0743_20130409_042417_20130409_060610.EUM.nc	-0.006	-0.009	0.007	3864	5848	0	1984	0	0
SRL_OPN_2PTS001_0745_20130409_060610_20130409_075408.EUM.nc	-0.006	-0.008	0.006	4152	6199	0	2047	0	0
SRL_OPN_2PTS001_0748_20130409_075407_20130409_093221.EUM.nc	-0.006	-0.009	0.006	3236	5639	0	2403	0	0
SRL_OPN_2PTS001_0749_20130409_093220_20130409_111005.EUM.nc	-0.009	-0.011	0.006	2237	5611	0	3374	0	0
SRL_OPN_2PTS001_0751_20130409_111004_20130409_124829.EUM.nc	-0.005	-0.008	0.005	2566	5559	0	2993	0	0
SRL_OPN_2PTS001_0753_20130409_124828_20130409_144139.EUM.nc	-0.005	-0.007	0.005	3492	6496	0	3004	0	0
SRL_OPN_2PTS001_0756_20130409_144139_20130409_162117.EUM.nc	-0.004	-0.007	0.004	3366	5717	0	2351	0	0
SRL_OPN_2PTS001_0758_20130409_162116_20130409_180101.EUM.nc	-0.004	-0.005	0.002	3005	5725	0	2636	0	84
SRL_OPN_2PTS001_0760_20130409_180101_20130409_194025.EUM.nc	-0.005	-0.007	0.005	3338	5704	0	2366	0	0
SRL_OPN_2PTS001_0762_20130409_194024_20130409_211923.EUM.nc	-0.006	-0.009	0.006	3443	5592	0	2149	0	0
SRL_OPN_2PTS001_0764_20130409_211923_20130409_225732.EUM.nc	-0.006	-0.007	0.004	2461	5634	0	3173	0	0
SRL_OPN_2PTS001_0765_20130409_225732_20130410_003521.EUM.nc	-0.006	-0.008	0.005	3254	5615	0	2361	0	0
SRL_OPN_2PTS001_0767_20130410_003520_20130410_021332.EUM.nc	-0.005	-0.008	0.007	2937	5635	0	2698	0	0
SRL_OPN_2PTS001_0769_20130410_021331_20130410_035246.EUM.nc	-0.007	-0.010	0.007	2896	5696	0	2800	0	0
SRL_OPN_2PTS001_0771_20130410_035245_20130410_053357.EUM.nc	-0.007	-0.010	0.007	3017	5719	0	2702	0	0
SRL_OPN_2PTS001_0773_20130410_053356_20130410_072312.EUM.nc	-0.005	-0.007	0.005	4106	6273	0	2167	0	0
SRL_OPN_2PTS001_0776_20130410_072312_20130410_090128.EUM.nc	-0.005	-0.008	0.005	3875	5641	0	1766	0	0
SRL_OPN_2PTS001_0777_20130410_090127_20130410_103923.EUM.nc	-0.007	-0.010	0.006	2390	5621	0	3231	0	0
SRL_OPN_2PTS001_0779_20130410_103922_20130410_121722.EUM.nc	-0.005	-0.008	0.005	2635	5624	0	2989	0	0
SRL_OPN_2PTS001_0781_20130410_121721_20130410_135634.EUM.nc	-0.005	-0.008	0.005	3224	5694	0	2470	0	0
SRL_OPN_2PTS001_0783_20130410_135633_20130410_154958.EUM.nc	-0.004	-0.007	0.005	3627	6508	0	2881	0	0
SRL_OPN_2PTS001_0786_20130410_154957_20130410_172938.EUM.nc	-0.004	-0.005	0.001	2833	5632	0	2721	0	78
SRL_OPN_2PTS001_0788_20130410_172937_20130410_190914.EUM.nc	-0.005	-0.005	0.002	3067	5716	0	2180	0	469
SRL_OPN_2PTS001_0790_20130410_190913_20130410_204816.EUM.nc	-0.006	-0.008	0.006	3742	5684	0	1942	0	0
SRL_OPN_2PTS001_0792_20130410_204816_20130410_222647.EUM.nc	-0.006	-0.007	0.005	2944	5565	0	2621	0	0
SRL_OPN_2PTS001_0794_20130410_222647_20130411_000440.EUM.nc	-0.006	-0.007	0.004	3098	5620	0	2522	0	0
SRL_OPN_2PTS001_0795_20130411_000439_20130411_014230.EUM.nc	-0.005	-0.008	0.006	3036	5614	0	2578	0	0
SRL_OPN_2PTS001_0797_20130411_014229_20130411_032125.EUM.nc	-0.006	-0.009	0.006	2955	5678	0	2723	0	0
SRL_OPN_2PTS001_0799_20130411_032124_20130411_064434.EUM.nc	-0.007	-0.009	0.007	6790	10472	0	3682	0	0
SRL_OPN_2PTS001_0803_20130411_064434_20130411_083038.EUM.nc	-0.005	-0.008	0.006	4246	6065	0	1819	0	0
SRL_OPN_2PTS001_0806_20130411_083037_20130411_100837.EUM.nc	-0.008	-0.009	0.006	2893	5535	0	2642	0	0
SRL_OPN_2PTS001_0807_20130411_100837_20130411_114626.EUM.nc	-0.009	-0.010	0.006	2474	5445	0	2971	0	0
SRL_OPN_2PTS001_0809_20130411_114625_20130411_132512.EUM.nc	-0.005	-0.009	0.005	3012	5466	0	2454	0	0
SRL_OPN_2PTS001_0811_20130411_132512_20130411_151833.EUM.nc	-0.005	-0.007	0.004	3654	6390	0	2736	0	0
SRL_OPN_2PTS001_0814_20130411_151832_20130411_165821.EUM.nc	-0.005	-0.005	0.001	2785	5638	0	2788	0	65
SRL_OPN_2PTS001_0816_20130411_165821_20130411_183753.EUM.nc	-0.005	-0.006	0.003	3256	5540	0	2176	0	108
SRL_OPN_2PTS001_0818_20130411_183752_20130411_201713.EUM.nc	-0.005	-0.007	0.004	3375	5566	0	2191	0	0
SRL_OPN_2PTS001_0820_20130411_201712_20130411_215558.EUM.nc	-0.006	-0.008	0.005	3235	5497	0	2262	0	0

– Continued on next page

Table 13: Ka-Band Ionospheric Path Delay Statistics.

– Continued from previous page

File	Median	Mean	Std. Dev.	No. Obs.	Total Obs.	Default Lat/Lon	Flag (total)	Default (total)	3-Sigma Edited
SRL_OPN_2PTS001_0822_20130411_215556_20130411_233350.EUM.nc	-0.005	-0.007	0.004	2519	5365	0	2846	0	0
SRL_OPN_2PTS001_0823_20130411_233350_20130412_011139.EUM.nc	-0.006	-0.008	0.006	2714	5544	0	2830	0	0
SRL_OPN_2PTS001_0825_20130412_011139_20130412_025011.EUM.nc	-0.007	-0.009	0.007	2938	5584	0	2646	0	0
SRL_OPN_2PTS001_0827_20130412_025010_20130412_043001.EUM.nc	-0.008	-0.010	0.007	2956	5576	0	2620	0	0
SRL_OPN_2PTS001_0829_20130412_043000_20130412_061200.EUM.nc	-0.006	-0.009	0.006	3868	5770	0	1902	0	0
SRL_OPN_2PTS001_0831_20130412_061159_20130412_075943.EUM.nc	-0.005	-0.009	0.006	4115	6138	0	2023	0	0
SRL_OPN_2PTS001_0834_20130412_075942_20130412_093753.EUM.nc	-0.005	-0.009	0.006	3071	5556	0	2485	0	0
SRL_OPN_2PTS001_0835_20130412_093752_20130412_111536.EUM.nc	-0.010	-0.011	0.006	2190	5430	0	3240	0	0
SRL_OPN_2PTS001_0837_20130412_111536_20130412_125402.EUM.nc	-0.005	-0.008	0.005	2703	5374	0	2671	0	0
SRL_OPN_2PTS001_0839_20130412_125402_20130412_144714.EUM.nc	-0.005	-0.007	0.004	3527	6348	0	2821	0	0
SRL_OPN_2PTS001_0842_20130412_144713_20130412_162659.EUM.nc	-0.005	-0.006	0.002	2935	5676	0	2351	0	390
SRL_OPN_2PTS001_0844_20130412_162659_20130412_180636.EUM.nc	-0.005	-0.006	0.002	3048	5634	0	2497	0	89
SRL_OPN_2PTS001_0846_20130412_180635_20130412_194605.EUM.nc	-0.006	-0.007	0.004	3327	5619	0	2292	0	0
SRL_OPN_2PTS001_0848_20130412_194604_20130412_212501.EUM.nc	-0.006	-0.009	0.006	3460	5489	0	2029	0	0
SRL_OPN_2PTS001_0850_20130412_212501_20130412_230305.EUM.nc	-0.006	-0.008	0.005	2286	5432	0	3146	0	0
SRL_OPN_2PTS001_0851_20130412_230304_20130413_004055.EUM.nc	-0.006	-0.009	0.006	3270	5515	0	2245	0	0
SRL_OPN_2PTS001_0853_20130413_004054_20130413_021907.EUM.nc	-0.007	-0.009	0.006	2909	5559	0	2650	0	0
SRL_OPN_2PTS001_0855_20130413_021906_20130413_035826.EUM.nc	-0.008	-0.010	0.007	2861	5603	0	2742	0	0
SRL_OPN_2PTS001_0857_20130413_035825_20130413_053943.EUM.nc	-0.008	-0.010	0.007	3186	5593	0	2407	0	0
SRL_OPN_2PTS001_0859_20130413_053942_20130413_072844.EUM.nc	-0.006	-0.009	0.006	4211	6201	0	1990	0	0
SRL_OPN_2PTS001_0862_20130413_072843_20130413_090707.EUM.nc	-0.005	-0.009	0.007	3769	5591	0	1822	0	0
SRL_OPN_2PTS001_0863_20130413_090707_20130413_104453.EUM.nc	-0.008	-0.011	0.007	2401	5512	0	3111	0	0
SRL_OPN_2PTS001_0865_20130413_104452_20130413_122301.EUM.nc	-0.005	-0.008	0.005	2676	5528	0	2852	0	0
SRL_OPN_2PTS001_0867_20130413_122301_20130413_140209.EUM.nc	-0.005	-0.008	0.005	3401	5521	0	2120	0	0
SRL_OPN_2PTS001_0869_20130413_140209_20130413_155539.EUM.nc	-0.005	-0.008	0.005	3341	6417	0	3076	0	0
SRL_OPN_2PTS001_0872_20130413_155539_20130413_173518.EUM.nc	-0.005	-0.005	0.001	2760	5557	0	2652	0	145
SRL_OPN_2PTS001_0874_20130413_173517_20130413_191453.EUM.nc	-0.006	-0.007	0.004	3554	5637	0	2083	0	0
SRL_OPN_2PTS001_0876_20130413_191452_20130413_205354.EUM.nc	-0.006	-0.009	0.006	3672	5611	0	1939	0	0
SRL_OPN_2PTS001_0878_20130413_205353_20130413_223221.EUM.nc	-0.006	-0.008	0.005	2920	5449	0	2529	0	0
SRL_OPN_2PTS001_0879_20130413_223220_20130414_001012.EUM.nc	-0.006	-0.007	0.004	3080	5526	0	2446	0	0
SRL_OPN_2PTS001_0881_20130414_001011_20130414_014803.EUM.nc	-0.006	-0.008	0.006	3062	5566	0	2504	0	0
SRL_OPN_2PTS001_0883_20130414_014802_20130414_032702.EUM.nc	-0.007	-0.009	0.007	3047	5532	0	2485	0	0
SRL_OPN_2PTS001_0885_20130414_032701_20130414_050733.EUM.nc	-0.008	-0.010	0.007	2972	5560	0	2588	0	0
SRL_OPN_2PTS001_0887_20130414_050732_20130414_065743.EUM.nc	-0.005	-0.009	0.006	3877	6256	0	2379	0	0
SRL_OPN_2PTS001_0890_20130414_065742_20130414_083611.EUM.nc	-0.005	-0.008	0.006	4249	5637	0	1388	0	0
SRL_OPN_2PTS001_0892_20130414_083611_20130414_101409.EUM.nc	-0.007	-0.009	0.006	2750	5546	0	2796	0	0
SRL_OPN_2PTS001_0893_20130414_101409_20130414_115200.EUM.nc	-0.007	-0.009	0.006	2550	5487	0	2937	0	0
SRL_OPN_2PTS001_0895_20130414_115159_20130414_133050.EUM.nc	-0.005	-0.008	0.005	3067	5470	0	2403	0	0
SRL_OPN_2PTS001_0897_20130414_133050_20130414_152411.EUM.nc	-0.005	-0.007	0.004	3459	5438	0	1979	0	0

– Continued on next page

Table 13: Ka-Band Ionospheric Path Delay Statistics.

– Continued from previous page

File	Median	Mean	Std. Dev.	No. Obs.	Total Obs.	Default Lat/Lon	Flag (total)	Default (total)	3-Sigma Edited
SRL_OPN_2PTS001_0900_20130414_152411_20130414_170358.EUM.nc	-0.005	-0.005	0.001	2610	5549	0	2694	0	245
SRL_OPN_2PTS001_0902_20130414_170358_20130414_184338.EUM.nc	-0.005	-0.005	0.001	2736	5621	0	2286	0	599
SRL_OPN_2PTS001_0904_20130414_184337_20130414_202248.EUM.nc	-0.005	-0.007	0.004	3473	5562	0	2089	0	0
SRL_OPN_2PTS001_0906_20130414_202247_20130414_220129.EUM.nc	-0.005	-0.007	0.005	3037	5451	0	2414	0	0
SRL_OPN_2PTS001_0908_20130414_220129_20130414_233930.EUM.nc	-0.005	-0.007	0.003	2719	5489	0	2770	0	0
SRL_OPN_2PTS001_0909_20130414_233929_20130415_011712.EUM.nc	-0.006	-0.008	0.005	2961	5539	0	2578	0	0
SRL_OPN_2PTS001_0911_20130415_011711_20130415_025547.EUM.nc	-0.006	-0.009	0.007	2944	5560	0	2616	0	0
SRL_OPN_2PTS001_0913_20130415_025546_20130415_043542.EUM.nc	-0.008	-0.010	0.007	2948	5543	0	2595	0	0
SRL_OPN_2PTS001_0915_20130415_043542_20130415_061751.EUM.nc	-0.006	-0.009	0.006	3948	5803	0	1855	0	0
SRL_OPN_2PTS001_0917_20130415_061751_20130415_080516.EUM.nc	-0.005	-0.008	0.006	4121	6123	0	2002	0	0
SRL_OPN_2PTS001_0920_20130415_080516_20130415_094324.EUM.nc	-0.007	-0.008	0.006	3073	5537	0	2464	0	0
SRL_OPN_2PTS001_0921_20130415_094324_20130415_112118.EUM.nc	-0.008	-0.011	0.006	2274	5365	0	3091	0	0
SRL_OPN_2PTS001_0923_20130415_112117_20130415_125937.EUM.nc	-0.005	-0.008	0.005	2753	5437	0	2684	0	0
SRL_OPN_2PTS001_0925_20130415_125936_20130415_145250.EUM.nc	-0.006	-0.008	0.004	3570	6349	0	2779	0	0
SRL_OPN_2PTS001_0928_20130415_145250_20130415_163238.EUM.nc	-0.006	-0.006	0.002	3019	5677	0	2403	0	255
SRL_OPN_2PTS001_0930_20130415_163237_20130415_181221.EUM.nc	-0.005	-0.006	0.002	3072	5631	0	2466	0	93
SRL_OPN_2PTS001_0932_20130415_181220_20130415_195140.EUM.nc	-0.005	-0.007	0.004	3289	5586	0	2297	0	0
SRL_OPN_2PTS001_0934_20130415_195138_20130415_213034.EUM.nc	-0.006	-0.008	0.005	3529	5496	0	1967	0	0
SRL_OPN_2PTS001_0936_20130415_213034_20130415_230836.EUM.nc	-0.005	-0.006	0.004	2215	5475	0	3260	0	0
SRL_OPN_2PTS001_0937_20130415_230835_20130416_004624.EUM.nc	-0.006	-0.007	0.005	3120	5509	0	2389	0	0
SRL_OPN_2PTS001_0939_20130416_004623_20130416_022441.EUM.nc	-0.005	-0.008	0.006	2914	5577	0	2663	0	0
SRL_OPN_2PTS001_0941_20130416_022440_20130416_040404.EUM.nc	-0.008	-0.010	0.007	2878	5528	0	2650	0	0
SRL_OPN_2PTS001_0943_20130416_040404_20130416_054531.EUM.nc	-0.008	-0.009	0.007	3480	5693	0	2213	0	0
SRL_OPN_2PTS001_0945_20130416_054529_20130416_073418.EUM.nc	-0.006	-0.008	0.006	4183	6203	0	2020	0	0
SRL_OPN_2PTS001_0948_20130416_073418_20130416_091238.EUM.nc	-0.006	-0.008	0.006	3553	5574	0	2021	0	0
SRL_OPN_2PTS001_0949_20130416_091237_20130416_105022.EUM.nc	-0.009	-0.010	0.006	2385	5533	0	3148	0	0
SRL_OPN_2PTS001_0951_20130416_105022_20130416_122835.EUM.nc	-0.006	-0.007	0.002	2389	5417	0	2749	0	279
SRL_OPN_2PTS001_0953_20130416_122834_20130416_140756.EUM.nc	-0.006	-0.007	0.004	3279	5566	0	2287	0	0
SRL_OPN_2PTS001_0955_20130416_140757_20130416_160117.EUM.nc	-0.006	-0.007	0.004	3346	6414	0	3068	0	0
SRL_OPN_2PTS001_0958_20130416_160117_20130416_174054.EUM.nc	-0.005	-0.005	0.002	2910	5662	0	2652	0	100
SRL_OPN_2PTS001_0960_20130416_174054_20130416_192030.EUM.nc	-0.006	-0.005	0.002	3062	5613	0	2111	0	440
SRL_OPN_2PTS001_0962_20130416_192030_20130416_205928.EUM.nc	-0.006	-0.008	0.005	3644	5622	0	1978	0	0
SRL_OPN_2PTS001_0964_20130416_205928_20130416_223753.EUM.nc	-0.005	-0.007	0.004	2801	5469	0	2668	0	0
SRL_OPN_2PTS001_0965_20130416_223751_20130417_001544.EUM.nc	-0.005	-0.006	0.003	3080	5519	0	2439	0	0
SRL_OPN_2PTS001_0967_20130417_001542_20130417_015336.EUM.nc	-0.005	-0.008	0.005	3079	5554	0	2475	0	0
SRL_OPN_2PTS001_0969_20130417_015335_20130417_033240.EUM.nc	-0.006	-0.008	0.006	3062	5536	0	2474	0	0
SRL_OPN_2PTS001_0971_20130417_033240_20130417_051326.EUM.nc	-0.006	-0.009	0.007	3021	5599	0	2578	0	0
SRL_OPN_2PTS001_0973_20130417_051326_20130417_070318.EUM.nc	-0.005	-0.007	0.006	3862	6232	0	2370	0	0
SRL_OPN_2PTS001_0976_20130417_070317_20130417_084143.EUM.nc	-0.004	-0.007	0.005	4141	5616	0	1475	0	0

– Continued on next page

Table 13: Ka-Band Ionospheric Path Delay Statistics.

– Continued from previous page

File	Median	Mean	Std. Dev.	No. Obs.	Total Obs.	Default Lat/Lon	Flag (total)	Default (total)	3-Sigma Edited
SRL_OPN_2PTS001_0978_20130417_084142_20130417_101941.EUM.nc	-0.007	-0.008	0.005	2712	5546	0	2834	0	0
SRL_OPN_2PTS001_0979_20130417_101939_20130417_115740.EUM.nc	-0.006	-0.008	0.005	2564	5490	0	2926	0	0
SRL_OPN_2PTS001_0981_20130417_115739_20130417_133626.EUM.nc	-0.005	-0.007	0.005	3072	5465	0	2393	0	0
SRL_OPN_2PTS001_0983_20130417_133626_20130417_152957.EUM.nc	-0.004	-0.006	0.004	3500	5444	0	1944	0	0
SRL_OPN_2PTS001_0986_20130417_152956_20130417_170936.EUM.nc	-0.004	-0.004	0.001	2825	5522	0	2631	0	66
SRL_OPN_2PTS001_0988_20130417_170934_20130417_184915.EUM.nc	-0.004	-0.004	0.001	2854	5635	0	2185	0	596
SRL_OPN_2PTS001_0990_20130417_184914_20130417_202822.EUM.nc	-0.005	-0.006	0.004	3456	5588	0	2132	0	0
SRL_OPN_2PTS001_0992_20130417_202821_20130417_220701.EUM.nc	-0.005	-0.007	0.004	3097	5439	0	2342	0	0
SRL_OPN_2PTS001_0994_20130417_220701_20130417_234500.EUM.nc	-0.005	-0.006	0.003	2900	5525	0	2625	0	0
SRL_OPN_2PTS001_0995_20130417_234458_20130418_012247.EUM.nc	-0.005	-0.007	0.005	2980	5556	0	2576	0	0
SRL_OPN_2PTS001_0997_20130418_012246_20130418_030126.EUM.nc	-0.005	-0.008	0.006	2947	5583	0	2636	0	0
SRL_OPN_2PTS001_0999_20130418_030124_20130418_044135.EUM.nc	-0.006	-0.009	0.007	2943	5572	0	2629	0	0

30 Ka-Band Sea State Bias Table

Table 14: Ka-Band Sea State Bias Statistics.

File	Median	Mean	Std. Dev.	No. Obs.	Total Obs.	Default Lat/Lon	Flag (total)	Default (total)	3-Sigma Edited
SRL_OPN_2PTS001_0123_20130318_124008_20130318_141939.EUM.nc	-0.077	-0.088	0.038	3303	5492	0	2058	0	131
SRL_OPN_2PTS001_0125_20130318_141939_20130318_161259.EUM.nc	-0.086	-0.087	0.040	3442	6365	0	2914	0	9
SRL_OPN_2PTS001_0128_20130318_161258_20130318_175236.EUM.nc	-0.092	-0.092	0.030	2870	5575	0	2485	0	220
SRL_OPN_2PTS001_0130_20130318_175235_20130318_193207.EUM.nc	-0.081	-0.080	0.024	3333	5570	0	2206	0	31
SRL_OPN_2PTS001_0132_20130318_193207_20130318_211101.EUM.nc	-0.084	-0.093	0.044	3366	5552	0	2112	0	74
SRL_OPN_2PTS001_0134_20130318_211101_20130318_224921.EUM.nc	-0.086	-0.086	0.042	2620	5361	0	2734	0	7
SRL_OPN_2PTS001_0135_20130318_224921_20130319_002710.EUM.nc	-0.071	-0.087	0.047	3125	5406	0	2238	0	43
SRL_OPN_2PTS001_0137_20130319_002709_20130319_020507.EUM.nc	-0.081	-0.086	0.043	3108	5534	0	2421	0	5
SRL_OPN_2PTS001_0139_20130319_020506_20130319_034421.EUM.nc	-0.080	-0.079	0.031	2960	5548	0	2458	0	130
SRL_OPN_2PTS001_0141_20130319_034420_20130319_052521.EUM.nc	-0.084	-0.086	0.025	2925	5541	0	2506	0	110
SRL_OPN_2PTS001_0143_20130319_052520_20130319_071452.EUM.nc	-0.090	-0.096	0.035	3946	6152	0	2193	0	13
SRL_OPN_2PTS001_0146_20130319_071451_20130319_085312.EUM.nc	-0.098	-0.100	0.043	3980	5596	0	1610	0	6
SRL_OPN_2PTS001_0147_20130319_085312_20130319_103107.EUM.nc	-0.064	-0.070	0.037	2421	5489	0	3052	0	16
SRL_OPN_2PTS001_0149_20130319_103107_20130319_120910.EUM.nc	-0.068	-0.074	0.042	2617	5401	0	2762	1	21
SRL_OPN_2PTS001_0151_20130319_120910_20130319_134805.EUM.nc	-0.085	-0.092	0.046	3072	5382	0	2219	0	91
SRL_OPN_2PTS001_0153_20130319_134804_20130319_154138.EUM.nc	-0.079	-0.082	0.036	3677	6353	0	2659	0	17
SRL_OPN_2PTS001_0156_20130319_154137_20130319_172116.EUM.nc	-0.087	-0.091	0.031	2799	5531	0	2599	0	133
SRL_OPN_2PTS001_0158_20130319_172115_20130319_190054.EUM.nc	-0.082	-0.085	0.031	3402	5596	0	2125	1	68
SRL_OPN_2PTS001_0160_20130319_190053_20130319_203958.EUM.nc	-0.077	-0.082	0.035	3674	5517	0	1813	0	30
SRL_OPN_2PTS001_0162_20130319_203959_20130319_221832.EUM.nc	-0.081	-0.089	0.050	2969	5365	0	2286	1	109
SRL_OPN_2PTS001_0164_20130319_221832_20130319_235627.EUM.nc	-0.077	-0.089	0.047	3059	5481	0	2410	0	12
SRL_OPN_2PTS001_0165_20130319_235626_20130320_013414.EUM.nc	-0.086	-0.087	0.047	3001	5522	0	2517	0	4
SRL_OPN_2PTS001_0167_20130320_013414_20130320_031301.EUM.nc	-0.082	-0.081	0.035	2918	5566	0	2509	1	138
SRL_OPN_2PTS001_0169_20130320_031301_20130320_045324.EUM.nc	-0.078	-0.079	0.027	2796	5480	0	2413	0	271
SRL_OPN_2PTS001_0171_20130320_045323_20130320_063548.EUM.nc	-0.085	-0.090	0.031	3716	5508	0	1678	0	114
SRL_OPN_2PTS001_0173_20130320_063548_20130320_082220.EUM.nc	-0.091	-0.096	0.043	3762	5733	0	1822	0	149
SRL_OPN_2PTS001_0176_20130320_082219_20130320_100023.EUM.nc	-0.073	-0.081	0.035	2923	5504	0	2531	0	50
SRL_OPN_2PTS001_0177_20130320_100023_20130320_113817.EUM.nc	-0.060	-0.071	0.048	2401	5411	0	2957	0	53
SRL_OPN_2PTS001_0179_20130320_113816_20130320_131650.EUM.nc	-0.086	-0.092	0.042	2975	5368	0	2383	0	10
SRL_OPN_2PTS001_0181_20130320_131649_20130320_151017.EUM.nc	-0.084	-0.085	0.037	3612	6366	0	2706	0	48
SRL_OPN_2PTS001_0184_20130320_151017_20130320_164956.EUM.nc	-0.078	-0.089	0.039	2872	5568	0	2629	0	67
SRL_OPN_2PTS001_0186_20130320_164955_20130320_182937.EUM.nc	-0.079	-0.086	0.030	3274	5524	0	2125	1	124
SRL_OPN_2PTS001_0188_20130320_182936_20130320_200851.EUM.nc	-0.078	-0.083	0.037	3240	5462	0	2179	0	43
SRL_OPN_2PTS001_0190_20130320_200851_20130320_214738.EUM.nc	-0.087	-0.090	0.040	3343	5391	0	2029	1	18
SRL_OPN_2PTS001_0192_20130320_214738_20130320_232543.EUM.nc	-0.088	-0.095	0.051	2533	5287	0	2748	1	5
SRL_OPN_2PTS001_0193_20130320_232542_20130321_010330.EUM.nc	-0.086	-0.094	0.052	2681	5479	0	2681	0	117
SRL_OPN_2PTS001_0195_20130321_010331_20130321_024148.EUM.nc	-0.081	-0.084	0.037	3045	5531	0	2469	0	17

– Continued on next page

Table 14: Ka-Band Sea State Bias Statistics.

– Continued from previous page

File	Median	Mean	Std. Dev.	No. Obs.	Total Obs.	Default Lat/Lon	Flag (total)	Default (total)	3-Sigma Edited
SRL_OPN_2PTS001_0197_20130321_024147_20130321_042138.EUM.nc	-0.073	-0.080	0.031	2687	5510	0	2561	0	262
SRL_OPN_2PTS001_0199_20130321_042137_20130321_060316.EUM.nc	-0.084	-0.088	0.032	3860	5712	0	1841	0	11
SRL_OPN_2PTS001_0201_20130321_060318_20130321_075131.EUM.nc	-0.088	-0.099	0.047	4025	6164	0	1955	0	184
SRL_OPN_2PTS001_0204_20130321_075131_20130321_092936.EUM.nc	-0.082	-0.091	0.042	3190	5530	0	2220	0	120
SRL_OPN_2PTS001_0205_20130321_092935_20130321_110729.EUM.nc	-0.063	-0.085	0.076	2165	5468	0	3291	2	10
SRL_OPN_2PTS001_0207_20130321_110728_20130321_124549.EUM.nc	-0.098	-0.101	0.045	2527	5382	0	2766	0	89
SRL_OPN_2PTS001_0209_20130321_124550_20130321_143857.EUM.nc	-0.084	-0.090	0.039	3402	6322	0	2832	0	88
SRL_OPN_2PTS001_0212_20130321_143856_20130321_161835.EUM.nc	-0.074	-0.080	0.038	3411	5650	0	2230	0	9
SRL_OPN_2PTS001_0214_20130321_161835_20130321_175819.EUM.nc	-0.094	-0.092	0.031	3074	5514	0	2419	1	20
SRL_OPN_2PTS001_0216_20130321_175818_20130321_193741.EUM.nc	-0.086	-0.090	0.043	3195	5617	0	2202	1	219
SRL_OPN_2PTS001_0218_20130321_193740_20130321_211641.EUM.nc	-0.078	-0.082	0.036	3184	5510	0	2062	1	263
SRL_OPN_2PTS001_0220_20130321_211641_20130321_225458.EUM.nc	-0.092	-0.099	0.063	2526	5521	0	2950	2	43
SRL_OPN_2PTS001_0221_20130321_225457_20130322_003239.EUM.nc	-0.090	-0.092	0.050	3257	5494	0	2235	0	2
SRL_OPN_2PTS001_0223_20130322_003238_20130322_021048.EUM.nc	-0.084	-0.083	0.034	2972	5557	0	2576	1	8
SRL_OPN_2PTS001_0225_20130322_021047_20130322_035006.EUM.nc	-0.076	-0.086	0.038	2930	5577	0	2538	1	108
SRL_OPN_2PTS001_0227_20130322_035005_20130322_053105.EUM.nc	-0.085	-0.085	0.027	2866	5580	0	2593	0	121
SRL_OPN_2PTS001_0229_20130322_053104_20130322_072025.EUM.nc	-0.093	-0.104	0.054	3983	6220	0	2128	0	109
SRL_OPN_2PTS001_0232_20130322_072025_20130322_085851.EUM.nc	-0.087	-0.091	0.033	3745	5609	0	1688	0	176
SRL_OPN_2PTS001_0233_20130322_085850_20130322_103645.EUM.nc	-0.067	-0.093	0.064	2340	5512	0	3168	2	2
SRL_OPN_2PTS001_0235_20130322_103645_20130322_121442.EUM.nc	-0.090	-0.087	0.045	2484	5487	0	2865	1	137
SRL_OPN_2PTS001_0237_20130322_121442_20130322_135351.EUM.nc	-0.083	-0.085	0.032	3010	5531	0	2314	0	207
SRL_OPN_2PTS001_0239_20130322_135350_20130322_154715.EUM.nc	-0.080	-0.078	0.033	3703	6438	0	2730	0	5
SRL_OPN_2PTS001_0242_20130322_154714_20130322_172702.EUM.nc	-0.090	-0.090	0.034	2941	5569	0	2610	1	17
SRL_OPN_2PTS001_0244_20130322_172701_20130322_190630.EUM.nc	-0.080	-0.097	0.049	3504	5636	0	2126	1	5
SRL_OPN_2PTS001_0246_20130322_190629_20130322_204541.EUM.nc	-0.073	-0.086	0.042	3778	5614	0	1824	1	11
SRL_OPN_2PTS001_0248_20130322_204541_20130322_222404.EUM.nc	-0.097	-0.114	0.075	3014	5420	0	2396	3	7
SRL_OPN_2PTS001_0250_20130322_222403_20130323_000158.EUM.nc	-0.101	-0.098	0.054	3120	5520	0	2398	0	2
SRL_OPN_2PTS001_0251_20130323_000158_20130323_013954.EUM.nc	-0.077	-0.078	0.037	3055	5591	0	2516	1	19
SRL_OPN_2PTS001_0253_20130323_013953_20130323_031838.EUM.nc	-0.071	-0.085	0.046	2983	5579	0	2544	1	51
SRL_OPN_2PTS001_0255_20130323_031838_20130323_045907.EUM.nc	-0.086	-0.089	0.037	3072	5595	0	2520	1	2
SRL_OPN_2PTS001_0257_20130323_045907_20130323_064141.EUM.nc	-0.084	-0.096	0.042	3966	5822	0	1728	0	128
SRL_OPN_2PTS001_0259_20130323_064140_20130323_082803.EUM.nc	-0.090	-0.102	0.046	4117	6076	0	1823	0	136
SRL_OPN_2PTS001_0262_20130323_082802_20130323_100554.EUM.nc	-0.083	-0.097	0.052	2955	5553	0	2587	0	11
SRL_OPN_2PTS001_0263_20130323_100555_20130323_114351.EUM.nc	-0.079	-0.085	0.056	2470	5492	0	3015	0	7
SRL_OPN_2PTS001_0265_20130323_114350_20130323_132234.EUM.nc	-0.088	-0.084	0.035	2628	5361	0	2347	0	386
SRL_OPN_2PTS001_0267_20130323_132233_20130323_151555.EUM.nc	-0.079	-0.086	0.044	3656	6403	0	2728	0	19
SRL_OPN_2PTS001_0270_20130323_151555_20130323_165535.EUM.nc	-0.086	-0.095	0.042	2920	5657	0	2735	1	1
SRL_OPN_2PTS001_0272_20130323_165535_20130323_183516.EUM.nc	-0.100	-0.098	0.035	3392	5573	0	2166	0	15
SRL_OPN_2PTS001_0274_20130323_183515_20130323_201436.EUM.nc	-0.070	-0.082	0.036	3436	5579	0	2132	0	11

– Continued on next page

Table 14: Ka-Band Sea State Bias Statistics.

– Continued from previous page

File	Median	Mean	Std. Dev.	No. Obs.	Total Obs.	Default Lat/Lon	Flag (total)	Default (total)	3-Sigma Edited
SRL_OPN_2PTS001_0276_20130323_201436_20130323_215312.EUM.nc	-0.100	-0.108	0.058	3299	5461	0	2146	2	14
SRL_OPN_2PTS001_0278_20130323_215312_20130323_233115.EUM.nc	-0.115	-0.114	0.056	2434	5361	0	2898	3	26
SRL_OPN_2PTS001_0279_20130323_233115_20130324_010905.EUM.nc	-0.085	-0.088	0.038	2547	5534	0	2779	2	206
SRL_OPN_2PTS001_0281_20130324_010904_20130324_024726.EUM.nc	-0.074	-0.086	0.043	3011	5564	0	2544	0	9
SRL_OPN_2PTS001_0283_20130324_024725_20130324_042721.EUM.nc	-0.080	-0.075	0.029	2717	5565	0	2565	0	283
SRL_OPN_2PTS001_0285_20130324_042721_20130324_060909.EUM.nc	-0.085	-0.096	0.042	3861	5767	0	1891	0	15
SRL_OPN_2PTS001_0287_20130324_060908_20130324_075708.EUM.nc	-0.097	-0.100	0.032	4083	6138	0	1989	0	66
SRL_OPN_2PTS001_0290_20130324_075707_20130324_093510.EUM.nc	-0.088	-0.097	0.044	3204	5542	0	2336	0	2
SRL_OPN_2PTS001_0291_20130324_093510_20130324_111302.EUM.nc	-0.064	-0.081	0.056	2188	5451	0	3250	3	10
SRL_OPN_2PTS001_0293_20130324_111301_20130324_125126.EUM.nc	-0.084	-0.093	0.044	2663	5381	0	2712	0	6
SRL_OPN_2PTS001_0295_20130324_125125_20130324_144436.EUM.nc	-0.084	-0.090	0.041	3330	6310	0	2781	0	199
SRL_OPN_2PTS001_0298_20130324_144435_20130324_162415.EUM.nc	-0.078	-0.093	0.049	3371	5666	0	2291	0	4
SRL_OPN_2PTS001_0300_20130324_162414_20130324_180359.EUM.nc	-0.092	-0.094	0.029	3132	5656	0	2520	0	4
SRL_OPN_2PTS001_0302_20130324_180358_20130324_194319.EUM.nc	-0.072	-0.083	0.038	3257	5602	0	2296	0	49
SRL_OPN_2PTS001_0304_20130324_194319_20130324_212217.EUM.nc	-0.087	-0.088	0.037	3350	5511	0	2076	1	84
SRL_OPN_2PTS001_0306_20130324_212216_20130324_230032.EUM.nc	-0.102	-0.098	0.049	2394	5485	0	3085	1	5
SRL_OPN_2PTS001_0307_20130324_230031_20130325_003812.EUM.nc	-0.077	-0.092	0.056	3366	5497	0	2124	1	6
SRL_OPN_2PTS001_0309_20130325_003813_20130325_021624.EUM.nc	-0.080	-0.091	0.053	2944	5575	0	2626	0	5
SRL_OPN_2PTS001_0311_20130325_021623_20130325_035548.EUM.nc	-0.080	-0.082	0.033	2650	5614	0	2716	2	246
SRL_OPN_2PTS001_0313_20130325_035548_20130325_053653.EUM.nc	-0.080	-0.092	0.035	2968	5586	0	2560	0	58
SRL_OPN_2PTS001_0315_20130325_053652_20130325_072602.EUM.nc	-0.086	-0.090	0.026	4032	6211	0	2028	1	150
SRL_OPN_2PTS001_0318_20130325_072601_20130325_090425.EUM.nc	-0.092	-0.102	0.046	3838	5611	0	1771	1	1
SRL_OPN_2PTS001_0319_20130325_090424_20130325_104219.EUM.nc	-0.058	-0.072	0.044	2415	5516	0	3089	1	11
SRL_OPN_2PTS001_0321_20130325_104218_20130325_122018.EUM.nc	-0.083	-0.096	0.047	2652	5510	0	2847	0	11
SRL_OPN_2PTS001_0323_20130325_122017_20130325_135932.EUM.nc	-0.080	-0.098	0.050	3347	5555	0	2206	0	2
SRL_OPN_2PTS001_0325_20130325_135932_20130325_155255.EUM.nc	-0.082	-0.095	0.048	3587	6423	0	2832	0	4
SRL_OPN_2PTS001_0328_20130325_155254_20130325_173241.EUM.nc	-0.081	-0.094	0.035	2941	5559	0	2612	1	5
SRL_OPN_2PTS001_0330_20130325_173241_20130325_191208.EUM.nc	-0.085	-0.091	0.041	3536	5639	0	2010	2	91
SRL_OPN_2PTS001_0332_20130325_191208_20130325_205119.EUM.nc	-0.076	-0.078	0.029	3501	5613	0	1895	0	217
SRL_OPN_2PTS001_0334_20130325_205118_20130325_222938.EUM.nc	-0.086	-0.084	0.044	3018	5437	0	2411	0	8
SRL_OPN_2PTS001_0335_20130325_222937_20130326_000731.EUM.nc	-0.085	-0.104	0.057	3170	5523	0	2349	0	4
SRL_OPN_2PTS001_0337_20130326_000731_20130326_014530.EUM.nc	-0.082	-0.092	0.050	3083	5571	0	2486	0	2
SRL_OPN_2PTS001_0339_20130326_014529_20130326_032417.EUM.nc	-0.078	-0.091	0.043	2970	5550	0	2538	2	40
SRL_OPN_2PTS001_0341_20130326_032416_20130326_050454.EUM.nc	-0.081	-0.090	0.032	3020	5592	0	2563	0	9
SRL_OPN_2PTS001_0343_20130326_050453_20130326_065500.EUM.nc	-0.077	-0.075	0.017	3454	6227	0	2210	2	561
SRL_OPN_2PTS001_0346_20130326_065500_20130326_083337.EUM.nc	-0.084	-0.099	0.047	4254	5642	0	1378	0	10
SRL_OPN_2PTS001_0348_20130326_083336_20130326_101129.EUM.nc	-0.072	-0.079	0.036	2781	5456	0	2562	0	113
SRL_OPN_2PTS001_0349_20130326_101128_20130326_114927.EUM.nc	-0.087	-0.090	0.048	2524	5499	0	2958	1	16
SRL_OPN_2PTS001_0351_20130326_114926_20130326_132813.EUM.nc	-0.086	-0.100	0.053	3092	5424	0	2324	0	8

– Continued on next page

Table 14: Ka-Band Sea State Bias Statistics.

– Continued from previous page

File	Median	Mean	Std. Dev.	No. Obs.	Total Obs.	Default Lat/Lon	Flag (total)	Default (total)	3-Sigma Edited
SRL_OPN_2PTS001_0353_20130326_132813_20130326_152136.EUM.nc	-0.084	-0.093	0.042	3680	6380	0	2697	0	3
SRL_OPN_2PTS001_0356_20130326_152135_20130326_170115.EUM.nc	-0.080	-0.089	0.037	2781	5615	0	2701	0	133
SRL_OPN_2PTS001_0358_20130326_170114_20130326_184056.EUM.nc	-0.091	-0.103	0.049	3298	5645	0	2234	1	112
SRL_OPN_2PTS001_0360_20130326_184055_20130326_202006.EUM.nc	-0.071	-0.073	0.025	3155	5567	0	2109	1	302
SRL_OPN_2PTS001_0362_20130326_202006_20130326_215849.EUM.nc	-0.079	-0.081	0.032	3062	5459	0	2370	1	26
SRL_OPN_2PTS001_0364_20130326_215848_20130326_233649.EUM.nc	-0.136	-0.125	0.057	2548	5433	0	2792	0	93
SRL_OPN_2PTS001_0365_20130326_233648_20130327_011440.EUM.nc	-0.081	-0.095	0.047	2820	5529	0	2695	0	14
SRL_OPN_2PTS001_0367_20130327_011440_20130327_025305.EUM.nc	-0.083	-0.090	0.041	2982	5569	0	2584	0	3
SRL_OPN_2PTS001_0369_20130327_025304_20130327_043306.EUM.nc	-0.078	-0.083	0.032	2748	5543	0	2533	0	262
SRL_OPN_2PTS001_0371_20130327_043305_20130327_061506.EUM.nc	-0.078	-0.110	0.061	2323	4198	0	1871	1	3
SRL_OPN_2PTS001_0373_20130327_061505_20130327_080237.EUM.nc	-0.090	-0.101	0.042	3460	5467	0	1999	0	8
SRL_OPN_2PTS001_0376_20130327_080236_20130327_094047.EUM.nc	-0.081	-0.095	0.043	3029	5550	0	2423	1	97
SRL_OPN_2PTS001_0377_20130327_094046_20130327_111839.EUM.nc	-0.070	-0.082	0.060	2239	5368	0	3124	0	5
SRL_OPN_2PTS001_0379_20130327_111839_20130327_125657.EUM.nc	-0.089	-0.097	0.046	2734	5388	0	2652	0	2
SRL_OPN_2PTS001_0381_20130327_125656_20130327_145010.EUM.nc	-0.094	-0.100	0.043	3580	6341	0	2753	0	8
SRL_OPN_2PTS001_0384_20130327_145009_20130327_162957.EUM.nc	-0.080	-0.088	0.043	3315	5681	0	2342	1	23
SRL_OPN_2PTS001_0386_20130327_162957_20130327_180941.EUM.nc	-0.090	-0.115	0.067	3156	5658	0	2458	1	43
SRL_OPN_2PTS001_0388_20130327_180940_20130327_194901.EUM.nc	-0.078	-0.079	0.027	3047	5604	0	2326	1	230
SRL_OPN_2PTS001_0390_20130327_194900_20130327_212756.EUM.nc	-0.073	-0.071	0.023	3135	5486	0	2008	1	342
SRL_OPN_2PTS001_0392_20130327_212755_20130327_230600.EUM.nc	-0.132	-0.124	0.069	2275	5445	0	3168	0	2
SRL_OPN_2PTS001_0393_20130327_230559_20130328_004348.EUM.nc	-0.081	-0.083	0.039	2946	5497	0	2288	0	263
SRL_OPN_2PTS001_0395_20130328_004347_20130328_022202.EUM.nc	-0.081	-0.092	0.045	2957	5587	0	2626	0	4
SRL_OPN_2PTS001_0397_20130328_022201_20130328_040124.EUM.nc	-0.081	-0.102	0.052	2948	5586	0	2619	1	18
SRL_OPN_2PTS001_0399_20130328_040123_20130328_054245.EUM.nc	-0.069	-0.090	0.048	3355	5557	0	2190	1	11
SRL_OPN_2PTS001_0401_20130328_054244_20130328_073140.EUM.nc	-0.084	-0.089	0.032	3825	6145	0	1894	0	426
SRL_OPN_2PTS001_0404_20130328_073139_20130328_091001.EUM.nc	-0.086	-0.105	0.049	3702	5547	0	1834	1	10
SRL_OPN_2PTS001_0405_20130328_091000_20130328_104746.EUM.nc	-0.063	-0.076	0.047	2289	5509	0	3126	0	94
SRL_OPN_2PTS001_0407_20130328_104745_20130328_122556.EUM.nc	-0.095	-0.093	0.044	2598	5399	0	2701	0	100
SRL_OPN_2PTS001_0409_20130328_122556_20130328_140514.EUM.nc	-0.083	-0.097	0.045	3373	5454	0	2077	0	4
SRL_OPN_2PTS001_0411_20130328_140513_20130328_155836.EUM.nc	-0.072	-0.085	0.040	3418	6328	0	2900	0	10
SRL_OPN_2PTS001_0414_20130328_155835_20130328_173815.EUM.nc	-0.091	-0.120	0.072	3002	5507	0	2503	0	2
SRL_OPN_2PTS001_0416_20130328_173814_20130328_191748.EUM.nc	-0.092	-0.087	0.031	3550	5556	0	1990	1	15
SRL_OPN_2PTS001_0418_20130328_191747_20130328_205656.EUM.nc	-0.071	-0.081	0.036	3535	5590	0	1925	1	129
SRL_OPN_2PTS001_0420_20130328_205655_20130328_223513.EUM.nc	-0.112	-0.128	0.084	2883	5403	0	2517	1	2
SRL_OPN_2PTS001_0421_20130328_223512_20130329_001305.EUM.nc	-0.094	-0.097	0.047	3168	5500	0	2332	0	0
SRL_OPN_2PTS001_0423_20130329_001304_20130329_015106.EUM.nc	-0.083	-0.085	0.040	3110	5550	0	2428	0	12
SRL_OPN_2PTS001_0425_20130329_015105_20130329_032957.EUM.nc	-0.080	-0.093	0.055	3097	5485	0	2378	1	9
SRL_OPN_2PTS001_0427_20130329_032956_20130329_051041.EUM.nc	-0.069	-0.091	0.045	3017	5532	0	2512	0	3
SRL_OPN_2PTS001_0429_20130329_051041_20130329_070038.EUM.nc	-0.094	-0.103	0.049	3815	6203	0	2299	0	89

– Continued on next page

Table 14: Ka-Band Sea State Bias Statistics.

– Continued from previous page

File	Median	Mean	Std. Dev.	No. Obs.	Total Obs.	Default Lat/Lon	Flag (total)	Default (total)	3-Sigma Edited
SRL_OPN_2PTS001_0432_20130329_070037_20130329_083913.EUM.nc	-0.092	-0.105	0.049	4069	5633	0	1389	1	174
SRL_OPN_2PTS001_0434_20130329_083912_20130329_101702.EUM.nc	-0.077	-0.088	0.042	2651	5490	0	2719	0	120
SRL_OPN_2PTS001_0435_20130329_101701_20130329_115501.EUM.nc	-0.070	-0.081	0.052	2599	5423	0	2810	0	14
SRL_OPN_2PTS001_0437_20130329_115501_20130329_133351.EUM.nc	-0.089	-0.093	0.038	3043	5330	0	2239	0	48
SRL_OPN_2PTS001_0439_20130329_133352_20130329_152716.EUM.nc	-0.079	-0.083	0.036	3524	6350	0	2632	0	194
SRL_OPN_2PTS001_0442_20130329_152716_20130329_170655.EUM.nc	-0.101	-0.109	0.057	2846	5483	0	2623	0	14
SRL_OPN_2PTS001_0444_20130329_170654_20130329_184634.EUM.nc	-0.091	-0.088	0.030	3186	5583	0	2183	0	214
SRL_OPN_2PTS001_0446_20130329_184635_20130329_202552.EUM.nc	-0.070	-0.082	0.035	3398	5519	0	1996	0	125
SRL_OPN_2PTS001_0448_20130329_202551_20130329_220423.EUM.nc	-0.094	-0.116	0.072	3100	5391	0	2281	2	8
SRL_OPN_2PTS001_0450_20130329_220423_20130329_234222.EUM.nc	-0.118	-0.116	0.046	2687	5469	0	2671	0	111
SRL_OPN_2PTS001_0451_20130329_234221_20130330_012014.EUM.nc	-0.084	-0.080	0.030	2698	5512	0	2532	0	282
SRL_OPN_2PTS001_0453_20130330_012014_20130330_025842.EUM.nc	-0.086	-0.095	0.045	3019	5507	0	2479	1	8
SRL_OPN_2PTS001_0455_20130330_025841_20130330_043849.EUM.nc	-0.088	-0.100	0.050	2927	5468	0	2532	0	9
SRL_OPN_2PTS001_0457_20130330_043848_20130330_062053.EUM.nc	-0.096	-0.096	0.036	3981	5752	0	1766	0	5
SRL_OPN_2PTS001_0459_20130330_062052_20130330_080818.EUM.nc	-0.097	-0.107	0.049	3996	6100	0	1979	0	125
SRL_OPN_2PTS001_0462_20130330_080818_20130330_094617.EUM.nc	-0.082	-0.097	0.047	3083	5477	0	2388	0	6
SRL_OPN_2PTS001_0463_20130330_094616_20130330_112410.EUM.nc	-0.072	-0.080	0.050	2073	5243	0	3160	0	10
SRL_OPN_2PTS001_0465_20130330_112410_20130330_130239.EUM.nc	-0.089	-0.091	0.030	2766	5333	0	2560	0	7
SRL_OPN_2PTS001_0467_20130330_130238_20130330_145554.EUM.nc	-0.092	-0.096	0.040	3577	6331	0	2685	0	69
SRL_OPN_2PTS001_0470_20130330_145554_20130330_163533.EUM.nc	-0.093	-0.097	0.043	3237	5642	0	2398	0	7
SRL_OPN_2PTS001_0472_20130330_163532_20130330_181517.EUM.nc	-0.105	-0.105	0.039	3183	5593	0	2396	2	12
SRL_OPN_2PTS001_0474_20130330_181516_20130330_195442.EUM.nc	-0.077	-0.080	0.030	3002	5500	0	2326	0	172
SRL_OPN_2PTS001_0476_20130330_195441_20130330_213327.EUM.nc	-0.081	-0.093	0.050	3570	5393	0	1812	0	11
SRL_OPN_2PTS001_0478_20130330_213327_20130330_231137.EUM.nc	-0.123	-0.121	0.063	2287	5360	0	3069	0	4
SRL_OPN_2PTS001_0479_20130330_231136_20130331_004925.EUM.nc	-0.081	-0.089	0.046	3096	5448	0	2329	1	22
SRL_OPN_2PTS001_0481_20130331_004924_20130331_022734.EUM.nc	-0.086	-0.087	0.036	2923	5513	0	2540	0	50
SRL_OPN_2PTS001_0483_20130331_022733_20130331_040708.EUM.nc	-0.082	-0.097	0.044	2783	5488	0	2600	0	105
SRL_OPN_2PTS001_0485_20130331_040708_20130331_054830.EUM.nc	-0.090	-0.088	0.031	3531	5645	0	1959	0	155
SRL_OPN_2PTS001_0487_20130331_054829_20130331_073719.EUM.nc	-0.094	-0.098	0.038	3997	6177	0	1961	0	219
SRL_OPN_2PTS001_0490_20130331_073718_20130331_091530.EUM.nc	-0.088	-0.094	0.038	3415	5521	0	1970	1	135
SRL_OPN_2PTS001_0491_20130331_091529_20130331_105322.EUM.nc	-0.058	-0.075	0.048	2267	5466	0	3193	0	6
SRL_OPN_2PTS001_0493_20130331_105322_20130331_123135.EUM.nc	-0.086	-0.084	0.029	2601	5342	0	2719	0	22
SRL_OPN_2PTS001_0495_20130331_123135_20130331_141050.EUM.nc	-0.088	-0.105	0.046	3302	5522	0	2217	0	3
SRL_OPN_2PTS001_0497_20130331_141049_20130331_160411.EUM.nc	-0.096	-0.095	0.042	3443	6361	0	2912	0	6
SRL_OPN_2PTS001_0500_20130331_160411_20130331_174359.EUM.nc	-0.099	-0.097	0.038	2988	5608	0	2527	0	93
SRL_OPN_2PTS001_0502_20130331_174358_20130331_192331.EUM.nc	-0.074	-0.085	0.044	3388	5557	0	2050	0	119
SRL_OPN_2PTS001_0504_20130331_192330_20130331_210228.EUM.nc	-0.083	-0.089	0.039	3635	5558	0	1903	0	20
SRL_OPN_2PTS001_0506_20130331_210228_20130331_224051.EUM.nc	-0.099	-0.105	0.062	2828	5386	0	2543	2	13
SRL_OPN_2PTS001_0507_20130331_224051_20130401_001838.EUM.nc	-0.075	-0.090	0.051	3157	5450	0	2287	1	5

– Continued on next page

Table 14: Ka-Band Sea State Bias Statistics.

– Continued from previous page

File	Median	Mean	Std. Dev.	No. Obs.	Total Obs.	Default Lat/Lon	Flag (total)	Default (total)	3-Sigma Edited
SRL_OPN_2PTS001_0509_20130401_001837_20130401_015640.EUM.nc	-0.085	-0.083	0.034	3110	5524	0	2409	0	5
SRL_OPN_2PTS001_0511_20130401_015639_20130401_033546.EUM.nc	-0.089	-0.100	0.059	3096	5506	0	2404	0	6
SRL_OPN_2PTS001_0513_20130401_033545_20130401_051628.EUM.nc	-0.081	-0.089	0.032	3031	5527	0	2485	0	11
SRL_OPN_2PTS001_0515_20130401_051627_20130401_070622.EUM.nc	-0.083	-0.089	0.038	3668	6197	0	2279	0	250
SRL_OPN_2PTS001_0518_20130401_070622_20130401_084446.EUM.nc	-0.088	-0.099	0.046	3985	5604	0	1574	0	45
SRL_OPN_2PTS001_0520_20130401_084447_20130401_102242.EUM.nc	-0.073	-0.080	0.039	2467	5493	0	2911	1	114
SRL_OPN_2PTS001_0521_20130401_102243_20130401_120035.EUM.nc	-0.067	-0.065	0.027	2484	5389	0	2787	0	118
SRL_OPN_2PTS001_0523_20130401_120034_20130401_133932.EUM.nc	-0.088	-0.097	0.042	3007	5396	0	2259	0	130
SRL_OPN_2PTS001_0525_20130401_133932_20130401_153255.EUM.nc	-0.091	-0.089	0.036	3702	6368	0	2656	0	10
SRL_OPN_2PTS001_0528_20130401_153254_20130401_171242.EUM.nc	-0.098	-0.098	0.034	2682	5488	0	2566	0	240
SRL_OPN_2PTS001_0530_20130401_171242_20130401_185213.EUM.nc	-0.086	-0.091	0.039	3342	5617	0	2147	0	128
SRL_OPN_2PTS001_0532_20130401_185212_20130401_203129.EUM.nc	-0.080	-0.083	0.038	3439	5525	0	1952	0	134
SRL_OPN_2PTS001_0534_20130401_203128_20130401_221006.EUM.nc	-0.083	-0.094	0.055	3017	5400	0	2276	2	105
SRL_OPN_2PTS001_0536_20130401_221005_20130401_234755.EUM.nc	-0.080	-0.079	0.034	2782	5464	0	2463	0	219
SRL_OPN_2PTS001_0537_20130401_234754_20130402_012547.EUM.nc	-0.082	-0.079	0.031	2870	5538	0	2624	0	44
SRL_OPN_2PTS001_0539_20130402_012547_20130402_030428.EUM.nc	-0.103	-0.110	0.053	2993	5555	0	2559	0	3
SRL_OPN_2PTS001_0541_20130402_030428_20130402_044435.EUM.nc	-0.079	-0.088	0.038	2922	5521	0	2500	0	99
SRL_OPN_2PTS001_0543_20130402_044435_20130402_062655.EUM.nc	-0.092	-0.104	0.047	4023	5773	0	1745	0	5
SRL_OPN_2PTS001_0545_20130402_062654_20130402_081353.EUM.nc	-0.089	-0.108	0.054	4098	6087	0	1932	0	57
SRL_OPN_2PTS001_0548_20130402_081353_20130402_095159.EUM.nc	-0.082	-0.087	0.039	2970	5374	0	2380	0	24
SRL_OPN_2PTS001_0549_20130402_095159_20130402_112944.EUM.nc	-0.066	-0.061	0.023	2035	5308	0	3119	0	154
SRL_OPN_2PTS001_0551_20130402_112943_20130402_130818.EUM.nc	-0.090	-0.098	0.044	2845	5378	0	2529	0	4
SRL_OPN_2PTS001_0553_20130402_130818_20130402_150134.EUM.nc	-0.096	-0.099	0.045	3642	6330	0	2680	0	8
SRL_OPN_2PTS001_0556_20130402_150134_20130402_164122.EUM.nc	-0.090	-0.098	0.043	3143	5629	0	2477	0	9
SRL_OPN_2PTS001_0558_20130402_164121_20130402_182056.EUM.nc	-0.093	-0.089	0.034	2920	5613	0	2382	0	311
SRL_OPN_2PTS001_0560_20130402_182056_20130402_200021.EUM.nc	-0.078	-0.080	0.034	3126	5484	0	2191	0	167
SRL_OPN_2PTS001_0562_20130402_200020_20130402_213911.EUM.nc	-0.081	-0.098	0.058	3498	5412	0	1909	0	5
SRL_OPN_2PTS001_0564_20130402_213911_20130402_231710.EUM.nc	-0.081	-0.081	0.038	2264	5322	0	2926	0	132
SRL_OPN_2PTS001_0565_20130402_231709_20130403_005459.EUM.nc	-0.080	-0.079	0.030	2964	5508	0	2532	0	12
SRL_OPN_2PTS001_0567_20130403_005458_20130403_023319.EUM.nc	-0.100	-0.098	0.046	3025	5522	0	2487	0	10
SRL_OPN_2PTS001_0569_20130403_023318_20130403_041251.EUM.nc	-0.084	-0.087	0.036	2687	5506	0	2622	2	195
SRL_OPN_2PTS001_0571_20130403_041251_20130403_055429.EUM.nc	-0.084	-0.095	0.042	3767	5672	0	1882	1	22
SRL_OPN_2PTS001_0573_20130403_055428_20130403_074256.EUM.nc	-0.103	-0.107	0.045	3969	6145	0	1918	0	258
SRL_OPN_2PTS001_0576_20130403_074256_20130403_092112.EUM.nc	-0.087	-0.090	0.031	3318	5510	0	2176	0	16
SRL_OPN_2PTS001_0577_20130403_092111_20130403_105857.EUM.nc	-0.056	-0.054	0.026	2040	5410	0	3222	2	146
SRL_OPN_2PTS001_0579_20130403_105857_20130403_123712.EUM.nc	-0.085	-0.087	0.037	2429	5304	0	2766	0	109
SRL_OPN_2PTS001_0581_20130403_123711_20130403_141640.EUM.nc	-0.097	-0.101	0.047	3369	5504	0	2120	0	15
SRL_OPN_2PTS001_0583_20130403_141640_20130403_161000.EUM.nc	-0.085	-0.088	0.040	3384	6366	0	2920	0	62
SRL_OPN_2PTS001_0586_20130403_161000_20130403_174937.EUM.nc	-0.094	-0.099	0.042	2883	5560	0	2482	0	195

– Continued on next page

Table 14: Ka-Band Sea State Bias Statistics.

– Continued from previous page

File	Median	Mean	Std. Dev.	No. Obs.	Total Obs.	Default Lat/Lon	Flag (total)	Default (total)	3-Sigma Edited
SRL_OPN_2PTS001_0588_20130403_174936_20130403_192910.EUM.nc	-0.084	-0.090	0.035	3247	5593	0	2224	0	122
SRL_OPN_2PTS001_0590_20130403_192909_20130403_210813.EUM.nc	-0.075	-0.093	0.045	3525	5573	0	2047	1	0
SRL_OPN_2PTS001_0592_20130403_210812_20130403_224625.EUM.nc	-0.084	-0.077	0.033	2627	5347	0	2618	0	102
SRL_OPN_2PTS001_0593_20130403_224624_20130404_002415.EUM.nc	-0.081	-0.089	0.038	3068	5458	0	2328	0	62
SRL_OPN_2PTS001_0595_20130404_002414_20130404_020219.EUM.nc	-0.088	-0.094	0.045	3109	5537	0	2421	0	7
SRL_OPN_2PTS001_0597_20130404_020219_20130404_034122.EUM.nc	-0.089	-0.091	0.043	3000	5505	0	2494	1	10
SRL_OPN_2PTS001_0599_20130404_034121_20130404_052219.EUM.nc	-0.087	-0.094	0.038	3017	5608	0	2588	0	3
SRL_OPN_2PTS001_0601_20130404_052218_20130404_071155.EUM.nc	-0.093	-0.107	0.051	3809	6293	0	2382	2	100
SRL_OPN_2PTS001_0604_20130404_071154_20130404_085017.EUM.nc	-0.093	-0.097	0.037	3904	5647	0	1680	0	63
SRL_OPN_2PTS001_0605_20130404_085018_20130404_102813.EUM.nc	-0.066	-0.077	0.038	2502	5621	0	3084	0	35
SRL_OPN_2PTS001_0607_20130404_102812_20130404_120617.EUM.nc	-0.071	-0.076	0.040	2622	5628	0	3003	0	3
SRL_OPN_2PTS001_0609_20130404_120616_20130404_134512.EUM.nc	-0.095	-0.104	0.041	3159	5679	0	2517	0	3
SRL_OPN_2PTS001_0611_20130404_134511_20130404_153835.EUM.nc	-0.085	-0.093	0.040	3697	6508	0	2809	0	2
SRL_OPN_2PTS001_0614_20130404_153836_20130404_171824.EUM.nc	-0.088	-0.106	0.055	2899	5639	0	2738	0	2
SRL_OPN_2PTS001_0616_20130404_171823_20130404_185753.EUM.nc	-0.086	-0.094	0.039	3321	5710	0	2341	0	48
SRL_OPN_2PTS001_0618_20130404_185752_20130404_203708.EUM.nc	-0.080	-0.087	0.037	3506	5696	0	2098	0	92
SRL_OPN_2PTS001_0620_20130404_203707_20130404_221536.EUM.nc	-0.082	-0.078	0.036	3011	5562	0	2541	1	9
SRL_OPN_2PTS001_0622_20130404_221536_20130404_235332.EUM.nc	-0.083	-0.094	0.044	2956	5623	0	2626	1	40
SRL_OPN_2PTS001_0623_20130404_235332_20130405_013119.EUM.nc	-0.090	-0.089	0.039	2779	5612	0	2633	0	200
SRL_OPN_2PTS001_0625_20130405_013119_20130405_031005.EUM.nc	-0.083	-0.090	0.038	3001	5668	0	2657	0	10
SRL_OPN_2PTS001_0627_20130405_031004_20130405_045017.EUM.nc	-0.082	-0.086	0.029	2906	5664	0	2645	0	113
SRL_OPN_2PTS001_0629_20130405_045016_20130405_063246.EUM.nc	-0.086	-0.100	0.042	4013	5884	0	1869	0	2
SRL_OPN_2PTS001_0631_20130405_063246_20130405_081928.EUM.nc	-0.088	-0.089	0.027	3933	6125	0	1941	0	251
SRL_OPN_2PTS001_0634_20130405_081927_20130405_095731.EUM.nc	-0.081	-0.089	0.034	2929	5629	0	2684	3	13
SRL_OPN_2PTS001_0635_20130405_095731_20130405_113519.EUM.nc	-0.063	-0.057	0.028	2130	5614	0	3233	1	250
SRL_OPN_2PTS001_0637_20130405_113518_20130405_131359.EUM.nc	-0.093	-0.101	0.043	2789	5666	0	2761	2	114
SRL_OPN_2PTS001_0639_20130405_131358_20130405_150717.EUM.nc	-0.090	-0.092	0.035	3457	6504	0	2832	0	215
SRL_OPN_2PTS001_0642_20130405_150716_20130405_164657.EUM.nc	-0.090	-0.101	0.043	2922	5720	0	2755	3	40
SRL_OPN_2PTS001_0644_20130405_164657_20130405_182640.EUM.nc	-0.087	-0.104	0.053	3223	5632	0	2255	0	154
SRL_OPN_2PTS001_0646_20130405_182639_20130405_200556.EUM.nc	-0.088	-0.087	0.033	3234	5698	0	2447	0	17
SRL_OPN_2PTS001_0648_20130405_200555_20130405_214445.EUM.nc	-0.087	-0.083	0.031	3254	5582	0	2191	0	137
SRL_OPN_2PTS001_0650_20130405_214445_20130405_232243.EUM.nc	-0.084	-0.101	0.060	2507	5625	0	3087	1	30
SRL_OPN_2PTS001_0651_20130405_232242_20130406_010032.EUM.nc	-0.084	-0.084	0.037	2623	5615	0	2704	0	288
SRL_OPN_2PTS001_0653_20130406_010032_20130406_023858.EUM.nc	-0.083	-0.075	0.028	2637	5650	0	2607	4	402
SRL_OPN_2PTS001_0655_20130406_023857_20130406_041836.EUM.nc	-0.084	-0.084	0.022	2731	5630	0	2701	0	198
SRL_OPN_2PTS001_0657_20130406_041836_20130406_060013.EUM.nc	-0.088	-0.093	0.035	3824	5833	0	2000	0	9
SRL_OPN_2PTS001_0659_20130406_060012_20130406_074835.EUM.nc	-0.086	-0.090	0.030	3920	6222	0	2000	0	302
SRL_OPN_2PTS001_0662_20130406_074834_20130406_092640.EUM.nc	-0.089	-0.090	0.032	3214	5631	0	2349	0	68
SRL_OPN_2PTS001_0663_20130406_092639_20130406_110434.EUM.nc	-0.066	-0.075	0.045	2141	5620	0	3466	0	13

– Continued on next page

Table 14: Ka-Band Sea State Bias Statistics.

– Continued from previous page

File	Median	Mean	Std. Dev.	No. Obs.	Total Obs.	Default Lat/Lon	Flag (total)	Default (total)	3-Sigma Edited
SRL_OPN_2PTS001_0665_20130406_110433_20130406_124246.EUM.nc	-0.095	-0.104	0.047	2353	5548	0	2952	3	240
SRL_OPN_2PTS001_0667_20130406_124245_20130406_142221.EUM.nc	-0.091	-0.097	0.035	3273	5717	0	2269	6	169
SRL_OPN_2PTS001_0669_20130406_142220_20130406_161538.EUM.nc	-0.090	-0.087	0.035	3250	6502	0	3046	1	205
SRL_OPN_2PTS001_0672_20130406_161537_20130406_175516.EUM.nc	-0.096	-0.114	0.056	3063	5719	0	2654	0	2
SRL_OPN_2PTS001_0674_20130406_175516_20130406_193448.EUM.nc	-0.076	-0.079	0.028	3383	5711	0	2319	0	9
SRL_OPN_2PTS001_0676_20130406_193447_20130406_211341.EUM.nc	-0.084	-0.089	0.034	3276	5675	0	2252	0	147
SRL_OPN_2PTS001_0678_20130406_211340_20130406_225200.EUM.nc	-0.089	-0.090	0.047	2425	5555	0	2987	0	143
SRL_OPN_2PTS001_0679_20130406_225159_20130407_002952.EUM.nc	-0.086	-0.103	0.056	3172	5619	0	2440	0	7
SRL_OPN_2PTS001_0681_20130407_002952_20130407_020751.EUM.nc	-0.084	-0.103	0.057	2995	5623	0	2626	0	2
SRL_OPN_2PTS001_0683_20130407_020751_20130407_034709.EUM.nc	-0.076	-0.077	0.025	2773	5699	0	2681	1	244
SRL_OPN_2PTS001_0685_20130407_034708_20130407_052805.EUM.nc	-0.101	-0.101	0.030	2860	5704	0	2742	0	102
SRL_OPN_2PTS001_0687_20130407_052804_20130407_071730.EUM.nc	-0.082	-0.099	0.049	3998	6283	0	2270	0	15
SRL_OPN_2PTS001_0690_20130407_071730_20130407_085557.EUM.nc	-0.082	-0.083	0.028	3617	5651	0	1753	2	279
SRL_OPN_2PTS001_0691_20130407_085556_20130407_103344.EUM.nc	-0.082	-0.082	0.036	2266	5613	0	3222	0	125
SRL_OPN_2PTS001_0693_20130407_103343_20130407_121150.EUM.nc	-0.090	-0.112	0.078	2519	5631	0	3058	0	54
SRL_OPN_2PTS001_0695_20130407_121149_20130407_135050.EUM.nc	-0.088	-0.096	0.040	3172	5683	0	2504	0	7
SRL_OPN_2PTS001_0697_20130407_135049_20130407_154422.EUM.nc	-0.085	-0.086	0.033	3463	6516	0	2840	0	213
SRL_OPN_2PTS001_0700_20130407_154422_20130407_172400.EUM.nc	-0.104	-0.111	0.054	2821	5629	0	2718	0	90
SRL_OPN_2PTS001_0702_20130407_172359_20130407_190339.EUM.nc	-0.083	-0.084	0.023	3362	5718	0	2335	1	20
SRL_OPN_2PTS001_0704_20130407_190338_20130407_204243.EUM.nc	-0.072	-0.077	0.037	3599	5686	0	1954	0	133
SRL_OPN_2PTS001_0706_20130407_204242_20130407_222116.EUM.nc	-0.092	-0.091	0.043	2973	5567	0	2555	0	39
SRL_OPN_2PTS001_0708_20130407_222115_20130407_235903.EUM.nc	-0.104	-0.114	0.057	3078	5615	0	2523	0	14
SRL_OPN_2PTS001_0709_20130407_235903_20130408_013658.EUM.nc	-0.084	-0.095	0.053	2968	5620	0	2582	0	70
SRL_OPN_2PTS001_0711_20130408_013657_20130408_031542.EUM.nc	-0.083	-0.080	0.028	2625	5667	0	2730	2	310
SRL_OPN_2PTS001_0713_20130408_031542_20130408_045608.EUM.nc	-0.091	-0.095	0.036	2921	5676	0	2640	0	115
SRL_OPN_2PTS001_0715_20130408_045609_20130408_063839.EUM.nc	-0.091	-0.099	0.041	4002	5884	0	1871	0	11
SRL_OPN_2PTS001_0717_20130408_063838_20130408_082501.EUM.nc	-0.076	-0.076	0.021	3878	6107	0	1915	0	314
SRL_OPN_2PTS001_0720_20130408_082501_20130408_100303.EUM.nc	-0.089	-0.091	0.038	2714	5627	0	2661	0	252
SRL_OPN_2PTS001_0721_20130408_100302_20130408_114059.EUM.nc	-0.077	-0.092	0.063	2427	5623	0	3196	0	0
SRL_OPN_2PTS001_0723_20130408_114059_20130408_131935.EUM.nc	-0.091	-0.099	0.045	2984	5661	0	2675	0	2
SRL_OPN_2PTS001_0725_20130408_131934_20130408_151256.EUM.nc	-0.087	-0.088	0.035	3276	6506	0	2840	0	390
SRL_OPN_2PTS001_0728_20130408_151255_20130408_165243.EUM.nc	-0.106	-0.112	0.045	2851	5728	0	2875	0	2
SRL_OPN_2PTS001_0730_20130408_165243_20130408_183218.EUM.nc	-0.085	-0.088	0.027	3281	5624	0	2314	0	29
SRL_OPN_2PTS001_0732_20130408_183217_20130408_201139.EUM.nc	-0.068	-0.083	0.038	3280	5703	0	2412	0	11
SRL_OPN_2PTS001_0734_20130408_201139_20130408_215018.EUM.nc	-0.076	-0.082	0.038	3232	5572	0	2225	1	114
SRL_OPN_2PTS001_0736_20130408_215018_20130408_232823.EUM.nc	-0.111	-0.120	0.064	2536	5633	0	3093	3	1
SRL_OPN_2PTS001_0737_20130408_232822_20130409_010603.EUM.nc	-0.102	-0.090	0.037	2349	5607	0	2876	0	382
SRL_OPN_2PTS001_0739_20130409_010603_20130409_024432.EUM.nc	-0.081	-0.090	0.043	2951	5653	0	2674	0	28
SRL_OPN_2PTS001_0741_20130409_024432_20130409_042417.EUM.nc	-0.087	-0.089	0.029	2806	5637	0	2718	0	113

– Continued on next page

Table 14: Ka-Band Sea State Bias Statistics.

– Continued from previous page

File	Median	Mean	Std. Dev.	No. Obs.	Total Obs.	Default Lat/Lon	Flag (total)	Default (total)	3-Sigma Edited
SRL_OPN_2PTS001_0743_20130409_042417_20130409_060610.EUM.nc	-0.099	-0.105	0.045	3840	5848	0	1984	0	24
SRL_OPN_2PTS001_0745_20130409_060610_20130409_075408.EUM.nc	-0.073	-0.079	0.025	3911	6199	0	2047	1	240
SRL_OPN_2PTS001_0748_20130409_075407_20130409_093221.EUM.nc	-0.086	-0.094	0.041	3224	5639	0	2403	0	12
SRL_OPN_2PTS001_0749_20130409_093220_20130409_111005.EUM.nc	-0.064	-0.079	0.049	2234	5611	0	3374	0	3
SRL_OPN_2PTS001_0751_20130409_111004_20130409_124829.EUM.nc	-0.112	-0.117	0.050	2564	5559	0	2993	0	2
SRL_OPN_2PTS001_0753_20130409_124828_20130409_144139.EUM.nc	-0.092	-0.100	0.045	3184	6496	0	3004	0	308
SRL_OPN_2PTS001_0756_20130409_144139_20130409_162117.EUM.nc	-0.103	-0.095	0.040	3365	5717	0	2351	0	1
SRL_OPN_2PTS001_0758_20130409_162116_20130409_180101.EUM.nc	-0.085	-0.089	0.032	3086	5725	0	2636	0	3
SRL_OPN_2PTS001_0760_20130409_180101_20130409_194025.EUM.nc	-0.083	-0.086	0.033	3328	5704	0	2366	1	9
SRL_OPN_2PTS001_0762_20130409_194024_20130409_211923.EUM.nc	-0.070	-0.084	0.041	3398	5592	0	2149	24	21
SRL_OPN_2PTS001_0764_20130409_211923_20130409_225732.EUM.nc	-0.103	-0.107	0.058	2460	5634	0	3173	0	1
SRL_OPN_2PTS001_0765_20130409_225732_20130410_003521.EUM.nc	-0.095	-0.090	0.039	2858	5615	0	2361	0	396
SRL_OPN_2PTS001_0767_20130410_003520_20130410_021332.EUM.nc	-0.080	-0.090	0.042	2922	5635	0	2698	0	15
SRL_OPN_2PTS001_0769_20130410_021331_20130410_035246.EUM.nc	-0.096	-0.093	0.034	2889	5696	0	2800	1	6
SRL_OPN_2PTS001_0771_20130410_035245_20130410_053357.EUM.nc	-0.099	-0.100	0.032	2983	5719	0	2702	0	34
SRL_OPN_2PTS001_0773_20130410_053356_20130410_072312.EUM.nc	-0.076	-0.084	0.032	4058	6273	0	2167	0	48
SRL_OPN_2PTS001_0776_20130410_072312_20130410_090128.EUM.nc	-0.078	-0.082	0.030	3662	5641	0	1766	7	206
SRL_OPN_2PTS001_0777_20130410_090127_20130410_103923.EUM.nc	-0.064	-0.069	0.033	2195	5621	0	3231	3	192
SRL_OPN_2PTS001_0779_20130410_103922_20130410_121722.EUM.nc	-0.101	-0.105	0.045	2632	5624	0	2989	0	3
SRL_OPN_2PTS001_0781_20130410_121721_20130410_135634.EUM.nc	-0.091	-0.104	0.048	3198	5694	0	2470	0	26
SRL_OPN_2PTS001_0783_20130410_135633_20130410_154958.EUM.nc	-0.093	-0.090	0.032	3623	6508	0	2881	0	4
SRL_OPN_2PTS001_0786_20130410_154957_20130410_172938.EUM.nc	-0.094	-0.094	0.036	2902	5632	0	2721	0	9
SRL_OPN_2PTS001_0788_20130410_172937_20130410_190914.EUM.nc	-0.083	-0.081	0.029	3533	5716	0	2180	0	3
SRL_OPN_2PTS001_0790_20130410_190913_20130410_204816.EUM.nc	-0.071	-0.079	0.036	3665	5684	0	1942	0	77
SRL_OPN_2PTS001_0792_20130410_204816_20130410_222647.EUM.nc	-0.092	-0.088	0.043	2783	5565	0	2621	0	161
SRL_OPN_2PTS001_0794_20130410_222647_20130411_000440.EUM.nc	-0.085	-0.105	0.063	3096	5620	0	2522	0	2
SRL_OPN_2PTS001_0795_20130411_000439_20130411_014230.EUM.nc	-0.087	-0.088	0.039	3035	5614	0	2578	0	1
SRL_OPN_2PTS001_0797_20130411_014229_20130411_032125.EUM.nc	-0.090	-0.088	0.034	2943	5678	0	2723	0	12
SRL_OPN_2PTS001_0799_20130411_032124_20130411_064434.EUM.nc	-0.087	-0.091	0.029	6559	10472	0	3682	2	229
SRL_OPN_2PTS001_0803_20130411_064434_20130411_083038.EUM.nc	-0.079	-0.082	0.030	4006	6065	0	1819	0	240
SRL_OPN_2PTS001_0806_20130411_083037_20130411_100837.EUM.nc	-0.067	-0.067	0.021	2625	5535	0	2642	0	268
SRL_OPN_2PTS001_0807_20130411_100837_20130411_114626.EUM.nc	-0.082	-0.086	0.038	2445	5445	0	2971	1	28
SRL_OPN_2PTS001_0809_20130411_114625_20130411_132512.EUM.nc	-0.091	-0.094	0.033	3010	5466	0	2454	0	2
SRL_OPN_2PTS001_0811_20130411_132512_20130411_151833.EUM.nc	-0.089	-0.089	0.033	3587	6390	0	2736	0	67
SRL_OPN_2PTS001_0814_20130411_151832_20130411_165821.EUM.nc	-0.088	-0.098	0.040	2778	5638	0	2788	0	72
SRL_OPN_2PTS001_0816_20130411_165821_20130411_183753.EUM.nc	-0.094	-0.094	0.030	3350	5540	0	2176	0	14
SRL_OPN_2PTS001_0818_20130411_183752_20130411_201713.EUM.nc	-0.072	-0.070	0.021	3005	5566	0	2191	1	369
SRL_OPN_2PTS001_0820_20130411_201712_20130411_215558.EUM.nc	-0.078	-0.079	0.037	3005	5497	0	2262	7	223
SRL_OPN_2PTS001_0822_20130411_215556_20130411_233350.EUM.nc	-0.093	-0.102	0.046	2506	5365	0	2846	6	7

– Continued on next page

Table 14: Ka-Band Sea State Bias Statistics.

– Continued from previous page

File	Median	Mean	Std. Dev.	No. Obs.	Total Obs.	Default Lat/Lon	Flag (total)	Default (total)	3-Sigma Edited
SRL_OPN_2PTS001_0823_20130411_233350_20130412_011139.EUM.nc	-0.093	-0.094	0.031	2699	5544	0	2830	0	15
SRL_OPN_2PTS001_0825_20130412_011139_20130412_025011.EUM.nc	-0.093	-0.093	0.034	2901	5584	0	2646	0	37
SRL_OPN_2PTS001_0827_20130412_025010_20130412_043001.EUM.nc	-0.084	-0.090	0.038	2928	5576	0	2620	3	25
SRL_OPN_2PTS001_0829_20130412_043000_20130412_061200.EUM.nc	-0.087	-0.093	0.033	3635	5770	0	1902	3	230
SRL_OPN_2PTS001_0831_20130412_061159_20130412_075943.EUM.nc	-0.081	-0.094	0.042	4073	6138	0	2023	0	42
SRL_OPN_2PTS001_0834_20130412_075942_20130412_093753.EUM.nc	-0.076	-0.086	0.038	2990	5556	0	2485	0	81
SRL_OPN_2PTS001_0835_20130412_093752_20130412_111536.EUM.nc	-0.074	-0.075	0.040	2180	5430	0	3240	0	10
SRL_OPN_2PTS001_0837_20130412_111536_20130412_125402.EUM.nc	-0.096	-0.094	0.031	2691	5374	0	2671	0	12
SRL_OPN_2PTS001_0839_20130412_125402_20130412_144714.EUM.nc	-0.086	-0.086	0.027	3369	6348	0	2821	0	158
SRL_OPN_2PTS001_0842_20130412_144713_20130412_162659.EUM.nc	-0.087	-0.087	0.030	2932	5676	0	2351	1	392
SRL_OPN_2PTS001_0844_20130412_162659_20130412_180636.EUM.nc	-0.096	-0.096	0.035	3132	5634	0	2497	0	5
SRL_OPN_2PTS001_0846_20130412_180635_20130412_194605.EUM.nc	-0.070	-0.077	0.033	3303	5619	0	2292	1	23
SRL_OPN_2PTS001_0848_20130412_194604_20130412_212501.EUM.nc	-0.071	-0.069	0.024	3081	5489	0	2029	0	379
SRL_OPN_2PTS001_0850_20130412_212501_20130412_230305.EUM.nc	-0.096	-0.107	0.058	2285	5432	0	3146	0	1
SRL_OPN_2PTS001_0851_20130412_230304_20130413_004055.EUM.nc	-0.089	-0.089	0.032	3239	5515	0	2245	0	31
SRL_OPN_2PTS001_0853_20130413_004054_20130413_021907.EUM.nc	-0.092	-0.096	0.043	2896	5559	0	2650	0	13
SRL_OPN_2PTS001_0855_20130413_021906_20130413_035826.EUM.nc	-0.090	-0.090	0.036	2655	5603	0	2742	2	204
SRL_OPN_2PTS001_0857_20130413_035825_20130413_053943.EUM.nc	-0.084	-0.097	0.044	3180	5593	0	2407	2	4
SRL_OPN_2PTS001_0859_20130413_053942_20130413_072844.EUM.nc	-0.094	-0.104	0.046	4152	6201	0	1990	0	59
SRL_OPN_2PTS001_0862_20130413_072843_20130413_090707.EUM.nc	-0.078	-0.089	0.035	3754	5591	0	1822	0	15
SRL_OPN_2PTS001_0863_20130413_090707_20130413_104453.EUM.nc	-0.070	-0.075	0.038	2222	5512	0	3111	0	179
SRL_OPN_2PTS001_0865_20130413_104452_20130413_122301.EUM.nc	-0.091	-0.091	0.034	2651	5528	0	2852	0	25
SRL_OPN_2PTS001_0867_20130413_122301_20130413_140209.EUM.nc	-0.092	-0.094	0.037	3092	5521	0	2120	0	309
SRL_OPN_2PTS001_0869_20130413_140209_20130413_155539.EUM.nc	-0.080	-0.092	0.045	3332	6417	0	3076	0	9
SRL_OPN_2PTS001_0872_20130413_155539_20130413_173518.EUM.nc	-0.092	-0.095	0.033	2807	5557	0	2652	1	97
SRL_OPN_2PTS001_0874_20130413_173517_20130413_191453.EUM.nc	-0.075	-0.077	0.028	3445	5637	0	2083	1	108
SRL_OPN_2PTS001_0876_20130413_191452_20130413_205354.EUM.nc	-0.066	-0.081	0.041	3658	5611	0	1939	1	13
SRL_OPN_2PTS001_0878_20130413_205353_20130413_223221.EUM.nc	-0.084	-0.101	0.066	2839	5449	0	2529	4	77
SRL_OPN_2PTS001_0879_20130413_223220_20130414_001012.EUM.nc	-0.085	-0.084	0.032	3077	5526	0	2446	0	3
SRL_OPN_2PTS001_0881_20130414_001011_20130414_014803.EUM.nc	-0.083	-0.081	0.034	2841	5566	0	2504	0	221
SRL_OPN_2PTS001_0883_20130414_014802_20130414_032702.EUM.nc	-0.078	-0.094	0.054	3025	5532	0	2485	0	22
SRL_OPN_2PTS001_0885_20130414_032701_20130414_050733.EUM.nc	-0.089	-0.094	0.039	2964	5560	0	2588	1	7
SRL_OPN_2PTS001_0887_20130414_050732_20130414_065743.EUM.nc	-0.081	-0.088	0.037	3492	6256	0	2379	0	385
SRL_OPN_2PTS001_0890_20130414_065742_20130414_083611.EUM.nc	-0.080	-0.089	0.037	4114	5637	0	1388	0	135
SRL_OPN_2PTS001_0892_20130414_083611_20130414_101409.EUM.nc	-0.071	-0.078	0.037	2666	5546	0	2796	1	83
SRL_OPN_2PTS001_0893_20130414_101409_20130414_115200.EUM.nc	-0.081	-0.079	0.029	2532	5487	0	2937	2	16
SRL_OPN_2PTS001_0895_20130414_115159_20130414_133050.EUM.nc	-0.083	-0.102	0.059	2997	5470	0	2403	0	70
SRL_OPN_2PTS001_0897_20130414_133050_20130414_152411.EUM.nc	-0.077	-0.086	0.031	3441	5438	0	1979	1	17
SRL_OPN_2PTS001_0900_20130414_152411_20130414_170358.EUM.nc	-0.091	-0.097	0.036	2848	5549	0	2694	0	7

– Continued on next page

Table 14: Ka-Band Sea State Bias Statistics.

– Continued from previous page

File	Median	Mean	Std. Dev.	No. Obs.	Total Obs.	Default Lat/Lon	Flag (total)	Default (total)	3-Sigma Edited
SRL_OPN_2PTS001_0902_20130414_170358_20130414_184338.EUM.nc	-0.082	-0.087	0.036	3334	5621	0	2286	0	1
SRL_OPN_2PTS001_0904_20130414_184337_20130414_202248.EUM.nc	-0.071	-0.078	0.033	3222	5562	0	2089	1	250
SRL_OPN_2PTS001_0906_20130414_202247_20130414_220129.EUM.nc	-0.116	-0.111	0.058	3033	5451	0	2414	1	3
SRL_OPN_2PTS001_0908_20130414_220129_20130414_233930.EUM.nc	-0.077	-0.088	0.037	2709	5489	0	2770	2	8
SRL_OPN_2PTS001_0909_20130414_233929_20130415_011712.EUM.nc	-0.083	-0.098	0.058	2950	5539	0	2578	0	11
SRL_OPN_2PTS001_0911_20130415_011711_20130415_025547.EUM.nc	-0.089	-0.098	0.046	2938	5560	0	2616	0	6
SRL_OPN_2PTS001_0913_20130415_025546_20130415_043542.EUM.nc	-0.082	-0.087	0.035	2882	5543	0	2595	0	66
SRL_OPN_2PTS001_0915_20130415_043542_20130415_061751.EUM.nc	-0.080	-0.093	0.043	3851	5803	0	1855	0	97
SRL_OPN_2PTS001_0917_20130415_061751_20130415_080516.EUM.nc	-0.102	-0.110	0.050	4121	6123	0	2002	0	0
SRL_OPN_2PTS001_0920_20130415_080516_20130415_094324.EUM.nc	-0.077	-0.077	0.029	3069	5537	0	2464	0	4
SRL_OPN_2PTS001_0921_20130415_094324_20130415_112118.EUM.nc	-0.057	-0.060	0.038	2125	5365	0	3091	2	147
SRL_OPN_2PTS001_0923_20130415_112117_20130415_125937.EUM.nc	-0.093	-0.105	0.047	2751	5437	0	2684	0	2
SRL_OPN_2PTS001_0925_20130415_125936_20130415_145250.EUM.nc	-0.082	-0.090	0.038	3530	6349	0	2779	1	39
SRL_OPN_2PTS001_0928_20130415_145250_20130415_163238.EUM.nc	-0.083	-0.088	0.032	3222	5677	0	2403	1	51
SRL_OPN_2PTS001_0930_20130415_163237_20130415_181221.EUM.nc	-0.094	-0.102	0.043	3156	5631	0	2466	1	8
SRL_OPN_2PTS001_0932_20130415_181220_20130415_195140.EUM.nc	-0.071	-0.080	0.037	3072	5586	0	2297	0	217
SRL_OPN_2PTS001_0934_20130415_195138_20130415_213034.EUM.nc	-0.098	-0.090	0.046	3519	5496	0	1967	1	9
SRL_OPN_2PTS001_0936_20130415_213034_20130415_230836.EUM.nc	-0.095	-0.105	0.052	2213	5475	0	3260	0	2
SRL_OPN_2PTS001_0937_20130415_230835_20130416_004624.EUM.nc	-0.078	-0.090	0.043	3112	5509	0	2389	1	7
SRL_OPN_2PTS001_0939_20130416_004623_20130416_022441.EUM.nc	-0.103	-0.103	0.052	2912	5577	0	2663	0	2
SRL_OPN_2PTS001_0941_20130416_022440_20130416_040404.EUM.nc	-0.090	-0.095	0.039	2854	5528	0	2650	1	23
SRL_OPN_2PTS001_0943_20130416_040404_20130416_054531.EUM.nc	-0.082	-0.094	0.044	3457	5693	0	2213	0	23
SRL_OPN_2PTS001_0945_20130416_054529_20130416_073418.EUM.nc	-0.100	-0.102	0.039	4151	6203	0	2020	0	32
SRL_OPN_2PTS001_0948_20130416_073418_20130416_091238.EUM.nc	-0.076	-0.077	0.029	3364	5574	0	2021	0	189
SRL_OPN_2PTS001_0949_20130416_091237_20130416_105022.EUM.nc	-0.055	-0.068	0.042	2378	5533	0	3148	0	7
SRL_OPN_2PTS001_0951_20130416_105022_20130416_122835.EUM.nc	-0.093	-0.089	0.037	2650	5417	0	2749	0	18
SRL_OPN_2PTS001_0953_20130416_122834_20130416_140756.EUM.nc	-0.099	-0.107	0.042	3265	5566	0	2287	0	14
SRL_OPN_2PTS001_0955_20130416_140757_20130416_160117.EUM.nc	-0.072	-0.079	0.032	3344	6414	0	3068	0	2
SRL_OPN_2PTS001_0958_20130416_160117_20130416_174054.EUM.nc	-0.110	-0.115	0.047	3003	5662	0	2652	0	7
SRL_OPN_2PTS001_0960_20130416_174054_20130416_192030.EUM.nc	-0.080	-0.080	0.034	3417	5613	0	2111	2	83
SRL_OPN_2PTS001_0962_20130416_192030_20130416_205928.EUM.nc	-0.082	-0.081	0.032	3632	5622	0	1978	0	12
SRL_OPN_2PTS001_0964_20130416_205928_20130416_223753.EUM.nc	-0.081	-0.086	0.050	2758	5469	0	2668	0	43
SRL_OPN_2PTS001_0965_20130416_223751_20130417_001544.EUM.nc	-0.073	-0.080	0.029	3026	5519	0	2439	0	54
SRL_OPN_2PTS001_0967_20130417_001542_20130417_015336.EUM.nc	-0.094	-0.106	0.064	3067	5554	0	2475	0	12
SRL_OPN_2PTS001_0969_20130417_015335_20130417_033240.EUM.nc	-0.077	-0.080	0.029	2909	5536	0	2474	1	152
SRL_OPN_2PTS001_0971_20130417_033240_20130417_051326.EUM.nc	-0.093	-0.101	0.048	3009	5599	0	2578	1	11
SRL_OPN_2PTS001_0973_20130417_051326_20130417_070318.EUM.nc	-0.083	-0.093	0.035	3753	6232	0	2370	0	109
SRL_OPN_2PTS001_0976_20130417_070317_20130417_084143.EUM.nc	-0.079	-0.077	0.026	3827	5616	0	1475	0	314
SRL_OPN_2PTS001_0978_20130417_084142_20130417_101941.EUM.nc	-0.064	-0.070	0.032	2703	5546	0	2834	2	7

– Continued on next page

Table 14: Ka-Band Sea State Bias Statistics.

– Continued from previous page

File	Median	Mean	Std. Dev.	No. Obs.	Total Obs.	Default Lat/Lon	Flag (total)	Default (total)	3-Sigma Edited
SRL_OPN_2PTS001_0979_20130417_101939_20130417_115740.EUM.nc	-0.073	-0.069	0.036	2456	5490	0	2926	3	105
SRL_OPN_2PTS001_0981_20130417_115739_20130417_133626.EUM.nc	-0.091	-0.093	0.033	2901	5465	0	2393	0	171
SRL_OPN_2PTS001_0983_20130417_133626_20130417_152957.EUM.nc	-0.078	-0.087	0.035	3396	5444	0	1944	0	104
SRL_OPN_2PTS001_0986_20130417_152956_20130417_170936.EUM.nc	-0.102	-0.107	0.042	2807	5522	0	2631	0	84
SRL_OPN_2PTS001_0988_20130417_170934_20130417_184915.EUM.nc	-0.093	-0.088	0.035	3445	5635	0	2185	0	5
SRL_OPN_2PTS001_0990_20130417_184914_20130417_202822.EUM.nc	-0.066	-0.070	0.026	3439	5588	0	2132	2	15
SRL_OPN_2PTS001_0992_20130417_202821_20130417_220701.EUM.nc	-0.082	-0.082	0.039	3091	5439	0	2342	1	5
SRL_OPN_2PTS001_0994_20130417_220701_20130417_234500.EUM.nc	-0.083	-0.083	0.030	2891	5525	0	2625	2	7
SRL_OPN_2PTS001_0995_20130417_234458_20130418_012247.EUM.nc	-0.089	-0.108	0.065	2977	5556	0	2576	0	3
SRL_OPN_2PTS001_0997_20130418_012246_20130418_030126.EUM.nc	-0.090	-0.090	0.032	2771	5583	0	2636	0	176
SRL_OPN_2PTS001_0999_20130418_030124_20130418_044135.EUM.nc	-0.089	-0.094	0.042	2902	5572	0	2629	0	41

31 Ka-Band Waveform Attitude Table

Table 15: Ka-Band Waveform Attitude Statistics.

File	Median	Mean	Std. Dev.	No. Obs.	Total Obs.	Default Lat/Lon	Flag (total)	Default (total)	3-Sigma Edited
SRL_OPN_2PTS001_0123_20130318_124008_20130318_141939.EUM.nc	0.003	0.003	0.001	3140	5492	0	2058	0	294
SRL_OPN_2PTS001_0125_20130318_141939_20130318_161259.EUM.nc	0.003	0.003	0.001	3132	6365	0	2914	0	319
SRL_OPN_2PTS001_0128_20130318_161258_20130318_175236.EUM.nc	0.003	0.003	0.001	2857	5575	0	2485	0	233
SRL_OPN_2PTS001_0130_20130318_175235_20130318_193207.EUM.nc	0.003	0.003	0.001	3060	5570	0	2206	0	304
SRL_OPN_2PTS001_0132_20130318_193207_20130318_211101.EUM.nc	0.003	0.003	0.001	3193	5552	0	2112	0	247
SRL_OPN_2PTS001_0134_20130318_211101_20130318_224921.EUM.nc	0.003	0.003	0.001	2450	5361	0	2734	0	177
SRL_OPN_2PTS001_0135_20130318_224921_20130319_002710.EUM.nc	0.003	0.003	0.001	2855	5406	0	2238	0	313
SRL_OPN_2PTS001_0137_20130319_002709_20130319_020507.EUM.nc	0.003	0.003	0.001	2752	5534	0	2421	0	361
SRL_OPN_2PTS001_0139_20130319_020506_20130319_034421.EUM.nc	0.003	0.003	0.001	2871	5548	0	2458	0	219
SRL_OPN_2PTS001_0141_20130319_034420_20130319_052521.EUM.nc	0.003	0.003	0.001	2840	5541	0	2506	0	195
SRL_OPN_2PTS001_0143_20130319_052520_20130319_071452.EUM.nc	0.003	0.003	0.001	3634	6152	0	2193	0	325
SRL_OPN_2PTS001_0146_20130319_071451_20130319_085312.EUM.nc	0.003	0.003	0.001	3652	5596	0	1610	0	334
SRL_OPN_2PTS001_0147_20130319_085312_20130319_103107.EUM.nc	0.003	0.003	0.001	2140	5489	0	3052	0	297
SRL_OPN_2PTS001_0149_20130319_103107_20130319_120910.EUM.nc	0.003	0.003	0.001	2368	5401	0	2762	1	270
SRL_OPN_2PTS001_0151_20130319_120910_20130319_134805.EUM.nc	0.003	0.003	0.001	2857	5382	0	2219	0	306
SRL_OPN_2PTS001_0153_20130319_134804_20130319_154138.EUM.nc	0.003	0.003	0.001	3433	6353	0	2659	0	261
SRL_OPN_2PTS001_0156_20130319_154137_20130319_172116.EUM.nc	0.003	0.003	0.001	2769	5531	0	2599	0	163
SRL_OPN_2PTS001_0158_20130319_172115_20130319_190054.EUM.nc	0.003	0.003	0.001	3172	5596	0	2125	1	298
SRL_OPN_2PTS001_0160_20130319_190053_20130319_203958.EUM.nc	0.003	0.003	0.001	3303	5517	0	1813	0	401
SRL_OPN_2PTS001_0162_20130319_203959_20130319_221832.EUM.nc	0.003	0.003	0.001	2766	5365	0	2286	1	312
SRL_OPN_2PTS001_0164_20130319_221832_20130319_235627.EUM.nc	0.003	0.003	0.001	2770	5481	0	2410	0	301
SRL_OPN_2PTS001_0165_20130319_235626_20130320_013414.EUM.nc	0.003	0.003	0.001	2780	5522	0	2517	0	225
SRL_OPN_2PTS001_0167_20130320_013414_20130320_031301.EUM.nc	0.003	0.003	0.001	2846	5566	0	2509	1	210
SRL_OPN_2PTS001_0169_20130320_031301_20130320_045324.EUM.nc	0.003	0.003	0.001	2903	5480	0	2413	0	164
SRL_OPN_2PTS001_0171_20130320_045323_20130320_063548.EUM.nc	0.003	0.003	0.001	3527	5508	0	1678	0	303
SRL_OPN_2PTS001_0173_20130320_063548_20130320_082220.EUM.nc	0.003	0.003	0.001	3600	5733	0	1822	0	311
SRL_OPN_2PTS001_0176_20130320_082219_20130320_100023.EUM.nc	0.003	0.003	0.001	2665	5504	0	2531	0	308
SRL_OPN_2PTS001_0177_20130320_100023_20130320_113817.EUM.nc	0.003	0.003	0.001	2245	5411	0	2957	0	209
SRL_OPN_2PTS001_0179_20130320_113816_20130320_131650.EUM.nc	0.003	0.003	0.001	2790	5368	0	2383	0	195
SRL_OPN_2PTS001_0181_20130320_131649_20130320_151017.EUM.nc	0.003	0.003	0.001	3360	6366	0	2706	0	300
SRL_OPN_2PTS001_0184_20130320_151017_20130320_164956.EUM.nc	0.003	0.003	0.001	2764	5568	0	2629	0	175
SRL_OPN_2PTS001_0186_20130320_164955_20130320_182937.EUM.nc	0.003	0.003	0.001	3145	5524	0	2125	1	253
SRL_OPN_2PTS001_0188_20130320_182936_20130320_200851.EUM.nc	0.003	0.003	0.001	2987	5462	0	2179	0	296
SRL_OPN_2PTS001_0190_20130320_200851_20130320_214738.EUM.nc	0.003	0.003	0.001	3096	5391	0	2029	1	265
SRL_OPN_2PTS001_0192_20130320_214738_20130320_232543.EUM.nc	0.003	0.003	0.001	2373	5287	0	2748	1	165
SRL_OPN_2PTS001_0193_20130320_232542_20130321_010330.EUM.nc	0.003	0.003	0.001	2557	5479	0	2681	0	241
SRL_OPN_2PTS001_0195_20130321_010331_20130321_024148.EUM.nc	0.003	0.003	0.001	2799	5531	0	2469	0	263

– Continued on next page

Table 15: Ka-Band Waveform Attitude Statistics.

– Continued from previous page

File	Median	Mean	Std. Dev.	No. Obs.	Total Obs.	Default Lat/Lon	Flag (total)	Default (total)	3-Sigma Edited
SRL_OPN_2PTS001_0197_20130321_024147_20130321_042138.EUM.nc	0.003	0.003	0.001	2826	5510	0	2561	0	123
SRL_OPN_2PTS001_0199_20130321_042137_20130321_060316.EUM.nc	0.003	0.003	0.001	3614	5712	0	1841	0	257
SRL_OPN_2PTS001_0201_20130321_060318_20130321_075131.EUM.nc	0.003	0.003	0.001	3880	6164	0	1955	0	329
SRL_OPN_2PTS001_0204_20130321_075131_20130321_092936.EUM.nc	0.003	0.003	0.001	3048	5530	0	2220	0	262
SRL_OPN_2PTS001_0205_20130321_092935_20130321_110729.EUM.nc	0.004	0.003	0.001	1969	5468	0	3291	2	206
SRL_OPN_2PTS001_0207_20130321_110728_20130321_124549.EUM.nc	0.003	0.003	0.001	2390	5382	0	2766	0	226
SRL_OPN_2PTS001_0209_20130321_124550_20130321_143857.EUM.nc	0.003	0.003	0.001	3235	6322	0	2832	0	255
SRL_OPN_2PTS001_0212_20130321_143856_20130321_161835.EUM.nc	0.003	0.003	0.001	3140	5650	0	2230	0	280
SRL_OPN_2PTS001_0214_20130321_161835_20130321_175819.EUM.nc	0.003	0.003	0.001	2875	5514	0	2419	1	219
SRL_OPN_2PTS001_0216_20130321_175818_20130321_193741.EUM.nc	0.003	0.003	0.001	3140	5617	0	2202	1	274
SRL_OPN_2PTS001_0218_20130321_193740_20130321_211641.EUM.nc	0.004	0.004	0.002	3234	5510	0	2062	1	213
SRL_OPN_2PTS001_0220_20130321_211641_20130321_225458.EUM.nc	0.004	0.004	0.002	2423	5521	0	2950	2	146
SRL_OPN_2PTS001_0221_20130321_225457_20130322_003239.EUM.nc	0.004	0.004	0.001	3048	5494	0	2235	0	211
SRL_OPN_2PTS001_0223_20130322_003238_20130322_021048.EUM.nc	0.004	0.004	0.001	2684	5557	0	2576	1	296
SRL_OPN_2PTS001_0225_20130322_021047_20130322_035006.EUM.nc	0.004	0.004	0.001	2848	5577	0	2538	1	190
SRL_OPN_2PTS001_0227_20130322_035005_20130322_053105.EUM.nc	0.004	0.004	0.001	2866	5580	0	2593	0	121
SRL_OPN_2PTS001_0229_20130322_053104_20130322_072025.EUM.nc	0.004	0.004	0.002	3894	6220	0	2128	0	198
SRL_OPN_2PTS001_0232_20130322_072025_20130322_085851.EUM.nc	0.004	0.004	0.001	3685	5609	0	1688	0	236
SRL_OPN_2PTS001_0233_20130322_085850_20130322_103645.EUM.nc	0.005	0.005	0.002	2165	5512	0	3168	2	177
SRL_OPN_2PTS001_0235_20130322_103645_20130322_121442.EUM.nc	0.004	0.004	0.001	2436	5487	0	2865	1	185
SRL_OPN_2PTS001_0237_20130322_121442_20130322_135351.EUM.nc	0.004	0.004	0.001	2972	5531	0	2314	0	245
SRL_OPN_2PTS001_0239_20130322_135350_20130322_154715.EUM.nc	0.003	0.003	0.001	3355	6438	0	2730	0	353
SRL_OPN_2PTS001_0242_20130322_154714_20130322_172702.EUM.nc	0.003	0.003	0.001	2767	5569	0	2610	1	191
SRL_OPN_2PTS001_0244_20130322_172701_20130322_190630.EUM.nc	0.004	0.004	0.001	3321	5636	0	2126	1	188
SRL_OPN_2PTS001_0246_20130322_190629_20130322_204541.EUM.nc	0.004	0.004	0.002	3503	5614	0	1824	1	286
SRL_OPN_2PTS001_0248_20130322_204541_20130322_222404.EUM.nc	0.004	0.004	0.001	2797	5420	0	2396	3	224
SRL_OPN_2PTS001_0250_20130322_222403_20130323_000158.EUM.nc	0.004	0.004	0.002	2935	5520	0	2398	0	187
SRL_OPN_2PTS001_0251_20130323_000158_20130323_013954.EUM.nc	0.004	0.004	0.002	2812	5591	0	2516	1	262
SRL_OPN_2PTS001_0253_20130323_013953_20130323_031838.EUM.nc	0.004	0.004	0.001	2798	5579	0	2544	1	236
SRL_OPN_2PTS001_0255_20130323_031838_20130323_045907.EUM.nc	0.004	0.004	0.001	2928	5595	0	2520	1	146
SRL_OPN_2PTS001_0257_20130323_045907_20130323_064141.EUM.nc	0.003	0.003	0.001	3782	5822	0	1728	0	312
SRL_OPN_2PTS001_0259_20130323_064140_20130323_082803.EUM.nc	0.003	0.003	0.001	3898	6076	0	1823	0	355
SRL_OPN_2PTS001_0262_20130323_082802_20130323_100554.EUM.nc	0.003	0.003	0.001	2728	5553	0	2587	0	238
SRL_OPN_2PTS001_0263_20130323_100555_20130323_114351.EUM.nc	0.004	0.003	0.001	2329	5492	0	3015	0	148
SRL_OPN_2PTS001_0265_20130323_114350_20130323_132234.EUM.nc	0.004	0.003	0.001	2296	5361	0	2347	0	718
SRL_OPN_2PTS001_0267_20130323_132233_20130323_151555.EUM.nc	0.003	0.003	0.001	3427	6403	0	2728	0	248
SRL_OPN_2PTS001_0270_20130323_151555_20130323_165535.EUM.nc	0.003	0.003	0.001	2725	5657	0	2735	1	196
SRL_OPN_2PTS001_0272_20130323_165535_20130323_183516.EUM.nc	0.003	0.003	0.001	3202	5573	0	2166	0	205
SRL_OPN_2PTS001_0274_20130323_183515_20130323_201436.EUM.nc	0.003	0.003	0.001	3064	5579	0	2132	0	383

– Continued on next page

Table 15: Ka-Band Waveform Attitude Statistics.

– Continued from previous page

File	Median	Mean	Std. Dev.	No. Obs.	Total Obs.	Default Lat/Lon	Flag (total)	Default (total)	3-Sigma Edited
SRL_OPN_2PTS001_0276_20130323_201436_20130323_215312.EUM.nc	0.003	0.003	0.001	2984	5461	0	2146	2	329
SRL_OPN_2PTS001_0278_20130323_215312_20130323_233115.EUM.nc	0.003	0.003	0.001	2251	5361	0	2898	3	209
SRL_OPN_2PTS001_0279_20130323_233115_20130324_010905.EUM.nc	0.003	0.003	0.001	2494	5534	0	2779	2	259
SRL_OPN_2PTS001_0281_20130324_010904_20130324_024726.EUM.nc	0.003	0.003	0.001	2638	5564	0	2544	0	382
SRL_OPN_2PTS001_0283_20130324_024725_20130324_042721.EUM.nc	0.003	0.003	0.001	2888	5565	0	2565	0	112
SRL_OPN_2PTS001_0285_20130324_042721_20130324_060909.EUM.nc	0.003	0.003	0.001	3575	5767	0	1891	0	301
SRL_OPN_2PTS001_0287_20130324_060908_20130324_075708.EUM.nc	0.003	0.003	0.001	3819	6138	0	1989	0	330
SRL_OPN_2PTS001_0290_20130324_075707_20130324_093510.EUM.nc	0.003	0.003	0.001	2968	5542	0	2336	0	238
SRL_OPN_2PTS001_0291_20130324_093510_20130324_111302.EUM.nc	0.003	0.003	0.001	1971	5451	0	3250	3	227
SRL_OPN_2PTS001_0293_20130324_111301_20130324_125126.EUM.nc	0.003	0.003	0.001	2338	5381	0	2712	0	331
SRL_OPN_2PTS001_0295_20130324_125125_20130324_144436.EUM.nc	0.003	0.003	0.001	3175	6310	0	2781	0	354
SRL_OPN_2PTS001_0298_20130324_144435_20130324_162415.EUM.nc	0.003	0.003	0.001	3143	5666	0	2291	0	232
SRL_OPN_2PTS001_0300_20130324_162414_20130324_180359.EUM.nc	0.003	0.003	0.001	2939	5656	0	2520	0	197
SRL_OPN_2PTS001_0302_20130324_180358_20130324_194319.EUM.nc	0.003	0.003	0.001	2981	5602	0	2296	0	325
SRL_OPN_2PTS001_0304_20130324_194319_20130324_212217.EUM.nc	0.003	0.003	0.001	3163	5511	0	2076	1	271
SRL_OPN_2PTS001_0306_20130324_212216_20130324_230032.EUM.nc	0.003	0.003	0.001	2148	5485	0	3085	1	251
SRL_OPN_2PTS001_0307_20130324_230031_20130325_003812.EUM.nc	0.003	0.003	0.001	3091	5497	0	2124	1	281
SRL_OPN_2PTS001_0309_20130325_003813_20130325_021624.EUM.nc	0.003	0.003	0.001	2662	5575	0	2626	0	287
SRL_OPN_2PTS001_0311_20130325_021623_20130325_035548.EUM.nc	0.003	0.003	0.001	2691	5614	0	2716	2	205
SRL_OPN_2PTS001_0313_20130325_035548_20130325_053653.EUM.nc	0.003	0.003	0.001	2835	5586	0	2560	0	191
SRL_OPN_2PTS001_0315_20130325_053652_20130325_072602.EUM.nc	0.003	0.003	0.001	3826	6211	0	2028	1	356
SRL_OPN_2PTS001_0318_20130325_072601_20130325_090425.EUM.nc	0.003	0.003	0.001	3614	5611	0	1771	1	225
SRL_OPN_2PTS001_0319_20130325_090424_20130325_104219.EUM.nc	0.003	0.003	0.001	2162	5516	0	3089	1	264
SRL_OPN_2PTS001_0321_20130325_104218_20130325_122018.EUM.nc	0.003	0.003	0.001	2391	5510	0	2847	0	272
SRL_OPN_2PTS001_0323_20130325_122017_20130325_135932.EUM.nc	0.003	0.003	0.001	3040	5555	0	2206	0	309
SRL_OPN_2PTS001_0325_20130325_135932_20130325_155255.EUM.nc	0.003	0.003	0.001	3291	6423	0	2832	0	300
SRL_OPN_2PTS001_0328_20130325_155254_20130325_173241.EUM.nc	0.003	0.003	0.001	2743	5559	0	2612	1	203
SRL_OPN_2PTS001_0330_20130325_173241_20130325_191208.EUM.nc	0.003	0.003	0.001	3372	5639	0	2010	2	255
SRL_OPN_2PTS001_0332_20130325_191208_20130325_205119.EUM.nc	0.003	0.003	0.001	3423	5613	0	1895	0	295
SRL_OPN_2PTS001_0334_20130325_205118_20130325_222938.EUM.nc	0.003	0.003	0.001	2720	5437	0	2411	0	306
SRL_OPN_2PTS001_0335_20130325_222937_20130326_000731.EUM.nc	0.003	0.003	0.001	2878	5523	0	2349	0	296
SRL_OPN_2PTS001_0337_20130326_000731_20130326_014530.EUM.nc	0.003	0.003	0.001	2870	5571	0	2486	0	215
SRL_OPN_2PTS001_0339_20130326_014529_20130326_032417.EUM.nc	0.003	0.003	0.001	2786	5550	0	2538	2	224
SRL_OPN_2PTS001_0341_20130326_032416_20130326_050454.EUM.nc	0.003	0.003	0.001	2823	5592	0	2563	0	206
SRL_OPN_2PTS001_0343_20130326_050453_20130326_065500.EUM.nc	0.003	0.003	0.001	3689	6227	0	2210	2	326
SRL_OPN_2PTS001_0346_20130326_065500_20130326_083337.EUM.nc	0.003	0.003	0.001	3979	5642	0	1378	0	285
SRL_OPN_2PTS001_0348_20130326_083336_20130326_101129.EUM.nc	0.003	0.003	0.001	2588	5456	0	2562	0	306
SRL_OPN_2PTS001_0349_20130326_101128_20130326_114927.EUM.nc	0.003	0.003	0.001	2266	5499	0	2958	1	274
SRL_OPN_2PTS001_0351_20130326_114926_20130326_132813.EUM.nc	0.003	0.003	0.001	2779	5424	0	2324	0	321

– Continued on next page

Table 15: Ka-Band Waveform Attitude Statistics.

– Continued from previous page

File	Median	Mean	Std. Dev.	No. Obs.	Total Obs.	Default Lat/Lon	Flag (total)	Default (total)	3-Sigma Edited
SRL_OPN_2PTS001_0353_20130326_132813_20130326_152136.EUM.nc	0.003	0.003	0.001	3407	6380	0	2697	0	276
SRL_OPN_2PTS001_0356_20130326_152135_20130326_170115.EUM.nc	0.003	0.003	0.001	2774	5615	0	2701	0	140
SRL_OPN_2PTS001_0358_20130326_170114_20130326_184056.EUM.nc	0.003	0.003	0.001	3157	5645	0	2234	1	253
SRL_OPN_2PTS001_0360_20130326_184055_20130326_202006.EUM.nc	0.003	0.003	0.001	3162	5567	0	2109	1	295
SRL_OPN_2PTS001_0362_20130326_202006_20130326_215849.EUM.nc	0.003	0.003	0.001	2764	5459	0	2370	1	324
SRL_OPN_2PTS001_0364_20130326_215848_20130326_233649.EUM.nc	0.003	0.003	0.001	2435	5433	0	2792	0	206
SRL_OPN_2PTS001_0365_20130326_233648_20130327_011440.EUM.nc	0.003	0.003	0.001	2572	5529	0	2695	0	262
SRL_OPN_2PTS001_0367_20130327_011440_20130327_025305.EUM.nc	0.003	0.003	0.001	2812	5569	0	2584	0	173
SRL_OPN_2PTS001_0369_20130327_025304_20130327_043306.EUM.nc	0.003	0.003	0.001	2764	5543	0	2533	0	246
SRL_OPN_2PTS001_0371_20130327_043305_20130327_061506.EUM.nc	0.003	0.003	0.001	2208	4198	0	1871	1	118
SRL_OPN_2PTS001_0373_20130327_061505_20130327_080237.EUM.nc	0.003	0.003	0.001	3301	5467	0	1999	0	167
SRL_OPN_2PTS001_0376_20130327_080236_20130327_094047.EUM.nc	0.003	0.003	0.001	2857	5550	0	2423	1	269
SRL_OPN_2PTS001_0377_20130327_094046_20130327_111839.EUM.nc	0.004	0.004	0.001	2071	5368	0	3124	0	173
SRL_OPN_2PTS001_0379_20130327_111839_20130327_125657.EUM.nc	0.003	0.003	0.001	2514	5388	0	2652	0	222
SRL_OPN_2PTS001_0381_20130327_125656_20130327_145010.EUM.nc	0.003	0.003	0.001	3188	6341	0	2753	0	400
SRL_OPN_2PTS001_0384_20130327_145009_20130327_162957.EUM.nc	0.003	0.003	0.001	3084	5681	0	2342	1	254
SRL_OPN_2PTS001_0386_20130327_162957_20130327_180941.EUM.nc	0.003	0.003	0.001	2998	5658	0	2458	1	201
SRL_OPN_2PTS001_0388_20130327_180940_20130327_194901.EUM.nc	0.003	0.003	0.001	2986	5604	0	2326	1	291
SRL_OPN_2PTS001_0390_20130327_194900_20130327_212756.EUM.nc	0.003	0.003	0.001	3164	5486	0	2008	1	313
SRL_OPN_2PTS001_0392_20130327_212755_20130327_230600.EUM.nc	0.003	0.003	0.001	2091	5445	0	3168	0	186
SRL_OPN_2PTS001_0393_20130327_230559_20130328_004348.EUM.nc	0.003	0.003	0.001	2968	5497	0	2288	0	241
SRL_OPN_2PTS001_0395_20130328_004347_20130328_022202.EUM.nc	0.003	0.003	0.001	2738	5587	0	2626	0	223
SRL_OPN_2PTS001_0397_20130328_022201_20130328_040124.EUM.nc	0.003	0.003	0.001	2646	5586	0	2619	1	320
SRL_OPN_2PTS001_0399_20130328_040123_20130328_054245.EUM.nc	0.003	0.003	0.001	3061	5557	0	2190	1	305
SRL_OPN_2PTS001_0401_20130328_054244_20130328_073140.EUM.nc	0.003	0.003	0.001	3940	6145	0	1894	0	311
SRL_OPN_2PTS001_0404_20130328_073139_20130328_091001.EUM.nc	0.003	0.003	0.001	3414	5547	0	1834	1	298
SRL_OPN_2PTS001_0405_20130328_091000_20130328_104746.EUM.nc	0.003	0.003	0.001	2156	5509	0	3126	0	227
SRL_OPN_2PTS001_0407_20130328_104745_20130328_122556.EUM.nc	0.003	0.003	0.001	2461	5399	0	2701	0	237
SRL_OPN_2PTS001_0409_20130328_122556_20130328_140514.EUM.nc	0.003	0.003	0.001	3103	5454	0	2077	0	274
SRL_OPN_2PTS001_0411_20130328_140513_20130328_155836.EUM.nc	0.003	0.003	0.001	3218	6328	0	2900	0	210
SRL_OPN_2PTS001_0414_20130328_155835_20130328_173815.EUM.nc	0.003	0.003	0.001	2834	5507	0	2503	0	170
SRL_OPN_2PTS001_0416_20130328_173814_20130328_191748.EUM.nc	0.003	0.003	0.001	3302	5556	0	1990	1	263
SRL_OPN_2PTS001_0418_20130328_191747_20130328_205656.EUM.nc	0.003	0.003	0.001	3362	5590	0	1925	1	302
SRL_OPN_2PTS001_0420_20130328_205655_20130328_223513.EUM.nc	0.003	0.003	0.001	2667	5403	0	2517	1	218
SRL_OPN_2PTS001_0421_20130328_223512_20130329_001305.EUM.nc	0.003	0.003	0.001	2978	5500	0	2332	0	190
SRL_OPN_2PTS001_0423_20130329_001304_20130329_015106.EUM.nc	0.003	0.003	0.001	2878	5550	0	2428	0	244
SRL_OPN_2PTS001_0425_20130329_015105_20130329_032957.EUM.nc	0.003	0.003	0.001	2826	5485	0	2378	1	280
SRL_OPN_2PTS001_0427_20130329_032956_20130329_051041.EUM.nc	0.003	0.003	0.001	2862	5532	0	2512	0	158
SRL_OPN_2PTS001_0429_20130329_051041_20130329_070038.EUM.nc	0.003	0.003	0.001	3691	6203	0	2299	0	213

– Continued on next page

Table 15: Ka-Band Waveform Attitude Statistics.

– Continued from previous page

File	Median	Mean	Std. Dev.	No. Obs.	Total Obs.	Default Lat/Lon	Flag (total)	Default (total)	3-Sigma Edited
SRL_OPN_2PTS001_0432_20130329_070037_20130329_083913.EUM.nc	0.003	0.003	0.001	3986	5633	0	1389	1	257
SRL_OPN_2PTS001_0434_20130329_083912_20130329_101702.EUM.nc	0.003	0.003	0.001	2469	5490	0	2719	0	302
SRL_OPN_2PTS001_0435_20130329_101701_20130329_115501.EUM.nc	0.003	0.003	0.001	2476	5423	0	2810	0	137
SRL_OPN_2PTS001_0437_20130329_115501_20130329_133351.EUM.nc	0.003	0.003	0.001	2815	5330	0	2239	0	276
SRL_OPN_2PTS001_0439_20130329_133352_20130329_152716.EUM.nc	0.003	0.003	0.001	3420	6350	0	2632	0	298
SRL_OPN_2PTS001_0442_20130329_152716_20130329_170655.EUM.nc	0.003	0.003	0.001	2692	5483	0	2623	0	168
SRL_OPN_2PTS001_0444_20130329_170654_20130329_184634.EUM.nc	0.003	0.003	0.001	3109	5583	0	2183	0	291
SRL_OPN_2PTS001_0446_20130329_184635_20130329_202552.EUM.nc	0.003	0.003	0.001	3245	5519	0	1996	0	278
SRL_OPN_2PTS001_0448_20130329_202551_20130329_220423.EUM.nc	0.003	0.003	0.001	2862	5391	0	2281	2	246
SRL_OPN_2PTS001_0450_20130329_220423_20130329_234222.EUM.nc	0.003	0.003	0.001	2597	5469	0	2671	0	201
SRL_OPN_2PTS001_0451_20130329_234221_20130330_012014.EUM.nc	0.003	0.003	0.001	2720	5512	0	2532	0	260
SRL_OPN_2PTS001_0453_20130330_012014_20130330_025842.EUM.nc	0.003	0.003	0.001	2822	5507	0	2479	1	205
SRL_OPN_2PTS001_0455_20130330_025841_20130330_043849.EUM.nc	0.003	0.003	0.001	2719	5468	0	2532	0	217
SRL_OPN_2PTS001_0457_20130330_043848_20130330_062053.EUM.nc	0.003	0.003	0.001	3716	5752	0	1766	0	270
SRL_OPN_2PTS001_0459_20130330_062052_20130330_080818.EUM.nc	0.003	0.003	0.001	3792	6100	0	1979	0	329
SRL_OPN_2PTS001_0462_20130330_080818_20130330_094617.EUM.nc	0.003	0.003	0.001	2878	5477	0	2388	0	211
SRL_OPN_2PTS001_0463_20130330_094616_20130330_112410.EUM.nc	0.003	0.003	0.001	1849	5243	0	3160	0	234
SRL_OPN_2PTS001_0465_20130330_112410_20130330_130239.EUM.nc	0.003	0.003	0.001	2521	5333	0	2560	0	252
SRL_OPN_2PTS001_0467_20130330_130238_20130330_145554.EUM.nc	0.003	0.003	0.001	3409	6331	0	2685	0	237
SRL_OPN_2PTS001_0470_20130330_145554_20130330_163533.EUM.nc	0.003	0.003	0.001	2967	5642	0	2398	0	277
SRL_OPN_2PTS001_0472_20130330_163532_20130330_181517.EUM.nc	0.003	0.003	0.001	2966	5593	0	2396	2	229
SRL_OPN_2PTS001_0474_20130330_181516_20130330_195442.EUM.nc	0.003	0.003	0.001	2893	5500	0	2326	0	281
SRL_OPN_2PTS001_0476_20130330_195441_20130330_213327.EUM.nc	0.003	0.003	0.001	3261	5393	0	1812	0	320
SRL_OPN_2PTS001_0478_20130330_213327_20130330_231137.EUM.nc	0.003	0.003	0.001	2146	5360	0	3069	0	145
SRL_OPN_2PTS001_0479_20130330_231136_20130331_004925.EUM.nc	0.003	0.003	0.001	2781	5448	0	2329	1	337
SRL_OPN_2PTS001_0481_20130331_004924_20130331_022734.EUM.nc	0.003	0.003	0.001	2783	5513	0	2540	0	190
SRL_OPN_2PTS001_0483_20130331_022733_20130331_040708.EUM.nc	0.003	0.003	0.001	2712	5488	0	2600	0	176
SRL_OPN_2PTS001_0485_20130331_040708_20130331_054830.EUM.nc	0.003	0.003	0.001	3420	5645	0	1959	0	266
SRL_OPN_2PTS001_0487_20130331_054829_20130331_073719.EUM.nc	0.003	0.003	0.001	3908	6177	0	1961	0	308
SRL_OPN_2PTS001_0490_20130331_073718_20130331_091530.EUM.nc	0.003	0.003	0.001	3276	5521	0	1970	1	274
SRL_OPN_2PTS001_0491_20130331_091529_20130331_105322.EUM.nc	0.003	0.003	0.001	2085	5466	0	3193	0	188
SRL_OPN_2PTS001_0493_20130331_105322_20130331_123135.EUM.nc	0.003	0.003	0.001	2423	5342	0	2719	0	200
SRL_OPN_2PTS001_0495_20130331_123135_20130331_141050.EUM.nc	0.003	0.003	0.001	3051	5522	0	2217	0	254
SRL_OPN_2PTS001_0497_20130331_141049_20130331_160411.EUM.nc	0.003	0.003	0.001	3150	6361	0	2912	0	299
SRL_OPN_2PTS001_0500_20130331_160411_20130331_174359.EUM.nc	0.003	0.003	0.001	2910	5608	0	2527	0	171
SRL_OPN_2PTS001_0502_20130331_174358_20130331_192331.EUM.nc	0.003	0.003	0.001	3233	5557	0	2050	0	274
SRL_OPN_2PTS001_0504_20130331_192330_20130331_210228.EUM.nc	0.003	0.003	0.001	3343	5558	0	1903	0	312
SRL_OPN_2PTS001_0506_20130331_210228_20130331_224051.EUM.nc	0.003	0.003	0.001	2604	5386	0	2543	2	237
SRL_OPN_2PTS001_0507_20130331_224051_20130401_001838.EUM.nc	0.004	0.004	0.001	2942	5450	0	2287	1	220

– Continued on next page

Table 15: Ka-Band Waveform Attitude Statistics.

– Continued from previous page

File	Median	Mean	Std. Dev.	No. Obs.	Total Obs.	Default Lat/Lon	Flag (total)	Default (total)	3-Sigma Edited
SRL_OPN_2PTS001_0509_20130401_001837_20130401_015640.EUM.nc	0.003	0.003	0.001	2870	5524	0	2409	0	245
SRL_OPN_2PTS001_0511_20130401_015639_20130401_033546.EUM.nc	0.003	0.003	0.001	2823	5506	0	2404	0	279
SRL_OPN_2PTS001_0513_20130401_033545_20130401_051628.EUM.nc	0.003	0.003	0.001	2810	5527	0	2485	0	232
SRL_OPN_2PTS001_0515_20130401_051627_20130401_070622.EUM.nc	0.003	0.003	0.001	3659	6197	0	2279	0	259
SRL_OPN_2PTS001_0518_20130401_070622_20130401_084446.EUM.nc	0.003	0.003	0.001	3771	5604	0	1574	0	259
SRL_OPN_2PTS001_0520_20130401_084447_20130401_102242.EUM.nc	0.003	0.003	0.001	2321	5493	0	2911	1	260
SRL_OPN_2PTS001_0521_20130401_102243_20130401_120035.EUM.nc	0.004	0.004	0.001	2378	5389	0	2787	0	224
SRL_OPN_2PTS001_0523_20130401_120034_20130401_133932.EUM.nc	0.003	0.003	0.001	2905	5396	0	2259	0	232
SRL_OPN_2PTS001_0525_20130401_133932_20130401_153255.EUM.nc	0.003	0.003	0.001	3448	6368	0	2656	0	264
SRL_OPN_2PTS001_0528_20130401_153254_20130401_171242.EUM.nc	0.004	0.004	0.002	2799	5488	0	2566	0	123
SRL_OPN_2PTS001_0530_20130401_171242_20130401_185213.EUM.nc	0.003	0.003	0.001	3316	5617	0	2147	0	154
SRL_OPN_2PTS001_0532_20130401_185212_20130401_203129.EUM.nc	0.003	0.003	0.001	3273	5525	0	1952	0	300
SRL_OPN_2PTS001_0534_20130401_203128_20130401_221006.EUM.nc	0.003	0.003	0.002	2823	5400	0	2276	2	299
SRL_OPN_2PTS001_0536_20130401_221005_20130401_234755.EUM.nc	0.003	0.003	0.001	2769	5464	0	2463	0	232
SRL_OPN_2PTS001_0537_20130401_234754_20130402_012547.EUM.nc	0.004	0.003	0.001	2747	5538	0	2624	0	167
SRL_OPN_2PTS001_0539_20130402_012547_20130402_030428.EUM.nc	0.003	0.003	0.001	2801	5555	0	2559	0	195
SRL_OPN_2PTS001_0541_20130402_030428_20130402_044435.EUM.nc	0.003	0.003	0.001	2770	5521	0	2500	0	251
SRL_OPN_2PTS001_0543_20130402_044435_20130402_062655.EUM.nc	0.003	0.003	0.001	3757	5773	0	1745	0	271
SRL_OPN_2PTS001_0545_20130402_062654_20130402_081353.EUM.nc	0.003	0.003	0.001	3824	6087	0	1932	0	331
SRL_OPN_2PTS001_0548_20130402_081353_20130402_095159.EUM.nc	0.003	0.003	0.001	2811	5374	0	2380	0	183
SRL_OPN_2PTS001_0549_20130402_095159_20130402_112944.EUM.nc	0.004	0.003	0.001	1972	5308	0	3119	0	217
SRL_OPN_2PTS001_0551_20130402_112943_20130402_130818.EUM.nc	0.003	0.003	0.001	2664	5378	0	2529	0	185
SRL_OPN_2PTS001_0553_20130402_130818_20130402_150134.EUM.nc	0.003	0.003	0.001	3394	6330	0	2680	0	256
SRL_OPN_2PTS001_0556_20130402_150134_20130402_164122.EUM.nc	0.003	0.003	0.001	2903	5629	0	2477	0	249
SRL_OPN_2PTS001_0558_20130402_164121_20130402_182056.EUM.nc	0.003	0.003	0.001	3053	5613	0	2382	0	178
SRL_OPN_2PTS001_0560_20130402_182056_20130402_200021.EUM.nc	0.003	0.003	0.001	2880	5484	0	2191	0	413
SRL_OPN_2PTS001_0562_20130402_200020_20130402_213911.EUM.nc	0.003	0.003	0.001	3186	5412	0	1909	0	317
SRL_OPN_2PTS001_0564_20130402_213911_20130402_231710.EUM.nc	0.003	0.003	0.001	2231	5322	0	2926	0	165
SRL_OPN_2PTS001_0565_20130402_231709_20130403_005459.EUM.nc	0.003	0.003	0.001	2716	5508	0	2532	0	260
SRL_OPN_2PTS001_0567_20130403_005458_20130403_023319.EUM.nc	0.003	0.003	0.001	2755	5522	0	2487	0	280
SRL_OPN_2PTS001_0569_20130403_023318_20130403_041251.EUM.nc	0.003	0.003	0.001	2636	5506	0	2622	2	246
SRL_OPN_2PTS001_0571_20130403_041251_20130403_055429.EUM.nc	0.003	0.003	0.001	3588	5672	0	1882	1	201
SRL_OPN_2PTS001_0573_20130403_055428_20130403_074256.EUM.nc	0.003	0.003	0.001	3884	6145	0	1918	0	343
SRL_OPN_2PTS001_0576_20130403_074256_20130403_092112.EUM.nc	0.003	0.003	0.001	3117	5510	0	2176	0	217
SRL_OPN_2PTS001_0577_20130403_092111_20130403_105857.EUM.nc	0.004	0.004	0.001	1999	5410	0	3222	2	187
SRL_OPN_2PTS001_0579_20130403_105857_20130403_123712.EUM.nc	0.003	0.003	0.001	2374	5304	0	2766	0	164
SRL_OPN_2PTS001_0581_20130403_123711_20130403_141640.EUM.nc	0.003	0.003	0.001	3164	5504	0	2120	0	220
SRL_OPN_2PTS001_0583_20130403_141640_20130403_161000.EUM.nc	0.003	0.003	0.001	3216	6366	0	2920	0	230
SRL_OPN_2PTS001_0586_20130403_161000_20130403_174937.EUM.nc	0.003	0.003	0.001	2878	5560	0	2482	0	200

– Continued on next page

Table 15: Ka-Band Waveform Attitude Statistics.

– Continued from previous page

File	Median	Mean	Std. Dev.	No. Obs.	Total Obs.	Default Lat/Lon	Flag (total)	Default (total)	3-Sigma Edited
SRL_OPN_2PTS001_0588_20130403_174936_20130403_192910.EUM.nc	0.003	0.003	0.001	3066	5593	0	2224	0	303
SRL_OPN_2PTS001_0590_20130403_192909_20130403_210813.EUM.nc	0.003	0.003	0.001	3267	5573	0	2047	1	258
SRL_OPN_2PTS001_0592_20130403_210812_20130403_224625.EUM.nc	0.003	0.003	0.001	2521	5347	0	2618	0	208
SRL_OPN_2PTS001_0593_20130403_224624_20130404_002415.EUM.nc	0.003	0.003	0.001	2893	5458	0	2328	0	237
SRL_OPN_2PTS001_0595_20130404_002414_20130404_020219.EUM.nc	0.003	0.003	0.001	2902	5537	0	2421	0	214
SRL_OPN_2PTS001_0597_20130404_020219_20130404_034122.EUM.nc	0.003	0.003	0.001	2839	5505	0	2494	1	171
SRL_OPN_2PTS001_0599_20130404_034121_20130404_052219.EUM.nc	0.003	0.003	0.001	2826	5608	0	2588	0	194
SRL_OPN_2PTS001_0601_20130404_052218_20130404_071155.EUM.nc	0.003	0.003	0.001	3601	6293	0	2382	2	308
SRL_OPN_2PTS001_0604_20130404_071154_20130404_085017.EUM.nc	0.003	0.003	0.001	3809	5647	0	1680	0	158
SRL_OPN_2PTS001_0605_20130404_085018_20130404_102813.EUM.nc	0.003	0.003	0.001	2342	5621	0	3084	0	195
SRL_OPN_2PTS001_0607_20130404_102812_20130404_120617.EUM.nc	0.003	0.003	0.001	2375	5628	0	3003	0	250
SRL_OPN_2PTS001_0609_20130404_120616_20130404_134512.EUM.nc	0.003	0.003	0.001	2944	5679	0	2517	0	218
SRL_OPN_2PTS001_0611_20130404_134511_20130404_153835.EUM.nc	0.003	0.003	0.001	3442	6508	0	2809	0	257
SRL_OPN_2PTS001_0614_20130404_153836_20130404_171824.EUM.nc	0.003	0.003	0.001	2742	5639	0	2738	0	159
SRL_OPN_2PTS001_0616_20130404_171823_20130404_185753.EUM.nc	0.003	0.003	0.001	3133	5710	0	2341	0	236
SRL_OPN_2PTS001_0618_20130404_185752_20130404_203708.EUM.nc	0.003	0.003	0.001	3355	5696	0	2098	0	243
SRL_OPN_2PTS001_0620_20130404_203707_20130404_221536.EUM.nc	0.003	0.003	0.001	2646	5562	0	2541	1	374
SRL_OPN_2PTS001_0622_20130404_221536_20130404_235332.EUM.nc	0.003	0.003	0.001	2756	5623	0	2626	1	240
SRL_OPN_2PTS001_0623_20130404_235332_20130405_013119.EUM.nc	0.003	0.003	0.001	2751	5612	0	2633	0	228
SRL_OPN_2PTS001_0625_20130405_013119_20130405_031005.EUM.nc	0.003	0.003	0.001	2820	5668	0	2657	0	191
SRL_OPN_2PTS001_0627_20130405_031004_20130405_045017.EUM.nc	0.003	0.003	0.001	2852	5664	0	2645	0	167
SRL_OPN_2PTS001_0629_20130405_045016_20130405_063246.EUM.nc	0.003	0.003	0.001	3813	5884	0	1869	0	202
SRL_OPN_2PTS001_0631_20130405_063246_20130405_081928.EUM.nc	0.003	0.003	0.001	3918	6125	0	1941	0	266
SRL_OPN_2PTS001_0634_20130405_081927_20130405_095731.EUM.nc	0.003	0.003	0.001	2727	5629	0	2684	3	215
SRL_OPN_2PTS001_0635_20130405_095731_20130405_113519.EUM.nc	0.004	0.004	0.001	2097	5614	0	3233	1	283
SRL_OPN_2PTS001_0637_20130405_113518_20130405_131359.EUM.nc	0.003	0.003	0.001	2692	5666	0	2761	2	211
SRL_OPN_2PTS001_0639_20130405_131358_20130405_150717.EUM.nc	0.003	0.003	0.001	3401	6504	0	2832	0	271
SRL_OPN_2PTS001_0642_20130405_150716_20130405_164657.EUM.nc	0.003	0.003	0.001	2736	5720	0	2755	3	226
SRL_OPN_2PTS001_0644_20130405_164657_20130405_182640.EUM.nc	0.003	0.003	0.001	3175	5632	0	2255	0	202
SRL_OPN_2PTS001_0646_20130405_182639_20130405_200556.EUM.nc	0.003	0.003	0.001	2953	5698	0	2447	0	298
SRL_OPN_2PTS001_0648_20130405_200555_20130405_214445.EUM.nc	0.003	0.003	0.001	3069	5582	0	2191	0	322
SRL_OPN_2PTS001_0650_20130405_214445_20130405_232243.EUM.nc	0.003	0.003	0.001	2357	5625	0	3087	1	180
SRL_OPN_2PTS001_0651_20130405_232242_20130406_010032.EUM.nc	0.003	0.003	0.001	2660	5615	0	2704	0	251
SRL_OPN_2PTS001_0653_20130406_010032_20130406_023858.EUM.nc	0.003	0.003	0.001	2832	5650	0	2607	4	207
SRL_OPN_2PTS001_0655_20130406_023857_20130406_041836.EUM.nc	0.003	0.003	0.001	2710	5630	0	2701	0	219
SRL_OPN_2PTS001_0657_20130406_041836_20130406_060013.EUM.nc	0.003	0.003	0.001	3635	5833	0	2000	0	198
SRL_OPN_2PTS001_0659_20130406_060012_20130406_074835.EUM.nc	0.003	0.003	0.001	3959	6222	0	2000	0	263
SRL_OPN_2PTS001_0662_20130406_074834_20130406_092640.EUM.nc	0.003	0.003	0.001	3070	5631	0	2349	0	212
SRL_OPN_2PTS001_0663_20130406_092639_20130406_110434.EUM.nc	0.003	0.003	0.001	1956	5620	0	3466	0	198

– Continued on next page

Table 15: Ka-Band Waveform Attitude Statistics.

– Continued from previous page

File	Median	Mean	Std. Dev.	No. Obs.	Total Obs.	Default Lat/Lon	Flag (total)	Default (total)	3-Sigma Edited
SRL_OPN_2PTS001_0665_20130406_110433_20130406_124246.EUM.nc	0.003	0.003	0.001	2443	5548	0	2952	3	150
SRL_OPN_2PTS001_0667_20130406_124245_20130406_142221.EUM.nc	0.003	0.003	0.001	3269	5717	0	2269	6	173
SRL_OPN_2PTS001_0669_20130406_142220_20130406_161538.EUM.nc	0.003	0.003	0.001	3173	6502	0	3046	1	282
SRL_OPN_2PTS001_0672_20130406_161537_20130406_175516.EUM.nc	0.003	0.003	0.001	2868	5719	0	2654	0	197
SRL_OPN_2PTS001_0674_20130406_175516_20130406_193448.EUM.nc	0.003	0.003	0.001	3215	5711	0	2319	0	177
SRL_OPN_2PTS001_0676_20130406_193447_20130406_211341.EUM.nc	0.003	0.003	0.001	3113	5675	0	2252	0	310
SRL_OPN_2PTS001_0678_20130406_211340_20130406_225200.EUM.nc	0.003	0.003	0.001	2384	5555	0	2987	0	184
SRL_OPN_2PTS001_0679_20130406_225159_20130407_002952.EUM.nc	0.003	0.003	0.001	2911	5619	0	2440	0	268
SRL_OPN_2PTS001_0681_20130407_002952_20130407_020751.EUM.nc	0.003	0.003	0.001	2802	5623	0	2626	0	195
SRL_OPN_2PTS001_0683_20130407_020751_20130407_034709.EUM.nc	0.003	0.003	0.001	2774	5699	0	2681	1	243
SRL_OPN_2PTS001_0685_20130407_034708_20130407_052805.EUM.nc	0.003	0.003	0.001	2762	5704	0	2742	0	200
SRL_OPN_2PTS001_0687_20130407_052804_20130407_071730.EUM.nc	0.003	0.003	0.001	3740	6283	0	2270	0	273
SRL_OPN_2PTS001_0690_20130407_071730_20130407_085557.EUM.nc	0.003	0.003	0.001	3700	5651	0	1753	2	196
SRL_OPN_2PTS001_0691_20130407_085556_20130407_103344.EUM.nc	0.003	0.003	0.001	2207	5613	0	3222	0	184
SRL_OPN_2PTS001_0693_20130407_103343_20130407_121150.EUM.nc	0.003	0.003	0.001	2411	5631	0	3058	0	162
SRL_OPN_2PTS001_0695_20130407_121149_20130407_135050.EUM.nc	0.003	0.003	0.001	3015	5683	0	2504	0	164
SRL_OPN_2PTS001_0697_20130407_135049_20130407_154422.EUM.nc	0.003	0.003	0.001	3433	6516	0	2840	0	243
SRL_OPN_2PTS001_0700_20130407_154422_20130407_172400.EUM.nc	0.003	0.003	0.001	2748	5629	0	2718	0	163
SRL_OPN_2PTS001_0702_20130407_172359_20130407_190339.EUM.nc	0.003	0.003	0.001	3181	5718	0	2335	1	201
SRL_OPN_2PTS001_0704_20130407_190338_20130407_204243.EUM.nc	0.003	0.003	0.001	3461	5686	0	1954	0	271
SRL_OPN_2PTS001_0706_20130407_204242_20130407_222116.EUM.nc	0.003	0.003	0.001	2657	5567	0	2555	0	355
SRL_OPN_2PTS001_0708_20130407_222115_20130407_235903.EUM.nc	0.003	0.003	0.001	2883	5615	0	2523	0	209
SRL_OPN_2PTS001_0709_20130407_235903_20130408_013658.EUM.nc	0.003	0.003	0.001	2856	5620	0	2582	0	182
SRL_OPN_2PTS001_0711_20130408_013657_20130408_031542.EUM.nc	0.003	0.003	0.001	2707	5667	0	2730	2	228
SRL_OPN_2PTS001_0713_20130408_031542_20130408_045608.EUM.nc	0.003	0.003	0.001	2887	5676	0	2640	0	149
SRL_OPN_2PTS001_0715_20130408_045609_20130408_063839.EUM.nc	0.003	0.003	0.001	3758	5884	0	1871	0	255
SRL_OPN_2PTS001_0717_20130408_063838_20130408_082501.EUM.nc	0.003	0.003	0.001	3936	6107	0	1915	0	256
SRL_OPN_2PTS001_0720_20130408_082501_20130408_100303.EUM.nc	0.003	0.003	0.001	2814	5627	0	2661	0	152
SRL_OPN_2PTS001_0721_20130408_100302_20130408_114059.EUM.nc	0.004	0.003	0.001	2275	5623	0	3196	0	152
SRL_OPN_2PTS001_0723_20130408_114059_20130408_131935.EUM.nc	0.003	0.003	0.001	2825	5661	0	2675	0	161
SRL_OPN_2PTS001_0725_20130408_131934_20130408_151256.EUM.nc	0.003	0.003	0.001	3408	6506	0	2840	0	258
SRL_OPN_2PTS001_0728_20130408_151255_20130408_165243.EUM.nc	0.003	0.003	0.001	2667	5728	0	2875	0	186
SRL_OPN_2PTS001_0730_20130408_165243_20130408_183218.EUM.nc	0.003	0.003	0.001	3100	5624	0	2314	0	210
SRL_OPN_2PTS001_0732_20130408_183217_20130408_201139.EUM.nc	0.003	0.003	0.001	3005	5703	0	2412	0	286
SRL_OPN_2PTS001_0734_20130408_201139_20130408_215018.EUM.nc	0.003	0.003	0.001	2989	5572	0	2225	1	357
SRL_OPN_2PTS001_0736_20130408_215018_20130408_232823.EUM.nc	0.003	0.003	0.001	2267	5633	0	3093	3	270
SRL_OPN_2PTS001_0737_20130408_232822_20130409_010603.EUM.nc	0.003	0.003	0.001	2545	5607	0	2876	0	186
SRL_OPN_2PTS001_0739_20130409_010603_20130409_024432.EUM.nc	0.003	0.003	0.001	2711	5653	0	2674	0	268
SRL_OPN_2PTS001_0741_20130409_024432_20130409_042417.EUM.nc	0.003	0.003	0.001	2770	5637	0	2718	0	149

– Continued on next page

Table 15: Ka-Band Waveform Attitude Statistics.

– Continued from previous page

File	Median	Mean	Std. Dev.	No. Obs.	Total Obs.	Default Lat/Lon	Flag (total)	Default (total)	3-Sigma Edited
SRL_OPN_2PTS001_0743_20130409_042417_20130409_060610.EUM.nc	0.003	0.003	0.001	3634	5848	0	1984	0	230
SRL_OPN_2PTS001_0745_20130409_060610_20130409_075408.EUM.nc	0.003	0.003	0.001	3869	6199	0	2047	1	282
SRL_OPN_2PTS001_0748_20130409_075407_20130409_093221.EUM.nc	0.003	0.003	0.001	3053	5639	0	2403	0	183
SRL_OPN_2PTS001_0749_20130409_093220_20130409_111005.EUM.nc	0.003	0.003	0.001	2040	5611	0	3374	0	197
SRL_OPN_2PTS001_0751_20130409_111004_20130409_124829.EUM.nc	0.003	0.003	0.001	2398	5559	0	2993	0	168
SRL_OPN_2PTS001_0753_20130409_124828_20130409_144139.EUM.nc	0.003	0.003	0.001	3294	6496	0	3004	0	198
SRL_OPN_2PTS001_0756_20130409_144139_20130409_162117.EUM.nc	0.003	0.003	0.001	3169	5717	0	2351	0	197
SRL_OPN_2PTS001_0758_20130409_162116_20130409_180101.EUM.nc	0.003	0.003	0.001	2880	5725	0	2636	0	209
SRL_OPN_2PTS001_0760_20130409_180101_20130409_194025.EUM.nc	0.003	0.003	0.001	3093	5704	0	2366	1	244
SRL_OPN_2PTS001_0762_20130409_194024_20130409_211923.EUM.nc	0.003	0.003	0.001	3094	5592	0	2149	24	325
SRL_OPN_2PTS001_0764_20130409_211923_20130409_225732.EUM.nc	0.003	0.003	0.001	2216	5634	0	3173	0	245
SRL_OPN_2PTS001_0765_20130409_225732_20130410_003521.EUM.nc	0.003	0.003	0.001	2985	5615	0	2361	0	269
SRL_OPN_2PTS001_0767_20130410_003520_20130410_021332.EUM.nc	0.003	0.003	0.001	2710	5635	0	2698	0	227
SRL_OPN_2PTS001_0769_20130410_021331_20130410_035246.EUM.nc	0.003	0.003	0.001	2713	5696	0	2800	1	182
SRL_OPN_2PTS001_0771_20130410_035245_20130410_053357.EUM.nc	0.003	0.003	0.001	2825	5719	0	2702	0	192
SRL_OPN_2PTS001_0773_20130410_053356_20130410_072312.EUM.nc	0.003	0.003	0.001	3828	6273	0	2167	0	278
SRL_OPN_2PTS001_0776_20130410_072312_20130410_090128.EUM.nc	0.003	0.003	0.001	3589	5641	0	1766	7	279
SRL_OPN_2PTS001_0777_20130410_090127_20130410_103923.EUM.nc	0.003	0.003	0.001	2163	5621	0	3231	3	224
SRL_OPN_2PTS001_0779_20130410_103922_20130410_121722.EUM.nc	0.003	0.003	0.001	2439	5624	0	2989	0	196
SRL_OPN_2PTS001_0781_20130410_121721_20130410_135634.EUM.nc	0.003	0.003	0.001	3064	5694	0	2470	0	160
SRL_OPN_2PTS001_0783_20130410_135633_20130410_154958.EUM.nc	0.003	0.003	0.001	3437	6508	0	2881	0	190
SRL_OPN_2PTS001_0786_20130410_154957_20130410_172938.EUM.nc	0.003	0.003	0.001	2690	5632	0	2721	0	221
SRL_OPN_2PTS001_0788_20130410_172937_20130410_190914.EUM.nc	0.003	0.003	0.001	3343	5716	0	2180	0	193
SRL_OPN_2PTS001_0790_20130410_190913_20130410_204816.EUM.nc	0.003	0.003	0.001	3351	5684	0	1942	0	391
SRL_OPN_2PTS001_0792_20130410_204816_20130410_222647.EUM.nc	0.003	0.003	0.001	2728	5565	0	2621	0	216
SRL_OPN_2PTS001_0794_20130410_222647_20130411_000440.EUM.nc	0.003	0.003	0.001	2832	5620	0	2522	0	266
SRL_OPN_2PTS001_0795_20130411_000439_20130411_014230.EUM.nc	0.003	0.003	0.001	2842	5614	0	2578	0	194
SRL_OPN_2PTS001_0797_20130411_014229_20130411_032125.EUM.nc	0.003	0.003	0.001	2722	5678	0	2723	0	233
SRL_OPN_2PTS001_0799_20130411_032124_20130411_064434.EUM.nc	0.003	0.003	0.001	6443	10472	0	3682	2	345
SRL_OPN_2PTS001_0803_20130411_064434_20130411_083038.EUM.nc	0.003	0.003	0.001	3857	6065	0	1819	0	389
SRL_OPN_2PTS001_0806_20130411_083037_20130411_100837.EUM.nc	0.003	0.003	0.001	2645	5535	0	2642	0	248
SRL_OPN_2PTS001_0807_20130411_100837_20130411_114626.EUM.nc	0.004	0.003	0.001	2236	5445	0	2971	1	237
SRL_OPN_2PTS001_0809_20130411_114625_20130411_132512.EUM.nc	0.003	0.003	0.001	2850	5466	0	2454	0	162
SRL_OPN_2PTS001_0811_20130411_132512_20130411_151833.EUM.nc	0.003	0.003	0.001	3446	6390	0	2736	0	208
SRL_OPN_2PTS001_0814_20130411_151832_20130411_165821.EUM.nc	0.003	0.003	0.001	2672	5638	0	2788	0	178
SRL_OPN_2PTS001_0816_20130411_165821_20130411_183753.EUM.nc	0.003	0.003	0.001	3163	5540	0	2176	0	201
SRL_OPN_2PTS001_0818_20130411_183752_20130411_201713.EUM.nc	0.003	0.003	0.001	3084	5566	0	2191	1	290
SRL_OPN_2PTS001_0820_20130411_201712_20130411_215558.EUM.nc	0.003	0.003	0.001	2925	5497	0	2262	7	303
SRL_OPN_2PTS001_0822_20130411_215556_20130411_233350.EUM.nc	0.003	0.003	0.001	2297	5365	0	2846	6	216

– Continued on next page

Table 15: Ka-Band Waveform Attitude Statistics.

– Continued from previous page

File	Median	Mean	Std. Dev.	No. Obs.	Total Obs.	Default Lat/Lon	Flag (total)	Default (total)	3-Sigma Edited
SRL_OPN_2PTS001_0823_20130411_233350_20130412_011139.EUM.nc	0.003	0.003	0.001	2529	5544	0	2830	0	185
SRL_OPN_2PTS001_0825_20130412_011139_20130412_025011.EUM.nc	0.003	0.003	0.001	2759	5584	0	2646	0	179
SRL_OPN_2PTS001_0827_20130412_025010_20130412_043001.EUM.nc	0.003	0.003	0.001	2770	5576	0	2620	3	183
SRL_OPN_2PTS001_0829_20130412_043000_20130412_061200.EUM.nc	0.003	0.003	0.001	3618	5770	0	1902	3	247
SRL_OPN_2PTS001_0831_20130412_061159_20130412_075943.EUM.nc	0.003	0.003	0.001	3776	6138	0	2023	0	339
SRL_OPN_2PTS001_0834_20130412_075942_20130412_093753.EUM.nc	0.003	0.003	0.001	2830	5556	0	2485	0	241
SRL_OPN_2PTS001_0835_20130412_093752_20130412_111536.EUM.nc	0.004	0.004	0.001	1974	5430	0	3240	0	216
SRL_OPN_2PTS001_0837_20130412_111536_20130412_125402.EUM.nc	0.003	0.003	0.001	2467	5374	0	2671	0	236
SRL_OPN_2PTS001_0839_20130412_125402_20130412_144714.EUM.nc	0.003	0.003	0.001	3277	6348	0	2821	0	250
SRL_OPN_2PTS001_0842_20130412_144713_20130412_162659.EUM.nc	0.003	0.003	0.001	3137	5676	0	2351	1	187
SRL_OPN_2PTS001_0844_20130412_162659_20130412_180636.EUM.nc	0.003	0.003	0.001	2911	5634	0	2497	0	226
SRL_OPN_2PTS001_0846_20130412_180635_20130412_194605.EUM.nc	0.003	0.003	0.001	3062	5619	0	2292	1	264
SRL_OPN_2PTS001_0848_20130412_194604_20130412_212501.EUM.nc	0.003	0.003	0.001	3259	5489	0	2029	0	201
SRL_OPN_2PTS001_0850_20130412_212501_20130412_230305.EUM.nc	0.003	0.003	0.001	2155	5432	0	3146	0	131
SRL_OPN_2PTS001_0851_20130412_230304_20130413_004055.EUM.nc	0.003	0.003	0.001	3005	5515	0	2245	0	265
SRL_OPN_2PTS001_0853_20130413_004054_20130413_021907.EUM.nc	0.003	0.003	0.001	2658	5559	0	2650	0	251
SRL_OPN_2PTS001_0855_20130413_021906_20130413_035826.EUM.nc	0.003	0.003	0.001	2629	5603	0	2742	2	230
SRL_OPN_2PTS001_0857_20130413_035825_20130413_053943.EUM.nc	0.003	0.003	0.001	2974	5593	0	2407	2	210
SRL_OPN_2PTS001_0859_20130413_053942_20130413_072844.EUM.nc	0.003	0.003	0.001	3940	6201	0	1990	0	271
SRL_OPN_2PTS001_0862_20130413_072843_20130413_090707.EUM.nc	0.003	0.003	0.001	3519	5591	0	1822	0	250
SRL_OPN_2PTS001_0863_20130413_090707_20130413_104453.EUM.nc	0.003	0.003	0.001	2149	5512	0	3111	0	252
SRL_OPN_2PTS001_0865_20130413_104452_20130413_122301.EUM.nc	0.003	0.003	0.001	2462	5528	0	2852	0	214
SRL_OPN_2PTS001_0867_20130413_122301_20130413_140209.EUM.nc	0.003	0.003	0.001	2652	5521	0	2120	0	749
SRL_OPN_2PTS001_0869_20130413_140209_20130413_155539.EUM.nc	0.003	0.003	0.001	3138	6417	0	3076	0	203
SRL_OPN_2PTS001_0872_20130413_155539_20130413_173518.EUM.nc	0.003	0.003	0.001	2768	5557	0	2652	1	136
SRL_OPN_2PTS001_0874_20130413_173517_20130413_191453.EUM.nc	0.003	0.003	0.001	3259	5637	0	2083	1	294
SRL_OPN_2PTS001_0876_20130413_191452_20130413_205354.EUM.nc	0.003	0.003	0.001	3360	5611	0	1939	1	311
SRL_OPN_2PTS001_0878_20130413_205353_20130413_223221.EUM.nc	0.003	0.003	0.001	2672	5449	0	2529	4	244
SRL_OPN_2PTS001_0879_20130413_223220_20130414_001012.EUM.nc	0.003	0.003	0.001	2855	5526	0	2446	0	225
SRL_OPN_2PTS001_0881_20130414_001011_20130414_014803.EUM.nc	0.003	0.003	0.001	2806	5566	0	2504	0	256
SRL_OPN_2PTS001_0883_20130414_014802_20130414_032702.EUM.nc	0.003	0.003	0.001	2828	5532	0	2485	0	219
SRL_OPN_2PTS001_0885_20130414_032701_20130414_050733.EUM.nc	0.003	0.003	0.001	2744	5560	0	2588	1	227
SRL_OPN_2PTS001_0887_20130414_050732_20130414_065743.EUM.nc	0.003	0.003	0.001	3630	6256	0	2379	0	247
SRL_OPN_2PTS001_0890_20130414_065742_20130414_083611.EUM.nc	0.003	0.003	0.001	3970	5637	0	1388	0	279
SRL_OPN_2PTS001_0892_20130414_083611_20130414_101409.EUM.nc	0.003	0.003	0.001	2463	5546	0	2796	1	286
SRL_OPN_2PTS001_0893_20130414_101409_20130414_115200.EUM.nc	0.004	0.004	0.001	2394	5487	0	2937	2	154
SRL_OPN_2PTS001_0895_20130414_115159_20130414_133050.EUM.nc	0.003	0.003	0.001	2843	5470	0	2403	0	224
SRL_OPN_2PTS001_0897_20130414_133050_20130414_152411.EUM.nc	0.003	0.003	0.001	3164	5438	0	1979	1	294
SRL_OPN_2PTS001_0900_20130414_152411_20130414_170358.EUM.nc	0.003	0.003	0.001	2550	5549	0	2694	0	305

– Continued on next page

Table 15: Ka-Band Waveform Attitude Statistics.

– Continued from previous page

File	Median	Mean	Std. Dev.	No. Obs.	Total Obs.	Default Lat/Lon	Flag (total)	Default (total)	3-Sigma Edited
SRL_OPN_2PTS001_0902_20130414_170358_20130414_184338.EUM.nc	0.003	0.003	0.001	3154	5621	0	2286	0	181
SRL_OPN_2PTS001_0904_20130414_184337_20130414_202248.EUM.nc	0.003	0.003	0.001	3207	5562	0	2089	1	265
SRL_OPN_2PTS001_0906_20130414_202247_20130414_220129.EUM.nc	0.003	0.003	0.001	2790	5451	0	2414	1	246
SRL_OPN_2PTS001_0908_20130414_220129_20130414_233930.EUM.nc	0.003	0.003	0.001	2494	5489	0	2770	2	223
SRL_OPN_2PTS001_0909_20130414_233929_20130415_011712.EUM.nc	0.003	0.003	0.001	2732	5539	0	2578	0	229
SRL_OPN_2PTS001_0911_20130415_011711_20130415_025547.EUM.nc	0.003	0.003	0.001	2742	5560	0	2616	0	202
SRL_OPN_2PTS001_0913_20130415_025546_20130415_043542.EUM.nc	0.003	0.003	0.001	2705	5543	0	2595	0	243
SRL_OPN_2PTS001_0915_20130415_043542_20130415_061751.EUM.nc	0.003	0.003	0.001	3668	5803	0	1855	0	280
SRL_OPN_2PTS001_0917_20130415_061751_20130415_080516.EUM.nc	0.003	0.003	0.001	3782	6123	0	2002	0	339
SRL_OPN_2PTS001_0920_20130415_080516_20130415_094324.EUM.nc	0.003	0.003	0.001	2804	5537	0	2464	0	269
SRL_OPN_2PTS001_0921_20130415_094324_20130415_112118.EUM.nc	0.004	0.004	0.001	2018	5365	0	3091	2	254
SRL_OPN_2PTS001_0923_20130415_112117_20130415_125937.EUM.nc	0.003	0.003	0.001	2563	5437	0	2684	0	190
SRL_OPN_2PTS001_0925_20130415_125936_20130415_145250.EUM.nc	0.003	0.003	0.001	3350	6349	0	2779	1	219
SRL_OPN_2PTS001_0928_20130415_145250_20130415_163238.EUM.nc	0.003	0.003	0.001	3015	5677	0	2403	1	258
SRL_OPN_2PTS001_0930_20130415_163237_20130415_181221.EUM.nc	0.003	0.003	0.001	2933	5631	0	2466	1	231
SRL_OPN_2PTS001_0932_20130415_181220_20130415_195140.EUM.nc	0.003	0.003	0.001	2892	5586	0	2297	0	397
SRL_OPN_2PTS001_0934_20130415_195138_20130415_213034.EUM.nc	0.003	0.003	0.001	3198	5496	0	1967	1	330
SRL_OPN_2PTS001_0936_20130415_213034_20130415_230836.EUM.nc	0.003	0.003	0.001	2061	5475	0	3260	0	154
SRL_OPN_2PTS001_0937_20130415_230835_20130416_004624.EUM.nc	0.003	0.003	0.001	2877	5509	0	2389	1	242
SRL_OPN_2PTS001_0939_20130416_004623_20130416_022441.EUM.nc	0.003	0.003	0.001	2690	5577	0	2663	0	224
SRL_OPN_2PTS001_0941_20130416_022440_20130416_040404.EUM.nc	0.003	0.003	0.001	2673	5528	0	2650	1	204
SRL_OPN_2PTS001_0943_20130416_040404_20130416_054531.EUM.nc	0.003	0.003	0.001	3175	5693	0	2213	0	305
SRL_OPN_2PTS001_0945_20130416_054529_20130416_073418.EUM.nc	0.003	0.003	0.001	3926	6203	0	2020	0	257
SRL_OPN_2PTS001_0948_20130416_073418_20130416_091238.EUM.nc	0.003	0.003	0.001	3250	5574	0	2021	0	303
SRL_OPN_2PTS001_0949_20130416_091237_20130416_105022.EUM.nc	0.003	0.003	0.001	2119	5533	0	3148	0	266
SRL_OPN_2PTS001_0951_20130416_105022_20130416_122835.EUM.nc	0.003	0.003	0.001	2390	5417	0	2749	0	278
SRL_OPN_2PTS001_0953_20130416_122834_20130416_140756.EUM.nc	0.003	0.003	0.001	3046	5566	0	2287	0	233
SRL_OPN_2PTS001_0955_20130416_140757_20130416_160117.EUM.nc	0.003	0.003	0.001	3113	6414	0	3068	0	233
SRL_OPN_2PTS001_0958_20130416_160117_20130416_174054.EUM.nc	0.003	0.003	0.001	2760	5662	0	2652	0	250
SRL_OPN_2PTS001_0960_20130416_174054_20130416_192030.EUM.nc	0.003	0.003	0.001	3174	5613	0	2111	2	326
SRL_OPN_2PTS001_0962_20130416_192030_20130416_205928.EUM.nc	0.003	0.003	0.001	3388	5622	0	1978	0	256
SRL_OPN_2PTS001_0964_20130416_205928_20130416_223753.EUM.nc	0.003	0.003	0.001	2598	5469	0	2668	0	203
SRL_OPN_2PTS001_0965_20130416_223751_20130417_001544.EUM.nc	0.003	0.003	0.001	2828	5519	0	2439	0	252
SRL_OPN_2PTS001_0967_20130417_001542_20130417_015336.EUM.nc	0.003	0.003	0.002	2800	5554	0	2475	0	279
SRL_OPN_2PTS001_0969_20130417_015335_20130417_033240.EUM.nc	0.003	0.003	0.001	2801	5536	0	2474	1	260
SRL_OPN_2PTS001_0971_20130417_033240_20130417_051326.EUM.nc	0.003	0.003	0.001	2790	5599	0	2578	1	230
SRL_OPN_2PTS001_0973_20130417_051326_20130417_070318.EUM.nc	0.003	0.003	0.001	3631	6232	0	2370	0	231
SRL_OPN_2PTS001_0976_20130417_070317_20130417_084143.EUM.nc	0.003	0.003	0.001	3772	5616	0	1475	0	369
SRL_OPN_2PTS001_0978_20130417_084142_20130417_101941.EUM.nc	0.003	0.003	0.001	2425	5546	0	2834	2	285

– Continued on next page

Table 15: Ka-Band Waveform Attitude Statistics.

– Continued from previous page

File	Median	Mean	Std. Dev.	No. Obs.	Total Obs.	Default Lat/Lon	Flag (total)	Default (total)	3-Sigma Edited
SRL_OPN_2PTS001_0979_20130417_101939_20130417_115740.EUM.nc	0.004	0.003	0.001	2334	5490	0	2926	3	227
SRL_OPN_2PTS001_0981_20130417_115739_20130417_133626.EUM.nc	0.003	0.003	0.001	2867	5465	0	2393	0	205
SRL_OPN_2PTS001_0983_20130417_133626_20130417_152957.EUM.nc	0.003	0.003	0.001	3256	5444	0	1944	0	244
SRL_OPN_2PTS001_0986_20130417_152956_20130417_170936.EUM.nc	0.003	0.003	0.001	2706	5522	0	2631	0	185
SRL_OPN_2PTS001_0988_20130417_170934_20130417_184915.EUM.nc	0.003	0.003	0.001	3208	5635	0	2185	0	242
SRL_OPN_2PTS001_0990_20130417_184914_20130417_202822.EUM.nc	0.003	0.003	0.001	3077	5588	0	2132	2	377
SRL_OPN_2PTS001_0992_20130417_202821_20130417_220701.EUM.nc	0.003	0.003	0.001	2822	5439	0	2342	1	274
SRL_OPN_2PTS001_0994_20130417_220701_20130417_234500.EUM.nc	0.003	0.003	0.001	2602	5525	0	2625	2	296
SRL_OPN_2PTS001_0995_20130417_234458_20130418_012247.EUM.nc	0.003	0.003	0.002	2741	5556	0	2576	0	239
SRL_OPN_2PTS001_0997_20130418_012246_20130418_030126.EUM.nc	0.003	0.003	0.001	2722	5583	0	2636	0	225
SRL_OPN_2PTS001_0999_20130418_030124_20130418_044135.EUM.nc	0.003	0.003	0.001	2742	5572	0	2629	0	201

32 Inverted Barometer Height Correction Table

Table 16: Inverted Barometer Height Correction Statistics.

File	Median	Mean	Std. Dev.	No. Obs.	Total Obs.	Default Lat/Lon	Flag (total)	Default (total)	3-Sigma Edited
SRL_OPN_2PTS001_0123_20130318_124008_20130318_141939.EUM.nc	-0.016	0.020	0.146	3433	5492	0	2058	0	1
SRL_OPN_2PTS001_0125_20130318_141939_20130318_161259.EUM.nc	0.009	0.026	0.138	3451	6365	0	2914	0	0
SRL_OPN_2PTS001_0128_20130318_161258_20130318_175236.EUM.nc	0.007	0.053	0.145	3090	5575	0	2485	0	0
SRL_OPN_2PTS001_0130_20130318_175235_20130318_193207.EUM.nc	0.014	0.030	0.112	3362	5570	0	2206	0	2
SRL_OPN_2PTS001_0132_20130318_193207_20130318_211101.EUM.nc	-0.011	-0.012	0.059	3283	5552	0	2112	0	157
SRL_OPN_2PTS001_0134_20130318_211101_20130318_224921.EUM.nc	0.012	0.031	0.154	2627	5361	0	2734	0	0
SRL_OPN_2PTS001_0135_20130318_224921_20130319_002710.EUM.nc	-0.012	0.030	0.154	3168	5406	0	2238	0	0
SRL_OPN_2PTS001_0137_20130319_002709_20130319_020507.EUM.nc	0.004	0.001	0.110	3093	5534	0	2421	0	20
SRL_OPN_2PTS001_0139_20130319_020506_20130319_034421.EUM.nc	-0.004	-0.007	0.122	2925	5548	0	2458	0	165
SRL_OPN_2PTS001_0141_20130319_034420_20130319_052521.EUM.nc	-0.003	0.033	0.118	2949	5541	0	2506	0	86
SRL_OPN_2PTS001_0143_20130319_052520_20130319_071452.EUM.nc	0.004	-0.008	0.064	3548	6152	0	2193	0	411
SRL_OPN_2PTS001_0146_20130319_071451_20130319_085312.EUM.nc	-0.012	-0.006	0.112	3891	5596	0	1610	0	95
SRL_OPN_2PTS001_0147_20130319_085312_20130319_103107.EUM.nc	-0.006	0.016	0.123	2437	5489	0	3052	0	0
SRL_OPN_2PTS001_0149_20130319_103107_20130319_120910.EUM.nc	-0.002	-0.025	0.043	2251	5401	0	2762	0	388
SRL_OPN_2PTS001_0151_20130319_120910_20130319_134805.EUM.nc	-0.005	0.022	0.140	3163	5382	0	2219	0	0
SRL_OPN_2PTS001_0153_20130319_134804_20130319_154138.EUM.nc	-0.003	-0.008	0.078	3320	6353	0	2659	0	374
SRL_OPN_2PTS001_0156_20130319_154137_20130319_172116.EUM.nc	0.004	0.037	0.157	2932	5531	0	2599	0	0
SRL_OPN_2PTS001_0158_20130319_172115_20130319_190054.EUM.nc	0.015	0.038	0.118	3337	5596	0	2125	0	134
SRL_OPN_2PTS001_0160_20130319_190053_20130319_203958.EUM.nc	-0.009	-0.022	0.076	3512	5517	0	1813	0	192
SRL_OPN_2PTS001_0162_20130319_203959_20130319_221832.EUM.nc	0.008	0.029	0.127	3022	5365	0	2286	0	57
SRL_OPN_2PTS001_0164_20130319_221832_20130319_235627.EUM.nc	-0.014	0.029	0.153	3071	5481	0	2410	0	0
SRL_OPN_2PTS001_0165_20130319_235626_20130320_013414.EUM.nc	-0.000	0.011	0.141	2940	5522	0	2517	0	65
SRL_OPN_2PTS001_0167_20130320_013414_20130320_031301.EUM.nc	-0.015	-0.009	0.065	2668	5566	0	2509	0	389
SRL_OPN_2PTS001_0169_20130320_031301_20130320_045324.EUM.nc	-0.009	0.002	0.083	2718	5480	0	2413	0	349
SRL_OPN_2PTS001_0171_20130320_045323_20130320_063548.EUM.nc	0.000	-0.018	0.060	3291	5508	0	1678	0	539
SRL_OPN_2PTS001_0173_20130320_063548_20130320_082220.EUM.nc	-0.014	0.003	0.118	3911	5733	0	1822	0	0
SRL_OPN_2PTS001_0176_20130320_082219_20130320_100023.EUM.nc	0.017	0.020	0.105	2973	5504	0	2531	0	0
SRL_OPN_2PTS001_0177_20130320_100023_20130320_113817.EUM.nc	-0.011	0.027	0.134	2454	5411	0	2957	0	0
SRL_OPN_2PTS001_0179_20130320_113816_20130320_131650.EUM.nc	-0.007	-0.037	0.083	2675	5368	0	2383	0	310
SRL_OPN_2PTS001_0181_20130320_131649_20130320_151017.EUM.nc	-0.009	0.003	0.100	3386	6366	0	2706	0	274
SRL_OPN_2PTS001_0184_20130320_151017_20130320_164956.EUM.nc	0.005	0.051	0.167	2939	5568	0	2629	0	0
SRL_OPN_2PTS001_0186_20130320_164955_20130320_182937.EUM.nc	0.004	0.020	0.104	3184	5524	0	2125	0	215
SRL_OPN_2PTS001_0188_20130320_182936_20130320_200851.EUM.nc	-0.004	-0.016	0.091	3115	5462	0	2179	0	168
SRL_OPN_2PTS001_0190_20130320_200851_20130320_214738.EUM.nc	0.007	0.018	0.124	3254	5391	0	2029	0	108
SRL_OPN_2PTS001_0192_20130320_214738_20130320_232543.EUM.nc	-0.007	0.053	0.182	2539	5287	0	2748	0	0
SRL_OPN_2PTS001_0193_20130320_232542_20130321_010330.EUM.nc	-0.004	0.013	0.147	2798	5479	0	2681	0	0

– Continued on next page

Table 16: Inverted Barometer Height Correction Statistics.

– Continued from previous page

File	Median	Mean	Std. Dev.	No. Obs.	Total Obs.	Default Lat/Lon	Flag (total)	Default (total)	3-Sigma Edited
SRL_OPN_2PTS001_0195_20130321_010331_20130321_024148.EUM.nc	0.001	-0.001	0.069	2683	5531	0	2469	0	379
SRL_OPN_2PTS001_0197_20130321_024147_20130321_042138.EUM.nc	-0.030	-0.000	0.175	2949	5510	0	2561	0	0
SRL_OPN_2PTS001_0199_20130321_042137_20130321_060316.EUM.nc	-0.017	-0.004	0.133	3871	5712	0	1841	0	0
SRL_OPN_2PTS001_0201_20130321_060318_20130321_075131.EUM.nc	-0.007	0.004	0.102	4209	6164	0	1955	0	0
SRL_OPN_2PTS001_0204_20130321_075131_20130321_092936.EUM.nc	0.002	0.010	0.118	3163	5530	0	2220	0	147
SRL_OPN_2PTS001_0205_20130321_092935_20130321_110729.EUM.nc	0.022	0.025	0.068	2164	5468	0	3291	0	13
SRL_OPN_2PTS001_0207_20130321_110728_20130321_124549.EUM.nc	0.009	0.017	0.135	2502	5382	0	2766	0	114
SRL_OPN_2PTS001_0209_20130321_124550_20130321_143857.EUM.nc	-0.008	0.025	0.157	3490	6322	0	2832	0	0
SRL_OPN_2PTS001_0212_20130321_143856_20130321_161835.EUM.nc	-0.002	0.012	0.106	3246	5650	0	2230	0	174
SRL_OPN_2PTS001_0214_20130321_161835_20130321_175819.EUM.nc	0.003	0.009	0.102	2892	5514	0	2419	0	203
SRL_OPN_2PTS001_0216_20130321_175818_20130321_193741.EUM.nc	-0.020	-0.005	0.135	3415	5617	0	2202	0	0
SRL_OPN_2PTS001_0218_20130321_193740_20130321_211641.EUM.nc	-0.014	-0.010	0.135	3448	5510	0	2062	0	0
SRL_OPN_2PTS001_0220_20130321_211641_20130321_225458.EUM.nc	0.015	0.070	0.201	2571	5521	0	2950	0	0
SRL_OPN_2PTS001_0221_20130321_225457_20130322_003239.EUM.nc	0.010	0.029	0.139	3259	5494	0	2235	0	0
SRL_OPN_2PTS001_0223_20130322_003238_20130322_021048.EUM.nc	0.008	0.017	0.108	2743	5557	0	2576	0	238
SRL_OPN_2PTS001_0225_20130322_021047_20130322_035006.EUM.nc	-0.003	0.023	0.145	3039	5577	0	2538	0	0
SRL_OPN_2PTS001_0227_20130322_035005_20130322_053105.EUM.nc	-0.035	-0.045	0.135	2987	5580	0	2593	0	0
SRL_OPN_2PTS001_0229_20130322_053104_20130322_072025.EUM.nc	-0.017	-0.011	0.109	4092	6220	0	2128	0	0
SRL_OPN_2PTS001_0232_20130322_072025_20130322_085851.EUM.nc	-0.023	-0.026	0.105	3654	5609	0	1688	0	267
SRL_OPN_2PTS001_0233_20130322_085850_20130322_103645.EUM.nc	0.018	0.051	0.103	2344	5512	0	3168	0	0
SRL_OPN_2PTS001_0235_20130322_103645_20130322_121442.EUM.nc	0.003	-0.025	0.069	2291	5487	0	2865	0	331
SRL_OPN_2PTS001_0237_20130322_121442_20130322_135351.EUM.nc	0.005	0.023	0.108	3157	5531	0	2314	0	60
SRL_OPN_2PTS001_0239_20130322_135350_20130322_154715.EUM.nc	-0.001	-0.025	0.053	3123	6438	0	2730	0	585
SRL_OPN_2PTS001_0242_20130322_154714_20130322_172702.EUM.nc	0.009	0.066	0.156	2959	5569	0	2610	0	0
SRL_OPN_2PTS001_0244_20130322_172701_20130322_190630.EUM.nc	-0.022	-0.028	0.104	3434	5636	0	2126	0	76
SRL_OPN_2PTS001_0246_20130322_190629_20130322_204541.EUM.nc	-0.009	-0.019	0.105	3789	5614	0	1824	0	1
SRL_OPN_2PTS001_0248_20130322_204541_20130322_222404.EUM.nc	0.011	0.021	0.156	3021	5420	0	2396	0	3
SRL_OPN_2PTS001_0250_20130322_222403_20130323_000158.EUM.nc	0.006	0.032	0.136	3122	5520	0	2398	0	0
SRL_OPN_2PTS001_0251_20130323_000158_20130323_013954.EUM.nc	0.010	0.055	0.164	3075	5591	0	2516	0	0
SRL_OPN_2PTS001_0253_20130323_013953_20130323_031838.EUM.nc	0.006	0.034	0.120	3035	5579	0	2544	0	0
SRL_OPN_2PTS001_0255_20130323_031838_20130323_045907.EUM.nc	-0.024	-0.025	0.144	3075	5595	0	2520	0	0
SRL_OPN_2PTS001_0257_20130323_045907_20130323_064141.EUM.nc	-0.015	0.008	0.161	4094	5822	0	1728	0	0
SRL_OPN_2PTS001_0259_20130323_064140_20130323_082803.EUM.nc	-0.023	-0.035	0.081	3963	6076	0	1823	0	290
SRL_OPN_2PTS001_0262_20130323_082802_20130323_100554.EUM.nc	0.021	0.060	0.111	2966	5553	0	2587	0	0
SRL_OPN_2PTS001_0263_20130323_100555_20130323_114351.EUM.nc	-0.004	-0.019	0.044	2141	5492	0	3015	0	336
SRL_OPN_2PTS001_0265_20130323_114350_20130323_132234.EUM.nc	0.003	0.010	0.112	3014	5361	0	2347	0	0
SRL_OPN_2PTS001_0267_20130323_132233_20130323_151555.EUM.nc	0.006	0.052	0.167	3675	6403	0	2728	0	0
SRL_OPN_2PTS001_0270_20130323_151555_20130323_165535.EUM.nc	-0.006	0.055	0.169	2922	5657	0	2735	0	0
SRL_OPN_2PTS001_0272_20130323_165535_20130323_183516.EUM.nc	-0.022	-0.025	0.099	3402	5573	0	2166	0	5

– Continued on next page

Table 16: Inverted Barometer Height Correction Statistics.

– Continued from previous page

File	Median	Mean	Std. Dev.	No. Obs.	Total Obs.	Default Lat/Lon	Flag (total)	Default (total)	3-Sigma Edited
SRL_OPN_2PTS001_0274_20130323_183515_20130323_201436.EUM.nc	-0.007	-0.008	0.102	3395	5579	0	2132	0	52
SRL_OPN_2PTS001_0276_20130323_201436_20130323_215312.EUM.nc	0.001	0.008	0.121	3315	5461	0	2146	0	0
SRL_OPN_2PTS001_0278_20130323_215312_20130323_233115.EUM.nc	0.016	0.086	0.141	2463	5361	0	2898	0	0
SRL_OPN_2PTS001_0279_20130323_233115_20130324_010905.EUM.nc	0.007	0.035	0.162	2754	5534	0	2779	0	1
SRL_OPN_2PTS001_0281_20130324_010904_20130324_024726.EUM.nc	0.007	0.025	0.112	3020	5564	0	2544	0	0
SRL_OPN_2PTS001_0283_20130324_024725_20130324_042721.EUM.nc	-0.042	-0.057	0.079	2667	5565	0	2565	0	333
SRL_OPN_2PTS001_0285_20130324_042721_20130324_060909.EUM.nc	-0.017	-0.044	0.095	3567	5767	0	1891	0	309
SRL_OPN_2PTS001_0287_20130324_060908_20130324_075708.EUM.nc	-0.004	-0.011	0.098	4107	6138	0	1989	0	42
SRL_OPN_2PTS001_0290_20130324_075707_20130324_093510.EUM.nc	0.007	0.058	0.134	3206	5542	0	2336	0	0
SRL_OPN_2PTS001_0291_20130324_093510_20130324_111302.EUM.nc	0.021	0.040	0.061	2192	5451	0	3250	0	9
SRL_OPN_2PTS001_0293_20130324_111301_20130324_125126.EUM.nc	0.004	-0.011	0.127	2625	5381	0	2712	0	44
SRL_OPN_2PTS001_0295_20130324_125125_20130324_144436.EUM.nc	0.004	-0.022	0.054	2908	6310	0	2781	0	621
SRL_OPN_2PTS001_0298_20130324_144435_20130324_162415.EUM.nc	-0.007	0.042	0.156	3375	5666	0	2291	0	0
SRL_OPN_2PTS001_0300_20130324_162414_20130324_180359.EUM.nc	-0.038	-0.037	0.097	2924	5656	0	2520	0	212
SRL_OPN_2PTS001_0302_20130324_180358_20130324_194319.EUM.nc	0.002	-0.007	0.056	2888	5602	0	2296	0	418
SRL_OPN_2PTS001_0304_20130324_194319_20130324_212217.EUM.nc	-0.002	-0.024	0.088	3275	5511	0	2076	0	160
SRL_OPN_2PTS001_0306_20130324_212216_20130324_230032.EUM.nc	0.034	0.081	0.134	2399	5485	0	3085	0	1
SRL_OPN_2PTS001_0307_20130324_230031_20130325_003812.EUM.nc	0.010	-0.016	0.098	3033	5497	0	2124	0	340
SRL_OPN_2PTS001_0309_20130325_003813_20130325_021624.EUM.nc	0.003	0.020	0.140	2948	5575	0	2626	0	1
SRL_OPN_2PTS001_0311_20130325_021623_20130325_035548.EUM.nc	-0.016	0.009	0.129	2898	5614	0	2716	0	0
SRL_OPN_2PTS001_0313_20130325_035548_20130325_053653.EUM.nc	-0.028	-0.041	0.098	2945	5586	0	2560	0	81
SRL_OPN_2PTS001_0315_20130325_053652_20130325_072602.EUM.nc	-0.029	-0.044	0.075	3852	6211	0	2028	0	331
SRL_OPN_2PTS001_0318_20130325_072601_20130325_090425.EUM.nc	-0.009	0.003	0.097	3568	5611	0	1771	0	272
SRL_OPN_2PTS001_0319_20130325_090424_20130325_104219.EUM.nc	0.020	0.017	0.031	2091	5516	0	3089	0	336
SRL_OPN_2PTS001_0321_20130325_104218_20130325_122018.EUM.nc	-0.006	-0.010	0.116	2663	5510	0	2847	0	0
SRL_OPN_2PTS001_0323_20130325_122017_20130325_135932.EUM.nc	0.002	-0.025	0.053	2762	5555	0	2206	0	587
SRL_OPN_2PTS001_0325_20130325_135932_20130325_155255.EUM.nc	-0.010	-0.033	0.047	2961	6423	0	2832	0	630
SRL_OPN_2PTS001_0328_20130325_155254_20130325_173241.EUM.nc	-0.035	-0.014	0.146	2868	5559	0	2612	0	79
SRL_OPN_2PTS001_0330_20130325_173241_20130325_191208.EUM.nc	0.012	0.032	0.115	3629	5639	0	2010	0	0
SRL_OPN_2PTS001_0332_20130325_191208_20130325_205119.EUM.nc	-0.036	-0.044	0.063	3527	5613	0	1895	0	191
SRL_OPN_2PTS001_0334_20130325_205118_20130325_222938.EUM.nc	0.028	0.061	0.150	3025	5437	0	2411	0	1
SRL_OPN_2PTS001_0335_20130325_222937_20130326_000731.EUM.nc	0.022	0.012	0.108	2878	5523	0	2349	0	296
SRL_OPN_2PTS001_0337_20130326_000731_20130326_014530.EUM.nc	0.005	0.023	0.149	3085	5571	0	2486	0	0
SRL_OPN_2PTS001_0339_20130326_014529_20130326_032417.EUM.nc	0.003	0.019	0.096	2927	5550	0	2538	0	85
SRL_OPN_2PTS001_0341_20130326_032416_20130326_050454.EUM.nc	-0.041	-0.040	0.096	2849	5592	0	2563	0	180
SRL_OPN_2PTS001_0343_20130326_050453_20130326_065500.EUM.nc	-0.033	-0.043	0.074	3669	6227	0	2210	0	348
SRL_OPN_2PTS001_0346_20130326_065500_20130326_083337.EUM.nc	-0.018	-0.017	0.087	4016	5642	0	1378	0	248
SRL_OPN_2PTS001_0348_20130326_083336_20130326_101129.EUM.nc	0.021	0.034	0.105	2894	5456	0	2562	0	0
SRL_OPN_2PTS001_0349_20130326_101128_20130326_114927.EUM.nc	-0.008	0.013	0.118	2538	5499	0	2958	0	3

– Continued on next page

Table 16: Inverted Barometer Height Correction Statistics.

– Continued from previous page

File	Median	Mean	Std. Dev.	No. Obs.	Total Obs.	Default Lat/Lon	Flag (total)	Default (total)	3-Sigma Edited
SRL_OPN_2PTS001_0351_20130326_114926_20130326_132813.EUM.nc	0.013	0.018	0.104	2900	5424	0	2324	0	200
SRL_OPN_2PTS001_0353_20130326_132813_20130326_152136.EUM.nc	-0.005	-0.032	0.052	3101	6380	0	2697	0	582
SRL_OPN_2PTS001_0356_20130326_152135_20130326_170115.EUM.nc	-0.024	-0.015	0.128	2738	5615	0	2701	0	176
SRL_OPN_2PTS001_0358_20130326_170114_20130326_184056.EUM.nc	0.011	0.043	0.133	3411	5645	0	2234	0	0
SRL_OPN_2PTS001_0360_20130326_184055_20130326_202006.EUM.nc	-0.037	-0.042	0.085	3311	5567	0	2109	0	147
SRL_OPN_2PTS001_0362_20130326_202006_20130326_215849.EUM.nc	-0.008	0.026	0.114	3086	5459	0	2370	0	3
SRL_OPN_2PTS001_0364_20130326_215848_20130326_233649.EUM.nc	0.005	0.047	0.145	2532	5433	0	2792	0	109
SRL_OPN_2PTS001_0365_20130326_233648_20130327_011440.EUM.nc	0.008	0.047	0.191	2834	5529	0	2695	0	0
SRL_OPN_2PTS001_0367_20130327_011440_20130327_025305.EUM.nc	-0.001	0.042	0.127	2985	5569	0	2584	0	0
SRL_OPN_2PTS001_0369_20130327_025304_20130327_043306.EUM.nc	-0.023	-0.043	0.080	2687	5543	0	2533	0	323
SRL_OPN_2PTS001_0371_20130327_043305_20130327_061506.EUM.nc	-0.001	0.018	0.114	2268	4198	0	1871	0	59
SRL_OPN_2PTS001_0373_20130327_061505_20130327_080237.EUM.nc	-0.026	0.007	0.134	3468	5467	0	1999	0	0
SRL_OPN_2PTS001_0376_20130327_080236_20130327_094047.EUM.nc	-0.003	0.021	0.115	3127	5550	0	2423	0	0
SRL_OPN_2PTS001_0377_20130327_094046_20130327_111839.EUM.nc	-0.009	-0.031	0.070	1999	5368	0	3124	0	245
SRL_OPN_2PTS001_0379_20130327_111839_20130327_125657.EUM.nc	0.001	0.006	0.108	2735	5388	0	2652	0	1
SRL_OPN_2PTS001_0381_20130327_125656_20130327_145010.EUM.nc	-0.021	-0.036	0.045	3054	6341	0	2753	0	534
SRL_OPN_2PTS001_0384_20130327_145009_20130327_162957.EUM.nc	-0.015	0.031	0.175	3339	5681	0	2342	0	0
SRL_OPN_2PTS001_0386_20130327_162957_20130327_180941.EUM.nc	0.011	0.052	0.141	3200	5658	0	2458	0	0
SRL_OPN_2PTS001_0388_20130327_180940_20130327_194901.EUM.nc	-0.025	-0.030	0.108	3193	5604	0	2326	0	85
SRL_OPN_2PTS001_0390_20130327_194900_20130327_212756.EUM.nc	-0.012	-0.014	0.054	3183	5486	0	2008	0	295
SRL_OPN_2PTS001_0392_20130327_212755_20130327_230600.EUM.nc	0.020	0.123	0.186	2277	5445	0	3168	0	0
SRL_OPN_2PTS001_0393_20130327_230559_20130328_004348.EUM.nc	-0.021	-0.050	0.067	2741	5497	0	2288	0	468
SRL_OPN_2PTS001_0395_20130328_004347_20130328_022202.EUM.nc	-0.007	0.043	0.144	2961	5587	0	2626	0	0
SRL_OPN_2PTS001_0397_20130328_022201_20130328_040124.EUM.nc	-0.028	0.007	0.161	2967	5586	0	2619	0	0
SRL_OPN_2PTS001_0399_20130328_040123_20130328_054245.EUM.nc	-0.019	-0.013	0.086	3259	5557	0	2190	0	108
SRL_OPN_2PTS001_0401_20130328_054244_20130328_073140.EUM.nc	-0.009	0.015	0.143	4251	6145	0	1894	0	0
SRL_OPN_2PTS001_0404_20130328_073139_20130328_091001.EUM.nc	-0.001	0.008	0.106	3524	5547	0	1834	0	189
SRL_OPN_2PTS001_0405_20130328_091000_20130328_104746.EUM.nc	-0.021	0.002	0.102	2377	5509	0	3126	0	6
SRL_OPN_2PTS001_0407_20130328_104745_20130328_122556.EUM.nc	-0.028	-0.049	0.066	2386	5399	0	2701	0	312
SRL_OPN_2PTS001_0409_20130328_122556_20130328_140514.EUM.nc	-0.036	-0.043	0.046	2878	5454	0	2077	0	499
SRL_OPN_2PTS001_0411_20130328_140513_20130328_155836.EUM.nc	-0.011	0.041	0.177	3428	6328	0	2900	0	0
SRL_OPN_2PTS001_0414_20130328_155835_20130328_173815.EUM.nc	0.006	0.040	0.128	3004	5507	0	2503	0	0
SRL_OPN_2PTS001_0416_20130328_173814_20130328_191748.EUM.nc	-0.022	-0.009	0.140	3566	5556	0	1990	0	0
SRL_OPN_2PTS001_0418_20130328_191747_20130328_205656.EUM.nc	-0.015	-0.014	0.053	3363	5590	0	1925	0	302
SRL_OPN_2PTS001_0420_20130328_205655_20130328_223513.EUM.nc	0.016	0.091	0.178	2886	5403	0	2517	0	0
SRL_OPN_2PTS001_0421_20130328_223512_20130329_001305.EUM.nc	0.002	0.023	0.150	3168	5500	0	2332	0	0
SRL_OPN_2PTS001_0423_20130329_001304_20130329_015106.EUM.nc	-0.018	0.015	0.136	3122	5550	0	2428	0	0
SRL_OPN_2PTS001_0425_20130329_015105_20130329_032957.EUM.nc	-0.014	0.023	0.151	3106	5485	0	2378	0	1
SRL_OPN_2PTS001_0427_20130329_032956_20130329_051041.EUM.nc	-0.018	-0.033	0.052	2633	5532	0	2512	0	387

– Continued on next page

Table 16: Inverted Barometer Height Correction Statistics.

– Continued from previous page

File	Median	Mean	Std. Dev.	No. Obs.	Total Obs.	Default Lat/Lon	Flag (total)	Default (total)	3-Sigma Edited
SRL_OPN_2PTS001_0429_20130329_051041_20130329_070038.EUM.nc	-0.018	-0.010	0.108	3839	6203	0	2299	0	65
SRL_OPN_2PTS001_0432_20130329_070037_20130329_083913.EUM.nc	-0.008	0.011	0.124	4034	5633	0	1389	0	210
SRL_OPN_2PTS001_0434_20130329_083912_20130329_101702.EUM.nc	-0.012	0.033	0.120	2771	5490	0	2719	0	0
SRL_OPN_2PTS001_0435_20130329_101701_20130329_115501.EUM.nc	-0.018	-0.036	0.064	2368	5423	0	2810	0	245
SRL_OPN_2PTS001_0437_20130329_115501_20130329_133351.EUM.nc	0.001	0.013	0.119	3091	5330	0	2239	0	0
SRL_OPN_2PTS001_0439_20130329_133352_20130329_152716.EUM.nc	-0.011	0.023	0.142	3718	6350	0	2632	0	0
SRL_OPN_2PTS001_0442_20130329_152716_20130329_170655.EUM.nc	-0.008	0.026	0.133	2860	5483	0	2623	0	0
SRL_OPN_2PTS001_0444_20130329_170654_20130329_184634.EUM.nc	-0.014	0.008	0.142	3400	5583	0	2183	0	0
SRL_OPN_2PTS001_0446_20130329_184635_20130329_202552.EUM.nc	-0.010	0.006	0.065	3295	5519	0	1996	0	228
SRL_OPN_2PTS001_0448_20130329_202551_20130329_220423.EUM.nc	-0.001	0.049	0.150	3110	5391	0	2281	0	0
SRL_OPN_2PTS001_0450_20130329_220423_20130329_234222.EUM.nc	-0.010	0.035	0.139	2798	5469	0	2671	0	0
SRL_OPN_2PTS001_0451_20130329_234221_20130330_012014.EUM.nc	0.005	0.007	0.114	2850	5512	0	2532	0	130
SRL_OPN_2PTS001_0453_20130330_012014_20130330_025842.EUM.nc	-0.001	0.036	0.126	3028	5507	0	2479	0	0
SRL_OPN_2PTS001_0455_20130330_025841_20130330_043849.EUM.nc	-0.006	0.016	0.108	2936	5468	0	2532	0	0
SRL_OPN_2PTS001_0457_20130330_043848_20130330_062053.EUM.nc	-0.020	-0.037	0.068	3659	5752	0	1766	0	327
SRL_OPN_2PTS001_0459_20130330_062052_20130330_080818.EUM.nc	-0.012	0.037	0.165	4121	6100	0	1979	0	0
SRL_OPN_2PTS001_0462_20130330_080818_20130330_094617.EUM.nc	-0.030	0.019	0.135	3089	5477	0	2388	0	0
SRL_OPN_2PTS001_0463_20130330_094616_20130330_112410.EUM.nc	0.002	-0.008	0.075	1936	5243	0	3160	0	147
SRL_OPN_2PTS001_0465_20130330_112410_20130330_130239.EUM.nc	0.004	-0.009	0.091	2754	5333	0	2560	0	19
SRL_OPN_2PTS001_0467_20130330_130238_20130330_145554.EUM.nc	-0.002	0.030	0.145	3646	6331	0	2685	0	0
SRL_OPN_2PTS001_0470_20130330_145554_20130330_163533.EUM.nc	-0.027	0.003	0.129	3159	5642	0	2398	0	85
SRL_OPN_2PTS001_0472_20130330_163532_20130330_181517.EUM.nc	0.003	0.009	0.118	3177	5593	0	2396	0	20
SRL_OPN_2PTS001_0474_20130330_181516_20130330_195442.EUM.nc	-0.003	0.018	0.103	3099	5500	0	2326	0	75
SRL_OPN_2PTS001_0476_20130330_195441_20130330_213327.EUM.nc	-0.013	-0.004	0.078	3385	5393	0	1812	0	196
SRL_OPN_2PTS001_0478_20130330_213327_20130330_231137.EUM.nc	0.024	0.085	0.171	2291	5360	0	3069	0	0
SRL_OPN_2PTS001_0479_20130330_231136_20130331_004925.EUM.nc	-0.011	-0.023	0.084	2776	5448	0	2329	0	343
SRL_OPN_2PTS001_0481_20130331_004924_20130331_022734.EUM.nc	0.000	0.035	0.109	2973	5513	0	2540	0	0
SRL_OPN_2PTS001_0483_20130331_022733_20130331_040708.EUM.nc	-0.013	0.007	0.109	2888	5488	0	2600	0	0
SRL_OPN_2PTS001_0485_20130331_040708_20130331_054830.EUM.nc	-0.010	-0.033	0.067	3438	5645	0	1959	0	248
SRL_OPN_2PTS001_0487_20130331_054829_20130331_073719.EUM.nc	-0.011	0.025	0.144	4136	6177	0	1961	0	80
SRL_OPN_2PTS001_0490_20130331_073718_20130331_091530.EUM.nc	-0.025	-0.033	0.078	3068	5521	0	1970	0	483
SRL_OPN_2PTS001_0491_20130331_091529_20130331_105322.EUM.nc	-0.029	-0.026	0.069	2150	5466	0	3193	0	123
SRL_OPN_2PTS001_0493_20130331_105322_20130331_123135.EUM.nc	0.002	-0.004	0.090	2605	5342	0	2719	0	18
SRL_OPN_2PTS001_0495_20130331_123135_20130331_141050.EUM.nc	-0.014	0.038	0.155	3304	5522	0	2217	0	1
SRL_OPN_2PTS001_0497_20130331_141049_20130331_160411.EUM.nc	-0.004	-0.001	0.116	3265	6361	0	2912	0	184
SRL_OPN_2PTS001_0500_20130331_160411_20130331_174359.EUM.nc	-0.001	0.026	0.155	3081	5608	0	2527	0	0
SRL_OPN_2PTS001_0502_20130331_174358_20130331_192331.EUM.nc	-0.012	0.020	0.111	3507	5557	0	2050	0	0
SRL_OPN_2PTS001_0504_20130331_192330_20130331_210228.EUM.nc	-0.019	-0.005	0.074	3417	5558	0	1903	0	238
SRL_OPN_2PTS001_0506_20130331_210228_20130331_224051.EUM.nc	0.016	0.059	0.172	2843	5386	0	2543	0	0

– Continued on next page

Table 16: Inverted Barometer Height Correction Statistics.

– Continued from previous page

File	Median	Mean	Std. Dev.	No. Obs.	Total Obs.	Default Lat/Lon	Flag (total)	Default (total)	3-Sigma Edited
SRL_OPN_2PTS001_0507_20130331_224051_20130401_001838.EUM.nc	-0.027	-0.044	0.056	2668	5450	0	2287	0	495
SRL_OPN_2PTS001_0509_20130401_001837_20130401_015640.EUM.nc	0.001	0.040	0.117	3115	5524	0	2409	0	0
SRL_OPN_2PTS001_0511_20130401_015639_20130401_033546.EUM.nc	-0.010	0.007	0.097	3102	5506	0	2404	0	0
SRL_OPN_2PTS001_0513_20130401_033545_20130401_051628.EUM.nc	-0.014	-0.015	0.087	2922	5527	0	2485	0	120
SRL_OPN_2PTS001_0515_20130401_051627_20130401_070622.EUM.nc	-0.024	0.010	0.143	3866	6197	0	2279	0	52
SRL_OPN_2PTS001_0518_20130401_070622_20130401_084446.EUM.nc	-0.016	-0.021	0.062	3452	5604	0	1574	0	578
SRL_OPN_2PTS001_0520_20130401_084447_20130401_102242.EUM.nc	-0.051	-0.042	0.076	2530	5493	0	2911	0	52
SRL_OPN_2PTS001_0521_20130401_102243_20130401_120035.EUM.nc	0.003	-0.007	0.039	2273	5389	0	2787	0	329
SRL_OPN_2PTS001_0523_20130401_120034_20130401_133932.EUM.nc	0.005	0.044	0.139	3137	5396	0	2259	0	0
SRL_OPN_2PTS001_0525_20130401_133932_20130401_153255.EUM.nc	-0.006	0.015	0.129	3619	6368	0	2656	0	93
SRL_OPN_2PTS001_0528_20130401_153254_20130401_171242.EUM.nc	-0.003	0.003	0.118	2922	5488	0	2566	0	0
SRL_OPN_2PTS001_0530_20130401_171242_20130401_185213.EUM.nc	-0.004	0.017	0.119	3385	5617	0	2147	0	85
SRL_OPN_2PTS001_0532_20130401_185212_20130401_203129.EUM.nc	-0.013	-0.014	0.053	3235	5525	0	1952	0	338
SRL_OPN_2PTS001_0534_20130401_203128_20130401_221006.EUM.nc	-0.014	0.034	0.149	3123	5400	0	2276	0	1
SRL_OPN_2PTS001_0536_20130401_221005_20130401_234755.EUM.nc	-0.041	-0.047	0.051	2606	5464	0	2463	0	395
SRL_OPN_2PTS001_0537_20130401_234754_20130402_012547.EUM.nc	0.014	0.053	0.117	2914	5538	0	2624	0	0
SRL_OPN_2PTS001_0539_20130402_012547_20130402_030428.EUM.nc	-0.005	0.000	0.075	2851	5555	0	2559	0	145
SRL_OPN_2PTS001_0541_20130402_030428_20130402_044435.EUM.nc	-0.021	-0.028	0.069	2705	5521	0	2500	0	316
SRL_OPN_2PTS001_0543_20130402_044435_20130402_062655.EUM.nc	-0.026	-0.036	0.063	3626	5773	0	1745	0	402
SRL_OPN_2PTS001_0545_20130402_062654_20130402_081353.EUM.nc	-0.004	0.032	0.117	4155	6087	0	1932	0	0
SRL_OPN_2PTS001_0548_20130402_081353_20130402_095159.EUM.nc	-0.048	-0.024	0.108	2994	5374	0	2380	0	0
SRL_OPN_2PTS001_0549_20130402_095159_20130402_112944.EUM.nc	-0.005	-0.017	0.049	1931	5308	0	3119	0	258
SRL_OPN_2PTS001_0551_20130402_112943_20130402_130818.EUM.nc	0.007	0.044	0.122	2844	5378	0	2529	0	5
SRL_OPN_2PTS001_0553_20130402_130818_20130402_150134.EUM.nc	-0.011	-0.023	0.065	3149	6330	0	2680	0	501
SRL_OPN_2PTS001_0556_20130402_150134_20130402_164122.EUM.nc	-0.010	0.020	0.130	3152	5629	0	2477	0	0
SRL_OPN_2PTS001_0558_20130402_164121_20130402_182056.EUM.nc	-0.005	-0.000	0.119	3140	5613	0	2382	0	91
SRL_OPN_2PTS001_0560_20130402_182056_20130402_200021.EUM.nc	-0.002	-0.015	0.038	2754	5484	0	2191	0	539
SRL_OPN_2PTS001_0562_20130402_200020_20130402_213911.EUM.nc	-0.037	-0.027	0.080	3403	5412	0	1909	0	100
SRL_OPN_2PTS001_0564_20130402_213911_20130402_231710.EUM.nc	-0.015	0.024	0.143	2396	5322	0	2926	0	0
SRL_OPN_2PTS001_0565_20130402_231709_20130403_005459.EUM.nc	0.002	0.044	0.131	2974	5508	0	2532	0	2
SRL_OPN_2PTS001_0567_20130403_005458_20130403_023319.EUM.nc	-0.003	0.024	0.116	2976	5522	0	2487	0	59
SRL_OPN_2PTS001_0569_20130403_023318_20130403_041251.EUM.nc	-0.024	-0.042	0.080	2646	5506	0	2622	0	238
SRL_OPN_2PTS001_0571_20130403_041251_20130403_055429.EUM.nc	-0.013	-0.037	0.060	3342	5672	0	1882	0	448
SRL_OPN_2PTS001_0573_20130403_055428_20130403_074256.EUM.nc	-0.010	-0.016	0.051	3599	6145	0	1918	0	628
SRL_OPN_2PTS001_0576_20130403_074256_20130403_092112.EUM.nc	-0.030	-0.046	0.070	3007	5510	0	2176	0	327
SRL_OPN_2PTS001_0577_20130403_092111_20130403_105857.EUM.nc	0.007	-0.012	0.064	1967	5410	0	3222	0	221
SRL_OPN_2PTS001_0579_20130403_105857_20130403_123712.EUM.nc	0.008	0.045	0.127	2479	5304	0	2766	0	59
SRL_OPN_2PTS001_0581_20130403_123711_20130403_141640.EUM.nc	-0.033	-0.049	0.052	2855	5504	0	2120	0	529
SRL_OPN_2PTS001_0583_20130403_141640_20130403_161000.EUM.nc	0.001	-0.018	0.063	3043	6366	0	2920	0	403

– Continued on next page

Table 16: Inverted Barometer Height Correction Statistics.

– Continued from previous page

File	Median	Mean	Std. Dev.	No. Obs.	Total Obs.	Default Lat/Lon	Flag (total)	Default (total)	3-Sigma Edited
SRL_OPN_2PTS001_0586_20130403_161000_20130403_174937.EUM.nc	-0.007	0.013	0.128	3078	5560	0	2482	0	0
SRL_OPN_2PTS001_0588_20130403_174936_20130403_192910.EUM.nc	0.002	0.000	0.063	2928	5593	0	2224	0	441
SRL_OPN_2PTS001_0590_20130403_192909_20130403_210813.EUM.nc	-0.033	-0.035	0.088	3459	5573	0	2047	0	67
SRL_OPN_2PTS001_0592_20130403_210812_20130403_224625.EUM.nc	-0.003	0.021	0.151	2729	5347	0	2618	0	0
SRL_OPN_2PTS001_0593_20130403_224624_20130404_002415.EUM.nc	0.013	0.059	0.159	3130	5458	0	2328	0	0
SRL_OPN_2PTS001_0595_20130404_002414_20130404_020219.EUM.nc	-0.010	-0.007	0.103	3112	5537	0	2421	0	4
SRL_OPN_2PTS001_0597_20130404_020219_20130404_034122.EUM.nc	-0.013	0.003	0.135	3011	5505	0	2494	0	0
SRL_OPN_2PTS001_0599_20130404_034121_20130404_052219.EUM.nc	-0.007	-0.018	0.079	2751	5608	0	2588	0	269
SRL_OPN_2PTS001_0601_20130404_052218_20130404_071155.EUM.nc	-0.013	-0.014	0.080	3685	6293	0	2382	0	226
SRL_OPN_2PTS001_0604_20130404_071154_20130404_085017.EUM.nc	-0.009	-0.020	0.075	3628	5647	0	1680	0	339
SRL_OPN_2PTS001_0605_20130404_085018_20130404_102813.EUM.nc	-0.024	0.009	0.124	2537	5621	0	3084	0	0
SRL_OPN_2PTS001_0607_20130404_102812_20130404_120617.EUM.nc	0.003	0.047	0.110	2625	5628	0	3003	0	0
SRL_OPN_2PTS001_0609_20130404_120616_20130404_134512.EUM.nc	-0.003	0.031	0.159	3162	5679	0	2517	0	0
SRL_OPN_2PTS001_0611_20130404_134511_20130404_153835.EUM.nc	-0.002	0.018	0.131	3698	6508	0	2809	0	1
SRL_OPN_2PTS001_0614_20130404_153836_20130404_171824.EUM.nc	0.007	-0.003	0.101	2633	5639	0	2738	0	268
SRL_OPN_2PTS001_0616_20130404_171823_20130404_185753.EUM.nc	0.001	-0.013	0.047	2817	5710	0	2341	0	552
SRL_OPN_2PTS001_0618_20130404_185752_20130404_203708.EUM.nc	-0.035	-0.048	0.073	3401	5696	0	2098	0	197
SRL_OPN_2PTS001_0620_20130404_203707_20130404_221536.EUM.nc	-0.006	0.002	0.146	3021	5562	0	2541	0	0
SRL_OPN_2PTS001_0622_20130404_221536_20130404_235332.EUM.nc	0.008	0.059	0.163	2997	5623	0	2626	0	0
SRL_OPN_2PTS001_0623_20130404_235332_20130405_013119.EUM.nc	-0.003	-0.013	0.102	2852	5612	0	2633	0	127
SRL_OPN_2PTS001_0625_20130405_013119_20130405_031005.EUM.nc	-0.011	-0.002	0.116	2991	5668	0	2657	0	20
SRL_OPN_2PTS001_0627_20130405_031004_20130405_045017.EUM.nc	-0.021	-0.020	0.081	2964	5664	0	2645	0	55
SRL_OPN_2PTS001_0629_20130405_045016_20130405_063246.EUM.nc	-0.023	-0.008	0.116	3872	5884	0	1869	0	143
SRL_OPN_2PTS001_0631_20130405_063246_20130405_081928.EUM.nc	-0.012	-0.015	0.103	3915	6125	0	1941	0	269
SRL_OPN_2PTS001_0634_20130405_081927_20130405_095731.EUM.nc	-0.026	0.005	0.127	2945	5629	0	2684	0	0
SRL_OPN_2PTS001_0635_20130405_095731_20130405_113519.EUM.nc	0.028	0.045	0.102	2381	5614	0	3233	0	0
SRL_OPN_2PTS001_0637_20130405_113518_20130405_131359.EUM.nc	-0.001	0.008	0.120	2674	5666	0	2761	0	231
SRL_OPN_2PTS001_0639_20130405_131358_20130405_150717.EUM.nc	0.003	-0.011	0.091	3483	6504	0	2832	0	189
SRL_OPN_2PTS001_0642_20130405_150716_20130405_164657.EUM.nc	0.006	0.036	0.145	2965	5720	0	2755	0	0
SRL_OPN_2PTS001_0644_20130405_164657_20130405_182640.EUM.nc	0.006	0.050	0.129	3322	5632	0	2255	0	55
SRL_OPN_2PTS001_0646_20130405_182639_20130405_200556.EUM.nc	-0.041	-0.028	0.086	3184	5698	0	2447	0	67
SRL_OPN_2PTS001_0648_20130405_200555_20130405_214445.EUM.nc	-0.010	-0.010	0.108	3310	5582	0	2191	0	81
SRL_OPN_2PTS001_0650_20130405_214445_20130405_232243.EUM.nc	0.014	0.070	0.226	2538	5625	0	3087	0	0
SRL_OPN_2PTS001_0651_20130405_232242_20130406_010032.EUM.nc	-0.005	-0.004	0.101	2812	5615	0	2704	0	99
SRL_OPN_2PTS001_0653_20130406_010032_20130406_023858.EUM.nc	-0.003	-0.005	0.113	2941	5650	0	2607	0	102
SRL_OPN_2PTS001_0655_20130406_023857_20130406_041836.EUM.nc	-0.029	-0.035	0.076	2820	5630	0	2701	0	109
SRL_OPN_2PTS001_0657_20130406_041836_20130406_060013.EUM.nc	-0.013	0.014	0.128	3833	5833	0	2000	0	0
SRL_OPN_2PTS001_0659_20130406_060012_20130406_074835.EUM.nc	-0.017	0.005	0.136	4222	6222	0	2000	0	0
SRL_OPN_2PTS001_0662_20130406_074834_20130406_092640.EUM.nc	-0.018	-0.025	0.074	3121	5631	0	2349	0	161

– Continued on next page

Table 16: Inverted Barometer Height Correction Statistics.

– Continued from previous page

File	Median	Mean	Std. Dev.	No. Obs.	Total Obs.	Default Lat/Lon	Flag (total)	Default (total)	3-Sigma Edited
SRL_OPN_2PTS001_0663_20130406_092639_20130406_110434.EUM.nc	0.051	0.071	0.103	2154	5620	0	3466	0	0
SRL_OPN_2PTS001_0665_20130406_110433_20130406_124246.EUM.nc	0.002	0.066	0.198	2596	5548	0	2952	0	0
SRL_OPN_2PTS001_0667_20130406_124245_20130406_142221.EUM.nc	-0.012	-0.019	0.090	3241	5717	0	2269	0	207
SRL_OPN_2PTS001_0669_20130406_142220_20130406_161538.EUM.nc	0.005	0.027	0.131	3385	6502	0	3046	0	71
SRL_OPN_2PTS001_0672_20130406_161537_20130406_175516.EUM.nc	0.022	0.069	0.136	3065	5719	0	2654	0	0
SRL_OPN_2PTS001_0674_20130406_175516_20130406_193448.EUM.nc	-0.047	-0.044	0.062	3286	5711	0	2319	0	106
SRL_OPN_2PTS001_0676_20130406_193447_20130406_211341.EUM.nc	-0.018	-0.001	0.092	3374	5675	0	2252	0	49
SRL_OPN_2PTS001_0678_20130406_211340_20130406_225200.EUM.nc	-0.029	0.022	0.184	2568	5555	0	2987	0	0
SRL_OPN_2PTS001_0679_20130406_225159_20130407_002952.EUM.nc	-0.010	0.004	0.110	3026	5619	0	2440	0	153
SRL_OPN_2PTS001_0681_20130407_002952_20130407_020751.EUM.nc	0.005	-0.010	0.088	2809	5623	0	2626	0	188
SRL_OPN_2PTS001_0683_20130407_020751_20130407_034709.EUM.nc	-0.005	-0.009	0.077	2858	5699	0	2681	0	160
SRL_OPN_2PTS001_0685_20130407_034708_20130407_052805.EUM.nc	-0.017	0.022	0.149	2962	5704	0	2742	0	0
SRL_OPN_2PTS001_0687_20130407_052804_20130407_071730.EUM.nc	-0.026	-0.009	0.101	4013	6283	0	2270	0	0
SRL_OPN_2PTS001_0690_20130407_071730_20130407_085557.EUM.nc	-0.021	-0.037	0.065	3723	5651	0	1753	0	175
SRL_OPN_2PTS001_0691_20130407_085556_20130407_103344.EUM.nc	0.029	0.040	0.120	2391	5613	0	3222	0	0
SRL_OPN_2PTS001_0693_20130407_103343_20130407_121150.EUM.nc	0.003	0.011	0.101	2451	5631	0	3058	0	122
SRL_OPN_2PTS001_0695_20130407_121149_20130407_135050.EUM.nc	-0.004	-0.009	0.085	2953	5683	0	2504	0	226
SRL_OPN_2PTS001_0697_20130407_135049_20130407_154422.EUM.nc	0.007	0.019	0.131	3465	6516	0	2840	0	211
SRL_OPN_2PTS001_0700_20130407_154422_20130407_172400.EUM.nc	0.014	0.033	0.126	2856	5629	0	2718	0	55
SRL_OPN_2PTS001_0702_20130407_172359_20130407_190339.EUM.nc	-0.027	-0.034	0.060	3304	5718	0	2335	0	79
SRL_OPN_2PTS001_0704_20130407_190338_20130407_204243.EUM.nc	-0.006	-0.003	0.076	3653	5686	0	1954	0	79
SRL_OPN_2PTS001_0706_20130407_204242_20130407_222116.EUM.nc	-0.009	-0.024	0.096	2807	5567	0	2555	0	205
SRL_OPN_2PTS001_0708_20130407_222115_20130407_235903.EUM.nc	0.007	0.018	0.120	2869	5615	0	2523	0	223
SRL_OPN_2PTS001_0709_20130407_235903_20130408_013658.EUM.nc	0.006	-0.023	0.064	2743	5620	0	2582	0	295
SRL_OPN_2PTS001_0711_20130408_013657_20130408_031542.EUM.nc	-0.002	-0.000	0.073	2937	5667	0	2730	0	0
SRL_OPN_2PTS001_0713_20130408_031542_20130408_045608.EUM.nc	-0.017	-0.021	0.094	2789	5676	0	2640	0	247
SRL_OPN_2PTS001_0715_20130408_045609_20130408_063839.EUM.nc	-0.008	0.004	0.081	4013	5884	0	1871	0	0
SRL_OPN_2PTS001_0717_20130408_063838_20130408_082501.EUM.nc	-0.035	-0.040	0.081	4121	6107	0	1915	0	71
SRL_OPN_2PTS001_0720_20130408_082501_20130408_100303.EUM.nc	-0.015	0.015	0.124	2966	5627	0	2661	0	0
SRL_OPN_2PTS001_0721_20130408_100302_20130408_114059.EUM.nc	-0.002	-0.008	0.042	2299	5623	0	3196	0	128
SRL_OPN_2PTS001_0723_20130408_114059_20130408_131935.EUM.nc	0.009	-0.022	0.069	2621	5661	0	2675	0	365
SRL_OPN_2PTS001_0725_20130408_131934_20130408_151256.EUM.nc	0.013	-0.013	0.080	3155	6506	0	2840	0	511
SRL_OPN_2PTS001_0728_20130408_151255_20130408_165243.EUM.nc	0.007	0.019	0.102	2833	5728	0	2875	0	20
SRL_OPN_2PTS001_0730_20130408_165243_20130408_183218.EUM.nc	-0.028	-0.002	0.112	3300	5624	0	2314	0	10
SRL_OPN_2PTS001_0732_20130408_183217_20130408_201139.EUM.nc	-0.007	-0.008	0.064	3205	5703	0	2412	0	86
SRL_OPN_2PTS001_0734_20130408_201139_20130408_215018.EUM.nc	-0.027	-0.026	0.072	3128	5572	0	2225	0	219
SRL_OPN_2PTS001_0736_20130408_215018_20130408_232823.EUM.nc	0.016	0.024	0.122	2293	5633	0	3093	0	247
SRL_OPN_2PTS001_0737_20130408_232822_20130409_010603.EUM.nc	-0.016	-0.035	0.056	2361	5607	0	2876	0	370
SRL_OPN_2PTS001_0739_20130409_010603_20130409_024432.EUM.nc	0.009	0.004	0.100	2979	5653	0	2674	0	0

– Continued on next page

Table 16: Inverted Barometer Height Correction Statistics.

– Continued from previous page

File	Median	Mean	Std. Dev.	No. Obs.	Total Obs.	Default Lat/Lon	Flag (total)	Default (total)	3-Sigma Edited
SRL_OPN_2PTS001_0741_20130409_024432_20130409_042417.EUM.nc	-0.010	0.019	0.138	2919	5637	0	2718	0	0
SRL_OPN_2PTS001_0743_20130409_042417_20130409_060610.EUM.nc	-0.002	0.018	0.095	3846	5848	0	1984	0	18
SRL_OPN_2PTS001_0745_20130409_060610_20130409_075408.EUM.nc	-0.030	-0.023	0.086	4084	6199	0	2047	0	68
SRL_OPN_2PTS001_0748_20130409_075407_20130409_093221.EUM.nc	-0.046	-0.043	0.061	2965	5639	0	2403	0	271
SRL_OPN_2PTS001_0749_20130409_093220_20130409_111005.EUM.nc	-0.028	-0.032	0.058	2182	5611	0	3374	0	55
SRL_OPN_2PTS001_0751_20130409_111004_20130409_124829.EUM.nc	0.009	0.038	0.165	2566	5559	0	2993	0	0
SRL_OPN_2PTS001_0753_20130409_124828_20130409_144139.EUM.nc	0.002	-0.011	0.107	3179	6496	0	3004	0	313
SRL_OPN_2PTS001_0756_20130409_144139_20130409_162117.EUM.nc	-0.004	-0.011	0.048	2930	5717	0	2351	0	436
SRL_OPN_2PTS001_0758_20130409_162116_20130409_180101.EUM.nc	-0.000	-0.001	0.117	2936	5725	0	2636	0	153
SRL_OPN_2PTS001_0760_20130409_180101_20130409_194025.EUM.nc	-0.022	-0.026	0.053	3174	5704	0	2366	0	164
SRL_OPN_2PTS001_0762_20130409_194024_20130409_211923.EUM.nc	-0.012	-0.012	0.064	3301	5592	0	2149	0	142
SRL_OPN_2PTS001_0764_20130409_211923_20130409_225732.EUM.nc	0.004	0.022	0.124	2289	5634	0	3173	0	172
SRL_OPN_2PTS001_0765_20130409_225732_20130410_003521.EUM.nc	-0.015	-0.013	0.088	3046	5615	0	2361	0	208
SRL_OPN_2PTS001_0767_20130410_003520_20130410_021332.EUM.nc	0.011	-0.009	0.097	2734	5635	0	2698	0	203
SRL_OPN_2PTS001_0769_20130410_021331_20130410_035246.EUM.nc	-0.007	0.033	0.126	2896	5696	0	2800	0	0
SRL_OPN_2PTS001_0771_20130410_035245_20130410_053357.EUM.nc	0.008	0.017	0.121	3017	5719	0	2702	0	0
SRL_OPN_2PTS001_0773_20130410_053356_20130410_072312.EUM.nc	-0.011	-0.017	0.089	3987	6273	0	2167	0	119
SRL_OPN_2PTS001_0776_20130410_072312_20130410_090128.EUM.nc	-0.044	-0.044	0.059	3696	5641	0	1766	0	179
SRL_OPN_2PTS001_0777_20130410_090127_20130410_103923.EUM.nc	-0.037	-0.044	0.062	2262	5621	0	3231	0	128
SRL_OPN_2PTS001_0779_20130410_103922_20130410_121722.EUM.nc	0.018	0.030	0.102	2603	5624	0	2989	0	32
SRL_OPN_2PTS001_0781_20130410_121721_20130410_135634.EUM.nc	-0.023	-0.034	0.076	2935	5694	0	2470	0	289
SRL_OPN_2PTS001_0783_20130410_135633_20130410_154958.EUM.nc	0.000	0.009	0.120	3448	6508	0	2881	0	179
SRL_OPN_2PTS001_0786_20130410_154957_20130410_172938.EUM.nc	0.013	0.002	0.087	2737	5632	0	2721	0	174
SRL_OPN_2PTS001_0788_20130410_172937_20130410_190914.EUM.nc	-0.032	-0.040	0.067	3372	5716	0	2180	0	164
SRL_OPN_2PTS001_0790_20130410_190913_20130410_204816.EUM.nc	-0.004	-0.014	0.076	3559	5684	0	1942	0	183
SRL_OPN_2PTS001_0792_20130410_204816_20130410_222647.EUM.nc	0.007	0.014	0.106	2806	5565	0	2621	0	138
SRL_OPN_2PTS001_0794_20130410_222647_20130411_000440.EUM.nc	-0.009	-0.022	0.053	2668	5620	0	2522	0	430
SRL_OPN_2PTS001_0795_20130411_000439_20130411_014230.EUM.nc	0.012	0.019	0.117	3035	5614	0	2578	0	1
SRL_OPN_2PTS001_0797_20130411_014229_20130411_032125.EUM.nc	0.004	-0.006	0.045	2567	5678	0	2723	0	388
SRL_OPN_2PTS001_0799_20130411_032124_20130411_064434.EUM.nc	-0.013	-0.029	0.092	6258	10472	0	3682	0	532
SRL_OPN_2PTS001_0803_20130411_064434_20130411_083038.EUM.nc	-0.043	-0.046	0.073	4052	6065	0	1819	0	194
SRL_OPN_2PTS001_0806_20130411_083037_20130411_100837.EUM.nc	-0.023	-0.038	0.073	2719	5535	0	2642	0	174
SRL_OPN_2PTS001_0807_20130411_100837_20130411_114626.EUM.nc	0.014	-0.000	0.044	2274	5445	0	2971	0	200
SRL_OPN_2PTS001_0809_20130411_114625_20130411_132512.EUM.nc	0.010	-0.009	0.087	2833	5466	0	2454	0	179
SRL_OPN_2PTS001_0811_20130411_132512_20130411_151833.EUM.nc	0.006	0.036	0.158	3653	6390	0	2736	0	1
SRL_OPN_2PTS001_0814_20130411_151832_20130411_165821.EUM.nc	-0.017	0.006	0.121	2850	5638	0	2788	0	0
SRL_OPN_2PTS001_0816_20130411_165821_20130411_183753.EUM.nc	-0.034	-0.043	0.063	3112	5540	0	2176	0	252
SRL_OPN_2PTS001_0818_20130411_183752_20130411_201713.EUM.nc	-0.012	-0.022	0.074	3182	5566	0	2191	0	193
SRL_OPN_2PTS001_0820_20130411_201712_20130411_215558.EUM.nc	-0.015	-0.028	0.059	3046	5497	0	2262	0	189

– Continued on next page

Table 16: Inverted Barometer Height Correction Statistics.

– Continued from previous page

File	Median	Mean	Std. Dev.	No. Obs.	Total Obs.	Default Lat/Lon	Flag (total)	Default (total)	3-Sigma Edited
SRL_OPN_2PTS001_0822_20130411_215556_20130411_233350.EUM.nc	0.020	0.040	0.130	2519	5365	0	2846	0	0
SRL_OPN_2PTS001_0823_20130411_233350_20130412_011139.EUM.nc	0.020	0.021	0.110	2713	5544	0	2830	0	1
SRL_OPN_2PTS001_0825_20130412_011139_20130412_025011.EUM.nc	0.013	0.026	0.080	2811	5584	0	2646	0	127
SRL_OPN_2PTS001_0827_20130412_025010_20130412_043001.EUM.nc	-0.042	-0.048	0.065	2508	5576	0	2620	0	448
SRL_OPN_2PTS001_0829_20130412_043000_20130412_061200.EUM.nc	-0.006	-0.015	0.083	3606	5770	0	1902	0	262
SRL_OPN_2PTS001_0831_20130412_061159_20130412_075943.EUM.nc	-0.021	-0.027	0.091	3953	6138	0	2023	0	162
SRL_OPN_2PTS001_0834_20130412_075942_20130412_093753.EUM.nc	-0.036	-0.031	0.090	2934	5556	0	2485	0	137
SRL_OPN_2PTS001_0835_20130412_093752_20130412_111536.EUM.nc	-0.004	-0.017	0.038	2014	5430	0	3240	0	176
SRL_OPN_2PTS001_0837_20130412_111536_20130412_125402.EUM.nc	0.010	-0.007	0.087	2630	5374	0	2671	0	73
SRL_OPN_2PTS001_0839_20130412_125402_20130412_144714.EUM.nc	0.015	0.013	0.085	3237	6348	0	2821	0	290
SRL_OPN_2PTS001_0842_20130412_144713_20130412_162659.EUM.nc	-0.024	-0.012	0.120	3248	5676	0	2351	0	77
SRL_OPN_2PTS001_0844_20130412_162659_20130412_180636.EUM.nc	-0.023	-0.002	0.115	3137	5634	0	2497	0	0
SRL_OPN_2PTS001_0846_20130412_180635_20130412_194605.EUM.nc	-0.006	-0.013	0.071	3220	5619	0	2292	0	107
SRL_OPN_2PTS001_0848_20130412_194604_20130412_212501.EUM.nc	-0.009	-0.004	0.084	3388	5489	0	2029	0	72
SRL_OPN_2PTS001_0850_20130412_212501_20130412_230305.EUM.nc	0.015	0.055	0.124	2286	5432	0	3146	0	0
SRL_OPN_2PTS001_0851_20130412_230304_20130413_004055.EUM.nc	0.003	0.000	0.081	3152	5515	0	2245	0	118
SRL_OPN_2PTS001_0853_20130413_004054_20130413_021907.EUM.nc	0.004	-0.011	0.046	2549	5559	0	2650	0	360
SRL_OPN_2PTS001_0855_20130413_021906_20130413_035826.EUM.nc	-0.019	0.033	0.153	2861	5603	0	2742	0	0
SRL_OPN_2PTS001_0857_20130413_035825_20130413_053943.EUM.nc	-0.006	0.001	0.135	3186	5593	0	2407	0	0
SRL_OPN_2PTS001_0859_20130413_053942_20130413_072844.EUM.nc	-0.001	-0.005	0.095	3982	6201	0	1990	0	229
SRL_OPN_2PTS001_0862_20130413_072843_20130413_090707.EUM.nc	-0.031	-0.043	0.051	3386	5591	0	1822	0	383
SRL_OPN_2PTS001_0863_20130413_090707_20130413_104453.EUM.nc	0.006	0.009	0.065	2360	5512	0	3111	0	41
SRL_OPN_2PTS001_0865_20130413_104452_20130413_122301.EUM.nc	0.010	-0.001	0.073	2584	5528	0	2852	0	92
SRL_OPN_2PTS001_0867_20130413_122301_20130413_140209.EUM.nc	0.008	0.020	0.097	3184	5521	0	2120	0	217
SRL_OPN_2PTS001_0869_20130413_140209_20130413_155539.EUM.nc	-0.019	-0.011	0.135	3341	6417	0	3076	0	0
SRL_OPN_2PTS001_0872_20130413_155539_20130413_173518.EUM.nc	-0.009	0.001	0.107	2905	5557	0	2652	0	0
SRL_OPN_2PTS001_0874_20130413_173517_20130413_191453.EUM.nc	-0.013	-0.023	0.065	3386	5637	0	2083	0	168
SRL_OPN_2PTS001_0876_20130413_191452_20130413_205354.EUM.nc	-0.003	-0.012	0.054	3390	5611	0	1939	0	282
SRL_OPN_2PTS001_0878_20130413_205353_20130413_223221.EUM.nc	0.011	0.050	0.114	2920	5449	0	2529	0	0
SRL_OPN_2PTS001_0879_20130413_223220_20130414_001012.EUM.nc	-0.007	-0.014	0.052	2790	5526	0	2446	0	290
SRL_OPN_2PTS001_0881_20130414_001011_20130414_014803.EUM.nc	-0.002	-0.012	0.055	2739	5566	0	2504	0	323
SRL_OPN_2PTS001_0883_20130414_014802_20130414_032702.EUM.nc	-0.010	-0.020	0.060	2678	5532	0	2485	0	369
SRL_OPN_2PTS001_0885_20130414_032701_20130414_050733.EUM.nc	-0.006	-0.004	0.137	2972	5560	0	2588	0	0
SRL_OPN_2PTS001_0887_20130414_050732_20130414_065743.EUM.nc	-0.007	0.017	0.117	3768	6256	0	2379	0	109
SRL_OPN_2PTS001_0890_20130414_065742_20130414_083611.EUM.nc	-0.007	-0.014	0.051	3818	5637	0	1388	0	431
SRL_OPN_2PTS001_0892_20130414_083611_20130414_101409.EUM.nc	-0.014	-0.017	0.050	2630	5546	0	2796	0	120
SRL_OPN_2PTS001_0893_20130414_101409_20130414_115200.EUM.nc	0.001	-0.012	0.036	2189	5487	0	2937	0	361
SRL_OPN_2PTS001_0895_20130414_115159_20130414_133050.EUM.nc	0.009	0.024	0.102	2918	5470	0	2403	0	149
SRL_OPN_2PTS001_0897_20130414_133050_20130414_152411.EUM.nc	-0.010	-0.026	0.108	3280	5438	0	1979	0	179

– Continued on next page

Table 16: Inverted Barometer Height Correction Statistics.

– Continued from previous page

File	Median	Mean	Std. Dev.	No. Obs.	Total Obs.	Default Lat/Lon	Flag (total)	Default (total)	3-Sigma Edited
SRL_OPN_2PTS001_0900_20130414_152411_20130414_170358.EUM.nc	0.011	0.017	0.104	2855	5549	0	2694	0	0
SRL_OPN_2PTS001_0902_20130414_170358_20130414_184338.EUM.nc	-0.024	-0.018	0.090	3280	5621	0	2286	0	55
SRL_OPN_2PTS001_0904_20130414_184337_20130414_202248.EUM.nc	0.002	-0.003	0.060	3250	5562	0	2089	0	223
SRL_OPN_2PTS001_0906_20130414_202247_20130414_220129.EUM.nc	0.012	0.043	0.108	3019	5451	0	2414	0	18
SRL_OPN_2PTS001_0908_20130414_220129_20130414_233930.EUM.nc	-0.016	0.014	0.101	2719	5489	0	2770	0	0
SRL_OPN_2PTS001_0909_20130414_233929_20130415_011712.EUM.nc	0.009	0.012	0.078	2869	5539	0	2578	0	92
SRL_OPN_2PTS001_0911_20130415_011711_20130415_025547.EUM.nc	-0.001	0.021	0.090	2944	5560	0	2616	0	0
SRL_OPN_2PTS001_0913_20130415_025546_20130415_043542.EUM.nc	-0.022	-0.040	0.083	2650	5543	0	2595	0	298
SRL_OPN_2PTS001_0915_20130415_043542_20130415_061751.EUM.nc	-0.004	0.010	0.121	3948	5803	0	1855	0	0
SRL_OPN_2PTS001_0917_20130415_061751_20130415_080516.EUM.nc	0.004	-0.002	0.052	3744	6123	0	2002	0	377
SRL_OPN_2PTS001_0920_20130415_080516_20130415_094324.EUM.nc	-0.024	-0.035	0.051	2850	5537	0	2464	0	223
SRL_OPN_2PTS001_0921_20130415_094324_20130415_112118.EUM.nc	-0.007	-0.018	0.036	2080	5365	0	3091	0	194
SRL_OPN_2PTS001_0923_20130415_112117_20130415_125937.EUM.nc	0.012	0.036	0.095	2753	5437	0	2684	0	0
SRL_OPN_2PTS001_0925_20130415_125936_20130415_145250.EUM.nc	-0.003	0.007	0.130	3570	6349	0	2779	0	0
SRL_OPN_2PTS001_0928_20130415_145250_20130415_163238.EUM.nc	-0.017	-0.024	0.050	2950	5677	0	2403	0	324
SRL_OPN_2PTS001_0930_20130415_163237_20130415_181221.EUM.nc	-0.003	0.012	0.116	3165	5631	0	2466	0	0
SRL_OPN_2PTS001_0932_20130415_181220_20130415_195140.EUM.nc	-0.003	-0.008	0.049	3102	5586	0	2297	0	187
SRL_OPN_2PTS001_0934_20130415_195138_20130415_213034.EUM.nc	-0.001	0.026	0.091	3523	5496	0	1967	0	6
SRL_OPN_2PTS001_0936_20130415_213034_20130415_230836.EUM.nc	0.009	0.006	0.078	2047	5475	0	3260	0	168
SRL_OPN_2PTS001_0937_20130415_230835_20130416_004624.EUM.nc	-0.005	0.008	0.089	3048	5509	0	2389	0	72
SRL_OPN_2PTS001_0939_20130416_004623_20130416_022441.EUM.nc	0.004	0.039	0.093	2878	5577	0	2663	0	36
SRL_OPN_2PTS001_0941_20130416_022440_20130416_040404.EUM.nc	-0.036	-0.047	0.053	2567	5528	0	2650	0	311
SRL_OPN_2PTS001_0943_20130416_040404_20130416_054531.EUM.nc	-0.003	0.013	0.141	3480	5693	0	2213	0	0
SRL_OPN_2PTS001_0945_20130416_054529_20130416_073418.EUM.nc	0.008	0.018	0.064	4097	6203	0	2020	0	86
SRL_OPN_2PTS001_0948_20130416_073418_20130416_091238.EUM.nc	-0.018	-0.038	0.067	3276	5574	0	2021	0	277
SRL_OPN_2PTS001_0949_20130416_091237_20130416_105022.EUM.nc	-0.022	-0.021	0.060	2381	5533	0	3148	0	4
SRL_OPN_2PTS001_0951_20130416_105022_20130416_122835.EUM.nc	0.007	0.014	0.057	2418	5417	0	2749	0	250
SRL_OPN_2PTS001_0953_20130416_122834_20130416_140756.EUM.nc	-0.002	0.021	0.117	3279	5566	0	2287	0	0
SRL_OPN_2PTS001_0955_20130416_140757_20130416_160117.EUM.nc	-0.023	0.002	0.129	3346	6414	0	3068	0	0
SRL_OPN_2PTS001_0958_20130416_160117_20130416_174054.EUM.nc	0.017	0.052	0.121	3010	5662	0	2652	0	0
SRL_OPN_2PTS001_0960_20130416_174054_20130416_192030.EUM.nc	-0.019	-0.028	0.051	3374	5613	0	2111	0	128
SRL_OPN_2PTS001_0962_20130416_192030_20130416_205928.EUM.nc	-0.006	0.014	0.079	3639	5622	0	1978	0	5
SRL_OPN_2PTS001_0964_20130416_205928_20130416_223753.EUM.nc	0.020	0.014	0.090	2801	5469	0	2668	0	0
SRL_OPN_2PTS001_0965_20130416_223751_20130417_001544.EUM.nc	-0.012	0.018	0.112	3080	5519	0	2439	0	0
SRL_OPN_2PTS001_0967_20130417_001542_20130417_015336.EUM.nc	0.016	0.015	0.051	2642	5554	0	2475	0	437
SRL_OPN_2PTS001_0969_20130417_015335_20130417_033240.EUM.nc	-0.026	-0.030	0.059	2898	5536	0	2474	0	164
SRL_OPN_2PTS001_0971_20130417_033240_20130417_051326.EUM.nc	-0.018	0.011	0.170	3021	5599	0	2578	0	0
SRL_OPN_2PTS001_0973_20130417_051326_20130417_070318.EUM.nc	0.002	0.015	0.080	3848	6232	0	2370	0	14
SRL_OPN_2PTS001_0976_20130417_070317_20130417_084143.EUM.nc	-0.013	-0.024	0.062	4036	5616	0	1475	0	105

– Continued on next page

Table 16: Inverted Barometer Height Correction Statistics.

– Continued from previous page

File	Median	Mean	Std. Dev.	No. Obs.	Total Obs.	Default Lat/Lon	Flag (total)	Default (total)	3-Sigma Edited
SRL_OPN_2PTS001_0978_20130417_084142_20130417_101941.EUM.nc	-0.026	-0.035	0.058	2683	5546	0	2834	0	29
SRL_OPN_2PTS001_0979_20130417_101939_20130417_115740.EUM.nc	0.009	0.005	0.046	2242	5490	0	2926	0	322
SRL_OPN_2PTS001_0981_20130417_115739_20130417_133626.EUM.nc	0.014	0.045	0.112	3063	5465	0	2393	0	9
SRL_OPN_2PTS001_0983_20130417_133626_20130417_152957.EUM.nc	-0.026	0.011	0.177	3500	5444	0	1944	0	0
SRL_OPN_2PTS001_0986_20130417_152956_20130417_170936.EUM.nc	0.008	0.045	0.118	2891	5522	0	2631	0	0
SRL_OPN_2PTS001_0988_20130417_170934_20130417_184915.EUM.nc	-0.022	-0.037	0.051	3131	5635	0	2185	0	319
SRL_OPN_2PTS001_0990_20130417_184914_20130417_202822.EUM.nc	-0.001	0.018	0.063	3353	5588	0	2132	0	103
SRL_OPN_2PTS001_0992_20130417_202821_20130417_220701.EUM.nc	0.004	-0.014	0.097	3087	5439	0	2342	0	10
SRL_OPN_2PTS001_0994_20130417_220701_20130417_234500.EUM.nc	0.000	0.047	0.130	2900	5525	0	2625	0	0
SRL_OPN_2PTS001_0995_20130417_234458_20130418_012247.EUM.nc	0.021	0.057	0.128	2922	5556	0	2576	0	58
SRL_OPN_2PTS001_0997_20130418_012246_20130418_030126.EUM.nc	-0.016	-0.009	0.087	2947	5583	0	2636	0	0
SRL_OPN_2PTS001_0999_20130418_030124_20130418_044135.EUM.nc	-0.011	0.009	0.160	2943	5572	0	2629	0	0

33 Sea Surface Height Anomaly (Product Values) Table

Table 17: Sea Surface Height Anomaly (Product Values) Statistics.

File	Median	Mean	Std. Dev.	No. Obs.	Total Obs.	Default Lat/Lon	Flag (total)	Default (total)	3-Sigma Edited
SRL_OPN_2PTS001_0123_20130318_124008_20130318_141939.EUM.nc	-0.064	-0.056	0.101	3391	5492	0	2058	4	39
SRL_OPN_2PTS001_0125_20130318_141939_20130318_161259.EUM.nc	-0.070	-0.062	0.112	3372	6365	0	2914	5	74
SRL_OPN_2PTS001_0128_20130318_161258_20130318_175236.EUM.nc	-0.048	-0.039	0.092	3007	5575	0	2485	10	73
SRL_OPN_2PTS001_0130_20130318_175235_20130318_193207.EUM.nc	-0.020	-0.017	0.081	3179	5570	0	2206	3	182
SRL_OPN_2PTS001_0132_20130318_193207_20130318_211101.EUM.nc	-0.030	-0.022	0.092	3322	5552	0	2112	1	117
SRL_OPN_2PTS001_0134_20130318_211101_20130318_224921.EUM.nc	-0.062	-0.055	0.104	2521	5361	0	2734	2	104
SRL_OPN_2PTS001_0135_20130318_224921_20130319_002710.EUM.nc	-0.023	-0.017	0.079	3028	5406	0	2238	8	132
SRL_OPN_2PTS001_0137_20130319_002709_20130319_020507.EUM.nc	-0.019	-0.023	0.097	3074	5534	0	2421	1	38
SRL_OPN_2PTS001_0139_20130319_020506_20130319_034421.EUM.nc	-0.048	-0.047	0.096	2909	5548	0	2458	23	158
SRL_OPN_2PTS001_0141_20130319_034420_20130319_052521.EUM.nc	-0.037	-0.032	0.091	2942	5541	0	2506	5	88
SRL_OPN_2PTS001_0143_20130319_052520_20130319_071452.EUM.nc	-0.029	-0.027	0.080	3891	6152	0	2193	3	65
SRL_OPN_2PTS001_0146_20130319_071451_20130319_085312.EUM.nc	-0.010	-0.014	0.082	3801	5596	0	1610	1	184
SRL_OPN_2PTS001_0147_20130319_085312_20130319_103107.EUM.nc	0.008	-0.012	0.131	2334	5489	0	3052	3	100
SRL_OPN_2PTS001_0149_20130319_103107_20130319_120910.EUM.nc	-0.039	-0.043	0.080	2551	5401	0	2762	16	72
SRL_OPN_2PTS001_0151_20130319_120910_20130319_134805.EUM.nc	-0.051	-0.038	0.116	3123	5382	0	2219	9	31
SRL_OPN_2PTS001_0153_20130319_134804_20130319_154138.EUM.nc	-0.036	-0.033	0.100	3633	6353	0	2659	5	56
SRL_OPN_2PTS001_0156_20130319_154137_20130319_172116.EUM.nc	-0.054	-0.041	0.102	2875	5531	0	2599	3	54
SRL_OPN_2PTS001_0158_20130319_172115_20130319_190054.EUM.nc	-0.035	-0.039	0.078	3355	5596	0	2125	6	110
SRL_OPN_2PTS001_0160_20130319_190053_20130319_203958.EUM.nc	-0.021	-0.011	0.109	3630	5517	0	1813	3	71
SRL_OPN_2PTS001_0162_20130319_203959_20130319_221832.EUM.nc	-0.013	-0.013	0.088	2957	5365	0	2286	3	119
SRL_OPN_2PTS001_0164_20130319_221832_20130319_235627.EUM.nc	-0.042	-0.043	0.079	2930	5481	0	2410	2	139
SRL_OPN_2PTS001_0165_20130319_235626_20130320_013414.EUM.nc	-0.012	-0.010	0.113	2934	5522	0	2517	15	56
SRL_OPN_2PTS001_0167_20130320_013414_20130320_031301.EUM.nc	-0.018	-0.010	0.104	2998	5566	0	2509	2	57
SRL_OPN_2PTS001_0169_20130320_031301_20130320_045324.EUM.nc	-0.068	-0.064	0.094	2879	5480	0	2413	4	184
SRL_OPN_2PTS001_0171_20130320_045323_20130320_063548.EUM.nc	-0.042	-0.041	0.075	3777	5508	0	1678	1	52
SRL_OPN_2PTS001_0173_20130320_063548_20130320_082220.EUM.nc	-0.008	-0.006	0.095	3794	5733	0	1822	0	117
SRL_OPN_2PTS001_0176_20130320_082219_20130320_100023.EUM.nc	0.011	0.001	0.128	2877	5504	0	2531	1	95
SRL_OPN_2PTS001_0177_20130320_100023_20130320_113817.EUM.nc	-0.040	-0.034	0.097	2306	5411	0	2957	6	142
SRL_OPN_2PTS001_0179_20130320_113816_20130320_131650.EUM.nc	-0.045	-0.040	0.103	2969	5368	0	2383	1	15
SRL_OPN_2PTS001_0181_20130320_131649_20130320_151017.EUM.nc	-0.053	-0.041	0.096	3599	6366	0	2706	5	56
SRL_OPN_2PTS001_0184_20130320_151017_20130320_164956.EUM.nc	-0.054	-0.057	0.089	2828	5568	0	2629	3	108
SRL_OPN_2PTS001_0186_20130320_164955_20130320_182937.EUM.nc	-0.043	-0.049	0.087	3338	5524	0	2125	4	57
SRL_OPN_2PTS001_0188_20130320_182936_20130320_200851.EUM.nc	-0.015	-0.011	0.112	3204	5462	0	2179	7	72
SRL_OPN_2PTS001_0190_20130320_200851_20130320_214738.EUM.nc	-0.037	-0.030	0.102	3061	5391	0	2029	31	270
SRL_OPN_2PTS001_0192_20130320_214738_20130320_232543.EUM.nc	-0.009	-0.011	0.100	2487	5287	0	2748	12	40
SRL_OPN_2PTS001_0193_20130320_232542_20130321_010330.EUM.nc	-0.016	0.002	0.117	2761	5479	0	2681	2	35

– Continued on next page

Table 17: Sea Surface Height Anomaly (Product Values) Statistics.

– Continued from previous page

File	Median	Mean	Std. Dev.	No. Obs.	Total Obs.	Default Lat/Lon	Flag (total)	Default (total)	3-Sigma Edited
SRL_OPN_2PTS001_0195_20130321_010331_20130321_024148.EUM.nc	-0.029	-0.034	0.092	3003	5531	0	2469	0	59
SRL_OPN_2PTS001_0197_20130321_024147_20130321_042138.EUM.nc	-0.046	-0.041	0.090	2843	5510	0	2561	11	95
SRL_OPN_2PTS001_0199_20130321_042137_20130321_060316.EUM.nc	-0.021	-0.021	0.080	3714	5712	0	1841	3	154
SRL_OPN_2PTS001_0201_20130321_060318_20130321_075131.EUM.nc	-0.004	-0.002	0.072	4137	6164	0	1955	1	71
SRL_OPN_2PTS001_0204_20130321_075131_20130321_092936.EUM.nc	0.020	0.002	0.126	3144	5530	0	2220	3	163
SRL_OPN_2PTS001_0205_20130321_092935_20130321_110729.EUM.nc	-0.020	-0.028	0.109	2127	5468	0	3291	21	29
SRL_OPN_2PTS001_0207_20130321_110728_20130321_124549.EUM.nc	-0.071	-0.066	0.101	2580	5382	0	2766	6	30
SRL_OPN_2PTS001_0209_20130321_124550_20130321_143857.EUM.nc	-0.064	-0.052	0.100	3441	6322	0	2832	6	43
SRL_OPN_2PTS001_0212_20130321_143856_20130321_161835.EUM.nc	-0.026	-0.021	0.097	3311	5650	0	2230	7	102
SRL_OPN_2PTS001_0214_20130321_161835_20130321_175819.EUM.nc	-0.053	-0.050	0.085	2928	5514	0	2419	3	164
SRL_OPN_2PTS001_0216_20130321_175818_20130321_193741.EUM.nc	-0.002	0.000	0.093	3246	5617	0	2202	2	167
SRL_OPN_2PTS001_0218_20130321_193740_20130321_211641.EUM.nc	-0.022	-0.009	0.102	3367	5510	0	2062	4	77
SRL_OPN_2PTS001_0220_20130321_211641_20130321_225458.EUM.nc	-0.042	-0.041	0.104	2455	5521	0	2950	10	106
SRL_OPN_2PTS001_0221_20130321_225457_20130322_003239.EUM.nc	-0.018	-0.015	0.094	3202	5494	0	2235	1	56
SRL_OPN_2PTS001_0223_20130322_003238_20130322_021048.EUM.nc	0.005	-0.003	0.107	2926	5557	0	2576	3	52
SRL_OPN_2PTS001_0225_20130322_021047_20130322_035006.EUM.nc	-0.064	-0.045	0.104	2911	5577	0	2538	19	109
SRL_OPN_2PTS001_0227_20130322_035005_20130322_053105.EUM.nc	-0.038	-0.035	0.087	2914	5580	0	2593	3	70
SRL_OPN_2PTS001_0229_20130322_053104_20130322_072025.EUM.nc	0.001	-0.003	0.078	4000	6220	0	2128	0	92
SRL_OPN_2PTS001_0232_20130322_072025_20130322_085851.EUM.nc	0.026	0.014	0.108	3826	5609	0	1688	0	95
SRL_OPN_2PTS001_0233_20130322_085850_20130322_103645.EUM.nc	-0.007	-0.015	0.145	2283	5512	0	3168	8	53
SRL_OPN_2PTS001_0235_20130322_103645_20130322_121442.EUM.nc	-0.036	-0.034	0.091	2549	5487	0	2865	27	46
SRL_OPN_2PTS001_0237_20130322_121442_20130322_135351.EUM.nc	-0.052	-0.038	0.109	3164	5531	0	2314	3	50
SRL_OPN_2PTS001_0239_20130322_135350_20130322_154715.EUM.nc	-0.069	-0.063	0.097	3667	6438	0	2730	5	36
SRL_OPN_2PTS001_0242_20130322_154714_20130322_172702.EUM.nc	-0.047	-0.044	0.087	2882	5569	0	2610	3	74
SRL_OPN_2PTS001_0244_20130322_172701_20130322_190630.EUM.nc	-0.002	-0.002	0.078	3437	5636	0	2126	5	68
SRL_OPN_2PTS001_0246_20130322_190629_20130322_204541.EUM.nc	-0.018	-0.004	0.100	3693	5614	0	1824	14	83
SRL_OPN_2PTS001_0248_20130322_204541_20130322_222404.EUM.nc	-0.012	-0.007	0.092	2958	5420	0	2396	5	61
SRL_OPN_2PTS001_0250_20130322_222403_20130323_000158.EUM.nc	-0.055	-0.050	0.076	3030	5520	0	2398	5	87
SRL_OPN_2PTS001_0251_20130323_000158_20130323_013954.EUM.nc	-0.035	-0.030	0.099	3035	5591	0	2516	3	37
SRL_OPN_2PTS001_0253_20130323_013953_20130323_031838.EUM.nc	-0.022	-0.021	0.095	2920	5579	0	2544	11	104
SRL_OPN_2PTS001_0255_20130323_031838_20130323_045907.EUM.nc	-0.030	-0.031	0.088	2924	5595	0	2520	2	149
SRL_OPN_2PTS001_0257_20130323_045907_20130323_064141.EUM.nc	-0.002	-0.004	0.077	4022	5822	0	1728	9	63
SRL_OPN_2PTS001_0259_20130323_064140_20130323_082803.EUM.nc	0.017	0.006	0.113	4154	6076	0	1823	8	91
SRL_OPN_2PTS001_0262_20130323_082802_20130323_100554.EUM.nc	-0.029	-0.016	0.123	2905	5553	0	2587	4	57
SRL_OPN_2PTS001_0263_20130323_100555_20130323_114351.EUM.nc	-0.052	-0.047	0.095	2383	5492	0	3015	11	83
SRL_OPN_2PTS001_0265_20130323_114350_20130323_132234.EUM.nc	1.467	2.122	4.945	2879	5361	0	2347	99	36
SRL_OPN_2PTS001_0267_20130323_132233_20130323_151555.EUM.nc	-0.058	-0.057	0.099	3613	6403	0	2728	6	56
SRL_OPN_2PTS001_0270_20130323_151555_20130323_165535.EUM.nc	-0.027	-0.021	0.094	2823	5657	0	2735	1	98
SRL_OPN_2PTS001_0272_20130323_165535_20130323_183516.EUM.nc	-0.024	-0.024	0.071	3291	5573	0	2166	1	115

– Continued on next page

Table 17: Sea Surface Height Anomaly (Product Values) Statistics.

– Continued from previous page

File	Median	Mean	Std. Dev.	No. Obs.	Total Obs.	Default Lat/Lon	Flag (total)	Default (total)	3-Sigma Edited
SRL_OPN_2PTS001_0274_20130323_183515_20130323_201436.EUM.nc	-0.010	0.017	0.110	3326	5579	0	2132	5	116
SRL_OPN_2PTS001_0276_20130323_201436_20130323_215312.EUM.nc	-0.026	-0.017	0.125	3155	5461	0	2146	35	125
SRL_OPN_2PTS001_0278_20130323_215312_20130323_233115.EUM.nc	-0.032	-0.021	0.099	2371	5361	0	2898	22	70
SRL_OPN_2PTS001_0279_20130323_233115_20130324_010905.EUM.nc	-0.028	-0.018	0.095	2689	5534	0	2779	3	63
SRL_OPN_2PTS001_0281_20130324_010904_20130324_024726.EUM.nc	-0.015	-0.016	0.097	2968	5564	0	2544	0	52
SRL_OPN_2PTS001_0283_20130324_024725_20130324_042721.EUM.nc	-0.055	-0.045	0.094	2944	5565	0	2565	4	52
SRL_OPN_2PTS001_0285_20130324_042721_20130324_060909.EUM.nc	-0.010	-0.006	0.081	3749	5767	0	1891	6	121
SRL_OPN_2PTS001_0287_20130324_060908_20130324_075708.EUM.nc	-0.003	-0.013	0.087	4095	6138	0	1989	3	51
SRL_OPN_2PTS001_0290_20130324_075707_20130324_093510.EUM.nc	-0.004	-0.003	0.097	3016	5542	0	2336	2	188
SRL_OPN_2PTS001_0291_20130324_093510_20130324_111302.EUM.nc	-0.037	-0.033	0.108	2067	5451	0	3250	19	115
SRL_OPN_2PTS001_0293_20130324_111301_20130324_125126.EUM.nc	-0.069	-0.060	0.098	2603	5381	0	2712	1	65
SRL_OPN_2PTS001_0295_20130324_125125_20130324_144436.EUM.nc	-0.004	0.003	0.093	3431	6310	0	2781	6	92
SRL_OPN_2PTS001_0298_20130324_144435_20130324_162415.EUM.nc	-0.054	-0.054	0.089	3284	5666	0	2291	7	84
SRL_OPN_2PTS001_0300_20130324_162414_20130324_180359.EUM.nc	-0.013	-0.010	0.093	3089	5656	0	2520	1	46
SRL_OPN_2PTS001_0302_20130324_180358_20130324_194319.EUM.nc	-0.017	-0.016	0.078	3190	5602	0	2296	5	111
SRL_OPN_2PTS001_0304_20130324_194319_20130324_212217.EUM.nc	-0.035	-0.015	0.112	3398	5511	0	2076	8	29
SRL_OPN_2PTS001_0306_20130324_212216_20130324_230032.EUM.nc	-0.046	-0.036	0.094	2219	5485	0	3085	11	170
SRL_OPN_2PTS001_0307_20130324_230031_20130325_003812.EUM.nc	-0.059	-0.056	0.086	3275	5497	0	2124	8	90
SRL_OPN_2PTS001_0309_20130325_003813_20130325_021624.EUM.nc	-0.019	-0.020	0.090	2896	5575	0	2626	8	45
SRL_OPN_2PTS001_0311_20130325_021623_20130325_035548.EUM.nc	-0.041	-0.030	0.114	2835	5614	0	2716	5	58
SRL_OPN_2PTS001_0313_20130325_035548_20130325_053653.EUM.nc	-0.054	-0.050	0.085	2920	5586	0	2560	3	103
SRL_OPN_2PTS001_0315_20130325_053652_20130325_072602.EUM.nc	-0.022	-0.019	0.080	4121	6211	0	2028	2	60
SRL_OPN_2PTS001_0318_20130325_072601_20130325_090425.EUM.nc	0.006	0.006	0.114	3788	5611	0	1771	5	47
SRL_OPN_2PTS001_0319_20130325_090424_20130325_104219.EUM.nc	-0.051	-0.055	0.146	2320	5516	0	3089	11	96
SRL_OPN_2PTS001_0321_20130325_104218_20130325_122018.EUM.nc	-0.066	-0.042	0.110	2571	5510	0	2847	41	51
SRL_OPN_2PTS001_0323_20130325_122017_20130325_135932.EUM.nc	-0.033	-0.023	0.098	3324	5555	0	2206	1	24
SRL_OPN_2PTS001_0325_20130325_135932_20130325_155255.EUM.nc	-0.059	-0.058	0.098	3518	6423	0	2832	2	71
SRL_OPN_2PTS001_0328_20130325_155254_20130325_173241.EUM.nc	-0.026	-0.027	0.093	2889	5559	0	2612	1	57
SRL_OPN_2PTS001_0330_20130325_173241_20130325_191208.EUM.nc	-0.016	-0.018	0.083	3437	5639	0	2010	7	185
SRL_OPN_2PTS001_0332_20130325_191208_20130325_205119.EUM.nc	-0.011	-0.007	0.079	3539	5613	0	1895	7	172
SRL_OPN_2PTS001_0334_20130325_205118_20130325_222938.EUM.nc	-0.021	-0.018	0.083	2940	5437	0	2411	4	82
SRL_OPN_2PTS001_0335_20130325_222937_20130326_000731.EUM.nc	-0.040	-0.036	0.087	3079	5523	0	2349	6	89
SRL_OPN_2PTS001_0337_20130326_000731_20130326_014530.EUM.nc	-0.053	-0.055	0.084	2981	5571	0	2486	3	101
SRL_OPN_2PTS001_0339_20130326_014529_20130326_032417.EUM.nc	-0.030	-0.029	0.089	2939	5550	0	2538	29	44
SRL_OPN_2PTS001_0341_20130326_032416_20130326_050454.EUM.nc	-0.049	-0.036	0.103	2940	5592	0	2563	8	81
SRL_OPN_2PTS001_0343_20130326_050453_20130326_065500.EUM.nc	-0.033	-0.034	0.081	3961	6227	0	2210	3	53
SRL_OPN_2PTS001_0346_20130326_065500_20130326_083337.EUM.nc	0.002	0.000	0.101	4129	5642	0	1378	3	132
SRL_OPN_2PTS001_0348_20130326_083336_20130326_101129.EUM.nc	-0.033	-0.024	0.102	2720	5456	0	2562	8	166
SRL_OPN_2PTS001_0349_20130326_101128_20130326_114927.EUM.nc	-0.064	-0.060	0.100	2427	5499	0	2958	28	86

– Continued on next page

Table 17: Sea Surface Height Anomaly (Product Values) Statistics.

– Continued from previous page

File	Median	Mean	Std. Dev.	No. Obs.	Total Obs.	Default Lat/Lon	Flag (total)	Default (total)	3-Sigma Edited
SRL_OPN_2PTS001_0351_20130326_114926_20130326_132813.EUM.nc	-0.035	-0.030	0.089	3013	5424	0	2324	8	79
SRL_OPN_2PTS001_0353_20130326_132813_20130326_152136.EUM.nc	-0.048	-0.052	0.106	3643	6380	0	2697	5	35
SRL_OPN_2PTS001_0356_20130326_152135_20130326_170115.EUM.nc	-0.042	-0.044	0.099	2878	5615	0	2701	3	33
SRL_OPN_2PTS001_0358_20130326_170114_20130326_184056.EUM.nc	-0.009	-0.006	0.084	3304	5645	0	2234	7	100
SRL_OPN_2PTS001_0360_20130326_184055_20130326_202006.EUM.nc	-0.029	-0.027	0.108	3339	5567	0	2109	7	112
SRL_OPN_2PTS001_0362_20130326_202006_20130326_215849.EUM.nc	-0.034	-0.031	0.099	2932	5459	0	2370	13	144
SRL_OPN_2PTS001_0364_20130326_215848_20130326_233649.EUM.nc	-0.036	-0.024	0.090	2528	5433	0	2792	13	100
SRL_OPN_2PTS001_0365_20130326_233648_20130327_011440.EUM.nc	-0.044	-0.045	0.090	2762	5529	0	2695	4	68
SRL_OPN_2PTS001_0367_20130327_011440_20130327_025305.EUM.nc	-0.046	-0.042	0.098	2946	5569	0	2584	1	38
SRL_OPN_2PTS001_0369_20130327_025304_20130327_043306.EUM.nc	-0.050	-0.046	0.113	2953	5543	0	2533	3	54
SRL_OPN_2PTS001_0371_20130327_043305_20130327_061506.EUM.nc	0.011	-0.007	0.099	2274	4198	0	1871	13	40
SRL_OPN_2PTS001_0373_20130327_061505_20130327_080237.EUM.nc	-0.022	-0.025	0.077	3351	5467	0	1999	1	116
SRL_OPN_2PTS001_0376_20130327_080236_20130327_094047.EUM.nc	0.023	0.020	0.119	3001	5550	0	2423	4	122
SRL_OPN_2PTS001_0377_20130327_094046_20130327_111839.EUM.nc	-0.013	-0.021	0.107	2171	5368	0	3124	11	62
SRL_OPN_2PTS001_0379_20130327_111839_20130327_125657.EUM.nc	-0.080	-0.072	0.089	2645	5388	0	2652	2	89
SRL_OPN_2PTS001_0381_20130327_125656_20130327_145010.EUM.nc	-0.034	-0.021	0.103	3532	6341	0	2753	7	49
SRL_OPN_2PTS001_0384_20130327_145009_20130327_162957.EUM.nc	-0.075	-0.070	0.098	3197	5681	0	2342	2	140
SRL_OPN_2PTS001_0386_20130327_162957_20130327_180941.EUM.nc	-0.025	-0.024	0.105	3169	5658	0	2458	6	25
SRL_OPN_2PTS001_0388_20130327_180940_20130327_194901.EUM.nc	-0.008	-0.008	0.090	3202	5604	0	2326	3	73
SRL_OPN_2PTS001_0390_20130327_194900_20130327_212756.EUM.nc	-0.042	-0.043	0.110	3291	5486	0	2008	7	180
SRL_OPN_2PTS001_0392_20130327_212755_20130327_230600.EUM.nc	-0.057	-0.054	0.090	2176	5445	0	3168	9	92
SRL_OPN_2PTS001_0393_20130327_230559_20130328_004348.EUM.nc	-0.021	-0.020	0.100	3117	5497	0	2288	7	85
SRL_OPN_2PTS001_0395_20130328_004347_20130328_022202.EUM.nc	-0.034	-0.039	0.085	2862	5587	0	2626	2	97
SRL_OPN_2PTS001_0397_20130328_022201_20130328_040124.EUM.nc	-0.050	-0.049	0.121	2921	5586	0	2619	13	33
SRL_OPN_2PTS001_0399_20130328_040123_20130328_054245.EUM.nc	-0.063	-0.062	0.104	3234	5557	0	2190	6	127
SRL_OPN_2PTS001_0401_20130328_054244_20130328_073140.EUM.nc	-0.034	-0.036	0.079	4157	6145	0	1894	0	94
SRL_OPN_2PTS001_0404_20130328_073139_20130328_091001.EUM.nc	0.013	0.006	0.089	3609	5547	0	1834	1	103
SRL_OPN_2PTS001_0405_20130328_091000_20130328_104746.EUM.nc	-0.057	-0.051	0.124	2313	5509	0	3126	0	70
SRL_OPN_2PTS001_0407_20130328_104745_20130328_122556.EUM.nc	-0.083	-0.075	0.094	2585	5399	0	2701	37	76
SRL_OPN_2PTS001_0409_20130328_122556_20130328_140514.EUM.nc	-0.046	-0.048	0.083	3307	5454	0	2077	1	69
SRL_OPN_2PTS001_0411_20130328_140513_20130328_155836.EUM.nc	-0.078	-0.072	0.109	3350	6328	0	2900	11	67
SRL_OPN_2PTS001_0414_20130328_155835_20130328_173815.EUM.nc	-0.020	-0.009	0.108	2943	5507	0	2503	1	60
SRL_OPN_2PTS001_0416_20130328_173814_20130328_191748.EUM.nc	-0.023	-0.031	0.087	3401	5556	0	1990	2	163
SRL_OPN_2PTS001_0418_20130328_191747_20130328_205656.EUM.nc	-0.063	-0.061	0.086	3510	5590	0	1925	5	150
SRL_OPN_2PTS001_0420_20130328_205655_20130328_223513.EUM.nc	-0.034	-0.035	0.091	2818	5403	0	2517	6	62
SRL_OPN_2PTS001_0421_20130328_223512_20130329_001305.EUM.nc	-0.057	-0.060	0.084	3053	5500	0	2332	0	115
SRL_OPN_2PTS001_0423_20130329_001304_20130329_015106.EUM.nc	-0.071	-0.070	0.091	3041	5550	0	2428	0	81
SRL_OPN_2PTS001_0425_20130329_015105_20130329_032957.EUM.nc	-0.028	-0.020	0.106	3072	5485	0	2378	6	29
SRL_OPN_2PTS001_0427_20130329_032956_20130329_051041.EUM.nc	-0.055	-0.045	0.093	2967	5532	0	2512	2	51

– Continued on next page

Table 17: Sea Surface Height Anomaly (Product Values) Statistics.

– Continued from previous page

File	Median	Mean	Std. Dev.	No. Obs.	Total Obs.	Default Lat/Lon	Flag (total)	Default (total)	3-Sigma Edited
SRL_OPN_2PTS001_0429_20130329_051041_20130329_070038.EUM.nc	-0.029	-0.032	0.081	3842	6203	0	2299	2	60
SRL_OPN_2PTS001_0432_20130329_070037_20130329_083913.EUM.nc	-0.012	-0.019	0.089	4016	5633	0	1389	4	224
SRL_OPN_2PTS001_0434_20130329_083912_20130329_101702.EUM.nc	-0.029	-0.027	0.119	2619	5490	0	2719	4	148
SRL_OPN_2PTS001_0435_20130329_101701_20130329_115501.EUM.nc	-0.065	-0.060	0.081	2499	5423	0	2810	7	107
SRL_OPN_2PTS001_0437_20130329_115501_20130329_133351.EUM.nc	-0.025	-0.022	0.077	3033	5330	0	2239	2	56
SRL_OPN_2PTS001_0439_20130329_133352_20130329_152716.EUM.nc	-0.058	-0.058	0.087	3634	6350	0	2632	12	72
SRL_OPN_2PTS001_0442_20130329_152716_20130329_170655.EUM.nc	-0.048	-0.033	0.112	2827	5483	0	2623	0	33
SRL_OPN_2PTS001_0444_20130329_170654_20130329_184634.EUM.nc	-0.037	-0.035	0.089	3352	5583	0	2183	0	48
SRL_OPN_2PTS001_0446_20130329_184635_20130329_202552.EUM.nc	-0.054	-0.051	0.104	3389	5519	0	1996	1	133
SRL_OPN_2PTS001_0448_20130329_202551_20130329_220423.EUM.nc	-0.028	-0.034	0.094	2947	5391	0	2281	8	155
SRL_OPN_2PTS001_0450_20130329_220423_20130329_234222.EUM.nc	-0.049	-0.047	0.092	2701	5469	0	2671	10	87
SRL_OPN_2PTS001_0451_20130329_234221_20130330_012014.EUM.nc	-0.061	-0.060	0.081	2875	5512	0	2532	6	99
SRL_OPN_2PTS001_0453_20130330_012014_20130330_025842.EUM.nc	-0.058	-0.060	0.107	2975	5507	0	2479	2	51
SRL_OPN_2PTS001_0455_20130330_025841_20130330_043849.EUM.nc	-0.052	-0.048	0.098	2833	5468	0	2532	0	103
SRL_OPN_2PTS001_0457_20130330_043848_20130330_062053.EUM.nc	-0.008	-0.013	0.091	3894	5752	0	1766	1	91
SRL_OPN_2PTS001_0459_20130330_062052_20130330_080818.EUM.nc	-0.048	-0.048	0.090	4046	6100	0	1979	1	74
SRL_OPN_2PTS001_0462_20130330_080818_20130330_094617.EUM.nc	-0.024	-0.011	0.135	3019	5477	0	2388	3	67
SRL_OPN_2PTS001_0463_20130330_094616_20130330_112410.EUM.nc	-0.023	-0.034	0.105	2010	5243	0	3160	6	67
SRL_OPN_2PTS001_0465_20130330_112410_20130330_130239.EUM.nc	-0.076	-0.076	0.077	2632	5333	0	2560	0	141
SRL_OPN_2PTS001_0467_20130330_130238_20130330_145554.EUM.nc	-0.059	-0.059	0.087	3569	6331	0	2685	3	74
SRL_OPN_2PTS001_0470_20130330_145554_20130330_163533.EUM.nc	-0.077	-0.066	0.109	3114	5642	0	2398	0	130
SRL_OPN_2PTS001_0472_20130330_163532_20130330_181517.EUM.nc	-0.069	-0.057	0.092	3143	5593	0	2396	15	39
SRL_OPN_2PTS001_0474_20130330_181516_20130330_195442.EUM.nc	-0.026	-0.036	0.098	3119	5500	0	2326	15	40
SRL_OPN_2PTS001_0476_20130330_195441_20130330_213327.EUM.nc	-0.034	-0.019	0.116	3509	5393	0	1812	5	67
SRL_OPN_2PTS001_0478_20130330_213327_20130330_231137.EUM.nc	-0.039	-0.029	0.104	2203	5360	0	3069	16	72
SRL_OPN_2PTS001_0479_20130330_231136_20130331_004925.EUM.nc	-0.047	-0.053	0.092	3019	5448	0	2329	6	94
SRL_OPN_2PTS001_0481_20130331_004924_20130331_022734.EUM.nc	-0.062	-0.054	0.107	2940	5513	0	2540	1	32
SRL_OPN_2PTS001_0483_20130331_022733_20130331_040708.EUM.nc	-0.069	-0.057	0.097	2755	5488	0	2600	1	132
SRL_OPN_2PTS001_0485_20130331_040708_20130331_054830.EUM.nc	-0.045	-0.039	0.094	3587	5645	0	1959	4	95
SRL_OPN_2PTS001_0487_20130331_054829_20130331_073719.EUM.nc	-0.042	-0.041	0.086	4166	6177	0	1961	3	47
SRL_OPN_2PTS001_0490_20130331_073718_20130331_091530.EUM.nc	-0.029	-0.031	0.109	3430	5521	0	1970	3	118
SRL_OPN_2PTS001_0491_20130331_091529_20130331_105322.EUM.nc	-0.039	-0.037	0.117	2202	5466	0	3193	2	69
SRL_OPN_2PTS001_0493_20130331_105322_20130331_123135.EUM.nc	-0.076	-0.072	0.081	2508	5342	0	2719	41	74
SRL_OPN_2PTS001_0495_20130331_123135_20130331_141050.EUM.nc	-0.090	-0.086	0.085	3245	5522	0	2217	4	56
SRL_OPN_2PTS001_0497_20130331_141049_20130331_160411.EUM.nc	-0.054	-0.054	0.114	3348	6361	0	2912	2	99
SRL_OPN_2PTS001_0500_20130331_160411_20130331_174359.EUM.nc	-0.080	-0.064	0.091	3002	5608	0	2527	4	75
SRL_OPN_2PTS001_0502_20130331_174358_20130331_192331.EUM.nc	-0.048	-0.057	0.087	3297	5557	0	2050	0	210
SRL_OPN_2PTS001_0504_20130331_192330_20130331_210228.EUM.nc	-0.057	-0.054	0.098	3514	5558	0	1903	3	138
SRL_OPN_2PTS001_0506_20130331_210228_20130331_224051.EUM.nc	-0.009	-0.008	0.113	2769	5386	0	2543	4	70

– Continued on next page

Table 17: Sea Surface Height Anomaly (Product Values) Statistics.

– Continued from previous page

File	Median	Mean	Std. Dev.	No. Obs.	Total Obs.	Default Lat/Lon	Flag (total)	Default (total)	3-Sigma Edited
SRL_OPN_2PTS001_0507_20130331_224051_20130401_001838.EUM.nc	-0.039	-0.048	0.092	3050	5450	0	2287	1	112
SRL_OPN_2PTS001_0509_20130401_001837_20130401_015640.EUM.nc	-0.064	-0.069	0.094	3062	5524	0	2409	1	52
SRL_OPN_2PTS001_0511_20130401_015639_20130401_033546.EUM.nc	-0.059	-0.046	0.108	3021	5506	0	2404	16	65
SRL_OPN_2PTS001_0513_20130401_033545_20130401_051628.EUM.nc	-0.046	-0.045	0.101	2985	5527	0	2485	1	56
SRL_OPN_2PTS001_0515_20130401_051627_20130401_070622.EUM.nc	-0.020	-0.029	0.088	3870	6197	0	2279	2	46
SRL_OPN_2PTS001_0518_20130401_070622_20130401_084446.EUM.nc	-0.009	-0.018	0.103	3950	5604	0	1574	3	77
SRL_OPN_2PTS001_0520_20130401_084447_20130401_102242.EUM.nc	-0.007	-0.006	0.159	2517	5493	0	2911	1	64
SRL_OPN_2PTS001_0521_20130401_102243_20130401_120035.EUM.nc	-0.055	-0.056	0.073	2522	5389	0	2787	6	74
SRL_OPN_2PTS001_0523_20130401_120034_20130401_133932.EUM.nc	-0.076	-0.076	0.091	3101	5396	0	2259	3	33
SRL_OPN_2PTS001_0525_20130401_133932_20130401_153255.EUM.nc	-0.050	-0.051	0.101	3608	6368	0	2656	16	88
SRL_OPN_2PTS001_0528_20130401_153254_20130401_171242.EUM.nc	-0.055	-0.052	0.101	2828	5488	0	2566	3	91
SRL_OPN_2PTS001_0530_20130401_171242_20130401_185213.EUM.nc	-0.030	-0.033	0.092	3412	5617	0	2147	2	56
SRL_OPN_2PTS001_0532_20130401_185212_20130401_203129.EUM.nc	-0.018	-0.019	0.092	3383	5525	0	1952	1	189
SRL_OPN_2PTS001_0534_20130401_203128_20130401_221006.EUM.nc	-0.007	-0.016	0.097	2940	5400	0	2276	9	175
SRL_OPN_2PTS001_0536_20130401_221005_20130401_234755.EUM.nc	-0.049	-0.039	0.085	2864	5464	0	2463	10	127
SRL_OPN_2PTS001_0537_20130401_234754_20130402_012547.EUM.nc	-0.040	-0.029	0.100	2803	5538	0	2624	14	97
SRL_OPN_2PTS001_0539_20130402_012547_20130402_030428.EUM.nc	-0.055	-0.050	0.115	2958	5555	0	2559	1	37
SRL_OPN_2PTS001_0541_20130402_030428_20130402_044435.EUM.nc	-0.048	-0.037	0.103	2945	5521	0	2500	2	74
SRL_OPN_2PTS001_0543_20130402_044435_20130402_062655.EUM.nc	-0.001	-0.009	0.091	3961	5773	0	1745	3	64
SRL_OPN_2PTS001_0545_20130402_062654_20130402_081353.EUM.nc	-0.025	-0.031	0.093	4068	6087	0	1932	2	85
SRL_OPN_2PTS001_0548_20130402_081353_20130402_095159.EUM.nc	-0.017	-0.031	0.120	2896	5374	0	2380	2	96
SRL_OPN_2PTS001_0549_20130402_095159_20130402_112944.EUM.nc	-0.008	-0.005	0.111	2150	5308	0	3119	2	37
SRL_OPN_2PTS001_0551_20130402_112943_20130402_130818.EUM.nc	-0.070	-0.061	0.106	2821	5378	0	2529	0	28
SRL_OPN_2PTS001_0553_20130402_130818_20130402_150134.EUM.nc	-0.070	-0.066	0.092	3570	6330	0	2680	9	71
SRL_OPN_2PTS001_0556_20130402_150134_20130402_164122.EUM.nc	-0.043	-0.038	0.095	3027	5629	0	2477	1	124
SRL_OPN_2PTS001_0558_20130402_164121_20130402_182056.EUM.nc	-0.061	-0.056	0.096	3190	5613	0	2382	1	40
SRL_OPN_2PTS001_0560_20130402_182056_20130402_200021.EUM.nc	-0.003	-0.007	0.087	3143	5484	0	2191	5	145
SRL_OPN_2PTS001_0562_20130402_200020_20130402_213911.EUM.nc	-0.022	-0.021	0.091	3289	5412	0	1909	7	207
SRL_OPN_2PTS001_0564_20130402_213911_20130402_231710.EUM.nc	0.005	-0.001	0.095	2315	5322	0	2926	5	76
SRL_OPN_2PTS001_0565_20130402_231709_20130403_005459.EUM.nc	-0.037	-0.016	0.108	2922	5508	0	2532	4	50
SRL_OPN_2PTS001_0567_20130403_005458_20130403_023319.EUM.nc	-0.025	-0.026	0.097	3000	5522	0	2487	3	32
SRL_OPN_2PTS001_0569_20130403_023318_20130403_041251.EUM.nc	-0.056	-0.045	0.111	2808	5506	0	2622	5	71
SRL_OPN_2PTS001_0571_20130403_041251_20130403_055429.EUM.nc	-0.029	-0.027	0.095	3695	5672	0	1882	3	92
SRL_OPN_2PTS001_0573_20130403_055428_20130403_074256.EUM.nc	-0.007	-0.006	0.090	4148	6145	0	1918	0	79
SRL_OPN_2PTS001_0576_20130403_074256_20130403_092112.EUM.nc	-0.023	-0.034	0.116	3278	5510	0	2176	1	55
SRL_OPN_2PTS001_0577_20130403_092111_20130403_105857.EUM.nc	0.004	-0.003	0.126	2111	5410	0	3222	11	66
SRL_OPN_2PTS001_0579_20130403_105857_20130403_123712.EUM.nc	-0.078	-0.058	0.093	2499	5304	0	2766	14	25
SRL_OPN_2PTS001_0581_20130403_123711_20130403_141640.EUM.nc	-0.076	-0.074	0.090	3351	5504	0	2120	0	33
SRL_OPN_2PTS001_0583_20130403_141640_20130403_161000.EUM.nc	-0.037	-0.030	0.104	3383	6366	0	2920	0	63

– Continued on next page

Table 17: Sea Surface Height Anomaly (Product Values) Statistics.

– Continued from previous page

File	Median	Mean	Std. Dev.	No. Obs.	Total Obs.	Default Lat/Lon	Flag (total)	Default (total)	3-Sigma Edited
SRL_OPN_2PTS001_0586_20130403_161000_20130403_174937.EUM.nc	-0.042	-0.027	0.092	3015	5560	0	2482	1	62
SRL_OPN_2PTS001_0588_20130403_174936_20130403_192910.EUM.nc	-0.028	-0.037	0.096	3248	5593	0	2224	4	117
SRL_OPN_2PTS001_0590_20130403_192909_20130403_210813.EUM.nc	-0.002	-0.000	0.093	3438	5573	0	2047	1	87
SRL_OPN_2PTS001_0592_20130403_210812_20130403_224625.EUM.nc	-0.019	-0.011	0.093	2680	5347	0	2618	1	48
SRL_OPN_2PTS001_0593_20130403_224624_20130404_002415.EUM.nc	-0.046	-0.048	0.097	3048	5458	0	2328	0	82
SRL_OPN_2PTS001_0595_20130404_002414_20130404_020219.EUM.nc	-0.025	-0.016	0.091	3055	5537	0	2421	0	61
SRL_OPN_2PTS001_0597_20130404_020219_20130404_034122.EUM.nc	-0.038	-0.036	0.097	2900	5505	0	2494	27	84
SRL_OPN_2PTS001_0599_20130404_034121_20130404_052219.EUM.nc	-0.054	-0.042	0.101	2889	5608	0	2588	1	130
SRL_OPN_2PTS001_0601_20130404_052218_20130404_071155.EUM.nc	-0.005	-0.006	0.077	3760	6293	0	2382	3	148
SRL_OPN_2PTS001_0604_20130404_071154_20130404_085017.EUM.nc	-0.014	-0.022	0.102	3872	5647	0	1680	0	95
SRL_OPN_2PTS001_0605_20130404_085018_20130404_102813.EUM.nc	-0.019	-0.017	0.127	2456	5621	0	3084	1	80
SRL_OPN_2PTS001_0607_20130404_102812_20130404_120617.EUM.nc	-0.071	-0.070	0.074	2540	5628	0	3003	0	85
SRL_OPN_2PTS001_0609_20130404_120616_20130404_134512.EUM.nc	-0.034	-0.033	0.106	3111	5679	0	2517	7	44
SRL_OPN_2PTS001_0611_20130404_134511_20130404_153835.EUM.nc	-0.062	-0.064	0.091	3627	6508	0	2809	13	59
SRL_OPN_2PTS001_0614_20130404_153836_20130404_171824.EUM.nc	-0.020	-0.007	0.095	2817	5639	0	2738	4	80
SRL_OPN_2PTS001_0616_20130404_171823_20130404_185753.EUM.nc	-0.012	-0.012	0.082	3261	5710	0	2341	2	106
SRL_OPN_2PTS001_0618_20130404_185752_20130404_203708.EUM.nc	-0.001	0.010	0.093	3484	5696	0	2098	0	114
SRL_OPN_2PTS001_0620_20130404_203707_20130404_221536.EUM.nc	-0.021	-0.017	0.104	2957	5562	0	2541	7	57
SRL_OPN_2PTS001_0622_20130404_221536_20130404_235332.EUM.nc	-0.054	-0.051	0.071	2864	5623	0	2626	5	128
SRL_OPN_2PTS001_0623_20130404_235332_20130405_013119.EUM.nc	0.004	0.004	0.109	2936	5612	0	2633	15	28
SRL_OPN_2PTS001_0625_20130405_013119_20130405_031005.EUM.nc	-0.046	-0.042	0.088	2940	5668	0	2657	0	71
SRL_OPN_2PTS001_0627_20130405_031004_20130405_045017.EUM.nc	-0.049	-0.045	0.089	2924	5664	0	2645	0	95
SRL_OPN_2PTS001_0629_20130405_045016_20130405_063246.EUM.nc	-0.023	-0.024	0.075	3941	5884	0	1869	0	74
SRL_OPN_2PTS001_0631_20130405_063246_20130405_081928.EUM.nc	0.005	-0.000	0.113	4098	6125	0	1941	3	83
SRL_OPN_2PTS001_0634_20130405_081927_20130405_095731.EUM.nc	-0.028	-0.040	0.116	2838	5629	0	2684	10	97
SRL_OPN_2PTS001_0635_20130405_095731_20130405_113519.EUM.nc	-0.024	-0.021	0.105	2312	5614	0	3233	3	66
SRL_OPN_2PTS001_0637_20130405_113518_20130405_131359.EUM.nc	-0.064	-0.048	0.100	2867	5666	0	2761	4	34
SRL_OPN_2PTS001_0639_20130405_131358_20130405_150717.EUM.nc	-0.033	-0.029	0.093	3566	6504	0	2832	8	98
SRL_OPN_2PTS001_0642_20130405_150716_20130405_164657.EUM.nc	-0.035	-0.034	0.081	2829	5720	0	2755	5	131
SRL_OPN_2PTS001_0644_20130405_164657_20130405_182640.EUM.nc	-0.028	-0.023	0.098	3317	5632	0	2255	0	60
SRL_OPN_2PTS001_0646_20130405_182639_20130405_200556.EUM.nc	0.026	0.033	0.088	3151	5698	0	2447	0	100
SRL_OPN_2PTS001_0648_20130405_200555_20130405_214445.EUM.nc	-0.039	-0.029	0.120	3278	5582	0	2191	32	81
SRL_OPN_2PTS001_0650_20130405_214445_20130405_232243.EUM.nc	-0.033	-0.039	0.104	2467	5625	0	3087	6	65
SRL_OPN_2PTS001_0651_20130405_232242_20130406_010032.EUM.nc	-0.027	-0.016	0.101	2853	5615	0	2704	2	56
SRL_OPN_2PTS001_0653_20130406_010032_20130406_023858.EUM.nc	-0.024	-0.030	0.098	2946	5650	0	2607	5	92
SRL_OPN_2PTS001_0655_20130406_023857_20130406_041836.EUM.nc	-0.044	-0.033	0.109	2837	5630	0	2701	16	76
SRL_OPN_2PTS001_0657_20130406_041836_20130406_060013.EUM.nc	-0.020	-0.013	0.103	3760	5833	0	2000	0	73
SRL_OPN_2PTS001_0659_20130406_060012_20130406_074835.EUM.nc	-0.020	-0.017	0.077	4136	6222	0	2000	0	86
SRL_OPN_2PTS001_0662_20130406_074834_20130406_092640.EUM.nc	0.002	-0.015	0.122	3244	5631	0	2349	0	38

– Continued on next page

Table 17: Sea Surface Height Anomaly (Product Values) Statistics.

– Continued from previous page

File	Median	Mean	Std. Dev.	No. Obs.	Total Obs.	Default Lat/Lon	Flag (total)	Default (total)	3-Sigma Edited
SRL_OPN_2PTS001_0663_20130406_092639_20130406_110434.EUM.nc	-0.023	-0.033	0.120	2078	5620	0	3466	8	68
SRL_OPN_2PTS001_0665_20130406_110433_20130406_124246.EUM.nc	-0.087	-0.064	0.109	2560	5548	0	2952	4	32
SRL_OPN_2PTS001_0667_20130406_124245_20130406_142221.EUM.nc	-0.013	-0.008	0.099	3376	5717	0	2269	11	61
SRL_OPN_2PTS001_0669_20130406_142220_20130406_161538.EUM.nc	-0.046	-0.044	0.102	3333	6502	0	3046	3	120
SRL_OPN_2PTS001_0672_20130406_161537_20130406_175516.EUM.nc	-0.037	-0.032	0.105	3032	5719	0	2654	1	32
SRL_OPN_2PTS001_0674_20130406_175516_20130406_193448.EUM.nc	-0.016	-0.009	0.072	3216	5711	0	2319	0	176
SRL_OPN_2PTS001_0676_20130406_193447_20130406_211341.EUM.nc	-0.038	-0.022	0.117	3362	5675	0	2252	0	61
SRL_OPN_2PTS001_0678_20130406_211340_20130406_225200.EUM.nc	-0.054	-0.047	0.111	2484	5555	0	2987	0	84
SRL_OPN_2PTS001_0679_20130406_225159_20130407_002952.EUM.nc	-0.022	-0.019	0.097	3150	5619	0	2440	0	29
SRL_OPN_2PTS001_0681_20130407_002952_20130407_020751.EUM.nc	-0.027	-0.033	0.093	2919	5623	0	2626	0	78
SRL_OPN_2PTS001_0683_20130407_020751_20130407_034709.EUM.nc	-0.063	-0.058	0.091	2933	5699	0	2681	20	65
SRL_OPN_2PTS001_0685_20130407_034708_20130407_052805.EUM.nc	-0.025	-0.026	0.090	2893	5704	0	2742	1	68
SRL_OPN_2PTS001_0687_20130407_052804_20130407_071730.EUM.nc	-0.023	-0.023	0.088	3957	6283	0	2270	1	55
SRL_OPN_2PTS001_0690_20130407_071730_20130407_085557.EUM.nc	-0.002	0.000	0.095	3759	5651	0	1753	2	137
SRL_OPN_2PTS001_0691_20130407_085556_20130407_103344.EUM.nc	-0.015	-0.007	0.136	2324	5613	0	3222	1	66
SRL_OPN_2PTS001_0693_20130407_103343_20130407_121150.EUM.nc	-0.064	-0.056	0.085	2450	5631	0	3058	26	97
SRL_OPN_2PTS001_0695_20130407_121149_20130407_135050.EUM.nc	-0.014	-0.009	0.087	3158	5683	0	2504	0	21
SRL_OPN_2PTS001_0697_20130407_135049_20130407_154422.EUM.nc	-0.050	-0.054	0.088	3605	6516	0	2840	0	71
SRL_OPN_2PTS001_0700_20130407_154422_20130407_172400.EUM.nc	-0.016	-0.010	0.092	2859	5629	0	2718	0	52
SRL_OPN_2PTS001_0702_20130407_172359_20130407_190339.EUM.nc	-0.005	-0.005	0.075	3270	5718	0	2335	1	112
SRL_OPN_2PTS001_0704_20130407_190338_20130407_204243.EUM.nc	-0.044	-0.019	0.114	3665	5686	0	1954	1	66
SRL_OPN_2PTS001_0706_20130407_204242_20130407_222116.EUM.nc	-0.041	-0.042	0.131	2943	5567	0	2555	2	67
SRL_OPN_2PTS001_0708_20130407_222115_20130407_235903.EUM.nc	-0.036	-0.039	0.085	3007	5615	0	2523	1	84
SRL_OPN_2PTS001_0709_20130407_235903_20130408_013658.EUM.nc	-0.047	-0.050	0.118	2995	5620	0	2582	6	37
SRL_OPN_2PTS001_0711_20130408_013657_20130408_031542.EUM.nc	-0.022	-0.023	0.090	2817	5667	0	2730	5	115
SRL_OPN_2PTS001_0713_20130408_031542_20130408_045608.EUM.nc	-0.057	-0.053	0.095	2897	5676	0	2640	0	139
SRL_OPN_2PTS001_0715_20130408_045609_20130408_063839.EUM.nc	-0.029	-0.029	0.090	3975	5884	0	1871	6	32
SRL_OPN_2PTS001_0717_20130408_063838_20130408_082501.EUM.nc	-0.010	-0.006	0.099	4110	6107	0	1915	3	79
SRL_OPN_2PTS001_0720_20130408_082501_20130408_100303.EUM.nc	-0.009	0.005	0.105	2858	5627	0	2661	0	108
SRL_OPN_2PTS001_0721_20130408_100302_20130408_114059.EUM.nc	-0.023	-0.016	0.120	2382	5623	0	3196	1	44
SRL_OPN_2PTS001_0723_20130408_114059_20130408_131935.EUM.nc	-0.041	-0.035	0.079	2924	5661	0	2675	3	59
SRL_OPN_2PTS001_0725_20130408_131934_20130408_151256.EUM.nc	-0.032	-0.027	0.103	3604	6506	0	2840	7	55
SRL_OPN_2PTS001_0728_20130408_151255_20130408_165243.EUM.nc	-0.018	-0.027	0.103	2768	5728	0	2875	0	85
SRL_OPN_2PTS001_0730_20130408_165243_20130408_183218.EUM.nc	-0.017	-0.016	0.073	3152	5624	0	2314	0	158
SRL_OPN_2PTS001_0732_20130408_183217_20130408_201139.EUM.nc	-0.015	-0.016	0.111	3218	5703	0	2412	0	73
SRL_OPN_2PTS001_0734_20130408_201139_20130408_215018.EUM.nc	-0.041	-0.019	0.113	3163	5572	0	2225	38	146
SRL_OPN_2PTS001_0736_20130408_215018_20130408_232823.EUM.nc	-0.041	-0.029	0.127	2427	5633	0	3093	10	103
SRL_OPN_2PTS001_0737_20130408_232822_20130409_010603.EUM.nc	-0.036	-0.047	0.092	2688	5607	0	2876	0	43
SRL_OPN_2PTS001_0739_20130409_010603_20130409_024432.EUM.nc	-0.025	-0.031	0.108	2939	5653	0	2674	0	40

– Continued on next page

Table 17: Sea Surface Height Anomaly (Product Values) Statistics.

– Continued from previous page

File	Median	Mean	Std. Dev.	No. Obs.	Total Obs.	Default Lat/Lon	Flag (total)	Default (total)	3-Sigma Edited
SRL_OPN_2PTS001_0741_20130409_024432_20130409_042417.EUM.nc	-0.060	-0.059	0.108	2854	5637	0	2718	2	63
SRL_OPN_2PTS001_0743_20130409_042417_20130409_060610.EUM.nc	-0.021	-0.031	0.104	3744	5848	0	1984	2	118
SRL_OPN_2PTS001_0745_20130409_060610_20130409_075408.EUM.nc	-0.049	-0.042	0.075	4097	6199	0	2047	1	54
SRL_OPN_2PTS001_0748_20130409_075407_20130409_093221.EUM.nc	-0.013	-0.017	0.105	3109	5639	0	2403	0	127
SRL_OPN_2PTS001_0749_20130409_093220_20130409_111005.EUM.nc	-0.031	-0.023	0.117	2186	5611	0	3374	10	41
SRL_OPN_2PTS001_0751_20130409_111004_20130409_124829.EUM.nc	-0.068	-0.064	0.084	2524	5559	0	2993	0	42
SRL_OPN_2PTS001_0753_20130409_124828_20130409_144139.EUM.nc	-0.011	-0.007	0.099	3472	6496	0	3004	0	20
SRL_OPN_2PTS001_0756_20130409_144139_20130409_162117.EUM.nc	-0.061	-0.063	0.107	3309	5717	0	2351	0	57
SRL_OPN_2PTS001_0758_20130409_162116_20130409_180101.EUM.nc	-0.023	-0.026	0.089	2964	5725	0	2636	6	119
SRL_OPN_2PTS001_0760_20130409_180101_20130409_194025.EUM.nc	-0.019	-0.020	0.085	3224	5704	0	2366	1	113
SRL_OPN_2PTS001_0762_20130409_194024_20130409_211923.EUM.nc	-0.055	-0.041	0.113	3325	5592	0	2149	31	87
SRL_OPN_2PTS001_0764_20130409_211923_20130409_225732.EUM.nc	-0.071	-0.062	0.102	2360	5634	0	3173	0	101
SRL_OPN_2PTS001_0765_20130409_225732_20130410_003521.EUM.nc	-0.039	-0.039	0.096	3199	5615	0	2361	0	55
SRL_OPN_2PTS001_0767_20130410_003520_20130410_021332.EUM.nc	-0.045	-0.048	0.092	2854	5635	0	2698	4	79
SRL_OPN_2PTS001_0769_20130410_021331_20130410_035246.EUM.nc	-0.037	-0.047	0.099	2819	5696	0	2800	5	72
SRL_OPN_2PTS001_0771_20130410_035245_20130410_053357.EUM.nc	-0.063	-0.059	0.093	2923	5719	0	2702	0	94
SRL_OPN_2PTS001_0773_20130410_053356_20130410_072312.EUM.nc	-0.029	-0.034	0.075	4037	6273	0	2167	0	69
SRL_OPN_2PTS001_0776_20130410_072312_20130410_090128.EUM.nc	-0.004	-0.009	0.093	3745	5641	0	1766	12	118
SRL_OPN_2PTS001_0777_20130410_090127_20130410_103923.EUM.nc	-0.033	-0.028	0.119	2314	5621	0	3231	8	68
SRL_OPN_2PTS001_0779_20130410_103922_20130410_121722.EUM.nc	-0.054	-0.042	0.093	2544	5624	0	2989	32	59
SRL_OPN_2PTS001_0781_20130410_121721_20130410_135634.EUM.nc	-0.044	-0.042	0.081	3159	5694	0	2470	0	65
SRL_OPN_2PTS001_0783_20130410_135633_20130410_154958.EUM.nc	-0.064	-0.060	0.080	3547	6508	0	2881	1	79
SRL_OPN_2PTS001_0786_20130410_154957_20130410_172938.EUM.nc	-0.043	-0.041	0.092	2823	5632	0	2721	1	87
SRL_OPN_2PTS001_0788_20130410_172937_20130410_190914.EUM.nc	-0.012	-0.008	0.089	3409	5716	0	2180	0	127
SRL_OPN_2PTS001_0790_20130410_190913_20130410_204816.EUM.nc	-0.058	-0.055	0.106	3572	5684	0	1942	0	170
SRL_OPN_2PTS001_0792_20130410_204816_20130410_222647.EUM.nc	-0.050	-0.047	0.092	2854	5565	0	2621	0	90
SRL_OPN_2PTS001_0794_20130410_222647_20130411_000440.EUM.nc	-0.060	-0.056	0.100	3017	5620	0	2522	0	81
SRL_OPN_2PTS001_0795_20130411_000439_20130411_014230.EUM.nc	-0.057	-0.066	0.106	2968	5614	0	2578	4	64
SRL_OPN_2PTS001_0797_20130411_014229_20130411_032125.EUM.nc	-0.051	-0.049	0.101	2880	5678	0	2723	10	65
SRL_OPN_2PTS001_0799_20130411_032124_20130411_064434.EUM.nc	-0.034	-0.029	0.111	6686	10472	0	3682	10	94
SRL_OPN_2PTS001_0803_20130411_064434_20130411_083038.EUM.nc	-0.016	-0.022	0.094	4070	6065	0	1819	1	175
SRL_OPN_2PTS001_0806_20130411_083037_20130411_100837.EUM.nc	-0.036	-0.023	0.136	2831	5535	0	2642	3	59
SRL_OPN_2PTS001_0807_20130411_100837_20130411_114626.EUM.nc	-0.032	-0.025	0.101	2342	5445	0	2971	16	116
SRL_OPN_2PTS001_0809_20130411_114625_20130411_132512.EUM.nc	-0.054	-0.049	0.075	2927	5466	0	2454	5	80
SRL_OPN_2PTS001_0811_20130411_132512_20130411_151833.EUM.nc	-0.048	-0.057	0.086	3545	6390	0	2736	11	98
SRL_OPN_2PTS001_0814_20130411_151832_20130411_165821.EUM.nc	-0.071	-0.073	0.090	2741	5638	0	2788	0	109
SRL_OPN_2PTS001_0816_20130411_165821_20130411_183753.EUM.nc	0.002	-0.001	0.074	3247	5540	0	2176	0	117
SRL_OPN_2PTS001_0818_20130411_183752_20130411_201713.EUM.nc	-0.048	-0.048	0.100	3264	5566	0	2191	6	105
SRL_OPN_2PTS001_0820_20130411_201712_20130411_215558.EUM.nc	-0.056	-0.053	0.115	3063	5497	0	2262	25	147

– Continued on next page

Table 17: Sea Surface Height Anomaly (Product Values) Statistics.

– Continued from previous page

File	Median	Mean	Std. Dev.	No. Obs.	Total Obs.	Default Lat/Lon	Flag (total)	Default (total)	3-Sigma Edited
SRL_OPN_2PTS001_0822_20130411_215556_20130411_233350.EUM.nc	-0.031	-0.027	0.107	2426	5365	0	2846	14	79
SRL_OPN_2PTS001_0823_20130411_233350_20130412_011139.EUM.nc	-0.022	-0.028	0.081	2664	5544	0	2830	0	50
SRL_OPN_2PTS001_0825_20130412_011139_20130412_025011.EUM.nc	-0.076	-0.077	0.096	2863	5584	0	2646	1	74
SRL_OPN_2PTS001_0827_20130412_025010_20130412_043001.EUM.nc	-0.084	-0.076	0.087	2904	5576	0	2620	7	45
SRL_OPN_2PTS001_0829_20130412_043000_20130412_061200.EUM.nc	-0.023	-0.023	0.102	3814	5770	0	1902	9	45
SRL_OPN_2PTS001_0831_20130412_061159_20130412_075943.EUM.nc	-0.048	-0.043	0.089	4024	6138	0	2023	1	90
SRL_OPN_2PTS001_0834_20130412_075942_20130412_093753.EUM.nc	-0.050	-0.044	0.107	2922	5556	0	2485	2	147
SRL_OPN_2PTS001_0835_20130412_093752_20130412_111536.EUM.nc	-0.057	-0.050	0.131	2065	5430	0	3240	31	94
SRL_OPN_2PTS001_0837_20130412_111536_20130412_125402.EUM.nc	-0.050	-0.052	0.085	2639	5374	0	2671	0	64
SRL_OPN_2PTS001_0839_20130412_125402_20130412_144714.EUM.nc	-0.045	-0.044	0.076	3479	6348	0	2821	0	48
SRL_OPN_2PTS001_0842_20130412_144713_20130412_162659.EUM.nc	-0.079	-0.078	0.103	3221	5676	0	2351	2	102
SRL_OPN_2PTS001_0844_20130412_162659_20130412_180636.EUM.nc	-0.040	-0.043	0.104	3051	5634	0	2497	3	83
SRL_OPN_2PTS001_0846_20130412_180635_20130412_194605.EUM.nc	-0.038	-0.041	0.083	3221	5619	0	2292	6	100
SRL_OPN_2PTS001_0848_20130412_194604_20130412_212501.EUM.nc	-0.064	-0.053	0.112	3425	5489	0	2029	2	33
SRL_OPN_2PTS001_0850_20130412_212501_20130412_230305.EUM.nc	-0.061	-0.067	0.094	2127	5432	0	3146	9	150
SRL_OPN_2PTS001_0851_20130412_230304_20130413_004055.EUM.nc	-0.045	-0.046	0.078	3130	5515	0	2245	6	134
SRL_OPN_2PTS001_0853_20130413_004054_20130413_021907.EUM.nc	-0.036	-0.034	0.096	2842	5559	0	2650	13	54
SRL_OPN_2PTS001_0855_20130413_021906_20130413_035826.EUM.nc	-0.076	-0.060	0.108	2759	5603	0	2742	6	96
SRL_OPN_2PTS001_0857_20130413_035825_20130413_053943.EUM.nc	-0.042	-0.044	0.093	3096	5593	0	2407	4	86
SRL_OPN_2PTS001_0859_20130413_053942_20130413_072844.EUM.nc	-0.038	-0.036	0.073	4154	6201	0	1990	1	56
SRL_OPN_2PTS001_0862_20130413_072843_20130413_090707.EUM.nc	-0.016	-0.021	0.096	3676	5591	0	1822	6	87
SRL_OPN_2PTS001_0863_20130413_090707_20130413_104453.EUM.nc	-0.056	-0.046	0.147	2279	5512	0	3111	9	113
SRL_OPN_2PTS001_0865_20130413_104452_20130413_122301.EUM.nc	-0.012	-0.016	0.085	2596	5528	0	2852	17	63
SRL_OPN_2PTS001_0867_20130413_122301_20130413_140209.EUM.nc	-1.201	-1.864	3.705	3306	5521	0	2120	72	23
SRL_OPN_2PTS001_0869_20130413_140209_20130413_155539.EUM.nc	-0.062	-0.051	0.098	3325	6417	0	3076	0	16
SRL_OPN_2PTS001_0872_20130413_155539_20130413_173518.EUM.nc	-0.059	-0.053	0.094	2828	5557	0	2652	6	71
SRL_OPN_2PTS001_0874_20130413_173517_20130413_191453.EUM.nc	-0.028	-0.025	0.083	3363	5637	0	2083	8	183
SRL_OPN_2PTS001_0876_20130413_191452_20130413_205354.EUM.nc	-0.069	-0.059	0.091	3480	5611	0	1939	7	185
SRL_OPN_2PTS001_0878_20130413_205353_20130413_223221.EUM.nc	-0.049	-0.049	0.100	2804	5449	0	2529	13	103
SRL_OPN_2PTS001_0879_20130413_223220_20130414_001012.EUM.nc	-0.061	-0.060	0.082	3009	5526	0	2446	3	68
SRL_OPN_2PTS001_0881_20130414_001011_20130414_014803.EUM.nc	-0.058	-0.050	0.099	3009	5566	0	2504	2	51
SRL_OPN_2PTS001_0883_20130414_014802_20130414_032702.EUM.nc	-0.041	-0.037	0.104	2982	5532	0	2485	17	48
SRL_OPN_2PTS001_0885_20130414_032701_20130414_050733.EUM.nc	-0.057	-0.059	0.095	2836	5560	0	2588	6	130
SRL_OPN_2PTS001_0887_20130414_050732_20130414_065743.EUM.nc	-0.034	-0.035	0.081	3816	6256	0	2379	0	61
SRL_OPN_2PTS001_0890_20130414_065742_20130414_083611.EUM.nc	-0.041	-0.036	0.111	4127	5637	0	1388	1	121
SRL_OPN_2PTS001_0892_20130414_083611_20130414_101409.EUM.nc	-0.012	-0.016	0.137	2593	5546	0	2796	4	153
SRL_OPN_2PTS001_0893_20130414_101409_20130414_115200.EUM.nc	-0.032	-0.029	0.098	2452	5487	0	2937	19	79
SRL_OPN_2PTS001_0895_20130414_115159_20130414_133050.EUM.nc	-0.032	-0.028	0.088	2991	5470	0	2403	0	76
SRL_OPN_2PTS001_0897_20130414_133050_20130414_152411.EUM.nc	-0.062	-0.063	0.077	3355	5438	0	1979	10	94

– Continued on next page

Table 17: Sea Surface Height Anomaly (Product Values) Statistics.

– Continued from previous page

File	Median	Mean	Std. Dev.	No. Obs.	Total Obs.	Default Lat/Lon	Flag (total)	Default (total)	3-Sigma Edited
SRL_OPN_2PTS001_0900_20130414_152411_20130414_170358.EUM.nc	-0.071	-0.063	0.095	2806	5549	0	2694	1	48
SRL_OPN_2PTS001_0902_20130414_170358_20130414_184338.EUM.nc	-0.018	-0.022	0.073	3278	5621	0	2286	0	57
SRL_OPN_2PTS001_0904_20130414_184337_20130414_202248.EUM.nc	-0.042	-0.040	0.095	3290	5562	0	2089	6	177
SRL_OPN_2PTS001_0906_20130414_202247_20130414_220129.EUM.nc	-0.038	-0.052	0.100	2906	5451	0	2414	12	119
SRL_OPN_2PTS001_0908_20130414_220129_20130414_233930.EUM.nc	-0.071	-0.061	0.098	2628	5489	0	2770	20	71
SRL_OPN_2PTS001_0909_20130414_233929_20130415_011712.EUM.nc	-0.032	-0.036	0.085	2833	5539	0	2578	5	123
SRL_OPN_2PTS001_0911_20130415_011711_20130415_025547.EUM.nc	-0.071	-0.071	0.100	2858	5560	0	2616	1	85
SRL_OPN_2PTS001_0913_20130415_025546_20130415_043542.EUM.nc	-0.078	-0.071	0.092	2858	5543	0	2595	7	83
SRL_OPN_2PTS001_0915_20130415_043542_20130415_061751.EUM.nc	-0.040	-0.047	0.074	3828	5803	0	1855	12	108
SRL_OPN_2PTS001_0917_20130415_061751_20130415_080516.EUM.nc	-0.031	-0.031	0.089	4049	6123	0	2002	1	71
SRL_OPN_2PTS001_0920_20130415_080516_20130415_094324.EUM.nc	-0.029	-0.028	0.125	2985	5537	0	2464	3	85
SRL_OPN_2PTS001_0921_20130415_094324_20130415_112118.EUM.nc	0.022	0.014	0.120	2211	5365	0	3091	12	51
SRL_OPN_2PTS001_0923_20130415_112117_20130415_125937.EUM.nc	-0.072	-0.073	0.080	2669	5437	0	2684	0	84
SRL_OPN_2PTS001_0925_20130415_125936_20130415_145250.EUM.nc	-0.065	-0.058	0.076	3488	6349	0	2779	3	79
SRL_OPN_2PTS001_0928_20130415_145250_20130415_163238.EUM.nc	-0.082	-0.073	0.093	3124	5677	0	2403	4	146
SRL_OPN_2PTS001_0930_20130415_163237_20130415_181221.EUM.nc	-0.048	-0.036	0.106	3118	5631	0	2466	5	42
SRL_OPN_2PTS001_0932_20130415_181220_20130415_195140.EUM.nc	-0.026	-0.042	0.114	3221	5586	0	2297	0	68
SRL_OPN_2PTS001_0934_20130415_195138_20130415_213034.EUM.nc	-0.049	-0.046	0.097	3405	5496	0	1967	13	111
SRL_OPN_2PTS001_0936_20130415_213034_20130415_230836.EUM.nc	-0.046	-0.044	0.114	2176	5475	0	3260	10	29
SRL_OPN_2PTS001_0937_20130415_230835_20130416_004624.EUM.nc	-0.037	-0.029	0.085	3023	5509	0	2389	4	93
SRL_OPN_2PTS001_0939_20130416_004623_20130416_022441.EUM.nc	-0.050	-0.051	0.090	2862	5577	0	2663	8	44
SRL_OPN_2PTS001_0941_20130416_022440_20130416_040404.EUM.nc	-0.086	-0.073	0.101	2820	5528	0	2650	5	53
SRL_OPN_2PTS001_0943_20130416_040404_20130416_054531.EUM.nc	-0.032	-0.031	0.092	3310	5693	0	2213	18	152
SRL_OPN_2PTS001_0945_20130416_054529_20130416_073418.EUM.nc	-0.033	-0.036	0.078	4116	6203	0	2020	0	67
SRL_OPN_2PTS001_0948_20130416_073418_20130416_091238.EUM.nc	-0.036	-0.039	0.104	3474	5574	0	2021	7	72
SRL_OPN_2PTS001_0949_20130416_091237_20130416_105022.EUM.nc	-0.011	-0.002	0.115	2297	5533	0	3148	10	78
SRL_OPN_2PTS001_0951_20130416_105022_20130416_122835.EUM.nc	-0.045	-0.039	0.092	2526	5417	0	2749	51	91
SRL_OPN_2PTS001_0953_20130416_122834_20130416_140756.EUM.nc	-0.074	-0.070	0.074	3164	5566	0	2287	5	110
SRL_OPN_2PTS001_0955_20130416_140757_20130416_160117.EUM.nc	-0.071	-0.062	0.105	3239	6414	0	3068	2	105
SRL_OPN_2PTS001_0958_20130416_160117_20130416_174054.EUM.nc	-0.053	-0.052	0.089	2925	5662	0	2652	8	77
SRL_OPN_2PTS001_0960_20130416_174054_20130416_192030.EUM.nc	-0.030	-0.039	0.095	3393	5613	0	2111	8	101
SRL_OPN_2PTS001_0962_20130416_192030_20130416_205928.EUM.nc	-0.042	-0.037	0.079	3474	5622	0	1978	11	159
SRL_OPN_2PTS001_0964_20130416_205928_20130416_223753.EUM.nc	-0.024	-0.031	0.106	2737	5469	0	2668	6	58
SRL_OPN_2PTS001_0965_20130416_223751_20130417_001544.EUM.nc	-0.049	-0.038	0.103	3028	5519	0	2439	2	50
SRL_OPN_2PTS001_0967_20130417_001542_20130417_015336.EUM.nc	-0.047	-0.047	0.098	3020	5554	0	2475	4	55
SRL_OPN_2PTS001_0969_20130417_015335_20130417_033240.EUM.nc	-0.059	-0.057	0.077	2965	5536	0	2474	19	78
SRL_OPN_2PTS001_0971_20130417_033240_20130417_051326.EUM.nc	-0.043	-0.041	0.101	2920	5599	0	2578	14	87
SRL_OPN_2PTS001_0973_20130417_051326_20130417_070318.EUM.nc	-0.006	-0.005	0.078	3788	6232	0	2370	6	68
SRL_OPN_2PTS001_0976_20130417_070317_20130417_084143.EUM.nc	-0.022	-0.022	0.082	3924	5616	0	1475	3	214

– Continued on next page

Table 17: Sea Surface Height Anomaly (Product Values) Statistics.

– Continued from previous page

File	Median	Mean	Std. Dev.	No. Obs.	Total Obs.	Default Lat/Lon	Flag (total)	Default (total)	3-Sigma Edited
SRL_OPN_2PTS001_0978_20130417_084142_20130417_101941.EUM.nc	-0.039	-0.046	0.131	2631	5546	0	2834	12	69
SRL_OPN_2PTS001_0979_20130417_101939_20130417_115740.EUM.nc	-0.035	-0.029	0.091	2497	5490	0	2926	15	52
SRL_OPN_2PTS001_0981_20130417_115739_20130417_133626.EUM.nc	-0.055	-0.049	0.086	3029	5465	0	2393	0	43
SRL_OPN_2PTS001_0983_20130417_133626_20130417_152957.EUM.nc	-0.072	-0.068	0.101	3425	5444	0	1944	21	54
SRL_OPN_2PTS001_0986_20130417_152956_20130417_170936.EUM.nc	-0.047	-0.043	0.091	2749	5522	0	2631	1	141
SRL_OPN_2PTS001_0988_20130417_170934_20130417_184915.EUM.nc	-0.043	-0.037	0.084	3344	5635	0	2185	2	104
SRL_OPN_2PTS001_0990_20130417_184914_20130417_202822.EUM.nc	-0.012	-0.006	0.105	3289	5588	0	2132	5	162
SRL_OPN_2PTS001_0992_20130417_202821_20130417_220701.EUM.nc	-0.010	-0.010	0.093	2934	5439	0	2342	10	153
SRL_OPN_2PTS001_0994_20130417_220701_20130417_234500.EUM.nc	-0.054	-0.047	0.089	2791	5525	0	2625	13	96
SRL_OPN_2PTS001_0995_20130417_234458_20130418_012247.EUM.nc	-0.031	-0.030	0.115	2875	5556	0	2576	8	97
SRL_OPN_2PTS001_0997_20130418_012246_20130418_030126.EUM.nc	-0.052	-0.046	0.117	2914	5583	0	2636	4	29
SRL_OPN_2PTS001_0999_20130418_030124_20130418_044135.EUM.nc	-0.067	-0.053	0.096	2822	5572	0	2629	11	110