Near Real Time Altimeter Validation System Report

Report Generation Date: 2013-07-02 21:18:52
Data Window Start Date: 2013-04-18 05:39:00
Data Window End Date: 2013-05-23 05:39:00
Data Window Duration : 35.0000 days

Contents

1 File Summary **6**

2 Sea Surface Height Anomaly Plots **19**

3 Sea Surface Height Anomaly (Model Wet) Plots **24**

4 Ka-Band Significant Wave Height Plots **29**

5 Altimeter Wind Speed Plots **34**

6 Ka-Band Backscatter Coefficient Plots **39**

7 Dry Troposphere Path Delay Plots **44**

8 Radiometer Wet Troposphere Path Delay Plots **49**

9 Model Wet Troposphere Path Delay Plots **54**

10 Wet Path Delay Difference (AMR-Model) Plots **59**

11 K Brightness Temperature Plots **64**

12 Ka Brightness Temperature Plots **69**

13 Ka-Band Ionospheric Path Delay Plots **74**

14 Ka-Band Sea State Bias Plots **79**

15 Ka-Band Waveform Attitude Plots **84**

16 Inverted Barometer Height Correction Plots **89**

17 Sea Surface Height Anomaly (Product Values) Plots **94**

18 Sea Surface Height Anomaly Table **99**

19 Sea Surface Height Anomaly (Model Wet) Table **112**

20 Ka-Band Significant Wave Height Table **125**

21 Altimeter Wind Speed Table **138**

22 Ka-Band Backscatter Coefficient Table **151**

23 Dry Troposphere Path Delay Table **164**

24 Radiometer Wet Troposphere Path Delay Table **177**

25 Model Wet Troposphere Path Delay Table **190**

26 Wet Path Delay Difference (AMR-Model) Table **203**

27 K Brightness Temperature Table **216**

28 Ka Brightness Temperature Table **229**

29 Ka-Band Ionospheric Path Delay Table **242**

30 Ka-Band Sea State Bias Table **255**

31 Ka-Band Waveform Attitude Table **268**

32 Inverted Barometer Height Correction Table **281**

33 Sea Surface Height Anomaly (Product Values) Table **294**

List of Figures

1 Mean/Median for Sea Surface Height Anomaly . . . 19
2 Standard Deviation for Sea Surface Height Anomaly . . . 20
3 Flagged/Edited Data Points for Sea Surface Height Anomaly . . . 20
4 One Cycle Per Revolution Amplitude for Sea Surface Height Anomaly . . . 21
5 Histogram for Sea Surface Height Anomaly . . . 21
6 Map of Values for Sea Surface Height Anomaly . . . 22
7 Map of Flagged/Edited Points for Sea Surface Height Anomaly . . . 23
8 Mean/Median for Sea Surface Height Anomaly (Model Wet) . . . 24
9 Standard Deviation for Sea Surface Height Anomaly (Model Wet) . . . 25
10 Flagged/Edited Data Points for Sea Surface Height Anomaly (Model Wet) . . . 25
11 One Cycle Per Revolution Amplitude for Sea Surface Height Anomaly (Model Wet) . . . 26
12 Histogram for Sea Surface Height Anomaly (Model Wet) . . . 26
13 Map of Values for Sea Surface Height Anomaly (Model Wet) . . . 27
14 Map of Flagged/Edited Points for Sea Surface Height Anomaly (Model Wet) . . . 28
15 Mean/Median for Ka-Band Significant Wave Height . . . 29
16 Standard Deviation for Ka-Band Significant Wave Height . . . 30
17 Flagged/Edited Data Points for Ka-Band Significant Wave Height . . . 30
18 Histogram for Ka-Band Significant Wave Height . . . 31
19 Map of Values for Ka-Band Significant Wave Height . . . 32
20 Map of Flagged/Edited Points for Ka-Band Significant Wave Height . . . 33
21 Mean/Median for Altimeter Wind Speed . . . 34
22 Standard Deviation for Altimeter Wind Speed . . . 35
23 Flagged/Edited Data Points for Altimeter Wind Speed . . . 35
24 Histogram for Altimeter Wind Speed . . . 36
25 Map of Values for Altimeter Wind Speed . . . 37
26 Map of Flagged/Edited Points for Altimeter Wind Speed . . . 38
27 Mean/Median for Ka-Band Backscatter Coefficient . . . 39
28 Standard Deviation for Ka-Band Backscatter Coefficient . . . 40
29 Flagged/Edited Data Points for Ka-Band Backscatter Coefficient . . . 40
30 Histogram for Ka-Band Backscatter Coefficient . . . 41
31 Map of Values for Ka-Band Backscatter Coefficient . . . 42
32 Map of Flagged/Edited Points for Ka-Band Backscatter Coefficient . . . 43
33 Mean/Median for Dry Troposphere Path Delay . . . 44
34 Standard Deviation for Dry Troposphere Path Delay . . . 45
35 Flagged/Edited Data Points for Dry Troposphere Path Delay . . . 45
36 Histogram for Dry Troposphere Path Delay . . . 46
37 Map of Values for Dry Troposphere Path Delay . . . 47
38 Map of Flagged/Edited Points for Dry Troposphere Path Delay . . . 48
39 Mean/Median for Radiometer Wet Troposphere Path Delay . . . 49
40 Standard Deviation for Radiometer Wet Troposphere Path Delay . . . 50
41 Flagged/Edited Data Points for Radiometer Wet Troposphere Path Delay . . . 50
42 Histogram for Radiometer Wet Troposphere Path Delay . . . 51
43 Map of Values for Radiometer Wet Troposphere Path Delay . . . 52
44 Map of Flagged/Edited Points for Radiometer Wet Troposphere Path Delay . . . 53
45 Mean/Median for Model Wet Troposphere Path Delay . . . 54
46 Standard Deviation for Model Wet Troposphere Path Delay . . . 55
47 Flagged/Edited Data Points for Model Wet Troposphere Path Delay . . . 55
48 Histogram for Model Wet Troposphere Path Delay . . . 56
49 Map of Values for Model Wet Troposphere Path Delay . . . 57
50 Map of Flagged/Edited Points for Model Wet Troposphere Path Delay . . . 58
51 Mean/Median for Wet Path Delay Difference (AMR-Model) . . . 59
52 Standard Deviation for Wet Path Delay Difference (AMR-Model) . . . 60

53 Flagged/Edited Data Points for Wet Path Delay Difference (AMR-Model) . . . 60
54 Histogram for Wet Path Delay Difference (AMR-Model) . . . 61
55 Map of Values for Wet Path Delay Difference (AMR-Model) . . . 62
56 Map of Flagged/Edited Points for Wet Path Delay Difference (AMR-Model) . . . 63
57 Mean/Median for K Brightness Temperature . . . 64
58 Standard Deviation for K Brightness Temperature . . . 65
59 Flagged/Edited Data Points for K Brightness Temperature . . . 65
60 Histogram for K Brightness Temperature . . . 66
61 Map of Values for K Brightness Temperature . . . 67
62 Map of Flagged/Edited Points for K Brightness Temperature . . . 68
63 Mean/Median for Ka Brightness Temperature . . . 69
64 Standard Deviation for Ka Brightness Temperature . . . 70
65 Flagged/Edited Data Points for Ka Brightness Temperature . . . 70
66 Histogram for Ka Brightness Temperature . . . 71
67 Map of Values for Ka Brightness Temperature . . . 72
68 Map of Flagged/Edited Points for Ka Brightness Temperature . . . 73
69 Mean/Median for Ka-Band Ionospheric Path Delay . . . 74
70 Standard Deviation for Ka-Band Ionospheric Path Delay . . . 75
71 Flagged/Edited Data Points for Ka-Band Ionospheric Path Delay . . . 75
72 Histogram for Ka-Band Ionospheric Path Delay . . . 76
73 Map of Values for Ka-Band Ionospheric Path Delay . . . 77
74 Map of Flagged/Edited Points for Ka-Band Ionospheric Path Delay . . . 78
75 Mean/Median for Ka-Band Sea State Bias . . . 79
76 Standard Deviation for Ka-Band Sea State Bias . . . 80
77 Flagged/Edited Data Points for Ka-Band Sea State Bias . . . 80
78 Histogram for Ka-Band Sea State Bias . . . 81
79 Map of Values for Ka-Band Sea State Bias . . . 82
80 Map of Flagged/Edited Points for Ka-Band Sea State Bias . . . 83
81 Mean/Median for Ka-Band Waveform Attitude . . . 84
82 Standard Deviation for Ka-Band Waveform Attitude . . . 85
83 Flagged/Edited Data Points for Ka-Band Waveform Attitude . . . 85
84 Histogram for Ka-Band Waveform Attitude . . . 86
85 Map of Values for Ka-Band Waveform Attitude . . . 87
86 Map of Flagged/Edited Points for Ka-Band Waveform Attitude . . . 88
87 Mean/Median for Inverted Barometer Height Correction . . . 89
88 Standard Deviation for Inverted Barometer Height Correction . . . 90
89 Flagged/Edited Data Points for Inverted Barometer Height Correction . . . 90
90 Histogram for Inverted Barometer Height Correction . . . 91
91 Map of Values for Inverted Barometer Height Correction . . . 92
92 Map of Flagged/Edited Points for Inverted Barometer Height Correction . . . 93
93 Mean/Median for Sea Surface Height Anomaly (Product Values) . . . 94
94 Standard Deviation for Sea Surface Height Anomaly (Product Values) . . . 95
95 Flagged/Edited Data Points for Sea Surface Height Anomaly (Product Values) . . . 95
96 Histogram for Sea Surface Height Anomaly (Product Values) . . . 96
97 Map of Values for Sea Surface Height Anomaly (Product Values) . . . 97
98 Map of Flagged/Edited Points for Sea Surface Height Anomaly (Product Values) . . . 98

List of Tables

1 List of files between 2013-04-18 05:39:00 and 2013-05-23 05:39:00. 6
2 Sea Surface Height Anomaly Statistics. 99
3 Sea Surface Height Anomaly (Model Wet) Statistics. 112
4 Ka-Band Significant Wave Height Statistics. 125
5 Altimeter Wind Speed Statistics. 138
6 Ka-Band Backscatter Coefficient Statistics. 151
7 Dry Troposphere Path Delay Statistics. 164
8 Radiometer Wet Troposphere Path Delay Statistics. 177
9 Model Wet Troposphere Path Delay Statistics. 190
10 Wet Path Delay Difference (AMR-Model) Statistics. 203
11 K Brightness Temperature Statistics. 216
12 Ka Brightness Temperature Statistics. 229
13 Ka-Band Ionospheric Path Delay Statistics. 242
14 Ka-Band Sea State Bias Statistics. 255
15 Ka-Band Waveform Attitude Statistics. 268
16 Inverted Barometer Height Correction Statistics. 281
17 Sea Surface Height Anomaly (Product Values) Statistics. 294

1 File Summary

Table 1: List of files between 2013-04-18 05:39:00 and 2013-05-23 05:39:00.

	File Name	Start Date	End Date	Rev. No.	Latency (hours)
1	SRL_OPN_2PTS001_1001_20130418_044134_20130418_062344.EUM.nc	2013-04-18 04:41:36	2013-04-18 06:23:43	740	2.191
2	SRL_OPN_2PTS002_0001_20130418_062344_20130418_081052.EUM.nc	2013-04-18 06:23:45	2013-04-18 08:10:51	741	2.449
3	SRL_OPN_2PTS002_0004_20130418_081051_20130418_094858.EUM.nc	2013-04-18 08:10:53	2013-04-18 09:48:57	742	2.072
4	SRL_OPN_2PTS002_0005_20130418_094857_20130418_130514.EUM.nc	2013-04-18 09:48:58	2013-04-18 13:05:13	743	3.981
5	SRL_OPN_2PTS002_0009_20130418_130514_20130418_145838.EUM.nc	2013-04-18 13:05:15	2013-04-18 14:58:37	745	2.387
6	SRL_OPN_2PTS002_0012_20130418_145838_20130418_163818.EUM.nc	2013-04-18 14:58:39	2013-04-18 16:38:17	746	2.196
7	SRL_OPN_2PTS002_0014_20130418_163817_20130418_181800.EUM.nc	2013-04-18 16:38:18	2013-04-18 18:17:59	747	2.181
8	SRL_OPN_2PTS002_0016_20130418_181800_20130418_195718.EUM.nc	2013-04-18 18:18:01	2013-04-18 19:57:17	748	2.147
9	SRL_OPN_2PTS002_0018_20130418_195717_20130418_213610.EUM.nc	2013-04-18 19:57:18	2013-04-18 21:36:09	749	2.125
10	SRL_OPN_2PTS002_0020_20130418_213609_20130418_231419.EUM.nc	2013-04-18 21:36:10	2013-04-18 23:14:17	750	2.12
11	SRL_OPN_2PTS002_0021_20130418_231417_20130419_005158.EUM.nc	2013-04-18 23:14:18	2013-04-19 00:51:57	751	2.113
12	SRL_OPN_2PTS002_0023_20130419_005158_20130419_023017.EUM.nc	2013-04-19 00:51:59	2013-04-19 02:30:16	752	2.155
13	SRL_OPN_2PTS002_0025_20130419_023017_20130419_040955.EUM.nc	2013-04-19 02:30:18	2013-04-19 04:09:54	753	2.135
14	SRL_OPN_2PTS002_0027_20130419_040954_20130419_055120.EUM.nc	2013-04-19 04:09:56	2013-04-19 05:51:19	754	2.146
15	SRL_OPN_2PTS002_0029_20130419_055119_20130419_073954.EUM.nc	2013-04-19 05:51:20	2013-04-19 07:39:52	755	2.276
16	SRL_OPN_2PTS002_0032_20130419_073953_20130419_091812.EUM.nc	2013-04-19 07:39:54	2013-04-19 09:18:11	756	2.064
17	SRL_OPN_2PTS002_0033_20130419_091811_20130419_105604.EUM.nc	2013-04-19 09:18:12	2013-04-19 10:56:03	757	2.089
18	SRL_OPN_2PTS002_0035_20130419_105603_20130419_123410.EUM.nc	2013-04-19 10:56:04	2013-04-19 12:34:09	758	2.106
19	SRL_OPN_2PTS002_0037_20130419_123410_20130419_141337.EUM.nc	2013-04-19 12:34:11	2013-04-19 14:13:30	759	2.113
20	SRL_OPN_2PTS002_0039_20130419_141336_20130419_160656.EUM.nc	2013-04-19 14:13:37	2013-04-19 16:06:55	760	2.447
21	SRL_OPN_2PTS002_0042_20130419_160655_20130419_174643.EUM.nc	2013-04-19 16:06:56	2013-04-19 17:46:42	761	2.188
22	SRL_OPN_2PTS002_0044_20130419_174642_20130419_192606.EUM.nc	2013-04-19 17:46:43	2013-04-19 19:26:05	762	2.174
23	SRL_OPN_2PTS002_0046_20130419_192606_20130419_210511.EUM.nc	2013-04-19 19:26:07	2013-04-19 21:05:10	763	2.146
24	SRL_OPN_2PTS002_0048_20130419_210510_20130419_224334.EUM.nc	2013-04-19 21:05:11	2013-04-19 22:43:33	764	2.134
25	SRL_OPN_2PTS002_0049_20130419_224334_20130420_002115.EUM.nc	2013-04-19 22:43:35	2013-04-20 00:21:14	765	2.134
26	SRL_OPN_2PTS002_0051_20130420_002114_20130420_015919.EUM.nc	2013-04-20 00:21:15	2013-04-20 01:59:18	766	2.149
27	SRL_OPN_2PTS002_0053_20130420_015917_20130420_033827.EUM.nc	2013-04-20 01:59:18	2013-04-20 03:38:26	767	2.183
28	SRL_OPN_2PTS002_0055_20130420_033826_20130420_051910.EUM.nc	2013-04-20 03:38:27	2013-04-20 05:19:09	768	2.158
29	SRL_OPN_2PTS002_0057_20130420_051909_20130420_070900.EUM.nc	2013-04-20 05:19:10	2013-04-20 07:08:59	769	2.297
30	SRL_OPN_2PTS002_0060_20130420_070859_20130420_084723.EUM.nc	2013-04-20 07:09:01	2013-04-20 08:47:22	770	2.077
31	SRL_OPN_2PTS002_0061_20130420_084721_20130420_102518.EUM.nc	2013-04-20 08:47:23	2013-04-20 10:25:17	771	2.065
32	SRL_OPN_2PTS002_0063_20130420_102518_20130420_120312.EUM.nc	2013-04-20 10:25:19	2013-04-20 12:03:11	772	2.071
33	SRL_OPN_2PTS002_0065_20130420_120310_20130420_134211.EUM.nc	2013-04-20 12:03:11	2013-04-20 13:42:09	773	2.122
34	SRL_OPN_2PTS002_0067_20130420_134210_20130420_153534.EUM.nc	2013-04-20 13:42:11	2013-04-20 15:35:33	774	2.382
35	SRL_OPN_2PTS002_0070_20130420_153533_20130420_171522.EUM.nc	2013-04-20 15:35:34	2013-04-20 17:15:21	775	2.152
36	SRL_OPN_2PTS002_0072_20130420_171521_20130420_185451.EUM.nc	2013-04-20 17:15:22	2013-04-20 18:54:50	776	2.178

– Continued on next page

Table 1: List of files between 2013-04-18 05:39:00 and 2013-05-23 05:39:00.

– Continued from previous page

	File Name	Start Date	End Date	Rev. No.	Latency (hours)
37	SRL_OPN_2PTS002_0074_20130420_185451_20130420_203407.EUM.nc	2013-04-20 18:54:52	2013-04-20 20:34:06	777	2.148
38	SRL_OPN_2PTS002_0076_20130420_203406_20130420_221243.EUM.nc	2013-04-20 20:34:07	2013-04-20 22:12:42	778	2.135
39	SRL_OPN_2PTS002_0078_20130420_221242_20130420_235030.EUM.nc	2013-04-20 22:12:43	2013-04-20 23:50:29	779	2.117
40	SRL_OPN_2PTS002_0079_20130420_235028_20130421_012824.EUM.nc	2013-04-20 23:50:30	2013-04-21 01:28:23	780	2.127
41	SRL_OPN_2PTS002_0081_20130421_012823_20130421_030707.EUM.nc	2013-04-21 01:28:24	2013-04-21 03:07:06	781	2.153
42	SRL_OPN_2PTS002_0083_20130421_030707_20130421_044715.EUM.nc	2013-04-21 03:07:08	2013-04-21 04:47:14	782	2.152
43	SRL_OPN_2PTS002_0085_20130421_044713_20130421_062939.EUM.nc	2013-04-21 04:47:15	2013-04-21 06:29:38	783	2.143
44	SRL_OPN_2PTS002_0087_20130421_062938_20130421_081631.EUM.nc	2013-04-21 06:29:39	2013-04-21 08:16:30	784	2.228
45	SRL_OPN_2PTS002_0090_20130421_081631_20130421_095435.EUM.nc	2013-04-21 08:16:32	2013-04-21 09:54:34	785	2.058
46	SRL_OPN_2PTS002_0091_20130421_095434_20130421_113220.EUM.nc	2013-04-21 09:54:35	2013-04-21 11:32:19	786	2.082
47	SRL_OPN_2PTS002_0093_20130421_113219_20130421_131056.EUM.nc	2013-04-21 11:32:20	2013-04-21 13:10:55	787	2.099
48	SRL_OPN_2PTS002_0095_20130421_131055_20130421_150415.EUM.nc	2013-04-21 13:10:56	2013-04-21 15:04:14	788	2.363
49	SRL_OPN_2PTS002_0098_20130421_150413_20130421_164401.EUM.nc	2013-04-21 15:04:14	2013-04-21 16:44:00	789	2.175
50	SRL_OPN_2PTS002_0100_20130421_164400_20130421_182334.EUM.nc	2013-04-21 16:44:01	2013-04-21 18:23:33	790	2.164
51	SRL_OPN_2PTS002_0102_20130421_182334_20130421_200259.EUM.nc	2013-04-21 18:23:35	2013-04-21 20:02:58	791	2.154
52	SRL_OPN_2PTS002_0104_20130421_200258_20130421_214149.EUM.nc	2013-04-21 20:02:59	2013-04-21 21:41:48	792	2.13
53	SRL_OPN_2PTS002_0106_20130421_214148_20130421_231947.EUM.nc	2013-04-21 21:41:49	2013-04-21 23:19:46	793	2.12
54	SRL_OPN_2PTS002_0107_20130421_231947_20130422_005734.EUM.nc	2013-04-21 23:19:48	2013-04-22 00:57:33	794	2.125
55	SRL_OPN_2PTS002_0109_20130422_005734_20130422_023557.EUM.nc	2013-04-22 00:57:35	2013-04-22 02:35:56	795	2.146
56	SRL_OPN_2PTS002_0111_20130422_023556_20130422_041532.EUM.nc	2013-04-22 02:35:58	2013-04-22 04:15:31	796	2.14
57	SRL_OPN_2PTS002_0113_20130422_041532_20130422_055714.EUM.nc	2013-04-22 04:15:33	2013-04-22 05:57:13	797	2.133
58	SRL_OPN_2PTS002_0115_20130422_055713_20130422_074534.EUM.nc	2013-04-22 05:57:14	2013-04-22 07:45:33	798	2.269
59	SRL_OPN_2PTS002_0118_20130422_074532_20130422_092349.EUM.nc	2013-04-22 07:45:34	2013-04-22 09:23:48	799	2.067
60	SRL_OPN_2PTS002_0119_20130422_092348_20130422_110133.EUM.nc	2013-04-22 09:23:49	2013-04-22 11:01:32	800	2.063
61	SRL_OPN_2PTS002_0121_20130422_110132_20130422_123950.EUM.nc	2013-04-22 11:01:33	2013-04-22 12:39:49	801	2.098
62	SRL_OPN_2PTS002_0123_20130422_123949_20130422_141922.EUM.nc	2013-04-22 12:39:50	2013-04-22 14:19:12	802	2.111
63	SRL_OPN_2PTS002_0125_20130422_141922_20130422_161240.EUM.nc	2013-04-22 14:19:25	2013-04-22 16:12:39	803	2.445
64	SRL_OPN_2PTS002_0128_20130422_161239_20130422_175217.EUM.nc	2013-04-22 16:12:40	2013-04-22 17:52:16	804	2.188
65	SRL_OPN_2PTS002_0130_20130422_175216_20130422_193148.EUM.nc	2013-04-22 17:52:17	2013-04-22 19:31:47	805	2.177
66	SRL_OPN_2PTS002_0132_20130422_193147_20130422_211051.EUM.nc	2013-04-22 19:31:48	2013-04-22 21:10:50	806	2.156
67	SRL_OPN_2PTS002_0134_20130422_211050_20130422_224902.EUM.nc	2013-04-22 21:10:51	2013-04-22 22:49:01	807	2.123
68	SRL_OPN_2PTS002_0135_20130422_224901_20130423_002651.EUM.nc	2013-04-22 22:49:02	2013-04-23 00:26:50	808	2.121
69	SRL_OPN_2PTS002_0137_20130423_002650_20130423_020457.EUM.nc	2013-04-23 00:26:51	2013-04-23 02:04:56	809	2.152
70	SRL_OPN_2PTS002_0139_20130423_020456_20130423_034403.EUM.nc	2013-04-23 02:04:57	2013-04-23 03:44:01	810	2.171
71	SRL_OPN_2PTS002_0141_20130423_034402_20130423_052502.EUM.nc	2013-04-23 03:44:03	2013-04-23 05:25:01	811	2.172
72	SRL_OPN_2PTS002_0143_20130423_052502_20130423_071433.EUM.nc	2013-04-23 05:25:03	2013-04-23 07:14:32	812	2.276
73	SRL_OPN_2PTS002_0146_20130423_071432_20130423_085301.EUM.nc	2013-04-23 07:14:33	2013-04-23 08:53:00	813	2.067
74	SRL_OPN_2PTS002_0147_20130423_085300_20130423_103048.EUM.nc	2013-04-23 08:53:02	2013-04-23 10:30:47	814	2.056
75	SRL_OPN_2PTS002_0149_20130423_103047_20130423_120852.EUM.nc	2013-04-23 10:30:48	2013-04-23 12:08:51	815	2.098

– Continued on next page

Table 1: List of files between 2013-04-18 05:39:00 and 2013-05-23 05:39:00.

– Continued from previous page

	File Name	Start Date	End Date	Rev. No.	Latency (hours)
76	SRL_OPN_2PTS002_0151_20130423_120851_20130423_134755.EUM.nc	2013-04-23 12:08:52	2013-04-23 13:47:54	816	2.103
77	SRL_OPN_2PTS002_0153_20130423_134756_20130423_154119.EUM.nc	2013-04-23 13:47:57	2013-04-23 15:41:18	817	2.365
78	SRL_OPN_2PTS002_0156_20130423_154118_20130423_172057.EUM.nc	2013-04-23 15:41:19	2013-04-23 17:20:56	818	2.159
79	SRL_OPN_2PTS002_0158_20130423_172056_20130423_190034.EUM.nc	2013-04-23 17:20:58	2013-04-23 19:00:33	819	2.181
80	SRL_OPN_2PTS002_0160_20130423_190033_20130423_203940.EUM.nc	2013-04-23 19:00:35	2013-04-23 20:39:39	820	2.156
81	SRL_OPN_2PTS002_0162_20130423_203939_20130423_221814.EUM.nc	2013-04-23 20:39:40	2013-04-23 22:18:13	821	2.136
82	SRL_OPN_2PTS002_0164_20130423_221813_20130423_235609.EUM.nc	2013-04-23 22:18:14	2013-04-23 23:56:08	822	2.12
83	SRL_OPN_2PTS002_0165_20130423_235608_20130424_013356.EUM.nc	2013-04-23 23:56:09	2013-04-24 01:33:55	823	2.144
84	SRL_OPN_2PTS002_0167_20130424_013355_20130424_031243.EUM.nc	2013-04-24 01:33:56	2013-04-24 03:12:42	824	2.175
85	SRL_OPN_2PTS002_0169_20130424_031241_20130424_045306.EUM.nc	2013-04-24 03:12:43	2013-04-24 04:53:05	825	2.173
86	SRL_OPN_2PTS002_0171_20130424_045305_20130424_063530.EUM.nc	2013-04-24 04:53:06	2013-04-24 06:35:29	826	2.159
87	SRL_OPN_2PTS002_0173_20130424_063529_20130424_082202.EUM.nc	2013-04-24 06:35:31	2013-04-24 08:22:01	827	2.214
88	SRL_OPN_2PTS002_0176_20130424_082201_20130424_100006.EUM.nc	2013-04-24 08:22:02	2013-04-24 10:00:05	828	2.069
89	SRL_OPN_2PTS002_0177_20130424_100006_20130424_113800.EUM.nc	2013-04-24 10:00:07	2013-04-24 11:37:59	829	2.088
90	SRL_OPN_2PTS002_0179_20130424_113800_20130424_131632.EUM.nc	2013-04-24 11:38:01	2013-04-24 13:16:31	830	2.097
91	SRL_OPN_2PTS002_0181_20130424_131631_20130424_150959.EUM.nc	2013-04-24 13:16:32	2013-04-24 15:09:58	831	2.385
92	SRL_OPN_2PTS002_0184_20130424_150958_20130424_164939.EUM.nc	2013-04-24 15:10:00	2013-04-24 16:49:38	832	2.196
93	SRL_OPN_2PTS002_0186_20130424_164937_20130424_182919.EUM.nc	2013-04-24 16:49:39	2013-04-24 18:29:17	833	2.183
94	SRL_OPN_2PTS002_0188_20130424_182919_20130424_200833.EUM.nc	2013-04-24 18:29:20	2013-04-24 20:08:32	834	2.157
95	SRL_OPN_2PTS002_0190_20130424_200832_20130424_214721.EUM.nc	2013-04-24 20:08:34	2013-04-24 21:47:20	835	2.134
96	SRL_OPN_2PTS002_0192_20130424_214720_20130424_232525.EUM.nc	2013-04-24 21:47:22	2013-04-24 23:25:24	836	2.125
97	SRL_OPN_2PTS002_0193_20130424_232524_20130425_010305.EUM.nc	2013-04-24 23:25:25	2013-04-25 01:03:04	837	2.123
98	SRL_OPN_2PTS002_0195_20130425_010304_20130425_024132.EUM.nc	2013-04-25 01:03:05	2013-04-25 02:41:31	838	2.15
99	SRL_OPN_2PTS002_0197_20130425_024130_20130425_042120.EUM.nc	2013-04-25 02:41:32	2013-04-25 04:21:17	839	2.155
100	SRL_OPN_2PTS002_0199_20130425_042119_20130425_060302.EUM.nc	2013-04-25 04:21:21	2013-04-25 06:03:00	840	2.149
101	SRL_OPN_2PTS002_0201_20130425_060300_20130425_075106.EUM.nc	2013-04-25 06:03:02	2013-04-25 07:51:05	841	2.239
102	SRL_OPN_2PTS002_0204_20130425_075106_20130425_092920.EUM.nc	2013-04-25 07:51:07	2013-04-25 09:29:19	842	2.077
103	SRL_OPN_2PTS002_0205_20130425_092918_20130425_110711.EUM.nc	2013-04-25 09:29:19	2013-04-25 11:07:10	843	2.065
104	SRL_OPN_2PTS002_0207_20130425_110711_20130425_124532.EUM.nc	2013-04-25 11:07:12	2013-04-25 12:45:31	844	2.075
105	SRL_OPN_2PTS002_0209_20130425_124532_20130425_143839.EUM.nc	2013-04-25 12:45:33	2013-04-25 14:38:38	845	2.378
106	SRL_OPN_2PTS002_0212_20130425_143839_20130425_161816.EUM.nc	2013-04-25 14:38:40	2013-04-25 16:18:15	846	2.195
107	SRL_OPN_2PTS002_0214_20130425_161815_20130425_175801.EUM.nc	2013-04-25 16:18:16	2013-04-25 17:58:00	847	2.19
108	SRL_OPN_2PTS002_0216_20130425_175800_20130425_193723.EUM.nc	2013-04-25 17:58:02	2013-04-25 19:37:22	848	2.178
109	SRL_OPN_2PTS002_0218_20130425_193722_20130425_211623.EUM.nc	2013-04-25 19:37:24	2013-04-25 21:16:22	849	2.153
110	SRL_OPN_2PTS002_0220_20130425_211622_20130425_225440.EUM.nc	2013-04-25 21:16:23	2013-04-25 22:54:39	850	2.147
111	SRL_OPN_2PTS002_0221_20130425_225439_20130426_003221.EUM.nc	2013-04-25 22:54:41	2013-04-26 00:32:20	851	2.124
112	SRL_OPN_2PTS002_0223_20130426_003220_20130426_021029.EUM.nc	2013-04-26 00:32:21	2013-04-26 02:10:28	852	2.175
113	SRL_OPN_2PTS002_0225_20130426_021028_20130426_034948.EUM.nc	2013-04-26 02:10:29	2013-04-26 03:49:47	853	2.19
114	SRL_OPN_2PTS002_0227_20130426_034947_20130426_053048.EUM.nc	2013-04-26 03:49:49	2013-04-26 05:30:47	854	2.152

– Continued on next page

Table 1: List of files between 2013-04-18 05:39:00 and 2013-05-23 05:39:00.

– Continued from previous page

	File Name	Start Date	End Date	Rev. No.	Latency (hours)
115	SRL_OPN_2PTS002_0229_20130426_053046_20130426_072007.EUM.nc	2013-04-26 05:30:47	2013-04-26 07:20:06	855	2.293
116	SRL_OPN_2PTS002_0232_20130426_072005_20130426_085831.EUM.nc	2013-04-26 07:20:06	2013-04-26 08:58:30	856	2.058
117	SRL_OPN_2PTS002_0233_20130426_085830_20130426_103626.EUM.nc	2013-04-26 08:58:31	2013-04-26 10:36:25	857	2.081
118	SRL_OPN_2PTS002_0235_20130426_103625_20130426_121424.EUM.nc	2013-04-26 10:36:26	2013-04-26 12:14:23	858	2.091
119	SRL_OPN_2PTS002_0237_20130426_121423_20130426_135332.EUM.nc	2013-04-26 12:14:24	2013-04-26 13:53:30	859	2.113
120	SRL_OPN_2PTS002_0239_20130426_135332_20130426_154655.EUM.nc	2013-04-26 13:53:33	2013-04-26 15:46:54	860	2.369
121	SRL_OPN_2PTS002_0242_20130426_154655_20130426_172642.EUM.nc	2013-04-26 15:46:56	2013-04-26 17:26:41	861	2.193
122	SRL_OPN_2PTS002_0244_20130426_172642_20130426_190610.EUM.nc	2013-04-26 17:26:43	2013-04-26 19:06:09	862	2.182
123	SRL_OPN_2PTS002_0246_20130426_190610_20130426_204522.EUM.nc	2013-04-26 19:06:11	2013-04-26 20:45:21	863	2.139
124	SRL_OPN_2PTS002_0248_20130426_204521_20130426_222354.EUM.nc	2013-04-26 20:45:22	2013-04-26 22:23:53	864	2.121
125	SRL_OPN_2PTS002_0250_20130426_222353_20130427_000138.EUM.nc	2013-04-26 22:23:54	2013-04-27 00:01:37	865	2.126
126	SRL_OPN_2PTS002_0251_20130427_000137_20130427_013935.EUM.nc	2013-04-27 00:01:38	2013-04-27 01:39:34	866	2.148
127	SRL_OPN_2PTS002_0253_20130427_013934_20130427_031819.EUM.nc	2013-04-27 01:39:35	2013-04-27 03:18:18	867	2.155
128	SRL_OPN_2PTS002_0255_20130427_031818_20130427_045849.EUM.nc	2013-04-27 03:18:19	2013-04-27 04:58:48	868	2.174
129	SRL_OPN_2PTS002_0257_20130427_045848_20130427_064130.EUM.nc	2013-04-27 04:58:49	2013-04-27 06:41:29	869	2.162
130	SRL_OPN_2PTS002_0259_20130427_064130_20130427_082742.EUM.nc	2013-04-27 06:41:31	2013-04-27 08:27:41	870	2.208
131	SRL_OPN_2PTS002_0262_20130427_082742_20130427_100536.EUM.nc	2013-04-27 08:27:43	2013-04-27 10:05:35	871	2.087
132	SRL_OPN_2PTS002_0263_20130427_100534_20130427_114332.EUM.nc	2013-04-27 10:05:35	2013-04-27 11:43:31	872	2.089
133	SRL_OPN_2PTS002_0265_20130427_114332_20130427_132215.EUM.nc	2013-04-27 11:43:33	2013-04-27 13:22:12	873	2.103
134	SRL_OPN_2PTS002_0267_20130427_132215_20130427_151537.EUM.nc	2013-04-27 13:22:17	2013-04-27 15:15:36	874	2.37
135	SRL_OPN_2PTS002_0270_20130427_151536_20130427_165524.EUM.nc	2013-04-27 15:15:37	2013-04-27 16:55:23	875	2.157
136	SRL_OPN_2PTS002_0272_20130427_165523_20130427_183456.EUM.nc	2013-04-27 16:55:24	2013-04-27 18:34:55	876	2.178
137	SRL_OPN_2PTS002_0274_20130427_183455_20130427_201417.EUM.nc	2013-04-27 18:34:56	2013-04-27 20:14:16	877	2.144
138	SRL_OPN_2PTS002_0276_20130427_201416_20130427_215254.EUM.nc	2013-04-27 20:14:17	2013-04-27 21:52:53	878	2.117
139	SRL_OPN_2PTS002_0278_20130427_215252_20130427_233055.EUM.nc	2013-04-27 21:52:54	2013-04-27 23:30:54	879	2.117
140	SRL_OPN_2PTS002_0279_20130427_233055_20130428_010844.EUM.nc	2013-04-27 23:30:56	2013-04-28 01:08:43	880	2.143
141	SRL_OPN_2PTS002_0281_20130428_010843_20130428_024706.EUM.nc	2013-04-28 01:08:44	2013-04-28 02:47:05	881	2.162
142	SRL_OPN_2PTS002_0283_20130428_024706_20130428_042702.EUM.nc	2013-04-28 02:47:07	2013-04-28 04:27:01	882	2.173
143	SRL_OPN_2PTS002_0285_20130428_042700_20130428_060858.EUM.nc	2013-04-28 04:27:01	2013-04-28 06:08:57	883	2.152
144	SRL_OPN_2PTS002_0287_20130428_060857_20130428_075647.EUM.nc	2013-04-28 06:08:58	2013-04-28 07:56:46	884	2.269
145	SRL_OPN_2PTS002_0290_20130428_075646_20130428_093449.EUM.nc	2013-04-28 07:56:47	2013-04-28 09:34:48	885	2.064
146	SRL_OPN_2PTS002_0291_20130428_093449_20130428_111241.EUM.nc	2013-04-28 09:34:50	2013-04-28 11:12:40	886	2.068
147	SRL_OPN_2PTS002_0293_20130428_111241_20130428_125106.EUM.nc	2013-04-28 11:12:42	2013-04-28 12:51:05	887	2.098
148	SRL_OPN_2PTS002_0295_20130428_125106_20130428_144415.EUM.nc	2013-04-28 12:51:07	2013-04-28 14:44:14	888	2.366
149	SRL_OPN_2PTS002_0298_20130428_144414_20130428_162401.EUM.nc	2013-04-28 14:44:16	2013-04-28 16:24:00	889	2.181
150	SRL_OPN_2PTS002_0300_20130428_162400_20130428_180337.EUM.nc	2013-04-28 16:24:01	2013-04-28 18:03:36	890	2.19
151	SRL_OPN_2PTS002_0302_20130428_180336_20130428_194307.EUM.nc	2013-04-28 18:03:38	2013-04-28 19:43:06	891	2.18
152	SRL_OPN_2PTS002_0304_20130428_194306_20130428_212156.EUM.nc	2013-04-28 19:43:07	2013-04-28 21:21:55	892	2.121
153	SRL_OPN_2PTS002_0306_20130428_212155_20130428_230012.EUM.nc	2013-04-28 21:21:57	2013-04-28 23:00:11	893	2.12

– Continued on next page

Table 1: List of files between 2013-04-18 05:39:00 and 2013-05-23 05:39:00.

– Continued from previous page

	File Name	Start Date	End Date	Rev. No.	Latency (hours)
154	SRL_OPN_2PTS002_0307_20130428_230010_20130429_003759.EUM.nc	2013-04-28 23:00:12	2013-04-29 00:37:58	894	2.113
155	SRL_OPN_2PTS002_0309_20130429_003758_20130429_021603.EUM.nc	2013-04-29 00:37:59	2013-04-29 02:16:02	895	2.155
156	SRL_OPN_2PTS002_0311_20130429_021603_20130429_035526.EUM.nc	2013-04-29 02:16:04	2013-04-29 03:55:25	896	2.159
157	SRL_OPN_2PTS002_0313_20130429_035527_20130429_053641.EUM.nc	2013-04-29 03:55:28	2013-04-29 05:36:40	897	2.155
158	SRL_OPN_2PTS002_0315_20130429_053640_20130429_072548.EUM.nc	2013-04-29 05:36:41	2013-04-29 07:25:47	898	2.294
159	SRL_OPN_2PTS002_0318_20130429_072547_20130429_090404.EUM.nc	2013-04-29 07:25:48	2013-04-29 09:04:03	899	2.054
160	SRL_OPN_2PTS002_0319_20130429_090403_20130429_104157.EUM.nc	2013-04-29 09:04:04	2013-04-29 10:41:56	900	2.08
161	SRL_OPN_2PTS002_0321_20130429_104156_20130429_122005.EUM.nc	2013-04-29 10:41:57	2013-04-29 12:20:04	901	2.081
162	SRL_OPN_2PTS002_0323_20130429_122006_20130429_135911.EUM.nc	2013-04-29 12:20:07	2013-04-29 13:59:10	902	2.115
163	SRL_OPN_2PTS002_0325_20130429_135909_20130429_155233.EUM.nc	2013-04-29 13:59:10	2013-04-29 15:52:32	903	2.384
164	SRL_OPN_2PTS002_0328_20130429_155233_20130429_173220.EUM.nc	2013-04-29 15:52:34	2013-04-29 17:32:19	904	2.191
165	SRL_OPN_2PTS002_0330_20130429_173219_20130429_191155.EUM.nc	2013-04-29 17:32:20	2013-04-29 19:11:54	905	2.167
166	SRL_OPN_2PTS002_0332_20130429_191154_20130429_205057.EUM.nc	2013-04-29 19:11:55	2013-04-29 20:50:56	906	2.154
167	SRL_OPN_2PTS002_0334_20130429_205056_20130429_222926.EUM.nc	2013-04-29 20:50:57	2013-04-29 22:29:25	907	2.12
168	SRL_OPN_2PTS002_0336_20130429_222925_20130430_000717.EUM.nc	2013-04-29 22:29:26	2013-04-30 00:07:16	908	2.11
169	SRL_OPN_2PTS002_0337_20130430_000717_20130430_014508.EUM.nc	2013-04-30 00:07:18	2013-04-30 01:45:07	909	2.129
170	SRL_OPN_2PTS002_0339_20130430_014507_20130430_032404.EUM.nc	2013-04-30 01:45:08	2013-04-30 03:24:03	910	2.17
171	SRL_OPN_2PTS002_0341_20130430_032403_20130430_050432.EUM.nc	2013-04-30 03:24:04	2013-04-30 05:04:31	911	2.159
172	SRL_OPN_2PTS002_0343_20130430_050431_20130430_065446.EUM.nc	2013-04-30 05:04:32	2013-04-30 06:54:45	912	2.31
173	SRL_OPN_2PTS002_0346_20130430_065445_20130430_083315.EUM.nc	2013-04-30 06:54:47	2013-04-30 08:33:14	913	2.051
174	SRL_OPN_2PTS002_0348_20130430_083314_20130430_101115.EUM.nc	2013-04-30 08:33:15	2013-04-30 10:11:14	914	2.067
175	SRL_OPN_2PTS002_0349_20130430_101114_20130430_114904.EUM.nc	2013-04-30 10:11:15	2013-04-30 11:49:03	915	2.079
176	SRL_OPN_2PTS002_0351_20130430_114903_20130430_132751.EUM.nc	2013-04-30 11:49:04	2013-04-30 13:27:49	916	2.088
177	SRL_OPN_2PTS002_0353_20130430_132751_20130430_152114.EUM.nc	2013-04-30 13:27:53	2013-04-30 15:21:13	917	2.404
178	SRL_OPN_2PTS002_0356_20130430_152113_20130430_170102.EUM.nc	2013-04-30 15:21:14	2013-04-30 17:01:01	918	2.162
179	SRL_OPN_2PTS002_0358_20130430_170101_20130430_184033.EUM.nc	2013-04-30 17:01:02	2013-04-30 18:40:32	919	2.189
180	SRL_OPN_2PTS002_0360_20130430_184032_20130430_201952.EUM.nc	2013-04-30 18:40:33	2013-04-30 20:19:51	920	2.18
181	SRL_OPN_2PTS002_0362_20130430_201951_20130430_215835.EUM.nc	2013-04-30 20:19:53	2013-04-30 21:58:34	921	2.119
182	SRL_OPN_2PTS002_0364_20130430_215834_20130430_233626.EUM.nc	2013-04-30 21:58:35	2013-04-30 23:36:25	922	2.114
183	SRL_OPN_2PTS002_0365_20130430_233625_20130501_011417.EUM.nc	2013-04-30 23:36:26	2013-05-01 01:14:16	923	2.146
184	SRL_OPN_2PTS002_0367_20130501_011416_20130501_025250.EUM.nc	2013-05-01 01:14:17	2013-05-01 02:52:49	924	2.153
185	SRL_OPN_2PTS002_0369_20130501_025250_20130501_043243.EUM.nc	2013-05-01 02:52:51	2013-05-01 04:32:42	925	2.177
186	SRL_OPN_2PTS002_0371_20130501_043242_20130501_061448.EUM.nc	2013-05-01 04:32:43	2013-05-01 06:14:47	926	2.168
187	SRL_OPN_2PTS002_0373_20130501_061446_20130501_080221.EUM.nc	2013-05-01 06:14:48	2013-05-01 08:02:20	927	2.251
188	SRL_OPN_2PTS002_0376_20130501_080221_20130501_094031.EUM.nc	2013-05-01 08:02:22	2013-05-01 09:40:30	928	2.064
189	SRL_OPN_2PTS002_0377_20130501_094029_20130501_111813.EUM.nc	2013-05-01 09:40:30	2013-05-01 11:18:12	929	2.086
190	SRL_OPN_2PTS002_0379_20130501_111812_20130501_125640.EUM.nc	2013-05-01 11:18:13	2013-05-01 12:56:38	930	2.099
191	SRL_OPN_2PTS002_0381_20130501_125639_20130501_144953.EUM.nc	2013-05-01 12:56:40	2013-05-01 14:49:52	931	2.369
192	SRL_OPN_2PTS002_0384_20130501_144953_20130501_162939.EUM.nc	2013-05-01 14:49:54	2013-05-01 16:29:38	932	2.165

– Continued on next page

Table 1: List of files between 2013-04-18 05:39:00 and 2013-05-23 05:39:00.

– Continued from previous page

	File Name	Start Date	End Date	Rev. No.	Latency (hours)
193	SRL_OPN_2PTS002_0386_20130501_162938_20130501_180916.EUM.nc	2013-05-01 16:29:39	2013-05-01 18:09:15	933	2.193
194	SRL_OPN_2PTS002_0388_20130501_180914_20130501_194842.EUM.nc	2013-05-01 18:09:16	2013-05-01 19:48:41	934	2.182
195	SRL_OPN_2PTS002_0390_20130501_194841_20130501_212738.EUM.nc	2013-05-01 19:48:43	2013-05-01 21:27:37	935	2.133
196	SRL_OPN_2PTS002_0392_20130501_212738_20130501_230543.EUM.nc	2013-05-01 21:27:39	2013-05-01 23:05:41	936	2.115
197	SRL_OPN_2PTS002_0393_20130501_230542_20130502_004331.EUM.nc	2013-05-01 23:05:43	2013-05-02 00:43:30	937	2.133
198	SRL_OPN_2PTS002_0395_20130502_004330_20130502_022145.EUM.nc	2013-05-02 00:43:31	2013-05-02 02:21:43	938	2.162
199	SRL_OPN_2PTS002_0397_20130502_022144_20130502_040105.EUM.nc	2013-05-02 02:21:45	2013-05-02 04:01:04	939	2.177
200	SRL_OPN_2PTS002_0399_20130502_040105_20130502_054228.EUM.nc	2013-05-02 04:01:06	2013-05-02 05:42:26	940	2.153
201	SRL_OPN_2PTS002_0401_20130502_054227_20130502_073122.EUM.nc	2013-05-02 05:42:28	2013-05-02 07:31:21	941	2.272
202	SRL_OPN_2PTS002_0404_20130502_073121_20130502_090944.EUM.nc	2013-05-02 07:31:22	2013-05-02 09:09:43	942	2.074
203	SRL_OPN_2PTS002_0405_20130502_090943_20130502_104728.EUM.nc	2013-05-02 09:09:44	2013-05-02 10:47:27	943	2.085
204	SRL_OPN_2PTS002_0407_20130502_104727_20130502_122538.EUM.nc	2013-05-02 10:47:28	2013-05-02 12:25:36	944	2.087
205	SRL_OPN_2PTS002_0409_20130502_122538_20130502_140457.EUM.nc	2013-05-02 12:25:39	2013-05-02 14:04:54	945	2.117
206	SRL_OPN_2PTS002_0411_20130502_140457_20130502_155819.EUM.nc	2013-05-02 14:05:01	2013-05-02 15:58:18	946	2.383
207	SRL_OPN_2PTS002_0414_20130502_155819_20130502_173757.EUM.nc	2013-05-02 15:58:20	2013-05-02 17:37:56	947	2.194
208	SRL_OPN_2PTS002_0416_20130502_173756_20130502_191732.EUM.nc	2013-05-02 17:37:58	2013-05-02 19:17:31	948	2.189
209	SRL_OPN_2PTS002_0418_20130502_191733_20130502_205631.EUM.nc	2013-05-02 19:17:34	2013-05-02 20:56:30	949	2.139
210	SRL_OPN_2PTS002_0420_20130502_205630_20130502_223457.EUM.nc	2013-05-02 20:56:32	2013-05-02 22:34:56	950	2.129
211	SRL_OPN_2PTS002_0421_20130502_223457_20130503_001250.EUM.nc	2013-05-02 22:34:58	2013-05-03 00:12:49	951	2.127
212	SRL_OPN_2PTS002_0423_20130503_001248_20130503_015041.EUM.nc	2013-05-03 00:12:49	2013-05-03 01:50:40	952	2.153
213	SRL_OPN_2PTS002_0425_20130503_015041_20130503_032941.EUM.nc	2013-05-03 01:50:42	2013-05-03 03:29:40	953	2.171
214	SRL_OPN_2PTS002_0427_20130503_032940_20130503_051025.EUM.nc	2013-05-03 03:29:42	2013-05-03 05:10:23	954	2.179
215	SRL_OPN_2PTS002_0429_20130503_051024_20130503_070022.EUM.nc	2013-05-03 05:10:25	2013-05-03 07:00:21	955	2.305
216	SRL_OPN_2PTS002_0432_20130503_070021_20130503_083848.EUM.nc	2013-05-03 07:00:22	2013-05-03 08:38:47	956	2.069
217	SRL_OPN_2PTS002_0434_20130503_083848_20130503_101646.EUM.nc	2013-05-03 08:38:49	2013-05-03 10:16:44	957	2.074
218	SRL_OPN_2PTS002_0435_20130503_101645_20130503_115446.EUM.nc	2013-05-03 10:16:46	2013-05-03 11:54:45	958	2.101
219	SRL_OPN_2PTS002_0437_20130503_115444_20130503_133329.EUM.nc	2013-05-03 11:54:45	2013-05-03 13:33:28	959	2.089
220	SRL_OPN_2PTS002_0439_20130503_133329_20130503_152652.EUM.nc	2013-05-03 13:33:31	2013-05-03 15:26:51	960	2.37
221	SRL_OPN_2PTS002_0442_20130503_152651_20130503_170638.EUM.nc	2013-05-03 15:26:52	2013-05-03 17:06:37	961	2.179
222	SRL_OPN_2PTS002_0444_20130503_170638_20130503_184618.EUM.nc	2013-05-03 17:06:39	2013-05-03 18:46:17	962	2.192
223	SRL_OPN_2PTS002_0446_20130503_184617_20130503_202528.EUM.nc	2013-05-03 18:46:18	2013-05-03 20:25:27	963	2.158
224	SRL_OPN_2PTS002_0448_20130503_202528_20130503_220407.EUM.nc	2013-05-03 20:25:29	2013-05-03 22:04:06	964	2.122
225	SRL_OPN_2PTS002_0450_20130503_220406_20130503_234206.EUM.nc	2013-05-03 22:04:08	2013-05-03 23:42:05	965	2.124
226	SRL_OPN_2PTS002_0451_20130503_234206_20130504_011949.EUM.nc	2013-05-03 23:42:07	2013-05-04 01:19:48	966	2.134
227	SRL_OPN_2PTS002_0453_20130504_011948_20130504_025827.EUM.nc	2013-05-04 01:19:50	2013-05-04 02:58:26	967	2.161
228	SRL_OPN_2PTS002_0455_20130504_025826_20130504_043826.EUM.nc	2013-05-04 02:58:27	2013-05-04 04:38:25	968	2.165
229	SRL_OPN_2PTS002_0457_20130504_043826_20130504_062038.EUM.nc	2013-05-04 04:38:27	2013-05-04 06:20:37	969	2.177
230	SRL_OPN_2PTS002_0459_20130504_062037_20130504_080755.EUM.nc	2013-05-04 06:20:38	2013-05-04 08:07:54	970	2.25
231	SRL_OPN_2PTS002_0462_20130504_080754_20130504_094602.EUM.nc	2013-05-04 08:07:55	2013-05-04 09:46:01	971	2.067

– Continued on next page

Table 1: List of files between 2013-04-18 05:39:00 and 2013-05-23 05:39:00.

– Continued from previous page

	File Name	Start Date	End Date	Rev. No.	Latency (hours)
232	SRL_OPN_2PTS002_0463_20130504_094601_20130504_112355.EUM.nc	2013-05-04 09:46:02	2013-05-04 11:23:54	972	2.107
233	SRL_OPN_2PTS002_0465_20130504_112353_20130504_130216.EUM.nc	2013-05-04 11:23:55	2013-05-04 13:02:15	973	2.106
234	SRL_OPN_2PTS002_0467_20130504_130215_20130504_145531.EUM.nc	2013-05-04 13:02:16	2013-05-04 14:55:30	974	2.377
235	SRL_OPN_2PTS002_0470_20130504_145530_20130504_163518.EUM.nc	2013-05-04 14:55:31	2013-05-04 16:35:17	975	2.209
236	SRL_OPN_2PTS002_0472_20130504_163517_20130504_181501.EUM.nc	2013-05-04 16:35:18	2013-05-04 18:15:00	976	2.201
237	SRL_OPN_2PTS002_0474_20130504_181501_20130504_195420.EUM.nc	2013-05-04 18:15:02	2013-05-04 19:54:19	977	2.169
238	SRL_OPN_2PTS002_0476_20130504_195418_20130504_213312.EUM.nc	2013-05-04 19:54:19	2013-05-04 21:33:11	978	2.126
239	SRL_OPN_2PTS002_0478_20130504_213312_20130504_231123.EUM.nc	2013-05-04 21:33:13	2013-05-04 23:11:22	979	2.124
240	SRL_OPN_2PTS002_0479_20130504_231122_20130505_004903.EUM.nc	2013-05-04 23:11:23	2013-05-05 00:49:02	980	2.132
241	SRL_OPN_2PTS002_0481_20130505_004901_20130505_022720.EUM.nc	2013-05-05 00:49:02	2013-05-05 02:27:19	981	2.156
242	SRL_OPN_2PTS002_0483_20130505_022719_20130505_040646.EUM.nc	2013-05-05 02:27:20	2013-05-05 04:06:45	982	2.165
243	SRL_OPN_2PTS002_0485_20130505_040645_20130505_054816.EUM.nc	2013-05-05 04:06:46	2013-05-05 05:48:15	983	2.169
244	SRL_OPN_2PTS002_0487_20130505_054815_20130505_073657.EUM.nc	2013-05-05 05:48:17	2013-05-05 07:36:56	984	2.28
245	SRL_OPN_2PTS002_0490_20130505_073656_20130505_091516.EUM.nc	2013-05-05 07:36:57	2013-05-05 09:15:14	985	2.086
246	SRL_OPN_2PTS002_0491_20130505_091514_20130505_105300.EUM.nc	2013-05-05 09:15:16	2013-05-05 10:52:59	986	2.078
247	SRL_OPN_2PTS002_0493_20130505_105259_20130505_123114.EUM.nc	2013-05-05 10:53:00	2013-05-05 12:31:13	987	2.128
248	SRL_OPN_2PTS002_0495_20130505_123113_20130505_141036.EUM.nc	2013-05-05 12:31:14	2013-05-05 14:10:34	988	2.112
249	SRL_OPN_2PTS002_0497_20130505_141036_20130505_160359.EUM.nc	2013-05-05 14:10:39	2013-05-05 16:03:58	989	2.433
250	SRL_OPN_2PTS002_0500_20130505_160358_20130505_174335.EUM.nc	2013-05-05 16:03:59	2013-05-05 17:43:34	990	2.188
251	SRL_OPN_2PTS002_0502_20130505_174334_20130505_192309.EUM.nc	2013-05-05 17:43:35	2013-05-05 19:23:08	991	2.181
252	SRL_OPN_2PTS002_0504_20130505_192308_20130505_210215.EUM.nc	2013-05-05 19:23:09	2013-05-05 21:02:14	992	2.149
253	SRL_OPN_2PTS002_0506_20130505_210214_20130505_224030.EUM.nc	2013-05-05 21:02:15	2013-05-05 22:40:29	993	2.137
254	SRL_OPN_2PTS002_0507_20130505_224029_20130506_001822.EUM.nc	2013-05-05 22:40:30	2013-05-06 00:18:21	994	2.123
255	SRL_OPN_2PTS002_0509_20130506_001822_20130506_015624.EUM.nc	2013-05-06 00:18:23	2013-05-06 01:56:23	995	2.151
256	SRL_OPN_2PTS002_0511_20130506_015623_20130506_033522.EUM.nc	2013-05-06 01:56:24	2013-05-06 03:35:21	996	2.182
257	SRL_OPN_2PTS002_0513_20130506_033521_20130506_051612.EUM.nc	2013-05-06 03:35:22	2013-05-06 05:16:11	997	2.192
258	SRL_OPN_2PTS002_0515_20130506_051610_20130506_070557.EUM.nc	2013-05-06 05:16:12	2013-05-06 07:05:56	998	2.298
259	SRL_OPN_2PTS002_0518_20130506_070556_20130506_084431.EUM.nc	2013-05-06 07:05:58	2013-05-06 08:44:30	999	2.066
260	SRL_OPN_2PTS002_0520_20130506_084429_20130506_102219.EUM.nc	2013-05-06 08:44:30	2013-05-06 10:22:18	1000	2.069
261	SRL_OPN_2PTS002_0521_20130506_102219_20130506_120020.EUM.nc	2013-05-06 10:22:20	2013-05-06 12:00:19	1001	2.114
262	SRL_OPN_2PTS002_0523_20130506_120020_20130506_133907.EUM.nc	2013-05-06 12:00:21	2013-05-06 13:39:06	1002	2.09
263	SRL_OPN_2PTS002_0525_20130506_133908_20130506_153239.EUM.nc	2013-05-06 13:39:10	2013-05-06 15:32:38	1003	2.388
264	SRL_OPN_2PTS002_0528_20130506_153239_20130506_171218.EUM.nc	2013-05-06 15:32:40	2013-05-06 17:12:17	1004	2.16
265	SRL_OPN_2PTS002_0530_20130506_171218_20130506_185157.EUM.nc	2013-05-06 17:12:19	2013-05-06 18:51:56	1005	2.172
266	SRL_OPN_2PTS002_0532_20130506_185156_20130506_203105.EUM.nc	2013-05-06 18:51:57	2013-05-06 20:31:04	1006	2.155
267	SRL_OPN_2PTS002_0534_20130506_203105_20130506_220942.EUM.nc	2013-05-06 20:31:06	2013-05-06 22:09:41	1007	2.138
268	SRL_OPN_2PTS002_0536_20130506_220942_20130506_234740.EUM.nc	2013-05-06 22:09:43	2013-05-06 23:47:39	1008	2.138
269	SRL_OPN_2PTS002_0537_20130506_234739_20130507_012523.EUM.nc	2013-05-06 23:47:40	2013-05-07 01:25:22	1009	2.151
270	SRL_OPN_2PTS002_0539_20130507_012522_20130507_030406.EUM.nc	2013-05-07 01:25:24	2013-05-07 03:04:05	1010	2.181

– Continued on next page

Table 1: List of files between 2013-04-18 05:39:00 and 2013-05-23 05:39:00.

– Continued from previous page

	File Name	Start Date	End Date	Rev. No.	Latency (hours)
271	SRL_OPN_2PTS002_0541_20130507_030405_20130507_044419.EUM.nc	2013-05-07 03:04:06	2013-05-07 04:44:18	1011	2.176
272	SRL_OPN_2PTS002_0543_20130507_044418_20130507_062631.EUM.nc	2013-05-07 04:44:19	2013-05-07 06:26:30	1012	2.165
273	SRL_OPN_2PTS002_0545_20130507_062630_20130507_081330.EUM.nc	2013-05-07 06:26:31	2013-05-07 08:13:29	1013	2.223
274	SRL_OPN_2PTS002_0548_20130507_081330_20130507_095136.EUM.nc	2013-05-07 08:13:31	2013-05-07 09:51:35	1014	2.065
275	SRL_OPN_2PTS002_0549_20130507_095135_20130507_112929.EUM.nc	2013-05-07 09:51:36	2013-05-07 11:29:28	1015	2.061
276	SRL_OPN_2PTS002_0551_20130507_112929_20130507_130755.EUM.nc	2013-05-07 11:29:30	2013-05-07 13:07:54	1016	2.092
277	SRL_OPN_2PTS002_0553_20130507_130755_20130507_150121.EUM.nc	2013-05-07 13:07:56	2013-05-07 15:01:20	1017	2.397
278	SRL_OPN_2PTS002_0556_20130507_150120_20130507_164059.EUM.nc	2013-05-07 15:01:21	2013-05-07 16:40:58	1018	2.205
279	SRL_OPN_2PTS002_0558_20130507_164058_20130507_182042.EUM.nc	2013-05-07 16:40:59	2013-05-07 18:20:41	1019	2.175
280	SRL_OPN_2PTS002_0560_20130507_182042_20130507_195959.EUM.nc	2013-05-07 18:20:43	2013-05-07 19:59:58	1020	2.163
281	SRL_OPN_2PTS002_0562_20130507_195959_20130507_213850.EUM.nc	2013-05-07 20:00:00	2013-05-07 21:38:49	1021	2.139
282	SRL_OPN_2PTS002_0564_20130507_213848_20130507_231657.EUM.nc	2013-05-07 21:38:50	2013-05-07 23:16:56	1022	2.095
283	SRL_OPN_2PTS002_0565_20130507_231656_20130508_005437.EUM.nc	2013-05-07 23:16:57	2013-05-08 00:54:36	1023	2.13
284	SRL_OPN_2PTS002_0567_20130508_005436_20130508_023258.EUM.nc	2013-05-08 00:54:37	2013-05-08 02:32:57	1024	2.154
285	SRL_OPN_2PTS002_0569_20130508_023257_20130508_041238.EUM.nc	2013-05-08 02:32:58	2013-05-08 04:12:37	1025	2.166
286	SRL_OPN_2PTS002_0571_20130508_041237_20130508_055407.EUM.nc	2013-05-08 04:12:38	2013-05-08 05:54:05	1026	2.157
287	SRL_OPN_2PTS002_0573_20130508_055406_20130508_074234.EUM.nc	2013-05-08 05:54:07	2013-05-08 07:42:33	1027	2.246
288	SRL_OPN_2PTS002_0576_20130508_074234_20130508_092050.EUM.nc	2013-05-08 07:42:35	2013-05-08 09:20:49	1028	2.077
289	SRL_OPN_2PTS002_0577_20130508_092050_20130508_105842.EUM.nc	2013-05-08 09:20:51	2013-05-08 10:58:41	1029	2.072
290	SRL_OPN_2PTS002_0579_20130508_105842_20130508_123650.EUM.nc	2013-05-08 10:58:43	2013-05-08 12:36:49	1030	2.105
291	SRL_OPN_2PTS002_0581_20130508_123649_20130508_141620.EUM.nc	2013-05-08 12:36:51	2013-05-08 14:16:12	1031	2.125
292	SRL_OPN_2PTS002_0583_20130508_141620_20130508_160938.EUM.nc	2013-05-08 14:16:22	2013-05-08 16:09:37	1032	2.427
293	SRL_OPN_2PTS002_0586_20130508_160938_20130508_174925.EUM.nc	2013-05-08 16:09:39	2013-05-08 17:49:24	1033	2.181
294	SRL_OPN_2PTS002_0588_20130508_174924_20130508_192848.EUM.nc	2013-05-08 17:49:25	2013-05-08 19:28:47	1034	2.167
295	SRL_OPN_2PTS002_0590_20130508_192847_20130508_210752.EUM.nc	2013-05-08 19:28:48	2013-05-08 21:07:51	1035	2.144
296	SRL_OPN_2PTS002_0592_20130508_210750_20130508_224605.EUM.nc	2013-05-08 21:07:52	2013-05-08 22:46:04	1036	2.112
297	SRL_OPN_2PTS002_0593_20130508_224604_20130509_002354.EUM.nc	2013-05-08 22:46:05	2013-05-09 00:23:53	1037	2.12
298	SRL_OPN_2PTS002_0595_20130509_002353_20130509_020159.EUM.nc	2013-05-09 00:23:54	2013-05-09 02:01:58	1038	2.158
299	SRL_OPN_2PTS002_0597_20130509_020158_20130509_034101.EUM.nc	2013-05-09 02:01:59	2013-05-09 03:41:00	1039	2.177
300	SRL_OPN_2PTS002_0599_20130509_034100_20130509_052157.EUM.nc	2013-05-09 03:41:01	2013-05-09 05:21:56	1040	2.165
301	SRL_OPN_2PTS002_0601_20130509_052156_20130509_071134.EUM.nc	2013-05-09 05:21:57	2013-05-09 07:11:33	1041	2.318
302	SRL_OPN_2PTS002_0604_20130509_071133_20130509_085004.EUM.nc	2013-05-09 07:11:34	2013-05-09 08:50:03	1042	2.07
303	SRL_OPN_2PTS002_0605_20130509_085003_20130509_102751.EUM.nc	2013-05-09 08:50:04	2013-05-09 10:27:50	1043	2.079
304	SRL_OPN_2PTS002_0607_20130509_102750_20130509_120554.EUM.nc	2013-05-09 10:27:52	2013-05-09 12:05:53	1044	2.107
305	SRL_OPN_2PTS002_0609_20130509_120553_20130509_134456.EUM.nc	2013-05-09 12:05:54	2013-05-09 13:44:55	1045	2.117
306	SRL_OPN_2PTS002_0611_20130509_134455_20130509_153819.EUM.nc	2013-05-09 13:44:57	2013-05-09 15:38:18	1046	2.393
307	SRL_OPN_2PTS002_0614_20130509_153818_20130509_171758.EUM.nc	2013-05-09 15:38:19	2013-05-09 17:17:57	1047	2.148
308	SRL_OPN_2PTS002_0616_20130509_171757_20130509_185735.EUM.nc	2013-05-09 17:17:58	2013-05-09 18:57:34	1048	2.174
309	SRL_OPN_2PTS002_0618_20130509_185735_20130509_203642.EUM.nc	2013-05-09 18:57:36	2013-05-09 20:36:41	1049	2.162

– Continued on next page

Table 1: List of files between 2013-04-18 05:39:00 and 2013-05-23 05:39:00.

– Continued from previous page

	File Name	Start Date	End Date	Rev. No.	Latency (hours)
310	SRL_OPN_2PTS002_0620_20130509_203642_20130509_221517.EUM.nc	2013-05-09 20:36:43	2013-05-09 22:15:16	1050	2.111
311	SRL_OPN_2PTS002_0622_20130509_221516_20130509_235312.EUM.nc	2013-05-09 22:15:17	2013-05-09 23:53:11	1051	2.112
312	SRL_OPN_2PTS002_0623_20130509_235311_20130510_013058.EUM.nc	2013-05-09 23:53:12	2013-05-10 01:30:57	1052	2.152
313	SRL_OPN_2PTS002_0625_20130510_013057_20130510_030943.EUM.nc	2013-05-10 01:30:58	2013-05-10 03:09:42	1053	2.179
314	SRL_OPN_2PTS002_0627_20130510_030943_20130510_045003.EUM.nc	2013-05-10 03:09:44	2013-05-10 04:50:02	1054	2.163
315	SRL_OPN_2PTS002_0629_20130510_045003_20130510_063223.EUM.nc	2013-05-10 04:50:04	2013-05-10 06:32:22	1055	2.164
316	SRL_OPN_2PTS002_0631_20130510_063222_20130510_081905.EUM.nc	2013-05-10 06:32:23	2013-05-10 08:19:04	1056	2.22
317	SRL_OPN_2PTS002_0634_20130510_081904_20130510_095708.EUM.nc	2013-05-10 08:19:05	2013-05-10 09:57:07	1057	2.062
318	SRL_OPN_2PTS002_0635_20130510_095707_20130510_113503.EUM.nc	2013-05-10 09:57:08	2013-05-10 11:35:02	1058	2.078
319	SRL_OPN_2PTS002_0637_20130510_113502_20130510_131333.EUM.nc	2013-05-10 11:35:03	2013-05-10 13:13:32	1059	2.094
320	SRL_OPN_2PTS002_0639_20130510_131332_20130510_150659.EUM.nc	2013-05-10 13:13:33	2013-05-10 15:06:58	1060	2.377
321	SRL_OPN_2PTS002_0642_20130510_150658_20130510_164638.EUM.nc	2013-05-10 15:06:59	2013-05-10 16:46:37	1061	2.172
322	SRL_OPN_2PTS002_0644_20130510_164637_20130510_182620.EUM.nc	2013-05-10 16:46:38	2013-05-10 18:26:19	1062	2.176
323	SRL_OPN_2PTS002_0646_20130510_182619_20130510_200535.EUM.nc	2013-05-10 18:26:20	2013-05-10 20:05:34	1063	2.165
324	SRL_OPN_2PTS002_0648_20130510_200534_20130510_214424.EUM.nc	2013-05-10 20:05:35	2013-05-10 21:44:23	1064	5.467
325	SRL_OPN_2PTS002_0650_20130510_214423_20130510_232229.EUM.nc	2013-05-10 21:44:24	2013-05-10 23:22:28	1065	4.06
326	SRL_OPN_2PTS002_0651_20130510_232229_20130511_010010.EUM.nc	2013-05-10 23:22:30	2013-05-11 01:00:09	1066	2.63
327	SRL_OPN_2PTS002_0653_20130511_010009_20130511_023833.EUM.nc	2013-05-11 01:00:10	2013-05-11 02:38:32	1067	2.175
328	SRL_OPN_2PTS002_0655_20130511_023832_20130511_041820.EUM.nc	2013-05-11 02:38:33	2013-05-11 04:18:19	1068	2.166
329	SRL_OPN_2PTS002_0657_20130511_041819_20130511_055956.EUM.nc	2013-05-11 04:18:20	2013-05-11 05:59:55	1069	2.158
330	SRL_OPN_2PTS002_0659_20130511_055955_20130511_074809.EUM.nc	2013-05-11 05:59:56	2013-05-11 07:48:08	1070	2.244
331	SRL_OPN_2PTS002_0662_20130511_074808_20130511_092623.EUM.nc	2013-05-11 07:48:09	2013-05-11 09:26:22	1071	2.083
332	SRL_OPN_2PTS002_0663_20130511_092623_20130511_110416.EUM.nc	2013-05-11 09:26:24	2013-05-11 11:04:15	1072	2.109
333	SRL_OPN_2PTS002_0665_20130511_110415_20130511_124226.EUM.nc	2013-05-11 11:04:16	2013-05-11 12:42:25	1073	2.089
334	SRL_OPN_2PTS002_0667_20130511_124225_20130511_142200.EUM.nc	2013-05-11 12:42:26	2013-05-11 14:21:59	1074	2.111
335	SRL_OPN_2PTS002_0669_20130511_142159_20130511_161517.EUM.nc	2013-05-11 14:22:00	2013-05-11 16:15:16	1075	2.429
336	SRL_OPN_2PTS002_0672_20130511_161516_20130511_175503.EUM.nc	2013-05-11 16:15:18	2013-05-11 17:55:02	1076	2.202
337	SRL_OPN_2PTS002_0674_20130511_175502_20130511_193425.EUM.nc	2013-05-11 17:55:03	2013-05-11 19:34:23	1077	2.153
338	SRL_OPN_2PTS002_0676_20130511_193424_20130511_211327.EUM.nc	2013-05-11 19:34:25	2013-05-11 21:13:26	1078	2.15
339	SRL_OPN_2PTS002_0678_20130511_211326_20130511_225137.EUM.nc	2013-05-11 21:13:27	2013-05-11 22:51:36	1079	2.118
340	SRL_OPN_2PTS002_0679_20130511_225136_20130512_002926.EUM.nc	2013-05-11 22:51:37	2013-05-12 00:29:25	1080	2.138
341	SRL_OPN_2PTS002_0681_20130512_002926_20130512_020732.EUM.nc	2013-05-12 00:29:27	2013-05-12 02:07:31	1081	2.133
342	SRL_OPN_2PTS002_0683_20130512_020732_20130512_034641.EUM.nc	2013-05-12 02:07:33	2013-05-12 03:46:40	1082	2.166
343	SRL_OPN_2PTS002_0685_20130512_034640_20130512_052744.EUM.nc	2013-05-12 03:46:41	2013-05-12 05:27:43	1083	2.153
344	SRL_OPN_2PTS002_0687_20130512_052743_20130512_071709.EUM.nc	2013-05-12 05:27:44	2013-05-12 07:17:08	1084	2.307
345	SRL_OPN_2PTS002_0690_20130512_071709_20130512_085537.EUM.nc	2013-05-12 07:17:10	2013-05-12 08:55:36	1085	2.061
346	SRL_OPN_2PTS002_0691_20130512_085536_20130512_103323.EUM.nc	2013-05-12 08:55:37	2013-05-12 10:33:22	1086	2.085
347	SRL_OPN_2PTS002_0693_20130512_103322_20130512_121128.EUM.nc	2013-05-12 10:33:23	2013-05-12 12:11:26	1087	2.11
348	SRL_OPN_2PTS002_0695_20130512_121127_20130512_135034.EUM.nc	2013-05-12 12:11:29	2013-05-12 13:50:33	1088	2.124

– Continued on next page

Table 1: List of files between 2013-04-18 05:39:00 and 2013-05-23 05:39:00.

– Continued from previous page

	File Name	Start Date	End Date	Rev. No.	Latency (hours)
349	SRL_OPN_2PTS002_0697_20130512_135033_20130512_154358.EUM.nc	2013-05-12 13:50:34	2013-05-12 15:43:57	1089	2.395
350	SRL_OPN_2PTS002_0700_20130512_154356_20130512_172336.EUM.nc	2013-05-12 15:43:58	2013-05-12 17:23:35	1090	2.168
351	SRL_OPN_2PTS002_0702_20130512_172335_20130512_190313.EUM.nc	2013-05-12 17:23:36	2013-05-12 19:03:12	1091	2.199
352	SRL_OPN_2PTS002_0704_20130512_190312_20130512_204226.EUM.nc	2013-05-12 19:03:13	2013-05-12 20:42:25	1092	2.165
353	SRL_OPN_2PTS002_0706_20130512_204225_20130512_222049.EUM.nc	2013-05-12 20:42:26	2013-05-12 22:20:48	1093	2.112
354	SRL_OPN_2PTS002_0708_20130512_222048_20130512_235844.EUM.nc	2013-05-12 22:20:49	2013-05-12 23:58:43	1094	2.123
355	SRL_OPN_2PTS002_0709_20130512_235843_20130513_013632.EUM.nc	2013-05-12 23:58:44	2013-05-13 01:36:31	1095	2.159
356	SRL_OPN_2PTS002_0711_20130513_013631_20130513_031522.EUM.nc	2013-05-13 01:36:32	2013-05-13 03:15:21	1096	2.186
357	SRL_OPN_2PTS002_0713_20130513_031521_20130513_045548.EUM.nc	2013-05-13 03:15:22	2013-05-13 04:55:47	1097	2.175
358	SRL_OPN_2PTS002_0715_20130513_045547_20130513_063816.EUM.nc	2013-05-13 04:55:48	2013-05-13 06:38:15	1098	2.175
359	SRL_OPN_2PTS002_0717_20130513_063816_20130513_082439.EUM.nc	2013-05-13 06:38:17	2013-05-13 08:24:38	1099	2.239
360	SRL_OPN_2PTS002_0720_20130513_082438_20130513_100240.EUM.nc	2013-05-13 08:24:39	2013-05-13 10:02:39	1100	2.079
361	SRL_OPN_2PTS002_0721_20130513_100240_20130513_114036.EUM.nc	2013-05-13 10:02:41	2013-05-13 11:40:35	1101	2.102
362	SRL_OPN_2PTS002_0723_20130513_114036_20130513_131911.EUM.nc	2013-05-13 11:40:37	2013-05-13 13:19:09	1102	2.099
363	SRL_OPN_2PTS002_0725_20130513_131911_20130513_151239.EUM.nc	2013-05-13 13:19:12	2013-05-13 15:12:38	1103	2.379
364	SRL_OPN_2PTS002_0728_20130513_151238_20130513_165217.EUM.nc	2013-05-13 15:12:39	2013-05-13 16:52:16	1104	2.208
365	SRL_OPN_2PTS002_0730_20130513_165218_20130513_183159.EUM.nc	2013-05-13 16:52:19	2013-05-13 18:31:58	1105	2.18
366	SRL_OPN_2PTS002_0732_20130513_183158_20130513_201112.EUM.nc	2013-05-13 18:31:59	2013-05-13 20:11:11	1106	2.166
367	SRL_OPN_2PTS002_0734_20130513_201111_20130513_214958.EUM.nc	2013-05-13 20:11:13	2013-05-13 21:49:57	1107	2.127
368	SRL_OPN_2PTS002_0736_20130513_214958_20130513_232802.EUM.nc	2013-05-13 21:49:59	2013-05-13 23:28:00	1108	2.121
369	SRL_OPN_2PTS002_0737_20130513_232801_20130514_010542.EUM.nc	2013-05-13 23:28:02	2013-05-14 01:05:41	1109	2.136
370	SRL_OPN_2PTS002_0739_20130514_010541_20130514_024409.EUM.nc	2013-05-14 01:05:42	2013-05-14 02:44:08	1110	2.161
371	SRL_OPN_2PTS002_0741_20130514_024409_20130514_042402.EUM.nc	2013-05-14 02:44:10	2013-05-14 04:24:01	1111	2.174
372	SRL_OPN_2PTS002_0743_20130514_042401_20130514_060547.EUM.nc	2013-05-14 04:24:03	2013-05-14 06:05:46	1112	2.149
373	SRL_OPN_2PTS002_0745_20130514_060546_20130514_075344.EUM.nc	2013-05-14 06:05:47	2013-05-14 07:53:43	1113	2.245
374	SRL_OPN_2PTS002_0748_20130514_075344_20130514_093156.EUM.nc	2013-05-14 07:53:45	2013-05-14 09:31:55	1114	2.085
375	SRL_OPN_2PTS002_0749_20130514_093156_20130514_110949.EUM.nc	2013-05-14 09:31:57	2013-05-14 11:09:47	1115	2.079
376	SRL_OPN_2PTS002_0751_20130514_110947_20130514_124802.EUM.nc	2013-05-14 11:09:48	2013-05-14 12:48:01	1116	2.09
377	SRL_OPN_2PTS002_0753_20130514_124802_20130514_144119.EUM.nc	2013-05-14 12:48:03	2013-05-14 14:41:18	1117	2.362
378	SRL_OPN_2PTS002_0756_20130514_144118_20130514_162056.EUM.nc	2013-05-14 14:41:19	2013-05-14 16:20:55	1118	2.177
379	SRL_OPN_2PTS002_0758_20130514_162056_20130514_180041.EUM.nc	2013-05-14 16:20:57	2013-05-14 18:00:40	1119	2.191
380	SRL_OPN_2PTS002_0760_20130514_180040_20130514_194002.EUM.nc	2013-05-14 18:00:41	2013-05-14 19:40:01	1120	2.172
381	SRL_OPN_2PTS002_0762_20130514_194001_20130514_211901.EUM.nc	2013-05-14 19:40:02	2013-05-14 21:19:00	1121	2.136
382	SRL_OPN_2PTS002_0764_20130514_211900_20130514_225717.EUM.nc	2013-05-14 21:19:01	2013-05-14 22:57:16	1122	2.124
383	SRL_OPN_2PTS002_0765_20130514_225716_20130515_003458.EUM.nc	2013-05-14 22:57:17	2013-05-15 00:34:56	1123	2.123
384	SRL_OPN_2PTS002_0767_20130515_003457_20130515_021307.EUM.nc	2013-05-15 00:34:58	2013-05-15 02:13:06	1124	2.155
385	SRL_OPN_2PTS002_0769_20130515_021307_20130515_035229.EUM.nc	2013-05-15 02:13:08	2013-05-15 03:52:28	1125	2.172
386	SRL_OPN_2PTS002_0771_20130515_035228_20130515_053331.EUM.nc	2013-05-15 03:52:29	2013-05-15 05:33:30	1126	2.155
387	SRL_OPN_2PTS002_0773_20130515_053330_20130515_072244.EUM.nc	2013-05-15 05:33:31	2013-05-15 07:22:43	1127	2.287

– Continued on next page

Table 1: List of files between 2013-04-18 05:39:00 and 2013-05-23 05:39:00.

– Continued from previous page

	File Name	Start Date	End Date	Rev. No.	Latency (hours)
388	SRL_OPN_2PTS002_0776_20130515_072243_20130515_090110.EUM.nc	2013-05-15 07:22:44	2013-05-15 09:01:09	1128	2.063
389	SRL_OPN_2PTS002_0777_20130515_090109_20130515_103904.EUM.nc	2013-05-15 09:01:10	2013-05-15 10:39:03	1129	2.073
390	SRL_OPN_2PTS002_0779_20130515_103903_20130515_121702.EUM.nc	2013-05-15 10:39:04	2013-05-15 12:17:01	1130	2.092
391	SRL_OPN_2PTS002_0781_20130515_121701_20130515_135613.EUM.nc	2013-05-15 12:17:02	2013-05-15 13:56:12	1131	2.109
392	SRL_OPN_2PTS002_0783_20130515_135612_20130515_154936.EUM.nc	2013-05-15 13:56:13	2013-05-15 15:49:35	1132	2.384
393	SRL_OPN_2PTS002_0786_20130515_154936_20130515_172923.EUM.nc	2013-05-15 15:49:37	2013-05-15 17:29:21	1133	2.189
394	SRL_OPN_2PTS002_0788_20130515_172921_20130515_190850.EUM.nc	2013-05-15 17:29:22	2013-05-15 19:08:49	1134	2.178
395	SRL_OPN_2PTS002_0790_20130515_190850_20130515_204801.EUM.nc	2013-05-15 19:08:51	2013-05-15 20:48:00	1135	2.147
396	SRL_OPN_2PTS002_0792_20130515_204800_20130515_222623.EUM.nc	2013-05-15 20:48:01	2013-05-15 22:26:22	1136	2.128
397	SRL_OPN_2PTS002_0794_20130515_222622_20130516_000415.EUM.nc	2013-05-15 22:26:23	2013-05-16 00:04:14	1137	2.141
398	SRL_OPN_2PTS002_0795_20130516_000414_20130516_014213.EUM.nc	2013-05-16 00:04:15	2013-05-16 01:42:12	1138	2.147
399	SRL_OPN_2PTS002_0797_20130516_014213_20130516_032100.EUM.nc	2013-05-16 01:42:14	2013-05-16 03:20:59	1139	2.169
400	SRL_OPN_2PTS002_0799_20130516_032059_20130516_050132.EUM.nc	2013-05-16 03:21:00	2013-05-16 05:01:31	1140	2.194
401	SRL_OPN_2PTS002_0801_20130516_050131_20130516_064409.EUM.nc	2013-05-16 05:01:32	2013-05-16 06:44:08	1141	2.172
402	SRL_OPN_2PTS002_0803_20130516_064408_20130516_083021.EUM.nc	2013-05-16 06:44:09	2013-05-16 08:30:20	1142	2.216
403	SRL_OPN_2PTS002_0806_20130516_083020_20130516_100813.EUM.nc	2013-05-16 08:30:21	2013-05-16 10:08:12	1143	2.078
404	SRL_OPN_2PTS002_0807_20130516_100812_20130516_114610.EUM.nc	2013-05-16 10:08:13	2013-05-16 11:46:09	1144	2.086
405	SRL_OPN_2PTS002_0809_20130516_114609_20130516_132456.EUM.nc	2013-05-16 11:46:10	2013-05-16 13:24:55	1145	2.102
406	SRL_OPN_2PTS002_0811_20130516_132455_20130516_165756.EUM.nc	2013-05-16 13:24:56	2013-05-16 16:57:55	1146	4.323
407	SRL_OPN_2PTS002_0816_20130516_165755_20130516_201657.EUM.nc	2013-05-16 16:57:56	2013-05-16 20:16:56	1148	4.027
408	SRL_OPN_2PTS002_0820_20130516_201657_20130516_215531.EUM.nc	2013-05-16 20:16:58	2013-05-16 21:55:30	1150	2.111
409	SRL_OPN_2PTS002_0822_20130516_215530_20130516_233332.EUM.nc	2013-05-16 21:55:31	2013-05-16 23:33:31	1151	2.106
410	SRL_OPN_2PTS002_0823_20130516_233331_20130517_011122.EUM.nc	2013-05-16 23:33:32	2013-05-17 01:11:21	1152	2.144
411	SRL_OPN_2PTS002_0825_20130517_011121_20130517_024946.EUM.nc	2013-05-17 01:11:22	2013-05-17 02:49:45	1153	2.164
412	SRL_OPN_2PTS002_0827_20130517_024945_20130517_042944.EUM.nc	2013-05-17 02:49:46	2013-05-17 04:29:43	1154	2.157
413	SRL_OPN_2PTS002_0829_20130517_042944_20130517_061135.EUM.nc	2013-05-17 04:29:45	2013-05-17 06:11:34	1155	2.16
414	SRL_OPN_2PTS002_0831_20130517_061134_20130517_075926.EUM.nc	2013-05-17 06:11:35	2013-05-17 07:59:25	1156	2.259
415	SRL_OPN_2PTS002_0834_20130517_075926_20130517_093728.EUM.nc	2013-05-17 07:59:27	2013-05-17 09:37:27	1157	2.071
416	SRL_OPN_2PTS002_0835_20130517_093728_20130517_111519.EUM.nc	2013-05-17 09:37:29	2013-05-17 11:15:18	1158	2.074
417	SRL_OPN_2PTS002_0837_20130517_111518_20130517_125344.EUM.nc	2013-05-17 11:15:19	2013-05-17 12:53:43	1159	2.09
418	SRL_OPN_2PTS002_0839_20130517_125345_20130517_144656.EUM.nc	2013-05-17 12:53:46	2013-05-17 14:46:54	1160	2.378
419	SRL_OPN_2PTS002_0842_20130517_144654_20130517_162634.EUM.nc	2013-05-17 14:46:56	2013-05-17 16:26:33	1161	2.178
420	SRL_OPN_2PTS002_0844_20130517_162634_20130517_180618.EUM.nc	2013-05-17 16:26:35	2013-05-17 18:06:17	1162	2.206
421	SRL_OPN_2PTS002_0846_20130517_180617_20130517_194539.EUM.nc	2013-05-17 18:06:18	2013-05-17 19:45:38	1163	2.161
422	SRL_OPN_2PTS002_0848_20130517_194538_20130517_212435.EUM.nc	2013-05-17 19:45:39	2013-05-17 21:24:34	1164	2.133
423	SRL_OPN_2PTS002_0850_20130517_212434_20130517_230248.EUM.nc	2013-05-17 21:24:35	2013-05-17 23:02:47	1165	2.126
424	SRL_OPN_2PTS002_0851_20130517_230247_20130518_004029.EUM.nc	2013-05-17 23:02:48	2013-05-18 00:40:28	1166	2.13
425	SRL_OPN_2PTS002_0853_20130518_004028_20130518_021841.EUM.nc	2013-05-18 00:40:29	2013-05-18 02:18:40	1167	2.161
426	SRL_OPN_2PTS002_0855_20130518_021840_20130518_035808.EUM.nc	2013-05-18 02:18:41	2013-05-18 03:58:07	1168	2.181

– Continued on next page

Table 1: List of files between 2013-04-18 05:39:00 and 2013-05-23 05:39:00.

– Continued from previous page

	File Name	Start Date	End Date	Rev. No.	Latency (hours)
427	SRL_OPN_2PTS002_0857_20130518_035808_20130518_053918.EUM.nc	2013-05-18 03:58:09	2013-05-18 05:39:17	1169	2.136
428	SRL_OPN_2PTS002_0859_20130518_053916_20130518_072827.EUM.nc	2013-05-18 05:39:18	2013-05-18 07:28:26	1170	2.272
429	SRL_OPN_2PTS002_0862_20130518_072826_20130518_090641.EUM.nc	2013-05-18 07:28:27	2013-05-18 09:06:40	1171	2.07
430	SRL_OPN_2PTS002_0863_20130518_090640_20130518_104435.EUM.nc	2013-05-18 09:06:41	2013-05-18 10:44:34	1172	2.081
431	SRL_OPN_2PTS002_0865_20130518_104435_20130518_122235.EUM.nc	2013-05-18 10:44:36	2013-05-18 12:22:34	1173	2.112
432	SRL_OPN_2PTS002_0867_20130518_122234_20130518_140151.EUM.nc	2013-05-18 12:22:36	2013-05-18 14:01:50	1174	2.119
433	SRL_OPN_2PTS002_0869_20130518_140151_20130518_155514.EUM.nc	2013-05-18 14:01:52	2013-05-18 15:55:13	1175	2.408
434	SRL_OPN_2PTS002_0872_20130518_155513_20130518_173501.EUM.nc	2013-05-18 15:55:14	2013-05-18 17:35:00	1176	2.194
435	SRL_OPN_2PTS002_0874_20130518_173459_20130518_191427.EUM.nc	2013-05-18 17:35:01	2013-05-18 19:14:26	1177	2.182
436	SRL_OPN_2PTS002_0876_20130518_191426_20130518_205335.EUM.nc	2013-05-18 19:14:28	2013-05-18 20:53:34	1178	2.155
437	SRL_OPN_2PTS002_0878_20130518_205335_20130518_223203.EUM.nc	2013-05-18 20:53:36	2013-05-18 22:32:02	1179	2.12
438	SRL_OPN_2PTS002_0880_20130518_223203_20130519_000946.EUM.nc	2013-05-18 22:32:04	2013-05-19 00:09:45	1180	2.127
439	SRL_OPN_2PTS002_0881_20130519_000945_20130519_014745.EUM.nc	2013-05-19 00:09:47	2013-05-19 01:47:44	1181	2.139
440	SRL_OPN_2PTS002_0883_20130519_014745_20130519_032635.EUM.nc	2013-05-19 01:47:46	2013-05-19 03:26:34	1182	2.192
441	SRL_OPN_2PTS002_0885_20130519_032635_20130519_050716.EUM.nc	2013-05-19 03:26:36	2013-05-19 05:07:15	1183	2.178
442	SRL_OPN_2PTS002_0887_20130519_050715_20130519_065717.EUM.nc	2013-05-19 05:07:16	2013-05-19 06:57:16	1184	2.289
443	SRL_OPN_2PTS002_0890_20130519_065716_20130519_083553.EUM.nc	2013-05-19 06:57:17	2013-05-19 08:35:52	1185	2.05
444	SRL_OPN_2PTS002_0892_20130519_083553_20130519_101344.EUM.nc	2013-05-19 08:35:54	2013-05-19 10:13:43	1186	2.065
445	SRL_OPN_2PTS002_0893_20130519_101343_20130519_115142.EUM.nc	2013-05-19 10:13:44	2013-05-19 11:51:41	1187	2.078
446	SRL_OPN_2PTS002_0895_20130519_115141_20130519_133033.EUM.nc	2013-05-19 11:51:42	2013-05-19 13:30:32	1188	2.096
447	SRL_OPN_2PTS002_0897_20130519_133031_20130519_152355.EUM.nc	2013-05-19 13:30:33	2013-05-19 15:23:54	1189	2.39
448	SRL_OPN_2PTS002_0900_20130519_152354_20130519_170334.EUM.nc	2013-05-19 15:23:55	2013-05-19 17:03:33	1190	2.158
449	SRL_OPN_2PTS002_0902_20130519_170333_20130519_184314.EUM.nc	2013-05-19 17:03:34	2013-05-19 18:43:13	1191	2.189
450	SRL_OPN_2PTS002_0904_20130519_184313_20130519_202232.EUM.nc	2013-05-19 18:43:14	2013-05-19 20:22:31	1192	2.138
451	SRL_OPN_2PTS002_0906_20130519_202232_20130519_220105.EUM.nc	2013-05-19 20:22:33	2013-05-19 22:01:04	1193	2.112
452	SRL_OPN_2PTS002_0908_20130519_220104_20130519_233905.EUM.nc	2013-05-19 22:01:05	2013-05-19 23:39:04	1194	2.104
453	SRL_OPN_2PTS002_0909_20130519_233903_20130520_011658.EUM.nc	2013-05-19 23:39:05	2013-05-20 01:16:57	1195	2.132
454	SRL_OPN_2PTS002_0911_20130520_011657_20130520_025525.EUM.nc	2013-05-20 01:16:58	2013-05-20 02:55:24	1196	2.155
455	SRL_OPN_2PTS002_0913_20130520_025523_20130520_043529.EUM.nc	2013-05-20 02:55:25	2013-05-20 04:35:28	1197	2.16
456	SRL_OPN_2PTS002_0915_20130520_043528_20130520_061728.EUM.nc	2013-05-20 04:35:29	2013-05-20 06:17:27	1198	2.153
457	SRL_OPN_2PTS002_0917_20130520_061728_20130520_080502.EUM.nc	2013-05-20 06:17:29	2013-05-20 08:05:01	1199	2.23
458	SRL_OPN_2PTS002_0920_20130520_080502_20130520_094303.EUM.nc	2013-05-20 08:05:03	2013-05-20 09:43:02	1200	2.06
459	SRL_OPN_2PTS002_0921_20130520_094302_20130520_112055.EUM.nc	2013-05-20 09:43:03	2013-05-20 11:20:54	1201	2.068
460	SRL_OPN_2PTS002_0923_20130520_112054_20130520_125923.EUM.nc	2013-05-20 11:20:55	2013-05-20 12:59:22	1202	2.106
461	SRL_OPN_2PTS002_0925_20130520_125922_20130520_145237.EUM.nc	2013-05-20 12:59:23	2013-05-20 14:52:36	1203	2.377
462	SRL_OPN_2PTS002_0928_20130520_145236_20130520_163216.EUM.nc	2013-05-20 14:52:37	2013-05-20 16:32:15	1204	2.184
463	SRL_OPN_2PTS002_0930_20130520_163215_20130520_181200.EUM.nc	2013-05-20 16:32:16	2013-05-20 18:11:59	1205	2.194
464	SRL_OPN_2PTS002_0932_20130520_181158_20130520_195127.EUM.nc	2013-05-20 18:11:59	2013-05-20 19:51:26	1206	2.159
465	SRL_OPN_2PTS002_0934_20130520_195126_20130520_213012.EUM.nc	2013-05-20 19:51:27	2013-05-20 21:30:11	1207	2.13

– Continued on next page

Table 1: List of files between 2013-04-18 05:39:00 and 2013-05-23 05:39:00.

– Continued from previous page

	File Name	Start Date	End Date	Rev. No.	Latency (hours)
466	SRL_OPN_2PTS002_0936_20130520_213011_20130520_230824.EUM.nc	2013-05-20 21:30:13	2013-05-20 23:08:23	1208	2.114
467	SRL_OPN_2PTS002_0937_20130520_230823_20130521_004612.EUM.nc	2013-05-20 23:08:24	2013-05-21 00:46:11	1209	2.14
468	SRL_OPN_2PTS002_0939_20130521_004611_20130521_022420.EUM.nc	2013-05-21 00:46:12	2013-05-21 02:24:19	1210	2.148
469	SRL_OPN_2PTS002_0941_20130521_022420_20130521_040352.EUM.nc	2013-05-21 02:24:21	2013-05-21 04:03:51	1211	2.174
470	SRL_OPN_2PTS002_0943_20130521_040351_20130521_054508.EUM.nc	2013-05-21 04:03:52	2013-05-21 05:45:07	1212	2.158
471	SRL_OPN_2PTS002_0945_20130521_054508_20130521_073405.EUM.nc	2013-05-21 05:45:09	2013-05-21 07:34:04	1213	2.271
472	SRL_OPN_2PTS002_0948_20130521_073404_20130521_091217.EUM.nc	2013-05-21 07:34:05	2013-05-21 09:12:15	1214	2.057
473	SRL_OPN_2PTS002_0949_20130521_091216_20130521_105010.EUM.nc	2013-05-21 09:12:17	2013-05-21 10:50:09	1215	2.089
474	SRL_OPN_2PTS002_0951_20130521_105009_20130521_122813.EUM.nc	2013-05-21 10:50:10	2013-05-21 12:28:12	1216	2.105
475	SRL_OPN_2PTS002_0953_20130521_122813_20130521_140735.EUM.nc	2013-05-21 12:28:14	2013-05-21 14:07:34	1217	2.109
476	SRL_OPN_2PTS002_0955_20130521_140734_20130521_160057.EUM.nc	2013-05-21 14:07:35	2013-05-21 16:00:56	1218	2.377
477	SRL_OPN_2PTS002_0958_20130521_160056_20130521_174042.EUM.nc	2013-05-21 16:00:57	2013-05-21 17:40:41	1219	2.199
478	SRL_OPN_2PTS002_0960_20130521_174041_20130521_192008.EUM.nc	2013-05-21 17:40:43	2013-05-21 19:20:07	1220	2.162
479	SRL_OPN_2PTS002_0962_20130521_192007_20130521_205915.EUM.nc	2013-05-21 19:20:09	2013-05-21 20:59:14	1221	2.141
480	SRL_OPN_2PTS002_0964_20130521_205914_20130521_223740.EUM.nc	2013-05-21 20:59:15	2013-05-21 22:37:39	1222	2.109
481	SRL_OPN_2PTS002_0965_20130521_223739_20130522_001522.EUM.nc	2013-05-21 22:37:40	2013-05-22 00:15:20	1223	2.114
482	SRL_OPN_2PTS002_0967_20130522_001521_20130522_015323.EUM.nc	2013-05-22 00:15:22	2013-05-22 01:53:22	1224	2.123
483	SRL_OPN_2PTS002_0969_20130522_015322_20130522_033219.EUM.nc	2013-05-22 01:53:24	2013-05-22 03:32:18	1225	2.155
484	SRL_OPN_2PTS002_0971_20130522_033219_20130522_051305.EUM.nc	2013-05-22 03:32:20	2013-05-22 05:13:04	1226	2.166
485	SRL_OPN_2PTS002_0973_20130522_051304_20130522_070257.EUM.nc	2013-05-22 05:13:05	2013-05-22 07:02:56	1227	2.308
486	SRL_OPN_2PTS002_0976_20130522_070256_20130522_084131.EUM.nc	2013-05-22 07:02:57	2013-05-22 08:41:30	1228	2.05
487	SRL_OPN_2PTS002_0978_20130522_084130_20130522_101919.EUM.nc	2013-05-22 08:41:31	2013-05-22 10:19:18	1229	2.074
488	SRL_OPN_2PTS002_0979_20130522_101918_20130522_115720.EUM.nc	2013-05-22 10:19:19	2013-05-22 11:57:19	1230	2.085
489	SRL_OPN_2PTS002_0981_20130522_115719_20130522_133614.EUM.nc	2013-05-22 11:57:20	2013-05-22 13:36:11	1231	2.112
490	SRL_OPN_2PTS002_0983_20130522_133616_20130522_152937.EUM.nc	2013-05-22 13:36:18	2013-05-22 15:29:36	1232	2.373
491	SRL_OPN_2PTS002_0986_20130522_152936_20130522_170924.EUM.nc	2013-05-22 15:29:37	2013-05-22 17:09:23	1233	2.141
492	SRL_OPN_2PTS002_0988_20130522_170923_20130522_184855.EUM.nc	2013-05-22 17:09:24	2013-05-22 18:48:54	1234	2.202
493	SRL_OPN_2PTS002_0990_20130522_184854_20130522_202811.EUM.nc	2013-05-22 18:48:55	2013-05-22 20:28:10	1235	2.159
494	SRL_OPN_2PTS002_0992_20130522_202811_20130522_220642.EUM.nc	2013-05-22 20:28:12	2013-05-22 22:06:41	1236	2.134
495	SRL_OPN_2PTS002_0994_20130522_220641_20130522_234441.EUM.nc	2013-05-22 22:06:42	2013-05-22 23:44:40	1237	2.142
496	SRL_OPN_2PTS002_0995_20130522_234440_20130523_012232.EUM.nc	2013-05-22 23:44:41	2013-05-23 01:22:31	1238	2.147
497	SRL_OPN_2PTS002_0997_20130523_012231_20130523_030104.EUM.nc	2013-05-23 01:22:32	2013-05-23 03:01:03	1239	2.177
498	SRL_OPN_2PTS002_0999_20130523_030103_20130523_044114.EUM.nc	2013-05-23 03:01:05	2013-05-23 04:41:13	1240	2.186

2 Sea Surface Height Anomaly Plots

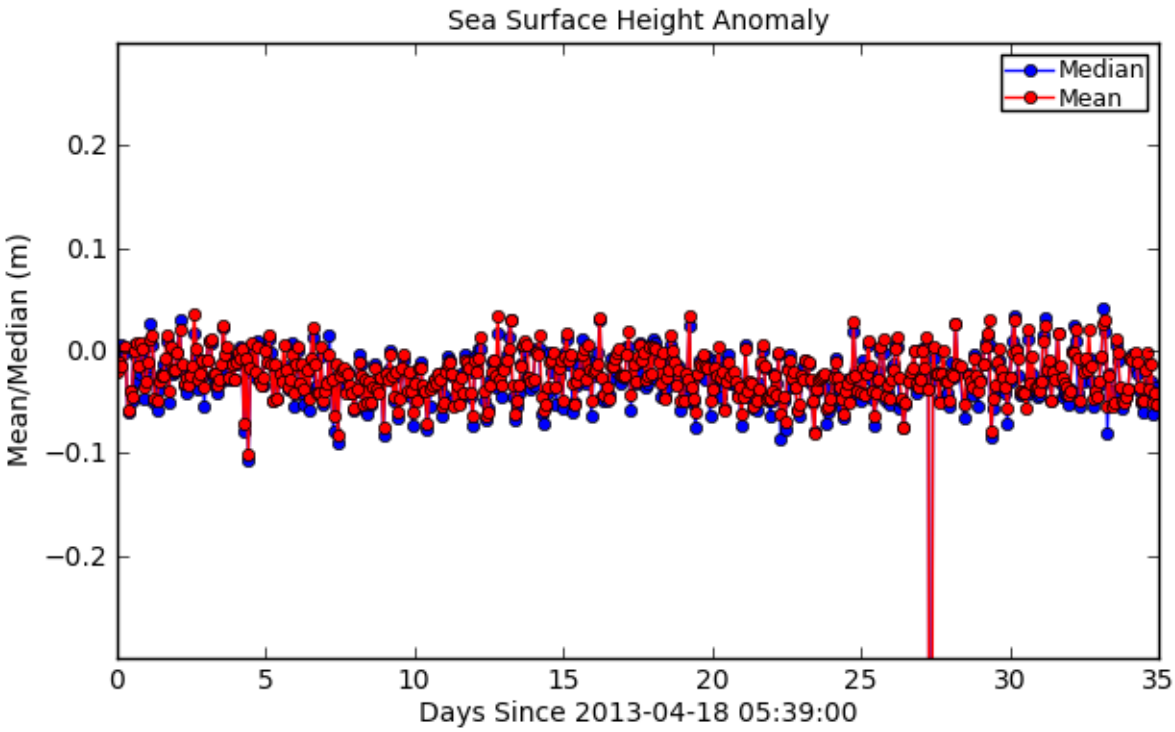

Figure 1: Mean/Median for Sea Surface Height Anomaly

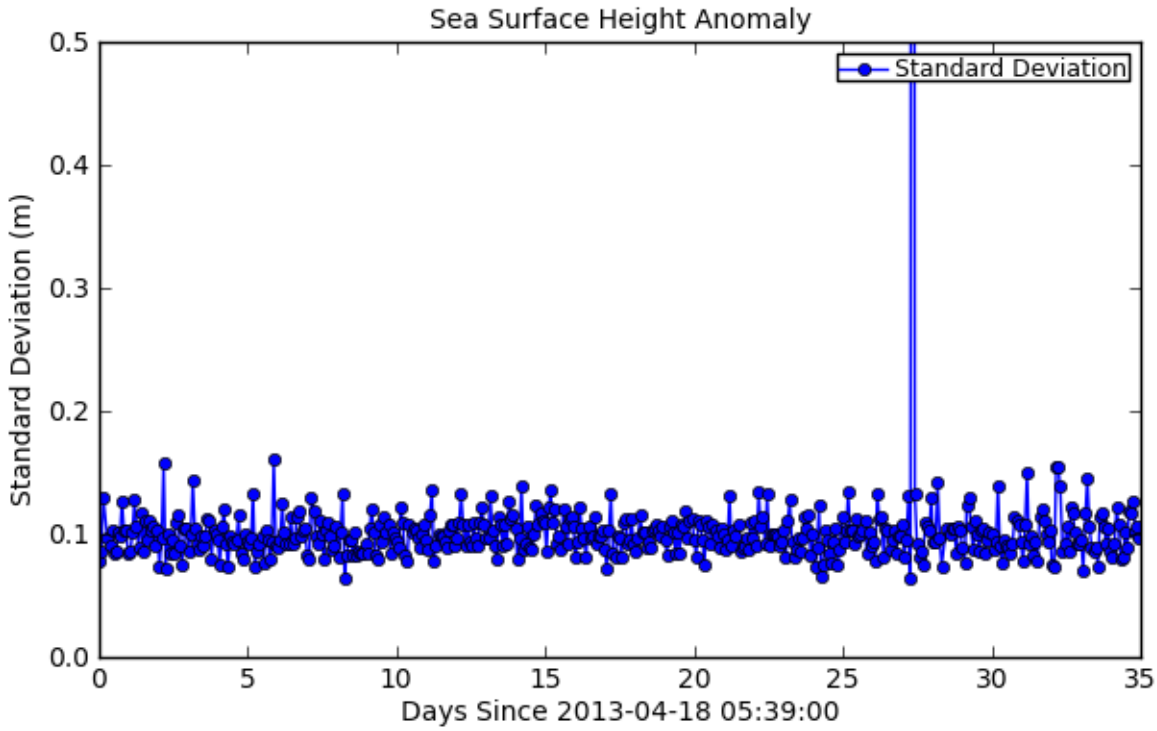

Figure 2: Standard Deviation for Sea Surface Height Anomaly

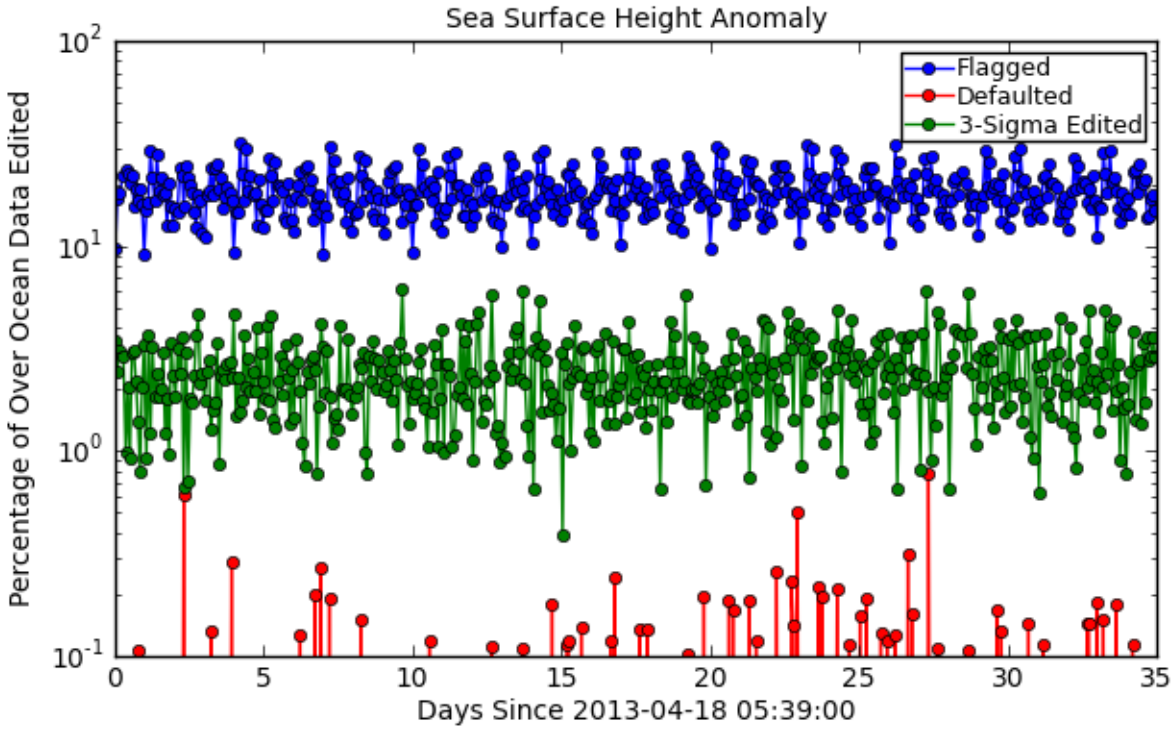

Figure 3: Flagged/Edited Data Points for Sea Surface Height Anomaly

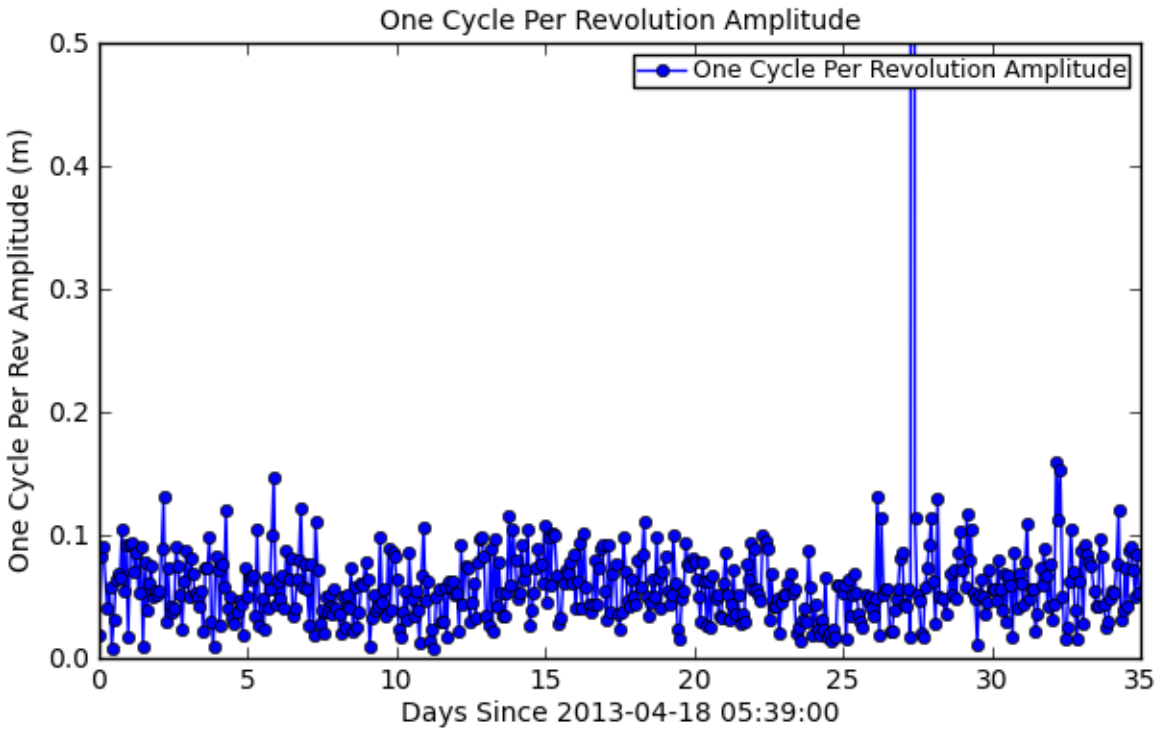

Figure 4: One Cycle Per Revolution Amplitude for Sea Surface Height Anomaly

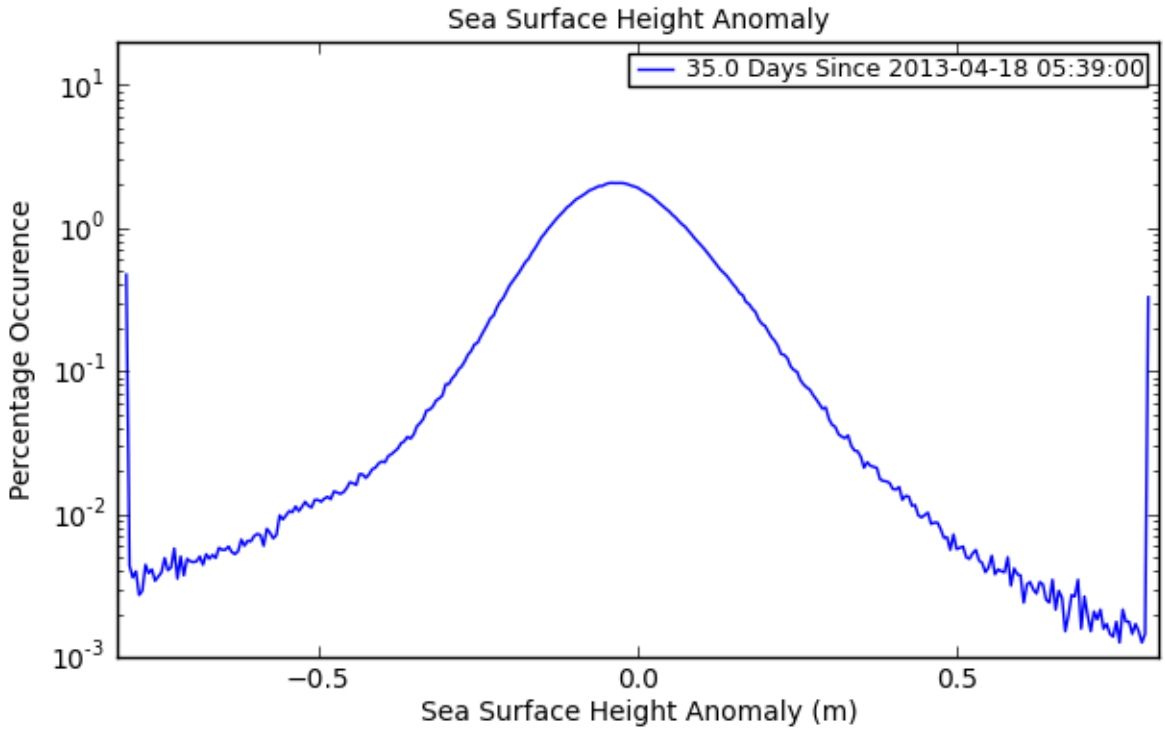

Figure 5: Histogram for Sea Surface Height Anomaly

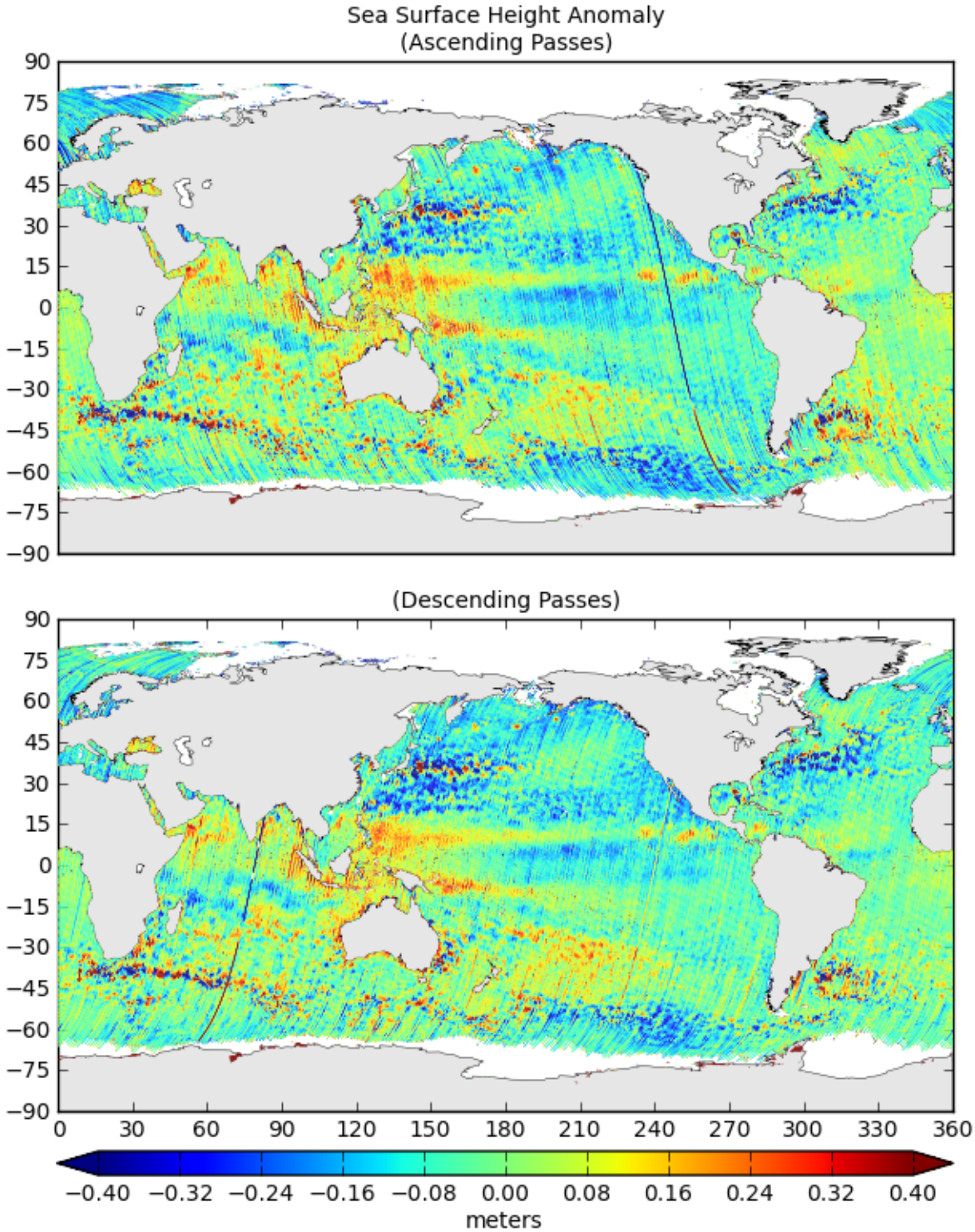

Figure 6: Map of Values for Sea Surface Height Anomaly

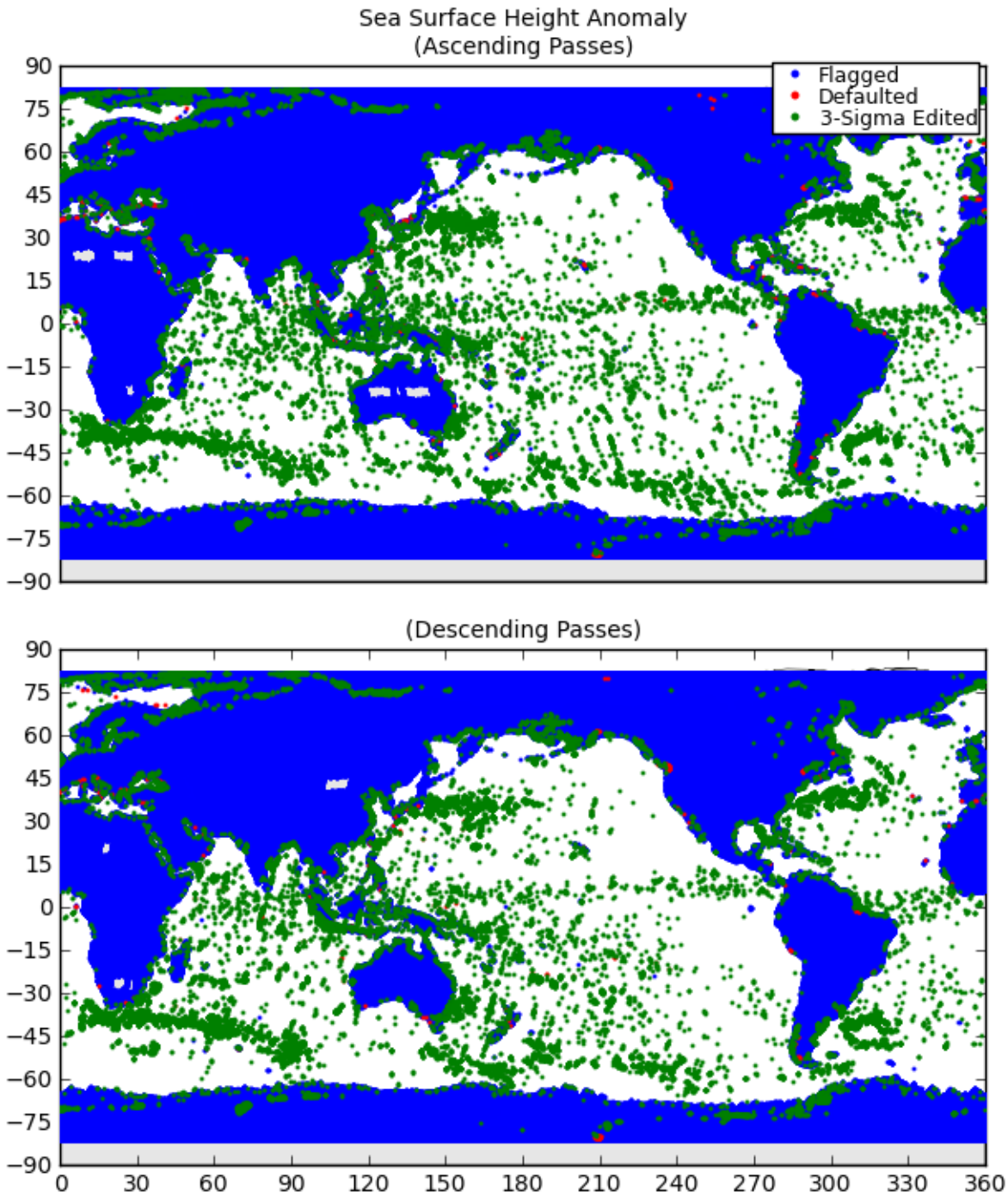

Figure 7: Map of Flagged/Edited Points for Sea Surface Height Anomaly

3 Sea Surface Height Anomaly (Model Wet) Plots

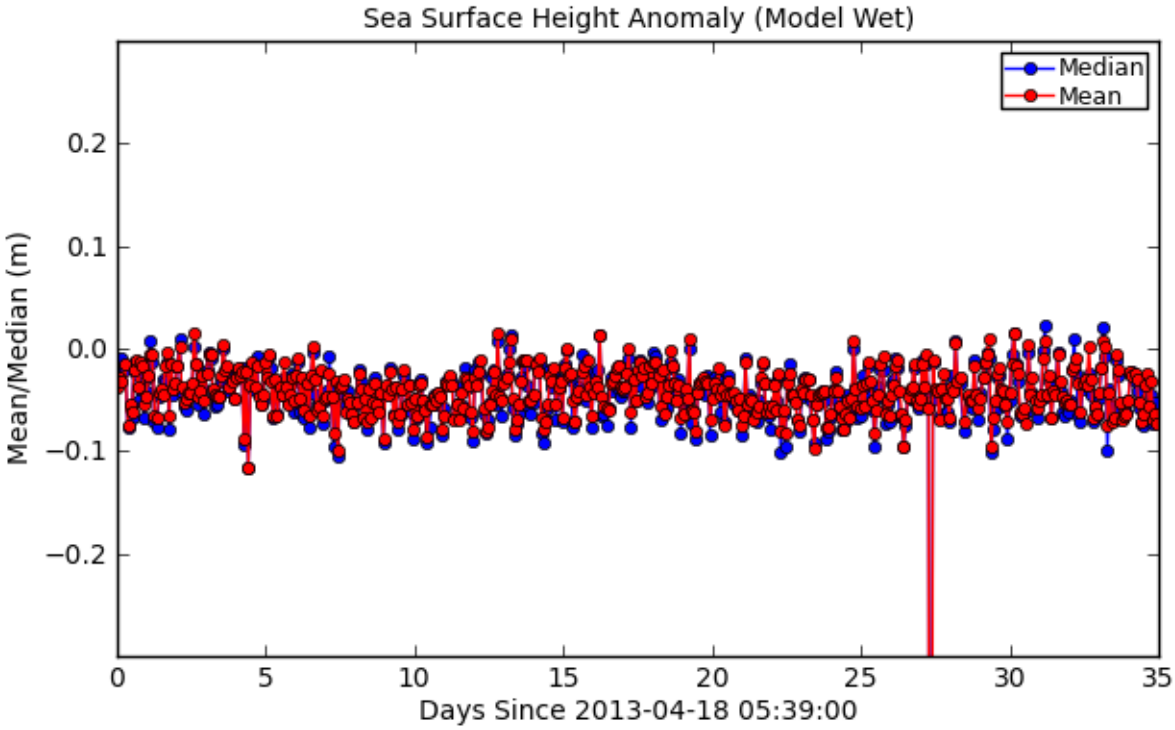

Figure 8: Mean/Median for Sea Surface Height Anomaly (Model Wet)

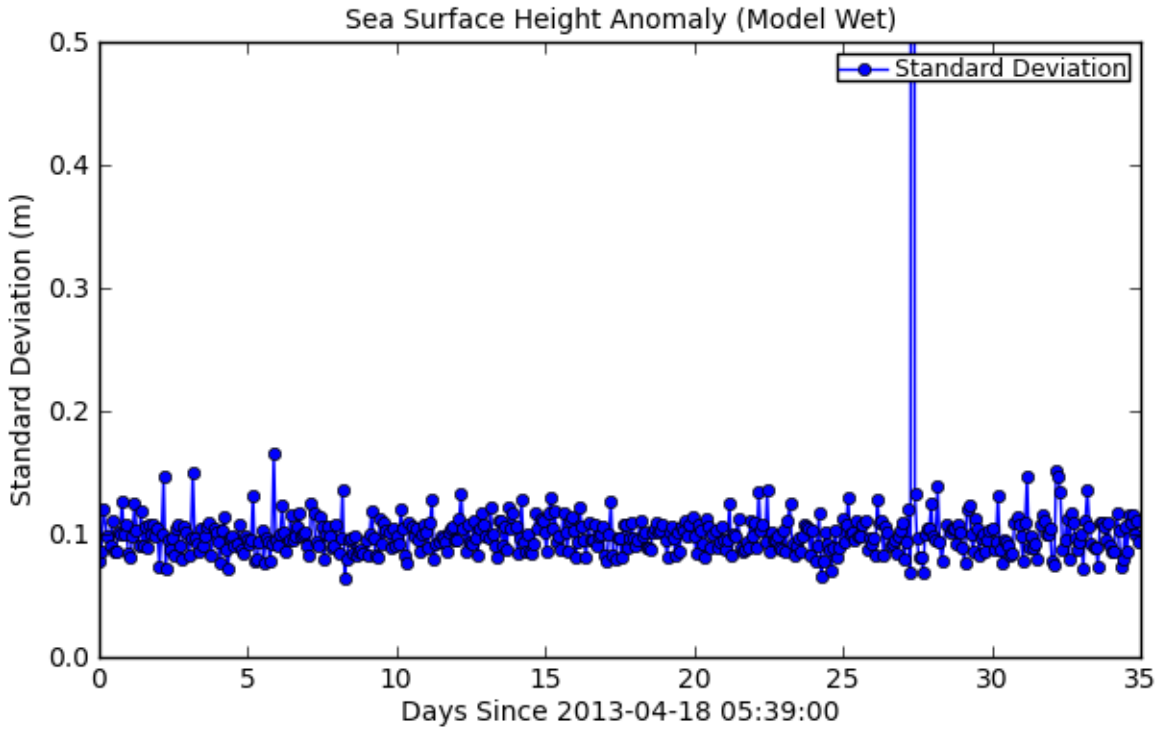

Figure 9: Standard Deviation for Sea Surface Height Anomaly (Model Wet)

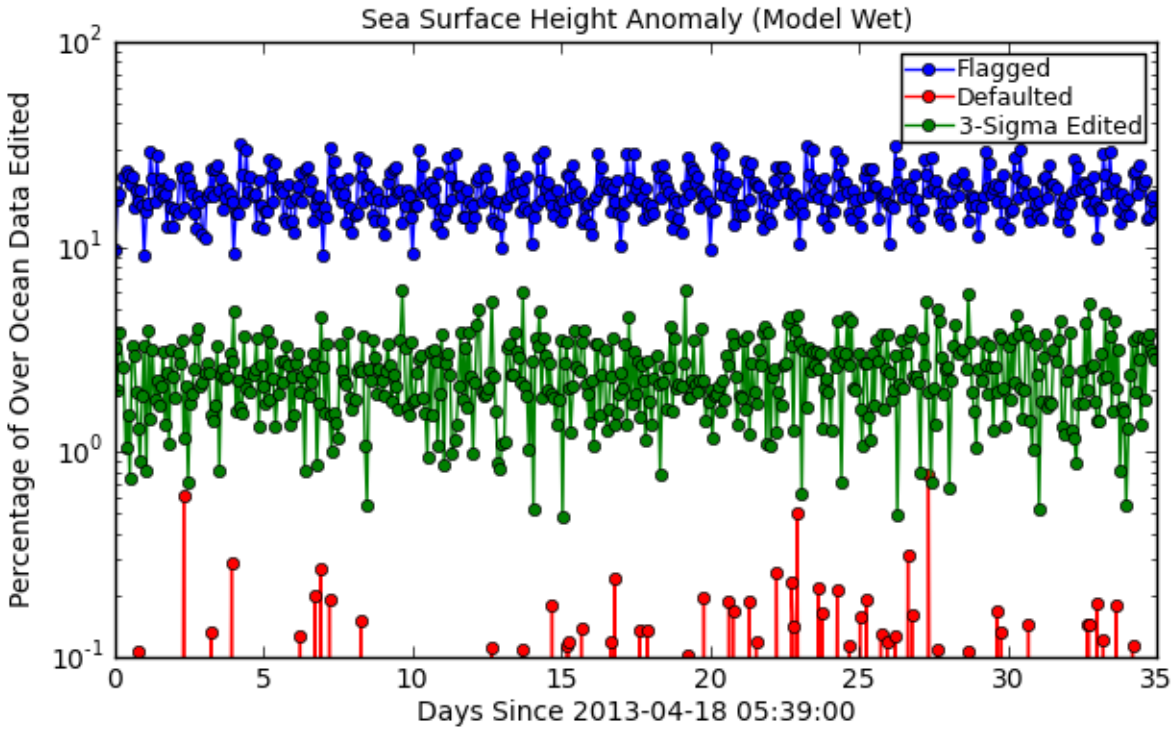

Figure 10: Flagged/Edited Data Points for Sea Surface Height Anomaly (Model Wet)

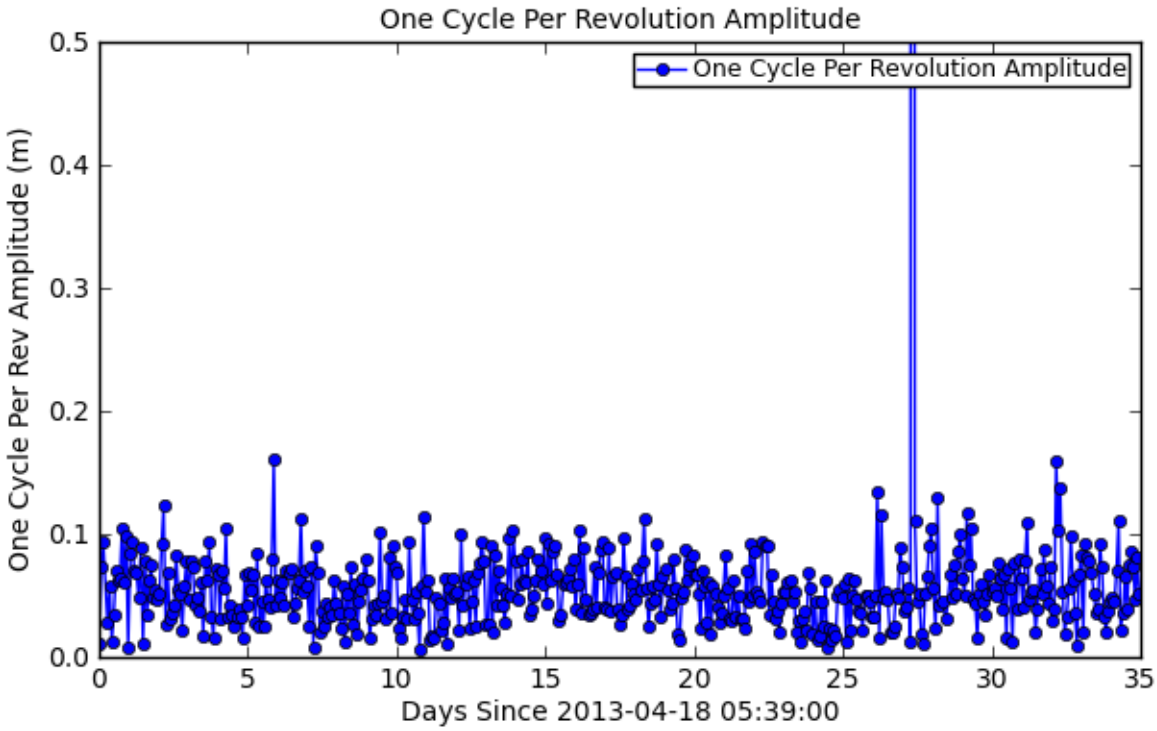

Figure 11: One Cycle Per Revolution Amplitude for Sea Surface Height Anomaly (Model Wet)

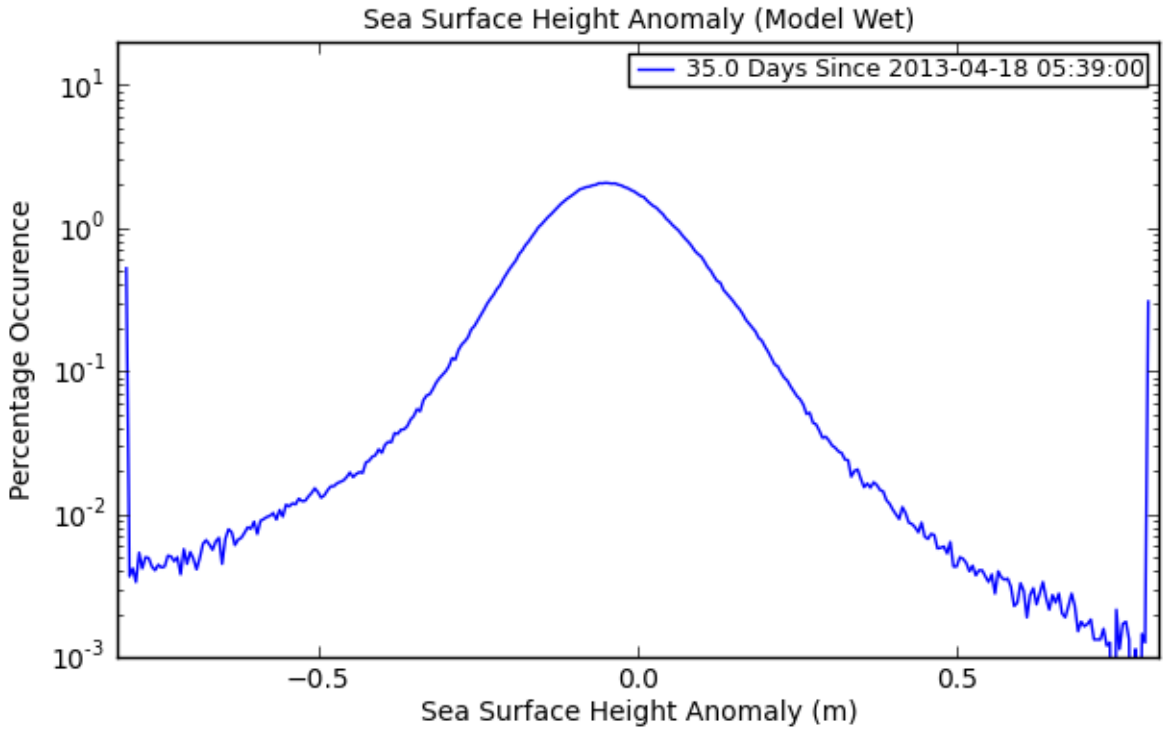

Figure 12: Histogram for Sea Surface Height Anomaly (Model Wet)

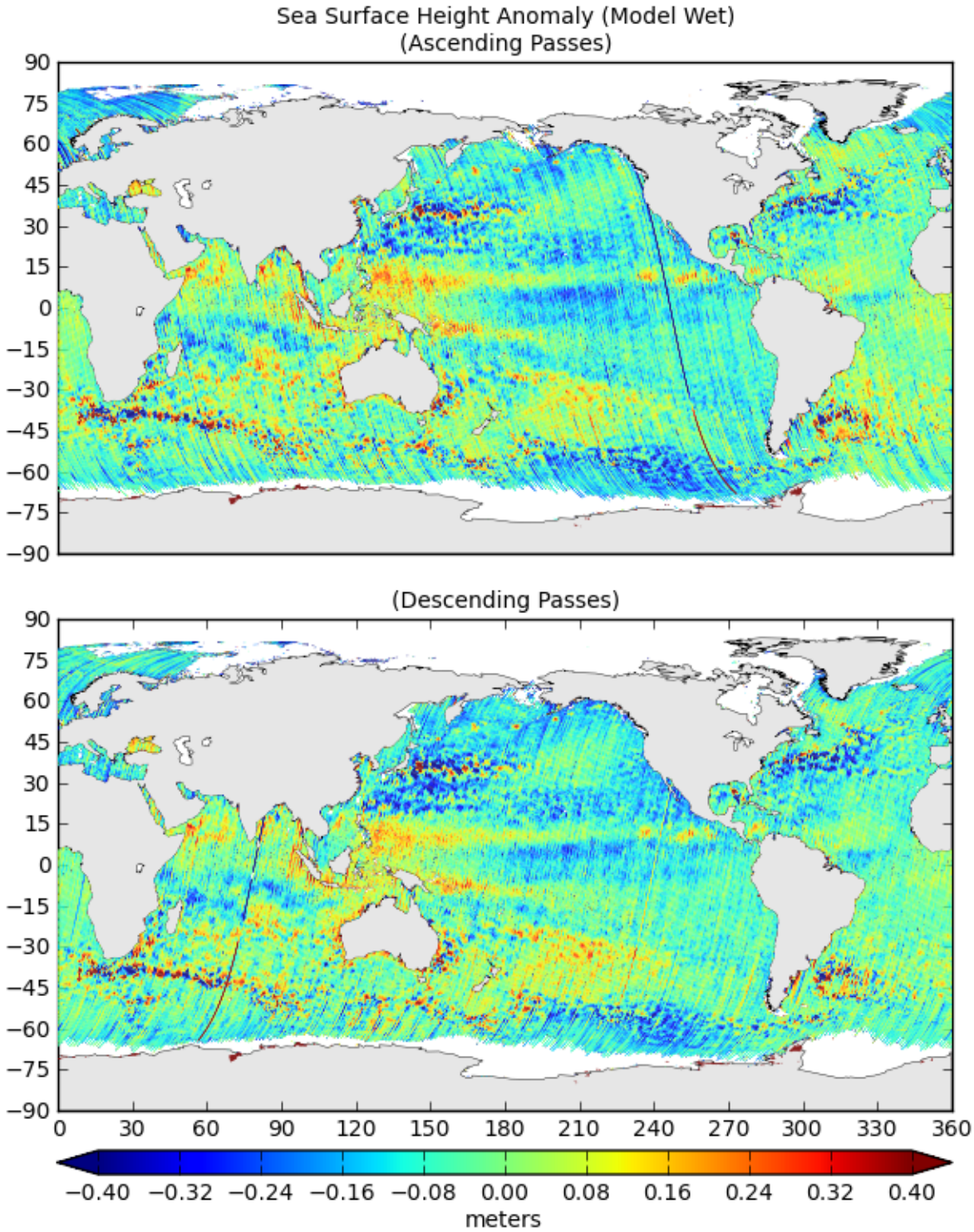

Figure 13: Map of Values for Sea Surface Height Anomaly (Model Wet)

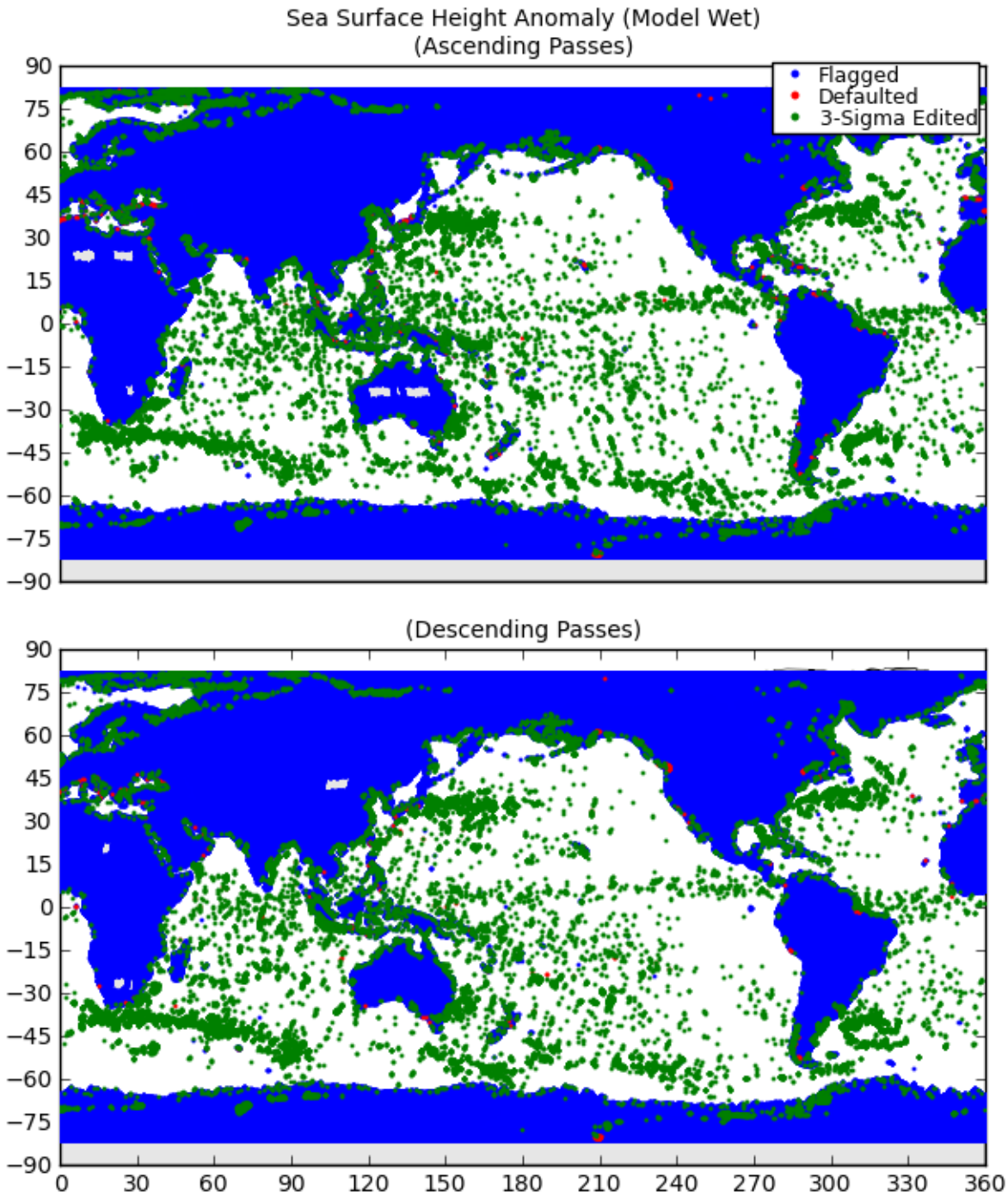

Figure 14: Map of Flagged/Edited Points for Sea Surface Height Anomaly (Model Wet)

4 Ka-Band Significant Wave Height Plots

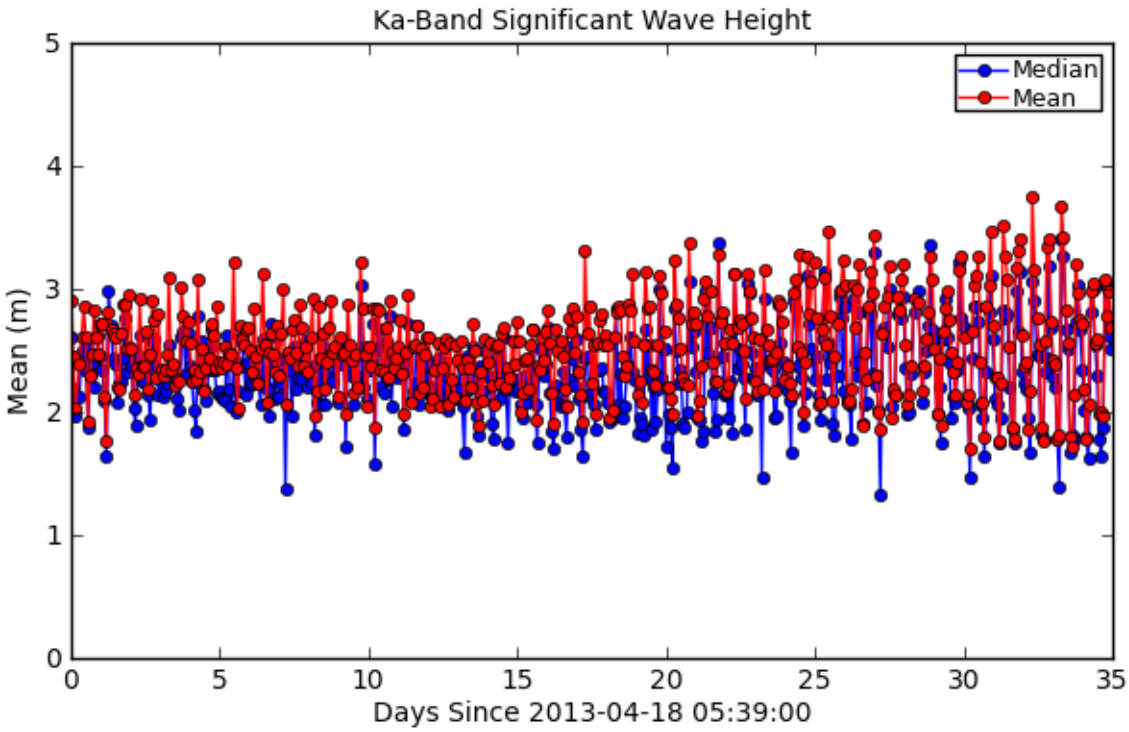

Figure 15: Mean/Median for Ka-Band Significant Wave Height

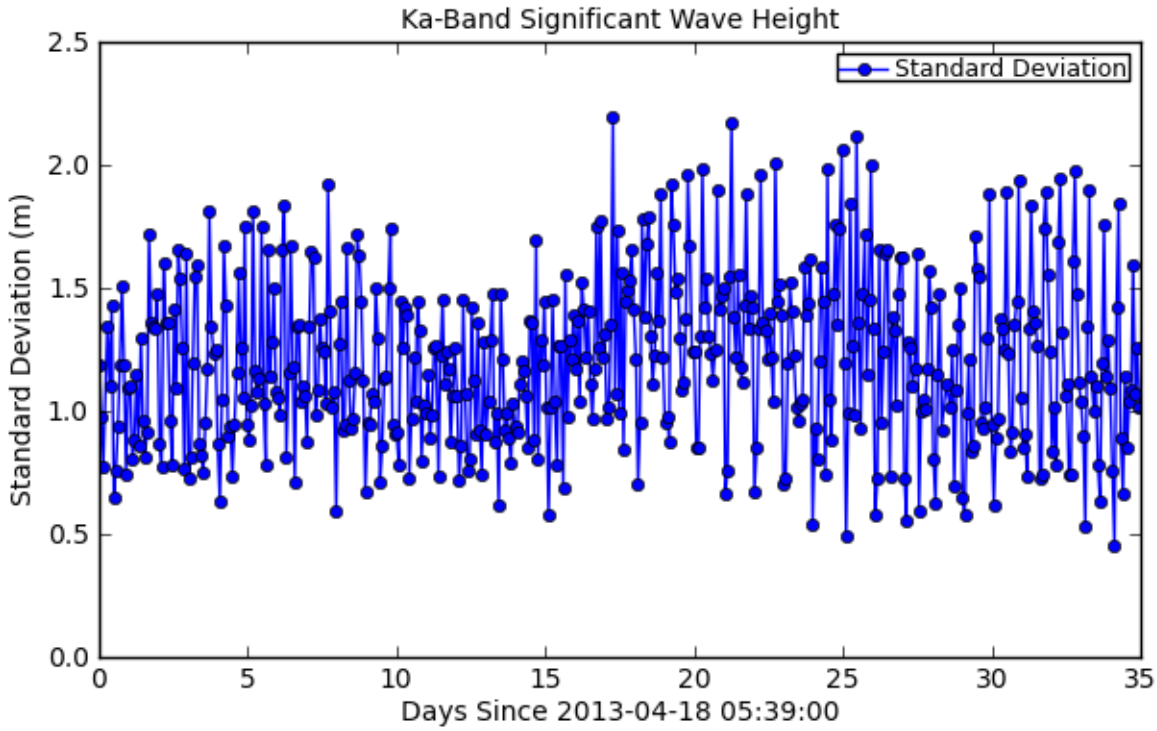

Figure 16: Standard Deviation for Ka-Band Significant Wave Height

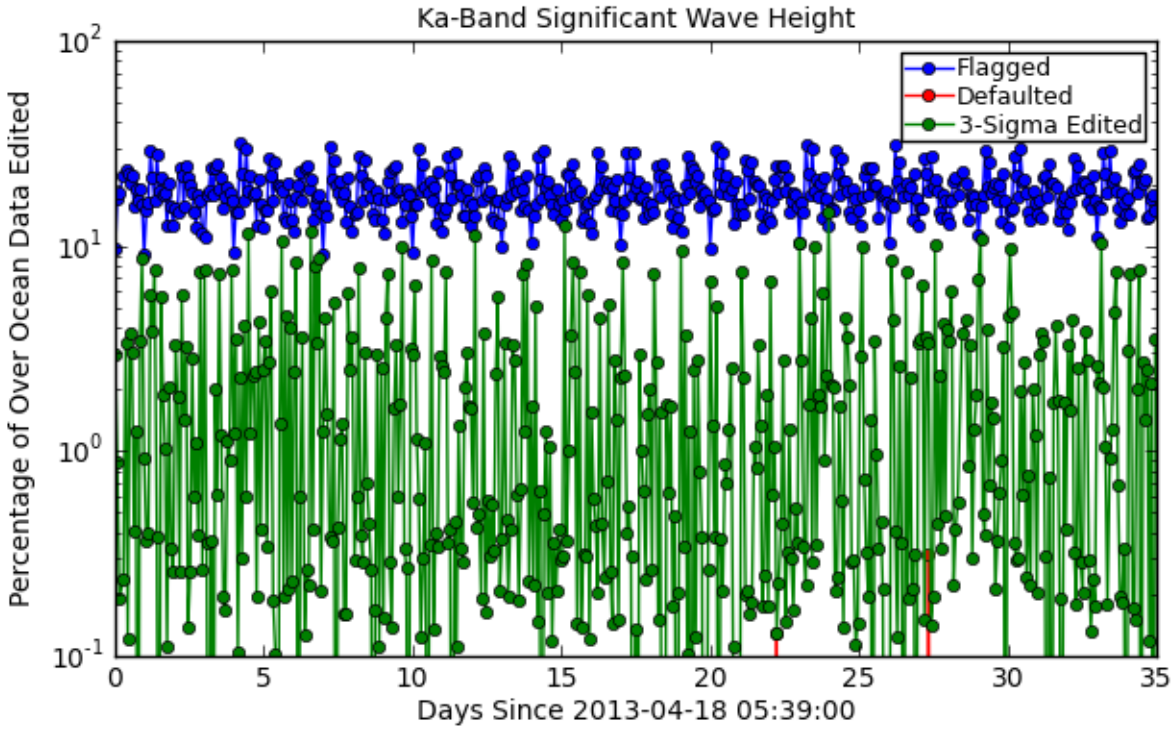

Figure 17: Flagged/Edited Data Points for Ka-Band Significant Wave Height

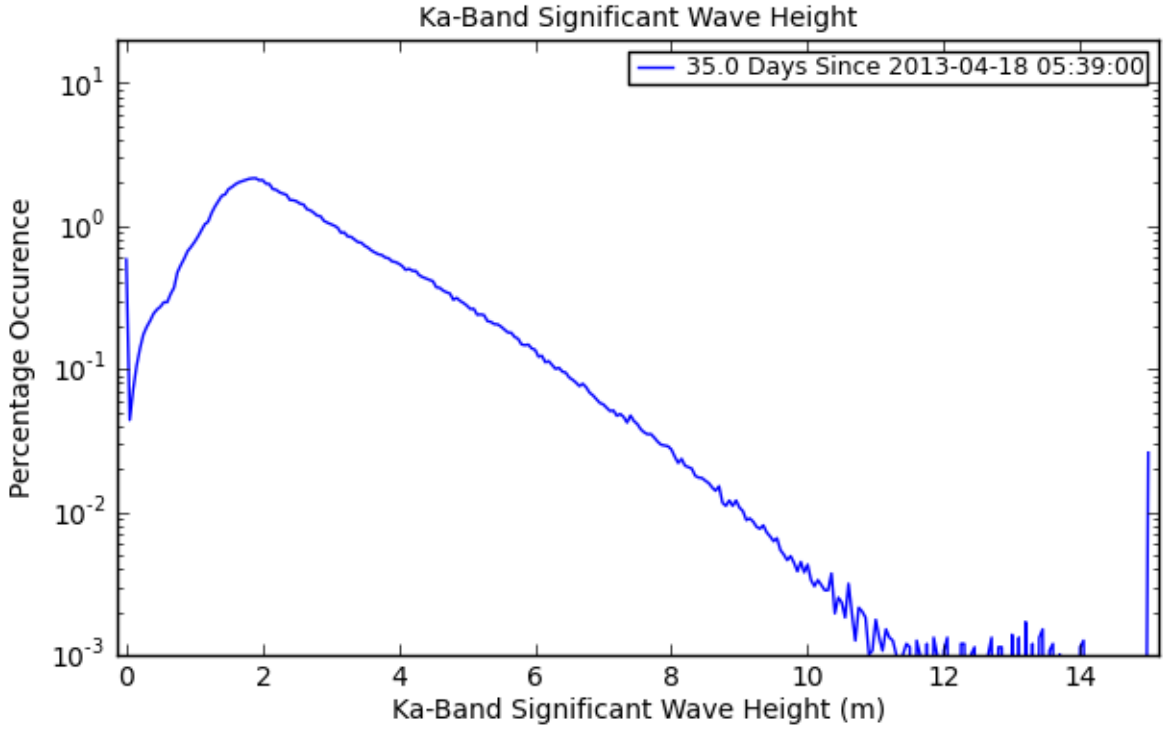

Figure 18: Histogram for Ka-Band Significant Wave Height

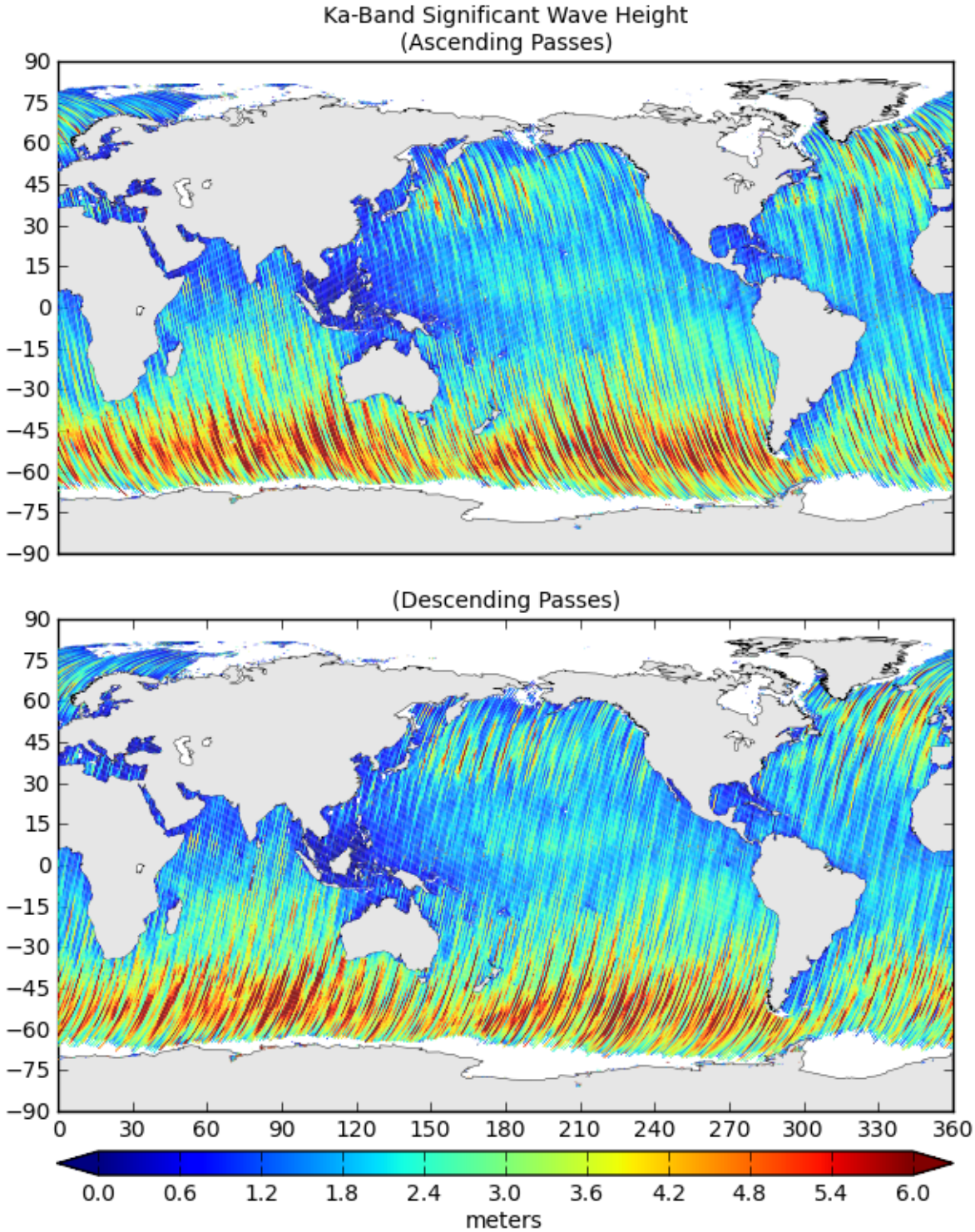

Figure 19: Map of Values for Ka-Band Significant Wave Height

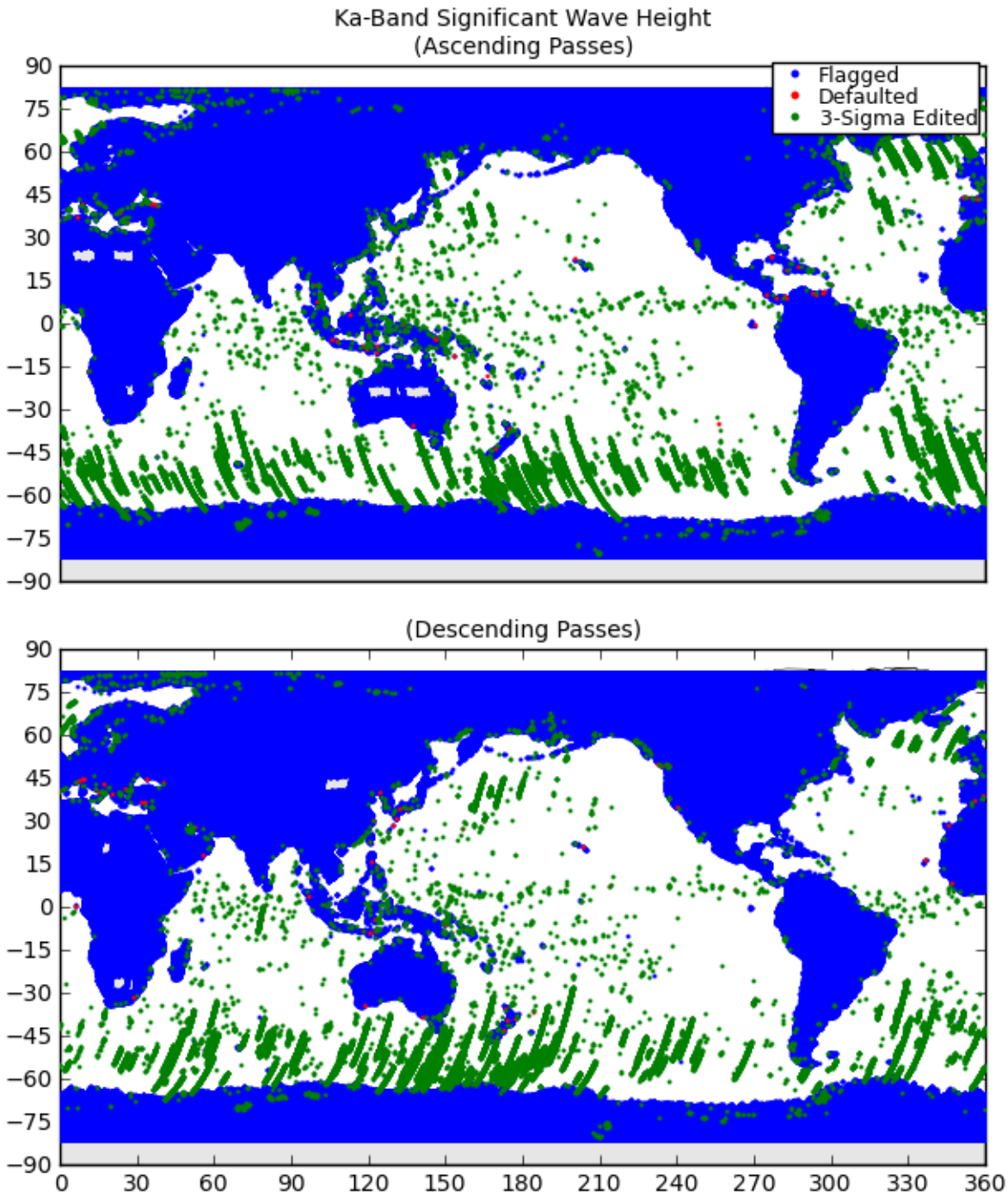

Figure 20: Map of Flagged/Edited Points for Ka-Band Significant Wave Height

5 Altimeter Wind Speed Plots

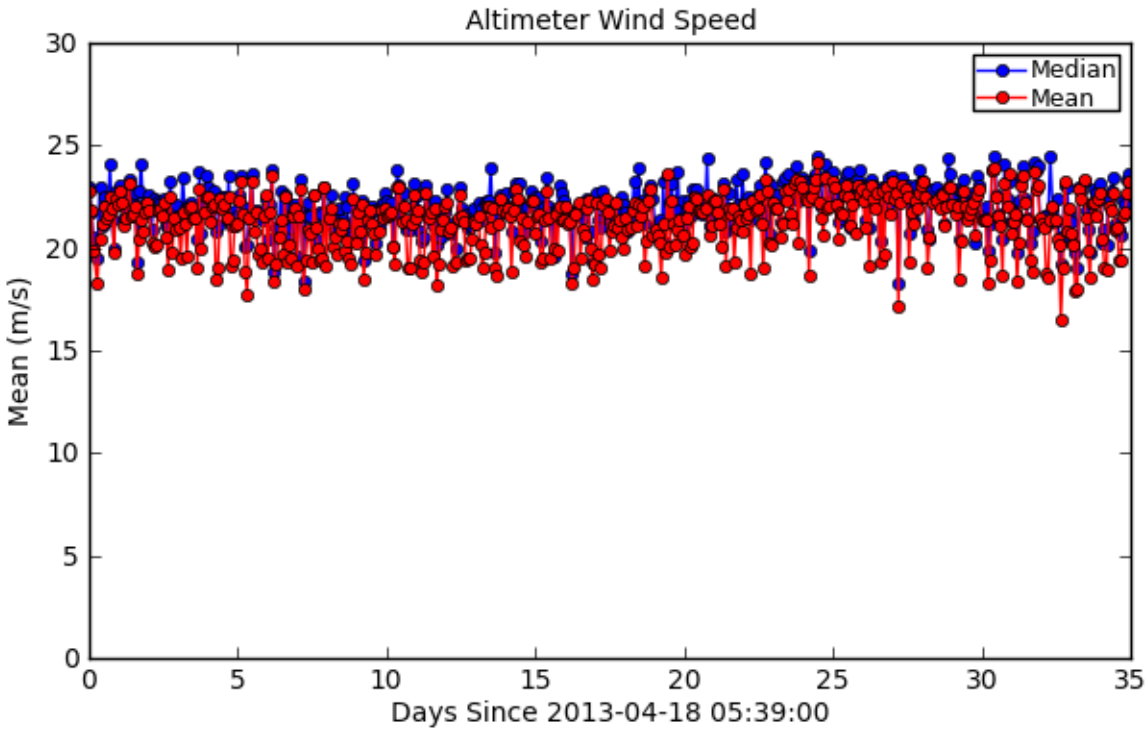

Figure 21: Mean/Median for Altimeter Wind Speed

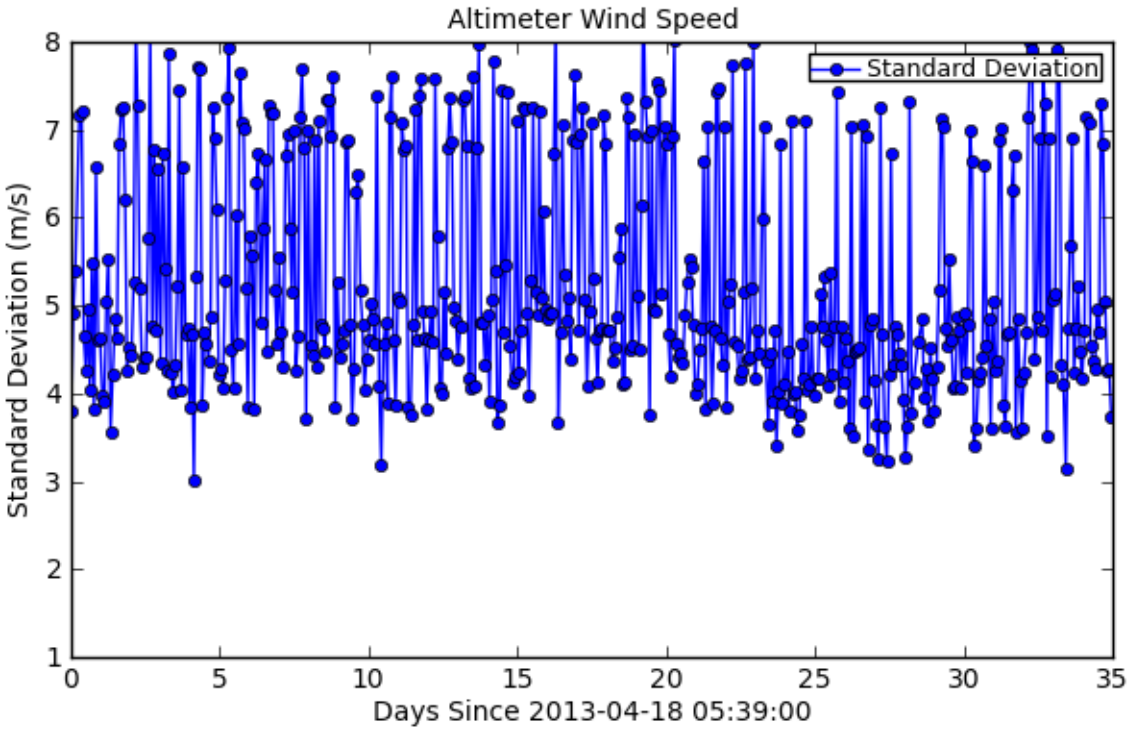

Figure 22: Standard Deviation for Altimeter Wind Speed

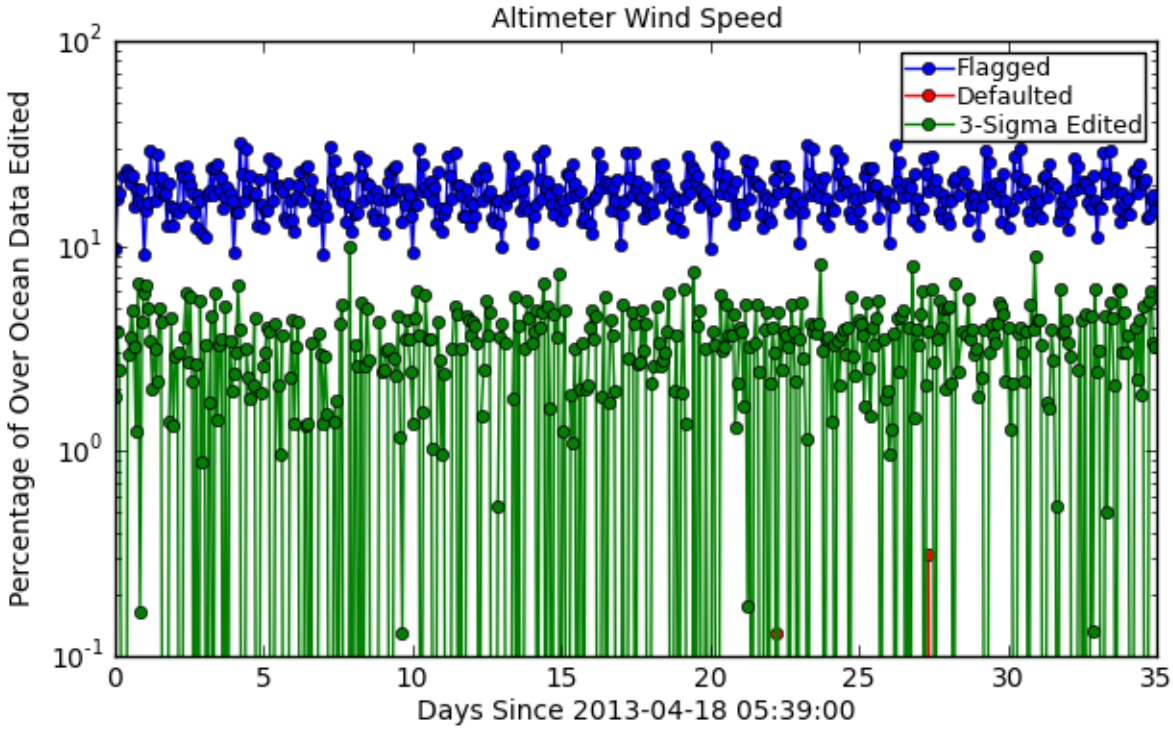

Figure 23: Flagged/Edited Data Points for Altimeter Wind Speed

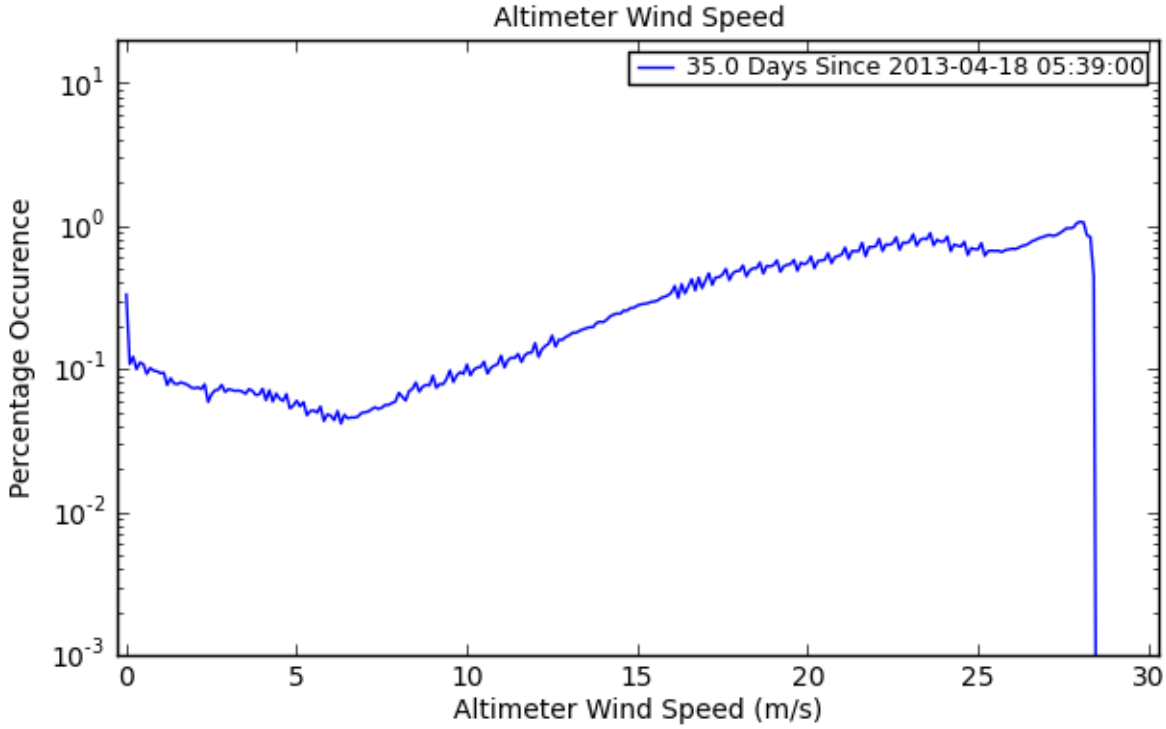

Figure 24: Histogram for Altimeter Wind Speed

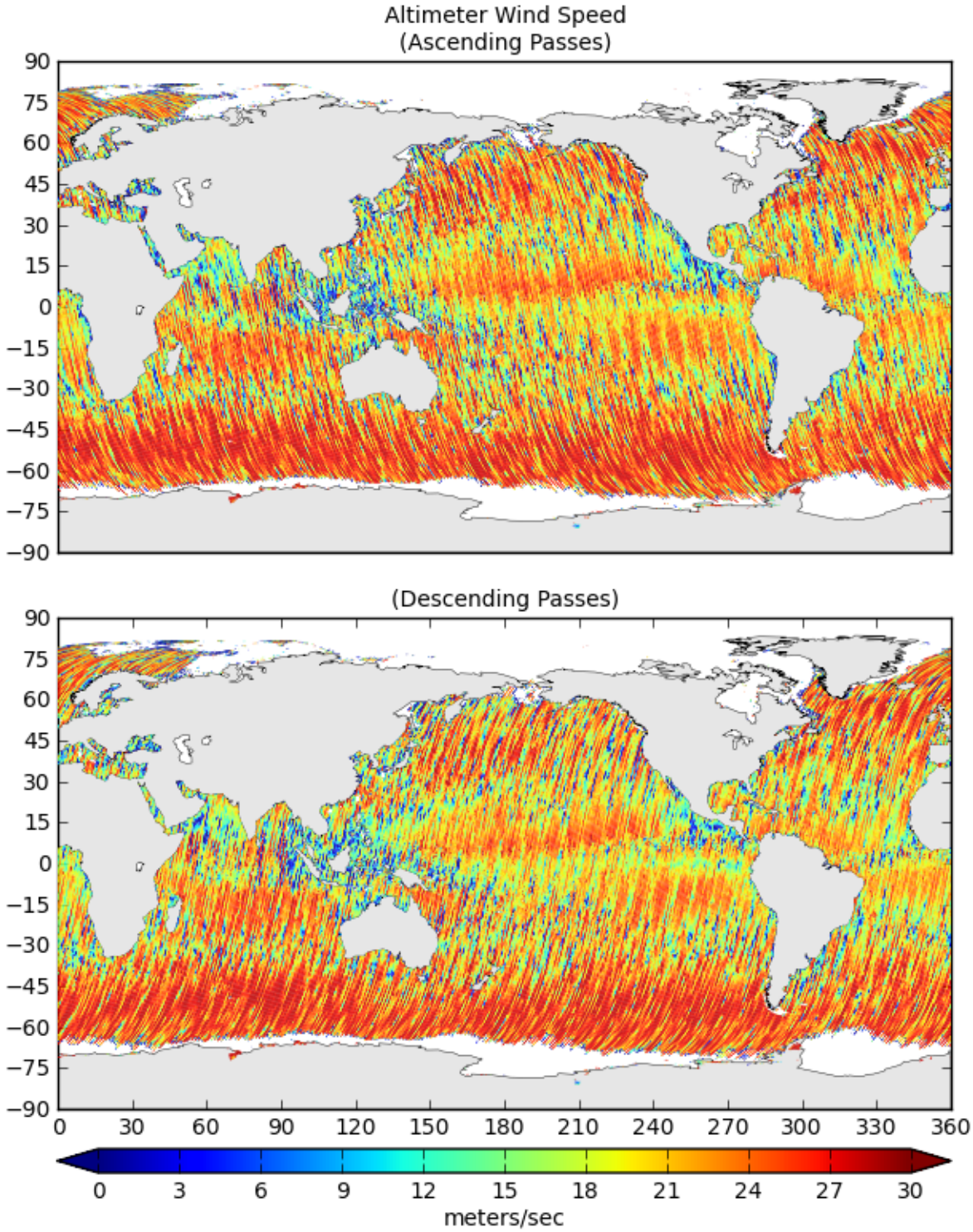

Figure 25: Map of Values for Altimeter Wind Speed

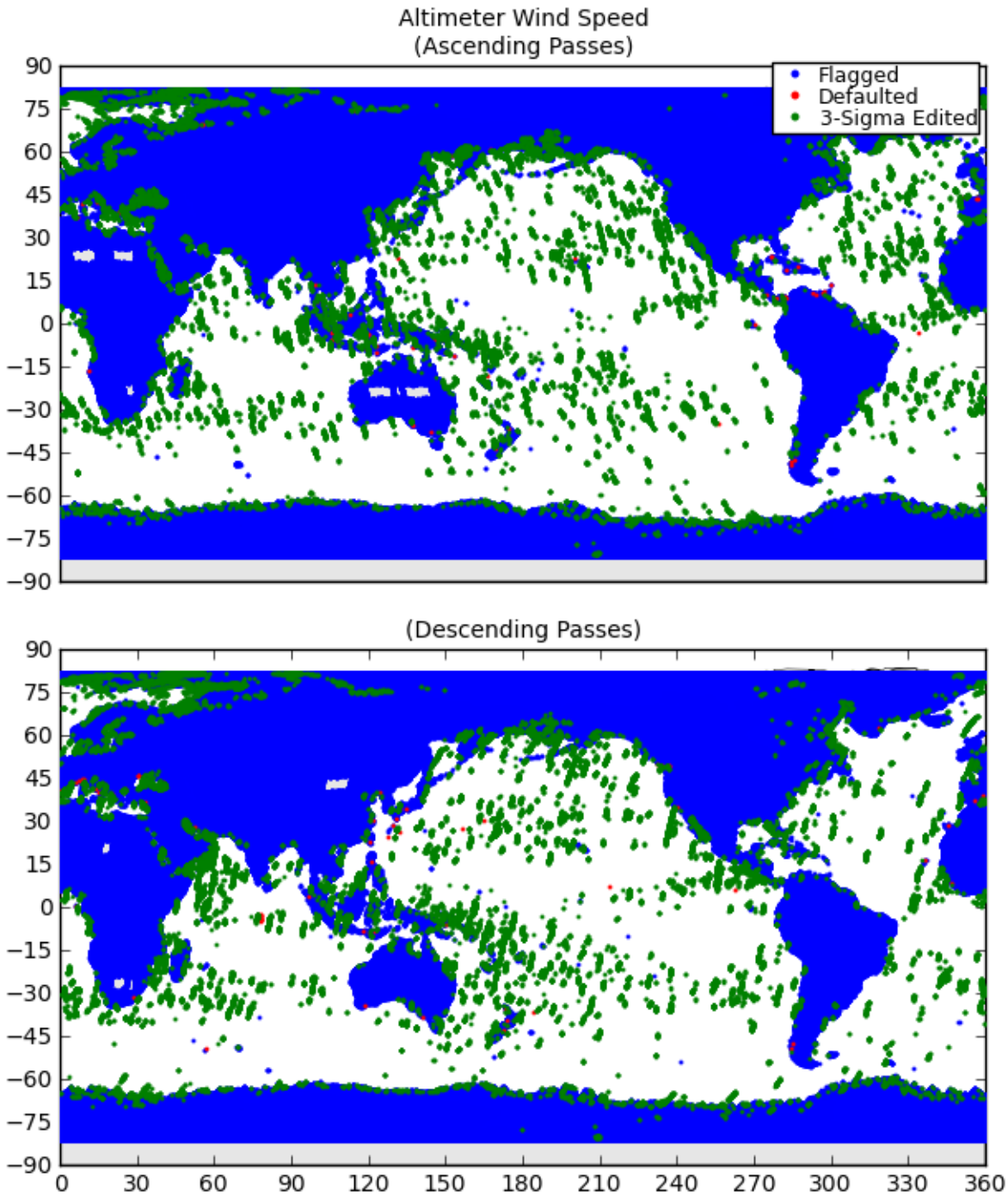

Figure 26: Map of Flagged/Edited Points for Altimeter Wind Speed

6 Ka-Band Backscatter Coefficient Plots

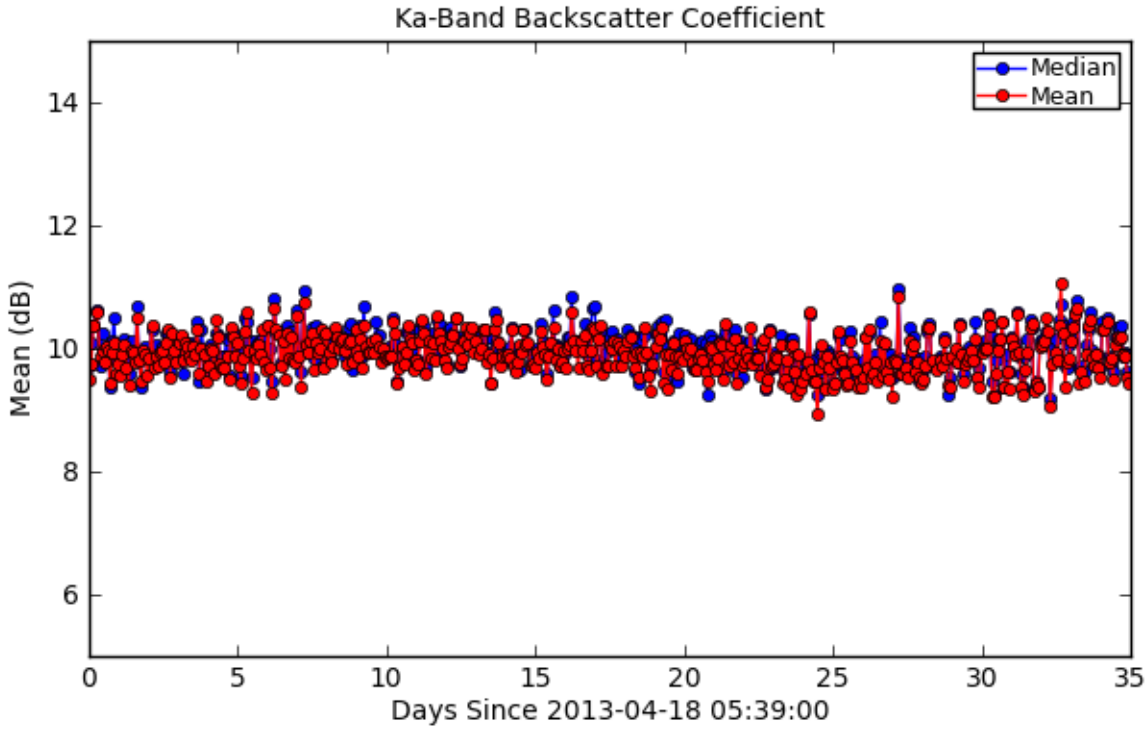

Figure 27: Mean/Median for Ka-Band Backscatter Coefficient

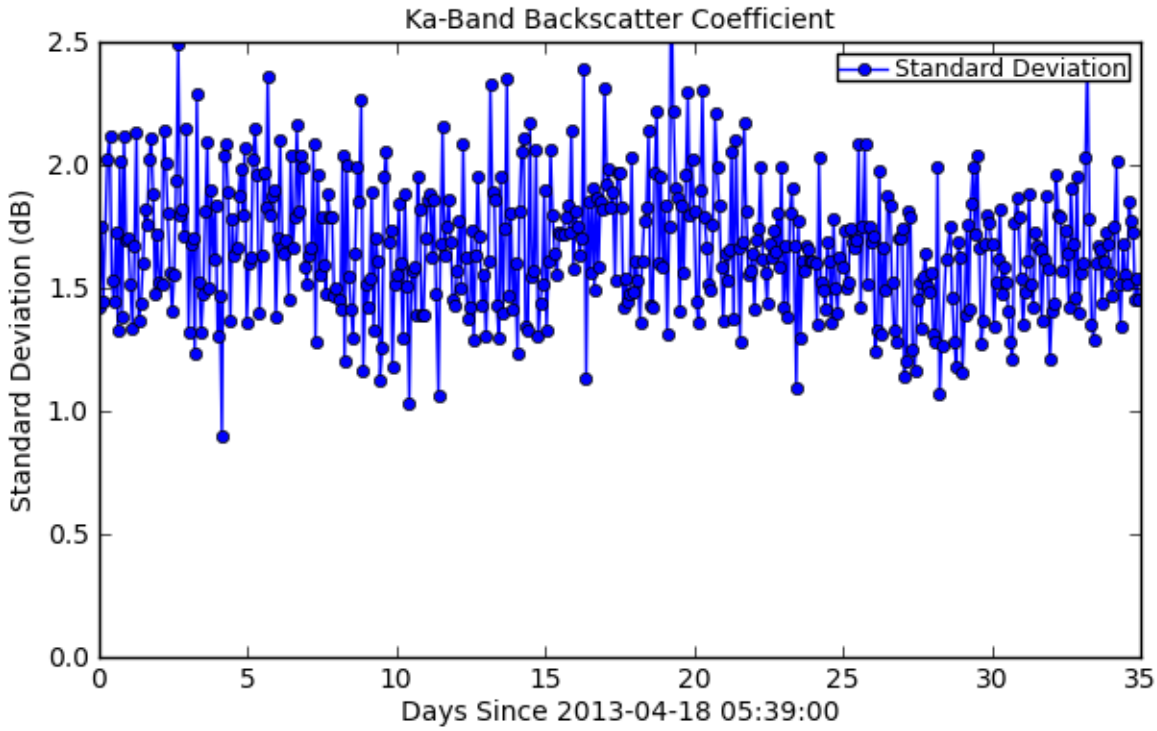

Figure 28: Standard Deviation for Ka-Band Backscatter Coefficient

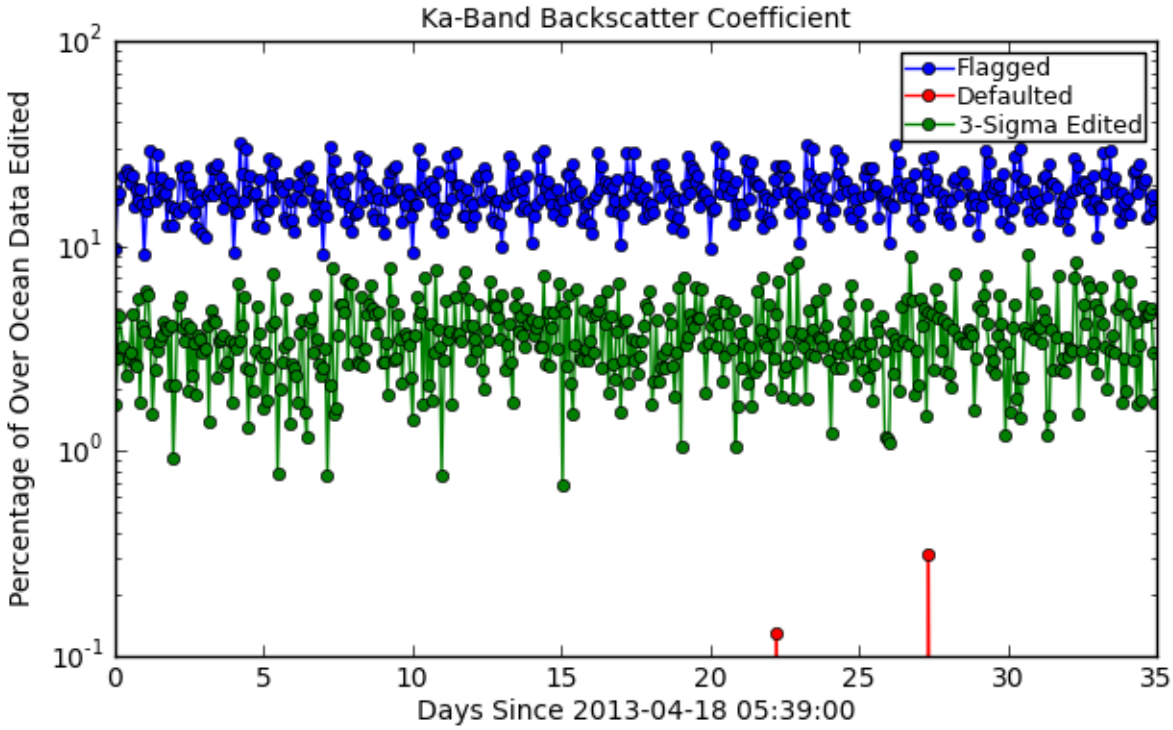

Figure 29: Flagged/Edited Data Points for Ka-Band Backscatter Coefficient

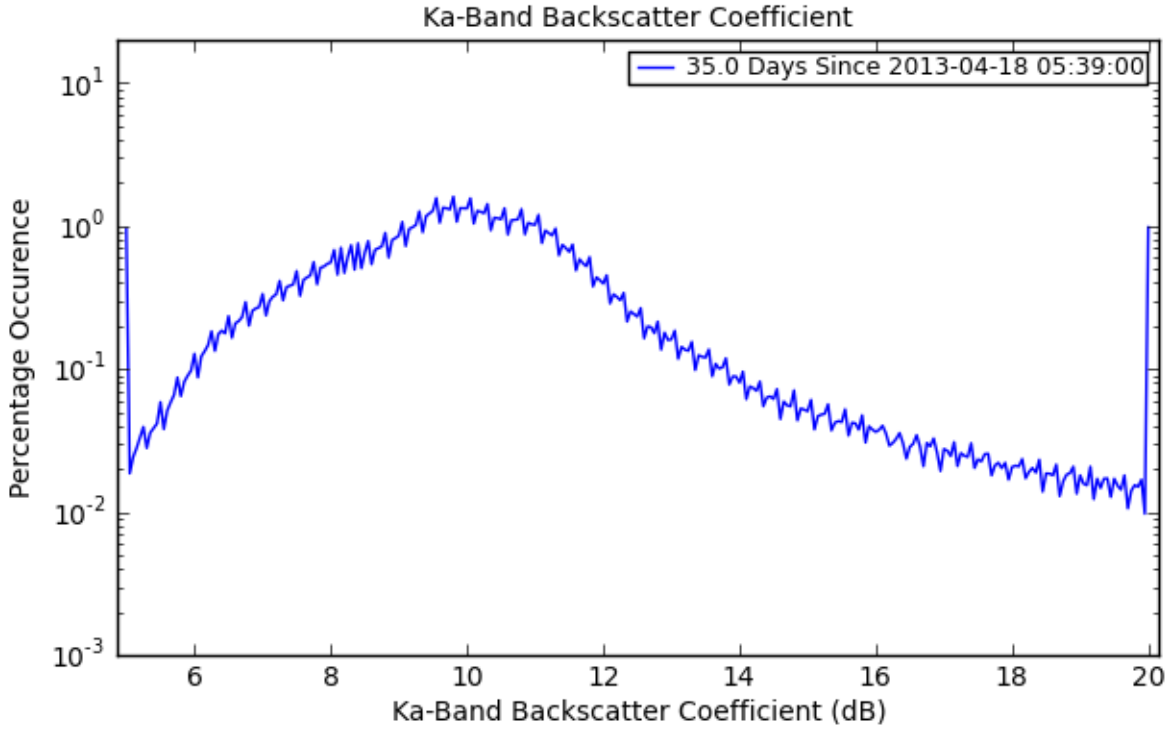

Figure 30: Histogram for Ka-Band Backscatter Coefficient

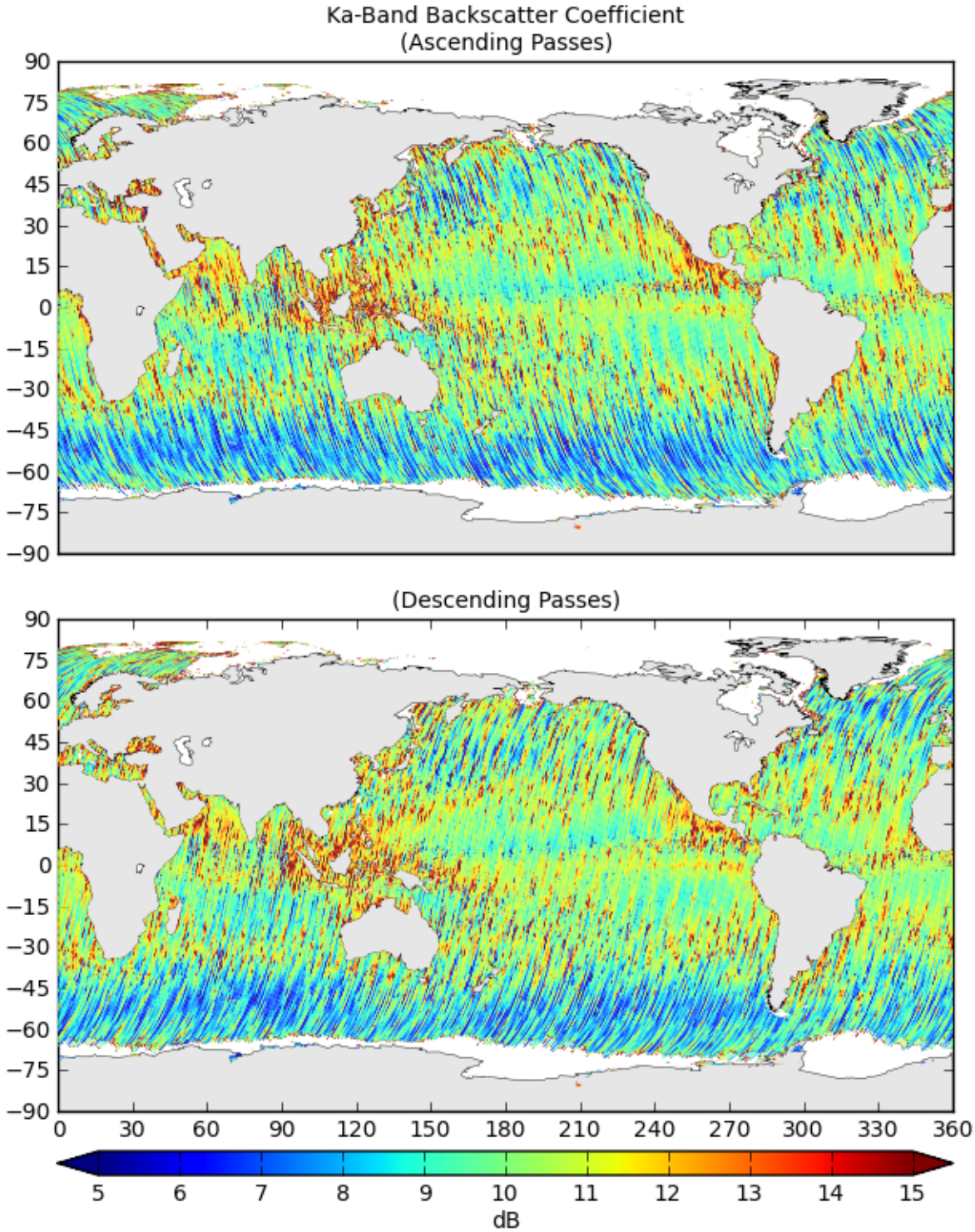

Figure 31: Map of Values for Ka-Band Backscatter Coefficient

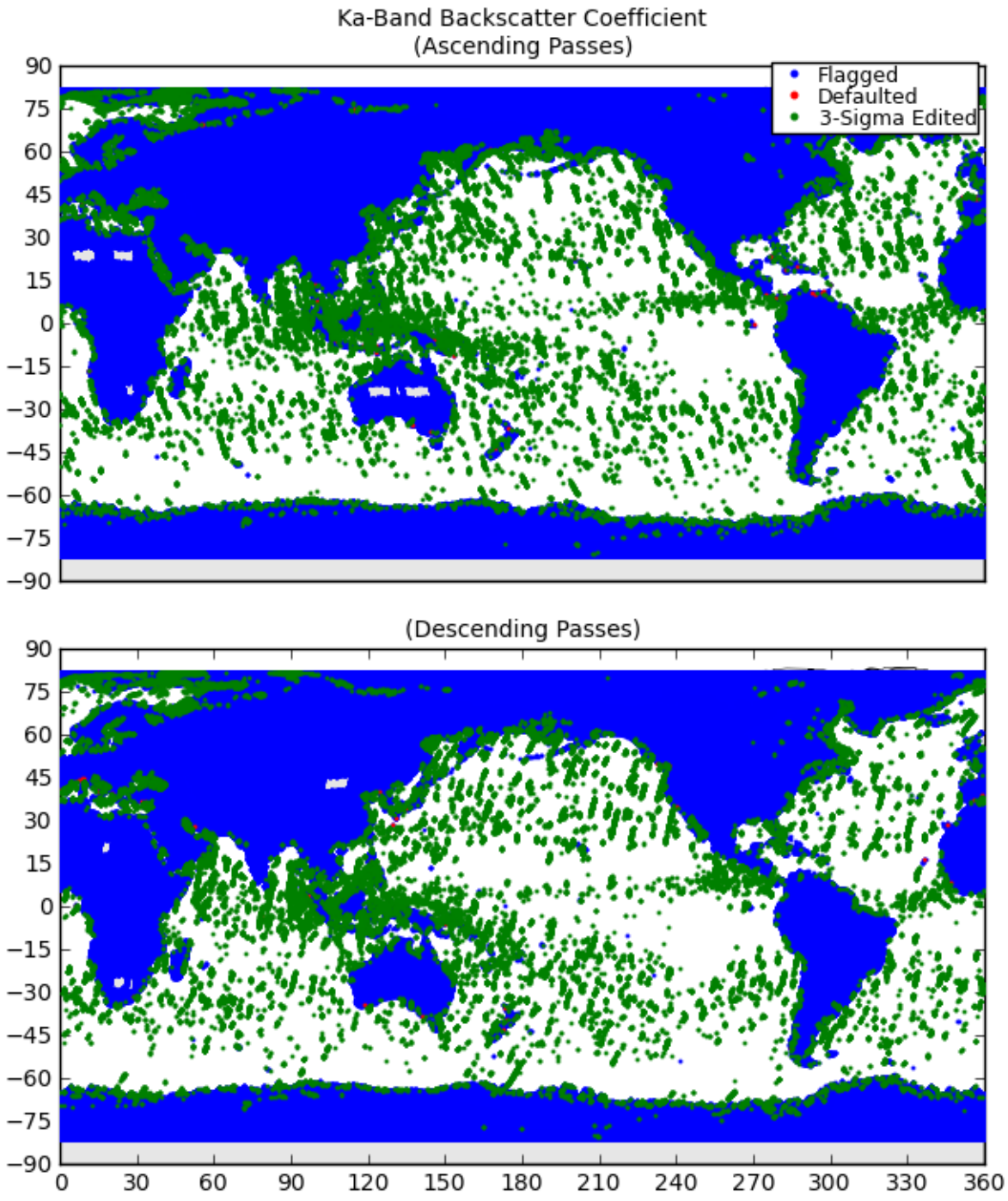

Figure 32: Map of Flagged/Edited Points for Ka-Band Backscatter Coefficient

7 Dry Troposphere Path Delay Plots

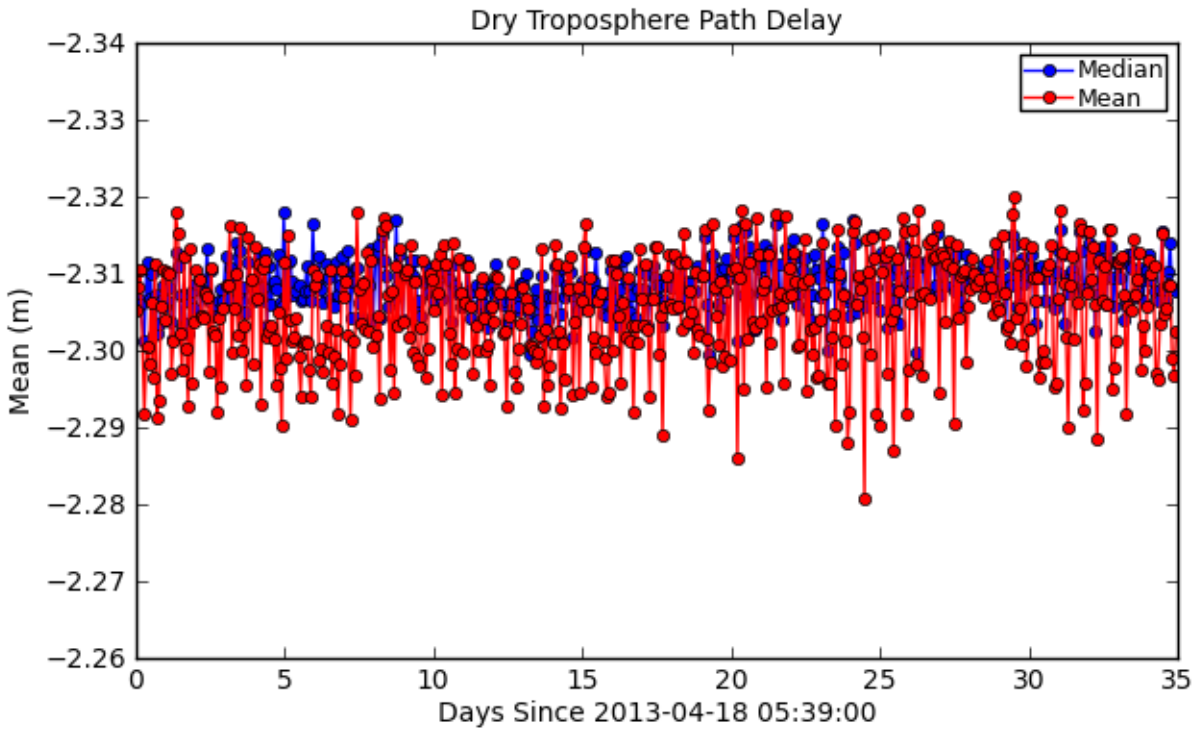

Figure 33: Mean/Median for Dry Troposphere Path Delay

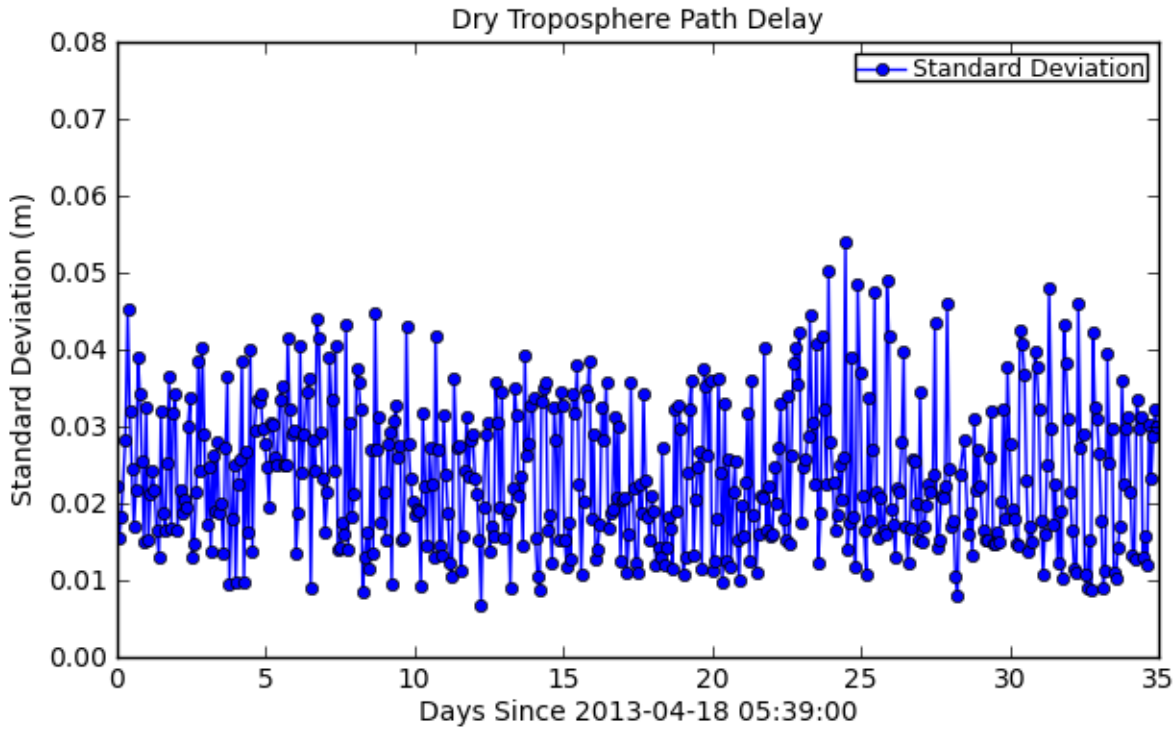

Figure 34: Standard Deviation for Dry Troposphere Path Delay

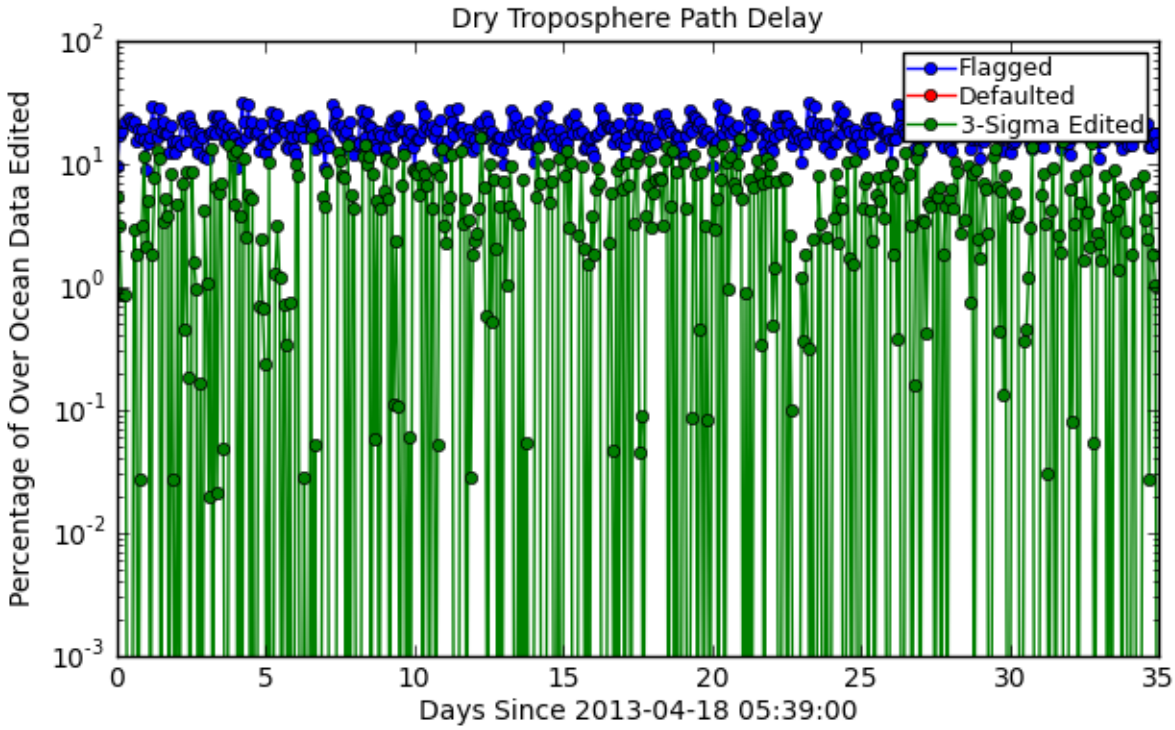

Figure 35: Flagged/Edited Data Points for Dry Troposphere Path Delay

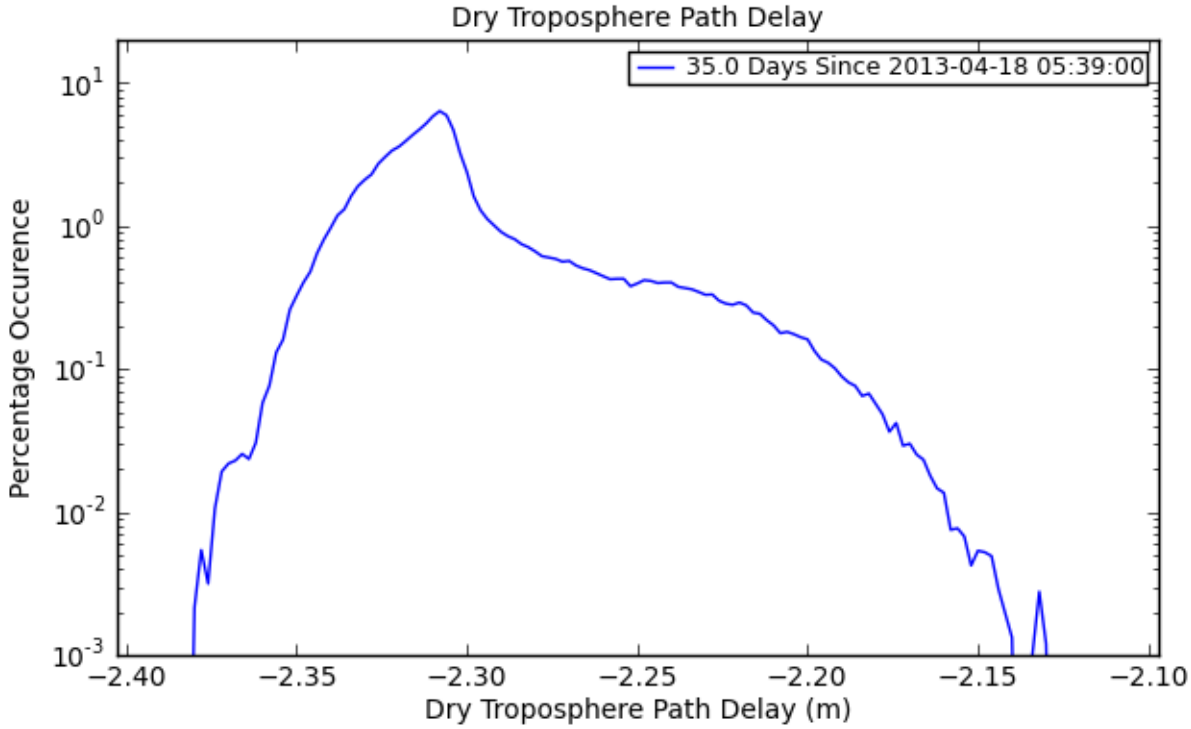

Figure 36: Histogram for Dry Troposphere Path Delay

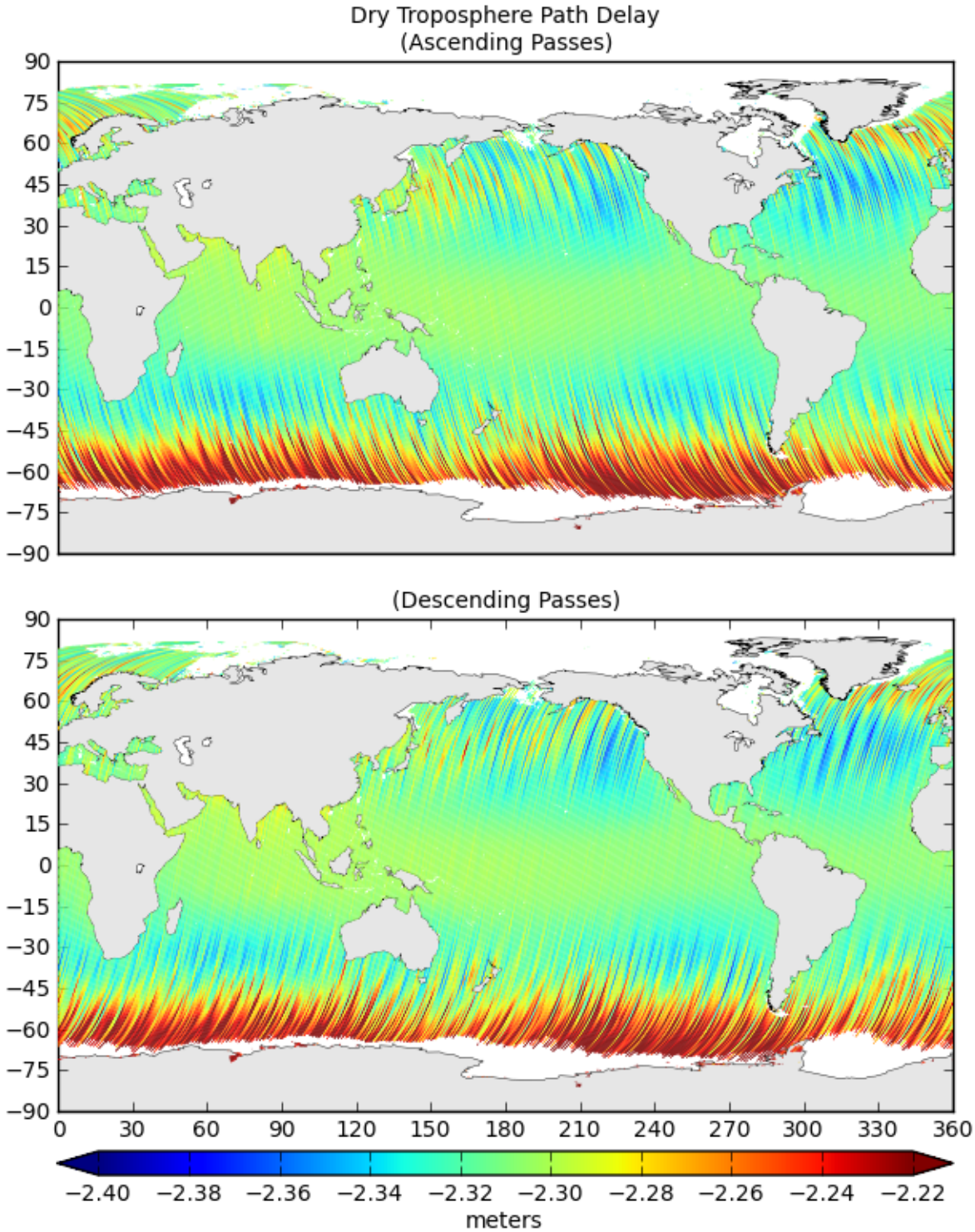

Figure 37: Map of Values for Dry Troposphere Path Delay

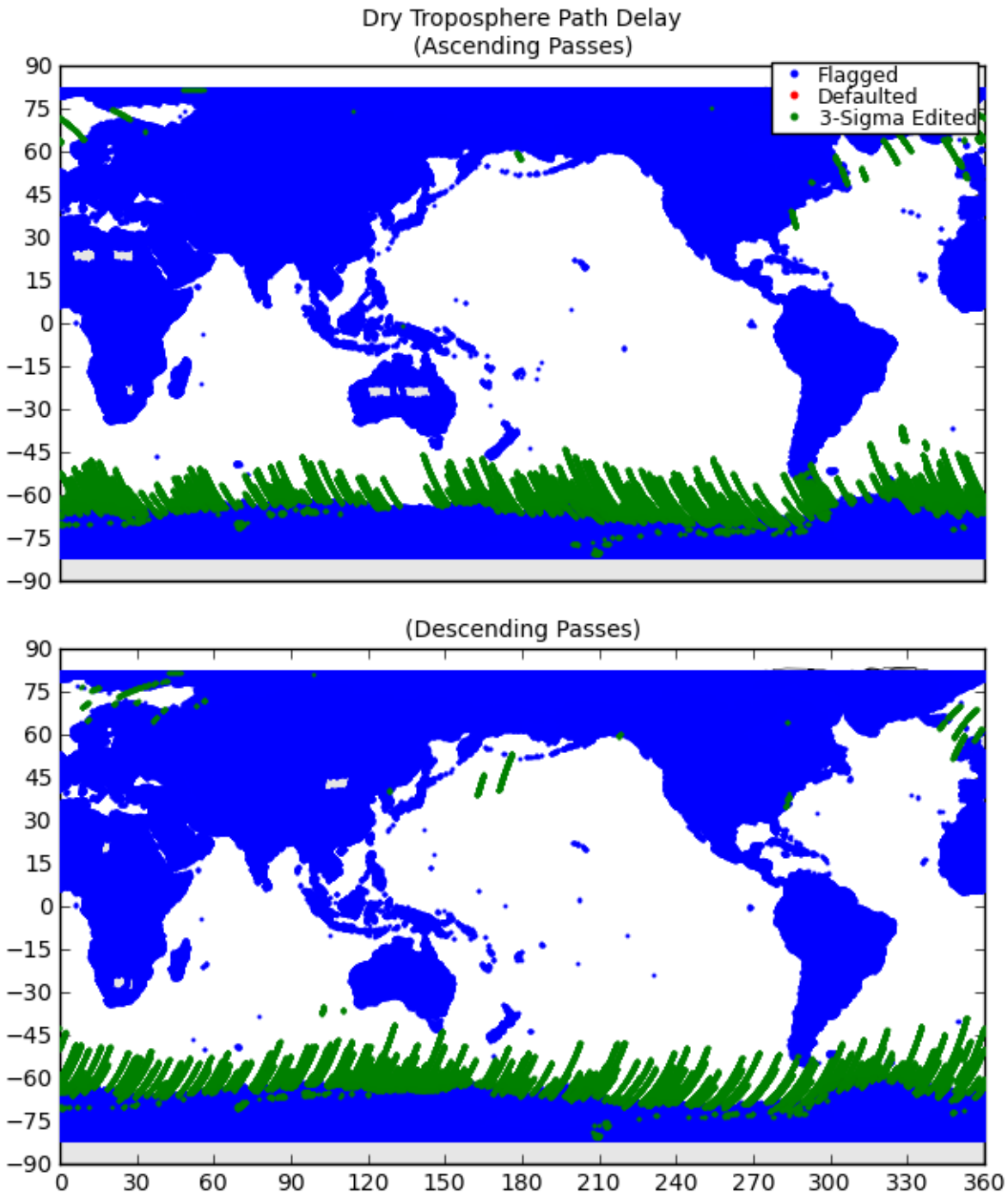

Figure 38: Map of Flagged/Edited Points for Dry Troposphere Path Delay

8 Radiometer Wet Troposphere Path Delay Plots

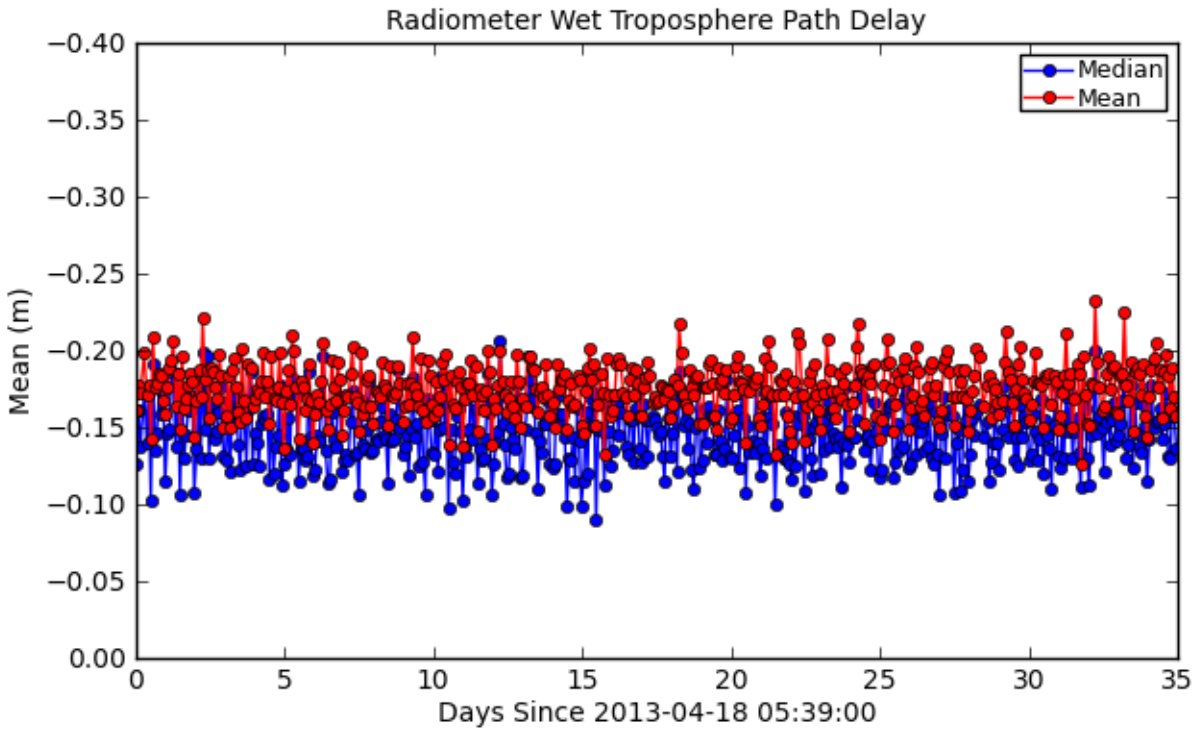

Figure 39: Mean/Median for Radiometer Wet Troposphere Path Delay

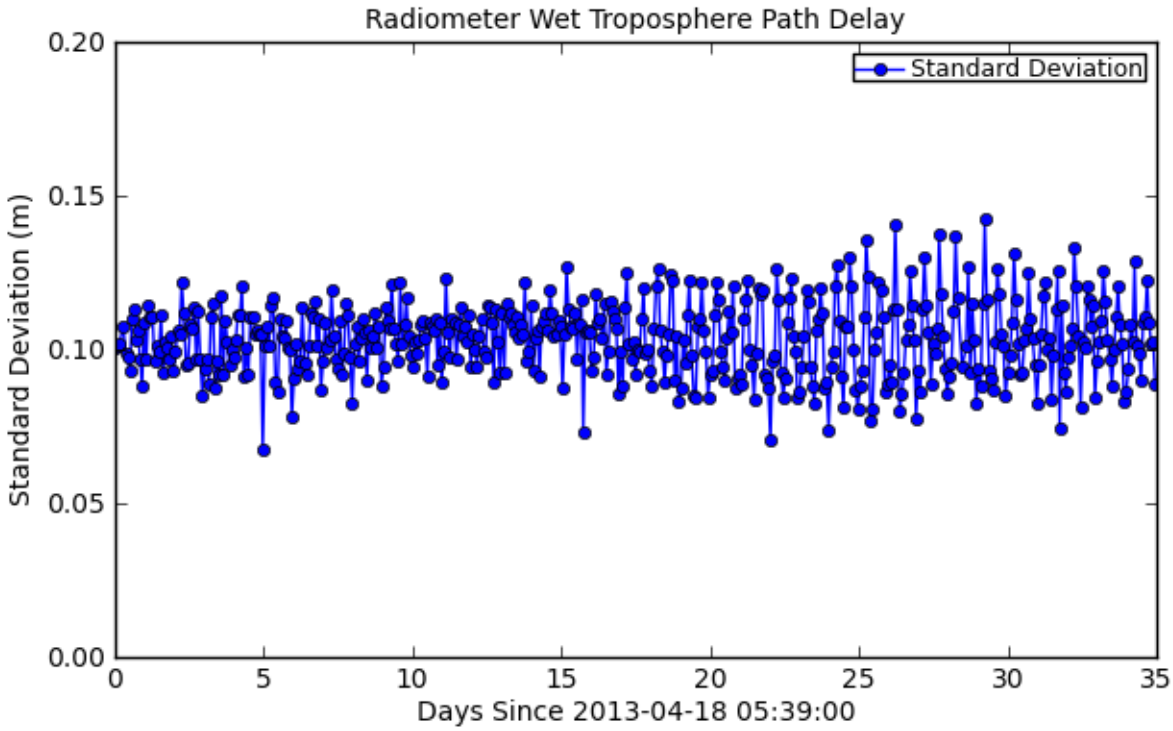

Figure 40: Standard Deviation for Radiometer Wet Troposphere Path Delay

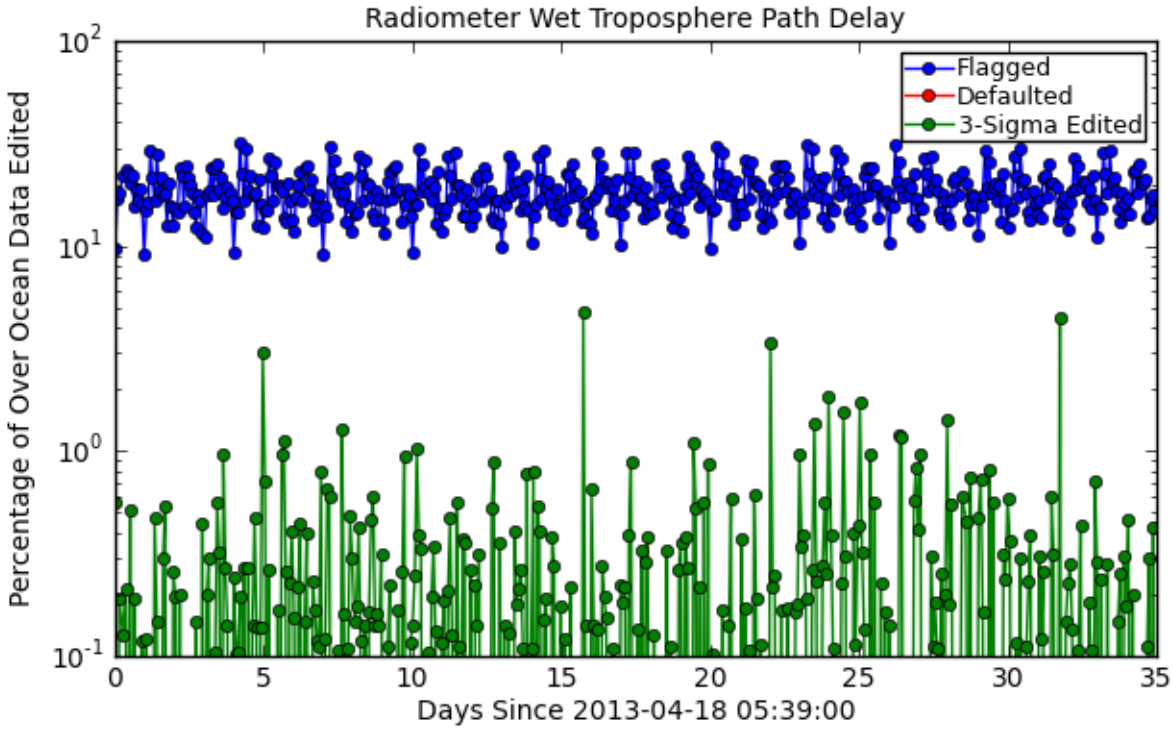

Figure 41: Flagged/Edited Data Points for Radiometer Wet Troposphere Path Delay

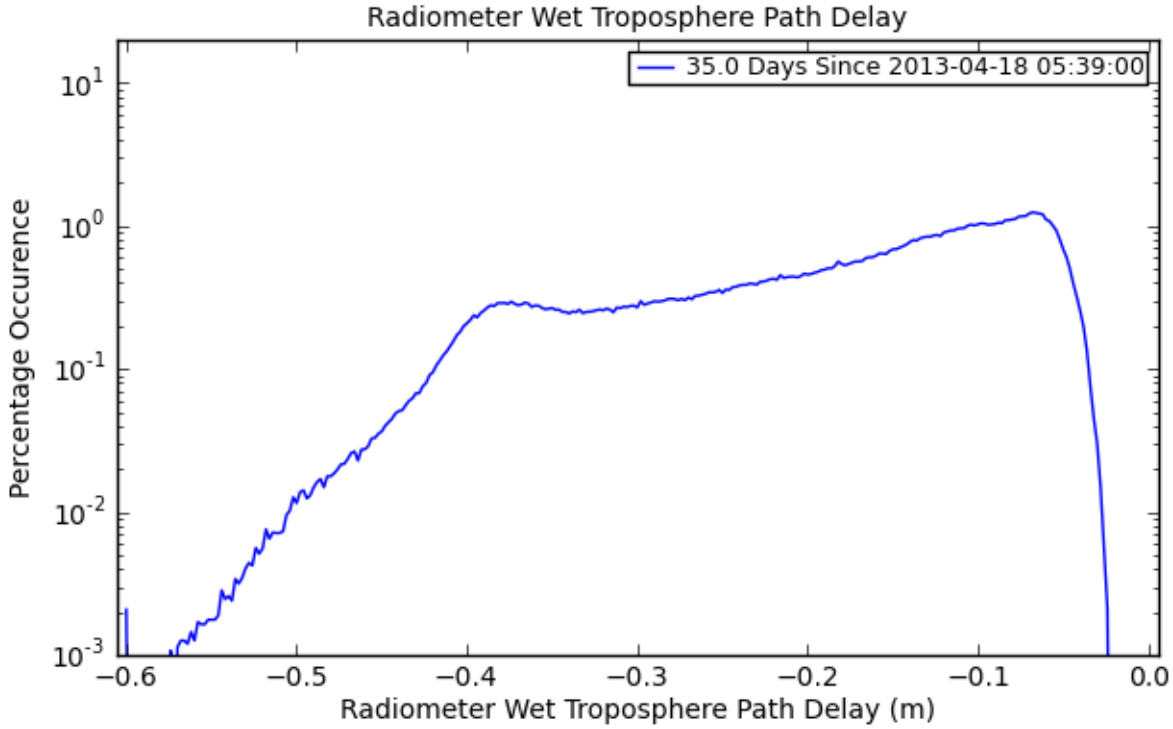

Figure 42: Histogram for Radiometer Wet Troposphere Path Delay

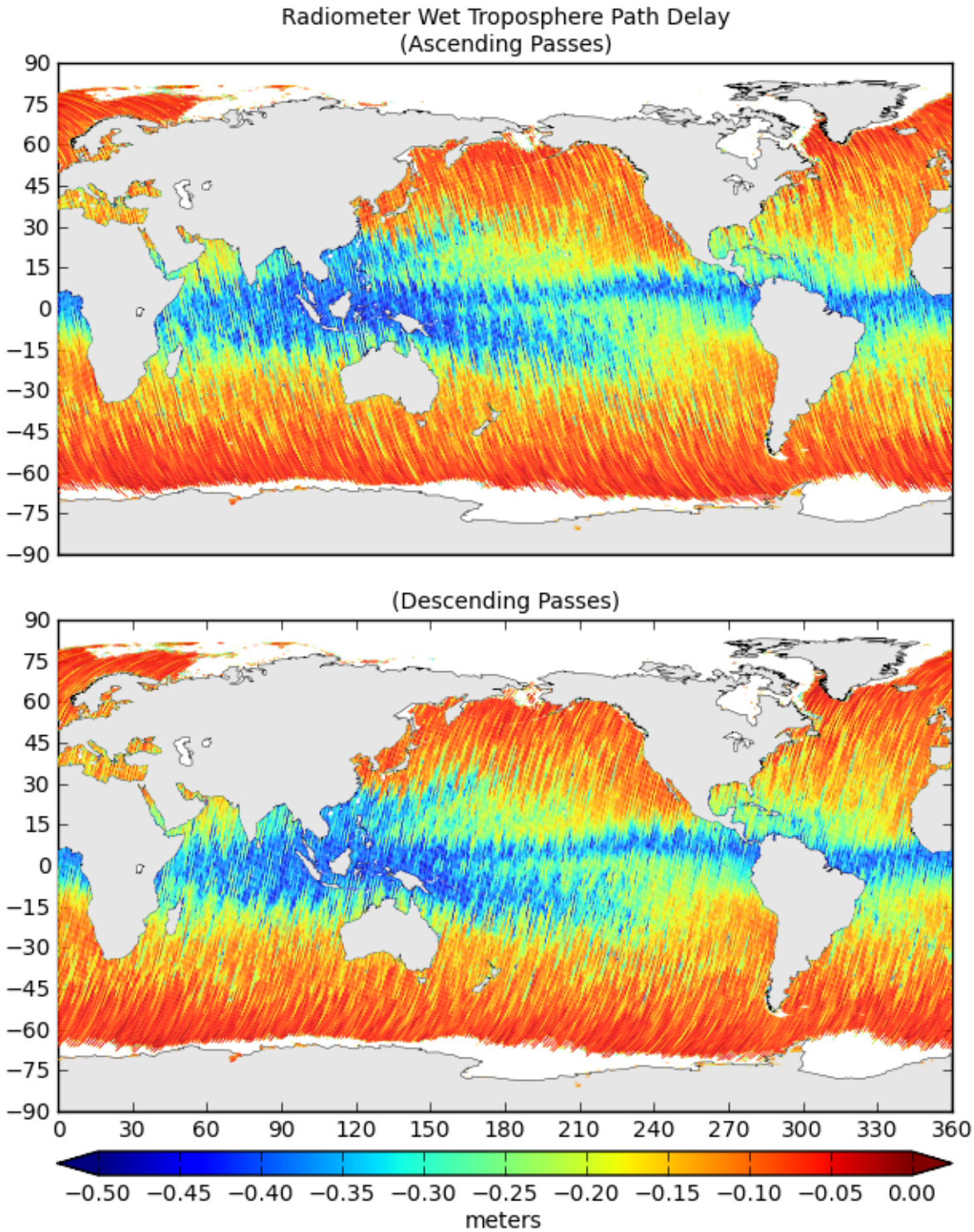

Figure 43: Map of Values for Radiometer Wet Troposphere Path Delay

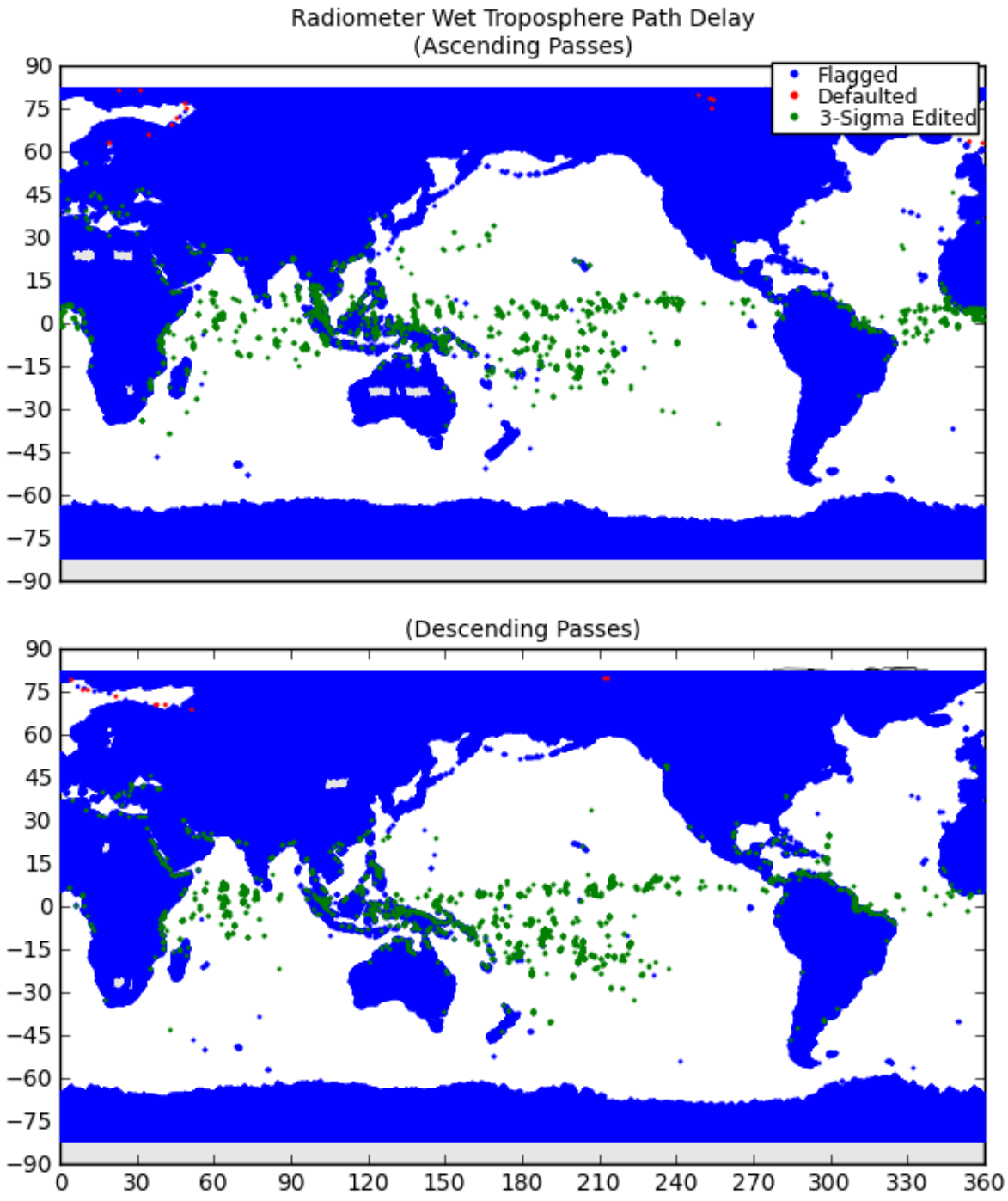

Figure 44: Map of Flagged/Edited Points for Radiometer Wet Troposphere Path Delay

9 Model Wet Troposphere Path Delay Plots

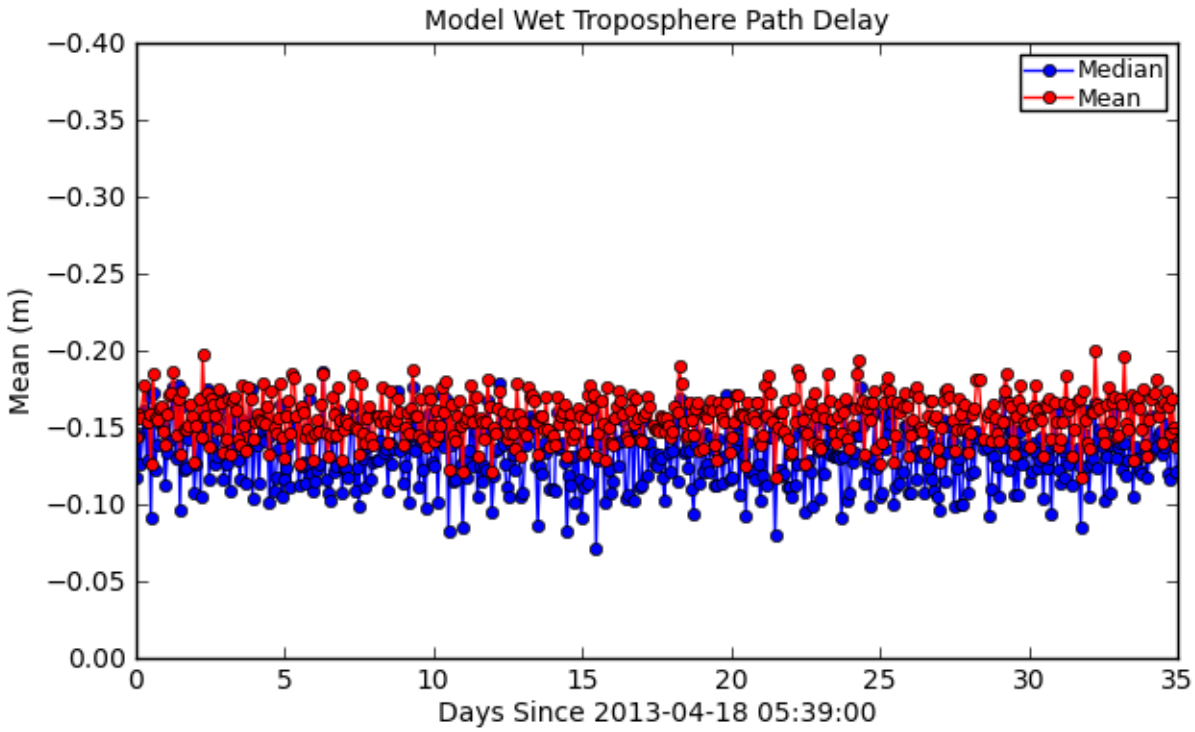

Figure 45: Mean/Median for Model Wet Troposphere Path Delay

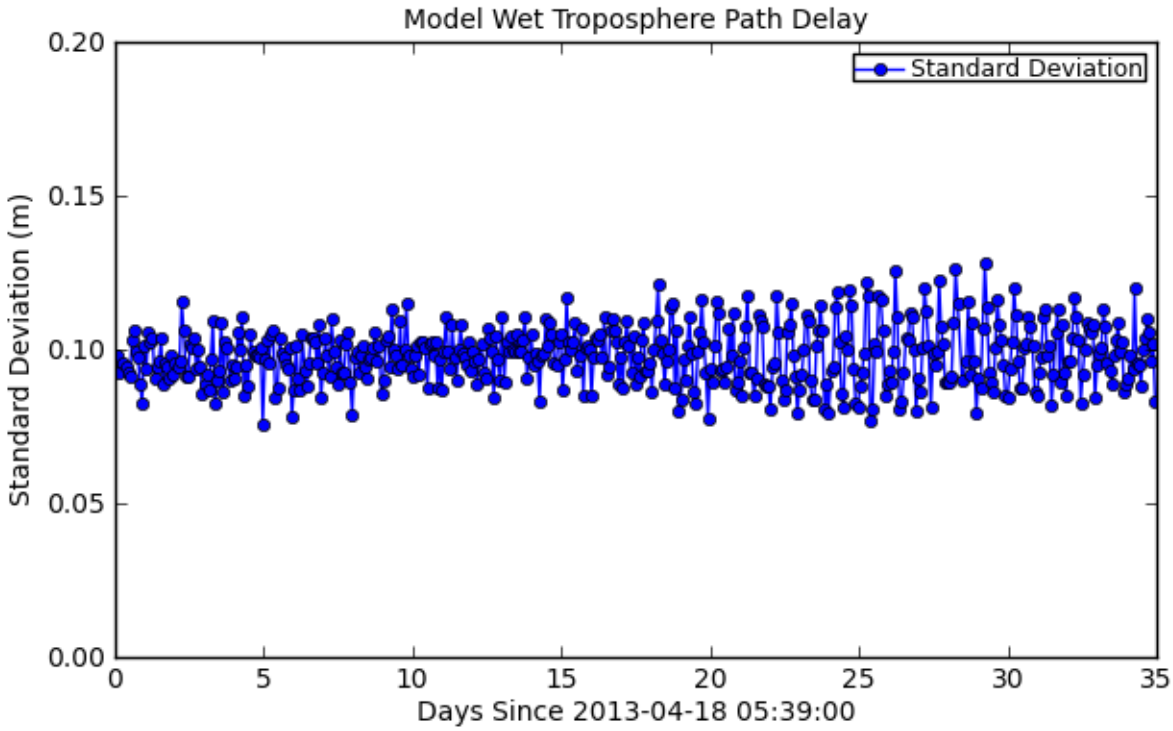

Figure 46: Standard Deviation for Model Wet Troposphere Path Delay

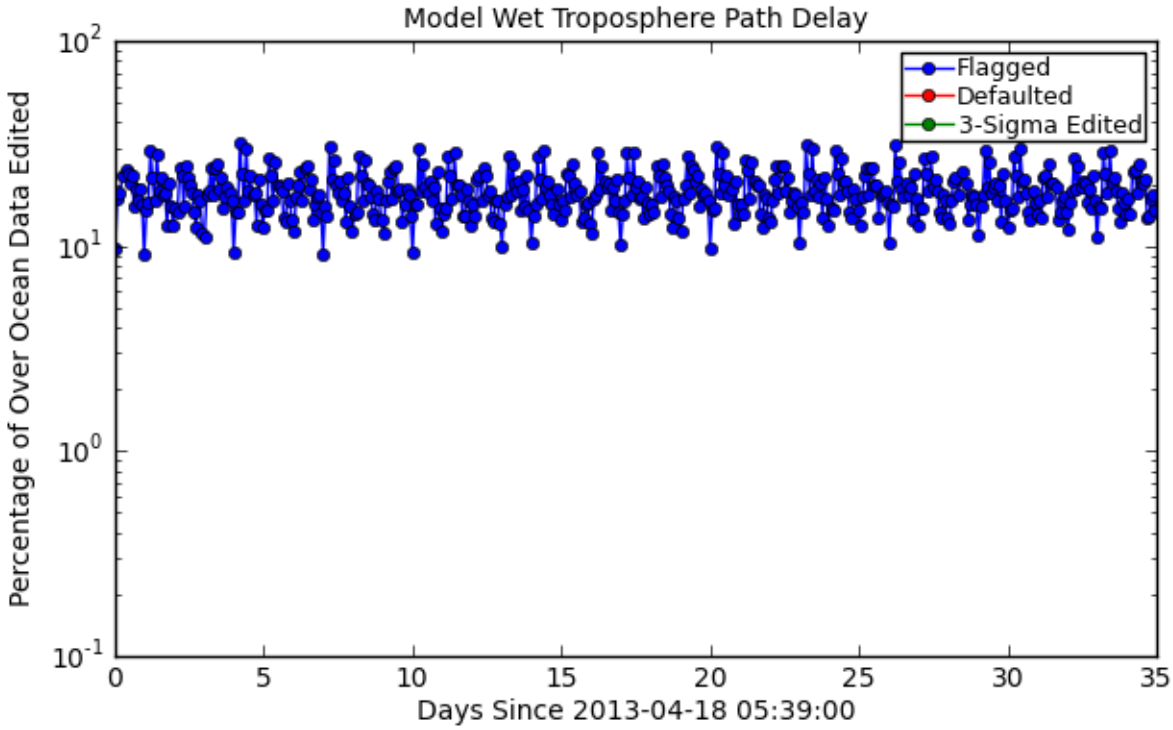

Figure 47: Flagged/Edited Data Points for Model Wet Troposphere Path Delay

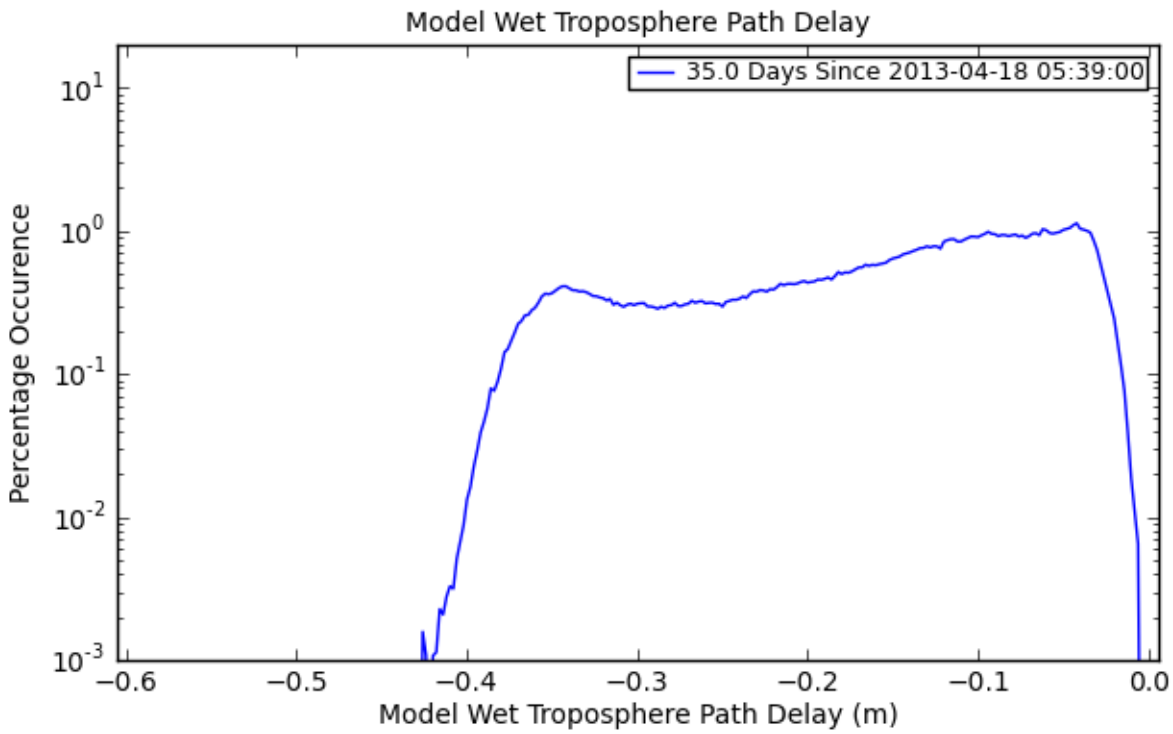

Figure 48: Histogram for Model Wet Troposphere Path Delay

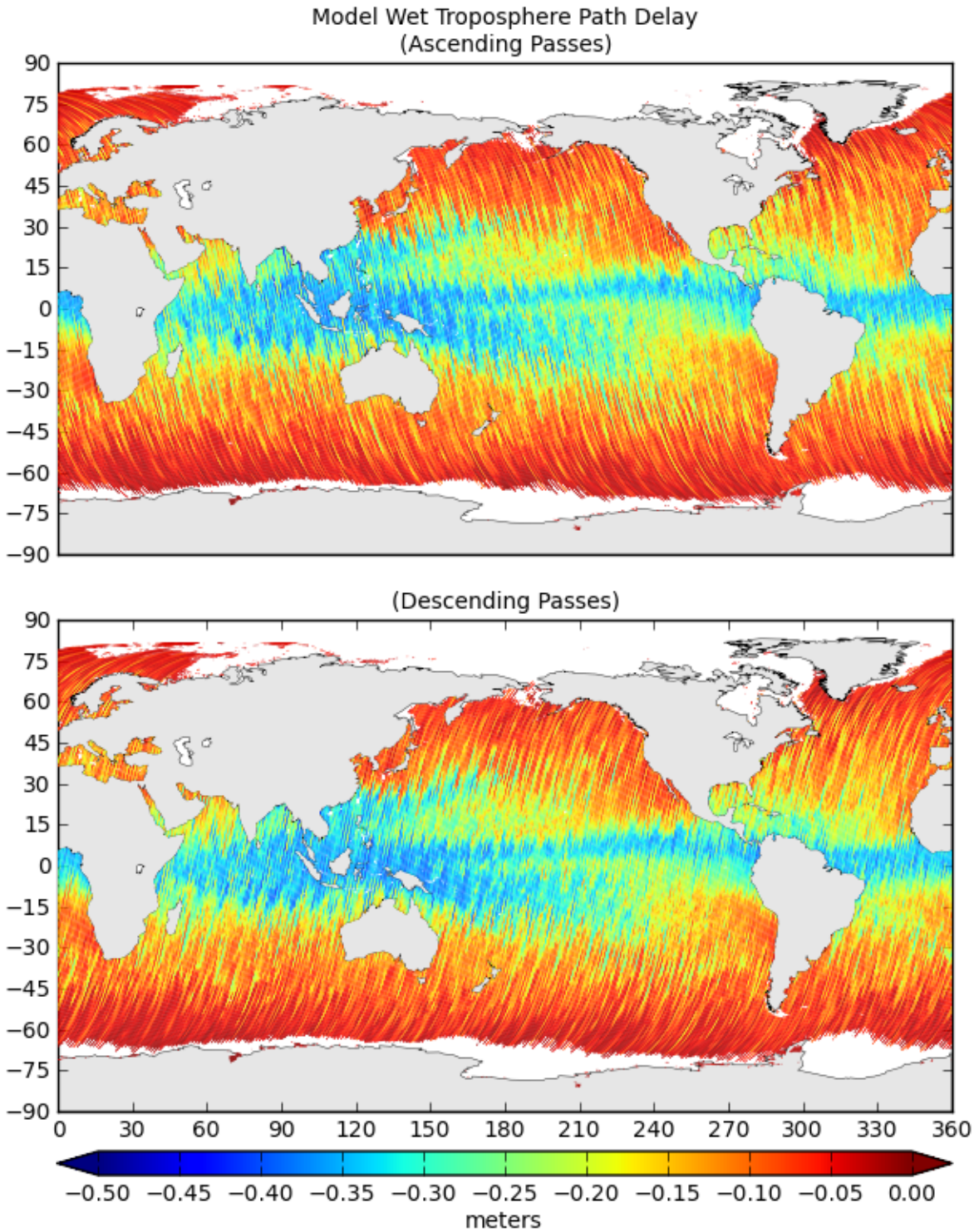

Figure 49: Map of Values for Model Wet Troposphere Path Delay

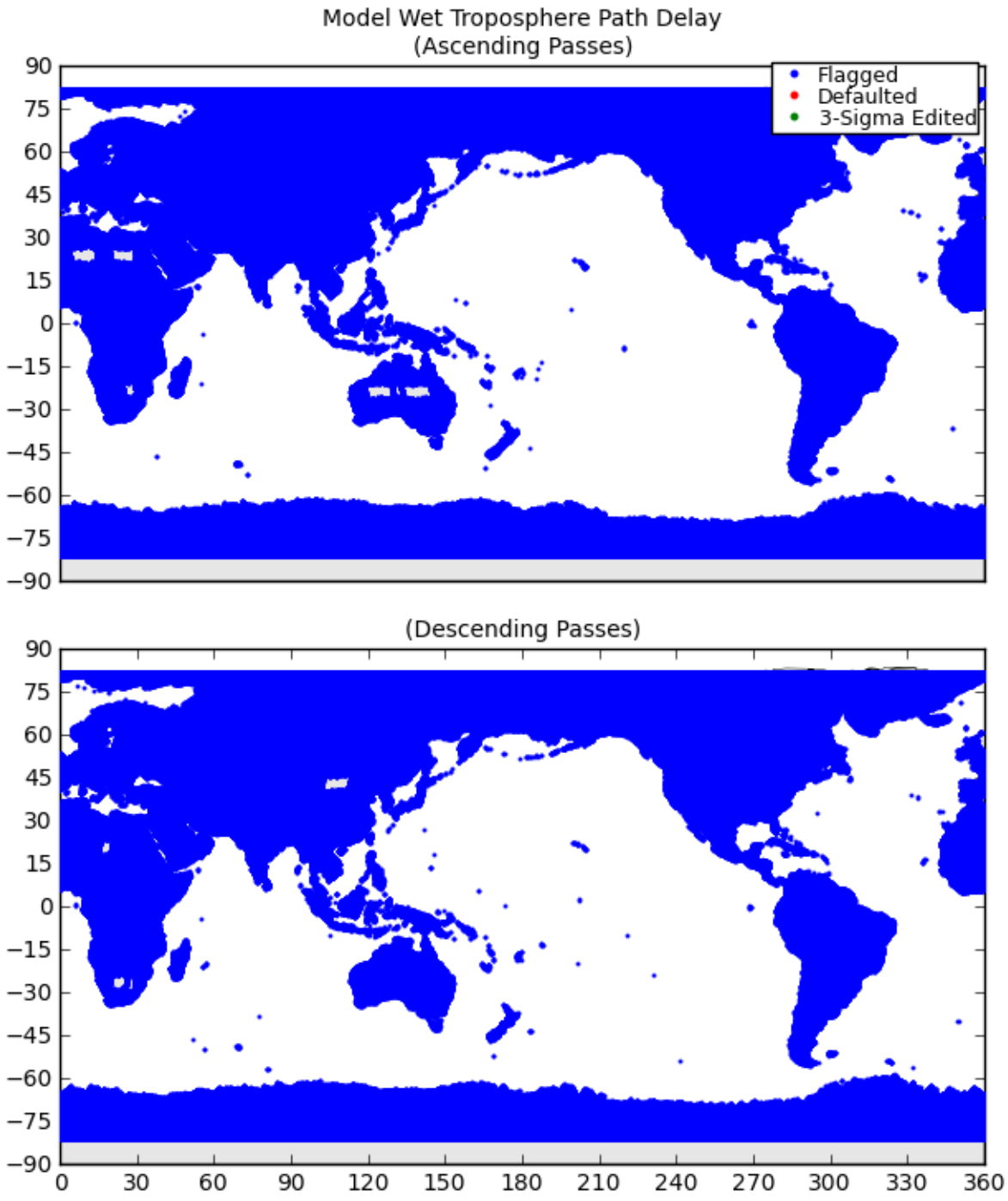

Figure 50: Map of Flagged/Edited Points for Model Wet Troposphere Path Delay

10 Wet Path Delay Difference (AMR-Model) Plots

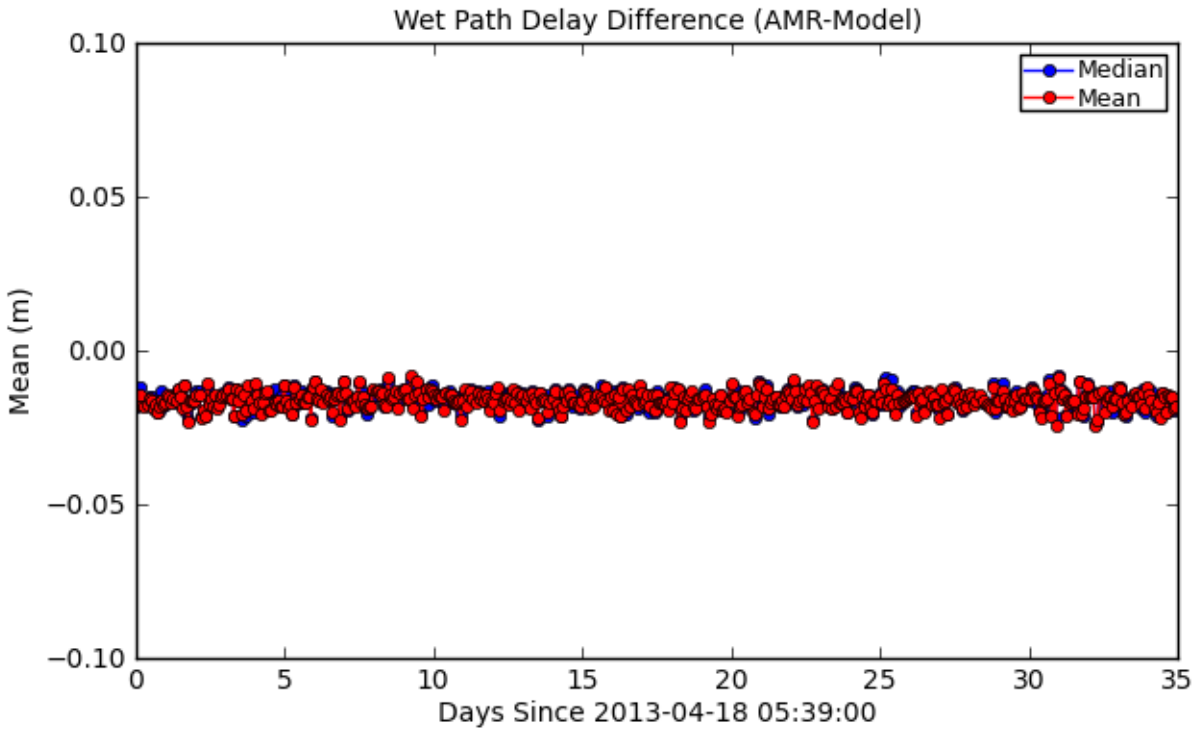

Figure 51: Mean/Median for Wet Path Delay Difference (AMR-Model)

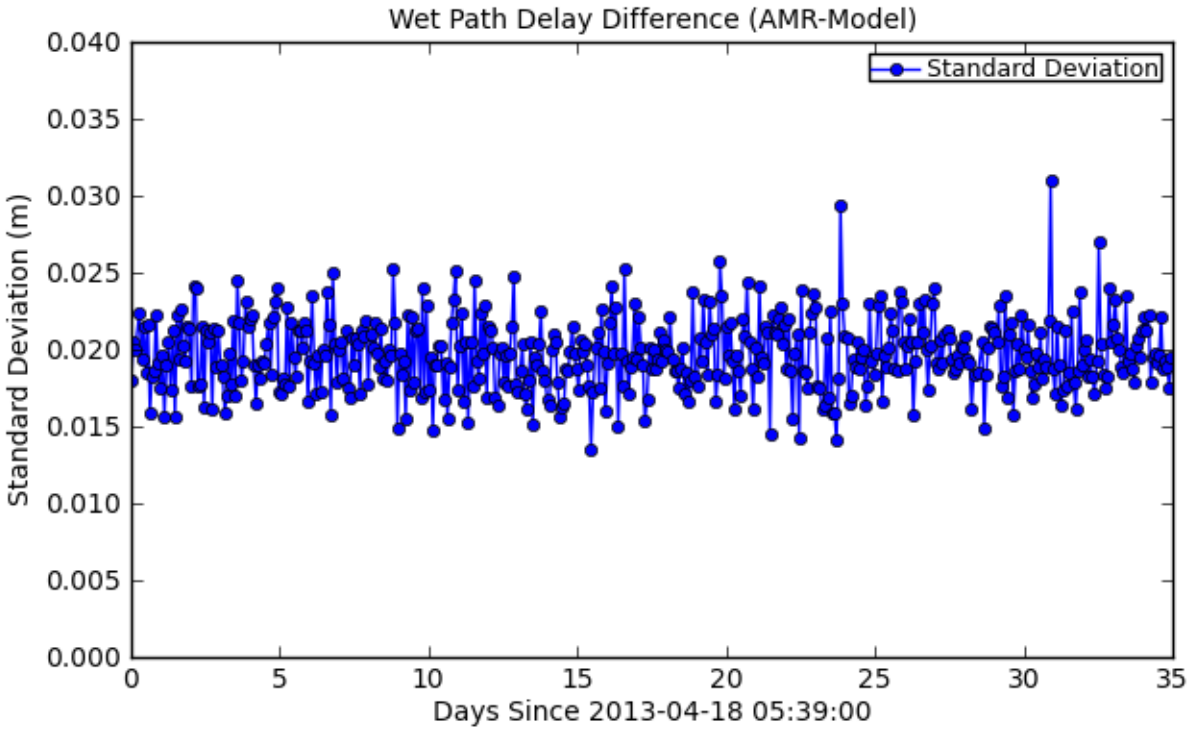

Figure 52: Standard Deviation for Wet Path Delay Difference (AMR-Model)

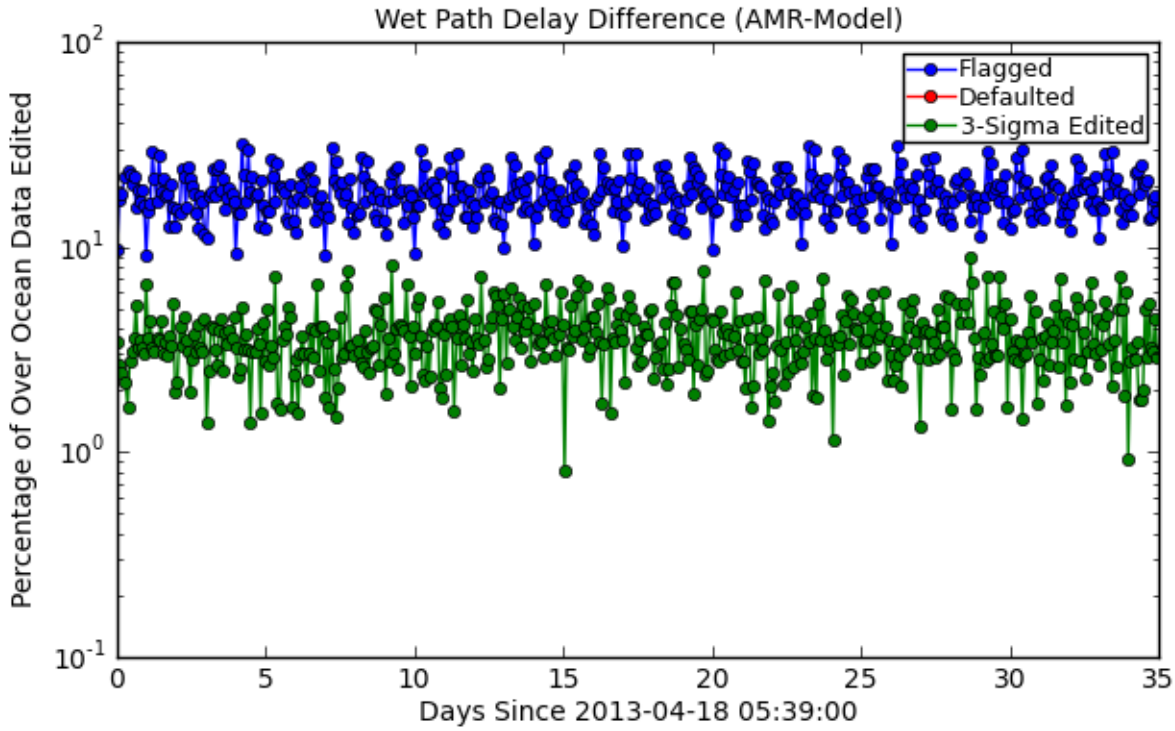

Figure 53: Flagged/Edited Data Points for Wet Path Delay Difference (AMR-Model)

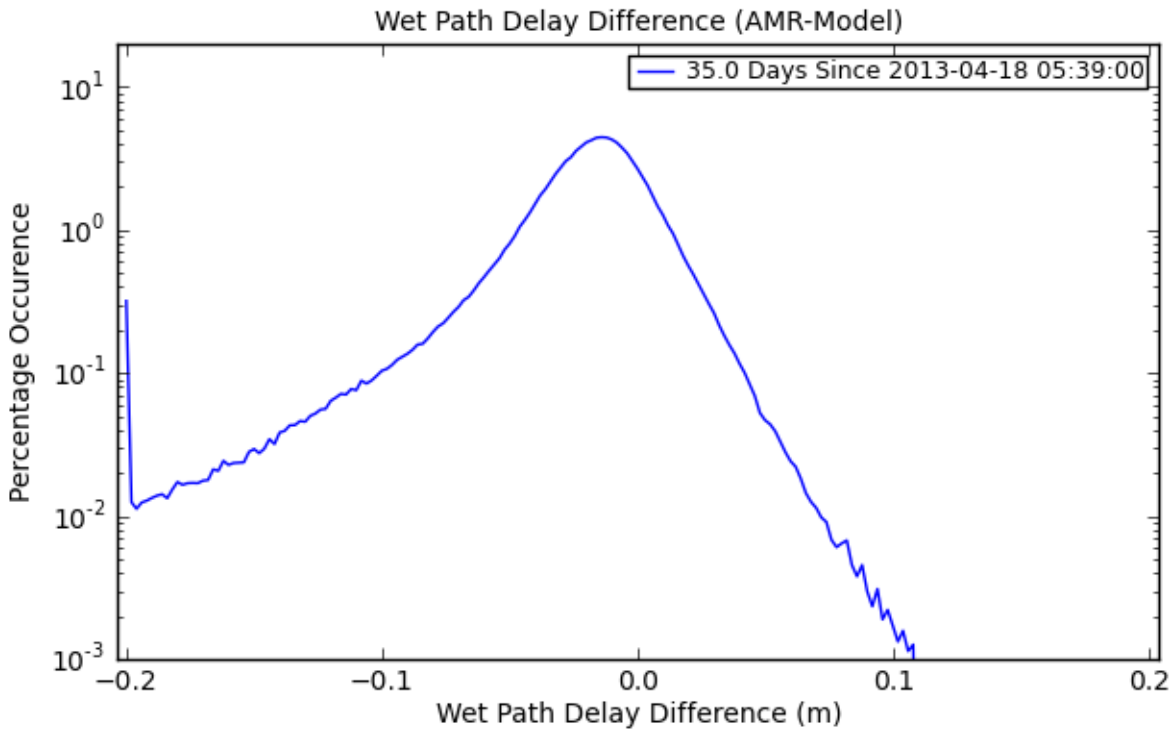

Figure 54: Histogram for Wet Path Delay Difference (AMR-Model)

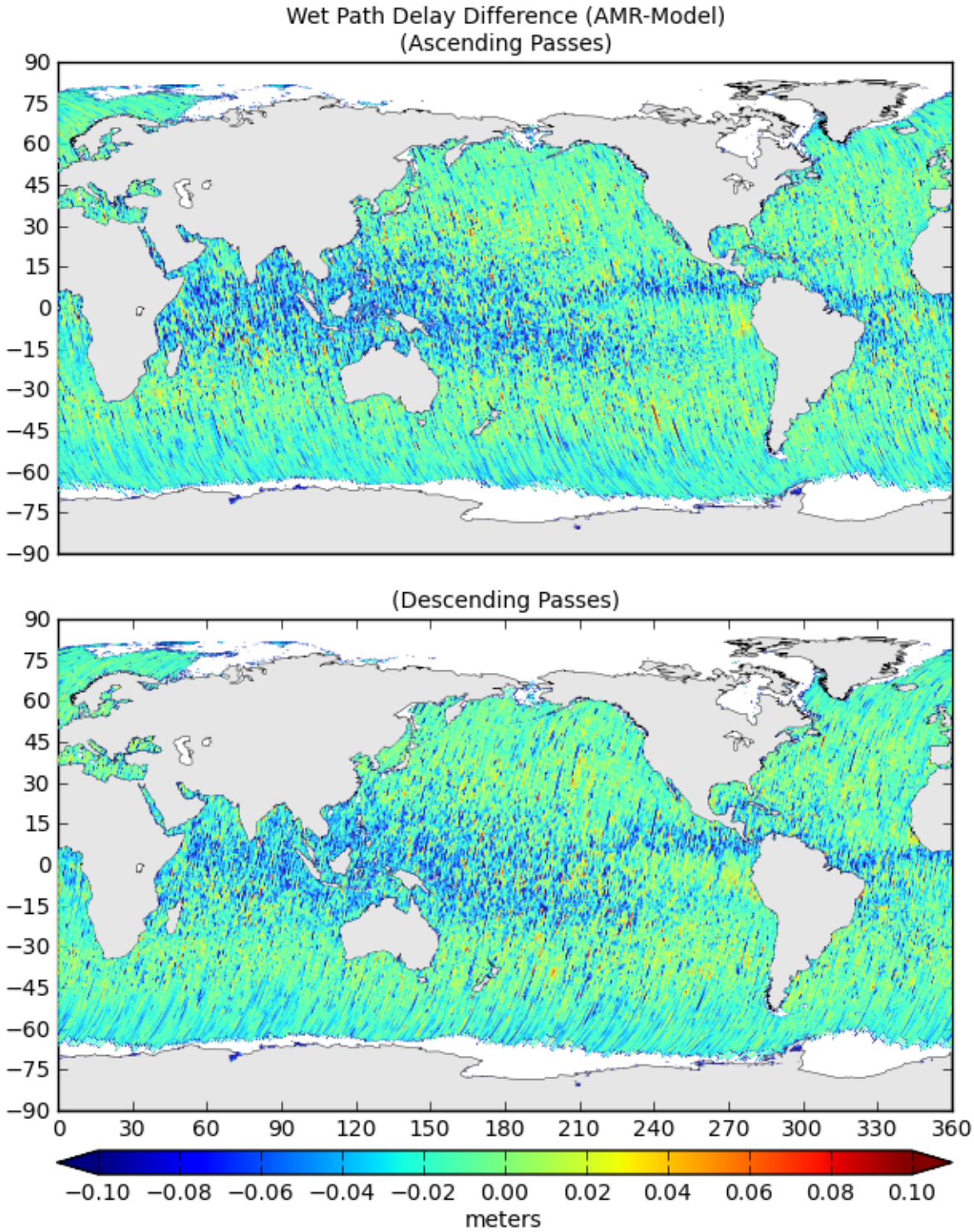

Figure 55: Map of Values for Wet Path Delay Difference (AMR-Model)

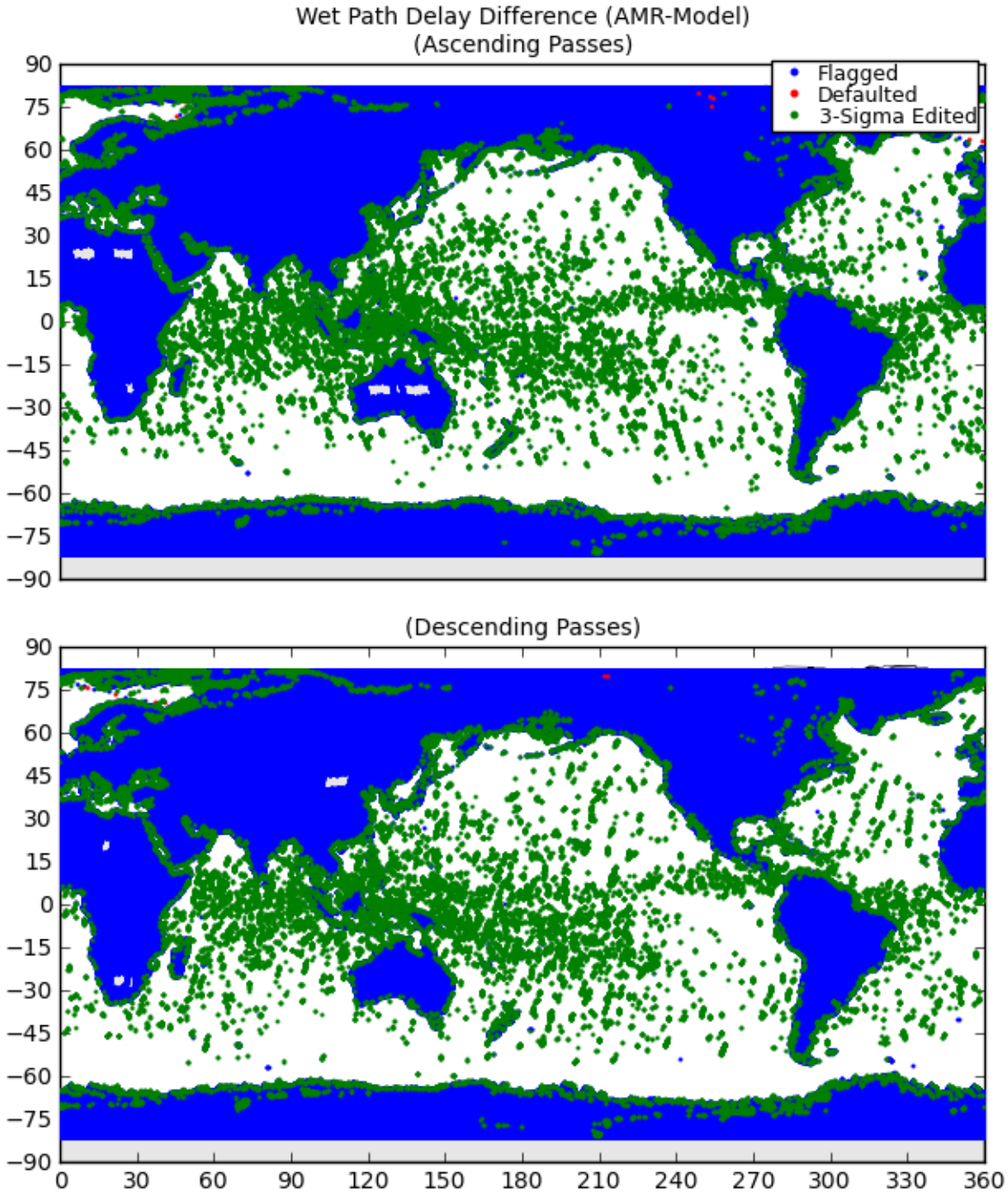

Figure 56: Map of Flagged/Edited Points for Wet Path Delay Difference (AMR-Model)

11 K Brightness Temperature Plots

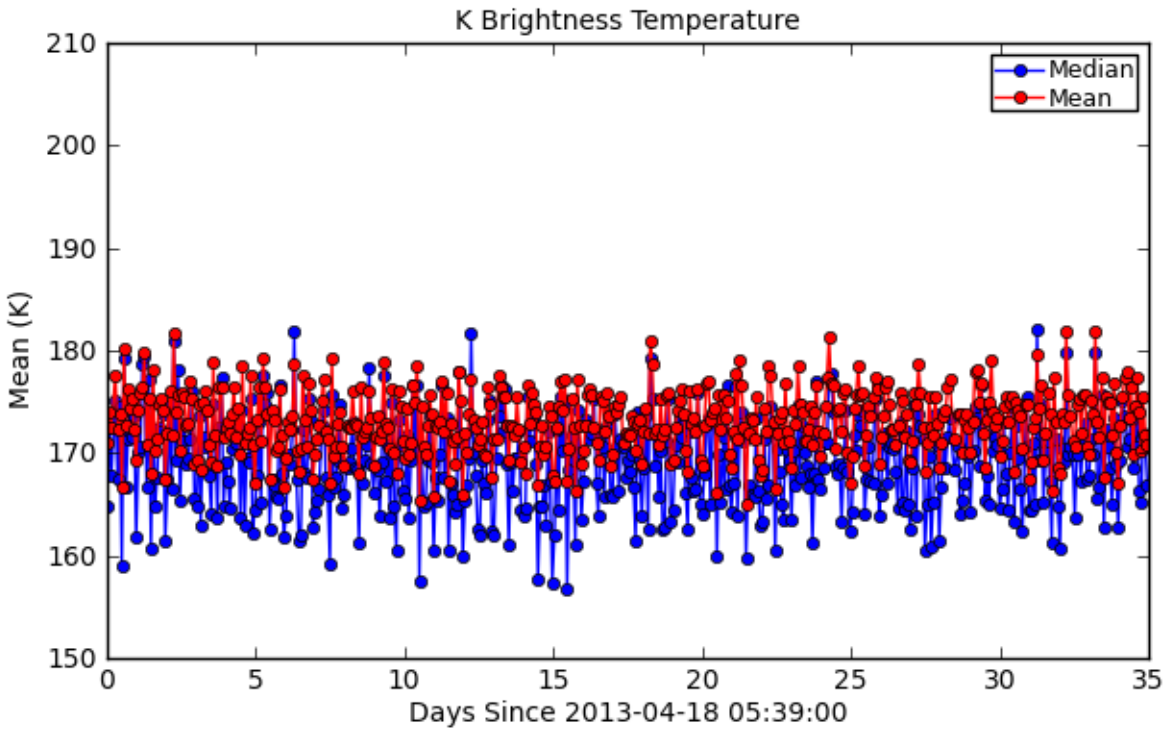

Figure 57: Mean/Median for K Brightness Temperature

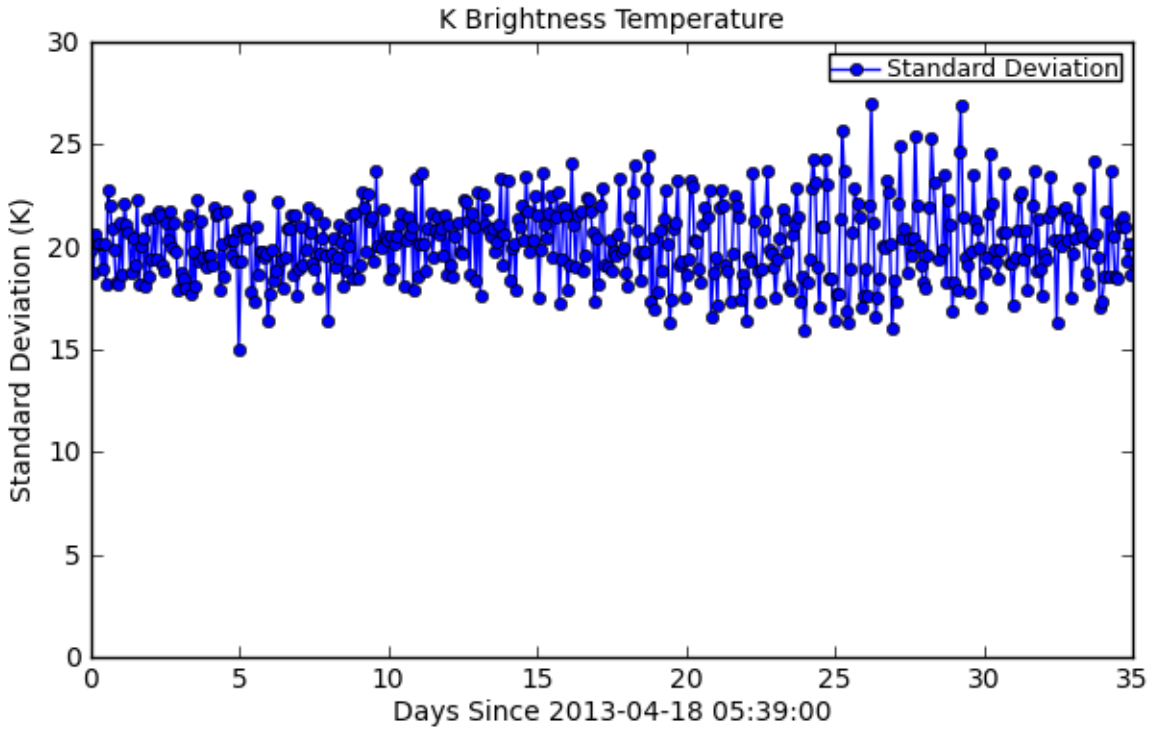

Figure 58: Standard Deviation for K Brightness Temperature

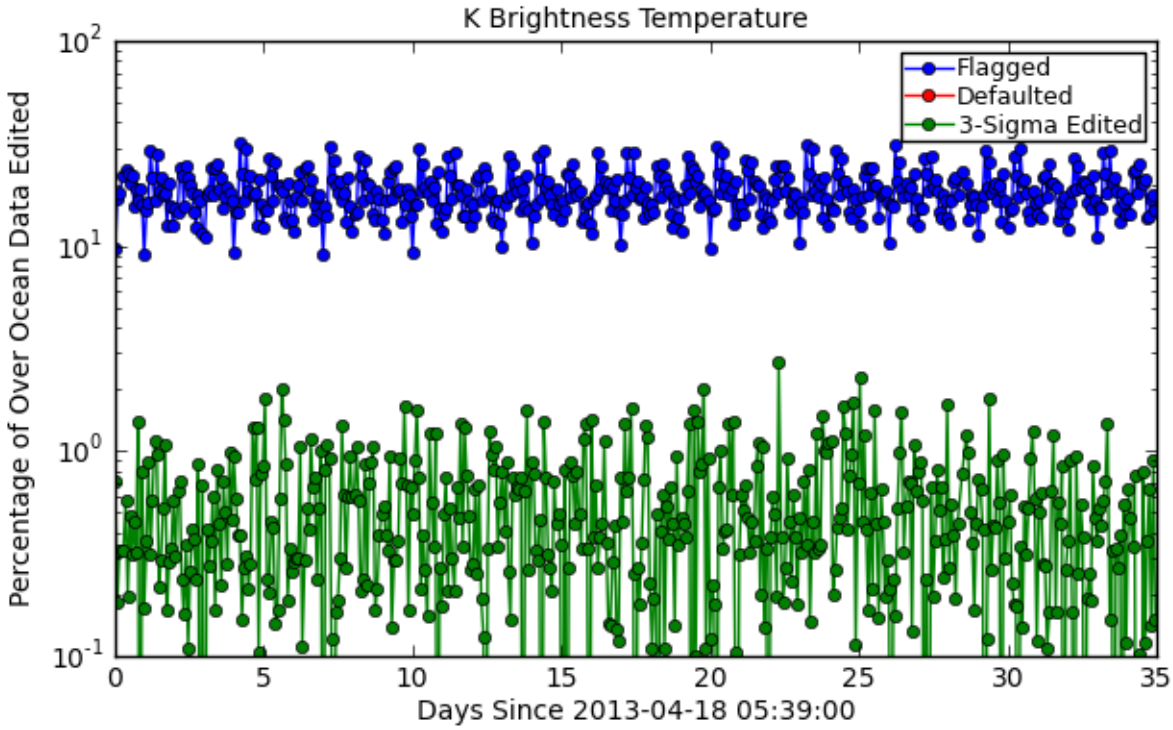

Figure 59: Flagged/Edited Data Points for K Brightness Temperature

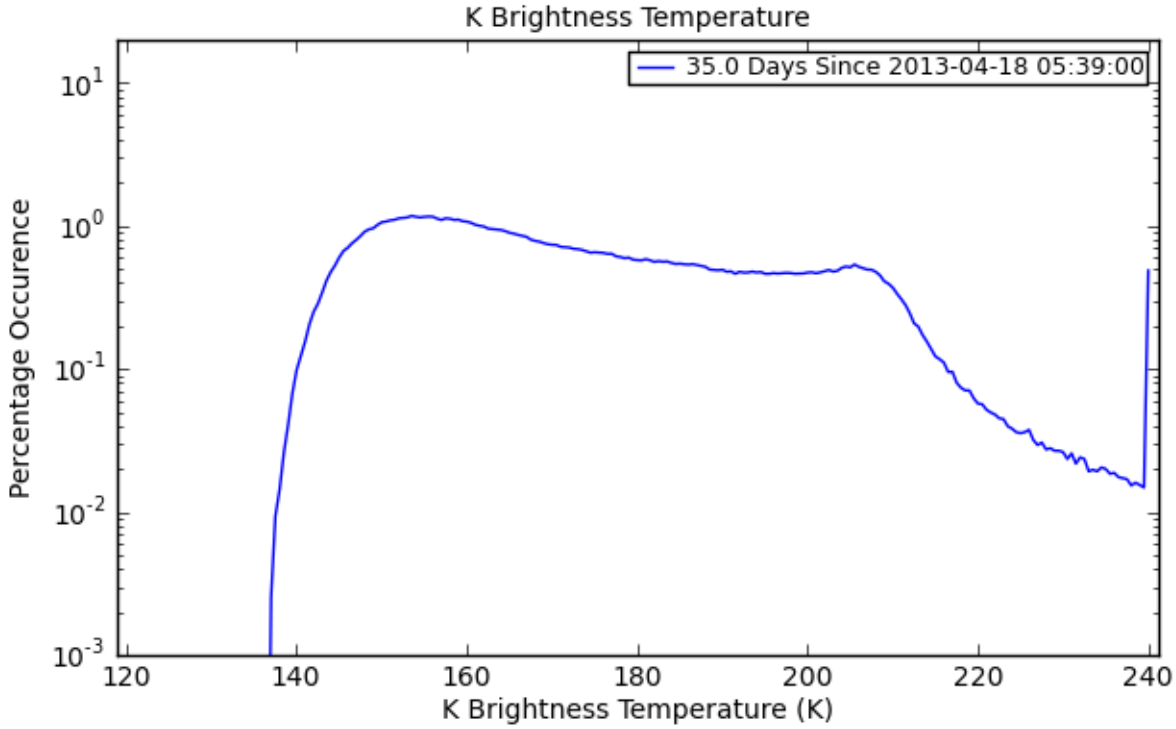

Figure 60: Histogram for K Brightness Temperature

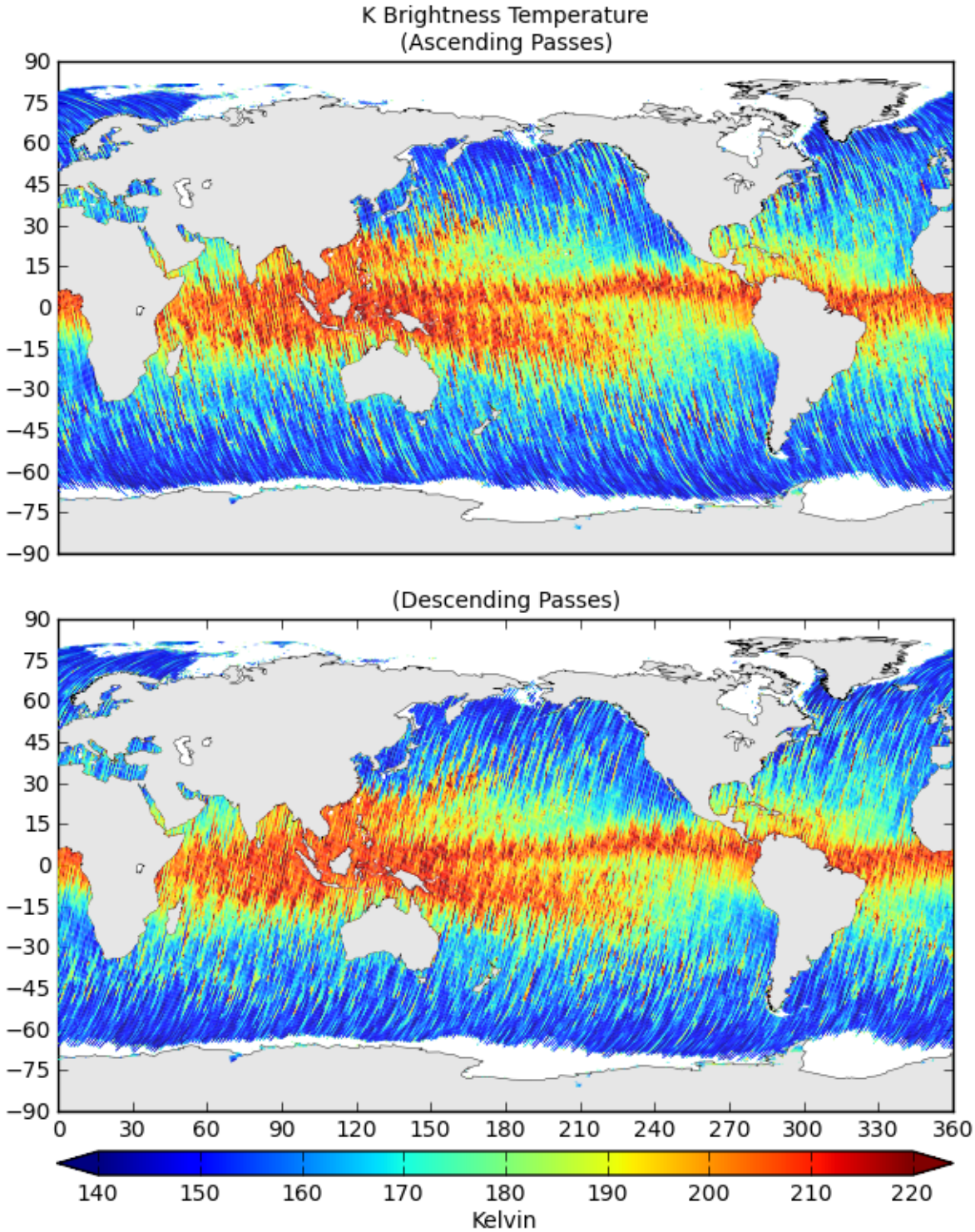

Figure 61: Map of Values for K Brightness Temperature

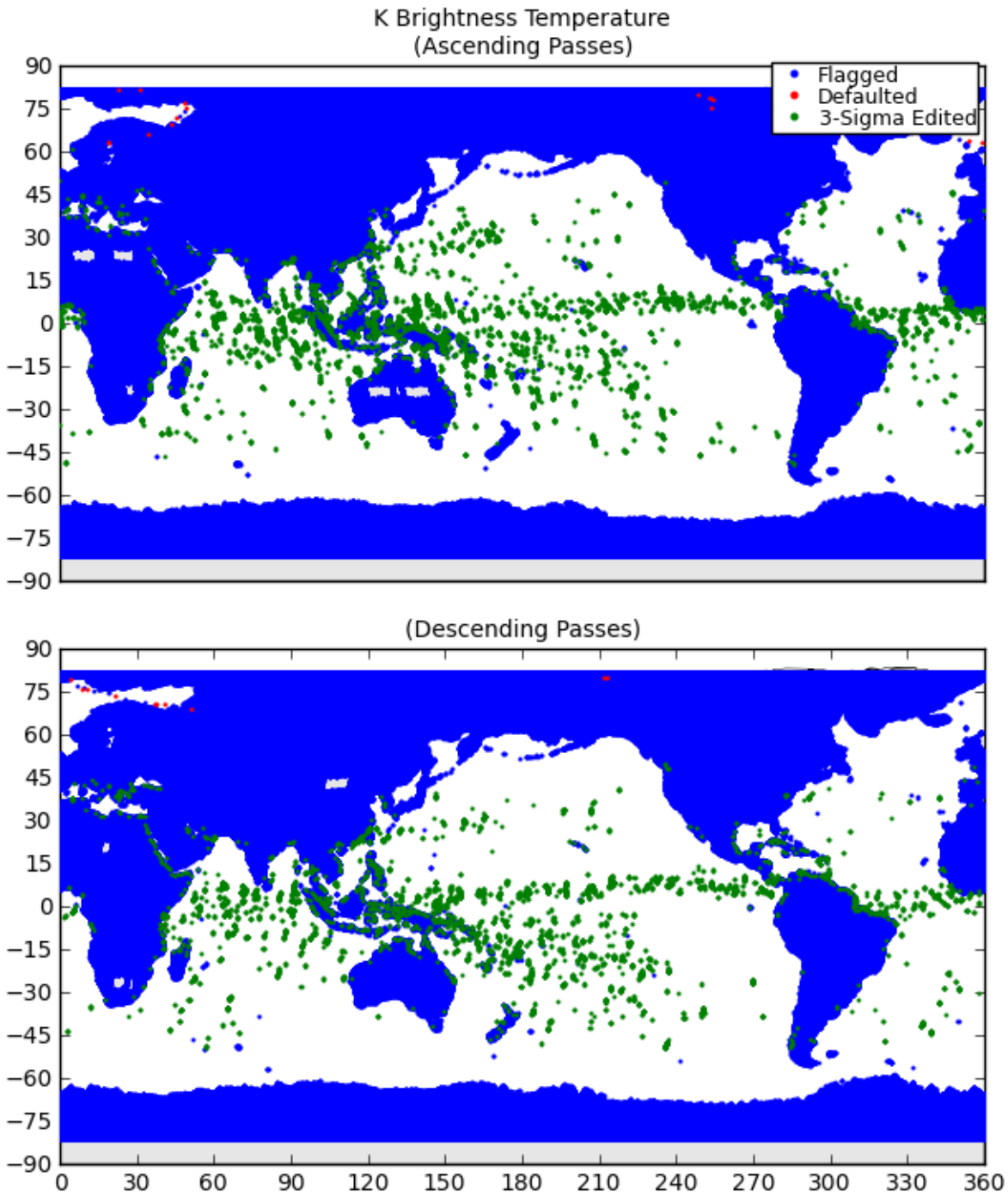

Figure 62: Map of Flagged/Edited Points for K Brightness Temperature

12 Ka Brightness Temperature Plots

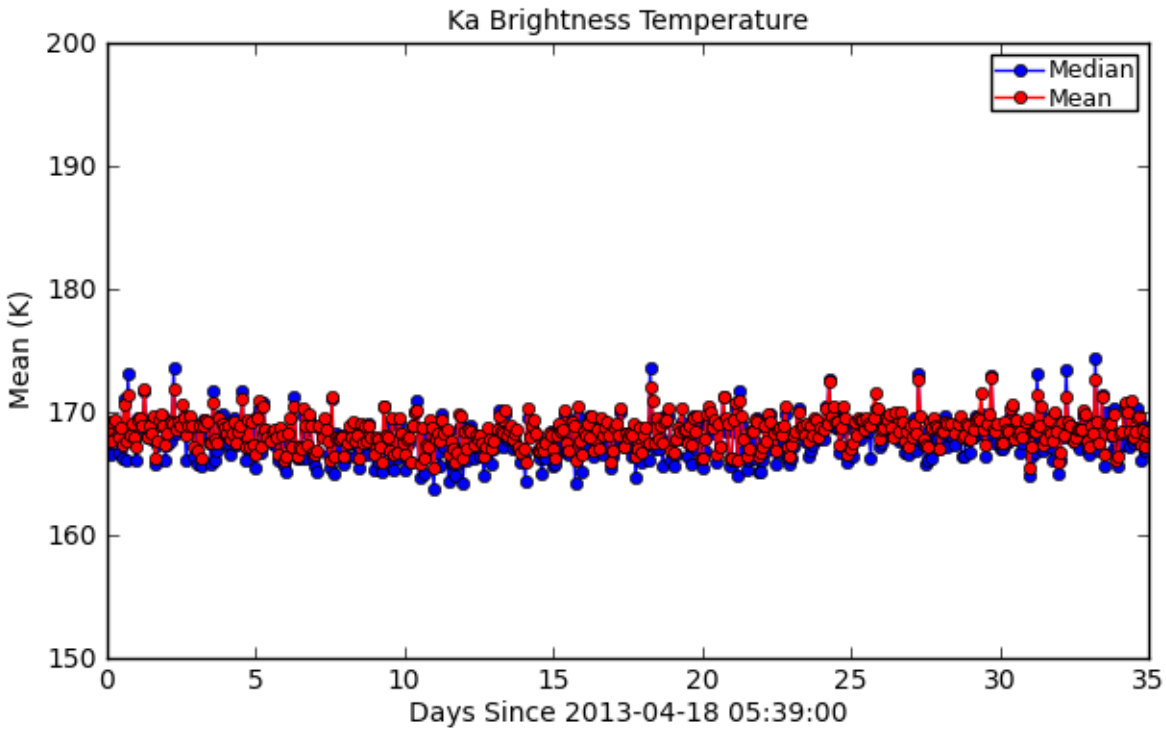

Figure 63: Mean/Median for Ka Brightness Temperature

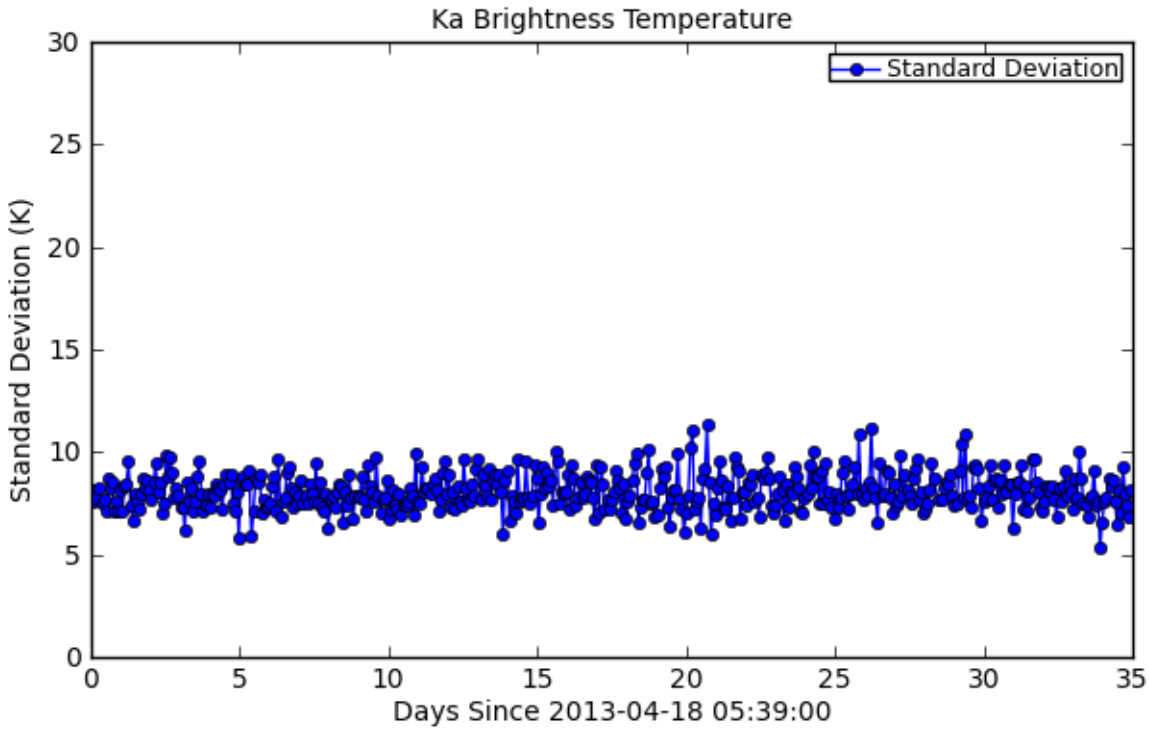

Figure 64: Standard Deviation for Ka Brightness Temperature

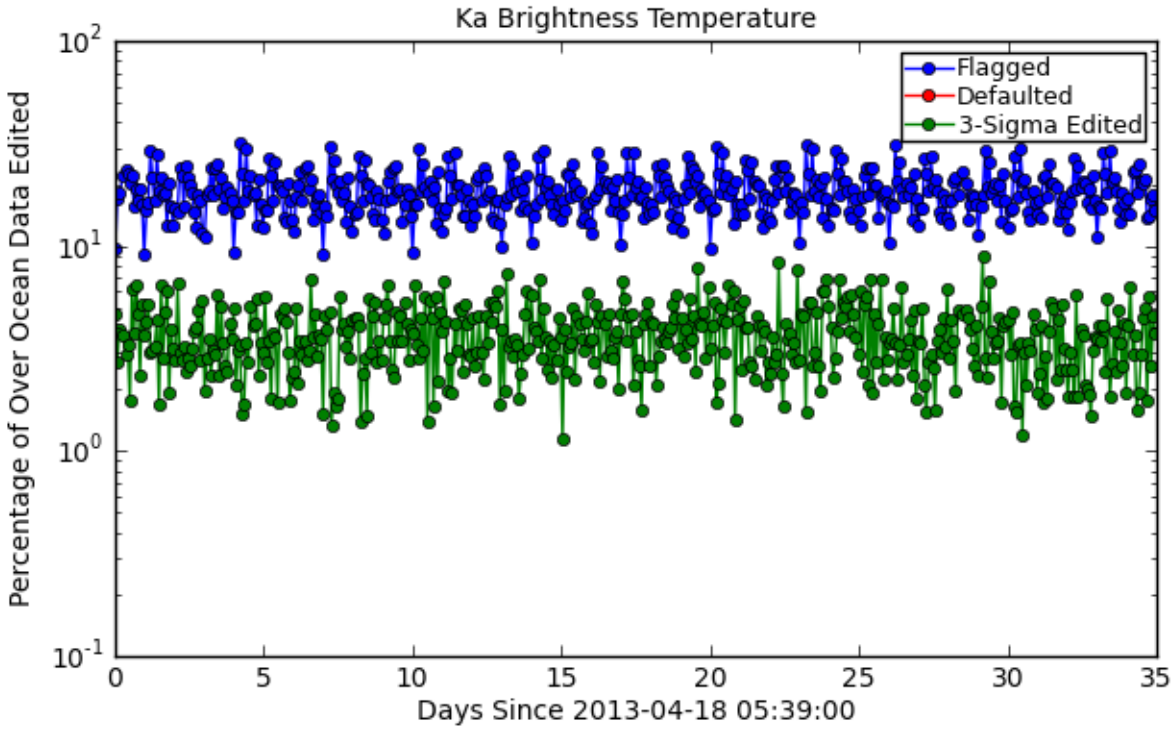

Figure 65: Flagged/Edited Data Points for Ka Brightness Temperature

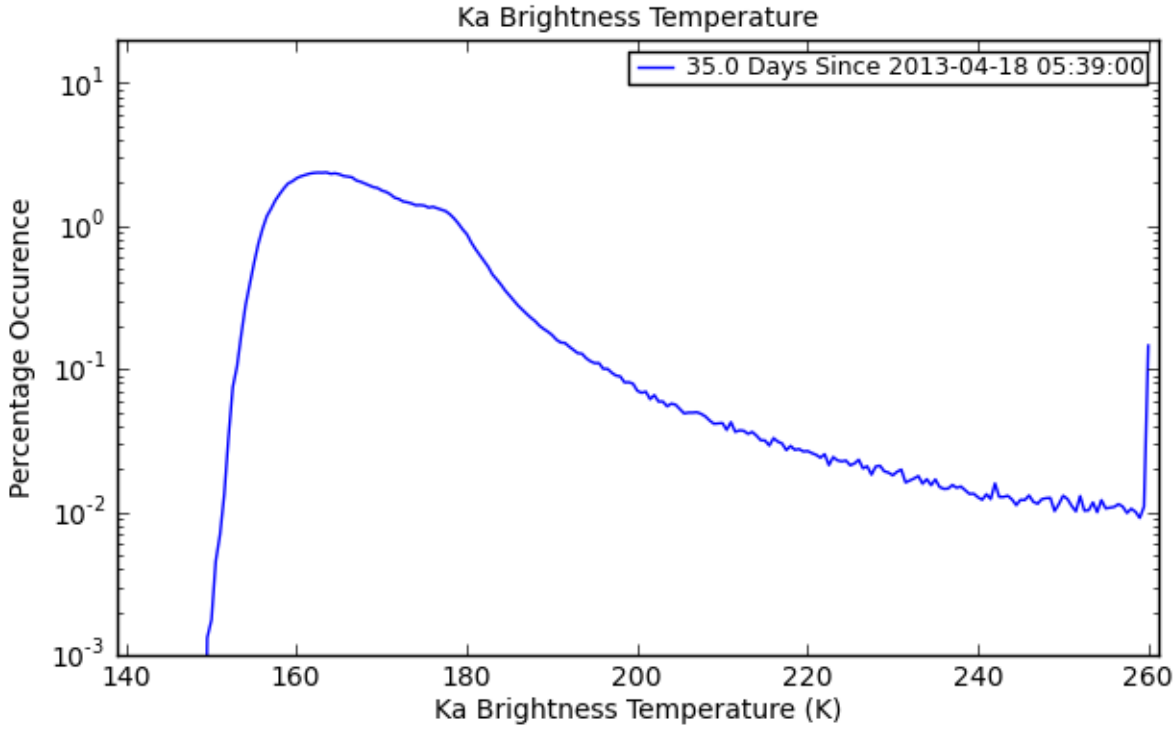

Figure 66: Histogram for Ka Brightness Temperature

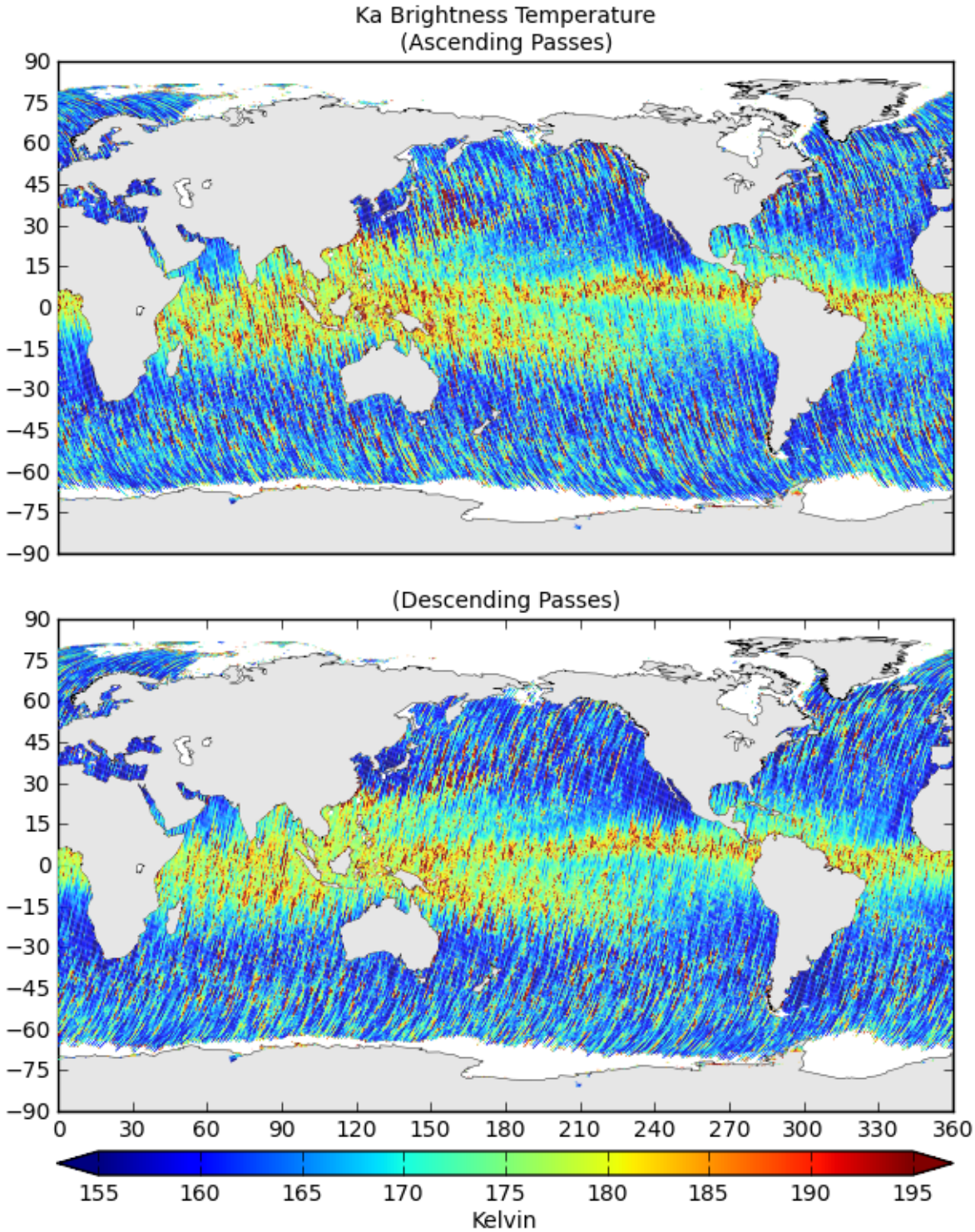

Figure 67: Map of Values for Ka Brightness Temperature

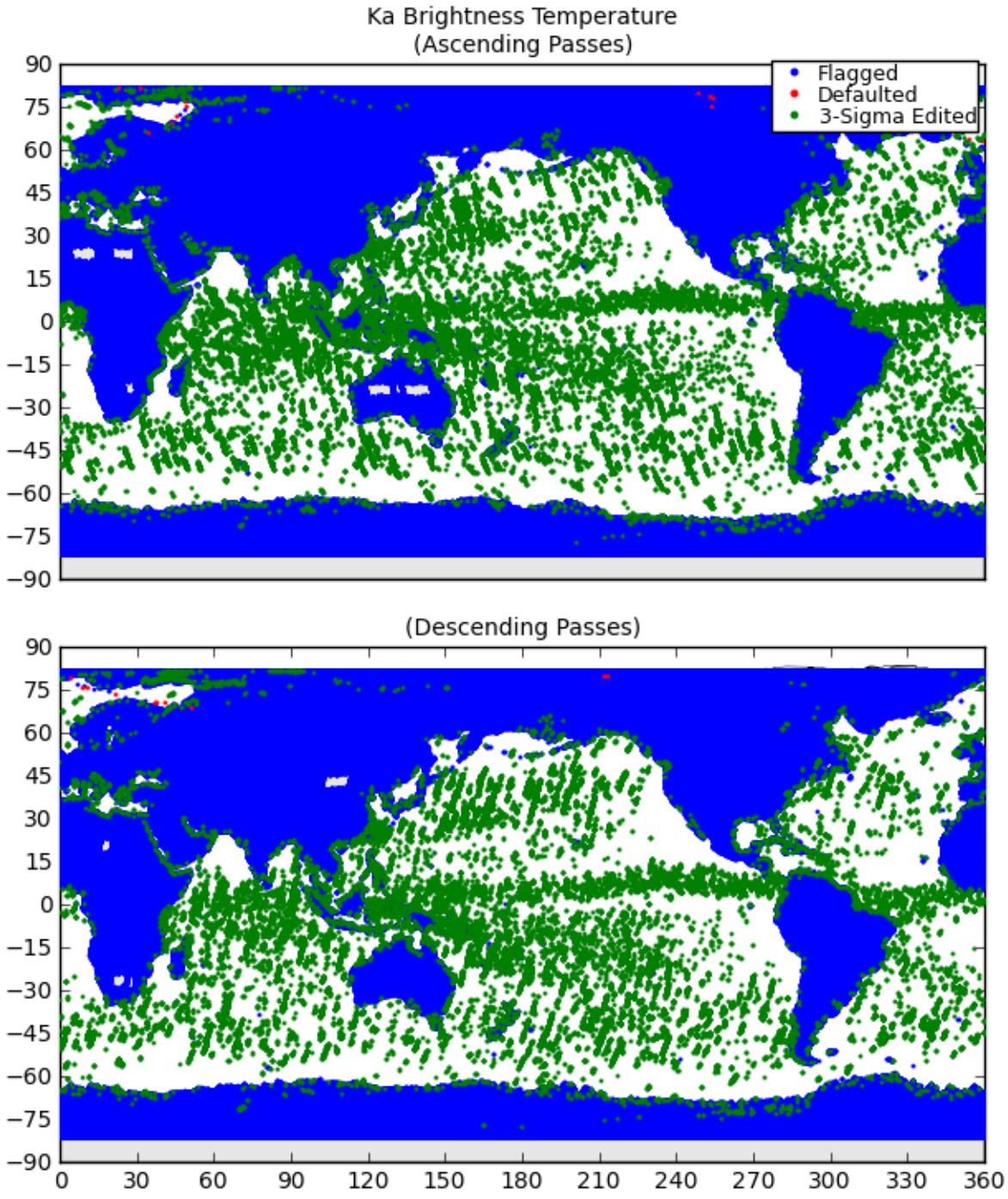

Figure 68: Map of Flagged/Edited Points for Ka Brightness Temperature

13 Ka-Band Ionospheric Path Delay Plots

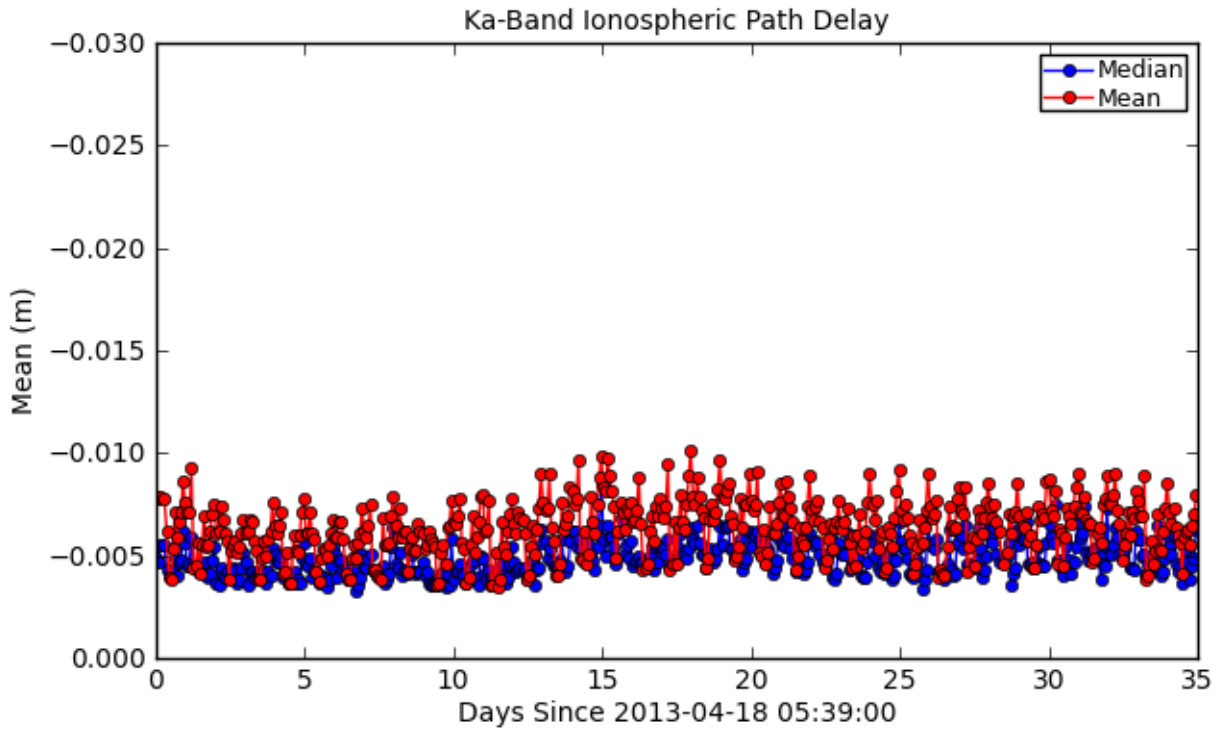

Figure 69: Mean/Median for Ka-Band Ionospheric Path Delay

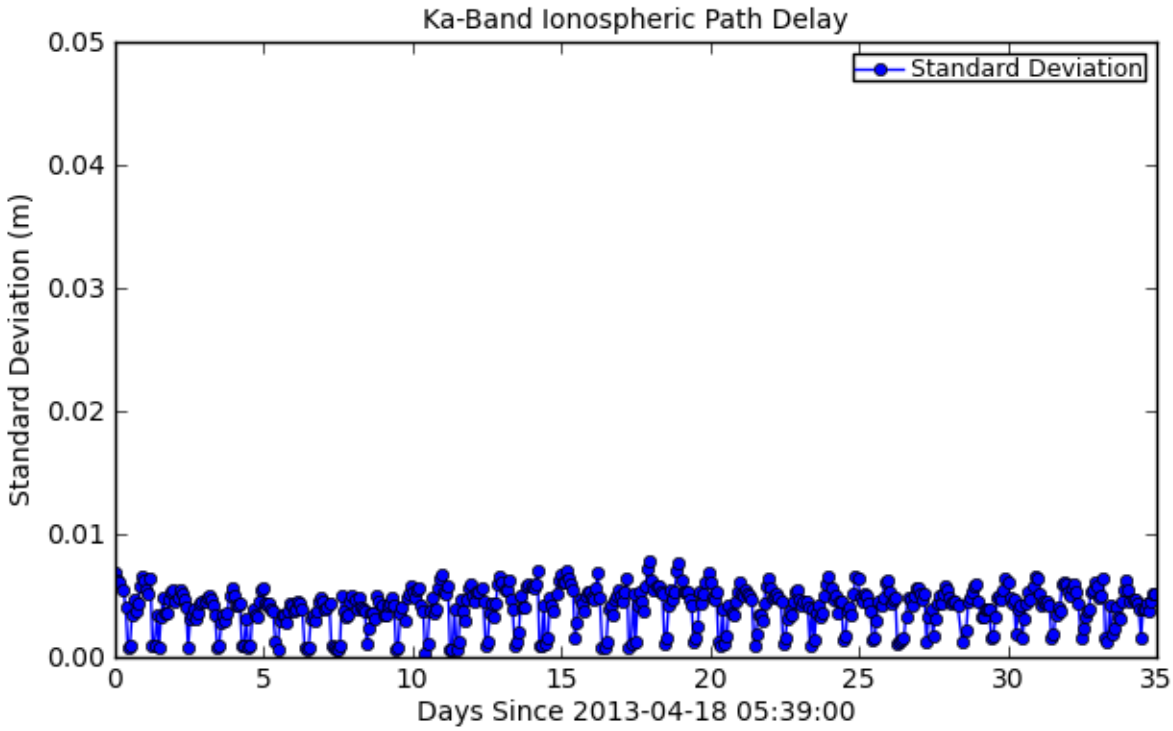

Figure 70: Standard Deviation for Ka-Band Ionospheric Path Delay

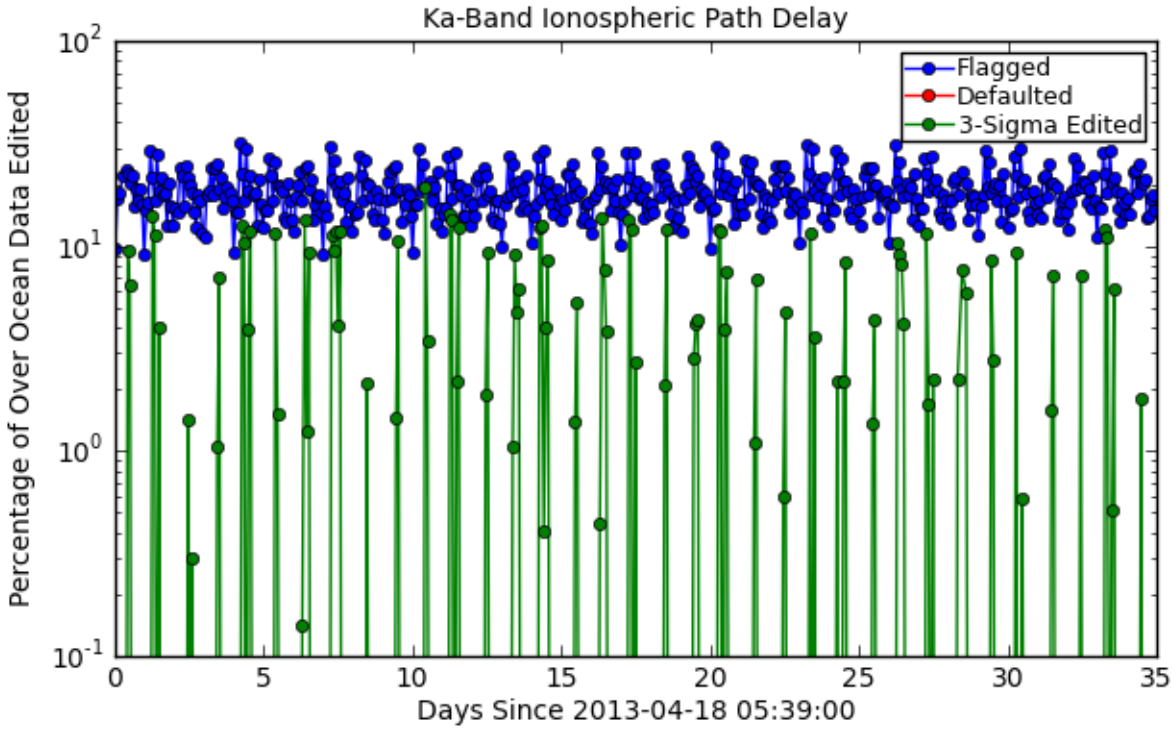

Figure 71: Flagged/Edited Data Points for Ka-Band Ionospheric Path Delay

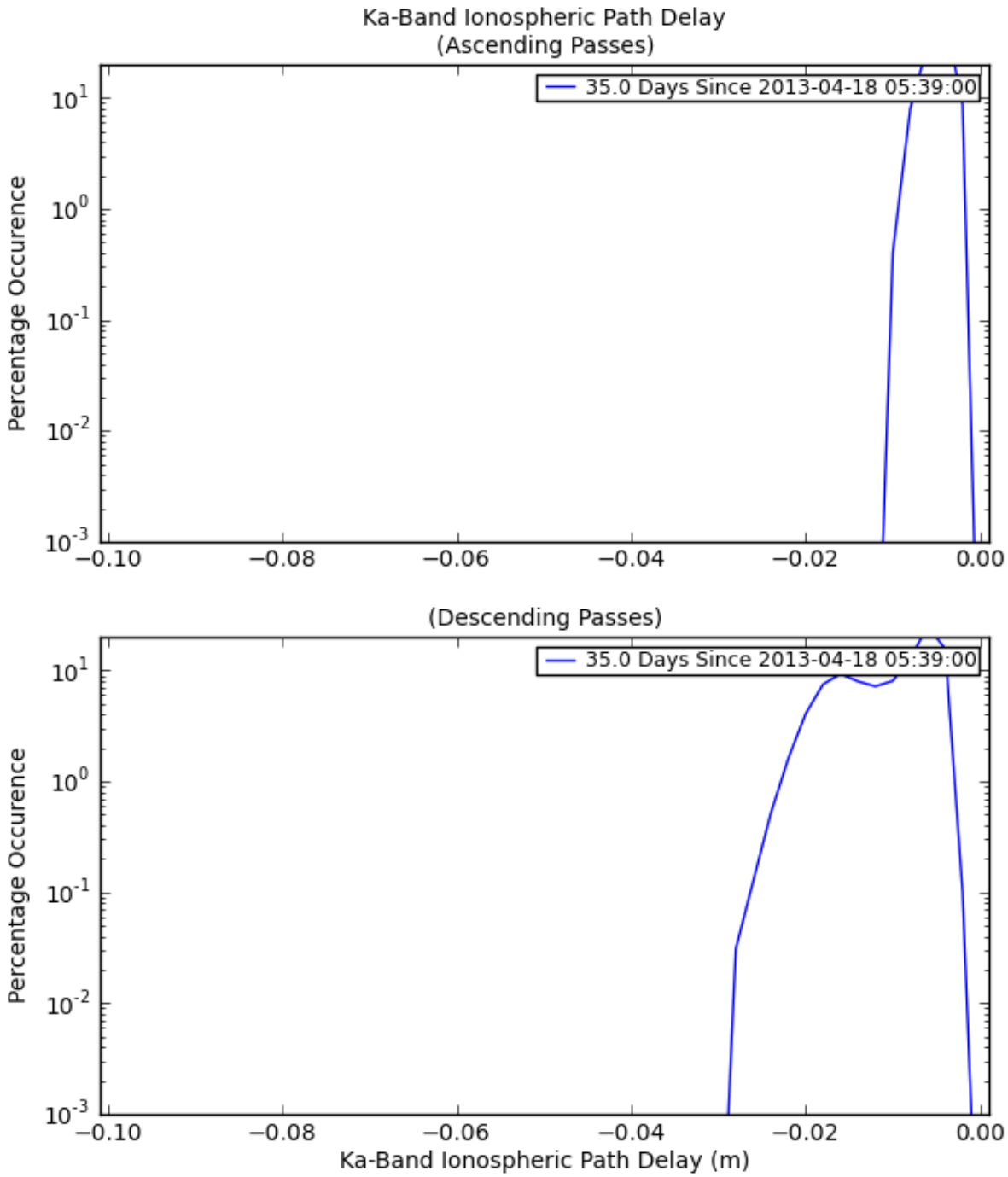

Figure 72: Histogram for Ka-Band Ionospheric Path Delay

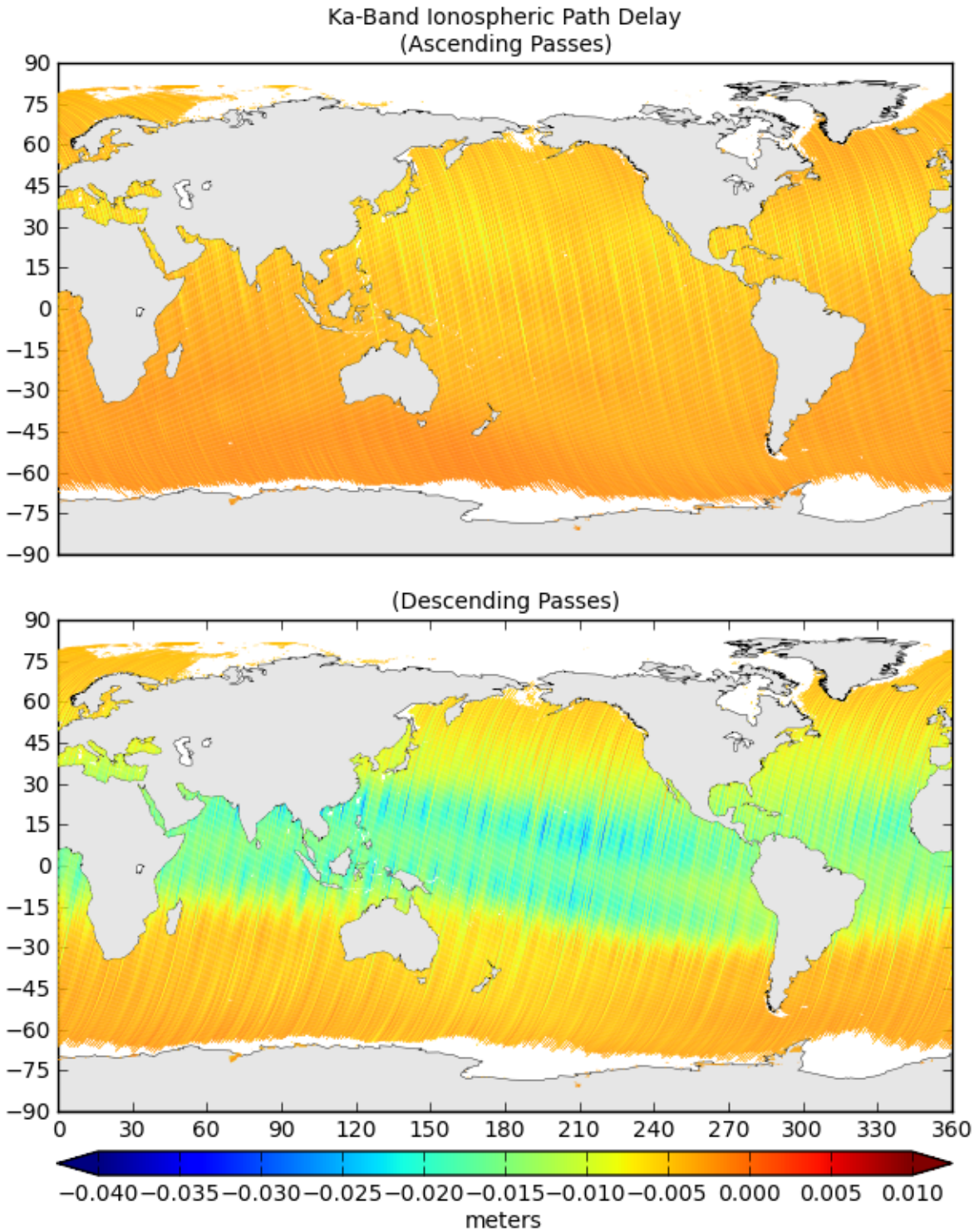

Figure 73: Map of Values for Ka-Band Ionospheric Path Delay

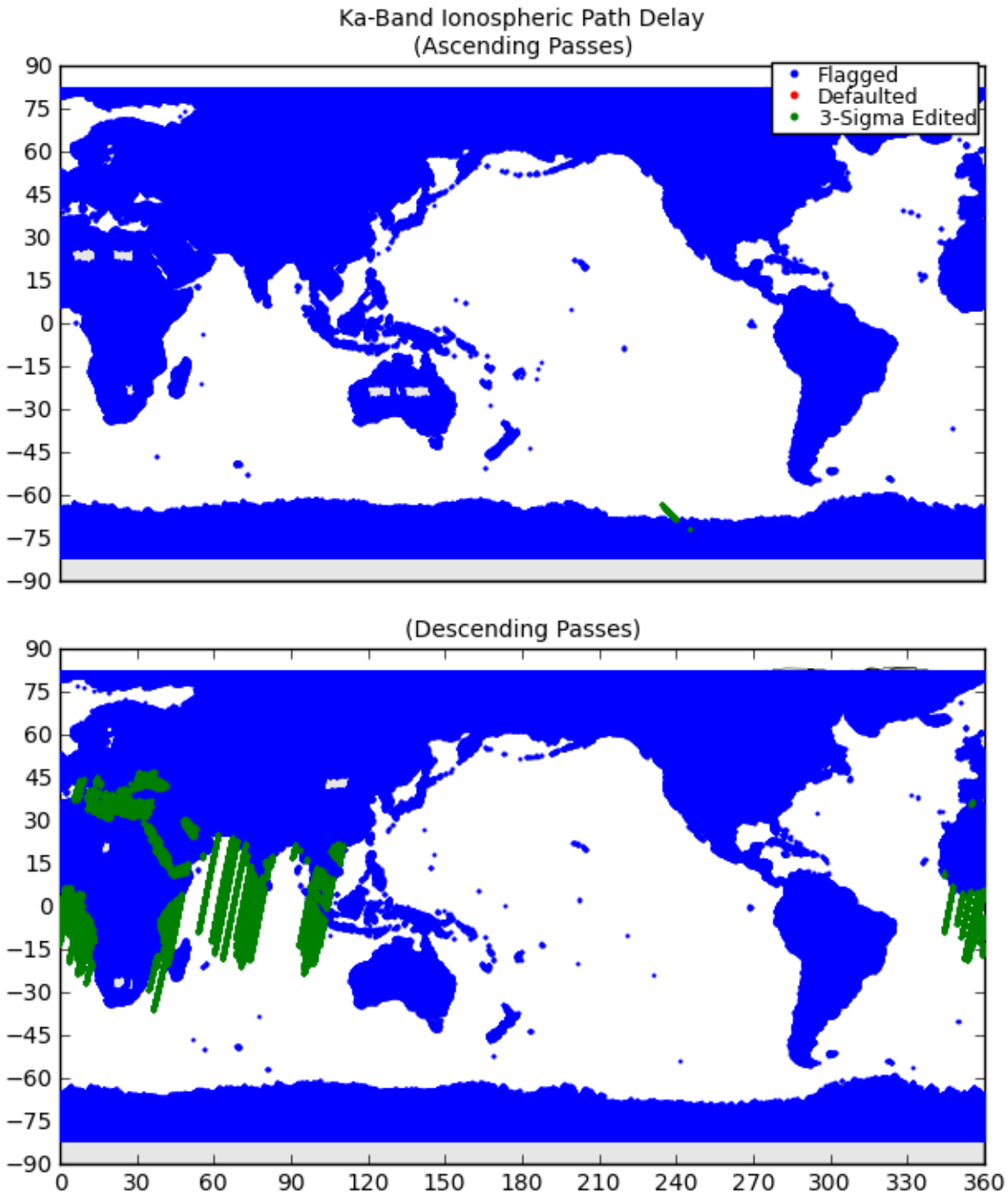

Figure 74: Map of Flagged/Edited Points for Ka-Band Ionospheric Path Delay

14 Ka-Band Sea State Bias Plots

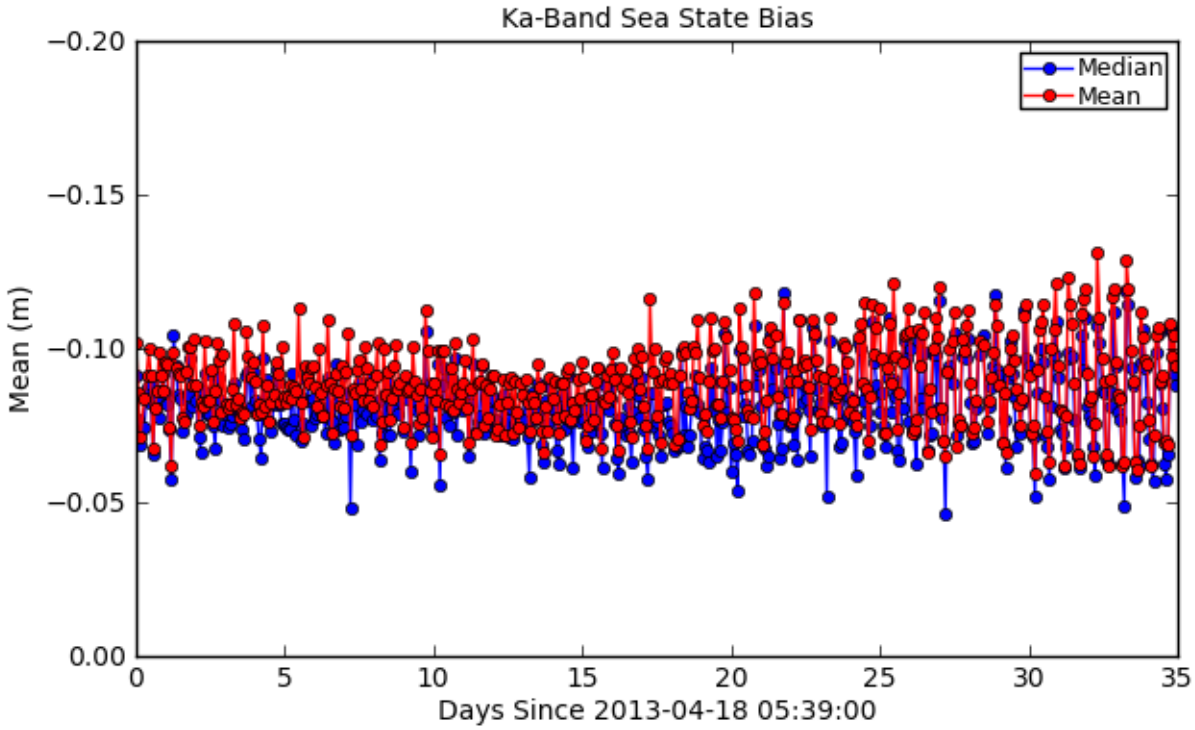

Figure 75: Mean/Median for Ka-Band Sea State Bias

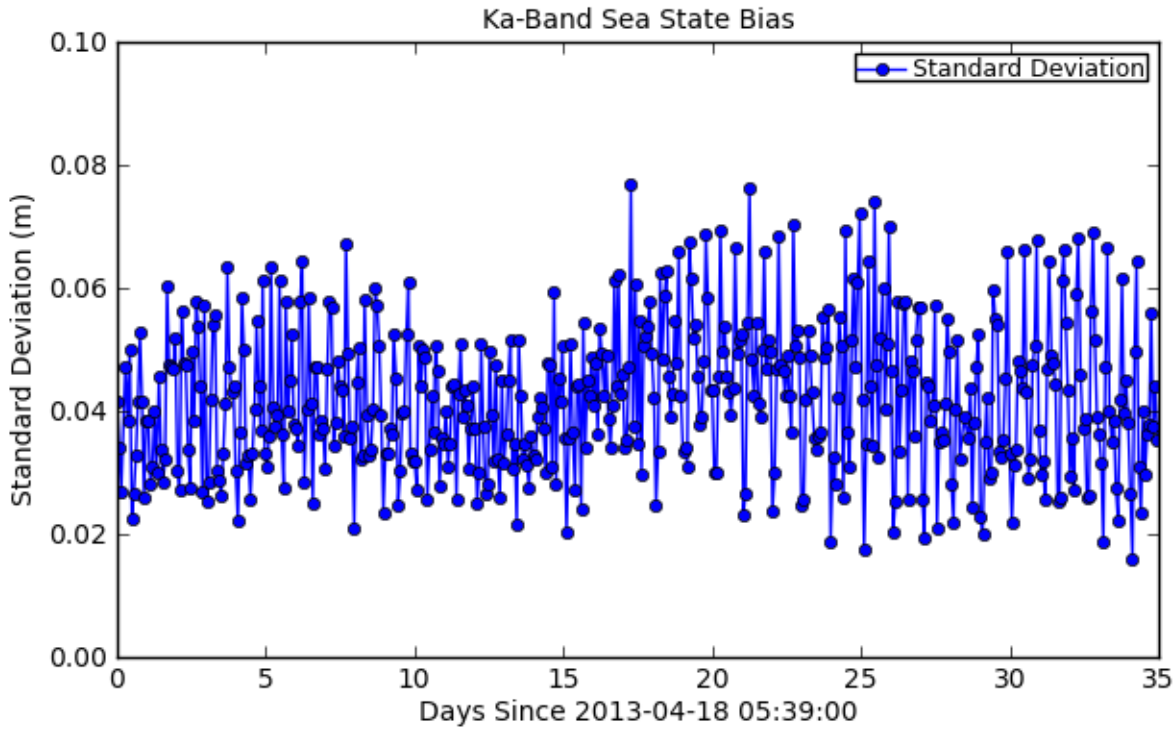

Figure 76: Standard Deviation for Ka-Band Sea State Bias

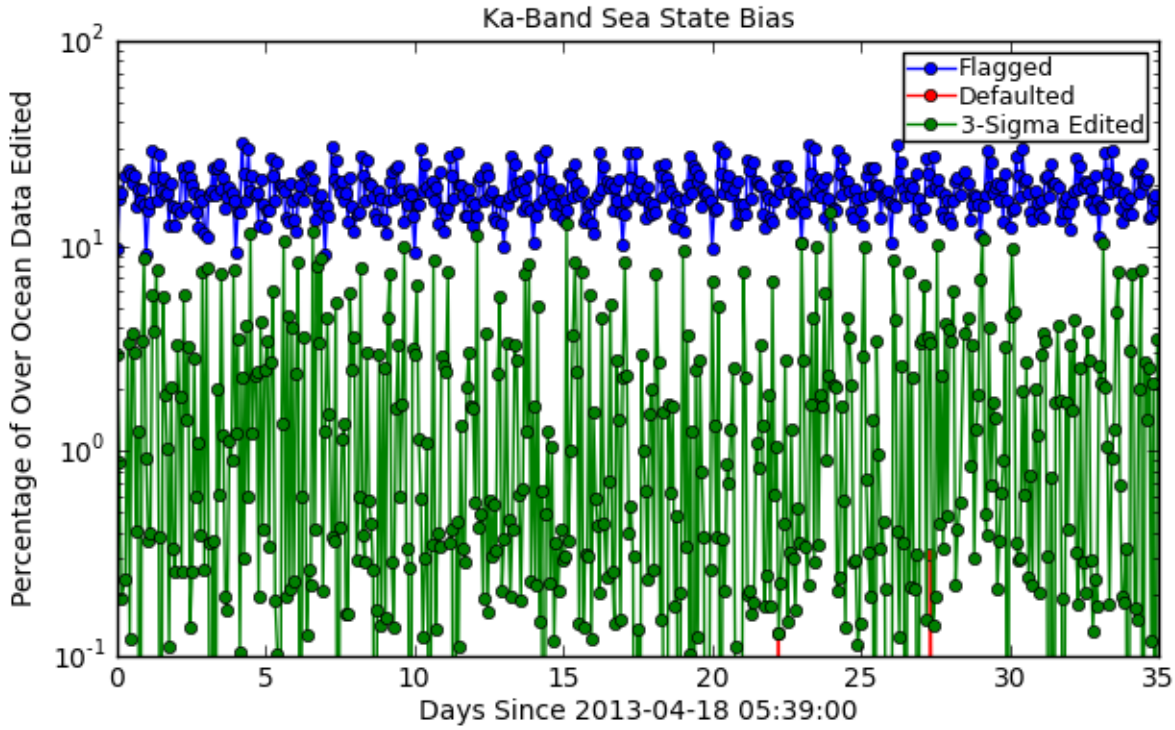

Figure 77: Flagged/Edited Data Points for Ka-Band Sea State Bias

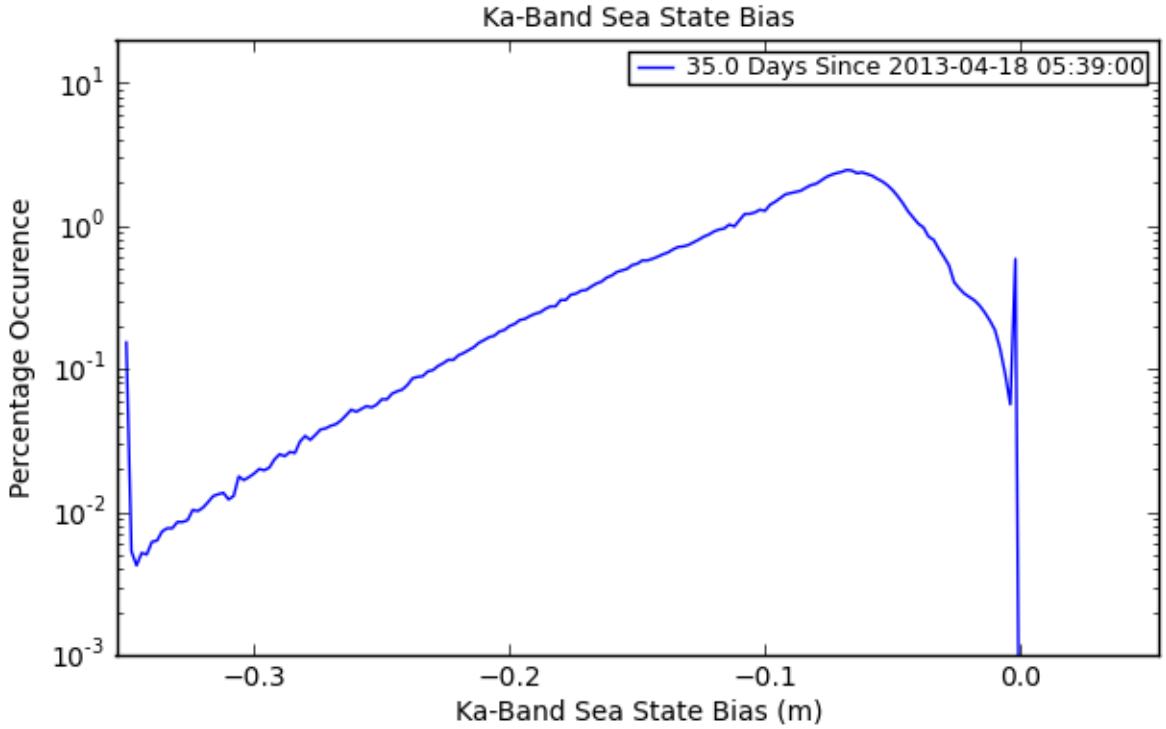

Figure 78: Histogram for Ka-Band Sea State Bias

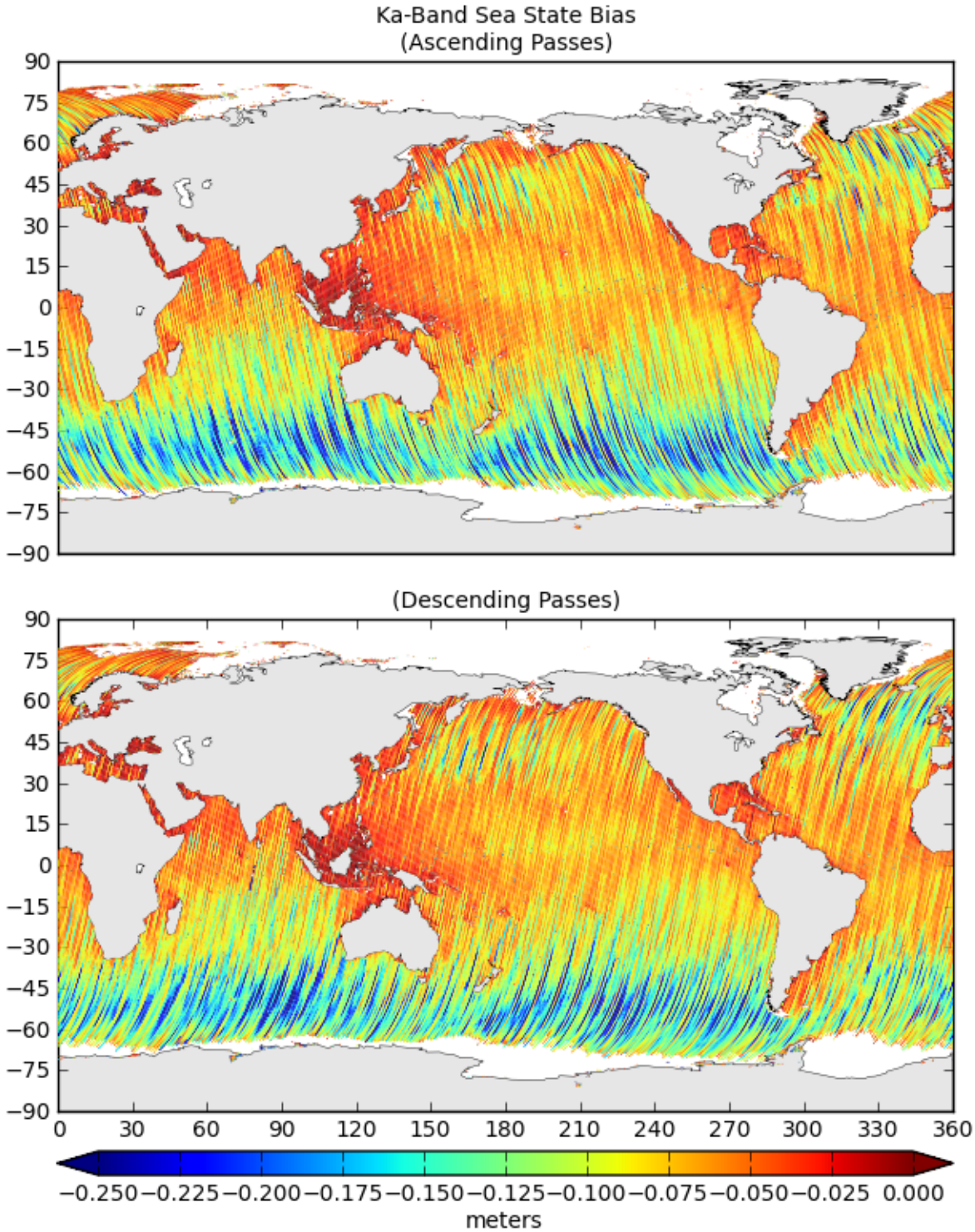

Figure 79: Map of Values for Ka-Band Sea State Bias

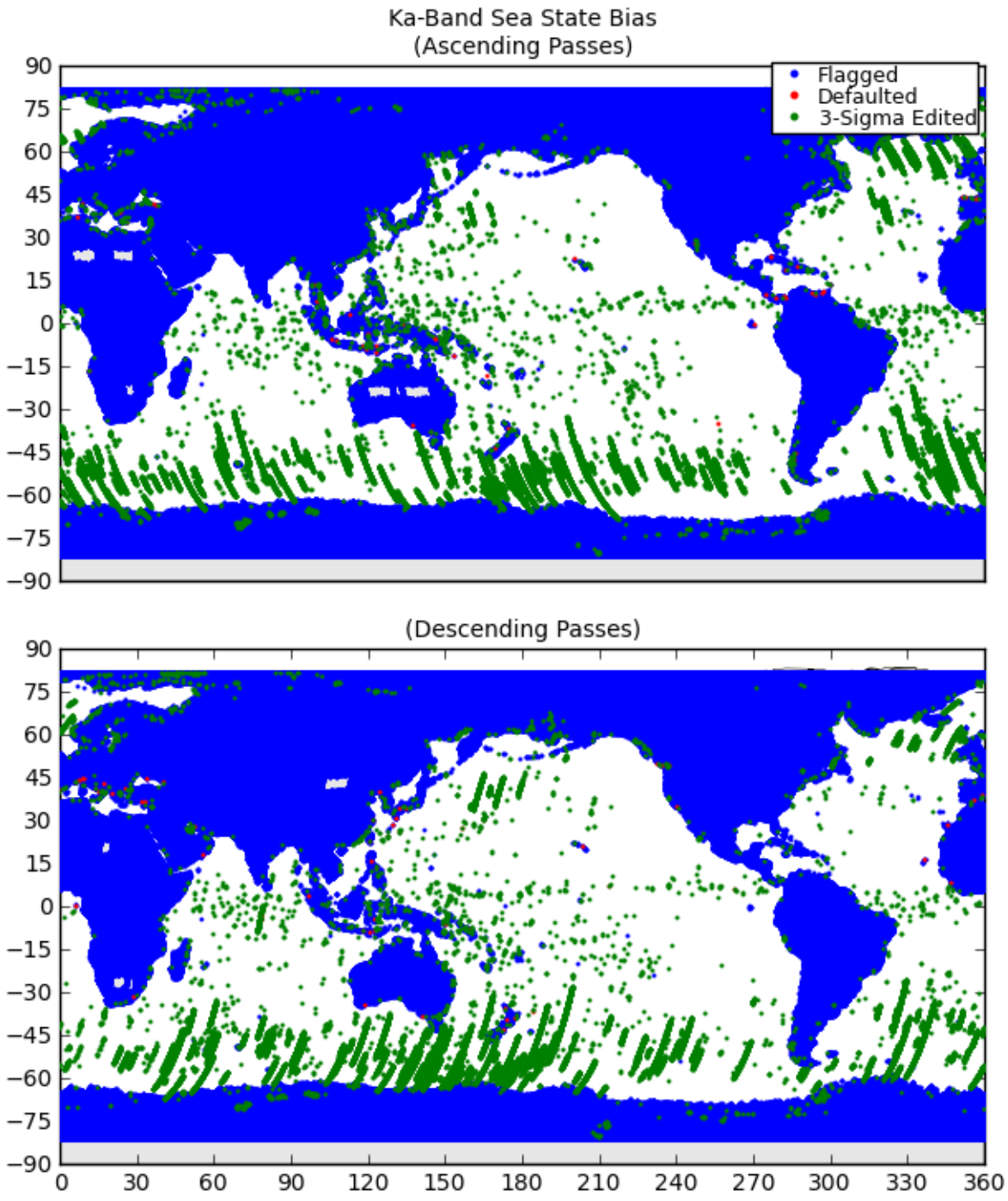

Figure 80: Map of Flagged/Edited Points for Ka-Band Sea State Bias

15 Ka-Band Waveform Attitude Plots

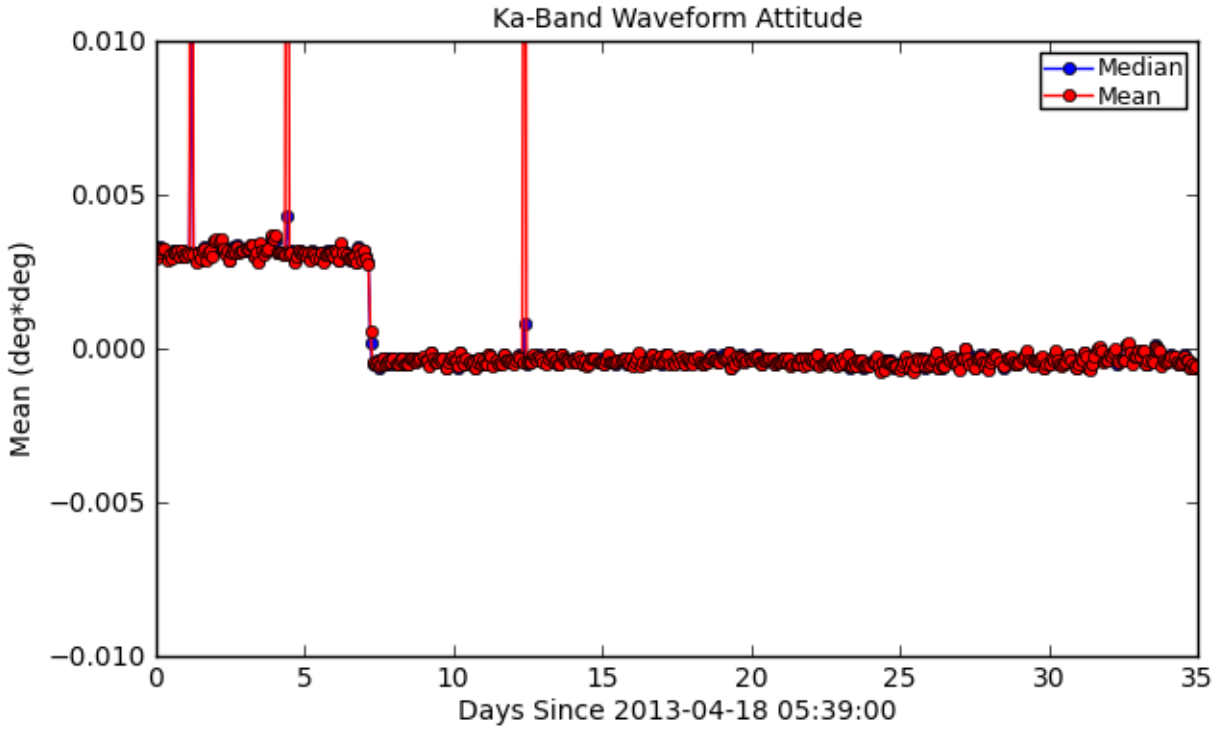

Figure 81: Mean/Median for Ka-Band Waveform Attitude

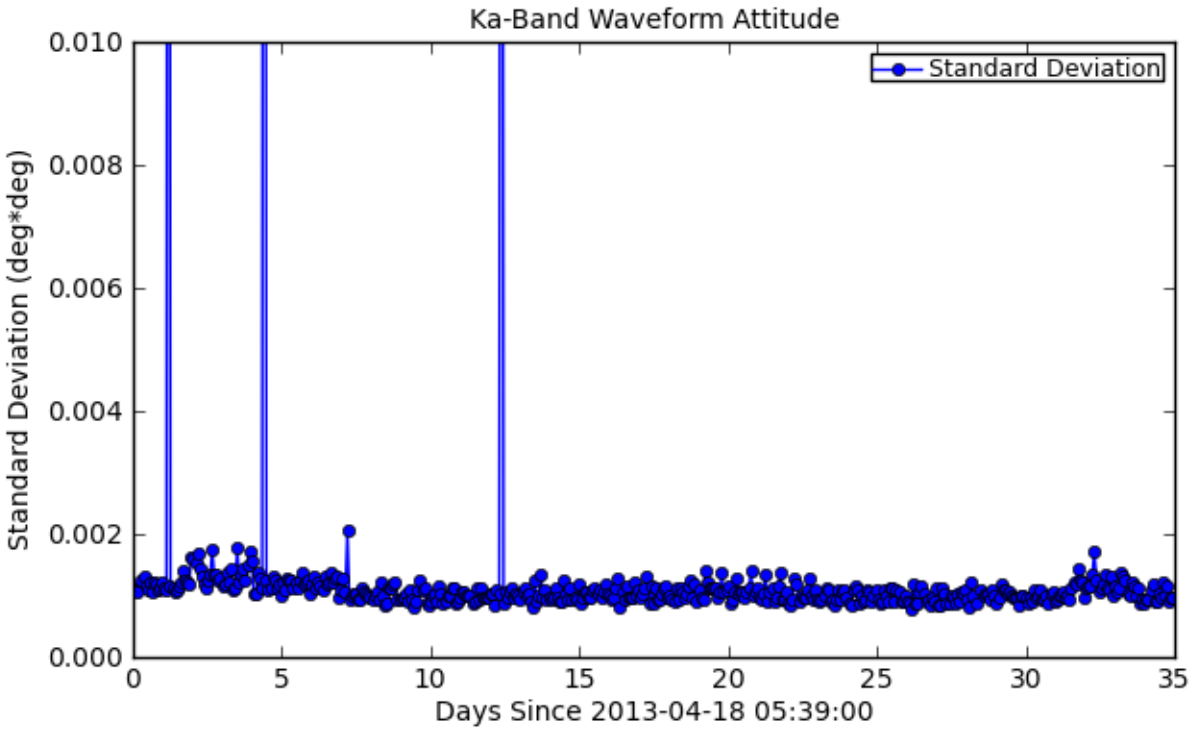

Figure 82: Standard Deviation for Ka-Band Waveform Attitude

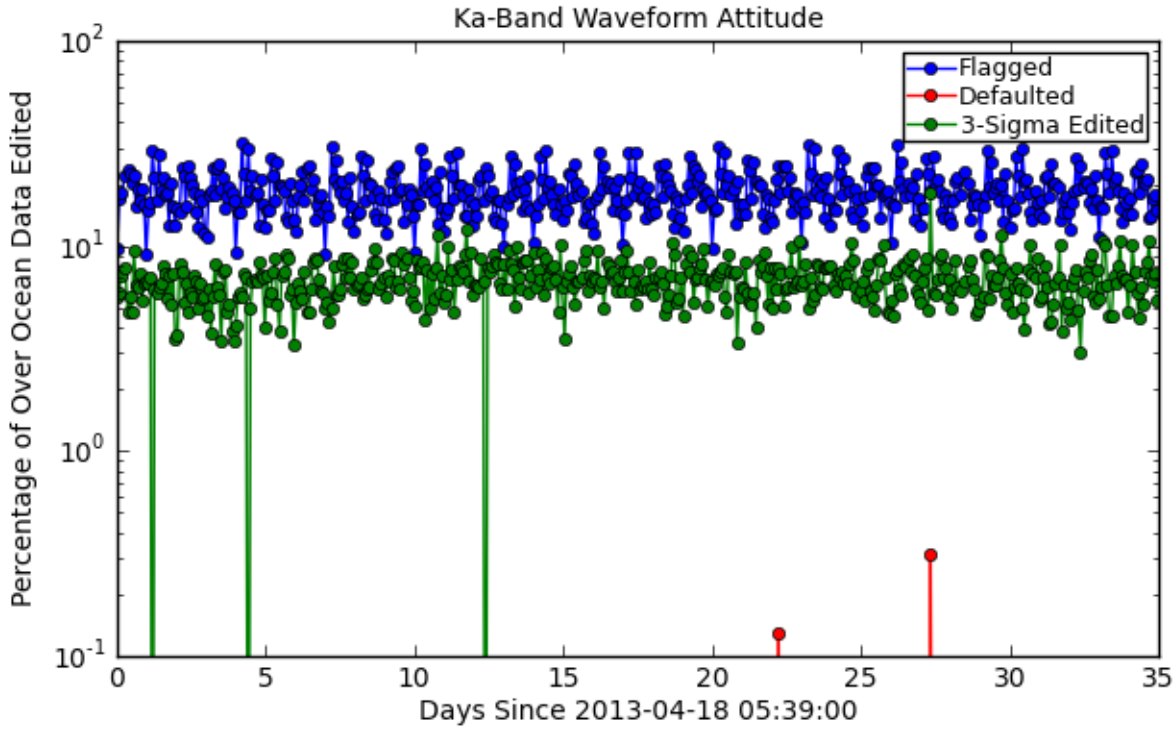

Figure 83: Flagged/Edited Data Points for Ka-Band Waveform Attitude

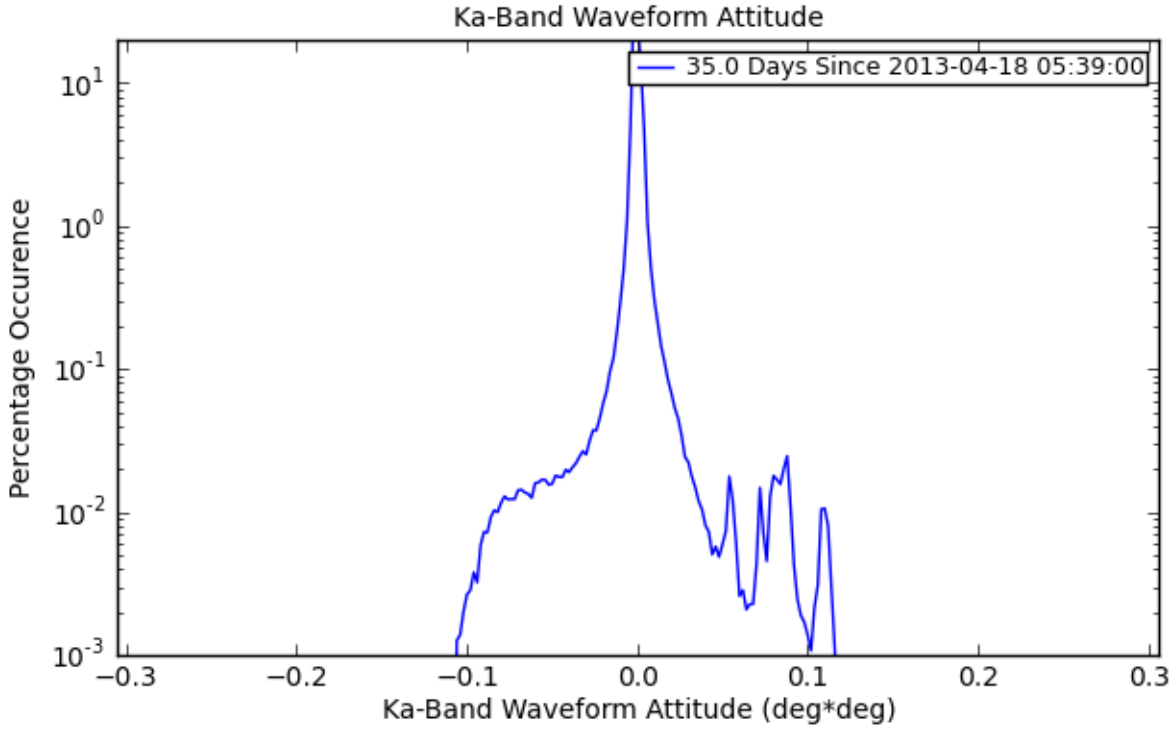

Figure 84: Histogram for Ka-Band Waveform Attitude

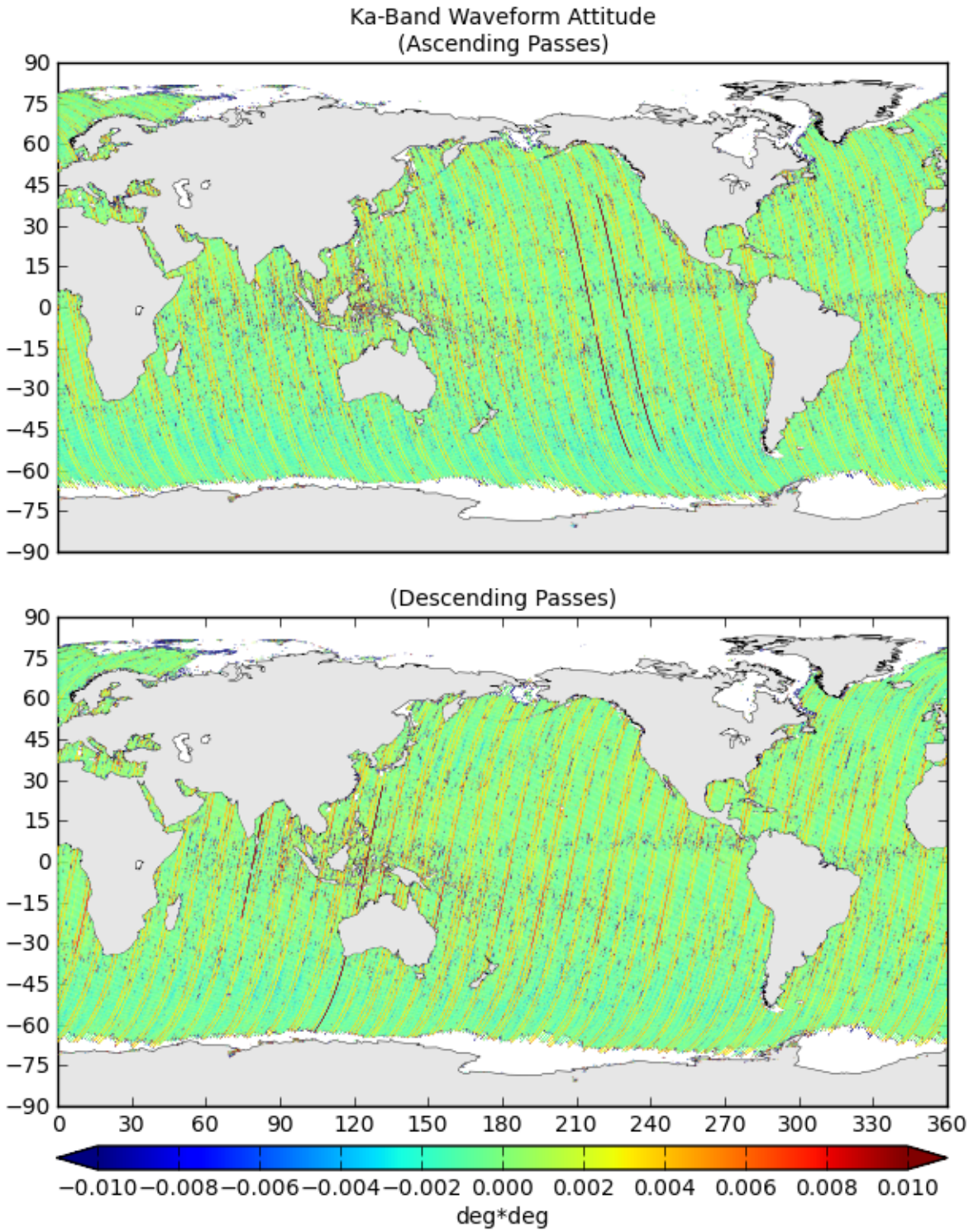

Figure 85: Map of Values for Ka-Band Waveform Attitude



Figure 86: Map of Flagged/Edited Points for Ka-Band Waveform Attitude

16 Inverted Barometer Height Correction Plots

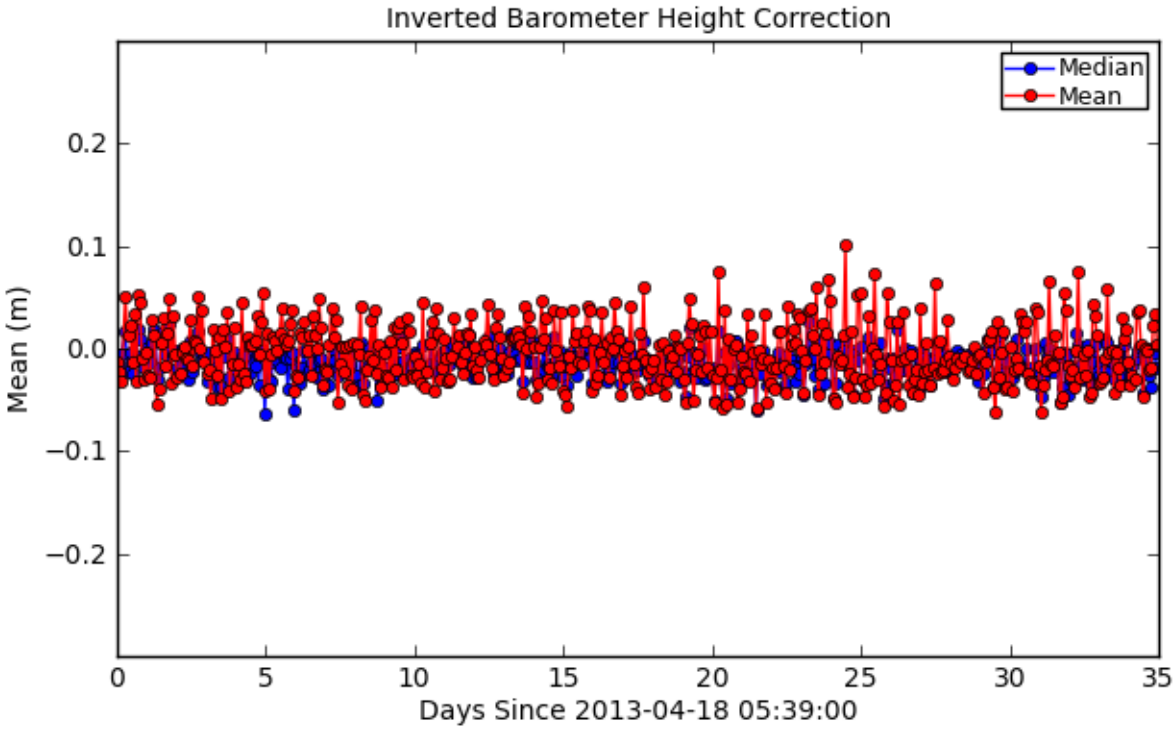

Figure 87: Mean/Median for Inverted Barometer Height Correction

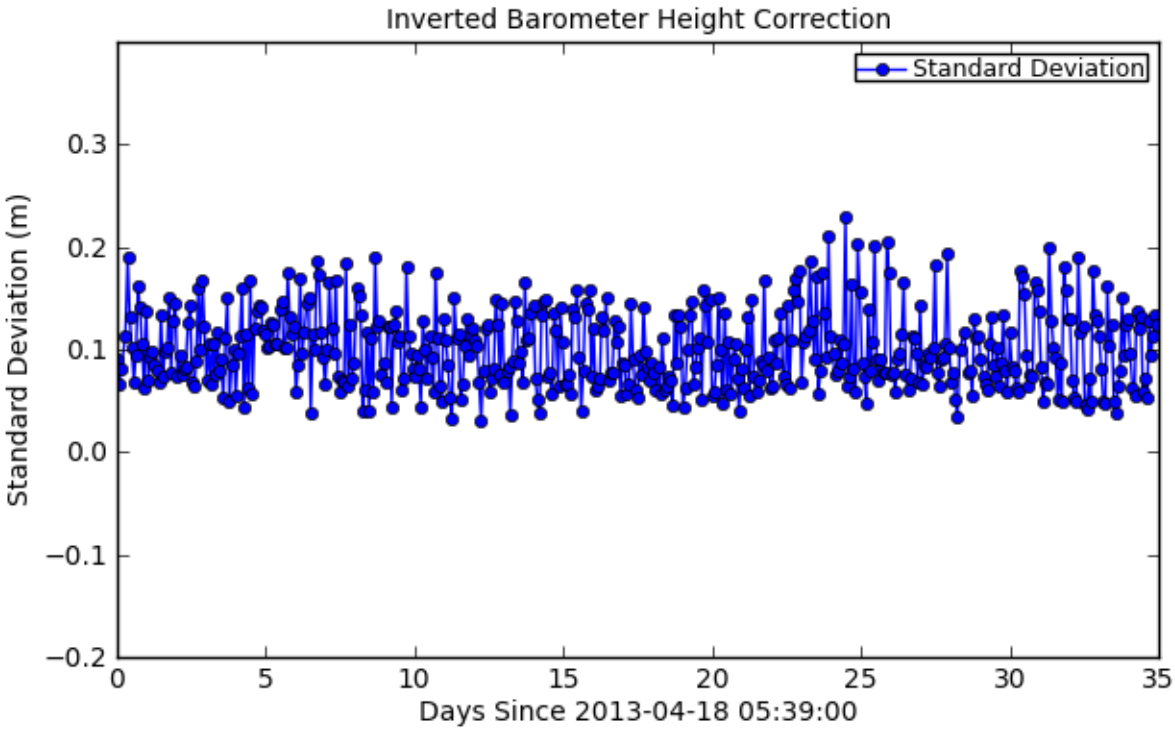

Figure 88: Standard Deviation for Inverted Barometer Height Correction

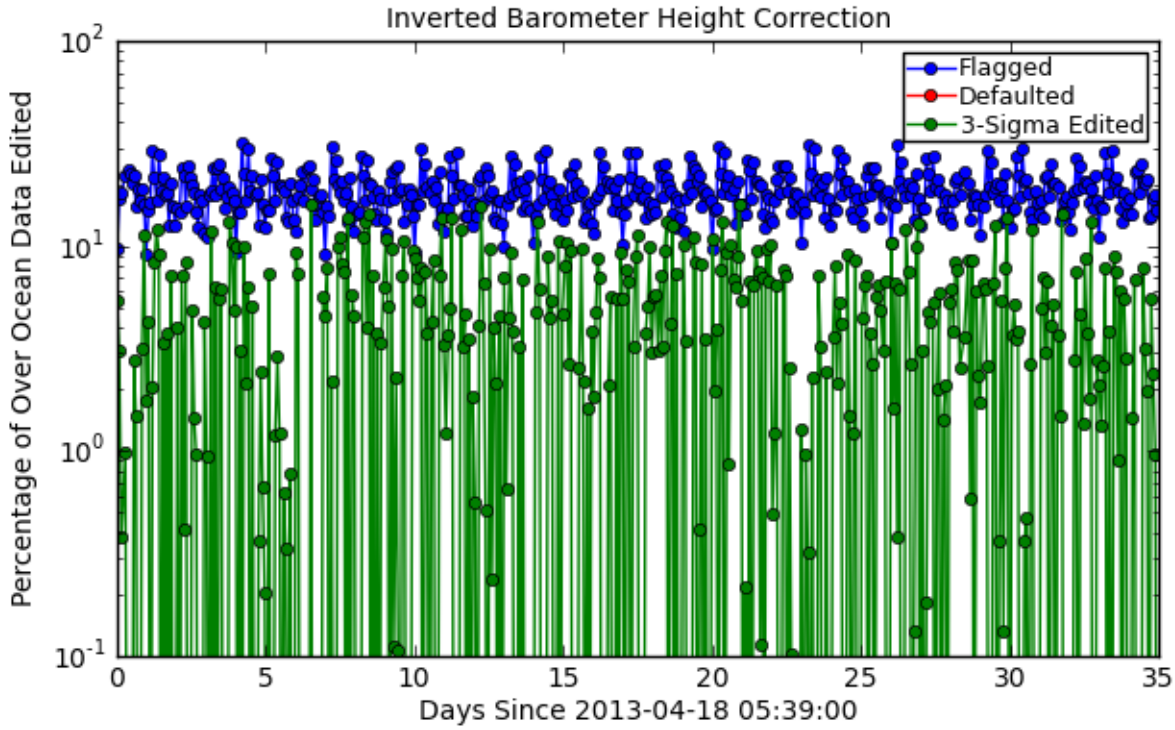

Figure 89: Flagged/Edited Data Points for Inverted Barometer Height Correction

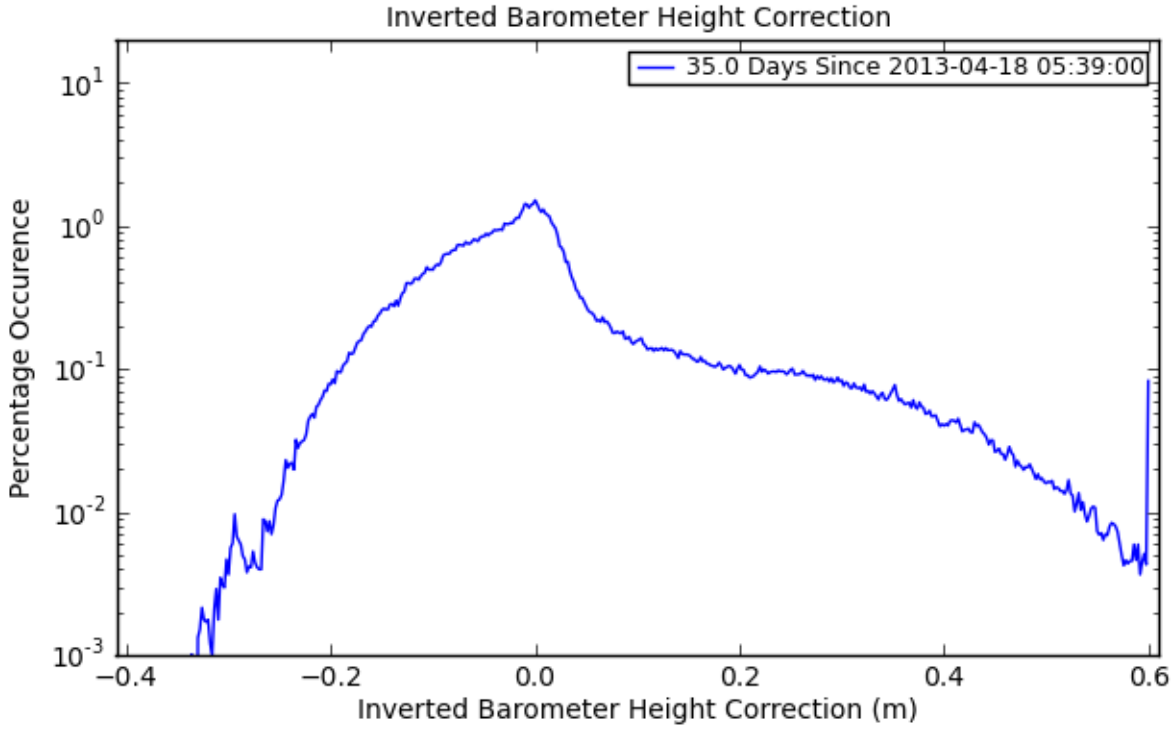

Figure 90: Histogram for Inverted Barometer Height Correction

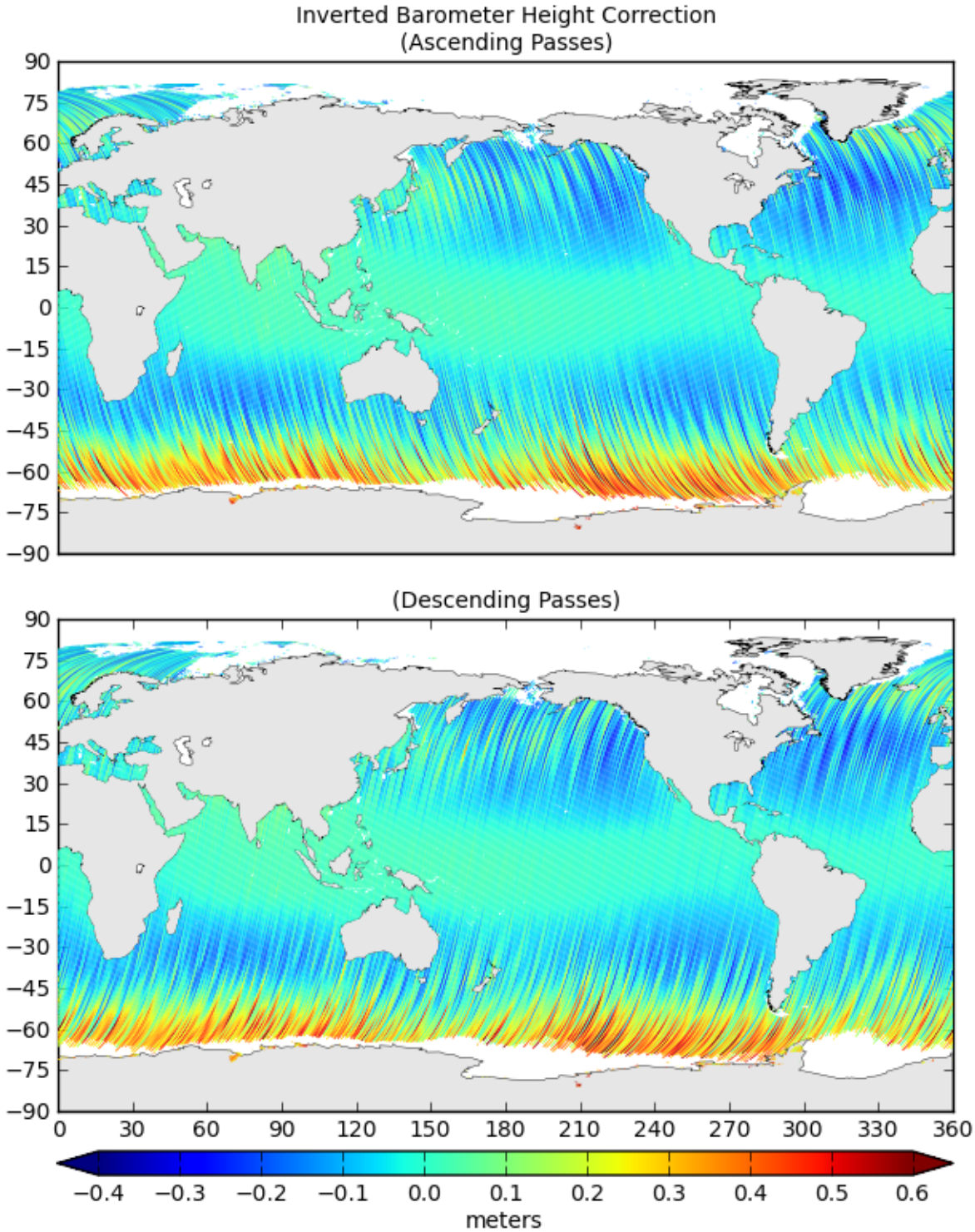

Figure 91: Map of Values for Inverted Barometer Height Correction

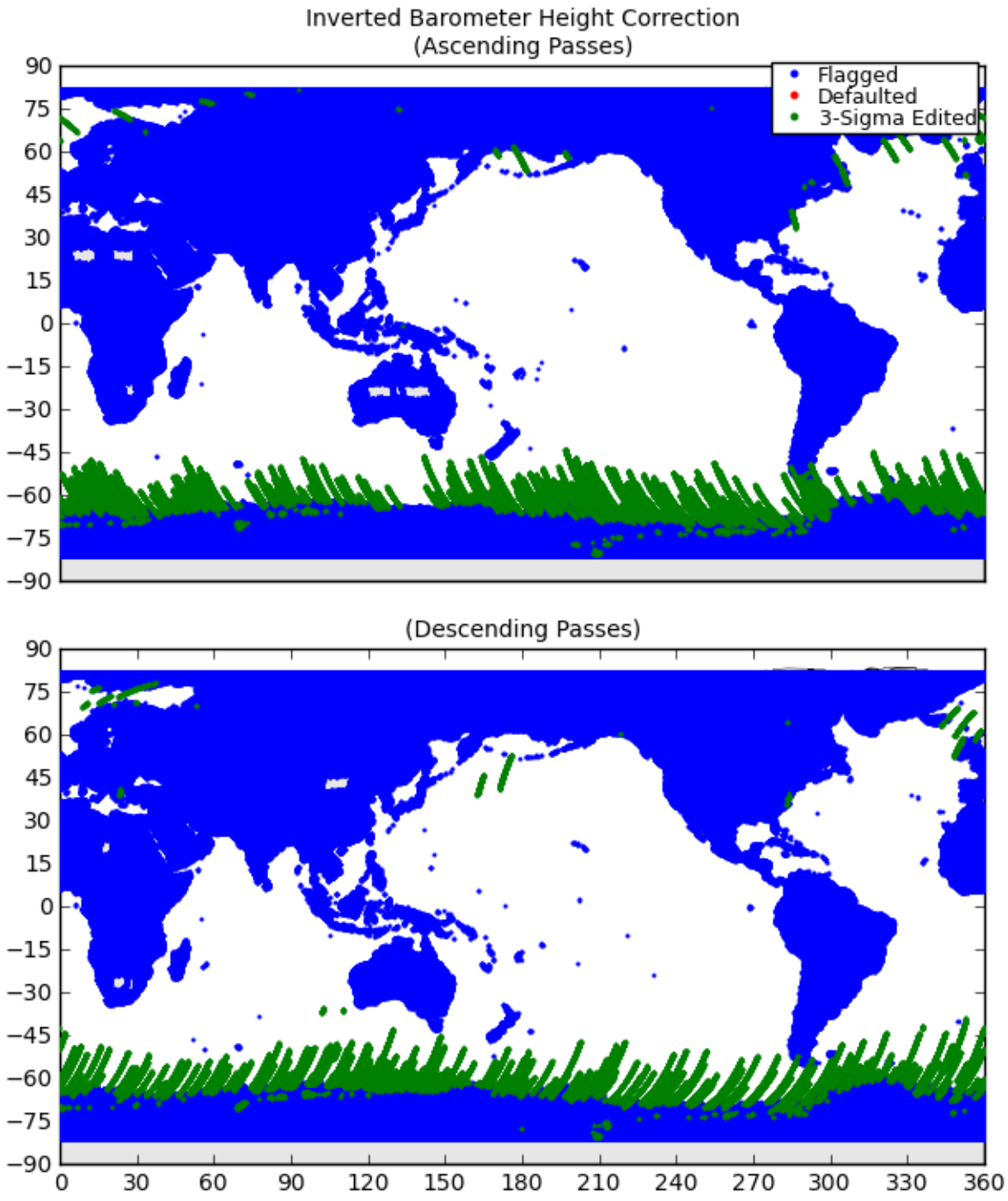

Figure 92: Map of Flagged/Edited Points for Inverted Barometer Height Correction

17 Sea Surface Height Anomaly (Product Values) Plots

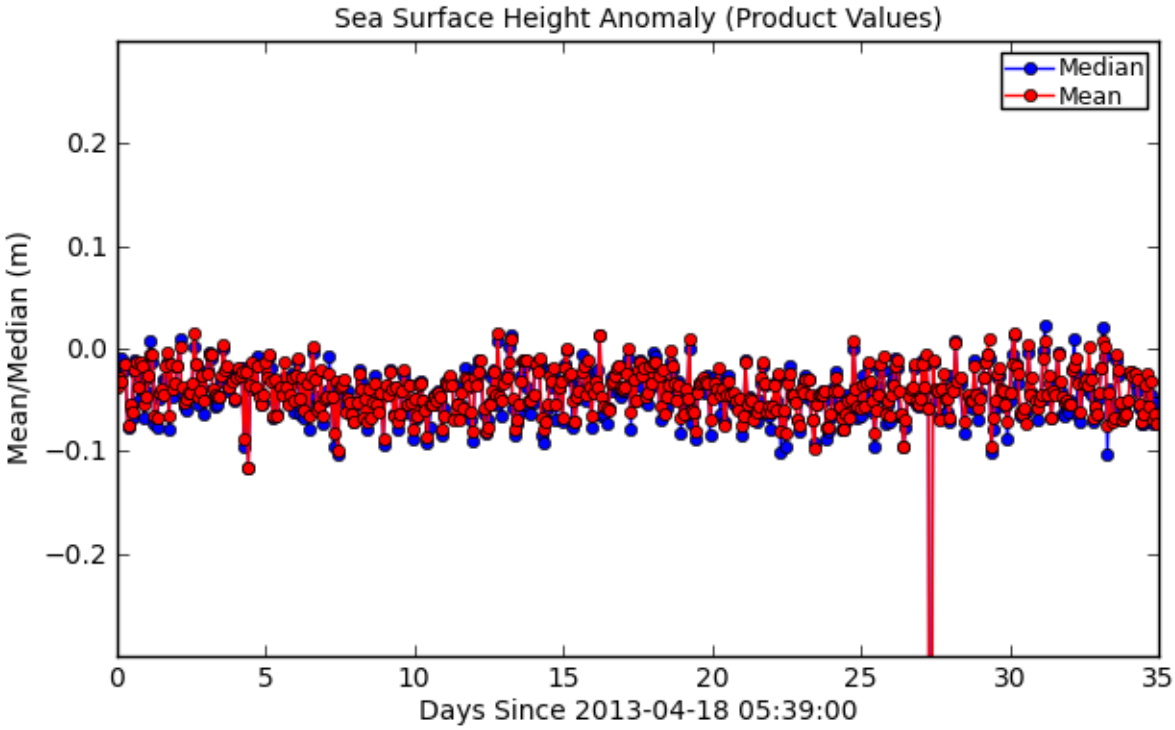

Figure 93: Mean/Median for Sea Surface Height Anomaly (Product Values)

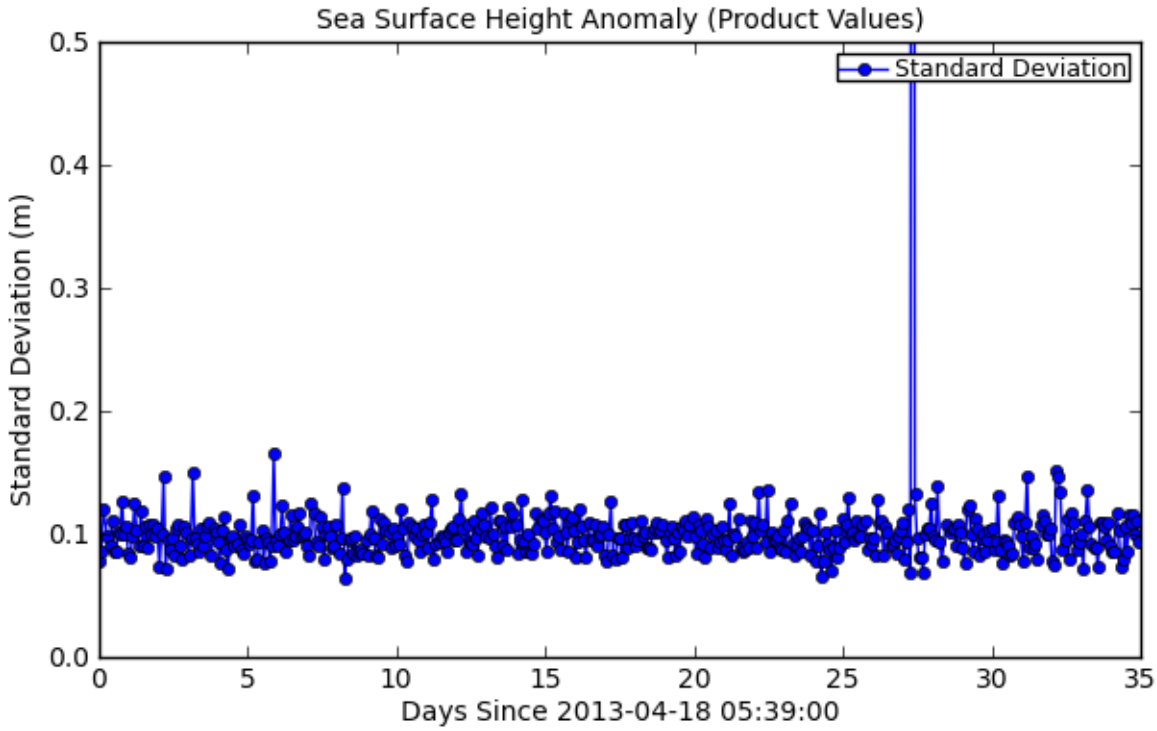

Figure 94: Standard Deviation for Sea Surface Height Anomaly (Product Values)

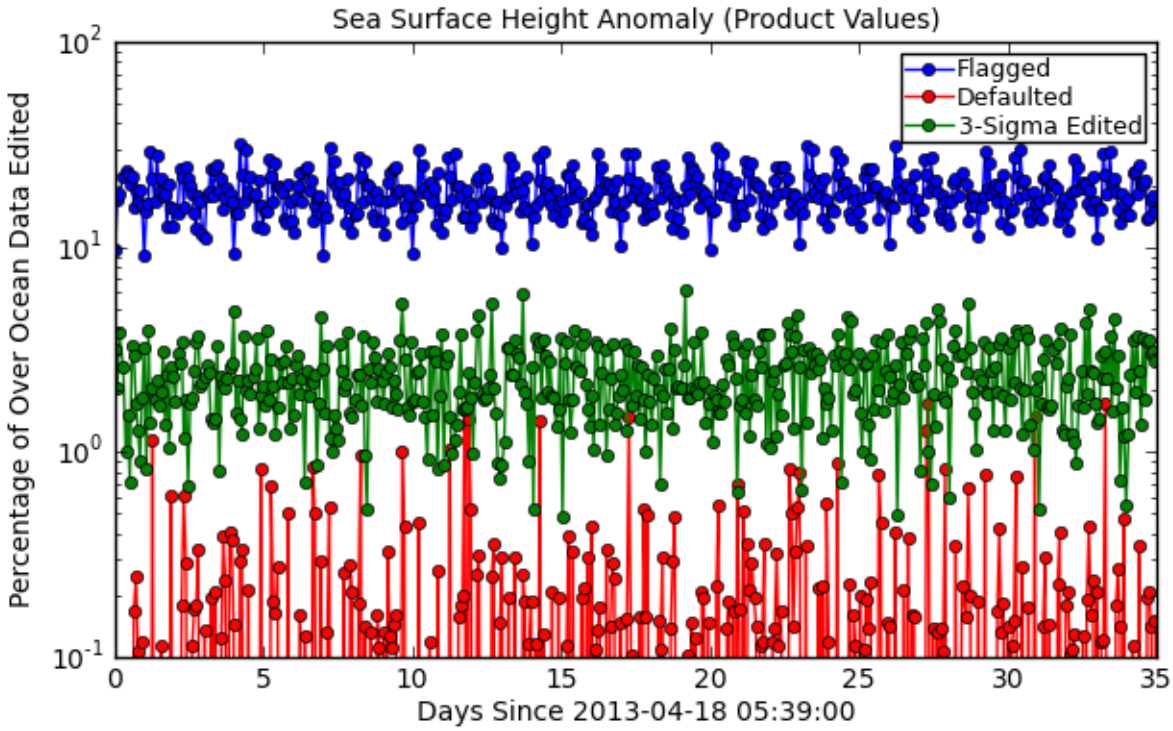

Figure 95: Flagged/Edited Data Points for Sea Surface Height Anomaly (Product Values)

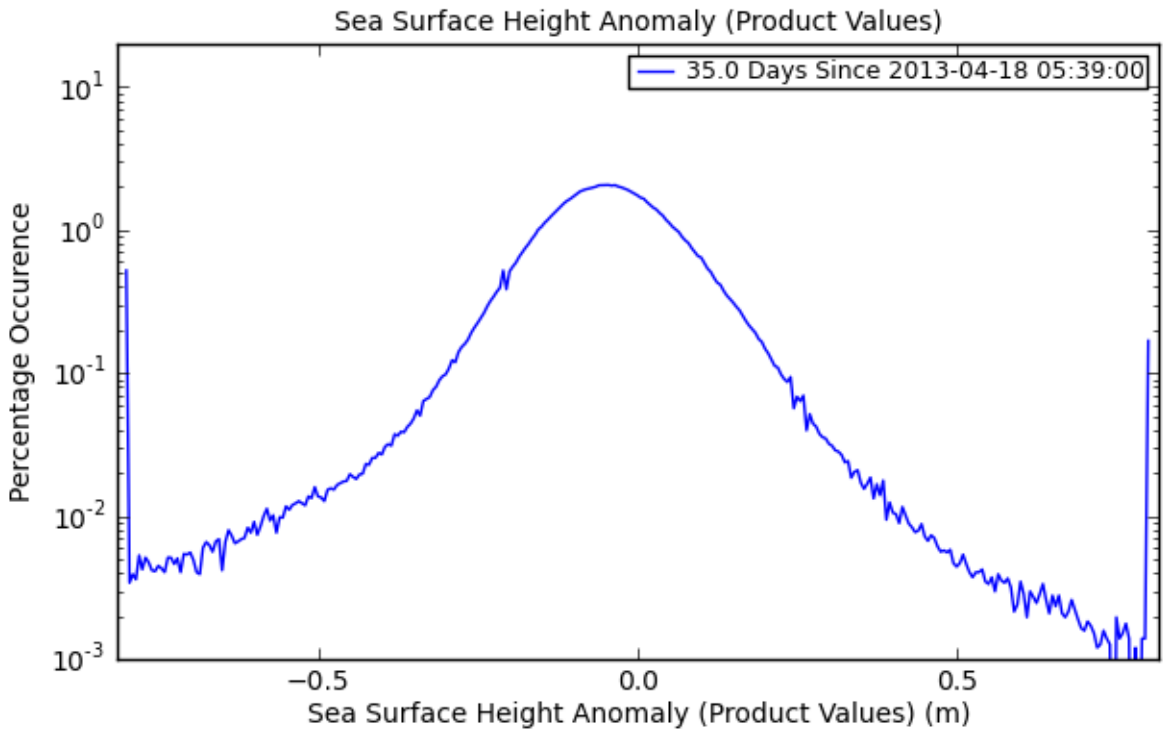

Figure 96: Histogram for Sea Surface Height Anomaly (Product Values)

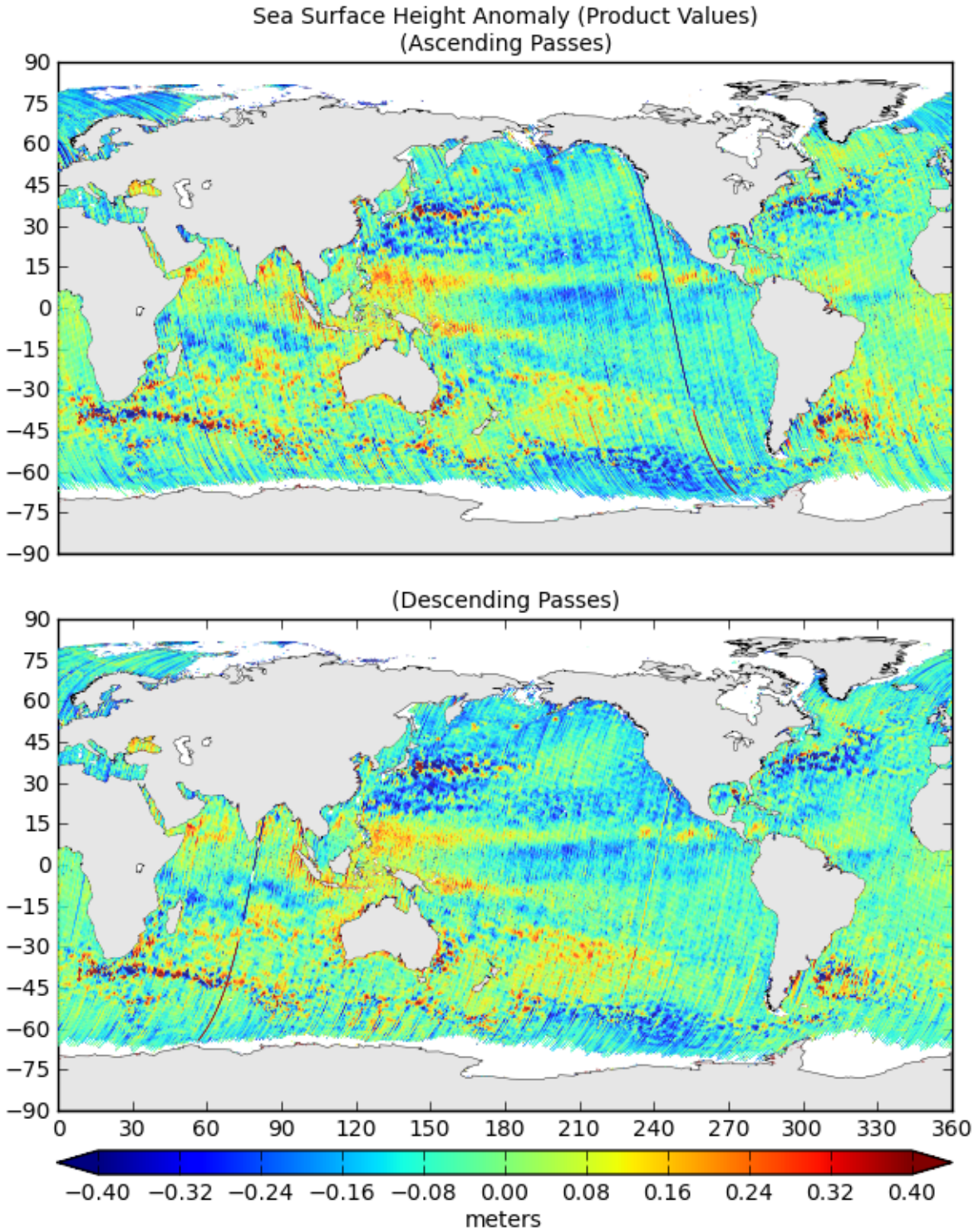

Figure 97: Map of Values for Sea Surface Height Anomaly (Product Values)

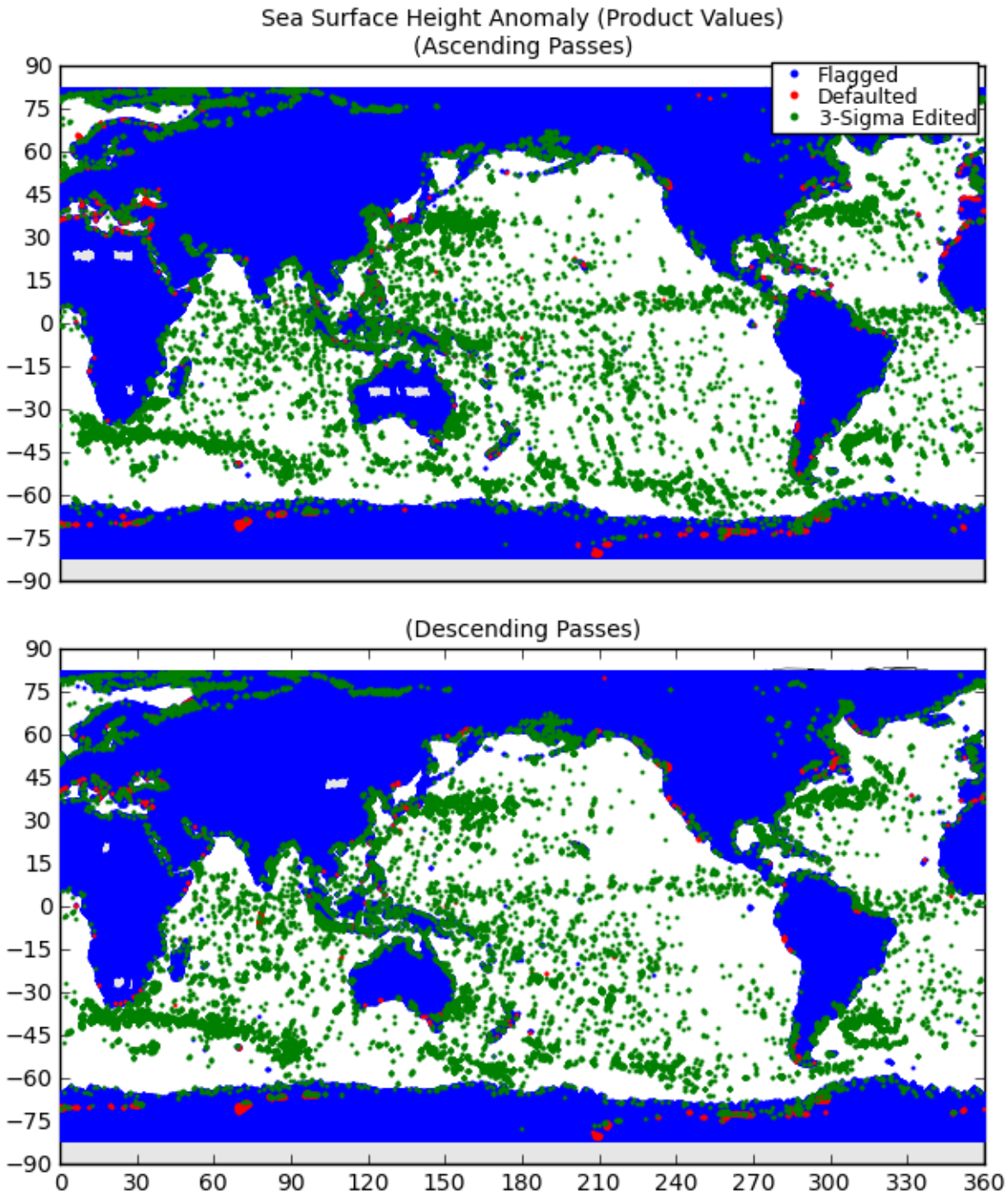

Figure 98: Map of Flagged/Edited Points for Sea Surface Height Anomaly (Product Values)

18 Sea Surface Height Anomaly Table

Table 2: Sea Surface Height Anomaly Statistics.

File	Median	Mean	Std. Dev.	No. Obs.	Total Obs.	Default Lat/Lon	Flag (total)	Default (total)	3-Sigma Edited	1 Cpr. Amp.
SRL_OPN_2PTS001_1001_20130418_044134_20130418_062344.EUM.nc	-0.018	-0.020	0.077	3863	5789	0	1771	0	155	0.018
SRL_OPN_2PTS002_0001_20130418_062344_20130418_081052.EUM.nc	-0.005	-0.011	0.086	3990	6072	0	1960	0	122	0.083
SRL_OPN_2PTS002_0004_20130418_081051_20130418_094858.EUM.nc	0.006	-0.014	0.130	2893	5462	0	2456	0	113	0.091
SRL_OPN_2PTS002_0005_20130418_094857_20130418_130514.EUM.nc	-0.002	0.004	0.097	4768	10602	0	5647	2	185	0.040
SRL_OPN_2PTS002_0009_20130418_130514_20130418_145838.EUM.nc	-0.060	-0.057	0.091	3575	6367	0	2745	0	47	0.059
SRL_OPN_2PTS002_0012_20130418_145838_20130418_163818.EUM.nc	-0.039	-0.039	0.103	3087	5632	0	2459	3	83	0.007
SRL_OPN_2PTS002_0014_20130418_163817_20130418_181800.EUM.nc	-0.048	-0.045	0.084	3072	5510	0	2402	0	36	0.032
SRL_OPN_2PTS002_0016_20130418_181800_20130418_195718.EUM.nc	0.005	-0.000	0.087	3119	5491	0	2244	2	126	0.064
SRL_OPN_2PTS002_0018_20130418_195717_20130418_213610.EUM.nc	-0.006	0.007	0.102	3394	5403	0	1877	4	128	0.068
SRL_OPN_2PTS002_0020_20130418_213609_20130418_231419.EUM.nc	-0.030	-0.016	0.099	2220	5370	0	3088	0	62	0.066
SRL_OPN_2PTS002_0021_20130418_231417_20130419_005158.EUM.nc	-0.023	0.007	0.127	3046	5479	0	2377	4	52	0.105
SRL_OPN_2PTS002_0023_20130419_005158_20130419_023017.EUM.nc	-0.003	0.001	0.104	2898	5508	0	2581	0	29	0.055
SRL_OPN_2PTS002_0025_20130419_023017_20130419_040955.EUM.nc	-0.047	-0.036	0.103	2763	5493	0	2659	2	69	0.092
SRL_OPN_2PTS002_0027_20130419_040954_20130419_055120.EUM.nc	-0.020	-0.029	0.085	3607	5678	0	1933	2	136	0.018
SRL_OPN_2PTS002_0029_20130419_055119_20130419_073954.EUM.nc	-0.015	-0.011	0.085	4126	6145	0	1974	0	45	0.092
SRL_OPN_2PTS002_0032_20130419_073953_20130419_091812.EUM.nc	0.026	0.011	0.101	3226	5500	0	2123	3	148	0.094
SRL_OPN_2PTS002_0033_20130419_091811_20130419_105604.EUM.nc	0.005	0.015	0.128	2229	5470	0	3202	0	39	0.070
SRL_OPN_2PTS002_0035_20130419_105603_20130419_123410.EUM.nc	-0.050	-0.047	0.106	2478	5334	0	2749	1	106	0.085
SRL_OPN_2PTS002_0037_20130419_123410_20130419_141337.EUM.nc	-0.058	-0.049	0.089	3244	5523	0	2205	0	74	0.053
SRL_OPN_2PTS002_0039_20130419_141336_20130419_160656.EUM.nc	-0.037	-0.031	0.117	3267	6366	0	2984	2	113	0.091
SRL_OPN_2PTS002_0042_20130419_160655_20130419_174643.EUM.nc	-0.022	-0.024	0.086	2945	5589	0	2574	1	69	0.010
SRL_OPN_2PTS002_0044_20130419_174642_20130419_192606.EUM.nc	-0.013	-0.025	0.110	3341	5561	0	2131	1	88	0.078
SRL_OPN_2PTS002_0046_20130419_192606_20130419_210511.EUM.nc	-0.021	-0.007	0.095	3438	5553	0	1982	2	131	0.039
SRL_OPN_2PTS002_0048_20130419_210510_20130419_224334.EUM.nc	0.009	0.016	0.110	2678	5373	0	2652	2	41	0.062
SRL_OPN_2PTS002_0049_20130419_224334_20130420_002115.EUM.nc	-0.050	-0.040	0.104	3049	5431	0	2316	2	64	0.076
SRL_OPN_2PTS002_0051_20130420_002114_20130420_015919.EUM.nc	-0.000	0.004	0.107	3011	5554	0	2506	0	37	0.051
SRL_OPN_2PTS002_0053_20130420_015917_20130420_033827.EUM.nc	-0.023	-0.019	0.091	2932	5537	0	2479	3	123	0.055
SRL_OPN_2PTS002_0055_20130420_033826_20130420_051910.EUM.nc	-0.021	-0.018	0.104	2972	4655	0	1599	2	82	0.052
SRL_OPN_2PTS002_0057_20130420_051909_20130420_070900.EUM.nc	-0.002	-0.003	0.073	3810	6191	0	2296	0	85	0.055
SRL_OPN_2PTS002_0060_20130420_070859_20130420_084723.EUM.nc	0.031	0.021	0.097	3818	5590	0	1622	2	148	0.088
SRL_OPN_2PTS002_0061_20130420_084721_20130420_102518.EUM.nc	-0.018	-0.014	0.158	2579	5407	0	2743	1	84	0.131
SRL_OPN_2PTS002_0063_20130420_102518_20130420_120312.EUM.nc	-0.035	-0.031	0.072	2473	5404	0	2807	3	121	0.030
SRL_OPN_2PTS002_0065_20130420_120310_20130420_134211.EUM.nc	-0.041	-0.026	0.100	3113	5432	0	2271	23	25	0.074
SRL_OPN_2PTS002_0067_20130420_134210_20130420_153534.EUM.nc	-0.030	-0.034	0.084	3533	6343	0	2662	0	148	0.042
SRL_OPN_2PTS002_0070_20130420_153533_20130420_171522.EUM.nc	-0.027	-0.024	0.095	2828	5596	0	2741	1	26	0.037
SRL_OPN_2PTS002_0072_20130420_171521_20130420_185451.EUM.nc	-0.018	-0.016	0.084	3338	5526	0	2111	0	77	0.040

– Continued on next page –

Table 2: Sea Surface Height Anomaly Statistics.

– Continued from previous page

File	Median	Mean	Std. Dev.	No. Obs.	Total Obs.	Default Lat/Lon	Flag (total)	Default (total)	3-Sigma Edited	1 Cpr. Amp.
SRL_OPN_2PTS002_0074_20130420_185451_20130420_203407.EUM.nc	0.017	0.036	0.109	3491	5526	0	1958	1	76	0.090
SRL_OPN_2PTS002_0076_20130420_203406_20130420_221243.EUM.nc	-0.006	0.002	0.116	2921	5422	0	2415	3	83	0.075
SRL_OPN_2PTS002_0078_20130420_221242_20130420_235030.EUM.nc	-0.038	-0.028	0.090	2835	5454	0	2496	0	123	0.051
SRL_OPN_2PTS002_0079_20130420_235028_20130421_012824.EUM.nc	-0.018	-0.022	0.076	2779	5519	0	2572	1	167	0.023
SRL_OPN_2PTS002_0081_20130421_012823_20130421_030707.EUM.nc	-0.024	-0.009	0.104	2895	5555	0	2583	1	76	0.062
SRL_OPN_2PTS002_0083_20130421_030707_20130421_044715.EUM.nc	-0.054	-0.036	0.105	2915	5487	0	2491	0	81	0.087
SRL_OPN_2PTS002_0085_20130421_044713_20130421_062939.EUM.nc	-0.009	-0.009	0.085	3900	5785	0	1806	0	79	0.050
SRL_OPN_2PTS002_0087_20130421_062938_20130421_081631.EUM.nc	0.010	0.010	0.100	4012	6091	0	1954	1	124	0.082
SRL_OPN_2PTS002_0090_20130421_081631_20130421_095435.EUM.nc	0.008	0.012	0.143	2866	5490	0	2523	0	101	0.069
SRL_OPN_2PTS002_0091_20130421_095434_20130421_113220.EUM.nc	-0.027	-0.023	0.105	2260	5366	0	3063	4	39	0.053
SRL_OPN_2PTS002_0093_20130421_113219_20130421_131056.EUM.nc	-0.033	-0.023	0.092	2801	5418	0	2561	1	55	0.050
SRL_OPN_2PTS002_0095_20130421_131055_20130421_150415.EUM.nc	-0.041	-0.034	0.087	3548	6346	0	2716	0	82	0.042
SRL_OPN_2PTS002_0098_20130421_150413_20130421_164401.EUM.nc	-0.032	-0.029	0.098	2803	5636	0	2701	1	131	0.054
SRL_OPN_2PTS002_0100_20130421_164400_20130421_182334.EUM.nc	-0.018	-0.013	0.090	3271	5515	0	2208	1	35	0.022
SRL_OPN_2PTS002_0102_20130421_182334_20130421_200259.EUM.nc	0.023	0.024	0.098	3087	5507	0	2322	3	95	0.073
SRL_OPN_2PTS002_0104_20130421_200258_20130421_214149.EUM.nc	-0.023	-0.004	0.112	3336	5417	0	1979	0	102	0.073
SRL_OPN_2PTS002_0106_20130421_214148_20130421_231947.EUM.nc	-0.008	0.004	0.111	2380	5322	0	2876	0	66	0.098
SRL_OPN_2PTS002_0107_20130421_231947_20130422_005734.EUM.nc	-0.029	-0.026	0.080	2764	5512	0	2653	1	94	0.029
SRL_OPN_2PTS002_0109_20130422_005734_20130422_023557.EUM.nc	-0.008	-0.013	0.103	2892	5552	0	2560	0	100	0.009
SRL_OPN_2PTS002_0111_20130422_023556_20130422_041532.EUM.nc	-0.028	-0.028	0.099	2785	5490	0	2616	10	79	0.082
SRL_OPN_2PTS002_0113_20130422_041532_20130422_055714.EUM.nc	-0.013	-0.011	0.095	3580	5705	0	1928	4	193	0.072
SRL_OPN_2PTS002_0115_20130422_055713_20130422_074534.EUM.nc	-0.004	-0.003	0.075	4106	6145	0	1966	0	73	0.027
SRL_OPN_2PTS002_0118_20130422_074532_20130422_092349.EUM.nc	0.004	-0.008	0.106	3212	5491	0	2190	0	89	0.076
SRL_OPN_2PTS002_0119_20130422_092348_20130422_110133.EUM.nc	-0.005	0.002	0.121	2047	5427	0	3329	3	48	0.057
SRL_OPN_2PTS002_0121_20130422_110132_20130422_123950.EUM.nc	-0.079	-0.071	0.092	2519	5366	0	2788	0	59	0.120
SRL_OPN_2PTS002_0123_20130422_123949_20130422_141922.EUM.nc	-0.005	-0.007	0.073	3231	5525	0	2145	1	148	0.041
SRL_OPN_2PTS002_0125_20130422_141922_20130422_161240.EUM.nc	-0.106	-0.101	0.098	3299	6369	0	2970	0	100	0.051
SRL_OPN_2PTS002_0128_20130422_161239_20130422_175217.EUM.nc	-0.020	-0.018	0.093	2931	5590	0	2552	1	106	0.032
SRL_OPN_2PTS002_0130_20130422_175216_20130422_193148.EUM.nc	0.003	0.007	0.092	3268	5566	0	2211	2	85	0.027
SRL_OPN_2PTS002_0132_20130422_193147_20130422_211051.EUM.nc	-0.027	-0.021	0.096	3360	5575	0	2111	2	102	0.038
SRL_OPN_2PTS002_0134_20130422_211050_20130422_224902.EUM.nc	0.009	0.004	0.116	2512	5380	0	2804	2	62	0.047
SRL_OPN_2PTS002_0135_20130422_224901_20130423_002651.EUM.nc	-0.026	-0.030	0.084	2983	5395	0	2267	0	145	0.044
SRL_OPN_2PTS002_0137_20130423_002650_20130423_020457.EUM.nc	-0.029	-0.034	0.080	2962	5549	0	2529	0	58	0.019
SRL_OPN_2PTS002_0139_20130423_020456_20130423_034403.EUM.nc	-0.033	-0.026	0.100	2896	5530	0	2523	3	108	0.073
SRL_OPN_2PTS002_0141_20130423_034402_20130423_052502.EUM.nc	0.002	0.001	0.093	2903	5536	0	2558	1	74	0.051
SRL_OPN_2PTS002_0143_20130423_052502_20130423_071433.EUM.nc	-0.002	-0.011	0.092	3817	6165	0	2264	2	82	0.066
SRL_OPN_2PTS002_0146_20130423_071432_20130423_085301.EUM.nc	0.012	0.014	0.097	3748	5613	0	1674	0	191	0.065
SRL_OPN_2PTS002_0147_20130423_085300_20130423_103048.EUM.nc	-0.002	-0.012	0.134	2451	5469	0	2957	1	60	0.067
SRL_OPN_2PTS002_0149_20130423_103047_20130423_120852.EUM.nc	-0.049	-0.048	0.073	2458	5455	0	2843	1	153	0.034

– Continued on next page

Table 2: Sea Surface Height Anomaly Statistics.

– Continued from previous page

File	Median	Mean	Std. Dev.	No. Obs.	Total Obs.	Default Lat/Lon	Flag (total)	Default (total)	3-Sigma Edited	1 Cpr. Amp.
SRL_OPN_2PTS002_0151_20130423_120851_20130423_134755.EUM.nc	-0.019	-0.012	0.086	3062	5437	0	2320	2	53	0.104
SRL_OPN_2PTS002_0153_20130423_134756_20130423_154119.EUM.nc	-0.046	-0.048	0.093	3561	6364	0	2739	0	64	0.027
SRL_OPN_2PTS002_0156_20130423_154118_20130423_172057.EUM.nc	-0.027	-0.022	0.098	2813	5547	0	2655	0	79	0.048
SRL_OPN_2PTS002_0158_20130423_172056_20130423_190034.EUM.nc	-0.026	-0.030	0.077	3266	5624	0	2235	2	121	0.024
SRL_OPN_2PTS002_0160_20130423_190033_20130423_203940.EUM.nc	-0.016	0.006	0.103	3561	5551	0	1902	3	85	0.066
SRL_OPN_2PTS002_0162_20130423_203939_20130423_221814.EUM.nc	-0.020	-0.018	0.095	2978	5405	0	2331	2	94	0.041
SRL_OPN_2PTS002_0164_20130423_221813_20130423_235609.EUM.nc	-0.038	-0.036	0.079	2911	5479	0	2452	0	116	0.056
SRL_OPN_2PTS002_0165_20130423_235608_20130424_013356.EUM.nc	-0.019	-0.029	0.093	2891	5520	0	2544	0	85	0.100
SRL_OPN_2PTS002_0167_20130424_013355_20130424_031243.EUM.nc	0.007	-0.004	0.160	2915	5569	0	2606	0	48	0.147
SRL_OPN_2PTS002_0169_20130424_031241_20130424_045306.EUM.nc	-0.055	-0.040	0.091	2904	5479	0	2488	1	86	0.045
SRL_OPN_2PTS002_0171_20130424_045305_20130424_063530.EUM.nc	-0.015	-0.014	0.089	3897	5799	0	1834	3	65	0.062
SRL_OPN_2PTS002_0173_20130424_063529_20130424_082202.EUM.nc	0.000	0.003	0.096	3980	6077	0	1919	0	178	0.048
SRL_OPN_2PTS002_0176_20130424_082201_20130424_100006.EUM.nc	-0.041	-0.033	0.124	2844	5502	0	2559	0	99	0.067
SRL_OPN_2PTS002_0177_20130424_100006_20130424_113800.EUM.nc	-0.016	-0.012	0.102	2351	5407	0	2990	4	62	0.041
SRL_OPN_2PTS002_0179_20130424_113800_20130424_131632.EUM.nc	-0.053	-0.037	0.093	2926	5408	0	2443	0	39	0.088
SRL_OPN_2PTS002_0181_20130424_131631_20130424_150959.EUM.nc	-0.021	-0.019	0.093	3589	6366	0	2736	1	40	0.064
SRL_OPN_2PTS002_0184_20130424_150958_20130424_164939.EUM.nc	-0.058	-0.047	0.114	2767	5606	0	2747	0	92	0.082
SRL_OPN_2PTS002_0186_20130424_164937_20130424_182919.EUM.nc	-0.010	-0.008	0.093	3225	5534	0	2220	1	88	0.035
SRL_OPN_2PTS002_0188_20130424_182919_20130424_200833.EUM.nc	0.013	0.023	0.097	3136	5501	0	2251	1	113	0.041
SRL_OPN_2PTS002_0190_20130424_200832_20130424_214721.EUM.nc	-0.035	-0.014	0.114	3247	5425	0	2063	1	114	0.064
SRL_OPN_2PTS002_0192_20130424_214720_20130424_232525.EUM.nc	-0.033	-0.042	0.118	2421	5318	0	2816	6	75	0.080
SRL_OPN_2PTS002_0193_20130424_232524_20130425_010305.EUM.nc	-0.040	-0.040	0.098	2749	5475	0	2697	3	26	0.123
SRL_OPN_2PTS002_0195_20130425_010304_20130425_024132.EUM.nc	-0.005	0.004	0.103	2919	5530	0	2550	1	60	0.058
SRL_OPN_2PTS002_0197_20130425_024130_20130425_042120.EUM.nc	-0.053	-0.048	0.104	2727	5506	0	2629	9	141	0.076
SRL_OPN_2PTS002_0199_20130425_042119_20130425_060302.EUM.nc	-0.038	-0.039	0.084	3692	5730	0	1903	0	135	0.056
SRL_OPN_2PTS002_0201_20130425_060300_20130425_075106.EUM.nc	-0.031	-0.032	0.080	4062	6121	0	1965	0	94	0.027
SRL_OPN_2PTS002_0204_20130425_075106_20130425_092920.EUM.nc	0.015	-0.004	0.130	3142	5502	0	2241	1	118	0.077
SRL_OPN_2PTS002_0205_20130425_092918_20130425_110711.EUM.nc	-0.033	-0.027	0.118	2117	5430	0	3249	6	58	0.019
SRL_OPN_2PTS002_0207_20130425_110711_20130425_124532.EUM.nc	-0.079	-0.063	0.098	2545	5336	0	2755	0	36	0.111
SRL_OPN_2PTS002_0209_20130425_124532_20130425_143839.EUM.nc	-0.024	-0.014	0.093	3367	6275	0	2841	0	67	0.072
SRL_OPN_2PTS002_0212_20130425_143839_20130425_161816.EUM.nc	-0.090	-0.083	0.111	3379	5627	0	2183	0	65	0.027
SRL_OPN_2PTS002_0214_20130425_161815_20130425_175801.EUM.nc	-0.027	-0.025	0.100	3016	5558	0	2493	1	48	0.039
SRL_OPN_2PTS002_0216_20130425_175800_20130425_193723.EUM.nc	-0.022	-0.020	0.079	3216	5564	0	2171	2	175	0.020
SRL_OPN_2PTS002_0218_20130425_193722_20130425_211623.EUM.nc	-0.034	-0.016	0.102	3392	5489	0	2013	0	84	0.050
SRL_OPN_2PTS002_0220_20130425_211622_20130425_225440.EUM.nc	-0.036	-0.041	0.109	2476	5481	0	2943	1	61	0.038
SRL_OPN_2PTS002_0221_20130425_225439_20130426_003221.EUM.nc	-0.020	-0.023	0.099	3153	5438	0	2210	0	75	0.051
SRL_OPN_2PTS002_0223_20130426_003220_20130426_021029.EUM.nc	-0.035	-0.033	0.087	2760	5519	0	2627	1	131	0.035
SRL_OPN_2PTS002_0225_20130426_021028_20130426_034948.EUM.nc	-0.040	-0.042	0.090	2908	5538	0	2564	0	66	0.056
SRL_OPN_2PTS002_0227_20130426_034947_20130426_053048.EUM.nc	-0.058	-0.057	0.107	2892	5549	0	2603	3	51	0.041

– Continued on next page

Table 2: Sea Surface Height Anomaly Statistics.

– Continued from previous page

File	Median	Mean	Std. Dev.	No. Obs.	Total Obs.	Default Lat/Lon	Flag (total)	Default (total)	3-Sigma Edited	1 Cpr. Amp.
SRL_OPN_2PTS002_0229_20130426_053046_20130426_072007.EUM.nc	-0.040	-0.037	0.081	3976	6181	0	2115	2	88	0.036
SRL_OPN_2PTS002_0232_20130426_072005_20130426_085831.EUM.nc	-0.004	-0.011	0.102	3771	5598	0	1735	0	92	0.020
SRL_OPN_2PTS002_0233_20130426_085830_20130426_103626.EUM.nc	-0.012	-0.025	0.133	2302	5480	0	3091	0	87	0.049
SRL_OPN_2PTS002_0235_20130426_103625_20130426_121424.EUM.nc	-0.056	-0.053	0.065	2512	5446	0	2844	5	85	0.025
SRL_OPN_2PTS002_0237_20130426_121423_20130426_135332.EUM.nc	-0.031	-0.028	0.082	3055	5506	0	2335	0	116	0.052
SRL_OPN_2PTS002_0239_20130426_135332_20130426_154655.EUM.nc	-0.063	-0.051	0.095	3590	6374	0	2735	1	48	0.041
SRL_OPN_2PTS002_0242_20130426_154655_20130426_172642.EUM.nc	-0.032	-0.030	0.095	2858	5510	0	2623	1	28	0.074
SRL_OPN_2PTS002_0244_20130426_172642_20130426_190610.EUM.nc	-0.052	-0.051	0.083	3306	5596	0	2164	1	125	0.022
SRL_OPN_2PTS002_0246_20130426_190610_20130426_204522.EUM.nc	-0.036	-0.035	0.101	3674	5592	0	1816	2	100	0.058
SRL_OPN_2PTS002_0248_20130426_204521_20130426_222354.EUM.nc	-0.013	-0.017	0.083	2864	5426	0	2441	1	120	0.025
SRL_OPN_2PTS002_0250_20130426_222353_20130427_000138.EUM.nc	-0.038	-0.038	0.086	2967	5505	0	2437	1	100	0.038
SRL_OPN_2PTS002_0251_20130427_000137_20130427_013935.EUM.nc	-0.039	-0.041	0.085	2997	5555	0	2482	0	76	0.060
SRL_OPN_2PTS002_0253_20130427_013934_20130427_031819.EUM.nc	-0.029	-0.025	0.085	2860	5550	0	2589	2	99	0.060
SRL_OPN_2PTS002_0255_20130427_031818_20130427_045849.EUM.nc	-0.083	-0.074	0.093	2927	5526	0	2514	1	84	0.078
SRL_OPN_2PTS002_0257_20130427_045848_20130427_064130.EUM.nc	-0.026	-0.023	0.085	3896	5803	0	1819	0	88	0.065
SRL_OPN_2PTS002_0259_20130427_064130_20130427_082742.EUM.nc	-0.019	-0.028	0.105	4124	6044	0	1813	0	107	0.009
SRL_OPN_2PTS002_0262_20130427_082742_20130427_100536.EUM.nc	0.001	-0.004	0.121	2761	5508	0	2634	0	113	0.032
SRL_OPN_2PTS002_0263_20130427_100534_20130427_114332.EUM.nc	-0.028	-0.023	0.101	2346	5462	0	3034	3	79	0.052
SRL_OPN_2PTS002_0265_20130427_114332_20130427_132215.EUM.nc	-0.048	-0.045	0.083	2920	5389	0	2405	0	64	0.039
SRL_OPN_2PTS002_0267_20130427_132215_20130427_151537.EUM.nc	-0.024	-0.021	0.080	3524	6368	0	2711	1	132	0.042
SRL_OPN_2PTS002_0270_20130427_151536_20130427_165524.EUM.nc	-0.067	-0.060	0.108	2751	5607	0	2772	0	84	0.098
SRL_OPN_2PTS002_0272_20130427_165523_20130427_183456.EUM.nc	-0.046	-0.046	0.094	3323	5534	0	2166	1	44	0.045
SRL_OPN_2PTS002_0274_20130427_183455_20130427_201417.EUM.nc	-0.020	-0.017	0.115	3255	5530	0	2133	1	141	0.056
SRL_OPN_2PTS002_0276_20130427_201416_20130427_215254.EUM.nc	-0.009	-0.004	0.101	3094	5457	0	2121	3	239	0.034
SRL_OPN_2PTS002_0278_20130427_215252_20130427_233055.EUM.nc	-0.042	-0.039	0.107	2403	5339	0	2852	0	84	0.090
SRL_OPN_2PTS002_0279_20130427_233055_20130428_010844.EUM.nc	-0.023	-0.020	0.084	2638	5502	0	2794	0	70	0.038
SRL_OPN_2PTS002_0281_20130428_010843_20130428_024706.EUM.nc	-0.045	-0.039	0.102	2913	5516	0	2554	0	49	0.086
SRL_OPN_2PTS002_0283_20130428_024706_20130428_042702.EUM.nc	-0.073	-0.060	0.097	2868	5514	0	2569	2	75	0.083
SRL_OPN_2PTS002_0285_20130428_042700_20130428_060858.EUM.nc	-0.035	-0.032	0.094	3762	5723	0	1883	1	77	0.064
SRL_OPN_2PTS002_0287_20130428_060857_20130428_075647.EUM.nc	-0.047	-0.048	0.088	3998	6093	0	2000	1	94	0.024
SRL_OPN_2PTS002_0290_20130428_075646_20130428_093449.EUM.nc	-0.016	-0.016	0.122	3034	5483	0	2368	1	80	0.017
SRL_OPN_2PTS002_0291_20130428_093449_20130428_111241.EUM.nc	-0.012	-0.016	0.110	2086	5411	0	3238	3	84	0.037
SRL_OPN_2PTS002_0293_20130428_111241_20130428_125106.EUM.nc	-0.039	-0.034	0.082	2545	5310	0	2661	1	103	0.055
SRL_OPN_2PTS002_0295_20130428_125106_20130428_144415.EUM.nc	-0.038	-0.039	0.078	3391	6273	0	2798	2	82	0.032
SRL_OPN_2PTS002_0298_20130428_144414_20130428_162401.EUM.nc	-0.077	-0.071	0.107	3284	5650	0	2298	0	68	0.086
SRL_OPN_2PTS002_0300_20130428_162400_20130428_180337.EUM.nc	-0.054	-0.038	0.102	3085	5591	0	2466	0	40	0.048
SRL_OPN_2PTS002_0302_20130428_180336_20130428_194307.EUM.nc	-0.035	-0.035	0.105	3281	5560	0	2182	5	92	0.035
SRL_OPN_2PTS002_0304_20130428_194306_20130428_212156.EUM.nc	-0.028	-0.027	0.103	3369	5485	0	2049	3	64	0.055
SRL_OPN_2PTS002_0306_20130428_212155_20130428_230012.EUM.nc	-0.035	-0.031	0.097	2270	5457	0	3091	0	96	0.039

– Continued on next page

Table 2: Sea Surface Height Anomaly Statistics.

– Continued from previous page

File	Median	Mean	Std. Dev.	No. Obs.	Total Obs.	Default Lat/Lon	Flag (total)	Default (total)	3-Sigma Edited	1 Cpr. Amp.
SRL_OPN_2PTS002_0307_20130428_230010_20130429_003759.EUM.nc	-0.023	-0.023	0.089	3212	5503	0	2187	3	101	0.012
SRL_OPN_2PTS002_0309_20130429_003758_20130429_021603.EUM.nc	-0.034	-0.029	0.100	2864	5530	0	2626	0	40	0.068
SRL_OPN_2PTS002_0311_20130429_021603_20130429_035526.EUM.nc	-0.065	-0.055	0.107	2771	5539	0	2707	0	61	0.107
SRL_OPN_2PTS002_0313_20130429_035527_20130429_053641.EUM.nc	-0.042	-0.050	0.095	2890	5547	0	2520	1	136	0.047
SRL_OPN_2PTS002_0315_20130429_053640_20130429_072548.EUM.nc	-0.020	-0.020	0.088	4119	6193	0	2025	1	48	0.063
SRL_OPN_2PTS002_0318_20130429_072547_20130429_090404.EUM.nc	-0.005	-0.014	0.116	3624	5561	0	1817	3	117	0.014
SRL_OPN_2PTS002_0319_20130429_090403_20130429_104157.EUM.nc	-0.009	-0.011	0.136	2374	5492	0	3027	1	90	0.023
SRL_OPN_2PTS002_0321_20130429_104156_20130429_122005.EUM.nc	-0.025	-0.022	0.078	2567	5493	0	2844	3	79	0.009
SRL_OPN_2PTS002_0323_20130429_122006_20130429_135911.EUM.nc	-0.048	-0.054	0.091	3248	5506	0	2215	1	42	0.049
SRL_OPN_2PTS002_0325_20130429_135909_20130429_155233.EUM.nc	-0.040	-0.035	0.100	3406	6365	0	2899	2	58	0.056
SRL_OPN_2PTS002_0328_20130429_155233_20130429_173220.EUM.nc	-0.050	-0.053	0.098	2806	5482	0	2609	0	67	0.030
SRL_OPN_2PTS002_0330_20130429_173219_20130429_191155.EUM.nc	-0.023	-0.027	0.098	3470	5622	0	2058	2	92	0.030
SRL_OPN_2PTS002_0332_20130429_191154_20130429_205057.EUM.nc	-0.042	-0.042	0.094	3501	5576	0	1882	4	189	0.057
SRL_OPN_2PTS002_0334_20130429_205056_20130429_222926.EUM.nc	-0.004	-0.010	0.089	2927	5445	0	2455	0	63	0.018
SRL_OPN_2PTS002_0336_20130429_222925_20130430_000717.EUM.nc	-0.018	-0.011	0.104	2982	5508	0	2400	1	125	0.063
SRL_OPN_2PTS002_0337_20130430_000717_20130430_014508.EUM.nc	-0.020	-0.017	0.108	3017	5553	0	2472	0	64	0.058
SRL_OPN_2PTS002_0339_20130430_014507_20130430_032404.EUM.nc	-0.046	-0.042	0.109	2807	5501	0	2548	1	145	0.062
SRL_OPN_2PTS002_0341_20130430_032403_20130430_050432.EUM.nc	-0.073	-0.064	0.091	2916	5547	0	2546	2	83	0.051
SRL_OPN_2PTS002_0343_20130430_050431_20130430_065446.EUM.nc	-0.005	-0.010	0.097	3860	6204	0	2301	1	42	0.054
SRL_OPN_2PTS002_0346_20130430_065445_20130430_083315.EUM.nc	-0.011	-0.020	0.110	4133	5624	0	1383	0	108	0.022
SRL_OPN_2PTS002_0348_20130430_083314_20130430_101115.EUM.nc	0.002	-0.007	0.133	2663	5430	0	2619	0	148	0.092
SRL_OPN_2PTS002_0349_20130430_101114_20130430_114904.EUM.nc	0.002	0.013	0.107	2350	5454	0	2950	1	153	0.044
SRL_OPN_2PTS002_0351_20130430_114903_20130430_132751.EUM.nc	-0.048	-0.039	0.091	3008	5399	0	2339	1	51	0.075
SRL_OPN_2PTS002_0353_20130430_132751_20130430_152114.EUM.nc	-0.068	-0.064	0.108	3559	6349	0	2705	0	85	0.074
SRL_OPN_2PTS002_0356_20130430_152113_20130430_170102.EUM.nc	-0.056	-0.059	0.093	2809	5584	0	2713	0	62	0.029
SRL_OPN_2PTS002_0358_20130430_170101_20130430_184033.EUM.nc	-0.029	-0.034	0.091	3316	5575	0	2168	1	90	0.046
SRL_OPN_2PTS002_0360_20130430_184032_20130430_201952.EUM.nc	-0.011	-0.021	0.109	3304	5532	0	2119	1	108	0.062
SRL_OPN_2PTS002_0362_20130430_201951_20130430_215835.EUM.nc	-0.009	-0.009	0.096	2891	5440	0	2335	4	210	0.033
SRL_OPN_2PTS002_0364_20130430_215834_20130430_233626.EUM.nc	-0.036	-0.025	0.090	2578	5392	0	2742	1	71	0.078
SRL_OPN_2PTS002_0365_20130430_233625_20130501_011417.EUM.nc	0.017	0.034	0.110	2785	5505	0	2676	2	42	0.097
SRL_OPN_2PTS002_0367_20130501_011416_20130501_025250.EUM.nc	-0.029	-0.027	0.121	2875	5515	0	2593	0	47	0.099
SRL_OPN_2PTS002_0369_20130501_025250_20130501_043243.EUM.nc	-0.045	-0.033	0.107	2919	5487	0	2536	2	30	0.084
SRL_OPN_2PTS002_0371_20130501_043242_20130501_061448.EUM.nc	-0.016	-0.019	0.097	3785	5710	0	1875	3	47	0.035
SRL_OPN_2PTS002_0373_20130501_061446_20130501_080221.EUM.nc	-0.003	-0.009	0.096	4098	6097	0	1952	0	47	0.026
SRL_OPN_2PTS002_0376_20130501_080221_20130501_094031.EUM.nc	0.013	0.001	0.131	2961	5501	0	2443	1	96	0.089
SRL_OPN_2PTS002_0377_20130501_094029_20130501_111813.EUM.nc	0.030	0.031	0.104	2145	5394	0	3155	1	93	0.022
SRL_OPN_2PTS002_0379_20130501_111812_20130501_125640.EUM.nc	-0.045	-0.033	0.091	2669	5357	0	2614	0	74	0.097
SRL_OPN_2PTS002_0381_20130501_125639_20130501_144953.EUM.nc	-0.067	-0.061	0.080	3401	6304	0	2785	0	118	0.043
SRL_OPN_2PTS002_0384_20130501_144953_20130501_162939.EUM.nc	-0.054	-0.049	0.114	3212	5637	0	2267	0	158	0.079

– Continued on next page

Table 2: Sea Surface Height Anomaly Statistics.

– Continued from previous page

File	Median	Mean	Std. Dev.	No. Obs.	Total Obs.	Default Lat/Lon	Flag (total)	Default (total)	3-Sigma Edited	1 Cpr. Amp.
SRL_OPN_2PTS002_0386_20130501_162938_20130501_180916.EUM.nc	-0.041	-0.035	0.108	3020	5597	0	2419	2	156	0.053
SRL_OPN_2PTS002_0388_20130501_180914_20130501_194842.EUM.nc	-0.013	-0.016	0.090	3247	5552	0	2175	0	130	0.035
SRL_OPN_2PTS002_0390_20130501_194841_20130501_212738.EUM.nc	0.004	0.006	0.108	3424	5464	0	1946	2	92	0.034
SRL_OPN_2PTS002_0392_20130501_212738_20130501_230543.EUM.nc	0.001	0.009	0.092	2078	5430	0	3181	3	168	0.054
SRL_OPN_2PTS002_0393_20130501_230542_20130502_004331.EUM.nc	-0.026	0.005	0.126	3077	5509	0	2349	2	81	0.115
SRL_OPN_2PTS002_0395_20130502_004330_20130502_022145.EUM.nc	-0.030	-0.026	0.113	2873	5557	0	2634	0	50	0.060
SRL_OPN_2PTS002_0397_20130502_022144_20130502_040105.EUM.nc	-0.038	-0.030	0.116	2877	5551	0	2642	0	32	0.104
SRL_OPN_2PTS002_0399_20130502_040105_20130502_054228.EUM.nc	-0.033	-0.027	0.105	3209	5529	0	2204	2	114	0.080
SRL_OPN_2PTS002_0401_20130502_054227_20130502_073122.EUM.nc	0.002	-0.001	0.080	4184	6144	0	1927	1	32	0.048
SRL_OPN_2PTS002_0404_20130502_073121_20130502_090944.EUM.nc	0.000	-0.004	0.096	3446	5547	0	1942	3	156	0.053
SRL_OPN_2PTS002_0405_20130502_090943_20130502_104728.EUM.nc	0.002	0.015	0.140	2352	5512	0	3059	1	100	0.092
SRL_OPN_2PTS002_0407_20130502_104727_20130502_122538.EUM.nc	-0.061	-0.046	0.088	2508	5462	0	2767	0	187	0.064
SRL_OPN_2PTS002_0409_20130502_122538_20130502_140457.EUM.nc	-0.072	-0.058	0.092	3246	5541	0	2231	2	62	0.072
SRL_OPN_2PTS002_0411_20130502_140457_20130502_155819.EUM.nc	-0.054	-0.053	0.106	3138	6346	0	3049	3	156	0.104
SRL_OPN_2PTS002_0414_20130502_155819_20130502_173757.EUM.nc	-0.040	-0.036	0.088	2847	5514	0	2566	0	101	0.026
SRL_OPN_2PTS002_0416_20130502_173756_20130502_191732.EUM.nc	-0.002	-0.011	0.087	3412	5595	0	2091	0	92	0.039
SRL_OPN_2PTS002_0418_20130502_191733_20130502_205631.EUM.nc	-0.021	-0.009	0.099	3595	5616	0	1947	4	70	0.053
SRL_OPN_2PTS002_0420_20130502_205630_20130502_223457.EUM.nc	-0.007	-0.001	0.124	2765	5440	0	2604	6	65	0.074
SRL_OPN_2PTS002_0421_20130502_223457_20130503_001250.EUM.nc	-0.053	-0.036	0.108	3062	5494	0	2369	1	62	0.089
SRL_OPN_2PTS002_0423_20130503_001248_20130503_015041.EUM.nc	-0.024	-0.017	0.118	3076	5542	0	2423	0	43	0.077
SRL_OPN_2PTS002_0425_20130503_015041_20130503_032941.EUM.nc	-0.005	-0.010	0.111	2985	5479	0	2435	0	59	0.061
SRL_OPN_2PTS002_0427_20130503_032940_20130503_051025.EUM.nc	-0.056	-0.049	0.110	2856	5556	0	2595	1	104	0.108
SRL_OPN_2PTS002_0429_20130503_051024_20130503_070022.EUM.nc	-0.002	-0.005	0.086	3803	6198	0	2377	0	18	0.046
SRL_OPN_2PTS002_0432_20130503_070021_20130503_083848.EUM.nc	0.012	0.016	0.121	4078	5628	0	1417	0	133	0.099
SRL_OPN_2PTS002_0434_20130503_083848_20130503_101646.EUM.nc	-0.013	-0.010	0.136	2596	5527	0	2807	4	120	0.060
SRL_OPN_2PTS002_0435_20130503_101645_20130503_115446.EUM.nc	-0.008	-0.003	0.110	2524	5522	0	2923	4	71	0.101
SRL_OPN_2PTS002_0437_20130503_115444_20130503_133329.EUM.nc	-0.060	-0.032	0.120	2968	5419	0	2414	0	37	0.099
SRL_OPN_2PTS002_0439_20130503_133329_20130503_152652.EUM.nc	-0.050	-0.052	0.092	3521	6341	0	2707	2	111	0.066
SRL_OPN_2PTS002_0442_20130503_152651_20130503_170638.EUM.nc	-0.034	-0.030	0.098	2732	5518	0	2638	0	148	0.028
SRL_OPN_2PTS002_0444_20130503_170638_20130503_184618.EUM.nc	-0.015	-0.023	0.088	3317	5609	0	2191	0	101	0.032
SRL_OPN_2PTS002_0446_20130503_184617_20130503_202528.EUM.nc	0.010	-0.004	0.120	3404	5561	0	2057	0	100	0.062
SRL_OPN_2PTS002_0448_20130503_202528_20130503_220407.EUM.nc	-0.005	0.003	0.106	2992	5417	0	2307	5	113	0.072
SRL_OPN_2PTS002_0450_20130503_220406_20130503_234206.EUM.nc	-0.032	-0.027	0.092	2671	5487	0	2709	2	105	0.069
SRL_OPN_2PTS002_0451_20130503_234206_20130504_011949.EUM.nc	-0.013	0.005	0.112	2918	5533	0	2547	0	68	0.079
SRL_OPN_2PTS002_0453_20130504_011948_20130504_025827.EUM.nc	-0.019	-0.018	0.113	2892	5529	0	2562	0	75	0.061
SRL_OPN_2PTS002_0455_20130504_025826_20130504_043826.EUM.nc	-0.063	-0.049	0.106	2834	5485	0	2611	0	40	0.085
SRL_OPN_2PTS002_0457_20130504_043826_20130504_062038.EUM.nc	-0.024	-0.021	0.081	3795	5753	0	1854	3	101	0.040
SRL_OPN_2PTS002_0459_20130504_062037_20130504_080755.EUM.nc	-0.009	-0.019	0.093	4057	6089	0	1976	0	56	0.062
SRL_OPN_2PTS002_0462_20130504_080754_20130504_094602.EUM.nc	-0.001	-0.013	0.122	2907	5502	0	2479	3	113	0.095

– Continued on next page

Table 2: Sea Surface Height Anomaly Statistics.

– Continued from previous page

File	Median	Mean	Std. Dev.	No. Obs.	Total Obs.	Default Lat/Lon	Flag (total)	Default (total)	3-Sigma Edited	1 Cpr. Amp.
SRL_OPN_2PTS002_0463_20130504_094601_20130504_112355.EUM.nc	0.030	0.031	0.105	1999	5394	0	3296	2	97	0.040
SRL_OPN_2PTS002_0465_20130504_112353_20130504_130216.EUM.nc	-0.045	-0.026	0.096	2702	5358	0	2596	0	60	0.102
SRL_OPN_2PTS002_0467_20130504_130215_20130504_145531.EUM.nc	-0.049	-0.043	0.082	3481	6349	0	2758	0	110	0.058
SRL_OPN_2PTS002_0470_20130504_145530_20130504_163518.EUM.nc	-0.049	-0.036	0.107	3131	5641	0	2355	1	154	0.044
SRL_OPN_2PTS002_0472_20130504_163517_20130504_181501.EUM.nc	-0.043	-0.046	0.097	3100	5614	0	2460	1	53	0.038
SRL_OPN_2PTS002_0474_20130504_181501_20130504_195420.EUM.nc	-0.008	-0.016	0.098	3258	5565	0	2233	0	74	0.043
SRL_OPN_2PTS002_0476_20130504_195418_20130504_213312.EUM.nc	-0.026	-0.015	0.114	3515	5517	0	1917	5	80	0.079
SRL_OPN_2PTS002_0478_20130504_213312_20130504_231123.EUM.nc	-0.008	-0.008	0.092	2148	5402	0	3158	0	96	0.044
SRL_OPN_2PTS002_0479_20130504_231122_20130505_004903.EUM.nc	-0.020	-0.003	0.098	3035	5483	0	2388	9	51	0.074
SRL_OPN_2PTS002_0481_20130505_004901_20130505_022720.EUM.nc	0.001	0.003	0.098	2856	5535	0	2609	1	69	0.089
SRL_OPN_2PTS002_0483_20130505_022719_20130505_040646.EUM.nc	-0.033	-0.024	0.104	2781	5484	0	2631	2	70	0.092
SRL_OPN_2PTS002_0485_20130505_040645_20130505_054816.EUM.nc	-0.024	-0.024	0.088	3523	5672	0	2053	4	92	0.055
SRL_OPN_2PTS002_0487_20130505_054815_20130505_073657.EUM.nc	-0.026	-0.024	0.073	4031	6171	0	1983	1	156	0.031
SRL_OPN_2PTS002_0490_20130505_073656_20130505_091516.EUM.nc	0.004	-0.003	0.102	3315	5540	0	2093	1	131	0.092
SRL_OPN_2PTS002_0491_20130505_091514_20130505_105300.EUM.nc	0.004	0.019	0.133	2291	5530	0	3189	2	48	0.038
SRL_OPN_2PTS002_0493_20130505_105259_20130505_123114.EUM.nc	-0.058	-0.044	0.084	2475	5381	0	2760	2	144	0.069
SRL_OPN_2PTS002_0495_20130505_123113_20130505_141036.EUM.nc	-0.020	-0.013	0.082	3145	5595	0	2376	3	71	0.076
SRL_OPN_2PTS002_0497_20130505_141036_20130505_160359.EUM.nc	-0.032	-0.030	0.098	3220	6389	0	3031	0	138	0.036
SRL_OPN_2PTS002_0500_20130505_160358_20130505_174335.EUM.nc	-0.019	-0.006	0.097	2924	5615	0	2619	0	72	0.023
SRL_OPN_2PTS002_0502_20130505_174334_20130505_192309.EUM.nc	0.008	0.005	0.081	3389	5628	0	2107	0	132	0.038
SRL_OPN_2PTS002_0504_20130505_192308_20130505_210215.EUM.nc	-0.022	-0.008	0.110	3596	5625	0	1954	6	69	0.099
SRL_OPN_2PTS002_0506_20130505_210214_20130505_224030.EUM.nc	-0.009	-0.002	0.112	2680	5413	0	2647	2	84	0.070
SRL_OPN_2PTS002_0507_20130505_224029_20130506_001822.EUM.nc	-0.035	-0.029	0.093	3002	5454	0	2365	3	84	0.047
SRL_OPN_2PTS002_0509_20130506_001822_20130506_015624.EUM.nc	-0.031	-0.024	0.095	3017	5525	0	2458	0	50	0.043
SRL_OPN_2PTS002_0511_20130506_015623_20130506_033522.EUM.nc	0.005	0.004	0.112	2958	5487	0	2428	5	96	0.065
SRL_OPN_2PTS002_0513_20130506_033521_20130506_051612.EUM.nc	-0.026	-0.023	0.092	2930	5545	0	2544	0	71	0.049
SRL_OPN_2PTS002_0515_20130506_051610_20130506_070557.EUM.nc	0.011	0.003	0.086	3771	6192	0	2346	2	73	0.044
SRL_OPN_2PTS002_0518_20130506_070556_20130506_084431.EUM.nc	0.008	0.002	0.097	3923	5620	0	1593	0	104	0.079
SRL_OPN_2PTS002_0520_20130506_084429_20130506_102219.EUM.nc	-0.006	-0.011	0.116	2525	5522	0	2905	0	92	0.058
SRL_OPN_2PTS002_0521_20130506_102219_20130506_120020.EUM.nc	-0.044	-0.032	0.102	2514	5527	0	2948	0	65	0.084
SRL_OPN_2PTS002_0523_20130506_120020_20130506_133907.EUM.nc	-0.014	-0.002	0.102	3021	5444	0	2398	1	24	0.111
SRL_OPN_2PTS002_0525_20130506_133908_20130506_153239.EUM.nc	-0.046	-0.048	0.089	3527	6381	0	2747	0	107	0.049
SRL_OPN_2PTS002_0528_20130506_153239_20130506_171218.EUM.nc	-0.036	-0.027	0.093	2783	5489	0	2626	0	80	0.035
SRL_OPN_2PTS002_0530_20130506_171218_20130506_185157.EUM.nc	-0.015	-0.019	0.090	3378	5641	0	2204	0	59	0.046
SRL_OPN_2PTS002_0532_20130506_185156_20130506_203105.EUM.nc	0.006	0.015	0.103	3410	5583	0	2054	1	118	0.064
SRL_OPN_2PTS002_0534_20130506_203105_20130506_220942.EUM.nc	-0.007	-0.000	0.105	2937	5419	0	2325	2	155	0.049
SRL_OPN_2PTS002_0536_20130506_220942_20130506_234740.EUM.nc	-0.026	-0.012	0.108	2913	5504	0	2529	0	62	0.098
SRL_OPN_2PTS002_0537_20130506_234739_20130507_012523.EUM.nc	-0.027	-0.033	0.103	2783	5533	0	2617	2	131	0.065
SRL_OPN_2PTS002_0539_20130507_012522_20130507_030406.EUM.nc	-0.015	-0.019	0.099	2863	5571	0	2632	1	75	0.040

– Continued on next page

Table 2: Sea Surface Height Anomaly Statistics.

– Continued from previous page

File	Median	Mean	Std. Dev.	No. Obs.	Total Obs.	Default Lat/Lon	Flag (total)	Default (total)	3-Sigma Edited	1 Cpr. Amp.
SRL_OPN_2PTS002_0541_20130507_030405_20130507_044419.EUM.nc	-0.058	-0.049	0.106	2857	5514	0	2565	0	92	0.070
SRL_OPN_2PTS002_0543_20130507_044418_20130507_062631.EUM.nc	-0.041	-0.048	0.095	3847	5758	0	1821	0	90	0.083
SRL_OPN_2PTS002_0545_20130507_062630_20130507_081330.EUM.nc	-0.022	-0.022	0.082	4031	6090	0	1950	0	109	0.055
SRL_OPN_2PTS002_0548_20130507_081330_20130507_095136.EUM.nc	-0.033	-0.029	0.107	2723	5405	0	2468	1	213	0.044
SRL_OPN_2PTS002_0549_20130507_095135_20130507_112929.EUM.nc	0.024	0.034	0.110	2099	5418	0	3264	3	52	0.052
SRL_OPN_2PTS002_0551_20130507_112929_20130507_130755.EUM.nc	-0.051	-0.036	0.102	2759	5441	0	2623	0	59	0.100
SRL_OPN_2PTS002_0553_20130507_130755_20130507_150121.EUM.nc	-0.049	-0.047	0.085	3508	6370	0	2767	0	95	0.061
SRL_OPN_2PTS002_0556_20130507_150120_20130507_164059.EUM.nc	-0.074	-0.060	0.101	2918	5648	0	2584	1	145	0.024
SRL_OPN_2PTS002_0558_20130507_164058_20130507_182042.EUM.nc	-0.024	-0.023	0.085	3094	5619	0	2444	1	80	0.015
SRL_OPN_2PTS002_0560_20130507_182042_20130507_195959.EUM.nc	-0.009	-0.013	0.108	3146	5571	0	2352	2	71	0.048
SRL_OPN_2PTS002_0562_20130507_195959_20130507_213850.EUM.nc	-0.024	-0.015	0.107	3382	5510	0	2038	1	89	0.055
SRL_OPN_2PTS002_0564_20130507_213848_20130507_231657.EUM.nc	-0.013	-0.004	0.118	2250	5371	0	3027	1	93	0.093
SRL_OPN_2PTS002_0565_20130507_231656_20130508_005437.EUM.nc	-0.029	-0.015	0.097	2850	5500	0	2551	7	92	0.077
SRL_OPN_2PTS002_0567_20130508_005436_20130508_023258.EUM.nc	-0.006	-0.016	0.112	2944	5531	0	2562	0	25	0.074
SRL_OPN_2PTS002_0569_20130508_023257_20130508_041238.EUM.nc	-0.064	-0.048	0.113	2745	5528	0	2718	3	62	0.081
SRL_OPN_2PTS002_0571_20130508_041237_20130508_055407.EUM.nc	-0.036	-0.038	0.095	3631	5698	0	1969	1	97	0.079
SRL_OPN_2PTS002_0573_20130508_055406_20130508_074234.EUM.nc	-0.010	-0.017	0.081	4098	6149	0	1978	0	73	0.065
SRL_OPN_2PTS002_0576_20130508_074234_20130508_092050.EUM.nc	-0.023	-0.024	0.111	3274	5529	0	2188	0	67	0.051
SRL_OPN_2PTS002_0577_20130508_092050_20130508_105842.EUM.nc	-0.009	0.003	0.107	2119	5496	0	3306	3	68	0.030
SRL_OPN_2PTS002_0579_20130508_105842_20130508_123650.EUM.nc	-0.044	-0.025	0.096	2463	5382	0	2855	0	64	0.077
SRL_OPN_2PTS002_0581_20130508_123649_20130508_141620.EUM.nc	-0.016	-0.021	0.076	3208	5572	0	2265	0	99	0.063
SRL_OPN_2PTS002_0583_20130508_141620_20130508_160938.EUM.nc	-0.057	-0.059	0.111	3317	6369	0	2945	1	106	0.026
SRL_OPN_2PTS002_0586_20130508_160938_20130508_174925.EUM.nc	-0.025	-0.030	0.106	2926	5599	0	2608	0	65	0.063
SRL_OPN_2PTS002_0588_20130508_174924_20130508_192848.EUM.nc	-0.004	-0.011	0.092	3243	5624	0	2261	1	119	0.026
SRL_OPN_2PTS002_0590_20130508_192847_20130508_210752.EUM.nc	-0.032	-0.025	0.108	3428	5611	0	2083	8	92	0.067
SRL_OPN_2PTS002_0592_20130508_210750_20130508_224605.EUM.nc	-0.029	-0.021	0.103	2512	5409	0	2775	0	122	0.048
SRL_OPN_2PTS002_0593_20130508_224604_20130509_002354.EUM.nc	-0.033	-0.029	0.098	2993	5465	0	2365	6	101	0.052
SRL_OPN_2PTS002_0595_20130509_002353_20130509_020159.EUM.nc	-0.044	-0.044	0.090	2936	5542	0	2516	0	90	0.034
SRL_OPN_2PTS002_0597_20130509_020158_20130509_034101.EUM.nc	-0.037	-0.036	0.104	2947	5505	0	2509	1	48	0.033
SRL_OPN_2PTS002_0599_20130509_034100_20130509_052157.EUM.nc	-0.073	-0.063	0.099	2917	5545	0	2563	1	64	0.061
SRL_OPN_2PTS002_0601_20130509_052156_20130509_071134.EUM.nc	-0.036	-0.045	0.088	3751	6196	0	2357	2	86	0.086
SRL_OPN_2PTS002_0604_20130509_071133_20130509_085004.EUM.nc	0.006	0.001	0.095	3807	5586	0	1617	1	161	0.052
SRL_OPN_2PTS002_0605_20130509_085003_20130509_102751.EUM.nc	-0.045	-0.039	0.132	2560	5522	0	2909	1	52	0.031
SRL_OPN_2PTS002_0607_20130509_102750_20130509_120554.EUM.nc	-0.033	-0.030	0.090	2484	5520	0	2929	2	105	0.044
SRL_OPN_2PTS002_0609_20130509_120553_20130509_134456.EUM.nc	-0.035	-0.032	0.103	3049	5499	0	2415	7	28	0.072
SRL_OPN_2PTS002_0611_20130509_134455_20130509_153819.EUM.nc	-0.056	-0.054	0.098	3484	6393	0	2785	0	124	0.035
SRL_OPN_2PTS002_0614_20130509_153818_20130509_171758.EUM.nc	-0.058	-0.049	0.108	2750	5482	0	2651	0	81	0.051
SRL_OPN_2PTS002_0616_20130509_171757_20130509_185735.EUM.nc	-0.032	-0.038	0.087	3299	5631	0	2244	5	83	0.029
SRL_OPN_2PTS002_0618_20130509_185735_20130509_203642.EUM.nc	-0.015	-0.011	0.089	3397	5609	0	2088	0	124	0.036

– Continued on next page

Table 2: Sea Surface Height Anomaly Statistics.

– Continued from previous page

File	Median	Mean	Std. Dev.	No. Obs.	Total Obs.	Default Lat/Lon	Flag (total)	Default (total)	3-Sigma Edited	1 Cpr. Amp.
SRL_OPN_2PTS002_0620_20130509_203642_20130509_221517.EUM.nc	-0.001	0.005	0.091	2925	5440	0	2424	1	90	0.029
SRL_OPN_2PTS002_0622_20130509_221516_20130509_235312.EUM.nc	-0.016	-0.015	0.096	2820	5505	0	2537	0	148	0.077
SRL_OPN_2PTS002_0623_20130509_235311_20130510_013058.EUM.nc	-0.047	-0.046	0.088	2841	5511	0	2513	0	157	0.064
SRL_OPN_2PTS002_0625_20130510_013057_20130510_030943.EUM.nc	-0.048	-0.044	0.110	2915	5552	0	2591	1	45	0.093
SRL_OPN_2PTS002_0627_20130510_030943_20130510_045003.EUM.nc	-0.063	-0.047	0.097	2807	5483	0	2537	1	138	0.056
SRL_OPN_2PTS002_0629_20130510_045003_20130510_063223.EUM.nc	-0.049	-0.039	0.111	3838	5764	0	1878	0	48	0.090
SRL_OPN_2PTS002_0631_20130510_063222_20130510_081905.EUM.nc	-0.023	-0.024	0.091	4073	6077	0	1884	0	120	0.057
SRL_OPN_2PTS002_0634_20130510_081904_20130510_095708.EUM.nc	-0.032	-0.043	0.134	2759	5530	0	2670	3	98	0.052
SRL_OPN_2PTS002_0635_20130510_095707_20130510_113503.EUM.nc	-0.004	-0.003	0.106	2298	5410	0	3068	8	36	0.046
SRL_OPN_2PTS002_0637_20130510_113502_20130510_131333.EUM.nc	-0.086	-0.062	0.114	2788	5456	0	2596	2	70	0.100
SRL_OPN_2PTS002_0639_20130510_131332_20130510_150659.EUM.nc	-0.049	-0.045	0.093	3515	6374	0	2774	0	85	0.095
SRL_OPN_2PTS002_0642_20130510_150658_20130510_164638.EUM.nc	-0.077	-0.069	0.134	2796	5615	0	2709	0	110	0.090
SRL_OPN_2PTS002_0644_20130510_164637_20130510_182620.EUM.nc	-0.016	-0.018	0.090	3226	5547	0	2216	1	104	0.032
SRL_OPN_2PTS002_0646_20130510_182619_20130510_200535.EUM.nc	-0.004	-0.009	0.100	3012	5592	0	2385	1	194	0.069
SRL_OPN_2PTS002_0648_20130510_200534_20130510_214424.EUM.nc	-0.035	-0.026	0.100	3226	5486	0	2107	2	151	0.043
SRL_OPN_2PTS002_0650_20130510_214423_20130510_232229.EUM.nc	-0.026	-0.021	0.100	2391	5390	0	2897	7	95	0.042
SRL_OPN_2PTS002_0651_20130510_232229_20130511_010010.EUM.nc	-0.036	-0.035	0.099	2853	5527	0	2619	5	50	0.049
SRL_OPN_2PTS002_0653_20130511_010009_20130511_023833.EUM.nc	-0.059	-0.058	0.090	2855	5536	0	2546	2	133	0.020
SRL_OPN_2PTS002_0655_20130511_023832_20130511_041820.EUM.nc	-0.065	-0.053	0.094	2683	5514	0	2674	17	140	0.045
SRL_OPN_2PTS002_0657_20130511_041819_20130511_055956.EUM.nc	-0.029	-0.025	0.103	3609	5727	0	1967	0	151	0.052
SRL_OPN_2PTS002_0659_20130511_055955_20130511_074809.EUM.nc	-0.015	-0.028	0.081	4086	6133	0	2004	1	42	0.051
SRL_OPN_2PTS002_0662_20130511_074808_20130511_092623.EUM.nc	-0.010	-0.010	0.111	3139	5526	0	2263	2	122	0.061
SRL_OPN_2PTS002_0663_20130511_092623_20130511_110416.EUM.nc	-0.014	-0.012	0.128	2085	5535	0	3392	3	55	0.069
SRL_OPN_2PTS002_0665_20130511_110415_20130511_124226.EUM.nc	-0.032	-0.028	0.093	2456	5377	0	2796	1	124	0.053
SRL_OPN_2PTS002_0667_20130511_124225_20130511_142200.EUM.nc	-0.050	-0.050	0.081	3264	5553	0	2192	0	97	0.056
SRL_OPN_2PTS002_0669_20130511_142159_20130511_161517.EUM.nc	-0.078	-0.081	0.088	3250	6392	0	2966	0	176	0.020
SRL_OPN_2PTS002_0672_20130511_161516_20130511_175503.EUM.nc	-0.039	-0.037	0.097	2920	5613	0	2591	1	101	0.025
SRL_OPN_2PTS002_0674_20130511_175502_20130511_193425.EUM.nc	-0.034	-0.028	0.086	3241	5625	0	2258	2	124	0.014
SRL_OPN_2PTS002_0676_20130511_193424_20130511_211327.EUM.nc	-0.029	-0.026	0.097	3328	5614	0	2158	9	119	0.031
SRL_OPN_2PTS002_0678_20130511_211326_20130511_225137.EUM.nc	-0.024	-0.025	0.114	2399	5385	0	2895	0	91	0.040
SRL_OPN_2PTS002_0679_20130511_225136_20130512_002926.EUM.nc	-0.035	-0.023	0.104	3060	5429	0	2312	7	50	0.029
SRL_OPN_2PTS002_0681_20130512_002926_20130512_020732.EUM.nc	-0.071	-0.056	0.116	2887	5540	0	2611	1	41	0.088
SRL_OPN_2PTS002_0683_20130512_020732_20130512_034641.EUM.nc	-0.060	-0.055	0.083	2858	5549	0	2618	1	72	0.057
SRL_OPN_2PTS002_0685_20130512_034640_20130512_052744.EUM.nc	-0.052	-0.048	0.100	2838	5555	0	2635	0	82	0.019
SRL_OPN_2PTS002_0687_20130512_052743_20130512_071709.EUM.nc	-0.023	-0.026	0.074	3868	6209	0	2273	1	67	0.044
SRL_OPN_2PTS002_0690_20130512_071709_20130512_085537.EUM.nc	-0.007	-0.012	0.090	3723	5607	0	1732	0	152	0.023
SRL_OPN_2PTS002_0691_20130512_085536_20130512_103323.EUM.nc	-0.035	-0.027	0.123	2309	5513	0	3116	2	86	0.019
SRL_OPN_2PTS002_0693_20130512_103322_20130512_121128.EUM.nc	-0.040	-0.036	0.065	2373	5533	0	2994	7	159	0.031
SRL_OPN_2PTS002_0695_20130512_121127_20130512_135034.EUM.nc	-0.057	-0.046	0.075	2987	5501	0	2392	1	121	0.024

– Continued on next page

Table 2: Sea Surface Height Anomaly Statistics.

– Continued from previous page

File	Median	Mean	Std. Dev.	No. Obs.	Total Obs.	Default Lat/Lon	Flag (total)	Default (total)	3-Sigma Edited	1 Cpr. Amp.
SRL_OPN_2PTS002_0697_20130512_135033_20130512_154358.EUM.nc	-0.065	-0.063	0.103	3536	6385	0	2810	0	39	0.065
SRL_OPN_2PTS002_0700_20130512_154356_20130512_172336.EUM.nc	-0.047	-0.040	0.095	2772	5543	0	2668	0	103	0.017
SRL_OPN_2PTS002_0702_20130512_172335_20130512_190313.EUM.nc	-0.029	-0.032	0.084	3201	5624	0	2285	2	136	0.021
SRL_OPN_2PTS002_0704_20130512_190312_20130512_204226.EUM.nc	-0.048	-0.051	0.077	3548	5646	0	1939	2	157	0.014
SRL_OPN_2PTS002_0706_20130512_204225_20130512_222049.EUM.nc	-0.028	-0.027	0.094	2934	5417	0	2394	4	85	0.023
SRL_OPN_2PTS002_0708_20130512_222048_20130512_235844.EUM.nc	0.018	0.027	0.105	2877	5521	0	2490	1	153	0.017
SRL_OPN_2PTS002_0709_20130512_235843_20130513_013632.EUM.nc	-0.021	-0.024	0.074	2947	5534	0	2488	1	98	0.060
SRL_OPN_2PTS002_0711_20130513_013631_20130513_031522.EUM.nc	-0.043	-0.039	0.087	2822	5535	0	2633	3	77	0.060
SRL_OPN_2PTS002_0713_20130513_031521_20130513_045548.EUM.nc	-0.049	-0.042	0.114	2846	5554	0	2606	0	102	0.052
SRL_OPN_2PTS002_0715_20130513_045547_20130513_063816.EUM.nc	-0.009	-0.017	0.093	3832	5820	0	1905	7	76	0.059
SRL_OPN_2PTS002_0717_20130513_063816_20130513_082439.EUM.nc	-0.041	-0.043	0.103	4078	6068	0	1913	0	77	0.015
SRL_OPN_2PTS002_0720_20130513_082438_20130513_100240.EUM.nc	-0.023	-0.022	0.134	2782	5556	0	2677	2	95	0.064
SRL_OPN_2PTS002_0721_20130513_100240_20130513_114036.EUM.nc	0.006	0.009	0.103	2284	5443	0	3075	6	78	0.034
SRL_OPN_2PTS002_0723_20130513_114036_20130513_131911.EUM.nc	-0.029	-0.015	0.103	2881	5478	0	2534	1	62	0.051
SRL_OPN_2PTS002_0725_20130513_131911_20130513_151239.EUM.nc	-0.047	-0.040	0.093	3571	6390	0	2766	1	52	0.069
SRL_OPN_2PTS002_0728_20130513_151238_20130513_165217.EUM.nc	-0.073	-0.063	0.113	2770	5567	0	2694	1	102	0.053
SRL_OPN_2PTS002_0730_20130513_165218_20130513_183159.EUM.nc	-0.030	-0.041	0.099	3226	5527	0	2249	1	51	0.036
SRL_OPN_2PTS002_0732_20130513_183158_20130513_201112.EUM.nc	-0.020	-0.028	0.100	3136	5576	0	2297	3	140	0.029
SRL_OPN_2PTS002_0734_20130513_201111_20130513_214958.EUM.nc	-0.002	0.003	0.104	3233	5486	0	2137	1	115	0.025
SRL_OPN_2PTS002_0736_20130513_214958_20130513_232802.EUM.nc	-0.002	0.012	0.111	2405	5352	0	2829	4	114	0.052
SRL_OPN_2PTS002_0737_20130513_232801_20130514_010542.EUM.nc	-0.049	-0.045	0.084	2657	5496	0	2774	1	64	0.046
SRL_OPN_2PTS002_0739_20130514_010541_20130514_024409.EUM.nc	-0.042	-0.034	0.101	2861	5547	0	2602	0	84	0.050
SRL_OPN_2PTS002_0741_20130514_024409_20130514_042402.EUM.nc	-0.052	-0.047	0.091	2695	5545	0	2718	4	128	0.040
SRL_OPN_2PTS002_0743_20130514_042401_20130514_060547.EUM.nc	-0.017	-0.029	0.094	3680	5724	0	1934	1	109	0.034
SRL_OPN_2PTS002_0745_20130514_060546_20130514_075344.EUM.nc	-0.013	-0.019	0.078	4016	6100	0	1972	1	111	0.049
SRL_OPN_2PTS002_0748_20130514_075344_20130514_093156.EUM.nc	0.007	0.002	0.134	3116	5495	0	2321	0	58	0.132
SRL_OPN_2PTS002_0749_20130514_093156_20130514_110949.EUM.nc	0.004	0.013	0.113	2092	5470	0	3284	4	90	0.019
SRL_OPN_2PTS002_0751_20130514_110947_20130514_124802.EUM.nc	-0.056	-0.026	0.113	2520	5366	0	2824	1	21	0.113
SRL_OPN_2PTS002_0753_20130514_124802_20130514_144119.EUM.nc	-0.049	-0.047	0.081	3317	6308	0	2873	0	118	0.051
SRL_OPN_2PTS002_0756_20130514_144118_20130514_162056.EUM.nc	-0.075	-0.076	0.104	3269	5623	0	2200	1	153	0.056
SRL_OPN_2PTS002_0758_20130514_162056_20130514_180041.EUM.nc	-0.053	-0.050	0.103	3029	5630	0	2525	0	76	0.056
SRL_OPN_2PTS002_0760_20130514_180040_20130514_194002.EUM.nc	-0.031	-0.029	0.088	3246	5613	0	2228	1	138	0.021
SRL_OPN_2PTS002_0762_20130514_194001_20130514_211901.EUM.nc	-0.029	-0.021	0.095	3271	5525	0	2092	13	149	0.021
SRL_OPN_2PTS002_0764_20130514_211900_20130514_225717.EUM.nc	-0.032	-0.017	0.104	2322	5486	0	3051	2	111	0.038
SRL_OPN_2PTS002_0765_20130514_225716_20130515_003458.EUM.nc	-0.001	-0.001	0.084	3140	5483	0	2243	6	94	0.049
SRL_OPN_2PTS002_0767_20130515_003457_20130515_021307.EUM.nc	-0.041	-0.032	0.099	2862	5529	0	2585	0	82	0.056
SRL_OPN_2PTS002_0769_20130515_021307_20130515_035229.EUM.nc	-0.036	-0.035	0.099	2746	5520	0	2693	0	81	0.081
SRL_OPN_2PTS002_0771_20130515_035228_20130515_053331.EUM.nc	-0.031	-0.027	0.108	2884	5557	0	2592	0	81	0.085
SRL_OPN_2PTS002_0773_20130515_053330_20130515_072244.EUM.nc	0.002	-0.000	0.081	4032	6204	0	2133	0	39	0.044

– Continued on next page

Table 2: Sea Surface Height Anomaly Statistics.

– Continued from previous page

File	Median	Mean	Std. Dev.	No. Obs.	Total Obs.	Default Lat/Lon	Flag (total)	Default (total)	3-Sigma Edited	1 Cpr. Amp.
SRL_OPN_2PTS002_0776_20130515_072243_20130515_090110.EUM.nc	-0.025	-0.018	0.095	3659	5595	0	1766	1	169	0.042
SRL_OPN_2PTS002_0777_20130515_090109_20130515_103904.EUM.nc	0.005	0.014	0.131	2341	5531	0	3111	1	78	0.056
SRL_OPN_2PTS002_0779_20130515_103903_20130515_121702.EUM.nc	-0.038	-0.038	0.064	2405	5514	0	2903	2	204	0.018
SRL_OPN_2PTS002_0781_20130515_121701_20130515_135613.EUM.nc	-0.956	-1.437	2.906	3034	5450	0	2310	30	76	5.737
SRL_OPN_2PTS002_0783_20130515_135612_20130515_154936.EUM.nc	-0.008	0.003	0.133	3520	6368	0	2803	1	44	0.115
SRL_OPN_2PTS002_0786_20130515_154936_20130515_172923.EUM.nc	-0.029	-0.023	0.092	2820	5508	0	2614	0	74	0.052
SRL_OPN_2PTS002_0788_20130515_172921_20130515_190850.EUM.nc	-0.021	-0.022	0.081	3413	5654	0	2182	1	58	0.046
SRL_OPN_2PTS002_0790_20130515_190850_20130515_204801.EUM.nc	-0.047	-0.051	0.086	3482	5607	0	1905	5	215	0.020
SRL_OPN_2PTS002_0792_20130515_204800_20130515_222623.EUM.nc	-0.026	-0.022	0.076	2793	5421	0	2479	3	146	0.017
SRL_OPN_2PTS002_0794_20130515_222622_20130516_000415.EUM.nc	-0.022	-0.000	0.110	3035	5544	0	2439	2	68	0.057
SRL_OPN_2PTS002_0795_20130516_000414_20130516_014213.EUM.nc	-0.043	-0.031	0.107	3011	5551	0	2463	0	77	0.074
SRL_OPN_2PTS002_0797_20130516_014213_20130516_032100.EUM.nc	-0.040	-0.031	0.103	2844	5517	0	2589	2	82	0.091
SRL_OPN_2PTS002_0799_20130516_032059_20130516_050132.EUM.nc	-0.054	-0.049	0.129	2910	5547	0	2546	2	89	0.114
SRL_OPN_2PTS002_0801_20130516_050131_20130516_064409.EUM.nc	-0.011	-0.022	0.094	3864	5808	0	1915	0	29	0.062
SRL_OPN_2PTS002_0803_20130516_064408_20130516_083021.EUM.nc	-0.026	-0.025	0.093	4126	6043	0	1788	0	129	0.028
SRL_OPN_2PTS002_0806_20130516_083020_20130516_100813.EUM.nc	0.026	0.027	0.143	2750	5509	0	2650	1	108	0.130
SRL_OPN_2PTS002_0807_20130516_100812_20130516_114610.EUM.nc	-0.017	-0.013	0.097	2339	5462	0	2996	2	125	0.050
SRL_OPN_2PTS002_0809_20130516_114609_20130516_132456.EUM.nc	-0.021	-0.015	0.074	2815	5466	0	2516	0	135	0.048
SRL_OPN_2PTS002_0811_20130516_132455_20130516_165756.EUM.nc	-0.065	-0.052	0.105	6243	11933	0	5369	7	314	0.036
SRL_OPN_2PTS002_0816_20130516_165755_20130516_201657.EUM.nc	-0.023	-0.025	0.101	6416	11083	0	4450	5	212	0.068
SRL_OPN_2PTS002_0820_20130516_201657_20130516_215531.EUM.nc	-0.039	-0.031	0.105	3018	5435	0	2193	4	220	0.052
SRL_OPN_2PTS002_0822_20130516_215530_20130516_233332.EUM.nc	-0.043	-0.035	0.105	2392	5305	0	2802	0	111	0.072
SRL_OPN_2PTS002_0823_20130516_233331_20130517_011122.EUM.nc	-0.003	-0.007	0.084	2650	5521	0	2791	1	79	0.048
SRL_OPN_2PTS002_0825_20130517_011121_20130517_024946.EUM.nc	-0.027	-0.025	0.107	2869	5519	0	2593	0	57	0.085
SRL_OPN_2PTS002_0827_20130517_024945_20130517_042944.EUM.nc	-0.055	-0.040	0.103	2832	5536	0	2667	0	37	0.103
SRL_OPN_2PTS002_0829_20130517_042944_20130517_061135.EUM.nc	-0.028	-0.030	0.089	3644	5727	0	1960	1	122	0.071
SRL_OPN_2PTS002_0831_20130517_061134_20130517_075926.EUM.nc	-0.014	-0.013	0.077	4037	6098	0	1960	1	100	0.057
SRL_OPN_2PTS002_0834_20130517_075926_20130517_093728.EUM.nc	0.007	0.004	0.123	2880	5518	0	2523	0	115	0.117
SRL_OPN_2PTS002_0835_20130517_093728_20130517_111519.EUM.nc	0.015	0.017	0.129	2091	5468	0	3289	3	85	0.080
SRL_OPN_2PTS002_0837_20130517_111518_20130517_125344.EUM.nc	0.006	0.030	0.106	2601	5382	0	2728	0	53	0.105
SRL_OPN_2PTS002_0839_20130517_125345_20130517_144656.EUM.nc	-0.084	-0.079	0.087	3315	6329	0	2861	1	152	0.052
SRL_OPN_2PTS002_0842_20130517_144654_20130517_162634.EUM.nc	-0.056	-0.046	0.111	3299	5648	0	2233	0	116	0.049
SRL_OPN_2PTS002_0844_20130517_162634_20130517_180618.EUM.nc	-0.040	-0.033	0.101	3073	5650	0	2526	0	51	0.010
SRL_OPN_2PTS002_0846_20130517_180617_20130517_194539.EUM.nc	-0.015	-0.010	0.086	3289	5632	0	2251	0	92	0.052
SRL_OPN_2PTS002_0848_20130517_194538_20130517_212435.EUM.nc	-0.009	0.003	0.103	3363	5500	0	2052	7	78	0.064
SRL_OPN_2PTS002_0850_20130517_212434_20130517_230248.EUM.nc	-0.023	-0.018	0.104	2166	5403	0	3118	1	118	0.050
SRL_OPN_2PTS002_0851_20130517_230247_20130518_004029.EUM.nc	-0.029	-0.026	0.084	3147	5504	0	2216	5	136	0.035
SRL_OPN_2PTS002_0853_20130518_004028_20130518_021841.EUM.nc	-0.041	-0.036	0.096	2846	5553	0	2620	0	87	0.045
SRL_OPN_2PTS002_0855_20130518_021840_20130518_035808.EUM.nc	-0.070	-0.055	0.101	2750	5583	0	2781	0	52	0.071

– Continued on next page

Table 2: Sea Surface Height Anomaly Statistics.

– Continued from previous page

File	Median	Mean	Std. Dev.	No. Obs.	Total Obs.	Default Lat/Lon	Flag (total)	Default (total)	3-Sigma Edited	1 Cpr. Amp.
SRL_OPN_2PTS002_0857_20130518_035808_20130518_053918.EUM.nc	-0.029	-0.026	0.100	2989	5540	0	2423	2	126	0.057
SRL_OPN_2PTS002_0859_20130518_053916_20130518_072827.EUM.nc	0.009	-0.002	0.087	4129	6179	0	1968	1	81	0.056
SRL_OPN_2PTS002_0862_20130518_072826_20130518_090641.EUM.nc	0.033	0.030	0.093	3540	5561	0	1860	0	161	0.046
SRL_OPN_2PTS002_0863_20130518_090640_20130518_104435.EUM.nc	0.003	0.000	0.140	2349	5552	0	3130	3	70	0.079
SRL_OPN_2PTS002_0865_20130518_104435_20130518_122235.EUM.nc	-0.024	-0.008	0.091	2508	5491	0	2833	1	149	0.057
SRL_OPN_2PTS002_0867_20130518_122234_20130518_140151.EUM.nc	-0.043	-0.039	0.076	3196	5543	0	2210	0	137	0.039
SRL_OPN_2PTS002_0869_20130518_140151_20130518_155514.EUM.nc	-0.039	-0.042	0.095	3201	6361	0	3058	1	101	0.069
SRL_OPN_2PTS002_0872_20130518_155513_20130518_173501.EUM.nc	-0.041	-0.042	0.091	2795	5505	0	2658	2	50	0.029
SRL_OPN_2PTS002_0874_20130518_173459_20130518_191427.EUM.nc	-0.043	-0.056	0.089	3400	5625	0	2142	1	82	0.067
SRL_OPN_2PTS002_0876_20130518_191426_20130518_205335.EUM.nc	0.011	0.021	0.084	3502	5634	0	1962	3	167	0.059
SRL_OPN_2PTS002_0878_20130518_205335_20130518_223203.EUM.nc	-0.029	-0.033	0.092	2810	5447	0	2508	5	124	0.017
SRL_OPN_2PTS002_0880_20130518_223203_20130519_000946.EUM.nc	-0.022	-0.006	0.113	3059	5482	0	2381	0	42	0.086
SRL_OPN_2PTS002_0881_20130519_000945_20130519_014745.EUM.nc	-0.040	-0.035	0.112	3121	5555	0	2397	1	36	0.041
SRL_OPN_2PTS002_0883_20130519_014745_20130519_032635.EUM.nc	-0.045	-0.036	0.108	2881	5478	0	2462	3	132	0.069
SRL_OPN_2PTS002_0885_20130519_032635_20130519_050716.EUM.nc	-0.042	-0.040	0.094	2826	5578	0	2663	1	88	0.061
SRL_OPN_2PTS002_0887_20130519_050715_20130519_065717.EUM.nc	-0.034	-0.031	0.078	3793	6219	0	2396	1	29	0.044
SRL_OPN_2PTS002_0890_20130519_065716_20130519_083553.EUM.nc	0.015	0.009	0.108	4147	5624	0	1369	1	107	0.078
SRL_OPN_2PTS002_0892_20130519_083553_20130519_101344.EUM.nc	0.032	0.025	0.150	2657	5544	0	2789	4	94	0.110
SRL_OPN_2PTS002_0893_20130519_101343_20130519_115142.EUM.nc	-0.022	-0.020	0.092	2406	5513	0	2985	1	121	0.048
SRL_OPN_2PTS002_0895_20130519_115141_20130519_133033.EUM.nc	-0.015	-0.009	0.098	2969	5453	0	2424	0	60	0.056
SRL_OPN_2PTS002_0897_20130519_133031_20130519_152355.EUM.nc	-0.049	-0.049	0.083	3529	6362	0	2741	0	92	0.056
SRL_OPN_2PTS002_0900_20130519_152354_20130519_170334.EUM.nc	-0.016	-0.021	0.094	2848	5486	0	2584	0	54	0.022
SRL_OPN_2PTS002_0902_20130519_170333_20130519_184314.EUM.nc	-0.024	-0.028	0.078	3181	5626	0	2321	0	124	0.037
SRL_OPN_2PTS002_0904_20130519_184313_20130519_202232.EUM.nc	0.016	0.016	0.114	3351	5594	0	2145	2	96	0.073
SRL_OPN_2PTS002_0906_20130519_202232_20130519_220105.EUM.nc	-0.032	-0.016	0.121	2951	5401	0	2340	2	108	0.060
SRL_OPN_2PTS002_0908_20130519_220104_20130519_233905.EUM.nc	-0.045	-0.026	0.111	2559	5475	0	2773	2	141	0.090
SRL_OPN_2PTS002_0909_20130519_233903_20130520_011658.EUM.nc	-0.041	-0.031	0.101	2924	5520	0	2545	1	50	0.067
SRL_OPN_2PTS002_0911_20130520_011657_20130520_025525.EUM.nc	-0.042	-0.035	0.093	2853	5512	0	2593	0	66	0.042
SRL_OPN_2PTS002_0913_20130520_025523_20130520_043529.EUM.nc	-0.053	-0.043	0.103	2805	5527	0	2649	2	71	0.077
SRL_OPN_2PTS002_0915_20130520_043528_20130520_061728.EUM.nc	-0.037	-0.040	0.075	3723	5781	0	1941	0	117	0.031
SRL_OPN_2PTS002_0917_20130520_061728_20130520_080502.EUM.nc	0.000	-0.002	0.074	3929	6084	0	1957	1	197	0.043
SRL_OPN_2PTS002_0920_20130520_080502_20130520_094303.EUM.nc	0.024	-0.001	0.154	2941	5518	0	2527	2	48	0.160
SRL_OPN_2PTS002_0921_20130520_094302_20130520_112055.EUM.nc	0.009	0.020	0.155	2230	5430	0	3161	3	36	0.112
SRL_OPN_2PTS002_0923_20130520_112054_20130520_125923.EUM.nc	-0.042	-0.007	0.138	2690	5405	0	2686	1	28	0.152
SRL_OPN_2PTS002_0925_20130520_125922_20130520_145237.EUM.nc	-0.055	-0.048	0.086	3452	6364	0	2821	0	91	0.051
SRL_OPN_2PTS002_0928_20130520_145236_20130520_163216.EUM.nc	-0.030	-0.020	0.092	3247	5662	0	2296	0	119	0.015
SRL_OPN_2PTS002_0930_20130520_163215_20130520_181200.EUM.nc	-0.013	-0.008	0.106	3041	5616	0	2504	2	69	0.025
SRL_OPN_2PTS002_0932_20130520_181158_20130520_195127.EUM.nc	-0.018	-0.019	0.086	3182	5624	0	2296	1	145	0.062
SRL_OPN_2PTS002_0934_20130520_195126_20130520_213012.EUM.nc	-0.008	0.020	0.122	3404	5507	0	2012	6	85	0.105

– Continued on next page

Table 2: Sea Surface Height Anomaly Statistics.

– Continued from previous page

File	Median	Mean	Std. Dev.	No. Obs.	Total Obs.	Default Lat/Lon	Flag (total)	Default (total)	3-Sigma Edited	1 Cpr. Amp.
SRL_OPN_2PTS002_0936_20130520_213011_20130520_230824.EUM.nc	-0.031	-0.014	0.117	2087	5434	0	3209	4	134	0.070
SRL_OPN_2PTS002_0937_20130520_230823_20130521_004612.EUM.nc	-0.055	-0.047	0.102	3078	5491	0	2327	2	84	0.039
SRL_OPN_2PTS002_0939_20130521_004611_20130521_022420.EUM.nc	-0.041	-0.040	0.091	2840	5533	0	2599	1	93	0.015
SRL_OPN_2PTS002_0941_20130521_022420_20130521_040352.EUM.nc	-0.045	-0.046	0.092	2768	5483	0	2655	1	59	0.062
SRL_OPN_2PTS002_0943_20130521_040351_20130521_054508.EUM.nc	-0.033	-0.030	0.095	3336	5666	0	2239	7	84	0.088
SRL_OPN_2PTS002_0945_20130521_054508_20130521_073405.EUM.nc	-0.008	-0.005	0.070	4084	6183	0	2038	0	61	0.028
SRL_OPN_2PTS002_0948_20130521_073404_20130521_091217.EUM.nc	0.041	0.027	0.116	3415	5547	0	2003	1	128	0.092
SRL_OPN_2PTS002_0949_20130521_091216_20130521_105010.EUM.nc	0.018	0.029	0.146	2298	5562	0	3190	5	69	0.084
SRL_OPN_2PTS002_0951_20130521_105009_20130521_122813.EUM.nc	-0.081	-0.054	0.107	2470	5381	0	2747	0	164	0.078
SRL_OPN_2PTS002_0953_20130521_122813_20130521_140735.EUM.nc	-0.022	-0.024	0.090	3116	5579	0	2370	0	93	0.075
SRL_OPN_2PTS002_0955_20130521_140734_20130521_160057.EUM.nc	-0.040	-0.055	0.086	3112	6385	0	3083	0	190	0.055
SRL_OPN_2PTS002_0958_20130521_160056_20130521_174042.EUM.nc	-0.052	-0.051	0.088	2878	5622	0	2684	2	58	0.042
SRL_OPN_2PTS002_0960_20130521_174041_20130521_192008.EUM.nc	0.006	0.010	0.074	3255	5629	0	2181	0	193	0.042
SRL_OPN_2PTS002_0962_20130521_192007_20130521_205915.EUM.nc	-0.010	-0.002	0.114	3538	5618	0	1985	8	87	0.097
SRL_OPN_2PTS002_0964_20130521_205914_20130521_223740.EUM.nc	-0.044	-0.035	0.117	2754	5430	0	2584	3	89	0.082
SRL_OPN_2PTS002_0965_20130521_223739_20130522_001522.EUM.nc	-0.057	-0.049	0.107	3062	5478	0	2382	2	32	0.044
SRL_OPN_2PTS002_0967_20130522_001521_20130522_015323.EUM.nc	-0.048	-0.051	0.093	3048	5520	0	2393	0	79	0.025
SRL_OPN_2PTS002_0969_20130522_015322_20130522_033219.EUM.nc	-0.045	-0.045	0.104	2961	5483	0	2460	3	59	0.029
SRL_OPN_2PTS002_0971_20130522_033219_20130522_051305.EUM.nc	-0.037	-0.038	0.086	2925	5563	0	2611	0	27	0.048
SRL_OPN_2PTS002_0973_20130522_051304_20130522_070257.EUM.nc	-0.008	-0.008	0.081	3704	6225	0	2443	1	77	0.055
SRL_OPN_2PTS002_0976_20130522_070256_20130522_084131.EUM.nc	-0.003	-0.009	0.092	4031	5611	0	1460	1	119	0.054
SRL_OPN_2PTS002_0978_20130522_084130_20130522_101919.EUM.nc	-0.017	-0.001	0.121	2547	5533	0	2847	4	135	0.076
SRL_OPN_2PTS002_0979_20130522_101918_20130522_115720.EUM.nc	-0.022	-0.011	0.108	2479	5495	0	2968	1	47	0.120
SRL_OPN_2PTS002_0981_20130522_115719_20130522_133614.EUM.nc	-0.039	-0.035	0.080	2911	5446	0	2438	0	97	0.031
SRL_OPN_2PTS002_0983_20130522_133616_20130522_152937.EUM.nc	-0.050	-0.048	0.081	3501	6384	0	2747	1	135	0.039
SRL_OPN_2PTS002_0986_20130522_152936_20130522_170924.EUM.nc	-0.060	-0.049	0.102	2843	5489	0	2594	2	50	0.073
SRL_OPN_2PTS002_0988_20130522_170923_20130522_184855.EUM.nc	-0.017	-0.019	0.088	3287	5633	0	2201	0	145	0.042
SRL_OPN_2PTS002_0990_20130522_184854_20130522_202811.EUM.nc	-0.014	-0.002	0.119	3312	5609	0	2221	1	75	0.087
SRL_OPN_2PTS002_0992_20130522_202811_20130522_220642.EUM.nc	-0.040	-0.038	0.116	2966	5404	0	2305	3	130	0.091
SRL_OPN_2PTS002_0994_20130522_220641_20130522_234441.EUM.nc	-0.029	-0.012	0.127	2786	5528	0	2648	0	94	0.072
SRL_OPN_2PTS002_0995_20130522_234440_20130523_012232.EUM.nc	-0.062	-0.052	0.102	2859	5533	0	2570	0	104	0.050
SRL_OPN_2PTS002_0997_20130523_012231_20130523_030104.EUM.nc	-0.036	-0.042	0.106	2779	5530	0	2622	1	128	0.084
SRL_OPN_2PTS002_0999_20130523_030103_20130523_044114.EUM.nc	-0.053	-0.053	0.096	2750	5635	0	2785	2	98	0.053

19 Sea Surface Height Anomaly (Model Wet) Table

Table 3: Sea Surface Height Anomaly (Model Wet) Statistics.

File	Median	Mean	Std. Dev.	No. Obs.	Total Obs.	Default Lat/Lon	Flag (total)	Default (total)	3-Sigma Edited	1 Cpr. Amp.
SRL_OPN_2PTS001_1001_20130418_044134_20130418_062344.EUM.nc	-0.034	-0.037	0.078	3875	5789	0	1771	0	143	0.011
SRL_OPN_2PTS002_0001_20130418_062344_20130418_081052.EUM.nc	-0.022	-0.028	0.087	4012	6072	0	1960	0	100	0.074
SRL_OPN_2PTS002_0004_20130418_081051_20130418_094858.EUM.nc	-0.010	-0.031	0.120	2865	5462	0	2456	0	141	0.094
SRL_OPN_2PTS002_0005_20130418_094857_20130418_130514.EUM.nc	-0.021	-0.014	0.098	4786	10602	0	5647	2	167	0.029
SRL_OPN_2PTS002_0009_20130418_130514_20130418_145838.EUM.nc	-0.077	-0.076	0.090	3572	6367	0	2745	0	50	0.058
SRL_OPN_2PTS002_0012_20130418_145838_20130418_163818.EUM.nc	-0.059	-0.055	0.112	3108	5632	0	2459	3	62	0.012
SRL_OPN_2PTS002_0014_20130418_163817_20130418_181800.EUM.nc	-0.068	-0.062	0.086	3079	5510	0	2402	0	29	0.034
SRL_OPN_2PTS002_0016_20130418_181800_20130418_195718.EUM.nc	-0.012	-0.021	0.086	3108	5491	0	2244	2	137	0.070
SRL_OPN_2PTS002_0018_20130418_195717_20130418_213610.EUM.nc	-0.025	-0.012	0.102	3397	5403	0	1877	4	125	0.062
SRL_OPN_2PTS002_0020_20130418_213609_20130418_231419.EUM.nc	-0.050	-0.037	0.101	2226	5370	0	3088	0	56	0.064
SRL_OPN_2PTS002_0021_20130418_231417_20130419_005158.EUM.nc	-0.038	-0.013	0.127	3050	5479	0	2377	4	48	0.104
SRL_OPN_2PTS002_0023_20130419_005158_20130419_023017.EUM.nc	-0.016	-0.017	0.100	2894	5508	0	2581	0	33	0.061
SRL_OPN_2PTS002_0025_20130419_023017_20130419_040955.EUM.nc	-0.067	-0.054	0.107	2769	5493	0	2659	2	63	0.099
SRL_OPN_2PTS002_0027_20130419_040954_20130419_055120.EUM.nc	-0.041	-0.047	0.085	3607	5678	0	1933	2	136	0.008
SRL_OPN_2PTS002_0029_20130419_055119_20130419_073954.EUM.nc	-0.028	-0.027	0.082	4131	6145	0	1974	0	40	0.084
SRL_OPN_2PTS002_0032_20130419_073953_20130419_091812.EUM.nc	0.007	-0.006	0.098	3214	5500	0	2123	3	160	0.093
SRL_OPN_2PTS002_0033_20130419_091811_20130419_105604.EUM.nc	-0.014	-0.005	0.125	2222	5470	0	3202	0	46	0.071
SRL_OPN_2PTS002_0035_20130419_105603_20130419_123410.EUM.nc	-0.071	-0.065	0.103	2479	5334	0	2749	1	105	0.068
SRL_OPN_2PTS002_0037_20130419_123410_20130419_141337.EUM.nc	-0.077	-0.068	0.090	3246	5523	0	2205	0	72	0.049
SRL_OPN_2PTS002_0039_20130419_141336_20130419_160656.EUM.nc	-0.048	-0.044	0.118	3275	6366	0	2984	2	105	0.089
SRL_OPN_2PTS002_0042_20130419_160655_20130419_174643.EUM.nc	-0.044	-0.040	0.091	2952	5589	0	2574	1	62	0.011
SRL_OPN_2PTS002_0044_20130419_174642_20130419_192606.EUM.nc	-0.030	-0.044	0.106	3338	5561	0	2131	1	91	0.078
SRL_OPN_2PTS002_0046_20130419_192606_20130419_210511.EUM.nc	-0.031	-0.017	0.088	3434	5553	0	1982	2	135	0.035
SRL_OPN_2PTS002_0048_20130419_210510_20130419_224334.EUM.nc	-0.013	-0.004	0.109	2674	5373	0	2652	2	45	0.062
SRL_OPN_2PTS002_0049_20130419_224334_20130420_002115.EUM.nc	-0.078	-0.066	0.100	3027	5431	0	2316	2	86	0.076
SRL_OPN_2PTS002_0051_20130420_002114_20130420_015919.EUM.nc	-0.017	-0.015	0.107	3006	5554	0	2506	0	42	0.048
SRL_OPN_2PTS002_0053_20130420_015917_20130420_033827.EUM.nc	-0.045	-0.039	0.098	2941	5537	0	2479	2	115	0.054
SRL_OPN_2PTS002_0055_20130420_033826_20130420_051910.EUM.nc	-0.036	-0.034	0.104	2973	4655	0	1599	1	82	0.047
SRL_OPN_2PTS002_0057_20130420_051909_20130420_070900.EUM.nc	-0.017	-0.018	0.073	3810	6191	0	2296	0	85	0.051
SRL_OPN_2PTS002_0060_20130420_070859_20130420_084723.EUM.nc	0.010	0.002	0.101	3826	5590	0	1622	2	140	0.092
SRL_OPN_2PTS002_0061_20130420_084721_20130420_102518.EUM.nc	-0.044	-0.038	0.146	2567	5407	0	2743	1	96	0.123
SRL_OPN_2PTS002_0063_20130420_102518_20130420_120312.EUM.nc	-0.056	-0.053	0.072	2477	5404	0	2807	3	117	0.027
SRL_OPN_2PTS002_0065_20130420_120310_20130420_134211.EUM.nc	-0.060	-0.049	0.095	3094	5432	0	2271	23	44	0.068
SRL_OPN_2PTS002_0067_20130420_134210_20130420_153534.EUM.nc	-0.040	-0.044	0.088	3578	6343	0	2662	0	103	0.031
SRL_OPN_2PTS002_0070_20130420_153533_20130420_171522.EUM.nc	-0.045	-0.042	0.097	2829	5596	0	2741	0	26	0.036
SRL_OPN_2PTS002_0072_20130420_171521_20130420_185451.EUM.nc	-0.036	-0.033	0.082	3341	5526	0	2111	0	74	0.043

– Continued on next page

Table 3: Sea Surface Height Anomaly (Model Wet) Statistics.

– Continued from previous page

File	Median	Mean	Std. Dev.	No. Obs.	Total Obs.	Default Lat/Lon	Flag (total)	Default (total)	3-Sigma Edited	1 Cpr. Amp.
SRL_OPN_2PTS002_0074_20130420_185451_20130420_203407.EUM.nc	0.003	0.014	0.105	3482	5526	0	1958	1	85	0.083
SRL_OPN_2PTS002_0076_20130420_203406_20130420_221243.EUM.nc	-0.015	-0.015	0.108	2914	5422	0	2415	3	90	0.055
SRL_OPN_2PTS002_0078_20130420_221242_20130420_235030.EUM.nc	-0.054	-0.048	0.090	2836	5454	0	2496	0	122	0.052
SRL_OPN_2PTS002_0079_20130420_235028_20130421_012824.EUM.nc	-0.039	-0.042	0.080	2802	5519	0	2572	1	144	0.021
SRL_OPN_2PTS002_0081_20130421_012823_20130421_030707.EUM.nc	-0.038	-0.026	0.107	2897	5555	0	2583	1	74	0.057
SRL_OPN_2PTS002_0083_20130421_030707_20130421_044715.EUM.nc	-0.063	-0.051	0.101	2921	5487	0	2491	0	75	0.078
SRL_OPN_2PTS002_0085_20130421_044713_20130421_062939.EUM.nc	-0.021	-0.024	0.082	3869	5785	0	1806	0	110	0.047
SRL_OPN_2PTS002_0087_20130421_062938_20130421_081631.EUM.nc	-0.004	-0.005	0.097	3998	6091	0	1954	1	138	0.078
SRL_OPN_2PTS002_0090_20130421_081631_20130421_095435.EUM.nc	-0.009	-0.005	0.150	2879	5490	0	2523	0	88	0.073
SRL_OPN_2PTS002_0091_20130421_095434_20130421_113220.EUM.nc	-0.046	-0.040	0.097	2253	5366	0	3063	4	46	0.043
SRL_OPN_2PTS002_0093_20130421_113219_20130421_131056.EUM.nc	-0.055	-0.046	0.093	2807	5418	0	2561	1	49	0.048
SRL_OPN_2PTS002_0095_20130421_131055_20130421_150415.EUM.nc	-0.055	-0.048	0.086	3550	6346	0	2716	0	80	0.037
SRL_OPN_2PTS002_0098_20130421_150413_20130421_164401.EUM.nc	-0.047	-0.046	0.105	2805	5636	0	2701	1	129	0.061
SRL_OPN_2PTS002_0100_20130421_164400_20130421_182334.EUM.nc	-0.032	-0.027	0.090	3273	5515	0	2208	1	33	0.017
SRL_OPN_2PTS002_0102_20130421_182334_20130421_200259.EUM.nc	-0.000	0.003	0.099	3085	5507	0	2322	3	97	0.078
SRL_OPN_2PTS002_0104_20130421_200258_20130421_214149.EUM.nc	-0.032	-0.021	0.106	3334	5417	0	1979	0	104	0.063
SRL_OPN_2PTS002_0106_20130421_214148_20130421_231947.EUM.nc	-0.025	-0.016	0.109	2378	5322	0	2876	0	68	0.094
SRL_OPN_2PTS002_0107_20130421_231947_20130422_005734.EUM.nc	-0.041	-0.038	0.083	2775	5512	0	2653	1	83	0.033
SRL_OPN_2PTS002_0109_20130422_005734_20130422_023557.EUM.nc	-0.024	-0.031	0.105	2882	5552	0	2560	0	110	0.016
SRL_OPN_2PTS002_0111_20130422_023556_20130422_041532.EUM.nc	-0.049	-0.048	0.101	2767	5490	0	2616	10	97	0.072
SRL_OPN_2PTS002_0113_20130422_041532_20130422_055714.EUM.nc	-0.028	-0.028	0.094	3568	5705	0	1928	4	205	0.068
SRL_OPN_2PTS002_0115_20130422_055713_20130422_074534.EUM.nc	-0.021	-0.019	0.077	4102	6145	0	1966	0	77	0.031
SRL_OPN_2PTS002_0118_20130422_074532_20130422_092349.EUM.nc	-0.019	-0.026	0.104	3215	5491	0	2190	0	86	0.070
SRL_OPN_2PTS002_0119_20130422_092348_20130422_110133.EUM.nc	-0.025	-0.022	0.114	2044	5427	0	3329	3	51	0.056
SRL_OPN_2PTS002_0121_20130422_110132_20130422_123950.EUM.nc	-0.094	-0.089	0.087	2526	5366	0	2788	0	52	0.104
SRL_OPN_2PTS002_0123_20130422_123949_20130422_141922.EUM.nc	-0.018	-0.023	0.072	3231	5525	0	2145	1	148	0.033
SRL_OPN_2PTS002_0125_20130422_141922_20130422_161240.EUM.nc	-0.116	-0.117	0.097	3299	6369	0	2970	0	100	0.043
SRL_OPN_2PTS002_0128_20130422_161239_20130422_175217.EUM.nc	-0.038	-0.036	0.099	2947	5590	0	2552	1	90	0.034
SRL_OPN_2PTS002_0130_20130422_175216_20130422_193148.EUM.nc	-0.016	-0.014	0.090	3269	5566	0	2211	2	84	0.025
SRL_OPN_2PTS002_0132_20130422_193147_20130422_211051.EUM.nc	-0.040	-0.038	0.092	3362	5575	0	2111	2	100	0.032
SRL_OPN_2PTS002_0134_20130422_211050_20130422_224902.EUM.nc	-0.008	-0.017	0.107	2495	5380	0	2804	1	80	0.039
SRL_OPN_2PTS002_0135_20130422_224901_20130423_002651.EUM.nc	-0.042	-0.048	0.087	2999	5395	0	2267	0	129	0.033
SRL_OPN_2PTS002_0137_20130423_002650_20130423_020457.EUM.nc	-0.054	-0.054	0.085	2969	5549	0	2529	0	51	0.016
SRL_OPN_2PTS002_0139_20130423_020456_20130423_034403.EUM.nc	-0.051	-0.045	0.098	2909	5530	0	2523	3	95	0.068
SRL_OPN_2PTS002_0141_20130423_034402_20130423_052502.EUM.nc	-0.014	-0.013	0.095	2905	5536	0	2558	1	72	0.042
SRL_OPN_2PTS002_0143_20130423_052502_20130423_071433.EUM.nc	-0.022	-0.028	0.093	3820	6165	0	2264	2	79	0.069
SRL_OPN_2PTS002_0146_20130423_071432_20130423_085301.EUM.nc	-0.008	-0.006	0.096	3757	5613	0	1674	0	182	0.054
SRL_OPN_2PTS002_0147_20130423_085300_20130423_103048.EUM.nc	-0.019	-0.033	0.132	2449	5469	0	2957	1	62	0.067
SRL_OPN_2PTS002_0149_20130423_103047_20130423_120852.EUM.nc	-0.068	-0.065	0.078	2495	5455	0	2843	1	116	0.029

– Continued on next page

Table 3: Sea Surface Height Anomaly (Model Wet) Statistics.

– Continued from previous page

File	Median	Mean	Std. Dev.	No. Obs.	Total Obs.	Default Lat/Lon	Flag (total)	Default (total)	3-Sigma Edited	1 Cpr. Amp.
SRL_OPN_2PTS002_0151_20130423_120851_20130423_134755.EUM.nc	-0.032	-0.030	0.079	3030	5437	0	2320	2	85	0.084
SRL_OPN_2PTS002_0153_20130423_134756_20130423_154119.EUM.nc	-0.064	-0.066	0.093	3560	6364	0	2739	0	65	0.025
SRL_OPN_2PTS002_0156_20130423_154118_20130423_172057.EUM.nc	-0.044	-0.037	0.102	2822	5547	0	2655	0	70	0.045
SRL_OPN_2PTS002_0158_20130423_172056_20130423_190034.EUM.nc	-0.040	-0.045	0.077	3271	5624	0	2235	2	116	0.026
SRL_OPN_2PTS002_0160_20130423_190033_20130423_203940.EUM.nc	-0.028	-0.013	0.096	3548	5551	0	1902	3	98	0.062
SRL_OPN_2PTS002_0162_20130423_203939_20130423_221814.EUM.nc	-0.036	-0.037	0.094	2974	5405	0	2331	2	98	0.046
SRL_OPN_2PTS002_0164_20130423_221813_20130423_235609.EUM.nc	-0.053	-0.054	0.078	2913	5479	0	2452	0	114	0.041
SRL_OPN_2PTS002_0165_20130423_235608_20130424_013356.EUM.nc	-0.034	-0.045	0.091	2876	5520	0	2544	0	100	0.080
SRL_OPN_2PTS002_0167_20130424_013355_20130424_031243.EUM.nc	-0.024	-0.028	0.165	2915	5569	0	2606	0	48	0.160
SRL_OPN_2PTS002_0169_20130424_031241_20130424_045306.EUM.nc	-0.062	-0.051	0.095	2909	5479	0	2488	1	81	0.042
SRL_OPN_2PTS002_0171_20130424_045305_20130424_063530.EUM.nc	-0.026	-0.026	0.091	3893	5799	0	1834	3	69	0.063
SRL_OPN_2PTS002_0173_20130424_063529_20130424_082202.EUM.nc	-0.013	-0.010	0.100	4022	6077	0	1919	0	136	0.048
SRL_OPN_2PTS002_0176_20130424_082201_20130424_100006.EUM.nc	-0.062	-0.050	0.124	2833	5502	0	2559	0	110	0.061
SRL_OPN_2PTS002_0177_20130424_100006_20130424_113800.EUM.nc	-0.034	-0.028	0.101	2351	5407	0	2990	4	62	0.043
SRL_OPN_2PTS002_0179_20130424_113800_20130424_131632.EUM.nc	-0.068	-0.059	0.086	2882	5408	0	2443	0	83	0.070
SRL_OPN_2PTS002_0181_20130424_131631_20130424_150959.EUM.nc	-0.035	-0.033	0.095	3590	6366	0	2736	1	39	0.068
SRL_OPN_2PTS002_0184_20130424_150958_20130424_164939.EUM.nc	-0.078	-0.066	0.116	2764	5606	0	2747	0	95	0.072
SRL_OPN_2PTS002_0186_20130424_164937_20130424_182919.EUM.nc	-0.029	-0.027	0.095	3236	5534	0	2220	1	77	0.033
SRL_OPN_2PTS002_0188_20130424_182919_20130424_200833.EUM.nc	-0.004	0.002	0.098	3158	5501	0	2251	1	91	0.043
SRL_OPN_2PTS002_0190_20130424_200832_20130424_214721.EUM.nc	-0.046	-0.030	0.107	3244	5425	0	2063	1	117	0.056
SRL_OPN_2PTS002_0192_20130424_214720_20130424_232525.EUM.nc	-0.054	-0.061	0.117	2416	5318	0	2816	6	80	0.063
SRL_OPN_2PTS002_0193_20130424_232524_20130425_010305.EUM.nc	-0.055	-0.056	0.099	2746	5475	0	2697	3	29	0.113
SRL_OPN_2PTS002_0195_20130425_010304_20130425_024132.EUM.nc	-0.023	-0.020	0.100	2916	5530	0	2550	1	63	0.053
SRL_OPN_2PTS002_0197_20130425_024130_20130425_042120.EUM.nc	-0.073	-0.066	0.102	2715	5506	0	2629	9	153	0.071
SRL_OPN_2PTS002_0199_20130425_042119_20130425_060302.EUM.nc	-0.051	-0.049	0.090	3717	5730	0	1903	0	110	0.058
SRL_OPN_2PTS002_0201_20130425_060300_20130425_075106.EUM.nc	-0.042	-0.046	0.083	4079	6121	0	1965	0	77	0.025
SRL_OPN_2PTS002_0204_20130425_075106_20130425_092920.EUM.nc	-0.007	-0.024	0.125	3131	5502	0	2241	1	129	0.073
SRL_OPN_2PTS002_0205_20130425_092918_20130425_110711.EUM.nc	-0.046	-0.046	0.117	2127	5430	0	3249	6	48	0.007
SRL_OPN_2PTS002_0207_20130425_110711_20130425_124532.EUM.nc	-0.095	-0.082	0.094	2548	5336	0	2755	0	33	0.090
SRL_OPN_2PTS002_0209_20130425_124532_20130425_143839.EUM.nc	-0.039	-0.032	0.090	3362	6275	0	2841	0	72	0.069
SRL_OPN_2PTS002_0212_20130425_143839_20130425_161816.EUM.nc	-0.104	-0.099	0.114	3384	5627	0	2183	0	60	0.021
SRL_OPN_2PTS002_0214_20130425_161815_20130425_175801.EUM.nc	-0.043	-0.038	0.106	3020	5558	0	2493	1	44	0.037
SRL_OPN_2PTS002_0216_20130425_175800_20130425_193723.EUM.nc	-0.041	-0.036	0.080	3245	5564	0	2171	2	146	0.025
SRL_OPN_2PTS002_0218_20130425_193722_20130425_211623.EUM.nc	-0.045	-0.031	0.100	3373	5489	0	2013	0	103	0.043
SRL_OPN_2PTS002_0220_20130425_211622_20130425_225440.EUM.nc	-0.054	-0.061	0.106	2467	5481	0	2943	1	70	0.033
SRL_OPN_2PTS002_0221_20130425_225439_20130426_003221.EUM.nc	-0.041	-0.048	0.099	3148	5438	0	2210	0	80	0.041
SRL_OPN_2PTS002_0223_20130426_003220_20130426_021029.EUM.nc	-0.051	-0.052	0.088	2748	5519	0	2627	1	143	0.034
SRL_OPN_2PTS002_0225_20130426_021028_20130426_034948.EUM.nc	-0.065	-0.063	0.091	2909	5538	0	2564	0	65	0.063
SRL_OPN_2PTS002_0227_20130426_034947_20130426_053048.EUM.nc	-0.072	-0.070	0.108	2889	5549	0	2603	3	54	0.044

– Continued on next page

Table 3: Sea Surface Height Anomaly (Model Wet) Statistics.

– Continued from previous page

File	Median	Mean	Std. Dev.	No. Obs.	Total Obs.	Default Lat/Lon	Flag (total)	Default (total)	3-Sigma Edited	1 Cpr. Amp.
SRL_OPN_2PTS002_0229_20130426_053046_20130426_072007.EUM.nc	-0.055	-0.053	0.085	3978	6181	0	2115	2	86	0.036
SRL_OPN_2PTS002_0232_20130426_072005_20130426_085831.EUM.nc	-0.021	-0.024	0.097	3749	5598	0	1735	0	114	0.023
SRL_OPN_2PTS002_0233_20130426_085830_20130426_103626.EUM.nc	-0.032	-0.040	0.137	2304	5480	0	3091	0	85	0.057
SRL_OPN_2PTS002_0235_20130426_103625_20130426_121424.EUM.nc	-0.068	-0.068	0.065	2514	5446	0	2844	5	83	0.013
SRL_OPN_2PTS002_0237_20130426_121423_20130426_135332.EUM.nc	-0.050	-0.048	0.080	3031	5506	0	2335	0	140	0.051
SRL_OPN_2PTS002_0239_20130426_135332_20130426_154655.EUM.nc	-0.079	-0.072	0.095	3585	6374	0	2735	1	53	0.036
SRL_OPN_2PTS002_0242_20130426_154655_20130426_172642.EUM.nc	-0.046	-0.040	0.097	2866	5510	0	2623	1	20	0.073
SRL_OPN_2PTS002_0244_20130426_172642_20130426_190610.EUM.nc	-0.066	-0.068	0.084	3322	5596	0	2164	1	109	0.027
SRL_OPN_2PTS002_0246_20130426_190610_20130426_204522.EUM.nc	-0.052	-0.052	0.099	3671	5592	0	1816	2	103	0.060
SRL_OPN_2PTS002_0248_20130426_204521_20130426_222354.EUM.nc	-0.027	-0.035	0.083	2862	5426	0	2441	1	122	0.019
SRL_OPN_2PTS002_0250_20130426_222353_20130427_000138.EUM.nc	-0.054	-0.055	0.086	2963	5505	0	2437	1	104	0.045
SRL_OPN_2PTS002_0251_20130427_000137_20130427_013935.EUM.nc	-0.056	-0.061	0.088	3000	5555	0	2482	0	73	0.055
SRL_OPN_2PTS002_0253_20130427_013934_20130427_031819.EUM.nc	-0.048	-0.043	0.085	2868	5550	0	2589	2	91	0.064
SRL_OPN_2PTS002_0255_20130427_031818_20130427_045849.EUM.nc	-0.093	-0.088	0.095	2934	5526	0	2514	0	78	0.080
SRL_OPN_2PTS002_0257_20130427_045848_20130427_064130.EUM.nc	-0.039	-0.036	0.083	3900	5803	0	1819	0	84	0.063
SRL_OPN_2PTS002_0259_20130427_064130_20130427_082742.EUM.nc	-0.039	-0.046	0.101	4104	6044	0	1813	0	127	0.015
SRL_OPN_2PTS002_0262_20130427_082742_20130427_100536.EUM.nc	-0.019	-0.022	0.119	2753	5508	0	2634	0	121	0.032
SRL_OPN_2PTS002_0263_20130427_100534_20130427_114332.EUM.nc	-0.045	-0.039	0.097	2342	5462	0	3034	3	83	0.042
SRL_OPN_2PTS002_0265_20130427_114332_20130427_132215.EUM.nc	-0.064	-0.065	0.082	2921	5389	0	2405	0	63	0.034
SRL_OPN_2PTS002_0267_20130427_132215_20130427_151537.EUM.nc	-0.038	-0.037	0.082	3542	6368	0	2711	1	114	0.043
SRL_OPN_2PTS002_0270_20130427_151536_20130427_165524.EUM.nc	-0.078	-0.071	0.113	2756	5607	0	2772	0	79	0.101
SRL_OPN_2PTS002_0272_20130427_165523_20130427_183456.EUM.nc	-0.065	-0.064	0.092	3301	5534	0	2166	0	67	0.045
SRL_OPN_2PTS002_0274_20130427_183455_20130427_201417.EUM.nc	-0.039	-0.040	0.109	3247	5530	0	2133	1	149	0.051
SRL_OPN_2PTS002_0276_20130427_201416_20130427_215254.EUM.nc	-0.026	-0.021	0.103	3095	5457	0	2121	3	238	0.031
SRL_OPN_2PTS002_0278_20130427_215252_20130427_233055.EUM.nc	-0.057	-0.054	0.102	2391	5339	0	2852	0	96	0.082
SRL_OPN_2PTS002_0279_20130427_233055_20130428_010844.EUM.nc	-0.035	-0.036	0.089	2653	5502	0	2794	0	55	0.037
SRL_OPN_2PTS002_0281_20130428_010843_20130428_024706.EUM.nc	-0.063	-0.053	0.104	2907	5516	0	2554	0	55	0.091
SRL_OPN_2PTS002_0283_20130428_024706_20130428_042702.EUM.nc	-0.088	-0.078	0.091	2824	5514	0	2569	2	119	0.074
SRL_OPN_2PTS002_0285_20130428_042700_20130428_060858.EUM.nc	-0.048	-0.048	0.099	3765	5723	0	1883	1	74	0.069
SRL_OPN_2PTS002_0287_20130428_060857_20130428_075647.EUM.nc	-0.067	-0.065	0.092	4004	6093	0	2000	1	88	0.023
SRL_OPN_2PTS002_0290_20130428_075646_20130428_093449.EUM.nc	-0.033	-0.035	0.120	3023	5483	0	2368	1	91	0.015
SRL_OPN_2PTS002_0291_20130428_093449_20130428_111241.EUM.nc	-0.030	-0.033	0.104	2082	5411	0	3238	3	88	0.033
SRL_OPN_2PTS002_0293_20130428_111241_20130428_125106.EUM.nc	-0.051	-0.050	0.083	2551	5310	0	2661	1	97	0.048
SRL_OPN_2PTS002_0295_20130428_125106_20130428_144415.EUM.nc	-0.059	-0.060	0.077	3388	6273	0	2798	2	85	0.032
SRL_OPN_2PTS002_0298_20130428_144414_20130428_162401.EUM.nc	-0.091	-0.086	0.110	3287	5650	0	2298	0	65	0.094
SRL_OPN_2PTS002_0300_20130428_162400_20130428_180337.EUM.nc	-0.077	-0.054	0.106	3089	5591	0	2466	0	36	0.046
SRL_OPN_2PTS002_0302_20130428_180336_20130428_194307.EUM.nc	-0.054	-0.055	0.098	3242	5560	0	2182	4	132	0.031
SRL_OPN_2PTS002_0304_20130428_194306_20130428_212156.EUM.nc	-0.045	-0.046	0.104	3370	5485	0	2049	3	63	0.053
SRL_OPN_2PTS002_0306_20130428_212155_20130428_230012.EUM.nc	-0.054	-0.051	0.096	2273	5457	0	3091	0	93	0.035

– Continued on next page

Table 3: Sea Surface Height Anomaly (Model Wet) Statistics.

– Continued from previous page

File	Median	Mean	Std. Dev.	No. Obs.	Total Obs.	Default Lat/Lon	Flag (total)	Default (total)	3-Sigma Edited	1 Cpr. Amp.
SRL_OPN_2PTS002_0307_20130428_230010_20130429_003759.EUM.nc	-0.043	-0.043	0.086	3208	5503	0	2187	3	105	0.006
SRL_OPN_2PTS002_0309_20130429_003758_20130429_021603.EUM.nc	-0.047	-0.046	0.100	2863	5530	0	2626	0	41	0.057
SRL_OPN_2PTS002_0311_20130429_021603_20130429_035526.EUM.nc	-0.085	-0.079	0.107	2768	5539	0	2707	0	64	0.114
SRL_OPN_2PTS002_0313_20130429_035527_20130429_053641.EUM.nc	-0.059	-0.065	0.102	2898	5547	0	2520	1	128	0.053
SRL_OPN_2PTS002_0315_20130429_053640_20130429_072548.EUM.nc	-0.032	-0.034	0.090	4125	6193	0	2025	1	42	0.062
SRL_OPN_2PTS002_0318_20130429_072547_20130429_090404.EUM.nc	-0.033	-0.036	0.109	3622	5561	0	1817	3	119	0.014
SRL_OPN_2PTS002_0319_20130429_090403_20130429_104157.EUM.nc	-0.028	-0.027	0.128	2362	5492	0	3027	1	102	0.017
SRL_OPN_2PTS002_0321_20130429_104156_20130429_122005.EUM.nc	-0.032	-0.036	0.080	2564	5493	0	2844	3	82	0.015
SRL_OPN_2PTS002_0323_20130429_122006_20130429_135911.EUM.nc	-0.067	-0.070	0.092	3251	5506	0	2215	1	39	0.048
SRL_OPN_2PTS002_0325_20130429_135909_20130429_155233.EUM.nc	-0.054	-0.053	0.094	3408	6365	0	2899	2	56	0.043
SRL_OPN_2PTS002_0328_20130429_155233_20130429_173220.EUM.nc	-0.068	-0.069	0.099	2824	5482	0	2609	0	49	0.021
SRL_OPN_2PTS002_0330_20130429_173219_20130429_191155.EUM.nc	-0.037	-0.044	0.097	3469	5622	0	2058	2	93	0.028
SRL_OPN_2PTS002_0332_20130429_191154_20130429_205057.EUM.nc	-0.057	-0.058	0.093	3517	5576	0	1882	4	173	0.064
SRL_OPN_2PTS002_0334_20130429_205056_20130429_222926.EUM.nc	-0.019	-0.029	0.086	2927	5445	0	2455	0	63	0.010
SRL_OPN_2PTS002_0336_20130429_222925_20130430_000717.EUM.nc	-0.036	-0.029	0.102	2989	5508	0	2400	1	118	0.057
SRL_OPN_2PTS002_0337_20130430_000717_20130430_014508.EUM.nc	-0.037	-0.036	0.105	3018	5553	0	2472	0	63	0.049
SRL_OPN_2PTS002_0339_20130430_014507_20130430_032404.EUM.nc	-0.068	-0.062	0.107	2816	5501	0	2548	1	136	0.064
SRL_OPN_2PTS002_0341_20130430_032403_20130430_050432.EUM.nc	-0.089	-0.081	0.095	2919	5547	0	2546	2	80	0.051
SRL_OPN_2PTS002_0343_20130430_050431_20130430_065446.EUM.nc	-0.021	-0.027	0.096	3856	6204	0	2301	1	46	0.054
SRL_OPN_2PTS002_0346_20130430_065445_20130430_083315.EUM.nc	-0.029	-0.037	0.112	4134	5624	0	1383	0	107	0.021
SRL_OPN_2PTS002_0348_20130430_083314_20130430_101115.EUM.nc	-0.012	-0.023	0.133	2663	5430	0	2619	0	148	0.100
SRL_OPN_2PTS002_0349_20130430_101114_20130430_114904.EUM.nc	-0.025	-0.012	0.105	2345	5454	0	2950	1	158	0.043
SRL_OPN_2PTS002_0351_20130430_114903_20130430_132751.EUM.nc	-0.064	-0.057	0.086	2987	5399	0	2339	1	72	0.060
SRL_OPN_2PTS002_0353_20130430_132751_20130430_152114.EUM.nc	-0.083	-0.080	0.107	3553	6349	0	2705	0	91	0.066
SRL_OPN_2PTS002_0356_20130430_152113_20130430_170102.EUM.nc	-0.070	-0.076	0.093	2800	5584	0	2713	0	71	0.024
SRL_OPN_2PTS002_0358_20130430_170101_20130430_184033.EUM.nc	-0.052	-0.055	0.092	3321	5575	0	2168	1	85	0.045
SRL_OPN_2PTS002_0360_20130430_184032_20130430_201952.EUM.nc	-0.028	-0.041	0.110	3310	5532	0	2119	1	102	0.063
SRL_OPN_2PTS002_0362_20130430_201951_20130430_215835.EUM.nc	-0.021	-0.023	0.097	2905	5440	0	2335	4	196	0.025
SRL_OPN_2PTS002_0364_20130430_215834_20130430_233626.EUM.nc	-0.054	-0.046	0.083	2577	5392	0	2742	1	72	0.068
SRL_OPN_2PTS002_0365_20130430_233625_20130501_011417.EUM.nc	0.007	0.016	0.105	2773	5505	0	2676	2	54	0.077
SRL_OPN_2PTS002_0367_20130501_011416_20130501_025250.EUM.nc	-0.049	-0.048	0.118	2891	5515	0	2593	0	31	0.094
SRL_OPN_2PTS002_0369_20130501_025250_20130501_043243.EUM.nc	-0.066	-0.051	0.108	2921	5487	0	2536	2	28	0.079
SRL_OPN_2PTS002_0371_20130501_043242_20130501_061448.EUM.nc	-0.032	-0.034	0.098	3785	5710	0	1875	3	47	0.027
SRL_OPN_2PTS002_0373_20130501_061446_20130501_080221.EUM.nc	-0.024	-0.028	0.098	4089	6097	0	1952	0	56	0.026
SRL_OPN_2PTS002_0376_20130501_080221_20130501_094031.EUM.nc	0.001	-0.014	0.123	2937	5501	0	2443	1	120	0.090
SRL_OPN_2PTS002_0377_20130501_094029_20130501_111813.EUM.nc	0.013	0.010	0.101	2134	5394	0	3155	1	104	0.020
SRL_OPN_2PTS002_0379_20130501_111812_20130501_125640.EUM.nc	-0.058	-0.050	0.090	2663	5357	0	2614	0	80	0.083
SRL_OPN_2PTS002_0381_20130501_125639_20130501_144953.EUM.nc	-0.084	-0.079	0.081	3406	6304	0	2785	0	113	0.042
SRL_OPN_2PTS002_0384_20130501_144953_20130501_162939.EUM.nc	-0.073	-0.069	0.111	3208	5637	0	2267	0	162	0.071

– Continued on next page

Table 3: Sea Surface Height Anomaly (Model Wet) Statistics.

– Continued from previous page

File	Median	Mean	Std. Dev.	No. Obs.	Total Obs.	Default Lat/Lon	Flag (total)	Default (total)	3-Sigma Edited	1 Cpr. Amp.
SRL_OPN_2PTS002_0386_20130501_162938_20130501_180916.EUM.nc	-0.063	-0.055	0.112	3056	5597	0	2419	2	120	0.056
SRL_OPN_2PTS002_0388_20130501_180914_20130501_194842.EUM.nc	-0.027	-0.032	0.090	3253	5552	0	2175	0	124	0.041
SRL_OPN_2PTS002_0390_20130501_194841_20130501_212738.EUM.nc	-0.013	-0.012	0.106	3425	5464	0	1946	2	91	0.029
SRL_OPN_2PTS002_0392_20130501_212738_20130501_230543.EUM.nc	-0.017	-0.011	0.088	2079	5430	0	3181	3	167	0.052
SRL_OPN_2PTS002_0393_20130501_230542_20130502_004331.EUM.nc	-0.036	-0.011	0.121	3079	5509	0	2349	2	79	0.096
SRL_OPN_2PTS002_0395_20130502_004330_20130502_022145.EUM.nc	-0.057	-0.051	0.105	2853	5557	0	2634	0	70	0.050
SRL_OPN_2PTS002_0397_20130502_022144_20130502_040105.EUM.nc	-0.064	-0.050	0.118	2874	5551	0	2642	0	35	0.103
SRL_OPN_2PTS002_0399_20130502_040105_20130502_054228.EUM.nc	-0.052	-0.045	0.107	3219	5529	0	2204	2	104	0.078
SRL_OPN_2PTS002_0401_20130502_054227_20130502_073122.EUM.nc	-0.014	-0.014	0.084	4191	6144	0	1927	0	26	0.047
SRL_OPN_2PTS002_0404_20130502_073121_20130502_090944.EUM.nc	-0.021	-0.023	0.096	3447	5547	0	1942	3	155	0.059
SRL_OPN_2PTS002_0405_20130502_090943_20130502_104728.EUM.nc	-0.015	-0.010	0.128	2341	5512	0	3059	1	111	0.079
SRL_OPN_2PTS002_0407_20130502_104727_20130502_122538.EUM.nc	-0.083	-0.067	0.094	2528	5462	0	2767	0	167	0.063
SRL_OPN_2PTS002_0409_20130502_122538_20130502_140457.EUM.nc	-0.092	-0.079	0.085	3234	5541	0	2231	2	74	0.061
SRL_OPN_2PTS002_0411_20130502_140457_20130502_155819.EUM.nc	-0.070	-0.072	0.100	3125	6346	0	3049	3	169	0.085
SRL_OPN_2PTS002_0414_20130502_155819_20130502_173757.EUM.nc	-0.058	-0.054	0.086	2840	5514	0	2566	0	108	0.035
SRL_OPN_2PTS002_0416_20130502_173756_20130502_191732.EUM.nc	-0.021	-0.027	0.085	3416	5595	0	2091	0	88	0.039
SRL_OPN_2PTS002_0418_20130502_191733_20130502_205631.EUM.nc	-0.037	-0.031	0.092	3544	5616	0	1947	4	121	0.050
SRL_OPN_2PTS002_0420_20130502_205630_20130502_223457.EUM.nc	-0.025	-0.019	0.117	2765	5440	0	2604	6	65	0.063
SRL_OPN_2PTS002_0421_20130502_223457_20130503_001250.EUM.nc	-0.069	-0.054	0.104	3057	5494	0	2369	1	67	0.080
SRL_OPN_2PTS002_0423_20130503_001248_20130503_015041.EUM.nc	-0.040	-0.038	0.113	3067	5542	0	2423	0	52	0.070
SRL_OPN_2PTS002_0425_20130503_015041_20130503_032941.EUM.nc	-0.031	-0.031	0.111	2979	5479	0	2435	0	65	0.059
SRL_OPN_2PTS002_0427_20130503_032940_20130503_051025.EUM.nc	-0.072	-0.068	0.102	2840	5556	0	2595	1	120	0.097
SRL_OPN_2PTS002_0429_20130503_051024_20130503_070022.EUM.nc	-0.015	-0.019	0.087	3799	6198	0	2377	0	22	0.044
SRL_OPN_2PTS002_0432_20130503_070021_20130503_083848.EUM.nc	-0.002	0.000	0.117	4077	5628	0	1417	0	134	0.093
SRL_OPN_2PTS002_0434_20130503_083848_20130503_101646.EUM.nc	-0.028	-0.027	0.130	2594	5527	0	2807	4	122	0.063
SRL_OPN_2PTS002_0435_20130503_101645_20130503_115446.EUM.nc	-0.030	-0.024	0.105	2526	5522	0	2923	4	69	0.086
SRL_OPN_2PTS002_0437_20130503_115444_20130503_133329.EUM.nc	-0.077	-0.051	0.119	2959	5419	0	2414	0	46	0.090
SRL_OPN_2PTS002_0439_20130503_133329_20130503_152652.EUM.nc	-0.071	-0.071	0.094	3529	6341	0	2707	2	103	0.067
SRL_OPN_2PTS002_0442_20130503_152651_20130503_170638.EUM.nc	-0.050	-0.046	0.098	2738	5518	0	2638	0	142	0.030
SRL_OPN_2PTS002_0444_20130503_170638_20130503_184618.EUM.nc	-0.038	-0.041	0.088	3309	5609	0	2191	0	109	0.035
SRL_OPN_2PTS002_0446_20130503_184617_20130503_202528.EUM.nc	-0.006	-0.022	0.117	3398	5561	0	2057	0	106	0.060
SRL_OPN_2PTS002_0448_20130503_202528_20130503_220407.EUM.nc	-0.020	-0.016	0.101	2982	5417	0	2307	5	123	0.062
SRL_OPN_2PTS002_0450_20130503_220406_20130503_234206.EUM.nc	-0.050	-0.044	0.086	2651	5487	0	2709	2	125	0.064
SRL_OPN_2PTS002_0451_20130503_234206_20130504_011949.EUM.nc	-0.022	-0.012	0.110	2909	5533	0	2547	0	77	0.071
SRL_OPN_2PTS002_0453_20130504_011948_20130504_025827.EUM.nc	-0.039	-0.038	0.115	2898	5529	0	2562	0	69	0.058
SRL_OPN_2PTS002_0455_20130504_025826_20130504_043826.EUM.nc	-0.077	-0.065	0.104	2828	5485	0	2611	0	46	0.080
SRL_OPN_2PTS002_0457_20130504_043826_20130504_062038.EUM.nc	-0.038	-0.043	0.082	3797	5753	0	1854	3	99	0.039
SRL_OPN_2PTS002_0459_20130504_062037_20130504_080755.EUM.nc	-0.026	-0.033	0.093	4060	6089	0	1976	0	53	0.060
SRL_OPN_2PTS002_0462_20130504_080754_20130504_094602.EUM.nc	-0.021	-0.037	0.122	2896	5502	0	2479	3	124	0.103

– Continued on next page

Table 3: Sea Surface Height Anomaly (Model Wet) Statistics.

– Continued from previous page

File	Median	Mean	Std. Dev.	No. Obs.	Total Obs.	Default Lat/Lon	Flag (total)	Default (total)	3-Sigma Edited	1 Cpr. Amp.
SRL_OPN_2PTS002_0463_20130504_094601_20130504_112355.EUM.nc	0.013	0.013	0.107	1997	5394	0	3296	2	99	0.036
SRL_OPN_2PTS002_0465_20130504_112353_20130504_130216.EUM.nc	-0.066	-0.047	0.095	2710	5358	0	2596	0	52	0.089
SRL_OPN_2PTS002_0467_20130504_130215_20130504_145531.EUM.nc	-0.064	-0.057	0.082	3477	6349	0	2758	0	114	0.047
SRL_OPN_2PTS002_0470_20130504_145530_20130504_163518.EUM.nc	-0.074	-0.058	0.109	3155	5641	0	2355	1	130	0.035
SRL_OPN_2PTS002_0472_20130504_163517_20130504_181501.EUM.nc	-0.058	-0.060	0.095	3103	5614	0	2460	1	50	0.036
SRL_OPN_2PTS002_0474_20130504_181501_20130504_195420.EUM.nc	-0.029	-0.034	0.096	3264	5565	0	2233	0	68	0.040
SRL_OPN_2PTS002_0476_20130504_195418_20130504_213312.EUM.nc	-0.042	-0.031	0.107	3497	5517	0	1917	5	98	0.073
SRL_OPN_2PTS002_0478_20130504_213312_20130504_231123.EUM.nc	-0.024	-0.026	0.090	2143	5402	0	3158	0	101	0.040
SRL_OPN_2PTS002_0479_20130504_231122_20130505_004903.EUM.nc	-0.037	-0.019	0.098	3035	5483	0	2388	9	51	0.069
SRL_OPN_2PTS002_0481_20130505_004901_20130505_022720.EUM.nc	-0.017	-0.017	0.101	2869	5535	0	2609	0	57	0.088
SRL_OPN_2PTS002_0483_20130505_022719_20130505_040646.EUM.nc	-0.047	-0.038	0.107	2787	5484	0	2631	2	64	0.094
SRL_OPN_2PTS002_0485_20130505_040645_20130505_054816.EUM.nc	-0.041	-0.039	0.084	3516	5672	0	2053	4	99	0.041
SRL_OPN_2PTS002_0487_20130505_054815_20130505_073657.EUM.nc	-0.041	-0.038	0.078	4087	6171	0	1983	1	100	0.039
SRL_OPN_2PTS002_0490_20130505_073656_20130505_091516.EUM.nc	-0.020	-0.023	0.100	3306	5540	0	2093	1	140	0.089
SRL_OPN_2PTS002_0491_20130505_091514_20130505_105300.EUM.nc	-0.009	-0.000	0.126	2294	5530	0	3189	2	45	0.037
SRL_OPN_2PTS002_0493_20130505_105259_20130505_123114.EUM.nc	-0.077	-0.063	0.083	2467	5381	0	2760	2	152	0.065
SRL_OPN_2PTS002_0495_20130505_123113_20130505_141036.EUM.nc	-0.036	-0.031	0.080	3149	5595	0	2376	3	67	0.069
SRL_OPN_2PTS002_0497_20130505_141036_20130505_160359.EUM.nc	-0.050	-0.051	0.096	3211	6389	0	3031	0	147	0.039
SRL_OPN_2PTS002_0500_20130505_160358_20130505_174335.EUM.nc	-0.032	-0.021	0.097	2924	5615	0	2619	0	72	0.026
SRL_OPN_2PTS002_0502_20130505_174334_20130505_192309.EUM.nc	-0.012	-0.014	0.081	3398	5628	0	2107	0	123	0.034
SRL_OPN_2PTS002_0504_20130505_192308_20130505_210215.EUM.nc	-0.037	-0.026	0.107	3599	5625	0	1954	6	66	0.097
SRL_OPN_2PTS002_0506_20130505_210214_20130505_224030.EUM.nc	-0.027	-0.020	0.108	2675	5413	0	2647	2	89	0.065
SRL_OPN_2PTS002_0507_20130505_224029_20130506_001822.EUM.nc	-0.049	-0.048	0.088	3006	5454	0	2365	3	80	0.039
SRL_OPN_2PTS002_0509_20130506_001822_20130506_015624.EUM.nc	-0.053	-0.043	0.097	3023	5525	0	2458	0	44	0.043
SRL_OPN_2PTS002_0511_20130506_015623_20130506_033522.EUM.nc	-0.024	-0.016	0.110	2953	5487	0	2428	5	101	0.059
SRL_OPN_2PTS002_0513_20130506_033521_20130506_051612.EUM.nc	-0.038	-0.034	0.096	2939	5545	0	2544	0	62	0.052
SRL_OPN_2PTS002_0515_20130506_051610_20130506_070557.EUM.nc	-0.004	-0.012	0.090	3782	6192	0	2346	2	62	0.047
SRL_OPN_2PTS002_0518_20130506_070556_20130506_084431.EUM.nc	-0.008	-0.013	0.095	3918	5620	0	1593	0	109	0.072
SRL_OPN_2PTS002_0520_20130506_084429_20130506_102219.EUM.nc	-0.020	-0.027	0.110	2514	5522	0	2905	0	103	0.055
SRL_OPN_2PTS002_0521_20130506_102219_20130506_120020.EUM.nc	-0.069	-0.056	0.099	2508	5527	0	2948	0	71	0.078
SRL_OPN_2PTS002_0523_20130506_120020_20130506_133907.EUM.nc	-0.033	-0.021	0.102	3016	5444	0	2398	1	29	0.113
SRL_OPN_2PTS002_0525_20130506_133908_20130506_153239.EUM.nc	-0.057	-0.064	0.089	3528	6381	0	2747	0	106	0.056
SRL_OPN_2PTS002_0528_20130506_153239_20130506_171218.EUM.nc	-0.058	-0.047	0.090	2767	5489	0	2626	0	96	0.026
SRL_OPN_2PTS002_0530_20130506_171218_20130506_185157.EUM.nc	-0.034	-0.035	0.088	3368	5641	0	2204	0	69	0.044
SRL_OPN_2PTS002_0532_20130506_185156_20130506_203105.EUM.nc	-0.013	-0.003	0.101	3416	5583	0	2054	1	112	0.058
SRL_OPN_2PTS002_0534_20130506_203105_20130506_220942.EUM.nc	-0.020	-0.016	0.105	2943	5419	0	2325	2	149	0.047
SRL_OPN_2PTS002_0536_20130506_220942_20130506_234740.EUM.nc	-0.046	-0.035	0.109	2921	5504	0	2529	0	54	0.092
SRL_OPN_2PTS002_0537_20130506_234739_20130507_012523.EUM.nc	-0.045	-0.051	0.101	2787	5533	0	2617	2	127	0.060
SRL_OPN_2PTS002_0539_20130507_012522_20130507_030406.EUM.nc	-0.031	-0.036	0.103	2866	5571	0	2632	1	72	0.033

– Continued on next page

Table 3: Sea Surface Height Anomaly (Model Wet) Statistics.

– Continued from previous page

File	Median	Mean	Std. Dev.	No. Obs.	Total Obs.	Default Lat/Lon	Flag (total)	Default (total)	3-Sigma Edited	1 Cpr. Amp.
SRL_OPN_2PTS002_0541_20130507_030405_20130507_044419.EUM.nc	-0.083	-0.068	0.108	2875	5514	0	2565	0	74	0.065
SRL_OPN_2PTS002_0543_20130507_044418_20130507_062631.EUM.nc	-0.055	-0.065	0.095	3843	5758	0	1821	0	94	0.073
SRL_OPN_2PTS002_0545_20130507_062630_20130507_081330.EUM.nc	-0.043	-0.040	0.082	4004	6090	0	1950	0	136	0.055
SRL_OPN_2PTS002_0548_20130507_081330_20130507_095136.EUM.nc	-0.051	-0.049	0.101	2710	5405	0	2468	1	226	0.038
SRL_OPN_2PTS002_0549_20130507_095135_20130507_112929.EUM.nc	0.000	0.009	0.106	2097	5418	0	3264	3	54	0.044
SRL_OPN_2PTS002_0551_20130507_112929_20130507_130755.EUM.nc	-0.073	-0.059	0.096	2754	5441	0	2623	0	64	0.079
SRL_OPN_2PTS002_0553_20130507_130755_20130507_150121.EUM.nc	-0.063	-0.062	0.083	3497	6370	0	2767	0	106	0.057
SRL_OPN_2PTS002_0556_20130507_150120_20130507_164059.EUM.nc	-0.088	-0.081	0.102	2923	5648	0	2584	1	140	0.019
SRL_OPN_2PTS002_0558_20130507_164058_20130507_182042.EUM.nc	-0.042	-0.044	0.086	3089	5619	0	2444	1	85	0.015
SRL_OPN_2PTS002_0560_20130507_182042_20130507_195959.EUM.nc	-0.033	-0.035	0.107	3136	5571	0	2352	2	81	0.048
SRL_OPN_2PTS002_0562_20130507_195959_20130507_213850.EUM.nc	-0.037	-0.031	0.104	3379	5510	0	2038	1	92	0.053
SRL_OPN_2PTS002_0564_20130507_213848_20130507_231657.EUM.nc	-0.033	-0.028	0.110	2228	5371	0	3027	1	115	0.088
SRL_OPN_2PTS002_0565_20130507_231656_20130508_005437.EUM.nc	-0.044	-0.033	0.098	2861	5500	0	2551	7	81	0.062
SRL_OPN_2PTS002_0567_20130508_005436_20130508_023258.EUM.nc	-0.027	-0.034	0.108	2917	5531	0	2562	0	52	0.075
SRL_OPN_2PTS002_0569_20130508_023257_20130508_041238.EUM.nc	-0.084	-0.069	0.114	2748	5528	0	2718	3	59	0.083
SRL_OPN_2PTS002_0571_20130508_041237_20130508_055407.EUM.nc	-0.044	-0.049	0.098	3644	5698	0	1969	1	84	0.067
SRL_OPN_2PTS002_0573_20130508_055406_20130508_074234.EUM.nc	-0.029	-0.034	0.084	4113	6149	0	1978	0	58	0.067
SRL_OPN_2PTS002_0576_20130508_074234_20130508_092050.EUM.nc	-0.040	-0.040	0.108	3267	5529	0	2188	0	74	0.051
SRL_OPN_2PTS002_0577_20130508_092050_20130508_105842.EUM.nc	-0.029	-0.020	0.104	2126	5496	0	3306	3	61	0.024
SRL_OPN_2PTS002_0579_20130508_105842_20130508_123650.EUM.nc	-0.063	-0.045	0.092	2458	5382	0	2855	0	69	0.071
SRL_OPN_2PTS002_0581_20130508_123649_20130508_141620.EUM.nc	-0.033	-0.040	0.081	3243	5572	0	2265	0	64	0.058
SRL_OPN_2PTS002_0583_20130508_141620_20130508_160938.EUM.nc	-0.071	-0.075	0.113	3317	6369	0	2945	0	107	0.028
SRL_OPN_2PTS002_0586_20130508_160938_20130508_174925.EUM.nc	-0.044	-0.045	0.106	2924	5599	0	2608	0	67	0.061
SRL_OPN_2PTS002_0588_20130508_174924_20130508_192848.EUM.nc	-0.026	-0.032	0.089	3235	5624	0	2261	1	127	0.019
SRL_OPN_2PTS002_0590_20130508_192847_20130508_210752.EUM.nc	-0.048	-0.044	0.099	3407	5611	0	2083	8	113	0.058
SRL_OPN_2PTS002_0592_20130508_210750_20130508_224605.EUM.nc	-0.055	-0.044	0.104	2513	5409	0	2775	0	121	0.052
SRL_OPN_2PTS002_0593_20130508_224604_20130509_002354.EUM.nc	-0.049	-0.051	0.089	2974	5465	0	2365	6	120	0.041
SRL_OPN_2PTS002_0595_20130509_002353_20130509_020159.EUM.nc	-0.059	-0.060	0.094	2936	5542	0	2516	0	90	0.028
SRL_OPN_2PTS002_0597_20130509_020158_20130509_034101.EUM.nc	-0.048	-0.048	0.106	2948	5505	0	2509	0	48	0.036
SRL_OPN_2PTS002_0599_20130509_034100_20130509_052157.EUM.nc	-0.085	-0.074	0.096	2916	5545	0	2563	1	65	0.050
SRL_OPN_2PTS002_0601_20130509_052156_20130509_071134.EUM.nc	-0.056	-0.065	0.087	3752	6196	0	2357	2	85	0.083
SRL_OPN_2PTS002_0604_20130509_071133_20130509_085004.EUM.nc	-0.010	-0.014	0.096	3803	5586	0	1617	1	165	0.056
SRL_OPN_2PTS002_0605_20130509_085003_20130509_102751.EUM.nc	-0.057	-0.055	0.125	2555	5522	0	2909	1	57	0.031
SRL_OPN_2PTS002_0607_20130509_102750_20130509_120554.EUM.nc	-0.045	-0.048	0.083	2465	5520	0	2929	2	124	0.029
SRL_OPN_2PTS002_0609_20130509_120553_20130509_134456.EUM.nc	-0.051	-0.051	0.099	3031	5499	0	2415	7	46	0.063
SRL_OPN_2PTS002_0611_20130509_134455_20130509_153819.EUM.nc	-0.067	-0.069	0.099	3477	6393	0	2785	0	131	0.033
SRL_OPN_2PTS002_0614_20130509_153818_20130509_171758.EUM.nc	-0.071	-0.063	0.113	2760	5482	0	2651	0	71	0.050
SRL_OPN_2PTS002_0616_20130509_171757_20130509_185735.EUM.nc	-0.050	-0.057	0.088	3309	5631	0	2244	5	73	0.031
SRL_OPN_2PTS002_0618_20130509_185735_20130509_203642.EUM.nc	-0.033	-0.028	0.086	3382	5609	0	2088	0	139	0.030

– Continued on next page

Table 3: Sea Surface Height Anomaly (Model Wet) Statistics.

– Continued from previous page

File	Median	Mean	Std. Dev.	No. Obs.	Total Obs.	Default Lat/Lon	Flag (total)	Default (total)	3-Sigma Edited	1 Cpr. Amp.
SRL_OPN_2PTS002_0620_20130509_203642_20130509_221517.EUM.nc	-0.016	-0.013	0.088	2921	5440	0	2424	1	94	0.023
SRL_OPN_2PTS002_0622_20130509_221516_20130509_235312.EUM.nc	-0.035	-0.034	0.094	2837	5505	0	2537	0	131	0.070
SRL_OPN_2PTS002_0623_20130509_235311_20130510_013058.EUM.nc	-0.060	-0.062	0.089	2847	5511	0	2513	0	151	0.046
SRL_OPN_2PTS002_0625_20130510_013057_20130510_030943.EUM.nc	-0.067	-0.057	0.110	2921	5552	0	2591	1	39	0.093
SRL_OPN_2PTS002_0627_20130510_030943_20130510_045003.EUM.nc	-0.079	-0.061	0.098	2815	5483	0	2537	1	130	0.050
SRL_OPN_2PTS002_0629_20130510_045003_20130510_063223.EUM.nc	-0.061	-0.055	0.109	3838	5764	0	1878	0	48	0.086
SRL_OPN_2PTS002_0631_20130510_063222_20130510_081905.EUM.nc	-0.034	-0.035	0.090	4075	6077	0	1884	0	118	0.053
SRL_OPN_2PTS002_0634_20130510_081904_20130510_095708.EUM.nc	-0.050	-0.060	0.135	2765	5530	0	2670	3	92	0.050
SRL_OPN_2PTS002_0635_20130510_095707_20130510_113503.EUM.nc	-0.026	-0.024	0.103	2295	5410	0	3068	8	39	0.045
SRL_OPN_2PTS002_0637_20130510_113502_20130510_131333.EUM.nc	-0.102	-0.081	0.108	2789	5456	0	2596	2	69	0.093
SRL_OPN_2PTS002_0639_20130510_131332_20130510_150659.EUM.nc	-0.063	-0.060	0.094	3519	6374	0	2774	0	81	0.090
SRL_OPN_2PTS002_0642_20130510_150658_20130510_164638.EUM.nc	-0.095	-0.082	0.137	2803	5615	0	2709	0	103	0.091
SRL_OPN_2PTS002_0644_20130510_164637_20130510_182620.EUM.nc	-0.028	-0.034	0.086	3219	5547	0	2216	1	111	0.034
SRL_OPN_2PTS002_0646_20130510_182619_20130510_200535.EUM.nc	-0.016	-0.025	0.102	3031	5592	0	2385	1	175	0.067
SRL_OPN_2PTS002_0648_20130510_200534_20130510_214424.EUM.nc	-0.046	-0.045	0.096	3198	5486	0	2107	2	179	0.046
SRL_OPN_2PTS002_0650_20130510_214423_20130510_232229.EUM.nc	-0.048	-0.045	0.096	2387	5390	0	2897	7	99	0.031
SRL_OPN_2PTS002_0651_20130510_232229_20130511_010010.EUM.nc	-0.049	-0.053	0.099	2858	5527	0	2619	5	45	0.037
SRL_OPN_2PTS002_0653_20130511_010009_20130511_023833.EUM.nc	-0.070	-0.070	0.088	2845	5536	0	2546	2	143	0.021
SRL_OPN_2PTS002_0655_20130511_023832_20130511_041820.EUM.nc	-0.081	-0.074	0.088	2665	5514	0	2674	17	158	0.043
SRL_OPN_2PTS002_0657_20130511_041819_20130511_055956.EUM.nc	-0.046	-0.039	0.103	3617	5727	0	1967	0	143	0.054
SRL_OPN_2PTS002_0659_20130511_055955_20130511_074809.EUM.nc	-0.031	-0.043	0.086	4097	6133	0	2004	1	31	0.053
SRL_OPN_2PTS002_0662_20130511_074808_20130511_092623.EUM.nc	-0.027	-0.029	0.111	3141	5526	0	2263	2	120	0.060
SRL_OPN_2PTS002_0663_20130511_092623_20130511_110416.EUM.nc	-0.030	-0.031	0.125	2088	5535	0	3392	3	52	0.062
SRL_OPN_2PTS002_0665_20130511_110415_20130511_124226.EUM.nc	-0.051	-0.044	0.092	2473	5377	0	2796	1	107	0.045
SRL_OPN_2PTS002_0667_20130511_124225_20130511_142200.EUM.nc	-0.069	-0.069	0.083	3260	5553	0	2192	0	101	0.052
SRL_OPN_2PTS002_0669_20130511_142159_20130511_161517.EUM.nc	-0.091	-0.097	0.091	3276	6392	0	2966	0	150	0.020
SRL_OPN_2PTS002_0672_20130511_161516_20130511_175503.EUM.nc	-0.055	-0.055	0.097	2923	5613	0	2591	1	98	0.030
SRL_OPN_2PTS002_0674_20130511_175502_20130511_193425.EUM.nc	-0.045	-0.044	0.086	3234	5625	0	2258	2	131	0.013
SRL_OPN_2PTS002_0676_20130511_193424_20130511_211327.EUM.nc	-0.049	-0.044	0.098	3341	5614	0	2158	9	106	0.032
SRL_OPN_2PTS002_0678_20130511_211326_20130511_225137.EUM.nc	-0.041	-0.043	0.108	2396	5385	0	2895	0	94	0.037
SRL_OPN_2PTS002_0679_20130511_225136_20130512_002926.EUM.nc	-0.050	-0.042	0.105	3064	5429	0	2312	6	47	0.022
SRL_OPN_2PTS002_0681_20130512_002926_20130512_020732.EUM.nc	-0.088	-0.076	0.105	2851	5540	0	2611	1	77	0.069
SRL_OPN_2PTS002_0683_20130512_020732_20130512_034641.EUM.nc	-0.080	-0.077	0.083	2850	5549	0	2618	1	80	0.056
SRL_OPN_2PTS002_0685_20130512_034640_20130512_052744.EUM.nc	-0.067	-0.063	0.103	2854	5555	0	2635	0	66	0.018
SRL_OPN_2PTS002_0687_20130512_052743_20130512_071709.EUM.nc	-0.039	-0.042	0.078	3876	6209	0	2273	1	59	0.045
SRL_OPN_2PTS002_0690_20130512_071709_20130512_085537.EUM.nc	-0.022	-0.028	0.091	3736	5607	0	1732	0	139	0.015
SRL_OPN_2PTS002_0691_20130512_085536_20130512_103323.EUM.nc	-0.050	-0.041	0.117	2307	5513	0	3116	2	88	0.017
SRL_OPN_2PTS002_0693_20130512_103322_20130512_121128.EUM.nc	-0.059	-0.056	0.065	2387	5533	0	2994	7	145	0.046
SRL_OPN_2PTS002_0695_20130512_121127_20130512_135034.EUM.nc	-0.079	-0.067	0.078	2991	5501	0	2392	1	117	0.025

– Continued on next page

Table 3: Sea Surface Height Anomaly (Model Wet) Statistics.

– Continued from previous page

File	Median	Mean	Std. Dev.	No. Obs.	Total Obs.	Default Lat/Lon	Flag (total)	Default (total)	3-Sigma Edited	1 Cpr. Amp.
SRL_OPN_2PTS002_0697_20130512_135033_20130512_154358.EUM.nc	-0.078	-0.079	0.102	3540	6385	0	2810	0	35	0.062
SRL_OPN_2PTS002_0700_20130512_154356_20130512_172336.EUM.nc	-0.072	-0.063	0.092	2774	5543	0	2668	0	101	0.007
SRL_OPN_2PTS002_0702_20130512_172335_20130512_190313.EUM.nc	-0.045	-0.050	0.087	3209	5624	0	2285	2	128	0.023
SRL_OPN_2PTS002_0704_20130512_190312_20130512_204226.EUM.nc	-0.064	-0.068	0.071	3497	5646	0	1939	2	208	0.014
SRL_OPN_2PTS002_0706_20130512_204225_20130512_222049.EUM.nc	-0.049	-0.049	0.089	2925	5417	0	2394	4	94	0.022
SRL_OPN_2PTS002_0708_20130512_222048_20130512_235844.EUM.nc	0.000	0.007	0.103	2876	5521	0	2490	1	154	0.017
SRL_OPN_2PTS002_0709_20130512_235843_20130513_013632.EUM.nc	-0.037	-0.039	0.081	2968	5534	0	2488	1	77	0.050
SRL_OPN_2PTS002_0711_20130513_013631_20130513_031522.EUM.nc	-0.068	-0.057	0.089	2828	5535	0	2633	3	71	0.055
SRL_OPN_2PTS002_0713_20130513_031521_20130513_045548.EUM.nc	-0.065	-0.058	0.112	2842	5554	0	2606	0	106	0.049
SRL_OPN_2PTS002_0715_20130513_045547_20130513_063816.EUM.nc	-0.027	-0.035	0.093	3836	5820	0	1905	7	72	0.059
SRL_OPN_2PTS002_0717_20130513_063816_20130513_082439.EUM.nc	-0.055	-0.057	0.107	4101	6068	0	1913	0	54	0.012
SRL_OPN_2PTS002_0720_20130513_082438_20130513_100240.EUM.nc	-0.039	-0.034	0.130	2777	5556	0	2677	2	100	0.064
SRL_OPN_2PTS002_0721_20130513_100240_20130513_114036.EUM.nc	-0.016	-0.013	0.099	2278	5443	0	3075	6	84	0.022
SRL_OPN_2PTS002_0723_20130513_114036_20130513_131911.EUM.nc	-0.046	-0.032	0.102	2890	5478	0	2534	1	53	0.050
SRL_OPN_2PTS002_0725_20130513_131911_20130513_151239.EUM.nc	-0.060	-0.050	0.095	3569	6390	0	2766	1	54	0.062
SRL_OPN_2PTS002_0728_20130513_151238_20130513_165217.EUM.nc	-0.095	-0.083	0.112	2758	5567	0	2694	1	114	0.046
SRL_OPN_2PTS002_0730_20130513_165218_20130513_183159.EUM.nc	-0.049	-0.061	0.099	3208	5527	0	2249	1	69	0.038
SRL_OPN_2PTS002_0732_20130513_183158_20130513_201112.EUM.nc	-0.037	-0.044	0.098	3132	5576	0	2297	3	144	0.036
SRL_OPN_2PTS002_0734_20130513_201111_20130513_214958.EUM.nc	-0.021	-0.015	0.107	3241	5486	0	2137	1	107	0.022
SRL_OPN_2PTS002_0736_20130513_214958_20130513_232802.EUM.nc	-0.021	-0.007	0.111	2404	5352	0	2829	4	115	0.050
SRL_OPN_2PTS002_0737_20130513_232801_20130514_010542.EUM.nc	-0.073	-0.064	0.088	2667	5496	0	2774	1	54	0.050
SRL_OPN_2PTS002_0739_20130514_010541_20130514_024409.EUM.nc	-0.054	-0.050	0.097	2853	5547	0	2602	0	92	0.045
SRL_OPN_2PTS002_0741_20130514_024409_20130514_042402.EUM.nc	-0.071	-0.066	0.092	2696	5545	0	2718	4	127	0.033
SRL_OPN_2PTS002_0743_20130514_042401_20130514_060547.EUM.nc	-0.034	-0.046	0.097	3685	5724	0	1934	1	104	0.033
SRL_OPN_2PTS002_0745_20130514_060546_20130514_075344.EUM.nc	-0.029	-0.035	0.083	4039	6100	0	1972	1	88	0.050
SRL_OPN_2PTS002_0748_20130514_075344_20130514_093156.EUM.nc	-0.009	-0.016	0.129	3099	5495	0	2321	0	75	0.135
SRL_OPN_2PTS002_0749_20130514_093156_20130514_110949.EUM.nc	-0.018	-0.010	0.109	2089	5470	0	3284	4	93	0.015
SRL_OPN_2PTS002_0751_20130514_110947_20130514_124802.EUM.nc	-0.066	-0.041	0.111	2525	5366	0	2824	1	16	0.116
SRL_OPN_2PTS002_0753_20130514_124802_20130514_144119.EUM.nc	-0.065	-0.063	0.082	3335	6308	0	2873	0	100	0.049
SRL_OPN_2PTS002_0756_20130514_144118_20130514_162056.EUM.nc	-0.095	-0.095	0.106	3274	5623	0	2200	1	148	0.053
SRL_OPN_2PTS002_0758_20130514_162056_20130514_180041.EUM.nc	-0.075	-0.070	0.102	3028	5630	0	2525	0	77	0.047
SRL_OPN_2PTS002_0760_20130514_180040_20130514_194002.EUM.nc	-0.044	-0.047	0.090	3255	5613	0	2228	1	129	0.020
SRL_OPN_2PTS002_0762_20130514_194001_20130514_211901.EUM.nc	-0.049	-0.040	0.092	3266	5525	0	2092	13	154	0.020
SRL_OPN_2PTS002_0764_20130514_211900_20130514_225717.EUM.nc	-0.048	-0.037	0.096	2315	5486	0	3051	2	118	0.025
SRL_OPN_2PTS002_0765_20130514_225716_20130515_003458.EUM.nc	-0.018	-0.016	0.084	3146	5483	0	2243	6	88	0.052
SRL_OPN_2PTS002_0767_20130515_003457_20130515_021307.EUM.nc	-0.053	-0.050	0.099	2858	5529	0	2585	0	86	0.049
SRL_OPN_2PTS002_0769_20130515_021307_20130515_035229.EUM.nc	-0.057	-0.054	0.103	2747	5520	0	2693	0	80	0.089
SRL_OPN_2PTS002_0771_20130515_035228_20130515_053331.EUM.nc	-0.051	-0.049	0.109	2890	5557	0	2592	0	75	0.073
SRL_OPN_2PTS002_0773_20130515_053330_20130515_072244.EUM.nc	-0.012	-0.014	0.080	4033	6204	0	2133	0	38	0.037

– Continued on next page

Table 3: Sea Surface Height Anomaly (Model Wet) Statistics.

– Continued from previous page

File	Median	Mean	Std. Dev.	No. Obs.	Total Obs.	Default Lat/Lon	Flag (total)	Default (total)	3-Sigma Edited	1 Cpr. Amp.
SRL_OPN_2PTS002_0776_20130515_072243_20130515_090110.EUM.nc	-0.042	-0.038	0.093	3665	5595	0	1766	1	163	0.040
SRL_OPN_2PTS002_0777_20130515_090109_20130515_103904.EUM.nc	-0.015	-0.006	0.121	2331	5531	0	3111	1	88	0.057
SRL_OPN_2PTS002_0779_20130515_103903_20130515_121702.EUM.nc	-0.057	-0.058	0.068	2425	5514	0	2903	2	184	0.013
SRL_OPN_2PTS002_0781_20130515_121701_20130515_135613.EUM.nc	-0.987	-1.453	2.906	3034	5450	0	2310	30	76	5.743
SRL_OPN_2PTS002_0783_20130515_135612_20130515_154936.EUM.nc	-0.013	-0.012	0.132	3529	6368	0	2803	1	35	0.110
SRL_OPN_2PTS002_0786_20130515_154936_20130515_172923.EUM.nc	-0.050	-0.039	0.097	2820	5508	0	2614	0	74	0.045
SRL_OPN_2PTS002_0788_20130515_172921_20130515_190850.EUM.nc	-0.042	-0.041	0.081	3411	5654	0	2182	1	60	0.051
SRL_OPN_2PTS002_0790_20130515_190850_20130515_204801.EUM.nc	-0.065	-0.069	0.081	3469	5607	0	1905	5	228	0.019
SRL_OPN_2PTS002_0792_20130515_204800_20130515_222623.EUM.nc	-0.042	-0.040	0.069	2788	5421	0	2479	3	151	0.011
SRL_OPN_2PTS002_0794_20130515_222622_20130516_000415.EUM.nc	-0.038	-0.024	0.100	2999	5544	0	2439	2	104	0.051
SRL_OPN_2PTS002_0795_20130516_000414_20130516_014213.EUM.nc	-0.061	-0.049	0.105	3015	5551	0	2463	0	73	0.065
SRL_OPN_2PTS002_0797_20130516_014213_20130516_032100.EUM.nc	-0.061	-0.049	0.104	2837	5517	0	2589	2	89	0.091
SRL_OPN_2PTS002_0799_20130516_032059_20130516_050132.EUM.nc	-0.072	-0.068	0.124	2908	5547	0	2546	2	91	0.105
SRL_OPN_2PTS002_0801_20130516_050131_20130516_064409.EUM.nc	-0.026	-0.037	0.098	3863	5808	0	1915	0	30	0.057
SRL_OPN_2PTS002_0803_20130516_064408_20130516_083021.EUM.nc	-0.041	-0.041	0.095	4140	6043	0	1788	0	115	0.023
SRL_OPN_2PTS002_0806_20130516_083020_20130516_100813.EUM.nc	0.007	0.005	0.139	2739	5509	0	2650	1	119	0.130
SRL_OPN_2PTS002_0807_20130516_100812_20130516_114610.EUM.nc	-0.038	-0.032	0.093	2331	5462	0	2996	2	133	0.043
SRL_OPN_2PTS002_0809_20130516_114609_20130516_132456.EUM.nc	-0.034	-0.028	0.078	2842	5466	0	2516	0	108	0.045
SRL_OPN_2PTS002_0811_20130516_132455_20130516_165756.EUM.nc	-0.082	-0.070	0.108	6287	11933	0	5369	6	271	0.031
SRL_OPN_2PTS002_0816_20130516_165755_20130516_201657.EUM.nc	-0.047	-0.045	0.102	6415	11083	0	4450	5	213	0.067
SRL_OPN_2PTS002_0820_20130516_201657_20130516_215531.EUM.nc	-0.056	-0.050	0.105	3017	5435	0	2193	4	221	0.049
SRL_OPN_2PTS002_0822_20130516_215530_20130516_233332.EUM.nc	-0.058	-0.050	0.105	2400	5305	0	2802	0	103	0.075
SRL_OPN_2PTS002_0823_20130516_233331_20130517_011122.EUM.nc	-0.011	-0.017	0.091	2664	5521	0	2791	1	65	0.051
SRL_OPN_2PTS002_0825_20130517_011121_20130517_024946.EUM.nc	-0.050	-0.044	0.108	2870	5519	0	2593	0	56	0.086
SRL_OPN_2PTS002_0827_20130517_024945_20130517_042944.EUM.nc	-0.070	-0.059	0.102	2833	5536	0	2667	0	36	0.100
SRL_OPN_2PTS002_0829_20130517_042944_20130517_061135.EUM.nc	-0.043	-0.049	0.089	3657	5727	0	1960	1	109	0.065
SRL_OPN_2PTS002_0831_20130517_061134_20130517_075926.EUM.nc	-0.028	-0.029	0.076	4027	6098	0	1960	1	110	0.049
SRL_OPN_2PTS002_0834_20130517_075926_20130517_093728.EUM.nc	-0.014	-0.014	0.120	2869	5518	0	2523	0	126	0.117
SRL_OPN_2PTS002_0835_20130517_093728_20130517_111519.EUM.nc	-0.004	-0.006	0.123	2095	5468	0	3289	3	81	0.075
SRL_OPN_2PTS002_0837_20130517_111518_20130517_125344.EUM.nc	-0.009	0.010	0.100	2591	5382	0	2728	0	63	0.105
SRL_OPN_2PTS002_0839_20130517_125345_20130517_144656.EUM.nc	-0.101	-0.096	0.086	3314	6329	0	2861	1	153	0.047
SRL_OPN_2PTS002_0842_20130517_144654_20130517_162634.EUM.nc	-0.079	-0.067	0.113	3307	5648	0	2233	0	108	0.044
SRL_OPN_2PTS002_0844_20130517_162634_20130517_180618.EUM.nc	-0.059	-0.051	0.105	3074	5650	0	2526	0	50	0.015
SRL_OPN_2PTS002_0846_20130517_180617_20130517_194539.EUM.nc	-0.029	-0.025	0.083	3271	5632	0	2251	0	110	0.052
SRL_OPN_2PTS002_0848_20130517_194538_20130517_212435.EUM.nc	-0.027	-0.020	0.097	3359	5500	0	2052	7	82	0.059
SRL_OPN_2PTS002_0850_20130517_212434_20130517_230248.EUM.nc	-0.043	-0.040	0.099	2177	5403	0	3118	1	107	0.046
SRL_OPN_2PTS002_0851_20130517_230247_20130518_004029.EUM.nc	-0.041	-0.041	0.085	3148	5504	0	2216	5	135	0.034
SRL_OPN_2PTS002_0853_20130518_004028_20130518_021841.EUM.nc	-0.056	-0.053	0.096	2855	5553	0	2620	0	78	0.051
SRL_OPN_2PTS002_0855_20130518_021840_20130518_035808.EUM.nc	-0.089	-0.072	0.104	2757	5583	0	2781	0	45	0.067

– Continued on next page

Table 3: Sea Surface Height Anomaly (Model Wet) Statistics.

– Continued from previous page

File	Median	Mean	Std. Dev.	No. Obs.	Total Obs.	Default Lat/Lon	Flag (total)	Default (total)	3-Sigma Edited	1 Cpr. Amp.
SRL_OPN_2PTS002_0857_20130518_035808_20130518_053918.EUM.nc	-0.050	-0.043	0.105	2998	5540	0	2423	2	117	0.053
SRL_OPN_2PTS002_0859_20130518_053916_20130518_072827.EUM.nc	-0.007	-0.014	0.087	4120	6179	0	1968	1	90	0.057
SRL_OPN_2PTS002_0862_20130518_072826_20130518_090641.EUM.nc	0.014	0.016	0.093	3545	5561	0	1860	0	156	0.050
SRL_OPN_2PTS002_0863_20130518_090640_20130518_104435.EUM.nc	-0.015	-0.017	0.132	2345	5552	0	3130	3	74	0.077
SRL_OPN_2PTS002_0865_20130518_104435_20130518_122235.EUM.nc	-0.032	-0.024	0.088	2498	5491	0	2833	1	159	0.065
SRL_OPN_2PTS002_0867_20130518_122234_20130518_140151.EUM.nc	-0.066	-0.061	0.077	3181	5543	0	2210	0	152	0.039
SRL_OPN_2PTS002_0869_20130518_140151_20130518_155514.EUM.nc	-0.060	-0.064	0.095	3206	6361	0	3058	1	96	0.067
SRL_OPN_2PTS002_0872_20130518_155513_20130518_173501.EUM.nc	-0.061	-0.059	0.093	2793	5505	0	2658	2	52	0.016
SRL_OPN_2PTS002_0874_20130518_173459_20130518_191427.EUM.nc	-0.062	-0.073	0.090	3394	5625	0	2142	1	88	0.071
SRL_OPN_2PTS002_0876_20130518_191426_20130518_205335.EUM.nc	-0.003	0.004	0.083	3491	5634	0	1962	3	178	0.056
SRL_OPN_2PTS002_0878_20130518_205335_20130518_223203.EUM.nc	-0.041	-0.044	0.085	2808	5447	0	2508	5	126	0.012
SRL_OPN_2PTS002_0880_20130518_223203_20130519_000946.EUM.nc	-0.045	-0.028	0.110	3050	5482	0	2381	0	51	0.077
SRL_OPN_2PTS002_0881_20130519_000945_20130519_014745.EUM.nc	-0.049	-0.051	0.113	3117	5555	0	2397	1	40	0.038
SRL_OPN_2PTS002_0883_20130519_014745_20130519_032635.EUM.nc	-0.068	-0.059	0.109	2891	5478	0	2462	3	122	0.079
SRL_OPN_2PTS002_0885_20130519_032635_20130519_050716.EUM.nc	-0.049	-0.050	0.098	2833	5578	0	2663	1	81	0.064
SRL_OPN_2PTS002_0887_20130519_050715_20130519_065717.EUM.nc	-0.048	-0.046	0.078	3798	6219	0	2396	1	24	0.041
SRL_OPN_2PTS002_0890_20130519_065716_20130519_083553.EUM.nc	-0.002	-0.009	0.109	4166	5624	0	1369	1	88	0.078
SRL_OPN_2PTS002_0892_20130519_083553_20130519_101344.EUM.nc	0.023	0.008	0.147	2651	5544	0	2789	3	101	0.110
SRL_OPN_2PTS002_0893_20130519_101343_20130519_115142.EUM.nc	-0.047	-0.044	0.089	2405	5513	0	2985	1	122	0.047
SRL_OPN_2PTS002_0895_20130519_115141_20130519_133033.EUM.nc	-0.033	-0.026	0.099	2969	5453	0	2424	0	60	0.054
SRL_OPN_2PTS002_0897_20130519_133031_20130519_152355.EUM.nc	-0.067	-0.068	0.089	3535	6362	0	2741	0	86	0.054
SRL_OPN_2PTS002_0900_20130519_152354_20130519_170334.EUM.nc	-0.037	-0.041	0.092	2839	5486	0	2584	0	63	0.021
SRL_OPN_2PTS002_0902_20130519_170333_20130519_184314.EUM.nc	-0.041	-0.046	0.080	3175	5626	0	2321	0	130	0.039
SRL_OPN_2PTS002_0904_20130519_184313_20130519_202232.EUM.nc	-0.003	-0.006	0.108	3328	5594	0	2145	2	119	0.072
SRL_OPN_2PTS002_0906_20130519_202232_20130519_220105.EUM.nc	-0.041	-0.031	0.115	2935	5401	0	2340	2	124	0.052
SRL_OPN_2PTS002_0908_20130519_220104_20130519_233905.EUM.nc	-0.063	-0.048	0.110	2561	5475	0	2773	2	139	0.087
SRL_OPN_2PTS002_0909_20130519_233903_20130520_011658.EUM.nc	-0.066	-0.052	0.100	2927	5520	0	2545	0	48	0.058
SRL_OPN_2PTS002_0911_20130520_011657_20130520_025525.EUM.nc	-0.054	-0.050	0.101	2876	5512	0	2593	0	43	0.044
SRL_OPN_2PTS002_0913_20130520_025523_20130520_043529.EUM.nc	-0.061	-0.055	0.105	2801	5527	0	2649	2	75	0.073
SRL_OPN_2PTS002_0915_20130520_043528_20130520_061728.EUM.nc	-0.051	-0.055	0.078	3731	5781	0	1941	0	109	0.030
SRL_OPN_2PTS002_0917_20130520_061728_20130520_080502.EUM.nc	-0.021	-0.020	0.075	3936	6084	0	1957	1	190	0.039
SRL_OPN_2PTS002_0920_20130520_080502_20130520_094303.EUM.nc	0.009	-0.017	0.152	2942	5518	0	2527	2	47	0.159
SRL_OPN_2PTS002_0921_20130520_094302_20130520_112055.EUM.nc	-0.025	-0.009	0.147	2230	5430	0	3161	3	36	0.104
SRL_OPN_2PTS002_0923_20130520_112054_20130520_125923.EUM.nc	-0.065	-0.034	0.135	2688	5405	0	2686	1	30	0.138
SRL_OPN_2PTS002_0925_20130520_125922_20130520_145237.EUM.nc	-0.070	-0.062	0.088	3461	6364	0	2821	0	82	0.053
SRL_OPN_2PTS002_0928_20130520_145236_20130520_163216.EUM.nc	-0.039	-0.034	0.096	3262	5662	0	2296	0	104	0.019
SRL_OPN_2PTS002_0930_20130520_163215_20130520_181200.EUM.nc	-0.035	-0.030	0.113	3042	5616	0	2504	2	68	0.033
SRL_OPN_2PTS002_0932_20130520_181158_20130520_195127.EUM.nc	-0.037	-0.035	0.080	3148	5624	0	2296	0	180	0.057
SRL_OPN_2PTS002_0934_20130520_195126_20130520_213012.EUM.nc	-0.025	0.002	0.117	3406	5507	0	2012	6	83	0.099

– Continued on next page

Table 3: Sea Surface Height Anomaly (Model Wet) Statistics.

– Continued from previous page

File	Median	Mean	Std. Dev.	No. Obs.	Total Obs.	Default Lat/Lon	Flag (total)	Default (total)	3-Sigma Edited	1 Cpr. Amp.
SRL_OPN_2PTS002_0936_20130520_213011_20130520_230824.EUM.nc	-0.044	-0.031	0.109	2075	5434	0	3209	4	146	0.062
SRL_OPN_2PTS002_0937_20130520_230823_20130521_004612.EUM.nc	-0.071	-0.067	0.097	3065	5491	0	2327	2	97	0.035
SRL_OPN_2PTS002_0939_20130521_004611_20130521_022420.EUM.nc	-0.058	-0.056	0.087	2833	5533	0	2599	1	100	0.009
SRL_OPN_2PTS002_0941_20130521_022420_20130521_040352.EUM.nc	-0.066	-0.063	0.094	2767	5483	0	2655	1	60	0.067
SRL_OPN_2PTS002_0943_20130521_040351_20130521_054508.EUM.nc	-0.049	-0.044	0.100	3365	5666	0	2239	7	55	0.084
SRL_OPN_2PTS002_0945_20130521_054508_20130521_073405.EUM.nc	-0.018	-0.019	0.072	4075	6183	0	2038	0	70	0.020
SRL_OPN_2PTS002_0948_20130521_073404_20130521_091217.EUM.nc	0.021	0.007	0.111	3415	5547	0	2003	1	128	0.092
SRL_OPN_2PTS002_0949_20130521_091216_20130521_105010.EUM.nc	-0.007	0.002	0.136	2292	5562	0	3190	4	76	0.082
SRL_OPN_2PTS002_0951_20130521_105009_20130521_122813.EUM.nc	-0.100	-0.075	0.107	2471	5381	0	2747	0	163	0.079
SRL_OPN_2PTS002_0953_20130521_122813_20130521_140735.EUM.nc	-0.040	-0.042	0.092	3118	5579	0	2370	0	91	0.069
SRL_OPN_2PTS002_0955_20130521_140734_20130521_160057.EUM.nc	-0.056	-0.072	0.089	3128	6385	0	3083	0	174	0.052
SRL_OPN_2PTS002_0958_20130521_160056_20130521_174042.EUM.nc	-0.070	-0.067	0.089	2877	5622	0	2684	2	59	0.036
SRL_OPN_2PTS002_0960_20130521_174041_20130521_192008.EUM.nc	-0.012	-0.007	0.073	3256	5629	0	2181	0	192	0.038
SRL_OPN_2PTS002_0962_20130521_192007_20130521_205915.EUM.nc	-0.026	-0.021	0.109	3533	5618	0	1985	8	92	0.092
SRL_OPN_2PTS002_0964_20130521_205914_20130521_223740.EUM.nc	-0.059	-0.053	0.110	2737	5430	0	2584	3	106	0.073
SRL_OPN_2PTS002_0965_20130521_223739_20130522_001522.EUM.nc	-0.068	-0.070	0.107	3065	5478	0	2382	2	29	0.033
SRL_OPN_2PTS002_0967_20130522_001521_20130522_015323.EUM.nc	-0.060	-0.066	0.096	3063	5520	0	2393	0	64	0.021
SRL_OPN_2PTS002_0969_20130522_015322_20130522_033219.EUM.nc	-0.062	-0.064	0.109	2963	5483	0	2460	3	57	0.037
SRL_OPN_2PTS002_0971_20130522_033219_20130522_051305.EUM.nc	-0.051	-0.051	0.091	2933	5563	0	2611	0	19	0.045
SRL_OPN_2PTS002_0973_20130522_051304_20130522_070257.EUM.nc	-0.024	-0.023	0.085	3722	6225	0	2443	1	59	0.048
SRL_OPN_2PTS002_0976_20130522_070256_20130522_084131.EUM.nc	-0.023	-0.027	0.087	4034	5611	0	1460	1	116	0.045
SRL_OPN_2PTS002_0978_20130522_084130_20130522_101919.EUM.nc	-0.033	-0.025	0.117	2559	5533	0	2847	4	123	0.071
SRL_OPN_2PTS002_0979_20130522_101918_20130522_115720.EUM.nc	-0.041	-0.030	0.103	2461	5495	0	2968	1	65	0.111
SRL_OPN_2PTS002_0981_20130522_115719_20130522_133614.EUM.nc	-0.058	-0.053	0.074	2873	5446	0	2438	0	135	0.021
SRL_OPN_2PTS002_0983_20130522_133616_20130522_152937.EUM.nc	-0.074	-0.072	0.079	3499	6384	0	2747	1	137	0.036
SRL_OPN_2PTS002_0986_20130522_152936_20130522_170924.EUM.nc	-0.074	-0.064	0.106	2844	5489	0	2594	1	50	0.065
SRL_OPN_2PTS002_0988_20130522_170923_20130522_184855.EUM.nc	-0.034	-0.036	0.086	3278	5633	0	2201	0	154	0.039
SRL_OPN_2PTS002_0990_20130522_184854_20130522_202811.EUM.nc	-0.031	-0.024	0.116	3309	5609	0	2221	1	78	0.075
SRL_OPN_2PTS002_0992_20130522_202811_20130522_220642.EUM.nc	-0.054	-0.055	0.110	2968	5404	0	2305	3	128	0.086
SRL_OPN_2PTS002_0994_20130522_220641_20130522_234441.EUM.nc	-0.045	-0.032	0.116	2754	5528	0	2648	0	126	0.073
SRL_OPN_2PTS002_0995_20130522_234440_20130523_012232.EUM.nc	-0.074	-0.069	0.101	2850	5533	0	2570	0	113	0.046
SRL_OPN_2PTS002_0997_20130523_012231_20130523_030104.EUM.nc	-0.053	-0.064	0.111	2799	5530	0	2622	1	108	0.081
SRL_OPN_2PTS002_0999_20130523_030103_20130523_044114.EUM.nc	-0.072	-0.073	0.094	2752	5635	0	2785	2	96	0.051

20 Ka-Band Significant Wave Height Table

Table 4: Ka-Band Significant Wave Height Statistics.

File	Median	Mean	Std. Dev.	No. Obs.	Total Obs.	Default Lat/Lon	Flag (total)	Default (total)	3-Sigma Edited
SRL_OPN_2PTS001_1001_20130418_044134_20130418_062344.EUM.nc	2.604	2.912	1.188	3886	5789	0	1771	0	132
SRL_OPN_2PTS002_0001_20130418_062344_20130418_081052.EUM.nc	2.190	2.448	0.977	4068	6072	0	1960	0	44
SRL_OPN_2PTS002_0004_20130418_081051_20130418_094858.EUM.nc	1.966	2.030	0.772	2999	5462	0	2456	0	7
SRL_OPN_2PTS002_0005_20130418_094857_20130418_130514.EUM.nc	2.128	2.386	1.348	4939	10602	0	5647	1	15
SRL_OPN_2PTS002_0009_20130418_130514_20130418_145838.EUM.nc	2.493	2.613	1.100	3461	6367	0	2745	0	161
SRL_OPN_2PTS002_0012_20130418_145838_20130418_163818.EUM.nc	2.350	2.857	1.427	3168	5632	0	2459	0	5
SRL_OPN_2PTS002_0014_20130418_163817_20130418_181800.EUM.nc	2.527	2.610	0.647	2961	5510	0	2402	0	147
SRL_OPN_2PTS002_0016_20130418_181800_20130418_195718.EUM.nc	1.874	1.929	0.756	3122	5491	0	2244	0	125
SRL_OPN_2PTS002_0018_20130418_195717_20130418_213610.EUM.nc	2.316	2.304	0.939	3508	5403	0	1877	1	17
SRL_OPN_2PTS002_0020_20130418_213609_20130418_231419.EUM.nc	2.411	2.471	1.188	2247	5370	0	3088	0	35
SRL_OPN_2PTS002_0021_20130418_231417_20130419_005158.EUM.nc	2.209	2.829	1.509	3099	5479	0	2377	0	3
SRL_OPN_2PTS002_0023_20130419_005158_20130419_023017.EUM.nc	2.468	2.604	1.189	2803	5508	0	2581	0	124
SRL_OPN_2PTS002_0025_20130419_023017_20130419_040955.EUM.nc	2.626	2.472	0.741	2536	5493	0	2659	1	297
SRL_OPN_2PTS002_0027_20130419_040954_20130419_055120.EUM.nc	2.453	2.726	1.097	3705	5678	0	1933	2	38
SRL_OPN_2PTS002_0029_20130419_055119_20130419_073954.EUM.nc	2.342	2.717	1.101	4153	6145	0	1974	0	18
SRL_OPN_2PTS002_0032_20130419_073953_20130419_091812.EUM.nc	2.101	2.132	0.803	3360	5500	0	2123	1	16
SRL_OPN_2PTS002_0033_20130419_091811_20130419_105604.EUM.nc	1.638	1.763	0.880	2084	5470	0	3202	0	184
SRL_OPN_2PTS002_0035_20130419_105603_20130419_123410.EUM.nc	2.982	2.818	1.146	2458	5334	0	2749	0	127
SRL_OPN_2PTS002_0037_20130419_123410_20130419_141337.EUM.nc	2.704	2.676	0.862	3010	5523	0	2205	0	308
SRL_OPN_2PTS002_0039_20130419_141336_20130419_160656.EUM.nc	2.432	2.633	1.301	3364	6366	0	2984	0	18
SRL_OPN_2PTS002_0042_20130419_160655_20130419_174643.EUM.nc	2.391	2.604	0.964	3012	5589	0	2574	1	2
SRL_OPN_2PTS002_0044_20130419_174642_20130419_192606.EUM.nc	2.083	2.209	0.813	3184	5561	0	2131	0	246
SRL_OPN_2PTS002_0046_20130419_192606_20130419_210511.EUM.nc	2.241	2.180	0.916	3489	5553	0	1982	0	82
SRL_OPN_2PTS002_0048_20130419_210510_20130419_224334.EUM.nc	2.257	2.648	1.722	2686	5373	0	2652	1	34
SRL_OPN_2PTS002_0049_20130419_224334_20130420_002115.EUM.nc	2.434	2.882	1.358	3111	5431	0	2316	0	4
SRL_OPN_2PTS002_0051_20130420_002114_20130420_015919.EUM.nc	2.763	2.874	1.347	2969	5554	0	2506	0	79
SRL_OPN_2PTS002_0053_20130420_015917_20130420_033827.EUM.nc	2.325	2.513	1.335	3046	5537	0	2479	0	12
SRL_OPN_2PTS002_0055_20130420_033826_20130420_051910.EUM.nc	2.527	2.949	1.479	3046	4655	0	1599	1	9
SRL_OPN_2PTS002_0057_20130420_051909_20130420_070900.EUM.nc	2.376	2.512	0.868	3744	6191	0	2296	0	151
SRL_OPN_2PTS002_0060_20130420_070859_20130420_084723.EUM.nc	2.033	2.139	0.776	3882	5590	0	1622	1	85
SRL_OPN_2PTS002_0061_20130420_084721_20130420_102518.EUM.nc	1.885	2.365	1.604	2655	5407	0	2743	0	9
SRL_OPN_2PTS002_0063_20130420_102518_20130420_120312.EUM.nc	2.458	2.317	1.363	2403	5404	0	2807	0	194
SRL_OPN_2PTS002_0065_20130420_120310_20130420_134211.EUM.nc	2.631	2.926	1.359	3108	5432	0	2271	0	53
SRL_OPN_2PTS002_0067_20130420_134210_20130420_153534.EUM.nc	2.246	2.380	0.964	3523	6343	0	2662	0	158
SRL_OPN_2PTS002_0070_20130420_153533_20130420_171522.EUM.nc	2.249	2.380	0.785	2850	5596	0	2741	0	5
SRL_OPN_2PTS002_0072_20130420_171521_20130420_185451.EUM.nc	2.374	2.657	1.416	3404	5526	0	2111	0	11

– Continued on next page

Table 4: Ka-Band Significant Wave Height Statistics.

– Continued from previous page

File	Median	Mean	Std. Dev.	No. Obs.	Total Obs.	Default Lat/Lon	Flag (total)	Default (total)	3-Sigma Edited
SRL_OPN_2PTS002_0074_20130420_185451_20130420_203407.EUM.nc	2.140	2.186	1.097	3443	5526	0	1958	0	125
SRL_OPN_2PTS002_0076_20130420_203406_20130420_221243.EUM.nc	1.935	2.468	1.653	2986	5422	0	2415	0	21
SRL_OPN_2PTS002_0078_20130420_221242_20130420_235030.EUM.nc	2.575	2.909	1.540	2921	5454	0	2496	0	37
SRL_OPN_2PTS002_0079_20130420_235028_20130421_012824.EUM.nc	2.586	2.745	1.258	2933	5519	0	2572	0	14
SRL_OPN_2PTS002_0081_20130421_012823_20130421_030707.EUM.nc	2.371	2.274	0.767	2707	5555	0	2583	0	265
SRL_OPN_2PTS002_0083_20130421_030707_20130421_044715.EUM.nc	2.141	2.796	1.637	2987	5487	0	2491	0	9
SRL_OPN_2PTS002_0085_20130421_044713_20130421_062939.EUM.nc	2.302	2.337	0.725	3633	5785	0	1806	0	346
SRL_OPN_2PTS002_0087_20130421_062938_20130421_081631.EUM.nc	2.127	2.300	0.814	4118	6091	0	1954	1	18
SRL_OPN_2PTS002_0090_20130421_081631_20130421_095435.EUM.nc	2.165	2.343	1.198	2964	5490	0	2523	0	3
SRL_OPN_2PTS002_0091_20130421_095434_20130421_113220.EUM.nc	2.240	2.474	1.548	2291	5366	0	3063	1	11
SRL_OPN_2PTS002_0093_20130421_113219_20130421_131056.EUM.nc	2.543	3.086	1.592	2855	5418	0	2561	0	2
SRL_OPN_2PTS002_0095_20130421_131055_20130421_150415.EUM.nc	2.290	2.340	0.866	3534	6346	0	2716	0	96
SRL_OPN_2PTS002_0098_20130421_150413_20130421_164401.EUM.nc	2.327	2.385	0.822	2911	5636	0	2701	0	24
SRL_OPN_2PTS002_0100_20130421_164400_20130421_182334.EUM.nc	2.274	2.215	0.752	3008	5515	0	2208	1	298
SRL_OPN_2PTS002_0102_20130421_182334_20130421_200259.EUM.nc	2.109	2.261	0.951	3134	5507	0	2322	2	49
SRL_OPN_2PTS002_0104_20130421_200258_20130421_214149.EUM.nc	2.017	2.246	1.175	3430	5417	0	1979	0	8
SRL_OPN_2PTS002_0106_20130421_214148_20130421_231947.EUM.nc	2.616	3.022	1.813	2441	5322	0	2876	0	5
SRL_OPN_2PTS002_0107_20130421_231947_20130422_005734.EUM.nc	2.651	2.785	1.346	2819	5512	0	2653	0	40
SRL_OPN_2PTS002_0109_20130422_005734_20130422_023557.EUM.nc	2.320	2.582	1.237	2959	5552	0	2560	0	33
SRL_OPN_2PTS002_0111_20130422_023556_20130422_041532.EUM.nc	2.643	2.733	1.253	2608	5490	0	2616	0	266
SRL_OPN_2PTS002_0113_20130422_041532_20130422_055714.EUM.nc	2.377	2.558	0.867	3725	5705	0	1928	1	51
SRL_OPN_2PTS002_0115_20130422_055713_20130422_074534.EUM.nc	2.256	2.253	0.631	4007	6145	0	1966	0	172
SRL_OPN_2PTS002_0118_20130422_074532_20130422_092349.EUM.nc	2.016	2.339	1.046	3297	5491	0	2190	0	4
SRL_OPN_2PTS002_0119_20130422_092348_20130422_110133.EUM.nc	1.846	2.264	1.672	2026	5427	0	3329	2	70
SRL_OPN_2PTS002_0121_20130422_110132_20130422_123950.EUM.nc	2.775	3.077	1.432	2568	5366	0	2788	0	10
SRL_OPN_2PTS002_0123_20130422_123949_20130422_141922.EUM.nc	2.319	2.329	0.901	3213	5525	0	2145	0	167
SRL_OPN_2PTS002_0125_20130422_141922_20130422_161240.EUM.nc	2.579	2.523	0.935	3370	6369	0	2970	0	29
SRL_OPN_2PTS002_0128_20130422_161239_20130422_175217.EUM.nc	2.180	2.176	0.736	2608	5590	0	2552	1	429
SRL_OPN_2PTS002_0130_20130422_175216_20130422_193148.EUM.nc	2.088	2.361	0.944	3301	5566	0	2211	1	53
SRL_OPN_2PTS002_0132_20130422_193147_20130422_211051.EUM.nc	2.344	2.431	1.154	3365	5575	0	2111	0	99
SRL_OPN_2PTS002_0134_20130422_211050_20130422_224902.EUM.nc	2.667	2.725	1.559	2499	5380	0	2804	0	77
SRL_OPN_2PTS002_0135_20130422_224901_20130423_002651.EUM.nc	2.549	2.624	1.254	3121	5395	0	2267	0	7
SRL_OPN_2PTS002_0137_20130423_002650_20130423_020457.EUM.nc	2.340	2.356	1.052	2856	5549	0	2529	0	164
SRL_OPN_2PTS002_0139_20130423_020456_20130423_034403.EUM.nc	2.152	2.866	1.748	2991	5530	0	2523	1	15
SRL_OPN_2PTS002_0141_20130423_034402_20130423_052502.EUM.nc	2.169	2.407	0.947	2894	5536	0	2558	0	84
SRL_OPN_2PTS002_0143_20130423_052502_20130423_071433.EUM.nc	2.125	2.358	0.881	3742	6165	0	2264	1	158
SRL_OPN_2PTS002_0146_20130423_071432_20130423_085301.EUM.nc	2.114	2.404	1.025	3923	5613	0	1674	0	16
SRL_OPN_2PTS002_0147_20130423_085300_20130423_103048.EUM.nc	2.099	2.524	1.809	2417	5469	0	2957	1	94
SRL_OPN_2PTS002_0149_20130423_103047_20130423_120852.EUM.nc	2.633	2.391	1.165	2408	5455	0	2843	0	204

– Continued on next page

Table 4: Ka-Band Significant Wave Height Statistics.

– Continued from previous page

File	Median	Mean	Std. Dev.	No. Obs.	Total Obs.	Default Lat/Lon	Flag (total)	Default (total)	3-Sigma Edited
SRL_OPN_2PTS002_0151_20130423_120851_20130423_134755.EUM.nc	2.190	2.491	1.075	3110	5437	0	2320	0	7
SRL_OPN_2PTS002_0153_20130423_134756_20130423_154119.EUM.nc	2.054	2.467	1.129	3620	6364	0	2739	0	5
SRL_OPN_2PTS002_0156_20130423_154118_20130423_172057.EUM.nc	2.422	3.225	1.746	2891	5547	0	2655	0	1
SRL_OPN_2PTS002_0158_20130423_172056_20130423_190034.EUM.nc	2.007	2.353	1.034	3331	5624	0	2235	0	58
SRL_OPN_2PTS002_0160_20130423_190033_20130423_203940.EUM.nc	2.169	2.028	0.782	3174	5551	0	1902	2	473
SRL_OPN_2PTS002_0162_20130423_203939_20130423_221814.EUM.nc	2.580	2.699	1.655	3067	5405	0	2331	0	7
SRL_OPN_2PTS002_0164_20130423_221813_20130423_235609.EUM.nc	2.625	2.594	1.143	2868	5479	0	2452	0	159
SRL_OPN_2PTS002_0165_20130423_235608_20130424_013356.EUM.nc	2.377	2.544	1.282	2968	5520	0	2544	0	8
SRL_OPN_2PTS002_0167_20130424_013355_20130424_031243.EUM.nc	2.144	2.674	1.499	2821	5569	0	2606	0	142
SRL_OPN_2PTS002_0169_20130424_031241_20130424_045306.EUM.nc	2.400	2.694	1.076	2983	5479	0	2488	0	8
SRL_OPN_2PTS002_0171_20130424_045305_20130424_063530.EUM.nc	2.212	2.504	1.055	3854	5799	0	1834	0	111
SRL_OPN_2PTS002_0173_20130424_063529_20130424_082202.EUM.nc	2.242	2.323	0.981	3738	6077	0	1919	0	420
SRL_OPN_2PTS002_0176_20130424_082201_20130424_100006.EUM.nc	2.335	2.848	1.653	2941	5502	0	2559	0	2
SRL_OPN_2PTS002_0177_20130424_100006_20130424_113800.EUM.nc	2.259	2.445	1.837	2398	5407	0	2990	0	19
SRL_OPN_2PTS002_0179_20130424_113800_20130424_131632.EUM.nc	2.233	2.239	0.811	2836	5408	0	2443	0	129
SRL_OPN_2PTS002_0181_20130424_131631_20130424_150959.EUM.nc	2.065	2.511	1.155	3624	6366	0	2736	0	6
SRL_OPN_2PTS002_0184_20130424_150958_20130424_164939.EUM.nc	2.587	3.132	1.673	2849	5606	0	2747	0	10
SRL_OPN_2PTS002_0186_20130424_164937_20130424_182919.EUM.nc	2.220	2.544	1.181	3305	5534	0	2220	0	9
SRL_OPN_2PTS002_0188_20130424_182919_20130424_200833.EUM.nc	2.188	2.075	0.713	2764	5501	0	2251	0	486
SRL_OPN_2PTS002_0190_20130424_200832_20130424_214721.EUM.nc	1.975	2.490	1.348	3346	5425	0	2063	0	16
SRL_OPN_2PTS002_0192_20130424_214720_20130424_232525.EUM.nc	2.712	2.634	1.353	2262	5318	0	2816	2	238
SRL_OPN_2PTS002_0193_20130424_232524_20130425_010305.EUM.nc	2.358	2.470	1.036	2664	5475	0	2697	0	114
SRL_OPN_2PTS002_0195_20130425_010304_20130425_024132.EUM.nc	2.116	2.321	1.101	2666	5530	0	2550	0	314
SRL_OPN_2PTS002_0197_20130425_024130_20130425_042120.EUM.nc	2.611	2.696	1.066	2870	5506	0	2629	0	7
SRL_OPN_2PTS002_0199_20130425_042119_20130425_060302.EUM.nc	2.127	2.300	0.871	3774	5730	0	1903	0	53
SRL_OPN_2PTS002_0201_20130425_060300_20130425_075106.EUM.nc	2.233	2.635	1.341	3937	6121	0	1965	0	219
SRL_OPN_2PTS002_0204_20130425_075106_20130425_092920.EUM.nc	2.439	3.006	1.652	3204	5502	0	2241	0	57
SRL_OPN_2PTS002_0205_20130425_092918_20130425_110711.EUM.nc	1.370	2.061	1.627	2168	5430	0	3249	1	12
SRL_OPN_2PTS002_0207_20130425_110711_20130425_124532.EUM.nc	2.447	2.486	0.984	2569	5336	0	2755	0	12
SRL_OPN_2PTS002_0209_20130425_124532_20130425_143839.EUM.nc	2.338	2.439	1.085	3187	6275	0	2841	0	247
SRL_OPN_2PTS002_0212_20130425_143839_20130425_161816.EUM.nc	1.965	2.668	1.378	3440	5627	0	2183	0	4
SRL_OPN_2PTS002_0214_20130425_161815_20130425_175801.EUM.nc	2.539	2.755	1.255	3049	5558	0	2493	0	16
SRL_OPN_2PTS002_0216_20130425_175800_20130425_193723.EUM.nc	2.184	2.486	1.242	3343	5564	0	2171	1	49
SRL_OPN_2PTS002_0218_20130425_193722_20130425_211623.EUM.nc	2.278	2.377	1.029	3419	5489	0	2013	0	57
SRL_OPN_2PTS002_0220_20130425_211622_20130425_225440.EUM.nc	2.484	2.875	1.924	2532	5481	0	2943	1	5
SRL_OPN_2PTS002_0221_20130425_225439_20130426_003221.EUM.nc	2.258	2.686	1.408	3222	5438	0	2210	0	6
SRL_OPN_2PTS002_0223_20130426_003220_20130426_021029.EUM.nc	2.456	2.374	1.015	2673	5519	0	2627	0	219
SRL_OPN_2PTS002_0225_20130426_021028_20130426_034948.EUM.nc	2.574	2.532	1.076	2887	5538	0	2564	0	87
SRL_OPN_2PTS002_0227_20130426_034947_20130426_053048.EUM.nc	2.201	2.322	0.597	2825	5549	0	2603	0	121

– Continued on next page

Table 4: Ka-Band Significant Wave Height Statistics.

– Continued from previous page

File	Median	Mean	Std. Dev.	No. Obs.	Total Obs.	Default Lat/Lon	Flag (total)	Default (total)	3-Sigma Edited
SRL_OPN_2PTS002_0229_20130426_053046_20130426_072007.EUM.nc	2.231	2.612	1.274	4052	6181	0	2115	0	14
SRL_OPN_2PTS002_0232_20130426_072005_20130426_085831.EUM.nc	2.373	2.914	1.442	3836	5598	0	1735	0	27
SRL_OPN_2PTS002_0233_20130426_085830_20130426_103626.EUM.nc	1.820	1.972	0.923	2131	5480	0	3091	0	258
SRL_OPN_2PTS002_0235_20130426_103625_20130426_121424.EUM.nc	2.076	2.177	0.942	2589	5446	0	2844	0	13
SRL_OPN_2PTS002_0237_20130426_121423_20130426_135332.EUM.nc	2.430	2.861	1.663	3160	5506	0	2335	0	11
SRL_OPN_2PTS002_0239_20130426_135332_20130426_154655.EUM.nc	2.057	2.437	1.123	3491	6374	0	2735	0	148
SRL_OPN_2PTS002_0242_20130426_154655_20130426_172642.EUM.nc	2.537	2.645	0.932	2861	5510	0	2623	1	25
SRL_OPN_2PTS002_0244_20130426_172642_20130426_190610.EUM.nc	2.058	2.192	0.967	3413	5596	0	2164	0	19
SRL_OPN_2PTS002_0246_20130426_190610_20130426_204522.EUM.nc	2.298	2.400	1.156	3763	5592	0	1816	1	12
SRL_OPN_2PTS002_0248_20130426_204521_20130426_222354.EUM.nc	2.428	2.691	1.718	2981	5426	0	2441	1	3
SRL_OPN_2PTS002_0250_20130426_222353_20130427_000138.EUM.nc	2.492	2.901	1.632	3062	5505	0	2437	0	6
SRL_OPN_2PTS002_0251_20130427_000137_20130427_013935.EUM.nc	2.243	2.483	1.446	2961	5555	0	2482	0	112
SRL_OPN_2PTS002_0253_20130427_013934_20130427_031819.EUM.nc	2.499	2.534	1.123	2956	5550	0	2589	1	4
SRL_OPN_2PTS002_0255_20130427_031818_20130427_045849.EUM.nc	2.086	2.119	0.674	2924	5526	0	2514	0	88
SRL_OPN_2PTS002_0257_20130427_045848_20130427_064130.EUM.nc	2.502	2.613	0.949	3977	5803	0	1819	0	7
SRL_OPN_2PTS002_0259_20130427_064130_20130427_082742.EUM.nc	2.393	2.469	0.942	4004	6044	0	1813	0	227
SRL_OPN_2PTS002_0262_20130427_082742_20130427_100536.EUM.nc	2.536	2.489	1.066	2608	5508	0	2634	0	266
SRL_OPN_2PTS002_0263_20130427_100534_20130427_114332.EUM.nc	1.714	1.981	1.039	2419	5462	0	3034	0	9
SRL_OPN_2PTS002_0265_20130427_114332_20130427_132215.EUM.nc	2.509	2.882	1.500	2979	5389	0	2405	0	5
SRL_OPN_2PTS002_0267_20130427_132215_20130427_151537.EUM.nc	2.370	2.553	1.296	3580	6368	0	2711	0	77
SRL_OPN_2PTS002_0270_20130427_151536_20130427_165524.EUM.nc	2.293	2.420	0.707	2710	5607	0	2772	0	125
SRL_OPN_2PTS002_0272_20130427_165523_20130427_183456.EUM.nc	2.058	2.162	0.862	3343	5534	0	2166	0	25
SRL_OPN_2PTS002_0274_20130427_183455_20130427_201417.EUM.nc	2.296	2.474	1.137	3325	5530	0	2133	1	71
SRL_OPN_2PTS002_0276_20130427_201416_20130427_215254.EUM.nc	2.233	2.205	1.144	2953	5457	0	2121	0	383
SRL_OPN_2PTS002_0278_20130427_215252_20130427_233055.EUM.nc	3.026	3.214	1.496	2477	5339	0	2852	0	10
SRL_OPN_2PTS002_0279_20130427_233055_20130428_010844.EUM.nc	2.202	2.840	1.741	2699	5502	0	2794	0	9
SRL_OPN_2PTS002_0281_20130428_010843_20130428_024706.EUM.nc	2.539	2.464	0.948	2960	5516	0	2554	0	2
SRL_OPN_2PTS002_0283_20130428_024706_20130428_042702.EUM.nc	2.111	2.042	0.909	2836	5514	0	2569	1	108
SRL_OPN_2PTS002_0285_20130428_042700_20130428_060858.EUM.nc	2.339	2.538	0.913	3715	5723	0	1883	0	125
SRL_OPN_2PTS002_0287_20130428_060857_20130428_075647.EUM.nc	2.403	2.379	0.778	3778	6093	0	2000	0	315
SRL_OPN_2PTS002_0290_20130428_075646_20130428_093449.EUM.nc	2.712	2.846	1.449	3073	5483	0	2368	0	42
SRL_OPN_2PTS002_0291_20130428_093449_20130428_111241.EUM.nc	1.582	1.879	1.256	2155	5411	0	3238	0	18
SRL_OPN_2PTS002_0293_20130428_111241_20130428_125106.EUM.nc	2.510	2.844	1.425	2645	5310	0	2661	0	4
SRL_OPN_2PTS002_0295_20130428_125106_20130428_144415.EUM.nc	2.675	2.833	1.393	3460	6273	0	2798	1	14
SRL_OPN_2PTS002_0298_20130428_144414_20130428_162401.EUM.nc	2.206	2.344	0.730	3306	5650	0	2298	0	46
SRL_OPN_2PTS002_0300_20130428_162400_20130428_180337.EUM.nc	2.150	2.330	0.968	3124	5591	0	2466	0	1
SRL_OPN_2PTS002_0302_20130428_180336_20130428_194307.EUM.nc	2.582	2.681	1.216	3361	5560	0	2182	2	15
SRL_OPN_2PTS002_0304_20130428_194306_20130428_212156.EUM.nc	2.262	2.285	1.042	3085	5485	0	2049	0	351
SRL_OPN_2PTS002_0306_20130428_212155_20130428_230012.EUM.nc	2.776	2.904	1.446	2362	5457	0	3091	0	4

– Continued on next page

Table 4: Ka-Band Significant Wave Height Statistics.

– Continued from previous page

File	Median	Mean	Std. Dev.	No. Obs.	Total Obs.	Default Lat/Lon	Flag (total)	Default (total)	3-Sigma Edited
SRL_OPN_2PTS002_0307_20130428_230010_20130429_003759.EUM.nc	2.045	2.487	1.331	3301	5503	0	2187	0	15
SRL_OPN_2PTS002_0309_20130429_003758_20130429_021603.EUM.nc	2.508	2.366	0.794	2891	5530	0	2626	0	13
SRL_OPN_2PTS002_0311_20130429_021603_20130429_035526.EUM.nc	2.428	2.441	1.022	2735	5539	0	2707	0	97
SRL_OPN_2PTS002_0313_20130429_035527_20130429_053641.EUM.nc	2.285	2.530	0.995	2938	5547	0	2520	0	89
SRL_OPN_2PTS002_0315_20130429_053640_20130429_072548.EUM.nc	2.441	2.745	1.146	4049	6193	0	2025	0	119
SRL_OPN_2PTS002_0318_20130429_072547_20130429_090404.EUM.nc	2.450	2.309	0.887	3414	5561	0	1817	0	330
SRL_OPN_2PTS002_0319_20130429_090403_20130429_104157.EUM.nc	1.856	1.982	0.988	2453	5492	0	3027	0	12
SRL_OPN_2PTS002_0321_20130429_104156_20130429_122005.EUM.nc	2.341	2.490	1.255	2634	5493	0	2844	1	14
SRL_OPN_2PTS002_0323_20130429_122006_20130429_135911.EUM.nc	2.723	2.955	1.266	3289	5506	0	2215	0	2
SRL_OPN_2PTS002_0325_20130429_135909_20130429_155233.EUM.nc	2.096	2.076	0.736	3444	6365	0	2899	0	22
SRL_OPN_2PTS002_0328_20130429_155233_20130429_173220.EUM.nc	2.179	2.531	1.226	2869	5482	0	2609	0	4
SRL_OPN_2PTS002_0330_20130429_173219_20130429_191155.EUM.nc	2.227	2.545	1.454	3505	5622	0	2058	0	59
SRL_OPN_2PTS002_0332_20130429_191154_20130429_205057.EUM.nc	2.703	2.705	1.112	3678	5576	0	1882	1	15
SRL_OPN_2PTS002_0334_20130429_205056_20130429_222926.EUM.nc	2.064	2.150	1.244	2980	5445	0	2455	0	10
SRL_OPN_2PTS002_0336_20130429_222925_20130430_000717.EUM.nc	2.413	2.520	1.170	3033	5508	0	2400	0	75
SRL_OPN_2PTS002_0337_20130430_000717_20130430_014508.EUM.nc	2.294	2.205	0.875	2965	5553	0	2472	0	116
SRL_OPN_2PTS002_0339_20130430_014507_20130430_032404.EUM.nc	2.377	2.474	1.061	2895	5501	0	2548	0	58
SRL_OPN_2PTS002_0341_20130430_032403_20130430_050432.EUM.nc	2.152	2.608	1.261	2944	5547	0	2546	1	56
SRL_OPN_2PTS002_0343_20130430_050431_20130430_065446.EUM.nc	2.395	2.607	1.063	3876	6204	0	2301	1	26
SRL_OPN_2PTS002_0346_20130430_065445_20130430_083315.EUM.nc	2.198	2.052	0.716	3684	5624	0	1383	0	557
SRL_OPN_2PTS002_0348_20130430_083314_20130430_101115.EUM.nc	2.120	2.113	0.857	2796	5430	0	2619	0	15
SRL_OPN_2PTS002_0349_20130430_101114_20130430_114904.EUM.nc	2.056	2.340	1.456	2488	5454	0	2950	0	16
SRL_OPN_2PTS002_0351_20130430_114903_20130430_132751.EUM.nc	2.431	2.570	1.069	3052	5399	0	2339	1	7
SRL_OPN_2PTS002_0353_20130430_132751_20130430_152114.EUM.nc	2.059	2.051	0.760	3464	6349	0	2705	0	180
SRL_OPN_2PTS002_0356_20130430_152113_20130430_170102.EUM.nc	2.307	2.358	0.801	2865	5584	0	2713	0	6
SRL_OPN_2PTS002_0358_20130430_170101_20130430_184033.EUM.nc	2.040	2.532	1.422	3382	5575	0	2168	1	24
SRL_OPN_2PTS002_0360_20130430_184032_20130430_201952.EUM.nc	2.301	2.596	1.127	3400	5532	0	2119	0	13
SRL_OPN_2PTS002_0362_20130430_201951_20130430_215835.EUM.nc	2.013	2.069	0.906	3085	5440	0	2335	0	20
SRL_OPN_2PTS002_0364_20130430_215834_20130430_233626.EUM.nc	2.154	2.561	1.357	2639	5392	0	2742	1	10
SRL_OPN_2PTS002_0365_20130430_233625_20130501_011417.EUM.nc	2.226	2.266	0.923	2748	5505	0	2676	0	81
SRL_OPN_2PTS002_0367_20130501_011416_20130501_025250.EUM.nc	2.117	2.132	0.740	2722	5515	0	2593	0	200
SRL_OPN_2PTS002_0369_20130501_025250_20130501_043243.EUM.nc	2.194	2.543	1.282	2944	5487	0	2536	0	7
SRL_OPN_2PTS002_0371_20130501_043242_20130501_061448.EUM.nc	2.191	2.424	0.903	3819	5710	0	1875	0	16
SRL_OPN_2PTS002_0373_20130501_061446_20130501_080221.EUM.nc	2.396	2.574	1.040	3980	6097	0	1952	0	165
SRL_OPN_2PTS002_0376_20130501_080221_20130501_094031.EUM.nc	2.043	2.361	1.289	3041	5501	0	2443	0	17
SRL_OPN_2PTS002_0377_20130501_094029_20130501_111813.EUM.nc	1.668	2.096	1.473	2232	5394	0	3155	1	6
SRL_OPN_2PTS002_0379_20130501_111812_20130501_125640.EUM.nc	2.449	2.418	0.874	2729	5357	0	2614	0	14
SRL_OPN_2PTS002_0381_20130501_125639_20130501_144953.EUM.nc	2.192	2.364	0.992	3364	6304	0	2785	0	155
SRL_OPN_2PTS002_0384_20130501_144953_20130501_162939.EUM.nc	2.223	2.209	0.619	3254	5637	0	2267	0	116

– Continued on next page

Table 4: Ka-Band Significant Wave Height Statistics.

– Continued from previous page

File	Median	Mean	Std. Dev.	No. Obs.	Total Obs.	Default Lat/Lon	Flag (total)	Default (total)	3-Sigma Edited
SRL_OPN_2PTS002_0386_20130501_162938_20130501_180916.EUM.nc	2.537	2.715	1.474	3154	5597	0	2419	0	24
SRL_OPN_2PTS002_0388_20130501_180914_20130501_194842.EUM.nc	2.295	2.493	1.212	3369	5552	0	2175	0	8
SRL_OPN_2PTS002_0390_20130501_194841_20130501_212738.EUM.nc	1.969	2.086	0.924	3491	5464	0	1946	0	27
SRL_OPN_2PTS002_0392_20130501_212738_20130501_230543.EUM.nc	1.812	1.891	0.993	2046	5430	0	3181	0	203
SRL_OPN_2PTS002_0393_20130501_230542_20130502_004331.EUM.nc	2.375	2.328	0.894	3113	5509	0	2349	0	47
SRL_OPN_2PTS002_0395_20130502_004330_20130502_022145.EUM.nc	2.170	2.094	0.787	2618	5557	0	2634	0	305
SRL_OPN_2PTS002_0397_20130502_022144_20130502_040105.EUM.nc	2.495	2.587	1.030	2901	5551	0	2642	0	8
SRL_OPN_2PTS002_0399_20130502_040105_20130502_054228.EUM.nc	2.295	2.400	0.938	3264	5529	0	2204	0	61
SRL_OPN_2PTS002_0401_20130502_054227_20130502_073122.EUM.nc	2.286	2.555	0.916	4206	6144	0	1927	0	11
SRL_OPN_2PTS002_0404_20130502_073121_20130502_090944.EUM.nc	1.908	2.218	1.112	3387	5547	0	1942	0	218
SRL_OPN_2PTS002_0405_20130502_090943_20130502_104728.EUM.nc	1.777	2.065	1.203	2447	5512	0	3059	1	5
SRL_OPN_2PTS002_0407_20130502_104727_20130502_122538.EUM.nc	2.431	2.539	1.163	2673	5462	0	2767	0	22
SRL_OPN_2PTS002_0409_20130502_122538_20130502_140457.EUM.nc	2.230	2.543	1.061	3307	5541	0	2231	0	3
SRL_OPN_2PTS002_0411_20130502_140457_20130502_155819.EUM.nc	2.103	2.234	0.854	3273	6346	0	3049	1	23
SRL_OPN_2PTS002_0414_20130502_155819_20130502_173757.EUM.nc	2.317	2.636	1.369	2902	5514	0	2566	0	46
SRL_OPN_2PTS002_0416_20130502_173756_20130502_191732.EUM.nc	2.610	2.682	1.357	3495	5595	0	2091	0	9
SRL_OPN_2PTS002_0418_20130502_191733_20130502_205631.EUM.nc	2.186	2.199	0.880	3622	5616	0	1947	0	47
SRL_OPN_2PTS002_0420_20130502_205630_20130502_223457.EUM.nc	1.750	2.352	1.699	2832	5440	0	2604	0	4
SRL_OPN_2PTS002_0421_20130502_223457_20130503_001250.EUM.nc	2.364	2.277	0.802	3112	5494	0	2369	0	13
SRL_OPN_2PTS002_0423_20130503_001248_20130503_015041.EUM.nc	2.200	2.574	1.291	3111	5542	0	2423	0	8
SRL_OPN_2PTS002_0425_20130503_015041_20130503_032941.EUM.nc	2.177	2.385	1.186	3029	5479	0	2435	0	15
SRL_OPN_2PTS002_0427_20130503_032940_20130503_051025.EUM.nc	2.270	2.740	1.447	2951	5556	0	2595	0	10
SRL_OPN_2PTS002_0429_20130503_051024_20130503_070022.EUM.nc	2.194	2.583	1.017	3807	6198	0	2377	0	14
SRL_OPN_2PTS002_0432_20130503_070021_20130503_083848.EUM.nc	2.060	2.007	0.578	3582	5628	0	1417	0	629
SRL_OPN_2PTS002_0434_20130503_083848_20130503_101646.EUM.nc	1.951	2.149	1.014	2707	5527	0	2807	0	13
SRL_OPN_2PTS002_0435_20130503_101645_20130503_115446.EUM.nc	2.302	2.421	1.451	2564	5522	0	2923	1	34
SRL_OPN_2PTS002_0437_20130503_115444_20130503_133329.EUM.nc	2.083	2.434	1.040	2872	5419	0	2414	0	133
SRL_OPN_2PTS002_0439_20130503_133329_20130503_152652.EUM.nc	2.164	2.191	0.780	3231	6341	0	2707	0	403
SRL_OPN_2PTS002_0442_20130503_152651_20130503_170638.EUM.nc	2.184	2.547	1.262	2791	5518	0	2638	0	89
SRL_OPN_2PTS002_0444_20130503_170638_20130503_184618.EUM.nc	2.670	2.674	1.268	3412	5609	0	2191	0	6
SRL_OPN_2PTS002_0446_20130503_184617_20130503_202528.EUM.nc	2.067	1.935	0.684	3184	5561	0	2057	0	320
SRL_OPN_2PTS002_0448_20130503_202528_20130503_220407.EUM.nc	1.749	2.378	1.551	3105	5417	0	2307	0	5
SRL_OPN_2PTS002_0450_20130503_220406_20130503_234206.EUM.nc	2.514	2.349	0.973	2768	5487	0	2709	0	10
SRL_OPN_2PTS002_0451_20130503_234206_20130504_011949.EUM.nc	2.344	2.604	1.286	2975	5533	0	2547	0	11
SRL_OPN_2PTS002_0453_20130504_011948_20130504_025827.EUM.nc	2.295	2.418	1.211	2761	5529	0	2562	0	206
SRL_OPN_2PTS002_0455_20130504_025826_20130504_043826.EUM.nc	2.394	2.663	1.390	2870	5485	0	2611	0	4
SRL_OPN_2PTS002_0457_20130504_043826_20130504_062038.EUM.nc	2.684	2.823	1.173	3830	5753	0	1854	1	68
SRL_OPN_2PTS002_0459_20130504_062037_20130504_080755.EUM.nc	2.158	2.566	1.369	4084	6089	0	1976	0	29
SRL_OPN_2PTS002_0462_20130504_080754_20130504_094602.EUM.nc	1.841	2.149	1.036	3007	5502	0	2479	0	16

– Continued on next page

Table 4: Ka-Band Significant Wave Height Statistics.

– Continued from previous page

File	Median	Mean	Std. Dev.	No. Obs.	Total Obs.	Default Lat/Lon	Flag (total)	Default (total)	3-Sigma Edited
SRL_OPN_2PTS002_0463_20130504_094601_20130504_112355.EUM.nc	1.697	1.910	1.524	2091	5394	0	3296	1	6
SRL_OPN_2PTS002_0465_20130504_112353_20130504_130216.EUM.nc	2.221	2.680	1.411	2611	5358	0	2596	0	151
SRL_OPN_2PTS002_0467_20130504_130215_20130504_145531.EUM.nc	2.084	2.502	1.218	3570	6349	0	2758	0	21
SRL_OPN_2PTS002_0470_20130504_145530_20130504_163518.EUM.nc	2.053	2.576	1.405	3276	5641	0	2355	0	10
SRL_OPN_2PTS002_0472_20130504_163517_20130504_181501.EUM.nc	2.325	2.448	1.109	3126	5614	0	2460	0	28
SRL_OPN_2PTS002_0474_20130504_181501_20130504_195420.EUM.nc	2.070	2.184	0.970	3115	5565	0	2233	0	217
SRL_OPN_2PTS002_0476_20130504_195418_20130504_213312.EUM.nc	1.800	2.043	1.170	3589	5517	0	1917	0	11
SRL_OPN_2PTS002_0478_20130504_213312_20130504_231123.EUM.nc	2.264	2.768	1.750	2240	5402	0	3158	0	4
SRL_OPN_2PTS002_0479_20130504_231122_20130505_004903.EUM.nc	2.534	2.650	1.257	2991	5483	0	2388	0	104
SRL_OPN_2PTS002_0481_20130505_004901_20130505_022720.EUM.nc	2.432	2.849	1.777	2873	5535	0	2609	0	53
SRL_OPN_2PTS002_0483_20130505_022719_20130505_040646.EUM.nc	2.223	2.481	1.222	2848	5484	0	2631	0	5
SRL_OPN_2PTS002_0485_20130505_040645_20130505_054816.EUM.nc	2.591	2.780	1.312	3526	5672	0	2053	1	92
SRL_OPN_2PTS002_0487_20130505_054815_20130505_073657.EUM.nc	2.102	2.322	0.970	3780	6171	0	1983	0	408
SRL_OPN_2PTS002_0490_20130505_073656_20130505_091516.EUM.nc	1.861	2.142	1.013	3350	5540	0	2093	1	96
SRL_OPN_2PTS002_0491_20130505_091514_20130505_105300.EUM.nc	1.635	1.927	1.351	2328	5530	0	3189	0	13
SRL_OPN_2PTS002_0493_20130505_105259_20130505_123114.EUM.nc	2.439	3.320	2.195	2603	5381	0	2760	0	18
SRL_OPN_2PTS002_0495_20130505_123113_20130505_141036.EUM.nc	2.448	2.646	1.067	3207	5595	0	2376	0	12
SRL_OPN_2PTS002_0497_20130505_141036_20130505_160359.EUM.nc	2.121	2.857	1.732	3357	6389	0	3031	0	1
SRL_OPN_2PTS002_0500_20130505_160358_20130505_174335.EUM.nc	2.171	2.230	0.992	2991	5615	0	2619	0	5
SRL_OPN_2PTS002_0502_20130505_174334_20130505_192309.EUM.nc	2.059	2.552	1.559	3518	5628	0	2107	0	3
SRL_OPN_2PTS002_0504_20130505_192308_20130505_210215.EUM.nc	1.866	1.990	0.848	3539	5625	0	1954	0	132
SRL_OPN_2PTS002_0506_20130505_210214_20130505_224030.EUM.nc	2.338	2.565	1.448	2731	5413	0	2647	1	34
SRL_OPN_2PTS002_0507_20130505_224029_20130506_001822.EUM.nc	2.340	2.747	1.489	3066	5454	0	2365	0	23
SRL_OPN_2PTS002_0509_20130506_001822_20130506_015624.EUM.nc	2.367	2.792	1.534	3058	5525	0	2458	0	9
SRL_OPN_2PTS002_0511_20130506_015623_20130506_033522.EUM.nc	2.179	2.539	1.653	3004	5487	0	2428	0	55
SRL_OPN_2PTS002_0513_20130506_033521_20130506_051612.EUM.nc	2.149	2.631	1.411	2930	5545	0	2544	0	71
SRL_OPN_2PTS002_0515_20130506_051610_20130506_070557.EUM.nc	2.076	2.542	1.208	3832	6192	0	2346	2	12
SRL_OPN_2PTS002_0518_20130506_070556_20130506_084431.EUM.nc	1.916	1.960	0.705	3679	5620	0	1593	0	348
SRL_OPN_2PTS002_0520_20130506_084429_20130506_102219.EUM.nc	1.950	2.014	0.954	2523	5522	0	2905	0	94
SRL_OPN_2PTS002_0521_20130506_102219_20130506_120020.EUM.nc	1.971	2.616	1.783	2574	5527	0	2948	0	5
SRL_OPN_2PTS002_0523_20130506_120020_20130506_133907.EUM.nc	2.836	2.809	1.382	2989	5444	0	2398	0	57
SRL_OPN_2PTS002_0525_20130506_133908_20130506_153239.EUM.nc	2.055	2.867	1.682	3632	6381	0	2747	0	2
SRL_OPN_2PTS002_0528_20130506_153239_20130506_171218.EUM.nc	2.315	2.824	1.790	2861	5489	0	2626	0	2
SRL_OPN_2PTS002_0530_20130506_171218_20130506_185157.EUM.nc	1.952	2.453	1.303	3364	5641	0	2204	0	73
SRL_OPN_2PTS002_0532_20130506_185156_20130506_203105.EUM.nc	2.051	2.299	1.113	3502	5583	0	2054	0	27
SRL_OPN_2PTS002_0534_20130506_203105_20130506_220942.EUM.nc	2.307	2.382	1.224	3034	5419	0	2325	0	60
SRL_OPN_2PTS002_0536_20130506_220942_20130506_234740.EUM.nc	2.380	2.873	1.563	2969	5504	0	2529	0	6
SRL_OPN_2PTS002_0537_20130506_234739_20130507_012523.EUM.nc	2.616	2.826	1.364	2899	5533	0	2617	0	17
SRL_OPN_2PTS002_0539_20130507_012522_20130507_030406.EUM.nc	2.332	3.129	1.880	2937	5571	0	2632	0	2

– Continued on next page

Table 4: Ka-Band Significant Wave Height Statistics.

– Continued from previous page

File	Median	Mean	Std. Dev.	No. Obs.	Total Obs.	Default Lat/Lon	Flag (total)	Default (total)	3-Sigma Edited
SRL_OPN_2PTS002_0541_20130507_030405_20130507_044419.EUM.nc	2.272	2.583	1.218	2942	5514	0	2565	0	7
SRL_OPN_2PTS002_0543_20130507_044418_20130507_062631.EUM.nc	1.831	2.140	0.957	3515	5758	0	1821	0	422
SRL_OPN_2PTS002_0545_20130507_062630_20130507_081330.EUM.nc	1.950	2.257	0.977	4123	6090	0	1950	0	17
SRL_OPN_2PTS002_0548_20130507_081330_20130507_095136.EUM.nc	1.912	2.081	0.878	2802	5405	0	2468	0	135
SRL_OPN_2PTS002_0549_20130507_095135_20130507_112929.EUM.nc	1.811	2.547	1.926	2150	5418	0	3264	1	3
SRL_OPN_2PTS002_0551_20130507_112929_20130507_130755.EUM.nc	2.678	3.138	1.758	2775	5441	0	2623	0	43
SRL_OPN_2PTS002_0553_20130507_130755_20130507_150121.EUM.nc	2.289	2.844	1.482	3602	6370	0	2767	0	1
SRL_OPN_2PTS002_0556_20130507_150120_20130507_164059.EUM.nc	2.547	2.863	1.543	2965	5648	0	2584	0	99
SRL_OPN_2PTS002_0558_20130507_164058_20130507_182042.EUM.nc	1.853	2.339	1.300	3170	5619	0	2444	0	5
SRL_OPN_2PTS002_0560_20130507_182042_20130507_195959.EUM.nc	2.203	2.331	1.084	3103	5571	0	2352	1	115
SRL_OPN_2PTS002_0562_20130507_195959_20130507_213850.EUM.nc	1.916	2.214	1.119	3439	5510	0	2038	0	33
SRL_OPN_2PTS002_0564_20130507_213848_20130507_231657.EUM.nc	2.187	2.552	1.378	2333	5371	0	3027	0	11
SRL_OPN_2PTS002_0565_20130507_231656_20130508_005437.EUM.nc	2.995	3.109	1.960	2946	5500	0	2551	0	3
SRL_OPN_2PTS002_0567_20130508_005436_20130508_023258.EUM.nc	2.274	2.969	1.669	2967	5531	0	2562	0	2
SRL_OPN_2PTS002_0569_20130508_023257_20130508_041238.EUM.nc	2.509	2.657	1.239	2800	5528	0	2718	1	9
SRL_OPN_2PTS002_0571_20130508_041237_20130508_055407.EUM.nc	1.721	2.210	1.245	3452	5698	0	1969	0	277
SRL_OPN_2PTS002_0573_20130508_055406_20130508_074234.EUM.nc	1.985	2.197	0.853	4106	6149	0	1978	0	65
SRL_OPN_2PTS002_0576_20130508_074234_20130508_092050.EUM.nc	1.879	2.111	0.854	3326	5529	0	2188	0	15
SRL_OPN_2PTS002_0577_20130508_092050_20130508_105842.EUM.nc	1.544	1.991	1.308	2028	5496	0	3306	3	159
SRL_OPN_2PTS002_0579_20130508_105842_20130508_123650.EUM.nc	2.847	3.235	1.984	2527	5382	0	2855	0	0
SRL_OPN_2PTS002_0581_20130508_123649_20130508_141620.EUM.nc	2.505	2.877	1.424	3292	5572	0	2265	0	15
SRL_OPN_2PTS002_0583_20130508_141620_20130508_160938.EUM.nc	2.237	2.773	1.538	3414	6369	0	2945	0	10
SRL_OPN_2PTS002_0586_20130508_160938_20130508_174925.EUM.nc	2.337	2.510	1.303	2959	5599	0	2608	0	32
SRL_OPN_2PTS002_0588_20130508_174924_20130508_192848.EUM.nc	1.913	2.278	1.233	3332	5624	0	2261	1	30
SRL_OPN_2PTS002_0590_20130508_192847_20130508_210752.EUM.nc	1.873	2.236	1.127	3472	5611	0	2083	1	55
SRL_OPN_2PTS002_0592_20130508_210750_20130508_224605.EUM.nc	1.997	2.216	1.247	2552	5409	0	2775	0	82
SRL_OPN_2PTS002_0593_20130508_224604_20130509_002354.EUM.nc	3.067	3.381	1.901	3096	5465	0	2365	0	4
SRL_OPN_2PTS002_0595_20130509_002353_20130509_020159.EUM.nc	2.526	2.723	1.411	3026	5542	0	2516	0	0
SRL_OPN_2PTS002_0597_20130509_020158_20130509_034101.EUM.nc	2.656	2.806	1.469	2993	5505	0	2509	0	3
SRL_OPN_2PTS002_0599_20130509_034100_20130509_052157.EUM.nc	2.326	2.726	1.499	2979	5545	0	2563	0	3
SRL_OPN_2PTS002_0601_20130509_052156_20130509_071134.EUM.nc	1.960	1.972	0.661	3498	6196	0	2357	0	341
SRL_OPN_2PTS002_0604_20130509_071133_20130509_085004.EUM.nc	1.938	2.088	0.761	3862	5586	0	1617	0	107
SRL_OPN_2PTS002_0605_20130509_085003_20130509_102751.EUM.nc	1.773	2.369	1.550	2605	5522	0	2909	1	7
SRL_OPN_2PTS002_0607_20130509_102750_20130509_120554.EUM.nc	1.850	2.925	2.176	2583	5520	0	2929	1	7
SRL_OPN_2PTS002_0609_20130509_120553_20130509_134456.EUM.nc	2.983	3.056	1.383	3078	5499	0	2415	0	6
SRL_OPN_2PTS002_0611_20130509_134455_20130509_153819.EUM.nc	2.483	2.774	1.216	3599	6393	0	2785	0	9
SRL_OPN_2PTS002_0614_20130509_153818_20130509_171758.EUM.nc	2.680	2.991	1.552	2793	5482	0	2651	0	38
SRL_OPN_2PTS002_0616_20130509_171757_20130509_185735.EUM.nc	2.154	2.404	1.177	3350	5631	0	2244	2	35
SRL_OPN_2PTS002_0618_20130509_185735_20130509_203642.EUM.nc	1.839	2.250	1.118	3377	5609	0	2088	0	144

– Continued on next page

Table 4: Ka-Band Significant Wave Height Statistics.

– Continued from previous page

File	Median	Mean	Std. Dev.	No. Obs.	Total Obs.	Default Lat/Lon	Flag (total)	Default (total)	3-Sigma Edited
SRL_OPN_2PTS002_0620_20130509_203642_20130509_221517.EUM.nc	1.937	2.242	1.427	2969	5440	0	2424	0	47
SRL_OPN_2PTS002_0622_20130509_221516_20130509_235312.EUM.nc	3.368	3.289	1.884	2962	5505	0	2537	0	6
SRL_OPN_2PTS002_0623_20130509_235311_20130510_013058.EUM.nc	2.743	2.738	1.340	2989	5511	0	2513	0	9
SRL_OPN_2PTS002_0625_20130510_013057_20130510_030943.EUM.nc	2.458	2.820	1.469	2893	5552	0	2591	1	67
SRL_OPN_2PTS002_0627_20130510_030943_20130510_045003.EUM.nc	2.148	2.562	1.422	2940	5483	0	2537	0	6
SRL_OPN_2PTS002_0629_20130510_045003_20130510_063223.EUM.nc	2.158	2.179	0.675	3587	5764	0	1878	0	299
SRL_OPN_2PTS002_0631_20130510_063222_20130510_081905.EUM.nc	1.958	2.214	0.855	4162	6077	0	1884	0	31
SRL_OPN_2PTS002_0634_20130510_081904_20130510_095708.EUM.nc	2.250	2.666	1.336	2822	5530	0	2670	0	38
SRL_OPN_2PTS002_0635_20130510_095707_20130510_113503.EUM.nc	1.829	2.560	1.958	2334	5410	0	3068	4	4
SRL_OPN_2PTS002_0637_20130510_113502_20130510_131333.EUM.nc	3.118	3.130	1.357	2852	5456	0	2596	0	8
SRL_OPN_2PTS002_0639_20130510_131332_20130510_150659.EUM.nc	2.357	2.690	1.329	3579	6374	0	2774	0	21
SRL_OPN_2PTS002_0642_20130510_150658_20130510_164638.EUM.nc	2.518	2.748	1.208	2798	5615	0	2709	0	108
SRL_OPN_2PTS002_0644_20130510_164637_20130510_182620.EUM.nc	2.395	2.714	1.400	3325	5547	0	2216	0	6
SRL_OPN_2PTS002_0646_20130510_182619_20130510_200535.EUM.nc	2.284	2.505	1.216	3194	5592	0	2385	0	13
SRL_OPN_2PTS002_0648_20130510_200534_20130510_214424.EUM.nc	1.867	2.105	1.040	3329	5486	0	2107	0	50
SRL_OPN_2PTS002_0650_20130510_214423_20130510_232229.EUM.nc	3.045	3.123	2.010	2483	5390	0	2897	1	9
SRL_OPN_2PTS002_0651_20130510_232229_20130511_010010.EUM.nc	2.963	2.991	1.448	2902	5527	0	2619	0	6
SRL_OPN_2PTS002_0653_20130511_010009_20130511_023833.EUM.nc	2.481	2.758	1.516	2971	5536	0	2546	0	19
SRL_OPN_2PTS002_0655_20130511_023832_20130511_041820.EUM.nc	2.283	2.613	1.388	2826	5514	0	2674	2	12
SRL_OPN_2PTS002_0657_20130511_041819_20130511_055956.EUM.nc	2.360	2.247	0.703	3324	5727	0	1967	0	436
SRL_OPN_2PTS002_0659_20130511_055955_20130511_074809.EUM.nc	2.147	2.175	0.730	3991	6133	0	2004	0	138
SRL_OPN_2PTS002_0662_20130511_074808_20130511_092623.EUM.nc	2.354	2.588	1.196	3250	5526	0	2263	0	13
SRL_OPN_2PTS002_0663_20130511_092623_20130511_110416.EUM.nc	1.473	2.186	1.521	2134	5535	0	3392	2	7
SRL_OPN_2PTS002_0665_20130511_110415_20130511_124226.EUM.nc	2.928	3.151	1.403	2525	5377	0	2796	0	56
SRL_OPN_2PTS002_0667_20130511_124225_20130511_142200.EUM.nc	2.402	2.668	1.229	3180	5553	0	2192	0	181
SRL_OPN_2PTS002_0669_20130511_142159_20130511_161517.EUM.nc	2.410	2.551	1.015	3412	6392	0	2966	0	14
SRL_OPN_2PTS002_0672_20130511_161516_20130511_175503.EUM.nc	2.425	2.419	0.963	2649	5613	0	2591	1	372
SRL_OPN_2PTS002_0674_20130511_175502_20130511_193425.EUM.nc	2.352	2.442	1.029	3351	5625	0	2258	1	15
SRL_OPN_2PTS002_0676_20130511_193424_20130511_211327.EUM.nc	1.952	2.165	1.048	3376	5614	0	2158	1	79
SRL_OPN_2PTS002_0678_20130511_211326_20130511_225137.EUM.nc	1.974	2.480	1.582	2438	5385	0	2895	0	52
SRL_OPN_2PTS002_0679_20130511_225136_20130512_002926.EUM.nc	2.869	2.908	1.394	2902	5429	0	2312	0	215
SRL_OPN_2PTS002_0681_20130512_002926_20130512_020732.EUM.nc	2.562	2.873	1.441	2895	5540	0	2611	0	34
SRL_OPN_2PTS002_0683_20130512_020732_20130512_034641.EUM.nc	2.216	2.730	1.613	2849	5549	0	2618	0	82
SRL_OPN_2PTS002_0685_20130512_034640_20130512_052744.EUM.nc	2.409	2.268	0.537	2432	5555	0	2635	0	488
SRL_OPN_2PTS002_0687_20130512_052743_20130512_071709.EUM.nc	2.173	2.369	0.928	3838	6209	0	2273	0	98
SRL_OPN_2PTS002_0690_20130512_071709_20130512_085537.EUM.nc	2.092	2.234	0.803	3782	5607	0	1732	0	93
SRL_OPN_2PTS002_0691_20130512_085536_20130512_103323.EUM.nc	1.671	2.137	1.204	2390	5513	0	3116	0	7
SRL_OPN_2PTS002_0693_20130512_103322_20130512_121128.EUM.nc	2.908	2.963	1.583	2530	5533	0	2994	1	8
SRL_OPN_2PTS002_0695_20130512_121127_20130512_135034.EUM.nc	2.849	3.085	1.447	3045	5501	0	2392	1	63

– Continued on next page

Table 4: Ka-Band Significant Wave Height Statistics.

– Continued from previous page

File	Median	Mean	Std. Dev.	No. Obs.	Total Obs.	Default Lat/Lon	Flag (total)	Default (total)	3-Sigma Edited
SRL_OPN_2PTS002_0697_20130512_135033_20130512_154358.EUM.nc	2.377	2.528	0.744	3547	6385	0	2810	0	28
SRL_OPN_2PTS002_0700_20130512_154356_20130512_172336.EUM.nc	2.511	3.289	1.983	2870	5543	0	2668	0	5
SRL_OPN_2PTS002_0702_20130512_172335_20130512_190313.EUM.nc	2.275	2.479	1.046	3149	5624	0	2285	1	189
SRL_OPN_2PTS002_0704_20130512_190312_20130512_204226.EUM.nc	1.885	2.005	0.884	3542	5646	0	1939	0	165
SRL_OPN_2PTS002_0706_20130512_204225_20130512_222049.EUM.nc	2.152	2.408	1.476	2949	5417	0	2394	0	74
SRL_OPN_2PTS002_0708_20130512_222048_20130512_235844.EUM.nc	3.104	3.271	1.760	3021	5521	0	2490	0	10
SRL_OPN_2PTS002_0709_20130512_235843_20130513_013632.EUM.nc	2.725	2.796	1.348	3035	5534	0	2488	0	11
SRL_OPN_2PTS002_0711_20130513_013631_20130513_031522.EUM.nc	2.514	3.056	1.745	2897	5535	0	2633	1	4
SRL_OPN_2PTS002_0713_20130513_031521_20130513_045548.EUM.nc	2.264	3.226	2.063	2943	5554	0	2606	0	5
SRL_OPN_2PTS002_0715_20130513_045547_20130513_063816.EUM.nc	2.451	2.761	1.198	3785	5820	0	1905	0	130
SRL_OPN_2PTS002_0717_20130513_063816_20130513_082439.EUM.nc	2.144	2.068	0.496	3651	6068	0	1913	0	504
SRL_OPN_2PTS002_0720_20130513_082438_20130513_100240.EUM.nc	1.941	2.075	0.995	2852	5556	0	2677	0	27
SRL_OPN_2PTS002_0721_20130513_100240_20130513_114036.EUM.nc	2.591	2.676	1.840	2357	5443	0	3075	1	10
SRL_OPN_2PTS002_0723_20130513_114036_20130513_131911.EUM.nc	3.145	3.088	1.262	2937	5478	0	2534	0	7
SRL_OPN_2PTS002_0725_20130513_131911_20130513_151239.EUM.nc	2.264	2.540	0.986	3557	6390	0	2766	0	67
SRL_OPN_2PTS002_0728_20130513_151238_20130513_165217.EUM.nc	2.564	3.467	2.120	2872	5567	0	2694	1	0
SRL_OPN_2PTS002_0730_20130513_165218_20130513_183159.EUM.nc	2.407	2.780	1.360	3138	5527	0	2249	0	140
SRL_OPN_2PTS002_0732_20130513_183158_20130513_201112.EUM.nc	1.908	2.101	0.927	3240	5576	0	2297	0	39
SRL_OPN_2PTS002_0734_20130513_201111_20130513_214958.EUM.nc	1.816	2.447	1.480	3336	5486	0	2137	0	13
SRL_OPN_2PTS002_0736_20130513_214958_20130513_232802.EUM.nc	2.304	2.724	1.717	2508	5352	0	2829	1	14
SRL_OPN_2PTS002_0737_20130513_232801_20130514_010542.EUM.nc	2.932	2.981	1.151	2715	5496	0	2774	0	7
SRL_OPN_2PTS002_0739_20130514_010541_20130514_024409.EUM.nc	2.772	3.007	1.452	2942	5547	0	2602	0	3
SRL_OPN_2PTS002_0741_20130514_024409_20130514_042402.EUM.nc	2.178	3.235	2.004	2824	5545	0	2718	0	3
SRL_OPN_2PTS002_0743_20130514_042401_20130514_060547.EUM.nc	2.861	3.026	1.334	3789	5724	0	1934	1	0
SRL_OPN_2PTS002_0745_20130514_060546_20130514_075344.EUM.nc	2.091	2.075	0.579	3707	6100	0	1972	0	421
SRL_OPN_2PTS002_0748_20130514_075344_20130514_093156.EUM.nc	2.063	2.101	0.723	3011	5495	0	2321	0	163
SRL_OPN_2PTS002_0749_20130514_093156_20130514_110949.EUM.nc	1.779	2.190	1.653	2173	5470	0	3284	0	13
SRL_OPN_2PTS002_0751_20130514_110947_20130514_124802.EUM.nc	2.924	3.039	0.953	2537	5366	0	2824	1	4
SRL_OPN_2PTS002_0753_20130514_124802_20130514_144119.EUM.nc	2.401	2.689	1.241	3313	6308	0	2873	0	122
SRL_OPN_2PTS002_0756_20130514_144118_20130514_162056.EUM.nc	2.299	2.995	1.642	3407	5623	0	2200	1	15
SRL_OPN_2PTS002_0758_20130514_162056_20130514_180041.EUM.nc	2.813	3.197	1.656	3102	5630	0	2525	0	3
SRL_OPN_2PTS002_0760_20130514_180040_20130514_194002.EUM.nc	1.911	1.898	0.734	3068	5613	0	2228	0	317
SRL_OPN_2PTS002_0762_20130514_194001_20130514_211901.EUM.nc	2.056	2.486	1.380	3424	5525	0	2092	1	8
SRL_OPN_2PTS002_0764_20130514_211900_20130514_225717.EUM.nc	2.081	2.261	1.328	2366	5486	0	3051	0	69
SRL_OPN_2PTS002_0765_20130514_225716_20130515_003458.EUM.nc	2.806	2.860	1.026	3232	5483	0	2243	0	8
SRL_OPN_2PTS002_0767_20130515_003457_20130515_021307.EUM.nc	2.802	3.136	1.477	2932	5529	0	2585	0	12
SRL_OPN_2PTS002_0769_20130515_021307_20130515_035229.EUM.nc	2.307	2.961	1.627	2826	5520	0	2693	0	1
SRL_OPN_2PTS002_0771_20130515_035228_20130515_053331.EUM.nc	3.302	3.437	1.628	2851	5557	0	2592	0	114
SRL_OPN_2PTS002_0773_20130515_053330_20130515_072244.EUM.nc	2.218	2.295	0.728	3903	6204	0	2133	0	168

– Continued on next page

Table 4: Ka-Band Significant Wave Height Statistics.

– Continued from previous page

File	Median	Mean	Std. Dev.	No. Obs.	Total Obs.	Default Lat/Lon	Flag (total)	Default (total)	3-Sigma Edited
SRL_OPN_2PTS002_0776_20130515_072243_20130515_090110.EUM.nc	2.009	1.999	0.553	3540	5595	0	1766	0	289
SRL_OPN_2PTS002_0777_20130515_090109_20130515_103904.EUM.nc	1.326	1.857	1.278	2414	5531	0	3111	1	5
SRL_OPN_2PTS002_0779_20130515_103903_20130515_121702.EUM.nc	2.644	2.634	1.260	2488	5514	0	2903	1	122
SRL_OPN_2PTS002_0781_20130515_121701_20130515_135613.EUM.nc	2.694	2.857	1.101	2997	5450	0	2310	12	131
SRL_OPN_2PTS002_0783_20130515_135612_20130515_154936.EUM.nc	2.528	2.933	1.174	3558	6368	0	2803	0	7
SRL_OPN_2PTS002_0786_20130515_154936_20130515_172923.EUM.nc	3.005	3.189	1.638	2887	5508	0	2614	0	7
SRL_OPN_2PTS002_0788_20130515_172921_20130515_190850.EUM.nc	2.046	1.948	0.594	3021	5654	0	2182	1	450
SRL_OPN_2PTS002_0790_20130515_190850_20130515_204801.EUM.nc	2.164	2.190	0.999	3682	5607	0	1905	0	20
SRL_OPN_2PTS002_0792_20130515_204800_20130515_222623.EUM.nc	2.142	2.142	1.049	2860	5421	0	2479	1	81
SRL_OPN_2PTS002_0794_20130515_222622_20130516_000415.EUM.nc	2.795	2.943	1.007	3093	5544	0	2439	0	12
SRL_OPN_2PTS002_0795_20130516_000414_20130516_014213.EUM.nc	2.815	2.835	1.176	2930	5551	0	2463	0	158
SRL_OPN_2PTS002_0797_20130516_014213_20130516_032100.EUM.nc	2.769	3.077	1.571	2911	5517	0	2589	0	17
SRL_OPN_2PTS002_0799_20130516_032059_20130516_050132.EUM.nc	2.942	3.208	1.421	2863	5547	0	2546	1	137
SRL_OPN_2PTS002_0801_20130516_050131_20130516_064409.EUM.nc	2.363	2.540	0.805	3738	5808	0	1915	0	155
SRL_OPN_2PTS002_0803_20130516_064408_20130516_083021.EUM.nc	1.990	2.068	0.621	3943	6043	0	1788	0	312
SRL_OPN_2PTS002_0806_20130516_083020_20130516_100813.EUM.nc	1.993	2.133	1.149	2851	5509	0	2650	0	8
SRL_OPN_2PTS002_0807_20130516_100812_20130516_114610.EUM.nc	2.312	2.369	1.477	2453	5462	0	2996	0	13
SRL_OPN_2PTS002_0809_20130516_114609_20130516_132456.EUM.nc	2.810	2.930	0.919	2930	5466	0	2516	0	20
SRL_OPN_2PTS002_0811_20130516_132455_20130516_165756.EUM.nc	2.980	2.892	1.113	6240	11933	0	5369	1	323
SRL_OPN_2PTS002_0816_20130516_165755_20130516_201657.EUM.nc	2.079	2.175	1.014	6266	11083	0	4450	0	367
SRL_OPN_2PTS002_0820_20130516_201657_20130516_215531.EUM.nc	2.327	2.374	1.247	3209	5435	0	2193	1	32
SRL_OPN_2PTS002_0822_20130516_215530_20130516_233332.EUM.nc	2.504	2.598	0.693	2404	5305	0	2802	0	99
SRL_OPN_2PTS002_0823_20130516_233331_20130517_011122.EUM.nc	2.704	2.818	1.087	2720	5521	0	2791	0	10
SRL_OPN_2PTS002_0825_20130517_011121_20130517_024946.EUM.nc	3.357	3.268	1.351	2881	5519	0	2593	0	45
SRL_OPN_2PTS002_0827_20130517_024945_20130517_042944.EUM.nc	2.665	3.080	1.499	2805	5536	0	2667	0	64
SRL_OPN_2PTS002_0829_20130517_042944_20130517_061135.EUM.nc	2.599	2.523	0.649	3477	5727	0	1960	1	289
SRL_OPN_2PTS002_0831_20130517_061134_20130517_075926.EUM.nc	1.980	1.977	0.575	3610	6098	0	1960	0	528
SRL_OPN_2PTS002_0834_20130517_075926_20130517_093728.EUM.nc	2.202	2.441	0.996	2977	5518	0	2523	0	18
SRL_OPN_2PTS002_0835_20130517_093728_20130517_111519.EUM.nc	1.745	1.891	1.207	2165	5468	0	3289	2	12
SRL_OPN_2PTS002_0837_20130517_111518_20130517_125344.EUM.nc	2.595	2.663	0.834	2525	5382	0	2728	0	129
SRL_OPN_2PTS002_0839_20130517_125345_20130517_144656.EUM.nc	2.929	2.850	0.856	3436	6329	0	2861	0	32
SRL_OPN_2PTS002_0842_20130517_144654_20130517_162634.EUM.nc	2.617	2.978	1.709	3342	5648	0	2233	0	73
SRL_OPN_2PTS002_0844_20130517_162634_20130517_180618.EUM.nc	2.414	2.752	1.576	3068	5650	0	2526	0	56
SRL_OPN_2PTS002_0846_20130517_180617_20130517_194539.EUM.nc	1.949	2.484	1.545	3372	5632	0	2251	0	9
SRL_OPN_2PTS002_0848_20130517_194538_20130517_212435.EUM.nc	2.121	2.334	0.956	3432	5500	0	2052	1	15
SRL_OPN_2PTS002_0850_20130517_212434_20130517_230248.EUM.nc	2.076	2.138	0.929	2267	5403	0	3118	0	18
SRL_OPN_2PTS002_0851_20130517_230247_20130518_004029.EUM.nc	2.351	2.399	1.012	3254	5504	0	2216	0	34
SRL_OPN_2PTS002_0853_20130518_004028_20130518_021841.EUM.nc	3.221	3.156	1.300	2811	5553	0	2620	0	122
SRL_OPN_2PTS002_0855_20130518_021840_20130518_035808.EUM.nc	2.766	3.265	1.882	2799	5583	0	2781	0	3

– Continued on next page

Table 4: Ka-Band Significant Wave Height Statistics.

– Continued from previous page

File	Median	Mean	Std. Dev.	No. Obs.	Total Obs.	Default Lat/Lon	Flag (total)	Default (total)	3-Sigma Edited
SRL_OPN_2PTS002_0857_20130518_035808_20130518_053918.EUM.nc	2.690	2.609	0.942	2956	5540	0	2423	0	161
SRL_OPN_2PTS002_0859_20130518_053916_20130518_072827.EUM.nc	2.079	2.071	0.621	3726	6179	0	1968	0	485
SRL_OPN_2PTS002_0862_20130518_072826_20130518_090641.EUM.nc	2.037	2.141	0.889	3492	5561	0	1860	0	209
SRL_OPN_2PTS002_0863_20130518_090640_20130518_104435.EUM.nc	1.474	1.699	0.969	2409	5552	0	3130	1	12
SRL_OPN_2PTS002_0865_20130518_104435_20130518_122235.EUM.nc	2.440	2.660	1.377	2647	5491	0	2833	1	10
SRL_OPN_2PTS002_0867_20130518_122234_20130518_140151.EUM.nc	2.864	3.036	1.333	3321	5543	0	2210	0	12
SRL_OPN_2PTS002_0869_20130518_140151_20130518_155514.EUM.nc	2.858	3.111	1.247	3210	6361	0	3058	0	93
SRL_OPN_2PTS002_0872_20130518_155513_20130518_173501.EUM.nc	2.739	3.268	1.890	2825	5505	0	2658	0	22
SRL_OPN_2PTS002_0874_20130518_173459_20130518_191427.EUM.nc	2.055	2.411	1.232	3364	5625	0	2142	0	119
SRL_OPN_2PTS002_0876_20130518_191426_20130518_205335.EUM.nc	1.951	2.082	0.832	3660	5634	0	1962	1	11
SRL_OPN_2PTS002_0878_20130518_205335_20130518_223203.EUM.nc	1.637	1.799	0.917	2911	5447	0	2508	2	26
SRL_OPN_2PTS002_0880_20130518_223203_20130519_000946.EUM.nc	2.321	2.856	1.354	3093	5482	0	2381	0	8
SRL_OPN_2PTS002_0881_20130519_000945_20130519_014745.EUM.nc	2.810	3.031	1.445	3079	5555	0	2397	1	78
SRL_OPN_2PTS002_0883_20130519_014745_20130519_032635.EUM.nc	3.107	3.473	1.937	2973	5478	0	2462	0	43
SRL_OPN_2PTS002_0885_20130519_032635_20130519_050716.EUM.nc	2.586	2.700	1.056	2908	5578	0	2663	0	7
SRL_OPN_2PTS002_0887_20130519_050715_20130519_065717.EUM.nc	2.109	2.280	0.851	3688	6219	0	2396	0	135
SRL_OPN_2PTS002_0890_20130519_065716_20130519_083553.EUM.nc	2.063	2.275	0.909	4070	5624	0	1369	1	184
SRL_OPN_2PTS002_0892_20130519_083553_20130519_101344.EUM.nc	1.748	1.761	0.731	2634	5544	0	2789	1	120
SRL_OPN_2PTS002_0893_20130519_101343_20130519_115142.EUM.nc	1.946	2.227	1.336	2518	5513	0	2985	0	10
SRL_OPN_2PTS002_0895_20130519_115141_20130519_133033.EUM.nc	2.823	3.519	1.837	3029	5453	0	2424	0	0
SRL_OPN_2PTS002_0897_20130519_133031_20130519_152355.EUM.nc	2.769	3.273	1.406	3585	6362	0	2741	0	36
SRL_OPN_2PTS002_0900_20130519_152354_20130519_170334.EUM.nc	2.792	3.085	1.363	2901	5486	0	2584	0	1
SRL_OPN_2PTS002_0902_20130519_170333_20130519_184314.EUM.nc	2.198	2.535	1.266	3233	5626	0	2321	0	72
SRL_OPN_2PTS002_0904_20130519_184313_20130519_202232.EUM.nc	1.867	1.873	0.726	3274	5594	0	2145	1	174
SRL_OPN_2PTS002_0906_20130519_202232_20130519_220105.EUM.nc	1.749	1.788	0.745	2998	5401	0	2340	0	63
SRL_OPN_2PTS002_0908_20130519_220104_20130519_233905.EUM.nc	2.984	3.174	1.746	2695	5475	0	2773	1	6
SRL_OPN_2PTS002_0909_20130519_233903_20130520_011658.EUM.nc	2.657	3.319	1.894	2973	5520	0	2545	0	2
SRL_OPN_2PTS002_0911_20130520_011657_20130520_025525.EUM.nc	3.137	3.407	1.553	2858	5512	0	2593	0	61
SRL_OPN_2PTS002_0913_20130520_025523_20130520_043529.EUM.nc	2.329	2.624	1.242	2863	5527	0	2649	1	14
SRL_OPN_2PTS002_0915_20130520_043528_20130520_061728.EUM.nc	2.235	2.370	0.839	3695	5781	0	1941	0	145
SRL_OPN_2PTS002_0917_20130520_061728_20130520_080502.EUM.nc	2.187	2.411	1.019	4049	6084	0	1957	0	78
SRL_OPN_2PTS002_0920_20130520_080502_20130520_094303.EUM.nc	1.952	1.857	0.778	2830	5518	0	2527	0	161
SRL_OPN_2PTS002_0921_20130520_094302_20130520_112055.EUM.nc	1.673	2.169	1.688	2259	5430	0	3161	0	10
SRL_OPN_2PTS002_0923_20130520_112054_20130520_125923.EUM.nc	3.064	3.757	1.944	2713	5405	0	2686	0	6
SRL_OPN_2PTS002_0925_20130520_125922_20130520_145237.EUM.nc	2.907	3.151	1.317	3424	6364	0	2821	0	119
SRL_OPN_2PTS002_0928_20130520_145236_20130520_163216.EUM.nc	2.472	2.772	1.063	3354	5662	0	2296	0	12
SRL_OPN_2PTS002_0930_20130520_163215_20130520_181200.EUM.nc	2.450	2.548	1.108	3104	5616	0	2504	0	8
SRL_OPN_2PTS002_0932_20130520_181158_20130520_195127.EUM.nc	1.815	1.868	0.739	3166	5624	0	2296	0	162
SRL_OPN_2PTS002_0934_20130520_195126_20130520_213012.EUM.nc	1.784	1.770	0.746	3377	5507	0	2012	1	117

– Continued on next page

Table 4: Ka-Band Significant Wave Height Statistics.

– Continued from previous page

File	Median	Mean	Std. Dev.	No. Obs.	Total Obs.	Default Lat/Lon	Flag (total)	Default (total)	3-Sigma Edited
SRL_OPN_2PTS002_0936_20130520_213011_20130520_230824.EUM.nc	2.322	2.574	1.607	2217	5434	0	3209	0	8
SRL_OPN_2PTS002_0937_20130520_230823_20130521_004612.EUM.nc	2.441	3.338	1.973	3159	5491	0	2327	0	5
SRL_OPN_2PTS002_0939_20130521_004611_20130521_022420.EUM.nc	3.191	3.409	1.478	2925	5533	0	2599	0	9
SRL_OPN_2PTS002_0941_20130521_022420_20130521_040352.EUM.nc	2.690	2.736	1.114	2821	5483	0	2655	1	6
SRL_OPN_2PTS002_0943_20130521_040351_20130521_054508.EUM.nc	2.275	2.423	1.039	3327	5666	0	2239	0	100
SRL_OPN_2PTS002_0945_20130521_054508_20130521_073405.EUM.nc	2.197	2.387	0.897	4040	6183	0	2038	0	105
SRL_OPN_2PTS002_0948_20130521_073404_20130521_091217.EUM.nc	1.789	1.774	0.534	3113	5547	0	2003	1	430
SRL_OPN_2PTS002_0949_20130521_091216_20130521_105010.EUM.nc	1.389	1.809	1.346	2302	5562	0	3190	2	68
SRL_OPN_2PTS002_0951_20130521_105009_20130521_122813.EUM.nc	3.399	3.676	1.901	2598	5381	0	2747	0	36
SRL_OPN_2PTS002_0953_20130521_122813_20130521_140735.EUM.nc	3.259	3.415	1.143	3202	5579	0	2370	0	7
SRL_OPN_2PTS002_0955_20130521_140734_20130521_160057.EUM.nc	2.679	2.831	1.000	3259	6385	0	3083	0	43
SRL_OPN_2PTS002_0958_20130521_160056_20130521_174042.EUM.nc	2.512	2.558	1.101	2891	5622	0	2684	0	47
SRL_OPN_2PTS002_0960_20130521_174041_20130521_192008.EUM.nc	1.665	1.801	0.783	3236	5629	0	2181	0	212
SRL_OPN_2PTS002_0962_20130521_192007_20130521_205915.EUM.nc	1.818	1.724	0.636	3301	5618	0	1985	0	332
SRL_OPN_2PTS002_0964_20130521_205914_20130521_223740.EUM.nc	1.774	2.145	1.199	2823	5430	0	2584	0	23
SRL_OPN_2PTS002_0965_20130521_223739_20130522_001522.EUM.nc	2.736	3.205	1.755	3089	5478	0	2382	0	7
SRL_OPN_2PTS002_0967_20130522_001521_20130522_015323.EUM.nc	3.030	2.965	1.137	3120	5520	0	2393	0	7
SRL_OPN_2PTS002_0969_20130522_015322_20130522_033219.EUM.nc	2.671	2.755	1.290	3011	5483	0	2460	0	12
SRL_OPN_2PTS002_0971_20130522_033219_20130522_051305.EUM.nc	2.350	2.723	1.093	2951	5563	0	2611	0	1
SRL_OPN_2PTS002_0973_20130522_051304_20130522_070257.EUM.nc	2.022	2.194	0.759	3640	6225	0	2443	0	142
SRL_OPN_2PTS002_0976_20130522_070256_20130522_084131.EUM.nc	1.791	1.776	0.453	3792	5611	0	1460	0	359
SRL_OPN_2PTS002_0978_20130522_084130_20130522_101919.EUM.nc	1.618	2.055	1.419	2680	5533	0	2847	0	6
SRL_OPN_2PTS002_0979_20130522_101918_20130522_115720.EUM.nc	2.813	2.981	1.840	2522	5495	0	2968	0	5
SRL_OPN_2PTS002_0981_20130522_115719_20130522_133614.EUM.nc	2.993	3.047	0.888	2935	5446	0	2438	0	73
SRL_OPN_2PTS002_0983_20130522_133616_20130522_152937.EUM.nc	2.541	2.559	0.667	3261	6384	0	2747	0	376
SRL_OPN_2PTS002_0986_20130522_152936_20130522_170924.EUM.nc	2.297	2.599	1.142	2892	5489	0	2594	0	3
SRL_OPN_2PTS002_0988_20130522_170923_20130522_184855.EUM.nc	1.786	1.977	0.849	3316	5633	0	2201	0	116
SRL_OPN_2PTS002_0990_20130522_184854_20130522_202811.EUM.nc	1.646	2.004	1.036	3326	5609	0	2221	1	61
SRL_OPN_2PTS002_0992_20130522_202811_20130522_220642.EUM.nc	1.871	1.975	1.086	3009	5404	0	2305	0	90
SRL_OPN_2PTS002_0994_20130522_220641_20130522_234441.EUM.nc	3.042	3.082	1.597	2876	5528	0	2648	0	4
SRL_OPN_2PTS002_0995_20130522_234440_20130523_012232.EUM.nc	3.010	2.783	1.070	2886	5533	0	2570	0	77
SRL_OPN_2PTS002_0997_20130523_012231_20130523_030104.EUM.nc	2.623	2.986	1.259	2905	5530	0	2622	0	3
SRL_OPN_2PTS002_0999_20130523_030103_20130523_044114.EUM.nc	2.510	2.690	1.012	2732	5635	0	2785	1	117

21 Altimeter Wind Speed Table

Table 5: Altimeter Wind Speed Statistics.

File	Median	Mean	Std. Dev.	No. Obs.	Total Obs.	Default Lat/Lon	Flag (total)	Default (total)	3-Sigma Edited
SRL_OPN_2PTS001_1001_20130418_044134_20130418_062344.EUM.nc	22.990	22.780	3.795	3936	5789	0	1771	0	82
SRL_OPN_2PTS002_0001_20130418_062344_20130418_081052.EUM.nc	21.780	21.870	4.913	3920	6072	0	1960	0	192
SRL_OPN_2PTS002_0004_20130418_081051_20130418_094858.EUM.nc	20.520	19.842	5.405	2914	5462	0	2456	0	92
SRL_OPN_2PTS002_0005_20130418_094857_20130418_130514.EUM.nc	19.520	18.309	7.171	4954	10602	0	5647	1	0
SRL_OPN_2PTS002_0009_20130418_130514_20130418_145838.EUM.nc	23.000	20.456	7.211	3622	6367	0	2745	0	0
SRL_OPN_2PTS002_0012_20130418_145838_20130418_163818.EUM.nc	21.080	21.198	4.656	3053	5632	0	2459	0	120
SRL_OPN_2PTS002_0014_20130418_163817_20130418_181800.EUM.nc	22.455	21.998	4.265	2969	5510	0	2402	0	139
SRL_OPN_2PTS002_0016_20130418_181800_20130418_195718.EUM.nc	22.050	21.479	4.970	3043	5491	0	2244	0	204
SRL_OPN_2PTS002_0018_20130418_195717_20130418_213610.EUM.nc	21.760	21.639	4.033	3391	5403	0	1877	1	134
SRL_OPN_2PTS002_0020_20130418_213609_20130418_231419.EUM.nc	24.140	22.519	5.492	2247	5370	0	3088	0	35
SRL_OPN_2PTS002_0021_20130418_231417_20130419_005158.EUM.nc	21.340	21.932	3.818	2857	5479	0	2377	2	243
SRL_OPN_2PTS002_0023_20130419_005158_20130419_023017.EUM.nc	19.980	19.803	6.583	2921	5508	0	2581	0	6
SRL_OPN_2PTS002_0025_20130419_023017_20130419_040955.EUM.nc	22.750	22.394	4.610	2687	5493	0	2659	1	146
SRL_OPN_2PTS002_0027_20130419_040954_20130419_055120.EUM.nc	22.490	22.151	4.622	3500	5678	0	1933	2	243
SRL_OPN_2PTS002_0029_20130419_055119_20130419_073954.EUM.nc	23.020	22.813	3.966	3854	6145	0	1974	0	317
SRL_OPN_2PTS002_0032_20130419_073953_20130419_091812.EUM.nc	22.380	22.195	3.906	3177	5500	0	2123	1	199
SRL_OPN_2PTS002_0033_20130419_091811_20130419_105604.EUM.nc	21.460	21.136	5.054	2157	5470	0	3202	0	111
SRL_OPN_2PTS002_0035_20130419_105603_20130419_123410.EUM.nc	21.940	21.498	5.526	2519	5334	0	2749	0	66
SRL_OPN_2PTS002_0037_20130419_123410_20130419_141337.EUM.nc	23.370	23.184	3.561	3192	5523	0	2205	0	126
SRL_OPN_2PTS002_0039_20130419_141336_20130419_160656.EUM.nc	21.520	21.546	4.217	3278	6366	0	2984	0	104
SRL_OPN_2PTS002_0042_20130419_160655_20130419_174643.EUM.nc	22.115	21.630	4.854	2830	5589	0	2574	1	184
SRL_OPN_2PTS002_0044_20130419_174642_20130419_192606.EUM.nc	22.670	22.077	4.629	3242	5561	0	2131	0	188
SRL_OPN_2PTS002_0046_20130419_192606_20130419_210511.EUM.nc	19.330	18.722	6.834	3571	5553	0	1982	0	0
SRL_OPN_2PTS002_0048_20130419_210510_20130419_224334.EUM.nc	22.735	20.409	7.233	2720	5373	0	2652	1	0
SRL_OPN_2PTS002_0049_20130419_224334_20130420_002115.EUM.nc	24.120	21.386	7.256	3115	5431	0	2316	0	0
SRL_OPN_2PTS002_0051_20130420_002114_20130420_015919.EUM.nc	22.010	20.768	6.197	2995	5554	0	2506	0	53
SRL_OPN_2PTS002_0053_20130420_015917_20130420_033827.EUM.nc	21.875	21.726	4.249	2897	5537	0	2479	0	161
SRL_OPN_2PTS002_0055_20130420_033826_20130420_051910.EUM.nc	22.240	22.247	4.518	3008	4655	0	1599	1	47
SRL_OPN_2PTS002_0057_20130420_051909_20130420_070900.EUM.nc	22.550	21.810	4.441	3761	6191	0	2296	0	134
SRL_OPN_2PTS002_0060_20130420_070859_20130420_084723.EUM.nc	20.870	20.286	5.260	3825	5590	0	1622	1	142
SRL_OPN_2PTS002_0061_20130420_084721_20130420_102518.EUM.nc	22.450	20.058	8.056	2664	5407	0	2743	0	0
SRL_OPN_2PTS002_0063_20130420_102518_20130420_120312.EUM.nc	21.800	20.136	7.281	2597	5404	0	2807	0	0
SRL_OPN_2PTS002_0065_20130420_120310_20130420_134211.EUM.nc	22.300	21.809	5.204	3026	5432	0	2271	0	135
SRL_OPN_2PTS002_0067_20130420_134210_20130420_153534.EUM.nc	22.200	21.912	4.314	3394	6343	0	2662	0	287
SRL_OPN_2PTS002_0070_20130420_153533_20130420_171522.EUM.nc	21.900	21.518	4.409	2756	5596	0	2741	0	99
SRL_OPN_2PTS002_0072_20130420_171521_20130420_185451.EUM.nc	22.410	22.233	4.407	3173	5526	0	2111	0	242

– Continued on next page

Table 5: Altimeter Wind Speed Statistics.

– Continued from previous page

File	Median	Mean	Std. Dev.	No. Obs.	Total Obs.	Default Lat/Lon	Flag (total)	Default (total)	3-Sigma Edited
SRL_OPN_2PTS002_0074_20130420_185451_20130420_203407.EUM.nc	21.130	20.552	5.761	3473	5526	0	1958	0	95
SRL_OPN_2PTS002_0076_20130420_203406_20130420_221243.EUM.nc	21.070	18.973	8.105	3007	5422	0	2415	0	0
SRL_OPN_2PTS002_0078_20130420_221242_20130420_235030.EUM.nc	23.295	22.489	4.755	2868	5454	0	2496	0	90
SRL_OPN_2PTS002_0079_20130420_235028_20130421_012824.EUM.nc	21.870	19.769	6.771	2947	5519	0	2572	0	0
SRL_OPN_2PTS002_0081_20130421_012823_20130421_030707.EUM.nc	21.985	21.454	4.727	2780	5555	0	2583	0	192
SRL_OPN_2PTS002_0083_20130421_030707_20130421_044715.EUM.nc	22.095	20.917	6.555	2966	5487	0	2491	0	30
SRL_OPN_2PTS002_0085_20130421_044713_20130421_062939.EUM.nc	21.500	21.011	4.355	3832	5785	0	1806	0	147
SRL_OPN_2PTS002_0087_20130421_062938_20130421_081631.EUM.nc	21.295	19.466	6.724	4136	6091	0	1954	1	0
SRL_OPN_2PTS002_0090_20130421_081631_20130421_095435.EUM.nc	23.460	21.780	5.414	2904	5490	0	2523	0	63
SRL_OPN_2PTS002_0091_20130421_095434_20130421_113220.EUM.nc	21.970	21.192	4.267	2163	5366	0	3063	1	139
SRL_OPN_2PTS002_0093_20130421_113219_20130421_131056.EUM.nc	21.580	19.609	7.866	2857	5418	0	2561	0	0
SRL_OPN_2PTS002_0095_20130421_131055_20130421_150415.EUM.nc	22.120	21.930	4.241	3351	6346	0	2716	0	279
SRL_OPN_2PTS002_0098_20130421_150413_20130421_164401.EUM.nc	22.240	22.032	4.010	2879	5636	0	2701	0	56
SRL_OPN_2PTS002_0100_20130421_164400_20130421_182334.EUM.nc	21.750	21.422	4.333	3172	5515	0	2208	1	134
SRL_OPN_2PTS002_0102_20130421_182334_20130421_200259.EUM.nc	21.800	21.450	5.225	3040	5507	0	2322	2	143
SRL_OPN_2PTS002_0104_20130421_200258_20130421_214149.EUM.nc	20.405	19.065	7.452	3438	5417	0	1979	0	0
SRL_OPN_2PTS002_0106_20130421_214148_20130421_231947.EUM.nc	23.720	22.912	4.037	2295	5322	0	2876	0	151
SRL_OPN_2PTS002_0107_20130421_231947_20130422_005734.EUM.nc	20.740	20.009	6.580	2856	5512	0	2653	0	3
SRL_OPN_2PTS002_0109_20130422_005734_20130422_023557.EUM.nc	22.160	21.737	4.674	2867	5552	0	2560	0	125
SRL_OPN_2PTS002_0111_20130422_023556_20130422_041532.EUM.nc	23.495	22.534	4.736	2806	5490	0	2616	0	68
SRL_OPN_2PTS002_0113_20130422_041532_20130422_055714.EUM.nc	22.950	22.460	3.835	3677	5705	0	1928	1	99
SRL_OPN_2PTS002_0115_20130422_055713_20130422_074534.EUM.nc	21.870	21.266	4.676	4030	6145	0	1966	0	149
SRL_OPN_2PTS002_0118_20130422_074532_20130422_092349.EUM.nc	22.110	22.038	3.022	3054	5491	0	2190	0	247
SRL_OPN_2PTS002_0119_20130422_092348_20130422_110133.EUM.nc	22.770	22.082	5.333	1976	5427	0	3329	2	120
SRL_OPN_2PTS002_0121_20130422_110132_20130422_123950.EUM.nc	20.800	18.464	7.710	2578	5366	0	2788	0	0
SRL_OPN_2PTS002_0123_20130422_123949_20130422_141922.EUM.nc	21.110	19.038	7.696	3380	5525	0	2145	0	0
SRL_OPN_2PTS002_0125_20130422_141922_20130422_161240.EUM.nc	22.450	22.426	3.872	3247	6369	0	2970	0	152
SRL_OPN_2PTS002_0128_20130422_161239_20130422_175217.EUM.nc	22.470	21.980	4.704	2951	5590	0	2552	1	86
SRL_OPN_2PTS002_0130_20130422_175216_20130422_193148.EUM.nc	22.490	22.156	4.564	3276	5566	0	2211	1	78
SRL_OPN_2PTS002_0132_20130422_193147_20130422_211051.EUM.nc	21.380	21.447	4.372	3376	5575	0	2111	0	88
SRL_OPN_2PTS002_0134_20130422_211050_20130422_224902.EUM.nc	23.510	22.540	4.871	2436	5380	0	2804	0	140
SRL_OPN_2PTS002_0135_20130422_224901_20130423_002651.EUM.nc	21.060	19.085	7.247	3128	5395	0	2267	0	0
SRL_OPN_2PTS002_0137_20130423_002650_20130423_020457.EUM.nc	21.060	19.432	6.896	3020	5549	0	2529	0	0
SRL_OPN_2PTS002_0139_20130423_020456_20130423_034403.EUM.nc	21.835	21.070	6.092	2937	5530	0	2523	1	69
SRL_OPN_2PTS002_0141_20130423_034402_20130423_052502.EUM.nc	21.600	21.212	4.223	2890	5536	0	2558	0	88
SRL_OPN_2PTS002_0143_20130423_052502_20130423_071433.EUM.nc	22.600	22.272	4.287	3760	6165	0	2264	1	140
SRL_OPN_2PTS002_0146_20130423_071432_20130423_085301.EUM.nc	23.570	23.209	4.053	3754	5613	0	1674	0	185
SRL_OPN_2PTS002_0147_20130423_085300_20130423_103048.EUM.nc	21.990	21.633	5.284	2380	5469	0	2957	1	131
SRL_OPN_2PTS002_0149_20130423_103047_20130423_120852.EUM.nc	20.060	18.835	7.376	2612	5455	0	2843	0	0

– Continued on next page

Table 5: Altimeter Wind Speed Statistics.

– Continued from previous page

File	Median	Mean	Std. Dev.	No. Obs.	Total Obs.	Default Lat/Lon	Flag (total)	Default (total)	3-Sigma Edited
SRL_OPN_2PTS002_0151_20130423_120851_20130423_134755.EUM.nc	20.170	17.765	7.939	3117	5437	0	2320	0	0
SRL_OPN_2PTS002_0153_20130423_134756_20130423_154119.EUM.nc	21.480	21.477	4.500	3422	6364	0	2739	0	203
SRL_OPN_2PTS002_0156_20130423_154118_20130423_172057.EUM.nc	23.630	23.295	4.065	2816	5547	0	2655	0	76
SRL_OPN_2PTS002_0158_20130423_172056_20130423_190034.EUM.nc	21.600	20.794	6.037	3348	5624	0	2235	0	41
SRL_OPN_2PTS002_0160_20130423_190033_20130423_203940.EUM.nc	21.830	21.735	4.555	3482	5551	0	1902	2	165
SRL_OPN_2PTS002_0162_20130423_203939_20130423_221814.EUM.nc	21.590	19.701	7.658	3074	5405	0	2331	0	0
SRL_OPN_2PTS002_0164_20130423_221813_20130423_235609.EUM.nc	21.490	19.930	7.089	3027	5479	0	2452	0	0
SRL_OPN_2PTS002_0165_20130423_235608_20130424_013356.EUM.nc	21.390	19.315	7.024	2976	5520	0	2544	0	0
SRL_OPN_2PTS002_0167_20130424_013355_20130424_031243.EUM.nc	21.880	21.571	5.201	2882	5569	0	2606	0	81
SRL_OPN_2PTS002_0169_20130424_031241_20130424_045306.EUM.nc	22.440	22.587	3.852	2841	5479	0	2488	0	150
SRL_OPN_2PTS002_0171_20130424_045305_20130424_063530.EUM.nc	20.480	19.508	5.794	3904	5799	0	1834	0	61
SRL_OPN_2PTS002_0173_20130424_063529_20130424_082202.EUM.nc	22.145	21.711	5.574	3995	6077	0	1919	0	163
SRL_OPN_2PTS002_0176_20130424_082201_20130424_100006.EUM.nc	23.850	23.572	3.829	2786	5502	0	2559	0	157
SRL_OPN_2PTS002_0177_20130424_100006_20130424_113800.EUM.nc	18.810	18.350	6.409	2417	5407	0	2990	0	0
SRL_OPN_2PTS002_0179_20130424_113800_20130424_131632.EUM.nc	21.020	19.254	6.738	2965	5408	0	2443	0	0
SRL_OPN_2PTS002_0181_20130424_131631_20130424_150959.EUM.nc	21.005	20.485	4.808	3566	6366	0	2736	0	64
SRL_OPN_2PTS002_0184_20130424_150958_20130424_164939.EUM.nc	22.770	21.388	5.874	2807	5606	0	2747	0	52
SRL_OPN_2PTS002_0186_20130424_164937_20130424_182919.EUM.nc	20.900	19.684	6.664	3314	5534	0	2220	0	0
SRL_OPN_2PTS002_0188_20130424_182919_20130424_200833.EUM.nc	22.590	22.542	4.474	3112	5501	0	2251	0	138
SRL_OPN_2PTS002_0190_20130424_200832_20130424_214721.EUM.nc	20.570	19.315	7.275	3362	5425	0	2063	0	0
SRL_OPN_2PTS002_0192_20130424_214720_20130424_232525.EUM.nc	22.100	20.137	7.195	2500	5318	0	2816	2	0
SRL_OPN_2PTS002_0193_20130424_232524_20130425_010305.EUM.nc	20.980	19.456	7.195	2778	5475	0	2697	0	0
SRL_OPN_2PTS002_0195_20130425_010304_20130425_024132.EUM.nc	21.680	21.577	5.184	2843	5530	0	2550	0	137
SRL_OPN_2PTS002_0197_20130425_024130_20130425_042120.EUM.nc	22.080	21.938	4.576	2777	5506	0	2629	0	100
SRL_OPN_2PTS002_0199_20130425_042119_20130425_060302.EUM.nc	19.580	19.170	5.557	3769	5730	0	1903	0	58
SRL_OPN_2PTS002_0201_20130425_060300_20130425_075106.EUM.nc	21.880	21.546	4.699	4013	6121	0	1965	0	143
SRL_OPN_2PTS002_0204_20130425_075106_20130425_092920.EUM.nc	23.320	22.881	4.303	3203	5502	0	2241	0	58
SRL_OPN_2PTS002_0205_20130425_092918_20130425_110711.EUM.nc	18.390	18.035	6.698	2180	5430	0	3249	1	0
SRL_OPN_2PTS002_0207_20130425_110711_20130425_124532.EUM.nc	21.600	19.366	6.952	2581	5336	0	2755	0	0
SRL_OPN_2PTS002_0209_20130425_124532_20130425_143839.EUM.nc	22.175	20.914	5.875	3369	6275	0	2841	0	65
SRL_OPN_2PTS002_0212_20130425_143839_20130425_161816.EUM.nc	21.535	20.702	5.160	3368	5627	0	2183	0	76
SRL_OPN_2PTS002_0214_20130425_161815_20130425_175801.EUM.nc	20.670	19.271	6.994	3065	5558	0	2493	0	0
SRL_OPN_2PTS002_0216_20130425_175800_20130425_193723.EUM.nc	22.610	22.602	4.259	3214	5564	0	2171	1	178
SRL_OPN_2PTS002_0218_20130425_193722_20130425_211623.EUM.nc	20.395	21.009	4.660	3260	5489	0	2013	0	216
SRL_OPN_2PTS002_0220_20130425_211622_20130425_225440.EUM.nc	21.680	20.009	7.136	2537	5481	0	2943	1	0
SRL_OPN_2PTS002_0221_20130425_225439_20130426_003221.EUM.nc	21.720	19.359	7.698	3228	5438	0	2210	0	0
SRL_OPN_2PTS002_0223_20130426_003220_20130426_021029.EUM.nc	21.650	19.529	6.790	2892	5519	0	2627	0	0
SRL_OPN_2PTS002_0225_20130426_021028_20130426_034948.EUM.nc	22.950	22.996	3.722	2622	5538	0	2564	0	352
SRL_OPN_2PTS002_0227_20130426_034947_20130426_053048.EUM.nc	21.150	19.105	6.989	2946	5549	0	2603	0	0

– Continued on next page

Table 5: Altimeter Wind Speed Statistics.

– Continued from previous page

File	Median	Mean	Std. Dev.	No. Obs.	Total Obs.	Default Lat/Lon	Flag (total)	Default (total)	3-Sigma Edited
SRL_OPN_2PTS002_0229_20130426_053046_20130426_072007.EUM.nc	21.740	21.511	4.535	3909	6181	0	2115	0	157
SRL_OPN_2PTS002_0232_20130426_072005_20130426_085831.EUM.nc	22.630	21.951	4.436	3745	5598	0	1735	0	118
SRL_OPN_2PTS002_0233_20130426_085830_20130426_103626.EUM.nc	21.750	20.105	6.895	2389	5480	0	3091	0	0
SRL_OPN_2PTS002_0235_20130426_103625_20130426_121424.EUM.nc	20.840	20.518	4.313	2425	5446	0	2844	0	177
SRL_OPN_2PTS002_0237_20130426_121423_20130426_135332.EUM.nc	21.390	19.681	7.106	3171	5506	0	2335	0	0
SRL_OPN_2PTS002_0239_20130426_135332_20130426_154655.EUM.nc	21.900	21.159	4.778	3512	6374	0	2735	0	127
SRL_OPN_2PTS002_0242_20130426_154655_20130426_172642.EUM.nc	21.185	20.888	4.736	2704	5510	0	2623	1	182
SRL_OPN_2PTS002_0244_20130426_172642_20130426_190610.EUM.nc	21.420	21.146	4.467	3312	5596	0	2164	0	120
SRL_OPN_2PTS002_0246_20130426_190610_20130426_204522.EUM.nc	22.470	19.903	7.350	3775	5592	0	1816	1	0
SRL_OPN_2PTS002_0248_20130426_204521_20130426_222354.EUM.nc	22.070	20.388	7.333	2984	5426	0	2441	1	0
SRL_OPN_2PTS002_0250_20130426_222353_20130427_000138.EUM.nc	20.750	19.525	6.918	3068	5505	0	2437	0	0
SRL_OPN_2PTS002_0251_20130427_000137_20130427_013935.EUM.nc	20.530	19.245	7.598	3073	5555	0	2482	0	0
SRL_OPN_2PTS002_0253_20130427_013934_20130427_031819.EUM.nc	23.140	22.369	3.841	2808	5550	0	2589	0	153
SRL_OPN_2PTS002_0255_20130427_031818_20130427_045849.EUM.nc	20.990	20.229	5.275	2927	5526	0	2514	0	85
SRL_OPN_2PTS002_0257_20130427_045848_20130427_064130.EUM.nc	22.130	21.727	4.412	3872	5803	0	1819	0	112
SRL_OPN_2PTS002_0259_20130427_064130_20130427_082742.EUM.nc	20.530	20.833	4.558	4073	6044	0	1813	0	158
SRL_OPN_2PTS002_0262_20130427_082742_20130427_100536.EUM.nc	22.340	22.115	4.723	2759	5508	0	2634	0	115
SRL_OPN_2PTS002_0263_20130427_100534_20130427_114332.EUM.nc	19.360	18.486	6.859	2428	5462	0	3034	0	0
SRL_OPN_2PTS002_0265_20130427_114332_20130427_132215.EUM.nc	21.645	19.820	6.881	2984	5389	0	2405	0	0
SRL_OPN_2PTS002_0267_20130427_132215_20130427_151537.EUM.nc	21.750	21.348	4.793	3522	6368	0	2711	0	135
SRL_OPN_2PTS002_0270_20130427_151536_20130427_165524.EUM.nc	21.930	21.812	3.706	2748	5607	0	2772	0	87
SRL_OPN_2PTS002_0272_20130427_165523_20130427_183456.EUM.nc	22.015	21.189	4.279	3180	5534	0	2166	0	188
SRL_OPN_2PTS002_0274_20130427_183455_20130427_201417.EUM.nc	21.875	20.760	6.287	3347	5530	0	2133	1	49
SRL_OPN_2PTS002_0276_20130427_201416_20130427_215254.EUM.nc	20.230	19.731	6.482	3331	5457	0	2121	0	5
SRL_OPN_2PTS002_0278_20130427_215252_20130427_233055.EUM.nc	21.100	20.845	5.167	2382	5339	0	2852	0	105
SRL_OPN_2PTS002_0279_20130427_233055_20130428_010844.EUM.nc	22.145	21.890	4.794	2562	5502	0	2794	0	146
SRL_OPN_2PTS002_0281_20130428_010843_20130428_024706.EUM.nc	22.200	21.508	4.045	2836	5516	0	2554	0	126
SRL_OPN_2PTS002_0283_20130428_024706_20130428_042702.EUM.nc	22.695	21.904	4.400	2860	5514	0	2569	1	84
SRL_OPN_2PTS002_0285_20130428_042700_20130428_060858.EUM.nc	22.315	21.599	4.606	3782	5723	0	1883	0	58
SRL_OPN_2PTS002_0287_20130428_060857_20130428_075647.EUM.nc	21.900	21.655	5.022	3873	6093	0	2000	0	220
SRL_OPN_2PTS002_0290_20130428_075646_20130428_093449.EUM.nc	22.210	21.756	4.844	2891	5483	0	2368	0	224
SRL_OPN_2PTS002_0291_20130428_093449_20130428_111241.EUM.nc	20.100	20.105	4.560	2059	5411	0	3238	0	114
SRL_OPN_2PTS002_0293_20130428_111241_20130428_125106.EUM.nc	21.700	19.203	7.384	2649	5310	0	2661	0	0
SRL_OPN_2PTS002_0295_20130428_125106_20130428_144415.EUM.nc	23.800	22.994	4.093	3401	6273	0	2798	1	73
SRL_OPN_2PTS002_0298_20130428_144414_20130428_162401.EUM.nc	23.030	22.985	3.189	3113	5650	0	2298	0	239
SRL_OPN_2PTS002_0300_20130428_162400_20130428_180337.EUM.nc	22.030	21.312	4.559	2990	5591	0	2466	0	135
SRL_OPN_2PTS002_0302_20130428_180336_20130428_194307.EUM.nc	22.730	22.022	4.801	3227	5560	0	2182	2	149
SRL_OPN_2PTS002_0304_20130428_194306_20130428_212156.EUM.nc	20.900	21.363	3.892	3394	5485	0	2049	0	42
SRL_OPN_2PTS002_0306_20130428_212155_20130428_230012.EUM.nc	20.995	19.012	7.147	2366	5457	0	3091	0	0

– Continued on next page

Table 5: Altimeter Wind Speed Statistics.

– Continued from previous page

File	Median	Mean	Std. Dev.	No. Obs.	Total Obs.	Default Lat/Lon	Flag (total)	Default (total)	3-Sigma Edited
SRL_OPN_2PTS002_0307_20130428_230010_20130429_003759.EUM.nc	20.930	19.056	7.608	3316	5503	0	2187	0	0
SRL_OPN_2PTS002_0309_20130429_003758_20130429_021603.EUM.nc	21.985	21.222	4.604	2741	5530	0	2626	0	163
SRL_OPN_2PTS002_0311_20130429_021603_20130429_035526.EUM.nc	23.140	22.598	3.876	2739	5539	0	2707	0	93
SRL_OPN_2PTS002_0313_20130429_035527_20130429_053641.EUM.nc	21.700	21.466	5.087	2994	5547	0	2520	0	33
SRL_OPN_2PTS002_0315_20130429_053640_20130429_072548.EUM.nc	22.640	21.859	5.041	4053	6193	0	2025	0	115
SRL_OPN_2PTS002_0318_20130429_072547_20130429_090404.EUM.nc	20.810	19.382	7.075	3744	5561	0	1817	0	0
SRL_OPN_2PTS002_0319_20130429_090403_20130429_104157.EUM.nc	20.350	18.836	6.783	2465	5492	0	3027	0	0
SRL_OPN_2PTS002_0321_20130429_104156_20130429_122005.EUM.nc	20.490	19.339	6.810	2648	5493	0	2844	1	0
SRL_OPN_2PTS002_0323_20130429_122006_20130429_135911.EUM.nc	23.100	22.650	3.849	3165	5506	0	2215	0	126
SRL_OPN_2PTS002_0325_20130429_135909_20130429_155233.EUM.nc	22.060	21.445	3.748	3220	6365	0	2899	0	246
SRL_OPN_2PTS002_0328_20130429_155233_20130429_173220.EUM.nc	22.100	21.731	4.793	2707	5482	0	2609	0	166
SRL_OPN_2PTS002_0330_20130429_173219_20130429_191155.EUM.nc	21.125	19.593	7.229	3564	5622	0	2058	0	0
SRL_OPN_2PTS002_0332_20130429_191154_20130429_205057.EUM.nc	22.330	21.895	4.620	3550	5576	0	1882	1	143
SRL_OPN_2PTS002_0334_20130429_205056_20130429_222926.EUM.nc	20.180	18.167	7.377	2990	5445	0	2455	0	0
SRL_OPN_2PTS002_0336_20130429_222925_20130430_000717.EUM.nc	20.570	19.194	7.580	3108	5508	0	2400	0	0
SRL_OPN_2PTS002_0337_20130430_000717_20130430_014508.EUM.nc	20.530	20.865	4.933	2906	5553	0	2472	0	175
SRL_OPN_2PTS002_0339_20130430_014507_20130430_032404.EUM.nc	21.640	21.379	4.622	2799	5501	0	2548	0	154
SRL_OPN_2PTS002_0341_20130430_032403_20130430_050432.EUM.nc	21.730	22.013	3.823	2874	5547	0	2546	1	126
SRL_OPN_2PTS002_0343_20130430_050431_20130430_065446.EUM.nc	22.900	22.191	4.607	3703	6204	0	2301	1	199
SRL_OPN_2PTS002_0346_20130430_065445_20130430_083315.EUM.nc	20.770	20.846	4.948	4041	5624	0	1383	0	200
SRL_OPN_2PTS002_0348_20130430_083314_20130430_101115.EUM.nc	20.730	20.994	4.595	2692	5430	0	2619	0	119
SRL_OPN_2PTS002_0349_20130430_101114_20130430_114904.EUM.nc	21.195	19.130	7.595	2504	5454	0	2950	0	0
SRL_OPN_2PTS002_0351_20130430_114903_20130430_132751.EUM.nc	19.970	19.325	5.793	3004	5399	0	2339	1	55
SRL_OPN_2PTS002_0353_20130430_132751_20130430_152114.EUM.nc	21.360	21.422	4.072	3524	6349	0	2705	0	120
SRL_OPN_2PTS002_0356_20130430_152113_20130430_170102.EUM.nc	23.000	22.601	4.005	2671	5584	0	2713	0	200
SRL_OPN_2PTS002_0358_20130430_170101_20130430_184033.EUM.nc	21.945	21.575	5.145	3252	5575	0	2168	1	154
SRL_OPN_2PTS002_0360_20130430_184032_20130430_201952.EUM.nc	21.650	21.242	4.456	3215	5532	0	2119	0	198
SRL_OPN_2PTS002_0362_20130430_201951_20130430_215835.EUM.nc	21.400	19.440	6.802	3105	5440	0	2335	0	0
SRL_OPN_2PTS002_0364_20130430_215834_20130430_233626.EUM.nc	21.000	19.489	7.358	2649	5392	0	2742	1	0
SRL_OPN_2PTS002_0365_20130430_233625_20130501_011417.EUM.nc	21.060	19.463	6.864	2829	5505	0	2676	0	0
SRL_OPN_2PTS002_0367_20130501_011416_20130501_025250.EUM.nc	21.100	20.431	4.984	2903	5515	0	2593	0	19
SRL_OPN_2PTS002_0369_20130501_025250_20130501_043243.EUM.nc	21.910	21.314	4.839	2828	5487	0	2536	0	123
SRL_OPN_2PTS002_0371_20130501_043242_20130501_061448.EUM.nc	21.180	21.171	4.396	3655	5710	0	1875	0	180
SRL_OPN_2PTS002_0373_20130501_061446_20130501_080221.EUM.nc	22.180	21.565	4.755	3978	6097	0	1952	0	167
SRL_OPN_2PTS002_0376_20130501_080221_20130501_094031.EUM.nc	21.905	20.128	7.342	3058	5501	0	2443	0	0
SRL_OPN_2PTS002_0377_20130501_094029_20130501_111813.EUM.nc	21.335	18.988	7.389	2238	5394	0	3155	1	0
SRL_OPN_2PTS002_0379_20130501_111812_20130501_125640.EUM.nc	22.220	19.828	6.814	2743	5357	0	2614	0	0
SRL_OPN_2PTS002_0381_20130501_125639_20130501_144953.EUM.nc	22.290	22.034	4.164	3435	6304	0	2785	0	84
SRL_OPN_2PTS002_0384_20130501_144953_20130501_162939.EUM.nc	22.275	21.997	4.071	3131	5637	0	2267	0	239

– Continued on next page

Table 5: Altimeter Wind Speed Statistics.

– Continued from previous page

File	Median	Mean	Std. Dev.	No. Obs.	Total Obs.	Default Lat/Lon	Flag (total)	Default (total)	3-Sigma Edited
SRL_OPN_2PTS002_0386_20130501_162938_20130501_180916.EUM.nc	23.860	21.016	7.613	3175	5597	0	2419	3	0
SRL_OPN_2PTS002_0388_20130501_180914_20130501_194842.EUM.nc	21.420	21.911	4.084	3203	5552	0	2175	0	174
SRL_OPN_2PTS002_0390_20130501_194841_20130501_212738.EUM.nc	19.760	19.054	6.787	3517	5464	0	1946	1	0
SRL_OPN_2PTS002_0392_20130501_212738_20130501_230543.EUM.nc	21.580	18.692	7.985	2249	5430	0	3181	0	0
SRL_OPN_2PTS002_0393_20130501_230542_20130502_004331.EUM.nc	22.095	21.158	4.798	3042	5509	0	2349	0	118
SRL_OPN_2PTS002_0395_20130502_004330_20130502_022145.EUM.nc	22.560	22.359	4.799	2720	5557	0	2634	0	203
SRL_OPN_2PTS002_0397_20130502_022144_20130502_040105.EUM.nc	22.290	21.854	4.328	2756	5551	0	2642	0	153
SRL_OPN_2PTS002_0399_20130502_040105_20130502_054228.EUM.nc	22.700	21.716	4.905	3200	5529	0	2204	0	125
SRL_OPN_2PTS002_0401_20130502_054227_20130502_073122.EUM.nc	22.040	21.899	3.914	4028	6144	0	1927	0	189
SRL_OPN_2PTS002_0404_20130502_073121_20130502_090944.EUM.nc	21.920	21.584	5.069	3396	5547	0	1942	0	209
SRL_OPN_2PTS002_0405_20130502_090943_20130502_104728.EUM.nc	20.800	18.861	7.776	2452	5512	0	3059	1	0
SRL_OPN_2PTS002_0407_20130502_104727_20130502_122538.EUM.nc	22.770	21.878	5.399	2558	5462	0	2767	0	137
SRL_OPN_2PTS002_0409_20130502_122538_20130502_140457.EUM.nc	23.190	22.847	3.677	3121	5541	0	2231	0	189
SRL_OPN_2PTS002_0411_20130502_140457_20130502_155819.EUM.nc	22.320	22.452	3.866	2987	6346	0	3049	1	309
SRL_OPN_2PTS002_0414_20130502_155819_20130502_173757.EUM.nc	23.180	20.312	7.451	2948	5514	0	2566	0	0
SRL_OPN_2PTS002_0416_20130502_173756_20130502_191732.EUM.nc	21.800	21.433	4.702	3277	5595	0	2091	0	227
SRL_OPN_2PTS002_0418_20130502_191733_20130502_205631.EUM.nc	20.840	20.158	5.473	3596	5616	0	1947	0	73
SRL_OPN_2PTS002_0420_20130502_205630_20130502_223457.EUM.nc	20.850	19.590	7.430	2836	5440	0	2604	0	0
SRL_OPN_2PTS002_0421_20130502_223457_20130503_001250.EUM.nc	22.060	21.270	4.541	2954	5494	0	2369	0	171
SRL_OPN_2PTS002_0423_20130503_001248_20130503_015041.EUM.nc	22.800	22.286	4.117	2980	5542	0	2423	0	139
SRL_OPN_2PTS002_0425_20130503_015041_20130503_032941.EUM.nc	22.115	22.333	4.196	2778	5479	0	2435	0	266
SRL_OPN_2PTS002_0427_20130503_032940_20130503_051025.EUM.nc	22.470	20.732	7.110	2961	5556	0	2595	0	0
SRL_OPN_2PTS002_0429_20130503_051024_20130503_070022.EUM.nc	22.000	21.579	4.230	3764	6198	0	2377	0	57
SRL_OPN_2PTS002_0432_20130503_070021_20130503_083848.EUM.nc	22.540	21.701	4.720	3971	5628	0	1417	0	240
SRL_OPN_2PTS002_0434_20130503_083848_20130503_101646.EUM.nc	20.325	19.299	7.251	2720	5527	0	2807	0	0
SRL_OPN_2PTS002_0435_20130503_101645_20130503_115446.EUM.nc	21.605	19.454	7.239	2598	5522	0	2923	1	0
SRL_OPN_2PTS002_0437_20130503_115444_20130503_133329.EUM.nc	22.060	21.343	4.918	2937	5419	0	2414	0	68
SRL_OPN_2PTS002_0439_20130503_133329_20130503_152652.EUM.nc	23.460	22.756	3.966	3581	6341	0	2707	0	53
SRL_OPN_2PTS002_0442_20130503_152651_20130503_170638.EUM.nc	22.050	21.444	5.293	2765	5518	0	2638	0	115
SRL_OPN_2PTS002_0444_20130503_170638_20130503_184618.EUM.nc	21.790	19.533	7.265	3418	5609	0	2191	0	0
SRL_OPN_2PTS002_0446_20130503_184617_20130503_202528.EUM.nc	19.595	19.973	5.148	3418	5561	0	2057	0	86
SRL_OPN_2PTS002_0448_20130503_202528_20130503_220407.EUM.nc	21.860	21.639	4.903	2988	5417	0	2307	0	122
SRL_OPN_2PTS002_0450_20130503_220406_20130503_234206.EUM.nc	21.915	19.875	7.202	2778	5487	0	2709	0	0
SRL_OPN_2PTS002_0451_20130503_234206_20130504_011949.EUM.nc	23.030	22.024	5.094	2914	5533	0	2547	0	72
SRL_OPN_2PTS002_0453_20130504_011948_20130504_025827.EUM.nc	22.720	21.408	6.081	2893	5529	0	2562	0	74
SRL_OPN_2PTS002_0455_20130504_025826_20130504_043826.EUM.nc	22.280	21.418	4.954	2742	5485	0	2611	0	132
SRL_OPN_2PTS002_0457_20130504_043826_20130504_062038.EUM.nc	21.845	22.025	4.845	3685	5753	0	1854	1	213
SRL_OPN_2PTS002_0459_20130504_062037_20130504_080755.EUM.nc	21.290	21.150	4.925	3937	6089	0	1976	0	176
SRL_OPN_2PTS002_0462_20130504_080754_20130504_094602.EUM.nc	21.405	21.268	4.910	2855	5502	0	2479	1	167

– Continued on next page

Table 5: Altimeter Wind Speed Statistics.

– Continued from previous page

File	Median	Mean	Std. Dev.	No. Obs.	Total Obs.	Default Lat/Lon	Flag (total)	Default (total)	3-Sigma Edited
SRL_OPN_2PTS002_0463_20130504_094601_20130504_112355.EUM.nc	18.740	18.244	6.741	2097	5394	0	3296	1	0
SRL_OPN_2PTS002_0465_20130504_112353_20130504_130216.EUM.nc	21.720	19.061	8.308	2762	5358	0	2596	0	0
SRL_OPN_2PTS002_0467_20130504_130215_20130504_145531.EUM.nc	21.570	21.646	3.670	3503	6349	0	2758	0	88
SRL_OPN_2PTS002_0470_20130504_145530_20130504_163518.EUM.nc	21.980	22.197	4.708	3050	5641	0	2355	1	235
SRL_OPN_2PTS002_0472_20130504_163517_20130504_181501.EUM.nc	21.630	19.517	7.052	3154	5614	0	2460	0	0
SRL_OPN_2PTS002_0474_20130504_181501_20130504_195420.EUM.nc	21.455	20.884	5.361	3260	5565	0	2233	0	72
SRL_OPN_2PTS002_0476_20130504_195418_20130504_213312.EUM.nc	20.535	20.617	4.835	3416	5517	0	1917	0	184
SRL_OPN_2PTS002_0478_20130504_213312_20130504_231123.EUM.nc	22.380	21.973	5.081	2141	5402	0	3158	0	103
SRL_OPN_2PTS002_0479_20130504_231122_20130505_004903.EUM.nc	22.330	22.326	4.392	3022	5483	0	2388	0	73
SRL_OPN_2PTS002_0481_20130505_004901_20130505_022720.EUM.nc	20.840	19.933	6.884	2926	5535	0	2609	0	0
SRL_OPN_2PTS002_0483_20130505_022719_20130505_040646.EUM.nc	19.340	18.431	7.638	2853	5484	0	2631	0	0
SRL_OPN_2PTS002_0485_20130505_040645_20130505_054816.EUM.nc	19.185	19.251	6.871	3618	5672	0	2053	1	0
SRL_OPN_2PTS002_0487_20130505_054815_20130505_073657.EUM.nc	22.655	22.210	4.724	3936	6171	0	1983	0	252
SRL_OPN_2PTS002_0490_20130505_073656_20130505_091516.EUM.nc	21.380	19.724	6.947	3446	5540	0	2093	1	0
SRL_OPN_2PTS002_0491_20130505_091514_20130505_105300.EUM.nc	20.990	19.003	7.253	2341	5530	0	3189	0	0
SRL_OPN_2PTS002_0493_20130505_105259_20130505_123114.EUM.nc	22.810	22.155	5.077	2527	5381	0	2760	0	94
SRL_OPN_2PTS002_0495_20130505_123113_20130505_141036.EUM.nc	22.310	22.409	4.079	3033	5595	0	2376	0	186
SRL_OPN_2PTS002_0497_20130505_141036_20130505_160359.EUM.nc	21.540	21.754	4.946	3160	6389	0	3031	0	198
SRL_OPN_2PTS002_0500_20130505_160358_20130505_174335.EUM.nc	21.365	19.883	7.080	2996	5615	0	2619	0	0
SRL_OPN_2PTS002_0502_20130505_174334_20130505_192309.EUM.nc	21.020	20.796	5.305	3403	5628	0	2107	0	118
SRL_OPN_2PTS002_0504_20130505_192308_20130505_210215.EUM.nc	21.590	21.103	4.637	3551	5625	0	1954	0	120
SRL_OPN_2PTS002_0506_20130505_210214_20130505_224030.EUM.nc	22.090	22.200	4.125	2603	5413	0	2647	1	162
SRL_OPN_2PTS002_0507_20130505_224029_20130506_001822.EUM.nc	21.290	20.979	4.709	2977	5454	0	2365	0	112
SRL_OPN_2PTS002_0509_20130506_001822_20130506_015624.EUM.nc	21.880	21.397	4.732	2908	5525	0	2458	0	159
SRL_OPN_2PTS002_0511_20130506_015623_20130506_033522.EUM.nc	22.540	20.574	7.165	3059	5487	0	2428	0	0
SRL_OPN_2PTS002_0513_20130506_033521_20130506_051612.EUM.nc	22.100	20.010	6.844	3001	5545	0	2544	0	0
SRL_OPN_2PTS002_0515_20130506_051610_20130506_070557.EUM.nc	21.740	21.509	4.709	3747	6192	0	2346	2	97
SRL_OPN_2PTS002_0518_20130506_070556_20130506_084431.EUM.nc	20.830	20.874	4.726	3904	5620	0	1593	0	123
SRL_OPN_2PTS002_0520_20130506_084429_20130506_102219.EUM.nc	21.270	21.032	4.362	2441	5522	0	2905	0	176
SRL_OPN_2PTS002_0521_20130506_102219_20130506_120020.EUM.nc	21.980	21.885	4.527	2467	5527	0	2948	0	112
SRL_OPN_2PTS002_0523_20130506_120020_20130506_133907.EUM.nc	23.290	22.258	4.868	2950	5444	0	2398	0	96
SRL_OPN_2PTS002_0525_20130506_133908_20130506_153239.EUM.nc	21.375	21.089	5.556	3500	6381	0	2747	0	134
SRL_OPN_2PTS002_0528_20130506_153239_20130506_171218.EUM.nc	23.940	22.096	5.885	2752	5489	0	2626	0	111
SRL_OPN_2PTS002_0530_20130506_171218_20130506_185157.EUM.nc	21.430	21.594	4.096	3273	5641	0	2204	0	164
SRL_OPN_2PTS002_0532_20130506_185156_20130506_203105.EUM.nc	22.280	22.028	4.126	3271	5583	0	2054	0	258
SRL_OPN_2PTS002_0534_20130506_203105_20130506_220942.EUM.nc	21.205	19.081	7.369	3094	5419	0	2325	0	0
SRL_OPN_2PTS002_0536_20130506_220942_20130506_234740.EUM.nc	22.080	20.329	7.151	2975	5504	0	2529	0	0
SRL_OPN_2PTS002_0537_20130506_234739_20130507_012523.EUM.nc	22.775	22.338	4.501	2847	5533	0	2617	0	69
SRL_OPN_2PTS002_0539_20130507_012522_20130507_030406.EUM.nc	23.090	22.912	4.536	2809	5571	0	2632	0	130

– Continued on next page

Table 5: Altimeter Wind Speed Statistics.

– Continued from previous page

File	Median	Mean	Std. Dev.	No. Obs.	Total Obs.	Default Lat/Lon	Flag (total)	Default (total)	3-Sigma Edited
SRL_OPN_2PTS002_0541_20130507_030405_20130507_044419.EUM.nc	22.450	20.580	6.951	2949	5514	0	2565	0	0
SRL_OPN_2PTS002_0543_20130507_044418_20130507_062631.EUM.nc	21.090	20.893	5.106	3852	5758	0	1821	0	85
SRL_OPN_2PTS002_0545_20130507_062630_20130507_081330.EUM.nc	20.600	20.587	4.504	3835	6090	0	1950	0	305
SRL_OPN_2PTS002_0548_20130507_081330_20130507_095136.EUM.nc	21.350	20.234	6.134	2887	5405	0	2468	0	50
SRL_OPN_2PTS002_0549_20130507_095135_20130507_112929.EUM.nc	20.370	18.607	8.710	2153	5418	0	3264	1	0
SRL_OPN_2PTS002_0551_20130507_112929_20130507_130755.EUM.nc	23.215	21.155	7.332	2818	5441	0	2623	0	0
SRL_OPN_2PTS002_0553_20130507_130755_20130507_150121.EUM.nc	20.290	19.814	6.919	3603	6370	0	2767	0	0
SRL_OPN_2PTS002_0556_20130507_150120_20130507_164059.EUM.nc	23.560	23.616	3.746	2762	5648	0	2584	2	300
SRL_OPN_2PTS002_0558_20130507_164058_20130507_182042.EUM.nc	22.240	20.045	6.985	3175	5619	0	2444	0	0
SRL_OPN_2PTS002_0560_20130507_182042_20130507_195959.EUM.nc	23.170	22.298	4.963	3048	5571	0	2352	1	170
SRL_OPN_2PTS002_0562_20130507_195959_20130507_213850.EUM.nc	21.565	21.169	4.930	3271	5510	0	2038	0	201
SRL_OPN_2PTS002_0564_20130507_213848_20130507_231657.EUM.nc	21.980	20.142	7.543	2344	5371	0	3027	0	0
SRL_OPN_2PTS002_0565_20130507_231656_20130508_005437.EUM.nc	23.700	20.907	7.448	2949	5500	0	2551	0	0
SRL_OPN_2PTS002_0567_20130508_005436_20130508_023258.EUM.nc	21.070	21.412	5.136	2854	5531	0	2562	0	115
SRL_OPN_2PTS002_0569_20130508_023257_20130508_041238.EUM.nc	22.320	20.650	7.031	2809	5528	0	2718	1	0
SRL_OPN_2PTS002_0571_20130508_041237_20130508_055407.EUM.nc	21.170	19.668	6.843	3729	5698	0	1969	0	0
SRL_OPN_2PTS002_0573_20130508_055406_20130508_074234.EUM.nc	21.910	21.514	4.680	3984	6149	0	1978	0	187
SRL_OPN_2PTS002_0576_20130508_074234_20130508_092050.EUM.nc	22.300	22.012	4.191	3212	5529	0	2188	0	129
SRL_OPN_2PTS002_0577_20130508_092050_20130508_105842.EUM.nc	21.540	20.027	6.924	2187	5496	0	3306	3	0
SRL_OPN_2PTS002_0579_20130508_105842_20130508_123650.EUM.nc	22.860	20.283	8.031	2527	5382	0	2855	0	0
SRL_OPN_2PTS002_0581_20130508_123649_20130508_141620.EUM.nc	22.310	22.453	4.555	3072	5572	0	2265	0	235
SRL_OPN_2PTS002_0583_20130508_141620_20130508_160938.EUM.nc	22.920	22.408	4.415	3275	6369	0	2945	0	149
SRL_OPN_2PTS002_0586_20130508_160938_20130508_174925.EUM.nc	22.300	21.814	4.463	2870	5599	0	2608	0	121
SRL_OPN_2PTS002_0588_20130508_174924_20130508_192848.EUM.nc	21.745	21.797	4.342	3139	5624	0	2261	1	223
SRL_OPN_2PTS002_0590_20130508_192847_20130508_210752.EUM.nc	21.620	21.707	4.894	3370	5611	0	2083	1	157
SRL_OPN_2PTS002_0592_20130508_210750_20130508_224605.EUM.nc	21.710	21.942	5.272	2514	5409	0	2775	0	120
SRL_OPN_2PTS002_0593_20130508_224604_20130509_002354.EUM.nc	24.350	22.612	5.522	2933	5465	0	2365	0	167
SRL_OPN_2PTS002_0595_20130509_002353_20130509_020159.EUM.nc	21.115	20.654	5.437	2976	5542	0	2516	0	50
SRL_OPN_2PTS002_0597_20130509_020158_20130509_034101.EUM.nc	21.475	21.104	4.778	2920	5505	0	2509	0	76
SRL_OPN_2PTS002_0599_20130509_034100_20130509_052157.EUM.nc	22.400	22.272	3.989	2843	5545	0	2563	0	139
SRL_OPN_2PTS002_0601_20130509_052156_20130509_071134.EUM.nc	22.350	22.338	4.103	3663	6196	0	2357	0	176
SRL_OPN_2PTS002_0604_20130509_071133_20130509_085004.EUM.nc	21.810	21.781	4.504	3893	5586	0	1617	0	76
SRL_OPN_2PTS002_0605_20130509_085003_20130509_102751.EUM.nc	21.630	21.157	4.732	2430	5522	0	2909	1	182
SRL_OPN_2PTS002_0607_20130509_102750_20130509_120554.EUM.nc	21.300	20.029	6.637	2584	5520	0	2929	1	6
SRL_OPN_2PTS002_0609_20130509_120553_20130509_134456.EUM.nc	23.190	22.835	3.816	2964	5499	0	2415	0	120
SRL_OPN_2PTS002_0611_20130509_134455_20130509_153819.EUM.nc	20.775	19.125	7.035	3608	6393	0	2785	0	0
SRL_OPN_2PTS002_0614_20130509_153818_20130509_171758.EUM.nc	22.660	21.968	4.763	2709	5482	0	2651	0	122
SRL_OPN_2PTS002_0616_20130509_171757_20130509_185735.EUM.nc	21.300	21.629	3.878	3166	5631	0	2244	2	219
SRL_OPN_2PTS002_0618_20130509_185735_20130509_203642.EUM.nc	21.950	21.898	4.717	3414	5609	0	2088	0	107

– Continued on next page

Table 5: Altimeter Wind Speed Statistics.

– Continued from previous page

File	Median	Mean	Std. Dev.	No. Obs.	Total Obs.	Default Lat/Lon	Flag (total)	Default (total)	3-Sigma Edited
SRL_OPN_2PTS002_0620_20130509_203642_20130509_221517.EUM.nc	20.905	19.357	7.441	3016	5440	0	2424	0	0
SRL_OPN_2PTS002_0622_20130509_221516_20130509_235312.EUM.nc	23.315	20.988	7.467	2968	5505	0	2537	0	0
SRL_OPN_2PTS002_0623_20130509_235311_20130510_013058.EUM.nc	22.080	21.606	4.637	2854	5511	0	2513	0	144
SRL_OPN_2PTS002_0625_20130510_013057_20130510_030943.EUM.nc	21.550	21.370	4.330	2789	5552	0	2591	1	171
SRL_OPN_2PTS002_0627_20130510_030943_20130510_045003.EUM.nc	23.630	20.856	7.039	2946	5483	0	2537	0	0
SRL_OPN_2PTS002_0629_20130510_045003_20130510_063223.EUM.nc	22.215	22.093	3.836	3791	5764	0	1878	0	95
SRL_OPN_2PTS002_0631_20130510_063222_20130510_081905.EUM.nc	21.840	21.435	5.040	3991	6077	0	1884	0	202
SRL_OPN_2PTS002_0634_20130510_081904_20130510_095708.EUM.nc	22.480	21.658	5.243	2750	5530	0	2670	0	110
SRL_OPN_2PTS002_0635_20130510_095707_20130510_113503.EUM.nc	21.375	18.761	7.745	2338	5410	0	3068	4	0
SRL_OPN_2PTS002_0637_20130510_113502_20130510_131333.EUM.nc	22.315	22.328	4.577	2693	5456	0	2596	0	167
SRL_OPN_2PTS002_0639_20130510_131332_20130510_150659.EUM.nc	22.390	21.845	4.537	3482	6374	0	2774	0	118
SRL_OPN_2PTS002_0642_20130510_150658_20130510_164638.EUM.nc	22.590	21.947	4.169	2757	5615	0	2709	0	149
SRL_OPN_2PTS002_0644_20130510_164637_20130510_182620.EUM.nc	23.020	22.598	4.262	3180	5547	0	2216	0	151
SRL_OPN_2PTS002_0646_20130510_182619_20130510_200535.EUM.nc	21.950	21.233	5.157	3074	5592	0	2385	0	133
SRL_OPN_2PTS002_0648_20130510_200534_20130510_214424.EUM.nc	21.550	19.001	7.769	3379	5486	0	2107	0	0
SRL_OPN_2PTS002_0650_20130510_214423_20130510_232229.EUM.nc	24.180	23.298	4.393	2338	5390	0	2897	1	154
SRL_OPN_2PTS002_0651_20130510_232229_20130511_010010.EUM.nc	23.230	22.767	4.421	2773	5527	0	2619	0	135
SRL_OPN_2PTS002_0653_20130511_010009_20130511_023833.EUM.nc	20.680	20.213	5.194	2910	5536	0	2546	0	80
SRL_OPN_2PTS002_0655_20130511_023832_20130511_041820.EUM.nc	23.020	20.120	7.992	2838	5514	0	2674	2	0
SRL_OPN_2PTS002_0657_20130511_041819_20130511_055956.EUM.nc	22.610	22.186	4.178	3611	5727	0	1967	0	149
SRL_OPN_2PTS002_0659_20130511_055955_20130511_074809.EUM.nc	22.310	21.897	4.716	3866	6133	0	2004	0	263
SRL_OPN_2PTS002_0662_20130511_074808_20130511_092623.EUM.nc	22.630	21.897	4.466	3155	5526	0	2263	0	108
SRL_OPN_2PTS002_0663_20130511_092623_20130511_110416.EUM.nc	21.300	20.565	5.982	2105	5535	0	3392	2	36
SRL_OPN_2PTS002_0665_20130511_110415_20130511_124226.EUM.nc	23.230	21.197	7.032	2580	5377	0	2796	0	1
SRL_OPN_2PTS002_0667_20130511_124225_20130511_142200.EUM.nc	23.400	22.808	4.358	3191	5553	0	2192	0	170
SRL_OPN_2PTS002_0669_20130511_142159_20130511_161517.EUM.nc	22.890	22.277	3.641	3238	6392	0	2966	1	187
SRL_OPN_2PTS002_0672_20130511_161516_20130511_175503.EUM.nc	23.670	22.919	4.456	2868	5613	0	2591	2	152
SRL_OPN_2PTS002_0674_20130511_175502_20130511_193425.EUM.nc	21.420	21.655	3.904	3204	5625	0	2258	1	162
SRL_OPN_2PTS002_0676_20130511_193424_20130511_211327.EUM.nc	21.480	21.170	4.730	3280	5614	0	2158	1	175
SRL_OPN_2PTS002_0678_20130511_211326_20130511_225137.EUM.nc	22.885	23.161	3.405	2236	5385	0	2895	0	254
SRL_OPN_2PTS002_0679_20130511_225136_20130512_002926.EUM.nc	23.970	23.386	4.021	3006	5429	0	2312	0	111
SRL_OPN_2PTS002_0681_20130512_002926_20130512_020732.EUM.nc	22.270	20.270	6.839	2929	5540	0	2611	0	0
SRL_OPN_2PTS002_0683_20130512_020732_20130512_034641.EUM.nc	23.300	23.205	3.883	2806	5549	0	2618	0	125
SRL_OPN_2PTS002_0685_20130512_034640_20130512_052744.EUM.nc	23.480	22.936	4.117	2800	5555	0	2635	0	120
SRL_OPN_2PTS002_0687_20130512_052743_20130512_071709.EUM.nc	23.280	22.428	4.473	3871	6209	0	2273	0	65
SRL_OPN_2PTS002_0690_20130512_071709_20130512_085537.EUM.nc	22.600	22.287	3.808	3723	5607	0	1732	0	152
SRL_OPN_2PTS002_0691_20130512_085536_20130512_103323.EUM.nc	19.840	18.636	7.096	2397	5513	0	3116	0	0
SRL_OPN_2PTS002_0693_20130512_103322_20130512_121128.EUM.nc	22.490	22.540	3.994	2426	5533	0	2994	1	112
SRL_OPN_2PTS002_0695_20130512_121127_20130512_135034.EUM.nc	23.440	22.980	4.012	3028	5501	0	2392	1	80

– Continued on next page

Table 5: Altimeter Wind Speed Statistics.

– Continued from previous page

File	Median	Mean	Std. Dev.	No. Obs.	Total Obs.	Default Lat/Lon	Flag (total)	Default (total)	3-Sigma Edited
SRL_OPN_2PTS002_0697_20130512_135033_20130512_154358.EUM.nc	23.580	23.376	3.576	3394	6385	0	2810	0	181
SRL_OPN_2PTS002_0700_20130512_154356_20130512_172336.EUM.nc	24.450	24.178	3.756	2734	5543	0	2668	0	141
SRL_OPN_2PTS002_0702_20130512_172335_20130512_190313.EUM.nc	22.210	22.187	4.563	3213	5624	0	2285	1	125
SRL_OPN_2PTS002_0704_20130512_190312_20130512_204226.EUM.nc	22.050	21.507	4.174	3524	5646	0	1939	0	183
SRL_OPN_2PTS002_0706_20130512_204225_20130512_222049.EUM.nc	23.300	20.661	7.105	3023	5417	0	2394	0	0
SRL_OPN_2PTS002_0708_20130512_222048_20130512_235844.EUM.nc	24.140	23.418	4.033	2828	5521	0	2490	3	200
SRL_OPN_2PTS002_0709_20130512_235843_20130513_013632.EUM.nc	22.025	21.971	4.101	2937	5534	0	2488	0	109
SRL_OPN_2PTS002_0711_20130513_013631_20130513_031522.EUM.nc	22.230	22.011	4.770	2819	5535	0	2633	1	82
SRL_OPN_2PTS002_0713_20130513_031521_20130513_045548.EUM.nc	23.760	23.231	3.967	2794	5554	0	2606	1	153
SRL_OPN_2PTS002_0715_20130513_045547_20130513_063816.EUM.nc	23.100	23.010	4.169	3726	5820	0	1905	0	189
SRL_OPN_2PTS002_0717_20130513_063816_20130513_082439.EUM.nc	22.510	22.139	4.162	3969	6068	0	1913	0	186
SRL_OPN_2PTS002_0720_20130513_082438_20130513_100240.EUM.nc	21.270	20.475	5.137	2818	5556	0	2677	0	61
SRL_OPN_2PTS002_0721_20130513_100240_20130513_114036.EUM.nc	21.440	21.709	4.767	2202	5443	0	3075	1	165
SRL_OPN_2PTS002_0723_20130513_114036_20130513_131911.EUM.nc	23.055	21.627	5.338	2852	5478	0	2534	0	92
SRL_OPN_2PTS002_0725_20130513_131911_20130513_151239.EUM.nc	23.290	22.551	4.600	3553	6390	0	2766	0	71
SRL_OPN_2PTS002_0728_20130513_151238_20130513_165217.EUM.nc	23.580	23.107	4.090	2720	5567	0	2694	1	152
SRL_OPN_2PTS002_0730_20130513_165218_20130513_183159.EUM.nc	23.695	22.501	5.367	3143	5527	0	2249	0	135
SRL_OPN_2PTS002_0732_20130513_183158_20130513_201112.EUM.nc	21.020	21.105	4.220	3096	5576	0	2297	0	183
SRL_OPN_2PTS002_0734_20130513_201111_20130513_214958.EUM.nc	22.530	22.099	4.758	3140	5486	0	2137	0	209
SRL_OPN_2PTS002_0736_20130513_214958_20130513_232802.EUM.nc	23.080	20.704	7.422	2520	5352	0	2829	3	0
SRL_OPN_2PTS002_0737_20130513_232801_20130514_010542.EUM.nc	23.355	23.035	3.911	2606	5496	0	2774	0	116
SRL_OPN_2PTS002_0739_20130514_010541_20130514_024409.EUM.nc	23.810	22.614	4.769	2880	5547	0	2602	0	65
SRL_OPN_2PTS002_0741_20130514_024409_20130514_042402.EUM.nc	23.020	22.894	4.126	2761	5545	0	2718	0	66
SRL_OPN_2PTS002_0743_20130514_042401_20130514_060547.EUM.nc	22.740	22.299	4.629	3748	5724	0	1934	1	41
SRL_OPN_2PTS002_0745_20130514_060546_20130514_075344.EUM.nc	21.370	21.037	4.365	4065	6100	0	1972	0	63
SRL_OPN_2PTS002_0748_20130514_075344_20130514_093156.EUM.nc	23.065	22.698	3.613	3032	5495	0	2321	0	142
SRL_OPN_2PTS002_0749_20130514_093156_20130514_110949.EUM.nc	20.980	19.162	7.047	2186	5470	0	3284	0	0
SRL_OPN_2PTS002_0751_20130514_110947_20130514_124802.EUM.nc	23.310	23.026	3.511	2399	5366	0	2824	1	142
SRL_OPN_2PTS002_0753_20130514_124802_20130514_144119.EUM.nc	23.020	22.400	4.475	3322	6308	0	2873	0	113
SRL_OPN_2PTS002_0756_20130514_144118_20130514_162056.EUM.nc	22.300	21.971	4.510	3230	5623	0	2200	1	192
SRL_OPN_2PTS002_0758_20130514_162056_20130514_180041.EUM.nc	22.770	22.667	4.515	2923	5630	0	2525	0	182
SRL_OPN_2PTS002_0760_20130514_180040_20130514_194002.EUM.nc	20.340	19.288	7.067	3385	5613	0	2228	0	0
SRL_OPN_2PTS002_0762_20130514_194001_20130514_211901.EUM.nc	22.980	22.766	3.919	3265	5525	0	2092	0	168
SRL_OPN_2PTS002_0764_20130514_211900_20130514_225717.EUM.nc	22.060	19.654	6.938	2435	5486	0	3051	0	0
SRL_OPN_2PTS002_0765_20130514_225716_20130515_003458.EUM.nc	23.100	22.932	3.373	2938	5483	0	2243	0	302
SRL_OPN_2PTS002_0767_20130515_003457_20130515_021307.EUM.nc	23.450	22.521	4.792	2888	5529	0	2585	0	56
SRL_OPN_2PTS002_0769_20130515_021307_20130515_035229.EUM.nc	22.260	21.691	4.853	2693	5520	0	2693	0	134
SRL_OPN_2PTS002_0771_20130515_035228_20130515_053331.EUM.nc	23.530	23.226	4.150	2853	5557	0	2592	0	112
SRL_OPN_2PTS002_0773_20130515_053330_20130515_072244.EUM.nc	22.840	22.384	3.655	3849	6204	0	2133	0	222

– Continued on next page

Table 5: Altimeter Wind Speed Statistics.

– Continued from previous page

File	Median	Mean	Std. Dev.	No. Obs.	Total Obs.	Default Lat/Lon	Flag (total)	Default (total)	3-Sigma Edited
SRL_OPN_2PTS002_0776_20130515_072243_20130515_090110.EUM.nc	22.690	22.702	3.254	3556	5595	0	1766	0	273
SRL_OPN_2PTS002_0777_20130515_090109_20130515_103904.EUM.nc	18.240	17.186	7.252	2419	5531	0	3111	1	0
SRL_OPN_2PTS002_0779_20130515_103903_20130515_121702.EUM.nc	22.620	22.215	4.677	2540	5514	0	2903	1	70
SRL_OPN_2PTS002_0781_20130515_121701_20130515_135613.EUM.nc	23.440	23.087	3.618	2979	5450	0	2310	12	149
SRL_OPN_2PTS002_0783_20130515_135612_20130515_154936.EUM.nc	22.880	22.853	3.240	3262	6368	0	2803	0	303
SRL_OPN_2PTS002_0786_20130515_154936_20130515_172923.EUM.nc	23.080	22.530	4.213	2797	5508	0	2614	0	97
SRL_OPN_2PTS002_0788_20130515_172921_20130515_190850.EUM.nc	20.760	19.323	6.722	3470	5654	0	2182	2	0
SRL_OPN_2PTS002_0790_20130515_190850_20130515_204801.EUM.nc	22.370	21.742	4.315	3542	5607	0	1905	0	160
SRL_OPN_2PTS002_0792_20130515_204800_20130515_222623.EUM.nc	21.330	21.179	4.756	2752	5421	0	2479	1	189
SRL_OPN_2PTS002_0794_20130515_222622_20130516_000415.EUM.nc	23.040	22.330	4.683	2962	5544	0	2439	0	143
SRL_OPN_2PTS002_0795_20130516_000414_20130516_014213.EUM.nc	22.325	21.960	4.455	2902	5551	0	2463	0	186
SRL_OPN_2PTS002_0797_20130516_014213_20130516_032100.EUM.nc	23.780	22.718	4.325	2857	5517	0	2589	0	71
SRL_OPN_2PTS002_0799_20130516_032059_20130516_050132.EUM.nc	23.290	23.109	3.939	2825	5547	0	2546	1	175
SRL_OPN_2PTS002_0801_20130516_050131_20130516_064409.EUM.nc	23.240	23.251	3.271	3665	5808	0	1915	0	228
SRL_OPN_2PTS002_0803_20130516_064408_20130516_083021.EUM.nc	22.540	22.464	3.633	4145	6043	0	1788	0	110
SRL_OPN_2PTS002_0806_20130516_083020_20130516_100813.EUM.nc	20.950	19.067	7.317	2859	5509	0	2650	0	0
SRL_OPN_2PTS002_0807_20130516_100812_20130516_114610.EUM.nc	20.410	20.521	3.772	2260	5462	0	2996	0	206
SRL_OPN_2PTS002_0809_20130516_114609_20130516_132456.EUM.nc	22.845	22.194	4.133	2863	5466	0	2516	0	87
SRL_OPN_2PTS002_0811_20130516_132455_20130516_165756.EUM.nc	23.000	22.309	4.578	6236	11933	0	5369	1	327
SRL_OPN_2PTS002_0816_20130516_165755_20130516_201657.EUM.nc	22.560	21.941	4.845	6325	11083	0	4450	0	308
SRL_OPN_2PTS002_0820_20130516_201657_20130516_215531.EUM.nc	22.700	22.639	3.963	3034	5435	0	2193	1	207
SRL_OPN_2PTS002_0822_20130516_215530_20130516_233332.EUM.nc	21.190	21.092	4.290	2398	5305	0	2802	0	105
SRL_OPN_2PTS002_0823_20130516_233331_20130517_011122.EUM.nc	22.540	22.038	3.686	2599	5521	0	2791	0	131
SRL_OPN_2PTS002_0825_20130517_011121_20130517_024946.EUM.nc	24.410	22.942	4.531	2820	5519	0	2593	0	106
SRL_OPN_2PTS002_0827_20130517_024945_20130517_042944.EUM.nc	23.590	22.963	4.161	2762	5536	0	2667	0	107
SRL_OPN_2PTS002_0829_20130517_042944_20130517_061135.EUM.nc	22.520	22.143	3.796	3687	5727	0	1960	1	79
SRL_OPN_2PTS002_0831_20130517_061134_20130517_075926.EUM.nc	22.160	21.660	4.306	4027	6098	0	1960	0	111
SRL_OPN_2PTS002_0834_20130517_075926_20130517_093728.EUM.nc	22.840	22.035	5.176	2852	5518	0	2523	0	143
SRL_OPN_2PTS002_0835_20130517_093728_20130517_111519.EUM.nc	20.450	18.429	7.131	2177	5468	0	3289	2	0
SRL_OPN_2PTS002_0837_20130517_111518_20130517_125344.EUM.nc	22.770	20.331	7.043	2654	5382	0	2728	0	0
SRL_OPN_2PTS002_0839_20130517_125345_20130517_144656.EUM.nc	23.380	22.792	4.730	3327	6329	0	2861	0	141
SRL_OPN_2PTS002_0842_20130517_144654_20130517_162634.EUM.nc	22.520	21.998	4.546	3241	5648	0	2233	0	174
SRL_OPN_2PTS002_0844_20130517_162634_20130517_180618.EUM.nc	22.200	21.391	5.535	2979	5650	0	2526	1	144
SRL_OPN_2PTS002_0846_20130517_180617_20130517_194539.EUM.nc	21.950	21.662	4.607	3237	5632	0	2251	0	144
SRL_OPN_2PTS002_0848_20130517_194538_20130517_212435.EUM.nc	22.590	21.948	4.062	3275	5500	0	2052	1	172
SRL_OPN_2PTS002_0850_20130517_212434_20130517_230248.EUM.nc	22.670	22.175	4.073	2135	5403	0	3118	0	150
SRL_OPN_2PTS002_0851_20130517_230247_20130518_004029.EUM.nc	20.285	20.644	4.876	3096	5504	0	2216	0	192
SRL_OPN_2PTS002_0853_20130518_004028_20130518_021841.EUM.nc	23.520	22.579	4.725	2756	5553	0	2620	0	177
SRL_OPN_2PTS002_0855_20130518_021840_20130518_035808.EUM.nc	23.030	22.840	4.070	2728	5583	0	2781	0	74

– Continued on next page

Table 5: Altimeter Wind Speed Statistics.

– Continued from previous page

File	Median	Mean	Std. Dev.	No. Obs.	Total Obs.	Default Lat/Lon	Flag (total)	Default (total)	3-Sigma Edited
SRL_OPN_2PTS002_0857_20130518_035808_20130518_053918.EUM.nc	21.610	21.363	4.917	2975	5540	0	2423	0	142
SRL_OPN_2PTS002_0859_20130518_053916_20130518_072827.EUM.nc	21.630	21.380	4.240	4148	6179	0	1968	0	63
SRL_OPN_2PTS002_0862_20130518_072826_20130518_090641.EUM.nc	22.000	21.375	4.778	3607	5561	0	1860	0	94
SRL_OPN_2PTS002_0863_20130518_090640_20130518_104435.EUM.nc	19.860	18.270	6.994	2421	5552	0	3130	1	0
SRL_OPN_2PTS002_0865_20130518_104435_20130518_122235.EUM.nc	21.230	19.443	6.633	2657	5491	0	2833	1	0
SRL_OPN_2PTS002_0867_20130518_122234_20130518_140151.EUM.nc	23.800	23.796	3.412	3181	5543	0	2210	0	152
SRL_OPN_2PTS002_0869_20130518_140151_20130518_155514.EUM.nc	24.430	23.862	3.608	3116	6361	0	3058	0	187
SRL_OPN_2PTS002_0872_20130518_155513_20130518_173501.EUM.nc	22.640	22.491	4.142	2739	5505	0	2658	0	108
SRL_OPN_2PTS002_0874_20130518_173459_20130518_191427.EUM.nc	21.640	21.574	4.248	3386	5625	0	2142	0	97
SRL_OPN_2PTS002_0876_20130518_191426_20130518_205335.EUM.nc	21.400	21.060	4.418	3499	5634	0	1962	1	172
SRL_OPN_2PTS002_0878_20130518_205335_20130518_223203.EUM.nc	20.410	18.672	6.593	2937	5447	0	2508	2	0
SRL_OPN_2PTS002_0880_20130518_223203_20130519_000946.EUM.nc	24.070	23.175	4.551	2913	5482	0	2381	0	188
SRL_OPN_2PTS002_0881_20130519_000945_20130519_014745.EUM.nc	22.360	22.036	4.853	3005	5555	0	2397	1	152
SRL_OPN_2PTS002_0883_20130519_014745_20130519_032635.EUM.nc	23.290	23.592	3.593	2695	5478	0	2462	0	321
SRL_OPN_2PTS002_0885_20130519_032635_20130519_050716.EUM.nc	21.280	20.753	5.048	2766	5578	0	2663	0	149
SRL_OPN_2PTS002_0887_20130519_050715_20130519_065717.EUM.nc	21.870	21.321	4.267	3623	6219	0	2396	0	200
SRL_OPN_2PTS002_0890_20130519_065716_20130519_083553.EUM.nc	21.710	21.703	4.358	4090	5624	0	1369	1	164
SRL_OPN_2PTS002_0892_20130519_083553_20130519_101344.EUM.nc	19.735	18.329	6.893	2754	5544	0	2789	1	0
SRL_OPN_2PTS002_0893_20130519_101343_20130519_115142.EUM.nc	22.330	20.256	7.018	2528	5513	0	2985	0	0
SRL_OPN_2PTS002_0895_20130519_115141_20130519_133033.EUM.nc	23.400	23.025	3.871	2966	5453	0	2424	0	63
SRL_OPN_2PTS002_0897_20130519_133031_20130519_152355.EUM.nc	24.010	23.505	3.616	3543	6362	0	2741	0	78
SRL_OPN_2PTS002_0900_20130519_152354_20130519_170334.EUM.nc	22.385	22.225	4.667	2759	5486	0	2584	0	143
SRL_OPN_2PTS002_0902_20130519_170333_20130519_184314.EUM.nc	21.470	21.419	4.690	3189	5626	0	2321	0	116
SRL_OPN_2PTS002_0904_20130519_184313_20130519_202232.EUM.nc	20.290	19.423	6.318	3422	5594	0	2145	4	23
SRL_OPN_2PTS002_0906_20130519_202232_20130519_220105.EUM.nc	20.830	18.888	6.703	3061	5401	0	2340	0	0
SRL_OPN_2PTS002_0908_20130519_220104_20130519_233905.EUM.nc	24.200	23.709	3.570	2507	5475	0	2773	1	194
SRL_OPN_2PTS002_0909_20130519_233903_20130520_011658.EUM.nc	23.770	22.844	4.859	2842	5520	0	2545	0	133
SRL_OPN_2PTS002_0911_20130520_011657_20130520_025525.EUM.nc	24.040	23.063	4.151	2783	5512	0	2593	0	136
SRL_OPN_2PTS002_0913_20130520_025523_20130520_043529.EUM.nc	21.420	21.432	3.611	2728	5527	0	2649	1	149
SRL_OPN_2PTS002_0915_20130520_043528_20130520_061728.EUM.nc	21.410	21.194	4.243	3694	5781	0	1941	0	146
SRL_OPN_2PTS002_0917_20130520_061728_20130520_080502.EUM.nc	21.520	20.990	4.694	3984	6084	0	1957	0	143
SRL_OPN_2PTS002_0920_20130520_080502_20130520_094303.EUM.nc	21.080	18.774	7.138	2991	5518	0	2527	0	0
SRL_OPN_2PTS002_0921_20130520_094302_20130520_112055.EUM.nc	21.630	18.570	8.008	2269	5430	0	3161	0	0
SRL_OPN_2PTS002_0923_20130520_112054_20130520_125923.EUM.nc	24.500	21.372	7.913	2719	5405	0	2686	0	0
SRL_OPN_2PTS002_0925_20130520_125922_20130520_145237.EUM.nc	21.960	21.988	4.383	3425	6364	0	2821	0	118
SRL_OPN_2PTS002_0928_20130520_145236_20130520_163216.EUM.nc	21.290	21.352	4.869	3182	5662	0	2296	0	184
SRL_OPN_2PTS002_0930_20130520_163215_20130520_181200.EUM.nc	22.365	20.429	6.914	3112	5616	0	2504	0	0
SRL_OPN_2PTS002_0932_20130520_181158_20130520_195127.EUM.nc	20.285	20.176	4.722	3135	5624	0	2296	0	193
SRL_OPN_2PTS002_0934_20130520_195126_20130520_213012.EUM.nc	19.175	16.520	7.742	3494	5507	0	2012	1	0

– Continued on next page

Table 5: Altimeter Wind Speed Statistics.

– Continued from previous page

File	Median	Mean	Std. Dev.	No. Obs.	Total Obs.	Default Lat/Lon	Flag (total)	Default (total)	3-Sigma Edited
SRL_OPN_2PTS002_0936_20130520_213011_20130520_230824.EUM.nc	20.610	19.021	7.309	2225	5434	0	3209	0	0
SRL_OPN_2PTS002_0937_20130520_230823_20130521_004612.EUM.nc	23.040	23.257	3.525	2993	5491	0	2327	1	170
SRL_OPN_2PTS002_0939_20130521_004611_20130521_022420.EUM.nc	22.945	20.785	6.914	2929	5533	0	2599	0	5
SRL_OPN_2PTS002_0941_20130521_022420_20130521_040352.EUM.nc	21.690	21.926	4.201	2617	5483	0	2655	1	210
SRL_OPN_2PTS002_0943_20130521_040351_20130521_054508.EUM.nc	21.290	20.754	5.059	3333	5666	0	2239	0	94
SRL_OPN_2PTS002_0945_20130521_054508_20130521_073405.EUM.nc	20.240	20.160	5.131	3994	6183	0	2038	0	151
SRL_OPN_2PTS002_0948_20130521_073404_20130521_091217.EUM.nc	19.770	17.945	7.914	3543	5547	0	2003	1	0
SRL_OPN_2PTS002_0949_20130521_091216_20130521_105010.EUM.nc	19.045	17.978	8.200	2370	5562	0	3190	2	0
SRL_OPN_2PTS002_0951_20130521_105009_20130521_122813.EUM.nc	22.940	22.875	4.324	2478	5381	0	2747	0	156
SRL_OPN_2PTS002_0953_20130521_122813_20130521_140735.EUM.nc	22.790	22.399	4.097	3189	5579	0	2370	0	20
SRL_OPN_2PTS002_0955_20130521_140734_20130521_160057.EUM.nc	23.260	23.327	3.152	3055	6385	0	3083	0	247
SRL_OPN_2PTS002_0958_20130521_160056_20130521_174042.EUM.nc	21.810	21.512	4.747	2774	5622	0	2684	0	164
SRL_OPN_2PTS002_0960_20130521_174041_20130521_192008.EUM.nc	20.910	19.877	5.682	3356	5629	0	2181	0	92
SRL_OPN_2PTS002_0962_20130521_192007_20130521_205915.EUM.nc	19.820	18.593	6.900	3633	5618	0	1985	0	0
SRL_OPN_2PTS002_0964_20130521_205914_20130521_223740.EUM.nc	22.170	22.199	4.242	2640	5430	0	2584	0	206
SRL_OPN_2PTS002_0965_20130521_223739_20130522_001522.EUM.nc	22.920	22.227	4.744	2880	5478	0	2382	1	215
SRL_OPN_2PTS002_0967_20130522_001521_20130522_015323.EUM.nc	22.710	21.602	5.214	3010	5520	0	2393	0	117
SRL_OPN_2PTS002_0969_20130522_015322_20130522_033219.EUM.nc	22.330	22.384	4.469	2851	5483	0	2460	0	172
SRL_OPN_2PTS002_0971_20130522_033219_20130522_051305.EUM.nc	23.125	22.644	4.166	2847	5563	0	2611	0	105
SRL_OPN_2PTS002_0973_20130522_051304_20130522_070257.EUM.nc	20.275	20.448	4.711	3613	6225	0	2443	0	169
SRL_OPN_2PTS002_0976_20130522_070256_20130522_084131.EUM.nc	20.940	19.073	7.157	4151	5611	0	1460	0	0
SRL_OPN_2PTS002_0978_20130522_084130_20130522_101919.EUM.nc	20.200	18.938	7.090	2686	5533	0	2847	0	0
SRL_OPN_2PTS002_0979_20130522_101918_20130522_115720.EUM.nc	22.370	22.046	4.547	2394	5495	0	2968	0	133
SRL_OPN_2PTS002_0981_20130522_115719_20130522_133614.EUM.nc	22.755	21.827	4.376	2926	5446	0	2438	0	82
SRL_OPN_2PTS002_0983_20130522_133616_20130522_152937.EUM.nc	23.400	22.683	4.282	3423	6384	0	2747	0	214
SRL_OPN_2PTS002_0986_20130522_152936_20130522_170924.EUM.nc	21.200	20.938	4.968	2826	5489	0	2594	0	69
SRL_OPN_2PTS002_0988_20130522_170923_20130522_184855.EUM.nc	20.830	21.014	4.689	3213	5633	0	2201	0	219
SRL_OPN_2PTS002_0990_20130522_184854_20130522_202811.EUM.nc	20.940	19.385	7.294	3387	5609	0	2221	1	0
SRL_OPN_2PTS002_0992_20130522_202811_20130522_220642.EUM.nc	20.630	19.410	6.836	3099	5404	0	2305	0	0
SRL_OPN_2PTS002_0994_20130522_220641_20130522_234441.EUM.nc	22.340	21.546	5.056	2698	5528	0	2648	0	182
SRL_OPN_2PTS002_0995_20130522_234440_20130523_012232.EUM.nc	22.080	21.771	4.254	2746	5533	0	2570	0	217
SRL_OPN_2PTS002_0997_20130523_012231_20130523_030104.EUM.nc	23.320	22.654	4.277	2788	5530	0	2622	0	120
SRL_OPN_2PTS002_0999_20130523_030103_20130523_044114.EUM.nc	23.630	23.228	3.742	2740	5635	0	2785	1	109

22 Ka-Band Backscatter Coefficient Table

Table 6: Ka-Band Backscatter Coefficient Statistics.

File	Median	Mean	Std. Dev.	No. Obs.	Total Obs.	Default Lat/Lon	Flag (total)	Default (total)	3-Sigma Edited
SRL_OPN_2PTS001_1001_20130418_044134_20130418_062344.EUM.nc	9.720	9.485	1.418	3942	5789	0	1771	0	76
SRL_OPN_2PTS002_0001_20130418_062344_20130418_081052.EUM.nc	10.080	9.744	1.747	3970	6072	0	1960	0	142
SRL_OPN_2PTS002_0004_20130418_081051_20130418_094858.EUM.nc	10.385	10.384	1.447	2840	5462	0	2456	0	166
SRL_OPN_2PTS002_0005_20130418_094857_20130418_130514.EUM.nc	10.620	10.605	2.027	4748	10602	0	5647	1	206
SRL_OPN_2PTS002_0009_20130418_130514_20130418_145838.EUM.nc	9.720	9.888	2.119	3512	6367	0	2745	0	110
SRL_OPN_2PTS002_0012_20130418_145838_20130418_163818.EUM.nc	10.240	9.979	1.534	3057	5632	0	2459	0	116
SRL_OPN_2PTS002_0014_20130418_163817_20130418_181800.EUM.nc	9.880	9.770	1.442	2991	5510	0	2402	0	117
SRL_OPN_2PTS002_0016_20130418_181800_20130418_195718.EUM.nc	10.010	10.031	1.724	3055	5491	0	2244	0	192
SRL_OPN_2PTS002_0018_20130418_195717_20130418_213610.EUM.nc	10.070	9.975	1.328	3413	5403	0	1877	1	112
SRL_OPN_2PTS002_0020_20130418_213609_20130418_231419.EUM.nc	9.380	9.438	2.013	2209	5370	0	3088	0	73
SRL_OPN_2PTS002_0021_20130418_231417_20130419_005158.EUM.nc	10.140	9.951	1.387	2896	5479	0	2377	2	204
SRL_OPN_2PTS002_0023_20130419_005158_20130419_023017.EUM.nc	10.510	10.083	2.119	2865	5508	0	2581	0	62
SRL_OPN_2PTS002_0025_20130419_023017_20130419_040955.EUM.nc	9.800	9.591	1.693	2695	5493	0	2659	1	138
SRL_OPN_2PTS002_0027_20130419_040954_20130419_055120.EUM.nc	9.870	9.765	1.705	3584	5678	0	1933	2	159
SRL_OPN_2PTS002_0029_20130419_055119_20130419_073954.EUM.nc	9.720	9.576	1.517	3878	6145	0	1974	0	293
SRL_OPN_2PTS002_0032_20130419_073953_20130419_091812.EUM.nc	9.910	9.898	1.335	3140	5500	0	2123	1	236
SRL_OPN_2PTS002_0033_20130419_091811_20130419_105604.EUM.nc	10.170	10.076	1.673	2161	5470	0	3202	0	107
SRL_OPN_2PTS002_0035_20130419_105603_20130419_123410.EUM.nc	10.000	9.685	2.133	2535	5334	0	2749	0	50
SRL_OPN_2PTS002_0037_20130419_123410_20130419_141337.EUM.nc	9.600	9.421	1.371	3218	5523	0	2205	0	100
SRL_OPN_2PTS002_0039_20130419_141336_20130419_160656.EUM.nc	10.130	9.957	1.441	3236	6366	0	2984	0	146
SRL_OPN_2PTS002_0042_20130419_160655_20130419_174643.EUM.nc	9.965	9.946	1.599	2885	5589	0	2574	1	129
SRL_OPN_2PTS002_0044_20130419_174642_20130419_192606.EUM.nc	9.840	9.789	1.819	3269	5561	0	2131	0	161
SRL_OPN_2PTS002_0046_20130419_192606_20130419_210511.EUM.nc	10.680	10.485	1.754	3384	5553	0	1982	0	187
SRL_OPN_2PTS002_0048_20130419_210510_20130419_224334.EUM.nc	9.800	9.812	2.024	2586	5373	0	2652	1	134
SRL_OPN_2PTS002_0049_20130419_224334_20130420_002115.EUM.nc	9.390	9.453	2.108	2974	5431	0	2316	0	141
SRL_OPN_2PTS002_0051_20130420_002114_20130420_015919.EUM.nc	9.980	9.967	1.882	2967	5554	0	2506	0	81
SRL_OPN_2PTS002_0053_20130420_015917_20130420_033827.EUM.nc	10.030	9.906	1.476	2909	5537	0	2479	0	149
SRL_OPN_2PTS002_0055_20130420_033826_20130420_051910.EUM.nc	9.920	9.571	1.715	3023	4655	0	1599	1	32
SRL_OPN_2PTS002_0057_20130420_051909_20130420_070900.EUM.nc	9.840	9.844	1.526	3798	6191	0	2296	0	97
SRL_OPN_2PTS002_0060_20130420_070859_20130420_084723.EUM.nc	10.320	10.364	1.519	3725	5590	0	1622	1	242
SRL_OPN_2PTS002_0061_20130420_084721_20130420_102518.EUM.nc	9.860	9.681	2.142	2465	5407	0	2743	0	199
SRL_OPN_2PTS002_0063_20130420_102518_20130420_120312.EUM.nc	10.060	9.872	2.012	2464	5404	0	2807	0	133
SRL_OPN_2PTS002_0065_20130420_120310_20130420_134211.EUM.nc	9.920	9.705	1.804	3031	5432	0	2271	0	130
SRL_OPN_2PTS002_0067_20130420_134210_20130420_153534.EUM.nc	9.950	9.953	1.562	3476	6343	0	2662	0	205
SRL_OPN_2PTS002_0070_20130420_153533_20130420_171522.EUM.nc	10.030	9.967	1.405	2784	5596	0	2741	0	71
SRL_OPN_2PTS002_0072_20130420_171521_20130420_185451.EUM.nc	9.870	9.791	1.553	3246	5526	0	2111	0	169
SRL_OPN_2PTS002_0074_20130420_185451_20130420_203407.EUM.nc	10.250	10.083	1.935	3465	5526	0	1958	0	103

– Continued on next page

Table 6: Ka-Band Backscatter Coefficient Statistics.

– Continued from previous page

File	Median	Mean	Std. Dev.	No. Obs.	Total Obs.	Default Lat/Lon	Flag (total)	Default (total)	3-Sigma Edited
SRL_OPN_2PTS002_0076_20130420_203406_20130420_221243.EUM.nc	10.240	10.301	2.490	2888	5422	0	2415	0	119
SRL_OPN_2PTS002_0078_20130420_221242_20130420_235030.EUM.nc	9.610	9.519	1.798	2894	5454	0	2496	0	64
SRL_OPN_2PTS002_0079_20130420_235028_20130421_012824.EUM.nc	10.010	10.248	1.819	2815	5519	0	2572	0	132
SRL_OPN_2PTS002_0081_20130421_012823_20130421_030707.EUM.nc	10.010	9.981	1.708	2847	5555	0	2583	0	125
SRL_OPN_2PTS002_0083_20130421_030707_20130421_044715.EUM.nc	9.970	9.768	2.148	2894	5487	0	2491	0	102
SRL_OPN_2PTS002_0085_20130421_044713_20130421_062939.EUM.nc	10.140	10.102	1.320	3839	5785	0	1806	0	140
SRL_OPN_2PTS002_0087_20130421_062938_20130421_081631.EUM.nc	10.190	10.223	1.676	3928	6091	0	1954	1	208
SRL_OPN_2PTS002_0090_20130421_081631_20130421_095435.EUM.nc	9.590	9.809	1.703	2916	5490	0	2523	0	51
SRL_OPN_2PTS002_0091_20130421_095434_20130421_113220.EUM.nc	10.000	10.093	1.236	2154	5366	0	3063	1	148
SRL_OPN_2PTS002_0093_20130421_113219_20130421_131056.EUM.nc	10.100	10.026	2.291	2705	5418	0	2561	0	152
SRL_OPN_2PTS002_0095_20130421_131055_20130421_150415.EUM.nc	9.960	9.879	1.521	3426	6346	0	2716	0	204
SRL_OPN_2PTS002_0098_20130421_150413_20130421_164401.EUM.nc	9.940	9.803	1.318	2845	5636	0	2701	0	90
SRL_OPN_2PTS002_0100_20130421_164400_20130421_182334.EUM.nc	10.080	10.024	1.478	3166	5515	0	2208	1	140
SRL_OPN_2PTS002_0102_20130421_182334_20130421_200259.EUM.nc	10.060	9.900	1.812	3041	5507	0	2322	2	142
SRL_OPN_2PTS002_0104_20130421_200258_20130421_214149.EUM.nc	10.430	10.327	2.097	3289	5417	0	1979	0	149
SRL_OPN_2PTS002_0106_20130421_214148_20130421_231947.EUM.nc	9.480	9.598	1.500	2369	5322	0	2876	0	77
SRL_OPN_2PTS002_0107_20130421_231947_20130422_005734.EUM.nc	10.310	10.006	1.895	2763	5512	0	2653	0	96
SRL_OPN_2PTS002_0109_20130422_005734_20130422_023557.EUM.nc	9.970	9.918	1.613	2866	5552	0	2560	0	126
SRL_OPN_2PTS002_0111_20130422_023556_20130422_041532.EUM.nc	9.570	9.454	1.837	2814	5490	0	2616	0	60
SRL_OPN_2PTS002_0113_20130422_041532_20130422_055714.EUM.nc	9.740	9.726	1.305	3636	5705	0	1928	1	140
SRL_OPN_2PTS002_0115_20130422_055713_20130422_074534.EUM.nc	10.050	10.014	1.469	4023	6145	0	1966	0	156
SRL_OPN_2PTS002_0118_20130422_074532_20130422_092349.EUM.nc	9.960	9.971	0.897	3046	5491	0	2190	0	255
SRL_OPN_2PTS002_0119_20130422_092348_20130422_110133.EUM.nc	9.810	9.597	2.035	1990	5427	0	3329	2	106
SRL_OPN_2PTS002_0121_20130422_110132_20130422_123950.EUM.nc	10.250	10.467	2.083	2443	5366	0	2788	0	135
SRL_OPN_2PTS002_0123_20130422_123949_20130422_141922.EUM.nc	10.220	10.183	1.887	3148	5525	0	2145	0	232
SRL_OPN_2PTS002_0125_20130422_141922_20130422_161240.EUM.nc	9.880	9.748	1.364	3274	6369	0	2970	0	125
SRL_OPN_2PTS002_0128_20130422_161239_20130422_175217.EUM.nc	9.880	9.702	1.782	2988	5590	0	2552	1	49
SRL_OPN_2PTS002_0130_20130422_175216_20130422_193148.EUM.nc	9.880	9.682	1.632	3247	5566	0	2211	1	107
SRL_OPN_2PTS002_0132_20130422_193147_20130422_211051.EUM.nc	10.170	9.886	1.665	3381	5575	0	2111	0	83
SRL_OPN_2PTS002_0134_20130422_211050_20130422_224902.EUM.nc	9.555	9.508	1.875	2479	5380	0	2804	0	97
SRL_OPN_2PTS002_0135_20130422_224901_20130423_002651.EUM.nc	10.230	10.339	1.988	2944	5395	0	2267	0	184
SRL_OPN_2PTS002_0137_20130423_002650_20130423_020457.EUM.nc	10.240	10.197	1.795	2876	5549	0	2529	0	144
SRL_OPN_2PTS002_0139_20130423_020456_20130423_034403.EUM.nc	10.035	9.866	2.067	2903	5530	0	2523	1	103
SRL_OPN_2PTS002_0141_20130423_034402_20130423_052502.EUM.nc	10.100	10.104	1.361	2923	5536	0	2558	0	55
SRL_OPN_2PTS002_0143_20130423_052502_20130423_071433.EUM.nc	9.840	9.718	1.601	3761	6165	0	2264	1	139
SRL_OPN_2PTS002_0146_20130423_071432_20130423_085301.EUM.nc	9.570	9.426	1.625	3857	5613	0	1674	0	82
SRL_OPN_2PTS002_0147_20130423_085300_20130423_103048.EUM.nc	10.000	9.835	2.020	2424	5469	0	2957	1	87
SRL_OPN_2PTS002_0149_20130423_103047_20130423_120852.EUM.nc	10.500	10.277	2.151	2474	5455	0	2843	0	138
SRL_OPN_2PTS002_0151_20130423_120851_20130423_134755.EUM.nc	10.450	10.597	1.963	2840	5437	0	2320	0	277

– Continued on next page

Table 6: Ka-Band Backscatter Coefficient Statistics.

– Continued from previous page

File	Median	Mean	Std. Dev.	No. Obs.	Total Obs.	Default Lat/Lon	Flag (total)	Default (total)	3-Sigma Edited
SRL_OPN_2PTS002_0153_20130423_134756_20130423_154119.EUM.nc	10.120	9.964	1.397	3415	6364	0	2739	0	210
SRL_OPN_2PTS002_0156_20130423_154118_20130423_172057.EUM.nc	9.530	9.270	1.631	2864	5547	0	2655	0	28
SRL_OPN_2PTS002_0158_20130423_172056_20130423_190034.EUM.nc	10.120	9.957	1.967	3305	5624	0	2235	0	84
SRL_OPN_2PTS002_0160_20130423_190033_20130423_203940.EUM.nc	10.070	9.840	1.831	3526	5551	0	1902	2	121
SRL_OPN_2PTS002_0162_20130423_203939_20130423_221814.EUM.nc	10.100	10.066	2.362	2958	5405	0	2331	0	116
SRL_OPN_2PTS002_0164_20130423_221813_20130423_235609.EUM.nc	10.120	9.914	1.794	2833	5479	0	2452	0	194
SRL_OPN_2PTS002_0165_20130423_235608_20130424_013356.EUM.nc	10.160	10.315	1.872	2849	5520	0	2544	0	127
SRL_OPN_2PTS002_0167_20130424_013355_20130424_031243.EUM.nc	10.030	9.782	1.900	2915	5569	0	2606	0	48
SRL_OPN_2PTS002_0169_20130424_031241_20130424_045306.EUM.nc	9.900	9.655	1.384	2898	5479	0	2488	0	93
SRL_OPN_2PTS002_0171_20130424_045305_20130424_063530.EUM.nc	10.390	10.386	1.705	3850	5799	0	1834	0	115
SRL_OPN_2PTS002_0173_20130424_063529_20130424_082202.EUM.nc	9.990	9.679	2.102	4041	6077	0	1919	0	117
SRL_OPN_2PTS002_0176_20130424_082201_20130424_100006.EUM.nc	9.470	9.296	1.666	2880	5502	0	2559	0	63
SRL_OPN_2PTS002_0177_20130424_100006_20130424_113800.EUM.nc	10.800	10.672	1.639	2298	5407	0	2990	0	119
SRL_OPN_2PTS002_0179_20130424_113800_20130424_131632.EUM.nc	10.260	10.309	1.698	2810	5408	0	2443	0	155
SRL_OPN_2PTS002_0181_20130424_131631_20130424_150959.EUM.nc	10.260	10.228	1.454	3556	6366	0	2736	0	74
SRL_OPN_2PTS002_0184_20130424_150958_20130424_164939.EUM.nc	9.770	9.727	2.040	2815	5606	0	2747	0	44
SRL_OPN_2PTS002_0186_20130424_164937_20130424_182919.EUM.nc	10.290	10.110	1.661	3139	5534	0	2220	0	175
SRL_OPN_2PTS002_0188_20130424_182919_20130424_200833.EUM.nc	9.860	9.508	1.787	3068	5501	0	2251	0	182
SRL_OPN_2PTS002_0190_20130424_200832_20130424_214721.EUM.nc	10.365	10.260	2.164	3243	5425	0	2063	0	119
SRL_OPN_2PTS002_0192_20130424_214720_20130424_232525.EUM.nc	9.970	9.835	1.809	2326	5318	0	2816	2	174
SRL_OPN_2PTS002_0193_20130424_232524_20130425_010305.EUM.nc	10.270	10.173	2.036	2661	5475	0	2697	0	117
SRL_OPN_2PTS002_0195_20130425_010304_20130425_024132.EUM.nc	10.070	9.826	1.996	2884	5530	0	2550	0	96
SRL_OPN_2PTS002_0197_20130425_024130_20130425_042120.EUM.nc	9.970	9.778	1.588	2798	5506	0	2629	0	79
SRL_OPN_2PTS002_0199_20130425_042119_20130425_060302.EUM.nc	10.620	10.534	1.519	3720	5730	0	1903	0	107
SRL_OPN_2PTS002_0201_20130425_060300_20130425_075106.EUM.nc	10.010	9.872	1.636	4001	6121	0	1965	0	155
SRL_OPN_2PTS002_0204_20130425_075106_20130425_092920.EUM.nc	9.620	9.383	1.668	3232	5502	0	2241	0	29
SRL_OPN_2PTS002_0205_20130425_092918_20130425_110711.EUM.nc	10.925	10.749	2.082	2114	5430	0	3249	1	66
SRL_OPN_2PTS002_0207_20130425_110711_20130425_124532.EUM.nc	10.100	10.072	1.277	2324	5336	0	2755	0	257
SRL_OPN_2PTS002_0209_20130425_124532_20130425_143839.EUM.nc	9.950	9.927	1.961	3364	6275	0	2841	0	70
SRL_OPN_2PTS002_0212_20130425_143839_20130425_161816.EUM.nc	10.135	10.132	1.552	3374	5627	0	2183	0	70
SRL_OPN_2PTS002_0214_20130425_161815_20130425_175801.EUM.nc	10.340	10.266	1.786	2927	5558	0	2493	0	138
SRL_OPN_2PTS002_0216_20130425_175800_20130425_193723.EUM.nc	9.830	9.652	1.593	3170	5564	0	2171	1	222
SRL_OPN_2PTS002_0218_20130425_193722_20130425_211623.EUM.nc	10.390	10.095	1.479	3258	5489	0	2013	0	218
SRL_OPN_2PTS002_0220_20130425_211622_20130425_225440.EUM.nc	10.020	9.942	1.882	2388	5481	0	2943	1	149
SRL_OPN_2PTS002_0221_20130425_225439_20130426_003221.EUM.nc	10.060	10.011	1.785	2973	5438	0	2210	0	255
SRL_OPN_2PTS002_0223_20130426_003220_20130426_021029.EUM.nc	10.080	10.299	1.790	2794	5519	0	2627	0	98
SRL_OPN_2PTS002_0225_20130426_021028_20130426_034948.EUM.nc	9.720	9.674	1.470	2742	5538	0	2564	0	232
SRL_OPN_2PTS002_0227_20130426_034947_20130426_053048.EUM.nc	10.220	10.264	1.502	2725	5549	0	2603	0	221
SRL_OPN_2PTS002_0229_20130426_053046_20130426_072007.EUM.nc	10.070	9.927	1.456	3904	6181	0	2115	0	162

– Continued on next page

Table 6: Ka-Band Backscatter Coefficient Statistics.

– Continued from previous page

File	Median	Mean	Std. Dev.	No. Obs.	Total Obs.	Default Lat/Lon	Flag (total)	Default (total)	3-Sigma Edited
SRL_OPN_2PTS002_0232_20130426_072005_20130426_085831.EUM.nc	9.820	9.794	1.418	3739	5598	0	1735	0	124
SRL_OPN_2PTS002_0233_20130426_085830_20130426_103626.EUM.nc	10.080	10.019	2.037	2302	5480	0	3091	0	87
SRL_OPN_2PTS002_0235_20130426_103625_20130426_121424.EUM.nc	10.280	10.342	1.207	2412	5446	0	2844	0	190
SRL_OPN_2PTS002_0237_20130426_121423_20130426_135332.EUM.nc	10.150	10.193	1.998	3073	5506	0	2335	0	98
SRL_OPN_2PTS002_0239_20130426_135332_20130426_154655.EUM.nc	10.020	10.014	1.547	3483	6374	0	2735	0	156
SRL_OPN_2PTS002_0242_20130426_154655_20130426_172642.EUM.nc	10.185	10.122	1.416	2716	5510	0	2623	1	170
SRL_OPN_2PTS002_0244_20130426_172642_20130426_190610.EUM.nc	10.150	10.142	1.299	3211	5596	0	2164	0	221
SRL_OPN_2PTS002_0246_20130426_190610_20130426_204522.EUM.nc	9.890	9.965	1.641	3480	5592	0	1816	1	295
SRL_OPN_2PTS002_0248_20130426_204521_20130426_222354.EUM.nc	9.970	9.764	1.989	2812	5426	0	2441	1	172
SRL_OPN_2PTS002_0250_20130426_222353_20130427_000138.EUM.nc	10.340	10.107	1.854	2903	5505	0	2437	0	165
SRL_OPN_2PTS002_0251_20130427_000137_20130427_013935.EUM.nc	10.400	10.128	2.269	2932	5555	0	2482	0	141
SRL_OPN_2PTS002_0253_20130427_013934_20130427_031819.EUM.nc	9.670	9.778	1.165	2790	5550	0	2589	0	171
SRL_OPN_2PTS002_0255_20130427_031818_20130427_045849.EUM.nc	10.270	10.306	1.512	2917	5526	0	2514	0	95
SRL_OPN_2PTS002_0257_20130427_045848_20130427_064130.EUM.nc	9.960	9.872	1.423	3862	5803	0	1819	0	122
SRL_OPN_2PTS002_0259_20130427_064130_20130427_082742.EUM.nc	10.360	10.150	1.538	4061	6044	0	1813	0	170
SRL_OPN_2PTS002_0262_20130427_082742_20130427_100536.EUM.nc	9.890	9.688	1.892	2805	5508	0	2634	0	69
SRL_OPN_2PTS002_0263_20130427_100534_20130427_114332.EUM.nc	10.690	10.386	1.325	2183	5462	0	3034	0	245
SRL_OPN_2PTS002_0265_20130427_114332_20130427_132215.EUM.nc	10.070	10.018	1.706	2787	5389	0	2405	0	197
SRL_OPN_2PTS002_0267_20130427_132215_20130427_151537.EUM.nc	10.060	9.923	1.613	3524	6368	0	2711	0	133
SRL_OPN_2PTS002_0270_20130427_151536_20130427_165524.EUM.nc	10.020	9.925	1.128	2728	5607	0	2772	0	107
SRL_OPN_2PTS002_0272_20130427_165523_20130427_183456.EUM.nc	10.015	10.114	1.259	3177	5534	0	2166	0	191
SRL_OPN_2PTS002_0274_20130427_183455_20130427_201417.EUM.nc	10.040	9.945	1.955	3249	5530	0	2133	1	147
SRL_OPN_2PTS002_0276_20130427_201416_20130427_215254.EUM.nc	10.450	10.145	2.058	3254	5457	0	2121	0	82
SRL_OPN_2PTS002_0278_20130427_215252_20130427_233055.EUM.nc	10.220	10.026	1.689	2375	5339	0	2852	0	112
SRL_OPN_2PTS002_0279_20130427_233055_20130428_010844.EUM.nc	9.980	9.768	1.736	2588	5502	0	2794	0	120
SRL_OPN_2PTS002_0281_20130428_010843_20130428_024706.EUM.nc	9.960	10.014	1.177	2842	5516	0	2554	0	120
SRL_OPN_2PTS002_0283_20130428_024706_20130428_042702.EUM.nc	9.830	9.886	1.515	2865	5514	0	2569	1	79
SRL_OPN_2PTS002_0285_20130428_042700_20130428_060858.EUM.nc	9.900	9.859	1.554	3780	5723	0	1883	0	60
SRL_OPN_2PTS002_0287_20130428_060857_20130428_075647.EUM.nc	10.020	9.868	1.841	3912	6093	0	2000	0	181
SRL_OPN_2PTS002_0290_20130428_075646_20130428_093449.EUM.nc	9.940	9.869	1.602	2905	5483	0	2368	0	210
SRL_OPN_2PTS002_0291_20130428_093449_20130428_111241.EUM.nc	10.510	10.430	1.298	2033	5411	0	3238	0	140
SRL_OPN_2PTS002_0293_20130428_111241_20130428_125106.EUM.nc	10.090	10.236	1.881	2494	5310	0	2661	0	155
SRL_OPN_2PTS002_0295_20130428_125106_20130428_144415.EUM.nc	9.480	9.438	1.509	3395	6273	0	2798	1	79
SRL_OPN_2PTS002_0298_20130428_144414_20130428_162401.EUM.nc	9.710	9.690	1.033	3056	5650	0	2298	0	296
SRL_OPN_2PTS002_0300_20130428_162400_20130428_180337.EUM.nc	10.010	10.027	1.567	3044	5591	0	2466	0	81
SRL_OPN_2PTS002_0302_20130428_180336_20130428_194307.EUM.nc	9.800	9.741	1.584	3199	5560	0	2182	2	177
SRL_OPN_2PTS002_0304_20130428_194306_20130428_212156.EUM.nc	10.290	9.949	1.393	3364	5485	0	2049	0	72
SRL_OPN_2PTS002_0306_20130428_212155_20130428_230012.EUM.nc	10.235	10.371	1.951	2277	5457	0	3091	0	89
SRL_OPN_2PTS002_0307_20130428_230010_20130429_003759.EUM.nc	10.300	10.171	1.818	3022	5503	0	2187	0	294

– Continued on next page

Table 6: Ka-Band Backscatter Coefficient Statistics.

– Continued from previous page

File	Median	Mean	Std. Dev.	No. Obs.	Total Obs.	Default Lat/Lon	Flag (total)	Default (total)	3-Sigma Edited
SRL_OPN_2PTS002_0309_20130429_003758_20130429_021603.EUM.nc	10.000	10.088	1.388	2756	5530	0	2626	0	148
SRL_OPN_2PTS002_0311_20130429_021603_20130429_035526.EUM.nc	9.680	9.649	1.392	2724	5539	0	2707	0	108
SRL_OPN_2PTS002_0313_20130429_035527_20130429_053641.EUM.nc	10.080	9.823	1.702	3001	5547	0	2520	0	26
SRL_OPN_2PTS002_0315_20130429_053640_20130429_072548.EUM.nc	9.820	9.744	1.858	4032	6193	0	2025	0	136
SRL_OPN_2PTS002_0318_20130429_072547_20130429_090404.EUM.nc	10.310	10.124	1.881	3507	5561	0	1817	0	237
SRL_OPN_2PTS002_0319_20130429_090403_20130429_104157.EUM.nc	10.440	10.473	1.626	2346	5492	0	3027	0	119
SRL_OPN_2PTS002_0321_20130429_104156_20130429_122005.EUM.nc	10.390	10.235	1.860	2517	5493	0	2844	1	131
SRL_OPN_2PTS002_0323_20130429_122006_20130429_135911.EUM.nc	9.680	9.591	1.473	3224	5506	0	2215	0	67
SRL_OPN_2PTS002_0325_20130429_135909_20130429_155233.EUM.nc	9.990	10.113	1.065	3193	6365	0	2899	0	273
SRL_OPN_2PTS002_0328_20130429_155233_20130429_173220.EUM.nc	9.970	9.839	1.681	2741	5482	0	2609	0	132
SRL_OPN_2PTS002_0330_20130429_173219_20130429_191155.EUM.nc	10.255	10.088	2.154	3397	5622	0	2058	0	167
SRL_OPN_2PTS002_0332_20130429_191154_20130429_205057.EUM.nc	9.910	9.798	1.632	3538	5576	0	1882	1	155
SRL_OPN_2PTS002_0334_20130429_205056_20130429_222926.EUM.nc	10.460	10.542	1.749	2772	5445	0	2455	0	218
SRL_OPN_2PTS002_0336_20130429_222925_20130430_000717.EUM.nc	10.365	10.264	1.857	2834	5508	0	2400	0	274
SRL_OPN_2PTS002_0337_20130430_000717_20130430_014508.EUM.nc	10.380	10.120	1.690	2926	5553	0	2472	0	155
SRL_OPN_2PTS002_0339_20130430_014507_20130430_032404.EUM.nc	10.100	10.012	1.455	2758	5501	0	2548	0	195
SRL_OPN_2PTS002_0341_20130430_032403_20130430_050432.EUM.nc	10.075	9.815	1.429	2904	5547	0	2546	1	96
SRL_OPN_2PTS002_0343_20130430_050431_20130430_065446.EUM.nc	9.740	9.683	1.571	3714	6204	0	2301	1	188
SRL_OPN_2PTS002_0346_20130430_065445_20130430_083315.EUM.nc	10.310	10.044	1.770	4069	5624	0	1383	0	172
SRL_OPN_2PTS002_0348_20130430_083314_20130430_101115.EUM.nc	10.350	10.096	1.504	2702	5430	0	2619	0	109
SRL_OPN_2PTS002_0349_20130430_101114_20130430_114904.EUM.nc	10.245	10.230	2.087	2337	5454	0	2950	0	167
SRL_OPN_2PTS002_0351_20130430_114903_20130430_132751.EUM.nc	10.490	10.492	1.622	2968	5399	0	2339	1	91
SRL_OPN_2PTS002_0353_20130430_132751_20130430_152114.EUM.nc	10.185	10.014	1.376	3548	6349	0	2705	0	96
SRL_OPN_2PTS002_0356_20130430_152113_20130430_170102.EUM.nc	9.720	9.759	1.425	2726	5584	0	2713	0	145
SRL_OPN_2PTS002_0358_20130430_170101_20130430_184033.EUM.nc	10.020	9.847	1.731	3264	5575	0	2168	1	142
SRL_OPN_2PTS002_0360_20130430_184032_20130430_201952.EUM.nc	10.050	10.116	1.290	3128	5532	0	2119	0	285
SRL_OPN_2PTS002_0362_20130430_201951_20130430_215835.EUM.nc	10.180	10.344	1.635	2924	5440	0	2335	0	181
SRL_OPN_2PTS002_0364_20130430_215834_20130430_233626.EUM.nc	10.260	10.054	1.956	2489	5392	0	2742	1	160
SRL_OPN_2PTS002_0365_20130430_233625_20130501_011417.EUM.nc	10.240	10.241	1.710	2656	5505	0	2676	0	173
SRL_OPN_2PTS002_0367_20130501_011416_20130501_025250.EUM.nc	10.250	10.352	1.433	2765	5515	0	2593	0	157
SRL_OPN_2PTS002_0369_20130501_025250_20130501_043243.EUM.nc	10.030	9.948	1.556	2831	5487	0	2536	0	120
SRL_OPN_2PTS002_0371_20130501_043242_20130501_061448.EUM.nc	10.200	10.119	1.303	3588	5710	0	1875	0	247
SRL_OPN_2PTS002_0373_20130501_061446_20130501_080221.EUM.nc	9.940	9.897	1.609	4023	6097	0	1952	0	122
SRL_OPN_2PTS002_0376_20130501_080221_20130501_094031.EUM.nc	10.030	10.001	2.326	2936	5501	0	2443	0	122
SRL_OPN_2PTS002_0377_20130501_094029_20130501_111813.EUM.nc	10.160	10.302	1.890	2109	5394	0	3155	1	129
SRL_OPN_2PTS002_0379_20130501_111812_20130501_125640.EUM.nc	9.930	10.305	1.858	2652	5357	0	2614	0	91
SRL_OPN_2PTS002_0381_20130501_125639_20130501_144953.EUM.nc	9.900	9.792	1.433	3438	6304	0	2785	0	81
SRL_OPN_2PTS002_0384_20130501_144953_20130501_162939.EUM.nc	9.940	9.915	1.300	3157	5637	0	2267	0	213
SRL_OPN_2PTS002_0386_20130501_162938_20130501_180916.EUM.nc	9.430	9.446	1.952	2945	5597	0	2419	3	230

– Continued on next page

Table 6: Ka-Band Backscatter Coefficient Statistics.

– Continued from previous page

File	Median	Mean	Std. Dev.	No. Obs.	Total Obs.	Default Lat/Lon	Flag (total)	Default (total)	3-Sigma Edited
SRL_OPN_2PTS002_0388_20130501_180914_20130501_194842.EUM.nc	10.170	9.829	1.401	3214	5552	0	2175	0	163
SRL_OPN_2PTS002_0390_20130501_194841_20130501_212738.EUM.nc	10.580	10.324	1.742	3329	5464	0	1946	1	188
SRL_OPN_2PTS002_0392_20130501_212738_20130501_230543.EUM.nc	10.120	10.462	2.350	2147	5430	0	3181	0	102
SRL_OPN_2PTS002_0393_20130501_230542_20130502_004331.EUM.nc	9.990	10.098	1.466	3039	5509	0	2349	0	121
SRL_OPN_2PTS002_0395_20130502_004330_20130502_022145.EUM.nc	9.850	9.713	1.805	2736	5557	0	2634	0	187
SRL_OPN_2PTS002_0397_20130502_022144_20130502_040105.EUM.nc	9.940	9.865	1.416	2767	5551	0	2642	0	142
SRL_OPN_2PTS002_0399_20130502_040105_20130502_054228.EUM.nc	9.820	9.887	1.599	3164	5529	0	2204	0	161
SRL_OPN_2PTS002_0401_20130502_054227_20130502_073122.EUM.nc	9.960	9.905	1.236	4035	6144	0	1927	0	182
SRL_OPN_2PTS002_0404_20130502_073121_20130502_090944.EUM.nc	10.040	9.845	1.816	3432	5547	0	1942	0	173
SRL_OPN_2PTS002_0405_20130502_090943_20130502_104728.EUM.nc	10.340	10.301	2.051	2309	5512	0	3059	1	143
SRL_OPN_2PTS002_0407_20130502_104727_20130502_122538.EUM.nc	9.790	9.704	2.106	2585	5462	0	2767	0	110
SRL_OPN_2PTS002_0409_20130502_122538_20130502_140457.EUM.nc	9.670	9.612	1.343	3180	5541	0	2231	0	130
SRL_OPN_2PTS002_0411_20130502_140457_20130502_155819.EUM.nc	9.920	9.792	1.327	2962	6346	0	3049	1	334
SRL_OPN_2PTS002_0414_20130502_155819_20130502_173757.EUM.nc	9.670	10.075	2.171	2851	5514	0	2566	0	97
SRL_OPN_2PTS002_0416_20130502_173756_20130502_191732.EUM.nc	10.040	9.952	1.544	3294	5595	0	2091	0	210
SRL_OPN_2PTS002_0418_20130502_191733_20130502_205631.EUM.nc	10.320	10.298	1.569	3554	5616	0	1947	0	115
SRL_OPN_2PTS002_0420_20130502_205630_20130502_223457.EUM.nc	10.325	10.073	2.060	2699	5440	0	2604	0	137
SRL_OPN_2PTS002_0421_20130502_223457_20130503_001250.EUM.nc	9.990	10.079	1.307	2952	5494	0	2369	0	173
SRL_OPN_2PTS002_0423_20130503_001248_20130503_015041.EUM.nc	9.770	9.720	1.435	2997	5542	0	2423	0	122
SRL_OPN_2PTS002_0425_20130503_015041_20130503_032941.EUM.nc	9.970	9.738	1.516	2807	5479	0	2435	0	237
SRL_OPN_2PTS002_0427_20130503_032940_20130503_051025.EUM.nc	9.880	9.677	1.899	2788	5556	0	2595	0	173
SRL_OPN_2PTS002_0429_20130503_051024_20130503_070022.EUM.nc	10.000	9.936	1.331	3790	6198	0	2377	0	31
SRL_OPN_2PTS002_0432_20130503_070021_20130503_083848.EUM.nc	9.870	9.851	1.605	3973	5628	0	1417	0	238
SRL_OPN_2PTS002_0434_20130503_083848_20130503_101646.EUM.nc	10.415	10.283	2.060	2629	5527	0	2807	0	91
SRL_OPN_2PTS002_0435_20130503_101645_20130503_115446.EUM.nc	10.120	10.038	1.793	2404	5522	0	2923	1	194
SRL_OPN_2PTS002_0437_20130503_115444_20130503_133329.EUM.nc	9.980	9.914	1.642	2926	5419	0	2414	0	79
SRL_OPN_2PTS002_0439_20130503_133329_20130503_152652.EUM.nc	9.590	9.510	1.556	3560	6341	0	2707	0	74
SRL_OPN_2PTS002_0442_20130503_152651_20130503_170638.EUM.nc	9.995	9.880	1.727	2760	5518	0	2638	0	120
SRL_OPN_2PTS002_0444_20130503_170638_20130503_184618.EUM.nc	10.040	10.103	1.716	3162	5609	0	2191	0	256
SRL_OPN_2PTS002_0446_20130503_184617_20130503_202528.EUM.nc	10.610	10.348	1.722	3382	5561	0	2057	0	122
SRL_OPN_2PTS002_0448_20130503_202528_20130503_220407.EUM.nc	10.060	9.828	1.789	3010	5417	0	2307	0	100
SRL_OPN_2PTS002_0450_20130503_220406_20130503_234206.EUM.nc	10.040	9.987	1.833	2622	5487	0	2709	0	156
SRL_OPN_2PTS002_0451_20130503_234206_20130504_011949.EUM.nc	9.720	9.715	1.727	2874	5533	0	2547	0	112
SRL_OPN_2PTS002_0453_20130504_011948_20130504_025827.EUM.nc	9.810	9.766	2.139	2869	5529	0	2562	0	98
SRL_OPN_2PTS002_0455_20130504_025826_20130504_043826.EUM.nc	9.910	9.958	1.582	2761	5485	0	2611	0	113
SRL_OPN_2PTS002_0457_20130504_043826_20130504_062038.EUM.nc	10.040	9.679	1.813	3696	5753	0	1854	1	202
SRL_OPN_2PTS002_0459_20130504_062037_20130504_080755.EUM.nc	10.190	9.991	1.751	3963	6089	0	1976	0	150
SRL_OPN_2PTS002_0462_20130504_080754_20130504_094602.EUM.nc	10.180	10.062	1.635	2849	5502	0	2479	1	173
SRL_OPN_2PTS002_0463_20130504_094601_20130504_112355.EUM.nc	10.840	10.598	1.700	1953	5394	0	3296	1	144

– Continued on next page

Table 6: Ka-Band Backscatter Coefficient Statistics.

– Continued from previous page

File	Median	Mean	Std. Dev.	No. Obs.	Total Obs.	Default Lat/Lon	Flag (total)	Default (total)	3-Sigma Edited
SRL_OPN_2PTS002_0465_20130504_112353_20130504_130216.EUM.nc	10.080	10.140	2.393	2578	5358	0	2596	0	184
SRL_OPN_2PTS002_0467_20130504_130215_20130504_145531.EUM.nc	10.110	9.984	1.134	3469	6349	0	2758	0	122
SRL_OPN_2PTS002_0470_20130504_145530_20130504_163518.EUM.nc	10.010	9.698	1.850	3112	5641	0	2355	1	173
SRL_OPN_2PTS002_0472_20130504_163517_20130504_181501.EUM.nc	10.110	10.134	1.559	2919	5614	0	2460	0	235
SRL_OPN_2PTS002_0474_20130504_181501_20130504_195420.EUM.nc	10.160	9.966	1.908	3252	5565	0	2233	0	80
SRL_OPN_2PTS002_0476_20130504_195418_20130504_213312.EUM.nc	10.410	10.227	1.495	3409	5517	0	1917	0	191
SRL_OPN_2PTS002_0478_20130504_213312_20130504_231123.EUM.nc	9.910	9.707	1.867	2170	5402	0	3158	0	74
SRL_OPN_2PTS002_0479_20130504_231122_20130505_004903.EUM.nc	9.910	9.645	1.585	3011	5483	0	2388	0	84
SRL_OPN_2PTS002_0481_20130505_004901_20130505_022720.EUM.nc	10.310	9.954	1.850	2784	5535	0	2609	0	142
SRL_OPN_2PTS002_0483_20130505_022719_20130505_040646.EUM.nc	10.670	10.350	1.822	2632	5484	0	2631	0	221
SRL_OPN_2PTS002_0485_20130505_040645_20130505_054816.EUM.nc	10.700	10.312	2.310	3556	5672	0	2053	1	62
SRL_OPN_2PTS002_0487_20130505_054815_20130505_073657.EUM.nc	9.820	9.719	1.918	4053	6171	0	1983	0	135
SRL_OPN_2PTS002_0490_20130505_073656_20130505_091516.EUM.nc	10.180	10.146	1.983	3270	5540	0	2093	1	176
SRL_OPN_2PTS002_0491_20130505_091514_20130505_105300.EUM.nc	10.290	10.363	1.828	2198	5530	0	3189	0	143
SRL_OPN_2PTS002_0493_20130505_105259_20130505_123114.EUM.nc	9.780	9.579	1.893	2549	5381	0	2760	0	72
SRL_OPN_2PTS002_0495_20130505_123113_20130505_141036.EUM.nc	9.930	9.728	1.534	3081	5595	0	2376	0	138
SRL_OPN_2PTS002_0497_20130505_141036_20130505_160359.EUM.nc	10.120	9.731	1.969	3227	6389	0	3031	0	131
SRL_OPN_2PTS002_0500_20130505_160358_20130505_174335.EUM.nc	10.190	10.056	1.971	2868	5615	0	2619	0	128
SRL_OPN_2PTS002_0502_20130505_174334_20130505_192309.EUM.nc	10.270	10.008	1.826	3416	5628	0	2107	0	105
SRL_OPN_2PTS002_0504_20130505_192308_20130505_210215.EUM.nc	10.130	10.110	1.420	3541	5625	0	1954	0	130
SRL_OPN_2PTS002_0506_20130505_210214_20130505_224030.EUM.nc	9.970	9.729	1.541	2650	5413	0	2647	1	115
SRL_OPN_2PTS002_0507_20130505_224029_20130506_001822.EUM.nc	10.160	10.107	1.449	2943	5454	0	2365	0	146
SRL_OPN_2PTS002_0509_20130506_001822_20130506_015624.EUM.nc	10.040	10.037	1.476	2868	5525	0	2458	0	199
SRL_OPN_2PTS002_0511_20130506_015623_20130506_033522.EUM.nc	9.840	9.731	2.028	2878	5487	0	2428	0	181
SRL_OPN_2PTS002_0513_20130506_033521_20130506_051612.EUM.nc	9.960	9.957	1.485	2788	5545	0	2544	0	213
SRL_OPN_2PTS002_0515_20130506_051610_20130506_070557.EUM.nc	10.070	9.869	1.611	3766	6192	0	2346	2	78
SRL_OPN_2PTS002_0518_20130506_070556_20130506_084431.EUM.nc	10.320	10.126	1.529	3924	5620	0	1593	0	103
SRL_OPN_2PTS002_0520_20130506_084429_20130506_102219.EUM.nc	10.220	10.177	1.359	2465	5522	0	2905	0	152
SRL_OPN_2PTS002_0521_20130506_102219_20130506_120020.EUM.nc	10.030	9.867	1.610	2507	5527	0	2948	0	72
SRL_OPN_2PTS002_0523_20130506_120020_20130506_133907.EUM.nc	9.630	9.672	1.774	2952	5444	0	2398	0	94
SRL_OPN_2PTS002_0525_20130506_133908_20130506_153239.EUM.nc	10.190	9.949	1.825	3490	6381	0	2747	0	144
SRL_OPN_2PTS002_0528_20130506_153239_20130506_171218.EUM.nc	9.430	9.523	2.138	2770	5489	0	2626	0	93
SRL_OPN_2PTS002_0530_20130506_171218_20130506_185157.EUM.nc	10.160	9.940	1.433	3301	5641	0	2204	0	136
SRL_OPN_2PTS002_0532_20130506_185156_20130506_203105.EUM.nc	9.920	9.876	1.420	3313	5583	0	2054	0	216
SRL_OPN_2PTS002_0534_20130506_203105_20130506_220942.EUM.nc	10.220	10.336	1.972	2942	5419	0	2325	0	152
SRL_OPN_2PTS002_0536_20130506_220942_20130506_234740.EUM.nc	9.920	9.945	2.215	2887	5504	0	2529	0	88
SRL_OPN_2PTS002_0537_20130506_234739_20130507_012523.EUM.nc	9.800	9.569	1.603	2851	5533	0	2617	0	65
SRL_OPN_2PTS002_0539_20130507_012522_20130507_030406.EUM.nc	9.660	9.326	1.956	2832	5571	0	2632	0	107
SRL_OPN_2PTS002_0541_20130507_030405_20130507_044419.EUM.nc	9.880	9.760	1.588	2733	5514	0	2565	0	216

– Continued on next page

Table 6: Ka-Band Backscatter Coefficient Statistics.

– Continued from previous page

File	Median	Mean	Std. Dev.	No. Obs.	Total Obs.	Default Lat/Lon	Flag (total)	Default (total)	3-Sigma Edited
SRL_OPN_2PTS002_0543_20130507_044418_20130507_062631.EUM.nc	10.260	10.026	1.833	3890	5758	0	1821	0	47
SRL_OPN_2PTS002_0545_20130507_062630_20130507_081330.EUM.nc	10.360	10.247	1.312	3793	6090	0	1950	0	347
SRL_OPN_2PTS002_0548_20130507_081330_20130507_095136.EUM.nc	10.190	10.144	1.750	2816	5405	0	2468	0	121
SRL_OPN_2PTS002_0549_20130507_095135_20130507_112929.EUM.nc	10.430	10.352	2.853	2046	5418	0	3264	1	107
SRL_OPN_2PTS002_0551_20130507_112929_20130507_130755.EUM.nc	9.630	9.429	2.215	2657	5441	0	2623	0	161
SRL_OPN_2PTS002_0553_20130507_130755_20130507_150121.EUM.nc	10.460	9.910	1.909	3400	6370	0	2767	0	203
SRL_OPN_2PTS002_0556_20130507_150120_20130507_164059.EUM.nc	9.540	9.334	1.870	2903	5648	0	2584	2	159
SRL_OPN_2PTS002_0558_20130507_164058_20130507_182042.EUM.nc	9.930	9.918	1.405	2924	5619	0	2444	0	251
SRL_OPN_2PTS002_0560_20130507_182042_20130507_195959.EUM.nc	9.700	9.669	1.838	3032	5571	0	2352	1	186
SRL_OPN_2PTS002_0562_20130507_195959_20130507_213850.EUM.nc	10.130	10.095	1.559	3289	5510	0	2038	0	183
SRL_OPN_2PTS002_0564_20130507_213848_20130507_231657.EUM.nc	10.010	9.869	1.959	2167	5371	0	3027	0	177
SRL_OPN_2PTS002_0565_20130507_231656_20130508_005437.EUM.nc	9.470	9.599	2.298	2833	5500	0	2551	0	116
SRL_OPN_2PTS002_0567_20130508_005436_20130508_023258.EUM.nc	10.240	9.885	1.794	2899	5531	0	2562	0	70
SRL_OPN_2PTS002_0569_20130508_023257_20130508_041238.EUM.nc	9.940	9.821	2.021	2696	5528	0	2718	1	113
SRL_OPN_2PTS002_0571_20130508_041237_20130508_055407.EUM.nc	10.220	10.135	1.812	3561	5698	0	1969	0	168
SRL_OPN_2PTS002_0573_20130508_055406_20130508_074234.EUM.nc	10.050	9.989	1.447	3940	6149	0	1978	0	231
SRL_OPN_2PTS002_0576_20130508_074234_20130508_092050.EUM.nc	9.950	9.901	1.357	3168	5529	0	2188	0	173
SRL_OPN_2PTS002_0577_20130508_092050_20130508_105842.EUM.nc	10.160	9.993	1.901	2085	5496	0	3306	3	102
SRL_OPN_2PTS002_0579_20130508_105842_20130508_123650.EUM.nc	9.700	9.791	2.303	2389	5382	0	2855	0	138
SRL_OPN_2PTS002_0581_20130508_123649_20130508_141620.EUM.nc	9.910	9.656	1.789	3087	5572	0	2265	0	220
SRL_OPN_2PTS002_0583_20130508_141620_20130508_160938.EUM.nc	9.750	9.651	1.667	3318	6369	0	2945	0	106
SRL_OPN_2PTS002_0586_20130508_160938_20130508_174925.EUM.nc	9.930	9.855	1.515	2883	5599	0	2608	0	108
SRL_OPN_2PTS002_0588_20130508_174924_20130508_192848.EUM.nc	10.100	9.917	1.496	3133	5624	0	2261	1	229
SRL_OPN_2PTS002_0590_20130508_192847_20130508_210752.EUM.nc	10.120	9.827	1.758	3348	5611	0	2083	1	179
SRL_OPN_2PTS002_0592_20130508_210750_20130508_224605.EUM.nc	10.100	9.628	2.209	2532	5409	0	2775	0	102
SRL_OPN_2PTS002_0593_20130508_224604_20130509_002354.EUM.nc	9.250	9.478	1.992	2927	5465	0	2365	0	173
SRL_OPN_2PTS002_0595_20130509_002353_20130509_020159.EUM.nc	10.230	10.032	1.840	2986	5542	0	2516	0	40
SRL_OPN_2PTS002_0597_20130509_020158_20130509_034101.EUM.nc	10.140	10.001	1.585	2937	5505	0	2509	0	59
SRL_OPN_2PTS002_0599_20130509_034100_20130509_052157.EUM.nc	9.900	9.735	1.371	2850	5545	0	2563	0	132
SRL_OPN_2PTS002_0601_20130509_052156_20130509_071134.EUM.nc	9.930	9.661	1.640	3723	6196	0	2357	0	116
SRL_OPN_2PTS002_0604_20130509_071133_20130509_085004.EUM.nc	10.060	9.846	1.530	3814	5586	0	1617	0	155
SRL_OPN_2PTS002_0605_20130509_085003_20130509_102751.EUM.nc	10.090	10.098	1.657	2458	5522	0	2909	1	154
SRL_OPN_2PTS002_0607_20130509_102750_20130509_120554.EUM.nc	10.160	10.073	2.053	2518	5520	0	2929	1	72
SRL_OPN_2PTS002_0609_20130509_120553_20130509_134456.EUM.nc	9.640	9.505	1.371	2963	5499	0	2415	0	121
SRL_OPN_2PTS002_0611_20130509_134455_20130509_153819.EUM.nc	10.285	10.417	2.105	3528	6393	0	2785	0	80
SRL_OPN_2PTS002_0614_20130509_153818_20130509_171758.EUM.nc	9.810	9.732	1.666	2743	5482	0	2651	0	88
SRL_OPN_2PTS002_0616_20130509_171757_20130509_185735.EUM.nc	10.180	10.061	1.280	3132	5631	0	2244	2	253
SRL_OPN_2PTS002_0618_20130509_185735_20130509_203642.EUM.nc	10.030	9.780	1.690	3407	5609	0	2088	0	114
SRL_OPN_2PTS002_0620_20130509_203642_20130509_221517.EUM.nc	10.320	10.152	2.174	2877	5440	0	2424	0	139

– Continued on next page

Table 6: Ka-Band Backscatter Coefficient Statistics.

– Continued from previous page

File	Median	Mean	Std. Dev.	No. Obs.	Total Obs.	Default Lat/Lon	Flag (total)	Default (total)	3-Sigma Edited
SRL_OPN_2PTS002_0622_20130509_221516_20130509_235312.EUM.nc	9.595	9.437	1.811	2728	5505	0	2537	0	240
SRL_OPN_2PTS002_0623_20130509_235311_20130510_013058.EUM.nc	9.990	9.857	1.558	2876	5511	0	2513	0	122
SRL_OPN_2PTS002_0625_20130510_013057_20130510_030943.EUM.nc	10.130	9.988	1.569	2846	5552	0	2591	1	114
SRL_OPN_2PTS002_0627_20130510_030943_20130510_045003.EUM.nc	9.540	9.726	1.637	2769	5483	0	2537	0	177
SRL_OPN_2PTS002_0629_20130510_045003_20130510_063223.EUM.nc	9.950	9.769	1.418	3796	5764	0	1878	0	90
SRL_OPN_2PTS002_0631_20130510_063222_20130510_081905.EUM.nc	10.060	9.935	1.696	4003	6077	0	1884	0	190
SRL_OPN_2PTS002_0634_20130510_081904_20130510_095708.EUM.nc	9.840	9.834	1.745	2756	5530	0	2670	0	104
SRL_OPN_2PTS002_0635_20130510_095707_20130510_113503.EUM.nc	10.120	10.357	1.995	2193	5410	0	3068	4	145
SRL_OPN_2PTS002_0637_20130510_113502_20130510_131333.EUM.nc	9.900	9.743	1.613	2627	5456	0	2596	0	233
SRL_OPN_2PTS002_0639_20130510_131332_20130510_150659.EUM.nc	9.895	9.832	1.559	3512	6374	0	2774	0	88
SRL_OPN_2PTS002_0642_20130510_150658_20130510_164638.EUM.nc	9.820	9.851	1.436	2812	5615	0	2709	0	94
SRL_OPN_2PTS002_0644_20130510_164637_20130510_182620.EUM.nc	9.700	9.555	1.680	3225	5547	0	2216	0	106
SRL_OPN_2PTS002_0646_20130510_182619_20130510_200535.EUM.nc	10.030	10.048	1.623	3075	5592	0	2385	0	132
SRL_OPN_2PTS002_0648_20130510_200534_20130510_214424.EUM.nc	10.140	10.150	1.735	3071	5486	0	2107	0	308
SRL_OPN_2PTS002_0650_20130510_214423_20130510_232229.EUM.nc	9.340	9.360	1.646	2376	5390	0	2897	1	116
SRL_OPN_2PTS002_0651_20130510_232229_20130511_010010.EUM.nc	9.650	9.504	1.806	2844	5527	0	2619	0	64
SRL_OPN_2PTS002_0653_20130511_010009_20130511_023833.EUM.nc	10.320	10.292	1.583	2891	5536	0	2546	0	99
SRL_OPN_2PTS002_0655_20130511_023832_20130511_041820.EUM.nc	9.700	9.711	1.993	2556	5514	0	2674	2	282
SRL_OPN_2PTS002_0657_20130511_041819_20130511_055956.EUM.nc	9.830	9.744	1.425	3610	5727	0	1967	0	150
SRL_OPN_2PTS002_0659_20130511_055955_20130511_074809.EUM.nc	9.930	9.875	1.675	3945	6133	0	2004	0	184
SRL_OPN_2PTS002_0662_20130511_074808_20130511_092623.EUM.nc	9.850	9.840	1.386	3140	5526	0	2263	0	123
SRL_OPN_2PTS002_0663_20130511_092623_20130511_110416.EUM.nc	10.230	10.059	1.803	2084	5535	0	3392	2	57
SRL_OPN_2PTS002_0665_20130511_110415_20130511_124226.EUM.nc	9.650	9.427	1.909	2419	5377	0	2796	0	162
SRL_OPN_2PTS002_0667_20130511_124225_20130511_142200.EUM.nc	9.610	9.495	1.669	3239	5553	0	2192	0	122
SRL_OPN_2PTS002_0669_20130511_142159_20130511_161517.EUM.nc	9.740	9.801	1.097	3232	6392	0	2966	1	193
SRL_OPN_2PTS002_0672_20130511_161516_20130511_175503.EUM.nc	9.510	9.385	1.776	2912	5613	0	2591	2	108
SRL_OPN_2PTS002_0674_20130511_175502_20130511_193425.EUM.nc	10.170	10.018	1.297	3134	5625	0	2258	1	232
SRL_OPN_2PTS002_0676_20130511_193424_20130511_211327.EUM.nc	10.170	10.055	1.612	3306	5614	0	2158	1	149
SRL_OPN_2PTS002_0678_20130511_211326_20130511_225137.EUM.nc	9.740	9.637	1.573	2380	5385	0	2895	0	110
SRL_OPN_2PTS002_0679_20130511_225136_20130512_002926.EUM.nc	9.420	9.246	1.669	3000	5429	0	2312	0	117
SRL_OPN_2PTS002_0681_20130512_002926_20130512_020732.EUM.nc	9.890	9.904	1.653	2698	5540	0	2611	0	231
SRL_OPN_2PTS002_0683_20130512_020732_20130512_034641.EUM.nc	9.650	9.353	1.613	2785	5549	0	2618	0	146
SRL_OPN_2PTS002_0685_20130512_034640_20130512_052744.EUM.nc	9.570	9.467	1.606	2828	5555	0	2635	0	92
SRL_OPN_2PTS002_0687_20130512_052743_20130512_071709.EUM.nc	9.640	9.596	1.604	3879	6209	0	2273	0	57
SRL_OPN_2PTS002_0690_20130512_071709_20130512_085537.EUM.nc	9.850	9.795	1.350	3725	5607	0	1732	0	150
SRL_OPN_2PTS002_0691_20130512_085536_20130512_103323.EUM.nc	10.560	10.590	2.028	2311	5513	0	3116	0	86
SRL_OPN_2PTS002_0693_20130512_103322_20130512_121128.EUM.nc	9.800	9.648	1.521	2438	5533	0	2994	1	100
SRL_OPN_2PTS002_0695_20130512_121127_20130512_135034.EUM.nc	9.550	9.472	1.494	2985	5501	0	2392	1	123
SRL_OPN_2PTS002_0697_20130512_135033_20130512_154358.EUM.nc	9.560	9.463	1.415	3450	6385	0	2810	0	125

– Continued on next page

Table 6: Ka-Band Backscatter Coefficient Statistics.

– Continued from previous page

File	Median	Mean	Std. Dev.	No. Obs.	Total Obs.	Default Lat/Lon	Flag (total)	Default (total)	3-Sigma Edited
SRL_OPN_2PTS002_0700_20130512_154356_20130512_172336.EUM.nc	9.240	8.924	1.690	2720	5543	0	2668	0	155
SRL_OPN_2PTS002_0702_20130512_172335_20130512_190313.EUM.nc	9.950	9.687	1.606	3182	5624	0	2285	1	156
SRL_OPN_2PTS002_0704_20130512_190312_20130512_204226.EUM.nc	9.980	10.058	1.357	3572	5646	0	1939	0	135
SRL_OPN_2PTS002_0706_20130512_204225_20130512_222049.EUM.nc	9.630	9.774	1.778	2838	5417	0	2394	0	185
SRL_OPN_2PTS002_0708_20130512_222048_20130512_235844.EUM.nc	9.360	9.352	1.498	2802	5521	0	2490	3	226
SRL_OPN_2PTS002_0709_20130512_235843_20130513_013632.EUM.nc	9.960	9.864	1.402	2929	5534	0	2488	0	117
SRL_OPN_2PTS002_0711_20130513_013631_20130513_031522.EUM.nc	9.920	9.699	1.627	2827	5535	0	2633	1	74
SRL_OPN_2PTS002_0713_20130513_031521_20130513_045548.EUM.nc	9.460	9.355	1.583	2843	5554	0	2606	1	104
SRL_OPN_2PTS002_0715_20130513_045547_20130513_063816.EUM.nc	9.690	9.449	1.731	3765	5820	0	1905	0	150
SRL_OPN_2PTS002_0717_20130513_063816_20130513_082439.EUM.nc	9.880	9.781	1.499	4030	6068	0	1913	0	125
SRL_OPN_2PTS002_0720_20130513_082438_20130513_100240.EUM.nc	10.210	10.285	1.522	2756	5556	0	2677	0	123
SRL_OPN_2PTS002_0721_20130513_100240_20130513_114036.EUM.nc	10.160	9.885	1.742	2207	5443	0	3075	1	160
SRL_OPN_2PTS002_0723_20130513_114036_20130513_131911.EUM.nc	9.680	9.819	1.689	2862	5478	0	2534	0	82
SRL_OPN_2PTS002_0725_20130513_131911_20130513_151239.EUM.nc	9.640	9.585	1.663	3464	6390	0	2766	0	160
SRL_OPN_2PTS002_0728_20130513_151238_20130513_165217.EUM.nc	9.540	9.408	1.692	2805	5567	0	2694	1	67
SRL_OPN_2PTS002_0730_20130513_165218_20130513_183159.EUM.nc	9.520	9.445	2.087	3170	5527	0	2249	0	108
SRL_OPN_2PTS002_0732_20130513_183158_20130513_201112.EUM.nc	10.270	10.117	1.425	3108	5576	0	2297	0	171
SRL_OPN_2PTS002_0734_20130513_201111_20130513_214958.EUM.nc	9.880	9.769	1.754	3201	5486	0	2137	0	148
SRL_OPN_2PTS002_0736_20130513_214958_20130513_232802.EUM.nc	9.725	9.660	2.083	2379	5352	0	2829	3	141
SRL_OPN_2PTS002_0737_20130513_232801_20130514_010542.EUM.nc	9.590	9.388	1.514	2620	5496	0	2774	0	102
SRL_OPN_2PTS002_0739_20130514_010541_20130514_024409.EUM.nc	9.470	9.471	1.750	2903	5547	0	2602	0	42
SRL_OPN_2PTS002_0741_20130514_024409_20130514_042402.EUM.nc	9.730	9.372	1.684	2788	5545	0	2718	0	39
SRL_OPN_2PTS002_0743_20130514_042401_20130514_060547.EUM.nc	9.800	9.530	1.709	3743	5724	0	1934	1	46
SRL_OPN_2PTS002_0745_20130514_060546_20130514_075344.EUM.nc	10.180	10.189	1.245	3945	6100	0	1972	0	183
SRL_OPN_2PTS002_0748_20130514_075344_20130514_093156.EUM.nc	9.730	9.681	1.329	3084	5495	0	2321	0	90
SRL_OPN_2PTS002_0749_20130514_093156_20130514_110949.EUM.nc	10.260	10.309	1.976	2075	5470	0	3284	0	111
SRL_OPN_2PTS002_0751_20130514_110947_20130514_124802.EUM.nc	9.610	9.537	1.312	2434	5366	0	2824	1	107
SRL_OPN_2PTS002_0753_20130514_124802_20130514_144119.EUM.nc	9.730	9.591	1.668	3344	6308	0	2873	0	91
SRL_OPN_2PTS002_0756_20130514_144118_20130514_162056.EUM.nc	9.920	9.797	1.490	3205	5623	0	2200	1	217
SRL_OPN_2PTS002_0758_20130514_162056_20130514_180041.EUM.nc	9.770	9.476	1.877	2974	5630	0	2525	0	131
SRL_OPN_2PTS002_0760_20130514_180040_20130514_194002.EUM.nc	10.430	10.131	1.834	3150	5613	0	2228	0	235
SRL_OPN_2PTS002_0762_20130514_194001_20130514_211901.EUM.nc	9.740	9.572	1.525	3295	5525	0	2092	0	138
SRL_OPN_2PTS002_0764_20130514_211900_20130514_225717.EUM.nc	9.980	10.107	1.324	2165	5486	0	3051	0	270
SRL_OPN_2PTS002_0765_20130514_225716_20130515_003458.EUM.nc	9.685	9.637	1.282	3039	5483	0	2243	0	201
SRL_OPN_2PTS002_0767_20130515_003457_20130515_021307.EUM.nc	9.580	9.510	1.705	2872	5529	0	2585	0	72
SRL_OPN_2PTS002_0769_20130515_021307_20130515_035229.EUM.nc	9.900	9.771	1.705	2721	5520	0	2693	0	106
SRL_OPN_2PTS002_0771_20130515_035228_20130515_053331.EUM.nc	9.540	9.226	1.740	2894	5557	0	2592	0	71
SRL_OPN_2PTS002_0773_20130515_053330_20130515_072244.EUM.nc	9.770	9.800	1.140	3804	6204	0	2133	0	267
SRL_OPN_2PTS002_0776_20130515_072243_20130515_090110.EUM.nc	9.830	9.775	1.203	3642	5595	0	1766	0	187

– Continued on next page

Table 6: Ka-Band Backscatter Coefficient Statistics.

– Continued from previous page

File	Median	Mean	Std. Dev.	No. Obs.	Total Obs.	Default Lat/Lon	Flag (total)	Default (total)	3-Sigma Edited
SRL_OPN_2PTS002_0777_20130515_090109_20130515_103904.EUM.nc	10.960	10.840	1.814	2253	5531	0	3111	1	166
SRL_OPN_2PTS002_0779_20130515_103903_20130515_121702.EUM.nc	9.840	9.593	1.785	2560	5514	0	2903	1	50
SRL_OPN_2PTS002_0781_20130515_121701_20130515_135613.EUM.nc	9.580	9.594	1.253	2944	5450	0	2310	12	184
SRL_OPN_2PTS002_0783_20130515_135612_20130515_154936.EUM.nc	9.740	9.700	1.168	3338	6368	0	2803	0	227
SRL_OPN_2PTS002_0786_20130515_154936_20130515_172923.EUM.nc	9.670	9.546	1.455	2805	5508	0	2614	0	89
SRL_OPN_2PTS002_0788_20130515_172921_20130515_190850.EUM.nc	10.340	10.123	1.525	3198	5654	0	2182	2	272
SRL_OPN_2PTS002_0790_20130515_190850_20130515_204801.EUM.nc	9.910	9.973	1.333	3498	5607	0	1905	0	204
SRL_OPN_2PTS002_0792_20130515_204800_20130515_222623.EUM.nc	10.200	10.061	1.548	2764	5421	0	2479	1	177
SRL_OPN_2PTS002_0794_20130515_222622_20130516_000415.EUM.nc	9.710	9.637	1.640	2993	5544	0	2439	0	112
SRL_OPN_2PTS002_0795_20130516_000414_20130516_014213.EUM.nc	9.850	9.766	1.507	2924	5551	0	2463	0	164
SRL_OPN_2PTS002_0797_20130516_014213_20130516_032100.EUM.nc	9.470	9.523	1.484	2842	5517	0	2589	0	86
SRL_OPN_2PTS002_0799_20130516_032059_20130516_050132.EUM.nc	9.600	9.450	1.562	2854	5547	0	2546	1	146
SRL_OPN_2PTS002_0801_20130516_050131_20130516_064409.EUM.nc	9.660	9.513	1.310	3787	5808	0	1915	0	106
SRL_OPN_2PTS002_0803_20130516_064408_20130516_083021.EUM.nc	9.870	9.706	1.277	4150	6043	0	1788	0	105
SRL_OPN_2PTS002_0806_20130516_083020_20130516_100813.EUM.nc	10.280	10.359	1.993	2716	5509	0	2650	0	143
SRL_OPN_2PTS002_0807_20130516_100812_20130516_114610.EUM.nc	10.410	10.343	1.071	2236	5462	0	2996	0	230
SRL_OPN_2PTS002_0809_20130516_114609_20130516_132456.EUM.nc	9.750	9.815	1.266	2821	5466	0	2516	0	129
SRL_OPN_2PTS002_0811_20130516_132455_20130516_165756.EUM.nc	9.690	9.659	1.621	6273	11933	0	5369	1	290
SRL_OPN_2PTS002_0816_20130516_165755_20130516_201657.EUM.nc	9.870	9.816	1.749	6350	11083	0	4450	0	283
SRL_OPN_2PTS002_0820_20130516_201657_20130516_215531.EUM.nc	9.830	9.706	1.459	3093	5435	0	2193	1	148
SRL_OPN_2PTS002_0822_20130516_215530_20130516_233332.EUM.nc	10.200	10.126	1.282	2389	5305	0	2802	0	114
SRL_OPN_2PTS002_0823_20130516_233331_20130517_011122.EUM.nc	9.830	9.849	1.177	2608	5521	0	2791	0	122
SRL_OPN_2PTS002_0825_20130517_011121_20130517_024946.EUM.nc	9.240	9.420	1.691	2870	5519	0	2593	0	56
SRL_OPN_2PTS002_0827_20130517_024945_20130517_042944.EUM.nc	9.540	9.370	1.629	2773	5536	0	2667	0	96
SRL_OPN_2PTS002_0829_20130517_042944_20130517_061135.EUM.nc	9.850	9.864	1.158	3548	5727	0	1960	1	218
SRL_OPN_2PTS002_0831_20130517_061134_20130517_075926.EUM.nc	9.980	9.985	1.394	3898	6098	0	1960	0	240
SRL_OPN_2PTS002_0834_20130517_075926_20130517_093728.EUM.nc	9.770	9.773	1.758	2783	5518	0	2523	0	212
SRL_OPN_2PTS002_0835_20130517_093728_20130517_111519.EUM.nc	10.400	10.390	1.413	1957	5468	0	3289	2	220
SRL_OPN_2PTS002_0837_20130517_111518_20130517_125344.EUM.nc	9.780	9.913	1.844	2517	5382	0	2728	0	137
SRL_OPN_2PTS002_0839_20130517_125345_20130517_144656.EUM.nc	9.580	9.466	1.996	3324	6329	0	2861	0	144
SRL_OPN_2PTS002_0842_20130517_144654_20130517_162634.EUM.nc	9.850	9.765	1.717	3308	5648	0	2233	0	107
SRL_OPN_2PTS002_0844_20130517_162634_20130517_180618.EUM.nc	9.930	9.821	2.042	3014	5650	0	2526	1	109
SRL_OPN_2PTS002_0846_20130517_180617_20130517_194539.EUM.nc	10.020	9.881	1.665	3279	5632	0	2251	0	102
SRL_OPN_2PTS002_0848_20130517_194538_20130517_212435.EUM.nc	9.860	9.958	1.274	3296	5500	0	2052	1	151
SRL_OPN_2PTS002_0850_20130517_212434_20130517_230248.EUM.nc	9.830	9.798	1.364	2119	5403	0	3118	0	166
SRL_OPN_2PTS002_0851_20130517_230247_20130518_004029.EUM.nc	10.440	10.156	1.676	3130	5504	0	2216	0	158
SRL_OPN_2PTS002_0853_20130518_004028_20130518_021841.EUM.nc	9.540	9.545	1.799	2807	5553	0	2620	0	126
SRL_OPN_2PTS002_0855_20130518_021840_20130518_035808.EUM.nc	9.700	9.372	1.765	2762	5583	0	2781	0	40
SRL_OPN_2PTS002_0857_20130518_035808_20130518_053918.EUM.nc	10.100	9.936	1.677	3010	5540	0	2423	0	107

– Continued on next page

Table 6: Ka-Band Backscatter Coefficient Statistics.

– Continued from previous page

File	Median	Mean	Std. Dev.	No. Obs.	Total Obs.	Default Lat/Lon	Flag (total)	Default (total)	3-Sigma Edited
SRL_OPN_2PTS002_0859_20130518_053916_20130518_072827.EUM.nc	10.120	9.993	1.345	4134	6179	0	1968	0	77
SRL_OPN_2PTS002_0862_20130518_072826_20130518_090641.EUM.nc	10.020	10.001	1.527	3525	5561	0	1860	0	176
SRL_OPN_2PTS002_0863_20130518_090640_20130518_104435.EUM.nc	10.570	10.527	1.618	2249	5552	0	3130	1	172
SRL_OPN_2PTS002_0865_20130518_104435_20130518_122235.EUM.nc	10.210	10.367	1.821	2595	5491	0	2833	1	62
SRL_OPN_2PTS002_0867_20130518_122234_20130518_140151.EUM.nc	9.470	9.213	1.474	3240	5543	0	2210	0	93
SRL_OPN_2PTS002_0869_20130518_140151_20130518_155514.EUM.nc	9.250	9.219	1.586	3234	6361	0	3058	0	69
SRL_OPN_2PTS002_0872_20130518_155513_20130518_173501.EUM.nc	9.810	9.583	1.526	2765	5505	0	2658	0	82
SRL_OPN_2PTS002_0874_20130518_173459_20130518_191427.EUM.nc	10.110	9.970	1.406	3305	5625	0	2142	0	178
SRL_OPN_2PTS002_0876_20130518_191426_20130518_205335.EUM.nc	10.160	10.150	1.282	3501	5634	0	1962	1	170
SRL_OPN_2PTS002_0878_20130518_205335_20130518_223203.EUM.nc	10.440	10.425	1.211	2624	5447	0	2508	2	313
SRL_OPN_2PTS002_0880_20130518_223203_20130519_000946.EUM.nc	9.390	9.382	1.762	2970	5482	0	2381	0	131
SRL_OPN_2PTS002_0881_20130519_000945_20130519_014745.EUM.nc	9.900	9.614	1.868	3021	5555	0	2397	1	136
SRL_OPN_2PTS002_0883_20130519_014745_20130519_032635.EUM.nc	9.610	9.350	1.786	2802	5478	0	2462	0	214
SRL_OPN_2PTS002_0885_20130519_032635_20130519_050716.EUM.nc	10.190	10.141	1.538	2776	5578	0	2663	0	139
SRL_OPN_2PTS002_0887_20130519_050715_20130519_065717.EUM.nc	10.050	10.046	1.352	3641	6219	0	2396	0	182
SRL_OPN_2PTS002_0890_20130519_065716_20130519_083553.EUM.nc	10.105	9.898	1.481	4086	5624	0	1369	1	168
SRL_OPN_2PTS002_0892_20130519_083553_20130519_101344.EUM.nc	10.590	10.565	1.606	2583	5544	0	2789	1	171
SRL_OPN_2PTS002_0893_20130519_101343_20130519_115142.EUM.nc	9.880	9.949	1.882	2387	5513	0	2985	0	141
SRL_OPN_2PTS002_0895_20130519_115141_20130519_133033.EUM.nc	9.590	9.360	1.512	2985	5453	0	2424	0	44
SRL_OPN_2PTS002_0897_20130519_133031_20130519_152355.EUM.nc	9.390	9.262	1.423	3550	6362	0	2741	0	71
SRL_OPN_2PTS002_0900_20130519_152354_20130519_170334.EUM.nc	9.865	9.668	1.724	2759	5486	0	2584	0	143
SRL_OPN_2PTS002_0902_20130519_170333_20130519_184314.EUM.nc	10.150	9.934	1.668	3202	5626	0	2321	0	103
SRL_OPN_2PTS002_0904_20130519_184313_20130519_202232.EUM.nc	10.470	10.338	1.660	3291	5594	0	2145	4	154
SRL_OPN_2PTS002_0906_20130519_202232_20130519_220105.EUM.nc	10.330	10.404	1.364	2805	5401	0	2340	0	256
SRL_OPN_2PTS002_0908_20130519_220104_20130519_233905.EUM.nc	9.350	9.300	1.619	2622	5475	0	2773	1	79
SRL_OPN_2PTS002_0909_20130519_233903_20130520_011658.EUM.nc	9.480	9.436	1.877	2873	5520	0	2545	0	102
SRL_OPN_2PTS002_0911_20130520_011657_20130520_025525.EUM.nc	9.370	9.381	1.576	2833	5512	0	2593	0	86
SRL_OPN_2PTS002_0913_20130520_025523_20130520_043529.EUM.nc	10.140	10.026	1.210	2756	5527	0	2649	1	121
SRL_OPN_2PTS002_0915_20130520_043528_20130520_061728.EUM.nc	10.160	10.072	1.404	3714	5781	0	1941	0	126
SRL_OPN_2PTS002_0917_20130520_061728_20130520_080502.EUM.nc	10.140	10.112	1.436	3970	6084	0	1957	0	157
SRL_OPN_2PTS002_0920_20130520_080502_20130520_094303.EUM.nc	10.280	10.489	1.965	2877	5518	0	2527	0	114
SRL_OPN_2PTS002_0921_20130520_094302_20130520_112055.EUM.nc	10.130	10.268	1.797	2053	5430	0	3161	0	216
SRL_OPN_2PTS002_0923_20130520_112054_20130520_125923.EUM.nc	9.200	9.068	1.791	2441	5405	0	2686	0	278
SRL_OPN_2PTS002_0925_20130520_125922_20130520_145237.EUM.nc	10.000	9.755	1.568	3471	6364	0	2821	0	72
SRL_OPN_2PTS002_0928_20130520_145236_20130520_163216.EUM.nc	10.170	9.951	1.731	3237	5662	0	2296	0	129
SRL_OPN_2PTS002_0930_20130520_163215_20130520_181200.EUM.nc	9.900	9.821	1.643	2909	5616	0	2504	0	203
SRL_OPN_2PTS002_0932_20130520_181158_20130520_195127.EUM.nc	10.465	10.385	1.420	3152	5624	0	2296	0	176
SRL_OPN_2PTS002_0934_20130520_195126_20130520_213012.EUM.nc	10.730	11.047	1.910	3212	5507	0	2012	1	282
SRL_OPN_2PTS002_0936_20130520_213011_20130520_230824.EUM.nc	10.380	10.237	1.677	2051	5434	0	3209	0	174

– Continued on next page

Table 6: Ka-Band Backscatter Coefficient Statistics.

– Continued from previous page

File	Median	Mean	Std. Dev.	No. Obs.	Total Obs.	Default Lat/Lon	Flag (total)	Default (total)	3-Sigma Edited
SRL_OPN_2PTS002_0937_20130520_230823_20130521_004612.EUM.nc	9.730	9.379	1.461	3058	5491	0	2327	1	105
SRL_OPN_2PTS002_0939_20130521_004611_20130521_022420.EUM.nc	9.700	9.772	1.955	2807	5533	0	2599	0	127
SRL_OPN_2PTS002_0941_20130521_022420_20130521_040352.EUM.nc	10.060	9.849	1.400	2650	5483	0	2655	1	177
SRL_OPN_2PTS002_0943_20130521_040351_20130521_054508.EUM.nc	10.200	10.130	1.563	3334	5666	0	2239	0	93
SRL_OPN_2PTS002_0945_20130521_054508_20130521_073405.EUM.nc	10.450	10.342	1.601	3907	6183	0	2038	0	238
SRL_OPN_2PTS002_0948_20130521_073404_20130521_091217.EUM.nc	10.590	10.561	2.031	3280	5547	0	2003	1	263
SRL_OPN_2PTS002_0949_20130521_091216_20130521_105010.EUM.nc	10.780	10.649	2.429	2231	5562	0	3190	2	139
SRL_OPN_2PTS002_0951_20130521_105009_20130521_122813.EUM.nc	9.700	9.433	1.784	2524	5381	0	2747	0	110
SRL_OPN_2PTS002_0953_20130521_122813_20130521_140735.EUM.nc	9.720	9.627	1.350	3130	5579	0	2370	0	79
SRL_OPN_2PTS002_0955_20130521_140734_20130521_160057.EUM.nc	9.640	9.479	1.291	3157	6385	0	3083	0	145
SRL_OPN_2PTS002_0958_20130521_160056_20130521_174042.EUM.nc	10.050	9.913	1.602	2803	5622	0	2684	0	135
SRL_OPN_2PTS002_0960_20130521_174041_20130521_192008.EUM.nc	10.310	10.376	1.669	3314	5629	0	2181	0	134
SRL_OPN_2PTS002_0962_20130521_192007_20130521_205915.EUM.nc	10.580	10.474	1.659	3411	5618	0	1985	0	222
SRL_OPN_2PTS002_0964_20130521_205914_20130521_223740.EUM.nc	9.960	9.847	1.434	2605	5430	0	2584	0	241
SRL_OPN_2PTS002_0965_20130521_223739_20130522_001522.EUM.nc	9.750	9.713	1.612	2911	5478	0	2382	1	184
SRL_OPN_2PTS002_0967_20130522_001521_20130522_015323.EUM.nc	9.810	9.891	1.727	3061	5520	0	2393	0	66
SRL_OPN_2PTS002_0969_20130522_015322_20130522_033219.EUM.nc	9.910	9.685	1.677	2920	5483	0	2460	0	103
SRL_OPN_2PTS002_0971_20130522_033219_20130522_051305.EUM.nc	9.690	9.529	1.564	2884	5563	0	2611	0	68
SRL_OPN_2PTS002_0973_20130522_051304_20130522_070257.EUM.nc	10.450	10.325	1.470	3571	6225	0	2443	0	211
SRL_OPN_2PTS002_0976_20130522_070256_20130522_084131.EUM.nc	10.310	10.319	1.748	3828	5611	0	1460	0	323
SRL_OPN_2PTS002_0978_20130522_084130_20130522_101919.EUM.nc	10.495	10.428	2.015	2590	5533	0	2847	0	96
SRL_OPN_2PTS002_0979_20130522_101918_20130522_115720.EUM.nc	9.880	9.786	1.517	2387	5495	0	2968	0	140
SRL_OPN_2PTS002_0981_20130522_115719_20130522_133614.EUM.nc	9.760	9.853	1.346	2946	5446	0	2438	0	62
SRL_OPN_2PTS002_0983_20130522_133616_20130522_152937.EUM.nc	9.610	9.490	1.681	3475	6384	0	2747	0	162
SRL_OPN_2PTS002_0986_20130522_152936_20130522_170924.EUM.nc	10.200	10.053	1.555	2830	5489	0	2594	0	65
SRL_OPN_2PTS002_0988_20130522_170923_20130522_184855.EUM.nc	10.330	10.175	1.516	3212	5633	0	2201	0	220
SRL_OPN_2PTS002_0990_20130522_184854_20130522_202811.EUM.nc	10.300	10.172	1.850	3190	5609	0	2221	1	197
SRL_OPN_2PTS002_0992_20130522_202811_20130522_220642.EUM.nc	10.390	10.188	1.776	2933	5404	0	2305	0	166
SRL_OPN_2PTS002_0994_20130522_220641_20130522_234441.EUM.nc	9.875	9.891	1.728	2725	5528	0	2648	0	155
SRL_OPN_2PTS002_0995_20130522_234440_20130523_012232.EUM.nc	9.950	9.889	1.454	2786	5533	0	2570	0	177
SRL_OPN_2PTS002_0997_20130523_012231_20130523_030104.EUM.nc	9.630	9.545	1.536	2800	5530	0	2622	0	108
SRL_OPN_2PTS002_0999_20130523_030103_20130523_044114.EUM.nc	9.520	9.437	1.453	2791	5635	0	2785	1	58

23 Dry Troposphere Path Delay Table

Table 7: Dry Troposphere Path Delay Statistics.

File	Median	Mean	Std. Dev.	No. Obs.	Total Obs.	Default Lat/Lon	Flag (total)	Default (total)	3-Sigma Edited
SRL_OPN_2PTS001_1001_20130418_044134_20130418_062344.EUM.nc	-2.306	-2.305	0.022	3775	5789	0	1771	0	243
SRL_OPN_2PTS002_0001_20130418_062344_20130418_081052.EUM.nc	-2.307	-2.308	0.015	3954	6072	0	1960	0	158
SRL_OPN_2PTS002_0004_20130418_081051_20130418_094858.EUM.nc	-2.306	-2.310	0.018	2974	5462	0	2456	0	32
SRL_OPN_2PTS002_0005_20130418_094857_20130418_130514.EUM.nc	-2.301	-2.292	0.028	4900	10602	0	5647	0	55
SRL_OPN_2PTS002_0009_20130418_130514_20130418_145838.EUM.nc	-2.312	-2.301	0.045	3622	6367	0	2745	0	0
SRL_OPN_2PTS002_0012_20130418_145838_20130418_163818.EUM.nc	-2.307	-2.298	0.032	3173	5632	0	2459	0	0
SRL_OPN_2PTS002_0014_20130418_163817_20130418_181800.EUM.nc	-2.310	-2.306	0.025	3108	5510	0	2402	0	0
SRL_OPN_2PTS002_0016_20130418_181800_20130418_195718.EUM.nc	-2.302	-2.296	0.017	3124	5491	0	2244	0	123
SRL_OPN_2PTS002_0018_20130418_195717_20130418_213610.EUM.nc	-2.307	-2.311	0.022	3448	5403	0	1877	0	78
SRL_OPN_2PTS002_0020_20130418_213609_20130418_231419.EUM.nc	-2.302	-2.291	0.039	2282	5370	0	3088	0	0
SRL_OPN_2PTS002_0021_20130418_231417_20130419_005158.EUM.nc	-2.304	-2.294	0.034	3101	5479	0	2377	0	1
SRL_OPN_2PTS002_0023_20130419_005158_20130419_023017.EUM.nc	-2.307	-2.306	0.025	2813	5508	0	2581	0	114
SRL_OPN_2PTS002_0025_20130419_023017_20130419_040955.EUM.nc	-2.309	-2.310	0.015	2448	5493	0	2659	0	386
SRL_OPN_2PTS002_0027_20130419_040954_20130419_055120.EUM.nc	-2.306	-2.304	0.032	3657	5678	0	1933	0	88
SRL_OPN_2PTS002_0029_20130419_055119_20130419_073954.EUM.nc	-2.307	-2.310	0.015	3925	6145	0	1974	0	246
SRL_OPN_2PTS002_0032_20130419_073953_20130419_091812.EUM.nc	-2.308	-2.310	0.021	3377	5500	0	2123	0	0
SRL_OPN_2PTS002_0033_20130419_091811_20130419_105604.EUM.nc	-2.304	-2.297	0.024	2210	5470	0	3202	0	58
SRL_OPN_2PTS002_0035_20130419_105603_20130419_123410.EUM.nc	-2.302	-2.301	0.022	2333	5334	0	2749	0	252
SRL_OPN_2PTS002_0037_20130419_123410_20130419_141337.EUM.nc	-2.313	-2.318	0.017	2801	5523	0	2205	0	517
SRL_OPN_2PTS002_0039_20130419_141336_20130419_160656.EUM.nc	-2.311	-2.315	0.013	2864	6366	0	2984	0	518
SRL_OPN_2PTS002_0042_20130419_160655_20130419_174643.EUM.nc	-2.307	-2.302	0.032	3015	5589	0	2574	0	0
SRL_OPN_2PTS002_0044_20130419_174642_20130419_192606.EUM.nc	-2.303	-2.298	0.019	3281	5561	0	2131	0	149
SRL_OPN_2PTS002_0046_20130419_192606_20130419_210511.EUM.nc	-2.307	-2.312	0.017	3344	5553	0	1982	0	227
SRL_OPN_2PTS002_0048_20130419_210510_20130419_224334.EUM.nc	-2.304	-2.300	0.025	2595	5373	0	2652	0	126
SRL_OPN_2PTS002_0049_20130419_224334_20130420_002115.EUM.nc	-2.302	-2.293	0.036	3115	5431	0	2316	0	0
SRL_OPN_2PTS002_0051_20130420_002114_20130420_015919.EUM.nc	-2.306	-2.313	0.017	2727	5554	0	2506	0	321
SRL_OPN_2PTS002_0053_20130420_015917_20130420_033827.EUM.nc	-2.308	-2.296	0.032	3057	5537	0	2479	0	1
SRL_OPN_2PTS002_0055_20130420_033826_20130420_051910.EUM.nc	-2.306	-2.304	0.034	3056	4655	0	1599	0	0
SRL_OPN_2PTS002_0057_20130420_051909_20130420_070900.EUM.nc	-2.309	-2.310	0.016	3679	6191	0	2296	0	216
SRL_OPN_2PTS002_0060_20130420_070859_20130420_084723.EUM.nc	-2.309	-2.309	0.022	3968	5590	0	1622	0	0
SRL_OPN_2PTS002_0061_20130420_084721_20130420_102518.EUM.nc	-2.305	-2.305	0.019	2421	5407	0	2743	0	243
SRL_OPN_2PTS002_0063_20130420_102518_20130420_120312.EUM.nc	-2.308	-2.304	0.020	2582	5404	0	2807	0	15
SRL_OPN_2PTS002_0065_20130420_120310_20130420_134211.EUM.nc	-2.308	-2.308	0.019	2831	5432	0	2271	0	330
SRL_OPN_2PTS002_0067_20130420_134210_20130420_153534.EUM.nc	-2.313	-2.307	0.030	3672	6343	0	2662	0	9
SRL_OPN_2PTS002_0070_20130420_153533_20130420_171522.EUM.nc	-2.307	-2.297	0.034	2855	5596	0	2741	0	0
SRL_OPN_2PTS002_0072_20130420_171521_20130420_185451.EUM.nc	-2.310	-2.311	0.013	3041	5526	0	2111	0	374

– Continued on next page

Table 7: Dry Troposphere Path Delay Statistics.

– Continued from previous page

File	Median	Mean	Std. Dev.	No. Obs.	Total Obs.	Default Lat/Lon	Flag (total)	Default (total)	3-Sigma Edited
SRL_OPN_2PTS002_0074_20130420_185451_20130420_203407.EUM.nc	-2.305	-2.303	0.015	3499	5526	0	1958	0	69
SRL_OPN_2PTS002_0076_20130420_203406_20130420_221243.EUM.nc	-2.306	-2.302	0.022	2973	5422	0	2415	0	34
SRL_OPN_2PTS002_0078_20130420_221242_20130420_235030.EUM.nc	-2.304	-2.292	0.038	2958	5454	0	2496	0	0
SRL_OPN_2PTS002_0079_20130420_235028_20130421_012824.EUM.nc	-2.307	-2.304	0.024	2941	5519	0	2572	0	6
SRL_OPN_2PTS002_0081_20130421_012823_20130421_030707.EUM.nc	-2.308	-2.295	0.040	2972	5555	0	2583	0	0
SRL_OPN_2PTS002_0083_20130421_030707_20130421_044715.EUM.nc	-2.307	-2.306	0.029	2852	5487	0	2491	0	144
SRL_OPN_2PTS002_0085_20130421_044713_20130421_062939.EUM.nc	-2.312	-2.308	0.017	3931	5785	0	1806	0	48
SRL_OPN_2PTS002_0087_20130421_062938_20130421_081631.EUM.nc	-2.307	-2.308	0.025	4136	6091	0	1954	0	1
SRL_OPN_2PTS002_0090_20130421_081631_20130421_095435.EUM.nc	-2.311	-2.316	0.014	2489	5490	0	2523	0	478
SRL_OPN_2PTS002_0091_20130421_095434_20130421_113220.EUM.nc	-2.309	-2.300	0.026	2303	5366	0	3063	0	0
SRL_OPN_2PTS002_0093_20130421_113219_20130421_131056.EUM.nc	-2.309	-2.305	0.019	2632	5418	0	2561	0	225
SRL_OPN_2PTS002_0095_20130421_131055_20130421_150415.EUM.nc	-2.314	-2.310	0.028	3629	6346	0	2716	0	1
SRL_OPN_2PTS002_0098_20130421_150413_20130421_164401.EUM.nc	-2.308	-2.302	0.019	2706	5636	0	2701	0	229
SRL_OPN_2PTS002_0100_20130421_164400_20130421_182334.EUM.nc	-2.313	-2.316	0.020	3022	5515	0	2208	0	285
SRL_OPN_2PTS002_0102_20130421_182334_20130421_200259.EUM.nc	-2.305	-2.300	0.013	3183	5507	0	2322	0	2
SRL_OPN_2PTS002_0104_20130421_200258_20130421_214149.EUM.nc	-2.308	-2.303	0.027	3438	5417	0	1979	0	0
SRL_OPN_2PTS002_0106_20130421_214148_20130421_231947.EUM.nc	-2.305	-2.296	0.036	2446	5322	0	2876	0	0
SRL_OPN_2PTS002_0107_20130421_231947_20130422_005734.EUM.nc	-2.312	-2.315	0.010	2353	5512	0	2653	0	506
SRL_OPN_2PTS002_0109_20130422_005734_20130422_023557.EUM.nc	-2.308	-2.309	0.018	2559	5552	0	2560	0	433
SRL_OPN_2PTS002_0111_20130422_023556_20130422_041532.EUM.nc	-2.306	-2.298	0.025	2709	5490	0	2616	0	165
SRL_OPN_2PTS002_0113_20130422_041532_20130422_055714.EUM.nc	-2.309	-2.313	0.010	3243	5705	0	1928	0	534
SRL_OPN_2PTS002_0115_20130422_055713_20130422_074534.EUM.nc	-2.308	-2.307	0.023	4179	6145	0	1966	0	0
SRL_OPN_2PTS002_0118_20130422_074532_20130422_092349.EUM.nc	-2.312	-2.311	0.026	3153	5491	0	2190	0	148
SRL_OPN_2PTS002_0119_20130422_092348_20130422_110133.EUM.nc	-2.307	-2.293	0.038	2098	5427	0	3329	0	0
SRL_OPN_2PTS002_0121_20130422_110132_20130422_123950.EUM.nc	-2.308	-2.311	0.010	2213	5366	0	2788	0	365
SRL_OPN_2PTS002_0123_20130422_123949_20130422_141922.EUM.nc	-2.313	-2.312	0.027	3276	5525	0	2145	0	104
SRL_OPN_2PTS002_0125_20130422_141922_20130422_161240.EUM.nc	-2.303	-2.302	0.016	3130	6369	0	2970	0	269
SRL_OPN_2PTS002_0128_20130422_161239_20130422_175217.EUM.nc	-2.311	-2.303	0.040	3038	5590	0	2552	0	0
SRL_OPN_2PTS002_0130_20130422_175216_20130422_193148.EUM.nc	-2.306	-2.303	0.014	3130	5566	0	2211	0	225
SRL_OPN_2PTS002_0132_20130422_193147_20130422_211051.EUM.nc	-2.309	-2.301	0.030	3464	5575	0	2111	0	0
SRL_OPN_2PTS002_0134_20130422_211050_20130422_224902.EUM.nc	-2.308	-2.296	0.033	2576	5380	0	2804	0	0
SRL_OPN_2PTS002_0135_20130422_224901_20130423_002651.EUM.nc	-2.313	-2.305	0.033	3103	5395	0	2267	0	25
SRL_OPN_2PTS002_0137_20130423_002650_20130423_020457.EUM.nc	-2.306	-2.298	0.034	2926	5549	0	2529	0	94
SRL_OPN_2PTS002_0139_20130423_020456_20130423_034403.EUM.nc	-2.306	-2.290	0.030	2983	5530	0	2523	0	24
SRL_OPN_2PTS002_0141_20130423_034402_20130423_052502.EUM.nc	-2.318	-2.311	0.028	2970	5536	0	2558	0	8
SRL_OPN_2PTS002_0143_20130423_052502_20130423_071433.EUM.nc	-2.307	-2.299	0.025	3901	6165	0	2264	0	0
SRL_OPN_2PTS002_0146_20130423_071432_20130423_085301.EUM.nc	-2.312	-2.315	0.020	3457	5613	0	1674	0	482
SRL_OPN_2PTS002_0147_20130423_085300_20130423_103048.EUM.nc	-2.312	-2.304	0.030	2512	5469	0	2957	0	0
SRL_OPN_2PTS002_0149_20130423_103047_20130423_120852.EUM.nc	-2.309	-2.301	0.030	2612	5455	0	2843	0	0

– Continued on next page

Table 7: Dry Troposphere Path Delay Statistics.

– Continued from previous page

File	Median	Mean	Std. Dev.	No. Obs.	Total Obs.	Default Lat/Lon	Flag (total)	Default (total)	3-Sigma Edited
SRL_OPN_2PTS002_0151_20130423_120851_20130423_134755.EUM.nc	-2.307	-2.302	0.026	3069	5437	0	2320	0	48
SRL_OPN_2PTS002_0153_20130423_134756_20130423_154119.EUM.nc	-2.308	-2.304	0.025	3473	6364	0	2739	0	152
SRL_OPN_2PTS002_0156_20130423_154118_20130423_172057.EUM.nc	-2.309	-2.299	0.034	2849	5547	0	2655	0	43
SRL_OPN_2PTS002_0158_20130423_172056_20130423_190034.EUM.nc	-2.307	-2.294	0.035	3389	5624	0	2235	0	0
SRL_OPN_2PTS002_0160_20130423_190033_20130423_203940.EUM.nc	-2.307	-2.301	0.025	3617	5551	0	1902	0	32
SRL_OPN_2PTS002_0162_20130423_203939_20130423_221814.EUM.nc	-2.308	-2.301	0.025	3062	5405	0	2331	0	12
SRL_OPN_2PTS002_0164_20130423_221813_20130423_235609.EUM.nc	-2.311	-2.301	0.041	3027	5479	0	2452	0	0
SRL_OPN_2PTS002_0165_20130423_235608_20130424_013356.EUM.nc	-2.308	-2.297	0.032	2948	5520	0	2544	0	28
SRL_OPN_2PTS002_0167_20130424_013355_20130424_031243.EUM.nc	-2.306	-2.294	0.029	2963	5569	0	2606	0	0
SRL_OPN_2PTS002_0169_20130424_031241_20130424_045306.EUM.nc	-2.316	-2.311	0.030	2991	5479	0	2488	0	0
SRL_OPN_2PTS002_0171_20130424_045305_20130424_063530.EUM.nc	-2.308	-2.308	0.013	3517	5799	0	1834	0	448
SRL_OPN_2PTS002_0173_20130424_063529_20130424_082202.EUM.nc	-2.309	-2.310	0.019	3754	6077	0	1919	0	404
SRL_OPN_2PTS002_0176_20130424_082201_20130424_100006.EUM.nc	-2.312	-2.299	0.040	2943	5502	0	2559	0	0
SRL_OPN_2PTS002_0177_20130424_100006_20130424_113800.EUM.nc	-2.308	-2.300	0.024	2417	5407	0	2990	0	0
SRL_OPN_2PTS002_0179_20130424_113800_20130424_131632.EUM.nc	-2.306	-2.297	0.029	2964	5408	0	2443	0	1
SRL_OPN_2PTS002_0181_20130424_131631_20130424_150959.EUM.nc	-2.311	-2.303	0.035	3630	6366	0	2736	0	0
SRL_OPN_2PTS002_0184_20130424_150958_20130424_164939.EUM.nc	-2.310	-2.300	0.036	2859	5606	0	2747	0	0
SRL_OPN_2PTS002_0186_20130424_164937_20130424_182919.EUM.nc	-2.307	-2.311	0.009	2648	5534	0	2220	0	666
SRL_OPN_2PTS002_0188_20130424_182919_20130424_200833.EUM.nc	-2.306	-2.296	0.028	3250	5501	0	2251	0	0
SRL_OPN_2PTS002_0190_20130424_200832_20130424_214721.EUM.nc	-2.306	-2.299	0.024	3360	5425	0	2063	0	2
SRL_OPN_2PTS002_0192_20130424_214720_20130424_232525.EUM.nc	-2.311	-2.303	0.044	2502	5318	0	2816	0	0
SRL_OPN_2PTS002_0193_20130424_232524_20130425_010305.EUM.nc	-2.307	-2.292	0.042	2778	5475	0	2697	0	0
SRL_OPN_2PTS002_0195_20130425_010304_20130425_024132.EUM.nc	-2.309	-2.298	0.029	2980	5530	0	2550	0	0
SRL_OPN_2PTS002_0197_20130425_024130_20130425_042120.EUM.nc	-2.312	-2.310	0.023	2694	5506	0	2629	0	183
SRL_OPN_2PTS002_0199_20130425_042119_20130425_060302.EUM.nc	-2.310	-2.307	0.016	3635	5730	0	1903	0	192
SRL_OPN_2PTS002_0201_20130425_060300_20130425_075106.EUM.nc	-2.310	-2.309	0.021	3724	6121	0	1965	0	432
SRL_OPN_2PTS002_0204_20130425_075106_20130425_092920.EUM.nc	-2.313	-2.302	0.039	3261	5502	0	2241	0	0
SRL_OPN_2PTS002_0205_20130425_092918_20130425_110711.EUM.nc	-2.304	-2.291	0.033	2181	5430	0	3249	0	0
SRL_OPN_2PTS002_0207_20130425_110711_20130425_124532.EUM.nc	-2.309	-2.301	0.024	2581	5336	0	2755	0	0
SRL_OPN_2PTS002_0209_20130425_124532_20130425_143839.EUM.nc	-2.311	-2.297	0.040	3434	6275	0	2841	0	0
SRL_OPN_2PTS002_0212_20130425_143839_20130425_161816.EUM.nc	-2.311	-2.318	0.014	2919	5627	0	2183	0	525
SRL_OPN_2PTS002_0214_20130425_161815_20130425_175801.EUM.nc	-2.306	-2.308	0.014	2665	5558	0	2493	0	400
SRL_OPN_2PTS002_0216_20130425_175800_20130425_193723.EUM.nc	-2.305	-2.303	0.017	3053	5564	0	2171	0	340
SRL_OPN_2PTS002_0218_20130425_193722_20130425_211623.EUM.nc	-2.308	-2.309	0.016	3152	5489	0	2013	0	324
SRL_OPN_2PTS002_0220_20130425_211622_20130425_225440.EUM.nc	-2.309	-2.303	0.043	2538	5481	0	2943	0	0
SRL_OPN_2PTS002_0221_20130425_225439_20130426_003221.EUM.nc	-2.309	-2.313	0.014	2689	5438	0	2210	0	539
SRL_OPN_2PTS002_0223_20130426_003220_20130426_021029.EUM.nc	-2.309	-2.303	0.031	2892	5519	0	2627	0	0
SRL_OPN_2PTS002_0225_20130426_021028_20130426_034948.EUM.nc	-2.313	-2.312	0.018	2778	5538	0	2564	0	196
SRL_OPN_2PTS002_0227_20130426_034947_20130426_053048.EUM.nc	-2.304	-2.301	0.021	2800	5549	0	2603	0	146

– Continued on next page

Table 7: Dry Troposphere Path Delay Statistics.

– Continued from previous page

File	Median	Mean	Std. Dev.	No. Obs.	Total Obs.	Default Lat/Lon	Flag (total)	Default (total)	3-Sigma Edited
SRL_OPN_2PTS002_0229_20130426_053046_20130426_072007.EUM.nc	-2.313	-2.302	0.038	4066	6181	0	2115	0	0
SRL_OPN_2PTS002_0232_20130426_072005_20130426_085831.EUM.nc	-2.314	-2.305	0.036	3863	5598	0	1735	0	0
SRL_OPN_2PTS002_0233_20130426_085830_20130426_103626.EUM.nc	-2.304	-2.294	0.032	2389	5480	0	3091	0	0
SRL_OPN_2PTS002_0235_20130426_103625_20130426_121424.EUM.nc	-2.315	-2.316	0.008	2210	5446	0	2844	0	392
SRL_OPN_2PTS002_0237_20130426_121423_20130426_135332.EUM.nc	-2.312	-2.317	0.013	2629	5506	0	2335	0	542
SRL_OPN_2PTS002_0239_20130426_135332_20130426_154655.EUM.nc	-2.310	-2.316	0.016	3144	6374	0	2735	0	495
SRL_OPN_2PTS002_0242_20130426_154655_20130426_172642.EUM.nc	-2.306	-2.307	0.011	2472	5510	0	2623	0	415
SRL_OPN_2PTS002_0244_20130426_172642_20130426_190610.EUM.nc	-2.307	-2.298	0.027	3432	5596	0	2164	0	0
SRL_OPN_2PTS002_0246_20130426_190610_20130426_204522.EUM.nc	-2.308	-2.308	0.013	3401	5592	0	1816	0	375
SRL_OPN_2PTS002_0248_20130426_204521_20130426_222354.EUM.nc	-2.307	-2.295	0.045	2983	5426	0	2441	0	2
SRL_OPN_2PTS002_0250_20130426_222353_20130427_000138.EUM.nc	-2.317	-2.311	0.027	2891	5505	0	2437	0	177
SRL_OPN_2PTS002_0251_20130427_000137_20130427_013935.EUM.nc	-2.309	-2.303	0.031	3073	5555	0	2482	0	0
SRL_OPN_2PTS002_0253_20130427_013934_20130427_031819.EUM.nc	-2.313	-2.313	0.017	2805	5550	0	2589	0	156
SRL_OPN_2PTS002_0255_20130427_031818_20130427_045849.EUM.nc	-2.304	-2.304	0.021	2800	5526	0	2514	0	212
SRL_OPN_2PTS002_0257_20130427_045848_20130427_064130.EUM.nc	-2.310	-2.310	0.015	3477	5803	0	1819	0	507
SRL_OPN_2PTS002_0259_20130427_064130_20130427_082742.EUM.nc	-2.311	-2.311	0.028	3966	6044	0	1813	0	265
SRL_OPN_2PTS002_0262_20130427_082742_20130427_100536.EUM.nc	-2.310	-2.302	0.029	2874	5508	0	2634	0	0
SRL_OPN_2PTS002_0263_20130427_100534_20130427_114332.EUM.nc	-2.312	-2.314	0.009	2096	5462	0	3034	0	332
SRL_OPN_2PTS002_0265_20130427_114332_20130427_132215.EUM.nc	-2.310	-2.300	0.031	2980	5389	0	2405	0	4
SRL_OPN_2PTS002_0267_20130427_132215_20130427_151537.EUM.nc	-2.312	-2.309	0.033	3545	6368	0	2711	0	112
SRL_OPN_2PTS002_0270_20130427_151536_20130427_165524.EUM.nc	-2.306	-2.299	0.026	2831	5607	0	2772	0	4
SRL_OPN_2PTS002_0272_20130427_165523_20130427_183456.EUM.nc	-2.306	-2.298	0.027	3368	5534	0	2166	0	0
SRL_OPN_2PTS002_0274_20130427_183455_20130427_201417.EUM.nc	-2.304	-2.303	0.015	3114	5530	0	2133	0	283
SRL_OPN_2PTS002_0276_20130427_201416_20130427_215254.EUM.nc	-2.309	-2.312	0.015	2874	5457	0	2121	0	462
SRL_OPN_2PTS002_0278_20130427_215252_20130427_233055.EUM.nc	-2.311	-2.296	0.043	2487	5339	0	2852	0	0
SRL_OPN_2PTS002_0279_20130427_233055_20130428_010844.EUM.nc	-2.308	-2.300	0.028	2706	5502	0	2794	0	2
SRL_OPN_2PTS002_0281_20130428_010843_20130428_024706.EUM.nc	-2.309	-2.310	0.023	2962	5516	0	2554	0	0
SRL_OPN_2PTS002_0283_20130428_024706_20130428_042702.EUM.nc	-2.307	-2.309	0.020	2634	5514	0	2569	0	311
SRL_OPN_2PTS002_0285_20130428_042700_20130428_060858.EUM.nc	-2.307	-2.305	0.018	3474	5723	0	1883	0	366
SRL_OPN_2PTS002_0287_20130428_060857_20130428_075647.EUM.nc	-2.308	-2.311	0.019	3689	6093	0	2000	0	404
SRL_OPN_2PTS002_0290_20130428_075646_20130428_093449.EUM.nc	-2.309	-2.308	0.019	2909	5483	0	2368	0	206
SRL_OPN_2PTS002_0291_20130428_093449_20130428_111241.EUM.nc	-2.310	-2.313	0.009	1877	5411	0	3238	0	296
SRL_OPN_2PTS002_0293_20130428_111241_20130428_125106.EUM.nc	-2.307	-2.294	0.032	2649	5310	0	2661	0	0
SRL_OPN_2PTS002_0295_20130428_125106_20130428_144415.EUM.nc	-2.310	-2.314	0.022	3091	6273	0	2798	0	384
SRL_OPN_2PTS002_0298_20130428_144414_20130428_162401.EUM.nc	-2.310	-2.311	0.014	3074	5650	0	2298	0	278
SRL_OPN_2PTS002_0300_20130428_162400_20130428_180337.EUM.nc	-2.309	-2.302	0.027	3125	5591	0	2466	0	0
SRL_OPN_2PTS002_0302_20130428_180336_20130428_194307.EUM.nc	-2.304	-2.298	0.023	3195	5560	0	2182	0	183
SRL_OPN_2PTS002_0304_20130428_194306_20130428_212156.EUM.nc	-2.311	-2.314	0.013	3049	5485	0	2049	0	387
SRL_OPN_2PTS002_0306_20130428_212155_20130428_230012.EUM.nc	-2.308	-2.294	0.042	2366	5457	0	3091	0	0

– Continued on next page

Table 7: Dry Troposphere Path Delay Statistics.

– Continued from previous page

File	Median	Mean	Std. Dev.	No. Obs.	Total Obs.	Default Lat/Lon	Flag (total)	Default (total)	3-Sigma Edited
SRL_OPN_2PTS002_0307_20130428_230010_20130429_003759.EUM.nc	-2.308	-2.300	0.027	3314	5503	0	2187	0	2
SRL_OPN_2PTS002_0309_20130429_003758_20130429_021603.EUM.nc	-2.307	-2.312	0.014	2597	5530	0	2626	0	307
SRL_OPN_2PTS002_0311_20130429_021603_20130429_035526.EUM.nc	-2.306	-2.307	0.013	2392	5539	0	2707	0	440
SRL_OPN_2PTS002_0313_20130429_035527_20130429_053641.EUM.nc	-2.306	-2.300	0.031	2918	5547	0	2520	0	109
SRL_OPN_2PTS002_0315_20130429_053640_20130429_072548.EUM.nc	-2.306	-2.306	0.024	4057	6193	0	2025	0	111
SRL_OPN_2PTS002_0318_20130429_072547_20130429_090404.EUM.nc	-2.312	-2.311	0.019	3549	5561	0	1817	0	195
SRL_OPN_2PTS002_0319_20130429_090403_20130429_104157.EUM.nc	-2.308	-2.311	0.012	2284	5492	0	3027	0	181
SRL_OPN_2PTS002_0321_20130429_104156_20130429_122005.EUM.nc	-2.304	-2.306	0.010	2242	5493	0	2844	0	407
SRL_OPN_2PTS002_0323_20130429_122006_20130429_135911.EUM.nc	-2.308	-2.297	0.036	3291	5506	0	2215	0	0
SRL_OPN_2PTS002_0325_20130429_135909_20130429_155233.EUM.nc	-2.308	-2.303	0.027	3466	6365	0	2899	0	0
SRL_OPN_2PTS002_0328_20130429_155233_20130429_173220.EUM.nc	-2.306	-2.300	0.027	2873	5482	0	2609	0	0
SRL_OPN_2PTS002_0330_20130429_173219_20130429_191155.EUM.nc	-2.304	-2.308	0.011	2994	5622	0	2058	0	570
SRL_OPN_2PTS002_0332_20130429_191154_20130429_205057.EUM.nc	-2.309	-2.309	0.016	3547	5576	0	1882	0	147
SRL_OPN_2PTS002_0334_20130429_205056_20130429_222926.EUM.nc	-2.306	-2.304	0.024	2810	5445	0	2455	0	180
SRL_OPN_2PTS002_0336_20130429_222925_20130430_000717.EUM.nc	-2.309	-2.300	0.031	3108	5508	0	2400	0	0
SRL_OPN_2PTS002_0337_20130430_000717_20130430_014508.EUM.nc	-2.303	-2.301	0.023	2949	5553	0	2472	0	132
SRL_OPN_2PTS002_0339_20130430_014507_20130430_032404.EUM.nc	-2.305	-2.295	0.028	2952	5501	0	2548	0	1
SRL_OPN_2PTS002_0341_20130430_032403_20130430_050432.EUM.nc	-2.308	-2.306	0.029	2937	5547	0	2546	0	64
SRL_OPN_2PTS002_0343_20130430_050431_20130430_065446.EUM.nc	-2.307	-2.304	0.023	3792	6204	0	2301	0	111
SRL_OPN_2PTS002_0346_20130430_065445_20130430_083315.EUM.nc	-2.311	-2.310	0.021	4106	5624	0	1383	0	135
SRL_OPN_2PTS002_0348_20130430_083314_20130430_101115.EUM.nc	-2.308	-2.309	0.015	2657	5430	0	2619	0	154
SRL_OPN_2PTS002_0349_20130430_101114_20130430_114904.EUM.nc	-2.307	-2.307	0.007	1976	5454	0	2950	0	528
SRL_OPN_2PTS002_0351_20130430_114903_20130430_132751.EUM.nc	-2.306	-2.302	0.020	2819	5399	0	2339	0	241
SRL_OPN_2PTS002_0353_20130430_132751_20130430_152114.EUM.nc	-2.306	-2.302	0.029	3616	6349	0	2705	0	28
SRL_OPN_2PTS002_0356_20130430_152113_20130430_170102.EUM.nc	-2.303	-2.293	0.030	2871	5584	0	2713	0	0
SRL_OPN_2PTS002_0358_20130430_170101_20130430_184033.EUM.nc	-2.304	-2.305	0.014	2991	5575	0	2168	0	416
SRL_OPN_2PTS002_0360_20130430_184032_20130430_201952.EUM.nc	-2.307	-2.308	0.017	3391	5532	0	2119	0	22
SRL_OPN_2PTS002_0362_20130430_201951_20130430_215835.EUM.nc	-2.308	-2.312	0.016	2837	5440	0	2335	0	268
SRL_OPN_2PTS002_0364_20130430_215834_20130430_233626.EUM.nc	-2.307	-2.297	0.036	2587	5392	0	2742	0	63
SRL_OPN_2PTS002_0365_20130430_233625_20130501_011417.EUM.nc	-2.305	-2.295	0.031	2829	5505	0	2676	0	0
SRL_OPN_2PTS002_0367_20130501_011416_20130501_025250.EUM.nc	-2.306	-2.300	0.020	2765	5515	0	2593	0	157
SRL_OPN_2PTS002_0369_20130501_025250_20130501_043243.EUM.nc	-2.309	-2.304	0.035	2951	5487	0	2536	0	0
SRL_OPN_2PTS002_0371_20130501_043242_20130501_061448.EUM.nc	-2.309	-2.308	0.015	3525	5710	0	1875	0	310
SRL_OPN_2PTS002_0373_20130501_061446_20130501_080221.EUM.nc	-2.310	-2.307	0.019	4094	6097	0	1952	0	51
SRL_OPN_2PTS002_0376_20130501_080221_20130501_094031.EUM.nc	-2.305	-2.306	0.019	2888	5501	0	2443	0	170
SRL_OPN_2PTS002_0377_20130501_094029_20130501_111813.EUM.nc	-2.299	-2.301	0.009	1946	5394	0	3155	0	293
SRL_OPN_2PTS002_0379_20130501_111812_20130501_125640.EUM.nc	-2.302	-2.301	0.022	2614	5357	0	2614	0	129
SRL_OPN_2PTS002_0381_20130501_125639_20130501_144953.EUM.nc	-2.307	-2.300	0.035	3519	6304	0	2785	0	0
SRL_OPN_2PTS002_0384_20130501_144953_20130501_162939.EUM.nc	-2.308	-2.299	0.031	3370	5637	0	2267	0	0

– Continued on next page

Table 7: Dry Troposphere Path Delay Statistics.

– Continued from previous page

File	Median	Mean	Std. Dev.	No. Obs.	Total Obs.	Default Lat/Lon	Flag (total)	Default (total)	3-Sigma Edited
SRL_OPN_2PTS002_0386_20130501_162938_20130501_180916.EUM.nc	-2.304	-2.300	0.021	3049	5597	0	2419	0	129
SRL_OPN_2PTS002_0388_20130501_180914_20130501_194842.EUM.nc	-2.306	-2.302	0.024	3377	5552	0	2175	0	0
SRL_OPN_2PTS002_0390_20130501_194841_20130501_212738.EUM.nc	-2.310	-2.313	0.015	3203	5464	0	1946	0	315
SRL_OPN_2PTS002_0392_20130501_212738_20130501_230543.EUM.nc	-2.301	-2.293	0.039	2249	5430	0	3181	0	0
SRL_OPN_2PTS002_0393_20130501_230542_20130502_004331.EUM.nc	-2.307	-2.303	0.026	3158	5509	0	2349	0	2
SRL_OPN_2PTS002_0395_20130502_004330_20130502_022145.EUM.nc	-2.304	-2.295	0.028	2923	5557	0	2634	0	0
SRL_OPN_2PTS002_0397_20130502_022144_20130502_040105.EUM.nc	-2.307	-2.298	0.033	2909	5551	0	2642	0	0
SRL_OPN_2PTS002_0399_20130502_040105_20130502_054228.EUM.nc	-2.307	-2.301	0.034	3325	5529	0	2204	0	0
SRL_OPN_2PTS002_0401_20130502_054227_20130502_073122.EUM.nc	-2.311	-2.314	0.016	3948	6144	0	1927	0	269
SRL_OPN_2PTS002_0404_20130502_073121_20130502_090944.EUM.nc	-2.309	-2.311	0.010	3007	5547	0	1942	0	598
SRL_OPN_2PTS002_0405_20130502_090943_20130502_104728.EUM.nc	-2.301	-2.303	0.009	2217	5512	0	3059	0	236
SRL_OPN_2PTS002_0407_20130502_104727_20130502_122538.EUM.nc	-2.305	-2.293	0.033	2695	5462	0	2767	0	0
SRL_OPN_2PTS002_0409_20130502_122538_20130502_140457.EUM.nc	-2.311	-2.301	0.035	3310	5541	0	2231	0	0
SRL_OPN_2PTS002_0411_20130502_140457_20130502_155819.EUM.nc	-2.307	-2.296	0.036	3297	6346	0	3049	0	0
SRL_OPN_2PTS002_0414_20130502_155819_20130502_173757.EUM.nc	-2.308	-2.311	0.016	2582	5514	0	2566	0	366
SRL_OPN_2PTS002_0416_20130502_173756_20130502_191732.EUM.nc	-2.308	-2.308	0.019	3292	5595	0	2091	0	212
SRL_OPN_2PTS002_0418_20130502_191733_20130502_205631.EUM.nc	-2.310	-2.312	0.012	3350	5616	0	1947	0	319
SRL_OPN_2PTS002_0420_20130502_205630_20130502_223457.EUM.nc	-2.302	-2.294	0.033	2836	5440	0	2604	0	0
SRL_OPN_2PTS002_0421_20130502_223457_20130503_001250.EUM.nc	-2.307	-2.304	0.028	3125	5494	0	2369	0	0
SRL_OPN_2PTS002_0423_20130503_001248_20130503_015041.EUM.nc	-2.305	-2.308	0.015	2684	5542	0	2423	0	435
SRL_OPN_2PTS002_0425_20130503_015041_20130503_032941.EUM.nc	-2.308	-2.295	0.034	3044	5479	0	2435	0	0
SRL_OPN_2PTS002_0427_20130503_032940_20130503_051025.EUM.nc	-2.309	-2.306	0.033	2961	5556	0	2595	0	0
SRL_OPN_2PTS002_0429_20130503_051024_20130503_070022.EUM.nc	-2.309	-2.314	0.015	3448	6198	0	2377	0	373
SRL_OPN_2PTS002_0432_20130503_070021_20130503_083848.EUM.nc	-2.313	-2.316	0.012	3571	5628	0	1417	0	640
SRL_OPN_2PTS002_0434_20130503_083848_20130503_101646.EUM.nc	-2.306	-2.305	0.018	2612	5527	0	2807	0	108
SRL_OPN_2PTS002_0435_20130503_101645_20130503_115446.EUM.nc	-2.307	-2.309	0.013	2250	5522	0	2923	0	349
SRL_OPN_2PTS002_0437_20130503_115444_20130503_133329.EUM.nc	-2.308	-2.295	0.034	3005	5419	0	2414	0	0
SRL_OPN_2PTS002_0439_20130503_133329_20130503_152652.EUM.nc	-2.309	-2.302	0.032	3634	6341	0	2707	0	0
SRL_OPN_2PTS002_0442_20130503_152651_20130503_170638.EUM.nc	-2.313	-2.300	0.038	2880	5518	0	2638	0	0
SRL_OPN_2PTS002_0444_20130503_170638_20130503_184618.EUM.nc	-2.308	-2.307	0.023	3309	5609	0	2191	0	109
SRL_OPN_2PTS002_0446_20130503_184617_20130503_202528.EUM.nc	-2.307	-2.308	0.011	3092	5561	0	2057	0	412
SRL_OPN_2PTS002_0448_20130503_202528_20130503_220407.EUM.nc	-2.305	-2.301	0.020	3036	5417	0	2307	0	74
SRL_OPN_2PTS002_0450_20130503_220406_20130503_234206.EUM.nc	-2.308	-2.299	0.035	2778	5487	0	2709	0	0
SRL_OPN_2PTS002_0451_20130503_234206_20130504_011949.EUM.nc	-2.305	-2.294	0.034	2932	5533	0	2547	0	54
SRL_OPN_2PTS002_0453_20130504_011948_20130504_025827.EUM.nc	-2.308	-2.294	0.039	2967	5529	0	2562	0	0
SRL_OPN_2PTS002_0455_20130504_025826_20130504_043826.EUM.nc	-2.310	-2.312	0.018	2749	5485	0	2611	0	125
SRL_OPN_2PTS002_0457_20130504_043826_20130504_062038.EUM.nc	-2.306	-2.300	0.029	3818	5753	0	1854	0	81
SRL_OPN_2PTS002_0459_20130504_062037_20130504_080755.EUM.nc	-2.310	-2.312	0.013	3797	6089	0	1976	0	316
SRL_OPN_2PTS002_0462_20130504_080754_20130504_094602.EUM.nc	-2.307	-2.310	0.014	2680	5502	0	2479	0	343

– Continued on next page

Table 7: Dry Troposphere Path Delay Statistics.

– Continued from previous page

File	Median	Mean	Std. Dev.	No. Obs.	Total Obs.	Default Lat/Lon	Flag (total)	Default (total)	3-Sigma Edited
SRL_OPN_2PTS002_0463_20130504_094601_20130504_112355.EUM.nc	-2.303	-2.304	0.017	1890	5394	0	3296	0	208
SRL_OPN_2PTS002_0465_20130504_112353_20130504_130216.EUM.nc	-2.308	-2.296	0.033	2762	5358	0	2596	0	0
SRL_OPN_2PTS002_0467_20130504_130215_20130504_145531.EUM.nc	-2.312	-2.306	0.028	3591	6349	0	2758	0	0
SRL_OPN_2PTS002_0470_20130504_145530_20130504_163518.EUM.nc	-2.312	-2.302	0.036	3286	5641	0	2355	0	0
SRL_OPN_2PTS002_0472_20130504_163517_20130504_181501.EUM.nc	-2.309	-2.310	0.017	3064	5614	0	2460	0	90
SRL_OPN_2PTS002_0474_20130504_181501_20130504_195420.EUM.nc	-2.305	-2.301	0.019	3090	5565	0	2233	0	242
SRL_OPN_2PTS002_0476_20130504_195418_20130504_213312.EUM.nc	-2.307	-2.303	0.019	3598	5517	0	1917	0	2
SRL_OPN_2PTS002_0478_20130504_213312_20130504_231123.EUM.nc	-2.303	-2.292	0.031	2244	5402	0	3158	0	0
SRL_OPN_2PTS002_0479_20130504_231122_20130505_004903.EUM.nc	-2.304	-2.303	0.021	2756	5483	0	2388	0	339
SRL_OPN_2PTS002_0481_20130505_004901_20130505_022720.EUM.nc	-2.308	-2.301	0.030	2926	5535	0	2609	0	0
SRL_OPN_2PTS002_0483_20130505_022719_20130505_040646.EUM.nc	-2.311	-2.313	0.013	2523	5484	0	2631	0	330
SRL_OPN_2PTS002_0485_20130505_040645_20130505_054816.EUM.nc	-2.307	-2.307	0.020	3371	5672	0	2053	0	248
SRL_OPN_2PTS002_0487_20130505_054815_20130505_073657.EUM.nc	-2.308	-2.303	0.021	4188	6171	0	1983	0	0
SRL_OPN_2PTS002_0490_20130505_073656_20130505_091516.EUM.nc	-2.310	-2.311	0.011	3017	5540	0	2093	0	430
SRL_OPN_2PTS002_0491_20130505_091514_20130505_105300.EUM.nc	-2.303	-2.303	0.016	2119	5530	0	3189	0	222
SRL_OPN_2PTS002_0493_20130505_105259_20130505_123114.EUM.nc	-2.307	-2.294	0.036	2621	5381	0	2760	0	0
SRL_OPN_2PTS002_0495_20130505_123113_20130505_141036.EUM.nc	-2.311	-2.307	0.022	3091	5595	0	2376	0	128
SRL_OPN_2PTS002_0497_20130505_141036_20130505_160359.EUM.nc	-2.310	-2.313	0.012	2876	6389	0	3031	0	482
SRL_OPN_2PTS002_0500_20130505_160358_20130505_174335.EUM.nc	-2.309	-2.313	0.011	2545	5615	0	2619	0	451
SRL_OPN_2PTS002_0502_20130505_174334_20130505_192309.EUM.nc	-2.307	-2.300	0.023	3519	5628	0	2107	0	2
SRL_OPN_2PTS002_0504_20130505_192308_20130505_210215.EUM.nc	-2.309	-2.304	0.019	3667	5625	0	1954	0	4
SRL_OPN_2PTS002_0506_20130505_210214_20130505_224030.EUM.nc	-2.303	-2.289	0.034	2766	5413	0	2647	0	0
SRL_OPN_2PTS002_0507_20130505_224029_20130506_001822.EUM.nc	-2.307	-2.306	0.023	2951	5454	0	2365	0	138
SRL_OPN_2PTS002_0509_20130506_001822_20130506_015624.EUM.nc	-2.309	-2.310	0.018	2813	5525	0	2458	0	254
SRL_OPN_2PTS002_0511_20130506_015623_20130506_033522.EUM.nc	-2.309	-2.313	0.015	2666	5487	0	2428	0	393
SRL_OPN_2PTS002_0513_20130506_033521_20130506_051612.EUM.nc	-2.308	-2.306	0.021	2894	5545	0	2544	0	107
SRL_OPN_2PTS002_0515_20130506_051610_20130506_070557.EUM.nc	-2.308	-2.305	0.019	3584	6192	0	2346	0	262
SRL_OPN_2PTS002_0518_20130506_070556_20130506_084431.EUM.nc	-2.312	-2.312	0.012	3667	5620	0	1593	0	360
SRL_OPN_2PTS002_0520_20130506_084429_20130506_102219.EUM.nc	-2.305	-2.306	0.014	2346	5522	0	2905	0	271
SRL_OPN_2PTS002_0521_20130506_102219_20130506_120020.EUM.nc	-2.308	-2.312	0.013	2330	5527	0	2948	0	249
SRL_OPN_2PTS002_0523_20130506_120020_20130506_133907.EUM.nc	-2.311	-2.303	0.027	2930	5444	0	2398	0	116
SRL_OPN_2PTS002_0525_20130506_133908_20130506_153239.EUM.nc	-2.312	-2.315	0.012	3117	6381	0	2747	0	517
SRL_OPN_2PTS002_0528_20130506_153239_20130506_171218.EUM.nc	-2.307	-2.311	0.014	2365	5489	0	2626	0	498
SRL_OPN_2PTS002_0530_20130506_171218_20130506_185157.EUM.nc	-2.309	-2.304	0.018	3437	5641	0	2204	0	0
SRL_OPN_2PTS002_0532_20130506_185156_20130506_203105.EUM.nc	-2.309	-2.308	0.017	3334	5583	0	2054	0	195
SRL_OPN_2PTS002_0534_20130506_203105_20130506_220942.EUM.nc	-2.303	-2.305	0.011	2630	5419	0	2325	0	464
SRL_OPN_2PTS002_0536_20130506_220942_20130506_234740.EUM.nc	-2.304	-2.300	0.032	2975	5504	0	2529	0	0
SRL_OPN_2PTS002_0537_20130506_234739_20130507_012523.EUM.nc	-2.308	-2.310	0.019	2609	5533	0	2617	0	307
SRL_OPN_2PTS002_0539_20130507_012522_20130507_030406.EUM.nc	-2.311	-2.303	0.033	2939	5571	0	2632	0	0

– Continued on next page

Table 7: Dry Troposphere Path Delay Statistics.

– Continued from previous page

File	Median	Mean	Std. Dev.	No. Obs.	Total Obs.	Default Lat/Lon	Flag (total)	Default (total)	3-Sigma Edited
SRL_OPN_2PTS002_0541_20130507_030405_20130507_044419.EUM.nc	-2.310	-2.302	0.030	2949	5514	0	2565	0	0
SRL_OPN_2PTS002_0543_20130507_044418_20130507_062631.EUM.nc	-2.310	-2.310	0.011	3479	5758	0	1821	0	458
SRL_OPN_2PTS002_0545_20130507_062630_20130507_081330.EUM.nc	-2.315	-2.316	0.013	3919	6090	0	1950	0	221
SRL_OPN_2PTS002_0548_20130507_081330_20130507_095136.EUM.nc	-2.306	-2.302	0.024	2937	5405	0	2468	0	0
SRL_OPN_2PTS002_0549_20130507_095135_20130507_112929.EUM.nc	-2.300	-2.292	0.032	2154	5418	0	3264	0	0
SRL_OPN_2PTS002_0551_20130507_112929_20130507_130755.EUM.nc	-2.312	-2.298	0.036	2815	5441	0	2623	0	3
SRL_OPN_2PTS002_0553_20130507_130755_20130507_150121.EUM.nc	-2.313	-2.317	0.013	3032	6370	0	2767	0	571
SRL_OPN_2PTS002_0556_20130507_150120_20130507_164059.EUM.nc	-2.308	-2.308	0.020	2731	5648	0	2584	0	333
SRL_OPN_2PTS002_0558_20130507_164058_20130507_182042.EUM.nc	-2.311	-2.305	0.025	3175	5619	0	2444	0	0
SRL_OPN_2PTS002_0560_20130507_182042_20130507_195959.EUM.nc	-2.306	-2.301	0.027	3200	5571	0	2352	0	19
SRL_OPN_2PTS002_0562_20130507_195959_20130507_213850.EUM.nc	-2.310	-2.309	0.011	3115	5510	0	2038	0	357
SRL_OPN_2PTS002_0564_20130507_213848_20130507_231657.EUM.nc	-2.306	-2.298	0.037	2344	5371	0	3027	0	0
SRL_OPN_2PTS002_0565_20130507_231656_20130508_005437.EUM.nc	-2.311	-2.299	0.035	2836	5500	0	2551	0	113
SRL_OPN_2PTS002_0567_20130508_005436_20130508_023258.EUM.nc	-2.312	-2.308	0.026	2966	5531	0	2562	0	3
SRL_OPN_2PTS002_0569_20130508_023257_20130508_041238.EUM.nc	-2.309	-2.299	0.036	2810	5528	0	2718	0	0
SRL_OPN_2PTS002_0571_20130508_041237_20130508_055407.EUM.nc	-2.310	-2.310	0.011	3192	5698	0	1969	0	537
SRL_OPN_2PTS002_0573_20130508_055406_20130508_074234.EUM.nc	-2.315	-2.316	0.013	4025	6149	0	1978	0	146
SRL_OPN_2PTS002_0576_20130508_074234_20130508_092050.EUM.nc	-2.310	-2.311	0.018	3137	5529	0	2188	0	204
SRL_OPN_2PTS002_0577_20130508_092050_20130508_105842.EUM.nc	-2.301	-2.286	0.036	2190	5496	0	3306	0	0
SRL_OPN_2PTS002_0579_20130508_105842_20130508_123650.EUM.nc	-2.313	-2.309	0.024	2278	5382	0	2855	0	249
SRL_OPN_2PTS002_0581_20130508_123649_20130508_141620.EUM.nc	-2.316	-2.318	0.010	2730	5572	0	2265	0	577
SRL_OPN_2PTS002_0583_20130508_141620_20130508_160938.EUM.nc	-2.307	-2.295	0.033	3424	6369	0	2945	0	0
SRL_OPN_2PTS002_0586_20130508_160938_20130508_174925.EUM.nc	-2.316	-2.317	0.012	2604	5599	0	2608	0	387
SRL_OPN_2PTS002_0588_20130508_174924_20130508_192848.EUM.nc	-2.307	-2.302	0.026	3322	5624	0	2261	0	41
SRL_OPN_2PTS002_0590_20130508_192847_20130508_210752.EUM.nc	-2.314	-2.312	0.012	3031	5611	0	2083	0	497
SRL_OPN_2PTS002_0592_20130508_210750_20130508_224605.EUM.nc	-2.303	-2.304	0.021	2405	5409	0	2775	0	229
SRL_OPN_2PTS002_0593_20130508_224604_20130509_002354.EUM.nc	-2.303	-2.303	0.025	2876	5465	0	2365	0	224
SRL_OPN_2PTS002_0595_20130509_002353_20130509_020159.EUM.nc	-2.312	-2.317	0.015	2638	5542	0	2516	0	388
SRL_OPN_2PTS002_0597_20130509_020158_20130509_034101.EUM.nc	-2.311	-2.313	0.010	2429	5505	0	2509	0	567
SRL_OPN_2PTS002_0599_20130509_034100_20130509_052157.EUM.nc	-2.308	-2.304	0.020	2801	5545	0	2563	0	181
SRL_OPN_2PTS002_0601_20130509_052156_20130509_071134.EUM.nc	-2.311	-2.308	0.016	3839	6196	0	2357	0	0
SRL_OPN_2PTS002_0604_20130509_071133_20130509_085004.EUM.nc	-2.314	-2.309	0.023	3928	5586	0	1617	0	41
SRL_OPN_2PTS002_0605_20130509_085003_20130509_102751.EUM.nc	-2.304	-2.295	0.032	2613	5522	0	2909	0	0
SRL_OPN_2PTS002_0607_20130509_102750_20130509_120554.EUM.nc	-2.313	-2.313	0.012	2341	5520	0	2929	0	250
SRL_OPN_2PTS002_0609_20130509_120553_20130509_134456.EUM.nc	-2.313	-2.301	0.036	3084	5499	0	2415	0	0
SRL_OPN_2PTS002_0611_20130509_134455_20130509_153819.EUM.nc	-2.309	-2.305	0.018	3297	6393	0	2785	0	311
SRL_OPN_2PTS002_0614_20130509_153818_20130509_171758.EUM.nc	-2.317	-2.318	0.011	2442	5482	0	2651	0	389
SRL_OPN_2PTS002_0616_20130509_171757_20130509_185735.EUM.nc	-2.307	-2.305	0.016	3037	5631	0	2244	0	350
SRL_OPN_2PTS002_0618_20130509_185735_20130509_203642.EUM.nc	-2.311	-2.308	0.021	3506	5609	0	2088	0	15

– Continued on next page

Table 7: Dry Troposphere Path Delay Statistics.

– Continued from previous page

File	Median	Mean	Std. Dev.	No. Obs.	Total Obs.	Default Lat/Lon	Flag (total)	Default (total)	3-Sigma Edited
SRL_OPN_2PTS002_0620_20130509_203642_20130509_221517.EUM.nc	-2.304	-2.306	0.021	2770	5440	0	2424	0	246
SRL_OPN_2PTS002_0622_20130509_221516_20130509_235312.EUM.nc	-2.307	-2.296	0.040	2968	5505	0	2537	0	0
SRL_OPN_2PTS002_0623_20130509_235311_20130510_013058.EUM.nc	-2.313	-2.318	0.017	2597	5511	0	2513	0	401
SRL_OPN_2PTS002_0625_20130510_013057_20130510_030943.EUM.nc	-2.313	-2.307	0.022	2702	5552	0	2591	0	259
SRL_OPN_2PTS002_0627_20130510_030943_20130510_045003.EUM.nc	-2.311	-2.311	0.016	2608	5483	0	2537	0	338
SRL_OPN_2PTS002_0629_20130510_045003_20130510_063223.EUM.nc	-2.308	-2.307	0.016	3864	5764	0	1878	0	22
SRL_OPN_2PTS002_0631_20130510_063222_20130510_081905.EUM.nc	-2.315	-2.313	0.025	4121	6077	0	1884	0	72
SRL_OPN_2PTS002_0634_20130510_081904_20130510_095708.EUM.nc	-2.307	-2.309	0.020	2595	5530	0	2670	0	265
SRL_OPN_2PTS002_0635_20130510_095707_20130510_113503.EUM.nc	-2.306	-2.300	0.027	2342	5410	0	3068	0	0
SRL_OPN_2PTS002_0637_20130510_113502_20130510_131333.EUM.nc	-2.312	-2.301	0.033	2860	5456	0	2596	0	0
SRL_OPN_2PTS002_0639_20130510_131332_20130510_150659.EUM.nc	-2.311	-2.309	0.018	3225	6374	0	2774	0	375
SRL_OPN_2PTS002_0642_20130510_150658_20130510_164638.EUM.nc	-2.312	-2.314	0.015	2622	5615	0	2709	0	284
SRL_OPN_2PTS002_0644_20130510_164637_20130510_182620.EUM.nc	-2.305	-2.295	0.034	3331	5547	0	2216	0	0
SRL_OPN_2PTS002_0646_20130510_182619_20130510_200535.EUM.nc	-2.307	-2.309	0.015	3098	5592	0	2385	0	109
SRL_OPN_2PTS002_0648_20130510_200534_20130510_214424.EUM.nc	-2.304	-2.303	0.026	3375	5486	0	2107	0	4
SRL_OPN_2PTS002_0650_20130510_214423_20130510_232229.EUM.nc	-2.307	-2.300	0.038	2493	5390	0	2897	0	0
SRL_OPN_2PTS002_0651_20130510_232229_20130511_010010.EUM.nc	-2.312	-2.303	0.040	2908	5527	0	2619	0	0
SRL_OPN_2PTS002_0653_20130511_010009_20130511_023833.EUM.nc	-2.311	-2.297	0.035	2990	5536	0	2546	0	0
SRL_OPN_2PTS002_0655_20130511_023832_20130511_041820.EUM.nc	-2.310	-2.297	0.042	2840	5514	0	2674	0	0
SRL_OPN_2PTS002_0657_20130511_041819_20130511_055956.EUM.nc	-2.307	-2.304	0.018	3709	5727	0	1967	0	51
SRL_OPN_2PTS002_0659_20130511_055955_20130511_074809.EUM.nc	-2.316	-2.314	0.025	4111	6133	0	2004	0	18
SRL_OPN_2PTS002_0662_20130511_074808_20130511_092623.EUM.nc	-2.311	-2.307	0.026	3193	5526	0	2263	0	70
SRL_OPN_2PTS002_0663_20130511_092623_20130511_110416.EUM.nc	-2.300	-2.296	0.029	2133	5535	0	3392	0	10
SRL_OPN_2PTS002_0665_20130511_110415_20130511_124226.EUM.nc	-2.310	-2.296	0.045	2581	5377	0	2796	0	0
SRL_OPN_2PTS002_0667_20130511_124225_20130511_142200.EUM.nc	-2.310	-2.302	0.031	3262	5553	0	2192	0	99
SRL_OPN_2PTS002_0669_20130511_142159_20130511_161517.EUM.nc	-2.312	-2.305	0.022	3426	6392	0	2966	0	0
SRL_OPN_2PTS002_0672_20130511_161516_20130511_175503.EUM.nc	-2.304	-2.290	0.041	3022	5613	0	2591	0	0
SRL_OPN_2PTS002_0674_20130511_175502_20130511_193425.EUM.nc	-2.314	-2.316	0.012	3023	5625	0	2258	0	344
SRL_OPN_2PTS002_0676_20130511_193424_20130511_211327.EUM.nc	-2.310	-2.310	0.019	3317	5614	0	2158	0	139
SRL_OPN_2PTS002_0678_20130511_211326_20130511_225137.EUM.nc	-2.308	-2.298	0.042	2490	5385	0	2895	0	0
SRL_OPN_2PTS002_0679_20130511_225136_20130512_002926.EUM.nc	-2.313	-2.307	0.032	3117	5429	0	2312	0	0
SRL_OPN_2PTS002_0681_20130512_002926_20130512_020732.EUM.nc	-2.307	-2.301	0.022	2835	5540	0	2611	0	94
SRL_OPN_2PTS002_0683_20130512_020732_20130512_034641.EUM.nc	-2.307	-2.288	0.050	2931	5549	0	2618	0	0
SRL_OPN_2PTS002_0685_20130512_034640_20130512_052744.EUM.nc	-2.305	-2.292	0.028	2920	5555	0	2635	0	0
SRL_OPN_2PTS002_0687_20130512_052743_20130512_071709.EUM.nc	-2.317	-2.315	0.023	3765	6209	0	2273	0	171
SRL_OPN_2PTS002_0690_20130512_071709_20130512_085537.EUM.nc	-2.314	-2.317	0.017	3489	5607	0	1732	0	386
SRL_OPN_2PTS002_0691_20130512_085536_20130512_103323.EUM.nc	-2.305	-2.306	0.019	2319	5513	0	3116	0	78
SRL_OPN_2PTS002_0693_20130512_103322_20130512_121128.EUM.nc	-2.310	-2.310	0.025	2339	5533	0	2994	0	200
SRL_OPN_2PTS002_0695_20130512_121127_20130512_135034.EUM.nc	-2.310	-2.308	0.021	2944	5501	0	2392	0	165

– Continued on next page

Table 7: Dry Troposphere Path Delay Statistics.

– Continued from previous page

File	Median	Mean	Std. Dev.	No. Obs.	Total Obs.	Default Lat/Lon	Flag (total)	Default (total)	3-Sigma Edited
SRL_OPN_2PTS002_0697_20130512_135033_20130512_154358.EUM.nc	-2.308	-2.302	0.026	3575	6385	0	2810	0	0
SRL_OPN_2PTS002_0700_20130512_154356_20130512_172336.EUM.nc	-2.306	-2.281	0.054	2875	5543	0	2668	0	0
SRL_OPN_2PTS002_0702_20130512_172335_20130512_190313.EUM.nc	-2.310	-2.314	0.014	2908	5624	0	2285	0	431
SRL_OPN_2PTS002_0704_20130512_190312_20130512_204226.EUM.nc	-2.310	-2.310	0.017	3630	5646	0	1939	0	77
SRL_OPN_2PTS002_0706_20130512_204225_20130512_222049.EUM.nc	-2.307	-2.300	0.039	3023	5417	0	2394	0	0
SRL_OPN_2PTS002_0708_20130512_222048_20130512_235844.EUM.nc	-2.315	-2.315	0.018	2976	5521	0	2490	0	55
SRL_OPN_2PTS002_0709_20130512_235843_20130513_013632.EUM.nc	-2.307	-2.312	0.012	2648	5534	0	2488	0	398
SRL_OPN_2PTS002_0711_20130513_013631_20130513_031522.EUM.nc	-2.308	-2.292	0.049	2902	5535	0	2633	0	0
SRL_OPN_2PTS002_0713_20130513_031521_20130513_045548.EUM.nc	-2.305	-2.290	0.037	2948	5554	0	2606	0	0
SRL_OPN_2PTS002_0715_20130513_045547_20130513_063816.EUM.nc	-2.313	-2.310	0.021	3716	5820	0	1905	0	199
SRL_OPN_2PTS002_0717_20130513_063816_20130513_082439.EUM.nc	-2.312	-2.315	0.016	3803	6068	0	1913	0	352
SRL_OPN_2PTS002_0720_20130513_082438_20130513_100240.EUM.nc	-2.311	-2.312	0.011	2588	5556	0	2677	0	291
SRL_OPN_2PTS002_0721_20130513_100240_20130513_114036.EUM.nc	-2.303	-2.297	0.034	2368	5443	0	3075	0	0
SRL_OPN_2PTS002_0723_20130513_114036_20130513_131911.EUM.nc	-2.310	-2.313	0.018	2792	5478	0	2534	0	152
SRL_OPN_2PTS002_0725_20130513_131911_20130513_151239.EUM.nc	-2.308	-2.304	0.027	3512	6390	0	2766	0	112
SRL_OPN_2PTS002_0728_20130513_151238_20130513_165217.EUM.nc	-2.307	-2.287	0.047	2873	5567	0	2694	0	0
SRL_OPN_2PTS002_0730_20130513_165218_20130513_183159.EUM.nc	-2.308	-2.305	0.022	3047	5527	0	2249	0	231
SRL_OPN_2PTS002_0732_20130513_183158_20130513_201112.EUM.nc	-2.311	-2.312	0.015	2967	5576	0	2297	0	312
SRL_OPN_2PTS002_0734_20130513_201111_20130513_214958.EUM.nc	-2.303	-2.308	0.021	3154	5486	0	2137	0	195
SRL_OPN_2PTS002_0736_20130513_214958_20130513_232802.EUM.nc	-2.314	-2.317	0.017	2411	5352	0	2829	0	112
SRL_OPN_2PTS002_0737_20130513_232801_20130514_010542.EUM.nc	-2.313	-2.315	0.016	2457	5496	0	2774	0	265
SRL_OPN_2PTS002_0739_20130514_010541_20130514_024409.EUM.nc	-2.309	-2.292	0.049	2945	5547	0	2602	0	0
SRL_OPN_2PTS002_0741_20130514_024409_20130514_042402.EUM.nc	-2.310	-2.297	0.042	2827	5545	0	2718	0	0
SRL_OPN_2PTS002_0743_20130514_042401_20130514_060547.EUM.nc	-2.309	-2.306	0.019	3362	5724	0	1934	0	428
SRL_OPN_2PTS002_0745_20130514_060546_20130514_075344.EUM.nc	-2.312	-2.316	0.017	4039	6100	0	1972	0	89
SRL_OPN_2PTS002_0748_20130514_075344_20130514_093156.EUM.nc	-2.311	-2.313	0.013	2903	5495	0	2321	0	271
SRL_OPN_2PTS002_0749_20130514_093156_20130514_110949.EUM.nc	-2.300	-2.298	0.022	2174	5470	0	3284	0	12
SRL_OPN_2PTS002_0751_20130514_110947_20130514_124802.EUM.nc	-2.312	-2.318	0.021	2336	5366	0	2824	0	206
SRL_OPN_2PTS002_0753_20130514_124802_20130514_144119.EUM.nc	-2.311	-2.307	0.028	3435	6308	0	2873	0	0
SRL_OPN_2PTS002_0756_20130514_144118_20130514_162056.EUM.nc	-2.311	-2.297	0.040	3423	5623	0	2200	0	0
SRL_OPN_2PTS002_0758_20130514_162056_20130514_180041.EUM.nc	-2.307	-2.308	0.017	2631	5630	0	2525	0	474
SRL_OPN_2PTS002_0760_20130514_180040_20130514_194002.EUM.nc	-2.312	-2.314	0.012	3025	5613	0	2228	0	360
SRL_OPN_2PTS002_0762_20130514_194001_20130514_211901.EUM.nc	-2.307	-2.307	0.017	3300	5525	0	2092	0	133
SRL_OPN_2PTS002_0764_20130514_211900_20130514_225717.EUM.nc	-2.315	-2.314	0.026	2435	5486	0	3051	0	0
SRL_OPN_2PTS002_0765_20130514_225716_20130515_003458.EUM.nc	-2.312	-2.312	0.025	3234	5483	0	2243	0	6
SRL_OPN_2PTS002_0767_20130515_003457_20130515_021307.EUM.nc	-2.309	-2.312	0.020	2516	5529	0	2585	0	428
SRL_OPN_2PTS002_0769_20130515_021307_20130515_035229.EUM.nc	-2.315	-2.316	0.015	2370	5520	0	2693	0	457
SRL_OPN_2PTS002_0771_20130515_035228_20130515_053331.EUM.nc	-2.307	-2.295	0.035	2965	5557	0	2592	0	0
SRL_OPN_2PTS002_0773_20130515_053330_20130515_072244.EUM.nc	-2.311	-2.313	0.015	3902	6204	0	2133	0	169

– Continued on next page

Table 7: Dry Troposphere Path Delay Statistics.

– Continued from previous page

File	Median	Mean	Std. Dev.	No. Obs.	Total Obs.	Default Lat/Lon	Flag (total)	Default (total)	3-Sigma Edited
SRL_OPN_2PTS002_0776_20130515_072243_20130515_090110.EUM.nc	-2.310	-2.312	0.017	3676	5595	0	1766	0	153
SRL_OPN_2PTS002_0777_20130515_090109_20130515_103904.EUM.nc	-2.308	-2.304	0.020	2406	5531	0	3111	0	14
SRL_OPN_2PTS002_0779_20130515_103903_20130515_121702.EUM.nc	-2.312	-2.311	0.023	2445	5514	0	2903	0	166
SRL_OPN_2PTS002_0781_20130515_121701_20130515_135613.EUM.nc	-2.314	-2.314	0.021	2965	5450	0	2310	0	175
SRL_OPN_2PTS002_0783_20130515_135612_20130515_154936.EUM.nc	-2.312	-2.311	0.024	3279	6368	0	2803	0	286
SRL_OPN_2PTS002_0786_20130515_154936_20130515_172923.EUM.nc	-2.308	-2.290	0.043	2894	5508	0	2614	0	0
SRL_OPN_2PTS002_0788_20130515_172921_20130515_190850.EUM.nc	-2.312	-2.314	0.014	3231	5654	0	2182	0	241
SRL_OPN_2PTS002_0790_20130515_190850_20130515_204801.EUM.nc	-2.306	-2.304	0.015	3409	5607	0	1905	0	293
SRL_OPN_2PTS002_0792_20130515_204800_20130515_222623.EUM.nc	-2.307	-2.310	0.021	2942	5421	0	2479	0	0
SRL_OPN_2PTS002_0794_20130515_222622_20130516_000415.EUM.nc	-2.310	-2.310	0.021	3038	5544	0	2439	0	67
SRL_OPN_2PTS002_0795_20130516_000414_20130516_014213.EUM.nc	-2.308	-2.310	0.022	2917	5551	0	2463	0	171
SRL_OPN_2PTS002_0797_20130516_014213_20130516_032100.EUM.nc	-2.313	-2.298	0.046	2928	5517	0	2589	0	0
SRL_OPN_2PTS002_0799_20130516_032059_20130516_050132.EUM.nc	-2.310	-2.306	0.025	2821	5547	0	2546	0	180
SRL_OPN_2PTS002_0801_20130516_050131_20130516_064409.EUM.nc	-2.309	-2.308	0.017	3616	5808	0	1915	0	277
SRL_OPN_2PTS002_0803_20130516_064408_20130516_083021.EUM.nc	-2.310	-2.312	0.018	4035	6043	0	1788	0	220
SRL_OPN_2PTS002_0806_20130516_083020_20130516_100813.EUM.nc	-2.309	-2.310	0.010	2491	5509	0	2650	0	368
SRL_OPN_2PTS002_0807_20130516_100812_20130516_114610.EUM.nc	-2.308	-2.308	0.008	2197	5462	0	2996	0	269
SRL_OPN_2PTS002_0809_20130516_114609_20130516_132456.EUM.nc	-2.310	-2.309	0.024	2850	5466	0	2516	0	100
SRL_OPN_2PTS002_0811_20130516_132455_20130516_165756.EUM.nc	-2.311	-2.307	0.028	6259	11933	0	5369	0	305
SRL_OPN_2PTS002_0816_20130516_165755_20130516_201657.EUM.nc	-2.308	-2.312	0.016	5822	11083	0	4450	0	811
SRL_OPN_2PTS002_0820_20130516_201657_20130516_215531.EUM.nc	-2.309	-2.310	0.019	3214	5435	0	2193	0	28
SRL_OPN_2PTS002_0822_20130516_215530_20130516_233332.EUM.nc	-2.308	-2.308	0.013	2254	5305	0	2802	0	249
SRL_OPN_2PTS002_0823_20130516_233331_20130517_011122.EUM.nc	-2.310	-2.305	0.031	2730	5521	0	2791	0	0
SRL_OPN_2PTS002_0825_20130517_011121_20130517_024946.EUM.nc	-2.309	-2.314	0.022	2606	5519	0	2593	0	320
SRL_OPN_2PTS002_0827_20130517_024945_20130517_042944.EUM.nc	-2.313	-2.306	0.027	2786	5536	0	2667	0	83
SRL_OPN_2PTS002_0829_20130517_042944_20130517_061135.EUM.nc	-2.309	-2.305	0.022	3695	5727	0	1960	0	72
SRL_OPN_2PTS002_0831_20130517_061134_20130517_075926.EUM.nc	-2.311	-2.315	0.017	3797	6098	0	1960	0	341
SRL_OPN_2PTS002_0834_20130517_075926_20130517_093728.EUM.nc	-2.308	-2.308	0.015	2765	5518	0	2523	0	230
SRL_OPN_2PTS002_0835_20130517_093728_20130517_111519.EUM.nc	-2.303	-2.303	0.015	2095	5468	0	3289	0	84
SRL_OPN_2PTS002_0837_20130517_111518_20130517_125344.EUM.nc	-2.310	-2.303	0.026	2654	5382	0	2728	0	0
SRL_OPN_2PTS002_0839_20130517_125345_20130517_144656.EUM.nc	-2.309	-2.301	0.032	3468	6329	0	2861	0	0
SRL_OPN_2PTS002_0842_20130517_144654_20130517_162634.EUM.nc	-2.315	-2.318	0.015	2930	5648	0	2233	0	485
SRL_OPN_2PTS002_0844_20130517_162634_20130517_180618.EUM.nc	-2.314	-2.320	0.015	2600	5650	0	2526	0	524
SRL_OPN_2PTS002_0846_20130517_180617_20130517_194539.EUM.nc	-2.306	-2.304	0.016	3107	5632	0	2251	0	274
SRL_OPN_2PTS002_0848_20130517_194538_20130517_212435.EUM.nc	-2.311	-2.311	0.015	3430	5500	0	2052	0	18
SRL_OPN_2PTS002_0850_20130517_212434_20130517_230248.EUM.nc	-2.306	-2.306	0.020	2116	5403	0	3118	0	169
SRL_OPN_2PTS002_0851_20130517_230247_20130518_004029.EUM.nc	-2.312	-2.301	0.032	3283	5504	0	2216	0	5
SRL_OPN_2PTS002_0853_20130518_004028_20130518_021841.EUM.nc	-2.309	-2.314	0.018	2630	5553	0	2620	0	303
SRL_OPN_2PTS002_0855_20130518_021840_20130518_035808.EUM.nc	-2.311	-2.298	0.038	2802	5583	0	2781	0	0

– Continued on next page

Table 7: Dry Troposphere Path Delay Statistics.

– Continued from previous page

File	Median	Mean	Std. Dev.	No. Obs.	Total Obs.	Default Lat/Lon	Flag (total)	Default (total)	3-Sigma Edited
SRL_OPN_2PTS002_0857_20130518_035808_20130518_053918.EUM.nc	-2.310	-2.303	0.028	3117	5540	0	2423	0	0
SRL_OPN_2PTS002_0859_20130518_053916_20130518_072827.EUM.nc	-2.313	-2.314	0.019	4024	6179	0	1968	0	187
SRL_OPN_2PTS002_0862_20130518_072826_20130518_090641.EUM.nc	-2.311	-2.309	0.018	3447	5561	0	1860	0	254
SRL_OPN_2PTS002_0863_20130518_090640_20130518_104435.EUM.nc	-2.304	-2.306	0.015	2295	5552	0	3130	0	127
SRL_OPN_2PTS002_0865_20130518_104435_20130518_122235.EUM.nc	-2.311	-2.310	0.014	2520	5491	0	2833	0	138
SRL_OPN_2PTS002_0867_20130518_122234_20130518_140151.EUM.nc	-2.311	-2.297	0.042	3333	5543	0	2210	0	0
SRL_OPN_2PTS002_0869_20130518_140151_20130518_155514.EUM.nc	-2.311	-2.298	0.041	3303	6361	0	3058	0	0
SRL_OPN_2PTS002_0872_20130518_155513_20130518_173501.EUM.nc	-2.309	-2.300	0.037	2834	5505	0	2658	0	13
SRL_OPN_2PTS002_0874_20130518_173459_20130518_191427.EUM.nc	-2.306	-2.299	0.023	3463	5625	0	2142	0	20
SRL_OPN_2PTS002_0876_20130518_191426_20130518_205335.EUM.nc	-2.311	-2.310	0.014	3619	5634	0	1962	0	53
SRL_OPN_2PTS002_0878_20130518_205335_20130518_223203.EUM.nc	-2.311	-2.311	0.017	2833	5447	0	2508	0	106
SRL_OPN_2PTS002_0880_20130518_223203_20130519_000946.EUM.nc	-2.309	-2.314	0.015	2599	5482	0	2381	0	502
SRL_OPN_2PTS002_0881_20130519_000945_20130519_014745.EUM.nc	-2.306	-2.295	0.040	3158	5555	0	2397	0	0
SRL_OPN_2PTS002_0883_20130519_014745_20130519_032635.EUM.nc	-2.310	-2.296	0.038	3016	5478	0	2462	0	0
SRL_OPN_2PTS002_0885_20130519_032635_20130519_050716.EUM.nc	-2.313	-2.307	0.032	2915	5578	0	2663	0	0
SRL_OPN_2PTS002_0887_20130519_050715_20130519_065717.EUM.nc	-2.316	-2.318	0.018	3569	6219	0	2396	0	254
SRL_OPN_2PTS002_0890_20130519_065716_20130519_083553.EUM.nc	-2.312	-2.313	0.011	3840	5624	0	1369	0	415
SRL_OPN_2PTS002_0892_20130519_083553_20130519_101344.EUM.nc	-2.304	-2.309	0.016	2641	5544	0	2789	0	114
SRL_OPN_2PTS002_0893_20130519_101343_20130519_115142.EUM.nc	-2.310	-2.302	0.025	2527	5513	0	2985	0	1
SRL_OPN_2PTS002_0895_20130519_115141_20130519_133033.EUM.nc	-2.307	-2.290	0.048	3029	5453	0	2424	0	0
SRL_OPN_2PTS002_0897_20130519_133031_20130519_152355.EUM.nc	-2.309	-2.308	0.030	3418	6362	0	2741	0	203
SRL_OPN_2PTS002_0900_20130519_152354_20130519_170334.EUM.nc	-2.311	-2.312	0.017	2567	5486	0	2584	0	335
SRL_OPN_2PTS002_0902_20130519_170333_20130519_184314.EUM.nc	-2.310	-2.301	0.022	3305	5626	0	2321	0	0
SRL_OPN_2PTS002_0904_20130519_184313_20130519_202232.EUM.nc	-2.308	-2.306	0.012	3337	5594	0	2145	0	112
SRL_OPN_2PTS002_0906_20130519_202232_20130519_220105.EUM.nc	-2.316	-2.317	0.019	2994	5401	0	2340	0	67
SRL_OPN_2PTS002_0908_20130519_220104_20130519_233905.EUM.nc	-2.313	-2.316	0.010	2217	5475	0	2773	0	485
SRL_OPN_2PTS002_0909_20130519_233903_20130520_011658.EUM.nc	-2.308	-2.292	0.043	2975	5520	0	2545	0	0
SRL_OPN_2PTS002_0911_20130520_011657_20130520_025525.EUM.nc	-2.308	-2.296	0.038	2919	5512	0	2593	0	0
SRL_OPN_2PTS002_0913_20130520_025523_20130520_043529.EUM.nc	-2.316	-2.308	0.031	2878	5527	0	2649	0	0
SRL_OPN_2PTS002_0915_20130520_043528_20130520_061728.EUM.nc	-2.314	-2.315	0.022	3571	5781	0	1941	0	269
SRL_OPN_2PTS002_0917_20130520_061728_20130520_080502.EUM.nc	-2.311	-2.309	0.017	4123	6084	0	1957	0	4
SRL_OPN_2PTS002_0920_20130520_080502_20130520_094303.EUM.nc	-2.312	-2.314	0.011	2870	5518	0	2527	0	121
SRL_OPN_2PTS002_0921_20130520_094302_20130520_112055.EUM.nc	-2.303	-2.306	0.011	2024	5430	0	3161	0	245
SRL_OPN_2PTS002_0923_20130520_112054_20130520_125923.EUM.nc	-2.307	-2.288	0.046	2719	5405	0	2686	0	0
SRL_OPN_2PTS002_0925_20130520_125922_20130520_145237.EUM.nc	-2.313	-2.312	0.027	3315	6364	0	2821	0	228
SRL_OPN_2PTS002_0928_20130520_145236_20130520_163216.EUM.nc	-2.314	-2.307	0.029	3298	5662	0	2296	0	68
SRL_OPN_2PTS002_0930_20130520_163215_20130520_181200.EUM.nc	-2.309	-2.311	0.011	2764	5616	0	2504	0	348
SRL_OPN_2PTS002_0932_20130520_181158_20130520_195127.EUM.nc	-2.306	-2.306	0.009	3157	5624	0	2296	0	171
SRL_OPN_2PTS002_0934_20130520_195126_20130520_213012.EUM.nc	-2.312	-2.316	0.015	3405	5507	0	2012	0	90

– Continued on next page

Table 7: Dry Troposphere Path Delay Statistics.

– Continued from previous page

File	Median	Mean	Std. Dev.	No. Obs.	Total Obs.	Default Lat/Lon	Flag (total)	Default (total)	3-Sigma Edited
SRL_OPN_2PTS002_0936_20130520_213011_20130520_230824.EUM.nc	-2.313	-2.316	0.009	1810	5434	0	3209	0	415
SRL_OPN_2PTS002_0937_20130520_230823_20130521_004612.EUM.nc	-2.309	-2.295	0.042	3162	5491	0	2327	0	2
SRL_OPN_2PTS002_0939_20130521_004611_20130521_022420.EUM.nc	-2.306	-2.298	0.033	2934	5533	0	2599	0	0
SRL_OPN_2PTS002_0941_20130521_022420_20130521_040352.EUM.nc	-2.312	-2.301	0.031	2735	5483	0	2655	0	93
SRL_OPN_2PTS002_0943_20130521_040351_20130521_054508.EUM.nc	-2.311	-2.312	0.026	3340	5666	0	2239	0	87
SRL_OPN_2PTS002_0945_20130521_054508_20130521_073405.EUM.nc	-2.310	-2.312	0.018	4065	6183	0	2038	0	80
SRL_OPN_2PTS002_0948_20130521_073404_20130521_091217.EUM.nc	-2.311	-2.312	0.009	3322	5547	0	2003	0	222
SRL_OPN_2PTS002_0949_20130521_091216_20130521_105010.EUM.nc	-2.304	-2.307	0.011	2108	5562	0	3190	0	264
SRL_OPN_2PTS002_0951_20130521_105009_20130521_122813.EUM.nc	-2.307	-2.292	0.040	2634	5381	0	2747	0	0
SRL_OPN_2PTS002_0953_20130521_122813_20130521_140735.EUM.nc	-2.313	-2.306	0.025	3058	5579	0	2370	0	151
SRL_OPN_2PTS002_0955_20130521_140734_20130521_160057.EUM.nc	-2.311	-2.305	0.030	3302	6385	0	3083	0	0
SRL_OPN_2PTS002_0958_20130521_160056_20130521_174042.EUM.nc	-2.313	-2.314	0.011	2602	5622	0	2684	0	336
SRL_OPN_2PTS002_0960_20130521_174041_20130521_192008.EUM.nc	-2.307	-2.307	0.010	3261	5629	0	2181	0	187
SRL_OPN_2PTS002_0962_20130521_192007_20130521_205915.EUM.nc	-2.308	-2.309	0.014	3571	5618	0	1985	0	62
SRL_OPN_2PTS002_0964_20130521_205914_20130521_223740.EUM.nc	-2.311	-2.313	0.017	2625	5430	0	2584	0	221
SRL_OPN_2PTS002_0965_20130521_223739_20130522_001522.EUM.nc	-2.310	-2.298	0.036	3096	5478	0	2382	0	0
SRL_OPN_2PTS002_0967_20130522_001521_20130522_015323.EUM.nc	-2.306	-2.303	0.023	2900	5520	0	2393	0	227
SRL_OPN_2PTS002_0969_20130522_015322_20130522_033219.EUM.nc	-2.309	-2.300	0.030	2919	5483	0	2460	0	104
SRL_OPN_2PTS002_0971_20130522_033219_20130522_051305.EUM.nc	-2.311	-2.306	0.031	2952	5563	0	2611	0	0
SRL_OPN_2PTS002_0973_20130522_051304_20130522_070257.EUM.nc	-2.312	-2.312	0.022	3782	6225	0	2443	0	0
SRL_OPN_2PTS002_0976_20130522_070256_20130522_084131.EUM.nc	-2.309	-2.310	0.013	4063	5611	0	1460	0	88
SRL_OPN_2PTS002_0978_20130522_084130_20130522_101919.EUM.nc	-2.308	-2.311	0.013	2441	5533	0	2847	0	245
SRL_OPN_2PTS002_0979_20130522_101918_20130522_115720.EUM.nc	-2.307	-2.297	0.034	2527	5495	0	2968	0	0
SRL_OPN_2PTS002_0981_20130522_115719_20130522_133614.EUM.nc	-2.306	-2.296	0.030	3008	5446	0	2438	0	0
SRL_OPN_2PTS002_0983_20130522_133616_20130522_152937.EUM.nc	-2.308	-2.303	0.031	3637	6384	0	2747	0	0
SRL_OPN_2PTS002_0986_20130522_152936_20130522_170924.EUM.nc	-2.316	-2.315	0.013	2602	5489	0	2594	0	293
SRL_OPN_2PTS002_0988_20130522_170923_20130522_184855.EUM.nc	-2.308	-2.305	0.016	3282	5633	0	2201	0	150
SRL_OPN_2PTS002_0990_20130522_184854_20130522_202811.EUM.nc	-2.307	-2.306	0.012	3282	5609	0	2221	0	106
SRL_OPN_2PTS002_0992_20130522_202811_20130522_220642.EUM.nc	-2.310	-2.309	0.030	3098	5404	0	2305	0	1
SRL_OPN_2PTS002_0994_20130522_220641_20130522_234441.EUM.nc	-2.314	-2.308	0.023	2698	5528	0	2648	0	182
SRL_OPN_2PTS002_0995_20130522_234440_20130523_012232.EUM.nc	-2.308	-2.299	0.029	2896	5533	0	2570	0	67
SRL_OPN_2PTS002_0997_20130523_012231_20130523_030104.EUM.nc	-2.308	-2.297	0.032	2872	5530	0	2622	0	36
SRL_OPN_2PTS002_0999_20130523_030103_20130523_044114.EUM.nc	-2.308	-2.302	0.030	2850	5635	0	2785	0	0

24 Radiometer Wet Troposphere Path Delay Table

Table 8: Radiometer Wet Troposphere Path Delay Statistics.

File	Median	Mean	Std. Dev.	No. Obs.	Total Obs.	Default Lat/Lon	Flag (total)	Default (total)	3-Sigma Edited
SRL_OPN_2PTS001_1001_20130418_044134_20130418_062344.EUM.nc	-0.126	-0.161	0.100	3993	5789	0	1771	0	25
SRL_OPN_2PTS002_0001_20130418_062344_20130418_081052.EUM.nc	-0.161	-0.178	0.101	4110	6072	0	1960	0	2
SRL_OPN_2PTS002_0004_20130418_081051_20130418_094858.EUM.nc	-0.137	-0.172	0.102	2999	5462	0	2456	0	7
SRL_OPN_2PTS002_0005_20130418_094857_20130418_130514.EUM.nc	-0.173	-0.199	0.107	4947	10602	0	5647	0	8
SRL_OPN_2PTS002_0009_20130418_130514_20130418_145838.EUM.nc	-0.139	-0.171	0.099	3612	6367	0	2745	0	10
SRL_OPN_2PTS002_0012_20130418_145838_20130418_163818.EUM.nc	-0.174	-0.177	0.097	3169	5632	0	2459	0	4
SRL_OPN_2PTS002_0014_20130418_163817_20130418_181800.EUM.nc	-0.103	-0.143	0.093	3088	5510	0	2402	0	20
SRL_OPN_2PTS002_0016_20130418_181800_20130418_195718.EUM.nc	-0.191	-0.209	0.110	3247	5491	0	2244	0	0
SRL_OPN_2PTS002_0018_20130418_195717_20130418_213610.EUM.nc	-0.135	-0.176	0.113	3518	5403	0	1877	0	8
SRL_OPN_2PTS002_0020_20130418_213609_20130418_231419.EUM.nc	-0.146	-0.179	0.103	2282	5370	0	3088	0	0
SRL_OPN_2PTS002_0021_20130418_231417_20130419_005158.EUM.nc	-0.175	-0.185	0.106	3100	5479	0	2377	0	2
SRL_OPN_2PTS002_0023_20130419_005158_20130419_023017.EUM.nc	-0.159	-0.183	0.097	2926	5508	0	2581	0	1
SRL_OPN_2PTS002_0025_20130419_023017_20130419_040955.EUM.nc	-0.174	-0.168	0.088	2830	5493	0	2659	0	4
SRL_OPN_2PTS002_0027_20130419_040954_20130419_055120.EUM.nc	-0.115	-0.158	0.108	3745	5678	0	1933	0	0
SRL_OPN_2PTS002_0029_20130419_055119_20130419_073954.EUM.nc	-0.146	-0.176	0.097	4165	6145	0	1974	0	6
SRL_OPN_2PTS002_0032_20130419_073953_20130419_091812.EUM.nc	-0.149	-0.189	0.114	3376	5500	0	2123	0	1
SRL_OPN_2PTS002_0033_20130419_091811_20130419_105604.EUM.nc	-0.186	-0.193	0.110	2266	5470	0	3202	0	2
SRL_OPN_2PTS002_0035_20130419_105603_20130419_123410.EUM.nc	-0.187	-0.206	0.111	2584	5334	0	2749	0	1
SRL_OPN_2PTS002_0037_20130419_123410_20130419_141337.EUM.nc	-0.138	-0.163	0.096	3299	5523	0	2205	0	19
SRL_OPN_2PTS002_0039_20130419_141336_20130419_160656.EUM.nc	-0.185	-0.185	0.101	3375	6366	0	2984	0	7
SRL_OPN_2PTS002_0042_20130419_160655_20130419_174643.EUM.nc	-0.106	-0.149	0.099	3012	5589	0	2574	0	3
SRL_OPN_2PTS002_0044_20130419_174642_20130419_192606.EUM.nc	-0.173	-0.196	0.111	3430	5561	0	2131	0	0
SRL_OPN_2PTS002_0046_20130419_192606_20130419_210511.EUM.nc	-0.130	-0.163	0.092	3558	5553	0	1982	0	13
SRL_OPN_2PTS002_0048_20130419_210510_20130419_224334.EUM.nc	-0.145	-0.168	0.102	2703	5373	0	2652	0	18
SRL_OPN_2PTS002_0049_20130419_224334_20130420_002115.EUM.nc	-0.161	-0.177	0.101	3112	5431	0	2316	0	3
SRL_OPN_2PTS002_0051_20130420_002114_20130420_015919.EUM.nc	-0.161	-0.184	0.097	3048	5554	0	2506	0	0
SRL_OPN_2PTS002_0053_20130420_015917_20130420_033827.EUM.nc	-0.170	-0.179	0.104	3057	5537	0	2479	1	0
SRL_OPN_2PTS002_0055_20130420_033826_20130420_051910.EUM.nc	-0.108	-0.144	0.093	3046	4655	0	1599	1	9
SRL_OPN_2PTS002_0057_20130420_051909_20130420_070900.EUM.nc	-0.136	-0.168	0.099	3886	6191	0	2296	0	9
SRL_OPN_2PTS002_0060_20130420_070859_20130420_084723.EUM.nc	-0.172	-0.188	0.106	3967	5590	0	1622	0	1
SRL_OPN_2PTS002_0061_20130420_084721_20130420_102518.EUM.nc	-0.130	-0.171	0.105	2657	5407	0	2743	0	7
SRL_OPN_2PTS002_0063_20130420_102518_20130420_120312.EUM.nc	-0.199	-0.222	0.122	2597	5404	0	2807	0	0
SRL_OPN_2PTS002_0065_20130420_120310_20130420_134211.EUM.nc	-0.149	-0.181	0.112	3161	5432	0	2271	0	0
SRL_OPN_2PTS002_0067_20130420_134210_20130420_153534.EUM.nc	-0.196	-0.187	0.095	3681	6343	0	2662	0	0
SRL_OPN_2PTS002_0070_20130420_153533_20130420_171522.EUM.nc	-0.130	-0.157	0.095	2852	5596	0	2741	1	2
SRL_OPN_2PTS002_0072_20130420_171521_20130420_185451.EUM.nc	-0.162	-0.188	0.108	3415	5526	0	2111	0	0

– Continued on next page

Table 8: Radiometer Wet Troposphere Path Delay Statistics.

– Continued from previous page

File	Median	Mean	Std. Dev.	No. Obs.	Total Obs.	Default Lat/Lon	Flag (total)	Default (total)	3-Sigma Edited
SRL_OPN_2PTS002_0074_20130420_185451_20130420_203407.EUM.nc	-0.167	-0.187	0.107	3565	5526	0	1958	0	3
SRL_OPN_2PTS002_0076_20130420_203406_20130420_221243.EUM.nc	-0.142	-0.176	0.114	3004	5422	0	2415	0	3
SRL_OPN_2PTS002_0078_20130420_221242_20130420_235030.EUM.nc	-0.148	-0.169	0.097	2953	5454	0	2496	0	5
SRL_OPN_2PTS002_0079_20130420_235028_20130421_012824.EUM.nc	-0.160	-0.197	0.112	2947	5519	0	2572	0	0
SRL_OPN_2PTS002_0081_20130421_012823_20130421_030707.EUM.nc	-0.176	-0.184	0.097	2971	5555	0	2583	0	1
SRL_OPN_2PTS002_0083_20130421_030707_20130421_044715.EUM.nc	-0.131	-0.150	0.085	2981	5487	0	2491	0	15
SRL_OPN_2PTS002_0085_20130421_044713_20130421_062939.EUM.nc	-0.129	-0.157	0.094	3977	5785	0	1806	0	2
SRL_OPN_2PTS002_0087_20130421_062938_20130421_081631.EUM.nc	-0.167	-0.183	0.097	4127	6091	0	1954	0	10
SRL_OPN_2PTS002_0090_20130421_081631_20130421_095435.EUM.nc	-0.121	-0.150	0.089	2956	5490	0	2523	0	11
SRL_OPN_2PTS002_0091_20130421_095434_20130421_113220.EUM.nc	-0.152	-0.187	0.110	2300	5366	0	3063	0	3
SRL_OPN_2PTS002_0093_20130421_113219_20130421_131056.EUM.nc	-0.160	-0.195	0.115	2856	5418	0	2561	0	1
SRL_OPN_2PTS002_0095_20130421_131055_20130421_150415.EUM.nc	-0.170	-0.176	0.087	3625	6346	0	2716	0	5
SRL_OPN_2PTS002_0098_20130421_150413_20130421_164401.EUM.nc	-0.138	-0.160	0.096	2913	5636	0	2701	0	22
SRL_OPN_2PTS002_0100_20130421_164400_20130421_182334.EUM.nc	-0.122	-0.153	0.092	3294	5515	0	2208	0	13
SRL_OPN_2PTS002_0102_20130421_182334_20130421_200259.EUM.nc	-0.169	-0.202	0.117	3185	5507	0	2322	0	0
SRL_OPN_2PTS002_0104_20130421_200258_20130421_214149.EUM.nc	-0.157	-0.167	0.092	3399	5417	0	1979	0	39
SRL_OPN_2PTS002_0106_20130421_214148_20130421_231947.EUM.nc	-0.125	-0.156	0.109	2438	5322	0	2876	0	8
SRL_OPN_2PTS002_0107_20130421_231947_20130422_005734.EUM.nc	-0.161	-0.191	0.102	2854	5512	0	2653	0	5
SRL_OPN_2PTS002_0109_20130422_005734_20130422_023557.EUM.nc	-0.186	-0.189	0.095	2990	5552	0	2560	0	2
SRL_OPN_2PTS002_0111_20130422_023556_20130422_041532.EUM.nc	-0.126	-0.164	0.100	2871	5490	0	2616	0	3
SRL_OPN_2PTS002_0113_20130422_041532_20130422_055714.EUM.nc	-0.146	-0.169	0.098	3767	5705	0	1928	0	10
SRL_OPN_2PTS002_0115_20130422_055713_20130422_074534.EUM.nc	-0.140	-0.176	0.103	4174	6145	0	1966	0	5
SRL_OPN_2PTS002_0118_20130422_074532_20130422_092349.EUM.nc	-0.125	-0.172	0.112	3297	5491	0	2190	0	4
SRL_OPN_2PTS002_0119_20130422_092348_20130422_110133.EUM.nc	-0.152	-0.180	0.111	2092	5427	0	3329	0	6
SRL_OPN_2PTS002_0121_20130422_110132_20130422_123950.EUM.nc	-0.157	-0.199	0.120	2577	5366	0	2788	0	1
SRL_OPN_2PTS002_0123_20130422_123949_20130422_141922.EUM.nc	-0.155	-0.170	0.091	3369	5525	0	2145	0	11
SRL_OPN_2PTS002_0125_20130422_141922_20130422_161240.EUM.nc	-0.159	-0.181	0.100	3396	6369	0	2970	0	3
SRL_OPN_2PTS002_0128_20130422_161239_20130422_175217.EUM.nc	-0.116	-0.153	0.092	3028	5590	0	2552	0	10
SRL_OPN_2PTS002_0130_20130422_175216_20130422_193148.EUM.nc	-0.168	-0.196	0.111	3355	5566	0	2211	0	0
SRL_OPN_2PTS002_0132_20130422_193147_20130422_211051.EUM.nc	-0.121	-0.169	0.111	3458	5575	0	2111	0	6
SRL_OPN_2PTS002_0134_20130422_211050_20130422_224902.EUM.nc	-0.138	-0.167	0.105	2560	5380	0	2804	1	15
SRL_OPN_2PTS002_0135_20130422_224901_20130423_002651.EUM.nc	-0.145	-0.176	0.106	3123	5395	0	2267	0	5
SRL_OPN_2PTS002_0137_20130423_002650_20130423_020457.EUM.nc	-0.177	-0.199	0.105	3020	5549	0	2529	0	0
SRL_OPN_2PTS002_0139_20130423_020456_20130423_034403.EUM.nc	-0.113	-0.166	0.105	3002	5530	0	2523	0	5
SRL_OPN_2PTS002_0141_20130423_034402_20130423_052502.EUM.nc	-0.126	-0.136	0.067	2875	5536	0	2558	0	103
SRL_OPN_2PTS002_0143_20130423_052502_20130423_071433.EUM.nc	-0.137	-0.173	0.101	3868	6165	0	2264	0	33
SRL_OPN_2PTS002_0146_20130423_071432_20130423_085301.EUM.nc	-0.156	-0.188	0.108	3935	5613	0	1674	0	4
SRL_OPN_2PTS002_0147_20130423_085300_20130423_103048.EUM.nc	-0.133	-0.165	0.101	2503	5469	0	2957	0	9
SRL_OPN_2PTS002_0149_20130423_103047_20130423_120852.EUM.nc	-0.183	-0.210	0.114	2610	5455	0	2843	0	2

– Continued on next page

Table 8: Radiometer Wet Troposphere Path Delay Statistics.

– Continued from previous page

File	Median	Mean	Std. Dev.	No. Obs.	Total Obs.	Default Lat/Lon	Flag (total)	Default (total)	3-Sigma Edited
SRL_OPN_2PTS002_0151_20130423_120851_20130423_134755.EUM.nc	-0.176	-0.199	0.117	3117	5437	0	2320	0	0
SRL_OPN_2PTS002_0153_20130423_134756_20130423_154119.EUM.nc	-0.172	-0.177	0.089	3625	6364	0	2739	0	0
SRL_OPN_2PTS002_0156_20130423_154118_20130423_172057.EUM.nc	-0.115	-0.142	0.086	2886	5547	0	2655	0	6
SRL_OPN_2PTS002_0158_20130423_172056_20130423_190034.EUM.nc	-0.136	-0.181	0.110	3389	5624	0	2235	0	0
SRL_OPN_2PTS002_0160_20130423_190033_20130423_203940.EUM.nc	-0.136	-0.176	0.104	3606	5551	0	1902	0	43
SRL_OPN_2PTS002_0162_20130423_203939_20130423_221814.EUM.nc	-0.128	-0.161	0.103	3034	5405	0	2331	0	40
SRL_OPN_2PTS002_0164_20130423_221813_20130423_235609.EUM.nc	-0.132	-0.169	0.109	3018	5479	0	2452	0	9
SRL_OPN_2PTS002_0165_20130423_235608_20130424_013356.EUM.nc	-0.186	-0.191	0.101	2976	5520	0	2544	0	0
SRL_OPN_2PTS002_0167_20130424_013355_20130424_031243.EUM.nc	-0.143	-0.168	0.100	2955	5569	0	2606	0	8
SRL_OPN_2PTS002_0169_20130424_031241_20130424_045306.EUM.nc	-0.118	-0.140	0.078	2977	5479	0	2488	0	14
SRL_OPN_2PTS002_0171_20130424_045305_20130424_063530.EUM.nc	-0.123	-0.158	0.090	3958	5799	0	1834	0	7
SRL_OPN_2PTS002_0173_20130424_063529_20130424_082202.EUM.nc	-0.145	-0.171	0.102	4155	6077	0	1919	0	3
SRL_OPN_2PTS002_0176_20130424_082201_20130424_100006.EUM.nc	-0.141	-0.166	0.094	2935	5502	0	2559	0	8
SRL_OPN_2PTS002_0177_20130424_100006_20130424_113800.EUM.nc	-0.164	-0.180	0.096	2403	5407	0	2990	0	14
SRL_OPN_2PTS002_0179_20130424_113800_20130424_131632.EUM.nc	-0.197	-0.205	0.114	2965	5408	0	2443	0	0
SRL_OPN_2PTS002_0181_20130424_131631_20130424_150959.EUM.nc	-0.135	-0.162	0.095	3623	6366	0	2736	0	7
SRL_OPN_2PTS002_0184_20130424_150958_20130424_164939.EUM.nc	-0.113	-0.148	0.092	2844	5606	0	2747	0	15
SRL_OPN_2PTS002_0186_20130424_164937_20130424_182919.EUM.nc	-0.116	-0.165	0.101	3310	5534	0	2220	0	4
SRL_OPN_2PTS002_0188_20130424_182919_20130424_200833.EUM.nc	-0.160	-0.194	0.112	3249	5501	0	2251	0	1
SRL_OPN_2PTS002_0190_20130424_200832_20130424_214721.EUM.nc	-0.142	-0.177	0.111	3353	5425	0	2063	0	9
SRL_OPN_2PTS002_0192_20130424_214720_20130424_232525.EUM.nc	-0.138	-0.168	0.115	2497	5318	0	2816	0	5
SRL_OPN_2PTS002_0193_20130424_232524_20130425_010305.EUM.nc	-0.169	-0.193	0.101	2774	5475	0	2697	0	4
SRL_OPN_2PTS002_0195_20130425_010304_20130425_024132.EUM.nc	-0.170	-0.181	0.110	2976	5530	0	2550	0	4
SRL_OPN_2PTS002_0197_20130425_024130_20130425_042120.EUM.nc	-0.121	-0.145	0.087	2850	5506	0	2629	0	27
SRL_OPN_2PTS002_0199_20130425_042119_20130425_060302.EUM.nc	-0.128	-0.161	0.096	3826	5730	0	1903	0	1
SRL_OPN_2PTS002_0201_20130425_060300_20130425_075106.EUM.nc	-0.132	-0.171	0.109	4150	6121	0	1965	0	6
SRL_OPN_2PTS002_0204_20130425_075106_20130425_092920.EUM.nc	-0.129	-0.170	0.101	3236	5502	0	2241	0	25
SRL_OPN_2PTS002_0205_20130425_092918_20130425_110711.EUM.nc	-0.154	-0.186	0.103	2162	5430	0	3249	0	19
SRL_OPN_2PTS002_0207_20130425_110711_20130425_124532.EUM.nc	-0.174	-0.202	0.119	2581	5336	0	2755	0	0
SRL_OPN_2PTS002_0209_20130425_124532_20130425_143839.EUM.nc	-0.133	-0.170	0.104	3434	6275	0	2841	0	0
SRL_OPN_2PTS002_0212_20130425_143839_20130425_161816.EUM.nc	-0.134	-0.166	0.097	3440	5627	0	2183	0	4
SRL_OPN_2PTS002_0214_20130425_161815_20130425_175801.EUM.nc	-0.106	-0.147	0.094	3061	5558	0	2493	0	4
SRL_OPN_2PTS002_0216_20130425_175800_20130425_193723.EUM.nc	-0.168	-0.199	0.109	3393	5564	0	2171	0	0
SRL_OPN_2PTS002_0218_20130425_193722_20130425_211623.EUM.nc	-0.139	-0.158	0.092	3423	5489	0	2013	0	53
SRL_OPN_2PTS002_0220_20130425_211622_20130425_225440.EUM.nc	-0.136	-0.163	0.099	2533	5481	0	2943	0	5
SRL_OPN_2PTS002_0221_20130425_225439_20130426_003221.EUM.nc	-0.149	-0.181	0.115	3227	5438	0	2210	0	1
SRL_OPN_2PTS002_0223_20130426_003220_20130426_021029.EUM.nc	-0.180	-0.184	0.111	2888	5519	0	2627	0	4
SRL_OPN_2PTS002_0225_20130426_021028_20130426_034948.EUM.nc	-0.133	-0.164	0.098	2957	5538	0	2564	0	17
SRL_OPN_2PTS002_0227_20130426_034947_20130426_053048.EUM.nc	-0.135	-0.153	0.083	2936	5549	0	2603	0	10

– Continued on next page

Table 8: Radiometer Wet Troposphere Path Delay Statistics.

– Continued from previous page

File	Median	Mean	Std. Dev.	No. Obs.	Total Obs.	Default Lat/Lon	Flag (total)	Default (total)	3-Sigma Edited
SRL_OPN_2PTS002_0229_20130426_053046_20130426_072007.EUM.nc	-0.142	-0.174	0.102	4059	6181	0	2115	0	7
SRL_OPN_2PTS002_0232_20130426_072005_20130426_085831.EUM.nc	-0.142	-0.173	0.107	3855	5598	0	1735	0	8
SRL_OPN_2PTS002_0233_20130426_085830_20130426_103626.EUM.nc	-0.154	-0.170	0.096	2375	5480	0	3091	0	14
SRL_OPN_2PTS002_0235_20130426_103625_20130426_121424.EUM.nc	-0.163	-0.192	0.103	2598	5446	0	2844	0	4
SRL_OPN_2PTS002_0237_20130426_121423_20130426_135332.EUM.nc	-0.145	-0.178	0.110	3171	5506	0	2335	0	0
SRL_OPN_2PTS002_0239_20130426_135332_20130426_154655.EUM.nc	-0.142	-0.175	0.105	3632	6374	0	2735	0	7
SRL_OPN_2PTS002_0242_20130426_154655_20130426_172642.EUM.nc	-0.114	-0.151	0.090	2885	5510	0	2623	0	2
SRL_OPN_2PTS002_0244_20130426_172642_20130426_190610.EUM.nc	-0.159	-0.190	0.106	3425	5596	0	2164	0	7
SRL_OPN_2PTS002_0246_20130426_190610_20130426_204522.EUM.nc	-0.141	-0.171	0.101	3755	5592	0	1816	0	21
SRL_OPN_2PTS002_0248_20130426_204521_20130426_222354.EUM.nc	-0.143	-0.170	0.104	2964	5426	0	2441	0	21
SRL_OPN_2PTS002_0250_20130426_222353_20130427_000138.EUM.nc	-0.155	-0.172	0.112	3063	5505	0	2437	0	5
SRL_OPN_2PTS002_0251_20130427_000137_20130427_013935.EUM.nc	-0.188	-0.190	0.101	3067	5555	0	2482	0	6
SRL_OPN_2PTS002_0253_20130427_013934_20130427_031819.EUM.nc	-0.150	-0.179	0.108	2956	5550	0	2589	0	5
SRL_OPN_2PTS002_0255_20130427_031818_20130427_045849.EUM.nc	-0.132	-0.153	0.088	3000	5526	0	2514	1	11
SRL_OPN_2PTS002_0257_20130427_045848_20130427_064130.EUM.nc	-0.137	-0.164	0.094	3983	5803	0	1819	0	1
SRL_OPN_2PTS002_0259_20130427_064130_20130427_082742.EUM.nc	-0.145	-0.178	0.113	4229	6044	0	1813	0	2
SRL_OPN_2PTS002_0262_20130427_082742_20130427_100536.EUM.nc	-0.118	-0.165	0.110	2870	5508	0	2634	0	4
SRL_OPN_2PTS002_0263_20130427_100534_20130427_114332.EUM.nc	-0.150	-0.179	0.107	2421	5462	0	3034	0	7
SRL_OPN_2PTS002_0265_20130427_114332_20130427_132215.EUM.nc	-0.183	-0.208	0.121	2984	5389	0	2405	0	0
SRL_OPN_2PTS002_0267_20130427_132215_20130427_151537.EUM.nc	-0.143	-0.177	0.107	3656	6368	0	2711	0	1
SRL_OPN_2PTS002_0270_20130427_151536_20130427_165524.EUM.nc	-0.152	-0.171	0.102	2833	5607	0	2772	0	2
SRL_OPN_2PTS002_0272_20130427_165523_20130427_183456.EUM.nc	-0.125	-0.163	0.096	3360	5534	0	2166	1	7
SRL_OPN_2PTS002_0274_20130427_183455_20130427_201417.EUM.nc	-0.169	-0.194	0.122	3397	5530	0	2133	0	0
SRL_OPN_2PTS002_0276_20130427_201416_20130427_215254.EUM.nc	-0.128	-0.161	0.102	3326	5457	0	2121	0	10
SRL_OPN_2PTS002_0278_20130427_215252_20130427_233055.EUM.nc	-0.107	-0.153	0.108	2459	5339	0	2852	0	28
SRL_OPN_2PTS002_0279_20130427_233055_20130428_010844.EUM.nc	-0.169	-0.193	0.117	2708	5502	0	2794	0	0
SRL_OPN_2PTS002_0281_20130428_010843_20130428_024706.EUM.nc	-0.155	-0.184	0.104	2962	5516	0	2554	0	0
SRL_OPN_2PTS002_0283_20130428_024706_20130428_042702.EUM.nc	-0.134	-0.165	0.098	2941	5514	0	2569	0	4
SRL_OPN_2PTS002_0285_20130428_042700_20130428_060858.EUM.nc	-0.133	-0.158	0.094	3834	5723	0	1883	0	6
SRL_OPN_2PTS002_0287_20130428_060857_20130428_075647.EUM.nc	-0.163	-0.180	0.102	4081	6093	0	2000	0	12
SRL_OPN_2PTS002_0290_20130428_075646_20130428_093449.EUM.nc	-0.121	-0.161	0.099	3077	5483	0	2368	0	38
SRL_OPN_2PTS002_0291_20130428_093449_20130428_111241.EUM.nc	-0.149	-0.170	0.103	2161	5411	0	3238	0	12
SRL_OPN_2PTS002_0293_20130428_111241_20130428_125106.EUM.nc	-0.184	-0.193	0.108	2638	5310	0	2661	0	11
SRL_OPN_2PTS002_0295_20130428_125106_20130428_144415.EUM.nc	-0.151	-0.182	0.110	3475	6273	0	2798	0	0
SRL_OPN_2PTS002_0298_20130428_144414_20130428_162401.EUM.nc	-0.179	-0.197	0.104	3351	5650	0	2298	0	1
SRL_OPN_2PTS002_0300_20130428_162400_20130428_180337.EUM.nc	-0.097	-0.139	0.091	3121	5591	0	2466	0	4
SRL_OPN_2PTS002_0302_20130428_180336_20130428_194307.EUM.nc	-0.149	-0.184	0.109	3373	5560	0	2182	1	4
SRL_OPN_2PTS002_0304_20130428_194306_20130428_212156.EUM.nc	-0.127	-0.165	0.107	3428	5485	0	2049	0	8
SRL_OPN_2PTS002_0306_20130428_212155_20130428_230012.EUM.nc	-0.120	-0.163	0.106	2356	5457	0	3091	0	10

– Continued on next page

Table 8: Radiometer Wet Troposphere Path Delay Statistics.

– Continued from previous page

File	Median	Mean	Std. Dev.	No. Obs.	Total Obs.	Default Lat/Lon	Flag (total)	Default (total)	3-Sigma Edited
SRL_OPN_2PTS002_0307_20130428_230010_20130429_003759.EUM.nc	-0.158	-0.180	0.110	3311	5503	0	2187	0	5
SRL_OPN_2PTS002_0309_20130429_003758_20130429_021603.EUM.nc	-0.162	-0.186	0.095	2901	5530	0	2626	0	3
SRL_OPN_2PTS002_0311_20130429_021603_20130429_035526.EUM.nc	-0.148	-0.176	0.109	2831	5539	0	2707	0	1
SRL_OPN_2PTS002_0313_20130429_035527_20130429_053641.EUM.nc	-0.103	-0.137	0.089	3023	5547	0	2520	0	4
SRL_OPN_2PTS002_0315_20130429_053640_20130429_072548.EUM.nc	-0.138	-0.168	0.100	4159	6193	0	2025	0	9
SRL_OPN_2PTS002_0318_20130429_072547_20130429_090404.EUM.nc	-0.131	-0.179	0.123	3743	5561	0	1817	0	1
SRL_OPN_2PTS002_0319_20130429_090403_20130429_104157.EUM.nc	-0.149	-0.179	0.106	2458	5492	0	3027	0	7
SRL_OPN_2PTS002_0321_20130429_104156_20130429_122005.EUM.nc	-0.177	-0.194	0.098	2633	5493	0	2844	0	16
SRL_OPN_2PTS002_0323_20130429_122006_20130429_135911.EUM.nc	-0.142	-0.171	0.110	3286	5506	0	2215	0	5
SRL_OPN_2PTS002_0325_20130429_135909_20130429_155233.EUM.nc	-0.162	-0.190	0.109	3463	6365	0	2899	0	3
SRL_OPN_2PTS002_0328_20130429_155233_20130429_173220.EUM.nc	-0.114	-0.148	0.097	2853	5482	0	2609	0	20
SRL_OPN_2PTS002_0330_20130429_173219_20130429_191155.EUM.nc	-0.136	-0.175	0.108	3559	5622	0	2058	0	5
SRL_OPN_2PTS002_0332_20130429_191154_20130429_205057.EUM.nc	-0.129	-0.171	0.114	3692	5576	0	1882	0	2
SRL_OPN_2PTS002_0334_20130429_205056_20130429_222926.EUM.nc	-0.130	-0.161	0.105	2977	5445	0	2455	0	13
SRL_OPN_2PTS002_0336_20130429_222925_20130430_000717.EUM.nc	-0.143	-0.173	0.107	3095	5508	0	2400	0	13
SRL_OPN_2PTS002_0337_20130430_000717_20130430_014508.EUM.nc	-0.186	-0.200	0.102	3080	5553	0	2472	0	1
SRL_OPN_2PTS002_0339_20130430_014507_20130430_032404.EUM.nc	-0.160	-0.187	0.111	2950	5501	0	2548	0	3
SRL_OPN_2PTS002_0341_20130430_032403_20130430_050432.EUM.nc	-0.106	-0.139	0.094	2992	5547	0	2546	0	9
SRL_OPN_2PTS002_0343_20130430_050431_20130430_065446.EUM.nc	-0.126	-0.168	0.105	3901	6204	0	2301	0	2
SRL_OPN_2PTS002_0346_20130430_065445_20130430_083315.EUM.nc	-0.142	-0.162	0.100	4230	5624	0	1383	0	11
SRL_OPN_2PTS002_0348_20130430_083314_20130430_101115.EUM.nc	-0.148	-0.178	0.095	2806	5430	0	2619	0	5
SRL_OPN_2PTS002_0349_20130430_101114_20130430_114904.EUM.nc	-0.206	-0.200	0.104	2494	5454	0	2950	0	10
SRL_OPN_2PTS002_0351_20130430_114903_20130430_132751.EUM.nc	-0.153	-0.180	0.110	3059	5399	0	2339	0	1
SRL_OPN_2PTS002_0353_20130430_132751_20130430_152114.EUM.nc	-0.138	-0.171	0.100	3644	6349	0	2705	0	0
SRL_OPN_2PTS002_0356_20130430_152113_20130430_170102.EUM.nc	-0.117	-0.160	0.097	2870	5584	0	2713	0	1
SRL_OPN_2PTS002_0358_20130430_170101_20130430_184033.EUM.nc	-0.120	-0.169	0.115	3407	5575	0	2168	0	0
SRL_OPN_2PTS002_0360_20130430_184032_20130430_201952.EUM.nc	-0.150	-0.179	0.114	3411	5532	0	2119	0	2
SRL_OPN_2PTS002_0362_20130430_201951_20130430_215835.EUM.nc	-0.142	-0.164	0.109	3086	5440	0	2335	0	19
SRL_OPN_2PTS002_0364_20130430_215834_20130430_233626.EUM.nc	-0.136	-0.156	0.089	2623	5392	0	2742	0	27
SRL_OPN_2PTS002_0365_20130430_233625_20130501_011417.EUM.nc	-0.177	-0.198	0.113	2828	5505	0	2676	0	1
SRL_OPN_2PTS002_0367_20130501_011416_20130501_025250.EUM.nc	-0.166	-0.180	0.103	2921	5515	0	2593	0	1
SRL_OPN_2PTS002_0369_20130501_025250_20130501_043243.EUM.nc	-0.117	-0.149	0.092	2939	5487	0	2536	0	12
SRL_OPN_2PTS002_0371_20130501_043242_20130501_061448.EUM.nc	-0.119	-0.169	0.112	3831	5710	0	1875	0	4
SRL_OPN_2PTS002_0373_20130501_061446_20130501_080221.EUM.nc	-0.149	-0.164	0.093	4138	6097	0	1952	0	7
SRL_OPN_2PTS002_0376_20130501_080221_20130501_094031.EUM.nc	-0.165	-0.197	0.115	3056	5501	0	2443	0	2
SRL_OPN_2PTS002_0377_20130501_094029_20130501_111813.EUM.nc	-0.181	-0.196	0.111	2235	5394	0	3155	0	4
SRL_OPN_2PTS002_0379_20130501_111812_20130501_125640.EUM.nc	-0.163	-0.189	0.112	2742	5357	0	2614	0	1
SRL_OPN_2PTS002_0381_20130501_125639_20130501_144953.EUM.nc	-0.168	-0.188	0.108	3519	6304	0	2785	0	0
SRL_OPN_2PTS002_0384_20130501_144953_20130501_162939.EUM.nc	-0.146	-0.175	0.106	3353	5637	0	2267	0	17

– Continued on next page

Table 8: Radiometer Wet Troposphere Path Delay Statistics.

– Continued from previous page

File	Median	Mean	Std. Dev.	No. Obs.	Total Obs.	Default Lat/Lon	Flag (total)	Default (total)	3-Sigma Edited
SRL_OPN_2PTS002_0386_20130501_162938_20130501_180916.EUM.nc	-0.111	-0.160	0.111	3171	5597	0	2419	0	7
SRL_OPN_2PTS002_0388_20130501_180914_20130501_194842.EUM.nc	-0.141	-0.174	0.104	3368	5552	0	2175	0	9
SRL_OPN_2PTS002_0390_20130501_194841_20130501_212738.EUM.nc	-0.134	-0.176	0.108	3507	5464	0	1946	0	11
SRL_OPN_2PTS002_0392_20130501_212738_20130501_230543.EUM.nc	-0.152	-0.170	0.105	2246	5430	0	3181	0	3
SRL_OPN_2PTS002_0393_20130501_230542_20130502_004331.EUM.nc	-0.152	-0.192	0.122	3160	5509	0	2349	0	0
SRL_OPN_2PTS002_0395_20130502_004330_20130502_022145.EUM.nc	-0.168	-0.172	0.096	2894	5557	0	2634	0	29
SRL_OPN_2PTS002_0397_20130502_022144_20130502_040105.EUM.nc	-0.126	-0.158	0.099	2909	5551	0	2642	0	0
SRL_OPN_2PTS002_0399_20130502_040105_20130502_054228.EUM.nc	-0.124	-0.166	0.114	3321	5529	0	2204	0	4
SRL_OPN_2PTS002_0401_20130502_054227_20130502_073122.EUM.nc	-0.126	-0.150	0.093	4177	6144	0	1927	1	39
SRL_OPN_2PTS002_0404_20130502_073121_20130502_090944.EUM.nc	-0.170	-0.192	0.104	3601	5547	0	1942	0	4
SRL_OPN_2PTS002_0405_20130502_090943_20130502_104728.EUM.nc	-0.159	-0.175	0.106	2435	5512	0	3059	0	18
SRL_OPN_2PTS002_0407_20130502_104727_20130502_122538.EUM.nc	-0.152	-0.181	0.091	2681	5462	0	2767	0	14
SRL_OPN_2PTS002_0409_20130502_122538_20130502_140457.EUM.nc	-0.159	-0.181	0.108	3310	5541	0	2231	0	0
SRL_OPN_2PTS002_0411_20130502_140457_20130502_155819.EUM.nc	-0.143	-0.185	0.109	3290	6346	0	3049	0	7
SRL_OPN_2PTS002_0414_20130502_155819_20130502_173757.EUM.nc	-0.098	-0.149	0.112	2941	5514	0	2566	0	7
SRL_OPN_2PTS002_0416_20130502_173756_20130502_191732.EUM.nc	-0.130	-0.167	0.106	3503	5595	0	2091	0	1
SRL_OPN_2PTS002_0418_20130502_191733_20130502_205631.EUM.nc	-0.129	-0.178	0.120	3669	5616	0	1947	0	0
SRL_OPN_2PTS002_0420_20130502_205630_20130502_223457.EUM.nc	-0.143	-0.164	0.112	2823	5440	0	2604	0	13
SRL_OPN_2PTS002_0421_20130502_223457_20130503_001250.EUM.nc	-0.115	-0.165	0.105	3114	5494	0	2369	1	10
SRL_OPN_2PTS002_0423_20130503_001248_20130503_015041.EUM.nc	-0.162	-0.184	0.105	3116	5542	0	2423	0	3
SRL_OPN_2PTS002_0425_20130503_015041_20130503_032941.EUM.nc	-0.141	-0.182	0.109	3041	5479	0	2435	0	3
SRL_OPN_2PTS002_0427_20130503_032940_20130503_051025.EUM.nc	-0.099	-0.151	0.108	2955	5556	0	2595	0	6
SRL_OPN_2PTS002_0429_20130503_051024_20130503_070022.EUM.nc	-0.116	-0.147	0.088	3820	6198	0	2377	0	1
SRL_OPN_2PTS002_0432_20130503_070021_20130503_083848.EUM.nc	-0.160	-0.174	0.105	4205	5628	0	1417	0	6
SRL_OPN_2PTS002_0434_20130503_083848_20130503_101646.EUM.nc	-0.121	-0.189	0.127	2720	5527	0	2807	0	0
SRL_OPN_2PTS002_0435_20130503_101645_20130503_115446.EUM.nc	-0.170	-0.201	0.113	2598	5522	0	2923	0	1
SRL_OPN_2PTS002_0437_20130503_115444_20130503_133329.EUM.nc	-0.151	-0.181	0.108	2997	5419	0	2414	0	8
SRL_OPN_2PTS002_0439_20130503_133329_20130503_152652.EUM.nc	-0.172	-0.191	0.107	3631	6341	0	2707	0	3
SRL_OPN_2PTS002_0442_20130503_152651_20130503_170638.EUM.nc	-0.090	-0.151	0.112	2878	5518	0	2638	0	2
SRL_OPN_2PTS002_0444_20130503_170638_20130503_184618.EUM.nc	-0.149	-0.166	0.097	3415	5609	0	2191	0	3
SRL_OPN_2PTS002_0446_20130503_184617_20130503_202528.EUM.nc	-0.150	-0.185	0.108	3503	5561	0	2057	0	1
SRL_OPN_2PTS002_0448_20130503_202528_20130503_220407.EUM.nc	-0.148	-0.173	0.116	3107	5417	0	2307	0	3
SRL_OPN_2PTS002_0450_20130503_220406_20130503_234206.EUM.nc	-0.113	-0.133	0.073	2625	5487	0	2709	0	153
SRL_OPN_2PTS002_0451_20130503_234206_20130504_011949.EUM.nc	-0.162	-0.195	0.106	2981	5533	0	2547	0	5
SRL_OPN_2PTS002_0453_20130504_011948_20130504_025827.EUM.nc	-0.147	-0.172	0.106	2967	5529	0	2562	0	0
SRL_OPN_2PTS002_0455_20130504_025826_20130504_043826.EUM.nc	-0.125	-0.157	0.105	2874	5485	0	2611	0	0
SRL_OPN_2PTS002_0457_20130504_043826_20130504_062038.EUM.nc	-0.136	-0.161	0.093	3870	5753	0	1854	0	29
SRL_OPN_2PTS002_0459_20130504_062037_20130504_080755.EUM.nc	-0.168	-0.172	0.098	4106	6089	0	1976	0	7
SRL_OPN_2PTS002_0462_20130504_080754_20130504_094602.EUM.nc	-0.164	-0.191	0.118	3020	5502	0	2479	0	3

– Continued on next page

Table 8: Radiometer Wet Troposphere Path Delay Statistics.

– Continued from previous page

File	Median	Mean	Std. Dev.	No. Obs.	Total Obs.	Default Lat/Lon	Flag (total)	Default (total)	3-Sigma Edited
SRL_OPN_2PTS002_0463_20130504_094601_20130504_112355.EUM.nc	-0.145	-0.194	0.109	2094	5394	0	3296	0	4
SRL_OPN_2PTS002_0465_20130504_112353_20130504_130216.EUM.nc	-0.160	-0.191	0.110	2761	5358	0	2596	0	1
SRL_OPN_2PTS002_0467_20130504_130215_20130504_145531.EUM.nc	-0.172	-0.173	0.104	3578	6349	0	2758	0	13
SRL_OPN_2PTS002_0470_20130504_145530_20130504_163518.EUM.nc	-0.138	-0.170	0.115	3278	5641	0	2355	0	8
SRL_OPN_2PTS002_0472_20130504_163517_20130504_181501.EUM.nc	-0.132	-0.158	0.092	3148	5614	0	2460	0	6
SRL_OPN_2PTS002_0474_20130504_181501_20130504_195420.EUM.nc	-0.155	-0.182	0.099	3331	5565	0	2233	0	1
SRL_OPN_2PTS002_0476_20130504_195418_20130504_213312.EUM.nc	-0.156	-0.189	0.116	3600	5517	0	1917	0	0
SRL_OPN_2PTS002_0478_20130504_213312_20130504_231123.EUM.nc	-0.127	-0.171	0.113	2241	5402	0	3158	0	3
SRL_OPN_2PTS002_0479_20130504_231122_20130505_004903.EUM.nc	-0.162	-0.188	0.110	3093	5483	0	2388	0	2
SRL_OPN_2PTS002_0481_20130505_004901_20130505_022720.EUM.nc	-0.172	-0.179	0.107	2925	5535	0	2609	1	0
SRL_OPN_2PTS002_0483_20130505_022719_20130505_040646.EUM.nc	-0.137	-0.158	0.086	2850	5484	0	2631	0	3
SRL_OPN_2PTS002_0485_20130505_040645_20130505_054816.EUM.nc	-0.128	-0.157	0.099	3610	5672	0	2053	0	9
SRL_OPN_2PTS002_0487_20130505_054815_20130505_073657.EUM.nc	-0.165	-0.176	0.088	4179	6171	0	1983	0	9
SRL_OPN_2PTS002_0490_20130505_073656_20130505_091516.EUM.nc	-0.155	-0.182	0.114	3438	5540	0	2093	0	9
SRL_OPN_2PTS002_0491_20130505_091514_20130505_105300.EUM.nc	-0.131	-0.192	0.125	2341	5530	0	3189	0	0
SRL_OPN_2PTS002_0493_20130505_105259_20130505_123114.EUM.nc	-0.155	-0.184	0.102	2608	5381	0	2760	0	13
SRL_OPN_2PTS002_0495_20130505_123113_20130505_141036.EUM.nc	-0.158	-0.166	0.097	3184	5595	0	2376	0	35
SRL_OPN_2PTS002_0497_20130505_141036_20130505_160359.EUM.nc	-0.155	-0.170	0.103	3354	6389	0	3031	0	4
SRL_OPN_2PTS002_0500_20130505_160358_20130505_174335.EUM.nc	-0.150	-0.166	0.092	2996	5615	0	2619	0	0
SRL_OPN_2PTS002_0502_20130505_174334_20130505_192309.EUM.nc	-0.145	-0.168	0.100	3515	5628	0	2107	0	6
SRL_OPN_2PTS002_0504_20130505_192308_20130505_210215.EUM.nc	-0.148	-0.177	0.099	3669	5625	0	1954	0	2
SRL_OPN_2PTS002_0506_20130505_210214_20130505_224030.EUM.nc	-0.132	-0.176	0.110	2755	5413	0	2647	0	11
SRL_OPN_2PTS002_0507_20130505_224029_20130506_001822.EUM.nc	-0.115	-0.168	0.120	3088	5454	0	2365	0	1
SRL_OPN_2PTS002_0509_20130506_001822_20130506_015624.EUM.nc	-0.169	-0.175	0.098	3056	5525	0	2458	0	11
SRL_OPN_2PTS002_0511_20130506_015623_20130506_033522.EUM.nc	-0.156	-0.174	0.100	3045	5487	0	2428	0	14
SRL_OPN_2PTS002_0513_20130506_033521_20130506_051612.EUM.nc	-0.131	-0.157	0.093	3001	5545	0	2544	0	0
SRL_OPN_2PTS002_0515_20130506_051610_20130506_070557.EUM.nc	-0.146	-0.164	0.088	3842	6192	0	2346	0	4
SRL_OPN_2PTS002_0518_20130506_070556_20130506_084431.EUM.nc	-0.168	-0.181	0.107	4021	5620	0	1593	0	6
SRL_OPN_2PTS002_0520_20130506_084429_20130506_102219.EUM.nc	-0.121	-0.177	0.121	2615	5522	0	2905	0	2
SRL_OPN_2PTS002_0521_20130506_102219_20130506_120020.EUM.nc	-0.187	-0.218	0.126	2579	5527	0	2948	0	0
SRL_OPN_2PTS002_0523_20130506_120020_20130506_133907.EUM.nc	-0.172	-0.199	0.106	3046	5444	0	2398	0	0
SRL_OPN_2PTS002_0525_20130506_133908_20130506_153239.EUM.nc	-0.151	-0.171	0.099	3632	6381	0	2747	0	2
SRL_OPN_2PTS002_0528_20130506_153239_20130506_171218.EUM.nc	-0.155	-0.165	0.089	2862	5489	0	2626	0	1
SRL_OPN_2PTS002_0530_20130506_171218_20130506_185157.EUM.nc	-0.137	-0.163	0.098	3423	5641	0	2204	0	14
SRL_OPN_2PTS002_0532_20130506_185156_20130506_203105.EUM.nc	-0.153	-0.187	0.105	3526	5583	0	2054	0	3
SRL_OPN_2PTS002_0534_20130506_203105_20130506_220942.EUM.nc	-0.123	-0.176	0.124	3090	5419	0	2325	0	4
SRL_OPN_2PTS002_0536_20130506_220942_20130506_234740.EUM.nc	-0.110	-0.171	0.122	2974	5504	0	2529	0	1
SRL_OPN_2PTS002_0537_20130506_234739_20130507_012523.EUM.nc	-0.151	-0.183	0.090	2914	5533	0	2617	0	2
SRL_OPN_2PTS002_0539_20130507_012522_20130507_030406.EUM.nc	-0.176	-0.184	0.104	2938	5571	0	2632	0	1

– Continued on next page

Table 8: Radiometer Wet Troposphere Path Delay Statistics.

– Continued from previous page

File	Median	Mean	Std. Dev.	No. Obs.	Total Obs.	Default Lat/Lon	Flag (total)	Default (total)	3-Sigma Edited
SRL_OPN_2PTS002_0541_20130507_030405_20130507_044419.EUM.nc	-0.124	-0.153	0.083	2940	5514	0	2565	0	9
SRL_OPN_2PTS002_0543_20130507_044418_20130507_062631.EUM.nc	-0.129	-0.152	0.087	3921	5758	0	1821	0	16
SRL_OPN_2PTS002_0545_20130507_062630_20130507_081330.EUM.nc	-0.163	-0.176	0.103	4136	6090	0	1950	0	4
SRL_OPN_2PTS002_0548_20130507_081330_20130507_095136.EUM.nc	-0.140	-0.176	0.096	2923	5405	0	2468	0	14
SRL_OPN_2PTS002_0549_20130507_095135_20130507_112929.EUM.nc	-0.164	-0.192	0.111	2146	5418	0	3264	0	8
SRL_OPN_2PTS002_0551_20130507_112929_20130507_130755.EUM.nc	-0.157	-0.194	0.122	2818	5441	0	2623	0	0
SRL_OPN_2PTS002_0553_20130507_130755_20130507_150121.EUM.nc	-0.156	-0.179	0.098	3602	6370	0	2767	0	1
SRL_OPN_2PTS002_0556_20130507_150120_20130507_164059.EUM.nc	-0.133	-0.158	0.085	3020	5648	0	2584	0	44
SRL_OPN_2PTS002_0558_20130507_164058_20130507_182042.EUM.nc	-0.132	-0.149	0.084	3154	5619	0	2444	0	21
SRL_OPN_2PTS002_0560_20130507_182042_20130507_195959.EUM.nc	-0.162	-0.189	0.107	3218	5571	0	2352	0	1
SRL_OPN_2PTS002_0562_20130507_195959_20130507_213850.EUM.nc	-0.141	-0.179	0.110	3463	5510	0	2038	0	9
SRL_OPN_2PTS002_0564_20130507_213848_20130507_231657.EUM.nc	-0.129	-0.181	0.122	2344	5371	0	3027	0	0
SRL_OPN_2PTS002_0565_20130507_231656_20130508_005437.EUM.nc	-0.137	-0.173	0.106	2929	5500	0	2551	0	20
SRL_OPN_2PTS002_0567_20130508_005436_20130508_023258.EUM.nc	-0.181	-0.188	0.100	2969	5531	0	2562	0	0
SRL_OPN_2PTS002_0569_20130508_023257_20130508_041238.EUM.nc	-0.132	-0.153	0.084	2781	5528	0	2718	0	29
SRL_OPN_2PTS002_0571_20130508_041237_20130508_055407.EUM.nc	-0.130	-0.156	0.092	3729	5698	0	1969	0	0
SRL_OPN_2PTS002_0573_20130508_055406_20130508_074234.EUM.nc	-0.145	-0.171	0.093	4166	6149	0	1978	0	5
SRL_OPN_2PTS002_0576_20130508_074234_20130508_092050.EUM.nc	-0.160	-0.190	0.112	3338	5529	0	2188	0	3
SRL_OPN_2PTS002_0577_20130508_092050_20130508_105842.EUM.nc	-0.161	-0.196	0.122	2189	5496	0	3306	0	1
SRL_OPN_2PTS002_0579_20130508_105842_20130508_123650.EUM.nc	-0.124	-0.180	0.116	2524	5382	0	2855	0	3
SRL_OPN_2PTS002_0581_20130508_123649_20130508_141620.EUM.nc	-0.173	-0.179	0.099	3306	5572	0	2265	0	1
SRL_OPN_2PTS002_0583_20130508_141620_20130508_160938.EUM.nc	-0.156	-0.175	0.094	3415	6369	0	2945	1	8
SRL_OPN_2PTS002_0586_20130508_160938_20130508_174925.EUM.nc	-0.107	-0.140	0.090	2988	5599	0	2608	0	3
SRL_OPN_2PTS002_0588_20130508_174924_20130508_192848.EUM.nc	-0.151	-0.188	0.104	3362	5624	0	2261	0	1
SRL_OPN_2PTS002_0590_20130508_192847_20130508_210752.EUM.nc	-0.134	-0.174	0.112	3521	5611	0	2083	1	6
SRL_OPN_2PTS002_0592_20130508_210750_20130508_224605.EUM.nc	-0.141	-0.180	0.106	2615	5409	0	2775	0	19
SRL_OPN_2PTS002_0593_20130508_224604_20130509_002354.EUM.nc	-0.133	-0.179	0.121	3099	5465	0	2365	0	1
SRL_OPN_2PTS002_0595_20130509_002353_20130509_020159.EUM.nc	-0.180	-0.182	0.088	3025	5542	0	2516	0	1
SRL_OPN_2PTS002_0597_20130509_020158_20130509_034101.EUM.nc	-0.139	-0.157	0.091	2994	5505	0	2509	1	1
SRL_OPN_2PTS002_0599_20130509_034100_20130509_052157.EUM.nc	-0.118	-0.152	0.092	2981	5545	0	2563	0	1
SRL_OPN_2PTS002_0601_20130509_052156_20130509_071134.EUM.nc	-0.136	-0.166	0.089	3822	6196	0	2357	0	17
SRL_OPN_2PTS002_0604_20130509_071133_20130509_085004.EUM.nc	-0.173	-0.196	0.110	3969	5586	0	1617	0	0
SRL_OPN_2PTS002_0605_20130509_085003_20130509_102751.EUM.nc	-0.130	-0.174	0.116	2607	5522	0	2909	0	6
SRL_OPN_2PTS002_0607_20130509_102750_20130509_120554.EUM.nc	-0.156	-0.207	0.122	2590	5520	0	2929	0	1
SRL_OPN_2PTS002_0609_20130509_120553_20130509_134456.EUM.nc	-0.170	-0.191	0.100	3080	5499	0	2415	0	4
SRL_OPN_2PTS002_0611_20130509_134455_20130509_153819.EUM.nc	-0.152	-0.171	0.095	3607	6393	0	2785	0	1
SRL_OPN_2PTS002_0614_20130509_153818_20130509_171758.EUM.nc	-0.101	-0.133	0.084	2809	5482	0	2651	0	22
SRL_OPN_2PTS002_0616_20130509_171757_20130509_185735.EUM.nc	-0.139	-0.171	0.099	3379	5631	0	2244	0	8
SRL_OPN_2PTS002_0618_20130509_185735_20130509_203642.EUM.nc	-0.134	-0.181	0.120	3517	5609	0	2088	0	4

– Continued on next page

Table 8: Radiometer Wet Troposphere Path Delay Statistics.

– Continued from previous page

File	Median	Mean	Std. Dev.	No. Obs.	Total Obs.	Default Lat/Lon	Flag (total)	Default (total)	3-Sigma Edited
SRL_OPN_2PTS002_0620_20130509_203642_20130509_221517.EUM.nc	-0.135	-0.180	0.118	3012	5440	0	2424	0	4
SRL_OPN_2PTS002_0622_20130509_221516_20130509_235312.EUM.nc	-0.130	-0.171	0.119	2967	5505	0	2537	0	1
SRL_OPN_2PTS002_0623_20130509_235311_20130510_013058.EUM.nc	-0.160	-0.185	0.092	2998	5511	0	2513	0	0
SRL_OPN_2PTS002_0625_20130510_013057_20130510_030943.EUM.nc	-0.128	-0.157	0.091	2958	5552	0	2591	0	3
SRL_OPN_2PTS002_0627_20130510_030943_20130510_045003.EUM.nc	-0.127	-0.148	0.088	2943	5483	0	2537	0	3
SRL_OPN_2PTS002_0629_20130510_045003_20130510_063223.EUM.nc	-0.117	-0.140	0.070	3735	5764	0	1878	0	151
SRL_OPN_2PTS002_0631_20130510_063222_20130510_081905.EUM.nc	-0.158	-0.180	0.096	4182	6077	0	1884	0	11
SRL_OPN_2PTS002_0634_20130510_081904_20130510_095708.EUM.nc	-0.125	-0.169	0.098	2851	5530	0	2670	0	9
SRL_OPN_2PTS002_0635_20130510_095707_20130510_113503.EUM.nc	-0.153	-0.211	0.126	2342	5410	0	3068	0	0
SRL_OPN_2PTS002_0637_20130510_113502_20130510_131333.EUM.nc	-0.172	-0.204	0.116	2860	5456	0	2596	0	0
SRL_OPN_2PTS002_0639_20130510_131332_20130510_150659.EUM.nc	-0.158	-0.172	0.092	3592	6374	0	2774	0	8
SRL_OPN_2PTS002_0642_20130510_150658_20130510_164638.EUM.nc	-0.109	-0.142	0.084	2903	5615	0	2709	0	3
SRL_OPN_2PTS002_0644_20130510_164637_20130510_182620.EUM.nc	-0.150	-0.164	0.090	3327	5547	0	2216	0	4
SRL_OPN_2PTS002_0646_20130510_182619_20130510_200535.EUM.nc	-0.142	-0.180	0.109	3200	5592	0	2385	0	7
SRL_OPN_2PTS002_0648_20130510_200534_20130510_214424.EUM.nc	-0.131	-0.187	0.117	3378	5486	0	2107	0	1
SRL_OPN_2PTS002_0650_20130510_214423_20130510_232229.EUM.nc	-0.119	-0.167	0.123	2493	5390	0	2897	0	0
SRL_OPN_2PTS002_0651_20130510_232229_20130511_010010.EUM.nc	-0.150	-0.191	0.105	2905	5527	0	2619	0	3
SRL_OPN_2PTS002_0653_20130511_010009_20130511_023833.EUM.nc	-0.154	-0.171	0.100	2984	5536	0	2546	0	6
SRL_OPN_2PTS002_0655_20130511_023832_20130511_041820.EUM.nc	-0.159	-0.161	0.085	2834	5514	0	2674	0	6
SRL_OPN_2PTS002_0657_20130511_041819_20130511_055956.EUM.nc	-0.120	-0.149	0.086	3720	5727	0	1967	0	40
SRL_OPN_2PTS002_0659_20130511_055955_20130511_074809.EUM.nc	-0.154	-0.177	0.094	4112	6133	0	2004	0	17
SRL_OPN_2PTS002_0662_20130511_074808_20130511_092623.EUM.nc	-0.135	-0.173	0.104	3248	5526	0	2263	0	15
SRL_OPN_2PTS002_0663_20130511_092623_20130511_110416.EUM.nc	-0.168	-0.207	0.119	2137	5535	0	3392	0	6
SRL_OPN_2PTS002_0665_20130511_110415_20130511_124226.EUM.nc	-0.137	-0.187	0.116	2579	5377	0	2796	0	2
SRL_OPN_2PTS002_0667_20130511_124225_20130511_142200.EUM.nc	-0.162	-0.174	0.095	3359	5553	0	2192	0	2
SRL_OPN_2PTS002_0669_20130511_142159_20130511_161517.EUM.nc	-0.146	-0.163	0.088	3413	6392	0	2966	0	13
SRL_OPN_2PTS002_0672_20130511_161516_20130511_175503.EUM.nc	-0.143	-0.156	0.082	2971	5613	0	2591	0	51
SRL_OPN_2PTS002_0674_20130511_175502_20130511_193425.EUM.nc	-0.137	-0.173	0.106	3357	5625	0	2258	0	10
SRL_OPN_2PTS002_0676_20130511_193424_20130511_211327.EUM.nc	-0.144	-0.185	0.110	3453	5614	0	2158	0	3
SRL_OPN_2PTS002_0678_20130511_211326_20130511_225137.EUM.nc	-0.111	-0.169	0.120	2487	5385	0	2895	0	3
SRL_OPN_2PTS002_0679_20130511_225136_20130512_002926.EUM.nc	-0.140	-0.179	0.112	3106	5429	0	2312	1	10
SRL_OPN_2PTS002_0681_20130512_002926_20130512_020732.EUM.nc	-0.177	-0.188	0.087	2908	5540	0	2611	0	21
SRL_OPN_2PTS002_0683_20130512_020732_20130512_034641.EUM.nc	-0.139	-0.165	0.089	2922	5549	0	2618	0	9
SRL_OPN_2PTS002_0685_20130512_034640_20130512_052744.EUM.nc	-0.127	-0.148	0.074	2859	5555	0	2635	0	61
SRL_OPN_2PTS002_0687_20130512_052743_20130512_071709.EUM.nc	-0.144	-0.166	0.094	3918	6209	0	2273	0	18
SRL_OPN_2PTS002_0690_20130512_071709_20130512_085537.EUM.nc	-0.144	-0.178	0.099	3870	5607	0	1732	0	5
SRL_OPN_2PTS002_0691_20130512_085536_20130512_103323.EUM.nc	-0.155	-0.203	0.121	2396	5513	0	3116	0	1
SRL_OPN_2PTS002_0693_20130512_103322_20130512_121128.EUM.nc	-0.180	-0.218	0.128	2539	5533	0	2994	0	0
SRL_OPN_2PTS002_0695_20130512_121127_20130512_135034.EUM.nc	-0.187	-0.187	0.110	3107	5501	0	2392	0	2

– Continued on next page

Table 8: Radiometer Wet Troposphere Path Delay Statistics.

– Continued from previous page

File	Median	Mean	Std. Dev.	No. Obs.	Total Obs.	Default Lat/Lon	Flag (total)	Default (total)	3-Sigma Edited
SRL_OPN_2PTS002_0697_20130512_135033_20130512_154358.EUM.nc	-0.170	-0.185	0.092	3564	6385	0	2810	0	11
SRL_OPN_2PTS002_0700_20130512_154356_20130512_172336.EUM.nc	-0.135	-0.152	0.081	2819	5543	0	2668	0	56
SRL_OPN_2PTS002_0702_20130512_172335_20130512_190313.EUM.nc	-0.144	-0.181	0.108	3326	5624	0	2285	0	13
SRL_OPN_2PTS002_0704_20130512_190312_20130512_204226.EUM.nc	-0.145	-0.184	0.108	3706	5646	0	1939	0	1
SRL_OPN_2PTS002_0706_20130512_204225_20130512_222049.EUM.nc	-0.122	-0.178	0.130	3022	5417	0	2394	0	1
SRL_OPN_2PTS002_0708_20130512_222048_20130512_235844.EUM.nc	-0.141	-0.190	0.121	3031	5521	0	2490	0	0
SRL_OPN_2PTS002_0709_20130512_235843_20130513_013632.EUM.nc	-0.166	-0.191	0.100	3030	5534	0	2488	1	15
SRL_OPN_2PTS002_0711_20130513_013631_20130513_031522.EUM.nc	-0.147	-0.157	0.087	2898	5535	0	2633	0	4
SRL_OPN_2PTS002_0713_20130513_031521_20130513_045548.EUM.nc	-0.117	-0.142	0.081	2933	5554	0	2606	0	15
SRL_OPN_2PTS002_0715_20130513_045547_20130513_063816.EUM.nc	-0.123	-0.155	0.088	3838	5820	0	1905	0	77
SRL_OPN_2PTS002_0717_20130513_063816_20130513_082439.EUM.nc	-0.159	-0.177	0.093	4139	6068	0	1913	0	16
SRL_OPN_2PTS002_0720_20130513_082438_20130513_100240.EUM.nc	-0.148	-0.192	0.111	2874	5556	0	2677	0	5
SRL_OPN_2PTS002_0721_20130513_100240_20130513_114036.EUM.nc	-0.163	-0.208	0.135	2368	5443	0	3075	0	0
SRL_OPN_2PTS002_0723_20130513_114036_20130513_131911.EUM.nc	-0.163	-0.192	0.124	2944	5478	0	2534	0	0
SRL_OPN_2PTS002_0725_20130513_131911_20130513_151239.EUM.nc	-0.166	-0.175	0.077	3578	6390	0	2766	0	46
SRL_OPN_2PTS002_0728_20130513_151238_20130513_165217.EUM.nc	-0.117	-0.147	0.081	2870	5567	0	2694	0	3
SRL_OPN_2PTS002_0730_20130513_165218_20130513_183159.EUM.nc	-0.127	-0.165	0.100	3255	5527	0	2249	0	23
SRL_OPN_2PTS002_0732_20130513_183158_20130513_201112.EUM.nc	-0.153	-0.185	0.106	3275	5576	0	2297	0	4
SRL_OPN_2PTS002_0734_20130513_201111_20130513_214958.EUM.nc	-0.135	-0.180	0.122	3349	5486	0	2137	0	0
SRL_OPN_2PTS002_0736_20130513_214958_20130513_232802.EUM.nc	-0.138	-0.188	0.120	2516	5352	0	2829	0	7
SRL_OPN_2PTS002_0737_20130513_232801_20130514_010542.EUM.nc	-0.170	-0.195	0.111	2719	5496	0	2774	0	3
SRL_OPN_2PTS002_0739_20130514_010541_20130514_024409.EUM.nc	-0.174	-0.182	0.087	2939	5547	0	2602	0	6
SRL_OPN_2PTS002_0741_20130514_024409_20130514_042402.EUM.nc	-0.123	-0.149	0.089	2824	5545	0	2718	0	3
SRL_OPN_2PTS002_0743_20130514_042401_20130514_060547.EUM.nc	-0.127	-0.162	0.095	3784	5724	0	1934	0	6
SRL_OPN_2PTS002_0745_20130514_060546_20130514_075344.EUM.nc	-0.160	-0.171	0.089	4125	6100	0	1972	0	3
SRL_OPN_2PTS002_0748_20130514_075344_20130514_093156.EUM.nc	-0.155	-0.190	0.113	3171	5495	0	2321	0	3
SRL_OPN_2PTS002_0749_20130514_093156_20130514_110949.EUM.nc	-0.132	-0.202	0.141	2186	5470	0	3284	0	0
SRL_OPN_2PTS002_0751_20130514_110947_20130514_124802.EUM.nc	-0.151	-0.186	0.113	2542	5366	0	2824	0	0
SRL_OPN_2PTS002_0753_20130514_124802_20130514_144119.EUM.nc	-0.147	-0.163	0.080	3380	6308	0	2873	0	55
SRL_OPN_2PTS002_0756_20130514_144118_20130514_162056.EUM.nc	-0.153	-0.167	0.085	3374	5623	0	2200	0	49
SRL_OPN_2PTS002_0758_20130514_162056_20130514_180041.EUM.nc	-0.135	-0.157	0.092	3104	5630	0	2525	0	1
SRL_OPN_2PTS002_0760_20130514_180040_20130514_194002.EUM.nc	-0.138	-0.177	0.103	3383	5613	0	2228	0	2
SRL_OPN_2PTS002_0762_20130514_194001_20130514_211901.EUM.nc	-0.166	-0.189	0.108	3430	5525	0	2092	0	3
SRL_OPN_2PTS002_0764_20130514_211900_20130514_225717.EUM.nc	-0.130	-0.193	0.126	2434	5486	0	3051	0	1
SRL_OPN_2PTS002_0765_20130514_225716_20130515_003458.EUM.nc	-0.127	-0.171	0.115	3237	5483	0	2243	0	3
SRL_OPN_2PTS002_0767_20130515_003457_20130515_021307.EUM.nc	-0.160	-0.178	0.103	2922	5529	0	2585	0	22
SRL_OPN_2PTS002_0769_20130515_021307_20130515_035229.EUM.nc	-0.132	-0.154	0.078	2799	5520	0	2693	0	28
SRL_OPN_2PTS002_0771_20130515_035228_20130515_053331.EUM.nc	-0.106	-0.150	0.093	2951	5557	0	2592	0	14
SRL_OPN_2PTS002_0773_20130515_053330_20130515_072244.EUM.nc	-0.146	-0.162	0.086	4025	6204	0	2133	0	46

– Continued on next page

Table 8: Radiometer Wet Troposphere Path Delay Statistics.

– Continued from previous page

File	Median	Mean	Std. Dev.	No. Obs.	Total Obs.	Default Lat/Lon	Flag (total)	Default (total)	3-Sigma Edited
SRL_OPN_2PTS002_0776_20130515_072243_20130515_090110.EUM.nc	-0.169	-0.190	0.113	3829	5595	0	1766	0	0
SRL_OPN_2PTS002_0777_20130515_090109_20130515_103904.EUM.nc	-0.131	-0.195	0.130	2420	5531	0	3111	0	0
SRL_OPN_2PTS002_0779_20130515_103903_20130515_121702.EUM.nc	-0.159	-0.200	0.115	2608	5514	0	2903	0	3
SRL_OPN_2PTS002_0781_20130515_121701_20130515_135613.EUM.nc	-0.161	-0.186	0.106	3139	5450	0	2310	0	1
SRL_OPN_2PTS002_0783_20130515_135612_20130515_154936.EUM.nc	-0.158	-0.170	0.089	3550	6368	0	2803	0	15
SRL_OPN_2PTS002_0786_20130515_154936_20130515_172923.EUM.nc	-0.107	-0.152	0.102	2890	5508	0	2614	0	4
SRL_OPN_2PTS002_0788_20130515_172921_20130515_190850.EUM.nc	-0.140	-0.170	0.099	3464	5654	0	2182	0	8
SRL_OPN_2PTS002_0790_20130515_190850_20130515_204801.EUM.nc	-0.149	-0.188	0.107	3697	5607	0	1905	0	5
SRL_OPN_2PTS002_0792_20130515_204800_20130515_222623.EUM.nc	-0.109	-0.180	0.137	2941	5421	0	2479	0	1
SRL_OPN_2PTS002_0794_20130515_222622_20130516_000415.EUM.nc	-0.123	-0.170	0.118	3096	5544	0	2439	0	9
SRL_OPN_2PTS002_0795_20130516_000414_20130516_014213.EUM.nc	-0.170	-0.187	0.104	3086	5551	0	2463	0	2
SRL_OPN_2PTS002_0797_20130516_014213_20130516_032100.EUM.nc	-0.155	-0.169	0.094	2921	5517	0	2589	0	7
SRL_OPN_2PTS002_0799_20130516_032059_20130516_050132.EUM.nc	-0.115	-0.148	0.086	2951	5547	0	2546	0	50
SRL_OPN_2PTS002_0801_20130516_050131_20130516_064409.EUM.nc	-0.133	-0.161	0.091	3885	5808	0	1915	0	8
SRL_OPN_2PTS002_0803_20130516_064408_20130516_083021.EUM.nc	-0.156	-0.174	0.096	4227	6043	0	1788	0	28
SRL_OPN_2PTS002_0806_20130516_083020_20130516_100813.EUM.nc	-0.145	-0.184	0.113	2856	5509	0	2650	1	2
SRL_OPN_2PTS002_0807_20130516_100812_20130516_114610.EUM.nc	-0.160	-0.202	0.137	2466	5462	0	2996	0	0
SRL_OPN_2PTS002_0809_20130516_114609_20130516_132456.EUM.nc	-0.165	-0.196	0.117	2950	5466	0	2516	0	0
SRL_OPN_2PTS002_0811_20130516_132455_20130516_165756.EUM.nc	-0.143	-0.163	0.094	6512	11933	0	5369	1	51
SRL_OPN_2PTS002_0816_20130516_165755_20130516_201657.EUM.nc	-0.154	-0.178	0.101	6595	11083	0	4450	0	38
SRL_OPN_2PTS002_0820_20130516_201657_20130516_215531.EUM.nc	-0.115	-0.184	0.127	3241	5435	0	2193	0	1
SRL_OPN_2PTS002_0822_20130516_215530_20130516_233332.EUM.nc	-0.128	-0.156	0.093	2481	5305	0	2802	0	22
SRL_OPN_2PTS002_0823_20130516_233331_20130517_011122.EUM.nc	-0.140	-0.179	0.115	2727	5521	0	2791	0	3
SRL_OPN_2PTS002_0825_20130517_011121_20130517_024946.EUM.nc	-0.164	-0.175	0.103	2926	5519	0	2593	0	0
SRL_OPN_2PTS002_0827_20130517_024945_20130517_042944.EUM.nc	-0.140	-0.166	0.082	2868	5536	0	2667	0	1
SRL_OPN_2PTS002_0829_20130517_042944_20130517_061135.EUM.nc	-0.122	-0.158	0.094	3747	5727	0	1960	0	20
SRL_OPN_2PTS002_0831_20130517_061134_20130517_075926.EUM.nc	-0.149	-0.168	0.088	4102	6098	0	1960	0	36
SRL_OPN_2PTS002_0834_20130517_075926_20130517_093728.EUM.nc	-0.177	-0.193	0.115	2989	5518	0	2523	0	6
SRL_OPN_2PTS002_0835_20130517_093728_20130517_111519.EUM.nc	-0.168	-0.212	0.142	2179	5468	0	3289	0	0
SRL_OPN_2PTS002_0837_20130517_111518_20130517_125344.EUM.nc	-0.144	-0.187	0.116	2654	5382	0	2728	0	0
SRL_OPN_2PTS002_0839_20130517_125345_20130517_144656.EUM.nc	-0.164	-0.182	0.093	3430	6329	0	2861	0	38
SRL_OPN_2PTS002_0842_20130517_144654_20130517_162634.EUM.nc	-0.170	-0.166	0.091	3413	5648	0	2233	0	2
SRL_OPN_2PTS002_0844_20130517_162634_20130517_180618.EUM.nc	-0.129	-0.151	0.087	3102	5650	0	2526	0	22
SRL_OPN_2PTS002_0846_20130517_180617_20130517_194539.EUM.nc	-0.143	-0.175	0.103	3379	5632	0	2251	0	2
SRL_OPN_2PTS002_0848_20130517_194538_20130517_212435.EUM.nc	-0.125	-0.191	0.126	3447	5500	0	2052	0	1
SRL_OPN_2PTS002_0850_20130517_212434_20130517_230248.EUM.nc	-0.166	-0.203	0.118	2283	5403	0	3118	0	2
SRL_OPN_2PTS002_0851_20130517_230247_20130518_004029.EUM.nc	-0.144	-0.181	0.105	3286	5504	0	2216	0	2
SRL_OPN_2PTS002_0853_20130518_004028_20130518_021841.EUM.nc	-0.157	-0.173	0.101	2921	5553	0	2620	0	12
SRL_OPN_2PTS002_0855_20130518_021840_20130518_035808.EUM.nc	-0.153	-0.169	0.085	2794	5583	0	2781	0	8

– Continued on next page

Table 8: Radiometer Wet Troposphere Path Delay Statistics.

– Continued from previous page

File	Median	Mean	Std. Dev.	No. Obs.	Total Obs.	Default Lat/Lon	Flag (total)	Default (total)	3-Sigma Edited
SRL_OPN_2PTS002_0857_20130518_035808_20130518_053918.EUM.nc	-0.129	-0.155	0.092	3096	5540	0	2423	0	21
SRL_OPN_2PTS002_0859_20130518_053916_20130518_072827.EUM.nc	-0.132	-0.165	0.098	4192	6179	0	1968	1	18
SRL_OPN_2PTS002_0862_20130518_072826_20130518_090641.EUM.nc	-0.159	-0.180	0.109	3697	5561	0	1860	0	4
SRL_OPN_2PTS002_0863_20130518_090640_20130518_104435.EUM.nc	-0.147	-0.198	0.131	2422	5552	0	3130	0	0
SRL_OPN_2PTS002_0865_20130518_104435_20130518_122235.EUM.nc	-0.129	-0.179	0.116	2654	5491	0	2833	0	4
SRL_OPN_2PTS002_0867_20130518_122234_20130518_140151.EUM.nc	-0.142	-0.179	0.102	3333	5543	0	2210	0	0
SRL_OPN_2PTS002_0869_20130518_140151_20130518_155514.EUM.nc	-0.168	-0.178	0.092	3289	6361	0	3058	0	14
SRL_OPN_2PTS002_0872_20130518_155513_20130518_173501.EUM.nc	-0.120	-0.150	0.092	2845	5505	0	2658	0	2
SRL_OPN_2PTS002_0874_20130518_173459_20130518_191427.EUM.nc	-0.155	-0.184	0.103	3479	5625	0	2142	0	4
SRL_OPN_2PTS002_0876_20130518_191426_20130518_205335.EUM.nc	-0.145	-0.183	0.107	3667	5634	0	1962	0	5
SRL_OPN_2PTS002_0878_20130518_205335_20130518_223203.EUM.nc	-0.136	-0.185	0.125	2930	5447	0	2508	1	8
SRL_OPN_2PTS002_0880_20130518_223203_20130519_000946.EUM.nc	-0.110	-0.164	0.110	3087	5482	0	2381	0	14
SRL_OPN_2PTS002_0881_20130519_000945_20130519_014745.EUM.nc	-0.151	-0.184	0.104	3156	5555	0	2397	0	2
SRL_OPN_2PTS002_0883_20130519_014745_20130519_032635.EUM.nc	-0.177	-0.181	0.095	3013	5478	0	2462	0	3
SRL_OPN_2PTS002_0885_20130519_032635_20130519_050716.EUM.nc	-0.131	-0.148	0.083	2912	5578	0	2663	0	3
SRL_OPN_2PTS002_0887_20130519_050715_20130519_065717.EUM.nc	-0.123	-0.157	0.095	3809	6219	0	2396	0	14
SRL_OPN_2PTS002_0890_20130519_065716_20130519_083553.EUM.nc	-0.149	-0.172	0.105	4249	5624	0	1369	0	6
SRL_OPN_2PTS002_0892_20130519_083553_20130519_101344.EUM.nc	-0.131	-0.183	0.117	2745	5544	0	2789	1	9
SRL_OPN_2PTS002_0893_20130519_101343_20130519_115142.EUM.nc	-0.170	-0.211	0.122	2526	5513	0	2985	0	2
SRL_OPN_2PTS002_0895_20130519_115141_20130519_133033.EUM.nc	-0.148	-0.179	0.100	3028	5453	0	2424	0	1
SRL_OPN_2PTS002_0897_20130519_133031_20130519_152355.EUM.nc	-0.172	-0.186	0.104	3621	6362	0	2741	0	0
SRL_OPN_2PTS002_0900_20130519_152354_20130519_170334.EUM.nc	-0.130	-0.150	0.084	2880	5486	0	2584	0	22
SRL_OPN_2PTS002_0902_20130519_170333_20130519_184314.EUM.nc	-0.147	-0.169	0.098	3292	5626	0	2321	0	13
SRL_OPN_2PTS002_0904_20130519_184313_20130519_202232.EUM.nc	-0.156	-0.191	0.113	3448	5594	0	2145	0	1
SRL_OPN_2PTS002_0906_20130519_202232_20130519_220105.EUM.nc	-0.134	-0.186	0.126	3059	5401	0	2340	0	2
SRL_OPN_2PTS002_0908_20130519_220104_20130519_233905.EUM.nc	-0.112	-0.127	0.074	2560	5475	0	2773	0	142
SRL_OPN_2PTS002_0909_20130519_233903_20130520_011658.EUM.nc	-0.163	-0.196	0.114	2972	5520	0	2545	1	2
SRL_OPN_2PTS002_0911_20130520_011657_20130520_025525.EUM.nc	-0.163	-0.171	0.092	2917	5512	0	2593	0	2
SRL_OPN_2PTS002_0913_20130520_025523_20130520_043529.EUM.nc	-0.131	-0.153	0.086	2873	5527	0	2649	0	5
SRL_OPN_2PTS002_0915_20130520_043528_20130520_061728.EUM.nc	-0.113	-0.151	0.098	3830	5781	0	1941	0	10
SRL_OPN_2PTS002_0917_20130520_061728_20130520_080502.EUM.nc	-0.145	-0.179	0.101	4113	6084	0	1957	0	14
SRL_OPN_2PTS002_0920_20130520_080502_20130520_094303.EUM.nc	-0.151	-0.177	0.107	2985	5518	0	2527	1	5
SRL_OPN_2PTS002_0921_20130520_094302_20130520_112055.EUM.nc	-0.201	-0.232	0.133	2269	5430	0	3161	0	0
SRL_OPN_2PTS002_0923_20130520_112054_20130520_125923.EUM.nc	-0.147	-0.193	0.120	2719	5405	0	2686	0	0
SRL_OPN_2PTS002_0925_20130520_125922_20130520_145237.EUM.nc	-0.157	-0.177	0.104	3538	6364	0	2821	0	5
SRL_OPN_2PTS002_0928_20130520_145236_20130520_163216.EUM.nc	-0.150	-0.162	0.081	3348	5662	0	2296	0	18
SRL_OPN_2PTS002_0930_20130520_163215_20130520_181200.EUM.nc	-0.121	-0.164	0.102	3112	5616	0	2504	0	0
SRL_OPN_2PTS002_0932_20130520_181158_20130520_195127.EUM.nc	-0.154	-0.185	0.101	3327	5624	0	2296	1	0
SRL_OPN_2PTS002_0934_20130520_195126_20130520_213012.EUM.nc	-0.159	-0.197	0.120	3495	5507	0	2012	0	0

– Continued on next page

Table 8: Radiometer Wet Troposphere Path Delay Statistics.

– Continued from previous page

File	Median	Mean	Std. Dev.	No. Obs.	Total Obs.	Default Lat/Lon	Flag (total)	Default (total)	3-Sigma Edited
SRL_OPN_2PTS002_0936_20130520_213011_20130520_230824.EUM.nc	-0.139	-0.175	0.116	2220	5434	0	3209	0	5
SRL_OPN_2PTS002_0937_20130520_230823_20130521_004612.EUM.nc	-0.155	-0.188	0.107	3160	5491	0	2327	0	4
SRL_OPN_2PTS002_0939_20130521_004611_20130521_022420.EUM.nc	-0.167	-0.190	0.114	2934	5533	0	2599	0	0
SRL_OPN_2PTS002_0941_20130521_022420_20130521_040352.EUM.nc	-0.141	-0.160	0.085	2804	5483	0	2655	0	24
SRL_OPN_2PTS002_0943_20130521_040351_20130521_054508.EUM.nc	-0.145	-0.159	0.096	3416	5666	0	2239	0	11
SRL_OPN_2PTS002_0945_20130521_054508_20130521_073405.EUM.nc	-0.152	-0.184	0.103	4144	6183	0	2038	0	1
SRL_OPN_2PTS002_0948_20130521_073404_20130521_091217.EUM.nc	-0.167	-0.185	0.109	3534	5547	0	2003	0	10
SRL_OPN_2PTS002_0949_20130521_091216_20130521_105010.EUM.nc	-0.179	-0.226	0.126	2371	5562	0	3190	1	0
SRL_OPN_2PTS002_0951_20130521_105009_20130521_122813.EUM.nc	-0.130	-0.177	0.116	2631	5381	0	2747	0	3
SRL_OPN_2PTS002_0953_20130521_122813_20130521_140735.EUM.nc	-0.138	-0.168	0.103	3198	5579	0	2370	0	11
SRL_OPN_2PTS002_0955_20130521_140734_20130521_160057.EUM.nc	-0.177	-0.192	0.097	3300	6385	0	3083	0	2
SRL_OPN_2PTS002_0958_20130521_160056_20130521_174042.EUM.nc	-0.123	-0.147	0.088	2936	5622	0	2684	0	2
SRL_OPN_2PTS002_0960_20130521_174041_20130521_192008.EUM.nc	-0.166	-0.186	0.100	3448	5629	0	2181	0	0
SRL_OPN_2PTS002_0962_20130521_192007_20130521_205915.EUM.nc	-0.146	-0.189	0.111	3630	5618	0	1985	0	3
SRL_OPN_2PTS002_0964_20130521_205914_20130521_223740.EUM.nc	-0.137	-0.185	0.121	2841	5430	0	2584	0	5
SRL_OPN_2PTS002_0965_20130521_223739_20130522_001522.EUM.nc	-0.134	-0.171	0.108	3087	5478	0	2382	0	9
SRL_OPN_2PTS002_0967_20130522_001521_20130522_015323.EUM.nc	-0.165	-0.191	0.102	3127	5520	0	2393	0	0
SRL_OPN_2PTS002_0969_20130522_015322_20130522_033219.EUM.nc	-0.151	-0.158	0.083	3012	5483	0	2460	0	11
SRL_OPN_2PTS002_0971_20130522_033219_20130522_051305.EUM.nc	-0.116	-0.143	0.086	2946	5563	0	2611	0	6
SRL_OPN_2PTS002_0973_20130522_051304_20130522_070257.EUM.nc	-0.143	-0.170	0.094	3761	6225	0	2443	0	21
SRL_OPN_2PTS002_0976_20130522_070256_20130522_084131.EUM.nc	-0.177	-0.188	0.108	4150	5611	0	1460	0	1
SRL_OPN_2PTS002_0978_20130522_084130_20130522_101919.EUM.nc	-0.151	-0.195	0.102	2679	5533	0	2847	0	7
SRL_OPN_2PTS002_0979_20130522_101918_20130522_115720.EUM.nc	-0.153	-0.205	0.129	2527	5495	0	2968	0	0
SRL_OPN_2PTS002_0981_20130522_115719_20130522_133614.EUM.nc	-0.154	-0.176	0.102	3007	5446	0	2438	0	1
SRL_OPN_2PTS002_0983_20130522_133616_20130522_152937.EUM.nc	-0.163	-0.187	0.099	3635	6384	0	2747	0	2
SRL_OPN_2PTS002_0986_20130522_152936_20130522_170924.EUM.nc	-0.142	-0.156	0.090	2893	5489	0	2594	1	1
SRL_OPN_2PTS002_0988_20130522_170923_20130522_184855.EUM.nc	-0.152	-0.186	0.109	3430	5633	0	2201	0	2
SRL_OPN_2PTS002_0990_20130522_184854_20130522_202811.EUM.nc	-0.173	-0.197	0.111	3387	5609	0	2221	0	1
SRL_OPN_2PTS002_0992_20130522_202811_20130522_220642.EUM.nc	-0.131	-0.184	0.122	3095	5404	0	2305	0	4
SRL_OPN_2PTS002_0994_20130522_220641_20130522_234441.EUM.nc	-0.130	-0.163	0.109	2870	5528	0	2648	0	10
SRL_OPN_2PTS002_0995_20130522_234440_20130523_012232.EUM.nc	-0.158	-0.188	0.102	2962	5533	0	2570	0	1
SRL_OPN_2PTS002_0997_20130523_012231_20130523_030104.EUM.nc	-0.160	-0.170	0.103	2893	5530	0	2622	0	15
SRL_OPN_2PTS002_0999_20130523_030103_20130523_044114.EUM.nc	-0.137	-0.157	0.089	2849	5635	0	2785	0	1

25 Model Wet Troposphere Path Delay Table

Table 9: Model Wet Troposphere Path Delay Statistics.

File	Median	Mean	Std. Dev.	No. Obs.	Total Obs.	Default Lat/Lon	Flag (total)	Default (total)	3-Sigma Edited
SRL_OPN_2PTS001_1001_20130418_044134_20130418_062344.EUM.nc	-0.118	-0.143	0.097	4018	5789	0	1771	0	0
SRL_OPN_2PTS002_0001_20130418_062344_20130418_081052.EUM.nc	-0.145	-0.159	0.098	4112	6072	0	1960	0	0
SRL_OPN_2PTS002_0004_20130418_081051_20130418_094858.EUM.nc	-0.126	-0.156	0.092	3006	5462	0	2456	0	0
SRL_OPN_2PTS002_0005_20130418_094857_20130418_130514.EUM.nc	-0.161	-0.178	0.096	4955	10602	0	5647	0	0
SRL_OPN_2PTS002_0009_20130418_130514_20130418_145838.EUM.nc	-0.129	-0.153	0.094	3622	6367	0	2745	0	0
SRL_OPN_2PTS002_0012_20130418_145838_20130418_163818.EUM.nc	-0.169	-0.159	0.092	3173	5632	0	2459	0	0
SRL_OPN_2PTS002_0014_20130418_163817_20130418_181800.EUM.nc	-0.092	-0.126	0.091	3108	5510	0	2402	0	0
SRL_OPN_2PTS002_0016_20130418_181800_20130418_195718.EUM.nc	-0.173	-0.185	0.103	3247	5491	0	2244	0	0
SRL_OPN_2PTS002_0018_20130418_195717_20130418_213610.EUM.nc	-0.122	-0.156	0.106	3526	5403	0	1877	0	0
SRL_OPN_2PTS002_0020_20130418_213609_20130418_231419.EUM.nc	-0.138	-0.155	0.099	2282	5370	0	3088	0	0
SRL_OPN_2PTS002_0021_20130418_231417_20130419_005158.EUM.nc	-0.159	-0.163	0.097	3102	5479	0	2377	0	0
SRL_OPN_2PTS002_0023_20130419_005158_20130419_023017.EUM.nc	-0.151	-0.164	0.089	2927	5508	0	2581	0	0
SRL_OPN_2PTS002_0025_20130419_023017_20130419_040955.EUM.nc	-0.151	-0.148	0.083	2834	5493	0	2659	0	0
SRL_OPN_2PTS002_0027_20130419_040954_20130419_055120.EUM.nc	-0.113	-0.139	0.101	3745	5678	0	1933	0	0
SRL_OPN_2PTS002_0029_20130419_055119_20130419_073954.EUM.nc	-0.134	-0.158	0.094	4171	6145	0	1974	0	0
SRL_OPN_2PTS002_0032_20130419_073953_20130419_091812.EUM.nc	-0.141	-0.171	0.105	3377	5500	0	2123	0	0
SRL_OPN_2PTS002_0033_20130419_091811_20130419_105604.EUM.nc	-0.160	-0.172	0.103	2268	5470	0	3202	0	0
SRL_OPN_2PTS002_0035_20130419_105603_20130419_123410.EUM.nc	-0.177	-0.187	0.104	2585	5334	0	2749	0	0
SRL_OPN_2PTS002_0037_20130419_123410_20130419_141337.EUM.nc	-0.130	-0.145	0.091	3318	5523	0	2205	0	0
SRL_OPN_2PTS002_0039_20130419_141336_20130419_160656.EUM.nc	-0.178	-0.168	0.094	3382	6366	0	2984	0	0
SRL_OPN_2PTS002_0042_20130419_160655_20130419_174643.EUM.nc	-0.096	-0.133	0.096	3015	5589	0	2574	0	0
SRL_OPN_2PTS002_0044_20130419_174642_20130419_192606.EUM.nc	-0.164	-0.174	0.103	3430	5561	0	2131	0	0
SRL_OPN_2PTS002_0046_20130419_192606_20130419_210511.EUM.nc	-0.122	-0.149	0.089	3571	5553	0	1982	0	0
SRL_OPN_2PTS002_0048_20130419_210510_20130419_224334.EUM.nc	-0.123	-0.148	0.096	2721	5373	0	2652	0	0
SRL_OPN_2PTS002_0049_20130419_224334_20130420_002115.EUM.nc	-0.142	-0.151	0.095	3115	5431	0	2316	0	0
SRL_OPN_2PTS002_0051_20130420_002114_20130420_015919.EUM.nc	-0.152	-0.165	0.091	3048	5554	0	2506	0	0
SRL_OPN_2PTS002_0053_20130420_015917_20130420_033827.EUM.nc	-0.153	-0.157	0.098	3058	5537	0	2479	0	0
SRL_OPN_2PTS002_0055_20130420_033826_20130420_051910.EUM.nc	-0.108	-0.128	0.092	3056	4655	0	1599	0	0
SRL_OPN_2PTS002_0057_20130420_051909_20130420_070900.EUM.nc	-0.127	-0.152	0.095	3895	6191	0	2296	0	0
SRL_OPN_2PTS002_0060_20130420_070859_20130420_084723.EUM.nc	-0.152	-0.169	0.094	3968	5590	0	1622	0	0
SRL_OPN_2PTS002_0061_20130420_084721_20130420_102518.EUM.nc	-0.105	-0.144	0.096	2664	5407	0	2743	0	0
SRL_OPN_2PTS002_0063_20130420_102518_20130420_120312.EUM.nc	-0.170	-0.197	0.116	2597	5404	0	2807	0	0
SRL_OPN_2PTS002_0065_20130420_120310_20130420_134211.EUM.nc	-0.143	-0.158	0.106	3161	5432	0	2271	0	0
SRL_OPN_2PTS002_0067_20130420_134210_20130420_153534.EUM.nc	-0.175	-0.173	0.091	3681	6343	0	2662	0	0
SRL_OPN_2PTS002_0070_20130420_153533_20130420_171522.EUM.nc	-0.116	-0.137	0.092	2855	5596	0	2741	0	0
SRL_OPN_2PTS002_0072_20130420_171521_20130420_185451.EUM.nc	-0.152	-0.169	0.102	3415	5526	0	2111	0	0

– Continued on next page

Table 9: Model Wet Troposphere Path Delay Statistics.

– Continued from previous page

File	Median	Mean	Std. Dev.	No. Obs.	Total Obs.	Default Lat/Lon	Flag (total)	Default (total)	3-Sigma Edited
SRL_OPN_2PTS002_0074_20130420_185451_20130420_203407.EUM.nc	-0.140	-0.165	0.101	3568	5526	0	1958	0	0
SRL_OPN_2PTS002_0076_20130420_203406_20130420_221243.EUM.nc	-0.126	-0.158	0.104	3007	5422	0	2415	0	0
SRL_OPN_2PTS002_0078_20130420_221242_20130420_235030.EUM.nc	-0.132	-0.149	0.094	2958	5454	0	2496	0	0
SRL_OPN_2PTS002_0079_20130420_235028_20130421_012824.EUM.nc	-0.161	-0.176	0.100	2947	5519	0	2572	0	0
SRL_OPN_2PTS002_0081_20130421_012823_20130421_030707.EUM.nc	-0.173	-0.166	0.094	2972	5555	0	2583	0	0
SRL_OPN_2PTS002_0083_20130421_030707_20130421_044715.EUM.nc	-0.117	-0.134	0.085	2996	5487	0	2491	0	0
SRL_OPN_2PTS002_0085_20130421_044713_20130421_062939.EUM.nc	-0.127	-0.142	0.089	3979	5785	0	1806	0	0
SRL_OPN_2PTS002_0087_20130421_062938_20130421_081631.EUM.nc	-0.155	-0.169	0.092	4137	6091	0	1954	0	0
SRL_OPN_2PTS002_0090_20130421_081631_20130421_095435.EUM.nc	-0.108	-0.133	0.087	2967	5490	0	2523	0	0
SRL_OPN_2PTS002_0091_20130421_095434_20130421_113220.EUM.nc	-0.136	-0.167	0.097	2303	5366	0	3063	0	0
SRL_OPN_2PTS002_0093_20130421_113219_20130421_131056.EUM.nc	-0.153	-0.170	0.109	2857	5418	0	2561	0	0
SRL_OPN_2PTS002_0095_20130421_131055_20130421_150415.EUM.nc	-0.155	-0.161	0.083	3630	6346	0	2716	0	0
SRL_OPN_2PTS002_0098_20130421_150413_20130421_164401.EUM.nc	-0.128	-0.143	0.090	2935	5636	0	2701	0	0
SRL_OPN_2PTS002_0100_20130421_164400_20130421_182334.EUM.nc	-0.116	-0.139	0.093	3307	5515	0	2208	0	0
SRL_OPN_2PTS002_0102_20130421_182334_20130421_200259.EUM.nc	-0.156	-0.178	0.109	3185	5507	0	2322	0	0
SRL_OPN_2PTS002_0104_20130421_200258_20130421_214149.EUM.nc	-0.138	-0.151	0.086	3438	5417	0	1979	0	0
SRL_OPN_2PTS002_0106_20130421_214148_20130421_231947.EUM.nc	-0.114	-0.135	0.102	2446	5322	0	2876	0	0
SRL_OPN_2PTS002_0107_20130421_231947_20130422_005734.EUM.nc	-0.143	-0.177	0.101	2859	5512	0	2653	0	0
SRL_OPN_2PTS002_0109_20130422_005734_20130422_023557.EUM.nc	-0.175	-0.169	0.090	2992	5552	0	2560	0	0
SRL_OPN_2PTS002_0111_20130422_023556_20130422_041532.EUM.nc	-0.104	-0.142	0.095	2874	5490	0	2616	0	0
SRL_OPN_2PTS002_0113_20130422_041532_20130422_055714.EUM.nc	-0.141	-0.154	0.091	3777	5705	0	1928	0	0
SRL_OPN_2PTS002_0115_20130422_055713_20130422_074534.EUM.nc	-0.138	-0.159	0.094	4179	6145	0	1966	0	0
SRL_OPN_2PTS002_0118_20130422_074532_20130422_092349.EUM.nc	-0.114	-0.155	0.106	3301	5491	0	2190	0	0
SRL_OPN_2PTS002_0119_20130422_092348_20130422_110133.EUM.nc	-0.143	-0.154	0.100	2098	5427	0	3329	0	0
SRL_OPN_2PTS002_0121_20130422_110132_20130422_123950.EUM.nc	-0.148	-0.179	0.110	2578	5366	0	2788	0	0
SRL_OPN_2PTS002_0123_20130422_123949_20130422_141922.EUM.nc	-0.142	-0.153	0.085	3380	5525	0	2145	0	0
SRL_OPN_2PTS002_0125_20130422_141922_20130422_161240.EUM.nc	-0.148	-0.163	0.095	3399	6369	0	2970	0	0
SRL_OPN_2PTS002_0128_20130422_161239_20130422_175217.EUM.nc	-0.101	-0.133	0.088	3038	5590	0	2552	0	0
SRL_OPN_2PTS002_0130_20130422_175216_20130422_193148.EUM.nc	-0.146	-0.173	0.105	3355	5566	0	2211	0	0
SRL_OPN_2PTS002_0132_20130422_193147_20130422_211051.EUM.nc	-0.108	-0.149	0.099	3464	5575	0	2111	0	0
SRL_OPN_2PTS002_0134_20130422_211050_20130422_224902.EUM.nc	-0.118	-0.147	0.098	2576	5380	0	2804	0	0
SRL_OPN_2PTS002_0135_20130422_224901_20130423_002651.EUM.nc	-0.136	-0.156	0.098	3128	5395	0	2267	0	0
SRL_OPN_2PTS002_0137_20130423_002650_20130423_020457.EUM.nc	-0.165	-0.178	0.097	3020	5549	0	2529	0	0
SRL_OPN_2PTS002_0139_20130423_020456_20130423_034403.EUM.nc	-0.105	-0.144	0.101	3007	5530	0	2523	0	0
SRL_OPN_2PTS002_0141_20130423_034402_20130423_052502.EUM.nc	-0.117	-0.130	0.076	2978	5536	0	2558	0	0
SRL_OPN_2PTS002_0143_20130423_052502_20130423_071433.EUM.nc	-0.124	-0.157	0.097	3901	6165	0	2264	0	0
SRL_OPN_2PTS002_0146_20130423_071432_20130423_085301.EUM.nc	-0.139	-0.168	0.103	3939	5613	0	1674	0	0
SRL_OPN_2PTS002_0147_20130423_085300_20130423_103048.EUM.nc	-0.112	-0.146	0.096	2512	5469	0	2957	0	0
SRL_OPN_2PTS002_0149_20130423_103047_20130423_120852.EUM.nc	-0.147	-0.185	0.105	2612	5455	0	2843	0	0

– Continued on next page

Table 9: Model Wet Troposphere Path Delay Statistics.

– Continued from previous page

File	Median	Mean	Std. Dev.	No. Obs.	Total Obs.	Default Lat/Lon	Flag (total)	Default (total)	3-Sigma Edited
SRL_OPN_2PTS002_0151_20130423_120851_20130423_134755.EUM.nc	-0.155	-0.182	0.106	3117	5437	0	2320	0	0
SRL_OPN_2PTS002_0153_20130423_134756_20130423_154119.EUM.nc	-0.150	-0.158	0.084	3625	6364	0	2739	0	0
SRL_OPN_2PTS002_0156_20130423_154118_20130423_172057.EUM.nc	-0.112	-0.126	0.088	2892	5547	0	2655	0	0
SRL_OPN_2PTS002_0158_20130423_172056_20130423_190034.EUM.nc	-0.126	-0.164	0.104	3389	5624	0	2235	0	0
SRL_OPN_2PTS002_0160_20130423_190033_20130423_203940.EUM.nc	-0.127	-0.160	0.099	3649	5551	0	1902	0	0
SRL_OPN_2PTS002_0162_20130423_203939_20130423_221814.EUM.nc	-0.114	-0.144	0.098	3074	5405	0	2331	0	0
SRL_OPN_2PTS002_0164_20130423_221813_20130423_235609.EUM.nc	-0.126	-0.149	0.095	3027	5479	0	2452	0	0
SRL_OPN_2PTS002_0165_20130423_235608_20130424_013356.EUM.nc	-0.169	-0.175	0.094	2976	5520	0	2544	0	0
SRL_OPN_2PTS002_0167_20130424_013355_20130424_031243.EUM.nc	-0.120	-0.144	0.100	2963	5569	0	2606	0	0
SRL_OPN_2PTS002_0169_20130424_031241_20130424_045306.EUM.nc	-0.108	-0.129	0.078	2991	5479	0	2488	0	0
SRL_OPN_2PTS002_0171_20130424_045305_20130424_063530.EUM.nc	-0.115	-0.146	0.087	3965	5799	0	1834	0	0
SRL_OPN_2PTS002_0173_20130424_063529_20130424_082202.EUM.nc	-0.122	-0.154	0.101	4158	6077	0	1919	0	0
SRL_OPN_2PTS002_0176_20130424_082201_20130424_100006.EUM.nc	-0.126	-0.148	0.090	2943	5502	0	2559	0	0
SRL_OPN_2PTS002_0177_20130424_100006_20130424_113800.EUM.nc	-0.153	-0.165	0.087	2417	5407	0	2990	0	0
SRL_OPN_2PTS002_0179_20130424_113800_20130424_131632.EUM.nc	-0.187	-0.186	0.105	2965	5408	0	2443	0	0
SRL_OPN_2PTS002_0181_20130424_131631_20130424_150959.EUM.nc	-0.117	-0.147	0.093	3630	6366	0	2736	0	0
SRL_OPN_2PTS002_0184_20130424_150958_20130424_164939.EUM.nc	-0.108	-0.132	0.088	2859	5606	0	2747	0	0
SRL_OPN_2PTS002_0186_20130424_164937_20130424_182919.EUM.nc	-0.102	-0.145	0.095	3314	5534	0	2220	0	0
SRL_OPN_2PTS002_0188_20130424_182919_20130424_200833.EUM.nc	-0.144	-0.170	0.104	3250	5501	0	2251	0	0
SRL_OPN_2PTS002_0190_20130424_200832_20130424_214721.EUM.nc	-0.122	-0.159	0.104	3362	5425	0	2063	0	0
SRL_OPN_2PTS002_0192_20130424_214720_20130424_232525.EUM.nc	-0.125	-0.145	0.102	2502	5318	0	2816	0	0
SRL_OPN_2PTS002_0193_20130424_232524_20130425_010305.EUM.nc	-0.162	-0.176	0.095	2778	5475	0	2697	0	0
SRL_OPN_2PTS002_0195_20130425_010304_20130425_024132.EUM.nc	-0.156	-0.155	0.108	2980	5530	0	2550	0	0
SRL_OPN_2PTS002_0197_20130425_024130_20130425_042120.EUM.nc	-0.108	-0.129	0.084	2877	5506	0	2629	0	0
SRL_OPN_2PTS002_0199_20130425_042119_20130425_060302.EUM.nc	-0.124	-0.149	0.093	3827	5730	0	1903	0	0
SRL_OPN_2PTS002_0201_20130425_060300_20130425_075106.EUM.nc	-0.124	-0.155	0.104	4156	6121	0	1965	0	0
SRL_OPN_2PTS002_0204_20130425_075106_20130425_092920.EUM.nc	-0.118	-0.153	0.098	3261	5502	0	2241	0	0
SRL_OPN_2PTS002_0205_20130425_092918_20130425_110711.EUM.nc	-0.150	-0.166	0.091	2181	5430	0	3249	0	0
SRL_OPN_2PTS002_0207_20130425_110711_20130425_124532.EUM.nc	-0.164	-0.183	0.110	2581	5336	0	2755	0	0
SRL_OPN_2PTS002_0209_20130425_124532_20130425_143839.EUM.nc	-0.109	-0.150	0.099	3434	6275	0	2841	0	0
SRL_OPN_2PTS002_0212_20130425_143839_20130425_161816.EUM.nc	-0.124	-0.149	0.094	3444	5627	0	2183	0	0
SRL_OPN_2PTS002_0214_20130425_161815_20130425_175801.EUM.nc	-0.099	-0.133	0.089	3065	5558	0	2493	0	0
SRL_OPN_2PTS002_0216_20130425_175800_20130425_193723.EUM.nc	-0.156	-0.179	0.103	3393	5564	0	2171	0	0
SRL_OPN_2PTS002_0218_20130425_193722_20130425_211623.EUM.nc	-0.130	-0.146	0.093	3476	5489	0	2013	0	0
SRL_OPN_2PTS002_0220_20130425_211622_20130425_225440.EUM.nc	-0.111	-0.140	0.092	2538	5481	0	2943	0	0
SRL_OPN_2PTS002_0221_20130425_225439_20130426_003221.EUM.nc	-0.138	-0.156	0.102	3228	5438	0	2210	0	0
SRL_OPN_2PTS002_0223_20130426_003220_20130426_021029.EUM.nc	-0.159	-0.163	0.106	2892	5519	0	2627	0	0
SRL_OPN_2PTS002_0225_20130426_021028_20130426_034948.EUM.nc	-0.117	-0.143	0.090	2974	5538	0	2564	0	0
SRL_OPN_2PTS002_0227_20130426_034947_20130426_053048.EUM.nc	-0.127	-0.139	0.079	2946	5549	0	2603	0	0

– Continued on next page

Table 9: Model Wet Troposphere Path Delay Statistics.

– Continued from previous page

File	Median	Mean	Std. Dev.	No. Obs.	Total Obs.	Default Lat/Lon	Flag (total)	Default (total)	3-Sigma Edited
SRL_OPN_2PTS002_0229_20130426_053046_20130426_072007.EUM.nc	-0.129	-0.158	0.097	4066	6181	0	2115	0	0
SRL_OPN_2PTS002_0232_20130426_072005_20130426_085831.EUM.nc	-0.129	-0.158	0.099	3863	5598	0	1735	0	0
SRL_OPN_2PTS002_0233_20130426_085830_20130426_103626.EUM.nc	-0.141	-0.153	0.092	2389	5480	0	3091	0	0
SRL_OPN_2PTS002_0235_20130426_103625_20130426_121424.EUM.nc	-0.155	-0.176	0.098	2602	5446	0	2844	0	0
SRL_OPN_2PTS002_0237_20130426_121423_20130426_135332.EUM.nc	-0.134	-0.158	0.101	3171	5506	0	2335	0	0
SRL_OPN_2PTS002_0239_20130426_135332_20130426_154655.EUM.nc	-0.136	-0.153	0.095	3639	6374	0	2735	0	0
SRL_OPN_2PTS002_0242_20130426_154655_20130426_172642.EUM.nc	-0.109	-0.140	0.091	2887	5510	0	2623	0	0
SRL_OPN_2PTS002_0244_20130426_172642_20130426_190610.EUM.nc	-0.140	-0.173	0.097	3432	5596	0	2164	0	0
SRL_OPN_2PTS002_0246_20130426_190610_20130426_204522.EUM.nc	-0.126	-0.153	0.097	3776	5592	0	1816	0	0
SRL_OPN_2PTS002_0248_20130426_204521_20130426_222354.EUM.nc	-0.137	-0.151	0.101	2985	5426	0	2441	0	0
SRL_OPN_2PTS002_0250_20130426_222353_20130427_000138.EUM.nc	-0.154	-0.155	0.106	3068	5505	0	2437	0	0
SRL_OPN_2PTS002_0251_20130427_000137_20130427_013935.EUM.nc	-0.174	-0.169	0.096	3073	5555	0	2482	0	0
SRL_OPN_2PTS002_0253_20130427_013934_20130427_031819.EUM.nc	-0.134	-0.160	0.102	2961	5550	0	2589	0	0
SRL_OPN_2PTS002_0255_20130427_031818_20130427_045849.EUM.nc	-0.113	-0.139	0.086	3012	5526	0	2514	0	0
SRL_OPN_2PTS002_0257_20130427_045848_20130427_064130.EUM.nc	-0.125	-0.150	0.090	3984	5803	0	1819	0	0
SRL_OPN_2PTS002_0259_20130427_064130_20130427_082742.EUM.nc	-0.138	-0.160	0.103	4231	6044	0	1813	0	0
SRL_OPN_2PTS002_0262_20130427_082742_20130427_100536.EUM.nc	-0.101	-0.146	0.105	2874	5508	0	2634	0	0
SRL_OPN_2PTS002_0263_20130427_100534_20130427_114332.EUM.nc	-0.145	-0.163	0.094	2428	5462	0	3034	0	0
SRL_OPN_2PTS002_0265_20130427_114332_20130427_132215.EUM.nc	-0.176	-0.187	0.113	2984	5389	0	2405	0	0
SRL_OPN_2PTS002_0267_20130427_132215_20130427_151537.EUM.nc	-0.134	-0.158	0.100	3657	6368	0	2711	0	0
SRL_OPN_2PTS002_0270_20130427_151536_20130427_165524.EUM.nc	-0.152	-0.158	0.098	2835	5607	0	2772	0	0
SRL_OPN_2PTS002_0272_20130427_165523_20130427_183456.EUM.nc	-0.111	-0.145	0.094	3368	5534	0	2166	0	0
SRL_OPN_2PTS002_0274_20130427_183455_20130427_201417.EUM.nc	-0.141	-0.169	0.110	3397	5530	0	2133	0	0
SRL_OPN_2PTS002_0276_20130427_201416_20130427_215254.EUM.nc	-0.122	-0.143	0.095	3336	5457	0	2121	0	0
SRL_OPN_2PTS002_0278_20130427_215252_20130427_233055.EUM.nc	-0.097	-0.138	0.100	2487	5339	0	2852	0	0
SRL_OPN_2PTS002_0279_20130427_233055_20130428_010844.EUM.nc	-0.159	-0.174	0.115	2708	5502	0	2794	0	0
SRL_OPN_2PTS002_0281_20130428_010843_20130428_024706.EUM.nc	-0.142	-0.169	0.098	2962	5516	0	2554	0	0
SRL_OPN_2PTS002_0283_20130428_024706_20130428_042702.EUM.nc	-0.128	-0.151	0.094	2945	5514	0	2569	0	0
SRL_OPN_2PTS002_0285_20130428_042700_20130428_060858.EUM.nc	-0.125	-0.141	0.091	3840	5723	0	1883	0	0
SRL_OPN_2PTS002_0287_20130428_060857_20130428_075647.EUM.nc	-0.149	-0.162	0.098	4093	6093	0	2000	0	0
SRL_OPN_2PTS002_0290_20130428_075646_20130428_093449.EUM.nc	-0.101	-0.146	0.101	3115	5483	0	2368	0	0
SRL_OPN_2PTS002_0291_20130428_093449_20130428_111241.EUM.nc	-0.141	-0.152	0.092	2173	5411	0	3238	0	0
SRL_OPN_2PTS002_0293_20130428_111241_20130428_125106.EUM.nc	-0.171	-0.176	0.103	2649	5310	0	2661	0	0
SRL_OPN_2PTS002_0295_20130428_125106_20130428_144415.EUM.nc	-0.138	-0.160	0.102	3475	6273	0	2798	0	0
SRL_OPN_2PTS002_0298_20130428_144414_20130428_162401.EUM.nc	-0.169	-0.181	0.101	3352	5650	0	2298	0	0
SRL_OPN_2PTS002_0300_20130428_162400_20130428_180337.EUM.nc	-0.083	-0.123	0.087	3125	5591	0	2466	0	0
SRL_OPN_2PTS002_0302_20130428_180336_20130428_194307.EUM.nc	-0.138	-0.166	0.102	3378	5560	0	2182	0	0
SRL_OPN_2PTS002_0304_20130428_194306_20130428_212156.EUM.nc	-0.115	-0.145	0.102	3436	5485	0	2049	0	0
SRL_OPN_2PTS002_0306_20130428_212155_20130428_230012.EUM.nc	-0.116	-0.141	0.098	2366	5457	0	3091	0	0

– Continued on next page

Table 9: Model Wet Troposphere Path Delay Statistics.

– Continued from previous page

File	Median	Mean	Std. Dev.	No. Obs.	Total Obs.	Default Lat/Lon	Flag (total)	Default (total)	3-Sigma Edited
SRL_OPN_2PTS002_0307_20130428_230010_20130429_003759.EUM.nc	-0.143	-0.157	0.103	3316	5503	0	2187	0	0
SRL_OPN_2PTS002_0309_20130429_003758_20130429_021603.EUM.nc	-0.151	-0.167	0.088	2904	5530	0	2626	0	0
SRL_OPN_2PTS002_0311_20130429_021603_20130429_035526.EUM.nc	-0.126	-0.151	0.097	2832	5539	0	2707	0	0
SRL_OPN_2PTS002_0313_20130429_035527_20130429_053641.EUM.nc	-0.085	-0.121	0.087	3027	5547	0	2520	0	0
SRL_OPN_2PTS002_0315_20130429_053640_20130429_072548.EUM.nc	-0.130	-0.154	0.100	4168	6193	0	2025	0	0
SRL_OPN_2PTS002_0318_20130429_072547_20130429_090404.EUM.nc	-0.118	-0.156	0.111	3744	5561	0	1817	0	0
SRL_OPN_2PTS002_0319_20130429_090403_20130429_104157.EUM.nc	-0.135	-0.161	0.099	2465	5492	0	3027	0	0
SRL_OPN_2PTS002_0321_20130429_104156_20130429_122005.EUM.nc	-0.163	-0.178	0.093	2649	5493	0	2844	0	0
SRL_OPN_2PTS002_0323_20130429_122006_20130429_135911.EUM.nc	-0.125	-0.154	0.108	3291	5506	0	2215	0	0
SRL_OPN_2PTS002_0325_20130429_135909_20130429_155233.EUM.nc	-0.148	-0.170	0.097	3466	6365	0	2899	0	0
SRL_OPN_2PTS002_0328_20130429_155233_20130429_173220.EUM.nc	-0.104	-0.131	0.090	2873	5482	0	2609	0	0
SRL_OPN_2PTS002_0330_20130429_173219_20130429_191155.EUM.nc	-0.124	-0.156	0.100	3564	5622	0	2058	0	0
SRL_OPN_2PTS002_0332_20130429_191154_20130429_205057.EUM.nc	-0.116	-0.153	0.108	3694	5576	0	1882	0	0
SRL_OPN_2PTS002_0334_20130429_205056_20130429_222926.EUM.nc	-0.125	-0.142	0.099	2990	5445	0	2455	0	0
SRL_OPN_2PTS002_0336_20130429_222925_20130430_000717.EUM.nc	-0.123	-0.154	0.098	3108	5508	0	2400	0	0
SRL_OPN_2PTS002_0337_20130430_000717_20130430_014508.EUM.nc	-0.168	-0.181	0.095	3081	5553	0	2472	0	0
SRL_OPN_2PTS002_0339_20130430_014507_20130430_032404.EUM.nc	-0.149	-0.163	0.102	2953	5501	0	2548	0	0
SRL_OPN_2PTS002_0341_20130430_032403_20130430_050432.EUM.nc	-0.095	-0.122	0.093	3001	5547	0	2546	0	0
SRL_OPN_2PTS002_0343_20130430_050431_20130430_065446.EUM.nc	-0.118	-0.150	0.100	3903	6204	0	2301	0	0
SRL_OPN_2PTS002_0346_20130430_065445_20130430_083315.EUM.nc	-0.136	-0.147	0.096	4241	5624	0	1383	0	0
SRL_OPN_2PTS002_0348_20130430_083314_20130430_101115.EUM.nc	-0.136	-0.162	0.089	2811	5430	0	2619	0	0
SRL_OPN_2PTS002_0349_20130430_101114_20130430_114904.EUM.nc	-0.179	-0.174	0.097	2504	5454	0	2950	0	0
SRL_OPN_2PTS002_0351_20130430_114903_20130430_132751.EUM.nc	-0.139	-0.160	0.102	3060	5399	0	2339	0	0
SRL_OPN_2PTS002_0353_20130430_132751_20130430_152114.EUM.nc	-0.126	-0.154	0.092	3644	6349	0	2705	0	0
SRL_OPN_2PTS002_0356_20130430_152113_20130430_170102.EUM.nc	-0.112	-0.143	0.090	2871	5584	0	2713	0	0
SRL_OPN_2PTS002_0358_20130430_170101_20130430_184033.EUM.nc	-0.105	-0.146	0.107	3407	5575	0	2168	0	0
SRL_OPN_2PTS002_0360_20130430_184032_20130430_201952.EUM.nc	-0.139	-0.159	0.104	3413	5532	0	2119	0	0
SRL_OPN_2PTS002_0362_20130430_201951_20130430_215835.EUM.nc	-0.133	-0.146	0.099	3105	5440	0	2335	0	0
SRL_OPN_2PTS002_0364_20130430_215834_20130430_233626.EUM.nc	-0.122	-0.136	0.085	2650	5392	0	2742	0	0
SRL_OPN_2PTS002_0365_20130430_233625_20130501_011417.EUM.nc	-0.158	-0.178	0.104	2829	5505	0	2676	0	0
SRL_OPN_2PTS002_0367_20130501_011416_20130501_025250.EUM.nc	-0.148	-0.159	0.097	2922	5515	0	2593	0	0
SRL_OPN_2PTS002_0369_20130501_025250_20130501_043243.EUM.nc	-0.105	-0.131	0.090	2951	5487	0	2536	0	0
SRL_OPN_2PTS002_0371_20130501_043242_20130501_061448.EUM.nc	-0.107	-0.154	0.111	3835	5710	0	1875	0	0
SRL_OPN_2PTS002_0373_20130501_061446_20130501_080221.EUM.nc	-0.139	-0.145	0.090	4145	6097	0	1952	0	0
SRL_OPN_2PTS002_0376_20130501_080221_20130501_094031.EUM.nc	-0.156	-0.177	0.102	3058	5501	0	2443	0	0
SRL_OPN_2PTS002_0377_20130501_094029_20130501_111813.EUM.nc	-0.158	-0.170	0.100	2239	5394	0	3155	0	0
SRL_OPN_2PTS002_0379_20130501_111812_20130501_125640.EUM.nc	-0.151	-0.171	0.104	2743	5357	0	2614	0	0
SRL_OPN_2PTS002_0381_20130501_125639_20130501_144953.EUM.nc	-0.156	-0.168	0.100	3519	6304	0	2785	0	0
SRL_OPN_2PTS002_0384_20130501_144953_20130501_162939.EUM.nc	-0.125	-0.154	0.099	3370	5637	0	2267	0	0

– Continued on next page

Table 9: Model Wet Troposphere Path Delay Statistics.

– Continued from previous page

File	Median	Mean	Std. Dev.	No. Obs.	Total Obs.	Default Lat/Lon	Flag (total)	Default (total)	3-Sigma Edited
SRL_OPN_2PTS002_0386_20130501_162938_20130501_180916.EUM.nc	-0.086	-0.132	0.105	3178	5597	0	2419	0	0
SRL_OPN_2PTS002_0388_20130501_180914_20130501_194842.EUM.nc	-0.125	-0.157	0.099	3377	5552	0	2175	0	0
SRL_OPN_2PTS002_0390_20130501_194841_20130501_212738.EUM.nc	-0.120	-0.157	0.099	3518	5464	0	1946	0	0
SRL_OPN_2PTS002_0392_20130501_212738_20130501_230543.EUM.nc	-0.140	-0.149	0.103	2249	5430	0	3181	0	0
SRL_OPN_2PTS002_0393_20130501_230542_20130502_004331.EUM.nc	-0.134	-0.170	0.111	3160	5509	0	2349	0	0
SRL_OPN_2PTS002_0395_20130502_004330_20130502_022145.EUM.nc	-0.149	-0.148	0.091	2923	5557	0	2634	0	0
SRL_OPN_2PTS002_0397_20130502_022144_20130502_040105.EUM.nc	-0.109	-0.138	0.097	2909	5551	0	2642	0	0
SRL_OPN_2PTS002_0399_20130502_040105_20130502_054228.EUM.nc	-0.110	-0.145	0.105	3325	5529	0	2204	0	0
SRL_OPN_2PTS002_0401_20130502_054227_20130502_073122.EUM.nc	-0.108	-0.139	0.095	4217	6144	0	1927	0	0
SRL_OPN_2PTS002_0404_20130502_073121_20130502_090944.EUM.nc	-0.159	-0.171	0.098	3605	5547	0	1942	0	0
SRL_OPN_2PTS002_0405_20130502_090943_20130502_104728.EUM.nc	-0.136	-0.153	0.096	2453	5512	0	3059	0	0
SRL_OPN_2PTS002_0407_20130502_104727_20130502_122538.EUM.nc	-0.137	-0.157	0.083	2695	5462	0	2767	0	0
SRL_OPN_2PTS002_0409_20130502_122538_20130502_140457.EUM.nc	-0.139	-0.159	0.098	3310	5541	0	2231	0	0
SRL_OPN_2PTS002_0411_20130502_140457_20130502_155819.EUM.nc	-0.127	-0.165	0.099	3297	6346	0	3049	0	0
SRL_OPN_2PTS002_0414_20130502_155819_20130502_173757.EUM.nc	-0.083	-0.131	0.110	2948	5514	0	2566	0	0
SRL_OPN_2PTS002_0416_20130502_173756_20130502_191732.EUM.nc	-0.119	-0.151	0.101	3504	5595	0	2091	0	0
SRL_OPN_2PTS002_0418_20130502_191733_20130502_205631.EUM.nc	-0.112	-0.159	0.109	3669	5616	0	1947	0	0
SRL_OPN_2PTS002_0420_20130502_205630_20130502_223457.EUM.nc	-0.131	-0.142	0.105	2836	5440	0	2604	0	0
SRL_OPN_2PTS002_0421_20130502_223457_20130503_001250.EUM.nc	-0.101	-0.146	0.096	3125	5494	0	2369	0	0
SRL_OPN_2PTS002_0423_20130503_001248_20130503_015041.EUM.nc	-0.147	-0.162	0.095	3119	5542	0	2423	0	0
SRL_OPN_2PTS002_0425_20130503_015041_20130503_032941.EUM.nc	-0.116	-0.157	0.103	3044	5479	0	2435	0	0
SRL_OPN_2PTS002_0427_20130503_032940_20130503_051025.EUM.nc	-0.091	-0.133	0.105	2961	5556	0	2595	0	0
SRL_OPN_2PTS002_0429_20130503_051024_20130503_070022.EUM.nc	-0.111	-0.133	0.087	3821	6198	0	2377	0	0
SRL_OPN_2PTS002_0432_20130503_070021_20130503_083848.EUM.nc	-0.158	-0.157	0.097	4211	5628	0	1417	0	0
SRL_OPN_2PTS002_0434_20130503_083848_20130503_101646.EUM.nc	-0.113	-0.171	0.117	2720	5527	0	2807	0	0
SRL_OPN_2PTS002_0435_20130503_101645_20130503_115446.EUM.nc	-0.141	-0.177	0.102	2599	5522	0	2923	0	0
SRL_OPN_2PTS002_0437_20130503_115444_20130503_133329.EUM.nc	-0.141	-0.163	0.100	3005	5419	0	2414	0	0
SRL_OPN_2PTS002_0439_20130503_133329_20130503_152652.EUM.nc	-0.159	-0.171	0.103	3634	6341	0	2707	0	0
SRL_OPN_2PTS002_0442_20130503_152651_20130503_170638.EUM.nc	-0.072	-0.131	0.109	2880	5518	0	2638	0	0
SRL_OPN_2PTS002_0444_20130503_170638_20130503_184618.EUM.nc	-0.129	-0.146	0.093	3418	5609	0	2191	0	0
SRL_OPN_2PTS002_0446_20130503_184617_20130503_202528.EUM.nc	-0.140	-0.167	0.098	3504	5561	0	2057	0	0
SRL_OPN_2PTS002_0448_20130503_202528_20130503_220407.EUM.nc	-0.146	-0.152	0.107	3110	5417	0	2307	0	0
SRL_OPN_2PTS002_0450_20130503_220406_20130503_234206.EUM.nc	-0.101	-0.129	0.085	2778	5487	0	2709	0	0
SRL_OPN_2PTS002_0451_20130503_234206_20130504_011949.EUM.nc	-0.150	-0.176	0.101	2986	5533	0	2547	0	0
SRL_OPN_2PTS002_0453_20130504_011948_20130504_025827.EUM.nc	-0.122	-0.151	0.101	2967	5529	0	2562	0	0
SRL_OPN_2PTS002_0455_20130504_025826_20130504_043826.EUM.nc	-0.107	-0.140	0.100	2874	5485	0	2611	0	0
SRL_OPN_2PTS002_0457_20130504_043826_20130504_062038.EUM.nc	-0.115	-0.139	0.085	3899	5753	0	1854	0	0
SRL_OPN_2PTS002_0459_20130504_062037_20130504_080755.EUM.nc	-0.156	-0.157	0.098	4113	6089	0	1976	0	0
SRL_OPN_2PTS002_0462_20130504_080754_20130504_094602.EUM.nc	-0.140	-0.164	0.104	3023	5502	0	2479	0	0

– Continued on next page

Table 9: Model Wet Troposphere Path Delay Statistics.

– Continued from previous page

File	Median	Mean	Std. Dev.	No. Obs.	Total Obs.	Default Lat/Lon	Flag (total)	Default (total)	3-Sigma Edited
SRL_OPN_2PTS002_0463_20130504_094601_20130504_112355.EUM.nc	-0.125	-0.173	0.103	2098	5394	0	3296	0	0
SRL_OPN_2PTS002_0465_20130504_112353_20130504_130216.EUM.nc	-0.142	-0.168	0.105	2762	5358	0	2596	0	0
SRL_OPN_2PTS002_0467_20130504_130215_20130504_145531.EUM.nc	-0.155	-0.159	0.097	3591	6349	0	2758	0	0
SRL_OPN_2PTS002_0470_20130504_145530_20130504_163518.EUM.nc	-0.103	-0.143	0.111	3286	5641	0	2355	0	0
SRL_OPN_2PTS002_0472_20130504_163517_20130504_181501.EUM.nc	-0.106	-0.142	0.092	3154	5614	0	2460	0	0
SRL_OPN_2PTS002_0474_20130504_181501_20130504_195420.EUM.nc	-0.144	-0.162	0.094	3332	5565	0	2233	0	0
SRL_OPN_2PTS002_0476_20130504_195418_20130504_213312.EUM.nc	-0.147	-0.171	0.107	3600	5517	0	1917	0	0
SRL_OPN_2PTS002_0478_20130504_213312_20130504_231123.EUM.nc	-0.103	-0.152	0.110	2244	5402	0	3158	0	0
SRL_OPN_2PTS002_0479_20130504_231122_20130505_004903.EUM.nc	-0.149	-0.168	0.106	3095	5483	0	2388	0	0
SRL_OPN_2PTS002_0481_20130505_004901_20130505_022720.EUM.nc	-0.147	-0.157	0.103	2926	5535	0	2609	0	0
SRL_OPN_2PTS002_0483_20130505_022719_20130505_040646.EUM.nc	-0.111	-0.143	0.089	2853	5484	0	2631	0	0
SRL_OPN_2PTS002_0485_20130505_040645_20130505_054816.EUM.nc	-0.113	-0.141	0.098	3619	5672	0	2053	0	0
SRL_OPN_2PTS002_0487_20130505_054815_20130505_073657.EUM.nc	-0.155	-0.157	0.088	4188	6171	0	1983	0	0
SRL_OPN_2PTS002_0490_20130505_073656_20130505_091516.EUM.nc	-0.140	-0.160	0.103	3447	5540	0	2093	0	0
SRL_OPN_2PTS002_0491_20130505_091514_20130505_105300.EUM.nc	-0.118	-0.170	0.109	2341	5530	0	3189	0	0
SRL_OPN_2PTS002_0493_20130505_105259_20130505_123114.EUM.nc	-0.140	-0.164	0.101	2621	5381	0	2760	0	0
SRL_OPN_2PTS002_0495_20130505_123113_20130505_141036.EUM.nc	-0.134	-0.151	0.093	3219	5595	0	2376	0	0
SRL_OPN_2PTS002_0497_20130505_141036_20130505_160359.EUM.nc	-0.127	-0.148	0.104	3358	6389	0	3031	0	0
SRL_OPN_2PTS002_0500_20130505_160358_20130505_174335.EUM.nc	-0.126	-0.149	0.089	2996	5615	0	2619	0	0
SRL_OPN_2PTS002_0502_20130505_174334_20130505_192309.EUM.nc	-0.133	-0.147	0.097	3521	5628	0	2107	0	0
SRL_OPN_2PTS002_0504_20130505_192308_20130505_210215.EUM.nc	-0.130	-0.157	0.091	3671	5625	0	1954	0	0
SRL_OPN_2PTS002_0506_20130505_210214_20130505_224030.EUM.nc	-0.118	-0.156	0.103	2766	5413	0	2647	0	0
SRL_OPN_2PTS002_0507_20130505_224029_20130506_001822.EUM.nc	-0.102	-0.148	0.109	3089	5454	0	2365	0	0
SRL_OPN_2PTS002_0509_20130506_001822_20130506_015624.EUM.nc	-0.155	-0.157	0.093	3067	5525	0	2458	0	0
SRL_OPN_2PTS002_0511_20130506_015623_20130506_033522.EUM.nc	-0.134	-0.151	0.093	3059	5487	0	2428	0	0
SRL_OPN_2PTS002_0513_20130506_033521_20130506_051612.EUM.nc	-0.122	-0.144	0.096	3001	5545	0	2544	0	0
SRL_OPN_2PTS002_0515_20130506_051610_20130506_070557.EUM.nc	-0.135	-0.147	0.086	3846	6192	0	2346	0	0
SRL_OPN_2PTS002_0518_20130506_070556_20130506_084431.EUM.nc	-0.154	-0.164	0.100	4027	5620	0	1593	0	0
SRL_OPN_2PTS002_0520_20130506_084429_20130506_102219.EUM.nc	-0.114	-0.160	0.109	2617	5522	0	2905	0	0
SRL_OPN_2PTS002_0521_20130506_102219_20130506_120020.EUM.nc	-0.168	-0.190	0.121	2579	5527	0	2948	0	0
SRL_OPN_2PTS002_0523_20130506_120020_20130506_133907.EUM.nc	-0.160	-0.179	0.103	3046	5444	0	2398	0	0
SRL_OPN_2PTS002_0525_20130506_133908_20130506_153239.EUM.nc	-0.134	-0.154	0.099	3634	6381	0	2747	0	0
SRL_OPN_2PTS002_0528_20130506_153239_20130506_171218.EUM.nc	-0.135	-0.144	0.089	2863	5489	0	2626	0	0
SRL_OPN_2PTS002_0530_20130506_171218_20130506_185157.EUM.nc	-0.124	-0.145	0.096	3437	5641	0	2204	0	0
SRL_OPN_2PTS002_0532_20130506_185156_20130506_203105.EUM.nc	-0.135	-0.167	0.100	3529	5583	0	2054	0	0
SRL_OPN_2PTS002_0534_20130506_203105_20130506_220942.EUM.nc	-0.110	-0.155	0.114	3094	5419	0	2325	0	0
SRL_OPN_2PTS002_0536_20130506_220942_20130506_234740.EUM.nc	-0.094	-0.146	0.115	2975	5504	0	2529	0	0
SRL_OPN_2PTS002_0537_20130506_234739_20130507_012523.EUM.nc	-0.138	-0.163	0.088	2916	5533	0	2617	0	0
SRL_OPN_2PTS002_0539_20130507_012522_20130507_030406.EUM.nc	-0.160	-0.166	0.106	2939	5571	0	2632	0	0

– Continued on next page

Table 9: Model Wet Troposphere Path Delay Statistics.

– Continued from previous page

File	Median	Mean	Std. Dev.	No. Obs.	Total Obs.	Default Lat/Lon	Flag (total)	Default (total)	3-Sigma Edited
SRL_OPN_2PTS002_0541_20130507_030405_20130507_044419.EUM.nc	-0.114	-0.135	0.080	2949	5514	0	2565	0	0
SRL_OPN_2PTS002_0543_20130507_044418_20130507_062631.EUM.nc	-0.121	-0.137	0.083	3937	5758	0	1821	0	0
SRL_OPN_2PTS002_0545_20130507_062630_20130507_081330.EUM.nc	-0.146	-0.158	0.097	4140	6090	0	1950	0	0
SRL_OPN_2PTS002_0548_20130507_081330_20130507_095136.EUM.nc	-0.126	-0.157	0.090	2937	5405	0	2468	0	0
SRL_OPN_2PTS002_0549_20130507_095135_20130507_112929.EUM.nc	-0.122	-0.162	0.101	2154	5418	0	3264	0	0
SRL_OPN_2PTS002_0551_20130507_112929_20130507_130755.EUM.nc	-0.143	-0.167	0.111	2818	5441	0	2623	0	0
SRL_OPN_2PTS002_0553_20130507_130755_20130507_150121.EUM.nc	-0.136	-0.162	0.099	3603	6370	0	2767	0	0
SRL_OPN_2PTS002_0556_20130507_150120_20130507_164059.EUM.nc	-0.113	-0.138	0.086	3064	5648	0	2584	0	0
SRL_OPN_2PTS002_0558_20130507_164058_20130507_182042.EUM.nc	-0.112	-0.129	0.083	3175	5619	0	2444	0	0
SRL_OPN_2PTS002_0560_20130507_182042_20130507_195959.EUM.nc	-0.143	-0.166	0.099	3219	5571	0	2352	0	0
SRL_OPN_2PTS002_0562_20130507_195959_20130507_213850.EUM.nc	-0.131	-0.162	0.106	3472	5510	0	2038	0	0
SRL_OPN_2PTS002_0564_20130507_213848_20130507_231657.EUM.nc	-0.114	-0.156	0.116	2344	5371	0	3027	0	0
SRL_OPN_2PTS002_0565_20130507_231656_20130508_005437.EUM.nc	-0.131	-0.153	0.102	2949	5500	0	2551	0	0
SRL_OPN_2PTS002_0567_20130508_005436_20130508_023258.EUM.nc	-0.172	-0.166	0.092	2969	5531	0	2562	0	0
SRL_OPN_2PTS002_0569_20130508_023257_20130508_041238.EUM.nc	-0.117	-0.134	0.078	2810	5528	0	2718	0	0
SRL_OPN_2PTS002_0571_20130508_041237_20130508_055407.EUM.nc	-0.118	-0.144	0.093	3729	5698	0	1969	0	0
SRL_OPN_2PTS002_0573_20130508_055406_20130508_074234.EUM.nc	-0.136	-0.153	0.089	4171	6149	0	1978	0	0
SRL_OPN_2PTS002_0576_20130508_074234_20130508_092050.EUM.nc	-0.151	-0.171	0.101	3341	5529	0	2188	0	0
SRL_OPN_2PTS002_0577_20130508_092050_20130508_105842.EUM.nc	-0.143	-0.171	0.115	2190	5496	0	3306	0	0
SRL_OPN_2PTS002_0579_20130508_105842_20130508_123650.EUM.nc	-0.107	-0.158	0.112	2527	5382	0	2855	0	0
SRL_OPN_2PTS002_0581_20130508_123649_20130508_141620.EUM.nc	-0.154	-0.159	0.093	3307	5572	0	2265	0	0
SRL_OPN_2PTS002_0583_20130508_141620_20130508_160938.EUM.nc	-0.132	-0.158	0.094	3424	6369	0	2945	0	0
SRL_OPN_2PTS002_0586_20130508_160938_20130508_174925.EUM.nc	-0.093	-0.125	0.089	2991	5599	0	2608	0	0
SRL_OPN_2PTS002_0588_20130508_174924_20130508_192848.EUM.nc	-0.141	-0.166	0.094	3363	5624	0	2261	0	0
SRL_OPN_2PTS002_0590_20130508_192847_20130508_210752.EUM.nc	-0.121	-0.156	0.107	3528	5611	0	2083	0	0
SRL_OPN_2PTS002_0592_20130508_210750_20130508_224605.EUM.nc	-0.121	-0.157	0.098	2634	5409	0	2775	0	0
SRL_OPN_2PTS002_0593_20130508_224604_20130509_002354.EUM.nc	-0.116	-0.154	0.112	3100	5465	0	2365	0	0
SRL_OPN_2PTS002_0595_20130509_002353_20130509_020159.EUM.nc	-0.166	-0.166	0.087	3026	5542	0	2516	0	0
SRL_OPN_2PTS002_0597_20130509_020158_20130509_034101.EUM.nc	-0.126	-0.143	0.089	2996	5505	0	2509	0	0
SRL_OPN_2PTS002_0599_20130509_034100_20130509_052157.EUM.nc	-0.102	-0.139	0.096	2982	5545	0	2563	0	0
SRL_OPN_2PTS002_0601_20130509_052156_20130509_071134.EUM.nc	-0.119	-0.145	0.085	3839	6196	0	2357	0	0
SRL_OPN_2PTS002_0604_20130509_071133_20130509_085004.EUM.nc	-0.158	-0.178	0.101	3969	5586	0	1617	0	0
SRL_OPN_2PTS002_0605_20130509_085003_20130509_102751.EUM.nc	-0.113	-0.158	0.108	2613	5522	0	2909	0	0
SRL_OPN_2PTS002_0607_20130509_102750_20130509_120554.EUM.nc	-0.144	-0.184	0.118	2591	5520	0	2929	0	0
SRL_OPN_2PTS002_0609_20130509_120553_20130509_134456.EUM.nc	-0.156	-0.172	0.092	3084	5499	0	2415	0	0
SRL_OPN_2PTS002_0611_20130509_134455_20130509_153819.EUM.nc	-0.144	-0.154	0.092	3608	6393	0	2785	0	0
SRL_OPN_2PTS002_0614_20130509_153818_20130509_171758.EUM.nc	-0.080	-0.118	0.085	2831	5482	0	2651	0	0
SRL_OPN_2PTS002_0616_20130509_171757_20130509_185735.EUM.nc	-0.122	-0.150	0.090	3387	5631	0	2244	0	0
SRL_OPN_2PTS002_0618_20130509_185735_20130509_203642.EUM.nc	-0.123	-0.160	0.112	3521	5609	0	2088	0	0

– Continued on next page

Table 9: Model Wet Troposphere Path Delay Statistics.

– Continued from previous page

File	Median	Mean	Std. Dev.	No. Obs.	Total Obs.	Default Lat/Lon	Flag (total)	Default (total)	3-Sigma Edited
SRL_OPN_2PTS002_0620_20130509_203642_20130509_221517.EUM.nc	-0.119	-0.160	0.109	3016	5440	0	2424	0	0
SRL_OPN_2PTS002_0622_20130509_221516_20130509_235312.EUM.nc	-0.120	-0.148	0.108	2968	5505	0	2537	0	0
SRL_OPN_2PTS002_0623_20130509_235311_20130510_013058.EUM.nc	-0.144	-0.167	0.089	2998	5511	0	2513	0	0
SRL_OPN_2PTS002_0625_20130510_013057_20130510_030943.EUM.nc	-0.112	-0.142	0.088	2961	5552	0	2591	0	0
SRL_OPN_2PTS002_0627_20130510_030943_20130510_045003.EUM.nc	-0.111	-0.132	0.088	2946	5483	0	2537	0	0
SRL_OPN_2PTS002_0629_20130510_045003_20130510_063223.EUM.nc	-0.105	-0.133	0.081	3886	5764	0	1878	0	0
SRL_OPN_2PTS002_0631_20130510_063222_20130510_081905.EUM.nc	-0.145	-0.169	0.094	4193	6077	0	1884	0	0
SRL_OPN_2PTS002_0634_20130510_081904_20130510_095708.EUM.nc	-0.113	-0.154	0.096	2860	5530	0	2670	0	0
SRL_OPN_2PTS002_0635_20130510_095707_20130510_113503.EUM.nc	-0.127	-0.187	0.118	2342	5410	0	3068	0	0
SRL_OPN_2PTS002_0637_20130510_113502_20130510_131333.EUM.nc	-0.157	-0.184	0.106	2860	5456	0	2596	0	0
SRL_OPN_2PTS002_0639_20130510_131332_20130510_150659.EUM.nc	-0.150	-0.155	0.090	3600	6374	0	2774	0	0
SRL_OPN_2PTS002_0642_20130510_150658_20130510_164638.EUM.nc	-0.095	-0.126	0.084	2906	5615	0	2709	0	0
SRL_OPN_2PTS002_0644_20130510_164637_20130510_182620.EUM.nc	-0.126	-0.146	0.087	3331	5547	0	2216	0	0
SRL_OPN_2PTS002_0646_20130510_182619_20130510_200535.EUM.nc	-0.129	-0.163	0.105	3207	5592	0	2385	0	0
SRL_OPN_2PTS002_0648_20130510_200534_20130510_214424.EUM.nc	-0.121	-0.166	0.108	3379	5486	0	2107	0	0
SRL_OPN_2PTS002_0650_20130510_214423_20130510_232229.EUM.nc	-0.099	-0.141	0.115	2493	5390	0	2897	0	0
SRL_OPN_2PTS002_0651_20130510_232229_20130511_010010.EUM.nc	-0.141	-0.172	0.098	2908	5527	0	2619	0	0
SRL_OPN_2PTS002_0653_20130511_010009_20130511_023833.EUM.nc	-0.151	-0.157	0.091	2990	5536	0	2546	0	0
SRL_OPN_2PTS002_0655_20130511_023832_20130511_041820.EUM.nc	-0.135	-0.139	0.079	2840	5514	0	2674	0	0
SRL_OPN_2PTS002_0657_20130511_041819_20130511_055956.EUM.nc	-0.103	-0.136	0.087	3760	5727	0	1967	0	0
SRL_OPN_2PTS002_0659_20130511_055955_20130511_074809.EUM.nc	-0.139	-0.163	0.092	4129	6133	0	2004	0	0
SRL_OPN_2PTS002_0662_20130511_074808_20130511_092623.EUM.nc	-0.120	-0.157	0.100	3263	5526	0	2263	0	0
SRL_OPN_2PTS002_0663_20130511_092623_20130511_110416.EUM.nc	-0.153	-0.185	0.111	2143	5535	0	3392	0	0
SRL_OPN_2PTS002_0665_20130511_110415_20130511_124226.EUM.nc	-0.132	-0.168	0.109	2581	5377	0	2796	0	0
SRL_OPN_2PTS002_0667_20130511_124225_20130511_142200.EUM.nc	-0.155	-0.154	0.090	3361	5553	0	2192	0	0
SRL_OPN_2PTS002_0669_20130511_142159_20130511_161517.EUM.nc	-0.131	-0.147	0.084	3426	6392	0	2966	0	0
SRL_OPN_2PTS002_0672_20130511_161516_20130511_175503.EUM.nc	-0.131	-0.141	0.083	3022	5613	0	2591	0	0
SRL_OPN_2PTS002_0674_20130511_175502_20130511_193425.EUM.nc	-0.131	-0.157	0.101	3367	5625	0	2258	0	0
SRL_OPN_2PTS002_0676_20130511_193424_20130511_211327.EUM.nc	-0.130	-0.165	0.106	3456	5614	0	2158	0	0
SRL_OPN_2PTS002_0678_20130511_211326_20130511_225137.EUM.nc	-0.091	-0.146	0.115	2490	5385	0	2895	0	0
SRL_OPN_2PTS002_0679_20130511_225136_20130512_002926.EUM.nc	-0.131	-0.160	0.106	3117	5429	0	2312	0	0
SRL_OPN_2PTS002_0681_20130512_002926_20130512_020732.EUM.nc	-0.166	-0.169	0.081	2929	5540	0	2611	0	0
SRL_OPN_2PTS002_0683_20130512_020732_20130512_034641.EUM.nc	-0.103	-0.142	0.089	2931	5549	0	2618	0	0
SRL_OPN_2PTS002_0685_20130512_034640_20130512_052744.EUM.nc	-0.107	-0.137	0.080	2920	5555	0	2635	0	0
SRL_OPN_2PTS002_0687_20130512_052743_20130512_071709.EUM.nc	-0.127	-0.151	0.093	3936	6209	0	2273	0	0
SRL_OPN_2PTS002_0690_20130512_071709_20130512_085537.EUM.nc	-0.134	-0.162	0.095	3875	5607	0	1732	0	0
SRL_OPN_2PTS002_0691_20130512_085536_20130512_103323.EUM.nc	-0.145	-0.185	0.114	2397	5513	0	3116	0	0
SRL_OPN_2PTS002_0693_20130512_103322_20130512_121128.EUM.nc	-0.145	-0.194	0.119	2539	5533	0	2994	0	0
SRL_OPN_2PTS002_0695_20130512_121127_20130512_135034.EUM.nc	-0.177	-0.164	0.103	3109	5501	0	2392	0	0

– Continued on next page

Table 9: Model Wet Troposphere Path Delay Statistics.

– Continued from previous page

File	Median	Mean	Std. Dev.	No. Obs.	Total Obs.	Default Lat/Lon	Flag (total)	Default (total)	3-Sigma Edited
SRL_OPN_2PTS002_0697_20130512_135033_20130512_154358.EUM.nc	-0.151	-0.168	0.086	3575	6385	0	2810	0	0
SRL_OPN_2PTS002_0700_20130512_154356_20130512_172336.EUM.nc	-0.114	-0.132	0.081	2875	5543	0	2668	0	0
SRL_OPN_2PTS002_0702_20130512_172335_20130512_190313.EUM.nc	-0.128	-0.163	0.105	3339	5624	0	2285	0	0
SRL_OPN_2PTS002_0704_20130512_190312_20130512_204226.EUM.nc	-0.132	-0.166	0.100	3707	5646	0	1939	0	0
SRL_OPN_2PTS002_0706_20130512_204225_20130512_222049.EUM.nc	-0.099	-0.154	0.119	3023	5417	0	2394	0	0
SRL_OPN_2PTS002_0708_20130512_222048_20130512_235844.EUM.nc	-0.131	-0.166	0.114	3031	5521	0	2490	0	0
SRL_OPN_2PTS002_0709_20130512_235843_20130513_013632.EUM.nc	-0.160	-0.174	0.093	3046	5534	0	2488	0	0
SRL_OPN_2PTS002_0711_20130513_013631_20130513_031522.EUM.nc	-0.124	-0.137	0.082	2902	5535	0	2633	0	0
SRL_OPN_2PTS002_0713_20130513_031521_20130513_045548.EUM.nc	-0.105	-0.127	0.081	2948	5554	0	2606	0	0
SRL_OPN_2PTS002_0715_20130513_045547_20130513_063816.EUM.nc	-0.108	-0.141	0.088	3915	5820	0	1905	0	0
SRL_OPN_2PTS002_0717_20130513_063816_20130513_082439.EUM.nc	-0.158	-0.166	0.092	4155	6068	0	1913	0	0
SRL_OPN_2PTS002_0720_20130513_082438_20130513_100240.EUM.nc	-0.136	-0.176	0.099	2879	5556	0	2677	0	0
SRL_OPN_2PTS002_0721_20130513_100240_20130513_114036.EUM.nc	-0.147	-0.183	0.122	2368	5443	0	3075	0	0
SRL_OPN_2PTS002_0723_20130513_114036_20130513_131911.EUM.nc	-0.153	-0.173	0.118	2944	5478	0	2534	0	0
SRL_OPN_2PTS002_0725_20130513_131911_20130513_151239.EUM.nc	-0.160	-0.168	0.077	3624	6390	0	2766	0	0
SRL_OPN_2PTS002_0728_20130513_151238_20130513_165217.EUM.nc	-0.100	-0.128	0.081	2873	5567	0	2694	0	0
SRL_OPN_2PTS002_0730_20130513_165218_20130513_183159.EUM.nc	-0.111	-0.145	0.102	3278	5527	0	2249	0	0
SRL_OPN_2PTS002_0732_20130513_183158_20130513_201112.EUM.nc	-0.138	-0.166	0.100	3279	5576	0	2297	0	0
SRL_OPN_2PTS002_0734_20130513_201111_20130513_214958.EUM.nc	-0.114	-0.160	0.117	3349	5486	0	2137	0	0
SRL_OPN_2PTS002_0736_20130513_214958_20130513_232802.EUM.nc	-0.121	-0.164	0.116	2523	5352	0	2829	0	0
SRL_OPN_2PTS002_0737_20130513_232801_20130514_010542.EUM.nc	-0.151	-0.173	0.106	2722	5496	0	2774	0	0
SRL_OPN_2PTS002_0739_20130514_010541_20130514_024409.EUM.nc	-0.151	-0.164	0.085	2945	5547	0	2602	0	0
SRL_OPN_2PTS002_0741_20130514_024409_20130514_042402.EUM.nc	-0.107	-0.132	0.089	2827	5545	0	2718	0	0
SRL_OPN_2PTS002_0743_20130514_042401_20130514_060547.EUM.nc	-0.108	-0.146	0.093	3790	5724	0	1934	0	0
SRL_OPN_2PTS002_0745_20130514_060546_20130514_075344.EUM.nc	-0.150	-0.156	0.090	4128	6100	0	1972	0	0
SRL_OPN_2PTS002_0748_20130514_075344_20130514_093156.EUM.nc	-0.147	-0.173	0.100	3174	5495	0	2321	0	0
SRL_OPN_2PTS002_0749_20130514_093156_20130514_110949.EUM.nc	-0.117	-0.176	0.126	2186	5470	0	3284	0	0
SRL_OPN_2PTS002_0751_20130514_110947_20130514_124802.EUM.nc	-0.135	-0.170	0.110	2542	5366	0	2824	0	0
SRL_OPN_2PTS002_0753_20130514_124802_20130514_144119.EUM.nc	-0.132	-0.149	0.080	3435	6308	0	2873	0	0
SRL_OPN_2PTS002_0756_20130514_144118_20130514_162056.EUM.nc	-0.135	-0.148	0.083	3423	5623	0	2200	0	0
SRL_OPN_2PTS002_0758_20130514_162056_20130514_180041.EUM.nc	-0.108	-0.134	0.092	3105	5630	0	2525	0	0
SRL_OPN_2PTS002_0760_20130514_180040_20130514_194002.EUM.nc	-0.124	-0.158	0.104	3385	5613	0	2228	0	0
SRL_OPN_2PTS002_0762_20130514_194001_20130514_211901.EUM.nc	-0.145	-0.168	0.103	3433	5525	0	2092	0	0
SRL_OPN_2PTS002_0764_20130514_211900_20130514_225717.EUM.nc	-0.117	-0.167	0.112	2435	5486	0	3051	0	0
SRL_OPN_2PTS002_0765_20130514_225716_20130515_003458.EUM.nc	-0.109	-0.155	0.111	3240	5483	0	2243	0	0
SRL_OPN_2PTS002_0767_20130515_003457_20130515_021307.EUM.nc	-0.140	-0.158	0.100	2944	5529	0	2585	0	0
SRL_OPN_2PTS002_0769_20130515_021307_20130515_035229.EUM.nc	-0.105	-0.136	0.080	2827	5520	0	2693	0	0
SRL_OPN_2PTS002_0771_20130515_035228_20130515_053331.EUM.nc	-0.096	-0.128	0.090	2965	5557	0	2592	0	0
SRL_OPN_2PTS002_0773_20130515_053330_20130515_072244.EUM.nc	-0.134	-0.150	0.086	4071	6204	0	2133	0	0

– Continued on next page

Table 9: Model Wet Troposphere Path Delay Statistics.

– Continued from previous page

File	Median	Mean	Std. Dev.	No. Obs.	Total Obs.	Default Lat/Lon	Flag (total)	Default (total)	3-Sigma Edited
SRL_OPN_2PTS002_0776_20130515_072243_20130515_090110.EUM.nc	-0.155	-0.168	0.100	3829	5595	0	1766	0	0
SRL_OPN_2PTS002_0777_20130515_090109_20130515_103904.EUM.nc	-0.116	-0.173	0.120	2420	5531	0	3111	0	0
SRL_OPN_2PTS002_0779_20130515_103903_20130515_121702.EUM.nc	-0.134	-0.175	0.113	2611	5514	0	2903	0	0
SRL_OPN_2PTS002_0781_20130515_121701_20130515_135613.EUM.nc	-0.151	-0.170	0.101	3140	5450	0	2310	0	0
SRL_OPN_2PTS002_0783_20130515_135612_20130515_154936.EUM.nc	-0.141	-0.154	0.081	3565	6368	0	2803	0	0
SRL_OPN_2PTS002_0786_20130515_154936_20130515_172923.EUM.nc	-0.099	-0.135	0.099	2894	5508	0	2614	0	0
SRL_OPN_2PTS002_0788_20130515_172921_20130515_190850.EUM.nc	-0.124	-0.149	0.095	3472	5654	0	2182	0	0
SRL_OPN_2PTS002_0790_20130515_190850_20130515_204801.EUM.nc	-0.130	-0.169	0.099	3702	5607	0	1905	0	0
SRL_OPN_2PTS002_0792_20130515_204800_20130515_222623.EUM.nc	-0.100	-0.159	0.123	2942	5421	0	2479	0	0
SRL_OPN_2PTS002_0794_20130515_222622_20130516_000415.EUM.nc	-0.101	-0.149	0.107	3105	5544	0	2439	0	0
SRL_OPN_2PTS002_0795_20130516_000414_20130516_014213.EUM.nc	-0.156	-0.165	0.102	3088	5551	0	2463	0	0
SRL_OPN_2PTS002_0797_20130516_014213_20130516_032100.EUM.nc	-0.139	-0.149	0.089	2928	5517	0	2589	0	0
SRL_OPN_2PTS002_0799_20130516_032059_20130516_050132.EUM.nc	-0.108	-0.134	0.090	3001	5547	0	2546	0	0
SRL_OPN_2PTS002_0801_20130516_050131_20130516_064409.EUM.nc	-0.119	-0.146	0.089	3893	5808	0	1915	0	0
SRL_OPN_2PTS002_0803_20130516_064408_20130516_083021.EUM.nc	-0.144	-0.158	0.091	4255	6043	0	1788	0	0
SRL_OPN_2PTS002_0806_20130516_083020_20130516_100813.EUM.nc	-0.122	-0.163	0.109	2859	5509	0	2650	0	0
SRL_OPN_2PTS002_0807_20130516_100812_20130516_114610.EUM.nc	-0.148	-0.181	0.126	2466	5462	0	2996	0	0
SRL_OPN_2PTS002_0809_20130516_114609_20130516_132456.EUM.nc	-0.143	-0.181	0.115	2950	5466	0	2516	0	0
SRL_OPN_2PTS002_0811_20130516_132455_20130516_165756.EUM.nc	-0.137	-0.143	0.090	6564	11933	0	5369	0	0
SRL_OPN_2PTS002_0816_20130516_165755_20130516_201657.EUM.nc	-0.138	-0.157	0.096	6633	11083	0	4450	0	0
SRL_OPN_2PTS002_0820_20130516_201657_20130516_215531.EUM.nc	-0.093	-0.160	0.116	3242	5435	0	2193	0	0
SRL_OPN_2PTS002_0822_20130516_215530_20130516_233332.EUM.nc	-0.110	-0.141	0.092	2503	5305	0	2802	0	0
SRL_OPN_2PTS002_0823_20130516_233331_20130517_011122.EUM.nc	-0.131	-0.165	0.109	2730	5521	0	2791	0	0
SRL_OPN_2PTS002_0825_20130517_011121_20130517_024946.EUM.nc	-0.149	-0.156	0.096	2926	5519	0	2593	0	0
SRL_OPN_2PTS002_0827_20130517_024945_20130517_042944.EUM.nc	-0.124	-0.146	0.079	2869	5536	0	2667	0	0
SRL_OPN_2PTS002_0829_20130517_042944_20130517_061135.EUM.nc	-0.105	-0.141	0.091	3767	5727	0	1960	0	0
SRL_OPN_2PTS002_0831_20130517_061134_20130517_075926.EUM.nc	-0.137	-0.154	0.087	4138	6098	0	1960	0	0
SRL_OPN_2PTS002_0834_20130517_075926_20130517_093728.EUM.nc	-0.169	-0.174	0.107	2995	5518	0	2523	0	0
SRL_OPN_2PTS002_0835_20130517_093728_20130517_111519.EUM.nc	-0.154	-0.185	0.128	2179	5468	0	3289	0	0
SRL_OPN_2PTS002_0837_20130517_111518_20130517_125344.EUM.nc	-0.123	-0.166	0.114	2654	5382	0	2728	0	0
SRL_OPN_2PTS002_0839_20130517_125345_20130517_144656.EUM.nc	-0.148	-0.164	0.092	3468	6329	0	2861	0	0
SRL_OPN_2PTS002_0842_20130517_144654_20130517_162634.EUM.nc	-0.149	-0.142	0.089	3415	5648	0	2233	0	0
SRL_OPN_2PTS002_0844_20130517_162634_20130517_180618.EUM.nc	-0.106	-0.132	0.086	3124	5650	0	2526	0	0
SRL_OPN_2PTS002_0846_20130517_180617_20130517_194539.EUM.nc	-0.134	-0.158	0.100	3381	5632	0	2251	0	0
SRL_OPN_2PTS002_0848_20130517_194538_20130517_212435.EUM.nc	-0.106	-0.167	0.116	3448	5500	0	2052	0	0
SRL_OPN_2PTS002_0850_20130517_212434_20130517_230248.EUM.nc	-0.147	-0.178	0.108	2285	5403	0	3118	0	0
SRL_OPN_2PTS002_0851_20130517_230247_20130518_004029.EUM.nc	-0.126	-0.163	0.103	3288	5504	0	2216	0	0
SRL_OPN_2PTS002_0853_20130518_004028_20130518_021841.EUM.nc	-0.135	-0.153	0.095	2933	5553	0	2620	0	0
SRL_OPN_2PTS002_0855_20130518_021840_20130518_035808.EUM.nc	-0.139	-0.151	0.085	2802	5583	0	2781	0	0

– Continued on next page

Table 9: Model Wet Troposphere Path Delay Statistics.

– Continued from previous page

File	Median	Mean	Std. Dev.	No. Obs.	Total Obs.	Default Lat/Lon	Flag (total)	Default (total)	3-Sigma Edited
SRL_OPN_2PTS002_0857_20130518_035808_20130518_053918.EUM.nc	-0.115	-0.137	0.085	3117	5540	0	2423	0	0
SRL_OPN_2PTS002_0859_20130518_053916_20130518_072827.EUM.nc	-0.122	-0.153	0.094	4211	6179	0	1968	0	0
SRL_OPN_2PTS002_0862_20130518_072826_20130518_090641.EUM.nc	-0.140	-0.164	0.103	3701	5561	0	1860	0	0
SRL_OPN_2PTS002_0863_20130518_090640_20130518_104435.EUM.nc	-0.133	-0.178	0.120	2422	5552	0	3130	0	0
SRL_OPN_2PTS002_0865_20130518_104435_20130518_122235.EUM.nc	-0.124	-0.161	0.111	2658	5491	0	2833	0	0
SRL_OPN_2PTS002_0867_20130518_122234_20130518_140151.EUM.nc	-0.129	-0.156	0.096	3333	5543	0	2210	0	0
SRL_OPN_2PTS002_0869_20130518_140151_20130518_155514.EUM.nc	-0.144	-0.155	0.087	3303	6361	0	3058	0	0
SRL_OPN_2PTS002_0872_20130518_155513_20130518_173501.EUM.nc	-0.104	-0.131	0.087	2847	5505	0	2658	0	0
SRL_OPN_2PTS002_0874_20130518_173459_20130518_191427.EUM.nc	-0.135	-0.164	0.101	3483	5625	0	2142	0	0
SRL_OPN_2PTS002_0876_20130518_191426_20130518_205335.EUM.nc	-0.124	-0.164	0.102	3672	5634	0	1962	0	0
SRL_OPN_2PTS002_0878_20130518_205335_20130518_223203.EUM.nc	-0.130	-0.169	0.110	2939	5447	0	2508	0	0
SRL_OPN_2PTS002_0880_20130518_223203_20130519_000946.EUM.nc	-0.094	-0.142	0.107	3101	5482	0	2381	0	0
SRL_OPN_2PTS002_0881_20130519_000945_20130519_014745.EUM.nc	-0.138	-0.166	0.101	3158	5555	0	2397	0	0
SRL_OPN_2PTS002_0883_20130519_014745_20130519_032635.EUM.nc	-0.160	-0.153	0.086	3016	5478	0	2462	0	0
SRL_OPN_2PTS002_0885_20130519_032635_20130519_050716.EUM.nc	-0.123	-0.137	0.085	2915	5578	0	2663	0	0
SRL_OPN_2PTS002_0887_20130519_050715_20130519_065717.EUM.nc	-0.114	-0.143	0.092	3823	6219	0	2396	0	0
SRL_OPN_2PTS002_0890_20130519_065716_20130519_083553.EUM.nc	-0.134	-0.154	0.098	4255	5624	0	1369	0	0
SRL_OPN_2PTS002_0892_20130519_083553_20130519_101344.EUM.nc	-0.118	-0.166	0.110	2755	5544	0	2789	0	0
SRL_OPN_2PTS002_0893_20130519_101343_20130519_115142.EUM.nc	-0.138	-0.184	0.113	2528	5513	0	2985	0	0
SRL_OPN_2PTS002_0895_20130519_115141_20130519_133033.EUM.nc	-0.126	-0.161	0.098	3029	5453	0	2424	0	0
SRL_OPN_2PTS002_0897_20130519_133031_20130519_152355.EUM.nc	-0.163	-0.165	0.101	3621	6362	0	2741	0	0
SRL_OPN_2PTS002_0900_20130519_152354_20130519_170334.EUM.nc	-0.112	-0.131	0.082	2902	5486	0	2584	0	0
SRL_OPN_2PTS002_0902_20130519_170333_20130519_184314.EUM.nc	-0.132	-0.149	0.092	3305	5626	0	2321	0	0
SRL_OPN_2PTS002_0904_20130519_184313_20130519_202232.EUM.nc	-0.136	-0.168	0.106	3449	5594	0	2145	0	0
SRL_OPN_2PTS002_0906_20130519_202232_20130519_220105.EUM.nc	-0.125	-0.168	0.113	3061	5401	0	2340	0	0
SRL_OPN_2PTS002_0908_20130519_220104_20130519_233905.EUM.nc	-0.085	-0.118	0.089	2702	5475	0	2773	0	0
SRL_OPN_2PTS002_0909_20130519_233903_20130520_011658.EUM.nc	-0.147	-0.174	0.108	2975	5520	0	2545	0	0
SRL_OPN_2PTS002_0911_20130520_011657_20130520_025525.EUM.nc	-0.162	-0.154	0.093	2919	5512	0	2593	0	0
SRL_OPN_2PTS002_0913_20130520_025523_20130520_043529.EUM.nc	-0.126	-0.140	0.085	2878	5527	0	2649	0	0
SRL_OPN_2PTS002_0915_20130520_043528_20130520_061728.EUM.nc	-0.105	-0.136	0.096	3840	5781	0	1941	0	0
SRL_OPN_2PTS002_0917_20130520_061728_20130520_080502.EUM.nc	-0.127	-0.160	0.096	4127	6084	0	1957	0	0
SRL_OPN_2PTS002_0920_20130520_080502_20130520_094303.EUM.nc	-0.130	-0.160	0.104	2991	5518	0	2527	0	0
SRL_OPN_2PTS002_0921_20130520_094302_20130520_112055.EUM.nc	-0.166	-0.200	0.117	2269	5430	0	3161	0	0
SRL_OPN_2PTS002_0923_20130520_112054_20130520_125923.EUM.nc	-0.123	-0.164	0.111	2719	5405	0	2686	0	0
SRL_OPN_2PTS002_0925_20130520_125922_20130520_145237.EUM.nc	-0.149	-0.162	0.103	3543	6364	0	2821	0	0
SRL_OPN_2PTS002_0928_20130520_145236_20130520_163216.EUM.nc	-0.137	-0.146	0.082	3366	5662	0	2296	0	0
SRL_OPN_2PTS002_0930_20130520_163215_20130520_181200.EUM.nc	-0.103	-0.140	0.092	3112	5616	0	2504	0	0
SRL_OPN_2PTS002_0932_20130520_181158_20130520_195127.EUM.nc	-0.132	-0.165	0.100	3328	5624	0	2296	0	0
SRL_OPN_2PTS002_0934_20130520_195126_20130520_213012.EUM.nc	-0.152	-0.176	0.109	3495	5507	0	2012	0	0

– Continued on next page

Table 9: Model Wet Troposphere Path Delay Statistics.

– Continued from previous page

File	Median	Mean	Std. Dev.	No. Obs.	Total Obs.	Default Lat/Lon	Flag (total)	Default (total)	3-Sigma Edited
SRL_OPN_2PTS002_0936_20130520_213011_20130520_230824.EUM.nc	-0.108	-0.154	0.107	2225	5434	0	3209	0	0
SRL_OPN_2PTS002_0937_20130520_230823_20130521_004612.EUM.nc	-0.139	-0.166	0.106	3164	5491	0	2327	0	0
SRL_OPN_2PTS002_0939_20130521_004611_20130521_022420.EUM.nc	-0.158	-0.171	0.108	2934	5533	0	2599	0	0
SRL_OPN_2PTS002_0941_20130521_022420_20130521_040352.EUM.nc	-0.130	-0.144	0.084	2828	5483	0	2655	0	0
SRL_OPN_2PTS002_0943_20130521_040351_20130521_054508.EUM.nc	-0.138	-0.145	0.095	3427	5666	0	2239	0	0
SRL_OPN_2PTS002_0945_20130521_054508_20130521_073405.EUM.nc	-0.140	-0.169	0.099	4145	6183	0	2038	0	0
SRL_OPN_2PTS002_0948_20130521_073404_20130521_091217.EUM.nc	-0.122	-0.164	0.101	3544	5547	0	2003	0	0
SRL_OPN_2PTS002_0949_20130521_091216_20130521_105010.EUM.nc	-0.140	-0.196	0.113	2372	5562	0	3190	0	0
SRL_OPN_2PTS002_0951_20130521_105009_20130521_122813.EUM.nc	-0.118	-0.152	0.107	2634	5381	0	2747	0	0
SRL_OPN_2PTS002_0953_20130521_122813_20130521_140735.EUM.nc	-0.128	-0.149	0.096	3209	5579	0	2370	0	0
SRL_OPN_2PTS002_0955_20130521_140734_20130521_160057.EUM.nc	-0.164	-0.171	0.093	3302	6385	0	3083	0	0
SRL_OPN_2PTS002_0958_20130521_160056_20130521_174042.EUM.nc	-0.105	-0.129	0.089	2938	5622	0	2684	0	0
SRL_OPN_2PTS002_0960_20130521_174041_20130521_192008.EUM.nc	-0.138	-0.169	0.098	3448	5629	0	2181	0	0
SRL_OPN_2PTS002_0962_20130521_192007_20130521_205915.EUM.nc	-0.129	-0.170	0.103	3633	5618	0	1985	0	0
SRL_OPN_2PTS002_0964_20130521_205914_20130521_223740.EUM.nc	-0.122	-0.162	0.109	2846	5430	0	2584	0	0
SRL_OPN_2PTS002_0965_20130521_223739_20130522_001522.EUM.nc	-0.120	-0.149	0.100	3096	5478	0	2382	0	0
SRL_OPN_2PTS002_0967_20130522_001521_20130522_015323.EUM.nc	-0.150	-0.175	0.102	3127	5520	0	2393	0	0
SRL_OPN_2PTS002_0969_20130522_015322_20130522_033219.EUM.nc	-0.135	-0.139	0.087	3023	5483	0	2460	0	0
SRL_OPN_2PTS002_0971_20130522_033219_20130522_051305.EUM.nc	-0.117	-0.131	0.088	2952	5563	0	2611	0	0
SRL_OPN_2PTS002_0973_20130522_051304_20130522_070257.EUM.nc	-0.132	-0.155	0.091	3782	6225	0	2443	0	0
SRL_OPN_2PTS002_0976_20130522_070256_20130522_084131.EUM.nc	-0.158	-0.168	0.098	4151	5611	0	1460	0	0
SRL_OPN_2PTS002_0978_20130522_084130_20130522_101919.EUM.nc	-0.137	-0.173	0.094	2686	5533	0	2847	0	0
SRL_OPN_2PTS002_0979_20130522_101918_20130522_115720.EUM.nc	-0.137	-0.182	0.120	2527	5495	0	2968	0	0
SRL_OPN_2PTS002_0981_20130522_115719_20130522_133614.EUM.nc	-0.145	-0.158	0.096	3008	5446	0	2438	0	0
SRL_OPN_2PTS002_0983_20130522_133616_20130522_152937.EUM.nc	-0.147	-0.163	0.095	3637	6384	0	2747	0	0
SRL_OPN_2PTS002_0986_20130522_152936_20130522_170924.EUM.nc	-0.133	-0.140	0.088	2895	5489	0	2594	0	0
SRL_OPN_2PTS002_0988_20130522_170923_20130522_184855.EUM.nc	-0.138	-0.166	0.100	3432	5633	0	2201	0	0
SRL_OPN_2PTS002_0990_20130522_184854_20130522_202811.EUM.nc	-0.152	-0.174	0.104	3388	5609	0	2221	0	0
SRL_OPN_2PTS002_0992_20130522_202811_20130522_220642.EUM.nc	-0.119	-0.164	0.110	3099	5404	0	2305	0	0
SRL_OPN_2PTS002_0994_20130522_220641_20130522_234441.EUM.nc	-0.116	-0.146	0.105	2880	5528	0	2648	0	0
SRL_OPN_2PTS002_0995_20130522_234440_20130523_012232.EUM.nc	-0.146	-0.169	0.097	2963	5533	0	2570	0	0
SRL_OPN_2PTS002_0997_20130523_012231_20130523_030104.EUM.nc	-0.145	-0.150	0.102	2908	5530	0	2622	0	0
SRL_OPN_2PTS002_0999_20130523_030103_20130523_044114.EUM.nc	-0.122	-0.137	0.083	2850	5635	0	2785	0	0

26 Wet Path Delay Difference (AMR-Model) Table

Table 10: Wet Path Delay Difference (AMR-Model) Statistics.

File	Median	Mean	Std. Dev.	No. Obs.	Total Obs.	Default Lat/Lon	Flag (total)	Default (total)	3-Sigma Edited
SRL_OPN_2PTS001_1001_20130418_044134_20130418_062344.EUM.nc	-0.018	-0.017	0.018	3866	5789	0	1771	0	152
SRL_OPN_2PTS002_0001_20130418_062344_20130418_081052.EUM.nc	-0.017	-0.017	0.020	3981	6072	0	1960	0	131
SRL_OPN_2PTS002_0004_20130418_081051_20130418_094858.EUM.nc	-0.012	-0.015	0.020	2916	5462	0	2456	0	90
SRL_OPN_2PTS002_0005_20130418_094857_20130418_130514.EUM.nc	-0.016	-0.018	0.022	4815	10602	0	5647	0	140
SRL_OPN_2PTS002_0009_20130418_130514_20130418_145838.EUM.nc	-0.017	-0.017	0.019	3543	6367	0	2745	0	79
SRL_OPN_2PTS002_0012_20130418_145838_20130418_163818.EUM.nc	-0.015	-0.016	0.021	3060	5632	0	2459	0	113
SRL_OPN_2PTS002_0014_20130418_163817_20130418_181800.EUM.nc	-0.015	-0.016	0.019	2987	5510	0	2402	0	121
SRL_OPN_2PTS002_0016_20130418_181800_20130418_195718.EUM.nc	-0.019	-0.018	0.022	3098	5491	0	2244	0	149
SRL_OPN_2PTS002_0018_20130418_195717_20130418_213610.EUM.nc	-0.017	-0.017	0.016	3308	5403	0	1877	0	218
SRL_OPN_2PTS002_0020_20130418_213609_20130418_231419.EUM.nc	-0.020	-0.020	0.018	2191	5370	0	3088	0	91
SRL_OPN_2PTS002_0021_20130418_231417_20130419_005158.EUM.nc	-0.019	-0.018	0.019	2970	5479	0	2377	0	132
SRL_OPN_2PTS002_0023_20130419_005158_20130419_023017.EUM.nc	-0.013	-0.016	0.022	2811	5508	0	2581	0	116
SRL_OPN_2PTS002_0025_20130419_023017_20130419_040955.EUM.nc	-0.017	-0.018	0.019	2731	5493	0	2659	0	103
SRL_OPN_2PTS002_0027_20130419_040954_20130419_055120.EUM.nc	-0.018	-0.017	0.017	3476	5678	0	1933	0	269
SRL_OPN_2PTS002_0029_20130419_055119_20130419_073954.EUM.nc	-0.016	-0.015	0.020	3993	6145	0	1974	0	178
SRL_OPN_2PTS002_0032_20130419_073953_20130419_091812.EUM.nc	-0.015	-0.015	0.016	3201	5500	0	2123	0	176
SRL_OPN_2PTS002_0033_20130419_091811_20130419_105604.EUM.nc	-0.016	-0.017	0.019	2165	5470	0	3202	0	103
SRL_OPN_2PTS002_0035_20130419_105603_20130419_123410.EUM.nc	-0.014	-0.016	0.020	2482	5334	0	2749	0	103
SRL_OPN_2PTS002_0037_20130419_123410_20130419_141337.EUM.nc	-0.017	-0.016	0.017	3174	5523	0	2205	0	144
SRL_OPN_2PTS002_0039_20130419_141336_20130419_160656.EUM.nc	-0.013	-0.012	0.021	3217	6366	0	2984	0	165
SRL_OPN_2PTS002_0042_20130419_160655_20130419_174643.EUM.nc	-0.015	-0.015	0.016	2852	5589	0	2574	0	163
SRL_OPN_2PTS002_0044_20130419_174642_20130419_192606.EUM.nc	-0.017	-0.019	0.022	3297	5561	0	2131	0	133
SRL_OPN_2PTS002_0046_20130419_192606_20130419_210511.EUM.nc	-0.011	-0.011	0.019	3420	5553	0	1982	0	151
SRL_OPN_2PTS002_0048_20130419_210510_20130419_224334.EUM.nc	-0.020	-0.018	0.023	2623	5373	0	2652	0	98
SRL_OPN_2PTS002_0049_20130419_224334_20130420_002115.EUM.nc	-0.023	-0.023	0.020	2983	5431	0	2316	0	132
SRL_OPN_2PTS002_0051_20130420_002114_20130420_015919.EUM.nc	-0.017	-0.016	0.019	2922	5554	0	2506	0	126
SRL_OPN_2PTS002_0053_20130420_015917_20130420_033827.EUM.nc	-0.017	-0.016	0.021	2866	5537	0	2479	1	191
SRL_OPN_2PTS002_0055_20130420_033826_20130420_051910.EUM.nc	-0.015	-0.016	0.021	2986	4655	0	1599	1	69
SRL_OPN_2PTS002_0057_20130420_051909_20130420_070900.EUM.nc	-0.013	-0.015	0.018	3795	6191	0	2296	0	100
SRL_OPN_2PTS002_0060_20130420_070859_20130420_084723.EUM.nc	-0.013	-0.014	0.024	3776	5590	0	1622	0	192
SRL_OPN_2PTS002_0061_20130420_084721_20130420_102518.EUM.nc	-0.021	-0.022	0.024	2548	5407	0	2743	0	116
SRL_OPN_2PTS002_0063_20130420_102518_20130420_120312.EUM.nc	-0.021	-0.020	0.018	2445	5404	0	2807	0	152
SRL_OPN_2PTS002_0065_20130420_120310_20130420_134211.EUM.nc	-0.021	-0.021	0.018	3028	5432	0	2271	0	133
SRL_OPN_2PTS002_0067_20130420_134210_20130420_153534.EUM.nc	-0.012	-0.010	0.022	3530	6343	0	2662	0	151
SRL_OPN_2PTS002_0070_20130420_153533_20130420_171522.EUM.nc	-0.017	-0.017	0.016	2783	5596	0	2741	1	71
SRL_OPN_2PTS002_0072_20130420_171521_20130420_185451.EUM.nc	-0.015	-0.016	0.021	3294	5526	0	2111	0	121

– Continued on next page

Table 10: Wet Path Delay Difference (AMR-Model) Statistics.

– Continued from previous page

File	Median	Mean	Std. Dev.	No. Obs.	Total Obs.	Default Lat/Lon	Flag (total)	Default (total)	3-Sigma Edited
SRL_OPN_2PTS002_0074_20130420_185451_20130420_203407.EUM.nc	-0.018	-0.018	0.021	3405	5526	0	1958	0	163
SRL_OPN_2PTS002_0076_20130420_203406_20130420_221243.EUM.nc	-0.015	-0.015	0.021	2899	5422	0	2415	0	108
SRL_OPN_2PTS002_0078_20130420_221242_20130420_235030.EUM.nc	-0.017	-0.019	0.016	2817	5454	0	2496	0	141
SRL_OPN_2PTS002_0079_20130420_235028_20130421_012824.EUM.nc	-0.015	-0.018	0.021	2830	5519	0	2572	0	117
SRL_OPN_2PTS002_0081_20130421_012823_20130421_030707.EUM.nc	-0.016	-0.015	0.019	2861	5555	0	2583	0	111
SRL_OPN_2PTS002_0083_20130421_030707_20130421_044715.EUM.nc	-0.014	-0.015	0.021	2846	5487	0	2491	0	150
SRL_OPN_2PTS002_0085_20130421_044713_20130421_062939.EUM.nc	-0.015	-0.015	0.019	3917	5785	0	1806	0	62
SRL_OPN_2PTS002_0087_20130421_062938_20130421_081631.EUM.nc	-0.012	-0.012	0.018	4011	6091	0	1954	0	126
SRL_OPN_2PTS002_0090_20130421_081631_20130421_095435.EUM.nc	-0.015	-0.016	0.016	2819	5490	0	2523	0	148
SRL_OPN_2PTS002_0091_20130421_095434_20130421_113220.EUM.nc	-0.014	-0.015	0.017	2180	5366	0	3063	0	123
SRL_OPN_2PTS002_0093_20130421_113219_20130421_131056.EUM.nc	-0.021	-0.021	0.020	2747	5418	0	2561	0	110
SRL_OPN_2PTS002_0095_20130421_131055_20130421_150415.EUM.nc	-0.013	-0.013	0.018	3504	6346	0	2716	0	126
SRL_OPN_2PTS002_0098_20130421_150413_20130421_164401.EUM.nc	-0.016	-0.017	0.022	2781	5636	0	2701	0	154
SRL_OPN_2PTS002_0100_20130421_164400_20130421_182334.EUM.nc	-0.014	-0.013	0.017	3126	5515	0	2208	0	181
SRL_OPN_2PTS002_0102_20130421_182334_20130421_200259.EUM.nc	-0.022	-0.021	0.025	3084	5507	0	2322	0	101
SRL_OPN_2PTS002_0104_20130421_200258_20130421_214149.EUM.nc	-0.013	-0.014	0.022	3282	5417	0	1979	0	156
SRL_OPN_2PTS002_0106_20130421_214148_20130421_231947.EUM.nc	-0.021	-0.020	0.018	2346	5322	0	2876	0	100
SRL_OPN_2PTS002_0107_20130421_231947_20130422_005734.EUM.nc	-0.012	-0.011	0.019	2720	5512	0	2653	0	139
SRL_OPN_2PTS002_0109_20130422_005734_20130422_023557.EUM.nc	-0.016	-0.016	0.023	2860	5552	0	2560	0	132
SRL_OPN_2PTS002_0111_20130422_023556_20130422_041532.EUM.nc	-0.020	-0.019	0.022	2716	5490	0	2616	0	158
SRL_OPN_2PTS002_0113_20130422_041532_20130422_055714.EUM.nc	-0.013	-0.011	0.022	3642	5705	0	1928	0	135
SRL_OPN_2PTS002_0115_20130422_055713_20130422_074534.EUM.nc	-0.015	-0.015	0.022	4064	6145	0	1966	0	115
SRL_OPN_2PTS002_0118_20130422_074532_20130422_092349.EUM.nc	-0.016	-0.017	0.019	3203	5491	0	2190	0	98
SRL_OPN_2PTS002_0119_20130422_092348_20130422_110133.EUM.nc	-0.020	-0.021	0.016	1943	5427	0	3329	0	155
SRL_OPN_2PTS002_0121_20130422_110132_20130422_123950.EUM.nc	-0.018	-0.017	0.019	2474	5366	0	2788	0	104
SRL_OPN_2PTS002_0123_20130422_123949_20130422_141922.EUM.nc	-0.014	-0.014	0.018	3227	5525	0	2145	0	153
SRL_OPN_2PTS002_0125_20130422_141922_20130422_161240.EUM.nc	-0.015	-0.013	0.019	3244	6369	0	2970	0	155
SRL_OPN_2PTS002_0128_20130422_161239_20130422_175217.EUM.nc	-0.017	-0.019	0.019	2986	5590	0	2552	0	52
SRL_OPN_2PTS002_0130_20130422_175216_20130422_193148.EUM.nc	-0.019	-0.019	0.020	3221	5566	0	2211	0	134
SRL_OPN_2PTS002_0132_20130422_193147_20130422_211051.EUM.nc	-0.012	-0.017	0.022	3334	5575	0	2111	0	130
SRL_OPN_2PTS002_0134_20130422_211050_20130422_224902.EUM.nc	-0.017	-0.017	0.018	2450	5380	0	2804	1	125
SRL_OPN_2PTS002_0135_20130422_224901_20130423_002651.EUM.nc	-0.016	-0.016	0.022	3006	5395	0	2267	0	122
SRL_OPN_2PTS002_0137_20130423_002650_20130423_020457.EUM.nc	-0.016	-0.018	0.023	2961	5549	0	2529	0	59
SRL_OPN_2PTS002_0139_20130423_020456_20130423_034403.EUM.nc	-0.014	-0.018	0.024	2853	5530	0	2523	0	154
SRL_OPN_2PTS002_0141_20130423_034402_20130423_052502.EUM.nc	-0.011	-0.011	0.017	2884	5536	0	2558	0	94
SRL_OPN_2PTS002_0143_20130423_052502_20130423_071433.EUM.nc	-0.015	-0.016	0.017	3671	6165	0	2264	0	230
SRL_OPN_2PTS002_0146_20130423_071432_20130423_085301.EUM.nc	-0.018	-0.019	0.018	3815	5613	0	1674	0	124
SRL_OPN_2PTS002_0147_20130423_085300_20130423_103048.EUM.nc	-0.017	-0.018	0.018	2400	5469	0	2957	0	112
SRL_OPN_2PTS002_0149_20130423_103047_20130423_120852.EUM.nc	-0.021	-0.021	0.023	2515	5455	0	2843	0	97

– Continued on next page

Table 10: Wet Path Delay Difference (AMR-Model) Statistics.

– Continued from previous page

File	Median	Mean	Std. Dev.	No. Obs.	Total Obs.	Default Lat/Lon	Flag (total)	Default (total)	3-Sigma Edited
SRL_OPN_2PTS002_0151_20130423_120851_20130423_134755.EUM.nc	-0.011	-0.012	0.018	2849	5437	0	2320	0	268
SRL_OPN_2PTS002_0153_20130423_134756_20130423_154119.EUM.nc	-0.017	-0.017	0.022	3541	6364	0	2739	0	84
SRL_OPN_2PTS002_0156_20130423_154118_20130423_172057.EUM.nc	-0.017	-0.015	0.020	2833	5547	0	2655	0	59
SRL_OPN_2PTS002_0158_20130423_172056_20130423_190034.EUM.nc	-0.013	-0.014	0.018	3241	5624	0	2235	0	148
SRL_OPN_2PTS002_0160_20130423_190033_20130423_203940.EUM.nc	-0.015	-0.017	0.021	3464	5551	0	1902	0	185
SRL_OPN_2PTS002_0162_20130423_203939_20130423_221814.EUM.nc	-0.017	-0.017	0.021	2941	5405	0	2331	0	133
SRL_OPN_2PTS002_0164_20130423_221813_20130423_235609.EUM.nc	-0.014	-0.015	0.020	2851	5479	0	2452	0	176
SRL_OPN_2PTS002_0165_20130423_235608_20130424_013356.EUM.nc	-0.014	-0.015	0.022	2804	5520	0	2544	0	172
SRL_OPN_2PTS002_0167_20130424_013355_20130424_031243.EUM.nc	-0.022	-0.023	0.021	2904	5569	0	2606	0	59
SRL_OPN_2PTS002_0169_20130424_031241_20130424_045306.EUM.nc	-0.012	-0.012	0.017	2909	5479	0	2488	0	82
SRL_OPN_2PTS002_0171_20130424_045305_20130424_063530.EUM.nc	-0.010	-0.010	0.019	3838	5799	0	1834	0	127
SRL_OPN_2PTS002_0173_20130424_063529_20130424_082202.EUM.nc	-0.015	-0.016	0.024	4080	6077	0	1919	0	78
SRL_OPN_2PTS002_0176_20130424_082201_20130424_100006.EUM.nc	-0.016	-0.017	0.019	2833	5502	0	2559	0	110
SRL_OPN_2PTS002_0177_20130424_100006_20130424_113800.EUM.nc	-0.013	-0.013	0.017	2301	5407	0	2990	0	116
SRL_OPN_2PTS002_0179_20130424_113800_20130424_131632.EUM.nc	-0.016	-0.017	0.020	2857	5408	0	2443	0	108
SRL_OPN_2PTS002_0181_20130424_131631_20130424_150959.EUM.nc	-0.013	-0.014	0.017	3524	6366	0	2736	0	106
SRL_OPN_2PTS002_0184_20130424_150958_20130424_164939.EUM.nc	-0.014	-0.016	0.020	2745	5606	0	2747	0	114
SRL_OPN_2PTS002_0186_20130424_164937_20130424_182919.EUM.nc	-0.016	-0.015	0.020	3149	5534	0	2220	0	165
SRL_OPN_2PTS002_0188_20130424_182919_20130424_200833.EUM.nc	-0.021	-0.020	0.024	3131	5501	0	2251	0	119
SRL_OPN_2PTS002_0190_20130424_200832_20130424_214721.EUM.nc	-0.014	-0.015	0.022	3208	5425	0	2063	0	154
SRL_OPN_2PTS002_0192_20130424_214720_20130424_232525.EUM.nc	-0.014	-0.014	0.016	2305	5318	0	2816	0	197
SRL_OPN_2PTS002_0193_20130424_232524_20130425_010305.EUM.nc	-0.016	-0.014	0.025	2695	5475	0	2697	0	83
SRL_OPN_2PTS002_0195_20130425_010304_20130425_024132.EUM.nc	-0.021	-0.022	0.020	2832	5530	0	2550	0	148
SRL_OPN_2PTS002_0197_20130425_024130_20130425_042120.EUM.nc	-0.015	-0.014	0.018	2739	5506	0	2629	0	138
SRL_OPN_2PTS002_0199_20130425_042119_20130425_060302.EUM.nc	-0.010	-0.010	0.020	3750	5730	0	1903	0	77
SRL_OPN_2PTS002_0201_20130425_060300_20130425_075106.EUM.nc	-0.014	-0.014	0.021	3985	6121	0	1965	0	171
SRL_OPN_2PTS002_0204_20130425_075106_20130425_092920.EUM.nc	-0.019	-0.018	0.018	3199	5502	0	2241	0	62
SRL_OPN_2PTS002_0205_20130425_092918_20130425_110711.EUM.nc	-0.016	-0.016	0.021	2064	5430	0	3249	0	117
SRL_OPN_2PTS002_0207_20130425_110711_20130425_124532.EUM.nc	-0.016	-0.016	0.017	2498	5336	0	2755	0	83
SRL_OPN_2PTS002_0209_20130425_124532_20130425_143839.EUM.nc	-0.016	-0.018	0.017	3365	6275	0	2841	0	69
SRL_OPN_2PTS002_0212_20130425_143839_20130425_161816.EUM.nc	-0.015	-0.015	0.021	3356	5627	0	2183	0	88
SRL_OPN_2PTS002_0214_20130425_161815_20130425_175801.EUM.nc	-0.011	-0.010	0.019	2894	5558	0	2493	0	171
SRL_OPN_2PTS002_0216_20130425_175800_20130425_193723.EUM.nc	-0.016	-0.017	0.021	3268	5564	0	2171	0	125
SRL_OPN_2PTS002_0218_20130425_193722_20130425_211623.EUM.nc	-0.014	-0.015	0.020	3351	5489	0	2013	0	125
SRL_OPN_2PTS002_0220_20130425_211622_20130425_225440.EUM.nc	-0.019	-0.017	0.017	2338	5481	0	2943	0	200
SRL_OPN_2PTS002_0221_20130425_225439_20130426_003221.EUM.nc	-0.021	-0.019	0.021	2944	5438	0	2210	0	284
SRL_OPN_2PTS002_0223_20130426_003220_20130426_021029.EUM.nc	-0.019	-0.018	0.021	2769	5519	0	2627	0	123
SRL_OPN_2PTS002_0225_20130426_021028_20130426_034948.EUM.nc	-0.017	-0.018	0.022	2857	5538	0	2564	0	117
SRL_OPN_2PTS002_0227_20130426_034947_20130426_053048.EUM.nc	-0.013	-0.013	0.018	2847	5549	0	2603	0	99

– Continued on next page

Table 10: Wet Path Delay Difference (AMR-Model) Statistics.

– Continued from previous page

File	Median	Mean	Std. Dev.	No. Obs.	Total Obs.	Default Lat/Lon	Flag (total)	Default (total)	3-Sigma Edited
SRL_OPN_2PTS002_0229_20130426_053046_20130426_072007.EUM.nc	-0.014	-0.013	0.021	3898	6181	0	2115	0	168
SRL_OPN_2PTS002_0232_20130426_072005_20130426_085831.EUM.nc	-0.013	-0.013	0.020	3723	5598	0	1735	0	140
SRL_OPN_2PTS002_0233_20130426_085830_20130426_103626.EUM.nc	-0.012	-0.014	0.022	2300	5480	0	3091	0	89
SRL_OPN_2PTS002_0235_20130426_103625_20130426_121424.EUM.nc	-0.013	-0.014	0.020	2515	5446	0	2844	0	87
SRL_OPN_2PTS002_0237_20130426_121423_20130426_135332.EUM.nc	-0.018	-0.018	0.019	3022	5506	0	2335	0	149
SRL_OPN_2PTS002_0239_20130426_135332_20130426_154655.EUM.nc	-0.017	-0.018	0.021	3488	6374	0	2735	0	151
SRL_OPN_2PTS002_0242_20130426_154655_20130426_172642.EUM.nc	-0.010	-0.009	0.018	2799	5510	0	2623	0	88
SRL_OPN_2PTS002_0244_20130426_172642_20130426_190610.EUM.nc	-0.014	-0.014	0.019	3294	5596	0	2164	0	138
SRL_OPN_2PTS002_0246_20130426_190610_20130426_204522.EUM.nc	-0.017	-0.016	0.018	3626	5592	0	1816	0	150
SRL_OPN_2PTS002_0248_20130426_204521_20130426_222354.EUM.nc	-0.015	-0.015	0.020	2810	5426	0	2441	0	175
SRL_OPN_2PTS002_0250_20130426_222353_20130427_000138.EUM.nc	-0.015	-0.013	0.020	2897	5505	0	2437	0	171
SRL_OPN_2PTS002_0251_20130427_000137_20130427_013935.EUM.nc	-0.017	-0.019	0.025	2973	5555	0	2482	0	100
SRL_OPN_2PTS002_0253_20130427_013934_20130427_031819.EUM.nc	-0.015	-0.014	0.022	2810	5550	0	2589	0	151
SRL_OPN_2PTS002_0255_20130427_031818_20130427_045849.EUM.nc	-0.013	-0.013	0.015	2813	5526	0	2514	1	198
SRL_OPN_2PTS002_0257_20130427_045848_20130427_064130.EUM.nc	-0.013	-0.013	0.020	3898	5803	0	1819	0	86
SRL_OPN_2PTS002_0259_20130427_064130_20130427_082742.EUM.nc	-0.014	-0.015	0.018	4049	6044	0	1813	0	182
SRL_OPN_2PTS002_0262_20130427_082742_20130427_100536.EUM.nc	-0.015	-0.016	0.019	2774	5508	0	2634	0	100
SRL_OPN_2PTS002_0263_20130427_100534_20130427_114332.EUM.nc	-0.010	-0.008	0.016	2168	5462	0	3034	0	260
SRL_OPN_2PTS002_0265_20130427_114332_20130427_132215.EUM.nc	-0.018	-0.018	0.022	2875	5389	0	2405	0	109
SRL_OPN_2PTS002_0267_20130427_132215_20130427_151537.EUM.nc	-0.013	-0.014	0.017	3464	6368	0	2711	0	193
SRL_OPN_2PTS002_0270_20130427_151536_20130427_165524.EUM.nc	-0.011	-0.010	0.022	2739	5607	0	2772	0	96
SRL_OPN_2PTS002_0272_20130427_165523_20130427_183456.EUM.nc	-0.014	-0.014	0.018	3193	5534	0	2166	1	174
SRL_OPN_2PTS002_0274_20130427_183455_20130427_201417.EUM.nc	-0.021	-0.021	0.021	3225	5530	0	2133	0	172
SRL_OPN_2PTS002_0276_20130427_201416_20130427_215254.EUM.nc	-0.014	-0.016	0.021	3186	5457	0	2121	0	150
SRL_OPN_2PTS002_0278_20130427_215252_20130427_233055.EUM.nc	-0.014	-0.012	0.017	2291	5339	0	2852	0	196
SRL_OPN_2PTS002_0279_20130427_233055_20130428_010844.EUM.nc	-0.017	-0.015	0.024	2584	5502	0	2794	0	124
SRL_OPN_2PTS002_0281_20130428_010843_20130428_024706.EUM.nc	-0.012	-0.013	0.017	2886	5516	0	2554	0	76
SRL_OPN_2PTS002_0283_20130428_024706_20130428_042702.EUM.nc	-0.011	-0.013	0.023	2805	5514	0	2569	0	140
SRL_OPN_2PTS002_0285_20130428_042700_20130428_060858.EUM.nc	-0.016	-0.014	0.017	3713	5723	0	1883	0	127
SRL_OPN_2PTS002_0287_20130428_060857_20130428_075647.EUM.nc	-0.016	-0.016	0.019	3840	6093	0	2000	0	253
SRL_OPN_2PTS002_0290_20130428_075646_20130428_093449.EUM.nc	-0.014	-0.014	0.015	2904	5483	0	2368	0	211
SRL_OPN_2PTS002_0291_20130428_093449_20130428_111241.EUM.nc	-0.015	-0.015	0.019	2060	5411	0	3238	0	113
SRL_OPN_2PTS002_0293_20130428_111241_20130428_125106.EUM.nc	-0.016	-0.015	0.019	2571	5310	0	2661	0	78
SRL_OPN_2PTS002_0295_20130428_125106_20130428_144415.EUM.nc	-0.018	-0.019	0.020	3370	6273	0	2798	0	105
SRL_OPN_2PTS002_0298_20130428_144414_20130428_162401.EUM.nc	-0.014	-0.014	0.020	3214	5650	0	2298	0	138
SRL_OPN_2PTS002_0300_20130428_162400_20130428_180337.EUM.nc	-0.013	-0.015	0.017	3036	5591	0	2466	0	89
SRL_OPN_2PTS002_0302_20130428_180336_20130428_194307.EUM.nc	-0.014	-0.015	0.019	3209	5560	0	2182	1	168
SRL_OPN_2PTS002_0304_20130428_194306_20130428_212156.EUM.nc	-0.017	-0.016	0.015	3263	5485	0	2049	0	173
SRL_OPN_2PTS002_0306_20130428_212155_20130428_230012.EUM.nc	-0.016	-0.017	0.019	2245	5457	0	3091	0	121

– Continued on next page

Table 10: Wet Path Delay Difference (AMR-Model) Statistics.

– Continued from previous page

File	Median	Mean	Std. Dev.	No. Obs.	Total Obs.	Default Lat/Lon	Flag (total)	Default (total)	3-Sigma Edited
SRL_OPN_2PTS002_0307_20130428_230010_20130429_003759.EUM.nc	-0.018	-0.017	0.022	3110	5503	0	2187	0	206
SRL_OPN_2PTS002_0309_20130429_003758_20130429_021603.EUM.nc	-0.015	-0.016	0.023	2827	5530	0	2626	0	77
SRL_OPN_2PTS002_0311_20130429_021603_20130429_035526.EUM.nc	-0.020	-0.022	0.025	2770	5539	0	2707	0	62
SRL_OPN_2PTS002_0313_20130429_035527_20130429_053641.EUM.nc	-0.017	-0.017	0.017	2899	5547	0	2520	0	128
SRL_OPN_2PTS002_0315_20130429_053640_20130429_072548.EUM.nc	-0.014	-0.013	0.020	4051	6193	0	2025	0	117
SRL_OPN_2PTS002_0318_20130429_072547_20130429_090404.EUM.nc	-0.016	-0.018	0.022	3561	5561	0	1817	0	183
SRL_OPN_2PTS002_0319_20130429_090403_20130429_104157.EUM.nc	-0.015	-0.015	0.017	2313	5492	0	3027	0	152
SRL_OPN_2PTS002_0321_20130429_104156_20130429_122005.EUM.nc	-0.013	-0.013	0.021	2511	5493	0	2844	0	138
SRL_OPN_2PTS002_0323_20130429_122006_20130429_135911.EUM.nc	-0.016	-0.016	0.015	3228	5506	0	2215	0	63
SRL_OPN_2PTS002_0325_20130429_135909_20130429_155233.EUM.nc	-0.015	-0.017	0.021	3292	6365	0	2899	0	174
SRL_OPN_2PTS002_0328_20130429_155233_20130429_173220.EUM.nc	-0.013	-0.014	0.018	2706	5482	0	2609	0	167
SRL_OPN_2PTS002_0330_20130429_173219_20130429_191155.EUM.nc	-0.014	-0.016	0.025	3447	5622	0	2058	0	117
SRL_OPN_2PTS002_0332_20130429_191154_20130429_205057.EUM.nc	-0.015	-0.014	0.019	3505	5576	0	1882	0	189
SRL_OPN_2PTS002_0334_20130429_205056_20130429_222926.EUM.nc	-0.016	-0.016	0.018	2864	5445	0	2455	0	126
SRL_OPN_2PTS002_0336_20130429_222925_20130430_000717.EUM.nc	-0.014	-0.015	0.022	2909	5508	0	2400	0	199
SRL_OPN_2PTS002_0337_20130430_000717_20130430_014508.EUM.nc	-0.013	-0.015	0.020	2966	5553	0	2472	0	115
SRL_OPN_2PTS002_0339_20130430_014507_20130430_032404.EUM.nc	-0.018	-0.019	0.023	2831	5501	0	2548	0	122
SRL_OPN_2PTS002_0341_20130430_032403_20130430_050432.EUM.nc	-0.017	-0.017	0.017	2915	5547	0	2546	0	86
SRL_OPN_2PTS002_0343_20130430_050431_20130430_065446.EUM.nc	-0.017	-0.017	0.022	3695	6204	0	2301	0	208
SRL_OPN_2PTS002_0346_20130430_065445_20130430_083315.EUM.nc	-0.013	-0.014	0.021	4064	5624	0	1383	0	177
SRL_OPN_2PTS002_0348_20130430_083314_20130430_101115.EUM.nc	-0.012	-0.012	0.020	2691	5430	0	2619	0	120
SRL_OPN_2PTS002_0349_20130430_101114_20130430_114904.EUM.nc	-0.021	-0.020	0.017	2274	5454	0	2950	0	230
SRL_OPN_2PTS002_0351_20130430_114903_20130430_132751.EUM.nc	-0.015	-0.016	0.016	2930	5399	0	2339	0	130
SRL_OPN_2PTS002_0353_20130430_132751_20130430_152114.EUM.nc	-0.014	-0.016	0.020	3520	6349	0	2705	0	124
SRL_OPN_2PTS002_0356_20130430_152113_20130430_170102.EUM.nc	-0.015	-0.016	0.020	2766	5584	0	2713	0	105
SRL_OPN_2PTS002_0358_20130430_170101_20130430_184033.EUM.nc	-0.017	-0.018	0.018	3237	5575	0	2168	0	170
SRL_OPN_2PTS002_0360_20130430_184032_20130430_201952.EUM.nc	-0.014	-0.016	0.020	3222	5532	0	2119	0	191
SRL_OPN_2PTS002_0362_20130430_201951_20130430_215835.EUM.nc	-0.014	-0.013	0.018	2888	5440	0	2335	0	217
SRL_OPN_2PTS002_0364_20130430_215834_20130430_233626.EUM.nc	-0.016	-0.017	0.020	2472	5392	0	2742	0	178
SRL_OPN_2PTS002_0365_20130430_233625_20130501_011417.EUM.nc	-0.013	-0.014	0.022	2653	5505	0	2676	0	176
SRL_OPN_2PTS002_0367_20130501_011416_20130501_025250.EUM.nc	-0.017	-0.019	0.025	2850	5515	0	2593	0	72
SRL_OPN_2PTS002_0369_20130501_025250_20130501_043243.EUM.nc	-0.014	-0.015	0.018	2799	5487	0	2536	0	152
SRL_OPN_2PTS002_0371_20130501_043242_20130501_061448.EUM.nc	-0.014	-0.015	0.017	3584	5710	0	1875	0	251
SRL_OPN_2PTS002_0373_20130501_061446_20130501_080221.EUM.nc	-0.018	-0.016	0.019	4010	6097	0	1952	0	135
SRL_OPN_2PTS002_0376_20130501_080221_20130501_094031.EUM.nc	-0.016	-0.014	0.020	2873	5501	0	2443	0	185
SRL_OPN_2PTS002_0377_20130501_094029_20130501_111813.EUM.nc	-0.018	-0.019	0.017	2043	5394	0	3155	0	196
SRL_OPN_2PTS002_0379_20130501_111812_20130501_125640.EUM.nc	-0.013	-0.014	0.016	2607	5357	0	2614	0	136
SRL_OPN_2PTS002_0381_20130501_125639_20130501_144953.EUM.nc	-0.015	-0.016	0.018	3355	6304	0	2785	0	164
SRL_OPN_2PTS002_0384_20130501_144953_20130501_162939.EUM.nc	-0.016	-0.017	0.021	3177	5637	0	2267	0	193

– Continued on next page

Table 10: Wet Path Delay Difference (AMR-Model) Statistics.

– Continued from previous page

File	Median	Mean	Std. Dev.	No. Obs.	Total Obs.	Default Lat/Lon	Flag (total)	Default (total)	3-Sigma Edited
SRL_OPN_2PTS002_0386_20130501_162938_20130501_180916.EUM.nc	-0.022	-0.022	0.015	2955	5597	0	2419	0	223
SRL_OPN_2PTS002_0388_20130501_180914_20130501_194842.EUM.nc	-0.014	-0.014	0.020	3239	5552	0	2175	0	138
SRL_OPN_2PTS002_0390_20130501_194841_20130501_212738.EUM.nc	-0.016	-0.016	0.019	3301	5464	0	1946	0	217
SRL_OPN_2PTS002_0392_20130501_212738_20130501_230543.EUM.nc	-0.016	-0.016	0.020	2141	5430	0	3181	0	108
SRL_OPN_2PTS002_0393_20130501_230542_20130502_004331.EUM.nc	-0.015	-0.016	0.022	2998	5509	0	2349	0	162
SRL_OPN_2PTS002_0395_20130502_004330_20130502_022145.EUM.nc	-0.021	-0.020	0.019	2732	5557	0	2634	0	191
SRL_OPN_2PTS002_0397_20130502_022144_20130502_040105.EUM.nc	-0.017	-0.017	0.018	2814	5551	0	2642	0	95
SRL_OPN_2PTS002_0399_20130502_040105_20130502_054228.EUM.nc	-0.016	-0.016	0.017	3128	5529	0	2204	0	197
SRL_OPN_2PTS002_0401_20130502_054227_20130502_073122.EUM.nc	-0.013	-0.013	0.016	4019	6144	0	1927	1	197
SRL_OPN_2PTS002_0404_20130502_073121_20130502_090944.EUM.nc	-0.017	-0.018	0.020	3460	5547	0	1942	0	145
SRL_OPN_2PTS002_0405_20130502_090943_20130502_104728.EUM.nc	-0.018	-0.019	0.021	2335	5512	0	3059	0	118
SRL_OPN_2PTS002_0407_20130502_104727_20130502_122538.EUM.nc	-0.021	-0.021	0.021	2576	5462	0	2767	0	119
SRL_OPN_2PTS002_0409_20130502_122538_20130502_140457.EUM.nc	-0.018	-0.018	0.018	3193	5541	0	2231	0	117
SRL_OPN_2PTS002_0411_20130502_140457_20130502_155819.EUM.nc	-0.014	-0.014	0.016	2988	6346	0	3049	0	309
SRL_OPN_2PTS002_0414_20130502_155819_20130502_173757.EUM.nc	-0.017	-0.016	0.016	2793	5514	0	2566	0	155
SRL_OPN_2PTS002_0416_20130502_173756_20130502_191732.EUM.nc	-0.013	-0.013	0.017	3336	5595	0	2091	0	168
SRL_OPN_2PTS002_0418_20130502_191733_20130502_205631.EUM.nc	-0.015	-0.015	0.019	3473	5616	0	1947	0	196
SRL_OPN_2PTS002_0420_20130502_205630_20130502_223457.EUM.nc	-0.018	-0.017	0.019	2713	5440	0	2604	0	123
SRL_OPN_2PTS002_0421_20130502_223457_20130503_001250.EUM.nc	-0.015	-0.017	0.020	3016	5494	0	2369	1	108
SRL_OPN_2PTS002_0423_20130503_001248_20130503_015041.EUM.nc	-0.017	-0.018	0.022	2974	5542	0	2423	0	145
SRL_OPN_2PTS002_0425_20130503_015041_20130503_032941.EUM.nc	-0.019	-0.018	0.020	2825	5479	0	2435	0	219
SRL_OPN_2PTS002_0427_20130503_032940_20130503_051025.EUM.nc	-0.016	-0.017	0.019	2818	5556	0	2595	0	143
SRL_OPN_2PTS002_0429_20130503_051024_20130503_070022.EUM.nc	-0.013	-0.013	0.017	3784	6198	0	2377	0	37
SRL_OPN_2PTS002_0432_20130503_070021_20130503_083848.EUM.nc	-0.013	-0.014	0.021	4051	5628	0	1417	0	160
SRL_OPN_2PTS002_0434_20130503_083848_20130503_101646.EUM.nc	-0.013	-0.015	0.020	2609	5527	0	2807	0	111
SRL_OPN_2PTS002_0435_20130503_101645_20130503_115446.EUM.nc	-0.018	-0.019	0.020	2426	5522	0	2923	0	173
SRL_OPN_2PTS002_0437_20130503_115444_20130503_133329.EUM.nc	-0.016	-0.017	0.019	2870	5419	0	2414	0	135
SRL_OPN_2PTS002_0439_20130503_133329_20130503_152652.EUM.nc	-0.017	-0.018	0.018	3443	6341	0	2707	0	191
SRL_OPN_2PTS002_0442_20130503_152651_20130503_170638.EUM.nc	-0.015	-0.015	0.014	2669	5518	0	2638	0	211
SRL_OPN_2PTS002_0444_20130503_170638_20130503_184618.EUM.nc	-0.015	-0.015	0.017	3130	5609	0	2191	0	288
SRL_OPN_2PTS002_0446_20130503_184617_20130503_202528.EUM.nc	-0.012	-0.015	0.020	3352	5561	0	2057	0	152
SRL_OPN_2PTS002_0448_20130503_202528_20130503_220407.EUM.nc	-0.016	-0.017	0.021	2962	5417	0	2307	0	148
SRL_OPN_2PTS002_0450_20130503_220406_20130503_234206.EUM.nc	-0.012	-0.012	0.017	2571	5487	0	2709	0	207
SRL_OPN_2PTS002_0451_20130503_234206_20130504_011949.EUM.nc	-0.017	-0.017	0.023	2881	5533	0	2547	0	105
SRL_OPN_2PTS002_0453_20130504_011948_20130504_025827.EUM.nc	-0.017	-0.019	0.020	2852	5529	0	2562	0	115
SRL_OPN_2PTS002_0455_20130504_025826_20130504_043826.EUM.nc	-0.014	-0.015	0.016	2724	5485	0	2611	0	150
SRL_OPN_2PTS002_0457_20130504_043826_20130504_062038.EUM.nc	-0.019	-0.020	0.019	3697	5753	0	1854	0	202
SRL_OPN_2PTS002_0459_20130504_062037_20130504_080755.EUM.nc	-0.013	-0.014	0.022	3924	6089	0	1976	0	189
SRL_OPN_2PTS002_0462_20130504_080754_20130504_094602.EUM.nc	-0.019	-0.021	0.024	2827	5502	0	2479	0	196

– Continued on next page

Table 10: Wet Path Delay Difference (AMR-Model) Statistics.

– Continued from previous page

File	Median	Mean	Std. Dev.	No. Obs.	Total Obs.	Default Lat/Lon	Flag (total)	Default (total)	3-Sigma Edited
SRL_OPN_2PTS002_0463_20130504_094601_20130504_112355.EUM.nc	-0.013	-0.015	0.020	1996	5394	0	3296	0	102
SRL_OPN_2PTS002_0465_20130504_112353_20130504_130216.EUM.nc	-0.021	-0.021	0.023	2703	5358	0	2596	0	59
SRL_OPN_2PTS002_0467_20130504_130215_20130504_145531.EUM.nc	-0.012	-0.012	0.015	3432	6349	0	2758	0	159
SRL_OPN_2PTS002_0470_20130504_145530_20130504_163518.EUM.nc	-0.021	-0.020	0.020	3026	5641	0	2355	0	260
SRL_OPN_2PTS002_0472_20130504_163517_20130504_181501.EUM.nc	-0.014	-0.013	0.018	2931	5614	0	2460	0	223
SRL_OPN_2PTS002_0474_20130504_181501_20130504_195420.EUM.nc	-0.017	-0.018	0.025	3267	5565	0	2233	0	65
SRL_OPN_2PTS002_0476_20130504_195418_20130504_213312.EUM.nc	-0.014	-0.014	0.019	3449	5517	0	1917	0	151
SRL_OPN_2PTS002_0478_20130504_213312_20130504_231123.EUM.nc	-0.017	-0.016	0.017	2148	5402	0	3158	0	96
SRL_OPN_2PTS002_0479_20130504_231122_20130505_004903.EUM.nc	-0.017	-0.017	0.019	2939	5483	0	2388	0	156
SRL_OPN_2PTS002_0481_20130505_004901_20130505_022720.EUM.nc	-0.019	-0.017	0.020	2747	5535	0	2609	1	178
SRL_OPN_2PTS002_0483_20130505_022719_20130505_040646.EUM.nc	-0.012	-0.011	0.023	2722	5484	0	2631	0	131
SRL_OPN_2PTS002_0485_20130505_040645_20130505_054816.EUM.nc	-0.015	-0.014	0.019	3478	5672	0	2053	0	141
SRL_OPN_2PTS002_0487_20130505_054815_20130505_073657.EUM.nc	-0.018	-0.017	0.022	4081	6171	0	1983	0	107
SRL_OPN_2PTS002_0490_20130505_073656_20130505_091516.EUM.nc	-0.014	-0.016	0.020	3252	5540	0	2093	0	195
SRL_OPN_2PTS002_0491_20130505_091514_20130505_105300.EUM.nc	-0.015	-0.014	0.019	2152	5530	0	3189	0	189
SRL_OPN_2PTS002_0493_20130505_105259_20130505_123114.EUM.nc	-0.020	-0.018	0.015	2452	5381	0	2760	0	169
SRL_OPN_2PTS002_0495_20130505_123113_20130505_141036.EUM.nc	-0.014	-0.014	0.017	3043	5595	0	2376	0	176
SRL_OPN_2PTS002_0497_20130505_141036_20130505_160359.EUM.nc	-0.020	-0.019	0.020	3206	6389	0	3031	0	152
SRL_OPN_2PTS002_0500_20130505_160358_20130505_174335.EUM.nc	-0.013	-0.014	0.019	2897	5615	0	2619	0	99
SRL_OPN_2PTS002_0502_20130505_174334_20130505_192309.EUM.nc	-0.016	-0.017	0.020	3364	5628	0	2107	0	157
SRL_OPN_2PTS002_0504_20130505_192308_20130505_210215.EUM.nc	-0.015	-0.017	0.019	3549	5625	0	1954	0	122
SRL_OPN_2PTS002_0506_20130505_210214_20130505_224030.EUM.nc	-0.016	-0.017	0.019	2628	5413	0	2647	0	138
SRL_OPN_2PTS002_0507_20130505_224029_20130506_001822.EUM.nc	-0.017	-0.017	0.021	2953	5454	0	2365	0	136
SRL_OPN_2PTS002_0509_20130506_001822_20130506_015624.EUM.nc	-0.017	-0.016	0.019	2923	5525	0	2458	0	144
SRL_OPN_2PTS002_0511_20130506_015623_20130506_033522.EUM.nc	-0.019	-0.019	0.021	2879	5487	0	2428	0	180
SRL_OPN_2PTS002_0513_20130506_033521_20130506_051612.EUM.nc	-0.015	-0.012	0.020	2827	5545	0	2544	0	174
SRL_OPN_2PTS002_0515_20130506_051610_20130506_070557.EUM.nc	-0.016	-0.017	0.020	3741	6192	0	2346	0	105
SRL_OPN_2PTS002_0518_20130506_070556_20130506_084431.EUM.nc	-0.012	-0.014	0.022	3891	5620	0	1593	0	136
SRL_OPN_2PTS002_0520_20130506_084429_20130506_102219.EUM.nc	-0.013	-0.013	0.019	2501	5522	0	2905	0	116
SRL_OPN_2PTS002_0521_20130506_102219_20130506_120020.EUM.nc	-0.023	-0.023	0.019	2465	5527	0	2948	0	114
SRL_OPN_2PTS002_0523_20130506_120020_20130506_133907.EUM.nc	-0.020	-0.019	0.019	2951	5444	0	2398	0	95
SRL_OPN_2PTS002_0525_20130506_133908_20130506_153239.EUM.nc	-0.015	-0.015	0.018	3425	6381	0	2747	0	209
SRL_OPN_2PTS002_0528_20130506_153239_20130506_171218.EUM.nc	-0.018	-0.019	0.019	2785	5489	0	2626	0	78
SRL_OPN_2PTS002_0530_20130506_171218_20130506_185157.EUM.nc	-0.015	-0.016	0.020	3329	5641	0	2204	0	108
SRL_OPN_2PTS002_0532_20130506_185156_20130506_203105.EUM.nc	-0.014	-0.015	0.017	3303	5583	0	2054	0	226
SRL_OPN_2PTS002_0534_20130506_203105_20130506_220942.EUM.nc	-0.015	-0.013	0.018	2853	5419	0	2325	0	241
SRL_OPN_2PTS002_0536_20130506_220942_20130506_234740.EUM.nc	-0.019	-0.018	0.017	2745	5504	0	2529	0	230
SRL_OPN_2PTS002_0537_20130506_234739_20130507_012523.EUM.nc	-0.018	-0.019	0.018	2753	5533	0	2617	0	163
SRL_OPN_2PTS002_0539_20130507_012522_20130507_030406.EUM.nc	-0.018	-0.015	0.024	2847	5571	0	2632	0	92

– Continued on next page

Table 10: Wet Path Delay Difference (AMR-Model) Statistics.

– Continued from previous page

File	Median	Mean	Std. Dev.	No. Obs.	Total Obs.	Default Lat/Lon	Flag (total)	Default (total)	3-Sigma Edited
SRL_OPN_2PTS002_0541_20130507_030405_20130507_044419.EUM.nc	-0.016	-0.016	0.018	2813	5514	0	2565	0	136
SRL_OPN_2PTS002_0543_20130507_044418_20130507_062631.EUM.nc	-0.015	-0.015	0.018	3788	5758	0	1821	0	149
SRL_OPN_2PTS002_0545_20130507_062630_20130507_081330.EUM.nc	-0.012	-0.015	0.021	3982	6090	0	1950	0	158
SRL_OPN_2PTS002_0548_20130507_081330_20130507_095136.EUM.nc	-0.018	-0.018	0.019	2834	5405	0	2468	0	103
SRL_OPN_2PTS002_0549_20130507_095135_20130507_112929.EUM.nc	-0.021	-0.023	0.023	2011	5418	0	3264	0	143
SRL_OPN_2PTS002_0551_20130507_112929_20130507_130755.EUM.nc	-0.020	-0.021	0.021	2650	5441	0	2623	0	168
SRL_OPN_2PTS002_0553_20130507_130755_20130507_150121.EUM.nc	-0.016	-0.016	0.018	3512	6370	0	2767	0	91
SRL_OPN_2PTS002_0556_20130507_150120_20130507_164059.EUM.nc	-0.019	-0.018	0.023	2896	5648	0	2584	0	168
SRL_OPN_2PTS002_0558_20130507_164058_20130507_182042.EUM.nc	-0.018	-0.019	0.021	3069	5619	0	2444	0	106
SRL_OPN_2PTS002_0560_20130507_182042_20130507_195959.EUM.nc	-0.017	-0.017	0.021	3035	5571	0	2352	0	184
SRL_OPN_2PTS002_0562_20130507_195959_20130507_213850.EUM.nc	-0.014	-0.014	0.017	3268	5510	0	2038	0	204
SRL_OPN_2PTS002_0564_20130507_213848_20130507_231657.EUM.nc	-0.019	-0.019	0.018	2125	5371	0	3027	0	219
SRL_OPN_2PTS002_0565_20130507_231656_20130508_005437.EUM.nc	-0.019	-0.019	0.026	2863	5500	0	2551	0	86
SRL_OPN_2PTS002_0567_20130508_005436_20130508_023258.EUM.nc	-0.020	-0.020	0.024	2878	5531	0	2562	0	91
SRL_OPN_2PTS002_0569_20130508_023257_20130508_041238.EUM.nc	-0.016	-0.017	0.018	2661	5528	0	2718	0	149
SRL_OPN_2PTS002_0571_20130508_041237_20130508_055407.EUM.nc	-0.011	-0.010	0.022	3547	5698	0	1969	0	182
SRL_OPN_2PTS002_0573_20130508_055406_20130508_074234.EUM.nc	-0.015	-0.015	0.020	4016	6149	0	1978	0	155
SRL_OPN_2PTS002_0576_20130508_074234_20130508_092050.EUM.nc	-0.013	-0.015	0.022	3228	5529	0	2188	0	113
SRL_OPN_2PTS002_0577_20130508_092050_20130508_105842.EUM.nc	-0.020	-0.021	0.019	2103	5496	0	3306	0	87
SRL_OPN_2PTS002_0579_20130508_105842_20130508_123650.EUM.nc	-0.019	-0.018	0.016	2369	5382	0	2855	0	158
SRL_OPN_2PTS002_0581_20130508_123649_20130508_141620.EUM.nc	-0.017	-0.017	0.020	3153	5572	0	2265	0	154
SRL_OPN_2PTS002_0583_20130508_141620_20130508_160938.EUM.nc	-0.014	-0.014	0.019	3281	6369	0	2945	1	142
SRL_OPN_2PTS002_0586_20130508_160938_20130508_174925.EUM.nc	-0.013	-0.013	0.017	2841	5599	0	2608	0	150
SRL_OPN_2PTS002_0588_20130508_174924_20130508_192848.EUM.nc	-0.016	-0.017	0.022	3200	5624	0	2261	0	163
SRL_OPN_2PTS002_0590_20130508_192847_20130508_210752.EUM.nc	-0.016	-0.015	0.021	3398	5611	0	2083	1	129
SRL_OPN_2PTS002_0592_20130508_210750_20130508_224605.EUM.nc	-0.019	-0.020	0.024	2514	5409	0	2775	0	120
SRL_OPN_2PTS002_0593_20130508_224604_20130509_002354.EUM.nc	-0.022	-0.021	0.020	2883	5465	0	2365	0	217
SRL_OPN_2PTS002_0595_20130509_002353_20130509_020159.EUM.nc	-0.016	-0.015	0.019	2906	5542	0	2516	0	120
SRL_OPN_2PTS002_0597_20130509_020158_20130509_034101.EUM.nc	-0.010	-0.011	0.016	2839	5505	0	2509	1	156
SRL_OPN_2PTS002_0599_20130509_034100_20130509_052157.EUM.nc	-0.014	-0.012	0.020	2886	5545	0	2563	0	96
SRL_OPN_2PTS002_0601_20130509_052156_20130509_071134.EUM.nc	-0.018	-0.018	0.018	3713	6196	0	2357	0	126
SRL_OPN_2PTS002_0604_20130509_071133_20130509_085004.EUM.nc	-0.012	-0.015	0.024	3873	5586	0	1617	0	96
SRL_OPN_2PTS002_0605_20130509_085003_20130509_102751.EUM.nc	-0.011	-0.012	0.019	2454	5522	0	2909	0	159
SRL_OPN_2PTS002_0607_20130509_102750_20130509_120554.EUM.nc	-0.020	-0.019	0.019	2469	5520	0	2929	0	122
SRL_OPN_2PTS002_0609_20130509_120553_20130509_134456.EUM.nc	-0.016	-0.017	0.021	3022	5499	0	2415	0	62
SRL_OPN_2PTS002_0611_20130509_134455_20130509_153819.EUM.nc	-0.015	-0.015	0.021	3505	6393	0	2785	0	103
SRL_OPN_2PTS002_0614_20130509_153818_20130509_171758.EUM.nc	-0.015	-0.015	0.015	2668	5482	0	2651	0	163
SRL_OPN_2PTS002_0616_20130509_171757_20130509_185735.EUM.nc	-0.018	-0.017	0.022	3259	5631	0	2244	0	128
SRL_OPN_2PTS002_0618_20130509_185735_20130509_203642.EUM.nc	-0.018	-0.018	0.021	3364	5609	0	2088	0	157

– Continued on next page

Table 10: Wet Path Delay Difference (AMR-Model) Statistics.

– Continued from previous page

File	Median	Mean	Std. Dev.	No. Obs.	Total Obs.	Default Lat/Lon	Flag (total)	Default (total)	3-Sigma Edited
SRL_OPN_2PTS002_0620_20130509_203642_20130509_221517.EUM.nc	-0.015	-0.017	0.021	2904	5440	0	2424	0	112
SRL_OPN_2PTS002_0622_20130509_221516_20130509_235312.EUM.nc	-0.018	-0.018	0.022	2736	5505	0	2537	0	232
SRL_OPN_2PTS002_0623_20130509_235311_20130510_013058.EUM.nc	-0.014	-0.015	0.023	2855	5511	0	2513	0	143
SRL_OPN_2PTS002_0625_20130510_013057_20130510_030943.EUM.nc	-0.013	-0.013	0.020	2910	5552	0	2591	0	51
SRL_OPN_2PTS002_0627_20130510_030943_20130510_045003.EUM.nc	-0.015	-0.014	0.022	2874	5483	0	2537	0	72
SRL_OPN_2PTS002_0629_20130510_045003_20130510_063223.EUM.nc	-0.015	-0.016	0.019	3777	5764	0	1878	0	109
SRL_OPN_2PTS002_0631_20130510_063222_20130510_081905.EUM.nc	-0.010	-0.010	0.022	4105	6077	0	1884	0	88
SRL_OPN_2PTS002_0634_20130510_081904_20130510_095708.EUM.nc	-0.012	-0.013	0.019	2741	5530	0	2670	0	119
SRL_OPN_2PTS002_0635_20130510_095707_20130510_113503.EUM.nc	-0.018	-0.018	0.015	2159	5410	0	3068	0	183
SRL_OPN_2PTS002_0637_20130510_113502_20130510_131333.EUM.nc	-0.016	-0.017	0.020	2750	5456	0	2596	0	110
SRL_OPN_2PTS002_0639_20130510_131332_20130510_150659.EUM.nc	-0.017	-0.016	0.021	3497	6374	0	2774	0	103
SRL_OPN_2PTS002_0642_20130510_150658_20130510_164638.EUM.nc	-0.013	-0.013	0.014	2773	5615	0	2709	0	133
SRL_OPN_2PTS002_0644_20130510_164637_20130510_182620.EUM.nc	-0.016	-0.016	0.024	3230	5547	0	2216	0	101
SRL_OPN_2PTS002_0646_20130510_182619_20130510_200535.EUM.nc	-0.013	-0.011	0.019	3029	5592	0	2385	0	178
SRL_OPN_2PTS002_0648_20130510_200534_20130510_214424.EUM.nc	-0.014	-0.014	0.019	3123	5486	0	2107	0	256
SRL_OPN_2PTS002_0650_20130510_214423_20130510_232229.EUM.nc	-0.022	-0.023	0.018	2415	5390	0	2897	0	78
SRL_OPN_2PTS002_0651_20130510_232229_20130511_010010.EUM.nc	-0.015	-0.016	0.021	2782	5527	0	2619	0	126
SRL_OPN_2PTS002_0653_20130511_010009_20130511_023833.EUM.nc	-0.012	-0.012	0.022	2831	5536	0	2546	0	159
SRL_OPN_2PTS002_0655_20130511_023832_20130511_041820.EUM.nc	-0.016	-0.019	0.024	2740	5514	0	2674	0	100
SRL_OPN_2PTS002_0657_20130511_041819_20130511_055956.EUM.nc	-0.013	-0.013	0.023	3647	5727	0	1967	0	113
SRL_OPN_2PTS002_0659_20130511_055955_20130511_074809.EUM.nc	-0.012	-0.013	0.018	3976	6133	0	2004	0	153
SRL_OPN_2PTS002_0662_20130511_074808_20130511_092623.EUM.nc	-0.014	-0.014	0.018	3107	5526	0	2263	0	156
SRL_OPN_2PTS002_0663_20130511_092623_20130511_110416.EUM.nc	-0.017	-0.018	0.016	2034	5535	0	3392	0	109
SRL_OPN_2PTS002_0665_20130511_110415_20130511_124226.EUM.nc	-0.018	-0.015	0.016	2421	5377	0	2796	0	160
SRL_OPN_2PTS002_0667_20130511_124225_20130511_142200.EUM.nc	-0.019	-0.018	0.021	3284	5553	0	2192	0	77
SRL_OPN_2PTS002_0669_20130511_142159_20130511_161517.EUM.nc	-0.013	-0.012	0.017	3249	6392	0	2966	0	177
SRL_OPN_2PTS002_0672_20130511_161516_20130511_175503.EUM.nc	-0.014	-0.018	0.022	2954	5613	0	2591	0	68
SRL_OPN_2PTS002_0674_20130511_175502_20130511_193425.EUM.nc	-0.012	-0.011	0.016	3139	5625	0	2258	0	228
SRL_OPN_2PTS002_0676_20130511_193424_20130511_211327.EUM.nc	-0.015	-0.017	0.016	3309	5614	0	2158	0	147
SRL_OPN_2PTS002_0678_20130511_211326_20130511_225137.EUM.nc	-0.017	-0.017	0.014	2269	5385	0	2895	0	221
SRL_OPN_2PTS002_0679_20130511_225136_20130512_002926.EUM.nc	-0.015	-0.015	0.018	2975	5429	0	2312	1	141
SRL_OPN_2PTS002_0681_20130512_002926_20130512_020732.EUM.nc	-0.017	-0.016	0.029	2824	5540	0	2611	0	105
SRL_OPN_2PTS002_0683_20130512_020732_20130512_034641.EUM.nc	-0.020	-0.020	0.023	2818	5549	0	2618	0	113
SRL_OPN_2PTS002_0685_20130512_034640_20130512_052744.EUM.nc	-0.016	-0.015	0.021	2803	5555	0	2635	0	117
SRL_OPN_2PTS002_0687_20130512_052743_20130512_071709.EUM.nc	-0.015	-0.016	0.021	3883	6209	0	2273	0	53
SRL_OPN_2PTS002_0690_20130512_071709_20130512_085537.EUM.nc	-0.012	-0.013	0.017	3711	5607	0	1732	0	164
SRL_OPN_2PTS002_0691_20130512_085536_20130512_103323.EUM.nc	-0.013	-0.013	0.017	2284	5513	0	3116	0	113
SRL_OPN_2PTS002_0693_20130512_103322_20130512_121128.EUM.nc	-0.018	-0.020	0.019	2419	5533	0	2994	0	120
SRL_OPN_2PTS002_0695_20130512_121127_20130512_135034.EUM.nc	-0.021	-0.022	0.019	2933	5501	0	2392	0	176

– Continued on next page

Table 10: Wet Path Delay Difference (AMR-Model) Statistics.

– Continued from previous page

File	Median	Mean	Std. Dev.	No. Obs.	Total Obs.	Default Lat/Lon	Flag (total)	Default (total)	3-Sigma Edited
SRL_OPN_2PTS002_0697_20130512_135033_20130512_154358.EUM.nc	-0.015	-0.015	0.020	3458	6385	0	2810	0	117
SRL_OPN_2PTS002_0700_20130512_154356_20130512_172336.EUM.nc	-0.019	-0.018	0.019	2718	5543	0	2668	0	157
SRL_OPN_2PTS002_0702_20130512_172335_20130512_190313.EUM.nc	-0.017	-0.016	0.019	3094	5624	0	2285	0	245
SRL_OPN_2PTS002_0704_20130512_190312_20130512_204226.EUM.nc	-0.015	-0.015	0.020	3555	5646	0	1939	0	152
SRL_OPN_2PTS002_0706_20130512_204225_20130512_222049.EUM.nc	-0.018	-0.018	0.016	2828	5417	0	2394	0	195
SRL_OPN_2PTS002_0708_20130512_222048_20130512_235844.EUM.nc	-0.021	-0.020	0.018	2862	5521	0	2490	0	169
SRL_OPN_2PTS002_0709_20130512_235843_20130513_013632.EUM.nc	-0.015	-0.016	0.023	2895	5534	0	2488	1	150
SRL_OPN_2PTS002_0711_20130513_013631_20130513_031522.EUM.nc	-0.017	-0.016	0.019	2764	5535	0	2633	0	138
SRL_OPN_2PTS002_0713_20130513_031521_20130513_045548.EUM.nc	-0.014	-0.014	0.018	2853	5554	0	2606	0	95
SRL_OPN_2PTS002_0715_20130513_045547_20130513_063816.EUM.nc	-0.017	-0.017	0.020	3710	5820	0	1905	0	205
SRL_OPN_2PTS002_0717_20130513_063816_20130513_082439.EUM.nc	-0.010	-0.011	0.023	3981	6068	0	1913	0	174
SRL_OPN_2PTS002_0720_20130513_082438_20130513_100240.EUM.nc	-0.009	-0.013	0.023	2750	5556	0	2677	0	129
SRL_OPN_2PTS002_0721_20130513_100240_20130513_114036.EUM.nc	-0.017	-0.017	0.017	2212	5443	0	3075	0	156
SRL_OPN_2PTS002_0723_20130513_114036_20130513_131911.EUM.nc	-0.016	-0.016	0.020	2845	5478	0	2534	0	99
SRL_OPN_2PTS002_0725_20130513_131911_20130513_151239.EUM.nc	-0.010	-0.012	0.019	3342	6390	0	2766	0	282
SRL_OPN_2PTS002_0728_20130513_151238_20130513_165217.EUM.nc	-0.018	-0.017	0.020	2764	5567	0	2694	0	109
SRL_OPN_2PTS002_0730_20130513_165218_20130513_183159.EUM.nc	-0.020	-0.021	0.022	3091	5527	0	2249	0	187
SRL_OPN_2PTS002_0732_20130513_183158_20130513_201112.EUM.nc	-0.013	-0.014	0.021	3133	5576	0	2297	0	146
SRL_OPN_2PTS002_0734_20130513_201111_20130513_214958.EUM.nc	-0.018	-0.017	0.019	3204	5486	0	2137	0	145
SRL_OPN_2PTS002_0736_20130513_214958_20130513_232802.EUM.nc	-0.017	-0.016	0.019	2338	5352	0	2829	0	185
SRL_OPN_2PTS002_0737_20130513_232801_20130514_010542.EUM.nc	-0.015	-0.016	0.024	2586	5496	0	2774	0	136
SRL_OPN_2PTS002_0739_20130514_010541_20130514_024409.EUM.nc	-0.016	-0.016	0.023	2864	5547	0	2602	0	81
SRL_OPN_2PTS002_0741_20130514_024409_20130514_042402.EUM.nc	-0.014	-0.015	0.021	2708	5545	0	2718	0	119
SRL_OPN_2PTS002_0743_20130514_042401_20130514_060547.EUM.nc	-0.015	-0.015	0.019	3666	5724	0	1934	0	124
SRL_OPN_2PTS002_0745_20130514_060546_20130514_075344.EUM.nc	-0.013	-0.015	0.020	4018	6100	0	1972	0	110
SRL_OPN_2PTS002_0748_20130514_075344_20130514_093156.EUM.nc	-0.013	-0.015	0.022	3073	5495	0	2321	0	101
SRL_OPN_2PTS002_0749_20130514_093156_20130514_110949.EUM.nc	-0.020	-0.021	0.021	2076	5470	0	3284	0	110
SRL_OPN_2PTS002_0751_20130514_110947_20130514_124802.EUM.nc	-0.014	-0.014	0.016	2446	5366	0	2824	0	96
SRL_OPN_2PTS002_0753_20130514_124802_20130514_144119.EUM.nc	-0.016	-0.016	0.019	3338	6308	0	2873	0	97
SRL_OPN_2PTS002_0756_20130514_144118_20130514_162056.EUM.nc	-0.017	-0.016	0.021	3197	5623	0	2200	0	226
SRL_OPN_2PTS002_0758_20130514_162056_20130514_180041.EUM.nc	-0.019	-0.020	0.023	2985	5630	0	2525	0	120
SRL_OPN_2PTS002_0760_20130514_180040_20130514_194002.EUM.nc	-0.015	-0.013	0.021	3212	5613	0	2228	0	173
SRL_OPN_2PTS002_0762_20130514_194001_20130514_211901.EUM.nc	-0.016	-0.014	0.023	3228	5525	0	2092	0	205
SRL_OPN_2PTS002_0764_20130514_211900_20130514_225717.EUM.nc	-0.017	-0.018	0.020	2267	5486	0	3051	0	168
SRL_OPN_2PTS002_0765_20130514_225716_20130515_003458.EUM.nc	-0.015	-0.015	0.017	3110	5483	0	2243	0	130
SRL_OPN_2PTS002_0767_20130515_003457_20130515_021307.EUM.nc	-0.018	-0.017	0.020	2795	5529	0	2585	0	149
SRL_OPN_2PTS002_0769_20130515_021307_20130515_035229.EUM.nc	-0.017	-0.018	0.023	2729	5520	0	2693	0	98
SRL_OPN_2PTS002_0771_20130515_035228_20130515_053331.EUM.nc	-0.019	-0.022	0.024	2920	5557	0	2592	0	45
SRL_OPN_2PTS002_0773_20130515_053330_20130515_072244.EUM.nc	-0.013	-0.012	0.019	3864	6204	0	2133	0	207

– Continued on next page

Table 10: Wet Path Delay Difference (AMR-Model) Statistics.

– Continued from previous page

File	Median	Mean	Std. Dev.	No. Obs.	Total Obs.	Default Lat/Lon	Flag (total)	Default (total)	3-Sigma Edited
SRL_OPN_2PTS002_0776_20130515_072243_20130515_090110.EUM.nc	-0.015	-0.017	0.019	3656	5595	0	1766	0	173
SRL_OPN_2PTS002_0777_20130515_090109_20130515_103904.EUM.nc	-0.017	-0.016	0.021	2290	5531	0	3111	0	130
SRL_OPN_2PTS002_0779_20130515_103903_20130515_121702.EUM.nc	-0.021	-0.021	0.019	2515	5514	0	2903	0	96
SRL_OPN_2PTS002_0781_20130515_121701_20130515_135613.EUM.nc	-0.015	-0.015	0.021	2992	5450	0	2310	0	148
SRL_OPN_2PTS002_0783_20130515_135612_20130515_154936.EUM.nc	-0.013	-0.012	0.021	3395	6368	0	2803	0	170
SRL_OPN_2PTS002_0786_20130515_154936_20130515_172923.EUM.nc	-0.012	-0.013	0.021	2790	5508	0	2614	0	104
SRL_OPN_2PTS002_0788_20130515_172921_20130515_190850.EUM.nc	-0.015	-0.017	0.019	3252	5654	0	2182	0	220
SRL_OPN_2PTS002_0790_20130515_190850_20130515_204801.EUM.nc	-0.015	-0.016	0.018	3563	5607	0	1905	0	139
SRL_OPN_2PTS002_0792_20130515_204800_20130515_222623.EUM.nc	-0.016	-0.017	0.019	2799	5421	0	2479	0	143
SRL_OPN_2PTS002_0794_20130515_222622_20130516_000415.EUM.nc	-0.019	-0.019	0.020	2959	5544	0	2439	0	146
SRL_OPN_2PTS002_0795_20130516_000414_20130516_014213.EUM.nc	-0.015	-0.015	0.019	2870	5551	0	2463	0	218
SRL_OPN_2PTS002_0797_20130516_014213_20130516_032100.EUM.nc	-0.018	-0.018	0.020	2812	5517	0	2589	0	116
SRL_OPN_2PTS002_0799_20130516_032059_20130516_050132.EUM.nc	-0.016	-0.015	0.020	2804	5547	0	2546	0	197
SRL_OPN_2PTS002_0801_20130516_050131_20130516_064409.EUM.nc	-0.016	-0.014	0.021	3820	5808	0	1915	0	73
SRL_OPN_2PTS002_0803_20130516_064408_20130516_083021.EUM.nc	-0.016	-0.015	0.019	4099	6043	0	1788	0	156
SRL_OPN_2PTS002_0806_20130516_083020_20130516_100813.EUM.nc	-0.017	-0.017	0.019	2755	5509	0	2650	1	103
SRL_OPN_2PTS002_0807_20130516_100812_20130516_114610.EUM.nc	-0.016	-0.016	0.016	2298	5462	0	2996	0	168
SRL_OPN_2PTS002_0809_20130516_114609_20130516_132456.EUM.nc	-0.015	-0.014	0.018	2795	5466	0	2516	0	155
SRL_OPN_2PTS002_0811_20130516_132455_20130516_165756.EUM.nc	-0.017	-0.016	0.019	6114	11933	0	5369	1	449
SRL_OPN_2PTS002_0816_20130516_165755_20130516_201657.EUM.nc	-0.018	-0.018	0.021	6275	11083	0	4450	0	358
SRL_OPN_2PTS002_0820_20130516_201657_20130516_215531.EUM.nc	-0.018	-0.018	0.015	2910	5435	0	2193	0	332
SRL_OPN_2PTS002_0822_20130516_215530_20130516_233332.EUM.nc	-0.017	-0.019	0.018	2301	5305	0	2802	0	202
SRL_OPN_2PTS002_0823_20130516_233331_20130517_011122.EUM.nc	-0.011	-0.012	0.020	2610	5521	0	2791	0	120
SRL_OPN_2PTS002_0825_20130517_011121_20130517_024946.EUM.nc	-0.020	-0.019	0.021	2868	5519	0	2593	0	58
SRL_OPN_2PTS002_0827_20130517_024945_20130517_042944.EUM.nc	-0.016	-0.017	0.021	2771	5536	0	2667	0	98
SRL_OPN_2PTS002_0829_20130517_042944_20130517_061135.EUM.nc	-0.015	-0.016	0.021	3665	5727	0	1960	0	102
SRL_OPN_2PTS002_0831_20130517_061134_20130517_075926.EUM.nc	-0.011	-0.013	0.020	3951	6098	0	1960	0	187
SRL_OPN_2PTS002_0834_20130517_075926_20130517_093728.EUM.nc	-0.018	-0.016	0.023	2893	5518	0	2523	0	102
SRL_OPN_2PTS002_0835_20130517_093728_20130517_111519.EUM.nc	-0.016	-0.018	0.018	1960	5468	0	3289	0	219
SRL_OPN_2PTS002_0837_20130517_111518_20130517_125344.EUM.nc	-0.018	-0.018	0.018	2559	5382	0	2728	0	95
SRL_OPN_2PTS002_0839_20130517_125345_20130517_144656.EUM.nc	-0.015	-0.016	0.023	3312	6329	0	2861	0	156
SRL_OPN_2PTS002_0842_20130517_144654_20130517_162634.EUM.nc	-0.018	-0.019	0.017	3210	5648	0	2233	0	205
SRL_OPN_2PTS002_0844_20130517_162634_20130517_180618.EUM.nc	-0.014	-0.016	0.021	3009	5650	0	2526	0	115
SRL_OPN_2PTS002_0846_20130517_180617_20130517_194539.EUM.nc	-0.013	-0.014	0.022	3256	5632	0	2251	0	125
SRL_OPN_2PTS002_0848_20130517_194538_20130517_212435.EUM.nc	-0.017	-0.019	0.016	3153	5500	0	2052	0	295
SRL_OPN_2PTS002_0850_20130517_212434_20130517_230248.EUM.nc	-0.018	-0.018	0.019	2155	5403	0	3118	0	130
SRL_OPN_2PTS002_0851_20130517_230247_20130518_004029.EUM.nc	-0.015	-0.014	0.020	3136	5504	0	2216	0	152
SRL_OPN_2PTS002_0853_20130518_004028_20130518_021841.EUM.nc	-0.015	-0.016	0.019	2733	5553	0	2620	0	200
SRL_OPN_2PTS002_0855_20130518_021840_20130518_035808.EUM.nc	-0.016	-0.016	0.022	2746	5583	0	2781	0	56

– Continued on next page

Table 10: Wet Path Delay Difference (AMR-Model) Statistics.

– Continued from previous page

File	Median	Mean	Std. Dev.	No. Obs.	Total Obs.	Default Lat/Lon	Flag (total)	Default (total)	3-Sigma Edited
SRL_OPN_2PTS002_0857_20130518_035808_20130518_053918.EUM.nc	-0.016	-0.016	0.020	2957	5540	0	2423	0	160
SRL_OPN_2PTS002_0859_20130518_053916_20130518_072827.EUM.nc	-0.012	-0.012	0.019	4056	6179	0	1968	1	154
SRL_OPN_2PTS002_0862_20130518_072826_20130518_090641.EUM.nc	-0.014	-0.013	0.022	3576	5561	0	1860	0	125
SRL_OPN_2PTS002_0863_20130518_090640_20130518_104435.EUM.nc	-0.014	-0.015	0.019	2305	5552	0	3130	0	117
SRL_OPN_2PTS002_0865_20130518_104435_20130518_122235.EUM.nc	-0.017	-0.016	0.017	2563	5491	0	2833	0	95
SRL_OPN_2PTS002_0867_20130518_122234_20130518_140151.EUM.nc	-0.019	-0.020	0.018	3193	5543	0	2210	0	140
SRL_OPN_2PTS002_0869_20130518_140151_20130518_155514.EUM.nc	-0.021	-0.022	0.020	3234	6361	0	3058	0	69
SRL_OPN_2PTS002_0872_20130518_155513_20130518_173501.EUM.nc	-0.016	-0.016	0.019	2741	5505	0	2658	0	106
SRL_OPN_2PTS002_0874_20130518_173459_20130518_191427.EUM.nc	-0.017	-0.016	0.021	3348	5625	0	2142	0	135
SRL_OPN_2PTS002_0876_20130518_191426_20130518_205335.EUM.nc	-0.015	-0.016	0.018	3500	5634	0	1962	0	172
SRL_OPN_2PTS002_0878_20130518_205335_20130518_223203.EUM.nc	-0.009	-0.010	0.019	2739	5447	0	2508	1	199
SRL_OPN_2PTS002_0880_20130518_223203_20130519_000946.EUM.nc	-0.020	-0.021	0.019	2977	5482	0	2381	0	124
SRL_OPN_2PTS002_0881_20130519_000945_20130519_014745.EUM.nc	-0.014	-0.014	0.022	2969	5555	0	2397	0	189
SRL_OPN_2PTS002_0883_20130519_014745_20130519_032635.EUM.nc	-0.022	-0.025	0.031	2954	5478	0	2462	0	62
SRL_OPN_2PTS002_0885_20130519_032635_20130519_050716.EUM.nc	-0.008	-0.009	0.019	2818	5578	0	2663	0	97
SRL_OPN_2PTS002_0887_20130519_050715_20130519_065717.EUM.nc	-0.012	-0.013	0.017	3659	6219	0	2396	0	164
SRL_OPN_2PTS002_0890_20130519_065716_20130519_083553.EUM.nc	-0.016	-0.016	0.022	4145	5624	0	1369	0	110
SRL_OPN_2PTS002_0892_20130519_083553_20130519_101344.EUM.nc	-0.013	-0.014	0.019	2624	5544	0	2789	1	130
SRL_OPN_2PTS002_0893_20130519_101343_20130519_115142.EUM.nc	-0.020	-0.022	0.016	2390	5513	0	2985	0	138
SRL_OPN_2PTS002_0895_20130519_115141_20130519_133033.EUM.nc	-0.016	-0.017	0.017	2931	5453	0	2424	0	98
SRL_OPN_2PTS002_0897_20130519_133031_20130519_152355.EUM.nc	-0.018	-0.017	0.021	3456	6362	0	2741	0	165
SRL_OPN_2PTS002_0900_20130519_152354_20130519_170334.EUM.nc	-0.017	-0.016	0.018	2759	5486	0	2584	0	143
SRL_OPN_2PTS002_0902_20130519_170333_20130519_184314.EUM.nc	-0.018	-0.016	0.019	3090	5626	0	2321	0	215
SRL_OPN_2PTS002_0904_20130519_184313_20130519_202232.EUM.nc	-0.019	-0.021	0.023	3337	5594	0	2145	0	112
SRL_OPN_2PTS002_0906_20130519_202232_20130519_220105.EUM.nc	-0.010	-0.010	0.018	2810	5401	0	2340	0	251
SRL_OPN_2PTS002_0908_20130519_220104_20130519_233905.EUM.nc	-0.019	-0.021	0.016	2592	5475	0	2773	0	110
SRL_OPN_2PTS002_0909_20130519_233903_20130520_011658.EUM.nc	-0.021	-0.019	0.019	2806	5520	0	2545	1	168
SRL_OPN_2PTS002_0911_20130520_011657_20130520_025525.EUM.nc	-0.015	-0.015	0.024	2859	5512	0	2593	0	60
SRL_OPN_2PTS002_0913_20130520_025523_20130520_043529.EUM.nc	-0.010	-0.011	0.019	2733	5527	0	2649	0	145
SRL_OPN_2PTS002_0915_20130520_043528_20130520_061728.EUM.nc	-0.013	-0.015	0.020	3744	5781	0	1941	0	96
SRL_OPN_2PTS002_0917_20130520_061728_20130520_080502.EUM.nc	-0.015	-0.015	0.021	3918	6084	0	1957	0	209
SRL_OPN_2PTS002_0920_20130520_080502_20130520_094303.EUM.nc	-0.014	-0.015	0.018	2885	5518	0	2527	1	105
SRL_OPN_2PTS002_0921_20130520_094302_20130520_112055.EUM.nc	-0.024	-0.024	0.019	2094	5430	0	3161	0	175
SRL_OPN_2PTS002_0923_20130520_112054_20130520_125923.EUM.nc	-0.023	-0.023	0.018	2547	5405	0	2686	0	172
SRL_OPN_2PTS002_0925_20130520_125922_20130520_145237.EUM.nc	-0.015	-0.014	0.017	3412	6364	0	2821	0	131
SRL_OPN_2PTS002_0928_20130520_145236_20130520_163216.EUM.nc	-0.016	-0.013	0.019	3205	5662	0	2296	0	161
SRL_OPN_2PTS002_0930_20130520_163215_20130520_181200.EUM.nc	-0.018	-0.020	0.027	3023	5616	0	2504	0	89
SRL_OPN_2PTS002_0932_20130520_181158_20130520_195127.EUM.nc	-0.014	-0.016	0.020	3198	5624	0	2296	1	129
SRL_OPN_2PTS002_0934_20130520_195126_20130520_213012.EUM.nc	-0.014	-0.015	0.018	3280	5507	0	2012	0	215

– Continued on next page

Table 10: Wet Path Delay Difference (AMR-Model) Statistics.

– Continued from previous page

File	Median	Mean	Std. Dev.	No. Obs.	Total Obs.	Default Lat/Lon	Flag (total)	Default (total)	3-Sigma Edited
SRL_OPN_2PTS002_0936_20130520_213011_20130520_230824.EUM.nc	-0.013	-0.015	0.018	2041	5434	0	3209	0	184
SRL_OPN_2PTS002_0937_20130520_230823_20130521_004612.EUM.nc	-0.020	-0.018	0.018	3037	5491	0	2327	0	127
SRL_OPN_2PTS002_0939_20130521_004611_20130521_022420.EUM.nc	-0.017	-0.016	0.024	2819	5533	0	2599	0	115
SRL_OPN_2PTS002_0941_20130521_022420_20130521_040352.EUM.nc	-0.016	-0.016	0.020	2678	5483	0	2655	0	150
SRL_OPN_2PTS002_0943_20130521_040351_20130521_054508.EUM.nc	-0.014	-0.012	0.022	3325	5666	0	2239	0	102
SRL_OPN_2PTS002_0945_20130521_054508_20130521_073405.EUM.nc	-0.012	-0.013	0.023	3991	6183	0	2038	0	154
SRL_OPN_2PTS002_0948_20130521_073404_20130521_091217.EUM.nc	-0.015	-0.017	0.021	3367	5547	0	2003	0	177
SRL_OPN_2PTS002_0949_20130521_091216_20130521_105010.EUM.nc	-0.020	-0.021	0.020	2190	5562	0	3190	1	181
SRL_OPN_2PTS002_0951_20130521_105009_20130521_122813.EUM.nc	-0.021	-0.020	0.019	2476	5381	0	2747	0	158
SRL_OPN_2PTS002_0953_20130521_122813_20130521_140735.EUM.nc	-0.016	-0.016	0.018	3077	5579	0	2370	0	132
SRL_OPN_2PTS002_0955_20130521_140734_20130521_160057.EUM.nc	-0.017	-0.018	0.023	3204	6385	0	3083	0	98
SRL_OPN_2PTS002_0958_20130521_160056_20130521_174042.EUM.nc	-0.014	-0.015	0.019	2809	5622	0	2684	0	129
SRL_OPN_2PTS002_0960_20130521_174041_20130521_192008.EUM.nc	-0.014	-0.014	0.020	3333	5629	0	2181	0	115
SRL_OPN_2PTS002_0962_20130521_192007_20130521_205915.EUM.nc	-0.014	-0.015	0.019	3413	5618	0	1985	0	220
SRL_OPN_2PTS002_0964_20130521_205914_20130521_223740.EUM.nc	-0.015	-0.015	0.018	2602	5430	0	2584	0	244
SRL_OPN_2PTS002_0965_20130521_223739_20130522_001522.EUM.nc	-0.019	-0.018	0.020	2919	5478	0	2382	0	177
SRL_OPN_2PTS002_0967_20130522_001521_20130522_015323.EUM.nc	-0.012	-0.014	0.021	3055	5520	0	2393	0	72
SRL_OPN_2PTS002_0969_20130522_015322_20130522_033219.EUM.nc	-0.020	-0.019	0.020	2805	5483	0	2460	0	218
SRL_OPN_2PTS002_0971_20130522_033219_20130522_051305.EUM.nc	-0.014	-0.012	0.021	2920	5563	0	2611	0	32
SRL_OPN_2PTS002_0973_20130522_051304_20130522_070257.EUM.nc	-0.014	-0.015	0.022	3656	6225	0	2443	0	126
SRL_OPN_2PTS002_0976_20130522_070256_20130522_084131.EUM.nc	-0.013	-0.016	0.021	3996	5611	0	1460	0	155
SRL_OPN_2PTS002_0978_20130522_084130_20130522_101919.EUM.nc	-0.019	-0.019	0.022	2586	5533	0	2847	0	100
SRL_OPN_2PTS002_0979_20130522_101918_20130522_115720.EUM.nc	-0.021	-0.020	0.018	2414	5495	0	2968	0	113
SRL_OPN_2PTS002_0981_20130522_115719_20130522_133614.EUM.nc	-0.017	-0.017	0.019	2942	5446	0	2438	0	66
SRL_OPN_2PTS002_0983_20130522_133616_20130522_152937.EUM.nc	-0.020	-0.022	0.020	3550	6384	0	2747	0	87
SRL_OPN_2PTS002_0986_20130522_152936_20130522_170924.EUM.nc	-0.013	-0.014	0.019	2820	5489	0	2594	1	74
SRL_OPN_2PTS002_0988_20130522_170923_20130522_184855.EUM.nc	-0.015	-0.015	0.020	3218	5633	0	2201	0	214
SRL_OPN_2PTS002_0990_20130522_184854_20130522_202811.EUM.nc	-0.020	-0.020	0.022	3263	5609	0	2221	0	125
SRL_OPN_2PTS002_0992_20130522_202811_20130522_220642.EUM.nc	-0.015	-0.015	0.019	2907	5404	0	2305	0	192
SRL_OPN_2PTS002_0994_20130522_220641_20130522_234441.EUM.nc	-0.016	-0.015	0.019	2772	5528	0	2648	0	108
SRL_OPN_2PTS002_0995_20130522_234440_20130523_012232.EUM.nc	-0.016	-0.015	0.019	2852	5533	0	2570	0	111
SRL_OPN_2PTS002_0997_20130523_012231_20130523_030104.EUM.nc	-0.019	-0.019	0.018	2751	5530	0	2622	0	157
SRL_OPN_2PTS002_0999_20130523_030103_20130523_044114.EUM.nc	-0.018	-0.018	0.019	2752	5635	0	2785	0	98

27 K Brightness Temperature Table

Table 11: K Brightness Temperature Statistics.

File	Median	Mean	Std. Dev.	No. Obs.	Total Obs.	Default Lat/Lon	Flag (total)	Default (total)	3-Sigma Edited
SRL_OPN_2PTS001_1001_20130418_044134_20130418_062344.EUM.nc	164.890	171.032	19.912	3986	5789	0	1771	0	32
SRL_OPN_2PTS002_0001_20130418_062344_20130418_081052.EUM.nc	172.435	174.017	18.729	4103	6072	0	1960	0	9
SRL_OPN_2PTS002_0004_20130418_081051_20130418_094858.EUM.nc	167.815	172.565	20.649	2994	5462	0	2456	0	12
SRL_OPN_2PTS002_0005_20130418_094857_20130418_130514.EUM.nc	175.190	177.634	20.120	4934	10602	0	5647	0	21
SRL_OPN_2PTS002_0009_20130418_130514_20130418_145838.EUM.nc	167.395	172.347	18.912	3595	6367	0	2745	0	27
SRL_OPN_2PTS002_0012_20130418_145838_20130418_163818.EUM.nc	174.530	173.875	20.166	3165	5632	0	2459	0	8
SRL_OPN_2PTS002_0014_20130418_163817_20130418_181800.EUM.nc	158.945	166.738	18.148	3089	5510	0	2402	0	19
SRL_OPN_2PTS002_0016_20130418_181800_20130418_195718.EUM.nc	179.340	180.241	22.781	3234	5491	0	2244	0	13
SRL_OPN_2PTS002_0018_20130418_195717_20130418_213610.EUM.nc	166.640	172.740	22.014	3507	5403	0	1877	0	19
SRL_OPN_2PTS002_0020_20130418_213609_20130418_231419.EUM.nc	171.435	176.277	20.869	2273	5370	0	3088	0	9
SRL_OPN_2PTS002_0021_20130418_231417_20130419_005158.EUM.nc	174.740	174.452	19.891	3050	5479	0	2377	0	52
SRL_OPN_2PTS002_0023_20130419_005158_20130419_023017.EUM.nc	171.600	175.271	18.322	2927	5508	0	2581	0	0
SRL_OPN_2PTS002_0025_20130419_023017_20130419_040955.EUM.nc	173.640	172.292	18.143	2807	5493	0	2659	0	27
SRL_OPN_2PTS002_0027_20130419_040954_20130419_055120.EUM.nc	161.730	169.326	21.204	3738	5678	0	1933	0	7
SRL_OPN_2PTS002_0029_20130419_055119_20130419_073954.EUM.nc	170.010	174.231	18.654	4153	6145	0	1974	0	18
SRL_OPN_2PTS002_0032_20130419_073953_20130419_091812.EUM.nc	170.690	175.894	22.169	3341	5500	0	2123	0	36
SRL_OPN_2PTS002_0033_20130419_091811_20130419_105604.EUM.nc	178.765	176.383	21.136	2258	5470	0	3202	0	10
SRL_OPN_2PTS002_0035_20130419_105603_20130419_123410.EUM.nc	179.390	179.811	20.724	2566	5334	0	2749	0	19
SRL_OPN_2PTS002_0037_20130419_123410_20130419_141337.EUM.nc	166.760	170.736	18.707	3273	5523	0	2205	0	45
SRL_OPN_2PTS002_0039_20130419_141336_20130419_160656.EUM.nc	177.110	175.304	20.460	3337	6366	0	2984	0	45
SRL_OPN_2PTS002_0042_20130419_160655_20130419_174643.EUM.nc	160.600	168.015	19.139	3007	5589	0	2574	0	8
SRL_OPN_2PTS002_0044_20130419_174642_20130419_192606.EUM.nc	174.855	178.033	22.267	3417	5561	0	2131	0	13
SRL_OPN_2PTS002_0046_20130419_192606_20130419_210511.EUM.nc	164.720	170.176	18.156	3548	5553	0	1982	0	23
SRL_OPN_2PTS002_0048_20130419_210510_20130419_224334.EUM.nc	167.670	171.289	20.064	2685	5373	0	2652	0	36
SRL_OPN_2PTS002_0049_20130419_224334_20130420_002115.EUM.nc	172.480	174.754	20.393	3109	5431	0	2316	0	6
SRL_OPN_2PTS002_0051_20130420_002114_20130420_015919.EUM.nc	172.065	175.406	18.094	3037	5554	0	2506	0	11
SRL_OPN_2PTS002_0053_20130420_015917_20130420_033827.EUM.nc	173.880	174.101	21.421	3045	5537	0	2479	1	12
SRL_OPN_2PTS002_0055_20130420_033826_20130420_051910.EUM.nc	161.480	167.416	18.586	3035	4655	0	1599	1	20
SRL_OPN_2PTS002_0057_20130420_051909_20130420_070900.EUM.nc	167.410	171.932	19.410	3881	6191	0	2296	0	14
SRL_OPN_2PTS002_0060_20130420_070859_20130420_084723.EUM.nc	174.695	176.010	21.426	3938	5590	0	1622	0	30
SRL_OPN_2PTS002_0061_20130420_084721_20130420_102518.EUM.nc	166.445	171.769	19.391	2639	5407	0	2743	0	25
SRL_OPN_2PTS002_0063_20130420_102518_20130420_120312.EUM.nc	181.000	181.620	21.715	2589	5404	0	2807	0	8
SRL_OPN_2PTS002_0065_20130420_120310_20130420_134211.EUM.nc	169.390	174.020	21.561	3155	5432	0	2271	0	6
SRL_OPN_2PTS002_0067_20130420_134210_20130420_153534.EUM.nc	178.210	175.635	19.104	3664	6343	0	2662	0	17
SRL_OPN_2PTS002_0070_20130420_153533_20130420_171522.EUM.nc	165.455	170.184	18.837	2850	5596	0	2741	1	4
SRL_OPN_2PTS002_0072_20130420_171521_20130420_185451.EUM.nc	171.280	175.867	21.168	3404	5526	0	2111	0	11

– Continued on next page

Table 11: K Brightness Temperature Statistics.

– Continued from previous page

File	Median	Mean	Std. Dev.	No. Obs.	Total Obs.	Default Lat/Lon	Flag (total)	Default (total)	3-Sigma Edited
SRL_OPN_2PTS002_0074_20130420_185451_20130420_203407.EUM.nc	172.955	175.477	20.298	3550	5526	0	1958	0	18
SRL_OPN_2PTS002_0076_20130420_203406_20130420_221243.EUM.nc	168.850	172.681	21.777	2994	5422	0	2415	0	13
SRL_OPN_2PTS002_0078_20130420_221242_20130420_235030.EUM.nc	169.570	172.824	19.991	2950	5454	0	2496	0	8
SRL_OPN_2PTS002_0079_20130420_235028_20130421_012824.EUM.nc	171.320	177.004	21.188	2916	5519	0	2572	0	31
SRL_OPN_2PTS002_0081_20130421_012823_20130421_030707.EUM.nc	176.040	175.243	19.778	2971	5555	0	2583	0	1
SRL_OPN_2PTS002_0083_20130421_030707_20130421_044715.EUM.nc	165.650	168.858	17.860	2973	5487	0	2491	0	23
SRL_OPN_2PTS002_0085_20130421_044713_20130421_062939.EUM.nc	164.820	169.296	18.714	3978	5785	0	1806	0	1
SRL_OPN_2PTS002_0087_20130421_062938_20130421_081631.EUM.nc	173.550	174.791	18.447	4116	6091	0	1954	0	21
SRL_OPN_2PTS002_0090_20130421_081631_20130421_095435.EUM.nc	163.010	168.362	18.024	2957	5490	0	2523	0	10
SRL_OPN_2PTS002_0091_20130421_095434_20130421_113220.EUM.nc	171.510	174.953	21.134	2292	5366	0	3063	0	11
SRL_OPN_2PTS002_0093_20130421_113219_20130421_131056.EUM.nc	170.640	176.066	21.541	2836	5418	0	2561	0	21
SRL_OPN_2PTS002_0095_20130421_131055_20130421_150415.EUM.nc	174.130	174.121	17.686	3622	6346	0	2716	0	8
SRL_OPN_2PTS002_0098_20130421_150413_20130421_164401.EUM.nc	167.720	170.789	19.751	2903	5636	0	2701	0	32
SRL_OPN_2PTS002_0100_20130421_164400_20130421_182334.EUM.nc	164.130	169.100	18.100	3289	5515	0	2208	0	18
SRL_OPN_2PTS002_0102_20130421_182334_20130421_200259.EUM.nc	174.820	178.833	22.280	3176	5507	0	2322	0	9
SRL_OPN_2PTS002_0104_20130421_200258_20130421_214149.EUM.nc	171.405	171.704	19.337	3409	5417	0	1979	0	29
SRL_OPN_2PTS002_0106_20130421_214148_20130421_231947.EUM.nc	163.645	168.771	21.291	2431	5322	0	2876	0	15
SRL_OPN_2PTS002_0107_20130421_231947_20130422_005734.EUM.nc	172.440	176.370	19.473	2849	5512	0	2653	0	10
SRL_OPN_2PTS002_0109_20130422_005734_20130422_023557.EUM.nc	177.330	176.445	19.064	2956	5552	0	2560	0	36
SRL_OPN_2PTS002_0111_20130422_023556_20130422_041532.EUM.nc	164.790	171.607	19.577	2858	5490	0	2616	0	16
SRL_OPN_2PTS002_0113_20130422_041532_20130422_055714.EUM.nc	169.050	172.494	19.576	3738	5705	0	1928	0	39
SRL_OPN_2PTS002_0115_20130422_055713_20130422_074534.EUM.nc	167.210	173.092	19.162	4150	6145	0	1966	0	29
SRL_OPN_2PTS002_0118_20130422_074532_20130422_092349.EUM.nc	164.620	171.935	21.899	3286	5491	0	2190	0	15
SRL_OPN_2PTS002_0119_20130422_092348_20130422_110133.EUM.nc	170.435	173.872	21.572	2086	5427	0	3329	0	12
SRL_OPN_2PTS002_0121_20130422_110132_20130422_123950.EUM.nc	172.225	176.524	21.684	2573	5366	0	2788	0	5
SRL_OPN_2PTS002_0123_20130422_123949_20130422_141922.EUM.nc	171.070	171.488	17.877	3369	5525	0	2145	0	11
SRL_OPN_2PTS002_0125_20130422_141922_20130422_161240.EUM.nc	172.690	174.417	20.175	3384	6369	0	2970	0	15
SRL_OPN_2PTS002_0128_20130422_161239_20130422_175217.EUM.nc	163.780	169.961	18.580	3030	5590	0	2552	0	8
SRL_OPN_2PTS002_0130_20130422_175216_20130422_193148.EUM.nc	174.280	178.468	21.780	3343	5566	0	2211	0	12
SRL_OPN_2PTS002_0132_20130422_193147_20130422_211051.EUM.nc	163.005	170.971	20.312	3409	5575	0	2111	0	55
SRL_OPN_2PTS002_0134_20130422_211050_20130422_224902.EUM.nc	169.410	171.956	19.575	2552	5380	0	2804	1	23
SRL_OPN_2PTS002_0135_20130422_224901_20130423_002651.EUM.nc	169.145	172.529	20.346	3081	5395	0	2267	0	47
SRL_OPN_2PTS002_0137_20130423_002650_20130423_020457.EUM.nc	175.220	177.533	19.352	3016	5549	0	2529	0	4
SRL_OPN_2PTS002_0139_20130423_020456_20130423_034403.EUM.nc	162.130	170.733	20.791	2979	5530	0	2523	0	28
SRL_OPN_2PTS002_0141_20130423_034402_20130423_052502.EUM.nc	164.390	167.149	14.976	2949	5536	0	2558	0	29
SRL_OPN_2PTS002_0143_20130423_052502_20130423_071433.EUM.nc	167.840	173.302	19.340	3818	6165	0	2264	0	83
SRL_OPN_2PTS002_0146_20130423_071432_20130423_085301.EUM.nc	173.140	176.376	20.875	3928	5613	0	1674	0	11
SRL_OPN_2PTS002_0147_20130423_085300_20130423_103048.EUM.nc	165.125	171.255	20.788	2505	5469	0	2957	0	7
SRL_OPN_2PTS002_0149_20130423_103047_20130423_120852.EUM.nc	177.485	179.187	20.456	2597	5455	0	2843	0	15

– Continued on next page

Table 11: K Brightness Temperature Statistics.

– Continued from previous page

File	Median	Mean	Std. Dev.	No. Obs.	Total Obs.	Default Lat/Lon	Flag (total)	Default (total)	3-Sigma Edited
SRL_OPN_2PTS002_0151_20130423_120851_20130423_134755.EUM.nc	174.810	176.452	22.467	3101	5437	0	2320	0	16
SRL_OPN_2PTS002_0153_20130423_134756_20130423_154119.EUM.nc	175.850	173.870	17.821	3618	6364	0	2739	0	7
SRL_OPN_2PTS002_0156_20130423_154118_20130423_172057.EUM.nc	162.595	167.450	17.346	2886	5547	0	2655	0	6
SRL_OPN_2PTS002_0158_20130423_172056_20130423_190034.EUM.nc	167.500	174.261	21.024	3364	5624	0	2235	0	25
SRL_OPN_2PTS002_0160_20130423_190033_20130423_203940.EUM.nc	166.940	173.173	18.636	3559	5551	0	1902	0	90
SRL_OPN_2PTS002_0162_20130423_203939_20130423_221814.EUM.nc	165.810	170.312	19.820	3023	5405	0	2331	0	51
SRL_OPN_2PTS002_0164_20130423_221813_20130423_235609.EUM.nc	165.590	170.538	19.782	2997	5479	0	2452	0	30
SRL_OPN_2PTS002_0165_20130423_235608_20130424_013356.EUM.nc	176.675	176.276	19.538	2969	5520	0	2544	0	7
SRL_OPN_2PTS002_0167_20130424_013355_20130424_031243.EUM.nc	167.970	171.781	19.722	2951	5569	0	2606	0	12
SRL_OPN_2PTS002_0169_20130424_031241_20130424_045306.EUM.nc	161.760	166.618	16.430	2982	5479	0	2488	0	9
SRL_OPN_2PTS002_0171_20130424_045305_20130424_063530.EUM.nc	163.870	169.582	17.719	3952	5799	0	1834	0	13
SRL_OPN_2PTS002_0173_20130424_063529_20130424_082202.EUM.nc	169.950	172.977	19.869	4143	6077	0	1919	0	15
SRL_OPN_2PTS002_0176_20130424_082201_20130424_100006.EUM.nc	168.860	172.361	18.349	2932	5502	0	2559	0	11
SRL_OPN_2PTS002_0177_20130424_100006_20130424_113800.EUM.nc	172.280	173.656	18.863	2384	5407	0	2990	0	33
SRL_OPN_2PTS002_0179_20130424_113800_20130424_131632.EUM.nc	181.940	178.724	22.220	2961	5408	0	2443	0	4
SRL_OPN_2PTS002_0181_20130424_131631_20130424_150959.EUM.nc	167.345	170.268	19.440	3616	6366	0	2736	0	14
SRL_OPN_2PTS002_0184_20130424_150958_20130424_164939.EUM.nc	161.470	168.253	18.015	2839	5606	0	2747	0	20
SRL_OPN_2PTS002_0186_20130424_164937_20130424_182919.EUM.nc	161.985	170.401	19.489	3297	5534	0	2220	0	17
SRL_OPN_2PTS002_0188_20130424_182919_20130424_200833.EUM.nc	172.380	177.488	20.949	3203	5501	0	2251	0	47
SRL_OPN_2PTS002_0190_20130424_200832_20130424_214721.EUM.nc	167.980	173.201	20.902	3336	5425	0	2063	0	26
SRL_OPN_2PTS002_0192_20130424_214720_20130424_232525.EUM.nc	167.605	170.600	21.527	2480	5318	0	2816	0	22
SRL_OPN_2PTS002_0193_20130424_232524_20130425_010305.EUM.nc	175.305	176.757	18.623	2770	5475	0	2697	0	8
SRL_OPN_2PTS002_0195_20130425_010304_20130425_024132.EUM.nc	173.245	174.233	21.588	2961	5530	0	2550	0	19
SRL_OPN_2PTS002_0197_20130425_024130_20130425_042120.EUM.nc	162.750	167.423	17.645	2843	5506	0	2629	0	34
SRL_OPN_2PTS002_0199_20130425_042119_20130425_060302.EUM.nc	164.240	169.955	18.961	3826	5730	0	1903	0	1
SRL_OPN_2PTS002_0201_20130425_060300_20130425_075106.EUM.nc	165.440	171.461	20.978	4116	6121	0	1965	0	40
SRL_OPN_2PTS002_0204_20130425_075106_20130425_092920.EUM.nc	166.590	172.690	19.155	3220	5502	0	2241	0	41
SRL_OPN_2PTS002_0205_20130425_092918_20130425_110711.EUM.nc	172.640	175.118	19.862	2152	5430	0	3249	0	29
SRL_OPN_2PTS002_0207_20130425_110711_20130425_124532.EUM.nc	174.250	177.216	21.974	2577	5336	0	2755	0	4
SRL_OPN_2PTS002_0209_20130425_124532_20130425_143839.EUM.nc	167.640	172.200	20.679	3434	6275	0	2841	0	0
SRL_OPN_2PTS002_0212_20130425_143839_20130425_161816.EUM.nc	165.895	171.368	19.227	3437	5627	0	2183	0	7
SRL_OPN_2PTS002_0214_20130425_161815_20130425_175801.EUM.nc	159.280	166.989	18.946	3058	5558	0	2493	0	7
SRL_OPN_2PTS002_0216_20130425_175800_20130425_193723.EUM.nc	175.760	179.265	21.645	3380	5564	0	2171	0	13
SRL_OPN_2PTS002_0218_20130425_193722_20130425_211623.EUM.nc	166.740	169.758	18.042	3421	5489	0	2013	0	55
SRL_OPN_2PTS002_0220_20130425_211622_20130425_225440.EUM.nc	167.630	170.601	19.689	2519	5481	0	2943	0	19
SRL_OPN_2PTS002_0221_20130425_225439_20130426_003221.EUM.nc	169.315	172.938	20.454	3218	5438	0	2210	0	10
SRL_OPN_2PTS002_0223_20130426_003220_20130426_021029.EUM.nc	174.730	174.044	21.173	2870	5519	0	2627	0	22
SRL_OPN_2PTS002_0225_20130426_021028_20130426_034948.EUM.nc	164.615	170.597	19.556	2941	5538	0	2564	0	33
SRL_OPN_2PTS002_0227_20130426_034947_20130426_053048.EUM.nc	165.910	168.669	16.363	2926	5549	0	2603	0	20

– Continued on next page

Table 11: K Brightness Temperature Statistics.

– Continued from previous page

File	Median	Mean	Std. Dev.	No. Obs.	Total Obs.	Default Lat/Lon	Flag (total)	Default (total)	3-Sigma Edited
SRL_OPN_2PTS002_0229_20130426_053046_20130426_072007.EUM.nc	168.600	172.627	19.726	4037	6181	0	2115	0	29
SRL_OPN_2PTS002_0232_20130426_072005_20130426_085831.EUM.nc	169.150	172.470	20.449	3815	5598	0	1735	0	48
SRL_OPN_2PTS002_0233_20130426_085830_20130426_103626.EUM.nc	170.520	172.488	19.005	2370	5480	0	3091	0	19
SRL_OPN_2PTS002_0235_20130426_103625_20130426_121424.EUM.nc	173.115	176.147	19.495	2595	5446	0	2844	0	7
SRL_OPN_2PTS002_0237_20130426_121423_20130426_135332.EUM.nc	168.580	172.885	21.110	3162	5506	0	2335	0	9
SRL_OPN_2PTS002_0239_20130426_135332_20130426_154655.EUM.nc	168.320	172.606	20.276	3596	6374	0	2735	0	43
SRL_OPN_2PTS002_0242_20130426_154655_20130426_172642.EUM.nc	161.270	167.920	18.124	2879	5510	0	2623	0	8
SRL_OPN_2PTS002_0244_20130426_172642_20130426_190610.EUM.nc	171.500	176.495	20.946	3402	5596	0	2164	0	30
SRL_OPN_2PTS002_0246_20130426_190610_20130426_204522.EUM.nc	167.130	171.598	18.815	3736	5592	0	1816	0	40
SRL_OPN_2PTS002_0248_20130426_204521_20130426_222354.EUM.nc	169.240	172.035	20.100	2948	5426	0	2441	0	37
SRL_OPN_2PTS002_0250_20130426_222353_20130427_000138.EUM.nc	170.850	172.517	21.517	3062	5505	0	2437	0	6
SRL_OPN_2PTS002_0251_20130427_000137_20130427_013935.EUM.nc	178.240	176.022	18.509	3065	5555	0	2482	0	8
SRL_OPN_2PTS002_0253_20130427_013934_20130427_031819.EUM.nc	168.940	173.485	21.672	2947	5550	0	2589	0	14
SRL_OPN_2PTS002_0255_20130427_031818_20130427_045849.EUM.nc	166.170	168.676	18.464	2994	5526	0	2514	1	17
SRL_OPN_2PTS002_0257_20130427_045848_20130427_064130.EUM.nc	168.670	171.506	19.137	3960	5803	0	1819	0	24
SRL_OPN_2PTS002_0259_20130427_064130_20130427_082742.EUM.nc	168.310	173.605	22.704	4211	6044	0	1813	0	20
SRL_OPN_2PTS002_0262_20130427_082742_20130427_100536.EUM.nc	163.845	171.289	21.983	2862	5508	0	2634	0	12
SRL_OPN_2PTS002_0263_20130427_100534_20130427_114332.EUM.nc	169.060	172.055	19.743	2398	5462	0	3034	0	30
SRL_OPN_2PTS002_0265_20130427_114332_20130427_132215.EUM.nc	177.640	178.850	22.592	2979	5389	0	2405	0	5
SRL_OPN_2PTS002_0267_20130427_132215_20130427_151537.EUM.nc	167.290	172.931	21.260	3643	6368	0	2711	0	14
SRL_OPN_2PTS002_0270_20130427_151536_20130427_165524.EUM.nc	170.870	172.456	21.467	2824	5607	0	2772	0	11
SRL_OPN_2PTS002_0272_20130427_165523_20130427_183456.EUM.nc	163.670	170.429	19.274	3352	5534	0	2166	1	15
SRL_OPN_2PTS002_0274_20130427_183455_20130427_201417.EUM.nc	175.000	176.224	23.690	3358	5530	0	2133	0	39
SRL_OPN_2PTS002_0276_20130427_201416_20130427_215254.EUM.nc	164.765	170.022	20.024	3309	5457	0	2121	0	27
SRL_OPN_2PTS002_0278_20130427_215252_20130427_233055.EUM.nc	160.540	167.997	20.001	2438	5339	0	2852	0	49
SRL_OPN_2PTS002_0279_20130427_233055_20130428_010844.EUM.nc	173.340	176.093	21.837	2685	5502	0	2794	0	23
SRL_OPN_2PTS002_0281_20130428_010843_20130428_024706.EUM.nc	170.810	174.637	20.506	2956	5516	0	2554	0	6
SRL_OPN_2PTS002_0283_20130428_024706_20130428_042702.EUM.nc	166.250	171.231	20.346	2922	5514	0	2569	0	23
SRL_OPN_2PTS002_0285_20130428_042700_20130428_060858.EUM.nc	165.545	169.576	18.494	3819	5723	0	1883	0	21
SRL_OPN_2PTS002_0287_20130428_060857_20130428_075647.EUM.nc	171.760	174.311	20.512	4049	6093	0	2000	0	44
SRL_OPN_2PTS002_0290_20130428_075646_20130428_093449.EUM.nc	163.660	169.859	18.930	3056	5483	0	2368	0	59
SRL_OPN_2PTS002_0291_20130428_093449_20130428_111241.EUM.nc	169.240	171.066	20.141	2150	5411	0	3238	0	23
SRL_OPN_2PTS002_0293_20130428_111241_20130428_125106.EUM.nc	176.560	176.561	20.552	2642	5310	0	2661	0	7
SRL_OPN_2PTS002_0295_20130428_125106_20130428_144415.EUM.nc	170.220	174.902	21.091	3457	6273	0	2798	0	18
SRL_OPN_2PTS002_0298_20130428_144414_20130428_162401.EUM.nc	176.650	178.531	21.657	3341	5650	0	2298	0	11
SRL_OPN_2PTS002_0300_20130428_162400_20130428_180337.EUM.nc	157.560	165.440	18.051	3119	5591	0	2466	0	6
SRL_OPN_2PTS002_0302_20130428_180336_20130428_194307.EUM.nc	169.740	174.513	20.345	3325	5560	0	2182	1	52
SRL_OPN_2PTS002_0304_20130428_194306_20130428_212156.EUM.nc	164.720	170.577	21.498	3413	5485	0	2049	0	23
SRL_OPN_2PTS002_0306_20130428_212155_20130428_230012.EUM.nc	165.130	169.887	20.662	2356	5457	0	3091	0	10

– Continued on next page

Table 11: K Brightness Temperature Statistics.

– Continued from previous page

File	Median	Mean	Std. Dev.	No. Obs.	Total Obs.	Default Lat/Lon	Flag (total)	Default (total)	3-Sigma Edited
SRL_OPN_2PTS002_0307_20130428_230010_20130429_003759.EUM.nc	169.290	172.646	21.019	3269	5503	0	2187	0	47
SRL_OPN_2PTS002_0309_20130429_003758_20130429_021603.EUM.nc	173.680	175.647	17.887	2901	5530	0	2626	0	3
SRL_OPN_2PTS002_0311_20130429_021603_20130429_035526.EUM.nc	169.205	173.803	23.322	2823	5539	0	2707	0	9
SRL_OPN_2PTS002_0313_20130429_035527_20130429_053641.EUM.nc	160.510	165.761	18.589	3021	5547	0	2520	0	6
SRL_OPN_2PTS002_0315_20130429_053640_20130429_072548.EUM.nc	167.620	172.715	20.192	4144	6193	0	2025	0	24
SRL_OPN_2PTS002_0318_20130429_072547_20130429_090404.EUM.nc	165.295	172.475	23.590	3711	5561	0	1817	0	33
SRL_OPN_2PTS002_0319_20130429_090403_20130429_104157.EUM.nc	169.860	173.089	20.144	2458	5492	0	3027	0	7
SRL_OPN_2PTS002_0321_20130429_104156_20130429_122005.EUM.nc	176.650	177.073	18.798	2631	5493	0	2844	0	18
SRL_OPN_2PTS002_0323_20130429_122006_20130429_135911.EUM.nc	167.700	172.038	20.935	3279	5506	0	2215	0	12
SRL_OPN_2PTS002_0325_20130429_135909_20130429_155233.EUM.nc	173.405	175.950	21.637	3456	6365	0	2899	0	10
SRL_OPN_2PTS002_0328_20130429_155233_20130429_173220.EUM.nc	160.510	167.232	19.456	2849	5482	0	2609	0	24
SRL_OPN_2PTS002_0330_20130429_173219_20130429_191155.EUM.nc	167.040	172.827	20.844	3543	5622	0	2058	0	21
SRL_OPN_2PTS002_0332_20130429_191154_20130429_205057.EUM.nc	165.915	171.250	21.445	3633	5576	0	1882	0	61
SRL_OPN_2PTS002_0334_20130429_205056_20130429_222926.EUM.nc	164.310	168.894	20.607	2978	5445	0	2455	0	12
SRL_OPN_2PTS002_0336_20130429_222925_20130430_000717.EUM.nc	165.065	171.565	20.950	3061	5508	0	2400	0	47
SRL_OPN_2PTS002_0337_20130430_000717_20130430_014508.EUM.nc	178.030	177.964	19.554	3052	5553	0	2472	0	29
SRL_OPN_2PTS002_0339_20130430_014507_20130430_032404.EUM.nc	171.110	175.183	21.592	2936	5501	0	2548	0	17
SRL_OPN_2PTS002_0341_20130430_032403_20130430_050432.EUM.nc	159.900	165.902	18.699	2992	5547	0	2546	0	9
SRL_OPN_2PTS002_0343_20130430_050431_20130430_065446.EUM.nc	165.410	171.947	21.099	3890	6204	0	2301	0	13
SRL_OPN_2PTS002_0346_20130430_065445_20130430_083315.EUM.nc	166.930	170.092	19.168	4209	5624	0	1383	0	32
SRL_OPN_2PTS002_0348_20130430_083314_20130430_101115.EUM.nc	169.510	173.837	18.520	2802	5430	0	2619	0	9
SRL_OPN_2PTS002_0349_20130430_101114_20130430_114904.EUM.nc	181.695	177.246	20.552	2482	5454	0	2950	0	22
SRL_OPN_2PTS002_0351_20130430_114903_20130430_132751.EUM.nc	170.065	173.318	21.162	3053	5399	0	2339	0	7
SRL_OPN_2PTS002_0353_20130430_132751_20130430_152114.EUM.nc	167.865	172.503	19.742	3638	6349	0	2705	0	6
SRL_OPN_2PTS002_0356_20130430_152113_20130430_170102.EUM.nc	162.470	170.736	19.652	2869	5584	0	2713	0	2
SRL_OPN_2PTS002_0358_20130430_170101_20130430_184033.EUM.nc	162.040	171.294	22.281	3393	5575	0	2168	0	14
SRL_OPN_2PTS002_0360_20130430_184032_20130430_201952.EUM.nc	169.400	173.071	22.194	3361	5532	0	2119	0	52
SRL_OPN_2PTS002_0362_20130430_201951_20130430_215835.EUM.nc	167.030	169.852	21.311	3070	5440	0	2335	0	35
SRL_OPN_2PTS002_0364_20130430_215834_20130430_233626.EUM.nc	166.200	169.613	18.682	2625	5392	0	2742	0	25
SRL_OPN_2PTS002_0365_20130430_233625_20130501_011417.EUM.nc	173.240	176.440	21.656	2793	5505	0	2676	0	36
SRL_OPN_2PTS002_0367_20130501_011416_20130501_025250.EUM.nc	175.100	174.773	21.016	2910	5515	0	2593	0	12
SRL_OPN_2PTS002_0369_20130501_025250_20130501_043243.EUM.nc	162.290	167.546	18.333	2932	5487	0	2536	0	19
SRL_OPN_2PTS002_0371_20130501_043242_20130501_061448.EUM.nc	162.090	171.297	22.717	3801	5710	0	1875	0	34
SRL_OPN_2PTS002_0373_20130501_061446_20130501_080221.EUM.nc	169.410	171.449	17.608	4125	6097	0	1952	0	20
SRL_OPN_2PTS002_0376_20130501_080221_20130501_094031.EUM.nc	173.555	177.608	22.572	3025	5501	0	2443	0	33
SRL_OPN_2PTS002_0377_20130501_094029_20130501_111813.EUM.nc	176.610	176.370	21.085	2231	5394	0	3155	0	8
SRL_OPN_2PTS002_0379_20130501_111812_20130501_125640.EUM.nc	172.170	175.570	21.832	2738	5357	0	2614	0	5
SRL_OPN_2PTS002_0381_20130501_125639_20130501_144953.EUM.nc	176.170	175.505	20.838	3484	6304	0	2785	0	35
SRL_OPN_2PTS002_0384_20130501_144953_20130501_162939.EUM.nc	169.000	172.714	20.533	3344	5637	0	2267	0	26

– Continued on next page

Table 11: K Brightness Temperature Statistics.

– Continued from previous page

File	Median	Mean	Std. Dev.	No. Obs.	Total Obs.	Default Lat/Lon	Flag (total)	Default (total)	3-Sigma Edited
SRL_OPN_2PTS002_0386_20130501_162938_20130501_180916.EUM.nc	161.035	169.402	20.921	3152	5597	0	2419	0	26
SRL_OPN_2PTS002_0388_20130501_180914_20130501_194842.EUM.nc	169.090	172.710	19.770	3349	5552	0	2175	0	28
SRL_OPN_2PTS002_0390_20130501_194841_20130501_212738.EUM.nc	166.395	172.443	20.225	3487	5464	0	1946	0	31
SRL_OPN_2PTS002_0392_20130501_212738_20130501_230543.EUM.nc	169.500	171.659	21.082	2247	5430	0	3181	0	2
SRL_OPN_2PTS002_0393_20130501_230542_20130502_004331.EUM.nc	169.500	175.423	23.331	3136	5509	0	2349	0	24
SRL_OPN_2PTS002_0395_20130502_004330_20130502_022145.EUM.nc	172.200	172.283	19.167	2863	5557	0	2634	0	60
SRL_OPN_2PTS002_0397_20130502_022144_20130502_040105.EUM.nc	164.440	169.157	20.663	2900	5551	0	2642	0	9
SRL_OPN_2PTS002_0399_20130502_040105_20130502_054228.EUM.nc	163.850	170.582	23.286	3292	5529	0	2204	0	33
SRL_OPN_2PTS002_0401_20130502_054227_20130502_073122.EUM.nc	164.580	168.047	18.388	4178	6144	0	1927	1	38
SRL_OPN_2PTS002_0404_20130502_073121_20130502_090944.EUM.nc	175.460	176.676	19.950	3591	5547	0	1942	0	14
SRL_OPN_2PTS002_0405_20130502_090943_20130502_104728.EUM.nc	171.200	172.861	20.203	2443	5512	0	3059	0	10
SRL_OPN_2PTS002_0407_20130502_104727_20130502_122538.EUM.nc	173.310	175.791	17.894	2679	5462	0	2767	0	16
SRL_OPN_2PTS002_0409_20130502_122538_20130502_140457.EUM.nc	173.690	174.683	21.352	3309	5541	0	2231	0	1
SRL_OPN_2PTS002_0411_20130502_140457_20130502_155819.EUM.nc	168.990	173.918	21.019	3232	6346	0	3049	0	65
SRL_OPN_2PTS002_0414_20130502_155819_20130502_173757.EUM.nc	157.705	166.940	22.060	2921	5514	0	2566	0	27
SRL_OPN_2PTS002_0416_20130502_173756_20130502_191732.EUM.nc	164.800	170.671	20.312	3490	5595	0	2091	0	14
SRL_OPN_2PTS002_0418_20130502_191733_20130502_205631.EUM.nc	164.890	172.715	23.440	3657	5616	0	1947	0	12
SRL_OPN_2PTS002_0420_20130502_205630_20130502_223457.EUM.nc	166.915	169.872	21.724	2829	5440	0	2604	0	7
SRL_OPN_2PTS002_0421_20130502_223457_20130503_001250.EUM.nc	163.025	170.661	19.797	3098	5494	0	2369	1	26
SRL_OPN_2PTS002_0423_20130503_001248_20130503_015041.EUM.nc	172.080	174.541	20.336	3102	5542	0	2423	0	17
SRL_OPN_2PTS002_0425_20130503_015041_20130503_032941.EUM.nc	167.180	173.564	22.522	3026	5479	0	2435	0	18
SRL_OPN_2PTS002_0427_20130503_032940_20130503_051025.EUM.nc	157.400	167.836	21.551	2949	5556	0	2595	0	12
SRL_OPN_2PTS002_0429_20130503_051024_20130503_070022.EUM.nc	162.080	167.296	17.495	3818	6198	0	2377	0	3
SRL_OPN_2PTS002_0432_20130503_070021_20130503_083848.EUM.nc	172.240	172.475	19.873	4171	5628	0	1417	0	40
SRL_OPN_2PTS002_0434_20130503_083848_20130503_101646.EUM.nc	164.490	174.564	23.621	2718	5527	0	2807	0	2
SRL_OPN_2PTS002_0435_20130503_101645_20130503_115446.EUM.nc	175.420	177.001	21.049	2590	5522	0	2923	0	9
SRL_OPN_2PTS002_0437_20130503_115444_20130503_133329.EUM.nc	170.250	174.119	20.416	2973	5419	0	2414	0	32
SRL_OPN_2PTS002_0439_20130503_133329_20130503_152652.EUM.nc	174.730	177.166	21.624	3597	6341	0	2707	0	37
SRL_OPN_2PTS002_0442_20130503_152651_20130503_170638.EUM.nc	156.690	167.312	22.477	2864	5518	0	2638	0	16
SRL_OPN_2PTS002_0444_20130503_170638_20130503_184618.EUM.nc	168.305	170.523	19.458	3385	5609	0	2191	0	33
SRL_OPN_2PTS002_0446_20130503_184617_20130503_202528.EUM.nc	171.760	175.324	21.513	3483	5561	0	2057	0	21
SRL_OPN_2PTS002_0448_20130503_202528_20130503_220407.EUM.nc	169.240	172.522	22.719	3098	5417	0	2307	0	12
SRL_OPN_2PTS002_0450_20130503_220406_20130503_234206.EUM.nc	161.025	166.363	17.267	2741	5487	0	2709	0	37
SRL_OPN_2PTS002_0451_20130503_234206_20130504_011949.EUM.nc	174.205	177.266	19.424	2937	5533	0	2547	0	49
SRL_OPN_2PTS002_0453_20130504_011948_20130504_025827.EUM.nc	170.100	172.744	21.914	2955	5529	0	2562	0	12
SRL_OPN_2PTS002_0455_20130504_025826_20130504_043826.EUM.nc	163.465	169.031	21.571	2872	5485	0	2611	0	2
SRL_OPN_2PTS002_0457_20130504_043826_20130504_062038.EUM.nc	167.320	170.276	17.943	3836	5753	0	1854	0	63
SRL_OPN_2PTS002_0459_20130504_062037_20130504_080755.EUM.nc	173.280	172.707	19.162	4094	6089	0	1976	0	19
SRL_OPN_2PTS002_0462_20130504_080754_20130504_094602.EUM.nc	172.760	175.719	24.126	2998	5502	0	2479	0	25

– Continued on next page

Table 11: K Brightness Temperature Statistics.

– Continued from previous page

File	Median	Mean	Std. Dev.	No. Obs.	Total Obs.	Default Lat/Lon	Flag (total)	Default (total)	3-Sigma Edited
SRL_OPN_2PTS002_0463_20130504_094601_20130504_112355.EUM.nc	171.400	176.262	21.103	2090	5394	0	3296	0	8
SRL_OPN_2PTS002_0465_20130504_112353_20130504_130216.EUM.nc	172.025	175.633	19.050	2749	5358	0	2596	0	13
SRL_OPN_2PTS002_0467_20130504_130215_20130504_145531.EUM.nc	175.300	172.564	21.527	3570	6349	0	2758	0	21
SRL_OPN_2PTS002_0470_20130504_145530_20130504_163518.EUM.nc	167.145	170.959	21.775	3240	5641	0	2355	0	46
SRL_OPN_2PTS002_0472_20130504_163517_20130504_181501.EUM.nc	163.940	169.234	18.820	3140	5614	0	2460	0	14
SRL_OPN_2PTS002_0474_20130504_181501_20130504_195420.EUM.nc	172.020	175.560	19.610	3326	5565	0	2233	0	6
SRL_OPN_2PTS002_0476_20130504_195418_20130504_213312.EUM.nc	170.580	175.040	22.404	3594	5517	0	1917	0	6
SRL_OPN_2PTS002_0478_20130504_213312_20130504_231123.EUM.nc	165.720	172.059	22.324	2236	5402	0	3158	0	8
SRL_OPN_2PTS002_0479_20130504_231122_20130505_004903.EUM.nc	172.750	175.863	21.767	3079	5483	0	2388	0	16
SRL_OPN_2PTS002_0481_20130505_004901_20130505_022720.EUM.nc	173.410	173.662	20.744	2920	5535	0	2609	1	5
SRL_OPN_2PTS002_0483_20130505_022719_20130505_040646.EUM.nc	165.900	168.682	17.383	2849	5484	0	2631	0	4
SRL_OPN_2PTS002_0485_20130505_040645_20130505_054816.EUM.nc	165.790	169.819	20.396	3589	5672	0	2053	0	30
SRL_OPN_2PTS002_0487_20130505_054815_20130505_073657.EUM.nc	173.890	174.570	18.176	4166	6171	0	1983	0	22
SRL_OPN_2PTS002_0490_20130505_073656_20130505_091516.EUM.nc	170.680	174.091	22.068	3390	5540	0	2093	0	57
SRL_OPN_2PTS002_0491_20130505_091514_20130505_105300.EUM.nc	166.270	174.700	22.837	2320	5530	0	3189	0	21
SRL_OPN_2PTS002_0493_20130505_105259_20130505_123114.EUM.nc	171.380	175.492	19.106	2596	5381	0	2760	0	25
SRL_OPN_2PTS002_0495_20130505_123113_20130505_141036.EUM.nc	170.700	170.967	19.060	3156	5595	0	2376	0	63
SRL_OPN_2PTS002_0497_20130505_141036_20130505_160359.EUM.nc	167.690	172.015	20.322	3346	6389	0	3031	0	12
SRL_OPN_2PTS002_0500_20130505_160358_20130505_174335.EUM.nc	169.360	171.671	18.805	2994	5615	0	2619	0	2
SRL_OPN_2PTS002_0502_20130505_174334_20130505_192309.EUM.nc	168.190	171.823	19.776	3509	5628	0	2107	0	12
SRL_OPN_2PTS002_0504_20130505_192308_20130505_210215.EUM.nc	169.910	173.616	19.611	3663	5625	0	1954	0	8
SRL_OPN_2PTS002_0506_20130505_210214_20130505_224030.EUM.nc	166.660	173.000	20.659	2754	5413	0	2647	0	12
SRL_OPN_2PTS002_0507_20130505_224029_20130506_001822.EUM.nc	161.520	170.310	23.330	3063	5454	0	2365	0	26
SRL_OPN_2PTS002_0509_20130506_001822_20130506_015624.EUM.nc	174.010	172.932	19.766	3016	5525	0	2458	0	51
SRL_OPN_2PTS002_0511_20130506_015623_20130506_033522.EUM.nc	169.340	173.194	19.931	3016	5487	0	2428	0	43
SRL_OPN_2PTS002_0513_20130506_033521_20130506_051612.EUM.nc	163.790	168.987	18.758	2993	5545	0	2544	0	8
SRL_OPN_2PTS002_0515_20130506_051610_20130506_070557.EUM.nc	168.605	172.048	18.090	3841	6192	0	2346	0	5
SRL_OPN_2PTS002_0518_20130506_070556_20130506_084431.EUM.nc	173.560	174.449	21.494	4018	5620	0	1593	0	9
SRL_OPN_2PTS002_0520_20130506_084429_20130506_102219.EUM.nc	162.560	171.956	22.683	2600	5522	0	2905	0	17
SRL_OPN_2PTS002_0521_20130506_102219_20130506_120020.EUM.nc	179.190	181.009	24.000	2576	5527	0	2948	0	3
SRL_OPN_2PTS002_0523_20130506_120020_20130506_133907.EUM.nc	175.355	178.738	20.858	3031	5444	0	2398	0	15
SRL_OPN_2PTS002_0525_20130506_133908_20130506_153239.EUM.nc	168.705	172.008	19.781	3604	6381	0	2747	0	30
SRL_OPN_2PTS002_0528_20130506_153239_20130506_171218.EUM.nc	171.850	172.296	18.351	2859	5489	0	2626	0	4
SRL_OPN_2PTS002_0530_20130506_171218_20130506_185157.EUM.nc	165.790	170.841	19.669	3414	5641	0	2204	0	23
SRL_OPN_2PTS002_0532_20130506_185156_20130506_203105.EUM.nc	170.200	175.382	19.796	3513	5583	0	2054	0	16
SRL_OPN_2PTS002_0534_20130506_203105_20130506_220942.EUM.nc	162.585	171.754	23.367	3070	5419	0	2325	0	24
SRL_OPN_2PTS002_0536_20130506_220942_20130506_234740.EUM.nc	162.720	172.250	24.501	2960	5504	0	2529	0	15
SRL_OPN_2PTS002_0537_20130506_234739_20130507_012523.EUM.nc	171.200	175.645	17.299	2911	5533	0	2617	0	5
SRL_OPN_2PTS002_0539_20130507_012522_20130507_030406.EUM.nc	175.340	175.838	20.397	2906	5571	0	2632	0	33

– Continued on next page

Table 11: K Brightness Temperature Statistics.

– Continued from previous page

File	Median	Mean	Std. Dev.	No. Obs.	Total Obs.	Default Lat/Lon	Flag (total)	Default (total)	3-Sigma Edited
SRL_OPN_2PTS002_0541_20130507_030405_20130507_044419.EUM.nc	163.340	168.864	16.965	2937	5514	0	2565	0	12
SRL_OPN_2PTS002_0543_20130507_044418_20130507_062631.EUM.nc	164.530	169.225	17.787	3916	5758	0	1821	0	21
SRL_OPN_2PTS002_0545_20130507_062630_20130507_081330.EUM.nc	170.895	172.474	20.792	4118	6090	0	1950	0	22
SRL_OPN_2PTS002_0548_20130507_081330_20130507_095136.EUM.nc	169.150	174.138	18.880	2923	5405	0	2468	0	14
SRL_OPN_2PTS002_0549_20130507_095135_20130507_112929.EUM.nc	173.450	175.060	21.401	2135	5418	0	3264	0	19
SRL_OPN_2PTS002_0551_20130507_112929_20130507_130755.EUM.nc	171.600	176.182	22.750	2771	5441	0	2623	0	47
SRL_OPN_2PTS002_0553_20130507_130755_20130507_150121.EUM.nc	172.810	173.791	20.139	3599	6370	0	2767	0	4
SRL_OPN_2PTS002_0556_20130507_150120_20130507_164059.EUM.nc	166.180	170.239	16.301	3000	5648	0	2584	0	64
SRL_OPN_2PTS002_0558_20130507_164058_20130507_182042.EUM.nc	162.640	168.255	17.465	3171	5619	0	2444	0	4
SRL_OPN_2PTS002_0560_20130507_182042_20130507_195959.EUM.nc	172.150	176.014	20.886	3162	5571	0	2352	0	57
SRL_OPN_2PTS002_0562_20130507_195959_20130507_213850.EUM.nc	167.555	172.926	21.234	3439	5510	0	2038	0	33
SRL_OPN_2PTS002_0564_20130507_213848_20130507_231657.EUM.nc	166.230	173.448	23.261	2319	5371	0	3027	0	25
SRL_OPN_2PTS002_0565_20130507_231656_20130508_005437.EUM.nc	166.540	172.042	19.113	2877	5500	0	2551	0	72
SRL_OPN_2PTS002_0567_20130508_005436_20130508_023258.EUM.nc	175.870	176.158	19.307	2965	5531	0	2562	0	4
SRL_OPN_2PTS002_0569_20130508_023257_20130508_041238.EUM.nc	165.010	169.289	17.536	2779	5528	0	2718	0	31
SRL_OPN_2PTS002_0571_20130508_041237_20130508_055407.EUM.nc	164.130	168.797	18.620	3724	5698	0	1969	0	5
SRL_OPN_2PTS002_0573_20130508_055406_20130508_074234.EUM.nc	167.980	172.762	19.451	4160	6149	0	1978	0	11
SRL_OPN_2PTS002_0576_20130508_074234_20130508_092050.EUM.nc	172.890	176.740	23.223	3334	5529	0	2188	0	7
SRL_OPN_2PTS002_0577_20130508_092050_20130508_105842.EUM.nc	173.520	176.990	22.967	2190	5496	0	3306	0	0
SRL_OPN_2PTS002_0579_20130508_105842_20130508_123650.EUM.nc	164.910	173.261	20.331	2505	5382	0	2855	0	22
SRL_OPN_2PTS002_0581_20130508_123649_20130508_141620.EUM.nc	173.380	173.983	20.283	3266	5572	0	2265	0	41
SRL_OPN_2PTS002_0583_20130508_141620_20130508_160938.EUM.nc	173.750	174.300	18.968	3407	6369	0	2945	1	16
SRL_OPN_2PTS002_0586_20130508_160938_20130508_174925.EUM.nc	159.900	166.150	18.280	2976	5599	0	2608	0	15
SRL_OPN_2PTS002_0588_20130508_174924_20130508_192848.EUM.nc	169.870	175.615	21.063	3345	5624	0	2261	0	18
SRL_OPN_2PTS002_0590_20130508_192847_20130508_210752.EUM.nc	165.120	172.332	21.962	3469	5611	0	2083	1	58
SRL_OPN_2PTS002_0592_20130508_210750_20130508_224605.EUM.nc	171.565	175.760	21.497	2614	5409	0	2775	0	20
SRL_OPN_2PTS002_0593_20130508_224604_20130509_002354.EUM.nc	166.560	173.496	22.743	3050	5465	0	2365	0	50
SRL_OPN_2PTS002_0595_20130509_002353_20130509_020159.EUM.nc	176.660	175.216	16.572	3022	5542	0	2516	0	4
SRL_OPN_2PTS002_0597_20130509_020158_20130509_034101.EUM.nc	166.860	169.790	18.708	2992	5505	0	2509	1	3
SRL_OPN_2PTS002_0599_20130509_034100_20130509_052157.EUM.nc	164.220	168.636	19.503	2971	5545	0	2563	0	11
SRL_OPN_2PTS002_0601_20130509_052156_20130509_071134.EUM.nc	167.120	172.063	17.175	3811	6196	0	2357	0	28
SRL_OPN_2PTS002_0604_20130509_071133_20130509_085004.EUM.nc	176.350	177.752	21.941	3945	5586	0	1617	0	24
SRL_OPN_2PTS002_0605_20130509_085003_20130509_102751.EUM.nc	163.860	171.317	22.812	2589	5522	0	2909	0	24
SRL_OPN_2PTS002_0607_20130509_102750_20130509_120554.EUM.nc	171.960	178.980	22.072	2575	5520	0	2929	0	16
SRL_OPN_2PTS002_0609_20130509_120553_20130509_134456.EUM.nc	174.020	176.649	19.109	3072	5499	0	2415	0	12
SRL_OPN_2PTS002_0611_20130509_134455_20130509_153819.EUM.nc	171.105	172.427	18.879	3586	6393	0	2785	0	22
SRL_OPN_2PTS002_0614_20130509_153818_20130509_171758.EUM.nc	159.790	164.986	17.315	2818	5482	0	2651	0	13
SRL_OPN_2PTS002_0616_20130509_171757_20130509_185735.EUM.nc	166.860	171.980	19.676	3351	5631	0	2244	0	36
SRL_OPN_2PTS002_0618_20130509_185735_20130509_203642.EUM.nc	165.990	173.502	22.464	3473	5609	0	2088	0	48

– Continued on next page

Table 11: K Brightness Temperature Statistics.

– Continued from previous page

File	Median	Mean	Std. Dev.	No. Obs.	Total Obs.	Default Lat/Lon	Flag (total)	Default (total)	3-Sigma Edited
SRL_OPN_2PTS002_0620_20130509_203642_20130509_221517.EUM.nc	165.915	173.322	22.036	3009	5440	0	2424	0	7
SRL_OPN_2PTS002_0622_20130509_221516_20130509_235312.EUM.nc	165.750	171.331	21.494	2932	5505	0	2537	0	36
SRL_OPN_2PTS002_0623_20130509_235311_20130510_013058.EUM.nc	173.360	175.583	17.426	2993	5511	0	2513	0	5
SRL_OPN_2PTS002_0625_20130510_013057_20130510_030943.EUM.nc	166.300	169.370	18.646	2949	5552	0	2591	0	12
SRL_OPN_2PTS002_0627_20130510_030943_20130510_045003.EUM.nc	163.010	167.786	18.305	2943	5483	0	2537	0	3
SRL_OPN_2PTS002_0629_20130510_045003_20130510_063223.EUM.nc	163.400	168.400	16.365	3869	5764	0	1878	0	17
SRL_OPN_2PTS002_0631_20130510_063222_20130510_081905.EUM.nc	171.330	174.430	19.475	4163	6077	0	1884	0	30
SRL_OPN_2PTS002_0634_20130510_081904_20130510_095708.EUM.nc	165.630	172.114	19.279	2842	5530	0	2670	0	18
SRL_OPN_2PTS002_0635_20130510_095707_20130510_113503.EUM.nc	166.835	178.518	23.658	2336	5410	0	3068	0	6
SRL_OPN_2PTS002_0637_20130510_113502_20130510_131333.EUM.nc	174.590	177.629	21.303	2765	5456	0	2596	0	95
SRL_OPN_2PTS002_0639_20130510_131332_20130510_150659.EUM.nc	172.405	173.036	18.819	3582	6374	0	2774	0	18
SRL_OPN_2PTS002_0642_20130510_150658_20130510_164638.EUM.nc	160.450	166.555	17.320	2899	5615	0	2709	0	7
SRL_OPN_2PTS002_0644_20130510_164637_20130510_182620.EUM.nc	170.390	171.959	18.938	3320	5547	0	2216	0	11
SRL_OPN_2PTS002_0646_20130510_182619_20130510_200535.EUM.nc	168.230	173.353	20.784	3169	5592	0	2385	0	38
SRL_OPN_2PTS002_0648_20130510_200534_20130510_214424.EUM.nc	165.050	173.908	21.717	3361	5486	0	2107	0	18
SRL_OPN_2PTS002_0650_20130510_214423_20130510_232229.EUM.nc	163.570	170.918	23.709	2486	5390	0	2897	0	7
SRL_OPN_2PTS002_0651_20130510_232229_20130511_010010.EUM.nc	171.355	176.842	19.879	2886	5527	0	2619	0	22
SRL_OPN_2PTS002_0653_20130511_010009_20130511_023833.EUM.nc	170.170	172.134	19.665	2976	5536	0	2546	0	14
SRL_OPN_2PTS002_0655_20130511_023832_20130511_041820.EUM.nc	169.245	171.238	19.011	2834	5514	0	2674	0	6
SRL_OPN_2PTS002_0657_20130511_041819_20130511_055956.EUM.nc	163.565	168.483	17.551	3740	5727	0	1967	0	20
SRL_OPN_2PTS002_0659_20130511_055955_20130511_074809.EUM.nc	170.260	174.123	19.362	4113	6133	0	2004	0	16
SRL_OPN_2PTS002_0662_20130511_074808_20130511_092623.EUM.nc	166.940	172.880	20.457	3236	5526	0	2263	0	27
SRL_OPN_2PTS002_0663_20130511_092623_20130511_110416.EUM.nc	174.680	178.483	21.857	2132	5535	0	3392	0	11
SRL_OPN_2PTS002_0665_20130511_110415_20130511_124226.EUM.nc	167.660	174.828	21.342	2554	5377	0	2796	0	27
SRL_OPN_2PTS002_0667_20130511_124225_20130511_142200.EUM.nc	172.700	174.083	19.760	3355	5553	0	2192	0	6
SRL_OPN_2PTS002_0669_20130511_142159_20130511_161517.EUM.nc	170.125	171.231	18.085	3404	6392	0	2966	0	22
SRL_OPN_2PTS002_0672_20130511_161516_20130511_175503.EUM.nc	168.745	171.124	17.875	3010	5613	0	2591	0	12
SRL_OPN_2PTS002_0674_20130511_175502_20130511_193425.EUM.nc	166.670	172.225	20.634	3315	5625	0	2258	0	52
SRL_OPN_2PTS002_0676_20130511_193424_20130511_211327.EUM.nc	168.085	174.515	21.130	3442	5614	0	2158	0	14
SRL_OPN_2PTS002_0678_20130511_211326_20130511_225137.EUM.nc	161.245	170.747	22.908	2479	5385	0	2895	0	11
SRL_OPN_2PTS002_0679_20130511_225136_20130512_002926.EUM.nc	168.070	173.963	21.466	3062	5429	0	2312	1	54
SRL_OPN_2PTS002_0681_20130512_002926_20130512_020732.EUM.nc	176.920	176.569	17.325	2891	5540	0	2611	0	38
SRL_OPN_2PTS002_0683_20130512_020732_20130512_034641.EUM.nc	167.400	172.048	18.593	2896	5549	0	2618	0	35
SRL_OPN_2PTS002_0685_20130512_034640_20130512_052744.EUM.nc	166.505	169.745	15.930	2883	5555	0	2635	0	37
SRL_OPN_2PTS002_0687_20130512_052743_20130512_071709.EUM.nc	168.470	171.845	18.278	3884	6209	0	2273	0	52
SRL_OPN_2PTS002_0690_20130512_071709_20130512_085537.EUM.nc	170.990	174.613	19.392	3866	5607	0	1732	0	9
SRL_OPN_2PTS002_0691_20130512_085536_20130512_103323.EUM.nc	171.010	177.438	22.858	2388	5513	0	3116	0	9
SRL_OPN_2PTS002_0693_20130512_103322_20130512_121128.EUM.nc	177.170	181.253	24.265	2525	5533	0	2994	0	14
SRL_OPN_2PTS002_0695_20130512_121127_20130512_135034.EUM.nc	177.740	176.863	23.199	3091	5501	0	2392	0	18

– Continued on next page

Table 11: K Brightness Temperature Statistics.

– Continued from previous page

File	Median	Mean	Std. Dev.	No. Obs.	Total Obs.	Default Lat/Lon	Flag (total)	Default (total)	3-Sigma Edited
SRL_OPN_2PTS002_0697_20130512_135033_20130512_154358.EUM.nc	173.910	176.664	19.036	3549	6385	0	2810	0	26
SRL_OPN_2PTS002_0700_20130512_154356_20130512_172336.EUM.nc	168.720	170.389	17.029	2815	5543	0	2668	0	60
SRL_OPN_2PTS002_0702_20130512_172335_20130512_190313.EUM.nc	167.970	174.223	20.962	3288	5624	0	2285	0	51
SRL_OPN_2PTS002_0704_20130512_190312_20130512_204226.EUM.nc	168.930	174.441	20.992	3688	5646	0	1939	0	19
SRL_OPN_2PTS002_0706_20130512_204225_20130512_222049.EUM.nc	163.370	172.064	24.314	2996	5417	0	2394	0	27
SRL_OPN_2PTS002_0708_20130512_222048_20130512_235844.EUM.nc	168.480	175.930	23.047	2997	5521	0	2490	0	34
SRL_OPN_2PTS002_0709_20130512_235843_20130513_013632.EUM.nc	174.210	176.190	18.506	2980	5534	0	2488	1	65
SRL_OPN_2PTS002_0711_20130513_013631_20130513_031522.EUM.nc	168.175	170.052	18.437	2898	5535	0	2633	0	4
SRL_OPN_2PTS002_0713_20130513_031521_20130513_045548.EUM.nc	162.300	167.053	16.362	2924	5554	0	2606	0	24
SRL_OPN_2PTS002_0715_20130513_045547_20130513_063816.EUM.nc	164.220	169.750	17.684	3813	5820	0	1905	0	102
SRL_OPN_2PTS002_0717_20130513_063816_20130513_082439.EUM.nc	171.840	174.317	17.728	4132	6068	0	1913	0	23
SRL_OPN_2PTS002_0720_20130513_082438_20130513_100240.EUM.nc	170.320	175.710	21.346	2835	5556	0	2677	0	44
SRL_OPN_2PTS002_0721_20130513_100240_20130513_114036.EUM.nc	173.590	178.519	25.691	2355	5443	0	3075	0	13
SRL_OPN_2PTS002_0723_20130513_114036_20130513_131911.EUM.nc	172.695	175.704	23.721	2938	5478	0	2534	0	6
SRL_OPN_2PTS002_0725_20130513_131911_20130513_151239.EUM.nc	174.120	175.803	16.899	3594	6390	0	2766	0	30
SRL_OPN_2PTS002_0728_20130513_151238_20130513_165217.EUM.nc	164.010	168.686	16.351	2865	5567	0	2694	0	8
SRL_OPN_2PTS002_0730_20130513_165218_20130513_183159.EUM.nc	167.505	171.802	18.938	3213	5527	0	2249	0	65
SRL_OPN_2PTS002_0732_20130513_183158_20130513_201112.EUM.nc	170.650	174.631	20.721	3261	5576	0	2297	0	18
SRL_OPN_2PTS002_0734_20130513_201111_20130513_214958.EUM.nc	167.330	173.679	22.849	3343	5486	0	2137	0	6
SRL_OPN_2PTS002_0736_20130513_214958_20130513_232802.EUM.nc	167.010	175.537	22.119	2503	5352	0	2829	0	20
SRL_OPN_2PTS002_0737_20130513_232801_20130514_010542.EUM.nc	175.365	177.445	21.498	2707	5496	0	2774	0	15
SRL_OPN_2PTS002_0739_20130514_010541_20130514_024409.EUM.nc	176.720	176.237	17.107	2938	5547	0	2602	0	7
SRL_OPN_2PTS002_0741_20130514_024409_20130514_042402.EUM.nc	163.800	168.859	17.590	2817	5545	0	2718	0	10
SRL_OPN_2PTS002_0743_20130514_042401_20130514_060547.EUM.nc	165.875	171.571	18.912	3781	5724	0	1934	0	9
SRL_OPN_2PTS002_0745_20130514_060546_20130514_075344.EUM.nc	171.985	173.566	17.659	4125	6100	0	1972	0	3
SRL_OPN_2PTS002_0748_20130514_075344_20130514_093156.EUM.nc	170.955	176.472	22.048	3165	5495	0	2321	0	9
SRL_OPN_2PTS002_0749_20130514_093156_20130514_110949.EUM.nc	167.085	176.976	27.003	2181	5470	0	3284	0	5
SRL_OPN_2PTS002_0751_20130514_110947_20130514_124802.EUM.nc	170.715	174.820	21.166	2525	5366	0	2824	0	17
SRL_OPN_2PTS002_0753_20130514_124802_20130514_144119.EUM.nc	171.040	172.354	16.620	3389	6308	0	2873	0	46
SRL_OPN_2PTS002_0756_20130514_144118_20130514_162056.EUM.nc	170.390	172.253	17.517	3358	5623	0	2200	0	65
SRL_OPN_2PTS002_0758_20130514_162056_20130514_180041.EUM.nc	168.140	170.738	18.515	3093	5630	0	2525	0	12
SRL_OPN_2PTS002_0760_20130514_180040_20130514_194002.EUM.nc	164.630	172.663	20.052	3362	5613	0	2228	0	23
SRL_OPN_2PTS002_0762_20130514_194001_20130514_211901.EUM.nc	173.130	175.796	19.947	3403	5525	0	2092	0	30
SRL_OPN_2PTS002_0764_20130514_211900_20130514_225717.EUM.nc	165.200	175.151	23.218	2414	5486	0	3051	0	21
SRL_OPN_2PTS002_0765_20130514_225716_20130515_003458.EUM.nc	164.470	171.596	22.662	3235	5483	0	2243	0	5
SRL_OPN_2PTS002_0767_20130515_003457_20130515_021307.EUM.nc	172.160	173.898	20.154	2903	5529	0	2585	0	41
SRL_OPN_2PTS002_0769_20130515_021307_20130515_035229.EUM.nc	164.960	169.305	16.001	2805	5520	0	2693	0	22
SRL_OPN_2PTS002_0771_20130515_035228_20130515_053331.EUM.nc	162.480	169.039	18.404	2938	5557	0	2592	0	27
SRL_OPN_2PTS002_0773_20130515_053330_20130515_072244.EUM.nc	168.570	171.155	17.373	4029	6204	0	2133	0	42

– Continued on next page

Table 11: K Brightness Temperature Statistics.

– Continued from previous page

File	Median	Mean	Std. Dev.	No. Obs.	Total Obs.	Default Lat/Lon	Flag (total)	Default (total)	3-Sigma Edited
SRL_OPN_2PTS002_0776_20130515_072243_20130515_090110.EUM.nc	174.740	175.838	22.139	3803	5595	0	1766	0	26
SRL_OPN_2PTS002_0777_20130515_090109_20130515_103904.EUM.nc	163.900	174.678	24.898	2419	5531	0	3111	0	1
SRL_OPN_2PTS002_0779_20130515_103903_20130515_121702.EUM.nc	173.730	178.617	20.444	2603	5514	0	2903	0	8
SRL_OPN_2PTS002_0781_20130515_121701_20130515_135613.EUM.nc	172.650	175.840	20.883	3137	5450	0	2310	0	3
SRL_OPN_2PTS002_0783_20130515_135612_20130515_154936.EUM.nc	171.310	172.553	18.786	3532	6368	0	2803	0	33
SRL_OPN_2PTS002_0786_20130515_154936_20130515_172923.EUM.nc	160.420	168.278	20.413	2887	5508	0	2614	0	7
SRL_OPN_2PTS002_0788_20130515_172921_20130515_190850.EUM.nc	164.940	171.016	19.577	3456	5654	0	2182	0	16
SRL_OPN_2PTS002_0790_20130515_190850_20130515_204801.EUM.nc	169.760	175.438	20.407	3665	5607	0	1905	0	37
SRL_OPN_2PTS002_0792_20130515_204800_20130515_222623.EUM.nc	160.845	172.545	25.411	2924	5421	0	2479	0	18
SRL_OPN_2PTS002_0794_20130515_222622_20130516_000415.EUM.nc	165.130	171.698	22.075	3081	5544	0	2439	0	24
SRL_OPN_2PTS002_0795_20130516_000414_20130516_014213.EUM.nc	173.745	175.457	20.034	3079	5551	0	2463	0	9
SRL_OPN_2PTS002_0797_20130516_014213_20130516_032100.EUM.nc	170.855	172.889	19.090	2915	5517	0	2589	0	13
SRL_OPN_2PTS002_0799_20130516_032059_20130516_050132.EUM.nc	161.360	168.520	18.240	2942	5547	0	2546	0	59
SRL_OPN_2PTS002_0801_20130516_050131_20130516_064409.EUM.nc	166.780	170.956	18.004	3881	5808	0	1915	0	12
SRL_OPN_2PTS002_0803_20130516_064408_20130516_083021.EUM.nc	171.400	173.644	19.630	4227	6043	0	1788	0	28
SRL_OPN_2PTS002_0806_20130516_083020_20130516_100813.EUM.nc	168.540	174.254	21.924	2844	5509	0	2650	1	14
SRL_OPN_2PTS002_0807_20130516_100812_20130516_114610.EUM.nc	171.590	176.385	25.278	2460	5462	0	2996	0	6
SRL_OPN_2PTS002_0809_20130516_114609_20130516_132456.EUM.nc	173.375	177.106	23.192	2934	5466	0	2516	0	16
SRL_OPN_2PTS002_0811_20130516_132455_20130516_165756.EUM.nc	168.310	171.343	19.382	6497	11933	0	5369	1	66
SRL_OPN_2PTS002_0816_20130516_165755_20130516_201657.EUM.nc	170.600	173.854	19.871	6534	11083	0	4450	0	99
SRL_OPN_2PTS002_0820_20130516_201657_20130516_215531.EUM.nc	164.080	173.901	23.486	3205	5435	0	2193	0	37
SRL_OPN_2PTS002_0822_20130516_215530_20130516_233332.EUM.nc	165.450	170.132	18.318	2488	5305	0	2802	0	15
SRL_OPN_2PTS002_0823_20130516_233331_20130517_011122.EUM.nc	167.020	173.218	22.358	2718	5521	0	2791	0	12
SRL_OPN_2PTS002_0825_20130517_011121_20130517_024946.EUM.nc	173.300	173.727	21.137	2920	5519	0	2593	0	6
SRL_OPN_2PTS002_0827_20130517_024945_20130517_042944.EUM.nc	169.730	172.583	16.917	2854	5536	0	2667	0	15
SRL_OPN_2PTS002_0829_20130517_042944_20130517_061135.EUM.nc	164.320	170.025	18.252	3736	5727	0	1960	0	31
SRL_OPN_2PTS002_0831_20130517_061134_20130517_075926.EUM.nc	170.335	173.042	17.900	4106	6098	0	1960	0	32
SRL_OPN_2PTS002_0834_20130517_075926_20130517_093728.EUM.nc	174.600	177.847	24.626	2980	5518	0	2523	0	15
SRL_OPN_2PTS002_0835_20130517_093728_20130517_111519.EUM.nc	173.490	178.198	26.931	2176	5468	0	3289	0	3
SRL_OPN_2PTS002_0837_20130517_111518_20130517_125344.EUM.nc	168.660	174.959	21.483	2650	5382	0	2728	0	4
SRL_OPN_2PTS002_0839_20130517_125345_20130517_144656.EUM.nc	176.565	176.802	19.477	3384	6329	0	2861	0	84
SRL_OPN_2PTS002_0842_20130517_144654_20130517_162634.EUM.nc	174.670	171.907	19.151	3404	5648	0	2233	0	11
SRL_OPN_2PTS002_0844_20130517_162634_20130517_180618.EUM.nc	165.320	168.626	17.853	3107	5650	0	2526	0	17
SRL_OPN_2PTS002_0846_20130517_180617_20130517_194539.EUM.nc	167.810	173.273	19.804	3363	5632	0	2251	0	18
SRL_OPN_2PTS002_0848_20130517_194538_20130517_212435.EUM.nc	165.000	175.012	23.577	3411	5500	0	2052	0	37
SRL_OPN_2PTS002_0850_20130517_212434_20130517_230248.EUM.nc	174.240	179.126	21.260	2269	5403	0	3118	0	16
SRL_OPN_2PTS002_0851_20130517_230247_20130518_004029.EUM.nc	170.275	173.909	20.919	3287	5504	0	2216	0	1
SRL_OPN_2PTS002_0853_20130518_004028_20130518_021841.EUM.nc	171.540	172.711	19.928	2896	5553	0	2620	0	37
SRL_OPN_2PTS002_0855_20130518_021840_20130518_035808.EUM.nc	170.750	173.501	17.017	2792	5583	0	2781	0	10

– Continued on next page

Table 11: K Brightness Temperature Statistics.

– Continued from previous page

File	Median	Mean	Std. Dev.	No. Obs.	Total Obs.	Default Lat/Lon	Flag (total)	Default (total)	3-Sigma Edited
SRL_OPN_2PTS002_0857_20130518_035808_20130518_053918.EUM.nc	164.590	169.737	18.733	3101	5540	0	2423	0	16
SRL_OPN_2PTS002_0859_20130518_053916_20130518_072827.EUM.nc	166.465	171.272	19.459	4180	6179	0	1968	1	30
SRL_OPN_2PTS002_0862_20130518_072826_20130518_090641.EUM.nc	173.040	174.586	21.622	3691	5561	0	1860	0	10
SRL_OPN_2PTS002_0863_20130518_090640_20130518_104435.EUM.nc	168.025	175.545	24.567	2416	5552	0	3130	0	6
SRL_OPN_2PTS002_0865_20130518_104435_20130518_122235.EUM.nc	164.410	173.124	22.085	2652	5491	0	2833	0	6
SRL_OPN_2PTS002_0867_20130518_122234_20130518_140151.EUM.nc	170.020	174.982	19.920	3329	5543	0	2210	0	4
SRL_OPN_2PTS002_0869_20130518_140151_20130518_155514.EUM.nc	174.560	175.460	19.274	3287	6361	0	3058	0	16
SRL_OPN_2PTS002_0872_20130518_155513_20130518_173501.EUM.nc	163.310	168.231	18.450	2842	5505	0	2658	0	5
SRL_OPN_2PTS002_0874_20130518_173459_20130518_191427.EUM.nc	172.670	174.991	19.896	3459	5625	0	2142	0	24
SRL_OPN_2PTS002_0876_20130518_191426_20130518_205335.EUM.nc	169.450	174.134	20.739	3658	5634	0	1962	0	14
SRL_OPN_2PTS002_0878_20130518_205335_20130518_223203.EUM.nc	166.510	173.696	23.584	2920	5447	0	2508	1	18
SRL_OPN_2PTS002_0880_20130518_223203_20130519_000946.EUM.nc	162.450	170.406	20.681	3068	5482	0	2381	0	33
SRL_OPN_2PTS002_0881_20130519_000945_20130519_014745.EUM.nc	170.610	174.695	19.242	3110	5555	0	2397	0	48
SRL_OPN_2PTS002_0883_20130519_014745_20130519_032635.EUM.nc	175.415	174.752	19.263	2995	5478	0	2462	0	21
SRL_OPN_2PTS002_0885_20130519_032635_20130519_050716.EUM.nc	164.490	167.467	17.150	2911	5578	0	2663	0	4
SRL_OPN_2PTS002_0887_20130519_050715_20130519_065717.EUM.nc	164.490	169.210	19.518	3800	6219	0	2396	0	23
SRL_OPN_2PTS002_0890_20130519_065716_20130519_083553.EUM.nc	170.960	172.563	20.787	4224	5624	0	1369	0	31
SRL_OPN_2PTS002_0892_20130519_083553_20130519_101344.EUM.nc	164.960	173.479	22.464	2744	5544	0	2789	1	10
SRL_OPN_2PTS002_0893_20130519_101343_20130519_115142.EUM.nc	182.115	179.578	22.713	2519	5513	0	2985	0	9
SRL_OPN_2PTS002_0895_20130519_115141_20130519_133033.EUM.nc	169.250	174.328	19.363	3025	5453	0	2424	0	4
SRL_OPN_2PTS002_0897_20130519_133031_20130519_152355.EUM.nc	174.660	176.546	20.778	3613	6362	0	2741	0	8
SRL_OPN_2PTS002_0900_20130519_152354_20130519_170334.EUM.nc	165.210	169.365	17.932	2879	5486	0	2584	0	23
SRL_OPN_2PTS002_0902_20130519_170333_20130519_184314.EUM.nc	170.240	171.875	19.878	3255	5626	0	2321	0	50
SRL_OPN_2PTS002_0904_20130519_184313_20130519_202232.EUM.nc	171.130	175.792	22.007	3442	5594	0	2145	0	7
SRL_OPN_2PTS002_0906_20130519_202232_20130519_220105.EUM.nc	167.210	173.811	23.733	3041	5401	0	2340	0	20
SRL_OPN_2PTS002_0908_20130519_220104_20130519_233905.EUM.nc	161.295	166.274	18.878	2688	5475	0	2773	0	14
SRL_OPN_2PTS002_0909_20130519_233903_20130520_011658.EUM.nc	173.325	177.338	21.357	2944	5520	0	2545	1	30
SRL_OPN_2PTS002_0911_20130520_011657_20130520_025525.EUM.nc	171.440	173.152	18.983	2917	5512	0	2593	0	2
SRL_OPN_2PTS002_0913_20130520_025523_20130520_043529.EUM.nc	164.760	168.522	17.663	2869	5527	0	2649	0	9
SRL_OPN_2PTS002_0915_20130520_043528_20130520_061728.EUM.nc	160.660	167.970	19.730	3824	5781	0	1941	0	16
SRL_OPN_2PTS002_0917_20130520_061728_20130520_080502.EUM.nc	170.450	173.775	19.364	4082	6084	0	1957	0	45
SRL_OPN_2PTS002_0920_20130520_080502_20130520_094303.EUM.nc	169.085	172.975	21.442	2984	5518	0	2527	1	6
SRL_OPN_2PTS002_0921_20130520_094302_20130520_112055.EUM.nc	179.770	181.933	23.427	2266	5430	0	3161	0	3
SRL_OPN_2PTS002_0923_20130520_112054_20130520_125923.EUM.nc	169.870	175.641	21.726	2687	5405	0	2686	0	32
SRL_OPN_2PTS002_0925_20130520_125922_20130520_145237.EUM.nc	170.650	173.553	20.362	3531	6364	0	2821	0	12
SRL_OPN_2PTS002_0928_20130520_145236_20130520_163216.EUM.nc	169.850	171.251	16.338	3343	5662	0	2296	0	23
SRL_OPN_2PTS002_0930_20130520_163215_20130520_181200.EUM.nc	163.680	170.591	20.351	3097	5616	0	2504	0	15
SRL_OPN_2PTS002_0932_20130520_181158_20130520_195127.EUM.nc	169.880	174.744	20.089	3327	5624	0	2296	1	0
SRL_OPN_2PTS002_0934_20130520_195126_20130520_213012.EUM.nc	171.540	175.364	21.851	3487	5507	0	2012	0	8

– Continued on next page

Table 11: K Brightness Temperature Statistics.

– Continued from previous page

File	Median	Mean	Std. Dev.	No. Obs.	Total Obs.	Default Lat/Lon	Flag (total)	Default (total)	3-Sigma Edited
SRL_OPN_2PTS002_0936_20130520_213011_20130520_230824.EUM.nc	167.280	171.866	21.962	2218	5434	0	3209	0	7
SRL_OPN_2PTS002_0937_20130520_230823_20130521_004612.EUM.nc	171.220	175.751	20.342	3157	5491	0	2327	0	7
SRL_OPN_2PTS002_0939_20130521_004611_20130521_022420.EUM.nc	172.865	175.713	21.507	2902	5533	0	2599	0	32
SRL_OPN_2PTS002_0941_20130521_022420_20130521_040352.EUM.nc	167.450	170.596	17.550	2812	5483	0	2655	0	16
SRL_OPN_2PTS002_0943_20130521_040351_20130521_054508.EUM.nc	167.890	169.957	19.647	3413	5666	0	2239	0	14
SRL_OPN_2PTS002_0945_20130521_054508_20130521_073405.EUM.nc	171.330	175.058	20.401	4119	6183	0	2038	0	26
SRL_OPN_2PTS002_0948_20130521_073404_20130521_091217.EUM.nc	169.925	173.792	21.315	3526	5547	0	2003	0	18
SRL_OPN_2PTS002_0949_20130521_091216_20130521_105010.EUM.nc	179.780	181.961	22.918	2352	5562	0	3190	1	19
SRL_OPN_2PTS002_0951_20130521_105009_20130521_122813.EUM.nc	165.525	173.135	20.937	2610	5381	0	2747	0	24
SRL_OPN_2PTS002_0953_20130521_122813_20130521_140735.EUM.nc	166.700	171.637	20.578	3155	5579	0	2370	0	54
SRL_OPN_2PTS002_0955_20130521_140734_20130521_160057.EUM.nc	175.680	177.425	18.765	3295	6385	0	3083	0	7
SRL_OPN_2PTS002_0958_20130521_160056_20130521_174042.EUM.nc	162.800	167.614	18.160	2926	5622	0	2684	0	12
SRL_OPN_2PTS002_0960_20130521_174041_20130521_192008.EUM.nc	172.260	175.460	20.261	3446	5629	0	2181	0	2
SRL_OPN_2PTS002_0962_20130521_192007_20130521_205915.EUM.nc	170.620	174.990	20.237	3618	5618	0	1985	0	15
SRL_OPN_2PTS002_0964_20130521_205914_20130521_223740.EUM.nc	168.485	175.004	24.171	2837	5430	0	2584	0	9
SRL_OPN_2PTS002_0965_20130521_223739_20130522_001522.EUM.nc	164.920	171.839	20.618	3082	5478	0	2382	0	14
SRL_OPN_2PTS002_0967_20130522_001521_20130522_015323.EUM.nc	173.500	176.791	19.518	3125	5520	0	2393	0	2
SRL_OPN_2PTS002_0969_20130522_015322_20130522_033219.EUM.nc	168.900	170.069	17.104	3003	5483	0	2460	0	20
SRL_OPN_2PTS002_0971_20130522_033219_20130522_051305.EUM.nc	162.835	167.139	17.381	2948	5563	0	2611	0	4
SRL_OPN_2PTS002_0973_20130522_051304_20130522_070257.EUM.nc	169.400	172.693	18.560	3752	6225	0	2443	0	30
SRL_OPN_2PTS002_0976_20130522_070256_20130522_084131.EUM.nc	175.080	175.487	21.756	4128	5611	0	1460	0	23
SRL_OPN_2PTS002_0978_20130522_084130_20130522_101919.EUM.nc	173.685	177.398	18.599	2674	5533	0	2847	0	12
SRL_OPN_2PTS002_0979_20130522_101918_20130522_115720.EUM.nc	170.600	177.898	23.747	2502	5495	0	2968	0	25
SRL_OPN_2PTS002_0981_20130522_115719_20130522_133614.EUM.nc	171.410	173.529	20.571	3007	5446	0	2438	0	1
SRL_OPN_2PTS002_0983_20130522_133616_20130522_152937.EUM.nc	173.270	176.352	18.550	3632	6384	0	2747	0	5
SRL_OPN_2PTS002_0986_20130522_152936_20130522_170924.EUM.nc	168.655	169.968	18.468	2891	5489	0	2594	1	3
SRL_OPN_2PTS002_0988_20130522_170923_20130522_184855.EUM.nc	170.635	174.560	21.152	3398	5633	0	2201	0	34
SRL_OPN_2PTS002_0990_20130522_184854_20130522_202811.EUM.nc	174.615	177.307	21.001	3383	5609	0	2221	0	5
SRL_OPN_2PTS002_0992_20130522_202811_20130522_220642.EUM.nc	166.370	173.991	21.509	3086	5404	0	2305	0	13
SRL_OPN_2PTS002_0994_20130522_220641_20130522_234441.EUM.nc	165.105	170.211	21.000	2858	5528	0	2648	0	22
SRL_OPN_2PTS002_0995_20130522_234440_20130523_012232.EUM.nc	171.900	175.459	19.273	2958	5533	0	2570	0	5
SRL_OPN_2PTS002_0997_20130523_012231_20130523_030104.EUM.nc	171.300	171.841	20.172	2876	5530	0	2622	0	32
SRL_OPN_2PTS002_0999_20130523_030103_20130523_044114.EUM.nc	166.915	170.786	18.658	2845	5635	0	2785	0	5

28 Ka Brightness Temperature Table

Table 12: Ka Brightness Temperature Statistics.

File	Median	Mean	Std. Dev.	No. Obs.	Total Obs.	Default Lat/Lon	Flag (total)	Default (total)	3-Sigma Edited
SRL_OPN_2PTS001_1001_20130418_044134_20130418_062344.EUM.nc	167.860	168.634	8.128	3809	5789	0	1771	0	209
SRL_OPN_2PTS002_0001_20130418_062344_20130418_081052.EUM.nc	168.480	169.184	7.572	3978	6072	0	1960	0	134
SRL_OPN_2PTS002_0004_20130418_081051_20130418_094858.EUM.nc	166.570	167.584	7.765	2861	5462	0	2456	0	145
SRL_OPN_2PTS002_0005_20130418_094857_20130418_130514.EUM.nc	168.380	169.323	8.296	4721	10602	0	5647	0	234
SRL_OPN_2PTS002_0009_20130418_130514_20130418_145838.EUM.nc	166.695	167.952	7.525	3482	6367	0	2745	0	140
SRL_OPN_2PTS002_0012_20130418_145838_20130418_163818.EUM.nc	168.140	168.691	7.690	3037	5632	0	2459	0	136
SRL_OPN_2PTS002_0014_20130418_163817_20130418_181800.EUM.nc	166.315	167.320	7.172	3039	5510	0	2402	0	69
SRL_OPN_2PTS002_0016_20130418_181800_20130418_195718.EUM.nc	171.150	170.597	8.729	2993	5491	0	2244	0	254
SRL_OPN_2PTS002_0018_20130418_195717_20130418_213610.EUM.nc	166.105	167.650	8.233	3369	5403	0	1877	0	157
SRL_OPN_2PTS002_0020_20130418_213609_20130418_231419.EUM.nc	173.110	171.382	8.573	2101	5370	0	3088	0	181
SRL_OPN_2PTS002_0021_20130418_231417_20130419_005158.EUM.nc	168.080	168.148	7.138	2927	5479	0	2377	0	175
SRL_OPN_2PTS002_0023_20130419_005158_20130419_023017.EUM.nc	168.480	169.061	7.619	2843	5508	0	2581	0	84
SRL_OPN_2PTS002_0025_20130419_023017_20130419_040955.EUM.nc	167.880	168.011	7.107	2657	5493	0	2659	0	177
SRL_OPN_2PTS002_0027_20130419_040954_20130419_055120.EUM.nc	166.040	167.141	8.117	3595	5678	0	1933	0	150
SRL_OPN_2PTS002_0029_20130419_055119_20130419_073954.EUM.nc	169.570	169.418	7.142	3960	6145	0	1974	0	211
SRL_OPN_2PTS002_0032_20130419_073953_20130419_091812.EUM.nc	168.710	169.517	8.344	3168	5500	0	2123	0	209
SRL_OPN_2PTS002_0033_20130419_091811_20130419_105604.EUM.nc	169.195	168.831	8.465	2171	5470	0	3202	0	97
SRL_OPN_2PTS002_0035_20130419_105603_20130419_123410.EUM.nc	171.780	171.909	9.591	2483	5334	0	2749	0	102
SRL_OPN_2PTS002_0037_20130419_123410_20130419_141337.EUM.nc	167.975	167.904	7.418	3188	5523	0	2205	0	130
SRL_OPN_2PTS002_0039_20130419_141336_20130419_160656.EUM.nc	169.135	168.858	6.684	3178	6366	0	2984	0	204
SRL_OPN_2PTS002_0042_20130419_160655_20130419_174643.EUM.nc	167.740	168.321	7.925	2953	5589	0	2574	0	62
SRL_OPN_2PTS002_0044_20130419_174642_20130419_192606.EUM.nc	169.520	169.667	7.550	3150	5561	0	2131	0	280
SRL_OPN_2PTS002_0046_20130419_192606_20130419_210511.EUM.nc	165.790	166.246	7.258	3447	5553	0	1982	0	124
SRL_OPN_2PTS002_0048_20130419_210510_20130419_224334.EUM.nc	167.280	167.657	7.946	2562	5373	0	2652	0	159
SRL_OPN_2PTS002_0049_20130419_224334_20130420_002115.EUM.nc	169.440	169.434	8.699	2902	5431	0	2316	0	213
SRL_OPN_2PTS002_0051_20130420_002114_20130420_015919.EUM.nc	168.900	169.831	8.252	2975	5554	0	2506	0	73
SRL_OPN_2PTS002_0053_20130420_015917_20130420_033827.EUM.nc	169.630	168.971	8.611	2914	5537	0	2479	1	143
SRL_OPN_2PTS002_0055_20130420_033826_20130420_051910.EUM.nc	166.150	167.332	8.115	2944	4655	0	1599	1	111
SRL_OPN_2PTS002_0057_20130420_051909_20130420_070900.EUM.nc	167.340	168.207	7.707	3768	6191	0	2296	0	127
SRL_OPN_2PTS002_0060_20130420_070859_20130420_084723.EUM.nc	167.650	169.251	8.493	3665	5590	0	1622	0	303
SRL_OPN_2PTS002_0061_20130420_084721_20130420_102518.EUM.nc	168.710	169.000	9.425	2558	5407	0	2743	0	106
SRL_OPN_2PTS002_0063_20130420_102518_20130420_120312.EUM.nc	173.530	171.847	8.087	2504	5404	0	2807	0	93
SRL_OPN_2PTS002_0065_20130420_120310_20130420_134211.EUM.nc	168.260	168.672	8.504	3041	5432	0	2271	0	120
SRL_OPN_2PTS002_0067_20130420_134210_20130420_153534.EUM.nc	169.220	169.178	7.049	3561	6343	0	2662	0	120
SRL_OPN_2PTS002_0070_20130420_153533_20130420_171522.EUM.nc	168.920	168.909	7.514	2750	5596	0	2741	1	104
SRL_OPN_2PTS002_0072_20130420_171521_20130420_185451.EUM.nc	168.760	170.619	9.872	3305	5526	0	2111	0	110

– Continued on next page

Table 12: Ka Brightness Temperature Statistics.

– Continued from previous page

File	Median	Mean	Std. Dev.	No. Obs.	Total Obs.	Default Lat/Lon	Flag (total)	Default (total)	3-Sigma Edited
SRL_OPN_2PTS002_0074_20130420_185451_20130420_203407.EUM.nc	169.620	169.608	8.800	3429	5526	0	1958	0	139
SRL_OPN_2PTS002_0076_20130420_203406_20130420_221243.EUM.nc	166.090	168.187	9.769	2872	5422	0	2415	0	135
SRL_OPN_2PTS002_0078_20130420_221242_20130420_235030.EUM.nc	168.845	168.901	9.010	2823	5454	0	2496	0	135
SRL_OPN_2PTS002_0079_20130420_235028_20130421_012824.EUM.nc	169.150	169.652	7.775	2772	5519	0	2572	0	175
SRL_OPN_2PTS002_0081_20130421_012823_20130421_030707.EUM.nc	168.690	168.979	8.264	2873	5555	0	2583	0	99
SRL_OPN_2PTS002_0083_20130421_030707_20130421_044715.EUM.nc	166.440	167.145	7.905	2811	5487	0	2491	0	185
SRL_OPN_2PTS002_0085_20130421_044713_20130421_062939.EUM.nc	165.720	166.898	7.358	3891	5785	0	1806	0	88
SRL_OPN_2PTS002_0087_20130421_062938_20130421_081631.EUM.nc	168.110	168.843	7.304	3995	6091	0	1954	0	142
SRL_OPN_2PTS002_0090_20130421_081631_20130421_095435.EUM.nc	165.570	166.235	6.228	2839	5490	0	2523	0	128
SRL_OPN_2PTS002_0091_20130421_095434_20130421_113220.EUM.nc	169.340	168.892	8.570	2232	5366	0	3063	0	71
SRL_OPN_2PTS002_0093_20130421_113219_20130421_131056.EUM.nc	168.910	169.319	7.570	2749	5418	0	2561	0	108
SRL_OPN_2PTS002_0095_20130421_131055_20130421_150415.EUM.nc	168.375	169.272	8.296	3490	6346	0	2716	0	140
SRL_OPN_2PTS002_0098_20130421_150413_20130421_164401.EUM.nc	167.940	167.488	7.154	2711	5636	0	2701	0	224
SRL_OPN_2PTS002_0100_20130421_164400_20130421_182334.EUM.nc	165.810	167.441	7.573	3211	5515	0	2208	0	96
SRL_OPN_2PTS002_0102_20130421_182334_20130421_200259.EUM.nc	171.750	170.828	8.800	2979	5507	0	2322	0	206
SRL_OPN_2PTS002_0104_20130421_200258_20130421_214149.EUM.nc	166.165	167.884	9.592	3302	5417	0	1979	0	136
SRL_OPN_2PTS002_0106_20130421_214148_20130421_231947.EUM.nc	166.865	167.528	7.951	2369	5322	0	2876	0	77
SRL_OPN_2PTS002_0107_20130421_231947_20130422_005734.EUM.nc	169.690	169.552	7.156	2773	5512	0	2653	0	86
SRL_OPN_2PTS002_0109_20130422_005734_20130422_023557.EUM.nc	169.770	169.001	7.424	2840	5552	0	2560	0	152
SRL_OPN_2PTS002_0111_20130422_023556_20130422_041532.EUM.nc	168.145	168.684	7.931	2752	5490	0	2616	0	122
SRL_OPN_2PTS002_0113_20130422_041532_20130422_055714.EUM.nc	167.380	168.311	7.343	3568	5705	0	1928	0	209
SRL_OPN_2PTS002_0115_20130422_055713_20130422_074534.EUM.nc	167.450	168.850	7.943	4076	6145	0	1966	0	103
SRL_OPN_2PTS002_0118_20130422_074532_20130422_092349.EUM.nc	166.510	167.738	7.897	3182	5491	0	2190	0	119
SRL_OPN_2PTS002_0119_20130422_092348_20130422_110133.EUM.nc	168.655	168.348	8.421	1997	5427	0	3329	0	101
SRL_OPN_2PTS002_0121_20130422_110132_20130422_123950.EUM.nc	169.535	169.215	8.205	2528	5366	0	2788	0	50
SRL_OPN_2PTS002_0123_20130422_123949_20130422_141922.EUM.nc	167.270	167.572	8.151	3312	5525	0	2145	0	68
SRL_OPN_2PTS002_0125_20130422_141922_20130422_161240.EUM.nc	168.540	168.402	7.215	3236	6369	0	2970	0	163
SRL_OPN_2PTS002_0128_20130422_161239_20130422_175217.EUM.nc	168.195	168.911	8.472	2936	5590	0	2552	0	102
SRL_OPN_2PTS002_0130_20130422_175216_20130422_193148.EUM.nc	171.710	171.074	8.899	3137	5566	0	2211	0	218
SRL_OPN_2PTS002_0132_20130422_193147_20130422_211051.EUM.nc	166.035	167.124	8.553	3292	5575	0	2111	0	172
SRL_OPN_2PTS002_0134_20130422_211050_20130422_224902.EUM.nc	167.870	169.351	8.914	2444	5380	0	2804	1	131
SRL_OPN_2PTS002_0135_20130422_224901_20130423_002651.EUM.nc	167.035	167.182	7.523	2930	5395	0	2267	0	198
SRL_OPN_2PTS002_0137_20130423_002650_20130423_020457.EUM.nc	168.255	169.225	7.161	2930	5549	0	2529	0	90
SRL_OPN_2PTS002_0139_20130423_020456_20130423_034403.EUM.nc	167.500	167.326	8.106	2887	5530	0	2523	0	120
SRL_OPN_2PTS002_0141_20130423_034402_20130423_052502.EUM.nc	165.460	166.583	5.856	2874	5536	0	2558	0	104
SRL_OPN_2PTS002_0143_20130423_052502_20130423_071433.EUM.nc	169.750	169.518	8.641	3639	6165	0	2264	0	262
SRL_OPN_2PTS002_0146_20130423_071432_20130423_085301.EUM.nc	170.260	171.007	8.769	3813	5613	0	1674	0	126
SRL_OPN_2PTS002_0147_20130423_085300_20130423_103048.EUM.nc	166.695	167.173	8.418	2395	5469	0	2957	0	117
SRL_OPN_2PTS002_0149_20130423_103047_20130423_120852.EUM.nc	170.825	170.469	8.445	2552	5455	0	2843	0	60

– Continued on next page

Table 12: Ka Brightness Temperature Statistics.

– Continued from previous page

File	Median	Mean	Std. Dev.	No. Obs.	Total Obs.	Default Lat/Lon	Flag (total)	Default (total)	3-Sigma Edited
SRL_OPN_2PTS002_0151_20130423_120851_20130423_134755.EUM.nc	168.570	168.649	9.051	2978	5437	0	2320	0	139
SRL_OPN_2PTS002_0153_20130423_134756_20130423_154119.EUM.nc	167.750	168.003	5.870	3450	6364	0	2739	0	175
SRL_OPN_2PTS002_0156_20130423_154118_20130423_172057.EUM.nc	167.925	167.676	7.159	2830	5547	0	2655	0	62
SRL_OPN_2PTS002_0158_20130423_172056_20130423_190034.EUM.nc	167.550	168.385	8.732	3191	5624	0	2235	0	198
SRL_OPN_2PTS002_0160_20130423_190033_20130423_203940.EUM.nc	167.360	168.633	8.507	3451	5551	0	1902	0	198
SRL_OPN_2PTS002_0162_20130423_203939_20130423_221814.EUM.nc	168.245	168.040	8.894	2896	5405	0	2331	0	178
SRL_OPN_2PTS002_0164_20130423_221813_20130423_235609.EUM.nc	166.070	166.522	7.072	2879	5479	0	2452	0	148
SRL_OPN_2PTS002_0165_20130423_235608_20130424_013356.EUM.nc	167.770	168.731	7.725	2863	5520	0	2544	0	113
SRL_OPN_2PTS002_0167_20130424_013355_20130424_031243.EUM.nc	168.660	168.098	7.277	2900	5569	0	2606	0	63
SRL_OPN_2PTS002_0169_20130424_031241_20130424_045306.EUM.nc	165.550	166.120	7.309	2912	5479	0	2488	0	79
SRL_OPN_2PTS002_0171_20130424_045305_20130424_063530.EUM.nc	165.100	166.331	7.500	3856	5799	0	1834	0	109
SRL_OPN_2PTS002_0173_20130424_063529_20130424_082202.EUM.nc	167.450	168.252	8.370	3905	6077	0	1919	0	253
SRL_OPN_2PTS002_0176_20130424_082201_20130424_100006.EUM.nc	168.260	169.604	8.778	2864	5502	0	2559	0	79
SRL_OPN_2PTS002_0177_20130424_100006_20130424_113800.EUM.nc	167.510	167.222	7.126	2309	5407	0	2990	0	108
SRL_OPN_2PTS002_0179_20130424_113800_20130424_131632.EUM.nc	171.210	170.457	9.648	2859	5408	0	2443	0	106
SRL_OPN_2PTS002_0181_20130424_131631_20130424_150959.EUM.nc	166.260	166.330	6.832	3466	6366	0	2736	0	164
SRL_OPN_2PTS002_0184_20130424_150958_20130424_164939.EUM.nc	166.480	167.255	7.599	2754	5606	0	2747	0	105
SRL_OPN_2PTS002_0186_20130424_164937_20130424_182919.EUM.nc	166.320	167.070	7.760	3187	5534	0	2220	0	127
SRL_OPN_2PTS002_0188_20130424_182919_20130424_200833.EUM.nc	169.690	170.307	8.966	2969	5501	0	2251	0	281
SRL_OPN_2PTS002_0190_20130424_200832_20130424_214721.EUM.nc	168.500	168.915	9.281	3221	5425	0	2063	0	141
SRL_OPN_2PTS002_0192_20130424_214720_20130424_232525.EUM.nc	166.210	167.298	8.206	2362	5318	0	2816	0	140
SRL_OPN_2PTS002_0193_20130424_232524_20130425_010305.EUM.nc	169.460	169.910	7.328	2681	5475	0	2697	0	97
SRL_OPN_2PTS002_0195_20130425_010304_20130425_024132.EUM.nc	169.055	168.981	8.024	2848	5530	0	2550	0	132
SRL_OPN_2PTS002_0197_20130425_024130_20130425_042120.EUM.nc	166.290	166.647	7.536	2758	5506	0	2629	0	119
SRL_OPN_2PTS002_0199_20130425_042119_20130425_060302.EUM.nc	165.630	166.487	7.840	3763	5730	0	1903	0	64
SRL_OPN_2PTS002_0201_20130425_060300_20130425_075106.EUM.nc	165.160	166.812	8.582	3933	6121	0	1965	0	223
SRL_OPN_2PTS002_0204_20130425_075106_20130425_092920.EUM.nc	168.810	168.959	7.510	3112	5502	0	2241	0	149
SRL_OPN_2PTS002_0205_20130425_092918_20130425_110711.EUM.nc	168.640	167.910	7.892	2033	5430	0	3249	0	148
SRL_OPN_2PTS002_0207_20130425_110711_20130425_124532.EUM.nc	169.080	169.591	7.497	2537	5336	0	2755	0	44
SRL_OPN_2PTS002_0209_20130425_124532_20130425_143839.EUM.nc	168.240	168.603	8.476	3345	6275	0	2841	0	89
SRL_OPN_2PTS002_0212_20130425_143839_20130425_161816.EUM.nc	166.535	167.667	7.965	3372	5627	0	2183	0	72
SRL_OPN_2PTS002_0214_20130425_161815_20130425_175801.EUM.nc	165.470	166.115	7.598	2997	5558	0	2493	0	68
SRL_OPN_2PTS002_0216_20130425_175800_20130425_193723.EUM.nc	171.060	171.205	9.434	3149	5564	0	2171	0	244
SRL_OPN_2PTS002_0218_20130425_193722_20130425_211623.EUM.nc	165.075	166.471	7.533	3311	5489	0	2013	0	165
SRL_OPN_2PTS002_0220_20130425_211622_20130425_225440.EUM.nc	168.300	167.936	8.570	2407	5481	0	2943	0	131
SRL_OPN_2PTS002_0221_20130425_225439_20130426_003221.EUM.nc	166.525	167.795	7.287	3108	5438	0	2210	0	120
SRL_OPN_2PTS002_0223_20130426_003220_20130426_021029.EUM.nc	167.250	167.811	7.133	2751	5519	0	2627	0	141
SRL_OPN_2PTS002_0225_20130426_021028_20130426_034948.EUM.nc	168.155	167.975	7.978	2873	5538	0	2564	0	101
SRL_OPN_2PTS002_0227_20130426_034947_20130426_053048.EUM.nc	165.730	166.360	6.312	2801	5549	0	2603	0	145

– Continued on next page

Table 12: Ka Brightness Temperature Statistics.

– Continued from previous page

File	Median	Mean	Std. Dev.	No. Obs.	Total Obs.	Default Lat/Lon	Flag (total)	Default (total)	3-Sigma Edited
SRL_OPN_2PTS002_0229_20130426_053046_20130426_072007.EUM.nc	166.430	167.485	7.650	3853	6181	0	2115	0	213
SRL_OPN_2PTS002_0232_20130426_072005_20130426_085831.EUM.nc	168.110	168.934	7.835	3662	5598	0	1735	0	201
SRL_OPN_2PTS002_0233_20130426_085830_20130426_103626.EUM.nc	167.490	167.936	7.357	2255	5480	0	3091	0	134
SRL_OPN_2PTS002_0235_20130426_103625_20130426_121424.EUM.nc	168.685	169.278	8.066	2556	5446	0	2844	0	46
SRL_OPN_2PTS002_0237_20130426_121423_20130426_135332.EUM.nc	166.340	167.622	8.468	3081	5506	0	2335	0	90
SRL_OPN_2PTS002_0239_20130426_135332_20130426_154655.EUM.nc	167.340	168.142	8.340	3499	6374	0	2735	0	140
SRL_OPN_2PTS002_0242_20130426_154655_20130426_172642.EUM.nc	165.460	166.314	6.524	2833	5510	0	2623	0	54
SRL_OPN_2PTS002_0244_20130426_172642_20130426_190610.EUM.nc	168.830	169.000	8.060	3197	5596	0	2164	0	235
SRL_OPN_2PTS002_0246_20130426_190610_20130426_204522.EUM.nc	166.655	167.446	7.363	3639	5592	0	1816	0	137
SRL_OPN_2PTS002_0248_20130426_204521_20130426_222354.EUM.nc	168.070	168.833	8.909	2826	5426	0	2441	0	159
SRL_OPN_2PTS002_0250_20130426_222353_20130427_000138.EUM.nc	166.560	167.619	7.790	2878	5505	0	2437	0	190
SRL_OPN_2PTS002_0251_20130427_000137_20130427_013935.EUM.nc	169.070	168.982	6.796	2971	5555	0	2482	0	102
SRL_OPN_2PTS002_0253_20130427_013934_20130427_031819.EUM.nc	167.520	167.911	7.898	2837	5550	0	2589	0	124
SRL_OPN_2PTS002_0255_20130427_031818_20130427_045849.EUM.nc	165.380	166.501	7.843	2915	5526	0	2514	1	96
SRL_OPN_2PTS002_0257_20130427_045848_20130427_064130.EUM.nc	167.165	167.904	7.737	3782	5803	0	1819	0	202
SRL_OPN_2PTS002_0259_20130427_064130_20130427_082742.EUM.nc	165.960	167.823	8.851	3964	6044	0	1813	0	267
SRL_OPN_2PTS002_0262_20130427_082742_20130427_100536.EUM.nc	166.785	167.200	7.671	2639	5508	0	2634	0	235
SRL_OPN_2PTS002_0263_20130427_100534_20130427_114332.EUM.nc	165.130	165.944	7.164	2320	5462	0	3034	0	108
SRL_OPN_2PTS002_0265_20130427_114332_20130427_132215.EUM.nc	170.470	170.432	9.366	2894	5389	0	2405	0	90
SRL_OPN_2PTS002_0267_20130427_132215_20130427_151537.EUM.nc	167.420	168.096	8.303	3548	6368	0	2711	0	109
SRL_OPN_2PTS002_0270_20130427_151536_20130427_165524.EUM.nc	167.460	168.041	8.071	2655	5607	0	2772	0	180
SRL_OPN_2PTS002_0272_20130427_165523_20130427_183456.EUM.nc	165.830	166.841	7.555	3226	5534	0	2166	1	141
SRL_OPN_2PTS002_0274_20130427_183455_20130427_201417.EUM.nc	169.100	169.597	9.774	3205	5530	0	2133	0	192
SRL_OPN_2PTS002_0276_20130427_201416_20130427_215254.EUM.nc	165.360	166.596	7.882	3204	5457	0	2121	0	132
SRL_OPN_2PTS002_0278_20130427_215252_20130427_233055.EUM.nc	166.200	166.757	7.051	2328	5339	0	2852	0	159
SRL_OPN_2PTS002_0279_20130427_233055_20130428_010844.EUM.nc	169.090	169.486	7.705	2567	5502	0	2794	0	141
SRL_OPN_2PTS002_0281_20130428_010843_20130428_024706.EUM.nc	168.335	168.282	7.780	2862	5516	0	2554	0	100
SRL_OPN_2PTS002_0283_20130428_024706_20130428_042702.EUM.nc	166.600	167.472	8.583	2812	5514	0	2569	0	133
SRL_OPN_2PTS002_0285_20130428_042700_20130428_060858.EUM.nc	165.370	166.567	6.767	3680	5723	0	1883	0	160
SRL_OPN_2PTS002_0287_20130428_060857_20130428_075647.EUM.nc	167.990	167.771	7.207	3778	6093	0	2000	0	315
SRL_OPN_2PTS002_0290_20130428_075646_20130428_093449.EUM.nc	167.490	167.973	8.183	2992	5483	0	2368	0	123
SRL_OPN_2PTS002_0291_20130428_093449_20130428_111241.EUM.nc	165.870	165.948	7.449	2085	5411	0	3238	0	88
SRL_OPN_2PTS002_0293_20130428_111241_20130428_125106.EUM.nc	168.930	168.946	7.259	2502	5310	0	2661	0	147
SRL_OPN_2PTS002_0295_20130428_125106_20130428_144415.EUM.nc	170.030	169.955	7.973	3330	6273	0	2798	0	145
SRL_OPN_2PTS002_0298_20130428_144414_20130428_162401.EUM.nc	170.970	170.105	6.935	3114	5650	0	2298	0	238
SRL_OPN_2PTS002_0300_20130428_162400_20130428_180337.EUM.nc	164.740	165.765	7.441	3072	5591	0	2466	0	53
SRL_OPN_2PTS002_0302_20130428_180336_20130428_194307.EUM.nc	168.290	168.797	7.397	3148	5560	0	2182	1	229
SRL_OPN_2PTS002_0304_20130428_194306_20130428_212156.EUM.nc	165.025	166.294	7.600	3253	5485	0	2049	0	183
SRL_OPN_2PTS002_0306_20130428_212155_20130428_230012.EUM.nc	166.380	167.292	8.253	2318	5457	0	3091	0	48

– Continued on next page

Table 12: Ka Brightness Temperature Statistics.

– Continued from previous page

File	Median	Mean	Std. Dev.	No. Obs.	Total Obs.	Default Lat/Lon	Flag (total)	Default (total)	3-Sigma Edited
SRL_OPN_2PTS002_0307_20130428_230010_20130429_003759.EUM.nc	167.035	167.155	7.840	3101	5503	0	2187	0	215
SRL_OPN_2PTS002_0309_20130429_003758_20130429_021603.EUM.nc	168.975	169.375	6.950	2822	5530	0	2626	0	82
SRL_OPN_2PTS002_0311_20130429_021603_20130429_035526.EUM.nc	168.640	168.680	9.910	2673	5539	0	2707	0	159
SRL_OPN_2PTS002_0313_20130429_035527_20130429_053641.EUM.nc	163.740	165.536	7.629	2895	5547	0	2520	0	132
SRL_OPN_2PTS002_0315_20130429_053640_20130429_072548.EUM.nc	167.165	167.828	7.498	3843	6193	0	2025	0	325
SRL_OPN_2PTS002_0318_20130429_072547_20130429_090404.EUM.nc	166.720	168.305	9.310	3555	5561	0	1817	0	189
SRL_OPN_2PTS002_0319_20130429_090403_20130429_104157.EUM.nc	165.590	167.592	8.086	2398	5492	0	3027	0	67
SRL_OPN_2PTS002_0321_20130429_104156_20130429_122005.EUM.nc	169.810	169.390	8.231	2553	5493	0	2844	0	96
SRL_OPN_2PTS002_0323_20130429_122006_20130429_135911.EUM.nc	167.110	168.250	8.271	3215	5506	0	2215	0	76
SRL_OPN_2PTS002_0325_20130429_135909_20130429_155233.EUM.nc	168.380	168.604	7.948	3262	6365	0	2899	0	204
SRL_OPN_2PTS002_0328_20130429_155233_20130429_173220.EUM.nc	164.320	166.558	8.450	2763	5482	0	2609	0	110
SRL_OPN_2PTS002_0330_20130429_173219_20130429_191155.EUM.nc	165.945	167.691	8.728	3343	5622	0	2058	0	221
SRL_OPN_2PTS002_0332_20130429_191154_20130429_205057.EUM.nc	165.720	166.974	8.162	3475	5576	0	1882	0	219
SRL_OPN_2PTS002_0334_20130429_205056_20130429_222926.EUM.nc	164.820	165.876	7.113	2906	5445	0	2455	0	84
SRL_OPN_2PTS002_0336_20130429_222925_20130430_000717.EUM.nc	165.780	166.679	7.663	2921	5508	0	2400	0	187
SRL_OPN_2PTS002_0337_20130430_000717_20130430_014508.EUM.nc	168.630	169.842	9.022	2923	5553	0	2472	0	158
SRL_OPN_2PTS002_0339_20130430_014507_20130430_032404.EUM.nc	168.840	169.611	9.533	2849	5501	0	2548	0	104
SRL_OPN_2PTS002_0341_20130430_032403_20130430_050432.EUM.nc	164.210	166.214	7.971	2902	5547	0	2546	0	99
SRL_OPN_2PTS002_0343_20130430_050431_20130430_065446.EUM.nc	167.330	168.490	8.913	3697	6204	0	2301	0	206
SRL_OPN_2PTS002_0346_20130430_065445_20130430_083315.EUM.nc	166.120	167.044	7.307	4112	5624	0	1383	0	129
SRL_OPN_2PTS002_0348_20130430_083314_20130430_101115.EUM.nc	167.880	168.547	8.042	2704	5430	0	2619	0	107
SRL_OPN_2PTS002_0349_20130430_101114_20130430_114904.EUM.nc	168.855	168.474	7.219	2359	5454	0	2950	0	145
SRL_OPN_2PTS002_0351_20130430_114903_20130430_132751.EUM.nc	166.220	167.275	8.312	2950	5399	0	2339	0	110
SRL_OPN_2PTS002_0353_20130430_132751_20130430_152114.EUM.nc	167.310	168.169	7.637	3537	6349	0	2705	0	107
SRL_OPN_2PTS002_0356_20130430_152113_20130430_170102.EUM.nc	167.190	167.793	7.368	2703	5584	0	2713	0	168
SRL_OPN_2PTS002_0358_20130430_170101_20130430_184033.EUM.nc	166.360	168.099	9.618	3268	5575	0	2168	0	139
SRL_OPN_2PTS002_0360_20130430_184032_20130430_201952.EUM.nc	167.490	167.457	8.263	3191	5532	0	2119	0	222
SRL_OPN_2PTS002_0362_20130430_201951_20130430_215835.EUM.nc	164.770	166.379	7.702	2950	5440	0	2335	0	155
SRL_OPN_2PTS002_0364_20130430_215834_20130430_233626.EUM.nc	166.355	167.180	7.605	2487	5392	0	2742	0	163
SRL_OPN_2PTS002_0365_20130430_233625_20130501_011417.EUM.nc	168.110	168.720	8.399	2658	5505	0	2676	0	171
SRL_OPN_2PTS002_0367_20130501_011416_20130501_025250.EUM.nc	168.300	167.788	7.890	2709	5515	0	2593	0	213
SRL_OPN_2PTS002_0369_20130501_025250_20130501_043243.EUM.nc	165.830	167.003	9.160	2894	5487	0	2536	0	57
SRL_OPN_2PTS002_0371_20130501_043242_20130501_061448.EUM.nc	167.020	167.734	9.684	3669	5710	0	1875	0	166
SRL_OPN_2PTS002_0373_20130501_061446_20130501_080221.EUM.nc	167.420	168.533	7.728	4047	6097	0	1952	0	98
SRL_OPN_2PTS002_0376_20130501_080221_20130501_094031.EUM.nc	170.210	169.649	8.878	2784	5501	0	2443	0	274
SRL_OPN_2PTS002_0377_20130501_094029_20130501_111813.EUM.nc	167.950	168.405	8.349	2139	5394	0	3155	0	100
SRL_OPN_2PTS002_0379_20130501_111812_20130501_125640.EUM.nc	167.220	168.350	7.879	2628	5357	0	2614	0	115
SRL_OPN_2PTS002_0381_20130501_125639_20130501_144953.EUM.nc	169.780	170.226	9.142	3384	6304	0	2785	0	135
SRL_OPN_2PTS002_0384_20130501_144953_20130501_162939.EUM.nc	167.745	168.069	7.678	3221	5637	0	2267	0	149

– Continued on next page

Table 12: Ka Brightness Temperature Statistics.

– Continued from previous page

File	Median	Mean	Std. Dev.	No. Obs.	Total Obs.	Default Lat/Lon	Flag (total)	Default (total)	3-Sigma Edited
SRL_OPN_2PTS002_0386_20130501_162938_20130501_180916.EUM.nc	167.955	168.644	8.662	3050	5597	0	2419	0	128
SRL_OPN_2PTS002_0388_20130501_180914_20130501_194842.EUM.nc	168.430	168.981	8.945	3300	5552	0	2175	0	77
SRL_OPN_2PTS002_0390_20130501_194841_20130501_212738.EUM.nc	167.015	167.795	8.452	3420	5464	0	1946	0	98
SRL_OPN_2PTS002_0392_20130501_212738_20130501_230543.EUM.nc	167.660	168.246	8.894	2166	5430	0	3181	0	83
SRL_OPN_2PTS002_0393_20130501_230542_20130502_004331.EUM.nc	167.120	168.548	8.083	2984	5509	0	2349	0	176
SRL_OPN_2PTS002_0395_20130502_004330_20130502_022145.EUM.nc	167.030	167.233	5.990	2696	5557	0	2634	0	227
SRL_OPN_2PTS002_0397_20130502_022144_20130502_040105.EUM.nc	165.940	166.679	8.665	2800	5551	0	2642	0	109
SRL_OPN_2PTS002_0399_20130502_040105_20130502_054228.EUM.nc	166.330	167.086	9.058	3109	5529	0	2204	0	216
SRL_OPN_2PTS002_0401_20130502_054227_20130502_073122.EUM.nc	164.440	165.939	6.623	4021	6144	0	1927	1	195
SRL_OPN_2PTS002_0404_20130502_073121_20130502_090944.EUM.nc	169.600	170.258	7.859	3439	5547	0	1942	0	166
SRL_OPN_2PTS002_0405_20130502_090943_20130502_104728.EUM.nc	168.200	168.042	7.627	2336	5512	0	3059	0	117
SRL_OPN_2PTS002_0407_20130502_104727_20130502_122538.EUM.nc	169.220	168.884	7.066	2461	5462	0	2767	0	234
SRL_OPN_2PTS002_0409_20130502_122538_20130502_140457.EUM.nc	168.470	169.431	9.641	3197	5541	0	2231	0	113
SRL_OPN_2PTS002_0411_20130502_140457_20130502_155819.EUM.nc	168.100	168.316	7.560	3066	6346	0	3049	0	231
SRL_OPN_2PTS002_0414_20130502_155819_20130502_173757.EUM.nc	166.915	166.854	7.813	2816	5514	0	2566	0	132
SRL_OPN_2PTS002_0416_20130502_173756_20130502_191732.EUM.nc	166.325	166.894	7.656	3395	5595	0	2091	0	109
SRL_OPN_2PTS002_0418_20130502_191733_20130502_205631.EUM.nc	164.970	167.212	9.532	3516	5616	0	1947	0	153
SRL_OPN_2PTS002_0420_20130502_205630_20130502_223457.EUM.nc	166.425	166.896	7.803	2759	5440	0	2604	0	77
SRL_OPN_2PTS002_0421_20130502_223457_20130503_001250.EUM.nc	166.220	167.532	7.480	3005	5494	0	2369	1	119
SRL_OPN_2PTS002_0423_20130503_001248_20130503_015041.EUM.nc	167.680	168.326	7.918	3013	5542	0	2423	0	106
SRL_OPN_2PTS002_0425_20130503_015041_20130503_032941.EUM.nc	168.380	168.112	9.346	2881	5479	0	2435	0	163
SRL_OPN_2PTS002_0427_20130503_032940_20130503_051025.EUM.nc	165.660	167.101	8.688	2837	5556	0	2595	0	124
SRL_OPN_2PTS002_0429_20130503_051024_20130503_070022.EUM.nc	165.850	166.253	6.536	3768	6198	0	2377	0	53
SRL_OPN_2PTS002_0432_20130503_070021_20130503_083848.EUM.nc	166.900	168.141	7.926	4016	5628	0	1417	0	195
SRL_OPN_2PTS002_0434_20130503_083848_20130503_101646.EUM.nc	168.930	169.114	9.235	2634	5527	0	2807	0	86
SRL_OPN_2PTS002_0435_20130503_101645_20130503_115446.EUM.nc	168.480	168.475	8.250	2490	5522	0	2923	0	109
SRL_OPN_2PTS002_0437_20130503_115444_20130503_133329.EUM.nc	167.470	168.568	9.008	2881	5419	0	2414	0	124
SRL_OPN_2PTS002_0439_20130503_133329_20130503_152652.EUM.nc	169.905	170.095	8.390	3392	6341	0	2707	0	242
SRL_OPN_2PTS002_0442_20130503_152651_20130503_170638.EUM.nc	166.650	167.546	8.626	2799	5518	0	2638	0	81
SRL_OPN_2PTS002_0444_20130503_170638_20130503_184618.EUM.nc	166.540	166.860	7.386	3229	5609	0	2191	0	189
SRL_OPN_2PTS002_0446_20130503_184617_20130503_202528.EUM.nc	168.215	169.173	10.032	3324	5561	0	2057	0	180
SRL_OPN_2PTS002_0448_20130503_202528_20130503_220407.EUM.nc	167.885	168.941	9.567	2984	5417	0	2307	0	126
SRL_OPN_2PTS002_0450_20130503_220406_20130503_234206.EUM.nc	164.235	166.045	7.454	2678	5487	0	2709	0	100
SRL_OPN_2PTS002_0451_20130503_234206_20130504_011949.EUM.nc	169.635	170.529	8.025	2834	5533	0	2547	0	152
SRL_OPN_2PTS002_0453_20130504_011948_20130504_025827.EUM.nc	167.560	167.580	8.003	2758	5529	0	2562	0	209
SRL_OPN_2PTS002_0455_20130504_025826_20130504_043826.EUM.nc	165.140	166.569	8.099	2760	5485	0	2611	0	114
SRL_OPN_2PTS002_0457_20130504_043826_20130504_062038.EUM.nc	167.500	168.398	8.887	3743	5753	0	1854	0	156
SRL_OPN_2PTS002_0459_20130504_062037_20130504_080755.EUM.nc	167.060	168.157	7.262	3977	6089	0	1976	0	136
SRL_OPN_2PTS002_0462_20130504_080754_20130504_094602.EUM.nc	168.920	169.083	9.356	2833	5502	0	2479	0	190

– Continued on next page

Table 12: Ka Brightness Temperature Statistics.

– Continued from previous page

File	Median	Mean	Std. Dev.	No. Obs.	Total Obs.	Default Lat/Lon	Flag (total)	Default (total)	3-Sigma Edited
SRL_OPN_2PTS002_0463_20130504_094601_20130504_112355.EUM.nc	169.725	168.027	8.733	1971	5394	0	3296	0	127
SRL_OPN_2PTS002_0465_20130504_112353_20130504_130216.EUM.nc	168.350	169.740	7.377	2687	5358	0	2596	0	75
SRL_OPN_2PTS002_0467_20130504_130215_20130504_145531.EUM.nc	166.450	166.821	7.785	3374	6349	0	2758	0	217
SRL_OPN_2PTS002_0470_20130504_145530_20130504_163518.EUM.nc	168.025	168.528	8.552	3114	5641	0	2355	0	172
SRL_OPN_2PTS002_0472_20130504_163517_20130504_181501.EUM.nc	166.830	167.069	7.774	3041	5614	0	2460	0	113
SRL_OPN_2PTS002_0474_20130504_181501_20130504_195420.EUM.nc	169.070	169.472	7.968	3138	5565	0	2233	0	194
SRL_OPN_2PTS002_0476_20130504_195418_20130504_213312.EUM.nc	166.585	168.138	8.851	3470	5517	0	1917	0	130
SRL_OPN_2PTS002_0478_20130504_213312_20130504_231123.EUM.nc	168.190	168.725	8.638	2165	5402	0	3158	0	79
SRL_OPN_2PTS002_0479_20130504_231122_20130505_004903.EUM.nc	167.840	169.234	8.518	2962	5483	0	2388	0	133
SRL_OPN_2PTS002_0481_20130505_004901_20130505_022720.EUM.nc	167.450	168.050	7.800	2783	5535	0	2609	1	142
SRL_OPN_2PTS002_0483_20130505_022719_20130505_040646.EUM.nc	165.520	165.917	6.796	2785	5484	0	2631	0	68
SRL_OPN_2PTS002_0485_20130505_040645_20130505_054816.EUM.nc	166.430	166.935	9.377	3431	5672	0	2053	0	188
SRL_OPN_2PTS002_0487_20130505_054815_20130505_073657.EUM.nc	168.190	168.709	7.000	3856	6171	0	1983	0	332
SRL_OPN_2PTS002_0490_20130505_073656_20130505_091516.EUM.nc	168.080	169.067	9.303	3216	5540	0	2093	0	231
SRL_OPN_2PTS002_0491_20130505_091514_20130505_105300.EUM.nc	167.810	168.052	8.475	2229	5530	0	3189	0	112
SRL_OPN_2PTS002_0493_20130505_105259_20130505_123114.EUM.nc	170.000	170.238	7.230	2467	5381	0	2760	0	154
SRL_OPN_2PTS002_0495_20130505_123113_20130505_141036.EUM.nc	167.180	167.122	7.687	3038	5595	0	2376	0	181
SRL_OPN_2PTS002_0497_20130505_141036_20130505_160359.EUM.nc	168.235	168.325	7.247	3260	6389	0	3031	0	98
SRL_OPN_2PTS002_0500_20130505_160358_20130505_174335.EUM.nc	167.540	168.031	7.729	2853	5615	0	2619	0	143
SRL_OPN_2PTS002_0502_20130505_174334_20130505_192309.EUM.nc	167.420	168.288	8.108	3398	5628	0	2107	0	123
SRL_OPN_2PTS002_0504_20130505_192308_20130505_210215.EUM.nc	166.470	168.096	9.058	3555	5625	0	1954	0	116
SRL_OPN_2PTS002_0506_20130505_210214_20130505_224030.EUM.nc	168.520	169.049	8.594	2713	5413	0	2647	0	53
SRL_OPN_2PTS002_0507_20130505_224029_20130506_001822.EUM.nc	164.720	166.407	8.225	2939	5454	0	2365	0	150
SRL_OPN_2PTS002_0509_20130506_001822_20130506_015624.EUM.nc	167.190	167.088	7.069	2889	5525	0	2458	0	178
SRL_OPN_2PTS002_0511_20130506_015623_20130506_033522.EUM.nc	168.020	168.765	8.472	2864	5487	0	2428	0	195
SRL_OPN_2PTS002_0513_20130506_033521_20130506_051612.EUM.nc	165.860	166.758	6.731	2909	5545	0	2544	0	92
SRL_OPN_2PTS002_0515_20130506_051610_20130506_070557.EUM.nc	167.175	168.103	7.625	3649	6192	0	2346	0	197
SRL_OPN_2PTS002_0518_20130506_070556_20130506_084431.EUM.nc	168.560	168.698	7.854	3831	5620	0	1593	0	196
SRL_OPN_2PTS002_0520_20130506_084429_20130506_102219.EUM.nc	166.050	167.436	8.590	2544	5522	0	2905	0	73
SRL_OPN_2PTS002_0521_20130506_102219_20130506_120020.EUM.nc	173.600	172.091	9.432	2484	5527	0	2948	0	95
SRL_OPN_2PTS002_0523_20130506_120020_20130506_133907.EUM.nc	169.405	170.948	9.903	2918	5444	0	2398	0	128
SRL_OPN_2PTS002_0525_20130506_133908_20130506_153239.EUM.nc	166.980	167.576	6.586	3439	6381	0	2747	0	195
SRL_OPN_2PTS002_0528_20130506_153239_20130506_171218.EUM.nc	168.990	169.480	7.338	2735	5489	0	2626	0	128
SRL_OPN_2PTS002_0530_20130506_171218_20130506_185157.EUM.nc	167.010	167.829	7.680	3291	5641	0	2204	0	146
SRL_OPN_2PTS002_0532_20130506_185156_20130506_203105.EUM.nc	168.020	168.926	7.692	3364	5583	0	2054	0	165
SRL_OPN_2PTS002_0534_20130506_203105_20130506_220942.EUM.nc	165.620	167.565	8.955	2948	5419	0	2325	0	146
SRL_OPN_2PTS002_0536_20130506_220942_20130506_234740.EUM.nc	169.610	169.235	10.079	2798	5504	0	2529	0	177
SRL_OPN_2PTS002_0537_20130506_234739_20130507_012523.EUM.nc	169.425	169.338	7.494	2758	5533	0	2617	0	158
SRL_OPN_2PTS002_0539_20130507_012522_20130507_030406.EUM.nc	169.760	170.287	7.639	2735	5571	0	2632	0	204

– Continued on next page

Table 12: Ka Brightness Temperature Statistics.

– Continued from previous page

File	Median	Mean	Std. Dev.	No. Obs.	Total Obs.	Default Lat/Lon	Flag (total)	Default (total)	3-Sigma Edited
SRL_OPN_2PTS002_0541_20130507_030405_20130507_044419.EUM.nc	166.110	166.931	6.865	2841	5514	0	2565	0	108
SRL_OPN_2PTS002_0543_20130507_044418_20130507_062631.EUM.nc	165.570	166.652	6.907	3739	5758	0	1821	0	198
SRL_OPN_2PTS002_0545_20130507_062630_20130507_081330.EUM.nc	166.530	167.752	8.209	3996	6090	0	1950	0	144
SRL_OPN_2PTS002_0548_20130507_081330_20130507_095136.EUM.nc	168.030	168.709	9.161	2793	5405	0	2468	0	144
SRL_OPN_2PTS002_0549_20130507_095135_20130507_112929.EUM.nc	167.745	168.475	8.851	2054	5418	0	3264	0	100
SRL_OPN_2PTS002_0551_20130507_112929_20130507_130755.EUM.nc	169.285	170.304	9.262	2629	5441	0	2623	0	189
SRL_OPN_2PTS002_0553_20130507_130755_20130507_150121.EUM.nc	168.240	168.625	7.355	3433	6370	0	2767	0	170
SRL_OPN_2PTS002_0556_20130507_150120_20130507_164059.EUM.nc	168.380	168.528	6.343	2882	5648	0	2584	0	182
SRL_OPN_2PTS002_0558_20130507_164058_20130507_182042.EUM.nc	166.390	167.499	7.790	3077	5619	0	2444	0	98
SRL_OPN_2PTS002_0560_20130507_182042_20130507_195959.EUM.nc	168.570	168.858	8.116	2893	5571	0	2352	0	326
SRL_OPN_2PTS002_0562_20130507_195959_20130507_213850.EUM.nc	165.785	167.375	8.126	3301	5510	0	2038	0	171
SRL_OPN_2PTS002_0564_20130507_213848_20130507_231657.EUM.nc	169.745	169.475	9.983	2226	5371	0	3027	0	118
SRL_OPN_2PTS002_0565_20130507_231656_20130508_005437.EUM.nc	167.090	168.443	7.672	2778	5500	0	2551	0	171
SRL_OPN_2PTS002_0567_20130508_005436_20130508_023258.EUM.nc	169.090	169.629	7.237	2865	5531	0	2562	0	104
SRL_OPN_2PTS002_0569_20130508_023257_20130508_041238.EUM.nc	166.095	166.194	6.131	2596	5528	0	2718	0	214
SRL_OPN_2PTS002_0571_20130508_041237_20130508_055407.EUM.nc	165.510	166.200	7.012	3597	5698	0	1969	0	132
SRL_OPN_2PTS002_0573_20130508_055406_20130508_074234.EUM.nc	166.820	167.744	7.904	3971	6149	0	1978	0	200
SRL_OPN_2PTS002_0576_20130508_074234_20130508_092050.EUM.nc	168.850	169.911	10.231	3131	5529	0	2188	0	210
SRL_OPN_2PTS002_0577_20130508_092050_20130508_105842.EUM.nc	169.180	170.465	11.057	2136	5496	0	3306	0	54
SRL_OPN_2PTS002_0579_20130508_105842_20130508_123650.EUM.nc	169.390	169.934	7.203	2457	5382	0	2855	0	70
SRL_OPN_2PTS002_0581_20130508_123649_20130508_141620.EUM.nc	168.230	168.784	7.633	3105	5572	0	2265	0	202
SRL_OPN_2PTS002_0583_20130508_141620_20130508_160938.EUM.nc	169.250	169.321	7.745	3214	6369	0	2945	1	209
SRL_OPN_2PTS002_0586_20130508_160938_20130508_174925.EUM.nc	165.910	166.500	6.254	2878	5599	0	2608	0	113
SRL_OPN_2PTS002_0588_20130508_174924_20130508_192848.EUM.nc	168.680	169.118	8.701	3177	5624	0	2261	0	186
SRL_OPN_2PTS002_0590_20130508_192847_20130508_210752.EUM.nc	167.230	167.129	9.179	3252	5611	0	2083	1	275
SRL_OPN_2PTS002_0592_20130508_210750_20130508_224605.EUM.nc	171.240	171.269	11.343	2464	5409	0	2775	0	170
SRL_OPN_2PTS002_0593_20130508_224604_20130509_002354.EUM.nc	168.380	169.558	8.502	2887	5465	0	2365	0	213
SRL_OPN_2PTS002_0595_20130509_002353_20130509_020159.EUM.nc	168.550	168.989	5.982	2972	5542	0	2516	0	54
SRL_OPN_2PTS002_0597_20130509_020158_20130509_034101.EUM.nc	165.560	166.325	7.525	2840	5505	0	2509	1	155
SRL_OPN_2PTS002_0599_20130509_034100_20130509_052157.EUM.nc	166.120	166.283	6.942	2807	5545	0	2563	0	175
SRL_OPN_2PTS002_0601_20130509_052156_20130509_071134.EUM.nc	168.440	169.377	8.261	3726	6196	0	2357	0	113
SRL_OPN_2PTS002_0604_20130509_071133_20130509_085004.EUM.nc	170.270	170.778	9.525	3720	5586	0	1617	0	249
SRL_OPN_2PTS002_0605_20130509_085003_20130509_102751.EUM.nc	164.780	166.076	8.648	2472	5522	0	2909	0	141
SRL_OPN_2PTS002_0607_20130509_102750_20130509_120554.EUM.nc	171.720	170.881	7.303	2454	5520	0	2929	0	137
SRL_OPN_2PTS002_0609_20130509_120553_20130509_134456.EUM.nc	168.995	169.643	7.264	2983	5499	0	2415	0	101
SRL_OPN_2PTS002_0611_20130509_134455_20130509_153819.EUM.nc	166.845	167.746	8.332	3482	6393	0	2785	0	126
SRL_OPN_2PTS002_0614_20130509_153818_20130509_171758.EUM.nc	165.290	166.462	6.624	2751	5482	0	2651	0	80
SRL_OPN_2PTS002_0616_20130509_171757_20130509_185735.EUM.nc	166.090	166.991	7.779	3193	5631	0	2244	0	194
SRL_OPN_2PTS002_0618_20130509_185735_20130509_203642.EUM.nc	166.710	168.486	9.726	3342	5609	0	2088	0	179

– Continued on next page

Table 12: Ka Brightness Temperature Statistics.

– Continued from previous page

File	Median	Mean	Std. Dev.	No. Obs.	Total Obs.	Default Lat/Lon	Flag (total)	Default (total)	3-Sigma Edited
SRL_OPN_2PTS002_0620_20130509_203642_20130509_221517.EUM.nc	166.190	168.419	9.315	2906	5440	0	2424	0	110
SRL_OPN_2PTS002_0622_20130509_221516_20130509_235312.EUM.nc	167.600	169.392	9.111	2830	5505	0	2537	0	138
SRL_OPN_2PTS002_0623_20130509_235311_20130510_013058.EUM.nc	169.575	169.210	6.733	2857	5511	0	2513	0	141
SRL_OPN_2PTS002_0625_20130510_013057_20130510_030943.EUM.nc	165.190	166.386	8.102	2886	5552	0	2591	0	75
SRL_OPN_2PTS002_0627_20130510_030943_20130510_045003.EUM.nc	165.080	166.722	8.088	2854	5483	0	2537	0	92
SRL_OPN_2PTS002_0629_20130510_045003_20130510_063223.EUM.nc	166.030	167.167	7.415	3779	5764	0	1878	0	107
SRL_OPN_2PTS002_0631_20130510_063222_20130510_081905.EUM.nc	168.800	168.854	8.549	4012	6077	0	1884	0	181
SRL_OPN_2PTS002_0634_20130510_081904_20130510_095708.EUM.nc	166.855	167.657	8.462	2762	5530	0	2670	0	98
SRL_OPN_2PTS002_0635_20130510_095707_20130510_113503.EUM.nc	169.480	169.816	8.911	2250	5410	0	3068	0	92
SRL_OPN_2PTS002_0637_20130510_113502_20130510_131333.EUM.nc	169.790	169.238	7.639	2570	5456	0	2596	0	290
SRL_OPN_2PTS002_0639_20130510_131332_20130510_150659.EUM.nc	167.670	168.358	7.780	3487	6374	0	2774	0	113
SRL_OPN_2PTS002_0642_20130510_150658_20130510_164638.EUM.nc	165.735	166.897	6.839	2842	5615	0	2709	0	64
SRL_OPN_2PTS002_0644_20130510_164637_20130510_182620.EUM.nc	167.740	168.527	8.872	3160	5547	0	2216	0	171
SRL_OPN_2PTS002_0646_20130510_182619_20130510_200535.EUM.nc	166.950	168.672	8.758	3063	5592	0	2385	0	144
SRL_OPN_2PTS002_0648_20130510_200534_20130510_214424.EUM.nc	166.780	168.121	8.954	3230	5486	0	2107	0	149
SRL_OPN_2PTS002_0650_20130510_214423_20130510_232229.EUM.nc	167.430	168.856	9.720	2405	5390	0	2897	0	88
SRL_OPN_2PTS002_0651_20130510_232229_20130511_010010.EUM.nc	169.855	170.478	8.710	2787	5527	0	2619	0	121
SRL_OPN_2PTS002_0653_20130511_010009_20130511_023833.EUM.nc	166.195	167.124	7.411	2892	5536	0	2546	0	98
SRL_OPN_2PTS002_0655_20130511_023832_20130511_041820.EUM.nc	165.710	166.415	7.052	2581	5514	0	2674	0	259
SRL_OPN_2PTS002_0657_20130511_041819_20130511_055956.EUM.nc	166.220	167.419	7.452	3644	5727	0	1967	0	116
SRL_OPN_2PTS002_0659_20130511_055955_20130511_074809.EUM.nc	167.150	168.086	7.946	3901	6133	0	2004	0	228
SRL_OPN_2PTS002_0662_20130511_074808_20130511_092623.EUM.nc	168.230	168.492	8.823	3089	5526	0	2263	0	174
SRL_OPN_2PTS002_0663_20130511_092623_20130511_110416.EUM.nc	170.250	170.019	8.180	2095	5535	0	3392	0	48
SRL_OPN_2PTS002_0665_20130511_110415_20130511_124226.EUM.nc	168.770	168.708	6.627	2405	5377	0	2796	0	176
SRL_OPN_2PTS002_0667_20130511_124225_20130511_142200.EUM.nc	168.380	168.891	8.405	3143	5553	0	2192	0	218
SRL_OPN_2PTS002_0669_20130511_142159_20130511_161517.EUM.nc	167.580	168.094	7.268	3299	6392	0	2966	0	127
SRL_OPN_2PTS002_0672_20130511_161516_20130511_175503.EUM.nc	168.200	169.005	8.107	2909	5613	0	2591	0	113
SRL_OPN_2PTS002_0674_20130511_175502_20130511_193425.EUM.nc	166.330	167.689	7.935	3165	5625	0	2258	0	202
SRL_OPN_2PTS002_0676_20130511_193424_20130511_211327.EUM.nc	166.925	168.948	9.241	3347	5614	0	2158	0	109
SRL_OPN_2PTS002_0678_20130511_211326_20130511_225137.EUM.nc	167.270	168.121	8.826	2429	5385	0	2895	0	61
SRL_OPN_2PTS002_0679_20130511_225136_20130512_002926.EUM.nc	168.430	169.534	8.292	2896	5429	0	2312	1	220
SRL_OPN_2PTS002_0681_20130512_002926_20130512_020732.EUM.nc	169.150	169.338	7.107	2704	5540	0	2611	0	225
SRL_OPN_2PTS002_0683_20130512_020732_20130512_034641.EUM.nc	167.800	168.023	7.024	2686	5549	0	2618	0	245
SRL_OPN_2PTS002_0685_20130512_034640_20130512_052744.EUM.nc	168.200	168.755	7.754	2751	5555	0	2635	0	169
SRL_OPN_2PTS002_0687_20130512_052743_20130512_071709.EUM.nc	167.870	168.534	7.940	3751	6209	0	2273	0	185
SRL_OPN_2PTS002_0690_20130512_071709_20130512_085537.EUM.nc	170.400	170.332	9.357	3770	5607	0	1732	0	105
SRL_OPN_2PTS002_0691_20130512_085536_20130512_103323.EUM.nc	169.090	169.088	8.265	2302	5513	0	3116	0	95
SRL_OPN_2PTS002_0693_20130512_103322_20130512_121128.EUM.nc	172.700	172.543	9.987	2414	5533	0	2994	0	125
SRL_OPN_2PTS002_0695_20130512_121127_20130512_135034.EUM.nc	169.210	169.616	8.821	2850	5501	0	2392	0	259

– Continued on next page

Table 12: Ka Brightness Temperature Statistics.

– Continued from previous page

File	Median	Mean	Std. Dev.	No. Obs.	Total Obs.	Default Lat/Lon	Flag (total)	Default (total)	3-Sigma Edited
SRL_OPN_2PTS002_0697_20130512_135033_20130512_154358.EUM.nc	169.980	170.417	8.796	3355	6385	0	2810	0	220
SRL_OPN_2PTS002_0700_20130512_154356_20130512_172336.EUM.nc	168.680	169.245	7.486	2683	5543	0	2668	0	192
SRL_OPN_2PTS002_0702_20130512_172335_20130512_190313.EUM.nc	168.770	169.149	9.105	3127	5624	0	2285	0	212
SRL_OPN_2PTS002_0704_20130512_190312_20130512_204226.EUM.nc	166.660	167.398	7.500	3451	5646	0	1939	0	256
SRL_OPN_2PTS002_0706_20130512_204225_20130512_222049.EUM.nc	168.500	168.723	9.439	2887	5417	0	2394	0	136
SRL_OPN_2PTS002_0708_20130512_222048_20130512_235844.EUM.nc	169.560	170.398	7.688	2827	5521	0	2490	0	204
SRL_OPN_2PTS002_0709_20130512_235843_20130513_013632.EUM.nc	169.030	169.487	8.096	2868	5534	0	2488	1	177
SRL_OPN_2PTS002_0711_20130513_013631_20130513_031522.EUM.nc	165.950	166.628	7.272	2777	5535	0	2633	0	125
SRL_OPN_2PTS002_0713_20130513_031521_20130513_045548.EUM.nc	166.540	167.101	6.757	2845	5554	0	2606	0	103
SRL_OPN_2PTS002_0715_20130513_045547_20130513_063816.EUM.nc	166.390	167.447	7.969	3643	5820	0	1905	0	272
SRL_OPN_2PTS002_0717_20130513_063816_20130513_082439.EUM.nc	168.500	169.239	7.307	4033	6068	0	1913	0	122
SRL_OPN_2PTS002_0720_20130513_082438_20130513_100240.EUM.nc	168.170	168.142	7.820	2687	5556	0	2677	0	192
SRL_OPN_2PTS002_0721_20130513_100240_20130513_114036.EUM.nc	168.705	169.519	8.988	2193	5443	0	3075	0	175
SRL_OPN_2PTS002_0723_20130513_114036_20130513_131911.EUM.nc	167.740	169.360	9.560	2869	5478	0	2534	0	75
SRL_OPN_2PTS002_0725_20130513_131911_20130513_151239.EUM.nc	169.330	169.323	7.920	3296	6390	0	2766	0	328
SRL_OPN_2PTS002_0728_20130513_151238_20130513_165217.EUM.nc	168.470	168.561	7.226	2800	5567	0	2694	0	73
SRL_OPN_2PTS002_0730_20130513_165218_20130513_183159.EUM.nc	169.120	169.545	8.008	3086	5527	0	2249	0	192
SRL_OPN_2PTS002_0732_20130513_183158_20130513_201112.EUM.nc	168.470	169.007	8.423	3169	5576	0	2297	0	110
SRL_OPN_2PTS002_0734_20130513_201111_20130513_214958.EUM.nc	166.270	168.977	9.302	3186	5486	0	2137	0	163
SRL_OPN_2PTS002_0736_20130513_214958_20130513_232802.EUM.nc	169.010	169.480	7.962	2311	5352	0	2829	0	212
SRL_OPN_2PTS002_0737_20130513_232801_20130514_010542.EUM.nc	170.365	171.629	10.889	2647	5496	0	2774	0	75
SRL_OPN_2PTS002_0739_20130514_010541_20130514_024409.EUM.nc	170.140	170.289	7.947	2814	5547	0	2602	0	131
SRL_OPN_2PTS002_0741_20130514_024409_20130514_042402.EUM.nc	167.240	167.808	7.645	2734	5545	0	2718	0	93
SRL_OPN_2PTS002_0743_20130514_042401_20130514_060547.EUM.nc	167.425	168.535	8.241	3646	5724	0	1934	0	144
SRL_OPN_2PTS002_0745_20130514_060546_20130514_075344.EUM.nc	168.090	168.784	7.878	3957	6100	0	1972	0	171
SRL_OPN_2PTS002_0748_20130514_075344_20130514_093156.EUM.nc	168.980	169.586	8.488	2987	5495	0	2321	0	187
SRL_OPN_2PTS002_0749_20130514_093156_20130514_110949.EUM.nc	169.645	169.442	11.178	2080	5470	0	3284	0	106
SRL_OPN_2PTS002_0751_20130514_110947_20130514_124802.EUM.nc	169.465	169.871	8.209	2470	5366	0	2824	0	72
SRL_OPN_2PTS002_0753_20130514_124802_20130514_144119.EUM.nc	168.710	168.800	7.738	3281	6308	0	2873	0	154
SRL_OPN_2PTS002_0756_20130514_144118_20130514_162056.EUM.nc	168.190	167.911	6.593	3157	5623	0	2200	0	266
SRL_OPN_2PTS002_0758_20130514_162056_20130514_180041.EUM.nc	168.200	170.072	9.436	3003	5630	0	2525	0	102
SRL_OPN_2PTS002_0760_20130514_180040_20130514_194002.EUM.nc	167.600	168.429	7.834	3260	5613	0	2228	0	125
SRL_OPN_2PTS002_0762_20130514_194001_20130514_211901.EUM.nc	169.070	170.033	7.943	3285	5525	0	2092	0	148
SRL_OPN_2PTS002_0764_20130514_211900_20130514_225717.EUM.nc	167.880	169.185	9.134	2303	5486	0	3051	0	132
SRL_OPN_2PTS002_0765_20130514_225716_20130515_003458.EUM.nc	166.700	167.656	8.960	3153	5483	0	2243	0	87
SRL_OPN_2PTS002_0767_20130515_003457_20130515_021307.EUM.nc	168.720	168.371	7.815	2758	5529	0	2585	0	186
SRL_OPN_2PTS002_0769_20130515_021307_20130515_035229.EUM.nc	166.580	167.258	7.070	2766	5520	0	2693	0	61
SRL_OPN_2PTS002_0771_20130515_035228_20130515_053331.EUM.nc	167.700	168.916	8.403	2848	5557	0	2592	0	117
SRL_OPN_2PTS002_0773_20130515_053330_20130515_072244.EUM.nc	167.430	168.000	7.422	3908	6204	0	2133	0	163

– Continued on next page

Table 12: Ka Brightness Temperature Statistics.

– Continued from previous page

File	Median	Mean	Std. Dev.	No. Obs.	Total Obs.	Default Lat/Lon	Flag (total)	Default (total)	3-Sigma Edited
SRL_OPN_2PTS002_0776_20130515_072243_20130515_090110.EUM.nc	169.460	169.060	7.636	3603	5595	0	1766	0	226
SRL_OPN_2PTS002_0777_20130515_090109_20130515_103904.EUM.nc	166.920	168.332	9.803	2351	5531	0	3111	0	69
SRL_OPN_2PTS002_0779_20130515_103903_20130515_121702.EUM.nc	173.120	172.679	7.913	2559	5514	0	2903	0	52
SRL_OPN_2PTS002_0781_20130515_121701_20130515_135613.EUM.nc	168.485	169.613	8.885	3036	5450	0	2310	0	104
SRL_OPN_2PTS002_0783_20130515_135612_20130515_154936.EUM.nc	167.300	167.790	8.127	3419	6368	0	2803	0	146
SRL_OPN_2PTS002_0786_20130515_154936_20130515_172923.EUM.nc	165.770	167.320	7.858	2803	5508	0	2614	0	91
SRL_OPN_2PTS002_0788_20130515_172921_20130515_190850.EUM.nc	166.155	167.263	7.502	3403	5654	0	2182	0	69
SRL_OPN_2PTS002_0790_20130515_190850_20130515_204801.EUM.nc	169.180	169.154	8.747	3545	5607	0	1905	0	157
SRL_OPN_2PTS002_0792_20130515_204800_20130515_222623.EUM.nc	166.285	168.711	9.198	2807	5421	0	2479	0	135
SRL_OPN_2PTS002_0794_20130515_222622_20130516_000415.EUM.nc	168.480	169.535	9.685	2997	5544	0	2439	0	108
SRL_OPN_2PTS002_0795_20130516_000414_20130516_014213.EUM.nc	168.765	168.947	7.650	2919	5551	0	2463	0	169
SRL_OPN_2PTS002_0797_20130516_014213_20130516_032100.EUM.nc	167.805	168.703	8.053	2815	5517	0	2589	0	113
SRL_OPN_2PTS002_0799_20130516_032059_20130516_050132.EUM.nc	166.970	167.018	6.995	2786	5547	0	2546	0	215
SRL_OPN_2PTS002_0801_20130516_050131_20130516_064409.EUM.nc	167.640	168.385	7.250	3767	5808	0	1915	0	126
SRL_OPN_2PTS002_0803_20130516_064408_20130516_083021.EUM.nc	168.260	168.377	7.520	4032	6043	0	1788	0	223
SRL_OPN_2PTS002_0806_20130516_083020_20130516_100813.EUM.nc	169.670	169.198	8.170	2734	5509	0	2650	1	124
SRL_OPN_2PTS002_0807_20130516_100812_20130516_114610.EUM.nc	167.220	169.064	9.483	2404	5462	0	2996	0	62
SRL_OPN_2PTS002_0809_20130516_114609_20130516_132456.EUM.nc	168.185	169.003	8.726	2777	5466	0	2516	0	173
SRL_OPN_2PTS002_0811_20130516_132455_20130516_165756.EUM.nc	167.270	168.228	7.663	6164	11933	0	5369	1	399
SRL_OPN_2PTS002_0816_20130516_165755_20130516_201657.EUM.nc	168.770	169.036	7.734	6226	11083	0	4450	0	407
SRL_OPN_2PTS002_0820_20130516_201657_20130516_215531.EUM.nc	168.335	169.617	8.235	3076	5435	0	2193	0	166
SRL_OPN_2PTS002_0822_20130516_215530_20130516_233332.EUM.nc	166.360	168.040	8.565	2385	5305	0	2802	0	118
SRL_OPN_2PTS002_0823_20130516_233331_20130517_011122.EUM.nc	166.390	168.063	8.462	2625	5521	0	2791	0	105
SRL_OPN_2PTS002_0825_20130517_011121_20130517_024946.EUM.nc	167.870	169.090	8.860	2833	5519	0	2593	0	93
SRL_OPN_2PTS002_0827_20130517_024945_20130517_042944.EUM.nc	167.770	168.860	7.903	2730	5536	0	2667	0	139
SRL_OPN_2PTS002_0829_20130517_042944_20130517_061135.EUM.nc	166.780	167.771	7.362	3668	5727	0	1960	0	99
SRL_OPN_2PTS002_0831_20130517_061134_20130517_075926.EUM.nc	167.950	168.520	7.508	3889	6098	0	1960	0	249
SRL_OPN_2PTS002_0834_20130517_075926_20130517_093728.EUM.nc	169.660	169.393	9.122	2670	5518	0	2523	0	325
SRL_OPN_2PTS002_0835_20130517_093728_20130517_111519.EUM.nc	168.220	169.514	10.363	2091	5468	0	3289	0	88
SRL_OPN_2PTS002_0837_20130517_111518_20130517_125344.EUM.nc	168.550	169.312	7.763	2578	5382	0	2728	0	76
SRL_OPN_2PTS002_0839_20130517_125345_20130517_144656.EUM.nc	169.910	171.503	10.857	3152	6329	0	2861	0	316
SRL_OPN_2PTS002_0842_20130517_144654_20130517_162634.EUM.nc	168.250	168.619	7.663	3253	5648	0	2233	0	162
SRL_OPN_2PTS002_0844_20130517_162634_20130517_180618.EUM.nc	166.465	167.273	7.860	3013	5650	0	2526	0	111
SRL_OPN_2PTS002_0846_20130517_180617_20130517_194539.EUM.nc	169.380	169.040	7.307	3237	5632	0	2251	0	144
SRL_OPN_2PTS002_0848_20130517_194538_20130517_212435.EUM.nc	168.195	169.824	9.253	3306	5500	0	2052	0	142
SRL_OPN_2PTS002_0850_20130517_212434_20130517_230248.EUM.nc	172.910	172.797	9.411	2158	5403	0	3118	0	127
SRL_OPN_2PTS002_0851_20130517_230247_20130518_004029.EUM.nc	168.855	168.619	9.207	3222	5504	0	2216	0	66
SRL_OPN_2PTS002_0853_20130518_004028_20130518_021841.EUM.nc	167.430	168.514	8.242	2777	5553	0	2620	0	156
SRL_OPN_2PTS002_0855_20130518_021840_20130518_035808.EUM.nc	168.960	169.029	6.644	2658	5583	0	2781	0	144

– Continued on next page

Table 12: Ka Brightness Temperature Statistics.

– Continued from previous page

File	Median	Mean	Std. Dev.	No. Obs.	Total Obs.	Default Lat/Lon	Flag (total)	Default (total)	3-Sigma Edited
SRL_OPN_2PTS002_0857_20130518_035808_20130518_053918.EUM.nc	167.100	167.471	7.568	2963	5540	0	2423	0	154
SRL_OPN_2PTS002_0859_20130518_053916_20130518_072827.EUM.nc	167.080	167.533	7.808	4065	6179	0	1968	1	145
SRL_OPN_2PTS002_0862_20130518_072826_20130518_090641.EUM.nc	168.980	169.234	8.311	3492	5561	0	1860	0	209
SRL_OPN_2PTS002_0863_20130518_090640_20130518_104435.EUM.nc	167.465	168.566	9.390	2367	5552	0	3130	0	55
SRL_OPN_2PTS002_0865_20130518_104435_20130518_122235.EUM.nc	167.725	168.365	7.728	2605	5491	0	2833	0	53
SRL_OPN_2PTS002_0867_20130518_122234_20130518_140151.EUM.nc	169.610	170.373	8.586	3199	5543	0	2210	0	134
SRL_OPN_2PTS002_0869_20130518_140151_20130518_155514.EUM.nc	170.400	170.604	8.736	3143	6361	0	3058	0	160
SRL_OPN_2PTS002_0872_20130518_155513_20130518_173501.EUM.nc	167.870	167.852	7.357	2804	5505	0	2658	0	43
SRL_OPN_2PTS002_0874_20130518_173459_20130518_191427.EUM.nc	168.550	169.316	8.662	3348	5625	0	2142	0	135
SRL_OPN_2PTS002_0876_20130518_191426_20130518_205335.EUM.nc	167.800	168.306	7.976	3577	5634	0	1962	0	95
SRL_OPN_2PTS002_0878_20130518_205335_20130518_223203.EUM.nc	166.675	168.504	9.413	2821	5447	0	2508	1	117
SRL_OPN_2PTS002_0880_20130518_223203_20130519_000946.EUM.nc	167.450	168.018	8.102	2990	5482	0	2381	0	111
SRL_OPN_2PTS002_0881_20130519_000945_20130519_014745.EUM.nc	168.725	169.270	8.399	2978	5555	0	2397	0	180
SRL_OPN_2PTS002_0883_20130519_014745_20130519_032635.EUM.nc	169.200	169.517	8.450	2875	5478	0	2462	0	141
SRL_OPN_2PTS002_0885_20130519_032635_20130519_050716.EUM.nc	164.830	165.470	6.261	2849	5578	0	2663	0	66
SRL_OPN_2PTS002_0887_20130519_050715_20130519_065717.EUM.nc	166.460	167.186	7.978	3713	6219	0	2396	0	110
SRL_OPN_2PTS002_0890_20130519_065716_20130519_083553.EUM.nc	167.620	168.422	8.554	4052	5624	0	1369	0	203
SRL_OPN_2PTS002_0892_20130519_083553_20130519_101344.EUM.nc	166.670	168.404	8.571	2693	5544	0	2789	1	61
SRL_OPN_2PTS002_0893_20130519_101343_20130519_115142.EUM.nc	173.135	171.423	9.404	2434	5513	0	2985	0	94
SRL_OPN_2PTS002_0895_20130519_115141_20130519_133033.EUM.nc	168.170	168.963	7.244	2963	5453	0	2424	0	66
SRL_OPN_2PTS002_0897_20130519_133031_20130519_152355.EUM.nc	169.880	170.472	8.329	3436	6362	0	2741	0	185
SRL_OPN_2PTS002_0900_20130519_152354_20130519_170334.EUM.nc	166.805	167.289	7.079	2711	5486	0	2584	0	191
SRL_OPN_2PTS002_0902_20130519_170333_20130519_184314.EUM.nc	167.830	167.759	7.743	3099	5626	0	2321	0	206
SRL_OPN_2PTS002_0904_20130519_184313_20130519_202232.EUM.nc	168.010	169.423	9.692	3353	5594	0	2145	0	96
SRL_OPN_2PTS002_0906_20130519_202232_20130519_220105.EUM.nc	167.190	168.256	9.694	2905	5401	0	2340	0	156
SRL_OPN_2PTS002_0908_20130519_220104_20130519_233905.EUM.nc	166.125	167.617	8.489	2623	5475	0	2773	0	79
SRL_OPN_2PTS002_0909_20130519_233903_20130520_011658.EUM.nc	169.840	170.015	8.090	2788	5520	0	2545	1	186
SRL_OPN_2PTS002_0911_20130520_011657_20130520_025525.EUM.nc	168.110	168.504	7.312	2808	5512	0	2593	0	111
SRL_OPN_2PTS002_0913_20130520_025523_20130520_043529.EUM.nc	164.995	165.958	7.085	2794	5527	0	2649	0	84
SRL_OPN_2PTS002_0915_20130520_043528_20130520_061728.EUM.nc	166.065	166.695	7.610	3760	5781	0	1941	0	80
SRL_OPN_2PTS002_0917_20130520_061728_20130520_080502.EUM.nc	168.230	169.208	8.374	3977	6084	0	1957	0	150
SRL_OPN_2PTS002_0920_20130520_080502_20130520_094303.EUM.nc	167.935	168.063	8.232	2898	5518	0	2527	1	92
SRL_OPN_2PTS002_0921_20130520_094302_20130520_112055.EUM.nc	173.380	171.327	8.070	2212	5430	0	3161	0	57
SRL_OPN_2PTS002_0923_20130520_112054_20130520_125923.EUM.nc	168.950	169.215	8.345	2524	5405	0	2686	0	195
SRL_OPN_2PTS002_0925_20130520_125922_20130520_145237.EUM.nc	168.850	168.971	7.732	3456	6364	0	2821	0	87
SRL_OPN_2PTS002_0928_20130520_145236_20130520_163216.EUM.nc	167.640	167.718	6.850	3203	5662	0	2296	0	163
SRL_OPN_2PTS002_0930_20130520_163215_20130520_181200.EUM.nc	167.560	167.945	8.224	2967	5616	0	2504	0	145
SRL_OPN_2PTS002_0932_20130520_181158_20130520_195127.EUM.nc	168.790	168.632	7.550	3239	5624	0	2296	1	88
SRL_OPN_2PTS002_0934_20130520_195126_20130520_213012.EUM.nc	167.100	168.621	8.338	3411	5507	0	2012	0	84

– Continued on next page

Table 12: Ka Brightness Temperature Statistics.

– Continued from previous page

File	Median	Mean	Std. Dev.	No. Obs.	Total Obs.	Default Lat/Lon	Flag (total)	Default (total)	3-Sigma Edited
SRL_OPN_2PTS002_0936_20130520_213011_20130520_230824.EUM.nc	167.910	168.597	9.107	2173	5434	0	3209	0	52
SRL_OPN_2PTS002_0937_20130520_230823_20130521_004612.EUM.nc	169.665	170.224	7.881	3109	5491	0	2327	0	55
SRL_OPN_2PTS002_0939_20130521_004611_20130521_022420.EUM.nc	169.305	169.891	8.399	2817	5533	0	2599	0	117
SRL_OPN_2PTS002_0941_20130521_022420_20130521_040352.EUM.nc	167.015	167.717	8.108	2707	5483	0	2655	0	121
SRL_OPN_2PTS002_0943_20130521_040351_20130521_054508.EUM.nc	166.490	167.140	7.264	3292	5666	0	2239	0	135
SRL_OPN_2PTS002_0945_20130521_054508_20130521_073405.EUM.nc	168.010	168.958	8.748	3946	6183	0	2038	0	199
SRL_OPN_2PTS002_0948_20130521_073404_20130521_091217.EUM.nc	167.235	168.249	7.792	3401	5547	0	2003	0	143
SRL_OPN_2PTS002_0949_20130521_091216_20130521_105010.EUM.nc	174.370	172.662	10.049	2236	5562	0	3190	1	135
SRL_OPN_2PTS002_0951_20130521_105009_20130521_122813.EUM.nc	169.015	169.249	8.764	2552	5381	0	2747	0	82
SRL_OPN_2PTS002_0953_20130521_122813_20130521_140735.EUM.nc	166.910	167.440	7.520	2992	5579	0	2370	0	217
SRL_OPN_2PTS002_0955_20130521_140734_20130521_160057.EUM.nc	171.475	171.324	7.409	3216	6385	0	3083	0	86
SRL_OPN_2PTS002_0958_20130521_160056_20130521_174042.EUM.nc	165.645	166.541	6.844	2839	5622	0	2684	0	99
SRL_OPN_2PTS002_0960_20130521_174041_20130521_192008.EUM.nc	169.985	169.020	7.774	3280	5629	0	2181	0	168
SRL_OPN_2PTS002_0962_20130521_192007_20130521_205915.EUM.nc	168.250	168.964	7.887	3523	5618	0	1985	0	110
SRL_OPN_2PTS002_0964_20130521_205914_20130521_223740.EUM.nc	168.050	169.060	9.116	2681	5430	0	2584	0	165
SRL_OPN_2PTS002_0965_20130521_223739_20130522_001522.EUM.nc	166.815	168.172	7.429	2975	5478	0	2382	0	121
SRL_OPN_2PTS002_0967_20130522_001521_20130522_015323.EUM.nc	170.280	169.841	7.602	3027	5520	0	2393	0	100
SRL_OPN_2PTS002_0969_20130522_015322_20130522_033219.EUM.nc	166.700	166.137	5.324	2871	5483	0	2460	0	152
SRL_OPN_2PTS002_0971_20130522_033219_20130522_051305.EUM.nc	165.630	166.429	6.607	2885	5563	0	2611	0	67
SRL_OPN_2PTS002_0973_20130522_051304_20130522_070257.EUM.nc	167.165	168.241	7.548	3596	6225	0	2443	0	186
SRL_OPN_2PTS002_0976_20130522_070256_20130522_084131.EUM.nc	167.560	168.414	7.780	3845	5611	0	1460	0	306
SRL_OPN_2PTS002_0978_20130522_084130_20130522_101919.EUM.nc	170.620	170.739	8.718	2583	5533	0	2847	0	103
SRL_OPN_2PTS002_0979_20130522_101918_20130522_115720.EUM.nc	169.550	169.982	8.385	2406	5495	0	2968	0	121
SRL_OPN_2PTS002_0981_20130522_115719_20130522_133614.EUM.nc	167.125	168.460	8.589	2950	5446	0	2438	0	58
SRL_OPN_2PTS002_0983_20130522_133616_20130522_152937.EUM.nc	170.300	170.946	7.624	3543	6384	0	2747	0	94
SRL_OPN_2PTS002_0986_20130522_152936_20130522_170924.EUM.nc	167.455	168.025	6.492	2786	5489	0	2594	1	108
SRL_OPN_2PTS002_0988_20130522_170923_20130522_184855.EUM.nc	167.865	168.397	8.160	3238	5633	0	2201	0	194
SRL_OPN_2PTS002_0990_20130522_184854_20130522_202811.EUM.nc	170.310	169.481	7.027	3173	5609	0	2221	0	215
SRL_OPN_2PTS002_0992_20130522_202811_20130522_220642.EUM.nc	167.600	169.696	9.315	3035	5404	0	2305	0	64
SRL_OPN_2PTS002_0994_20130522_220641_20130522_234441.EUM.nc	166.170	167.419	7.941	2691	5528	0	2648	0	189
SRL_OPN_2PTS002_0995_20130522_234440_20130523_012232.EUM.nc	168.870	168.671	7.382	2870	5533	0	2570	0	93
SRL_OPN_2PTS002_0997_20130523_012231_20130523_030104.EUM.nc	166.805	167.207	6.867	2748	5530	0	2622	0	160
SRL_OPN_2PTS002_0999_20130523_030103_20130523_044114.EUM.nc	167.300	168.378	8.160	2724	5635	0	2785	0	126

29 Ka-Band Ionospheric Path Delay Table

Table 13: Ka-Band Ionospheric Path Delay Statistics.

File	Median	Mean	Std. Dev.	No. Obs.	Total Obs.	Default Lat/Lon	Flag (total)	Default (total)	3-Sigma Edited
SRL_OPN_2PTS001_1001_20130418_044134_20130418_062344.EUM.nc	-0.005	-0.008	0.007	4018	5789	0	1771	0	0
SRL_OPN_2PTS002_0001_20130418_062344_20130418_081052.EUM.nc	-0.005	-0.008	0.006	4112	6072	0	1960	0	0
SRL_OPN_2PTS002_0004_20130418_081051_20130418_094858.EUM.nc	-0.006	-0.008	0.006	3006	5462	0	2456	0	0
SRL_OPN_2PTS002_0005_20130418_094857_20130418_130514.EUM.nc	-0.006	-0.008	0.005	4955	10602	0	5647	0	0
SRL_OPN_2PTS002_0009_20130418_130514_20130418_145838.EUM.nc	-0.004	-0.006	0.004	3622	6367	0	2745	0	0
SRL_OPN_2PTS002_0012_20130418_145838_20130418_163818.EUM.nc	-0.004	-0.004	0.001	2782	5632	0	2459	0	391
SRL_OPN_2PTS002_0014_20130418_163817_20130418_181800.EUM.nc	-0.004	-0.004	0.001	2859	5510	0	2402	0	249
SRL_OPN_2PTS002_0016_20130418_181800_20130418_195718.EUM.nc	-0.004	-0.005	0.003	3247	5491	0	2244	0	0
SRL_OPN_2PTS002_0018_20130418_195717_20130418_213610.EUM.nc	-0.005	-0.007	0.005	3526	5403	0	1877	0	0
SRL_OPN_2PTS002_0020_20130418_213609_20130418_231419.EUM.nc	-0.004	-0.006	0.004	2282	5370	0	3088	0	0
SRL_OPN_2PTS002_0021_20130418_231417_20130419_005158.EUM.nc	-0.005	-0.007	0.004	3102	5479	0	2377	0	0
SRL_OPN_2PTS002_0023_20130419_005158_20130419_023017.EUM.nc	-0.005	-0.007	0.006	2927	5508	0	2581	0	0
SRL_OPN_2PTS002_0025_20130419_023017_20130419_040955.EUM.nc	-0.006	-0.009	0.007	2834	5493	0	2659	0	0
SRL_OPN_2PTS002_0027_20130419_040954_20130419_055120.EUM.nc	-0.006	-0.008	0.006	3745	5678	0	1933	0	0
SRL_OPN_2PTS002_0029_20130419_055119_20130419_073954.EUM.nc	-0.005	-0.007	0.006	4171	6145	0	1974	0	0
SRL_OPN_2PTS002_0032_20130419_073953_20130419_091812.EUM.nc	-0.005	-0.007	0.005	3377	5500	0	2123	0	0
SRL_OPN_2PTS002_0033_20130419_091811_20130419_105604.EUM.nc	-0.006	-0.009	0.006	2268	5470	0	3202	0	0
SRL_OPN_2PTS002_0035_20130419_105603_20130419_123410.EUM.nc	-0.005	-0.004	0.001	2124	5334	0	2749	0	461
SRL_OPN_2PTS002_0037_20130419_123410_20130419_141337.EUM.nc	-0.005	-0.004	0.001	2865	5523	0	2205	0	453
SRL_OPN_2PTS002_0039_20130419_141336_20130419_160656.EUM.nc	-0.004	-0.006	0.003	3382	6366	0	2984	0	0
SRL_OPN_2PTS002_0042_20130419_160655_20130419_174643.EUM.nc	-0.004	-0.004	0.001	2867	5589	0	2574	0	148
SRL_OPN_2PTS002_0044_20130419_174642_20130419_192606.EUM.nc	-0.005	-0.006	0.003	3430	5561	0	2131	0	0
SRL_OPN_2PTS002_0046_20130419_192606_20130419_210511.EUM.nc	-0.005	-0.007	0.005	3571	5553	0	1982	0	0
SRL_OPN_2PTS002_0048_20130419_210510_20130419_224334.EUM.nc	-0.004	-0.005	0.004	2721	5373	0	2652	0	0
SRL_OPN_2PTS002_0049_20130419_224334_20130420_002115.EUM.nc	-0.004	-0.006	0.004	3115	5431	0	2316	0	0
SRL_OPN_2PTS002_0051_20130420_002114_20130420_015919.EUM.nc	-0.004	-0.006	0.005	3048	5554	0	2506	0	0
SRL_OPN_2PTS002_0053_20130420_015917_20130420_033827.EUM.nc	-0.005	-0.007	0.005	3058	5537	0	2479	0	0
SRL_OPN_2PTS002_0055_20130420_033826_20130420_051910.EUM.nc	-0.005	-0.007	0.006	3056	4655	0	1599	0	0
SRL_OPN_2PTS002_0057_20130420_051909_20130420_070900.EUM.nc	-0.004	-0.006	0.004	3895	6191	0	2296	0	0
SRL_OPN_2PTS002_0060_20130420_070859_20130420_084723.EUM.nc	-0.004	-0.006	0.005	3968	5590	0	1622	0	0
SRL_OPN_2PTS002_0061_20130420_084721_20130420_102518.EUM.nc	-0.004	-0.007	0.005	2664	5407	0	2743	0	0
SRL_OPN_2PTS002_0063_20130420_102518_20130420_120312.EUM.nc	-0.004	-0.007	0.005	2597	5404	0	2807	0	0
SRL_OPN_2PTS002_0065_20130420_120310_20130420_134211.EUM.nc	-0.004	-0.006	0.005	3161	5432	0	2271	0	0
SRL_OPN_2PTS002_0067_20130420_134210_20130420_153534.EUM.nc	-0.004	-0.006	0.004	3681	6343	0	2662	0	0
SRL_OPN_2PTS002_0070_20130420_153533_20130420_171522.EUM.nc	-0.004	-0.004	0.001	2803	5596	0	2741	0	52
SRL_OPN_2PTS002_0072_20130420_171521_20130420_185451.EUM.nc	-0.004	-0.005	0.003	3415	5526	0	2111	0	0

– Continued on next page

Table 13: Ka-Band Ionospheric Path Delay Statistics.

– Continued from previous page

File	Median	Mean	Std. Dev.	No. Obs.	Total Obs.	Default Lat/Lon	Flag (total)	Default (total)	3-Sigma Edited
SRL_OPN_2PTS002_0074_20130420_185451_20130420_203407.EUM.nc	-0.004	-0.005	0.003	3555	5526	0	1958	0	13
SRL_OPN_2PTS002_0076_20130420_203406_20130420_221243.EUM.nc	-0.004	-0.006	0.004	3007	5422	0	2415	0	0
SRL_OPN_2PTS002_0078_20130420_221242_20130420_235030.EUM.nc	-0.004	-0.005	0.003	2958	5454	0	2496	0	0
SRL_OPN_2PTS002_0079_20130420_235028_20130421_012824.EUM.nc	-0.004	-0.005	0.004	2947	5519	0	2572	0	0
SRL_OPN_2PTS002_0081_20130421_012823_20130421_030707.EUM.nc	-0.004	-0.006	0.004	2972	5555	0	2583	0	0
SRL_OPN_2PTS002_0083_20130421_030707_20130421_044715.EUM.nc	-0.005	-0.007	0.004	2996	5487	0	2491	0	0
SRL_OPN_2PTS002_0085_20130421_044713_20130421_062939.EUM.nc	-0.005	-0.006	0.005	3979	5785	0	1806	0	0
SRL_OPN_2PTS002_0087_20130421_062938_20130421_081631.EUM.nc	-0.004	-0.006	0.005	4137	6091	0	1954	0	0
SRL_OPN_2PTS002_0090_20130421_081631_20130421_095435.EUM.nc	-0.004	-0.007	0.005	2967	5490	0	2523	0	0
SRL_OPN_2PTS002_0091_20130421_095434_20130421_113220.EUM.nc	-0.004	-0.007	0.005	2303	5366	0	3063	0	0
SRL_OPN_2PTS002_0093_20130421_113219_20130421_131056.EUM.nc	-0.004	-0.006	0.004	2857	5418	0	2561	0	0
SRL_OPN_2PTS002_0095_20130421_131055_20130421_150415.EUM.nc	-0.004	-0.005	0.003	3630	6346	0	2716	0	0
SRL_OPN_2PTS002_0098_20130421_150413_20130421_164401.EUM.nc	-0.004	-0.004	0.001	2894	5636	0	2701	0	41
SRL_OPN_2PTS002_0100_20130421_164400_20130421_182334.EUM.nc	-0.004	-0.004	0.001	3023	5515	0	2208	0	284
SRL_OPN_2PTS002_0102_20130421_182334_20130421_200259.EUM.nc	-0.004	-0.005	0.003	3185	5507	0	2322	0	0
SRL_OPN_2PTS002_0104_20130421_200258_20130421_214149.EUM.nc	-0.004	-0.006	0.004	3438	5417	0	1979	0	0
SRL_OPN_2PTS002_0106_20130421_214148_20130421_231947.EUM.nc	-0.004	-0.005	0.003	2446	5322	0	2876	0	0
SRL_OPN_2PTS002_0107_20130421_231947_20130422_005734.EUM.nc	-0.004	-0.006	0.004	2859	5512	0	2653	0	0
SRL_OPN_2PTS002_0109_20130422_005734_20130422_023557.EUM.nc	-0.004	-0.006	0.005	2992	5552	0	2560	0	0
SRL_OPN_2PTS002_0111_20130422_023556_20130422_041532.EUM.nc	-0.005	-0.008	0.006	2874	5490	0	2616	0	0
SRL_OPN_2PTS002_0113_20130422_041532_20130422_055714.EUM.nc	-0.005	-0.006	0.005	3777	5705	0	1928	0	0
SRL_OPN_2PTS002_0115_20130422_055713_20130422_074534.EUM.nc	-0.005	-0.006	0.004	4179	6145	0	1966	0	0
SRL_OPN_2PTS002_0118_20130422_074532_20130422_092349.EUM.nc	-0.005	-0.006	0.004	3301	5491	0	2190	0	0
SRL_OPN_2PTS002_0119_20130422_092348_20130422_110133.EUM.nc	-0.005	-0.007	0.004	2098	5427	0	3329	0	0
SRL_OPN_2PTS002_0121_20130422_110132_20130422_123950.EUM.nc	-0.004	-0.004	0.001	2158	5366	0	2788	0	420
SRL_OPN_2PTS002_0123_20130422_123949_20130422_141922.EUM.nc	-0.004	-0.004	0.001	2958	5525	0	2145	0	422
SRL_OPN_2PTS002_0125_20130422_141922_20130422_161240.EUM.nc	-0.004	-0.005	0.003	3399	6369	0	2970	0	0
SRL_OPN_2PTS002_0128_20130422_161239_20130422_175217.EUM.nc	-0.004	-0.004	0.001	2891	5590	0	2552	0	147
SRL_OPN_2PTS002_0130_20130422_175216_20130422_193148.EUM.nc	-0.004	-0.004	0.001	2852	5566	0	2211	0	503
SRL_OPN_2PTS002_0132_20130422_193147_20130422_211051.EUM.nc	-0.004	-0.006	0.004	3464	5575	0	2111	0	0
SRL_OPN_2PTS002_0134_20130422_211050_20130422_224902.EUM.nc	-0.004	-0.005	0.003	2576	5380	0	2804	0	0
SRL_OPN_2PTS002_0135_20130422_224901_20130423_002651.EUM.nc	-0.004	-0.005	0.003	3128	5395	0	2267	0	0
SRL_OPN_2PTS002_0137_20130423_002650_20130423_020457.EUM.nc	-0.004	-0.006	0.004	3020	5549	0	2529	0	0
SRL_OPN_2PTS002_0139_20130423_020456_20130423_034403.EUM.nc	-0.005	-0.007	0.005	3007	5530	0	2523	0	0
SRL_OPN_2PTS002_0141_20130423_034402_20130423_052502.EUM.nc	-0.006	-0.008	0.006	2978	5536	0	2558	0	0
SRL_OPN_2PTS002_0143_20130423_052502_20130423_071433.EUM.nc	-0.005	-0.006	0.004	3901	6165	0	2264	0	0
SRL_OPN_2PTS002_0146_20130423_071432_20130423_085301.EUM.nc	-0.005	-0.006	0.004	3939	5613	0	1674	0	0
SRL_OPN_2PTS002_0147_20130423_085300_20130423_103048.EUM.nc	-0.005	-0.007	0.004	2512	5469	0	2957	0	0
SRL_OPN_2PTS002_0149_20130423_103047_20130423_120852.EUM.nc	-0.004	-0.006	0.004	2612	5455	0	2843	0	0

– Continued on next page

Table 13: Ka-Band Ionospheric Path Delay Statistics.

– Continued from previous page

File	Median	Mean	Std. Dev.	No. Obs.	Total Obs.	Default Lat/Lon	Flag (total)	Default (total)	3-Sigma Edited
SRL_OPN_2PTS002_0151_20130423_120851_20130423_134755.EUM.nc	-0.004	-0.006	0.004	3117	5437	0	2320	0	0
SRL_OPN_2PTS002_0153_20130423_134756_20130423_154119.EUM.nc	-0.004	-0.004	0.001	3066	6364	0	2739	0	559
SRL_OPN_2PTS002_0156_20130423_154118_20130423_172057.EUM.nc	-0.004	-0.004	0.001	2837	5547	0	2655	0	55
SRL_OPN_2PTS002_0158_20130423_172056_20130423_190034.EUM.nc	-0.004	-0.005	0.003	3389	5624	0	2235	0	0
SRL_OPN_2PTS002_0160_20130423_190033_20130423_203940.EUM.nc	-0.004	-0.005	0.003	3649	5551	0	1902	0	0
SRL_OPN_2PTS002_0162_20130423_203939_20130423_221814.EUM.nc	-0.004	-0.005	0.003	3074	5405	0	2331	0	0
SRL_OPN_2PTS002_0164_20130423_221813_20130423_235609.EUM.nc	-0.004	-0.005	0.003	3027	5479	0	2452	0	0
SRL_OPN_2PTS002_0165_20130423_235608_20130424_013356.EUM.nc	-0.004	-0.006	0.004	2976	5520	0	2544	0	0
SRL_OPN_2PTS002_0167_20130424_013355_20130424_031243.EUM.nc	-0.005	-0.006	0.004	2963	5569	0	2606	0	0
SRL_OPN_2PTS002_0169_20130424_031241_20130424_045306.EUM.nc	-0.005	-0.007	0.004	2991	5479	0	2488	0	0
SRL_OPN_2PTS002_0171_20130424_045305_20130424_063530.EUM.nc	-0.005	-0.006	0.004	3965	5799	0	1834	0	0
SRL_OPN_2PTS002_0173_20130424_063529_20130424_082202.EUM.nc	-0.004	-0.006	0.004	4158	6077	0	1919	0	0
SRL_OPN_2PTS002_0176_20130424_082201_20130424_100006.EUM.nc	-0.005	-0.007	0.004	2943	5502	0	2559	0	0
SRL_OPN_2PTS002_0177_20130424_100006_20130424_113800.EUM.nc	-0.005	-0.007	0.004	2417	5407	0	2990	0	0
SRL_OPN_2PTS002_0179_20130424_113800_20130424_131632.EUM.nc	-0.004	-0.006	0.004	2960	5408	0	2443	0	5
SRL_OPN_2PTS002_0181_20130424_131631_20130424_150959.EUM.nc	-0.004	-0.004	0.001	2989	6366	0	2736	0	641
SRL_OPN_2PTS002_0184_20130424_150958_20130424_164939.EUM.nc	-0.004	-0.004	0.001	2812	5606	0	2747	0	47
SRL_OPN_2PTS002_0186_20130424_164937_20130424_182919.EUM.nc	-0.004	-0.004	0.001	2934	5534	0	2220	0	380
SRL_OPN_2PTS002_0188_20130424_182919_20130424_200833.EUM.nc	-0.004	-0.005	0.003	3250	5501	0	2251	0	0
SRL_OPN_2PTS002_0190_20130424_200832_20130424_214721.EUM.nc	-0.004	-0.006	0.003	3362	5425	0	2063	0	0
SRL_OPN_2PTS002_0192_20130424_214720_20130424_232525.EUM.nc	-0.003	-0.005	0.003	2502	5318	0	2816	0	0
SRL_OPN_2PTS002_0193_20130424_232524_20130425_010305.EUM.nc	-0.004	-0.006	0.004	2778	5475	0	2697	0	0
SRL_OPN_2PTS002_0195_20130425_010304_20130425_024132.EUM.nc	-0.004	-0.006	0.005	2980	5530	0	2550	0	0
SRL_OPN_2PTS002_0197_20130425_024130_20130425_042120.EUM.nc	-0.005	-0.007	0.005	2877	5506	0	2629	0	0
SRL_OPN_2PTS002_0199_20130425_042119_20130425_060302.EUM.nc	-0.005	-0.006	0.004	3827	5730	0	1903	0	0
SRL_OPN_2PTS002_0201_20130425_060300_20130425_075106.EUM.nc	-0.004	-0.006	0.004	4156	6121	0	1965	0	0
SRL_OPN_2PTS002_0204_20130425_075106_20130425_092920.EUM.nc	-0.005	-0.006	0.004	3261	5502	0	2241	0	0
SRL_OPN_2PTS002_0205_20130425_092918_20130425_110711.EUM.nc	-0.005	-0.008	0.004	2181	5430	0	3249	0	0
SRL_OPN_2PTS002_0207_20130425_110711_20130425_124532.EUM.nc	-0.004	-0.004	0.001	2213	5336	0	2755	0	368
SRL_OPN_2PTS002_0209_20130425_124532_20130425_143839.EUM.nc	-0.004	-0.004	0.001	2988	6275	0	2841	0	446
SRL_OPN_2PTS002_0212_20130425_143839_20130425_161816.EUM.nc	-0.004	-0.004	0.001	2932	5627	0	2183	0	512
SRL_OPN_2PTS002_0214_20130425_161815_20130425_175801.EUM.nc	-0.004	-0.004	0.001	2911	5558	0	2493	0	154
SRL_OPN_2PTS002_0216_20130425_175800_20130425_193723.EUM.nc	-0.004	-0.004	0.001	2893	5564	0	2171	0	500
SRL_OPN_2PTS002_0218_20130425_193722_20130425_211623.EUM.nc	-0.005	-0.007	0.005	3476	5489	0	2013	0	0
SRL_OPN_2PTS002_0220_20130425_211622_20130425_225440.EUM.nc	-0.004	-0.006	0.004	2538	5481	0	2943	0	0
SRL_OPN_2PTS002_0221_20130425_225439_20130426_003221.EUM.nc	-0.004	-0.006	0.003	3228	5438	0	2210	0	0
SRL_OPN_2PTS002_0223_20130426_003220_20130426_021029.EUM.nc	-0.004	-0.006	0.003	2892	5519	0	2627	0	0
SRL_OPN_2PTS002_0225_20130426_021028_20130426_034948.EUM.nc	-0.005	-0.007	0.005	2974	5538	0	2564	0	0
SRL_OPN_2PTS002_0227_20130426_034947_20130426_053048.EUM.nc	-0.006	-0.008	0.005	2946	5549	0	2603	0	0

– Continued on next page

Table 13: Ka-Band Ionospheric Path Delay Statistics.

– Continued from previous page

File	Median	Mean	Std. Dev.	No. Obs.	Total Obs.	Default Lat/Lon	Flag (total)	Default (total)	3-Sigma Edited
SRL_OPN_2PTS002_0229_20130426_053046_20130426_072007.EUM.nc	-0.005	-0.007	0.005	4066	6181	0	2115	0	0
SRL_OPN_2PTS002_0232_20130426_072005_20130426_085831.EUM.nc	-0.004	-0.006	0.004	3863	5598	0	1735	0	0
SRL_OPN_2PTS002_0233_20130426_085830_20130426_103626.EUM.nc	-0.005	-0.007	0.005	2389	5480	0	3091	0	0
SRL_OPN_2PTS002_0235_20130426_103625_20130426_121424.EUM.nc	-0.004	-0.006	0.004	2602	5446	0	2844	0	0
SRL_OPN_2PTS002_0237_20130426_121423_20130426_135332.EUM.nc	-0.004	-0.006	0.004	3171	5506	0	2335	0	0
SRL_OPN_2PTS002_0239_20130426_135332_20130426_154655.EUM.nc	-0.004	-0.006	0.004	3639	6374	0	2735	0	0
SRL_OPN_2PTS002_0242_20130426_154655_20130426_172642.EUM.nc	-0.004	-0.004	0.001	2809	5510	0	2623	0	78
SRL_OPN_2PTS002_0244_20130426_172642_20130426_190610.EUM.nc	-0.005	-0.005	0.002	3432	5596	0	2164	0	0
SRL_OPN_2PTS002_0246_20130426_190610_20130426_204522.EUM.nc	-0.005	-0.006	0.004	3776	5592	0	1816	0	0
SRL_OPN_2PTS002_0248_20130426_204521_20130426_222354.EUM.nc	-0.004	-0.005	0.004	2985	5426	0	2441	0	0
SRL_OPN_2PTS002_0250_20130426_222353_20130427_000138.EUM.nc	-0.004	-0.005	0.003	3068	5505	0	2437	0	0
SRL_OPN_2PTS002_0251_20130427_000137_20130427_013935.EUM.nc	-0.004	-0.007	0.005	3073	5555	0	2482	0	0
SRL_OPN_2PTS002_0253_20130427_013934_20130427_031819.EUM.nc	-0.004	-0.006	0.005	2961	5550	0	2589	0	0
SRL_OPN_2PTS002_0255_20130427_031818_20130427_045849.EUM.nc	-0.005	-0.006	0.004	3012	5526	0	2514	0	0
SRL_OPN_2PTS002_0257_20130427_045848_20130427_064130.EUM.nc	-0.004	-0.005	0.003	3984	5803	0	1819	0	0
SRL_OPN_2PTS002_0259_20130427_064130_20130427_082742.EUM.nc	-0.004	-0.006	0.003	4231	6044	0	1813	0	0
SRL_OPN_2PTS002_0262_20130427_082742_20130427_100536.EUM.nc	-0.004	-0.006	0.004	2874	5508	0	2634	0	0
SRL_OPN_2PTS002_0263_20130427_100534_20130427_114332.EUM.nc	-0.004	-0.006	0.004	2428	5462	0	3034	0	0
SRL_OPN_2PTS002_0265_20130427_114332_20130427_132215.EUM.nc	-0.004	-0.006	0.005	2984	5389	0	2405	0	0
SRL_OPN_2PTS002_0267_20130427_132215_20130427_151537.EUM.nc	-0.004	-0.005	0.004	3657	6368	0	2711	0	0
SRL_OPN_2PTS002_0270_20130427_151536_20130427_165524.EUM.nc	-0.004	-0.004	0.001	2780	5607	0	2772	0	55
SRL_OPN_2PTS002_0272_20130427_165523_20130427_183456.EUM.nc	-0.004	-0.004	0.001	2931	5534	0	2166	0	437
SRL_OPN_2PTS002_0274_20130427_183455_20130427_201417.EUM.nc	-0.004	-0.005	0.004	3397	5530	0	2133	0	0
SRL_OPN_2PTS002_0276_20130427_201416_20130427_215254.EUM.nc	-0.004	-0.006	0.004	3336	5457	0	2121	0	0
SRL_OPN_2PTS002_0278_20130427_215252_20130427_233055.EUM.nc	-0.004	-0.005	0.003	2487	5339	0	2852	0	0
SRL_OPN_2PTS002_0279_20130427_233055_20130428_010844.EUM.nc	-0.004	-0.006	0.005	2708	5502	0	2794	0	0
SRL_OPN_2PTS002_0281_20130428_010843_20130428_024706.EUM.nc	-0.004	-0.006	0.005	2962	5516	0	2554	0	0
SRL_OPN_2PTS002_0283_20130428_024706_20130428_042702.EUM.nc	-0.006	-0.008	0.006	2945	5514	0	2569	0	0
SRL_OPN_2PTS002_0285_20130428_042700_20130428_060858.EUM.nc	-0.004	-0.007	0.005	3840	5723	0	1883	0	0
SRL_OPN_2PTS002_0287_20130428_060857_20130428_075647.EUM.nc	-0.004	-0.007	0.005	4093	6093	0	2000	0	0
SRL_OPN_2PTS002_0290_20130428_075646_20130428_093449.EUM.nc	-0.004	-0.007	0.005	3115	5483	0	2368	0	0
SRL_OPN_2PTS002_0291_20130428_093449_20130428_111241.EUM.nc	-0.005	-0.008	0.006	2173	5411	0	3238	0	0
SRL_OPN_2PTS002_0293_20130428_111241_20130428_125106.EUM.nc	-0.004	-0.006	0.004	2649	5310	0	2661	0	0
SRL_OPN_2PTS002_0295_20130428_125106_20130428_144415.EUM.nc	-0.004	-0.005	0.004	3475	6273	0	2798	0	0
SRL_OPN_2PTS002_0298_20130428_144414_20130428_162401.EUM.nc	-0.004	-0.004	0.000	2546	5650	0	2298	0	806
SRL_OPN_2PTS002_0300_20130428_162400_20130428_180337.EUM.nc	-0.004	-0.004	0.001	2994	5591	0	2466	0	131
SRL_OPN_2PTS002_0302_20130428_180336_20130428_194307.EUM.nc	-0.005	-0.006	0.004	3378	5560	0	2182	0	0
SRL_OPN_2PTS002_0304_20130428_194306_20130428_212156.EUM.nc	-0.005	-0.007	0.005	3436	5485	0	2049	0	0
SRL_OPN_2PTS002_0306_20130428_212155_20130428_230012.EUM.nc	-0.004	-0.005	0.004	2366	5457	0	3091	0	0

– Continued on next page

Table 13: Ka-Band Ionospheric Path Delay Statistics.

– Continued from previous page

File	Median	Mean	Std. Dev.	No. Obs.	Total Obs.	Default Lat/Lon	Flag (total)	Default (total)	3-Sigma Edited
SRL_OPN_2PTS002_0307_20130428_230010_20130429_003759.EUM.nc	-0.004	-0.006	0.004	3316	5503	0	2187	0	0
SRL_OPN_2PTS002_0309_20130429_003758_20130429_021603.EUM.nc	-0.004	-0.007	0.006	2904	5530	0	2626	0	0
SRL_OPN_2PTS002_0311_20130429_021603_20130429_035526.EUM.nc	-0.005	-0.008	0.006	2832	5539	0	2707	0	0
SRL_OPN_2PTS002_0313_20130429_035527_20130429_053641.EUM.nc	-0.005	-0.008	0.007	3027	5547	0	2520	0	0
SRL_OPN_2PTS002_0315_20130429_053640_20130429_072548.EUM.nc	-0.004	-0.006	0.005	4168	6193	0	2025	0	0
SRL_OPN_2PTS002_0318_20130429_072547_20130429_090404.EUM.nc	-0.004	-0.006	0.005	3744	5561	0	1817	0	0
SRL_OPN_2PTS002_0319_20130429_090403_20130429_104157.EUM.nc	-0.004	-0.008	0.006	2465	5492	0	3027	0	0
SRL_OPN_2PTS002_0321_20130429_104156_20130429_122005.EUM.nc	-0.004	-0.004	0.001	2164	5493	0	2844	0	485
SRL_OPN_2PTS002_0323_20130429_122006_20130429_135911.EUM.nc	-0.004	-0.004	0.001	2758	5506	0	2215	0	533
SRL_OPN_2PTS002_0325_20130429_135909_20130429_155233.EUM.nc	-0.004	-0.005	0.004	3466	6365	0	2899	0	0
SRL_OPN_2PTS002_0328_20130429_155233_20130429_173220.EUM.nc	-0.004	-0.003	0.001	2794	5482	0	2609	0	79
SRL_OPN_2PTS002_0330_20130429_173219_20130429_191155.EUM.nc	-0.004	-0.004	0.001	3018	5622	0	2058	0	546
SRL_OPN_2PTS002_0332_20130429_191154_20130429_205057.EUM.nc	-0.005	-0.007	0.005	3694	5576	0	1882	0	0
SRL_OPN_2PTS002_0334_20130429_205056_20130429_222926.EUM.nc	-0.004	-0.005	0.004	2990	5445	0	2455	0	0
SRL_OPN_2PTS002_0336_20130429_222925_20130430_000717.EUM.nc	-0.004	-0.005	0.003	3108	5508	0	2400	0	0
SRL_OPN_2PTS002_0337_20130430_000717_20130430_014508.EUM.nc	-0.004	-0.006	0.005	3081	5553	0	2472	0	0
SRL_OPN_2PTS002_0339_20130430_014507_20130430_032404.EUM.nc	-0.005	-0.007	0.006	2953	5501	0	2548	0	0
SRL_OPN_2PTS002_0341_20130430_032403_20130430_050432.EUM.nc	-0.005	-0.008	0.006	3001	5547	0	2546	0	0
SRL_OPN_2PTS002_0343_20130430_050431_20130430_065446.EUM.nc	-0.005	-0.007	0.005	3903	6204	0	2301	0	0
SRL_OPN_2PTS002_0346_20130430_065445_20130430_083315.EUM.nc	-0.004	-0.006	0.005	4241	5624	0	1383	0	0
SRL_OPN_2PTS002_0348_20130430_083314_20130430_101115.EUM.nc	-0.004	-0.007	0.005	2811	5430	0	2619	0	0
SRL_OPN_2PTS002_0349_20130430_101114_20130430_114904.EUM.nc	-0.004	-0.007	0.005	2504	5454	0	2950	0	0
SRL_OPN_2PTS002_0351_20130430_114903_20130430_132751.EUM.nc	-0.004	-0.007	0.006	3060	5399	0	2339	0	0
SRL_OPN_2PTS002_0353_20130430_132751_20130430_152114.EUM.nc	-0.004	-0.006	0.004	3644	6349	0	2705	0	0
SRL_OPN_2PTS002_0356_20130430_152113_20130430_170102.EUM.nc	-0.004	-0.004	0.001	2801	5584	0	2713	0	70
SRL_OPN_2PTS002_0358_20130430_170101_20130430_184033.EUM.nc	-0.004	-0.004	0.001	3017	5575	0	2168	0	390
SRL_OPN_2PTS002_0360_20130430_184032_20130430_201952.EUM.nc	-0.004	-0.005	0.004	3413	5532	0	2119	0	0
SRL_OPN_2PTS002_0362_20130430_201951_20130430_215835.EUM.nc	-0.005	-0.006	0.004	3105	5440	0	2335	0	0
SRL_OPN_2PTS002_0364_20130430_215834_20130430_233626.EUM.nc	-0.004	-0.005	0.003	2650	5392	0	2742	0	0
SRL_OPN_2PTS002_0365_20130430_233625_20130501_011417.EUM.nc	-0.004	-0.006	0.004	2829	5505	0	2676	0	0
SRL_OPN_2PTS002_0367_20130501_011416_20130501_025250.EUM.nc	-0.004	-0.007	0.006	2922	5515	0	2593	0	0
SRL_OPN_2PTS002_0369_20130501_025250_20130501_043243.EUM.nc	-0.006	-0.009	0.007	2951	5487	0	2536	0	0
SRL_OPN_2PTS002_0371_20130501_043242_20130501_061448.EUM.nc	-0.006	-0.008	0.006	3835	5710	0	1875	0	0
SRL_OPN_2PTS002_0373_20130501_061446_20130501_080221.EUM.nc	-0.006	-0.007	0.005	4145	6097	0	1952	0	0
SRL_OPN_2PTS002_0376_20130501_080221_20130501_094031.EUM.nc	-0.005	-0.007	0.006	3058	5501	0	2443	0	0
SRL_OPN_2PTS002_0377_20130501_094029_20130501_111813.EUM.nc	-0.005	-0.009	0.006	2239	5394	0	3155	0	0
SRL_OPN_2PTS002_0379_20130501_111812_20130501_125640.EUM.nc	-0.005	-0.006	0.005	2743	5357	0	2614	0	0
SRL_OPN_2PTS002_0381_20130501_125639_20130501_144953.EUM.nc	-0.005	-0.006	0.004	3470	6304	0	2785	0	49
SRL_OPN_2PTS002_0384_20130501_144953_20130501_162939.EUM.nc	-0.005	-0.004	0.001	2990	5637	0	2267	0	380

– Continued on next page

Table 13: Ka-Band Ionospheric Path Delay Statistics.

– Continued from previous page

File	Median	Mean	Std. Dev.	No. Obs.	Total Obs.	Default Lat/Lon	Flag (total)	Default (total)	3-Sigma Edited
SRL_OPN_2PTS002_0386_20130501_162938_20130501_180916.EUM.nc	-0.004	-0.004	0.001	2993	5597	0	2419	0	185
SRL_OPN_2PTS002_0388_20130501_180914_20130501_194842.EUM.nc	-0.005	-0.005	0.002	3114	5552	0	2175	0	263
SRL_OPN_2PTS002_0390_20130501_194841_20130501_212738.EUM.nc	-0.006	-0.008	0.005	3518	5464	0	1946	0	0
SRL_OPN_2PTS002_0392_20130501_212738_20130501_230543.EUM.nc	-0.004	-0.006	0.004	2249	5430	0	3181	0	0
SRL_OPN_2PTS002_0393_20130501_230542_20130502_004331.EUM.nc	-0.004	-0.007	0.004	3160	5509	0	2349	0	0
SRL_OPN_2PTS002_0395_20130502_004330_20130502_022145.EUM.nc	-0.005	-0.007	0.006	2923	5557	0	2634	0	0
SRL_OPN_2PTS002_0397_20130502_022144_20130502_040105.EUM.nc	-0.006	-0.008	0.006	2909	5551	0	2642	0	0
SRL_OPN_2PTS002_0399_20130502_040105_20130502_054228.EUM.nc	-0.006	-0.008	0.006	3325	5529	0	2204	0	0
SRL_OPN_2PTS002_0401_20130502_054227_20130502_073122.EUM.nc	-0.006	-0.007	0.006	4217	6144	0	1927	0	0
SRL_OPN_2PTS002_0404_20130502_073121_20130502_090944.EUM.nc	-0.005	-0.008	0.006	3605	5547	0	1942	0	0
SRL_OPN_2PTS002_0405_20130502_090943_20130502_104728.EUM.nc	-0.006	-0.010	0.007	2453	5512	0	3059	0	0
SRL_OPN_2PTS002_0407_20130502_104727_20130502_122538.EUM.nc	-0.005	-0.005	0.001	2269	5462	0	2767	0	426
SRL_OPN_2PTS002_0409_20130502_122538_20130502_140457.EUM.nc	-0.005	-0.005	0.001	2809	5541	0	2231	0	501
SRL_OPN_2PTS002_0411_20130502_140457_20130502_155819.EUM.nc	-0.005	-0.006	0.004	3278	6346	0	3049	0	19
SRL_OPN_2PTS002_0414_20130502_155819_20130502_173757.EUM.nc	-0.005	-0.005	0.001	2800	5514	0	2566	0	148
SRL_OPN_2PTS002_0416_20130502_173756_20130502_191732.EUM.nc	-0.006	-0.005	0.002	3126	5595	0	2091	0	378
SRL_OPN_2PTS002_0418_20130502_191733_20130502_205631.EUM.nc	-0.006	-0.008	0.005	3669	5616	0	1947	0	0
SRL_OPN_2PTS002_0420_20130502_205630_20130502_223457.EUM.nc	-0.005	-0.007	0.004	2836	5440	0	2604	0	0
SRL_OPN_2PTS002_0421_20130502_223457_20130503_001250.EUM.nc	-0.004	-0.006	0.004	3125	5494	0	2369	0	0
SRL_OPN_2PTS002_0423_20130503_001248_20130503_015041.EUM.nc	-0.005	-0.007	0.005	3119	5542	0	2423	0	0
SRL_OPN_2PTS002_0425_20130503_015041_20130503_032941.EUM.nc	-0.007	-0.009	0.006	3044	5479	0	2435	0	0
SRL_OPN_2PTS002_0427_20130503_032940_20130503_051025.EUM.nc	-0.008	-0.010	0.007	2961	5556	0	2595	0	0
SRL_OPN_2PTS002_0429_20130503_051024_20130503_070022.EUM.nc	-0.006	-0.008	0.006	3821	6198	0	2377	0	0
SRL_OPN_2PTS002_0432_20130503_070021_20130503_083848.EUM.nc	-0.005	-0.008	0.006	4211	5628	0	1417	0	0
SRL_OPN_2PTS002_0434_20130503_083848_20130503_101646.EUM.nc	-0.007	-0.010	0.007	2720	5527	0	2807	0	0
SRL_OPN_2PTS002_0435_20130503_101645_20130503_115446.EUM.nc	-0.006	-0.009	0.006	2599	5522	0	2923	0	0
SRL_OPN_2PTS002_0437_20130503_115444_20130503_133329.EUM.nc	-0.006	-0.008	0.006	3005	5419	0	2414	0	0
SRL_OPN_2PTS002_0439_20130503_133329_20130503_152652.EUM.nc	-0.005	-0.007	0.005	3634	6341	0	2707	0	0
SRL_OPN_2PTS002_0442_20130503_152651_20130503_170638.EUM.nc	-0.005	-0.005	0.002	2830	5518	0	2638	0	50
SRL_OPN_2PTS002_0444_20130503_170638_20130503_184618.EUM.nc	-0.006	-0.006	0.003	3200	5609	0	2191	0	218
SRL_OPN_2PTS002_0446_20130503_184617_20130503_202528.EUM.nc	-0.007	-0.008	0.005	3504	5561	0	2057	0	0
SRL_OPN_2PTS002_0448_20130503_202528_20130503_220407.EUM.nc	-0.007	-0.007	0.004	3110	5417	0	2307	0	0
SRL_OPN_2PTS002_0450_20130503_220406_20130503_234206.EUM.nc	-0.005	-0.006	0.004	2778	5487	0	2709	0	0
SRL_OPN_2PTS002_0451_20130503_234206_20130504_011949.EUM.nc	-0.006	-0.007	0.005	2986	5533	0	2547	0	0
SRL_OPN_2PTS002_0453_20130504_011948_20130504_025827.EUM.nc	-0.005	-0.007	0.005	2967	5529	0	2562	0	0
SRL_OPN_2PTS002_0455_20130504_025826_20130504_043826.EUM.nc	-0.006	-0.008	0.005	2874	5485	0	2611	0	0
SRL_OPN_2PTS002_0457_20130504_043826_20130504_062038.EUM.nc	-0.005	-0.007	0.005	3899	5753	0	1854	0	0
SRL_OPN_2PTS002_0459_20130504_062037_20130504_080755.EUM.nc	-0.005	-0.007	0.005	4113	6089	0	1976	0	0
SRL_OPN_2PTS002_0462_20130504_080754_20130504_094602.EUM.nc	-0.005	-0.007	0.006	3023	5502	0	2479	0	0

– Continued on next page

Table 13: Ka-Band Ionospheric Path Delay Statistics.

– Continued from previous page

File	Median	Mean	Std. Dev.	No. Obs.	Total Obs.	Default Lat/Lon	Flag (total)	Default (total)	3-Sigma Edited
SRL_OPN_2PTS002_0463_20130504_094601_20130504_112355.EUM.nc	-0.005	-0.009	0.007	2098	5394	0	3296	0	0
SRL_OPN_2PTS002_0465_20130504_112353_20130504_130216.EUM.nc	-0.005	-0.007	0.005	2747	5358	0	2596	0	15
SRL_OPN_2PTS002_0467_20130504_130215_20130504_145531.EUM.nc	-0.005	-0.004	0.001	2932	6349	0	2758	0	659
SRL_OPN_2PTS002_0470_20130504_145530_20130504_163518.EUM.nc	-0.005	-0.004	0.001	2971	5641	0	2355	0	315
SRL_OPN_2PTS002_0472_20130504_163517_20130504_181501.EUM.nc	-0.005	-0.005	0.001	3005	5614	0	2460	0	149
SRL_OPN_2PTS002_0474_20130504_181501_20130504_195420.EUM.nc	-0.005	-0.006	0.004	3332	5565	0	2233	0	0
SRL_OPN_2PTS002_0476_20130504_195418_20130504_213312.EUM.nc	-0.005	-0.007	0.004	3600	5517	0	1917	0	0
SRL_OPN_2PTS002_0478_20130504_213312_20130504_231123.EUM.nc	-0.004	-0.006	0.003	2244	5402	0	3158	0	0
SRL_OPN_2PTS002_0479_20130504_231122_20130505_004903.EUM.nc	-0.006	-0.007	0.005	3095	5483	0	2388	0	0
SRL_OPN_2PTS002_0481_20130505_004901_20130505_022720.EUM.nc	-0.005	-0.007	0.005	2926	5535	0	2609	0	0
SRL_OPN_2PTS002_0483_20130505_022719_20130505_040646.EUM.nc	-0.005	-0.008	0.005	2853	5484	0	2631	0	0
SRL_OPN_2PTS002_0485_20130505_040645_20130505_054816.EUM.nc	-0.005	-0.007	0.005	3619	5672	0	2053	0	0
SRL_OPN_2PTS002_0487_20130505_054815_20130505_073657.EUM.nc	-0.005	-0.007	0.005	4188	6171	0	1983	0	0
SRL_OPN_2PTS002_0490_20130505_073656_20130505_091516.EUM.nc	-0.005	-0.007	0.005	3447	5540	0	2093	0	0
SRL_OPN_2PTS002_0491_20130505_091514_20130505_105300.EUM.nc	-0.006	-0.009	0.006	2341	5530	0	3189	0	0
SRL_OPN_2PTS002_0493_20130505_105259_20130505_123114.EUM.nc	-0.005	-0.004	0.001	2170	5381	0	2760	0	451
SRL_OPN_2PTS002_0495_20130505_123113_20130505_141036.EUM.nc	-0.005	-0.005	0.001	2742	5595	0	2376	0	477
SRL_OPN_2PTS002_0497_20130505_141036_20130505_160359.EUM.nc	-0.005	-0.007	0.005	3358	6389	0	3031	0	0
SRL_OPN_2PTS002_0500_20130505_160358_20130505_174335.EUM.nc	-0.005	-0.005	0.001	2896	5615	0	2619	0	100
SRL_OPN_2PTS002_0502_20130505_174334_20130505_192309.EUM.nc	-0.005	-0.006	0.004	3521	5628	0	2107	0	0
SRL_OPN_2PTS002_0504_20130505_192308_20130505_210215.EUM.nc	-0.006	-0.008	0.005	3671	5625	0	1954	0	0
SRL_OPN_2PTS002_0506_20130505_210214_20130505_224030.EUM.nc	-0.005	-0.007	0.005	2766	5413	0	2647	0	0
SRL_OPN_2PTS002_0507_20130505_224029_20130506_001822.EUM.nc	-0.005	-0.006	0.004	3089	5454	0	2365	0	0
SRL_OPN_2PTS002_0509_20130506_001822_20130506_015624.EUM.nc	-0.005	-0.007	0.006	3067	5525	0	2458	0	0
SRL_OPN_2PTS002_0511_20130506_015623_20130506_033522.EUM.nc	-0.005	-0.009	0.007	3059	5487	0	2428	0	0
SRL_OPN_2PTS002_0513_20130506_033521_20130506_051612.EUM.nc	-0.006	-0.010	0.008	3001	5545	0	2544	0	0
SRL_OPN_2PTS002_0515_20130506_051610_20130506_070557.EUM.nc	-0.006	-0.008	0.006	3846	6192	0	2346	0	0
SRL_OPN_2PTS002_0518_20130506_070556_20130506_084431.EUM.nc	-0.006	-0.008	0.005	4027	5620	0	1593	0	0
SRL_OPN_2PTS002_0520_20130506_084429_20130506_102219.EUM.nc	-0.007	-0.009	0.006	2617	5522	0	2905	0	0
SRL_OPN_2PTS002_0521_20130506_102219_20130506_120020.EUM.nc	-0.006	-0.008	0.006	2579	5527	0	2948	0	0
SRL_OPN_2PTS002_0523_20130506_120020_20130506_133907.EUM.nc	-0.005	-0.007	0.005	3046	5444	0	2398	0	0
SRL_OPN_2PTS002_0525_20130506_133908_20130506_153239.EUM.nc	-0.005	-0.007	0.005	3634	6381	0	2747	0	0
SRL_OPN_2PTS002_0528_20130506_153239_20130506_171218.EUM.nc	-0.004	-0.004	0.001	2786	5489	0	2626	0	77
SRL_OPN_2PTS002_0530_20130506_171218_20130506_185157.EUM.nc	-0.005	-0.005	0.002	2918	5641	0	2204	0	519
SRL_OPN_2PTS002_0532_20130506_185156_20130506_203105.EUM.nc	-0.005	-0.007	0.004	3529	5583	0	2054	0	0
SRL_OPN_2PTS002_0534_20130506_203105_20130506_220942.EUM.nc	-0.005	-0.008	0.005	3094	5419	0	2325	0	0
SRL_OPN_2PTS002_0536_20130506_220942_20130506_234740.EUM.nc	-0.005	-0.007	0.005	2975	5504	0	2529	0	0
SRL_OPN_2PTS002_0537_20130506_234739_20130507_012523.EUM.nc	-0.005	-0.007	0.005	2916	5533	0	2617	0	0
SRL_OPN_2PTS002_0539_20130507_012522_20130507_030406.EUM.nc	-0.005	-0.008	0.007	2939	5571	0	2632	0	0

– Continued on next page

Table 13: Ka-Band Ionospheric Path Delay Statistics.

– Continued from previous page

File	Median	Mean	Std. Dev.	No. Obs.	Total Obs.	Default Lat/Lon	Flag (total)	Default (total)	3-Sigma Edited
SRL_OPN_2PTS002_0541_20130507_030405_20130507_044419.EUM.nc	-0.007	-0.010	0.008	2949	5514	0	2565	0	0
SRL_OPN_2PTS002_0543_20130507_044418_20130507_062631.EUM.nc	-0.006	-0.008	0.006	3937	5758	0	1821	0	0
SRL_OPN_2PTS002_0545_20130507_062630_20130507_081330.EUM.nc	-0.006	-0.008	0.005	4140	6090	0	1950	0	0
SRL_OPN_2PTS002_0548_20130507_081330_20130507_095136.EUM.nc	-0.007	-0.008	0.005	2937	5405	0	2468	0	0
SRL_OPN_2PTS002_0549_20130507_095135_20130507_112929.EUM.nc	-0.007	-0.009	0.005	2154	5418	0	3264	0	0
SRL_OPN_2PTS002_0551_20130507_112929_20130507_130755.EUM.nc	-0.005	-0.007	0.005	2818	5441	0	2623	0	0
SRL_OPN_2PTS002_0553_20130507_130755_20130507_150121.EUM.nc	-0.005	-0.007	0.004	3603	6370	0	2767	0	0
SRL_OPN_2PTS002_0556_20130507_150120_20130507_164059.EUM.nc	-0.005	-0.005	0.001	2950	5648	0	2584	0	114
SRL_OPN_2PTS002_0558_20130507_164058_20130507_182042.EUM.nc	-0.005	-0.005	0.002	3008	5619	0	2444	0	167
SRL_OPN_2PTS002_0560_20130507_182042_20130507_195959.EUM.nc	-0.005	-0.005	0.002	3038	5571	0	2352	0	181
SRL_OPN_2PTS002_0562_20130507_195959_20130507_213850.EUM.nc	-0.006	-0.008	0.005	3472	5510	0	2038	0	0
SRL_OPN_2PTS002_0564_20130507_213848_20130507_231657.EUM.nc	-0.004	-0.006	0.004	2344	5371	0	3027	0	0
SRL_OPN_2PTS002_0565_20130507_231656_20130508_005437.EUM.nc	-0.005	-0.008	0.005	2949	5500	0	2551	0	0
SRL_OPN_2PTS002_0567_20130508_005436_20130508_023258.EUM.nc	-0.005	-0.007	0.006	2969	5531	0	2562	0	0
SRL_OPN_2PTS002_0569_20130508_023257_20130508_041238.EUM.nc	-0.006	-0.009	0.007	2810	5528	0	2718	0	0
SRL_OPN_2PTS002_0571_20130508_041237_20130508_055407.EUM.nc	-0.005	-0.008	0.006	3729	5698	0	1969	0	0
SRL_OPN_2PTS002_0573_20130508_055406_20130508_074234.EUM.nc	-0.006	-0.007	0.005	4171	6149	0	1978	0	0
SRL_OPN_2PTS002_0576_20130508_074234_20130508_092050.EUM.nc	-0.006	-0.007	0.005	3341	5529	0	2188	0	0
SRL_OPN_2PTS002_0577_20130508_092050_20130508_105842.EUM.nc	-0.006	-0.009	0.005	2190	5496	0	3306	0	0
SRL_OPN_2PTS002_0579_20130508_105842_20130508_123650.EUM.nc	-0.006	-0.005	0.001	2135	5382	0	2855	0	392
SRL_OPN_2PTS002_0581_20130508_123649_20130508_141620.EUM.nc	-0.006	-0.005	0.001	2835	5572	0	2265	0	472
SRL_OPN_2PTS002_0583_20130508_141620_20130508_160938.EUM.nc	-0.005	-0.006	0.004	3424	6369	0	2945	0	0
SRL_OPN_2PTS002_0586_20130508_160938_20130508_174925.EUM.nc	-0.005	-0.005	0.001	2846	5599	0	2608	0	145
SRL_OPN_2PTS002_0588_20130508_174924_20130508_192848.EUM.nc	-0.005	-0.005	0.002	3040	5624	0	2261	0	323
SRL_OPN_2PTS002_0590_20130508_192847_20130508_210752.EUM.nc	-0.006	-0.007	0.004	3528	5611	0	2083	0	0
SRL_OPN_2PTS002_0592_20130508_210750_20130508_224605.EUM.nc	-0.004	-0.006	0.004	2634	5409	0	2775	0	0
SRL_OPN_2PTS002_0593_20130508_224604_20130509_002354.EUM.nc	-0.004	-0.006	0.003	3100	5465	0	2365	0	0
SRL_OPN_2PTS002_0595_20130509_002353_20130509_020159.EUM.nc	-0.005	-0.007	0.005	3026	5542	0	2516	0	0
SRL_OPN_2PTS002_0597_20130509_020158_20130509_034101.EUM.nc	-0.006	-0.008	0.005	2996	5505	0	2509	0	0
SRL_OPN_2PTS002_0599_20130509_034100_20130509_052157.EUM.nc	-0.007	-0.009	0.006	2982	5545	0	2563	0	0
SRL_OPN_2PTS002_0601_20130509_052156_20130509_071134.EUM.nc	-0.006	-0.007	0.005	3839	6196	0	2357	0	0
SRL_OPN_2PTS002_0604_20130509_071133_20130509_085004.EUM.nc	-0.005	-0.007	0.005	3969	5586	0	1617	0	0
SRL_OPN_2PTS002_0605_20130509_085003_20130509_102751.EUM.nc	-0.007	-0.009	0.005	2613	5522	0	2909	0	0
SRL_OPN_2PTS002_0607_20130509_102750_20130509_120554.EUM.nc	-0.006	-0.008	0.005	2591	5520	0	2929	0	0
SRL_OPN_2PTS002_0609_20130509_120553_20130509_134456.EUM.nc	-0.005	-0.007	0.005	3084	5499	0	2415	0	0
SRL_OPN_2PTS002_0611_20130509_134455_20130509_153819.EUM.nc	-0.005	-0.007	0.005	3608	6393	0	2785	0	0
SRL_OPN_2PTS002_0614_20130509_153818_20130509_171758.EUM.nc	-0.004	-0.004	0.001	2792	5482	0	2651	0	39
SRL_OPN_2PTS002_0616_20130509_171757_20130509_185735.EUM.nc	-0.005	-0.005	0.002	3096	5631	0	2244	0	291
SRL_OPN_2PTS002_0618_20130509_185735_20130509_203642.EUM.nc	-0.006	-0.006	0.003	3521	5609	0	2088	0	0

– Continued on next page

Table 13: Ka-Band Ionospheric Path Delay Statistics.

– Continued from previous page

File	Median	Mean	Std. Dev.	No. Obs.	Total Obs.	Default Lat/Lon	Flag (total)	Default (total)	3-Sigma Edited
SRL_OPN_2PTS002_0620_20130509_203642_20130509_221517.EUM.nc	-0.005	-0.006	0.003	3016	5440	0	2424	0	0
SRL_OPN_2PTS002_0622_20130509_221516_20130509_235312.EUM.nc	-0.004	-0.006	0.003	2968	5505	0	2537	0	0
SRL_OPN_2PTS002_0623_20130509_235311_20130510_013058.EUM.nc	-0.004	-0.006	0.004	2998	5511	0	2513	0	0
SRL_OPN_2PTS002_0625_20130510_013057_20130510_030943.EUM.nc	-0.005	-0.007	0.006	2961	5552	0	2591	0	0
SRL_OPN_2PTS002_0627_20130510_030943_20130510_045003.EUM.nc	-0.006	-0.009	0.006	2946	5483	0	2537	0	0
SRL_OPN_2PTS002_0629_20130510_045003_20130510_063223.EUM.nc	-0.006	-0.007	0.006	3886	5764	0	1878	0	0
SRL_OPN_2PTS002_0631_20130510_063222_20130510_081905.EUM.nc	-0.006	-0.007	0.005	4193	6077	0	1884	0	0
SRL_OPN_2PTS002_0634_20130510_081904_20130510_095708.EUM.nc	-0.006	-0.007	0.005	2860	5530	0	2670	0	0
SRL_OPN_2PTS002_0635_20130510_095707_20130510_113503.EUM.nc	-0.006	-0.008	0.005	2342	5410	0	3068	0	0
SRL_OPN_2PTS002_0637_20130510_113502_20130510_131333.EUM.nc	-0.005	-0.007	0.005	2860	5456	0	2596	0	0
SRL_OPN_2PTS002_0639_20130510_131332_20130510_150659.EUM.nc	-0.005	-0.006	0.004	3600	6374	0	2774	0	0
SRL_OPN_2PTS002_0642_20130510_150658_20130510_164638.EUM.nc	-0.005	-0.004	0.001	2883	5615	0	2709	0	23
SRL_OPN_2PTS002_0644_20130510_164637_20130510_182620.EUM.nc	-0.005	-0.005	0.002	3135	5547	0	2216	0	196
SRL_OPN_2PTS002_0646_20130510_182619_20130510_200535.EUM.nc	-0.005	-0.006	0.003	3207	5592	0	2385	0	0
SRL_OPN_2PTS002_0648_20130510_200534_20130510_214424.EUM.nc	-0.006	-0.007	0.004	3379	5486	0	2107	0	0
SRL_OPN_2PTS002_0650_20130510_214423_20130510_232229.EUM.nc	-0.004	-0.005	0.003	2493	5390	0	2897	0	0
SRL_OPN_2PTS002_0651_20130510_232229_20130511_010010.EUM.nc	-0.004	-0.006	0.004	2908	5527	0	2619	0	0
SRL_OPN_2PTS002_0653_20130511_010009_20130511_023833.EUM.nc	-0.004	-0.007	0.005	2990	5536	0	2546	0	0
SRL_OPN_2PTS002_0655_20130511_023832_20130511_041820.EUM.nc	-0.006	-0.008	0.005	2840	5514	0	2674	0	0
SRL_OPN_2PTS002_0657_20130511_041819_20130511_055956.EUM.nc	-0.005	-0.007	0.005	3760	5727	0	1967	0	0
SRL_OPN_2PTS002_0659_20130511_055955_20130511_074809.EUM.nc	-0.005	-0.006	0.004	4129	6133	0	2004	0	0
SRL_OPN_2PTS002_0662_20130511_074808_20130511_092623.EUM.nc	-0.005	-0.007	0.004	3263	5526	0	2263	0	0
SRL_OPN_2PTS002_0663_20130511_092623_20130511_110416.EUM.nc	-0.006	-0.007	0.005	2143	5535	0	3392	0	0
SRL_OPN_2PTS002_0665_20130511_110415_20130511_124226.EUM.nc	-0.004	-0.006	0.004	2581	5377	0	2796	0	0
SRL_OPN_2PTS002_0667_20130511_124225_20130511_142200.EUM.nc	-0.005	-0.004	0.001	2884	5553	0	2192	0	477
SRL_OPN_2PTS002_0669_20130511_142159_20130511_161517.EUM.nc	-0.005	-0.006	0.004	3426	6392	0	2966	0	0
SRL_OPN_2PTS002_0672_20130511_161516_20130511_175503.EUM.nc	-0.005	-0.005	0.001	2889	5613	0	2591	0	133
SRL_OPN_2PTS002_0674_20130511_175502_20130511_193425.EUM.nc	-0.005	-0.006	0.004	3367	5625	0	2258	0	0
SRL_OPN_2PTS002_0676_20130511_193424_20130511_211327.EUM.nc	-0.006	-0.007	0.004	3456	5614	0	2158	0	0
SRL_OPN_2PTS002_0678_20130511_211326_20130511_225137.EUM.nc	-0.004	-0.005	0.003	2490	5385	0	2895	0	0
SRL_OPN_2PTS002_0679_20130511_225136_20130512_002926.EUM.nc	-0.004	-0.006	0.004	3117	5429	0	2312	0	0
SRL_OPN_2PTS002_0681_20130512_002926_20130512_020732.EUM.nc	-0.004	-0.006	0.005	2929	5540	0	2611	0	0
SRL_OPN_2PTS002_0683_20130512_020732_20130512_034641.EUM.nc	-0.005	-0.008	0.006	2931	5549	0	2618	0	0
SRL_OPN_2PTS002_0685_20130512_034640_20130512_052744.EUM.nc	-0.006	-0.009	0.007	2920	5555	0	2635	0	0
SRL_OPN_2PTS002_0687_20130512_052743_20130512_071709.EUM.nc	-0.006	-0.007	0.006	3936	6209	0	2273	0	0
SRL_OPN_2PTS002_0690_20130512_071709_20130512_085537.EUM.nc	-0.005	-0.007	0.005	3875	5607	0	1732	0	0
SRL_OPN_2PTS002_0691_20130512_085536_20130512_103323.EUM.nc	-0.006	-0.008	0.005	2397	5513	0	3116	0	0
SRL_OPN_2PTS002_0693_20130512_103322_20130512_121128.EUM.nc	-0.004	-0.005	0.004	2467	5533	0	2994	0	72
SRL_OPN_2PTS002_0695_20130512_121127_20130512_135034.EUM.nc	-0.004	-0.006	0.004	3109	5501	0	2392	0	0

– Continued on next page

Table 13: Ka-Band Ionospheric Path Delay Statistics.

– Continued from previous page

File	Median	Mean	Std. Dev.	No. Obs.	Total Obs.	Default Lat/Lon	Flag (total)	Default (total)	3-Sigma Edited
SRL_OPN_2PTS002_0697_20130512_135033_20130512_154358.EUM.nc	-0.005	-0.006	0.004	3575	6385	0	2810	0	0
SRL_OPN_2PTS002_0700_20130512_154356_20130512_172336.EUM.nc	-0.004	-0.004	0.001	2795	5543	0	2668	0	80
SRL_OPN_2PTS002_0702_20130512_172335_20130512_190313.EUM.nc	-0.005	-0.004	0.002	2984	5624	0	2285	0	355
SRL_OPN_2PTS002_0704_20130512_190312_20130512_204226.EUM.nc	-0.005	-0.006	0.004	3707	5646	0	1939	0	0
SRL_OPN_2PTS002_0706_20130512_204225_20130512_222049.EUM.nc	-0.005	-0.006	0.004	3023	5417	0	2394	0	0
SRL_OPN_2PTS002_0708_20130512_222048_20130512_235844.EUM.nc	-0.004	-0.005	0.003	3031	5521	0	2490	0	0
SRL_OPN_2PTS002_0709_20130512_235843_20130513_013632.EUM.nc	-0.004	-0.007	0.005	3046	5534	0	2488	0	0
SRL_OPN_2PTS002_0711_20130513_013631_20130513_031522.EUM.nc	-0.005	-0.008	0.007	2902	5535	0	2633	0	0
SRL_OPN_2PTS002_0713_20130513_031521_20130513_045548.EUM.nc	-0.007	-0.009	0.006	2948	5554	0	2606	0	0
SRL_OPN_2PTS002_0715_20130513_045547_20130513_063816.EUM.nc	-0.006	-0.007	0.005	3915	5820	0	1905	0	0
SRL_OPN_2PTS002_0717_20130513_063816_20130513_082439.EUM.nc	-0.005	-0.007	0.005	4155	6068	0	1913	0	0
SRL_OPN_2PTS002_0720_20130513_082438_20130513_100240.EUM.nc	-0.005	-0.008	0.005	2879	5556	0	2677	0	0
SRL_OPN_2PTS002_0721_20130513_100240_20130513_114036.EUM.nc	-0.005	-0.007	0.005	2368	5443	0	3075	0	0
SRL_OPN_2PTS002_0723_20130513_114036_20130513_131911.EUM.nc	-0.004	-0.006	0.004	2944	5478	0	2534	0	0
SRL_OPN_2PTS002_0725_20130513_131911_20130513_151239.EUM.nc	-0.004	-0.006	0.004	3624	6390	0	2766	0	0
SRL_OPN_2PTS002_0728_20130513_151238_20130513_165217.EUM.nc	-0.004	-0.004	0.001	2821	5567	0	2694	0	52
SRL_OPN_2PTS002_0730_20130513_165218_20130513_183159.EUM.nc	-0.005	-0.005	0.002	3099	5527	0	2249	0	179
SRL_OPN_2PTS002_0732_20130513_183158_20130513_201112.EUM.nc	-0.005	-0.005	0.003	3279	5576	0	2297	0	0
SRL_OPN_2PTS002_0734_20130513_201111_20130513_214958.EUM.nc	-0.005	-0.007	0.005	3349	5486	0	2137	0	0
SRL_OPN_2PTS002_0736_20130513_214958_20130513_232802.EUM.nc	-0.003	-0.006	0.004	2523	5352	0	2829	0	0
SRL_OPN_2PTS002_0737_20130513_232801_20130514_010542.EUM.nc	-0.004	-0.006	0.005	2722	5496	0	2774	0	0
SRL_OPN_2PTS002_0739_20130514_010541_20130514_024409.EUM.nc	-0.004	-0.007	0.006	2945	5547	0	2602	0	0
SRL_OPN_2PTS002_0741_20130514_024409_20130514_042402.EUM.nc	-0.007	-0.009	0.006	2827	5545	0	2718	0	0
SRL_OPN_2PTS002_0743_20130514_042401_20130514_060547.EUM.nc	-0.006	-0.007	0.005	3790	5724	0	1934	0	0
SRL_OPN_2PTS002_0745_20130514_060546_20130514_075344.EUM.nc	-0.006	-0.007	0.004	4128	6100	0	1972	0	0
SRL_OPN_2PTS002_0748_20130514_075344_20130514_093156.EUM.nc	-0.005	-0.007	0.005	3174	5495	0	2321	0	0
SRL_OPN_2PTS002_0749_20130514_093156_20130514_110949.EUM.nc	-0.006	-0.008	0.005	2186	5470	0	3284	0	0
SRL_OPN_2PTS002_0751_20130514_110947_20130514_124802.EUM.nc	-0.004	-0.004	0.001	2208	5366	0	2824	0	334
SRL_OPN_2PTS002_0753_20130514_124802_20130514_144119.EUM.nc	-0.004	-0.004	0.001	3015	6308	0	2873	0	420
SRL_OPN_2PTS002_0756_20130514_144118_20130514_162056.EUM.nc	-0.004	-0.004	0.001	3074	5623	0	2200	0	349
SRL_OPN_2PTS002_0758_20130514_162056_20130514_180041.EUM.nc	-0.004	-0.004	0.001	2948	5630	0	2525	0	157
SRL_OPN_2PTS002_0760_20130514_180040_20130514_194002.EUM.nc	-0.005	-0.005	0.003	3385	5613	0	2228	0	0
SRL_OPN_2PTS002_0762_20130514_194001_20130514_211901.EUM.nc	-0.006	-0.007	0.005	3433	5525	0	2092	0	0
SRL_OPN_2PTS002_0764_20130514_211900_20130514_225717.EUM.nc	-0.004	-0.006	0.005	2435	5486	0	3051	0	0
SRL_OPN_2PTS002_0765_20130514_225716_20130515_003458.EUM.nc	-0.004	-0.006	0.004	3240	5483	0	2243	0	0
SRL_OPN_2PTS002_0767_20130515_003457_20130515_021307.EUM.nc	-0.004	-0.006	0.005	2944	5529	0	2585	0	0
SRL_OPN_2PTS002_0769_20130515_021307_20130515_035229.EUM.nc	-0.006	-0.008	0.006	2827	5520	0	2693	0	0
SRL_OPN_2PTS002_0771_20130515_035228_20130515_053331.EUM.nc	-0.006	-0.008	0.006	2965	5557	0	2592	0	0
SRL_OPN_2PTS002_0773_20130515_053330_20130515_072244.EUM.nc	-0.006	-0.007	0.005	4071	6204	0	2133	0	0

– Continued on next page

Table 13: Ka-Band Ionospheric Path Delay Statistics.

– Continued from previous page

File	Median	Mean	Std. Dev.	No. Obs.	Total Obs.	Default Lat/Lon	Flag (total)	Default (total)	3-Sigma Edited
SRL_OPN_2PTS002_0776_20130515_072243_20130515_090110.EUM.nc	-0.005	-0.007	0.005	3829	5595	0	1766	0	0
SRL_OPN_2PTS002_0777_20130515_090109_20130515_103904.EUM.nc	-0.007	-0.008	0.005	2420	5531	0	3111	0	0
SRL_OPN_2PTS002_0779_20130515_103903_20130515_121702.EUM.nc	-0.005	-0.004	0.001	2221	5514	0	2903	0	390
SRL_OPN_2PTS002_0781_20130515_121701_20130515_135613.EUM.nc	-0.004	-0.005	0.003	3074	5450	0	2310	0	66
SRL_OPN_2PTS002_0783_20130515_135612_20130515_154936.EUM.nc	-0.005	-0.006	0.004	3565	6368	0	2803	0	0
SRL_OPN_2PTS002_0786_20130515_154936_20130515_172923.EUM.nc	-0.004	-0.004	0.002	2814	5508	0	2614	0	80
SRL_OPN_2PTS002_0788_20130515_172921_20130515_190850.EUM.nc	-0.005	-0.006	0.003	3472	5654	0	2182	0	0
SRL_OPN_2PTS002_0790_20130515_190850_20130515_204801.EUM.nc	-0.006	-0.007	0.004	3702	5607	0	1905	0	0
SRL_OPN_2PTS002_0792_20130515_204800_20130515_222623.EUM.nc	-0.005	-0.007	0.005	2942	5421	0	2479	0	0
SRL_OPN_2PTS002_0794_20130515_222622_20130516_000415.EUM.nc	-0.004	-0.006	0.004	3105	5544	0	2439	0	0
SRL_OPN_2PTS002_0795_20130516_000414_20130516_014213.EUM.nc	-0.004	-0.007	0.005	3088	5551	0	2463	0	0
SRL_OPN_2PTS002_0797_20130516_014213_20130516_032100.EUM.nc	-0.005	-0.008	0.006	2928	5517	0	2589	0	0
SRL_OPN_2PTS002_0799_20130516_032059_20130516_050132.EUM.nc	-0.006	-0.009	0.005	3001	5547	0	2546	0	0
SRL_OPN_2PTS002_0801_20130516_050131_20130516_064409.EUM.nc	-0.006	-0.007	0.005	3893	5808	0	1915	0	0
SRL_OPN_2PTS002_0803_20130516_064408_20130516_083021.EUM.nc	-0.006	-0.007	0.004	4255	6043	0	1788	0	0
SRL_OPN_2PTS002_0806_20130516_083020_20130516_100813.EUM.nc	-0.006	-0.007	0.005	2859	5509	0	2650	0	0
SRL_OPN_2PTS002_0807_20130516_100812_20130516_114610.EUM.nc	-0.005	-0.007	0.005	2466	5462	0	2996	0	0
SRL_OPN_2PTS002_0809_20130516_114609_20130516_132456.EUM.nc	-0.005	-0.006	0.004	2870	5466	0	2516	0	80
SRL_OPN_2PTS002_0811_20130516_132455_20130516_165756.EUM.nc	-0.005	-0.005	0.001	5911	11933	0	5369	0	653
SRL_OPN_2PTS002_0816_20130516_165755_20130516_201657.EUM.nc	-0.005	-0.005	0.002	6141	11083	0	4450	0	492
SRL_OPN_2PTS002_0820_20130516_201657_20130516_215531.EUM.nc	-0.006	-0.007	0.005	3242	5435	0	2193	0	0
SRL_OPN_2PTS002_0822_20130516_215530_20130516_233332.EUM.nc	-0.004	-0.006	0.005	2503	5305	0	2802	0	0
SRL_OPN_2PTS002_0823_20130516_233331_20130517_011122.EUM.nc	-0.004	-0.007	0.005	2730	5521	0	2791	0	0
SRL_OPN_2PTS002_0825_20130517_011121_20130517_024946.EUM.nc	-0.004	-0.007	0.006	2926	5519	0	2593	0	0
SRL_OPN_2PTS002_0827_20130517_024945_20130517_042944.EUM.nc	-0.006	-0.008	0.006	2869	5536	0	2667	0	0
SRL_OPN_2PTS002_0829_20130517_042944_20130517_061135.EUM.nc	-0.006	-0.007	0.005	3767	5727	0	1960	0	0
SRL_OPN_2PTS002_0831_20130517_061134_20130517_075926.EUM.nc	-0.006	-0.006	0.003	4138	6098	0	1960	0	0
SRL_OPN_2PTS002_0834_20130517_075926_20130517_093728.EUM.nc	-0.006	-0.006	0.003	2995	5518	0	2523	0	0
SRL_OPN_2PTS002_0835_20130517_093728_20130517_111519.EUM.nc	-0.007	-0.007	0.004	2179	5468	0	3289	0	0
SRL_OPN_2PTS002_0837_20130517_111518_20130517_125344.EUM.nc	-0.005	-0.006	0.004	2654	5382	0	2728	0	0
SRL_OPN_2PTS002_0839_20130517_125345_20130517_144656.EUM.nc	-0.005	-0.006	0.004	3468	6329	0	2861	0	0
SRL_OPN_2PTS002_0842_20130517_144654_20130517_162634.EUM.nc	-0.005	-0.004	0.002	3060	5648	0	2233	0	355
SRL_OPN_2PTS002_0844_20130517_162634_20130517_180618.EUM.nc	-0.004	-0.004	0.002	3017	5650	0	2526	0	107
SRL_OPN_2PTS002_0846_20130517_180617_20130517_194539.EUM.nc	-0.005	-0.006	0.003	3381	5632	0	2251	0	0
SRL_OPN_2PTS002_0848_20130517_194538_20130517_212435.EUM.nc	-0.005	-0.007	0.005	3448	5500	0	2052	0	0
SRL_OPN_2PTS002_0850_20130517_212434_20130517_230248.EUM.nc	-0.005	-0.007	0.005	2285	5403	0	3118	0	0
SRL_OPN_2PTS002_0851_20130517_230247_20130518_004029.EUM.nc	-0.005	-0.007	0.005	3288	5504	0	2216	0	0
SRL_OPN_2PTS002_0853_20130518_004028_20130518_021841.EUM.nc	-0.005	-0.007	0.006	2933	5553	0	2620	0	0
SRL_OPN_2PTS002_0855_20130518_021840_20130518_035808.EUM.nc	-0.006	-0.009	0.006	2802	5583	0	2781	0	0

– Continued on next page

Table 13: Ka-Band Ionospheric Path Delay Statistics.

– Continued from previous page

File	Median	Mean	Std. Dev.	No. Obs.	Total Obs.	Default Lat/Lon	Flag (total)	Default (total)	3-Sigma Edited
SRL_OPN_2PTS002_0857_20130518_035808_20130518_053918.EUM.nc	-0.007	-0.009	0.006	3117	5540	0	2423	0	0
SRL_OPN_2PTS002_0859_20130518_053916_20130518_072827.EUM.nc	-0.006	-0.007	0.005	4211	6179	0	1968	0	0
SRL_OPN_2PTS002_0862_20130518_072826_20130518_090641.EUM.nc	-0.006	-0.007	0.004	3701	5561	0	1860	0	0
SRL_OPN_2PTS002_0863_20130518_090640_20130518_104435.EUM.nc	-0.008	-0.008	0.005	2422	5552	0	3130	0	0
SRL_OPN_2PTS002_0865_20130518_104435_20130518_122235.EUM.nc	-0.005	-0.005	0.002	2343	5491	0	2833	0	315
SRL_OPN_2PTS002_0867_20130518_122234_20130518_140151.EUM.nc	-0.005	-0.006	0.004	3333	5543	0	2210	0	0
SRL_OPN_2PTS002_0869_20130518_140151_20130518_155514.EUM.nc	-0.004	-0.006	0.004	3303	6361	0	3058	0	0
SRL_OPN_2PTS002_0872_20130518_155513_20130518_173501.EUM.nc	-0.004	-0.004	0.002	2826	5505	0	2658	0	21
SRL_OPN_2PTS002_0874_20130518_173459_20130518_191427.EUM.nc	-0.005	-0.006	0.003	3483	5625	0	2142	0	0
SRL_OPN_2PTS002_0876_20130518_191426_20130518_205335.EUM.nc	-0.006	-0.007	0.004	3672	5634	0	1962	0	0
SRL_OPN_2PTS002_0878_20130518_205335_20130518_223203.EUM.nc	-0.005	-0.007	0.005	2939	5447	0	2508	0	0
SRL_OPN_2PTS002_0880_20130518_223203_20130519_000946.EUM.nc	-0.004	-0.007	0.005	3101	5482	0	2381	0	0
SRL_OPN_2PTS002_0881_20130519_000945_20130519_014745.EUM.nc	-0.005	-0.007	0.006	3158	5555	0	2397	0	0
SRL_OPN_2PTS002_0883_20130519_014745_20130519_032635.EUM.nc	-0.005	-0.008	0.007	3016	5478	0	2462	0	0
SRL_OPN_2PTS002_0885_20130519_032635_20130519_050716.EUM.nc	-0.007	-0.009	0.006	2915	5578	0	2663	0	0
SRL_OPN_2PTS002_0887_20130519_050715_20130519_065717.EUM.nc	-0.006	-0.007	0.005	3823	6219	0	2396	0	0
SRL_OPN_2PTS002_0890_20130519_065716_20130519_083553.EUM.nc	-0.006	-0.007	0.004	4255	5624	0	1369	0	0
SRL_OPN_2PTS002_0892_20130519_083553_20130519_101344.EUM.nc	-0.007	-0.008	0.005	2755	5544	0	2789	0	0
SRL_OPN_2PTS002_0893_20130519_101343_20130519_115142.EUM.nc	-0.005	-0.007	0.004	2528	5513	0	2985	0	0
SRL_OPN_2PTS002_0895_20130519_115141_20130519_133033.EUM.nc	-0.005	-0.007	0.005	3029	5453	0	2424	0	0
SRL_OPN_2PTS002_0897_20130519_133031_20130519_152355.EUM.nc	-0.005	-0.007	0.004	3621	6362	0	2741	0	0
SRL_OPN_2PTS002_0900_20130519_152354_20130519_170334.EUM.nc	-0.005	-0.005	0.002	2844	5486	0	2584	0	58
SRL_OPN_2PTS002_0902_20130519_170333_20130519_184314.EUM.nc	-0.005	-0.005	0.002	3008	5626	0	2321	0	297
SRL_OPN_2PTS002_0904_20130519_184313_20130519_202232.EUM.nc	-0.005	-0.006	0.003	3449	5594	0	2145	0	0
SRL_OPN_2PTS002_0906_20130519_202232_20130519_220105.EUM.nc	-0.005	-0.006	0.004	3061	5401	0	2340	0	0
SRL_OPN_2PTS002_0908_20130519_220104_20130519_233905.EUM.nc	-0.004	-0.006	0.004	2702	5475	0	2773	0	0
SRL_OPN_2PTS002_0909_20130519_233903_20130520_011658.EUM.nc	-0.005	-0.008	0.006	2975	5520	0	2545	0	0
SRL_OPN_2PTS002_0911_20130520_011657_20130520_025525.EUM.nc	-0.005	-0.008	0.006	2919	5512	0	2593	0	0
SRL_OPN_2PTS002_0913_20130520_025523_20130520_043529.EUM.nc	-0.007	-0.009	0.006	2878	5527	0	2649	0	0
SRL_OPN_2PTS002_0915_20130520_043528_20130520_061728.EUM.nc	-0.005	-0.008	0.005	3840	5781	0	1941	0	0
SRL_OPN_2PTS002_0917_20130520_061728_20130520_080502.EUM.nc	-0.005	-0.007	0.005	4127	6084	0	1957	0	0
SRL_OPN_2PTS002_0920_20130520_080502_20130520_094303.EUM.nc	-0.006	-0.008	0.006	2991	5518	0	2527	0	0
SRL_OPN_2PTS002_0921_20130520_094302_20130520_112055.EUM.nc	-0.006	-0.009	0.006	2269	5430	0	3161	0	0
SRL_OPN_2PTS002_0923_20130520_112054_20130520_125923.EUM.nc	-0.006	-0.007	0.005	2719	5405	0	2686	0	0
SRL_OPN_2PTS002_0925_20130520_125922_20130520_145237.EUM.nc	-0.005	-0.007	0.004	3543	6364	0	2821	0	0
SRL_OPN_2PTS002_0928_20130520_145236_20130520_163216.EUM.nc	-0.005	-0.005	0.002	3066	5662	0	2296	0	300
SRL_OPN_2PTS002_0930_20130520_163215_20130520_181200.EUM.nc	-0.005	-0.006	0.002	3112	5616	0	2504	0	0
SRL_OPN_2PTS002_0932_20130520_181158_20130520_195127.EUM.nc	-0.006	-0.006	0.003	3328	5624	0	2296	0	0
SRL_OPN_2PTS002_0934_20130520_195126_20130520_213012.EUM.nc	-0.006	-0.007	0.004	3495	5507	0	2012	0	0

– Continued on next page

Table 13: Ka-Band Ionospheric Path Delay Statistics.

– Continued from previous page

File	Median	Mean	Std. Dev.	No. Obs.	Total Obs.	Default Lat/Lon	Flag (total)	Default (total)	3-Sigma Edited
SRL_OPN_2PTS002_0936_20130520_213011_20130520_230824.EUM.nc	-0.004	-0.006	0.004	2225	5434	0	3209	0	0
SRL_OPN_2PTS002_0937_20130520_230823_20130521_004612.EUM.nc	-0.004	-0.007	0.005	3164	5491	0	2327	0	0
SRL_OPN_2PTS002_0939_20130521_004611_20130521_022420.EUM.nc	-0.004	-0.007	0.006	2934	5533	0	2599	0	0
SRL_OPN_2PTS002_0941_20130521_022420_20130521_040352.EUM.nc	-0.006	-0.008	0.006	2828	5483	0	2655	0	0
SRL_OPN_2PTS002_0943_20130521_040351_20130521_054508.EUM.nc	-0.006	-0.008	0.006	3427	5666	0	2239	0	0
SRL_OPN_2PTS002_0945_20130521_054508_20130521_073405.EUM.nc	-0.006	-0.007	0.005	4145	6183	0	2038	0	0
SRL_OPN_2PTS002_0948_20130521_073404_20130521_091217.EUM.nc	-0.005	-0.007	0.005	3544	5547	0	2003	0	0
SRL_OPN_2PTS002_0949_20130521_091216_20130521_105010.EUM.nc	-0.005	-0.009	0.006	2372	5562	0	3190	0	0
SRL_OPN_2PTS002_0951_20130521_105009_20130521_122813.EUM.nc	-0.004	-0.004	0.002	2228	5381	0	2747	0	406
SRL_OPN_2PTS002_0953_20130521_122813_20130521_140735.EUM.nc	-0.005	-0.004	0.001	2773	5579	0	2370	0	436
SRL_OPN_2PTS002_0955_20130521_140734_20130521_160057.EUM.nc	-0.005	-0.006	0.004	3302	6385	0	3083	0	0
SRL_OPN_2PTS002_0958_20130521_160056_20130521_174042.EUM.nc	-0.004	-0.005	0.002	2919	5622	0	2684	0	19
SRL_OPN_2PTS002_0960_20130521_174041_20130521_192008.EUM.nc	-0.006	-0.005	0.002	3173	5629	0	2181	0	275
SRL_OPN_2PTS002_0962_20130521_192007_20130521_205915.EUM.nc	-0.007	-0.007	0.004	3633	5618	0	1985	0	0
SRL_OPN_2PTS002_0964_20130521_205914_20130521_223740.EUM.nc	-0.004	-0.005	0.003	2846	5430	0	2584	0	0
SRL_OPN_2PTS002_0965_20130521_223739_20130522_001522.EUM.nc	-0.004	-0.005	0.003	3096	5478	0	2382	0	0
SRL_OPN_2PTS002_0967_20130522_001521_20130522_015323.EUM.nc	-0.004	-0.006	0.005	3127	5520	0	2393	0	0
SRL_OPN_2PTS002_0969_20130522_015322_20130522_033219.EUM.nc	-0.005	-0.007	0.005	3023	5483	0	2460	0	0
SRL_OPN_2PTS002_0971_20130522_033219_20130522_051305.EUM.nc	-0.006	-0.009	0.006	2952	5563	0	2611	0	0
SRL_OPN_2PTS002_0973_20130522_051304_20130522_070257.EUM.nc	-0.005	-0.007	0.006	3782	6225	0	2443	0	0
SRL_OPN_2PTS002_0976_20130522_070256_20130522_084131.EUM.nc	-0.005	-0.007	0.004	4151	5611	0	1460	0	0
SRL_OPN_2PTS002_0978_20130522_084130_20130522_101919.EUM.nc	-0.006	-0.007	0.005	2686	5533	0	2847	0	0
SRL_OPN_2PTS002_0979_20130522_101918_20130522_115720.EUM.nc	-0.005	-0.006	0.005	2527	5495	0	2968	0	0
SRL_OPN_2PTS002_0981_20130522_115719_20130522_133614.EUM.nc	-0.004	-0.006	0.004	3008	5446	0	2438	0	0
SRL_OPN_2PTS002_0983_20130522_133616_20130522_152937.EUM.nc	-0.005	-0.006	0.004	3637	6384	0	2747	0	0
SRL_OPN_2PTS002_0986_20130522_152936_20130522_170924.EUM.nc	-0.004	-0.004	0.002	2829	5489	0	2594	0	66
SRL_OPN_2PTS002_0988_20130522_170923_20130522_184855.EUM.nc	-0.005	-0.006	0.004	3432	5633	0	2201	0	0
SRL_OPN_2PTS002_0990_20130522_184854_20130522_202811.EUM.nc	-0.005	-0.006	0.004	3388	5609	0	2221	0	0
SRL_OPN_2PTS002_0992_20130522_202811_20130522_220642.EUM.nc	-0.005	-0.006	0.004	3099	5404	0	2305	0	0
SRL_OPN_2PTS002_0994_20130522_220641_20130522_234441.EUM.nc	-0.004	-0.006	0.004	2880	5528	0	2648	0	0
SRL_OPN_2PTS002_0995_20130522_234440_20130523_012232.EUM.nc	-0.005	-0.006	0.004	2963	5533	0	2570	0	0
SRL_OPN_2PTS002_0997_20130523_012231_20130523_030104.EUM.nc	-0.005	-0.007	0.005	2908	5530	0	2622	0	0
SRL_OPN_2PTS002_0999_20130523_030103_20130523_044114.EUM.nc	-0.006	-0.008	0.005	2850	5635	0	2785	0	0

30 Ka-Band Sea State Bias Table

Table 14: Ka-Band Sea State Bias Statistics.

File	Median	Mean	Std. Dev.	No. Obs.	Total Obs.	Default Lat/Lon	Flag (total)	Default (total)	3-Sigma Edited
SRL_OPN_2PTS001_1001_20130418_044134_20130418_062344.EUM.nc	-0.091	-0.102	0.042	3885	5789	0	1771	0	133
SRL_OPN_2PTS002_0001_20130418_062344_20130418_081052.EUM.nc	-0.077	-0.086	0.034	4068	6072	0	1960	0	44
SRL_OPN_2PTS002_0004_20130418_081051_20130418_094858.EUM.nc	-0.069	-0.071	0.027	2999	5462	0	2456	0	7
SRL_OPN_2PTS002_0005_20130418_094857_20130418_130514.EUM.nc	-0.074	-0.084	0.047	4939	10602	0	5647	1	15
SRL_OPN_2PTS002_0009_20130418_130514_20130418_145838.EUM.nc	-0.087	-0.091	0.039	3461	6367	0	2745	0	161
SRL_OPN_2PTS002_0012_20130418_145838_20130418_163818.EUM.nc	-0.082	-0.100	0.050	3168	5632	0	2459	0	5
SRL_OPN_2PTS002_0014_20130418_163817_20130418_181800.EUM.nc	-0.088	-0.091	0.023	2961	5510	0	2402	0	147
SRL_OPN_2PTS002_0016_20130418_181800_20130418_195718.EUM.nc	-0.066	-0.068	0.026	3122	5491	0	2244	0	125
SRL_OPN_2PTS002_0018_20130418_195717_20130418_213610.EUM.nc	-0.081	-0.081	0.033	3508	5403	0	1877	1	17
SRL_OPN_2PTS002_0020_20130418_213609_20130418_231419.EUM.nc	-0.084	-0.086	0.042	2247	5370	0	3088	0	35
SRL_OPN_2PTS002_0021_20130418_231417_20130419_005158.EUM.nc	-0.077	-0.099	0.053	3099	5479	0	2377	0	3
SRL_OPN_2PTS002_0023_20130419_005158_20130419_023017.EUM.nc	-0.086	-0.091	0.042	2803	5508	0	2581	0	124
SRL_OPN_2PTS002_0025_20130419_023017_20130419_040955.EUM.nc	-0.092	-0.087	0.026	2536	5493	0	2659	1	297
SRL_OPN_2PTS002_0027_20130419_040954_20130419_055120.EUM.nc	-0.086	-0.095	0.038	3705	5678	0	1933	2	38
SRL_OPN_2PTS002_0029_20130419_055119_20130419_073954.EUM.nc	-0.082	-0.095	0.039	4153	6145	0	1974	0	18
SRL_OPN_2PTS002_0032_20130419_073953_20130419_091812.EUM.nc	-0.074	-0.075	0.028	3360	5500	0	2123	1	16
SRL_OPN_2PTS002_0033_20130419_091811_20130419_105604.EUM.nc	-0.057	-0.062	0.031	2084	5470	0	3202	0	184
SRL_OPN_2PTS002_0035_20130419_105603_20130419_123410.EUM.nc	-0.104	-0.099	0.040	2458	5334	0	2749	0	127
SRL_OPN_2PTS002_0037_20130419_123410_20130419_141337.EUM.nc	-0.095	-0.094	0.030	3010	5523	0	2205	0	308
SRL_OPN_2PTS002_0039_20130419_141336_20130419_160656.EUM.nc	-0.085	-0.092	0.046	3364	6366	0	2984	0	18
SRL_OPN_2PTS002_0042_20130419_160655_20130419_174643.EUM.nc	-0.084	-0.091	0.034	3012	5589	0	2574	1	2
SRL_OPN_2PTS002_0044_20130419_174642_20130419_192606.EUM.nc	-0.073	-0.077	0.028	3184	5561	0	2131	0	246
SRL_OPN_2PTS002_0046_20130419_192606_20130419_210511.EUM.nc	-0.078	-0.076	0.032	3489	5553	0	1982	0	82
SRL_OPN_2PTS002_0048_20130419_210510_20130419_224334.EUM.nc	-0.079	-0.093	0.060	2686	5373	0	2652	1	34
SRL_OPN_2PTS002_0049_20130419_224334_20130420_002115.EUM.nc	-0.085	-0.101	0.048	3111	5431	0	2316	0	4
SRL_OPN_2PTS002_0051_20130420_002114_20130420_015919.EUM.nc	-0.097	-0.101	0.047	2969	5554	0	2506	0	79
SRL_OPN_2PTS002_0053_20130420_015917_20130420_033827.EUM.nc	-0.081	-0.088	0.047	3046	5537	0	2479	0	12
SRL_OPN_2PTS002_0055_20130420_033826_20130420_051910.EUM.nc	-0.088	-0.103	0.052	3046	4655	0	1599	1	9
SRL_OPN_2PTS002_0057_20130420_051909_20130420_070900.EUM.nc	-0.083	-0.088	0.030	3744	6191	0	2296	0	151
SRL_OPN_2PTS002_0060_20130420_070859_20130420_084723.EUM.nc	-0.071	-0.075	0.027	3882	5590	0	1622	1	85
SRL_OPN_2PTS002_0061_20130420_084721_20130420_102518.EUM.nc	-0.066	-0.083	0.056	2655	5407	0	2743	0	9
SRL_OPN_2PTS002_0063_20130420_102518_20130420_120312.EUM.nc	-0.086	-0.081	0.048	2403	5404	0	2807	0	194
SRL_OPN_2PTS002_0065_20130420_120310_20130420_134211.EUM.nc	-0.092	-0.102	0.048	3108	5432	0	2271	0	53
SRL_OPN_2PTS002_0067_20130420_134210_20130420_153534.EUM.nc	-0.079	-0.083	0.034	3523	6343	0	2662	0	158
SRL_OPN_2PTS002_0070_20130420_153533_20130420_171522.EUM.nc	-0.079	-0.083	0.027	2850	5596	0	2741	0	5
SRL_OPN_2PTS002_0072_20130420_171521_20130420_185451.EUM.nc	-0.083	-0.093	0.050	3404	5526	0	2111	0	11
SRL_OPN_2PTS002_0074_20130420_185451_20130420_203407.EUM.nc	-0.075	-0.077	0.038	3443	5526	0	1958	0	125

– Continued on next page

Table 14: Ka-Band Sea State Bias Statistics.

– Continued from previous page

File	Median	Mean	Std. Dev.	No. Obs.	Total Obs.	Default Lat/Lon	Flag (total)	Default (total)	3-Sigma Edited
SRL_OPN_2PTS002_0076_20130420_203406_20130420_221243.EUM.nc	-0.068	-0.086	0.058	2986	5422	0	2415	0	21
SRL_OPN_2PTS002_0078_20130420_221242_20130420_235030.EUM.nc	-0.090	-0.102	0.054	2921	5454	0	2496	0	37
SRL_OPN_2PTS002_0079_20130420_235028_20130421_012824.EUM.nc	-0.091	-0.096	0.044	2933	5519	0	2572	0	14
SRL_OPN_2PTS002_0081_20130421_012823_20130421_030707.EUM.nc	-0.083	-0.080	0.027	2707	5555	0	2583	0	265
SRL_OPN_2PTS002_0083_20130421_030707_20130421_044715.EUM.nc	-0.075	-0.098	0.057	2987	5487	0	2491	0	9
SRL_OPN_2PTS002_0085_20130421_044713_20130421_062939.EUM.nc	-0.081	-0.082	0.025	3631	5785	0	1806	0	348
SRL_OPN_2PTS002_0087_20130421_062938_20130421_081631.EUM.nc	-0.074	-0.080	0.029	4118	6091	0	1954	1	18
SRL_OPN_2PTS002_0090_20130421_081631_20130421_095435.EUM.nc	-0.076	-0.082	0.042	2964	5490	0	2523	0	3
SRL_OPN_2PTS002_0091_20130421_095434_20130421_113220.EUM.nc	-0.078	-0.087	0.054	2291	5366	0	3063	1	11
SRL_OPN_2PTS002_0093_20130421_113219_20130421_131056.EUM.nc	-0.089	-0.108	0.056	2855	5418	0	2561	0	2
SRL_OPN_2PTS002_0095_20130421_131055_20130421_150415.EUM.nc	-0.080	-0.082	0.030	3534	6346	0	2716	0	96
SRL_OPN_2PTS002_0098_20130421_150413_20130421_164401.EUM.nc	-0.081	-0.083	0.029	2911	5636	0	2701	0	24
SRL_OPN_2PTS002_0100_20130421_164400_20130421_182334.EUM.nc	-0.080	-0.078	0.026	3008	5515	0	2208	1	298
SRL_OPN_2PTS002_0102_20130421_182334_20130421_200259.EUM.nc	-0.074	-0.079	0.033	3134	5507	0	2322	2	49
SRL_OPN_2PTS002_0104_20130421_200258_20130421_214149.EUM.nc	-0.071	-0.079	0.041	3430	5417	0	1979	0	8
SRL_OPN_2PTS002_0106_20130421_214148_20130421_231947.EUM.nc	-0.092	-0.106	0.063	2441	5322	0	2876	0	5
SRL_OPN_2PTS002_0107_20130421_231947_20130422_005734.EUM.nc	-0.093	-0.097	0.047	2819	5512	0	2653	0	40
SRL_OPN_2PTS002_0109_20130422_005734_20130422_023557.EUM.nc	-0.081	-0.090	0.043	2959	5552	0	2560	0	33
SRL_OPN_2PTS002_0111_20130422_023556_20130422_041532.EUM.nc	-0.093	-0.096	0.044	2609	5490	0	2616	0	265
SRL_OPN_2PTS002_0113_20130422_041532_20130422_055714.EUM.nc	-0.083	-0.090	0.030	3725	5705	0	1928	1	51
SRL_OPN_2PTS002_0115_20130422_055713_20130422_074534.EUM.nc	-0.079	-0.079	0.022	4007	6145	0	1966	0	172
SRL_OPN_2PTS002_0118_20130422_074532_20130422_092349.EUM.nc	-0.071	-0.082	0.037	3297	5491	0	2190	0	4
SRL_OPN_2PTS002_0119_20130422_092348_20130422_110133.EUM.nc	-0.065	-0.079	0.059	2026	5427	0	3329	2	70
SRL_OPN_2PTS002_0121_20130422_110132_20130422_123950.EUM.nc	-0.097	-0.108	0.050	2568	5366	0	2788	0	10
SRL_OPN_2PTS002_0123_20130422_123949_20130422_141922.EUM.nc	-0.081	-0.082	0.032	3214	5525	0	2145	0	166
SRL_OPN_2PTS002_0125_20130422_141922_20130422_161240.EUM.nc	-0.090	-0.088	0.033	3370	6369	0	2970	0	29
SRL_OPN_2PTS002_0128_20130422_161239_20130422_175217.EUM.nc	-0.076	-0.076	0.026	2608	5590	0	2552	1	429
SRL_OPN_2PTS002_0130_20130422_175216_20130422_193148.EUM.nc	-0.073	-0.083	0.033	3301	5566	0	2211	1	53
SRL_OPN_2PTS002_0132_20130422_193147_20130422_211051.EUM.nc	-0.082	-0.085	0.040	3365	5575	0	2111	0	99
SRL_OPN_2PTS002_0134_20130422_211050_20130422_224902.EUM.nc	-0.093	-0.095	0.055	2499	5380	0	2804	0	77
SRL_OPN_2PTS002_0135_20130422_224901_20130423_002651.EUM.nc	-0.089	-0.092	0.044	3121	5395	0	2267	0	7
SRL_OPN_2PTS002_0137_20130423_002650_20130423_020457.EUM.nc	-0.082	-0.082	0.037	2856	5549	0	2529	0	164
SRL_OPN_2PTS002_0139_20130423_020456_20130423_034403.EUM.nc	-0.075	-0.100	0.061	2991	5530	0	2523	1	15
SRL_OPN_2PTS002_0141_20130423_034402_20130423_052502.EUM.nc	-0.076	-0.084	0.033	2894	5536	0	2558	0	84
SRL_OPN_2PTS002_0143_20130423_052502_20130423_071433.EUM.nc	-0.074	-0.083	0.031	3742	6165	0	2264	1	158
SRL_OPN_2PTS002_0146_20130423_071432_20130423_085301.EUM.nc	-0.074	-0.084	0.036	3923	5613	0	1674	0	16
SRL_OPN_2PTS002_0147_20130423_085300_20130423_103048.EUM.nc	-0.074	-0.088	0.063	2417	5469	0	2957	1	94
SRL_OPN_2PTS002_0149_20130423_103047_20130423_120852.EUM.nc	-0.092	-0.084	0.041	2408	5455	0	2843	0	204
SRL_OPN_2PTS002_0151_20130423_120851_20130423_134755.EUM.nc	-0.077	-0.087	0.038	3110	5437	0	2320	0	7

– Continued on next page

Table 14: Ka-Band Sea State Bias Statistics.

– Continued from previous page

File	Median	Mean	Std. Dev.	No. Obs.	Total Obs.	Default Lat/Lon	Flag (total)	Default (total)	3-Sigma Edited
SRL_OPN_2PTS002_0153_20130423_134756_20130423_154119.EUM.nc	-0.072	-0.086	0.040	3620	6364	0	2739	0	5
SRL_OPN_2PTS002_0156_20130423_154118_20130423_172057.EUM.nc	-0.085	-0.113	0.061	2891	5547	0	2655	0	1
SRL_OPN_2PTS002_0158_20130423_172056_20130423_190034.EUM.nc	-0.070	-0.082	0.036	3331	5624	0	2235	0	58
SRL_OPN_2PTS002_0160_20130423_190033_20130423_203940.EUM.nc	-0.076	-0.071	0.027	3174	5551	0	1902	2	473
SRL_OPN_2PTS002_0162_20130423_203939_20130423_221814.EUM.nc	-0.090	-0.094	0.058	3067	5405	0	2331	0	7
SRL_OPN_2PTS002_0164_20130423_221813_20130423_235609.EUM.nc	-0.092	-0.091	0.040	2868	5479	0	2452	0	159
SRL_OPN_2PTS002_0165_20130423_235608_20130424_013356.EUM.nc	-0.083	-0.089	0.045	2968	5520	0	2544	0	8
SRL_OPN_2PTS002_0167_20130424_013355_20130424_031243.EUM.nc	-0.075	-0.094	0.052	2821	5569	0	2606	0	142
SRL_OPN_2PTS002_0169_20130424_031241_20130424_045306.EUM.nc	-0.084	-0.094	0.038	2983	5479	0	2488	0	8
SRL_OPN_2PTS002_0171_20130424_045305_20130424_063530.EUM.nc	-0.077	-0.088	0.037	3858	5799	0	1834	0	107
SRL_OPN_2PTS002_0173_20130424_063529_20130424_082202.EUM.nc	-0.078	-0.081	0.034	3738	6077	0	1919	0	420
SRL_OPN_2PTS002_0176_20130424_082201_20130424_100006.EUM.nc	-0.082	-0.100	0.058	2941	5502	0	2559	0	2
SRL_OPN_2PTS002_0177_20130424_100006_20130424_113800.EUM.nc	-0.079	-0.086	0.064	2398	5407	0	2990	0	19
SRL_OPN_2PTS002_0179_20130424_113800_20130424_131632.EUM.nc	-0.078	-0.078	0.028	2836	5408	0	2443	0	129
SRL_OPN_2PTS002_0181_20130424_131631_20130424_150959.EUM.nc	-0.072	-0.088	0.040	3624	6366	0	2736	0	6
SRL_OPN_2PTS002_0184_20130424_150958_20130424_164939.EUM.nc	-0.091	-0.110	0.059	2849	5606	0	2747	0	10
SRL_OPN_2PTS002_0186_20130424_164937_20130424_182919.EUM.nc	-0.078	-0.089	0.041	3305	5534	0	2220	0	9
SRL_OPN_2PTS002_0188_20130424_182919_20130424_200833.EUM.nc	-0.077	-0.073	0.025	2764	5501	0	2251	0	486
SRL_OPN_2PTS002_0190_20130424_200832_20130424_214721.EUM.nc	-0.069	-0.087	0.047	3346	5425	0	2063	0	16
SRL_OPN_2PTS002_0192_20130424_214720_20130424_232525.EUM.nc	-0.095	-0.092	0.047	2261	5318	0	2816	2	239
SRL_OPN_2PTS002_0193_20130424_232524_20130425_010305.EUM.nc	-0.083	-0.086	0.036	2664	5475	0	2697	0	114
SRL_OPN_2PTS002_0195_20130425_010304_20130425_024132.EUM.nc	-0.074	-0.081	0.039	2666	5530	0	2550	0	314
SRL_OPN_2PTS002_0197_20130425_024130_20130425_042120.EUM.nc	-0.091	-0.094	0.037	2870	5506	0	2629	0	7
SRL_OPN_2PTS002_0199_20130425_042119_20130425_060302.EUM.nc	-0.074	-0.081	0.031	3774	5730	0	1903	0	53
SRL_OPN_2PTS002_0201_20130425_060300_20130425_075106.EUM.nc	-0.078	-0.092	0.047	3937	6121	0	1965	0	219
SRL_OPN_2PTS002_0204_20130425_075106_20130425_092920.EUM.nc	-0.085	-0.105	0.058	3204	5502	0	2241	0	57
SRL_OPN_2PTS002_0205_20130425_092918_20130425_110711.EUM.nc	-0.048	-0.072	0.057	2168	5430	0	3249	1	12
SRL_OPN_2PTS002_0207_20130425_110711_20130425_124532.EUM.nc	-0.086	-0.087	0.034	2569	5336	0	2755	0	12
SRL_OPN_2PTS002_0209_20130425_124532_20130425_143839.EUM.nc	-0.082	-0.085	0.038	3187	6275	0	2841	0	247
SRL_OPN_2PTS002_0212_20130425_143839_20130425_161816.EUM.nc	-0.069	-0.093	0.048	3440	5627	0	2183	0	4
SRL_OPN_2PTS002_0214_20130425_161815_20130425_175801.EUM.nc	-0.089	-0.096	0.044	3049	5558	0	2493	0	16
SRL_OPN_2PTS002_0216_20130425_175800_20130425_193723.EUM.nc	-0.076	-0.087	0.043	3343	5564	0	2171	1	49
SRL_OPN_2PTS002_0218_20130425_193722_20130425_211623.EUM.nc	-0.080	-0.083	0.036	3419	5489	0	2013	0	57
SRL_OPN_2PTS002_0220_20130425_211622_20130425_225440.EUM.nc	-0.087	-0.101	0.067	2532	5481	0	2943	1	5
SRL_OPN_2PTS002_0221_20130425_225439_20130426_003221.EUM.nc	-0.079	-0.094	0.049	3222	5438	0	2210	0	6
SRL_OPN_2PTS002_0223_20130426_003220_20130426_021029.EUM.nc	-0.086	-0.083	0.036	2673	5519	0	2627	0	219
SRL_OPN_2PTS002_0225_20130426_021028_20130426_034948.EUM.nc	-0.090	-0.089	0.038	2886	5538	0	2564	0	88
SRL_OPN_2PTS002_0227_20130426_034947_20130426_053048.EUM.nc	-0.077	-0.081	0.021	2825	5549	0	2603	0	121
SRL_OPN_2PTS002_0229_20130426_053046_20130426_072007.EUM.nc	-0.078	-0.091	0.045	4052	6181	0	2115	0	14

– Continued on next page

Table 14: Ka-Band Sea State Bias Statistics.

– Continued from previous page

File	Median	Mean	Std. Dev.	No. Obs.	Total Obs.	Default Lat/Lon	Flag (total)	Default (total)	3-Sigma Edited
SRL_OPN_2PTS002_0232_20130426_072005_20130426_085831.EUM.nc	-0.083	-0.102	0.050	3836	5598	0	1735	0	27
SRL_OPN_2PTS002_0233_20130426_085830_20130426_103626.EUM.nc	-0.064	-0.069	0.032	2131	5480	0	3091	0	258
SRL_OPN_2PTS002_0235_20130426_103625_20130426_121424.EUM.nc	-0.073	-0.076	0.033	2589	5446	0	2844	0	13
SRL_OPN_2PTS002_0237_20130426_121423_20130426_135332.EUM.nc	-0.085	-0.100	0.058	3160	5506	0	2335	0	11
SRL_OPN_2PTS002_0239_20130426_135332_20130426_154655.EUM.nc	-0.072	-0.085	0.039	3491	6374	0	2735	0	148
SRL_OPN_2PTS002_0242_20130426_154655_20130426_172642.EUM.nc	-0.089	-0.093	0.033	2865	5510	0	2623	1	21
SRL_OPN_2PTS002_0244_20130426_172642_20130426_190610.EUM.nc	-0.072	-0.077	0.034	3413	5596	0	2164	0	19
SRL_OPN_2PTS002_0246_20130426_190610_20130426_204522.EUM.nc	-0.080	-0.084	0.040	3763	5592	0	1816	1	12
SRL_OPN_2PTS002_0248_20130426_204521_20130426_222354.EUM.nc	-0.085	-0.094	0.060	2981	5426	0	2441	1	3
SRL_OPN_2PTS002_0250_20130426_222353_20130427_000138.EUM.nc	-0.087	-0.102	0.057	3062	5505	0	2437	0	6
SRL_OPN_2PTS002_0251_20130427_000137_20130427_013935.EUM.nc	-0.079	-0.087	0.051	2961	5555	0	2482	0	112
SRL_OPN_2PTS002_0253_20130427_013934_20130427_031819.EUM.nc	-0.087	-0.089	0.039	2956	5550	0	2589	0	5
SRL_OPN_2PTS002_0255_20130427_031818_20130427_045849.EUM.nc	-0.073	-0.074	0.024	2924	5526	0	2514	0	88
SRL_OPN_2PTS002_0257_20130427_045848_20130427_064130.EUM.nc	-0.088	-0.091	0.033	3977	5803	0	1819	0	7
SRL_OPN_2PTS002_0259_20130427_064130_20130427_082742.EUM.nc	-0.084	-0.086	0.033	4004	6044	0	1813	0	227
SRL_OPN_2PTS002_0262_20130427_082742_20130427_100536.EUM.nc	-0.089	-0.087	0.037	2608	5508	0	2634	0	266
SRL_OPN_2PTS002_0263_20130427_100534_20130427_114332.EUM.nc	-0.060	-0.069	0.036	2419	5462	0	3034	0	9
SRL_OPN_2PTS002_0265_20130427_114332_20130427_132215.EUM.nc	-0.088	-0.101	0.053	2979	5389	0	2405	0	5
SRL_OPN_2PTS002_0267_20130427_132215_20130427_151537.EUM.nc	-0.083	-0.089	0.045	3580	6368	0	2711	0	77
SRL_OPN_2PTS002_0270_20130427_151536_20130427_165524.EUM.nc	-0.080	-0.085	0.025	2710	5607	0	2772	0	125
SRL_OPN_2PTS002_0272_20130427_165523_20130427_183456.EUM.nc	-0.072	-0.076	0.030	3343	5534	0	2166	0	25
SRL_OPN_2PTS002_0274_20130427_183455_20130427_201417.EUM.nc	-0.080	-0.087	0.040	3325	5530	0	2133	1	71
SRL_OPN_2PTS002_0276_20130427_201416_20130427_215254.EUM.nc	-0.078	-0.077	0.040	2954	5457	0	2121	0	382
SRL_OPN_2PTS002_0278_20130427_215252_20130427_233055.EUM.nc	-0.106	-0.112	0.052	2477	5339	0	2852	0	10
SRL_OPN_2PTS002_0279_20130427_233055_20130428_010844.EUM.nc	-0.077	-0.099	0.061	2699	5502	0	2794	0	9
SRL_OPN_2PTS002_0281_20130428_010843_20130428_024706.EUM.nc	-0.089	-0.086	0.033	2960	5516	0	2554	0	2
SRL_OPN_2PTS002_0283_20130428_024706_20130428_042702.EUM.nc	-0.074	-0.071	0.032	2836	5514	0	2569	1	108
SRL_OPN_2PTS002_0285_20130428_042700_20130428_060858.EUM.nc	-0.082	-0.089	0.032	3715	5723	0	1883	0	125
SRL_OPN_2PTS002_0287_20130428_060857_20130428_075647.EUM.nc	-0.084	-0.083	0.027	3778	6093	0	2000	0	315
SRL_OPN_2PTS002_0290_20130428_075646_20130428_093449.EUM.nc	-0.095	-0.100	0.051	3073	5483	0	2368	0	42
SRL_OPN_2PTS002_0291_20130428_093449_20130428_111241.EUM.nc	-0.055	-0.066	0.044	2155	5411	0	3238	0	18
SRL_OPN_2PTS002_0293_20130428_111241_20130428_125106.EUM.nc	-0.088	-0.100	0.050	2645	5310	0	2661	0	4
SRL_OPN_2PTS002_0295_20130428_125106_20130428_144415.EUM.nc	-0.094	-0.099	0.049	3460	6273	0	2798	1	14
SRL_OPN_2PTS002_0298_20130428_144414_20130428_162401.EUM.nc	-0.077	-0.082	0.026	3306	5650	0	2298	0	46
SRL_OPN_2PTS002_0300_20130428_162400_20130428_180337.EUM.nc	-0.075	-0.082	0.034	3124	5591	0	2466	0	1
SRL_OPN_2PTS002_0302_20130428_180336_20130428_194307.EUM.nc	-0.090	-0.094	0.043	3361	5560	0	2182	2	15
SRL_OPN_2PTS002_0304_20130428_194306_20130428_212156.EUM.nc	-0.079	-0.080	0.036	3085	5485	0	2049	0	351
SRL_OPN_2PTS002_0306_20130428_212155_20130428_230012.EUM.nc	-0.097	-0.102	0.051	2362	5457	0	3091	0	4
SRL_OPN_2PTS002_0307_20130428_230010_20130429_003759.EUM.nc	-0.072	-0.087	0.047	3301	5503	0	2187	0	15

– Continued on next page

Table 14: Ka-Band Sea State Bias Statistics.

– Continued from previous page

File	Median	Mean	Std. Dev.	No. Obs.	Total Obs.	Default Lat/Lon	Flag (total)	Default (total)	3-Sigma Edited
SRL_OPN_2PTS002_0309_20130429_003758_20130429_021603.EUM.nc	-0.088	-0.083	0.028	2891	5530	0	2626	0	13
SRL_OPN_2PTS002_0311_20130429_021603_20130429_035526.EUM.nc	-0.085	-0.085	0.036	2735	5539	0	2707	0	97
SRL_OPN_2PTS002_0313_20130429_035527_20130429_053641.EUM.nc	-0.080	-0.089	0.035	2938	5547	0	2520	0	89
SRL_OPN_2PTS002_0315_20130429_053640_20130429_072548.EUM.nc	-0.085	-0.096	0.040	4049	6193	0	2025	0	119
SRL_OPN_2PTS002_0318_20130429_072547_20130429_090404.EUM.nc	-0.086	-0.081	0.031	3415	5561	0	1817	0	329
SRL_OPN_2PTS002_0319_20130429_090403_20130429_104157.EUM.nc	-0.065	-0.069	0.035	2453	5492	0	3027	0	12
SRL_OPN_2PTS002_0321_20130429_104156_20130429_122005.EUM.nc	-0.082	-0.087	0.044	2634	5493	0	2844	1	14
SRL_OPN_2PTS002_0323_20130429_122006_20130429_135911.EUM.nc	-0.095	-0.103	0.044	3289	5506	0	2215	0	2
SRL_OPN_2PTS002_0325_20130429_135909_20130429_155233.EUM.nc	-0.073	-0.073	0.026	3444	6365	0	2899	0	22
SRL_OPN_2PTS002_0328_20130429_155233_20130429_173220.EUM.nc	-0.076	-0.089	0.043	2869	5482	0	2609	0	4
SRL_OPN_2PTS002_0330_20130429_173219_20130429_191155.EUM.nc	-0.078	-0.089	0.051	3505	5622	0	2058	0	59
SRL_OPN_2PTS002_0332_20130429_191154_20130429_205057.EUM.nc	-0.095	-0.095	0.039	3678	5576	0	1882	1	15
SRL_OPN_2PTS002_0334_20130429_205056_20130429_222926.EUM.nc	-0.072	-0.075	0.044	2980	5445	0	2455	0	10
SRL_OPN_2PTS002_0336_20130429_222925_20130430_000717.EUM.nc	-0.085	-0.088	0.041	3033	5508	0	2400	0	75
SRL_OPN_2PTS002_0337_20130430_000717_20130430_014508.EUM.nc	-0.080	-0.077	0.031	2965	5553	0	2472	0	116
SRL_OPN_2PTS002_0339_20130430_014507_20130430_032404.EUM.nc	-0.083	-0.087	0.037	2895	5501	0	2548	0	58
SRL_OPN_2PTS002_0341_20130430_032403_20130430_050432.EUM.nc	-0.075	-0.091	0.044	2944	5547	0	2546	1	56
SRL_OPN_2PTS002_0343_20130430_050431_20130430_065446.EUM.nc	-0.084	-0.091	0.037	3876	6204	0	2301	1	26
SRL_OPN_2PTS002_0346_20130430_065445_20130430_083315.EUM.nc	-0.077	-0.072	0.025	3684	5624	0	1383	0	557
SRL_OPN_2PTS002_0348_20130430_083314_20130430_101115.EUM.nc	-0.074	-0.074	0.030	2796	5430	0	2619	0	15
SRL_OPN_2PTS002_0349_20130430_101114_20130430_114904.EUM.nc	-0.072	-0.082	0.051	2488	5454	0	2950	0	16
SRL_OPN_2PTS002_0351_20130430_114903_20130430_132751.EUM.nc	-0.085	-0.090	0.037	3052	5399	0	2339	1	7
SRL_OPN_2PTS002_0353_20130430_132751_20130430_152114.EUM.nc	-0.072	-0.072	0.027	3464	6349	0	2705	0	180
SRL_OPN_2PTS002_0356_20130430_152113_20130430_170102.EUM.nc	-0.081	-0.083	0.028	2865	5584	0	2713	0	6
SRL_OPN_2PTS002_0358_20130430_170101_20130430_184033.EUM.nc	-0.071	-0.089	0.050	3382	5575	0	2168	1	24
SRL_OPN_2PTS002_0360_20130430_184032_20130430_201952.EUM.nc	-0.081	-0.091	0.039	3400	5532	0	2119	0	13
SRL_OPN_2PTS002_0362_20130430_201951_20130430_215835.EUM.nc	-0.070	-0.072	0.032	3085	5440	0	2335	0	20
SRL_OPN_2PTS002_0364_20130430_215834_20130430_233626.EUM.nc	-0.075	-0.090	0.047	2639	5392	0	2742	1	10
SRL_OPN_2PTS002_0365_20130430_233625_20130501_011417.EUM.nc	-0.078	-0.079	0.032	2748	5505	0	2676	0	81
SRL_OPN_2PTS002_0367_20130501_011416_20130501_025250.EUM.nc	-0.074	-0.075	0.026	2722	5515	0	2593	0	200
SRL_OPN_2PTS002_0369_20130501_025250_20130501_043243.EUM.nc	-0.077	-0.089	0.045	2944	5487	0	2536	0	7
SRL_OPN_2PTS002_0371_20130501_043242_20130501_061448.EUM.nc	-0.077	-0.085	0.032	3819	5710	0	1875	0	16
SRL_OPN_2PTS002_0373_20130501_061446_20130501_080221.EUM.nc	-0.084	-0.090	0.036	3980	6097	0	1952	0	165
SRL_OPN_2PTS002_0376_20130501_080221_20130501_094031.EUM.nc	-0.071	-0.083	0.045	3041	5501	0	2443	0	17
SRL_OPN_2PTS002_0377_20130501_094029_20130501_111813.EUM.nc	-0.058	-0.073	0.052	2232	5394	0	3155	1	6
SRL_OPN_2PTS002_0379_20130501_111812_20130501_125640.EUM.nc	-0.086	-0.085	0.031	2729	5357	0	2614	0	14
SRL_OPN_2PTS002_0381_20130501_125639_20130501_144953.EUM.nc	-0.077	-0.083	0.035	3364	6304	0	2785	0	155
SRL_OPN_2PTS002_0384_20130501_144953_20130501_162939.EUM.nc	-0.078	-0.077	0.022	3254	5637	0	2267	0	116
SRL_OPN_2PTS002_0386_20130501_162938_20130501_180916.EUM.nc	-0.089	-0.095	0.052	3154	5597	0	2419	0	24

– Continued on next page

Table 14: Ka-Band Sea State Bias Statistics.

– Continued from previous page

File	Median	Mean	Std. Dev.	No. Obs.	Total Obs.	Default Lat/Lon	Flag (total)	Default (total)	3-Sigma Edited
SRL_OPN_2PTS002_0388_20130501_180914_20130501_194842.EUM.nc	-0.080	-0.087	0.042	3369	5552	0	2175	0	8
SRL_OPN_2PTS002_0390_20130501_194841_20130501_212738.EUM.nc	-0.069	-0.073	0.032	3491	5464	0	1946	0	27
SRL_OPN_2PTS002_0392_20130501_212738_20130501_230543.EUM.nc	-0.063	-0.066	0.035	2046	5430	0	3181	0	203
SRL_OPN_2PTS002_0393_20130501_230542_20130502_004331.EUM.nc	-0.083	-0.081	0.031	3113	5509	0	2349	0	47
SRL_OPN_2PTS002_0395_20130502_004330_20130502_022145.EUM.nc	-0.076	-0.073	0.028	2619	5557	0	2634	0	304
SRL_OPN_2PTS002_0397_20130502_022144_20130502_040105.EUM.nc	-0.087	-0.091	0.036	2901	5551	0	2642	0	8
SRL_OPN_2PTS002_0399_20130502_040105_20130502_054228.EUM.nc	-0.080	-0.084	0.033	3264	5529	0	2204	0	61
SRL_OPN_2PTS002_0401_20130502_054227_20130502_073122.EUM.nc	-0.080	-0.089	0.032	4206	6144	0	1927	0	11
SRL_OPN_2PTS002_0404_20130502_073121_20130502_090944.EUM.nc	-0.067	-0.078	0.039	3387	5547	0	1942	0	218
SRL_OPN_2PTS002_0405_20130502_090943_20130502_104728.EUM.nc	-0.062	-0.072	0.042	2447	5512	0	3059	1	5
SRL_OPN_2PTS002_0407_20130502_104727_20130502_122538.EUM.nc	-0.085	-0.089	0.041	2673	5462	0	2767	0	22
SRL_OPN_2PTS002_0409_20130502_122538_20130502_140457.EUM.nc	-0.078	-0.089	0.037	3307	5541	0	2231	0	3
SRL_OPN_2PTS002_0411_20130502_140457_20130502_155819.EUM.nc	-0.074	-0.078	0.030	3273	6346	0	3049	1	23
SRL_OPN_2PTS002_0414_20130502_155819_20130502_173757.EUM.nc	-0.081	-0.092	0.048	2902	5514	0	2566	0	46
SRL_OPN_2PTS002_0416_20130502_173756_20130502_191732.EUM.nc	-0.091	-0.094	0.047	3494	5595	0	2091	0	10
SRL_OPN_2PTS002_0418_20130502_191733_20130502_205631.EUM.nc	-0.077	-0.077	0.031	3622	5616	0	1947	0	47
SRL_OPN_2PTS002_0420_20130502_205630_20130502_223457.EUM.nc	-0.061	-0.082	0.059	2832	5440	0	2604	0	4
SRL_OPN_2PTS002_0421_20130502_223457_20130503_001250.EUM.nc	-0.083	-0.080	0.028	3112	5494	0	2369	0	13
SRL_OPN_2PTS002_0423_20130503_001248_20130503_015041.EUM.nc	-0.077	-0.090	0.045	3111	5542	0	2423	0	8
SRL_OPN_2PTS002_0425_20130503_015041_20130503_032941.EUM.nc	-0.076	-0.083	0.042	3029	5479	0	2435	0	15
SRL_OPN_2PTS002_0427_20130503_032940_20130503_051025.EUM.nc	-0.080	-0.096	0.051	2951	5556	0	2595	0	10
SRL_OPN_2PTS002_0429_20130503_051024_20130503_070022.EUM.nc	-0.077	-0.090	0.036	3807	6198	0	2377	0	14
SRL_OPN_2PTS002_0432_20130503_070021_20130503_083848.EUM.nc	-0.072	-0.070	0.020	3580	5628	0	1417	0	631
SRL_OPN_2PTS002_0434_20130503_083848_20130503_101646.EUM.nc	-0.068	-0.075	0.035	2707	5527	0	2807	0	13
SRL_OPN_2PTS002_0435_20130503_101645_20130503_115446.EUM.nc	-0.081	-0.085	0.051	2564	5522	0	2923	1	34
SRL_OPN_2PTS002_0437_20130503_115444_20130503_133329.EUM.nc	-0.073	-0.085	0.036	2872	5419	0	2414	0	133
SRL_OPN_2PTS002_0439_20130503_133329_20130503_152652.EUM.nc	-0.076	-0.077	0.027	3231	6341	0	2707	0	403
SRL_OPN_2PTS002_0442_20130503_152651_20130503_170638.EUM.nc	-0.076	-0.089	0.044	2791	5518	0	2638	0	89
SRL_OPN_2PTS002_0444_20130503_170638_20130503_184618.EUM.nc	-0.093	-0.094	0.044	3412	5609	0	2191	0	6
SRL_OPN_2PTS002_0446_20130503_184617_20130503_202528.EUM.nc	-0.072	-0.068	0.024	3184	5561	0	2057	0	320
SRL_OPN_2PTS002_0448_20130503_202528_20130503_220407.EUM.nc	-0.061	-0.083	0.054	3105	5417	0	2307	0	5
SRL_OPN_2PTS002_0450_20130503_220406_20130503_234206.EUM.nc	-0.088	-0.082	0.034	2768	5487	0	2709	0	10
SRL_OPN_2PTS002_0451_20130503_234206_20130504_011949.EUM.nc	-0.082	-0.091	0.045	2975	5533	0	2547	0	11
SRL_OPN_2PTS002_0453_20130504_011948_20130504_025827.EUM.nc	-0.080	-0.085	0.042	2761	5529	0	2562	0	206
SRL_OPN_2PTS002_0455_20130504_025826_20130504_043826.EUM.nc	-0.084	-0.093	0.049	2870	5485	0	2611	0	4
SRL_OPN_2PTS002_0457_20130504_043826_20130504_062038.EUM.nc	-0.094	-0.099	0.041	3830	5753	0	1854	1	68
SRL_OPN_2PTS002_0459_20130504_062037_20130504_080755.EUM.nc	-0.076	-0.090	0.048	4084	6089	0	1976	0	29
SRL_OPN_2PTS002_0462_20130504_080754_20130504_094602.EUM.nc	-0.064	-0.075	0.036	3007	5502	0	2479	0	16
SRL_OPN_2PTS002_0463_20130504_094601_20130504_112355.EUM.nc	-0.059	-0.067	0.053	2091	5394	0	3296	1	6

– Continued on next page

Table 14: Ka-Band Sea State Bias Statistics.

– Continued from previous page

File	Median	Mean	Std. Dev.	No. Obs.	Total Obs.	Default Lat/Lon	Flag (total)	Default (total)	3-Sigma Edited
SRL_OPN_2PTS002_0465_20130504_112353_20130504_130216.EUM.nc	-0.078	-0.094	0.049	2611	5358	0	2596	0	151
SRL_OPN_2PTS002_0467_20130504_130215_20130504_145531.EUM.nc	-0.073	-0.088	0.043	3570	6349	0	2758	0	21
SRL_OPN_2PTS002_0470_20130504_145530_20130504_163518.EUM.nc	-0.072	-0.090	0.049	3276	5641	0	2355	0	10
SRL_OPN_2PTS002_0472_20130504_163517_20130504_181501.EUM.nc	-0.081	-0.086	0.039	3126	5614	0	2460	0	28
SRL_OPN_2PTS002_0474_20130504_181501_20130504_195420.EUM.nc	-0.072	-0.076	0.034	3115	5565	0	2233	0	217
SRL_OPN_2PTS002_0476_20130504_195418_20130504_213312.EUM.nc	-0.063	-0.071	0.041	3589	5517	0	1917	0	11
SRL_OPN_2PTS002_0478_20130504_213312_20130504_231123.EUM.nc	-0.079	-0.097	0.061	2240	5402	0	3158	0	4
SRL_OPN_2PTS002_0479_20130504_231122_20130505_004903.EUM.nc	-0.089	-0.093	0.044	2991	5483	0	2388	0	104
SRL_OPN_2PTS002_0481_20130505_004901_20130505_022720.EUM.nc	-0.085	-0.100	0.062	2873	5535	0	2609	0	53
SRL_OPN_2PTS002_0483_20130505_022719_20130505_040646.EUM.nc	-0.078	-0.087	0.043	2848	5484	0	2631	0	5
SRL_OPN_2PTS002_0485_20130505_040645_20130505_054816.EUM.nc	-0.091	-0.097	0.046	3526	5672	0	2053	1	92
SRL_OPN_2PTS002_0487_20130505_054815_20130505_073657.EUM.nc	-0.074	-0.081	0.034	3780	6171	0	1983	0	408
SRL_OPN_2PTS002_0490_20130505_073656_20130505_091516.EUM.nc	-0.065	-0.075	0.035	3350	5540	0	2093	1	96
SRL_OPN_2PTS002_0491_20130505_091514_20130505_105300.EUM.nc	-0.057	-0.067	0.047	2328	5530	0	3189	0	13
SRL_OPN_2PTS002_0493_20130505_105259_20130505_123114.EUM.nc	-0.085	-0.116	0.077	2603	5381	0	2760	0	18
SRL_OPN_2PTS002_0495_20130505_123113_20130505_141036.EUM.nc	-0.086	-0.093	0.037	3207	5595	0	2376	0	12
SRL_OPN_2PTS002_0497_20130505_141036_20130505_160359.EUM.nc	-0.074	-0.100	0.061	3357	6389	0	3031	0	1
SRL_OPN_2PTS002_0500_20130505_160358_20130505_174335.EUM.nc	-0.076	-0.078	0.035	2991	5615	0	2619	0	5
SRL_OPN_2PTS002_0502_20130505_174334_20130505_192309.EUM.nc	-0.072	-0.089	0.055	3518	5628	0	2107	0	3
SRL_OPN_2PTS002_0504_20130505_192308_20130505_210215.EUM.nc	-0.065	-0.070	0.030	3539	5625	0	1954	0	132
SRL_OPN_2PTS002_0506_20130505_210214_20130505_224030.EUM.nc	-0.082	-0.090	0.051	2731	5413	0	2647	1	34
SRL_OPN_2PTS002_0507_20130505_224029_20130506_001822.EUM.nc	-0.082	-0.096	0.052	3066	5454	0	2365	0	23
SRL_OPN_2PTS002_0509_20130506_001822_20130506_015624.EUM.nc	-0.083	-0.098	0.054	3058	5525	0	2458	0	9
SRL_OPN_2PTS002_0511_20130506_015623_20130506_033522.EUM.nc	-0.076	-0.089	0.058	3004	5487	0	2428	0	55
SRL_OPN_2PTS002_0513_20130506_033521_20130506_051612.EUM.nc	-0.075	-0.092	0.049	2930	5545	0	2544	0	71
SRL_OPN_2PTS002_0515_20130506_051610_20130506_070557.EUM.nc	-0.073	-0.089	0.042	3832	6192	0	2346	2	12
SRL_OPN_2PTS002_0518_20130506_070556_20130506_084431.EUM.nc	-0.067	-0.069	0.025	3679	5620	0	1593	0	348
SRL_OPN_2PTS002_0520_20130506_084429_20130506_102219.EUM.nc	-0.068	-0.070	0.033	2523	5522	0	2905	0	94
SRL_OPN_2PTS002_0521_20130506_102219_20130506_120020.EUM.nc	-0.069	-0.092	0.062	2574	5527	0	2948	0	5
SRL_OPN_2PTS002_0523_20130506_120020_20130506_133907.EUM.nc	-0.099	-0.098	0.048	2989	5444	0	2398	0	57
SRL_OPN_2PTS002_0525_20130506_133908_20130506_153239.EUM.nc	-0.072	-0.100	0.059	3632	6381	0	2747	0	2
SRL_OPN_2PTS002_0528_20130506_153239_20130506_171218.EUM.nc	-0.081	-0.099	0.063	2861	5489	0	2626	0	2
SRL_OPN_2PTS002_0530_20130506_171218_20130506_185157.EUM.nc	-0.068	-0.086	0.046	3364	5641	0	2204	0	73
SRL_OPN_2PTS002_0532_20130506_185156_20130506_203105.EUM.nc	-0.072	-0.080	0.039	3502	5583	0	2054	0	27
SRL_OPN_2PTS002_0534_20130506_203105_20130506_220942.EUM.nc	-0.081	-0.083	0.043	3034	5419	0	2325	0	60
SRL_OPN_2PTS002_0536_20130506_220942_20130506_234740.EUM.nc	-0.083	-0.101	0.055	2969	5504	0	2529	0	6
SRL_OPN_2PTS002_0537_20130506_234739_20130507_012523.EUM.nc	-0.092	-0.099	0.048	2899	5533	0	2617	0	17
SRL_OPN_2PTS002_0539_20130507_012522_20130507_030406.EUM.nc	-0.082	-0.110	0.066	2937	5571	0	2632	0	2
SRL_OPN_2PTS002_0541_20130507_030405_20130507_044419.EUM.nc	-0.080	-0.090	0.043	2942	5514	0	2565	0	7

– Continued on next page

Table 14: Ka-Band Sea State Bias Statistics.

– Continued from previous page

File	Median	Mean	Std. Dev.	No. Obs.	Total Obs.	Default Lat/Lon	Flag (total)	Default (total)	3-Sigma Edited
SRL_OPN_2PTS002_0543_20130507_044418_20130507_062631.EUM.nc	-0.064	-0.075	0.033	3515	5758	0	1821	0	422
SRL_OPN_2PTS002_0545_20130507_062630_20130507_081330.EUM.nc	-0.068	-0.079	0.034	4123	6090	0	1950	0	17
SRL_OPN_2PTS002_0548_20130507_081330_20130507_095136.EUM.nc	-0.067	-0.073	0.031	2803	5405	0	2468	0	134
SRL_OPN_2PTS002_0549_20130507_095135_20130507_112929.EUM.nc	-0.063	-0.089	0.067	2150	5418	0	3264	1	3
SRL_OPN_2PTS002_0551_20130507_112929_20130507_130755.EUM.nc	-0.094	-0.110	0.062	2775	5441	0	2623	0	43
SRL_OPN_2PTS002_0553_20130507_130755_20130507_150121.EUM.nc	-0.080	-0.100	0.052	3602	6370	0	2767	0	1
SRL_OPN_2PTS002_0556_20130507_150120_20130507_164059.EUM.nc	-0.089	-0.100	0.054	2965	5648	0	2584	0	99
SRL_OPN_2PTS002_0558_20130507_164058_20130507_182042.EUM.nc	-0.065	-0.082	0.046	3170	5619	0	2444	0	5
SRL_OPN_2PTS002_0560_20130507_182042_20130507_195959.EUM.nc	-0.077	-0.082	0.038	3103	5571	0	2352	1	115
SRL_OPN_2PTS002_0562_20130507_195959_20130507_213850.EUM.nc	-0.067	-0.077	0.039	3439	5510	0	2038	0	33
SRL_OPN_2PTS002_0564_20130507_213848_20130507_231657.EUM.nc	-0.077	-0.089	0.048	2333	5371	0	3027	0	11
SRL_OPN_2PTS002_0565_20130507_231656_20130508_005437.EUM.nc	-0.105	-0.109	0.069	2946	5500	0	2551	0	3
SRL_OPN_2PTS002_0567_20130508_005436_20130508_023258.EUM.nc	-0.080	-0.104	0.058	2967	5531	0	2562	0	2
SRL_OPN_2PTS002_0569_20130508_023257_20130508_041238.EUM.nc	-0.088	-0.093	0.043	2800	5528	0	2718	1	9
SRL_OPN_2PTS002_0571_20130508_041237_20130508_055407.EUM.nc	-0.060	-0.077	0.044	3452	5698	0	1969	0	277
SRL_OPN_2PTS002_0573_20130508_055406_20130508_074234.EUM.nc	-0.070	-0.077	0.030	4106	6149	0	1978	0	65
SRL_OPN_2PTS002_0576_20130508_074234_20130508_092050.EUM.nc	-0.066	-0.074	0.030	3326	5529	0	2188	0	15
SRL_OPN_2PTS002_0577_20130508_092050_20130508_105842.EUM.nc	-0.054	-0.070	0.046	2028	5496	0	3306	3	159
SRL_OPN_2PTS002_0579_20130508_105842_20130508_123650.EUM.nc	-0.100	-0.113	0.069	2527	5382	0	2855	0	0
SRL_OPN_2PTS002_0581_20130508_123649_20130508_141620.EUM.nc	-0.088	-0.101	0.050	3292	5572	0	2265	0	15
SRL_OPN_2PTS002_0583_20130508_141620_20130508_160938.EUM.nc	-0.078	-0.097	0.054	3414	6369	0	2945	0	10
SRL_OPN_2PTS002_0586_20130508_160938_20130508_174925.EUM.nc	-0.082	-0.088	0.046	2959	5599	0	2608	0	32
SRL_OPN_2PTS002_0588_20130508_174924_20130508_192848.EUM.nc	-0.067	-0.080	0.043	3332	5624	0	2261	1	30
SRL_OPN_2PTS002_0590_20130508_192847_20130508_210752.EUM.nc	-0.066	-0.078	0.039	3472	5611	0	2083	1	55
SRL_OPN_2PTS002_0592_20130508_210750_20130508_224605.EUM.nc	-0.070	-0.078	0.044	2552	5409	0	2775	0	82
SRL_OPN_2PTS002_0593_20130508_224604_20130509_002354.EUM.nc	-0.107	-0.118	0.067	3096	5465	0	2365	0	4
SRL_OPN_2PTS002_0595_20130509_002353_20130509_020159.EUM.nc	-0.088	-0.095	0.049	3026	5542	0	2516	0	0
SRL_OPN_2PTS002_0597_20130509_020158_20130509_034101.EUM.nc	-0.093	-0.098	0.051	2993	5505	0	2509	0	3
SRL_OPN_2PTS002_0599_20130509_034100_20130509_052157.EUM.nc	-0.081	-0.095	0.052	2979	5545	0	2563	0	3
SRL_OPN_2PTS002_0601_20130509_052156_20130509_071134.EUM.nc	-0.069	-0.069	0.023	3497	6196	0	2357	0	342
SRL_OPN_2PTS002_0604_20130509_071133_20130509_085004.EUM.nc	-0.068	-0.073	0.027	3862	5586	0	1617	0	107
SRL_OPN_2PTS002_0605_20130509_085003_20130509_102751.EUM.nc	-0.062	-0.083	0.054	2605	5522	0	2909	1	7
SRL_OPN_2PTS002_0607_20130509_102750_20130509_120554.EUM.nc	-0.065	-0.102	0.076	2583	5520	0	2929	1	7
SRL_OPN_2PTS002_0609_20130509_120553_20130509_134456.EUM.nc	-0.104	-0.107	0.048	3078	5499	0	2415	0	6
SRL_OPN_2PTS002_0611_20130509_134455_20130509_153819.EUM.nc	-0.087	-0.097	0.043	3599	6393	0	2785	0	9
SRL_OPN_2PTS002_0614_20130509_153818_20130509_171758.EUM.nc	-0.094	-0.105	0.054	2792	5482	0	2651	0	39
SRL_OPN_2PTS002_0616_20130509_171757_20130509_185735.EUM.nc	-0.075	-0.084	0.041	3350	5631	0	2244	2	35
SRL_OPN_2PTS002_0618_20130509_185735_20130509_203642.EUM.nc	-0.064	-0.079	0.039	3377	5609	0	2088	0	144
SRL_OPN_2PTS002_0620_20130509_203642_20130509_221517.EUM.nc	-0.068	-0.078	0.050	2969	5440	0	2424	0	47

– Continued on next page

Table 14: Ka-Band Sea State Bias Statistics.

– Continued from previous page

File	Median	Mean	Std. Dev.	No. Obs.	Total Obs.	Default Lat/Lon	Flag (total)	Default (total)	3-Sigma Edited
SRL_OPN_2PTS002_0622_20130509_221516_20130509_235312.EUM.nc	-0.118	-0.115	0.066	2962	5505	0	2537	0	6
SRL_OPN_2PTS002_0623_20130509_235311_20130510_013058.EUM.nc	-0.096	-0.096	0.047	2989	5511	0	2513	0	9
SRL_OPN_2PTS002_0625_20130510_013057_20130510_030943.EUM.nc	-0.086	-0.099	0.051	2893	5552	0	2591	1	67
SRL_OPN_2PTS002_0627_20130510_030943_20130510_045003.EUM.nc	-0.075	-0.090	0.050	2940	5483	0	2537	0	6
SRL_OPN_2PTS002_0629_20130510_045003_20130510_063223.EUM.nc	-0.076	-0.076	0.024	3587	5764	0	1878	0	299
SRL_OPN_2PTS002_0631_20130510_063222_20130510_081905.EUM.nc	-0.069	-0.077	0.030	4162	6077	0	1884	0	31
SRL_OPN_2PTS002_0634_20130510_081904_20130510_095708.EUM.nc	-0.079	-0.093	0.047	2822	5530	0	2670	0	38
SRL_OPN_2PTS002_0635_20130510_095707_20130510_113503.EUM.nc	-0.064	-0.090	0.069	2334	5410	0	3068	4	4
SRL_OPN_2PTS002_0637_20130510_113502_20130510_131333.EUM.nc	-0.109	-0.110	0.047	2852	5456	0	2596	0	8
SRL_OPN_2PTS002_0639_20130510_131332_20130510_150659.EUM.nc	-0.083	-0.094	0.047	3579	6374	0	2774	0	21
SRL_OPN_2PTS002_0642_20130510_150658_20130510_164638.EUM.nc	-0.088	-0.096	0.042	2799	5615	0	2709	0	107
SRL_OPN_2PTS002_0644_20130510_164637_20130510_182620.EUM.nc	-0.084	-0.095	0.049	3325	5547	0	2216	0	6
SRL_OPN_2PTS002_0646_20130510_182619_20130510_200535.EUM.nc	-0.080	-0.088	0.043	3194	5592	0	2385	0	13
SRL_OPN_2PTS002_0648_20130510_200534_20130510_214424.EUM.nc	-0.065	-0.074	0.036	3329	5486	0	2107	0	50
SRL_OPN_2PTS002_0650_20130510_214423_20130510_232229.EUM.nc	-0.107	-0.109	0.070	2483	5390	0	2897	1	9
SRL_OPN_2PTS002_0651_20130510_232229_20130511_010010.EUM.nc	-0.104	-0.105	0.051	2902	5527	0	2619	0	6
SRL_OPN_2PTS002_0653_20130511_010009_20130511_023833.EUM.nc	-0.087	-0.097	0.053	2971	5536	0	2546	0	19
SRL_OPN_2PTS002_0655_20130511_023832_20130511_041820.EUM.nc	-0.080	-0.091	0.049	2826	5514	0	2674	2	12
SRL_OPN_2PTS002_0657_20130511_041819_20130511_055956.EUM.nc	-0.083	-0.079	0.025	3324	5727	0	1967	0	436
SRL_OPN_2PTS002_0659_20130511_055955_20130511_074809.EUM.nc	-0.075	-0.076	0.026	3991	6133	0	2004	0	138
SRL_OPN_2PTS002_0662_20130511_074808_20130511_092623.EUM.nc	-0.082	-0.091	0.042	3250	5526	0	2263	0	13
SRL_OPN_2PTS002_0663_20130511_092623_20130511_110416.EUM.nc	-0.052	-0.077	0.053	2134	5535	0	3392	2	7
SRL_OPN_2PTS002_0665_20130511_110415_20130511_124226.EUM.nc	-0.102	-0.110	0.049	2525	5377	0	2796	0	56
SRL_OPN_2PTS002_0667_20130511_124225_20130511_142200.EUM.nc	-0.084	-0.093	0.043	3180	5553	0	2192	0	181
SRL_OPN_2PTS002_0669_20130511_142159_20130511_161517.EUM.nc	-0.084	-0.089	0.036	3412	6392	0	2966	0	14
SRL_OPN_2PTS002_0672_20130511_161516_20130511_175503.EUM.nc	-0.085	-0.085	0.034	2649	5613	0	2591	1	372
SRL_OPN_2PTS002_0674_20130511_175502_20130511_193425.EUM.nc	-0.082	-0.085	0.036	3351	5625	0	2258	1	15
SRL_OPN_2PTS002_0676_20130511_193424_20130511_211327.EUM.nc	-0.068	-0.076	0.037	3376	5614	0	2158	1	79
SRL_OPN_2PTS002_0678_20130511_211326_20130511_225137.EUM.nc	-0.069	-0.087	0.055	2438	5385	0	2895	0	52
SRL_OPN_2PTS002_0679_20130511_225136_20130512_002926.EUM.nc	-0.100	-0.102	0.049	2902	5429	0	2312	0	215
SRL_OPN_2PTS002_0681_20130512_002926_20130512_020732.EUM.nc	-0.090	-0.101	0.050	2895	5540	0	2611	0	34
SRL_OPN_2PTS002_0683_20130512_020732_20130512_034641.EUM.nc	-0.078	-0.096	0.056	2849	5549	0	2618	0	82
SRL_OPN_2PTS002_0685_20130512_034640_20130512_052744.EUM.nc	-0.084	-0.079	0.019	2432	5555	0	2635	0	488
SRL_OPN_2PTS002_0687_20130512_052743_20130512_071709.EUM.nc	-0.076	-0.083	0.032	3838	6209	0	2273	0	98
SRL_OPN_2PTS002_0690_20130512_071709_20130512_085537.EUM.nc	-0.073	-0.078	0.028	3782	5607	0	1732	0	93
SRL_OPN_2PTS002_0691_20130512_085536_20130512_103323.EUM.nc	-0.059	-0.075	0.042	2390	5513	0	3116	0	7
SRL_OPN_2PTS002_0693_20130512_103322_20130512_121128.EUM.nc	-0.102	-0.104	0.055	2530	5533	0	2994	1	8
SRL_OPN_2PTS002_0695_20130512_121127_20130512_135034.EUM.nc	-0.100	-0.108	0.051	3045	5501	0	2392	1	63
SRL_OPN_2PTS002_0697_20130512_135033_20130512_154358.EUM.nc	-0.083	-0.088	0.026	3547	6385	0	2810	0	28

– Continued on next page

Table 14: Ka-Band Sea State Bias Statistics.

– Continued from previous page

File	Median	Mean	Std. Dev.	No. Obs.	Total Obs.	Default Lat/Lon	Flag (total)	Default (total)	3-Sigma Edited
SRL_OPN_2PTS002_0700_20130512_154356_20130512_172336.EUM.nc	-0.088	-0.115	0.069	2870	5543	0	2668	0	5
SRL_OPN_2PTS002_0702_20130512_172335_20130512_190313.EUM.nc	-0.080	-0.087	0.037	3149	5624	0	2285	1	189
SRL_OPN_2PTS002_0704_20130512_190312_20130512_204226.EUM.nc	-0.066	-0.070	0.031	3545	5646	0	1939	0	162
SRL_OPN_2PTS002_0706_20130512_204225_20130512_222049.EUM.nc	-0.075	-0.084	0.052	2949	5417	0	2394	0	74
SRL_OPN_2PTS002_0708_20130512_222048_20130512_235844.EUM.nc	-0.109	-0.115	0.062	3021	5521	0	2490	0	10
SRL_OPN_2PTS002_0709_20130512_235843_20130513_013632.EUM.nc	-0.095	-0.098	0.047	3035	5534	0	2488	0	11
SRL_OPN_2PTS002_0711_20130513_013631_20130513_031522.EUM.nc	-0.088	-0.107	0.061	2897	5535	0	2633	1	4
SRL_OPN_2PTS002_0713_20130513_031521_20130513_045548.EUM.nc	-0.079	-0.113	0.072	2943	5554	0	2606	0	5
SRL_OPN_2PTS002_0715_20130513_045547_20130513_063816.EUM.nc	-0.086	-0.097	0.042	3785	5820	0	1905	0	130
SRL_OPN_2PTS002_0717_20130513_063816_20130513_082439.EUM.nc	-0.075	-0.072	0.017	3651	6068	0	1913	0	504
SRL_OPN_2PTS002_0720_20130513_082438_20130513_100240.EUM.nc	-0.068	-0.073	0.035	2852	5556	0	2677	0	27
SRL_OPN_2PTS002_0721_20130513_100240_20130513_114036.EUM.nc	-0.091	-0.094	0.064	2357	5443	0	3075	1	10
SRL_OPN_2PTS002_0723_20130513_114036_20130513_131911.EUM.nc	-0.110	-0.108	0.044	2937	5478	0	2534	0	7
SRL_OPN_2PTS002_0725_20130513_131911_20130513_151239.EUM.nc	-0.079	-0.089	0.035	3557	6390	0	2766	0	67
SRL_OPN_2PTS002_0728_20130513_151238_20130513_165217.EUM.nc	-0.090	-0.121	0.074	2872	5567	0	2694	1	0
SRL_OPN_2PTS002_0730_20130513_165218_20130513_183159.EUM.nc	-0.084	-0.097	0.048	3138	5527	0	2249	0	140
SRL_OPN_2PTS002_0732_20130513_183158_20130513_201112.EUM.nc	-0.067	-0.074	0.032	3240	5576	0	2297	0	39
SRL_OPN_2PTS002_0734_20130513_201111_20130513_214958.EUM.nc	-0.064	-0.086	0.052	3336	5486	0	2137	0	13
SRL_OPN_2PTS002_0736_20130513_214958_20130513_232802.EUM.nc	-0.081	-0.095	0.060	2508	5352	0	2829	1	14
SRL_OPN_2PTS002_0737_20130513_232801_20130514_010542.EUM.nc	-0.103	-0.104	0.040	2715	5496	0	2774	0	7
SRL_OPN_2PTS002_0739_20130514_010541_20130514_024409.EUM.nc	-0.097	-0.105	0.051	2942	5547	0	2602	0	3
SRL_OPN_2PTS002_0741_20130514_024409_20130514_042402.EUM.nc	-0.076	-0.113	0.070	2824	5545	0	2718	0	3
SRL_OPN_2PTS002_0743_20130514_042401_20130514_060547.EUM.nc	-0.100	-0.106	0.047	3789	5724	0	1934	1	0
SRL_OPN_2PTS002_0745_20130514_060546_20130514_075344.EUM.nc	-0.073	-0.073	0.020	3707	6100	0	1972	0	421
SRL_OPN_2PTS002_0748_20130514_075344_20130514_093156.EUM.nc	-0.072	-0.074	0.025	3011	5495	0	2321	0	163
SRL_OPN_2PTS002_0749_20130514_093156_20130514_110949.EUM.nc	-0.062	-0.077	0.058	2173	5470	0	3284	0	13
SRL_OPN_2PTS002_0751_20130514_110947_20130514_124802.EUM.nc	-0.102	-0.106	0.033	2537	5366	0	2824	1	4
SRL_OPN_2PTS002_0753_20130514_124802_20130514_144119.EUM.nc	-0.084	-0.094	0.043	3313	6308	0	2873	0	122
SRL_OPN_2PTS002_0756_20130514_144118_20130514_162056.EUM.nc	-0.080	-0.105	0.057	3407	5623	0	2200	1	15
SRL_OPN_2PTS002_0758_20130514_162056_20130514_180041.EUM.nc	-0.099	-0.112	0.058	3102	5630	0	2525	0	3
SRL_OPN_2PTS002_0760_20130514_180040_20130514_194002.EUM.nc	-0.067	-0.066	0.026	3068	5613	0	2228	0	317
SRL_OPN_2PTS002_0762_20130514_194001_20130514_211901.EUM.nc	-0.072	-0.087	0.048	3424	5525	0	2092	0	9
SRL_OPN_2PTS002_0764_20130514_211900_20130514_225717.EUM.nc	-0.073	-0.079	0.046	2366	5486	0	3051	0	69
SRL_OPN_2PTS002_0765_20130514_225716_20130515_003458.EUM.nc	-0.098	-0.100	0.036	3232	5483	0	2243	0	8
SRL_OPN_2PTS002_0767_20130515_003457_20130515_021307.EUM.nc	-0.098	-0.110	0.052	2932	5529	0	2585	0	12
SRL_OPN_2PTS002_0769_20130515_021307_20130515_035229.EUM.nc	-0.081	-0.104	0.057	2826	5520	0	2693	0	1
SRL_OPN_2PTS002_0771_20130515_035228_20130515_053331.EUM.nc	-0.116	-0.120	0.057	2851	5557	0	2592	0	114
SRL_OPN_2PTS002_0773_20130515_053330_20130515_072244.EUM.nc	-0.078	-0.080	0.025	3903	6204	0	2133	0	168
SRL_OPN_2PTS002_0776_20130515_072243_20130515_090110.EUM.nc	-0.070	-0.070	0.019	3540	5595	0	1766	0	289

– Continued on next page

Table 14: Ka-Band Sea State Bias Statistics.

– Continued from previous page

File	Median	Mean	Std. Dev.	No. Obs.	Total Obs.	Default Lat/Lon	Flag (total)	Default (total)	3-Sigma Edited
SRL_OPN_2PTS002_0777_20130515_090109_20130515_103904.EUM.nc	-0.046	-0.065	0.045	2414	5531	0	3111	1	5
SRL_OPN_2PTS002_0779_20130515_103903_20130515_121702.EUM.nc	-0.093	-0.092	0.044	2488	5514	0	2903	1	122
SRL_OPN_2PTS002_0781_20130515_121701_20130515_135613.EUM.nc	-0.094	-0.100	0.039	2997	5450	0	2310	12	131
SRL_OPN_2PTS002_0783_20130515_135612_20130515_154936.EUM.nc	-0.089	-0.103	0.041	3558	6368	0	2803	0	7
SRL_OPN_2PTS002_0786_20130515_154936_20130515_172923.EUM.nc	-0.105	-0.112	0.057	2887	5508	0	2614	0	7
SRL_OPN_2PTS002_0788_20130515_172921_20130515_190850.EUM.nc	-0.072	-0.068	0.021	3021	5654	0	2182	1	450
SRL_OPN_2PTS002_0790_20130515_190850_20130515_204801.EUM.nc	-0.076	-0.077	0.035	3682	5607	0	1905	0	20
SRL_OPN_2PTS002_0792_20130515_204800_20130515_222623.EUM.nc	-0.075	-0.075	0.037	2860	5421	0	2479	1	81
SRL_OPN_2PTS002_0794_20130515_222622_20130516_000415.EUM.nc	-0.098	-0.103	0.035	3093	5544	0	2439	0	12
SRL_OPN_2PTS002_0795_20130516_000414_20130516_014213.EUM.nc	-0.099	-0.099	0.041	2930	5551	0	2463	0	158
SRL_OPN_2PTS002_0797_20130516_014213_20130516_032100.EUM.nc	-0.097	-0.108	0.055	2911	5517	0	2589	0	17
SRL_OPN_2PTS002_0799_20130516_032059_20130516_050132.EUM.nc	-0.103	-0.112	0.050	2863	5547	0	2546	1	137
SRL_OPN_2PTS002_0801_20130516_050131_20130516_064409.EUM.nc	-0.083	-0.089	0.028	3738	5808	0	1915	0	155
SRL_OPN_2PTS002_0803_20130516_064408_20130516_083021.EUM.nc	-0.070	-0.072	0.022	3943	6043	0	1788	0	312
SRL_OPN_2PTS002_0806_20130516_083020_20130516_100813.EUM.nc	-0.070	-0.075	0.040	2851	5509	0	2650	0	8
SRL_OPN_2PTS002_0807_20130516_100812_20130516_114610.EUM.nc	-0.081	-0.083	0.052	2453	5462	0	2996	0	13
SRL_OPN_2PTS002_0809_20130516_114609_20130516_132456.EUM.nc	-0.098	-0.103	0.032	2930	5466	0	2516	0	20
SRL_OPN_2PTS002_0811_20130516_132455_20130516_165756.EUM.nc	-0.104	-0.101	0.039	6240	11933	0	5369	1	323
SRL_OPN_2PTS002_0816_20130516_165755_20130516_201657.EUM.nc	-0.073	-0.076	0.035	6265	11083	0	4450	0	368
SRL_OPN_2PTS002_0820_20130516_201657_20130516_215531.EUM.nc	-0.081	-0.083	0.044	3209	5435	0	2193	1	32
SRL_OPN_2PTS002_0822_20130516_215530_20130516_233332.EUM.nc	-0.088	-0.091	0.024	2404	5305	0	2802	0	99
SRL_OPN_2PTS002_0823_20130516_233331_20130517_011122.EUM.nc	-0.095	-0.099	0.038	2720	5521	0	2791	0	10
SRL_OPN_2PTS002_0825_20130517_011121_20130517_024946.EUM.nc	-0.117	-0.114	0.047	2881	5519	0	2593	0	45
SRL_OPN_2PTS002_0827_20130517_024945_20130517_042944.EUM.nc	-0.093	-0.108	0.052	2805	5536	0	2667	0	64
SRL_OPN_2PTS002_0829_20130517_042944_20130517_061135.EUM.nc	-0.091	-0.088	0.023	3477	5727	0	1960	1	289
SRL_OPN_2PTS002_0831_20130517_061134_20130517_075926.EUM.nc	-0.069	-0.069	0.020	3610	6098	0	1960	0	528
SRL_OPN_2PTS002_0834_20130517_075926_20130517_093728.EUM.nc	-0.077	-0.085	0.035	2977	5518	0	2523	0	18
SRL_OPN_2PTS002_0835_20130517_093728_20130517_111519.EUM.nc	-0.061	-0.066	0.042	2165	5468	0	3289	2	12
SRL_OPN_2PTS002_0837_20130517_111518_20130517_125344.EUM.nc	-0.091	-0.093	0.029	2523	5382	0	2728	0	131
SRL_OPN_2PTS002_0839_20130517_125345_20130517_144656.EUM.nc	-0.102	-0.100	0.030	3436	6329	0	2861	0	32
SRL_OPN_2PTS002_0842_20130517_144654_20130517_162634.EUM.nc	-0.092	-0.104	0.060	3342	5648	0	2233	0	73
SRL_OPN_2PTS002_0844_20130517_162634_20130517_180618.EUM.nc	-0.085	-0.096	0.055	3068	5650	0	2526	0	56
SRL_OPN_2PTS002_0846_20130517_180617_20130517_194539.EUM.nc	-0.068	-0.087	0.054	3372	5632	0	2251	0	9
SRL_OPN_2PTS002_0848_20130517_194538_20130517_212435.EUM.nc	-0.074	-0.082	0.033	3432	5500	0	2052	1	15
SRL_OPN_2PTS002_0850_20130517_212434_20130517_230248.EUM.nc	-0.073	-0.075	0.033	2267	5403	0	3118	0	18
SRL_OPN_2PTS002_0851_20130517_230247_20130518_004029.EUM.nc	-0.082	-0.084	0.035	3254	5504	0	2216	0	34
SRL_OPN_2PTS002_0853_20130518_004028_20130518_021841.EUM.nc	-0.113	-0.110	0.045	2810	5553	0	2620	0	123
SRL_OPN_2PTS002_0855_20130518_021840_20130518_035808.EUM.nc	-0.097	-0.114	0.066	2799	5583	0	2781	0	3
SRL_OPN_2PTS002_0857_20130518_035808_20130518_053918.EUM.nc	-0.094	-0.091	0.033	2956	5540	0	2423	0	161

– Continued on next page

Table 14: Ka-Band Sea State Bias Statistics.

– Continued from previous page

File	Median	Mean	Std. Dev.	No. Obs.	Total Obs.	Default Lat/Lon	Flag (total)	Default (total)	3-Sigma Edited
SRL_OPN_2PTS002_0859_20130518_053916_20130518_072827.EUM.nc	-0.073	-0.072	0.022	3726	6179	0	1968	0	485
SRL_OPN_2PTS002_0862_20130518_072826_20130518_090641.EUM.nc	-0.071	-0.075	0.031	3492	5561	0	1860	0	209
SRL_OPN_2PTS002_0863_20130518_090640_20130518_104435.EUM.nc	-0.052	-0.059	0.034	2409	5552	0	3130	1	12
SRL_OPN_2PTS002_0865_20130518_104435_20130518_122235.EUM.nc	-0.085	-0.093	0.048	2647	5491	0	2833	1	10
SRL_OPN_2PTS002_0867_20130518_122234_20130518_140151.EUM.nc	-0.100	-0.106	0.047	3321	5543	0	2210	0	12
SRL_OPN_2PTS002_0869_20130518_140151_20130518_155514.EUM.nc	-0.100	-0.109	0.044	3210	6361	0	3058	0	93
SRL_OPN_2PTS002_0872_20130518_155513_20130518_173501.EUM.nc	-0.096	-0.114	0.066	2825	5505	0	2658	0	22
SRL_OPN_2PTS002_0874_20130518_173459_20130518_191427.EUM.nc	-0.072	-0.084	0.043	3364	5625	0	2142	0	119
SRL_OPN_2PTS002_0876_20130518_191426_20130518_205335.EUM.nc	-0.068	-0.073	0.029	3660	5634	0	1962	1	11
SRL_OPN_2PTS002_0878_20130518_205335_20130518_223203.EUM.nc	-0.057	-0.063	0.032	2911	5447	0	2508	2	26
SRL_OPN_2PTS002_0880_20130518_223203_20130519_000946.EUM.nc	-0.081	-0.100	0.047	3093	5482	0	2381	0	8
SRL_OPN_2PTS002_0881_20130519_000945_20130519_014745.EUM.nc	-0.098	-0.106	0.051	3079	5555	0	2397	1	78
SRL_OPN_2PTS002_0883_20130519_014745_20130519_032635.EUM.nc	-0.109	-0.122	0.068	2973	5478	0	2462	0	43
SRL_OPN_2PTS002_0885_20130519_032635_20130519_050716.EUM.nc	-0.091	-0.095	0.037	2908	5578	0	2663	0	7
SRL_OPN_2PTS002_0887_20130519_050715_20130519_065717.EUM.nc	-0.074	-0.080	0.030	3688	6219	0	2396	0	135
SRL_OPN_2PTS002_0890_20130519_065716_20130519_083553.EUM.nc	-0.072	-0.080	0.032	4070	5624	0	1369	1	184
SRL_OPN_2PTS002_0892_20130519_083553_20130519_101344.EUM.nc	-0.061	-0.062	0.026	2634	5544	0	2789	1	120
SRL_OPN_2PTS002_0893_20130519_101343_20130519_115142.EUM.nc	-0.068	-0.078	0.047	2518	5513	0	2985	0	10
SRL_OPN_2PTS002_0895_20130519_115141_20130519_133033.EUM.nc	-0.099	-0.123	0.064	3029	5453	0	2424	0	0
SRL_OPN_2PTS002_0897_20130519_133031_20130519_152355.EUM.nc	-0.097	-0.115	0.049	3585	6362	0	2741	0	36
SRL_OPN_2PTS002_0900_20130519_152354_20130519_170334.EUM.nc	-0.098	-0.108	0.048	2901	5486	0	2584	0	1
SRL_OPN_2PTS002_0902_20130519_170333_20130519_184314.EUM.nc	-0.077	-0.089	0.044	3233	5626	0	2321	0	72
SRL_OPN_2PTS002_0904_20130519_184313_20130519_202232.EUM.nc	-0.065	-0.066	0.025	3274	5594	0	2145	1	174
SRL_OPN_2PTS002_0906_20130519_202232_20130519_220105.EUM.nc	-0.061	-0.063	0.026	2998	5401	0	2340	0	63
SRL_OPN_2PTS002_0908_20130519_220104_20130519_233905.EUM.nc	-0.104	-0.111	0.061	2695	5475	0	2773	1	6
SRL_OPN_2PTS002_0909_20130519_233903_20130520_011658.EUM.nc	-0.093	-0.116	0.066	2973	5520	0	2545	0	2
SRL_OPN_2PTS002_0911_20130520_011657_20130520_025525.EUM.nc	-0.110	-0.119	0.054	2858	5512	0	2593	0	61
SRL_OPN_2PTS002_0913_20130520_025523_20130520_043529.EUM.nc	-0.082	-0.092	0.043	2863	5527	0	2649	1	14
SRL_OPN_2PTS002_0915_20130520_043528_20130520_061728.EUM.nc	-0.078	-0.083	0.029	3695	5781	0	1941	0	145
SRL_OPN_2PTS002_0917_20130520_061728_20130520_080502.EUM.nc	-0.077	-0.084	0.036	4049	6084	0	1957	0	78
SRL_OPN_2PTS002_0920_20130520_080502_20130520_094303.EUM.nc	-0.068	-0.065	0.027	2830	5518	0	2527	0	161
SRL_OPN_2PTS002_0921_20130520_094302_20130520_112055.EUM.nc	-0.059	-0.076	0.059	2259	5430	0	3161	0	10
SRL_OPN_2PTS002_0923_20130520_112054_20130520_125923.EUM.nc	-0.107	-0.131	0.068	2713	5405	0	2686	0	6
SRL_OPN_2PTS002_0925_20130520_125922_20130520_145237.EUM.nc	-0.102	-0.110	0.046	3424	6364	0	2821	0	119
SRL_OPN_2PTS002_0928_20130520_145236_20130520_163216.EUM.nc	-0.086	-0.097	0.037	3354	5662	0	2296	0	12
SRL_OPN_2PTS002_0930_20130520_163215_20130520_181200.EUM.nc	-0.086	-0.089	0.039	3104	5616	0	2504	0	8
SRL_OPN_2PTS002_0932_20130520_181158_20130520_195127.EUM.nc	-0.064	-0.065	0.026	3166	5624	0	2296	0	162
SRL_OPN_2PTS002_0934_20130520_195126_20130520_213012.EUM.nc	-0.062	-0.062	0.026	3379	5507	0	2012	1	115
SRL_OPN_2PTS002_0936_20130520_213011_20130520_230824.EUM.nc	-0.081	-0.090	0.056	2217	5434	0	3209	0	8

– Continued on next page

Table 14: Ka-Band Sea State Bias Statistics.

– Continued from previous page

File	Median	Mean	Std. Dev.	No. Obs.	Total Obs.	Default Lat/Lon	Flag (total)	Default (total)	3-Sigma Edited
SRL_OPN_2PTS002_0937_20130520_230823_20130521_004612.EUM.nc	-0.085	-0.117	0.069	3159	5491	0	2327	0	5
SRL_OPN_2PTS002_0939_20130521_004611_20130521_022420.EUM.nc	-0.112	-0.119	0.052	2925	5533	0	2599	0	9
SRL_OPN_2PTS002_0941_20130521_022420_20130521_040352.EUM.nc	-0.094	-0.096	0.039	2821	5483	0	2655	1	6
SRL_OPN_2PTS002_0943_20130521_040351_20130521_054508.EUM.nc	-0.080	-0.085	0.036	3327	5666	0	2239	0	100
SRL_OPN_2PTS002_0945_20130521_054508_20130521_073405.EUM.nc	-0.077	-0.084	0.031	4040	6183	0	2038	0	105
SRL_OPN_2PTS002_0948_20130521_073404_20130521_091217.EUM.nc	-0.063	-0.062	0.019	3113	5547	0	2003	1	430
SRL_OPN_2PTS002_0949_20130521_091216_20130521_105010.EUM.nc	-0.049	-0.063	0.047	2302	5562	0	3190	2	68
SRL_OPN_2PTS002_0951_20130521_105009_20130521_122813.EUM.nc	-0.119	-0.129	0.067	2598	5381	0	2747	0	36
SRL_OPN_2PTS002_0953_20130521_122813_20130521_140735.EUM.nc	-0.114	-0.120	0.040	3202	5579	0	2370	0	7
SRL_OPN_2PTS002_0955_20130521_140734_20130521_160057.EUM.nc	-0.094	-0.099	0.035	3259	6385	0	3083	0	43
SRL_OPN_2PTS002_0958_20130521_160056_20130521_174042.EUM.nc	-0.088	-0.090	0.039	2891	5622	0	2684	0	47
SRL_OPN_2PTS002_0960_20130521_174041_20130521_192008.EUM.nc	-0.058	-0.063	0.027	3236	5629	0	2181	0	212
SRL_OPN_2PTS002_0962_20130521_192007_20130521_205915.EUM.nc	-0.064	-0.060	0.022	3302	5618	0	1985	0	331
SRL_OPN_2PTS002_0964_20130521_205914_20130521_223740.EUM.nc	-0.062	-0.075	0.042	2823	5430	0	2584	0	23
SRL_OPN_2PTS002_0965_20130521_223739_20130522_001522.EUM.nc	-0.096	-0.112	0.061	3089	5478	0	2382	0	7
SRL_OPN_2PTS002_0967_20130522_001521_20130522_015323.EUM.nc	-0.106	-0.104	0.040	3120	5520	0	2393	0	7
SRL_OPN_2PTS002_0969_20130522_015322_20130522_033219.EUM.nc	-0.094	-0.096	0.045	3011	5483	0	2460	0	12
SRL_OPN_2PTS002_0971_20130522_033219_20130522_051305.EUM.nc	-0.082	-0.095	0.038	2951	5563	0	2611	0	1
SRL_OPN_2PTS002_0973_20130522_051304_20130522_070257.EUM.nc	-0.071	-0.077	0.027	3640	6225	0	2443	0	142
SRL_OPN_2PTS002_0976_20130522_070256_20130522_084131.EUM.nc	-0.063	-0.062	0.016	3792	5611	0	1460	0	359
SRL_OPN_2PTS002_0978_20130522_084130_20130522_101919.EUM.nc	-0.057	-0.072	0.050	2680	5533	0	2847	0	6
SRL_OPN_2PTS002_0979_20130522_101918_20130522_115720.EUM.nc	-0.099	-0.104	0.064	2522	5495	0	2968	0	5
SRL_OPN_2PTS002_0981_20130522_115719_20130522_133614.EUM.nc	-0.105	-0.107	0.031	2935	5446	0	2438	0	73
SRL_OPN_2PTS002_0983_20130522_133616_20130522_152937.EUM.nc	-0.089	-0.090	0.023	3261	6384	0	2747	0	376
SRL_OPN_2PTS002_0986_20130522_152936_20130522_170924.EUM.nc	-0.080	-0.091	0.040	2892	5489	0	2594	0	3
SRL_OPN_2PTS002_0988_20130522_170923_20130522_184855.EUM.nc	-0.063	-0.069	0.030	3316	5633	0	2201	0	116
SRL_OPN_2PTS002_0990_20130522_184854_20130522_202811.EUM.nc	-0.058	-0.070	0.036	3326	5609	0	2221	1	61
SRL_OPN_2PTS002_0992_20130522_202811_20130522_220642.EUM.nc	-0.066	-0.069	0.038	3007	5404	0	2305	0	92
SRL_OPN_2PTS002_0994_20130522_220641_20130522_234441.EUM.nc	-0.106	-0.108	0.056	2876	5528	0	2648	0	4
SRL_OPN_2PTS002_0995_20130522_234440_20130523_012232.EUM.nc	-0.105	-0.097	0.037	2886	5533	0	2570	0	77
SRL_OPN_2PTS002_0997_20130523_012231_20130523_030104.EUM.nc	-0.092	-0.105	0.044	2905	5530	0	2622	0	3
SRL_OPN_2PTS002_0999_20130523_030103_20130523_044114.EUM.nc	-0.088	-0.094	0.035	2732	5635	0	2785	1	117

31 Ka-Band Waveform Attitude Table

Table 15: Ka-Band Waveform Attitude Statistics.

File	Median	Mean	Std. Dev.	No. Obs.	Total Obs.	Default Lat/Lon	Flag (total)	Default (total)	3-Sigma Edited
SRL_OPN_2PTS001_1001_20130418_044134_20130418_062344.EUM.nc	0.003	0.003	0.001	3767	5789	0	1771	0	251
SRL_OPN_2PTS002_0001_20130418_062344_20130418_081052.EUM.nc	0.003	0.003	0.001	3816	6072	0	1960	0	296
SRL_OPN_2PTS002_0004_20130418_081051_20130418_094858.EUM.nc	0.003	0.003	0.001	2743	5462	0	2456	0	263
SRL_OPN_2PTS002_0005_20130418_094857_20130418_130514.EUM.nc	0.003	0.003	0.001	4456	10602	0	5647	1	498
SRL_OPN_2PTS002_0009_20130418_130514_20130418_145838.EUM.nc	0.003	0.003	0.001	3395	6367	0	2745	0	227
SRL_OPN_2PTS002_0012_20130418_145838_20130418_163818.EUM.nc	0.003	0.003	0.001	2941	5632	0	2459	0	232
SRL_OPN_2PTS002_0014_20130418_163817_20130418_181800.EUM.nc	0.003	0.003	0.001	2923	5510	0	2402	0	185
SRL_OPN_2PTS002_0016_20130418_181800_20130418_195718.EUM.nc	0.003	0.003	0.001	2854	5491	0	2244	0	393
SRL_OPN_2PTS002_0018_20130418_195717_20130418_213610.EUM.nc	0.003	0.003	0.001	3256	5403	0	1877	1	269
SRL_OPN_2PTS002_0020_20130418_213609_20130418_231419.EUM.nc	0.003	0.003	0.001	2106	5370	0	3088	0	176
SRL_OPN_2PTS002_0021_20130418_231417_20130419_005158.EUM.nc	0.003	0.003	0.001	2827	5479	0	2377	0	275
SRL_OPN_2PTS002_0023_20130419_005158_20130419_023017.EUM.nc	0.003	0.003	0.001	2731	5508	0	2581	0	196
SRL_OPN_2PTS002_0025_20130419_023017_20130419_040955.EUM.nc	0.003	0.003	0.001	2610	5493	0	2659	1	223
SRL_OPN_2PTS002_0027_20130419_040954_20130419_055120.EUM.nc	0.003	0.003	0.001	3467	5678	0	1933	2	276
SRL_OPN_2PTS002_0029_20130419_055119_20130419_073954.EUM.nc	0.003	0.003	0.001	3847	6145	0	1974	0	324
SRL_OPN_2PTS002_0032_20130419_073953_20130419_091812.EUM.nc	0.003	0.003	0.001	3090	5500	0	2123	1	286
SRL_OPN_2PTS002_0033_20130419_091811_20130419_105604.EUM.nc	0.014	0.041	0.042	2268	5470	0	3202	0	0
SRL_OPN_2PTS002_0035_20130419_105603_20130419_123410.EUM.nc	0.003	0.003	0.001	2380	5334	0	2749	0	205
SRL_OPN_2PTS002_0037_20130419_123410_20130419_141337.EUM.nc	0.003	0.003	0.001	3083	5523	0	2205	0	235
SRL_OPN_2PTS002_0039_20130419_141336_20130419_160656.EUM.nc	0.003	0.003	0.001	3088	6366	0	2984	0	294
SRL_OPN_2PTS002_0042_20130419_160655_20130419_174643.EUM.nc	0.003	0.003	0.001	2769	5589	0	2574	1	245
SRL_OPN_2PTS002_0044_20130419_174642_20130419_192606.EUM.nc	0.003	0.003	0.001	3083	5561	0	2131	0	347
SRL_OPN_2PTS002_0046_20130419_192606_20130419_210511.EUM.nc	0.003	0.003	0.001	3256	5553	0	1982	0	315
SRL_OPN_2PTS002_0048_20130419_210510_20130419_224334.EUM.nc	0.003	0.003	0.001	2535	5373	0	2652	1	185
SRL_OPN_2PTS002_0049_20130419_224334_20130420_002115.EUM.nc	0.003	0.003	0.001	2861	5431	0	2316	0	254
SRL_OPN_2PTS002_0051_20130420_002114_20130420_015919.EUM.nc	0.003	0.003	0.001	2848	5554	0	2506	0	200
SRL_OPN_2PTS002_0053_20130420_015917_20130420_033827.EUM.nc	0.003	0.003	0.001	2793	5537	0	2479	0	265
SRL_OPN_2PTS002_0055_20130420_033826_20130420_051910.EUM.nc	0.004	0.004	0.002	2933	4655	0	1599	1	122
SRL_OPN_2PTS002_0057_20130420_051909_20130420_070900.EUM.nc	0.003	0.004	0.002	3724	6191	0	2296	0	171
SRL_OPN_2PTS002_0060_20130420_070859_20130420_084723.EUM.nc	0.003	0.003	0.002	3589	5590	0	1622	1	378
SRL_OPN_2PTS002_0061_20130420_084721_20130420_102518.EUM.nc	0.003	0.004	0.002	2401	5407	0	2743	0	263
SRL_OPN_2PTS002_0063_20130420_102518_20130420_120312.EUM.nc	0.003	0.003	0.001	2420	5404	0	2807	0	177
SRL_OPN_2PTS002_0065_20130420_120310_20130420_134211.EUM.nc	0.003	0.003	0.001	2914	5432	0	2271	0	247
SRL_OPN_2PTS002_0067_20130420_134210_20130420_153534.EUM.nc	0.003	0.003	0.001	3446	6343	0	2662	0	235
SRL_OPN_2PTS002_0070_20130420_153533_20130420_171522.EUM.nc	0.003	0.003	0.001	2639	5596	0	2741	0	216
SRL_OPN_2PTS002_0072_20130420_171521_20130420_185451.EUM.nc	0.003	0.003	0.001	3174	5526	0	2111	0	241
SRL_OPN_2PTS002_0074_20130420_185451_20130420_203407.EUM.nc	0.003	0.003	0.001	3254	5526	0	1958	0	314

– Continued on next page

Table 15: Ka-Band Waveform Attitude Statistics.

– Continued from previous page

File	Median	Mean	Std. Dev.	No. Obs.	Total Obs.	Default Lat/Lon	Flag (total)	Default (total)	3-Sigma Edited
SRL_OPN_2PTS002_0076_20130420_203406_20130420_221243.EUM.nc	0.003	0.003	0.002	2768	5422	0	2415	0	239
SRL_OPN_2PTS002_0078_20130420_221242_20130420_235030.EUM.nc	0.003	0.003	0.001	2790	5454	0	2496	0	168
SRL_OPN_2PTS002_0079_20130420_235028_20130421_012824.EUM.nc	0.003	0.003	0.001	2711	5519	0	2572	0	236
SRL_OPN_2PTS002_0081_20130421_012823_20130421_030707.EUM.nc	0.003	0.003	0.001	2774	5555	0	2583	0	198
SRL_OPN_2PTS002_0083_20130421_030707_20130421_044715.EUM.nc	0.003	0.003	0.001	2803	5487	0	2491	0	193
SRL_OPN_2PTS002_0085_20130421_044713_20130421_062939.EUM.nc	0.003	0.003	0.001	3775	5785	0	1806	0	204
SRL_OPN_2PTS002_0087_20130421_062938_20130421_081631.EUM.nc	0.003	0.003	0.001	3828	6091	0	1954	1	308
SRL_OPN_2PTS002_0090_20130421_081631_20130421_095435.EUM.nc	0.003	0.003	0.001	2831	5490	0	2523	0	136
SRL_OPN_2PTS002_0091_20130421_095434_20130421_113220.EUM.nc	0.003	0.003	0.001	2131	5366	0	3063	1	171
SRL_OPN_2PTS002_0093_20130421_113219_20130421_131056.EUM.nc	0.003	0.003	0.001	2573	5418	0	2561	0	284
SRL_OPN_2PTS002_0095_20130421_131055_20130421_150415.EUM.nc	0.003	0.003	0.001	3332	6346	0	2716	0	298
SRL_OPN_2PTS002_0098_20130421_150413_20130421_164401.EUM.nc	0.003	0.003	0.001	2711	5636	0	2701	0	224
SRL_OPN_2PTS002_0100_20130421_164400_20130421_182334.EUM.nc	0.003	0.003	0.002	3166	5515	0	2208	1	140
SRL_OPN_2PTS002_0102_20130421_182334_20130421_200259.EUM.nc	0.003	0.003	0.001	2875	5507	0	2322	2	308
SRL_OPN_2PTS002_0104_20130421_200258_20130421_214149.EUM.nc	0.003	0.003	0.001	3126	5417	0	1979	0	312
SRL_OPN_2PTS002_0106_20130421_214148_20130421_231947.EUM.nc	0.003	0.003	0.001	2305	5322	0	2876	0	141
SRL_OPN_2PTS002_0107_20130421_231947_20130422_005734.EUM.nc	0.003	0.003	0.001	2673	5512	0	2653	0	186
SRL_OPN_2PTS002_0109_20130422_005734_20130422_023557.EUM.nc	0.004	0.004	0.002	2853	5552	0	2560	0	139
SRL_OPN_2PTS002_0111_20130422_023556_20130422_041532.EUM.nc	0.004	0.004	0.002	2754	5490	0	2616	0	120
SRL_OPN_2PTS002_0113_20130422_041532_20130422_055714.EUM.nc	0.004	0.004	0.002	3604	5705	0	1928	1	172
SRL_OPN_2PTS002_0115_20130422_055713_20130422_074534.EUM.nc	0.003	0.003	0.001	3903	6145	0	1966	0	276
SRL_OPN_2PTS002_0118_20130422_074532_20130422_092349.EUM.nc	0.003	0.003	0.001	3072	5491	0	2190	0	229
SRL_OPN_2PTS002_0119_20130422_092348_20130422_110133.EUM.nc	0.003	0.003	0.001	1922	5427	0	3329	2	174
SRL_OPN_2PTS002_0121_20130422_110132_20130422_123950.EUM.nc	0.003	0.003	0.001	2336	5366	0	2788	0	242
SRL_OPN_2PTS002_0123_20130422_123949_20130422_141922.EUM.nc	0.003	0.003	0.001	3095	5525	0	2145	0	285
SRL_OPN_2PTS002_0125_20130422_141922_20130422_161240.EUM.nc	0.004	0.035	0.041	3397	6369	0	2970	0	2
SRL_OPN_2PTS002_0128_20130422_161239_20130422_175217.EUM.nc	0.003	0.003	0.001	2850	5590	0	2552	1	187
SRL_OPN_2PTS002_0130_20130422_175216_20130422_193148.EUM.nc	0.003	0.003	0.001	3064	5566	0	2211	1	290
SRL_OPN_2PTS002_0132_20130422_193147_20130422_211051.EUM.nc	0.003	0.003	0.001	3174	5575	0	2111	0	290
SRL_OPN_2PTS002_0134_20130422_211050_20130422_224902.EUM.nc	0.003	0.003	0.001	2366	5380	0	2804	0	210
SRL_OPN_2PTS002_0135_20130422_224901_20130423_002651.EUM.nc	0.003	0.003	0.001	2831	5395	0	2267	0	297
SRL_OPN_2PTS002_0137_20130423_002650_20130423_020457.EUM.nc	0.003	0.003	0.001	2748	5549	0	2529	0	272
SRL_OPN_2PTS002_0139_20130423_020456_20130423_034403.EUM.nc	0.003	0.003	0.001	2756	5530	0	2523	1	250
SRL_OPN_2PTS002_0141_20130423_034402_20130423_052502.EUM.nc	0.003	0.003	0.001	2843	5536	0	2558	0	135
SRL_OPN_2PTS002_0143_20130423_052502_20130423_071433.EUM.nc	0.003	0.003	0.001	3574	6165	0	2264	1	326
SRL_OPN_2PTS002_0146_20130423_071432_20130423_085301.EUM.nc	0.003	0.003	0.001	3689	5613	0	1674	0	250
SRL_OPN_2PTS002_0147_20130423_085300_20130423_103048.EUM.nc	0.003	0.003	0.001	2307	5469	0	2957	1	204
SRL_OPN_2PTS002_0149_20130423_103047_20130423_120852.EUM.nc	0.003	0.003	0.001	2361	5455	0	2843	0	251
SRL_OPN_2PTS002_0151_20130423_120851_20130423_134755.EUM.nc	0.003	0.003	0.001	2789	5437	0	2320	0	328

– Continued on next page

Table 15: Ka-Band Waveform Attitude Statistics.

– Continued from previous page

File	Median	Mean	Std. Dev.	No. Obs.	Total Obs.	Default Lat/Lon	Flag (total)	Default (total)	3-Sigma Edited
SRL_OPN_2PTS002_0153_20130423_134756_20130423_154119.EUM.nc	0.003	0.003	0.001	3371	6364	0	2739	0	254
SRL_OPN_2PTS002_0156_20130423_154118_20130423_172057.EUM.nc	0.003	0.003	0.001	2754	5547	0	2655	0	138
SRL_OPN_2PTS002_0158_20130423_172056_20130423_190034.EUM.nc	0.003	0.003	0.001	3085	5624	0	2235	0	304
SRL_OPN_2PTS002_0160_20130423_190033_20130423_203940.EUM.nc	0.003	0.003	0.001	3309	5551	0	1902	2	338
SRL_OPN_2PTS002_0162_20130423_203939_20130423_221814.EUM.nc	0.003	0.003	0.001	2749	5405	0	2331	0	325
SRL_OPN_2PTS002_0164_20130423_221813_20130423_235609.EUM.nc	0.003	0.003	0.001	2723	5479	0	2452	0	304
SRL_OPN_2PTS002_0165_20130423_235608_20130424_013356.EUM.nc	0.003	0.003	0.001	2762	5520	0	2544	0	214
SRL_OPN_2PTS002_0167_20130424_013355_20130424_031243.EUM.nc	0.003	0.003	0.001	2744	5569	0	2606	0	219
SRL_OPN_2PTS002_0169_20130424_031241_20130424_045306.EUM.nc	0.003	0.003	0.001	2878	5479	0	2488	0	113
SRL_OPN_2PTS002_0171_20130424_045305_20130424_063530.EUM.nc	0.003	0.003	0.001	3726	5799	0	1834	0	239
SRL_OPN_2PTS002_0173_20130424_063529_20130424_082202.EUM.nc	0.003	0.003	0.001	3826	6077	0	1919	0	332
SRL_OPN_2PTS002_0176_20130424_082201_20130424_100006.EUM.nc	0.003	0.003	0.001	2720	5502	0	2559	0	223
SRL_OPN_2PTS002_0177_20130424_100006_20130424_113800.EUM.nc	0.003	0.003	0.001	2242	5407	0	2990	0	175
SRL_OPN_2PTS002_0179_20130424_113800_20130424_131632.EUM.nc	0.003	0.003	0.001	2696	5408	0	2443	0	269
SRL_OPN_2PTS002_0181_20130424_131631_20130424_150959.EUM.nc	0.003	0.003	0.001	3405	6366	0	2736	0	225
SRL_OPN_2PTS002_0184_20130424_150958_20130424_164939.EUM.nc	0.003	0.003	0.001	2677	5606	0	2747	0	182
SRL_OPN_2PTS002_0186_20130424_164937_20130424_182919.EUM.nc	0.003	0.003	0.001	3064	5534	0	2220	0	250
SRL_OPN_2PTS002_0188_20130424_182919_20130424_200833.EUM.nc	0.003	0.003	0.001	2903	5501	0	2251	0	347
SRL_OPN_2PTS002_0190_20130424_200832_20130424_214721.EUM.nc	0.003	0.003	0.001	3022	5425	0	2063	0	340
SRL_OPN_2PTS002_0192_20130424_214720_20130424_232525.EUM.nc	0.003	0.003	0.001	2245	5318	0	2816	2	255
SRL_OPN_2PTS002_0193_20130424_232524_20130425_010305.EUM.nc	0.003	0.003	0.001	2546	5475	0	2697	0	232
SRL_OPN_2PTS002_0195_20130425_010304_20130425_024132.EUM.nc	0.003	0.003	0.001	2760	5530	0	2550	0	220
SRL_OPN_2PTS002_0197_20130425_024130_20130425_042120.EUM.nc	0.003	0.003	0.001	2677	5506	0	2629	0	200
SRL_OPN_2PTS002_0199_20130425_042119_20130425_060302.EUM.nc	0.003	0.003	0.001	3619	5730	0	1903	0	208
SRL_OPN_2PTS002_0201_20130425_060300_20130425_075106.EUM.nc	0.003	0.003	0.001	3892	6121	0	1965	0	264
SRL_OPN_2PTS002_0204_20130425_075106_20130425_092920.EUM.nc	0.003	0.003	0.001	3099	5502	0	2241	0	162
SRL_OPN_2PTS002_0205_20130425_092918_20130425_110711.EUM.nc	0.000	0.001	0.002	2025	5430	0	3249	1	155
SRL_OPN_2PTS002_0207_20130425_110711_20130425_124532.EUM.nc	-0.001	-0.000	0.001	2321	5336	0	2755	0	260
SRL_OPN_2PTS002_0209_20130425_124532_20130425_143839.EUM.nc	-0.001	-0.000	0.001	3163	6275	0	2841	0	271
SRL_OPN_2PTS002_0212_20130425_143839_20130425_161816.EUM.nc	-0.000	-0.000	0.001	3195	5627	0	2183	0	249
SRL_OPN_2PTS002_0214_20130425_161815_20130425_175801.EUM.nc	-0.001	-0.001	0.001	2831	5558	0	2493	0	234
SRL_OPN_2PTS002_0216_20130425_175800_20130425_193723.EUM.nc	-0.001	-0.001	0.001	3040	5564	0	2171	1	352
SRL_OPN_2PTS002_0218_20130425_193722_20130425_211623.EUM.nc	-0.000	-0.000	0.001	3116	5489	0	2013	0	360
SRL_OPN_2PTS002_0220_20130425_211622_20130425_225440.EUM.nc	-0.001	-0.001	0.001	2317	5481	0	2943	1	220
SRL_OPN_2PTS002_0221_20130425_225439_20130426_003221.EUM.nc	-0.000	-0.000	0.001	2905	5438	0	2210	0	323
SRL_OPN_2PTS002_0223_20130426_003220_20130426_021029.EUM.nc	-0.000	-0.000	0.001	2631	5519	0	2627	0	261
SRL_OPN_2PTS002_0225_20130426_021028_20130426_034948.EUM.nc	-0.001	-0.000	0.001	2679	5538	0	2564	0	295
SRL_OPN_2PTS002_0227_20130426_034947_20130426_053048.EUM.nc	-0.000	-0.000	0.001	2740	5549	0	2603	0	206
SRL_OPN_2PTS002_0229_20130426_053046_20130426_072007.EUM.nc	-0.000	-0.000	0.001	3759	6181	0	2115	0	307

– Continued on next page

Table 15: Ka-Band Waveform Attitude Statistics.

– Continued from previous page

File	Median	Mean	Std. Dev.	No. Obs.	Total Obs.	Default Lat/Lon	Flag (total)	Default (total)	3-Sigma Edited
SRL_OPN_2PTS002_0232_20130426_072005_20130426_085831.EUM.nc	-0.000	-0.001	0.001	3564	5598	0	1735	0	299
SRL_OPN_2PTS002_0233_20130426_085830_20130426_103626.EUM.nc	-0.000	-0.000	0.001	2158	5480	0	3091	0	231
SRL_OPN_2PTS002_0235_20130426_103625_20130426_121424.EUM.nc	-0.000	-0.000	0.001	2418	5446	0	2844	0	184
SRL_OPN_2PTS002_0237_20130426_121423_20130426_135332.EUM.nc	-0.001	-0.001	0.001	2949	5506	0	2335	0	222
SRL_OPN_2PTS002_0239_20130426_135332_20130426_154655.EUM.nc	-0.000	-0.000	0.001	3338	6374	0	2735	0	301
SRL_OPN_2PTS002_0242_20130426_154655_20130426_172642.EUM.nc	-0.001	-0.001	0.001	2659	5510	0	2623	1	227
SRL_OPN_2PTS002_0244_20130426_172642_20130426_190610.EUM.nc	-0.000	-0.000	0.001	3103	5596	0	2164	0	329
SRL_OPN_2PTS002_0246_20130426_190610_20130426_204522.EUM.nc	-0.000	-0.000	0.001	3392	5592	0	1816	1	383
SRL_OPN_2PTS002_0248_20130426_204521_20130426_222354.EUM.nc	-0.000	-0.000	0.001	2643	5426	0	2441	1	341
SRL_OPN_2PTS002_0250_20130426_222353_20130427_000138.EUM.nc	-0.000	-0.000	0.001	2771	5505	0	2437	0	297
SRL_OPN_2PTS002_0251_20130427_000137_20130427_013935.EUM.nc	-0.000	-0.000	0.001	2838	5555	0	2482	0	235
SRL_OPN_2PTS002_0253_20130427_013934_20130427_031819.EUM.nc	-0.000	-0.000	0.001	2724	5550	0	2589	0	237
SRL_OPN_2PTS002_0255_20130427_031818_20130427_045849.EUM.nc	-0.000	-0.000	0.001	2766	5526	0	2514	0	246
SRL_OPN_2PTS002_0257_20130427_045848_20130427_064130.EUM.nc	-0.000	-0.000	0.001	3731	5803	0	1819	0	253
SRL_OPN_2PTS002_0259_20130427_064130_20130427_082742.EUM.nc	-0.000	-0.000	0.001	3868	6044	0	1813	0	363
SRL_OPN_2PTS002_0262_20130427_082742_20130427_100536.EUM.nc	-0.001	-0.001	0.001	2632	5508	0	2634	0	242
SRL_OPN_2PTS002_0263_20130427_100534_20130427_114332.EUM.nc	-0.000	-0.000	0.001	2151	5462	0	3034	0	277
SRL_OPN_2PTS002_0265_20130427_114332_20130427_132215.EUM.nc	-0.000	-0.000	0.001	2676	5389	0	2405	0	308
SRL_OPN_2PTS002_0267_20130427_132215_20130427_151537.EUM.nc	-0.000	-0.000	0.001	3355	6368	0	2711	0	302
SRL_OPN_2PTS002_0270_20130427_151536_20130427_165524.EUM.nc	-0.000	-0.000	0.001	2581	5607	0	2772	0	254
SRL_OPN_2PTS002_0272_20130427_165523_20130427_183456.EUM.nc	-0.000	-0.000	0.001	3111	5534	0	2166	0	257
SRL_OPN_2PTS002_0274_20130427_183455_20130427_201417.EUM.nc	-0.000	-0.000	0.001	3005	5530	0	2133	1	391
SRL_OPN_2PTS002_0276_20130427_201416_20130427_215254.EUM.nc	-0.000	-0.000	0.001	3023	5457	0	2121	0	313
SRL_OPN_2PTS002_0278_20130427_215252_20130427_233055.EUM.nc	-0.001	-0.001	0.001	2229	5339	0	2852	0	258
SRL_OPN_2PTS002_0279_20130427_233055_20130428_010844.EUM.nc	-0.000	-0.000	0.001	2473	5502	0	2794	0	235
SRL_OPN_2PTS002_0281_20130428_010843_20130428_024706.EUM.nc	-0.000	-0.000	0.001	2767	5516	0	2554	0	195
SRL_OPN_2PTS002_0283_20130428_024706_20130428_042702.EUM.nc	-0.000	-0.000	0.001	2738	5514	0	2569	1	206
SRL_OPN_2PTS002_0285_20130428_042700_20130428_060858.EUM.nc	-0.000	-0.000	0.001	3624	5723	0	1883	0	216
SRL_OPN_2PTS002_0287_20130428_060857_20130428_075647.EUM.nc	-0.000	-0.000	0.001	3675	6093	0	2000	0	418
SRL_OPN_2PTS002_0290_20130428_075646_20130428_093449.EUM.nc	-0.001	-0.001	0.001	2827	5483	0	2368	0	288
SRL_OPN_2PTS002_0291_20130428_093449_20130428_111241.EUM.nc	-0.000	-0.000	0.001	1925	5411	0	3238	0	248
SRL_OPN_2PTS002_0293_20130428_111241_20130428_125106.EUM.nc	-0.000	-0.000	0.001	2375	5310	0	2661	0	274
SRL_OPN_2PTS002_0295_20130428_125106_20130428_144415.EUM.nc	-0.001	-0.001	0.001	3271	6273	0	2798	1	203
SRL_OPN_2PTS002_0298_20130428_144414_20130428_162401.EUM.nc	-0.000	-0.000	0.001	3033	5650	0	2298	0	319
SRL_OPN_2PTS002_0300_20130428_162400_20130428_180337.EUM.nc	-0.000	-0.000	0.001	2936	5591	0	2466	0	189
SRL_OPN_2PTS002_0302_20130428_180336_20130428_194307.EUM.nc	-0.001	-0.000	0.001	3064	5560	0	2182	2	312
SRL_OPN_2PTS002_0304_20130428_194306_20130428_212156.EUM.nc	-0.000	-0.000	0.001	3207	5485	0	2049	0	229
SRL_OPN_2PTS002_0306_20130428_212155_20130428_230012.EUM.nc	-0.001	-0.001	0.001	2139	5457	0	3091	0	227
SRL_OPN_2PTS002_0307_20130428_230010_20130429_003759.EUM.nc	-0.000	-0.000	0.001	2887	5503	0	2187	0	429

– Continued on next page

Table 15: Ka-Band Waveform Attitude Statistics.

– Continued from previous page

File	Median	Mean	Std. Dev.	No. Obs.	Total Obs.	Default Lat/Lon	Flag (total)	Default (total)	3-Sigma Edited
SRL_OPN_2PTS002_0309_20130429_003758_20130429_021603.EUM.nc	-0.000	-0.000	0.001	2682	5530	0	2626	0	222
SRL_OPN_2PTS002_0311_20130429_021603_20130429_035526.EUM.nc	-0.001	-0.000	0.001	2593	5539	0	2707	0	239
SRL_OPN_2PTS002_0313_20130429_035527_20130429_053641.EUM.nc	-0.000	-0.000	0.001	2845	5547	0	2520	0	182
SRL_OPN_2PTS002_0315_20130429_053640_20130429_072548.EUM.nc	-0.001	-0.001	0.001	3889	6193	0	2025	0	279
SRL_OPN_2PTS002_0318_20130429_072547_20130429_090404.EUM.nc	-0.001	-0.001	0.001	3305	5561	0	1817	0	439
SRL_OPN_2PTS002_0319_20130429_090403_20130429_104157.EUM.nc	-0.000	-0.000	0.001	2231	5492	0	3027	0	234
SRL_OPN_2PTS002_0321_20130429_104156_20130429_122005.EUM.nc	-0.000	-0.000	0.001	2390	5493	0	2844	1	258
SRL_OPN_2PTS002_0323_20130429_122006_20130429_135911.EUM.nc	-0.001	-0.001	0.001	3103	5506	0	2215	0	188
SRL_OPN_2PTS002_0325_20130429_135909_20130429_155233.EUM.nc	-0.000	-0.000	0.001	3134	6365	0	2899	0	332
SRL_OPN_2PTS002_0328_20130429_155233_20130429_173220.EUM.nc	-0.001	-0.000	0.001	2585	5482	0	2609	0	288
SRL_OPN_2PTS002_0330_20130429_173219_20130429_191155.EUM.nc	-0.000	-0.000	0.001	3215	5622	0	2058	0	349
SRL_OPN_2PTS002_0332_20130429_191154_20130429_205057.EUM.nc	-0.000	-0.000	0.001	3355	5576	0	1882	1	338
SRL_OPN_2PTS002_0334_20130429_205056_20130429_222926.EUM.nc	-0.000	-0.000	0.001	2671	5445	0	2455	0	319
SRL_OPN_2PTS002_0336_20130429_222925_20130430_000717.EUM.nc	-0.000	-0.000	0.001	2669	5508	0	2400	0	439
SRL_OPN_2PTS002_0337_20130430_000717_20130430_014508.EUM.nc	-0.000	-0.000	0.001	2823	5553	0	2472	0	258
SRL_OPN_2PTS002_0339_20130430_014507_20130430_032404.EUM.nc	-0.000	-0.000	0.001	2621	5501	0	2548	0	332
SRL_OPN_2PTS002_0341_20130430_032403_20130430_050432.EUM.nc	-0.000	-0.000	0.001	2799	5547	0	2546	1	201
SRL_OPN_2PTS002_0343_20130430_050431_20130430_065446.EUM.nc	-0.000	-0.000	0.001	3603	6204	0	2301	1	299
SRL_OPN_2PTS002_0346_20130430_065445_20130430_083315.EUM.nc	-0.000	-0.000	0.001	3923	5624	0	1383	0	318
SRL_OPN_2PTS002_0348_20130430_083314_20130430_101115.EUM.nc	-0.000	-0.000	0.001	2587	5430	0	2619	0	224
SRL_OPN_2PTS002_0349_20130430_101114_20130430_114904.EUM.nc	-0.000	-0.000	0.001	2222	5454	0	2950	0	282
SRL_OPN_2PTS002_0351_20130430_114903_20130430_132751.EUM.nc	-0.000	-0.000	0.001	2810	5399	0	2339	1	249
SRL_OPN_2PTS002_0353_20130430_132751_20130430_152114.EUM.nc	0.001	0.030	0.039	3643	6349	0	2705	0	1
SRL_OPN_2PTS002_0356_20130430_152113_20130430_170102.EUM.nc	-0.001	-0.000	0.001	2580	5584	0	2713	0	291
SRL_OPN_2PTS002_0358_20130430_170101_20130430_184033.EUM.nc	-0.000	-0.000	0.001	3094	5575	0	2168	1	312
SRL_OPN_2PTS002_0360_20130430_184032_20130430_201952.EUM.nc	-0.000	-0.000	0.001	3076	5532	0	2119	0	337
SRL_OPN_2PTS002_0362_20130430_201951_20130430_215835.EUM.nc	-0.000	-0.000	0.001	2779	5440	0	2335	0	326
SRL_OPN_2PTS002_0364_20130430_215834_20130430_233626.EUM.nc	-0.000	-0.000	0.001	2394	5392	0	2742	1	255
SRL_OPN_2PTS002_0365_20130430_233625_20130501_011417.EUM.nc	-0.000	-0.000	0.001	2552	5505	0	2676	0	277
SRL_OPN_2PTS002_0367_20130501_011416_20130501_025250.EUM.nc	-0.000	-0.000	0.001	2690	5515	0	2593	0	232
SRL_OPN_2PTS002_0369_20130501_025250_20130501_043243.EUM.nc	-0.000	-0.000	0.001	2743	5487	0	2536	0	208
SRL_OPN_2PTS002_0371_20130501_043242_20130501_061448.EUM.nc	-0.000	-0.000	0.001	3486	5710	0	1875	0	349
SRL_OPN_2PTS002_0373_20130501_061446_20130501_080221.EUM.nc	-0.000	-0.000	0.001	3839	6097	0	1952	0	306
SRL_OPN_2PTS002_0376_20130501_080221_20130501_094031.EUM.nc	-0.000	-0.000	0.001	2706	5501	0	2443	0	352
SRL_OPN_2PTS002_0377_20130501_094029_20130501_111813.EUM.nc	-0.000	-0.000	0.001	1983	5394	0	3155	1	255
SRL_OPN_2PTS002_0379_20130501_111812_20130501_125640.EUM.nc	-0.000	-0.000	0.001	2490	5357	0	2614	0	253
SRL_OPN_2PTS002_0381_20130501_125639_20130501_144953.EUM.nc	-0.000	-0.000	0.001	3282	6304	0	2785	0	237
SRL_OPN_2PTS002_0384_20130501_144953_20130501_162939.EUM.nc	-0.000	-0.000	0.001	2956	5637	0	2267	0	414
SRL_OPN_2PTS002_0386_20130501_162938_20130501_180916.EUM.nc	-0.001	-0.000	0.001	2905	5597	0	2419	0	273

– Continued on next page

Table 15: Ka-Band Waveform Attitude Statistics.

– Continued from previous page

File	Median	Mean	Std. Dev.	No. Obs.	Total Obs.	Default Lat/Lon	Flag (total)	Default (total)	3-Sigma Edited
SRL_OPN_2PTS002_0388_20130501_180914_20130501_194842.EUM.nc	-0.000	-0.000	0.001	3114	5552	0	2175	0	263
SRL_OPN_2PTS002_0390_20130501_194841_20130501_212738.EUM.nc	-0.000	-0.000	0.001	3173	5464	0	1946	0	345
SRL_OPN_2PTS002_0392_20130501_212738_20130501_230543.EUM.nc	-0.000	-0.000	0.001	2011	5430	0	3181	0	238
SRL_OPN_2PTS002_0393_20130501_230542_20130502_004331.EUM.nc	-0.000	-0.000	0.001	2839	5509	0	2349	0	321
SRL_OPN_2PTS002_0395_20130502_004330_20130502_022145.EUM.nc	-0.000	-0.000	0.001	2702	5557	0	2634	0	221
SRL_OPN_2PTS002_0397_20130502_022144_20130502_040105.EUM.nc	-0.000	-0.000	0.001	2665	5551	0	2642	0	244
SRL_OPN_2PTS002_0399_20130502_040105_20130502_054228.EUM.nc	-0.000	-0.000	0.001	2980	5529	0	2204	0	345
SRL_OPN_2PTS002_0401_20130502_054227_20130502_073122.EUM.nc	-0.000	-0.000	0.001	3909	6144	0	1927	0	308
SRL_OPN_2PTS002_0404_20130502_073121_20130502_090944.EUM.nc	-0.000	-0.000	0.001	3278	5547	0	1942	0	327
SRL_OPN_2PTS002_0405_20130502_090943_20130502_104728.EUM.nc	-0.000	-0.000	0.001	2219	5512	0	3059	1	233
SRL_OPN_2PTS002_0407_20130502_104727_20130502_122538.EUM.nc	-0.000	-0.000	0.001	2376	5462	0	2767	0	319
SRL_OPN_2PTS002_0409_20130502_122538_20130502_140457.EUM.nc	-0.001	-0.001	0.001	3081	5541	0	2231	0	229
SRL_OPN_2PTS002_0411_20130502_140457_20130502_155819.EUM.nc	-0.000	-0.000	0.001	2889	6346	0	3049	1	407
SRL_OPN_2PTS002_0414_20130502_155819_20130502_173757.EUM.nc	-0.001	-0.001	0.001	2692	5514	0	2566	0	256
SRL_OPN_2PTS002_0416_20130502_173756_20130502_191732.EUM.nc	-0.000	-0.000	0.001	3213	5595	0	2091	0	291
SRL_OPN_2PTS002_0418_20130502_191733_20130502_205631.EUM.nc	-0.000	-0.000	0.001	3323	5616	0	1947	0	346
SRL_OPN_2PTS002_0420_20130502_205630_20130502_223457.EUM.nc	-0.000	-0.000	0.001	2565	5440	0	2604	0	271
SRL_OPN_2PTS002_0421_20130502_223457_20130503_001250.EUM.nc	-0.000	-0.000	0.001	2875	5494	0	2369	0	250
SRL_OPN_2PTS002_0423_20130503_001248_20130503_015041.EUM.nc	-0.000	-0.000	0.001	2934	5542	0	2423	0	185
SRL_OPN_2PTS002_0425_20130503_015041_20130503_032941.EUM.nc	-0.000	-0.000	0.001	2680	5479	0	2435	0	364
SRL_OPN_2PTS002_0427_20130503_032940_20130503_051025.EUM.nc	-0.000	-0.000	0.001	2743	5556	0	2595	0	218
SRL_OPN_2PTS002_0429_20130503_051024_20130503_070022.EUM.nc	-0.001	-0.000	0.001	3661	6198	0	2377	0	160
SRL_OPN_2PTS002_0432_20130503_070021_20130503_083848.EUM.nc	-0.000	-0.000	0.001	3879	5628	0	1417	0	332
SRL_OPN_2PTS002_0434_20130503_083848_20130503_101646.EUM.nc	-0.000	-0.000	0.001	2460	5527	0	2807	0	260
SRL_OPN_2PTS002_0435_20130503_101645_20130503_115446.EUM.nc	-0.000	-0.000	0.001	2328	5522	0	2923	1	270
SRL_OPN_2PTS002_0437_20130503_115444_20130503_133329.EUM.nc	-0.000	-0.000	0.001	2775	5419	0	2414	0	230
SRL_OPN_2PTS002_0439_20130503_133329_20130503_152652.EUM.nc	-0.000	-0.000	0.001	3380	6341	0	2707	0	254
SRL_OPN_2PTS002_0442_20130503_152651_20130503_170638.EUM.nc	-0.001	-0.000	0.001	2637	5518	0	2638	0	243
SRL_OPN_2PTS002_0444_20130503_170638_20130503_184618.EUM.nc	-0.000	-0.000	0.001	3140	5609	0	2191	0	278
SRL_OPN_2PTS002_0446_20130503_184617_20130503_202528.EUM.nc	-0.000	-0.000	0.001	3204	5561	0	2057	0	300
SRL_OPN_2PTS002_0448_20130503_202528_20130503_220407.EUM.nc	-0.000	-0.000	0.001	2806	5417	0	2307	0	304
SRL_OPN_2PTS002_0450_20130503_220406_20130503_234206.EUM.nc	-0.000	-0.000	0.001	2472	5487	0	2709	0	306
SRL_OPN_2PTS002_0451_20130503_234206_20130504_011949.EUM.nc	-0.001	-0.000	0.001	2771	5533	0	2547	0	215
SRL_OPN_2PTS002_0453_20130504_011948_20130504_025827.EUM.nc	-0.000	-0.000	0.001	2712	5529	0	2562	0	255
SRL_OPN_2PTS002_0455_20130504_025826_20130504_043826.EUM.nc	-0.000	-0.000	0.001	2652	5485	0	2611	0	222
SRL_OPN_2PTS002_0457_20130504_043826_20130504_062038.EUM.nc	-0.001	-0.001	0.001	3591	5753	0	1854	1	307
SRL_OPN_2PTS002_0459_20130504_062037_20130504_080755.EUM.nc	-0.000	-0.000	0.001	3772	6089	0	1976	0	341
SRL_OPN_2PTS002_0462_20130504_080754_20130504_094602.EUM.nc	-0.000	-0.000	0.001	2672	5502	0	2479	0	351
SRL_OPN_2PTS002_0463_20130504_094601_20130504_112355.EUM.nc	-0.000	-0.000	0.001	1910	5394	0	3296	1	187

– Continued on next page

Table 15: Ka-Band Waveform Attitude Statistics.

– Continued from previous page

File	Median	Mean	Std. Dev.	No. Obs.	Total Obs.	Default Lat/Lon	Flag (total)	Default (total)	3-Sigma Edited
SRL_OPN_2PTS002_0465_20130504_112353_20130504_130216.EUM.nc	-0.001	-0.001	0.001	2530	5358	0	2596	0	232
SRL_OPN_2PTS002_0467_20130504_130215_20130504_145531.EUM.nc	-0.000	-0.000	0.001	3353	6349	0	2758	0	238
SRL_OPN_2PTS002_0470_20130504_145530_20130504_163518.EUM.nc	-0.001	-0.001	0.001	2941	5641	0	2355	0	345
SRL_OPN_2PTS002_0472_20130504_163517_20130504_181501.EUM.nc	-0.000	-0.000	0.001	2837	5614	0	2460	0	317
SRL_OPN_2PTS002_0474_20130504_181501_20130504_195420.EUM.nc	-0.000	-0.000	0.001	3026	5565	0	2233	0	306
SRL_OPN_2PTS002_0476_20130504_195418_20130504_213312.EUM.nc	-0.000	-0.000	0.001	3286	5517	0	1917	0	314
SRL_OPN_2PTS002_0478_20130504_213312_20130504_231123.EUM.nc	-0.000	-0.000	0.001	2055	5402	0	3158	0	189
SRL_OPN_2PTS002_0479_20130504_231122_20130505_004903.EUM.nc	-0.000	-0.000	0.001	2873	5483	0	2388	0	222
SRL_OPN_2PTS002_0481_20130505_004901_20130505_022720.EUM.nc	-0.000	-0.000	0.001	2668	5535	0	2609	0	258
SRL_OPN_2PTS002_0483_20130505_022719_20130505_040646.EUM.nc	-0.000	-0.000	0.001	2570	5484	0	2631	0	283
SRL_OPN_2PTS002_0485_20130505_040645_20130505_054816.EUM.nc	-0.001	-0.000	0.001	3372	5672	0	2053	1	246
SRL_OPN_2PTS002_0487_20130505_054815_20130505_073657.EUM.nc	-0.000	-0.000	0.001	3825	6171	0	1983	0	363
SRL_OPN_2PTS002_0490_20130505_073656_20130505_091516.EUM.nc	-0.000	-0.000	0.001	3056	5540	0	2093	1	390
SRL_OPN_2PTS002_0491_20130505_091514_20130505_105300.EUM.nc	-0.000	-0.000	0.001	2097	5530	0	3189	0	244
SRL_OPN_2PTS002_0493_20130505_105259_20130505_123114.EUM.nc	-0.000	-0.001	0.001	2419	5381	0	2760	0	202
SRL_OPN_2PTS002_0495_20130505_123113_20130505_141036.EUM.nc	-0.000	-0.000	0.001	2956	5595	0	2376	0	263
SRL_OPN_2PTS002_0497_20130505_141036_20130505_160359.EUM.nc	-0.000	-0.001	0.001	3112	6389	0	3031	0	246
SRL_OPN_2PTS002_0500_20130505_160358_20130505_174335.EUM.nc	-0.000	-0.000	0.001	2711	5615	0	2619	0	285
SRL_OPN_2PTS002_0502_20130505_174334_20130505_192309.EUM.nc	-0.000	-0.000	0.001	3247	5628	0	2107	0	274
SRL_OPN_2PTS002_0504_20130505_192308_20130505_210215.EUM.nc	-0.000	-0.000	0.001	3385	5625	0	1954	0	286
SRL_OPN_2PTS002_0506_20130505_210214_20130505_224030.EUM.nc	-0.000	-0.000	0.001	2554	5413	0	2647	1	211
SRL_OPN_2PTS002_0507_20130505_224029_20130506_001822.EUM.nc	-0.001	-0.001	0.001	2849	5454	0	2365	0	240
SRL_OPN_2PTS002_0509_20130506_001822_20130506_015624.EUM.nc	-0.000	-0.000	0.001	2832	5525	0	2458	0	235
SRL_OPN_2PTS002_0511_20130506_015623_20130506_033522.EUM.nc	-0.000	-0.000	0.001	2751	5487	0	2428	0	308
SRL_OPN_2PTS002_0513_20130506_033521_20130506_051612.EUM.nc	-0.000	-0.000	0.001	2783	5545	0	2544	0	218
SRL_OPN_2PTS002_0515_20130506_051610_20130506_070557.EUM.nc	-0.000	-0.000	0.001	3578	6192	0	2346	2	266
SRL_OPN_2PTS002_0518_20130506_070556_20130506_084431.EUM.nc	-0.000	-0.000	0.001	3697	5620	0	1593	0	330
SRL_OPN_2PTS002_0520_20130506_084429_20130506_102219.EUM.nc	-0.000	-0.000	0.001	2375	5522	0	2905	0	242
SRL_OPN_2PTS002_0521_20130506_102219_20130506_120020.EUM.nc	-0.000	-0.000	0.001	2329	5527	0	2948	0	250
SRL_OPN_2PTS002_0523_20130506_120020_20130506_133907.EUM.nc	-0.000	-0.000	0.001	2803	5444	0	2398	0	243
SRL_OPN_2PTS002_0525_20130506_133908_20130506_153239.EUM.nc	-0.000	-0.000	0.001	3406	6381	0	2747	0	228
SRL_OPN_2PTS002_0528_20130506_153239_20130506_171218.EUM.nc	-0.000	-0.000	0.001	2679	5489	0	2626	0	184
SRL_OPN_2PTS002_0530_20130506_171218_20130506_185157.EUM.nc	-0.000	-0.000	0.001	3188	5641	0	2204	0	249
SRL_OPN_2PTS002_0532_20130506_185156_20130506_203105.EUM.nc	-0.000	-0.000	0.001	3218	5583	0	2054	0	311
SRL_OPN_2PTS002_0534_20130506_203105_20130506_220942.EUM.nc	-0.000	-0.000	0.001	2719	5419	0	2325	0	375
SRL_OPN_2PTS002_0536_20130506_220942_20130506_234740.EUM.nc	-0.000	-0.000	0.001	2664	5504	0	2529	0	311
SRL_OPN_2PTS002_0537_20130506_234739_20130507_012523.EUM.nc	-0.000	-0.000	0.001	2727	5533	0	2617	0	189
SRL_OPN_2PTS002_0539_20130507_012522_20130507_030406.EUM.nc	-0.000	-0.000	0.001	2744	5571	0	2632	0	195
SRL_OPN_2PTS002_0541_20130507_030405_20130507_044419.EUM.nc	-0.000	-0.000	0.001	2711	5514	0	2565	0	238

– Continued on next page

Table 15: Ka-Band Waveform Attitude Statistics.

– Continued from previous page

File	Median	Mean	Std. Dev.	No. Obs.	Total Obs.	Default Lat/Lon	Flag (total)	Default (total)	3-Sigma Edited
SRL_OPN_2PTS002_0543_20130507_044418_20130507_062631.EUM.nc	-0.000	-0.000	0.001	3735	5758	0	1821	0	202
SRL_OPN_2PTS002_0545_20130507_062630_20130507_081330.EUM.nc	-0.000	-0.000	0.001	3734	6090	0	1950	0	406
SRL_OPN_2PTS002_0548_20130507_081330_20130507_095136.EUM.nc	-0.000	-0.000	0.001	2591	5405	0	2468	0	346
SRL_OPN_2PTS002_0549_20130507_095135_20130507_112929.EUM.nc	-0.000	-0.000	0.001	1932	5418	0	3264	1	221
SRL_OPN_2PTS002_0551_20130507_112929_20130507_130755.EUM.nc	-0.001	-0.001	0.001	2509	5441	0	2623	0	309
SRL_OPN_2PTS002_0553_20130507_130755_20130507_150121.EUM.nc	-0.000	-0.000	0.001	3351	6370	0	2767	0	252
SRL_OPN_2PTS002_0556_20130507_150120_20130507_164059.EUM.nc	-0.001	-0.001	0.001	2789	5648	0	2584	0	275
SRL_OPN_2PTS002_0558_20130507_164058_20130507_182042.EUM.nc	-0.000	-0.000	0.001	2896	5619	0	2444	0	279
SRL_OPN_2PTS002_0560_20130507_182042_20130507_195959.EUM.nc	-0.000	-0.000	0.001	2895	5571	0	2352	1	323
SRL_OPN_2PTS002_0562_20130507_195959_20130507_213850.EUM.nc	-0.000	-0.000	0.001	3138	5510	0	2038	0	334
SRL_OPN_2PTS002_0564_20130507_213848_20130507_231657.EUM.nc	-0.000	-0.000	0.001	2061	5371	0	3027	0	283
SRL_OPN_2PTS002_0565_20130507_231656_20130508_005437.EUM.nc	-0.000	-0.000	0.001	2703	5500	0	2551	0	246
SRL_OPN_2PTS002_0567_20130508_005436_20130508_023258.EUM.nc	-0.000	-0.000	0.001	2785	5531	0	2562	0	184
SRL_OPN_2PTS002_0569_20130508_023257_20130508_041238.EUM.nc	-0.000	-0.000	0.001	2581	5528	0	2718	1	228
SRL_OPN_2PTS002_0571_20130508_041237_20130508_055407.EUM.nc	-0.000	-0.000	0.001	3445	5698	0	1969	0	284
SRL_OPN_2PTS002_0573_20130508_055406_20130508_074234.EUM.nc	-0.000	-0.000	0.001	3852	6149	0	1978	0	319
SRL_OPN_2PTS002_0576_20130508_074234_20130508_092050.EUM.nc	-0.000	-0.000	0.001	3052	5529	0	2188	0	289
SRL_OPN_2PTS002_0577_20130508_092050_20130508_105842.EUM.nc	-0.000	-0.000	0.001	1963	5496	0	3306	3	224
SRL_OPN_2PTS002_0579_20130508_105842_20130508_123650.EUM.nc	-0.000	-0.000	0.001	2284	5382	0	2855	0	243
SRL_OPN_2PTS002_0581_20130508_123649_20130508_141620.EUM.nc	-0.001	-0.000	0.001	2992	5572	0	2265	0	315
SRL_OPN_2PTS002_0583_20130508_141620_20130508_160938.EUM.nc	-0.000	-0.000	0.001	3150	6369	0	2945	0	274
SRL_OPN_2PTS002_0586_20130508_160938_20130508_174925.EUM.nc	-0.000	-0.000	0.001	2814	5599	0	2608	0	177
SRL_OPN_2PTS002_0588_20130508_174924_20130508_192848.EUM.nc	-0.000	-0.000	0.001	2966	5624	0	2261	1	396
SRL_OPN_2PTS002_0590_20130508_192847_20130508_210752.EUM.nc	-0.000	-0.000	0.001	3208	5611	0	2083	1	319
SRL_OPN_2PTS002_0592_20130508_210750_20130508_224605.EUM.nc	-0.000	-0.000	0.001	2397	5409	0	2775	0	237
SRL_OPN_2PTS002_0593_20130508_224604_20130509_002354.EUM.nc	-0.001	-0.001	0.001	2834	5465	0	2365	0	266
SRL_OPN_2PTS002_0595_20130509_002353_20130509_020159.EUM.nc	-0.000	-0.000	0.001	2896	5542	0	2516	0	130
SRL_OPN_2PTS002_0597_20130509_020158_20130509_034101.EUM.nc	-0.000	-0.000	0.001	2794	5505	0	2509	0	202
SRL_OPN_2PTS002_0599_20130509_034100_20130509_052157.EUM.nc	-0.000	-0.000	0.001	2763	5545	0	2563	0	219
SRL_OPN_2PTS002_0601_20130509_052156_20130509_071134.EUM.nc	-0.000	-0.000	0.001	3555	6196	0	2357	0	284
SRL_OPN_2PTS002_0604_20130509_071133_20130509_085004.EUM.nc	-0.000	-0.000	0.001	3579	5586	0	1617	0	390
SRL_OPN_2PTS002_0605_20130509_085003_20130509_102751.EUM.nc	-0.000	-0.000	0.001	2404	5522	0	2909	1	208
SRL_OPN_2PTS002_0607_20130509_102750_20130509_120554.EUM.nc	-0.000	-0.000	0.001	2409	5520	0	2929	1	181
SRL_OPN_2PTS002_0609_20130509_120553_20130509_134456.EUM.nc	-0.001	-0.001	0.001	2890	5499	0	2415	0	194
SRL_OPN_2PTS002_0611_20130509_134455_20130509_153819.EUM.nc	-0.001	-0.001	0.001	3323	6393	0	2785	0	285
SRL_OPN_2PTS002_0614_20130509_153818_20130509_171758.EUM.nc	-0.001	-0.001	0.001	2688	5482	0	2651	0	143
SRL_OPN_2PTS002_0616_20130509_171757_20130509_185735.EUM.nc	-0.001	-0.000	0.001	3021	5631	0	2244	2	364
SRL_OPN_2PTS002_0618_20130509_185735_20130509_203642.EUM.nc	-0.000	-0.000	0.001	3190	5609	0	2088	0	331
SRL_OPN_2PTS002_0620_20130509_203642_20130509_221517.EUM.nc	-0.000	-0.000	0.001	2732	5440	0	2424	0	284

– Continued on next page

Table 15: Ka-Band Waveform Attitude Statistics.

– Continued from previous page

File	Median	Mean	Std. Dev.	No. Obs.	Total Obs.	Default Lat/Lon	Flag (total)	Default (total)	3-Sigma Edited
SRL_OPN_2PTS002_0622_20130509_221516_20130509_235312.EUM.nc	-0.001	-0.001	0.001	2650	5505	0	2537	0	318
SRL_OPN_2PTS002_0623_20130509_235311_20130510_013058.EUM.nc	-0.000	-0.000	0.001	2736	5511	0	2513	0	262
SRL_OPN_2PTS002_0625_20130510_013057_20130510_030943.EUM.nc	-0.000	-0.000	0.001	2776	5552	0	2591	1	184
SRL_OPN_2PTS002_0627_20130510_030943_20130510_045003.EUM.nc	-0.000	-0.000	0.001	2680	5483	0	2537	0	266
SRL_OPN_2PTS002_0629_20130510_045003_20130510_063223.EUM.nc	-0.000	-0.000	0.001	3663	5764	0	1878	0	223
SRL_OPN_2PTS002_0631_20130510_063222_20130510_081905.EUM.nc	-0.000	-0.000	0.001	3796	6077	0	1884	0	397
SRL_OPN_2PTS002_0634_20130510_081904_20130510_095708.EUM.nc	-0.001	-0.000	0.001	2634	5530	0	2670	0	226
SRL_OPN_2PTS002_0635_20130510_095707_20130510_113503.EUM.nc	-0.000	-0.000	0.001	2096	5410	0	3068	4	242
SRL_OPN_2PTS002_0637_20130510_113502_20130510_131333.EUM.nc	-0.001	-0.001	0.001	2604	5456	0	2596	0	256
SRL_OPN_2PTS002_0639_20130510_131332_20130510_150659.EUM.nc	-0.000	-0.000	0.001	3357	6374	0	2774	0	243
SRL_OPN_2PTS002_0642_20130510_150658_20130510_164638.EUM.nc	-0.000	-0.000	0.001	2667	5615	0	2709	0	239
SRL_OPN_2PTS002_0644_20130510_164637_20130510_182620.EUM.nc	-0.000	-0.000	0.001	3071	5547	0	2216	0	260
SRL_OPN_2PTS002_0646_20130510_182619_20130510_200535.EUM.nc	-0.000	-0.000	0.001	2898	5592	0	2385	0	309
SRL_OPN_2PTS002_0648_20130510_200534_20130510_214424.EUM.nc	-0.000	-0.000	0.001	2989	5486	0	2107	0	390
SRL_OPN_2PTS002_0650_20130510_214423_20130510_232229.EUM.nc	-0.001	-0.001	0.001	2304	5390	0	2897	1	188
SRL_OPN_2PTS002_0651_20130510_232229_20130511_010010.EUM.nc	-0.001	-0.001	0.001	2673	5527	0	2619	0	235
SRL_OPN_2PTS002_0653_20130511_010009_20130511_023833.EUM.nc	-0.001	-0.001	0.001	2747	5536	0	2546	0	243
SRL_OPN_2PTS002_0655_20130511_023832_20130511_041820.EUM.nc	-0.000	-0.000	0.001	2481	5514	0	2674	2	357
SRL_OPN_2PTS002_0657_20130511_041819_20130511_055956.EUM.nc	-0.001	-0.001	0.001	3487	5727	0	1967	0	273
SRL_OPN_2PTS002_0659_20130511_055955_20130511_074809.EUM.nc	-0.000	-0.000	0.001	3794	6133	0	2004	0	335
SRL_OPN_2PTS002_0662_20130511_074808_20130511_092623.EUM.nc	-0.001	-0.000	0.001	2950	5526	0	2263	0	313
SRL_OPN_2PTS002_0663_20130511_092623_20130511_110416.EUM.nc	-0.000	-0.000	0.001	1986	5535	0	3392	2	155
SRL_OPN_2PTS002_0665_20130511_110415_20130511_124226.EUM.nc	-0.001	-0.001	0.001	2348	5377	0	2796	0	233
SRL_OPN_2PTS002_0667_20130511_124225_20130511_142200.EUM.nc	-0.001	-0.001	0.001	3138	5553	0	2192	0	223
SRL_OPN_2PTS002_0669_20130511_142159_20130511_161517.EUM.nc	-0.000	-0.000	0.001	3146	6392	0	2966	0	280
SRL_OPN_2PTS002_0672_20130511_161516_20130511_175503.EUM.nc	-0.001	-0.001	0.001	2716	5613	0	2591	1	305
SRL_OPN_2PTS002_0674_20130511_175502_20130511_193425.EUM.nc	-0.000	-0.000	0.001	3028	5625	0	2258	1	338
SRL_OPN_2PTS002_0676_20130511_193424_20130511_211327.EUM.nc	-0.000	-0.000	0.001	3192	5614	0	2158	1	263
SRL_OPN_2PTS002_0678_20130511_211326_20130511_225137.EUM.nc	-0.000	-0.000	0.001	2299	5385	0	2895	0	191
SRL_OPN_2PTS002_0679_20130511_225136_20130512_002926.EUM.nc	-0.001	-0.001	0.001	2834	5429	0	2312	0	283
SRL_OPN_2PTS002_0681_20130512_002926_20130512_020732.EUM.nc	-0.001	-0.001	0.001	2638	5540	0	2611	0	291
SRL_OPN_2PTS002_0683_20130512_020732_20130512_034641.EUM.nc	-0.001	-0.001	0.001	2650	5549	0	2618	0	281
SRL_OPN_2PTS002_0685_20130512_034640_20130512_052744.EUM.nc	-0.001	-0.001	0.001	2655	5555	0	2635	0	265
SRL_OPN_2PTS002_0687_20130512_052743_20130512_071709.EUM.nc	-0.000	-0.000	0.001	3638	6209	0	2273	0	298
SRL_OPN_2PTS002_0690_20130512_071709_20130512_085537.EUM.nc	-0.001	-0.000	0.001	3601	5607	0	1732	0	274
SRL_OPN_2PTS002_0691_20130512_085536_20130512_103323.EUM.nc	-0.000	-0.000	0.001	2151	5513	0	3116	0	246
SRL_OPN_2PTS002_0693_20130512_103322_20130512_121128.EUM.nc	-0.001	-0.001	0.001	2308	5533	0	2994	1	230
SRL_OPN_2PTS002_0695_20130512_121127_20130512_135034.EUM.nc	-0.001	-0.001	0.001	2826	5501	0	2392	1	282
SRL_OPN_2PTS002_0697_20130512_135033_20130512_154358.EUM.nc	-0.000	-0.000	0.001	3254	6385	0	2810	0	321

– Continued on next page

Table 15: Ka-Band Waveform Attitude Statistics.

– Continued from previous page

File	Median	Mean	Std. Dev.	No. Obs.	Total Obs.	Default Lat/Lon	Flag (total)	Default (total)	3-Sigma Edited
SRL_OPN_2PTS002_0700_20130512_154356_20130512_172336.EUM.nc	-0.001	-0.001	0.001	2614	5543	0	2668	0	261
SRL_OPN_2PTS002_0702_20130512_172335_20130512_190313.EUM.nc	-0.000	-0.000	0.001	3058	5624	0	2285	1	280
SRL_OPN_2PTS002_0704_20130512_190312_20130512_204226.EUM.nc	-0.000	-0.000	0.001	3339	5646	0	1939	0	368
SRL_OPN_2PTS002_0706_20130512_204225_20130512_222049.EUM.nc	-0.000	-0.000	0.001	2655	5417	0	2394	0	368
SRL_OPN_2PTS002_0708_20130512_222048_20130512_235844.EUM.nc	-0.001	-0.001	0.001	2733	5521	0	2490	0	298
SRL_OPN_2PTS002_0709_20130512_235843_20130513_013632.EUM.nc	-0.001	-0.001	0.001	2811	5534	0	2488	0	235
SRL_OPN_2PTS002_0711_20130513_013631_20130513_031522.EUM.nc	-0.001	-0.001	0.001	2705	5535	0	2633	1	196
SRL_OPN_2PTS002_0713_20130513_031521_20130513_045548.EUM.nc	-0.001	-0.001	0.001	2737	5554	0	2606	0	211
SRL_OPN_2PTS002_0715_20130513_045547_20130513_063816.EUM.nc	-0.001	-0.001	0.001	3615	5820	0	1905	0	300
SRL_OPN_2PTS002_0717_20130513_063816_20130513_082439.EUM.nc	-0.000	-0.000	0.001	3884	6068	0	1913	0	271
SRL_OPN_2PTS002_0720_20130513_082438_20130513_100240.EUM.nc	-0.000	-0.000	0.001	2595	5556	0	2677	0	284
SRL_OPN_2PTS002_0721_20130513_100240_20130513_114036.EUM.nc	-0.000	-0.000	0.001	2114	5443	0	3075	1	253
SRL_OPN_2PTS002_0723_20130513_114036_20130513_131911.EUM.nc	-0.001	-0.001	0.001	2729	5478	0	2534	0	215
SRL_OPN_2PTS002_0725_20130513_131911_20130513_151239.EUM.nc	-0.000	-0.000	0.001	3353	6390	0	2766	0	271
SRL_OPN_2PTS002_0728_20130513_151238_20130513_165217.EUM.nc	-0.001	-0.001	0.001	2687	5567	0	2694	1	185
SRL_OPN_2PTS002_0730_20130513_165218_20130513_183159.EUM.nc	-0.001	-0.001	0.001	3014	5527	0	2249	0	264
SRL_OPN_2PTS002_0732_20130513_183158_20130513_201112.EUM.nc	-0.000	-0.000	0.001	2925	5576	0	2297	0	354
SRL_OPN_2PTS002_0734_20130513_201111_20130513_214958.EUM.nc	-0.000	-0.000	0.001	3020	5486	0	2137	0	329
SRL_OPN_2PTS002_0736_20130513_214958_20130513_232802.EUM.nc	-0.000	-0.000	0.001	2209	5352	0	2829	1	313
SRL_OPN_2PTS002_0737_20130513_232801_20130514_010542.EUM.nc	-0.001	-0.001	0.001	2491	5496	0	2774	0	231
SRL_OPN_2PTS002_0739_20130514_010541_20130514_024409.EUM.nc	-0.000	-0.000	0.001	2773	5547	0	2602	0	172
SRL_OPN_2PTS002_0741_20130514_024409_20130514_042402.EUM.nc	-0.001	-0.001	0.001	2670	5545	0	2718	0	157
SRL_OPN_2PTS002_0743_20130514_042401_20130514_060547.EUM.nc	-0.000	-0.000	0.001	3562	5724	0	1934	1	227
SRL_OPN_2PTS002_0745_20130514_060546_20130514_075344.EUM.nc	-0.000	-0.000	0.001	3903	6100	0	1972	0	225
SRL_OPN_2PTS002_0748_20130514_075344_20130514_093156.EUM.nc	-0.000	-0.000	0.001	2898	5495	0	2321	0	276
SRL_OPN_2PTS002_0749_20130514_093156_20130514_110949.EUM.nc	-0.000	-0.000	0.001	1944	5470	0	3284	0	242
SRL_OPN_2PTS002_0751_20130514_110947_20130514_124802.EUM.nc	-0.001	-0.001	0.001	2342	5366	0	2824	1	199
SRL_OPN_2PTS002_0753_20130514_124802_20130514_144119.EUM.nc	-0.000	-0.000	0.001	3164	6308	0	2873	0	271
SRL_OPN_2PTS002_0756_20130514_144118_20130514_162056.EUM.nc	-0.001	-0.001	0.001	3077	5623	0	2200	1	345
SRL_OPN_2PTS002_0758_20130514_162056_20130514_180041.EUM.nc	-0.001	-0.001	0.001	2805	5630	0	2525	0	300
SRL_OPN_2PTS002_0760_20130514_180040_20130514_194002.EUM.nc	-0.000	-0.000	0.001	3017	5613	0	2228	0	368
SRL_OPN_2PTS002_0762_20130514_194001_20130514_211901.EUM.nc	-0.000	-0.000	0.001	3119	5525	0	2092	0	314
SRL_OPN_2PTS002_0764_20130514_211900_20130514_225717.EUM.nc	-0.000	-0.000	0.001	2159	5486	0	3051	0	276
SRL_OPN_2PTS002_0765_20130514_225716_20130515_003458.EUM.nc	-0.000	-0.000	0.001	2971	5483	0	2243	0	269
SRL_OPN_2PTS002_0767_20130515_003457_20130515_021307.EUM.nc	-0.001	-0.001	0.001	2715	5529	0	2585	0	229
SRL_OPN_2PTS002_0769_20130515_021307_20130515_035229.EUM.nc	-0.000	-0.000	0.001	2629	5520	0	2693	0	198
SRL_OPN_2PTS002_0771_20130515_035228_20130515_053331.EUM.nc	-0.001	-0.001	0.001	2786	5557	0	2592	0	179
SRL_OPN_2PTS002_0773_20130515_053330_20130515_072244.EUM.nc	-0.000	-0.000	0.001	3748	6204	0	2133	0	323
SRL_OPN_2PTS002_0776_20130515_072243_20130515_090110.EUM.nc	-0.000	-0.000	0.001	3472	5595	0	1766	0	357

– Continued on next page

Table 15: Ka-Band Waveform Attitude Statistics.

– Continued from previous page

File	Median	Mean	Std. Dev.	No. Obs.	Total Obs.	Default Lat/Lon	Flag (total)	Default (total)	3-Sigma Edited
SRL_OPN_2PTS002_0777_20130515_090109_20130515_103904.EUM.nc	0.000	-0.000	0.001	2132	5531	0	3111	1	287
SRL_OPN_2PTS002_0779_20130515_103903_20130515_121702.EUM.nc	-0.000	-0.000	0.001	2446	5514	0	2903	1	164
SRL_OPN_2PTS002_0781_20130515_121701_20130515_135613.EUM.nc	-0.000	-0.000	0.001	2421	5450	0	2310	12	707
SRL_OPN_2PTS002_0783_20130515_135612_20130515_154936.EUM.nc	-0.000	-0.000	0.001	3277	6368	0	2803	0	288
SRL_OPN_2PTS002_0786_20130515_154936_20130515_172923.EUM.nc	-0.001	-0.001	0.001	2685	5508	0	2614	0	209
SRL_OPN_2PTS002_0788_20130515_172921_20130515_190850.EUM.nc	-0.000	-0.000	0.001	3171	5654	0	2182	1	300
SRL_OPN_2PTS002_0790_20130515_190850_20130515_204801.EUM.nc	-0.000	-0.000	0.001	3306	5607	0	1905	0	396
SRL_OPN_2PTS002_0792_20130515_204800_20130515_222623.EUM.nc	-0.000	-0.000	0.001	2626	5421	0	2479	1	315
SRL_OPN_2PTS002_0794_20130515_222622_20130516_000415.EUM.nc	-0.000	-0.000	0.001	2854	5544	0	2439	0	251
SRL_OPN_2PTS002_0795_20130516_000414_20130516_014213.EUM.nc	-0.001	-0.001	0.001	2795	5551	0	2463	0	293
SRL_OPN_2PTS002_0797_20130516_014213_20130516_032100.EUM.nc	-0.001	-0.000	0.001	2728	5517	0	2589	0	200
SRL_OPN_2PTS002_0799_20130516_032059_20130516_050132.EUM.nc	-0.001	-0.001	0.001	2759	5547	0	2546	1	241
SRL_OPN_2PTS002_0801_20130516_050131_20130516_064409.EUM.nc	-0.000	-0.000	0.001	3669	5808	0	1915	0	224
SRL_OPN_2PTS002_0803_20130516_064408_20130516_083021.EUM.nc	-0.000	-0.000	0.001	3939	6043	0	1788	0	316
SRL_OPN_2PTS002_0806_20130516_083020_20130516_100813.EUM.nc	-0.000	-0.000	0.001	2554	5509	0	2650	0	305
SRL_OPN_2PTS002_0807_20130516_100812_20130516_114610.EUM.nc	-0.000	-0.000	0.001	2267	5462	0	2996	0	199
SRL_OPN_2PTS002_0809_20130516_114609_20130516_132456.EUM.nc	-0.000	-0.000	0.001	2734	5466	0	2516	0	216
SRL_OPN_2PTS002_0811_20130516_132455_20130516_165756.EUM.nc	-0.001	-0.001	0.001	5991	11933	0	5369	1	572
SRL_OPN_2PTS002_0816_20130516_165755_20130516_201657.EUM.nc	-0.000	-0.000	0.001	5970	11083	0	4450	0	663
SRL_OPN_2PTS002_0820_20130516_201657_20130516_215531.EUM.nc	-0.000	-0.000	0.001	2920	5435	0	2193	1	321
SRL_OPN_2PTS002_0822_20130516_215530_20130516_233332.EUM.nc	-0.000	-0.000	0.001	2298	5305	0	2802	0	205
SRL_OPN_2PTS002_0823_20130516_233331_20130517_011122.EUM.nc	-0.000	-0.000	0.001	2524	5521	0	2791	0	206
SRL_OPN_2PTS002_0825_20130517_011121_20130517_024946.EUM.nc	-0.001	-0.000	0.001	2759	5519	0	2593	0	167
SRL_OPN_2PTS002_0827_20130517_024945_20130517_042944.EUM.nc	-0.001	-0.001	0.001	2704	5536	0	2667	0	165
SRL_OPN_2PTS002_0829_20130517_042944_20130517_061135.EUM.nc	-0.000	-0.000	0.001	3540	5727	0	1960	1	226
SRL_OPN_2PTS002_0831_20130517_061134_20130517_075926.EUM.nc	-0.000	-0.000	0.001	3859	6098	0	1960	0	279
SRL_OPN_2PTS002_0834_20130517_075926_20130517_093728.EUM.nc	-0.000	-0.000	0.001	2666	5518	0	2523	0	329
SRL_OPN_2PTS002_0835_20130517_093728_20130517_111519.EUM.nc	-0.000	-0.000	0.001	1903	5468	0	3289	2	274
SRL_OPN_2PTS002_0837_20130517_111518_20130517_125344.EUM.nc	-0.000	-0.000	0.001	2470	5382	0	2728	0	184
SRL_OPN_2PTS002_0839_20130517_125345_20130517_144656.EUM.nc	-0.000	-0.000	0.001	3130	6329	0	2861	0	338
SRL_OPN_2PTS002_0842_20130517_144654_20130517_162634.EUM.nc	-0.001	-0.001	0.001	3144	5648	0	2233	0	271
SRL_OPN_2PTS002_0844_20130517_162634_20130517_180618.EUM.nc	-0.000	-0.000	0.001	2875	5650	0	2526	0	249
SRL_OPN_2PTS002_0846_20130517_180617_20130517_194539.EUM.nc	-0.000	-0.000	0.001	3082	5632	0	2251	0	299
SRL_OPN_2PTS002_0848_20130517_194538_20130517_212435.EUM.nc	-0.000	-0.000	0.001	3092	5500	0	2052	1	355
SRL_OPN_2PTS002_0850_20130517_212434_20130517_230248.EUM.nc	-0.000	-0.000	0.001	1964	5403	0	3118	0	321
SRL_OPN_2PTS002_0851_20130517_230247_20130518_004029.EUM.nc	-0.000	-0.000	0.001	2993	5504	0	2216	0	295
SRL_OPN_2PTS002_0853_20130518_004028_20130518_021841.EUM.nc	-0.001	-0.001	0.001	2707	5553	0	2620	0	226
SRL_OPN_2PTS002_0855_20130518_021840_20130518_035808.EUM.nc	-0.001	-0.001	0.001	2627	5583	0	2781	0	175
SRL_OPN_2PTS002_0857_20130518_035808_20130518_053918.EUM.nc	-0.001	-0.001	0.001	2855	5540	0	2423	0	262

– Continued on next page

Table 15: Ka-Band Waveform Attitude Statistics.

– Continued from previous page

File	Median	Mean	Std. Dev.	No. Obs.	Total Obs.	Default Lat/Lon	Flag (total)	Default (total)	3-Sigma Edited
SRL_OPN_2PTS002_0859_20130518_053916_20130518_072827.EUM.nc	-0.000	-0.000	0.001	3973	6179	0	1968	0	238
SRL_OPN_2PTS002_0862_20130518_072826_20130518_090641.EUM.nc	-0.000	-0.000	0.001	3425	5561	0	1860	0	276
SRL_OPN_2PTS002_0863_20130518_090640_20130518_104435.EUM.nc	-0.000	-0.000	0.001	2161	5552	0	3130	1	260
SRL_OPN_2PTS002_0865_20130518_104435_20130518_122235.EUM.nc	-0.000	-0.000	0.001	2431	5491	0	2833	1	226
SRL_OPN_2PTS002_0867_20130518_122234_20130518_140151.EUM.nc	-0.001	-0.001	0.001	3084	5543	0	2210	0	249
SRL_OPN_2PTS002_0869_20130518_140151_20130518_155514.EUM.nc	-0.001	-0.001	0.001	3071	6361	0	3058	0	232
SRL_OPN_2PTS002_0872_20130518_155513_20130518_173501.EUM.nc	-0.001	-0.001	0.001	2706	5505	0	2658	0	141
SRL_OPN_2PTS002_0874_20130518_173459_20130518_191427.EUM.nc	-0.000	-0.000	0.001	3214	5625	0	2142	0	269
SRL_OPN_2PTS002_0876_20130518_191426_20130518_205335.EUM.nc	-0.000	-0.000	0.001	3328	5634	0	1962	1	343
SRL_OPN_2PTS002_0878_20130518_205335_20130518_223203.EUM.nc	-0.000	-0.000	0.001	2584	5447	0	2508	2	353
SRL_OPN_2PTS002_0880_20130518_223203_20130519_000946.EUM.nc	-0.000	-0.000	0.001	2836	5482	0	2381	0	265
SRL_OPN_2PTS002_0881_20130519_000945_20130519_014745.EUM.nc	-0.001	-0.001	0.001	2882	5555	0	2397	1	275
SRL_OPN_2PTS002_0883_20130519_014745_20130519_032635.EUM.nc	-0.001	-0.001	0.001	2703	5478	0	2462	0	313
SRL_OPN_2PTS002_0885_20130519_032635_20130519_050716.EUM.nc	-0.001	-0.000	0.001	2729	5578	0	2663	0	186
SRL_OPN_2PTS002_0887_20130519_050715_20130519_065717.EUM.nc	-0.000	-0.000	0.001	3565	6219	0	2396	0	258
SRL_OPN_2PTS002_0890_20130519_065716_20130519_083553.EUM.nc	-0.000	-0.000	0.001	3908	5624	0	1369	1	346
SRL_OPN_2PTS002_0892_20130519_083553_20130519_101344.EUM.nc	-0.000	-0.000	0.001	2475	5544	0	2789	1	279
SRL_OPN_2PTS002_0893_20130519_101343_20130519_115142.EUM.nc	-0.000	-0.000	0.001	2325	5513	0	2985	0	203
SRL_OPN_2PTS002_0895_20130519_115141_20130519_133033.EUM.nc	-0.001	-0.001	0.001	2876	5453	0	2424	0	153
SRL_OPN_2PTS002_0897_20130519_133031_20130519_152355.EUM.nc	-0.001	-0.001	0.001	3413	6362	0	2741	0	208
SRL_OPN_2PTS002_0900_20130519_152354_20130519_170334.EUM.nc	-0.001	-0.001	0.001	2713	5486	0	2584	0	189
SRL_OPN_2PTS002_0902_20130519_170333_20130519_184314.EUM.nc	-0.000	-0.000	0.001	3032	5626	0	2321	0	273
SRL_OPN_2PTS002_0904_20130519_184313_20130519_202232.EUM.nc	0.000	-0.000	0.001	3147	5594	0	2145	1	301
SRL_OPN_2PTS002_0906_20130519_202232_20130519_220105.EUM.nc	0.000	0.000	0.001	2704	5401	0	2340	0	357
SRL_OPN_2PTS002_0908_20130519_220104_20130519_233905.EUM.nc	-0.000	-0.000	0.001	2580	5475	0	2773	1	121
SRL_OPN_2PTS002_0909_20130519_233903_20130520_011658.EUM.nc	-0.000	-0.000	0.001	2743	5520	0	2545	0	232
SRL_OPN_2PTS002_0911_20130520_011657_20130520_025525.EUM.nc	-0.000	-0.000	0.001	2744	5512	0	2593	0	175
SRL_OPN_2PTS002_0913_20130520_025523_20130520_043529.EUM.nc	-0.000	-0.000	0.001	2696	5527	0	2649	1	181
SRL_OPN_2PTS002_0915_20130520_043528_20130520_061728.EUM.nc	-0.000	-0.000	0.001	3648	5781	0	1941	0	192
SRL_OPN_2PTS002_0917_20130520_061728_20130520_080502.EUM.nc	-0.000	-0.000	0.001	3808	6084	0	1957	0	319
SRL_OPN_2PTS002_0920_20130520_080502_20130520_094303.EUM.nc	-0.000	-0.000	0.001	2734	5518	0	2527	0	257
SRL_OPN_2PTS002_0921_20130520_094302_20130520_112055.EUM.nc	-0.000	0.000	0.001	2031	5430	0	3161	0	238
SRL_OPN_2PTS002_0923_20130520_112054_20130520_125923.EUM.nc	-0.001	-0.000	0.002	2556	5405	0	2686	0	163
SRL_OPN_2PTS002_0925_20130520_125922_20130520_145237.EUM.nc	-0.000	-0.000	0.001	3399	6364	0	2821	0	144
SRL_OPN_2PTS002_0928_20130520_145236_20130520_163216.EUM.nc	-0.000	-0.000	0.001	3112	5662	0	2296	0	254
SRL_OPN_2PTS002_0930_20130520_163215_20130520_181200.EUM.nc	-0.000	-0.000	0.001	2815	5616	0	2504	0	297
SRL_OPN_2PTS002_0932_20130520_181158_20130520_195127.EUM.nc	0.000	0.000	0.001	3036	5624	0	2296	0	292
SRL_OPN_2PTS002_0934_20130520_195126_20130520_213012.EUM.nc	0.000	0.000	0.001	3136	5507	0	2012	1	358
SRL_OPN_2PTS002_0936_20130520_213011_20130520_230824.EUM.nc	-0.000	-0.000	0.001	1977	5434	0	3209	0	248

– Continued on next page

Table 15: Ka-Band Waveform Attitude Statistics.

– Continued from previous page

File	Median	Mean	Std. Dev.	No. Obs.	Total Obs.	Default Lat/Lon	Flag (total)	Default (total)	3-Sigma Edited
SRL_OPN_2PTS002_0937_20130520_230823_20130521_004612.EUM.nc	-0.000	-0.000	0.001	2953	5491	0	2327	0	211
SRL_OPN_2PTS002_0939_20130521_004611_20130521_022420.EUM.nc	-0.000	-0.000	0.001	2736	5533	0	2599	0	198
SRL_OPN_2PTS002_0941_20130521_022420_20130521_040352.EUM.nc	-0.000	-0.000	0.001	2570	5483	0	2655	1	257
SRL_OPN_2PTS002_0943_20130521_040351_20130521_054508.EUM.nc	-0.000	-0.000	0.001	3214	5666	0	2239	0	213
SRL_OPN_2PTS002_0945_20130521_054508_20130521_073405.EUM.nc	-0.000	-0.000	0.001	3838	6183	0	2038	0	307
SRL_OPN_2PTS002_0948_20130521_073404_20130521_091217.EUM.nc	-0.000	-0.000	0.001	3096	5547	0	2003	1	447
SRL_OPN_2PTS002_0949_20130521_091216_20130521_105010.EUM.nc	-0.000	-0.000	0.001	2035	5562	0	3190	2	335
SRL_OPN_2PTS002_0951_20130521_105009_20130521_122813.EUM.nc	-0.001	-0.001	0.001	2414	5381	0	2747	0	220
SRL_OPN_2PTS002_0953_20130521_122813_20130521_140735.EUM.nc	-0.001	-0.000	0.001	3028	5579	0	2370	0	181
SRL_OPN_2PTS002_0955_20130521_140734_20130521_160057.EUM.nc	-0.000	-0.000	0.001	3087	6385	0	3083	0	215
SRL_OPN_2PTS002_0958_20130521_160056_20130521_174042.EUM.nc	-0.000	-0.000	0.001	2670	5622	0	2684	0	268
SRL_OPN_2PTS002_0960_20130521_174041_20130521_192008.EUM.nc	0.000	0.000	0.001	3160	5629	0	2181	0	288
SRL_OPN_2PTS002_0962_20130521_192007_20130521_205915.EUM.nc	0.000	0.000	0.001	3274	5618	0	1985	0	359
SRL_OPN_2PTS002_0964_20130521_205914_20130521_223740.EUM.nc	-0.000	-0.000	0.001	2493	5430	0	2584	0	353
SRL_OPN_2PTS002_0965_20130521_223739_20130522_001522.EUM.nc	-0.001	-0.001	0.001	2841	5478	0	2382	0	255
SRL_OPN_2PTS002_0967_20130522_001521_20130522_015323.EUM.nc	-0.000	-0.000	0.001	2861	5520	0	2393	0	266
SRL_OPN_2PTS002_0969_20130522_015322_20130522_033219.EUM.nc	-0.000	-0.000	0.001	2775	5483	0	2460	0	248
SRL_OPN_2PTS002_0971_20130522_033219_20130522_051305.EUM.nc	-0.000	-0.000	0.001	2789	5563	0	2611	0	163
SRL_OPN_2PTS002_0973_20130522_051304_20130522_070257.EUM.nc	-0.000	-0.000	0.001	3485	6225	0	2443	0	297
SRL_OPN_2PTS002_0976_20130522_070256_20130522_084131.EUM.nc	-0.000	-0.000	0.001	3658	5611	0	1460	0	493
SRL_OPN_2PTS002_0978_20130522_084130_20130522_101919.EUM.nc	-0.000	-0.000	0.001	2427	5533	0	2847	0	259
SRL_OPN_2PTS002_0979_20130522_101918_20130522_115720.EUM.nc	-0.000	-0.000	0.001	2331	5495	0	2968	0	196
SRL_OPN_2PTS002_0981_20130522_115719_20130522_133614.EUM.nc	-0.001	-0.001	0.001	2845	5446	0	2438	0	163
SRL_OPN_2PTS002_0983_20130522_133616_20130522_152937.EUM.nc	-0.001	-0.001	0.001	3327	6384	0	2747	0	310
SRL_OPN_2PTS002_0986_20130522_152936_20130522_170924.EUM.nc	-0.000	-0.000	0.001	2706	5489	0	2594	0	189
SRL_OPN_2PTS002_0988_20130522_170923_20130522_184855.EUM.nc	-0.000	-0.000	0.001	3109	5633	0	2201	0	323
SRL_OPN_2PTS002_0990_20130522_184854_20130522_202811.EUM.nc	-0.000	-0.000	0.001	3026	5609	0	2221	1	361
SRL_OPN_2PTS002_0992_20130522_202811_20130522_220642.EUM.nc	-0.000	-0.000	0.001	2719	5404	0	2305	0	380
SRL_OPN_2PTS002_0994_20130522_220641_20130522_234441.EUM.nc	-0.001	-0.001	0.001	2639	5528	0	2648	0	241
SRL_OPN_2PTS002_0995_20130522_234440_20130523_012232.EUM.nc	-0.001	-0.001	0.001	2724	5533	0	2570	0	239
SRL_OPN_2PTS002_0997_20130523_012231_20130523_030104.EUM.nc	-0.001	-0.001	0.001	2646	5530	0	2622	0	262
SRL_OPN_2PTS002_0999_20130523_030103_20130523_044114.EUM.nc	-0.001	-0.001	0.001	2669	5635	0	2785	1	180

32 Inverted Barometer Height Correction Table

Table 16: Inverted Barometer Height Correction Statistics.

File	Median	Mean	Std. Dev.	No. Obs.	Total Obs.	Default Lat/Lon	Flag (total)	Default (total)	3-Sigma Edited
SRL_OPN_2PTS001_1001_20130418_044134_20130418_062344.EUM.nc	-0.008	-0.013	0.091	3775	5789	0	1771	0	243
SRL_OPN_2PTS002_0001_20130418_062344_20130418_081052.EUM.nc	-0.014	-0.023	0.066	3960	6072	0	1960	0	152
SRL_OPN_2PTS002_0004_20130418_081051_20130418_094858.EUM.nc	-0.006	-0.032	0.081	2992	5462	0	2456	0	14
SRL_OPN_2PTS002_0005_20130418_094857_20130418_130514.EUM.nc	0.017	0.051	0.114	4893	10602	0	5647	0	62
SRL_OPN_2PTS002_0009_20130418_130514_20130418_145838.EUM.nc	-0.023	0.012	0.190	3622	6367	0	2745	0	0
SRL_OPN_2PTS002_0012_20130418_145838_20130418_163818.EUM.nc	-0.004	0.022	0.131	3173	5632	0	2459	0	0
SRL_OPN_2PTS002_0014_20130418_163817_20130418_181800.EUM.nc	-0.025	-0.013	0.101	3108	5510	0	2402	0	0
SRL_OPN_2PTS002_0016_20130418_181800_20130418_195718.EUM.nc	0.020	0.034	0.068	3132	5491	0	2244	0	115
SRL_OPN_2PTS002_0018_20130418_195717_20130418_213610.EUM.nc	-0.011	-0.032	0.095	3464	5403	0	1877	0	62
SRL_OPN_2PTS002_0020_20130418_213609_20130418_231419.EUM.nc	0.020	0.052	0.161	2282	5370	0	3088	0	0
SRL_OPN_2PTS002_0021_20130418_231417_20130419_005158.EUM.nc	0.009	0.044	0.141	3101	5479	0	2377	0	1
SRL_OPN_2PTS002_0023_20130419_005158_20130419_023017.EUM.nc	-0.005	-0.009	0.105	2813	5508	0	2581	0	114
SRL_OPN_2PTS002_0025_20130419_023017_20130419_040955.EUM.nc	-0.018	-0.029	0.062	2454	5493	0	2659	0	380
SRL_OPN_2PTS002_0027_20130419_040954_20130419_055120.EUM.nc	0.000	-0.003	0.138	3672	5678	0	1933	0	73
SRL_OPN_2PTS002_0029_20130419_055119_20130419_073954.EUM.nc	-0.004	-0.027	0.069	3961	6145	0	1974	0	210
SRL_OPN_2PTS002_0032_20130419_073953_20130419_091812.EUM.nc	-0.013	-0.028	0.092	3377	5500	0	2123	0	0
SRL_OPN_2PTS002_0033_20130419_091811_20130419_105604.EUM.nc	0.006	0.028	0.098	2202	5470	0	3202	0	66
SRL_OPN_2PTS002_0035_20130419_105603_20130419_123410.EUM.nc	0.018	0.013	0.084	2309	5334	0	2749	0	276
SRL_OPN_2PTS002_0037_20130419_123410_20130419_141337.EUM.nc	-0.029	-0.055	0.079	2840	5523	0	2205	0	478
SRL_OPN_2PTS002_0039_20130419_141336_20130419_160656.EUM.nc	-0.020	-0.039	0.068	2952	6366	0	2984	0	430
SRL_OPN_2PTS002_0042_20130419_160655_20130419_174643.EUM.nc	0.005	0.006	0.134	3015	5589	0	2574	0	0
SRL_OPN_2PTS002_0044_20130419_174642_20130419_192606.EUM.nc	0.017	0.030	0.074	3283	5561	0	2131	0	147
SRL_OPN_2PTS002_0046_20130419_192606_20130419_210511.EUM.nc	-0.005	-0.018	0.099	3569	5553	0	1982	0	2
SRL_OPN_2PTS002_0048_20130419_210510_20130419_224334.EUM.nc	0.012	0.016	0.103	2595	5373	0	2652	0	126
SRL_OPN_2PTS002_0049_20130419_224334_20130420_002115.EUM.nc	0.025	0.049	0.151	3115	5431	0	2316	0	0
SRL_OPN_2PTS002_0051_20130420_002114_20130420_015919.EUM.nc	-0.002	-0.033	0.078	2771	5554	0	2506	0	277
SRL_OPN_2PTS002_0053_20130420_015917_20130420_033827.EUM.nc	-0.006	0.033	0.129	3057	5537	0	2479	0	1
SRL_OPN_2PTS002_0055_20130420_033826_20130420_051910.EUM.nc	-0.001	-0.006	0.144	3056	4655	0	1599	0	0
SRL_OPN_2PTS002_0057_20130420_051909_20130420_070900.EUM.nc	-0.019	-0.028	0.073	3712	6191	0	2296	0	183
SRL_OPN_2PTS002_0060_20130420_070859_20130420_084723.EUM.nc	-0.014	-0.025	0.094	3968	5590	0	1622	0	0
SRL_OPN_2PTS002_0061_20130420_084721_20130420_102518.EUM.nc	0.001	-0.004	0.075	2414	5407	0	2743	0	250
SRL_OPN_2PTS002_0063_20130420_102518_20130420_120312.EUM.nc	-0.001	0.002	0.082	2583	5404	0	2807	0	14
SRL_OPN_2PTS002_0065_20130420_120310_20130420_134211.EUM.nc	-0.001	-0.009	0.084	2851	5432	0	2271	0	310
SRL_OPN_2PTS002_0067_20130420_134210_20130420_153534.EUM.nc	-0.029	-0.011	0.127	3679	6343	0	2662	0	2
SRL_OPN_2PTS002_0070_20130420_153533_20130420_171522.EUM.nc	0.007	0.028	0.142	2855	5596	0	2741	0	0
SRL_OPN_2PTS002_0072_20130420_171521_20130420_185451.EUM.nc	-0.022	-0.017	0.068	3207	5526	0	2111	0	208

– Continued on next page

Table 16: Inverted Barometer Height Correction Statistics.

– Continued from previous page

File	Median	Mean	Std. Dev.	No. Obs.	Total Obs.	Default Lat/Lon	Flag (total)	Default (total)	3-Sigma Edited
SRL_OPN_2PTS002_0074_20130420_185451_20130420_203407.EUM.nc	0.007	0.008	0.064	3505	5526	0	1958	0	63
SRL_OPN_2PTS002_0076_20130420_203406_20130420_221243.EUM.nc	0.004	0.006	0.088	2973	5422	0	2415	0	34
SRL_OPN_2PTS002_0078_20130420_221242_20130420_235030.EUM.nc	0.016	0.052	0.159	2958	5454	0	2496	0	0
SRL_OPN_2PTS002_0079_20130420_235028_20130421_012824.EUM.nc	-0.004	-0.000	0.100	2944	5519	0	2572	0	3
SRL_OPN_2PTS002_0081_20130421_012823_20130421_030707.EUM.nc	-0.012	0.037	0.168	2972	5555	0	2583	0	0
SRL_OPN_2PTS002_0083_20130421_030707_20130421_044715.EUM.nc	-0.006	-0.012	0.122	2852	5487	0	2491	0	144
SRL_OPN_2PTS002_0085_20130421_044713_20130421_062939.EUM.nc	-0.033	-0.024	0.070	3937	5785	0	1806	0	42
SRL_OPN_2PTS002_0087_20130421_062938_20130421_081631.EUM.nc	-0.003	-0.021	0.106	4137	6091	0	1954	0	0
SRL_OPN_2PTS002_0090_20130421_081631_20130421_095435.EUM.nc	-0.022	-0.049	0.067	2535	5490	0	2523	0	432
SRL_OPN_2PTS002_0091_20130421_095434_20130421_113220.EUM.nc	-0.013	0.019	0.106	2303	5366	0	3063	0	0
SRL_OPN_2PTS002_0093_20130421_113219_20130421_131056.EUM.nc	-0.008	-0.002	0.076	2639	5418	0	2561	0	218
SRL_OPN_2PTS002_0095_20130421_131055_20130421_150415.EUM.nc	-0.037	-0.025	0.118	3629	6346	0	2716	0	1
SRL_OPN_2PTS002_0098_20130421_150413_20130421_164401.EUM.nc	-0.007	0.011	0.080	2716	5636	0	2701	0	219
SRL_OPN_2PTS002_0100_20130421_164400_20130421_182334.EUM.nc	-0.038	-0.049	0.090	3057	5515	0	2208	0	250
SRL_OPN_2PTS002_0102_20130421_182334_20130421_200259.EUM.nc	0.008	0.020	0.053	3185	5507	0	2322	0	0
SRL_OPN_2PTS002_0104_20130421_200258_20130421_214149.EUM.nc	-0.008	0.002	0.111	3438	5417	0	1979	0	0
SRL_OPN_2PTS002_0106_20130421_214148_20130421_231947.EUM.nc	0.009	0.035	0.151	2446	5322	0	2876	0	0
SRL_OPN_2PTS002_0107_20130421_231947_20130422_005734.EUM.nc	-0.029	-0.042	0.049	2394	5512	0	2653	0	465
SRL_OPN_2PTS002_0109_20130422_005734_20130422_023557.EUM.nc	-0.010	-0.014	0.086	2613	5552	0	2560	0	379
SRL_OPN_2PTS002_0111_20130422_023556_20130422_041532.EUM.nc	-0.004	0.021	0.101	2705	5490	0	2616	0	169
SRL_OPN_2PTS002_0113_20130422_041532_20130422_055714.EUM.nc	-0.021	-0.038	0.054	3367	5705	0	1928	0	410
SRL_OPN_2PTS002_0115_20130422_055713_20130422_074534.EUM.nc	-0.014	-0.015	0.096	4179	6145	0	1966	0	0
SRL_OPN_2PTS002_0118_20130422_074532_20130422_092349.EUM.nc	-0.032	-0.031	0.114	3182	5491	0	2190	0	119
SRL_OPN_2PTS002_0119_20130422_092348_20130422_110133.EUM.nc	-0.008	0.045	0.160	2098	5427	0	3329	0	0
SRL_OPN_2PTS002_0121_20130422_110132_20130422_123950.EUM.nc	-0.008	-0.025	0.043	2247	5366	0	2788	0	331
SRL_OPN_2PTS002_0123_20130422_123949_20130422_141922.EUM.nc	-0.031	-0.033	0.116	3293	5525	0	2145	0	87
SRL_OPN_2PTS002_0125_20130422_141922_20130422_161240.EUM.nc	0.004	0.012	0.063	3094	6369	0	2970	0	305
SRL_OPN_2PTS002_0128_20130422_161239_20130422_175217.EUM.nc	-0.023	0.003	0.168	3038	5590	0	2552	0	0
SRL_OPN_2PTS002_0130_20130422_175216_20130422_193148.EUM.nc	0.003	0.004	0.056	3135	5566	0	2211	0	220
SRL_OPN_2PTS002_0132_20130422_193147_20130422_211051.EUM.nc	-0.017	0.008	0.121	3464	5575	0	2111	0	0
SRL_OPN_2PTS002_0134_20130422_211050_20130422_224902.EUM.nc	-0.006	0.032	0.138	2576	5380	0	2804	0	0
SRL_OPN_2PTS002_0135_20130422_224901_20130423_002651.EUM.nc	-0.036	-0.005	0.142	3115	5395	0	2267	0	13
SRL_OPN_2PTS002_0137_20130423_002650_20130423_020457.EUM.nc	-0.002	0.026	0.142	2926	5549	0	2529	0	94
SRL_OPN_2PTS002_0139_20130423_020456_20130423_034403.EUM.nc	-0.001	0.055	0.119	2983	5530	0	2523	0	24
SRL_OPN_2PTS002_0141_20130423_034402_20130423_052502.EUM.nc	-0.064	-0.042	0.115	2971	5536	0	2558	0	7
SRL_OPN_2PTS002_0143_20130423_052502_20130423_071433.EUM.nc	-0.010	0.016	0.102	3901	6165	0	2264	0	0
SRL_OPN_2PTS002_0146_20130423_071432_20130423_085301.EUM.nc	-0.030	-0.040	0.103	3602	5613	0	1674	0	337
SRL_OPN_2PTS002_0147_20130423_085300_20130423_103048.EUM.nc	-0.032	-0.006	0.126	2512	5469	0	2957	0	0
SRL_OPN_2PTS002_0149_20130423_103047_20130423_120852.EUM.nc	-0.013	0.011	0.125	2612	5455	0	2843	0	0

– Continued on next page

Table 16: Inverted Barometer Height Correction Statistics.

– Continued from previous page

File	Median	Mean	Std. Dev.	No. Obs.	Total Obs.	Default Lat/Lon	Flag (total)	Default (total)	3-Sigma Edited
SRL_OPN_2PTS002_0151_20130423_120851_20130423_134755.EUM.nc	-0.004	0.008	0.106	3072	5437	0	2320	0	45
SRL_OPN_2PTS002_0153_20130423_134756_20130423_154119.EUM.nc	-0.012	-0.002	0.105	3484	6364	0	2739	0	141
SRL_OPN_2PTS002_0156_20130423_154118_20130423_172057.EUM.nc	-0.018	0.015	0.139	2848	5547	0	2655	0	44
SRL_OPN_2PTS002_0158_20130423_172056_20130423_190034.EUM.nc	-0.006	0.040	0.147	3389	5624	0	2235	0	0
SRL_OPN_2PTS002_0160_20130423_190033_20130423_203940.EUM.nc	-0.007	0.010	0.102	3621	5551	0	1902	0	28
SRL_OPN_2PTS002_0162_20130423_203939_20130423_221814.EUM.nc	-0.010	0.005	0.101	3062	5405	0	2331	0	12
SRL_OPN_2PTS002_0164_20130423_221813_20130423_235609.EUM.nc	-0.040	0.007	0.175	3027	5479	0	2452	0	0
SRL_OPN_2PTS002_0165_20130423_235608_20130424_013356.EUM.nc	-0.010	0.025	0.131	2947	5520	0	2544	0	29
SRL_OPN_2PTS002_0167_20130424_013355_20130424_031243.EUM.nc	-0.004	0.037	0.116	2963	5569	0	2606	0	0
SRL_OPN_2PTS002_0169_20130424_031241_20130424_045306.EUM.nc	-0.060	-0.041	0.122	2991	5479	0	2488	0	0
SRL_OPN_2PTS002_0171_20130424_045305_20130424_063530.EUM.nc	-0.016	-0.026	0.059	3544	5799	0	1834	0	421
SRL_OPN_2PTS002_0173_20130424_063529_20130424_082202.EUM.nc	-0.019	-0.029	0.085	3790	6077	0	1919	0	368
SRL_OPN_2PTS002_0176_20130424_082201_20130424_100006.EUM.nc	-0.034	0.015	0.169	2943	5502	0	2559	0	0
SRL_OPN_2PTS002_0177_20130424_100006_20130424_113800.EUM.nc	-0.018	0.012	0.096	2417	5407	0	2990	0	0
SRL_OPN_2PTS002_0179_20130424_113800_20130424_131632.EUM.nc	-0.001	0.026	0.117	2964	5408	0	2443	0	1
SRL_OPN_2PTS002_0181_20130424_131631_20130424_150959.EUM.nc	-0.025	-0.001	0.145	3630	6366	0	2736	0	0
SRL_OPN_2PTS002_0184_20130424_150958_20130424_164939.EUM.nc	-0.021	0.013	0.150	2859	5606	0	2747	0	0
SRL_OPN_2PTS002_0186_20130424_164937_20130424_182919.EUM.nc	-0.013	-0.026	0.039	2667	5534	0	2220	0	647
SRL_OPN_2PTS002_0188_20130424_182919_20130424_200833.EUM.nc	-0.002	0.032	0.115	3250	5501	0	2251	0	0
SRL_OPN_2PTS002_0190_20130424_200832_20130424_214721.EUM.nc	-0.002	0.014	0.099	3360	5425	0	2063	0	2
SRL_OPN_2PTS002_0192_20130424_214720_20130424_232525.EUM.nc	-0.027	-0.001	0.187	2502	5318	0	2816	0	0
SRL_OPN_2PTS002_0193_20130424_232524_20130425_010305.EUM.nc	-0.011	0.049	0.173	2778	5475	0	2697	0	0
SRL_OPN_2PTS002_0195_20130425_010304_20130425_024132.EUM.nc	-0.010	0.021	0.117	2980	5530	0	2550	0	0
SRL_OPN_2PTS002_0197_20130425_024130_20130425_042120.EUM.nc	-0.039	-0.036	0.093	2688	5506	0	2629	0	189
SRL_OPN_2PTS002_0199_20130425_042119_20130425_060302.EUM.nc	-0.018	-0.020	0.065	3633	5730	0	1903	0	194
SRL_OPN_2PTS002_0201_20130425_060300_20130425_075106.EUM.nc	-0.018	-0.022	0.099	3773	6121	0	1965	0	383
SRL_OPN_2PTS002_0204_20130425_075106_20130425_092920.EUM.nc	-0.036	0.003	0.165	3261	5502	0	2241	0	0
SRL_OPN_2PTS002_0205_20130425_092918_20130425_110711.EUM.nc	-0.001	0.040	0.121	2113	5430	0	3249	0	68
SRL_OPN_2PTS002_0207_20130425_110711_20130425_124532.EUM.nc	-0.011	0.011	0.096	2581	5336	0	2755	0	0
SRL_OPN_2PTS002_0209_20130425_124532_20130425_143839.EUM.nc	-0.020	0.028	0.168	3434	6275	0	2841	0	0
SRL_OPN_2PTS002_0212_20130425_143839_20130425_161816.EUM.nc	-0.027	-0.053	0.074	3019	5627	0	2183	0	425
SRL_OPN_2PTS002_0214_20130425_161815_20130425_175801.EUM.nc	-0.007	-0.015	0.059	2652	5558	0	2493	0	413
SRL_OPN_2PTS002_0216_20130425_175800_20130425_193723.EUM.nc	0.002	0.002	0.069	3046	5564	0	2171	0	347
SRL_OPN_2PTS002_0218_20130425_193722_20130425_211623.EUM.nc	-0.015	-0.022	0.068	3164	5489	0	2013	0	312
SRL_OPN_2PTS002_0220_20130425_211622_20130425_225440.EUM.nc	-0.014	0.001	0.185	2538	5481	0	2943	0	0
SRL_OPN_2PTS002_0221_20130425_225439_20130426_003221.EUM.nc	-0.020	-0.035	0.064	2718	5438	0	2210	0	510
SRL_OPN_2PTS002_0223_20130426_003220_20130426_021029.EUM.nc	-0.014	0.004	0.125	2892	5519	0	2627	0	0
SRL_OPN_2PTS002_0225_20130426_021028_20130426_034948.EUM.nc	-0.029	-0.039	0.072	2772	5538	0	2564	0	202
SRL_OPN_2PTS002_0227_20130426_034947_20130426_053048.EUM.nc	-0.004	0.006	0.086	2794	5549	0	2603	0	152

– Continued on next page

Table 16: Inverted Barometer Height Correction Statistics.

– Continued from previous page

File	Median	Mean	Std. Dev.	No. Obs.	Total Obs.	Default Lat/Lon	Flag (total)	Default (total)	3-Sigma Edited
SRL_OPN_2PTS002_0229_20130426_053046_20130426_072007.EUM.nc	-0.025	0.004	0.161	4066	6181	0	2115	0	0
SRL_OPN_2PTS002_0232_20130426_072005_20130426_085831.EUM.nc	-0.036	-0.006	0.152	3863	5598	0	1735	0	0
SRL_OPN_2PTS002_0233_20130426_085830_20130426_103626.EUM.nc	0.005	0.042	0.134	2389	5480	0	3091	0	0
SRL_OPN_2PTS002_0235_20130426_103625_20130426_121424.EUM.nc	-0.034	-0.045	0.039	2233	5446	0	2844	0	369
SRL_OPN_2PTS002_0237_20130426_121423_20130426_135332.EUM.nc	-0.021	-0.050	0.061	2672	5506	0	2335	0	499
SRL_OPN_2PTS002_0239_20130426_135332_20130426_154655.EUM.nc	-0.016	-0.021	0.116	3442	6374	0	2735	0	197
SRL_OPN_2PTS002_0242_20130426_154655_20130426_172642.EUM.nc	-0.001	-0.007	0.039	2371	5510	0	2623	0	516
SRL_OPN_2PTS002_0244_20130426_172642_20130426_190610.EUM.nc	-0.005	0.029	0.111	3432	5596	0	2164	0	0
SRL_OPN_2PTS002_0246_20130426_190610_20130426_204522.EUM.nc	-0.009	-0.011	0.059	3445	5592	0	1816	0	331
SRL_OPN_2PTS002_0248_20130426_204521_20130426_222354.EUM.nc	-0.002	0.038	0.190	2983	5426	0	2441	0	2
SRL_OPN_2PTS002_0250_20130426_222353_20130427_000138.EUM.nc	-0.051	-0.025	0.122	2934	5505	0	2437	0	134
SRL_OPN_2PTS002_0251_20130427_000137_20130427_013935.EUM.nc	-0.013	0.004	0.128	3073	5555	0	2482	0	0
SRL_OPN_2PTS002_0253_20130427_013934_20130427_031819.EUM.nc	-0.035	-0.038	0.075	2841	5550	0	2589	0	120
SRL_OPN_2PTS002_0255_20130427_031818_20130427_045849.EUM.nc	0.002	-0.005	0.087	2793	5526	0	2514	0	219
SRL_OPN_2PTS002_0257_20130427_045848_20130427_064130.EUM.nc	-0.020	-0.026	0.068	3493	5803	0	1819	0	491
SRL_OPN_2PTS002_0259_20130427_064130_20130427_082742.EUM.nc	-0.019	-0.028	0.123	3972	6044	0	1813	0	259
SRL_OPN_2PTS002_0262_20130427_082742_20130427_100536.EUM.nc	-0.017	0.008	0.123	2874	5508	0	2634	0	0
SRL_OPN_2PTS002_0263_20130427_100534_20130427_114332.EUM.nc	-0.026	-0.037	0.043	2120	5462	0	3034	0	308
SRL_OPN_2PTS002_0265_20130427_114332_20130427_132215.EUM.nc	-0.011	0.021	0.125	2980	5389	0	2405	0	4
SRL_OPN_2PTS002_0267_20130427_132215_20130427_151537.EUM.nc	-0.024	-0.020	0.137	3548	6368	0	2711	0	109
SRL_OPN_2PTS002_0270_20130427_151536_20130427_165524.EUM.nc	0.002	0.021	0.108	2831	5607	0	2772	0	4
SRL_OPN_2PTS002_0272_20130427_165523_20130427_183456.EUM.nc	0.002	0.025	0.113	3368	5534	0	2166	0	0
SRL_OPN_2PTS002_0274_20130427_183455_20130427_201417.EUM.nc	0.012	0.005	0.060	3095	5530	0	2133	0	302
SRL_OPN_2PTS002_0276_20130427_201416_20130427_215254.EUM.nc	-0.012	-0.029	0.072	2926	5457	0	2121	0	410
SRL_OPN_2PTS002_0278_20130427_215252_20130427_233055.EUM.nc	-0.024	0.030	0.181	2487	5339	0	2852	0	0
SRL_OPN_2PTS002_0279_20130427_233055_20130428_010844.EUM.nc	-0.009	0.016	0.113	2706	5502	0	2794	0	2
SRL_OPN_2PTS002_0281_20130428_010843_20130428_024706.EUM.nc	-0.016	-0.027	0.096	2962	5516	0	2554	0	0
SRL_OPN_2PTS002_0283_20130428_024706_20130428_042702.EUM.nc	-0.014	-0.028	0.081	2622	5514	0	2569	0	323
SRL_OPN_2PTS002_0285_20130428_042700_20130428_060858.EUM.nc	-0.004	-0.008	0.075	3470	5723	0	1883	0	370
SRL_OPN_2PTS002_0287_20130428_060857_20130428_075647.EUM.nc	-0.005	-0.027	0.094	3750	6093	0	2000	0	343
SRL_OPN_2PTS002_0290_20130428_075646_20130428_093449.EUM.nc	-0.016	-0.016	0.081	2916	5483	0	2368	0	199
SRL_OPN_2PTS002_0291_20130428_093449_20130428_111241.EUM.nc	-0.023	-0.034	0.045	1929	5411	0	3238	0	244
SRL_OPN_2PTS002_0293_20130428_111241_20130428_125106.EUM.nc	0.003	0.044	0.129	2649	5310	0	2661	0	0
SRL_OPN_2PTS002_0295_20130428_125106_20130428_144415.EUM.nc	-0.020	-0.037	0.100	3125	6273	0	2798	0	350
SRL_OPN_2PTS002_0298_20130428_144414_20130428_162401.EUM.nc	-0.021	-0.023	0.073	3197	5650	0	2298	0	155
SRL_OPN_2PTS002_0300_20130428_162400_20130428_180337.EUM.nc	-0.015	0.005	0.114	3125	5591	0	2466	0	0
SRL_OPN_2PTS002_0302_20130428_180336_20130428_194307.EUM.nc	0.014	0.026	0.093	3195	5560	0	2182	0	183
SRL_OPN_2PTS002_0304_20130428_194306_20130428_212156.EUM.nc	-0.022	-0.041	0.060	3086	5485	0	2049	0	350
SRL_OPN_2PTS002_0306_20130428_212155_20130428_230012.EUM.nc	-0.012	0.039	0.175	2366	5457	0	3091	0	0

– Continued on next page

Table 16: Inverted Barometer Height Correction Statistics.

– Continued from previous page

File	Median	Mean	Std. Dev.	No. Obs.	Total Obs.	Default Lat/Lon	Flag (total)	Default (total)	3-Sigma Edited
SRL_OPN_2PTS002_0307_20130428_230010_20130429_003759.EUM.nc	-0.012	0.014	0.111	3314	5503	0	2187	0	2
SRL_OPN_2PTS002_0309_20130429_003758_20130429_021603.EUM.nc	-0.007	-0.031	0.065	2633	5530	0	2626	0	271
SRL_OPN_2PTS002_0311_20130429_021603_20130429_035526.EUM.nc	-0.003	-0.019	0.049	2368	5539	0	2707	0	464
SRL_OPN_2PTS002_0313_20130429_035527_20130429_053641.EUM.nc	-0.007	0.010	0.129	2913	5547	0	2520	0	114
SRL_OPN_2PTS002_0315_20130429_053640_20130429_072548.EUM.nc	-0.000	-0.009	0.110	4109	6193	0	2025	0	59
SRL_OPN_2PTS002_0318_20130429_072547_20130429_090404.EUM.nc	-0.031	-0.031	0.085	3581	5561	0	1817	0	163
SRL_OPN_2PTS002_0319_20130429_090403_20130429_104157.EUM.nc	-0.014	-0.031	0.054	2298	5492	0	3027	0	167
SRL_OPN_2PTS002_0321_20130429_104156_20130429_122005.EUM.nc	0.005	-0.008	0.033	2178	5493	0	2844	0	471
SRL_OPN_2PTS002_0323_20130429_122006_20130429_135911.EUM.nc	-0.010	0.030	0.150	3291	5506	0	2215	0	0
SRL_OPN_2PTS002_0325_20130429_135909_20130429_155233.EUM.nc	-0.007	0.003	0.111	3466	6365	0	2899	0	0
SRL_OPN_2PTS002_0328_20130429_155233_20130429_173220.EUM.nc	-0.004	0.014	0.115	2873	5482	0	2609	0	0
SRL_OPN_2PTS002_0330_20130429_173219_20130429_191155.EUM.nc	0.005	-0.012	0.051	3030	5622	0	2058	0	534
SRL_OPN_2PTS002_0332_20130429_191154_20130429_205057.EUM.nc	-0.016	-0.024	0.065	3550	5576	0	1882	0	144
SRL_OPN_2PTS002_0334_20130429_205056_20130429_222926.EUM.nc	-0.008	-0.003	0.104	2827	5445	0	2455	0	163
SRL_OPN_2PTS002_0336_20130429_222925_20130430_000717.EUM.nc	-0.021	0.014	0.131	3108	5508	0	2400	0	0
SRL_OPN_2PTS002_0337_20130430_000717_20130430_014508.EUM.nc	0.013	0.013	0.095	2946	5553	0	2472	0	135
SRL_OPN_2PTS002_0339_20130430_014507_20130430_032404.EUM.nc	-0.001	0.033	0.114	2952	5501	0	2548	0	1
SRL_OPN_2PTS002_0341_20130430_032403_20130430_050432.EUM.nc	-0.028	-0.017	0.120	2937	5547	0	2546	0	64
SRL_OPN_2PTS002_0343_20130430_050431_20130430_065446.EUM.nc	-0.015	0.001	0.110	3877	6204	0	2301	0	26
SRL_OPN_2PTS002_0346_20130430_065445_20130430_083315.EUM.nc	-0.029	-0.021	0.104	4241	5624	0	1383	0	0
SRL_OPN_2PTS002_0348_20130430_083314_20130430_101115.EUM.nc	-0.013	-0.028	0.068	2666	5430	0	2619	0	145
SRL_OPN_2PTS002_0349_20130430_101114_20130430_114904.EUM.nc	0.001	-0.011	0.031	2004	5454	0	2950	0	500
SRL_OPN_2PTS002_0351_20130430_114903_20130430_132751.EUM.nc	-0.001	0.007	0.079	2819	5399	0	2339	0	241
SRL_OPN_2PTS002_0353_20130430_132751_20130430_152114.EUM.nc	-0.003	0.004	0.120	3619	6349	0	2705	0	25
SRL_OPN_2PTS002_0356_20130430_152113_20130430_170102.EUM.nc	0.011	0.044	0.125	2871	5584	0	2713	0	0
SRL_OPN_2PTS002_0358_20130430_170101_20130430_184033.EUM.nc	-0.000	-0.005	0.059	3008	5575	0	2168	0	399
SRL_OPN_2PTS002_0360_20130430_184032_20130430_201952.EUM.nc	-0.007	-0.019	0.071	3403	5532	0	2119	0	10
SRL_OPN_2PTS002_0362_20130430_201951_20130430_215835.EUM.nc	-0.024	-0.029	0.082	2962	5440	0	2335	0	143
SRL_OPN_2PTS002_0364_20130430_215834_20130430_233626.EUM.nc	-0.016	0.021	0.149	2584	5392	0	2742	0	66
SRL_OPN_2PTS002_0365_20130430_233625_20130501_011417.EUM.nc	-0.004	0.033	0.125	2829	5505	0	2676	0	0
SRL_OPN_2PTS002_0367_20130501_011416_20130501_025250.EUM.nc	-0.000	0.012	0.076	2761	5515	0	2593	0	161
SRL_OPN_2PTS002_0369_20130501_025250_20130501_043243.EUM.nc	-0.027	-0.009	0.144	2951	5487	0	2536	0	0
SRL_OPN_2PTS002_0371_20130501_043242_20130501_061448.EUM.nc	-0.015	-0.027	0.068	3533	5710	0	1875	0	302
SRL_OPN_2PTS002_0373_20130501_061446_20130501_080221.EUM.nc	-0.025	-0.018	0.080	4113	6097	0	1952	0	32
SRL_OPN_2PTS002_0376_20130501_080221_20130501_094031.EUM.nc	-0.004	-0.013	0.083	2894	5501	0	2443	0	164
SRL_OPN_2PTS002_0377_20130501_094029_20130501_111813.EUM.nc	0.015	0.010	0.037	1954	5394	0	3155	0	285
SRL_OPN_2PTS002_0379_20130501_111812_20130501_125640.EUM.nc	0.008	0.012	0.088	2615	5357	0	2614	0	128
SRL_OPN_2PTS002_0381_20130501_125639_20130501_144953.EUM.nc	-0.005	0.012	0.146	3519	6304	0	2785	0	0
SRL_OPN_2PTS002_0384_20130501_144953_20130501_162939.EUM.nc	-0.011	0.018	0.129	3370	5637	0	2267	0	0

– Continued on next page

Table 16: Inverted Barometer Height Correction Statistics.

– Continued from previous page

File	Median	Mean	Std. Dev.	No. Obs.	Total Obs.	Default Lat/Lon	Flag (total)	Default (total)	3-Sigma Edited
SRL_OPN_2PTS002_0386_20130501_162938_20130501_180916.EUM.nc	0.011	0.012	0.088	3052	5597	0	2419	0	126
SRL_OPN_2PTS002_0388_20130501_180914_20130501_194842.EUM.nc	-0.009	0.003	0.098	3377	5552	0	2175	0	0
SRL_OPN_2PTS002_0390_20130501_194841_20130501_212738.EUM.nc	-0.031	-0.043	0.068	3233	5464	0	1946	0	285
SRL_OPN_2PTS002_0392_20130501_212738_20130501_230543.EUM.nc	0.013	0.041	0.166	2249	5430	0	3181	0	0
SRL_OPN_2PTS002_0393_20130501_230542_20130502_004331.EUM.nc	-0.013	-0.000	0.109	3158	5509	0	2349	0	2
SRL_OPN_2PTS002_0395_20130502_004330_20130502_022145.EUM.nc	0.010	0.032	0.111	2923	5557	0	2634	0	0
SRL_OPN_2PTS002_0397_20130502_022144_20130502_040105.EUM.nc	-0.013	0.016	0.135	2909	5551	0	2642	0	0
SRL_OPN_2PTS002_0399_20130502_040105_20130502_054228.EUM.nc	-0.013	0.002	0.143	3325	5529	0	2204	0	0
SRL_OPN_2PTS002_0401_20130502_054227_20130502_073122.EUM.nc	-0.031	-0.047	0.072	3982	6144	0	1927	0	235
SRL_OPN_2PTS002_0404_20130502_073121_20130502_090944.EUM.nc	-0.024	-0.033	0.051	3038	5547	0	1942	0	567
SRL_OPN_2PTS002_0405_20130502_090943_20130502_104728.EUM.nc	0.007	0.003	0.038	2244	5512	0	3059	0	209
SRL_OPN_2PTS002_0407_20130502_104727_20130502_122538.EUM.nc	0.003	0.047	0.134	2695	5462	0	2767	0	0
SRL_OPN_2PTS002_0409_20130502_122538_20130502_140457.EUM.nc	-0.021	0.010	0.147	3310	5541	0	2231	0	0
SRL_OPN_2PTS002_0411_20130502_140457_20130502_155819.EUM.nc	0.000	0.030	0.148	3297	6346	0	3049	0	0
SRL_OPN_2PTS002_0414_20130502_155819_20130502_173757.EUM.nc	-0.018	-0.031	0.075	2619	5514	0	2566	0	329
SRL_OPN_2PTS002_0416_20130502_173756_20130502_191732.EUM.nc	-0.014	-0.019	0.078	3305	5595	0	2091	0	199
SRL_OPN_2PTS002_0418_20130502_191733_20130502_205631.EUM.nc	-0.027	-0.034	0.057	3426	5616	0	1947	0	243
SRL_OPN_2PTS002_0420_20130502_205630_20130502_223457.EUM.nc	0.011	0.037	0.136	2836	5440	0	2604	0	0
SRL_OPN_2PTS002_0421_20130502_223457_20130503_001250.EUM.nc	-0.012	-0.003	0.119	3125	5494	0	2369	0	0
SRL_OPN_2PTS002_0423_20130503_001248_20130503_015041.EUM.nc	-0.002	-0.016	0.065	2707	5542	0	2423	0	412
SRL_OPN_2PTS002_0425_20130503_015041_20130503_032941.EUM.nc	-0.009	0.036	0.141	3044	5479	0	2435	0	0
SRL_OPN_2PTS002_0427_20130503_032940_20130503_051025.EUM.nc	-0.028	-0.041	0.108	2800	5556	0	2595	0	161
SRL_OPN_2PTS002_0429_20130503_051024_20130503_070022.EUM.nc	-0.017	-0.045	0.066	3457	6198	0	2377	0	364
SRL_OPN_2PTS002_0432_20130503_070021_20130503_083848.EUM.nc	-0.035	-0.056	0.067	3702	5628	0	1417	0	509
SRL_OPN_2PTS002_0434_20130503_083848_20130503_101646.EUM.nc	-0.008	-0.007	0.076	2627	5527	0	2807	0	93
SRL_OPN_2PTS002_0435_20130503_101645_20130503_115446.EUM.nc	-0.004	-0.018	0.056	2279	5522	0	2923	0	320
SRL_OPN_2PTS002_0437_20130503_115444_20130503_133329.EUM.nc	-0.007	0.038	0.140	3005	5419	0	2414	0	0
SRL_OPN_2PTS002_0439_20130503_133329_20130503_152652.EUM.nc	-0.007	0.008	0.132	3634	6341	0	2707	0	0
SRL_OPN_2PTS002_0442_20130503_152651_20130503_170638.EUM.nc	-0.026	0.014	0.159	2880	5518	0	2638	0	0
SRL_OPN_2PTS002_0444_20130503_170638_20130503_184618.EUM.nc	-0.009	-0.013	0.093	3313	5609	0	2191	0	105
SRL_OPN_2PTS002_0446_20130503_184617_20130503_202528.EUM.nc	-0.008	-0.016	0.040	3083	5561	0	2057	0	421
SRL_OPN_2PTS002_0448_20130503_202528_20130503_220407.EUM.nc	0.001	0.007	0.080	3031	5417	0	2307	0	79
SRL_OPN_2PTS002_0450_20130503_220406_20130503_234206.EUM.nc	-0.011	0.016	0.145	2778	5487	0	2709	0	0
SRL_OPN_2PTS002_0451_20130503_234206_20130504_011949.EUM.nc	0.001	0.041	0.138	2928	5533	0	2547	0	58
SRL_OPN_2PTS002_0453_20130504_011948_20130504_025827.EUM.nc	-0.010	0.038	0.159	2967	5529	0	2562	0	0
SRL_OPN_2PTS002_0455_20130504_025826_20130504_043826.EUM.nc	-0.033	-0.041	0.074	2748	5485	0	2611	0	126
SRL_OPN_2PTS002_0457_20130504_043826_20130504_062038.EUM.nc	-0.002	0.010	0.120	3817	5753	0	1854	0	82
SRL_OPN_2PTS002_0459_20130504_062037_20130504_080755.EUM.nc	-0.027	-0.033	0.061	3876	6089	0	1976	0	237
SRL_OPN_2PTS002_0462_20130504_080754_20130504_094602.EUM.nc	-0.005	-0.027	0.064	2703	5502	0	2479	0	320

– Continued on next page

Table 16: Inverted Barometer Height Correction Statistics.

– Continued from previous page

File	Median	Mean	Std. Dev.	No. Obs.	Total Obs.	Default Lat/Lon	Flag (total)	Default (total)	3-Sigma Edited
SRL_OPN_2PTS002_0463_20130504_094601_20130504_112355.EUM.nc	0.008	-0.004	0.072	1890	5394	0	3296	0	208
SRL_OPN_2PTS002_0465_20130504_112353_20130504_130216.EUM.nc	-0.007	0.035	0.132	2762	5358	0	2596	0	0
SRL_OPN_2PTS002_0467_20130504_130215_20130504_145531.EUM.nc	-0.028	-0.012	0.119	3591	6349	0	2758	0	0
SRL_OPN_2PTS002_0470_20130504_145530_20130504_163518.EUM.nc	-0.032	0.007	0.150	3286	5641	0	2355	0	0
SRL_OPN_2PTS002_0472_20130504_163517_20130504_181501.EUM.nc	-0.022	-0.028	0.071	3072	5614	0	2460	0	82
SRL_OPN_2PTS002_0474_20130504_181501_20130504_195420.EUM.nc	0.001	0.011	0.077	3095	5565	0	2233	0	237
SRL_OPN_2PTS002_0476_20130504_195418_20130504_213312.EUM.nc	-0.013	-0.000	0.077	3598	5517	0	1917	0	2
SRL_OPN_2PTS002_0478_20130504_213312_20130504_231123.EUM.nc	0.009	0.046	0.129	2244	5402	0	3158	0	0
SRL_OPN_2PTS002_0479_20130504_231122_20130505_004903.EUM.nc	0.002	0.017	0.107	2887	5483	0	2388	0	208
SRL_OPN_2PTS002_0481_20130505_004901_20130505_022720.EUM.nc	-0.013	0.009	0.123	2926	5535	0	2609	0	0
SRL_OPN_2PTS002_0483_20130505_022719_20130505_040646.EUM.nc	-0.035	-0.045	0.055	2540	5484	0	2631	0	313
SRL_OPN_2PTS002_0485_20130505_040645_20130505_054816.EUM.nc	-0.005	-0.017	0.088	3395	5672	0	2053	0	224
SRL_OPN_2PTS002_0487_20130505_054815_20130505_073657.EUM.nc	-0.009	-0.002	0.084	4188	6171	0	1983	0	0
SRL_OPN_2PTS002_0490_20130505_073656_20130505_091516.EUM.nc	-0.023	-0.029	0.058	3130	5540	0	2093	0	317
SRL_OPN_2PTS002_0491_20130505_091514_20130505_105300.EUM.nc	0.005	0.002	0.066	2120	5530	0	3189	0	221
SRL_OPN_2PTS002_0493_20130505_105259_20130505_123114.EUM.nc	-0.004	0.042	0.146	2621	5381	0	2760	0	0
SRL_OPN_2PTS002_0495_20130505_123113_20130505_141036.EUM.nc	-0.022	-0.015	0.091	3092	5595	0	2376	0	127
SRL_OPN_2PTS002_0497_20130505_141036_20130505_160359.EUM.nc	-0.015	-0.038	0.061	2941	6389	0	3031	0	417
SRL_OPN_2PTS002_0500_20130505_160358_20130505_174335.EUM.nc	-0.021	-0.042	0.052	2580	5615	0	2619	0	416
SRL_OPN_2PTS002_0502_20130505_174334_20130505_192309.EUM.nc	-0.012	0.015	0.094	3519	5628	0	2107	0	2
SRL_OPN_2PTS002_0504_20130505_192308_20130505_210215.EUM.nc	-0.016	-0.006	0.076	3667	5625	0	1954	0	4
SRL_OPN_2PTS002_0506_20130505_210214_20130505_224030.EUM.nc	0.008	0.060	0.141	2766	5413	0	2647	0	0
SRL_OPN_2PTS002_0507_20130505_224029_20130506_001822.EUM.nc	-0.009	-0.012	0.097	2954	5454	0	2365	0	135
SRL_OPN_2PTS002_0509_20130506_001822_20130506_015624.EUM.nc	-0.019	-0.022	0.083	2875	5525	0	2458	0	192
SRL_OPN_2PTS002_0511_20130506_015623_20130506_033522.EUM.nc	-0.026	-0.039	0.070	2697	5487	0	2428	0	362
SRL_OPN_2PTS002_0513_20130506_033521_20130506_051612.EUM.nc	-0.020	-0.018	0.086	2894	5545	0	2544	0	107
SRL_OPN_2PTS002_0515_20130506_051610_20130506_070557.EUM.nc	-0.012	-0.012	0.077	3585	6192	0	2346	0	261
SRL_OPN_2PTS002_0518_20130506_070556_20130506_084431.EUM.nc	-0.031	-0.037	0.060	3754	5620	0	1593	0	273
SRL_OPN_2PTS002_0520_20130506_084429_20130506_102219.EUM.nc	-0.009	0.004	0.083	2509	5522	0	2905	0	108
SRL_OPN_2PTS002_0521_20130506_102219_20130506_120020.EUM.nc	-0.027	-0.029	0.057	2344	5527	0	2948	0	235
SRL_OPN_2PTS002_0523_20130506_120020_20130506_133907.EUM.nc	-0.019	0.005	0.110	2926	5444	0	2398	0	120
SRL_OPN_2PTS002_0525_20130506_133908_20130506_153239.EUM.nc	-0.023	-0.044	0.061	3173	6381	0	2747	0	461
SRL_OPN_2PTS002_0528_20130506_153239_20130506_171218.EUM.nc	-0.015	-0.032	0.065	2386	5489	0	2626	0	477
SRL_OPN_2PTS002_0530_20130506_171218_20130506_185157.EUM.nc	-0.020	-0.002	0.074	3437	5641	0	2204	0	0
SRL_OPN_2PTS002_0532_20130506_185156_20130506_203105.EUM.nc	-0.014	-0.016	0.071	3348	5583	0	2054	0	181
SRL_OPN_2PTS002_0534_20130506_203105_20130506_220942.EUM.nc	-0.003	-0.007	0.046	2636	5419	0	2325	0	458
SRL_OPN_2PTS002_0536_20130506_220942_20130506_234740.EUM.nc	0.003	0.014	0.134	2975	5504	0	2529	0	0
SRL_OPN_2PTS002_0537_20130506_234739_20130507_012523.EUM.nc	-0.012	-0.022	0.086	2657	5533	0	2617	0	259
SRL_OPN_2PTS002_0539_20130507_012522_20130507_030406.EUM.nc	-0.025	0.002	0.135	2939	5571	0	2632	0	0

– Continued on next page

Table 16: Inverted Barometer Height Correction Statistics.

– Continued from previous page

File	Median	Mean	Std. Dev.	No. Obs.	Total Obs.	Default Lat/Lon	Flag (total)	Default (total)	3-Sigma Edited
SRL_OPN_2PTS002_0541_20130507_030405_20130507_044419.EUM.nc	-0.031	0.001	0.122	2949	5514	0	2565	0	0
SRL_OPN_2PTS002_0543_20130507_044418_20130507_062631.EUM.nc	-0.023	-0.030	0.044	3483	5758	0	1821	0	454
SRL_OPN_2PTS002_0545_20130507_062630_20130507_081330.EUM.nc	-0.046	-0.053	0.062	3968	6090	0	1950	0	172
SRL_OPN_2PTS002_0548_20130507_081330_20130507_095136.EUM.nc	-0.007	0.006	0.101	2937	5405	0	2468	0	0
SRL_OPN_2PTS002_0549_20130507_095135_20130507_112929.EUM.nc	0.021	0.048	0.134	2154	5418	0	3264	0	0
SRL_OPN_2PTS002_0551_20130507_112929_20130507_130755.EUM.nc	-0.025	0.024	0.148	2815	5441	0	2623	0	3
SRL_OPN_2PTS002_0553_20130507_130755_20130507_150121.EUM.nc	-0.028	-0.051	0.065	3070	6370	0	2767	0	533
SRL_OPN_2PTS002_0556_20130507_150120_20130507_164059.EUM.nc	-0.003	-0.020	0.084	2732	5648	0	2584	0	332
SRL_OPN_2PTS002_0558_20130507_164058_20130507_182042.EUM.nc	-0.029	-0.006	0.102	3175	5619	0	2444	0	0
SRL_OPN_2PTS002_0560_20130507_182042_20130507_195959.EUM.nc	-0.004	0.013	0.110	3202	5571	0	2352	0	17
SRL_OPN_2PTS002_0562_20130507_195959_20130507_213850.EUM.nc	-0.023	-0.023	0.051	3135	5510	0	2038	0	337
SRL_OPN_2PTS002_0564_20130507_213848_20130507_231657.EUM.nc	0.000	0.023	0.158	2344	5371	0	3027	0	0
SRL_OPN_2PTS002_0565_20130507_231656_20130508_005437.EUM.nc	-0.031	0.017	0.143	2822	5500	0	2551	0	127
SRL_OPN_2PTS002_0567_20130508_005436_20130508_023258.EUM.nc	-0.028	-0.019	0.108	2966	5531	0	2562	0	3
SRL_OPN_2PTS002_0569_20130508_023257_20130508_041238.EUM.nc	-0.020	0.017	0.148	2810	5528	0	2718	0	0
SRL_OPN_2PTS002_0571_20130508_041237_20130508_055407.EUM.nc	-0.018	-0.027	0.055	3283	5698	0	1969	0	446
SRL_OPN_2PTS002_0573_20130508_055406_20130508_074234.EUM.nc	-0.050	-0.052	0.058	4075	6149	0	1978	0	96
SRL_OPN_2PTS002_0576_20130508_074234_20130508_092050.EUM.nc	-0.023	-0.029	0.085	3187	5529	0	2188	0	154
SRL_OPN_2PTS002_0577_20130508_092050_20130508_105842.EUM.nc	0.016	0.075	0.150	2190	5496	0	3306	0	0
SRL_OPN_2PTS002_0579_20130508_105842_20130508_123650.EUM.nc	-0.026	-0.021	0.100	2279	5382	0	2855	0	248
SRL_OPN_2PTS002_0581_20130508_123649_20130508_141620.EUM.nc	-0.052	-0.058	0.048	2774	5572	0	2265	0	533
SRL_OPN_2PTS002_0583_20130508_141620_20130508_160938.EUM.nc	-0.004	0.038	0.135	3424	6369	0	2945	0	0
SRL_OPN_2PTS002_0586_20130508_160938_20130508_174925.EUM.nc	-0.049	-0.054	0.061	2641	5599	0	2608	0	350
SRL_OPN_2PTS002_0588_20130508_174924_20130508_192848.EUM.nc	-0.015	0.010	0.108	3326	5624	0	2261	0	37
SRL_OPN_2PTS002_0590_20130508_192847_20130508_210752.EUM.nc	-0.033	-0.030	0.056	3098	5611	0	2083	0	430
SRL_OPN_2PTS002_0592_20130508_210750_20130508_224605.EUM.nc	0.008	-0.001	0.091	2409	5409	0	2775	0	225
SRL_OPN_2PTS002_0593_20130508_224604_20130509_002354.EUM.nc	0.008	0.003	0.105	2875	5465	0	2365	0	225
SRL_OPN_2PTS002_0595_20130509_002353_20130509_020159.EUM.nc	-0.030	-0.053	0.073	2684	5542	0	2516	0	342
SRL_OPN_2PTS002_0597_20130509_020158_20130509_034101.EUM.nc	-0.032	-0.040	0.039	2425	5505	0	2509	0	571
SRL_OPN_2PTS002_0599_20130509_034100_20130509_052157.EUM.nc	-0.019	-0.008	0.081	2795	5545	0	2563	0	187
SRL_OPN_2PTS002_0601_20130509_052156_20130509_071134.EUM.nc	-0.031	-0.023	0.063	3839	6196	0	2357	0	0
SRL_OPN_2PTS002_0604_20130509_071133_20130509_085004.EUM.nc	-0.029	-0.024	0.100	3959	5586	0	1617	0	10
SRL_OPN_2PTS002_0605_20130509_085003_20130509_102751.EUM.nc	0.001	0.035	0.132	2613	5522	0	2909	0	0
SRL_OPN_2PTS002_0607_20130509_102750_20130509_120554.EUM.nc	-0.027	-0.032	0.054	2362	5520	0	2929	0	229
SRL_OPN_2PTS002_0609_20130509_120553_20130509_134456.EUM.nc	-0.028	0.013	0.149	3084	5499	0	2415	0	0
SRL_OPN_2PTS002_0611_20130509_134455_20130509_153819.EUM.nc	-0.014	-0.004	0.073	3294	6393	0	2785	0	314
SRL_OPN_2PTS002_0614_20130509_153818_20130509_171758.EUM.nc	-0.059	-0.058	0.058	2492	5482	0	2651	0	339
SRL_OPN_2PTS002_0616_20130509_171757_20130509_185735.EUM.nc	-0.004	-0.003	0.071	3071	5631	0	2244	0	316
SRL_OPN_2PTS002_0618_20130509_185735_20130509_203642.EUM.nc	-0.024	-0.015	0.088	3516	5609	0	2088	0	5

– Continued on next page

Table 16: Inverted Barometer Height Correction Statistics.

– Continued from previous page

File	Median	Mean	Std. Dev.	No. Obs.	Total Obs.	Default Lat/Lon	Flag (total)	Default (total)	3-Sigma Edited
SRL_OPN_2PTS002_0620_20130509_203642_20130509_221517.EUM.nc	-0.001	-0.010	0.085	2770	5440	0	2424	0	246
SRL_OPN_2PTS002_0622_20130509_221516_20130509_235312.EUM.nc	-0.013	0.034	0.168	2968	5505	0	2537	0	0
SRL_OPN_2PTS002_0623_20130509_235311_20130510_013058.EUM.nc	-0.036	-0.052	0.078	2644	5511	0	2513	0	354
SRL_OPN_2PTS002_0625_20130510_013057_20130510_030943.EUM.nc	-0.032	-0.011	0.093	2720	5552	0	2591	0	241
SRL_OPN_2PTS002_0627_20130510_030943_20130510_045003.EUM.nc	-0.036	-0.034	0.062	2601	5483	0	2537	0	345
SRL_OPN_2PTS002_0629_20130510_045003_20130510_063223.EUM.nc	-0.020	-0.018	0.064	3864	5764	0	1878	0	22
SRL_OPN_2PTS002_0631_20130510_063222_20130510_081905.EUM.nc	-0.038	-0.040	0.109	4131	6077	0	1884	0	62
SRL_OPN_2PTS002_0634_20130510_081904_20130510_095708.EUM.nc	-0.013	-0.018	0.087	2624	5530	0	2670	0	236
SRL_OPN_2PTS002_0635_20130510_095707_20130510_113503.EUM.nc	-0.005	0.017	0.111	2342	5410	0	3068	0	0
SRL_OPN_2PTS002_0637_20130510_113502_20130510_131333.EUM.nc	-0.022	0.017	0.135	2860	5456	0	2596	0	0
SRL_OPN_2PTS002_0639_20130510_131332_20130510_150659.EUM.nc	-0.013	-0.016	0.074	3233	6374	0	2774	0	367
SRL_OPN_2PTS002_0642_20130510_150658_20130510_164638.EUM.nc	-0.034	-0.044	0.067	2630	5615	0	2709	0	276
SRL_OPN_2PTS002_0644_20130510_164637_20130510_182620.EUM.nc	-0.005	0.041	0.142	3331	5547	0	2216	0	0
SRL_OPN_2PTS002_0646_20130510_182619_20130510_200535.EUM.nc	-0.015	-0.020	0.062	3103	5592	0	2385	0	104
SRL_OPN_2PTS002_0648_20130510_200534_20130510_214424.EUM.nc	-0.011	0.005	0.109	3375	5486	0	2107	0	4
SRL_OPN_2PTS002_0650_20130510_214423_20130510_232229.EUM.nc	-0.018	0.019	0.159	2493	5390	0	2897	0	0
SRL_OPN_2PTS002_0651_20130510_232229_20130511_010010.EUM.nc	-0.032	0.006	0.169	2908	5527	0	2619	0	0
SRL_OPN_2PTS002_0653_20130511_010009_20130511_023833.EUM.nc	-0.019	0.034	0.146	2990	5536	0	2546	0	0
SRL_OPN_2PTS002_0655_20130511_023832_20130511_041820.EUM.nc	-0.024	0.030	0.176	2840	5514	0	2674	0	0
SRL_OPN_2PTS002_0657_20130511_041819_20130511_055956.EUM.nc	-0.008	-0.002	0.068	3706	5727	0	1967	0	54
SRL_OPN_2PTS002_0659_20130511_055955_20130511_074809.EUM.nc	-0.044	-0.042	0.108	4128	6133	0	2004	0	1
SRL_OPN_2PTS002_0662_20130511_074808_20130511_092623.EUM.nc	-0.016	-0.012	0.112	3226	5526	0	2263	0	37
SRL_OPN_2PTS002_0663_20130511_092623_20130511_110416.EUM.nc	0.027	0.037	0.119	2133	5535	0	3392	0	10
SRL_OPN_2PTS002_0665_20130511_110415_20130511_124226.EUM.nc	-0.007	0.040	0.186	2581	5377	0	2796	0	0
SRL_OPN_2PTS002_0667_20130511_124225_20130511_142200.EUM.nc	-0.010	0.013	0.127	3267	5553	0	2192	0	94
SRL_OPN_2PTS002_0669_20130511_142159_20130511_161517.EUM.nc	-0.027	-0.001	0.092	3426	6392	0	2966	0	0
SRL_OPN_2PTS002_0672_20130511_161516_20130511_175503.EUM.nc	0.008	0.060	0.172	3022	5613	0	2591	0	0
SRL_OPN_2PTS002_0674_20130511_175502_20130511_193425.EUM.nc	-0.039	-0.045	0.058	3059	5625	0	2258	0	308
SRL_OPN_2PTS002_0676_20130511_193424_20130511_211327.EUM.nc	-0.016	-0.024	0.079	3321	5614	0	2158	0	135
SRL_OPN_2PTS002_0678_20130511_211326_20130511_225137.EUM.nc	-0.002	0.025	0.175	2490	5385	0	2895	0	0
SRL_OPN_2PTS002_0679_20130511_225136_20130512_002926.EUM.nc	-0.033	-0.014	0.136	3117	5429	0	2312	0	0
SRL_OPN_2PTS002_0681_20130512_002926_20130512_020732.EUM.nc	-0.001	0.015	0.092	2837	5540	0	2611	0	92
SRL_OPN_2PTS002_0683_20130512_020732_20130512_034641.EUM.nc	-0.006	0.068	0.210	2931	5549	0	2618	0	0
SRL_OPN_2PTS002_0685_20130512_034640_20130512_052744.EUM.nc	0.006	0.047	0.114	2920	5555	0	2635	0	0
SRL_OPN_2PTS002_0687_20130512_052743_20130512_071709.EUM.nc	-0.048	-0.050	0.096	3767	6209	0	2273	0	169
SRL_OPN_2PTS002_0690_20130512_071709_20130512_085537.EUM.nc	-0.033	-0.052	0.076	3514	5607	0	1732	0	361
SRL_OPN_2PTS002_0691_20130512_085536_20130512_103323.EUM.nc	0.003	-0.007	0.079	2325	5513	0	3116	0	72
SRL_OPN_2PTS002_0693_20130512_103322_20130512_121128.EUM.nc	-0.007	-0.015	0.110	2364	5533	0	2994	0	175
SRL_OPN_2PTS002_0695_20130512_121127_20130512_135034.EUM.nc	-0.010	-0.012	0.087	2950	5501	0	2392	0	159

– Continued on next page

Table 16: Inverted Barometer Height Correction Statistics.

– Continued from previous page

File	Median	Mean	Std. Dev.	No. Obs.	Total Obs.	Default Lat/Lon	Flag (total)	Default (total)	3-Sigma Edited
SRL_OPN_2PTS002_0697_20130512_135033_20130512_154358.EUM.nc	-0.003	0.013	0.105	3575	6385	0	2810	0	0
SRL_OPN_2PTS002_0700_20130512_154356_20130512_172336.EUM.nc	0.009	0.102	0.230	2875	5543	0	2668	0	0
SRL_OPN_2PTS002_0702_20130512_172335_20130512_190313.EUM.nc	-0.018	-0.038	0.065	2953	5624	0	2285	0	386
SRL_OPN_2PTS002_0704_20130512_190312_20130512_204226.EUM.nc	-0.016	-0.025	0.074	3640	5646	0	1939	0	67
SRL_OPN_2PTS002_0706_20130512_204225_20130512_222049.EUM.nc	-0.003	0.017	0.164	3023	5417	0	2394	0	0
SRL_OPN_2PTS002_0708_20130512_222048_20130512_235844.EUM.nc	-0.045	-0.046	0.081	2988	5521	0	2490	0	43
SRL_OPN_2PTS002_0709_20130512_235843_20130513_013632.EUM.nc	-0.006	-0.027	0.059	2725	5534	0	2488	0	321
SRL_OPN_2PTS002_0711_20130513_013631_20130513_031522.EUM.nc	-0.012	0.052	0.203	2902	5535	0	2633	0	0
SRL_OPN_2PTS002_0713_20130513_031521_20130513_045548.EUM.nc	0.002	0.054	0.155	2948	5554	0	2606	0	0
SRL_OPN_2PTS002_0715_20130513_045547_20130513_063816.EUM.nc	-0.031	-0.031	0.086	3715	5820	0	1905	0	200
SRL_OPN_2PTS002_0717_20130513_063816_20130513_082439.EUM.nc	-0.033	-0.048	0.075	3830	6068	0	1913	0	325
SRL_OPN_2PTS002_0720_20130513_082438_20130513_100240.EUM.nc	-0.030	-0.036	0.048	2617	5556	0	2677	0	262
SRL_OPN_2PTS002_0721_20130513_100240_20130513_114036.EUM.nc	0.011	0.032	0.140	2368	5443	0	3075	0	0
SRL_OPN_2PTS002_0723_20130513_114036_20130513_131911.EUM.nc	-0.010	-0.034	0.080	2808	5478	0	2534	0	136
SRL_OPN_2PTS002_0725_20130513_131911_20130513_151239.EUM.nc	-0.003	-0.000	0.108	3497	6390	0	2766	0	127
SRL_OPN_2PTS002_0728_20130513_151238_20130513_165217.EUM.nc	0.001	0.074	0.201	2873	5567	0	2694	0	0
SRL_OPN_2PTS002_0730_20130513_165218_20130513_183159.EUM.nc	-0.011	-0.005	0.091	3048	5527	0	2249	0	230
SRL_OPN_2PTS002_0732_20130513_183158_20130513_201112.EUM.nc	-0.023	-0.029	0.071	3013	5576	0	2297	0	266
SRL_OPN_2PTS002_0734_20130513_201111_20130513_214958.EUM.nc	0.005	-0.016	0.091	3162	5486	0	2137	0	187
SRL_OPN_2PTS002_0736_20130513_214958_20130513_232802.EUM.nc	-0.050	-0.056	0.077	2429	5352	0	2829	0	94
SRL_OPN_2PTS002_0737_20130513_232801_20130514_010542.EUM.nc	-0.035	-0.044	0.077	2499	5496	0	2774	0	223
SRL_OPN_2PTS002_0739_20130514_010541_20130514_024409.EUM.nc	-0.009	0.054	0.205	2945	5547	0	2602	0	0
SRL_OPN_2PTS002_0741_20130514_024409_20130514_042402.EUM.nc	-0.018	0.026	0.176	2827	5545	0	2718	0	0
SRL_OPN_2PTS002_0743_20130514_042401_20130514_060547.EUM.nc	-0.010	-0.011	0.076	3349	5724	0	1934	0	441
SRL_OPN_2PTS002_0745_20130514_060546_20130514_075344.EUM.nc	-0.031	-0.051	0.077	4049	6100	0	1972	0	79
SRL_OPN_2PTS002_0748_20130514_075344_20130514_093156.EUM.nc	-0.026	-0.036	0.058	2928	5495	0	2321	0	246
SRL_OPN_2PTS002_0749_20130514_093156_20130514_110949.EUM.nc	0.019	0.026	0.090	2174	5470	0	3284	0	12
SRL_OPN_2PTS002_0751_20130514_110947_20130514_124802.EUM.nc	-0.019	-0.055	0.097	2345	5366	0	2824	0	197
SRL_OPN_2PTS002_0753_20130514_124802_20130514_144119.EUM.nc	-0.021	-0.011	0.115	3435	6308	0	2873	0	0
SRL_OPN_2PTS002_0756_20130514_144118_20130514_162056.EUM.nc	-0.020	0.035	0.166	3423	5623	0	2200	0	0
SRL_OPN_2PTS002_0758_20130514_162056_20130514_180041.EUM.nc	0.000	-0.009	0.076	2654	5630	0	2525	0	451
SRL_OPN_2PTS002_0760_20130514_180040_20130514_194002.EUM.nc	-0.021	-0.036	0.061	3069	5613	0	2228	0	316
SRL_OPN_2PTS002_0762_20130514_194001_20130514_211901.EUM.nc	-0.002	-0.006	0.071	3321	5525	0	2092	0	112
SRL_OPN_2PTS002_0764_20130514_211900_20130514_225717.EUM.nc	-0.044	-0.043	0.114	2435	5486	0	3051	0	0
SRL_OPN_2PTS002_0765_20130514_225716_20130515_003458.EUM.nc	-0.030	-0.031	0.110	3235	5483	0	2243	0	5
SRL_OPN_2PTS002_0767_20130515_003457_20130515_021307.EUM.nc	-0.007	-0.021	0.096	2569	5529	0	2585	0	375
SRL_OPN_2PTS002_0769_20130515_021307_20130515_035229.EUM.nc	-0.041	-0.046	0.069	2393	5520	0	2693	0	434
SRL_OPN_2PTS002_0771_20130515_035228_20130515_053331.EUM.nc	-0.003	0.040	0.143	2965	5557	0	2592	0	0
SRL_OPN_2PTS002_0773_20130515_053330_20130515_072244.EUM.nc	-0.026	-0.033	0.066	3921	6204	0	2133	0	150

– Continued on next page

Table 16: Inverted Barometer Height Correction Statistics.

– Continued from previous page

File	Median	Mean	Std. Dev.	No. Obs.	Total Obs.	Default Lat/Lon	Flag (total)	Default (total)	3-Sigma Edited
SRL_OPN_2PTS002_0776_20130515_072243_20130515_090110.EUM.nc	-0.018	-0.022	0.085	3829	5595	0	1766	0	0
SRL_OPN_2PTS002_0777_20130515_090109_20130515_103904.EUM.nc	-0.008	0.006	0.084	2414	5531	0	3111	0	6
SRL_OPN_2PTS002_0779_20130515_103903_20130515_121702.EUM.nc	-0.012	-0.021	0.096	2450	5514	0	2903	0	161
SRL_OPN_2PTS002_0781_20130515_121701_20130515_135613.EUM.nc	-0.036	-0.036	0.092	2973	5450	0	2310	0	167
SRL_OPN_2PTS002_0783_20130515_135612_20130515_154936.EUM.nc	-0.011	-0.018	0.102	3306	6368	0	2803	0	259
SRL_OPN_2PTS002_0786_20130515_154936_20130515_172923.EUM.nc	0.006	0.063	0.183	2894	5508	0	2614	0	0
SRL_OPN_2PTS002_0788_20130515_172921_20130515_190850.EUM.nc	-0.022	-0.025	0.077	3383	5654	0	2182	0	89
SRL_OPN_2PTS002_0790_20130515_190850_20130515_204801.EUM.nc	0.007	0.008	0.064	3435	5607	0	1905	0	267
SRL_OPN_2PTS002_0792_20130515_204800_20130515_222623.EUM.nc	-0.006	-0.022	0.090	2942	5421	0	2479	0	0
SRL_OPN_2PTS002_0794_20130515_222622_20130516_000415.EUM.nc	-0.018	-0.021	0.093	3054	5544	0	2439	0	51
SRL_OPN_2PTS002_0795_20130516_000414_20130516_014213.EUM.nc	-0.006	-0.012	0.106	3010	5551	0	2463	0	78
SRL_OPN_2PTS002_0797_20130516_014213_20130516_032100.EUM.nc	-0.023	0.028	0.193	2928	5517	0	2589	0	0
SRL_OPN_2PTS002_0799_20130516_032059_20130516_050132.EUM.nc	-0.020	-0.008	0.101	2815	5547	0	2546	0	186
SRL_OPN_2PTS002_0801_20130516_050131_20130516_064409.EUM.nc	-0.013	-0.014	0.068	3617	5808	0	1915	0	276
SRL_OPN_2PTS002_0803_20130516_064408_20130516_083021.EUM.nc	-0.019	-0.030	0.078	4057	6043	0	1788	0	198
SRL_OPN_2PTS002_0806_20130516_083020_20130516_100813.EUM.nc	-0.011	-0.018	0.052	2558	5509	0	2650	0	301
SRL_OPN_2PTS002_0807_20130516_100812_20130516_114610.EUM.nc	-0.002	-0.009	0.035	2223	5462	0	2996	0	243
SRL_OPN_2PTS002_0809_20130516_114609_20130516_132456.EUM.nc	-0.006	-0.013	0.100	2859	5466	0	2516	0	91
SRL_OPN_2PTS002_0811_20130516_132455_20130516_165756.EUM.nc	-0.011	-0.008	0.117	6258	11933	0	5369	0	306
SRL_OPN_2PTS002_0816_20130516_165755_20130516_201657.EUM.nc	-0.007	-0.023	0.077	5928	11083	0	4450	0	705
SRL_OPN_2PTS002_0820_20130516_201657_20130516_215531.EUM.nc	-0.019	-0.021	0.080	3220	5435	0	2193	0	22
SRL_OPN_2PTS002_0822_20130516_215530_20130516_233332.EUM.nc	-0.013	-0.012	0.055	2247	5305	0	2802	0	256
SRL_OPN_2PTS002_0823_20130516_233331_20130517_011122.EUM.nc	-0.017	0.001	0.129	2730	5521	0	2791	0	0
SRL_OPN_2PTS002_0825_20130517_011121_20130517_024946.EUM.nc	-0.009	-0.025	0.111	2712	5519	0	2593	0	214
SRL_OPN_2PTS002_0827_20130517_024945_20130517_042944.EUM.nc	-0.031	-0.007	0.114	2789	5536	0	2667	0	80
SRL_OPN_2PTS002_0829_20130517_042944_20130517_061135.EUM.nc	-0.013	-0.005	0.091	3694	5727	0	1960	0	73
SRL_OPN_2PTS002_0831_20130517_061134_20130517_075926.EUM.nc	-0.024	-0.044	0.075	3818	6098	0	1960	0	320
SRL_OPN_2PTS002_0834_20130517_075926_20130517_093728.EUM.nc	-0.001	-0.012	0.065	2769	5518	0	2523	0	226
SRL_OPN_2PTS002_0835_20130517_093728_20130517_111519.EUM.nc	0.010	0.008	0.061	2099	5468	0	3289	0	80
SRL_OPN_2PTS002_0837_20130517_111518_20130517_125344.EUM.nc	-0.006	0.009	0.105	2654	5382	0	2728	0	0
SRL_OPN_2PTS002_0839_20130517_125345_20130517_144656.EUM.nc	-0.000	0.017	0.131	3468	6329	0	2861	0	0
SRL_OPN_2PTS002_0842_20130517_144654_20130517_162634.EUM.nc	-0.038	-0.038	0.085	3137	5648	0	2233	0	278
SRL_OPN_2PTS002_0844_20130517_162634_20130517_180618.EUM.nc	-0.035	-0.062	0.075	2638	5650	0	2526	0	486
SRL_OPN_2PTS002_0846_20130517_180617_20130517_194539.EUM.nc	0.006	0.026	0.103	3380	5632	0	2251	0	1
SRL_OPN_2PTS002_0848_20130517_194538_20130517_212435.EUM.nc	-0.020	-0.028	0.065	3433	5500	0	2052	0	15
SRL_OPN_2PTS002_0850_20130517_212434_20130517_230248.EUM.nc	0.013	-0.003	0.086	2130	5403	0	3118	0	155
SRL_OPN_2PTS002_0851_20130517_230247_20130518_004029.EUM.nc	-0.024	0.016	0.135	3283	5504	0	2216	0	5
SRL_OPN_2PTS002_0853_20130518_004028_20130518_021841.EUM.nc	-0.011	-0.039	0.079	2637	5553	0	2620	0	296
SRL_OPN_2PTS002_0855_20130518_021840_20130518_035808.EUM.nc	-0.031	-0.038	0.060	2342	5583	0	2781	0	460

– Continued on next page

Table 16: Inverted Barometer Height Correction Statistics.

– Continued from previous page

File	Median	Mean	Std. Dev.	No. Obs.	Total Obs.	Default Lat/Lon	Flag (total)	Default (total)	3-Sigma Edited
SRL_OPN_2PTS002_0857_20130518_035808_20130518_053918.EUM.nc	-0.022	0.001	0.116	3117	5540	0	2423	0	0
SRL_OPN_2PTS002_0859_20130518_053916_20130518_072827.EUM.nc	-0.028	-0.041	0.084	4030	6179	0	1968	0	181
SRL_OPN_2PTS002_0862_20130518_072826_20130518_090641.EUM.nc	-0.023	-0.022	0.079	3476	5561	0	1860	0	225
SRL_OPN_2PTS002_0863_20130518_090640_20130518_104435.EUM.nc	0.009	-0.010	0.062	2305	5552	0	3130	0	117
SRL_OPN_2PTS002_0865_20130518_104435_20130518_122235.EUM.nc	-0.018	-0.019	0.058	2526	5491	0	2833	0	132
SRL_OPN_2PTS002_0867_20130518_122234_20130518_140151.EUM.nc	-0.016	0.034	0.178	3333	5543	0	2210	0	0
SRL_OPN_2PTS002_0869_20130518_140151_20130518_155514.EUM.nc	-0.018	0.026	0.171	3303	6361	0	3058	0	0
SRL_OPN_2PTS002_0872_20130518_155513_20130518_173501.EUM.nc	-0.021	0.016	0.154	2834	5505	0	2658	0	13
SRL_OPN_2PTS002_0874_20130518_173459_20130518_191427.EUM.nc	0.000	0.025	0.094	3462	5625	0	2142	0	21
SRL_OPN_2PTS002_0876_20130518_191426_20130518_205335.EUM.nc	-0.020	-0.023	0.065	3670	5634	0	1962	0	2
SRL_OPN_2PTS002_0878_20130518_205335_20130518_223203.EUM.nc	-0.025	-0.032	0.075	2848	5447	0	2508	0	91
SRL_OPN_2PTS002_0880_20130518_223203_20130519_000946.EUM.nc	-0.018	-0.034	0.074	2668	5482	0	2381	0	433
SRL_OPN_2PTS002_0881_20130519_000945_20130519_014745.EUM.nc	0.001	0.039	0.166	3158	5555	0	2397	0	0
SRL_OPN_2PTS002_0883_20130519_014745_20130519_032635.EUM.nc	-0.021	0.035	0.158	3016	5478	0	2462	0	0
SRL_OPN_2PTS002_0885_20130519_032635_20130519_050716.EUM.nc	-0.037	-0.017	0.137	2915	5578	0	2663	0	0
SRL_OPN_2PTS002_0887_20130519_050715_20130519_065717.EUM.nc	-0.047	-0.062	0.083	3597	6219	0	2396	0	226
SRL_OPN_2PTS002_0890_20130519_065716_20130519_083553.EUM.nc	-0.028	-0.035	0.049	3909	5624	0	1369	0	346
SRL_OPN_2PTS002_0892_20130519_083553_20130519_101344.EUM.nc	0.006	-0.020	0.069	2649	5544	0	2789	0	106
SRL_OPN_2PTS002_0893_20130519_101343_20130519_115142.EUM.nc	-0.007	-0.011	0.065	2309	5513	0	2985	0	219
SRL_OPN_2PTS002_0895_20130519_115141_20130519_133033.EUM.nc	0.000	0.065	0.199	3029	5453	0	2424	0	0
SRL_OPN_2PTS002_0897_20130519_133031_20130519_152355.EUM.nc	-0.007	-0.015	0.128	3423	6362	0	2741	0	198
SRL_OPN_2PTS002_0900_20130519_152354_20130519_170334.EUM.nc	-0.022	-0.017	0.102	2714	5486	0	2584	0	188
SRL_OPN_2PTS002_0902_20130519_170333_20130519_184314.EUM.nc	-0.010	0.014	0.093	3305	5626	0	2321	0	0
SRL_OPN_2PTS002_0904_20130519_184313_20130519_202232.EUM.nc	-0.008	-0.003	0.051	3291	5594	0	2145	0	158
SRL_OPN_2PTS002_0906_20130519_202232_20130519_220105.EUM.nc	-0.053	-0.053	0.086	3009	5401	0	2340	0	52
SRL_OPN_2PTS002_0908_20130519_220104_20130519_233905.EUM.nc	-0.037	-0.046	0.049	2251	5475	0	2773	0	451
SRL_OPN_2PTS002_0909_20130519_233903_20130520_011658.EUM.nc	-0.004	0.055	0.180	2975	5520	0	2545	0	0
SRL_OPN_2PTS002_0911_20130520_011657_20130520_025525.EUM.nc	-0.006	0.038	0.159	2919	5512	0	2593	0	0
SRL_OPN_2PTS002_0913_20130520_025523_20130520_043529.EUM.nc	-0.046	-0.017	0.131	2878	5527	0	2649	0	0
SRL_OPN_2PTS002_0915_20130520_043528_20130520_061728.EUM.nc	-0.030	-0.026	0.129	3840	5781	0	1941	0	0
SRL_OPN_2PTS002_0917_20130520_061728_20130520_080502.EUM.nc	-0.017	-0.021	0.070	4123	6084	0	1957	0	4
SRL_OPN_2PTS002_0920_20130520_080502_20130520_094303.EUM.nc	-0.031	-0.038	0.053	2890	5518	0	2527	0	101
SRL_OPN_2PTS002_0921_20130520_094302_20130520_112055.EUM.nc	0.016	-0.002	0.049	2038	5430	0	3161	0	231
SRL_OPN_2PTS002_0923_20130520_112054_20130520_125923.EUM.nc	0.004	0.074	0.191	2719	5405	0	2686	0	0
SRL_OPN_2PTS002_0925_20130520_125922_20130520_145237.EUM.nc	-0.016	-0.028	0.117	3321	6364	0	2821	0	222
SRL_OPN_2PTS002_0928_20130520_145236_20130520_163216.EUM.nc	-0.029	-0.006	0.123	3309	5662	0	2296	0	57
SRL_OPN_2PTS002_0930_20130520_163215_20130520_181200.EUM.nc	-0.015	-0.026	0.046	2767	5616	0	2504	0	345
SRL_OPN_2PTS002_0932_20130520_181158_20130520_195127.EUM.nc	0.003	-0.002	0.042	3170	5624	0	2296	0	158
SRL_OPN_2PTS002_0934_20130520_195126_20130520_213012.EUM.nc	-0.029	-0.046	0.071	3419	5507	0	2012	0	76

– Continued on next page

Table 16: Inverted Barometer Height Correction Statistics.

– Continued from previous page

File	Median	Mean	Std. Dev.	No. Obs.	Total Obs.	Default Lat/Lon	Flag (total)	Default (total)	3-Sigma Edited
SRL_OPN_2PTS002_0936_20130520_213011_20130520_230824.EUM.nc	-0.035	-0.042	0.049	1861	5434	0	3209	0	364
SRL_OPN_2PTS002_0937_20130520_230823_20130521_004612.EUM.nc	-0.013	0.044	0.176	3162	5491	0	2327	0	2
SRL_OPN_2PTS002_0939_20130521_004611_20130521_022420.EUM.nc	0.003	0.031	0.135	2934	5533	0	2599	0	0
SRL_OPN_2PTS002_0941_20130521_022420_20130521_040352.EUM.nc	-0.022	0.013	0.129	2734	5483	0	2655	0	94
SRL_OPN_2PTS002_0943_20130521_040351_20130521_054508.EUM.nc	-0.027	-0.033	0.114	3346	5666	0	2239	0	81
SRL_OPN_2PTS002_0945_20130521_054508_20130521_073405.EUM.nc	-0.012	-0.031	0.081	4080	6183	0	2038	0	65
SRL_OPN_2PTS002_0948_20130521_073404_20130521_091217.EUM.nc	-0.022	-0.029	0.049	3436	5547	0	2003	0	108
SRL_OPN_2PTS002_0949_20130521_091216_20130521_105010.EUM.nc	0.010	-0.010	0.048	2111	5562	0	3190	0	261
SRL_OPN_2PTS002_0951_20130521_105009_20130521_122813.EUM.nc	0.006	0.059	0.163	2634	5381	0	2747	0	0
SRL_OPN_2PTS002_0953_20130521_122813_20130521_140735.EUM.nc	-0.022	-0.003	0.104	3057	5579	0	2370	0	152
SRL_OPN_2PTS002_0955_20130521_140734_20130521_160057.EUM.nc	-0.014	-0.002	0.125	3302	6385	0	3083	0	0
SRL_OPN_2PTS002_0958_20130521_160056_20130521_174042.EUM.nc	-0.031	-0.042	0.049	2609	5622	0	2684	0	329
SRL_OPN_2PTS002_0960_20130521_174041_20130521_192008.EUM.nc	-0.002	-0.004	0.038	3120	5629	0	2181	0	328
SRL_OPN_2PTS002_0962_20130521_192007_20130521_205915.EUM.nc	-0.004	-0.019	0.064	3593	5618	0	1985	0	40
SRL_OPN_2PTS002_0964_20130521_205914_20130521_223740.EUM.nc	-0.025	-0.035	0.079	2643	5430	0	2584	0	203
SRL_OPN_2PTS002_0965_20130521_223739_20130522_001522.EUM.nc	-0.024	0.029	0.150	3096	5478	0	2382	0	0
SRL_OPN_2PTS002_0967_20130522_001521_20130522_015323.EUM.nc	0.005	0.009	0.095	2913	5520	0	2393	0	214
SRL_OPN_2PTS002_0969_20130522_015322_20130522_033219.EUM.nc	-0.015	0.018	0.124	2921	5483	0	2460	0	102
SRL_OPN_2PTS002_0971_20130522_033219_20130522_051305.EUM.nc	-0.034	-0.013	0.130	2952	5563	0	2611	0	0
SRL_OPN_2PTS002_0973_20130522_051304_20130522_070257.EUM.nc	-0.027	-0.035	0.095	3782	6225	0	2443	0	0
SRL_OPN_2PTS002_0976_20130522_070256_20130522_084131.EUM.nc	-0.017	-0.026	0.062	4080	5611	0	1460	0	71
SRL_OPN_2PTS002_0978_20130522_084130_20130522_101919.EUM.nc	-0.009	-0.029	0.055	2447	5533	0	2847	0	239
SRL_OPN_2PTS002_0979_20130522_101918_20130522_115720.EUM.nc	-0.001	0.035	0.138	2527	5495	0	2968	0	0
SRL_OPN_2PTS002_0981_20130522_115719_20130522_133614.EUM.nc	0.002	0.037	0.120	3008	5446	0	2438	0	0
SRL_OPN_2PTS002_0983_20130522_133616_20130522_152937.EUM.nc	-0.001	0.005	0.131	3637	6384	0	2747	0	0
SRL_OPN_2PTS002_0986_20130522_152936_20130522_170924.EUM.nc	-0.043	-0.047	0.058	2607	5489	0	2594	0	288
SRL_OPN_2PTS002_0988_20130522_170923_20130522_184855.EUM.nc	-0.011	0.000	0.071	3296	5633	0	2201	0	136
SRL_OPN_2PTS002_0990_20130522_184854_20130522_202811.EUM.nc	-0.001	-0.003	0.054	3303	5609	0	2221	0	85
SRL_OPN_2PTS002_0992_20130522_202811_20130522_220642.EUM.nc	-0.027	-0.021	0.127	3098	5404	0	2305	0	1
SRL_OPN_2PTS002_0994_20130522_220641_20130522_234441.EUM.nc	-0.038	-0.019	0.095	2695	5528	0	2648	0	185
SRL_OPN_2PTS002_0995_20130522_234440_20130523_012232.EUM.nc	-0.002	0.023	0.114	2877	5533	0	2570	0	86
SRL_OPN_2PTS002_0997_20130523_012231_20130523_030104.EUM.nc	-0.004	0.033	0.133	2874	5530	0	2622	0	34
SRL_OPN_2PTS002_0999_20130523_030103_20130523_044114.EUM.nc	-0.019	0.004	0.125	2850	5635	0	2785	0	0

33 Sea Surface Height Anomaly (Product Values) Table

Table 17: Sea Surface Height Anomaly (Product Values) Statistics.

File	Median	Mean	Std. Dev.	No. Obs.	Total Obs.	Default Lat/Lon	Flag (total)	Default (total)	3-Sigma Edited
SRL_OPN_2PTS001_1001_20130418_044134_20130418_062344.EUM.nc	-0.034	-0.037	0.078	3875	5789	0	1771	2	141
SRL_OPN_2PTS002_0001_20130418_062344_20130418_081052.EUM.nc	-0.022	-0.028	0.087	4011	6072	0	1960	0	101
SRL_OPN_2PTS002_0004_20130418_081051_20130418_094858.EUM.nc	-0.010	-0.031	0.120	2865	5462	0	2456	0	141
SRL_OPN_2PTS002_0005_20130418_094857_20130418_130514.EUM.nc	-0.021	-0.014	0.098	4786	10602	0	5647	5	164
SRL_OPN_2PTS002_0009_20130418_130514_20130418_145838.EUM.nc	-0.077	-0.076	0.091	3573	6367	0	2745	1	48
SRL_OPN_2PTS002_0012_20130418_145838_20130418_163818.EUM.nc	-0.059	-0.055	0.112	3108	5632	0	2459	3	62
SRL_OPN_2PTS002_0014_20130418_163817_20130418_181800.EUM.nc	-0.068	-0.062	0.086	3079	5510	0	2402	1	28
SRL_OPN_2PTS002_0016_20130418_181800_20130418_195718.EUM.nc	-0.012	-0.021	0.086	3109	5491	0	2244	2	136
SRL_OPN_2PTS002_0018_20130418_195717_20130418_213610.EUM.nc	-0.025	-0.012	0.102	3396	5403	0	1877	7	123
SRL_OPN_2PTS002_0020_20130418_213609_20130418_231419.EUM.nc	-0.050	-0.037	0.101	2226	5370	0	3088	7	49
SRL_OPN_2PTS002_0021_20130418_231417_20130419_005158.EUM.nc	-0.038	-0.013	0.127	3051	5479	0	2377	4	47
SRL_OPN_2PTS002_0023_20130419_005158_20130419_023017.EUM.nc	-0.016	-0.017	0.101	2894	5508	0	2581	0	33
SRL_OPN_2PTS002_0025_20130419_023017_20130419_040955.EUM.nc	-0.067	-0.054	0.107	2768	5493	0	2659	4	62
SRL_OPN_2PTS002_0027_20130419_040954_20130419_055120.EUM.nc	-0.041	-0.047	0.085	3607	5678	0	1933	4	134
SRL_OPN_2PTS002_0029_20130419_055119_20130419_073954.EUM.nc	-0.028	-0.027	0.082	4130	6145	0	1974	0	41
SRL_OPN_2PTS002_0032_20130419_073953_20130419_091812.EUM.nc	0.007	-0.006	0.098	3214	5500	0	2123	3	160
SRL_OPN_2PTS002_0033_20130419_091811_20130419_105604.EUM.nc	-0.014	-0.005	0.125	2221	5470	0	3202	2	45
SRL_OPN_2PTS002_0035_20130419_105603_20130419_123410.EUM.nc	-0.073	-0.065	0.103	2479	5334	0	2749	38	68
SRL_OPN_2PTS002_0037_20130419_123410_20130419_141337.EUM.nc	-0.077	-0.068	0.090	3246	5523	0	2205	0	72
SRL_OPN_2PTS002_0039_20130419_141336_20130419_160656.EUM.nc	-0.048	-0.044	0.118	3275	6366	0	2984	2	105
SRL_OPN_2PTS002_0042_20130419_160655_20130419_174643.EUM.nc	-0.044	-0.040	0.091	2952	5589	0	2574	1	62
SRL_OPN_2PTS002_0044_20130419_174642_20130419_192606.EUM.nc	-0.030	-0.044	0.106	3338	5561	0	2131	5	87
SRL_OPN_2PTS002_0046_20130419_192606_20130419_210511.EUM.nc	-0.031	-0.017	0.088	3434	5553	0	1982	3	134
SRL_OPN_2PTS002_0048_20130419_210510_20130419_224334.EUM.nc	-0.013	-0.004	0.108	2674	5373	0	2652	2	45
SRL_OPN_2PTS002_0049_20130419_224334_20130420_002115.EUM.nc	-0.078	-0.066	0.100	3027	5431	0	2316	3	85
SRL_OPN_2PTS002_0051_20130420_002114_20130420_015919.EUM.nc	-0.017	-0.015	0.107	3006	5554	0	2506	2	40
SRL_OPN_2PTS002_0053_20130420_015917_20130420_033827.EUM.nc	-0.046	-0.039	0.098	2941	5537	0	2479	22	95
SRL_OPN_2PTS002_0055_20130420_033826_20130420_051910.EUM.nc	-0.036	-0.034	0.104	2973	4655	0	1599	1	82
SRL_OPN_2PTS002_0057_20130420_051909_20130420_070900.EUM.nc	-0.017	-0.018	0.073	3811	6191	0	2296	2	82
SRL_OPN_2PTS002_0060_20130420_070859_20130420_084723.EUM.nc	0.010	0.002	0.101	3826	5590	0	1622	2	140
SRL_OPN_2PTS002_0061_20130420_084721_20130420_102518.EUM.nc	-0.044	-0.038	0.146	2567	5407	0	2743	2	95
SRL_OPN_2PTS002_0063_20130420_102518_20130420_120312.EUM.nc	-0.056	-0.053	0.072	2477	5404	0	2807	6	114
SRL_OPN_2PTS002_0065_20130420_120310_20130420_134211.EUM.nc	-0.060	-0.049	0.095	3094	5432	0	2271	23	44
SRL_OPN_2PTS002_0067_20130420_134210_20130420_153534.EUM.nc	-0.040	-0.044	0.088	3578	6343	0	2662	14	89
SRL_OPN_2PTS002_0070_20130420_153533_20130420_171522.EUM.nc	-0.045	-0.042	0.097	2829	5596	0	2741	1	25
SRL_OPN_2PTS002_0072_20130420_171521_20130420_185451.EUM.nc	-0.036	-0.033	0.082	3341	5526	0	2111	1	73

– Continued on next page

Table 17: Sea Surface Height Anomaly (Product Values) Statistics.

– Continued from previous page

File	Median	Mean	Std. Dev.	No. Obs.	Total Obs.	Default Lat/Lon	Flag (total)	Default (total)	3-Sigma Edited
SRL_OPN_2PTS002_0074_20130420_185451_20130420_203407.EUM.nc	0.002	0.014	0.105	3482	5526	0	1958	5	81
SRL_OPN_2PTS002_0076_20130420_203406_20130420_221243.EUM.nc	-0.015	-0.015	0.108	2914	5422	0	2415	6	87
SRL_OPN_2PTS002_0078_20130420_221242_20130420_235030.EUM.nc	-0.055	-0.048	0.090	2836	5454	0	2496	6	116
SRL_OPN_2PTS002_0079_20130420_235028_20130421_012824.EUM.nc	-0.039	-0.042	0.080	2803	5519	0	2572	12	132
SRL_OPN_2PTS002_0081_20130421_012823_20130421_030707.EUM.nc	-0.038	-0.026	0.107	2897	5555	0	2583	1	74
SRL_OPN_2PTS002_0083_20130421_030707_20130421_044715.EUM.nc	-0.063	-0.051	0.101	2921	5487	0	2491	1	74
SRL_OPN_2PTS002_0085_20130421_044713_20130421_062939.EUM.nc	-0.021	-0.024	0.082	3869	5785	0	1806	6	104
SRL_OPN_2PTS002_0087_20130421_062938_20130421_081631.EUM.nc	-0.004	-0.005	0.097	4000	6091	0	1954	2	135
SRL_OPN_2PTS002_0090_20130421_081631_20130421_095435.EUM.nc	-0.009	-0.005	0.150	2879	5490	0	2523	0	88
SRL_OPN_2PTS002_0091_20130421_095434_20130421_113220.EUM.nc	-0.046	-0.040	0.097	2253	5366	0	3063	6	44
SRL_OPN_2PTS002_0093_20130421_113219_20130421_131056.EUM.nc	-0.056	-0.046	0.093	2807	5418	0	2561	2	48
SRL_OPN_2PTS002_0095_20130421_131055_20130421_150415.EUM.nc	-0.055	-0.048	0.086	3550	6346	0	2716	10	70
SRL_OPN_2PTS002_0098_20130421_150413_20130421_164401.EUM.nc	-0.047	-0.046	0.105	2805	5636	0	2701	2	128
SRL_OPN_2PTS002_0100_20130421_164400_20130421_182334.EUM.nc	-0.032	-0.027	0.090	3273	5515	0	2208	1	33
SRL_OPN_2PTS002_0102_20130421_182334_20130421_200259.EUM.nc	0.000	0.003	0.099	3085	5507	0	2322	5	95
SRL_OPN_2PTS002_0104_20130421_200258_20130421_214149.EUM.nc	-0.032	-0.021	0.106	3334	5417	0	1979	16	88
SRL_OPN_2PTS002_0106_20130421_214148_20130421_231947.EUM.nc	-0.025	-0.016	0.109	2378	5322	0	2876	7	61
SRL_OPN_2PTS002_0107_20130421_231947_20130422_005734.EUM.nc	-0.041	-0.038	0.083	2775	5512	0	2653	2	82
SRL_OPN_2PTS002_0109_20130422_005734_20130422_023557.EUM.nc	-0.025	-0.031	0.104	2881	5552	0	2560	15	96
SRL_OPN_2PTS002_0111_20130422_023556_20130422_041532.EUM.nc	-0.050	-0.048	0.101	2767	5490	0	2616	13	94
SRL_OPN_2PTS002_0113_20130422_041532_20130422_055714.EUM.nc	-0.028	-0.028	0.094	3568	5705	0	1928	6	203
SRL_OPN_2PTS002_0115_20130422_055713_20130422_074534.EUM.nc	-0.021	-0.019	0.077	4102	6145	0	1966	1	76
SRL_OPN_2PTS002_0118_20130422_074532_20130422_092349.EUM.nc	-0.019	-0.026	0.104	3215	5491	0	2190	0	86
SRL_OPN_2PTS002_0119_20130422_092348_20130422_110133.EUM.nc	-0.025	-0.022	0.114	2044	5427	0	3329	9	45
SRL_OPN_2PTS002_0121_20130422_110132_20130422_123950.EUM.nc	-0.095	-0.089	0.087	2526	5366	0	2788	11	41
SRL_OPN_2PTS002_0123_20130422_123949_20130422_141922.EUM.nc	-0.018	-0.023	0.072	3231	5525	0	2145	1	148
SRL_OPN_2PTS002_0125_20130422_141922_20130422_161240.EUM.nc	-0.116	-0.117	0.097	3299	6369	0	2970	2	98
SRL_OPN_2PTS002_0128_20130422_161239_20130422_175217.EUM.nc	-0.039	-0.036	0.099	2947	5590	0	2552	8	83
SRL_OPN_2PTS002_0130_20130422_175216_20130422_193148.EUM.nc	-0.016	-0.014	0.090	3269	5566	0	2211	3	83
SRL_OPN_2PTS002_0132_20130422_193147_20130422_211051.EUM.nc	-0.040	-0.038	0.092	3362	5575	0	2111	3	99
SRL_OPN_2PTS002_0134_20130422_211050_20130422_224902.EUM.nc	-0.008	-0.017	0.107	2495	5380	0	2804	1	80
SRL_OPN_2PTS002_0135_20130422_224901_20130423_002651.EUM.nc	-0.042	-0.048	0.087	2999	5395	0	2267	1	128
SRL_OPN_2PTS002_0137_20130423_002650_20130423_020457.EUM.nc	-0.054	-0.054	0.085	2969	5549	0	2529	1	50
SRL_OPN_2PTS002_0139_20130423_020456_20130423_034403.EUM.nc	-0.052	-0.045	0.098	2909	5530	0	2523	30	68
SRL_OPN_2PTS002_0141_20130423_034402_20130423_052502.EUM.nc	-0.014	-0.013	0.095	2905	5536	0	2558	1	72
SRL_OPN_2PTS002_0143_20130423_052502_20130423_071433.EUM.nc	-0.022	-0.028	0.093	3820	6165	0	2264	3	78
SRL_OPN_2PTS002_0146_20130423_071432_20130423_085301.EUM.nc	-0.008	-0.006	0.096	3757	5613	0	1674	0	182
SRL_OPN_2PTS002_0147_20130423_085300_20130423_103048.EUM.nc	-0.019	-0.033	0.132	2449	5469	0	2957	1	62
SRL_OPN_2PTS002_0149_20130423_103047_20130423_120852.EUM.nc	-0.068	-0.065	0.078	2495	5455	0	2843	23	94

– Continued on next page

Table 17: Sea Surface Height Anomaly (Product Values) Statistics.

– Continued from previous page

File	Median	Mean	Std. Dev.	No. Obs.	Total Obs.	Default Lat/Lon	Flag (total)	Default (total)	3-Sigma Edited
SRL_OPN_2PTS002_0151_20130423_120851_20130423_134755.EUM.nc	-0.032	-0.030	0.079	3031	5437	0	2320	7	79
SRL_OPN_2PTS002_0153_20130423_134756_20130423_154119.EUM.nc	-0.064	-0.066	0.093	3558	6364	0	2739	8	59
SRL_OPN_2PTS002_0156_20130423_154118_20130423_172057.EUM.nc	-0.044	-0.037	0.102	2822	5547	0	2655	10	60
SRL_OPN_2PTS002_0158_20130423_172056_20130423_190034.EUM.nc	-0.040	-0.045	0.077	3271	5624	0	2235	4	114
SRL_OPN_2PTS002_0160_20130423_190033_20130423_203940.EUM.nc	-0.028	-0.013	0.096	3547	5551	0	1902	4	98
SRL_OPN_2PTS002_0162_20130423_203939_20130423_221814.EUM.nc	-0.036	-0.037	0.094	2973	5405	0	2331	3	98
SRL_OPN_2PTS002_0164_20130423_221813_20130423_235609.EUM.nc	-0.053	-0.054	0.078	2911	5479	0	2452	1	115
SRL_OPN_2PTS002_0165_20130423_235608_20130424_013356.EUM.nc	-0.035	-0.045	0.091	2876	5520	0	2544	19	81
SRL_OPN_2PTS002_0167_20130424_013355_20130424_031243.EUM.nc	-0.025	-0.028	0.165	2915	5569	0	2606	2	46
SRL_OPN_2PTS002_0169_20130424_031241_20130424_045306.EUM.nc	-0.062	-0.051	0.095	2909	5479	0	2488	3	79
SRL_OPN_2PTS002_0171_20130424_045305_20130424_063530.EUM.nc	-0.026	-0.026	0.091	3893	5799	0	1834	4	68
SRL_OPN_2PTS002_0173_20130424_063529_20130424_082202.EUM.nc	-0.013	-0.010	0.100	4021	6077	0	1919	2	135
SRL_OPN_2PTS002_0176_20130424_082201_20130424_100006.EUM.nc	-0.063	-0.050	0.124	2833	5502	0	2559	2	108
SRL_OPN_2PTS002_0177_20130424_100006_20130424_113800.EUM.nc	-0.035	-0.028	0.101	2351	5407	0	2990	5	61
SRL_OPN_2PTS002_0179_20130424_113800_20130424_131632.EUM.nc	-0.068	-0.059	0.086	2882	5408	0	2443	2	81
SRL_OPN_2PTS002_0181_20130424_131631_20130424_150959.EUM.nc	-0.035	-0.033	0.095	3590	6366	0	2736	6	34
SRL_OPN_2PTS002_0184_20130424_150958_20130424_164939.EUM.nc	-0.078	-0.066	0.116	2764	5606	0	2747	0	95
SRL_OPN_2PTS002_0186_20130424_164937_20130424_182919.EUM.nc	-0.029	-0.027	0.095	3236	5534	0	2220	1	77
SRL_OPN_2PTS002_0188_20130424_182919_20130424_200833.EUM.nc	-0.004	0.002	0.098	3157	5501	0	2251	1	92
SRL_OPN_2PTS002_0190_20130424_200832_20130424_214721.EUM.nc	-0.047	-0.030	0.107	3244	5425	0	2063	33	85
SRL_OPN_2PTS002_0192_20130424_214720_20130424_232525.EUM.nc	-0.054	-0.061	0.117	2416	5318	0	2816	15	71
SRL_OPN_2PTS002_0193_20130424_232524_20130425_010305.EUM.nc	-0.055	-0.056	0.099	2746	5475	0	2697	3	29
SRL_OPN_2PTS002_0195_20130425_010304_20130425_024132.EUM.nc	-0.023	-0.020	0.100	2916	5530	0	2550	1	63
SRL_OPN_2PTS002_0197_20130425_024130_20130425_042120.EUM.nc	-0.073	-0.066	0.102	2715	5506	0	2629	10	152
SRL_OPN_2PTS002_0199_20130425_042119_20130425_060302.EUM.nc	-0.051	-0.049	0.090	3717	5730	0	1903	2	108
SRL_OPN_2PTS002_0201_20130425_060300_20130425_075106.EUM.nc	-0.042	-0.046	0.083	4079	6121	0	1965	0	77
SRL_OPN_2PTS002_0204_20130425_075106_20130425_092920.EUM.nc	-0.007	-0.024	0.125	3131	5502	0	2241	5	125
SRL_OPN_2PTS002_0205_20130425_092918_20130425_110711.EUM.nc	-0.047	-0.046	0.117	2127	5430	0	3249	17	37
SRL_OPN_2PTS002_0207_20130425_110711_20130425_124532.EUM.nc	-0.095	-0.082	0.094	2548	5336	0	2755	0	33
SRL_OPN_2PTS002_0209_20130425_124532_20130425_143839.EUM.nc	-0.039	-0.032	0.090	3362	6275	0	2841	2	70
SRL_OPN_2PTS002_0212_20130425_143839_20130425_161816.EUM.nc	-0.104	-0.099	0.114	3384	5627	0	2183	4	56
SRL_OPN_2PTS002_0214_20130425_161815_20130425_175801.EUM.nc	-0.043	-0.038	0.106	3020	5558	0	2493	2	43
SRL_OPN_2PTS002_0216_20130425_175800_20130425_193723.EUM.nc	-0.041	-0.036	0.080	3245	5564	0	2171	2	146
SRL_OPN_2PTS002_0218_20130425_193722_20130425_211623.EUM.nc	-0.045	-0.031	0.100	3373	5489	0	2013	0	103
SRL_OPN_2PTS002_0220_20130425_211622_20130425_225440.EUM.nc	-0.055	-0.061	0.106	2467	5481	0	2943	8	63
SRL_OPN_2PTS002_0221_20130425_225439_20130426_003221.EUM.nc	-0.041	-0.048	0.099	3148	5438	0	2210	0	80
SRL_OPN_2PTS002_0223_20130426_003220_20130426_021029.EUM.nc	-0.052	-0.052	0.088	2748	5519	0	2627	1	143
SRL_OPN_2PTS002_0225_20130426_021028_20130426_034948.EUM.nc	-0.066	-0.063	0.091	2909	5538	0	2564	10	55
SRL_OPN_2PTS002_0227_20130426_034947_20130426_053048.EUM.nc	-0.072	-0.070	0.108	2889	5549	0	2603	7	50

– Continued on next page

Table 17: Sea Surface Height Anomaly (Product Values) Statistics.

– Continued from previous page

File	Median	Mean	Std. Dev.	No. Obs.	Total Obs.	Default Lat/Lon	Flag (total)	Default (total)	3-Sigma Edited
SRL_OPN_2PTS002_0229_20130426_053046_20130426_072007.EUM.nc	-0.055	-0.053	0.085	3979	6181	0	2115	2	85
SRL_OPN_2PTS002_0232_20130426_072005_20130426_085831.EUM.nc	-0.021	-0.024	0.098	3753	5598	0	1735	1	109
SRL_OPN_2PTS002_0233_20130426_085830_20130426_103626.EUM.nc	-0.032	-0.040	0.137	2305	5480	0	3091	6	78
SRL_OPN_2PTS002_0235_20130426_103625_20130426_121424.EUM.nc	-0.068	-0.068	0.065	2514	5446	0	2844	32	56
SRL_OPN_2PTS002_0237_20130426_121423_20130426_135332.EUM.nc	-0.050	-0.048	0.080	3031	5506	0	2335	0	140
SRL_OPN_2PTS002_0239_20130426_135332_20130426_154655.EUM.nc	-0.080	-0.072	0.095	3585	6374	0	2735	7	47
SRL_OPN_2PTS002_0242_20130426_154655_20130426_172642.EUM.nc	-0.046	-0.040	0.097	2866	5510	0	2623	2	19
SRL_OPN_2PTS002_0244_20130426_172642_20130426_190610.EUM.nc	-0.066	-0.068	0.084	3322	5596	0	2164	1	109
SRL_OPN_2PTS002_0246_20130426_190610_20130426_204522.EUM.nc	-0.052	-0.052	0.099	3671	5592	0	1816	6	99
SRL_OPN_2PTS002_0248_20130426_204521_20130426_222354.EUM.nc	-0.027	-0.035	0.083	2862	5426	0	2441	3	120
SRL_OPN_2PTS002_0250_20130426_222353_20130427_000138.EUM.nc	-0.054	-0.055	0.086	2963	5505	0	2437	2	103
SRL_OPN_2PTS002_0251_20130427_000137_20130427_013935.EUM.nc	-0.057	-0.061	0.088	3000	5555	0	2482	6	67
SRL_OPN_2PTS002_0253_20130427_013934_20130427_031819.EUM.nc	-0.048	-0.043	0.085	2867	5550	0	2589	4	90
SRL_OPN_2PTS002_0255_20130427_031818_20130427_045849.EUM.nc	-0.093	-0.088	0.095	2934	5526	0	2514	0	78
SRL_OPN_2PTS002_0257_20130427_045848_20130427_064130.EUM.nc	-0.040	-0.036	0.083	3900	5803	0	1819	6	78
SRL_OPN_2PTS002_0259_20130427_064130_20130427_082742.EUM.nc	-0.039	-0.046	0.101	4104	6044	0	1813	3	124
SRL_OPN_2PTS002_0262_20130427_082742_20130427_100536.EUM.nc	-0.020	-0.022	0.119	2753	5508	0	2634	12	109
SRL_OPN_2PTS002_0263_20130427_100534_20130427_114332.EUM.nc	-0.045	-0.039	0.097	2342	5462	0	3034	4	82
SRL_OPN_2PTS002_0265_20130427_114332_20130427_132215.EUM.nc	-0.064	-0.065	0.082	2921	5389	0	2405	4	59
SRL_OPN_2PTS002_0267_20130427_132215_20130427_151537.EUM.nc	-0.038	-0.037	0.082	3542	6368	0	2711	7	108
SRL_OPN_2PTS002_0270_20130427_151536_20130427_165524.EUM.nc	-0.078	-0.071	0.113	2756	5607	0	2772	6	73
SRL_OPN_2PTS002_0272_20130427_165523_20130427_183456.EUM.nc	-0.065	-0.064	0.092	3301	5534	0	2166	0	67
SRL_OPN_2PTS002_0274_20130427_183455_20130427_201417.EUM.nc	-0.039	-0.040	0.109	3247	5530	0	2133	2	148
SRL_OPN_2PTS002_0276_20130427_201416_20130427_215254.EUM.nc	-0.027	-0.021	0.103	3095	5457	0	2121	39	202
SRL_OPN_2PTS002_0278_20130427_215252_20130427_233055.EUM.nc	-0.058	-0.054	0.101	2390	5339	0	2852	13	84
SRL_OPN_2PTS002_0279_20130427_233055_20130428_010844.EUM.nc	-0.035	-0.036	0.089	2653	5502	0	2794	0	55
SRL_OPN_2PTS002_0281_20130428_010843_20130428_024706.EUM.nc	-0.063	-0.053	0.104	2907	5516	0	2554	0	55
SRL_OPN_2PTS002_0283_20130428_024706_20130428_042702.EUM.nc	-0.088	-0.078	0.091	2824	5514	0	2569	2	119
SRL_OPN_2PTS002_0285_20130428_042700_20130428_060858.EUM.nc	-0.048	-0.048	0.099	3765	5723	0	1883	1	74
SRL_OPN_2PTS002_0287_20130428_060857_20130428_075647.EUM.nc	-0.067	-0.065	0.092	4004	6093	0	2000	1	88
SRL_OPN_2PTS002_0290_20130428_075646_20130428_093449.EUM.nc	-0.033	-0.035	0.120	3023	5483	0	2368	1	91
SRL_OPN_2PTS002_0291_20130428_093449_20130428_111241.EUM.nc	-0.031	-0.033	0.104	2082	5411	0	3238	14	77
SRL_OPN_2PTS002_0293_20130428_111241_20130428_125106.EUM.nc	-0.051	-0.051	0.083	2550	5310	0	2661	1	98
SRL_OPN_2PTS002_0295_20130428_125106_20130428_144415.EUM.nc	-0.059	-0.059	0.078	3391	6273	0	2798	2	82
SRL_OPN_2PTS002_0298_20130428_144414_20130428_162401.EUM.nc	-0.091	-0.086	0.110	3287	5650	0	2298	3	62
SRL_OPN_2PTS002_0300_20130428_162400_20130428_180337.EUM.nc	-0.077	-0.054	0.106	3089	5591	0	2466	1	35
SRL_OPN_2PTS002_0302_20130428_180336_20130428_194307.EUM.nc	-0.054	-0.055	0.098	3242	5560	0	2182	5	131
SRL_OPN_2PTS002_0304_20130428_194306_20130428_212156.EUM.nc	-0.045	-0.046	0.104	3370	5485	0	2049	4	62
SRL_OPN_2PTS002_0306_20130428_212155_20130428_230012.EUM.nc	-0.054	-0.051	0.096	2273	5457	0	3091	2	91

– Continued on next page

Table 17: Sea Surface Height Anomaly (Product Values) Statistics.

– Continued from previous page

File	Median	Mean	Std. Dev.	No. Obs.	Total Obs.	Default Lat/Lon	Flag (total)	Default (total)	3-Sigma Edited
SRL_OPN_2PTS002_0307_20130428_230010_20130429_003759.EUM.nc	-0.042	-0.043	0.086	3208	5503	0	2187	3	105
SRL_OPN_2PTS002_0309_20130429_003758_20130429_021603.EUM.nc	-0.048	-0.046	0.100	2863	5530	0	2626	10	31
SRL_OPN_2PTS002_0311_20130429_021603_20130429_035526.EUM.nc	-0.085	-0.079	0.107	2769	5539	0	2707	0	63
SRL_OPN_2PTS002_0313_20130429_035527_20130429_053641.EUM.nc	-0.059	-0.065	0.102	2898	5547	0	2520	1	128
SRL_OPN_2PTS002_0315_20130429_053640_20130429_072548.EUM.nc	-0.032	-0.034	0.090	4125	6193	0	2025	1	42
SRL_OPN_2PTS002_0318_20130429_072547_20130429_090404.EUM.nc	-0.033	-0.036	0.109	3622	5561	0	1817	3	119
SRL_OPN_2PTS002_0319_20130429_090403_20130429_104157.EUM.nc	-0.028	-0.027	0.128	2363	5492	0	3027	2	100
SRL_OPN_2PTS002_0321_20130429_104156_20130429_122005.EUM.nc	-0.033	-0.036	0.080	2564	5493	0	2844	35	50
SRL_OPN_2PTS002_0323_20130429_122006_20130429_135911.EUM.nc	-0.067	-0.070	0.092	3251	5506	0	2215	1	39
SRL_OPN_2PTS002_0325_20130429_135909_20130429_155233.EUM.nc	-0.054	-0.053	0.094	3408	6365	0	2899	2	56
SRL_OPN_2PTS002_0328_20130429_155233_20130429_173220.EUM.nc	-0.068	-0.069	0.099	2824	5482	0	2609	0	49
SRL_OPN_2PTS002_0330_20130429_173219_20130429_191155.EUM.nc	-0.037	-0.044	0.097	3470	5622	0	2058	7	87
SRL_OPN_2PTS002_0332_20130429_191154_20130429_205057.EUM.nc	-0.057	-0.058	0.093	3517	5576	0	1882	8	169
SRL_OPN_2PTS002_0334_20130429_205056_20130429_222926.EUM.nc	-0.019	-0.029	0.086	2927	5445	0	2455	7	56
SRL_OPN_2PTS002_0336_20130429_222925_20130430_000717.EUM.nc	-0.038	-0.029	0.102	2989	5508	0	2400	60	59
SRL_OPN_2PTS002_0337_20130430_000717_20130430_014508.EUM.nc	-0.037	-0.036	0.105	3018	5553	0	2472	0	63
SRL_OPN_2PTS002_0339_20130430_014507_20130430_032404.EUM.nc	-0.070	-0.062	0.107	2816	5501	0	2548	51	86
SRL_OPN_2PTS002_0341_20130430_032403_20130430_050432.EUM.nc	-0.090	-0.081	0.095	2919	5547	0	2546	18	64
SRL_OPN_2PTS002_0343_20130430_050431_20130430_065446.EUM.nc	-0.021	-0.027	0.096	3856	6204	0	2301	1	46
SRL_OPN_2PTS002_0346_20130430_065445_20130430_083315.EUM.nc	-0.029	-0.037	0.112	4134	5624	0	1383	0	107
SRL_OPN_2PTS002_0348_20130430_083314_20130430_101115.EUM.nc	-0.012	-0.023	0.133	2663	5430	0	2619	9	139
SRL_OPN_2PTS002_0349_20130430_101114_20130430_114904.EUM.nc	-0.025	-0.012	0.105	2345	5454	0	2950	10	149
SRL_OPN_2PTS002_0351_20130430_114903_20130430_132751.EUM.nc	-0.064	-0.057	0.086	2987	5399	0	2339	2	71
SRL_OPN_2PTS002_0353_20130430_132751_20130430_152114.EUM.nc	-0.083	-0.080	0.108	3554	6349	0	2705	4	86
SRL_OPN_2PTS002_0356_20130430_152113_20130430_170102.EUM.nc	-0.070	-0.076	0.093	2800	5584	0	2713	3	68
SRL_OPN_2PTS002_0358_20130430_170101_20130430_184033.EUM.nc	-0.052	-0.055	0.092	3321	5575	0	2168	1	85
SRL_OPN_2PTS002_0360_20130430_184032_20130430_201952.EUM.nc	-0.028	-0.041	0.110	3310	5532	0	2119	3	100
SRL_OPN_2PTS002_0362_20130430_201951_20130430_215835.EUM.nc	-0.021	-0.023	0.097	2905	5440	0	2335	9	191
SRL_OPN_2PTS002_0364_20130430_215834_20130430_233626.EUM.nc	-0.054	-0.046	0.083	2577	5392	0	2742	11	62
SRL_OPN_2PTS002_0365_20130430_233625_20130501_011417.EUM.nc	0.007	0.016	0.105	2773	5505	0	2676	3	53
SRL_OPN_2PTS002_0367_20130501_011416_20130501_025250.EUM.nc	-0.049	-0.048	0.118	2891	5515	0	2593	0	31
SRL_OPN_2PTS002_0369_20130501_025250_20130501_043243.EUM.nc	-0.066	-0.051	0.108	2921	5487	0	2536	5	25
SRL_OPN_2PTS002_0371_20130501_043242_20130501_061448.EUM.nc	-0.032	-0.034	0.098	3785	5710	0	1875	13	37
SRL_OPN_2PTS002_0373_20130501_061446_20130501_080221.EUM.nc	-0.024	-0.028	0.098	4089	6097	0	1952	1	55
SRL_OPN_2PTS002_0376_20130501_080221_20130501_094031.EUM.nc	0.001	-0.014	0.123	2937	5501	0	2443	1	120
SRL_OPN_2PTS002_0377_20130501_094029_20130501_111813.EUM.nc	0.013	0.010	0.101	2134	5394	0	3155	6	99
SRL_OPN_2PTS002_0379_20130501_111812_20130501_125640.EUM.nc	-0.058	-0.050	0.090	2663	5357	0	2614	0	80
SRL_OPN_2PTS002_0381_20130501_125639_20130501_144953.EUM.nc	-0.084	-0.079	0.081	3406	6304	0	2785	2	111
SRL_OPN_2PTS002_0384_20130501_144953_20130501_162939.EUM.nc	-0.073	-0.069	0.111	3208	5637	0	2267	13	149

– Continued on next page

Table 17: Sea Surface Height Anomaly (Product Values) Statistics.

– Continued from previous page

File	Median	Mean	Std. Dev.	No. Obs.	Total Obs.	Default Lat/Lon	Flag (total)	Default (total)	3-Sigma Edited
SRL_OPN_2PTS002_0386_20130501_162938_20130501_180916.EUM.nc	-0.063	-0.055	0.112	3056	5597	0	2419	3	119
SRL_OPN_2PTS002_0388_20130501_180914_20130501_194842.EUM.nc	-0.027	-0.032	0.090	3253	5552	0	2175	2	122
SRL_OPN_2PTS002_0390_20130501_194841_20130501_212738.EUM.nc	-0.014	-0.012	0.106	3425	5464	0	1946	4	89
SRL_OPN_2PTS002_0392_20130501_212738_20130501_230543.EUM.nc	-0.017	-0.011	0.088	2079	5430	0	3181	7	163
SRL_OPN_2PTS002_0393_20130501_230542_20130502_004331.EUM.nc	-0.037	-0.011	0.121	3079	5509	0	2349	7	74
SRL_OPN_2PTS002_0395_20130502_004330_20130502_022145.EUM.nc	-0.057	-0.050	0.105	2855	5557	0	2634	3	65
SRL_OPN_2PTS002_0397_20130502_022144_20130502_040105.EUM.nc	-0.064	-0.050	0.118	2874	5551	0	2642	4	31
SRL_OPN_2PTS002_0399_20130502_040105_20130502_054228.EUM.nc	-0.052	-0.045	0.107	3221	5529	0	2204	7	97
SRL_OPN_2PTS002_0401_20130502_054227_20130502_073122.EUM.nc	-0.014	-0.014	0.084	4191	6144	0	1927	0	26
SRL_OPN_2PTS002_0404_20130502_073121_20130502_090944.EUM.nc	-0.021	-0.023	0.096	3446	5547	0	1942	5	154
SRL_OPN_2PTS002_0405_20130502_090943_20130502_104728.EUM.nc	-0.015	-0.010	0.128	2341	5512	0	3059	1	111
SRL_OPN_2PTS002_0407_20130502_104727_20130502_122538.EUM.nc	-0.084	-0.067	0.094	2528	5462	0	2767	49	118
SRL_OPN_2PTS002_0409_20130502_122538_20130502_140457.EUM.nc	-0.092	-0.079	0.085	3234	5541	0	2231	2	74
SRL_OPN_2PTS002_0411_20130502_140457_20130502_155819.EUM.nc	-0.070	-0.072	0.100	3125	6346	0	3049	6	166
SRL_OPN_2PTS002_0414_20130502_155819_20130502_173757.EUM.nc	-0.058	-0.054	0.086	2840	5514	0	2566	0	108
SRL_OPN_2PTS002_0416_20130502_173756_20130502_191732.EUM.nc	-0.021	-0.027	0.085	3416	5595	0	2091	1	87
SRL_OPN_2PTS002_0418_20130502_191733_20130502_205631.EUM.nc	-0.037	-0.031	0.092	3542	5616	0	1947	4	123
SRL_OPN_2PTS002_0420_20130502_205630_20130502_223457.EUM.nc	-0.025	-0.019	0.117	2765	5440	0	2604	7	64
SRL_OPN_2PTS002_0421_20130502_223457_20130503_001250.EUM.nc	-0.069	-0.054	0.104	3057	5494	0	2369	1	67
SRL_OPN_2PTS002_0423_20130503_001248_20130503_015041.EUM.nc	-0.040	-0.038	0.113	3067	5542	0	2423	1	51
SRL_OPN_2PTS002_0425_20130503_015041_20130503_032941.EUM.nc	-0.031	-0.031	0.111	2979	5479	0	2435	7	58
SRL_OPN_2PTS002_0427_20130503_032940_20130503_051025.EUM.nc	-0.072	-0.068	0.101	2836	5556	0	2595	3	122
SRL_OPN_2PTS002_0429_20130503_051024_20130503_070022.EUM.nc	-0.015	-0.019	0.087	3799	6198	0	2377	0	22
SRL_OPN_2PTS002_0432_20130503_070021_20130503_083848.EUM.nc	-0.002	0.000	0.117	4077	5628	0	1417	0	134
SRL_OPN_2PTS002_0434_20130503_083848_20130503_101646.EUM.nc	-0.028	-0.027	0.131	2595	5527	0	2807	4	121
SRL_OPN_2PTS002_0435_20130503_101645_20130503_115446.EUM.nc	-0.030	-0.024	0.105	2526	5522	0	2923	13	60
SRL_OPN_2PTS002_0437_20130503_115444_20130503_133329.EUM.nc	-0.077	-0.051	0.119	2959	5419	0	2414	0	46
SRL_OPN_2PTS002_0439_20130503_133329_20130503_152652.EUM.nc	-0.071	-0.071	0.094	3530	6341	0	2707	16	88
SRL_OPN_2PTS002_0442_20130503_152651_20130503_170638.EUM.nc	-0.049	-0.046	0.098	2738	5518	0	2638	1	141
SRL_OPN_2PTS002_0444_20130503_170638_20130503_184618.EUM.nc	-0.038	-0.041	0.088	3309	5609	0	2191	0	109
SRL_OPN_2PTS002_0446_20130503_184617_20130503_202528.EUM.nc	-0.006	-0.022	0.117	3398	5561	0	2057	0	106
SRL_OPN_2PTS002_0448_20130503_202528_20130503_220407.EUM.nc	-0.020	-0.016	0.101	2982	5417	0	2307	7	121
SRL_OPN_2PTS002_0450_20130503_220406_20130503_234206.EUM.nc	-0.050	-0.044	0.086	2651	5487	0	2709	7	120
SRL_OPN_2PTS002_0451_20130503_234206_20130504_011949.EUM.nc	-0.022	-0.012	0.110	2909	5533	0	2547	1	76
SRL_OPN_2PTS002_0453_20130504_011948_20130504_025827.EUM.nc	-0.040	-0.038	0.115	2898	5529	0	2562	11	58
SRL_OPN_2PTS002_0455_20130504_025826_20130504_043826.EUM.nc	-0.077	-0.065	0.104	2829	5485	0	2611	1	44
SRL_OPN_2PTS002_0457_20130504_043826_20130504_062038.EUM.nc	-0.039	-0.043	0.082	3797	5753	0	1854	19	83
SRL_OPN_2PTS002_0459_20130504_062037_20130504_080755.EUM.nc	-0.026	-0.033	0.093	4060	6089	0	1976	2	51
SRL_OPN_2PTS002_0462_20130504_080754_20130504_094602.EUM.nc	-0.021	-0.037	0.121	2892	5502	0	2479	4	127

– Continued on next page

Table 17: Sea Surface Height Anomaly (Product Values) Statistics.

– Continued from previous page

File	Median	Mean	Std. Dev.	No. Obs.	Total Obs.	Default Lat/Lon	Flag (total)	Default (total)	3-Sigma Edited
SRL_OPN_2PTS002_0463_20130504_094601_20130504_112355.EUM.nc	0.013	0.013	0.107	1997	5394	0	3296	4	97
SRL_OPN_2PTS002_0465_20130504_112353_20130504_130216.EUM.nc	-0.066	-0.047	0.095	2710	5358	0	2596	6	46
SRL_OPN_2PTS002_0467_20130504_130215_20130504_145531.EUM.nc	-0.063	-0.057	0.082	3475	6349	0	2758	0	116
SRL_OPN_2PTS002_0470_20130504_145530_20130504_163518.EUM.nc	-0.074	-0.058	0.109	3155	5641	0	2355	1	130
SRL_OPN_2PTS002_0472_20130504_163517_20130504_181501.EUM.nc	-0.059	-0.060	0.095	3103	5614	0	2460	13	38
SRL_OPN_2PTS002_0474_20130504_181501_20130504_195420.EUM.nc	-0.029	-0.034	0.096	3264	5565	0	2233	1	67
SRL_OPN_2PTS002_0476_20130504_195418_20130504_213312.EUM.nc	-0.042	-0.031	0.107	3497	5517	0	1917	6	97
SRL_OPN_2PTS002_0478_20130504_213312_20130504_231123.EUM.nc	-0.025	-0.026	0.090	2143	5402	0	3158	8	93
SRL_OPN_2PTS002_0479_20130504_231122_20130505_004903.EUM.nc	-0.037	-0.019	0.098	3035	5483	0	2388	9	51
SRL_OPN_2PTS002_0481_20130505_004901_20130505_022720.EUM.nc	-0.017	-0.017	0.101	2869	5535	0	2609	0	57
SRL_OPN_2PTS002_0483_20130505_022719_20130505_040646.EUM.nc	-0.047	-0.038	0.107	2787	5484	0	2631	3	63
SRL_OPN_2PTS002_0485_20130505_040645_20130505_054816.EUM.nc	-0.041	-0.039	0.084	3516	5672	0	2053	6	97
SRL_OPN_2PTS002_0487_20130505_054815_20130505_073657.EUM.nc	-0.041	-0.038	0.078	4087	6171	0	1983	2	99
SRL_OPN_2PTS002_0490_20130505_073656_20130505_091516.EUM.nc	-0.020	-0.023	0.100	3306	5540	0	2093	2	139
SRL_OPN_2PTS002_0491_20130505_091514_20130505_105300.EUM.nc	-0.010	-0.000	0.126	2294	5530	0	3189	5	42
SRL_OPN_2PTS002_0493_20130505_105259_20130505_123114.EUM.nc	-0.078	-0.063	0.083	2466	5381	0	2760	50	105
SRL_OPN_2PTS002_0495_20130505_123113_20130505_141036.EUM.nc	-0.036	-0.031	0.080	3149	5595	0	2376	4	66
SRL_OPN_2PTS002_0497_20130505_141036_20130505_160359.EUM.nc	-0.050	-0.051	0.096	3211	6389	0	3031	1	146
SRL_OPN_2PTS002_0500_20130505_160358_20130505_174335.EUM.nc	-0.032	-0.021	0.097	2924	5615	0	2619	2	70
SRL_OPN_2PTS002_0502_20130505_174334_20130505_192309.EUM.nc	-0.012	-0.014	0.081	3401	5628	0	2107	2	118
SRL_OPN_2PTS002_0504_20130505_192308_20130505_210215.EUM.nc	-0.037	-0.026	0.107	3599	5625	0	1954	7	65
SRL_OPN_2PTS002_0506_20130505_210214_20130505_224030.EUM.nc	-0.027	-0.020	0.108	2675	5413	0	2647	3	88
SRL_OPN_2PTS002_0507_20130505_224029_20130506_001822.EUM.nc	-0.050	-0.048	0.088	3006	5454	0	2365	19	64
SRL_OPN_2PTS002_0509_20130506_001822_20130506_015624.EUM.nc	-0.054	-0.043	0.097	3023	5525	0	2458	6	38
SRL_OPN_2PTS002_0511_20130506_015623_20130506_033522.EUM.nc	-0.025	-0.016	0.110	2953	5487	0	2428	18	88
SRL_OPN_2PTS002_0513_20130506_033521_20130506_051612.EUM.nc	-0.038	-0.034	0.096	2939	5545	0	2544	0	62
SRL_OPN_2PTS002_0515_20130506_051610_20130506_070557.EUM.nc	-0.004	-0.012	0.090	3782	6192	0	2346	2	62
SRL_OPN_2PTS002_0518_20130506_070556_20130506_084431.EUM.nc	-0.008	-0.013	0.095	3918	5620	0	1593	2	107
SRL_OPN_2PTS002_0520_20130506_084429_20130506_102219.EUM.nc	-0.020	-0.027	0.111	2515	5522	0	2905	0	102
SRL_OPN_2PTS002_0521_20130506_102219_20130506_120020.EUM.nc	-0.069	-0.056	0.099	2508	5527	0	2948	5	66
SRL_OPN_2PTS002_0523_20130506_120020_20130506_133907.EUM.nc	-0.033	-0.021	0.102	3016	5444	0	2398	4	26
SRL_OPN_2PTS002_0525_20130506_133908_20130506_153239.EUM.nc	-0.058	-0.064	0.089	3528	6381	0	2747	15	91
SRL_OPN_2PTS002_0528_20130506_153239_20130506_171218.EUM.nc	-0.058	-0.047	0.090	2767	5489	0	2626	2	94
SRL_OPN_2PTS002_0530_20130506_171218_20130506_185157.EUM.nc	-0.034	-0.035	0.088	3368	5641	0	2204	3	66
SRL_OPN_2PTS002_0532_20130506_185156_20130506_203105.EUM.nc	-0.013	-0.003	0.101	3416	5583	0	2054	3	110
SRL_OPN_2PTS002_0534_20130506_203105_20130506_220942.EUM.nc	-0.020	-0.016	0.105	2943	5419	0	2325	5	146
SRL_OPN_2PTS002_0536_20130506_220942_20130506_234740.EUM.nc	-0.047	-0.035	0.109	2921	5504	0	2529	10	44
SRL_OPN_2PTS002_0537_20130506_234739_20130507_012523.EUM.nc	-0.045	-0.051	0.101	2787	5533	0	2617	17	112
SRL_OPN_2PTS002_0539_20130507_012522_20130507_030406.EUM.nc	-0.031	-0.036	0.103	2865	5571	0	2632	1	73

– Continued on next page

Table 17: Sea Surface Height Anomaly (Product Values) Statistics.

– Continued from previous page

File	Median	Mean	Std. Dev.	No. Obs.	Total Obs.	Default Lat/Lon	Flag (total)	Default (total)	3-Sigma Edited
SRL_OPN_2PTS002_0541_20130507_030405_20130507_044419.EUM.nc	-0.083	-0.068	0.108	2875	5514	0	2565	2	72
SRL_OPN_2PTS002_0543_20130507_044418_20130507_062631.EUM.nc	-0.055	-0.065	0.095	3843	5758	0	1821	2	92
SRL_OPN_2PTS002_0545_20130507_062630_20130507_081330.EUM.nc	-0.043	-0.040	0.082	4004	6090	0	1950	3	133
SRL_OPN_2PTS002_0548_20130507_081330_20130507_095136.EUM.nc	-0.051	-0.049	0.101	2710	5405	0	2468	1	226
SRL_OPN_2PTS002_0549_20130507_095135_20130507_112929.EUM.nc	0.000	0.009	0.106	2097	5418	0	3264	3	54
SRL_OPN_2PTS002_0551_20130507_112929_20130507_130755.EUM.nc	-0.073	-0.059	0.096	2754	5441	0	2623	0	64
SRL_OPN_2PTS002_0553_20130507_130755_20130507_150121.EUM.nc	-0.063	-0.062	0.083	3497	6370	0	2767	7	99
SRL_OPN_2PTS002_0556_20130507_150120_20130507_164059.EUM.nc	-0.088	-0.081	0.102	2923	5648	0	2584	3	138
SRL_OPN_2PTS002_0558_20130507_164058_20130507_182042.EUM.nc	-0.042	-0.044	0.086	3089	5619	0	2444	5	81
SRL_OPN_2PTS002_0560_20130507_182042_20130507_195959.EUM.nc	-0.033	-0.035	0.107	3136	5571	0	2352	4	79
SRL_OPN_2PTS002_0562_20130507_195959_20130507_213850.EUM.nc	-0.037	-0.031	0.103	3378	5510	0	2038	4	90
SRL_OPN_2PTS002_0564_20130507_213848_20130507_231657.EUM.nc	-0.033	-0.028	0.110	2228	5371	0	3027	6	110
SRL_OPN_2PTS002_0565_20130507_231656_20130508_005437.EUM.nc	-0.044	-0.032	0.099	2863	5500	0	2551	7	79
SRL_OPN_2PTS002_0567_20130508_005436_20130508_023258.EUM.nc	-0.026	-0.034	0.108	2917	5531	0	2562	1	51
SRL_OPN_2PTS002_0569_20130508_023257_20130508_041238.EUM.nc	-0.084	-0.069	0.113	2747	5528	0	2718	5	58
SRL_OPN_2PTS002_0571_20130508_041237_20130508_055407.EUM.nc	-0.044	-0.049	0.098	3643	5698	0	1969	2	84
SRL_OPN_2PTS002_0573_20130508_055406_20130508_074234.EUM.nc	-0.029	-0.034	0.084	4113	6149	0	1978	3	55
SRL_OPN_2PTS002_0576_20130508_074234_20130508_092050.EUM.nc	-0.040	-0.040	0.108	3267	5529	0	2188	0	74
SRL_OPN_2PTS002_0577_20130508_092050_20130508_105842.EUM.nc	-0.030	-0.020	0.104	2126	5496	0	3306	7	57
SRL_OPN_2PTS002_0579_20130508_105842_20130508_123650.EUM.nc	-0.063	-0.045	0.092	2458	5382	0	2855	18	51
SRL_OPN_2PTS002_0581_20130508_123649_20130508_141620.EUM.nc	-0.033	-0.040	0.081	3244	5572	0	2265	1	62
SRL_OPN_2PTS002_0583_20130508_141620_20130508_160938.EUM.nc	-0.072	-0.075	0.113	3317	6369	0	2945	4	103
SRL_OPN_2PTS002_0586_20130508_160938_20130508_174925.EUM.nc	-0.044	-0.045	0.106	2924	5599	0	2608	2	65
SRL_OPN_2PTS002_0588_20130508_174924_20130508_192848.EUM.nc	-0.026	-0.032	0.089	3235	5624	0	2261	6	122
SRL_OPN_2PTS002_0590_20130508_192847_20130508_210752.EUM.nc	-0.048	-0.044	0.099	3407	5611	0	2083	8	113
SRL_OPN_2PTS002_0592_20130508_210750_20130508_224605.EUM.nc	-0.055	-0.044	0.104	2513	5409	0	2775	1	120
SRL_OPN_2PTS002_0593_20130508_224604_20130509_002354.EUM.nc	-0.049	-0.051	0.089	2974	5465	0	2365	6	120
SRL_OPN_2PTS002_0595_20130509_002353_20130509_020159.EUM.nc	-0.059	-0.060	0.094	2936	5542	0	2516	2	88
SRL_OPN_2PTS002_0597_20130509_020158_20130509_034101.EUM.nc	-0.050	-0.048	0.106	2948	5505	0	2509	25	23
SRL_OPN_2PTS002_0599_20130509_034100_20130509_052157.EUM.nc	-0.085	-0.074	0.096	2917	5545	0	2563	6	59
SRL_OPN_2PTS002_0601_20130509_052156_20130509_071134.EUM.nc	-0.056	-0.065	0.087	3752	6196	0	2357	4	83
SRL_OPN_2PTS002_0604_20130509_071133_20130509_085004.EUM.nc	-0.011	-0.013	0.096	3800	5586	0	1617	24	145
SRL_OPN_2PTS002_0605_20130509_085003_20130509_102751.EUM.nc	-0.057	-0.054	0.125	2555	5522	0	2909	3	55
SRL_OPN_2PTS002_0607_20130509_102750_20130509_120554.EUM.nc	-0.046	-0.048	0.083	2465	5520	0	2929	12	114
SRL_OPN_2PTS002_0609_20130509_120553_20130509_134456.EUM.nc	-0.051	-0.051	0.099	3031	5499	0	2415	8	45
SRL_OPN_2PTS002_0611_20130509_134455_20130509_153819.EUM.nc	-0.067	-0.069	0.099	3477	6393	0	2785	14	117
SRL_OPN_2PTS002_0614_20130509_153818_20130509_171758.EUM.nc	-0.072	-0.063	0.113	2760	5482	0	2651	7	64
SRL_OPN_2PTS002_0616_20130509_171757_20130509_185735.EUM.nc	-0.050	-0.057	0.088	3309	5631	0	2244	6	72
SRL_OPN_2PTS002_0618_20130509_185735_20130509_203642.EUM.nc	-0.033	-0.028	0.086	3382	5609	0	2088	2	137

– Continued on next page

Table 17: Sea Surface Height Anomaly (Product Values) Statistics.

– Continued from previous page

File	Median	Mean	Std. Dev.	No. Obs.	Total Obs.	Default Lat/Lon	Flag (total)	Default (total)	3-Sigma Edited
SRL_OPN_2PTS002_0620_20130509_203642_20130509_221517.EUM.nc	-0.016	-0.013	0.088	2921	5440	0	2424	4	91
SRL_OPN_2PTS002_0622_20130509_221516_20130509_235312.EUM.nc	-0.035	-0.034	0.094	2837	5505	0	2537	4	127
SRL_OPN_2PTS002_0623_20130509_235311_20130510_013058.EUM.nc	-0.061	-0.062	0.089	2847	5511	0	2513	13	138
SRL_OPN_2PTS002_0625_20130510_013057_20130510_030943.EUM.nc	-0.067	-0.057	0.110	2921	5552	0	2591	1	39
SRL_OPN_2PTS002_0627_20130510_030943_20130510_045003.EUM.nc	-0.079	-0.061	0.098	2815	5483	0	2537	3	128
SRL_OPN_2PTS002_0629_20130510_045003_20130510_063223.EUM.nc	-0.061	-0.055	0.109	3838	5764	0	1878	1	47
SRL_OPN_2PTS002_0631_20130510_063222_20130510_081905.EUM.nc	-0.034	-0.035	0.090	4075	6077	0	1884	6	112
SRL_OPN_2PTS002_0634_20130510_081904_20130510_095708.EUM.nc	-0.050	-0.060	0.135	2765	5530	0	2670	5	90
SRL_OPN_2PTS002_0635_20130510_095707_20130510_113503.EUM.nc	-0.026	-0.024	0.103	2295	5410	0	3068	10	37
SRL_OPN_2PTS002_0637_20130510_113502_20130510_131333.EUM.nc	-0.102	-0.081	0.108	2789	5456	0	2596	4	67
SRL_OPN_2PTS002_0639_20130510_131332_20130510_150659.EUM.nc	-0.063	-0.060	0.094	3519	6374	0	2774	8	73
SRL_OPN_2PTS002_0642_20130510_150658_20130510_164638.EUM.nc	-0.095	-0.082	0.137	2803	5615	0	2709	1	102
SRL_OPN_2PTS002_0644_20130510_164637_20130510_182620.EUM.nc	-0.028	-0.034	0.086	3218	5547	0	2216	1	112
SRL_OPN_2PTS002_0646_20130510_182619_20130510_200535.EUM.nc	-0.016	-0.025	0.102	3031	5592	0	2385	3	173
SRL_OPN_2PTS002_0648_20130510_200534_20130510_214424.EUM.nc	-0.048	-0.045	0.095	3197	5486	0	2107	33	149
SRL_OPN_2PTS002_0650_20130510_214423_20130510_232229.EUM.nc	-0.048	-0.046	0.096	2386	5390	0	2897	15	92
SRL_OPN_2PTS002_0651_20130510_232229_20130511_010010.EUM.nc	-0.049	-0.053	0.098	2857	5527	0	2619	5	46
SRL_OPN_2PTS002_0653_20130511_010009_20130511_023833.EUM.nc	-0.070	-0.070	0.088	2844	5536	0	2546	12	134
SRL_OPN_2PTS002_0655_20130511_023832_20130511_041820.EUM.nc	-0.081	-0.074	0.088	2665	5514	0	2674	18	157
SRL_OPN_2PTS002_0657_20130511_041819_20130511_055956.EUM.nc	-0.047	-0.039	0.103	3617	5727	0	1967	33	110
SRL_OPN_2PTS002_0659_20130511_055955_20130511_074809.EUM.nc	-0.031	-0.043	0.086	4096	6133	0	2004	1	32
SRL_OPN_2PTS002_0662_20130511_074808_20130511_092623.EUM.nc	-0.027	-0.029	0.111	3141	5526	0	2263	2	120
SRL_OPN_2PTS002_0663_20130511_092623_20130511_110416.EUM.nc	-0.030	-0.031	0.125	2088	5535	0	3392	11	44
SRL_OPN_2PTS002_0665_20130511_110415_20130511_124226.EUM.nc	-0.051	-0.044	0.092	2472	5377	0	2796	1	108
SRL_OPN_2PTS002_0667_20130511_124225_20130511_142200.EUM.nc	-0.069	-0.069	0.083	3261	5553	0	2192	0	100
SRL_OPN_2PTS002_0669_20130511_142159_20130511_161517.EUM.nc	-0.091	-0.097	0.091	3276	6392	0	2966	2	148
SRL_OPN_2PTS002_0672_20130511_161516_20130511_175503.EUM.nc	-0.055	-0.055	0.097	2923	5613	0	2591	1	98
SRL_OPN_2PTS002_0674_20130511_175502_20130511_193425.EUM.nc	-0.045	-0.044	0.086	3234	5625	0	2258	3	130
SRL_OPN_2PTS002_0676_20130511_193424_20130511_211327.EUM.nc	-0.049	-0.044	0.098	3341	5614	0	2158	9	106
SRL_OPN_2PTS002_0678_20130511_211326_20130511_225137.EUM.nc	-0.041	-0.044	0.109	2401	5385	0	2895	1	88
SRL_OPN_2PTS002_0679_20130511_225136_20130512_002926.EUM.nc	-0.050	-0.041	0.106	3067	5429	0	2312	8	42
SRL_OPN_2PTS002_0681_20130512_002926_20130512_020732.EUM.nc	-0.088	-0.076	0.105	2851	5540	0	2611	2	76
SRL_OPN_2PTS002_0683_20130512_020732_20130512_034641.EUM.nc	-0.081	-0.077	0.083	2850	5549	0	2618	20	61
SRL_OPN_2PTS002_0685_20130512_034640_20130512_052744.EUM.nc	-0.067	-0.063	0.103	2854	5555	0	2635	4	62
SRL_OPN_2PTS002_0687_20130512_052743_20130512_071709.EUM.nc	-0.038	-0.042	0.078	3876	6209	0	2273	1	59
SRL_OPN_2PTS002_0690_20130512_071709_20130512_085537.EUM.nc	-0.022	-0.028	0.091	3740	5607	0	1732	0	135
SRL_OPN_2PTS002_0691_20130512_085536_20130512_103323.EUM.nc	-0.050	-0.041	0.117	2306	5513	0	3116	2	89
SRL_OPN_2PTS002_0693_20130512_103322_20130512_121128.EUM.nc	-0.059	-0.056	0.065	2387	5533	0	2994	29	123
SRL_OPN_2PTS002_0695_20130512_121127_20130512_135034.EUM.nc	-0.080	-0.067	0.078	2991	5501	0	2392	1	117

– Continued on next page

Table 17: Sea Surface Height Anomaly (Product Values) Statistics.

– Continued from previous page

File	Median	Mean	Std. Dev.	No. Obs.	Total Obs.	Default Lat/Lon	Flag (total)	Default (total)	3-Sigma Edited
SRL_OPN_2PTS002_0697_20130512_135033_20130512_154358.EUM.nc	-0.078	-0.079	0.102	3540	6385	0	2810	0	35
SRL_OPN_2PTS002_0700_20130512_154356_20130512_172336.EUM.nc	-0.072	-0.063	0.092	2774	5543	0	2668	1	100
SRL_OPN_2PTS002_0702_20130512_172335_20130512_190313.EUM.nc	-0.045	-0.050	0.087	3209	5624	0	2285	2	128
SRL_OPN_2PTS002_0704_20130512_190312_20130512_204226.EUM.nc	-0.064	-0.068	0.071	3496	5646	0	1939	4	207
SRL_OPN_2PTS002_0706_20130512_204225_20130512_222049.EUM.nc	-0.049	-0.049	0.089	2925	5417	0	2394	8	90
SRL_OPN_2PTS002_0708_20130512_222048_20130512_235844.EUM.nc	0.000	0.007	0.103	2876	5521	0	2490	2	153
SRL_OPN_2PTS002_0709_20130512_235843_20130513_013632.EUM.nc	-0.038	-0.039	0.081	2968	5534	0	2488	6	72
SRL_OPN_2PTS002_0711_20130513_013631_20130513_031522.EUM.nc	-0.068	-0.057	0.089	2828	5535	0	2633	4	70
SRL_OPN_2PTS002_0713_20130513_031521_20130513_045548.EUM.nc	-0.065	-0.058	0.112	2842	5554	0	2606	1	105
SRL_OPN_2PTS002_0715_20130513_045547_20130513_063816.EUM.nc	-0.027	-0.035	0.093	3836	5820	0	1905	9	70
SRL_OPN_2PTS002_0717_20130513_063816_20130513_082439.EUM.nc	-0.055	-0.057	0.107	4101	6068	0	1913	3	51
SRL_OPN_2PTS002_0720_20130513_082438_20130513_100240.EUM.nc	-0.039	-0.034	0.130	2777	5556	0	2677	4	98
SRL_OPN_2PTS002_0721_20130513_100240_20130513_114036.EUM.nc	-0.016	-0.013	0.099	2278	5443	0	3075	6	84
SRL_OPN_2PTS002_0723_20130513_114036_20130513_131911.EUM.nc	-0.046	-0.032	0.102	2890	5478	0	2534	5	49
SRL_OPN_2PTS002_0725_20130513_131911_20130513_151239.EUM.nc	-0.061	-0.050	0.095	3569	6390	0	2766	11	44
SRL_OPN_2PTS002_0728_20130513_151238_20130513_165217.EUM.nc	-0.096	-0.083	0.112	2758	5567	0	2694	3	112
SRL_OPN_2PTS002_0730_20130513_165218_20130513_183159.EUM.nc	-0.049	-0.060	0.099	3210	5527	0	2249	2	66
SRL_OPN_2PTS002_0732_20130513_183158_20130513_201112.EUM.nc	-0.037	-0.044	0.098	3132	5576	0	2297	4	143
SRL_OPN_2PTS002_0734_20130513_201111_20130513_214958.EUM.nc	-0.023	-0.015	0.107	3241	5486	0	2137	30	78
SRL_OPN_2PTS002_0736_20130513_214958_20130513_232802.EUM.nc	-0.021	-0.007	0.111	2404	5352	0	2829	14	105
SRL_OPN_2PTS002_0737_20130513_232801_20130514_010542.EUM.nc	-0.073	-0.064	0.088	2667	5496	0	2774	2	53
SRL_OPN_2PTS002_0739_20130514_010541_20130514_024409.EUM.nc	-0.054	-0.050	0.097	2853	5547	0	2602	1	91
SRL_OPN_2PTS002_0741_20130514_024409_20130514_042402.EUM.nc	-0.071	-0.066	0.092	2695	5545	0	2718	5	127
SRL_OPN_2PTS002_0743_20130514_042401_20130514_060547.EUM.nc	-0.034	-0.046	0.097	3685	5724	0	1934	6	99
SRL_OPN_2PTS002_0745_20130514_060546_20130514_075344.EUM.nc	-0.029	-0.035	0.083	4039	6100	0	1972	1	88
SRL_OPN_2PTS002_0748_20130514_075344_20130514_093156.EUM.nc	-0.009	-0.016	0.129	3099	5495	0	2321	1	74
SRL_OPN_2PTS002_0749_20130514_093156_20130514_110949.EUM.nc	-0.019	-0.010	0.109	2089	5470	0	3284	13	84
SRL_OPN_2PTS002_0751_20130514_110947_20130514_124802.EUM.nc	-0.066	-0.041	0.111	2525	5366	0	2824	1	16
SRL_OPN_2PTS002_0753_20130514_124802_20130514_144119.EUM.nc	-0.065	-0.063	0.082	3335	6308	0	2873	0	100
SRL_OPN_2PTS002_0756_20130514_144118_20130514_162056.EUM.nc	-0.095	-0.095	0.106	3274	5623	0	2200	4	145
SRL_OPN_2PTS002_0758_20130514_162056_20130514_180041.EUM.nc	-0.076	-0.070	0.102	3028	5630	0	2525	8	69
SRL_OPN_2PTS002_0760_20130514_180040_20130514_194002.EUM.nc	-0.044	-0.047	0.090	3255	5613	0	2228	2	128
SRL_OPN_2PTS002_0762_20130514_194001_20130514_211901.EUM.nc	-0.049	-0.040	0.092	3266	5525	0	2092	16	151
SRL_OPN_2PTS002_0764_20130514_211900_20130514_225717.EUM.nc	-0.048	-0.037	0.096	2315	5486	0	3051	2	118
SRL_OPN_2PTS002_0765_20130514_225716_20130515_003458.EUM.nc	-0.018	-0.016	0.084	3146	5483	0	2243	6	88
SRL_OPN_2PTS002_0767_20130515_003457_20130515_021307.EUM.nc	-0.054	-0.050	0.099	2858	5529	0	2585	6	80
SRL_OPN_2PTS002_0769_20130515_021307_20130515_035229.EUM.nc	-0.057	-0.054	0.103	2747	5520	0	2693	3	77
SRL_OPN_2PTS002_0771_20130515_035228_20130515_053331.EUM.nc	-0.051	-0.049	0.109	2890	5557	0	2592	2	73
SRL_OPN_2PTS002_0773_20130515_053330_20130515_072244.EUM.nc	-0.012	-0.014	0.080	4032	6204	0	2133	0	39

– Continued on next page

Table 17: Sea Surface Height Anomaly (Product Values) Statistics.

– Continued from previous page

File	Median	Mean	Std. Dev.	No. Obs.	Total Obs.	Default Lat/Lon	Flag (total)	Default (total)	3-Sigma Edited
SRL_OPN_2PTS002_0776_20130515_072243_20130515_090110.EUM.nc	-0.042	-0.038	0.093	3665	5595	0	1766	1	163
SRL_OPN_2PTS002_0777_20130515_090109_20130515_103904.EUM.nc	-0.015	-0.006	0.120	2331	5531	0	3111	2	87
SRL_OPN_2PTS002_0779_20130515_103903_20130515_121702.EUM.nc	-0.058	-0.058	0.068	2425	5514	0	2903	43	143
SRL_OPN_2PTS002_0781_20130515_121701_20130515_135613.EUM.nc	-0.911	-1.453	2.906	3034	5450	0	2310	67	39
SRL_OPN_2PTS002_0783_20130515_135612_20130515_154936.EUM.nc	-0.013	-0.012	0.132	3529	6368	0	2803	2	34
SRL_OPN_2PTS002_0786_20130515_154936_20130515_172923.EUM.nc	-0.050	-0.039	0.097	2820	5508	0	2614	5	69
SRL_OPN_2PTS002_0788_20130515_172921_20130515_190850.EUM.nc	-0.042	-0.041	0.081	3411	5654	0	2182	2	59
SRL_OPN_2PTS002_0790_20130515_190850_20130515_204801.EUM.nc	-0.065	-0.069	0.081	3469	5607	0	1905	6	227
SRL_OPN_2PTS002_0792_20130515_204800_20130515_222623.EUM.nc	-0.042	-0.040	0.069	2788	5421	0	2479	3	151
SRL_OPN_2PTS002_0794_20130515_222622_20130516_000415.EUM.nc	-0.038	-0.024	0.100	2998	5544	0	2439	5	102
SRL_OPN_2PTS002_0795_20130516_000414_20130516_014213.EUM.nc	-0.062	-0.049	0.105	3015	5551	0	2463	4	69
SRL_OPN_2PTS002_0797_20130516_014213_20130516_032100.EUM.nc	-0.062	-0.049	0.104	2837	5517	0	2589	29	62
SRL_OPN_2PTS002_0799_20130516_032059_20130516_050132.EUM.nc	-0.072	-0.068	0.124	2908	5547	0	2546	3	90
SRL_OPN_2PTS002_0801_20130516_050131_20130516_064409.EUM.nc	-0.027	-0.037	0.098	3863	5808	0	1915	3	27
SRL_OPN_2PTS002_0803_20130516_064408_20130516_083021.EUM.nc	-0.041	-0.041	0.095	4140	6043	0	1788	0	115
SRL_OPN_2PTS002_0806_20130516_083020_20130516_100813.EUM.nc	0.007	0.005	0.139	2739	5509	0	2650	2	118
SRL_OPN_2PTS002_0807_20130516_100812_20130516_114610.EUM.nc	-0.038	-0.033	0.093	2330	5462	0	2996	11	125
SRL_OPN_2PTS002_0809_20130516_114609_20130516_132456.EUM.nc	-0.034	-0.028	0.078	2842	5466	0	2516	2	106
SRL_OPN_2PTS002_0811_20130516_132455_20130516_165756.EUM.nc	-0.082	-0.070	0.108	6287	11933	0	5369	19	258
SRL_OPN_2PTS002_0816_20130516_165755_20130516_201657.EUM.nc	-0.047	-0.045	0.102	6415	11083	0	4450	13	205
SRL_OPN_2PTS002_0820_20130516_201657_20130516_215531.EUM.nc	-0.057	-0.050	0.105	3017	5435	0	2193	25	200
SRL_OPN_2PTS002_0822_20130516_215530_20130516_233332.EUM.nc	-0.059	-0.050	0.105	2400	5305	0	2802	6	97
SRL_OPN_2PTS002_0823_20130516_233331_20130517_011122.EUM.nc	-0.011	-0.018	0.091	2663	5521	0	2791	1	66
SRL_OPN_2PTS002_0825_20130517_011121_20130517_024946.EUM.nc	-0.050	-0.044	0.108	2870	5519	0	2593	1	55
SRL_OPN_2PTS002_0827_20130517_024945_20130517_042944.EUM.nc	-0.070	-0.059	0.102	2833	5536	0	2667	1	35
SRL_OPN_2PTS002_0829_20130517_042944_20130517_061135.EUM.nc	-0.043	-0.049	0.089	3657	5727	0	1960	8	102
SRL_OPN_2PTS002_0831_20130517_061134_20130517_075926.EUM.nc	-0.028	-0.029	0.076	4027	6098	0	1960	1	110
SRL_OPN_2PTS002_0834_20130517_075926_20130517_093728.EUM.nc	-0.014	-0.014	0.120	2869	5518	0	2523	0	126
SRL_OPN_2PTS002_0835_20130517_093728_20130517_111519.EUM.nc	-0.006	-0.006	0.123	2095	5468	0	3289	24	60
SRL_OPN_2PTS002_0837_20130517_111518_20130517_125344.EUM.nc	-0.010	0.010	0.100	2591	5382	0	2728	0	63
SRL_OPN_2PTS002_0839_20130517_125345_20130517_144656.EUM.nc	-0.101	-0.096	0.086	3315	6329	0	2861	1	152
SRL_OPN_2PTS002_0842_20130517_144654_20130517_162634.EUM.nc	-0.079	-0.067	0.113	3307	5648	0	2233	3	105
SRL_OPN_2PTS002_0844_20130517_162634_20130517_180618.EUM.nc	-0.059	-0.051	0.105	3074	5650	0	2526	0	50
SRL_OPN_2PTS002_0846_20130517_180617_20130517_194539.EUM.nc	-0.029	-0.025	0.083	3271	5632	0	2251	0	110
SRL_OPN_2PTS002_0848_20130517_194538_20130517_212435.EUM.nc	-0.027	-0.020	0.097	3359	5500	0	2052	7	82
SRL_OPN_2PTS002_0850_20130517_212434_20130517_230248.EUM.nc	-0.043	-0.039	0.099	2177	5403	0	3118	12	96
SRL_OPN_2PTS002_0851_20130517_230247_20130518_004029.EUM.nc	-0.041	-0.041	0.085	3148	5504	0	2216	5	135
SRL_OPN_2PTS002_0853_20130518_004028_20130518_021841.EUM.nc	-0.056	-0.053	0.096	2855	5553	0	2620	7	71
SRL_OPN_2PTS002_0855_20130518_021840_20130518_035808.EUM.nc	-0.089	-0.072	0.104	2757	5583	0	2781	2	43

– Continued on next page

Table 17: Sea Surface Height Anomaly (Product Values) Statistics.

– Continued from previous page

File	Median	Mean	Std. Dev.	No. Obs.	Total Obs.	Default Lat/Lon	Flag (total)	Default (total)	3-Sigma Edited
SRL_OPN_2PTS002_0857_20130518_035808_20130518_053918.EUM.nc	-0.050	-0.043	0.105	2998	5540	0	2423	5	114
SRL_OPN_2PTS002_0859_20130518_053916_20130518_072827.EUM.nc	-0.007	-0.014	0.087	4120	6179	0	1968	1	90
SRL_OPN_2PTS002_0862_20130518_072826_20130518_090641.EUM.nc	0.014	0.016	0.093	3545	5561	0	1860	5	151
SRL_OPN_2PTS002_0863_20130518_090640_20130518_104435.EUM.nc	-0.015	-0.017	0.132	2344	5552	0	3130	5	73
SRL_OPN_2PTS002_0865_20130518_104435_20130518_122235.EUM.nc	-0.033	-0.024	0.088	2498	5491	0	2833	26	134
SRL_OPN_2PTS002_0867_20130518_122234_20130518_140151.EUM.nc	-0.066	-0.061	0.077	3181	5543	0	2210	0	152
SRL_OPN_2PTS002_0869_20130518_140151_20130518_155514.EUM.nc	-0.060	-0.064	0.095	3206	6361	0	3058	1	96
SRL_OPN_2PTS002_0872_20130518_155513_20130518_173501.EUM.nc	-0.061	-0.059	0.093	2793	5505	0	2658	10	44
SRL_OPN_2PTS002_0874_20130518_173459_20130518_191427.EUM.nc	-0.062	-0.073	0.090	3394	5625	0	2142	1	88
SRL_OPN_2PTS002_0876_20130518_191426_20130518_205335.EUM.nc	-0.004	0.004	0.083	3491	5634	0	1962	4	177
SRL_OPN_2PTS002_0878_20130518_205335_20130518_223203.EUM.nc	-0.041	-0.045	0.085	2809	5447	0	2508	6	124
SRL_OPN_2PTS002_0880_20130518_223203_20130519_000946.EUM.nc	-0.045	-0.028	0.110	3050	5482	0	2381	2	49
SRL_OPN_2PTS002_0881_20130519_000945_20130519_014745.EUM.nc	-0.049	-0.051	0.113	3117	5555	0	2397	1	40
SRL_OPN_2PTS002_0883_20130519_014745_20130519_032635.EUM.nc	-0.070	-0.059	0.109	2891	5478	0	2462	53	72
SRL_OPN_2PTS002_0885_20130519_032635_20130519_050716.EUM.nc	-0.049	-0.050	0.098	2833	5578	0	2663	2	80
SRL_OPN_2PTS002_0887_20130519_050715_20130519_065717.EUM.nc	-0.048	-0.046	0.078	3798	6219	0	2396	1	24
SRL_OPN_2PTS002_0890_20130519_065716_20130519_083553.EUM.nc	-0.002	-0.009	0.110	4169	5624	0	1369	1	85
SRL_OPN_2PTS002_0892_20130519_083553_20130519_101344.EUM.nc	0.023	0.008	0.147	2651	5544	0	2789	5	99
SRL_OPN_2PTS002_0893_20130519_101343_20130519_115142.EUM.nc	-0.048	-0.044	0.089	2405	5513	0	2985	10	113
SRL_OPN_2PTS002_0895_20130519_115141_20130519_133033.EUM.nc	-0.033	-0.026	0.099	2969	5453	0	2424	0	60
SRL_OPN_2PTS002_0897_20130519_133031_20130519_152355.EUM.nc	-0.068	-0.068	0.089	3535	6362	0	2741	7	79
SRL_OPN_2PTS002_0900_20130519_152354_20130519_170334.EUM.nc	-0.037	-0.042	0.093	2841	5486	0	2584	0	61
SRL_OPN_2PTS002_0902_20130519_170333_20130519_184314.EUM.nc	-0.041	-0.046	0.080	3175	5626	0	2321	0	130
SRL_OPN_2PTS002_0904_20130519_184313_20130519_202232.EUM.nc	-0.003	-0.006	0.108	3328	5594	0	2145	4	117
SRL_OPN_2PTS002_0906_20130519_202232_20130519_220105.EUM.nc	-0.041	-0.031	0.115	2935	5401	0	2340	8	118
SRL_OPN_2PTS002_0908_20130519_220104_20130519_233905.EUM.nc	-0.064	-0.048	0.110	2561	5475	0	2773	13	128
SRL_OPN_2PTS002_0909_20130519_233903_20130520_011658.EUM.nc	-0.066	-0.052	0.100	2927	5520	0	2545	2	46
SRL_OPN_2PTS002_0911_20130520_011657_20130520_025525.EUM.nc	-0.054	-0.050	0.101	2876	5512	0	2593	0	43
SRL_OPN_2PTS002_0913_20130520_025523_20130520_043529.EUM.nc	-0.062	-0.055	0.105	2801	5527	0	2649	6	71
SRL_OPN_2PTS002_0915_20130520_043528_20130520_061728.EUM.nc	-0.051	-0.055	0.078	3731	5781	0	1941	9	100
SRL_OPN_2PTS002_0917_20130520_061728_20130520_080502.EUM.nc	-0.021	-0.020	0.075	3936	6084	0	1957	5	186
SRL_OPN_2PTS002_0920_20130520_080502_20130520_094303.EUM.nc	0.009	-0.017	0.152	2942	5518	0	2527	4	45
SRL_OPN_2PTS002_0921_20130520_094302_20130520_112055.EUM.nc	-0.025	-0.009	0.147	2230	5430	0	3161	4	35
SRL_OPN_2PTS002_0923_20130520_112054_20130520_125923.EUM.nc	-0.066	-0.034	0.135	2688	5405	0	2686	1	30
SRL_OPN_2PTS002_0925_20130520_125922_20130520_145237.EUM.nc	-0.071	-0.062	0.088	3461	6364	0	2821	2	80
SRL_OPN_2PTS002_0928_20130520_145236_20130520_163216.EUM.nc	-0.039	-0.034	0.096	3262	5662	0	2296	0	104
SRL_OPN_2PTS002_0930_20130520_163215_20130520_181200.EUM.nc	-0.035	-0.030	0.113	3042	5616	0	2504	5	65
SRL_OPN_2PTS002_0932_20130520_181158_20130520_195127.EUM.nc	-0.037	-0.035	0.080	3148	5624	0	2296	0	180
SRL_OPN_2PTS002_0934_20130520_195126_20130520_213012.EUM.nc	-0.025	0.002	0.117	3406	5507	0	2012	8	81

– Continued on next page

Table 17: Sea Surface Height Anomaly (Product Values) Statistics.

– Continued from previous page

File	Median	Mean	Std. Dev.	No. Obs.	Total Obs.	Default Lat/Lon	Flag (total)	Default (total)	3-Sigma Edited
SRL_OPN_2PTS002_0936_20130520_213011_20130520_230824.EUM.nc	-0.045	-0.031	0.109	2075	5434	0	3209	12	138
SRL_OPN_2PTS002_0937_20130520_230823_20130521_004612.EUM.nc	-0.071	-0.067	0.097	3065	5491	0	2327	6	93
SRL_OPN_2PTS002_0939_20130521_004611_20130521_022420.EUM.nc	-0.058	-0.056	0.087	2833	5533	0	2599	9	92
SRL_OPN_2PTS002_0941_20130521_022420_20130521_040352.EUM.nc	-0.065	-0.063	0.094	2767	5483	0	2655	3	58
SRL_OPN_2PTS002_0943_20130521_040351_20130521_054508.EUM.nc	-0.049	-0.044	0.100	3365	5666	0	2239	8	54
SRL_OPN_2PTS002_0945_20130521_054508_20130521_073405.EUM.nc	-0.018	-0.019	0.072	4074	6183	0	2038	0	71
SRL_OPN_2PTS002_0948_20130521_073404_20130521_091217.EUM.nc	0.021	0.007	0.111	3414	5547	0	2003	5	125
SRL_OPN_2PTS002_0949_20130521_091216_20130521_105010.EUM.nc	-0.007	0.002	0.136	2292	5562	0	3190	4	76
SRL_OPN_2PTS002_0951_20130521_105009_20130521_122813.EUM.nc	-0.103	-0.075	0.107	2470	5381	0	2747	59	105
SRL_OPN_2PTS002_0953_20130521_122813_20130521_140735.EUM.nc	-0.040	-0.042	0.092	3118	5579	0	2370	2	89
SRL_OPN_2PTS002_0955_20130521_140734_20130521_160057.EUM.nc	-0.056	-0.072	0.089	3128	6385	0	3083	1	173
SRL_OPN_2PTS002_0958_20130521_160056_20130521_174042.EUM.nc	-0.070	-0.067	0.089	2877	5622	0	2684	2	59
SRL_OPN_2PTS002_0960_20130521_174041_20130521_192008.EUM.nc	-0.012	-0.006	0.073	3248	5629	0	2181	1	199
SRL_OPN_2PTS002_0962_20130521_192007_20130521_205915.EUM.nc	-0.026	-0.021	0.109	3533	5618	0	1985	8	92
SRL_OPN_2PTS002_0964_20130521_205914_20130521_223740.EUM.nc	-0.060	-0.053	0.110	2737	5430	0	2584	9	100
SRL_OPN_2PTS002_0965_20130521_223739_20130522_001522.EUM.nc	-0.069	-0.070	0.107	3065	5478	0	2382	5	26
SRL_OPN_2PTS002_0967_20130522_001521_20130522_015323.EUM.nc	-0.060	-0.066	0.096	3063	5520	0	2393	1	63
SRL_OPN_2PTS002_0969_20130522_015322_20130522_033219.EUM.nc	-0.063	-0.064	0.109	2963	5483	0	2460	17	43
SRL_OPN_2PTS002_0971_20130522_033219_20130522_051305.EUM.nc	-0.051	-0.051	0.091	2933	5563	0	2611	0	19
SRL_OPN_2PTS002_0973_20130522_051304_20130522_070257.EUM.nc	-0.024	-0.023	0.085	3722	6225	0	2443	4	56
SRL_OPN_2PTS002_0976_20130522_070256_20130522_084131.EUM.nc	-0.023	-0.027	0.087	4034	5611	0	1460	1	116
SRL_OPN_2PTS002_0978_20130522_084130_20130522_101919.EUM.nc	-0.033	-0.025	0.117	2559	5533	0	2847	4	123
SRL_OPN_2PTS002_0979_20130522_101918_20130522_115720.EUM.nc	-0.041	-0.030	0.103	2461	5495	0	2968	1	65
SRL_OPN_2PTS002_0981_20130522_115719_20130522_133614.EUM.nc	-0.058	-0.053	0.073	2872	5446	0	2438	1	135
SRL_OPN_2PTS002_0983_20130522_133616_20130522_152937.EUM.nc	-0.074	-0.072	0.079	3499	6384	0	2747	17	121
SRL_OPN_2PTS002_0986_20130522_152936_20130522_170924.EUM.nc	-0.074	-0.064	0.106	2844	5489	0	2594	1	50
SRL_OPN_2PTS002_0988_20130522_170923_20130522_184855.EUM.nc	-0.034	-0.036	0.086	3278	5633	0	2201	0	154
SRL_OPN_2PTS002_0990_20130522_184854_20130522_202811.EUM.nc	-0.031	-0.024	0.116	3309	5609	0	2221	2	77
SRL_OPN_2PTS002_0992_20130522_202811_20130522_220642.EUM.nc	-0.054	-0.055	0.110	2968	5404	0	2305	7	124
SRL_OPN_2PTS002_0994_20130522_220641_20130522_234441.EUM.nc	-0.045	-0.032	0.116	2754	5528	0	2648	7	119
SRL_OPN_2PTS002_0995_20130522_234440_20130523_012232.EUM.nc	-0.074	-0.069	0.101	2850	5533	0	2570	5	108
SRL_OPN_2PTS002_0997_20130523_012231_20130523_030104.EUM.nc	-0.053	-0.064	0.111	2798	5530	0	2622	1	109
SRL_OPN_2PTS002_0999_20130523_030103_20130523_044114.EUM.nc	-0.072	-0.073	0.094	2752	5635	0	2785	5	93