Near Real Time Altimeter Validation System Report

Report Generation Date: 2013-07-03 12:18:02
Data Window Start Date: 2013-05-23 05:39:00
Data Window End Date: 2013-06-27 05:39:00
Data Window Duration : 35.0000 days

Contents

1 File Summary **6**

2 Sea Surface Height Anomaly Plots **19**

3 Sea Surface Height Anomaly (Model Wet) Plots **24**

4 Ka-Band Significant Wave Height Plots **29**

5 Altimeter Wind Speed Plots **34**

6 Ka-Band Backscatter Coefficient Plots **39**

7 Dry Troposphere Path Delay Plots **44**

8 Radiometer Wet Troposphere Path Delay Plots **49**

9 Model Wet Troposphere Path Delay Plots **54**

10 Wet Path Delay Difference (AMR-Model) Plots **59**

11 K Brightness Temperature Plots **64**

12 Ka Brightness Temperature Plots **69**

13 Ka-Band Ionospheric Path Delay Plots **74**

14 Ka-Band Sea State Bias Plots **79**

15 Ka-Band Waveform Attitude Plots **84**

16 Inverted Barometer Height Correction Plots **89**

17 Sea Surface Height Anomaly (Product Values) Plots **94**

18 Sea Surface Height Anomaly Table **99**

19 Sea Surface Height Anomaly (Model Wet) Table **112**

20 Ka-Band Significant Wave Height Table **125**

21 Altimeter Wind Speed Table **138**

22 Ka-Band Backscatter Coefficient Table **151**

23 Dry Troposphere Path Delay Table **164**

24 Radiometer Wet Troposphere Path Delay Table **177**

25 Model Wet Troposphere Path Delay Table **190**

26 Wet Path Delay Difference (AMR-Model) Table **203**

27 K Brightness Temperature Table **216**

28 Ka Brightness Temperature Table **229**

29 Ka-Band Ionospheric Path Delay Table **242**

30 Ka-Band Sea State Bias Table **255**

31 Ka-Band Waveform Attitude Table **268**

32 Inverted Barometer Height Correction Table **281**

33 Sea Surface Height Anomaly (Product Values) Table **294**

List of Figures

1 Mean/Median for Sea Surface Height Anomaly . . . 19
2 Standard Deviation for Sea Surface Height Anomaly . . . 20
3 Flagged/Edited Data Points for Sea Surface Height Anomaly . . . 20
4 One Cycle Per Revolution Amplitude for Sea Surface Height Anomaly . . . 21
5 Histogram for Sea Surface Height Anomaly . . . 21
6 Map of Values for Sea Surface Height Anomaly . . . 22
7 Map of Flagged/Edited Points for Sea Surface Height Anomaly . . . 23
8 Mean/Median for Sea Surface Height Anomaly (Model Wet) . . . 24
9 Standard Deviation for Sea Surface Height Anomaly (Model Wet) . . . 25
10 Flagged/Edited Data Points for Sea Surface Height Anomaly (Model Wet) . . . 25
11 One Cycle Per Revolution Amplitude for Sea Surface Height Anomaly (Model Wet) . . . 26
12 Histogram for Sea Surface Height Anomaly (Model Wet) . . . 26
13 Map of Values for Sea Surface Height Anomaly (Model Wet) . . . 27
14 Map of Flagged/Edited Points for Sea Surface Height Anomaly (Model Wet) . . . 28
15 Mean/Median for Ka-Band Significant Wave Height . . . 29
16 Standard Deviation for Ka-Band Significant Wave Height . . . 30
17 Flagged/Edited Data Points for Ka-Band Significant Wave Height . . . 30
18 Histogram for Ka-Band Significant Wave Height . . . 31
19 Map of Values for Ka-Band Significant Wave Height . . . 32
20 Map of Flagged/Edited Points for Ka-Band Significant Wave Height . . . 33
21 Mean/Median for Altimeter Wind Speed . . . 34
22 Standard Deviation for Altimeter Wind Speed . . . 35
23 Flagged/Edited Data Points for Altimeter Wind Speed . . . 35
24 Histogram for Altimeter Wind Speed . . . 36
25 Map of Values for Altimeter Wind Speed . . . 37
26 Map of Flagged/Edited Points for Altimeter Wind Speed . . . 38
27 Mean/Median for Ka-Band Backscatter Coefficient . . . 39
28 Standard Deviation for Ka-Band Backscatter Coefficient . . . 40
29 Flagged/Edited Data Points for Ka-Band Backscatter Coefficient . . . 40
30 Histogram for Ka-Band Backscatter Coefficient . . . 41
31 Map of Values for Ka-Band Backscatter Coefficient . . . 42
32 Map of Flagged/Edited Points for Ka-Band Backscatter Coefficient . . . 43
33 Mean/Median for Dry Troposphere Path Delay . . . 44
34 Standard Deviation for Dry Troposphere Path Delay . . . 45
35 Flagged/Edited Data Points for Dry Troposphere Path Delay . . . 45
36 Histogram for Dry Troposphere Path Delay . . . 46
37 Map of Values for Dry Troposphere Path Delay . . . 47
38 Map of Flagged/Edited Points for Dry Troposphere Path Delay . . . 48
39 Mean/Median for Radiometer Wet Troposphere Path Delay . . . 49
40 Standard Deviation for Radiometer Wet Troposphere Path Delay . . . 50
41 Flagged/Edited Data Points for Radiometer Wet Troposphere Path Delay . . . 50
42 Histogram for Radiometer Wet Troposphere Path Delay . . . 51
43 Map of Values for Radiometer Wet Troposphere Path Delay . . . 52
44 Map of Flagged/Edited Points for Radiometer Wet Troposphere Path Delay . . . 53
45 Mean/Median for Model Wet Troposphere Path Delay . . . 54
46 Standard Deviation for Model Wet Troposphere Path Delay . . . 55
47 Flagged/Edited Data Points for Model Wet Troposphere Path Delay . . . 55
48 Histogram for Model Wet Troposphere Path Delay . . . 56
49 Map of Values for Model Wet Troposphere Path Delay . . . 57
50 Map of Flagged/Edited Points for Model Wet Troposphere Path Delay . . . 58
51 Mean/Median for Wet Path Delay Difference (AMR-Model) . . . 59
52 Standard Deviation for Wet Path Delay Difference (AMR-Model) . . . 60

53 Flagged/Edited Data Points for Wet Path Delay Difference (AMR-Model) . . . 60
54 Histogram for Wet Path Delay Difference (AMR-Model) . . . 61
55 Map of Values for Wet Path Delay Difference (AMR-Model) . . . 62
56 Map of Flagged/Edited Points for Wet Path Delay Difference (AMR-Model) . . . 63
57 Mean/Median for K Brightness Temperature . . . 64
58 Standard Deviation for K Brightness Temperature . . . 65
59 Flagged/Edited Data Points for K Brightness Temperature . . . 65
60 Histogram for K Brightness Temperature . . . 66
61 Map of Values for K Brightness Temperature . . . 67
62 Map of Flagged/Edited Points for K Brightness Temperature . . . 68
63 Mean/Median for Ka Brightness Temperature . . . 69
64 Standard Deviation for Ka Brightness Temperature . . . 70
65 Flagged/Edited Data Points for Ka Brightness Temperature . . . 70
66 Histogram for Ka Brightness Temperature . . . 71
67 Map of Values for Ka Brightness Temperature . . . 72
68 Map of Flagged/Edited Points for Ka Brightness Temperature . . . 73
69 Mean/Median for Ka-Band Ionospheric Path Delay . . . 74
70 Standard Deviation for Ka-Band Ionospheric Path Delay . . . 75
71 Flagged/Edited Data Points for Ka-Band Ionospheric Path Delay . . . 75
72 Histogram for Ka-Band Ionospheric Path Delay . . . 76
73 Map of Values for Ka-Band Ionospheric Path Delay . . . 77
74 Map of Flagged/Edited Points for Ka-Band Ionospheric Path Delay . . . 78
75 Mean/Median for Ka-Band Sea State Bias . . . 79
76 Standard Deviation for Ka-Band Sea State Bias . . . 80
77 Flagged/Edited Data Points for Ka-Band Sea State Bias . . . 80
78 Histogram for Ka-Band Sea State Bias . . . 81
79 Map of Values for Ka-Band Sea State Bias . . . 82
80 Map of Flagged/Edited Points for Ka-Band Sea State Bias . . . 83
81 Mean/Median for Ka-Band Waveform Attitude . . . 84
82 Standard Deviation for Ka-Band Waveform Attitude . . . 85
83 Flagged/Edited Data Points for Ka-Band Waveform Attitude . . . 85
84 Histogram for Ka-Band Waveform Attitude . . . 86
85 Map of Values for Ka-Band Waveform Attitude . . . 87
86 Map of Flagged/Edited Points for Ka-Band Waveform Attitude . . . 88
87 Mean/Median for Inverted Barometer Height Correction . . . 89
88 Standard Deviation for Inverted Barometer Height Correction . . . 90
89 Flagged/Edited Data Points for Inverted Barometer Height Correction . . . 90
90 Histogram for Inverted Barometer Height Correction . . . 91
91 Map of Values for Inverted Barometer Height Correction . . . 92
92 Map of Flagged/Edited Points for Inverted Barometer Height Correction . . . 93
93 Mean/Median for Sea Surface Height Anomaly (Product Values) . . . 94
94 Standard Deviation for Sea Surface Height Anomaly (Product Values) . . . 95
95 Flagged/Edited Data Points for Sea Surface Height Anomaly (Product Values) . . . 95
96 Histogram for Sea Surface Height Anomaly (Product Values) . . . 96
97 Map of Values for Sea Surface Height Anomaly (Product Values) . . . 97
98 Map of Flagged/Edited Points for Sea Surface Height Anomaly (Product Values) . . . 98

List of Tables

1 List of files between 2013-05-23 05:39:00 and 2013-06-27 05:39:00. 6
2 Sea Surface Height Anomaly Statistics. 99
3 Sea Surface Height Anomaly (Model Wet) Statistics. 112
4 Ka-Band Significant Wave Height Statistics. 125
5 Altimeter Wind Speed Statistics. 138
6 Ka-Band Backscatter Coefficient Statistics. 151
7 Dry Troposphere Path Delay Statistics. 164
8 Radiometer Wet Troposphere Path Delay Statistics. 177
9 Model Wet Troposphere Path Delay Statistics. 190
10 Wet Path Delay Difference (AMR-Model) Statistics. 203
11 K Brightness Temperature Statistics. 216
12 Ka Brightness Temperature Statistics. 229
13 Ka-Band Ionospheric Path Delay Statistics. 242
14 Ka-Band Sea State Bias Statistics. 255
15 Ka-Band Waveform Attitude Statistics. 268
16 Inverted Barometer Height Correction Statistics. 281
17 Sea Surface Height Anomaly (Product Values) Statistics. 294

1 File Summary

Table 1: List of files between 2013-05-23 05:39:00 and 2013-06-27 05:39:00.

	File Name	Start Date	End Date	Rev. No.	Latency (hours)
1	SRL_OPN_2PTS002_1001_20130523_044113_20130523_062322.EUM.nc	2013-05-23 04:41:14	2013-05-23 06:23:21	1241	2.165
2	SRL_OPN_2PTS003_0001_20130523_062321_20130523_081038.EUM.nc	2013-05-23 06:23:22	2013-05-23 08:10:37	1242	2.222
3	SRL_OPN_2PTS003_0004_20130523_081037_20130523_094837.EUM.nc	2013-05-23 08:10:38	2013-05-23 09:48:36	1243	2.065
4	SRL_OPN_2PTS003_0005_20130523_094837_20130523_112630.EUM.nc	2013-05-23 09:48:38	2013-05-23 11:26:29	1244	2.077
5	SRL_OPN_2PTS003_0007_20130523_112628_20130523_130502.EUM.nc	2013-05-23 11:26:30	2013-05-23 13:05:01	1245	2.104
6	SRL_OPN_2PTS003_0009_20130523_130501_20130523_145817.EUM.nc	2013-05-23 13:05:02	2013-05-23 14:58:16	1246	2.393
7	SRL_OPN_2PTS003_0012_20130523_145818_20130523_163757.EUM.nc	2013-05-23 14:58:19	2013-05-23 16:37:56	1247	2.181
8	SRL_OPN_2PTS003_0014_20130523_163756_20130523_181739.EUM.nc	2013-05-23 16:37:57	2013-05-23 18:17:38	1248	2.187
9	SRL_OPN_2PTS003_0016_20130523_181738_20130523_195705.EUM.nc	2013-05-23 18:17:39	2013-05-23 19:57:04	1249	2.144
10	SRL_OPN_2PTS003_0018_20130523_195705_20130523_213549.EUM.nc	2013-05-23 19:57:06	2013-05-23 21:35:48	1250	2.136
11	SRL_OPN_2PTS003_0020_20130523_213549_20130523_231358.EUM.nc	2013-05-23 21:35:50	2013-05-23 23:13:57	1251	2.116
12	SRL_OPN_2PTS003_0021_20130523_231357_20130524_005146.EUM.nc	2013-05-23 23:13:58	2013-05-24 00:51:45	1252	2.141
13	SRL_OPN_2PTS003_0023_20130524_005146_20130524_022956.EUM.nc	2013-05-24 00:51:47	2013-05-24 02:29:55	1253	2.163
14	SRL_OPN_2PTS003_0025_20130524_022956_20130524_040934.EUM.nc	2013-05-24 02:29:57	2013-05-24 04:09:33	1254	2.145
15	SRL_OPN_2PTS003_0027_20130524_040933_20130524_055058.EUM.nc	2013-05-24 04:09:34	2013-05-24 05:50:57	1255	2.137
16	SRL_OPN_2PTS003_0029_20130524_055057_20130524_073942.EUM.nc	2013-05-24 05:50:59	2013-05-24 07:39:41	1256	2.265
17	SRL_OPN_2PTS003_0032_20130524_073941_20130524_091751.EUM.nc	2013-05-24 07:39:42	2013-05-24 09:17:50	1257	2.412
18	SRL_OPN_2PTS003_0033_20130524_091750_20130524_123349.EUM.nc	2013-05-24 09:17:51	2013-05-24 12:33:48	1258	3.987
19	SRL_OPN_2PTS003_0037_20130524_123349_20130524_141316.EUM.nc	2013-05-24 12:33:50	2013-05-24 14:13:15	1260	2.113
20	SRL_OPN_2PTS003_0039_20130524_141315_20130524_160637.EUM.nc	2013-05-24 14:13:16	2013-05-24 16:06:36	1261	2.407
21	SRL_OPN_2PTS003_0042_20130524_160635_20130524_174622.EUM.nc	2013-05-24 16:06:36	2013-05-24 17:46:21	1262	2.216
22	SRL_OPN_2PTS003_0044_20130524_174622_20130524_192546.EUM.nc	2013-05-24 17:46:23	2013-05-24 19:25:45	1263	2.181
23	SRL_OPN_2PTS003_0046_20130524_192545_20130524_210451.EUM.nc	2013-05-24 19:25:46	2013-05-24 21:04:50	1264	2.156
24	SRL_OPN_2PTS003_0048_20130524_210450_20130524_224314.EUM.nc	2013-05-24 21:04:51	2013-05-24 22:43:13	1265	2.128
25	SRL_OPN_2PTS003_0049_20130524_224313_20130525_002054.EUM.nc	2013-05-24 22:43:14	2013-05-25 00:20:53	1266	2.143
26	SRL_OPN_2PTS003_0051_20130525_002053_20130525_015859.EUM.nc	2013-05-25 00:20:54	2013-05-25 01:58:58	1267	2.16
27	SRL_OPN_2PTS003_0053_20130525_015858_20130525_033807.EUM.nc	2013-05-25 01:58:59	2013-05-25 03:38:06	1268	2.155
28	SRL_OPN_2PTS003_0055_20130525_033806_20130525_051852.EUM.nc	2013-05-25 03:38:07	2013-05-25 05:18:51	1269	2.144
29	SRL_OPN_2PTS003_0057_20130525_051851_20130525_070834.EUM.nc	2013-05-25 05:18:52	2013-05-25 07:08:33	1270	2.304
30	SRL_OPN_2PTS003_0060_20130525_070833_20130525_084704.EUM.nc	2013-05-25 07:08:34	2013-05-25 08:47:03	1271	2.068
31	SRL_OPN_2PTS003_0061_20130525_084703_20130525_102501.EUM.nc	2013-05-25 08:47:04	2013-05-25 10:25:00	1272	2.065
32	SRL_OPN_2PTS003_0063_20130525_102500_20130525_120255.EUM.nc	2013-05-25 10:25:01	2013-05-25 12:02:54	1273	2.098
33	SRL_OPN_2PTS003_0065_20130525_120254_20130525_134153.EUM.nc	2013-05-25 12:02:55	2013-05-25 13:41:52	1274	2.099
34	SRL_OPN_2PTS003_0067_20130525_134152_20130525_153517.EUM.nc	2013-05-25 13:41:53	2013-05-25 15:35:16	1275	2.389
35	SRL_OPN_2PTS003_0070_20130525_153516_20130525_171504.EUM.nc	2013-05-25 15:35:17	2013-05-25 17:15:03	1276	2.143
36	SRL_OPN_2PTS003_0072_20130525_171504_20130525_185435.EUM.nc	2013-05-25 17:15:05	2013-05-25 18:54:33	1277	2.17

– Continued on next page

Table 1: List of files between 2013-05-23 05:39:00 and 2013-06-27 05:39:00.

– Continued from previous page

	File Name	Start Date	End Date	Rev. No.	Latency (hours)
37	SRL_OPN_2PTS003_0074_20130525_185433_20130525_203349.EUM.nc	2013-05-25 18:54:34	2013-05-25 20:33:48	1278	2.159
38	SRL_OPN_2PTS003_0076_20130525_203348_20130525_221216.EUM.nc	2013-05-25 20:33:50	2013-05-25 22:12:15	1279	2.123
39	SRL_OPN_2PTS003_0078_20130525_221216_20130525_235014.EUM.nc	2013-05-25 22:12:17	2013-05-25 23:50:13	1280	2.118
40	SRL_OPN_2PTS003_0079_20130525_235013_20130526_012807.EUM.nc	2013-05-25 23:50:14	2013-05-26 01:28:06	1281	2.132
41	SRL_OPN_2PTS003_0081_20130526_012806_20130526_030642.EUM.nc	2013-05-26 01:28:07	2013-05-26 03:06:41	1282	2.175
42	SRL_OPN_2PTS003_0083_20130526_030640_20130526_044658.EUM.nc	2013-05-26 03:06:42	2013-05-26 04:46:57	1283	2.161
43	SRL_OPN_2PTS003_0085_20130526_044657_20130526_062915.EUM.nc	2013-05-26 04:46:59	2013-05-26 06:29:13	1284	2.165
44	SRL_OPN_2PTS003_0087_20130526_062913_20130526_081614.EUM.nc	2013-05-26 06:29:14	2013-05-26 08:16:13	1285	2.223
45	SRL_OPN_2PTS003_0090_20130526_081614_20130526_095410.EUM.nc	2013-05-26 08:16:15	2013-05-26 09:54:09	1286	2.088
46	SRL_OPN_2PTS003_0091_20130526_095409_20130526_113204.EUM.nc	2013-05-26 09:54:10	2013-05-26 11:32:03	1287	2.072
47	SRL_OPN_2PTS003_0093_20130526_113204_20130526_131039.EUM.nc	2013-05-26 11:32:05	2013-05-26 13:10:38	1288	2.094
48	SRL_OPN_2PTS003_0095_20130526_131039_20130526_150357.EUM.nc	2013-05-26 13:10:40	2013-05-26 15:03:55	1289	2.37
49	SRL_OPN_2PTS003_0098_20130526_150357_20130526_164336.EUM.nc	2013-05-26 15:03:58	2013-05-26 16:43:35	1290	2.165
50	SRL_OPN_2PTS003_0100_20130526_164335_20130526_182318.EUM.nc	2013-05-26 16:43:36	2013-05-26 18:23:16	1291	2.172
51	SRL_OPN_2PTS003_0102_20130526_182317_20130526_200243.EUM.nc	2013-05-26 18:23:19	2013-05-26 20:02:42	1292	2.148
52	SRL_OPN_2PTS003_0104_20130526_200242_20130526_214124.EUM.nc	2013-05-26 20:02:43	2013-05-26 21:41:23	1293	2.141
53	SRL_OPN_2PTS003_0106_20130526_214124_20130526_231930.EUM.nc	2013-05-26 21:41:25	2013-05-26 23:19:29	1294	2.109
54	SRL_OPN_2PTS003_0107_20130526_231929_20130527_005718.EUM.nc	2013-05-26 23:19:31	2013-05-27 00:57:17	1295	2.132
55	SRL_OPN_2PTS003_0109_20130527_005717_20130527_023533.EUM.nc	2013-05-27 00:57:18	2013-05-27 02:35:32	1296	2.149
56	SRL_OPN_2PTS003_0111_20130527_023533_20130527_041517.EUM.nc	2013-05-27 02:35:34	2013-05-27 04:15:16	1297	2.146
57	SRL_OPN_2PTS003_0113_20130527_041516_20130527_055650.EUM.nc	2013-05-27 04:15:17	2013-05-27 05:56:49	1298	2.142
58	SRL_OPN_2PTS003_0115_20130527_055650_20130527_074518.EUM.nc	2013-05-27 05:56:51	2013-05-27 07:45:17	1299	2.264
59	SRL_OPN_2PTS003_0118_20130527_074518_20130527_092325.EUM.nc	2013-05-27 07:45:19	2013-05-27 09:23:24	1300	2.076
60	SRL_OPN_2PTS003_0119_20130527_092324_20130527_110118.EUM.nc	2013-05-27 09:23:25	2013-05-27 11:01:17	1301	2.09
61	SRL_OPN_2PTS003_0121_20130527_110117_20130527_123934.EUM.nc	2013-05-27 11:01:18	2013-05-27 12:39:33	1302	2.088
62	SRL_OPN_2PTS003_0123_20130527_123933_20130527_141859.EUM.nc	2013-05-27 12:39:34	2013-05-27 14:18:58	1303	2.121
63	SRL_OPN_2PTS003_0125_20130527_141858_20130527_161216.EUM.nc	2013-05-27 14:18:59	2013-05-27 16:12:15	1304	2.393
64	SRL_OPN_2PTS003_0128_20130527_161215_20130527_175202.EUM.nc	2013-05-27 16:12:16	2013-05-27 17:52:01	1305	2.196
65	SRL_OPN_2PTS003_0130_20130527_175201_20130527_193125.EUM.nc	2013-05-27 17:52:02	2013-05-27 19:31:24	1306	2.17
66	SRL_OPN_2PTS003_0132_20130527_193124_20130527_211028.EUM.nc	2013-05-27 19:31:25	2013-05-27 21:10:27	1307	2.149
67	SRL_OPN_2PTS003_0134_20130527_211026_20130527_224847.EUM.nc	2013-05-27 21:10:28	2013-05-27 22:48:46	1308	2.128
68	SRL_OPN_2PTS003_0135_20130527_224846_20130528_002628.EUM.nc	2013-05-27 22:48:47	2013-05-28 00:26:27	1309	2.13
69	SRL_OPN_2PTS003_0137_20130528_002627_20130528_020434.EUM.nc	2013-05-28 00:26:28	2013-05-28 02:04:33	1310	2.157
70	SRL_OPN_2PTS003_0139_20130528_020433_20130528_034347.EUM.nc	2013-05-28 02:04:34	2013-05-28 03:43:45	1311	2.177
71	SRL_OPN_2PTS003_0141_20130528_034346_20130528_052438.EUM.nc	2013-05-28 03:43:48	2013-05-28 05:24:37	1312	2.151
72	SRL_OPN_2PTS003_0143_20130528_052437_20130528_071410.EUM.nc	2013-05-28 05:24:39	2013-05-28 07:14:09	1313	2.289
73	SRL_OPN_2PTS003_0146_20130528_071409_20130528_085238.EUM.nc	2013-05-28 07:14:10	2013-05-28 08:52:37	1314	2.057
74	SRL_OPN_2PTS003_0147_20130528_085238_20130528_103033.EUM.nc	2013-05-28 08:52:39	2013-05-28 10:30:32	1315	2.083
75	SRL_OPN_2PTS003_0149_20130528_103032_20130528_120830.EUM.nc	2013-05-28 10:30:34	2013-05-28 12:08:29	1316	2.087

– Continued on next page

Table 1: List of files between 2013-05-23 05:39:00 and 2013-06-27 05:39:00.

– Continued from previous page

	File Name	Start Date	End Date	Rev. No.	Latency (hours)
76	SRL_OPN_2PTS003_0151_20130528_120828_20130528_134733.EUM.nc	2013-05-28 12:08:29	2013-05-28 13:47:32	1317	2.099
77	SRL_OPN_2PTS003_0153_20130528_134732_20130528_154057.EUM.nc	2013-05-28 13:47:33	2013-05-28 15:40:55	1318	2.378
78	SRL_OPN_2PTS003_0156_20130528_154056_20130528_172044.EUM.nc	2013-05-28 15:40:57	2013-05-28 17:20:43	1319	2.129
79	SRL_OPN_2PTS003_0158_20130528_172043_20130528_190013.EUM.nc	2013-05-28 17:20:44	2013-05-28 19:00:12	1320	2.178
80	SRL_OPN_2PTS003_0160_20130528_190012_20130528_203927.EUM.nc	2013-05-28 19:00:13	2013-05-28 20:39:26	1321	2.149
81	SRL_OPN_2PTS003_0162_20130528_203926_20130528_221752.EUM.nc	2013-05-28 20:39:27	2013-05-28 22:17:51	1322	2.106
82	SRL_OPN_2PTS003_0164_20130528_221751_20130528_235547.EUM.nc	2013-05-28 22:17:52	2013-05-28 23:55:46	1323	2.11
83	SRL_OPN_2PTS003_0165_20130528_235546_20130529_013341.EUM.nc	2013-05-28 23:55:47	2013-05-29 01:33:40	1324	2.12
84	SRL_OPN_2PTS003_0167_20130529_013340_20130529_031221.EUM.nc	2013-05-29 01:33:41	2013-05-29 03:12:20	1325	2.143
85	SRL_OPN_2PTS003_0169_20130529_031221_20130529_045244.EUM.nc	2013-05-29 03:12:22	2013-05-29 04:52:43	1326	2.152
86	SRL_OPN_2PTS003_0171_20130529_045243_20130529_063509.EUM.nc	2013-05-29 04:52:44	2013-05-29 06:35:08	1327	2.154
87	SRL_OPN_2PTS003_0173_20130529_063508_20130529_082149.EUM.nc	2013-05-29 06:35:09	2013-05-29 08:21:48	1328	2.219
88	SRL_OPN_2PTS003_0176_20130529_082148_20130529_095944.EUM.nc	2013-05-29 08:21:50	2013-05-29 09:59:43	1329	2.057
89	SRL_OPN_2PTS003_0177_20130529_095943_20130529_113739.EUM.nc	2013-05-29 09:59:44	2013-05-29 11:37:38	1330	2.077
90	SRL_OPN_2PTS003_0179_20130529_113738_20130529_131619.EUM.nc	2013-05-29 11:37:39	2013-05-29 13:16:18	1331	2.089
91	SRL_OPN_2PTS003_0181_20130529_131618_20130529_150939.EUM.nc	2013-05-29 13:16:19	2013-05-29 15:09:38	1332	2.378
92	SRL_OPN_2PTS003_0184_20130529_150937_20130529_164917.EUM.nc	2013-05-29 15:09:39	2013-05-29 16:49:16	1333	2.149
93	SRL_OPN_2PTS003_0186_20130529_164916_20130529_182859.EUM.nc	2013-05-29 16:49:17	2013-05-29 18:28:58	1334	2.179
94	SRL_OPN_2PTS003_0188_20130529_182859_20130529_200814.EUM.nc	2013-05-29 18:29:00	2013-05-29 20:08:13	1335	2.153
95	SRL_OPN_2PTS003_0190_20130529_200813_20130529_214700.EUM.nc	2013-05-29 20:08:14	2013-05-29 21:46:59	1336	2.107
96	SRL_OPN_2PTS003_0192_20130529_214700_20130529_232505.EUM.nc	2013-05-29 21:47:01	2013-05-29 23:25:03	1337	2.081
97	SRL_OPN_2PTS003_0193_20130529_232503_20130530_010245.EUM.nc	2013-05-29 23:25:04	2013-05-30 01:02:44	1338	2.118
98	SRL_OPN_2PTS003_0195_20130530_010244_20130530_024111.EUM.nc	2013-05-30 01:02:45	2013-05-30 02:41:10	1339	2.155
99	SRL_OPN_2PTS003_0197_20130530_024110_20130530_042100.EUM.nc	2013-05-30 02:41:11	2013-05-30 04:20:59	1340	2.136
100	SRL_OPN_2PTS003_0199_20130530_042059_20130530_060240.EUM.nc	2013-05-30 04:21:01	2013-05-30 06:02:39	1341	2.13
101	SRL_OPN_2PTS003_0201_20130530_060239_20130530_075046.EUM.nc	2013-05-30 06:02:40	2013-05-30 07:50:45	1342	2.246
102	SRL_OPN_2PTS003_0204_20130530_075045_20130530_092859.EUM.nc	2013-05-30 07:50:46	2013-05-30 09:28:58	1343	2.069
103	SRL_OPN_2PTS003_0205_20130530_092859_20130530_110651.EUM.nc	2013-05-30 09:29:00	2013-05-30 11:06:50	1344	2.081
104	SRL_OPN_2PTS003_0207_20130530_110650_20130530_124503.EUM.nc	2013-05-30 11:06:51	2013-05-30 12:45:02	1345	2.089
105	SRL_OPN_2PTS003_0209_20130530_124503_20130530_143820.EUM.nc	2013-05-30 12:45:04	2013-05-30 14:38:18	1346	2.361
106	SRL_OPN_2PTS003_0212_20130530_143818_20130530_161757.EUM.nc	2013-05-30 14:38:19	2013-05-30 16:17:56	1347	2.106
107	SRL_OPN_2PTS003_0214_20130530_161756_20130530_175741.EUM.nc	2013-05-30 16:17:57	2013-05-30 17:57:40	1348	2.187
108	SRL_OPN_2PTS003_0216_20130530_175741_20130530_193704.EUM.nc	2013-05-30 17:57:42	2013-05-30 19:37:03	1349	2.225
109	SRL_OPN_2PTS003_0218_20130530_193703_20130530_211603.EUM.nc	2013-05-30 19:37:04	2013-05-30 21:16:02	1350	2.182
110	SRL_OPN_2PTS003_0220_20130530_211603_20130530_225422.EUM.nc	2013-05-30 21:16:04	2013-05-30 22:54:21	1351	2.104
111	SRL_OPN_2PTS003_0221_20130530_225420_20130531_003202.EUM.nc	2013-05-30 22:54:21	2013-05-31 00:32:01	1352	2.116
112	SRL_OPN_2PTS003_0223_20130531_003201_20130531_021010.EUM.nc	2013-05-31 00:32:02	2013-05-31 02:10:09	1353	2.152
113	SRL_OPN_2PTS003_0225_20130531_021010_20130531_034929.EUM.nc	2013-05-31 02:10:11	2013-05-31 03:49:28	1354	2.185
114	SRL_OPN_2PTS003_0227_20130531_034928_20130531_053027.EUM.nc	2013-05-31 03:49:29	2013-05-31 05:30:26	1355	2.137

– Continued on next page

Table 1: List of files between 2013-05-23 05:39:00 and 2013-06-27 05:39:00.

– Continued from previous page

	File Name	Start Date	End Date	Rev. No.	Latency (hours)
115	SRL_OPN_2PTS003_0229_20130531_053026_20130531_071946.EUM.nc	2013-05-31 05:30:27	2013-05-31 07:19:45	1356	2.289
116	SRL_OPN_2PTS003_0232_20130531_071945_20130531_085813.EUM.nc	2013-05-31 07:19:47	2013-05-31 08:58:12	1357	2.078
117	SRL_OPN_2PTS003_0233_20130531_085812_20130531_103607.EUM.nc	2013-05-31 08:58:13	2013-05-31 10:36:05	1358	2.075
118	SRL_OPN_2PTS003_0235_20130531_103607_20130531_121405.EUM.nc	2013-05-31 10:36:08	2013-05-31 12:14:04	1359	2.092
119	SRL_OPN_2PTS003_0237_20130531_121404_20130531_135313.EUM.nc	2013-05-31 12:14:05	2013-05-31 13:53:12	1360	2.107
120	SRL_OPN_2PTS003_0239_20130531_135312_20130531_154636.EUM.nc	2013-05-31 13:53:13	2013-05-31 15:46:35	1361	2.362
121	SRL_OPN_2PTS003_0242_20130531_154635_20130531_172624.EUM.nc	2013-05-31 15:46:37	2013-05-31 17:26:23	1362	2.155
122	SRL_OPN_2PTS003_0244_20130531_172623_20130531_190552.EUM.nc	2013-05-31 17:26:24	2013-05-31 19:05:51	1363	2.181
123	SRL_OPN_2PTS003_0246_20130531_190552_20130531_204504.EUM.nc	2013-05-31 19:05:53	2013-05-31 20:45:03	1364	2.152
124	SRL_OPN_2PTS003_0248_20130531_204503_20130531_222327.EUM.nc	2013-05-31 20:45:04	2013-05-31 22:23:26	1365	2.128
125	SRL_OPN_2PTS003_0250_20130531_222325_20130601_000120.EUM.nc	2013-05-31 22:23:27	2013-06-01 00:01:19	1366	2.135
126	SRL_OPN_2PTS003_0251_20130601_000119_20130601_013917.EUM.nc	2013-06-01 00:01:20	2013-06-01 01:39:16	1367	2.143
127	SRL_OPN_2PTS003_0253_20130601_013916_20130601_031800.EUM.nc	2013-06-01 01:39:17	2013-06-01 03:17:59	1368	2.17
128	SRL_OPN_2PTS003_0255_20130601_031759_20130601_045829.EUM.nc	2013-06-01 03:18:00	2013-06-01 04:58:28	1369	2.173
129	SRL_OPN_2PTS003_0257_20130601_045829_20130601_064103.EUM.nc	2013-06-01 04:58:30	2013-06-01 06:41:02	1370	2.157
130	SRL_OPN_2PTS003_0259_20130601_064103_20130601_082725.EUM.nc	2013-06-01 06:41:04	2013-06-01 08:27:24	1371	2.222
131	SRL_OPN_2PTS003_0262_20130601_082724_20130601_100518.EUM.nc	2013-06-01 08:27:25	2013-06-01 10:05:17	1372	2.082
132	SRL_OPN_2PTS003_0263_20130601_100517_20130601_114313.EUM.nc	2013-06-01 10:05:18	2013-06-01 11:43:12	1373	2.103
133	SRL_OPN_2PTS003_0265_20130601_114312_20130601_132149.EUM.nc	2013-06-01 11:43:14	2013-06-01 13:21:48	1374	2.101
134	SRL_OPN_2PTS003_0267_20130601_132148_20130601_151519.EUM.nc	2013-06-01 13:21:49	2013-06-01 15:15:18	1375	2.368
135	SRL_OPN_2PTS003_0270_20130601_151518_20130601_165457.EUM.nc	2013-06-01 15:15:19	2013-06-01 16:54:56	1376	2.175
136	SRL_OPN_2PTS003_0272_20130601_165456_20130601_183439.EUM.nc	2013-06-01 16:54:57	2013-06-01 18:34:38	1377	2.203
137	SRL_OPN_2PTS003_0274_20130601_183439_20130601_201351.EUM.nc	2013-06-01 18:34:40	2013-06-01 20:13:50	1378	2.156
138	SRL_OPN_2PTS003_0276_20130601_201351_20130601_215236.EUM.nc	2013-06-01 20:13:52	2013-06-01 21:52:35	1379	2.112
139	SRL_OPN_2PTS003_0278_20130601_215235_20130601_233038.EUM.nc	2013-06-01 21:52:36	2013-06-01 23:30:37	1380	2.11
140	SRL_OPN_2PTS003_0279_20130601_233037_20130602_010819.EUM.nc	2013-06-01 23:30:38	2013-06-02 01:08:18	1381	2.123
141	SRL_OPN_2PTS003_0281_20130602_010818_20130602_024648.EUM.nc	2013-06-02 01:08:19	2013-06-02 02:46:47	1382	2.164
142	SRL_OPN_2PTS003_0283_20130602_024648_20130602_042644.EUM.nc	2013-06-02 02:46:49	2013-06-02 04:26:43	1383	2.143
143	SRL_OPN_2PTS003_0285_20130602_042643_20130602_060831.EUM.nc	2013-06-02 04:26:44	2013-06-02 06:08:30	1384	2.15
144	SRL_OPN_2PTS003_0287_20130602_060832_20130602_075621.EUM.nc	2013-06-02 06:08:33	2013-06-02 07:56:20	1385	2.248
145	SRL_OPN_2PTS003_0290_20130602_075620_20130602_093432.EUM.nc	2013-06-02 07:56:21	2013-06-02 09:34:31	1386	2.077
146	SRL_OPN_2PTS003_0291_20130602_093431_20130602_111225.EUM.nc	2013-06-02 09:34:32	2013-06-02 11:12:24	1387	2.084
147	SRL_OPN_2PTS003_0293_20130602_111224_20130602_125040.EUM.nc	2013-06-02 11:12:25	2013-06-02 12:50:39	1388	2.096
148	SRL_OPN_2PTS003_0295_20130602_125039_20130602_144359.EUM.nc	2013-06-02 12:50:40	2013-06-02 14:43:58	1389	2.372
149	SRL_OPN_2PTS003_0298_20130602_144357_20130602_162337.EUM.nc	2013-06-02 14:43:59	2013-06-02 16:23:36	1390	2.164
150	SRL_OPN_2PTS003_0300_20130602_162337_20130602_180321.EUM.nc	2013-06-02 16:23:38	2013-06-02 18:03:20	1391	2.192
151	SRL_OPN_2PTS003_0302_20130602_180320_20130602_194241.EUM.nc	2013-06-02 18:03:21	2013-06-02 19:42:40	1392	2.159
152	SRL_OPN_2PTS003_0304_20130602_194241_20130602_212140.EUM.nc	2013-06-02 19:42:42	2013-06-02 21:21:39	1393	2.134
153	SRL_OPN_2PTS003_0318_20130603_072522_20130603_090348.EUM.nc	2013-06-03 07:25:24	2013-06-03 09:03:47	1400	2.066

– Continued on next page

Table 1: List of files between 2013-05-23 05:39:00 and 2013-06-27 05:39:00.

– Continued from previous page

	File Name	Start Date	End Date	Rev. No.	Latency (hours)
154	SRL_OPN_2PTS003_0319_20130603_090346_20130603_104133.EUM.nc	2013-06-03 09:03:47	2013-06-03 10:41:32	1401	2.08
155	SRL_OPN_2PTS003_0321_20130603_104131_20130603_121941.EUM.nc	2013-06-03 10:41:32	2013-06-03 12:19:40	1402	2.101
156	SRL_OPN_2PTS003_0323_20130603_121940_20130603_135854.EUM.nc	2013-06-03 12:19:41	2013-06-03 13:58:53	1403	2.12
157	SRL_OPN_2PTS003_0325_20130603_135853_20130603_155218.EUM.nc	2013-06-03 13:58:56	2013-06-03 15:52:17	1404	2.411
158	SRL_OPN_2PTS003_0328_20130603_155216_20130603_173155.EUM.nc	2013-06-03 15:52:18	2013-06-03 17:31:54	1405	2.189
159	SRL_OPN_2PTS003_0330_20130603_173155_20130603_191132.EUM.nc	2013-06-03 17:31:56	2013-06-03 19:11:31	1406	2.164
160	SRL_OPN_2PTS003_0332_20130603_191131_20130603_205042.EUM.nc	2013-06-03 19:11:32	2013-06-03 20:50:40	1407	2.133
161	SRL_OPN_2PTS003_0334_20130603_205040_20130603_222901.EUM.nc	2013-06-03 20:50:41	2013-06-03 22:29:00	1408	2.138
162	SRL_OPN_2PTS003_0336_20130603_222901_20130604_000654.EUM.nc	2013-06-03 22:29:02	2013-06-04 00:06:53	1409	2.143
163	SRL_OPN_2PTS003_0337_20130604_000653_20130604_014452.EUM.nc	2013-06-04 00:06:54	2013-06-04 01:44:51	1410	2.167
164	SRL_OPN_2PTS003_0339_20130604_014451_20130604_032340.EUM.nc	2013-06-04 01:44:52	2013-06-04 03:23:39	1411	2.173
165	SRL_OPN_2PTS003_0341_20130604_032340_20130604_050417.EUM.nc	2013-06-04 03:23:41	2013-06-04 05:04:16	1412	2.181
166	SRL_OPN_2PTS003_0343_20130604_050416_20130604_065422.EUM.nc	2013-06-04 05:04:17	2013-06-04 06:54:21	1413	2.609
167	SRL_OPN_2PTS003_0346_20130604_065422_20130604_083252.EUM.nc	2013-06-04 06:54:23	2013-06-04 08:32:50	1414	2.349
168	SRL_OPN_2PTS003_0348_20130604_083251_20130604_101051.EUM.nc	2013-06-04 08:32:52	2013-06-04 10:10:50	1415	2.336
169	SRL_OPN_2PTS003_0349_20130604_101050_20130604_114848.EUM.nc	2013-06-04 10:10:51	2013-06-04 11:48:47	1416	2.363
170	SRL_OPN_2PTS003_0351_20130604_114848_20130604_132729.EUM.nc	2013-06-04 11:48:49	2013-06-04 13:27:28	1417	2.375
171	SRL_OPN_2PTS003_0353_20130604_132729_20130604_152059.EUM.nc	2013-06-04 13:27:30	2013-06-04 15:20:58	1418	2.408
172	SRL_OPN_2PTS003_0356_20130604_152058_20130604_170037.EUM.nc	2013-06-04 15:20:59	2013-06-04 17:00:36	1419	2.175
173	SRL_OPN_2PTS003_0358_20130604_170036_20130604_184018.EUM.nc	2013-06-04 17:00:37	2013-06-04 18:40:17	1420	2.168
174	SRL_OPN_2PTS003_0360_20130604_184018_20130604_201929.EUM.nc	2013-06-04 18:40:19	2013-06-04 20:19:28	1421	2.142
175	SRL_OPN_2PTS003_0362_20130604_201928_20130604_215812.EUM.nc	2013-06-04 20:19:29	2013-06-04 21:58:11	1422	2.119
176	SRL_OPN_2PTS003_0364_20130604_215811_20130604_233612.EUM.nc	2013-06-04 21:58:12	2013-06-04 23:36:11	1423	2.132
177	SRL_OPN_2PTS003_0365_20130604_233611_20130605_011354.EUM.nc	2013-06-04 23:36:12	2013-06-05 01:13:53	1424	2.161
178	SRL_OPN_2PTS003_0367_20130605_011353_20130605_025227.EUM.nc	2013-06-05 01:13:54	2013-06-05 02:52:26	1425	2.172
179	SRL_OPN_2PTS003_0369_20130605_025226_20130605_043228.EUM.nc	2013-06-05 02:52:27	2013-06-05 04:32:26	1426	2.193
180	SRL_OPN_2PTS003_0371_20130605_043227_20130605_061424.EUM.nc	2013-06-05 04:32:28	2013-06-05 06:14:23	1427	2.184
181	SRL_OPN_2PTS003_0373_20130605_061423_20130605_080158.EUM.nc	2013-06-05 06:14:24	2013-06-05 08:01:57	1428	2.736
182	SRL_OPN_2PTS003_0376_20130605_080157_20130605_094007.EUM.nc	2013-06-05 08:01:58	2013-06-05 09:40:06	1429	2.352
183	SRL_OPN_2PTS003_0377_20130605_094007_20130605_111759.EUM.nc	2013-06-05 09:40:08	2013-06-05 11:17:58	1430	2.356
184	SRL_OPN_2PTS003_0379_20130605_111759_20130605_125617.EUM.nc	2013-06-05 11:18:00	2013-06-05 12:56:16	1431	2.37
185	SRL_OPN_2PTS003_0381_20130605_125617_20130605_144939.EUM.nc	2013-06-05 12:56:18	2013-06-05 14:49:38	1432	2.372
186	SRL_OPN_2PTS003_0384_20130605_144938_20130605_162917.EUM.nc	2013-06-05 14:49:39	2013-06-05 16:29:16	1433	2.169
187	SRL_OPN_2PTS003_0386_20130605_162916_20130605_194821.EUM.nc	2013-06-05 16:29:17	2013-06-05 19:48:20	1434	4.061
188	SRL_OPN_2PTS003_0390_20130605_194820_20130605_212717.EUM.nc	2013-06-05 19:48:21	2013-06-05 21:27:16	1436	2.154
189	SRL_OPN_2PTS003_0392_20130605_212716_20130605_230529.EUM.nc	2013-06-05 21:27:17	2013-06-05 23:05:28	1437	2.119
190	SRL_OPN_2PTS003_0393_20130605_230528_20130606_004308.EUM.nc	2013-06-05 23:05:29	2013-06-06 00:43:07	1438	2.135
191	SRL_OPN_2PTS003_0395_20130606_004307_20130606_022122.EUM.nc	2013-06-06 00:43:08	2013-06-06 02:21:21	1439	2.148
192	SRL_OPN_2PTS003_0397_20130606_022122_20130606_040044.EUM.nc	2013-06-06 02:21:23	2013-06-06 04:00:42	1440	2.182

– Continued on next page

Table 1: List of files between 2013-05-23 05:39:00 and 2013-06-27 05:39:00.

– Continued from previous page

	File Name	Start Date	End Date	Rev. No.	Latency (hours)
193	SRL_OPN_2PTS003_0399_20130606_040043_20130606_054206.EUM.nc	2013-06-06 04:00:44	2013-06-06 05:42:05	1441	2.207
194	SRL_OPN_2PTS003_0401_20130606_054206_20130606_073100.EUM.nc	2013-06-06 05:42:07	2013-06-06 07:30:59	1442	2.299
195	SRL_OPN_2PTS003_0404_20130606_073059_20130606_090921.EUM.nc	2013-06-06 07:31:00	2013-06-06 09:09:20	1443	2.084
196	SRL_OPN_2PTS003_0405_20130606_090920_20130606_104706.EUM.nc	2013-06-06 09:09:21	2013-06-06 10:47:05	1444	2.061
197	SRL_OPN_2PTS003_0407_20130606_104706_20130606_122517.EUM.nc	2013-06-06 10:47:07	2013-06-06 12:25:16	1445	2.089
198	SRL_OPN_2PTS003_0409_20130606_122516_20130606_140436.EUM.nc	2013-06-06 12:25:17	2013-06-06 14:04:35	1446	2.129
199	SRL_OPN_2PTS003_0411_20130606_140435_20130606_155757.EUM.nc	2013-06-06 14:04:36	2013-06-06 15:57:55	1447	2.443
200	SRL_OPN_2PTS003_0414_20130606_155756_20130606_173735.EUM.nc	2013-06-06 15:57:57	2013-06-06 17:37:34	1448	2.18
201	SRL_OPN_2PTS003_0416_20130606_173734_20130606_191710.EUM.nc	2013-06-06 17:37:35	2013-06-06 19:17:09	1449	2.173
202	SRL_OPN_2PTS003_0418_20130606_191709_20130606_205617.EUM.nc	2013-06-06 19:17:10	2013-06-06 20:56:16	1450	2.147
203	SRL_OPN_2PTS003_0420_20130606_205617_20130606_223435.EUM.nc	2013-06-06 20:56:18	2013-06-06 22:34:34	1451	2.128
204	SRL_OPN_2PTS003_0421_20130606_223434_20130607_001227.EUM.nc	2013-06-06 22:34:35	2013-06-07 00:12:26	1452	2.137
205	SRL_OPN_2PTS003_0423_20130607_001226_20130607_015019.EUM.nc	2013-06-07 00:12:27	2013-06-07 01:50:18	1453	2.142
206	SRL_OPN_2PTS003_0425_20130607_015018_20130607_032920.EUM.nc	2013-06-07 01:50:19	2013-06-07 03:29:19	1454	2.179
207	SRL_OPN_2PTS003_0427_20130607_032919_20130607_051004.EUM.nc	2013-06-07 03:29:20	2013-06-07 05:10:03	1455	2.187
208	SRL_OPN_2PTS003_0429_20130607_051003_20130607_065959.EUM.nc	2013-06-07 05:10:04	2013-06-07 06:59:57	1456	2.315
209	SRL_OPN_2PTS003_0432_20130607_065959_20130607_083826.EUM.nc	2013-06-07 07:00:00	2013-06-07 08:38:25	1457	2.064
210	SRL_OPN_2PTS003_0434_20130607_083825_20130607_101624.EUM.nc	2013-06-07 08:38:26	2013-06-07 10:16:23	1458	2.074
211	SRL_OPN_2PTS003_0435_20130607_101623_20130607_115425.EUM.nc	2013-06-07 10:16:24	2013-06-07 11:54:23	1459	2.097
212	SRL_OPN_2PTS003_0437_20130607_115423_20130607_133307.EUM.nc	2013-06-07 11:54:24	2013-06-07 13:33:06	1460	2.122
213	SRL_OPN_2PTS003_0439_20130607_133307_20130607_152639.EUM.nc	2013-06-07 13:33:09	2013-06-07 15:26:38	1461	2.416
214	SRL_OPN_2PTS003_0442_20130607_152638_20130607_170618.EUM.nc	2013-06-07 15:26:39	2013-06-07 17:06:17	1462	2.183
215	SRL_OPN_2PTS003_0444_20130607_170617_20130607_184558.EUM.nc	2013-06-07 17:06:18	2013-06-07 18:45:57	1463	2.193
216	SRL_OPN_2PTS003_0446_20130607_184558_20130607_202506.EUM.nc	2013-06-07 18:45:59	2013-06-07 20:25:05	1464	2.169
217	SRL_OPN_2PTS003_0448_20130607_202506_20130607_220346.EUM.nc	2013-06-07 20:25:07	2013-06-07 22:03:45	1465	2.112
218	SRL_OPN_2PTS003_0450_20130607_220345_20130607_234145.EUM.nc	2013-06-07 22:03:46	2013-06-07 23:41:44	1466	2.108
219	SRL_OPN_2PTS003_0451_20130607_234144_20130608_011929.EUM.nc	2013-06-07 23:41:45	2013-06-08 01:19:28	1467	2.151
220	SRL_OPN_2PTS003_0453_20130608_011928_20130608_025806.EUM.nc	2013-06-08 01:19:29	2013-06-08 02:58:05	1468	2.164
221	SRL_OPN_2PTS003_0455_20130608_025806_20130608_043813.EUM.nc	2013-06-08 02:58:07	2013-06-08 04:38:12	1469	2.203
222	SRL_OPN_2PTS003_0457_20130608_043812_20130608_062017.EUM.nc	2013-06-08 04:38:13	2013-06-08 06:20:16	1470	2.163
223	SRL_OPN_2PTS003_0459_20130608_062016_20130608_080734.EUM.nc	2013-06-08 06:20:17	2013-06-08 08:07:33	1471	2.256
224	SRL_OPN_2PTS003_0462_20130608_080733_20130608_094541.EUM.nc	2013-06-08 08:07:34	2013-06-08 09:45:40	1472	2.072
225	SRL_OPN_2PTS003_0463_20130608_094540_20130608_112333.EUM.nc	2013-06-08 09:45:41	2013-06-08 11:23:32	1473	2.065
226	SRL_OPN_2PTS003_0465_20130608_112332_20130608_130155.EUM.nc	2013-06-08 11:23:33	2013-06-08 13:01:54	1474	2.095
227	SRL_OPN_2PTS003_0467_20130608_130154_20130608_145510.EUM.nc	2013-06-08 13:01:55	2013-06-08 14:55:09	1475	2.399
228	SRL_OPN_2PTS003_0470_20130608_145509_20130608_163457.EUM.nc	2013-06-08 14:55:10	2013-06-08 16:34:56	1476	2.193
229	SRL_OPN_2PTS003_0472_20130608_163456_20130608_181441.EUM.nc	2013-06-08 16:34:57	2013-06-08 18:14:40	1477	2.202
230	SRL_OPN_2PTS003_0474_20130608_181441_20130608_195359.EUM.nc	2013-06-08 18:14:42	2013-06-08 19:53:58	1478	2.168
231	SRL_OPN_2PTS003_0476_20130608_195358_20130608_213253.EUM.nc	2013-06-08 19:53:59	2013-06-08 21:32:52	1479	2.149

– Continued on next page

Table 1: List of files between 2013-05-23 05:39:00 and 2013-06-27 05:39:00.

– Continued from previous page

	File Name	Start Date	End Date	Rev. No.	Latency (hours)
232	SRL_OPN_2PTS003_0478_20130608_213252_20130608_231054.EUM.nc	2013-06-08 21:32:53	2013-06-08 23:10:53	1480	2.132
233	SRL_OPN_2PTS003_0479_20130608_231053_20130609_004842.EUM.nc	2013-06-08 23:10:54	2013-06-09 00:48:41	1481	2.143
234	SRL_OPN_2PTS003_0481_20130609_004841_20130609_022659.EUM.nc	2013-06-09 00:48:42	2013-06-09 02:26:58	1482	2.169
235	SRL_OPN_2PTS003_0483_20130609_022658_20130609_040626.EUM.nc	2013-06-09 02:27:00	2013-06-09 04:06:25	1483	2.183
236	SRL_OPN_2PTS003_0485_20130609_040625_20130609_054755.EUM.nc	2013-06-09 04:06:26	2013-06-09 05:47:54	1484	2.205
237	SRL_OPN_2PTS003_0487_20130609_054754_20130609_073637.EUM.nc	2013-06-09 05:47:55	2013-06-09 07:36:36	1485	2.284
238	SRL_OPN_2PTS003_0490_20130609_073637_20130609_091455.EUM.nc	2013-06-09 07:36:38	2013-06-09 09:14:54	1486	2.068
239	SRL_OPN_2PTS003_0491_20130609_091454_20130609_105240.EUM.nc	2013-06-09 09:14:55	2013-06-09 10:52:39	1487	2.069
240	SRL_OPN_2PTS003_0493_20130609_105240_20130609_123054.EUM.nc	2013-06-09 10:52:41	2013-06-09 12:30:53	1488	2.11
241	SRL_OPN_2PTS003_0495_20130609_123053_20130609_141017.EUM.nc	2013-06-09 12:30:54	2013-06-09 14:10:16	1489	2.115
242	SRL_OPN_2PTS003_0497_20130609_141016_20130609_160339.EUM.nc	2013-06-09 14:10:17	2013-06-09 16:03:38	1490	2.43
243	SRL_OPN_2PTS003_0500_20130609_160338_20130609_174316.EUM.nc	2013-06-09 16:03:39	2013-06-09 17:43:14	1491	2.187
244	SRL_OPN_2PTS003_0502_20130609_174314_20130609_192249.EUM.nc	2013-06-09 17:43:15	2013-06-09 19:22:48	1492	2.177
245	SRL_OPN_2PTS003_0504_20130609_192248_20130609_210147.EUM.nc	2013-06-09 19:22:49	2013-06-09 21:01:46	1493	2.149
246	SRL_OPN_2PTS003_0506_20130609_210145_20130609_224010.EUM.nc	2013-06-09 21:01:46	2013-06-09 22:40:09	1494	2.114
247	SRL_OPN_2PTS003_0507_20130609_224009_20130610_001801.EUM.nc	2013-06-09 22:40:10	2013-06-10 00:18:00	1495	2.123
248	SRL_OPN_2PTS003_0509_20130610_001800_20130610_015554.EUM.nc	2013-06-10 00:18:01	2013-06-10 01:55:53	1496	2.164
249	SRL_OPN_2PTS003_0511_20130610_015553_20130610_033500.EUM.nc	2013-06-10 01:55:54	2013-06-10 03:34:59	1497	2.163
250	SRL_OPN_2PTS003_0513_20130610_033459_20130610_051550.EUM.nc	2013-06-10 03:35:00	2013-06-10 05:15:49	1498	2.172
251	SRL_OPN_2PTS003_0515_20130610_051550_20130610_070536.EUM.nc	2013-06-10 05:15:51	2013-06-10 07:05:35	1499	2.298
252	SRL_OPN_2PTS003_0518_20130610_070535_20130610_084400.EUM.nc	2013-06-10 07:05:36	2013-06-10 08:43:59	1500	2.078
253	SRL_OPN_2PTS003_0519_20130610_084400_20130610_102157.EUM.nc	2013-06-10 08:44:01	2013-06-10 10:21:56	1501	2.078
254	SRL_OPN_2PTS003_0521_20130610_102157_20130610_115959.EUM.nc	2013-06-10 10:21:58	2013-06-10 11:59:57	1502	2.086
255	SRL_OPN_2PTS003_0523_20130610_115957_20130610_133847.EUM.nc	2013-06-10 11:59:58	2013-06-10 13:38:46	1503	2.124
256	SRL_OPN_2PTS003_0525_20130610_133846_20130610_153210.EUM.nc	2013-06-10 13:38:47	2013-06-10 15:32:09	1504	2.435
257	SRL_OPN_2PTS003_0528_20130610_153209_20130610_171157.EUM.nc	2013-06-10 15:32:10	2013-06-10 17:11:56	1505	2.205
258	SRL_OPN_2PTS003_0530_20130610_171156_20130610_185136.EUM.nc	2013-06-10 17:11:57	2013-06-10 18:51:35	1506	2.199
259	SRL_OPN_2PTS003_0532_20130610_185136_20130610_203044.EUM.nc	2013-06-10 18:51:37	2013-06-10 20:30:43	1507	2.167
260	SRL_OPN_2PTS003_0534_20130610_203043_20130610_220921.EUM.nc	2013-06-10 20:30:44	2013-06-10 22:09:20	1508	2.128
261	SRL_OPN_2PTS003_0536_20130610_220920_20130610_234719.EUM.nc	2013-06-10 22:09:21	2013-06-10 23:47:18	1509	2.13
262	SRL_OPN_2PTS003_0537_20130610_234719_20130611_012503.EUM.nc	2013-06-10 23:47:20	2013-06-11 01:25:02	1510	2.156
263	SRL_OPN_2PTS003_0539_20130611_012502_20130611_030344.EUM.nc	2013-06-11 01:25:03	2013-06-11 03:03:43	1511	2.202
264	SRL_OPN_2PTS003_0541_20130611_030343_20130611_044349.EUM.nc	2013-06-11 03:03:44	2013-06-11 04:43:48	1512	2.191
265	SRL_OPN_2PTS003_0543_20130611_044348_20130611_062610.EUM.nc	2013-06-11 04:43:50	2013-06-11 06:26:09	1513	2.184
266	SRL_OPN_2PTS003_0545_20130611_062609_20130611_081310.EUM.nc	2013-06-11 06:26:10	2013-06-11 08:13:09	1514	2.233
267	SRL_OPN_2PTS003_0548_20130611_081309_20130611_095114.EUM.nc	2013-06-11 08:13:10	2013-06-11 09:51:13	1515	2.051
268	SRL_OPN_2PTS003_0549_20130611_095115_20130611_112908.EUM.nc	2013-06-11 09:51:16	2013-06-11 11:29:07	1516	2.072
269	SRL_OPN_2PTS003_0551_20130611_112908_20130611_130734.EUM.nc	2013-06-11 11:29:09	2013-06-11 13:07:33	1517	2.114
270	SRL_OPN_2PTS003_0553_20130611_130733_20130611_150050.EUM.nc	2013-06-11 13:07:34	2013-06-11 15:00:49	1518	2.403

– Continued on next page

Table 1: List of files between 2013-05-23 05:39:00 and 2013-06-27 05:39:00.

– Continued from previous page

	File Name	Start Date	End Date	Rev. No.	Latency (hours)
271	SRL_OPN_2PTS003_0556_20130611_150049_20130611_164038.EUM.nc	2013-06-11 15:00:50	2013-06-11 16:40:37	1519	2.177
272	SRL_OPN_2PTS003_0558_20130611_164037_20130611_182012.EUM.nc	2013-06-11 16:40:38	2013-06-11 18:20:11	1520	2.203
273	SRL_OPN_2PTS003_0560_20130611_182011_20130611_195938.EUM.nc	2013-06-11 18:20:12	2013-06-11 19:59:37	1521	2.176
274	SRL_OPN_2PTS003_0562_20130611_195938_20130611_213829.EUM.nc	2013-06-11 19:59:39	2013-06-11 21:38:28	1522	2.131
275	SRL_OPN_2PTS003_0564_20130611_213829_20130611_231628.EUM.nc	2013-06-11 21:38:30	2013-06-11 23:16:27	1523	2.117
276	SRL_OPN_2PTS003_0565_20130611_231627_20130612_005416.EUM.nc	2013-06-11 23:16:28	2013-06-12 00:54:15	1524	2.137
277	SRL_OPN_2PTS003_0567_20130612_005416_20130612_023237.EUM.nc	2013-06-12 00:54:17	2013-06-12 02:32:36	1525	2.161
278	SRL_OPN_2PTS003_0569_20130612_023236_20130612_041209.EUM.nc	2013-06-12 02:32:37	2013-06-12 04:12:08	1526	2.192
279	SRL_OPN_2PTS003_0571_20130612_041208_20130612_055346.EUM.nc	2013-06-12 04:12:09	2013-06-12 05:53:45	1527	2.192
280	SRL_OPN_2PTS003_0573_20130612_055346_20130612_074213.EUM.nc	2013-06-12 05:53:47	2013-06-12 07:42:12	1528	2.265
281	SRL_OPN_2PTS003_0576_20130612_074213_20130612_092030.EUM.nc	2013-06-12 07:42:14	2013-06-12 09:20:29	1529	2.05
282	SRL_OPN_2PTS003_0577_20130612_092031_20130612_105814.EUM.nc	2013-06-12 09:20:32	2013-06-12 10:58:12	1530	2.067
283	SRL_OPN_2PTS003_0579_20130612_105813_20130612_123630.EUM.nc	2013-06-12 10:58:14	2013-06-12 12:36:29	1531	2.095
284	SRL_OPN_2PTS003_0581_20130612_123629_20130612_141559.EUM.nc	2013-06-12 12:36:30	2013-06-12 14:15:58	1532	2.138
285	SRL_OPN_2PTS003_0583_20130612_141558_20130612_160918.EUM.nc	2013-06-12 14:15:59	2013-06-12 16:09:17	1533	2.433
286	SRL_OPN_2PTS003_0586_20130612_160918_20130612_174855.EUM.nc	2013-06-12 16:09:19	2013-06-12 17:48:54	1534	2.192
287	SRL_OPN_2PTS003_0588_20130612_174854_20130612_192828.EUM.nc	2013-06-12 17:48:55	2013-06-12 19:28:27	1535	2.178
288	SRL_OPN_2PTS003_0590_20130612_192828_20130612_210723.EUM.nc	2013-06-12 19:28:29	2013-06-12 21:07:22	1536	2.152
289	SRL_OPN_2PTS003_0592_20130612_210723_20130612_224543.EUM.nc	2013-06-12 21:07:24	2013-06-12 22:45:42	1537	2.133
290	SRL_OPN_2PTS003_0593_20130612_224543_20130613_002333.EUM.nc	2013-06-12 22:45:44	2013-06-13 00:23:32	1538	2.128
291	SRL_OPN_2PTS003_0595_20130613_002333_20130613_020130.EUM.nc	2013-06-13 00:23:34	2013-06-13 02:01:29	1539	2.154
292	SRL_OPN_2PTS003_0597_20130613_020129_20130613_034042.EUM.nc	2013-06-13 02:01:30	2013-06-13 03:40:40	1540	2.174
293	SRL_OPN_2PTS003_0599_20130613_034040_20130613_052138.EUM.nc	2013-06-13 03:40:42	2013-06-13 05:21:37	1541	2.192
294	SRL_OPN_2PTS003_0601_20130613_052138_20130613_071115.EUM.nc	2013-06-13 05:21:39	2013-06-13 07:11:14	1542	2.312
295	SRL_OPN_2PTS003_0604_20130613_071113_20130613_084935.EUM.nc	2013-06-13 07:11:15	2013-06-13 08:49:34	1543	2.047
296	SRL_OPN_2PTS003_0605_20130613_084934_20130613_102731.EUM.nc	2013-06-13 08:49:35	2013-06-13 10:27:30	1544	2.068
297	SRL_OPN_2PTS003_0607_20130613_102730_20130613_120534.EUM.nc	2013-06-13 10:27:31	2013-06-13 12:05:33	1545	2.106
298	SRL_OPN_2PTS003_0609_20130613_120533_20130613_134427.EUM.nc	2013-06-13 12:05:34	2013-06-13 13:44:25	1546	2.111
299	SRL_OPN_2PTS003_0611_20130613_134426_20130613_153751.EUM.nc	2013-06-13 13:44:27	2013-06-13 15:37:50	1547	2.444
300	SRL_OPN_2PTS003_0614_20130613_153750_20130613_171737.EUM.nc	2013-06-13 15:37:51	2013-06-13 17:17:36	1548	2.19
301	SRL_OPN_2PTS003_0616_20130613_171737_20130613_185715.EUM.nc	2013-06-13 17:17:38	2013-06-13 18:57:14	1549	2.201
302	SRL_OPN_2PTS003_0618_20130613_185714_20130613_203622.EUM.nc	2013-06-13 18:57:16	2013-06-13 20:36:21	1550	2.171
303	SRL_OPN_2PTS003_0620_20130613_203621_20130613_221457.EUM.nc	2013-06-13 20:36:22	2013-06-13 22:14:56	1551	2.135
304	SRL_OPN_2PTS003_0622_20130613_221456_20130613_235245.EUM.nc	2013-06-13 22:14:57	2013-06-13 23:52:43	1552	2.119
305	SRL_OPN_2PTS003_0623_20130613_235243_20130614_013037.EUM.nc	2013-06-13 23:52:44	2013-06-14 01:30:36	1553	2.169
306	SRL_OPN_2PTS003_0625_20130614_013038_20130614_030923.EUM.nc	2013-06-14 01:30:39	2013-06-14 03:09:22	1554	2.195
307	SRL_OPN_2PTS003_0627_20130614_030923_20130614_044934.EUM.nc	2013-06-14 03:09:24	2013-06-14 04:49:33	1555	2.178
308	SRL_OPN_2PTS003_0629_20130614_044933_20130614_063203.EUM.nc	2013-06-14 04:49:34	2013-06-14 06:32:02	1556	2.185
309	SRL_OPN_2PTS003_0631_20130614_063202_20130614_081845.EUM.nc	2013-06-14 06:32:03	2013-06-14 08:18:43	1557	2.231

– Continued on next page

Table 1: List of files between 2013-05-23 05:39:00 and 2013-06-27 05:39:00.

– Continued from previous page

	File Name	Start Date	End Date	Rev. No.	Latency (hours)
310	SRL_OPN_2PTS003_0634_20130614_081844_20130614_095649.EUM.nc	2013-06-14 08:18:45	2013-06-14 09:56:48	1558	2.079
311	SRL_OPN_2PTS003_0635_20130614_095649_20130614_113435.EUM.nc	2013-06-14 09:56:50	2013-06-14 11:34:34	1559	2.078
312	SRL_OPN_2PTS003_0637_20130614_113434_20130614_131312.EUM.nc	2013-06-14 11:34:35	2013-06-14 13:13:11	1560	2.109
313	SRL_OPN_2PTS003_0639_20130614_131311_20130614_150631.EUM.nc	2013-06-14 13:13:12	2013-06-14 15:06:30	1561	2.427
314	SRL_OPN_2PTS003_0642_20130614_150630_20130614_164618.EUM.nc	2013-06-14 15:06:31	2013-06-14 16:46:16	1562	2.182
315	SRL_OPN_2PTS003_0644_20130614_164617_20130614_182552.EUM.nc	2013-06-14 16:46:18	2013-06-14 18:25:51	1563	2.202
316	SRL_OPN_2PTS003_0646_20130614_182551_20130614_200515.EUM.nc	2013-06-14 18:25:52	2013-06-14 20:05:14	1564	2.146
317	SRL_OPN_2PTS003_0648_20130614_200514_20130614_214405.EUM.nc	2013-06-14 20:05:16	2013-06-14 21:44:04	1565	2.158
318	SRL_OPN_2PTS003_0650_20130614_214404_20130614_232202.EUM.nc	2013-06-14 21:44:05	2013-06-14 23:22:01	1566	2.125
319	SRL_OPN_2PTS003_0651_20130614_232201_20130615_005950.EUM.nc	2013-06-14 23:22:02	2013-06-15 00:59:49	1567	2.13
320	SRL_OPN_2PTS003_0653_20130615_005949_20130615_023814.EUM.nc	2013-06-15 00:59:50	2013-06-15 02:38:13	1568	2.175
321	SRL_OPN_2PTS003_0655_20130615_023814_20130615_041751.EUM.nc	2013-06-15 02:38:15	2013-06-15 04:17:49	1569	2.183
322	SRL_OPN_2PTS003_0657_20130615_041750_20130615_055937.EUM.nc	2013-06-15 04:17:51	2013-06-15 05:59:36	1570	2.184
323	SRL_OPN_2PTS003_0659_20130615_055936_20130615_074750.EUM.nc	2013-06-15 05:59:37	2013-06-15 07:47:49	1571	2.284
324	SRL_OPN_2PTS003_0662_20130615_074749_20130615_092604.EUM.nc	2013-06-15 07:47:50	2013-06-15 09:26:03	1572	2.094
325	SRL_OPN_2PTS003_0663_20130615_092603_20130615_110347.EUM.nc	2013-06-15 09:26:04	2013-06-15 11:03:46	1573	2.058
326	SRL_OPN_2PTS003_0665_20130615_110346_20130615_124207.EUM.nc	2013-06-15 11:03:47	2013-06-15 12:42:06	1574	2.089
327	SRL_OPN_2PTS003_0667_20130615_124206_20130615_142133.EUM.nc	2013-06-15 12:42:07	2013-06-15 14:21:32	1575	2.13
328	SRL_OPN_2PTS003_0669_20130615_142132_20130615_161458.EUM.nc	2013-06-15 14:21:33	2013-06-15 16:14:57	1576	2.442
329	SRL_OPN_2PTS003_0672_20130615_161459_20130615_175435.EUM.nc	2013-06-15 16:15:00	2013-06-15 17:54:34	1577	2.198
330	SRL_OPN_2PTS003_0674_20130615_175434_20130615_193406.EUM.nc	2013-06-15 17:54:35	2013-06-15 19:34:05	1578	2.186
331	SRL_OPN_2PTS003_0676_20130615_193406_20130615_211259.EUM.nc	2013-06-15 19:34:07	2013-06-15 21:12:58	1579	2.166
332	SRL_OPN_2PTS003_0678_20130615_211259_20130615_225118.EUM.nc	2013-06-15 21:13:00	2013-06-15 22:51:17	1580	2.13
333	SRL_OPN_2PTS003_0679_20130615_225118_20130616_002907.EUM.nc	2013-06-15 22:51:19	2013-06-16 00:29:05	1581	2.141
334	SRL_OPN_2PTS003_0681_20130616_002906_20130616_020706.EUM.nc	2013-06-16 00:29:07	2013-06-16 02:07:05	1582	2.148
335	SRL_OPN_2PTS003_0683_20130616_020705_20130616_034622.EUM.nc	2013-06-16 02:07:06	2013-06-16 03:46:21	1583	2.18
336	SRL_OPN_2PTS003_0685_20130616_034621_20130616_052717.EUM.nc	2013-06-16 03:46:22	2013-06-16 05:27:16	1584	2.19
337	SRL_OPN_2PTS003_0687_20130616_052716_20130616_071650.EUM.nc	2013-06-16 05:27:17	2013-06-16 07:16:49	1585	2.293
338	SRL_OPN_2PTS003_0690_20130616_071650_20130616_085510.EUM.nc	2013-06-16 07:16:51	2013-06-16 08:55:09	1586	2.061
339	SRL_OPN_2PTS003_0691_20130616_085509_20130616_103303.EUM.nc	2013-06-16 08:55:10	2013-06-16 10:33:02	1587	2.081
340	SRL_OPN_2PTS003_0693_20130616_103303_20130616_121108.EUM.nc	2013-06-16 10:33:04	2013-06-16 12:11:07	1588	2.101
341	SRL_OPN_2PTS003_0695_20130616_121107_20130616_135007.EUM.nc	2013-06-16 12:11:08	2013-06-16 13:50:05	1589	2.124
342	SRL_OPN_2PTS003_0697_20130616_135006_20130616_154330.EUM.nc	2013-06-16 13:50:07	2013-06-16 15:43:29	1590	2.419
343	SRL_OPN_2PTS003_0700_20130616_154329_20130616_172317.EUM.nc	2013-06-16 15:43:31	2013-06-16 17:23:16	1591	2.185
344	SRL_OPN_2PTS003_0702_20130616_172317_20130616_190245.EUM.nc	2013-06-16 17:23:18	2013-06-16 19:02:44	1592	2.177
345	SRL_OPN_2PTS003_0704_20130616_190246_20130616_204159.EUM.nc	2013-06-16 19:02:47	2013-06-16 20:41:58	1593	2.138
346	SRL_OPN_2PTS003_0706_20130616_204157_20130616_222030.EUM.nc	2013-06-16 20:41:59	2013-06-16 22:20:29	1594	2.113
347	SRL_OPN_2PTS003_0708_20130616_222029_20130616_235816.EUM.nc	2013-06-16 22:20:30	2013-06-16 23:58:15	1595	2.138
348	SRL_OPN_2PTS003_0709_20130616_235817_20130617_013616.EUM.nc	2013-06-16 23:58:18	2013-06-17 01:36:15	1596	2.149

– Continued on next page

Table 1: List of files between 2013-05-23 05:39:00 and 2013-06-27 05:39:00.

– Continued from previous page

	File Name	Start Date	End Date	Rev. No.	Latency (hours)
349	SRL_OPN_2PTS003_0711_20130617_013615_20130617_031506.EUM.nc	2013-06-17 01:36:16	2013-06-17 03:15:05	1597	2.187
350	SRL_OPN_2PTS003_0713_20130617_031506_20130617_045524.EUM.nc	2013-06-17 03:15:07	2013-06-17 04:55:23	1598	2.194
351	SRL_OPN_2PTS003_0715_20130617_045523_20130617_063801.EUM.nc	2013-06-17 04:55:24	2013-06-17 06:38:00	1599	2.182
352	SRL_OPN_2PTS003_0717_20130617_063800_20130617_082425.EUM.nc	2013-06-17 06:38:01	2013-06-17 08:24:23	1600	2.226
353	SRL_OPN_2PTS003_0720_20130617_082424_20130617_100226.EUM.nc	2013-06-17 08:24:25	2013-06-17 10:02:25	1601	2.077
354	SRL_OPN_2PTS003_0721_20130617_100225_20130617_114013.EUM.nc	2013-06-17 10:02:26	2013-06-17 11:40:12	1602	2.058
355	SRL_OPN_2PTS003_0723_20130617_114012_20130617_131855.EUM.nc	2013-06-17 11:40:13	2013-06-17 13:18:54	1603	2.106
356	SRL_OPN_2PTS003_0725_20130617_131855_20130617_151215.EUM.nc	2013-06-17 13:18:56	2013-06-17 15:12:14	1604	2.389
357	SRL_OPN_2PTS003_0728_20130617_151214_20130617_165202.EUM.nc	2013-06-17 15:12:15	2013-06-17 16:52:01	1605	2.173
358	SRL_OPN_2PTS003_0730_20130617_165201_20130617_183136.EUM.nc	2013-06-17 16:52:02	2013-06-17 18:31:35	1606	2.198
359	SRL_OPN_2PTS003_0732_20130617_183135_20130617_201058.EUM.nc	2013-06-17 18:31:36	2013-06-17 20:10:57	1607	2.159
360	SRL_OPN_2PTS003_0734_20130617_201057_20130617_214944.EUM.nc	2013-06-17 20:10:58	2013-06-17 21:49:43	1608	2.15
361	SRL_OPN_2PTS003_0736_20130617_214944_20130617_232739.EUM.nc	2013-06-17 21:49:45	2013-06-17 23:27:37	1609	2.122
362	SRL_OPN_2PTS003_0737_20130617_232738_20130618_010528.EUM.nc	2013-06-17 23:27:39	2013-06-18 01:05:27	1610	2.127
363	SRL_OPN_2PTS003_0739_20130618_010527_20130618_024355.EUM.nc	2013-06-18 01:05:28	2013-06-18 02:43:54	1611	2.17
364	SRL_OPN_2PTS003_0741_20130618_024355_20130618_042339.EUM.nc	2013-06-18 02:43:56	2013-06-18 04:23:38	1612	2.179
365	SRL_OPN_2PTS003_0743_20130618_042339_20130618_060532.EUM.nc	2013-06-18 04:23:40	2013-06-18 06:05:30	1613	2.189
366	SRL_OPN_2PTS003_0745_20130618_060531_20130618_075329.EUM.nc	2013-06-18 06:05:32	2013-06-18 07:53:28	1614	2.258
367	SRL_OPN_2PTS003_0748_20130618_075328_20130618_093142.EUM.nc	2013-06-18 07:53:29	2013-06-18 09:31:41	1615	2.057
368	SRL_OPN_2PTS003_0749_20130618_093142_20130618_110925.EUM.nc	2013-06-18 09:31:43	2013-06-18 11:09:24	1616	2.055
369	SRL_OPN_2PTS003_0751_20130618_110925_20130618_124747.EUM.nc	2013-06-18 11:09:26	2013-06-18 12:47:46	1617	2.116
370	SRL_OPN_2PTS003_0753_20130618_124746_20130618_144057.EUM.nc	2013-06-18 12:47:47	2013-06-18 14:40:56	1618	2.385
371	SRL_OPN_2PTS003_0756_20130618_144056_20130618_162042.EUM.nc	2013-06-18 14:40:57	2013-06-18 16:20:41	1619	2.186
372	SRL_OPN_2PTS003_0758_20130618_162041_20130618_180018.EUM.nc	2013-06-18 16:20:42	2013-06-18 18:00:17	1620	2.189
373	SRL_OPN_2PTS003_0760_20130618_180017_20130618_193948.EUM.nc	2013-06-18 18:00:18	2013-06-18 19:39:47	1621	2.165
374	SRL_OPN_2PTS003_0762_20130618_193948_20130618_211839.EUM.nc	2013-06-18 19:39:49	2013-06-18 21:18:37	1622	2.135
375	SRL_OPN_2PTS003_0764_20130618_211838_20130618_225656.EUM.nc	2013-06-18 21:18:39	2013-06-18 22:56:55	1623	2.145
376	SRL_OPN_2PTS003_0765_20130618_225655_20130619_003444.EUM.nc	2013-06-18 22:56:56	2013-06-19 00:34:43	1624	2.136
377	SRL_OPN_2PTS003_0767_20130619_003443_20130619_021245.EUM.nc	2013-06-19 00:34:44	2013-06-19 02:12:44	1625	2.156
378	SRL_OPN_2PTS003_0769_20130619_021244_20130619_035206.EUM.nc	2013-06-19 02:12:46	2013-06-19 03:52:05	1626	2.181
379	SRL_OPN_2PTS003_0771_20130619_035205_20130619_053318.EUM.nc	2013-06-19 03:52:06	2013-06-19 05:33:17	1627	2.18
380	SRL_OPN_2PTS003_0773_20130619_053317_20130619_072230.EUM.nc	2013-06-19 05:33:18	2013-06-19 07:22:29	1628	2.3
381	SRL_OPN_2PTS003_0776_20130619_072229_20130619_090047.EUM.nc	2013-06-19 07:22:31	2013-06-19 09:00:46	1629	2.063
382	SRL_OPN_2PTS003_0777_20130619_090046_20130619_103842.EUM.nc	2013-06-19 09:00:47	2013-06-19 10:38:40	1630	2.07
383	SRL_OPN_2PTS003_0779_20130619_103840_20130619_121648.EUM.nc	2013-06-19 10:38:41	2013-06-19 12:16:47	1631	2.094
384	SRL_OPN_2PTS003_0781_20130619_121647_20130619_135552.EUM.nc	2013-06-19 12:16:48	2013-06-19 13:55:50	1632	2.105
385	SRL_OPN_2PTS003_0783_20130619_135551_20130619_172901.EUM.nc	2013-06-19 13:55:52	2013-06-19 17:29:00	1633	4.351
386	SRL_OPN_2PTS003_0788_20130619_172901_20130619_190837.EUM.nc	2013-06-19 17:29:02	2013-06-19 19:08:36	1635	2.188
387	SRL_OPN_2PTS003_0790_20130619_190836_20130619_204739.EUM.nc	2013-06-19 19:08:37	2013-06-19 20:47:38	1636	2.154

– Continued on next page

Table 1: List of files between 2013-05-23 05:39:00 and 2013-06-27 05:39:00.

– Continued from previous page

	File Name	Start Date	End Date	Rev. No.	Latency (hours)
388	SRL_OPN_2PTS003_0792_20130619_204738_20130619_222608.EUM.nc	2013-06-19 20:47:39	2013-06-19 22:26:07	1637	2.121
389	SRL_OPN_2PTS003_0794_20130619_222607_20130620_000354.EUM.nc	2013-06-19 22:26:08	2013-06-20 00:03:53	1638	2.13
390	SRL_OPN_2PTS003_0795_20130620_000354_20130620_014151.EUM.nc	2013-06-20 00:03:55	2013-06-20 01:41:50	1639	2.156
391	SRL_OPN_2PTS003_0797_20130620_014150_20130620_032045.EUM.nc	2013-06-20 01:41:51	2013-06-20 03:20:44	1640	2.192
392	SRL_OPN_2PTS003_0799_20130620_032045_20130620_050111.EUM.nc	2013-06-20 03:20:46	2013-06-20 05:01:10	1641	2.179
393	SRL_OPN_2PTS003_0801_20130620_050109_20130620_064356.EUM.nc	2013-06-20 05:01:10	2013-06-20 06:43:55	1642	2.177
394	SRL_OPN_2PTS003_0803_20130620_064356_20130620_082959.EUM.nc	2013-06-20 06:43:57	2013-06-20 08:29:58	1643	2.213
395	SRL_OPN_2PTS003_0806_20130620_082959_20130620_100759.EUM.nc	2013-06-20 08:30:00	2013-06-20 10:07:58	1644	2.07
396	SRL_OPN_2PTS003_0807_20130620_100758_20130620_114548.EUM.nc	2013-06-20 10:07:59	2013-06-20 11:45:47	1645	2.09
397	SRL_OPN_2PTS003_0809_20130620_114548_20130620_132433.EUM.nc	2013-06-20 11:45:49	2013-06-20 13:24:32	1646	2.107
398	SRL_OPN_2PTS003_0811_20130620_132432_20130620_151756.EUM.nc	2013-06-20 13:24:34	2013-06-20 15:17:55	1647	2.42
399	SRL_OPN_2PTS003_0816_20130620_165742_20130620_183715.EUM.nc	2013-06-20 16:57:43	2013-06-20 18:37:14	1649	2.18
400	SRL_OPN_2PTS003_0818_20130620_183714_20130620_201636.EUM.nc	2013-06-20 18:37:15	2013-06-20 20:16:35	1650	2.156
401	SRL_OPN_2PTS003_0820_20130620_201634_20130620_215518.EUM.nc	2013-06-20 20:16:35	2013-06-20 21:55:17	1651	2.13
402	SRL_OPN_2PTS003_0822_20130620_215517_20130620_233311.EUM.nc	2013-06-20 21:55:18	2013-06-20 23:33:10	1652	2.123
403	SRL_OPN_2PTS003_0823_20130620_233311_20130621_011101.EUM.nc	2013-06-20 23:33:12	2013-06-21 01:11:00	1653	2.164
404	SRL_OPN_2PTS003_0825_20130621_011100_20130621_024932.EUM.nc	2013-06-21 01:11:01	2013-06-21 02:49:31	1654	2.164
405	SRL_OPN_2PTS003_0827_20130621_024931_20130621_042922.EUM.nc	2013-06-21 02:49:32	2013-06-21 04:29:21	1655	2.176
406	SRL_OPN_2PTS003_0829_20130621_042921_20130621_061123.EUM.nc	2013-06-21 04:29:22	2013-06-21 06:11:22	1656	2.186
407	SRL_OPN_2PTS003_0842_20130621_144635_20130621_162622.EUM.nc	2013-06-21 14:46:36	2013-06-21 16:26:21	1662	2.183
408	SRL_OPN_2PTS003_0844_20130621_162621_20130621_180557.EUM.nc	2013-06-21 16:26:22	2013-06-21 18:05:56	1663	2.196
409	SRL_OPN_2PTS003_0846_20130621_180557_20130621_194527.EUM.nc	2013-06-21 18:05:58	2013-06-21 19:45:26	1664	2.16
410	SRL_OPN_2PTS003_0848_20130621_194526_20130621_212416.EUM.nc	2013-06-21 19:45:27	2013-06-21 21:24:15	1665	2.132
411	SRL_OPN_2PTS003_0850_20130621_212414_20130621_230229.EUM.nc	2013-06-21 21:24:15	2013-06-21 23:02:28	1666	2.126
412	SRL_OPN_2PTS003_0851_20130621_230228_20130622_004016.EUM.nc	2013-06-21 23:02:29	2013-06-22 00:40:15	1667	2.136
413	SRL_OPN_2PTS003_0853_20130622_004015_20130622_021820.EUM.nc	2013-06-22 00:40:17	2013-06-22 02:18:19	1668	2.163
414	SRL_OPN_2PTS003_0855_20130622_021819_20130622_035748.EUM.nc	2013-06-22 02:18:20	2013-06-22 03:57:47	1669	2.196
415	SRL_OPN_2PTS003_0857_20130622_035747_20130622_053906.EUM.nc	2013-06-22 03:57:48	2013-06-22 05:39:05	1670	2.191
416	SRL_OPN_2PTS003_0872_20130622_155453_20130622_173441.EUM.nc	2013-06-22 15:54:55	2013-06-22 17:34:40	1677	2.193
417	SRL_OPN_2PTS003_0874_20130622_173440_20130622_191415.EUM.nc	2013-06-22 17:34:41	2013-06-22 19:14:14	1678	2.167
418	SRL_OPN_2PTS003_0876_20130622_191415_20130622_205317.EUM.nc	2013-06-22 19:14:16	2013-06-22 20:53:16	1679	2.155
419	SRL_OPN_2PTS003_0878_20130622_205316_20130622_223144.EUM.nc	2013-06-22 20:53:17	2013-06-22 22:31:43	1680	2.123
420	SRL_OPN_2PTS003_0879_20130622_223143_20130623_000927.EUM.nc	2013-06-22 22:31:44	2013-06-23 00:09:26	1681	2.147
421	SRL_OPN_2PTS003_0881_20130623_000927_20130623_014727.EUM.nc	2013-06-23 00:09:28	2013-06-23 01:47:26	1682	2.156
422	SRL_OPN_2PTS003_0883_20130623_014726_20130623_032626.EUM.nc	2013-06-23 01:47:27	2013-06-23 03:26:25	1683	2.17
423	SRL_OPN_2PTS003_0885_20130623_032624_20130623_050656.EUM.nc	2013-06-23 03:26:25	2013-06-23 05:06:54	1684	2.197
424	SRL_OPN_2PTS003_0890_20130623_065657_20130623_083533.EUM.nc	2013-06-23 06:56:58	2013-06-23 08:35:32	1686	2.071
425	SRL_OPN_2PTS003_0892_20130623_083532_20130623_101333.EUM.nc	2013-06-23 08:35:33	2013-06-23 10:13:32	1687	2.058
426	SRL_OPN_2PTS003_0893_20130623_101332_20130623_115123.EUM.nc	2013-06-23 10:13:33	2013-06-23 11:51:22	1688	2.102

– Continued on next page

Table 1: List of files between 2013-05-23 05:39:00 and 2013-06-27 05:39:00.

– Continued from previous page

	File Name	Start Date	End Date	Rev. No.	Latency (hours)
427	SRL_OPN_2PTS003_0895_20130623_115123_20130623_133014.EUM.nc	2013-06-23 11:51:24	2013-06-23 13:30:13	1689	2.116
428	SRL_OPN_2PTS003_0897_20130623_133014_20130623_152337.EUM.nc	2013-06-23 13:30:15	2013-06-23 15:23:36	1690	2.411
429	SRL_OPN_2PTS003_0900_20130623_152336_20130623_170323.EUM.nc	2013-06-23 15:23:37	2013-06-23 17:03:22	1691	2.195
430	SRL_OPN_2PTS003_0902_20130623_170322_20130623_184255.EUM.nc	2013-06-23 17:03:23	2013-06-23 18:42:54	1692	2.192
431	SRL_OPN_2PTS003_0904_20130623_184254_20130623_202213.EUM.nc	2013-06-23 18:42:55	2013-06-23 20:22:12	1693	2.182
432	SRL_OPN_2PTS003_0906_20130623_202213_20130623_220055.EUM.nc	2013-06-23 20:22:14	2013-06-23 22:00:54	1694	2.119
433	SRL_OPN_2PTS003_0908_20130623_220054_20130623_233846.EUM.nc	2013-06-23 22:00:55	2013-06-23 23:38:45	1695	2.117
434	SRL_OPN_2PTS003_0909_20130623_233845_20130624_011637.EUM.nc	2013-06-23 23:38:46	2013-06-24 01:16:35	1696	2.133
435	SRL_OPN_2PTS003_0920_20130624_080441_20130624_094249.EUM.nc	2013-06-24 08:04:42	2013-06-24 09:42:48	1701	2.071
436	SRL_OPN_2PTS003_0921_20130624_094248_20130624_112034.EUM.nc	2013-06-24 09:42:49	2013-06-24 11:20:33	1702	2.076
437	SRL_OPN_2PTS003_0923_20130624_112034_20130624_125903.EUM.nc	2013-06-24 11:20:35	2013-06-24 12:59:02	1703	2.112
438	SRL_OPN_2PTS003_0925_20130624_125902_20130624_145220.EUM.nc	2013-06-24 12:59:03	2013-06-24 14:52:19	1704	2.414
439	SRL_OPN_2PTS003_0928_20130624_145219_20130624_163200.EUM.nc	2013-06-24 14:52:21	2013-06-24 16:31:59	1705	2.186
440	SRL_OPN_2PTS003_0930_20130624_163159_20130624_181137.EUM.nc	2013-06-24 16:32:00	2013-06-24 18:11:36	1706	2.179
441	SRL_OPN_2PTS003_0932_20130624_181136_20130624_195104.EUM.nc	2013-06-24 18:11:37	2013-06-24 19:51:03	1707	2.149
442	SRL_OPN_2PTS003_0934_20130624_195104_20130624_212958.EUM.nc	2013-06-24 19:51:05	2013-06-24 21:29:57	1708	2.159
443	SRL_OPN_2PTS003_0936_20130624_212957_20130624_230801.EUM.nc	2013-06-24 21:29:59	2013-06-24 23:08:00	1709	2.134
444	SRL_OPN_2PTS003_0937_20130624_230801_20130625_004549.EUM.nc	2013-06-24 23:08:02	2013-06-25 00:45:48	1710	2.123
445	SRL_OPN_2PTS003_0939_20130625_004548_20130625_022405.EUM.nc	2013-06-25 00:45:49	2013-06-25 02:24:04	1711	2.17
446	SRL_OPN_2PTS003_0941_20130625_022404_20130625_040329.EUM.nc	2013-06-25 02:24:05	2013-06-25 04:03:28	1712	2.177
447	SRL_OPN_2PTS003_0943_20130625_040328_20130625_054454.EUM.nc	2013-06-25 04:03:29	2013-06-25 05:44:53	1713	2.199
448	SRL_OPN_2PTS003_0945_20130625_054454_20130625_073343.EUM.nc	2013-06-25 05:44:55	2013-06-25 07:33:42	1714	2.273
449	SRL_OPN_2PTS003_0948_20130625_073342_20130625_091203.EUM.nc	2013-06-25 07:33:43	2013-06-25 09:12:02	1715	2.077
450	SRL_OPN_2PTS003_0949_20130625_091202_20130625_104948.EUM.nc	2013-06-25 09:12:03	2013-06-25 10:49:47	1716	2.091
451	SRL_OPN_2PTS003_0951_20130625_104947_20130625_122759.EUM.nc	2013-06-25 10:49:48	2013-06-25 12:27:58	1717	2.087
452	SRL_OPN_2PTS003_0953_20130625_122759_20130625_140720.EUM.nc	2013-06-25 12:28:00	2013-06-25 14:07:19	1718	2.127
453	SRL_OPN_2PTS003_0955_20130625_140720_20130625_160043.EUM.nc	2013-06-25 14:07:22	2013-06-25 16:00:42	1719	2.443
454	SRL_OPN_2PTS003_0958_20130625_160042_20130625_174020.EUM.nc	2013-06-25 16:00:43	2013-06-25 17:40:19	1720	2.197
455	SRL_OPN_2PTS003_0960_20130625_174019_20130625_191954.EUM.nc	2013-06-25 17:40:20	2013-06-25 19:19:53	1721	2.188
456	SRL_OPN_2PTS003_0962_20130625_191953_20130625_205852.EUM.nc	2013-06-25 19:19:54	2013-06-25 20:58:51	1722	2.159
457	SRL_OPN_2PTS003_0964_20130625_205851_20130625_223717.EUM.nc	2013-06-25 20:58:52	2013-06-25 22:37:16	1723	2.129
458	SRL_OPN_2PTS003_0965_20130625_223716_20130626_001508.EUM.nc	2013-06-25 22:37:17	2013-06-26 00:15:07	1724	2.133
459	SRL_OPN_2PTS003_0967_20130626_001507_20130626_015300.EUM.nc	2013-06-26 00:15:08	2013-06-26 01:52:59	1725	2.159
460	SRL_OPN_2PTS003_0969_20130626_015300_20130626_033205.EUM.nc	2013-06-26 01:53:01	2013-06-26 03:32:04	1726	2.159
461	SRL_OPN_2PTS003_0971_20130626_033204_20130626_051251.EUM.nc	2013-06-26 03:32:05	2013-06-26 05:12:50	1727	2.188
462	SRL_OPN_2PTS003_0973_20130626_051250_20130626_070242.EUM.nc	2013-06-26 05:12:51	2013-06-26 07:02:41	1728	2.312
463	SRL_OPN_2PTS003_0976_20130626_070242_20130626_084107.EUM.nc	2013-06-26 07:02:43	2013-06-26 08:41:06	1729	2.052
464	SRL_OPN_2PTS003_0978_20130626_084106_20130626_101906.EUM.nc	2013-06-26 08:41:08	2013-06-26 10:19:05	1730	2.08
465	SRL_OPN_2PTS003_0979_20130626_101905_20130626_115706.EUM.nc	2013-06-26 10:19:06	2013-06-26 11:57:05	1731	2.101

– Continued on next page

Table 1: List of files between 2013-05-23 05:39:00 and 2013-06-27 05:39:00.

	File Name	Start Date	End Date	Rev. No.	Latency (hours)
466	SRL_OPN_2PTS003_0981_20130626_115706_20130626_133552.EUM.nc	2013-06-26 11:57:07	2013-06-26 13:35:51	1732	2.119
467	SRL_OPN_2PTS003_0983_20130626_133551_20130626_152915.EUM.nc	2013-06-26 13:35:52	2013-06-26 15:29:14	1733	2.43
468	SRL_OPN_2PTS003_0986_20130626_152915_20130626_170902.EUM.nc	2013-06-26 15:29:16	2013-06-26 17:09:01	1734	2.197
469	SRL_OPN_2PTS003_0988_20130626_170901_20130626_184841.EUM.nc	2013-06-26 17:09:02	2013-06-26 18:48:40	1735	2.195
470	SRL_OPN_2PTS003_0990_20130626_184840_20130626_202750.EUM.nc	2013-06-26 18:48:41	2013-06-26 20:27:49	1736	2.147

– Continued from previous page

2 Sea Surface Height Anomaly Plots

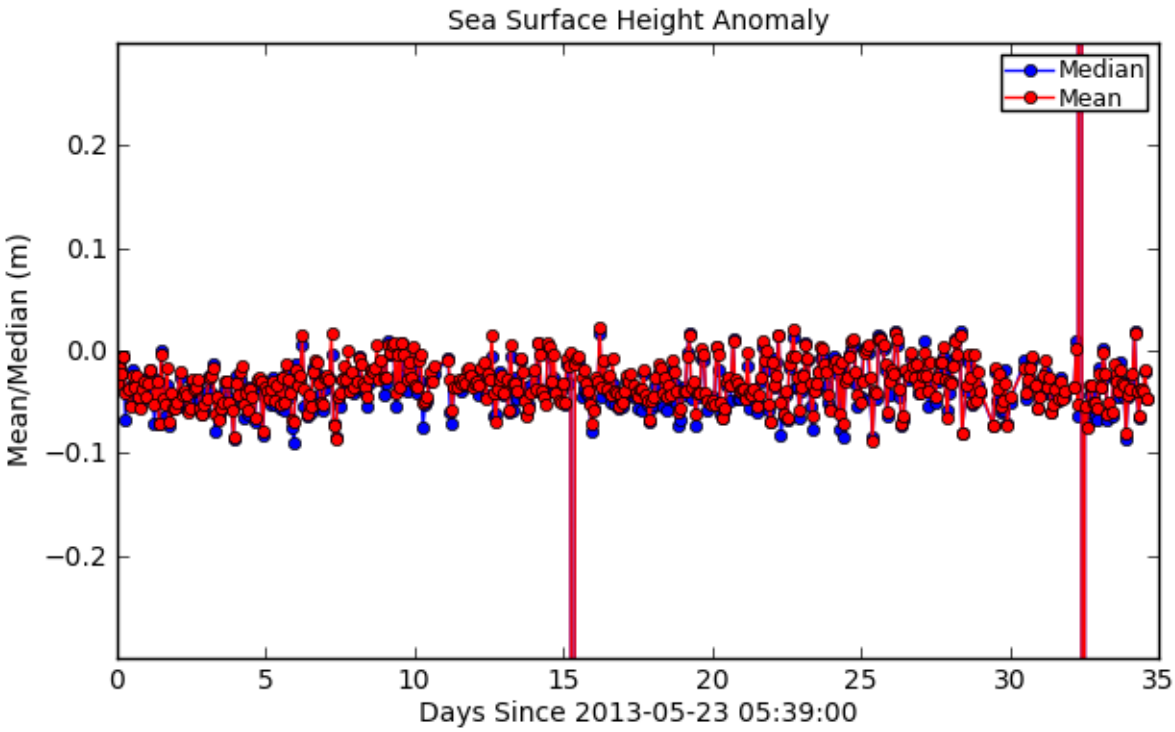

Figure 1: Mean/Median for Sea Surface Height Anomaly

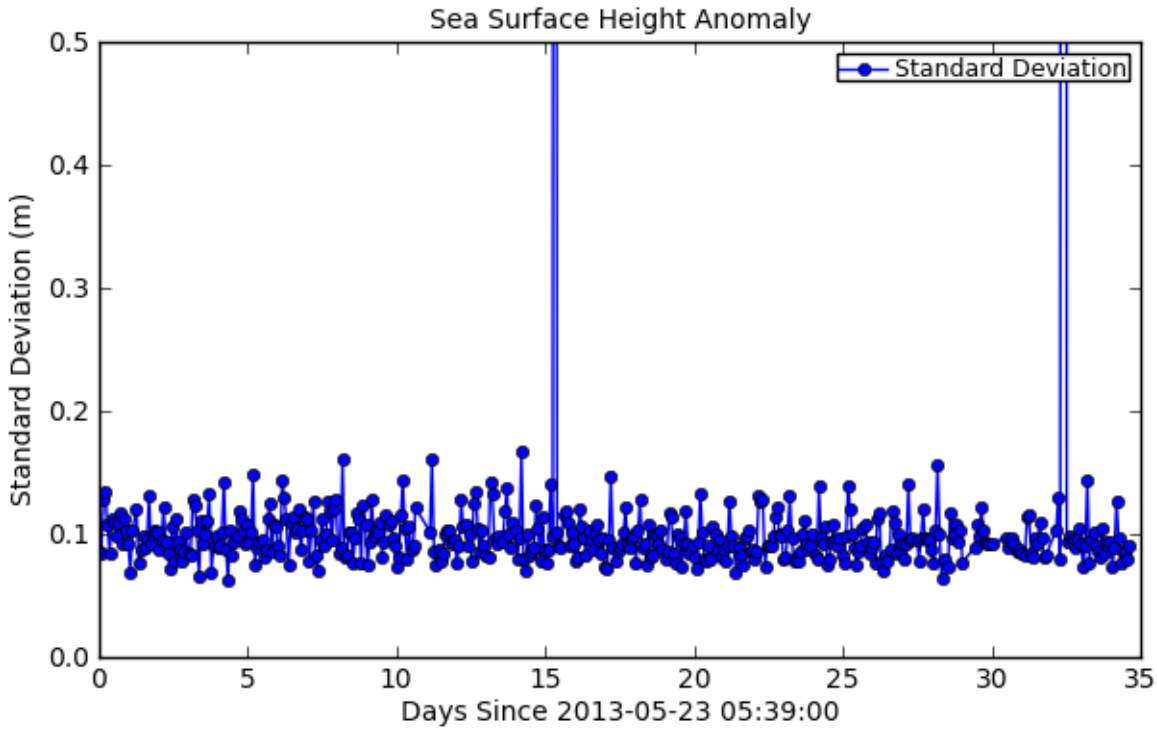

Figure 2: Standard Deviation for Sea Surface Height Anomaly

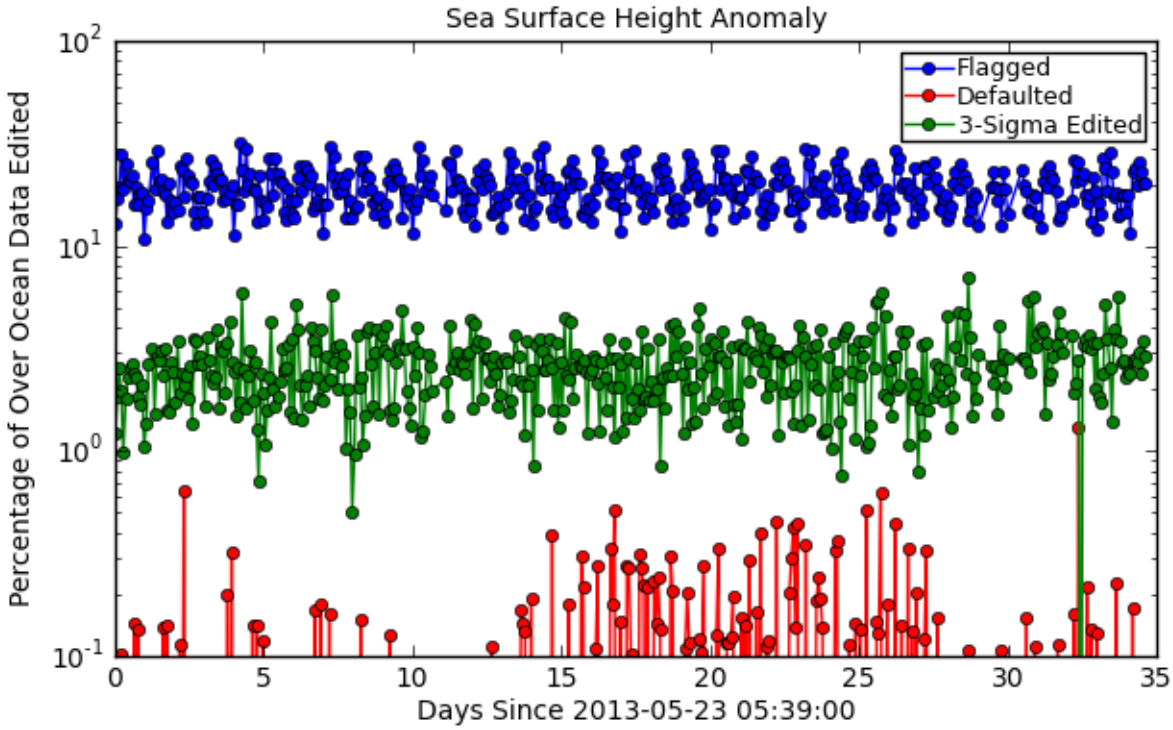

Figure 3: Flagged/Edited Data Points for Sea Surface Height Anomaly

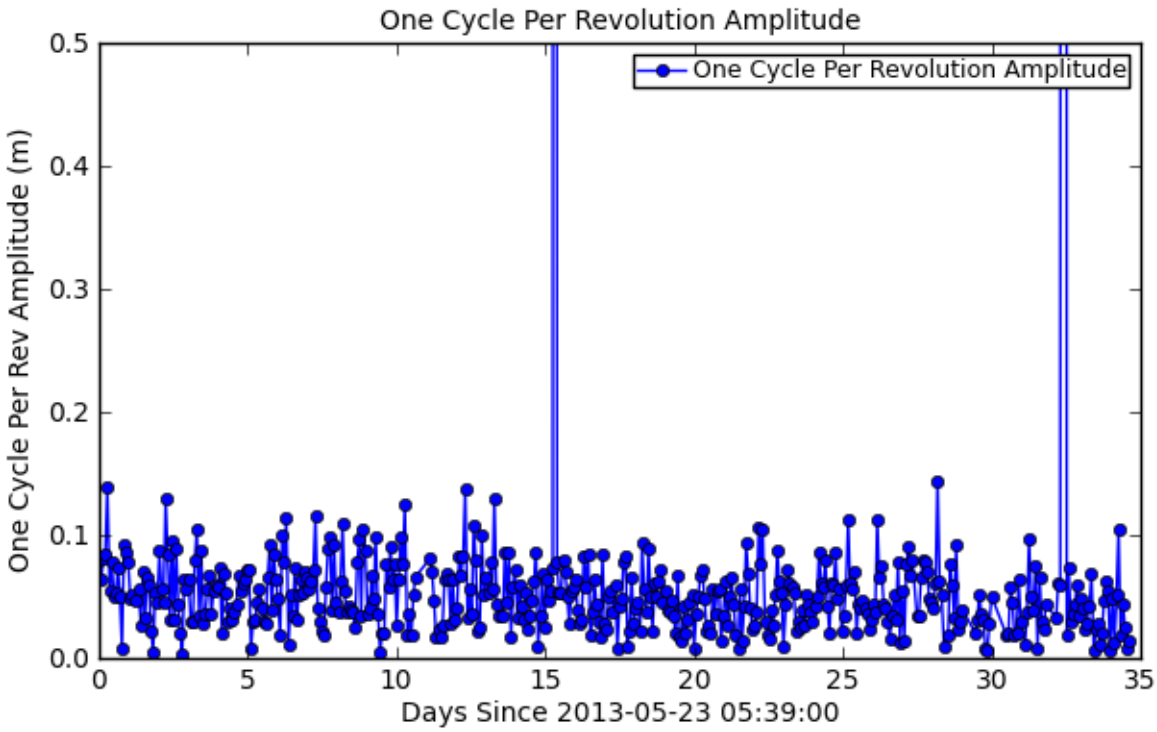

Figure 4: One Cycle Per Revolution Amplitude for Sea Surface Height Anomaly

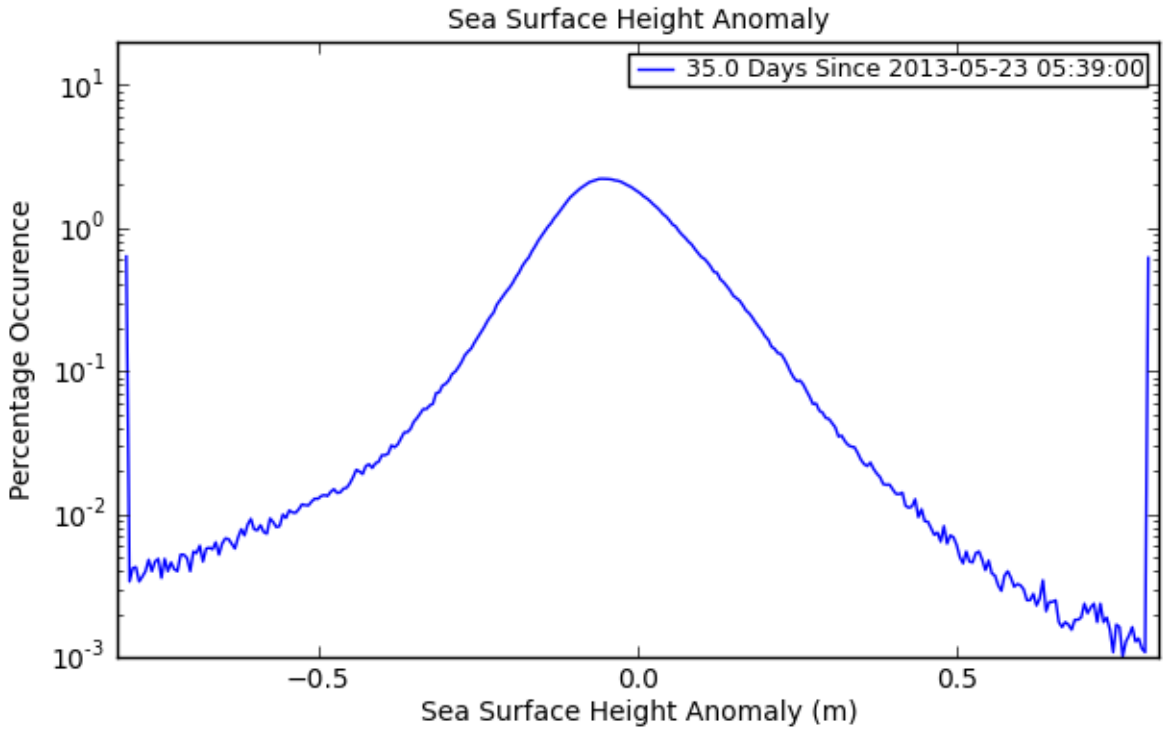

Figure 5: Histogram for Sea Surface Height Anomaly

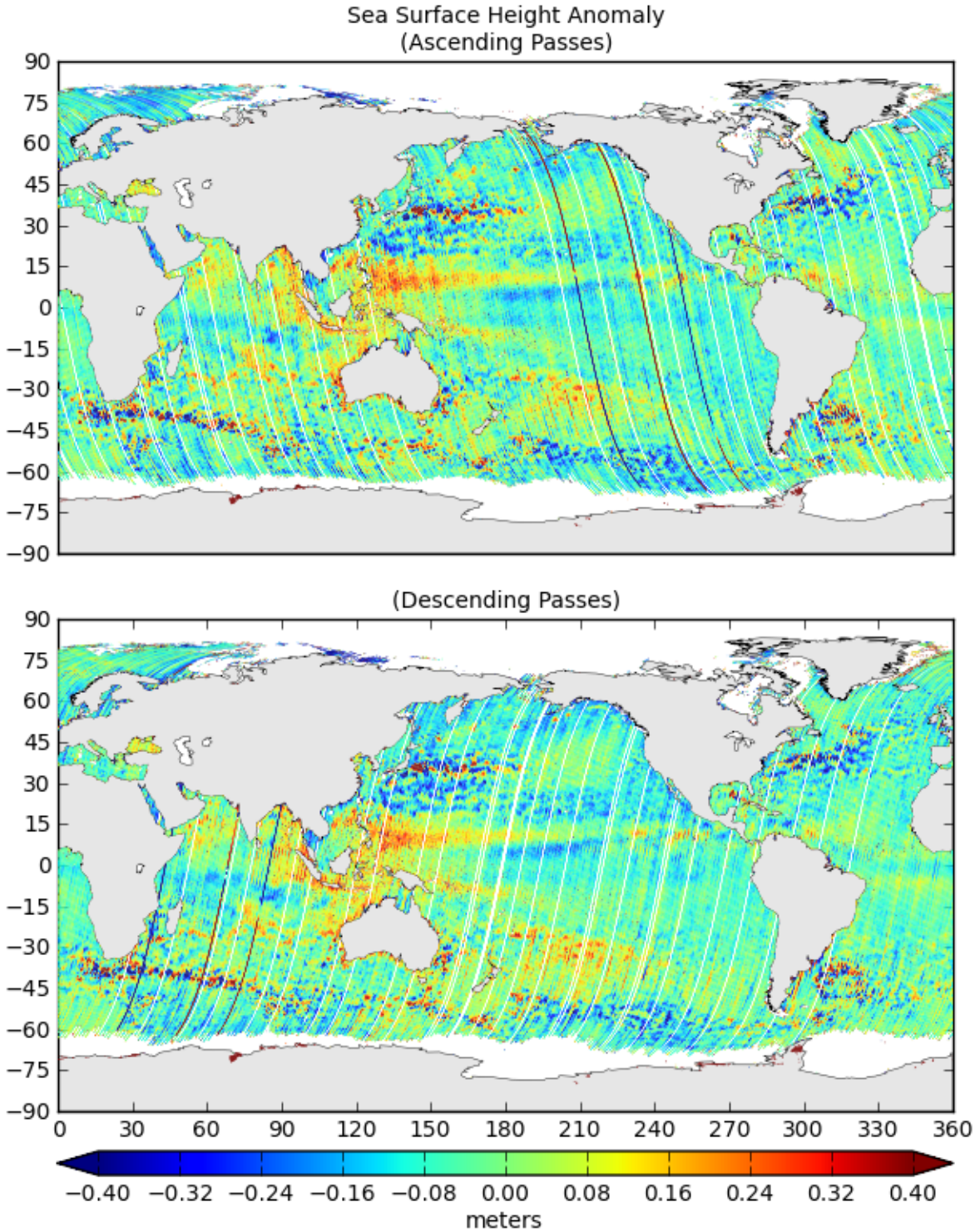

Figure 6: Map of Values for Sea Surface Height Anomaly

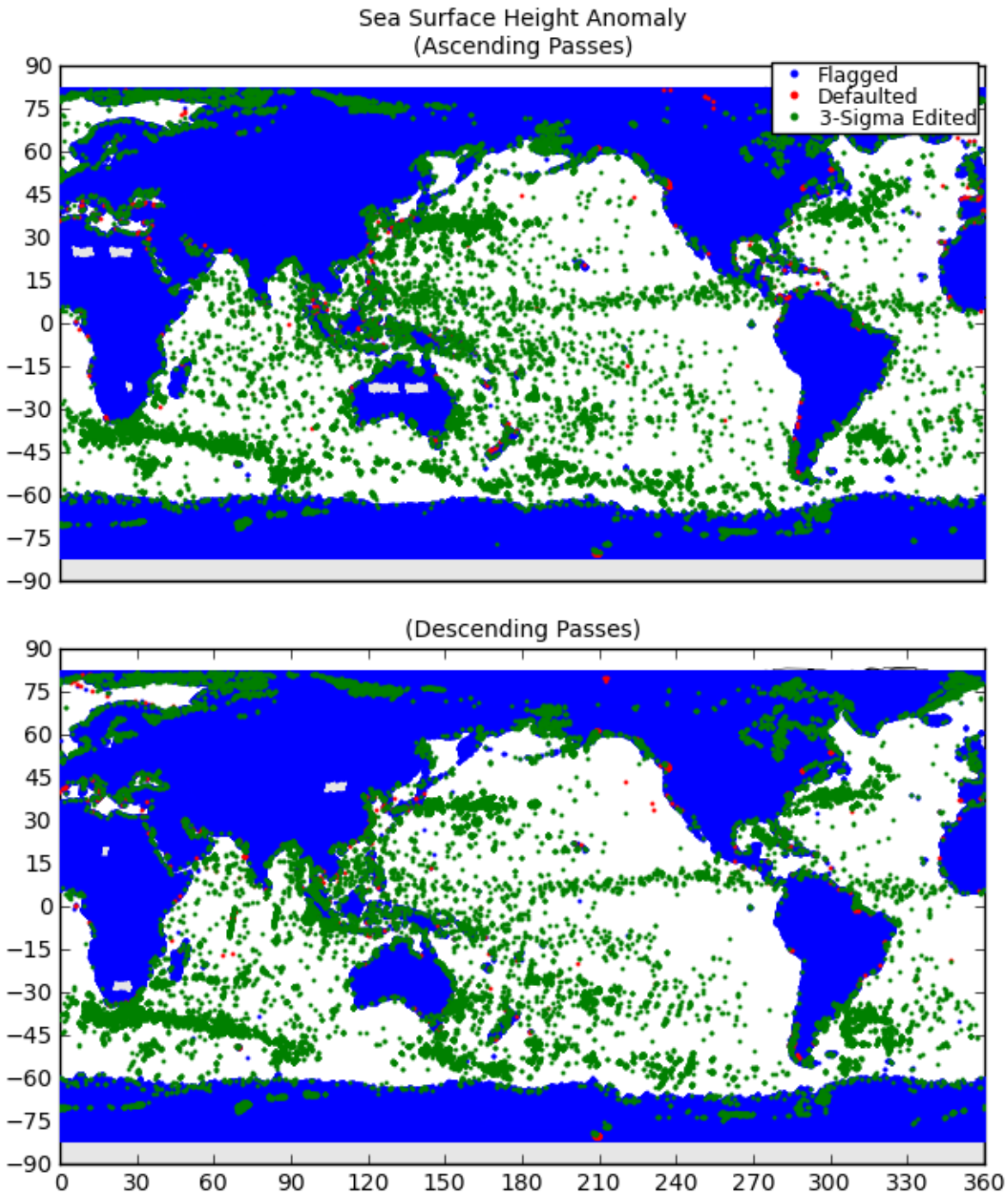

Figure 7: Map of Flagged/Edited Points for Sea Surface Height Anomaly

3 Sea Surface Height Anomaly (Model Wet) Plots

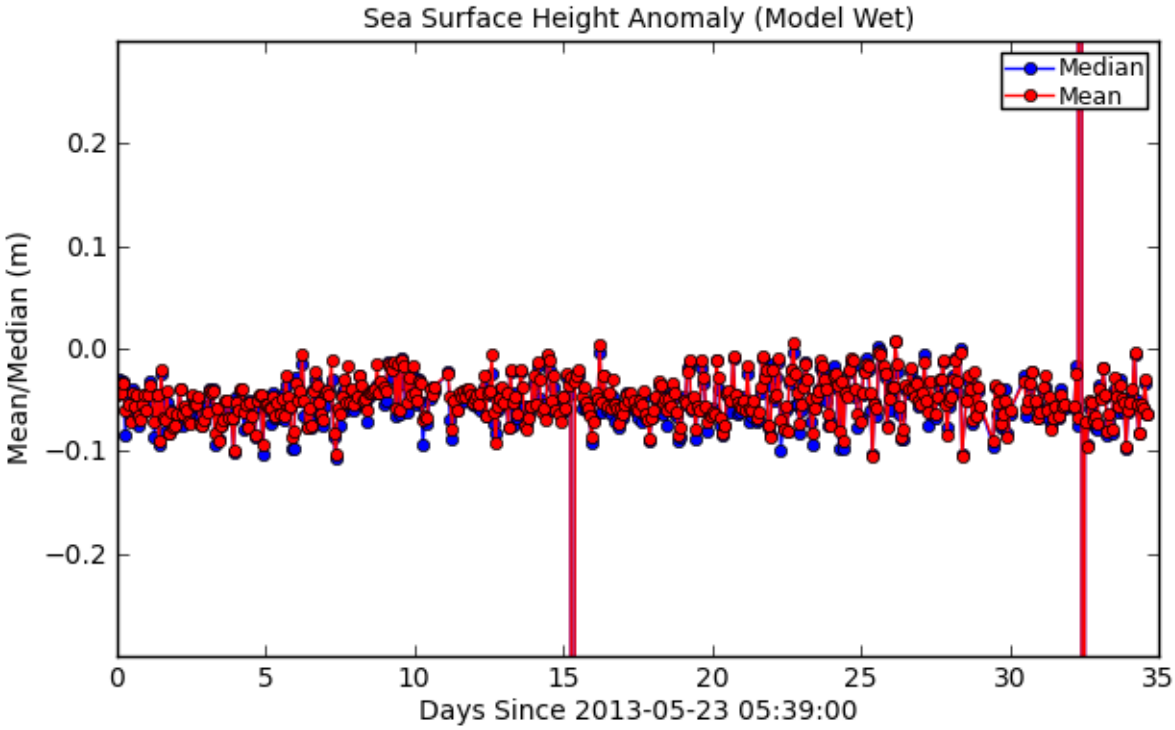

Figure 8: Mean/Median for Sea Surface Height Anomaly (Model Wet)

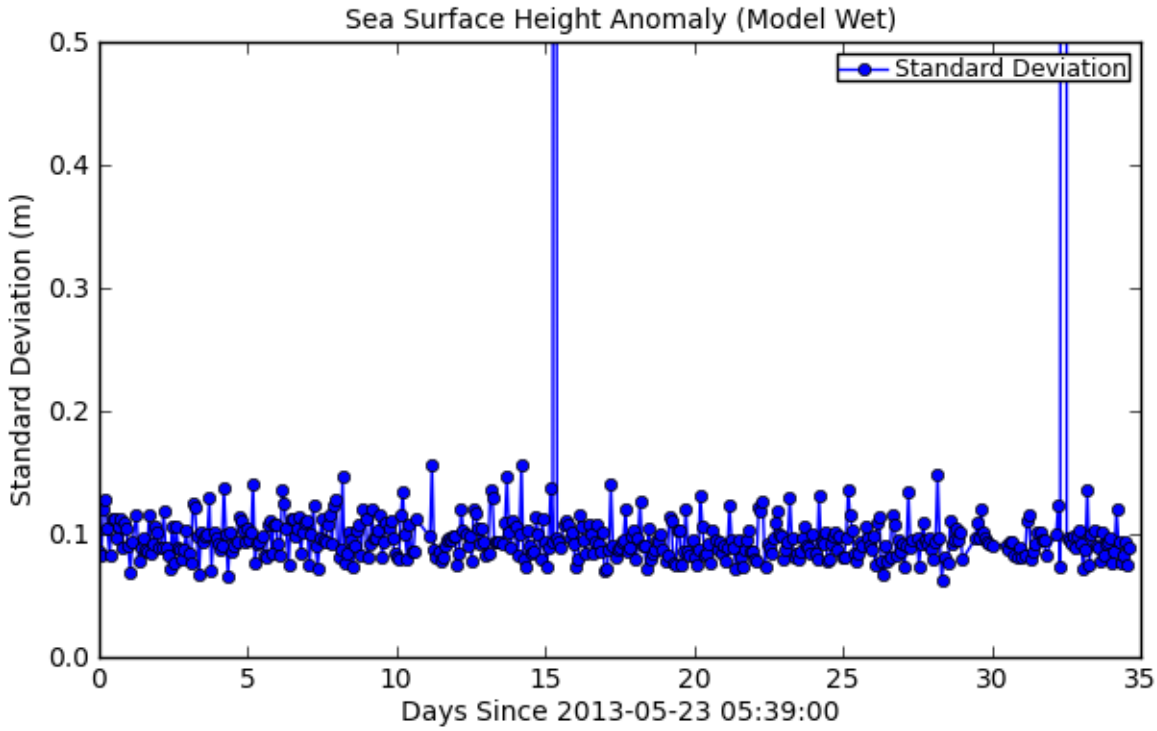

Figure 9: Standard Deviation for Sea Surface Height Anomaly (Model Wet)

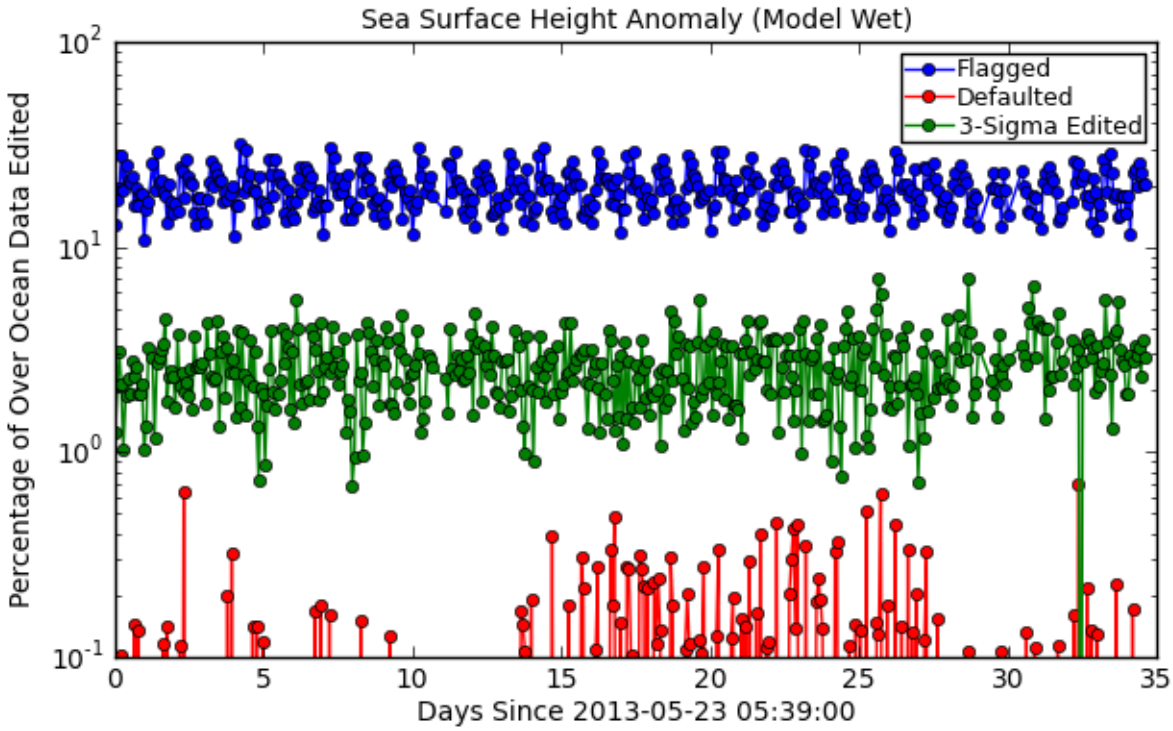

Figure 10: Flagged/Edited Data Points for Sea Surface Height Anomaly (Model Wet)

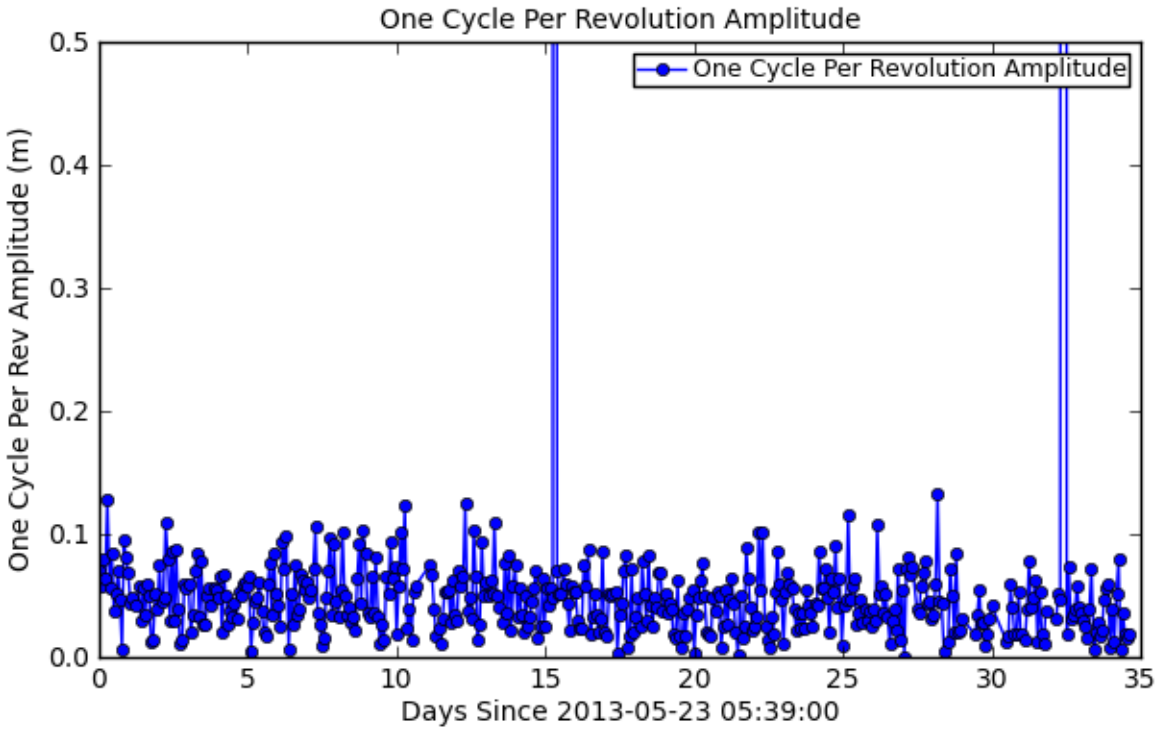

Figure 11: One Cycle Per Revolution Amplitude for Sea Surface Height Anomaly (Model Wet)

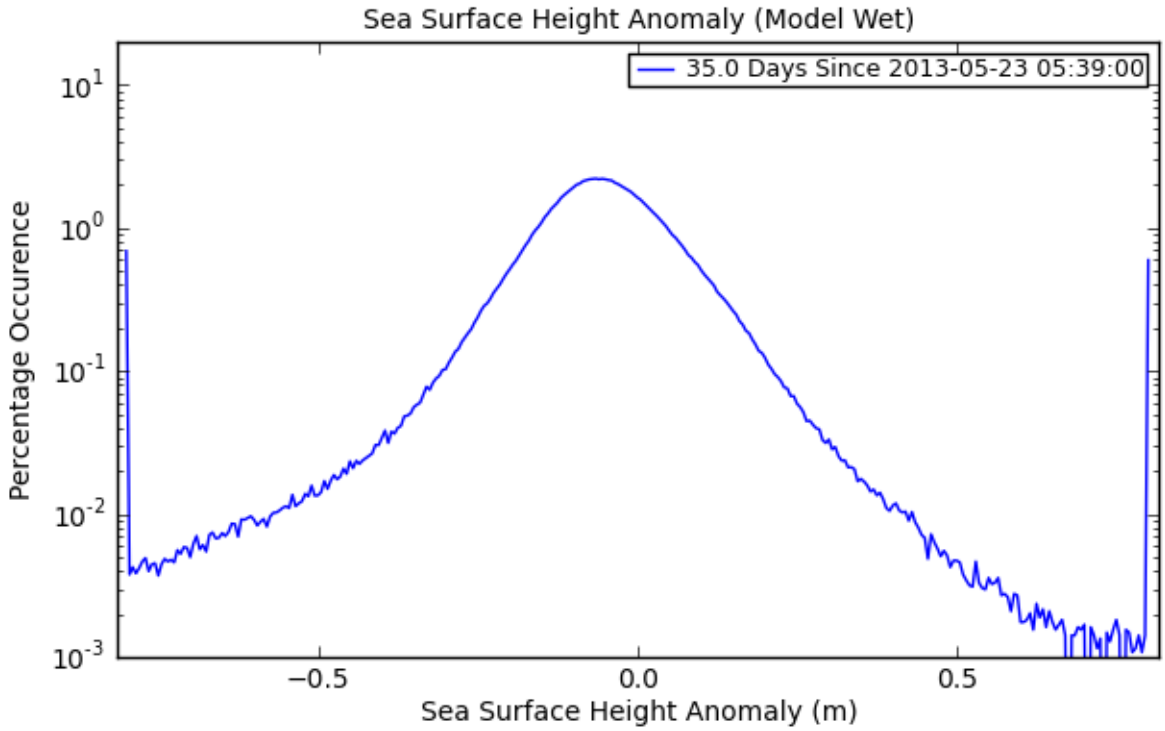

Figure 12: Histogram for Sea Surface Height Anomaly (Model Wet)

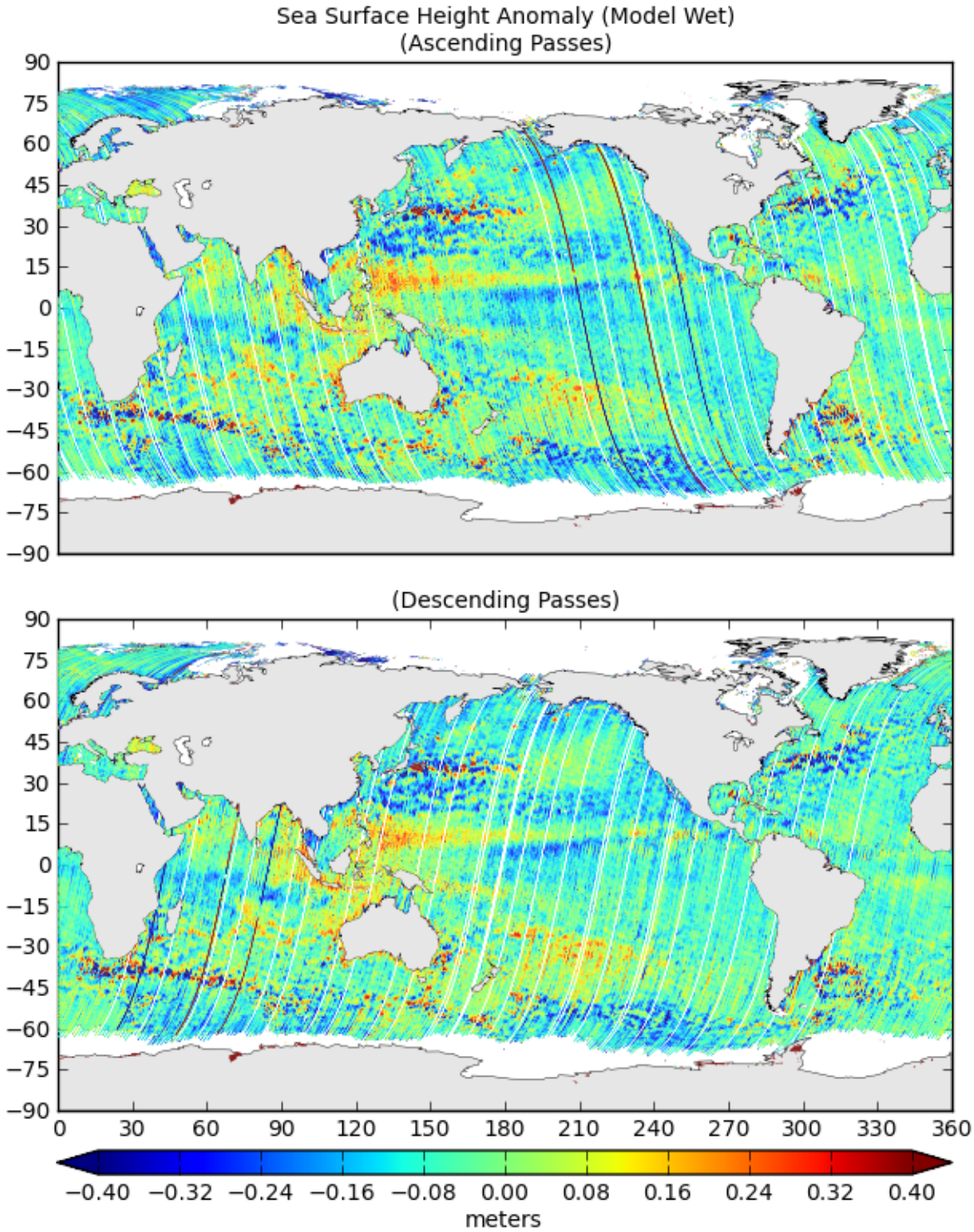

Figure 13: Map of Values for Sea Surface Height Anomaly (Model Wet)

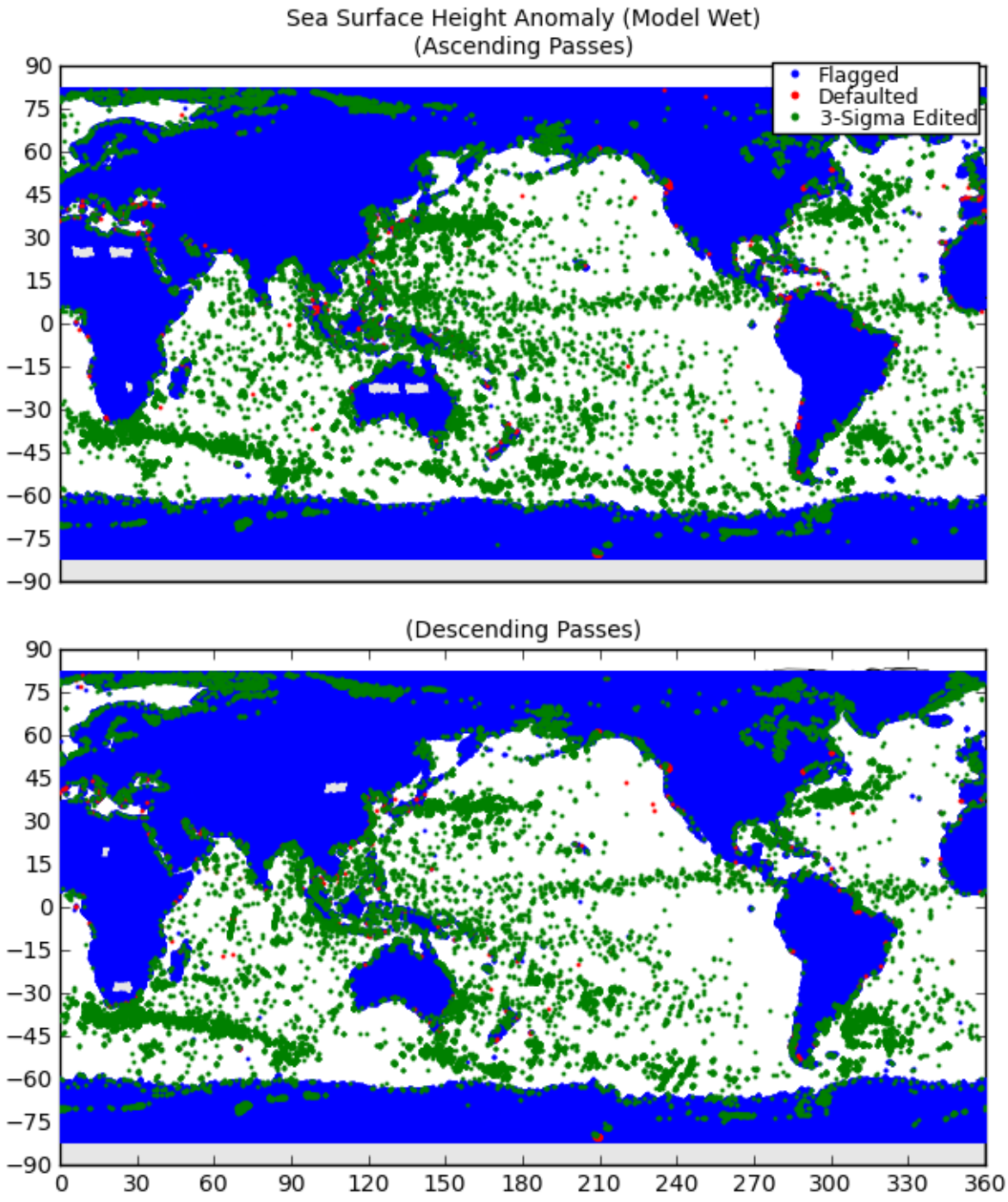

Figure 14: Map of Flagged/Edited Points for Sea Surface Height Anomaly (Model Wet)

4 Ka-Band Significant Wave Height Plots

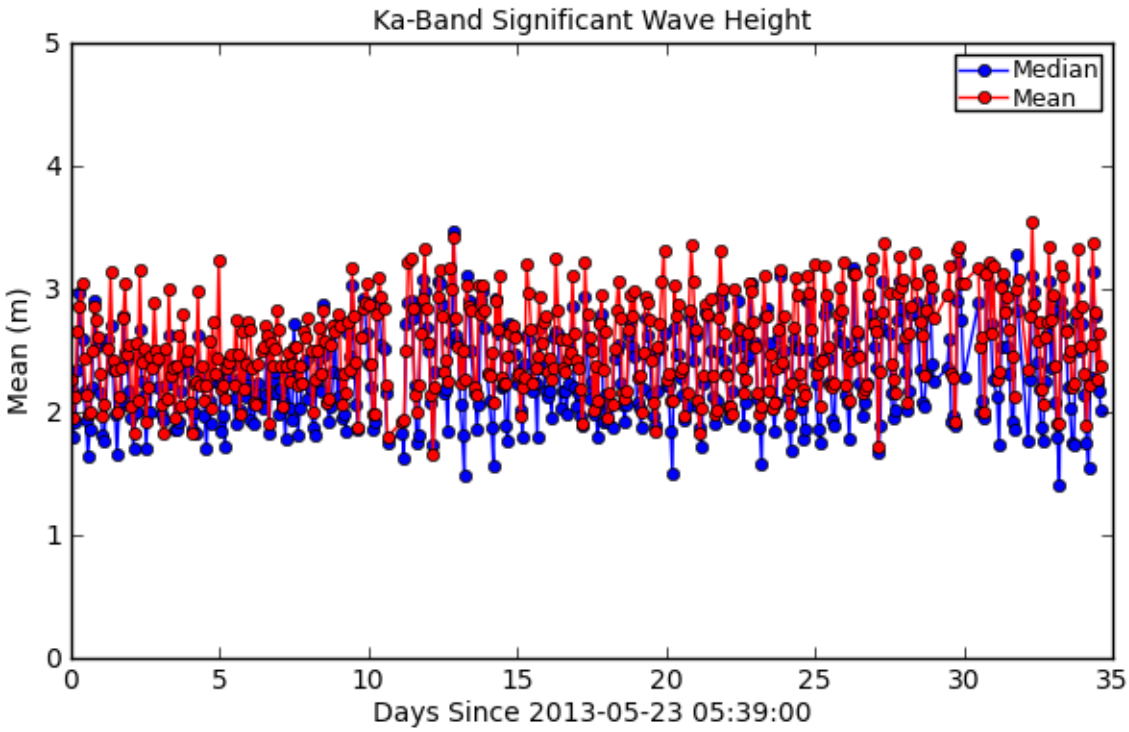

Figure 15: Mean/Median for Ka-Band Significant Wave Height

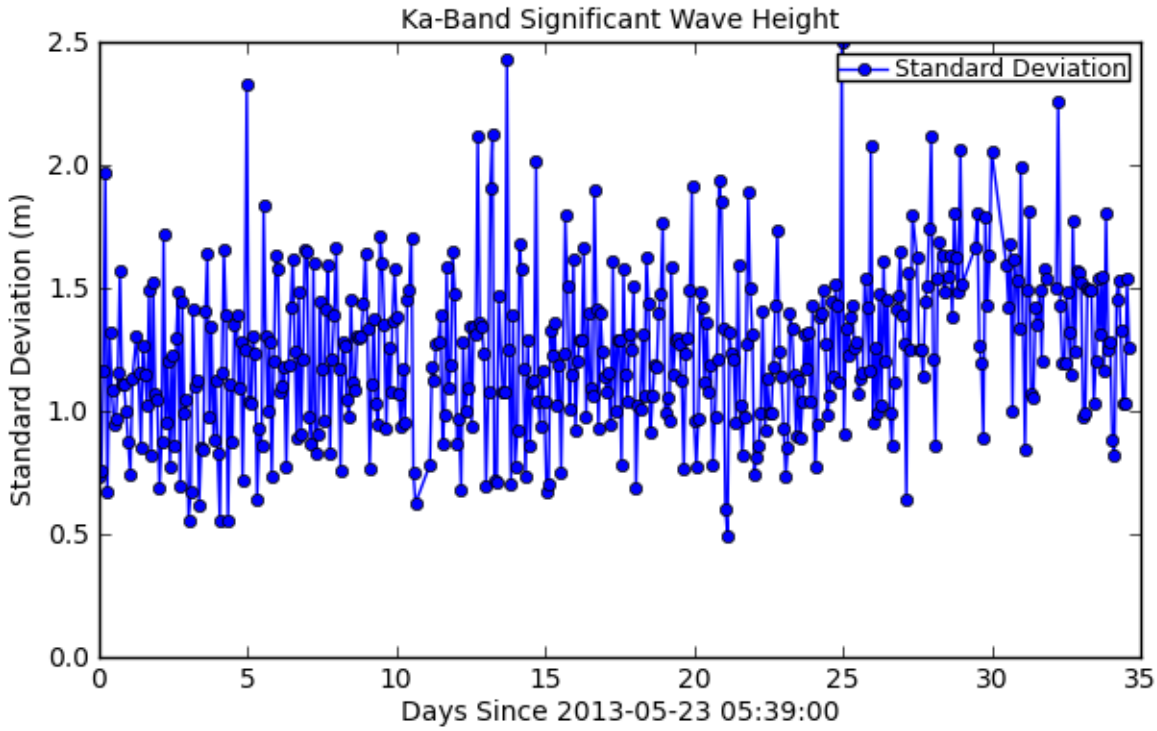

Figure 16: Standard Deviation for Ka-Band Significant Wave Height

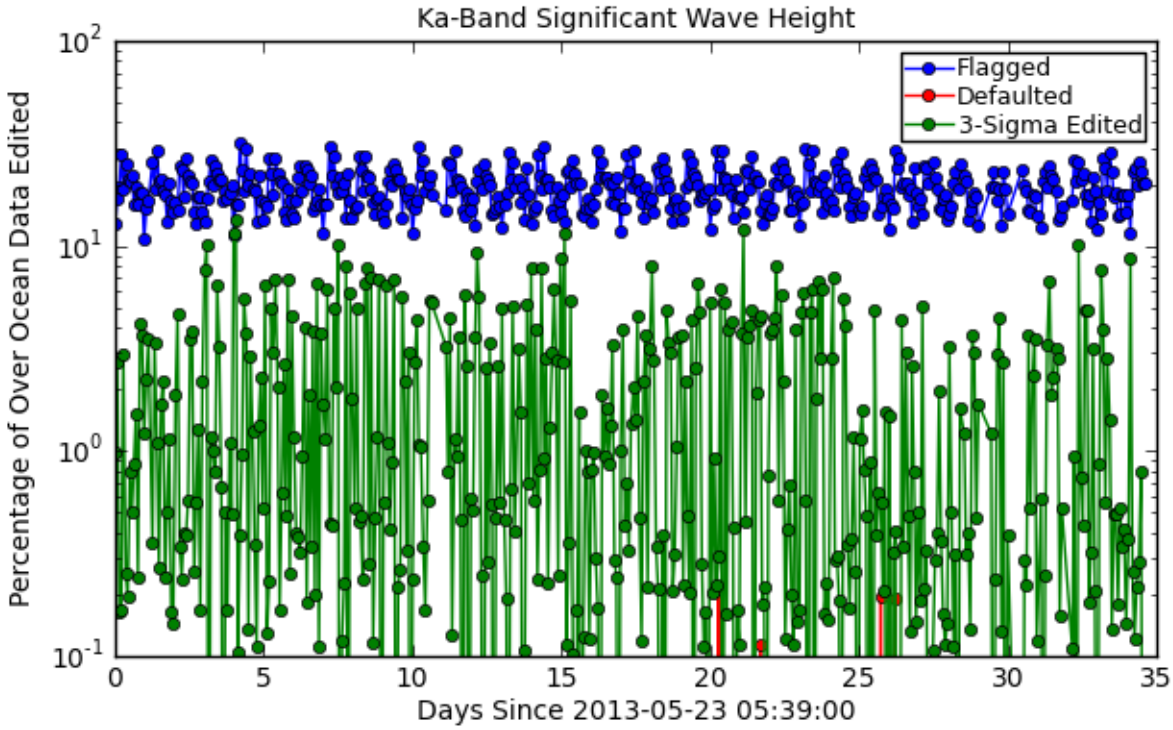

Figure 17: Flagged/Edited Data Points for Ka-Band Significant Wave Height

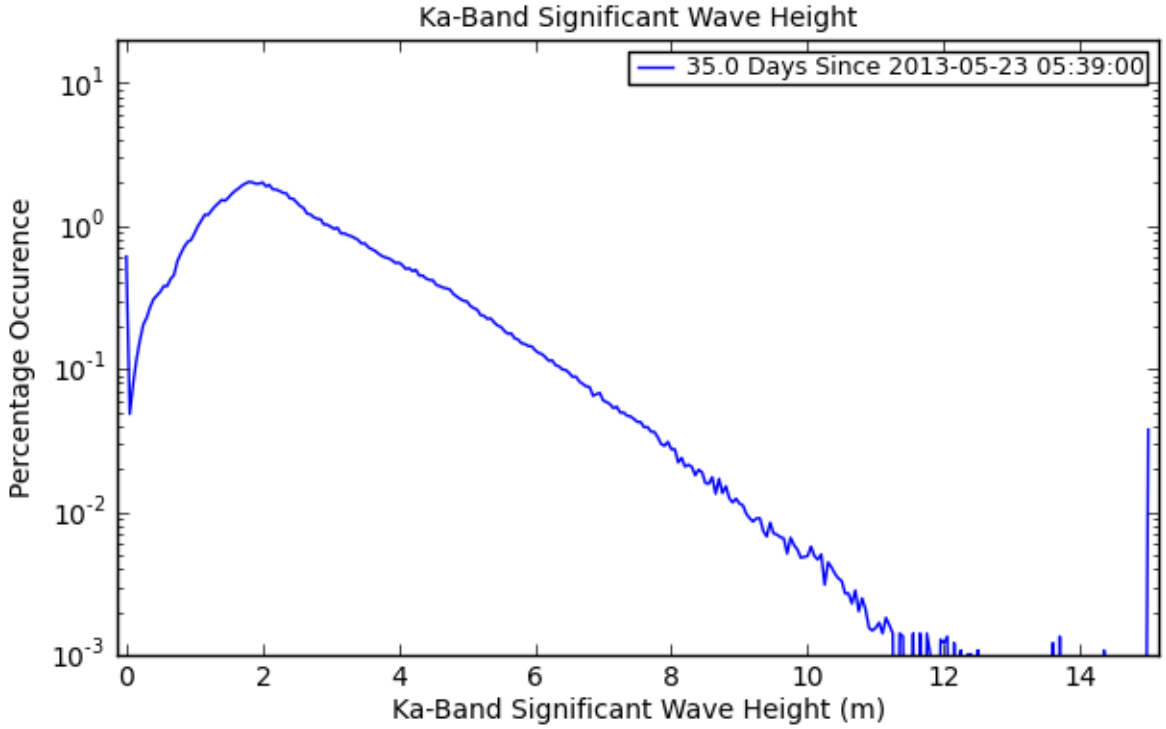

Figure 18: Histogram for Ka-Band Significant Wave Height

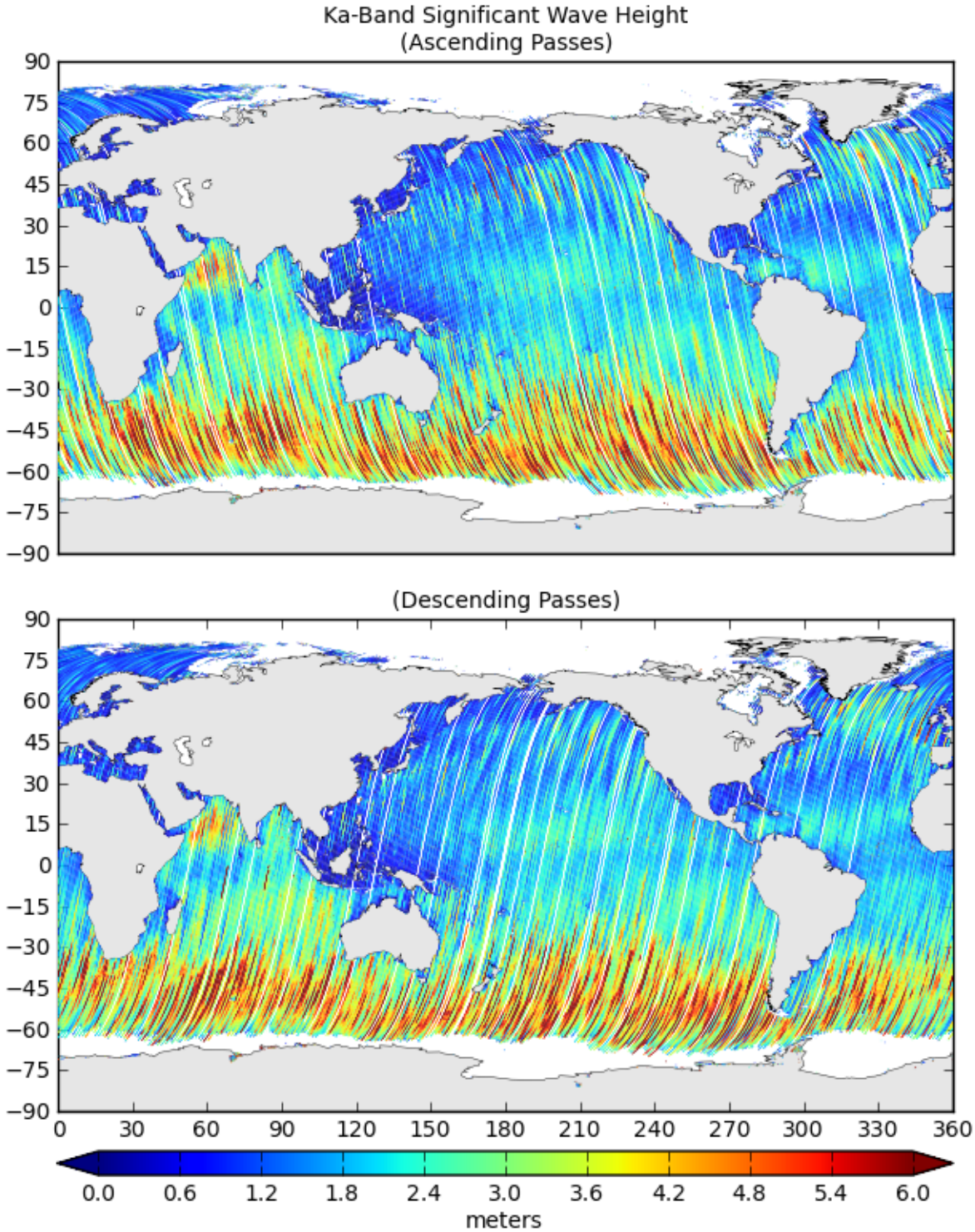

Figure 19: Map of Values for Ka-Band Significant Wave Height

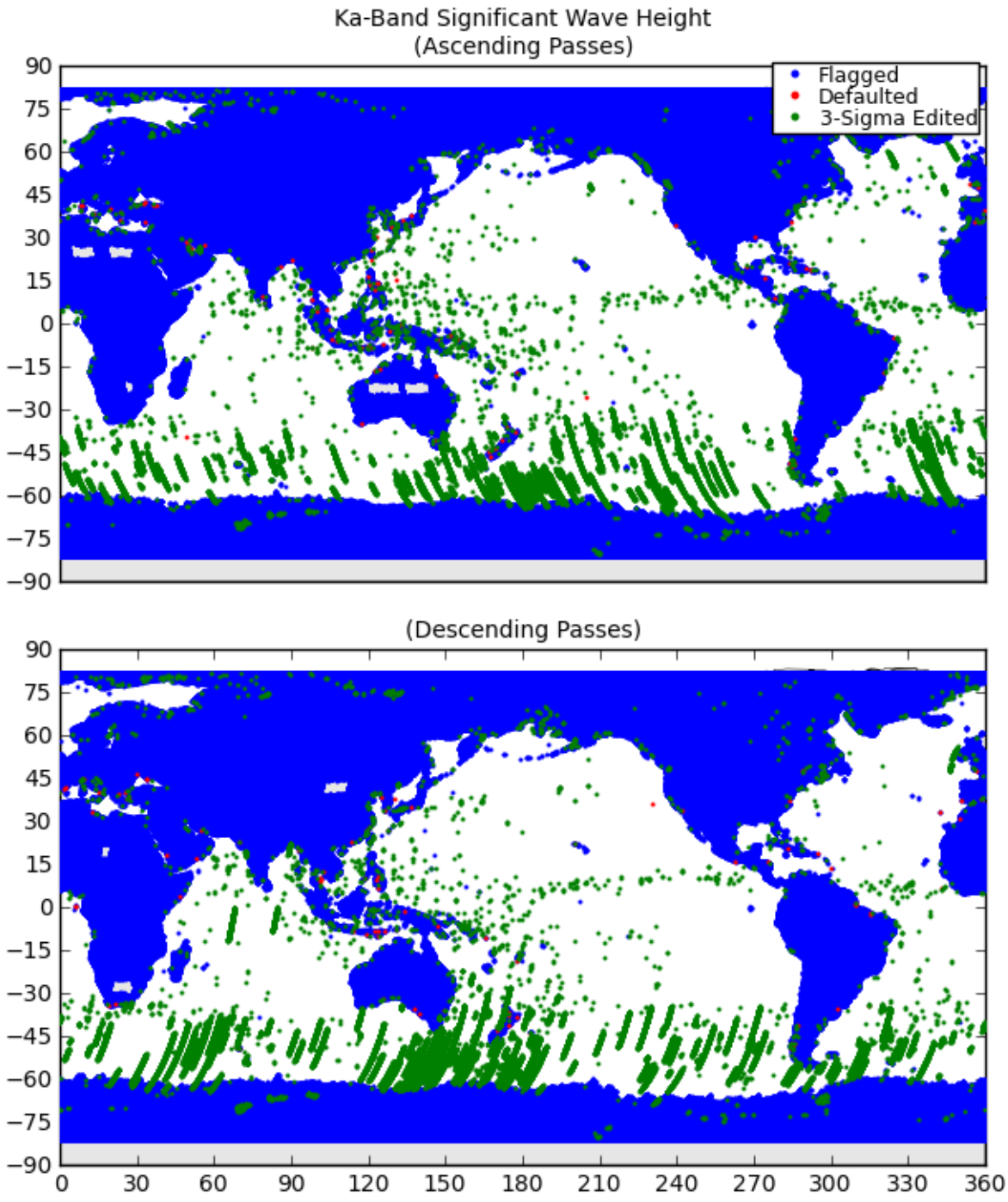

Figure 20: Map of Flagged/Edited Points for Ka-Band Significant Wave Height

5 Altimeter Wind Speed Plots

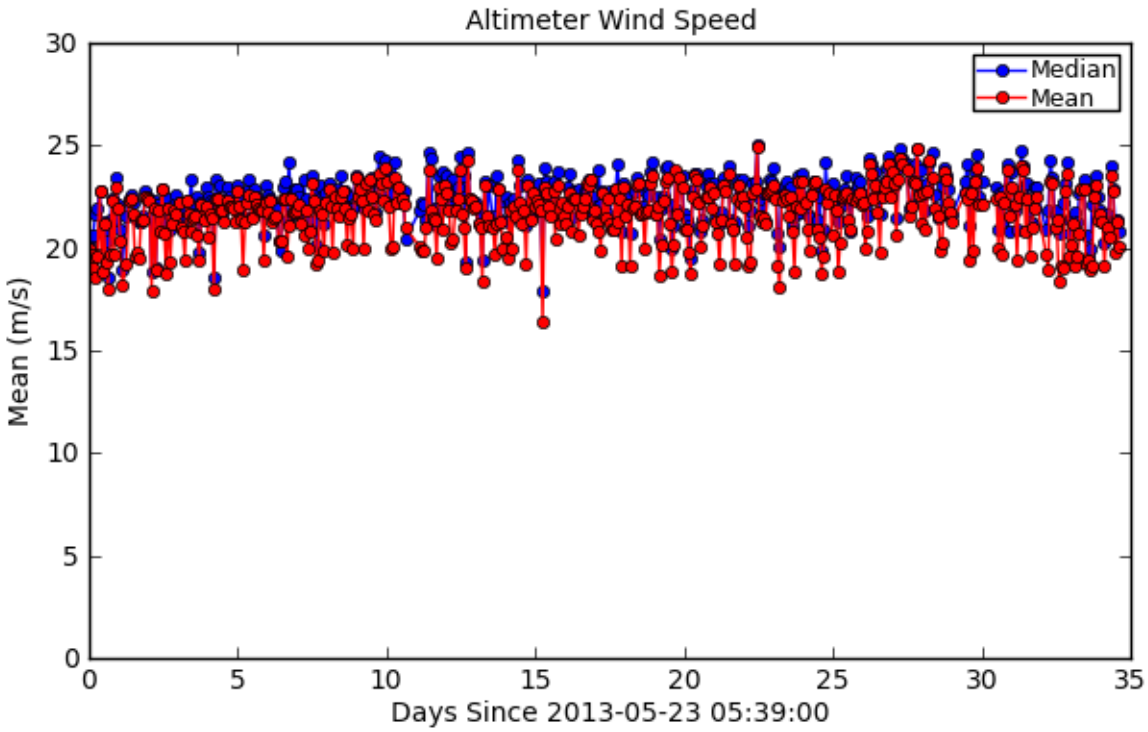

Figure 21: Mean/Median for Altimeter Wind Speed

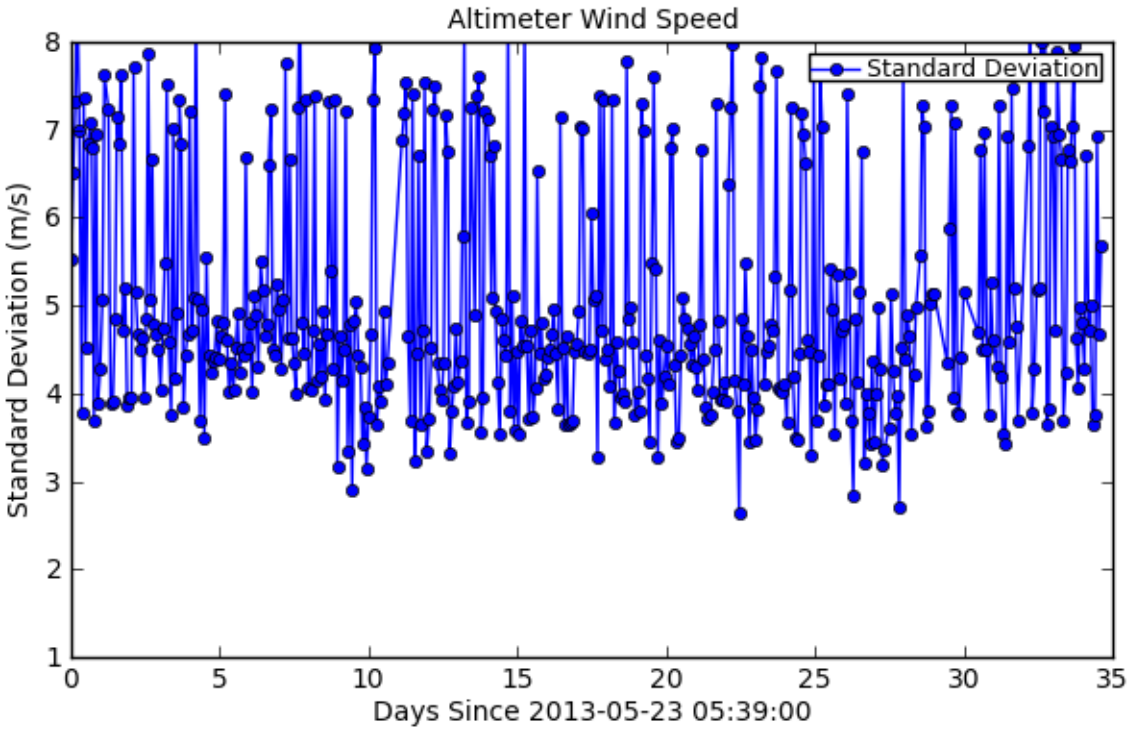

Figure 22: Standard Deviation for Altimeter Wind Speed

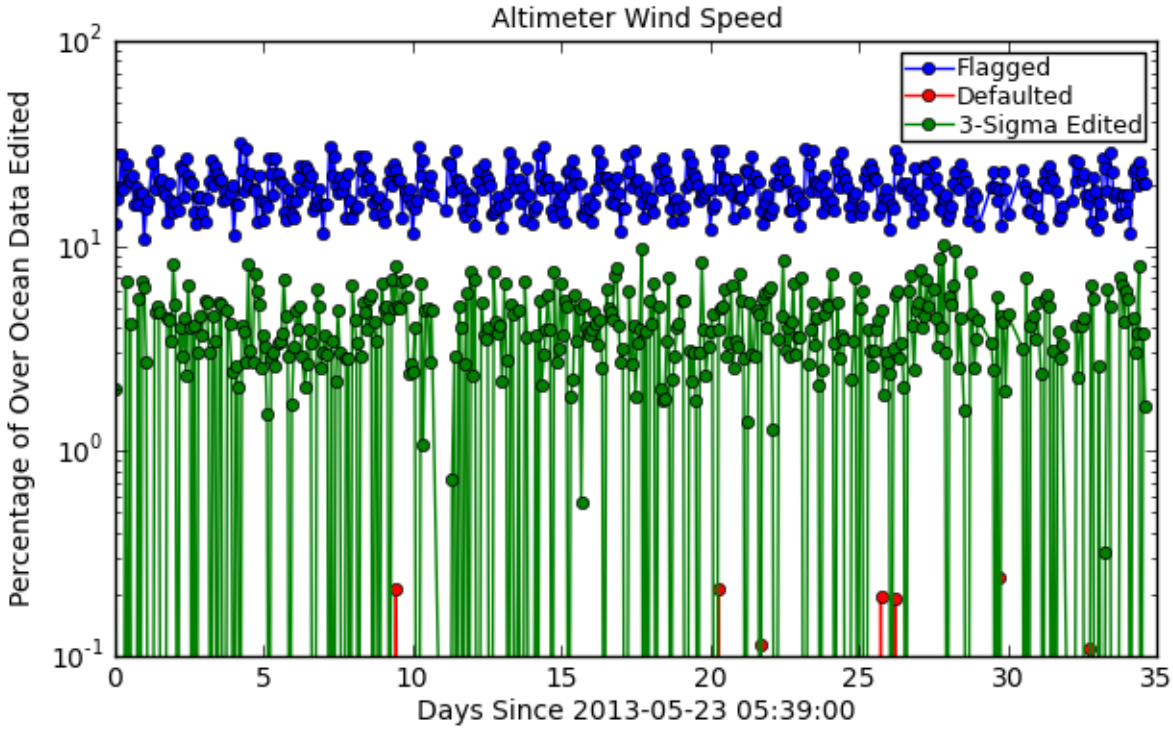

Figure 23: Flagged/Edited Data Points for Altimeter Wind Speed

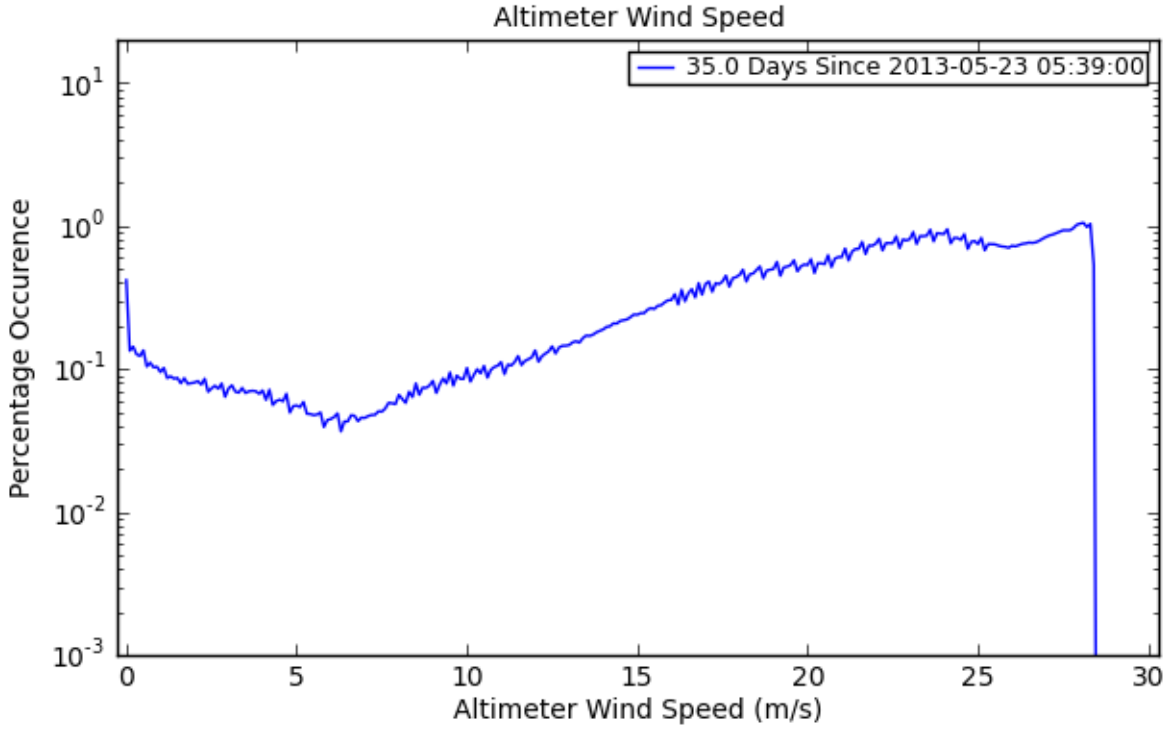

Figure 24: Histogram for Altimeter Wind Speed

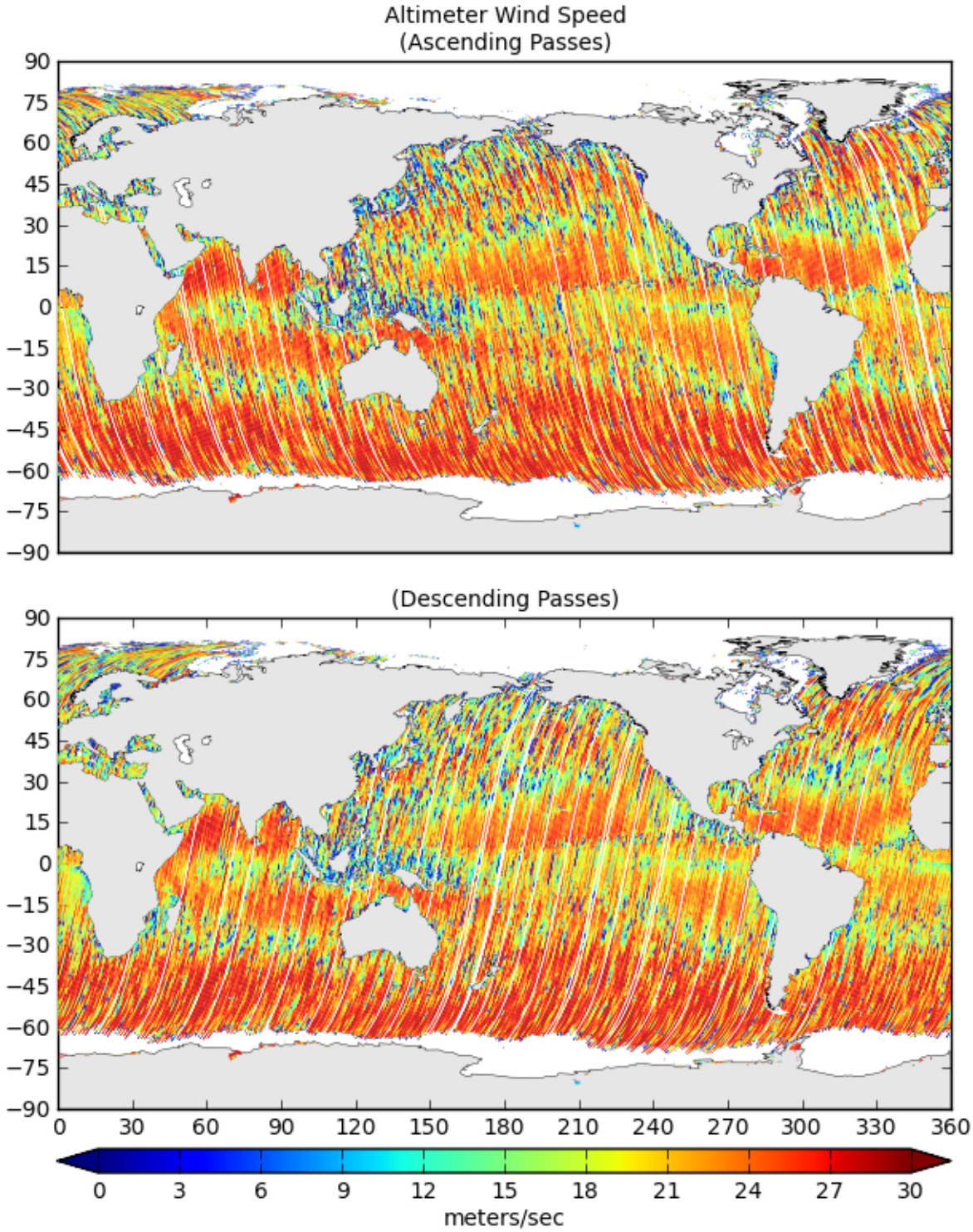

Figure 25: Map of Values for Altimeter Wind Speed

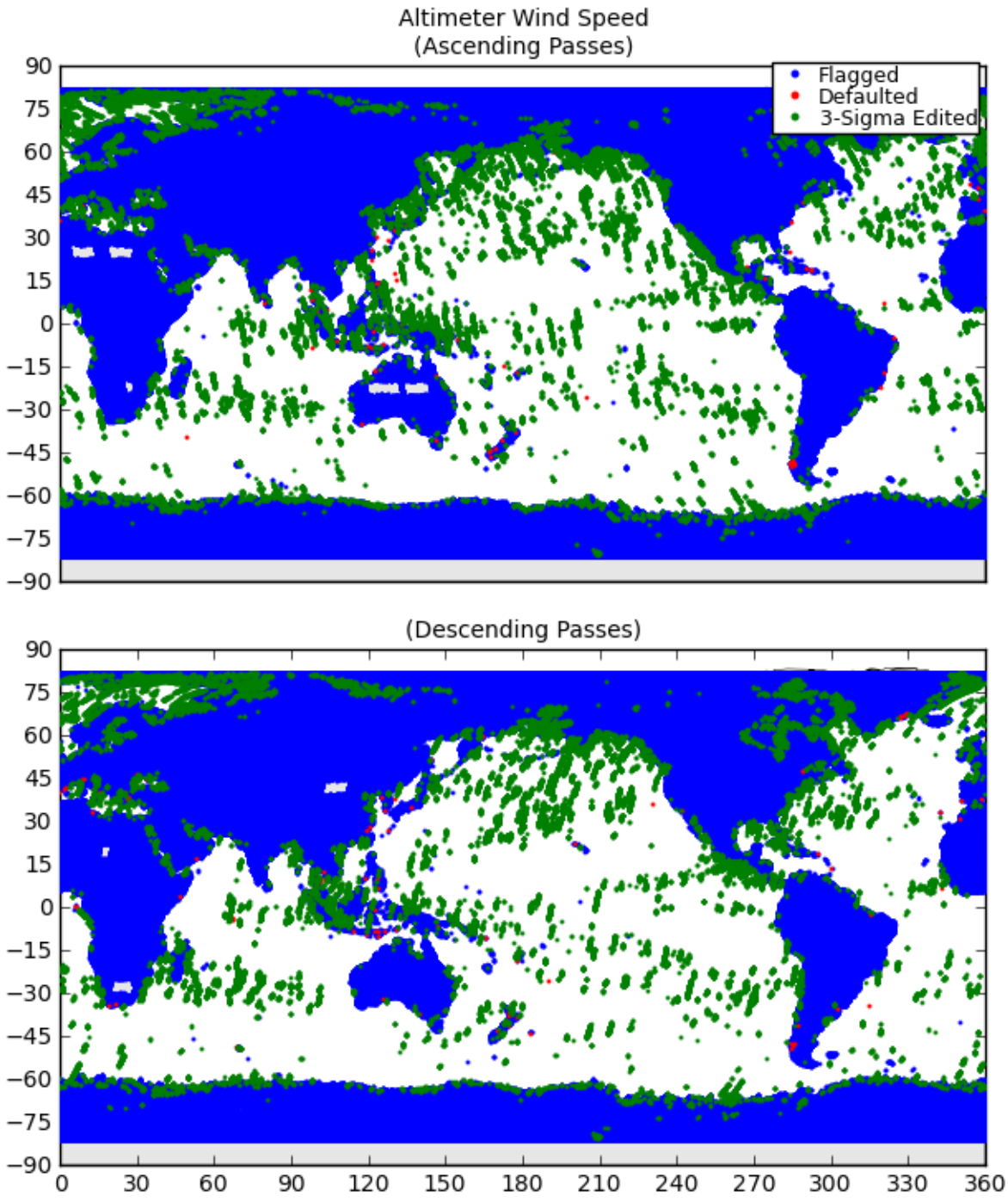

Figure 26: Map of Flagged/Edited Points for Altimeter Wind Speed

6 Ka-Band Backscatter Coefficient Plots

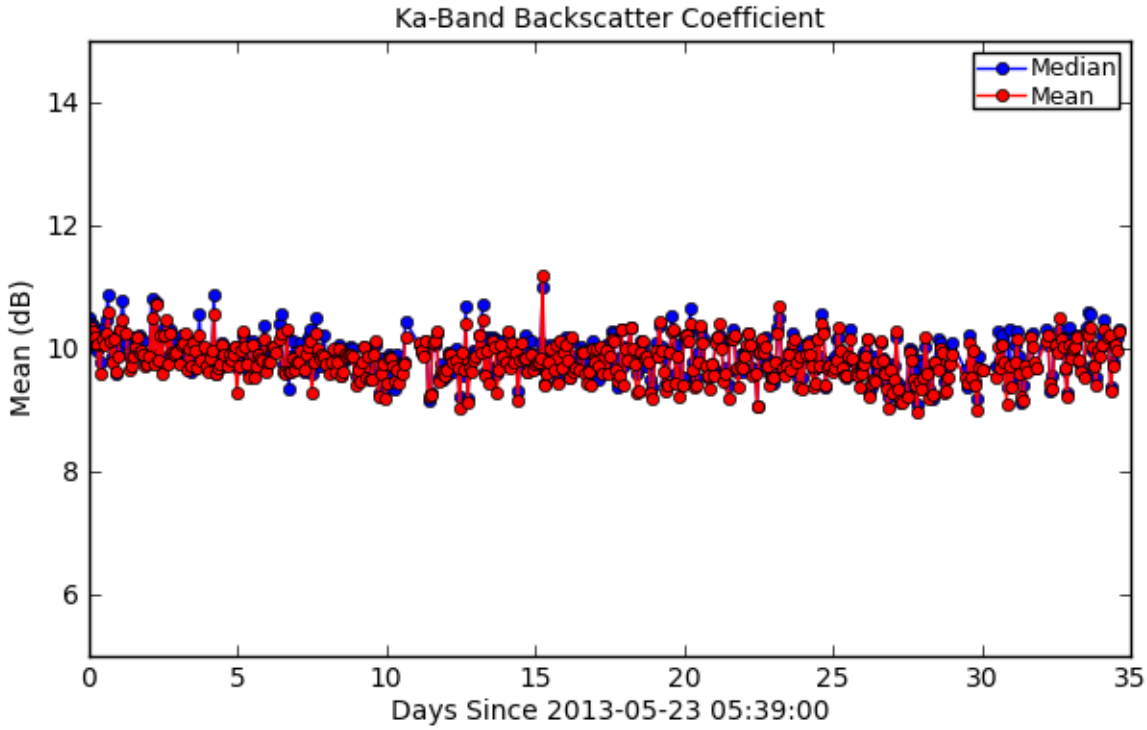

Figure 27: Mean/Median for Ka-Band Backscatter Coefficient

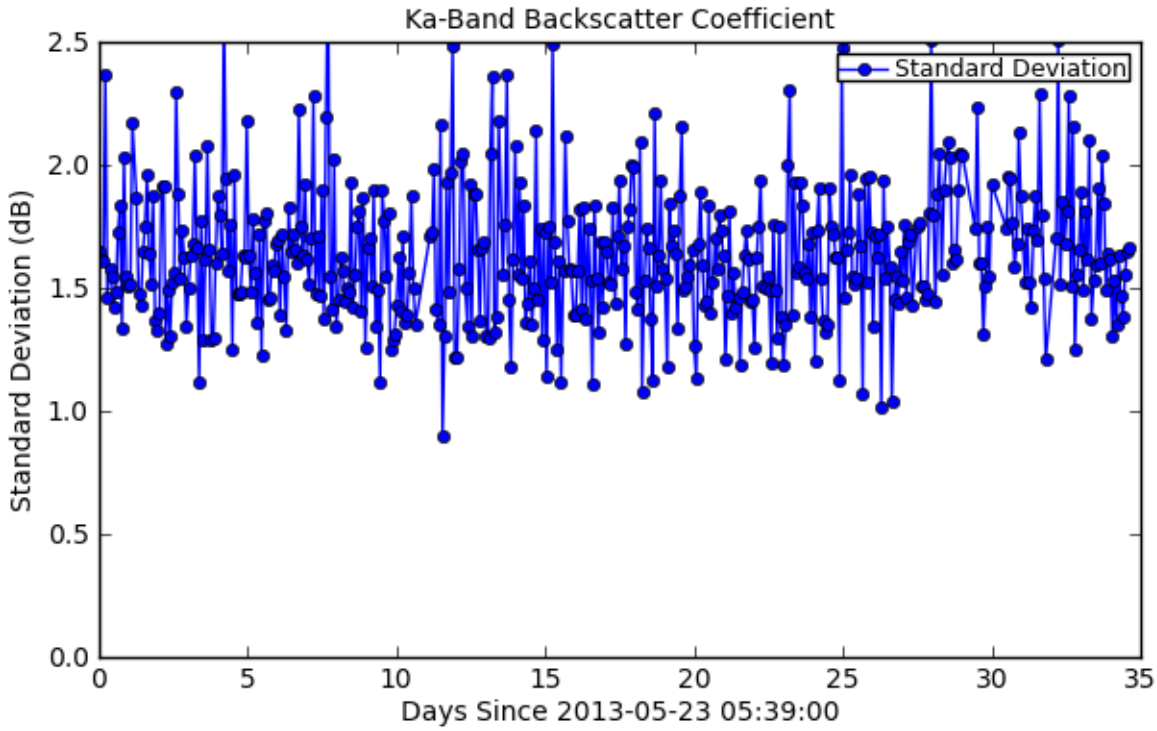

Figure 28: Standard Deviation for Ka-Band Backscatter Coefficient

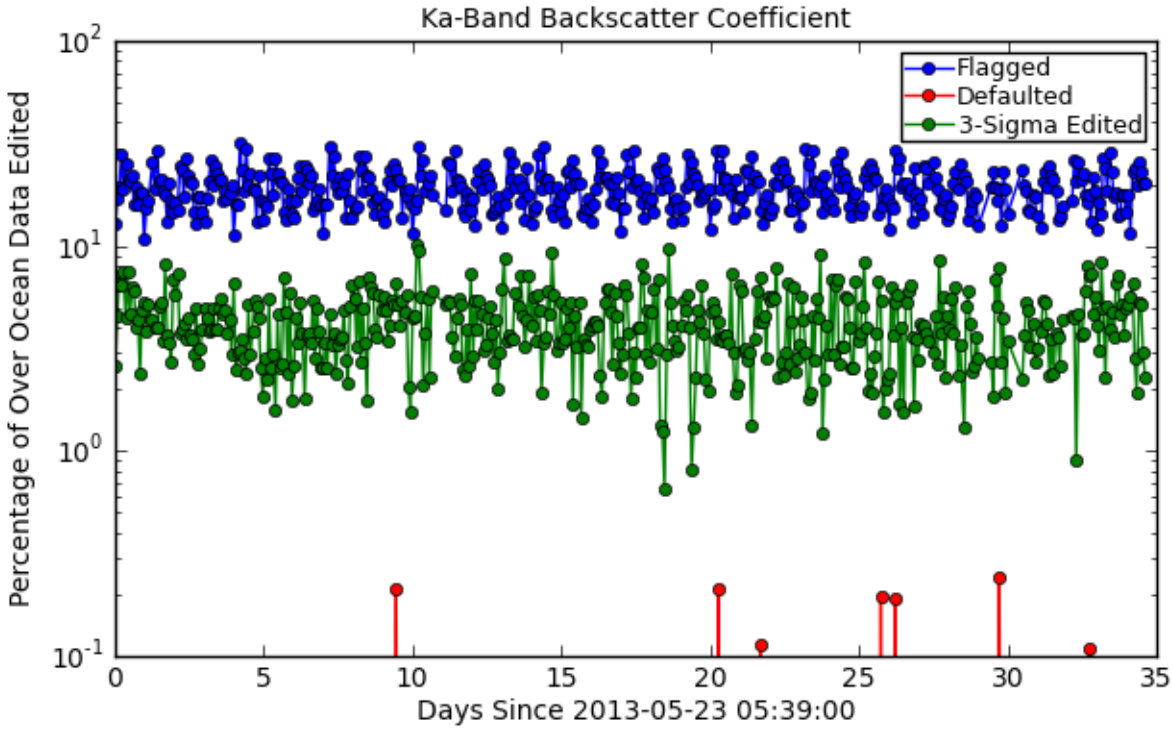

Figure 29: Flagged/Edited Data Points for Ka-Band Backscatter Coefficient

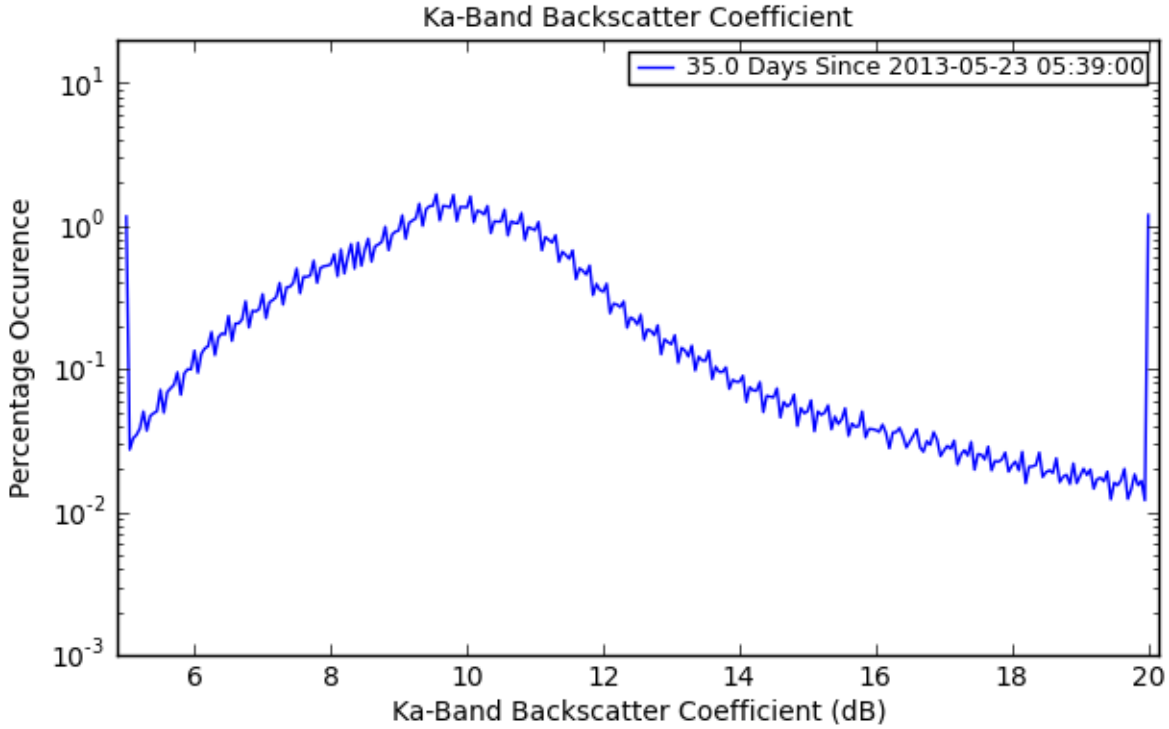

Figure 30: Histogram for Ka-Band Backscatter Coefficient

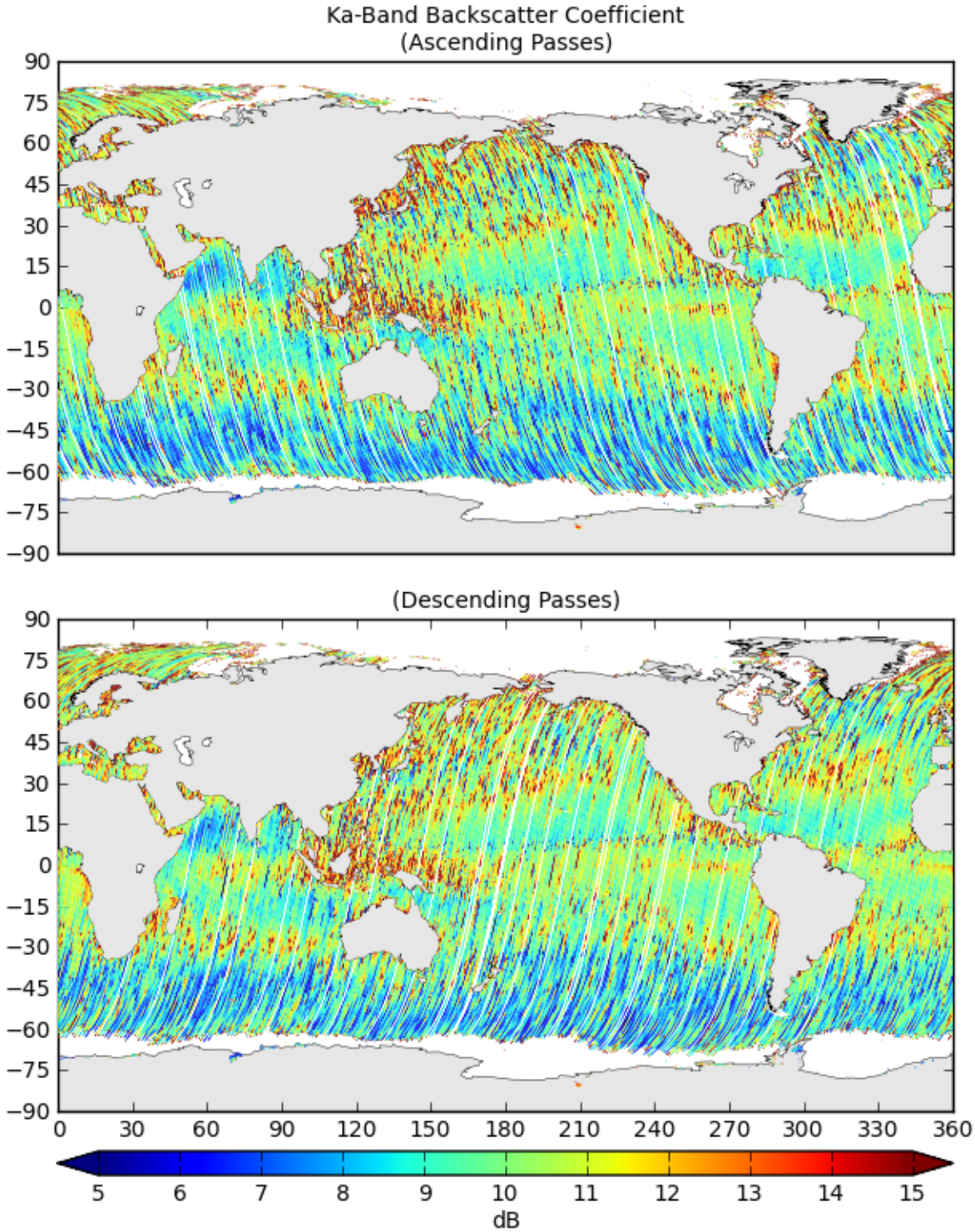

Figure 31: Map of Values for Ka-Band Backscatter Coefficient

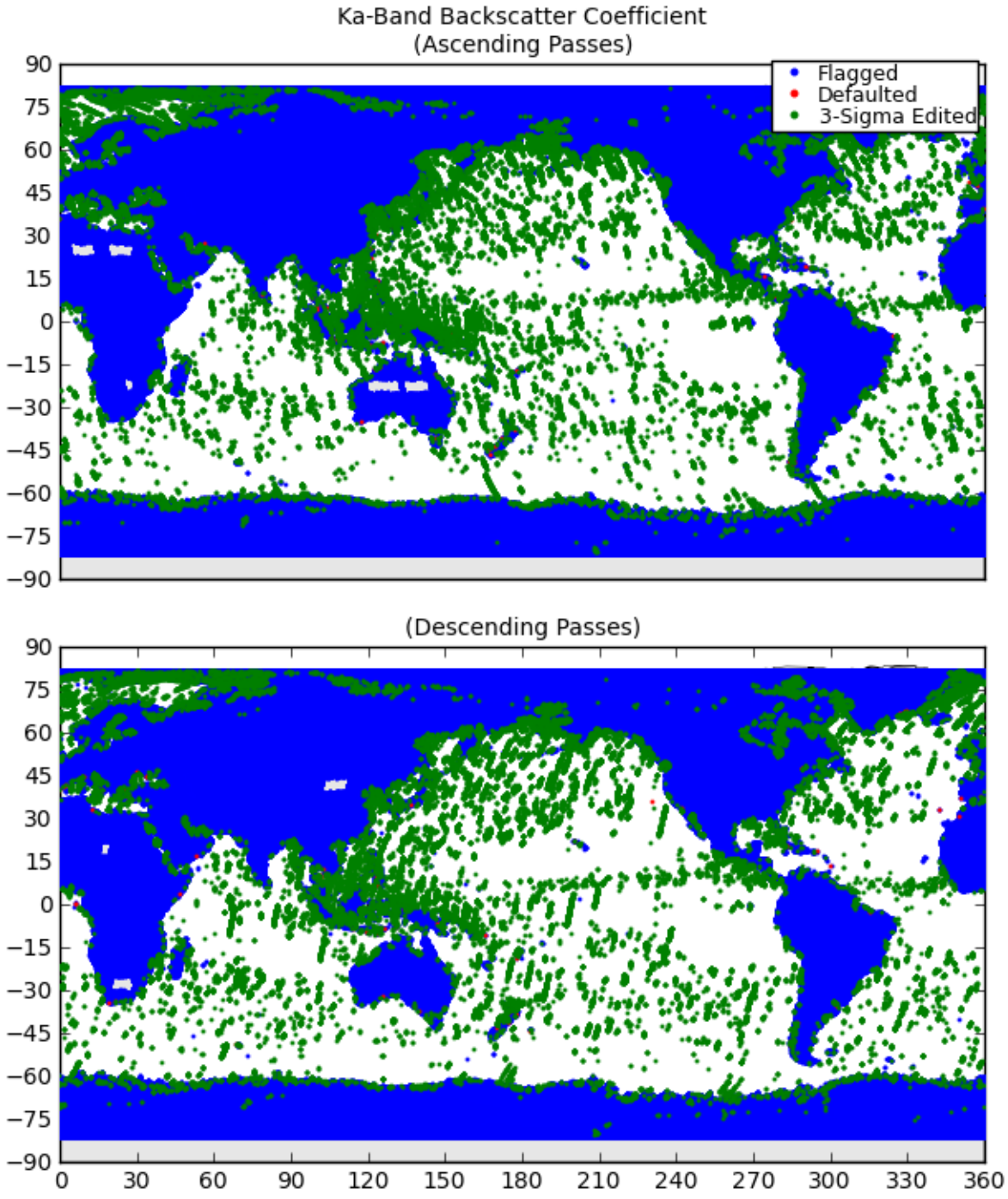

Figure 32: Map of Flagged/Edited Points for Ka-Band Backscatter Coefficient

7 Dry Troposphere Path Delay Plots

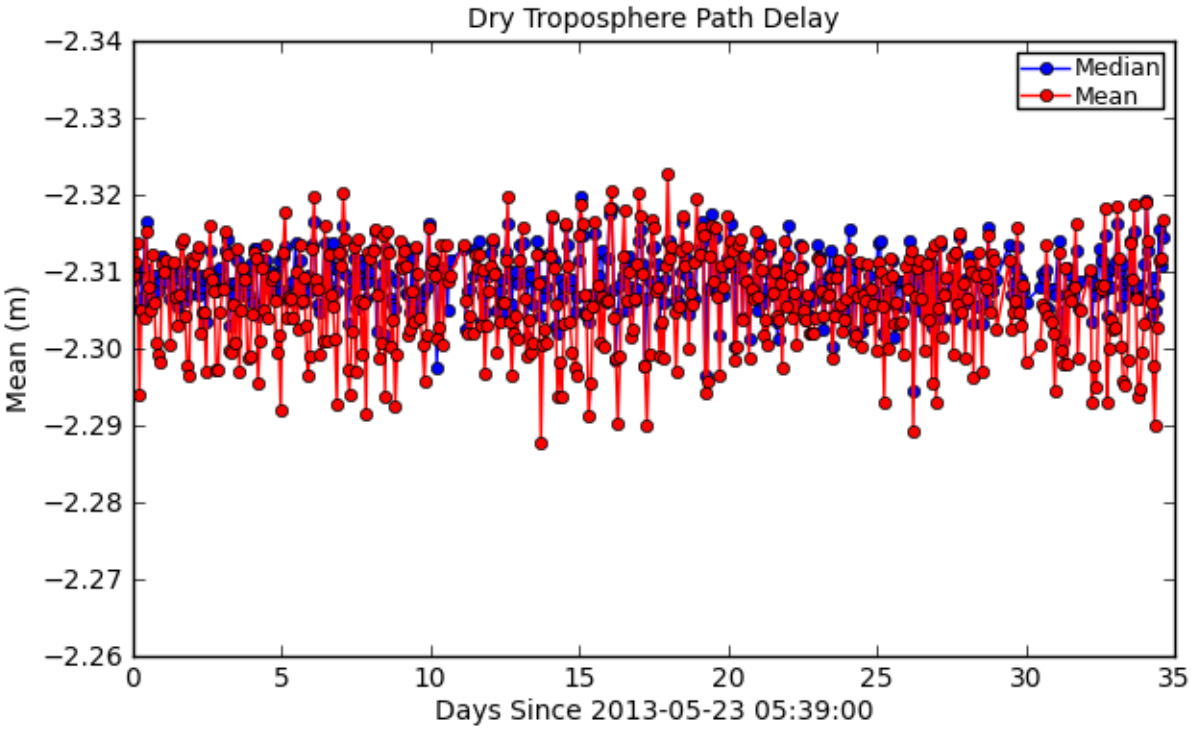

Figure 33: Mean/Median for Dry Troposphere Path Delay

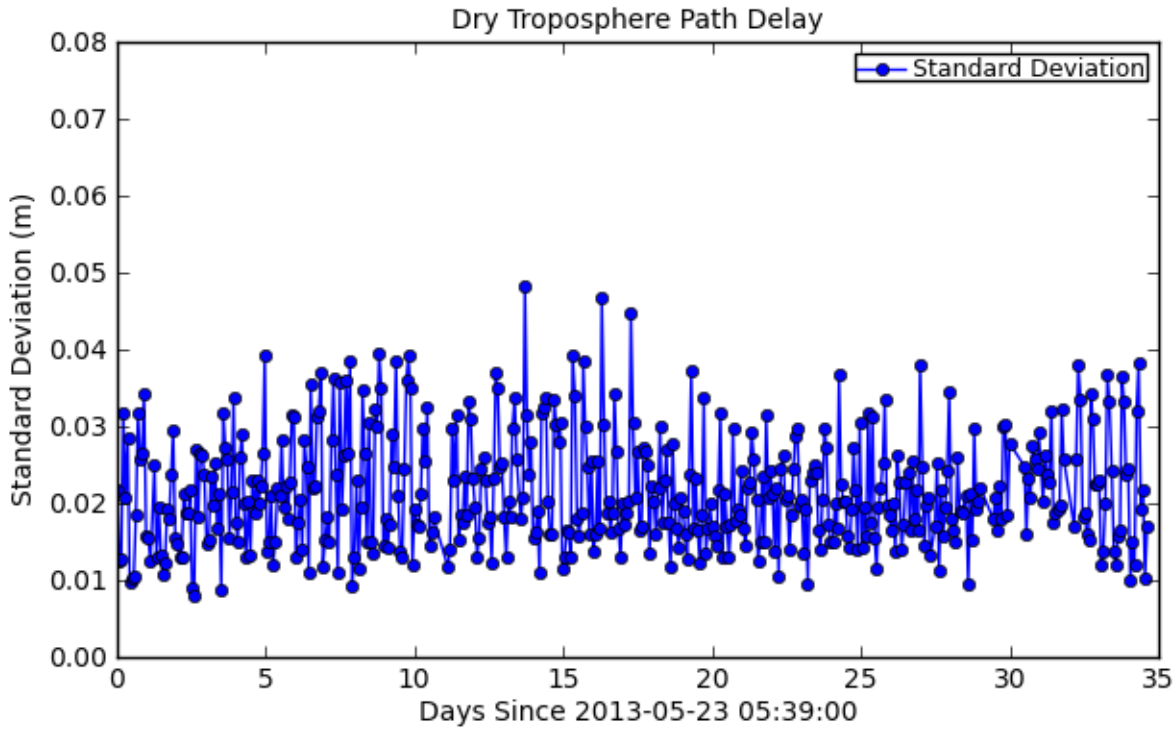

Figure 34: Standard Deviation for Dry Troposphere Path Delay

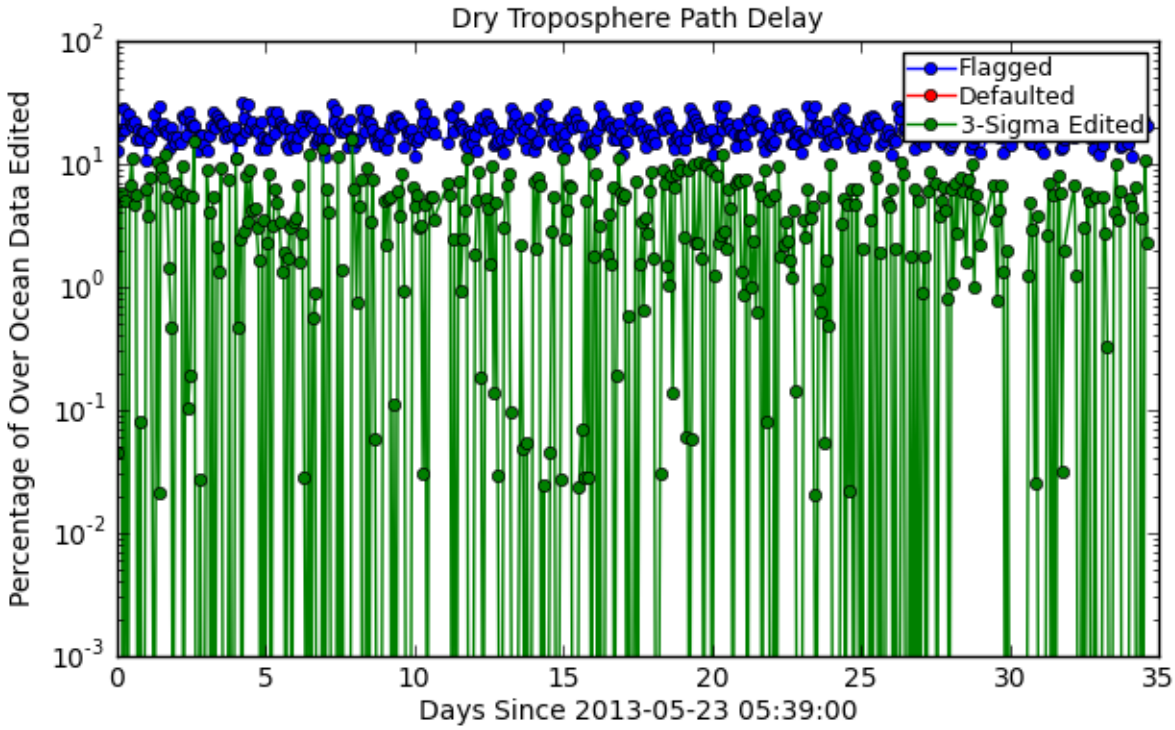

Figure 35: Flagged/Edited Data Points for Dry Troposphere Path Delay

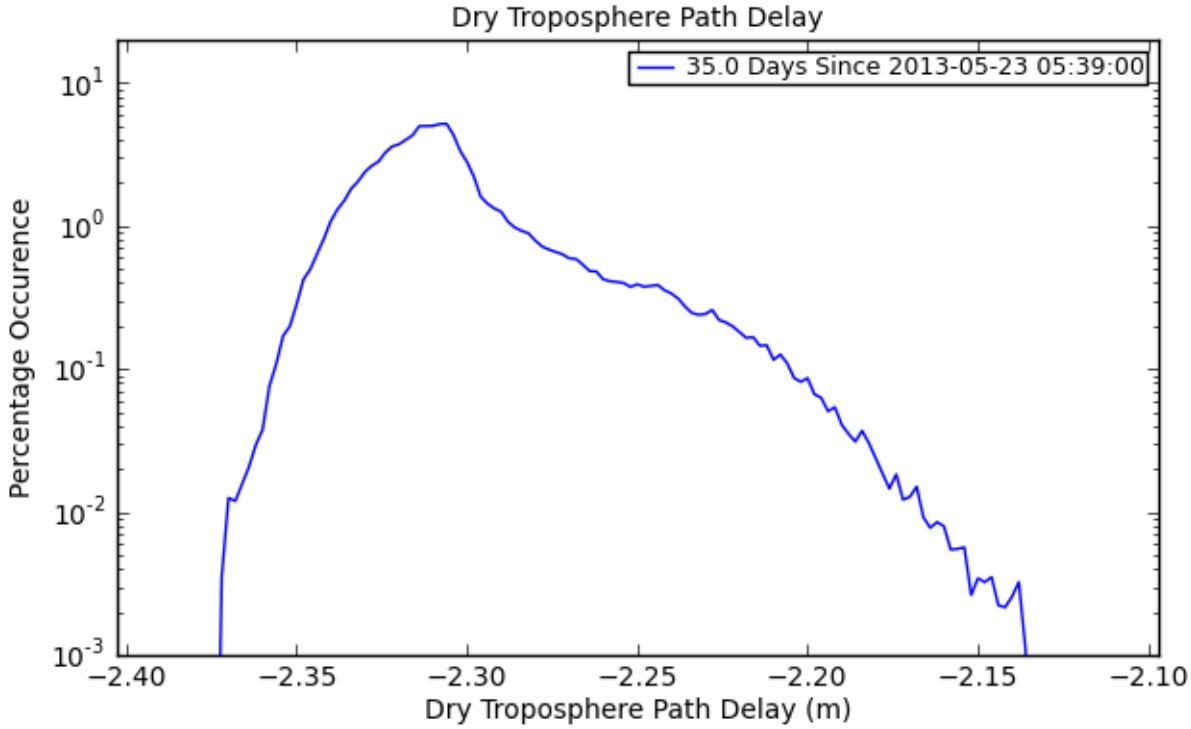

Figure 36: Histogram for Dry Troposphere Path Delay

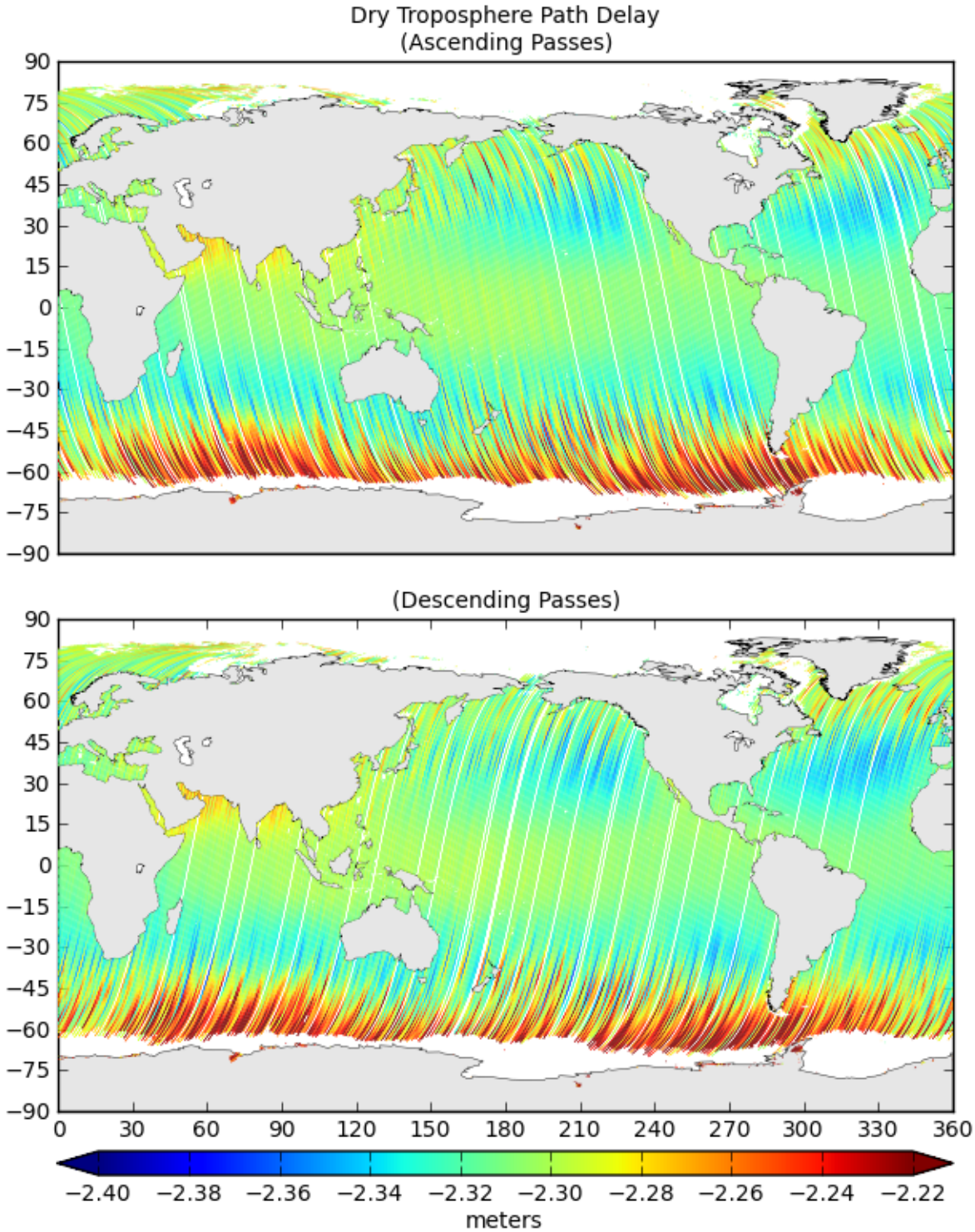

Figure 37: Map of Values for Dry Troposphere Path Delay

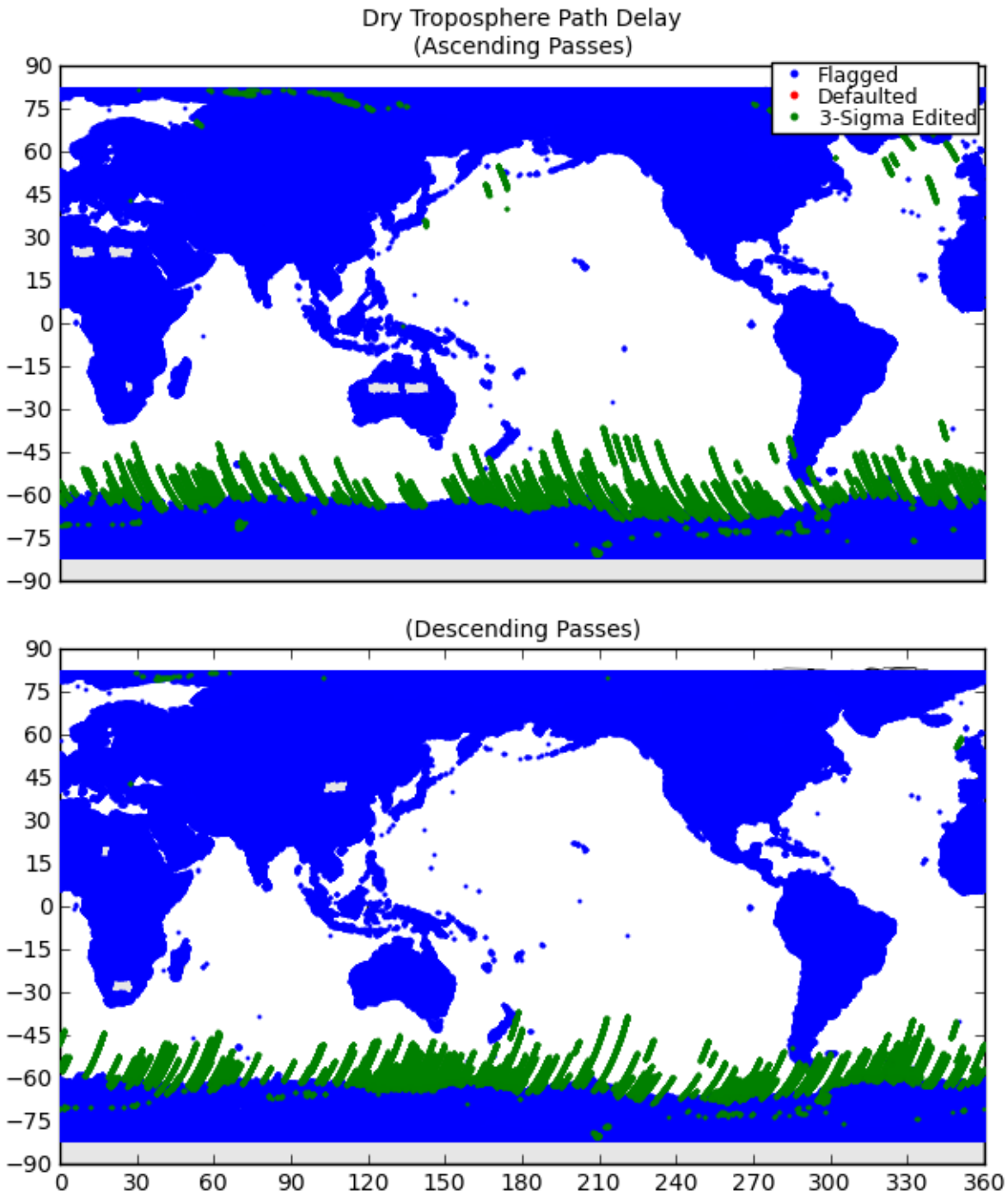

Figure 38: Map of Flagged/Edited Points for Dry Troposphere Path Delay

8 Radiometer Wet Troposphere Path Delay Plots

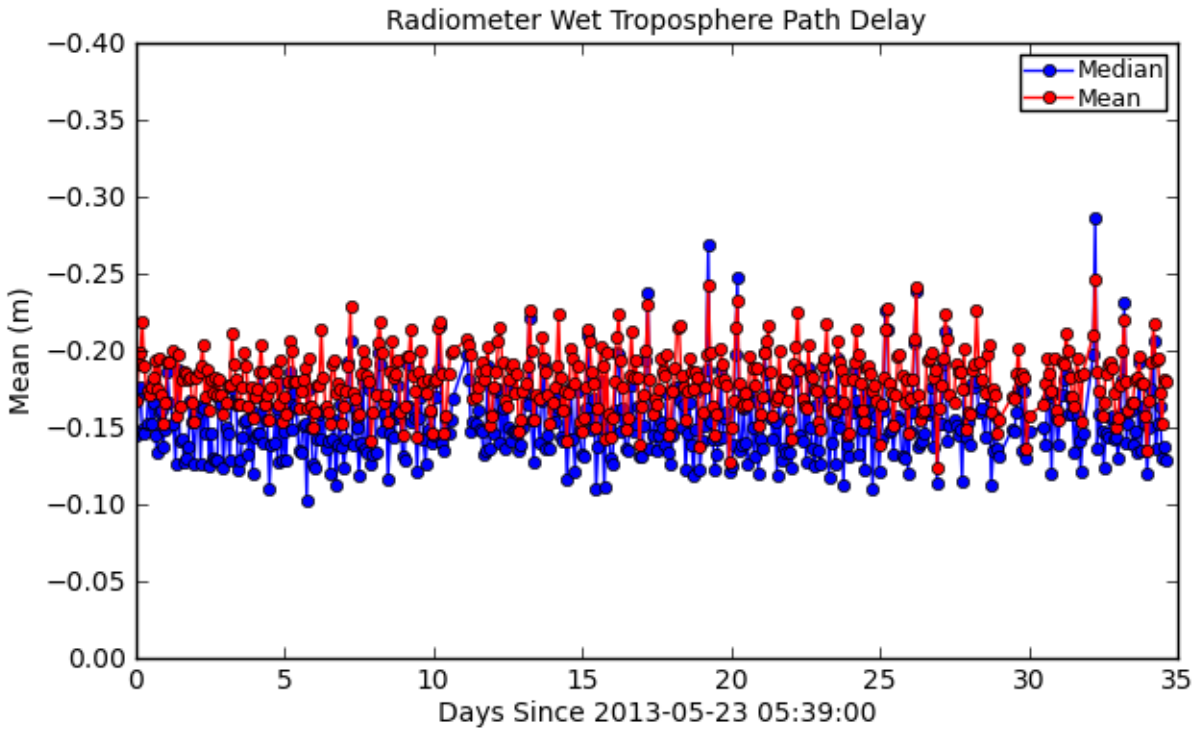

Figure 39: Mean/Median for Radiometer Wet Troposphere Path Delay

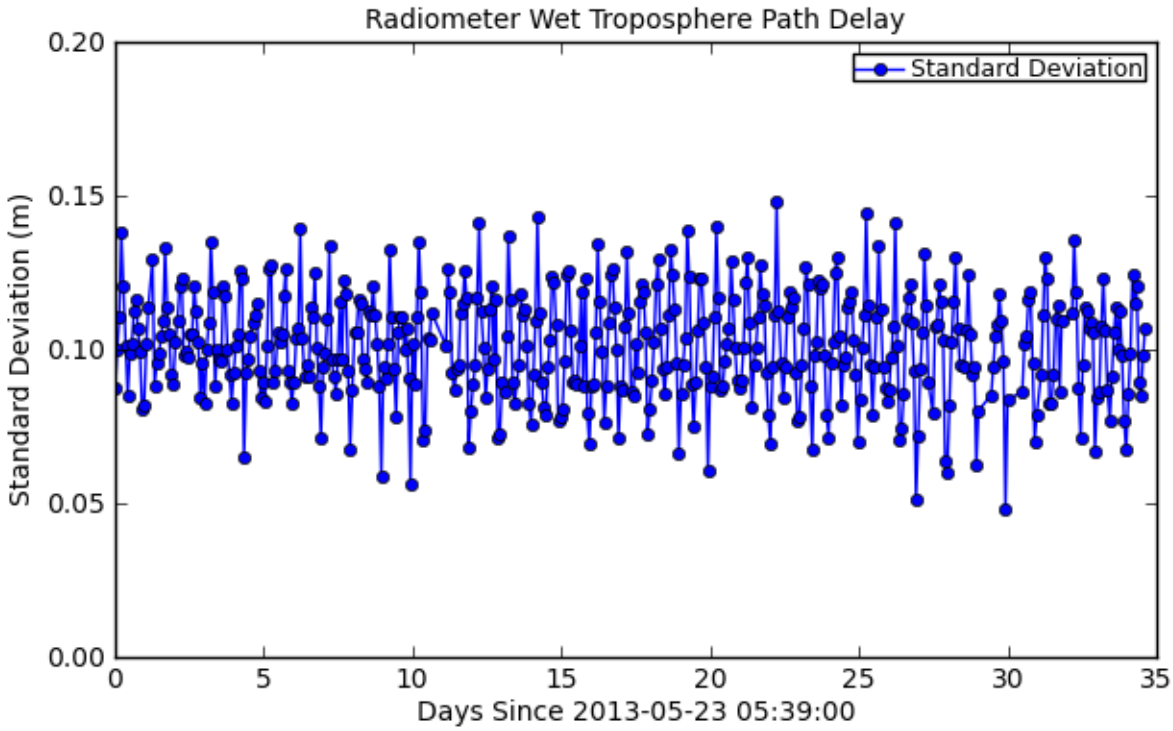

Figure 40: Standard Deviation for Radiometer Wet Troposphere Path Delay

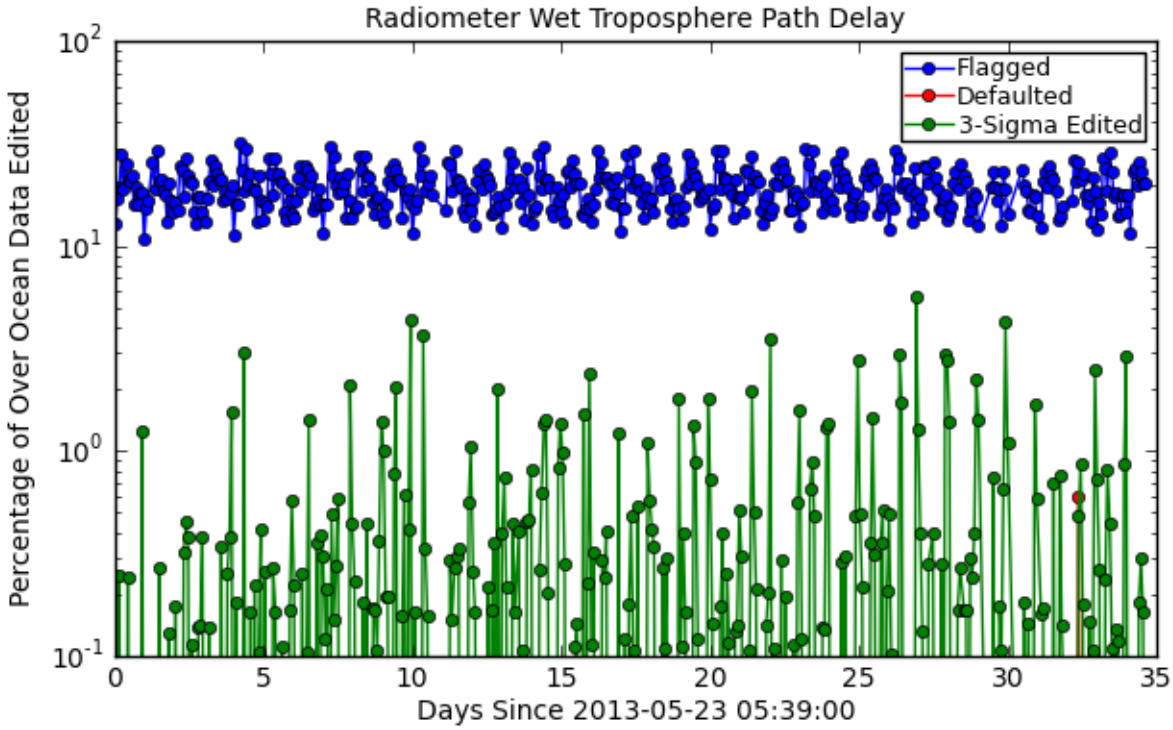

Figure 41: Flagged/Edited Data Points for Radiometer Wet Troposphere Path Delay

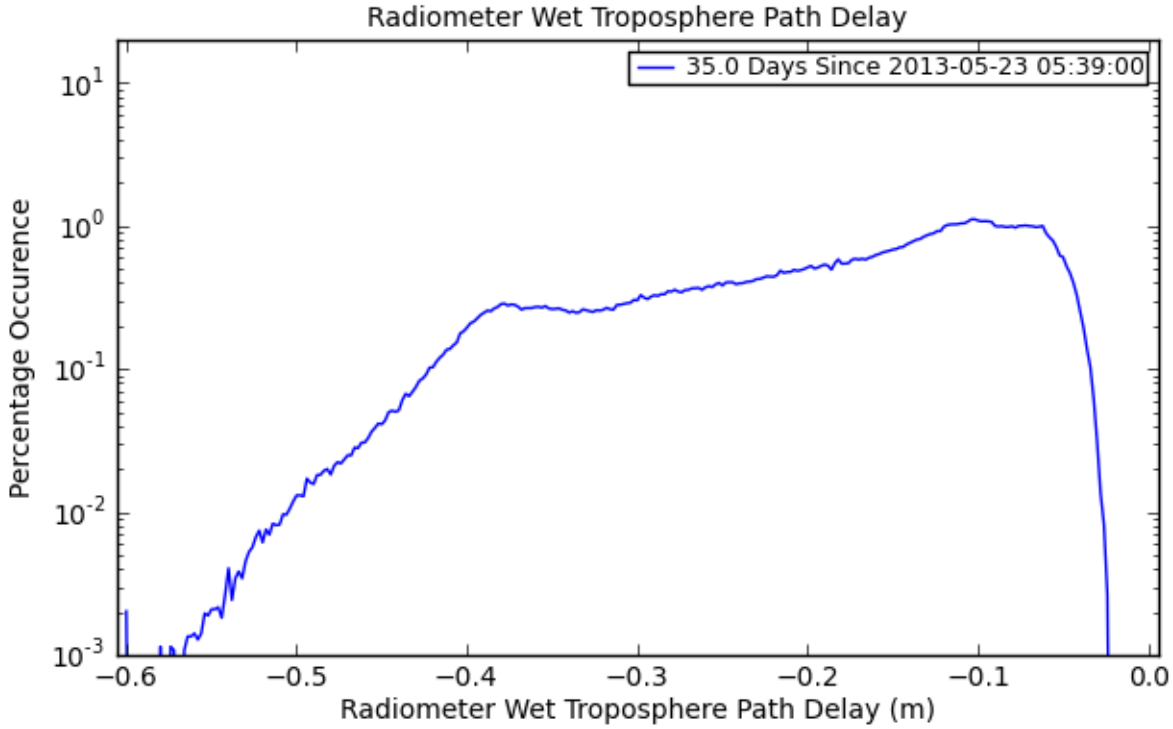

Figure 42: Histogram for Radiometer Wet Troposphere Path Delay

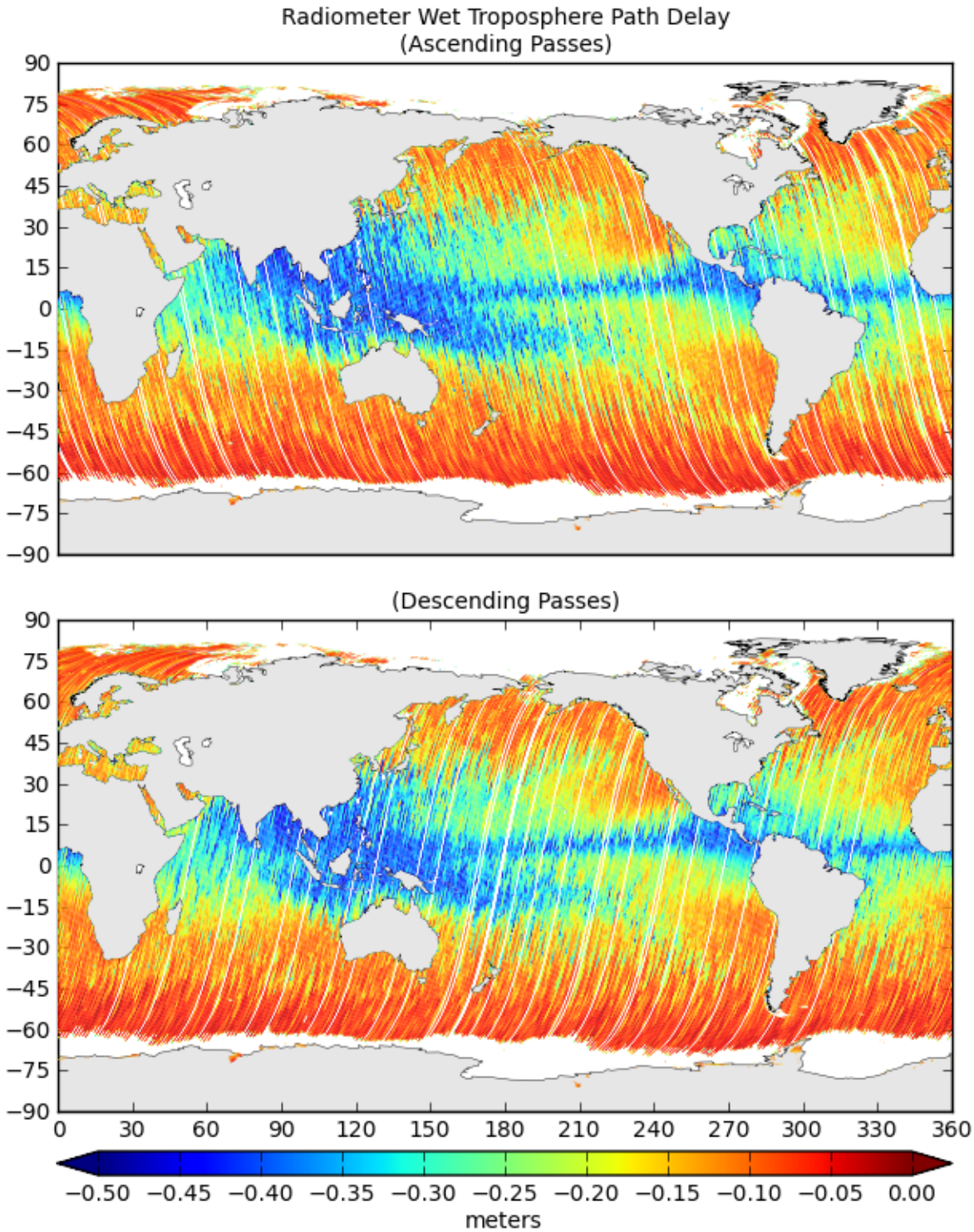

Figure 43: Map of Values for Radiometer Wet Troposphere Path Delay

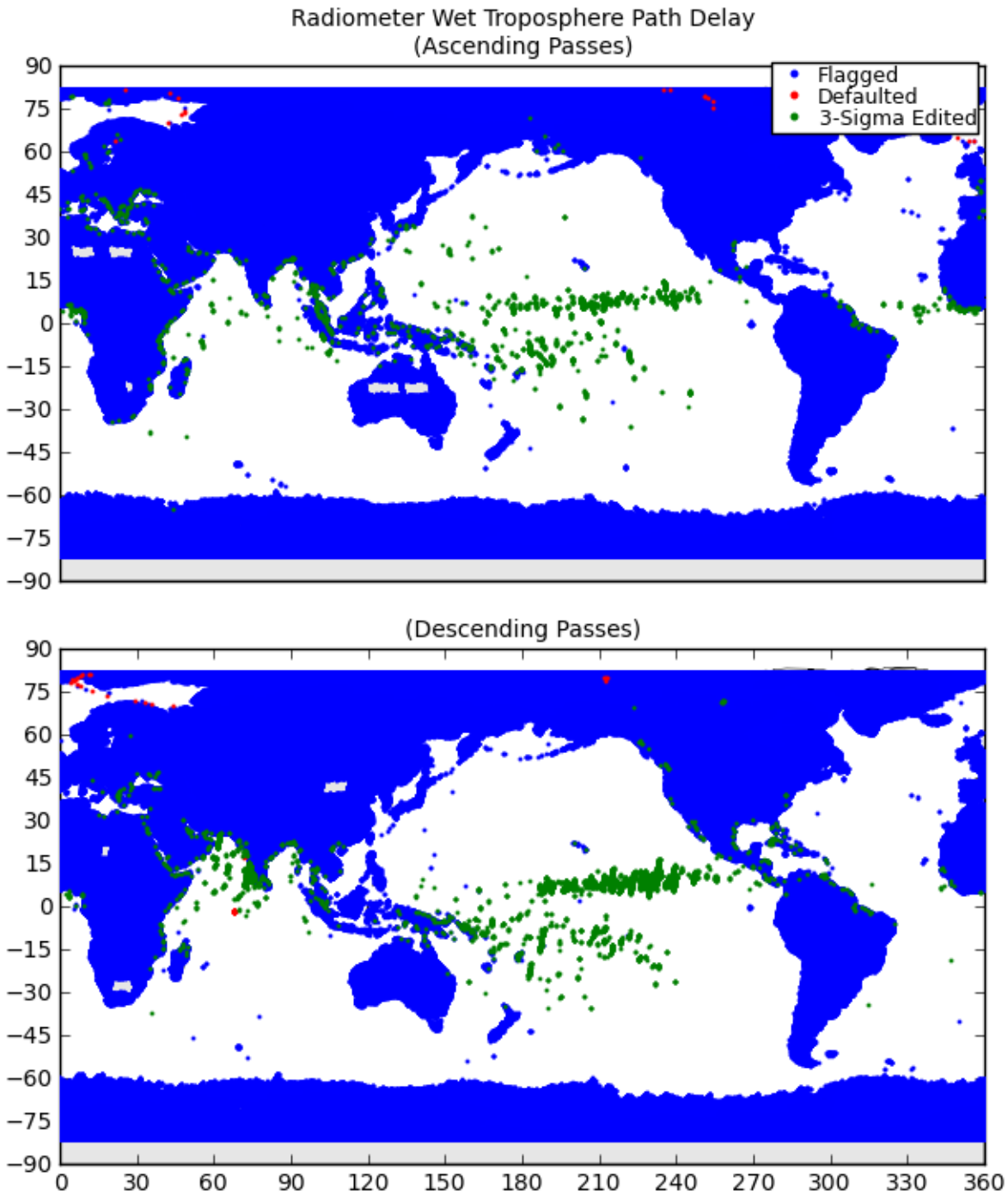

Figure 44: Map of Flagged/Edited Points for Radiometer Wet Troposphere Path Delay

9 Model Wet Troposphere Path Delay Plots

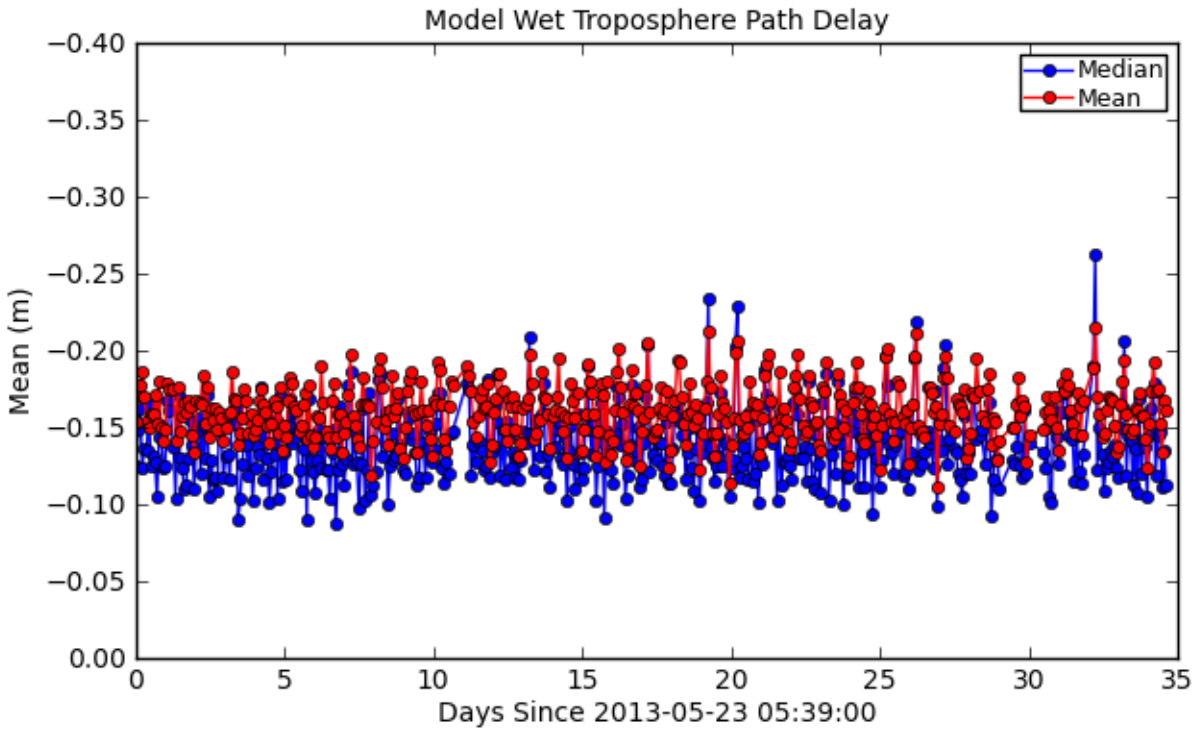

Figure 45: Mean/Median for Model Wet Troposphere Path Delay

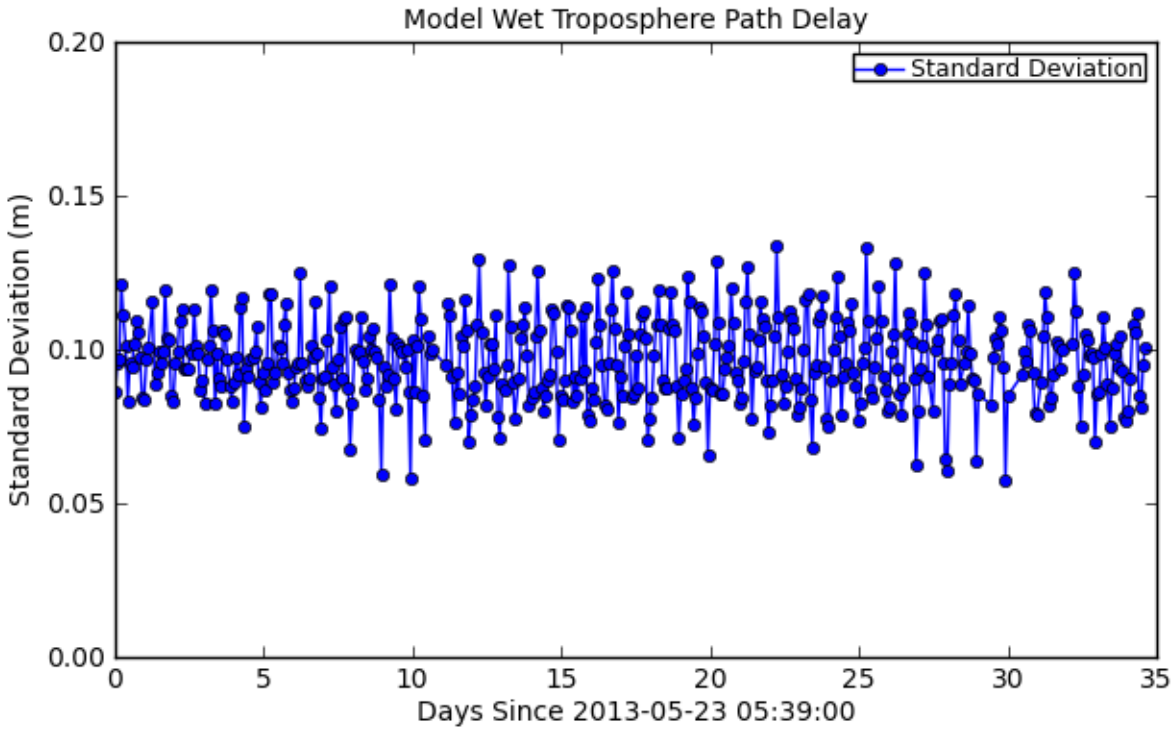

Figure 46: Standard Deviation for Model Wet Troposphere Path Delay

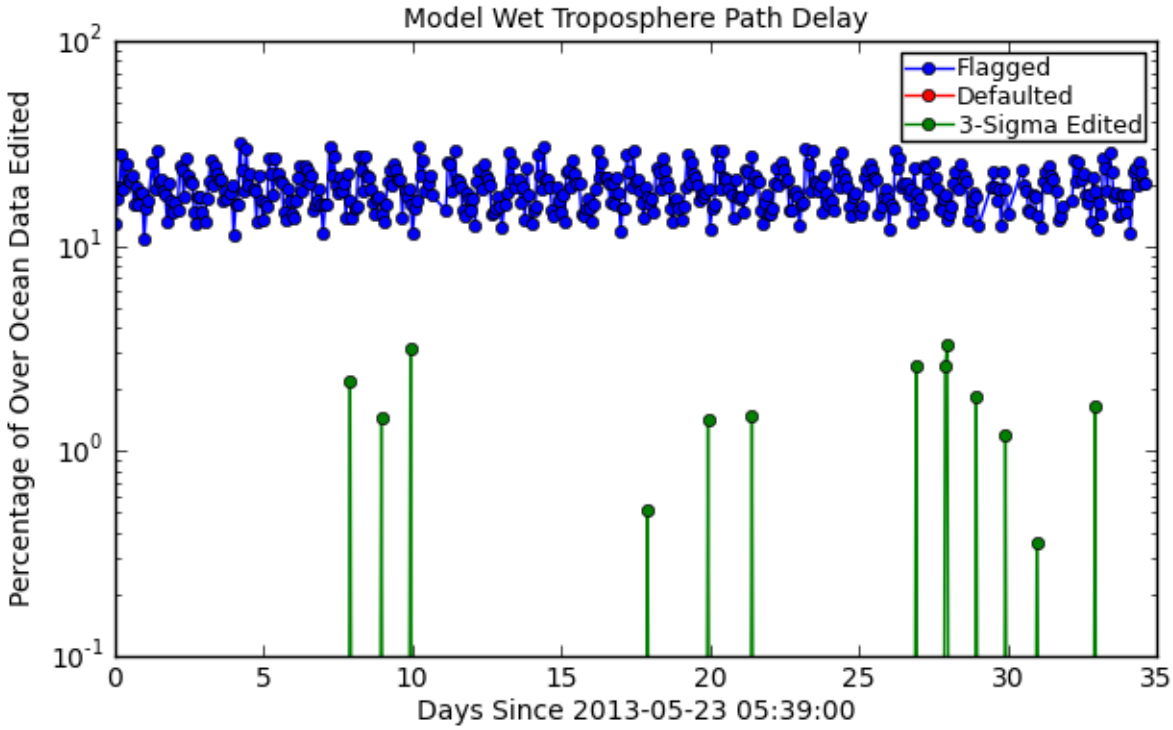

Figure 47: Flagged/Edited Data Points for Model Wet Troposphere Path Delay

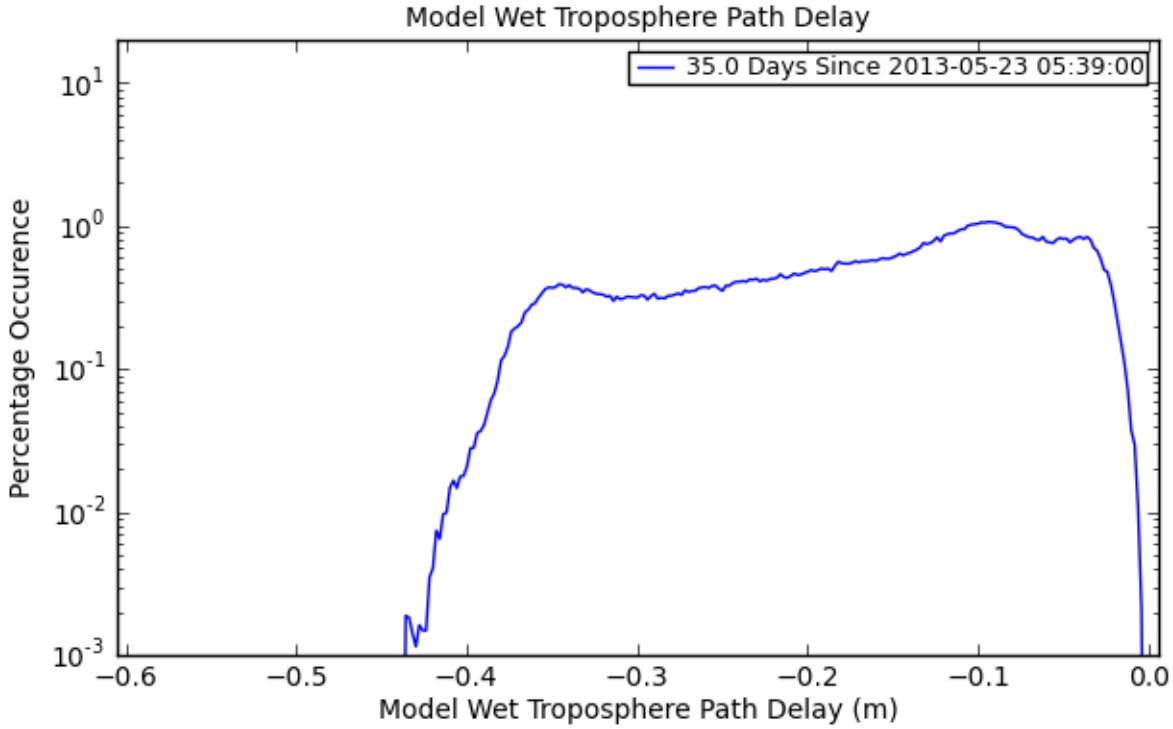

Figure 48: Histogram for Model Wet Troposphere Path Delay

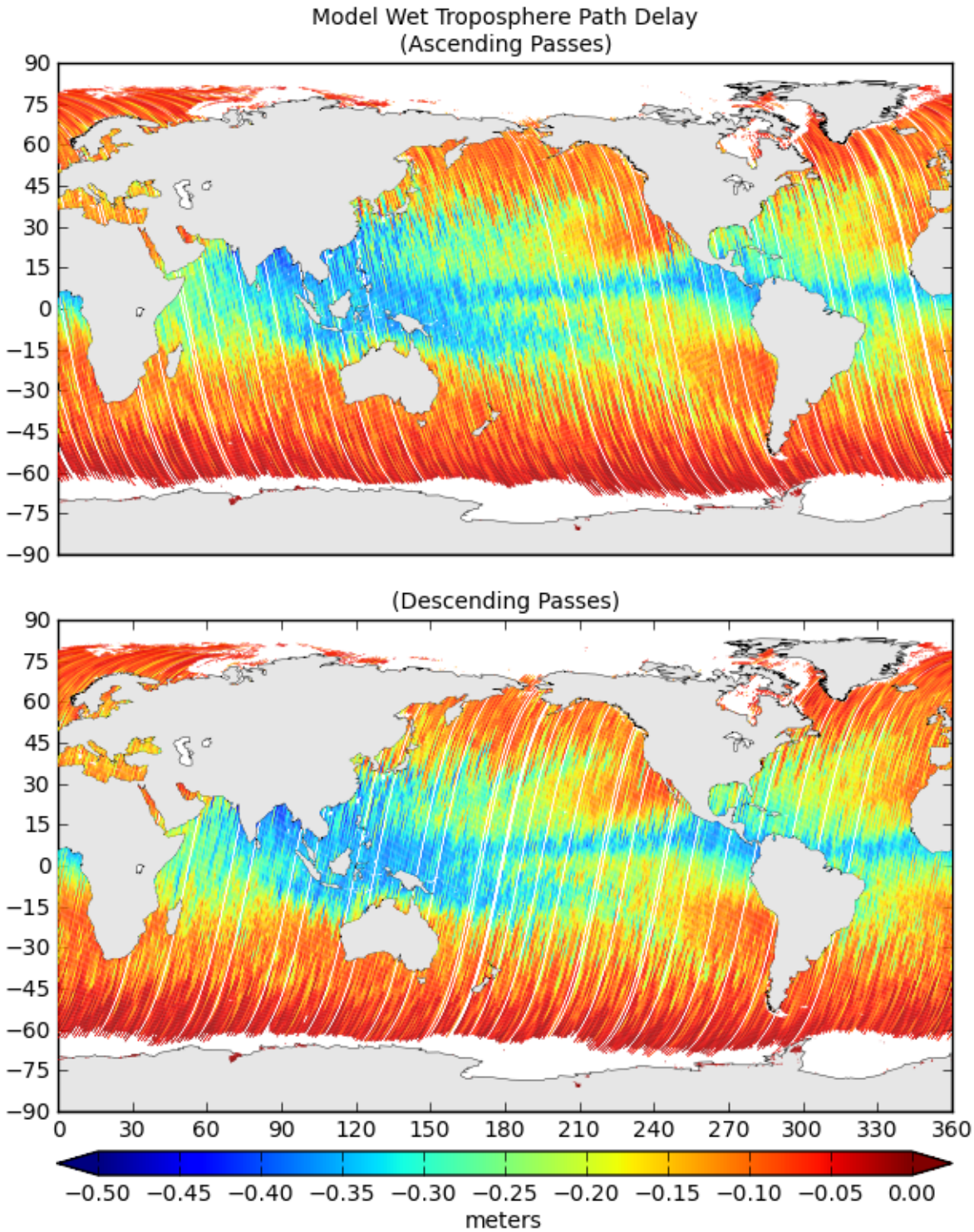

Figure 49: Map of Values for Model Wet Troposphere Path Delay

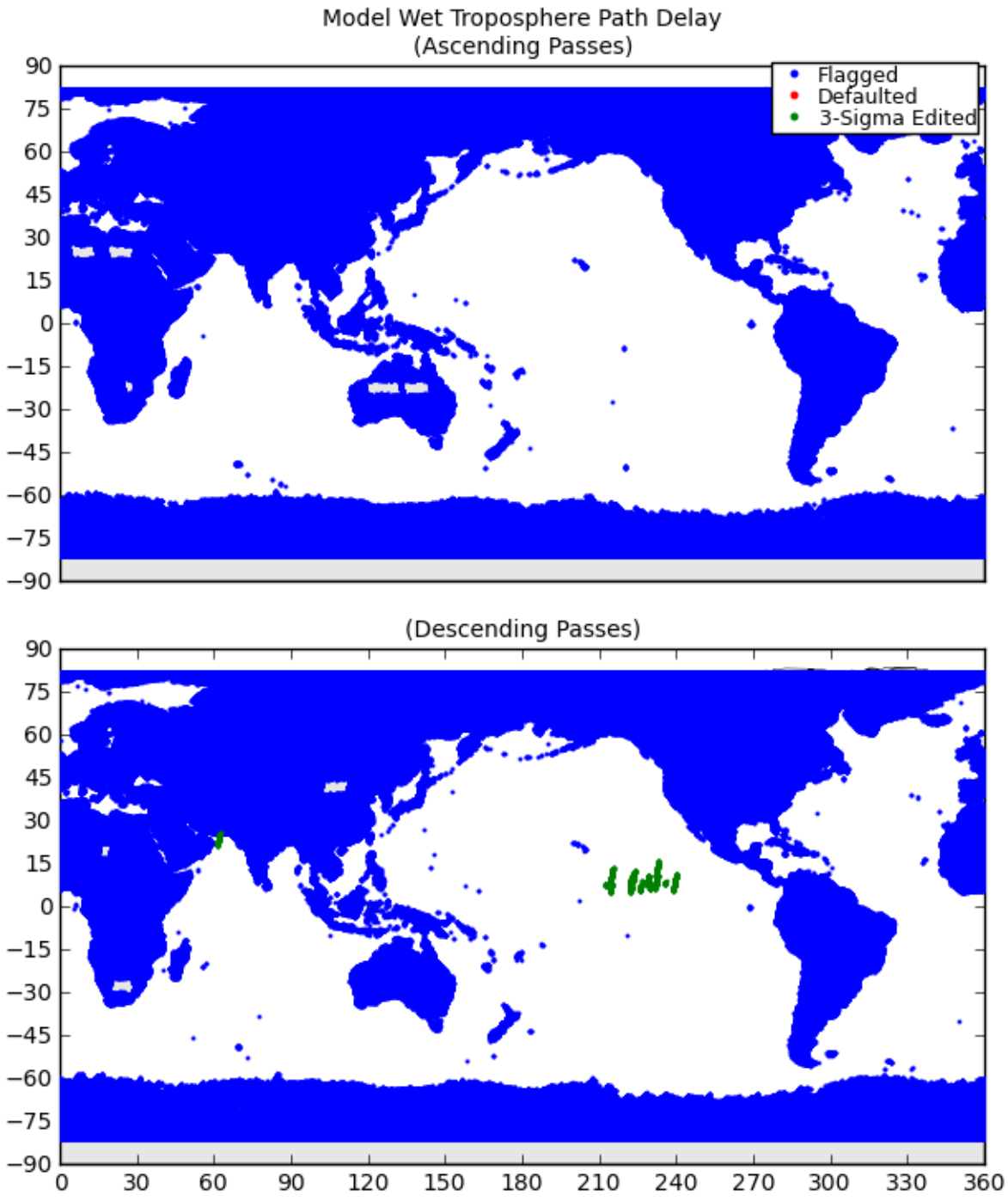

Figure 50: Map of Flagged/Edited Points for Model Wet Troposphere Path Delay

10 Wet Path Delay Difference (AMR-Model) Plots

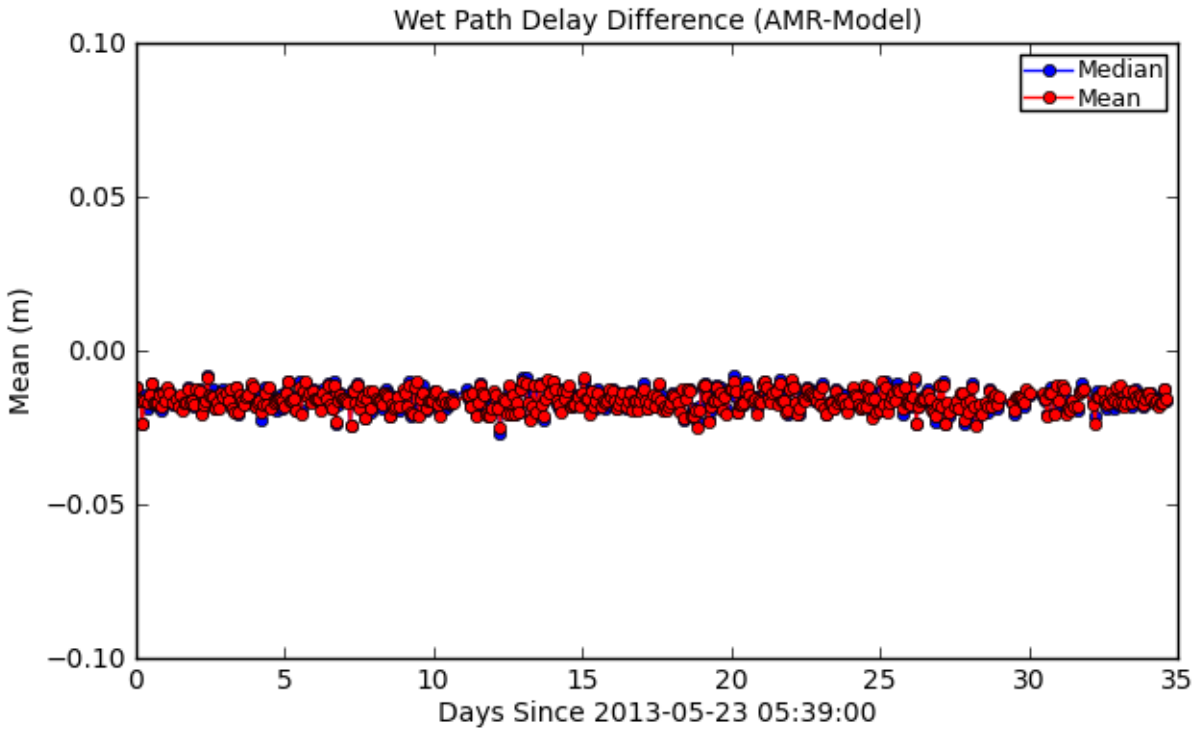

Figure 51: Mean/Median for Wet Path Delay Difference (AMR-Model)

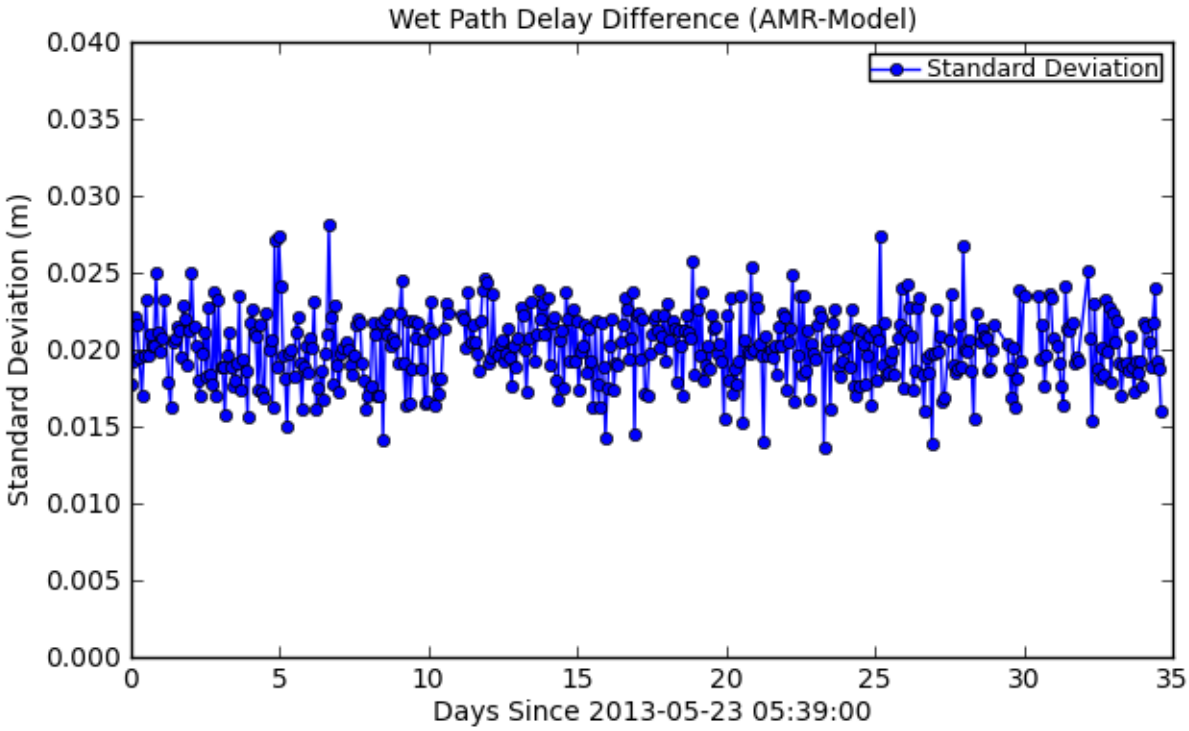

Figure 52: Standard Deviation for Wet Path Delay Difference (AMR-Model)

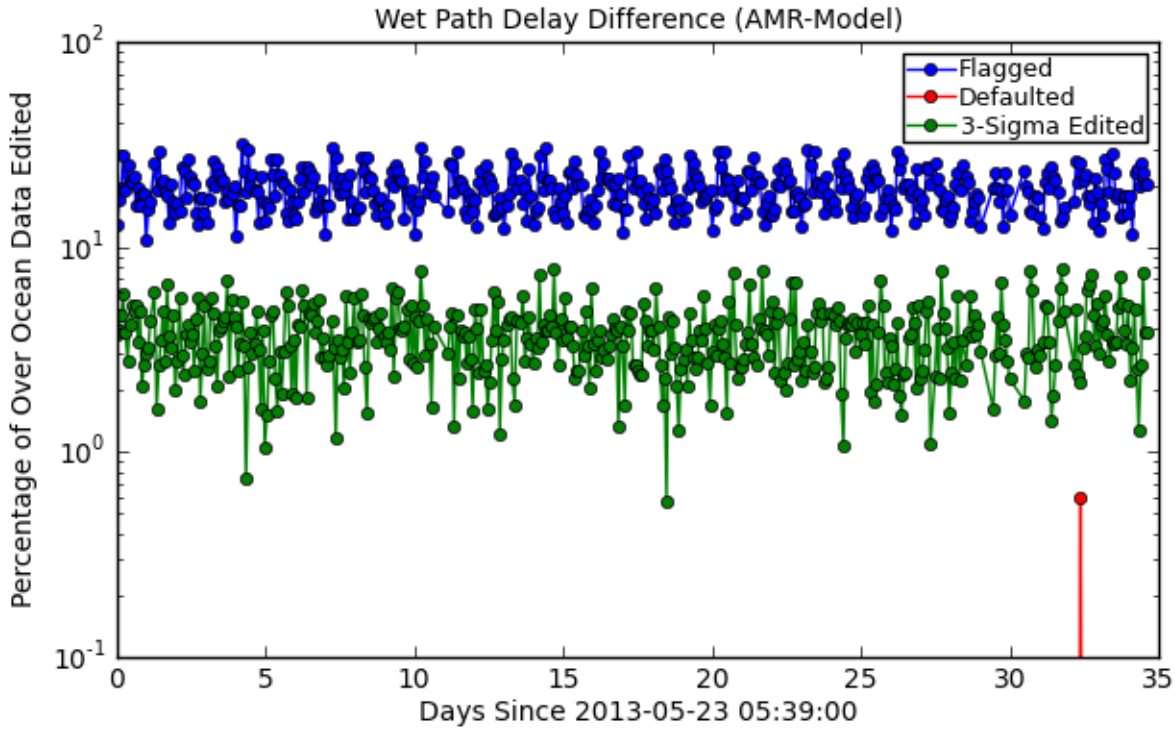

Figure 53: Flagged/Edited Data Points for Wet Path Delay Difference (AMR-Model)

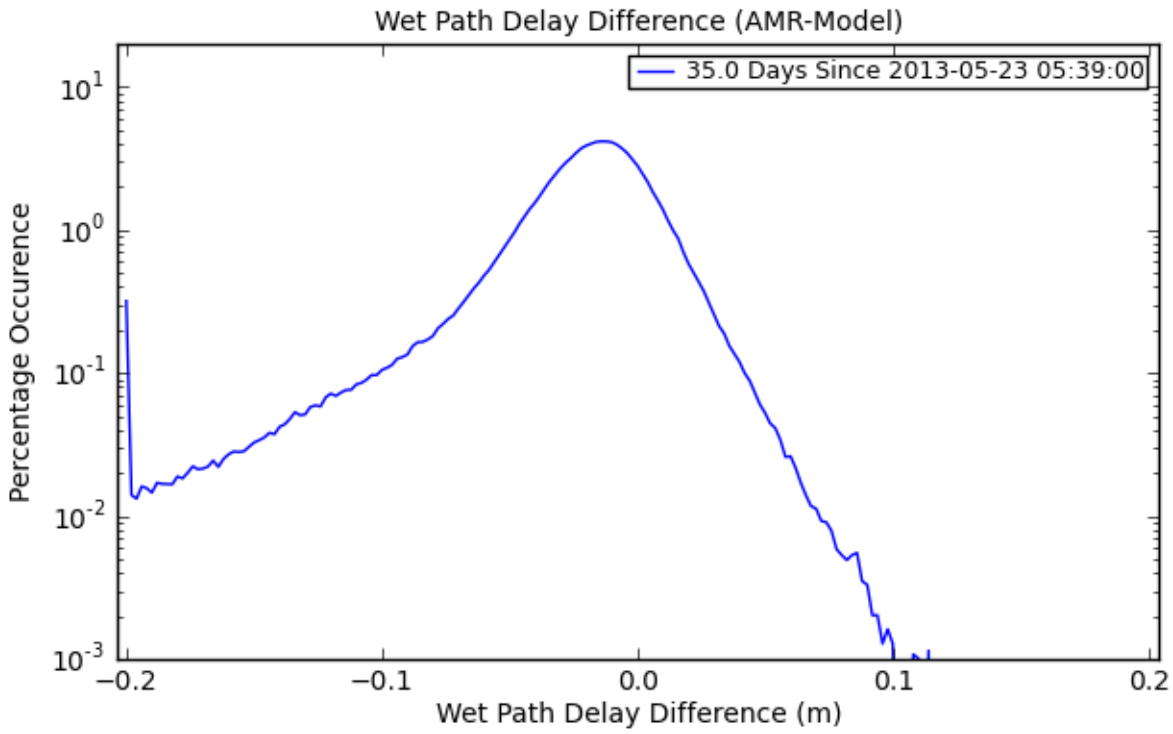

Figure 54: Histogram for Wet Path Delay Difference (AMR-Model)

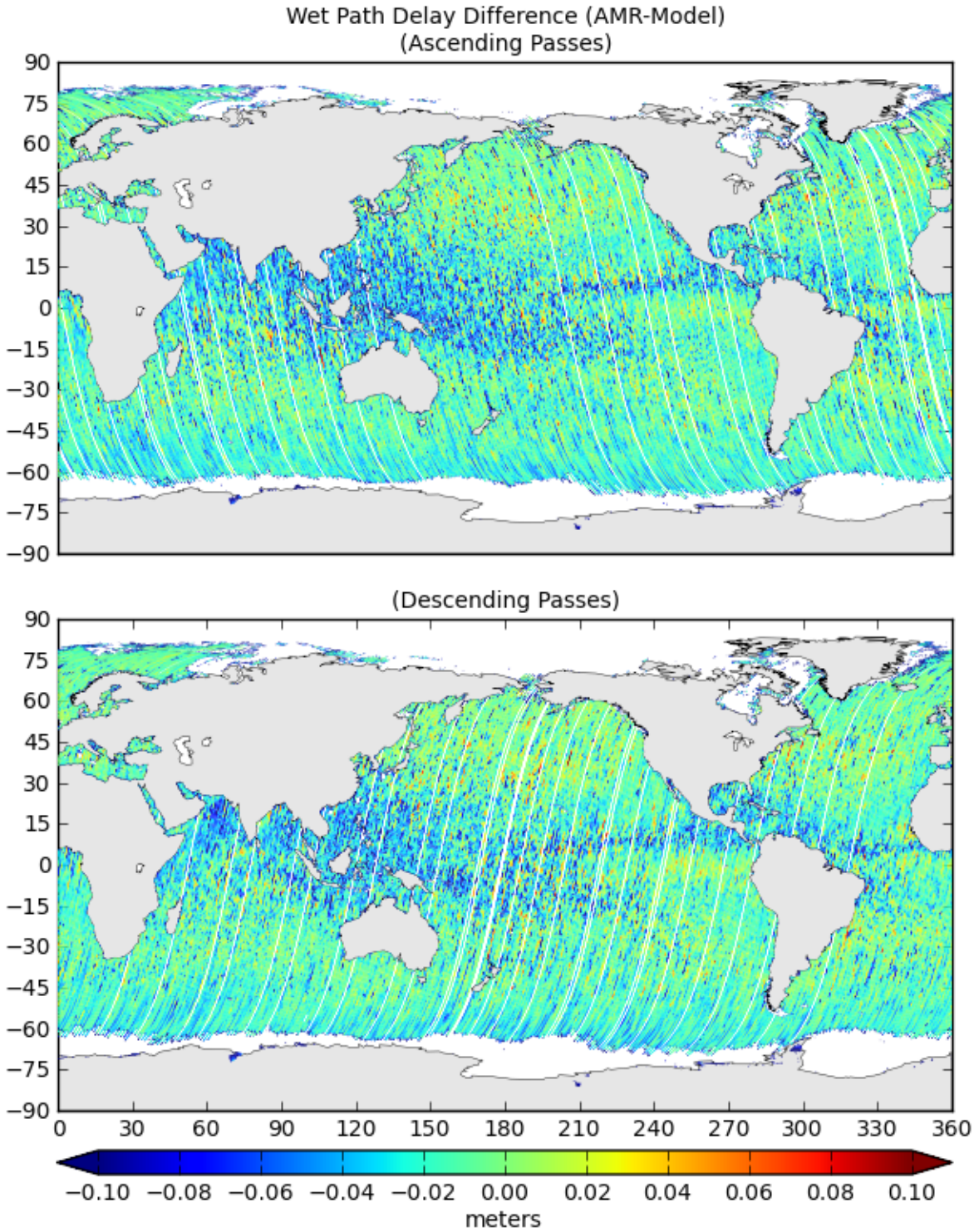

Figure 55: Map of Values for Wet Path Delay Difference (AMR-Model)

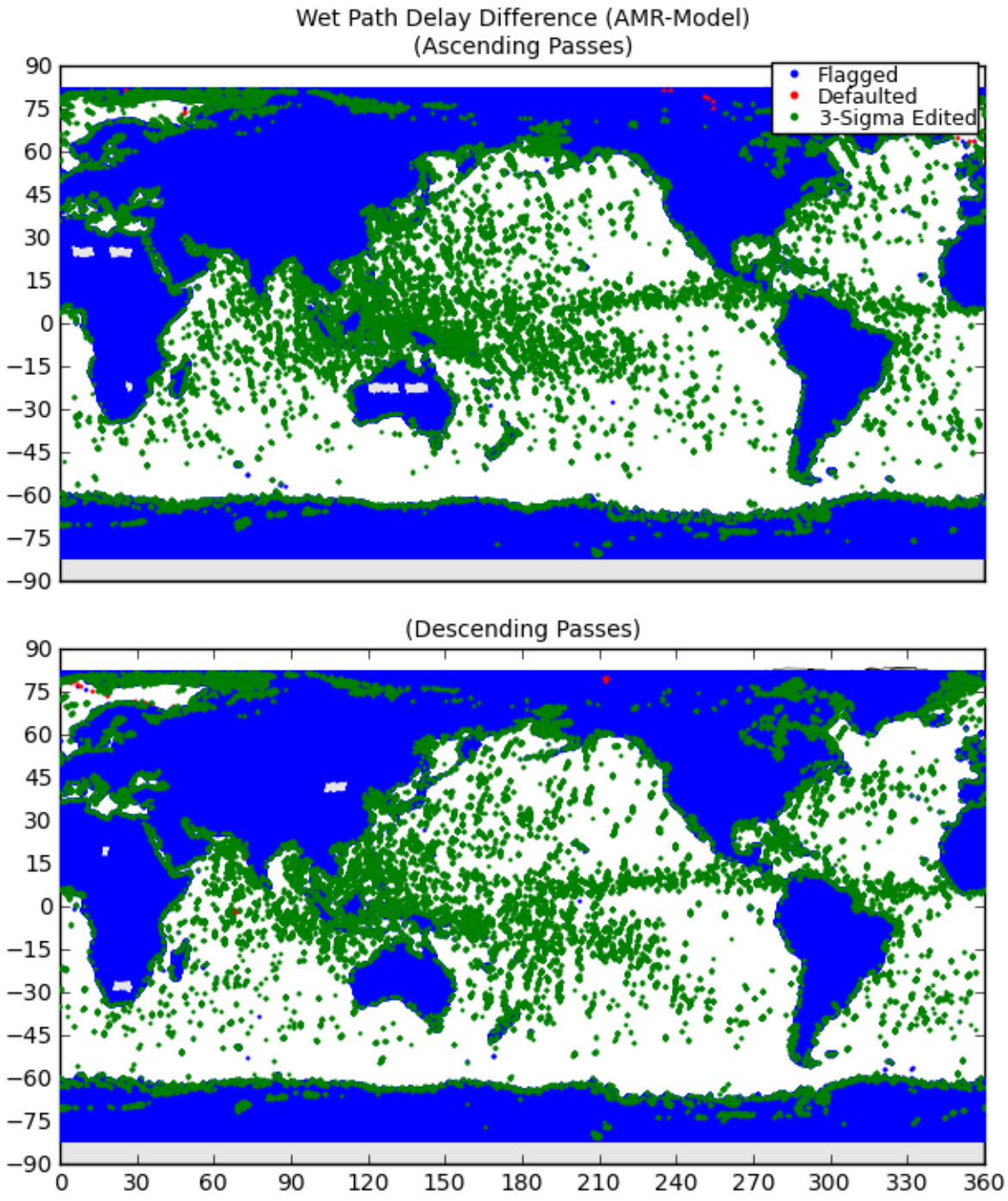

Figure 56: Map of Flagged/Edited Points for Wet Path Delay Difference (AMR-Model)

11 K Brightness Temperature Plots

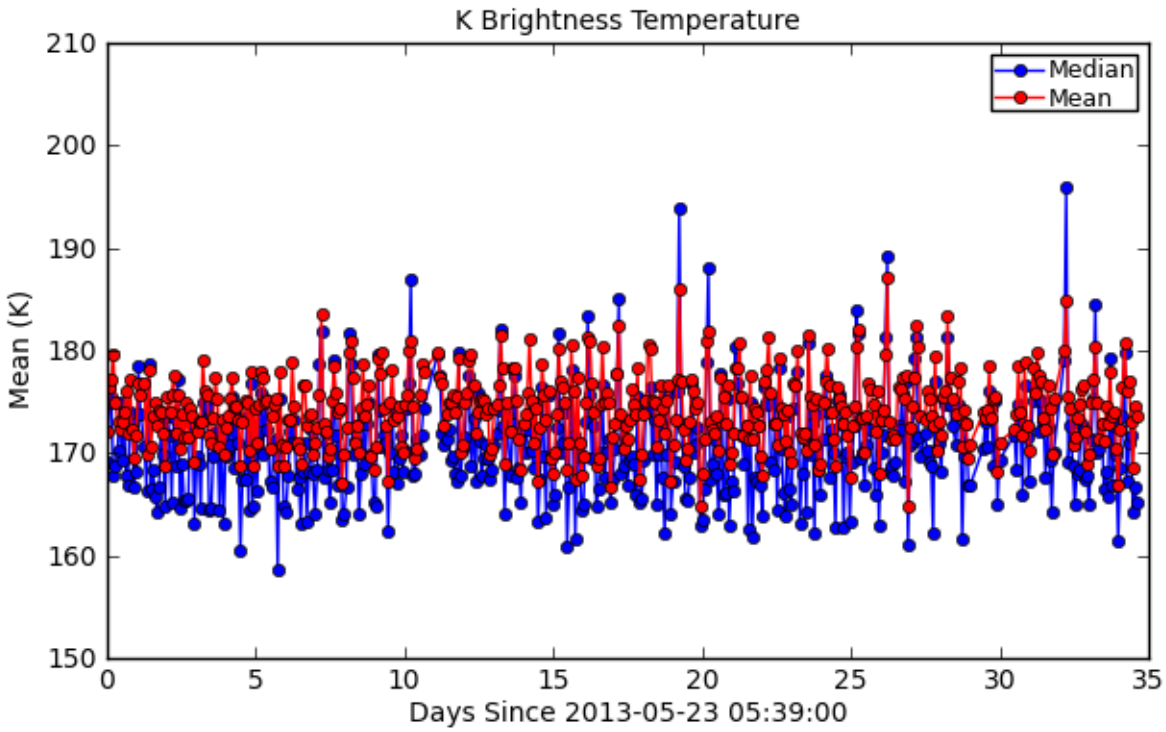

Figure 57: Mean/Median for K Brightness Temperature

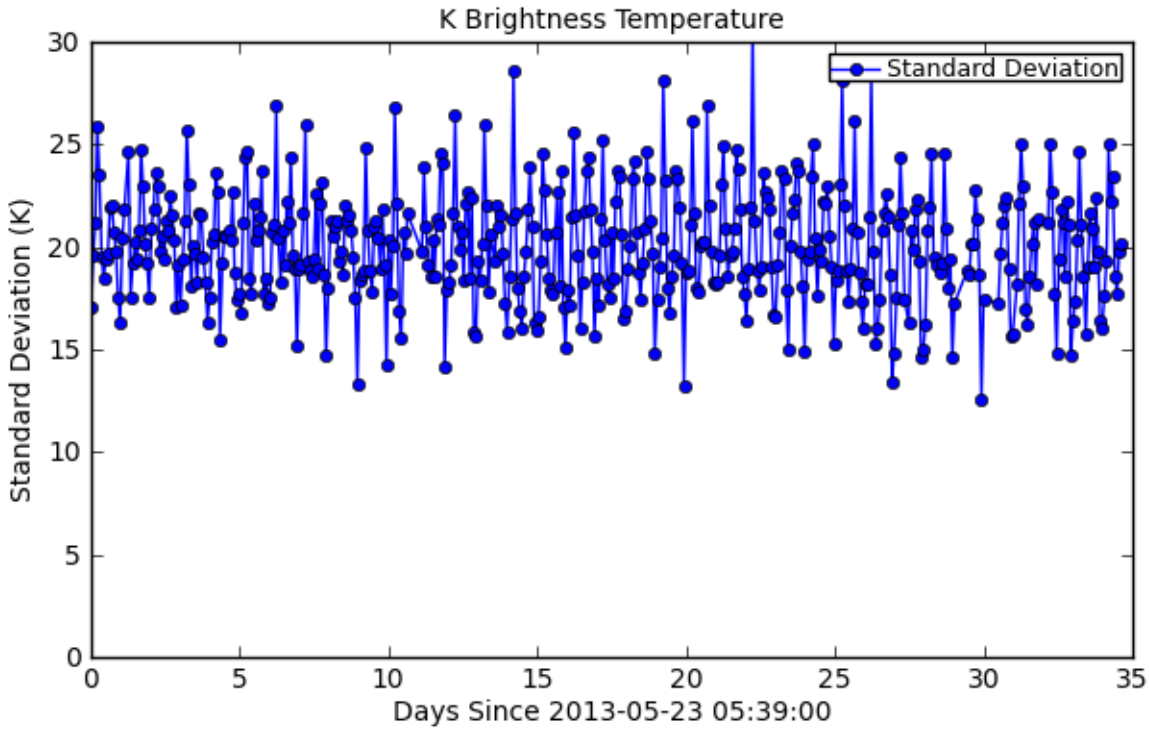

Figure 58: Standard Deviation for K Brightness Temperature

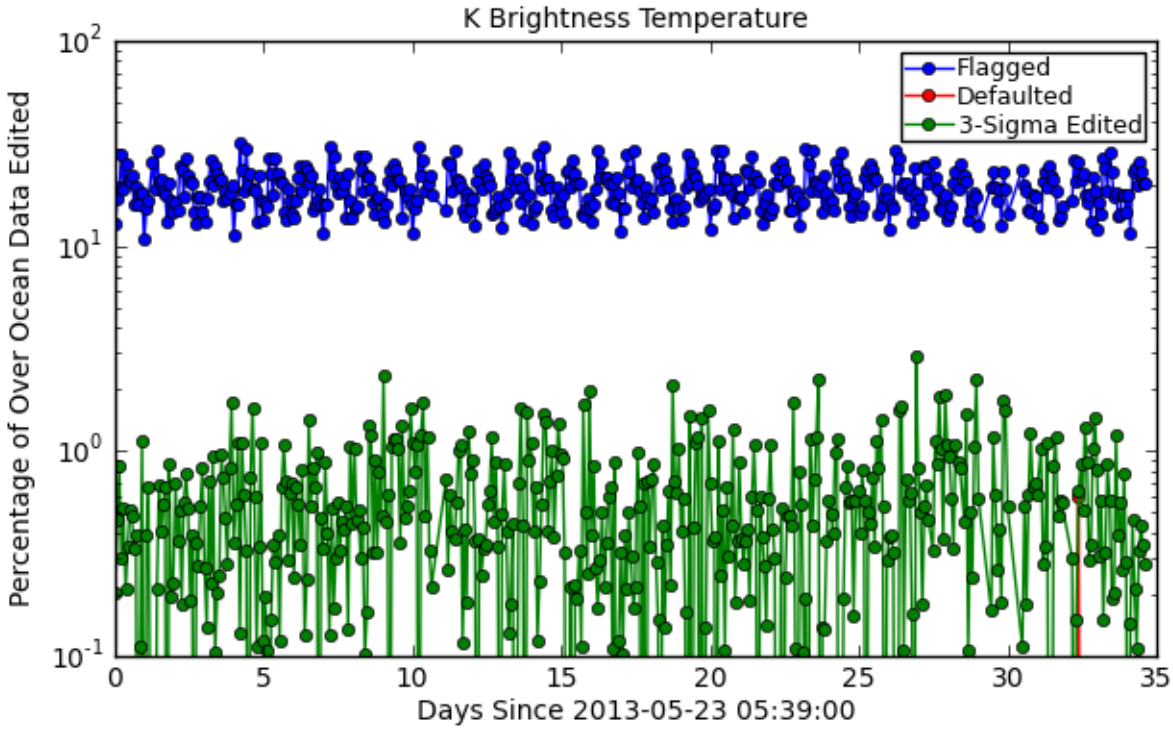

Figure 59: Flagged/Edited Data Points for K Brightness Temperature

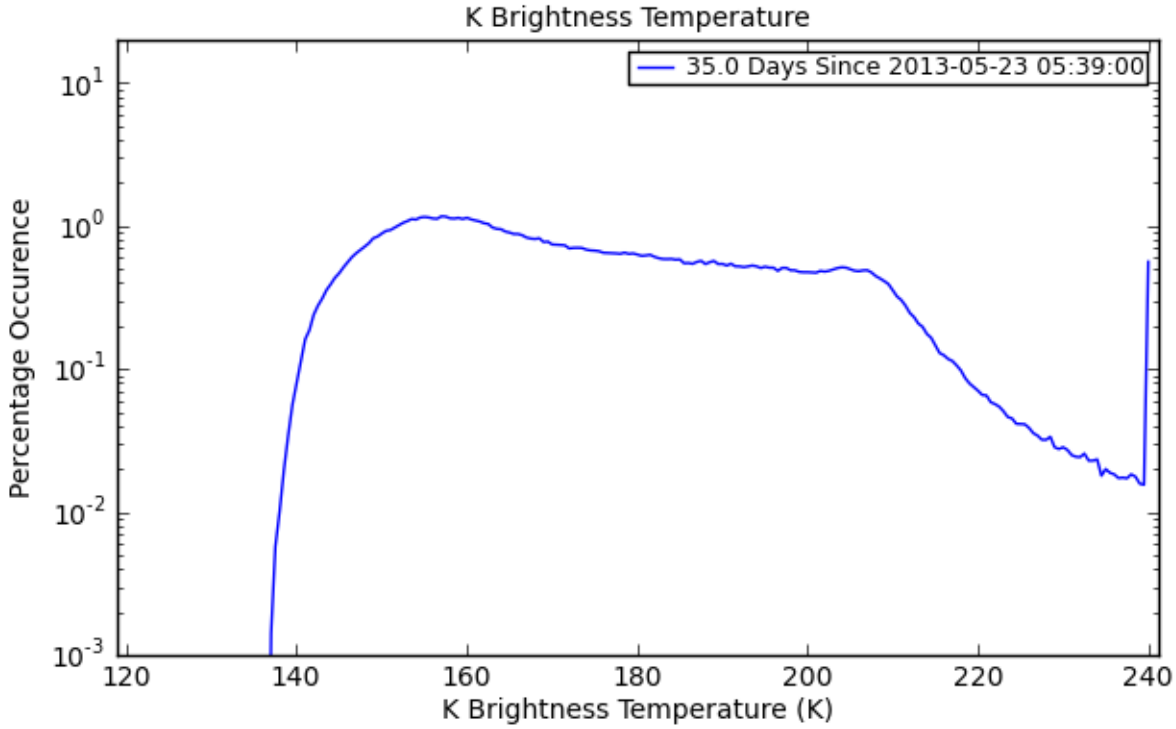

Figure 60: Histogram for K Brightness Temperature

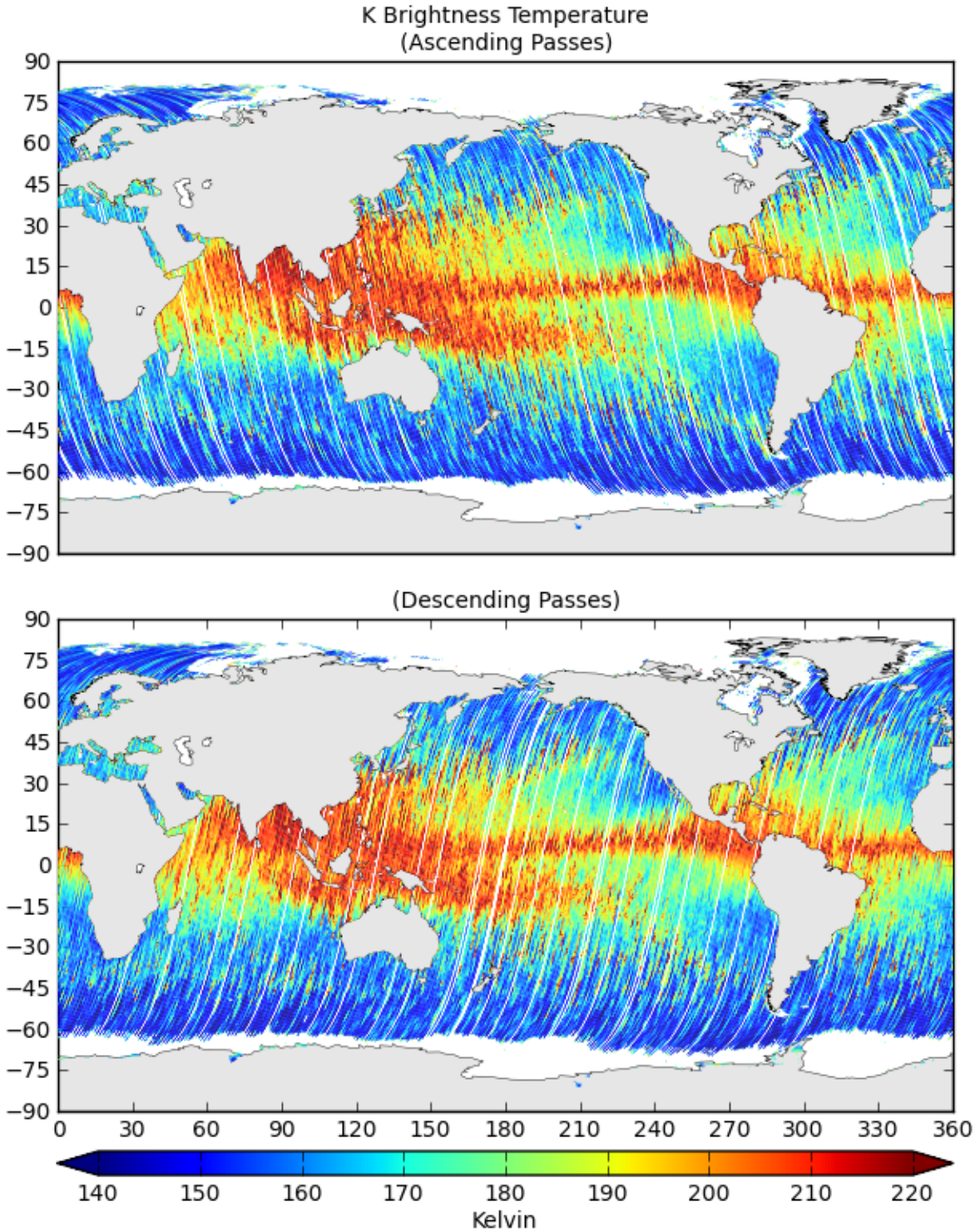

Figure 61: Map of Values for K Brightness Temperature

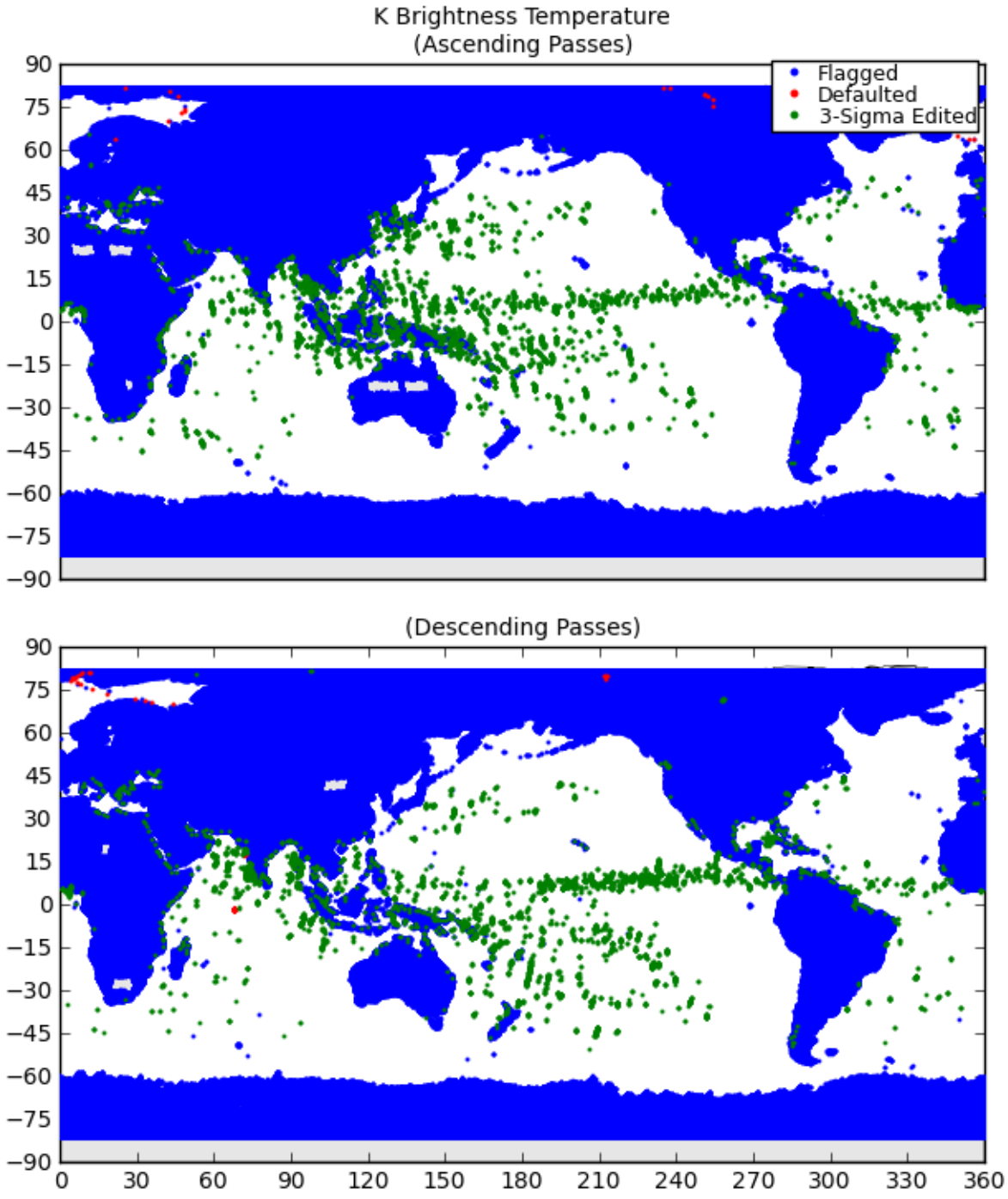

Figure 62: Map of Flagged/Edited Points for K Brightness Temperature

12 Ka Brightness Temperature Plots

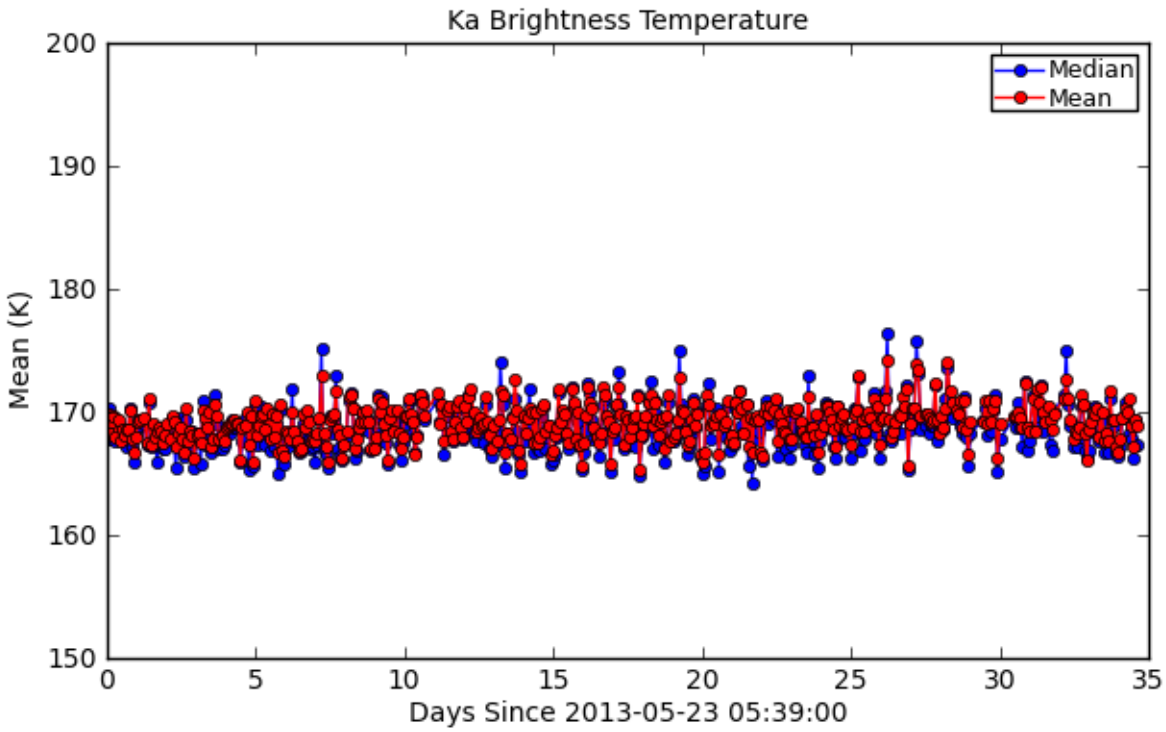

Figure 63: Mean/Median for Ka Brightness Temperature

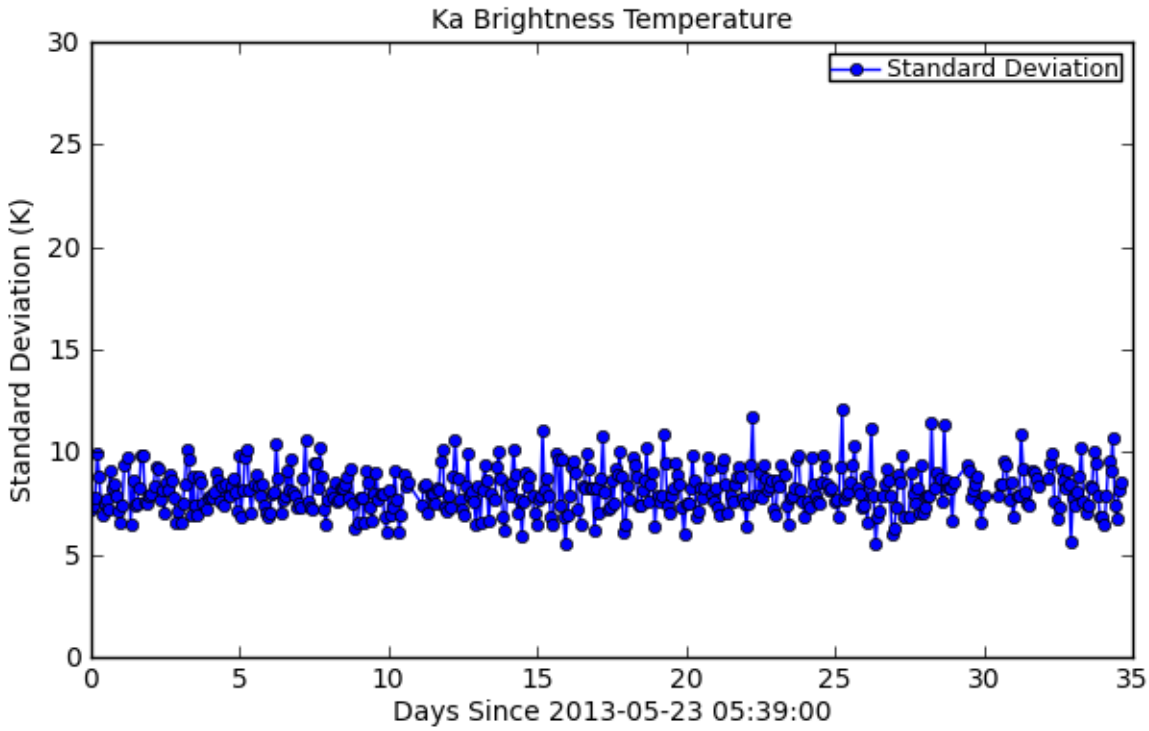

Figure 64: Standard Deviation for Ka Brightness Temperature

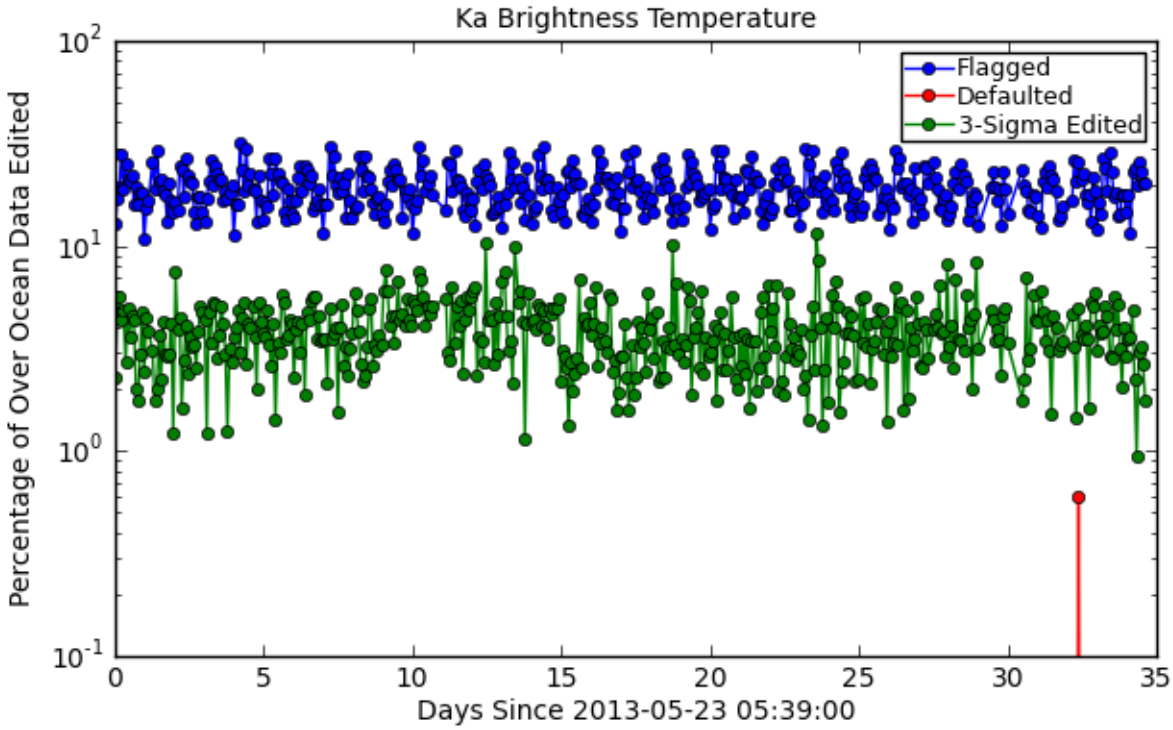

Figure 65: Flagged/Edited Data Points for Ka Brightness Temperature

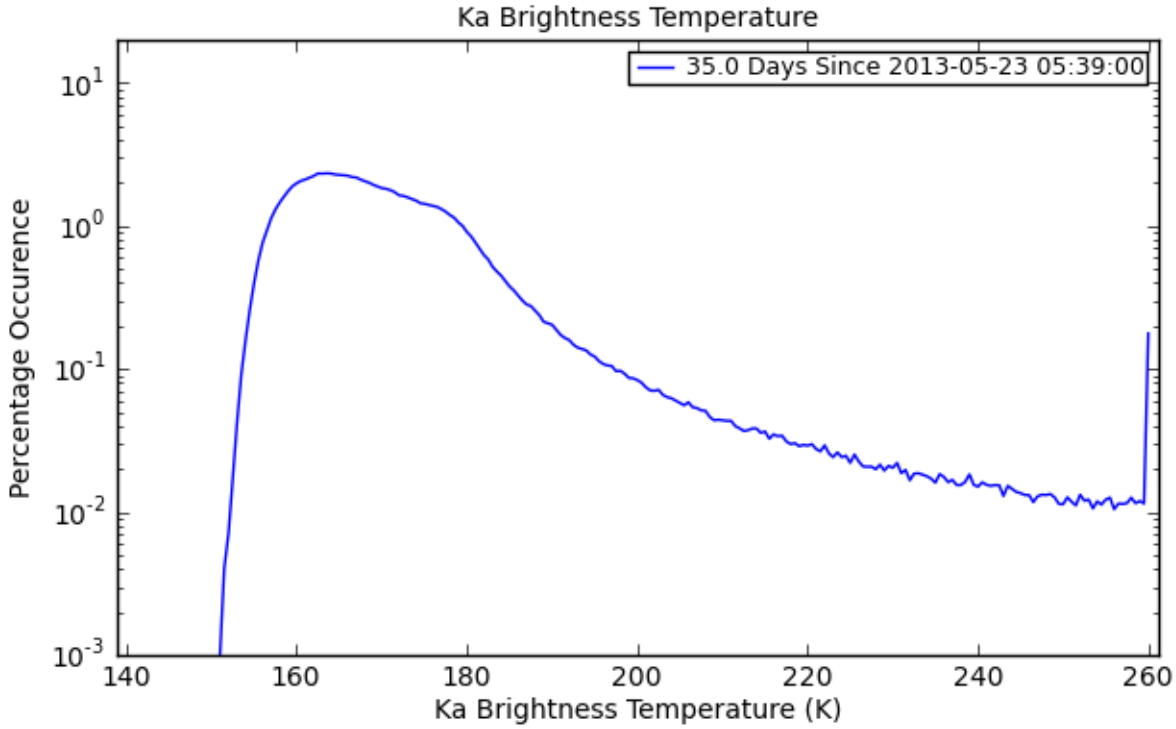

Figure 66: Histogram for Ka Brightness Temperature

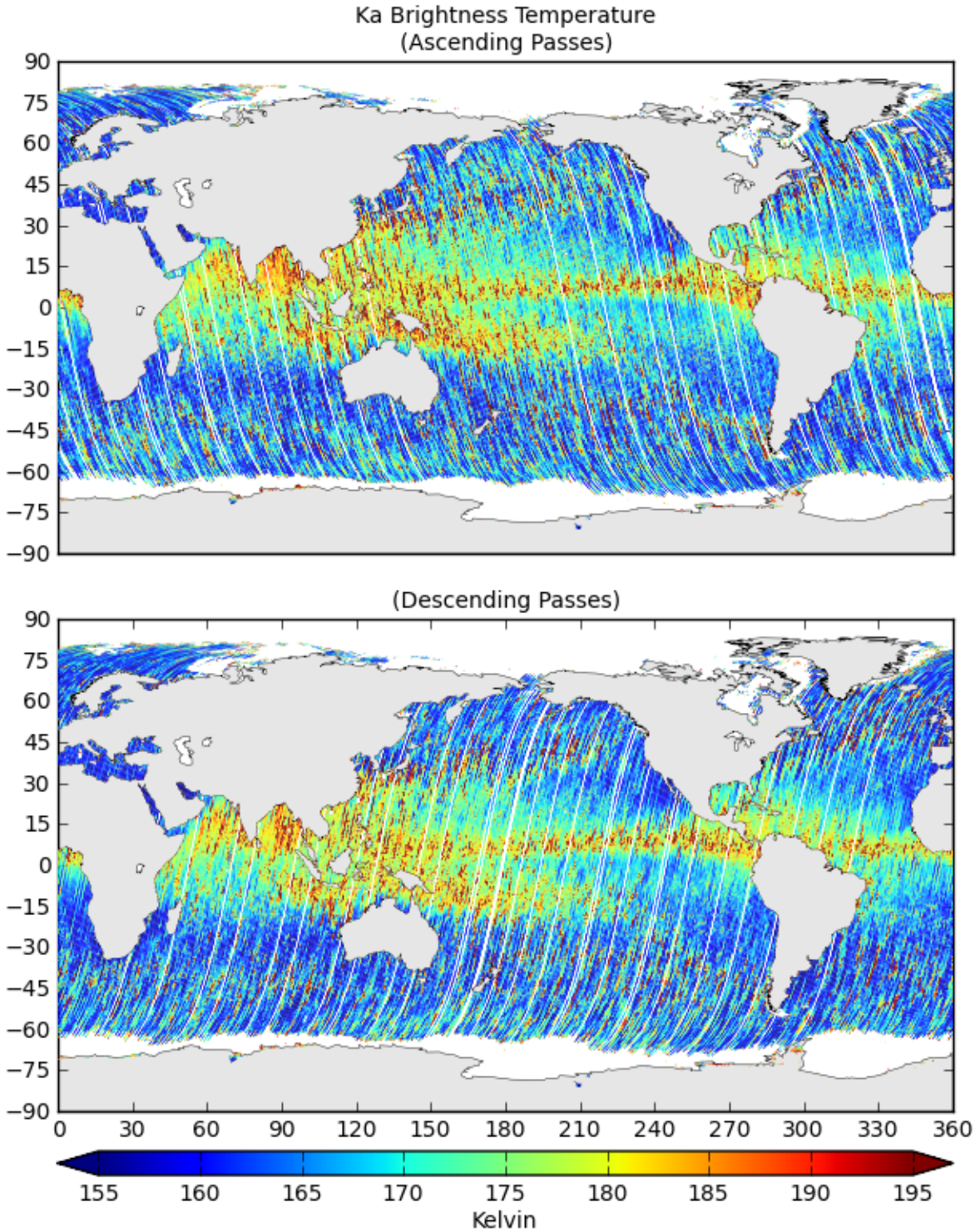

Figure 67: Map of Values for Ka Brightness Temperature

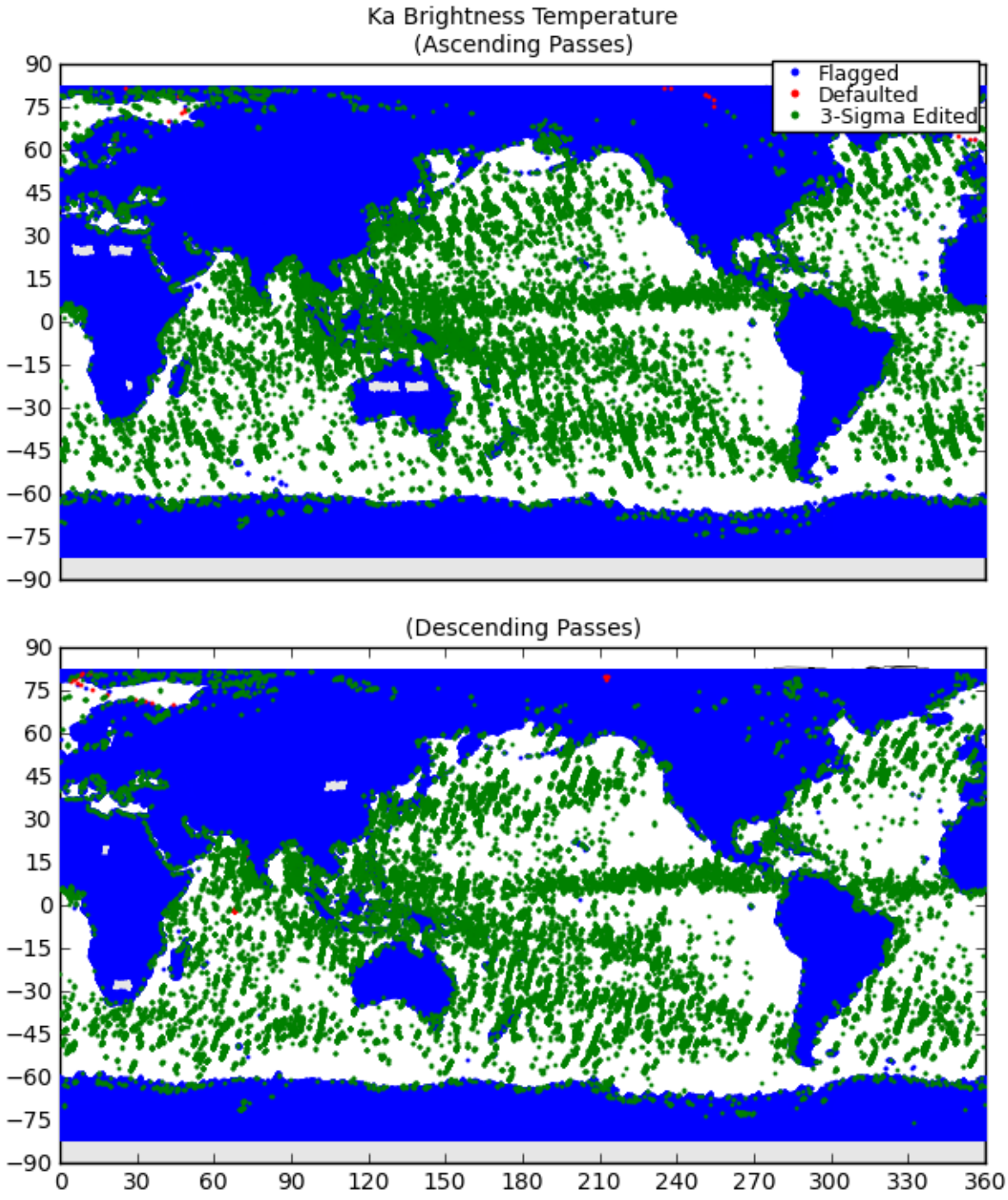

Figure 68: Map of Flagged/Edited Points for Ka Brightness Temperature

13 Ka-Band Ionospheric Path Delay Plots

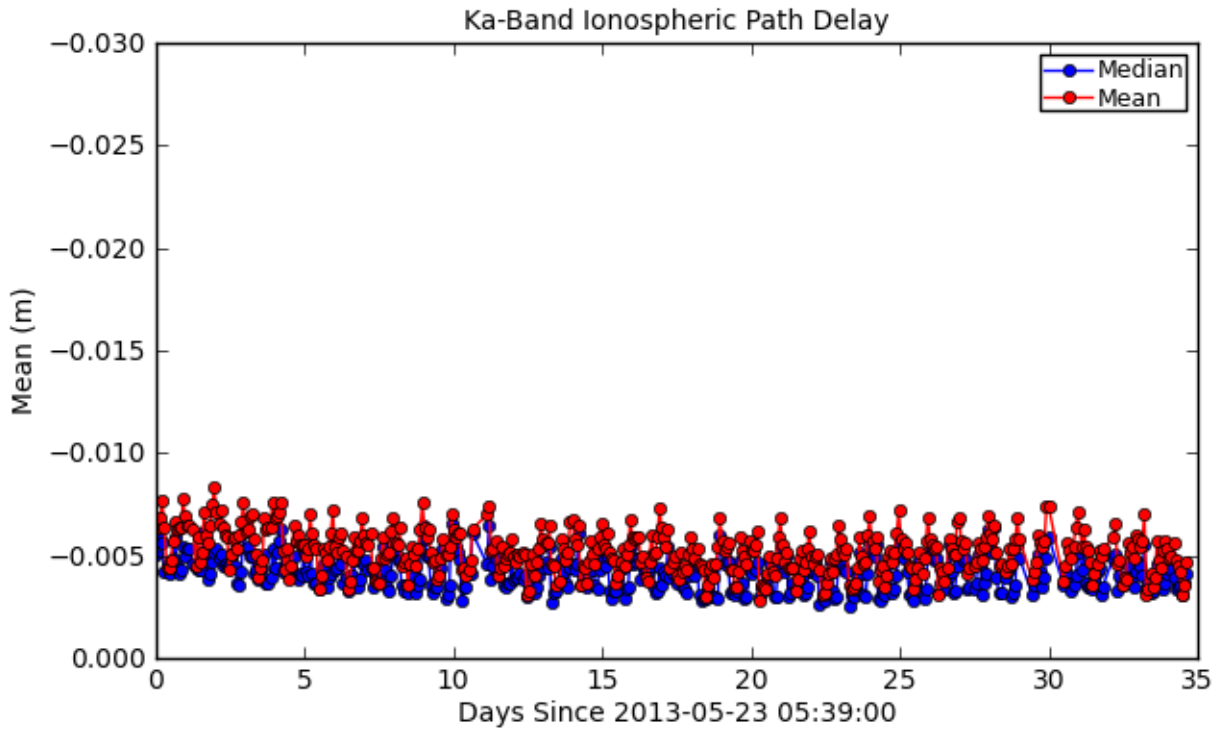

Figure 69: Mean/Median for Ka-Band Ionospheric Path Delay

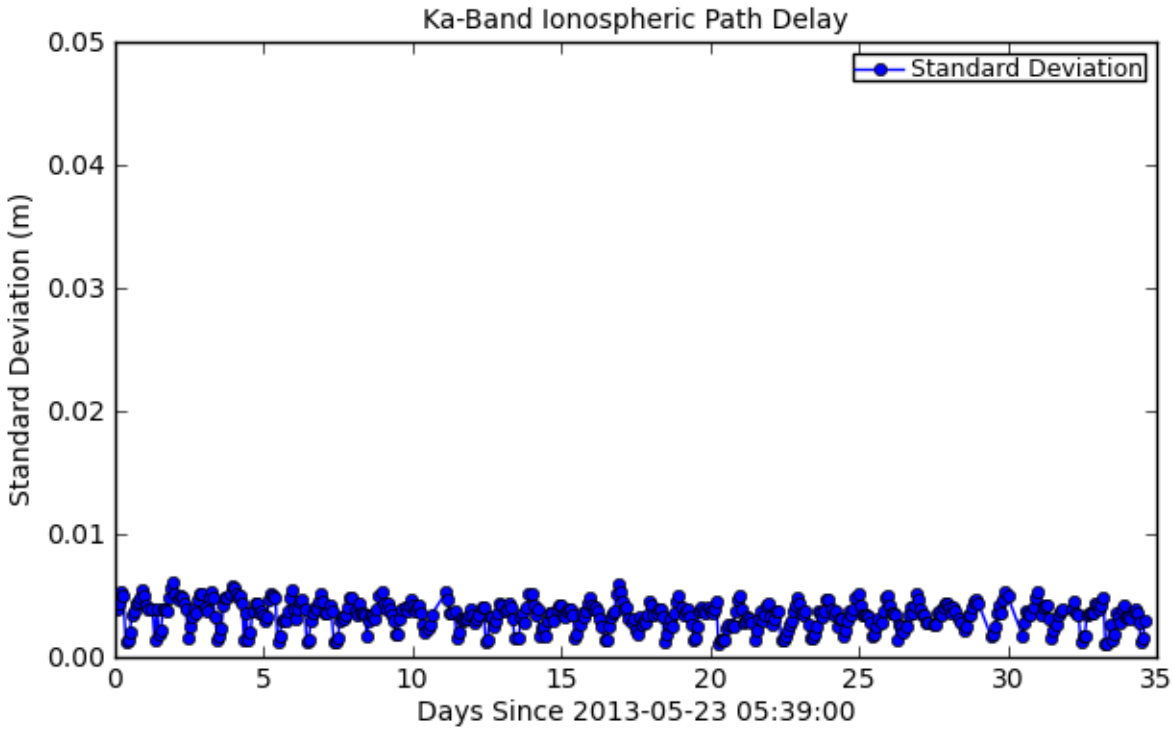

Figure 70: Standard Deviation for Ka-Band Ionospheric Path Delay

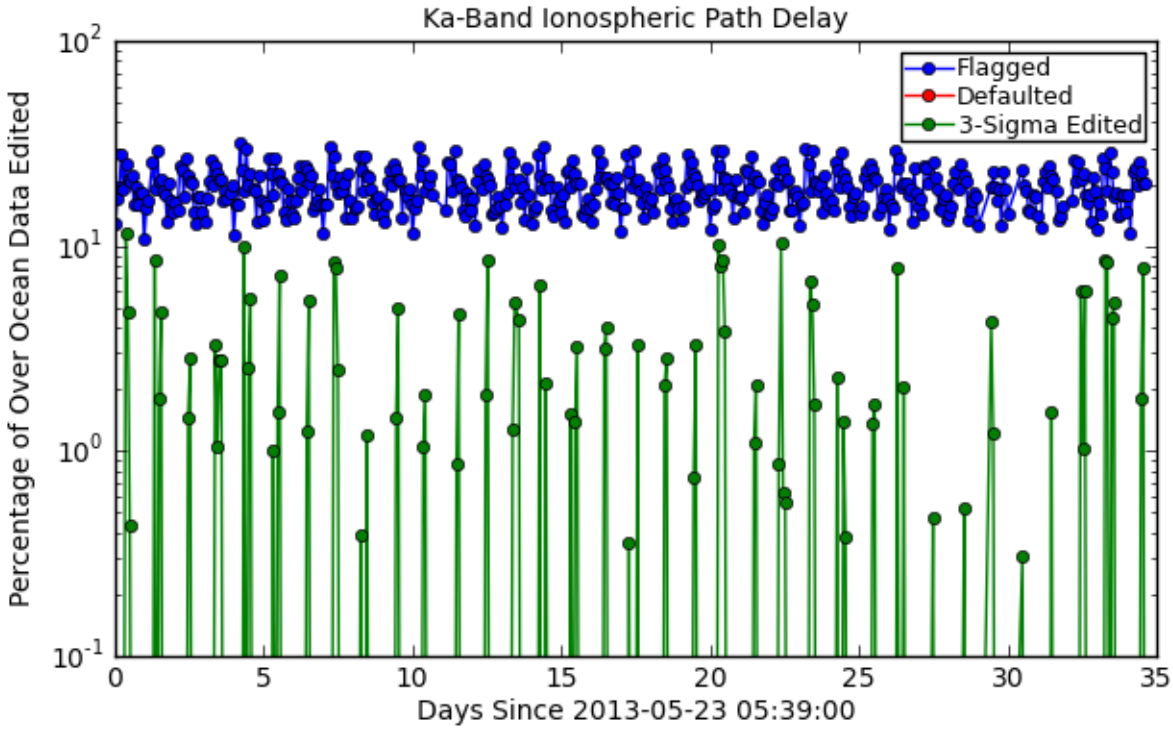

Figure 71: Flagged/Edited Data Points for Ka-Band Ionospheric Path Delay

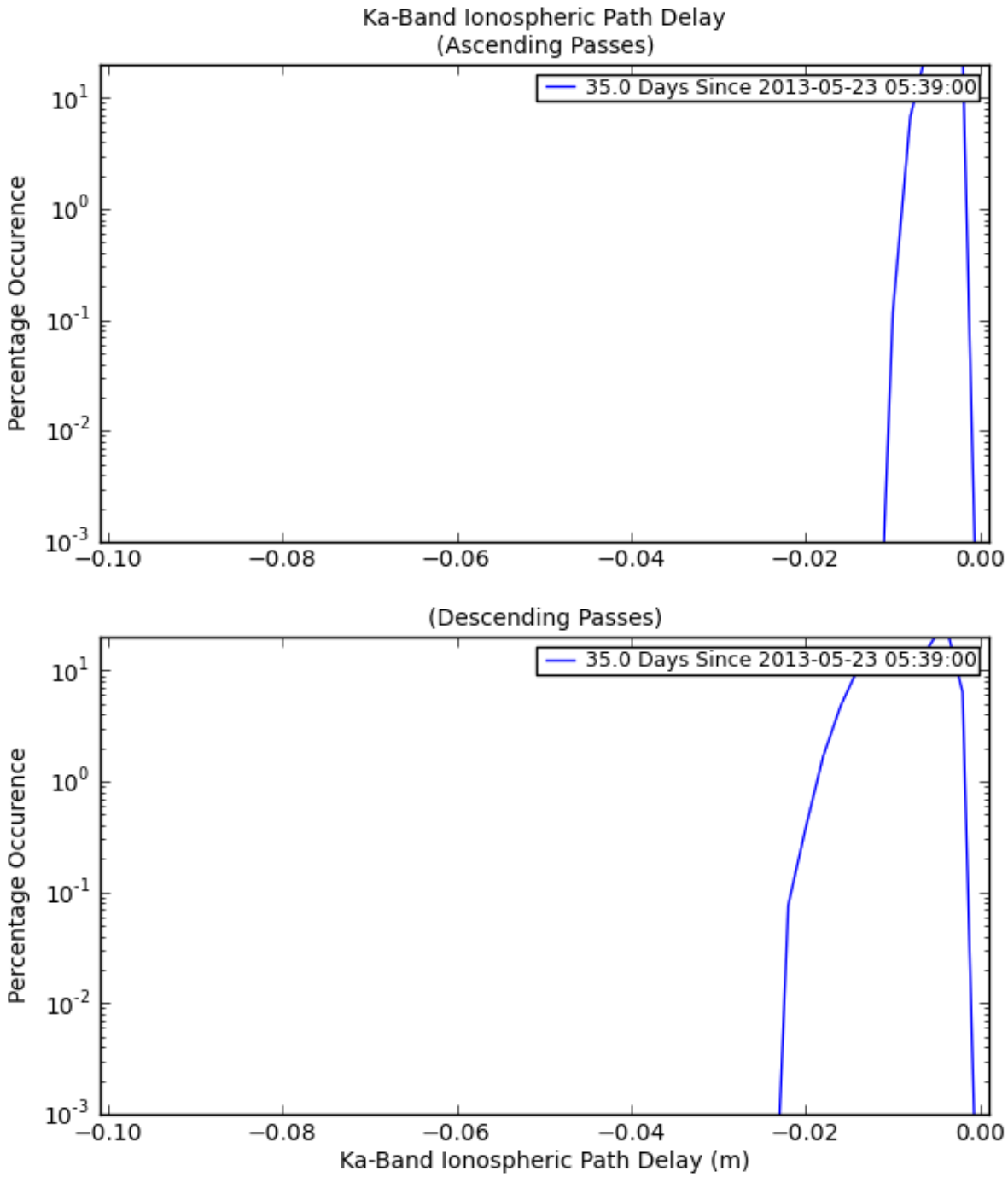

Figure 72: Histogram for Ka-Band Ionospheric Path Delay

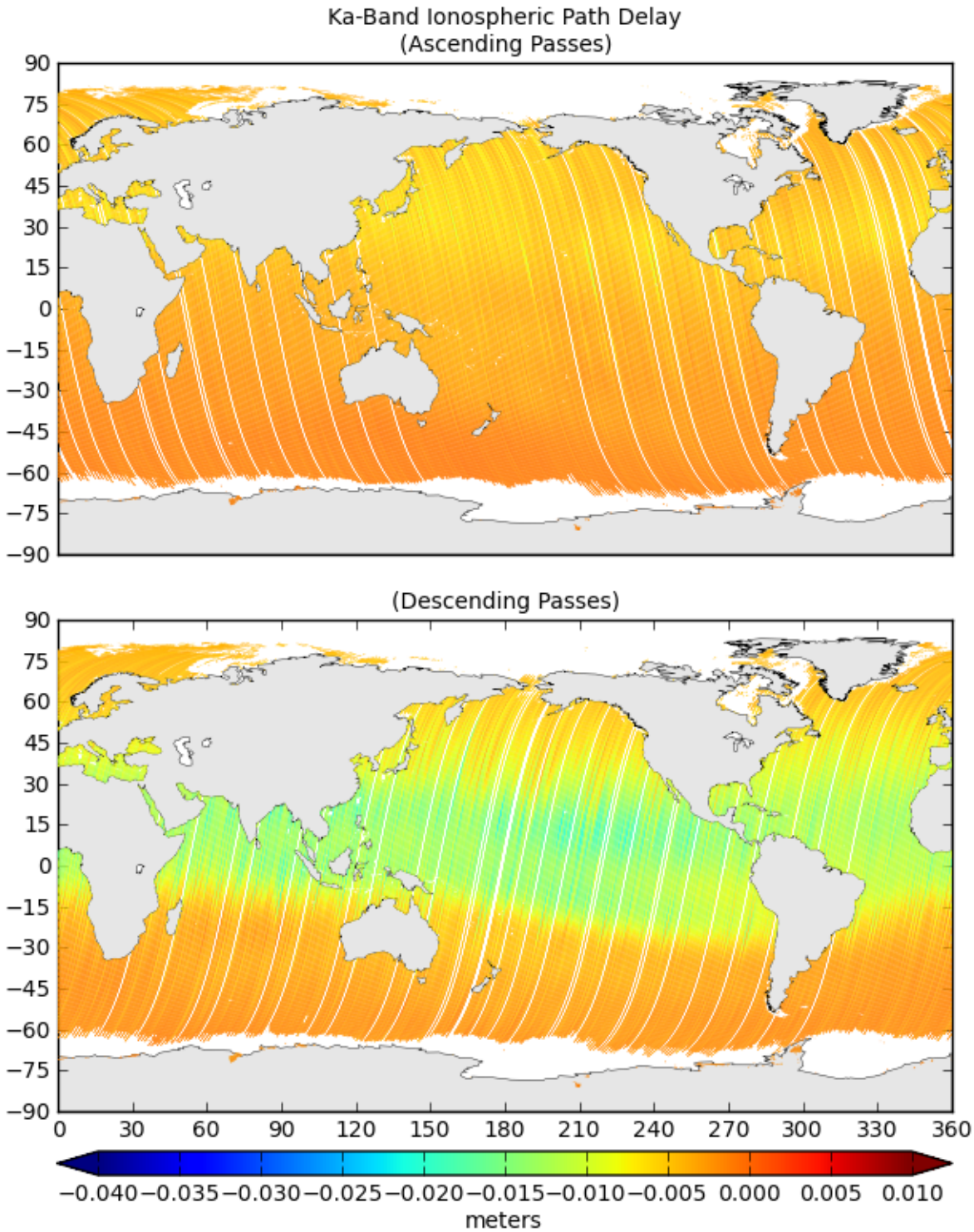

Figure 73: Map of Values for Ka-Band Ionospheric Path Delay

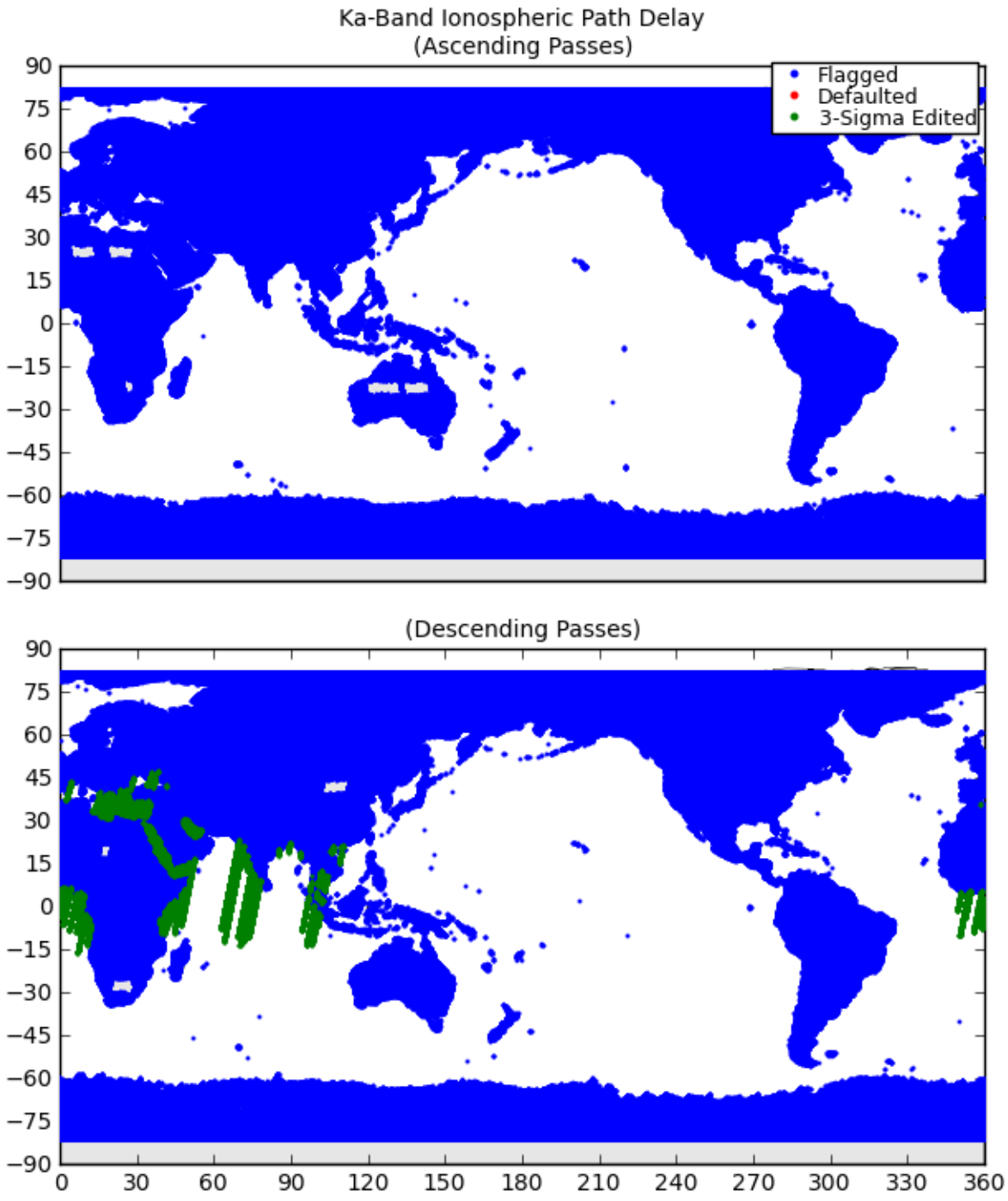

Figure 74: Map of Flagged/Edited Points for Ka-Band Ionospheric Path Delay

14 Ka-Band Sea State Bias Plots

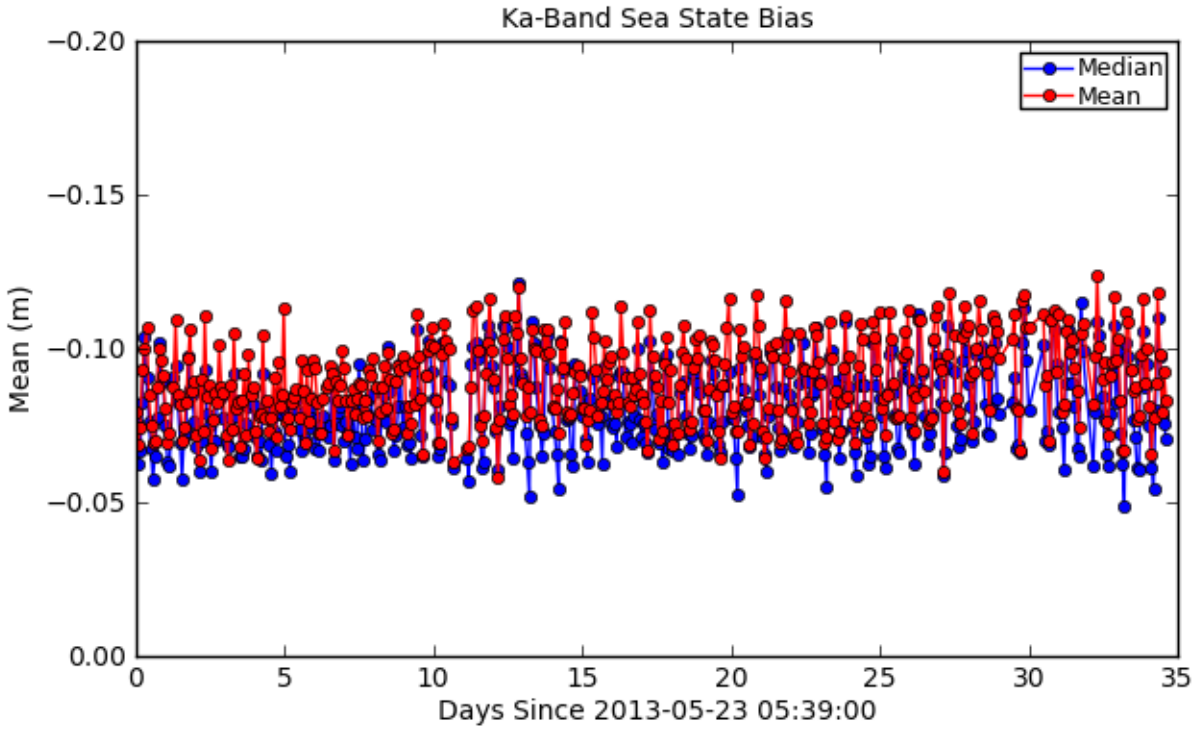

Figure 75: Mean/Median for Ka-Band Sea State Bias

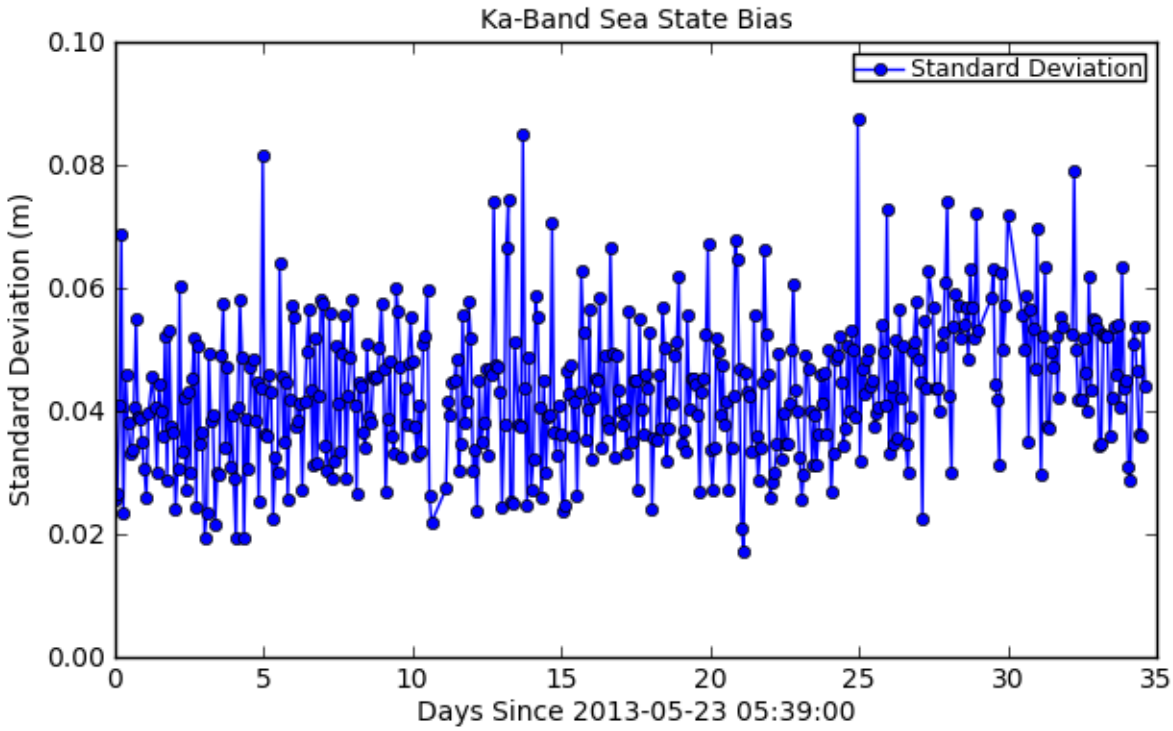

Figure 76: Standard Deviation for Ka-Band Sea State Bias

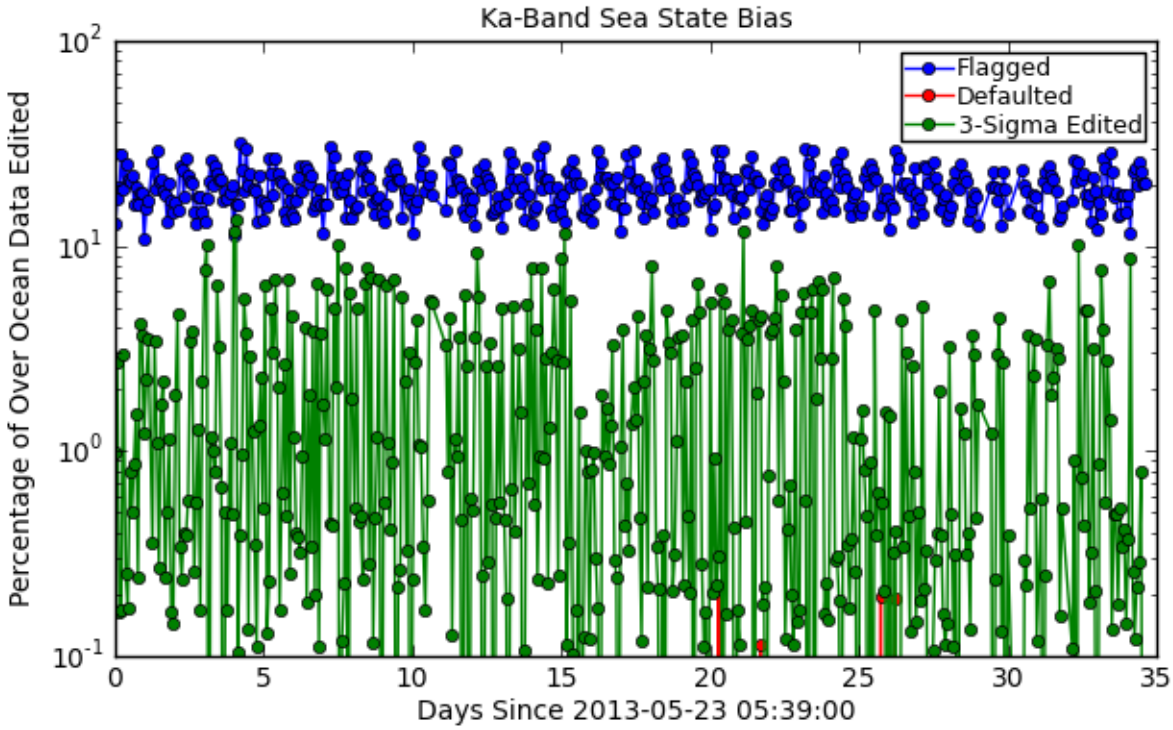

Figure 77: Flagged/Edited Data Points for Ka-Band Sea State Bias

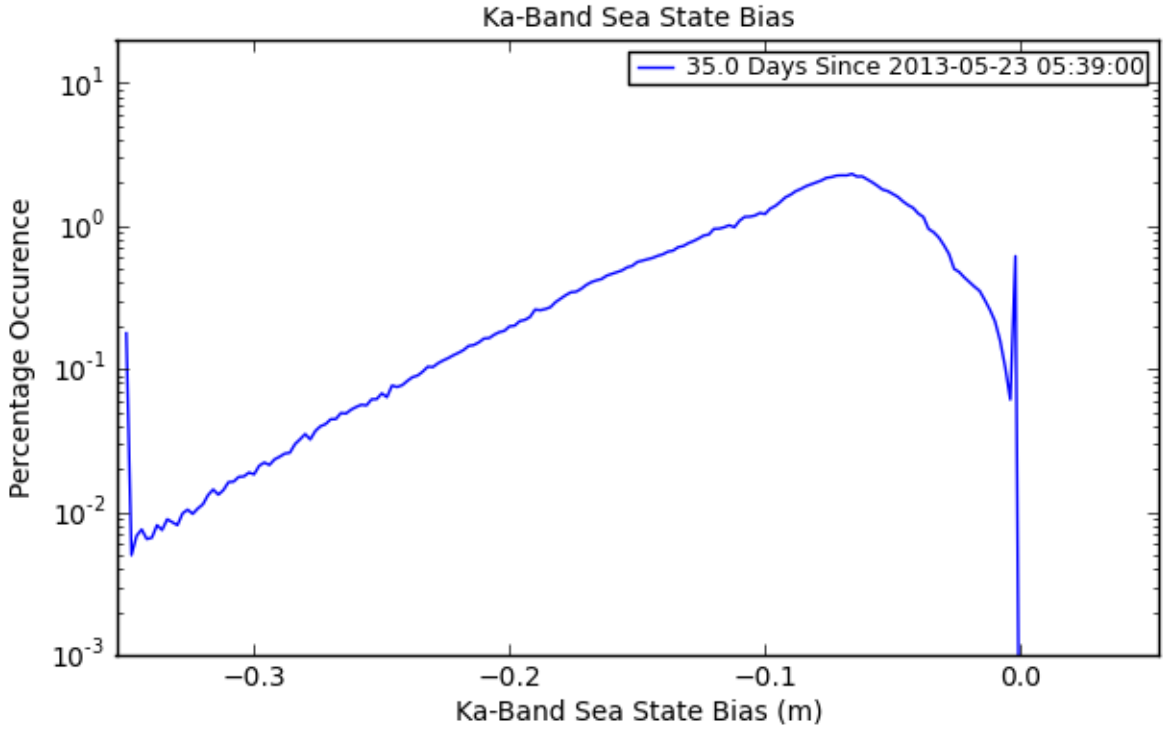

Figure 78: Histogram for Ka-Band Sea State Bias

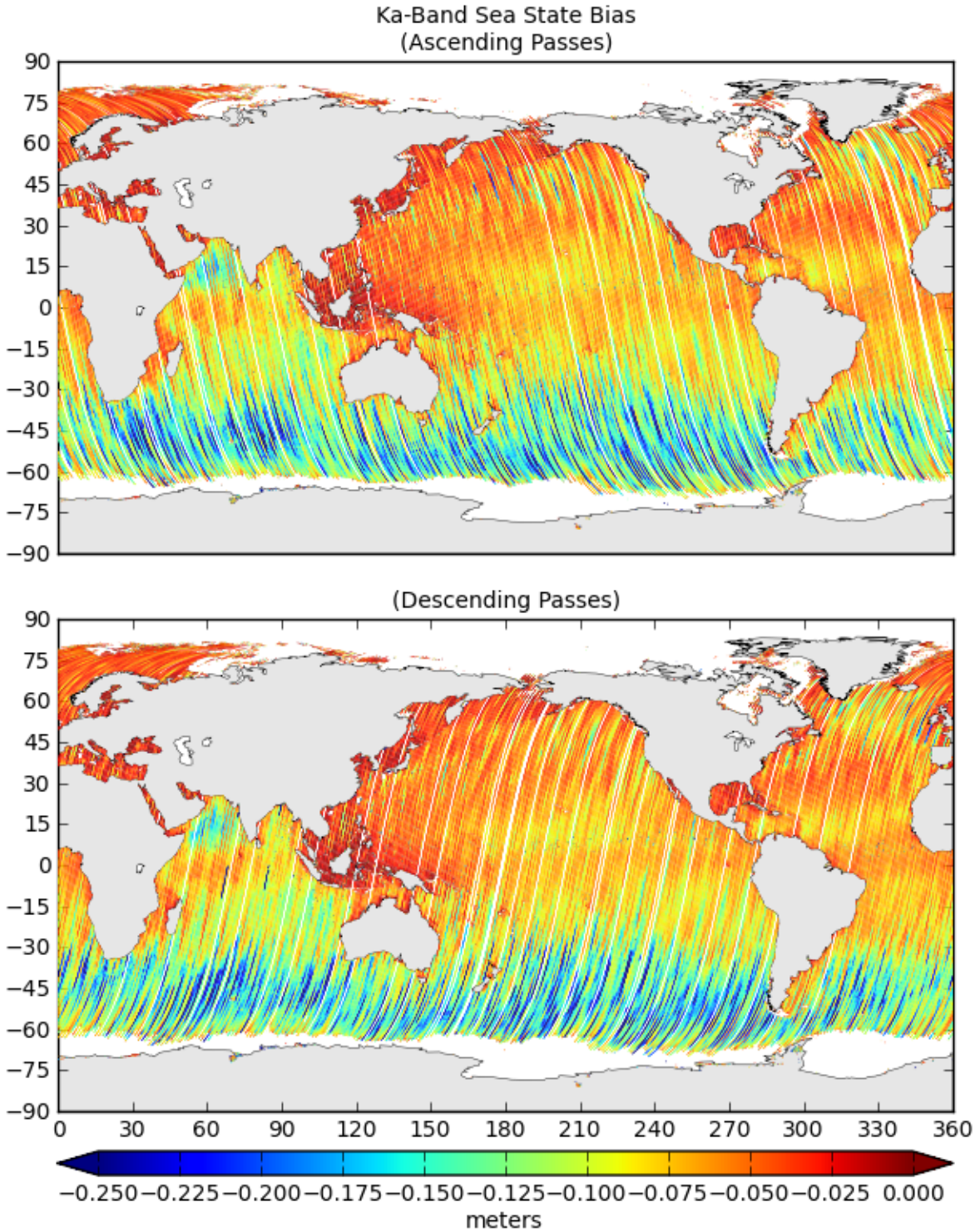

Figure 79: Map of Values for Ka-Band Sea State Bias

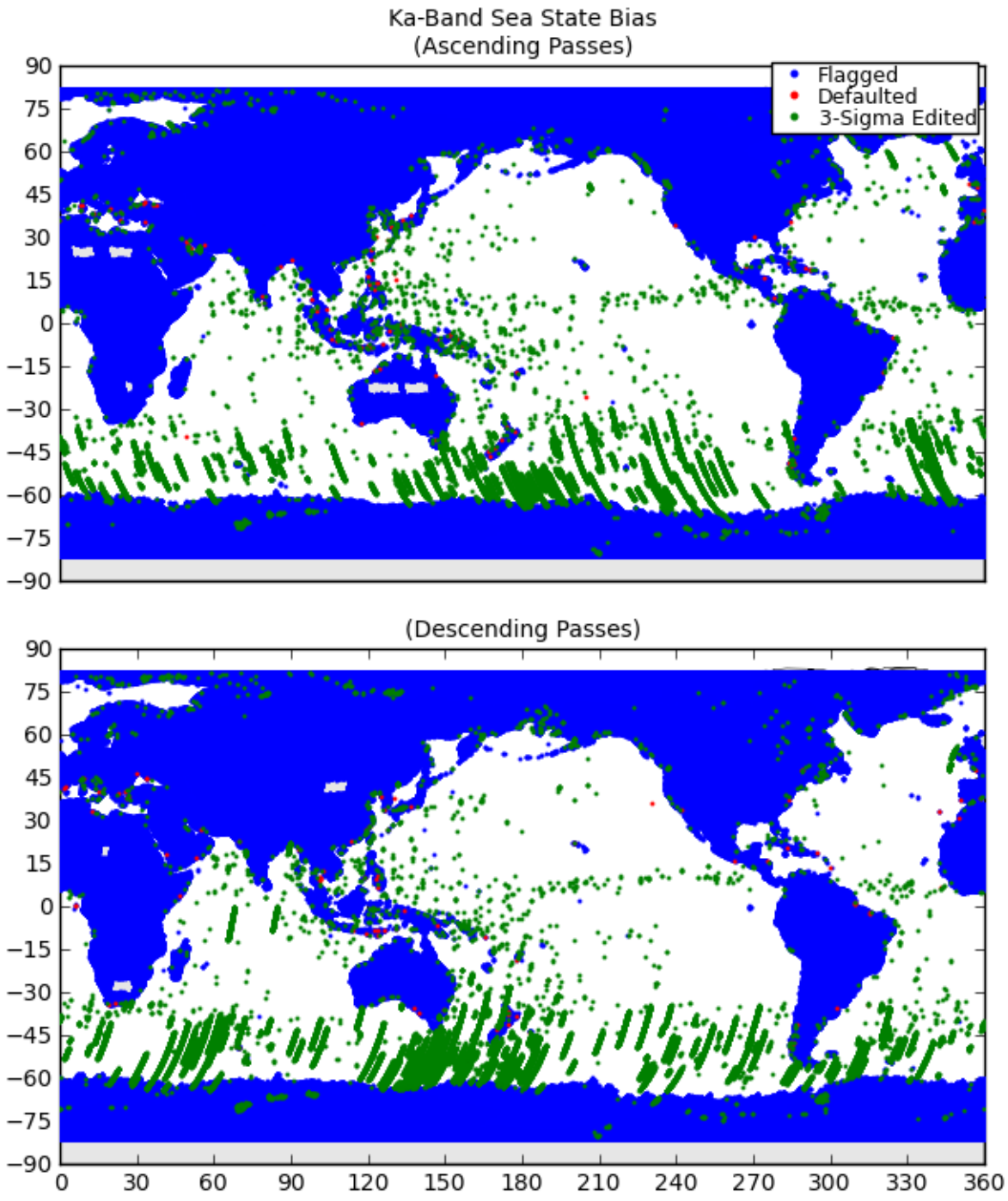

Figure 80: Map of Flagged/Edited Points for Ka-Band Sea State Bias

15 Ka-Band Waveform Attitude Plots

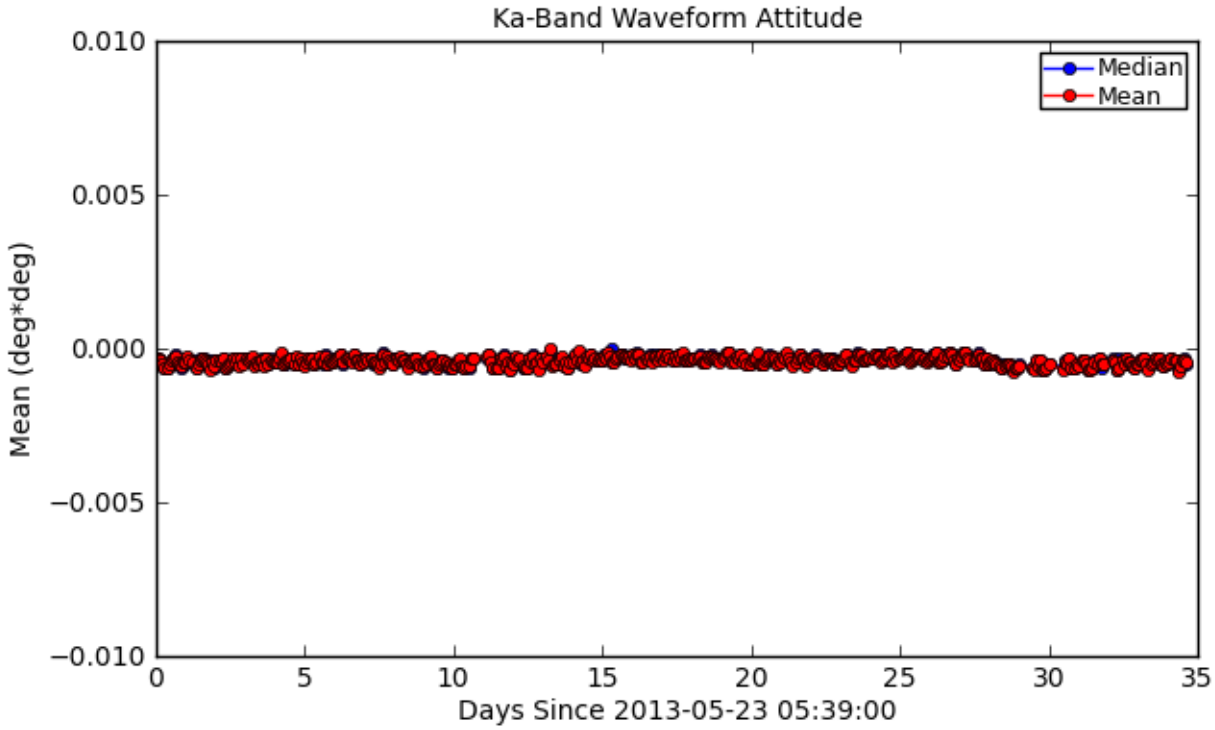

Figure 81: Mean/Median for Ka-Band Waveform Attitude

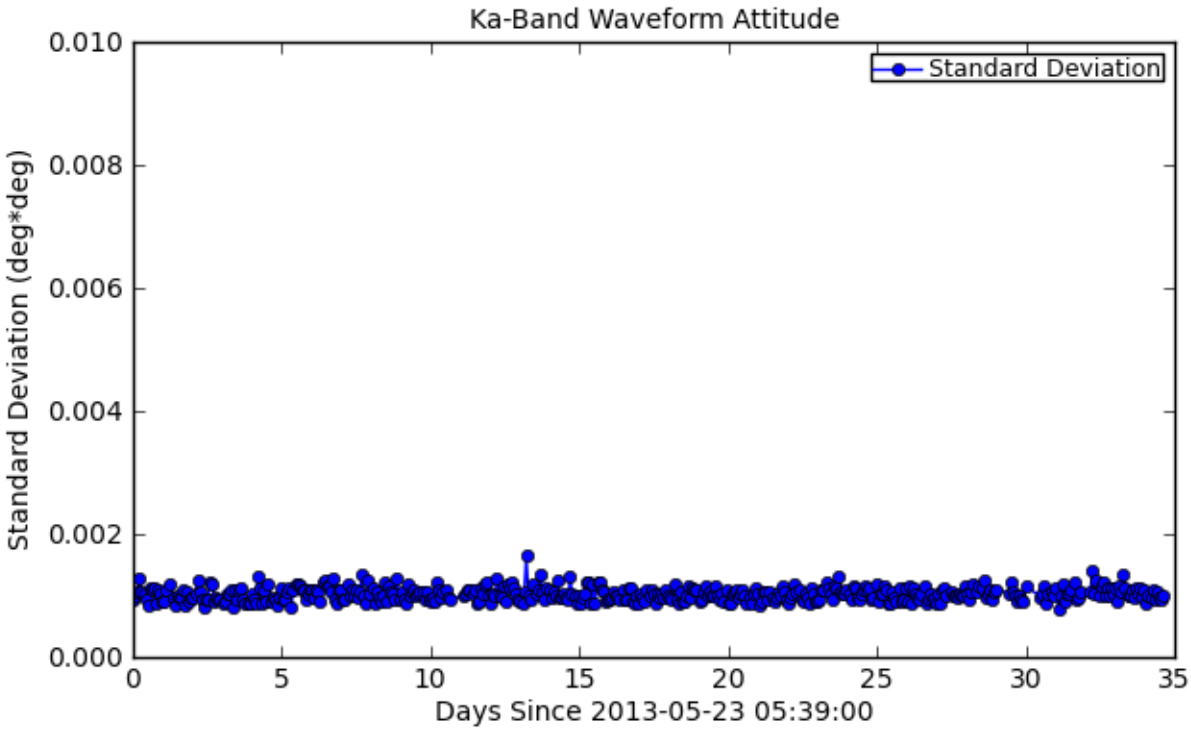

Figure 82: Standard Deviation for Ka-Band Waveform Attitude

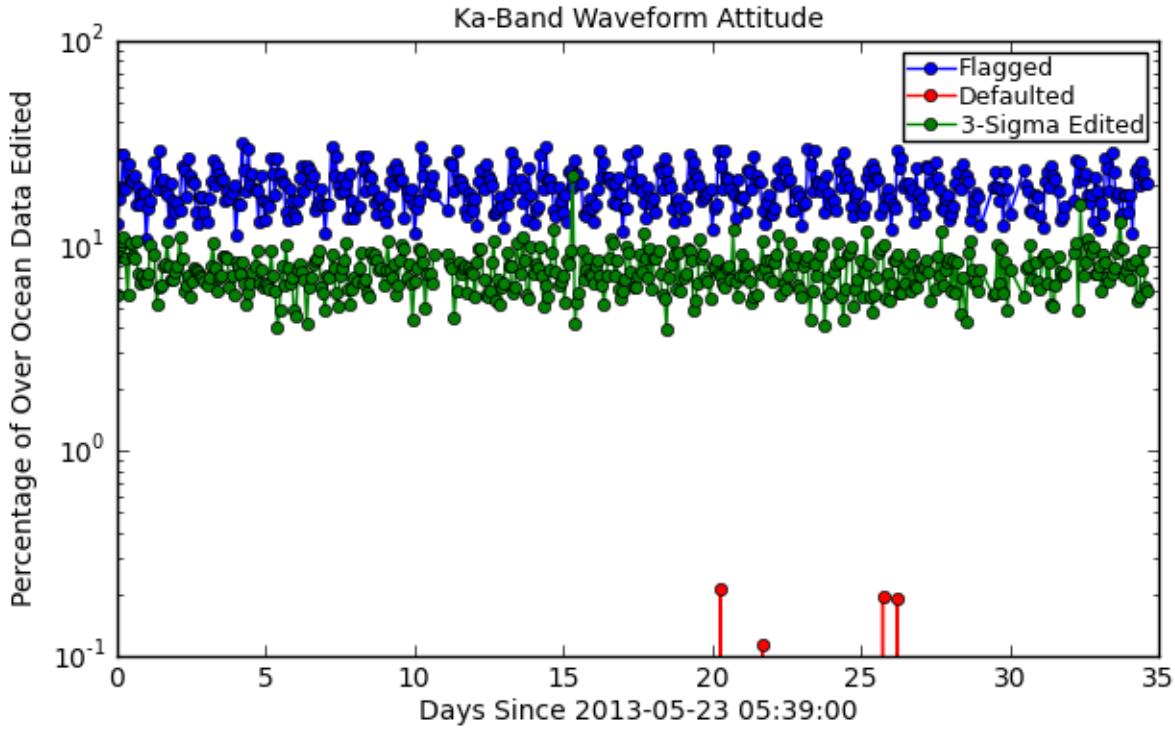

Figure 83: Flagged/Edited Data Points for Ka-Band Waveform Attitude

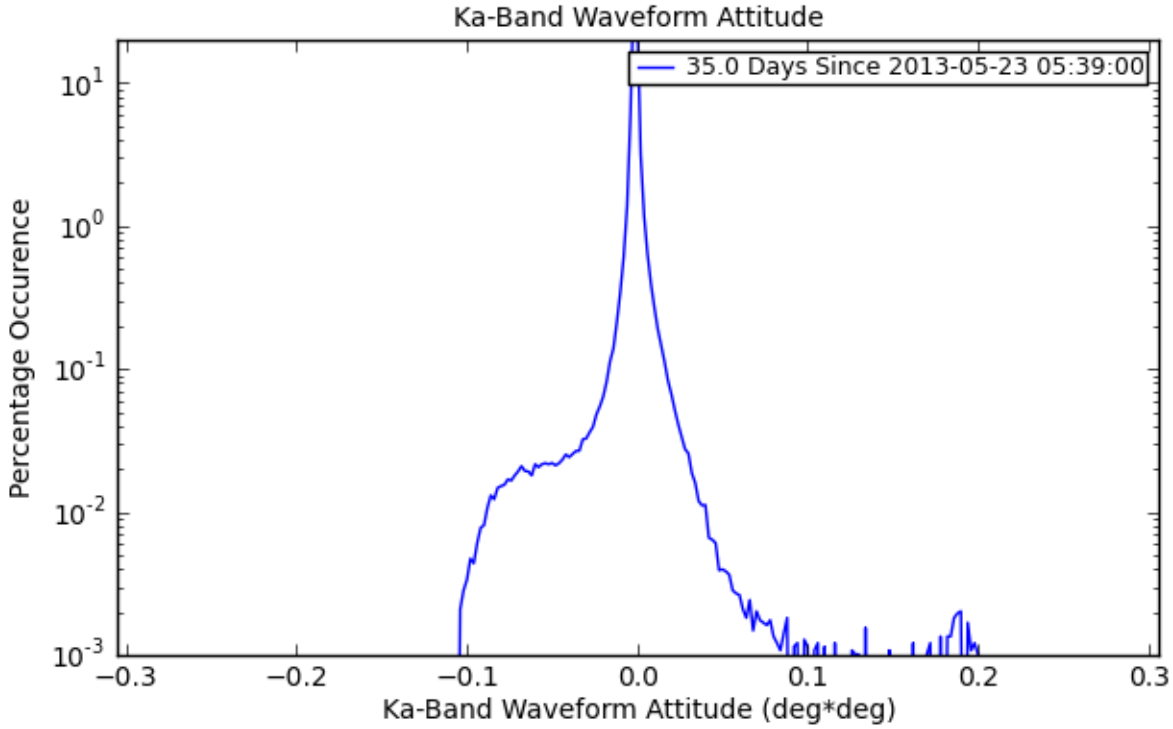

Figure 84: Histogram for Ka-Band Waveform Attitude

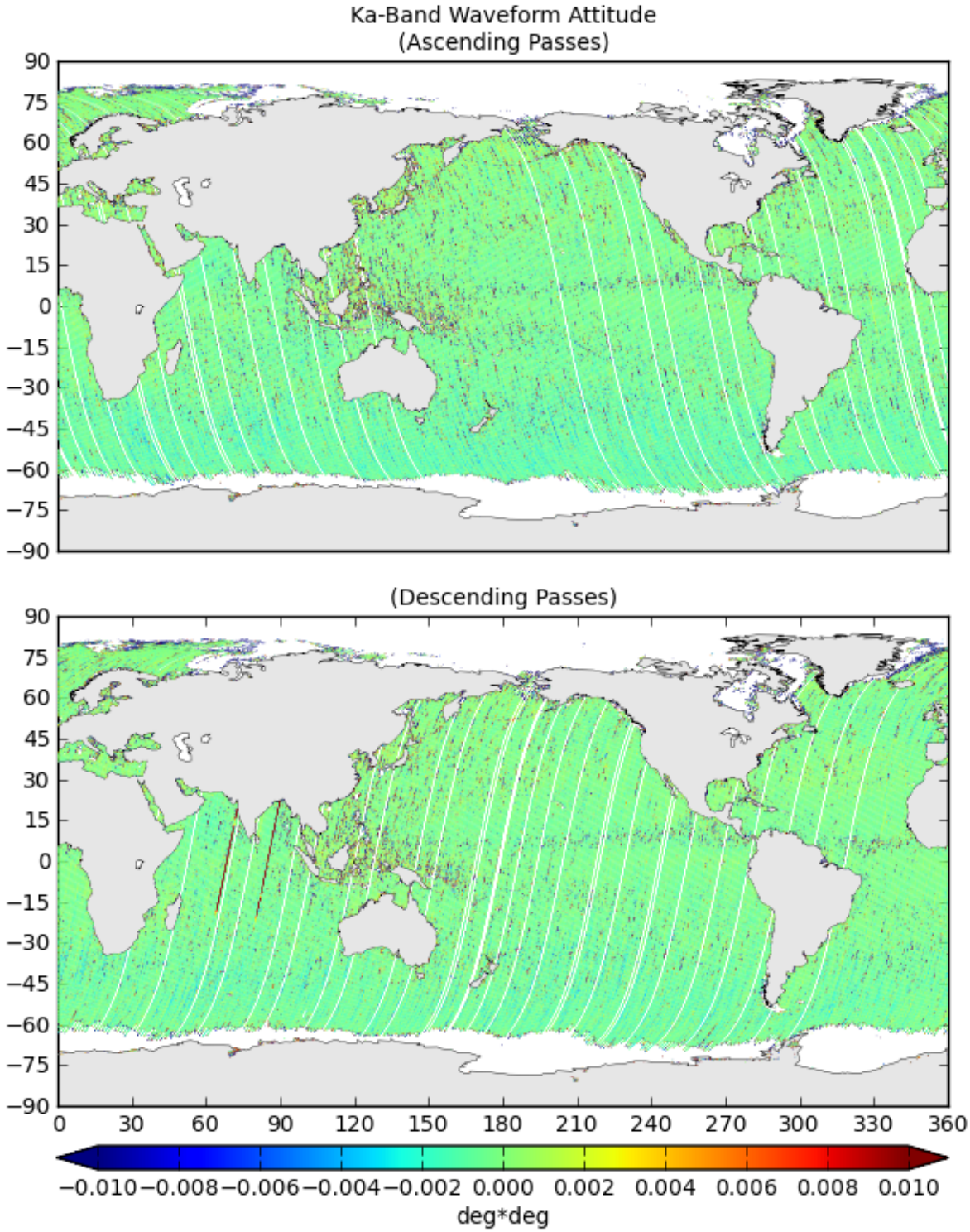

Figure 85: Map of Values for Ka-Band Waveform Attitude

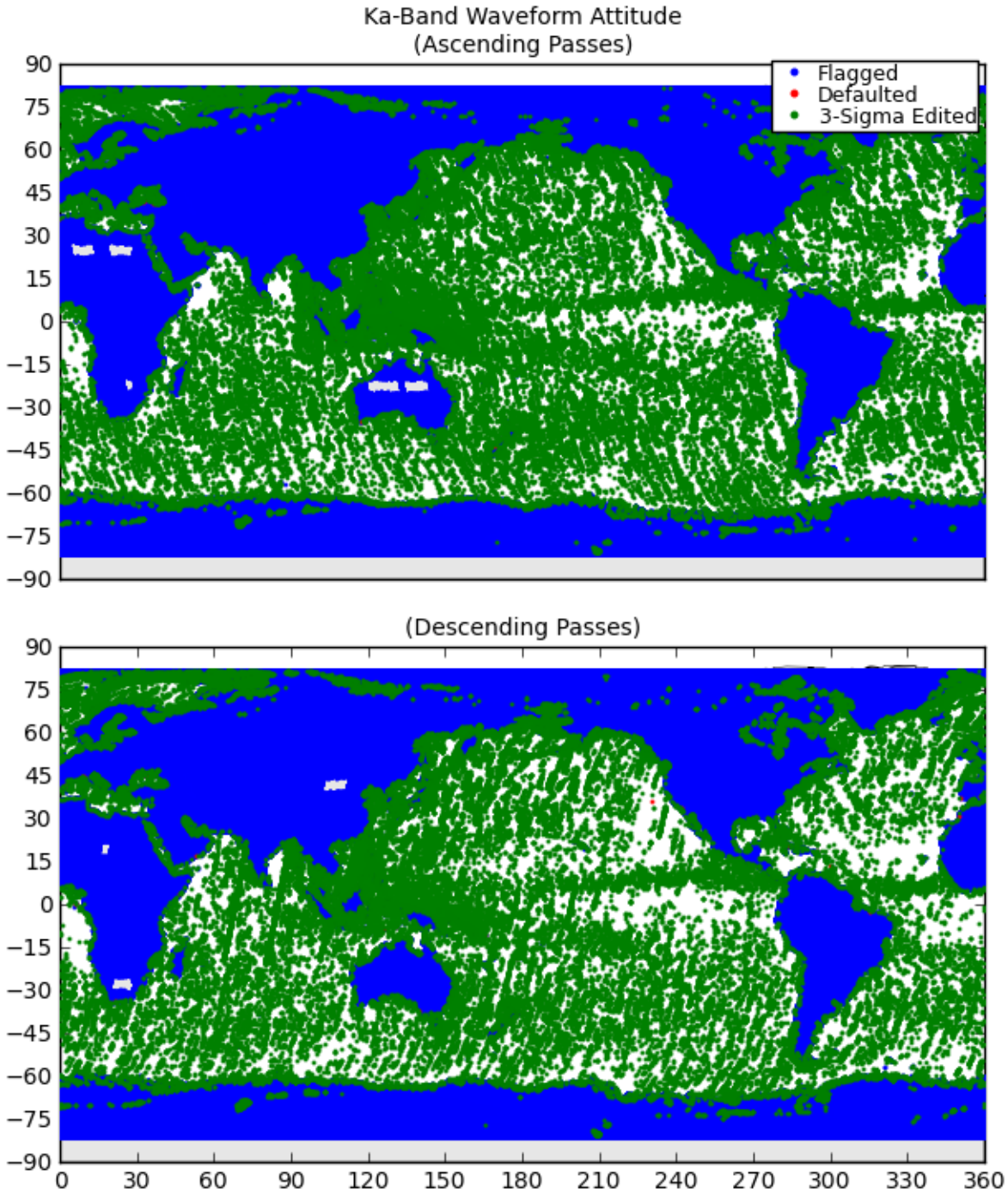

Figure 86: Map of Flagged/Edited Points for Ka-Band Waveform Attitude

16 Inverted Barometer Height Correction Plots

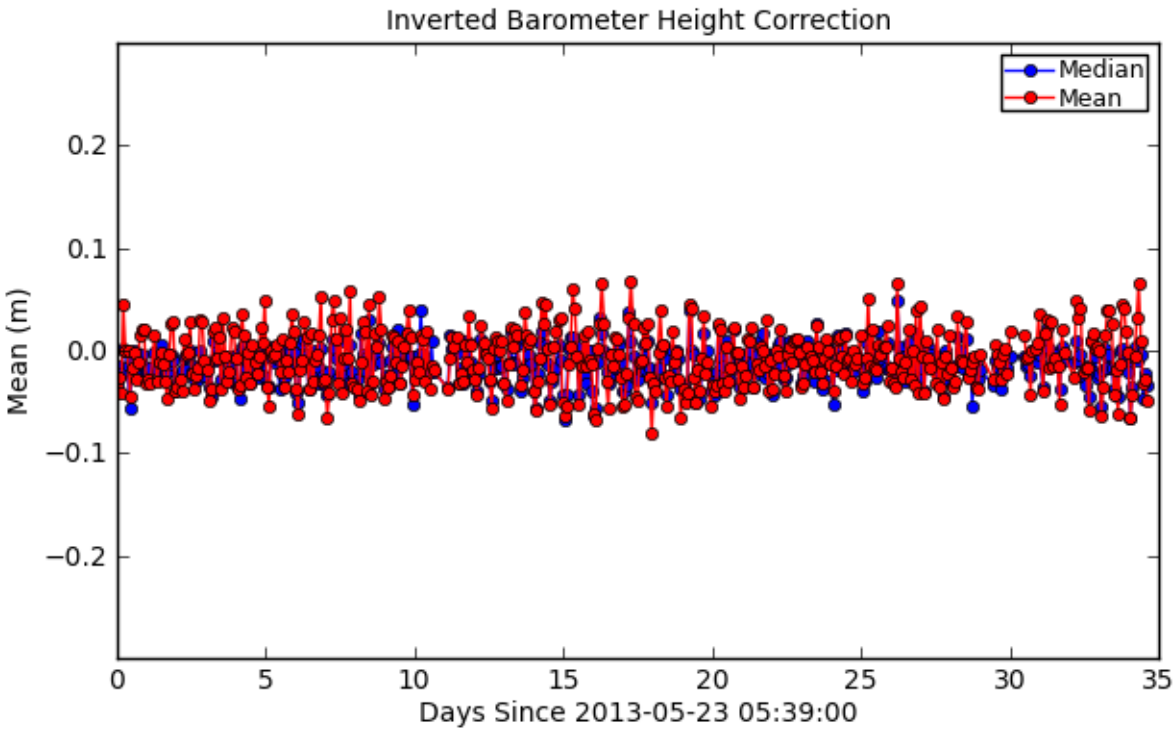

Figure 87: Mean/Median for Inverted Barometer Height Correction

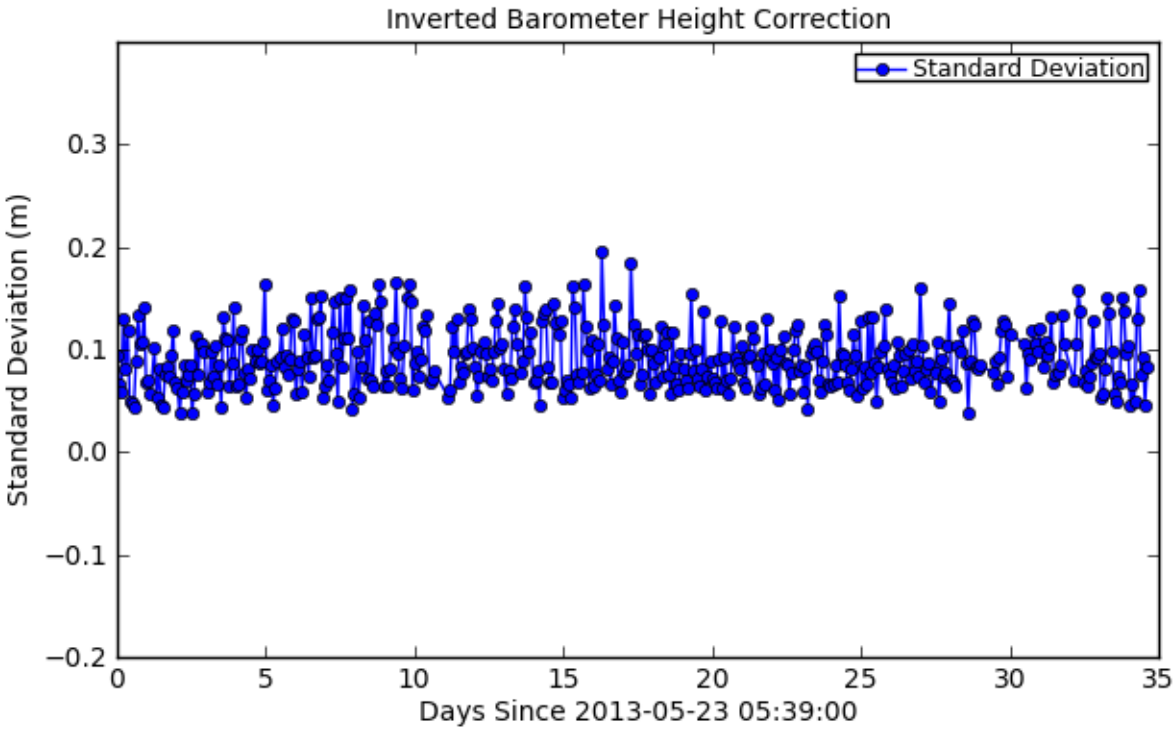

Figure 88: Standard Deviation for Inverted Barometer Height Correction

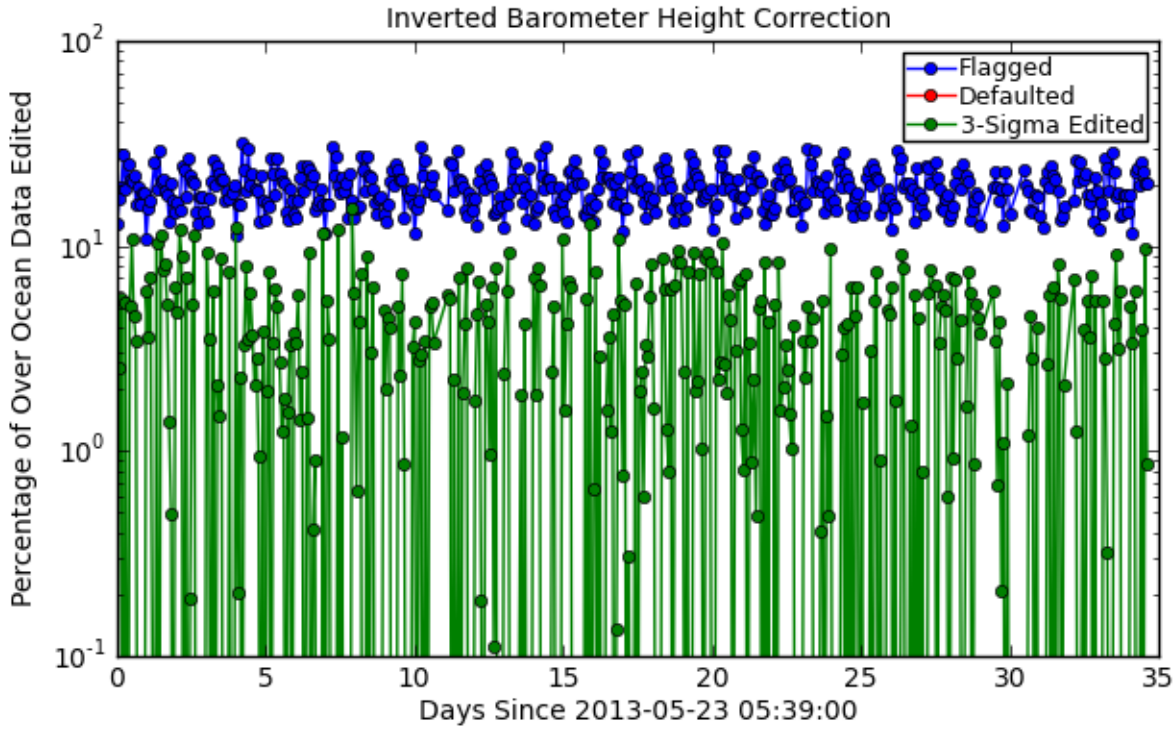

Figure 89: Flagged/Edited Data Points for Inverted Barometer Height Correction

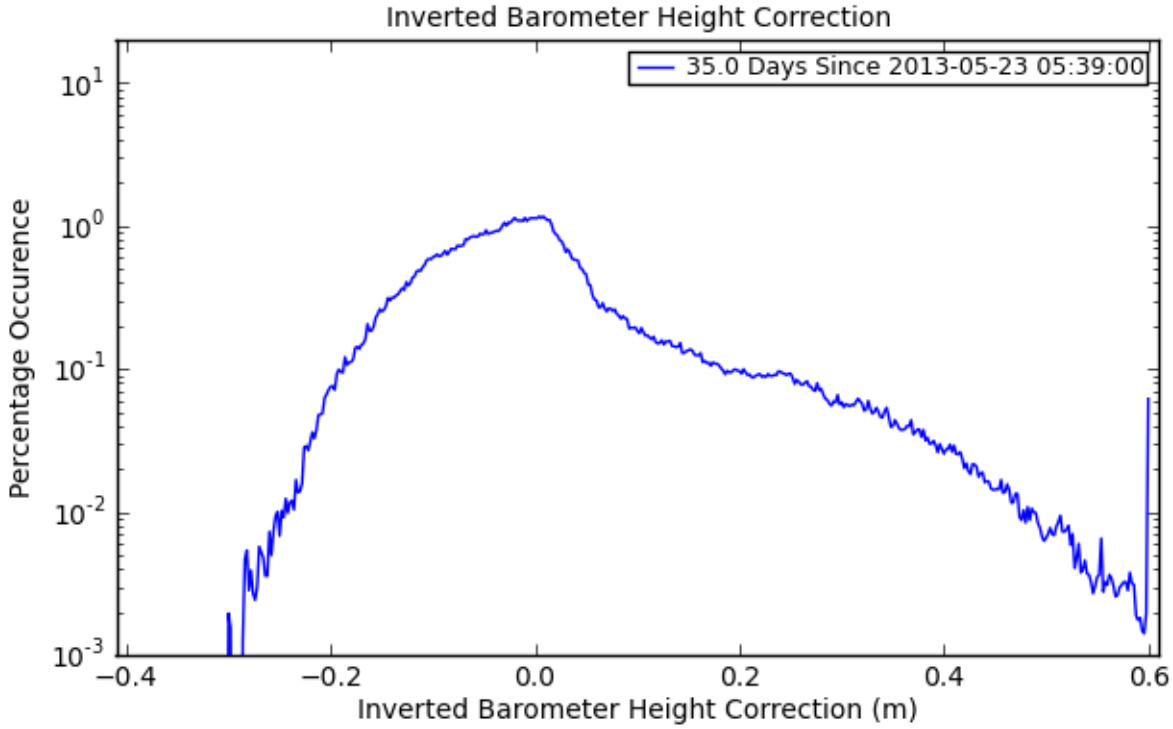

Figure 90: Histogram for Inverted Barometer Height Correction

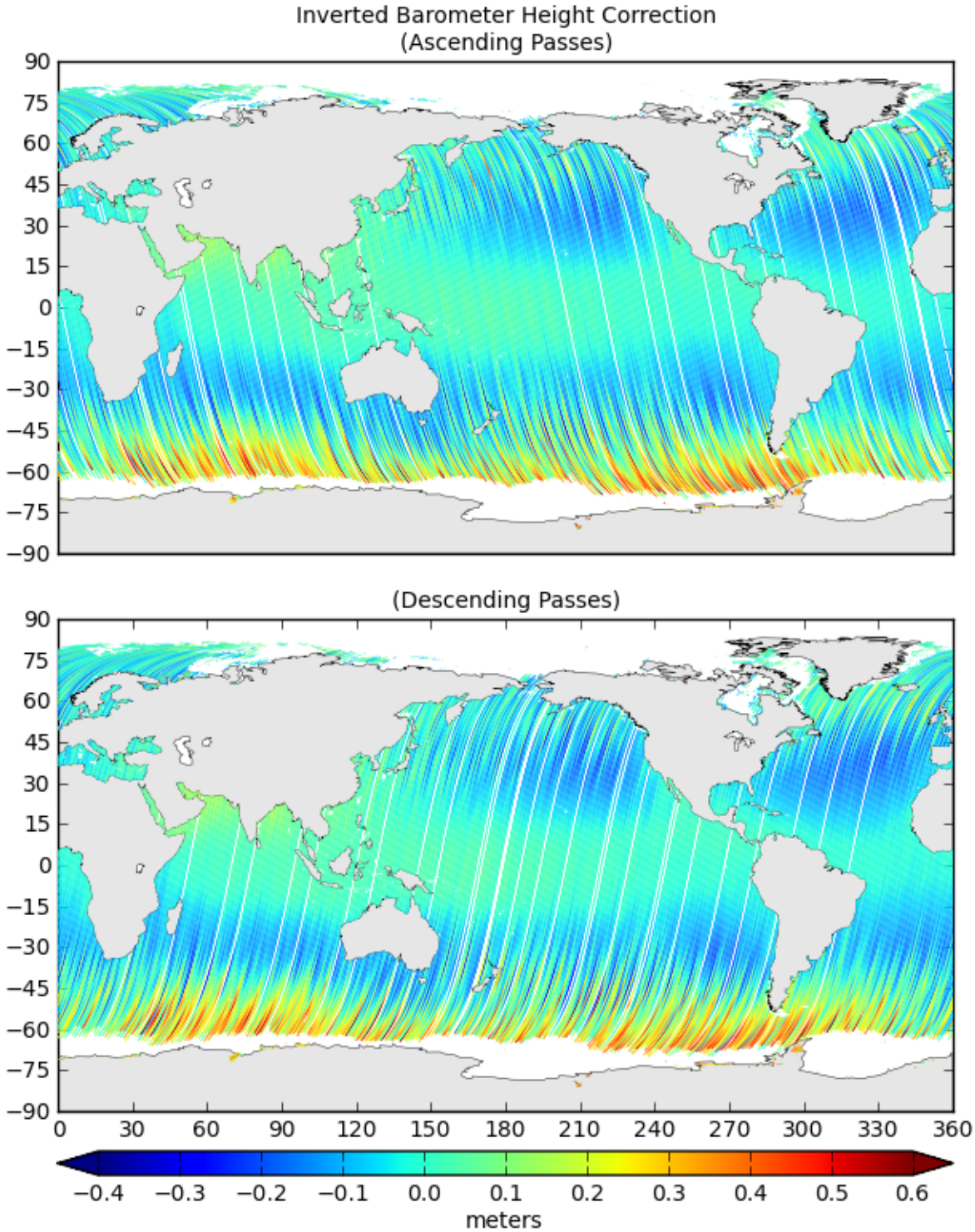

Figure 91: Map of Values for Inverted Barometer Height Correction

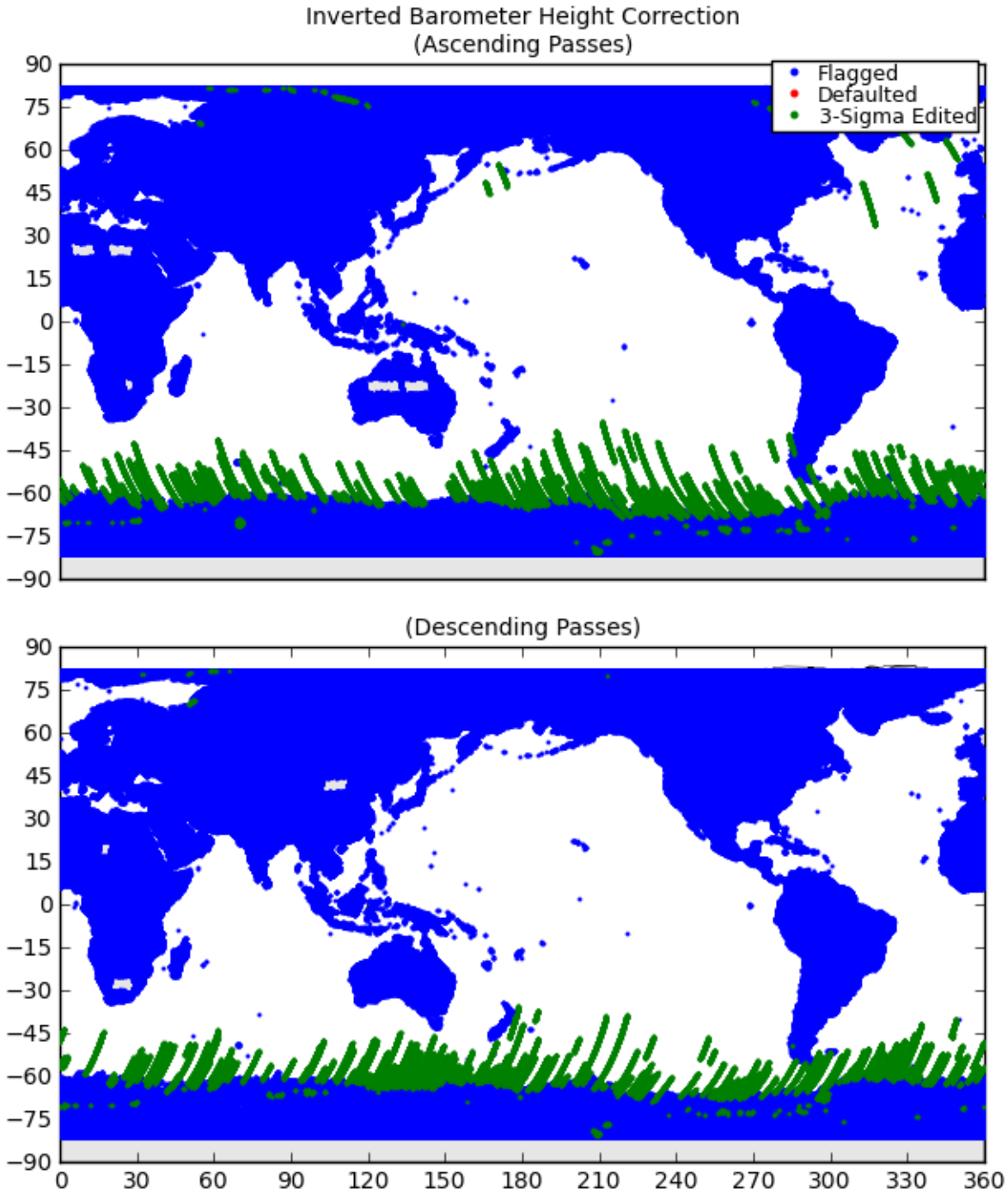

Figure 92: Map of Flagged/Edited Points for Inverted Barometer Height Correction

17 Sea Surface Height Anomaly (Product Values) Plots

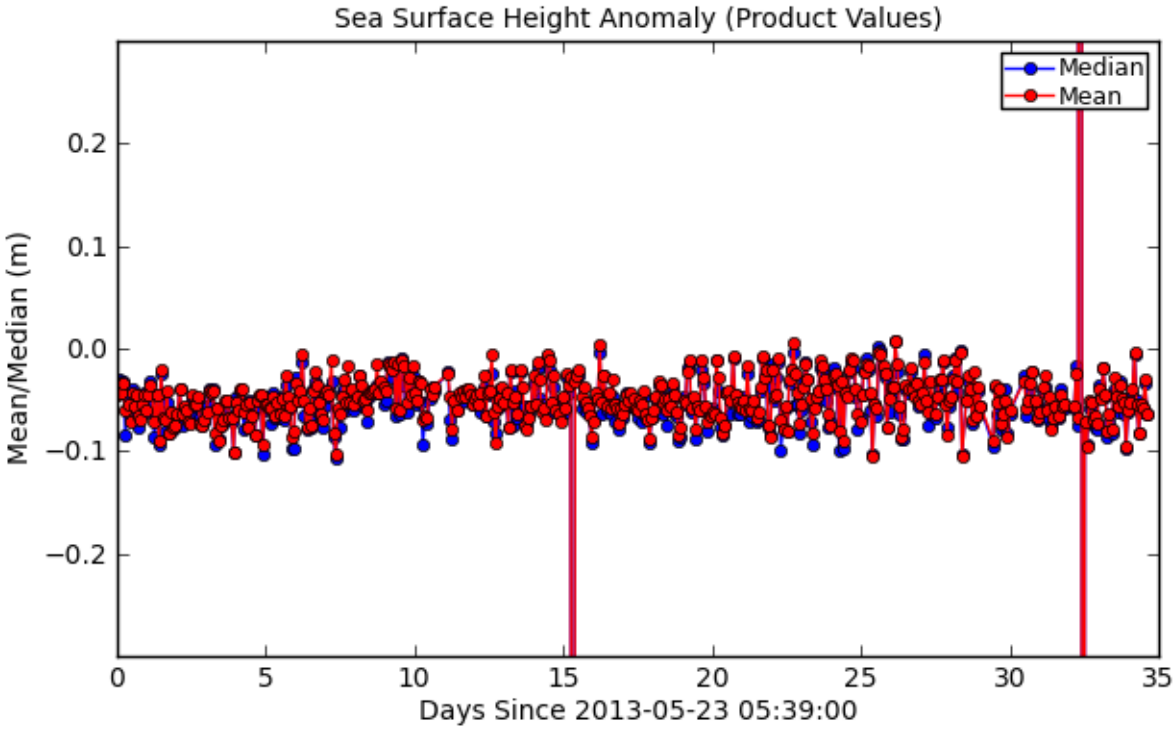

Figure 93: Mean/Median for Sea Surface Height Anomaly (Product Values)

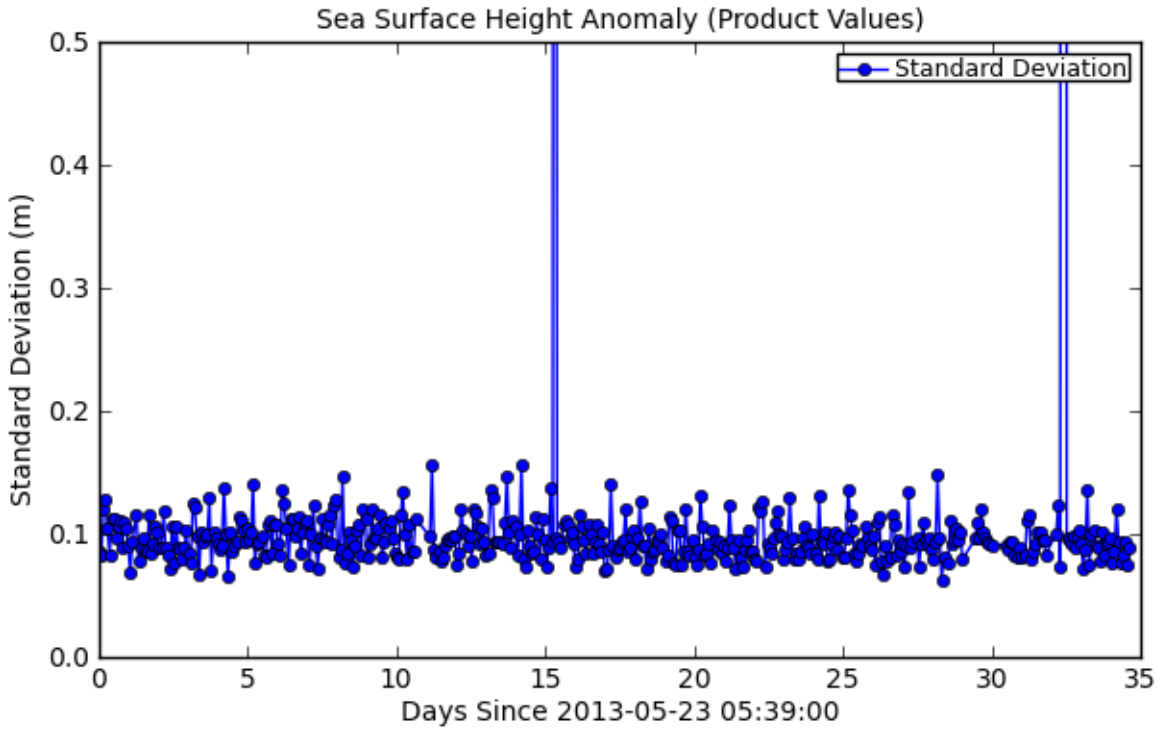

Figure 94: Standard Deviation for Sea Surface Height Anomaly (Product Values)

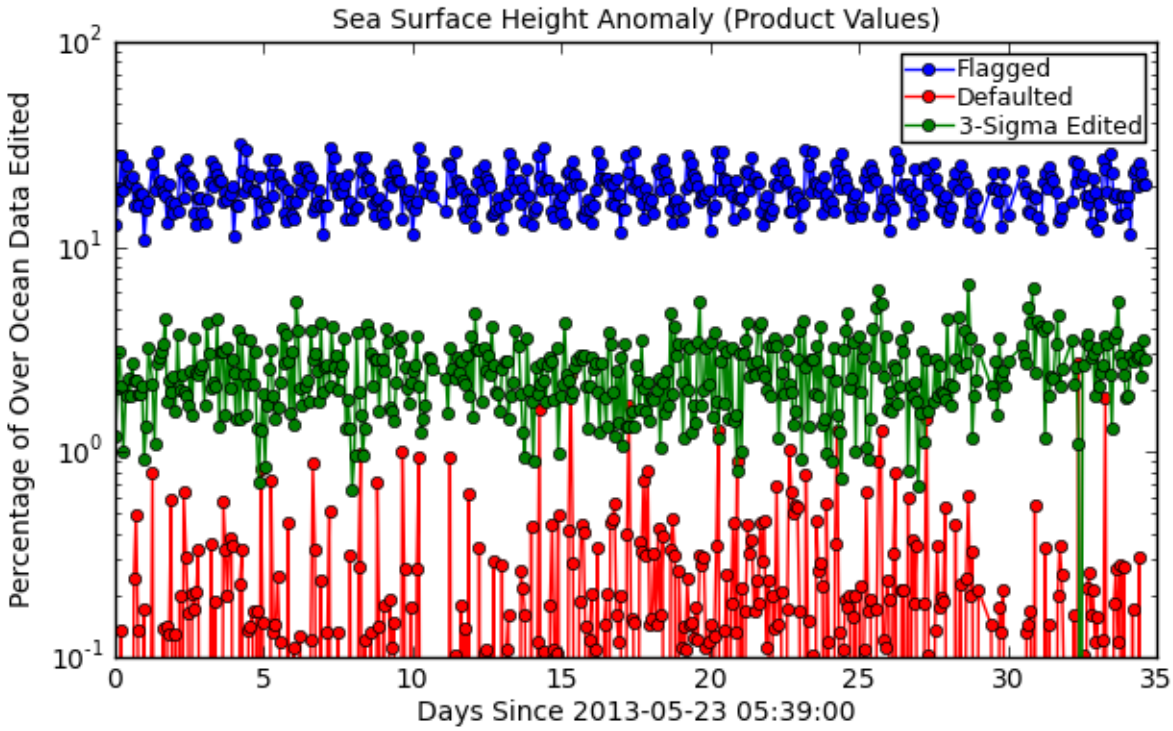

Figure 95: Flagged/Edited Data Points for Sea Surface Height Anomaly (Product Values)

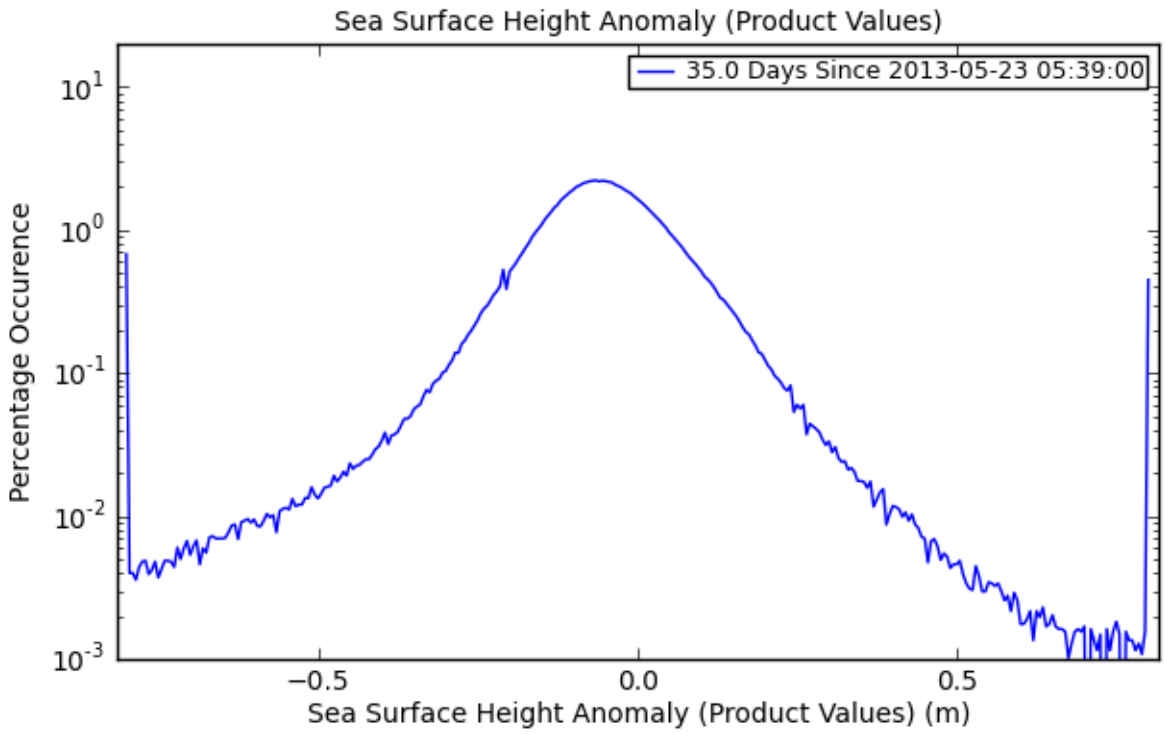

Figure 96: Histogram for Sea Surface Height Anomaly (Product Values)

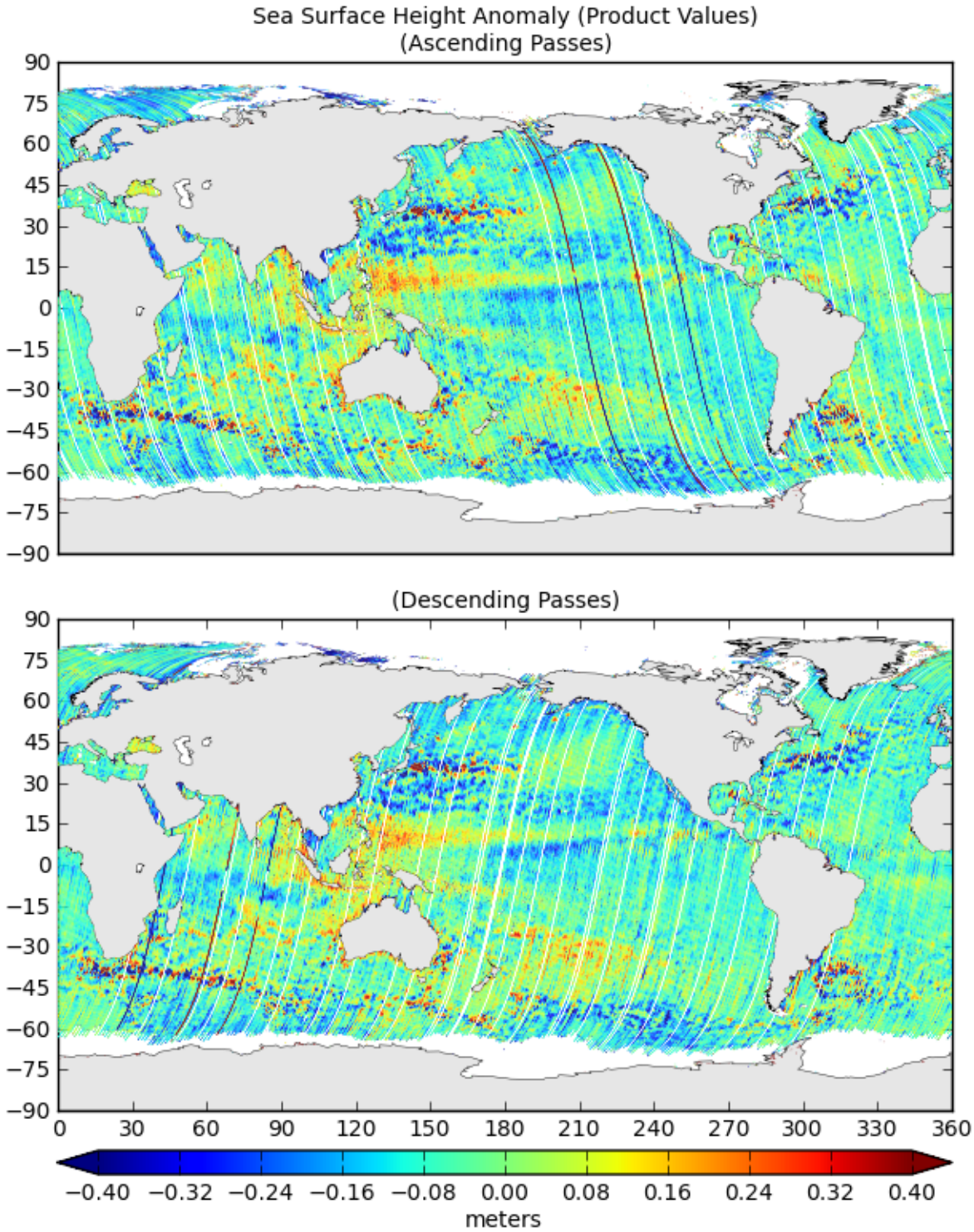

Figure 97: Map of Values for Sea Surface Height Anomaly (Product Values)

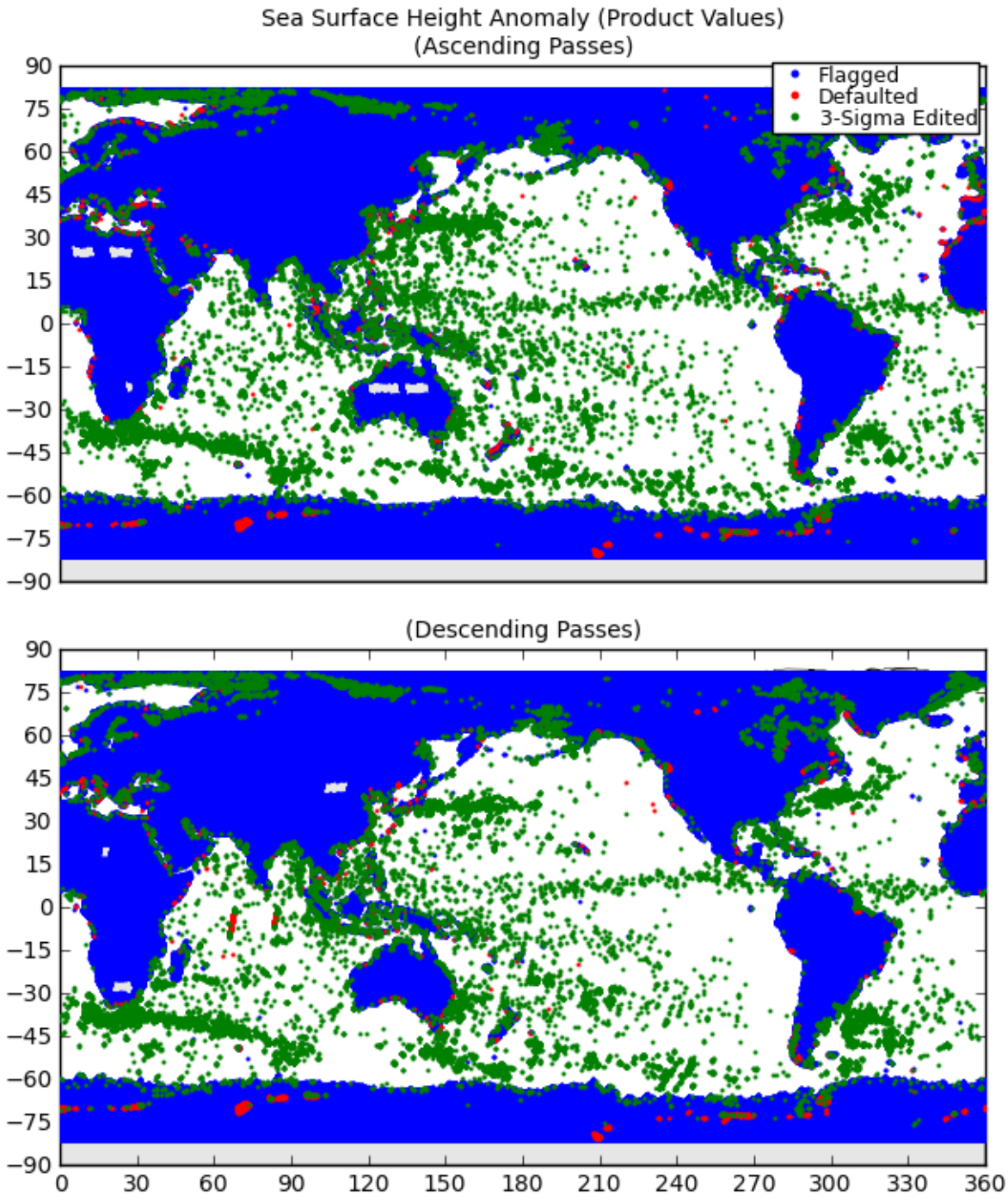

Figure 98: Map of Flagged/Edited Points for Sea Surface Height Anomaly (Product Values)

18 Sea Surface Height Anomaly Table

Table 2: Sea Surface Height Anomaly Statistics.

File	Median	Mean	Std. Dev.	No. Obs.	Total Obs.	Default Lat/Lon	Flag (total)	Default (total)	3-Sigma Edited	1 Cpr Amp
SRL_OPN_2PTS002_1001_20130523_044113_20130523_062322.EUM.nc	-0.028	-0.031	0.086	3832	5785	0	1898	1	54	0.088
SRL_OPN_2PTS003_0001_20130523_062321_20130523_081038.EUM.nc	-0.014	-0.016	0.084	4032	6085	0	1960	1	92	0.069
SRL_OPN_2PTS003_0004_20130523_081037_20130523_094837.EUM.nc	-0.023	-0.022	0.127	2862	5525	0	2569	1	93	0.087
SRL_OPN_2PTS003_0005_20130523_094837_20130523_112630.EUM.nc	-0.005	-0.006	0.134	2075	5424	0	3288	3	58	0.088
SRL_OPN_2PTS003_0007_20130523_112628_20130523_130502.EUM.nc	-0.067	-0.041	0.108	2700	5368	0	2634	1	33	0.133
SRL_OPN_2PTS003_0009_20130523_130501_20130523_145817.EUM.nc	-0.035	-0.037	0.085	3466	6393	0	2841	0	86	0.054
SRL_OPN_2PTS003_0012_20130523_145818_20130523_163757.EUM.nc	-0.052	-0.054	0.112	3133	5632	0	2403	2	94	0.078
SRL_OPN_2PTS003_0014_20130523_163756_20130523_181739.EUM.nc	-0.019	-0.025	0.110	2994	5513	0	2418	1	100	0.055
SRL_OPN_2PTS003_0016_20130523_181738_20130523_195705.EUM.nc	-0.031	-0.036	0.099	3137	5600	0	2350	3	110	0.055
SRL_OPN_2PTS003_0018_20130523_195705_20130523_213549.EUM.nc	-0.044	-0.025	0.110	3400	5494	0	1988	6	100	0.077
SRL_OPN_2PTS003_0020_20130523_213549_20130523_231358.EUM.nc	-0.054	-0.044	0.116	2207	5401	0	3128	1	65	0.050
SRL_OPN_2PTS003_0021_20130523_231357_20130524_005146.EUM.nc	-0.052	-0.057	0.092	3056	5516	0	2387	5	68	0.002
SRL_OPN_2PTS003_0023_20130524_005146_20130524_022956.EUM.nc	-0.034	-0.037	0.112	2888	5511	0	2562	0	61	0.091
SRL_OPN_2PTS003_0025_20130524_022956_20130524_040934.EUM.nc	-0.028	-0.030	0.103	2688	5513	0	2754	1	70	0.088
SRL_OPN_2PTS003_0027_20130524_040933_20130524_055058.EUM.nc	-0.045	-0.044	0.092	3629	5724	0	2050	2	43	0.079
SRL_OPN_2PTS003_0029_20130524_055057_20130524_073942.EUM.nc	-0.038	-0.032	0.069	4092	6166	0	2006	1	67	0.043
SRL_OPN_2PTS003_0032_20130524_073941_20130524_091751.EUM.nc	-0.018	-0.019	0.103	3254	5527	0	2164	2	107	0.055
SRL_OPN_2PTS003_0033_20130524_091750_20130524_123349.EUM.nc	-0.071	-0.052	0.120	4609	10930	0	6114	3	204	0.043
SRL_OPN_2PTS003_0037_20130524_123349_20130524_141316.EUM.nc	-0.028	-0.031	0.076	3170	5595	0	2364	0	61	0.050
SRL_OPN_2PTS003_0039_20130524_141315_20130524_160637.EUM.nc	-0.072	-0.070	0.087	3192	6412	0	3083	1	136	0.027
SRL_OPN_2PTS003_0042_20130524_160635_20130524_174622.EUM.nc	-0.001	-0.004	0.098	2833	5620	0	2683	1	103	0.070
SRL_OPN_2PTS003_0044_20130524_174622_20130524_192546.EUM.nc	-0.042	-0.046	0.090	3320	5636	0	2181	0	135	0.033
SRL_OPN_2PTS003_0046_20130524_192545_20130524_210451.EUM.nc	-0.064	-0.052	0.097	3421	5620	0	2092	6	101	0.066
SRL_OPN_2PTS003_0048_20130524_210450_20130524_224314.EUM.nc	-0.034	-0.016	0.131	2629	5389	0	2653	1	106	0.059
SRL_OPN_2PTS003_0049_20130524_224313_20130525_002054.EUM.nc	-0.072	-0.070	0.093	3028	5465	0	2375	5	57	0.022
SRL_OPN_2PTS003_0051_20130525_002053_20130525_015859.EUM.nc	-0.043	-0.041	0.099	3001	5546	0	2484	1	60	0.005
SRL_OPN_2PTS003_0053_20130525_015858_20130525_033807.EUM.nc	-0.056	-0.057	0.103	2915	5516	0	2500	2	99	0.053
SRL_OPN_2PTS003_0055_20130525_033806_20130525_051852.EUM.nc	-0.054	-0.056	0.102	2899	5575	0	2590	1	85	0.045
SRL_OPN_2PTS003_0057_20130525_051851_20130525_070834.EUM.nc	-0.054	-0.050	0.088	3756	6216	0	2377	3	80	0.087
SRL_OPN_2PTS003_0060_20130525_070833_20130525_084704.EUM.nc	-0.027	-0.021	0.096	3788	5594	0	1645	1	160	0.056
SRL_OPN_2PTS003_0061_20130525_084703_20130525_102501.EUM.nc	-0.054	-0.043	0.123	2579	5541	0	2890	4	68	0.045
SRL_OPN_2PTS003_0063_20130525_102500_20130525_120255.EUM.nc	-0.042	-0.039	0.094	2482	5525	0	2963	0	80	0.129
SRL_OPN_2PTS003_0065_20130525_120254_20130525_134153.EUM.nc	-0.051	-0.043	0.084	2995	5522	0	2425	24	78	0.084
SRL_OPN_2PTS003_0067_20130525_134152_20130525_153517.EUM.nc	-0.058	-0.061	0.071	3463	6406	0	2830	0	113	0.031
SRL_OPN_2PTS003_0070_20130525_153516_20130525_171504.EUM.nc	-0.049	-0.056	0.106	2763	5496	0	2667	0	66	0.096
SRL_OPN_2PTS003_0072_20130525_171504_20130525_185435.EUM.nc	-0.032	-0.029	0.078	3263	5644	0	2271	0	110	0.031

– Continued on next page

Table 2: Sea Surface Height Anomaly Statistics.

– Continued from previous page

File	Median	Mean	Std. Dev.	No. Obs.	Total Obs.	Default Lat/Lon	Flag (total)	Default (total)	3-Sigma Edited	1 Cpl Amp
SRL_OPN_2PTS003_0074_20130525_185433_20130525_203349.EUM.nc	-0.050	-0.037	0.112	3423	5593	0	2106	4	60	0.088
SRL_OPN_2PTS003_0076_20130525_203348_20130525_221216.EUM.nc	-0.038	-0.035	0.093	2858	5419	0	2434	3	124	0.048
SRL_OPN_2PTS003_0078_20130525_221216_20130525_235014.EUM.nc	-0.029	-0.028	0.087	2834	5504	0	2553	0	117	0.028
SRL_OPN_2PTS003_0079_20130525_235013_20130526_012807.EUM.nc	-0.050	-0.055	0.078	2868	5519	0	2554	1	96	0.000
SRL_OPN_2PTS003_0081_20130526_012806_20130526_030642.EUM.nc	-0.062	-0.061	0.086	2844	5543	0	2596	0	103	0.069
SRL_OPN_2PTS003_0083_20130526_030640_20130526_044658.EUM.nc	-0.058	-0.052	0.102	2812	5515	0	2612	0	91	0.056
SRL_OPN_2PTS003_0085_20130526_044657_20130526_062915.EUM.nc	-0.039	-0.046	0.084	3812	5804	0	1918	0	74	0.067
SRL_OPN_2PTS003_0087_20130526_062913_20130526_081614.EUM.nc	-0.025	-0.025	0.083	3992	6093	0	1918	0	183	0.030
SRL_OPN_2PTS003_0090_20130526_081614_20130526_095410.EUM.nc	-0.042	-0.025	0.129	2790	5559	0	2668	1	100	0.036
SRL_OPN_2PTS003_0091_20130526_095409_20130526_113204.EUM.nc	-0.013	-0.018	0.124	2168	5414	0	3171	3	72	0.079
SRL_OPN_2PTS003_0093_20130526_113204_20130526_131039.EUM.nc	-0.079	-0.061	0.103	2718	5466	0	2672	1	75	0.105
SRL_OPN_2PTS003_0095_20130526_131039_20130526_150357.EUM.nc	-0.044	-0.046	0.066	3474	6383	0	2801	0	108	0.032
SRL_OPN_2PTS003_0098_20130526_150357_20130526_164336.EUM.nc	-0.066	-0.068	0.111	2875	5627	0	2598	1	153	0.089
SRL_OPN_2PTS003_0100_20130526_164335_20130526_182318.EUM.nc	-0.057	-0.056	0.093	3160	5562	0	2336	0	66	0.029
SRL_OPN_2PTS003_0102_20130526_182317_20130526_200243.EUM.nc	-0.051	-0.050	0.100	3071	5589	0	2385	2	131	0.036
SRL_OPN_2PTS003_0104_20130526_200242_20130526_214124.EUM.nc	-0.037	-0.030	0.111	3228	5459	0	2103	2	126	0.059
SRL_OPN_2PTS003_0106_20130526_214124_20130526_231930.EUM.nc	-0.046	-0.030	0.133	2356	5375	0	2962	0	57	0.067
SRL_OPN_2PTS003_0107_20130526_231929_20130527_005718.EUM.nc	-0.052	-0.051	0.069	2815	5539	0	2597	7	120	0.032
SRL_OPN_2PTS003_0109_20130527_005717_20130527_023533.EUM.nc	-0.056	-0.058	0.090	2830	5535	0	2549	0	156	0.054
SRL_OPN_2PTS003_0111_20130527_023533_20130527_041517.EUM.nc	-0.086	-0.085	0.098	2669	5502	0	2728	11	94	0.059
SRL_OPN_2PTS003_0113_20130527_041516_20130527_055650.EUM.nc	-0.024	-0.032	0.089	3590	5741	0	2046	4	101	0.055
SRL_OPN_2PTS003_0115_20130527_055650_20130527_074518.EUM.nc	-0.045	-0.043	0.091	4060	6168	0	2035	0	73	0.070
SRL_OPN_2PTS003_0118_20130527_074518_20130527_092325.EUM.nc	-0.028	-0.021	0.102	3142	5522	0	2278	3	99	0.020
SRL_OPN_2PTS003_0119_20130527_092324_20130527_110118.EUM.nc	-0.040	-0.015	0.143	2044	5525	0	3427	1	53	0.069
SRL_OPN_2PTS003_0121_20130527_110117_20130527_123934.EUM.nc	-0.065	-0.052	0.088	2343	5425	0	2885	1	196	0.054
SRL_OPN_2PTS003_0123_20130527_123933_20130527_141859.EUM.nc	-0.044	-0.042	0.063	3207	5577	0	2269	0	101	0.030
SRL_OPN_2PTS003_0125_20130527_141858_20130527_161216.EUM.nc	-0.062	-0.058	0.103	3315	6390	0	2996	0	79	0.041
SRL_OPN_2PTS003_0128_20130527_161215_20130527_175202.EUM.nc	-0.036	-0.037	0.083	2910	5630	0	2631	1	88	0.031
SRL_OPN_2PTS003_0130_20130527_175201_20130527_193125.EUM.nc	-0.040	-0.045	0.093	3184	5627	0	2307	4	132	0.037
SRL_OPN_2PTS003_0132_20130527_193124_20130527_211028.EUM.nc	-0.070	-0.066	0.099	3321	5625	0	2224	6	74	0.043
SRL_OPN_2PTS003_0134_20130527_211026_20130527_224847.EUM.nc	-0.035	-0.029	0.119	2487	5394	0	2821	0	86	0.067
SRL_OPN_2PTS003_0135_20130527_224846_20130528_002628.EUM.nc	-0.032	-0.027	0.112	3049	5418	0	2318	5	46	0.055
SRL_OPN_2PTS003_0137_20130528_002627_20130528_020434.EUM.nc	-0.031	-0.030	0.103	2960	5539	0	2552	0	27	0.061
SRL_OPN_2PTS003_0139_20130528_020433_20130528_034347.EUM.nc	-0.083	-0.079	0.092	2902	5538	0	2547	3	86	0.064
SRL_OPN_2PTS003_0141_20130528_034346_20130528_052438.EUM.nc	-0.045	-0.036	0.107	2870	5564	0	2624	4	66	0.072
SRL_OPN_2PTS003_0143_20130528_052437_20130528_071410.EUM.nc	-0.036	-0.040	0.093	3796	6217	0	2369	3	49	0.073
SRL_OPN_2PTS003_0146_20130528_071409_20130528_085238.EUM.nc	-0.043	-0.046	0.102	3841	5610	0	1696	0	73	0.008
SRL_OPN_2PTS003_0147_20130528_085238_20130528_103033.EUM.nc	-0.052	-0.037	0.149	2438	5533	0	3015	1	79	0.029
SRL_OPN_2PTS003_0149_20130528_103032_20130528_120830.EUM.nc	-0.026	-0.030	0.075	2432	5513	0	2938	1	142	0.031

– Continued on next page

Table 2: Sea Surface Height Anomaly Statistics.

– Continued from previous page –

File	Median	Mean	Std. Dev.	No. Obs.	Total Obs.	Default Lat/Lon	Flag (total)	Default (total)	3-Sigma Edited	1 Cpl Amp
SRL_OPN_2PTS003_0151_20130528_120828_20130528_134733.EUM.nc	-0.053	-0.050	0.089	3003	5521	0	2442	1	75	0.045
SRL_OPN_2PTS003_0153_20130528_134732_20130528_154057.EUM.nc	-0.042	-0.035	0.093	3481	6432	0	2871	0	80	0.056
SRL_OPN_2PTS003_0156_20130528_154056_20130528_172044.EUM.nc	-0.056	-0.052	0.095	2739	5552	0	2746	1	66	0.041
SRL_OPN_2PTS003_0158_20130528_172043_20130528_190013.EUM.nc	-0.027	-0.026	0.081	3232	5651	0	2323	3	93	0.028
SRL_OPN_2PTS003_0160_20130528_190012_20130528_203927.EUM.nc	-0.059	-0.050	0.087	3440	5618	0	2035	1	142	0.028
SRL_OPN_2PTS003_0162_20130528_203926_20130528_221752.EUM.nc	-0.023	-0.014	0.112	2932	5454	0	2432	1	89	0.066
SRL_OPN_2PTS003_0164_20130528_221751_20130528_235547.EUM.nc	-0.041	-0.027	0.125	2935	5513	0	2490	0	88	0.097
SRL_OPN_2PTS003_0165_20130528_235546_20130529_013341.EUM.nc	-0.046	-0.042	0.085	2909	5554	0	2522	0	123	0.039
SRL_OPN_2PTS003_0167_20130529_013340_20130529_031221.EUM.nc	-0.075	-0.068	0.108	2899	5561	0	2607	0	55	0.087
SRL_OPN_2PTS003_0169_20130529_031221_20130529_045244.EUM.nc	-0.089	-0.069	0.106	2834	5525	0	2569	1	121	0.064
SRL_OPN_2PTS003_0171_20130529_045243_20130529_063509.EUM.nc	-0.013	-0.018	0.091	3821	5834	0	1944	4	65	0.049
SRL_OPN_2PTS003_0173_20130529_063508_20130529_082149.EUM.nc	-0.033	-0.033	0.084	3934	6074	0	1876	0	264	0.018
SRL_OPN_2PTS003_0176_20130529_082148_20130529_095944.EUM.nc	-0.029	-0.024	0.144	2729	5563	0	2690	0	144	0.099
SRL_OPN_2PTS003_0177_20130529_095943_20130529_113739.EUM.nc	0.007	0.015	0.130	2303	5454	0	3083	2	66	0.072
SRL_OPN_2PTS003_0179_20130529_113738_20130529_131619.EUM.nc	-0.055	-0.038	0.112	2851	5429	0	2526	1	51	0.118
SRL_OPN_2PTS003_0181_20130529_131618_20130529_150939.EUM.nc	-0.064	-0.062	0.075	3505	6422	0	2818	0	99	0.017
SRL_OPN_2PTS003_0184_20130529_150937_20130529_164917.EUM.nc	-0.054	-0.043	0.109	2808	5597	0	2701	0	88	0.055
SRL_OPN_2PTS003_0186_20130529_164916_20130529_182859.EUM.nc	-0.060	-0.054	0.114	3174	5565	0	2323	0	68	0.032
SRL_OPN_2PTS003_0188_20130529_182859_20130529_200814.EUM.nc	-0.018	-0.021	0.102	3046	5609	0	2394	4	165	0.074
SRL_OPN_2PTS003_0190_20130529_200813_20130529_214700.EUM.nc	-0.024	-0.009	0.104	3163	5472	0	2172	2	135	0.039
SRL_OPN_2PTS003_0192_20130529_214700_20130529_232505.EUM.nc	-0.023	-0.011	0.121	2405	5313	0	2811	5	92	0.058
SRL_OPN_2PTS003_0193_20130529_232503_20130530_010245.EUM.nc	-0.042	-0.032	0.087	2719	5490	0	2692	3	76	0.060
SRL_OPN_2PTS003_0195_20130530_010244_20130530_024111.EUM.nc	-0.053	-0.051	0.102	2868	5538	0	2603	2	65	0.053
SRL_OPN_2PTS003_0197_20130530_024110_20130530_042100.EUM.nc	-0.058	-0.053	0.114	2689	5526	0	2698	6	133	0.070
SRL_OPN_2PTS003_0199_20130530_042059_20130530_060240.EUM.nc	-0.037	-0.027	0.112	3648	5757	0	2033	1	75	0.066
SRL_OPN_2PTS003_0201_20130530_060239_20130530_075046.EUM.nc	-0.030	-0.024	0.078	4043	6141	0	1995	0	103	0.056
SRL_OPN_2PTS003_0204_20130530_075045_20130530_092859.EUM.nc	-0.026	-0.029	0.103	3072	5531	0	2348	0	111	0.062
SRL_OPN_2PTS003_0205_20130530_092859_20130530_110651.EUM.nc	-0.003	0.016	0.127	2089	5506	0	3342	5	70	0.071
SRL_OPN_2PTS003_0207_20130530_110650_20130530_124503.EUM.nc	-0.071	-0.073	0.083	2354	5360	0	2816	1	189	0.115
SRL_OPN_2PTS003_0209_20130530_124503_20130530_143820.EUM.nc	-0.084	-0.086	0.071	3254	6384	0	3005	0	125	0.040
SRL_OPN_2PTS003_0212_20130530_143818_20130530_161757.EUM.nc	-0.046	-0.044	0.096	3321	5631	0	2172	0	138	0.029
SRL_OPN_2PTS003_0214_20130530_161756_20130530_175741.EUM.nc	-0.055	-0.042	0.113	2991	5591	0	2524	0	76	0.023
SRL_OPN_2PTS003_0216_20130530_175741_20130530_193704.EUM.nc	-0.028	-0.029	0.090	3216	5640	0	2281	0	143	0.019
SRL_OPN_2PTS003_0218_20130530_193703_20130530_211603.EUM.nc	-0.026	-0.015	0.099	3276	5526	0	2142	0	108	0.057
SRL_OPN_2PTS003_0220_20130530_211603_20130530_225422.EUM.nc	-0.037	-0.028	0.126	2383	5477	0	3001	1	92	0.090
SRL_OPN_2PTS003_0221_20130530_225420_20130531_003202.EUM.nc	-0.024	0.000	0.118	3165	5445	0	2241	1	38	0.098
SRL_OPN_2PTS003_0223_20130531_003201_20130531_021010.EUM.nc	-0.039	-0.039	0.095	2787	5517	0	2656	0	74	0.039
SRL_OPN_2PTS003_0225_20130531_021010_20130531_034929.EUM.nc	-0.029	-0.020	0.121	2879	5551	0	2616	1	55	0.092
SRL_OPN_2PTS003_0227_20130531_034928_20130531_053027.EUM.nc	-0.041	-0.036	0.128	2872	5573	0	2683	1	17	0.045

– Continued on next page –

Table 2: Sea Surface Height Anomaly Statistics.

– Continued from previous page –

File	Median	Mean	Std. Dev.	No. Obs.	Total Obs.	Default Lat/Lon	Flag (total)	Default (total)	3-Sigma Edited	1 Cpr Amp
SRL_OPN_2PTS003_0229_20130531_053026_20130531_071946.EUM.nc	-0.032	-0.029	0.084	3953	6210	0	2210	1	46	0.033
SRL_OPN_2PTS003_0232_20130531_071945_20130531_085813.EUM.nc	-0.006	-0.008	0.089	3644	5609	0	1797	0	168	0.063
SRL_OPN_2PTS003_0233_20130531_085812_20130531_103607.EUM.nc	-0.038	-0.013	0.161	2320	5536	0	3148	1	67	0.101
SRL_OPN_2PTS003_0235_20130531_103607_20130531_121405.EUM.nc	-0.038	-0.032	0.080	2467	5501	0	2952	5	77	0.051
SRL_OPN_2PTS003_0237_20130531_121404_20130531_135313.EUM.nc	-0.041	-0.035	0.084	3053	5545	0	2450	1	41	0.031
SRL_OPN_2PTS003_0239_20130531_135312_20130531_154636.EUM.nc	-0.054	-0.044	0.102	3500	6406	0	2833	0	73	0.042
SRL_OPN_2PTS003_0242_20130531_154635_20130531_172624.EUM.nc	-0.032	-0.026	0.101	2684	5531	0	2707	0	140	0.033
SRL_OPN_2PTS003_0244_20130531_172623_20130531_190552.EUM.nc	-0.022	-0.019	0.076	3168	5637	0	2296	3	170	0.031
SRL_OPN_2PTS003_0246_20130531_190552_20130531_204504.EUM.nc	-0.023	-0.021	0.097	3566	5622	0	1930	4	122	0.025
SRL_OPN_2PTS003_0248_20130531_204503_20130531_222327.EUM.nc	-0.024	-0.017	0.118	2847	5440	0	2535	1	57	0.078
SRL_OPN_2PTS003_0250_20130531_222325_20130601_000120.EUM.nc	-0.017	0.005	0.112	2943	5517	0	2464	2	108	0.095
SRL_OPN_2PTS003_0251_20130601_000119_20130601_013917.EUM.nc	-0.027	-0.028	0.076	2983	5549	0	2417	2	147	0.033
SRL_OPN_2PTS003_0253_20130601_013916_20130601_031800.EUM.nc	-0.021	-0.009	0.124	2878	5545	0	2611	2	54	0.101
SRL_OPN_2PTS003_0255_20130601_031759_20130601_045829.EUM.nc	-0.042	-0.025	0.108	2861	5586	0	2597	0	128	0.087
SRL_OPN_2PTS003_0257_20130601_045829_20130601_064103.EUM.nc	-0.032	-0.027	0.075	3740	5819	0	1938	2	139	0.036
SRL_OPN_2PTS003_0259_20130601_064103_20130601_082725.EUM.nc	0.010	0.006	0.094	4079	6066	0	1779	0	208	0.045
SRL_OPN_2PTS003_0262_20130601_082724_20130601_100518.EUM.nc	-0.005	-0.003	0.128	2759	5565	0	2697	1	108	0.062
SRL_OPN_2PTS003_0263_20130601_100517_20130601_114313.EUM.nc	-0.004	0.005	0.099	2363	5489	0	3072	4	50	0.045
SRL_OPN_2PTS003_0265_20130601_114312_20130601_132149.EUM.nc	0.002	0.008	0.102	2835	5457	0	2571	0	51	0.099
SRL_OPN_2PTS003_0267_20130601_132148_20130601_151519.EUM.nc	-0.054	-0.042	0.102	3519	6438	0	2840	1	78	0.036
SRL_OPN_2PTS003_0270_20130601_151518_20130601_165457.EUM.nc	-0.022	-0.003	0.110	2780	5605	0	2721	2	102	0.003
SRL_OPN_2PTS003_0272_20130601_165456_20130601_183439.EUM.nc	-0.038	-0.036	0.081	3129	5576	0	2311	0	136	0.020
SRL_OPN_2PTS003_0274_20130601_183439_20130601_201351.EUM.nc	0.007	0.007	0.094	3173	5595	0	2290	1	131	0.020
SRL_OPN_2PTS003_0276_20130601_201351_20130601_215236.EUM.nc	-0.024	-0.003	0.115	3129	5457	0	2140	1	187	0.076
SRL_OPN_2PTS003_0278_20130601_215235_20130601_233038.EUM.nc	-0.039	-0.029	0.107	2317	5373	0	2962	0	94	0.058
SRL_OPN_2PTS003_0279_20130601_233037_20130602_010819.EUM.nc	-0.020	-0.011	0.111	2684	5502	0	2752	0	66	0.091
SRL_OPN_2PTS003_0281_20130602_010818_20130602_024648.EUM.nc	-0.028	-0.027	0.096	2859	5510	0	2592	0	59	0.064
SRL_OPN_2PTS003_0283_20130602_024648_20130602_042644.EUM.nc	-0.013	0.004	0.090	2831	5535	0	2658	0	46	0.077
SRL_OPN_2PTS003_0285_20130602_042643_20130602_060831.EUM.nc	-0.034	-0.034	0.073	3600	5753	0	2014	2	137	0.027
SRL_OPN_2PTS003_0287_20130602_060832_20130602_075621.EUM.nc	-0.041	-0.036	0.081	4019	6102	0	1967	2	114	0.064
SRL_OPN_2PTS003_0290_20130602_075620_20130602_093432.EUM.nc	-0.005	-0.009	0.115	2934	5546	0	2464	0	148	0.098
SRL_OPN_2PTS003_0291_20130602_093431_20130602_111225.EUM.nc	-0.029	-0.004	0.143	2058	5512	0	3360	1	93	0.076
SRL_OPN_2PTS003_0293_20130602_111224_20130602_125040.EUM.nc	-0.076	-0.051	0.105	2495	5380	0	2846	1	38	0.125
SRL_OPN_2PTS003_0295_20130602_125039_20130602_144359.EUM.nc	-0.053	-0.049	0.079	3363	6365	0	2943	1	58	0.019
SRL_OPN_2PTS003_0298_20130602_144357_20130602_162337.EUM.nc	-0.049	-0.046	0.107	3312	5638	0	2248	0	78	0.036
SRL_OPN_2PTS003_0300_20130602_162337_20130602_180321.EUM.nc	-0.029	-0.021	0.087	2938	5639	0	2587	1	113	0.018
SRL_OPN_2PTS003_0302_20130602_180320_20130602_194241.EUM.nc	-0.025	-0.029	0.090	3191	5638	0	2336	0	111	0.052
SRL_OPN_2PTS003_0304_20130602_194241_20130602_212140.EUM.nc	-0.023	-0.015	0.121	3307	5520	0	2128	3	82	0.066
SRL_OPN_2PTS003_0318_20130603_072522_20130603_090348.EUM.nc	-0.008	-0.009	0.102	3671	5588	0	1818	1	98	0.081

– Continued on next page –

Table 2: Sea Surface Height Anomaly Statistics.

– Continued from previous page

File	Median	Mean	Std. Dev.	No. Obs.	Total Obs.	Default Lat/Lon	Flag (total)	Default (total)	3-Sigma Edited	1 Cpl Amp
SRL_OPN_2PTS003_0319_20130603_090346_20130603_104133.EUM.nc	-0.061	-0.028	0.161	2455	5531	0	3024	2	50	0.07
SRL_OPN_2PTS003_0321_20130603_104131_20130603_121941.EUM.nc	-0.071	-0.058	0.086	2415	5533	0	2974	3	141	0.04
SRL_OPN_2PTS003_0323_20130603_121940_20130603_135854.EUM.nc	-0.036	-0.036	0.076	3124	5568	0	2344	0	100	0.01
SRL_OPN_2PTS003_0325_20130603_135853_20130603_155218.EUM.nc	-0.034	-0.035	0.087	3306	6416	0	2979	0	131	0.02
SRL_OPN_2PTS003_0328_20130603_155216_20130603_173155.EUM.nc	-0.030	-0.027	0.078	2702	5500	0	2688	1	109	0.01
SRL_OPN_2PTS003_0330_20130603_173155_20130603_191132.EUM.nc	-0.040	-0.031	0.084	3414	5660	0	2136	0	110	0.02
SRL_OPN_2PTS003_0332_20130603_191131_20130603_205042.EUM.nc	-0.033	-0.029	0.100	3510	5617	0	1980	4	123	0.06
SRL_OPN_2PTS003_0334_20130603_205040_20130603_222901.EUM.nc	-0.032	-0.032	0.103	2864	5464	0	2506	1	93	0.06
SRL_OPN_2PTS003_0336_20130603_222901_20130604_000654.EUM.nc	-0.025	-0.018	0.102	3027	5517	0	2403	0	87	0.06
SRL_OPN_2PTS003_0337_20130604_000653_20130604_014452.EUM.nc	-0.020	-0.017	0.094	3005	5545	0	2426	1	113	0.02
SRL_OPN_2PTS003_0339_20130604_014451_20130604_032340.EUM.nc	-0.023	-0.024	0.093	2826	5495	0	2562	1	106	0.06
SRL_OPN_2PTS003_0341_20130604_032340_20130604_050417.EUM.nc	-0.033	-0.035	0.095	2778	5585	0	2657	1	149	0.03
SRL_OPN_2PTS003_0343_20130604_050416_20130604_065422.EUM.nc	-0.032	-0.032	0.077	3758	6235	0	2401	1	75	0.04
SRL_OPN_2PTS003_0346_20130604_065422_20130604_083252.EUM.nc	-0.038	-0.030	0.090	4089	5628	0	1332	0	207	0.08
SRL_OPN_2PTS003_0348_20130604_083251_20130604_101051.EUM.nc	-0.042	-0.033	0.128	2719	5476	0	2640	1	116	0.06
SRL_OPN_2PTS003_0349_20130604_101050_20130604_114848.EUM.nc	-0.033	-0.016	0.106	2341	5481	0	3027	3	110	0.08
SRL_OPN_2PTS003_0351_20130604_114848_20130604_132729.EUM.nc	-0.026	-0.011	0.107	2899	5453	0	2488	0	66	0.13
SRL_OPN_2PTS003_0353_20130604_132729_20130604_152059.EUM.nc	-0.043	-0.047	0.091	3422	6406	0	2822	0	162	0.03
SRL_OPN_2PTS003_0356_20130604_152058_20130604_170037.EUM.nc	-0.022	-0.023	0.100	2771	5583	0	2708	0	104	0.05
SRL_OPN_2PTS003_0358_20130604_170036_20130604_184018.EUM.nc	-0.029	-0.029	0.079	3163	5667	0	2385	0	119	0.03
SRL_OPN_2PTS003_0360_20130604_184018_20130604_201929.EUM.nc	-0.006	0.015	0.125	3255	5596	0	2247	2	92	0.10
SRL_OPN_2PTS003_0362_20130604_201928_20130604_215812.EUM.nc	-0.063	-0.041	0.134	2981	5447	0	2366	4	96	0.08
SRL_OPN_2PTS003_0364_20130604_215811_20130604_233612.EUM.nc	-0.061	-0.070	0.104	2517	5403	0	2797	0	89	0.021
SRL_OPN_2PTS003_0365_20130604_233611_20130605_011354.EUM.nc	-0.042	-0.037	0.086	2784	5499	0	2634	0	81	0.025
SRL_OPN_2PTS003_0367_20130605_011353_20130605_025227.EUM.nc	-0.020	-0.029	0.103	2836	5516	0	2622	0	58	0.100
SRL_OPN_2PTS003_0369_20130605_025226_20130605_043228.EUM.nc	-0.027	-0.024	0.090	2790	5518	0	2663	1	64	0.051
SRL_OPN_2PTS003_0371_20130605_043227_20130605_061424.EUM.nc	-0.044	-0.041	0.084	3622	5772	0	2030	3	117	0.066
SRL_OPN_2PTS003_0373_20130605_061423_20130605_080158.EUM.nc	-0.036	-0.029	0.082	4015	6104	0	1948	0	141	0.053
SRL_OPN_2PTS003_0376_20130605_080157_20130605_094007.EUM.nc	-0.060	-0.058	0.142	2929	5558	0	2525	3	101	0.077
SRL_OPN_2PTS003_0377_20130605_094007_20130605_111759.EUM.nc	-0.005	0.005	0.133	2153	5501	0	3299	1	48	0.056
SRL_OPN_2PTS003_0379_20130605_111759_20130605_125617.EUM.nc	-0.057	-0.032	0.097	2575	5376	0	2742	0	59	0.130
SRL_OPN_2PTS003_0381_20130605_125617_20130605_144939.EUM.nc	-0.026	-0.032	0.092	3385	6377	0	2887	0	105	0.044
SRL_OPN_2PTS003_0384_20130605_144938_20130605_162917.EUM.nc	-0.046	-0.039	0.098	3244	5647	0	2248	0	155	0.034
SRL_OPN_2PTS003_0386_20130605_162916_20130605_194821.EUM.nc	-0.010	-0.008	0.094	6183	11285	0	4863	1	238	0.034
SRL_OPN_2PTS003_0390_20130605_194820_20130605_212717.EUM.nc	-0.043	-0.020	0.118	3375	5509	0	2036	7	91	0.087
SRL_OPN_2PTS003_0392_20130605_212716_20130605_230529.EUM.nc	-0.036	-0.048	0.137	2181	5450	0	3206	4	59	0.046
SRL_OPN_2PTS003_0393_20130605_230528_20130606_004308.EUM.nc	-0.061	-0.064	0.101	3182	5512	0	2280	5	45	0.086
SRL_OPN_2PTS003_0395_20130606_004307_20130606_022122.EUM.nc	-0.052	-0.056	0.088	2729	5551	0	2694	0	128	0.017
SRL_OPN_2PTS003_0397_20130606_022122_20130606_040044.EUM.nc	-0.035	-0.041	0.109	2743	5543	0	2728	0	72	0.058

– Continued on next page

Table 2: Sea Surface Height Anomaly Statistics.

– Continued from previous page –

File	Median	Mean	Std. Dev.	No. Obs.	Total Obs.	Default Lat/Lon	Flag (total)	Default (total)	3-Sigma Edited	1 Cpl Amp
SRL_OPN_2PTS003_0399_20130606_040043_20130606_054206.EUM.nc	-0.023	-0.018	0.102	3130	5608	0	2379	7	92	0.07
SRL_OPN_2PTS003_0401_20130606_054206_20130606_073100.EUM.nc	-0.040	-0.038	0.080	4131	6205	0	2031	1	42	0.03
SRL_OPN_2PTS003_0404_20130606_073059_20130606_090921.EUM.nc	0.007	0.007	0.097	3485	5596	0	1967	3	141	0.06
SRL_OPN_2PTS003_0405_20130606_090920_20130606_104706.EUM.nc	-0.037	-0.004	0.167	2372	5540	0	3111	3	54	0.04
SRL_OPN_2PTS003_0407_20130606_104706_20130606_122517.EUM.nc	-0.039	-0.039	0.080	2545	5498	0	2832	1	120	0.03
SRL_OPN_2PTS003_0409_20130606_122516_20130606_140436.EUM.nc	-0.042	-0.045	0.071	3112	5602	0	2367	0	123	0.05
SRL_OPN_2PTS003_0411_20130606_140435_20130606_155757.EUM.nc	-0.040	-0.052	0.100	3117	6423	0	3190	0	116	0.02
SRL_OPN_2PTS003_0414_20130606_155756_20130606_173735.EUM.nc	0.003	0.008	0.082	2795	5593	0	2705	2	91	0.03
SRL_OPN_2PTS003_0416_20130606_173734_20130606_191710.EUM.nc	-0.006	0.004	0.085	3362	5686	0	2197	3	124	0.04
SRL_OPN_2PTS003_0418_20130606_191709_20130606_205617.EUM.nc	-0.040	-0.030	0.089	3457	5639	0	2021	3	158	0.06
SRL_OPN_2PTS003_0420_20130606_205617_20130606_223435.EUM.nc	-0.026	-0.004	0.123	2767	5444	0	2579	13	85	0.08
SRL_OPN_2PTS003_0421_20130606_223434_20130607_001227.EUM.nc	-0.033	-0.041	0.104	3069	5524	0	2397	0	58	0.00
SRL_OPN_2PTS003_0423_20130607_001226_20130607_015019.EUM.nc	-0.042	-0.048	0.079	2962	5563	0	2469	1	131	0.03
SRL_OPN_2PTS003_0425_20130607_015018_20130607_032920.EUM.nc	-0.039	-0.050	0.113	2969	5500	0	2483	1	47	0.06
SRL_OPN_2PTS003_0427_20130607_032919_20130607_051004.EUM.nc	-0.034	-0.032	0.087	2819	5606	0	2691	3	93	0.02
SRL_OPN_2PTS003_0429_20130607_051003_20130607_065959.EUM.nc	-0.052	-0.050	0.077	3688	6259	0	2497	1	73	0.06
SRL_OPN_2PTS003_0432_20130607_065959_20130607_083826.EUM.nc	-0.013	-0.008	0.088	4069	5638	0	1348	1	220	0.04
SRL_OPN_2PTS003_0434_20130607_083825_20130607_101624.EUM.nc	-0.033	-0.016	0.141	2637	5555	0	2833	3	82	0.05
SRL_OPN_2PTS003_0435_20130607_101623_20130607_115425.EUM.nc	-0.007	-0.002	0.098	2468	5538	0	2989	6	75	0.07
SRL_OPN_2PTS003_0437_20130607_115423_20130607_133307.EUM.nc	-1.526	-1.565	3.070	2790	5484	0	2539	0	155	6.43
SRL_OPN_2PTS003_0439_20130607_133307_20130607_152639.EUM.nc	-0.010	-0.013	0.102	3498	6424	0	2838	0	88	0.07
SRL_OPN_2PTS003_0442_20130607_152638_20130607_170618.EUM.nc	-0.009	-0.008	0.091	2705	5560	0	2763	0	92	0.05
SRL_OPN_2PTS003_0444_20130607_170617_20130607_184558.EUM.nc	-0.012	-0.006	0.089	3189	5665	0	2352	0	124	0.053
SRL_OPN_2PTS003_0446_20130607_184558_20130607_202506.EUM.nc	-0.044	-0.026	0.116	3297	5623	0	2210	4	112	0.080
SRL_OPN_2PTS003_0448_20130607_202506_20130607_220346.EUM.nc	-0.038	-0.020	0.119	2959	5465	0	2404	11	91	0.070
SRL_OPN_2PTS003_0450_20130607_220345_20130607_234145.EUM.nc	-0.042	-0.032	0.110	2664	5555	0	2794	7	90	0.050
SRL_OPN_2PTS003_0451_20130607_234144_20130608_011929.EUM.nc	-0.044	-0.040	0.090	2925	5522	0	2509	1	87	0.029
SRL_OPN_2PTS003_0453_20130608_011928_20130608_025806.EUM.nc	-0.051	-0.052	0.102	2907	5553	0	2603	0	43	0.054
SRL_OPN_2PTS003_0455_20130608_025806_20130608_043813.EUM.nc	-0.079	-0.070	0.093	2732	5534	0	2722	1	79	0.057
SRL_OPN_2PTS003_0457_20130608_043812_20130608_062017.EUM.nc	-0.056	-0.058	0.078	3711	5819	0	1998	0	110	0.063
SRL_OPN_2PTS003_0459_20130608_062016_20130608_080734.EUM.nc	-0.030	-0.026	0.081	4025	6126	0	1957	1	143	0.038
SRL_OPN_2PTS003_0462_20130608_080733_20130608_094541.EUM.nc	-0.030	-0.031	0.120	2876	5546	0	2564	4	102	0.029
SRL_OPN_2PTS003_0463_20130608_094540_20130608_112333.EUM.nc	0.016	0.022	0.107	2004	5421	0	3346	8	63	0.031
SRL_OPN_2PTS003_0465_20130608_112332_20130608_130155.EUM.nc	-0.045	-0.036	0.096	2639	5395	0	2712	1	43	0.083
SRL_OPN_2PTS003_0467_20130608_130154_20130608_145510.EUM.nc	-0.012	-0.010	0.083	3387	6424	0	2906	3	128	0.058
SRL_OPN_2PTS003_0470_20130608_145509_20130608_163457.EUM.nc	-0.040	-0.037	0.103	3152	5679	0	2429	3	95	0.085
SRL_OPN_2PTS003_0472_20130608_163456_20130608_181441.EUM.nc	-0.031	-0.025	0.096	3001	5659	0	2593	3	62	0.019
SRL_OPN_2PTS003_0474_20130608_181441_20130608_195359.EUM.nc	-0.050	-0.044	0.087	3180	5635	0	2306	3	146	0.037
SRL_OPN_2PTS003_0476_20130608_195358_20130608_213253.EUM.nc	-0.032	-0.007	0.100	3405	5527	0	1989	14	119	0.063

– Continued on next page –

Table 2: Sea Surface Height Anomaly Statistics.

– Continued from previous page –

File	Median	Mean	Std. Dev.	No. Obs.	Total Obs.	Default Lat/Lon	Flag (total)	Default (total)	3-Sigma Edited	1 Cpl Amp
SRL_OPN_2PTS003_0478_20130608_213252_20130608_231054.EUM.nc	-0.052	-0.039	0.108	2151	5459	0	3246	5	57	0.04
SRL_OPN_2PTS003_0479_20130608_231053_20130609_004842.EUM.nc	-0.042	-0.041	0.096	3057	5551	0	2432	19	43	0.02
SRL_OPN_2PTS003_0481_20130609_004841_20130609_022659.EUM.nc	-0.056	-0.054	0.084	2810	5551	0	2635	1	105	0.01
SRL_OPN_2PTS003_0483_20130609_022658_20130609_040626.EUM.nc	-0.050	-0.043	0.097	2676	5527	0	2781	1	69	0.08
SRL_OPN_2PTS003_0485_20130609_040625_20130609_054755.EUM.nc	-0.055	-0.050	0.073	3439	5737	0	2185	6	107	0.02
SRL_OPN_2PTS003_0487_20130609_054754_20130609_073637.EUM.nc	-0.046	-0.040	0.072	4073	6206	0	2071	1	61	0.02
SRL_OPN_2PTS003_0490_20130609_073637_20130609_091455.EUM.nc	-0.030	-0.024	0.095	3363	5605	0	2101	1	140	0.05
SRL_OPN_2PTS003_0491_20130609_091454_20130609_105240.EUM.nc	-0.031	-0.030	0.147	2289	5539	0	3194	9	47	0.05
SRL_OPN_2PTS003_0493_20130609_105240_20130609_123054.EUM.nc	-0.034	-0.023	0.089	2478	5428	0	2845	9	96	0.03
SRL_OPN_2PTS003_0495_20130609_123053_20130609_141017.EUM.nc	-0.044	-0.033	0.078	3076	5619	0	2468	4	71	0.06
SRL_OPN_2PTS003_0497_20130609_141016_20130609_160339.EUM.nc	-0.044	-0.041	0.086	3278	6455	0	3105	3	69	0.00
SRL_OPN_2PTS003_0500_20130609_160338_20130609_174316.EUM.nc	-0.056	-0.045	0.089	2844	5665	0	2719	1	101	0.04
SRL_OPN_2PTS003_0502_20130609_174314_20130609_192249.EUM.nc	-0.044	-0.038	0.093	3418	5671	0	2164	0	89	0.04
SRL_OPN_2PTS003_0504_20130609_192248_20130609_210147.EUM.nc	-0.058	-0.037	0.101	3520	5629	0	2025	14	70	0.07
SRL_OPN_2PTS003_0506_20130609_210145_20130609_224010.EUM.nc	-0.023	-0.019	0.121	2671	5462	0	2654	9	128	0.08
SRL_OPN_2PTS003_0507_20130609_224009_20130610_001801.EUM.nc	-0.046	-0.044	0.092	3008	5492	0	2412	8	64	0.00
SRL_OPN_2PTS003_0509_20130610_001800_20130610_015554.EUM.nc	-0.053	-0.049	0.089	2998	5537	0	2467	2	70	0.02
SRL_OPN_2PTS003_0511_20130610_015553_20130610_033500.EUM.nc	-0.069	-0.068	0.096	2913	5523	0	2486	8	116	0.06
SRL_OPN_2PTS003_0513_20130610_033459_20130610_051550.EUM.nc	-0.055	-0.049	0.099	2872	5595	0	2659	2	62	0.02
SRL_OPN_2PTS003_0515_20130610_051550_20130610_070536.EUM.nc	-0.053	-0.045	0.076	3683	6247	0	2461	4	99	0.04
SRL_OPN_2PTS003_0518_20130610_070535_20130610_084400.EUM.nc	-0.033	-0.026	0.103	3925	5622	0	1602	11	84	0.04
SRL_OPN_2PTS003_0519_20130610_084400_20130610_102157.EUM.nc	-0.020	-0.014	0.128	2554	5533	0	2905	5	69	0.02
SRL_OPN_2PTS003_0521_20130610_102157_20130610_115959.EUM.nc	-0.025	-0.017	0.088	2424	5561	0	3013	8	116	0.093
SRL_OPN_2PTS003_0523_20130610_115957_20130610_133847.EUM.nc	-0.054	-0.041	0.093	2951	5520	0	2533	5	31	0.056
SRL_OPN_2PTS003_0525_20130610_133846_20130610_153210.EUM.nc	-0.029	-0.026	0.075	3454	6420	0	2853	1	112	0.037
SRL_OPN_2PTS003_0528_20130610_153209_20130610_171157.EUM.nc	-0.058	-0.044	0.108	2738	5549	0	2752	0	59	0.089
SRL_OPN_2PTS003_0530_20130610_171156_20130610_185136.EUM.nc	-0.041	-0.034	0.081	3282	5681	0	2286	3	110	0.050
SRL_OPN_2PTS003_0532_20130610_185136_20130610_203044.EUM.nc	-0.048	-0.043	0.083	3380	5637	0	2155	1	101	0.023
SRL_OPN_2PTS003_0534_20130610_203043_20130610_220921.EUM.nc	-0.018	-0.009	0.099	2896	5473	0	2420	11	146	0.061
SRL_OPN_2PTS003_0536_20130610_220920_20130610_234719.EUM.nc	-0.031	-0.020	0.099	2855	5561	0	2620	7	79	0.051
SRL_OPN_2PTS003_0537_20130610_234719_20130611_012503.EUM.nc	-0.050	-0.040	0.092	2781	5528	0	2598	2	147	0.062
SRL_OPN_2PTS003_0539_20130611_012502_20130611_030344.EUM.nc	-0.073	-0.061	0.103	2833	5564	0	2629	0	102	0.072
SRL_OPN_2PTS003_0541_20130611_030343_20130611_044349.EUM.nc	-0.067	-0.057	0.087	2761	5568	0	2673	3	131	0.045
SRL_OPN_2PTS003_0543_20130611_044348_20130611_062610.EUM.nc	-0.035	-0.039	0.079	3759	5842	0	1974	2	107	0.054
SRL_OPN_2PTS003_0545_20130611_062609_20130611_081310.EUM.nc	-0.043	-0.039	0.086	4142	6116	0	1911	2	61	0.040
SRL_OPN_2PTS003_0548_20130611_081309_20130611_095114.EUM.nc	-0.002	-0.005	0.118	2820	5469	0	2528	4	117	0.037
SRL_OPN_2PTS003_0549_20130611_095115_20130611_112908.EUM.nc	0.017	0.014	0.114	2027	5394	0	3302	6	59	0.046
SRL_OPN_2PTS003_0551_20130611_112908_20130611_130734.EUM.nc	-0.046	-0.036	0.084	2645	5483	0	2740	4	94	0.035
SRL_OPN_2PTS003_0553_20130611_130733_20130611_150050.EUM.nc	-0.035	-0.030	0.077	3474	6443	0	2904	0	65	0.020

– Continued on next page –

Table 2: Sea Surface Height Anomaly Statistics.

– Continued from previous page –

File	Median	Mean	Std. Dev.	No. Obs.	Total Obs.	Default Lat/Lon	Flag (total)	Default (total)	3-Sigma Edited	1 Cpr Amp
SRL_OPN_2PTS003_0556_20130611_150049_20130611_164038.EUM.nc	-0.073	-0.062	0.100	3019	5670	0	2565	3	83	0.06
SRL_OPN_2PTS003_0558_20130611_164037_20130611_182012.EUM.nc	-0.044	-0.041	0.097	3063	5635	0	2513	3	56	0.01
SRL_OPN_2PTS003_0560_20130611_182011_20130611_195938.EUM.nc	-0.045	-0.041	0.073	3153	5654	0	2329	3	169	0.01
SRL_OPN_2PTS003_0562_20130611_195938_20130611_213829.EUM.nc	-0.007	0.001	0.092	3223	5539	0	2108	5	203	0.04
SRL_OPN_2PTS003_0564_20130611_213829_20130611_231628.EUM.nc	-0.009	-0.004	0.118	2290	5472	0	3110	3	69	0.02
SRL_OPN_2PTS003_0565_20130611_231627_20130612_005416.EUM.nc	-0.046	-0.041	0.092	2916	5559	0	2574	10	59	0.03
SRL_OPN_2PTS003_0567_20130612_005416_20130612_023237.EUM.nc	-0.057	-0.050	0.085	2849	5565	0	2597	3	116	0.04
SRL_OPN_2PTS003_0569_20130612_023236_20130612_041209.EUM.nc	-0.049	-0.052	0.090	2631	5532	0	2811	3	87	0.05
SRL_OPN_2PTS003_0571_20130612_041208_20130612_055346.EUM.nc	-0.046	-0.049	0.081	3481	5757	0	2128	4	144	0.00
SRL_OPN_2PTS003_0573_20130612_055346_20130612_074213.EUM.nc	-0.053	-0.053	0.072	4047	6193	0	2056	1	89	0.03
SRL_OPN_2PTS003_0576_20130612_074213_20130612_092030.EUM.nc	0.004	0.004	0.093	3159	5571	0	2277	3	132	0.05
SRL_OPN_2PTS003_0577_20130612_092031_20130612_105814.EUM.nc	-0.019	-0.004	0.133	2154	5527	0	3309	4	60	0.06
SRL_OPN_2PTS003_0579_20130612_105813_20130612_123630.EUM.nc	-0.061	-0.051	0.101	2358	5448	0	2984	11	95	0.07
SRL_OPN_2PTS003_0581_20130612_123629_20130612_141559.EUM.nc	-0.065	-0.065	0.080	3155	5615	0	2343	1	116	0.04
SRL_OPN_2PTS003_0583_20130612_141558_20130612_160918.EUM.nc	-0.057	-0.056	0.078	3212	6430	0	3031	2	185	0.02
SRL_OPN_2PTS003_0586_20130612_160918_20130612_174855.EUM.nc	-0.033	-0.029	0.091	2854	5649	0	2732	2	61	0.02
SRL_OPN_2PTS003_0588_20130612_174854_20130612_192828.EUM.nc	-0.030	-0.027	0.080	3291	5672	0	2257	5	119	0.02
SRL_OPN_2PTS003_0590_20130612_192828_20130612_210723.EUM.nc	-0.049	-0.034	0.106	3396	5623	0	2165	5	57	0.05
SRL_OPN_2PTS003_0592_20130612_210723_20130612_224543.EUM.nc	0.012	0.010	0.099	2558	5458	0	2792	4	104	0.03
SRL_OPN_2PTS003_0593_20130612_224543_20130613_002333.EUM.nc	-0.033	-0.029	0.088	3012	5491	0	2412	7	60	0.05
SRL_OPN_2PTS003_0595_20130613_002333_20130613_020130.EUM.nc	-0.046	-0.032	0.096	2948	5555	0	2553	1	53	0.05
SRL_OPN_2PTS003_0597_20130613_020129_20130613_034042.EUM.nc	-0.046	-0.039	0.082	2883	5562	0	2616	3	60	0.01
SRL_OPN_2PTS003_0599_20130613_034040_20130613_052138.EUM.nc	-0.041	-0.038	0.088	2775	5620	0	2730	0	115	0.034
SRL_OPN_2PTS003_0601_20130613_052138_20130613_071115.EUM.nc	-0.037	-0.037	0.078	3724	6252	0	2469	7	52	0.062
SRL_OPN_2PTS003_0604_20130613_071113_20130613_084935.EUM.nc	-0.046	-0.046	0.091	3818	5621	0	1657	0	146	0.027
SRL_OPN_2PTS003_0605_20130613_084934_20130613_102731.EUM.nc	-0.015	-0.002	0.126	2594	5560	0	2848	5	113	0.051
SRL_OPN_2PTS003_0607_20130613_102730_20130613_120534.EUM.nc	-0.056	-0.042	0.098	2427	5497	0	2923	3	144	0.066
SRL_OPN_2PTS003_0609_20130613_120533_20130613_134427.EUM.nc	-0.048	-0.043	0.090	2937	5572	0	2543	11	81	0.044
SRL_OPN_2PTS003_0611_20130613_134426_20130613_153751.EUM.nc	-0.038	-0.037	0.069	3393	6438	0	2899	0	146	0.019
SRL_OPN_2PTS003_0614_20130613_153750_20130613_171737.EUM.nc	-0.061	-0.054	0.090	2668	5522	0	2750	1	103	0.007
SRL_OPN_2PTS003_0616_20130613_171737_20130613_185715.EUM.nc	-0.053	-0.043	0.082	3226	5679	0	2330	7	116	0.057
SRL_OPN_2PTS003_0618_20130613_185714_20130613_203622.EUM.nc	-0.030	-0.025	0.076	3306	5632	0	2147	3	176	0.014
SRL_OPN_2PTS003_0620_20130613_203621_20130613_221457.EUM.nc	0.003	0.009	0.097	2851	5459	0	2464	14	130	0.042
SRL_OPN_2PTS003_0622_20130613_221456_20130613_235245.EUM.nc	-0.019	-0.010	0.099	2855	5512	0	2574	1	82	0.094
SRL_OPN_2PTS003_0623_20130613_235243_20130614_013037.EUM.nc	-0.018	-0.000	0.103	2945	5563	0	2501	0	117	0.069
SRL_OPN_2PTS003_0625_20130614_013038_20130614_030923.EUM.nc	-0.058	-0.052	0.086	2868	5558	0	2620	4	66	0.041
SRL_OPN_2PTS003_0627_20130614_030923_20130614_044934.EUM.nc	-0.069	-0.069	0.088	2782	5553	0	2646	4	121	0.024
SRL_OPN_2PTS003_0629_20130614_044933_20130614_063203.EUM.nc	-0.007	-0.012	0.079	3748	5831	0	1990	0	93	0.027
SRL_OPN_2PTS003_0631_20130614_063202_20130614_081845.EUM.nc	-0.036	-0.035	0.086	4106	6097	0	1838	1	152	0.038

– Continued on next page –

Table 2: Sea Surface Height Anomaly Statistics.

– Continued from previous page

File	Median	Mean	Std. Dev.	No. Obs.	Total Obs.	Default Lat/Lon	Flag (total)	Default (total)	3-Sigma Edited	1 Cpt Amp
SRL_OPN_2PTS003_0634_20130614_081844_20130614_095649.EUM.nc	-0.012	-0.024	0.131	2776	5573	0	2682	3	112	0.102
SRL_OPN_2PTS003_0635_20130614_095649_20130614_113435.EUM.nc	0.016	0.015	0.127	2225	5416	0	3082	14	95	0.078
SRL_OPN_2PTS003_0637_20130614_113434_20130614_131312.EUM.nc	-0.083	-0.051	0.128	2761	5511	0	2706	2	42	0.101
SRL_OPN_2PTS003_0639_20130614_131311_20130614_150631.EUM.nc	-0.064	-0.061	0.074	3409	6440	0	2899	3	129	0.028
SRL_OPN_2PTS003_0642_20130614_150630_20130614_164618.EUM.nc	-0.042	-0.039	0.091	2872	5656	0	2709	1	74	0.019
SRL_OPN_2PTS003_0644_20130614_164617_20130614_182552.EUM.nc	-0.068	-0.065	0.090	3121	5581	0	2340	1	119	0.012
SRL_OPN_2PTS003_0646_20130614_182551_20130614_200515.EUM.nc	-0.016	-0.013	0.091	3104	5651	0	2426	3	118	0.041
SRL_OPN_2PTS003_0648_20130614_200514_20130614_214405.EUM.nc	-0.008	-0.006	0.098	3231	5517	0	2165	8	113	0.027
SRL_OPN_2PTS003_0650_20130614_214404_20130614_232202.EUM.nc	0.012	0.020	0.115	2462	5460	0	2930	9	59	0.055
SRL_OPN_2PTS003_0651_20130614_232201_20130615_005950.EUM.nc	-0.036	-0.006	0.123	2840	5543	0	2640	15	48	0.087
SRL_OPN_2PTS003_0653_20130615_005949_20130615_023814.EUM.nc	-0.035	-0.026	0.100	2882	5575	0	2611	5	77	0.062
SRL_OPN_2PTS003_0655_20130615_023814_20130615_041751.EUM.nc	-0.066	-0.059	0.099	2663	5549	0	2766	15	105	0.055
SRL_OPN_2PTS003_0657_20130615_041750_20130615_055937.EUM.nc	-0.039	-0.035	0.080	3492	5776	0	2108	4	172	0.018
SRL_OPN_2PTS003_0659_20130615_055936_20130615_074750.EUM.nc	-0.023	-0.025	0.082	4081	6173	0	2026	0	66	0.044
SRL_OPN_2PTS003_0662_20130615_074749_20130615_092604.EUM.nc	0.007	0.005	0.103	3068	5576	0	2368	3	137	0.072
SRL_OPN_2PTS003_0663_20130615_092603_20130615_110347.EUM.nc	-0.010	-0.008	0.131	2084	5529	0	3343	11	91	0.061
SRL_OPN_2PTS003_0665_20130615_110346_20130615_124207.EUM.nc	-0.054	-0.031	0.096	2438	5462	0	2975	2	47	0.050
SRL_OPN_2PTS003_0667_20130615_124206_20130615_142133.EUM.nc	-0.076	-0.064	0.078	3214	5611	0	2287	1	109	0.055
SRL_OPN_2PTS003_0669_20130615_142132_20130615_161458.EUM.nc	-0.040	-0.039	0.081	3300	6435	0	2978	0	157	0.023
SRL_OPN_2PTS003_0672_20130615_161459_20130615_175435.EUM.nc	-0.038	-0.032	0.077	2857	5637	0	2701	2	77	0.039
SRL_OPN_2PTS003_0674_20130615_175434_20130615_193406.EUM.nc	-0.020	-0.020	0.087	3258	5666	0	2259	8	141	0.028
SRL_OPN_2PTS003_0676_20130615_193406_20130615_211259.EUM.nc	-0.007	0.004	0.099	3293	5615	0	2228	10	84	0.030
SRL_OPN_2PTS003_0678_20130615_211259_20130615_225118.EUM.nc	-0.005	0.002	0.112	2375	5448	0	2944	6	123	0.027
SRL_OPN_2PTS003_0679_20130615_225118_20130616_002907.EUM.nc	-0.018	-0.014	0.093	3058	5497	0	2390	5	44	0.052
SRL_OPN_2PTS003_0681_20130616_002906_20130616_020706.EUM.nc	-0.034	-0.021	0.088	2859	5553	0	2645	2	47	0.044
SRL_OPN_2PTS003_0683_20130616_020705_20130616_034622.EUM.nc	-0.051	-0.042	0.090	2839	5586	0	2700	2	45	0.038
SRL_OPN_2PTS003_0685_20130616_034621_20130616_052717.EUM.nc	-0.055	-0.058	0.099	2707	5606	0	2802	1	96	0.030
SRL_OPN_2PTS003_0687_20130616_052716_20130616_071650.EUM.nc	-0.006	-0.013	0.082	3828	6246	0	2367	3	48	0.041
SRL_OPN_2PTS003_0690_20130616_071650_20130616_085510.EUM.nc	-0.012	-0.010	0.080	3707	5604	0	1739	4	154	0.050
SRL_OPN_2PTS003_0691_20130616_085509_20130616_103303.EUM.nc	-0.022	-0.018	0.139	2415	5517	0	3020	11	71	0.086
SRL_OPN_2PTS003_0693_20130616_103303_20130616_121108.EUM.nc	-0.078	-0.061	0.096	2409	5494	0	2994	12	79	0.061
SRL_OPN_2PTS003_0695_20130616_121107_20130616_135007.EUM.nc	-0.017	-0.012	0.092	2990	5553	0	2508	2	53	0.057
SRL_OPN_2PTS003_0697_20130616_135006_20130616_154330.EUM.nc	-0.084	-0.072	0.106	3458	6440	0	2945	0	37	0.079
SRL_OPN_2PTS003_0700_20130616_154329_20130616_172317.EUM.nc	-0.027	-0.031	0.075	2683	5574	0	2756	1	134	0.043
SRL_OPN_2PTS003_0702_20130616_172317_20130616_190245.EUM.nc	-0.025	-0.025	0.080	3155	5649	0	2328	4	162	0.020
SRL_OPN_2PTS003_0704_20130616_190246_20130616_204159.EUM.nc	-0.004	-0.006	0.094	3465	5653	0	2003	3	182	0.060
SRL_OPN_2PTS003_0706_20130616_204157_20130616_222030.EUM.nc	0.003	0.009	0.107	2911	5481	0	2502	4	64	0.060
SRL_OPN_2PTS003_0708_20130616_222029_20130616_235816.EUM.nc	0.005	0.011	0.096	2927	5551	0	2537	2	85	0.086
SRL_OPN_2PTS003_0709_20130616_235817_20130617_013616.EUM.nc	-0.032	-0.020	0.091	3003	5557	0	2434	1	119	0.048

– Continued on next page

Table 2: Sea Surface Height Anomaly Statistics.

– Continued from previous page –

File	Median	Mean	Std. Dev.	No. Obs.	Total Obs.	Default Lat/Lon	Flag (total)	Default (total)	3-Sigma Edited	1 Cpr Amp
SRL_OPN_2PTS003_0711_20130617_013615_20130617_031506.EUM.nc	-0.054	-0.043	0.096	2803	5533	0	2685	5	40	0.055
SRL_OPN_2PTS003_0713_20130617_031506_20130617_045524.EUM.nc	-0.046	-0.050	0.083	2817	5567	0	2631	0	119	0.028
SRL_OPN_2PTS003_0715_20130617_045523_20130617_063801.EUM.nc	-0.027	-0.031	0.076	3728	5866	0	2027	6	105	0.033
SRL_OPN_2PTS003_0717_20130617_063800_20130617_082425.EUM.nc	0.003	-0.003	0.099	4093	6071	0	1831	1	146	0.055
SRL_OPN_2PTS003_0720_20130617_082424_20130617_100226.EUM.nc	0.004	0.003	0.140	2761	5565	0	2675	3	126	0.112
SRL_OPN_2PTS003_0721_20130617_100225_20130617_114013.EUM.nc	-0.003	0.006	0.121	2323	5457	0	3085	16	33	0.061
SRL_OPN_2PTS003_0723_20130617_114012_20130617_131855.EUM.nc	-0.047	-0.026	0.100	2837	5524	0	2647	1	39	0.055
SRL_OPN_2PTS003_0725_20130617_131855_20130617_151215.EUM.nc	-0.085	-0.088	0.089	3509	6455	0	2883	0	63	0.071
SRL_OPN_2PTS003_0728_20130617_151214_20130617_165202.EUM.nc	-0.043	-0.040	0.075	2746	5649	0	2752	1	150	0.027
SRL_OPN_2PTS003_0730_20130617_165201_20130617_183136.EUM.nc	-0.047	-0.041	0.086	3112	5577	0	2358	2	105	0.044
SRL_OPN_2PTS003_0732_20130617_183135_20130617_201058.EUM.nc	0.015	0.012	0.091	2997	5620	0	2402	6	215	0.040
SRL_OPN_2PTS003_0734_20130617_201057_20130617_214944.EUM.nc	0.013	0.012	0.105	3095	5507	0	2195	5	212	0.042
SRL_OPN_2PTS003_0736_20130617_214944_20130617_232739.EUM.nc	0.001	0.005	0.108	2373	5412	0	2839	19	181	0.041
SRL_OPN_2PTS003_0737_20130617_232738_20130618_010528.EUM.nc	-0.018	-0.013	0.094	2686	5543	0	2793	2	62	0.036
SRL_OPN_2PTS003_0739_20130618_010527_20130618_024355.EUM.nc	-0.063	-0.059	0.085	2744	5557	0	2649	1	163	0.028
SRL_OPN_2PTS003_0741_20130618_024355_20130618_042339.EUM.nc	-0.042	-0.030	0.089	2723	5559	0	2769	6	61	0.038
SRL_OPN_2PTS003_0743_20130618_042339_20130618_060532.EUM.nc	-0.027	-0.018	0.094	3600	5783	0	2076	2	105	0.040
SRL_OPN_2PTS003_0745_20130618_060531_20130618_075329.EUM.nc	-0.022	-0.022	0.077	4038	6159	0	2048	1	72	0.032
SRL_OPN_2PTS003_0748_20130618_075328_20130618_093142.EUM.nc	0.019	0.017	0.112	3079	5541	0	2352	2	108	0.113
SRL_OPN_2PTS003_0749_20130618_093142_20130618_110925.EUM.nc	0.005	0.012	0.117	2128	5505	0	3272	14	91	0.069
SRL_OPN_2PTS003_0751_20130618_110925_20130618_124747.EUM.nc	-0.045	-0.038	0.078	2375	5441	0	3000	1	65	0.073
SRL_OPN_2PTS003_0753_20130618_124746_20130618_144057.EUM.nc	-0.072	-0.071	0.070	3283	6374	0	2992	1	98	0.040
SRL_OPN_2PTS003_0756_20130618_144056_20130618_162042.EUM.nc	-0.068	-0.064	0.083	3234	5663	0	2262	6	161	0.041
SRL_OPN_2PTS003_0758_20130618_162041_20130618_180018.EUM.nc	-0.020	-0.020	0.078	2878	5659	0	2655	0	126	0.029
SRL_OPN_2PTS003_0760_20130618_180017_20130618_193948.EUM.nc	-0.029	-0.025	0.087	3239	5658	0	2254	0	165	0.015
SRL_OPN_2PTS003_0762_20130618_193948_20130618_211839.EUM.nc	-0.008	-0.002	0.119	3361	5520	0	2100	14	45	0.035
SRL_OPN_2PTS003_0764_20130618_211838_20130618_225656.EUM.nc	-0.022	-0.015	0.110	2380	5538	0	3086	0	72	0.051
SRL_OPN_2PTS003_0765_20130618_225655_20130619_003444.EUM.nc	-0.026	-0.027	0.084	3179	5502	0	2251	5	67	0.031
SRL_OPN_2PTS003_0767_20130619_003443_20130619_021245.EUM.nc	-0.019	-0.014	0.100	2811	5543	0	2660	1	71	0.078
SRL_OPN_2PTS003_0769_20130619_021244_20130619_035206.EUM.nc	-0.041	-0.033	0.085	2703	5526	0	2743	7	73	0.013
SRL_OPN_2PTS003_0771_20130619_035205_20130619_053318.EUM.nc	-0.035	-0.041	0.092	2827	5615	0	2759	2	27	0.055
SRL_OPN_2PTS003_0773_20130619_053317_20130619_072230.EUM.nc	-0.029	-0.025	0.079	3910	6237	0	2249	0	78	0.015
SRL_OPN_2PTS003_0776_20130619_072229_20130619_090047.EUM.nc	0.010	-0.001	0.092	3706	5603	0	1748	1	148	0.077
SRL_OPN_2PTS003_0777_20130619_090046_20130619_103842.EUM.nc	-0.035	-0.024	0.140	2451	5536	0	3041	4	40	0.091
SRL_OPN_2PTS003_0779_20130619_103840_20130619_121648.EUM.nc	-0.054	-0.040	0.095	2419	5501	0	2959	11	112	0.067
SRL_OPN_2PTS003_0781_20130619_121647_20130619_135552.EUM.nc	-0.032	-0.012	0.097	3028	5555	0	2464	2	61	0.079
SRL_OPN_2PTS003_0783_20130619_135551_20130619_172901.EUM.nc	-0.051	-0.045	0.096	6159	12011	0	5691	3	158	0.034
SRL_OPN_2PTS003_0788_20130619_172901_20130619_190837.EUM.nc	-0.029	-0.026	0.078	3341	5681	0	2223	1	116	0.035
SRL_OPN_2PTS003_0790_20130619_190836_20130619_204739.EUM.nc	-0.021	-0.011	0.097	3586	5612	0	1929	7	90	0.066

– Continued on next page –

Table 2: Sea Surface Height Anomaly Statistics.

– Continued from previous page –

File	Median	Mean	Std. Dev.	No. Obs.	Total Obs.	Default Lat/Lon	Flag (total)	Default (total)	3-Sigma Edited	1 Cpt Amp
SRL_OPN_2PTS003_0792_20130619_204738_20130619_222608.EUM.nc	-0.016	-0.012	0.120	2822	5454	0	2542	2	88	0.088
SRL_OPN_2PTS003_0794_20130619_222607_20130620_000354.EUM.nc	-0.006	0.003	0.096	2969	5554	0	2507	3	75	0.078
SRL_OPN_2PTS003_0795_20130620_000354_20130620_014151.EUM.nc	-0.024	-0.028	0.095	3043	5562	0	2450	2	67	0.078
SRL_OPN_2PTS003_0797_20130620_014150_20130620_032045.EUM.nc	-0.059	-0.065	0.095	2802	5542	0	2652	1	87	0.048
SRL_OPN_2PTS003_0799_20130620_032045_20130620_050111.EUM.nc	-0.042	-0.030	0.088	2834	5571	0	2577	1	159	0.049
SRL_OPN_2PTS003_0801_20130620_050109_20130620_064356.EUM.nc	-0.029	-0.031	0.077	3723	5856	0	2032	1	100	0.047
SRL_OPN_2PTS003_0803_20130620_064356_20130620_082959.EUM.nc	-0.009	-0.016	0.102	4237	6053	0	1749	1	66	0.067
SRL_OPN_2PTS003_0806_20130620_082959_20130620_100759.EUM.nc	0.011	0.009	0.157	2815	5566	0	2683	2	66	0.147
SRL_OPN_2PTS003_0807_20130620_100758_20130620_114548.EUM.nc	-0.010	-0.003	0.100	2321	5461	0	3037	2	101	0.065
SRL_OPN_2PTS003_0809_20130620_114548_20130620_132433.EUM.nc	0.018	0.015	0.063	2737	5478	0	2568	0	173	0.059
SRL_OPN_2PTS003_0811_20130620_132432_20130620_151756.EUM.nc	-0.080	-0.081	0.080	3460	6427	0	2829	4	134	0.019
SRL_OPN_2PTS003_0816_20130620_165742_20130620_183715.EUM.nc	-0.039	-0.034	0.073	3052	5535	0	2289	0	194	0.018
SRL_OPN_2PTS003_0818_20130620_183714_20130620_201636.EUM.nc	-0.012	-0.003	0.118	3191	5571	0	2278	4	98	0.070
SRL_OPN_2PTS003_0820_20130620_201634_20130620_215518.EUM.nc	-0.032	-0.026	0.096	2983	5443	0	2191	4	265	0.069
SRL_OPN_2PTS003_0822_20130620_215517_20130620_233311.EUM.nc	-0.052	-0.050	0.099	2427	5345	0	2811	0	107	0.032
SRL_OPN_2PTS003_0823_20130620_233311_20130621_011101.EUM.nc	-0.020	-0.004	0.108	2718	5527	0	2758	1	50	0.093
SRL_OPN_2PTS003_0825_20130621_011100_20130621_024932.EUM.nc	-0.048	-0.048	0.094	2827	5528	0	2620	0	81	0.024
SRL_OPN_2PTS003_0827_20130621_024931_20130621_042922.EUM.nc	-0.034	-0.021	0.103	2760	5545	0	2723	1	61	0.032
SRL_OPN_2PTS003_0829_20130621_042921_20130621_061123.EUM.nc	-0.041	-0.039	0.077	3584	5792	0	2078	4	126	0.040
SRL_OPN_2PTS003_0842_20130621_144635_20130621_162622.EUM.nc	-0.073	-0.072	0.090	3265	5656	0	2280	1	110	0.029
SRL_OPN_2PTS003_0844_20130621_162621_20130621_180557.EUM.nc	-0.021	-0.017	0.107	2905	5645	0	2656	1	83	0.033
SRL_OPN_2PTS003_0846_20130621_180557_20130621_194527.EUM.nc	-0.048	-0.037	0.098	3307	5642	0	2222	2	111	0.055
SRL_OPN_2PTS003_0848_20130621_194526_20130621_212416.EUM.nc	-0.043	-0.022	0.122	3375	5504	0	2064	2	63	0.036
SRL_OPN_2PTS003_0850_20130621_212414_20130621_230229.EUM.nc	-0.060	-0.055	0.104	2202	5434	0	3114	0	118	0.031
SRL_OPN_2PTS003_0851_20130621_230228_20130622_004016.EUM.nc	-0.058	-0.048	0.094	3212	5520	0	2210	4	94	0.008
SRL_OPN_2PTS003_0853_20130622_004015_20130622_021820.EUM.nc	-0.019	-0.032	0.092	2801	5546	0	2632	1	112	0.007
SRL_OPN_2PTS003_0855_20130622_021819_20130622_035748.EUM.nc	-0.072	-0.072	0.092	2653	5583	0	2861	0	69	0.029
SRL_OPN_2PTS003_0857_20130622_035747_20130622_053906.EUM.nc	-0.051	-0.045	0.093	2952	5575	0	2522	0	101	0.050
SRL_OPN_2PTS003_0872_20130622_155453_20130622_173441.EUM.nc	-0.010	-0.017	0.097	2639	5544	0	2801	2	102	0.019
SRL_OPN_2PTS003_0874_20130622_173440_20130622_191415.EUM.nc	-0.048	-0.041	0.089	3410	5642	0	2104	2	126	0.020
SRL_OPN_2PTS003_0876_20130622_191415_20130622_205317.EUM.nc	-0.035	-0.028	0.094	3536	5621	0	1957	7	121	0.058
SRL_OPN_2PTS003_0878_20130622_205316_20130622_223144.EUM.nc	-0.026	-0.017	0.097	2732	5438	0	2515	3	188	0.045
SRL_OPN_2PTS003_0879_20130622_223143_20130623_000927.EUM.nc	-0.009	-0.005	0.092	2971	5489	0	2428	3	87	0.018
SRL_OPN_2PTS003_0881_20130623_000927_20130623_014727.EUM.nc	-0.036	-0.034	0.086	2966	5550	0	2365	1	218	0.020
SRL_OPN_2PTS003_0883_20130623_014726_20130623_032626.EUM.nc	-0.056	-0.057	0.087	2855	5479	0	2503	4	117	0.065
SRL_OPN_2PTS003_0885_20130623_032624_20130623_050656.EUM.nc	-0.042	-0.044	0.084	2789	5588	0	2671	1	127	0.030
SRL_OPN_2PTS003_0890_20130623_065657_20130623_083533.EUM.nc	-0.028	-0.025	0.083	4139	5634	0	1299	0	196	0.011
SRL_OPN_2PTS003_0892_20130623_083532_20130623_101333.EUM.nc	-0.020	-0.010	0.114	2652	5576	0	2787	1	136	0.038
SRL_OPN_2PTS003_0893_20130623_101332_20130623_115123.EUM.nc	-0.041	-0.037	0.116	2448	5510	0	3011	2	49	0.097

– Continued on next page –

Table 2: Sea Surface Height Anomaly Statistics.

– Continued from previous page –

File	Median	Mean	Std. Dev.	No. Obs.	Total Obs.	Default Lat/Lon	Flag (total)	Default (total)	3-Sigma Edited	1 Cpl Amp
SRL_OPN_2PTS003_0895_20130623_115123_20130623_133014.EUM.nc	-0.034	-0.026	0.085	2833	5461	0	2504	1	123	0.055
SRL_OPN_2PTS003_0897_20130623_133014_20130623_152337.EUM.nc	-0.059	-0.060	0.081	3531	6406	0	2767	0	108	0.039
SRL_OPN_2PTS003_0900_20130623_152336_20130623_170323.EUM.nc	-0.044	-0.052	0.097	2748	5502	0	2666	1	87	0.071
SRL_OPN_2PTS003_0902_20130623_170322_20130623_184255.EUM.nc	-0.045	-0.038	0.092	3149	5640	0	2372	0	119	0.008
SRL_OPN_2PTS003_0904_20130623_184254_20130623_202213.EUM.nc	-0.049	-0.046	0.109	3328	5596	0	2125	1	142	0.066
SRL_OPN_2PTS003_0906_20130623_202213_20130623_220055.EUM.nc	-0.026	-0.030	0.097	2888	5422	0	2360	4	170	0.022
SRL_OPN_2PTS003_0908_20130623_220054_20130623_233846.EUM.nc	-0.044	-0.046	0.081	2596	5454	0	2739	1	118	0.022
SRL_OPN_2PTS003_0909_20130623_233845_20130624_011637.EUM.nc	-0.046	-0.039	0.082	2899	5513	0	2507	0	107	0.041
SRL_OPN_2PTS003_0920_20130624_080441_20130624_094249.EUM.nc	-0.036	-0.036	0.104	2915	5560	0	2510	0	135	0.033
SRL_OPN_2PTS003_0921_20130624_094248_20130624_112034.EUM.nc	0.009	0.002	0.129	2213	5398	0	3121	5	59	0.061
SRL_OPN_2PTS003_0923_20130624_112034_20130624_125903.EUM.nc	-0.065	-0.052	0.079	2589	5396	0	2735	0	72	0.055
SRL_OPN_2PTS003_0925_20130624_125902_20130624_145220.EUM.nc	15.611	11.864	7.851	3308	6366	0	2867	61	130	9.695
SRL_OPN_2PTS003_0928_20130624_145219_20130624_163200.EUM.nc	-9.892	-8.359	11.199	3305	5651	0	2344	0	2	17.309
SRL_OPN_2PTS003_0930_20130624_163159_20130624_181137.EUM.nc	-0.058	-0.055	0.093	2906	5633	0	2597	1	129	0.018
SRL_OPN_2PTS003_0932_20130624_181136_20130624_195104.EUM.nc	-0.072	-0.074	0.098	3297	5629	0	2185	1	146	0.072
SRL_OPN_2PTS003_0934_20130624_195104_20130624_212958.EUM.nc	-0.042	-0.034	0.095	3349	5515	0	2023	9	134	0.029
SRL_OPN_2PTS003_0936_20130624_212957_20130624_230801.EUM.nc	-0.040	-0.034	0.094	2148	5438	0	3188	1	101	0.036
SRL_OPN_2PTS003_0937_20130624_230801_20130625_004549.EUM.nc	-0.045	-0.051	0.089	3114	5515	0	2277	5	119	0.042
SRL_OPN_2PTS003_0939_20130625_004548_20130625_022405.EUM.nc	-0.065	-0.050	0.095	2833	5555	0	2596	0	126	0.059
SRL_OPN_2PTS003_0941_20130625_022404_20130625_040329.EUM.nc	-0.068	-0.056	0.104	2680	5489	0	2739	2	68	0.039
SRL_OPN_2PTS003_0943_20130625_040328_20130625_054454.EUM.nc	-0.016	-0.022	0.093	3249	5682	0	2298	5	130	0.048
SRL_OPN_2PTS003_0945_20130625_054454_20130625_073343.EUM.nc	-0.035	-0.036	0.073	4009	6204	0	2104	1	90	0.040
SRL_OPN_2PTS003_0948_20130625_073342_20130625_091203.EUM.nc	0.001	-0.001	0.091	3525	5575	0	1978	0	72	0.023
SRL_OPN_2PTS003_0949_20130625_091202_20130625_104948.EUM.nc	-0.026	-0.023	0.144	2341	5560	0	3137	3	79	0.028
SRL_OPN_2PTS003_0951_20130625_104947_20130625_122759.EUM.nc	-0.068	-0.063	0.076	2398	5411	0	2835	1	177	0.042
SRL_OPN_2PTS003_0953_20130625_122759_20130625_140720.EUM.nc	-0.060	-0.050	0.095	3062	5583	0	2381	0	140	0.068
SRL_OPN_2PTS003_0955_20130625_140720_20130625_160043.EUM.nc	-0.063	-0.060	0.101	3229	6420	0	3070	1	120	0.006
SRL_OPN_2PTS003_0958_20130625_160042_20130625_174020.EUM.nc	-0.025	-0.012	0.091	2799	5642	0	2791	1	51	0.024
SRL_OPN_2PTS003_0960_20130625_174019_20130625_191954.EUM.nc	-0.027	-0.030	0.086	3472	5639	0	1994	1	172	0.028
SRL_OPN_2PTS003_0962_20130625_191953_20130625_205852.EUM.nc	-0.045	-0.040	0.082	3471	5611	0	1973	10	157	0.010
SRL_OPN_2PTS003_0964_20130625_205851_20130625_223717.EUM.nc	-0.012	-0.019	0.105	2697	5430	0	2539	3	191	0.020
SRL_OPN_2PTS003_0965_20130625_223716_20130626_001508.EUM.nc	-0.031	-0.031	0.084	2939	5496	0	2430	3	124	0.047
SRL_OPN_2PTS003_0967_20130626_001507_20130626_015300.EUM.nc	-0.044	-0.034	0.094	3037	5518	0	2376	0	105	0.062
SRL_OPN_2PTS003_0969_20130626_015300_20130626_033205.EUM.nc	-0.086	-0.082	0.091	2876	5481	0	2505	0	100	0.055
SRL_OPN_2PTS003_0971_20130626_033204_20130626_051251.EUM.nc	-0.045	-0.042	0.094	2869	5584	0	2636	0	79	0.006
SRL_OPN_2PTS003_0973_20130626_051250_20130626_070242.EUM.nc	-0.036	-0.038	0.074	3643	6247	0	2491	1	112	0.049
SRL_OPN_2PTS003_0976_20130626_070242_20130626_084107.EUM.nc	-0.028	-0.023	0.088	4159	5615	0	1340	0	116	0.012
SRL_OPN_2PTS003_0978_20130626_084106_20130626_101906.EUM.nc	0.019	0.016	0.126	2585	5539	0	2852	6	96	0.052
SRL_OPN_2PTS003_0979_20130626_101905_20130626_115706.EUM.nc	-0.038	-0.039	0.098	2427	5533	0	3012	1	93	0.105

– Continued on next page –

Table 2: Sea Surface Height Anomaly Statistics.

– Continued from previous page

File	Median	Mean	Std. Dev.	No. Obs.	Total Obs.	Default Lat/Lon	Flag (total)	Default (total)	3-Sigma Edited	1 Cpr Amp
SRL_OPN_2PTS003_0981_20130626_115706_20130626_133552.EUM.nc	-0.065	-0.064	0.077	2852	5450	0	2499	0	99	0.01
SRL_OPN_2PTS003_0983_20130626_133551_20130626_152915.EUM.nc	-0.042	-0.038	0.086	3477	6382	0	2759	0	146	0.04
SRL_OPN_2PTS003_0986_20130626_152915_20130626_170902.EUM.nc	-0.044	-0.039	0.086	2734	5495	0	2672	1	88	0.02
SRL_OPN_2PTS003_0988_20130626_170901_20130626_184841.EUM.nc	-0.021	-0.019	0.079	3283	5674	0	2241	1	149	0.00
SRL_OPN_2PTS003_0990_20130626_184840_20130626_202750.EUM.nc	-0.046	-0.046	0.091	3285	5597	0	2186	2	124	0.01

19 Sea Surface Height Anomaly (Model Wet) Table

Table 3: Sea Surface Height Anomaly (Model Wet) Statistics.

File	Median	Mean	Std. Dev.	No. Obs.	Total Obs.	Default Lat/Lon	Flag (total)	Default (total)	3-Sigma Edited	1 Cpr Amp
SRL_OPN_2PTS002_1001_20130523_044113_20130523_062322.EUM.nc	-0.037	-0.045	0.086	3830	5785	0	1898	1	56	0.070
SRL_OPN_2PTS003_0001_20130523_062321_20130523_081038.EUM.nc	-0.030	-0.034	0.082	4020	6085	0	1960	1	104	0.059
SRL_OPN_2PTS003_0004_20130523_081037_20130523_094837.EUM.nc	-0.040	-0.043	0.120	2841	5525	0	2569	1	114	0.072
SRL_OPN_2PTS003_0005_20130523_094837_20130523_112630.EUM.nc	-0.032	-0.034	0.128	2070	5424	0	3288	3	63	0.067
SRL_OPN_2PTS003_0007_20130523_112628_20130523_130502.EUM.nc	-0.085	-0.059	0.104	2698	5368	0	2634	1	35	0.122
SRL_OPN_2PTS003_0009_20130523_130501_20130523_145817.EUM.nc	-0.051	-0.054	0.083	3463	6393	0	2841	0	89	0.055
SRL_OPN_2PTS003_0012_20130523_145818_20130523_163757.EUM.nc	-0.065	-0.072	0.112	3133	5632	0	2403	2	94	0.084
SRL_OPN_2PTS003_0014_20130523_163756_20130523_181739.EUM.nc	-0.040	-0.043	0.113	3019	5513	0	2418	1	75	0.032
SRL_OPN_2PTS003_0016_20130523_181738_20130523_195705.EUM.nc	-0.048	-0.056	0.096	3131	5600	0	2350	3	116	0.055
SRL_OPN_2PTS003_0018_20130523_195705_20130523_213549.EUM.nc	-0.062	-0.046	0.107	3403	5494	0	1988	6	97	0.073
SRL_OPN_2PTS003_0020_20130523_213549_20130523_231358.EUM.nc	-0.075	-0.065	0.112	2198	5401	0	3128	1	74	0.047
SRL_OPN_2PTS003_0021_20130523_231357_20130524_005146.EUM.nc	-0.065	-0.069	0.089	3052	5516	0	2387	5	72	0.007
SRL_OPN_2PTS003_0023_20130524_005146_20130524_022956.EUM.nc	-0.051	-0.055	0.109	2879	5511	0	2562	0	70	0.093
SRL_OPN_2PTS003_0025_20130524_022956_20130524_040934.EUM.nc	-0.044	-0.045	0.104	2686	5513	0	2754	1	72	0.087
SRL_OPN_2PTS003_0027_20130524_040933_20130524_055058.EUM.nc	-0.060	-0.060	0.090	3630	5724	0	2050	2	42	0.062
SRL_OPN_2PTS003_0029_20130524_055057_20130524_073942.EUM.nc	-0.051	-0.044	0.068	4094	6166	0	2006	0	66	0.044
SRL_OPN_2PTS003_0032_20130524_073941_20130524_091751.EUM.nc	-0.031	-0.035	0.093	3230	5527	0	2164	2	131	0.049
SRL_OPN_2PTS003_0033_20130524_091750_20130524_123349.EUM.nc	-0.086	-0.071	0.116	4624	10930	0	6114	3	189	0.048
SRL_OPN_2PTS003_0037_20130524_123349_20130524_141316.EUM.nc	-0.045	-0.046	0.078	3184	5595	0	2364	0	47	0.057
SRL_OPN_2PTS003_0039_20130524_141315_20130524_160637.EUM.nc	-0.094	-0.090	0.090	3199	6412	0	3083	1	129	0.029
SRL_OPN_2PTS003_0042_20130524_160635_20130524_174622.EUM.nc	-0.024	-0.021	0.097	2829	5620	0	2683	1	107	0.056
SRL_OPN_2PTS003_0044_20130524_174622_20130524_192546.EUM.nc	-0.062	-0.067	0.088	3316	5636	0	2181	0	139	0.035
SRL_OPN_2PTS003_0046_20130524_192545_20130524_210451.EUM.nc	-0.080	-0.070	0.087	3377	5620	0	2092	5	146	0.059
SRL_OPN_2PTS003_0048_20130524_210450_20130524_224314.EUM.nc	-0.053	-0.042	0.116	2586	5389	0	2653	1	149	0.051
SRL_OPN_2PTS003_0049_20130524_224313_20130525_002054.EUM.nc	-0.082	-0.083	0.084	3022	5465	0	2375	5	63	0.013
SRL_OPN_2PTS003_0051_20130525_002053_20130525_015859.EUM.nc	-0.060	-0.061	0.093	2972	5546	0	2484	1	89	0.015
SRL_OPN_2PTS003_0053_20130525_015858_20130525_033807.EUM.nc	-0.078	-0.076	0.107	2924	5516	0	2500	2	90	0.051
SRL_OPN_2PTS003_0055_20130525_033806_20130525_051852.EUM.nc	-0.070	-0.075	0.101	2903	5575	0	2590	0	82	0.039
SRL_OPN_2PTS003_0057_20130525_051851_20130525_070834.EUM.nc	-0.065	-0.064	0.089	3761	6216	0	2377	2	76	0.075
SRL_OPN_2PTS003_0060_20130525_070833_20130525_084704.EUM.nc	-0.040	-0.040	0.089	3773	5594	0	1645	1	175	0.046
SRL_OPN_2PTS003_0061_20130525_084703_20130525_102501.EUM.nc	-0.074	-0.064	0.119	2574	5541	0	2890	4	73	0.049
SRL_OPN_2PTS003_0063_20130525_102500_20130525_120255.EUM.nc	-0.058	-0.056	0.089	2480	5525	0	2963	0	82	0.110
SRL_OPN_2PTS003_0065_20130525_120254_20130525_134153.EUM.nc	-0.067	-0.059	0.083	2999	5522	0	2425	24	74	0.080
SRL_OPN_2PTS003_0067_20130525_134152_20130525_153517.EUM.nc	-0.068	-0.072	0.072	3470	6406	0	2830	0	106	0.029
SRL_OPN_2PTS003_0070_20130525_153516_20130525_171504.EUM.nc	-0.061	-0.073	0.106	2761	5496	0	2667	0	68	0.086
SRL_OPN_2PTS003_0072_20130525_171504_20130525_185435.EUM.nc	-0.048	-0.045	0.077	3265	5644	0	2271	0	108	0.030

– Continued on next page –

Table 3: Sea Surface Height Anomaly (Model Wet) Statistics.

– Continued from previous page –

File	Median	Mean	Std. Dev.	No. Obs.	Total Obs.	Default Lat/Lon	Flag (total)	Default (total)	3-Sigma Edited	1 Cpr Amp
SRL_OPN_2PTS003_0074_20130525_185433_20130525_203349.EUM.nc	-0.064	-0.054	0.107	3412	5593	0	2106	4	71	0.083
SRL_OPN_2PTS003_0076_20130525_203348_20130525_221216.EUM.nc	-0.056	-0.055	0.089	2852	5419	0	2434	3	130	0.039
SRL_OPN_2PTS003_0078_20130525_221216_20130525_235014.EUM.nc	-0.049	-0.047	0.087	2862	5504	0	2553	0	89	0.018
SRL_OPN_2PTS003_0079_20130525_235013_20130526_012807.EUM.nc	-0.068	-0.074	0.080	2868	5519	0	2554	1	96	0.018
SRL_OPN_2PTS003_0081_20130526_012806_20130526_030642.EUM.nc	-0.075	-0.076	0.088	2855	5543	0	2596	0	92	0.059
SRL_OPN_2PTS003_0083_20130526_030640_20130526_044658.EUM.nc	-0.071	-0.070	0.103	2811	5515	0	2612	0	92	0.056
SRL_OPN_2PTS003_0085_20130526_044657_20130526_062915.EUM.nc	-0.056	-0.062	0.085	3808	5804	0	1918	0	78	0.061
SRL_OPN_2PTS003_0087_20130526_062913_20130526_081614.EUM.nc	-0.040	-0.042	0.076	3958	6093	0	1918	0	217	0.021
SRL_OPN_2PTS003_0090_20130526_081614_20130526_095410.EUM.nc	-0.057	-0.042	0.125	2780	5559	0	2668	0	111	0.034
SRL_OPN_2PTS003_0091_20130526_095409_20130526_113204.EUM.nc	-0.039	-0.041	0.122	2169	5414	0	3171	3	71	0.079
SRL_OPN_2PTS003_0093_20130526_113204_20130526_131039.EUM.nc	-0.095	-0.082	0.098	2715	5466	0	2672	1	78	0.083
SRL_OPN_2PTS003_0095_20130526_131039_20130526_150357.EUM.nc	-0.058	-0.058	0.068	3474	6383	0	2801	0	108	0.032
SRL_OPN_2PTS003_0098_20130526_150357_20130526_164336.EUM.nc	-0.089	-0.091	0.102	2857	5627	0	2598	0	172	0.079
SRL_OPN_2PTS003_0100_20130526_164335_20130526_182318.EUM.nc	-0.075	-0.074	0.094	3171	5562	0	2336	0	55	0.024
SRL_OPN_2PTS003_0102_20130526_182317_20130526_200243.EUM.nc	-0.067	-0.069	0.099	3075	5589	0	2385	2	127	0.027
SRL_OPN_2PTS003_0104_20130526_200242_20130526_214124.EUM.nc	-0.053	-0.051	0.099	3207	5459	0	2103	2	147	0.048
SRL_OPN_2PTS003_0106_20130526_214124_20130526_231930.EUM.nc	-0.061	-0.050	0.129	2358	5375	0	2962	0	55	0.055
SRL_OPN_2PTS003_0107_20130526_231929_20130527_005718.EUM.nc	-0.068	-0.068	0.071	2820	5539	0	2597	7	115	0.042
SRL_OPN_2PTS003_0109_20130527_005717_20130527_023533.EUM.nc	-0.070	-0.068	0.101	2897	5535	0	2549	0	89	0.055
SRL_OPN_2PTS003_0111_20130527_023533_20130527_041517.EUM.nc	-0.102	-0.100	0.096	2665	5502	0	2728	11	98	0.059
SRL_OPN_2PTS003_0113_20130527_041516_20130527_055650.EUM.nc	-0.047	-0.052	0.091	3590	5741	0	2046	4	101	0.049
SRL_OPN_2PTS003_0115_20130527_055650_20130527_074518.EUM.nc	-0.060	-0.060	0.088	4060	6168	0	2035	0	73	0.060
SRL_OPN_2PTS003_0118_20130527_074518_20130527_092325.EUM.nc	-0.042	-0.040	0.091	3089	5522	0	2278	3	152	0.021
SRL_OPN_2PTS003_0119_20130527_092324_20130527_110118.EUM.nc	-0.053	-0.039	0.138	2046	5525	0	3427	1	51	0.067
SRL_OPN_2PTS003_0121_20130527_110117_20130527_123934.EUM.nc	-0.078	-0.062	0.100	2411	5425	0	2885	1	128	0.050
SRL_OPN_2PTS003_0123_20130527_123933_20130527_141859.EUM.nc	-0.057	-0.055	0.066	3212	5577	0	2269	0	96	0.026
SRL_OPN_2PTS003_0125_20130527_141858_20130527_161216.EUM.nc	-0.077	-0.077	0.102	3320	6390	0	2996	0	74	0.037
SRL_OPN_2PTS003_0128_20130527_161215_20130527_175202.EUM.nc	-0.050	-0.052	0.086	2915	5630	0	2631	0	84	0.033
SRL_OPN_2PTS003_0130_20130527_175201_20130527_193125.EUM.nc	-0.061	-0.066	0.091	3164	5627	0	2307	4	152	0.043
SRL_OPN_2PTS003_0132_20130527_193124_20130527_211028.EUM.nc	-0.085	-0.084	0.094	3307	5625	0	2224	6	88	0.032
SRL_OPN_2PTS003_0134_20130527_211026_20130527_224847.EUM.nc	-0.057	-0.050	0.113	2475	5394	0	2821	0	98	0.053
SRL_OPN_2PTS003_0135_20130527_224846_20130528_002628.EUM.nc	-0.046	-0.045	0.110	3047	5418	0	2318	5	48	0.050
SRL_OPN_2PTS003_0137_20130528_002627_20130528_020434.EUM.nc	-0.049	-0.046	0.103	2959	5539	0	2552	0	28	0.059
SRL_OPN_2PTS003_0139_20130528_020433_20130528_034347.EUM.nc	-0.103	-0.094	0.094	2915	5538	0	2547	3	73	0.061
SRL_OPN_2PTS003_0141_20130528_034346_20130528_052438.EUM.nc	-0.060	-0.054	0.105	2870	5564	0	2624	4	66	0.057
SRL_OPN_2PTS003_0143_20130528_052437_20130528_071410.EUM.nc	-0.047	-0.053	0.095	3805	6217	0	2369	3	40	0.066
SRL_OPN_2PTS003_0146_20130528_071409_20130528_085238.EUM.nc	-0.049	-0.058	0.101	3835	5610	0	1696	0	79	0.005
SRL_OPN_2PTS003_0147_20130528_085238_20130528_103033.EUM.nc	-0.073	-0.058	0.141	2430	5533	0	3015	1	87	0.028
SRL_OPN_2PTS003_0149_20130528_103032_20130528_120830.EUM.nc	-0.043	-0.046	0.076	2443	5513	0	2938	1	131	0.045

– Continued on next page –

Table 3: Sea Surface Height Anomaly (Model Wet) Statistics.

– Continued from previous page –

File	Median	Mean	Std. Dev.	No. Obs.	Total Obs.	Default Lat/Lon	Flag (total)	Default (total)	3-Sigma Edited	1 Cpr Amp
SRL_OPN_2PTS003_0151_20130528_120828_20130528_134733.EUM.nc	-0.067	-0.065	0.092	3004	5521	0	2442	1	74	0.045
SRL_OPN_2PTS003_0153_20130528_134732_20130528_154057.EUM.nc	-0.055	-0.053	0.094	3483	6432	0	2871	0	78	0.061
SRL_OPN_2PTS003_0156_20130528_154056_20130528_172044.EUM.nc	-0.068	-0.064	0.098	2737	5552	0	2746	0	69	0.033
SRL_OPN_2PTS003_0158_20130528_172043_20130528_190013.EUM.nc	-0.046	-0.048	0.083	3231	5651	0	2323	3	94	0.025
SRL_OPN_2PTS003_0160_20130528_190012_20130528_203927.EUM.nc	-0.069	-0.065	0.081	3402	5618	0	2035	1	180	0.019
SRL_OPN_2PTS003_0162_20130528_203926_20130528_221752.EUM.nc	-0.035	-0.027	0.107	2924	5454	0	2432	1	97	0.055
SRL_OPN_2PTS003_0164_20130528_221751_20130528_235547.EUM.nc	-0.054	-0.047	0.111	2892	5513	0	2490	0	131	0.078
SRL_OPN_2PTS003_0165_20130528_235546_20130529_013341.EUM.nc	-0.058	-0.057	0.084	2912	5554	0	2522	0	120	0.031
SRL_OPN_2PTS003_0167_20130529_013340_20130529_031221.EUM.nc	-0.098	-0.087	0.108	2897	5561	0	2607	0	57	0.085
SRL_OPN_2PTS003_0169_20130529_031221_20130529_045244.EUM.nc	-0.098	-0.081	0.108	2847	5525	0	2569	1	108	0.059
SRL_OPN_2PTS003_0171_20130529_045243_20130529_063509.EUM.nc	-0.029	-0.034	0.092	3823	5834	0	1944	4	63	0.049
SRL_OPN_2PTS003_0173_20130529_063508_20130529_082149.EUM.nc	-0.051	-0.050	0.083	3921	6074	0	1876	0	277	0.028
SRL_OPN_2PTS003_0176_20130529_082148_20130529_095944.EUM.nc	-0.043	-0.042	0.136	2725	5563	0	2690	0	148	0.099
SRL_OPN_2PTS003_0177_20130529_095943_20130529_113739.EUM.nc	-0.014	-0.006	0.124	2302	5454	0	3083	2	67	0.072
SRL_OPN_2PTS003_0179_20130529_113738_20130529_131619.EUM.nc	-0.066	-0.051	0.104	2841	5429	0	2526	1	61	0.092
SRL_OPN_2PTS003_0181_20130529_131618_20130529_150939.EUM.nc	-0.077	-0.077	0.075	3500	6422	0	2818	0	104	0.009
SRL_OPN_2PTS003_0184_20130529_150937_20130529_164917.EUM.nc	-0.069	-0.057	0.113	2811	5597	0	2701	0	85	0.055
SRL_OPN_2PTS003_0186_20130529_164916_20130529_182859.EUM.nc	-0.077	-0.075	0.112	3169	5565	0	2323	0	73	0.025
SRL_OPN_2PTS003_0188_20130529_182859_20130529_200814.EUM.nc	-0.039	-0.041	0.099	3047	5609	0	2394	4	164	0.076
SRL_OPN_2PTS003_0190_20130529_200813_20130529_214700.EUM.nc	-0.030	-0.023	0.105	3155	5472	0	2172	2	143	0.034
SRL_OPN_2PTS003_0192_20130529_214700_20130529_232505.EUM.nc	-0.047	-0.035	0.114	2402	5313	0	2811	5	95	0.040
SRL_OPN_2PTS003_0193_20130529_232503_20130530_010245.EUM.nc	-0.062	-0.052	0.084	2711	5490	0	2692	3	84	0.060
SRL_OPN_2PTS003_0195_20130530_010244_20130530_024111.EUM.nc	-0.067	-0.065	0.101	2868	5538	0	2603	2	65	0.062
SRL_OPN_2PTS003_0197_20130530_024110_20130530_042100.EUM.nc	-0.076	-0.070	0.110	2679	5526	0	2698	6	143	0.054
SRL_OPN_2PTS003_0199_20130530_042059_20130530_060240.EUM.nc	-0.056	-0.044	0.111	3640	5757	0	2033	1	83	0.061
SRL_OPN_2PTS003_0201_20130530_060239_20130530_075046.EUM.nc	-0.046	-0.042	0.074	4018	6141	0	1995	0	128	0.048
SRL_OPN_2PTS003_0204_20130530_075045_20130530_092859.EUM.nc	-0.039	-0.046	0.100	3074	5531	0	2348	0	109	0.055
SRL_OPN_2PTS003_0205_20130530_092859_20130530_110651.EUM.nc	-0.030	-0.011	0.124	2082	5506	0	3342	5	77	0.072
SRL_OPN_2PTS003_0207_20130530_110650_20130530_124503.EUM.nc	-0.086	-0.083	0.091	2410	5360	0	2816	1	133	0.106
SRL_OPN_2PTS003_0209_20130530_124503_20130530_143820.EUM.nc	-0.107	-0.103	0.072	3259	6384	0	3005	0	120	0.036
SRL_OPN_2PTS003_0212_20130530_143818_20130530_161757.EUM.nc	-0.061	-0.058	0.097	3326	5631	0	2172	0	133	0.026
SRL_OPN_2PTS003_0214_20130530_161756_20130530_175741.EUM.nc	-0.076	-0.064	0.113	2987	5591	0	2524	0	80	0.009
SRL_OPN_2PTS003_0216_20130530_175741_20130530_193704.EUM.nc	-0.044	-0.047	0.095	3251	5640	0	2281	0	108	0.016
SRL_OPN_2PTS003_0218_20130530_193703_20130530_211603.EUM.nc	-0.039	-0.031	0.094	3273	5526	0	2142	0	111	0.049
SRL_OPN_2PTS003_0220_20130530_211603_20130530_225422.EUM.nc	-0.059	-0.053	0.108	2363	5477	0	3001	1	112	0.070
SRL_OPN_2PTS003_0221_20130530_225420_20130531_003202.EUM.nc	-0.041	-0.017	0.116	3157	5445	0	2241	1	46	0.097
SRL_OPN_2PTS003_0223_20130531_003201_20130531_021010.EUM.nc	-0.054	-0.053	0.092	2794	5517	0	2656	0	67	0.034
SRL_OPN_2PTS003_0225_20130531_021010_20130531_034929.EUM.nc	-0.051	-0.040	0.123	2878	5551	0	2616	1	56	0.093
SRL_OPN_2PTS003_0227_20130531_034928_20130531_053027.EUM.nc	-0.060	-0.054	0.128	2866	5573	0	2683	1	23	0.045

– Continued on next page –

Table 3: Sea Surface Height Anomaly (Model Wet) Statistics.

– Continued from previous page

File	Median	Mean	Std. Dev.	No. Obs.	Total Obs.	Default Lat/Lon	Flag (total)	Default (total)	3-Sigma Edited	1 Cpl Amp
SRL_OPN_2PTS003_0229_20130531_053026_20130531_071946.EUM.nc	-0.050	-0.047	0.082	3954	6210	0	2210	1	45	0.03
SRL_OPN_2PTS003_0232_20130531_071945_20130531_085813.EUM.nc	-0.025	-0.026	0.087	3641	5609	0	1797	0	171	0.05
SRL_OPN_2PTS003_0233_20130531_085812_20130531_103607.EUM.nc	-0.054	-0.035	0.147	2314	5536	0	3148	1	73	0.10
SRL_OPN_2PTS003_0235_20130531_103607_20130531_121405.EUM.nc	-0.055	-0.051	0.076	2463	5501	0	2952	5	81	0.05
SRL_OPN_2PTS003_0237_20130531_121404_20130531_135313.EUM.nc	-0.054	-0.050	0.084	3057	5545	0	2450	1	37	0.03
SRL_OPN_2PTS003_0239_20130531_135312_20130531_154636.EUM.nc	-0.072	-0.060	0.101	3504	6406	0	2833	0	69	0.04
SRL_OPN_2PTS003_0242_20130531_154635_20130531_172624.EUM.nc	-0.047	-0.043	0.095	2668	5531	0	2707	0	156	0.02
SRL_OPN_2PTS003_0244_20130531_172623_20130531_190552.EUM.nc	-0.041	-0.043	0.074	3173	5637	0	2296	3	165	0.03
SRL_OPN_2PTS003_0246_20130531_190552_20130531_204504.EUM.nc	-0.042	-0.042	0.091	3549	5622	0	1930	3	140	0.02
SRL_OPN_2PTS003_0248_20130531_204503_20130531_222327.EUM.nc	-0.041	-0.040	0.103	2831	5440	0	2535	1	73	0.06
SRL_OPN_2PTS003_0250_20130531_222325_20130601_000120.EUM.nc	-0.035	-0.015	0.108	2951	5517	0	2464	2	100	0.09
SRL_OPN_2PTS003_0251_20130601_000119_20130601_013917.EUM.nc	-0.043	-0.043	0.083	2999	5549	0	2417	1	132	0.04
SRL_OPN_2PTS003_0253_20130601_013916_20130601_031800.EUM.nc	-0.043	-0.032	0.121	2872	5545	0	2611	2	60	0.10
SRL_OPN_2PTS003_0255_20130601_031759_20130601_045829.EUM.nc	-0.055	-0.037	0.113	2892	5586	0	2597	0	97	0.08
SRL_OPN_2PTS003_0257_20130601_045829_20130601_064103.EUM.nc	-0.051	-0.042	0.081	3760	5819	0	1938	2	119	0.03
SRL_OPN_2PTS003_0259_20130601_064103_20130601_082725.EUM.nc	-0.013	-0.015	0.092	4080	6066	0	1779	0	207	0.03
SRL_OPN_2PTS003_0262_20130601_082724_20130601_100518.EUM.nc	-0.017	-0.017	0.120	2742	5565	0	2697	1	125	0.06
SRL_OPN_2PTS003_0263_20130601_100517_20130601_114313.EUM.nc	-0.029	-0.020	0.096	2359	5489	0	3072	4	54	0.03
SRL_OPN_2PTS003_0265_20130601_114312_20130601_132149.EUM.nc	-0.017	-0.014	0.097	2825	5457	0	2571	0	61	0.08
SRL_OPN_2PTS003_0267_20130601_132148_20130601_151519.EUM.nc	-0.065	-0.059	0.104	3522	6438	0	2840	1	75	0.03
SRL_OPN_2PTS003_0270_20130601_151518_20130601_165457.EUM.nc	-0.036	-0.015	0.115	2799	5605	0	2721	2	83	0.01
SRL_OPN_2PTS003_0272_20130601_165456_20130601_183439.EUM.nc	-0.064	-0.060	0.081	3115	5576	0	2311	0	150	0.02
SRL_OPN_2PTS003_0274_20130601_183439_20130601_201351.EUM.nc	-0.009	-0.011	0.094	3174	5595	0	2290	1	130	0.014
SRL_OPN_2PTS003_0276_20130601_201351_20130601_215236.EUM.nc	-0.034	-0.017	0.109	3137	5457	0	2140	1	179	0.066
SRL_OPN_2PTS003_0278_20130601_215235_20130601_233038.EUM.nc	-0.061	-0.052	0.105	2326	5373	0	2962	0	85	0.052
SRL_OPN_2PTS003_0279_20130601_233037_20130602_010819.EUM.nc	-0.034	-0.028	0.110	2681	5502	0	2752	0	69	0.093
SRL_OPN_2PTS003_0281_20130602_010818_20130602_024648.EUM.nc	-0.049	-0.045	0.097	2856	5510	0	2592	0	62	0.064
SRL_OPN_2PTS003_0283_20130602_024648_20130602_042644.EUM.nc	-0.027	-0.017	0.085	2796	5535	0	2658	0	81	0.073
SRL_OPN_2PTS003_0285_20130602_042643_20130602_060831.EUM.nc	-0.046	-0.043	0.082	3633	5753	0	2014	2	104	0.019
SRL_OPN_2PTS003_0287_20130602_060832_20130602_075621.EUM.nc	-0.055	-0.051	0.079	4003	6102	0	1967	2	130	0.058
SRL_OPN_2PTS003_0290_20130602_075620_20130602_093432.EUM.nc	-0.031	-0.032	0.115	2936	5546	0	2464	0	146	0.102
SRL_OPN_2PTS003_0291_20130602_093431_20130602_111225.EUM.nc	-0.052	-0.033	0.135	2058	5512	0	3360	1	93	0.073
SRL_OPN_2PTS003_0293_20130602_111224_20130602_125040.EUM.nc	-0.093	-0.069	0.100	2492	5380	0	2846	1	41	0.123
SRL_OPN_2PTS003_0295_20130602_125039_20130602_144359.EUM.nc	-0.068	-0.066	0.079	3354	6365	0	2943	1	67	0.024
SRL_OPN_2PTS003_0298_20130602_144357_20130602_162337.EUM.nc	-0.073	-0.067	0.108	3317	5638	0	2248	0	73	0.040
SRL_OPN_2PTS003_0300_20130602_162337_20130602_180321.EUM.nc	-0.049	-0.039	0.086	2938	5639	0	2587	1	113	0.014
SRL_OPN_2PTS003_0302_20130602_180320_20130602_194241.EUM.nc	-0.037	-0.046	0.086	3181	5638	0	2336	0	121	0.052
SRL_OPN_2PTS003_0304_20130602_194241_20130602_212140.EUM.nc	-0.041	-0.037	0.113	3282	5520	0	2128	3	107	0.058
SRL_OPN_2PTS003_0318_20130603_072522_20130603_090348.EUM.nc	-0.023	-0.025	0.098	3667	5588	0	1818	1	102	0.075

– Continued on next page

Table 3: Sea Surface Height Anomaly (Model Wet) Statistics.

– Continued from previous page –

File	Median	Mean	Std. Dev.	No. Obs.	Total Obs.	Default Lat/Lon	Flag (total)	Default (total)	3-Sigma Edited	1 Cpr Amp
SRL_OPN_2PTS003_0319_20130603_090346_20130603_104133.EUM.nc	-0.070	-0.047	0.157	2453	5531	0	3024	2	52	0.062
SRL_OPN_2PTS003_0321_20130603_104131_20130603_121941.EUM.nc	-0.088	-0.078	0.088	2419	5533	0	2974	3	137	0.032
SRL_OPN_2PTS003_0323_20130603_121940_20130603_135854.EUM.nc	-0.051	-0.050	0.081	3123	5568	0	2344	0	101	0.012
SRL_OPN_2PTS003_0325_20130603_135853_20130603_155218.EUM.nc	-0.059	-0.060	0.086	3320	6416	0	2979	0	117	0.022
SRL_OPN_2PTS003_0328_20130603_155216_20130603_173155.EUM.nc	-0.045	-0.044	0.078	2705	5500	0	2688	1	106	0.012
SRL_OPN_2PTS003_0330_20130603_173155_20130603_191132.EUM.nc	-0.053	-0.046	0.081	3414	5660	0	2136	0	110	0.032
SRL_OPN_2PTS003_0332_20130603_191131_20130603_205042.EUM.nc	-0.042	-0.041	0.091	3505	5617	0	1980	4	128	0.052
SRL_OPN_2PTS003_0334_20130603_205040_20130603_222901.EUM.nc	-0.046	-0.047	0.096	2880	5464	0	2506	1	77	0.052
SRL_OPN_2PTS003_0336_20130603_222901_20130604_000654.EUM.nc	-0.044	-0.040	0.097	3031	5517	0	2403	0	83	0.054
SRL_OPN_2PTS003_0337_20130604_000653_20130604_014452.EUM.nc	-0.042	-0.040	0.095	3006	5545	0	2426	1	112	0.028
SRL_OPN_2PTS003_0339_20130604_014451_20130604_032340.EUM.nc	-0.046	-0.045	0.098	2845	5495	0	2562	1	87	0.062
SRL_OPN_2PTS003_0341_20130604_032340_20130604_050417.EUM.nc	-0.054	-0.053	0.099	2798	5585	0	2657	1	129	0.032
SRL_OPN_2PTS003_0343_20130604_050416_20130604_065422.EUM.nc	-0.048	-0.048	0.076	3763	6235	0	2401	1	70	0.030
SRL_OPN_2PTS003_0346_20130604_065422_20130604_083252.EUM.nc	-0.055	-0.045	0.084	4063	5628	0	1332	0	233	0.074
SRL_OPN_2PTS003_0348_20130604_083251_20130604_101051.EUM.nc	-0.056	-0.054	0.121	2720	5476	0	2640	1	115	0.052
SRL_OPN_2PTS003_0349_20130604_101050_20130604_114848.EUM.nc	-0.061	-0.043	0.104	2341	5481	0	3027	3	110	0.062
SRL_OPN_2PTS003_0351_20130604_114848_20130604_132729.EUM.nc	-0.037	-0.027	0.101	2901	5453	0	2488	0	64	0.122
SRL_OPN_2PTS003_0353_20130604_132729_20130604_152059.EUM.nc	-0.065	-0.065	0.091	3425	6406	0	2822	0	159	0.032
SRL_OPN_2PTS003_0356_20130604_152058_20130604_170037.EUM.nc	-0.041	-0.043	0.098	2777	5583	0	2708	0	98	0.042
SRL_OPN_2PTS003_0358_20130604_170036_20130604_184018.EUM.nc	-0.045	-0.042	0.079	3158	5667	0	2385	0	124	0.032
SRL_OPN_2PTS003_0360_20130604_184018_20130604_201929.EUM.nc	-0.025	-0.006	0.121	3249	5596	0	2247	1	99	0.102
SRL_OPN_2PTS003_0362_20130604_201928_20130604_215812.EUM.nc	-0.072	-0.062	0.117	2932	5447	0	2366	3	146	0.060
SRL_OPN_2PTS003_0364_20130604_215811_20130604_233612.EUM.nc	-0.083	-0.093	0.105	2515	5403	0	2797	0	91	0.014
SRL_OPN_2PTS003_0365_20130604_233611_20130605_011354.EUM.nc	-0.059	-0.057	0.092	2798	5499	0	2634	0	67	0.027
SRL_OPN_2PTS003_0367_20130605_011353_20130605_025227.EUM.nc	-0.040	-0.049	0.105	2827	5516	0	2622	0	67	0.094
SRL_OPN_2PTS003_0369_20130605_025226_20130605_043228.EUM.nc	-0.042	-0.037	0.094	2798	5518	0	2663	1	56	0.050
SRL_OPN_2PTS003_0371_20130605_043227_20130605_061424.EUM.nc	-0.054	-0.052	0.083	3620	5772	0	2030	3	119	0.061
SRL_OPN_2PTS003_0373_20130605_061423_20130605_080158.EUM.nc	-0.053	-0.044	0.085	4019	6104	0	1948	0	137	0.049
SRL_OPN_2PTS003_0376_20130605_080157_20130605_094007.EUM.nc	-0.076	-0.077	0.136	2926	5558	0	2525	3	104	0.063
SRL_OPN_2PTS003_0377_20130605_094007_20130605_111759.EUM.nc	-0.023	-0.021	0.130	2152	5501	0	3299	1	49	0.052
SRL_OPN_2PTS003_0379_20130605_111759_20130605_125617.EUM.nc	-0.075	-0.053	0.094	2571	5376	0	2742	0	63	0.109
SRL_OPN_2PTS003_0381_20130605_125617_20130605_144939.EUM.nc	-0.042	-0.047	0.094	3385	6377	0	2887	0	105	0.049
SRL_OPN_2PTS003_0384_20130605_144938_20130605_162917.EUM.nc	-0.067	-0.063	0.094	3232	5647	0	2248	0	167	0.041
SRL_OPN_2PTS003_0386_20130605_162916_20130605_194821.EUM.nc	-0.023	-0.020	0.093	6153	11285	0	4863	1	268	0.029
SRL_OPN_2PTS003_0390_20130605_194820_20130605_212717.EUM.nc	-0.057	-0.038	0.109	3382	5509	0	2036	7	84	0.076
SRL_OPN_2PTS003_0392_20130605_212716_20130605_230529.EUM.nc	-0.056	-0.074	0.147	2203	5450	0	3206	4	37	0.035
SRL_OPN_2PTS003_0393_20130605_230528_20130606_004308.EUM.nc	-0.073	-0.079	0.101	3191	5512	0	2280	4	37	0.083
SRL_OPN_2PTS003_0395_20130606_004307_20130606_022122.EUM.nc	-0.063	-0.068	0.090	2719	5551	0	2694	0	138	0.022
SRL_OPN_2PTS003_0397_20130606_022122_20130606_040044.EUM.nc	-0.056	-0.056	0.110	2744	5543	0	2728	0	71	0.058

– Continued on next page –

Table 3: Sea Surface Height Anomaly (Model Wet) Statistics.

– Continued from previous page –

File	Median	Mean	Std. Dev.	No. Obs.	Total Obs.	Default Lat/Lon	Flag (total)	Default (total)	3-Sigma Edited	1 Cpr Amp
SRL_OPN_2PTS003_0399_20130606_040043_20130606_054206.EUM.nc	-0.034	-0.026	0.106	3147	5608	0	2379	7	75	0.07
SRL_OPN_2PTS003_0401_20130606_054206_20130606_073100.EUM.nc	-0.055	-0.054	0.082	4130	6205	0	2031	0	44	0.03
SRL_OPN_2PTS003_0404_20130606_073059_20130606_090921.EUM.nc	-0.018	-0.013	0.100	3514	5596	0	1967	2	113	0.05
SRL_OPN_2PTS003_0405_20130606_090920_20130606_104706.EUM.nc	-0.049	-0.030	0.156	2360	5540	0	3111	3	66	0.03
SRL_OPN_2PTS003_0407_20130606_104706_20130606_122517.EUM.nc	-0.057	-0.061	0.080	2538	5498	0	2832	1	127	0.02
SRL_OPN_2PTS003_0409_20130606_122516_20130606_140436.EUM.nc	-0.054	-0.059	0.073	3125	5602	0	2367	0	110	0.05
SRL_OPN_2PTS003_0411_20130606_140435_20130606_155757.EUM.nc	-0.054	-0.069	0.103	3124	6423	0	3190	0	109	0.02
SRL_OPN_2PTS003_0414_20130606_155756_20130606_173735.EUM.nc	-0.008	-0.005	0.090	2821	5593	0	2705	2	65	0.03
SRL_OPN_2PTS003_0416_20130606_173734_20130606_191710.EUM.nc	-0.020	-0.011	0.084	3369	5686	0	2197	3	117	0.04
SRL_OPN_2PTS003_0418_20130606_191709_20130606_205617.EUM.nc	-0.061	-0.052	0.086	3480	5639	0	2021	3	135	0.05
SRL_OPN_2PTS003_0420_20130606_205617_20130606_223435.EUM.nc	-0.038	-0.027	0.113	2755	5444	0	2579	13	97	0.07
SRL_OPN_2PTS003_0421_20130606_223434_20130607_001227.EUM.nc	-0.051	-0.060	0.099	3057	5524	0	2397	0	70	0.01
SRL_OPN_2PTS003_0423_20130607_001226_20130607_015019.EUM.nc	-0.059	-0.065	0.080	2966	5563	0	2469	1	127	0.02
SRL_OPN_2PTS003_0425_20130607_015018_20130607_032920.EUM.nc	-0.064	-0.070	0.112	2963	5500	0	2483	1	53	0.06
SRL_OPN_2PTS003_0427_20130607_032919_20130607_051004.EUM.nc	-0.048	-0.048	0.094	2846	5606	0	2691	2	67	0.02
SRL_OPN_2PTS003_0429_20130607_051003_20130607_065959.EUM.nc	-0.061	-0.059	0.073	3662	6259	0	2497	1	99	0.05
SRL_OPN_2PTS003_0432_20130607_065959_20130607_083826.EUM.nc	-0.028	-0.024	0.089	4078	5638	0	1348	1	211	0.04
SRL_OPN_2PTS003_0434_20130607_083825_20130607_101624.EUM.nc	-0.044	-0.036	0.138	2635	5555	0	2833	3	84	0.05
SRL_OPN_2PTS003_0435_20130607_101623_20130607_115425.EUM.nc	-0.031	-0.027	0.094	2462	5538	0	2989	6	81	0.04
SRL_OPN_2PTS003_0437_20130607_115423_20130607_133307.EUM.nc	-1.520	-1.580	3.068	2790	5484	0	2539	0	155	6.43
SRL_OPN_2PTS003_0439_20130607_133307_20130607_152639.EUM.nc	-0.027	-0.031	0.097	3477	6424	0	2838	0	109	0.07
SRL_OPN_2PTS003_0442_20130607_152638_20130607_170618.EUM.nc	-0.027	-0.025	0.094	2703	5560	0	2763	0	94	0.05
SRL_OPN_2PTS003_0444_20130607_170617_20130607_184558.EUM.nc	-0.027	-0.021	0.090	3194	5665	0	2352	0	119	0.051
SRL_OPN_2PTS003_0446_20130607_184558_20130607_202506.EUM.nc	-0.058	-0.047	0.108	3280	5623	0	2210	4	129	0.071
SRL_OPN_2PTS003_0448_20130607_202506_20130607_220346.EUM.nc	-0.052	-0.037	0.111	2944	5465	0	2404	11	106	0.059
SRL_OPN_2PTS003_0450_20130607_220345_20130607_234145.EUM.nc	-0.060	-0.052	0.108	2652	5555	0	2794	7	102	0.044
SRL_OPN_2PTS003_0451_20130607_234144_20130608_011929.EUM.nc	-0.059	-0.057	0.098	2934	5522	0	2509	1	78	0.022
SRL_OPN_2PTS003_0453_20130608_011928_20130608_025806.EUM.nc	-0.063	-0.066	0.101	2904	5553	0	2603	0	46	0.058
SRL_OPN_2PTS003_0455_20130608_025806_20130608_043813.EUM.nc	-0.092	-0.087	0.093	2739	5534	0	2722	1	72	0.054
SRL_OPN_2PTS003_0457_20130608_043812_20130608_062017.EUM.nc	-0.069	-0.071	0.073	3683	5819	0	1998	0	138	0.053
SRL_OPN_2PTS003_0459_20130608_062016_20130608_080734.EUM.nc	-0.048	-0.044	0.080	4043	6126	0	1957	1	125	0.030
SRL_OPN_2PTS003_0462_20130608_080733_20130608_094541.EUM.nc	-0.049	-0.049	0.116	2877	5546	0	2564	4	101	0.023
SRL_OPN_2PTS003_0463_20130608_094540_20130608_112333.EUM.nc	-0.003	0.004	0.106	2007	5421	0	3346	8	60	0.023
SRL_OPN_2PTS003_0465_20130608_112332_20130608_130155.EUM.nc	-0.063	-0.052	0.095	2639	5395	0	2712	1	43	0.075
SRL_OPN_2PTS003_0467_20130608_130154_20130608_145510.EUM.nc	-0.026	-0.026	0.084	3385	6424	0	2906	3	130	0.058
SRL_OPN_2PTS003_0470_20130608_145509_20130608_163457.EUM.nc	-0.059	-0.056	0.108	3168	5679	0	2429	3	79	0.087
SRL_OPN_2PTS003_0472_20130608_163456_20130608_181441.EUM.nc	-0.045	-0.044	0.100	3006	5659	0	2593	3	57	0.019
SRL_OPN_2PTS003_0474_20130608_181441_20130608_195359.EUM.nc	-0.063	-0.058	0.085	3164	5635	0	2306	3	162	0.033
SRL_OPN_2PTS003_0476_20130608_195358_20130608_213253.EUM.nc	-0.046	-0.030	0.093	3376	5527	0	1989	14	148	0.052

– Continued on next page –

Table 3: Sea Surface Height Anomaly (Model Wet) Statistics.

– Continued from previous page

File	Median	Mean	Std. Dev.	No. Obs.	Total Obs.	Default Lat/Lon	Flag (total)	Default (total)	3-Sigma Edited	1 Cpr Amp
SRL_OPN_2PTS003_0478_20130608_213252_20130608_231054.EUM.nc	-0.071	-0.055	0.108	2146	5459	0	3246	5	62	0.033
SRL_OPN_2PTS003_0479_20130608_231053_20130609_004842.EUM.nc	-0.054	-0.058	0.092	3054	5551	0	2432	18	47	0.028
SRL_OPN_2PTS003_0481_20130609_004841_20130609_022659.EUM.nc	-0.078	-0.074	0.085	2816	5551	0	2635	1	99	0.031
SRL_OPN_2PTS003_0483_20130609_022658_20130609_040626.EUM.nc	-0.067	-0.058	0.101	2695	5527	0	2781	1	50	0.088
SRL_OPN_2PTS003_0485_20130609_040625_20130609_054755.EUM.nc	-0.068	-0.064	0.070	3427	5737	0	2185	6	119	0.029
SRL_OPN_2PTS003_0487_20130609_054754_20130609_073637.EUM.nc	-0.057	-0.054	0.072	4080	6206	0	2071	1	54	0.011
SRL_OPN_2PTS003_0490_20130609_073637_20130609_091455.EUM.nc	-0.044	-0.045	0.087	3359	5605	0	2101	1	144	0.055
SRL_OPN_2PTS003_0491_20130609_091454_20130609_105240.EUM.nc	-0.047	-0.050	0.140	2288	5539	0	3194	9	48	0.051
SRL_OPN_2PTS003_0493_20130609_105240_20130609_123054.EUM.nc	-0.055	-0.042	0.091	2481	5428	0	2845	9	93	0.052
SRL_OPN_2PTS003_0495_20130609_123053_20130609_141017.EUM.nc	-0.059	-0.050	0.080	3082	5619	0	2468	4	65	0.054
SRL_OPN_2PTS003_0497_20130609_141016_20130609_160339.EUM.nc	-0.059	-0.059	0.087	3281	6455	0	3105	3	66	0.008
SRL_OPN_2PTS003_0500_20130609_160338_20130609_174316.EUM.nc	-0.068	-0.061	0.089	2846	5665	0	2719	1	99	0.038
SRL_OPN_2PTS003_0502_20130609_174314_20130609_192249.EUM.nc	-0.055	-0.051	0.093	3405	5671	0	2164	0	102	0.040
SRL_OPN_2PTS003_0504_20130609_192248_20130609_210147.EUM.nc	-0.072	-0.054	0.096	3516	5629	0	2025	14	74	0.074
SRL_OPN_2PTS003_0506_20130609_210145_20130609_224010.EUM.nc	-0.047	-0.042	0.120	2680	5462	0	2654	9	119	0.088
SRL_OPN_2PTS003_0507_20130609_224009_20130610_001801.EUM.nc	-0.067	-0.064	0.085	2981	5492	0	2412	8	91	0.009
SRL_OPN_2PTS003_0509_20130610_001800_20130610_015554.EUM.nc	-0.068	-0.069	0.089	2997	5537	0	2467	2	71	0.013
SRL_OPN_2PTS003_0511_20130610_015553_20130610_033500.EUM.nc	-0.090	-0.088	0.098	2926	5523	0	2486	8	103	0.077
SRL_OPN_2PTS003_0513_20130610_033459_20130610_051550.EUM.nc	-0.067	-0.068	0.103	2881	5595	0	2659	2	53	0.020
SRL_OPN_2PTS003_0515_20130610_051550_20130610_070536.EUM.nc	-0.065	-0.061	0.079	3695	6247	0	2461	4	87	0.039
SRL_OPN_2PTS003_0518_20130610_070535_20130610_084400.EUM.nc	-0.048	-0.047	0.097	3920	5622	0	1602	11	89	0.048
SRL_OPN_2PTS003_0519_20130610_084400_20130610_102157.EUM.nc	-0.035	-0.033	0.126	2554	5533	0	2905	4	70	0.020
SRL_OPN_2PTS003_0521_20130610_102157_20130610_115959.EUM.nc	-0.046	-0.036	0.091	2459	5561	0	3013	8	81	0.078
SRL_OPN_2PTS003_0523_20130610_115957_20130610_133847.EUM.nc	-0.064	-0.053	0.091	2942	5520	0	2533	5	40	0.051
SRL_OPN_2PTS003_0525_20130610_133846_20130610_153210.EUM.nc	-0.047	-0.048	0.072	3442	6420	0	2853	1	124	0.030
SRL_OPN_2PTS003_0528_20130610_153209_20130610_171157.EUM.nc	-0.075	-0.060	0.105	2737	5549	0	2752	0	60	0.082
SRL_OPN_2PTS003_0530_20130610_171156_20130610_185136.EUM.nc	-0.052	-0.049	0.079	3286	5681	0	2286	2	107	0.042
SRL_OPN_2PTS003_0532_20130610_185136_20130610_203044.EUM.nc	-0.060	-0.057	0.085	3403	5637	0	2155	1	78	0.025
SRL_OPN_2PTS003_0534_20130610_203043_20130610_220921.EUM.nc	-0.038	-0.033	0.088	2867	5473	0	2420	11	175	0.048
SRL_OPN_2PTS003_0536_20130610_220920_20130610_234719.EUM.nc	-0.047	-0.044	0.095	2860	5561	0	2620	6	75	0.040
SRL_OPN_2PTS003_0537_20130610_234719_20130611_012503.EUM.nc	-0.066	-0.061	0.093	2774	5528	0	2598	2	154	0.068
SRL_OPN_2PTS003_0539_20130611_012502_20130611_030344.EUM.nc	-0.090	-0.084	0.100	2829	5564	0	2629	0	106	0.069
SRL_OPN_2PTS003_0541_20130611_030343_20130611_044349.EUM.nc	-0.086	-0.076	0.088	2767	5568	0	2673	3	125	0.037
SRL_OPN_2PTS003_0543_20130611_044348_20130611_062610.EUM.nc	-0.046	-0.051	0.078	3764	5842	0	1974	2	102	0.051
SRL_OPN_2PTS003_0545_20130611_062609_20130611_081310.EUM.nc	-0.055	-0.053	0.082	4139	6116	0	1911	2	64	0.036
SRL_OPN_2PTS003_0548_20130611_081309_20130611_095114.EUM.nc	-0.019	-0.022	0.114	2814	5469	0	2528	4	123	0.044
SRL_OPN_2PTS003_0549_20130611_095115_20130611_112908.EUM.nc	-0.013	-0.012	0.110	2026	5394	0	3302	6	60	0.040
SRL_OPN_2PTS003_0551_20130611_112908_20130611_130734.EUM.nc	-0.061	-0.058	0.077	2626	5483	0	2740	4	113	0.019
SRL_OPN_2PTS003_0553_20130611_130733_20130611_150050.EUM.nc	-0.051	-0.047	0.075	3472	6443	0	2904	0	67	0.015

– Continued on next page

Table 3: Sea Surface Height Anomaly (Model Wet) Statistics.

– Continued from previous page

File	Median	Mean	Std. Dev.	No. Obs.	Total Obs.	Default Lat/Lon	Flag (total)	Default (total)	3-Sigma Edited	1 Cpt Amp
SRL_OPN_2PTS003_0556_20130611_150049_20130611_164038.EUM.nc	-0.088	-0.079	0.103	3032	5670	0	2565	3	70	0.062
SRL_OPN_2PTS003_0558_20130611_164037_20130611_182012.EUM.nc	-0.056	-0.055	0.103	3060	5635	0	2513	3	59	0.018
SRL_OPN_2PTS003_0560_20130611_182011_20130611_195938.EUM.nc	-0.060	-0.060	0.075	3179	5654	0	2329	3	143	0.009
SRL_OPN_2PTS003_0562_20130611_195938_20130611_213829.EUM.nc	-0.019	-0.011	0.086	3197	5539	0	2108	5	229	0.030
SRL_OPN_2PTS003_0564_20130611_213829_20130611_231628.EUM.nc	-0.034	-0.028	0.121	2305	5472	0	3110	3	54	0.019
SRL_OPN_2PTS003_0565_20130611_231627_20130612_005416.EUM.nc	-0.060	-0.057	0.086	2901	5559	0	2574	10	74	0.032
SRL_OPN_2PTS003_0567_20130612_005416_20130612_023237.EUM.nc	-0.081	-0.071	0.083	2846	5565	0	2597	3	119	0.042
SRL_OPN_2PTS003_0569_20130612_023236_20130612_041209.EUM.nc	-0.063	-0.066	0.095	2645	5532	0	2811	3	73	0.055
SRL_OPN_2PTS003_0571_20130612_041208_20130612_055346.EUM.nc	-0.058	-0.061	0.081	3480	5757	0	2128	4	145	0.005
SRL_OPN_2PTS003_0573_20130612_055346_20130612_074213.EUM.nc	-0.063	-0.063	0.074	4062	6193	0	2056	1	74	0.038
SRL_OPN_2PTS003_0576_20130612_074213_20130612_092030.EUM.nc	-0.012	-0.011	0.088	3139	5571	0	2277	3	152	0.040
SRL_OPN_2PTS003_0577_20130612_092031_20130612_105814.EUM.nc	-0.040	-0.027	0.131	2153	5527	0	3309	4	61	0.062
SRL_OPN_2PTS003_0579_20130612_105813_20130612_123630.EUM.nc	-0.075	-0.068	0.106	2381	5448	0	2984	11	72	0.070
SRL_OPN_2PTS003_0581_20130612_123629_20130612_141559.EUM.nc	-0.084	-0.082	0.083	3160	5615	0	2343	1	111	0.059
SRL_OPN_2PTS003_0583_20130612_141558_20130612_160918.EUM.nc	-0.075	-0.075	0.085	3236	6430	0	3031	2	161	0.022
SRL_OPN_2PTS003_0586_20130612_160918_20130612_174855.EUM.nc	-0.044	-0.042	0.092	2848	5649	0	2732	2	67	0.017
SRL_OPN_2PTS003_0588_20130612_174854_20130612_192828.EUM.nc	-0.043	-0.042	0.076	3269	5672	0	2257	4	142	0.018
SRL_OPN_2PTS003_0590_20130612_192828_20130612_210723.EUM.nc	-0.063	-0.050	0.103	3392	5623	0	2165	4	62	0.042
SRL_OPN_2PTS003_0592_20130612_210723_20130612_224543.EUM.nc	-0.009	-0.008	0.095	2554	5458	0	2792	4	108	0.037
SRL_OPN_2PTS003_0593_20130612_224543_20130613_002333.EUM.nc	-0.044	-0.045	0.087	3012	5491	0	2412	7	60	0.059
SRL_OPN_2PTS003_0595_20130613_002333_20130613_020130.EUM.nc	-0.064	-0.053	0.093	2937	5555	0	2553	1	64	0.050
SRL_OPN_2PTS003_0597_20130613_020129_20130613_034042.EUM.nc	-0.062	-0.056	0.085	2885	5562	0	2616	3	58	0.008
SRL_OPN_2PTS003_0599_20130613_034040_20130613_052138.EUM.nc	-0.057	-0.058	0.091	2784	5620	0	2730	0	106	0.025
SRL_OPN_2PTS003_0601_20130613_052138_20130613_071115.EUM.nc	-0.047	-0.050	0.078	3723	6252	0	2469	7	53	0.054
SRL_OPN_2PTS003_0604_20130613_071113_20130613_084935.EUM.nc	-0.058	-0.060	0.090	3822	5621	0	1657	0	142	0.026
SRL_OPN_2PTS003_0605_20130613_084934_20130613_102731.EUM.nc	-0.024	-0.016	0.123	2581	5560	0	2848	5	126	0.047
SRL_OPN_2PTS003_0607_20130613_102730_20130613_120534.EUM.nc	-0.071	-0.058	0.096	2423	5497	0	2923	3	148	0.064
SRL_OPN_2PTS003_0609_20130613_120533_20130613_134427.EUM.nc	-0.066	-0.061	0.090	2929	5572	0	2543	11	89	0.044
SRL_OPN_2PTS003_0611_20130613_134426_20130613_153751.EUM.nc	-0.053	-0.051	0.072	3389	6438	0	2899	0	150	0.020
SRL_OPN_2PTS003_0614_20130613_153750_20130613_171737.EUM.nc	-0.071	-0.067	0.096	2681	5522	0	2750	1	90	0.002
SRL_OPN_2PTS003_0616_20130613_171737_20130613_185715.EUM.nc	-0.070	-0.062	0.082	3223	5679	0	2330	7	119	0.050
SRL_OPN_2PTS003_0618_20130613_185714_20130613_203622.EUM.nc	-0.042	-0.038	0.073	3294	5632	0	2147	3	188	0.016
SRL_OPN_2PTS003_0620_20130613_203621_20130613_221457.EUM.nc	-0.010	-0.008	0.088	2828	5459	0	2464	14	153	0.026
SRL_OPN_2PTS003_0622_20130613_221456_20130613_235245.EUM.nc	-0.034	-0.028	0.095	2843	5512	0	2574	1	94	0.089
SRL_OPN_2PTS003_0623_20130613_235243_20130614_013037.EUM.nc	-0.036	-0.021	0.103	2960	5563	0	2501	0	102	0.064
SRL_OPN_2PTS003_0625_20130614_013038_20130614_030923.EUM.nc	-0.077	-0.075	0.086	2862	5558	0	2620	4	72	0.040
SRL_OPN_2PTS003_0627_20130614_030923_20130614_044934.EUM.nc	-0.085	-0.086	0.086	2784	5553	0	2646	4	119	0.023
SRL_OPN_2PTS003_0629_20130614_044933_20130614_063203.EUM.nc	-0.015	-0.021	0.080	3754	5831	0	1990	0	87	0.025
SRL_OPN_2PTS003_0631_20130614_063202_20130614_081845.EUM.nc	-0.050	-0.047	0.078	4082	6097	0	1838	1	176	0.033

– Continued on next page

Table 3: Sea Surface Height Anomaly (Model Wet) Statistics.

– Continued from previous page –

File	Median	Mean	Std. Dev.	No. Obs.	Total Obs.	Default Lat/Lon	Flag (total)	Default (total)	3-Sigma Edited	1 Cpr Amp
SRL_OPN_2PTS003_0634_20130614_081844_20130614_095649.EUM.nc	-0.029	-0.044	0.121	2756	5573	0	2682	3	132	0.10
SRL_OPN_2PTS003_0635_20130614_095649_20130614_113435.EUM.nc	-0.012	-0.009	0.119	2211	5416	0	3082	14	109	0.05
SRL_OPN_2PTS003_0637_20130614_113434_20130614_131312.EUM.nc	-0.100	-0.069	0.126	2759	5511	0	2706	2	44	0.10
SRL_OPN_2PTS003_0639_20130614_131311_20130614_150631.EUM.nc	-0.076	-0.078	0.073	3414	6440	0	2899	3	124	0.02
SRL_OPN_2PTS003_0642_20130614_150630_20130614_164618.EUM.nc	-0.059	-0.057	0.092	2871	5656	0	2709	1	75	0.01
SRL_OPN_2PTS003_0644_20130614_164617_20130614_182552.EUM.nc	-0.080	-0.081	0.089	3118	5581	0	2340	1	122	0.00
SRL_OPN_2PTS003_0646_20130614_182551_20130614_200515.EUM.nc	-0.034	-0.031	0.085	3075	5651	0	2426	3	147	0.03
SRL_OPN_2PTS003_0648_20130614_200514_20130614_214405.EUM.nc	-0.020	-0.020	0.096	3226	5517	0	2165	8	118	0.01
SRL_OPN_2PTS003_0650_20130614_214404_20130614_232202.EUM.nc	-0.004	0.006	0.110	2452	5460	0	2930	9	69	0.05
SRL_OPN_2PTS003_0651_20130614_232201_20130615_005950.EUM.nc	-0.055	-0.025	0.118	2837	5543	0	2640	15	51	0.08
SRL_OPN_2PTS003_0653_20130615_005949_20130615_023814.EUM.nc	-0.055	-0.043	0.101	2886	5575	0	2611	5	73	0.05
SRL_OPN_2PTS003_0655_20130615_023814_20130615_041751.EUM.nc	-0.082	-0.073	0.099	2669	5549	0	2766	15	99	0.04
SRL_OPN_2PTS003_0657_20130615_041750_20130615_055937.EUM.nc	-0.059	-0.054	0.080	3496	5776	0	2108	4	168	0.01
SRL_OPN_2PTS003_0659_20130615_055936_20130615_074750.EUM.nc	-0.032	-0.038	0.088	4098	6173	0	2026	0	49	0.05
SRL_OPN_2PTS003_0662_20130615_074749_20130615_092604.EUM.nc	-0.013	-0.015	0.094	3039	5576	0	2368	3	166	0.06
SRL_OPN_2PTS003_0663_20130615_092603_20130615_110347.EUM.nc	-0.029	-0.030	0.130	2081	5529	0	3343	11	94	0.05
SRL_OPN_2PTS003_0665_20130615_110346_20130615_124207.EUM.nc	-0.072	-0.049	0.097	2438	5462	0	2975	2	47	0.05
SRL_OPN_2PTS003_0667_20130615_124206_20130615_142133.EUM.nc	-0.093	-0.083	0.080	3206	5611	0	2287	1	117	0.03
SRL_OPN_2PTS003_0669_20130615_142132_20130615_161458.EUM.nc	-0.057	-0.058	0.084	3313	6435	0	2978	0	144	0.02
SRL_OPN_2PTS003_0672_20130615_161459_20130615_175435.EUM.nc	-0.053	-0.047	0.080	2862	5637	0	2701	2	72	0.03
SRL_OPN_2PTS003_0674_20130615_175434_20130615_193406.EUM.nc	-0.040	-0.041	0.086	3246	5666	0	2259	8	153	0.02
SRL_OPN_2PTS003_0676_20130615_193406_20130615_211259.EUM.nc	-0.019	-0.011	0.098	3297	5615	0	2228	10	80	0.03
SRL_OPN_2PTS003_0678_20130615_211259_20130615_225118.EUM.nc	-0.022	-0.017	0.106	2367	5448	0	2944	6	131	0.023
SRL_OPN_2PTS003_0679_20130615_225118_20130616_002907.EUM.nc	-0.031	-0.029	0.090	3050	5497	0	2390	5	52	0.054
SRL_OPN_2PTS003_0681_20130616_002906_20130616_020706.EUM.nc	-0.050	-0.039	0.088	2852	5553	0	2645	2	54	0.043
SRL_OPN_2PTS003_0683_20130616_020705_20130616_034622.EUM.nc	-0.075	-0.064	0.085	2831	5586	0	2700	2	53	0.036
SRL_OPN_2PTS003_0685_20130616_034621_20130616_052717.EUM.nc	-0.072	-0.075	0.099	2716	5606	0	2802	1	87	0.024
SRL_OPN_2PTS003_0687_20130616_052716_20130616_071650.EUM.nc	-0.018	-0.026	0.085	3834	6246	0	2367	3	42	0.044
SRL_OPN_2PTS003_0690_20130616_071650_20130616_085510.EUM.nc	-0.026	-0.025	0.080	3713	5604	0	1739	4	148	0.043
SRL_OPN_2PTS003_0691_20130616_085509_20130616_103303.EUM.nc	-0.039	-0.035	0.131	2409	5517	0	3020	11	77	0.086
SRL_OPN_2PTS003_0693_20130616_103303_20130616_121108.EUM.nc	-0.097	-0.081	0.094	2408	5494	0	2994	12	80	0.057
SRL_OPN_2PTS003_0695_20130616_121107_20130616_135007.EUM.nc	-0.039	-0.031	0.092	2993	5553	0	2508	2	50	0.056
SRL_OPN_2PTS003_0697_20130616_135006_20130616_154330.EUM.nc	-0.098	-0.091	0.102	3458	6440	0	2945	0	37	0.071
SRL_OPN_2PTS003_0700_20130616_154329_20130616_172317.EUM.nc	-0.039	-0.043	0.077	2697	5574	0	2756	1	120	0.048
SRL_OPN_2PTS003_0702_20130616_172317_20130616_190245.EUM.nc	-0.044	-0.047	0.080	3149	5649	0	2328	4	168	0.020
SRL_OPN_2PTS003_0704_20130616_190246_20130616_204159.EUM.nc	-0.023	-0.020	0.092	3428	5653	0	2003	3	219	0.063
SRL_OPN_2PTS003_0706_20130616_204157_20130616_222030.EUM.nc	-0.013	-0.009	0.098	2899	5481	0	2502	4	76	0.053
SRL_OPN_2PTS003_0708_20130616_222029_20130616_235816.EUM.nc	-0.018	-0.011	0.101	2931	5551	0	2537	2	81	0.091
SRL_OPN_2PTS003_0709_20130616_235817_20130617_013616.EUM.nc	-0.047	-0.039	0.088	2987	5557	0	2434	1	135	0.040

– Continued on next page –

Table 3: Sea Surface Height Anomaly (Model Wet) Statistics.

– Continued from previous page –

File	Median	Mean	Std. Dev.	No. Obs.	Total Obs.	Default Lat/Lon	Flag (total)	Default (total)	3-Sigma Edited	1 Cpr Amp
SRL_OPN_2PTS003_0711_20130617_013615_20130617_031506.EUM.nc	-0.078	-0.064	0.099	2806	5533	0	2685	5	37	0.062
SRL_OPN_2PTS003_0713_20130617_031506_20130617_045524.EUM.nc	-0.068	-0.071	0.081	2809	5567	0	2631	0	127	0.016
SRL_OPN_2PTS003_0715_20130617_045523_20130617_063801.EUM.nc	-0.045	-0.044	0.081	3742	5866	0	2027	6	91	0.041
SRL_OPN_2PTS003_0717_20130617_063800_20130617_082425.EUM.nc	-0.022	-0.022	0.097	4087	6071	0	1831	1	152	0.041
SRL_OPN_2PTS003_0720_20130617_082424_20130617_100226.EUM.nc	-0.009	-0.014	0.136	2767	5565	0	2675	3	120	0.119
SRL_OPN_2PTS003_0721_20130617_100225_20130617_114013.EUM.nc	-0.021	-0.017	0.116	2319	5457	0	3085	16	37	0.041
SRL_OPN_2PTS003_0723_20130617_114012_20130617_131855.EUM.nc	-0.060	-0.043	0.103	2838	5524	0	2647	1	38	0.055
SRL_OPN_2PTS003_0725_20130617_131855_20130617_151215.EUM.nc	-0.104	-0.106	0.084	3495	6455	0	2883	0	77	0.061
SRL_OPN_2PTS003_0728_20130617_151214_20130617_165202.EUM.nc	-0.053	-0.054	0.078	2744	5649	0	2752	1	152	0.026
SRL_OPN_2PTS003_0730_20130617_165201_20130617_183136.EUM.nc	-0.067	-0.059	0.084	3110	5577	0	2358	2	107	0.036
SRL_OPN_2PTS003_0732_20130617_183135_20130617_201058.EUM.nc	0.001	-0.003	0.093	3007	5620	0	2402	6	205	0.040
SRL_OPN_2PTS003_0734_20130617_201057_20130617_214944.EUM.nc	-0.001	-0.005	0.091	3038	5507	0	2195	5	269	0.022
SRL_OPN_2PTS003_0736_20130617_214944_20130617_232739.EUM.nc	-0.021	-0.016	0.106	2373	5412	0	2839	19	181	0.039
SRL_OPN_2PTS003_0737_20130617_232738_20130618_010528.EUM.nc	-0.028	-0.025	0.097	2669	5543	0	2793	2	79	0.039
SRL_OPN_2PTS003_0739_20130618_010527_20130618_024355.EUM.nc	-0.076	-0.076	0.090	2773	5557	0	2649	1	134	0.037
SRL_OPN_2PTS003_0741_20130618_024355_20130618_042339.EUM.nc	-0.061	-0.048	0.088	2728	5559	0	2769	6	56	0.028
SRL_OPN_2PTS003_0743_20130618_042339_20130618_060532.EUM.nc	-0.043	-0.038	0.098	3616	5783	0	2076	2	89	0.034
SRL_OPN_2PTS003_0745_20130618_060531_20130618_075329.EUM.nc	-0.038	-0.037	0.075	4031	6159	0	2048	1	79	0.032
SRL_OPN_2PTS003_0748_20130618_075328_20130618_093142.EUM.nc	0.008	0.007	0.110	3076	5541	0	2352	2	111	0.102
SRL_OPN_2PTS003_0749_20130618_093142_20130618_110925.EUM.nc	-0.022	-0.014	0.114	2127	5505	0	3272	14	92	0.059
SRL_OPN_2PTS003_0751_20130618_110925_20130618_124747.EUM.nc	-0.064	-0.057	0.078	2384	5441	0	3000	1	56	0.056
SRL_OPN_2PTS003_0753_20130618_124746_20130618_144057.EUM.nc	-0.089	-0.086	0.067	3283	6374	0	2992	1	98	0.030
SRL_OPN_2PTS003_0756_20130618_144056_20130618_162042.EUM.nc	-0.088	-0.078	0.090	3244	5663	0	2262	6	151	0.051
SRL_OPN_2PTS003_0758_20130618_162041_20130618_180018.EUM.nc	-0.039	-0.035	0.078	2880	5659	0	2655	0	124	0.033
SRL_OPN_2PTS003_0760_20130618_180017_20130618_193948.EUM.nc	-0.043	-0.039	0.082	3230	5658	0	2254	0	174	0.010
SRL_OPN_2PTS003_0762_20130618_193948_20130618_211839.EUM.nc	-0.023	-0.019	0.115	3361	5520	0	2100	14	45	0.030
SRL_OPN_2PTS003_0764_20130618_211838_20130618_225656.EUM.nc	-0.041	-0.039	0.107	2387	5538	0	3086	0	65	0.038
SRL_OPN_2PTS003_0765_20130618_225655_20130619_003444.EUM.nc	-0.040	-0.046	0.082	3166	5502	0	2251	5	80	0.021
SRL_OPN_2PTS003_0767_20130619_003443_20130619_021245.EUM.nc	-0.033	-0.033	0.096	2792	5543	0	2660	1	90	0.072
SRL_OPN_2PTS003_0769_20130619_021244_20130619_035206.EUM.nc	-0.056	-0.051	0.086	2711	5526	0	2743	7	65	0.013
SRL_OPN_2PTS003_0771_20130619_035205_20130619_053318.EUM.nc	-0.053	-0.054	0.092	2831	5615	0	2759	1	24	0.055
SRL_OPN_2PTS003_0773_20130619_053317_20130619_072230.EUM.nc	-0.046	-0.043	0.074	3913	6237	0	2249	0	75	0.001
SRL_OPN_2PTS003_0776_20130619_072229_20130619_090047.EUM.nc	-0.005	-0.013	0.091	3714	5603	0	1748	1	140	0.073
SRL_OPN_2PTS003_0777_20130619_090046_20130619_103842.EUM.nc	-0.054	-0.050	0.134	2452	5536	0	3041	4	39	0.081
SRL_OPN_2PTS003_0779_20130619_103840_20130619_121648.EUM.nc	-0.074	-0.062	0.090	2404	5501	0	2959	11	127	0.068
SRL_OPN_2PTS003_0781_20130619_121647_20130619_135552.EUM.nc	-0.048	-0.031	0.095	3027	5555	0	2464	2	62	0.074
SRL_OPN_2PTS003_0783_20130619_135551_20130619_172901.EUM.nc	-0.067	-0.064	0.097	6161	12011	0	5691	3	156	0.038
SRL_OPN_2PTS003_0788_20130619_172901_20130619_190837.EUM.nc	-0.048	-0.047	0.074	3326	5681	0	2223	1	131	0.036
SRL_OPN_2PTS003_0790_20130619_190836_20130619_204739.EUM.nc	-0.038	-0.030	0.093	3583	5612	0	1929	7	93	0.058

– Continued on next page –

Table 3: Sea Surface Height Anomaly (Model Wet) Statistics.

– Continued from previous page –

File	Median	Mean	Std. Dev.	No. Obs.	Total Obs.	Default Lat/Lon	Flag (total)	Default (total)	3-Sigma Edited	1 Cpr Amp
SRL_OPN_2PTS003_0792_20130619_204738_20130619_222608.EUM.nc	-0.034	-0.030	0.110	2814	5454	0	2542	2	96	0.06
SRL_OPN_2PTS003_0794_20130619_222607_20130620_000354.EUM.nc	-0.013	-0.011	0.095	2969	5554	0	2507	3	75	0.07
SRL_OPN_2PTS003_0795_20130620_000354_20130620_014151.EUM.nc	-0.048	-0.054	0.092	3033	5562	0	2450	2	77	0.04
SRL_OPN_2PTS003_0797_20130620_014150_20130620_032045.EUM.nc	-0.076	-0.084	0.097	2808	5542	0	2652	1	81	0.04
SRL_OPN_2PTS003_0799_20130620_032045_20130620_050111.EUM.nc	-0.056	-0.050	0.087	2840	5571	0	2577	1	153	0.03
SRL_OPN_2PTS003_0801_20130620_050109_20130620_064356.EUM.nc	-0.046	-0.047	0.079	3727	5856	0	2032	1	96	0.03
SRL_OPN_2PTS003_0803_20130620_064356_20130620_082959.EUM.nc	-0.026	-0.029	0.094	4216	6053	0	1749	1	87	0.05
SRL_OPN_2PTS003_0806_20130620_082959_20130620_100759.EUM.nc	-0.010	-0.012	0.148	2806	5566	0	2683	1	76	0.13
SRL_OPN_2PTS003_0807_20130620_100758_20130620_114548.EUM.nc	-0.040	-0.032	0.097	2320	5461	0	3037	2	102	0.04
SRL_OPN_2PTS003_0809_20130620_114548_20130620_132433.EUM.nc	-0.001	-0.003	0.063	2743	5478	0	2568	0	167	0.04
SRL_OPN_2PTS003_0811_20130620_132432_20130620_151756.EUM.nc	-0.103	-0.105	0.081	3460	6427	0	2829	4	134	0.00
SRL_OPN_2PTS003_0816_20130620_165742_20130620_183715.EUM.nc	-0.051	-0.050	0.077	3084	5535	0	2289	0	162	0.01
SRL_OPN_2PTS003_0818_20130620_183714_20130620_201636.EUM.nc	-0.031	-0.025	0.111	3171	5571	0	2278	4	118	0.07
SRL_OPN_2PTS003_0820_20130620_201634_20130620_215518.EUM.nc	-0.044	-0.039	0.092	2981	5443	0	2191	4	267	0.05
SRL_OPN_2PTS003_0822_20130620_215517_20130620_233311.EUM.nc	-0.072	-0.070	0.096	2420	5345	0	2811	0	114	0.02
SRL_OPN_2PTS003_0823_20130620_233311_20130621_011101.EUM.nc	-0.036	-0.022	0.105	2719	5527	0	2758	1	49	0.08
SRL_OPN_2PTS003_0825_20130621_011100_20130621_024932.EUM.nc	-0.065	-0.065	0.095	2840	5528	0	2620	0	68	0.02
SRL_OPN_2PTS003_0827_20130621_024931_20130621_042922.EUM.nc	-0.042	-0.038	0.102	2746	5545	0	2723	1	75	0.02
SRL_OPN_2PTS003_0829_20130621_042921_20130621_061123.EUM.nc	-0.057	-0.056	0.079	3572	5792	0	2078	4	138	0.03
SRL_OPN_2PTS003_0842_20130621_144635_20130621_162622.EUM.nc	-0.095	-0.090	0.096	3282	5656	0	2280	1	93	0.01
SRL_OPN_2PTS003_0844_20130621_162621_20130621_180557.EUM.nc	-0.038	-0.036	0.110	2913	5645	0	2656	1	75	0.03
SRL_OPN_2PTS003_0846_20130621_180557_20130621_194527.EUM.nc	-0.063	-0.053	0.096	3298	5642	0	2222	2	120	0.05
SRL_OPN_2PTS003_0848_20130621_194526_20130621_212416.EUM.nc	-0.058	-0.039	0.120	3377	5504	0	2064	2	61	0.027
SRL_OPN_2PTS003_0850_20130621_212414_20130621_230229.EUM.nc	-0.077	-0.074	0.101	2213	5434	0	3114	0	107	0.028
SRL_OPN_2PTS003_0851_20130621_230228_20130622_004016.EUM.nc	-0.075	-0.064	0.097	3216	5520	0	2210	4	90	0.009
SRL_OPN_2PTS003_0853_20130622_004015_20130622_021820.EUM.nc	-0.039	-0.051	0.094	2811	5546	0	2632	1	102	0.019
SRL_OPN_2PTS003_0855_20130622_021819_20130622_035748.EUM.nc	-0.082	-0.086	0.092	2650	5583	0	2861	0	72	0.031
SRL_OPN_2PTS003_0857_20130622_035747_20130622_053906.EUM.nc	-0.064	-0.060	0.091	2951	5575	0	2522	0	102	0.042
SRL_OPN_2PTS003_0872_20130622_155453_20130622_173441.EUM.nc	-0.027	-0.032	0.091	2623	5544	0	2801	1	119	0.013
SRL_OPN_2PTS003_0874_20130622_173440_20130622_191415.EUM.nc	-0.065	-0.058	0.087	3404	5642	0	2104	2	132	0.017
SRL_OPN_2PTS003_0876_20130622_191415_20130622_205317.EUM.nc	-0.056	-0.051	0.093	3538	5621	0	1957	6	120	0.059
SRL_OPN_2PTS003_0878_20130622_205316_20130622_223144.EUM.nc	-0.038	-0.033	0.094	2745	5438	0	2515	3	175	0.041
SRL_OPN_2PTS003_0879_20130622_223143_20130623_000927.EUM.nc	-0.023	-0.023	0.083	2903	5489	0	2428	3	155	0.018
SRL_OPN_2PTS003_0881_20130623_000927_20130623_014727.EUM.nc	-0.053	-0.051	0.081	2936	5550	0	2365	1	248	0.019
SRL_OPN_2PTS003_0883_20130623_014726_20130623_032626.EUM.nc	-0.068	-0.068	0.090	2868	5479	0	2503	4	104	0.054
SRL_OPN_2PTS003_0885_20130623_032624_20130623_050656.EUM.nc	-0.060	-0.062	0.081	2767	5588	0	2671	1	149	0.018
SRL_OPN_2PTS003_0890_20130623_065657_20130623_083533.EUM.nc	-0.041	-0.038	0.083	4132	5634	0	1299	0	203	0.015
SRL_OPN_2PTS003_0892_20130623_083532_20130623_101333.EUM.nc	-0.038	-0.027	0.111	2648	5576	0	2787	1	140	0.039
SRL_OPN_2PTS003_0893_20130623_101332_20130623_115123.EUM.nc	-0.068	-0.060	0.116	2450	5510	0	3011	2	47	0.079

– Continued on next page –

Table 3: Sea Surface Height Anomaly (Model Wet) Statistics.

– Continued from previous page –

File	Median	Mean	Std. Dev.	No. Obs.	Total Obs.	Default Lat/Lon	Flag (total)	Default (total)	3-Sigma Edited	1 Cpr Amp
SRL_OPN_2PTS003_0895_20130623_115123_20130623_133014.EUM.nc	-0.054	-0.047	0.080	2808	5461	0	2504	1	148	0.04
SRL_OPN_2PTS003_0897_20130623_133014_20130623_152337.EUM.nc	-0.075	-0.079	0.086	3541	6406	0	2767	0	98	0.04
SRL_OPN_2PTS003_0900_20130623_152336_20130623_170323.EUM.nc	-0.061	-0.068	0.092	2750	5502	0	2666	1	85	0.06
SRL_OPN_2PTS003_0902_20130623_170322_20130623_184255.EUM.nc	-0.065	-0.055	0.101	3171	5640	0	2372	0	97	0.01
SRL_OPN_2PTS003_0904_20130623_184254_20130623_202213.EUM.nc	-0.068	-0.065	0.102	3322	5596	0	2125	1	148	0.05
SRL_OPN_2PTS003_0906_20130623_202213_20130623_220055.EUM.nc	-0.039	-0.046	0.095	2890	5422	0	2360	4	168	0.01
SRL_OPN_2PTS003_0908_20130623_220054_20130623_233846.EUM.nc	-0.053	-0.056	0.095	2639	5454	0	2739	1	75	0.01
SRL_OPN_2PTS003_0909_20130623_233845_20130624_011637.EUM.nc	-0.058	-0.054	0.084	2907	5513	0	2507	0	99	0.03
SRL_OPN_2PTS003_0920_20130624_080441_20130624_094249.EUM.nc	-0.058	-0.056	0.101	2922	5560	0	2510	0	128	0.03
SRL_OPN_2PTS003_0921_20130624_094248_20130624_112034.EUM.nc	-0.016	-0.024	0.124	2206	5398	0	3121	5	66	0.05
SRL_OPN_2PTS003_0923_20130624_112034_20130624_125903.EUM.nc	-0.075	-0.067	0.073	2574	5396	0	2735	0	87	0.04
SRL_OPN_2PTS003_0925_20130624_125902_20130624_145220.EUM.nc	15.522	11.811	7.869	3318	6366	0	2867	33	148	9.69
SRL_OPN_2PTS003_0928_20130624_145219_20130624_163200.EUM.nc	-9.893	-8.376	11.203	3305	5651	0	2344	0	2	17.31
SRL_OPN_2PTS003_0930_20130624_163159_20130624_181137.EUM.nc	-0.074	-0.072	0.096	2926	5633	0	2597	1	109	0.01
SRL_OPN_2PTS003_0932_20130624_181136_20130624_195104.EUM.nc	-0.094	-0.096	0.096	3298	5629	0	2185	1	145	0.07
SRL_OPN_2PTS003_0934_20130624_195104_20130624_212958.EUM.nc	-0.058	-0.050	0.092	3326	5515	0	2023	9	157	0.03
SRL_OPN_2PTS003_0936_20130624_212957_20130624_230801.EUM.nc	-0.056	-0.053	0.098	2153	5438	0	3188	1	96	0.03
SRL_OPN_2PTS003_0937_20130624_230801_20130625_004549.EUM.nc	-0.065	-0.069	0.090	3125	5515	0	2277	5	108	0.03
SRL_OPN_2PTS003_0939_20130625_004548_20130625_022405.EUM.nc	-0.076	-0.066	0.098	2838	5555	0	2596	0	121	0.05
SRL_OPN_2PTS003_0941_20130625_022404_20130625_040329.EUM.nc	-0.078	-0.073	0.104	2682	5489	0	2739	2	66	0.04
SRL_OPN_2PTS003_0943_20130625_040328_20130625_054454.EUM.nc	-0.036	-0.040	0.092	3253	5682	0	2298	5	126	0.03
SRL_OPN_2PTS003_0945_20130625_054454_20130625_073343.EUM.nc	-0.046	-0.048	0.072	3996	6204	0	2104	1	103	0.03
SRL_OPN_2PTS003_0948_20130625_073342_20130625_091203.EUM.nc	-0.018	-0.019	0.088	3493	5575	0	1978	0	104	0.026
SRL_OPN_2PTS003_0949_20130625_091202_20130625_104948.EUM.nc	-0.047	-0.046	0.137	2330	5560	0	3137	2	91	0.016
SRL_OPN_2PTS003_0951_20130625_104947_20130625_122759.EUM.nc	-0.084	-0.081	0.075	2388	5411	0	2835	1	187	0.039
SRL_OPN_2PTS003_0953_20130625_122759_20130625_140720.EUM.nc	-0.071	-0.064	0.100	3066	5583	0	2381	0	136	0.072
SRL_OPN_2PTS003_0955_20130625_140720_20130625_160043.EUM.nc	-0.083	-0.078	0.103	3236	6420	0	3070	1	113	0.006
SRL_OPN_2PTS003_0958_20130625_160042_20130625_174020.EUM.nc	-0.040	-0.028	0.091	2802	5642	0	2791	1	48	0.021
SRL_OPN_2PTS003_0960_20130625_174019_20130625_191954.EUM.nc	-0.041	-0.046	0.090	3479	5639	0	1994	1	165	0.028
SRL_OPN_2PTS003_0962_20130625_191953_20130625_205852.EUM.nc	-0.061	-0.056	0.078	3454	5611	0	1973	10	174	0.017
SRL_OPN_2PTS003_0964_20130625_205851_20130625_223717.EUM.nc	-0.031	-0.035	0.102	2704	5430	0	2539	3	184	0.022
SRL_OPN_2PTS003_0965_20130625_223716_20130626_001508.EUM.nc	-0.048	-0.050	0.084	2949	5496	0	2430	3	114	0.047
SRL_OPN_2PTS003_0967_20130626_001507_20130626_015300.EUM.nc	-0.063	-0.052	0.093	3036	5518	0	2376	0	106	0.056
SRL_OPN_2PTS003_0969_20130626_015300_20130626_033205.EUM.nc	-0.098	-0.096	0.094	2880	5481	0	2505	0	96	0.059
SRL_OPN_2PTS003_0971_20130626_033204_20130626_051251.EUM.nc	-0.062	-0.059	0.098	2882	5584	0	2636	0	66	0.008
SRL_OPN_2PTS003_0973_20130626_051250_20130626_070242.EUM.nc	-0.049	-0.053	0.076	3667	6247	0	2491	1	88	0.040
SRL_OPN_2PTS003_0976_20130626_070242_20130626_084107.EUM.nc	-0.045	-0.040	0.087	4132	5615	0	1340	0	143	0.013
SRL_OPN_2PTS003_0978_20130626_084106_20130626_101906.EUM.nc	-0.005	-0.004	0.120	2585	5539	0	2852	6	96	0.052
SRL_OPN_2PTS003_0979_20130626_101905_20130626_115706.EUM.nc	-0.050	-0.055	0.093	2411	5533	0	3012	1	109	0.079

– Continued on next page –

Table 3: Sea Surface Height Anomaly (Model Wet) Statistics.

– Continued from previous page

File	Median	Mean	Std. Dev.	No. Obs.	Total Obs.	Default Lat/Lon	Flag (total)	Default (total)	3-Sigma Edited	1 Cpr Amp
SRL_OPN_2PTS003_0981_20130626_115706_20130626_133552.EUM.nc	-0.083	-0.082	0.077	2843	5450	0	2499	0	108	0.00[illegible]
SRL_OPN_2PTS003_0983_20130626_133551_20130626_152915.EUM.nc	-0.061	-0.055	0.082	3464	6382	0	2759	0	159	0.03[illegible]
SRL_OPN_2PTS003_0986_20130626_152915_20130626_170902.EUM.nc	-0.059	-0.058	0.093	2736	5495	0	2672	1	86	0.01[illegible]
SRL_OPN_2PTS003_0988_20130626_170901_20130626_184841.EUM.nc	-0.034	-0.030	0.075	3279	5674	0	2241	1	153	0.01[illegible]
SRL_OPN_2PTS003_0990_20130626_184840_20130626_202750.EUM.nc	-0.064	-0.064	0.089	3285	5597	0	2186	2	124	0.01[illegible]

20 Ka-Band Significant Wave Height Table

Table 4: Ka-Band Significant Wave Height Statistics.

File	Median	Mean	Std. Dev.	No. Obs.	Total Obs.	Default Lat/Lon	Flag (total)	Default (total)	3-Sigma Edited
SRL_OPN_2PTS002_1001_20130523_044113_20130523_062322.EUM.nc	2.176	2.264	0.731	3843	5785	0	1898	0	44
SRL_OPN_2PTS003_0001_20130523_062321_20130523_081038.EUM.nc	1.795	1.956	0.762	3990	6085	0	1960	0	135
SRL_OPN_2PTS003_0004_20130523_081037_20130523_094837.EUM.nc	1.915	2.121	1.168	2950	5525	0	2569	0	6
SRL_OPN_2PTS003_0005_20130523_094837_20130523_112630.EUM.nc	2.351	2.658	1.967	2131	5424	0	3288	0	5
SRL_OPN_2PTS003_0007_20130523_112628_20130523_130502.EUM.nc	2.965	2.859	0.671	2633	5368	0	2634	0	101
SRL_OPN_2PTS003_0009_20130523_130501_20130523_145817.EUM.nc	2.598	3.049	1.317	3540	6393	0	2841	0	12
SRL_OPN_2PTS003_0012_20130523_145818_20130523_163757.EUM.nc	2.176	2.432	1.088	3221	5632	0	2403	0	8
SRL_OPN_2PTS003_0014_20130523_163756_20130523_181739.EUM.nc	1.937	2.140	0.948	3064	5513	0	2418	0	31
SRL_OPN_2PTS003_0016_20130523_181738_20130523_195705.EUM.nc	1.636	1.982	0.968	3228	5600	0	2350	1	21
SRL_OPN_2PTS003_0018_20130523_195705_20130523_213549.EUM.nc	1.858	2.003	1.156	3470	5494	0	1988	0	36
SRL_OPN_2PTS003_0020_20130523_213549_20130523_231358.EUM.nc	2.208	2.496	1.573	2230	5401	0	3128	0	43
SRL_OPN_2PTS003_0021_20130523_231357_20130524_005146.EUM.nc	2.904	2.852	1.113	3120	5516	0	2387	0	9
SRL_OPN_2PTS003_0023_20130524_005146_20130524_022956.EUM.nc	2.536	2.746	1.107	2798	5511	0	2562	0	151
SRL_OPN_2PTS003_0025_20130524_022956_20130524_040934.EUM.nc	2.575	2.609	0.997	2634	5513	0	2754	1	124
SRL_OPN_2PTS003_0027_20130524_040933_20130524_055058.EUM.nc	2.149	2.308	0.871	3624	5724	0	2050	0	50
SRL_OPN_2PTS003_0029_20130524_055057_20130524_073942.EUM.nc	1.808	1.975	0.742	4051	6166	0	2006	0	109
SRL_OPN_2PTS003_0032_20130524_073941_20130524_091751.EUM.nc	1.762	2.068	1.133	3222	5527	0	2164	0	141
SRL_OPN_2PTS003_0033_20130524_091750_20130524_123349.EUM.nc	2.596	2.508	1.307	4792	10930	0	6114	1	23
SRL_OPN_2PTS003_0037_20130524_123349_20130524_141316.EUM.nc	2.701	3.133	1.158	3096	5595	0	2364	0	135
SRL_OPN_2PTS003_0039_20130524_141315_20130524_160637.EUM.nc	2.350	2.424	0.855	3276	6412	0	3083	1	52
SRL_OPN_2PTS003_0042_20130524_160635_20130524_174622.EUM.nc	1.984	2.344	1.266	2927	5620	0	2683	0	10
SRL_OPN_2PTS003_0044_20130524_174622_20130524_192546.EUM.nc	1.652	1.993	1.147	3380	5636	0	2181	0	75
SRL_OPN_2PTS003_0046_20130524_192545_20130524_210451.EUM.nc	2.033	2.128	1.026	3432	5620	0	2092	0	96
SRL_OPN_2PTS003_0048_20130524_210450_20130524_224314.EUM.nc	2.088	2.352	1.492	2728	5389	0	2653	0	8
SRL_OPN_2PTS003_0049_20130524_224313_20130525_002054.EUM.nc	2.788	2.768	0.824	3072	5465	0	2375	0	18
SRL_OPN_2PTS003_0051_20130525_002053_20130525_015859.EUM.nc	2.483	3.044	1.520	3018	5546	0	2484	0	44
SRL_OPN_2PTS003_0053_20130525_015858_20130525_033807.EUM.nc	2.421	2.464	1.068	3010	5516	0	2500	0	6
SRL_OPN_2PTS003_0055_20130525_033806_20130525_051852.EUM.nc	2.179	2.549	1.043	2980	5575	0	2590	0	5
SRL_OPN_2PTS003_0057_20130525_051851_20130525_070834.EUM.nc	1.948	2.053	0.685	3753	6216	0	2377	0	86
SRL_OPN_2PTS003_0060_20130525_070833_20130525_084704.EUM.nc	1.705	1.825	0.875	3732	5594	0	1645	0	217
SRL_OPN_2PTS003_0061_20130525_084703_20130525_102501.EUM.nc	2.004	2.568	1.722	2638	5541	0	2890	1	12
SRL_OPN_2PTS003_0063_20130525_102500_20130525_120255.EUM.nc	2.457	2.090	0.954	2554	5525	0	2963	0	8
SRL_OPN_2PTS003_0065_20130525_120254_20130525_134153.EUM.nc	2.668	3.154	1.202	3082	5522	0	2425	0	15
SRL_OPN_2PTS003_0067_20130525_134152_20130525_153517.EUM.nc	2.246	2.408	0.777	3557	6406	0	2830	0	19
SRL_OPN_2PTS003_0070_20130525_153516_20130525_171504.EUM.nc	2.142	2.513	1.230	2808	5496	0	2667	0	21
SRL_OPN_2PTS003_0072_20130525_171504_20130525_185435.EUM.nc	1.708	1.925	0.858	3224	5644	0	2271	0	149

– Continued on next page

Table 4: Ka-Band Significant Wave Height Statistics.

– Continued from previous page

File	Median	Mean	Std. Dev.	No. Obs.	Total Obs.	Default Lat/Lon	Flag (total)	Default (total)	3-Sigma Edited
SRL_OPN_2PTS003_0074_20130525_185433_20130525_203349.EUM.nc	1.995	2.201	1.295	3318	5593	0	2106	2	167
SRL_OPN_2PTS003_0076_20130525_203348_20130525_221216.EUM.nc	2.000	2.454	1.483	2975	5419	0	2434	1	9
SRL_OPN_2PTS003_0078_20130525_221216_20130525_235014.EUM.nc	2.390	2.357	0.698	2932	5504	0	2553	0	19
SRL_OPN_2PTS003_0079_20130525_235013_20130526_012807.EUM.nc	2.385	2.897	1.443	2919	5519	0	2554	0	46
SRL_OPN_2PTS003_0081_20130526_012806_20130526_030642.EUM.nc	2.410	2.506	0.989	2941	5543	0	2596	0	6
SRL_OPN_2PTS003_0083_20130526_030640_20130526_044658.EUM.nc	2.210	2.441	1.044	2829	5515	0	2612	0	74
SRL_OPN_2PTS003_0085_20130526_044657_20130526_062915.EUM.nc	1.987	2.056	0.555	3546	5804	0	1918	0	340
SRL_OPN_2PTS003_0087_20130526_062913_20130526_081614.EUM.nc	1.945	1.824	0.670	3664	6093	0	1918	0	511
SRL_OPN_2PTS003_0090_20130526_081614_20130526_095410.EUM.nc	2.221	2.520	1.413	2890	5559	0	2668	0	1
SRL_OPN_2PTS003_0091_20130526_095409_20130526_113204.EUM.nc	2.115	2.106	1.102	2206	5414	0	3171	1	36
SRL_OPN_2PTS003_0093_20130526_113204_20130526_131039.EUM.nc	2.619	3.006	1.128	2759	5466	0	2672	0	35
SRL_OPN_2PTS003_0095_20130526_131039_20130526_150357.EUM.nc	2.240	2.305	0.619	3544	6383	0	2801	0	38
SRL_OPN_2PTS003_0098_20130526_150357_20130526_164336.EUM.nc	2.368	2.352	0.854	2775	5627	0	2598	0	254
SRL_OPN_2PTS003_0100_20130526_164335_20130526_182318.EUM.nc	1.861	1.947	0.845	3095	5562	0	2336	0	131
SRL_OPN_2PTS003_0102_20130526_182317_20130526_200243.EUM.nc	1.865	2.371	1.403	3176	5589	0	2385	1	27
SRL_OPN_2PTS003_0104_20130526_200242_20130526_214124.EUM.nc	1.926	2.628	1.639	3352	5459	0	2103	0	4
SRL_OPN_2PTS003_0106_20130526_214124_20130526_231930.EUM.nc	2.167	2.051	0.975	2398	5375	0	2962	0	15
SRL_OPN_2PTS003_0107_20130526_231929_20130527_005718.EUM.nc	2.322	2.796	1.348	2936	5539	0	2597	0	6
SRL_OPN_2PTS003_0109_20130527_005717_20130527_023533.EUM.nc	2.455	2.428	0.884	2946	5535	0	2549	0	40
SRL_OPN_2PTS003_0111_20130527_023533_20130527_041517.EUM.nc	2.342	2.504	1.124	2757	5502	0	2728	0	17
SRL_OPN_2PTS003_0113_20130527_041516_20130527_055650.EUM.nc	2.035	2.082	0.832	3209	5741	0	2046	1	485
SRL_OPN_2PTS003_0115_20130527_055650_20130527_074518.EUM.nc	1.854	1.833	0.552	3476	6168	0	2035	0	657
SRL_OPN_2PTS003_0118_20130527_074518_20130527_092325.EUM.nc	1.995	2.239	1.157	3239	5522	0	2278	1	4
SRL_OPN_2PTS003_0119_20130527_092324_20130527_110118.EUM.nc	1.829	2.255	1.657	2086	5525	0	3427	0	12
SRL_OPN_2PTS003_0121_20130527_110117_20130527_123934.EUM.nc	2.632	2.987	1.391	2508	5425	0	2885	0	32
SRL_OPN_2PTS003_0123_20130527_123933_20130527_141859.EUM.nc	2.273	2.221	0.553	3084	5577	0	2269	0	224
SRL_OPN_2PTS003_0125_20130527_141858_20130527_161216.EUM.nc	2.266	2.381	1.111	3213	6390	0	2996	0	181
SRL_OPN_2PTS003_0128_20130527_161215_20130527_175202.EUM.nc	1.968	2.096	0.872	2994	5630	0	2631	0	5
SRL_OPN_2PTS003_0130_20130527_175201_20130527_193125.EUM.nc	1.702	2.222	1.348	3195	5627	0	2307	2	123
SRL_OPN_2PTS003_0132_20130527_193124_20130527_211028.EUM.nc	2.086	2.581	1.388	3349	5625	0	2224	0	52
SRL_OPN_2PTS003_0134_20130527_211026_20130527_224847.EUM.nc	1.906	2.038	1.094	2562	5394	0	2821	0	11
SRL_OPN_2PTS003_0135_20130527_224846_20130528_002628.EUM.nc	2.451	2.728	1.279	3096	5418	0	2318	0	4
SRL_OPN_2PTS003_0137_20130528_002627_20130528_020434.EUM.nc	2.244	2.315	0.720	2936	5539	0	2552	0	51
SRL_OPN_2PTS003_0139_20130528_020433_20130528_034347.EUM.nc	2.248	2.437	1.246	2908	5538	0	2547	1	82
SRL_OPN_2PTS003_0141_20130528_034346_20130528_052438.EUM.nc	2.280	3.230	2.327	2922	5564	0	2624	0	18
SRL_OPN_2PTS003_0143_20130528_052437_20130528_071410.EUM.nc	1.851	2.180	1.038	3551	6217	0	2369	0	297
SRL_OPN_2PTS003_0146_20130528_071409_20130528_085238.EUM.nc	1.967	2.216	1.030	3908	5610	0	1696	0	6
SRL_OPN_2PTS003_0147_20130528_085238_20130528_103033.EUM.nc	1.716	2.105	1.309	2510	5533	0	3015	0	8
SRL_OPN_2PTS003_0149_20130528_103032_20130528_120830.EUM.nc	2.406	2.366	1.231	2409	5513	0	2938	1	165

– Continued on next page

Table 4: Ka-Band Significant Wave Height Statistics.

– Continued from previous page

File	Median	Mean	Std. Dev.	No. Obs.	Total Obs.	Default Lat/Lon	Flag (total)	Default (total)	3-Sigma Edited
SRL_OPN_2PTS003_0151_20130528_120828_20130528_134733.EUM.nc	2.288	2.406	0.644	2965	5521	0	2442	1	113
SRL_OPN_2PTS003_0153_20130528_134732_20130528_154057.EUM.nc	2.381	2.475	0.928	3227	6432	0	2871	0	334
SRL_OPN_2PTS003_0156_20130528_154056_20130528_172044.EUM.nc	2.103	2.214	0.861	2731	5552	0	2746	0	75
SRL_OPN_2PTS003_0158_20130528_172043_20130528_190013.EUM.nc	1.903	2.748	1.834	3321	5651	0	2323	0	7
SRL_OPN_2PTS003_0160_20130528_190012_20130528_203927.EUM.nc	2.263	2.466	1.307	3555	5618	0	2035	0	28
SRL_OPN_2PTS003_0162_20130528_203926_20130528_221752.EUM.nc	2.021	1.986	0.999	2927	5454	0	2432	0	95
SRL_OPN_2PTS003_0164_20130528_221751_20130528_235547.EUM.nc	2.436	2.658	1.278	3006	5513	0	2490	0	17
SRL_OPN_2PTS003_0165_20130528_235546_20130529_013341.EUM.nc	2.303	2.187	0.734	2775	5554	0	2522	0	257
SRL_OPN_2PTS003_0167_20130529_013340_20130529_031221.EUM.nc	2.124	2.384	1.201	2945	5561	0	2607	0	9
SRL_OPN_2PTS003_0169_20130529_031221_20130529_045244.EUM.nc	2.214	2.742	1.634	2799	5525	0	2569	0	157
SRL_OPN_2PTS003_0171_20130529_045243_20130529_063509.EUM.nc	1.934	2.670	1.581	3837	5834	0	1944	0	53
SRL_OPN_2PTS003_0173_20130529_063508_20130529_082149.EUM.nc	2.195	2.353	1.075	4178	6074	0	1876	0	20
SRL_OPN_2PTS003_0176_20130529_082148_20130529_095944.EUM.nc	1.909	2.074	1.100	2859	5563	0	2690	0	14
SRL_OPN_2PTS003_0177_20130529_095943_20130529_113739.EUM.nc	2.149	2.070	1.179	2360	5454	0	3083	1	10
SRL_OPN_2PTS003_0179_20130529_113738_20130529_131619.EUM.nc	2.228	2.396	0.774	2869	5429	0	2526	0	34
SRL_OPN_2PTS003_0181_20130529_131618_20130529_150939.EUM.nc	2.068	2.496	1.186	3412	6422	0	2818	0	192
SRL_OPN_2PTS003_0184_20130529_150937_20130529_164917.EUM.nc	2.034	2.538	1.424	2889	5597	0	2701	0	7
SRL_OPN_2PTS003_0186_20130529_164916_20130529_182859.EUM.nc	2.146	2.704	1.620	3166	5565	0	2323	0	76
SRL_OPN_2PTS003_0188_20130529_182859_20130529_200814.EUM.nc	2.512	2.627	1.240	3200	5609	0	2394	1	14
SRL_OPN_2PTS003_0190_20130529_200813_20130529_214700.EUM.nc	1.825	1.906	0.890	3149	5472	0	2172	1	150
SRL_OPN_2PTS003_0192_20130529_214700_20130529_232505.EUM.nc	2.157	2.556	1.484	2494	5313	0	2811	2	6
SRL_OPN_2PTS003_0193_20130529_232503_20130530_010245.EUM.nc	2.262	2.368	0.903	2578	5490	0	2692	0	220
SRL_OPN_2PTS003_0195_20130530_010244_20130530_024111.EUM.nc	2.326	2.522	1.210	2931	5538	0	2603	0	4
SRL_OPN_2PTS003_0197_20130530_024110_20130530_042100.EUM.nc	2.151	2.833	1.660	2702	5526	0	2698	0	126
SRL_OPN_2PTS003_0199_20130530_042059_20130530_060240.EUM.nc	1.992	2.679	1.646	3653	5757	0	2033	0	71
SRL_OPN_2PTS003_0201_20130530_060239_20130530_075046.EUM.nc	2.181	2.369	0.980	4090	6141	0	1995	0	56
SRL_OPN_2PTS003_0204_20130530_075045_20130530_092859.EUM.nc	2.075	2.049	0.864	2947	5531	0	2348	0	236
SRL_OPN_2PTS003_0205_20130530_092859_20130530_110651.EUM.nc	1.777	2.370	1.601	2149	5506	0	3342	1	14
SRL_OPN_2PTS003_0207_20130530_110650_20130530_124503.EUM.nc	2.313	2.488	0.830	2530	5360	0	2816	0	14
SRL_OPN_2PTS003_0209_20130530_124503_20130530_143820.EUM.nc	2.035	2.251	0.906	3146	6384	0	3005	0	233
SRL_OPN_2PTS003_0212_20130530_143818_20130530_161757.EUM.nc	1.930	2.393	1.447	3371	5631	0	2172	0	88
SRL_OPN_2PTS003_0214_20130530_161756_20130530_175741.EUM.nc	2.719	2.535	1.174	2686	5591	0	2524	0	381
SRL_OPN_2PTS003_0216_20130530_175741_20130530_193704.EUM.nc	2.355	2.526	0.959	3355	5640	0	2281	0	4
SRL_OPN_2PTS003_0218_20130530_193703_20130530_211603.EUM.nc	1.816	2.220	1.414	3379	5526	0	2142	0	5
SRL_OPN_2PTS003_0220_20130530_211603_20130530_225422.EUM.nc	2.027	2.371	1.590	2469	5477	0	3001	0	7
SRL_OPN_2PTS003_0221_20130530_225420_20130531_003202.EUM.nc	2.242	2.227	0.827	2910	5445	0	2241	0	294
SRL_OPN_2PTS003_0223_20130531_003201_20130531_021010.EUM.nc	2.391	2.655	1.215	2859	5517	0	2656	0	2
SRL_OPN_2PTS003_0225_20130531_021010_20130531_034929.EUM.nc	2.425	2.615	1.390	2727	5551	0	2616	0	208
SRL_OPN_2PTS003_0227_20130531_034928_20130531_053027.EUM.nc	2.111	2.762	1.664	2829	5573	0	2683	0	61

– Continued on next page

Table 4: Ka-Band Significant Wave Height Statistics.

– Continued from previous page

File	Median	Mean	Std. Dev.	No. Obs.	Total Obs.	Default Lat/Lon	Flag (total)	Default (total)	3-Sigma Edited
SRL_OPN_2PTS003_0229_20130531_053026_20130531_071946.EUM.nc	2.189	2.505	1.169	3975	6210	0	2210	0	25
SRL_OPN_2PTS003_0232_20130531_071945_20130531_085813.EUM.nc	1.873	1.996	0.761	3587	5609	0	1797	0	225
SRL_OPN_2PTS003_0233_20130531_085812_20130531_103607.EUM.nc	1.817	2.268	1.280	2373	5536	0	3148	0	15
SRL_OPN_2PTS003_0235_20130531_103607_20130531_121405.EUM.nc	2.253	2.495	1.262	2530	5501	0	2952	3	16
SRL_OPN_2PTS003_0237_20130531_121404_20130531_135313.EUM.nc	2.434	2.694	1.046	3086	5545	0	2450	0	9
SRL_OPN_2PTS003_0239_20130531_135312_20130531_154636.EUM.nc	2.174	2.305	0.974	3249	6406	0	2833	0	324
SRL_OPN_2PTS003_0242_20130531_154635_20130531_172624.EUM.nc	2.880	2.829	1.455	2541	5531	0	2707	0	283
SRL_OPN_2PTS003_0244_20130531_172623_20130531_190552.EUM.nc	2.469	2.576	1.118	3329	5637	0	2296	0	12
SRL_OPN_2PTS003_0246_20130531_190552_20130531_204504.EUM.nc	2.085	2.079	1.088	3371	5622	0	1930	0	321
SRL_OPN_2PTS003_0248_20130531_204503_20130531_222327.EUM.nc	1.918	2.105	1.302	2900	5440	0	2535	1	4
SRL_OPN_2PTS003_0250_20130531_222325_20130601_000120.EUM.nc	2.048	2.550	1.296	3035	5517	0	2464	1	17
SRL_OPN_2PTS003_0251_20130601_000119_20130601_013917.EUM.nc	2.326	2.701	1.303	3088	5549	0	2417	0	44
SRL_OPN_2PTS003_0253_20130601_013916_20130601_031800.EUM.nc	2.709	2.662	1.434	2691	5545	0	2611	0	243
SRL_OPN_2PTS003_0255_20130601_031759_20130601_045829.EUM.nc	2.119	2.791	1.641	2988	5586	0	2597	0	1
SRL_OPN_2PTS003_0257_20130601_045829_20130601_064103.EUM.nc	2.319	2.701	1.337	3856	5819	0	1938	0	25
SRL_OPN_2PTS003_0259_20130601_064103_20130601_082725.EUM.nc	1.957	2.068	0.767	3962	6066	0	1779	0	325
SRL_OPN_2PTS003_0262_20130601_082724_20130601_100518.EUM.nc	1.978	2.318	1.106	2828	5565	0	2697	0	40
SRL_OPN_2PTS003_0263_20130601_100517_20130601_114313.EUM.nc	1.847	2.154	1.375	2403	5489	0	3072	1	13
SRL_OPN_2PTS003_0265_20130601_114312_20130601_132149.EUM.nc	2.636	2.736	1.028	2854	5457	0	2571	0	32
SRL_OPN_2PTS003_0267_20130601_132148_20130601_151519.EUM.nc	2.449	2.344	0.942	3269	6438	0	2840	0	329
SRL_OPN_2PTS003_0270_20130601_151518_20130601_165457.EUM.nc	3.032	3.171	1.713	2883	5605	0	2721	1	0
SRL_OPN_2PTS003_0272_20130601_165456_20130601_183439.EUM.nc	2.335	2.779	1.603	3256	5576	0	2311	0	9
SRL_OPN_2PTS003_0274_20130601_183439_20130601_201351.EUM.nc	2.056	2.399	1.350	3294	5595	0	2290	0	11
SRL_OPN_2PTS003_0276_20130601_201351_20130601_215236.EUM.nc	1.857	1.878	0.933	3097	5457	0	2140	0	220
SRL_OPN_2PTS003_0278_20130601_215235_20130601_233038.EUM.nc	2.606	2.604	1.254	2346	5373	0	2962	0	65
SRL_OPN_2PTS003_0279_20130601_233037_20130602_010819.EUM.nc	2.923	2.845	1.079	2739	5502	0	2752	0	11
SRL_OPN_2PTS003_0281_20130602_010818_20130602_024648.EUM.nc	2.856	2.895	1.370	2809	5510	0	2592	0	109
SRL_OPN_2PTS003_0283_20130602_024648_20130602_042644.EUM.nc	2.647	3.051	1.577	2876	5535	0	2658	0	1
SRL_OPN_2PTS003_0285_20130602_042643_20130602_060831.EUM.nc	2.393	2.879	1.379	3728	5753	0	2014	1	10
SRL_OPN_2PTS003_0287_20130602_060832_20130602_075621.EUM.nc	2.207	2.383	1.072	4001	6102	0	1967	0	134
SRL_OPN_2PTS003_0290_20130602_075620_20130602_093432.EUM.nc	1.855	1.984	0.937	2919	5546	0	2464	0	163
SRL_OPN_2PTS003_0291_20130602_093431_20130602_111225.EUM.nc	1.926	1.990	1.172	2119	5512	0	3360	0	33
SRL_OPN_2PTS003_0293_20130602_111224_20130602_125040.EUM.nc	2.904	2.802	0.953	2500	5380	0	2846	0	34
SRL_OPN_2PTS003_0295_20130602_125039_20130602_144359.EUM.nc	2.872	3.092	1.455	3406	6365	0	2943	0	16
SRL_OPN_2PTS003_0298_20130602_144357_20130602_162337.EUM.nc	2.551	2.933	1.489	3383	5638	0	2248	0	7
SRL_OPN_2PTS003_0300_20130602_162337_20130602_180321.EUM.nc	2.513	2.851	1.702	3030	5639	0	2587	0	22
SRL_OPN_2PTS003_0302_20130602_180320_20130602_194241.EUM.nc	2.161	2.219	0.751	3070	5638	0	2336	0	232
SRL_OPN_2PTS003_0304_20130602_194241_20130602_212140.EUM.nc	1.744	1.796	0.625	3172	5520	0	2128	1	219
SRL_OPN_2PTS003_0318_20130603_072522_20130603_090348.EUM.nc	1.835	1.922	0.783	3626	5588	0	1818	0	144

– Continued on next page

Table 4: Ka-Band Significant Wave Height Statistics.

– Continued from previous page

File	Median	Mean	Std. Dev.	No. Obs.	Total Obs.	Default Lat/Lon	Flag (total)	Default (total)	3-Sigma Edited
SRL_OPN_2PTS003_0319_20130603_090346_20130603_104133.EUM.nc	1.627	1.944	1.183	2478	5531	0	3024	2	27
SRL_OPN_2PTS003_0321_20130603_104131_20130603_121941.EUM.nc	2.713	2.502	1.122	2403	5533	0	2974	3	153
SRL_OPN_2PTS003_0323_20130603_121940_20130603_135854.EUM.nc	2.884	3.212	1.276	3219	5568	0	2344	0	5
SRL_OPN_2PTS003_0325_20130603_135853_20130603_155218.EUM.nc	2.914	3.248	1.282	3381	6416	0	2979	0	56
SRL_OPN_2PTS003_0328_20130603_155216_20130603_173155.EUM.nc	2.771	2.837	1.387	2778	5500	0	2688	0	34
SRL_OPN_2PTS003_0330_20130603_173155_20130603_191132.EUM.nc	2.215	2.142	0.867	3365	5660	0	2136	0	159
SRL_OPN_2PTS003_0332_20130603_191131_20130603_205042.EUM.nc	1.757	1.999	0.988	3616	5617	0	1980	0	21
SRL_OPN_2PTS003_0334_20130603_205040_20130603_222901.EUM.nc	1.807	2.226	1.588	2956	5464	0	2506	0	2
SRL_OPN_2PTS003_0336_20130603_222901_20130604_000654.EUM.nc	2.861	2.633	1.090	2905	5517	0	2403	0	209
SRL_OPN_2PTS003_0337_20130604_000653_20130604_014452.EUM.nc	3.071	2.916	1.188	3019	5545	0	2426	0	100
SRL_OPN_2PTS003_0339_20130604_014451_20130604_032340.EUM.nc	2.986	3.322	1.648	2930	5495	0	2562	0	3
SRL_OPN_2PTS003_0341_20130604_032340_20130604_050417.EUM.nc	2.690	2.839	1.480	2907	5585	0	2657	1	20
SRL_OPN_2PTS003_0343_20130604_050416_20130604_065422.EUM.nc	2.500	2.566	0.863	3810	6235	0	2401	0	24
SRL_OPN_2PTS003_0346_20130604_065422_20130604_083252.EUM.nc	2.083	2.134	0.967	4117	5628	0	1332	0	179
SRL_OPN_2PTS003_0348_20130604_083251_20130604_101051.EUM.nc	1.732	1.658	0.680	2506	5476	0	2640	0	330
SRL_OPN_2PTS003_0349_20130604_101050_20130604_114848.EUM.nc	2.327	2.202	1.281	2274	5481	0	3027	0	180
SRL_OPN_2PTS003_0351_20130604_114848_20130604_132729.EUM.nc	3.065	2.940	1.001	2956	5453	0	2488	0	9
SRL_OPN_2PTS003_0353_20130604_132729_20130604_152059.EUM.nc	3.048	3.156	1.090	3580	6406	0	2822	0	4
SRL_OPN_2PTS003_0356_20130604_152058_20130604_170037.EUM.nc	2.875	2.777	1.344	2780	5583	0	2708	0	95
SRL_OPN_2PTS003_0358_20130604_170036_20130604_184018.EUM.nc	2.157	2.336	0.938	3270	5667	0	2385	0	12
SRL_OPN_2PTS003_0360_20130604_184018_20130604_201929.EUM.nc	2.194	2.426	1.343	3209	5596	0	2247	0	140
SRL_OPN_2PTS003_0362_20130604_201928_20130604_215812.EUM.nc	1.843	2.256	1.315	3060	5447	0	2366	1	20
SRL_OPN_2PTS003_0364_20130604_215811_20130604_233612.EUM.nc	2.578	3.167	2.115	2603	5403	0	2797	0	3
SRL_OPN_2PTS003_0365_20130604_233611_20130605_011354.EUM.nc	2.750	2.993	1.358	2849	5499	0	2634	0	16
SRL_OPN_2PTS003_0367_20130605_011353_20130605_025227.EUM.nc	3.473	3.429	1.347	2803	5516	0	2622	0	91
SRL_OPN_2PTS003_0369_20130605_025226_20130605_043228.EUM.nc	2.631	2.773	1.232	2836	5518	0	2663	0	19
SRL_OPN_2PTS003_0371_20130605_043227_20130605_061424.EUM.nc	2.566	2.531	0.697	3527	5772	0	2030	1	214
SRL_OPN_2PTS003_0373_20130605_061423_20130605_080158.EUM.nc	2.067	2.240	1.076	4133	6104	0	1948	0	23
SRL_OPN_2PTS003_0376_20130605_080157_20130605_094007.EUM.nc	1.812	2.504	1.906	3026	5558	0	2525	0	7
SRL_OPN_2PTS003_0377_20130605_094007_20130605_111759.EUM.nc	1.479	2.259	2.122	2199	5501	0	3299	0	3
SRL_OPN_2PTS003_0379_20130605_111759_20130605_125617.EUM.nc	3.108	3.031	0.721	2612	5376	0	2742	0	22
SRL_OPN_2PTS003_0381_20130605_125617_20130605_144939.EUM.nc	2.907	2.866	0.714	3254	6377	0	2887	0	236
SRL_OPN_2PTS003_0384_20130605_144938_20130605_162917.EUM.nc	2.505	2.832	1.467	3382	5647	0	2248	0	17
SRL_OPN_2PTS003_0386_20130605_162916_20130605_194821.EUM.nc	2.149	2.205	1.076	6166	11285	0	4863	0	256
SRL_OPN_2PTS003_0390_20130605_194820_20130605_212717.EUM.nc	1.864	2.135	1.076	3408	5509	0	2036	1	64
SRL_OPN_2PTS003_0392_20130605_212716_20130605_230529.EUM.nc	2.067	3.037	2.429	2242	5450	0	3206	0	2
SRL_OPN_2PTS003_0393_20130605_230528_20130606_004308.EUM.nc	2.914	2.802	1.252	3228	5512	0	2280	0	4
SRL_OPN_2PTS003_0395_20130606_004307_20130606_022122.EUM.nc	2.979	3.033	0.704	2662	5551	0	2694	0	195
SRL_OPN_2PTS003_0397_20130606_022122_20130606_040044.EUM.nc	2.683	2.829	1.390	2791	5543	0	2728	0	24

– Continued on next page

Table 4: Ka-Band Significant Wave Height Statistics.

– Continued from previous page

File	Median	Mean	Std. Dev.	No. Obs.	Total Obs.	Default Lat/Lon	Flag (total)	Default (total)	3-Sigma Edited
SRL_OPN_2PTS003_0399_20130606_040043_20130606_054206.EUM.nc	2.310	2.318	0.775	2937	5608	0	2379	1	291
SRL_OPN_2PTS003_0401_20130606_054206_20130606_073100.EUM.nc	2.095	2.294	0.921	4146	6205	0	2031	0	28
SRL_OPN_2PTS003_0404_20130606_073059_20130606_090921.EUM.nc	1.881	2.481	1.681	3461	5596	0	1967	0	168
SRL_OPN_2PTS003_0405_20130606_090920_20130606_104706.EUM.nc	1.557	2.074	1.576	2420	5540	0	3111	1	8
SRL_OPN_2PTS003_0407_20130606_104706_20130606_122517.EUM.nc	2.929	2.908	1.169	2638	5498	0	2832	0	28
SRL_OPN_2PTS003_0409_20130606_122516_20130606_140436.EUM.nc	2.639	2.677	0.738	2925	5602	0	2367	0	310
SRL_OPN_2PTS003_0411_20130606_140435_20130606_155757.EUM.nc	2.681	3.108	1.288	3190	6423	0	3190	0	43
SRL_OPN_2PTS003_0414_20130606_155756_20130606_173735.EUM.nc	2.201	2.274	0.858	2784	5593	0	2705	0	104
SRL_OPN_2PTS003_0416_20130606_173734_20130606_191710.EUM.nc	2.222	2.241	1.115	3479	5686	0	2197	0	10
SRL_OPN_2PTS003_0418_20130606_191709_20130606_205617.EUM.nc	1.884	2.242	1.126	3559	5639	0	2021	0	59
SRL_OPN_2PTS003_0420_20130606_205617_20130606_223435.EUM.nc	1.769	2.452	2.015	2761	5444	0	2579	3	101
SRL_OPN_2PTS003_0421_20130606_223434_20130607_001227.EUM.nc	2.720	2.643	1.042	2904	5524	0	2397	0	223
SRL_OPN_2PTS003_0423_20130607_001226_20130607_015019.EUM.nc	2.637	2.703	0.940	2988	5563	0	2469	0	106
SRL_OPN_2PTS003_0425_20130607_015018_20130607_032920.EUM.nc	2.471	2.615	1.165	3007	5500	0	2483	1	9
SRL_OPN_2PTS003_0427_20130607_032919_20130607_051004.EUM.nc	2.239	2.303	1.037	2616	5606	0	2691	1	298
SRL_OPN_2PTS003_0429_20130607_051003_20130607_065959.EUM.nc	2.343	2.312	0.674	3638	6259	0	2497	1	123
SRL_OPN_2PTS003_0432_20130607_065959_20130607_083826.EUM.nc	2.021	1.970	0.706	3715	5638	0	1348	0	575
SRL_OPN_2PTS003_0434_20130607_083825_20130607_101624.EUM.nc	1.798	2.204	1.331	2718	5555	0	2833	0	4
SRL_OPN_2PTS003_0435_20130607_101623_20130607_115425.EUM.nc	2.397	2.286	1.226	2536	5538	0	2989	1	12
SRL_OPN_2PTS003_0437_20130607_115423_20130607_133307.EUM.nc	2.630	3.205	1.357	2747	5484	0	2539	0	198
SRL_OPN_2PTS003_0439_20130607_133307_20130607_152639.EUM.nc	2.596	2.961	1.024	3581	6424	0	2838	0	5
SRL_OPN_2PTS003_0442_20130607_152638_20130607_170618.EUM.nc	2.251	2.667	1.186	2795	5560	0	2763	0	2
SRL_OPN_2PTS003_0444_20130607_170617_20130607_184558.EUM.nc	2.165	2.234	0.752	3306	5665	0	2352	0	7
SRL_OPN_2PTS003_0446_20130607_184558_20130607_202506.EUM.nc	2.229	2.357	1.231	3345	5623	0	2210	2	66
SRL_OPN_2PTS003_0448_20130607_202506_20130607_220346.EUM.nc	1.792	2.459	1.794	3057	5465	0	2404	2	2
SRL_OPN_2PTS003_0450_20130607_220345_20130607_234145.EUM.nc	2.688	2.932	1.510	2755	5555	0	2794	2	4
SRL_OPN_2PTS003_0451_20130607_234144_20130608_011929.EUM.nc	2.357	2.563	1.008	2977	5522	0	2509	0	36
SRL_OPN_2PTS003_0453_20130608_011928_20130608_025806.EUM.nc	2.387	2.729	1.152	2922	5553	0	2603	0	28
SRL_OPN_2PTS003_0455_20130608_025806_20130608_043813.EUM.nc	2.170	2.789	1.619	2808	5534	0	2722	0	4
SRL_OPN_2PTS003_0457_20130608_043812_20130608_062017.EUM.nc	2.124	2.333	0.920	3785	5819	0	1998	0	36
SRL_OPN_2PTS003_0459_20130608_062016_20130608_080734.EUM.nc	2.167	2.432	1.206	4119	6126	0	1957	1	49
SRL_OPN_2PTS003_0462_20130608_080733_20130608_094541.EUM.nc	1.954	2.267	1.291	2970	5546	0	2564	1	11
SRL_OPN_2PTS003_0463_20130608_094540_20130608_112333.EUM.nc	2.604	2.364	1.286	2070	5421	0	3346	0	5
SRL_OPN_2PTS003_0465_20130608_112332_20130608_130155.EUM.nc	2.652	3.244	1.668	2681	5395	0	2712	0	2
SRL_OPN_2PTS003_0467_20130608_130154_20130608_145510.EUM.nc	2.647	2.821	0.974	3428	6424	0	2906	0	90
SRL_OPN_2PTS003_0470_20130608_145509_20130608_163457.EUM.nc	2.034	2.593	1.399	3211	5679	0	2429	0	39
SRL_OPN_2PTS003_0472_20130608_163456_20130608_181441.EUM.nc	2.176	2.360	1.097	3000	5659	0	2593	2	64
SRL_OPN_2PTS003_0474_20130608_181441_20130608_195359.EUM.nc	2.166	2.326	1.065	3292	5635	0	2306	1	36
SRL_OPN_2PTS003_0476_20130608_195358_20130608_213253.EUM.nc	1.989	2.589	1.901	3479	5527	0	1989	3	56

– Continued on next page

Table 4: Ka-Band Significant Wave Height Statistics.

– Continued from previous page

File	Median	Mean	Std. Dev.	No. Obs.	Total Obs.	Default Lat/Lon	Flag (total)	Default (total)	3-Sigma Edited
SRL_OPN_2PTS003_0478_20130608_213252_20130608_231054.EUM.nc	2.235	2.432	1.414	2121	5459	0	3246	1	91
SRL_OPN_2PTS003_0479_20130608_231053_20130609_004842.EUM.nc	2.437	2.480	0.928	3106	5551	0	2432	2	11
SRL_OPN_2PTS003_0481_20130609_004841_20130609_022659.EUM.nc	2.866	3.104	1.398	2907	5551	0	2635	0	9
SRL_OPN_2PTS003_0483_20130609_022658_20130609_040626.EUM.nc	2.201	2.633	1.242	2744	5527	0	2781	0	2
SRL_OPN_2PTS003_0485_20130609_040625_20130609_054755.EUM.nc	2.044	2.421	1.142	3509	5737	0	2185	2	41
SRL_OPN_2PTS003_0487_20130609_054754_20130609_073637.EUM.nc	2.160	2.364	1.081	3945	6206	0	2071	0	190
SRL_OPN_2PTS003_0490_20130609_073637_20130609_091455.EUM.nc	1.973	2.185	1.156	3486	5605	0	2101	0	18
SRL_OPN_2PTS003_0491_20130609_091454_20130609_105240.EUM.nc	1.892	1.910	0.946	2320	5539	0	3194	2	23
SRL_OPN_2PTS003_0493_20130609_105240_20130609_123054.EUM.nc	2.933	3.222	1.611	2571	5428	0	2845	1	11
SRL_OPN_2PTS003_0495_20130609_123053_20130609_141017.EUM.nc	2.537	2.794	1.004	3098	5619	0	2468	0	53
SRL_OPN_2PTS003_0497_20130609_141016_20130609_160339.EUM.nc	2.107	2.602	1.286	3254	6455	0	3105	0	96
SRL_OPN_2PTS003_0500_20130609_160338_20130609_174316.EUM.nc	2.245	2.499	1.286	2893	5665	0	2719	0	53
SRL_OPN_2PTS003_0502_20130609_174314_20130609_192249.EUM.nc	1.990	2.020	0.778	3304	5671	0	2164	0	203
SRL_OPN_2PTS003_0504_20130609_192248_20130609_210147.EUM.nc	2.034	2.382	1.575	3580	5629	0	2025	3	21
SRL_OPN_2PTS003_0506_20130609_210145_20130609_224010.EUM.nc	1.800	2.090	1.150	2801	5462	0	2654	3	4
SRL_OPN_2PTS003_0507_20130609_224009_20130610_001801.EUM.nc	2.733	2.712	1.038	3002	5492	0	2412	0	78
SRL_OPN_2PTS003_0509_20130610_001800_20130610_015554.EUM.nc	2.802	2.958	1.316	2929	5537	0	2467	1	140
SRL_OPN_2PTS003_0511_20130610_015553_20130610_033500.EUM.nc	1.919	2.350	1.247	3027	5523	0	2486	2	8
SRL_OPN_2PTS003_0513_20130610_033459_20130610_051550.EUM.nc	2.141	2.663	1.507	2826	5595	0	2659	0	110
SRL_OPN_2PTS003_0515_20130610_051550_20130610_070536.EUM.nc	1.915	1.960	0.687	3421	6247	0	2461	2	363
SRL_OPN_2PTS003_0518_20130610_070535_20130610_084400.EUM.nc	2.060	2.154	1.021	3889	5622	0	1602	1	130
SRL_OPN_2PTS003_0519_20130610_084400_20130610_102157.EUM.nc	1.880	2.066	1.009	2615	5533	0	2905	1	12
SRL_OPN_2PTS003_0521_20130610_102157_20130610_115959.EUM.nc	2.438	2.518	1.310	2539	5561	0	3013	2	7
SRL_OPN_2PTS003_0523_20130610_115957_20130610_133847.EUM.nc	2.499	2.825	1.059	2984	5520	0	2533	1	2
SRL_OPN_2PTS003_0525_20130610_133846_20130610_153210.EUM.nc	2.551	3.069	1.625	3548	6420	0	2853	0	19
SRL_OPN_2PTS003_0528_20130610_153209_20130610_171157.EUM.nc	2.236	2.760	1.440	2796	5549	0	2752	0	1
SRL_OPN_2PTS003_0530_20130610_171156_20130610_185136.EUM.nc	2.067	2.156	0.915	3186	5681	0	2286	0	209
SRL_OPN_2PTS003_0532_20130610_185136_20130610_203044.EUM.nc	1.924	2.103	1.062	3336	5637	0	2155	1	145
SRL_OPN_2PTS003_0534_20130610_203043_20130610_220921.EUM.nc	2.056	2.172	1.188	2942	5473	0	2420	1	110
SRL_OPN_2PTS003_0536_20130610_220920_20130610_234719.EUM.nc	2.624	2.678	1.177	2932	5561	0	2620	2	7
SRL_OPN_2PTS003_0537_20130610_234719_20130611_012503.EUM.nc	2.733	2.947	1.400	2919	5528	0	2598	0	11
SRL_OPN_2PTS003_0539_20130611_012502_20130611_030344.EUM.nc	2.534	2.775	1.473	2898	5564	0	2629	0	37
SRL_OPN_2PTS003_0541_20130611_030343_20130611_044349.EUM.nc	2.454	2.982	1.767	2771	5568	0	2673	0	124
SRL_OPN_2PTS003_0543_20130611_044348_20130611_062610.EUM.nc	2.081	2.278	0.993	3703	5842	0	1974	0	165
SRL_OPN_2PTS003_0545_20130611_062609_20130611_081310.EUM.nc	2.025	2.294	1.058	4194	6116	0	1911	0	11
SRL_OPN_2PTS003_0548_20130611_081309_20130611_095114.EUM.nc	1.868	1.997	0.958	2861	5469	0	2528	0	80
SRL_OPN_2PTS003_0549_20130611_095115_20130611_112908.EUM.nc	2.182	2.489	1.590	2076	5394	0	3302	2	14
SRL_OPN_2PTS003_0551_20130611_112908_20130611_130734.EUM.nc	2.758	2.932	1.150	2736	5483	0	2740	0	7
SRL_OPN_2PTS003_0553_20130611_130733_20130611_150050.EUM.nc	2.626	2.889	1.291	3330	6443	0	2904	0	209

– Continued on next page

Table 4: Ka-Band Significant Wave Height Statistics.

– Continued from previous page

File	Median	Mean	Std. Dev.	No. Obs.	Total Obs.	Default Lat/Lon	Flag (total)	Default (total)	3-Sigma Edited
SRL_OPN_2PTS003_0556_20130611_150049_20130611_164038.EUM.nc	2.468	2.757	1.298	3104	5670	0	2565	0	1
SRL_OPN_2PTS003_0558_20130611_164037_20130611_182012.EUM.nc	2.148	2.423	1.271	3020	5635	0	2513	1	101
SRL_OPN_2PTS003_0560_20130611_182011_20130611_195938.EUM.nc	1.971	2.085	1.123	3049	5654	0	2329	1	275
SRL_OPN_2PTS003_0562_20130611_195938_20130611_213829.EUM.nc	1.897	1.848	0.764	3234	5539	0	2108	2	195
SRL_OPN_2PTS003_0564_20130611_213829_20130611_231628.EUM.nc	2.171	2.526	1.231	2354	5472	0	3110	0	8
SRL_OPN_2PTS003_0565_20130611_231627_20130612_005416.EUM.nc	2.516	2.720	1.298	2980	5559	0	2574	1	4
SRL_OPN_2PTS003_0567_20130612_005416_20130612_023237.EUM.nc	2.527	3.057	1.496	2961	5565	0	2597	1	6
SRL_OPN_2PTS003_0569_20130612_023236_20130612_041209.EUM.nc	2.633	3.320	1.918	2720	5532	0	2811	1	0
SRL_OPN_2PTS003_0571_20130612_041208_20130612_055346.EUM.nc	2.216	2.265	0.962	3408	5757	0	2128	1	220
SRL_OPN_2PTS003_0573_20130612_055346_20130612_074213.EUM.nc	2.221	2.317	0.777	4127	6193	0	2056	0	10
SRL_OPN_2PTS003_0576_20130612_074213_20130612_092030.EUM.nc	1.847	2.094	0.970	3256	5571	0	2277	2	36
SRL_OPN_2PTS003_0577_20130612_092031_20130612_105814.EUM.nc	1.504	2.086	1.485	2210	5527	0	3309	1	7
SRL_OPN_2PTS003_0579_20130612_105813_20130612_123630.EUM.nc	2.686	3.030	1.421	2447	5448	0	2984	7	10
SRL_OPN_2PTS003_0581_20130612_123629_20130612_141559.EUM.nc	2.474	2.784	1.121	3021	5615	0	2343	0	251
SRL_OPN_2PTS003_0583_20130612_141558_20130612_160918.EUM.nc	2.474	2.872	1.361	3397	6430	0	3031	1	1
SRL_OPN_2PTS003_0586_20130612_160918_20130612_174855.EUM.nc	2.285	2.333	1.079	2722	5649	0	2732	0	195
SRL_OPN_2PTS003_0588_20130612_174854_20130612_192828.EUM.nc	2.146	2.363	1.187	3408	5672	0	2257	0	7
SRL_OPN_2PTS003_0590_20130612_192828_20130612_210723.EUM.nc	1.943	1.964	0.780	3289	5623	0	2165	0	169
SRL_OPN_2PTS003_0592_20130612_210723_20130612_224543.EUM.nc	2.042	2.156	0.978	2525	5458	0	2792	1	140
SRL_OPN_2PTS003_0593_20130612_224543_20130613_002333.EUM.nc	2.768	2.830	1.212	3063	5491	0	2412	1	15
SRL_OPN_2PTS003_0595_20130613_002333_20130613_020130.EUM.nc	2.723	3.352	1.941	3002	5555	0	2553	0	0
SRL_OPN_2PTS003_0597_20130613_020129_20130613_034042.EUM.nc	2.422	3.069	1.849	2939	5562	0	2616	1	6
SRL_OPN_2PTS003_0599_20130613_034040_20130613_052138.EUM.nc	2.621	2.675	1.336	2886	5620	0	2730	0	4
SRL_OPN_2PTS003_0601_20130613_052138_20130613_071115.EUM.nc	2.041	2.099	0.602	3612	6252	0	2469	1	170
SRL_OPN_2PTS003_0604_20130613_071113_20130613_084935.EUM.nc	1.880	1.832	0.488	3407	5621	0	1657	0	557
SRL_OPN_2PTS003_0605_20130613_084934_20130613_102731.EUM.nc	1.722	2.038	1.319	2695	5560	0	2848	1	16
SRL_OPN_2PTS003_0607_20130613_102730_20130613_120534.EUM.nc	2.229	2.303	1.232	2454	5497	0	2923	0	120
SRL_OPN_2PTS003_0609_20130613_120533_20130613_134427.EUM.nc	2.814	2.881	1.210	2876	5572	0	2543	1	152
SRL_OPN_2PTS003_0611_20130613_134426_20130613_153751.EUM.nc	2.787	2.792	0.953	3303	6438	0	2899	0	236
SRL_OPN_2PTS003_0614_20130613_153750_20130613_171737.EUM.nc	2.499	2.918	1.591	2768	5522	0	2750	1	3
SRL_OPN_2PTS003_0616_20130613_171737_20130613_185715.EUM.nc	2.123	2.291	1.025	3264	5679	0	2330	4	81
SRL_OPN_2PTS003_0618_20130613_185714_20130613_203622.EUM.nc	1.905	1.985	0.817	3294	5632	0	2147	0	191
SRL_OPN_2PTS003_0620_20130613_203621_20130613_221457.EUM.nc	2.094	2.012	0.973	2830	5459	0	2464	4	161
SRL_OPN_2PTS003_0622_20130613_221456_20130613_235245.EUM.nc	2.484	2.767	1.274	2931	5512	0	2574	1	6
SRL_OPN_2PTS003_0623_20130613_235243_20130614_013037.EUM.nc	2.947	3.312	1.890	3054	5563	0	2501	0	8
SRL_OPN_2PTS003_0625_20130614_013038_20130614_030923.EUM.nc	2.874	2.992	1.498	2936	5558	0	2620	1	1
SRL_OPN_2PTS003_0627_20130614_030923_20130614_044934.EUM.nc	2.422	2.644	1.313	2880	5553	0	2646	1	26
SRL_OPN_2PTS003_0629_20130614_044933_20130614_063203.EUM.nc	2.320	2.293	0.744	3674	5831	0	1990	0	167
SRL_OPN_2PTS003_0631_20130614_063202_20130614_081845.EUM.nc	1.950	2.043	0.816	4060	6097	0	1838	0	199

– Continued on next page

Table 4: Ka-Band Significant Wave Height Statistics.

– Continued from previous page

File	Median	Mean	Std. Dev.	No. Obs.	Total Obs.	Default Lat/Lon	Flag (total)	Default (total)	3-Sigma Edited
SRL_OPN_2PTS003_0634_20130614_081844_20130614_095649.EUM.nc	2.019	2.050	0.858	2728	5573	0	2682	0	163
SRL_OPN_2PTS003_0635_20130614_095649_20130614_113435.EUM.nc	2.172	1.987	0.990	2087	5416	0	3082	0	247
SRL_OPN_2PTS003_0637_20130614_113434_20130614_131312.EUM.nc	2.535	3.001	1.409	2785	5511	0	2706	0	20
SRL_OPN_2PTS003_0639_20130614_131311_20130614_150631.EUM.nc	2.914	2.687	0.919	3262	6440	0	2899	1	278
SRL_OPN_2PTS003_0642_20130614_150630_20130614_164618.EUM.nc	2.600	2.668	1.132	2862	5656	0	2709	0	85
SRL_OPN_2PTS003_0644_20130614_164617_20130614_182552.EUM.nc	2.545	2.363	0.995	3236	5581	0	2340	0	5
SRL_OPN_2PTS003_0646_20130614_182551_20130614_200515.EUM.nc	1.889	2.163	0.995	3207	5651	0	2426	1	17
SRL_OPN_2PTS003_0648_20130614_200514_20130614_214405.EUM.nc	2.075	2.260	1.181	3325	5517	0	2165	0	27
SRL_OPN_2PTS003_0650_20130614_214404_20130614_232202.EUM.nc	2.421	2.639	1.431	2522	5460	0	2930	2	6
SRL_OPN_2PTS003_0651_20130614_232201_20130615_005950.EUM.nc	2.469	3.052	1.736	2897	5543	0	2640	2	4
SRL_OPN_2PTS003_0653_20130615_005949_20130615_023814.EUM.nc	3.046	2.977	1.239	2817	5575	0	2611	3	144
SRL_OPN_2PTS003_0655_20130615_023814_20130615_041751.EUM.nc	2.549	2.730	1.142	2778	5549	0	2766	0	5
SRL_OPN_2PTS003_0657_20130615_041750_20130615_055937.EUM.nc	2.562	2.538	0.932	3661	5776	0	2108	0	7
SRL_OPN_2PTS003_0659_20130615_055936_20130615_074750.EUM.nc	2.112	2.158	0.736	3912	6173	0	2026	0	235
SRL_OPN_2PTS003_0662_20130615_074749_20130615_092604.EUM.nc	1.873	1.983	0.850	2980	5576	0	2368	0	228
SRL_OPN_2PTS003_0663_20130615_092603_20130615_110347.EUM.nc	1.581	2.042	1.399	2166	5529	0	3343	2	18
SRL_OPN_2PTS003_0665_20130615_110346_20130615_124207.EUM.nc	2.787	3.103	1.336	2485	5462	0	2975	0	2
SRL_OPN_2PTS003_0667_20130615_124206_20130615_142133.EUM.nc	2.839	2.776	1.145	3130	5611	0	2287	0	194
SRL_OPN_2PTS003_0669_20130615_142132_20130615_161458.EUM.nc	2.330	2.172	0.895	3157	6435	0	2978	0	300
SRL_OPN_2PTS003_0672_20130615_161459_20130615_175435.EUM.nc	2.560	2.462	1.124	2932	5637	0	2701	2	2
SRL_OPN_2PTS003_0674_20130615_175434_20130615_193406.EUM.nc	2.031	2.025	0.890	3328	5666	0	2259	1	78
SRL_OPN_2PTS003_0676_20130615_193406_20130615_211259.EUM.nc	1.847	2.082	1.039	3104	5615	0	2228	0	283
SRL_OPN_2PTS003_0678_20130615_211259_20130615_225118.EUM.nc	2.086	2.359	1.311	2416	5448	0	2944	0	88
SRL_OPN_2PTS003_0679_20130615_225118_20130616_002907.EUM.nc	2.611	2.674	1.176	2883	5497	0	2390	0	224
SRL_OPN_2PTS003_0681_20130616_002906_20130616_020706.EUM.nc	3.105	3.160	1.320	2902	5553	0	2645	0	6
SRL_OPN_2PTS003_0683_20130616_020705_20130616_034622.EUM.nc	2.369	2.413	1.039	2878	5586	0	2700	0	8
SRL_OPN_2PTS003_0685_20130616_034621_20130616_052717.EUM.nc	2.497	2.786	1.427	2799	5606	0	2802	0	5
SRL_OPN_2PTS003_0687_20130616_052716_20130616_071650.EUM.nc	2.123	2.183	0.771	3746	6246	0	2367	1	132
SRL_OPN_2PTS003_0690_20130616_071650_20130616_085510.EUM.nc	1.887	1.990	0.946	3548	5604	0	1739	1	316
SRL_OPN_2PTS003_0691_20130616_085509_20130616_103303.EUM.nc	1.686	2.230	1.385	2487	5517	0	3020	0	10
SRL_OPN_2PTS003_0693_20130616_103303_20130616_121108.EUM.nc	2.594	2.688	1.399	2489	5494	0	2994	1	10
SRL_OPN_2PTS003_0695_20130616_121107_20130616_135007.EUM.nc	2.526	3.098	1.495	3037	5553	0	2508	1	7
SRL_OPN_2PTS003_0697_20130616_135006_20130616_154330.EUM.nc	2.514	2.954	1.273	3494	6440	0	2945	0	1
SRL_OPN_2PTS003_0700_20130616_154329_20130616_172317.EUM.nc	2.519	2.320	0.984	2617	5574	0	2756	1	200
SRL_OPN_2PTS003_0702_20130616_172317_20130616_190245.EUM.nc	2.032	2.096	1.060	3145	5649	0	2328	2	174
SRL_OPN_2PTS003_0704_20130616_190246_20130616_204159.EUM.nc	1.787	2.189	1.444	3634	5653	0	2003	0	16
SRL_OPN_2PTS003_0706_20130616_204157_20130616_222030.EUM.nc	1.855	2.139	1.139	2973	5481	0	2502	0	6
SRL_OPN_2PTS003_0708_20130616_222029_20130616_235816.EUM.nc	2.909	3.108	1.516	3001	5551	0	2537	0	13
SRL_OPN_2PTS003_0709_20130616_235817_20130617_013616.EUM.nc	2.928	2.971	1.426	3079	5557	0	2434	0	44

– Continued on next page

Table 4: Ka-Band Significant Wave Height Statistics.

– Continued from previous page

File	Median	Mean	Std. Dev.	No. Obs.	Total Obs.	Default Lat/Lon	Flag (total)	Default (total)	3-Sigma Edited
SRL_OPN_2PTS003_0711_20130617_013615_20130617_031506.EUM.nc	2.511	2.665	1.117	2838	5533	0	2685	1	9
SRL_OPN_2PTS003_0713_20130617_031506_20130617_045524.EUM.nc	2.385	3.204	2.500	2934	5567	0	2631	0	2
SRL_OPN_2PTS003_0715_20130617_045523_20130617_063801.EUM.nc	2.227	2.308	0.910	3788	5866	0	2027	0	51
SRL_OPN_2PTS003_0717_20130617_063800_20130617_082425.EUM.nc	1.852	2.390	1.336	4160	6071	0	1831	0	80
SRL_OPN_2PTS003_0720_20130617_082424_20130617_100226.EUM.nc	1.747	2.053	1.223	2860	5565	0	2675	0	30
SRL_OPN_2PTS003_0721_20130617_100225_20130617_114013.EUM.nc	2.442	2.428	1.384	2356	5457	0	3085	1	15
SRL_OPN_2PTS003_0723_20130617_114012_20130617_131855.EUM.nc	2.798	3.195	1.433	2873	5524	0	2647	1	3
SRL_OPN_2PTS003_0725_20130617_131855_20130617_151215.EUM.nc	2.862	2.948	1.256	3530	6455	0	2883	0	42
SRL_OPN_2PTS003_0728_20130617_151214_20130617_165202.EUM.nc	2.439	2.537	1.282	2894	5649	0	2752	0	3
SRL_OPN_2PTS003_0730_20130617_165201_20130617_183136.EUM.nc	2.257	2.211	1.067	3019	5577	0	2358	1	199
SRL_OPN_2PTS003_0732_20130617_183135_20130617_201058.EUM.nc	1.937	2.207	1.132	3199	5620	0	2402	3	16
SRL_OPN_2PTS003_0734_20130617_201057_20130617_214944.EUM.nc	1.885	2.230	1.157	3286	5507	0	2195	2	24
SRL_OPN_2PTS003_0736_20130617_214944_20130617_232739.EUM.nc	2.632	2.792	1.542	2550	5412	0	2839	6	17
SRL_OPN_2PTS003_0737_20130617_232738_20130618_010528.EUM.nc	2.750	3.019	1.423	2742	5543	0	2793	1	7
SRL_OPN_2PTS003_0739_20130618_010527_20130618_024355.EUM.nc	2.582	2.827	1.168	2852	5557	0	2649	0	56
SRL_OPN_2PTS003_0741_20130618_024355_20130618_042339.EUM.nc	2.568	3.214	2.081	2787	5559	0	2769	2	1
SRL_OPN_2PTS003_0743_20130618_042339_20130618_060532.EUM.nc	2.135	2.214	0.951	3643	5783	0	2076	1	63
SRL_OPN_2PTS003_0745_20130618_060531_20130618_075329.EUM.nc	2.081	2.458	1.260	4108	6159	0	2048	0	3
SRL_OPN_2PTS003_0748_20130618_075328_20130618_093142.EUM.nc	1.781	2.093	0.989	3175	5541	0	2352	2	12
SRL_OPN_2PTS003_0749_20130618_093142_20130618_110925.EUM.nc	2.450	2.416	1.474	2214	5505	0	3272	6	13
SRL_OPN_2PTS003_0751_20130618_110925_20130618_124747.EUM.nc	3.174	3.117	1.021	2439	5441	0	3000	0	2
SRL_OPN_2PTS003_0753_20130618_124746_20130618_144057.EUM.nc	2.487	3.126	1.612	3381	6374	0	2992	0	1
SRL_OPN_2PTS003_0756_20130618_144056_20130618_162042.EUM.nc	2.627	2.653	1.205	3214	5663	0	2262	1	186
SRL_OPN_2PTS003_0758_20130618_162041_20130618_180018.EUM.nc	2.228	2.456	1.451	2991	5659	0	2655	0	13
SRL_OPN_2PTS003_0760_20130618_180017_20130618_193948.EUM.nc	1.967	2.160	0.989	3276	5658	0	2254	0	128
SRL_OPN_2PTS003_0762_20130618_193948_20130618_211839.EUM.nc	2.076	2.191	0.857	3399	5520	0	2100	1	20
SRL_OPN_2PTS003_0764_20130618_211838_20130618_225656.EUM.nc	2.242	2.214	1.119	2448	5538	0	3086	0	4
SRL_OPN_2PTS003_0765_20130618_225655_20130619_003444.EUM.nc	2.935	2.949	1.417	3153	5502	0	2251	0	98
SRL_OPN_2PTS003_0767_20130619_003443_20130619_021245.EUM.nc	2.792	3.158	1.467	2852	5543	0	2660	1	30
SRL_OPN_2PTS003_0769_20130619_021244_20130619_035206.EUM.nc	2.714	3.246	1.647	2778	5526	0	2743	0	5
SRL_OPN_2PTS003_0771_20130619_035205_20130619_053318.EUM.nc	2.537	2.714	1.388	2839	5615	0	2759	0	17
SRL_OPN_2PTS003_0773_20130619_053317_20130619_072230.EUM.nc	2.365	2.662	1.276	3979	6237	0	2249	0	9
SRL_OPN_2PTS003_0776_20130619_072229_20130619_090047.EUM.nc	1.672	1.716	0.642	3624	5603	0	1748	1	230
SRL_OPN_2PTS003_0777_20130619_090046_20130619_103842.EUM.nc	1.889	2.330	1.566	2486	5536	0	3041	2	7
SRL_OPN_2PTS003_0779_20130619_103840_20130619_121648.EUM.nc	3.063	2.811	1.248	2529	5501	0	2959	2	11
SRL_OPN_2PTS003_0781_20130619_121647_20130619_135552.EUM.nc	2.674	3.370	1.799	3088	5555	0	2464	0	3
SRL_OPN_2PTS003_0783_20130619_135551_20130619_172901.EUM.nc	2.637	2.976	1.624	6311	12011	0	5691	0	9
SRL_OPN_2PTS003_0788_20130619_172901_20130619_190837.EUM.nc	2.150	2.387	1.253	3445	5681	0	2223	0	13
SRL_OPN_2PTS003_0790_20130619_190836_20130619_204739.EUM.nc	1.952	2.260	1.247	3663	5612	0	1929	2	18

– Continued on next page

Table 4: Ka-Band Significant Wave Height Statistics.

– Continued from previous page

File	Median	Mean	Std. Dev.	No. Obs.	Total Obs.	Default Lat/Lon	Flag (total)	Default (total)	3-Sigma Edited
SRL_OPN_2PTS003_0792_20130619_204738_20130619_222608.EUM.nc	2.022	2.157	1.143	2843	5454	0	2542	1	68
SRL_OPN_2PTS003_0794_20130619_222607_20130620_000354.EUM.nc	2.754	2.967	1.444	3033	5554	0	2507	1	13
SRL_OPN_2PTS003_0795_20130620_000354_20130620_014151.EUM.nc	3.064	3.258	1.505	3106	5562	0	2450	0	6
SRL_OPN_2PTS003_0797_20130620_014150_20130620_032045.EUM.nc	2.839	3.012	1.742	2886	5542	0	2652	0	4
SRL_OPN_2PTS003_0799_20130620_032045_20130620_050111.EUM.nc	2.536	3.079	2.115	2989	5571	0	2577	0	5
SRL_OPN_2PTS003_0801_20130620_050109_20130620_064356.EUM.nc	2.328	2.604	1.214	3679	5856	0	2032	1	144
SRL_OPN_2PTS003_0803_20130620_064356_20130620_082959.EUM.nc	2.009	2.076	0.856	4278	6053	0	1749	0	26
SRL_OPN_2PTS003_0806_20130620_082959_20130620_100759.EUM.nc	2.175	2.639	1.535	2879	5566	0	2683	0	4
SRL_OPN_2PTS003_0807_20130620_100758_20130620_114548.EUM.nc	2.804	2.865	1.687	2414	5461	0	3037	0	10
SRL_OPN_2PTS003_0809_20130620_114548_20130620_132433.EUM.nc	2.818	3.304	1.632	2908	5478	0	2568	0	2
SRL_OPN_2PTS003_0811_20130620_132432_20130620_151756.EUM.nc	2.883	3.045	1.485	3521	6427	0	2829	0	77
SRL_OPN_2PTS003_0816_20130620_165742_20130620_183715.EUM.nc	2.337	2.732	1.545	3195	5535	0	2289	0	51
SRL_OPN_2PTS003_0818_20130620_183714_20130620_201636.EUM.nc	2.071	2.622	1.629	3279	5571	0	2278	1	13
SRL_OPN_2PTS003_0820_20130620_201634_20130620_215518.EUM.nc	2.047	2.294	1.382	3237	5443	0	2191	0	15
SRL_OPN_2PTS003_0822_20130620_215517_20130620_233311.EUM.nc	2.298	2.834	1.802	2530	5345	0	2811	0	4
SRL_OPN_2PTS003_0823_20130620_233311_20130621_011101.EUM.nc	3.129	3.163	1.624	2647	5527	0	2758	0	122
SRL_OPN_2PTS003_0825_20130621_011100_20130621_024932.EUM.nc	2.916	3.103	1.483	2801	5528	0	2620	0	107
SRL_OPN_2PTS003_0827_20130621_024931_20130621_042922.EUM.nc	2.392	3.010	2.060	2806	5545	0	2723	0	16
SRL_OPN_2PTS003_0829_20130621_042921_20130621_061123.EUM.nc	2.244	2.761	1.517	3641	5792	0	2078	1	72
SRL_OPN_2PTS003_0842_20130621_144635_20130621_162622.EUM.nc	2.360	2.953	1.666	3325	5656	0	2280	0	51
SRL_OPN_2PTS003_0844_20130621_162621_20130621_180557.EUM.nc	2.597	3.183	1.805	2986	5645	0	2656	0	3
SRL_OPN_2PTS003_0846_20130621_180557_20130621_194527.EUM.nc	1.924	2.309	1.266	3409	5642	0	2222	1	10
SRL_OPN_2PTS003_0848_20130621_194526_20130621_212416.EUM.nc	1.968	2.284	1.196	3318	5504	0	2064	0	122
SRL_OPN_2PTS003_0850_20130621_212414_20130621_230229.EUM.nc	1.894	1.916	0.892	2193	5434	0	3114	0	127
SRL_OPN_2PTS003_0851_20130621_230228_20130622_004016.EUM.nc	2.914	3.309	1.787	3304	5520	0	2210	1	5
SRL_OPN_2PTS003_0853_20130622_004015_20130622_021820.EUM.nc	3.224	3.350	1.426	2811	5546	0	2632	0	103
SRL_OPN_2PTS003_0855_20130622_021819_20130622_035748.EUM.nc	2.745	3.050	1.634	2720	5583	0	2861	0	2
SRL_OPN_2PTS003_0857_20130622_035747_20130622_053906.EUM.nc	2.281	3.054	2.057	3039	5575	0	2522	0	14
SRL_OPN_2PTS003_0872_20130622_155453_20130622_173441.EUM.nc	2.885	3.173	1.593	2740	5544	0	2801	1	2
SRL_OPN_2PTS003_0874_20130622_173440_20130622_191415.EUM.nc	1.999	2.524	1.425	3524	5642	0	2104	1	13
SRL_OPN_2PTS003_0876_20130622_191415_20130622_205317.EUM.nc	2.094	2.612	1.676	3654	5621	0	1957	0	10
SRL_OPN_2PTS003_0878_20130622_205316_20130622_223144.EUM.nc	1.960	2.003	1.002	2796	5438	0	2515	1	126
SRL_OPN_2PTS003_0879_20130622_223143_20130623_000927.EUM.nc	3.121	3.131	1.619	3042	5489	0	2428	0	19
SRL_OPN_2PTS003_0881_20130623_000927_20130623_014727.EUM.nc	3.034	3.222	1.529	3095	5550	0	2365	0	90
SRL_OPN_2PTS003_0883_20130623_014726_20130623_032626.EUM.nc	2.722	2.636	1.335	2847	5479	0	2503	1	128
SRL_OPN_2PTS003_0885_20130623_032624_20130623_050656.EUM.nc	2.270	3.182	1.991	2912	5588	0	2671	1	4
SRL_OPN_2PTS003_0890_20130623_065657_20130623_083533.EUM.nc	2.129	2.262	0.846	4306	5634	0	1299	0	29
SRL_OPN_2PTS003_0892_20130623_083532_20130623_101333.EUM.nc	1.727	2.335	1.492	2786	5576	0	2787	0	3
SRL_OPN_2PTS003_0893_20130623_101332_20130623_115123.EUM.nc	2.539	3.019	1.810	2490	5510	0	3011	1	8

– Continued on next page

Table 4: Ka-Band Significant Wave Height Statistics.

– Continued from previous page

File	Median	Mean	Std. Dev.	No. Obs.	Total Obs.	Default Lat/Lon	Flag (total)	Default (total)	3-Sigma Edited
SRL_OPN_2PTS003_0895_20130623_115123_20130623_133014.EUM.nc	3.044	3.118	1.074	2836	5461	0	2504	0	121
SRL_OPN_2PTS003_0897_20130623_133014_20130623_152337.EUM.nc	2.833	2.819	1.058	3311	6406	0	2767	0	328
SRL_OPN_2PTS003_0900_20130623_152336_20130623_170323.EUM.nc	2.532	2.941	1.419	2768	5502	0	2666	0	68
SRL_OPN_2PTS003_0902_20130623_170322_20130623_184255.EUM.nc	2.314	2.675	1.350	3173	5640	0	2372	0	95
SRL_OPN_2PTS003_0904_20130623_184254_20130623_202213.EUM.nc	1.924	2.455	1.494	3335	5596	0	2125	0	136
SRL_OPN_2PTS003_0906_20130623_202213_20130623_220055.EUM.nc	1.853	2.124	1.207	2959	5422	0	2360	2	101
SRL_OPN_2PTS003_0908_20130623_220054_20130623_233846.EUM.nc	3.276	2.993	1.579	2710	5454	0	2739	0	5
SRL_OPN_2PTS003_0909_20130623_233845_20130624_011637.EUM.nc	2.833	3.083	1.539	2987	5513	0	2507	0	19
SRL_OPN_2PTS003_0920_20130624_080441_20130624_094249.EUM.nc	1.770	2.338	1.499	3046	5560	0	2510	0	4
SRL_OPN_2PTS003_0921_20130624_094248_20130624_112034.EUM.nc	2.266	2.788	2.255	2247	5398	0	3121	1	29
SRL_OPN_2PTS003_0923_20130624_112034_20130624_125903.EUM.nc	3.107	3.544	1.429	2658	5396	0	2735	0	3
SRL_OPN_2PTS003_0925_20130624_125902_20130624_145220.EUM.nc	2.983	2.871	1.194	3014	6366	0	2867	3	482
SRL_OPN_2PTS003_0928_20130624_145219_20130624_163200.EUM.nc	2.409	2.575	1.196	3276	5651	0	2344	0	31
SRL_OPN_2PTS003_0930_20130624_163159_20130624_181137.EUM.nc	2.191	2.733	1.486	3018	5633	0	2597	1	17
SRL_OPN_2PTS003_0932_20130624_181136_20130624_195104.EUM.nc	1.871	2.182	1.318	3241	5629	0	2185	0	203
SRL_OPN_2PTS003_0934_20130624_195104_20130624_212958.EUM.nc	1.763	2.057	1.145	3289	5515	0	2023	0	203
SRL_OPN_2PTS003_0936_20130624_212957_20130624_230801.EUM.nc	2.247	2.603	1.771	2245	5438	0	3188	0	5
SRL_OPN_2PTS003_0937_20130624_230801_20130625_004549.EUM.nc	2.634	2.732	1.244	3226	5515	0	2277	0	12
SRL_OPN_2PTS003_0939_20130625_004548_20130625_022405.EUM.nc	3.063	3.339	1.570	2839	5555	0	2596	0	120
SRL_OPN_2PTS003_0941_20130625_022404_20130625_040329.EUM.nc	2.363	2.751	1.560	2743	5489	0	2739	0	7
SRL_OPN_2PTS003_0943_20130625_040328_20130625_054454.EUM.nc	2.827	2.953	1.526	3380	5682	0	2298	1	3
SRL_OPN_2PTS003_0945_20130625_054454_20130625_073343.EUM.nc	2.081	2.376	0.978	4058	6204	0	2104	0	42
SRL_OPN_2PTS003_0948_20130625_073342_20130625_091203.EUM.nc	1.793	1.913	0.994	3273	5575	0	1978	0	324
SRL_OPN_2PTS003_0949_20130625_091202_20130625_104948.EUM.nc	1.399	1.912	1.501	2292	5560	0	3137	1	130
SRL_OPN_2PTS003_0951_20130625_104947_20130625_122759.EUM.nc	2.908	3.192	1.495	2557	5411	0	2835	0	19
SRL_OPN_2PTS003_0953_20130625_122759_20130625_140720.EUM.nc	2.793	3.111	1.493	3091	5583	0	2381	0	111
SRL_OPN_2PTS003_0955_20130625_140720_20130625_160043.EUM.nc	2.670	2.658	1.029	3284	6420	0	3070	0	66
SRL_OPN_2PTS003_0958_20130625_160042_20130625_174020.EUM.nc	2.203	2.461	1.206	2846	5642	0	2791	0	5
SRL_OPN_2PTS003_0960_20130625_174019_20130625_191954.EUM.nc	2.036	2.498	1.540	3622	5639	0	1994	1	22
SRL_OPN_2PTS003_0962_20130625_191953_20130625_205852.EUM.nc	1.749	2.197	1.310	3615	5611	0	1973	1	22
SRL_OPN_2PTS003_0964_20130625_205851_20130625_223717.EUM.nc	1.741	2.237	1.544	2885	5430	0	2539	0	6
SRL_OPN_2PTS003_0965_20130625_223716_20130626_001508.EUM.nc	2.752	2.811	1.164	3047	5496	0	2430	0	19
SRL_OPN_2PTS003_0967_20130626_001507_20130626_015300.EUM.nc	3.018	3.324	1.808	3129	5518	0	2376	0	13
SRL_OPN_2PTS003_0969_20130626_015300_20130626_033205.EUM.nc	2.508	2.530	1.253	2961	5481	0	2505	0	15
SRL_OPN_2PTS003_0971_20130626_033204_20130626_051251.EUM.nc	2.715	2.860	1.284	2943	5584	0	2636	0	5
SRL_OPN_2PTS003_0973_20130626_051250_20130626_070242.EUM.nc	2.147	2.318	0.880	3739	6247	0	2491	0	17
SRL_OPN_2PTS003_0976_20130626_070242_20130626_084107.EUM.nc	1.753	1.883	0.823	3856	5615	0	1340	0	419
SRL_OPN_2PTS003_0978_20130626_084106_20130626_101906.EUM.nc	1.550	2.222	1.456	2677	5539	0	2852	1	9
SRL_OPN_2PTS003_0979_20130626_101905_20130626_115706.EUM.nc	2.283	2.541	1.533	2517	5533	0	3012	0	4

– Continued on next page

Table 4: Ka-Band Significant Wave Height Statistics.

– Continued from previous page

File	Median	Mean	Std. Dev.	No. Obs.	Total Obs.	Default Lat/Lon	Flag (total)	Default (total)	3-Sigma Edited
SRL_OPN_2PTS003_0981_20130626_115706_20130626_133552.EUM.nc	3.134	3.376	1.330	2943	5450	0	2499	0	8
SRL_OPN_2PTS003_0983_20130626_133551_20130626_152915.EUM.nc	2.778	2.805	1.032	3609	6382	0	2759	0	14
SRL_OPN_2PTS003_0986_20130626_152915_20130626_170902.EUM.nc	2.237	2.269	1.030	2794	5495	0	2672	0	29
SRL_OPN_2PTS003_0988_20130626_170901_20130626_184841.EUM.nc	2.166	2.645	1.539	3431	5674	0	2241	0	2
SRL_OPN_2PTS003_0990_20130626_184840_20130626_202750.EUM.nc	2.014	2.382	1.256	3406	5597	0	2186	1	4

21 Altimeter Wind Speed Table

Table 5: Altimeter Wind Speed Statistics.

File	Median	Mean	Std. Dev.	No. Obs.	Total Obs.	Default Lat/Lon	Flag (total)	Default (total)	3-Sigma Edited
SRL_OPN_2PTS002_1001_20130523_044113_20130523_062322.EUM.nc	20.130	19.985	5.534	3798	5785	0	1898	0	89
SRL_OPN_2PTS003_0001_20130523_062321_20130523_081038.EUM.nc	20.500	19.342	6.515	4124	6085	0	1960	0	1
SRL_OPN_2PTS003_0004_20130523_081037_20130523_094837.EUM.nc	20.620	19.019	7.312	2956	5525	0	2569	0	0
SRL_OPN_2PTS003_0005_20130523_094837_20130523_112630.EUM.nc	21.660	18.561	8.630	2136	5424	0	3288	0	0
SRL_OPN_2PTS003_0007_20130523_112628_20130523_130502.EUM.nc	21.970	19.627	6.999	2734	5368	0	2634	0	0
SRL_OPN_2PTS003_0009_20130523_130501_20130523_145817.EUM.nc	22.785	22.744	3.781	3235	6393	0	2841	0	317
SRL_OPN_2PTS003_0012_20130523_145818_20130523_163757.EUM.nc	20.780	18.842	7.361	3229	5632	0	2403	0	0
SRL_OPN_2PTS003_0014_20130523_163756_20130523_181739.EUM.nc	21.320	21.234	4.514	2931	5513	0	2418	0	164
SRL_OPN_2PTS003_0016_20130523_181738_20130523_195705.EUM.nc	20.330	19.303	6.841	3249	5600	0	2350	1	0
SRL_OPN_2PTS003_0018_20130523_195705_20130523_213549.EUM.nc	18.565	18.037	7.076	3506	5494	0	1988	0	0
SRL_OPN_2PTS003_0020_20130523_213549_20130523_231358.EUM.nc	21.340	19.710	6.807	2273	5401	0	3128	0	0
SRL_OPN_2PTS003_0021_20130523_231357_20130524_005146.EUM.nc	22.430	22.274	3.697	2923	5516	0	2387	0	206
SRL_OPN_2PTS003_0023_20130524_005146_20130524_022956.EUM.nc	21.390	19.703	6.940	2949	5511	0	2562	0	0
SRL_OPN_2PTS003_0025_20130524_022956_20130524_040934.EUM.nc	23.420	22.974	3.893	2529	5513	0	2754	1	229
SRL_OPN_2PTS003_0027_20130524_040933_20130524_055058.EUM.nc	22.120	21.892	4.281	3412	5724	0	2050	0	262
SRL_OPN_2PTS003_0029_20130524_055057_20130524_073942.EUM.nc	20.880	20.332	5.064	4028	6166	0	2006	0	132
SRL_OPN_2PTS003_0032_20130524_073941_20130524_091751.EUM.nc	18.970	18.223	7.627	3363	5527	0	2164	0	0
SRL_OPN_2PTS003_0033_20130524_091750_20130524_123349.EUM.nc	21.590	19.242	7.235	4815	10930	0	6114	1	0
SRL_OPN_2PTS003_0037_20130524_123349_20130524_141316.EUM.nc	22.390	22.325	3.882	3043	5595	0	2364	0	188
SRL_OPN_2PTS003_0039_20130524_141315_20130524_160637.EUM.nc	22.575	22.449	3.909	3088	6412	0	3083	1	240
SRL_OPN_2PTS003_0042_20130524_160635_20130524_174622.EUM.nc	22.260	21.636	4.853	2759	5620	0	2683	0	178
SRL_OPN_2PTS003_0044_20130524_174622_20130524_192546.EUM.nc	21.450	19.590	7.155	3455	5636	0	2181	0	0
SRL_OPN_2PTS003_0046_20130524_192545_20130524_210451.EUM.nc	21.450	19.761	6.850	3528	5620	0	2092	0	0
SRL_OPN_2PTS003_0048_20130524_210450_20130524_224314.EUM.nc	21.245	19.503	7.618	2736	5389	0	2653	0	0
SRL_OPN_2PTS003_0049_20130524_224313_20130525_002054.EUM.nc	21.290	21.420	4.721	2932	5465	0	2375	0	158
SRL_OPN_2PTS003_0051_20130525_002053_20130525_015859.EUM.nc	21.580	21.383	5.194	2894	5546	0	2484	0	168
SRL_OPN_2PTS003_0053_20130525_015858_20130525_033807.EUM.nc	22.785	22.489	3.862	2891	5516	0	2500	0	125
SRL_OPN_2PTS003_0055_20130525_033806_20130525_051852.EUM.nc	22.530	22.369	3.949	2696	5575	0	2590	0	289
SRL_OPN_2PTS003_0057_20130525_051851_20130525_070834.EUM.nc	22.420	22.301	3.952	3601	6216	0	2377	0	238
SRL_OPN_2PTS003_0060_20130525_070833_20130525_084704.EUM.nc	18.860	17.878	7.722	3949	5594	0	1645	0	0
SRL_OPN_2PTS003_0061_20130525_084703_20130525_102501.EUM.nc	22.350	21.964	5.155	2508	5541	0	2890	1	142
SRL_OPN_2PTS003_0063_20130525_102500_20130525_120255.EUM.nc	18.990	18.895	4.683	2465	5525	0	2963	0	97
SRL_OPN_2PTS003_0065_20130525_120254_20130525_134153.EUM.nc	22.160	21.881	4.500	2928	5522	0	2425	0	169
SRL_OPN_2PTS003_0067_20130525_134152_20130525_153517.EUM.nc	21.365	20.797	4.642	3461	6406	0	2830	0	115
SRL_OPN_2PTS003_0070_20130525_153516_20130525_171504.EUM.nc	22.830	22.893	3.963	2596	5496	0	2667	0	233
SRL_OPN_2PTS003_0072_20130525_171504_20130525_185435.EUM.nc	20.780	20.705	4.850	3202	5644	0	2271	0	171

– Continued on next page

Table 5: Altimeter Wind Speed Statistics.

– Continued from previous page

File	Median	Mean	Std. Dev.	No. Obs.	Total Obs.	Default Lat/Lon	Flag (total)	Default (total)	3-Sigma Edited
SRL_OPN_2PTS003_0074_20130525_185433_20130525_203349.EUM.nc	21.200	18.740	7.860	3485	5593	0	2106	2	0
SRL_OPN_2PTS003_0076_20130525_203348_20130525_221216.EUM.nc	22.410	21.966	5.075	2839	5419	0	2434	1	145
SRL_OPN_2PTS003_0078_20130525_221216_20130525_235014.EUM.nc	20.870	19.342	6.671	2951	5504	0	2553	0	0
SRL_OPN_2PTS003_0079_20130525_235013_20130526_012807.EUM.nc	21.400	21.227	4.785	2857	5519	0	2554	0	108
SRL_OPN_2PTS003_0081_20130526_012806_20130526_030642.EUM.nc	22.160	21.822	4.670	2786	5543	0	2596	0	161
SRL_OPN_2PTS003_0083_20130526_030640_20130526_044658.EUM.nc	22.610	21.687	4.496	2777	5515	0	2612	0	126
SRL_OPN_2PTS003_0085_20130526_044657_20130526_062915.EUM.nc	22.180	22.187	4.046	3643	5804	0	1918	0	243
SRL_OPN_2PTS003_0087_20130526_062913_20130526_081614.EUM.nc	21.190	21.039	4.736	3909	6093	0	1918	0	266
SRL_OPN_2PTS003_0090_20130526_081614_20130526_095410.EUM.nc	21.610	20.851	5.481	2780	5559	0	2668	0	111
SRL_OPN_2PTS003_0091_20130526_095409_20130526_113204.EUM.nc	21.800	19.433	7.528	2242	5414	0	3171	1	0
SRL_OPN_2PTS003_0093_20130526_113204_20130526_131039.EUM.nc	22.330	22.306	4.586	2634	5466	0	2672	0	160
SRL_OPN_2PTS003_0095_20130526_131039_20130526_150357.EUM.nc	22.180	21.702	3.760	3419	6383	0	2801	0	163
SRL_OPN_2PTS003_0098_20130526_150357_20130526_164336.EUM.nc	23.300	20.768	7.026	3029	5627	0	2598	0	0
SRL_OPN_2PTS003_0100_20130526_164335_20130526_182318.EUM.nc	22.115	21.475	4.165	3011	5562	0	2336	0	215
SRL_OPN_2PTS003_0102_20130526_182317_20130526_200243.EUM.nc	21.660	21.530	4.917	2992	5589	0	2385	1	211
SRL_OPN_2PTS003_0104_20130526_200242_20130526_214124.EUM.nc	22.470	20.668	7.337	3356	5459	0	2103	0	0
SRL_OPN_2PTS003_0106_20130526_214124_20130526_231930.EUM.nc	19.800	19.378	6.839	2413	5375	0	2962	0	0
SRL_OPN_2PTS003_0107_20130526_231929_20130527_005718.EUM.nc	22.190	22.143	3.847	2769	5539	0	2597	0	173
SRL_OPN_2PTS003_0109_20130527_005717_20130527_023533.EUM.nc	22.100	21.377	4.429	2833	5535	0	2549	0	153
SRL_OPN_2PTS003_0111_20130527_023533_20130527_041517.EUM.nc	23.005	21.989	4.683	2689	5502	0	2728	0	85
SRL_OPN_2PTS003_0113_20130527_041516_20130527_055650.EUM.nc	22.495	20.513	7.223	3694	5741	0	2046	1	0
SRL_OPN_2PTS003_0115_20130527_055650_20130527_074518.EUM.nc	22.310	21.696	4.708	4004	6168	0	2035	0	129
SRL_OPN_2PTS003_0118_20130527_074518_20130527_092325.EUM.nc	22.260	21.473	5.090	3163	5522	0	2278	1	80
SRL_OPN_2PTS003_0119_20130527_092324_20130527_110118.EUM.nc	18.520	18.014	8.426	2098	5525	0	3427	0	0
SRL_OPN_2PTS003_0121_20130527_110117_20130527_123934.EUM.nc	23.385	22.415	5.061	2404	5425	0	2885	0	136
SRL_OPN_2PTS003_0123_20130527_123933_20130527_141859.EUM.nc	22.430	22.431	3.697	3152	5577	0	2269	0	156
SRL_OPN_2PTS003_0125_20130527_141858_20130527_161216.EUM.nc	23.090	21.868	4.956	3262	6390	0	2996	0	132
SRL_OPN_2PTS003_0128_20130527_161215_20130527_175202.EUM.nc	21.670	21.833	3.491	2695	5630	0	2631	0	304
SRL_OPN_2PTS003_0130_20130527_175201_20130527_193125.EUM.nc	22.180	21.313	5.561	3185	5627	0	2307	3	132
SRL_OPN_2PTS003_0132_20130527_193124_20130527_211028.EUM.nc	23.000	22.301	4.429	3286	5625	0	2224	0	115
SRL_OPN_2PTS003_0134_20130527_211026_20130527_224847.EUM.nc	22.540	22.073	4.246	2343	5394	0	2821	0	230
SRL_OPN_2PTS003_0135_20130527_224846_20130528_002628.EUM.nc	22.180	22.034	4.379	2885	5418	0	2318	0	215
SRL_OPN_2PTS003_0137_20130528_002627_20130528_020434.EUM.nc	22.090	21.896	4.411	2787	5539	0	2552	0	200
SRL_OPN_2PTS003_0139_20130528_020433_20130528_034347.EUM.nc	21.905	21.258	4.834	2899	5538	0	2547	1	91
SRL_OPN_2PTS003_0141_20130528_034346_20130528_052438.EUM.nc	23.090	22.790	4.398	2815	5564	0	2624	0	125
SRL_OPN_2PTS003_0143_20130528_052437_20130528_071410.EUM.nc	22.670	22.069	4.654	3699	6217	0	2369	0	149
SRL_OPN_2PTS003_0146_20130528_071409_20130528_085238.EUM.nc	22.560	21.398	4.806	3844	5610	0	1696	0	70
SRL_OPN_2PTS003_0147_20130528_085238_20130528_103033.EUM.nc	21.245	18.967	7.419	2518	5533	0	3015	0	0
SRL_OPN_2PTS003_0149_20130528_103032_20130528_120830.EUM.nc	21.490	21.302	4.609	2479	5513	0	2938	1	95

– Continued on next page

Table 5: Altimeter Wind Speed Statistics.

– Continued from previous page

File	Median	Mean	Std. Dev.	No. Obs.	Total Obs.	Default Lat/Lon	Flag (total)	Default (total)	3-Sigma Edited
SRL_OPN_2PTS003_0151_20130528_120828_20130528_134733.EUM.nc	22.810	22.210	4.012	2964	5521	0	2442	1	114
SRL_OPN_2PTS003_0153_20130528_134732_20130528_154057.EUM.nc	23.380	22.599	4.355	3433	6432	0	2871	0	128
SRL_OPN_2PTS003_0156_20130528_154056_20130528_172044.EUM.nc	21.560	21.487	4.050	2684	5552	0	2746	0	122
SRL_OPN_2PTS003_0158_20130528_172043_20130528_190013.EUM.nc	22.835	22.523	4.521	3182	5651	0	2323	0	146
SRL_OPN_2PTS003_0160_20130528_190012_20130528_203927.EUM.nc	22.470	22.097	4.907	3415	5618	0	2035	0	168
SRL_OPN_2PTS003_0162_20130528_203926_20130528_221752.EUM.nc	21.955	21.970	4.245	2781	5454	0	2432	0	241
SRL_OPN_2PTS003_0164_20130528_221751_20130528_235547.EUM.nc	21.810	21.852	4.495	2863	5513	0	2490	0	160
SRL_OPN_2PTS003_0165_20130528_235546_20130529_013341.EUM.nc	22.265	21.826	4.435	2923	5554	0	2522	0	109
SRL_OPN_2PTS003_0167_20130529_013340_20130529_031221.EUM.nc	20.600	19.424	6.691	2954	5561	0	2607	0	0
SRL_OPN_2PTS003_0169_20130529_031221_20130529_045244.EUM.nc	23.055	22.192	4.531	2898	5525	0	2569	0	58
SRL_OPN_2PTS003_0171_20130529_045243_20130529_063509.EUM.nc	22.575	21.782	4.808	3744	5834	0	1944	0	146
SRL_OPN_2PTS003_0173_20130529_063508_20130529_082149.EUM.nc	22.385	22.288	4.020	3954	6074	0	1876	0	244
SRL_OPN_2PTS003_0176_20130529_082148_20130529_095944.EUM.nc	22.260	21.300	5.112	2729	5563	0	2690	0	144
SRL_OPN_2PTS003_0177_20130529_095943_20130529_113739.EUM.nc	21.925	21.440	4.888	2210	5454	0	3083	1	160
SRL_OPN_2PTS003_0179_20130529_113738_20130529_131619.EUM.nc	21.980	21.609	4.297	2800	5429	0	2526	0	103
SRL_OPN_2PTS003_0181_20130529_131618_20130529_150939.EUM.nc	20.390	20.331	5.499	3506	6422	0	2818	0	98
SRL_OPN_2PTS003_0184_20130529_150937_20130529_164917.EUM.nc	19.845	20.329	5.177	2796	5597	0	2701	0	100
SRL_OPN_2PTS003_0186_20130529_164916_20130529_182859.EUM.nc	22.950	22.391	4.662	3081	5565	0	2323	0	161
SRL_OPN_2PTS003_0188_20130529_182859_20130529_200814.EUM.nc	23.240	22.388	4.792	3075	5609	0	2394	1	139
SRL_OPN_2PTS003_0190_20130529_200813_20130529_214700.EUM.nc	21.390	19.560	6.607	3299	5472	0	2172	1	0
SRL_OPN_2PTS003_0192_20130529_214700_20130529_232505.EUM.nc	24.230	21.083	7.236	2500	5313	0	2811	2	0
SRL_OPN_2PTS003_0193_20130529_232503_20130530_010245.EUM.nc	22.515	22.425	4.496	2589	5490	0	2692	0	209
SRL_OPN_2PTS003_0195_20130530_010244_20130530_024111.EUM.nc	21.630	21.774	4.439	2752	5538	0	2603	0	183
SRL_OPN_2PTS003_0197_20130530_024110_20130530_042100.EUM.nc	22.915	21.765	5.239	2742	5526	0	2698	0	86
SRL_OPN_2PTS003_0199_20130530_042059_20130530_060240.EUM.nc	22.890	21.821	4.966	3597	5757	0	2033	0	127
SRL_OPN_2PTS003_0201_20130530_060239_20130530_075046.EUM.nc	22.475	22.141	4.273	3966	6141	0	1995	0	180
SRL_OPN_2PTS003_0204_20130530_075045_20130530_092859.EUM.nc	21.700	21.159	5.069	3071	5531	0	2348	0	112
SRL_OPN_2PTS003_0205_20130530_092859_20130530_110651.EUM.nc	23.350	20.584	7.762	2163	5506	0	3342	1	0
SRL_OPN_2PTS003_0207_20130530_110650_20130530_124503.EUM.nc	22.370	21.822	4.622	2431	5360	0	2816	0	113
SRL_OPN_2PTS003_0209_20130530_124503_20130530_143820.EUM.nc	21.340	19.923	6.657	3379	6384	0	3005	0	0
SRL_OPN_2PTS003_0212_20130530_143818_20130530_161757.EUM.nc	20.880	20.818	4.628	3364	5631	0	2172	0	95
SRL_OPN_2PTS003_0214_20130530_161756_20130530_175741.EUM.nc	23.530	23.139	4.348	2885	5591	0	2524	0	182
SRL_OPN_2PTS003_0216_20130530_175741_20130530_193704.EUM.nc	22.390	22.276	3.999	3229	5640	0	2281	0	130
SRL_OPN_2PTS003_0218_20130530_193703_20130530_211603.EUM.nc	20.150	19.211	7.257	3384	5526	0	2142	0	0
SRL_OPN_2PTS003_0220_20130530_211603_20130530_225422.EUM.nc	22.835	19.387	8.905	2476	5477	0	3001	0	0
SRL_OPN_2PTS003_0221_20130530_225420_20130531_003202.EUM.nc	23.090	21.799	4.813	3099	5445	0	2241	0	105
SRL_OPN_2PTS003_0223_20130531_003201_20130531_021010.EUM.nc	22.510	21.695	4.455	2755	5517	0	2656	0	106
SRL_OPN_2PTS003_0225_20130531_021010_20130531_034929.EUM.nc	21.200	19.835	7.351	2935	5551	0	2616	0	0
SRL_OPN_2PTS003_0227_20130531_034928_20130531_053027.EUM.nc	22.700	22.264	4.053	2674	5573	0	2683	0	216

– Continued on next page

Table 5: Altimeter Wind Speed Statistics.

– Continued from previous page

File	Median	Mean	Std. Dev.	No. Obs.	Total Obs.	Default Lat/Lon	Flag (total)	Default (total)	3-Sigma Edited
SRL_OPN_2PTS003_0229_20130531_053026_20130531_071946.EUM.nc	23.190	22.836	4.041	3791	6210	0	2210	0	209
SRL_OPN_2PTS003_0232_20130531_071945_20130531_085813.EUM.nc	22.680	22.078	4.712	3661	5609	0	1797	0	151
SRL_OPN_2PTS003_0233_20130531_085812_20130531_103607.EUM.nc	22.730	19.803	7.383	2387	5536	0	3148	1	0
SRL_OPN_2PTS003_0235_20130531_103607_20130531_121405.EUM.nc	22.440	22.529	4.156	2449	5501	0	2952	3	97
SRL_OPN_2PTS003_0237_20130531_121404_20130531_135313.EUM.nc	22.870	21.982	4.574	2891	5545	0	2450	0	204
SRL_OPN_2PTS003_0239_20130531_135312_20130531_154636.EUM.nc	21.750	21.555	4.194	3337	6406	0	2833	0	236
SRL_OPN_2PTS003_0242_20130531_154635_20130531_172624.EUM.nc	23.525	22.467	4.927	2683	5531	0	2707	0	141
SRL_OPN_2PTS003_0244_20130531_172623_20130531_190552.EUM.nc	22.400	22.761	3.922	3104	5637	0	2296	0	237
SRL_OPN_2PTS003_0246_20130531_190552_20130531_204504.EUM.nc	22.770	21.977	4.675	3425	5622	0	1930	0	267
SRL_OPN_2PTS003_0248_20130531_204503_20130531_222327.EUM.nc	22.640	20.162	7.318	2903	5440	0	2535	2	0
SRL_OPN_2PTS003_0250_20130531_222325_20130601_000120.EUM.nc	22.060	21.436	5.390	2901	5517	0	2464	1	151
SRL_OPN_2PTS003_0251_20130601_000119_20130601_013917.EUM.nc	21.950	21.624	4.273	3001	5549	0	2417	0	131
SRL_OPN_2PTS003_0253_20130601_013916_20130601_031800.EUM.nc	21.960	19.979	7.350	2933	5545	0	2611	1	0
SRL_OPN_2PTS003_0255_20130601_031759_20130601_045829.EUM.nc	23.510	23.399	3.162	2760	5586	0	2597	0	229
SRL_OPN_2PTS003_0257_20130601_045829_20130601_064103.EUM.nc	23.380	22.531	4.661	3660	5819	0	1938	0	221
SRL_OPN_2PTS003_0259_20130601_064103_20130601_082725.EUM.nc	23.035	22.912	4.157	4023	6066	0	1779	3	261
SRL_OPN_2PTS003_0262_20130601_082724_20130601_100518.EUM.nc	23.140	22.350	4.508	2705	5565	0	2697	0	163
SRL_OPN_2PTS003_0263_20130601_100517_20130601_114313.EUM.nc	21.970	19.957	7.203	2416	5489	0	3072	1	0
SRL_OPN_2PTS003_0265_20130601_114312_20130601_132149.EUM.nc	23.020	23.198	3.351	2636	5457	0	2571	0	250
SRL_OPN_2PTS003_0267_20130601_132148_20130601_151519.EUM.nc	22.875	21.832	4.780	3362	6438	0	2840	0	236
SRL_OPN_2PTS003_0270_20130601_151518_20130601_165457.EUM.nc	23.240	23.356	2.900	2578	5605	0	2721	8	298
SRL_OPN_2PTS003_0272_20130601_165456_20130601_183439.EUM.nc	23.430	22.496	4.830	3051	5576	0	2311	3	211
SRL_OPN_2PTS003_0274_20130601_183439_20130601_201351.EUM.nc	22.490	21.659	5.042	3098	5595	0	2290	0	207
SRL_OPN_2PTS003_0276_20130601_201351_20130601_215236.EUM.nc	21.780	21.367	4.433	3058	5457	0	2140	0	259
SRL_OPN_2PTS003_0278_20130601_215235_20130601_233038.EUM.nc	24.430	23.643	4.311	2209	5373	0	2962	0	202
SRL_OPN_2PTS003_0279_20130601_233037_20130602_010819.EUM.nc	23.460	23.147	3.422	2562	5502	0	2752	0	188
SRL_OPN_2PTS003_0281_20130602_010818_20130602_024648.EUM.nc	22.530	22.270	3.846	2831	5510	0	2592	0	87
SRL_OPN_2PTS003_0283_20130602_024648_20130602_042644.EUM.nc	24.310	23.928	3.149	2787	5535	0	2658	0	90
SRL_OPN_2PTS003_0285_20130602_042643_20130602_060831.EUM.nc	23.595	23.220	3.735	3634	5753	0	2014	1	104
SRL_OPN_2PTS003_0287_20130602_060832_20130602_075621.EUM.nc	22.290	22.030	4.669	3940	6102	0	1967	0	195
SRL_OPN_2PTS003_0290_20130602_075620_20130602_093432.EUM.nc	22.410	19.980	7.343	3080	5546	0	2464	2	0
SRL_OPN_2PTS003_0291_20130602_093431_20130602_111225.EUM.nc	22.695	20.087	7.933	2152	5512	0	3360	0	0
SRL_OPN_2PTS003_0293_20130602_111224_20130602_125040.EUM.nc	24.145	23.430	3.645	2322	5380	0	2846	0	212
SRL_OPN_2PTS003_0295_20130602_125039_20130602_144359.EUM.nc	22.200	22.264	4.077	3372	6365	0	2943	0	50
SRL_OPN_2PTS003_0298_20130602_144357_20130602_162337.EUM.nc	22.970	22.977	3.913	3187	5638	0	2248	0	203
SRL_OPN_2PTS003_0300_20130602_162337_20130602_180321.EUM.nc	22.720	22.426	4.933	2863	5639	0	2587	0	189
SRL_OPN_2PTS003_0302_20130602_180320_20130602_194241.EUM.nc	22.750	22.169	4.111	3186	5638	0	2336	0	116
SRL_OPN_2PTS003_0304_20130602_194241_20130602_212140.EUM.nc	20.430	20.986	4.349	3188	5520	0	2128	2	202
SRL_OPN_2PTS003_0318_20130603_072522_20130603_090348.EUM.nc	21.855	20.041	6.894	3770	5588	0	1818	0	0

– Continued on next page

Table 5: Altimeter Wind Speed Statistics.

– Continued from previous page

File	Median	Mean	Std. Dev.	No. Obs.	Total Obs.	Default Lat/Lon	Flag (total)	Default (total)	3-Sigma Edited
SRL_OPN_2PTS003_0319_20130603_090346_20130603_104133.EUM.nc	22.260	19.874	7.182	2505	5531	0	3024	2	0
SRL_OPN_2PTS003_0321_20130603_104131_20130603_121941.EUM.nc	22.160	19.854	7.539	2556	5533	0	2974	3	0
SRL_OPN_2PTS003_0323_20130603_121940_20130603_135854.EUM.nc	21.400	20.992	4.662	3195	5568	0	2344	0	29
SRL_OPN_2PTS003_0325_20130603_135853_20130603_155218.EUM.nc	24.650	23.774	3.690	3296	6416	0	2979	0	141
SRL_OPN_2PTS003_0328_20130603_155216_20130603_173155.EUM.nc	24.395	21.814	7.403	2812	5500	0	2688	0	0
SRL_OPN_2PTS003_0330_20130603_173155_20130603_191132.EUM.nc	21.705	21.499	3.241	3297	5660	0	2136	0	227
SRL_OPN_2PTS003_0332_20130603_191131_20130603_205042.EUM.nc	21.950	21.381	4.466	3458	5617	0	1980	0	179
SRL_OPN_2PTS003_0334_20130603_205040_20130603_222901.EUM.nc	21.130	19.494	6.710	2958	5464	0	2506	0	0
SRL_OPN_2PTS003_0336_20130603_222901_20130604_000654.EUM.nc	23.540	22.995	3.642	3017	5517	0	2403	0	97
SRL_OPN_2PTS003_0337_20130604_000653_20130604_014452.EUM.nc	22.690	22.363	4.713	2893	5545	0	2426	0	226
SRL_OPN_2PTS003_0339_20130604_014451_20130604_032340.EUM.nc	23.740	20.919	7.550	2933	5495	0	2562	0	0
SRL_OPN_2PTS003_0341_20130604_032340_20130604_050417.EUM.nc	23.200	23.106	3.346	2670	5585	0	2657	1	257
SRL_OPN_2PTS003_0343_20130604_050416_20130604_065422.EUM.nc	23.520	22.711	3.708	3725	6235	0	2401	0	109
SRL_OPN_2PTS003_0346_20130604_065422_20130604_083252.EUM.nc	22.335	21.849	4.526	3955	5628	0	1332	0	341
SRL_OPN_2PTS003_0348_20130604_083251_20130604_101051.EUM.nc	22.580	20.243	7.236	2836	5476	0	2640	0	0
SRL_OPN_2PTS003_0349_20130604_101050_20130604_114848.EUM.nc	23.320	20.429	7.507	2454	5481	0	3027	0	0
SRL_OPN_2PTS003_0351_20130604_114848_20130604_132729.EUM.nc	21.800	21.824	4.358	2770	5453	0	2488	0	195
SRL_OPN_2PTS003_0353_20130604_132729_20130604_152059.EUM.nc	22.970	22.371	4.032	3408	6406	0	2822	0	176
SRL_OPN_2PTS003_0356_20130604_152058_20130604_170037.EUM.nc	24.510	23.849	3.929	2746	5583	0	2708	0	129
SRL_OPN_2PTS003_0358_20130604_170036_20130604_184018.EUM.nc	22.500	21.689	4.345	3115	5667	0	2385	0	167
SRL_OPN_2PTS003_0360_20130604_184018_20130604_201929.EUM.nc	23.550	20.964	7.171	3349	5596	0	2247	0	0
SRL_OPN_2PTS003_0362_20130604_201928_20130604_215812.EUM.nc	19.335	19.005	6.759	3080	5447	0	2366	1	0
SRL_OPN_2PTS003_0364_20130604_215811_20130604_233612.EUM.nc	24.660	24.259	3.309	2379	5403	0	2797	0	227
SRL_OPN_2PTS003_0365_20130604_233611_20130605_011354.EUM.nc	22.400	22.413	3.791	2718	5499	0	2634	3	144
SRL_OPN_2PTS003_0367_20130605_011353_20130605_025227.EUM.nc	22.335	22.282	4.091	2762	5516	0	2622	0	132
SRL_OPN_2PTS003_0369_20130605_025226_20130605_043228.EUM.nc	22.090	21.926	4.748	2717	5518	0	2663	0	138
SRL_OPN_2PTS003_0371_20130605_043227_20130605_061424.EUM.nc	22.220	22.066	4.125	3647	5772	0	2030	1	94
SRL_OPN_2PTS003_0373_20130605_061423_20130605_080158.EUM.nc	21.150	21.154	4.359	3827	6104	0	1948	1	328
SRL_OPN_2PTS003_0376_20130605_080157_20130605_094007.EUM.nc	21.630	20.983	5.790	2931	5558	0	2525	0	102
SRL_OPN_2PTS003_0377_20130605_094007_20130605_111759.EUM.nc	19.390	18.350	8.100	2202	5501	0	3299	0	0
SRL_OPN_2PTS003_0379_20130605_111759_20130605_125617.EUM.nc	23.290	23.017	3.673	2460	5376	0	2742	0	174
SRL_OPN_2PTS003_0381_20130605_125617_20130605_144939.EUM.nc	21.270	21.556	3.899	3270	6377	0	2887	0	220
SRL_OPN_2PTS003_0384_20130605_144938_20130605_162917.EUM.nc	23.100	21.082	7.259	3396	5647	0	2248	3	0
SRL_OPN_2PTS003_0386_20130605_162916_20130605_194821.EUM.nc	21.290	21.004	4.887	6025	11285	0	4863	0	397
SRL_OPN_2PTS003_0390_20130605_194820_20130605_212717.EUM.nc	21.565	19.703	7.379	3472	5509	0	2036	1	0
SRL_OPN_2PTS003_0392_20130605_212716_20130605_230529.EUM.nc	23.515	21.234	7.598	2244	5450	0	3206	0	0
SRL_OPN_2PTS003_0393_20130605_230528_20130606_004308.EUM.nc	22.830	22.876	3.564	2981	5512	0	2280	0	251
SRL_OPN_2PTS003_0395_20130606_004307_20130606_022122.EUM.nc	21.420	21.291	3.951	2723	5551	0	2694	0	134
SRL_OPN_2PTS003_0397_20130606_022122_20130606_040044.EUM.nc	22.290	20.001	7.219	2815	5543	0	2728	0	0

– Continued on next page

Table 5: Altimeter Wind Speed Statistics.

– Continued from previous page

File	Median	Mean	Std. Dev.	No. Obs.	Total Obs.	Default Lat/Lon	Flag (total)	Default (total)	3-Sigma Edited
SRL_OPN_2PTS003_0399_20130606_040043_20130606_054206.EUM.nc	22.535	20.535	7.126	3228	5608	0	2379	1	0
SRL_OPN_2PTS003_0401_20130606_054206_20130606_073100.EUM.nc	21.320	19.499	6.707	4174	6205	0	2031	0	0
SRL_OPN_2PTS003_0404_20130606_073059_20130606_090921.EUM.nc	22.180	21.865	5.089	3472	5596	0	1967	0	157
SRL_OPN_2PTS003_0405_20130606_090920_20130606_104706.EUM.nc	21.860	19.942	6.829	2428	5540	0	3111	1	0
SRL_OPN_2PTS003_0407_20130606_104706_20130606_122517.EUM.nc	22.440	22.041	4.935	2481	5498	0	2832	0	185
SRL_OPN_2PTS003_0409_20130606_122516_20130606_140436.EUM.nc	21.670	21.544	4.135	3152	5602	0	2367	0	83
SRL_OPN_2PTS003_0411_20130606_140435_20130606_155757.EUM.nc	24.260	23.801	3.535	3096	6423	0	3190	0	137
SRL_OPN_2PTS003_0414_20130606_155756_20130606_173735.EUM.nc	23.070	22.192	4.847	2744	5593	0	2705	0	144
SRL_OPN_2PTS003_0416_20130606_173734_20130606_191710.EUM.nc	21.840	21.222	4.602	3232	5686	0	2197	0	257
SRL_OPN_2PTS003_0418_20130606_191709_20130606_205617.EUM.nc	22.010	21.887	4.441	3444	5639	0	2021	0	174
SRL_OPN_2PTS003_0420_20130606_205617_20130606_223435.EUM.nc	21.070	19.210	8.356	2862	5444	0	2579	3	0
SRL_OPN_2PTS003_0421_20130606_223434_20130607_001227.EUM.nc	23.360	23.018	3.803	2856	5524	0	2397	0	271
SRL_OPN_2PTS003_0423_20130607_001226_20130607_015019.EUM.nc	21.440	21.370	5.119	2990	5563	0	2469	0	104
SRL_OPN_2PTS003_0425_20130607_015018_20130607_032920.EUM.nc	22.740	22.716	3.591	2901	5500	0	2483	1	115
SRL_OPN_2PTS003_0427_20130607_032919_20130607_051004.EUM.nc	22.255	21.987	4.487	2687	5606	0	2691	1	227
SRL_OPN_2PTS003_0429_20130607_051003_20130607_065959.EUM.nc	22.810	22.281	3.532	3593	6259	0	2497	1	168
SRL_OPN_2PTS003_0432_20130607_065959_20130607_083826.EUM.nc	23.130	22.128	4.822	4019	5638	0	1348	0	271
SRL_OPN_2PTS003_0434_20130607_083825_20130607_101624.EUM.nc	21.805	21.887	4.537	2542	5555	0	2833	0	180
SRL_OPN_2PTS003_0435_20130607_101623_20130607_115425.EUM.nc	17.935	16.368	8.127	2548	5538	0	2989	1	0
SRL_OPN_2PTS003_0437_20130607_115423_20130607_133307.EUM.nc	23.860	22.949	4.546	2877	5484	0	2539	0	68
SRL_OPN_2PTS003_0439_20130607_133307_20130607_152639.EUM.nc	23.260	22.726	3.704	3478	6424	0	2838	0	108
SRL_OPN_2PTS003_0442_20130607_152638_20130607_170618.EUM.nc	22.550	22.008	4.723	2588	5560	0	2763	0	209
SRL_OPN_2PTS003_0444_20130607_170617_20130607_184558.EUM.nc	21.880	21.564	3.738	3171	5665	0	2352	0	142
SRL_OPN_2PTS003_0446_20130607_184558_20130607_202506.EUM.nc	23.230	22.776	4.068	3196	5623	0	2210	2	215
SRL_OPN_2PTS003_0448_20130607_202506_20130607_220346.EUM.nc	22.000	20.444	6.543	3039	5465	0	2404	2	20
SRL_OPN_2PTS003_0450_20130607_220345_20130607_234145.EUM.nc	23.750	23.023	4.461	2591	5555	0	2794	2	168
SRL_OPN_2PTS003_0451_20130607_234144_20130608_011929.EUM.nc	21.470	21.231	4.810	2869	5522	0	2509	0	144
SRL_OPN_2PTS003_0453_20130608_011928_20130608_025806.EUM.nc	22.055	22.264	4.179	2816	5553	0	2603	0	134
SRL_OPN_2PTS003_0455_20130608_025806_20130608_043813.EUM.nc	21.515	21.543	4.208	2690	5534	0	2722	0	122
SRL_OPN_2PTS003_0457_20130608_043812_20130608_062017.EUM.nc	21.310	21.161	4.419	3648	5819	0	1998	0	173
SRL_OPN_2PTS003_0459_20130608_062016_20130608_080734.EUM.nc	23.000	22.059	4.508	3931	6126	0	1957	1	237
SRL_OPN_2PTS003_0462_20130608_080733_20130608_094541.EUM.nc	23.660	22.664	4.677	2828	5546	0	2564	1	153
SRL_OPN_2PTS003_0463_20130608_094540_20130608_112333.EUM.nc	21.500	20.804	4.959	1978	5421	0	3346	0	97
SRL_OPN_2PTS003_0465_20130608_112332_20130608_130155.EUM.nc	22.790	22.381	4.455	2533	5395	0	2712	0	150
SRL_OPN_2PTS003_0467_20130608_130154_20130608_145510.EUM.nc	22.370	22.386	3.832	3397	6424	0	2906	0	121
SRL_OPN_2PTS003_0470_20130608_145509_20130608_163457.EUM.nc	22.860	20.641	7.144	3250	5679	0	2429	0	0
SRL_OPN_2PTS003_0472_20130608_163456_20130608_181441.EUM.nc	21.885	21.623	4.532	2824	5659	0	2593	2	240
SRL_OPN_2PTS003_0474_20130608_181441_20130608_195359.EUM.nc	22.120	22.044	3.643	3120	5635	0	2306	1	208
SRL_OPN_2PTS003_0476_20130608_195358_20130608_213253.EUM.nc	22.760	22.364	4.663	3332	5527	0	1989	3	203

– Continued on next page

Table 5: Altimeter Wind Speed Statistics.

– Continued from previous page

File	Median	Mean	Std. Dev.	No. Obs.	Total Obs.	Default Lat/Lon	Flag (total)	Default (total)	3-Sigma Edited
SRL_OPN_2PTS003_0478_20130608_213252_20130608_231054.EUM.nc	22.780	23.178	3.648	2090	5459	0	3246	1	122
SRL_OPN_2PTS003_0479_20130608_231053_20130609_004842.EUM.nc	23.370	23.038	3.668	2852	5551	0	2432	2	265
SRL_OPN_2PTS003_0481_20130609_004841_20130609_022659.EUM.nc	23.110	23.328	3.693	2624	5551	0	2635	2	290
SRL_OPN_2PTS003_0483_20130609_022658_20130609_040626.EUM.nc	21.520	21.392	4.472	2608	5527	0	2781	0	138
SRL_OPN_2PTS003_0485_20130609_040625_20130609_054755.EUM.nc	22.520	21.864	4.571	3440	5737	0	2185	2	110
SRL_OPN_2PTS003_0487_20130609_054754_20130609_073637.EUM.nc	22.040	21.228	4.946	3981	6206	0	2071	0	154
SRL_OPN_2PTS003_0490_20130609_073637_20130609_091455.EUM.nc	23.820	20.807	7.040	3504	5605	0	2101	0	0
SRL_OPN_2PTS003_0491_20130609_091454_20130609_105240.EUM.nc	22.090	19.901	7.021	2343	5539	0	3194	2	0
SRL_OPN_2PTS003_0493_20130609_105240_20130609_123054.EUM.nc	22.745	22.642	4.478	2378	5428	0	2845	1	204
SRL_OPN_2PTS003_0495_20130609_123053_20130609_141017.EUM.nc	21.770	21.466	4.454	3046	5619	0	2468	0	105
SRL_OPN_2PTS003_0497_20130609_141016_20130609_160339.EUM.nc	22.710	22.447	4.491	3155	6455	0	3105	0	195
SRL_OPN_2PTS003_0500_20130609_160338_20130609_174316.EUM.nc	22.810	21.200	6.050	2877	5665	0	2719	0	69
SRL_OPN_2PTS003_0502_20130609_174314_20130609_192249.EUM.nc	20.970	20.868	5.059	3357	5671	0	2164	0	150
SRL_OPN_2PTS003_0504_20130609_192248_20130609_210147.EUM.nc	21.010	20.872	5.113	3426	5629	0	2025	3	175
SRL_OPN_2PTS003_0506_20130609_210145_20130609_224010.EUM.nc	22.870	22.892	3.285	2481	5462	0	2654	3	324
SRL_OPN_2PTS003_0507_20130609_224009_20130610_001801.EUM.nc	24.075	21.264	7.391	3080	5492	0	2412	0	0
SRL_OPN_2PTS003_0509_20130610_001800_20130610_015554.EUM.nc	22.690	22.432	4.722	2922	5537	0	2467	1	147
SRL_OPN_2PTS003_0511_20130610_015553_20130610_033500.EUM.nc	20.840	19.102	7.348	3035	5523	0	2486	2	0
SRL_OPN_2PTS003_0513_20130610_033459_20130610_051550.EUM.nc	23.120	22.948	4.395	2748	5595	0	2659	0	188
SRL_OPN_2PTS003_0515_20130610_051550_20130610_070536.EUM.nc	22.015	21.599	4.507	3591	6247	0	2461	2	193
SRL_OPN_2PTS003_0518_20130610_070535_20130610_084400.EUM.nc	22.670	22.140	4.080	3708	5622	0	1602	1	311
SRL_OPN_2PTS003_0519_20130610_084400_20130610_102157.EUM.nc	20.750	19.133	7.354	2627	5533	0	2905	1	0
SRL_OPN_2PTS003_0521_20130610_102157_20130610_115959.EUM.nc	22.110	21.910	3.664	2379	5561	0	3013	2	167
SRL_OPN_2PTS003_0523_20130610_115957_20130610_133847.EUM.nc	22.740	22.071	4.596	2911	5520	0	2533	1	75
SRL_OPN_2PTS003_0525_20130610_133846_20130610_153210.EUM.nc	23.470	23.050	4.259	3482	6420	0	2853	0	85
SRL_OPN_2PTS003_0528_20130610_153209_20130610_171157.EUM.nc	23.100	23.135	3.946	2731	5549	0	2752	0	66
SRL_OPN_2PTS003_0530_20130610_171156_20130610_185136.EUM.nc	21.620	21.699	4.004	3248	5681	0	2286	0	147
SRL_OPN_2PTS003_0532_20130610_185136_20130610_203044.EUM.nc	22.030	21.788	3.920	3177	5637	0	2155	1	304
SRL_OPN_2PTS003_0534_20130610_203043_20130610_220921.EUM.nc	22.785	19.957	7.772	3052	5473	0	2420	1	0
SRL_OPN_2PTS003_0536_20130610_220920_20130610_234719.EUM.nc	23.030	21.760	4.849	2864	5561	0	2620	2	75
SRL_OPN_2PTS003_0537_20130610_234719_20130611_012503.EUM.nc	22.575	21.819	4.986	2827	5528	0	2598	0	103
SRL_OPN_2PTS003_0539_20130611_012502_20130611_030344.EUM.nc	23.700	23.131	4.593	2794	5564	0	2629	0	141
SRL_OPN_2PTS003_0541_20130611_030343_20130611_044349.EUM.nc	24.180	23.570	3.766	2752	5568	0	2673	0	143
SRL_OPN_2PTS003_0543_20130611_044348_20130611_062610.EUM.nc	21.700	21.668	4.012	3625	5842	0	1974	0	243
SRL_OPN_2PTS003_0545_20130611_062609_20130611_081310.EUM.nc	22.480	22.057	3.810	3934	6116	0	1911	0	271
SRL_OPN_2PTS003_0548_20130611_081309_20130611_095114.EUM.nc	20.430	18.628	7.297	2941	5469	0	2528	0	0
SRL_OPN_2PTS003_0549_20130611_095115_20130611_112908.EUM.nc	21.970	20.165	6.989	2090	5394	0	3302	2	0
SRL_OPN_2PTS003_0551_20130611_112908_20130611_130734.EUM.nc	22.480	22.346	4.438	2637	5483	0	2740	0	106
SRL_OPN_2PTS003_0553_20130611_130733_20130611_150050.EUM.nc	23.870	23.221	4.178	3435	6443	0	2904	0	104

– Continued on next page

Table 5: Altimeter Wind Speed Statistics.

– Continued from previous page

File	Median	Mean	Std. Dev.	No. Obs.	Total Obs.	Default Lat/Lon	Flag (total)	Default (total)	3-Sigma Edited
SRL_OPN_2PTS003_0556_20130611_150049_20130611_164038.EUM.nc	24.030	23.430	3.447	2983	5670	0	2565	0	122
SRL_OPN_2PTS003_0558_20130611_164037_20130611_182012.EUM.nc	22.080	21.176	5.477	3051	5635	0	2513	1	70
SRL_OPN_2PTS003_0560_20130611_182011_20130611_195938.EUM.nc	19.955	18.825	7.604	3324	5654	0	2329	1	0
SRL_OPN_2PTS003_0562_20130611_195938_20130611_213829.EUM.nc	21.060	20.138	5.414	3305	5539	0	2108	2	124
SRL_OPN_2PTS003_0564_20130611_213829_20130611_231628.EUM.nc	23.520	23.767	3.282	2120	5472	0	3110	0	242
SRL_OPN_2PTS003_0565_20130611_231627_20130612_005416.EUM.nc	21.810	21.632	4.618	2841	5559	0	2574	1	143
SRL_OPN_2PTS003_0567_20130612_005416_20130612_023237.EUM.nc	23.480	23.438	3.892	2883	5565	0	2597	1	84
SRL_OPN_2PTS003_0569_20130612_023236_20130612_041209.EUM.nc	23.545	22.951	4.202	2612	5532	0	2811	1	108
SRL_OPN_2PTS003_0571_20130612_041208_20130612_055346.EUM.nc	21.610	20.868	4.549	3469	5757	0	2128	1	159
SRL_OPN_2PTS003_0573_20130612_055346_20130612_074213.EUM.nc	21.390	20.908	4.095	3910	6193	0	2056	0	227
SRL_OPN_2PTS003_0576_20130612_074213_20130612_092030.EUM.nc	21.115	19.736	6.786	3292	5571	0	2277	2	0
SRL_OPN_2PTS003_0577_20130612_092031_20130612_105814.EUM.nc	19.490	18.751	7.013	2217	5527	0	3309	1	0
SRL_OPN_2PTS003_0579_20130612_105813_20130612_123630.EUM.nc	22.780	22.483	4.321	2328	5448	0	2984	7	129
SRL_OPN_2PTS003_0581_20130612_123629_20130612_141559.EUM.nc	23.660	23.506	3.440	3071	5615	0	2343	0	201
SRL_OPN_2PTS003_0583_20130612_141558_20130612_160918.EUM.nc	23.660	23.365	3.504	3153	6430	0	3031	1	245
SRL_OPN_2PTS003_0586_20130612_160918_20130612_174855.EUM.nc	22.250	22.250	4.429	2687	5649	0	2732	0	230
SRL_OPN_2PTS003_0588_20130612_174854_20130612_192828.EUM.nc	20.820	20.046	5.099	3290	5672	0	2257	0	125
SRL_OPN_2PTS003_0590_20130612_192828_20130612_210723.EUM.nc	21.370	21.085	4.861	3314	5623	0	2165	0	144
SRL_OPN_2PTS003_0592_20130612_210723_20130612_224543.EUM.nc	23.050	22.458	4.750	2455	5458	0	2792	1	210
SRL_OPN_2PTS003_0593_20130612_224543_20130613_002333.EUM.nc	23.630	22.545	4.559	2988	5491	0	2412	1	90
SRL_OPN_2PTS003_0595_20130613_002333_20130613_020130.EUM.nc	23.120	22.969	4.330	2871	5555	0	2553	0	131
SRL_OPN_2PTS003_0597_20130613_020129_20130613_034042.EUM.nc	22.870	21.938	4.662	2831	5562	0	2616	1	114
SRL_OPN_2PTS003_0599_20130613_034040_20130613_052138.EUM.nc	23.170	22.659	4.305	2637	5620	0	2730	0	253
SRL_OPN_2PTS003_0601_20130613_052138_20130613_071115.EUM.nc	21.430	21.274	4.031	3535	6252	0	2469	1	247
SRL_OPN_2PTS003_0604_20130613_071113_20130613_084935.EUM.nc	21.320	20.709	4.787	3831	5621	0	1657	0	133
SRL_OPN_2PTS003_0605_20130613_084934_20130613_102731.EUM.nc	21.150	19.212	6.784	2711	5560	0	2848	1	0
SRL_OPN_2PTS003_0607_20130613_102730_20130613_120534.EUM.nc	21.745	21.411	4.398	2527	5497	0	2923	0	47
SRL_OPN_2PTS003_0609_20130613_120533_20130613_134427.EUM.nc	23.405	23.080	3.835	2831	5572	0	2543	1	197
SRL_OPN_2PTS003_0611_20130613_134426_20130613_153751.EUM.nc	23.070	22.786	3.720	3395	6438	0	2899	0	144
SRL_OPN_2PTS003_0614_20130613_153750_20130613_171737.EUM.nc	23.990	23.605	3.750	2668	5522	0	2750	1	103
SRL_OPN_2PTS003_0616_20130613_171737_20130613_185715.EUM.nc	21.370	21.209	4.019	3138	5679	0	2330	4	207
SRL_OPN_2PTS003_0618_20130613_185714_20130613_203622.EUM.nc	20.920	20.917	4.502	3282	5632	0	2147	0	203
SRL_OPN_2PTS003_0620_20130613_203621_20130613_221457.EUM.nc	21.270	19.218	7.303	2991	5459	0	2464	4	0
SRL_OPN_2PTS003_0622_20130613_221456_20130613_235245.EUM.nc	23.350	22.362	4.821	2749	5512	0	2574	2	187
SRL_OPN_2PTS003_0623_20130613_235243_20130614_013037.EUM.nc	23.095	23.103	3.938	2846	5563	0	2501	0	216
SRL_OPN_2PTS003_0625_20130614_013038_20130614_030923.EUM.nc	22.210	22.206	3.939	2794	5558	0	2620	1	143
SRL_OPN_2PTS003_0627_20130614_030923_20130614_044934.EUM.nc	23.305	22.545	4.134	2699	5553	0	2646	1	207
SRL_OPN_2PTS003_0629_20130614_044933_20130614_063203.EUM.nc	22.270	22.030	3.907	3557	5831	0	1990	0	284
SRL_OPN_2PTS003_0631_20130614_063202_20130614_081845.EUM.nc	22.290	20.489	6.391	4190	6097	0	1838	5	64

– Continued on next page

Table 5: Altimeter Wind Speed Statistics.

– Continued from previous page

File	Median	Mean	Std. Dev.	No. Obs.	Total Obs.	Default Lat/Lon	Flag (total)	Default (total)	3-Sigma Edited
SRL_OPN_2PTS003_0634_20130614_081844_20130614_095649.EUM.nc	21.130	19.170	7.255	2891	5573	0	2682	0	0
SRL_OPN_2PTS003_0635_20130614_095649_20130614_113435.EUM.nc	21.825	19.341	7.970	2334	5416	0	3082	0	0
SRL_OPN_2PTS003_0637_20130614_113434_20130614_131312.EUM.nc	23.180	22.674	4.148	2682	5511	0	2706	0	123
SRL_OPN_2PTS003_0639_20130614_131311_20130614_150631.EUM.nc	23.210	22.867	3.808	3321	6440	0	2899	1	219
SRL_OPN_2PTS003_0642_20130614_150630_20130614_164618.EUM.nc	25.000	24.898	2.641	2616	5656	0	2709	0	331
SRL_OPN_2PTS003_0644_20130614_164617_20130614_182552.EUM.nc	22.360	21.553	4.846	3114	5581	0	2340	0	127
SRL_OPN_2PTS003_0646_20130614_182551_20130614_200515.EUM.nc	21.605	21.321	4.111	3058	5651	0	2426	1	166
SRL_OPN_2PTS003_0648_20130614_200514_20130614_214405.EUM.nc	22.720	21.474	5.479	3238	5517	0	2165	0	114
SRL_OPN_2PTS003_0650_20130614_214404_20130614_232202.EUM.nc	21.245	21.219	4.660	2401	5460	0	2930	2	127
SRL_OPN_2PTS003_0651_20130614_232201_20130615_005950.EUM.nc	22.610	22.730	3.453	2665	5543	0	2640	2	236
SRL_OPN_2PTS003_0653_20130615_005949_20130615_023814.EUM.nc	23.390	22.765	4.500	2852	5575	0	2611	3	109
SRL_OPN_2PTS003_0655_20130615_023814_20130615_041751.EUM.nc	23.270	22.842	3.957	2663	5549	0	2766	0	120
SRL_OPN_2PTS003_0657_20130615_041750_20130615_055937.EUM.nc	23.890	23.054	3.482	3516	5776	0	2108	0	152
SRL_OPN_2PTS003_0659_20130615_055936_20130615_074750.EUM.nc	22.860	22.439	3.830	3802	6173	0	2026	1	344
SRL_OPN_2PTS003_0662_20130615_074749_20130615_092604.EUM.nc	20.710	19.109	7.495	3208	5576	0	2368	0	0
SRL_OPN_2PTS003_0663_20130615_092603_20130615_110347.EUM.nc	20.080	18.098	7.826	2184	5529	0	3343	2	0
SRL_OPN_2PTS003_0665_20130615_110346_20130615_124207.EUM.nc	22.970	22.354	4.109	2399	5462	0	2975	0	88
SRL_OPN_2PTS003_0667_20130615_124206_20130615_142133.EUM.nc	22.690	22.609	4.480	3165	5611	0	2287	0	159
SRL_OPN_2PTS003_0669_20130615_142132_20130615_161458.EUM.nc	23.230	22.428	4.543	3198	6435	0	2978	0	259
SRL_OPN_2PTS003_0672_20130615_161459_20130615_175435.EUM.nc	22.220	21.595	4.792	2811	5637	0	2701	2	123
SRL_OPN_2PTS003_0674_20130615_175434_20130615_193406.EUM.nc	22.980	22.506	4.709	3215	5666	0	2259	1	191
SRL_OPN_2PTS003_0676_20130615_193406_20130615_211259.EUM.nc	21.120	20.835	5.330	3300	5615	0	2228	0	87
SRL_OPN_2PTS003_0678_20130615_211259_20130615_225118.EUM.nc	21.595	18.889	7.664	2504	5448	0	2944	0	0
SRL_OPN_2PTS003_0679_20130615_225118_20130616_002907.EUM.nc	22.320	22.020	4.067	3017	5497	0	2390	0	90
SRL_OPN_2PTS003_0681_20130616_002906_20130616_020706.EUM.nc	23.560	23.278	4.036	2734	5553	0	2645	0	174
SRL_OPN_2PTS003_0683_20130616_020705_20130616_034622.EUM.nc	21.760	21.958	4.016	2702	5586	0	2700	0	184
SRL_OPN_2PTS003_0685_20130616_034621_20130616_052717.EUM.nc	23.650	23.274	4.106	2635	5606	0	2802	0	169
SRL_OPN_2PTS003_0687_20130616_052716_20130616_071650.EUM.nc	22.335	22.211	3.663	3535	6246	0	2367	1	343
SRL_OPN_2PTS003_0690_20130616_071650_20130616_085510.EUM.nc	21.670	20.941	5.168	3712	5604	0	1739	1	152
SRL_OPN_2PTS003_0691_20130616_085509_20130616_103303.EUM.nc	21.430	19.896	7.256	2497	5517	0	3020	0	0
SRL_OPN_2PTS003_0693_20130616_103303_20130616_121108.EUM.nc	22.710	22.556	4.188	2326	5494	0	2994	1	173
SRL_OPN_2PTS003_0695_20130616_121107_20130616_135007.EUM.nc	23.210	23.155	3.486	2936	5553	0	2508	1	108
SRL_OPN_2PTS003_0697_20130616_135006_20130616_154330.EUM.nc	23.030	23.215	3.463	3315	6440	0	2945	0	180
SRL_OPN_2PTS003_0700_20130616_154329_20130616_172317.EUM.nc	21.340	20.887	4.462	2690	5574	0	2756	1	127
SRL_OPN_2PTS003_0702_20130616_172317_20130616_190245.EUM.nc	22.540	20.520	7.197	3319	5649	0	2328	2	0
SRL_OPN_2PTS003_0704_20130616_190246_20130616_204159.EUM.nc	19.835	18.792	6.954	3650	5653	0	2003	0	0
SRL_OPN_2PTS003_0706_20130616_204157_20130616_222030.EUM.nc	20.880	19.585	6.628	2979	5481	0	2502	0	0
SRL_OPN_2PTS003_0708_20130616_222029_20130616_235816.EUM.nc	24.170	22.897	4.614	2935	5551	0	2537	0	79
SRL_OPN_2PTS003_0709_20130616_235817_20130617_013616.EUM.nc	22.710	22.238	4.469	2992	5557	0	2434	0	131

– Continued on next page

Table 5: Altimeter Wind Speed Statistics.

– Continued from previous page

File	Median	Mean	Std. Dev.	No. Obs.	Total Obs.	Default Lat/Lon	Flag (total)	Default (total)	3-Sigma Edited
SRL_OPN_2PTS003_0711_20130617_013615_20130617_031506.EUM.nc	22.740	22.681	3.289	2604	5533	0	2685	1	243
SRL_OPN_2PTS003_0713_20130617_031506_20130617_045524.EUM.nc	23.190	20.663	7.707	2936	5567	0	2631	0	0
SRL_OPN_2PTS003_0715_20130617_045523_20130617_063801.EUM.nc	22.550	22.610	3.697	3617	5866	0	2027	0	222
SRL_OPN_2PTS003_0717_20130617_063800_20130617_082425.EUM.nc	21.430	21.886	4.443	3936	6071	0	1831	0	304
SRL_OPN_2PTS003_0720_20130617_082424_20130617_100226.EUM.nc	21.260	18.813	7.632	2890	5565	0	2675	0	0
SRL_OPN_2PTS003_0721_20130617_100225_20130617_114013.EUM.nc	22.060	20.244	7.048	2371	5457	0	3085	1	0
SRL_OPN_2PTS003_0723_20130617_114012_20130617_131855.EUM.nc	22.370	22.454	3.872	2734	5524	0	2647	1	142
SRL_OPN_2PTS003_0725_20130617_131855_20130617_151215.EUM.nc	22.865	22.613	4.105	3425	6455	0	2883	0	147
SRL_OPN_2PTS003_0728_20130617_151214_20130617_165202.EUM.nc	23.570	22.725	4.104	2799	5649	0	2752	0	98
SRL_OPN_2PTS003_0730_20130617_165201_20130617_183136.EUM.nc	22.470	21.394	5.422	3091	5577	0	2358	1	127
SRL_OPN_2PTS003_0732_20130617_183135_20130617_201058.EUM.nc	20.840	20.865	4.964	3055	5620	0	2402	3	160
SRL_OPN_2PTS003_0734_20130617_201057_20130617_214944.EUM.nc	22.665	22.429	3.542	3142	5507	0	2195	2	168
SRL_OPN_2PTS003_0736_20130617_214944_20130617_232739.EUM.nc	23.420	22.352	5.347	2418	5412	0	2839	6	149
SRL_OPN_2PTS003_0737_20130617_232738_20130618_010528.EUM.nc	23.100	22.514	4.180	2686	5543	0	2793	1	63
SRL_OPN_2PTS003_0739_20130618_010527_20130618_024355.EUM.nc	23.290	22.725	4.727	2800	5557	0	2649	0	108
SRL_OPN_2PTS003_0741_20130618_024355_20130618_042339.EUM.nc	22.710	22.157	4.782	2697	5559	0	2769	2	91
SRL_OPN_2PTS003_0743_20130618_042339_20130618_060532.EUM.nc	22.310	22.213	3.896	3605	5783	0	2076	1	101
SRL_OPN_2PTS003_0745_20130618_060531_20130618_075329.EUM.nc	22.050	19.988	7.408	4111	6159	0	2048	0	0
SRL_OPN_2PTS003_0748_20130618_075328_20130618_093142.EUM.nc	21.550	20.773	5.372	3069	5541	0	2352	2	118
SRL_OPN_2PTS003_0749_20130618_093142_20130618_110925.EUM.nc	24.390	24.063	3.680	2045	5505	0	3272	6	182
SRL_OPN_2PTS003_0751_20130618_110925_20130618_124747.EUM.nc	24.080	23.639	2.834	2245	5441	0	3000	0	196
SRL_OPN_2PTS003_0753_20130618_124746_20130618_144057.EUM.nc	22.510	22.397	4.849	3251	6374	0	2992	0	131
SRL_OPN_2PTS003_0756_20130618_144056_20130618_162042.EUM.nc	23.715	23.029	4.133	3259	5663	0	2262	1	141
SRL_OPN_2PTS003_0758_20130618_162041_20130618_180018.EUM.nc	23.010	21.758	5.148	2926	5659	0	2655	0	78
SRL_OPN_2PTS003_0760_20130618_180017_20130618_193948.EUM.nc	21.675	19.799	6.744	3404	5658	0	2254	0	0
SRL_OPN_2PTS003_0762_20130618_193948_20130618_211839.EUM.nc	22.620	22.518	3.214	3168	5520	0	2100	1	251
SRL_OPN_2PTS003_0764_20130618_211838_20130618_225656.EUM.nc	23.250	22.955	3.999	2235	5538	0	3086	0	217
SRL_OPN_2PTS003_0765_20130618_225655_20130619_003444.EUM.nc	23.940	23.245	3.787	3099	5502	0	2251	0	152
SRL_OPN_2PTS003_0767_20130619_003443_20130619_021245.EUM.nc	24.510	24.076	3.423	2786	5543	0	2660	3	94
SRL_OPN_2PTS003_0769_20130619_021244_20130619_035206.EUM.nc	22.900	22.489	4.374	2619	5526	0	2743	0	164
SRL_OPN_2PTS003_0771_20130619_035205_20130619_053318.EUM.nc	24.100	23.728	3.453	2677	5615	0	2759	0	179
SRL_OPN_2PTS003_0773_20130619_053317_20130619_072230.EUM.nc	23.020	23.119	3.993	3620	6237	0	2249	0	368
SRL_OPN_2PTS003_0776_20130619_072229_20130619_090047.EUM.nc	21.490	20.651	4.985	3673	5603	0	1748	1	181
SRL_OPN_2PTS003_0777_20130619_090046_20130619_103842.EUM.nc	23.950	23.312	4.290	2342	5536	0	3041	2	151
SRL_OPN_2PTS003_0779_20130619_103840_20130619_121648.EUM.nc	24.800	24.392	3.193	2308	5501	0	2959	2	232
SRL_OPN_2PTS003_0781_20130619_121647_20130619_135552.EUM.nc	24.390	24.076	3.366	2895	5555	0	2464	0	196
SRL_OPN_2PTS003_0783_20130619_135551_20130619_172901.EUM.nc	24.090	23.856	3.603	5792	12011	0	5691	0	528
SRL_OPN_2PTS003_0788_20130619_172901_20130619_190837.EUM.nc	21.920	21.576	5.126	3260	5681	0	2223	0	198
SRL_OPN_2PTS003_0790_20130619_190836_20130619_204739.EUM.nc	22.150	21.994	4.262	3536	5612	0	1929	2	145

– Continued on next page

Table 5: Altimeter Wind Speed Statistics.

– Continued from previous page

File	Median	Mean	Std. Dev.	No. Obs.	Total Obs.	Default Lat/Lon	Flag (total)	Default (total)	3-Sigma Edited
SRL_OPN_2PTS003_0792_20130619_204738_20130619_222608.EUM.nc	23.250	23.278	3.780	2609	5454	0	2542	1	302
SRL_OPN_2PTS003_0794_20130619_222607_20130620_000354.EUM.nc	24.070	23.179	3.981	2903	5554	0	2507	1	143
SRL_OPN_2PTS003_0795_20130620_000354_20130620_014151.EUM.nc	24.870	24.819	2.708	2728	5562	0	2450	0	384
SRL_OPN_2PTS003_0797_20130620_014150_20130620_032045.EUM.nc	22.700	22.572	4.521	2784	5542	0	2652	0	106
SRL_OPN_2PTS003_0799_20130620_032045_20130620_050111.EUM.nc	23.810	21.194	7.689	2994	5571	0	2577	0	0
SRL_OPN_2PTS003_0801_20130620_050109_20130620_064356.EUM.nc	22.910	22.721	4.397	3570	5856	0	2032	1	253
SRL_OPN_2PTS003_0803_20130620_064356_20130620_082959.EUM.nc	21.870	20.946	4.891	4039	6053	0	1749	2	263
SRL_OPN_2PTS003_0806_20130620_082959_20130620_100759.EUM.nc	23.170	22.740	4.658	2652	5566	0	2683	0	231
SRL_OPN_2PTS003_0807_20130620_100758_20130620_114548.EUM.nc	24.210	24.256	3.538	2121	5461	0	3037	0	303
SRL_OPN_2PTS003_0809_20130620_114548_20130620_132433.EUM.nc	24.610	23.407	4.208	2818	5478	0	2568	0	92
SRL_OPN_2PTS003_0811_20130620_132432_20130620_151756.EUM.nc	22.635	21.900	4.974	3383	6427	0	2829	0	215
SRL_OPN_2PTS003_0816_20130620_165742_20130620_183715.EUM.nc	21.515	21.577	5.566	3180	5535	0	2289	0	66
SRL_OPN_2PTS003_0818_20130620_183714_20130620_201636.EUM.nc	21.630	19.889	7.272	3292	5571	0	2278	1	0
SRL_OPN_2PTS003_0820_20130620_201634_20130620_215518.EUM.nc	23.045	20.263	7.028	3252	5443	0	2191	0	0
SRL_OPN_2PTS003_0822_20130620_215517_20130620_233311.EUM.nc	23.890	23.752	3.615	2311	5345	0	2811	0	223
SRL_OPN_2PTS003_0823_20130620_233311_20130621_011101.EUM.nc	23.570	23.374	3.803	2615	5527	0	2758	0	154
SRL_OPN_2PTS003_0825_20130621_011100_20130621_024932.EUM.nc	22.850	22.218	5.016	2818	5528	0	2620	0	90
SRL_OPN_2PTS003_0827_20130621_024931_20130621_042922.EUM.nc	21.620	21.789	5.129	2703	5545	0	2723	0	119
SRL_OPN_2PTS003_0829_20130621_042921_20130621_061123.EUM.nc	21.660	21.270	5.125	3528	5792	0	2078	1	185
SRL_OPN_2PTS003_0842_20130621_144635_20130621_162622.EUM.nc	23.260	22.658	4.353	3234	5656	0	2280	0	142
SRL_OPN_2PTS003_0844_20130621_162621_20130621_180557.EUM.nc	24.110	22.388	5.876	2892	5645	0	2656	0	97
SRL_OPN_2PTS003_0846_20130621_180557_20130621_194527.EUM.nc	21.140	19.363	7.273	3419	5642	0	2222	1	0
SRL_OPN_2PTS003_0848_20130621_194526_20130621_212416.EUM.nc	22.815	22.703	3.956	3206	5504	0	2064	0	234
SRL_OPN_2PTS003_0850_20130621_212414_20130621_230229.EUM.nc	22.220	19.893	7.088	2313	5434	0	3114	7	0
SRL_OPN_2PTS003_0851_20130621_230228_20130622_004016.EUM.nc	23.760	23.238	3.768	3135	5520	0	2210	1	174
SRL_OPN_2PTS003_0853_20130622_004015_20130622_021820.EUM.nc	24.570	23.953	3.757	2752	5546	0	2632	0	162
SRL_OPN_2PTS003_0855_20130622_021819_20130622_035748.EUM.nc	22.460	22.120	4.418	2656	5583	0	2861	0	66
SRL_OPN_2PTS003_0857_20130622_035747_20130622_053906.EUM.nc	23.210	22.091	5.164	2888	5575	0	2522	0	165
SRL_OPN_2PTS003_0872_20130622_155453_20130622_173441.EUM.nc	22.930	22.418	4.688	2626	5544	0	2801	2	115
SRL_OPN_2PTS003_0874_20130622_173440_20130622_191415.EUM.nc	20.940	19.940	6.772	3537	5642	0	2104	1	0
SRL_OPN_2PTS003_0876_20130622_191415_20130622_205317.EUM.nc	22.670	22.503	4.495	3347	5621	0	1957	0	317
SRL_OPN_2PTS003_0878_20130622_205316_20130622_223144.EUM.nc	21.260	19.733	6.974	2922	5438	0	2515	1	0
SRL_OPN_2PTS003_0879_20130622_223143_20130623_000927.EUM.nc	22.800	22.243	4.499	2913	5489	0	2428	0	148
SRL_OPN_2PTS003_0881_20130623_000927_20130623_014727.EUM.nc	24.070	23.856	3.755	3008	5550	0	2365	0	177
SRL_OPN_2PTS003_0883_20130623_014726_20130623_032626.EUM.nc	20.840	21.525	5.274	2847	5479	0	2503	1	128
SRL_OPN_2PTS003_0885_20130623_032624_20130623_050656.EUM.nc	23.695	22.982	4.609	2734	5588	0	2671	1	182
SRL_OPN_2PTS003_0890_20130623_065657_20130623_083533.EUM.nc	21.860	22.118	4.312	4217	5634	0	1299	0	118
SRL_OPN_2PTS003_0892_20130623_083532_20130623_101333.EUM.nc	20.900	19.393	7.280	2789	5576	0	2787	0	0
SRL_OPN_2PTS003_0893_20130623_101332_20130623_115123.EUM.nc	22.380	22.499	4.195	2319	5510	0	3011	1	179

– Continued on next page

Table 5: Altimeter Wind Speed Statistics.

– Continued from previous page

File	Median	Mean	Std. Dev.	No. Obs.	Total Obs.	Default Lat/Lon	Flag (total)	Default (total)	3-Sigma Edited
SRL_OPN_2PTS003_0895_20130623_115123_20130623_133014.EUM.nc	24.780	24.044	3.531	2743	5461	0	2504	0	214
SRL_OPN_2PTS003_0897_20130623_133014_20130623_152337.EUM.nc	24.010	23.841	3.431	3396	6406	0	2767	0	243
SRL_OPN_2PTS003_0900_20130623_152336_20130623_170323.EUM.nc	23.035	20.834	6.926	2833	5502	0	2666	0	3
SRL_OPN_2PTS003_0902_20130623_170322_20130623_184255.EUM.nc	23.130	22.364	4.589	3141	5640	0	2372	0	127
SRL_OPN_2PTS003_0904_20130623_184254_20130623_202213.EUM.nc	21.270	19.562	7.468	3471	5596	0	2125	0	0
SRL_OPN_2PTS003_0906_20130623_202213_20130623_220055.EUM.nc	21.155	20.997	5.194	2923	5422	0	2360	2	137
SRL_OPN_2PTS003_0908_20130623_220054_20130623_233846.EUM.nc	22.950	21.950	4.752	2625	5454	0	2739	0	90
SRL_OPN_2PTS003_0909_20130623_233845_20130624_011637.EUM.nc	22.980	22.513	3.688	2889	5513	0	2507	0	117
SRL_OPN_2PTS003_0920_20130624_080441_20130624_094249.EUM.nc	20.860	19.661	6.811	3050	5560	0	2510	0	0
SRL_OPN_2PTS003_0921_20130624_094248_20130624_112034.EUM.nc	21.855	18.914	8.462	2276	5398	0	3121	1	0
SRL_OPN_2PTS003_0923_20130624_112034_20130624_125903.EUM.nc	24.250	23.281	3.785	2524	5396	0	2735	0	137
SRL_OPN_2PTS003_0925_20130624_125902_20130624_145220.EUM.nc	23.440	23.114	4.292	3388	6366	0	2867	3	108
SRL_OPN_2PTS003_0928_20130624_145219_20130624_163200.EUM.nc	21.700	21.009	5.188	3134	5651	0	2344	0	173
SRL_OPN_2PTS003_0930_20130624_163159_20130624_181137.EUM.nc	21.810	21.363	5.196	2860	5633	0	2597	1	175
SRL_OPN_2PTS003_0932_20130624_181136_20130624_195104.EUM.nc	20.755	18.364	8.004	3444	5629	0	2185	0	0
SRL_OPN_2PTS003_0934_20130624_195104_20130624_212958.EUM.nc	21.370	19.141	7.214	3492	5515	0	2023	0	0
SRL_OPN_2PTS003_0936_20130624_212957_20130624_230801.EUM.nc	22.230	19.034	8.494	2247	5438	0	3188	3	0
SRL_OPN_2PTS003_0937_20130624_230801_20130625_004549.EUM.nc	23.185	22.786	3.656	2999	5515	0	2277	0	239
SRL_OPN_2PTS003_0939_20130625_004548_20130625_022405.EUM.nc	24.205	23.669	3.820	2749	5555	0	2596	1	209
SRL_OPN_2PTS003_0941_20130625_022404_20130625_040329.EUM.nc	20.745	19.564	7.041	2750	5489	0	2739	0	0
SRL_OPN_2PTS003_0943_20130625_040328_20130625_054454.EUM.nc	21.450	20.192	6.924	3383	5682	0	2298	1	0
SRL_OPN_2PTS003_0945_20130625_054454_20130625_073343.EUM.nc	21.400	21.224	4.712	3973	6204	0	2104	0	127
SRL_OPN_2PTS003_0948_20130625_073342_20130625_091203.EUM.nc	21.730	19.145	7.891	3597	5575	0	1978	0	0
SRL_OPN_2PTS003_0949_20130625_091202_20130625_104948.EUM.nc	21.325	19.551	6.946	2422	5560	0	3137	1	0
SRL_OPN_2PTS003_0951_20130625_104947_20130625_122759.EUM.nc	22.685	20.675	6.671	2565	5411	0	2835	0	11
SRL_OPN_2PTS003_0953_20130625_122759_20130625_140720.EUM.nc	22.910	22.845	3.700	2958	5583	0	2381	0	244
SRL_OPN_2PTS003_0955_20130625_140720_20130625_160043.EUM.nc	23.390	22.835	4.243	3109	6420	0	3070	1	240
SRL_OPN_2PTS003_0958_20130625_160042_20130625_174020.EUM.nc	20.580	19.237	6.782	2851	5642	0	2791	0	0
SRL_OPN_2PTS003_0960_20130625_174019_20130625_191954.EUM.nc	19.555	19.426	6.647	3644	5639	0	1994	1	0
SRL_OPN_2PTS003_0962_20130625_191953_20130625_205852.EUM.nc	19.950	18.901	7.036	3637	5611	0	1973	1	0
SRL_OPN_2PTS003_0964_20130625_205851_20130625_223717.EUM.nc	22.080	19.163	7.954	2891	5430	0	2539	0	0
SRL_OPN_2PTS003_0965_20130625_223716_20130626_001508.EUM.nc	22.970	22.508	4.621	2810	5496	0	2430	3	253
SRL_OPN_2PTS003_0967_20130626_001507_20130626_015300.EUM.nc	23.500	23.086	4.060	2898	5518	0	2376	0	244
SRL_OPN_2PTS003_0969_20130626_015300_20130626_033205.EUM.nc	22.460	21.379	4.989	2820	5481	0	2505	0	156
SRL_OPN_2PTS003_0971_20130626_033204_20130626_051251.EUM.nc	21.875	21.677	4.811	2739	5584	0	2636	0	209
SRL_OPN_2PTS003_0973_20130626_051250_20130626_070242.EUM.nc	21.240	21.241	4.283	3502	6247	0	2491	0	254
SRL_OPN_2PTS003_0976_20130626_070242_20130626_084107.EUM.nc	20.210	19.083	6.709	4275	5615	0	1340	0	0
SRL_OPN_2PTS003_0978_20130626_084106_20130626_101906.EUM.nc	21.630	21.025	4.710	2530	5539	0	2852	1	156
SRL_OPN_2PTS003_0979_20130626_101905_20130626_115706.EUM.nc	21.320	20.489	4.993	2420	5533	0	3012	0	101

– Continued on next page

Table 5: Altimeter Wind Speed Statistics.

– Continued from previous page

File	Median	Mean	Std. Dev.	No. Obs.	Total Obs.	Default Lat/Lon	Flag (total)	Default (total)	3-Sigma Edited
SRL_OPN_2PTS003_0981_20130626_115706_20130626_133552.EUM.nc	24.040	23.494	3.639	2814	5450	0	2499	0	137
SRL_OPN_2PTS003_0983_20130626_133551_20130626_152915.EUM.nc	22.850	22.746	3.747	3234	6382	0	2759	0	389
SRL_OPN_2PTS003_0986_20130626_152915_20130626_170902.EUM.nc	21.380	19.793	6.936	2823	5495	0	2672	0	0
SRL_OPN_2PTS003_0988_20130626_170901_20130626_184841.EUM.nc	21.340	21.266	4.678	3273	5674	0	2241	0	160
SRL_OPN_2PTS003_0990_20130626_184840_20130626_202750.EUM.nc	20.785	20.098	5.676	3339	5597	0	2186	1	71

22 Ka-Band Backscatter Coefficient Table

Table 6: Ka-Band Backscatter Coefficient Statistics.

File	Median	Mean	Std. Dev.	No. Obs.	Total Obs.	Default Lat/Lon	Flag (total)	Default (total)	3-Sigma Edited
SRL_OPN_2PTS002_1001_20130523_044113_20130523_062322.EUM.nc	10.490	10.320	1.645	3772	5785	0	1898	0	115
SRL_OPN_2PTS003_0001_20130523_062321_20130523_081038.EUM.nc	10.410	10.332	1.614	3896	6085	0	1960	0	229
SRL_OPN_2PTS003_0004_20130523_081037_20130523_094837.EUM.nc	10.370	10.271	1.608	2700	5525	0	2569	0	256
SRL_OPN_2PTS003_0005_20130523_094837_20130523_112630.EUM.nc	10.035	10.193	2.365	1943	5424	0	3288	0	193
SRL_OPN_2PTS003_0007_20130523_112628_20130523_130502.EUM.nc	9.980	10.068	1.462	2483	5368	0	2634	0	251
SRL_OPN_2PTS003_0009_20130523_130501_20130523_145817.EUM.nc	9.770	9.602	1.578	3342	6393	0	2841	0	210
SRL_OPN_2PTS003_0012_20130523_145818_20130523_163757.EUM.nc	10.310	10.169	1.545	2922	5632	0	2403	0	307
SRL_OPN_2PTS003_0014_20130523_163756_20130523_181739.EUM.nc	10.190	10.052	1.423	2914	5513	0	2418	0	181
SRL_OPN_2PTS003_0016_20130523_181738_20130523_195705.EUM.nc	10.460	10.235	1.487	2988	5600	0	2350	1	261
SRL_OPN_2PTS003_0018_20130523_195705_20130523_213549.EUM.nc	10.870	10.581	1.723	3255	5494	0	1988	0	251
SRL_OPN_2PTS003_0020_20130523_213549_20130523_231358.EUM.nc	10.180	10.120	1.832	2160	5401	0	3128	0	113
SRL_OPN_2PTS003_0021_20130523_231357_20130524_005146.EUM.nc	9.870	9.774	1.337	2966	5516	0	2387	0	163
SRL_OPN_2PTS003_0023_20130524_005146_20130524_022956.EUM.nc	10.150	10.169	2.032	2863	5511	0	2562	0	86
SRL_OPN_2PTS003_0025_20130524_022956_20130524_040934.EUM.nc	9.580	9.616	1.545	2595	5513	0	2754	1	163
SRL_OPN_2PTS003_0027_20130524_040933_20130524_055058.EUM.nc	9.980	9.865	1.507	3456	5724	0	2050	0	218
SRL_OPN_2PTS003_0029_20130524_055057_20130524_073942.EUM.nc	10.310	10.316	1.516	3971	6166	0	2006	0	189
SRL_OPN_2PTS003_0032_20130524_073941_20130524_091751.EUM.nc	10.770	10.480	2.168	3154	5527	0	2164	0	209
SRL_OPN_2PTS003_0033_20130524_091750_20130524_123349.EUM.nc	10.100	10.243	1.866	4532	10930	0	6114	1	283
SRL_OPN_2PTS003_0037_20130524_123349_20130524_141316.EUM.nc	9.880	9.664	1.476	3071	5595	0	2364	0	160
SRL_OPN_2PTS003_0039_20130524_141315_20130524_160637.EUM.nc	9.840	9.716	1.433	3139	6412	0	3083	1	189
SRL_OPN_2PTS003_0042_20130524_160635_20130524_174622.EUM.nc	9.950	9.879	1.649	2749	5620	0	2683	0	188
SRL_OPN_2PTS003_0044_20130524_174622_20130524_192546.EUM.nc	10.180	10.038	1.752	3224	5636	0	2181	0	231
SRL_OPN_2PTS003_0046_20130524_192545_20130524_210451.EUM.nc	10.170	10.195	1.960	3379	5620	0	2092	0	149
SRL_OPN_2PTS003_0048_20130524_210450_20130524_224314.EUM.nc	10.220	9.951	1.641	2467	5389	0	2653	0	269
SRL_OPN_2PTS003_0049_20130524_224313_20130525_002054.EUM.nc	10.170	9.971	1.518	2959	5465	0	2375	0	131
SRL_OPN_2PTS003_0051_20130525_002053_20130525_015859.EUM.nc	10.120	9.911	1.872	2932	5546	0	2484	0	130
SRL_OPN_2PTS003_0053_20130525_015858_20130525_033807.EUM.nc	9.800	9.706	1.368	2918	5516	0	2500	0	98
SRL_OPN_2PTS003_0055_20130525_033806_20130525_051852.EUM.nc	9.870	9.750	1.330	2742	5575	0	2590	0	243
SRL_OPN_2PTS003_0057_20130525_051851_20130525_070834.EUM.nc	9.900	9.870	1.395	3576	6216	0	2377	0	263
SRL_OPN_2PTS003_0060_20130525_070833_20130525_084704.EUM.nc	10.800	10.502	1.910	3611	5594	0	1645	0	338
SRL_OPN_2PTS003_0061_20130525_084703_20130525_102501.EUM.nc	9.920	9.740	1.917	2518	5541	0	2890	1	132
SRL_OPN_2PTS003_0063_20130525_102500_20130525_120255.EUM.nc	10.760	10.712	1.273	2431	5525	0	2963	0	131
SRL_OPN_2PTS003_0065_20130525_120254_20130525_134153.EUM.nc	9.920	9.810	1.490	2940	5522	0	2425	0	157
SRL_OPN_2PTS003_0067_20130525_134152_20130525_153517.EUM.nc	10.170	10.223	1.302	3405	6406	0	2830	0	171
SRL_OPN_2PTS003_0070_20130525_153516_20130525_171504.EUM.nc	9.780	9.579	1.522	2666	5496	0	2667	0	163
SRL_OPN_2PTS003_0072_20130525_171504_20130525_185435.EUM.nc	10.340	10.204	1.560	3215	5644	0	2271	0	158
SRL_OPN_2PTS003_0074_20130525_185433_20130525_203349.EUM.nc	10.220	10.477	2.295	3332	5593	0	2106	2	153

– Continued on next page

Table 6: Ka-Band Backscatter Coefficient Statistics.

– Continued from previous page

File	Median	Mean	Std. Dev.	No. Obs.	Total Obs.	Default Lat/Lon	Flag (total)	Default (total)	3-Sigma Edited
SRL_OPN_2PTS003_0076_20130525_203348_20130525_221216.EUM.nc	9.880	9.751	1.881	2880	5419	0	2434	1	104
SRL_OPN_2PTS003_0078_20130525_221216_20130525_235014.EUM.nc	10.300	10.260	1.539	2782	5504	0	2553	0	169
SRL_OPN_2PTS003_0079_20130525_235013_20130526_012807.EUM.nc	10.140	9.946	1.733	2869	5519	0	2554	0	96
SRL_OPN_2PTS003_0081_20130526_012806_20130526_030642.EUM.nc	9.960	9.902	1.623	2834	5543	0	2596	0	113
SRL_OPN_2PTS003_0083_20130526_030640_20130526_044658.EUM.nc	9.830	9.923	1.347	2771	5515	0	2612	0	132
SRL_OPN_2PTS003_0085_20130526_044657_20130526_062915.EUM.nc	9.970	9.742	1.499	3664	5804	0	1918	0	222
SRL_OPN_2PTS003_0087_20130526_062913_20130526_081614.EUM.nc	10.230	10.071	1.634	3949	6093	0	1918	0	226
SRL_OPN_2PTS003_0090_20130526_081614_20130526_095410.EUM.nc	10.100	10.097	1.678	2752	5559	0	2668	0	139
SRL_OPN_2PTS003_0091_20130526_095409_20130526_113204.EUM.nc	10.075	10.243	2.039	2122	5414	0	3171	1	120
SRL_OPN_2PTS003_0093_20130526_113204_20130526_131039.EUM.nc	9.890	9.653	1.666	2622	5466	0	2672	0	172
SRL_OPN_2PTS003_0095_20130526_131039_20130526_150357.EUM.nc	9.960	10.006	1.120	3395	6383	0	2801	0	187
SRL_OPN_2PTS003_0098_20130526_150357_20130526_164336.EUM.nc	9.640	9.723	1.776	2874	5627	0	2598	0	155
SRL_OPN_2PTS003_0100_20130526_164335_20130526_182318.EUM.nc	10.000	10.098	1.291	3024	5562	0	2336	0	202
SRL_OPN_2PTS003_0102_20130526_182317_20130526_200243.EUM.nc	10.120	9.973	1.614	2976	5589	0	2385	1	227
SRL_OPN_2PTS003_0104_20130526_200242_20130526_214124.EUM.nc	9.890	9.697	2.079	3167	5459	0	2103	0	189
SRL_OPN_2PTS003_0106_20130526_214124_20130526_231930.EUM.nc	10.560	10.208	1.658	2267	5375	0	2962	0	146
SRL_OPN_2PTS003_0107_20130526_231929_20130527_005718.EUM.nc	9.940	9.798	1.288	2810	5539	0	2597	0	132
SRL_OPN_2PTS003_0109_20130527_005717_20130527_023533.EUM.nc	9.990	10.016	1.293	2826	5535	0	2549	0	160
SRL_OPN_2PTS003_0111_20130527_023533_20130527_041517.EUM.nc	9.690	9.733	1.603	2672	5502	0	2728	0	102
SRL_OPN_2PTS003_0113_20130527_041516_20130527_055650.EUM.nc	9.880	9.611	1.875	3422	5741	0	2046	1	272
SRL_OPN_2PTS003_0115_20130527_055650_20130527_074518.EUM.nc	9.940	9.850	1.796	4010	6168	0	2035	0	123
SRL_OPN_2PTS003_0118_20130527_074518_20130527_092325.EUM.nc	9.970	9.954	1.642	3127	5522	0	2278	1	116
SRL_OPN_2PTS003_0119_20130527_092324_20130527_110118.EUM.nc	10.890	10.547	2.651	2003	5525	0	3427	0	95
SRL_OPN_2PTS003_0121_20130527_110117_20130527_123934.EUM.nc	9.600	9.609	1.942	2424	5425	0	2885	0	116
SRL_OPN_2PTS003_0123_20130527_123933_20130527_141859.EUM.nc	9.900	9.695	1.567	3194	5577	0	2269	0	114
SRL_OPN_2PTS003_0125_20130527_141858_20130527_161216.EUM.nc	9.700	9.751	1.758	3277	6390	0	2996	0	117
SRL_OPN_2PTS003_0128_20130527_161215_20130527_175202.EUM.nc	10.100	10.076	1.251	2804	5630	0	2631	0	195
SRL_OPN_2PTS003_0130_20130527_175201_20130527_193125.EUM.nc	9.970	9.906	1.964	3191	5627	0	2307	3	126
SRL_OPN_2PTS003_0132_20130527_193124_20130527_211028.EUM.nc	9.740	9.718	1.479	3240	5625	0	2224	0	161
SRL_OPN_2PTS003_0134_20130527_211026_20130527_224847.EUM.nc	9.890	9.911	1.475	2402	5394	0	2821	0	171
SRL_OPN_2PTS003_0135_20130527_224846_20130528_002628.EUM.nc	9.920	9.827	1.482	2920	5418	0	2318	0	180
SRL_OPN_2PTS003_0137_20130528_002627_20130528_020434.EUM.nc	9.990	9.900	1.634	2818	5539	0	2552	0	169
SRL_OPN_2PTS003_0139_20130528_020433_20130528_034347.EUM.nc	10.020	10.032	1.625	2898	5538	0	2547	1	92
SRL_OPN_2PTS003_0141_20130528_034346_20130528_052438.EUM.nc	9.690	9.273	2.176	2878	5564	0	2624	0	62
SRL_OPN_2PTS003_0143_20130528_052437_20130528_071410.EUM.nc	9.830	9.729	1.636	3717	6217	0	2369	0	131
SRL_OPN_2PTS003_0146_20130528_071409_20130528_085238.EUM.nc	9.860	9.972	1.483	3810	5610	0	1696	0	104
SRL_OPN_2PTS003_0147_20130528_085238_20130528_103033.EUM.nc	10.205	10.280	1.781	2329	5533	0	3015	0	189
SRL_OPN_2PTS003_0149_20130528_103032_20130528_120830.EUM.nc	10.130	10.028	1.564	2490	5513	0	2938	1	84
SRL_OPN_2PTS003_0151_20130528_120828_20130528_134733.EUM.nc	9.770	9.761	1.356	2968	5521	0	2442	1	110

– Continued on next page

Table 6: Ka-Band Backscatter Coefficient Statistics.

– Continued from previous page

File	Median	Mean	Std. Dev.	No. Obs.	Total Obs.	Default Lat/Lon	Flag (total)	Default (total)	3-Sigma Edited
SRL_OPN_2PTS003_0153_20130528_134732_20130528_154057.EUM.nc	9.610	9.532	1.722	3484	6432	0	2871	0	77
SRL_OPN_2PTS003_0156_20130528_154056_20130528_172044.EUM.nc	10.140	10.066	1.223	2636	5552	0	2746	0	170
SRL_OPN_2PTS003_0158_20130528_172043_20130528_190013.EUM.nc	9.790	9.529	1.775	3221	5651	0	2323	0	107
SRL_OPN_2PTS003_0160_20130528_190012_20130528_203927.EUM.nc	9.890	9.722	1.802	3463	5618	0	2035	0	120
SRL_OPN_2PTS003_0162_20130528_203926_20130528_221752.EUM.nc	10.030	9.906	1.456	2776	5454	0	2432	0	246
SRL_OPN_2PTS003_0164_20130528_221751_20130528_235547.EUM.nc	10.040	9.842	1.463	2857	5513	0	2490	0	166
SRL_OPN_2PTS003_0165_20130528_235546_20130529_013341.EUM.nc	9.950	9.826	1.594	2942	5554	0	2522	0	90
SRL_OPN_2PTS003_0167_20130529_013340_20130529_031221.EUM.nc	10.370	10.156	1.571	2743	5561	0	2607	0	211
SRL_OPN_2PTS003_0169_20130529_031221_20130529_045244.EUM.nc	9.695	9.613	1.679	2895	5525	0	2569	0	61
SRL_OPN_2PTS003_0171_20130529_045243_20130529_063509.EUM.nc	9.860	9.770	1.692	3774	5834	0	1944	0	116
SRL_OPN_2PTS003_0173_20130529_063508_20130529_082149.EUM.nc	9.910	9.789	1.391	3975	6074	0	1876	0	223
SRL_OPN_2PTS003_0176_20130529_082148_20130529_095944.EUM.nc	9.960	10.045	1.717	2749	5563	0	2690	0	124
SRL_OPN_2PTS003_0177_20130529_095943_20130529_113739.EUM.nc	10.030	10.017	1.548	2203	5454	0	3083	1	167
SRL_OPN_2PTS003_0179_20130529_113738_20130529_131619.EUM.nc	10.010	9.951	1.328	2769	5429	0	2526	0	134
SRL_OPN_2PTS003_0181_20130529_131618_20130529_150939.EUM.nc	10.410	10.151	1.831	3518	6422	0	2818	0	86
SRL_OPN_2PTS003_0184_20130529_150937_20130529_164917.EUM.nc	10.560	10.257	1.645	2758	5597	0	2701	0	138
SRL_OPN_2PTS003_0186_20130529_164916_20130529_182859.EUM.nc	9.740	9.612	1.716	3089	5565	0	2323	0	153
SRL_OPN_2PTS003_0188_20130529_182859_20130529_200814.EUM.nc	9.660	9.609	1.654	3074	5609	0	2394	1	140
SRL_OPN_2PTS003_0190_20130529_200813_20130529_214700.EUM.nc	10.180	10.318	1.601	3087	5472	0	2172	1	212
SRL_OPN_2PTS003_0192_20130529_214700_20130529_232505.EUM.nc	9.340	9.620	2.230	2415	5313	0	2811	2	85
SRL_OPN_2PTS003_0193_20130529_232503_20130530_010245.EUM.nc	9.880	9.637	1.753	2632	5490	0	2692	0	166
SRL_OPN_2PTS003_0195_20130530_010244_20130530_024111.EUM.nc	10.120	9.856	1.635	2797	5538	0	2603	0	138
SRL_OPN_2PTS003_0197_20130530_024110_20130530_042100.EUM.nc	9.770	9.651	1.922	2742	5526	0	2698	0	86
SRL_OPN_2PTS003_0199_20130530_042059_20130530_060240.EUM.nc	9.770	9.795	1.617	3617	5757	0	2033	0	107
SRL_OPN_2PTS003_0201_20130530_060239_20130530_075046.EUM.nc	9.885	9.774	1.515	3981	6141	0	1995	0	165
SRL_OPN_2PTS003_0204_20130530_075045_20130530_092859.EUM.nc	10.100	9.984	1.703	3086	5531	0	2348	0	97
SRL_OPN_2PTS003_0205_20130530_092859_20130530_110651.EUM.nc	9.620	9.667	2.279	2016	5506	0	3342	1	147
SRL_OPN_2PTS003_0207_20130530_110650_20130530_124503.EUM.nc	9.890	9.894	1.475	2437	5360	0	2816	0	107
SRL_OPN_2PTS003_0209_20130530_124503_20130530_143820.EUM.nc	10.200	10.046	1.712	3205	6384	0	3005	0	174
SRL_OPN_2PTS003_0212_20130530_143818_20130530_161757.EUM.nc	10.310	10.121	1.472	3356	5631	0	2172	0	103
SRL_OPN_2PTS003_0214_20130530_161756_20130530_175741.EUM.nc	9.580	9.273	1.900	2944	5591	0	2524	0	123
SRL_OPN_2PTS003_0216_20130530_175741_20130530_193704.EUM.nc	9.910	9.778	1.373	3207	5640	0	2281	0	152
SRL_OPN_2PTS003_0218_20130530_193703_20130530_211603.EUM.nc	10.500	10.255	2.193	3233	5526	0	2142	0	151
SRL_OPN_2PTS003_0220_20130530_211603_20130530_225422.EUM.nc	9.780	9.995	2.810	2326	5477	0	3001	0	150
SRL_OPN_2PTS003_0221_20130530_225420_20130531_003202.EUM.nc	9.710	9.847	1.549	3100	5445	0	2241	0	104
SRL_OPN_2PTS003_0223_20130531_003201_20130531_021010.EUM.nc	9.860	9.912	1.414	2781	5517	0	2656	0	80
SRL_OPN_2PTS003_0225_20130531_021010_20130531_034929.EUM.nc	10.220	9.868	2.024	2754	5551	0	2616	0	181
SRL_OPN_2PTS003_0227_20130531_034928_20130531_053027.EUM.nc	9.770	9.742	1.346	2673	5573	0	2683	0	217
SRL_OPN_2PTS003_0229_20130531_053026_20130531_071946.EUM.nc	9.680	9.593	1.451	3735	6210	0	2210	0	265

– Continued on next page

Table 6: Ka-Band Backscatter Coefficient Statistics.

– Continued from previous page

File	Median	Mean	Std. Dev.	No. Obs.	Total Obs.	Default Lat/Lon	Flag (total)	Default (total)	3-Sigma Edited
SRL_OPN_2PTS003_0232_20130531_071945_20130531_085813.EUM.nc	9.840	9.782	1.621	3667	5609	0	1797	0	145
SRL_OPN_2PTS003_0233_20130531_085812_20130531_103607.EUM.nc	9.790	10.010	1.571	2167	5536	0	3148	1	220
SRL_OPN_2PTS003_0235_20130531_103607_20130531_121405.EUM.nc	9.890	9.621	1.446	2456	5501	0	2952	3	90
SRL_OPN_2PTS003_0237_20130531_121404_20130531_135313.EUM.nc	9.750	9.768	1.498	2905	5545	0	2450	0	190
SRL_OPN_2PTS003_0239_20130531_135312_20130531_154636.EUM.nc	10.070	10.000	1.481	3408	6406	0	2833	0	165
SRL_OPN_2PTS003_0242_20130531_154635_20130531_172624.EUM.nc	9.570	9.572	1.927	2760	5531	0	2707	0	64
SRL_OPN_2PTS003_0244_20130531_172623_20130531_190552.EUM.nc	9.910	9.637	1.426	3041	5637	0	2296	0	300
SRL_OPN_2PTS003_0246_20130531_190552_20130531_204504.EUM.nc	9.800	9.895	1.558	3406	5622	0	1930	0	286
SRL_OPN_2PTS003_0248_20130531_204503_20130531_222327.EUM.nc	9.850	9.865	1.746	2700	5440	0	2535	2	203
SRL_OPN_2PTS003_0250_20130531_222325_20130601_000120.EUM.nc	10.000	9.899	1.815	2912	5517	0	2464	1	140
SRL_OPN_2PTS003_0251_20130601_000119_20130601_013917.EUM.nc	10.030	9.906	1.406	2996	5549	0	2417	0	136
SRL_OPN_2PTS003_0253_20130601_013916_20130601_031800.EUM.nc	9.990	9.879	1.868	2728	5545	0	2611	1	205
SRL_OPN_2PTS003_0255_20130601_031759_20130601_045829.EUM.nc	9.550	9.409	1.260	2819	5586	0	2597	0	170
SRL_OPN_2PTS003_0257_20130601_045829_20130601_064103.EUM.nc	9.610	9.654	1.664	3629	5819	0	1938	0	252
SRL_OPN_2PTS003_0259_20130601_064103_20130601_082725.EUM.nc	9.730	9.470	1.700	4038	6066	0	1779	3	246
SRL_OPN_2PTS003_0262_20130601_082724_20130601_100518.EUM.nc	9.690	9.768	1.505	2744	5565	0	2697	0	124
SRL_OPN_2PTS003_0263_20130601_100517_20130601_114313.EUM.nc	10.035	10.038	1.896	2287	5489	0	3072	1	129
SRL_OPN_2PTS003_0265_20130601_114312_20130601_132149.EUM.nc	9.710	9.533	1.343	2692	5457	0	2571	0	194
SRL_OPN_2PTS003_0267_20130601_132148_20130601_151519.EUM.nc	9.750	9.880	1.491	3348	6438	0	2840	0	250
SRL_OPN_2PTS003_0270_20130601_151518_20130601_165457.EUM.nc	9.610	9.504	1.117	2626	5605	0	2721	8	250
SRL_OPN_2PTS003_0272_20130601_165456_20130601_183439.EUM.nc	9.590	9.504	1.895	3048	5576	0	2311	3	214
SRL_OPN_2PTS003_0274_20130601_183439_20130601_201351.EUM.nc	9.880	9.918	1.775	3132	5595	0	2290	0	173
SRL_OPN_2PTS003_0276_20130601_201351_20130601_215236.EUM.nc	10.070	10.120	1.543	3108	5457	0	2140	0	209
SRL_OPN_2PTS003_0278_20130601_215235_20130601_233038.EUM.nc	9.280	9.227	1.806	2269	5373	0	2962	0	142
SRL_OPN_2PTS003_0279_20130601_233037_20130602_010819.EUM.nc	9.580	9.580	1.251	2559	5502	0	2752	0	191
SRL_OPN_2PTS003_0281_20130602_010818_20130602_024648.EUM.nc	9.830	9.750	1.287	2844	5510	0	2592	0	74
SRL_OPN_2PTS003_0283_20130602_024648_20130602_042644.EUM.nc	9.310	9.176	1.313	2824	5535	0	2658	0	53
SRL_OPN_2PTS003_0285_20130602_042643_20130602_060831.EUM.nc	9.550	9.431	1.431	3550	5753	0	2014	1	188
SRL_OPN_2PTS003_0287_20130602_060832_20130602_075621.EUM.nc	9.920	9.859	1.621	3913	6102	0	1967	0	222
SRL_OPN_2PTS003_0290_20130602_075620_20130602_093432.EUM.nc	9.880	9.858	1.408	2705	5546	0	2464	2	375
SRL_OPN_2PTS003_0291_20130602_093431_20130602_111225.EUM.nc	9.820	9.704	1.713	1859	5512	0	3360	0	293
SRL_OPN_2PTS003_0293_20130602_111224_20130602_125040.EUM.nc	9.350	9.456	1.359	2349	5380	0	2846	0	185
SRL_OPN_2PTS003_0295_20130602_125039_20130602_144359.EUM.nc	9.910	9.667	1.392	3325	6365	0	2943	0	97
SRL_OPN_2PTS003_0298_20130602_144357_20130602_162337.EUM.nc	9.685	9.428	1.562	3234	5638	0	2248	0	156
SRL_OPN_2PTS003_0300_20130602_162337_20130602_180321.EUM.nc	9.785	9.602	1.878	2840	5639	0	2587	0	212
SRL_OPN_2PTS003_0302_20130602_180320_20130602_194241.EUM.nc	9.795	9.750	1.499	3205	5638	0	2336	0	97
SRL_OPN_2PTS003_0304_20130602_194241_20130602_212140.EUM.nc	10.440	10.188	1.355	3141	5520	0	2128	2	249
SRL_OPN_2PTS003_0318_20130603_072522_20130603_090348.EUM.nc	10.050	10.084	1.712	3541	5588	0	1818	0	229
SRL_OPN_2PTS003_0319_20130603_090346_20130603_104133.EUM.nc	9.950	9.978	1.723	2323	5531	0	3024	2	182

– Continued on next page

Table 6: Ka-Band Backscatter Coefficient Statistics.

– Continued from previous page

File	Median	Mean	Std. Dev.	No. Obs.	Total Obs.	Default Lat/Lon	Flag (total)	Default (total)	3-Sigma Edited
SRL_OPN_2PTS003_0321_20130603_104131_20130603_121941.EUM.nc	9.950	9.888	1.984	2375	5533	0	2974	3	181
SRL_OPN_2PTS003_0323_20130603_121940_20130603_135854.EUM.nc	10.120	10.126	1.416	3082	5568	0	2344	0	142
SRL_OPN_2PTS003_0325_20130603_135853_20130603_155218.EUM.nc	9.160	9.216	1.349	3297	6416	0	2979	0	140
SRL_OPN_2PTS003_0328_20130603_155216_20130603_173155.EUM.nc	9.270	9.262	2.167	2654	5500	0	2688	0	158
SRL_OPN_2PTS003_0330_20130603_173155_20130603_191132.EUM.nc	10.090	10.107	0.900	3280	5660	0	2136	0	244
SRL_OPN_2PTS003_0332_20130603_191131_20130603_205042.EUM.nc	10.050	10.113	1.304	3402	5617	0	1980	0	235
SRL_OPN_2PTS003_0334_20130603_205040_20130603_222901.EUM.nc	10.250	10.276	1.927	2871	5464	0	2506	0	87
SRL_OPN_2PTS003_0336_20130603_222901_20130604_000654.EUM.nc	9.540	9.469	1.482	3030	5517	0	2403	0	84
SRL_OPN_2PTS003_0337_20130604_000653_20130604_014452.EUM.nc	9.760	9.629	1.969	2968	5545	0	2426	0	151
SRL_OPN_2PTS003_0339_20130604_014451_20130604_032340.EUM.nc	9.500	9.583	2.482	2842	5495	0	2562	0	91
SRL_OPN_2PTS003_0341_20130604_032340_20130604_050417.EUM.nc	9.660	9.574	1.221	2674	5585	0	2657	1	253
SRL_OPN_2PTS003_0343_20130604_050416_20130604_065422.EUM.nc	9.560	9.659	1.221	3701	6235	0	2401	0	133
SRL_OPN_2PTS003_0346_20130604_065422_20130604_083252.EUM.nc	9.930	9.911	1.578	4027	5628	0	1332	0	269
SRL_OPN_2PTS003_0348_20130604_083251_20130604_101051.EUM.nc	9.880	9.912	2.013	2695	5476	0	2640	0	141
SRL_OPN_2PTS003_0349_20130604_101050_20130604_114848.EUM.nc	9.630	9.767	2.046	2281	5481	0	3027	0	173
SRL_OPN_2PTS003_0351_20130604_114848_20130604_132729.EUM.nc	10.010	9.810	1.497	2796	5453	0	2488	0	169
SRL_OPN_2PTS003_0353_20130604_132729_20130604_152059.EUM.nc	9.720	9.702	1.347	3436	6406	0	2822	0	148
SRL_OPN_2PTS003_0356_20130604_152058_20130604_170037.EUM.nc	9.210	9.046	1.924	2752	5583	0	2708	0	123
SRL_OPN_2PTS003_0358_20130604_170036_20130604_184018.EUM.nc	9.880	9.948	1.308	3096	5667	0	2385	0	186
SRL_OPN_2PTS003_0360_20130604_184018_20130604_201929.EUM.nc	9.550	9.656	1.885	3134	5596	0	2247	0	215
SRL_OPN_2PTS003_0362_20130604_201928_20130604_215812.EUM.nc	10.680	10.395	1.880	2945	5447	0	2366	1	135
SRL_OPN_2PTS003_0364_20130604_215811_20130604_233612.EUM.nc	9.190	9.127	1.658	2522	5403	0	2797	0	84
SRL_OPN_2PTS003_0365_20130604_233611_20130605_011354.EUM.nc	9.850	9.691	1.369	2714	5499	0	2634	3	148
SRL_OPN_2PTS003_0367_20130605_011353_20130605_025227.EUM.nc	9.870	9.625	1.665	2823	5516	0	2622	0	71
SRL_OPN_2PTS003_0369_20130605_025226_20130605_043228.EUM.nc	9.960	9.817	1.689	2753	5518	0	2663	0	102
SRL_OPN_2PTS003_0371_20130605_043227_20130605_061424.EUM.nc	9.930	9.879	1.301	3477	5772	0	2030	1	264
SRL_OPN_2PTS003_0373_20130605_061423_20130605_080158.EUM.nc	10.220	10.222	1.300	3722	6104	0	1948	1	433
SRL_OPN_2PTS003_0376_20130605_080157_20130605_094007.EUM.nc	10.150	9.926	2.048	2904	5558	0	2525	0	129
SRL_OPN_2PTS003_0377_20130605_094007_20130605_111759.EUM.nc	10.705	10.456	2.361	2089	5501	0	3299	0	113
SRL_OPN_2PTS003_0379_20130605_111759_20130605_125617.EUM.nc	9.610	9.570	1.321	2517	5376	0	2742	0	117
SRL_OPN_2PTS003_0381_20130605_125617_20130605_144939.EUM.nc	10.175	9.964	1.385	3325	6377	0	2887	0	165
SRL_OPN_2PTS003_0384_20130605_144938_20130605_162917.EUM.nc	9.680	9.449	2.180	3145	5647	0	2248	3	251
SRL_OPN_2PTS003_0386_20130605_162916_20130605_194821.EUM.nc	10.180	10.141	1.552	6005	11285	0	4863	0	417
SRL_OPN_2PTS003_0390_20130605_194820_20130605_212717.EUM.nc	10.150	10.046	1.757	3172	5509	0	2036	1	300
SRL_OPN_2PTS003_0392_20130605_212716_20130605_230529.EUM.nc	9.590	9.283	2.369	2117	5450	0	3206	0	127
SRL_OPN_2PTS003_0393_20130605_230528_20130606_004308.EUM.nc	9.750	9.651	1.455	3112	5512	0	2280	0	120
SRL_OPN_2PTS003_0395_20130606_004307_20130606_022122.EUM.nc	10.120	10.077	1.179	2694	5551	0	2694	0	163
SRL_OPN_2PTS003_0397_20130606_022122_20130606_040044.EUM.nc	9.920	9.875	1.619	2571	5543	0	2728	0	244
SRL_OPN_2PTS003_0399_20130606_040043_20130606_054206.EUM.nc	9.875	9.789	2.081	3075	5608	0	2379	1	153

– Continued on next page

Table 6: Ka-Band Backscatter Coefficient Statistics.

– Continued from previous page

File	Median	Mean	Std. Dev.	No. Obs.	Total Obs.	Default Lat/Lon	Flag (total)	Default (total)	3-Sigma Edited
SRL_OPN_2PTS003_0401_20130606_054206_20130606_073100.EUM.nc	10.175	10.268	1.559	3899	6205	0	2031	0	275
SRL_OPN_2PTS003_0404_20130606_073059_20130606_090921.EUM.nc	9.970	9.678	1.930	3482	5596	0	1967	0	147
SRL_OPN_2PTS003_0405_20130606_090920_20130606_104706.EUM.nc	10.040	10.099	1.540	2230	5540	0	3111	1	198
SRL_OPN_2PTS003_0407_20130606_104706_20130606_122517.EUM.nc	9.840	9.786	1.835	2499	5498	0	2832	0	167
SRL_OPN_2PTS003_0409_20130606_122516_20130606_140436.EUM.nc	10.060	9.936	1.362	3158	5602	0	2367	0	77
SRL_OPN_2PTS003_0411_20130606_140435_20130606_155757.EUM.nc	9.300	9.170	1.439	3075	6423	0	3190	0	158
SRL_OPN_2PTS003_0414_20130606_155756_20130606_173735.EUM.nc	9.720	9.804	1.609	2756	5593	0	2705	0	132
SRL_OPN_2PTS003_0416_20130606_173734_20130606_191710.EUM.nc	10.040	10.095	1.354	3224	5686	0	2197	0	265
SRL_OPN_2PTS003_0418_20130606_191709_20130606_205617.EUM.nc	10.010	9.842	1.500	3411	5639	0	2021	0	207
SRL_OPN_2PTS003_0420_20130606_205617_20130606_223435.EUM.nc	10.230	9.831	2.139	2550	5444	0	2579	3	312
SRL_OPN_2PTS003_0421_20130606_223434_20130607_001227.EUM.nc	9.610	9.637	1.456	2916	5524	0	2397	0	211
SRL_OPN_2PTS003_0423_20130607_001226_20130607_015019.EUM.nc	10.140	9.910	1.741	2974	5563	0	2469	0	120
SRL_OPN_2PTS003_0425_20130607_015018_20130607_032920.EUM.nc	9.810	9.658	1.292	2893	5500	0	2483	1	123
SRL_OPN_2PTS003_0427_20130607_032919_20130607_051004.EUM.nc	9.920	9.762	1.724	2733	5606	0	2691	1	181
SRL_OPN_2PTS003_0429_20130607_051003_20130607_065959.EUM.nc	9.770	9.789	1.140	3607	6259	0	2497	1	154
SRL_OPN_2PTS003_0432_20130607_065959_20130607_083826.EUM.nc	9.700	9.788	1.748	4116	5638	0	1348	0	174
SRL_OPN_2PTS003_0434_20130607_083825_20130607_101624.EUM.nc	10.090	9.857	1.524	2548	5555	0	2833	0	174
SRL_OPN_2PTS003_0435_20130607_101623_20130607_115425.EUM.nc	10.990	11.173	2.489	2414	5538	0	2989	1	134
SRL_OPN_2PTS003_0437_20130607_115423_20130607_133307.EUM.nc	9.450	9.420	1.685	2750	5484	0	2539	0	195
SRL_OPN_2PTS003_0439_20130607_133307_20130607_152639.EUM.nc	9.640	9.597	1.250	3503	6424	0	2838	0	83
SRL_OPN_2PTS003_0442_20130607_152638_20130607_170618.EUM.nc	9.860	9.795	1.612	2631	5560	0	2763	0	166
SRL_OPN_2PTS003_0444_20130607_170617_20130607_184558.EUM.nc	10.050	10.014	1.117	3178	5665	0	2352	0	135
SRL_OPN_2PTS003_0446_20130607_184558_20130607_202506.EUM.nc	9.670	9.646	1.571	3182	5623	0	2210	2	229
SRL_OPN_2PTS003_0448_20130607_202506_20130607_220346.EUM.nc	10.010	10.054	2.116	3007	5465	0	2404	2	52
SRL_OPN_2PTS003_0450_20130607_220345_20130607_234145.EUM.nc	9.490	9.433	1.777	2645	5555	0	2794	2	114
SRL_OPN_2PTS003_0451_20130607_234144_20130608_011929.EUM.nc	10.120	10.111	1.578	2895	5522	0	2509	0	118
SRL_OPN_2PTS003_0453_20130608_011928_20130608_025806.EUM.nc	9.990	9.694	1.566	2836	5553	0	2603	0	114
SRL_OPN_2PTS003_0455_20130608_025806_20130608_043813.EUM.nc	10.130	9.952	1.393	2682	5534	0	2722	0	130
SRL_OPN_2PTS003_0457_20130608_043812_20130608_062017.EUM.nc	10.200	10.077	1.388	3642	5819	0	1998	0	179
SRL_OPN_2PTS003_0459_20130608_062016_20130608_080734.EUM.nc	9.710	9.823	1.572	3955	6126	0	1957	1	213
SRL_OPN_2PTS003_0462_20130608_080733_20130608_094541.EUM.nc	9.540	9.534	1.823	2825	5546	0	2564	1	156
SRL_OPN_2PTS003_0463_20130608_094540_20130608_112333.EUM.nc	10.140	10.189	1.417	1955	5421	0	3346	0	120
SRL_OPN_2PTS003_0465_20130608_112332_20130608_130155.EUM.nc	9.800	9.635	1.825	2604	5395	0	2712	0	79
SRL_OPN_2PTS003_0467_20130608_130154_20130608_145510.EUM.nc	9.890	9.700	1.377	3431	6424	0	2906	0	87
SRL_OPN_2PTS003_0470_20130608_145509_20130608_163457.EUM.nc	9.760	9.660	1.739	3030	5679	0	2429	0	220
SRL_OPN_2PTS003_0472_20130608_163456_20130608_181441.EUM.nc	10.040	9.937	1.528	2820	5659	0	2593	2	244
SRL_OPN_2PTS003_0474_20130608_181441_20130608_195359.EUM.nc	9.970	9.945	1.109	3073	5635	0	2306	1	255
SRL_OPN_2PTS003_0476_20130608_195358_20130608_213253.EUM.nc	9.810	9.592	1.838	3336	5527	0	1989	3	199
SRL_OPN_2PTS003_0478_20130608_213252_20130608_231054.EUM.nc	9.790	9.433	1.541	2139	5459	0	3246	1	73

– Continued on next page

Table 6: Ka-Band Backscatter Coefficient Statistics.

– Continued from previous page

File	Median	Mean	Std. Dev.	No. Obs.	Total Obs.	Default Lat/Lon	Flag (total)	Default (total)	3-Sigma Edited
SRL_OPN_2PTS003_0479_20130608_231053_20130609_004842.EUM.nc	9.620	9.614	1.316	2900	5551	0	2432	2	217
SRL_OPN_2PTS003_0481_20130609_004841_20130609_022659.EUM.nc	9.680	9.415	1.690	2744	5551	0	2635	2	170
SRL_OPN_2PTS003_0483_20130609_022658_20130609_040626.EUM.nc	10.120	9.995	1.422	2632	5527	0	2781	0	114
SRL_OPN_2PTS003_0485_20130609_040625_20130609_054755.EUM.nc	9.870	9.766	1.689	3454	5737	0	2185	2	96
SRL_OPN_2PTS003_0487_20130609_054754_20130609_073637.EUM.nc	9.990	9.996	1.646	3990	6206	0	2071	0	145
SRL_OPN_2PTS003_0490_20130609_073637_20130609_091455.EUM.nc	9.490	9.719	1.524	3238	5605	0	2101	0	266
SRL_OPN_2PTS003_0491_20130609_091454_20130609_105240.EUM.nc	10.000	10.041	1.516	2153	5539	0	3194	2	190
SRL_OPN_2PTS003_0493_20130609_105240_20130609_123054.EUM.nc	9.765	9.591	1.825	2455	5428	0	2845	1	127
SRL_OPN_2PTS003_0495_20130609_123053_20130609_141017.EUM.nc	10.050	9.983	1.436	3081	5619	0	2468	0	70
SRL_OPN_2PTS003_0497_20130609_141016_20130609_160339.EUM.nc	9.805	9.593	1.712	3207	6455	0	3105	0	143
SRL_OPN_2PTS003_0500_20130609_160338_20130609_174316.EUM.nc	9.795	9.881	1.935	2861	5665	0	2719	0	85
SRL_OPN_2PTS003_0502_20130609_174314_20130609_192249.EUM.nc	10.280	10.151	1.576	3330	5671	0	2164	0	177
SRL_OPN_2PTS003_0504_20130609_192248_20130609_210147.EUM.nc	10.260	10.118	1.671	3422	5629	0	2025	3	179
SRL_OPN_2PTS003_0506_20130609_210145_20130609_224010.EUM.nc	9.760	9.670	1.273	2530	5462	0	2654	3	275
SRL_OPN_2PTS003_0507_20130609_224009_20130610_001801.EUM.nc	9.380	9.470	1.753	2827	5492	0	2412	0	253
SRL_OPN_2PTS003_0509_20130610_001800_20130610_015554.EUM.nc	9.830	9.551	1.821	2957	5537	0	2467	1	112
SRL_OPN_2PTS003_0511_20130610_015553_20130610_033500.EUM.nc	10.300	10.301	2.001	2856	5523	0	2486	2	179
SRL_OPN_2PTS003_0513_20130610_033459_20130610_051550.EUM.nc	9.710	9.413	1.995	2840	5595	0	2659	0	96
SRL_OPN_2PTS003_0515_20130610_051550_20130610_070536.EUM.nc	10.020	9.986	1.486	3566	6247	0	2461	2	218
SRL_OPN_2PTS003_0518_20130610_070535_20130610_084400.EUM.nc	9.840	9.817	1.416	3731	5622	0	1602	1	288
SRL_OPN_2PTS003_0519_20130610_084400_20130610_102157.EUM.nc	10.330	10.340	2.091	2517	5533	0	2905	1	110
SRL_OPN_2PTS003_0521_20130610_102157_20130610_115959.EUM.nc	9.980	10.009	1.081	2318	5561	0	3013	2	228
SRL_OPN_2PTS003_0523_20130610_115957_20130610_133847.EUM.nc	9.790	9.746	1.532	2937	5520	0	2533	1	49
SRL_OPN_2PTS003_0525_20130610_133846_20130610_153210.EUM.nc	9.590	9.293	1.741	3506	6420	0	2853	0	61
SRL_OPN_2PTS003_0528_20130610_153209_20130610_171157.EUM.nc	9.690	9.325	1.661	2773	5549	0	2752	0	24
SRL_OPN_2PTS003_0530_20130610_171156_20130610_185136.EUM.nc	10.120	9.937	1.374	3268	5681	0	2286	0	127
SRL_OPN_2PTS003_0532_20130610_185136_20130610_203044.EUM.nc	10.020	10.119	1.128	3063	5637	0	2155	1	418
SRL_OPN_2PTS003_0534_20130610_203043_20130610_220921.EUM.nc	9.800	9.858	2.208	2862	5473	0	2420	1	190
SRL_OPN_2PTS003_0536_20130610_220920_20130610_234719.EUM.nc	9.710	9.889	1.508	2799	5561	0	2620	2	140
SRL_OPN_2PTS003_0537_20130610_234719_20130611_012503.EUM.nc	9.830	9.783	1.630	2810	5528	0	2598	0	120
SRL_OPN_2PTS003_0539_20130611_012502_20130611_030344.EUM.nc	9.500	9.284	1.936	2825	5564	0	2629	0	110
SRL_OPN_2PTS003_0541_20130611_030343_20130611_044349.EUM.nc	9.370	9.199	1.577	2784	5568	0	2673	0	111
SRL_OPN_2PTS003_0543_20130611_044348_20130611_062610.EUM.nc	10.100	9.958	1.537	3684	5842	0	1974	0	184
SRL_OPN_2PTS003_0545_20130611_062609_20130611_081310.EUM.nc	9.890	9.868	1.182	3936	6116	0	1911	0	269
SRL_OPN_2PTS003_0548_20130611_081309_20130611_095114.EUM.nc	10.390	10.425	1.846	2764	5469	0	2528	0	177
SRL_OPN_2PTS003_0549_20130611_095115_20130611_112908.EUM.nc	10.020	9.960	1.674	1920	5394	0	3302	2	170
SRL_OPN_2PTS003_0551_20130611_112908_20130611_130734.EUM.nc	9.840	9.618	1.732	2606	5483	0	2740	0	137
SRL_OPN_2PTS003_0553_20130611_130733_20130611_150050.EUM.nc	9.430	9.325	1.637	3500	6443	0	2904	0	39
SRL_OPN_2PTS003_0556_20130611_150049_20130611_164038.EUM.nc	9.410	9.395	1.338	3053	5670	0	2565	0	52

– Continued on next page

Table 6: Ka-Band Backscatter Coefficient Statistics.

– Continued from previous page

File	Median	Mean	Std. Dev.	No. Obs.	Total Obs.	Default Lat/Lon	Flag (total)	Default (total)	3-Sigma Edited
SRL_OPN_2PTS003_0558_20130611_164037_20130611_182012.EUM.nc	9.980	9.931	1.874	3029	5635	0	2513	1	92
SRL_OPN_2PTS003_0560_20130611_182011_20130611_195938.EUM.nc	10.520	10.295	2.153	3121	5654	0	2329	1	203
SRL_OPN_2PTS003_0562_20130611_195938_20130611_213829.EUM.nc	10.280	10.316	1.494	3253	5539	0	2108	2	176
SRL_OPN_2PTS003_0564_20130611_213829_20130611_231628.EUM.nc	9.580	9.423	1.510	2176	5472	0	3110	0	186
SRL_OPN_2PTS003_0565_20130611_231627_20130612_005416.EUM.nc	10.050	9.880	1.550	2848	5559	0	2574	1	136
SRL_OPN_2PTS003_0567_20130612_005416_20130612_023237.EUM.nc	9.570	9.214	1.596	2886	5565	0	2597	1	81
SRL_OPN_2PTS003_0569_20130612_023236_20130612_041209.EUM.nc	9.545	9.413	1.655	2654	5532	0	2811	1	66
SRL_OPN_2PTS003_0571_20130612_041208_20130612_055346.EUM.nc	10.110	10.205	1.264	3433	5757	0	2128	1	195
SRL_OPN_2PTS003_0573_20130612_055346_20130612_074213.EUM.nc	10.170	10.205	1.130	3875	6193	0	2056	0	262
SRL_OPN_2PTS003_0576_20130612_074213_20130612_092030.EUM.nc	10.250	10.139	1.677	3100	5571	0	2277	2	192
SRL_OPN_2PTS003_0577_20130612_092031_20130612_105814.EUM.nc	10.660	10.407	1.893	2107	5527	0	3309	1	110
SRL_OPN_2PTS003_0579_20130612_105813_20130612_123630.EUM.nc	9.790	9.643	1.595	2316	5448	0	2984	7	141
SRL_OPN_2PTS003_0581_20130612_123629_20130612_141559.EUM.nc	9.510	9.366	1.428	3131	5615	0	2343	0	141
SRL_OPN_2PTS003_0583_20130612_141558_20130612_160918.EUM.nc	9.525	9.393	1.446	3233	6430	0	3031	1	165
SRL_OPN_2PTS003_0586_20130612_160918_20130612_174855.EUM.nc	9.930	9.787	1.837	2781	5649	0	2732	0	136
SRL_OPN_2PTS003_0588_20130612_174854_20130612_192828.EUM.nc	10.310	10.384	1.396	3256	5672	0	2257	0	159
SRL_OPN_2PTS003_0590_20130612_192828_20130612_210723.EUM.nc	10.175	10.096	1.522	3315	5623	0	2165	0	143
SRL_OPN_2PTS003_0592_20130612_210723_20130612_224543.EUM.nc	9.730	9.726	1.705	2428	5458	0	2792	1	237
SRL_OPN_2PTS003_0593_20130612_224543_20130613_002333.EUM.nc	9.530	9.575	1.581	2969	5491	0	2412	1	109
SRL_OPN_2PTS003_0595_20130613_002333_20130613_020130.EUM.nc	9.690	9.349	1.797	2929	5555	0	2553	0	73
SRL_OPN_2PTS003_0597_20130613_020129_20130613_034042.EUM.nc	9.760	9.758	1.737	2870	5562	0	2616	1	75
SRL_OPN_2PTS003_0599_20130613_034040_20130613_052138.EUM.nc	9.660	9.572	1.633	2667	5620	0	2730	0	223
SRL_OPN_2PTS003_0601_20130613_052138_20130613_071115.EUM.nc	10.170	10.100	1.209	3507	6252	0	2469	1	275
SRL_OPN_2PTS003_0604_20130613_071113_20130613_084935.EUM.nc	10.200	10.201	1.473	3820	5621	0	1657	0	144
SRL_OPN_2PTS003_0605_20130613_084934_20130613_102731.EUM.nc	10.230	10.414	1.815	2599	5560	0	2848	1	112
SRL_OPN_2PTS003_0607_20130613_102730_20130613_120534.EUM.nc	10.090	10.008	1.397	2480	5497	0	2923	0	94
SRL_OPN_2PTS003_0609_20130613_120533_20130613_134427.EUM.nc	9.580	9.472	1.561	2914	5572	0	2543	1	114
SRL_OPN_2PTS003_0611_20130613_134426_20130613_153751.EUM.nc	9.690	9.581	1.421	3474	6438	0	2899	0	65
SRL_OPN_2PTS003_0614_20130613_153750_20130613_171737.EUM.nc	9.420	9.193	1.462	2645	5522	0	2750	1	126
SRL_OPN_2PTS003_0616_20130613_171737_20130613_185715.EUM.nc	10.170	10.147	1.191	3092	5679	0	2330	4	253
SRL_OPN_2PTS003_0618_20130613_185714_20130613_203622.EUM.nc	10.300	10.144	1.483	3297	5632	0	2147	0	188
SRL_OPN_2PTS003_0620_20130613_203621_20130613_221457.EUM.nc	10.180	10.226	1.629	2745	5459	0	2464	4	246
SRL_OPN_2PTS003_0622_20130613_221456_20130613_235245.EUM.nc	9.610	9.691	1.731	2793	5512	0	2574	2	143
SRL_OPN_2PTS003_0623_20130613_235243_20130614_013037.EUM.nc	9.690	9.379	1.615	2894	5563	0	2501	0	168
SRL_OPN_2PTS003_0625_20130614_013038_20130614_030923.EUM.nc	9.920	9.725	1.444	2836	5558	0	2620	1	101
SRL_OPN_2PTS003_0627_20130614_030923_20130614_044934.EUM.nc	9.610	9.696	1.456	2713	5553	0	2646	1	193
SRL_OPN_2PTS003_0629_20130614_044933_20130614_063203.EUM.nc	9.930	9.869	1.260	3597	5831	0	1990	0	244
SRL_OPN_2PTS003_0631_20130614_063202_20130614_081845.EUM.nc	9.940	10.075	1.626	3972	6097	0	1838	5	282
SRL_OPN_2PTS003_0634_20130614_081844_20130614_095649.EUM.nc	10.240	10.247	1.754	2691	5573	0	2682	0	200

– Continued on next page

Table 6: Ka-Band Backscatter Coefficient Statistics.

– Continued from previous page

File	Median	Mean	Std. Dev.	No. Obs.	Total Obs.	Default Lat/Lon	Flag (total)	Default (total)	3-Sigma Edited
SRL_OPN_2PTS003_0635_20130614_095649_20130614_113435.EUM.nc	10.055	10.074	1.941	2093	5416	0	3082	0	241
SRL_OPN_2PTS003_0637_20130614_113434_20130614_131312.EUM.nc	9.680	9.561	1.507	2725	5511	0	2706	0	80
SRL_OPN_2PTS003_0639_20130614_131311_20130614_150631.EUM.nc	9.650	9.579	1.500	3410	6440	0	2899	1	130
SRL_OPN_2PTS003_0642_20130614_150630_20130614_164618.EUM.nc	9.070	9.073	1.549	2857	5656	0	2709	0	90
SRL_OPN_2PTS003_0644_20130614_164617_20130614_182552.EUM.nc	9.910	9.935	1.492	3117	5581	0	2340	0	124
SRL_OPN_2PTS003_0646_20130614_182551_20130614_200515.EUM.nc	10.110	10.164	1.199	2956	5651	0	2426	1	268
SRL_OPN_2PTS003_0648_20130614_200514_20130614_214405.EUM.nc	9.820	9.937	1.758	3248	5517	0	2165	0	104
SRL_OPN_2PTS003_0650_20130614_214404_20130614_232202.EUM.nc	10.190	10.022	1.490	2400	5460	0	2930	2	128
SRL_OPN_2PTS003_0651_20130614_232201_20130615_005950.EUM.nc	9.830	9.713	1.298	2679	5543	0	2640	2	222
SRL_OPN_2PTS003_0653_20130615_005949_20130615_023814.EUM.nc	9.600	9.419	1.752	2873	5575	0	2611	3	88
SRL_OPN_2PTS003_0655_20130615_023814_20130615_041751.EUM.nc	9.620	9.535	1.383	2687	5549	0	2766	0	96
SRL_OPN_2PTS003_0657_20130615_041750_20130615_055937.EUM.nc	9.450	9.536	1.185	3531	5776	0	2108	0	137
SRL_OPN_2PTS003_0659_20130615_055936_20130615_074750.EUM.nc	9.770	9.793	1.352	3865	6173	0	2026	1	281
SRL_OPN_2PTS003_0662_20130615_074749_20130615_092604.EUM.nc	10.340	10.239	2.003	3041	5576	0	2368	0	167
SRL_OPN_2PTS003_0663_20130615_092603_20130615_110347.EUM.nc	10.500	10.703	2.308	2090	5529	0	3343	2	94
SRL_OPN_2PTS003_0665_20130615_110346_20130615_124207.EUM.nc	9.700	9.689	1.387	2427	5462	0	2975	0	60
SRL_OPN_2PTS003_0667_20130615_124206_20130615_142133.EUM.nc	9.800	9.557	1.929	3246	5611	0	2287	0	78
SRL_OPN_2PTS003_0669_20130615_142132_20130615_161458.EUM.nc	9.650	9.714	1.566	3233	6435	0	2978	0	224
SRL_OPN_2PTS003_0672_20130615_161459_20130615_175435.EUM.nc	9.950	9.911	1.589	2830	5637	0	2701	2	104
SRL_OPN_2PTS003_0674_20130615_175434_20130615_193406.EUM.nc	9.750	9.661	1.933	3167	5666	0	2259	1	239
SRL_OPN_2PTS003_0676_20130615_193406_20130615_211259.EUM.nc	10.260	10.088	1.833	3201	5615	0	2228	0	186
SRL_OPN_2PTS003_0678_20130615_211259_20130615_225118.EUM.nc	10.080	10.170	1.565	2219	5448	0	2944	0	285
SRL_OPN_2PTS003_0679_20130615_225118_20130616_002907.EUM.nc	9.910	9.792	1.541	3063	5497	0	2390	0	44
SRL_OPN_2PTS003_0681_20130616_002906_20130616_020706.EUM.nc	9.540	9.372	1.680	2825	5553	0	2645	0	83
SRL_OPN_2PTS003_0683_20130616_020705_20130616_034622.EUM.nc	10.065	9.872	1.380	2740	5586	0	2700	0	146
SRL_OPN_2PTS003_0685_20130616_034621_20130616_052717.EUM.nc	9.530	9.346	1.727	2705	5606	0	2802	0	99
SRL_OPN_2PTS003_0687_20130616_052716_20130616_071650.EUM.nc	9.910	9.903	1.200	3557	6246	0	2367	1	321
SRL_OPN_2PTS003_0690_20130616_071650_20130616_085510.EUM.nc	10.090	10.061	1.734	3730	5604	0	1739	1	134
SRL_OPN_2PTS003_0691_20130616_085509_20130616_103303.EUM.nc	10.140	9.903	1.904	2279	5517	0	3020	0	218
SRL_OPN_2PTS003_0693_20130616_103303_20130616_121108.EUM.nc	9.800	9.731	1.542	2277	5494	0	2994	1	222
SRL_OPN_2PTS003_0695_20130616_121107_20130616_135007.EUM.nc	9.655	9.379	1.366	2944	5553	0	2508	1	100
SRL_OPN_2PTS003_0697_20130616_135006_20130616_154330.EUM.nc	9.700	9.448	1.324	3339	6440	0	2945	0	156
SRL_OPN_2PTS003_0700_20130616_154329_20130616_172317.EUM.nc	10.170	10.168	1.350	2700	5574	0	2756	1	117
SRL_OPN_2PTS003_0702_20130616_172317_20130616_190245.EUM.nc	9.870	9.724	1.906	3080	5649	0	2328	2	239
SRL_OPN_2PTS003_0704_20130616_190246_20130616_204159.EUM.nc	10.560	10.402	1.753	3398	5653	0	2003	0	252
SRL_OPN_2PTS003_0706_20130616_204157_20130616_222030.EUM.nc	10.310	10.251	1.716	2836	5481	0	2502	0	143
SRL_OPN_2PTS003_0708_20130616_222029_20130616_235816.EUM.nc	9.370	9.412	1.625	2925	5551	0	2537	0	89
SRL_OPN_2PTS003_0709_20130616_235817_20130617_013616.EUM.nc	9.770	9.682	1.627	3027	5557	0	2434	0	96
SRL_OPN_2PTS003_0711_20130617_013615_20130617_031506.EUM.nc	9.770	9.710	1.125	2615	5533	0	2685	1	232

– Continued on next page

Table 6: Ka-Band Backscatter Coefficient Statistics.

– Continued from previous page

File	Median	Mean	Std. Dev.	No. Obs.	Total Obs.	Default Lat/Lon	Flag (total)	Default (total)	3-Sigma Edited
SRL_OPN_2PTS003_0713_20130617_031506_20130617_045524.EUM.nc	9.660	9.631	2.474	2818	5567	0	2631	0	118
SRL_OPN_2PTS003_0715_20130617_045523_20130617_063801.EUM.nc	9.860	9.688	1.459	3671	5866	0	2027	0	168
SRL_OPN_2PTS003_0717_20130617_063800_20130617_082425.EUM.nc	10.150	9.822	1.659	3982	6071	0	1831	0	258
SRL_OPN_2PTS003_0720_20130617_082424_20130617_100226.EUM.nc	10.190	10.358	1.723	2579	5565	0	2675	0	311
SRL_OPN_2PTS003_0721_20130617_100225_20130617_114013.EUM.nc	9.970	9.972	1.960	2247	5457	0	3085	1	124
SRL_OPN_2PTS003_0723_20130617_114012_20130617_131855.EUM.nc	9.860	9.699	1.548	2806	5524	0	2647	1	70
SRL_OPN_2PTS003_0725_20130617_131855_20130617_151215.EUM.nc	9.740	9.571	1.517	3458	6455	0	2883	0	114
SRL_OPN_2PTS003_0728_20130617_151214_20130617_165202.EUM.nc	9.540	9.553	1.535	2824	5649	0	2752	0	73
SRL_OPN_2PTS003_0730_20130617_165201_20130617_183136.EUM.nc	9.880	9.879	1.884	3098	5577	0	2358	1	120
SRL_OPN_2PTS003_0732_20130617_183135_20130617_201058.EUM.nc	10.310	10.165	1.674	3062	5620	0	2402	3	153
SRL_OPN_2PTS003_0734_20130617_201057_20130617_214944.EUM.nc	9.815	9.856	1.067	3050	5507	0	2195	2	260
SRL_OPN_2PTS003_0736_20130617_214944_20130617_232739.EUM.nc	9.590	9.583	1.946	2403	5412	0	2839	6	164
SRL_OPN_2PTS003_0737_20130617_232738_20130618_010528.EUM.nc	9.670	9.547	1.521	2697	5543	0	2793	1	52
SRL_OPN_2PTS003_0739_20130618_010527_20130618_024355.EUM.nc	9.645	9.369	1.955	2836	5557	0	2649	0	72
SRL_OPN_2PTS003_0741_20130618_024355_20130618_042339.EUM.nc	9.790	9.605	1.728	2713	5559	0	2769	2	75
SRL_OPN_2PTS003_0743_20130618_042339_20130618_060532.EUM.nc	9.930	9.760	1.343	3605	5783	0	2076	1	101
SRL_OPN_2PTS003_0745_20130618_060531_20130618_075329.EUM.nc	9.980	9.882	1.713	3804	6159	0	2048	0	307
SRL_OPN_2PTS003_0748_20130618_075328_20130618_093142.EUM.nc	10.150	10.167	1.623	3048	5541	0	2352	2	139
SRL_OPN_2PTS003_0749_20130618_093142_20130618_110925.EUM.nc	9.280	9.205	1.720	2059	5505	0	3272	6	168
SRL_OPN_2PTS003_0751_20130618_110925_20130618_124747.EUM.nc	9.370	9.434	1.013	2254	5441	0	3000	0	187
SRL_OPN_2PTS003_0753_20130618_124746_20130618_144057.EUM.nc	9.860	9.501	1.938	3304	6374	0	2992	0	78
SRL_OPN_2PTS003_0756_20130618_144056_20130618_162042.EUM.nc	9.500	9.458	1.538	3232	5663	0	2262	1	168
SRL_OPN_2PTS003_0758_20130618_162041_20130618_180018.EUM.nc	9.730	9.789	1.749	2946	5659	0	2655	0	58
SRL_OPN_2PTS003_0760_20130618_180017_20130618_193948.EUM.nc	10.080	10.119	1.589	3176	5658	0	2254	0	228
SRL_OPN_2PTS003_0762_20130618_193948_20130618_211839.EUM.nc	9.850	9.810	1.037	3168	5520	0	2100	1	251
SRL_OPN_2PTS003_0764_20130618_211838_20130618_225656.EUM.nc	9.660	9.603	1.454	2258	5538	0	3086	0	194
SRL_OPN_2PTS003_0765_20130618_225655_20130619_003444.EUM.nc	9.430	9.354	1.544	3117	5502	0	2251	0	134
SRL_OPN_2PTS003_0767_20130619_003443_20130619_021245.EUM.nc	9.230	9.032	1.437	2817	5543	0	2660	3	63
SRL_OPN_2PTS003_0769_20130619_021244_20130619_035206.EUM.nc	9.740	9.647	1.645	2662	5526	0	2743	0	121
SRL_OPN_2PTS003_0771_20130619_035205_20130619_053318.EUM.nc	9.380	9.294	1.533	2762	5615	0	2759	0	94
SRL_OPN_2PTS003_0773_20130619_053317_20130619_072230.EUM.nc	9.730	9.515	1.761	3785	6237	0	2249	0	203
SRL_OPN_2PTS003_0776_20130619_072229_20130619_090047.EUM.nc	10.180	10.270	1.461	3675	5603	0	1748	1	179
SRL_OPN_2PTS003_0777_20130619_090046_20130619_103842.EUM.nc	9.450	9.343	1.690	2357	5536	0	3041	2	136
SRL_OPN_2PTS003_0779_20130619_103840_20130619_121648.EUM.nc	9.130	9.167	1.718	2415	5501	0	2959	2	125
SRL_OPN_2PTS003_0781_20130619_121647_20130619_135552.EUM.nc	9.280	9.119	1.431	2957	5555	0	2464	0	134
SRL_OPN_2PTS003_0783_20130619_135551_20130619_172901.EUM.nc	9.370	9.222	1.753	6060	12011	0	5691	0	260
SRL_OPN_2PTS003_0788_20130619_172901_20130619_190837.EUM.nc	9.990	9.925	1.763	3256	5681	0	2223	0	202
SRL_OPN_2PTS003_0790_20130619_190836_20130619_204739.EUM.nc	9.960	9.824	1.509	3561	5612	0	1929	2	120
SRL_OPN_2PTS003_0792_20130619_204738_20130619_222608.EUM.nc	9.670	9.490	1.507	2616	5454	0	2542	1	295

– Continued on next page

Table 6: Ka-Band Backscatter Coefficient Statistics.

– Continued from previous page

File	Median	Mean	Std. Dev.	No. Obs.	Total Obs.	Default Lat/Lon	Flag (total)	Default (total)	3-Sigma Edited
SRL_OPN_2PTS003_0794_20130619_222607_20130620_000354.EUM.nc	9.360	9.416	1.453	2911	5554	0	2507	1	135
SRL_OPN_2PTS003_0795_20130620_000354_20130620_014151.EUM.nc	9.090	8.976	1.478	2900	5562	0	2450	0	212
SRL_OPN_2PTS003_0797_20130620_014150_20130620_032045.EUM.nc	9.820	9.483	1.806	2809	5542	0	2652	0	81
SRL_OPN_2PTS003_0799_20130620_032045_20130620_050111.EUM.nc	9.470	9.329	2.505	2837	5571	0	2577	0	157
SRL_OPN_2PTS003_0801_20130620_050109_20130620_064356.EUM.nc	9.750	9.528	1.796	3649	5856	0	2032	1	174
SRL_OPN_2PTS003_0803_20130620_064356_20130620_082959.EUM.nc	10.040	10.195	1.442	4019	6053	0	1749	2	283
SRL_OPN_2PTS003_0806_20130620_082959_20130620_100759.EUM.nc	9.620	9.606	1.883	2746	5566	0	2683	0	137
SRL_OPN_2PTS003_0807_20130620_100758_20130620_114548.EUM.nc	9.335	9.185	2.051	2225	5461	0	3037	0	199
SRL_OPN_2PTS003_0809_20130620_114548_20130620_132433.EUM.nc	9.180	9.251	1.552	2826	5478	0	2568	0	84
SRL_OPN_2PTS003_0811_20130620_132432_20130620_151756.EUM.nc	9.780	9.772	1.898	3438	6427	0	2829	0	160
SRL_OPN_2PTS003_0816_20130620_165742_20130620_183715.EUM.nc	10.145	9.657	2.093	3192	5535	0	2289	0	54
SRL_OPN_2PTS003_0818_20130620_183714_20130620_201636.EUM.nc	10.100	9.985	2.029	3083	5571	0	2278	1	209
SRL_OPN_2PTS003_0820_20130620_201634_20130620_215518.EUM.nc	9.710	9.933	1.604	3025	5443	0	2191	0	227
SRL_OPN_2PTS003_0822_20130620_215517_20130620_233311.EUM.nc	9.460	9.294	1.654	2410	5345	0	2811	0	124
SRL_OPN_2PTS003_0823_20130620_233311_20130621_011101.EUM.nc	9.540	9.320	1.620	2688	5527	0	2758	0	81
SRL_OPN_2PTS003_0825_20130621_011100_20130621_024932.EUM.nc	9.720	9.541	1.895	2816	5528	0	2620	0	92
SRL_OPN_2PTS003_0827_20130621_024931_20130621_042922.EUM.nc	10.040	9.753	2.044	2698	5545	0	2723	0	124
SRL_OPN_2PTS003_0829_20130621_042921_20130621_061123.EUM.nc	10.100	9.901	2.043	3592	5792	0	2078	1	121
SRL_OPN_2PTS003_0842_20130621_144635_20130621_162622.EUM.nc	9.650	9.523	1.741	3262	5656	0	2280	0	114
SRL_OPN_2PTS003_0844_20130621_162621_20130621_180557.EUM.nc	9.370	9.430	2.238	2917	5645	0	2656	0	72
SRL_OPN_2PTS003_0846_20130621_180557_20130621_194527.EUM.nc	10.230	10.104	1.605	3130	5642	0	2222	1	289
SRL_OPN_2PTS003_0848_20130621_194526_20130621_212416.EUM.nc	9.785	9.543	1.598	3232	5504	0	2064	0	208
SRL_OPN_2PTS003_0850_20130621_212414_20130621_230229.EUM.nc	9.970	9.955	1.310	2090	5434	0	3114	7	223
SRL_OPN_2PTS003_0851_20130621_230228_20130622_004016.EUM.nc	9.480	9.397	1.509	3205	5520	0	2210	1	104
SRL_OPN_2PTS003_0853_20130622_004015_20130622_021820.EUM.nc	9.190	8.998	1.748	2746	5546	0	2632	0	168
SRL_OPN_2PTS003_0855_20130622_021819_20130622_035748.EUM.nc	9.870	9.680	1.545	2658	5583	0	2861	0	64
SRL_OPN_2PTS003_0857_20130622_035747_20130622_053906.EUM.nc	9.660	9.645	1.926	2930	5575	0	2522	0	123
SRL_OPN_2PTS003_0872_20130622_155453_20130622_173441.EUM.nc	9.730	9.536	1.743	2660	5544	0	2801	2	81
SRL_OPN_2PTS003_0874_20130622_173440_20130622_191415.EUM.nc	10.280	10.036	1.952	3374	5642	0	2104	1	163
SRL_OPN_2PTS003_0876_20130622_191415_20130622_205317.EUM.nc	9.820	9.675	1.944	3425	5621	0	1957	0	239
SRL_OPN_2PTS003_0878_20130622_205316_20130622_223144.EUM.nc	10.220	10.074	1.765	2756	5438	0	2515	1	166
SRL_OPN_2PTS003_0879_20130622_223143_20130623_000927.EUM.nc	9.760	9.766	1.586	2946	5489	0	2428	0	115
SRL_OPN_2PTS003_0881_20130623_000927_20130623_014727.EUM.nc	9.370	9.107	1.677	3021	5550	0	2365	0	164
SRL_OPN_2PTS003_0883_20130623_014726_20130623_032626.EUM.nc	10.310	9.728	2.135	2877	5479	0	2503	1	98
SRL_OPN_2PTS003_0885_20130623_032624_20130623_050656.EUM.nc	9.510	9.387	1.876	2808	5588	0	2671	1	108
SRL_OPN_2PTS003_0890_20130623_065657_20130623_083533.EUM.nc	10.060	9.776	1.524	4144	5634	0	1299	0	191
SRL_OPN_2PTS003_0892_20130623_083532_20130623_101333.EUM.nc	10.290	10.146	1.745	2597	5576	0	2787	0	192
SRL_OPN_2PTS003_0893_20130623_101332_20130623_115123.EUM.nc	9.885	9.587	1.527	2327	5510	0	3011	1	171
SRL_OPN_2PTS003_0895_20130623_115123_20130623_133014.EUM.nc	9.120	9.231	1.419	2804	5461	0	2504	0	153

– Continued on next page

Table 6: Ka-Band Backscatter Coefficient Statistics.

– Continued from previous page

File	Median	Mean	Std. Dev.	No. Obs.	Total Obs.	Default Lat/Lon	Flag (total)	Default (total)	3-Sigma Edited
SRL_OPN_2PTS003_0897_20130623_133014_20130623_152337.EUM.nc	9.400	9.168	1.735	3525	6406	0	2767	0	114
SRL_OPN_2PTS003_0900_20130623_152336_20130623_170323.EUM.nc	9.700	9.711	1.873	2708	5502	0	2666	0	128
SRL_OPN_2PTS003_0902_20130623_170322_20130623_184255.EUM.nc	9.690	9.625	1.691	3170	5640	0	2372	0	98
SRL_OPN_2PTS003_0904_20130623_184254_20130623_202213.EUM.nc	10.210	10.179	2.288	3311	5596	0	2125	0	160
SRL_OPN_2PTS003_0906_20130623_202213_20130623_220055.EUM.nc	10.240	10.029	1.800	2933	5422	0	2360	2	127
SRL_OPN_2PTS003_0908_20130623_220054_20130623_233846.EUM.nc	9.730	9.777	1.542	2632	5454	0	2739	0	83
SRL_OPN_2PTS003_0909_20130623_233845_20130624_011637.EUM.nc	9.680	9.702	1.208	2849	5513	0	2507	0	157
SRL_OPN_2PTS003_0920_20130624_080441_20130624_094249.EUM.nc	10.310	10.116	1.700	2881	5560	0	2510	0	169
SRL_OPN_2PTS003_0921_20130624_094248_20130624_112034.EUM.nc	10.050	10.234	2.506	2137	5398	0	3121	1	139
SRL_OPN_2PTS003_0923_20130624_112034_20130624_125903.EUM.nc	9.300	9.450	1.513	2631	5396	0	2735	0	30
SRL_OPN_2PTS003_0925_20130624_125902_20130624_145220.EUM.nc	9.570	9.330	1.853	3276	6366	0	2867	3	220
SRL_OPN_2PTS003_0928_20130624_145219_20130624_163200.EUM.nc	10.070	10.072	1.677	3153	5651	0	2344	0	154
SRL_OPN_2PTS003_0930_20130624_163159_20130624_181137.EUM.nc	10.040	9.933	1.810	2887	5633	0	2597	1	148
SRL_OPN_2PTS003_0932_20130624_181136_20130624_195104.EUM.nc	10.320	10.493	2.281	3189	5629	0	2185	0	255
SRL_OPN_2PTS003_0934_20130624_195104_20130624_212958.EUM.nc	10.185	10.160	1.512	3161	5515	0	2023	0	331
SRL_OPN_2PTS003_0936_20130624_212957_20130624_230801.EUM.nc	9.940	10.035	2.159	2052	5438	0	3188	3	195
SRL_OPN_2PTS003_0937_20130624_230801_20130625_004549.EUM.nc	9.650	9.686	1.249	2963	5515	0	2277	0	275
SRL_OPN_2PTS003_0939_20130625_004548_20130625_022405.EUM.nc	9.290	9.220	1.557	2783	5555	0	2596	1	175
SRL_OPN_2PTS003_0941_20130625_022404_20130625_040329.EUM.nc	10.330	10.071	1.656	2559	5489	0	2739	0	191
SRL_OPN_2PTS003_0943_20130625_040328_20130625_054454.EUM.nc	10.150	9.841	1.887	3224	5682	0	2298	1	159
SRL_OPN_2PTS003_0945_20130625_054454_20130625_073343.EUM.nc	10.180	9.987	1.492	3949	6204	0	2104	0	151
SRL_OPN_2PTS003_0948_20130625_073342_20130625_091203.EUM.nc	10.090	10.043	1.816	3246	5575	0	1978	0	351
SRL_OPN_2PTS003_0949_20130625_091202_20130625_104948.EUM.nc	10.210	10.187	1.617	2257	5560	0	3137	1	165
SRL_OPN_2PTS003_0951_20130625_104947_20130625_122759.EUM.nc	9.785	9.818	2.099	2499	5411	0	2835	0	77
SRL_OPN_2PTS003_0953_20130625_122759_20130625_140720.EUM.nc	9.740	9.615	1.377	3004	5583	0	2381	0	198
SRL_OPN_2PTS003_0955_20130625_140720_20130625_160043.EUM.nc	9.600	9.522	1.531	3167	6420	0	3070	1	182
SRL_OPN_2PTS003_0958_20130625_160042_20130625_174020.EUM.nc	10.350	10.250	1.595	2676	5642	0	2791	0	175
SRL_OPN_2PTS003_0960_20130625_174019_20130625_191954.EUM.nc	10.605	10.210	1.908	3484	5639	0	1994	1	160
SRL_OPN_2PTS003_0962_20130625_191953_20130625_205852.EUM.nc	10.550	10.328	1.603	3341	5611	0	1973	1	296
SRL_OPN_2PTS003_0964_20130625_205851_20130625_223717.EUM.nc	9.960	10.019	2.038	2647	5430	0	2539	0	244
SRL_OPN_2PTS003_0965_20130625_223716_20130626_001508.EUM.nc	9.740	9.717	1.843	2895	5496	0	2430	3	168
SRL_OPN_2PTS003_0967_20130626_001507_20130626_015300.EUM.nc	9.540	9.416	1.492	2942	5518	0	2376	0	200
SRL_OPN_2PTS003_0969_20130626_015300_20130626_033205.EUM.nc	9.870	9.976	1.637	2842	5481	0	2505	0	134
SRL_OPN_2PTS003_0971_20130626_033204_20130626_051251.EUM.nc	10.020	9.875	1.615	2778	5584	0	2636	0	170
SRL_OPN_2PTS003_0973_20130626_051250_20130626_070242.EUM.nc	10.205	10.064	1.306	3517	6247	0	2491	0	239
SRL_OPN_2PTS003_0976_20130626_070242_20130626_084107.EUM.nc	10.460	10.324	1.533	4003	5615	0	1340	0	272
SRL_OPN_2PTS003_0978_20130626_084106_20130626_101906.EUM.nc	10.070	10.186	1.349	2458	5539	0	2852	1	228
SRL_OPN_2PTS003_0979_20130626_101905_20130626_115706.EUM.nc	10.190	10.207	1.634	2427	5533	0	3012	0	94
SRL_OPN_2PTS003_0981_20130626_115706_20130626_133552.EUM.nc	9.380	9.306	1.465	2880	5450	0	2499	0	71

– Continued on next page

Table 6: Ka-Band Backscatter Coefficient Statistics.

– Continued from previous page

File	Median	Mean	Std. Dev.	No. Obs.	Total Obs.	Default Lat/Lon	Flag (total)	Default (total)	3-Sigma Edited
SRL_OPN_2PTS003_0983_20130626_133551_20130626_152915.EUM.nc	9.770	9.731	1.381	3367	6382	0	2759	0	256
SRL_OPN_2PTS003_0986_20130626_152915_20130626_170902.EUM.nc	10.160	10.068	1.552	2631	5495	0	2672	0	192
SRL_OPN_2PTS003_0988_20130626_170901_20130626_184841.EUM.nc	10.200	9.968	1.651	3303	5674	0	2241	0	130
SRL_OPN_2PTS003_0990_20130626_184840_20130626_202750.EUM.nc	10.325	10.267	1.668	3312	5597	0	2186	1	98

23 Dry Troposphere Path Delay Table

Table 7: Dry Troposphere Path Delay Statistics.

File	Median	Mean	Std. Dev.	No. Obs.	Total Obs.	Default Lat/Lon	Flag (total)	Default (total)	3-Sigma Edited
SRL_OPN_2PTS002_1001_20130523_044113_20130523_062322.EUM.nc	-2.314	-2.310	0.022	3885	5785	0	1898	0	2
SRL_OPN_2PTS003_0001_20130523_062321_20130523_081038.EUM.nc	-2.309	-2.311	0.012	3870	6085	0	1960	0	255
SRL_OPN_2PTS003_0004_20130523_081037_20130523_094837.EUM.nc	-2.310	-2.314	0.013	2739	5525	0	2569	0	217
SRL_OPN_2PTS003_0005_20130523_094837_20130523_112630.EUM.nc	-2.305	-2.294	0.032	2136	5424	0	3288	0	0
SRL_OPN_2PTS003_0007_20130523_112628_20130523_130502.EUM.nc	-2.307	-2.305	0.021	2561	5368	0	2634	0	173
SRL_OPN_2PTS003_0009_20130523_130501_20130523_145817.EUM.nc	-2.311	-2.304	0.028	3552	6393	0	2841	0	0
SRL_OPN_2PTS003_0012_20130523_145818_20130523_163757.EUM.nc	-2.317	-2.315	0.010	2952	5632	0	2403	0	277
SRL_OPN_2PTS003_0014_20130523_163756_20130523_181739.EUM.nc	-2.306	-2.308	0.010	2659	5513	0	2418	0	436
SRL_OPN_2PTS003_0016_20130523_181738_20130523_195705.EUM.nc	-2.306	-2.305	0.011	3053	5600	0	2350	0	197
SRL_OPN_2PTS003_0018_20130523_195705_20130523_213549.EUM.nc	-2.310	-2.312	0.019	3275	5494	0	1988	0	231
SRL_OPN_2PTS003_0020_20130523_213549_20130523_231358.EUM.nc	-2.310	-2.306	0.032	2273	5401	0	3128	0	0
SRL_OPN_2PTS003_0021_20130523_231357_20130524_005146.EUM.nc	-2.309	-2.301	0.026	3126	5516	0	2387	0	3
SRL_OPN_2PTS003_0023_20130524_005146_20130524_022956.EUM.nc	-2.308	-2.299	0.027	2949	5511	0	2562	0	0
SRL_OPN_2PTS003_0025_20130524_022956_20130524_040934.EUM.nc	-2.309	-2.298	0.034	2759	5513	0	2754	0	0
SRL_OPN_2PTS003_0027_20130524_040933_20130524_055058.EUM.nc	-2.312	-2.311	0.016	3412	5724	0	2050	0	262
SRL_OPN_2PTS003_0029_20130524_055057_20130524_073942.EUM.nc	-2.310	-2.310	0.016	3973	6166	0	2006	0	187
SRL_OPN_2PTS003_0032_20130524_073941_20130524_091751.EUM.nc	-2.309	-2.312	0.012	3045	5527	0	2164	0	318
SRL_OPN_2PTS003_0033_20130524_091750_20130524_123349.EUM.nc	-2.307	-2.300	0.025	4816	10930	0	6114	0	0
SRL_OPN_2PTS003_0037_20130524_123349_20130524_141316.EUM.nc	-2.310	-2.311	0.013	2811	5595	0	2364	0	420
SRL_OPN_2PTS003_0039_20130524_141315_20130524_160637.EUM.nc	-2.309	-2.307	0.019	3328	6412	0	3083	0	1
SRL_OPN_2PTS003_0042_20130524_160635_20130524_174622.EUM.nc	-2.306	-2.303	0.013	2588	5620	0	2683	0	349
SRL_OPN_2PTS003_0044_20130524_174622_20130524_192546.EUM.nc	-2.306	-2.307	0.011	3109	5636	0	2181	0	346
SRL_OPN_2PTS003_0046_20130524_192545_20130524_210451.EUM.nc	-2.310	-2.314	0.012	3016	5620	0	2092	0	512
SRL_OPN_2PTS003_0048_20130524_210450_20130524_224314.EUM.nc	-2.309	-2.314	0.019	2556	5389	0	2653	0	180
SRL_OPN_2PTS003_0049_20130524_224313_20130525_002054.EUM.nc	-2.306	-2.304	0.018	3039	5465	0	2375	0	51
SRL_OPN_2PTS003_0051_20130525_002053_20130525_015859.EUM.nc	-2.307	-2.298	0.024	3044	5546	0	2484	0	18
SRL_OPN_2PTS003_0053_20130525_015858_20130525_033807.EUM.nc	-2.307	-2.297	0.029	3016	5516	0	2500	0	0
SRL_OPN_2PTS003_0055_20130525_033806_20130525_051852.EUM.nc	-2.311	-2.312	0.016	2741	5575	0	2590	0	244
SRL_OPN_2PTS003_0057_20130525_051851_20130525_070834.EUM.nc	-2.312	-2.311	0.015	3613	6216	0	2377	0	226
SRL_OPN_2PTS003_0060_20130525_070833_20130525_084704.EUM.nc	-2.310	-2.312	0.013	3670	5594	0	1645	0	279
SRL_OPN_2PTS003_0061_20130525_084703_20130525_102501.EUM.nc	-2.307	-2.313	0.013	2307	5541	0	2890	0	344
SRL_OPN_2PTS003_0063_20130525_102500_20130525_120255.EUM.nc	-2.308	-2.302	0.021	2562	5525	0	2963	0	0
SRL_OPN_2PTS003_0065_20130525_120254_20130525_134153.EUM.nc	-2.309	-2.305	0.019	2890	5522	0	2425	0	207
SRL_OPN_2PTS003_0067_20130525_134152_20130525_153517.EUM.nc	-2.309	-2.305	0.019	3571	6406	0	2830	0	5
SRL_OPN_2PTS003_0070_20130525_153516_20130525_171504.EUM.nc	-2.304	-2.297	0.022	2822	5496	0	2667	0	7
SRL_OPN_2PTS003_0072_20130525_171504_20130525_185435.EUM.nc	-2.309	-2.310	0.009	3141	5644	0	2271	0	232

– Continued on next page

Table 7: Dry Troposphere Path Delay Statistics.

– Continued from previous page

File	Median	Mean	Std. Dev.	No. Obs.	Total Obs.	Default Lat/Lon	Flag (total)	Default (total)	3-Sigma Edited
SRL_OPN_2PTS003_0074_20130525_185433_20130525_203349.EUM.nc	-2.313	-2.316	0.008	2820	5593	0	2106	0	667
SRL_OPN_2PTS003_0076_20130525_203348_20130525_221216.EUM.nc	-2.310	-2.309	0.027	2985	5419	0	2434	0	0
SRL_OPN_2PTS003_0078_20130525_221216_20130525_235014.EUM.nc	-2.310	-2.308	0.018	2951	5504	0	2553	0	0
SRL_OPN_2PTS003_0079_20130525_235013_20130526_012807.EUM.nc	-2.308	-2.297	0.027	2964	5519	0	2554	0	1
SRL_OPN_2PTS003_0081_20130526_012806_20130526_030642.EUM.nc	-2.309	-2.297	0.026	2947	5543	0	2596	0	0
SRL_OPN_2PTS003_0083_20130526_030640_20130526_044658.EUM.nc	-2.311	-2.305	0.024	2903	5515	0	2612	0	0
SRL_OPN_2PTS003_0085_20130526_044657_20130526_062915.EUM.nc	-2.308	-2.308	0.015	3485	5804	0	1918	0	401
SRL_OPN_2PTS003_0087_20130526_062913_20130526_081614.EUM.nc	-2.313	-2.315	0.015	3973	6093	0	1918	0	202
SRL_OPN_2PTS003_0090_20130526_081614_20130526_095410.EUM.nc	-2.314	-2.312	0.023	2891	5559	0	2668	0	0
SRL_OPN_2PTS003_0091_20130526_095409_20130526_113204.EUM.nc	-2.303	-2.300	0.020	2080	5414	0	3171	0	163
SRL_OPN_2PTS003_0093_20130526_113204_20130526_131039.EUM.nc	-2.309	-2.299	0.025	2794	5466	0	2672	0	0
SRL_OPN_2PTS003_0095_20130526_131039_20130526_150357.EUM.nc	-2.307	-2.306	0.017	3480	6383	0	2801	0	102
SRL_OPN_2PTS003_0098_20130526_150357_20130526_164336.EUM.nc	-2.309	-2.301	0.021	2976	5627	0	2598	0	53
SRL_OPN_2PTS003_0100_20130526_164335_20130526_182318.EUM.nc	-2.312	-2.313	0.009	2851	5562	0	2336	0	375
SRL_OPN_2PTS003_0102_20130526_182317_20130526_200243.EUM.nc	-2.308	-2.297	0.032	3204	5589	0	2385	0	0
SRL_OPN_2PTS003_0104_20130526_200242_20130526_214124.EUM.nc	-2.307	-2.305	0.027	3356	5459	0	2103	0	0
SRL_OPN_2PTS003_0106_20130526_214124_20130526_231930.EUM.nc	-2.310	-2.310	0.026	2413	5375	0	2962	0	0
SRL_OPN_2PTS003_0107_20130526_231929_20130527_005718.EUM.nc	-2.309	-2.309	0.016	2677	5539	0	2597	0	265
SRL_OPN_2PTS003_0109_20130527_005717_20130527_023533.EUM.nc	-2.307	-2.299	0.021	2986	5535	0	2549	0	0
SRL_OPN_2PTS003_0111_20130527_023533_20130527_041517.EUM.nc	-2.311	-2.299	0.034	2774	5502	0	2728	0	0
SRL_OPN_2PTS003_0113_20130527_041516_20130527_055650.EUM.nc	-2.306	-2.305	0.018	3234	5741	0	2046	0	461
SRL_OPN_2PTS003_0115_20130527_055650_20130527_074518.EUM.nc	-2.313	-2.313	0.015	4110	6168	0	2035	0	23
SRL_OPN_2PTS003_0118_20130527_074518_20130527_092325.EUM.nc	-2.313	-2.312	0.026	3148	5522	0	2278	0	96
SRL_OPN_2PTS003_0119_20130527_092324_20130527_110118.EUM.nc	-2.304	-2.295	0.029	2098	5525	0	3427	0	0
SRL_OPN_2PTS003_0121_20130527_110117_20130527_123934.EUM.nc	-2.305	-2.301	0.020	2445	5425	0	2885	0	95
SRL_OPN_2PTS003_0123_20130527_123933_20130527_141859.EUM.nc	-2.312	-2.310	0.013	2980	5577	0	2269	0	328
SRL_OPN_2PTS003_0125_20130527_141858_20130527_161216.EUM.nc	-2.311	-2.305	0.020	3227	6390	0	2996	0	167
SRL_OPN_2PTS003_0128_20130527_161215_20130527_175202.EUM.nc	-2.312	-2.314	0.013	2660	5630	0	2631	0	339
SRL_OPN_2PTS003_0130_20130527_175201_20130527_193125.EUM.nc	-2.308	-2.304	0.023	3138	5627	0	2307	0	182
SRL_OPN_2PTS003_0132_20130527_193124_20130527_211028.EUM.nc	-2.310	-2.309	0.019	3215	5625	0	2224	0	186
SRL_OPN_2PTS003_0134_20130527_211026_20130527_224847.EUM.nc	-2.308	-2.309	0.023	2475	5394	0	2821	0	98
SRL_OPN_2PTS003_0135_20130527_224846_20130528_002628.EUM.nc	-2.310	-2.306	0.020	3040	5418	0	2318	0	60
SRL_OPN_2PTS003_0137_20130528_002627_20130528_020434.EUM.nc	-2.307	-2.300	0.022	2987	5539	0	2552	0	0
SRL_OPN_2PTS003_0139_20130528_020433_20130528_034347.EUM.nc	-2.311	-2.302	0.026	2863	5538	0	2547	0	128
SRL_OPN_2PTS003_0141_20130528_034346_20130528_052438.EUM.nc	-2.308	-2.292	0.039	2940	5564	0	2624	0	0
SRL_OPN_2PTS003_0143_20130528_052437_20130528_071410.EUM.nc	-2.312	-2.312	0.014	3742	6217	0	2369	0	106
SRL_OPN_2PTS003_0146_20130528_071409_20130528_085238.EUM.nc	-2.313	-2.318	0.015	3520	5610	0	1696	0	394
SRL_OPN_2PTS003_0147_20130528_085238_20130528_103033.EUM.nc	-2.307	-2.304	0.021	2518	5533	0	3015	0	0
SRL_OPN_2PTS003_0149_20130528_103032_20130528_120830.EUM.nc	-2.306	-2.307	0.012	2468	5513	0	2938	0	107

– Continued on next page

Table 7: Dry Troposphere Path Delay Statistics.

– Continued from previous page

File	Median	Mean	Std. Dev.	No. Obs.	Total Obs.	Default Lat/Lon	Flag (total)	Default (total)	3-Sigma Edited
SRL_OPN_2PTS003_0151_20130528_120828_20130528_134733.EUM.nc	-2.309	-2.306	0.015	2843	5521	0	2442	0	236
SRL_OPN_2PTS003_0153_20130528_134732_20130528_154057.EUM.nc	-2.309	-2.304	0.022	3320	6432	0	2871	0	241
SRL_OPN_2PTS003_0156_20130528_154056_20130528_172044.EUM.nc	-2.314	-2.310	0.021	2685	5552	0	2746	0	121
SRL_OPN_2PTS003_0158_20130528_172043_20130528_190013.EUM.nc	-2.308	-2.302	0.028	3272	5651	0	2323	0	56
SRL_OPN_2PTS003_0160_20130528_190012_20130528_203927.EUM.nc	-2.312	-2.313	0.020	3498	5618	0	2035	0	85
SRL_OPN_2PTS003_0162_20130528_203926_20130528_221752.EUM.nc	-2.306	-2.306	0.022	3022	5454	0	2432	0	0
SRL_OPN_2PTS003_0164_20130528_221751_20130528_235547.EUM.nc	-2.309	-2.309	0.018	2963	5513	0	2490	0	60
SRL_OPN_2PTS003_0165_20130528_235546_20130529_013341.EUM.nc	-2.308	-2.303	0.023	2916	5554	0	2522	0	116
SRL_OPN_2PTS003_0167_20130529_013340_20130529_031221.EUM.nc	-2.309	-2.296	0.031	2954	5561	0	2607	0	0
SRL_OPN_2PTS003_0169_20130529_031221_20130529_045244.EUM.nc	-2.307	-2.299	0.031	2840	5525	0	2569	0	116
SRL_OPN_2PTS003_0171_20130529_045243_20130529_063509.EUM.nc	-2.313	-2.313	0.013	3726	5834	0	1944	0	164
SRL_OPN_2PTS003_0173_20130529_063508_20130529_082149.EUM.nc	-2.317	-2.320	0.017	3862	6074	0	1876	0	336
SRL_OPN_2PTS003_0176_20130529_082148_20130529_095944.EUM.nc	-2.309	-2.309	0.020	2814	5563	0	2690	0	59
SRL_OPN_2PTS003_0177_20130529_095943_20130529_113739.EUM.nc	-2.306	-2.308	0.014	2286	5454	0	3083	0	85
SRL_OPN_2PTS003_0179_20130529_113738_20130529_131619.EUM.nc	-2.305	-2.299	0.028	2902	5429	0	2526	0	1
SRL_OPN_2PTS003_0181_20130529_131618_20130529_150939.EUM.nc	-2.308	-2.301	0.025	3604	6422	0	2818	0	0
SRL_OPN_2PTS003_0184_20130529_150937_20130529_164917.EUM.nc	-2.314	-2.316	0.011	2435	5597	0	2701	0	461
SRL_OPN_2PTS003_0186_20130529_164916_20130529_182859.EUM.nc	-2.309	-2.301	0.035	3242	5565	0	2323	0	0
SRL_OPN_2PTS003_0188_20130529_182859_20130529_200814.EUM.nc	-2.311	-2.312	0.022	3192	5609	0	2394	0	23
SRL_OPN_2PTS003_0190_20130529_200813_20130529_214700.EUM.nc	-2.307	-2.307	0.022	3265	5472	0	2172	0	35
SRL_OPN_2PTS003_0192_20130529_214700_20130529_232505.EUM.nc	-2.314	-2.306	0.031	2502	5313	0	2811	0	0
SRL_OPN_2PTS003_0193_20130529_232503_20130530_010245.EUM.nc	-2.311	-2.301	0.032	2798	5490	0	2692	0	0
SRL_OPN_2PTS003_0195_20130530_010244_20130530_024111.EUM.nc	-2.308	-2.293	0.037	2935	5538	0	2603	0	0
SRL_OPN_2PTS003_0197_20130530_024110_20130530_042100.EUM.nc	-2.310	-2.312	0.012	2381	5526	0	2698	0	447
SRL_OPN_2PTS003_0199_20130530_042059_20130530_060240.EUM.nc	-2.313	-2.311	0.015	3724	5757	0	2033	0	0
SRL_OPN_2PTS003_0201_20130530_060239_20130530_075046.EUM.nc	-2.316	-2.320	0.018	3834	6141	0	1995	0	312
SRL_OPN_2PTS003_0204_20130530_075045_20130530_092859.EUM.nc	-2.310	-2.314	0.015	3031	5531	0	2348	0	152
SRL_OPN_2PTS003_0205_20130530_092859_20130530_110651.EUM.nc	-2.303	-2.297	0.028	2164	5506	0	3342	0	0
SRL_OPN_2PTS003_0207_20130530_110650_20130530_124503.EUM.nc	-2.307	-2.294	0.036	2544	5360	0	2816	0	0
SRL_OPN_2PTS003_0209_20130530_124503_20130530_143820.EUM.nc	-2.309	-2.302	0.024	3379	6384	0	3005	0	0
SRL_OPN_2PTS003_0212_20130530_143818_20130530_161757.EUM.nc	-2.312	-2.313	0.011	2967	5631	0	2172	0	492
SRL_OPN_2PTS003_0214_20130530_161756_20130530_175741.EUM.nc	-2.305	-2.297	0.036	3067	5591	0	2524	0	0
SRL_OPN_2PTS003_0216_20130530_175741_20130530_193704.EUM.nc	-2.311	-2.314	0.019	3299	5640	0	2281	0	60
SRL_OPN_2PTS003_0218_20130530_193703_20130530_211603.EUM.nc	-2.311	-2.306	0.026	3384	5526	0	2142	0	0
SRL_OPN_2PTS003_0220_20130530_211603_20130530_225422.EUM.nc	-2.308	-2.299	0.036	2476	5477	0	3001	0	0
SRL_OPN_2PTS003_0221_20130530_225420_20130531_003202.EUM.nc	-2.311	-2.306	0.027	3204	5445	0	2241	0	0
SRL_OPN_2PTS003_0223_20130531_003201_20130531_021010.EUM.nc	-2.306	-2.291	0.038	2861	5517	0	2656	0	0
SRL_OPN_2PTS003_0225_20130531_021010_20130531_034929.EUM.nc	-2.309	-2.312	0.009	2364	5551	0	2616	0	571
SRL_OPN_2PTS003_0227_20130531_034928_20130531_053027.EUM.nc	-2.310	-2.312	0.013	2680	5573	0	2683	0	210

– Continued on next page

Table 7: Dry Troposphere Path Delay Statistics.

– Continued from previous page

File	Median	Mean	Std. Dev.	No. Obs.	Total Obs.	Default Lat/Lon	Flag (total)	Default (total)	3-Sigma Edited
SRL_OPN_2PTS003_0229_20130531_053026_20130531_071946.EUM.nc	-2.313	-2.313	0.023	3965	6210	0	2210	0	35
SRL_OPN_2PTS003_0232_20130531_071945_20130531_085813.EUM.nc	-2.315	-2.316	0.012	3607	5609	0	1797	0	205
SRL_OPN_2PTS003_0233_20130531_085812_20130531_103607.EUM.nc	-2.302	-2.307	0.020	2145	5536	0	3148	0	243
SRL_OPN_2PTS003_0235_20130531_103607_20130531_121405.EUM.nc	-2.308	-2.299	0.035	2549	5501	0	2952	0	0
SRL_OPN_2PTS003_0237_20130531_121404_20130531_135313.EUM.nc	-2.308	-2.301	0.027	3095	5545	0	2450	0	0
SRL_OPN_2PTS003_0239_20130531_135312_20130531_154636.EUM.nc	-2.311	-2.315	0.015	3118	6406	0	2833	0	455
SRL_OPN_2PTS003_0242_20130531_154635_20130531_172624.EUM.nc	-2.302	-2.294	0.031	2824	5531	0	2707	0	0
SRL_OPN_2PTS003_0244_20130531_172623_20130531_190552.EUM.nc	-2.313	-2.315	0.015	3196	5637	0	2296	0	145
SRL_OPN_2PTS003_0246_20130531_190552_20130531_204504.EUM.nc	-2.309	-2.313	0.014	3351	5622	0	1930	0	341
SRL_OPN_2PTS003_0248_20130531_204503_20130531_222327.EUM.nc	-2.306	-2.300	0.032	2903	5440	0	2535	0	2
SRL_OPN_2PTS003_0250_20130531_222325_20130601_000120.EUM.nc	-2.306	-2.304	0.030	3053	5517	0	2464	0	0
SRL_OPN_2PTS003_0251_20130601_000119_20130601_013917.EUM.nc	-2.305	-2.293	0.040	3132	5549	0	2417	0	0
SRL_OPN_2PTS003_0253_20130601_013916_20130601_031800.EUM.nc	-2.309	-2.299	0.035	2934	5545	0	2611	0	0
SRL_OPN_2PTS003_0255_20130601_031759_20130601_045829.EUM.nc	-2.311	-2.314	0.014	2810	5586	0	2597	0	179
SRL_OPN_2PTS003_0257_20130601_045829_20130601_064103.EUM.nc	-2.311	-2.311	0.018	3782	5819	0	1938	0	99
SRL_OPN_2PTS003_0259_20130601_064103_20130601_082725.EUM.nc	-2.313	-2.313	0.014	4025	6066	0	1779	0	262
SRL_OPN_2PTS003_0262_20130601_082724_20130601_100518.EUM.nc	-2.307	-2.311	0.017	2673	5565	0	2697	0	195
SRL_OPN_2PTS003_0263_20130601_100517_20130601_114313.EUM.nc	-2.307	-2.302	0.029	2417	5489	0	3072	0	0
SRL_OPN_2PTS003_0265_20130601_114312_20130601_132149.EUM.nc	-2.305	-2.303	0.025	2882	5457	0	2571	0	4
SRL_OPN_2PTS003_0267_20130601_132148_20130601_151519.EUM.nc	-2.312	-2.307	0.039	3598	6438	0	2840	0	0
SRL_OPN_2PTS003_0270_20130601_151518_20130601_165457.EUM.nc	-2.304	-2.303	0.021	2658	5605	0	2721	0	226
SRL_OPN_2PTS003_0272_20130601_165456_20130601_183439.EUM.nc	-2.313	-2.313	0.014	3111	5576	0	2311	0	154
SRL_OPN_2PTS003_0274_20130601_183439_20130601_201351.EUM.nc	-2.305	-2.310	0.013	2958	5595	0	2290	0	347
SRL_OPN_2PTS003_0276_20130601_201351_20130601_215236.EUM.nc	-2.306	-2.304	0.025	3281	5457	0	2140	0	36
SRL_OPN_2PTS003_0278_20130601_215235_20130601_233038.EUM.nc	-2.307	-2.301	0.036	2411	5373	0	2962	0	0
SRL_OPN_2PTS003_0279_20130601_233037_20130602_010819.EUM.nc	-2.308	-2.296	0.039	2750	5502	0	2752	0	0
SRL_OPN_2PTS003_0281_20130602_010818_20130602_024648.EUM.nc	-2.308	-2.302	0.035	2918	5510	0	2592	0	0
SRL_OPN_2PTS003_0283_20130602_024648_20130602_042644.EUM.nc	-2.316	-2.316	0.012	2652	5535	0	2658	0	225
SRL_OPN_2PTS003_0285_20130602_042643_20130602_060831.EUM.nc	-2.311	-2.311	0.019	3548	5753	0	2014	0	191
SRL_OPN_2PTS003_0287_20130602_060832_20130602_075621.EUM.nc	-2.312	-2.312	0.017	3862	6102	0	1967	0	273
SRL_OPN_2PTS003_0290_20130602_075620_20130602_093432.EUM.nc	-2.309	-2.310	0.017	2970	5546	0	2464	0	112
SRL_OPN_2PTS003_0291_20130602_093431_20130602_111225.EUM.nc	-2.297	-2.301	0.021	2054	5512	0	3360	0	98
SRL_OPN_2PTS003_0293_20130602_111224_20130602_125040.EUM.nc	-2.309	-2.303	0.030	2533	5380	0	2846	0	1
SRL_OPN_2PTS003_0295_20130602_125039_20130602_144359.EUM.nc	-2.310	-2.314	0.025	3207	6365	0	2943	0	215
SRL_OPN_2PTS003_0298_20130602_144357_20130602_162337.EUM.nc	-2.311	-2.301	0.032	3390	5638	0	2248	0	0
SRL_OPN_2PTS003_0300_20130602_162337_20130602_180321.EUM.nc	-2.310	-2.314	0.015	2846	5639	0	2587	0	206
SRL_OPN_2PTS003_0302_20130602_180320_20130602_194241.EUM.nc	-2.305	-2.309	0.016	3069	5638	0	2336	0	233
SRL_OPN_2PTS003_0304_20130602_194241_20130602_212140.EUM.nc	-2.311	-2.309	0.018	3245	5520	0	2128	0	147
SRL_OPN_2PTS003_0318_20130603_072522_20130603_090348.EUM.nc	-2.313	-2.313	0.012	3466	5588	0	1818	0	304

– Continued on next page

Table 7: Dry Troposphere Path Delay Statistics.

– Continued from previous page

File	Median	Mean	Std. Dev.	No. Obs.	Total Obs.	Default Lat/Lon	Flag (total)	Default (total)	3-Sigma Edited
SRL_OPN_2PTS003_0319_20130603_090346_20130603_104133.EUM.nc	-2.303	-2.306	0.014	2314	5531	0	3024	0	193
SRL_OPN_2PTS003_0321_20130603_104131_20130603_121941.EUM.nc	-2.307	-2.302	0.030	2559	5533	0	2974	0	0
SRL_OPN_2PTS003_0323_20130603_121940_20130603_135854.EUM.nc	-2.308	-2.304	0.023	3125	5568	0	2344	0	99
SRL_OPN_2PTS003_0325_20130603_135853_20130603_155218.EUM.nc	-2.309	-2.302	0.031	3437	6416	0	2979	0	0
SRL_OPN_2PTS003_0328_20130603_155216_20130603_173155.EUM.nc	-2.313	-2.312	0.015	2550	5500	0	2688	0	262
SRL_OPN_2PTS003_0330_20130603_173155_20130603_191132.EUM.nc	-2.310	-2.310	0.018	3483	5660	0	2136	0	41
SRL_OPN_2PTS003_0332_20130603_191131_20130603_205042.EUM.nc	-2.314	-2.312	0.017	3527	5617	0	1980	0	110
SRL_OPN_2PTS003_0334_20130603_205040_20130603_222901.EUM.nc	-2.303	-2.303	0.024	2814	5464	0	2506	0	144
SRL_OPN_2PTS003_0336_20130603_222901_20130604_000654.EUM.nc	-2.307	-2.310	0.018	2707	5517	0	2403	0	407
SRL_OPN_2PTS003_0337_20130604_000653_20130604_014452.EUM.nc	-2.305	-2.297	0.033	3119	5545	0	2426	0	0
SRL_OPN_2PTS003_0339_20130604_014451_20130604_032340.EUM.nc	-2.309	-2.303	0.031	2933	5495	0	2562	0	0
SRL_OPN_2PTS003_0341_20130604_032340_20130604_050417.EUM.nc	-2.310	-2.307	0.023	2928	5585	0	2657	0	0
SRL_OPN_2PTS003_0343_20130604_050416_20130604_065422.EUM.nc	-2.312	-2.311	0.020	3749	6235	0	2401	0	85
SRL_OPN_2PTS003_0346_20130604_065422_20130604_083252.EUM.nc	-2.314	-2.314	0.013	4049	5628	0	1332	0	247
SRL_OPN_2PTS003_0348_20130604_083251_20130604_101051.EUM.nc	-2.310	-2.310	0.016	2524	5476	0	2640	0	312
SRL_OPN_2PTS003_0349_20130604_101050_20130604_114848.EUM.nc	-2.305	-2.299	0.024	2448	5481	0	3027	0	6
SRL_OPN_2PTS003_0351_20130604_114848_20130604_132729.EUM.nc	-2.308	-2.303	0.026	2965	5453	0	2488	0	0
SRL_OPN_2PTS003_0353_20130604_132729_20130604_152059.EUM.nc	-2.309	-2.306	0.023	3335	6406	0	2822	0	249
SRL_OPN_2PTS003_0356_20130604_152058_20130604_170037.EUM.nc	-2.305	-2.306	0.017	2711	5583	0	2708	0	164
SRL_OPN_2PTS003_0358_20130604_170036_20130604_184018.EUM.nc	-2.313	-2.312	0.018	3218	5667	0	2385	0	64
SRL_OPN_2PTS003_0360_20130604_184018_20130604_201929.EUM.nc	-2.316	-2.320	0.012	2947	5596	0	2247	0	402
SRL_OPN_2PTS003_0362_20130604_201928_20130604_215812.EUM.nc	-2.310	-2.304	0.023	3076	5447	0	2366	0	5
SRL_OPN_2PTS003_0364_20130604_215811_20130604_233612.EUM.nc	-2.306	-2.297	0.037	2458	5403	0	2797	0	148
SRL_OPN_2PTS003_0365_20130604_233611_20130605_011354.EUM.nc	-2.310	-2.302	0.035	2864	5499	0	2634	0	1
SRL_OPN_2PTS003_0367_20130605_011353_20130605_025227.EUM.nc	-2.310	-2.304	0.025	2894	5516	0	2622	0	0
SRL_OPN_2PTS003_0369_20130605_025226_20130605_043228.EUM.nc	-2.308	-2.301	0.025	2855	5518	0	2663	0	0
SRL_OPN_2PTS003_0371_20130605_043227_20130605_061424.EUM.nc	-2.313	-2.311	0.018	3610	5772	0	2030	0	132
SRL_OPN_2PTS003_0373_20130605_061423_20130605_080158.EUM.nc	-2.314	-2.316	0.013	3820	6104	0	1948	0	336
SRL_OPN_2PTS003_0376_20130605_080157_20130605_094007.EUM.nc	-2.309	-2.306	0.020	2719	5558	0	2525	0	314
SRL_OPN_2PTS003_0377_20130605_094007_20130605_111759.EUM.nc	-2.301	-2.299	0.018	2199	5501	0	3299	0	3
SRL_OPN_2PTS003_0379_20130605_111759_20130605_125617.EUM.nc	-2.310	-2.304	0.030	2634	5376	0	2742	0	0
SRL_OPN_2PTS003_0381_20130605_125617_20130605_144939.EUM.nc	-2.310	-2.299	0.034	3490	6377	0	2887	0	0
SRL_OPN_2PTS003_0384_20130605_144938_20130605_162917.EUM.nc	-2.306	-2.301	0.026	3399	5647	0	2248	0	0
SRL_OPN_2PTS003_0386_20130605_162916_20130605_194821.EUM.nc	-2.314	-2.312	0.018	6244	11285	0	4863	0	178
SRL_OPN_2PTS003_0390_20130605_194820_20130605_212717.EUM.nc	-2.312	-2.309	0.021	3471	5509	0	2036	0	2
SRL_OPN_2PTS003_0392_20130605_212716_20130605_230529.EUM.nc	-2.304	-2.288	0.048	2244	5450	0	3206	0	0
SRL_OPN_2PTS003_0393_20130605_230528_20130606_004308.EUM.nc	-2.309	-2.301	0.032	3230	5512	0	2280	0	2
SRL_OPN_2PTS003_0395_20130606_004307_20130606_022122.EUM.nc	-2.307	-2.302	0.024	2857	5551	0	2694	0	0
SRL_OPN_2PTS003_0397_20130606_022122_20130606_040044.EUM.nc	-2.308	-2.301	0.028	2815	5543	0	2728	0	0

– Continued on next page

Table 7: Dry Troposphere Path Delay Statistics.

– Continued from previous page

File	Median	Mean	Std. Dev.	No. Obs.	Total Obs.	Default Lat/Lon	Flag (total)	Default (total)	3-Sigma Edited
SRL_OPN_2PTS003_0399_20130606_040043_20130606_054206.EUM.nc	-2.313	-2.312	0.015	2964	5608	0	2379	0	265
SRL_OPN_2PTS003_0401_20130606_054206_20130606_073100.EUM.nc	-2.317	-2.317	0.016	4072	6205	0	2031	0	102
SRL_OPN_2PTS003_0404_20130606_073059_20130606_090921.EUM.nc	-2.312	-2.311	0.019	3294	5596	0	1967	0	335
SRL_OPN_2PTS003_0405_20130606_090920_20130606_104706.EUM.nc	-2.303	-2.306	0.011	2204	5540	0	3111	0	225
SRL_OPN_2PTS003_0407_20130606_104706_20130606_122517.EUM.nc	-2.302	-2.294	0.032	2666	5498	0	2832	0	0
SRL_OPN_2PTS003_0409_20130606_122516_20130606_140436.EUM.nc	-2.309	-2.298	0.032	3234	5602	0	2367	0	1
SRL_OPN_2PTS003_0411_20130606_140435_20130606_155757.EUM.nc	-2.307	-2.294	0.034	3233	6423	0	3190	0	0
SRL_OPN_2PTS003_0414_20130606_155756_20130606_173735.EUM.nc	-2.308	-2.303	0.020	2888	5593	0	2705	0	0
SRL_OPN_2PTS003_0416_20130606_173734_20130606_191710.EUM.nc	-2.316	-2.316	0.016	3487	5686	0	2197	0	2
SRL_OPN_2PTS003_0418_20130606_191709_20130606_205617.EUM.nc	-2.313	-2.311	0.016	3493	5639	0	2021	0	125
SRL_OPN_2PTS003_0420_20130606_205617_20130606_223435.EUM.nc	-2.308	-2.303	0.033	2680	5444	0	2579	0	185
SRL_OPN_2PTS003_0421_20130606_223434_20130607_001227.EUM.nc	-2.309	-2.299	0.030	3127	5524	0	2397	0	0
SRL_OPN_2PTS003_0423_20130607_001226_20130607_015019.EUM.nc	-2.305	-2.297	0.028	3094	5563	0	2469	0	0
SRL_OPN_2PTS003_0425_20130607_015018_20130607_032920.EUM.nc	-2.307	-2.297	0.031	3016	5500	0	2483	0	1
SRL_OPN_2PTS003_0427_20130607_032919_20130607_051004.EUM.nc	-2.311	-2.315	0.011	2540	5606	0	2691	0	375
SRL_OPN_2PTS003_0429_20130607_051003_20130607_065959.EUM.nc	-2.320	-2.319	0.013	3650	6259	0	2497	0	112
SRL_OPN_2PTS003_0432_20130607_065959_20130607_083826.EUM.nc	-2.315	-2.316	0.017	4080	5638	0	1348	0	210
SRL_OPN_2PTS003_0434_20130607_083825_20130607_101624.EUM.nc	-2.305	-2.307	0.016	2482	5555	0	2833	0	240
SRL_OPN_2PTS003_0435_20130607_101623_20130607_115425.EUM.nc	-2.304	-2.304	0.013	2336	5538	0	2989	0	213
SRL_OPN_2PTS003_0437_20130607_115423_20130607_133307.EUM.nc	-2.304	-2.291	0.039	2945	5484	0	2539	0	0
SRL_OPN_2PTS003_0439_20130607_133307_20130607_152639.EUM.nc	-2.307	-2.295	0.034	3586	6424	0	2838	0	0
SRL_OPN_2PTS003_0442_20130607_152638_20130607_170618.EUM.nc	-2.305	-2.305	0.018	2797	5560	0	2763	0	0
SRL_OPN_2PTS003_0444_20130607_170617_20130607_184558.EUM.nc	-2.315	-2.317	0.016	3312	5665	0	2352	0	1
SRL_OPN_2PTS003_0446_20130607_184558_20130607_202506.EUM.nc	-2.310	-2.308	0.019	3410	5623	0	2210	0	3
SRL_OPN_2PTS003_0448_20130607_202506_20130607_220346.EUM.nc	-2.313	-2.301	0.038	3060	5465	0	2404	0	1
SRL_OPN_2PTS003_0450_20130607_220345_20130607_234145.EUM.nc	-2.313	-2.307	0.030	2597	5555	0	2794	0	164
SRL_OPN_2PTS003_0451_20130607_234144_20130608_011929.EUM.nc	-2.307	-2.300	0.025	3012	5522	0	2509	0	1
SRL_OPN_2PTS003_0453_20130608_011928_20130608_025806.EUM.nc	-2.306	-2.306	0.016	2514	5553	0	2603	0	436
SRL_OPN_2PTS003_0455_20130608_025806_20130608_043813.EUM.nc	-2.312	-2.306	0.025	2812	5534	0	2722	0	0
SRL_OPN_2PTS003_0457_20130608_043812_20130608_062017.EUM.nc	-2.317	-2.318	0.014	3744	5819	0	1998	0	77
SRL_OPN_2PTS003_0459_20130608_062016_20130608_080734.EUM.nc	-2.318	-2.320	0.016	3748	6126	0	1957	0	421
SRL_OPN_2PTS003_0462_20130608_080733_20130608_094541.EUM.nc	-2.308	-2.304	0.025	2982	5546	0	2564	0	0
SRL_OPN_2PTS003_0463_20130608_094540_20130608_112333.EUM.nc	-2.298	-2.299	0.017	1981	5421	0	3346	0	94
SRL_OPN_2PTS003_0465_20130608_112332_20130608_130155.EUM.nc	-2.304	-2.290	0.047	2683	5395	0	2712	0	0
SRL_OPN_2PTS003_0467_20130608_130154_20130608_145510.EUM.nc	-2.308	-2.299	0.030	3518	6424	0	2906	0	0
SRL_OPN_2PTS003_0470_20130608_145509_20130608_163457.EUM.nc	-2.310	-2.312	0.019	3175	5679	0	2429	0	75
SRL_OPN_2PTS003_0472_20130608_163456_20130608_181441.EUM.nc	-2.311	-2.318	0.020	2913	5659	0	2593	0	153
SRL_OPN_2PTS003_0474_20130608_181441_20130608_195359.EUM.nc	-2.305	-2.306	0.016	3264	5635	0	2306	0	65
SRL_OPN_2PTS003_0476_20130608_195358_20130608_213253.EUM.nc	-2.312	-2.310	0.019	3264	5527	0	1989	0	274

– Continued on next page

Table 7: Dry Troposphere Path Delay Statistics.

– Continued from previous page

File	Median	Mean	Std. Dev.	No. Obs.	Total Obs.	Default Lat/Lon	Flag (total)	Default (total)	3-Sigma Edited
SRL_OPN_2PTS003_0478_20130608_213252_20130608_231054.EUM.nc	-2.308	-2.301	0.034	2213	5459	0	3246	0	0
SRL_OPN_2PTS003_0479_20130608_231053_20130609_004842.EUM.nc	-2.308	-2.302	0.027	3112	5551	0	2432	0	7
SRL_OPN_2PTS003_0481_20130609_004841_20130609_022659.EUM.nc	-2.306	-2.306	0.017	2504	5551	0	2635	0	412
SRL_OPN_2PTS003_0483_20130609_022658_20130609_040626.EUM.nc	-2.308	-2.311	0.013	2552	5527	0	2781	0	194
SRL_OPN_2PTS003_0485_20130609_040625_20130609_054755.EUM.nc	-2.314	-2.320	0.020	3344	5737	0	2185	0	208
SRL_OPN_2PTS003_0487_20130609_054754_20130609_073637.EUM.nc	-2.316	-2.317	0.017	3861	6206	0	2071	0	274
SRL_OPN_2PTS003_0490_20130609_073637_20130609_091455.EUM.nc	-2.311	-2.310	0.019	3504	5605	0	2101	0	0
SRL_OPN_2PTS003_0491_20130609_091454_20130609_105240.EUM.nc	-2.298	-2.298	0.020	2326	5539	0	3194	0	19
SRL_OPN_2PTS003_0493_20130609_105240_20130609_123054.EUM.nc	-2.306	-2.290	0.045	2583	5428	0	2845	0	0
SRL_OPN_2PTS003_0495_20130609_123053_20130609_141017.EUM.nc	-2.309	-2.299	0.030	3151	5619	0	2468	0	0
SRL_OPN_2PTS003_0497_20130609_141016_20130609_160339.EUM.nc	-2.313	-2.317	0.021	3008	6455	0	3105	0	342
SRL_OPN_2PTS003_0500_20130609_160338_20130609_174316.EUM.nc	-2.313	-2.316	0.027	2946	5665	0	2719	0	0
SRL_OPN_2PTS003_0502_20130609_174314_20130609_192249.EUM.nc	-2.309	-2.308	0.017	3438	5671	0	2164	0	69
SRL_OPN_2PTS003_0504_20130609_192248_20130609_210147.EUM.nc	-2.311	-2.308	0.017	3456	5629	0	2025	0	148
SRL_OPN_2PTS003_0506_20130609_210145_20130609_224010.EUM.nc	-2.303	-2.299	0.027	2786	5462	0	2654	0	22
SRL_OPN_2PTS003_0507_20130609_224009_20130610_001801.EUM.nc	-2.308	-2.304	0.027	2951	5492	0	2412	0	129
SRL_OPN_2PTS003_0509_20130610_001800_20130610_015554.EUM.nc	-2.306	-2.299	0.025	2965	5537	0	2467	0	105
SRL_OPN_2PTS003_0511_20130610_015553_20130610_033500.EUM.nc	-2.309	-2.311	0.013	2816	5523	0	2486	0	221
SRL_OPN_2PTS003_0513_20130610_033459_20130610_051550.EUM.nc	-2.314	-2.323	0.022	2634	5595	0	2659	0	302
SRL_OPN_2PTS003_0515_20130610_051550_20130610_070536.EUM.nc	-2.314	-2.312	0.020	3708	6247	0	2461	0	78
SRL_OPN_2PTS003_0518_20130610_070535_20130610_084400.EUM.nc	-2.313	-2.313	0.016	4020	5622	0	1602	0	0
SRL_OPN_2PTS003_0519_20130610_084400_20130610_102157.EUM.nc	-2.306	-2.305	0.022	2628	5533	0	2905	0	0
SRL_OPN_2PTS003_0521_20130610_102157_20130610_115959.EUM.nc	-2.307	-2.297	0.030	2547	5561	0	3013	0	1
SRL_OPN_2PTS003_0523_20130610_115957_20130610_133847.EUM.nc	-2.306	-2.305	0.017	2655	5520	0	2533	0	332
SRL_OPN_2PTS003_0525_20130610_133846_20130610_153210.EUM.nc	-2.310	-2.313	0.023	3228	6420	0	2853	0	339
SRL_OPN_2PTS003_0528_20130610_153209_20130610_171157.EUM.nc	-2.316	-2.317	0.027	2742	5549	0	2752	0	55
SRL_OPN_2PTS003_0530_20130610_171156_20130610_185136.EUM.nc	-2.312	-2.311	0.017	3351	5681	0	2286	0	44
SRL_OPN_2PTS003_0532_20130610_185136_20130610_203044.EUM.nc	-2.310	-2.313	0.012	3136	5637	0	2155	0	346
SRL_OPN_2PTS003_0534_20130610_203043_20130610_220921.EUM.nc	-2.305	-2.300	0.028	3048	5473	0	2420	0	5
SRL_OPN_2PTS003_0536_20130610_220920_20130610_234719.EUM.nc	-2.308	-2.307	0.020	2721	5561	0	2620	0	220
SRL_OPN_2PTS003_0537_20130610_234719_20130611_012503.EUM.nc	-2.307	-2.306	0.017	2640	5528	0	2598	0	290
SRL_OPN_2PTS003_0539_20130611_012502_20130611_030344.EUM.nc	-2.307	-2.311	0.014	2582	5564	0	2629	0	353
SRL_OPN_2PTS003_0541_20130611_030343_20130611_044349.EUM.nc	-2.311	-2.319	0.021	2585	5568	0	2673	0	310
SRL_OPN_2PTS003_0543_20130611_044348_20130611_062610.EUM.nc	-2.313	-2.312	0.019	3754	5842	0	1974	0	114
SRL_OPN_2PTS003_0545_20130611_062609_20130611_081310.EUM.nc	-2.316	-2.316	0.016	4202	6116	0	1911	0	3
SRL_OPN_2PTS003_0548_20130611_081309_20130611_095114.EUM.nc	-2.314	-2.315	0.013	2611	5469	0	2528	0	330
SRL_OPN_2PTS003_0549_20130611_095115_20130611_112908.EUM.nc	-2.297	-2.294	0.024	2092	5394	0	3302	0	0
SRL_OPN_2PTS003_0551_20130611_112908_20130611_130734.EUM.nc	-2.308	-2.296	0.037	2741	5483	0	2740	0	2
SRL_OPN_2PTS003_0553_20130611_130733_20130611_150050.EUM.nc	-2.308	-2.312	0.017	3061	6443	0	2904	0	478

– Continued on next page

Table 7: Dry Troposphere Path Delay Statistics.

– Continued from previous page

File	Median	Mean	Std. Dev.	No. Obs.	Total Obs.	Default Lat/Lon	Flag (total)	Default (total)	3-Sigma Edited
SRL_OPN_2PTS003_0556_20130611_150049_20130611_164038.EUM.nc	-2.318	-2.316	0.023	3015	5670	0	2565	0	90
SRL_OPN_2PTS003_0558_20130611_164037_20130611_182012.EUM.nc	-2.308	-2.309	0.016	3030	5635	0	2513	0	92
SRL_OPN_2PTS003_0560_20130611_182011_20130611_195938.EUM.nc	-2.315	-2.316	0.012	2899	5654	0	2329	0	426
SRL_OPN_2PTS003_0562_20130611_195938_20130611_213829.EUM.nc	-2.307	-2.307	0.019	3360	5539	0	2108	0	71
SRL_OPN_2PTS003_0564_20130611_213829_20130611_231628.EUM.nc	-2.302	-2.296	0.034	2362	5472	0	3110	0	0
SRL_OPN_2PTS003_0565_20130611_231627_20130612_005416.EUM.nc	-2.310	-2.311	0.014	2620	5559	0	2574	0	365
SRL_OPN_2PTS003_0567_20130612_005416_20130612_023237.EUM.nc	-2.307	-2.308	0.017	2613	5565	0	2597	0	355
SRL_OPN_2PTS003_0569_20130612_023236_20130612_041209.EUM.nc	-2.312	-2.317	0.020	2423	5532	0	2811	0	298
SRL_OPN_2PTS003_0571_20130612_041208_20130612_055346.EUM.nc	-2.311	-2.311	0.017	3629	5757	0	2128	0	0
SRL_OPN_2PTS003_0573_20130612_055346_20130612_074213.EUM.nc	-2.316	-2.314	0.016	4077	6193	0	2056	0	60
SRL_OPN_2PTS003_0576_20130612_074213_20130612_092030.EUM.nc	-2.311	-2.313	0.014	2983	5571	0	2277	0	311
SRL_OPN_2PTS003_0577_20130612_092031_20130612_105814.EUM.nc	-2.300	-2.298	0.022	2147	5527	0	3309	0	71
SRL_OPN_2PTS003_0579_20130612_105813_20130612_123630.EUM.nc	-2.309	-2.300	0.032	2379	5448	0	2984	0	85
SRL_OPN_2PTS003_0581_20130612_123629_20130612_141559.EUM.nc	-2.311	-2.313	0.013	2793	5615	0	2343	0	479
SRL_OPN_2PTS003_0583_20130612_141558_20130612_160918.EUM.nc	-2.311	-2.314	0.021	3264	6430	0	3031	0	135
SRL_OPN_2PTS003_0586_20130612_160918_20130612_174855.EUM.nc	-2.304	-2.304	0.017	2842	5649	0	2732	0	75
SRL_OPN_2PTS003_0588_20130612_174854_20130612_192828.EUM.nc	-2.311	-2.312	0.013	3139	5672	0	2257	0	276
SRL_OPN_2PTS003_0590_20130612_192828_20130612_210723.EUM.nc	-2.309	-2.309	0.017	3269	5623	0	2165	0	189
SRL_OPN_2PTS003_0592_20130612_210723_20130612_224543.EUM.nc	-2.301	-2.299	0.030	2666	5458	0	2792	0	0
SRL_OPN_2PTS003_0593_20130612_224543_20130613_002333.EUM.nc	-2.308	-2.308	0.018	2833	5491	0	2412	0	246
SRL_OPN_2PTS003_0595_20130613_002333_20130613_020130.EUM.nc	-2.308	-2.306	0.019	2717	5555	0	2553	0	285
SRL_OPN_2PTS003_0597_20130613_020129_20130613_034042.EUM.nc	-2.313	-2.315	0.018	2684	5562	0	2616	0	262
SRL_OPN_2PTS003_0599_20130613_034040_20130613_052138.EUM.nc	-2.305	-2.307	0.024	2843	5620	0	2730	0	47
SRL_OPN_2PTS003_0601_20130613_052138_20130613_071115.EUM.nc	-2.314	-2.312	0.017	3743	6252	0	2469	0	40
SRL_OPN_2PTS003_0604_20130613_071113_20130613_084935.EUM.nc	-2.307	-2.310	0.014	3611	5621	0	1657	0	353
SRL_OPN_2PTS003_0605_20130613_084934_20130613_102731.EUM.nc	-2.306	-2.302	0.022	2712	5560	0	2848	0	0
SRL_OPN_2PTS003_0607_20130613_102730_20130613_120534.EUM.nc	-2.308	-2.304	0.023	2455	5497	0	2923	0	119
SRL_OPN_2PTS003_0609_20130613_120533_20130613_134427.EUM.nc	-2.310	-2.300	0.029	2992	5572	0	2543	0	37
SRL_OPN_2PTS003_0611_20130613_134426_20130613_153751.EUM.nc	-2.313	-2.314	0.026	3424	6438	0	2899	0	115
SRL_OPN_2PTS003_0614_20130613_153750_20130613_171737.EUM.nc	-2.307	-2.307	0.021	2750	5522	0	2750	0	22
SRL_OPN_2PTS003_0616_20130613_171737_20130613_185715.EUM.nc	-2.310	-2.310	0.013	3075	5679	0	2330	0	274
SRL_OPN_2PTS003_0618_20130613_185714_20130613_203622.EUM.nc	-2.303	-2.304	0.015	3240	5632	0	2147	0	245
SRL_OPN_2PTS003_0620_20130613_203621_20130613_221457.EUM.nc	-2.301	-2.304	0.024	2995	5459	0	2464	0	0
SRL_OPN_2PTS003_0622_20130613_221456_20130613_235245.EUM.nc	-2.309	-2.309	0.015	2633	5512	0	2574	0	305
SRL_OPN_2PTS003_0623_20130613_235243_20130614_013037.EUM.nc	-2.307	-2.298	0.031	3059	5563	0	2501	0	3
SRL_OPN_2PTS003_0625_20130614_013038_20130614_030923.EUM.nc	-2.311	-2.314	0.021	2756	5558	0	2620	0	182
SRL_OPN_2PTS003_0627_20130614_030923_20130614_044934.EUM.nc	-2.306	-2.305	0.024	2907	5553	0	2646	0	0
SRL_OPN_2PTS003_0629_20130614_044933_20130614_063203.EUM.nc	-2.316	-2.312	0.021	3841	5831	0	1990	0	0
SRL_OPN_2PTS003_0631_20130614_063202_20130614_081845.EUM.nc	-2.309	-2.309	0.014	3980	6097	0	1838	0	279

– Continued on next page

Table 7: Dry Troposphere Path Delay Statistics.

– Continued from previous page

File	Median	Mean	Std. Dev.	No. Obs.	Total Obs.	Default Lat/Lon	Flag (total)	Default (total)	3-Sigma Edited
SRL_OPN_2PTS003_0634_20130614_081844_20130614_095649.EUM.nc	-2.307	-2.304	0.022	2891	5573	0	2682	0	0
SRL_OPN_2PTS003_0635_20130614_095649_20130614_113435.EUM.nc	-2.305	-2.307	0.011	2041	5416	0	3082	0	293
SRL_OPN_2PTS003_0637_20130614_113434_20130614_131312.EUM.nc	-2.306	-2.301	0.024	2743	5511	0	2706	0	62
SRL_OPN_2PTS003_0639_20130614_131311_20130614_150631.EUM.nc	-2.314	-2.311	0.026	3436	6440	0	2899	0	105
SRL_OPN_2PTS003_0642_20130614_150630_20130614_164618.EUM.nc	-2.311	-2.313	0.021	2817	5656	0	2709	0	130
SRL_OPN_2PTS003_0644_20130614_164617_20130614_182552.EUM.nc	-2.306	-2.305	0.021	3143	5581	0	2340	0	98
SRL_OPN_2PTS003_0646_20130614_182551_20130614_200515.EUM.nc	-2.304	-2.304	0.014	3158	5651	0	2426	0	67
SRL_OPN_2PTS003_0648_20130614_200514_20130614_214405.EUM.nc	-2.304	-2.307	0.018	3305	5517	0	2165	0	47
SRL_OPN_2PTS003_0650_20130614_214404_20130614_232202.EUM.nc	-2.304	-2.302	0.024	2406	5460	0	2930	0	124
SRL_OPN_2PTS003_0651_20130614_232201_20130615_005950.EUM.nc	-2.307	-2.302	0.029	2898	5543	0	2640	0	5
SRL_OPN_2PTS003_0653_20130615_005949_20130615_023814.EUM.nc	-2.306	-2.302	0.030	2964	5575	0	2611	0	0
SRL_OPN_2PTS003_0655_20130615_023814_20130615_041751.EUM.nc	-2.308	-2.304	0.020	2783	5549	0	2766	0	0
SRL_OPN_2PTS003_0657_20130615_041750_20130615_055937.EUM.nc	-2.314	-2.312	0.021	3668	5776	0	2108	0	0
SRL_OPN_2PTS003_0659_20130615_055936_20130615_074750.EUM.nc	-2.312	-2.312	0.014	3973	6173	0	2026	0	174
SRL_OPN_2PTS003_0662_20130615_074749_20130615_092604.EUM.nc	-2.309	-2.308	0.019	3112	5576	0	2368	0	96
SRL_OPN_2PTS003_0663_20130615_092603_20130615_110347.EUM.nc	-2.302	-2.304	0.010	1990	5529	0	3343	0	196
SRL_OPN_2PTS003_0665_20130615_110346_20130615_124207.EUM.nc	-2.307	-2.307	0.023	2365	5462	0	2975	0	122
SRL_OPN_2PTS003_0667_20130615_124206_20130615_142133.EUM.nc	-2.309	-2.307	0.024	3137	5611	0	2287	0	187
SRL_OPN_2PTS003_0669_20130615_142132_20130615_161458.EUM.nc	-2.313	-2.309	0.025	3456	6435	0	2978	0	1
SRL_OPN_2PTS003_0672_20130615_161459_20130615_175435.EUM.nc	-2.300	-2.299	0.024	2936	5637	0	2701	0	0
SRL_OPN_2PTS003_0674_20130615_175434_20130615_193406.EUM.nc	-2.305	-2.304	0.017	3366	5666	0	2259	0	41
SRL_OPN_2PTS003_0676_20130615_193406_20130615_211259.EUM.nc	-2.310	-2.309	0.014	3361	5615	0	2228	0	26
SRL_OPN_2PTS003_0678_20130615_211259_20130615_225118.EUM.nc	-2.311	-2.311	0.020	2333	5448	0	2944	0	171
SRL_OPN_2PTS003_0679_20130615_225118_20130616_002907.EUM.nc	-2.311	-2.306	0.030	3105	5497	0	2390	0	2
SRL_OPN_2PTS003_0681_20130616_002906_20130616_020706.EUM.nc	-2.305	-2.302	0.027	2847	5553	0	2645	0	61
SRL_OPN_2PTS003_0683_20130616_020705_20130616_034622.EUM.nc	-2.305	-2.304	0.017	2869	5586	0	2700	0	17
SRL_OPN_2PTS003_0685_20130616_034621_20130616_052717.EUM.nc	-2.304	-2.307	0.015	2466	5606	0	2802	0	338
SRL_OPN_2PTS003_0687_20130616_052716_20130616_071650.EUM.nc	-2.316	-2.313	0.015	3879	6246	0	2367	0	0
SRL_OPN_2PTS003_0690_20130616_071650_20130616_085510.EUM.nc	-2.311	-2.308	0.020	3865	5604	0	1739	0	0
SRL_OPN_2PTS003_0691_20130616_085509_20130616_103303.EUM.nc	-2.302	-2.301	0.017	2497	5517	0	3020	0	0
SRL_OPN_2PTS003_0693_20130616_103303_20130616_121108.EUM.nc	-2.311	-2.302	0.037	2500	5494	0	2994	0	0
SRL_OPN_2PTS003_0695_20130616_121107_20130616_135007.EUM.nc	-2.307	-2.307	0.023	2922	5553	0	2508	0	123
SRL_OPN_2PTS003_0697_20130616_135006_20130616_154330.EUM.nc	-2.311	-2.311	0.020	3242	6440	0	2945	0	253
SRL_OPN_2PTS003_0700_20130616_154329_20130616_172317.EUM.nc	-2.302	-2.300	0.020	2818	5574	0	2756	0	0
SRL_OPN_2PTS003_0702_20130616_172317_20130616_190245.EUM.nc	-2.307	-2.307	0.016	3124	5649	0	2328	0	197
SRL_OPN_2PTS003_0704_20130616_190246_20130616_204159.EUM.nc	-2.304	-2.306	0.014	3649	5653	0	2003	0	1
SRL_OPN_2PTS003_0706_20130616_204157_20130616_222030.EUM.nc	-2.308	-2.311	0.019	2754	5481	0	2502	0	225
SRL_OPN_2PTS003_0708_20130616_222029_20130616_235816.EUM.nc	-2.309	-2.304	0.027	3014	5551	0	2537	0	0
SRL_OPN_2PTS003_0709_20130616_235817_20130617_013616.EUM.nc	-2.306	-2.308	0.022	2944	5557	0	2434	0	179

– Continued on next page

Table 7: Dry Troposphere Path Delay Statistics.

– Continued from previous page

File	Median	Mean	Std. Dev.	No. Obs.	Total Obs.	Default Lat/Lon	Flag (total)	Default (total)	3-Sigma Edited
SRL_OPN_2PTS003_0711_20130617_013615_20130617_031506.EUM.nc	-2.307	-2.306	0.014	2631	5533	0	2685	0	217
SRL_OPN_2PTS003_0713_20130617_031506_20130617_045524.EUM.nc	-2.307	-2.300	0.030	2936	5567	0	2631	0	0
SRL_OPN_2PTS003_0715_20130617_045523_20130617_063801.EUM.nc	-2.314	-2.311	0.014	3746	5866	0	2027	0	93
SRL_OPN_2PTS003_0717_20130617_063800_20130617_082425.EUM.nc	-2.314	-2.310	0.020	4240	6071	0	1831	0	0
SRL_OPN_2PTS003_0720_20130617_082424_20130617_100226.EUM.nc	-2.302	-2.305	0.016	2890	5565	0	2675	0	0
SRL_OPN_2PTS003_0721_20130617_100225_20130617_114013.EUM.nc	-2.302	-2.293	0.032	2372	5457	0	3085	0	0
SRL_OPN_2PTS003_0723_20130617_114012_20130617_131855.EUM.nc	-2.306	-2.309	0.018	2751	5524	0	2647	0	126
SRL_OPN_2PTS003_0725_20130617_131855_20130617_151215.EUM.nc	-2.308	-2.300	0.031	3572	6455	0	2883	0	0
SRL_OPN_2PTS003_0728_20130617_151214_20130617_165202.EUM.nc	-2.308	-2.312	0.016	2536	5649	0	2752	0	361
SRL_OPN_2PTS003_0730_20130617_165201_20130617_183136.EUM.nc	-2.311	-2.309	0.011	2895	5577	0	2358	0	324
SRL_OPN_2PTS003_0732_20130617_183135_20130617_201058.EUM.nc	-2.301	-2.303	0.020	3218	5620	0	2402	0	0
SRL_OPN_2PTS003_0734_20130617_201057_20130617_214944.EUM.nc	-2.306	-2.306	0.022	3239	5507	0	2195	0	73
SRL_OPN_2PTS003_0736_20130617_214944_20130617_232739.EUM.nc	-2.309	-2.303	0.025	2573	5412	0	2839	0	0
SRL_OPN_2PTS003_0737_20130617_232738_20130618_010528.EUM.nc	-2.309	-2.304	0.033	2750	5543	0	2793	0	0
SRL_OPN_2PTS003_0739_20130618_010527_20130618_024355.EUM.nc	-2.305	-2.299	0.020	2732	5557	0	2649	0	176
SRL_OPN_2PTS003_0741_20130618_024355_20130618_042339.EUM.nc	-2.308	-2.311	0.019	2636	5559	0	2769	0	154
SRL_OPN_2PTS003_0743_20130618_042339_20130618_060532.EUM.nc	-2.308	-2.308	0.017	3441	5783	0	2076	0	266
SRL_OPN_2PTS003_0745_20130618_060531_20130618_075329.EUM.nc	-2.314	-2.312	0.020	4111	6159	0	2048	0	0
SRL_OPN_2PTS003_0748_20130618_075328_20130618_093142.EUM.nc	-2.309	-2.313	0.014	3112	5541	0	2352	0	77
SRL_OPN_2PTS003_0749_20130618_093142_20130618_110925.EUM.nc	-2.294	-2.289	0.026	2233	5505	0	3272	0	0
SRL_OPN_2PTS003_0751_20130618_110925_20130618_124747.EUM.nc	-2.305	-2.307	0.023	2441	5441	0	3000	0	0
SRL_OPN_2PTS003_0753_20130618_124746_20130618_144057.EUM.nc	-2.309	-2.311	0.014	2907	6374	0	2992	0	475
SRL_OPN_2PTS003_0756_20130618_144056_20130618_162042.EUM.nc	-2.310	-2.311	0.017	3050	5663	0	2262	0	351
SRL_OPN_2PTS003_0758_20130618_162041_20130618_180018.EUM.nc	-2.311	-2.307	0.023	3004	5659	0	2655	0	0
SRL_OPN_2PTS003_0760_20130618_180017_20130618_193948.EUM.nc	-2.304	-2.300	0.024	3404	5658	0	2254	0	0
SRL_OPN_2PTS003_0762_20130618_193948_20130618_211839.EUM.nc	-2.311	-2.311	0.016	3346	5520	0	2100	0	74
SRL_OPN_2PTS003_0764_20130618_211838_20130618_225656.EUM.nc	-2.307	-2.304	0.025	2452	5538	0	3086	0	0
SRL_OPN_2PTS003_0765_20130618_225655_20130619_003444.EUM.nc	-2.311	-2.312	0.018	3017	5502	0	2251	0	234
SRL_OPN_2PTS003_0767_20130619_003443_20130619_021245.EUM.nc	-2.303	-2.295	0.022	2883	5543	0	2660	0	0
SRL_OPN_2PTS003_0769_20130619_021244_20130619_035206.EUM.nc	-2.310	-2.313	0.017	2614	5526	0	2743	0	169
SRL_OPN_2PTS003_0771_20130619_035205_20130619_053318.EUM.nc	-2.304	-2.293	0.038	2856	5615	0	2759	0	0
SRL_OPN_2PTS003_0773_20130619_053317_20130619_072230.EUM.nc	-2.309	-2.305	0.025	3945	6237	0	2249	0	43
SRL_OPN_2PTS003_0776_20130619_072229_20130619_090047.EUM.nc	-2.314	-2.314	0.014	3775	5603	0	1748	0	80
SRL_OPN_2PTS003_0777_20130619_090046_20130619_103842.EUM.nc	-2.304	-2.302	0.020	2495	5536	0	3041	0	0
SRL_OPN_2PTS003_0779_20130619_103840_20130619_121648.EUM.nc	-2.307	-2.307	0.021	2339	5501	0	2959	0	203
SRL_OPN_2PTS003_0781_20130619_121647_20130619_135552.EUM.nc	-2.307	-2.309	0.013	2759	5555	0	2464	0	332
SRL_OPN_2PTS003_0783_20130619_135551_20130619_172901.EUM.nc	-2.310	-2.312	0.017	5719	12011	0	5691	0	601
SRL_OPN_2PTS003_0788_20130619_172901_20130619_190837.EUM.nc	-2.304	-2.299	0.025	3458	5681	0	2223	0	0
SRL_OPN_2PTS003_0790_20130619_190836_20130619_204739.EUM.nc	-2.312	-2.312	0.011	3511	5612	0	1929	0	172

– Continued on next page

Table 7: Dry Troposphere Path Delay Statistics.

– Continued from previous page

File	Median	Mean	Std. Dev.	No. Obs.	Total Obs.	Default Lat/Lon	Flag (total)	Default (total)	3-Sigma Edited
SRL_OPN_2PTS003_0792_20130619_204738_20130619_222608.EUM.nc	-2.307	-2.306	0.022	2739	5454	0	2542	0	173
SRL_OPN_2PTS003_0794_20130619_222607_20130620_000354.EUM.nc	-2.314	-2.315	0.016	2818	5554	0	2507	0	229
SRL_OPN_2PTS003_0795_20130620_000354_20130620_014151.EUM.nc	-2.306	-2.305	0.020	2955	5562	0	2450	0	157
SRL_OPN_2PTS003_0797_20130620_014150_20130620_032045.EUM.nc	-2.307	-2.309	0.024	2862	5542	0	2652	0	28
SRL_OPN_2PTS003_0799_20130620_032045_20130620_050111.EUM.nc	-2.309	-2.299	0.034	2994	5571	0	2577	0	0
SRL_OPN_2PTS003_0801_20130620_050109_20130620_064356.EUM.nc	-2.306	-2.306	0.018	3544	5856	0	2032	0	280
SRL_OPN_2PTS003_0803_20130620_064356_20130620_082959.EUM.nc	-2.312	-2.311	0.017	4250	6053	0	1749	0	54
SRL_OPN_2PTS003_0806_20130620_082959_20130620_100759.EUM.nc	-2.310	-2.310	0.015	2635	5566	0	2683	0	248
SRL_OPN_2PTS003_0807_20130620_100758_20130620_114548.EUM.nc	-2.303	-2.296	0.026	2336	5461	0	3037	0	88
SRL_OPN_2PTS003_0809_20130620_114548_20130620_132433.EUM.nc	-2.306	-2.309	0.019	2627	5478	0	2568	0	283
SRL_OPN_2PTS003_0811_20130620_132432_20130620_151756.EUM.nc	-2.310	-2.313	0.019	3303	6427	0	2829	0	295
SRL_OPN_2PTS003_0816_20130620_165742_20130620_183715.EUM.nc	-2.303	-2.297	0.021	3180	5535	0	2289	0	66
SRL_OPN_2PTS003_0818_20130620_183714_20130620_201636.EUM.nc	-2.309	-2.310	0.009	2984	5571	0	2278	0	309
SRL_OPN_2PTS003_0820_20130620_201634_20130620_215518.EUM.nc	-2.306	-2.308	0.021	3029	5443	0	2191	0	223
SRL_OPN_2PTS003_0822_20130620_215517_20130620_233311.EUM.nc	-2.316	-2.315	0.015	2241	5345	0	2811	0	293
SRL_OPN_2PTS003_0823_20130620_233311_20130621_011101.EUM.nc	-2.310	-2.305	0.030	2736	5527	0	2758	0	33
SRL_OPN_2PTS003_0825_20130621_011100_20130621_024932.EUM.nc	-2.308	-2.312	0.019	2705	5528	0	2620	0	203
SRL_OPN_2PTS003_0827_20130621_024931_20130621_042922.EUM.nc	-2.309	-2.312	0.020	2673	5545	0	2723	0	149
SRL_OPN_2PTS003_0829_20130621_042921_20130621_061123.EUM.nc	-2.309	-2.302	0.022	3620	5792	0	2078	0	94
SRL_OPN_2PTS003_0842_20130621_144635_20130621_162622.EUM.nc	-2.314	-2.311	0.018	3089	5656	0	2280	0	287
SRL_OPN_2PTS003_0844_20130621_162621_20130621_180557.EUM.nc	-2.307	-2.303	0.021	2851	5645	0	2656	0	138
SRL_OPN_2PTS003_0846_20130621_180557_20130621_194527.EUM.nc	-2.308	-2.305	0.016	3387	5642	0	2222	0	33
SRL_OPN_2PTS003_0848_20130621_194526_20130621_212416.EUM.nc	-2.311	-2.306	0.022	3264	5504	0	2064	0	176
SRL_OPN_2PTS003_0850_20130621_212414_20130621_230229.EUM.nc	-2.313	-2.316	0.018	2127	5434	0	3114	0	193
SRL_OPN_2PTS003_0851_20130621_230228_20130622_004016.EUM.nc	-2.309	-2.305	0.030	3260	5520	0	2210	0	50
SRL_OPN_2PTS003_0853_20130622_004015_20130622_021820.EUM.nc	-2.309	-2.303	0.030	2914	5546	0	2632	0	0
SRL_OPN_2PTS003_0855_20130622_021819_20130622_035748.EUM.nc	-2.308	-2.308	0.018	2655	5583	0	2861	0	67
SRL_OPN_2PTS003_0857_20130622_035747_20130622_053906.EUM.nc	-2.306	-2.298	0.028	3053	5575	0	2522	0	0
SRL_OPN_2PTS003_0872_20130622_155453_20130622_173441.EUM.nc	-2.308	-2.300	0.025	2743	5544	0	2801	0	0
SRL_OPN_2PTS003_0874_20130622_173440_20130622_191415.EUM.nc	-2.310	-2.306	0.016	3538	5642	0	2104	0	0
SRL_OPN_2PTS003_0876_20130622_191415_20130622_205317.EUM.nc	-2.309	-2.305	0.023	3609	5621	0	1957	0	55
SRL_OPN_2PTS003_0878_20130622_205316_20130622_223144.EUM.nc	-2.310	-2.314	0.021	2755	5438	0	2515	0	168
SRL_OPN_2PTS003_0879_20130622_223143_20130623_000927.EUM.nc	-2.305	-2.304	0.028	2955	5489	0	2428	0	106
SRL_OPN_2PTS003_0881_20130623_000927_20130623_014727.EUM.nc	-2.308	-2.303	0.026	3184	5550	0	2365	0	1
SRL_OPN_2PTS003_0883_20130623_014726_20130623_032626.EUM.nc	-2.308	-2.302	0.024	2840	5479	0	2503	0	136
SRL_OPN_2PTS003_0885_20130623_032624_20130623_050656.EUM.nc	-2.307	-2.294	0.029	2917	5588	0	2671	0	0
SRL_OPN_2PTS003_0890_20130623_065657_20130623_083533.EUM.nc	-2.314	-2.313	0.020	4335	5634	0	1299	0	0
SRL_OPN_2PTS003_0892_20130623_083532_20130623_101333.EUM.nc	-2.305	-2.300	0.026	2789	5576	0	2787	0	0
SRL_OPN_2PTS003_0893_20130623_101332_20130623_115123.EUM.nc	-2.301	-2.298	0.024	2413	5510	0	3011	0	86

– Continued on next page

Table 7: Dry Troposphere Path Delay Statistics.

– Continued from previous page

File	Median	Mean	Std. Dev.	No. Obs.	Total Obs.	Default Lat/Lon	Flag (total)	Default (total)	3-Sigma Edited
SRL_OPN_2PTS003_0895_20130623_115123_20130623_133014.EUM.nc	-2.307	-2.310	0.023	2704	5461	0	2504	0	253
SRL_OPN_2PTS003_0897_20130623_133014_20130623_152337.EUM.nc	-2.311	-2.298	0.032	3639	6406	0	2767	0	0
SRL_OPN_2PTS003_0900_20130623_152336_20130623_170323.EUM.nc	-2.310	-2.307	0.017	2633	5502	0	2666	0	203
SRL_OPN_2PTS003_0902_20130623_170322_20130623_184255.EUM.nc	-2.308	-2.306	0.019	3268	5640	0	2372	0	0
SRL_OPN_2PTS003_0904_20130623_184254_20130623_202213.EUM.nc	-2.308	-2.308	0.019	3131	5596	0	2125	0	340
SRL_OPN_2PTS003_0906_20130623_202213_20130623_220055.EUM.nc	-2.313	-2.316	0.020	2854	5422	0	2360	0	208
SRL_OPN_2PTS003_0908_20130623_220054_20130623_233846.EUM.nc	-2.305	-2.299	0.032	2714	5454	0	2739	0	1
SRL_OPN_2PTS003_0909_20130623_233845_20130624_011637.EUM.nc	-2.309	-2.305	0.026	2935	5513	0	2507	0	71
SRL_OPN_2PTS003_0920_20130624_080441_20130624_094249.EUM.nc	-2.309	-2.310	0.017	2802	5560	0	2510	0	248
SRL_OPN_2PTS003_0921_20130624_094248_20130624_112034.EUM.nc	-2.304	-2.293	0.026	2239	5398	0	3121	0	38
SRL_OPN_2PTS003_0923_20130624_112034_20130624_125903.EUM.nc	-2.309	-2.298	0.038	2661	5396	0	2735	0	0
SRL_OPN_2PTS003_0925_20130624_125902_20130624_145220.EUM.nc	-2.307	-2.295	0.033	3499	6366	0	2867	0	0
SRL_OPN_2PTS003_0928_20130624_145219_20130624_163200.EUM.nc	-2.313	-2.308	0.018	3180	5651	0	2344	0	127
SRL_OPN_2PTS003_0930_20130624_163159_20130624_181137.EUM.nc	-2.312	-2.308	0.019	3036	5633	0	2597	0	0
SRL_OPN_2PTS003_0932_20130624_181136_20130624_195104.EUM.nc	-2.308	-2.308	0.016	3203	5629	0	2185	0	241
SRL_OPN_2PTS003_0934_20130624_195104_20130624_212958.EUM.nc	-2.315	-2.318	0.015	3279	5515	0	2023	0	213
SRL_OPN_2PTS003_0936_20130624_212957_20130624_230801.EUM.nc	-2.304	-2.293	0.034	2250	5438	0	3188	0	0
SRL_OPN_2PTS003_0937_20130624_230801_20130625_004549.EUM.nc	-2.310	-2.300	0.031	3238	5515	0	2277	0	0
SRL_OPN_2PTS003_0939_20130625_004548_20130625_022405.EUM.nc	-2.308	-2.304	0.023	2757	5555	0	2596	0	202
SRL_OPN_2PTS003_0941_20130625_022404_20130625_040329.EUM.nc	-2.310	-2.303	0.023	2750	5489	0	2739	0	0
SRL_OPN_2PTS003_0943_20130625_040328_20130625_054454.EUM.nc	-2.311	-2.303	0.023	3384	5682	0	2298	0	0
SRL_OPN_2PTS003_0945_20130625_054454_20130625_073343.EUM.nc	-2.316	-2.318	0.012	4100	6204	0	2104	0	0
SRL_OPN_2PTS003_0948_20130625_073342_20130625_091203.EUM.nc	-2.310	-2.312	0.014	3370	5575	0	1978	0	227
SRL_OPN_2PTS003_0949_20130625_091202_20130625_104948.EUM.nc	-2.306	-2.300	0.020	2331	5560	0	3137	0	92
SRL_OPN_2PTS003_0951_20130625_104947_20130625_122759.EUM.nc	-2.311	-2.296	0.037	2565	5411	0	2835	0	11
SRL_OPN_2PTS003_0953_20130625_122759_20130625_140720.EUM.nc	-2.307	-2.295	0.033	3202	5583	0	2381	0	0
SRL_OPN_2PTS003_0955_20130625_140720_20130625_160043.EUM.nc	-2.309	-2.298	0.024	3350	6420	0	3070	0	0
SRL_OPN_2PTS003_0958_20130625_160042_20130625_174020.EUM.nc	-2.314	-2.314	0.014	2699	5642	0	2791	0	152
SRL_OPN_2PTS003_0960_20130625_174019_20130625_191954.EUM.nc	-2.308	-2.309	0.012	3201	5639	0	1994	0	444
SRL_OPN_2PTS003_0962_20130625_191953_20130625_205852.EUM.nc	-2.315	-2.319	0.016	3480	5611	0	1973	0	158
SRL_OPN_2PTS003_0964_20130625_205851_20130625_223717.EUM.nc	-2.307	-2.306	0.016	2688	5430	0	2539	0	203
SRL_OPN_2PTS003_0965_20130625_223716_20130626_001508.EUM.nc	-2.307	-2.294	0.037	3066	5496	0	2430	0	0
SRL_OPN_2PTS003_0967_20130626_001507_20130626_015300.EUM.nc	-2.308	-2.295	0.033	3142	5518	0	2376	0	0
SRL_OPN_2PTS003_0969_20130626_015300_20130626_033205.EUM.nc	-2.306	-2.300	0.024	2976	5481	0	2505	0	0
SRL_OPN_2PTS003_0971_20130626_033204_20130626_051251.EUM.nc	-2.311	-2.303	0.025	2948	5584	0	2636	0	0
SRL_OPN_2PTS003_0973_20130626_051250_20130626_070242.EUM.nc	-2.319	-2.319	0.010	3521	6247	0	2491	0	235
SRL_OPN_2PTS003_0976_20130626_070242_20130626_084107.EUM.nc	-2.313	-2.314	0.015	4057	5615	0	1340	0	218
SRL_OPN_2PTS003_0978_20130626_084106_20130626_101906.EUM.nc	-2.304	-2.306	0.012	2460	5539	0	2852	0	227
SRL_OPN_2PTS003_0979_20130626_101905_20130626_115706.EUM.nc	-2.309	-2.298	0.032	2521	5533	0	3012	0	0

– Continued on next page

Table 7: Dry Troposphere Path Delay Statistics.

– Continued from previous page

File	Median	Mean	Std. Dev.	No. Obs.	Total Obs.	Default Lat/Lon	Flag (total)	Default (total)	3-Sigma Edited
SRL_OPN_2PTS003_0981_20130626_115706_20130626_133552.EUM.nc	-2.305	-2.290	0.038	2951	5450	0	2499	0	0
SRL_OPN_2PTS003_0983_20130626_133551_20130626_152915.EUM.nc	-2.307	-2.303	0.019	3443	6382	0	2759	0	180
SRL_OPN_2PTS003_0986_20130626_152915_20130626_170902.EUM.nc	-2.315	-2.311	0.022	2823	5495	0	2672	0	0
SRL_OPN_2PTS003_0988_20130626_170901_20130626_184841.EUM.nc	-2.311	-2.312	0.010	2977	5674	0	2241	0	456
SRL_OPN_2PTS003_0990_20130626_184840_20130626_202750.EUM.nc	-2.314	-2.317	0.017	3313	5597	0	2186	0	98

24 Radiometer Wet Troposphere Path Delay Table

Table 8: Radiometer Wet Troposphere Path Delay Statistics.

File	Median	Mean	Std. Dev.	No. Obs.	Total Obs.	Default Lat/Lon	Flag (total)	Default (total)	3-Sigma Edited
SRL_OPN_2PTS002_1001_20130523_044113_20130523_062322.EUM.nc	-0.144	-0.167	0.088	3883	5785	0	1898	0	4
SRL_OPN_2PTS003_0001_20130523_062321_20130523_081038.EUM.nc	-0.170	-0.191	0.100	4121	6085	0	1960	0	4
SRL_OPN_2PTS003_0004_20130523_081037_20130523_094837.EUM.nc	-0.176	-0.198	0.110	2947	5525	0	2569	0	9
SRL_OPN_2PTS003_0005_20130523_094837_20130523_112630.EUM.nc	-0.149	-0.219	0.138	2136	5424	0	3288	0	0
SRL_OPN_2PTS003_0007_20130523_112628_20130523_130502.EUM.nc	-0.146	-0.190	0.120	2734	5368	0	2634	0	0
SRL_OPN_2PTS003_0009_20130523_130501_20130523_145817.EUM.nc	-0.152	-0.174	0.101	3552	6393	0	2841	0	0
SRL_OPN_2PTS003_0012_20130523_145818_20130523_163757.EUM.nc	-0.178	-0.171	0.085	3219	5632	0	2403	0	10
SRL_OPN_2PTS003_0014_20130523_163756_20130523_181739.EUM.nc	-0.153	-0.176	0.098	3093	5513	0	2418	0	2
SRL_OPN_2PTS003_0016_20130523_181738_20130523_195705.EUM.nc	-0.166	-0.182	0.102	3247	5600	0	2350	0	3
SRL_OPN_2PTS003_0018_20130523_195705_20130523_213549.EUM.nc	-0.146	-0.194	0.113	3502	5494	0	1988	1	3
SRL_OPN_2PTS003_0020_20130523_213549_20130523_231358.EUM.nc	-0.134	-0.175	0.116	2272	5401	0	3128	0	1
SRL_OPN_2PTS003_0021_20130523_231357_20130524_005146.EUM.nc	-0.160	-0.195	0.107	3127	5516	0	2387	0	2
SRL_OPN_2PTS003_0023_20130524_005146_20130524_022956.EUM.nc	-0.161	-0.171	0.100	2949	5511	0	2562	0	0
SRL_OPN_2PTS003_0025_20130524_022956_20130524_040934.EUM.nc	-0.138	-0.153	0.081	2717	5513	0	2754	0	42
SRL_OPN_2PTS003_0027_20130524_040933_20130524_055058.EUM.nc	-0.149	-0.166	0.082	3672	5724	0	2050	0	2
SRL_OPN_2PTS003_0029_20130524_055057_20130524_073942.EUM.nc	-0.186	-0.193	0.102	4158	6166	0	2006	1	1
SRL_OPN_2PTS003_0032_20130524_073941_20130524_091751.EUM.nc	-0.167	-0.193	0.114	3361	5527	0	2164	0	2
SRL_OPN_2PTS003_0033_20130524_091750_20130524_123349.EUM.nc	-0.153	-0.200	0.129	4816	10930	0	6114	0	0
SRL_OPN_2PTS003_0037_20130524_123349_20130524_141316.EUM.nc	-0.126	-0.158	0.088	3230	5595	0	2364	0	1
SRL_OPN_2PTS003_0039_20130524_141315_20130524_160637.EUM.nc	-0.187	-0.197	0.096	3325	6412	0	3083	0	4
SRL_OPN_2PTS003_0042_20130524_160635_20130524_174622.EUM.nc	-0.141	-0.164	0.099	2927	5620	0	2683	0	10
SRL_OPN_2PTS003_0044_20130524_174622_20130524_192546.EUM.nc	-0.143	-0.182	0.104	3455	5636	0	2181	0	0
SRL_OPN_2PTS003_0046_20130524_192545_20130524_210451.EUM.nc	-0.128	-0.186	0.109	3523	5620	0	2092	1	4
SRL_OPN_2PTS003_0048_20130524_210450_20130524_224314.EUM.nc	-0.131	-0.185	0.133	2733	5389	0	2653	0	3
SRL_OPN_2PTS003_0049_20130524_224313_20130525_002054.EUM.nc	-0.137	-0.182	0.114	3089	5465	0	2375	0	1
SRL_OPN_2PTS003_0051_20130525_002053_20130525_015859.EUM.nc	-0.168	-0.182	0.105	3057	5546	0	2484	0	5
SRL_OPN_2PTS003_0053_20130525_015858_20130525_033807.EUM.nc	-0.153	-0.166	0.092	3013	5516	0	2500	0	3
SRL_OPN_2PTS003_0055_20130525_033806_20130525_051852.EUM.nc	-0.126	-0.154	0.089	2981	5575	0	2590	1	3
SRL_OPN_2PTS003_0057_20130525_051851_20130525_070834.EUM.nc	-0.158	-0.183	0.102	3830	6216	0	2377	1	8
SRL_OPN_2PTS003_0060_20130525_070833_20130525_084704.EUM.nc	-0.164	-0.186	0.110	3947	5594	0	1645	0	2
SRL_OPN_2PTS003_0061_20130525_084703_20130525_102501.EUM.nc	-0.127	-0.190	0.120	2648	5541	0	2890	0	3
SRL_OPN_2PTS003_0063_20130525_102500_20130525_120255.EUM.nc	-0.162	-0.204	0.123	2562	5525	0	2963	0	0
SRL_OPN_2PTS003_0065_20130525_120254_20130525_134153.EUM.nc	-0.147	-0.170	0.098	3085	5522	0	2425	0	12
SRL_OPN_2PTS003_0067_20130525_134152_20130525_153517.EUM.nc	-0.183	-0.187	0.100	3554	6406	0	2830	0	22
SRL_OPN_2PTS003_0070_20130525_153516_20130525_171504.EUM.nc	-0.125	-0.161	0.097	2815	5496	0	2667	0	14
SRL_OPN_2PTS003_0072_20130525_171504_20130525_185435.EUM.nc	-0.147	-0.181	0.105	3373	5644	0	2271	0	0

– Continued on next page

Table 8: Radiometer Wet Troposphere Path Delay Statistics.

– Continued from previous page

File	Median	Mean	Std. Dev.	No. Obs.	Total Obs.	Default Lat/Lon	Flag (total)	Default (total)	3-Sigma Edited
SRL_OPN_2PTS003_0074_20130525_185433_20130525_203349.EUM.nc	-0.130	-0.173	0.105	3482	5593	0	2106	0	5
SRL_OPN_2PTS003_0076_20130525_203348_20130525_221216.EUM.nc	-0.128	-0.183	0.120	2984	5419	0	2434	0	1
SRL_OPN_2PTS003_0078_20130525_221216_20130525_235014.EUM.nc	-0.129	-0.172	0.112	2949	5504	0	2553	0	2
SRL_OPN_2PTS003_0079_20130525_235013_20130526_012807.EUM.nc	-0.169	-0.181	0.102	2960	5519	0	2554	0	5
SRL_OPN_2PTS003_0081_20130526_012806_20130526_030642.EUM.nc	-0.165	-0.171	0.084	2942	5543	0	2596	0	5
SRL_OPN_2PTS003_0083_20130526_030640_20130526_044658.EUM.nc	-0.124	-0.158	0.095	2890	5515	0	2612	0	13
SRL_OPN_2PTS003_0085_20130526_044657_20130526_062915.EUM.nc	-0.150	-0.166	0.083	3884	5804	0	1918	0	2
SRL_OPN_2PTS003_0087_20130526_062913_20130526_081614.EUM.nc	-0.147	-0.178	0.100	4175	6093	0	1918	0	0
SRL_OPN_2PTS003_0090_20130526_081614_20130526_095410.EUM.nc	-0.128	-0.177	0.109	2885	5559	0	2668	1	5
SRL_OPN_2PTS003_0091_20130526_095409_20130526_113204.EUM.nc	-0.175	-0.211	0.135	2243	5414	0	3171	0	0
SRL_OPN_2PTS003_0093_20130526_113204_20130526_131039.EUM.nc	-0.167	-0.192	0.119	2794	5466	0	2672	0	0
SRL_OPN_2PTS003_0095_20130526_131039_20130526_150357.EUM.nc	-0.165	-0.182	0.088	3579	6383	0	2801	0	3
SRL_OPN_2PTS003_0098_20130526_150357_20130526_164336.EUM.nc	-0.122	-0.165	0.100	3025	5627	0	2598	1	3
SRL_OPN_2PTS003_0100_20130526_164335_20130526_182318.EUM.nc	-0.128	-0.165	0.097	3226	5562	0	2336	0	0
SRL_OPN_2PTS003_0102_20130526_182317_20130526_200243.EUM.nc	-0.144	-0.177	0.096	3190	5589	0	2385	0	14
SRL_OPN_2PTS003_0104_20130526_200242_20130526_214124.EUM.nc	-0.154	-0.199	0.120	3356	5459	0	2103	0	0
SRL_OPN_2PTS003_0106_20130526_214124_20130526_231930.EUM.nc	-0.155	-0.190	0.118	2411	5375	0	2962	0	2
SRL_OPN_2PTS003_0107_20130526_231929_20130527_005718.EUM.nc	-0.132	-0.164	0.100	2933	5539	0	2597	0	9
SRL_OPN_2PTS003_0109_20130527_005717_20130527_023533.EUM.nc	-0.162	-0.176	0.092	2972	5535	0	2549	0	14
SRL_OPN_2PTS003_0111_20130527_023533_20130527_041517.EUM.nc	-0.120	-0.157	0.082	2720	5502	0	2728	0	54
SRL_OPN_2PTS003_0113_20130527_041516_20130527_055650.EUM.nc	-0.143	-0.169	0.092	3692	5741	0	2046	0	3
SRL_OPN_2PTS003_0115_20130527_055650_20130527_074518.EUM.nc	-0.146	-0.174	0.101	4124	6168	0	2035	0	9
SRL_OPN_2PTS003_0118_20130527_074518_20130527_092325.EUM.nc	-0.146	-0.186	0.105	3242	5522	0	2278	0	2
SRL_OPN_2PTS003_0119_20130527_092324_20130527_110118.EUM.nc	-0.186	-0.203	0.126	2097	5525	0	3427	0	1
SRL_OPN_2PTS003_0121_20130527_110117_20130527_123934.EUM.nc	-0.140	-0.186	0.123	2540	5425	0	2885	0	0
SRL_OPN_2PTS003_0123_20130527_123933_20130527_141859.EUM.nc	-0.165	-0.165	0.065	3185	5577	0	2269	0	123
SRL_OPN_2PTS003_0125_20130527_141858_20130527_161216.EUM.nc	-0.155	-0.172	0.092	3392	6390	0	2996	0	2
SRL_OPN_2PTS003_0128_20130527_161215_20130527_175202.EUM.nc	-0.111	-0.155	0.097	2997	5630	0	2631	1	1
SRL_OPN_2PTS003_0130_20130527_175201_20130527_193125.EUM.nc	-0.139	-0.176	0.104	3313	5627	0	2307	0	7
SRL_OPN_2PTS003_0132_20130527_193124_20130527_211028.EUM.nc	-0.139	-0.188	0.109	3401	5625	0	2224	0	0
SRL_OPN_2PTS003_0134_20130527_211026_20130527_224847.EUM.nc	-0.162	-0.186	0.111	2566	5394	0	2821	0	7
SRL_OPN_2PTS003_0135_20130527_224846_20130528_002628.EUM.nc	-0.127	-0.165	0.115	3100	5418	0	2318	0	0
SRL_OPN_2PTS003_0137_20130528_002627_20130528_020434.EUM.nc	-0.178	-0.193	0.093	2983	5539	0	2552	0	4
SRL_OPN_2PTS003_0139_20130528_020433_20130528_034347.EUM.nc	-0.129	-0.153	0.084	2976	5538	0	2547	0	15
SRL_OPN_2PTS003_0141_20130528_034346_20130528_052438.EUM.nc	-0.148	-0.170	0.090	2938	5564	0	2624	0	2
SRL_OPN_2PTS003_0143_20130528_052437_20130528_071410.EUM.nc	-0.129	-0.159	0.083	3836	6217	0	2369	0	12
SRL_OPN_2PTS003_0146_20130528_071409_20130528_085238.EUM.nc	-0.160	-0.180	0.101	3912	5610	0	1696	0	2
SRL_OPN_2PTS003_0147_20130528_085238_20130528_103033.EUM.nc	-0.186	-0.206	0.126	2518	5533	0	3015	0	0
SRL_OPN_2PTS003_0149_20130528_103032_20130528_120830.EUM.nc	-0.149	-0.200	0.128	2574	5513	0	2938	0	1

– Continued on next page

Table 8: Radiometer Wet Troposphere Path Delay Statistics.

– Continued from previous page

File	Median	Mean	Std. Dev.	No. Obs.	Total Obs.	Default Lat/Lon	Flag (total)	Default (total)	3-Sigma Edited
SRL_OPN_2PTS003_0151_20130528_120828_20130528_134733.EUM.nc	-0.172	-0.180	0.089	3069	5521	0	2442	0	10
SRL_OPN_2PTS003_0153_20130528_134732_20130528_154057.EUM.nc	-0.164	-0.180	0.093	3553	6432	0	2871	0	8
SRL_OPN_2PTS003_0156_20130528_154056_20130528_172044.EUM.nc	-0.136	-0.162	0.105	2805	5552	0	2746	1	0
SRL_OPN_2PTS003_0158_20130528_172043_20130528_190013.EUM.nc	-0.133	-0.174	0.102	3328	5651	0	2323	0	0
SRL_OPN_2PTS003_0160_20130528_190012_20130528_203927.EUM.nc	-0.151	-0.182	0.105	3578	5618	0	2035	0	5
SRL_OPN_2PTS003_0162_20130528_203926_20130528_221752.EUM.nc	-0.153	-0.189	0.117	3020	5454	0	2432	0	2
SRL_OPN_2PTS003_0164_20130528_221751_20130528_235547.EUM.nc	-0.103	-0.163	0.126	3022	5513	0	2490	0	1
SRL_OPN_2PTS003_0165_20130528_235546_20130529_013341.EUM.nc	-0.175	-0.195	0.093	3032	5554	0	2522	0	0
SRL_OPN_2PTS003_0167_20130529_013340_20130529_031221.EUM.nc	-0.150	-0.164	0.090	2948	5561	0	2607	0	6
SRL_OPN_2PTS003_0169_20130529_031221_20130529_045244.EUM.nc	-0.127	-0.150	0.082	2936	5525	0	2569	0	20
SRL_OPN_2PTS003_0171_20130529_045243_20130529_063509.EUM.nc	-0.124	-0.160	0.089	3880	5834	0	1944	0	10
SRL_OPN_2PTS003_0173_20130529_063508_20130529_082149.EUM.nc	-0.142	-0.177	0.104	4193	6074	0	1876	0	5
SRL_OPN_2PTS003_0176_20130529_082148_20130529_095944.EUM.nc	-0.159	-0.178	0.107	2870	5563	0	2690	0	3
SRL_OPN_2PTS003_0177_20130529_095943_20130529_113739.EUM.nc	-0.142	-0.214	0.139	2371	5454	0	3083	0	0
SRL_OPN_2PTS003_0179_20130529_113738_20130529_131619.EUM.nc	-0.161	-0.182	0.103	2894	5429	0	2526	0	9
SRL_OPN_2PTS003_0181_20130529_131618_20130529_150939.EUM.nc	-0.136	-0.163	0.091	3601	6422	0	2818	0	3
SRL_OPN_2PTS003_0184_20130529_150937_20130529_164917.EUM.nc	-0.141	-0.160	0.095	2892	5597	0	2701	0	4
SRL_OPN_2PTS003_0186_20130529_164916_20130529_182859.EUM.nc	-0.120	-0.153	0.091	3184	5565	0	2323	0	58
SRL_OPN_2PTS003_0188_20130529_182859_20130529_200814.EUM.nc	-0.142	-0.191	0.113	3210	5609	0	2394	1	4
SRL_OPN_2PTS003_0190_20130529_200813_20130529_214700.EUM.nc	-0.154	-0.194	0.110	3298	5472	0	2172	0	2
SRL_OPN_2PTS003_0192_20130529_214700_20130529_232505.EUM.nc	-0.113	-0.173	0.125	2501	5313	0	2811	0	1
SRL_OPN_2PTS003_0193_20130529_232503_20130530_010245.EUM.nc	-0.139	-0.178	0.101	2786	5490	0	2692	0	12
SRL_OPN_2PTS003_0195_20130530_010244_20130530_024111.EUM.nc	-0.165	-0.175	0.088	2934	5538	0	2603	0	1
SRL_OPN_2PTS003_0197_20130530_024110_20130530_042100.EUM.nc	-0.137	-0.152	0.072	2815	5526	0	2698	0	13
SRL_OPN_2PTS003_0199_20130530_042059_20130530_060240.EUM.nc	-0.124	-0.163	0.094	3711	5757	0	2033	0	13
SRL_OPN_2PTS003_0201_20130530_060239_20130530_075046.EUM.nc	-0.142	-0.173	0.099	4140	6141	0	1995	0	6
SRL_OPN_2PTS003_0204_20130530_075045_20130530_092859.EUM.nc	-0.193	-0.190	0.110	3175	5531	0	2348	0	8
SRL_OPN_2PTS003_0205_20130530_092859_20130530_110651.EUM.nc	-0.206	-0.229	0.134	2164	5506	0	3342	0	0
SRL_OPN_2PTS003_0207_20130530_110650_20130530_124503.EUM.nc	-0.139	-0.172	0.097	2528	5360	0	2816	0	16
SRL_OPN_2PTS003_0209_20130530_124503_20130530_143820.EUM.nc	-0.163	-0.169	0.091	3372	6384	0	3005	0	7
SRL_OPN_2PTS003_0212_20130530_143818_20130530_161757.EUM.nc	-0.150	-0.157	0.086	3447	5631	0	2172	0	12
SRL_OPN_2PTS003_0214_20130530_161756_20130530_175741.EUM.nc	-0.119	-0.158	0.097	3045	5591	0	2524	0	22
SRL_OPN_2PTS003_0216_20130530_175741_20130530_193704.EUM.nc	-0.141	-0.185	0.116	3358	5640	0	2281	0	1
SRL_OPN_2PTS003_0218_20130530_193703_20130530_211603.EUM.nc	-0.180	-0.200	0.097	3382	5526	0	2142	0	2
SRL_OPN_2PTS003_0220_20130530_211603_20130530_225422.EUM.nc	-0.136	-0.193	0.122	2476	5477	0	3001	0	0
SRL_OPN_2PTS003_0221_20130530_225420_20130531_003202.EUM.nc	-0.133	-0.183	0.118	3204	5445	0	2241	0	0
SRL_OPN_2PTS003_0223_20130531_003201_20130531_021010.EUM.nc	-0.175	-0.180	0.093	2858	5517	0	2656	0	3
SRL_OPN_2PTS003_0225_20130531_021010_20130531_034929.EUM.nc	-0.126	-0.141	0.068	2861	5551	0	2616	0	74
SRL_OPN_2PTS003_0227_20130531_034928_20130531_053027.EUM.nc	-0.132	-0.160	0.087	2875	5573	0	2683	0	15

– Continued on next page

Table 8: Radiometer Wet Troposphere Path Delay Statistics.

– Continued from previous page

File	Median	Mean	Std. Dev.	No. Obs.	Total Obs.	Default Lat/Lon	Flag (total)	Default (total)	3-Sigma Edited
SRL_OPN_2PTS003_0229_20130531_053026_20130531_071946.EUM.nc	-0.134	-0.172	0.106	3989	6210	0	2210	0	11
SRL_OPN_2PTS003_0232_20130531_071945_20130531_085813.EUM.nc	-0.198	-0.205	0.105	3811	5609	0	1797	0	1
SRL_OPN_2PTS003_0233_20130531_085812_20130531_103607.EUM.nc	-0.191	-0.219	0.116	2388	5536	0	3148	0	0
SRL_OPN_2PTS003_0235_20130531_103607_20130531_121405.EUM.nc	-0.148	-0.199	0.115	2548	5501	0	2952	0	1
SRL_OPN_2PTS003_0237_20130531_121404_20130531_135313.EUM.nc	-0.159	-0.166	0.097	3088	5545	0	2450	0	7
SRL_OPN_2PTS003_0239_20130531_135312_20130531_154636.EUM.nc	-0.168	-0.172	0.094	3569	6406	0	2833	0	4
SRL_OPN_2PTS003_0242_20130531_154635_20130531_172624.EUM.nc	-0.116	-0.154	0.089	2808	5531	0	2707	0	16
SRL_OPN_2PTS003_0244_20130531_172623_20130531_190552.EUM.nc	-0.146	-0.186	0.113	3340	5637	0	2296	0	1
SRL_OPN_2PTS003_0246_20130531_190552_20130531_204504.EUM.nc	-0.164	-0.206	0.112	3691	5622	0	1930	1	0
SRL_OPN_2PTS003_0248_20130531_204503_20130531_222327.EUM.nc	-0.144	-0.182	0.120	2899	5440	0	2535	0	6
SRL_OPN_2PTS003_0250_20130531_222325_20130601_000120.EUM.nc	-0.156	-0.184	0.111	3047	5517	0	2464	0	6
SRL_OPN_2PTS003_0251_20130601_000119_20130601_013917.EUM.nc	-0.178	-0.193	0.102	3127	5549	0	2417	1	4
SRL_OPN_2PTS003_0253_20130601_013916_20130601_031800.EUM.nc	-0.157	-0.160	0.088	2921	5545	0	2611	0	13
SRL_OPN_2PTS003_0255_20130601_031759_20130601_045829.EUM.nc	-0.132	-0.145	0.059	2940	5586	0	2597	0	49
SRL_OPN_2PTS003_0257_20130601_045829_20130601_064103.EUM.nc	-0.129	-0.164	0.094	3836	5819	0	1938	0	45
SRL_OPN_2PTS003_0259_20130601_064103_20130601_082725.EUM.nc	-0.191	-0.196	0.090	4277	6066	0	1779	0	10
SRL_OPN_2PTS003_0262_20130601_082724_20130601_100518.EUM.nc	-0.164	-0.196	0.102	2861	5565	0	2697	0	7
SRL_OPN_2PTS003_0263_20130601_100517_20130601_114313.EUM.nc	-0.154	-0.214	0.133	2417	5489	0	3072	0	0
SRL_OPN_2PTS003_0265_20130601_114312_20130601_132149.EUM.nc	-0.161	-0.183	0.111	2883	5457	0	2571	0	3
SRL_OPN_2PTS003_0267_20130601_132148_20130601_151519.EUM.nc	-0.156	-0.173	0.094	3561	6438	0	2840	0	37
SRL_OPN_2PTS003_0270_20130601_151518_20130601_165457.EUM.nc	-0.121	-0.143	0.078	2807	5605	0	2721	0	77
SRL_OPN_2PTS003_0272_20130601_165456_20130601_183439.EUM.nc	-0.156	-0.186	0.106	3263	5576	0	2311	0	2
SRL_OPN_2PTS003_0274_20130601_183439_20130601_201351.EUM.nc	-0.169	-0.200	0.111	3304	5595	0	2290	0	1
SRL_OPN_2PTS003_0276_20130601_201351_20130601_215236.EUM.nc	-0.143	-0.180	0.110	3310	5457	0	2140	1	6
SRL_OPN_2PTS003_0278_20130601_215235_20130601_233038.EUM.nc	-0.127	-0.173	0.100	2393	5373	0	2962	0	18
SRL_OPN_2PTS003_0279_20130601_233037_20130602_010819.EUM.nc	-0.149	-0.181	0.107	2747	5502	0	2752	0	3
SRL_OPN_2PTS003_0281_20130602_010818_20130602_024648.EUM.nc	-0.160	-0.161	0.091	2903	5510	0	2592	0	15
SRL_OPN_2PTS003_0283_20130602_024648_20130602_042644.EUM.nc	-0.140	-0.146	0.056	2726	5535	0	2658	0	151
SRL_OPN_2PTS003_0285_20130602_042643_20130602_060831.EUM.nc	-0.145	-0.180	0.102	3735	5753	0	2014	0	4
SRL_OPN_2PTS003_0287_20130602_060832_20130602_075621.EUM.nc	-0.170	-0.181	0.089	4127	6102	0	1967	0	8
SRL_OPN_2PTS003_0290_20130602_075620_20130602_093432.EUM.nc	-0.187	-0.215	0.111	3081	5546	0	2464	0	1
SRL_OPN_2PTS003_0291_20130602_093431_20130602_111225.EUM.nc	-0.216	-0.219	0.135	2152	5512	0	3360	0	0
SRL_OPN_2PTS003_0293_20130602_111224_20130602_125040.EUM.nc	-0.140	-0.184	0.118	2531	5380	0	2846	0	3
SRL_OPN_2PTS003_0295_20130602_125039_20130602_144359.EUM.nc	-0.135	-0.146	0.070	3252	6365	0	2943	0	170
SRL_OPN_2PTS003_0298_20130602_144357_20130602_162337.EUM.nc	-0.156	-0.158	0.074	3376	5638	0	2248	0	14
SRL_OPN_2PTS003_0300_20130602_162337_20130602_180321.EUM.nc	-0.147	-0.185	0.104	3046	5639	0	2587	0	6
SRL_OPN_2PTS003_0302_20130602_180320_20130602_194241.EUM.nc	-0.155	-0.199	0.103	3302	5638	0	2336	0	0
SRL_OPN_2PTS003_0304_20130602_194241_20130602_212140.EUM.nc	-0.169	-0.200	0.112	3392	5520	0	2128	0	0
SRL_OPN_2PTS003_0318_20130603_072522_20130603_090348.EUM.nc	-0.197	-0.207	0.101	3766	5588	0	1818	0	4

– Continued on next page

Table 8: Radiometer Wet Troposphere Path Delay Statistics.

– Continued from previous page

File	Median	Mean	Std. Dev.	No. Obs.	Total Obs.	Default Lat/Lon	Flag (total)	Default (total)	3-Sigma Edited
SRL_OPN_2PTS003_0319_20130603_090346_20130603_104133.EUM.nc	-0.182	-0.204	0.126	2507	5531	0	3024	0	0
SRL_OPN_2PTS003_0321_20130603_104131_20130603_121941.EUM.nc	-0.148	-0.197	0.119	2549	5533	0	2974	0	10
SRL_OPN_2PTS003_0323_20130603_121940_20130603_135854.EUM.nc	-0.154	-0.168	0.092	3218	5568	0	2344	0	6
SRL_OPN_2PTS003_0325_20130603_135853_20130603_155218.EUM.nc	-0.152	-0.170	0.087	3424	6416	0	2979	0	13
SRL_OPN_2PTS003_0328_20130603_155216_20130603_173155.EUM.nc	-0.161	-0.177	0.094	2801	5500	0	2688	0	11
SRL_OPN_2PTS003_0330_20130603_173155_20130603_191132.EUM.nc	-0.149	-0.186	0.095	3509	5660	0	2136	0	15
SRL_OPN_2PTS003_0332_20130603_191131_20130603_205042.EUM.nc	-0.148	-0.192	0.112	3637	5617	0	1980	0	0
SRL_OPN_2PTS003_0334_20130603_205040_20130603_222901.EUM.nc	-0.133	-0.182	0.115	2956	5464	0	2506	0	2
SRL_OPN_2PTS003_0336_20130603_222901_20130604_000654.EUM.nc	-0.135	-0.188	0.125	3114	5517	0	2403	0	0
SRL_OPN_2PTS003_0337_20130604_000653_20130604_014452.EUM.nc	-0.190	-0.203	0.117	3119	5545	0	2426	0	0
SRL_OPN_2PTS003_0339_20130604_014451_20130604_032340.EUM.nc	-0.136	-0.151	0.068	2913	5495	0	2562	0	20
SRL_OPN_2PTS003_0341_20130604_032340_20130604_050417.EUM.nc	-0.159	-0.157	0.080	2892	5585	0	2657	0	36
SRL_OPN_2PTS003_0343_20130604_050416_20130604_065422.EUM.nc	-0.146	-0.177	0.089	3822	6235	0	2401	0	12
SRL_OPN_2PTS003_0346_20130604_065422_20130604_083252.EUM.nc	-0.173	-0.186	0.095	4288	5628	0	1332	0	8
SRL_OPN_2PTS003_0348_20130604_083251_20130604_101051.EUM.nc	-0.175	-0.206	0.117	2836	5476	0	2640	0	0
SRL_OPN_2PTS003_0349_20130604_101050_20130604_114848.EUM.nc	-0.140	-0.215	0.141	2454	5481	0	3027	0	0
SRL_OPN_2PTS003_0351_20130604_114848_20130604_132729.EUM.nc	-0.163	-0.193	0.112	2963	5453	0	2488	0	2
SRL_OPN_2PTS003_0353_20130604_132729_20130604_152059.EUM.nc	-0.137	-0.168	0.100	3581	6406	0	2822	0	3
SRL_OPN_2PTS003_0356_20130604_152058_20130604_170037.EUM.nc	-0.176	-0.164	0.084	2875	5583	0	2708	0	0
SRL_OPN_2PTS003_0358_20130604_170036_20130604_184018.EUM.nc	-0.150	-0.182	0.094	3273	5667	0	2385	0	9
SRL_OPN_2PTS003_0360_20130604_184018_20130604_201929.EUM.nc	-0.141	-0.188	0.113	3345	5596	0	2247	1	3
SRL_OPN_2PTS003_0362_20130604_201928_20130604_215812.EUM.nc	-0.147	-0.191	0.120	3074	5447	0	2366	1	6
SRL_OPN_2PTS003_0364_20130604_215811_20130604_233612.EUM.nc	-0.147	-0.172	0.097	2595	5403	0	2797	0	11
SRL_OPN_2PTS003_0365_20130604_233611_20130605_011354.EUM.nc	-0.147	-0.185	0.116	2864	5499	0	2634	0	1
SRL_OPN_2PTS003_0367_20130605_011353_20130605_025227.EUM.nc	-0.135	-0.147	0.071	2823	5516	0	2622	0	71
SRL_OPN_2PTS003_0369_20130605_025226_20130605_043228.EUM.nc	-0.139	-0.155	0.072	2854	5518	0	2663	0	1
SRL_OPN_2PTS003_0371_20130605_043227_20130605_061424.EUM.nc	-0.150	-0.174	0.089	3725	5772	0	2030	0	17
SRL_OPN_2PTS003_0373_20130605_061423_20130605_080158.EUM.nc	-0.166	-0.179	0.086	4119	6104	0	1948	0	37
SRL_OPN_2PTS003_0376_20130605_080157_20130605_094007.EUM.nc	-0.166	-0.189	0.104	3025	5558	0	2525	0	8
SRL_OPN_2PTS003_0377_20130605_094007_20130605_111759.EUM.nc	-0.221	-0.226	0.137	2202	5501	0	3299	0	0
SRL_OPN_2PTS003_0379_20130605_111759_20130605_125617.EUM.nc	-0.155	-0.200	0.116	2633	5376	0	2742	0	1
SRL_OPN_2PTS003_0381_20130605_125617_20130605_144939.EUM.nc	-0.127	-0.155	0.090	3469	6377	0	2887	0	21
SRL_OPN_2PTS003_0384_20130605_144938_20130605_162917.EUM.nc	-0.170	-0.172	0.082	3392	5647	0	2248	0	7
SRL_OPN_2PTS003_0386_20130605_162916_20130605_194821.EUM.nc	-0.140	-0.169	0.095	6389	11285	0	4863	0	33
SRL_OPN_2PTS003_0390_20130605_194820_20130605_212717.EUM.nc	-0.167	-0.209	0.118	3471	5509	0	2036	0	2
SRL_OPN_2PTS003_0392_20130605_212716_20130605_230529.EUM.nc	-0.191	-0.195	0.111	2241	5450	0	3206	0	3
SRL_OPN_2PTS003_0393_20130605_230528_20130606_004308.EUM.nc	-0.137	-0.187	0.113	3230	5512	0	2280	1	1
SRL_OPN_2PTS003_0395_20130606_004307_20130606_022122.EUM.nc	-0.145	-0.171	0.101	2840	5551	0	2694	0	17
SRL_OPN_2PTS003_0397_20130606_022122_20130606_040044.EUM.nc	-0.136	-0.152	0.082	2799	5543	0	2728	0	16

– Continued on next page

Table 8: Radiometer Wet Troposphere Path Delay Statistics.

– Continued from previous page

File	Median	Mean	Std. Dev.	No. Obs.	Total Obs.	Default Lat/Lon	Flag (total)	Default (total)	3-Sigma Edited
SRL_OPN_2PTS003_0399_20130606_040043_20130606_054206.EUM.nc	-0.162	-0.166	0.076	3199	5608	0	2379	0	30
SRL_OPN_2PTS003_0401_20130606_054206_20130606_073100.EUM.nc	-0.154	-0.176	0.092	4172	6205	0	2031	1	1
SRL_OPN_2PTS003_0404_20130606_073059_20130606_090921.EUM.nc	-0.164	-0.190	0.109	3624	5596	0	1967	1	4
SRL_OPN_2PTS003_0405_20130606_090920_20130606_104706.EUM.nc	-0.172	-0.223	0.143	2429	5540	0	3111	0	0
SRL_OPN_2PTS003_0407_20130606_104706_20130606_122517.EUM.nc	-0.144	-0.183	0.112	2657	5498	0	2832	0	9
SRL_OPN_2PTS003_0409_20130606_122516_20130606_140436.EUM.nc	-0.141	-0.161	0.089	3210	5602	0	2367	0	25
SRL_OPN_2PTS003_0411_20130606_140435_20130606_155757.EUM.nc	-0.161	-0.173	0.081	3170	6423	0	3190	0	63
SRL_OPN_2PTS003_0414_20130606_155756_20130606_173735.EUM.nc	-0.116	-0.141	0.079	2836	5593	0	2705	0	52
SRL_OPN_2PTS003_0416_20130606_173734_20130606_191710.EUM.nc	-0.143	-0.173	0.095	3480	5686	0	2197	0	9
SRL_OPN_2PTS003_0418_20130606_191709_20130606_205617.EUM.nc	-0.176	-0.202	0.103	3614	5639	0	2021	0	4
SRL_OPN_2PTS003_0420_20130606_205617_20130606_223435.EUM.nc	-0.142	-0.195	0.124	2863	5444	0	2579	1	1
SRL_OPN_2PTS003_0421_20130606_223434_20130607_001227.EUM.nc	-0.122	-0.178	0.122	3126	5524	0	2397	0	1
SRL_OPN_2PTS003_0423_20130607_001226_20130607_015019.EUM.nc	-0.174	-0.190	0.108	3093	5563	0	2469	0	1
SRL_OPN_2PTS003_0425_20130607_015018_20130607_032920.EUM.nc	-0.149	-0.154	0.077	2987	5500	0	2483	0	30
SRL_OPN_2PTS003_0427_20130607_032919_20130607_051004.EUM.nc	-0.132	-0.148	0.078	2867	5606	0	2691	1	47
SRL_OPN_2PTS003_0429_20130607_051003_20130607_065959.EUM.nc	-0.131	-0.156	0.081	3717	6259	0	2497	0	45
SRL_OPN_2PTS003_0432_20130607_065959_20130607_083826.EUM.nc	-0.162	-0.177	0.096	4276	5638	0	1348	0	14
SRL_OPN_2PTS003_0434_20130607_083825_20130607_101624.EUM.nc	-0.210	-0.213	0.125	2722	5555	0	2833	0	0
SRL_OPN_2PTS003_0435_20130607_101623_20130607_115425.EUM.nc	-0.156	-0.206	0.126	2548	5538	0	2989	0	1
SRL_OPN_2PTS003_0437_20130607_115423_20130607_133307.EUM.nc	-0.149	-0.186	0.106	2942	5484	0	2539	0	3
SRL_OPN_2PTS003_0439_20130607_133307_20130607_152639.EUM.nc	-0.169	-0.179	0.089	3586	6424	0	2838	0	0
SRL_OPN_2PTS003_0442_20130607_152638_20130607_170618.EUM.nc	-0.110	-0.149	0.090	2793	5560	0	2763	0	4
SRL_OPN_2PTS003_0444_20130607_170617_20130607_184558.EUM.nc	-0.137	-0.163	0.089	3307	5665	0	2352	0	6
SRL_OPN_2PTS003_0446_20130607_184558_20130607_202506.EUM.nc	-0.180	-0.202	0.101	3411	5623	0	2210	0	2
SRL_OPN_2PTS003_0448_20130607_202506_20130607_220346.EUM.nc	-0.149	-0.190	0.119	3059	5465	0	2404	0	2
SRL_OPN_2PTS003_0450_20130607_220345_20130607_234145.EUM.nc	-0.112	-0.143	0.088	2712	5555	0	2794	0	49
SRL_OPN_2PTS003_0451_20130607_234144_20130608_011929.EUM.nc	-0.152	-0.199	0.123	3013	5522	0	2509	0	0
SRL_OPN_2PTS003_0453_20130608_011928_20130608_025806.EUM.nc	-0.150	-0.159	0.079	2942	5553	0	2603	0	8
SRL_OPN_2PTS003_0455_20130608_025806_20130608_043813.EUM.nc	-0.130	-0.144	0.069	2732	5534	0	2722	0	80
SRL_OPN_2PTS003_0457_20130608_043812_20130608_062017.EUM.nc	-0.127	-0.156	0.088	3816	5819	0	1998	0	5
SRL_OPN_2PTS003_0459_20130608_062016_20130608_080734.EUM.nc	-0.162	-0.180	0.089	4153	6126	0	1957	0	16
SRL_OPN_2PTS003_0462_20130608_080733_20130608_094541.EUM.nc	-0.198	-0.209	0.106	2979	5546	0	2564	0	3
SRL_OPN_2PTS003_0463_20130608_094540_20130608_112333.EUM.nc	-0.197	-0.223	0.134	2075	5421	0	3346	0	0
SRL_OPN_2PTS003_0465_20130608_112332_20130608_130155.EUM.nc	-0.147	-0.194	0.115	2683	5395	0	2712	0	0
SRL_OPN_2PTS003_0467_20130608_130154_20130608_145510.EUM.nc	-0.163	-0.176	0.099	3504	6424	0	2906	0	14
SRL_OPN_2PTS003_0470_20130608_145509_20130608_163457.EUM.nc	-0.136	-0.149	0.076	3240	5679	0	2429	0	10
SRL_OPN_2PTS003_0472_20130608_163456_20130608_181441.EUM.nc	-0.135	-0.157	0.088	3050	5659	0	2593	0	16
SRL_OPN_2PTS003_0474_20130608_181441_20130608_195359.EUM.nc	-0.150	-0.184	0.109	3327	5635	0	2306	0	2
SRL_OPN_2PTS003_0476_20130608_195358_20130608_213253.EUM.nc	-0.178	-0.212	0.124	3537	5527	0	1989	0	1

– Continued on next page

Table 8: Radiometer Wet Troposphere Path Delay Statistics.

– Continued from previous page

File	Median	Mean	Std. Dev.	No. Obs.	Total Obs.	Default Lat/Lon	Flag (total)	Default (total)	3-Sigma Edited
SRL_OPN_2PTS003_0478_20130608_213252_20130608_231054.EUM.nc	-0.148	-0.183	0.126	2211	5459	0	3246	0	2
SRL_OPN_2PTS003_0479_20130608_231053_20130609_004842.EUM.nc	-0.152	-0.194	0.114	3116	5551	0	2432	1	2
SRL_OPN_2PTS003_0481_20130609_004841_20130609_022659.EUM.nc	-0.163	-0.183	0.100	2916	5551	0	2635	0	0
SRL_OPN_2PTS003_0483_20130609_022658_20130609_040626.EUM.nc	-0.131	-0.139	0.071	2705	5527	0	2781	0	41
SRL_OPN_2PTS003_0485_20130609_040625_20130609_054755.EUM.nc	-0.132	-0.164	0.088	3552	5737	0	2185	0	0
SRL_OPN_2PTS003_0487_20130609_054754_20130609_073637.EUM.nc	-0.151	-0.171	0.087	4132	6206	0	2071	0	3
SRL_OPN_2PTS003_0490_20130609_073637_20130609_091455.EUM.nc	-0.194	-0.200	0.107	3499	5605	0	2101	0	5
SRL_OPN_2PTS003_0491_20130609_091454_20130609_105240.EUM.nc	-0.238	-0.229	0.132	2345	5539	0	3194	0	0
SRL_OPN_2PTS003_0493_20130609_105240_20130609_123054.EUM.nc	-0.137	-0.181	0.112	2577	5428	0	2845	0	6
SRL_OPN_2PTS003_0495_20130609_123053_20130609_141017.EUM.nc	-0.145	-0.159	0.086	3132	5619	0	2468	0	19
SRL_OPN_2PTS003_0497_20130609_141016_20130609_160339.EUM.nc	-0.159	-0.168	0.085	3345	6455	0	3105	0	5
SRL_OPN_2PTS003_0500_20130609_160338_20130609_174316.EUM.nc	-0.135	-0.165	0.102	2945	5665	0	2719	0	1
SRL_OPN_2PTS003_0502_20130609_174314_20130609_192249.EUM.nc	-0.145	-0.175	0.093	3483	5671	0	2164	0	24
SRL_OPN_2PTS003_0504_20130609_192248_20130609_210147.EUM.nc	-0.154	-0.195	0.116	3600	5629	0	2025	1	3
SRL_OPN_2PTS003_0506_20130609_210145_20130609_224010.EUM.nc	-0.151	-0.186	0.121	2807	5462	0	2654	0	1
SRL_OPN_2PTS003_0507_20130609_224009_20130610_001801.EUM.nc	-0.139	-0.184	0.118	3078	5492	0	2412	0	2
SRL_OPN_2PTS003_0509_20130610_001800_20130610_015554.EUM.nc	-0.173	-0.197	0.106	3070	5537	0	2467	0	0
SRL_OPN_2PTS003_0511_20130610_015553_20130610_033500.EUM.nc	-0.133	-0.145	0.073	2997	5523	0	2486	0	40
SRL_OPN_2PTS003_0513_20130610_033459_20130610_051550.EUM.nc	-0.127	-0.152	0.081	2916	5595	0	2659	0	20
SRL_OPN_2PTS003_0515_20130610_051550_20130610_070536.EUM.nc	-0.145	-0.174	0.090	3767	6247	0	2461	0	19
SRL_OPN_2PTS003_0518_20130610_070535_20130610_084400.EUM.nc	-0.177	-0.188	0.103	4004	5622	0	1602	0	16
SRL_OPN_2PTS003_0519_20130610_084400_20130610_102157.EUM.nc	-0.177	-0.215	0.121	2627	5533	0	2905	1	0
SRL_OPN_2PTS003_0521_20130610_102157_20130610_115959.EUM.nc	-0.167	-0.216	0.129	2548	5561	0	3013	0	0
SRL_OPN_2PTS003_0523_20130610_115957_20130610_133847.EUM.nc	-0.151	-0.184	0.107	2986	5520	0	2533	0	1
SRL_OPN_2PTS003_0525_20130610_133846_20130610_153210.EUM.nc	-0.165	-0.176	0.094	3554	6420	0	2853	0	13
SRL_OPN_2PTS003_0528_20130610_153209_20130610_171157.EUM.nc	-0.122	-0.154	0.085	2793	5549	0	2752	0	4
SRL_OPN_2PTS003_0530_20130610_171156_20130610_185136.EUM.nc	-0.146	-0.174	0.094	3381	5681	0	2286	1	13
SRL_OPN_2PTS003_0532_20130610_185136_20130610_203044.EUM.nc	-0.166	-0.195	0.111	3481	5637	0	2155	0	1
SRL_OPN_2PTS003_0534_20130610_203043_20130610_220921.EUM.nc	-0.138	-0.186	0.133	3053	5473	0	2420	0	0
SRL_OPN_2PTS003_0536_20130610_220920_20130610_234719.EUM.nc	-0.118	-0.175	0.125	2939	5561	0	2620	1	1
SRL_OPN_2PTS003_0537_20130610_234719_20130611_012503.EUM.nc	-0.149	-0.186	0.113	2927	5528	0	2598	0	3
SRL_OPN_2PTS003_0539_20130611_012502_20130611_030344.EUM.nc	-0.174	-0.182	0.095	2932	5564	0	2629	0	3
SRL_OPN_2PTS003_0541_20130611_030343_20130611_044349.EUM.nc	-0.122	-0.138	0.066	2834	5568	0	2673	0	61
SRL_OPN_2PTS003_0543_20130611_044348_20130611_062610.EUM.nc	-0.141	-0.160	0.086	3863	5842	0	1974	0	5
SRL_OPN_2PTS003_0545_20130611_062609_20130611_081310.EUM.nc	-0.151	-0.176	0.095	4185	6116	0	1911	0	20
SRL_OPN_2PTS003_0548_20130611_081309_20130611_095114.EUM.nc	-0.187	-0.197	0.104	2935	5469	0	2528	0	6
SRL_OPN_2PTS003_0549_20130611_095115_20130611_112908.EUM.nc	-0.269	-0.242	0.139	2092	5394	0	3302	0	0
SRL_OPN_2PTS003_0551_20130611_112908_20130611_130734.EUM.nc	-0.153	-0.199	0.124	2743	5483	0	2740	0	0
SRL_OPN_2PTS003_0553_20130611_130733_20130611_150050.EUM.nc	-0.143	-0.164	0.089	3536	6443	0	2904	0	3

– Continued on next page

Table 8: Radiometer Wet Troposphere Path Delay Statistics.

– Continued from previous page

File	Median	Mean	Std. Dev.	No. Obs.	Total Obs.	Default Lat/Lon	Flag (total)	Default (total)	3-Sigma Edited
SRL_OPN_2PTS003_0556_20130611_150049_20130611_164038.EUM.nc	-0.123	-0.145	0.075	3052	5670	0	2565	0	53
SRL_OPN_2PTS003_0558_20130611_164037_20130611_182012.EUM.nc	-0.132	-0.159	0.089	3087	5635	0	2513	0	35
SRL_OPN_2PTS003_0560_20130611_182011_20130611_195938.EUM.nc	-0.143	-0.180	0.106	3320	5654	0	2329	0	5
SRL_OPN_2PTS003_0562_20130611_195938_20130611_213829.EUM.nc	-0.188	-0.201	0.123	3431	5539	0	2108	0	0
SRL_OPN_2PTS003_0564_20130611_213829_20130611_231628.EUM.nc	-0.144	-0.192	0.123	2362	5472	0	3110	0	0
SRL_OPN_2PTS003_0565_20130611_231627_20130612_005416.EUM.nc	-0.156	-0.182	0.109	2983	5559	0	2574	0	2
SRL_OPN_2PTS003_0567_20130612_005416_20130612_023237.EUM.nc	-0.160	-0.177	0.095	2967	5565	0	2597	0	1
SRL_OPN_2PTS003_0569_20130612_023236_20130612_041209.EUM.nc	-0.121	-0.127	0.061	2661	5532	0	2811	0	60
SRL_OPN_2PTS003_0571_20130612_041208_20130612_055346.EUM.nc	-0.125	-0.150	0.088	3599	5757	0	2128	0	30
SRL_OPN_2PTS003_0573_20130612_055346_20130612_074213.EUM.nc	-0.138	-0.167	0.091	4130	6193	0	2056	0	7
SRL_OPN_2PTS003_0576_20130612_074213_20130612_092030.EUM.nc	-0.198	-0.215	0.110	3294	5571	0	2277	0	0
SRL_OPN_2PTS003_0577_20130612_092031_20130612_105814.EUM.nc	-0.248	-0.232	0.140	2218	5527	0	3309	0	0
SRL_OPN_2PTS003_0579_20130612_105813_20130612_123630.EUM.nc	-0.136	-0.178	0.117	2462	5448	0	2984	0	2
SRL_OPN_2PTS003_0581_20130612_123629_20130612_141559.EUM.nc	-0.138	-0.163	0.087	3265	5615	0	2343	0	7
SRL_OPN_2PTS003_0583_20130612_141558_20130612_160918.EUM.nc	-0.163	-0.166	0.088	3380	6430	0	3031	0	19
SRL_OPN_2PTS003_0586_20130612_160918_20130612_174855.EUM.nc	-0.140	-0.173	0.096	2916	5649	0	2732	0	1
SRL_OPN_2PTS003_0588_20130612_174854_20130612_192828.EUM.nc	-0.127	-0.165	0.102	3403	5672	0	2257	1	11
SRL_OPN_2PTS003_0590_20130612_192828_20130612_210723.EUM.nc	-0.174	-0.196	0.107	3452	5623	0	2165	1	5
SRL_OPN_2PTS003_0592_20130612_210723_20130612_224543.EUM.nc	-0.149	-0.189	0.129	2665	5458	0	2792	0	1
SRL_OPN_2PTS003_0593_20130612_224543_20130613_002333.EUM.nc	-0.132	-0.177	0.116	3076	5491	0	2412	0	3
SRL_OPN_2PTS003_0595_20130613_002333_20130613_020130.EUM.nc	-0.168	-0.188	0.101	2997	5555	0	2553	0	5
SRL_OPN_2PTS003_0597_20130613_020129_20130613_034042.EUM.nc	-0.120	-0.151	0.090	2941	5562	0	2616	0	5
SRL_OPN_2PTS003_0599_20130613_034040_20130613_052138.EUM.nc	-0.143	-0.158	0.087	2872	5620	0	2730	0	18
SRL_OPN_2PTS003_0601_20130613_052138_20130613_071115.EUM.nc	-0.136	-0.170	0.090	3769	6252	0	2469	0	14
SRL_OPN_2PTS003_0604_20130613_071113_20130613_084935.EUM.nc	-0.199	-0.198	0.101	3964	5621	0	1657	0	0
SRL_OPN_2PTS003_0605_20130613_084934_20130613_102731.EUM.nc	-0.185	-0.206	0.122	2709	5560	0	2848	0	3
SRL_OPN_2PTS003_0607_20130613_102730_20130613_120534.EUM.nc	-0.172	-0.217	0.130	2574	5497	0	2923	0	0
SRL_OPN_2PTS003_0609_20130613_120533_20130613_134427.EUM.nc	-0.157	-0.186	0.109	3025	5572	0	2543	0	4
SRL_OPN_2PTS003_0611_20130613_134426_20130613_153751.EUM.nc	-0.143	-0.158	0.081	3443	6438	0	2899	0	96
SRL_OPN_2PTS003_0614_20130613_153750_20130613_171737.EUM.nc	-0.154	-0.168	0.095	2754	5522	0	2750	0	18
SRL_OPN_2PTS003_0616_20130613_171737_20130613_185715.EUM.nc	-0.119	-0.170	0.101	3340	5679	0	2330	0	9
SRL_OPN_2PTS003_0618_20130613_185714_20130613_203622.EUM.nc	-0.173	-0.200	0.111	3484	5632	0	2147	0	1
SRL_OPN_2PTS003_0620_20130613_203621_20130613_221457.EUM.nc	-0.129	-0.177	0.128	2993	5459	0	2464	0	2
SRL_OPN_2PTS003_0622_20130613_221456_20130613_235245.EUM.nc	-0.136	-0.182	0.118	2937	5512	0	2574	0	1
SRL_OPN_2PTS003_0623_20130613_235243_20130614_013037.EUM.nc	-0.134	-0.180	0.115	3060	5563	0	2501	0	2
SRL_OPN_2PTS003_0625_20130614_013038_20130614_030923.EUM.nc	-0.158	-0.168	0.093	2933	5558	0	2620	0	5
SRL_OPN_2PTS003_0627_20130614_030923_20130614_044934.EUM.nc	-0.134	-0.155	0.079	2900	5553	0	2646	0	7
SRL_OPN_2PTS003_0629_20130614_044933_20130614_063203.EUM.nc	-0.123	-0.142	0.069	3682	5831	0	1990	0	159
SRL_OPN_2PTS003_0631_20130614_063202_20130614_081845.EUM.nc	-0.180	-0.192	0.094	4255	6097	0	1838	0	4

– Continued on next page

Table 8: Radiometer Wet Troposphere Path Delay Statistics.

– Continued from previous page

File	Median	Mean	Std. Dev.	No. Obs.	Total Obs.	Default Lat/Lon	Flag (total)	Default (total)	3-Sigma Edited
SRL_OPN_2PTS003_0634_20130614_081844_20130614_095649.EUM.nc	-0.181	-0.203	0.111	2886	5573	0	2682	1	4
SRL_OPN_2PTS003_0635_20130614_095649_20130614_113435.EUM.nc	-0.190	-0.225	0.148	2334	5416	0	3082	0	0
SRL_OPN_2PTS003_0637_20130614_113434_20130614_131312.EUM.nc	-0.145	-0.188	0.113	2803	5511	0	2706	0	2
SRL_OPN_2PTS003_0639_20130614_131311_20130614_150631.EUM.nc	-0.142	-0.169	0.096	3527	6440	0	2899	0	14
SRL_OPN_2PTS003_0642_20130614_150630_20130614_164618.EUM.nc	-0.165	-0.163	0.084	2946	5656	0	2709	0	1
SRL_OPN_2PTS003_0644_20130614_164617_20130614_182552.EUM.nc	-0.128	-0.163	0.094	3233	5581	0	2340	0	8
SRL_OPN_2PTS003_0646_20130614_182551_20130614_200515.EUM.nc	-0.188	-0.204	0.111	3224	5651	0	2426	0	1
SRL_OPN_2PTS003_0648_20130614_200514_20130614_214405.EUM.nc	-0.150	-0.184	0.119	3350	5517	0	2165	1	1
SRL_OPN_2PTS003_0650_20130614_214404_20130614_232202.EUM.nc	-0.136	-0.182	0.114	2528	5460	0	2930	1	1
SRL_OPN_2PTS003_0651_20130614_232201_20130615_005950.EUM.nc	-0.125	-0.175	0.117	2898	5543	0	2640	1	4
SRL_OPN_2PTS003_0653_20130615_005949_20130615_023814.EUM.nc	-0.165	-0.173	0.092	2962	5575	0	2611	0	2
SRL_OPN_2PTS003_0655_20130615_023814_20130615_041751.EUM.nc	-0.135	-0.154	0.077	2764	5549	0	2766	0	19
SRL_OPN_2PTS003_0657_20130615_041750_20130615_055937.EUM.nc	-0.127	-0.149	0.078	3602	5776	0	2108	0	66
SRL_OPN_2PTS003_0659_20130615_055936_20130615_074750.EUM.nc	-0.170	-0.191	0.095	4141	6173	0	2026	0	6
SRL_OPN_2PTS003_0662_20130615_074749_20130615_092604.EUM.nc	-0.194	-0.195	0.107	3207	5576	0	2368	0	1
SRL_OPN_2PTS003_0663_20130615_092603_20130615_110347.EUM.nc	-0.185	-0.217	0.127	2186	5529	0	3343	0	0
SRL_OPN_2PTS003_0665_20130615_110346_20130615_124207.EUM.nc	-0.118	-0.173	0.121	2486	5462	0	2975	0	1
SRL_OPN_2PTS003_0667_20130615_124206_20130615_142133.EUM.nc	-0.140	-0.163	0.088	3297	5611	0	2287	0	27
SRL_OPN_2PTS003_0669_20130615_142132_20130615_161458.EUM.nc	-0.159	-0.161	0.068	3414	6435	0	2978	0	43
SRL_OPN_2PTS003_0672_20130615_161459_20130615_175435.EUM.nc	-0.126	-0.161	0.098	2918	5637	0	2701	0	18
SRL_OPN_2PTS003_0674_20130615_175434_20130615_193406.EUM.nc	-0.195	-0.207	0.102	3403	5666	0	2259	0	4
SRL_OPN_2PTS003_0676_20130615_193406_20130615_211259.EUM.nc	-0.150	-0.193	0.122	3387	5615	0	2228	0	0
SRL_OPN_2PTS003_0678_20130615_211259_20130615_225118.EUM.nc	-0.168	-0.188	0.120	2502	5448	0	2944	0	2
SRL_OPN_2PTS003_0679_20130615_225118_20130616_002907.EUM.nc	-0.113	-0.167	0.121	3102	5497	0	2390	0	5
SRL_OPN_2PTS003_0681_20130616_002906_20130616_020706.EUM.nc	-0.163	-0.181	0.098	2903	5553	0	2645	0	5
SRL_OPN_2PTS003_0683_20130616_020705_20130616_034622.EUM.nc	-0.139	-0.145	0.079	2840	5586	0	2700	0	46
SRL_OPN_2PTS003_0685_20130616_034621_20130616_052717.EUM.nc	-0.131	-0.147	0.072	2759	5606	0	2802	0	45
SRL_OPN_2PTS003_0687_20130616_052716_20130616_071650.EUM.nc	-0.160	-0.181	0.095	3876	6246	0	2367	0	3
SRL_OPN_2PTS003_0690_20130616_071650_20130616_085510.EUM.nc	-0.187	-0.193	0.102	3861	5604	0	1739	1	3
SRL_OPN_2PTS003_0691_20130616_085509_20130616_103303.EUM.nc	-0.167	-0.214	0.125	2497	5517	0	3020	0	0
SRL_OPN_2PTS003_0693_20130616_103303_20130616_121108.EUM.nc	-0.132	-0.197	0.130	2499	5494	0	2994	0	1
SRL_OPN_2PTS003_0695_20130616_121107_20130616_135007.EUM.nc	-0.162	-0.178	0.104	3044	5553	0	2508	0	1
SRL_OPN_2PTS003_0697_20130616_135006_20130616_154330.EUM.nc	-0.149	-0.161	0.082	3481	6440	0	2945	0	14
SRL_OPN_2PTS003_0700_20130616_154329_20130616_172317.EUM.nc	-0.122	-0.154	0.095	2816	5574	0	2756	0	2
SRL_OPN_2PTS003_0702_20130616_172317_20130616_190245.EUM.nc	-0.173	-0.189	0.098	3308	5649	0	2328	0	13
SRL_OPN_2PTS003_0704_20130616_190246_20130616_204159.EUM.nc	-0.169	-0.190	0.114	3648	5653	0	2003	0	2
SRL_OPN_2PTS003_0706_20130616_204157_20130616_222030.EUM.nc	-0.160	-0.185	0.116	2976	5481	0	2502	0	3
SRL_OPN_2PTS003_0708_20130616_222029_20130616_235816.EUM.nc	-0.110	-0.174	0.119	3013	5551	0	2537	0	1
SRL_OPN_2PTS003_0709_20130616_235817_20130617_013616.EUM.nc	-0.148	-0.177	0.103	3121	5557	0	2434	0	2

– Continued on next page

Table 8: Radiometer Wet Troposphere Path Delay Statistics.

– Continued from previous page

File	Median	Mean	Std. Dev.	No. Obs.	Total Obs.	Default Lat/Lon	Flag (total)	Default (total)	3-Sigma Edited
SRL_OPN_2PTS003_0711_20130617_013615_20130617_031506.EUM.nc	-0.157	-0.167	0.092	2831	5533	0	2685	0	17
SRL_OPN_2PTS003_0713_20130617_031506_20130617_045524.EUM.nc	-0.121	-0.139	0.070	2840	5567	0	2631	0	96
SRL_OPN_2PTS003_0715_20130617_045523_20130617_063801.EUM.nc	-0.143	-0.164	0.084	3817	5866	0	2027	0	22
SRL_OPN_2PTS003_0717_20130617_063800_20130617_082425.EUM.nc	-0.161	-0.182	0.100	4229	6071	0	1831	0	11
SRL_OPN_2PTS003_0720_20130617_082424_20130617_100226.EUM.nc	-0.226	-0.214	0.111	2890	5565	0	2675	0	0
SRL_OPN_2PTS003_0721_20130617_100225_20130617_114013.EUM.nc	-0.213	-0.227	0.144	2372	5457	0	3085	0	0
SRL_OPN_2PTS003_0723_20130617_114012_20130617_131855.EUM.nc	-0.148	-0.178	0.114	2877	5524	0	2647	0	0
SRL_OPN_2PTS003_0725_20130617_131855_20130617_151215.EUM.nc	-0.149	-0.173	0.095	3555	6455	0	2883	0	17
SRL_OPN_2PTS003_0728_20130617_151214_20130617_165202.EUM.nc	-0.132	-0.151	0.079	2842	5649	0	2752	0	55
SRL_OPN_2PTS003_0730_20130617_165201_20130617_183136.EUM.nc	-0.154	-0.172	0.094	3206	5577	0	2358	0	13
SRL_OPN_2PTS003_0732_20130617_183135_20130617_201058.EUM.nc	-0.157	-0.196	0.111	3215	5620	0	2402	0	3
SRL_OPN_2PTS003_0734_20130617_201057_20130617_214944.EUM.nc	-0.155	-0.197	0.134	3312	5507	0	2195	0	0
SRL_OPN_2PTS003_0736_20130617_214944_20130617_232739.EUM.nc	-0.132	-0.183	0.113	2562	5412	0	2839	0	11
SRL_OPN_2PTS003_0737_20130617_232738_20130618_010528.EUM.nc	-0.130	-0.166	0.094	2733	5543	0	2793	0	17
SRL_OPN_2PTS003_0739_20130618_010527_20130618_024355.EUM.nc	-0.170	-0.181	0.088	2908	5557	0	2649	0	0
SRL_OPN_2PTS003_0741_20130618_024355_20130618_042339.EUM.nc	-0.120	-0.147	0.083	2783	5559	0	2769	0	7
SRL_OPN_2PTS003_0743_20130618_042339_20130618_060532.EUM.nc	-0.147	-0.168	0.087	3686	5783	0	2076	0	21
SRL_OPN_2PTS003_0745_20130618_060531_20130618_075329.EUM.nc	-0.160	-0.182	0.097	4106	6159	0	2048	0	5
SRL_OPN_2PTS003_0748_20130618_075328_20130618_093142.EUM.nc	-0.205	-0.208	0.108	3187	5541	0	2352	0	2
SRL_OPN_2PTS003_0749_20130618_093142_20130618_110925.EUM.nc	-0.239	-0.241	0.142	2233	5505	0	3272	0	0
SRL_OPN_2PTS003_0751_20130618_110925_20130618_124747.EUM.nc	-0.137	-0.171	0.101	2438	5441	0	3000	0	3
SRL_OPN_2PTS003_0753_20130618_124746_20130618_144057.EUM.nc	-0.140	-0.154	0.071	3245	6374	0	2992	0	137
SRL_OPN_2PTS003_0756_20130618_144056_20130618_162042.EUM.nc	-0.141	-0.160	0.074	3329	5663	0	2262	0	72
SRL_OPN_2PTS003_0758_20130618_162041_20130618_180018.EUM.nc	-0.147	-0.161	0.086	3001	5659	0	2655	0	3
SRL_OPN_2PTS003_0760_20130618_180017_20130618_193948.EUM.nc	-0.159	-0.193	0.110	3404	5658	0	2254	0	0
SRL_OPN_2PTS003_0762_20130618_193948_20130618_211839.EUM.nc	-0.161	-0.195	0.117	3420	5520	0	2100	0	0
SRL_OPN_2PTS003_0764_20130618_211838_20130618_225656.EUM.nc	-0.177	-0.199	0.121	2451	5538	0	3086	0	1
SRL_OPN_2PTS003_0765_20130618_225655_20130619_003444.EUM.nc	-0.138	-0.183	0.109	3249	5502	0	2251	0	2
SRL_OPN_2PTS003_0767_20130619_003443_20130619_021245.EUM.nc	-0.180	-0.187	0.093	2882	5543	0	2660	0	1
SRL_OPN_2PTS003_0769_20130619_021244_20130619_035206.EUM.nc	-0.114	-0.124	0.051	2589	5526	0	2743	0	194
SRL_OPN_2PTS003_0771_20130619_035205_20130619_053318.EUM.nc	-0.152	-0.162	0.072	2812	5615	0	2759	1	43
SRL_OPN_2PTS003_0773_20130619_053317_20130619_072230.EUM.nc	-0.153	-0.178	0.094	3969	6237	0	2249	0	19
SRL_OPN_2PTS003_0776_20130619_072229_20130619_090047.EUM.nc	-0.192	-0.195	0.106	3849	5603	0	1748	0	6
SRL_OPN_2PTS003_0777_20130619_090046_20130619_103842.EUM.nc	-0.213	-0.224	0.131	2495	5536	0	3041	0	0
SRL_OPN_2PTS003_0779_20130619_103840_20130619_121648.EUM.nc	-0.142	-0.207	0.114	2541	5501	0	2959	0	1
SRL_OPN_2PTS003_0781_20130619_121647_20130619_135552.EUM.nc	-0.151	-0.172	0.089	3080	5555	0	2464	0	11
SRL_OPN_2PTS003_0783_20130619_135551_20130619_172901.EUM.nc	-0.155	-0.167	0.079	6286	12011	0	5691	0	34
SRL_OPN_2PTS003_0788_20130619_172901_20130619_190837.EUM.nc	-0.151	-0.191	0.107	3457	5681	0	2223	0	1
SRL_OPN_2PTS003_0790_20130619_190836_20130619_204739.EUM.nc	-0.145	-0.186	0.108	3680	5612	0	1929	0	3

– Continued on next page

Table 8: Radiometer Wet Troposphere Path Delay Statistics.

– Continued from previous page

File	Median	Mean	Std. Dev.	No. Obs.	Total Obs.	Default Lat/Lon	Flag (total)	Default (total)	3-Sigma Edited
SRL_OPN_2PTS003_0792_20130619_204738_20130619_222608.EUM.nc	-0.149	-0.186	0.121	2911	5454	0	2542	0	1
SRL_OPN_2PTS003_0794_20130619_222607_20130620_000354.EUM.nc	-0.115	-0.175	0.115	3037	5554	0	2507	0	10
SRL_OPN_2PTS003_0795_20130620_000354_20130620_014151.EUM.nc	-0.175	-0.202	0.103	3110	5562	0	2450	0	2
SRL_OPN_2PTS003_0797_20130620_014150_20130620_032045.EUM.nc	-0.144	-0.149	0.064	2786	5542	0	2652	0	104
SRL_OPN_2PTS003_0799_20130620_032045_20130620_050111.EUM.nc	-0.154	-0.160	0.060	2898	5571	0	2577	0	96
SRL_OPN_2PTS003_0801_20130620_050109_20130620_064356.EUM.nc	-0.138	-0.159	0.082	3762	5856	0	2032	0	62
SRL_OPN_2PTS003_0803_20130620_064356_20130620_082959.EUM.nc	-0.178	-0.188	0.102	4300	6053	0	1749	0	4
SRL_OPN_2PTS003_0806_20130620_082959_20130620_100759.EUM.nc	-0.176	-0.191	0.116	2881	5566	0	2683	1	1
SRL_OPN_2PTS003_0807_20130620_100758_20130620_114548.EUM.nc	-0.180	-0.226	0.130	2424	5461	0	3037	0	0
SRL_OPN_2PTS003_0809_20130620_114548_20130620_132433.EUM.nc	-0.160	-0.193	0.107	2904	5478	0	2568	0	6
SRL_OPN_2PTS003_0811_20130620_132432_20130620_151756.EUM.nc	-0.163	-0.182	0.095	3585	6427	0	2829	0	13
SRL_OPN_2PTS003_0816_20130620_165742_20130620_183715.EUM.nc	-0.144	-0.172	0.095	3239	5535	0	2289	0	7
SRL_OPN_2PTS003_0818_20130620_183714_20130620_201636.EUM.nc	-0.174	-0.197	0.106	3286	5571	0	2278	0	7
SRL_OPN_2PTS003_0820_20130620_201634_20130620_215518.EUM.nc	-0.171	-0.204	0.125	3250	5443	0	2191	0	2
SRL_OPN_2PTS003_0822_20130620_215517_20130620_233311.EUM.nc	-0.113	-0.160	0.105	2525	5345	0	2811	0	9
SRL_OPN_2PTS003_0823_20130620_233311_20130621_011101.EUM.nc	-0.135	-0.175	0.092	2761	5527	0	2758	0	8
SRL_OPN_2PTS003_0825_20130621_011100_20130621_024932.EUM.nc	-0.158	-0.171	0.094	2894	5528	0	2620	0	14
SRL_OPN_2PTS003_0827_20130621_024931_20130621_042922.EUM.nc	-0.136	-0.146	0.063	2745	5545	0	2723	0	77
SRL_OPN_2PTS003_0829_20130621_042921_20130621_061123.EUM.nc	-0.132	-0.156	0.080	3653	5792	0	2078	0	61
SRL_OPN_2PTS003_0842_20130621_144635_20130621_162622.EUM.nc	-0.149	-0.170	0.085	3375	5656	0	2280	0	1
SRL_OPN_2PTS003_0844_20130621_162621_20130621_180557.EUM.nc	-0.148	-0.169	0.094	2960	5645	0	2656	0	29
SRL_OPN_2PTS003_0846_20130621_180557_20130621_194527.EUM.nc	-0.160	-0.186	0.104	3420	5642	0	2222	0	0
SRL_OPN_2PTS003_0848_20130621_194526_20130621_212416.EUM.nc	-0.175	-0.201	0.108	3438	5504	0	2064	0	2
SRL_OPN_2PTS003_0850_20130621_212414_20130621_230229.EUM.nc	-0.179	-0.181	0.118	2315	5434	0	3114	0	5
SRL_OPN_2PTS003_0851_20130621_230228_20130622_004016.EUM.nc	-0.135	-0.185	0.109	3306	5520	0	2210	0	4
SRL_OPN_2PTS003_0853_20130622_004015_20130622_021820.EUM.nc	-0.174	-0.183	0.096	2889	5546	0	2632	0	25
SRL_OPN_2PTS003_0855_20130622_021819_20130622_035748.EUM.nc	-0.130	-0.137	0.048	2578	5583	0	2861	0	144
SRL_OPN_2PTS003_0857_20130622_035747_20130622_053906.EUM.nc	-0.148	-0.158	0.083	3014	5575	0	2522	0	39
SRL_OPN_2PTS003_0872_20130622_155453_20130622_173441.EUM.nc	-0.150	-0.165	0.086	2739	5544	0	2801	1	3
SRL_OPN_2PTS003_0874_20130622_173440_20130622_191415.EUM.nc	-0.138	-0.179	0.102	3530	5642	0	2104	0	8
SRL_OPN_2PTS003_0876_20130622_191415_20130622_205317.EUM.nc	-0.169	-0.196	0.104	3659	5621	0	1957	1	4
SRL_OPN_2PTS003_0878_20130622_205316_20130622_223144.EUM.nc	-0.173	-0.185	0.116	2918	5438	0	2515	0	5
SRL_OPN_2PTS003_0879_20130622_223143_20130623_000927.EUM.nc	-0.120	-0.173	0.118	3058	5489	0	2428	0	3
SRL_OPN_2PTS003_0881_20130623_000927_20130623_014727.EUM.nc	-0.172	-0.194	0.096	3182	5550	0	2365	0	3
SRL_OPN_2PTS003_0883_20130623_014726_20130623_032626.EUM.nc	-0.156	-0.161	0.070	2914	5479	0	2503	1	61
SRL_OPN_2PTS003_0885_20130623_032624_20130623_050656.EUM.nc	-0.139	-0.154	0.079	2897	5588	0	2671	0	20
SRL_OPN_2PTS003_0890_20130623_065657_20130623_083533.EUM.nc	-0.171	-0.193	0.092	4327	5634	0	1299	0	8
SRL_OPN_2PTS003_0892_20130623_083532_20130623_101333.EUM.nc	-0.181	-0.191	0.111	2783	5576	0	2787	0	6
SRL_OPN_2PTS003_0893_20130623_101332_20130623_115123.EUM.nc	-0.186	-0.212	0.130	2499	5510	0	3011	0	0

– Continued on next page

Table 8: Radiometer Wet Troposphere Path Delay Statistics.

– Continued from previous page

File	Median	Mean	Std. Dev.	No. Obs.	Total Obs.	Default Lat/Lon	Flag (total)	Default (total)	3-Sigma Edited
SRL_OPN_2PTS003_0895_20130623_115123_20130623_133014.EUM.nc	-0.159	-0.200	0.123	2956	5461	0	2504	0	1
SRL_OPN_2PTS003_0897_20130623_133014_20130623_152337.EUM.nc	-0.171	-0.183	0.082	3637	6406	0	2767	0	2
SRL_OPN_2PTS003_0900_20130623_152336_20130623_170323.EUM.nc	-0.158	-0.170	0.082	2835	5502	0	2666	0	1
SRL_OPN_2PTS003_0902_20130623_170322_20130623_184255.EUM.nc	-0.134	-0.164	0.092	3239	5640	0	2372	0	29
SRL_OPN_2PTS003_0904_20130623_184254_20130623_202213.EUM.nc	-0.158	-0.195	0.110	3468	5596	0	2125	0	3
SRL_OPN_2PTS003_0906_20130623_202213_20130623_220055.EUM.nc	-0.142	-0.184	0.114	3059	5422	0	2360	0	3
SRL_OPN_2PTS003_0908_20130623_220054_20130623_233846.EUM.nc	-0.121	-0.154	0.087	2691	5454	0	2739	0	24
SRL_OPN_2PTS003_0909_20130623_233845_20130624_011637.EUM.nc	-0.146	-0.185	0.109	3001	5513	0	2507	0	5
SRL_OPN_2PTS003_0920_20130624_080441_20130624_094249.EUM.nc	-0.197	-0.210	0.112	3049	5560	0	2510	0	1
SRL_OPN_2PTS003_0921_20130624_094248_20130624_112034.EUM.nc	-0.286	-0.246	0.136	2277	5398	0	3121	0	0
SRL_OPN_2PTS003_0923_20130624_112034_20130624_125903.EUM.nc	-0.136	-0.187	0.119	2660	5396	0	2735	0	1
SRL_OPN_2PTS003_0925_20130624_125902_20130624_145220.EUM.nc	-0.159	-0.174	0.087	3448	6366	0	2867	28	23
SRL_OPN_2PTS003_0928_20130624_145219_20130624_163200.EUM.nc	-0.147	-0.158	0.071	3271	5651	0	2344	0	36
SRL_OPN_2PTS003_0930_20130624_163159_20130624_181137.EUM.nc	-0.124	-0.167	0.095	3029	5633	0	2597	0	7
SRL_OPN_2PTS003_0932_20130624_181136_20130624_195104.EUM.nc	-0.146	-0.186	0.114	3444	5629	0	2185	0	0
SRL_OPN_2PTS003_0934_20130624_195104_20130624_212958.EUM.nc	-0.144	-0.191	0.112	3488	5515	0	2023	0	4
SRL_OPN_2PTS003_0936_20130624_212957_20130624_230801.EUM.nc	-0.156	-0.193	0.107	2246	5438	0	3188	0	4
SRL_OPN_2PTS003_0937_20130624_230801_20130625_004549.EUM.nc	-0.158	-0.189	0.109	3235	5515	0	2277	0	3
SRL_OPN_2PTS003_0939_20130625_004548_20130625_022405.EUM.nc	-0.142	-0.173	0.105	2955	5555	0	2596	0	4
SRL_OPN_2PTS003_0941_20130625_022404_20130625_040329.EUM.nc	-0.144	-0.150	0.067	2665	5489	0	2739	0	85
SRL_OPN_2PTS003_0943_20130625_040328_20130625_054454.EUM.nc	-0.130	-0.156	0.084	3356	5682	0	2298	0	28
SRL_OPN_2PTS003_0945_20130625_054454_20130625_073343.EUM.nc	-0.159	-0.178	0.087	4086	6204	0	2104	1	13
SRL_OPN_2PTS003_0948_20130625_073342_20130625_091203.EUM.nc	-0.181	-0.200	0.108	3595	5575	0	1978	0	2
SRL_OPN_2PTS003_0949_20130625_091202_20130625_104948.EUM.nc	-0.231	-0.220	0.123	2422	5560	0	3137	1	0
SRL_OPN_2PTS003_0951_20130625_104947_20130625_122759.EUM.nc	-0.140	-0.179	0.106	2568	5411	0	2835	0	8
SRL_OPN_2PTS003_0953_20130625_122759_20130625_140720.EUM.nc	-0.153	-0.162	0.087	3170	5583	0	2381	0	32
SRL_OPN_2PTS003_0955_20130625_140720_20130625_160043.EUM.nc	-0.162	-0.167	0.077	3329	6420	0	3070	0	21
SRL_OPN_2PTS003_0958_20130625_160042_20130625_174020.EUM.nc	-0.138	-0.167	0.091	2847	5642	0	2791	0	4
SRL_OPN_2PTS003_0960_20130625_174019_20130625_191954.EUM.nc	-0.148	-0.181	0.105	3644	5639	0	1994	0	1
SRL_OPN_2PTS003_0962_20130625_191953_20130625_205852.EUM.nc	-0.134	-0.182	0.113	3632	5611	0	1973	0	6
SRL_OPN_2PTS003_0964_20130625_205851_20130625_223717.EUM.nc	-0.192	-0.197	0.100	2887	5430	0	2539	0	4
SRL_OPN_2PTS003_0965_20130625_223716_20130626_001508.EUM.nc	-0.135	-0.179	0.112	3064	5496	0	2430	0	2
SRL_OPN_2PTS003_0967_20130626_001507_20130626_015300.EUM.nc	-0.164	-0.179	0.098	3139	5518	0	2376	0	3
SRL_OPN_2PTS003_0969_20130626_015300_20130626_033205.EUM.nc	-0.152	-0.157	0.077	2945	5481	0	2505	0	31
SRL_OPN_2PTS003_0971_20130626_033204_20130626_051251.EUM.nc	-0.120	-0.135	0.067	2847	5584	0	2636	0	101
SRL_OPN_2PTS003_0973_20130626_051250_20130626_070242.EUM.nc	-0.149	-0.168	0.086	3756	6247	0	2491	0	0
SRL_OPN_2PTS003_0976_20130626_070242_20130626_084107.EUM.nc	-0.175	-0.192	0.099	4273	5615	0	1340	0	2
SRL_OPN_2PTS003_0978_20130626_084106_20130626_101906.EUM.nc	-0.207	-0.217	0.125	2687	5539	0	2852	0	0
SRL_OPN_2PTS003_0979_20130626_101905_20130626_115706.EUM.nc	-0.136	-0.193	0.115	2521	5533	0	3012	0	0

– Continued on next page

Table 8: Radiometer Wet Troposphere Path Delay Statistics.

– Continued from previous page

File	Median	Mean	Std. Dev.	No. Obs.	Total Obs.	Default Lat/Lon	Flag (total)	Default (total)	3-Sigma Edited
SRL_OPN_2PTS003_0981_20130626_115706_20130626_133552.EUM.nc	-0.153	-0.195	0.121	2950	5450	0	2499	0	1
SRL_OPN_2PTS003_0983_20130626_133551_20130626_152915.EUM.nc	-0.163	-0.173	0.090	3614	6382	0	2759	0	9
SRL_OPN_2PTS003_0986_20130626_152915_20130626_170902.EUM.nc	-0.130	-0.152	0.085	2812	5495	0	2672	0	11
SRL_OPN_2PTS003_0988_20130626_170901_20130626_184841.EUM.nc	-0.138	-0.181	0.098	3426	5674	0	2241	0	7
SRL_OPN_2PTS003_0990_20130626_184840_20130626_202750.EUM.nc	-0.129	-0.179	0.107	3409	5597	0	2186	0	2

25 Model Wet Troposphere Path Delay Table

Table 9: Model Wet Troposphere Path Delay Statistics.

File	Median	Mean	Std. Dev.	No. Obs.	Total Obs.	Default Lat/Lon	Flag (total)	Default (total)	3-Sigma Edited
SRL_OPN_2PTS002_1001_20130523_044113_20130523_062322.EUM.nc	-0.124	-0.154	0.086	3887	5785	0	1898	0	0
SRL_OPN_2PTS003_0001_20130523_062321_20130523_081038.EUM.nc	-0.149	-0.171	0.096	4125	6085	0	1960	0	0
SRL_OPN_2PTS003_0004_20130523_081037_20130523_094837.EUM.nc	-0.162	-0.177	0.097	2956	5525	0	2569	0	0
SRL_OPN_2PTS003_0005_20130523_094837_20130523_112630.EUM.nc	-0.124	-0.187	0.121	2136	5424	0	3288	0	0
SRL_OPN_2PTS003_0007_20130523_112628_20130523_130502.EUM.nc	-0.136	-0.169	0.111	2734	5368	0	2634	0	0
SRL_OPN_2PTS003_0009_20130523_130501_20130523_145817.EUM.nc	-0.135	-0.155	0.102	3552	6393	0	2841	0	0
SRL_OPN_2PTS003_0012_20130523_145818_20130523_163757.EUM.nc	-0.165	-0.151	0.083	3229	5632	0	2403	0	0
SRL_OPN_2PTS003_0014_20130523_163756_20130523_181739.EUM.nc	-0.125	-0.158	0.095	3095	5513	0	2418	0	0
SRL_OPN_2PTS003_0016_20130523_181738_20130523_195705.EUM.nc	-0.132	-0.159	0.094	3250	5600	0	2350	0	0
SRL_OPN_2PTS003_0018_20130523_195705_20130523_213549.EUM.nc	-0.127	-0.171	0.102	3506	5494	0	1988	0	0
SRL_OPN_2PTS003_0020_20130523_213549_20130523_231358.EUM.nc	-0.105	-0.153	0.109	2273	5401	0	3128	0	0
SRL_OPN_2PTS003_0021_20130523_231357_20130524_005146.EUM.nc	-0.143	-0.180	0.105	3129	5516	0	2387	0	0
SRL_OPN_2PTS003_0023_20130524_005146_20130524_022956.EUM.nc	-0.151	-0.150	0.098	2949	5511	0	2562	0	0
SRL_OPN_2PTS003_0025_20130524_022956_20130524_040934.EUM.nc	-0.124	-0.141	0.084	2759	5513	0	2754	0	0
SRL_OPN_2PTS003_0027_20130524_040933_20130524_055058.EUM.nc	-0.125	-0.149	0.084	3674	5724	0	2050	0	0
SRL_OPN_2PTS003_0029_20130524_055057_20130524_073942.EUM.nc	-0.167	-0.179	0.097	4160	6166	0	2006	0	0
SRL_OPN_2PTS003_0032_20130524_073941_20130524_091751.EUM.nc	-0.162	-0.175	0.101	3363	5527	0	2164	0	0
SRL_OPN_2PTS003_0033_20130524_091750_20130524_123349.EUM.nc	-0.138	-0.175	0.116	4816	10930	0	6114	0	0
SRL_OPN_2PTS003_0037_20130524_123349_20130524_141316.EUM.nc	-0.104	-0.141	0.089	3231	5595	0	2364	0	0
SRL_OPN_2PTS003_0039_20130524_141315_20130524_160637.EUM.nc	-0.171	-0.176	0.092	3329	6412	0	3083	0	0
SRL_OPN_2PTS003_0042_20130524_160635_20130524_174622.EUM.nc	-0.130	-0.147	0.099	2937	5620	0	2683	0	0
SRL_OPN_2PTS003_0044_20130524_174622_20130524_192546.EUM.nc	-0.124	-0.157	0.096	3455	5636	0	2181	0	0
SRL_OPN_2PTS003_0046_20130524_192545_20130524_210451.EUM.nc	-0.110	-0.166	0.099	3528	5620	0	2092	0	0
SRL_OPN_2PTS003_0048_20130524_210450_20130524_224314.EUM.nc	-0.113	-0.160	0.119	2736	5389	0	2653	0	0
SRL_OPN_2PTS003_0049_20130524_224313_20130525_002054.EUM.nc	-0.130	-0.167	0.104	3090	5465	0	2375	0	0
SRL_OPN_2PTS003_0051_20130525_002053_20130525_015859.EUM.nc	-0.156	-0.163	0.103	3062	5546	0	2484	0	0
SRL_OPN_2PTS003_0053_20130525_015858_20130525_033807.EUM.nc	-0.138	-0.145	0.085	3016	5516	0	2500	0	0
SRL_OPN_2PTS003_0055_20130525_033806_20130525_051852.EUM.nc	-0.110	-0.133	0.083	2985	5575	0	2590	0	0
SRL_OPN_2PTS003_0057_20130525_051851_20130525_070834.EUM.nc	-0.148	-0.167	0.096	3839	6216	0	2377	0	0
SRL_OPN_2PTS003_0060_20130525_070833_20130525_084704.EUM.nc	-0.156	-0.166	0.099	3949	5594	0	1645	0	0
SRL_OPN_2PTS003_0061_20130525_084703_20130525_102501.EUM.nc	-0.120	-0.165	0.110	2651	5541	0	2890	0	0
SRL_OPN_2PTS003_0063_20130525_102500_20130525_120255.EUM.nc	-0.152	-0.184	0.113	2562	5525	0	2963	0	0
SRL_OPN_2PTS003_0065_20130525_120254_20130525_134153.EUM.nc	-0.130	-0.152	0.094	3097	5522	0	2425	0	0
SRL_OPN_2PTS003_0067_20130525_134152_20130525_153517.EUM.nc	-0.172	-0.176	0.094	3576	6406	0	2830	0	0
SRL_OPN_2PTS003_0070_20130525_153516_20130525_171504.EUM.nc	-0.105	-0.143	0.094	2829	5496	0	2667	0	0
SRL_OPN_2PTS003_0072_20130525_171504_20130525_185435.EUM.nc	-0.129	-0.163	0.100	3373	5644	0	2271	0	0

– Continued on next page

Table 9: Model Wet Troposphere Path Delay Statistics.

– Continued from previous page

File	Median	Mean	Std. Dev.	No. Obs.	Total Obs.	Default Lat/Lon	Flag (total)	Default (total)	3-Sigma Edited
SRL_OPN_2PTS003_0074_20130525_185433_20130525_203349.EUM.nc	-0.116	-0.155	0.098	3487	5593	0	2106	0	0
SRL_OPN_2PTS003_0076_20130525_203348_20130525_221216.EUM.nc	-0.117	-0.162	0.113	2985	5419	0	2434	0	0
SRL_OPN_2PTS003_0078_20130525_221216_20130525_235014.EUM.nc	-0.109	-0.149	0.101	2951	5504	0	2553	0	0
SRL_OPN_2PTS003_0079_20130525_235013_20130526_012807.EUM.nc	-0.155	-0.160	0.099	2965	5519	0	2554	0	0
SRL_OPN_2PTS003_0081_20130526_012806_20130526_030642.EUM.nc	-0.151	-0.156	0.087	2947	5543	0	2596	0	0
SRL_OPN_2PTS003_0083_20130526_030640_20130526_044658.EUM.nc	-0.117	-0.141	0.090	2903	5515	0	2612	0	0
SRL_OPN_2PTS003_0085_20130526_044657_20130526_062915.EUM.nc	-0.131	-0.150	0.083	3886	5804	0	1918	0	0
SRL_OPN_2PTS003_0087_20130526_062913_20130526_081614.EUM.nc	-0.132	-0.159	0.097	4175	6093	0	1918	0	0
SRL_OPN_2PTS003_0090_20130526_081614_20130526_095410.EUM.nc	-0.116	-0.160	0.101	2891	5559	0	2668	0	0
SRL_OPN_2PTS003_0091_20130526_095409_20130526_113204.EUM.nc	-0.159	-0.186	0.119	2243	5414	0	3171	0	0
SRL_OPN_2PTS003_0093_20130526_113204_20130526_131039.EUM.nc	-0.153	-0.168	0.106	2794	5466	0	2672	0	0
SRL_OPN_2PTS003_0095_20130526_131039_20130526_150357.EUM.nc	-0.163	-0.168	0.082	3582	6383	0	2801	0	0
SRL_OPN_2PTS003_0098_20130526_150357_20130526_164336.EUM.nc	-0.090	-0.139	0.099	3029	5627	0	2598	0	0
SRL_OPN_2PTS003_0100_20130526_164335_20130526_182318.EUM.nc	-0.104	-0.146	0.091	3226	5562	0	2336	0	0
SRL_OPN_2PTS003_0102_20130526_182317_20130526_200243.EUM.nc	-0.127	-0.156	0.088	3204	5589	0	2385	0	0
SRL_OPN_2PTS003_0104_20130526_200242_20130526_214124.EUM.nc	-0.142	-0.175	0.106	3356	5459	0	2103	0	0
SRL_OPN_2PTS003_0106_20130526_214124_20130526_231930.EUM.nc	-0.139	-0.167	0.105	2413	5375	0	2962	0	0
SRL_OPN_2PTS003_0107_20130526_231929_20130527_005718.EUM.nc	-0.118	-0.147	0.097	2942	5539	0	2597	0	0
SRL_OPN_2PTS003_0109_20130527_005717_20130527_023533.EUM.nc	-0.153	-0.159	0.088	2986	5535	0	2549	0	0
SRL_OPN_2PTS003_0111_20130527_023533_20130527_041517.EUM.nc	-0.102	-0.145	0.083	2774	5502	0	2728	0	0
SRL_OPN_2PTS003_0113_20130527_041516_20130527_055650.EUM.nc	-0.124	-0.149	0.089	3695	5741	0	2046	0	0
SRL_OPN_2PTS003_0115_20130527_055650_20130527_074518.EUM.nc	-0.137	-0.156	0.097	4133	6168	0	2035	0	0
SRL_OPN_2PTS003_0118_20130527_074518_20130527_092325.EUM.nc	-0.133	-0.168	0.092	3244	5522	0	2278	0	0
SRL_OPN_2PTS003_0119_20130527_092324_20130527_110118.EUM.nc	-0.176	-0.175	0.114	2098	5525	0	3427	0	0
SRL_OPN_2PTS003_0121_20130527_110117_20130527_123934.EUM.nc	-0.116	-0.165	0.117	2540	5425	0	2885	0	0
SRL_OPN_2PTS003_0123_20130527_123933_20130527_141859.EUM.nc	-0.156	-0.160	0.075	3308	5577	0	2269	0	0
SRL_OPN_2PTS003_0125_20130527_141858_20130527_161216.EUM.nc	-0.130	-0.151	0.094	3394	6390	0	2996	0	0
SRL_OPN_2PTS003_0128_20130527_161215_20130527_175202.EUM.nc	-0.101	-0.140	0.092	2999	5630	0	2631	0	0
SRL_OPN_2PTS003_0130_20130527_175201_20130527_193125.EUM.nc	-0.121	-0.153	0.097	3320	5627	0	2307	0	0
SRL_OPN_2PTS003_0132_20130527_193124_20130527_211028.EUM.nc	-0.132	-0.167	0.097	3401	5625	0	2224	0	0
SRL_OPN_2PTS003_0134_20130527_211026_20130527_224847.EUM.nc	-0.155	-0.163	0.099	2573	5394	0	2821	0	0
SRL_OPN_2PTS003_0135_20130527_224846_20130528_002628.EUM.nc	-0.103	-0.146	0.108	3100	5418	0	2318	0	0
SRL_OPN_2PTS003_0137_20130528_002627_20130528_020434.EUM.nc	-0.172	-0.176	0.090	2987	5539	0	2552	0	0
SRL_OPN_2PTS003_0139_20130528_020433_20130528_034347.EUM.nc	-0.115	-0.135	0.081	2991	5538	0	2547	0	0
SRL_OPN_2PTS003_0141_20130528_034346_20130528_052438.EUM.nc	-0.134	-0.151	0.092	2940	5564	0	2624	0	0
SRL_OPN_2PTS003_0143_20130528_052437_20130528_071410.EUM.nc	-0.116	-0.144	0.087	3848	6217	0	2369	0	0
SRL_OPN_2PTS003_0146_20130528_071409_20130528_085238.EUM.nc	-0.151	-0.168	0.096	3914	5610	0	1696	0	0
SRL_OPN_2PTS003_0147_20130528_085238_20130528_103033.EUM.nc	-0.169	-0.182	0.118	2518	5533	0	3015	0	0
SRL_OPN_2PTS003_0149_20130528_103032_20130528_120830.EUM.nc	-0.140	-0.178	0.118	2575	5513	0	2938	0	0

– Continued on next page

Table 9: Model Wet Troposphere Path Delay Statistics.

– Continued from previous page

File	Median	Mean	Std. Dev.	No. Obs.	Total Obs.	Default Lat/Lon	Flag (total)	Default (total)	3-Sigma Edited
SRL_OPN_2PTS003_0151_20130528_120828_20130528_134733.EUM.nc	-0.160	-0.164	0.089	3079	5521	0	2442	0	0
SRL_OPN_2PTS003_0153_20130528_134732_20130528_154057.EUM.nc	-0.144	-0.161	0.093	3561	6432	0	2871	0	0
SRL_OPN_2PTS003_0156_20130528_154056_20130528_172044.EUM.nc	-0.122	-0.148	0.101	2806	5552	0	2746	0	0
SRL_OPN_2PTS003_0158_20130528_172043_20130528_190013.EUM.nc	-0.108	-0.151	0.101	3328	5651	0	2323	0	0
SRL_OPN_2PTS003_0160_20130528_190012_20130528_203927.EUM.nc	-0.136	-0.165	0.096	3583	5618	0	2035	0	0
SRL_OPN_2PTS003_0162_20130528_203926_20130528_221752.EUM.nc	-0.143	-0.172	0.108	3022	5454	0	2432	0	0
SRL_OPN_2PTS003_0164_20130528_221751_20130528_235547.EUM.nc	-0.090	-0.143	0.115	3023	5513	0	2490	0	0
SRL_OPN_2PTS003_0165_20130528_235546_20130529_013341.EUM.nc	-0.169	-0.177	0.092	3032	5554	0	2522	0	0
SRL_OPN_2PTS003_0167_20130529_013340_20130529_031221.EUM.nc	-0.129	-0.145	0.087	2954	5561	0	2607	0	0
SRL_OPN_2PTS003_0169_20130529_031221_20130529_045244.EUM.nc	-0.121	-0.137	0.083	2956	5525	0	2569	0	0
SRL_OPN_2PTS003_0171_20130529_045243_20130529_063509.EUM.nc	-0.107	-0.143	0.088	3890	5834	0	1944	0	0
SRL_OPN_2PTS003_0173_20130529_063508_20130529_082149.EUM.nc	-0.129	-0.157	0.094	4198	6074	0	1876	0	0
SRL_OPN_2PTS003_0176_20130529_082148_20130529_095944.EUM.nc	-0.148	-0.157	0.095	2873	5563	0	2690	0	0
SRL_OPN_2PTS003_0177_20130529_095943_20130529_113739.EUM.nc	-0.123	-0.189	0.125	2371	5454	0	3083	0	0
SRL_OPN_2PTS003_0179_20130529_113738_20130529_131619.EUM.nc	-0.144	-0.166	0.096	2903	5429	0	2526	0	0
SRL_OPN_2PTS003_0181_20130529_131618_20130529_150939.EUM.nc	-0.123	-0.147	0.090	3604	6422	0	2818	0	0
SRL_OPN_2PTS003_0184_20130529_150937_20130529_164917.EUM.nc	-0.123	-0.143	0.088	2896	5597	0	2701	0	0
SRL_OPN_2PTS003_0186_20130529_164916_20130529_182859.EUM.nc	-0.104	-0.136	0.091	3242	5565	0	2323	0	0
SRL_OPN_2PTS003_0188_20130529_182859_20130529_200814.EUM.nc	-0.134	-0.168	0.101	3215	5609	0	2394	0	0
SRL_OPN_2PTS003_0190_20130529_200813_20130529_214700.EUM.nc	-0.149	-0.179	0.098	3300	5472	0	2172	0	0
SRL_OPN_2PTS003_0192_20130529_214700_20130529_232505.EUM.nc	-0.087	-0.144	0.116	2502	5313	0	2811	0	0
SRL_OPN_2PTS003_0193_20130529_232503_20130530_010245.EUM.nc	-0.123	-0.159	0.099	2798	5490	0	2692	0	0
SRL_OPN_2PTS003_0195_20130530_010244_20130530_024111.EUM.nc	-0.163	-0.159	0.084	2935	5538	0	2603	0	0
SRL_OPN_2PTS003_0197_20130530_024110_20130530_042100.EUM.nc	-0.126	-0.134	0.074	2828	5526	0	2698	0	0
SRL_OPN_2PTS003_0199_20130530_042059_20130530_060240.EUM.nc	-0.112	-0.146	0.091	3724	5757	0	2033	0	0
SRL_OPN_2PTS003_0201_20130530_060239_20130530_075046.EUM.nc	-0.130	-0.154	0.091	4146	6141	0	1995	0	0
SRL_OPN_2PTS003_0204_20130530_075045_20130530_092859.EUM.nc	-0.177	-0.171	0.103	3183	5531	0	2348	0	0
SRL_OPN_2PTS003_0205_20130530_092859_20130530_110651.EUM.nc	-0.186	-0.198	0.121	2164	5506	0	3342	0	0
SRL_OPN_2PTS003_0207_20130530_110650_20130530_124503.EUM.nc	-0.126	-0.157	0.095	2544	5360	0	2816	0	0
SRL_OPN_2PTS003_0209_20130530_124503_20130530_143820.EUM.nc	-0.147	-0.151	0.089	3379	6384	0	3005	0	0
SRL_OPN_2PTS003_0212_20130530_143818_20130530_161757.EUM.nc	-0.127	-0.142	0.080	3459	5631	0	2172	0	0
SRL_OPN_2PTS003_0214_20130530_161756_20130530_175741.EUM.nc	-0.098	-0.138	0.097	3067	5591	0	2524	0	0
SRL_OPN_2PTS003_0216_20130530_175741_20130530_193704.EUM.nc	-0.126	-0.165	0.108	3359	5640	0	2281	0	0
SRL_OPN_2PTS003_0218_20130530_193703_20130530_211603.EUM.nc	-0.163	-0.182	0.091	3384	5526	0	2142	0	0
SRL_OPN_2PTS003_0220_20130530_211603_20130530_225422.EUM.nc	-0.103	-0.165	0.110	2476	5477	0	3001	0	0
SRL_OPN_2PTS003_0221_20130530_225420_20130531_003202.EUM.nc	-0.123	-0.165	0.111	3204	5445	0	2241	0	0
SRL_OPN_2PTS003_0223_20130531_003201_20130531_021010.EUM.nc	-0.172	-0.164	0.088	2861	5517	0	2656	0	0
SRL_OPN_2PTS003_0225_20130531_021010_20130531_034929.EUM.nc	-0.107	-0.119	0.068	2858	5551	0	2616	0	77
SRL_OPN_2PTS003_0227_20130531_034928_20130531_053027.EUM.nc	-0.113	-0.142	0.083	2890	5573	0	2683	0	0

– Continued on next page

Table 9: Model Wet Troposphere Path Delay Statistics.

– Continued from previous page

File	Median	Mean	Std. Dev.	No. Obs.	Total Obs.	Default Lat/Lon	Flag (total)	Default (total)	3-Sigma Edited
SRL_OPN_2PTS003_0229_20130531_053026_20130531_071946.EUM.nc	-0.121	-0.154	0.100	4000	6210	0	2210	0	0
SRL_OPN_2PTS003_0232_20130531_071945_20130531_085813.EUM.nc	-0.181	-0.187	0.099	3812	5609	0	1797	0	0
SRL_OPN_2PTS003_0233_20130531_085812_20130531_103607.EUM.nc	-0.185	-0.195	0.100	2388	5536	0	3148	0	0
SRL_OPN_2PTS003_0235_20130531_103607_20130531_121405.EUM.nc	-0.131	-0.176	0.111	2549	5501	0	2952	0	0
SRL_OPN_2PTS003_0237_20130531_121404_20130531_135313.EUM.nc	-0.152	-0.150	0.096	3095	5545	0	2450	0	0
SRL_OPN_2PTS003_0239_20130531_135312_20130531_154636.EUM.nc	-0.161	-0.155	0.087	3573	6406	0	2833	0	0
SRL_OPN_2PTS003_0242_20130531_154635_20130531_172624.EUM.nc	-0.100	-0.138	0.091	2824	5531	0	2707	0	0
SRL_OPN_2PTS003_0244_20130531_172623_20130531_190552.EUM.nc	-0.125	-0.161	0.104	3341	5637	0	2296	0	0
SRL_OPN_2PTS003_0246_20130531_190552_20130531_204504.EUM.nc	-0.147	-0.184	0.100	3692	5622	0	1930	0	0
SRL_OPN_2PTS003_0248_20130531_204503_20130531_222327.EUM.nc	-0.128	-0.158	0.107	2905	5440	0	2535	0	0
SRL_OPN_2PTS003_0250_20130531_222325_20130601_000120.EUM.nc	-0.131	-0.163	0.100	3053	5517	0	2464	0	0
SRL_OPN_2PTS003_0251_20130601_000119_20130601_013917.EUM.nc	-0.169	-0.173	0.097	3132	5549	0	2417	0	0
SRL_OPN_2PTS003_0253_20130601_013916_20130601_031800.EUM.nc	-0.139	-0.136	0.084	2934	5545	0	2611	0	0
SRL_OPN_2PTS003_0255_20130601_031759_20130601_045829.EUM.nc	-0.122	-0.130	0.059	2938	5586	0	2597	0	51
SRL_OPN_2PTS003_0257_20130601_045829_20130601_064103.EUM.nc	-0.119	-0.150	0.095	3881	5819	0	1938	0	0
SRL_OPN_2PTS003_0259_20130601_064103_20130601_082725.EUM.nc	-0.160	-0.174	0.088	4287	6066	0	1779	0	0
SRL_OPN_2PTS003_0262_20130601_082724_20130601_100518.EUM.nc	-0.157	-0.182	0.092	2868	5565	0	2697	0	0
SRL_OPN_2PTS003_0263_20130601_100517_20130601_114313.EUM.nc	-0.142	-0.187	0.121	2417	5489	0	3072	0	0
SRL_OPN_2PTS003_0265_20130601_114312_20130601_132149.EUM.nc	-0.146	-0.161	0.104	2886	5457	0	2571	0	0
SRL_OPN_2PTS003_0267_20130601_132148_20130601_151519.EUM.nc	-0.134	-0.159	0.091	3598	6438	0	2840	0	0
SRL_OPN_2PTS003_0270_20130601_151518_20130601_165457.EUM.nc	-0.113	-0.134	0.080	2884	5605	0	2721	0	0
SRL_OPN_2PTS003_0272_20130601_165456_20130601_183439.EUM.nc	-0.118	-0.160	0.102	3265	5576	0	2311	0	0
SRL_OPN_2PTS003_0274_20130601_183439_20130601_201351.EUM.nc	-0.160	-0.179	0.101	3305	5595	0	2290	0	0
SRL_OPN_2PTS003_0276_20130601_201351_20130601_215236.EUM.nc	-0.140	-0.161	0.100	3317	5457	0	2140	0	0
SRL_OPN_2PTS003_0278_20130601_215235_20130601_233038.EUM.nc	-0.118	-0.151	0.094	2411	5373	0	2962	0	0
SRL_OPN_2PTS003_0279_20130601_233037_20130602_010819.EUM.nc	-0.137	-0.161	0.100	2750	5502	0	2752	0	0
SRL_OPN_2PTS003_0281_20130602_010818_20130602_024648.EUM.nc	-0.148	-0.143	0.086	2918	5510	0	2592	0	0
SRL_OPN_2PTS003_0283_20130602_024648_20130602_042644.EUM.nc	-0.127	-0.131	0.058	2768	5535	0	2658	0	109
SRL_OPN_2PTS003_0285_20130602_042643_20130602_060831.EUM.nc	-0.136	-0.168	0.103	3739	5753	0	2014	0	0
SRL_OPN_2PTS003_0287_20130602_060832_20130602_075621.EUM.nc	-0.153	-0.165	0.086	4135	6102	0	1967	0	0
SRL_OPN_2PTS003_0290_20130602_075620_20130602_093432.EUM.nc	-0.172	-0.192	0.101	3082	5546	0	2464	0	0
SRL_OPN_2PTS003_0291_20130602_093431_20130602_111225.EUM.nc	-0.172	-0.187	0.121	2152	5512	0	3360	0	0
SRL_OPN_2PTS003_0293_20130602_111224_20130602_125040.EUM.nc	-0.123	-0.165	0.110	2534	5380	0	2846	0	0
SRL_OPN_2PTS003_0295_20130602_125039_20130602_144359.EUM.nc	-0.114	-0.142	0.085	3422	6365	0	2943	0	0
SRL_OPN_2PTS003_0298_20130602_144357_20130602_162337.EUM.nc	-0.127	-0.135	0.071	3390	5638	0	2248	0	0
SRL_OPN_2PTS003_0300_20130602_162337_20130602_180321.EUM.nc	-0.120	-0.163	0.105	3052	5639	0	2587	0	0
SRL_OPN_2PTS003_0302_20130602_180320_20130602_194241.EUM.nc	-0.146	-0.180	0.098	3302	5638	0	2336	0	0
SRL_OPN_2PTS003_0304_20130602_194241_20130602_212140.EUM.nc	-0.147	-0.177	0.100	3392	5520	0	2128	0	0
SRL_OPN_2PTS003_0318_20130603_072522_20130603_090348.EUM.nc	-0.179	-0.190	0.095	3770	5588	0	1818	0	0

– Continued on next page

Table 9: Model Wet Troposphere Path Delay Statistics.

– Continued from previous page

File	Median	Mean	Std. Dev.	No. Obs.	Total Obs.	Default Lat/Lon	Flag (total)	Default (total)	3-Sigma Edited
SRL_OPN_2PTS003_0319_20130603_090346_20130603_104133.EUM.nc	-0.175	-0.183	0.115	2507	5531	0	3024	0	0
SRL_OPN_2PTS003_0321_20130603_104131_20130603_121941.EUM.nc	-0.119	-0.174	0.111	2559	5533	0	2974	0	0
SRL_OPN_2PTS003_0323_20130603_121940_20130603_135854.EUM.nc	-0.139	-0.154	0.091	3224	5568	0	2344	0	0
SRL_OPN_2PTS003_0325_20130603_135853_20130603_155218.EUM.nc	-0.127	-0.144	0.076	3437	6416	0	2979	0	0
SRL_OPN_2PTS003_0328_20130603_155216_20130603_173155.EUM.nc	-0.142	-0.157	0.093	2812	5500	0	2688	0	0
SRL_OPN_2PTS003_0330_20130603_173155_20130603_191132.EUM.nc	-0.140	-0.171	0.086	3524	5660	0	2136	0	0
SRL_OPN_2PTS003_0332_20130603_191131_20130603_205042.EUM.nc	-0.135	-0.175	0.104	3637	5617	0	1980	0	0
SRL_OPN_2PTS003_0334_20130603_205040_20130603_222901.EUM.nc	-0.122	-0.163	0.101	2958	5464	0	2506	0	0
SRL_OPN_2PTS003_0336_20130603_222901_20130604_000654.EUM.nc	-0.125	-0.164	0.116	3114	5517	0	2403	0	0
SRL_OPN_2PTS003_0337_20130604_000653_20130604_014452.EUM.nc	-0.181	-0.179	0.106	3119	5545	0	2426	0	0
SRL_OPN_2PTS003_0339_20130604_014451_20130604_032340.EUM.nc	-0.118	-0.128	0.070	2933	5495	0	2562	0	0
SRL_OPN_2PTS003_0341_20130604_032340_20130604_050417.EUM.nc	-0.134	-0.139	0.079	2928	5585	0	2657	0	0
SRL_OPN_2PTS003_0343_20130604_050416_20130604_065422.EUM.nc	-0.137	-0.160	0.084	3834	6235	0	2401	0	0
SRL_OPN_2PTS003_0346_20130604_065422_20130604_083252.EUM.nc	-0.164	-0.169	0.088	4296	5628	0	1332	0	0
SRL_OPN_2PTS003_0348_20130604_083251_20130604_101051.EUM.nc	-0.153	-0.185	0.108	2836	5476	0	2640	0	0
SRL_OPN_2PTS003_0349_20130604_101050_20130604_114848.EUM.nc	-0.119	-0.185	0.129	2454	5481	0	3027	0	0
SRL_OPN_2PTS003_0351_20130604_114848_20130604_132729.EUM.nc	-0.149	-0.174	0.105	2965	5453	0	2488	0	0
SRL_OPN_2PTS003_0353_20130604_132729_20130604_152059.EUM.nc	-0.116	-0.149	0.093	3584	6406	0	2822	0	0
SRL_OPN_2PTS003_0356_20130604_152058_20130604_170037.EUM.nc	-0.153	-0.141	0.082	2875	5583	0	2708	0	0
SRL_OPN_2PTS003_0358_20130604_170036_20130604_184018.EUM.nc	-0.144	-0.169	0.091	3282	5667	0	2385	0	0
SRL_OPN_2PTS003_0360_20130604_184018_20130604_201929.EUM.nc	-0.124	-0.164	0.102	3349	5596	0	2247	0	0
SRL_OPN_2PTS003_0362_20130604_201928_20130604_215812.EUM.nc	-0.134	-0.170	0.102	3081	5447	0	2366	0	0
SRL_OPN_2PTS003_0364_20130604_215811_20130604_233612.EUM.nc	-0.118	-0.149	0.094	2606	5403	0	2797	0	0
SRL_OPN_2PTS003_0365_20130604_233611_20130605_011354.EUM.nc	-0.131	-0.164	0.111	2865	5499	0	2634	0	0
SRL_OPN_2PTS003_0367_20130605_011353_20130605_025227.EUM.nc	-0.116	-0.131	0.078	2894	5516	0	2622	0	0
SRL_OPN_2PTS003_0369_20130605_025226_20130605_043228.EUM.nc	-0.129	-0.140	0.071	2855	5518	0	2663	0	0
SRL_OPN_2PTS003_0371_20130605_043227_20130605_061424.EUM.nc	-0.147	-0.163	0.089	3742	5772	0	2030	0	0
SRL_OPN_2PTS003_0373_20130605_061423_20130605_080158.EUM.nc	-0.141	-0.165	0.087	4156	6104	0	1948	0	0
SRL_OPN_2PTS003_0376_20130605_080157_20130605_094007.EUM.nc	-0.146	-0.169	0.095	3033	5558	0	2525	0	0
SRL_OPN_2PTS003_0377_20130605_094007_20130605_111759.EUM.nc	-0.208	-0.197	0.127	2202	5501	0	3299	0	0
SRL_OPN_2PTS003_0379_20130605_111759_20130605_125617.EUM.nc	-0.146	-0.179	0.108	2634	5376	0	2742	0	0
SRL_OPN_2PTS003_0381_20130605_125617_20130605_144939.EUM.nc	-0.122	-0.143	0.090	3490	6377	0	2887	0	0
SRL_OPN_2PTS003_0384_20130605_144938_20130605_162917.EUM.nc	-0.155	-0.146	0.078	3399	5647	0	2248	0	0
SRL_OPN_2PTS003_0386_20130605_162916_20130605_194821.EUM.nc	-0.131	-0.155	0.091	6422	11285	0	4863	0	0
SRL_OPN_2PTS003_0390_20130605_194820_20130605_212717.EUM.nc	-0.159	-0.186	0.104	3473	5509	0	2036	0	0
SRL_OPN_2PTS003_0392_20130605_212716_20130605_230529.EUM.nc	-0.179	-0.170	0.108	2244	5450	0	3206	0	0
SRL_OPN_2PTS003_0393_20130605_230528_20130606_004308.EUM.nc	-0.121	-0.168	0.114	3232	5512	0	2280	0	0
SRL_OPN_2PTS003_0395_20130606_004307_20130606_022122.EUM.nc	-0.132	-0.159	0.098	2857	5551	0	2694	0	0
SRL_OPN_2PTS003_0397_20130606_022122_20130606_040044.EUM.nc	-0.111	-0.136	0.082	2815	5543	0	2728	0	0

– Continued on next page

Table 9: Model Wet Troposphere Path Delay Statistics.

– Continued from previous page

File	Median	Mean	Std. Dev.	No. Obs.	Total Obs.	Default Lat/Lon	Flag (total)	Default (total)	3-Sigma Edited
SRL_OPN_2PTS003_0399_20130606_040043_20130606_054206.EUM.nc	-0.153	-0.157	0.084	3229	5608	0	2379	0	0
SRL_OPN_2PTS003_0401_20130606_054206_20130606_073100.EUM.nc	-0.137	-0.161	0.086	4174	6205	0	2031	0	0
SRL_OPN_2PTS003_0404_20130606_073059_20130606_090921.EUM.nc	-0.149	-0.170	0.105	3629	5596	0	1967	0	0
SRL_OPN_2PTS003_0405_20130606_090920_20130606_104706.EUM.nc	-0.154	-0.196	0.126	2429	5540	0	3111	0	0
SRL_OPN_2PTS003_0407_20130606_104706_20130606_122517.EUM.nc	-0.130	-0.160	0.106	2666	5498	0	2832	0	0
SRL_OPN_2PTS003_0409_20130606_122516_20130606_140436.EUM.nc	-0.127	-0.147	0.088	3235	5602	0	2367	0	0
SRL_OPN_2PTS003_0411_20130606_140435_20130606_155757.EUM.nc	-0.143	-0.158	0.080	3233	6423	0	3190	0	0
SRL_OPN_2PTS003_0414_20130606_155756_20130606_173735.EUM.nc	-0.102	-0.130	0.085	2888	5593	0	2705	0	0
SRL_OPN_2PTS003_0416_20130606_173734_20130606_191710.EUM.nc	-0.136	-0.156	0.090	3489	5686	0	2197	0	0
SRL_OPN_2PTS003_0418_20130606_191709_20130606_205617.EUM.nc	-0.151	-0.179	0.092	3618	5639	0	2021	0	0
SRL_OPN_2PTS003_0420_20130606_205617_20130606_223435.EUM.nc	-0.127	-0.168	0.113	2865	5444	0	2579	0	0
SRL_OPN_2PTS003_0421_20130606_223434_20130607_001227.EUM.nc	-0.110	-0.157	0.112	3127	5524	0	2397	0	0
SRL_OPN_2PTS003_0423_20130607_001226_20130607_015019.EUM.nc	-0.158	-0.172	0.100	3094	5563	0	2469	0	0
SRL_OPN_2PTS003_0425_20130607_015018_20130607_032920.EUM.nc	-0.124	-0.133	0.071	3017	5500	0	2483	0	0
SRL_OPN_2PTS003_0427_20130607_032919_20130607_051004.EUM.nc	-0.116	-0.135	0.085	2915	5606	0	2691	0	0
SRL_OPN_2PTS003_0429_20130607_051003_20130607_065959.EUM.nc	-0.124	-0.149	0.084	3762	6259	0	2497	0	0
SRL_OPN_2PTS003_0432_20130607_065959_20130607_083826.EUM.nc	-0.152	-0.159	0.090	4290	5638	0	1348	0	0
SRL_OPN_2PTS003_0434_20130607_083825_20130607_101624.EUM.nc	-0.190	-0.192	0.115	2722	5555	0	2833	0	0
SRL_OPN_2PTS003_0435_20130607_101623_20130607_115425.EUM.nc	-0.149	-0.180	0.114	2549	5538	0	2989	0	0
SRL_OPN_2PTS003_0437_20130607_115423_20130607_133307.EUM.nc	-0.133	-0.173	0.106	2945	5484	0	2539	0	0
SRL_OPN_2PTS003_0439_20130607_133307_20130607_152639.EUM.nc	-0.153	-0.159	0.083	3586	6424	0	2838	0	0
SRL_OPN_2PTS003_0442_20130607_152638_20130607_170618.EUM.nc	-0.103	-0.132	0.091	2797	5560	0	2763	0	0
SRL_OPN_2PTS003_0444_20130607_170617_20130607_184558.EUM.nc	-0.126	-0.147	0.085	3313	5665	0	2352	0	0
SRL_OPN_2PTS003_0446_20130607_184558_20130607_202506.EUM.nc	-0.167	-0.179	0.091	3413	5623	0	2210	0	0
SRL_OPN_2PTS003_0448_20130607_202506_20130607_220346.EUM.nc	-0.140	-0.171	0.112	3061	5465	0	2404	0	0
SRL_OPN_2PTS003_0450_20130607_220345_20130607_234145.EUM.nc	-0.092	-0.127	0.093	2761	5555	0	2794	0	0
SRL_OPN_2PTS003_0451_20130607_234144_20130608_011929.EUM.nc	-0.148	-0.181	0.114	3013	5522	0	2509	0	0
SRL_OPN_2PTS003_0453_20130608_011928_20130608_025806.EUM.nc	-0.140	-0.144	0.078	2950	5553	0	2603	0	0
SRL_OPN_2PTS003_0455_20130608_025806_20130608_043813.EUM.nc	-0.123	-0.133	0.077	2812	5534	0	2722	0	0
SRL_OPN_2PTS003_0457_20130608_043812_20130608_062017.EUM.nc	-0.114	-0.142	0.088	3821	5819	0	1998	0	0
SRL_OPN_2PTS003_0459_20130608_062016_20130608_080734.EUM.nc	-0.146	-0.162	0.084	4169	6126	0	1957	0	0
SRL_OPN_2PTS003_0462_20130608_080733_20130608_094541.EUM.nc	-0.176	-0.186	0.103	2982	5546	0	2564	0	0
SRL_OPN_2PTS003_0463_20130608_094540_20130608_112333.EUM.nc	-0.170	-0.202	0.123	2075	5421	0	3346	0	0
SRL_OPN_2PTS003_0465_20130608_112332_20130608_130155.EUM.nc	-0.139	-0.177	0.108	2683	5395	0	2712	0	0
SRL_OPN_2PTS003_0467_20130608_130154_20130608_145510.EUM.nc	-0.153	-0.160	0.095	3518	6424	0	2906	0	0
SRL_OPN_2PTS003_0470_20130608_145509_20130608_163457.EUM.nc	-0.104	-0.129	0.082	3250	5679	0	2429	0	0
SRL_OPN_2PTS003_0472_20130608_163456_20130608_181441.EUM.nc	-0.119	-0.137	0.080	3066	5659	0	2593	0	0
SRL_OPN_2PTS003_0474_20130608_181441_20130608_195359.EUM.nc	-0.138	-0.165	0.096	3329	5635	0	2306	0	0
SRL_OPN_2PTS003_0476_20130608_195358_20130608_213253.EUM.nc	-0.177	-0.187	0.113	3538	5527	0	1989	0	0

– Continued on next page

Table 9: Model Wet Troposphere Path Delay Statistics.

– Continued from previous page

File	Median	Mean	Std. Dev.	No. Obs.	Total Obs.	Default Lat/Lon	Flag (total)	Default (total)	3-Sigma Edited
SRL_OPN_2PTS003_0478_20130608_213252_20130608_231054.EUM.nc	-0.129	-0.164	0.126	2213	5459	0	3246	0	0
SRL_OPN_2PTS003_0479_20130608_231053_20130609_004842.EUM.nc	-0.135	-0.173	0.107	3119	5551	0	2432	0	0
SRL_OPN_2PTS003_0481_20130609_004841_20130609_022659.EUM.nc	-0.151	-0.161	0.095	2916	5551	0	2635	0	0
SRL_OPN_2PTS003_0483_20130609_022658_20130609_040626.EUM.nc	-0.111	-0.125	0.076	2746	5527	0	2781	0	0
SRL_OPN_2PTS003_0485_20130609_040625_20130609_054755.EUM.nc	-0.116	-0.148	0.091	3552	5737	0	2185	0	0
SRL_OPN_2PTS003_0487_20130609_054754_20130609_073637.EUM.nc	-0.141	-0.156	0.085	4135	6206	0	2071	0	0
SRL_OPN_2PTS003_0490_20130609_073637_20130609_091455.EUM.nc	-0.170	-0.177	0.101	3504	5605	0	2101	0	0
SRL_OPN_2PTS003_0491_20130609_091454_20130609_105240.EUM.nc	-0.203	-0.205	0.119	2345	5539	0	3194	0	0
SRL_OPN_2PTS003_0493_20130609_105240_20130609_123054.EUM.nc	-0.121	-0.159	0.105	2583	5428	0	2845	0	0
SRL_OPN_2PTS003_0495_20130609_123053_20130609_141017.EUM.nc	-0.132	-0.143	0.084	3151	5619	0	2468	0	0
SRL_OPN_2PTS003_0497_20130609_141016_20130609_160339.EUM.nc	-0.144	-0.148	0.086	3350	6455	0	3105	0	0
SRL_OPN_2PTS003_0500_20130609_160338_20130609_174316.EUM.nc	-0.129	-0.149	0.098	2946	5665	0	2719	0	0
SRL_OPN_2PTS003_0502_20130609_174314_20130609_192249.EUM.nc	-0.140	-0.163	0.088	3507	5671	0	2164	0	0
SRL_OPN_2PTS003_0504_20130609_192248_20130609_210147.EUM.nc	-0.139	-0.176	0.105	3604	5629	0	2025	0	0
SRL_OPN_2PTS003_0506_20130609_210145_20130609_224010.EUM.nc	-0.126	-0.159	0.111	2808	5462	0	2654	0	0
SRL_OPN_2PTS003_0507_20130609_224009_20130610_001801.EUM.nc	-0.119	-0.162	0.113	3080	5492	0	2412	0	0
SRL_OPN_2PTS003_0509_20130610_001800_20130610_015554.EUM.nc	-0.154	-0.174	0.104	3070	5537	0	2467	0	0
SRL_OPN_2PTS003_0511_20130610_015553_20130610_033500.EUM.nc	-0.113	-0.123	0.071	3018	5523	0	2486	0	19
SRL_OPN_2PTS003_0513_20130610_033459_20130610_051550.EUM.nc	-0.113	-0.134	0.077	2936	5595	0	2659	0	0
SRL_OPN_2PTS003_0515_20130610_051550_20130610_070536.EUM.nc	-0.136	-0.157	0.085	3786	6247	0	2461	0	0
SRL_OPN_2PTS003_0518_20130610_070535_20130610_084400.EUM.nc	-0.160	-0.167	0.098	4020	5622	0	1602	0	0
SRL_OPN_2PTS003_0519_20130610_084400_20130610_102157.EUM.nc	-0.166	-0.193	0.108	2628	5533	0	2905	0	0
SRL_OPN_2PTS003_0521_20130610_102157_20130610_115959.EUM.nc	-0.154	-0.193	0.120	2548	5561	0	3013	0	0
SRL_OPN_2PTS003_0523_20130610_115957_20130610_133847.EUM.nc	-0.145	-0.171	0.108	2987	5520	0	2533	0	0
SRL_OPN_2PTS003_0525_20130610_133846_20130610_153210.EUM.nc	-0.156	-0.153	0.090	3567	6420	0	2853	0	0
SRL_OPN_2PTS003_0528_20130610_153209_20130610_171157.EUM.nc	-0.116	-0.138	0.087	2797	5549	0	2752	0	0
SRL_OPN_2PTS003_0530_20130610_171156_20130610_185136.EUM.nc	-0.133	-0.158	0.087	3395	5681	0	2286	0	0
SRL_OPN_2PTS003_0532_20130610_185136_20130610_203044.EUM.nc	-0.150	-0.178	0.107	3482	5637	0	2155	0	0
SRL_OPN_2PTS003_0534_20130610_203043_20130610_220921.EUM.nc	-0.124	-0.161	0.119	3053	5473	0	2420	0	0
SRL_OPN_2PTS003_0536_20130610_220920_20130610_234719.EUM.nc	-0.108	-0.151	0.108	2941	5561	0	2620	0	0
SRL_OPN_2PTS003_0537_20130610_234719_20130611_012503.EUM.nc	-0.137	-0.164	0.106	2930	5528	0	2598	0	0
SRL_OPN_2PTS003_0539_20130611_012502_20130611_030344.EUM.nc	-0.150	-0.156	0.088	2935	5564	0	2629	0	0
SRL_OPN_2PTS003_0541_20130611_030343_20130611_044349.EUM.nc	-0.103	-0.122	0.071	2895	5568	0	2673	0	0
SRL_OPN_2PTS003_0543_20130611_044348_20130611_062610.EUM.nc	-0.134	-0.146	0.086	3868	5842	0	1974	0	0
SRL_OPN_2PTS003_0545_20130611_062609_20130611_081310.EUM.nc	-0.140	-0.162	0.090	4205	6116	0	1911	0	0
SRL_OPN_2PTS003_0548_20130611_081309_20130611_095114.EUM.nc	-0.167	-0.180	0.094	2941	5469	0	2528	0	0
SRL_OPN_2PTS003_0549_20130611_095115_20130611_112908.EUM.nc	-0.234	-0.212	0.124	2092	5394	0	3302	0	0
SRL_OPN_2PTS003_0551_20130611_112908_20130611_130734.EUM.nc	-0.137	-0.176	0.116	2743	5483	0	2740	0	0
SRL_OPN_2PTS003_0553_20130611_130733_20130611_150050.EUM.nc	-0.130	-0.146	0.087	3539	6443	0	2904	0	0

– Continued on next page

Table 9: Model Wet Troposphere Path Delay Statistics.

– Continued from previous page

File	Median	Mean	Std. Dev.	No. Obs.	Total Obs.	Default Lat/Lon	Flag (total)	Default (total)	3-Sigma Edited
SRL_OPN_2PTS003_0556_20130611_150049_20130611_164038.EUM.nc	-0.115	-0.131	0.076	3105	5670	0	2565	0	0
SRL_OPN_2PTS003_0558_20130611_164037_20130611_182012.EUM.nc	-0.124	-0.146	0.085	3122	5635	0	2513	0	0
SRL_OPN_2PTS003_0560_20130611_182011_20130611_195938.EUM.nc	-0.131	-0.159	0.099	3325	5654	0	2329	0	0
SRL_OPN_2PTS003_0562_20130611_195938_20130611_213829.EUM.nc	-0.173	-0.184	0.114	3431	5539	0	2108	0	0
SRL_OPN_2PTS003_0564_20130611_213829_20130611_231628.EUM.nc	-0.125	-0.166	0.112	2362	5472	0	3110	0	0
SRL_OPN_2PTS003_0565_20130611_231627_20130612_005416.EUM.nc	-0.142	-0.163	0.104	2985	5559	0	2574	0	0
SRL_OPN_2PTS003_0567_20130612_005416_20130612_023237.EUM.nc	-0.139	-0.154	0.089	2968	5565	0	2597	0	0
SRL_OPN_2PTS003_0569_20130612_023236_20130612_041209.EUM.nc	-0.105	-0.114	0.066	2673	5532	0	2811	0	48
SRL_OPN_2PTS003_0571_20130612_041208_20130612_055346.EUM.nc	-0.123	-0.139	0.087	3629	5757	0	2128	0	0
SRL_OPN_2PTS003_0573_20130612_055346_20130612_074213.EUM.nc	-0.129	-0.156	0.087	4137	6193	0	2056	0	0
SRL_OPN_2PTS003_0576_20130612_074213_20130612_092030.EUM.nc	-0.203	-0.198	0.102	3294	5571	0	2277	0	0
SRL_OPN_2PTS003_0577_20130612_092031_20130612_105814.EUM.nc	-0.229	-0.206	0.129	2218	5527	0	3309	0	0
SRL_OPN_2PTS003_0579_20130612_105813_20130612_123630.EUM.nc	-0.117	-0.156	0.109	2464	5448	0	2984	0	0
SRL_OPN_2PTS003_0581_20130612_123629_20130612_141559.EUM.nc	-0.125	-0.145	0.086	3272	5615	0	2343	0	0
SRL_OPN_2PTS003_0583_20130612_141558_20130612_160918.EUM.nc	-0.138	-0.146	0.086	3399	6430	0	3031	0	0
SRL_OPN_2PTS003_0586_20130612_160918_20130612_174855.EUM.nc	-0.131	-0.157	0.094	2917	5649	0	2732	0	0
SRL_OPN_2PTS003_0588_20130612_174854_20130612_192828.EUM.nc	-0.116	-0.150	0.097	3415	5672	0	2257	0	0
SRL_OPN_2PTS003_0590_20130612_192828_20130612_210723.EUM.nc	-0.159	-0.180	0.101	3458	5623	0	2165	0	0
SRL_OPN_2PTS003_0592_20130612_210723_20130612_224543.EUM.nc	-0.115	-0.167	0.120	2666	5458	0	2792	0	0
SRL_OPN_2PTS003_0593_20130612_224543_20130613_002333.EUM.nc	-0.120	-0.159	0.109	3079	5491	0	2412	0	0
SRL_OPN_2PTS003_0595_20130613_002333_20130613_020130.EUM.nc	-0.154	-0.165	0.093	3002	5555	0	2553	0	0
SRL_OPN_2PTS003_0597_20130613_020129_20130613_034042.EUM.nc	-0.102	-0.133	0.090	2946	5562	0	2616	0	0
SRL_OPN_2PTS003_0599_20130613_034040_20130613_052138.EUM.nc	-0.130	-0.140	0.083	2890	5620	0	2730	0	0
SRL_OPN_2PTS003_0601_20130613_052138_20130613_071115.EUM.nc	-0.126	-0.156	0.084	3783	6252	0	2469	0	0
SRL_OPN_2PTS003_0604_20130613_071113_20130613_084935.EUM.nc	-0.187	-0.184	0.096	3964	5621	0	1657	0	0
SRL_OPN_2PTS003_0605_20130613_084934_20130613_102731.EUM.nc	-0.171	-0.191	0.116	2712	5560	0	2848	0	0
SRL_OPN_2PTS003_0607_20130613_102730_20130613_120534.EUM.nc	-0.165	-0.198	0.127	2574	5497	0	2923	0	0
SRL_OPN_2PTS003_0609_20130613_120533_20130613_134427.EUM.nc	-0.143	-0.168	0.105	3029	5572	0	2543	0	0
SRL_OPN_2PTS003_0611_20130613_134426_20130613_153751.EUM.nc	-0.140	-0.144	0.077	3467	6438	0	2899	0	72
SRL_OPN_2PTS003_0614_20130613_153750_20130613_171737.EUM.nc	-0.151	-0.154	0.093	2772	5522	0	2750	0	0
SRL_OPN_2PTS003_0616_20130613_171737_20130613_185715.EUM.nc	-0.102	-0.149	0.094	3349	5679	0	2330	0	0
SRL_OPN_2PTS003_0618_20130613_185714_20130613_203622.EUM.nc	-0.160	-0.186	0.103	3485	5632	0	2147	0	0
SRL_OPN_2PTS003_0620_20130613_203621_20130613_221457.EUM.nc	-0.112	-0.156	0.116	2995	5459	0	2464	0	0
SRL_OPN_2PTS003_0622_20130613_221456_20130613_235245.EUM.nc	-0.127	-0.162	0.110	2938	5512	0	2574	0	0
SRL_OPN_2PTS003_0623_20130613_235243_20130614_013037.EUM.nc	-0.127	-0.155	0.107	3062	5563	0	2501	0	0
SRL_OPN_2PTS003_0625_20130614_013038_20130614_030923.EUM.nc	-0.131	-0.147	0.090	2938	5558	0	2620	0	0
SRL_OPN_2PTS003_0627_20130614_030923_20130614_044934.EUM.nc	-0.125	-0.136	0.073	2907	5553	0	2646	0	0
SRL_OPN_2PTS003_0629_20130614_044933_20130614_063203.EUM.nc	-0.116	-0.141	0.082	3841	5831	0	1990	0	0
SRL_OPN_2PTS003_0631_20130614_063202_20130614_081845.EUM.nc	-0.166	-0.177	0.090	4259	6097	0	1838	0	0

– Continued on next page

Table 9: Model Wet Troposphere Path Delay Statistics.

– Continued from previous page

File	Median	Mean	Std. Dev.	No. Obs.	Total Obs.	Default Lat/Lon	Flag (total)	Default (total)	3-Sigma Edited
SRL_OPN_2PTS003_0634_20130614_081844_20130614_095649.EUM.nc	-0.175	-0.183	0.104	2891	5573	0	2682	0	0
SRL_OPN_2PTS003_0635_20130614_095649_20130614_113435.EUM.nc	-0.159	-0.198	0.134	2334	5416	0	3082	0	0
SRL_OPN_2PTS003_0637_20130614_113434_20130614_131312.EUM.nc	-0.130	-0.169	0.111	2805	5511	0	2706	0	0
SRL_OPN_2PTS003_0639_20130614_131311_20130614_150631.EUM.nc	-0.130	-0.152	0.092	3541	6440	0	2899	0	0
SRL_OPN_2PTS003_0642_20130614_150630_20130614_164618.EUM.nc	-0.138	-0.145	0.082	2947	5656	0	2709	0	0
SRL_OPN_2PTS003_0644_20130614_164617_20130614_182552.EUM.nc	-0.115	-0.148	0.088	3241	5581	0	2340	0	0
SRL_OPN_2PTS003_0646_20130614_182551_20130614_200515.EUM.nc	-0.180	-0.184	0.099	3225	5651	0	2426	0	0
SRL_OPN_2PTS003_0648_20130614_200514_20130614_214405.EUM.nc	-0.136	-0.166	0.113	3352	5517	0	2165	0	0
SRL_OPN_2PTS003_0650_20130614_214404_20130614_232202.EUM.nc	-0.114	-0.164	0.110	2530	5460	0	2930	0	0
SRL_OPN_2PTS003_0651_20130614_232201_20130615_005950.EUM.nc	-0.110	-0.152	0.107	2903	5543	0	2640	0	0
SRL_OPN_2PTS003_0653_20130615_005949_20130615_023814.EUM.nc	-0.145	-0.154	0.091	2964	5575	0	2611	0	0
SRL_OPN_2PTS003_0655_20130615_023814_20130615_041751.EUM.nc	-0.127	-0.139	0.078	2783	5549	0	2766	0	0
SRL_OPN_2PTS003_0657_20130615_041750_20130615_055937.EUM.nc	-0.107	-0.135	0.081	3668	5776	0	2108	0	0
SRL_OPN_2PTS003_0659_20130615_055936_20130615_074750.EUM.nc	-0.166	-0.176	0.088	4147	6173	0	2026	0	0
SRL_OPN_2PTS003_0662_20130615_074749_20130615_092604.EUM.nc	-0.174	-0.174	0.100	3208	5576	0	2368	0	0
SRL_OPN_2PTS003_0663_20130615_092603_20130615_110347.EUM.nc	-0.185	-0.192	0.116	2186	5529	0	3343	0	0
SRL_OPN_2PTS003_0665_20130615_110346_20130615_124207.EUM.nc	-0.103	-0.154	0.118	2487	5462	0	2975	0	0
SRL_OPN_2PTS003_0667_20130615_124206_20130615_142133.EUM.nc	-0.133	-0.145	0.084	3324	5611	0	2287	0	0
SRL_OPN_2PTS003_0669_20130615_142132_20130615_161458.EUM.nc	-0.147	-0.142	0.068	3457	6435	0	2978	0	0
SRL_OPN_2PTS003_0672_20130615_161459_20130615_175435.EUM.nc	-0.120	-0.147	0.093	2936	5637	0	2701	0	0
SRL_OPN_2PTS003_0674_20130615_175434_20130615_193406.EUM.nc	-0.180	-0.185	0.095	3407	5666	0	2259	0	0
SRL_OPN_2PTS003_0676_20130615_193406_20130615_211259.EUM.nc	-0.140	-0.172	0.109	3387	5615	0	2228	0	0
SRL_OPN_2PTS003_0678_20130615_211259_20130615_225118.EUM.nc	-0.147	-0.165	0.111	2504	5448	0	2944	0	0
SRL_OPN_2PTS003_0679_20130615_225118_20130616_002907.EUM.nc	-0.101	-0.150	0.118	3107	5497	0	2390	0	0
SRL_OPN_2PTS003_0681_20130616_002906_20130616_020706.EUM.nc	-0.154	-0.161	0.094	2908	5553	0	2645	0	0
SRL_OPN_2PTS003_0683_20130616_020705_20130616_034622.EUM.nc	-0.117	-0.126	0.077	2886	5586	0	2700	0	0
SRL_OPN_2PTS003_0685_20130616_034621_20130616_052717.EUM.nc	-0.119	-0.132	0.075	2804	5606	0	2802	0	0
SRL_OPN_2PTS003_0687_20130616_052716_20130616_071650.EUM.nc	-0.148	-0.167	0.090	3879	6246	0	2367	0	0
SRL_OPN_2PTS003_0690_20130616_071650_20130616_085510.EUM.nc	-0.173	-0.176	0.100	3865	5604	0	1739	0	0
SRL_OPN_2PTS003_0691_20130616_085509_20130616_103303.EUM.nc	-0.153	-0.192	0.111	2497	5517	0	3020	0	0
SRL_OPN_2PTS003_0693_20130616_103303_20130616_121108.EUM.nc	-0.111	-0.176	0.124	2500	5494	0	2994	0	0
SRL_OPN_2PTS003_0695_20130616_121107_20130616_135007.EUM.nc	-0.144	-0.158	0.104	3045	5553	0	2508	0	0
SRL_OPN_2PTS003_0697_20130616_135006_20130616_154330.EUM.nc	-0.134	-0.142	0.079	3495	6440	0	2945	0	0
SRL_OPN_2PTS003_0700_20130616_154329_20130616_172317.EUM.nc	-0.111	-0.140	0.091	2818	5574	0	2756	0	0
SRL_OPN_2PTS003_0702_20130616_172317_20130616_190245.EUM.nc	-0.159	-0.167	0.096	3321	5649	0	2328	0	0
SRL_OPN_2PTS003_0704_20130616_190246_20130616_204159.EUM.nc	-0.148	-0.173	0.109	3650	5653	0	2003	0	0
SRL_OPN_2PTS003_0706_20130616_204157_20130616_222030.EUM.nc	-0.142	-0.166	0.106	2979	5481	0	2502	0	0
SRL_OPN_2PTS003_0708_20130616_222029_20130616_235816.EUM.nc	-0.094	-0.151	0.115	3014	5551	0	2537	0	0
SRL_OPN_2PTS003_0709_20130616_235817_20130617_013616.EUM.nc	-0.135	-0.158	0.093	3123	5557	0	2434	0	0

– Continued on next page

Table 9: Model Wet Troposphere Path Delay Statistics.

– Continued from previous page

File	Median	Mean	Std. Dev.	No. Obs.	Total Obs.	Default Lat/Lon	Flag (total)	Default (total)	3-Sigma Edited
SRL_OPN_2PTS003_0711_20130617_013615_20130617_031506.EUM.nc	-0.130	-0.144	0.088	2848	5533	0	2685	0	0
SRL_OPN_2PTS003_0713_20130617_031506_20130617_045524.EUM.nc	-0.112	-0.123	0.077	2936	5567	0	2631	0	0
SRL_OPN_2PTS003_0715_20130617_045523_20130617_063801.EUM.nc	-0.129	-0.151	0.083	3839	5866	0	2027	0	0
SRL_OPN_2PTS003_0717_20130617_063800_20130617_082425.EUM.nc	-0.143	-0.163	0.096	4240	6071	0	1831	0	0
SRL_OPN_2PTS003_0720_20130617_082424_20130617_100226.EUM.nc	-0.197	-0.196	0.101	2890	5565	0	2675	0	0
SRL_OPN_2PTS003_0721_20130617_100225_20130617_114013.EUM.nc	-0.178	-0.201	0.133	2372	5457	0	3085	0	0
SRL_OPN_2PTS003_0723_20130617_114012_20130617_131855.EUM.nc	-0.139	-0.159	0.109	2877	5524	0	2647	0	0
SRL_OPN_2PTS003_0725_20130617_131855_20130617_151215.EUM.nc	-0.134	-0.154	0.087	3572	6455	0	2883	0	0
SRL_OPN_2PTS003_0728_20130617_151214_20130617_165202.EUM.nc	-0.121	-0.141	0.084	2897	5649	0	2752	0	0
SRL_OPN_2PTS003_0730_20130617_165201_20130617_183136.EUM.nc	-0.138	-0.154	0.094	3219	5577	0	2358	0	0
SRL_OPN_2PTS003_0732_20130617_183135_20130617_201058.EUM.nc	-0.145	-0.180	0.104	3218	5620	0	2402	0	0
SRL_OPN_2PTS003_0734_20130617_201057_20130617_214944.EUM.nc	-0.148	-0.178	0.120	3312	5507	0	2195	0	0
SRL_OPN_2PTS003_0736_20130617_214944_20130617_232739.EUM.nc	-0.119	-0.158	0.109	2573	5412	0	2839	0	0
SRL_OPN_2PTS003_0737_20130617_232738_20130618_010528.EUM.nc	-0.121	-0.152	0.091	2750	5543	0	2793	0	0
SRL_OPN_2PTS003_0739_20130618_010527_20130618_024355.EUM.nc	-0.161	-0.161	0.087	2908	5557	0	2649	0	0
SRL_OPN_2PTS003_0741_20130618_024355_20130618_042339.EUM.nc	-0.109	-0.127	0.080	2790	5559	0	2769	0	0
SRL_OPN_2PTS003_0743_20130618_042339_20130618_060532.EUM.nc	-0.134	-0.150	0.081	3707	5783	0	2076	0	0
SRL_OPN_2PTS003_0745_20130618_060531_20130618_075329.EUM.nc	-0.150	-0.165	0.099	4111	6159	0	2048	0	0
SRL_OPN_2PTS003_0748_20130618_075328_20130618_093142.EUM.nc	-0.195	-0.196	0.105	3189	5541	0	2352	0	0
SRL_OPN_2PTS003_0749_20130618_093142_20130618_110925.EUM.nc	-0.219	-0.211	0.128	2233	5505	0	3272	0	0
SRL_OPN_2PTS003_0751_20130618_110925_20130618_124747.EUM.nc	-0.123	-0.151	0.094	2441	5441	0	3000	0	0
SRL_OPN_2PTS003_0753_20130618_124746_20130618_144057.EUM.nc	-0.129	-0.147	0.086	3382	6374	0	2992	0	0
SRL_OPN_2PTS003_0756_20130618_144056_20130618_162042.EUM.nc	-0.126	-0.147	0.079	3401	5663	0	2262	0	0
SRL_OPN_2PTS003_0758_20130618_162041_20130618_180018.EUM.nc	-0.134	-0.144	0.087	3004	5659	0	2655	0	0
SRL_OPN_2PTS003_0760_20130618_180017_20130618_193948.EUM.nc	-0.148	-0.176	0.105	3404	5658	0	2254	0	0
SRL_OPN_2PTS003_0762_20130618_193948_20130618_211839.EUM.nc	-0.140	-0.176	0.112	3420	5520	0	2100	0	0
SRL_OPN_2PTS003_0764_20130618_211838_20130618_225656.EUM.nc	-0.143	-0.173	0.109	2452	5538	0	3086	0	0
SRL_OPN_2PTS003_0765_20130618_225655_20130619_003444.EUM.nc	-0.123	-0.161	0.102	3251	5502	0	2251	0	0
SRL_OPN_2PTS003_0767_20130619_003443_20130619_021245.EUM.nc	-0.174	-0.164	0.090	2883	5543	0	2660	0	0
SRL_OPN_2PTS003_0769_20130619_021244_20130619_035206.EUM.nc	-0.099	-0.111	0.062	2695	5526	0	2743	0	88
SRL_OPN_2PTS003_0771_20130619_035205_20130619_053318.EUM.nc	-0.141	-0.152	0.080	2856	5615	0	2759	0	0
SRL_OPN_2PTS003_0773_20130619_053317_20130619_072230.EUM.nc	-0.136	-0.159	0.094	3988	6237	0	2249	0	0
SRL_OPN_2PTS003_0776_20130619_072229_20130619_090047.EUM.nc	-0.189	-0.182	0.101	3855	5603	0	1748	0	0
SRL_OPN_2PTS003_0777_20130619_090046_20130619_103842.EUM.nc	-0.203	-0.197	0.125	2495	5536	0	3041	0	0
SRL_OPN_2PTS003_0779_20130619_103840_20130619_121648.EUM.nc	-0.126	-0.182	0.108	2542	5501	0	2959	0	0
SRL_OPN_2PTS003_0781_20130619_121647_20130619_135552.EUM.nc	-0.142	-0.151	0.091	3091	5555	0	2464	0	0
SRL_OPN_2PTS003_0783_20130619_135551_20130619_172901.EUM.nc	-0.136	-0.147	0.080	6320	12011	0	5691	0	0
SRL_OPN_2PTS003_0788_20130619_172901_20130619_190837.EUM.nc	-0.134	-0.169	0.100	3458	5681	0	2223	0	0
SRL_OPN_2PTS003_0790_20130619_190836_20130619_204739.EUM.nc	-0.120	-0.165	0.103	3683	5612	0	1929	0	0

– Continued on next page

Table 9: Model Wet Troposphere Path Delay Statistics.

– Continued from previous page

File	Median	Mean	Std. Dev.	No. Obs.	Total Obs.	Default Lat/Lon	Flag (total)	Default (total)	3-Sigma Edited
SRL_OPN_2PTS003_0792_20130619_204738_20130619_222608.EUM.nc	-0.116	-0.163	0.109	2912	5454	0	2542	0	0
SRL_OPN_2PTS003_0794_20130619_222607_20130620_000354.EUM.nc	-0.105	-0.160	0.110	3047	5554	0	2507	0	0
SRL_OPN_2PTS003_0795_20130620_000354_20130620_014151.EUM.nc	-0.158	-0.174	0.096	3112	5562	0	2450	0	0
SRL_OPN_2PTS003_0797_20130620_014150_20130620_032045.EUM.nc	-0.120	-0.130	0.065	2799	5542	0	2652	0	91
SRL_OPN_2PTS003_0799_20130620_032045_20130620_050111.EUM.nc	-0.134	-0.137	0.061	2879	5571	0	2577	0	115
SRL_OPN_2PTS003_0801_20130620_050109_20130620_064356.EUM.nc	-0.119	-0.146	0.088	3824	5856	0	2032	0	0
SRL_OPN_2PTS003_0803_20130620_064356_20130620_082959.EUM.nc	-0.170	-0.173	0.096	4304	6053	0	1749	0	0
SRL_OPN_2PTS003_0806_20130620_082959_20130620_100759.EUM.nc	-0.170	-0.170	0.111	2883	5566	0	2683	0	0
SRL_OPN_2PTS003_0807_20130620_100758_20130620_114548.EUM.nc	-0.142	-0.195	0.118	2424	5461	0	3037	0	0
SRL_OPN_2PTS003_0809_20130620_114548_20130620_132433.EUM.nc	-0.145	-0.174	0.103	2910	5478	0	2568	0	0
SRL_OPN_2PTS003_0811_20130620_132432_20130620_151756.EUM.nc	-0.148	-0.158	0.089	3598	6427	0	2829	0	0
SRL_OPN_2PTS003_0816_20130620_165742_20130620_183715.EUM.nc	-0.126	-0.154	0.096	3246	5535	0	2289	0	0
SRL_OPN_2PTS003_0818_20130620_183714_20130620_201636.EUM.nc	-0.158	-0.175	0.099	3293	5571	0	2278	0	0
SRL_OPN_2PTS003_0820_20130620_201634_20130620_215518.EUM.nc	-0.166	-0.185	0.115	3252	5443	0	2191	0	0
SRL_OPN_2PTS003_0822_20130620_215517_20130620_233311.EUM.nc	-0.093	-0.138	0.099	2534	5345	0	2811	0	0
SRL_OPN_2PTS003_0823_20130620_233311_20130621_011101.EUM.nc	-0.116	-0.157	0.091	2769	5527	0	2758	0	0
SRL_OPN_2PTS003_0825_20130621_011100_20130621_024932.EUM.nc	-0.140	-0.154	0.090	2908	5528	0	2620	0	0
SRL_OPN_2PTS003_0827_20130621_024931_20130621_042922.EUM.nc	-0.130	-0.129	0.064	2759	5545	0	2723	0	63
SRL_OPN_2PTS003_0829_20130621_042921_20130621_061123.EUM.nc	-0.110	-0.142	0.085	3714	5792	0	2078	0	0
SRL_OPN_2PTS003_0842_20130621_144635_20130621_162622.EUM.nc	-0.129	-0.150	0.082	3376	5656	0	2280	0	0
SRL_OPN_2PTS003_0844_20130621_162621_20130621_180557.EUM.nc	-0.126	-0.149	0.097	2989	5645	0	2656	0	0
SRL_OPN_2PTS003_0846_20130621_180557_20130621_194527.EUM.nc	-0.138	-0.165	0.104	3420	5642	0	2222	0	0
SRL_OPN_2PTS003_0848_20130621_194526_20130621_212416.EUM.nc	-0.167	-0.182	0.102	3440	5504	0	2064	0	0
SRL_OPN_2PTS003_0850_20130621_212414_20130621_230229.EUM.nc	-0.124	-0.157	0.111	2320	5434	0	3114	0	0
SRL_OPN_2PTS003_0851_20130621_230228_20130622_004016.EUM.nc	-0.117	-0.167	0.106	3310	5520	0	2210	0	0
SRL_OPN_2PTS003_0853_20130622_004015_20130622_021820.EUM.nc	-0.162	-0.163	0.094	2914	5546	0	2632	0	0
SRL_OPN_2PTS003_0855_20130622_021819_20130622_035748.EUM.nc	-0.121	-0.128	0.058	2682	5583	0	2861	0	40
SRL_OPN_2PTS003_0857_20130622_035747_20130622_053906.EUM.nc	-0.140	-0.145	0.085	3053	5575	0	2522	0	0
SRL_OPN_2PTS003_0872_20130622_155453_20130622_173441.EUM.nc	-0.134	-0.149	0.092	2743	5544	0	2801	0	0
SRL_OPN_2PTS003_0874_20130622_173440_20130622_191415.EUM.nc	-0.124	-0.160	0.099	3538	5642	0	2104	0	0
SRL_OPN_2PTS003_0876_20130622_191415_20130622_205317.EUM.nc	-0.150	-0.170	0.096	3664	5621	0	1957	0	0
SRL_OPN_2PTS003_0878_20130622_205316_20130622_223144.EUM.nc	-0.105	-0.162	0.108	2923	5438	0	2515	0	0
SRL_OPN_2PTS003_0879_20130622_223143_20130623_000927.EUM.nc	-0.102	-0.155	0.106	3061	5489	0	2428	0	0
SRL_OPN_2PTS003_0881_20130623_000927_20130623_014727.EUM.nc	-0.162	-0.170	0.092	3185	5550	0	2365	0	0
SRL_OPN_2PTS003_0883_20130623_014726_20130623_032626.EUM.nc	-0.144	-0.150	0.080	2976	5479	0	2503	0	0
SRL_OPN_2PTS003_0885_20130623_032624_20130623_050656.EUM.nc	-0.127	-0.135	0.079	2905	5588	0	2671	0	12
SRL_OPN_2PTS003_0890_20130623_065657_20130623_083533.EUM.nc	-0.161	-0.178	0.089	4335	5634	0	1299	0	0
SRL_OPN_2PTS003_0892_20130623_083532_20130623_101333.EUM.nc	-0.173	-0.174	0.104	2789	5576	0	2787	0	0
SRL_OPN_2PTS003_0893_20130623_101332_20130623_115123.EUM.nc	-0.174	-0.185	0.119	2499	5510	0	3011	0	0

– Continued on next page

Table 9: Model Wet Troposphere Path Delay Statistics.

– Continued from previous page

File	Median	Mean	Std. Dev.	No. Obs.	Total Obs.	Default Lat/Lon	Flag (total)	Default (total)	3-Sigma Edited
SRL_OPN_2PTS003_0895_20130623_115123_20130623_133014.EUM.nc	-0.145	-0.177	0.111	2957	5461	0	2504	0	0
SRL_OPN_2PTS003_0897_20130623_133014_20130623_152337.EUM.nc	-0.159	-0.162	0.082	3639	6406	0	2767	0	0
SRL_OPN_2PTS003_0900_20130623_152336_20130623_170323.EUM.nc	-0.143	-0.153	0.084	2836	5502	0	2666	0	0
SRL_OPN_2PTS003_0902_20130623_170322_20130623_184255.EUM.nc	-0.115	-0.146	0.092	3268	5640	0	2372	0	0
SRL_OPN_2PTS003_0904_20130623_184254_20130623_202213.EUM.nc	-0.145	-0.172	0.103	3471	5596	0	2125	0	0
SRL_OPN_2PTS003_0906_20130623_202213_20130623_220055.EUM.nc	-0.121	-0.164	0.101	3062	5422	0	2360	0	0
SRL_OPN_2PTS003_0908_20130623_220054_20130623_233846.EUM.nc	-0.113	-0.145	0.094	2715	5454	0	2739	0	0
SRL_OPN_2PTS003_0909_20130623_233845_20130624_011637.EUM.nc	-0.132	-0.168	0.100	3006	5513	0	2507	0	0
SRL_OPN_2PTS003_0920_20130624_080441_20130624_094249.EUM.nc	-0.190	-0.189	0.102	3050	5560	0	2510	0	0
SRL_OPN_2PTS003_0921_20130624_094248_20130624_112034.EUM.nc	-0.262	-0.215	0.125	2277	5398	0	3121	0	0
SRL_OPN_2PTS003_0923_20130624_112034_20130624_125903.EUM.nc	-0.122	-0.170	0.112	2661	5396	0	2735	0	0
SRL_OPN_2PTS003_0925_20130624_125902_20130624_145220.EUM.nc	-0.149	-0.159	0.088	3499	6366	0	2867	0	0
SRL_OPN_2PTS003_0928_20130624_145219_20130624_163200.EUM.nc	-0.132	-0.144	0.075	3307	5651	0	2344	0	0
SRL_OPN_2PTS003_0930_20130624_163159_20130624_181137.EUM.nc	-0.108	-0.146	0.092	3036	5633	0	2597	0	0
SRL_OPN_2PTS003_0932_20130624_181136_20130624_195104.EUM.nc	-0.124	-0.161	0.105	3444	5629	0	2185	0	0
SRL_OPN_2PTS003_0934_20130624_195104_20130624_212958.EUM.nc	-0.127	-0.171	0.103	3492	5515	0	2023	0	0
SRL_OPN_2PTS003_0936_20130624_212957_20130624_230801.EUM.nc	-0.135	-0.169	0.098	2250	5438	0	3188	0	0
SRL_OPN_2PTS003_0937_20130624_230801_20130625_004549.EUM.nc	-0.131	-0.167	0.099	3238	5515	0	2277	0	0
SRL_OPN_2PTS003_0939_20130625_004548_20130625_022405.EUM.nc	-0.139	-0.152	0.098	2959	5555	0	2596	0	0
SRL_OPN_2PTS003_0941_20130625_022404_20130625_040329.EUM.nc	-0.124	-0.134	0.070	2694	5489	0	2739	0	56
SRL_OPN_2PTS003_0943_20130625_040328_20130625_054454.EUM.nc	-0.117	-0.138	0.086	3384	5682	0	2298	0	0
SRL_OPN_2PTS003_0945_20130625_054454_20130625_073343.EUM.nc	-0.150	-0.165	0.086	4100	6204	0	2104	0	0
SRL_OPN_2PTS003_0948_20130625_073342_20130625_091203.EUM.nc	-0.164	-0.180	0.099	3597	5575	0	1978	0	0
SRL_OPN_2PTS003_0949_20130625_091202_20130625_104948.EUM.nc	-0.207	-0.193	0.111	2423	5560	0	3137	0	0
SRL_OPN_2PTS003_0951_20130625_104947_20130625_122759.EUM.nc	-0.118	-0.159	0.101	2576	5411	0	2835	0	0
SRL_OPN_2PTS003_0953_20130625_122759_20130625_140720.EUM.nc	-0.145	-0.149	0.089	3202	5583	0	2381	0	0
SRL_OPN_2PTS003_0955_20130625_140720_20130625_160043.EUM.nc	-0.141	-0.146	0.075	3350	6420	0	3070	0	0
SRL_OPN_2PTS003_0958_20130625_160042_20130625_174020.EUM.nc	-0.113	-0.149	0.088	2851	5642	0	2791	0	0
SRL_OPN_2PTS003_0960_20130625_174019_20130625_191954.EUM.nc	-0.137	-0.163	0.099	3645	5639	0	1994	0	0
SRL_OPN_2PTS003_0962_20130625_191953_20130625_205852.EUM.nc	-0.107	-0.162	0.102	3638	5611	0	1973	0	0
SRL_OPN_2PTS003_0964_20130625_205851_20130625_223717.EUM.nc	-0.169	-0.173	0.094	2891	5430	0	2539	0	0
SRL_OPN_2PTS003_0965_20130625_223716_20130626_001508.EUM.nc	-0.121	-0.158	0.104	3066	5496	0	2430	0	0
SRL_OPN_2PTS003_0967_20130626_001507_20130626_015300.EUM.nc	-0.140	-0.157	0.093	3142	5518	0	2376	0	0
SRL_OPN_2PTS003_0969_20130626_015300_20130626_033205.EUM.nc	-0.137	-0.142	0.078	2976	5481	0	2505	0	0
SRL_OPN_2PTS003_0971_20130626_033204_20130626_051251.EUM.nc	-0.105	-0.124	0.077	2948	5584	0	2636	0	0
SRL_OPN_2PTS003_0973_20130626_051250_20130626_070242.EUM.nc	-0.145	-0.153	0.080	3756	6247	0	2491	0	0
SRL_OPN_2PTS003_0976_20130626_070242_20130626_084107.EUM.nc	-0.162	-0.173	0.091	4275	5615	0	1340	0	0
SRL_OPN_2PTS003_0978_20130626_084106_20130626_101906.EUM.nc	-0.178	-0.193	0.108	2687	5539	0	2852	0	0
SRL_OPN_2PTS003_0979_20130626_101905_20130626_115706.EUM.nc	-0.118	-0.174	0.106	2521	5533	0	3012	0	0

– Continued on next page

Table 9: Model Wet Troposphere Path Delay Statistics.

– Continued from previous page

File	Median	Mean	Std. Dev.	No. Obs.	Total Obs.	Default Lat/Lon	Flag (total)	Default (total)	3-Sigma Edited
SRL_OPN_2PTS003_0981_20130626_115706_20130626_133552.EUM.nc	-0.145	-0.175	0.112	2951	5450	0	2499	0	0
SRL_OPN_2PTS003_0983_20130626_133551_20130626_152915.EUM.nc	-0.148	-0.153	0.085	3623	6382	0	2759	0	0
SRL_OPN_2PTS003_0986_20130626_152915_20130626_170902.EUM.nc	-0.111	-0.133	0.081	2823	5495	0	2672	0	0
SRL_OPN_2PTS003_0988_20130626_170901_20130626_184841.EUM.nc	-0.134	-0.167	0.095	3433	5674	0	2241	0	0
SRL_OPN_2PTS003_0990_20130626_184840_20130626_202750.EUM.nc	-0.113	-0.161	0.101	3411	5597	0	2186	0	0

26 Wet Path Delay Difference (AMR-Model) Table

Table 10: Wet Path Delay Difference (AMR-Model) Statistics.

File	Median	Mean	Std. Dev.	No. Obs.	Total Obs.	Default Lat/Lon	Flag (total)	Default (total)	3-Sigma Edited
SRL_OPN_2PTS002_1001_20130523_044113_20130523_062322.EUM.nc	-0.012	-0.012	0.018	3720	5785	0	1898	0	167
SRL_OPN_2PTS003_0001_20130523_062321_20130523_081038.EUM.nc	-0.015	-0.016	0.019	3932	6085	0	1960	0	193
SRL_OPN_2PTS003_0004_20130523_081037_20130523_094837.EUM.nc	-0.016	-0.016	0.022	2786	5525	0	2569	0	170
SRL_OPN_2PTS003_0005_20130523_094837_20130523_112630.EUM.nc	-0.024	-0.024	0.022	1962	5424	0	3288	0	174
SRL_OPN_2PTS003_0007_20130523_112628_20130523_130502.EUM.nc	-0.015	-0.016	0.019	2604	5368	0	2634	0	130
SRL_OPN_2PTS003_0009_20130523_130501_20130523_145817.EUM.nc	-0.018	-0.017	0.017	3419	6393	0	2841	0	133
SRL_OPN_2PTS003_0012_20130523_145818_20130523_163757.EUM.nc	-0.015	-0.015	0.020	3059	5632	0	2403	0	170
SRL_OPN_2PTS003_0014_20130523_163756_20130523_181739.EUM.nc	-0.011	-0.011	0.023	2894	5513	0	2418	0	201
SRL_OPN_2PTS003_0016_20130523_181738_20130523_195705.EUM.nc	-0.018	-0.017	0.020	3046	5600	0	2350	0	204
SRL_OPN_2PTS003_0018_20130523_195705_20130523_213549.EUM.nc	-0.016	-0.017	0.021	3290	5494	0	1988	1	215
SRL_OPN_2PTS003_0020_20130523_213549_20130523_231358.EUM.nc	-0.016	-0.017	0.020	2177	5401	0	3128	0	96
SRL_OPN_2PTS003_0021_20130523_231357_20130524_005146.EUM.nc	-0.014	-0.014	0.020	2946	5516	0	2387	0	183
SRL_OPN_2PTS003_0023_20130524_005146_20130524_022956.EUM.nc	-0.019	-0.018	0.025	2874	5511	0	2562	0	75
SRL_OPN_2PTS003_0025_20130524_022956_20130524_040934.EUM.nc	-0.014	-0.014	0.021	2669	5513	0	2754	0	90
SRL_OPN_2PTS003_0027_20130524_040933_20130524_055058.EUM.nc	-0.017	-0.016	0.020	3549	5724	0	2050	0	125
SRL_OPN_2PTS003_0029_20130524_055057_20130524_073942.EUM.nc	-0.012	-0.012	0.021	3999	6166	0	2006	1	160
SRL_OPN_2PTS003_0032_20130524_073941_20130524_091751.EUM.nc	-0.013	-0.014	0.023	3185	5527	0	2164	0	178
SRL_OPN_2PTS003_0033_20130524_091750_20130524_123349.EUM.nc	-0.017	-0.017	0.018	4421	10930	0	6114	0	395
SRL_OPN_2PTS003_0037_20130524_123349_20130524_141316.EUM.nc	-0.015	-0.015	0.016	3166	5595	0	2364	0	65
SRL_OPN_2PTS003_0039_20130524_141315_20130524_160637.EUM.nc	-0.018	-0.018	0.020	3204	6412	0	3083	0	125
SRL_OPN_2PTS003_0042_20130524_160635_20130524_174622.EUM.nc	-0.015	-0.014	0.021	2808	5620	0	2683	0	129
SRL_OPN_2PTS003_0044_20130524_174622_20130524_192546.EUM.nc	-0.017	-0.019	0.022	3239	5636	0	2181	0	216
SRL_OPN_2PTS003_0046_20130524_192545_20130524_210451.EUM.nc	-0.016	-0.017	0.021	3407	5620	0	2092	1	120
SRL_OPN_2PTS003_0048_20130524_210450_20130524_224314.EUM.nc	-0.016	-0.017	0.019	2517	5389	0	2653	0	219
SRL_OPN_2PTS003_0049_20130524_224313_20130525_002054.EUM.nc	-0.012	-0.013	0.023	2958	5465	0	2375	0	132
SRL_OPN_2PTS003_0051_20130525_002053_20130525_015859.EUM.nc	-0.018	-0.017	0.022	2938	5546	0	2484	0	124
SRL_OPN_2PTS003_0053_20130525_015858_20130525_033807.EUM.nc	-0.017	-0.016	0.019	2848	5516	0	2500	0	168
SRL_OPN_2PTS003_0055_20130525_033806_20130525_051852.EUM.nc	-0.018	-0.018	0.021	2914	5575	0	2590	1	70
SRL_OPN_2PTS003_0057_20130525_051851_20130525_070834.EUM.nc	-0.014	-0.012	0.025	3711	6216	0	2377	1	127
SRL_OPN_2PTS003_0060_20130525_070833_20130525_084704.EUM.nc	-0.012	-0.013	0.022	3686	5594	0	1645	0	263
SRL_OPN_2PTS003_0061_20130525_084703_20130525_102501.EUM.nc	-0.020	-0.021	0.020	2548	5541	0	2890	0	103
SRL_OPN_2PTS003_0063_20130525_102500_20130525_120255.EUM.nc	-0.016	-0.017	0.018	2482	5525	0	2963	0	80
SRL_OPN_2PTS003_0065_20130525_120254_20130525_134153.EUM.nc	-0.017	-0.016	0.017	2955	5522	0	2425	0	142
SRL_OPN_2PTS003_0067_20130525_134152_20130525_153517.EUM.nc	-0.008	-0.009	0.020	3372	6406	0	2830	0	204
SRL_OPN_2PTS003_0070_20130525_153516_20130525_171504.EUM.nc	-0.014	-0.014	0.021	2704	5496	0	2667	0	125
SRL_OPN_2PTS003_0072_20130525_171504_20130525_185435.EUM.nc	-0.014	-0.015	0.018	3212	5644	0	2271	0	161

– Continued on next page

Table 10: Wet Path Delay Difference (AMR-Model) Statistics.

– Continued from previous page

File	Median	Mean	Std. Dev.	No. Obs.	Total Obs.	Default Lat/Lon	Flag (total)	Default (total)	3-Sigma Edited
SRL_OPN_2PTS003_0074_20130525_185433_20130525_203349.EUM.nc	-0.013	-0.015	0.023	3378	5593	0	2106	0	109
SRL_OPN_2PTS003_0076_20130525_203348_20130525_221216.EUM.nc	-0.019	-0.019	0.018	2828	5419	0	2434	0	157
SRL_OPN_2PTS003_0078_20130525_221216_20130525_235014.EUM.nc	-0.017	-0.017	0.018	2758	5504	0	2553	0	193
SRL_OPN_2PTS003_0079_20130525_235013_20130526_012807.EUM.nc	-0.018	-0.019	0.024	2902	5519	0	2554	0	63
SRL_OPN_2PTS003_0081_20130526_012806_20130526_030642.EUM.nc	-0.014	-0.014	0.017	2840	5543	0	2596	0	107
SRL_OPN_2PTS003_0083_20130526_030640_20130526_044658.EUM.nc	-0.013	-0.015	0.023	2728	5515	0	2612	0	175
SRL_OPN_2PTS003_0085_20130526_044657_20130526_062915.EUM.nc	-0.015	-0.014	0.019	3772	5804	0	1918	0	114
SRL_OPN_2PTS003_0087_20130526_062913_20130526_081614.EUM.nc	-0.014	-0.016	0.019	4035	6093	0	1918	0	140
SRL_OPN_2PTS003_0090_20130526_081614_20130526_095410.EUM.nc	-0.013	-0.013	0.016	2683	5559	0	2668	1	207
SRL_OPN_2PTS003_0091_20130526_095409_20130526_113204.EUM.nc	-0.019	-0.019	0.020	2098	5414	0	3171	0	145
SRL_OPN_2PTS003_0093_20130526_113204_20130526_131039.EUM.nc	-0.019	-0.020	0.021	2678	5466	0	2672	0	116
SRL_OPN_2PTS003_0095_20130526_131039_20130526_150357.EUM.nc	-0.012	-0.012	0.019	3481	6383	0	2801	0	101
SRL_OPN_2PTS003_0098_20130526_150357_20130526_164336.EUM.nc	-0.021	-0.020	0.018	2876	5627	0	2598	1	152
SRL_OPN_2PTS003_0100_20130526_164335_20130526_182318.EUM.nc	-0.014	-0.015	0.018	3060	5562	0	2336	0	166
SRL_OPN_2PTS003_0102_20130526_182317_20130526_200243.EUM.nc	-0.017	-0.016	0.019	3026	5589	0	2385	0	178
SRL_OPN_2PTS003_0104_20130526_200242_20130526_214124.EUM.nc	-0.018	-0.017	0.023	3171	5459	0	2103	0	185
SRL_OPN_2PTS003_0106_20130526_214124_20130526_231930.EUM.nc	-0.015	-0.015	0.017	2210	5375	0	2962	0	203
SRL_OPN_2PTS003_0107_20130526_231929_20130527_005718.EUM.nc	-0.016	-0.014	0.019	2860	5539	0	2597	0	82
SRL_OPN_2PTS003_0109_20130527_005717_20130527_023533.EUM.nc	-0.012	-0.011	0.019	2783	5535	0	2549	0	203
SRL_OPN_2PTS003_0111_20130527_023533_20130527_041517.EUM.nc	-0.013	-0.012	0.016	2615	5502	0	2728	0	159
SRL_OPN_2PTS003_0113_20130527_041516_20130527_055650.EUM.nc	-0.018	-0.018	0.022	3526	5741	0	2046	0	169
SRL_OPN_2PTS003_0115_20130527_055650_20130527_074518.EUM.nc	-0.016	-0.017	0.023	4010	6168	0	2035	0	123
SRL_OPN_2PTS003_0118_20130527_074518_20130527_092325.EUM.nc	-0.013	-0.016	0.021	3113	5522	0	2278	0	131
SRL_OPN_2PTS003_0119_20130527_092324_20130527_110118.EUM.nc	-0.023	-0.020	0.021	1933	5525	0	3427	0	165
SRL_OPN_2PTS003_0121_20130527_110117_20130527_123934.EUM.nc	-0.018	-0.017	0.017	2430	5425	0	2885	0	110
SRL_OPN_2PTS003_0123_20130527_123933_20130527_141859.EUM.nc	-0.012	-0.014	0.022	3278	5577	0	2269	0	30
SRL_OPN_2PTS003_0125_20130527_141858_20130527_161216.EUM.nc	-0.017	-0.017	0.017	3267	6390	0	2996	0	127
SRL_OPN_2PTS003_0128_20130527_161215_20130527_175202.EUM.nc	-0.012	-0.012	0.017	2856	5630	0	2631	1	142
SRL_OPN_2PTS003_0130_20130527_175201_20130527_193125.EUM.nc	-0.016	-0.019	0.022	3190	5627	0	2307	0	130
SRL_OPN_2PTS003_0132_20130527_193124_20130527_211028.EUM.nc	-0.016	-0.017	0.020	3259	5625	0	2224	0	142
SRL_OPN_2PTS003_0134_20130527_211026_20130527_224847.EUM.nc	-0.019	-0.016	0.021	2420	5394	0	2821	0	153
SRL_OPN_2PTS003_0135_20130527_224846_20130528_002628.EUM.nc	-0.016	-0.016	0.016	2986	5418	0	2318	0	114
SRL_OPN_2PTS003_0137_20130528_002627_20130528_020434.EUM.nc	-0.014	-0.015	0.027	2925	5539	0	2552	0	62
SRL_OPN_2PTS003_0139_20130528_020433_20130528_034347.EUM.nc	-0.019	-0.016	0.019	2851	5538	0	2547	0	140
SRL_OPN_2PTS003_0141_20130528_034346_20130528_052438.EUM.nc	-0.017	-0.018	0.027	2904	5564	0	2624	0	36
SRL_OPN_2PTS003_0143_20130528_052437_20130528_071410.EUM.nc	-0.013	-0.014	0.024	3778	6217	0	2369	0	70
SRL_OPN_2PTS003_0146_20130528_071409_20130528_085238.EUM.nc	-0.010	-0.010	0.020	3784	5610	0	1696	0	130
SRL_OPN_2PTS003_0147_20130528_085238_20130528_103033.EUM.nc	-0.015	-0.016	0.018	2357	5533	0	3015	0	161
SRL_OPN_2PTS003_0149_20130528_103032_20130528_120830.EUM.nc	-0.016	-0.017	0.015	2414	5513	0	2938	0	161

– Continued on next page

Table 10: Wet Path Delay Difference (AMR-Model) Statistics.

– Continued from previous page

File	Median	Mean	Std. Dev.	No. Obs.	Total Obs.	Default Lat/Lon	Flag (total)	Default (total)	3-Sigma Edited
SRL_OPN_2PTS003_0151_20130528_120828_20130528_134733.EUM.nc	-0.015	-0.016	0.020	2994	5521	0	2442	0	85
SRL_OPN_2PTS003_0153_20130528_134732_20130528_154057.EUM.nc	-0.019	-0.019	0.020	3484	6432	0	2871	0	77
SRL_OPN_2PTS003_0156_20130528_154056_20130528_172044.EUM.nc	-0.010	-0.012	0.018	2693	5552	0	2746	1	112
SRL_OPN_2PTS003_0158_20130528_172043_20130528_190013.EUM.nc	-0.019	-0.021	0.021	3247	5651	0	2323	0	81
SRL_OPN_2PTS003_0160_20130528_190012_20130528_203927.EUM.nc	-0.013	-0.013	0.022	3444	5618	0	2035	0	139
SRL_OPN_2PTS003_0162_20130528_203926_20130528_221752.EUM.nc	-0.011	-0.010	0.019	2809	5454	0	2432	0	213
SRL_OPN_2PTS003_0164_20130528_221751_20130528_235547.EUM.nc	-0.014	-0.015	0.016	2840	5513	0	2490	0	183
SRL_OPN_2PTS003_0165_20130528_235546_20130529_013341.EUM.nc	-0.015	-0.014	0.019	2908	5554	0	2522	0	124
SRL_OPN_2PTS003_0167_20130529_013340_20130529_031221.EUM.nc	-0.016	-0.017	0.020	2886	5561	0	2607	0	68
SRL_OPN_2PTS003_0169_20130529_031221_20130529_045244.EUM.nc	-0.012	-0.013	0.018	2835	5525	0	2569	0	121
SRL_OPN_2PTS003_0171_20130529_045243_20130529_063509.EUM.nc	-0.015	-0.016	0.021	3807	5834	0	1944	0	83
SRL_OPN_2PTS003_0173_20130529_063508_20130529_082149.EUM.nc	-0.014	-0.015	0.020	3987	6074	0	1876	0	211
SRL_OPN_2PTS003_0176_20130529_082148_20130529_095944.EUM.nc	-0.015	-0.016	0.023	2723	5563	0	2690	0	150
SRL_OPN_2PTS003_0177_20130529_095943_20130529_113739.EUM.nc	-0.017	-0.019	0.016	2176	5454	0	3083	0	195
SRL_OPN_2PTS003_0179_20130529_113738_20130529_131619.EUM.nc	-0.012	-0.014	0.018	2718	5429	0	2526	0	185
SRL_OPN_2PTS003_0181_20130529_131618_20130529_150939.EUM.nc	-0.015	-0.016	0.019	3517	6422	0	2818	0	87
SRL_OPN_2PTS003_0184_20130529_150937_20130529_164917.EUM.nc	-0.011	-0.011	0.017	2717	5597	0	2701	0	179
SRL_OPN_2PTS003_0186_20130529_164916_20130529_182859.EUM.nc	-0.015	-0.018	0.020	3053	5565	0	2323	0	189
SRL_OPN_2PTS003_0188_20130529_182859_20130529_200814.EUM.nc	-0.019	-0.019	0.021	2997	5609	0	2394	1	217
SRL_OPN_2PTS003_0190_20130529_200813_20130529_214700.EUM.nc	-0.010	-0.011	0.028	3150	5472	0	2172	0	150
SRL_OPN_2PTS003_0192_20130529_214700_20130529_232505.EUM.nc	-0.024	-0.023	0.022	2371	5313	0	2811	0	131
SRL_OPN_2PTS003_0193_20130529_232503_20130530_010245.EUM.nc	-0.018	-0.016	0.018	2611	5490	0	2692	0	187
SRL_OPN_2PTS003_0195_20130530_010244_20130530_024111.EUM.nc	-0.014	-0.015	0.023	2831	5538	0	2603	0	104
SRL_OPN_2PTS003_0197_20130530_024110_20130530_042100.EUM.nc	-0.016	-0.015	0.019	2708	5526	0	2698	0	120
SRL_OPN_2PTS003_0199_20130530_042059_20130530_060240.EUM.nc	-0.017	-0.016	0.017	3603	5757	0	2033	0	121
SRL_OPN_2PTS003_0201_20130530_060239_20130530_075046.EUM.nc	-0.015	-0.016	0.020	4016	6141	0	1995	0	130
SRL_OPN_2PTS003_0204_20130530_075045_20130530_092859.EUM.nc	-0.016	-0.017	0.020	3070	5531	0	2348	0	113
SRL_OPN_2PTS003_0205_20130530_092859_20130530_110651.EUM.nc	-0.024	-0.025	0.021	2027	5506	0	3342	0	137
SRL_OPN_2PTS003_0207_20130530_110650_20130530_124503.EUM.nc	-0.012	-0.013	0.020	2439	5360	0	2816	0	105
SRL_OPN_2PTS003_0209_20130530_124503_20130530_143820.EUM.nc	-0.016	-0.017	0.019	3325	6384	0	3005	0	54
SRL_OPN_2PTS003_0212_20130530_143818_20130530_161757.EUM.nc	-0.011	-0.011	0.018	3306	5631	0	2172	0	153
SRL_OPN_2PTS003_0214_20130530_161756_20130530_175741.EUM.nc	-0.017	-0.019	0.020	2958	5591	0	2524	0	109
SRL_OPN_2PTS003_0216_20130530_175741_20130530_193704.EUM.nc	-0.017	-0.016	0.022	3222	5640	0	2281	0	137
SRL_OPN_2PTS003_0218_20130530_193703_20130530_211603.EUM.nc	-0.014	-0.015	0.022	3299	5526	0	2142	0	85
SRL_OPN_2PTS003_0220_20130530_211603_20130530_225422.EUM.nc	-0.022	-0.022	0.022	2298	5477	0	3001	0	178
SRL_OPN_2PTS003_0221_20130530_225420_20130531_003202.EUM.nc	-0.015	-0.015	0.019	3077	5445	0	2241	0	127
SRL_OPN_2PTS003_0223_20130531_003201_20130531_021010.EUM.nc	-0.014	-0.013	0.018	2770	5517	0	2656	0	91
SRL_OPN_2PTS003_0225_20130531_021010_20130531_034929.EUM.nc	-0.020	-0.019	0.016	2801	5551	0	2616	0	134
SRL_OPN_2PTS003_0227_20130531_034928_20130531_053027.EUM.nc	-0.016	-0.013	0.017	2701	5573	0	2683	0	189

– Continued on next page

Table 10: Wet Path Delay Difference (AMR-Model) Statistics.

– Continued from previous page

File	Median	Mean	Std. Dev.	No. Obs.	Total Obs.	Default Lat/Lon	Flag (total)	Default (total)	3-Sigma Edited
SRL_OPN_2PTS003_0229_20130531_053026_20130531_071946.EUM.nc	-0.015	-0.016	0.018	3837	6210	0	2210	0	163
SRL_OPN_2PTS003_0232_20130531_071945_20130531_085813.EUM.nc	-0.017	-0.016	0.022	3652	5609	0	1797	0	160
SRL_OPN_2PTS003_0233_20130531_085812_20130531_103607.EUM.nc	-0.015	-0.016	0.021	2194	5536	0	3148	0	194
SRL_OPN_2PTS003_0235_20130531_103607_20130531_121405.EUM.nc	-0.019	-0.017	0.017	2392	5501	0	2952	0	157
SRL_OPN_2PTS003_0237_20130531_121404_20130531_135313.EUM.nc	-0.015	-0.014	0.017	2995	5545	0	2450	0	100
SRL_OPN_2PTS003_0239_20130531_135312_20130531_154636.EUM.nc	-0.013	-0.015	0.022	3496	6406	0	2833	0	77
SRL_OPN_2PTS003_0242_20130531_154635_20130531_172624.EUM.nc	-0.014	-0.015	0.014	2663	5531	0	2707	0	161
SRL_OPN_2PTS003_0244_20130531_172623_20130531_190552.EUM.nc	-0.021	-0.021	0.022	3157	5637	0	2296	0	184
SRL_OPN_2PTS003_0246_20130531_190552_20130531_204504.EUM.nc	-0.016	-0.018	0.021	3486	5622	0	1930	1	205
SRL_OPN_2PTS003_0248_20130531_204503_20130531_222327.EUM.nc	-0.019	-0.019	0.022	2748	5440	0	2535	0	157
SRL_OPN_2PTS003_0250_20130531_222325_20130601_000120.EUM.nc	-0.015	-0.018	0.020	2931	5517	0	2464	0	122
SRL_OPN_2PTS003_0251_20130601_000119_20130601_013917.EUM.nc	-0.017	-0.015	0.021	2981	5549	0	2417	1	150
SRL_OPN_2PTS003_0253_20130601_013916_20130601_031800.EUM.nc	-0.019	-0.018	0.020	2765	5545	0	2611	0	169
SRL_OPN_2PTS003_0255_20130601_031759_20130601_045829.EUM.nc	-0.014	-0.013	0.019	2862	5586	0	2597	0	127
SRL_OPN_2PTS003_0257_20130601_045829_20130601_064103.EUM.nc	-0.016	-0.014	0.022	3727	5819	0	1938	0	154
SRL_OPN_2PTS003_0259_20130601_064103_20130601_082725.EUM.nc	-0.017	-0.018	0.024	4091	6066	0	1779	0	196
SRL_OPN_2PTS003_0262_20130601_082724_20130601_100518.EUM.nc	-0.010	-0.011	0.019	2753	5565	0	2697	0	115
SRL_OPN_2PTS003_0263_20130601_100517_20130601_114313.EUM.nc	-0.021	-0.020	0.016	2217	5489	0	3072	0	200
SRL_OPN_2PTS003_0265_20130601_114312_20130601_132149.EUM.nc	-0.019	-0.021	0.022	2802	5457	0	2571	0	84
SRL_OPN_2PTS003_0267_20130601_132148_20130601_151519.EUM.nc	-0.013	-0.012	0.017	3329	6438	0	2840	0	269
SRL_OPN_2PTS003_0270_20130601_151518_20130601_165457.EUM.nc	-0.011	-0.010	0.019	2656	5605	0	2721	0	228
SRL_OPN_2PTS003_0272_20130601_165456_20130601_183439.EUM.nc	-0.019	-0.021	0.022	3099	5576	0	2311	0	166
SRL_OPN_2PTS003_0274_20130601_183439_20130601_201351.EUM.nc	-0.015	-0.016	0.021	3141	5595	0	2290	0	164
SRL_OPN_2PTS003_0276_20130601_201351_20130601_215236.EUM.nc	-0.011	-0.014	0.022	3158	5457	0	2140	1	158
SRL_OPN_2PTS003_0278_20130601_215235_20130601_233038.EUM.nc	-0.019	-0.019	0.019	2262	5373	0	2962	0	149
SRL_OPN_2PTS003_0279_20130601_233037_20130602_010819.EUM.nc	-0.017	-0.016	0.021	2656	5502	0	2752	0	94
SRL_OPN_2PTS003_0281_20130602_010818_20130602_024648.EUM.nc	-0.016	-0.016	0.016	2730	5510	0	2592	0	188
SRL_OPN_2PTS003_0283_20130602_024648_20130602_042644.EUM.nc	-0.017	-0.016	0.017	2785	5535	0	2658	0	92
SRL_OPN_2PTS003_0285_20130602_042643_20130602_060831.EUM.nc	-0.013	-0.014	0.021	3548	5753	0	2014	0	191
SRL_OPN_2PTS003_0287_20130602_060832_20130602_075621.EUM.nc	-0.014	-0.013	0.023	4007	6102	0	1967	0	128
SRL_OPN_2PTS003_0290_20130602_075620_20130602_093432.EUM.nc	-0.018	-0.018	0.021	2919	5546	0	2464	0	163
SRL_OPN_2PTS003_0291_20130602_093431_20130602_111225.EUM.nc	-0.020	-0.022	0.016	1916	5512	0	3360	0	236
SRL_OPN_2PTS003_0293_20130602_111224_20130602_125040.EUM.nc	-0.017	-0.016	0.018	2366	5380	0	2846	0	168
SRL_OPN_2PTS003_0295_20130602_125039_20130602_144359.EUM.nc	-0.015	-0.015	0.017	3283	6365	0	2943	0	139
SRL_OPN_2PTS003_0298_20130602_144357_20130602_162337.EUM.nc	-0.019	-0.017	0.018	3204	5638	0	2248	0	186
SRL_OPN_2PTS003_0300_20130602_162337_20130602_180321.EUM.nc	-0.017	-0.017	0.021	2923	5639	0	2587	0	129
SRL_OPN_2PTS003_0302_20130602_180320_20130602_194241.EUM.nc	-0.014	-0.016	0.023	3231	5638	0	2336	0	71
SRL_OPN_2PTS003_0304_20130602_194241_20130602_212140.EUM.nc	-0.016	-0.017	0.022	3224	5520	0	2128	0	168
SRL_OPN_2PTS003_0318_20130603_072522_20130603_090348.EUM.nc	-0.012	-0.015	0.022	3635	5588	0	1818	0	135

– Continued on next page

Table 10: Wet Path Delay Difference (AMR-Model) Statistics.

– Continued from previous page

File	Median	Mean	Std. Dev.	No. Obs.	Total Obs.	Default Lat/Lon	Flag (total)	Default (total)	3-Sigma Edited
SRL_OPN_2PTS003_0319_20130603_090346_20130603_104133.EUM.nc	-0.016	-0.014	0.022	2370	5531	0	3024	0	137
SRL_OPN_2PTS003_0321_20130603_104131_20130603_121941.EUM.nc	-0.018	-0.018	0.020	2396	5533	0	2974	0	163
SRL_OPN_2PTS003_0323_20130603_121940_20130603_135854.EUM.nc	-0.014	-0.013	0.024	3171	5568	0	2344	0	53
SRL_OPN_2PTS003_0325_20130603_135853_20130603_155218.EUM.nc	-0.021	-0.021	0.020	3210	6416	0	2979	0	227
SRL_OPN_2PTS003_0328_20130603_155216_20130603_173155.EUM.nc	-0.017	-0.017	0.022	2731	5500	0	2688	0	81
SRL_OPN_2PTS003_0330_20130603_173155_20130603_191132.EUM.nc	-0.011	-0.011	0.021	3349	5660	0	2136	0	175
SRL_OPN_2PTS003_0332_20130603_191131_20130603_205042.EUM.nc	-0.015	-0.014	0.020	3472	5617	0	1980	0	165
SRL_OPN_2PTS003_0334_20130603_205040_20130603_222901.EUM.nc	-0.015	-0.014	0.019	2824	5464	0	2506	0	134
SRL_OPN_2PTS003_0336_20130603_222901_20130604_000654.EUM.nc	-0.020	-0.020	0.022	3015	5517	0	2403	0	99
SRL_OPN_2PTS003_0337_20130604_000653_20130604_014452.EUM.nc	-0.020	-0.021	0.024	2978	5545	0	2426	0	141
SRL_OPN_2PTS003_0339_20130604_014451_20130604_032340.EUM.nc	-0.020	-0.021	0.025	2832	5495	0	2562	0	101
SRL_OPN_2PTS003_0341_20130604_032340_20130604_050417.EUM.nc	-0.018	-0.019	0.024	2873	5585	0	2657	0	55
SRL_OPN_2PTS003_0343_20130604_050416_20130604_065422.EUM.nc	-0.015	-0.013	0.019	3602	6235	0	2401	0	232
SRL_OPN_2PTS003_0346_20130604_065422_20130604_083252.EUM.nc	-0.014	-0.014	0.019	4099	5628	0	1332	0	197
SRL_OPN_2PTS003_0348_20130604_083251_20130604_101051.EUM.nc	-0.017	-0.018	0.024	2748	5476	0	2640	0	88
SRL_OPN_2PTS003_0349_20130604_101050_20130604_114848.EUM.nc	-0.027	-0.025	0.020	2296	5481	0	3027	0	158
SRL_OPN_2PTS003_0351_20130604_114848_20130604_132729.EUM.nc	-0.016	-0.016	0.020	2873	5453	0	2488	0	92
SRL_OPN_2PTS003_0353_20130604_132729_20130604_152059.EUM.nc	-0.017	-0.016	0.020	3456	6406	0	2822	0	128
SRL_OPN_2PTS003_0356_20130604_152058_20130604_170037.EUM.nc	-0.018	-0.020	0.021	2815	5583	0	2708	0	60
SRL_OPN_2PTS003_0358_20130604_170036_20130604_184018.EUM.nc	-0.012	-0.011	0.019	3191	5667	0	2385	0	91
SRL_OPN_2PTS003_0360_20130604_184018_20130604_201929.EUM.nc	-0.021	-0.020	0.020	3199	5596	0	2247	1	149
SRL_OPN_2PTS003_0362_20130604_201928_20130604_215812.EUM.nc	-0.013	-0.014	0.021	2863	5447	0	2366	1	217
SRL_OPN_2PTS003_0364_20130604_215811_20130604_233612.EUM.nc	-0.021	-0.020	0.019	2485	5403	0	2797	0	121
SRL_OPN_2PTS003_0365_20130604_233611_20130605_011354.EUM.nc	-0.018	-0.017	0.018	2683	5499	0	2634	0	182
SRL_OPN_2PTS003_0367_20130605_011353_20130605_025227.EUM.nc	-0.020	-0.020	0.020	2851	5516	0	2622	0	43
SRL_OPN_2PTS003_0369_20130605_025226_20130605_043228.EUM.nc	-0.012	-0.012	0.019	2759	5518	0	2663	0	96
SRL_OPN_2PTS003_0371_20130605_043227_20130605_061424.EUM.nc	-0.009	-0.010	0.021	3591	5772	0	2030	0	151
SRL_OPN_2PTS003_0373_20130605_061423_20130605_080158.EUM.nc	-0.009	-0.010	0.023	3947	6104	0	1948	0	209
SRL_OPN_2PTS003_0376_20130605_080157_20130605_094007.EUM.nc	-0.014	-0.017	0.022	2867	5558	0	2525	0	166
SRL_OPN_2PTS003_0377_20130605_094007_20130605_111759.EUM.nc	-0.022	-0.022	0.020	2061	5501	0	3299	0	141
SRL_OPN_2PTS003_0379_20130605_111759_20130605_125617.EUM.nc	-0.018	-0.018	0.017	2558	5376	0	2742	0	76
SRL_OPN_2PTS003_0381_20130605_125617_20130605_144939.EUM.nc	-0.013	-0.011	0.021	3410	6377	0	2887	0	80
SRL_OPN_2PTS003_0384_20130605_144938_20130605_162917.EUM.nc	-0.019	-0.020	0.023	3215	5647	0	2248	0	184
SRL_OPN_2PTS003_0386_20130605_162916_20130605_194821.EUM.nc	-0.011	-0.011	0.019	6077	11285	0	4863	0	345
SRL_OPN_2PTS003_0390_20130605_194820_20130605_212717.EUM.nc	-0.017	-0.017	0.021	3232	5509	0	2036	0	241
SRL_OPN_2PTS003_0392_20130605_212716_20130605_230529.EUM.nc	-0.022	-0.022	0.024	2167	5450	0	3206	0	77
SRL_OPN_2PTS003_0393_20130605_230528_20130606_004308.EUM.nc	-0.016	-0.016	0.022	3096	5512	0	2280	1	135
SRL_OPN_2PTS003_0395_20130606_004307_20130606_022122.EUM.nc	-0.010	-0.009	0.023	2685	5551	0	2694	0	172
SRL_OPN_2PTS003_0397_20130606_022122_20130606_040044.EUM.nc	-0.014	-0.014	0.021	2700	5543	0	2728	0	115

– Continued on next page

Table 10: Wet Path Delay Difference (AMR-Model) Statistics.

– Continued from previous page

File	Median	Mean	Std. Dev.	No. Obs.	Total Obs.	Default Lat/Lon	Flag (total)	Default (total)	3-Sigma Edited
SRL_OPN_2PTS003_0399_20130606_040043_20130606_054206.EUM.nc	-0.010	-0.010	0.023	3129	5608	0	2379	0	100
SRL_OPN_2PTS003_0401_20130606_054206_20130606_073100.EUM.nc	-0.012	-0.012	0.019	3998	6205	0	2031	1	175
SRL_OPN_2PTS003_0404_20130606_073059_20130606_090921.EUM.nc	-0.017	-0.016	0.022	3490	5596	0	1967	1	138
SRL_OPN_2PTS003_0405_20130606_090920_20130606_104706.EUM.nc	-0.019	-0.018	0.022	2183	5540	0	3111	0	246
SRL_OPN_2PTS003_0407_20130606_104706_20130606_122517.EUM.nc	-0.018	-0.020	0.018	2548	5498	0	2832	0	118
SRL_OPN_2PTS003_0409_20130606_122516_20130606_140436.EUM.nc	-0.012	-0.013	0.017	3066	5602	0	2367	0	169
SRL_OPN_2PTS003_0411_20130606_140435_20130606_155757.EUM.nc	-0.017	-0.016	0.021	3052	6423	0	3190	0	181
SRL_OPN_2PTS003_0414_20130606_155756_20130606_173735.EUM.nc	-0.015	-0.013	0.021	2746	5593	0	2705	0	142
SRL_OPN_2PTS003_0416_20130606_173734_20130606_191710.EUM.nc	-0.012	-0.011	0.017	3284	5686	0	2197	0	205
SRL_OPN_2PTS003_0418_20130606_191709_20130606_205617.EUM.nc	-0.016	-0.018	0.024	3435	5639	0	2021	0	183
SRL_OPN_2PTS003_0420_20130606_205617_20130606_223435.EUM.nc	-0.018	-0.017	0.022	2599	5444	0	2579	1	265
SRL_OPN_2PTS003_0421_20130606_223434_20130607_001227.EUM.nc	-0.018	-0.018	0.019	2986	5524	0	2397	0	141
SRL_OPN_2PTS003_0423_20130607_001226_20130607_015019.EUM.nc	-0.014	-0.015	0.023	2992	5563	0	2469	0	102
SRL_OPN_2PTS003_0425_20130607_015018_20130607_032920.EUM.nc	-0.016	-0.018	0.019	2856	5500	0	2483	0	161
SRL_OPN_2PTS003_0427_20130607_032919_20130607_051004.EUM.nc	-0.015	-0.014	0.022	2794	5606	0	2691	1	120
SRL_OPN_2PTS003_0429_20130607_051003_20130607_065959.EUM.nc	-0.010	-0.009	0.017	3504	6259	0	2497	0	258
SRL_OPN_2PTS003_0432_20130607_065959_20130607_083826.EUM.nc	-0.015	-0.015	0.020	4113	5638	0	1348	0	177
SRL_OPN_2PTS003_0434_20130607_083825_20130607_101624.EUM.nc	-0.013	-0.016	0.020	2576	5555	0	2833	0	146
SRL_OPN_2PTS003_0435_20130607_101623_20130607_115425.EUM.nc	-0.017	-0.020	0.022	2411	5538	0	2989	0	138
SRL_OPN_2PTS003_0437_20130607_115423_20130607_133307.EUM.nc	-0.013	-0.013	0.019	2824	5484	0	2539	0	121
SRL_OPN_2PTS003_0439_20130607_133307_20130607_152639.EUM.nc	-0.017	-0.018	0.021	3475	6424	0	2838	0	111
SRL_OPN_2PTS003_0442_20130607_152638_20130607_170618.EUM.nc	-0.019	-0.016	0.019	2706	5560	0	2763	0	91
SRL_OPN_2PTS003_0444_20130607_170617_20130607_184558.EUM.nc	-0.013	-0.014	0.016	3210	5665	0	2352	0	103
SRL_OPN_2PTS003_0446_20130607_184558_20130607_202506.EUM.nc	-0.017	-0.018	0.022	3245	5623	0	2210	0	168
SRL_OPN_2PTS003_0448_20130607_202506_20130607_220346.EUM.nc	-0.016	-0.016	0.018	2954	5465	0	2404	0	107
SRL_OPN_2PTS003_0450_20130607_220345_20130607_234145.EUM.nc	-0.019	-0.017	0.016	2605	5555	0	2794	0	156
SRL_OPN_2PTS003_0451_20130607_234144_20130608_011929.EUM.nc	-0.015	-0.016	0.022	2896	5522	0	2509	0	117
SRL_OPN_2PTS003_0453_20130608_011928_20130608_025806.EUM.nc	-0.013	-0.012	0.019	2877	5553	0	2603	0	73
SRL_OPN_2PTS003_0455_20130608_025806_20130608_043813.EUM.nc	-0.018	-0.015	0.014	2603	5534	0	2722	0	209
SRL_OPN_2PTS003_0457_20130608_043812_20130608_062017.EUM.nc	-0.012	-0.013	0.018	3672	5819	0	1998	0	149
SRL_OPN_2PTS003_0459_20130608_062016_20130608_080734.EUM.nc	-0.016	-0.016	0.020	4044	6126	0	1957	0	125
SRL_OPN_2PTS003_0462_20130608_080733_20130608_094541.EUM.nc	-0.019	-0.019	0.022	2852	5546	0	2564	0	130
SRL_OPN_2PTS003_0463_20130608_094540_20130608_112333.EUM.nc	-0.018	-0.017	0.017	1960	5421	0	3346	0	115
SRL_OPN_2PTS003_0465_20130608_112332_20130608_130155.EUM.nc	-0.014	-0.016	0.019	2584	5395	0	2712	0	99
SRL_OPN_2PTS003_0467_20130608_130154_20130608_145510.EUM.nc	-0.016	-0.014	0.019	3367	6424	0	2906	0	151
SRL_OPN_2PTS003_0470_20130608_145509_20130608_163457.EUM.nc	-0.019	-0.018	0.020	3133	5679	0	2429	0	117
SRL_OPN_2PTS003_0472_20130608_163456_20130608_181441.EUM.nc	-0.015	-0.016	0.022	2937	5659	0	2593	0	129
SRL_OPN_2PTS003_0474_20130608_181441_20130608_195359.EUM.nc	-0.013	-0.014	0.023	3171	5635	0	2306	0	158
SRL_OPN_2PTS003_0476_20130608_195358_20130608_213253.EUM.nc	-0.018	-0.019	0.023	3348	5527	0	1989	0	190

– Continued on next page

Table 10: Wet Path Delay Difference (AMR-Model) Statistics.

– Continued from previous page

File	Median	Mean	Std. Dev.	No. Obs.	Total Obs.	Default Lat/Lon	Flag (total)	Default (total)	3-Sigma Edited
SRL_OPN_2PTS003_0478_20130608_213252_20130608_231054.EUM.nc	-0.015	-0.017	0.019	2101	5459	0	3246	0	112
SRL_OPN_2PTS003_0479_20130608_231053_20130609_004842.EUM.nc	-0.018	-0.016	0.021	2971	5551	0	2432	1	147
SRL_OPN_2PTS003_0481_20130609_004841_20130609_022659.EUM.nc	-0.016	-0.020	0.024	2867	5551	0	2635	0	49
SRL_OPN_2PTS003_0483_20130609_022658_20130609_040626.EUM.nc	-0.017	-0.016	0.014	2609	5527	0	2781	0	137
SRL_OPN_2PTS003_0485_20130609_040625_20130609_054755.EUM.nc	-0.013	-0.014	0.022	3419	5737	0	2185	0	133
SRL_OPN_2PTS003_0487_20130609_054754_20130609_073637.EUM.nc	-0.011	-0.013	0.022	4052	6206	0	2071	0	83
SRL_OPN_2PTS003_0490_20130609_073637_20130609_091455.EUM.nc	-0.017	-0.016	0.019	3304	5605	0	2101	0	200
SRL_OPN_2PTS003_0491_20130609_091454_20130609_105240.EUM.nc	-0.019	-0.018	0.022	2216	5539	0	3194	0	129
SRL_OPN_2PTS003_0493_20130609_105240_20130609_123054.EUM.nc	-0.016	-0.017	0.017	2424	5428	0	2845	0	159
SRL_OPN_2PTS003_0495_20130609_123053_20130609_141017.EUM.nc	-0.015	-0.015	0.017	3047	5619	0	2468	0	104
SRL_OPN_2PTS003_0497_20130609_141016_20130609_160339.EUM.nc	-0.018	-0.018	0.020	3224	6455	0	3105	0	126
SRL_OPN_2PTS003_0500_20130609_160338_20130609_174316.EUM.nc	-0.015	-0.015	0.021	2854	5665	0	2719	0	92
SRL_OPN_2PTS003_0502_20130609_174314_20130609_192249.EUM.nc	-0.011	-0.011	0.022	3400	5671	0	2164	0	107
SRL_OPN_2PTS003_0504_20130609_192248_20130609_210147.EUM.nc	-0.015	-0.016	0.022	3497	5629	0	2025	1	106
SRL_OPN_2PTS003_0506_20130609_210145_20130609_224010.EUM.nc	-0.018	-0.020	0.021	2631	5462	0	2654	0	177
SRL_OPN_2PTS003_0507_20130609_224009_20130610_001801.EUM.nc	-0.018	-0.018	0.020	2924	5492	0	2412	0	156
SRL_OPN_2PTS003_0509_20130610_001800_20130610_015554.EUM.nc	-0.018	-0.020	0.021	2943	5537	0	2467	0	127
SRL_OPN_2PTS003_0511_20130610_015553_20130610_033500.EUM.nc	-0.018	-0.018	0.022	2892	5523	0	2486	0	145
SRL_OPN_2PTS003_0513_20130610_033459_20130610_051550.EUM.nc	-0.017	-0.017	0.019	2800	5595	0	2659	0	136
SRL_OPN_2PTS003_0515_20130610_051550_20130610_070536.EUM.nc	-0.014	-0.015	0.023	3642	6247	0	2461	0	144
SRL_OPN_2PTS003_0518_20130610_070535_20130610_084400.EUM.nc	-0.015	-0.015	0.021	3723	5622	0	1602	0	297
SRL_OPN_2PTS003_0519_20130610_084400_20130610_102157.EUM.nc	-0.016	-0.017	0.022	2486	5533	0	2905	1	141
SRL_OPN_2PTS003_0521_20130610_102157_20130610_115959.EUM.nc	-0.017	-0.020	0.021	2460	5561	0	3013	0	88
SRL_OPN_2PTS003_0523_20130610_115957_20130610_133847.EUM.nc	-0.014	-0.012	0.018	2925	5520	0	2533	0	62
SRL_OPN_2PTS003_0525_20130610_133846_20130610_153210.EUM.nc	-0.022	-0.022	0.021	3455	6420	0	2853	0	112
SRL_OPN_2PTS003_0528_20130610_153209_20130610_171157.EUM.nc	-0.013	-0.016	0.020	2776	5549	0	2752	0	21
SRL_OPN_2PTS003_0530_20130610_171156_20130610_185136.EUM.nc	-0.013	-0.013	0.017	3200	5681	0	2286	1	194
SRL_OPN_2PTS003_0532_20130610_185136_20130610_203044.EUM.nc	-0.013	-0.013	0.021	3351	5637	0	2155	0	131
SRL_OPN_2PTS003_0534_20130610_203043_20130610_220921.EUM.nc	-0.020	-0.021	0.022	2895	5473	0	2420	0	158
SRL_OPN_2PTS003_0536_20130610_220920_20130610_234719.EUM.nc	-0.019	-0.021	0.021	2830	5561	0	2620	1	110
SRL_OPN_2PTS003_0537_20130610_234719_20130611_012503.EUM.nc	-0.020	-0.020	0.021	2857	5528	0	2598	0	73
SRL_OPN_2PTS003_0539_20130611_012502_20130611_030344.EUM.nc	-0.023	-0.025	0.026	2890	5564	0	2629	0	45
SRL_OPN_2PTS003_0541_20130611_030343_20130611_044349.EUM.nc	-0.018	-0.020	0.018	2808	5568	0	2673	0	87
SRL_OPN_2PTS003_0543_20130611_044348_20130611_062610.EUM.nc	-0.013	-0.011	0.023	3741	5842	0	1974	0	127
SRL_OPN_2PTS003_0545_20130611_062609_20130611_081310.EUM.nc	-0.011	-0.011	0.020	4046	6116	0	1911	0	159
SRL_OPN_2PTS003_0548_20130611_081309_20130611_095114.EUM.nc	-0.013	-0.015	0.024	2864	5469	0	2528	0	77
SRL_OPN_2PTS003_0549_20130611_095115_20130611_112908.EUM.nc	-0.022	-0.023	0.018	1954	5394	0	3302	0	138
SRL_OPN_2PTS003_0551_20130611_112908_20130611_130734.EUM.nc	-0.019	-0.018	0.019	2623	5483	0	2740	0	120
SRL_OPN_2PTS003_0553_20130611_130733_20130611_150050.EUM.nc	-0.016	-0.016	0.020	3402	6443	0	2904	0	137

– Continued on next page

Table 10: Wet Path Delay Difference (AMR-Model) Statistics.

– Continued from previous page

File	Median	Mean	Std. Dev.	No. Obs.	Total Obs.	Default Lat/Lon	Flag (total)	Default (total)	3-Sigma Edited
SRL_OPN_2PTS003_0556_20130611_150049_20130611_164038.EUM.nc	-0.015	-0.017	0.019	3003	5670	0	2565	0	102
SRL_OPN_2PTS003_0558_20130611_164037_20130611_182012.EUM.nc	-0.012	-0.012	0.022	3007	5635	0	2513	0	115
SRL_OPN_2PTS003_0560_20130611_182011_20130611_195938.EUM.nc	-0.015	-0.016	0.021	3163	5654	0	2329	0	162
SRL_OPN_2PTS003_0562_20130611_195938_20130611_213829.EUM.nc	-0.012	-0.013	0.021	3287	5539	0	2108	0	144
SRL_OPN_2PTS003_0564_20130611_213829_20130611_231628.EUM.nc	-0.019	-0.019	0.020	2195	5472	0	3110	0	167
SRL_OPN_2PTS003_0565_20130611_231627_20130612_005416.EUM.nc	-0.014	-0.015	0.020	2840	5559	0	2574	0	145
SRL_OPN_2PTS003_0567_20130612_005416_20130612_023237.EUM.nc	-0.019	-0.021	0.019	2869	5565	0	2597	0	99
SRL_OPN_2PTS003_0569_20130612_023236_20130612_041209.EUM.nc	-0.012	-0.012	0.016	2664	5532	0	2811	0	57
SRL_OPN_2PTS003_0571_20130612_041208_20130612_055346.EUM.nc	-0.013	-0.012	0.022	3501	5757	0	2128	0	128
SRL_OPN_2PTS003_0573_20130612_055346_20130612_074213.EUM.nc	-0.008	-0.010	0.018	3933	6193	0	2056	0	204
SRL_OPN_2PTS003_0576_20130612_074213_20130612_092030.EUM.nc	-0.015	-0.013	0.023	3178	5571	0	2277	0	116
SRL_OPN_2PTS003_0577_20130612_092031_20130612_105814.EUM.nc	-0.020	-0.020	0.017	2092	5527	0	3309	0	126
SRL_OPN_2PTS003_0579_20130612_105813_20130612_123630.EUM.nc	-0.018	-0.017	0.019	2320	5448	0	2984	0	144
SRL_OPN_2PTS003_0581_20130612_123629_20130612_141559.EUM.nc	-0.017	-0.018	0.018	3135	5615	0	2343	0	137
SRL_OPN_2PTS003_0583_20130612_141558_20130612_160918.EUM.nc	-0.018	-0.017	0.019	3260	6430	0	3031	0	139
SRL_OPN_2PTS003_0586_20130612_160918_20130612_174855.EUM.nc	-0.010	-0.013	0.023	2859	5649	0	2732	0	58
SRL_OPN_2PTS003_0588_20130612_174854_20130612_192828.EUM.nc	-0.012	-0.012	0.015	3179	5672	0	2257	1	235
SRL_OPN_2PTS003_0590_20130612_192828_20130612_210723.EUM.nc	-0.014	-0.014	0.021	3341	5623	0	2165	1	116
SRL_OPN_2PTS003_0592_20130612_210723_20130612_224543.EUM.nc	-0.016	-0.016	0.020	2422	5458	0	2792	0	244
SRL_OPN_2PTS003_0593_20130612_224543_20130613_002333.EUM.nc	-0.015	-0.015	0.020	2930	5491	0	2412	0	149
SRL_OPN_2PTS003_0595_20130613_002333_20130613_020130.EUM.nc	-0.019	-0.020	0.025	2914	5555	0	2553	0	88
SRL_OPN_2PTS003_0597_20130613_020129_20130613_034042.EUM.nc	-0.015	-0.016	0.020	2854	5562	0	2616	0	92
SRL_OPN_2PTS003_0599_20130613_034040_20130613_052138.EUM.nc	-0.015	-0.017	0.023	2799	5620	0	2730	0	91
SRL_OPN_2PTS003_0601_20130613_052138_20130613_071115.EUM.nc	-0.010	-0.011	0.023	3653	6252	0	2469	0	130
SRL_OPN_2PTS003_0604_20130613_071113_20130613_084935.EUM.nc	-0.010	-0.010	0.020	3809	5621	0	1657	0	155
SRL_OPN_2PTS003_0605_20130613_084934_20130613_102731.EUM.nc	-0.012	-0.012	0.020	2577	5560	0	2848	0	135
SRL_OPN_2PTS003_0607_20130613_102730_20130613_120534.EUM.nc	-0.016	-0.016	0.014	2352	5497	0	2923	0	222
SRL_OPN_2PTS003_0609_20130613_120533_20130613_134427.EUM.nc	-0.016	-0.017	0.021	2903	5572	0	2543	0	126
SRL_OPN_2PTS003_0611_20130613_134426_20130613_153751.EUM.nc	-0.014	-0.013	0.020	3397	6438	0	2899	0	142
SRL_OPN_2PTS003_0614_20130613_153750_20130613_171737.EUM.nc	-0.013	-0.013	0.020	2678	5522	0	2750	0	94
SRL_OPN_2PTS003_0616_20130613_171737_20130613_185715.EUM.nc	-0.015	-0.017	0.020	3161	5679	0	2330	0	188
SRL_OPN_2PTS003_0618_20130613_185714_20130613_203622.EUM.nc	-0.009	-0.011	0.020	3310	5632	0	2147	0	175
SRL_OPN_2PTS003_0620_20130613_203621_20130613_221457.EUM.nc	-0.015	-0.016	0.018	2724	5459	0	2464	0	271
SRL_OPN_2PTS003_0622_20130613_221456_20130613_235245.EUM.nc	-0.015	-0.016	0.021	2805	5512	0	2574	0	133
SRL_OPN_2PTS003_0623_20130613_235243_20130614_013037.EUM.nc	-0.019	-0.020	0.020	2926	5563	0	2501	0	136
SRL_OPN_2PTS003_0625_20130614_013038_20130614_030923.EUM.nc	-0.020	-0.019	0.022	2833	5558	0	2620	0	105
SRL_OPN_2PTS003_0627_20130614_030923_20130614_044934.EUM.nc	-0.013	-0.013	0.022	2743	5553	0	2646	0	164
SRL_OPN_2PTS003_0629_20130614_044933_20130614_063203.EUM.nc	-0.010	-0.009	0.017	3598	5831	0	1990	0	243
SRL_OPN_2PTS003_0631_20130614_063202_20130614_081845.EUM.nc	-0.011	-0.012	0.021	4137	6097	0	1838	0	122

– Continued on next page

Table 10: Wet Path Delay Difference (AMR-Model) Statistics.

– Continued from previous page

File	Median	Mean	Std. Dev.	No. Obs.	Total Obs.	Default Lat/Lon	Flag (total)	Default (total)	3-Sigma Edited
SRL_OPN_2PTS003_0634_20130614_081844_20130614_095649.EUM.nc	-0.017	-0.017	0.021	2736	5573	0	2682	1	154
SRL_OPN_2PTS003_0635_20130614_095649_20130614_113435.EUM.nc	-0.019	-0.021	0.025	2188	5416	0	3082	0	146
SRL_OPN_2PTS003_0637_20130614_113434_20130614_131312.EUM.nc	-0.021	-0.019	0.017	2726	5511	0	2706	0	79
SRL_OPN_2PTS003_0639_20130614_131311_20130614_150631.EUM.nc	-0.015	-0.016	0.020	3425	6440	0	2899	0	116
SRL_OPN_2PTS003_0642_20130614_150630_20130614_164618.EUM.nc	-0.015	-0.016	0.024	2869	5656	0	2709	0	78
SRL_OPN_2PTS003_0644_20130614_164617_20130614_182552.EUM.nc	-0.012	-0.013	0.018	3130	5581	0	2340	0	111
SRL_OPN_2PTS003_0646_20130614_182551_20130614_200515.EUM.nc	-0.012	-0.014	0.023	3041	5651	0	2426	0	184
SRL_OPN_2PTS003_0648_20130614_200514_20130614_214405.EUM.nc	-0.015	-0.014	0.019	3087	5517	0	2165	1	264
SRL_OPN_2PTS003_0650_20130614_214404_20130614_232202.EUM.nc	-0.014	-0.014	0.021	2450	5460	0	2930	1	79
SRL_OPN_2PTS003_0651_20130614_232201_20130615_005950.EUM.nc	-0.016	-0.015	0.017	2664	5543	0	2640	1	238
SRL_OPN_2PTS003_0653_20130615_005949_20130615_023814.EUM.nc	-0.015	-0.016	0.020	2861	5575	0	2611	0	103
SRL_OPN_2PTS003_0655_20130615_023814_20130615_041751.EUM.nc	-0.012	-0.014	0.020	2678	5549	0	2766	0	105
SRL_OPN_2PTS003_0657_20130615_041750_20130615_055937.EUM.nc	-0.017	-0.017	0.019	3574	5776	0	2108	0	94
SRL_OPN_2PTS003_0659_20130615_055936_20130615_074750.EUM.nc	-0.011	-0.012	0.022	3976	6173	0	2026	0	171
SRL_OPN_2PTS003_0662_20130615_074749_20130615_092604.EUM.nc	-0.018	-0.019	0.023	3112	5576	0	2368	0	96
SRL_OPN_2PTS003_0663_20130615_092603_20130615_110347.EUM.nc	-0.021	-0.021	0.022	2055	5529	0	3343	0	131
SRL_OPN_2PTS003_0665_20130615_110346_20130615_124207.EUM.nc	-0.017	-0.017	0.014	2385	5462	0	2975	0	102
SRL_OPN_2PTS003_0667_20130615_124206_20130615_142133.EUM.nc	-0.016	-0.017	0.020	3224	5611	0	2287	0	100
SRL_OPN_2PTS003_0669_20130615_142132_20130615_161458.EUM.nc	-0.019	-0.019	0.021	3331	6435	0	2978	0	126
SRL_OPN_2PTS003_0672_20130615_161459_20130615_175435.EUM.nc	-0.013	-0.013	0.016	2759	5637	0	2701	0	177
SRL_OPN_2PTS003_0674_20130615_175434_20130615_193406.EUM.nc	-0.017	-0.017	0.022	3181	5666	0	2259	0	226
SRL_OPN_2PTS003_0676_20130615_193406_20130615_211259.EUM.nc	-0.014	-0.016	0.023	3203	5615	0	2228	0	184
SRL_OPN_2PTS003_0678_20130615_211259_20130615_225118.EUM.nc	-0.015	-0.016	0.021	2356	5448	0	2944	0	148
SRL_OPN_2PTS003_0679_20130615_225118_20130616_002907.EUM.nc	-0.015	-0.016	0.019	3027	5497	0	2390	0	80
SRL_OPN_2PTS003_0681_20130616_002906_20130616_020706.EUM.nc	-0.018	-0.018	0.018	2822	5553	0	2645	0	86
SRL_OPN_2PTS003_0683_20130616_020705_20130616_034622.EUM.nc	-0.018	-0.020	0.019	2795	5586	0	2700	0	91
SRL_OPN_2PTS003_0685_20130616_034621_20130616_052717.EUM.nc	-0.017	-0.017	0.020	2645	5606	0	2802	0	159
SRL_OPN_2PTS003_0687_20130616_052716_20130616_071650.EUM.nc	-0.012	-0.012	0.021	3660	6246	0	2367	0	219
SRL_OPN_2PTS003_0690_20130616_071650_20130616_085510.EUM.nc	-0.014	-0.014	0.019	3675	5604	0	1739	1	189
SRL_OPN_2PTS003_0691_20130616_085509_20130616_103303.EUM.nc	-0.013	-0.015	0.023	2324	5517	0	3020	0	173
SRL_OPN_2PTS003_0693_20130616_103303_20130616_121108.EUM.nc	-0.017	-0.017	0.018	2358	5494	0	2994	0	142
SRL_OPN_2PTS003_0695_20130616_121107_20130616_135007.EUM.nc	-0.019	-0.019	0.017	2972	5553	0	2508	0	73
SRL_OPN_2PTS003_0697_20130616_135006_20130616_154330.EUM.nc	-0.016	-0.018	0.021	3443	6440	0	2945	0	52
SRL_OPN_2PTS003_0700_20130616_154329_20130616_172317.EUM.nc	-0.012	-0.011	0.018	2688	5574	0	2756	0	130
SRL_OPN_2PTS003_0702_20130616_172317_20130616_190245.EUM.nc	-0.018	-0.018	0.021	3144	5649	0	2328	0	177
SRL_OPN_2PTS003_0704_20130616_190246_20130616_204159.EUM.nc	-0.012	-0.012	0.020	3458	5653	0	2003	0	192
SRL_OPN_2PTS003_0706_20130616_204157_20130616_222030.EUM.nc	-0.015	-0.016	0.018	2830	5481	0	2502	0	149
SRL_OPN_2PTS003_0708_20130616_222029_20130616_235816.EUM.nc	-0.021	-0.022	0.020	2858	5551	0	2537	0	156
SRL_OPN_2PTS003_0709_20130616_235817_20130617_013616.EUM.nc	-0.014	-0.016	0.021	3005	5557	0	2434	0	118

– Continued on next page

Table 10: Wet Path Delay Difference (AMR-Model) Statistics.

– Continued from previous page

File	Median	Mean	Std. Dev.	No. Obs.	Total Obs.	Default Lat/Lon	Flag (total)	Default (total)	3-Sigma Edited
SRL_OPN_2PTS003_0711_20130617_013615_20130617_031506.EUM.nc	-0.020	-0.020	0.016	2699	5533	0	2685	0	149
SRL_OPN_2PTS003_0713_20130617_031506_20130617_045524.EUM.nc	-0.018	-0.019	0.021	2805	5567	0	2631	0	131
SRL_OPN_2PTS003_0715_20130617_045523_20130617_063801.EUM.nc	-0.012	-0.010	0.018	3646	5866	0	2027	0	193
SRL_OPN_2PTS003_0717_20130617_063800_20130617_082425.EUM.nc	-0.019	-0.018	0.021	4070	6071	0	1831	0	170
SRL_OPN_2PTS003_0720_20130617_082424_20130617_100226.EUM.nc	-0.010	-0.012	0.027	2734	5565	0	2675	0	156
SRL_OPN_2PTS003_0721_20130617_100225_20130617_114013.EUM.nc	-0.018	-0.020	0.019	2209	5457	0	3085	0	163
SRL_OPN_2PTS003_0723_20130617_114012_20130617_131855.EUM.nc	-0.016	-0.017	0.022	2807	5524	0	2647	0	70
SRL_OPN_2PTS003_0725_20130617_131855_20130617_151215.EUM.nc	-0.015	-0.015	0.018	3373	6455	0	2883	0	199
SRL_OPN_2PTS003_0728_20130617_151214_20130617_165202.EUM.nc	-0.013	-0.014	0.018	2830	5649	0	2752	0	67
SRL_OPN_2PTS003_0730_20130617_165201_20130617_183136.EUM.nc	-0.016	-0.016	0.019	3131	5577	0	2358	0	88
SRL_OPN_2PTS003_0732_20130617_183135_20130617_201058.EUM.nc	-0.011	-0.013	0.020	3062	5620	0	2402	0	156
SRL_OPN_2PTS003_0734_20130617_201057_20130617_214944.EUM.nc	-0.013	-0.013	0.018	3047	5507	0	2195	0	265
SRL_OPN_2PTS003_0736_20130617_214944_20130617_232739.EUM.nc	-0.021	-0.019	0.021	2415	5412	0	2839	0	158
SRL_OPN_2PTS003_0737_20130617_232738_20130618_010528.EUM.nc	-0.012	-0.012	0.022	2669	5543	0	2793	0	81
SRL_OPN_2PTS003_0739_20130618_010527_20130618_024355.EUM.nc	-0.017	-0.017	0.024	2830	5557	0	2649	0	78
SRL_OPN_2PTS003_0741_20130618_024355_20130618_042339.EUM.nc	-0.017	-0.017	0.017	2669	5559	0	2769	0	121
SRL_OPN_2PTS003_0743_20130618_042339_20130618_060532.EUM.nc	-0.018	-0.018	0.021	3568	5783	0	2076	0	139
SRL_OPN_2PTS003_0745_20130618_060531_20130618_075329.EUM.nc	-0.016	-0.015	0.024	4006	6159	0	2048	0	105
SRL_OPN_2PTS003_0748_20130618_075328_20130618_093142.EUM.nc	-0.010	-0.009	0.023	3093	5541	0	2352	0	96
SRL_OPN_2PTS003_0749_20130618_093142_20130618_110925.EUM.nc	-0.024	-0.024	0.021	2098	5505	0	3272	0	135
SRL_OPN_2PTS003_0751_20130618_110925_20130618_124747.EUM.nc	-0.018	-0.018	0.017	2380	5441	0	3000	0	61
SRL_OPN_2PTS003_0753_20130618_124746_20130618_144057.EUM.nc	-0.017	-0.016	0.019	3312	6374	0	2992	0	70
SRL_OPN_2PTS003_0756_20130618_144056_20130618_162042.EUM.nc	-0.016	-0.016	0.023	3301	5663	0	2262	0	100
SRL_OPN_2PTS003_0758_20130618_162041_20130618_180018.EUM.nc	-0.015	-0.015	0.023	2913	5659	0	2655	0	91
SRL_OPN_2PTS003_0760_20130618_180017_20130618_193948.EUM.nc	-0.013	-0.014	0.018	3250	5658	0	2254	0	154
SRL_OPN_2PTS003_0762_20130618_193948_20130618_211839.EUM.nc	-0.016	-0.016	0.016	3265	5520	0	2100	0	155
SRL_OPN_2PTS003_0764_20130618_211838_20130618_225656.EUM.nc	-0.018	-0.019	0.019	2299	5538	0	3086	0	153
SRL_OPN_2PTS003_0765_20130618_225655_20130619_003444.EUM.nc	-0.019	-0.020	0.019	3091	5502	0	2251	0	160
SRL_OPN_2PTS003_0767_20130619_003443_20130619_021245.EUM.nc	-0.023	-0.021	0.020	2805	5543	0	2660	0	78
SRL_OPN_2PTS003_0769_20130619_021244_20130619_035206.EUM.nc	-0.019	-0.018	0.014	2605	5526	0	2743	0	178
SRL_OPN_2PTS003_0771_20130619_035205_20130619_053318.EUM.nc	-0.011	-0.011	0.020	2777	5615	0	2759	1	78
SRL_OPN_2PTS003_0773_20130619_053317_20130619_072230.EUM.nc	-0.017	-0.018	0.023	3869	6237	0	2249	0	119
SRL_OPN_2PTS003_0776_20130619_072229_20130619_090047.EUM.nc	-0.010	-0.011	0.020	3714	5603	0	1748	0	141
SRL_OPN_2PTS003_0777_20130619_090046_20130619_103842.EUM.nc	-0.024	-0.024	0.021	2333	5536	0	3041	0	162
SRL_OPN_2PTS003_0779_20130619_103840_20130619_121648.EUM.nc	-0.018	-0.017	0.017	2359	5501	0	2959	0	183
SRL_OPN_2PTS003_0781_20130619_121647_20130619_135552.EUM.nc	-0.021	-0.020	0.017	3048	5555	0	2464	0	43
SRL_OPN_2PTS003_0783_20130619_135551_20130619_172901.EUM.nc	-0.017	-0.018	0.021	6122	12011	0	5691	0	198
SRL_OPN_2PTS003_0788_20130619_172901_20130619_190837.EUM.nc	-0.017	-0.016	0.024	3282	5681	0	2223	0	176
SRL_OPN_2PTS003_0790_20130619_190836_20130619_204739.EUM.nc	-0.019	-0.019	0.019	3579	5612	0	1929	0	104

– Continued on next page

Table 10: Wet Path Delay Difference (AMR-Model) Statistics.

– Continued from previous page

File	Median	Mean	Std. Dev.	No. Obs.	Total Obs.	Default Lat/Lon	Flag (total)	Default (total)	3-Sigma Edited
SRL_OPN_2PTS003_0792_20130619_204738_20130619_222608.EUM.nc	-0.015	-0.014	0.019	2650	5454	0	2542	0	262
SRL_OPN_2PTS003_0794_20130619_222607_20130620_000354.EUM.nc	-0.015	-0.014	0.019	2876	5554	0	2507	0	171
SRL_OPN_2PTS003_0795_20130620_000354_20130620_014151.EUM.nc	-0.024	-0.022	0.022	2960	5562	0	2450	0	152
SRL_OPN_2PTS003_0797_20130620_014150_20130620_032045.EUM.nc	-0.018	-0.017	0.019	2776	5542	0	2652	0	114
SRL_OPN_2PTS003_0799_20130620_032045_20130620_050111.EUM.nc	-0.019	-0.020	0.027	2940	5571	0	2577	0	54
SRL_OPN_2PTS003_0801_20130620_050109_20130620_064356.EUM.nc	-0.017	-0.016	0.020	3716	5856	0	2032	0	108
SRL_OPN_2PTS003_0803_20130620_064356_20130620_082959.EUM.nc	-0.011	-0.012	0.020	4128	6053	0	1749	0	176
SRL_OPN_2PTS003_0806_20130620_082959_20130620_100759.EUM.nc	-0.020	-0.018	0.021	2800	5566	0	2683	1	82
SRL_OPN_2PTS003_0807_20130620_100758_20130620_114548.EUM.nc	-0.023	-0.024	0.019	2242	5461	0	3037	0	182
SRL_OPN_2PTS003_0809_20130620_114548_20130620_132433.EUM.nc	-0.018	-0.017	0.015	2830	5478	0	2568	0	80
SRL_OPN_2PTS003_0811_20130620_132432_20130620_151756.EUM.nc	-0.019	-0.020	0.022	3428	6427	0	2829	0	170
SRL_OPN_2PTS003_0816_20130620_165742_20130620_183715.EUM.nc	-0.019	-0.017	0.021	3134	5535	0	2289	0	112
SRL_OPN_2PTS003_0818_20130620_183714_20130620_201636.EUM.nc	-0.020	-0.018	0.021	3135	5571	0	2278	0	158
SRL_OPN_2PTS003_0820_20130620_201634_20130620_215518.EUM.nc	-0.013	-0.013	0.021	3035	5443	0	2191	0	217
SRL_OPN_2PTS003_0822_20130620_215517_20130620_233311.EUM.nc	-0.018	-0.018	0.021	2425	5345	0	2811	0	109
SRL_OPN_2PTS003_0823_20130620_233311_20130621_011101.EUM.nc	-0.016	-0.015	0.019	2615	5527	0	2758	0	154
SRL_OPN_2PTS003_0825_20130621_011100_20130621_024932.EUM.nc	-0.015	-0.014	0.019	2776	5528	0	2620	0	132
SRL_OPN_2PTS003_0827_20130621_024931_20130621_042922.EUM.nc	-0.019	-0.018	0.020	2679	5545	0	2723	0	143
SRL_OPN_2PTS003_0829_20130621_042921_20130621_061123.EUM.nc	-0.016	-0.015	0.022	3582	5792	0	2078	0	132
SRL_OPN_2PTS003_0842_20130621_144635_20130621_162622.EUM.nc	-0.017	-0.017	0.020	3308	5656	0	2280	0	68
SRL_OPN_2PTS003_0844_20130621_162621_20130621_180557.EUM.nc	-0.021	-0.019	0.019	2875	5645	0	2656	0	114
SRL_OPN_2PTS003_0846_20130621_180557_20130621_194527.EUM.nc	-0.016	-0.015	0.017	3225	5642	0	2222	0	195
SRL_OPN_2PTS003_0848_20130621_194526_20130621_212416.EUM.nc	-0.016	-0.015	0.020	3316	5504	0	2064	0	124
SRL_OPN_2PTS003_0850_20130621_212414_20130621_230229.EUM.nc	-0.016	-0.015	0.016	2127	5434	0	3114	0	193
SRL_OPN_2PTS003_0851_20130621_230228_20130622_004016.EUM.nc	-0.016	-0.016	0.018	3153	5520	0	2210	0	157
SRL_OPN_2PTS003_0853_20130622_004015_20130622_021820.EUM.nc	-0.018	-0.017	0.024	2780	5546	0	2632	0	134
SRL_OPN_2PTS003_0855_20130622_021819_20130622_035748.EUM.nc	-0.013	-0.013	0.019	2628	5583	0	2861	0	94
SRL_OPN_2PTS003_0857_20130622_035747_20130622_053906.EUM.nc	-0.015	-0.014	0.023	2972	5575	0	2522	0	81
SRL_OPN_2PTS003_0872_20130622_155453_20130622_173441.EUM.nc	-0.015	-0.014	0.024	2678	5544	0	2801	1	64
SRL_OPN_2PTS003_0874_20130622_173440_20130622_191415.EUM.nc	-0.016	-0.015	0.019	3404	5642	0	2104	0	134
SRL_OPN_2PTS003_0876_20130622_191415_20130622_205317.EUM.nc	-0.021	-0.022	0.022	3533	5621	0	1957	1	130
SRL_OPN_2PTS003_0878_20130622_205316_20130622_223144.EUM.nc	-0.014	-0.014	0.018	2657	5438	0	2515	0	266
SRL_OPN_2PTS003_0879_20130622_223143_20130623_000927.EUM.nc	-0.012	-0.014	0.020	2842	5489	0	2428	0	219
SRL_OPN_2PTS003_0881_20130623_000927_20130623_014727.EUM.nc	-0.020	-0.020	0.024	3084	5550	0	2365	0	101
SRL_OPN_2PTS003_0883_20130623_014726_20130623_032626.EUM.nc	-0.012	-0.011	0.023	2860	5479	0	2503	1	115
SRL_OPN_2PTS003_0885_20130623_032624_20130623_050656.EUM.nc	-0.018	-0.016	0.021	2817	5588	0	2671	0	100
SRL_OPN_2PTS003_0890_20130623_065657_20130623_083533.EUM.nc	-0.012	-0.011	0.020	4165	5634	0	1299	0	170
SRL_OPN_2PTS003_0892_20130623_083532_20130623_101333.EUM.nc	-0.015	-0.013	0.019	2606	5576	0	2787	0	183
SRL_OPN_2PTS003_0893_20130623_101332_20130623_115123.EUM.nc	-0.019	-0.020	0.018	2335	5510	0	3011	0	164

– Continued on next page

Table 10: Wet Path Delay Difference (AMR-Model) Statistics.

– Continued from previous page

File	Median	Mean	Std. Dev.	No. Obs.	Total Obs.	Default Lat/Lon	Flag (total)	Default (total)	3-Sigma Edited
SRL_OPN_2PTS003_0895_20130623_115123_20130623_133014.EUM.nc	-0.018	-0.019	0.016	2831	5461	0	2504	0	126
SRL_OPN_2PTS003_0897_20130623_133014_20130623_152337.EUM.nc	-0.019	-0.019	0.024	3570	6406	0	2767	0	69
SRL_OPN_2PTS003_0900_20130623_152336_20130623_170323.EUM.nc	-0.017	-0.016	0.021	2767	5502	0	2666	0	69
SRL_OPN_2PTS003_0902_20130623_170322_20130623_184255.EUM.nc	-0.019	-0.018	0.021	3157	5640	0	2372	0	111
SRL_OPN_2PTS003_0904_20130623_184254_20130623_202213.EUM.nc	-0.019	-0.018	0.022	3286	5596	0	2125	0	185
SRL_OPN_2PTS003_0906_20130623_202213_20130623_220055.EUM.nc	-0.013	-0.013	0.019	2837	5422	0	2360	0	225
SRL_OPN_2PTS003_0908_20130623_220054_20130623_233846.EUM.nc	-0.011	-0.013	0.020	2470	5454	0	2739	0	245
SRL_OPN_2PTS003_0909_20130623_233845_20130624_011637.EUM.nc	-0.012	-0.013	0.019	2831	5513	0	2507	0	175
SRL_OPN_2PTS003_0920_20130624_080441_20130624_094249.EUM.nc	-0.017	-0.018	0.025	2952	5560	0	2510	0	98
SRL_OPN_2PTS003_0921_20130624_094248_20130624_112034.EUM.nc	-0.021	-0.024	0.021	2123	5398	0	3121	0	154
SRL_OPN_2PTS003_0923_20130624_112034_20130624_125903.EUM.nc	-0.013	-0.015	0.015	2581	5396	0	2735	0	80
SRL_OPN_2PTS003_0925_20130624_125902_20130624_145220.EUM.nc	-0.015	-0.015	0.023	3367	6366	0	2867	28	104
SRL_OPN_2PTS003_0928_20130624_145219_20130624_163200.EUM.nc	-0.015	-0.013	0.019	3173	5651	0	2344	0	134
SRL_OPN_2PTS003_0930_20130624_163159_20130624_181137.EUM.nc	-0.015	-0.016	0.018	2893	5633	0	2597	0	143
SRL_OPN_2PTS003_0932_20130624_181136_20130624_195104.EUM.nc	-0.019	-0.017	0.020	3184	5629	0	2185	0	260
SRL_OPN_2PTS003_0934_20130624_195104_20130624_212958.EUM.nc	-0.016	-0.017	0.018	3217	5515	0	2023	0	275
SRL_OPN_2PTS003_0936_20130624_212957_20130624_230801.EUM.nc	-0.016	-0.014	0.023	2048	5438	0	3188	0	202
SRL_OPN_2PTS003_0937_20130624_230801_20130625_004549.EUM.nc	-0.015	-0.016	0.020	3064	5515	0	2277	0	174
SRL_OPN_2PTS003_0939_20130625_004548_20130625_022405.EUM.nc	-0.019	-0.016	0.023	2834	5555	0	2596	0	125
SRL_OPN_2PTS003_0941_20130625_022404_20130625_040329.EUM.nc	-0.015	-0.012	0.018	2571	5489	0	2739	0	179
SRL_OPN_2PTS003_0943_20130625_040328_20130625_054454.EUM.nc	-0.017	-0.017	0.022	3267	5682	0	2298	0	117
SRL_OPN_2PTS003_0945_20130625_054454_20130625_073343.EUM.nc	-0.013	-0.011	0.020	3896	6204	0	2104	1	203
SRL_OPN_2PTS003_0948_20130625_073342_20130625_091203.EUM.nc	-0.017	-0.017	0.022	3414	5575	0	1978	0	183
SRL_OPN_2PTS003_0949_20130625_091202_20130625_104948.EUM.nc	-0.017	-0.018	0.019	2231	5560	0	3137	1	191
SRL_OPN_2PTS003_0951_20130625_104947_20130625_122759.EUM.nc	-0.017	-0.017	0.017	2449	5411	0	2835	0	127
SRL_OPN_2PTS003_0953_20130625_122759_20130625_140720.EUM.nc	-0.015	-0.013	0.019	3092	5583	0	2381	0	110
SRL_OPN_2PTS003_0955_20130625_140720_20130625_160043.EUM.nc	-0.018	-0.017	0.019	3190	6420	0	3070	0	160
SRL_OPN_2PTS003_0958_20130625_160042_20130625_174020.EUM.nc	-0.015	-0.013	0.019	2726	5642	0	2791	0	125
SRL_OPN_2PTS003_0960_20130625_174019_20130625_191954.EUM.nc	-0.013	-0.015	0.021	3494	5639	0	1994	0	151
SRL_OPN_2PTS003_0962_20130625_191953_20130625_205852.EUM.nc	-0.016	-0.016	0.019	3414	5611	0	1973	0	224
SRL_OPN_2PTS003_0964_20130625_205851_20130625_223717.EUM.nc	-0.015	-0.014	0.017	2649	5430	0	2539	0	242
SRL_OPN_2PTS003_0965_20130625_223716_20130626_001508.EUM.nc	-0.014	-0.015	0.019	2877	5496	0	2430	0	189
SRL_OPN_2PTS003_0967_20130626_001507_20130626_015300.EUM.nc	-0.018	-0.017	0.019	2993	5518	0	2376	0	149
SRL_OPN_2PTS003_0969_20130626_015300_20130626_033205.EUM.nc	-0.016	-0.015	0.019	2855	5481	0	2505	0	121
SRL_OPN_2PTS003_0971_20130626_033204_20130626_051251.EUM.nc	-0.014	-0.014	0.018	2769	5584	0	2636	0	179
SRL_OPN_2PTS003_0973_20130626_051250_20130626_070242.EUM.nc	-0.016	-0.013	0.022	3654	6247	0	2491	0	102
SRL_OPN_2PTS003_0976_20130626_070242_20130626_084107.EUM.nc	-0.014	-0.015	0.022	4118	5615	0	1340	0	157
SRL_OPN_2PTS003_0978_20130626_084106_20130626_101906.EUM.nc	-0.017	-0.017	0.020	2512	5539	0	2852	0	175
SRL_OPN_2PTS003_0979_20130626_101905_20130626_115706.EUM.nc	-0.016	-0.016	0.019	2437	5533	0	3012	0	84

– Continued on next page

Table 10: Wet Path Delay Difference (AMR-Model) Statistics.

– Continued from previous page

File	Median	Mean	Std. Dev.	No. Obs.	Total Obs.	Default Lat/Lon	Flag (total)	Default (total)	3-Sigma Edited
SRL_OPN_2PTS003_0981_20130626_115706_20130626_133552.EUM.nc	-0.018	-0.018	0.022	2904	5450	0	2499	0	47
SRL_OPN_2PTS003_0983_20130626_133551_20130626_152915.EUM.nc	-0.017	-0.017	0.024	3493	6382	0	2759	0	130
SRL_OPN_2PTS003_0986_20130626_152915_20130626_170902.EUM.nc	-0.015	-0.017	0.019	2551	5495	0	2672	0	272
SRL_OPN_2PTS003_0988_20130626_170901_20130626_184841.EUM.nc	-0.012	-0.012	0.019	3266	5674	0	2241	0	167
SRL_OPN_2PTS003_0990_20130626_184840_20130626_202750.EUM.nc	-0.016	-0.016	0.016	3246	5597	0	2186	0	165

27 K Brightness Temperature Table

Table 11: K Brightness Temperature Statistics.

File	Median	Mean	Std. Dev.	No. Obs.	Total Obs.	Default Lat/Lon	Flag (total)	Default (total)	3-Sigma Edited
SRL_OPN_2PTS002_1001_20130523_044113_20130523_062322.EUM.nc	169.190	172.160	17.089	3878	5785	0	1898	0	9
SRL_OPN_2PTS003_0001_20130523_062321_20130523_081038.EUM.nc	174.980	176.506	19.636	4102	6085	0	1960	0	23
SRL_OPN_2PTS003_0004_20130523_081037_20130523_094837.EUM.nc	175.415	177.099	21.154	2925	5525	0	2569	0	31
SRL_OPN_2PTS003_0005_20130523_094837_20130523_112630.EUM.nc	167.880	179.695	25.903	2127	5424	0	3288	0	9
SRL_OPN_2PTS003_0007_20130523_112628_20130523_130502.EUM.nc	168.815	174.955	23.530	2716	5368	0	2634	0	18
SRL_OPN_2PTS003_0009_20130523_130501_20130523_145817.EUM.nc	170.290	173.056	19.501	3542	6393	0	2841	0	10
SRL_OPN_2PTS003_0012_20130523_145818_20130523_163757.EUM.nc	174.970	172.296	18.453	3215	5632	0	2403	0	14
SRL_OPN_2PTS003_0014_20130523_163756_20130523_181739.EUM.nc	169.230	173.006	19.449	3075	5513	0	2418	0	20
SRL_OPN_2PTS003_0016_20130523_181738_20130523_195705.EUM.nc	173.665	174.091	19.710	3230	5600	0	2350	0	20
SRL_OPN_2PTS003_0018_20130523_195705_20130523_213549.EUM.nc	167.880	175.980	21.911	3491	5494	0	1988	1	14
SRL_OPN_2PTS003_0020_20130523_213549_20130523_231358.EUM.nc	166.850	171.958	21.992	2262	5401	0	3128	0	11
SRL_OPN_2PTS003_0021_20130523_231357_20130524_005146.EUM.nc	174.000	177.157	20.748	3126	5516	0	2387	0	3
SRL_OPN_2PTS003_0023_20130524_005146_20130524_022956.EUM.nc	172.860	172.260	19.778	2945	5511	0	2562	0	4
SRL_OPN_2PTS003_0025_20130524_022956_20130524_040934.EUM.nc	166.780	169.463	17.526	2721	5513	0	2754	0	38
SRL_OPN_2PTS003_0027_20130524_040933_20130524_055058.EUM.nc	168.265	171.710	16.335	3672	5724	0	2050	0	2
SRL_OPN_2PTS003_0029_20130524_055057_20130524_073942.EUM.nc	178.480	176.835	20.436	4140	6166	0	2006	1	19
SRL_OPN_2PTS003_0032_20130524_073941_20130524_091751.EUM.nc	173.850	175.668	21.876	3336	5527	0	2164	0	27
SRL_OPN_2PTS003_0033_20130524_091750_20130524_123349.EUM.nc	170.705	176.838	24.654	4810	10930	0	6114	0	6
SRL_OPN_2PTS003_0037_20130524_123349_20130524_141316.EUM.nc	166.280	169.921	17.540	3230	5595	0	2364	0	1
SRL_OPN_2PTS003_0039_20130524_141315_20130524_160637.EUM.nc	178.780	178.134	19.221	3319	6412	0	3083	0	10
SRL_OPN_2PTS003_0042_20130524_160635_20130524_174622.EUM.nc	166.440	170.588	20.268	2912	5620	0	2683	0	25
SRL_OPN_2PTS003_0044_20130524_174622_20130524_192546.EUM.nc	168.340	173.542	19.446	3437	5636	0	2181	0	18
SRL_OPN_2PTS003_0046_20130524_192545_20130524_210451.EUM.nc	165.820	174.925	20.772	3503	5620	0	2092	1	24
SRL_OPN_2PTS003_0048_20130524_210450_20130524_224314.EUM.nc	164.300	172.705	24.736	2714	5389	0	2653	0	22
SRL_OPN_2PTS003_0049_20130524_224313_20130525_002054.EUM.nc	166.695	174.132	22.932	3088	5465	0	2375	0	2
SRL_OPN_2PTS003_0051_20130525_002053_20130525_015859.EUM.nc	172.835	173.967	20.153	3029	5546	0	2484	0	33
SRL_OPN_2PTS003_0053_20130525_015858_20130525_033807.EUM.nc	169.925	171.951	19.191	3009	5516	0	2500	0	7
SRL_OPN_2PTS003_0055_20130525_033806_20130525_051852.EUM.nc	164.875	168.822	17.490	2976	5575	0	2590	1	8
SRL_OPN_2PTS003_0057_20130525_051851_20130525_070834.EUM.nc	173.600	175.561	20.927	3806	6216	0	2377	1	32
SRL_OPN_2PTS003_0060_20130525_070833_20130525_084704.EUM.nc	171.720	173.931	21.836	3932	5594	0	1645	0	17
SRL_OPN_2PTS003_0061_20130525_084703_20130525_102501.EUM.nc	165.100	175.745	23.637	2633	5541	0	2890	0	18
SRL_OPN_2PTS003_0063_20130525_102500_20130525_120255.EUM.nc	173.470	177.569	22.992	2556	5525	0	2963	0	6
SRL_OPN_2PTS003_0065_20130525_120254_20130525_134153.EUM.nc	168.780	171.900	19.749	3076	5522	0	2425	0	21
SRL_OPN_2PTS003_0067_20130525_134152_20130525_153517.EUM.nc	177.135	175.654	20.537	3538	6406	0	2830	0	38
SRL_OPN_2PTS003_0070_20130525_153516_20130525_171504.EUM.nc	164.560	170.469	19.394	2810	5496	0	2667	0	19
SRL_OPN_2PTS003_0072_20130525_171504_20130525_185435.EUM.nc	168.870	173.873	21.323	3365	5644	0	2271	0	8

– Continued on next page

Table 11: K Brightness Temperature Statistics.

– Continued from previous page

File	Median	Mean	Std. Dev.	No. Obs.	Total Obs.	Default Lat/Lon	Flag (total)	Default (total)	3-Sigma Edited
SRL_OPN_2PTS003_0074_20130525_185433_20130525_203349.EUM.nc	165.450	171.627	20.808	3470	5593	0	2106	0	17
SRL_OPN_2PTS003_0076_20130525_203348_20130525_221216.EUM.nc	165.290	174.988	22.526	2982	5419	0	2434	0	3
SRL_OPN_2PTS003_0078_20130525_221216_20130525_235014.EUM.nc	165.470	171.486	21.516	2939	5504	0	2553	0	12
SRL_OPN_2PTS003_0079_20130525_235013_20130526_012807.EUM.nc	173.150	174.454	20.306	2955	5519	0	2554	0	10
SRL_OPN_2PTS003_0081_20130526_012806_20130526_030642.EUM.nc	173.420	173.605	17.064	2928	5543	0	2596	0	19
SRL_OPN_2PTS003_0083_20130526_030640_20130526_044658.EUM.nc	163.170	169.104	19.085	2875	5515	0	2612	0	28
SRL_OPN_2PTS003_0085_20130526_044657_20130526_062915.EUM.nc	169.775	172.141	17.189	3874	5804	0	1918	0	12
SRL_OPN_2PTS003_0087_20130526_062913_20130526_081614.EUM.nc	168.950	173.118	19.377	4168	6093	0	1918	0	7
SRL_OPN_2PTS003_0090_20130526_081614_20130526_095410.EUM.nc	164.585	173.048	21.327	2864	5559	0	2668	1	26
SRL_OPN_2PTS003_0091_20130526_095409_20130526_113204.EUM.nc	175.020	178.992	25.712	2236	5414	0	3171	0	7
SRL_OPN_2PTS003_0093_20130526_113204_20130526_131039.EUM.nc	173.220	176.027	23.023	2761	5466	0	2672	0	33
SRL_OPN_2PTS003_0095_20130526_131039_20130526_150357.EUM.nc	174.570	175.638	18.119	3577	6383	0	2801	0	5
SRL_OPN_2PTS003_0098_20130526_150357_20130526_164336.EUM.nc	164.425	171.658	20.090	3020	5627	0	2598	1	8
SRL_OPN_2PTS003_0100_20130526_164335_20130526_182318.EUM.nc	164.560	170.929	19.721	3216	5562	0	2336	0	10
SRL_OPN_2PTS003_0102_20130526_182317_20130526_200243.EUM.nc	169.640	173.355	18.273	3165	5589	0	2385	0	39
SRL_OPN_2PTS003_0104_20130526_200242_20130526_214124.EUM.nc	171.925	177.391	21.614	3326	5459	0	2103	0	30
SRL_OPN_2PTS003_0106_20130526_214124_20130526_231930.EUM.nc	172.180	175.333	21.567	2399	5375	0	2962	0	14
SRL_OPN_2PTS003_0107_20130526_231929_20130527_005718.EUM.nc	164.530	170.718	19.508	2932	5539	0	2597	0	10
SRL_OPN_2PTS003_0109_20130527_005717_20130527_023533.EUM.nc	171.605	173.207	18.278	2956	5535	0	2549	0	30
SRL_OPN_2PTS003_0111_20130527_023533_20130527_041517.EUM.nc	163.165	169.783	16.343	2715	5502	0	2728	0	59
SRL_OPN_2PTS003_0113_20130527_041516_20130527_055650.EUM.nc	169.630	172.531	17.558	3680	5741	0	2046	0	15
SRL_OPN_2PTS003_0115_20130527_055650_20130527_074518.EUM.nc	170.500	173.555	20.261	4106	6168	0	2035	0	27
SRL_OPN_2PTS003_0118_20130527_074518_20130527_092325.EUM.nc	170.820	175.329	20.593	3202	5522	0	2278	0	42
SRL_OPN_2PTS003_0119_20130527_092324_20130527_110118.EUM.nc	175.445	177.415	23.588	2094	5525	0	3427	0	4
SRL_OPN_2PTS003_0121_20130527_110117_20130527_123934.EUM.nc	168.535	174.495	22.699	2504	5425	0	2885	0	36
SRL_OPN_2PTS003_0123_20130527_123933_20130527_141859.EUM.nc	173.565	174.544	15.490	3283	5577	0	2269	0	25
SRL_OPN_2PTS003_0125_20130527_141858_20130527_161216.EUM.nc	171.035	173.206	19.191	3378	6390	0	2996	0	16
SRL_OPN_2PTS003_0128_20130527_161215_20130527_175202.EUM.nc	160.520	168.782	20.525	2995	5630	0	2631	1	3
SRL_OPN_2PTS003_0130_20130527_175201_20130527_193125.EUM.nc	167.355	173.069	20.555	3288	5627	0	2307	0	32
SRL_OPN_2PTS003_0132_20130527_193124_20130527_211028.EUM.nc	167.420	175.095	20.806	3333	5625	0	2224	0	68
SRL_OPN_2PTS003_0134_20130527_211026_20130527_224847.EUM.nc	173.600	174.985	20.348	2554	5394	0	2821	0	19
SRL_OPN_2PTS003_0135_20130527_224846_20130528_002628.EUM.nc	164.410	170.264	22.729	3096	5418	0	2318	0	4
SRL_OPN_2PTS003_0137_20130528_002627_20130528_020434.EUM.nc	176.720	177.870	18.787	2974	5539	0	2552	0	13
SRL_OPN_2PTS003_0139_20130528_020433_20130528_034347.EUM.nc	164.770	168.669	17.445	2952	5538	0	2547	0	39
SRL_OPN_2PTS003_0141_20130528_034346_20130528_052438.EUM.nc	170.640	174.429	17.759	2936	5564	0	2624	0	4
SRL_OPN_2PTS003_0143_20130528_052437_20130528_071410.EUM.nc	166.375	170.920	16.794	3839	6217	0	2369	0	9
SRL_OPN_2PTS003_0146_20130528_071409_20130528_085238.EUM.nc	172.160	174.823	21.150	3909	5610	0	1696	0	5
SRL_OPN_2PTS003_0147_20130528_085238_20130528_103033.EUM.nc	175.880	177.909	24.394	2515	5533	0	3015	0	3
SRL_OPN_2PTS003_0149_20130528_103032_20130528_120830.EUM.nc	169.870	177.357	24.612	2570	5513	0	2938	0	5

– Continued on next page

Table 11: K Brightness Temperature Statistics.

– Continued from previous page

File	Median	Mean	Std. Dev.	No. Obs.	Total Obs.	Default Lat/Lon	Flag (total)	Default (total)	3-Sigma Edited
SRL_OPN_2PTS003_0151_20130528_120828_20130528_134733.EUM.nc	175.220	175.010	18.457	3066	5521	0	2442	0	13
SRL_OPN_2PTS003_0153_20130528_134732_20130528_154057.EUM.nc	172.340	175.126	17.722	3547	6432	0	2871	0	14
SRL_OPN_2PTS003_0156_20130528_154056_20130528_172044.EUM.nc	167.340	170.394	22.166	2791	5552	0	2746	1	14
SRL_OPN_2PTS003_0158_20130528_172043_20130528_190013.EUM.nc	166.775	173.622	20.376	3323	5651	0	2323	0	5
SRL_OPN_2PTS003_0160_20130528_190012_20130528_203927.EUM.nc	171.000	174.784	20.790	3553	5618	0	2035	0	30
SRL_OPN_2PTS003_0162_20130528_203926_20130528_221752.EUM.nc	171.355	175.347	21.462	2984	5454	0	2432	0	38
SRL_OPN_2PTS003_0164_20130528_221751_20130528_235547.EUM.nc	158.580	168.770	23.730	2998	5513	0	2490	0	25
SRL_OPN_2PTS003_0165_20130528_235546_20130529_013341.EUM.nc	175.320	177.994	17.746	3021	5554	0	2522	0	11
SRL_OPN_2PTS003_0167_20130529_013340_20130529_031221.EUM.nc	170.540	170.882	18.455	2932	5561	0	2607	0	22
SRL_OPN_2PTS003_0169_20130529_031221_20130529_045244.EUM.nc	164.785	168.798	17.242	2932	5525	0	2569	0	24
SRL_OPN_2PTS003_0171_20130529_045243_20130529_063509.EUM.nc	164.275	170.670	17.515	3879	5834	0	1944	0	11
SRL_OPN_2PTS003_0173_20130529_063508_20130529_082149.EUM.nc	167.850	173.175	20.746	4164	6074	0	1876	0	34
SRL_OPN_2PTS003_0176_20130529_082148_20130529_095944.EUM.nc	172.100	173.300	21.067	2853	5563	0	2690	0	20
SRL_OPN_2PTS003_0177_20130529_095943_20130529_113739.EUM.nc	170.910	178.805	26.897	2360	5454	0	3083	0	11
SRL_OPN_2PTS003_0179_20130529_113738_20130529_131619.EUM.nc	173.330	174.647	20.452	2874	5429	0	2526	0	29
SRL_OPN_2PTS003_0181_20130529_131618_20130529_150939.EUM.nc	166.530	171.045	18.252	3598	6422	0	2818	0	6
SRL_OPN_2PTS003_0184_20130529_150937_20130529_164917.EUM.nc	167.545	170.445	20.805	2887	5597	0	2701	0	9
SRL_OPN_2PTS003_0186_20130529_164916_20130529_182859.EUM.nc	163.215	168.875	19.079	3184	5565	0	2323	0	58
SRL_OPN_2PTS003_0188_20130529_182859_20130529_200814.EUM.nc	168.100	176.692	22.240	3192	5609	0	2394	1	22
SRL_OPN_2PTS003_0190_20130529_200813_20130529_214700.EUM.nc	171.065	176.677	21.228	3268	5472	0	2172	0	32
SRL_OPN_2PTS003_0192_20130529_214700_20130529_232505.EUM.nc	163.385	172.763	24.411	2482	5313	0	2811	0	20
SRL_OPN_2PTS003_0193_20130529_232503_20130530_010245.EUM.nc	168.270	173.614	19.555	2765	5490	0	2692	0	33
SRL_OPN_2PTS003_0195_20130530_010244_20130530_024111.EUM.nc	172.360	173.722	18.961	2932	5538	0	2603	0	3
SRL_OPN_2PTS003_0197_20130530_024110_20130530_042100.EUM.nc	167.960	169.953	15.161	2812	5526	0	2698	0	16
SRL_OPN_2PTS003_0199_20130530_042059_20130530_060240.EUM.nc	164.015	171.053	18.905	3710	5757	0	2033	0	14
SRL_OPN_2PTS003_0201_20130530_060239_20130530_075046.EUM.nc	168.375	172.558	19.141	4102	6141	0	1995	0	44
SRL_OPN_2PTS003_0204_20130530_075045_20130530_092859.EUM.nc	178.620	175.772	21.692	3168	5531	0	2348	0	15
SRL_OPN_2PTS003_0205_20130530_092859_20130530_110651.EUM.nc	181.965	183.648	25.983	2160	5506	0	3342	0	4
SRL_OPN_2PTS003_0207_20130530_110650_20130530_124503.EUM.nc	167.580	172.964	19.276	2527	5360	0	2816	0	17
SRL_OPN_2PTS003_0209_20130530_124503_20130530_143820.EUM.nc	171.890	172.208	18.854	3371	6384	0	3005	0	8
SRL_OPN_2PTS003_0212_20130530_143818_20130530_161757.EUM.nc	168.460	169.695	18.533	3446	5631	0	2172	0	13
SRL_OPN_2PTS003_0214_20130530_161756_20130530_175741.EUM.nc	165.200	170.358	19.421	3046	5591	0	2524	0	21
SRL_OPN_2PTS003_0216_20130530_175741_20130530_193704.EUM.nc	168.450	175.091	22.579	3345	5640	0	2281	0	14
SRL_OPN_2PTS003_0218_20130530_193703_20130530_211603.EUM.nc	179.110	178.412	18.903	3365	5526	0	2142	0	19
SRL_OPN_2PTS003_0220_20130530_211603_20130530_225422.EUM.nc	171.750	175.796	22.151	2463	5477	0	3001	0	13
SRL_OPN_2PTS003_0221_20130530_225420_20130531_003202.EUM.nc	166.795	173.929	23.141	3184	5445	0	2241	0	20
SRL_OPN_2PTS003_0223_20130531_003201_20130531_021010.EUM.nc	174.390	174.407	18.701	2856	5517	0	2656	0	5
SRL_OPN_2PTS003_0225_20130531_021010_20130531_034929.EUM.nc	163.560	167.145	14.715	2898	5551	0	2616	0	37
SRL_OPN_2PTS003_0227_20130531_034928_20130531_053027.EUM.nc	164.105	169.862	17.987	2875	5573	0	2683	0	15

– Continued on next page

Table 11: K Brightness Temperature Statistics.

– Continued from previous page

File	Median	Mean	Std. Dev.	No. Obs.	Total Obs.	Default Lat/Lon	Flag (total)	Default (total)	3-Sigma Edited
SRL_OPN_2PTS003_0229_20130531_053026_20130531_071946.EUM.nc	166.735	172.550	21.253	3951	6210	0	2210	0	49
SRL_OPN_2PTS003_0232_20130531_071945_20130531_085813.EUM.nc	181.615	179.852	20.501	3791	5609	0	1797	0	21
SRL_OPN_2PTS003_0233_20130531_085812_20130531_103607.EUM.nc	178.645	181.018	20.978	2371	5536	0	3148	0	17
SRL_OPN_2PTS003_0235_20130531_103607_20130531_121405.EUM.nc	169.910	177.451	21.269	2539	5501	0	2952	0	10
SRL_OPN_2PTS003_0237_20130531_121404_20130531_135313.EUM.nc	171.240	171.020	19.279	3079	5545	0	2450	0	16
SRL_OPN_2PTS003_0239_20130531_135312_20130531_154636.EUM.nc	172.710	172.726	19.803	3568	6406	0	2833	0	5
SRL_OPN_2PTS003_0242_20130531_154635_20130531_172624.EUM.nc	164.010	170.073	18.634	2818	5531	0	2707	0	6
SRL_OPN_2PTS003_0244_20130531_172623_20130531_190552.EUM.nc	168.080	174.464	22.026	3284	5637	0	2296	0	57
SRL_OPN_2PTS003_0246_20130531_190552_20130531_204504.EUM.nc	173.570	178.672	21.263	3636	5622	0	1930	1	55
SRL_OPN_2PTS003_0248_20130531_204503_20130531_222327.EUM.nc	168.870	173.640	21.523	2894	5440	0	2535	0	11
SRL_OPN_2PTS003_0250_20130531_222325_20130601_000120.EUM.nc	172.870	174.673	20.821	3021	5517	0	2464	0	32
SRL_OPN_2PTS003_0251_20130601_000119_20130601_013917.EUM.nc	174.910	176.534	19.517	3119	5549	0	2417	1	12
SRL_OPN_2PTS003_0253_20130601_013916_20130601_031800.EUM.nc	169.885	169.766	17.496	2906	5545	0	2611	0	28
SRL_OPN_2PTS003_0255_20130601_031759_20130601_045829.EUM.nc	165.140	168.448	13.266	2972	5586	0	2597	0	17
SRL_OPN_2PTS003_0257_20130601_045829_20130601_064103.EUM.nc	164.870	170.667	18.402	3777	5819	0	1938	0	104
SRL_OPN_2PTS003_0259_20130601_064103_20130601_082725.EUM.nc	179.680	179.218	18.648	4264	6066	0	1779	0	23
SRL_OPN_2PTS003_0262_20130601_082724_20130601_100518.EUM.nc	174.215	177.735	18.841	2846	5565	0	2697	0	22
SRL_OPN_2PTS003_0263_20130601_100517_20130601_114313.EUM.nc	170.710	179.801	24.800	2415	5489	0	3072	0	2
SRL_OPN_2PTS003_0265_20130601_114312_20130601_132149.EUM.nc	171.830	174.429	20.806	2848	5457	0	2571	0	38
SRL_OPN_2PTS003_0267_20130601_132148_20130601_151519.EUM.nc	171.060	172.597	18.843	3543	6438	0	2840	0	55
SRL_OPN_2PTS003_0270_20130601_151518_20130601_165457.EUM.nc	162.295	167.214	17.797	2841	5605	0	2721	0	43
SRL_OPN_2PTS003_0272_20130601_165456_20130601_183439.EUM.nc	170.030	174.988	21.009	3222	5576	0	2311	0	43
SRL_OPN_2PTS003_0274_20130601_183439_20130601_201351.EUM.nc	174.570	178.122	21.276	3290	5595	0	2290	0	15
SRL_OPN_2PTS003_0276_20130601_201351_20130601_215236.EUM.nc	168.190	173.298	20.442	3265	5457	0	2140	1	51
SRL_OPN_2PTS003_0278_20130601_215235_20130601_233038.EUM.nc	167.150	173.598	18.927	2397	5373	0	2962	0	14
SRL_OPN_2PTS003_0279_20130601_233037_20130602_010819.EUM.nc	169.580	174.548	21.858	2732	5502	0	2752	0	18
SRL_OPN_2PTS003_0281_20130602_010818_20130602_024648.EUM.nc	171.700	170.626	19.151	2895	5510	0	2592	0	23
SRL_OPN_2PTS003_0283_20130602_024648_20130602_042644.EUM.nc	168.210	170.137	14.218	2822	5535	0	2658	0	55
SRL_OPN_2PTS003_0285_20130602_042643_20130602_060831.EUM.nc	170.210	174.805	20.369	3693	5753	0	2014	0	46
SRL_OPN_2PTS003_0287_20130602_060832_20130602_075621.EUM.nc	174.350	175.636	17.679	4096	6102	0	1967	0	39
SRL_OPN_2PTS003_0290_20130602_075620_20130602_093432.EUM.nc	176.785	180.079	20.041	3042	5546	0	2464	0	40
SRL_OPN_2PTS003_0291_20130602_093431_20130602_111225.EUM.nc	186.875	180.998	26.835	2150	5512	0	3360	0	2
SRL_OPN_2PTS003_0293_20130602_111224_20130602_125040.EUM.nc	167.785	174.619	22.119	2495	5380	0	2846	0	39
SRL_OPN_2PTS003_0295_20130602_125039_20130602_144359.EUM.nc	167.935	169.556	16.864	3342	6365	0	2943	0	80
SRL_OPN_2PTS003_0298_20130602_144357_20130602_162337.EUM.nc	171.365	170.442	15.608	3370	5638	0	2248	0	20
SRL_OPN_2PTS003_0300_20130602_162337_20130602_180321.EUM.nc	169.800	175.689	20.713	3007	5639	0	2587	0	45
SRL_OPN_2PTS003_0302_20130602_180320_20130602_194241.EUM.nc	171.720	178.623	19.657	3288	5638	0	2336	0	14
SRL_OPN_2PTS003_0304_20130602_194241_20130602_212140.EUM.nc	174.420	177.929	21.633	3383	5520	0	2128	0	9
SRL_OPN_2PTS003_0318_20130603_072522_20130603_090348.EUM.nc	179.710	179.858	19.788	3738	5588	0	1818	0	32

– Continued on next page

Table 11: K Brightness Temperature Statistics.

– Continued from previous page

File	Median	Mean	Std. Dev.	No. Obs.	Total Obs.	Default Lat/Lon	Flag (total)	Default (total)	3-Sigma Edited
SRL_OPN_2PTS003_0319_20130603_090346_20130603_104133.EUM.nc	177.570	177.286	23.917	2498	5531	0	3024	0	9
SRL_OPN_2PTS003_0321_20130603_104131_20130603_121941.EUM.nc	171.950	176.762	20.967	2538	5533	0	2974	0	21
SRL_OPN_2PTS003_0323_20130603_121940_20130603_135854.EUM.nc	170.765	172.677	19.133	3208	5568	0	2344	0	16
SRL_OPN_2PTS003_0325_20130603_135853_20130603_155218.EUM.nc	171.330	173.732	18.526	3419	6416	0	2979	0	18
SRL_OPN_2PTS003_0328_20130603_155216_20130603_173155.EUM.nc	172.395	174.926	20.361	2792	5500	0	2688	0	20
SRL_OPN_2PTS003_0330_20130603_173155_20130603_191132.EUM.nc	169.325	174.989	18.560	3479	5660	0	2136	0	45
SRL_OPN_2PTS003_0332_20130603_191131_20130603_205042.EUM.nc	169.620	175.659	21.385	3588	5617	0	1980	0	49
SRL_OPN_2PTS003_0334_20130603_205040_20130603_222901.EUM.nc	167.910	173.992	21.130	2954	5464	0	2506	0	4
SRL_OPN_2PTS003_0336_20130603_222901_20130604_000654.EUM.nc	167.235	175.461	24.548	3099	5517	0	2403	0	15
SRL_OPN_2PTS003_0337_20130604_000653_20130604_014452.EUM.nc	179.900	179.304	24.074	3112	5545	0	2426	0	7
SRL_OPN_2PTS003_0339_20130604_014451_20130604_032340.EUM.nc	167.730	170.084	14.116	2889	5495	0	2562	0	44
SRL_OPN_2PTS003_0341_20130604_032340_20130604_050417.EUM.nc	170.515	170.745	17.935	2901	5585	0	2657	0	27
SRL_OPN_2PTS003_0343_20130604_050416_20130604_065422.EUM.nc	171.500	174.958	18.239	3792	6235	0	2401	0	42
SRL_OPN_2PTS003_0346_20130604_065422_20130604_083252.EUM.nc	175.480	175.862	19.111	4278	5628	0	1332	0	18
SRL_OPN_2PTS003_0348_20130604_083251_20130604_101051.EUM.nc	177.475	179.011	21.678	2834	5476	0	2640	0	2
SRL_OPN_2PTS003_0349_20130604_101050_20130604_114848.EUM.nc	168.720	179.718	26.427	2442	5481	0	3027	0	12
SRL_OPN_2PTS003_0351_20130604_114848_20130604_132729.EUM.nc	173.460	176.630	20.977	2956	5453	0	2488	0	9
SRL_OPN_2PTS003_0353_20130604_132729_20130604_152059.EUM.nc	167.160	171.920	19.857	3568	6406	0	2822	0	16
SRL_OPN_2PTS003_0356_20130604_152058_20130604_170037.EUM.nc	175.940	173.932	20.743	2862	5583	0	2708	0	13
SRL_OPN_2PTS003_0358_20130604_170036_20130604_184018.EUM.nc	171.190	175.200	18.359	3259	5667	0	2385	0	23
SRL_OPN_2PTS003_0360_20130604_184018_20130604_201929.EUM.nc	167.760	175.290	22.095	3321	5596	0	2247	1	27
SRL_OPN_2PTS003_0362_20130604_201928_20130604_215812.EUM.nc	169.490	175.134	22.664	3038	5447	0	2366	1	42
SRL_OPN_2PTS003_0364_20130604_215811_20130604_233612.EUM.nc	170.895	173.859	18.495	2592	5403	0	2797	0	14
SRL_OPN_2PTS003_0365_20130604_233611_20130605_011354.EUM.nc	169.490	174.452	22.438	2835	5499	0	2634	0	30
SRL_OPN_2PTS003_0367_20130605_011353_20130605_025227.EUM.nc	167.390	169.851	15.819	2882	5516	0	2622	0	12
SRL_OPN_2PTS003_0369_20130605_025226_20130605_043228.EUM.nc	168.390	170.446	15.630	2852	5518	0	2663	0	3
SRL_OPN_2PTS003_0371_20130605_043227_20130605_061424.EUM.nc	170.740	174.454	19.299	3721	5772	0	2030	0	21
SRL_OPN_2PTS003_0373_20130605_061423_20130605_080158.EUM.nc	171.865	174.659	18.375	4113	6104	0	1948	0	43
SRL_OPN_2PTS003_0376_20130605_080157_20130605_094007.EUM.nc	174.150	176.569	20.191	3018	5558	0	2525	0	15
SRL_OPN_2PTS003_0377_20130605_094007_20130605_111759.EUM.nc	182.120	181.446	25.968	2198	5501	0	3299	0	4
SRL_OPN_2PTS003_0379_20130605_111759_20130605_125617.EUM.nc	172.630	178.313	21.987	2628	5376	0	2742	0	6
SRL_OPN_2PTS003_0381_20130605_125617_20130605_144939.EUM.nc	164.105	168.924	17.814	3469	6377	0	2887	0	21
SRL_OPN_2PTS003_0384_20130605_144938_20130605_162917.EUM.nc	173.660	174.864	20.629	3396	5647	0	2248	0	3
SRL_OPN_2PTS003_0386_20130605_162916_20130605_194821.EUM.nc	167.770	172.141	19.284	6365	11285	0	4863	0	57
SRL_OPN_2PTS003_0390_20130605_194820_20130605_212717.EUM.nc	172.900	178.402	21.991	3406	5509	0	2036	0	67
SRL_OPN_2PTS003_0392_20130605_212716_20130605_230529.EUM.nc	177.475	178.273	21.000	2232	5450	0	3206	0	12
SRL_OPN_2PTS003_0393_20130605_230528_20130606_004308.EUM.nc	167.570	175.122	21.568	3229	5512	0	2280	1	2
SRL_OPN_2PTS003_0395_20130606_004307_20130606_022122.EUM.nc	168.480	171.390	19.651	2799	5551	0	2694	0	58
SRL_OPN_2PTS003_0397_20130606_022122_20130606_040044.EUM.nc	165.260	168.292	17.287	2784	5543	0	2728	0	31

– Continued on next page

Table 11: K Brightness Temperature Statistics.

– Continued from previous page

File	Median	Mean	Std. Dev.	No. Obs.	Total Obs.	Default Lat/Lon	Flag (total)	Default (total)	3-Sigma Edited
SRL_OPN_2PTS003_0399_20130606_040043_20130606_054206.EUM.nc	172.360	172.876	15.865	3188	5608	0	2379	0	41
SRL_OPN_2PTS003_0401_20130606_054206_20130606_073100.EUM.nc	170.000	173.748	18.593	4153	6205	0	2031	1	20
SRL_OPN_2PTS003_0404_20130606_073059_20130606_090921.EUM.nc	172.220	175.788	21.365	3599	5596	0	1967	1	29
SRL_OPN_2PTS003_0405_20130606_090920_20130606_104706.EUM.nc	173.960	181.200	28.570	2425	5540	0	3111	0	4
SRL_OPN_2PTS003_0407_20130606_104706_20130606_122517.EUM.nc	170.190	175.153	21.664	2658	5498	0	2832	0	8
SRL_OPN_2PTS003_0409_20130606_122516_20130606_140436.EUM.nc	168.550	171.005	17.974	3213	5602	0	2367	0	22
SRL_OPN_2PTS003_0411_20130606_140435_20130606_155757.EUM.nc	174.900	174.448	16.840	3162	6423	0	3190	0	71
SRL_OPN_2PTS003_0414_20130606_155756_20130606_173735.EUM.nc	163.380	167.250	16.057	2837	5593	0	2705	0	51
SRL_OPN_2PTS003_0416_20130606_173734_20130606_191710.EUM.nc	167.420	172.449	18.608	3471	5686	0	2197	0	18
SRL_OPN_2PTS003_0418_20130606_191709_20130606_205617.EUM.nc	176.370	178.777	19.824	3586	5639	0	2021	0	32
SRL_OPN_2PTS003_0420_20130606_205617_20130606_223435.EUM.nc	169.700	175.734	21.830	2830	5444	0	2579	1	34
SRL_OPN_2PTS003_0421_20130606_223434_20130607_001227.EUM.nc	163.750	173.293	23.868	3113	5524	0	2397	0	14
SRL_OPN_2PTS003_0423_20130607_001226_20130607_015019.EUM.nc	175.610	176.010	21.047	3065	5563	0	2469	0	29
SRL_OPN_2PTS003_0425_20130607_015018_20130607_032920.EUM.nc	169.760	169.592	16.275	2968	5500	0	2483	0	49
SRL_OPN_2PTS003_0427_20130607_032919_20130607_051004.EUM.nc	165.060	168.006	15.941	2881	5606	0	2691	1	33
SRL_OPN_2PTS003_0429_20130607_051003_20130607_065959.EUM.nc	166.025	170.018	16.575	3720	6259	0	2497	0	42
SRL_OPN_2PTS003_0432_20130607_065959_20130607_083826.EUM.nc	172.585	173.809	19.269	4274	5638	0	1348	0	16
SRL_OPN_2PTS003_0434_20130607_083825_20130607_101624.EUM.nc	181.625	180.178	24.544	2721	5555	0	2833	0	1
SRL_OPN_2PTS003_0435_20130607_101623_20130607_115425.EUM.nc	170.140	177.009	22.804	2547	5538	0	2989	0	2
SRL_OPN_2PTS003_0437_20130607_115423_20130607_133307.EUM.nc	171.030	176.369	20.649	2937	5484	0	2539	0	8
SRL_OPN_2PTS003_0439_20130607_133307_20130607_152639.EUM.nc	173.985	175.030	18.438	3586	6424	0	2838	0	0
SRL_OPN_2PTS003_0442_20130607_152638_20130607_170618.EUM.nc	160.930	168.341	17.881	2789	5560	0	2763	0	8
SRL_OPN_2PTS003_0444_20130607_170617_20130607_184558.EUM.nc	166.610	170.976	17.701	3305	5665	0	2352	0	8
SRL_OPN_2PTS003_0446_20130607_184558_20130607_202506.EUM.nc	178.060	180.495	20.708	3399	5623	0	2210	0	14
SRL_OPN_2PTS003_0448_20130607_202506_20130607_220346.EUM.nc	171.660	176.069	22.674	3057	5465	0	2404	0	4
SRL_OPN_2PTS003_0450_20130607_220345_20130607_234145.EUM.nc	161.670	167.516	18.061	2707	5555	0	2794	0	54
SRL_OPN_2PTS003_0451_20130607_234144_20130608_011929.EUM.nc	171.030	177.359	23.693	2995	5522	0	2509	0	18
SRL_OPN_2PTS003_0453_20130608_011928_20130608_025806.EUM.nc	169.710	171.044	17.033	2941	5553	0	2603	0	9
SRL_OPN_2PTS003_0455_20130608_025806_20130608_043813.EUM.nc	164.510	167.879	15.109	2746	5534	0	2722	0	66
SRL_OPN_2PTS003_0457_20130608_043812_20130608_062017.EUM.nc	164.910	169.724	17.930	3804	5819	0	1998	0	17
SRL_OPN_2PTS003_0459_20130608_062016_20130608_080734.EUM.nc	173.000	174.949	17.195	4127	6126	0	1957	0	42
SRL_OPN_2PTS003_0462_20130608_080733_20130608_094541.EUM.nc	183.400	181.253	21.465	2972	5546	0	2564	0	10
SRL_OPN_2PTS003_0463_20130608_094540_20130608_112333.EUM.nc	175.690	181.005	25.608	2070	5421	0	3346	0	5
SRL_OPN_2PTS003_0465_20130608_112332_20130608_130155.EUM.nc	169.530	176.853	21.568	2673	5395	0	2712	0	10
SRL_OPN_2PTS003_0467_20130608_130154_20130608_145510.EUM.nc	172.770	173.995	19.633	3494	6424	0	2906	0	24
SRL_OPN_2PTS003_0470_20130608_145509_20130608_163457.EUM.nc	164.755	168.793	16.022	3241	5679	0	2429	0	9
SRL_OPN_2PTS003_0472_20130608_163456_20130608_181441.EUM.nc	166.585	169.556	18.249	3052	5659	0	2593	0	14
SRL_OPN_2PTS003_0474_20130608_181441_20130608_195359.EUM.nc	170.050	174.824	21.760	3304	5635	0	2306	0	25
SRL_OPN_2PTS003_0476_20130608_195358_20130608_213253.EUM.nc	176.680	180.364	23.729	3510	5527	0	1989	0	28

– Continued on next page

Table 11: K Brightness Temperature Statistics.

– Continued from previous page

File	Median	Mean	Std. Dev.	No. Obs.	Total Obs.	Default Lat/Lon	Flag (total)	Default (total)	3-Sigma Edited
SRL_OPN_2PTS003_0478_20130608_213252_20130608_231054.EUM.nc	167.650	174.965	24.378	2210	5459	0	3246	0	3
SRL_OPN_2PTS003_0479_20130608_231053_20130609_004842.EUM.nc	170.145	175.853	21.887	3085	5551	0	2432	1	33
SRL_OPN_2PTS003_0481_20130609_004841_20130609_022659.EUM.nc	171.350	174.906	19.743	2914	5551	0	2635	0	2
SRL_OPN_2PTS003_0483_20130609_022658_20130609_040626.EUM.nc	165.120	166.639	15.663	2742	5527	0	2781	0	4
SRL_OPN_2PTS003_0485_20130609_040625_20130609_054755.EUM.nc	167.410	171.477	18.458	3539	5737	0	2185	0	13
SRL_OPN_2PTS003_0487_20130609_054754_20130609_073637.EUM.nc	170.430	172.945	17.160	4130	6206	0	2071	0	5
SRL_OPN_2PTS003_0490_20130609_073637_20130609_091455.EUM.nc	177.670	177.814	21.360	3488	5605	0	2101	0	16
SRL_OPN_2PTS003_0491_20130609_091454_20130609_105240.EUM.nc	185.010	182.362	25.222	2338	5539	0	3194	0	7
SRL_OPN_2PTS003_0493_20130609_105240_20130609_123054.EUM.nc	168.010	173.885	20.301	2566	5428	0	2845	0	17
SRL_OPN_2PTS003_0495_20130609_123053_20130609_141017.EUM.nc	168.760	170.410	18.193	3139	5619	0	2468	0	12
SRL_OPN_2PTS003_0497_20130609_141016_20130609_160339.EUM.nc	171.250	172.761	17.503	3342	6455	0	3105	0	8
SRL_OPN_2PTS003_0500_20130609_160338_20130609_174316.EUM.nc	166.850	171.440	20.733	2938	5665	0	2719	0	8
SRL_OPN_2PTS003_0502_20130609_174314_20130609_192249.EUM.nc	169.330	173.271	18.509	3463	5671	0	2164	0	44
SRL_OPN_2PTS003_0504_20130609_192248_20130609_210147.EUM.nc	169.610	176.271	22.187	3579	5629	0	2025	1	24
SRL_OPN_2PTS003_0506_20130609_210145_20130609_224010.EUM.nc	168.960	174.694	23.722	2806	5462	0	2654	0	2
SRL_OPN_2PTS003_0507_20130609_224009_20130610_001801.EUM.nc	165.990	173.793	23.456	3055	5492	0	2412	0	25
SRL_OPN_2PTS003_0509_20130610_001800_20130610_015554.EUM.nc	175.410	178.276	20.597	3067	5537	0	2467	0	3
SRL_OPN_2PTS003_0511_20130610_015553_20130610_033500.EUM.nc	165.240	167.446	16.535	3011	5523	0	2486	0	26
SRL_OPN_2PTS003_0513_20130610_033459_20130610_051550.EUM.nc	165.635	169.808	16.861	2924	5595	0	2659	0	12
SRL_OPN_2PTS003_0515_20130610_051550_20130610_070536.EUM.nc	169.340	173.731	18.930	3753	6247	0	2461	0	33
SRL_OPN_2PTS003_0518_20130610_070535_20130610_084400.EUM.nc	174.710	175.114	20.073	3979	5622	0	1602	0	41
SRL_OPN_2PTS003_0519_20130610_084400_20130610_102157.EUM.nc	174.340	180.613	23.310	2617	5533	0	2905	1	10
SRL_OPN_2PTS003_0521_20130610_102157_20130610_115959.EUM.nc	176.440	180.200	24.233	2543	5561	0	3013	0	5
SRL_OPN_2PTS003_0523_20130610_115957_20130610_133847.EUM.nc	169.940	175.076	20.742	2986	5520	0	2533	0	1
SRL_OPN_2PTS003_0525_20130610_133846_20130610_153210.EUM.nc	173.300	174.898	18.720	3546	6420	0	2853	0	21
SRL_OPN_2PTS003_0528_20130610_153209_20130610_171157.EUM.nc	165.030	170.554	17.482	2792	5549	0	2752	0	5
SRL_OPN_2PTS003_0530_20130610_171156_20130610_185136.EUM.nc	169.835	173.298	19.256	3379	5681	0	2286	1	15
SRL_OPN_2PTS003_0532_20130610_185136_20130610_203044.EUM.nc	172.870	176.611	20.929	3454	5637	0	2155	0	28
SRL_OPN_2PTS003_0534_20130610_203043_20130610_220921.EUM.nc	167.700	174.347	24.612	3045	5473	0	2420	0	8
SRL_OPN_2PTS003_0536_20130610_220920_20130610_234719.EUM.nc	162.095	171.854	23.385	2869	5561	0	2620	1	71
SRL_OPN_2PTS003_0537_20130610_234719_20130611_012503.EUM.nc	169.945	175.155	21.264	2905	5528	0	2598	0	25
SRL_OPN_2PTS003_0539_20130611_012502_20130611_030344.EUM.nc	175.770	176.639	19.662	2913	5564	0	2629	0	22
SRL_OPN_2PTS003_0541_20130611_030343_20130611_044349.EUM.nc	164.140	167.180	14.799	2860	5568	0	2673	0	35
SRL_OPN_2PTS003_0543_20130611_044348_20130611_062610.EUM.nc	167.170	170.738	17.422	3850	5842	0	1974	0	18
SRL_OPN_2PTS003_0545_20130611_062609_20130611_081310.EUM.nc	169.140	173.186	19.013	4176	6116	0	1911	0	29
SRL_OPN_2PTS003_0548_20130611_081309_20130611_095114.EUM.nc	176.120	177.233	20.423	2935	5469	0	2528	0	6
SRL_OPN_2PTS003_0549_20130611_095115_20130611_112908.EUM.nc	193.910	186.046	28.124	2092	5394	0	3302	0	0
SRL_OPN_2PTS003_0551_20130611_112908_20130611_130734.EUM.nc	172.910	177.041	23.242	2692	5483	0	2740	0	51
SRL_OPN_2PTS003_0553_20130611_130733_20130611_150050.EUM.nc	168.690	172.369	17.968	3536	6443	0	2904	0	3

– Continued on next page

Table 11: K Brightness Temperature Statistics.

– Continued from previous page

File	Median	Mean	Std. Dev.	No. Obs.	Total Obs.	Default Lat/Lon	Flag (total)	Default (total)	3-Sigma Edited
SRL_OPN_2PTS003_0556_20130611_150049_20130611_164038.EUM.nc	165.500	169.244	16.826	3088	5670	0	2565	0	17
SRL_OPN_2PTS003_0558_20130611_164037_20130611_182012.EUM.nc	165.330	170.445	18.572	3078	5635	0	2513	0	44
SRL_OPN_2PTS003_0560_20130611_182011_20130611_195938.EUM.nc	167.710	173.031	19.551	3276	5654	0	2329	0	49
SRL_OPN_2PTS003_0562_20130611_195938_20130611_213829.EUM.nc	176.830	177.221	23.762	3427	5539	0	2108	0	4
SRL_OPN_2PTS003_0564_20130611_213829_20130611_231628.EUM.nc	170.055	176.143	23.309	2320	5472	0	3110	0	42
SRL_OPN_2PTS003_0565_20130611_231627_20130612_005416.EUM.nc	170.830	174.301	21.935	2983	5559	0	2574	0	2
SRL_OPN_2PTS003_0567_20130612_005416_20130612_023237.EUM.nc	172.420	174.848	19.211	2963	5565	0	2597	0	5
SRL_OPN_2PTS003_0569_20130612_023236_20130612_041209.EUM.nc	163.030	164.731	13.247	2668	5532	0	2811	0	53
SRL_OPN_2PTS003_0571_20130612_041208_20130612_055346.EUM.nc	163.510	168.081	18.739	3600	5757	0	2128	0	29
SRL_OPN_2PTS003_0573_20130612_055346_20130612_074213.EUM.nc	166.570	171.335	18.807	4119	6193	0	2056	0	18
SRL_OPN_2PTS003_0576_20130612_074213_20130612_092030.EUM.nc	178.815	180.935	21.084	3279	5571	0	2277	0	15
SRL_OPN_2PTS003_0577_20130612_092031_20130612_105814.EUM.nc	188.110	181.948	26.159	2218	5527	0	3309	0	0
SRL_OPN_2PTS003_0579_20130612_105813_20130612_123630.EUM.nc	167.360	173.092	21.676	2427	5448	0	2984	0	37
SRL_OPN_2PTS003_0581_20130612_123629_20130612_141559.EUM.nc	168.860	172.270	17.983	3262	5615	0	2343	0	10
SRL_OPN_2PTS003_0583_20130612_141558_20130612_160918.EUM.nc	171.310	171.959	17.816	3374	6430	0	3031	0	25
SRL_OPN_2PTS003_0586_20130612_160918_20130612_174855.EUM.nc	167.990	173.669	20.038	2913	5649	0	2732	0	4
SRL_OPN_2PTS003_0588_20130612_174854_20130612_192828.EUM.nc	164.065	170.264	20.276	3385	5672	0	2257	1	29
SRL_OPN_2PTS003_0590_20130612_192828_20130612_210723.EUM.nc	177.740	177.390	20.254	3444	5623	0	2165	1	13
SRL_OPN_2PTS003_0592_20130612_210723_20130612_224543.EUM.nc	165.980	175.431	26.907	2652	5458	0	2792	0	14
SRL_OPN_2PTS003_0593_20130612_224543_20130613_002333.EUM.nc	166.060	172.905	22.042	3033	5491	0	2412	0	46
SRL_OPN_2PTS003_0595_20130613_002333_20130613_020130.EUM.nc	175.295	176.665	19.765	2995	5555	0	2553	0	7
SRL_OPN_2PTS003_0597_20130613_020129_20130613_034042.EUM.nc	162.975	168.852	18.288	2933	5562	0	2616	0	13
SRL_OPN_2PTS003_0599_20130613_034040_20130613_052138.EUM.nc	167.270	170.142	18.188	2859	5620	0	2730	0	31
SRL_OPN_2PTS003_0601_20130613_052138_20130613_071115.EUM.nc	166.250	171.986	18.311	3766	6252	0	2469	0	17
SRL_OPN_2PTS003_0604_20130613_071113_20130613_084935.EUM.nc	180.325	178.250	19.578	3951	5621	0	1657	0	13
SRL_OPN_2PTS003_0605_20130613_084934_20130613_102731.EUM.nc	176.820	178.258	23.081	2699	5560	0	2848	0	13
SRL_OPN_2PTS003_0607_20130613_102730_20130613_120534.EUM.nc	175.485	180.700	24.923	2560	5497	0	2923	0	14
SRL_OPN_2PTS003_0609_20130613_120533_20130613_134427.EUM.nc	171.660	175.559	20.911	3022	5572	0	2543	0	7
SRL_OPN_2PTS003_0611_20130613_134426_20130613_153751.EUM.nc	168.930	171.781	18.521	3510	6438	0	2899	0	29
SRL_OPN_2PTS003_0614_20130613_153750_20130613_171737.EUM.nc	172.755	172.778	19.618	2734	5522	0	2750	0	38
SRL_OPN_2PTS003_0616_20130613_171737_20130613_185715.EUM.nc	162.540	171.365	19.787	3327	5679	0	2330	0	22
SRL_OPN_2PTS003_0618_20130613_185714_20130613_203622.EUM.nc	174.940	177.652	20.934	3482	5632	0	2147	0	3
SRL_OPN_2PTS003_0620_20130613_203621_20130613_221457.EUM.nc	161.840	171.436	24.758	2974	5459	0	2464	0	21
SRL_OPN_2PTS003_0622_20130613_221456_20130613_235245.EUM.nc	167.610	174.358	23.786	2925	5512	0	2574	0	13
SRL_OPN_2PTS003_0623_20130613_235243_20130614_013037.EUM.nc	167.215	174.036	21.867	3052	5563	0	2501	0	10
SRL_OPN_2PTS003_0625_20130614_013038_20130614_030923.EUM.nc	172.595	172.603	18.597	2933	5558	0	2620	0	5
SRL_OPN_2PTS003_0627_20130614_030923_20130614_044934.EUM.nc	166.850	169.637	17.731	2887	5553	0	2646	0	20
SRL_OPN_2PTS003_0629_20130614_044933_20130614_063203.EUM.nc	163.860	167.902	16.421	3793	5831	0	1990	0	48
SRL_OPN_2PTS003_0631_20130614_063202_20130614_081845.EUM.nc	176.500	177.044	18.984	4238	6097	0	1838	0	21

– Continued on next page

Table 11: K Brightness Temperature Statistics.

– Continued from previous page

File	Median	Mean	Std. Dev.	No. Obs.	Total Obs.	Default Lat/Lon	Flag (total)	Default (total)	3-Sigma Edited
SRL_OPN_2PTS003_0634_20130614_081844_20130614_095649.EUM.nc	174.930	178.171	21.960	2879	5573	0	2682	1	11
SRL_OPN_2PTS003_0635_20130614_095649_20130614_113435.EUM.nc	174.740	181.356	30.533	2333	5416	0	3082	0	1
SRL_OPN_2PTS003_0637_20130614_113434_20130614_131312.EUM.nc	169.180	175.936	21.308	2803	5511	0	2706	0	2
SRL_OPN_2PTS003_0639_20130614_131311_20130614_150631.EUM.nc	168.390	172.899	18.882	3516	6440	0	2899	0	25
SRL_OPN_2PTS003_0642_20130614_150630_20130614_164618.EUM.nc	174.910	172.919	17.950	2946	5656	0	2709	0	1
SRL_OPN_2PTS003_0644_20130614_164617_20130614_182552.EUM.nc	164.420	170.897	19.045	3231	5581	0	2340	0	10
SRL_OPN_2PTS003_0646_20130614_182551_20130614_200515.EUM.nc	178.240	179.222	23.622	3205	5651	0	2426	0	20
SRL_OPN_2PTS003_0648_20130614_200514_20130614_214405.EUM.nc	170.420	174.287	22.702	3332	5517	0	2165	1	19
SRL_OPN_2PTS003_0650_20130614_214404_20130614_232202.EUM.nc	166.160	173.811	22.384	2516	5460	0	2930	1	13
SRL_OPN_2PTS003_0651_20130614_232201_20130615_005950.EUM.nc	163.915	171.243	21.858	2841	5543	0	2640	1	61
SRL_OPN_2PTS003_0653_20130615_005949_20130615_023814.EUM.nc	173.660	174.157	19.022	2960	5575	0	2611	0	4
SRL_OPN_2PTS003_0655_20130615_023814_20130615_041751.EUM.nc	166.520	170.030	16.713	2781	5549	0	2766	0	2
SRL_OPN_2PTS003_0657_20130615_041750_20130615_055937.EUM.nc	165.080	169.087	16.568	3635	5776	0	2108	0	33
SRL_OPN_2PTS003_0659_20130615_055936_20130615_074750.EUM.nc	174.340	176.822	19.101	4120	6173	0	2026	0	27
SRL_OPN_2PTS003_0662_20130615_074749_20130615_092604.EUM.nc	176.635	176.668	20.743	3204	5576	0	2368	0	4
SRL_OPN_2PTS003_0663_20130615_092603_20130615_110347.EUM.nc	178.015	179.916	23.713	2180	5529	0	3343	0	6
SRL_OPN_2PTS003_0665_20130615_110346_20130615_124207.EUM.nc	163.160	172.030	23.375	2484	5462	0	2975	0	3
SRL_OPN_2PTS003_0667_20130615_124206_20130615_142133.EUM.nc	167.980	171.576	17.900	3277	5611	0	2287	0	47
SRL_OPN_2PTS003_0669_20130615_142132_20130615_161458.EUM.nc	171.320	171.956	15.039	3436	6435	0	2978	0	21
SRL_OPN_2PTS003_0672_20130615_161459_20130615_175435.EUM.nc	164.175	170.319	20.043	2909	5637	0	2701	0	27
SRL_OPN_2PTS003_0674_20130615_175434_20130615_193406.EUM.nc	180.700	181.568	21.626	3357	5666	0	2259	0	50
SRL_OPN_2PTS003_0676_20130615_193406_20130615_211259.EUM.nc	169.960	175.500	22.330	3293	5615	0	2228	0	94
SRL_OPN_2PTS003_0678_20130615_211259_20130615_225118.EUM.nc	172.920	174.772	24.072	2501	5448	0	2944	0	3
SRL_OPN_2PTS003_0679_20130615_225118_20130616_002907.EUM.nc	162.170	170.733	23.679	3102	5497	0	2390	0	5
SRL_OPN_2PTS003_0681_20130616_002906_20130616_020706.EUM.nc	173.805	175.233	19.752	2903	5553	0	2645	0	5
SRL_OPN_2PTS003_0683_20130616_020705_20130616_034622.EUM.nc	168.400	168.319	18.096	2873	5586	0	2700	0	13
SRL_OPN_2PTS003_0685_20130616_034621_20130616_052717.EUM.nc	165.890	169.001	14.923	2785	5606	0	2802	0	19
SRL_OPN_2PTS003_0687_20130616_052716_20130616_071650.EUM.nc	171.310	174.973	19.369	3856	6246	0	2367	0	23
SRL_OPN_2PTS003_0690_20130616_071650_20130616_085510.EUM.nc	177.470	176.981	19.768	3846	5604	0	1739	1	18
SRL_OPN_2PTS003_0691_20130616_085509_20130616_103303.EUM.nc	173.940	180.275	23.444	2464	5517	0	3020	0	33
SRL_OPN_2PTS003_0693_20130616_103303_20130616_121108.EUM.nc	167.570	176.686	25.029	2463	5494	0	2994	0	37
SRL_OPN_2PTS003_0695_20130616_121107_20130616_135007.EUM.nc	172.220	173.975	20.402	3042	5553	0	2508	0	3
SRL_OPN_2PTS003_0697_20130616_135006_20130616_154330.EUM.nc	170.090	171.452	17.656	3492	6440	0	2945	0	3
SRL_OPN_2PTS003_0700_20130616_154329_20130616_172317.EUM.nc	162.725	168.818	19.834	2811	5574	0	2756	0	7
SRL_OPN_2PTS003_0702_20130616_172317_20130616_190245.EUM.nc	175.100	176.367	19.284	3293	5649	0	2328	0	28
SRL_OPN_2PTS003_0704_20130616_190246_20130616_204159.EUM.nc	175.625	175.325	22.204	3612	5653	0	2003	0	38
SRL_OPN_2PTS003_0706_20130616_204157_20130616_222030.EUM.nc	172.870	174.597	22.165	2959	5481	0	2502	0	20
SRL_OPN_2PTS003_0708_20130616_222029_20130616_235816.EUM.nc	162.820	172.940	22.925	2994	5551	0	2537	0	20
SRL_OPN_2PTS003_0709_20130616_235817_20130617_013616.EUM.nc	169.640	173.980	20.499	3117	5557	0	2434	0	6

– Continued on next page

Table 11: K Brightness Temperature Statistics.

– Continued from previous page

File	Median	Mean	Std. Dev.	No. Obs.	Total Obs.	Default Lat/Lon	Flag (total)	Default (total)	3-Sigma Edited
SRL_OPN_2PTS003_0711_20130617_013615_20130617_031506.EUM.nc	169.995	171.719	19.012	2828	5533	0	2685	0	20
SRL_OPN_2PTS003_0713_20130617_031506_20130617_045524.EUM.nc	163.355	167.599	15.261	2914	5567	0	2631	0	22
SRL_OPN_2PTS003_0715_20130617_045523_20130617_063801.EUM.nc	169.190	172.647	18.396	3821	5866	0	2027	0	18
SRL_OPN_2PTS003_0717_20130617_063800_20130617_082425.EUM.nc	172.615	174.609	18.844	4199	6071	0	1831	0	41
SRL_OPN_2PTS003_0720_20130617_082424_20130617_100226.EUM.nc	184.010	180.289	23.038	2869	5565	0	2675	0	21
SRL_OPN_2PTS003_0721_20130617_100225_20130617_114013.EUM.nc	181.615	182.115	28.131	2371	5457	0	3085	0	1
SRL_OPN_2PTS003_0723_20130617_114012_20130617_131855.EUM.nc	169.410	173.450	22.055	2859	5524	0	2647	0	18
SRL_OPN_2PTS003_0725_20130617_131855_20130617_151215.EUM.nc	170.030	173.357	18.815	3551	6455	0	2883	0	21
SRL_OPN_2PTS003_0728_20130617_151214_20130617_165202.EUM.nc	166.840	170.018	17.316	2869	5649	0	2752	0	28
SRL_OPN_2PTS003_0730_20130617_165201_20130617_183136.EUM.nc	170.750	173.565	18.953	3205	5577	0	2358	0	14
SRL_OPN_2PTS003_0732_20130617_183135_20130617_201058.EUM.nc	172.490	176.725	20.941	3172	5620	0	2402	0	46
SRL_OPN_2PTS003_0734_20130617_201057_20130617_214944.EUM.nc	172.395	176.332	26.137	3280	5507	0	2195	0	32
SRL_OPN_2PTS003_0736_20130617_214944_20130617_232739.EUM.nc	168.630	174.761	20.755	2530	5412	0	2839	0	43
SRL_OPN_2PTS003_0737_20130617_232738_20130618_010528.EUM.nc	165.930	172.039	18.780	2732	5543	0	2793	0	18
SRL_OPN_2PTS003_0739_20130618_010527_20130618_024355.EUM.nc	174.175	176.073	17.312	2905	5557	0	2649	0	3
SRL_OPN_2PTS003_0741_20130618_024355_20130618_042339.EUM.nc	162.995	167.938	16.023	2780	5559	0	2769	0	10
SRL_OPN_2PTS003_0743_20130618_042339_20130618_060532.EUM.nc	170.070	173.167	18.180	3691	5783	0	2076	0	16
SRL_OPN_2PTS003_0745_20130618_060531_20130618_075329.EUM.nc	171.770	174.272	18.153	4092	6159	0	2048	0	19
SRL_OPN_2PTS003_0748_20130618_075328_20130618_093142.EUM.nc	181.250	179.673	21.501	3177	5541	0	2352	0	12
SRL_OPN_2PTS003_0749_20130618_093142_20130618_110925.EUM.nc	189.170	187.050	28.425	2233	5505	0	3272	0	0
SRL_OPN_2PTS003_0751_20130618_110925_20130618_124747.EUM.nc	168.210	172.984	19.815	2440	5441	0	3000	0	1
SRL_OPN_2PTS003_0753_20130618_124746_20130618_144057.EUM.nc	168.750	171.285	15.240	3309	6374	0	2992	0	73
SRL_OPN_2PTS003_0756_20130618_144056_20130618_162042.EUM.nc	167.820	171.785	16.050	3332	5663	0	2262	0	69
SRL_OPN_2PTS003_0758_20130618_162041_20130618_180018.EUM.nc	169.185	171.376	17.415	3000	5659	0	2655	0	4
SRL_OPN_2PTS003_0760_20130618_180017_20130618_193948.EUM.nc	172.700	176.362	20.831	3373	5658	0	2254	0	31
SRL_OPN_2PTS003_0762_20130618_193948_20130618_211839.EUM.nc	172.330	176.209	21.640	3396	5520	0	2100	0	24
SRL_OPN_2PTS003_0764_20130618_211838_20130618_225656.EUM.nc	175.930	177.411	22.572	2433	5538	0	3086	0	19
SRL_OPN_2PTS003_0765_20130618_225655_20130619_003444.EUM.nc	167.260	175.258	21.448	3245	5502	0	2251	0	6
SRL_OPN_2PTS003_0767_20130619_003443_20130619_021245.EUM.nc	176.940	177.571	18.703	2880	5543	0	2660	0	3
SRL_OPN_2PTS003_0769_20130619_021244_20130619_035206.EUM.nc	161.100	164.898	13.390	2685	5526	0	2743	0	98
SRL_OPN_2PTS003_0771_20130619_035205_20130619_053318.EUM.nc	170.880	172.486	14.820	2827	5615	0	2759	1	28
SRL_OPN_2PTS003_0773_20130619_053317_20130619_072230.EUM.nc	171.200	174.573	17.507	3964	6237	0	2249	0	24
SRL_OPN_2PTS003_0776_20130619_072229_20130619_090047.EUM.nc	179.180	177.337	21.098	3847	5603	0	1748	0	8
SRL_OPN_2PTS003_0777_20130619_090046_20130619_103842.EUM.nc	181.230	182.456	24.395	2477	5536	0	3041	0	18
SRL_OPN_2PTS003_0779_20130619_103840_20130619_121648.EUM.nc	171.520	180.421	21.662	2519	5501	0	2959	0	23
SRL_OPN_2PTS003_0781_20130619_121647_20130619_135552.EUM.nc	169.780	173.613	17.414	3073	5555	0	2464	0	18
SRL_OPN_2PTS003_0783_20130619_135551_20130619_172901.EUM.nc	171.900	173.231	16.283	6292	12011	0	5691	0	28
SRL_OPN_2PTS003_0788_20130619_172901_20130619_190837.EUM.nc	170.315	176.088	20.768	3409	5681	0	2223	0	49
SRL_OPN_2PTS003_0790_20130619_190836_20130619_204739.EUM.nc	169.180	175.292	19.897	3644	5612	0	1929	0	39

– Continued on next page

Table 11: K Brightness Temperature Statistics.

– Continued from previous page

File	Median	Mean	Std. Dev.	No. Obs.	Total Obs.	Default Lat/Lon	Flag (total)	Default (total)	3-Sigma Edited
SRL_OPN_2PTS003_0792_20130619_204738_20130619_222608.EUM.nc	168.710	173.581	21.831	2848	5454	0	2542	0	64
SRL_OPN_2PTS003_0794_20130619_222607_20130620_000354.EUM.nc	162.240	172.739	22.329	3010	5554	0	2507	0	37
SRL_OPN_2PTS003_0795_20130620_000354_20130620_014151.EUM.nc	176.935	179.369	19.329	3098	5562	0	2450	0	14
SRL_OPN_2PTS003_0797_20130620_014150_20130620_032045.EUM.nc	170.415	170.285	14.591	2824	5542	0	2652	0	66
SRL_OPN_2PTS003_0799_20130620_032045_20130620_050111.EUM.nc	170.945	173.047	14.973	2957	5571	0	2577	0	37
SRL_OPN_2PTS003_0801_20130620_050109_20130620_064356.EUM.nc	168.115	171.695	16.190	3782	5856	0	2032	0	42
SRL_OPN_2PTS003_0803_20130620_064356_20130620_082959.EUM.nc	175.270	175.458	20.795	4274	6053	0	1749	0	30
SRL_OPN_2PTS003_0806_20130620_082959_20130620_100759.EUM.nc	174.670	175.997	21.951	2870	5566	0	2683	1	12
SRL_OPN_2PTS003_0807_20130620_100758_20130620_114548.EUM.nc	181.370	183.357	24.561	2390	5461	0	3037	0	34
SRL_OPN_2PTS003_0809_20130620_114548_20130620_132433.EUM.nc	174.790	177.363	19.485	2878	5478	0	2568	0	32
SRL_OPN_2PTS003_0811_20130620_132432_20130620_151756.EUM.nc	172.770	175.237	19.142	3558	6427	0	2829	0	40
SRL_OPN_2PTS003_0816_20130620_165742_20130620_183715.EUM.nc	170.845	173.807	18.771	3227	5535	0	2289	0	19
SRL_OPN_2PTS003_0818_20130620_183714_20130620_201636.EUM.nc	174.700	177.072	19.182	3230	5571	0	2278	0	63
SRL_OPN_2PTS003_0820_20130620_201634_20130620_215518.EUM.nc	173.890	178.361	24.572	3248	5443	0	2191	0	4
SRL_OPN_2PTS003_0822_20130620_215517_20130620_233311.EUM.nc	161.625	170.641	20.903	2519	5345	0	2811	0	15
SRL_OPN_2PTS003_0823_20130620_233311_20130621_011101.EUM.nc	169.770	174.236	18.017	2761	5527	0	2758	0	8
SRL_OPN_2PTS003_0825_20130621_011100_20130621_024932.EUM.nc	172.895	172.857	19.416	2871	5528	0	2620	0	37
SRL_OPN_2PTS003_0827_20130621_024931_20130621_042922.EUM.nc	166.935	169.445	14.610	2746	5545	0	2723	0	76
SRL_OPN_2PTS003_0829_20130621_042921_20130621_061123.EUM.nc	166.925	170.894	17.253	3689	5792	0	2078	0	25
SRL_OPN_2PTS003_0842_20130621_144635_20130621_162622.EUM.nc	170.500	173.954	18.865	3369	5656	0	2280	0	7
SRL_OPN_2PTS003_0844_20130621_162621_20130621_180557.EUM.nc	173.020	173.522	18.691	2944	5645	0	2656	0	45
SRL_OPN_2PTS003_0846_20130621_180557_20130621_194527.EUM.nc	170.610	174.251	20.127	3394	5642	0	2222	0	26
SRL_OPN_2PTS003_0848_20130621_194526_20130621_212416.EUM.nc	175.970	178.461	20.124	3429	5504	0	2064	0	11
SRL_OPN_2PTS003_0850_20130621_212414_20130621_230229.EUM.nc	174.355	173.388	22.756	2308	5434	0	3114	0	12
SRL_OPN_2PTS003_0851_20130621_230228_20130622_004016.EUM.nc	168.760	175.288	21.378	3303	5520	0	2210	0	7
SRL_OPN_2PTS003_0853_20130622_004015_20130622_021820.EUM.nc	175.185	175.442	18.700	2847	5546	0	2632	0	67
SRL_OPN_2PTS003_0855_20130622_021819_20130622_035748.EUM.nc	165.060	168.195	12.597	2669	5583	0	2861	0	53
SRL_OPN_2PTS003_0857_20130622_035747_20130622_053906.EUM.nc	169.390	171.090	17.407	3034	5575	0	2522	0	19
SRL_OPN_2PTS003_0872_20130622_155453_20130622_173441.EUM.nc	171.720	172.271	17.279	2738	5544	0	2801	1	4
SRL_OPN_2PTS003_0874_20130622_173440_20130622_191415.EUM.nc	168.410	173.811	19.673	3514	5642	0	2104	0	24
SRL_OPN_2PTS003_0876_20130622_191415_20130622_205317.EUM.nc	174.670	178.425	21.141	3655	5621	0	1957	1	8
SRL_OPN_2PTS003_0878_20130622_205316_20130622_223144.EUM.nc	173.300	174.029	22.035	2902	5438	0	2515	0	21
SRL_OPN_2PTS003_0879_20130622_223143_20130623_000927.EUM.nc	166.030	171.713	22.382	3017	5489	0	2428	0	44
SRL_OPN_2PTS003_0881_20130623_000927_20130623_014727.EUM.nc	176.600	178.905	18.958	3159	5550	0	2365	0	26
SRL_OPN_2PTS003_0883_20130623_014726_20130623_032626.EUM.nc	171.570	172.779	15.632	2950	5479	0	2503	1	25
SRL_OPN_2PTS003_0885_20130623_032624_20130623_050656.EUM.nc	167.340	170.312	15.756	2896	5588	0	2671	0	21
SRL_OPN_2PTS003_0890_20130623_065657_20130623_083533.EUM.nc	175.130	178.233	18.212	4284	5634	0	1299	0	51
SRL_OPN_2PTS003_0892_20130623_083532_20130623_101333.EUM.nc	175.970	175.784	22.108	2779	5576	0	2787	0	10
SRL_OPN_2PTS003_0893_20130623_101332_20130623_115123.EUM.nc	177.540	179.762	25.017	2488	5510	0	3011	0	11

– Continued on next page

Table 11: K Brightness Temperature Statistics.

– Continued from previous page

File	Median	Mean	Std. Dev.	No. Obs.	Total Obs.	Default Lat/Lon	Flag (total)	Default (total)	3-Sigma Edited
SRL_OPN_2PTS003_0895_20130623_115123_20130623_133014.EUM.nc	172.100	177.600	22.943	2917	5461	0	2504	0	40
SRL_OPN_2PTS003_0897_20130623_133014_20130623_152337.EUM.nc	175.060	177.088	17.007	3636	6406	0	2767	0	3
SRL_OPN_2PTS003_0900_20130623_152336_20130623_170323.EUM.nc	173.185	173.364	16.193	2834	5502	0	2666	0	2
SRL_OPN_2PTS003_0902_20130623_170322_20130623_184255.EUM.nc	167.685	172.292	18.530	3233	5640	0	2372	0	35
SRL_OPN_2PTS003_0904_20130623_184254_20130623_202213.EUM.nc	172.560	176.687	20.175	3421	5596	0	2125	0	50
SRL_OPN_2PTS003_0906_20130623_202213_20130623_220055.EUM.nc	169.395	174.444	21.141	3045	5422	0	2360	0	17
SRL_OPN_2PTS003_0908_20130623_220054_20130623_233846.EUM.nc	164.300	169.956	18.191	2697	5454	0	2739	0	18
SRL_OPN_2PTS003_0909_20130623_233845_20130624_011637.EUM.nc	170.110	175.261	21.396	2986	5513	0	2507	0	20
SRL_OPN_2PTS003_0920_20130624_080441_20130624_094249.EUM.nc	179.150	179.984	21.203	3039	5560	0	2510	0	11
SRL_OPN_2PTS003_0921_20130624_094248_20130624_112034.EUM.nc	195.860	184.851	25.041	2277	5398	0	3121	0	0
SRL_OPN_2PTS003_0923_20130624_112034_20130624_125903.EUM.nc	169.140	175.549	22.714	2656	5396	0	2735	0	5
SRL_OPN_2PTS003_0925_20130624_125902_20130624_145220.EUM.nc	172.770	174.468	17.729	3441	6366	0	2867	28	30
SRL_OPN_2PTS003_0928_20130624_145219_20130624_163200.EUM.nc	168.690	170.814	14.841	3271	5651	0	2344	0	36
SRL_OPN_2PTS003_0930_20130624_163159_20130624_181137.EUM.nc	164.950	171.649	19.363	3016	5633	0	2597	0	20
SRL_OPN_2PTS003_0932_20130624_181136_20130624_195104.EUM.nc	167.935	173.454	21.824	3389	5629	0	2185	0	55
SRL_OPN_2PTS003_0934_20130624_195104_20130624_212958.EUM.nc	168.435	174.778	21.200	3455	5515	0	2023	0	37
SRL_OPN_2PTS003_0936_20130624_212957_20130624_230801.EUM.nc	172.910	176.230	18.546	2242	5438	0	3188	0	8
SRL_OPN_2PTS003_0937_20130624_230801_20130625_004549.EUM.nc	172.225	176.642	22.209	3225	5515	0	2277	0	13
SRL_OPN_2PTS003_0939_20130625_004548_20130625_022405.EUM.nc	167.480	172.150	21.101	2920	5555	0	2596	0	39
SRL_OPN_2PTS003_0941_20130625_022404_20130625_040329.EUM.nc	167.900	168.922	14.728	2701	5489	0	2739	0	49
SRL_OPN_2PTS003_0943_20130625_040328_20130625_054454.EUM.nc	164.920	169.884	16.407	3353	5682	0	2298	0	31
SRL_OPN_2PTS003_0945_20130625_054454_20130625_073343.EUM.nc	171.370	174.881	17.356	4084	6204	0	2104	1	15
SRL_OPN_2PTS003_0948_20130625_073342_20130625_091203.EUM.nc	175.320	177.229	20.312	3573	5575	0	1978	0	24
SRL_OPN_2PTS003_0949_20130625_091202_20130625_104948.EUM.nc	184.465	180.429	24.700	2417	5560	0	3137	1	5
SRL_OPN_2PTS003_0951_20130625_104947_20130625_122759.EUM.nc	170.140	175.020	21.110	2565	5411	0	2835	0	11
SRL_OPN_2PTS003_0953_20130625_122759_20130625_140720.EUM.nc	170.400	171.316	18.540	3168	5583	0	2381	0	34
SRL_OPN_2PTS003_0955_20130625_140720_20130625_160043.EUM.nc	172.880	172.801	15.712	3323	6420	0	3070	0	27
SRL_OPN_2PTS003_0958_20130625_160042_20130625_174020.EUM.nc	166.510	171.223	19.066	2844	5642	0	2791	0	7
SRL_OPN_2PTS003_0960_20130625_174019_20130625_191954.EUM.nc	168.220	174.530	21.685	3636	5639	0	1994	0	9
SRL_OPN_2PTS003_0962_20130625_191953_20130625_205852.EUM.nc	165.785	172.930	20.878	3585	5611	0	1973	0	53
SRL_OPN_2PTS003_0964_20130625_205851_20130625_223717.EUM.nc	179.180	177.967	19.051	2878	5430	0	2539	0	13
SRL_OPN_2PTS003_0965_20130625_223716_20130626_001508.EUM.nc	166.965	173.620	22.414	3046	5496	0	2430	0	20
SRL_OPN_2PTS003_0967_20130626_001507_20130626_015300.EUM.nc	172.615	173.963	19.738	3132	5518	0	2376	0	10
SRL_OPN_2PTS003_0969_20130626_015300_20130626_033205.EUM.nc	169.810	170.387	16.406	2948	5481	0	2505	0	28
SRL_OPN_2PTS003_0971_20130626_033204_20130626_051251.EUM.nc	161.525	166.803	16.072	2938	5584	0	2636	0	10
SRL_OPN_2PTS003_0973_20130626_051250_20130626_070242.EUM.nc	168.655	172.220	17.630	3752	6247	0	2491	0	4
SRL_OPN_2PTS003_0976_20130626_070242_20130626_084107.EUM.nc	173.580	176.462	19.343	4268	5615	0	1340	0	7
SRL_OPN_2PTS003_0978_20130626_084106_20130626_101906.EUM.nc	179.820	180.689	24.986	2671	5539	0	2852	0	16
SRL_OPN_2PTS003_0979_20130626_101905_20130626_115706.EUM.nc	167.260	176.150	22.218	2514	5533	0	3012	0	7

– Continued on next page

Table 11: K Brightness Temperature Statistics.

– Continued from previous page

File	Median	Mean	Std. Dev.	No. Obs.	Total Obs.	Default Lat/Lon	Flag (total)	Default (total)	3-Sigma Edited
SRL_OPN_2PTS003_0981_20130626_115706_20130626_133552.EUM.nc	171.030	176.956	23.465	2947	5450	0	2499	0	4
SRL_OPN_2PTS003_0983_20130626_133551_20130626_152915.EUM.nc	171.750	173.155	18.576	3607	6382	0	2759	0	16
SRL_OPN_2PTS003_0986_20130626_152915_20130626_170902.EUM.nc	164.170	168.495	17.759	2807	5495	0	2672	0	16
SRL_OPN_2PTS003_0988_20130626_170901_20130626_184841.EUM.nc	166.780	174.513	19.734	3418	5674	0	2241	0	15
SRL_OPN_2PTS003_0990_20130626_184840_20130626_202750.EUM.nc	165.180	173.656	20.159	3399	5597	0	2186	0	12

28 Ka Brightness Temperature Table

Table 12: Ka Brightness Temperature Statistics.

File	Median	Mean	Std. Dev.	No. Obs.	Total Obs.	Default Lat/Lon	Flag (total)	Default (total)	3-Sigma Edited
SRL_OPN_2PTS002_1001_20130523_044113_20130523_062322.EUM.nc	167.740	168.509	7.186	3784	5785	0	1898	0	103
SRL_OPN_2PTS003_0001_20130523_062321_20130523_081038.EUM.nc	170.280	169.904	7.443	3890	6085	0	1960	0	235
SRL_OPN_2PTS003_0004_20130523_081037_20130523_094837.EUM.nc	169.465	169.234	7.788	2746	5525	0	2569	0	210
SRL_OPN_2PTS003_0005_20130523_094837_20130523_112630.EUM.nc	169.085	169.740	9.891	2006	5424	0	3288	0	130
SRL_OPN_2PTS003_0007_20130523_112628_20130523_130502.EUM.nc	167.705	167.985	8.766	2569	5368	0	2634	0	165
SRL_OPN_2PTS003_0009_20130523_130501_20130523_145817.EUM.nc	168.945	169.406	6.935	3423	6393	0	2841	0	129
SRL_OPN_2PTS003_0012_20130523_145818_20130523_163757.EUM.nc	167.780	167.594	7.511	3024	5632	0	2403	0	205
SRL_OPN_2PTS003_0014_20130523_163756_20130523_181739.EUM.nc	168.200	168.566	7.644	2955	5513	0	2418	0	140
SRL_OPN_2PTS003_0016_20130523_181738_20130523_195705.EUM.nc	168.270	168.198	7.219	3058	5600	0	2350	0	192
SRL_OPN_2PTS003_0018_20130523_195705_20130523_213549.EUM.nc	167.150	168.587	9.087	3323	5494	0	1988	1	182
SRL_OPN_2PTS003_0020_20130523_213549_20130523_231358.EUM.nc	167.800	168.647	8.261	2216	5401	0	3128	0	57
SRL_OPN_2PTS003_0021_20130523_231357_20130524_005146.EUM.nc	170.380	170.166	8.476	3063	5516	0	2387	0	66
SRL_OPN_2PTS003_0023_20130524_005146_20130524_022956.EUM.nc	167.170	167.750	7.871	2842	5511	0	2562	0	107
SRL_OPN_2PTS003_0025_20130524_022956_20130524_040934.EUM.nc	165.900	166.687	7.100	2599	5513	0	2754	0	160
SRL_OPN_2PTS003_0027_20130524_040933_20130524_055058.EUM.nc	168.230	168.011	6.544	3574	5724	0	2050	0	100
SRL_OPN_2PTS003_0029_20130524_055057_20130524_073942.EUM.nc	169.350	169.258	7.387	3938	6166	0	2006	1	221
SRL_OPN_2PTS003_0032_20130524_073941_20130524_091751.EUM.nc	168.960	169.311	9.381	3207	5527	0	2164	0	156
SRL_OPN_2PTS003_0033_20130524_091750_20130524_123349.EUM.nc	169.080	169.502	9.770	4615	10930	0	6114	0	201
SRL_OPN_2PTS003_0037_20130524_123349_20130524_141316.EUM.nc	167.320	167.492	6.511	3160	5595	0	2364	0	71
SRL_OPN_2PTS003_0039_20130524_141315_20130524_160637.EUM.nc	170.800	171.154	8.612	3235	6412	0	3083	0	94
SRL_OPN_2PTS003_0042_20130524_160635_20130524_174622.EUM.nc	167.230	167.393	7.419	2801	5620	0	2683	0	136
SRL_OPN_2PTS003_0044_20130524_174622_20130524_192546.EUM.nc	167.780	169.047	7.543	3356	5636	0	2181	0	99
SRL_OPN_2PTS003_0046_20130524_192545_20130524_210451.EUM.nc	167.920	167.970	8.251	3340	5620	0	2092	1	187
SRL_OPN_2PTS003_0048_20130524_210450_20130524_224314.EUM.nc	165.925	168.399	9.863	2638	5389	0	2653	0	98
SRL_OPN_2PTS003_0049_20130524_224313_20130525_002054.EUM.nc	167.830	168.768	9.820	2986	5465	0	2375	0	104
SRL_OPN_2PTS003_0051_20130525_002053_20130525_015859.EUM.nc	168.465	168.495	7.588	2948	5546	0	2484	0	114
SRL_OPN_2PTS003_0053_20130525_015858_20130525_033807.EUM.nc	166.980	167.467	7.536	2864	5516	0	2500	0	152
SRL_OPN_2PTS003_0055_20130525_033806_20130525_051852.EUM.nc	166.980	168.089	7.897	2941	5575	0	2590	1	43
SRL_OPN_2PTS003_0057_20130525_051851_20130525_070834.EUM.nc	168.650	169.076	7.987	3494	6216	0	2377	1	344
SRL_OPN_2PTS003_0060_20130525_070833_20130525_084704.EUM.nc	167.790	167.740	8.329	3768	5594	0	1645	0	181
SRL_OPN_2PTS003_0061_20130525_084703_20130525_102501.EUM.nc	169.530	169.720	9.291	2495	5541	0	2890	0	156
SRL_OPN_2PTS003_0063_20130525_102500_20130525_120255.EUM.nc	168.225	169.295	9.174	2508	5525	0	2963	0	54
SRL_OPN_2PTS003_0065_20130525_120254_20130525_134153.EUM.nc	165.450	167.156	7.717	2993	5522	0	2425	0	104
SRL_OPN_2PTS003_0067_20130525_134152_20130525_153517.EUM.nc	168.105	168.334	8.173	3375	6406	0	2830	0	201
SRL_OPN_2PTS003_0070_20130525_153516_20130525_171504.EUM.nc	169.500	168.807	7.018	2742	5496	0	2667	0	87
SRL_OPN_2PTS003_0072_20130525_171504_20130525_185435.EUM.nc	167.400	167.874	8.555	3221	5644	0	2271	0	152

– Continued on next page

Table 12: Ka Brightness Temperature Statistics.

– Continued from previous page

File	Median	Mean	Std. Dev.	No. Obs.	Total Obs.	Default Lat/Lon	Flag (total)	Default (total)	3-Sigma Edited
SRL_OPN_2PTS003_0074_20130525_185433_20130525_203349.EUM.nc	166.340	166.761	8.197	3345	5593	0	2106	0	142
SRL_OPN_2PTS003_0076_20130525_203348_20130525_221216.EUM.nc	169.340	170.356	8.925	2870	5419	0	2434	0	115
SRL_OPN_2PTS003_0078_20130525_221216_20130525_235014.EUM.nc	166.890	167.699	8.619	2864	5504	0	2553	0	87
SRL_OPN_2PTS003_0079_20130525_235013_20130526_012807.EUM.nc	167.320	168.429	7.789	2828	5519	0	2554	0	137
SRL_OPN_2PTS003_0081_20130526_012806_20130526_030642.EUM.nc	168.420	168.195	6.562	2766	5543	0	2596	0	181
SRL_OPN_2PTS003_0083_20130526_030640_20130526_044658.EUM.nc	165.540	166.322	7.150	2740	5515	0	2612	0	163
SRL_OPN_2PTS003_0085_20130526_044657_20130526_062915.EUM.nc	168.180	168.069	6.531	3690	5804	0	1918	0	196
SRL_OPN_2PTS003_0087_20130526_062913_20130526_081614.EUM.nc	168.300	168.306	7.484	4113	6093	0	1918	0	62
SRL_OPN_2PTS003_0090_20130526_081614_20130526_095410.EUM.nc	165.775	167.451	8.474	2716	5559	0	2668	1	174
SRL_OPN_2PTS003_0091_20130526_095409_20130526_113204.EUM.nc	170.970	170.093	10.143	2139	5414	0	3171	0	104
SRL_OPN_2PTS003_0093_20130526_113204_20130526_131039.EUM.nc	167.405	169.496	9.666	2611	5466	0	2672	0	183
SRL_OPN_2PTS003_0095_20130526_131039_20130526_150357.EUM.nc	168.320	168.675	6.903	3335	6383	0	2801	0	247
SRL_OPN_2PTS003_0098_20130526_150357_20130526_164336.EUM.nc	169.890	170.024	8.780	2918	5627	0	2598	1	110
SRL_OPN_2PTS003_0100_20130526_164335_20130526_182318.EUM.nc	166.720	167.227	7.362	3075	5562	0	2336	0	151
SRL_OPN_2PTS003_0102_20130526_182317_20130526_200243.EUM.nc	167.350	167.784	6.922	2996	5589	0	2385	0	208
SRL_OPN_2PTS003_0104_20130526_200242_20130526_214124.EUM.nc	171.420	170.599	8.783	3187	5459	0	2103	0	169
SRL_OPN_2PTS003_0106_20130526_214124_20130526_231930.EUM.nc	169.050	169.671	8.512	2325	5375	0	2962	0	88
SRL_OPN_2PTS003_0107_20130526_231929_20130527_005718.EUM.nc	167.055	167.768	7.486	2898	5539	0	2597	0	44
SRL_OPN_2PTS003_0109_20130527_005717_20130527_023533.EUM.nc	167.100	168.135	7.250	2871	5535	0	2549	0	115
SRL_OPN_2PTS003_0111_20130527_023533_20130527_041517.EUM.nc	167.365	167.616	7.740	2681	5502	0	2728	0	93
SRL_OPN_2PTS003_0113_20130527_041516_20130527_055650.EUM.nc	168.590	168.725	7.879	3546	5741	0	2046	0	149
SRL_OPN_2PTS003_0115_20130527_055650_20130527_074518.EUM.nc	168.740	168.908	7.791	3937	6168	0	2035	0	196
SRL_OPN_2PTS003_0118_20130527_074518_20130527_092325.EUM.nc	168.255	169.075	8.109	3057	5522	0	2278	0	187
SRL_OPN_2PTS003_0119_20130527_092324_20130527_110118.EUM.nc	169.345	169.052	9.007	2005	5525	0	3427	0	93
SRL_OPN_2PTS003_0121_20130527_110117_20130527_123934.EUM.nc	168.825	169.427	8.583	2393	5425	0	2885	0	147
SRL_OPN_2PTS003_0123_20130527_123933_20130527_141859.EUM.nc	168.790	169.138	7.555	3094	5577	0	2269	0	214
SRL_OPN_2PTS003_0125_20130527_141858_20130527_161216.EUM.nc	168.970	169.055	8.336	3265	6390	0	2996	0	129
SRL_OPN_2PTS003_0128_20130527_161215_20130527_175202.EUM.nc	165.960	166.161	7.424	2843	5630	0	2631	1	155
SRL_OPN_2PTS003_0130_20130527_175201_20130527_193125.EUM.nc	167.665	168.698	8.431	3150	5627	0	2307	0	170
SRL_OPN_2PTS003_0132_20130527_193124_20130527_211028.EUM.nc	169.590	168.834	7.906	3185	5625	0	2224	0	216
SRL_OPN_2PTS003_0134_20130527_211026_20130527_224847.EUM.nc	168.730	169.946	8.377	2460	5394	0	2821	0	113
SRL_OPN_2PTS003_0135_20130527_224846_20130528_002628.EUM.nc	165.250	167.325	8.720	3028	5418	0	2318	0	72
SRL_OPN_2PTS003_0137_20130528_002627_20130528_020434.EUM.nc	169.230	169.725	8.049	2783	5539	0	2552	0	204
SRL_OPN_2PTS003_0139_20130528_020433_20130528_034347.EUM.nc	165.600	165.876	7.084	2837	5538	0	2547	0	154
SRL_OPN_2PTS003_0141_20130528_034346_20130528_052438.EUM.nc	170.530	171.014	9.797	2813	5564	0	2624	0	127
SRL_OPN_2PTS003_0143_20130528_052437_20130528_071410.EUM.nc	167.330	168.190	6.838	3684	6217	0	2369	0	164
SRL_OPN_2PTS003_0146_20130528_071409_20130528_085238.EUM.nc	169.240	168.906	8.141	3687	5610	0	1696	0	227
SRL_OPN_2PTS003_0147_20130528_085238_20130528_103033.EUM.nc	170.415	169.671	9.796	2404	5533	0	3015	0	114
SRL_OPN_2PTS003_0149_20130528_103032_20130528_120830.EUM.nc	168.520	169.910	10.132	2489	5513	0	2938	0	86

– Continued on next page

Table 12: Ka Brightness Temperature Statistics.

– Continued from previous page

File	Median	Mean	Std. Dev.	No. Obs.	Total Obs.	Default Lat/Lon	Flag (total)	Default (total)	3-Sigma Edited
SRL_OPN_2PTS003_0151_20130528_120828_20130528_134733.EUM.nc	167.350	168.656	8.173	2923	5521	0	2442	0	156
SRL_OPN_2PTS003_0153_20130528_134732_20130528_154057.EUM.nc	170.010	170.326	7.010	3492	6432	0	2871	0	69
SRL_OPN_2PTS003_0156_20130528_154056_20130528_172044.EUM.nc	166.800	167.850	8.481	2684	5552	0	2746	1	121
SRL_OPN_2PTS003_0158_20130528_172043_20130528_190013.EUM.nc	169.125	169.914	8.910	3201	5651	0	2323	0	127
SRL_OPN_2PTS003_0160_20130528_190012_20130528_203927.EUM.nc	167.140	167.913	8.353	3321	5618	0	2035	0	262
SRL_OPN_2PTS003_0162_20130528_203926_20130528_221752.EUM.nc	169.095	169.665	7.872	2833	5454	0	2432	0	189
SRL_OPN_2PTS003_0164_20130528_221751_20130528_235547.EUM.nc	165.020	166.712	8.421	2900	5513	0	2490	0	123
SRL_OPN_2PTS003_0165_20130528_235546_20130529_013341.EUM.nc	170.090	170.662	7.388	2894	5554	0	2522	0	138
SRL_OPN_2PTS003_0167_20130529_013340_20130529_031221.EUM.nc	166.960	166.815	7.060	2799	5561	0	2607	0	155
SRL_OPN_2PTS003_0169_20130529_031221_20130529_045244.EUM.nc	165.715	166.446	6.875	2810	5525	0	2569	0	146
SRL_OPN_2PTS003_0171_20130529_045243_20130529_063509.EUM.nc	167.480	168.389	7.058	3788	5834	0	1944	0	102
SRL_OPN_2PTS003_0173_20130529_063508_20130529_082149.EUM.nc	167.185	168.297	8.012	4001	6074	0	1876	0	197
SRL_OPN_2PTS003_0176_20130529_082148_20130529_095944.EUM.nc	167.940	167.842	8.055	2717	5563	0	2690	0	156
SRL_OPN_2PTS003_0177_20130529_095943_20130529_113739.EUM.nc	171.820	169.985	10.429	2275	5454	0	3083	0	96
SRL_OPN_2PTS003_0179_20130529_113738_20130529_131619.EUM.nc	167.720	168.464	8.673	2753	5429	0	2526	0	150
SRL_OPN_2PTS003_0181_20130529_131618_20130529_150939.EUM.nc	167.690	167.702	7.014	3514	6422	0	2818	0	90
SRL_OPN_2PTS003_0184_20130529_150937_20130529_164917.EUM.nc	166.660	166.837	7.730	2717	5597	0	2701	0	179
SRL_OPN_2PTS003_0186_20130529_164916_20130529_182859.EUM.nc	166.860	167.079	7.853	3066	5565	0	2323	0	176
SRL_OPN_2PTS003_0188_20130529_182859_20130529_200814.EUM.nc	168.990	169.910	9.123	2991	5609	0	2394	1	223
SRL_OPN_2PTS003_0190_20130529_200813_20130529_214700.EUM.nc	168.440	168.759	8.160	3080	5472	0	2172	0	220
SRL_OPN_2PTS003_0192_20130529_214700_20130529_232505.EUM.nc	169.390	170.133	9.667	2334	5313	0	2811	0	168
SRL_OPN_2PTS003_0193_20130529_232503_20130530_010245.EUM.nc	167.775	169.176	8.055	2681	5490	0	2692	0	117
SRL_OPN_2PTS003_0195_20130530_010244_20130530_024111.EUM.nc	167.060	167.598	7.910	2771	5538	0	2603	0	164
SRL_OPN_2PTS003_0197_20130530_024110_20130530_042100.EUM.nc	167.240	167.755	7.345	2711	5526	0	2698	0	117
SRL_OPN_2PTS003_0199_20130530_042059_20130530_060240.EUM.nc	165.990	167.720	7.502	3576	5757	0	2033	0	148
SRL_OPN_2PTS003_0201_20130530_060239_20130530_075046.EUM.nc	167.390	168.226	7.353	3973	6141	0	1995	0	173
SRL_OPN_2PTS003_0204_20130530_075045_20130530_092859.EUM.nc	169.450	169.544	8.737	3101	5531	0	2348	0	82
SRL_OPN_2PTS003_0205_20130530_092859_20130530_110651.EUM.nc	175.170	172.892	10.602	2010	5506	0	3342	0	154
SRL_OPN_2PTS003_0207_20130530_110650_20130530_124503.EUM.nc	166.880	168.328	7.579	2429	5360	0	2816	0	115
SRL_OPN_2PTS003_0209_20130530_124503_20130530_143820.EUM.nc	166.610	167.210	7.309	3204	6384	0	3005	0	175
SRL_OPN_2PTS003_0212_20130530_143818_20130530_161757.EUM.nc	165.450	165.928	7.229	3288	5631	0	2172	0	171
SRL_OPN_2PTS003_0214_20130530_161756_20130530_175741.EUM.nc	169.730	169.418	9.438	3009	5591	0	2524	0	58
SRL_OPN_2PTS003_0216_20130530_175741_20130530_193704.EUM.nc	168.270	169.740	9.503	3186	5640	0	2281	0	173
SRL_OPN_2PTS003_0218_20130530_193703_20130530_211603.EUM.nc	169.390	169.848	8.204	3168	5526	0	2142	0	216
SRL_OPN_2PTS003_0220_20130530_211603_20130530_225422.EUM.nc	173.020	171.763	10.254	2396	5477	0	3001	0	80
SRL_OPN_2PTS003_0221_20130530_225420_20130531_003202.EUM.nc	167.060	168.530	8.829	3083	5445	0	2241	0	121
SRL_OPN_2PTS003_0223_20130531_003201_20130531_021010.EUM.nc	166.460	168.097	7.181	2774	5517	0	2656	0	87
SRL_OPN_2PTS003_0225_20130531_021010_20130531_034929.EUM.nc	166.030	166.250	6.484	2823	5551	0	2616	0	112
SRL_OPN_2PTS003_0227_20130531_034928_20130531_053027.EUM.nc	167.295	167.388	7.683	2764	5573	0	2683	0	126

– Continued on next page

Table 12: Ka Brightness Temperature Statistics.

– Continued from previous page

File	Median	Mean	Std. Dev.	No. Obs.	Total Obs.	Default Lat/Lon	Flag (total)	Default (total)	3-Sigma Edited
SRL_OPN_2PTS003_0229_20130531_053026_20130531_071946.EUM.nc	168.180	168.440	8.054	3719	6210	0	2210	0	281
SRL_OPN_2PTS003_0232_20130531_071945_20130531_085813.EUM.nc	171.015	171.288	7.765	3594	5609	0	1797	0	218
SRL_OPN_2PTS003_0233_20130531_085812_20130531_103607.EUM.nc	171.500	171.383	8.551	2262	5536	0	3148	0	126
SRL_OPN_2PTS003_0235_20130531_103607_20130531_121405.EUM.nc	170.260	170.239	7.630	2461	5501	0	2952	0	88
SRL_OPN_2PTS003_0237_20130531_121404_20130531_135313.EUM.nc	166.200	167.087	7.725	3012	5545	0	2450	0	83
SRL_OPN_2PTS003_0239_20130531_135312_20130531_154636.EUM.nc	166.920	167.801	8.210	3458	6406	0	2833	0	115
SRL_OPN_2PTS003_0242_20130531_154635_20130531_172624.EUM.nc	169.125	168.798	8.233	2707	5531	0	2707	0	117
SRL_OPN_2PTS003_0244_20130531_172623_20130531_190552.EUM.nc	168.590	169.145	8.416	3130	5637	0	2296	0	211
SRL_OPN_2PTS003_0246_20130531_190552_20130531_204504.EUM.nc	169.610	169.934	8.812	3436	5622	0	1930	1	255
SRL_OPN_2PTS003_0248_20130531_204503_20130531_222327.EUM.nc	168.820	169.235	7.786	2814	5440	0	2535	0	91
SRL_OPN_2PTS003_0250_20130531_222325_20130601_000120.EUM.nc	169.550	170.151	9.234	2936	5517	0	2464	0	117
SRL_OPN_2PTS003_0251_20130601_000119_20130601_013917.EUM.nc	168.480	169.188	7.517	3014	5549	0	2417	1	117
SRL_OPN_2PTS003_0253_20130601_013916_20130601_031800.EUM.nc	166.930	167.082	6.239	2802	5545	0	2611	0	132
SRL_OPN_2PTS003_0255_20130601_031759_20130601_045829.EUM.nc	166.970	167.098	6.531	2875	5586	0	2597	0	114
SRL_OPN_2PTS003_0257_20130601_045829_20130601_064103.EUM.nc	168.230	167.994	7.823	3613	5819	0	1938	0	268
SRL_OPN_2PTS003_0259_20130601_064103_20130601_082725.EUM.nc	171.460	171.111	7.782	3900	6066	0	1779	0	387
SRL_OPN_2PTS003_0262_20130601_082724_20130601_100518.EUM.nc	169.550	169.998	6.524	2650	5565	0	2697	0	218
SRL_OPN_2PTS003_0263_20130601_100517_20130601_114313.EUM.nc	171.310	170.823	9.087	2289	5489	0	3072	0	128
SRL_OPN_2PTS003_0265_20130601_114312_20130601_132149.EUM.nc	167.795	169.016	8.516	2723	5457	0	2571	0	163
SRL_OPN_2PTS003_0267_20130601_132148_20130601_151519.EUM.nc	167.430	168.120	7.289	3438	6438	0	2840	0	160
SRL_OPN_2PTS003_0270_20130601_151518_20130601_165457.EUM.nc	165.845	166.140	6.692	2711	5605	0	2721	0	173
SRL_OPN_2PTS003_0272_20130601_165456_20130601_183439.EUM.nc	169.510	169.501	7.985	2989	5576	0	2311	0	276
SRL_OPN_2PTS003_0274_20130601_183439_20130601_201351.EUM.nc	169.710	170.107	8.970	3124	5595	0	2290	0	181
SRL_OPN_2PTS003_0276_20130601_201351_20130601_215236.EUM.nc	169.205	168.444	7.690	3136	5457	0	2140	1	180
SRL_OPN_2PTS003_0278_20130601_215235_20130601_233038.EUM.nc	169.090	170.097	7.928	2290	5373	0	2962	0	121
SRL_OPN_2PTS003_0279_20130601_233037_20130602_010819.EUM.nc	167.385	168.328	8.002	2565	5502	0	2752	0	185
SRL_OPN_2PTS003_0281_20130602_010818_20130602_024648.EUM.nc	166.020	166.962	6.806	2762	5510	0	2592	0	156
SRL_OPN_2PTS003_0283_20130602_024648_20130602_042644.EUM.nc	167.520	167.983	6.136	2736	5535	0	2658	0	141
SRL_OPN_2PTS003_0285_20130602_042643_20130602_060831.EUM.nc	169.030	169.732	8.203	3512	5753	0	2014	0	227
SRL_OPN_2PTS003_0287_20130602_060832_20130602_075621.EUM.nc	169.470	169.615	6.935	3881	6102	0	1967	0	254
SRL_OPN_2PTS003_0290_20130602_075620_20130602_093432.EUM.nc	170.770	171.044	7.301	2903	5546	0	2464	0	179
SRL_OPN_2PTS003_0291_20130602_093431_20130602_111225.EUM.nc	171.040	169.838	9.130	1923	5512	0	3360	0	229
SRL_OPN_2PTS003_0293_20130602_111224_20130602_125040.EUM.nc	168.235	169.156	7.714	2312	5380	0	2846	0	222
SRL_OPN_2PTS003_0295_20130602_125039_20130602_144359.EUM.nc	166.720	166.604	6.102	3158	6365	0	2943	0	264
SRL_OPN_2PTS003_0298_20130602_144357_20130602_162337.EUM.nc	168.170	167.952	6.916	3218	5638	0	2248	0	172
SRL_OPN_2PTS003_0300_20130602_162337_20130602_180321.EUM.nc	171.400	171.459	8.893	2856	5639	0	2587	0	196
SRL_OPN_2PTS003_0302_20130602_180320_20130602_194241.EUM.nc	171.200	170.791	8.325	3105	5638	0	2336	0	197
SRL_OPN_2PTS003_0304_20130602_194241_20130602_212140.EUM.nc	169.345	169.746	8.524	3182	5520	0	2128	0	210
SRL_OPN_2PTS003_0318_20130603_072522_20130603_090348.EUM.nc	170.945	171.583	7.445	3525	5588	0	1818	0	245

– Continued on next page

Table 12: Ka Brightness Temperature Statistics.

– Continued from previous page

File	Median	Mean	Std. Dev.	No. Obs.	Total Obs.	Default Lat/Lon	Flag (total)	Default (total)	3-Sigma Edited
SRL_OPN_2PTS003_0319_20130603_090346_20130603_104133.EUM.nc	169.240	169.004	8.322	2405	5531	0	3024	0	102
SRL_OPN_2PTS003_0321_20130603_104131_20130603_121941.EUM.nc	170.320	170.548	8.481	2465	5533	0	2974	0	94
SRL_OPN_2PTS003_0323_20130603_121940_20130603_135854.EUM.nc	166.640	167.611	7.015	2972	5568	0	2344	0	252
SRL_OPN_2PTS003_0325_20130603_135853_20130603_155218.EUM.nc	169.690	170.126	7.946	3272	6416	0	2979	0	165
SRL_OPN_2PTS003_0328_20130603_155216_20130603_173155.EUM.nc	169.705	170.539	7.930	2629	5500	0	2688	0	183
SRL_OPN_2PTS003_0330_20130603_173155_20130603_191132.EUM.nc	167.975	168.393	7.489	3342	5660	0	2136	0	182
SRL_OPN_2PTS003_0332_20130603_191131_20130603_205042.EUM.nc	167.730	167.743	8.225	3390	5617	0	1980	0	247
SRL_OPN_2PTS003_0334_20130603_205040_20130603_222901.EUM.nc	168.190	169.145	8.147	2875	5464	0	2506	0	83
SRL_OPN_2PTS003_0336_20130603_222901_20130604_000654.EUM.nc	170.150	170.413	9.578	2957	5517	0	2403	0	157
SRL_OPN_2PTS003_0337_20130604_000653_20130604_014452.EUM.nc	170.690	170.979	10.145	2905	5545	0	2426	0	214
SRL_OPN_2PTS003_0339_20130604_014451_20130604_032340.EUM.nc	168.720	168.726	7.358	2763	5495	0	2562	0	170
SRL_OPN_2PTS003_0341_20130604_032340_20130604_050417.EUM.nc	167.885	167.982	7.081	2732	5585	0	2657	0	196
SRL_OPN_2PTS003_0343_20130604_050416_20130604_065422.EUM.nc	170.940	170.526	7.839	3554	6235	0	2401	0	280
SRL_OPN_2PTS003_0346_20130604_065422_20130604_083252.EUM.nc	168.800	169.240	7.306	3985	5628	0	1332	0	311
SRL_OPN_2PTS003_0348_20130604_083251_20130604_101051.EUM.nc	171.475	171.188	8.853	2752	5476	0	2640	0	84
SRL_OPN_2PTS003_0349_20130604_101050_20130604_114848.EUM.nc	169.805	171.912	10.605	2338	5481	0	3027	0	116
SRL_OPN_2PTS003_0351_20130604_114848_20130604_132729.EUM.nc	168.300	170.032	8.729	2839	5453	0	2488	0	126
SRL_OPN_2PTS003_0353_20130604_132729_20130604_152059.EUM.nc	167.675	168.496	7.666	3453	6406	0	2822	0	131
SRL_OPN_2PTS003_0356_20130604_152058_20130604_170037.EUM.nc	169.060	168.721	7.244	2490	5583	0	2708	0	385
SRL_OPN_2PTS003_0358_20130604_170036_20130604_184018.EUM.nc	169.580	169.455	6.913	3099	5667	0	2385	0	183
SRL_OPN_2PTS003_0360_20130604_184018_20130604_201929.EUM.nc	168.215	168.972	8.360	3156	5596	0	2247	1	192
SRL_OPN_2PTS003_0362_20130604_201928_20130604_215812.EUM.nc	167.480	168.994	9.980	2924	5447	0	2366	1	156
SRL_OPN_2PTS003_0364_20130604_215811_20130604_233612.EUM.nc	170.610	171.228	7.918	2525	5403	0	2797	0	81
SRL_OPN_2PTS003_0365_20130604_233611_20130605_011354.EUM.nc	168.650	169.237	8.055	2686	5499	0	2634	0	179
SRL_OPN_2PTS003_0367_20130605_011353_20130605_025227.EUM.nc	166.960	168.147	7.551	2790	5516	0	2622	0	104
SRL_OPN_2PTS003_0369_20130605_025226_20130605_043228.EUM.nc	166.330	167.018	6.478	2699	5518	0	2663	0	156
SRL_OPN_2PTS003_0371_20130605_043227_20130605_061424.EUM.nc	168.775	168.875	8.363	3453	5772	0	2030	0	289
SRL_OPN_2PTS003_0373_20130605_061423_20130605_080158.EUM.nc	167.390	167.623	6.545	3783	6104	0	1948	0	373
SRL_OPN_2PTS003_0376_20130605_080157_20130605_094007.EUM.nc	168.570	169.341	8.151	2864	5558	0	2525	0	169
SRL_OPN_2PTS003_0377_20130605_094007_20130605_111759.EUM.nc	174.135	171.758	9.335	2107	5501	0	3299	0	95
SRL_OPN_2PTS003_0379_20130605_111759_20130605_125617.EUM.nc	170.620	171.481	8.668	2520	5376	0	2742	0	114
SRL_OPN_2PTS003_0381_20130605_125617_20130605_144939.EUM.nc	165.545	166.755	6.610	3389	6377	0	2887	0	101
SRL_OPN_2PTS003_0384_20130605_144938_20130605_162917.EUM.nc	168.220	168.317	7.951	2978	5647	0	2248	0	421
SRL_OPN_2PTS003_0386_20130605_162916_20130605_194821.EUM.nc	167.445	167.788	7.695	5993	11285	0	4863	0	429
SRL_OPN_2PTS003_0390_20130605_194820_20130605_212717.EUM.nc	169.650	169.594	9.239	3223	5509	0	2036	0	250
SRL_OPN_2PTS003_0392_20130605_212716_20130605_230529.EUM.nc	171.100	172.669	10.054	2125	5450	0	3206	0	119
SRL_OPN_2PTS003_0393_20130605_230528_20130606_004308.EUM.nc	168.450	170.226	8.676	3188	5512	0	2280	1	43
SRL_OPN_2PTS003_0395_20130606_004307_20130606_022122.EUM.nc	166.540	166.880	6.872	2699	5551	0	2694	0	158
SRL_OPN_2PTS003_0397_20130606_022122_20130606_040044.EUM.nc	165.230	165.709	6.147	2614	5543	0	2728	0	201

– Continued on next page

Table 12: Ka Brightness Temperature Statistics.

– Continued from previous page

File	Median	Mean	Std. Dev.	No. Obs.	Total Obs.	Default Lat/Lon	Flag (total)	Default (total)	3-Sigma Edited
SRL_OPN_2PTS003_0399_20130606_040043_20130606_054206.EUM.nc	169.490	169.766	8.319	3069	5608	0	2379	0	160
SRL_OPN_2PTS003_0401_20130606_054206_20130606_073100.EUM.nc	167.660	168.333	7.864	3959	6205	0	2031	1	214
SRL_OPN_2PTS003_0404_20130606_073059_20130606_090921.EUM.nc	169.330	169.541	8.514	3458	5596	0	1967	1	170
SRL_OPN_2PTS003_0405_20130606_090920_20130606_104706.EUM.nc	171.870	170.351	10.172	2254	5540	0	3111	0	175
SRL_OPN_2PTS003_0407_20130606_104706_20130606_122517.EUM.nc	168.740	170.012	8.914	2497	5498	0	2832	0	169
SRL_OPN_2PTS003_0409_20130606_122516_20130606_140436.EUM.nc	166.730	167.430	7.018	3073	5602	0	2367	0	162
SRL_OPN_2PTS003_0411_20130606_140435_20130606_155757.EUM.nc	169.510	169.964	7.667	3008	6423	0	3190	0	225
SRL_OPN_2PTS003_0414_20130606_155756_20130606_173735.EUM.nc	167.080	167.426	5.889	2740	5593	0	2705	0	148
SRL_OPN_2PTS003_0416_20130606_173734_20130606_191710.EUM.nc	166.900	167.980	7.615	3332	5686	0	2197	0	157
SRL_OPN_2PTS003_0418_20130606_191709_20130606_205617.EUM.nc	169.640	170.363	9.024	3397	5639	0	2021	0	221
SRL_OPN_2PTS003_0420_20130606_205617_20130606_223435.EUM.nc	170.405	170.641	8.302	2706	5444	0	2579	1	158
SRL_OPN_2PTS003_0421_20130606_223434_20130607_001227.EUM.nc	167.100	168.426	8.771	2947	5524	0	2397	0	180
SRL_OPN_2PTS003_0423_20130607_001226_20130607_015019.EUM.nc	168.920	168.948	7.880	2902	5563	0	2469	0	192
SRL_OPN_2PTS003_0425_20130607_015018_20130607_032920.EUM.nc	165.720	166.635	6.989	2816	5500	0	2483	0	201
SRL_OPN_2PTS003_0427_20130607_032919_20130607_051004.EUM.nc	166.085	166.852	6.433	2839	5606	0	2691	1	75
SRL_OPN_2PTS003_0429_20130607_051003_20130607_065959.EUM.nc	166.570	168.170	7.683	3622	6259	0	2497	0	140
SRL_OPN_2PTS003_0432_20130607_065959_20130607_083826.EUM.nc	167.985	168.754	7.901	4147	5638	0	1348	0	143
SRL_OPN_2PTS003_0434_20130607_083825_20130607_101624.EUM.nc	171.620	171.810	11.049	2633	5555	0	2833	0	89
SRL_OPN_2PTS003_0435_20130607_101623_20130607_115425.EUM.nc	168.820	169.191	8.131	2505	5538	0	2989	0	44
SRL_OPN_2PTS003_0437_20130607_115423_20130607_133307.EUM.nc	169.460	170.193	8.724	2846	5484	0	2539	0	99
SRL_OPN_2PTS003_0439_20130607_133307_20130607_152639.EUM.nc	169.505	169.845	7.898	3491	6424	0	2838	0	95
SRL_OPN_2PTS003_0442_20130607_152638_20130607_170618.EUM.nc	168.110	168.341	6.810	2710	5560	0	2763	0	87
SRL_OPN_2PTS003_0444_20130607_170617_20130607_184558.EUM.nc	166.990	167.521	6.437	3195	5665	0	2352	0	118
SRL_OPN_2PTS003_0446_20130607_184558_20130607_202506.EUM.nc	172.080	171.863	9.921	3121	5623	0	2210	0	292
SRL_OPN_2PTS003_0448_20130607_202506_20130607_220346.EUM.nc	170.470	170.736	9.683	2970	5465	0	2404	0	91
SRL_OPN_2PTS003_0450_20130607_220345_20130607_234145.EUM.nc	167.950	167.842	7.443	2617	5555	0	2794	0	144
SRL_OPN_2PTS003_0451_20130607_234144_20130608_011929.EUM.nc	169.160	170.002	9.672	2866	5522	0	2509	0	147
SRL_OPN_2PTS003_0453_20130608_011928_20130608_025806.EUM.nc	167.195	167.332	6.848	2801	5553	0	2603	0	149
SRL_OPN_2PTS003_0455_20130608_025806_20130608_043813.EUM.nc	165.285	165.696	5.489	2637	5534	0	2722	0	175
SRL_OPN_2PTS003_0457_20130608_043812_20130608_062017.EUM.nc	166.740	167.436	6.965	3659	5819	0	1998	0	162
SRL_OPN_2PTS003_0459_20130608_062016_20130608_080734.EUM.nc	168.580	169.735	7.885	3959	6126	0	1957	0	210
SRL_OPN_2PTS003_0462_20130608_080733_20130608_094541.EUM.nc	172.420	172.018	9.264	2750	5546	0	2564	0	232
SRL_OPN_2PTS003_0463_20130608_094540_20130608_112333.EUM.nc	171.560	170.806	9.589	1999	5421	0	3346	0	76
SRL_OPN_2PTS003_0465_20130608_112332_20130608_130155.EUM.nc	169.340	170.291	9.017	2568	5395	0	2712	0	115
SRL_OPN_2PTS003_0467_20130608_130154_20130608_145510.EUM.nc	167.890	168.722	7.209	3327	6424	0	2906	0	191
SRL_OPN_2PTS003_0470_20130608_145509_20130608_163457.EUM.nc	167.960	167.985	6.505	3108	5679	0	2429	0	142
SRL_OPN_2PTS003_0472_20130608_163456_20130608_181441.EUM.nc	166.440	167.570	8.316	2948	5659	0	2593	0	118
SRL_OPN_2PTS003_0474_20130608_181441_20130608_195359.EUM.nc	167.630	168.247	8.252	3086	5635	0	2306	0	243
SRL_OPN_2PTS003_0476_20130608_195358_20130608_213253.EUM.nc	170.560	172.012	9.918	3304	5527	0	1989	0	234

– Continued on next page

Table 12: Ka Brightness Temperature Statistics.

– Continued from previous page

File	Median	Mean	Std. Dev.	No. Obs.	Total Obs.	Default Lat/Lon	Flag (total)	Default (total)	3-Sigma Edited
SRL_OPN_2PTS003_0478_20130608_213252_20130608_231054.EUM.nc	171.100	171.331	9.199	2145	5459	0	3246	0	68
SRL_OPN_2PTS003_0479_20130608_231053_20130609_004842.EUM.nc	169.740	169.718	8.245	3016	5551	0	2432	1	102
SRL_OPN_2PTS003_0481_20130609_004841_20130609_022659.EUM.nc	168.585	169.161	8.225	2857	5551	0	2635	0	59
SRL_OPN_2PTS003_0483_20130609_022658_20130609_040626.EUM.nc	165.120	165.795	6.164	2681	5527	0	2781	0	65
SRL_OPN_2PTS003_0485_20130609_040625_20130609_054755.EUM.nc	168.430	168.362	8.267	3434	5737	0	2185	0	118
SRL_OPN_2PTS003_0487_20130609_054754_20130609_073637.EUM.nc	167.800	168.691	7.045	3992	6206	0	2071	0	143
SRL_OPN_2PTS003_0490_20130609_073637_20130609_091455.EUM.nc	170.440	170.620	8.755	3330	5605	0	2101	0	174
SRL_OPN_2PTS003_0491_20130609_091454_20130609_105240.EUM.nc	173.220	171.981	10.745	2270	5539	0	3194	0	75
SRL_OPN_2PTS003_0493_20130609_105240_20130609_123054.EUM.nc	170.690	169.906	8.057	2530	5428	0	2845	0	53
SRL_OPN_2PTS003_0495_20130609_123053_20130609_141017.EUM.nc	166.970	167.339	7.210	3021	5619	0	2468	0	130
SRL_OPN_2PTS003_0497_20130609_141016_20130609_160339.EUM.nc	169.720	169.705	7.273	3262	6455	0	3105	0	88
SRL_OPN_2PTS003_0500_20130609_160338_20130609_174316.EUM.nc	169.135	169.443	8.606	2862	5665	0	2719	0	84
SRL_OPN_2PTS003_0502_20130609_174314_20130609_192249.EUM.nc	167.380	167.946	7.504	3317	5671	0	2164	0	190
SRL_OPN_2PTS003_0504_20130609_192248_20130609_210147.EUM.nc	167.720	168.819	9.232	3459	5629	0	2025	1	144
SRL_OPN_2PTS003_0506_20130609_210145_20130609_224010.EUM.nc	169.370	169.482	8.877	2674	5462	0	2654	0	134
SRL_OPN_2PTS003_0507_20130609_224009_20130610_001801.EUM.nc	167.180	169.659	9.986	2960	5492	0	2412	0	120
SRL_OPN_2PTS003_0509_20130610_001800_20130610_015554.EUM.nc	171.420	171.226	8.779	2977	5537	0	2467	0	93
SRL_OPN_2PTS003_0511_20130610_015553_20130610_033500.EUM.nc	164.820	165.316	6.086	2822	5523	0	2486	0	215
SRL_OPN_2PTS003_0513_20130610_033459_20130610_051550.EUM.nc	167.925	168.160	6.491	2800	5595	0	2659	0	136
SRL_OPN_2PTS003_0515_20130610_051550_20130610_070536.EUM.nc	168.315	169.042	8.377	3584	6247	0	2461	0	202
SRL_OPN_2PTS003_0518_20130610_070535_20130610_084400.EUM.nc	168.910	169.705	7.728	3887	5622	0	1602	0	133
SRL_OPN_2PTS003_0519_20130610_084400_20130610_102157.EUM.nc	170.810	170.774	9.715	2463	5533	0	2905	1	164
SRL_OPN_2PTS003_0521_20130610_102157_20130610_115959.EUM.nc	172.460	171.474	9.371	2475	5561	0	3013	0	73
SRL_OPN_2PTS003_0523_20130610_115957_20130610_133847.EUM.nc	167.010	168.905	8.784	2902	5520	0	2533	0	85
SRL_OPN_2PTS003_0525_20130610_133846_20130610_153210.EUM.nc	170.880	170.718	7.452	3400	6420	0	2853	0	167
SRL_OPN_2PTS003_0528_20130610_153209_20130610_171157.EUM.nc	169.790	169.356	7.428	2714	5549	0	2752	0	83
SRL_OPN_2PTS003_0530_20130610_171156_20130610_185136.EUM.nc	167.345	168.088	8.116	3255	5681	0	2286	1	139
SRL_OPN_2PTS003_0532_20130610_185136_20130610_203044.EUM.nc	168.260	169.295	8.583	3308	5637	0	2155	0	174
SRL_OPN_2PTS003_0534_20130610_203043_20130610_220921.EUM.nc	167.990	169.510	10.199	2938	5473	0	2420	0	115
SRL_OPN_2PTS003_0536_20130610_220920_20130610_234719.EUM.nc	165.895	167.105	7.620	2599	5561	0	2620	1	341
SRL_OPN_2PTS003_0537_20130610_234719_20130611_012503.EUM.nc	169.325	169.727	8.455	2815	5528	0	2598	0	115
SRL_OPN_2PTS003_0539_20130611_012502_20130611_030344.EUM.nc	170.820	171.455	8.972	2704	5564	0	2629	0	231
SRL_OPN_2PTS003_0541_20130611_030343_20130611_044349.EUM.nc	167.660	167.725	6.354	2793	5568	0	2673	0	102
SRL_OPN_2PTS003_0543_20130611_044348_20130611_062610.EUM.nc	167.665	167.937	7.830	3709	5842	0	1974	0	159
SRL_OPN_2PTS003_0545_20130611_062609_20130611_081310.EUM.nc	167.950	168.306	7.559	4069	6116	0	1911	0	136
SRL_OPN_2PTS003_0548_20130611_081309_20130611_095114.EUM.nc	168.600	169.420	7.860	2820	5469	0	2528	0	121
SRL_OPN_2PTS003_0549_20130611_095115_20130611_112908.EUM.nc	174.950	172.808	10.854	1907	5394	0	3302	0	185
SRL_OPN_2PTS003_0551_20130611_112908_20130611_130734.EUM.nc	170.640	170.165	9.475	2557	5483	0	2740	0	186
SRL_OPN_2PTS003_0553_20130611_130733_20130611_150050.EUM.nc	169.310	169.991	7.418	3449	6443	0	2904	0	90

– Continued on next page

Table 12: Ka Brightness Temperature Statistics.

– Continued from previous page

File	Median	Mean	Std. Dev.	No. Obs.	Total Obs.	Default Lat/Lon	Flag (total)	Default (total)	3-Sigma Edited
SRL_OPN_2PTS003_0556_20130611_150049_20130611_164038.EUM.nc	168.440	168.414	7.021	2962	5670	0	2565	0	143
SRL_OPN_2PTS003_0558_20130611_164037_20130611_182012.EUM.nc	166.605	167.373	7.904	2963	5635	0	2513	0	159
SRL_OPN_2PTS003_0560_20130611_182011_20130611_195938.EUM.nc	167.260	167.680	8.232	3126	5654	0	2329	0	199
SRL_OPN_2PTS003_0562_20130611_195938_20130611_213829.EUM.nc	168.220	169.365	9.441	3327	5539	0	2108	0	104
SRL_OPN_2PTS003_0564_20130611_213829_20130611_231628.EUM.nc	171.090	170.850	8.881	2189	5472	0	3110	0	173
SRL_OPN_2PTS003_0565_20130611_231627_20130612_005416.EUM.nc	168.720	168.879	8.451	2898	5559	0	2574	0	87
SRL_OPN_2PTS003_0567_20130612_005416_20130612_023237.EUM.nc	169.955	169.864	7.273	2838	5565	0	2597	0	130
SRL_OPN_2PTS003_0569_20130612_023236_20130612_041209.EUM.nc	166.290	166.524	5.961	2623	5532	0	2811	0	98
SRL_OPN_2PTS003_0571_20130612_041208_20130612_055346.EUM.nc	164.990	165.957	7.495	3503	5757	0	2128	0	126
SRL_OPN_2PTS003_0573_20130612_055346_20130612_074213.EUM.nc	165.680	166.769	7.496	3970	6193	0	2056	0	167
SRL_OPN_2PTS003_0576_20130612_074213_20130612_092030.EUM.nc	170.655	171.390	8.227	3133	5571	0	2277	0	161
SRL_OPN_2PTS003_0577_20130612_092031_20130612_105814.EUM.nc	172.350	170.640	9.817	2162	5527	0	3309	0	56
SRL_OPN_2PTS003_0579_20130612_105813_20130612_123630.EUM.nc	167.785	168.918	8.612	2335	5448	0	2984	0	129
SRL_OPN_2PTS003_0581_20130612_123629_20130612_141559.EUM.nc	169.030	169.142	6.865	3081	5615	0	2343	0	191
SRL_OPN_2PTS003_0583_20130612_141558_20130612_160918.EUM.nc	169.070	169.095	7.150	3278	6430	0	3031	0	121
SRL_OPN_2PTS003_0586_20130612_160918_20130612_174855.EUM.nc	170.290	169.728	8.239	2777	5649	0	2732	0	140
SRL_OPN_2PTS003_0588_20130612_174854_20130612_192828.EUM.nc	165.190	166.569	7.772	3305	5672	0	2257	1	109
SRL_OPN_2PTS003_0590_20130612_192828_20130612_210723.EUM.nc	168.970	169.778	8.239	3324	5623	0	2165	1	133
SRL_OPN_2PTS003_0592_20130612_210723_20130612_224543.EUM.nc	168.380	168.922	9.722	2480	5458	0	2792	0	186
SRL_OPN_2PTS003_0593_20130612_224543_20130613_002333.EUM.nc	167.960	169.179	9.188	2950	5491	0	2412	0	129
SRL_OPN_2PTS003_0595_20130613_002333_20130613_020130.EUM.nc	170.455	170.885	7.985	2917	5555	0	2553	0	85
SRL_OPN_2PTS003_0597_20130613_020129_20130613_034042.EUM.nc	166.885	167.707	7.566	2874	5562	0	2616	0	72
SRL_OPN_2PTS003_0599_20130613_034040_20130613_052138.EUM.nc	168.065	168.146	8.282	2762	5620	0	2730	0	128
SRL_OPN_2PTS003_0601_20130613_052138_20130613_071115.EUM.nc	167.340	167.549	7.355	3665	6252	0	2469	0	118
SRL_OPN_2PTS003_0604_20130613_071113_20130613_084935.EUM.nc	170.530	170.847	6.962	3789	5621	0	1657	0	175
SRL_OPN_2PTS003_0605_20130613_084934_20130613_102731.EUM.nc	170.025	170.010	9.243	2628	5560	0	2848	0	84
SRL_OPN_2PTS003_0607_20130613_102730_20130613_120534.EUM.nc	171.665	171.786	9.674	2455	5497	0	2923	0	119
SRL_OPN_2PTS003_0609_20130613_120533_20130613_134427.EUM.nc	168.870	170.305	8.468	2969	5572	0	2543	0	60
SRL_OPN_2PTS003_0611_20130613_134426_20130613_153751.EUM.nc	168.330	168.238	7.040	3370	6438	0	2899	0	169
SRL_OPN_2PTS003_0614_20130613_153750_20130613_171737.EUM.nc	170.675	170.648	7.921	2649	5522	0	2750	0	123
SRL_OPN_2PTS003_0616_20130613_171737_20130613_185715.EUM.nc	165.660	167.174	7.581	3266	5679	0	2330	0	83
SRL_OPN_2PTS003_0618_20130613_185714_20130613_203622.EUM.nc	168.770	169.456	8.463	3374	5632	0	2147	0	111
SRL_OPN_2PTS003_0620_20130613_203621_20130613_221457.EUM.nc	164.250	166.779	8.845	2826	5459	0	2464	0	169
SRL_OPN_2PTS003_0622_20130613_221456_20130613_235245.EUM.nc	168.605	169.406	9.260	2747	5512	0	2574	0	191
SRL_OPN_2PTS003_0623_20130613_235243_20130614_013037.EUM.nc	167.805	169.708	8.831	2957	5563	0	2501	0	105
SRL_OPN_2PTS003_0625_20130614_013038_20130614_030923.EUM.nc	168.485	169.308	7.787	2860	5558	0	2620	0	78
SRL_OPN_2PTS003_0627_20130614_030923_20130614_044934.EUM.nc	166.640	166.771	7.526	2690	5553	0	2646	0	217
SRL_OPN_2PTS003_0629_20130614_044933_20130614_063203.EUM.nc	166.040	166.476	6.394	3669	5831	0	1990	0	172
SRL_OPN_2PTS003_0631_20130614_063202_20130614_081845.EUM.nc	169.360	169.973	7.537	4011	6097	0	1838	0	248

– Continued on next page

Table 12: Ka Brightness Temperature Statistics.

– Continued from previous page

File	Median	Mean	Std. Dev.	No. Obs.	Total Obs.	Default Lat/Lon	Flag (total)	Default (total)	3-Sigma Edited
SRL_OPN_2PTS003_0634_20130614_081844_20130614_095649.EUM.nc	170.880	170.467	9.351	2773	5573	0	2682	1	117
SRL_OPN_2PTS003_0635_20130614_095649_20130614_113435.EUM.nc	169.135	169.806	11.683	2137	5416	0	3082	0	197
SRL_OPN_2PTS003_0637_20130614_113434_20130614_131312.EUM.nc	170.160	170.442	7.833	2736	5511	0	2706	0	69
SRL_OPN_2PTS003_0639_20130614_131311_20130614_150631.EUM.nc	169.340	170.130	7.896	3436	6440	0	2899	0	105
SRL_OPN_2PTS003_0642_20130614_150630_20130614_164618.EUM.nc	170.770	171.034	9.046	2875	5656	0	2709	0	72
SRL_OPN_2PTS003_0644_20130614_164617_20130614_182552.EUM.nc	166.370	167.688	7.795	3121	5581	0	2340	0	120
SRL_OPN_2PTS003_0646_20130614_182551_20130614_200515.EUM.nc	169.400	169.795	9.398	2982	5651	0	2426	0	243
SRL_OPN_2PTS003_0648_20130614_200514_20130614_214405.EUM.nc	167.540	169.017	8.743	3186	5517	0	2165	1	165
SRL_OPN_2PTS003_0650_20130614_214404_20130614_232202.EUM.nc	168.730	168.511	8.163	2435	5460	0	2930	1	94
SRL_OPN_2PTS003_0651_20130614_232201_20130615_005950.EUM.nc	167.080	168.238	8.304	2773	5543	0	2640	1	129
SRL_OPN_2PTS003_0653_20130615_005949_20130615_023814.EUM.nc	169.385	170.080	8.618	2862	5575	0	2611	0	102
SRL_OPN_2PTS003_0655_20130615_023814_20130615_041751.EUM.nc	166.310	167.844	7.219	2679	5549	0	2766	0	104
SRL_OPN_2PTS003_0657_20130615_041750_20130615_055937.EUM.nc	167.345	167.743	6.940	3543	5776	0	2108	0	125
SRL_OPN_2PTS003_0659_20130615_055936_20130615_074750.EUM.nc	169.570	170.186	8.584	3952	6173	0	2026	0	195
SRL_OPN_2PTS003_0662_20130615_074749_20130615_092604.EUM.nc	168.805	169.931	8.313	3131	5576	0	2368	0	77
SRL_OPN_2PTS003_0663_20130615_092603_20130615_110347.EUM.nc	170.125	170.378	9.411	2113	5529	0	3343	0	73
SRL_OPN_2PTS003_0665_20130615_110346_20130615_124207.EUM.nc	168.520	169.260	8.942	2440	5462	0	2975	0	47
SRL_OPN_2PTS003_0667_20130615_124206_20130615_142133.EUM.nc	168.255	168.487	7.364	3173	5611	0	2287	0	151
SRL_OPN_2PTS003_0669_20130615_142132_20130615_161458.EUM.nc	167.410	167.919	6.481	3211	6435	0	2978	0	246
SRL_OPN_2PTS003_0672_20130615_161459_20130615_175435.EUM.nc	166.720	167.950	7.817	2844	5637	0	2701	0	92
SRL_OPN_2PTS003_0674_20130615_175434_20130615_193406.EUM.nc	172.970	171.232	7.842	2910	5666	0	2259	0	497
SRL_OPN_2PTS003_0676_20130615_193406_20130615_211259.EUM.nc	167.970	168.741	8.248	3035	5615	0	2228	0	352
SRL_OPN_2PTS003_0678_20130615_211259_20130615_225118.EUM.nc	167.640	168.764	9.692	2378	5448	0	2944	0	126
SRL_OPN_2PTS003_0679_20130615_225118_20130616_002907.EUM.nc	166.520	168.192	9.829	3059	5497	0	2390	0	48
SRL_OPN_2PTS003_0681_20130616_002906_20130616_020706.EUM.nc	169.325	169.875	8.137	2814	5553	0	2645	0	94
SRL_OPN_2PTS003_0683_20130616_020705_20130616_034622.EUM.nc	165.420	166.683	7.620	2730	5586	0	2700	0	156
SRL_OPN_2PTS003_0685_20130616_034621_20130616_052717.EUM.nc	167.695	168.221	6.871	2746	5606	0	2802	0	58
SRL_OPN_2PTS003_0687_20130616_052716_20130616_071650.EUM.nc	168.550	168.943	7.617	3612	6246	0	2367	0	267
SRL_OPN_2PTS003_0690_20130616_071650_20130616_085510.EUM.nc	170.720	170.402	7.336	3680	5604	0	1739	1	184
SRL_OPN_2PTS003_0691_20130616_085509_20130616_103303.EUM.nc	170.650	170.493	9.721	2271	5517	0	3020	0	226
SRL_OPN_2PTS003_0693_20130616_103303_20130616_121108.EUM.nc	170.115	169.935	8.443	2335	5494	0	2994	0	165
SRL_OPN_2PTS003_0695_20130616_121107_20130616_135007.EUM.nc	168.900	169.325	7.868	2987	5553	0	2508	0	58
SRL_OPN_2PTS003_0697_20130616_135006_20130616_154330.EUM.nc	167.250	168.543	7.641	3387	6440	0	2945	0	108
SRL_OPN_2PTS003_0700_20130616_154329_20130616_172317.EUM.nc	166.275	167.118	7.458	2720	5574	0	2756	0	98
SRL_OPN_2PTS003_0702_20130616_172317_20130616_190245.EUM.nc	170.480	170.455	8.489	3161	5649	0	2328	0	160
SRL_OPN_2PTS003_0704_20130616_190246_20130616_204159.EUM.nc	167.785	168.957	9.841	3435	5653	0	2003	0	215
SRL_OPN_2PTS003_0706_20130616_204157_20130616_222030.EUM.nc	168.960	169.580	9.308	2847	5481	0	2502	0	132
SRL_OPN_2PTS003_0708_20130616_222029_20130616_235816.EUM.nc	169.875	169.884	8.475	2853	5551	0	2537	0	161
SRL_OPN_2PTS003_0709_20130616_235817_20130617_013616.EUM.nc	167.980	168.766	8.161	2985	5557	0	2434	0	138

– Continued on next page

Table 12: Ka Brightness Temperature Statistics.

– Continued from previous page

File	Median	Mean	Std. Dev.	No. Obs.	Total Obs.	Default Lat/Lon	Flag (total)	Default (total)	3-Sigma Edited
SRL_OPN_2PTS003_0711_20130617_013615_20130617_031506.EUM.nc	168.465	168.540	8.231	2772	5533	0	2685	0	76
SRL_OPN_2PTS003_0713_20130617_031506_20130617_045524.EUM.nc	166.310	167.344	7.572	2858	5567	0	2631	0	78
SRL_OPN_2PTS003_0715_20130617_045523_20130617_063801.EUM.nc	168.280	168.816	7.699	3588	5866	0	2027	0	251
SRL_OPN_2PTS003_0717_20130617_063800_20130617_082425.EUM.nc	170.285	169.848	6.802	4071	6071	0	1831	0	169
SRL_OPN_2PTS003_0720_20130617_082424_20130617_100226.EUM.nc	170.370	170.113	9.300	2682	5565	0	2675	0	208
SRL_OPN_2PTS003_0721_20130617_100225_20130617_114013.EUM.nc	172.815	172.945	12.057	2271	5457	0	3085	0	101
SRL_OPN_2PTS003_0723_20130617_114012_20130617_131855.EUM.nc	166.840	168.391	7.726	2727	5524	0	2647	0	150
SRL_OPN_2PTS003_0725_20130617_131855_20130617_151215.EUM.nc	167.925	169.416	7.943	3471	6455	0	2883	0	101
SRL_OPN_2PTS003_0728_20130617_151214_20130617_165202.EUM.nc	167.820	168.459	8.025	2778	5649	0	2752	0	119
SRL_OPN_2PTS003_0730_20130617_165201_20130617_183136.EUM.nc	169.750	169.655	8.504	3078	5577	0	2358	0	141
SRL_OPN_2PTS003_0732_20130617_183135_20130617_201058.EUM.nc	169.250	169.935	9.400	3043	5620	0	2402	0	175
SRL_OPN_2PTS003_0734_20130617_201057_20130617_214944.EUM.nc	168.600	169.579	10.324	3120	5507	0	2195	0	192
SRL_OPN_2PTS003_0736_20130617_214944_20130617_232739.EUM.nc	171.530	171.129	8.215	2426	5412	0	2839	0	147
SRL_OPN_2PTS003_0737_20130617_232738_20130618_010528.EUM.nc	168.305	168.882	7.958	2651	5543	0	2793	0	99
SRL_OPN_2PTS003_0739_20130618_010527_20130618_024355.EUM.nc	169.860	170.466	7.320	2770	5557	0	2649	0	138
SRL_OPN_2PTS003_0741_20130618_024355_20130618_042339.EUM.nc	166.220	167.327	7.369	2743	5559	0	2769	0	47
SRL_OPN_2PTS003_0743_20130618_042339_20130618_060532.EUM.nc	167.700	169.388	8.801	3526	5783	0	2076	0	181
SRL_OPN_2PTS003_0745_20130618_060531_20130618_075329.EUM.nc	169.480	169.491	6.555	3969	6159	0	2048	0	142
SRL_OPN_2PTS003_0748_20130618_075328_20130618_093142.EUM.nc	171.730	171.165	8.542	3062	5541	0	2352	0	127
SRL_OPN_2PTS003_0749_20130618_093142_20130618_110925.EUM.nc	176.420	174.214	11.182	2032	5505	0	3272	0	201
SRL_OPN_2PTS003_0751_20130618_110925_20130618_124747.EUM.nc	168.310	169.425	7.859	2335	5441	0	3000	0	106
SRL_OPN_2PTS003_0753_20130618_124746_20130618_144057.EUM.nc	167.650	167.983	5.547	3144	6374	0	2992	0	238
SRL_OPN_2PTS003_0756_20130618_144056_20130618_162042.EUM.nc	168.070	168.489	6.863	3178	5663	0	2262	0	223
SRL_OPN_2PTS003_0758_20130618_162041_20130618_180018.EUM.nc	169.200	169.214	7.094	2944	5659	0	2655	0	60
SRL_OPN_2PTS003_0760_20130618_180017_20130618_193948.EUM.nc	169.475	169.777	7.918	3197	5658	0	2254	0	207
SRL_OPN_2PTS003_0762_20130618_193948_20130618_211839.EUM.nc	168.215	169.653	8.416	3345	5520	0	2100	0	75
SRL_OPN_2PTS003_0764_20130618_211838_20130618_225656.EUM.nc	170.190	171.220	9.142	2330	5538	0	3086	0	122
SRL_OPN_2PTS003_0765_20130618_225655_20130619_003444.EUM.nc	169.980	170.401	8.631	3135	5502	0	2251	0	116
SRL_OPN_2PTS003_0767_20130619_003443_20130619_021245.EUM.nc	172.110	171.939	7.852	2750	5543	0	2660	0	133
SRL_OPN_2PTS003_0769_20130619_021244_20130619_035206.EUM.nc	165.390	165.664	5.957	2591	5526	0	2743	0	192
SRL_OPN_2PTS003_0771_20130619_035205_20130619_053318.EUM.nc	168.520	169.102	6.270	2715	5615	0	2759	1	140
SRL_OPN_2PTS003_0773_20130619_053317_20130619_072230.EUM.nc	169.370	170.240	7.298	3863	6237	0	2249	0	125
SRL_OPN_2PTS003_0776_20130619_072229_20130619_090047.EUM.nc	170.100	170.320	8.910	3739	5603	0	1748	0	116
SRL_OPN_2PTS003_0777_20130619_090046_20130619_103842.EUM.nc	175.800	173.903	8.518	2354	5536	0	3041	0	141
SRL_OPN_2PTS003_0779_20130619_103840_20130619_121648.EUM.nc	173.165	173.362	9.871	2411	5501	0	2959	0	131
SRL_OPN_2PTS003_0781_20130619_121647_20130619_135552.EUM.nc	168.660	169.623	6.832	2980	5555	0	2464	0	111
SRL_OPN_2PTS003_0783_20130619_135551_20130619_172901.EUM.nc	168.930	169.839	6.874	5985	12011	0	5691	0	335
SRL_OPN_2PTS003_0788_20130619_172901_20130619_190837.EUM.nc	169.425	169.891	8.962	3251	5681	0	2223	0	207
SRL_OPN_2PTS003_0790_20130619_190836_20130619_204739.EUM.nc	168.230	169.559	8.015	3501	5612	0	1929	0	182

– Continued on next page

Table 12: Ka Brightness Temperature Statistics.

– Continued from previous page

File	Median	Mean	Std. Dev.	No. Obs.	Total Obs.	Default Lat/Lon	Flag (total)	Default (total)	3-Sigma Edited
SRL_OPN_2PTS003_0792_20130619_204738_20130619_222608.EUM.nc	168.830	169.286	7.505	2692	5454	0	2542	0	220
SRL_OPN_2PTS003_0794_20130619_222607_20130620_000354.EUM.nc	168.970	169.425	8.285	2911	5554	0	2507	0	136
SRL_OPN_2PTS003_0795_20130620_000354_20130620_014151.EUM.nc	172.130	172.276	7.072	2968	5562	0	2450	0	144
SRL_OPN_2PTS003_0797_20130620_014150_20130620_032045.EUM.nc	167.665	169.344	9.339	2789	5542	0	2652	0	101
SRL_OPN_2PTS003_0799_20130620_032045_20130620_050111.EUM.nc	168.360	168.248	7.043	2709	5571	0	2577	0	285
SRL_OPN_2PTS003_0801_20130620_050109_20130620_064356.EUM.nc	169.270	169.756	7.313	3679	5856	0	2032	0	145
SRL_OPN_2PTS003_0803_20130620_064356_20130620_082959.EUM.nc	168.555	168.773	7.882	4094	6053	0	1749	0	210
SRL_OPN_2PTS003_0806_20130620_082959_20130620_100759.EUM.nc	171.025	170.376	7.867	2790	5566	0	2683	1	92
SRL_OPN_2PTS003_0807_20130620_100758_20130620_114548.EUM.nc	173.525	174.033	11.430	2208	5461	0	3037	0	216
SRL_OPN_2PTS003_0809_20130620_114548_20130620_132433.EUM.nc	170.325	171.660	8.277	2784	5478	0	2568	0	126
SRL_OPN_2PTS003_0811_20130620_132432_20130620_151756.EUM.nc	169.555	170.718	9.045	3432	6427	0	2829	0	166
SRL_OPN_2PTS003_0816_20130620_165742_20130620_183715.EUM.nc	170.370	170.092	8.744	3116	5535	0	2289	0	130
SRL_OPN_2PTS003_0818_20130620_183714_20130620_201636.EUM.nc	169.900	169.904	7.620	3052	5571	0	2278	0	241
SRL_OPN_2PTS003_0820_20130620_201634_20130620_215518.EUM.nc	168.850	170.920	11.333	3102	5443	0	2191	0	150
SRL_OPN_2PTS003_0822_20130620_215517_20130620_233311.EUM.nc	168.355	168.690	8.617	2405	5345	0	2811	0	129
SRL_OPN_2PTS003_0823_20130620_233311_20130621_011101.EUM.nc	171.240	170.977	8.210	2702	5527	0	2758	0	67
SRL_OPN_2PTS003_0825_20130621_011100_20130621_024932.EUM.nc	168.030	168.635	8.242	2743	5528	0	2620	0	165
SRL_OPN_2PTS003_0827_20130621_024931_20130621_042922.EUM.nc	165.665	166.592	6.663	2534	5545	0	2723	0	288
SRL_OPN_2PTS003_0829_20130621_042921_20130621_061123.EUM.nc	168.295	169.236	8.565	3581	5792	0	2078	0	133
SRL_OPN_2PTS003_0842_20130621_144635_20130621_162622.EUM.nc	169.340	169.276	9.344	3172	5656	0	2280	0	204
SRL_OPN_2PTS003_0844_20130621_162621_20130621_180557.EUM.nc	170.250	170.949	9.100	2820	5645	0	2656	0	169
SRL_OPN_2PTS003_0846_20130621_180557_20130621_194527.EUM.nc	168.060	169.071	7.773	3274	5642	0	2222	0	146
SRL_OPN_2PTS003_0848_20130621_194526_20130621_212416.EUM.nc	170.740	170.984	8.178	3277	5504	0	2064	0	163
SRL_OPN_2PTS003_0850_20130621_212414_20130621_230229.EUM.nc	168.440	169.276	8.409	2220	5434	0	3114	0	100
SRL_OPN_2PTS003_0851_20130621_230228_20130622_004016.EUM.nc	170.080	170.339	8.841	3222	5520	0	2210	0	88
SRL_OPN_2PTS003_0853_20130622_004015_20130622_021820.EUM.nc	171.460	170.922	7.527	2741	5546	0	2632	0	173
SRL_OPN_2PTS003_0855_20130622_021819_20130622_035748.EUM.nc	165.210	166.245	6.541	2557	5583	0	2861	0	165
SRL_OPN_2PTS003_0857_20130622_035747_20130622_053906.EUM.nc	167.790	169.001	7.862	2934	5575	0	2522	0	119
SRL_OPN_2PTS003_0872_20130622_155453_20130622_173441.EUM.nc	169.545	169.696	7.832	2678	5544	0	2801	1	64
SRL_OPN_2PTS003_0874_20130622_173440_20130622_191415.EUM.nc	168.780	169.740	8.466	3440	5642	0	2104	0	98
SRL_OPN_2PTS003_0876_20130622_191415_20130622_205317.EUM.nc	170.820	169.985	8.439	3347	5621	0	1957	1	316
SRL_OPN_2PTS003_0878_20130622_205316_20130622_223144.EUM.nc	168.820	169.576	9.539	2828	5438	0	2515	0	95
SRL_OPN_2PTS003_0879_20130622_223143_20130623_000927.EUM.nc	167.220	168.743	9.368	2948	5489	0	2428	0	113
SRL_OPN_2PTS003_0881_20130623_000927_20130623_014727.EUM.nc	172.530	172.279	7.666	2959	5550	0	2365	0	226
SRL_OPN_2PTS003_0883_20130623_014726_20130623_032626.EUM.nc	166.880	168.673	8.552	2817	5479	0	2503	1	158
SRL_OPN_2PTS003_0885_20130623_032624_20130623_050656.EUM.nc	167.690	168.439	6.828	2771	5588	0	2671	0	146
SRL_OPN_2PTS003_0890_20130623_065657_20130623_083533.EUM.nc	171.340	171.093	7.907	4035	5634	0	1299	0	300
SRL_OPN_2PTS003_0892_20130623_083532_20130623_101333.EUM.nc	168.980	168.428	7.836	2621	5576	0	2787	0	168
SRL_OPN_2PTS003_0893_20130623_101332_20130623_115123.EUM.nc	170.490	171.894	10.872	2388	5510	0	3011	0	111

– Continued on next page

Table 12: Ka Brightness Temperature Statistics.

– Continued from previous page

File	Median	Mean	Std. Dev.	No. Obs.	Total Obs.	Default Lat/Lon	Flag (total)	Default (total)	3-Sigma Edited
SRL_OPN_2PTS003_0895_20130623_115123_20130623_133014.EUM.nc	169.750	170.739	9.231	2796	5461	0	2504	0	161
SRL_OPN_2PTS003_0897_20130623_133014_20130623_152337.EUM.nc	172.180	171.990	8.094	3489	6406	0	2767	0	150
SRL_OPN_2PTS003_0900_20130623_152336_20130623_170323.EUM.nc	168.515	169.968	7.457	2781	5502	0	2666	0	55
SRL_OPN_2PTS003_0902_20130623_170322_20130623_184255.EUM.nc	169.510	169.154	7.435	3078	5640	0	2372	0	190
SRL_OPN_2PTS003_0904_20130623_184254_20130623_202213.EUM.nc	169.560	170.489	9.126	3299	5596	0	2125	0	172
SRL_OPN_2PTS003_0906_20130623_202213_20130623_220055.EUM.nc	167.310	169.422	9.006	2952	5422	0	2360	0	110
SRL_OPN_2PTS003_0908_20130623_220054_20130623_233846.EUM.nc	166.900	168.567	8.688	2611	5454	0	2739	0	104
SRL_OPN_2PTS003_0909_20130623_233845_20130624_011637.EUM.nc	169.945	169.766	8.361	2882	5513	0	2507	0	124
SRL_OPN_2PTS003_0920_20130624_080441_20130624_094249.EUM.nc	171.480	171.153	8.695	2878	5560	0	2510	0	172
SRL_OPN_2PTS003_0921_20130624_094248_20130624_112034.EUM.nc	175.020	172.731	9.490	2178	5398	0	3121	0	99
SRL_OPN_2PTS003_0923_20130624_112034_20130624_125903.EUM.nc	170.610	171.060	9.930	2612	5396	0	2735	0	49
SRL_OPN_2PTS003_0925_20130624_125902_20130624_145220.EUM.nc	168.920	169.453	7.623	3234	6366	0	2867	28	237
SRL_OPN_2PTS003_0928_20130624_145219_20130624_163200.EUM.nc	167.250	167.828	6.718	3152	5651	0	2344	0	155
SRL_OPN_2PTS003_0930_20130624_163159_20130624_181137.EUM.nc	168.840	168.467	7.346	2897	5633	0	2597	0	139
SRL_OPN_2PTS003_0932_20130624_181136_20130624_195104.EUM.nc	167.185	168.247	9.218	3272	5629	0	2185	0	172
SRL_OPN_2PTS003_0934_20130624_195104_20130624_212958.EUM.nc	167.955	168.700	8.665	3346	5515	0	2023	0	146
SRL_OPN_2PTS003_0936_20130624_212957_20130624_230801.EUM.nc	170.535	171.441	8.235	2206	5438	0	3188	0	44
SRL_OPN_2PTS003_0937_20130624_230801_20130625_004549.EUM.nc	170.570	170.595	9.054	3041	5515	0	2277	0	197
SRL_OPN_2PTS003_0939_20130625_004548_20130625_022405.EUM.nc	166.850	168.248	8.425	2768	5555	0	2596	0	191
SRL_OPN_2PTS003_0941_20130625_022404_20130625_040329.EUM.nc	166.260	166.144	5.625	2548	5489	0	2739	0	202
SRL_OPN_2PTS003_0943_20130625_040328_20130625_054454.EUM.nc	166.920	168.570	7.774	3266	5682	0	2298	0	118
SRL_OPN_2PTS003_0945_20130625_054454_20130625_073343.EUM.nc	168.400	169.249	7.371	3898	6204	0	2104	1	201
SRL_OPN_2PTS003_0948_20130625_073342_20130625_091203.EUM.nc	169.530	169.947	8.068	3441	5575	0	1978	0	156
SRL_OPN_2PTS003_0949_20130625_091202_20130625_104948.EUM.nc	170.535	169.873	8.830	2295	5560	0	3137	1	127
SRL_OPN_2PTS003_0951_20130625_104947_20130625_122759.EUM.nc	169.685	170.379	10.247	2403	5411	0	2835	0	173
SRL_OPN_2PTS003_0953_20130625_122759_20130625_140720.EUM.nc	167.585	168.015	7.589	3022	5583	0	2381	0	180
SRL_OPN_2PTS003_0955_20130625_140720_20130625_160043.EUM.nc	169.385	169.924	6.987	3214	6420	0	3070	0	136
SRL_OPN_2PTS003_0958_20130625_160042_20130625_174020.EUM.nc	166.730	167.711	7.400	2746	5642	0	2791	0	105
SRL_OPN_2PTS003_0960_20130625_174019_20130625_191954.EUM.nc	168.230	168.344	8.346	3397	5639	0	1994	0	248
SRL_OPN_2PTS003_0962_20130625_191953_20130625_205852.EUM.nc	166.785	167.704	8.245	3464	5611	0	1973	0	174
SRL_OPN_2PTS003_0964_20130625_205851_20130625_223717.EUM.nc	171.120	171.664	10.002	2718	5430	0	2539	0	173
SRL_OPN_2PTS003_0965_20130625_223716_20130626_001508.EUM.nc	168.825	169.443	9.472	2952	5496	0	2430	0	114
SRL_OPN_2PTS003_0967_20130626_001507_20130626_015300.EUM.nc	168.890	169.358	7.870	3064	5518	0	2376	0	78
SRL_OPN_2PTS003_0969_20130626_015300_20130626_033205.EUM.nc	166.665	167.194	6.875	2831	5481	0	2505	0	145
SRL_OPN_2PTS003_0971_20130626_033204_20130626_051251.EUM.nc	166.375	166.709	6.875	2848	5584	0	2636	0	100
SRL_OPN_2PTS003_0973_20130626_051250_20130626_070242.EUM.nc	167.230	167.786	6.495	3596	6247	0	2491	0	160
SRL_OPN_2PTS003_0976_20130626_070242_20130626_084107.EUM.nc	169.560	169.534	7.902	4102	5615	0	1340	0	173
SRL_OPN_2PTS003_0978_20130626_084106_20130626_101906.EUM.nc	170.850	170.300	9.555	2516	5539	0	2852	0	171
SRL_OPN_2PTS003_0979_20130626_101905_20130626_115706.EUM.nc	169.890	169.974	9.093	2447	5533	0	3012	0	74

– Continued on next page

Table 12: Ka Brightness Temperature Statistics.

– Continued from previous page

File	Median	Mean	Std. Dev.	No. Obs.	Total Obs.	Default Lat/Lon	Flag (total)	Default (total)	3-Sigma Edited
SRL_OPN_2PTS003_0981_20130626_115706_20130626_133552.EUM.nc	168.330	171.155	10.703	2916	5450	0	2499	0	35
SRL_OPN_2PTS003_0983_20130626_133551_20130626_152915.EUM.nc	167.880	168.920	7.418	3474	6382	0	2759	0	149
SRL_OPN_2PTS003_0986_20130626_152915_20130626_170902.EUM.nc	166.320	167.214	6.705	2705	5495	0	2672	0	118
SRL_OPN_2PTS003_0988_20130626_170901_20130626_184841.EUM.nc	169.380	169.353	8.123	3318	5674	0	2241	0	115
SRL_OPN_2PTS003_0990_20130626_184840_20130626_202750.EUM.nc	167.420	168.879	8.511	3335	5597	0	2186	0	76

29 Ka-Band Ionospheric Path Delay Table

Table 13: Ka-Band Ionospheric Path Delay Statistics.

File	Median	Mean	Std. Dev.	No. Obs.	Total Obs.	Default Lat/Lon	Flag (total)	Default (total)	3-Sigma Edited
SRL_OPN_2PTS002_1001_20130523_044113_20130523_062322.EUM.nc	-0.005	-0.007	0.004	3887	5785	0	1898	0	0
SRL_OPN_2PTS003_0001_20130523_062321_20130523_081038.EUM.nc	-0.006	-0.006	0.004	4125	6085	0	1960	0	0
SRL_OPN_2PTS003_0004_20130523_081037_20130523_094837.EUM.nc	-0.006	-0.007	0.004	2956	5525	0	2569	0	0
SRL_OPN_2PTS003_0005_20130523_094837_20130523_112630.EUM.nc	-0.006	-0.008	0.005	2136	5424	0	3288	0	0
SRL_OPN_2PTS003_0007_20130523_112628_20130523_130502.EUM.nc	-0.004	-0.006	0.005	2734	5368	0	2634	0	0
SRL_OPN_2PTS003_0009_20130523_130501_20130523_145817.EUM.nc	-0.005	-0.004	0.001	3004	6393	0	2841	0	548
SRL_OPN_2PTS003_0012_20130523_145818_20130523_163757.EUM.nc	-0.004	-0.004	0.001	3036	5632	0	2403	0	193
SRL_OPN_2PTS003_0014_20130523_163756_20130523_181739.EUM.nc	-0.004	-0.005	0.002	3078	5513	0	2418	0	17
SRL_OPN_2PTS003_0016_20130523_181738_20130523_195705.EUM.nc	-0.005	-0.006	0.003	3250	5600	0	2350	0	0
SRL_OPN_2PTS003_0018_20130523_195705_20130523_213549.EUM.nc	-0.006	-0.007	0.004	3506	5494	0	1988	0	0
SRL_OPN_2PTS003_0020_20130523_213549_20130523_231358.EUM.nc	-0.004	-0.006	0.004	2273	5401	0	3128	0	0
SRL_OPN_2PTS003_0021_20130523_231357_20130524_005146.EUM.nc	-0.004	-0.006	0.005	3129	5516	0	2387	0	0
SRL_OPN_2PTS003_0023_20130524_005146_20130524_022956.EUM.nc	-0.004	-0.006	0.005	2949	5511	0	2562	0	0
SRL_OPN_2PTS003_0025_20130524_022956_20130524_040934.EUM.nc	-0.005	-0.008	0.005	2759	5513	0	2754	0	0
SRL_OPN_2PTS003_0027_20130524_040933_20130524_055058.EUM.nc	-0.005	-0.007	0.005	3674	5724	0	2050	0	0
SRL_OPN_2PTS003_0029_20130524_055057_20130524_073942.EUM.nc	-0.005	-0.006	0.004	4160	6166	0	2006	0	0
SRL_OPN_2PTS003_0032_20130524_073941_20130524_091751.EUM.nc	-0.005	-0.006	0.004	3363	5527	0	2164	0	0
SRL_OPN_2PTS003_0033_20130524_091750_20130524_123349.EUM.nc	-0.005	-0.006	0.004	4816	10930	0	6114	0	0
SRL_OPN_2PTS003_0037_20130524_123349_20130524_141316.EUM.nc	-0.004	-0.005	0.001	2888	5595	0	2364	0	343
SRL_OPN_2PTS003_0039_20130524_141315_20130524_160637.EUM.nc	-0.004	-0.006	0.004	3329	6412	0	3083	0	0
SRL_OPN_2PTS003_0042_20130524_160635_20130524_174622.EUM.nc	-0.004	-0.005	0.002	2871	5620	0	2683	0	66
SRL_OPN_2PTS003_0044_20130524_174622_20130524_192546.EUM.nc	-0.005	-0.005	0.002	3244	5636	0	2181	0	211
SRL_OPN_2PTS003_0046_20130524_192545_20130524_210451.EUM.nc	-0.006	-0.007	0.004	3528	5620	0	2092	0	0
SRL_OPN_2PTS003_0048_20130524_210450_20130524_224314.EUM.nc	-0.005	-0.006	0.004	2736	5389	0	2653	0	0
SRL_OPN_2PTS003_0049_20130524_224313_20130525_002054.EUM.nc	-0.004	-0.006	0.004	3090	5465	0	2375	0	0
SRL_OPN_2PTS003_0051_20130525_002053_20130525_015859.EUM.nc	-0.004	-0.006	0.005	3062	5546	0	2484	0	0
SRL_OPN_2PTS003_0053_20130525_015858_20130525_033807.EUM.nc	-0.005	-0.007	0.006	3016	5516	0	2500	0	0
SRL_OPN_2PTS003_0055_20130525_033806_20130525_051852.EUM.nc	-0.005	-0.008	0.006	2985	5575	0	2590	0	0
SRL_OPN_2PTS003_0057_20130525_051851_20130525_070834.EUM.nc	-0.005	-0.007	0.005	3839	6216	0	2377	0	0
SRL_OPN_2PTS003_0060_20130525_070833_20130525_084704.EUM.nc	-0.005	-0.007	0.005	3949	5594	0	1645	0	0
SRL_OPN_2PTS003_0061_20130525_084703_20130525_102501.EUM.nc	-0.005	-0.007	0.005	2651	5541	0	2890	0	0
SRL_OPN_2PTS003_0063_20130525_102500_20130525_120255.EUM.nc	-0.005	-0.006	0.005	2562	5525	0	2963	0	0
SRL_OPN_2PTS003_0065_20130525_120254_20130525_134153.EUM.nc	-0.005	-0.006	0.004	3097	5522	0	2425	0	0
SRL_OPN_2PTS003_0067_20130525_134152_20130525_153517.EUM.nc	-0.005	-0.006	0.004	3576	6406	0	2830	0	0
SRL_OPN_2PTS003_0070_20130525_153516_20130525_171504.EUM.nc	-0.005	-0.004	0.002	2776	5496	0	2667	0	53
SRL_OPN_2PTS003_0072_20130525_171504_20130525_185435.EUM.nc	-0.005	-0.005	0.002	3253	5644	0	2271	0	120

– Continued on next page

Table 13: Ka-Band Ionospheric Path Delay Statistics.

– Continued from previous page

File	Median	Mean	Std. Dev.	No. Obs.	Total Obs.	Default Lat/Lon	Flag (total)	Default (total)	3-Sigma Edited
SRL_OPN_2PTS003_0074_20130525_185433_20130525_203349.EUM.nc	-0.005	-0.006	0.003	3487	5593	0	2106	0	0
SRL_OPN_2PTS003_0076_20130525_203348_20130525_221216.EUM.nc	-0.005	-0.006	0.004	2985	5419	0	2434	0	0
SRL_OPN_2PTS003_0078_20130525_221216_20130525_235014.EUM.nc	-0.004	-0.005	0.004	2951	5504	0	2553	0	0
SRL_OPN_2PTS003_0079_20130525_235013_20130526_012807.EUM.nc	-0.004	-0.006	0.005	2965	5519	0	2554	0	0
SRL_OPN_2PTS003_0081_20130526_012806_20130526_030642.EUM.nc	-0.004	-0.007	0.005	2947	5543	0	2596	0	0
SRL_OPN_2PTS003_0083_20130526_030640_20130526_044658.EUM.nc	-0.006	-0.008	0.005	2903	5515	0	2612	0	0
SRL_OPN_2PTS003_0085_20130526_044657_20130526_062915.EUM.nc	-0.005	-0.006	0.004	3886	5804	0	1918	0	0
SRL_OPN_2PTS003_0087_20130526_062913_20130526_081614.EUM.nc	-0.005	-0.006	0.004	4175	6093	0	1918	0	0
SRL_OPN_2PTS003_0090_20130526_081614_20130526_095410.EUM.nc	-0.005	-0.007	0.005	2891	5559	0	2668	0	0
SRL_OPN_2PTS003_0091_20130526_095409_20130526_113204.EUM.nc	-0.005	-0.007	0.005	2243	5414	0	3171	0	0
SRL_OPN_2PTS003_0093_20130526_113204_20130526_131039.EUM.nc	-0.004	-0.006	0.005	2794	5466	0	2672	0	0
SRL_OPN_2PTS003_0095_20130526_131039_20130526_150357.EUM.nc	-0.004	-0.005	0.003	3424	6383	0	2801	0	158
SRL_OPN_2PTS003_0098_20130526_150357_20130526_164336.EUM.nc	-0.004	-0.004	0.001	2988	5627	0	2598	0	41
SRL_OPN_2PTS003_0100_20130526_164335_20130526_182318.EUM.nc	-0.005	-0.004	0.002	3112	5562	0	2336	0	114
SRL_OPN_2PTS003_0102_20130526_182317_20130526_200243.EUM.nc	-0.004	-0.005	0.002	3092	5589	0	2385	0	112
SRL_OPN_2PTS003_0104_20130526_200242_20130526_214124.EUM.nc	-0.005	-0.007	0.004	3356	5459	0	2103	0	0
SRL_OPN_2PTS003_0106_20130526_214124_20130526_231930.EUM.nc	-0.004	-0.006	0.005	2413	5375	0	2962	0	0
SRL_OPN_2PTS003_0107_20130526_231929_20130527_005718.EUM.nc	-0.004	-0.006	0.005	2942	5539	0	2597	0	0
SRL_OPN_2PTS003_0109_20130527_005717_20130527_023533.EUM.nc	-0.004	-0.006	0.005	2986	5535	0	2549	0	0
SRL_OPN_2PTS003_0111_20130527_023533_20130527_041517.EUM.nc	-0.005	-0.008	0.006	2774	5502	0	2728	0	0
SRL_OPN_2PTS003_0113_20130527_041516_20130527_055650.EUM.nc	-0.004	-0.007	0.006	3695	5741	0	2046	0	0
SRL_OPN_2PTS003_0115_20130527_055650_20130527_074518.EUM.nc	-0.005	-0.007	0.005	4133	6168	0	2035	0	0
SRL_OPN_2PTS003_0118_20130527_074518_20130527_092325.EUM.nc	-0.006	-0.007	0.005	3244	5522	0	2278	0	0
SRL_OPN_2PTS003_0119_20130527_092324_20130527_110118.EUM.nc	-0.006	-0.008	0.005	2098	5525	0	3427	0	0
SRL_OPN_2PTS003_0121_20130527_110117_20130527_123934.EUM.nc	-0.004	-0.005	0.004	2540	5425	0	2885	0	0
SRL_OPN_2PTS003_0123_20130527_123933_20130527_141859.EUM.nc	-0.005	-0.004	0.001	2904	5577	0	2269	0	404
SRL_OPN_2PTS003_0125_20130527_141858_20130527_161216.EUM.nc	-0.005	-0.005	0.004	3394	6390	0	2996	0	0
SRL_OPN_2PTS003_0128_20130527_161215_20130527_175202.EUM.nc	-0.004	-0.004	0.001	2903	5630	0	2631	0	96
SRL_OPN_2PTS003_0130_20130527_175201_20130527_193125.EUM.nc	-0.004	-0.004	0.002	3085	5627	0	2307	0	235
SRL_OPN_2PTS003_0132_20130527_193124_20130527_211028.EUM.nc	-0.005	-0.006	0.004	3401	5625	0	2224	0	0
SRL_OPN_2PTS003_0134_20130527_211026_20130527_224847.EUM.nc	-0.004	-0.006	0.004	2573	5394	0	2821	0	0
SRL_OPN_2PTS003_0135_20130527_224846_20130528_002628.EUM.nc	-0.004	-0.006	0.004	3100	5418	0	2318	0	0
SRL_OPN_2PTS003_0137_20130528_002627_20130528_020434.EUM.nc	-0.004	-0.006	0.004	2987	5539	0	2552	0	0
SRL_OPN_2PTS003_0139_20130528_020433_20130528_034347.EUM.nc	-0.004	-0.006	0.004	2991	5538	0	2547	0	0
SRL_OPN_2PTS003_0141_20130528_034346_20130528_052438.EUM.nc	-0.005	-0.006	0.003	2940	5564	0	2624	0	0
SRL_OPN_2PTS003_0143_20130528_052437_20130528_071410.EUM.nc	-0.004	-0.005	0.003	3848	6217	0	2369	0	0
SRL_OPN_2PTS003_0146_20130528_071409_20130528_085238.EUM.nc	-0.004	-0.005	0.003	3914	5610	0	1696	0	0
SRL_OPN_2PTS003_0147_20130528_085238_20130528_103033.EUM.nc	-0.006	-0.007	0.005	2518	5533	0	3015	0	0
SRL_OPN_2PTS003_0149_20130528_103032_20130528_120830.EUM.nc	-0.004	-0.006	0.005	2575	5513	0	2938	0	0

– Continued on next page

Table 13: Ka-Band Ionospheric Path Delay Statistics.

– Continued from previous page

File	Median	Mean	Std. Dev.	No. Obs.	Total Obs.	Default Lat/Lon	Flag (total)	Default (total)	3-Sigma Edited
SRL_OPN_2PTS003_0151_20130528_120828_20130528_134733.EUM.nc	-0.004	-0.006	0.005	3041	5521	0	2442	0	38
SRL_OPN_2PTS003_0153_20130528_134732_20130528_154057.EUM.nc	-0.004	-0.005	0.005	3561	6432	0	2871	0	0
SRL_OPN_2PTS003_0156_20130528_154056_20130528_172044.EUM.nc	-0.003	-0.003	0.001	2750	5552	0	2746	0	56
SRL_OPN_2PTS003_0158_20130528_172043_20130528_190013.EUM.nc	-0.004	-0.004	0.002	3025	5651	0	2323	0	303
SRL_OPN_2PTS003_0160_20130528_190012_20130528_203927.EUM.nc	-0.005	-0.005	0.003	3583	5618	0	2035	0	0
SRL_OPN_2PTS003_0162_20130528_203926_20130528_221752.EUM.nc	-0.004	-0.005	0.003	3022	5454	0	2432	0	0
SRL_OPN_2PTS003_0164_20130528_221751_20130528_235547.EUM.nc	-0.004	-0.005	0.003	3023	5513	0	2490	0	0
SRL_OPN_2PTS003_0165_20130528_235546_20130529_013341.EUM.nc	-0.004	-0.005	0.004	3032	5554	0	2522	0	0
SRL_OPN_2PTS003_0167_20130529_013340_20130529_031221.EUM.nc	-0.004	-0.006	0.005	2954	5561	0	2607	0	0
SRL_OPN_2PTS003_0169_20130529_031221_20130529_045244.EUM.nc	-0.006	-0.007	0.006	2956	5525	0	2569	0	0
SRL_OPN_2PTS003_0171_20130529_045243_20130529_063509.EUM.nc	-0.004	-0.005	0.004	3890	5834	0	1944	0	0
SRL_OPN_2PTS003_0173_20130529_063508_20130529_082149.EUM.nc	-0.004	-0.005	0.003	4198	6074	0	1876	0	0
SRL_OPN_2PTS003_0176_20130529_082148_20130529_095944.EUM.nc	-0.005	-0.006	0.004	2873	5563	0	2690	0	0
SRL_OPN_2PTS003_0177_20130529_095943_20130529_113739.EUM.nc	-0.005	-0.006	0.005	2371	5454	0	3083	0	0
SRL_OPN_2PTS003_0179_20130529_113738_20130529_131619.EUM.nc	-0.004	-0.005	0.005	2903	5429	0	2526	0	0
SRL_OPN_2PTS003_0181_20130529_131618_20130529_150939.EUM.nc	-0.004	-0.005	0.004	3604	6422	0	2818	0	0
SRL_OPN_2PTS003_0184_20130529_150937_20130529_164917.EUM.nc	-0.003	-0.003	0.001	2849	5597	0	2701	0	47
SRL_OPN_2PTS003_0186_20130529_164916_20130529_182859.EUM.nc	-0.004	-0.004	0.001	3020	5565	0	2323	0	222
SRL_OPN_2PTS003_0188_20130529_182859_20130529_200814.EUM.nc	-0.004	-0.005	0.003	3215	5609	0	2394	0	0
SRL_OPN_2PTS003_0190_20130529_200813_20130529_214700.EUM.nc	-0.005	-0.006	0.004	3300	5472	0	2172	0	0
SRL_OPN_2PTS003_0192_20130529_214700_20130529_232505.EUM.nc	-0.004	-0.005	0.004	2502	5313	0	2811	0	0
SRL_OPN_2PTS003_0193_20130529_232503_20130530_010245.EUM.nc	-0.004	-0.005	0.004	2798	5490	0	2692	0	0
SRL_OPN_2PTS003_0195_20130530_010244_20130530_024111.EUM.nc	-0.004	-0.006	0.005	2935	5538	0	2603	0	0
SRL_OPN_2PTS003_0197_20130530_024110_20130530_042100.EUM.nc	-0.005	-0.007	0.005	2828	5526	0	2698	0	0
SRL_OPN_2PTS003_0199_20130530_042059_20130530_060240.EUM.nc	-0.005	-0.006	0.004	3724	5757	0	2033	0	0
SRL_OPN_2PTS003_0201_20130530_060239_20130530_075046.EUM.nc	-0.005	-0.006	0.004	4146	6141	0	1995	0	0
SRL_OPN_2PTS003_0204_20130530_075045_20130530_092859.EUM.nc	-0.004	-0.006	0.004	3183	5531	0	2348	0	0
SRL_OPN_2PTS003_0205_20130530_092859_20130530_110651.EUM.nc	-0.004	-0.006	0.004	2164	5506	0	3342	0	0
SRL_OPN_2PTS003_0207_20130530_110650_20130530_124503.EUM.nc	-0.004	-0.004	0.004	2544	5360	0	2816	0	0
SRL_OPN_2PTS003_0209_20130530_124503_20130530_143820.EUM.nc	-0.004	-0.004	0.001	2993	6384	0	3005	0	386
SRL_OPN_2PTS003_0212_20130530_143818_20130530_161757.EUM.nc	-0.004	-0.004	0.001	3125	5631	0	2172	0	334
SRL_OPN_2PTS003_0214_20130530_161756_20130530_175741.EUM.nc	-0.004	-0.004	0.002	2974	5591	0	2524	0	93
SRL_OPN_2PTS003_0216_20130530_175741_20130530_193704.EUM.nc	-0.004	-0.005	0.003	3359	5640	0	2281	0	0
SRL_OPN_2PTS003_0218_20130530_193703_20130530_211603.EUM.nc	-0.005	-0.006	0.003	3384	5526	0	2142	0	0
SRL_OPN_2PTS003_0220_20130530_211603_20130530_225422.EUM.nc	-0.004	-0.005	0.003	2476	5477	0	3001	0	0
SRL_OPN_2PTS003_0221_20130530_225420_20130531_003202.EUM.nc	-0.004	-0.005	0.003	3204	5445	0	2241	0	0
SRL_OPN_2PTS003_0223_20130531_003201_20130531_021010.EUM.nc	-0.003	-0.005	0.004	2861	5517	0	2656	0	0
SRL_OPN_2PTS003_0225_20130531_021010_20130531_034929.EUM.nc	-0.004	-0.006	0.005	2935	5551	0	2616	0	0
SRL_OPN_2PTS003_0227_20130531_034928_20130531_053027.EUM.nc	-0.006	-0.007	0.005	2890	5573	0	2683	0	0

– Continued on next page

Table 13: Ka-Band Ionospheric Path Delay Statistics.

– Continued from previous page

File	Median	Mean	Std. Dev.	No. Obs.	Total Obs.	Default Lat/Lon	Flag (total)	Default (total)	3-Sigma Edited
SRL_OPN_2PTS003_0229_20130531_053026_20130531_071946.EUM.nc	-0.005	-0.006	0.004	4000	6210	0	2210	0	0
SRL_OPN_2PTS003_0232_20130531_071945_20130531_085813.EUM.nc	-0.005	-0.006	0.003	3812	5609	0	1797	0	0
SRL_OPN_2PTS003_0233_20130531_085812_20130531_103607.EUM.nc	-0.005	-0.006	0.004	2388	5536	0	3148	0	0
SRL_OPN_2PTS003_0235_20130531_103607_20130531_121405.EUM.nc	-0.004	-0.005	0.004	2536	5501	0	2952	0	13
SRL_OPN_2PTS003_0237_20130531_121404_20130531_135313.EUM.nc	-0.003	-0.005	0.004	3095	5545	0	2450	0	0
SRL_OPN_2PTS003_0239_20130531_135312_20130531_154636.EUM.nc	-0.004	-0.005	0.003	3573	6406	0	2833	0	0
SRL_OPN_2PTS003_0242_20130531_154635_20130531_172624.EUM.nc	-0.003	-0.004	0.002	2781	5531	0	2707	0	43
SRL_OPN_2PTS003_0244_20130531_172623_20130531_190552.EUM.nc	-0.004	-0.005	0.003	3341	5637	0	2296	0	0
SRL_OPN_2PTS003_0246_20130531_190552_20130531_204504.EUM.nc	-0.005	-0.005	0.003	3692	5622	0	1930	0	0
SRL_OPN_2PTS003_0248_20130531_204503_20130531_222327.EUM.nc	-0.004	-0.005	0.003	2905	5440	0	2535	0	0
SRL_OPN_2PTS003_0250_20130531_222325_20130601_000120.EUM.nc	-0.003	-0.005	0.003	3053	5517	0	2464	0	0
SRL_OPN_2PTS003_0251_20130601_000119_20130601_013917.EUM.nc	-0.004	-0.005	0.004	3132	5549	0	2417	0	0
SRL_OPN_2PTS003_0253_20130601_013916_20130601_031800.EUM.nc	-0.004	-0.006	0.005	2934	5545	0	2611	0	0
SRL_OPN_2PTS003_0255_20130601_031759_20130601_045829.EUM.nc	-0.007	-0.008	0.005	2989	5586	0	2597	0	0
SRL_OPN_2PTS003_0257_20130601_045829_20130601_064103.EUM.nc	-0.006	-0.006	0.004	3881	5819	0	1938	0	0
SRL_OPN_2PTS003_0259_20130601_064103_20130601_082725.EUM.nc	-0.005	-0.006	0.004	4287	6066	0	1779	0	0
SRL_OPN_2PTS003_0262_20130601_082724_20130601_100518.EUM.nc	-0.005	-0.006	0.004	2868	5565	0	2697	0	0
SRL_OPN_2PTS003_0263_20130601_100517_20130601_114313.EUM.nc	-0.004	-0.005	0.004	2417	5489	0	3072	0	0
SRL_OPN_2PTS003_0265_20130601_114312_20130601_132149.EUM.nc	-0.003	-0.005	0.003	2886	5457	0	2571	0	0
SRL_OPN_2PTS003_0267_20130601_132148_20130601_151519.EUM.nc	-0.004	-0.005	0.003	3598	6438	0	2840	0	0
SRL_OPN_2PTS003_0270_20130601_151518_20130601_165457.EUM.nc	-0.004	-0.004	0.002	2829	5605	0	2721	0	55
SRL_OPN_2PTS003_0272_20130601_165456_20130601_183439.EUM.nc	-0.004	-0.004	0.002	3061	5576	0	2311	0	204
SRL_OPN_2PTS003_0274_20130601_183439_20130601_201351.EUM.nc	-0.004	-0.005	0.003	3305	5595	0	2290	0	0
SRL_OPN_2PTS003_0276_20130601_201351_20130601_215236.EUM.nc	-0.005	-0.006	0.004	3317	5457	0	2140	0	0
SRL_OPN_2PTS003_0278_20130601_215235_20130601_233038.EUM.nc	-0.003	-0.005	0.004	2411	5373	0	2962	0	0
SRL_OPN_2PTS003_0279_20130601_233037_20130602_010819.EUM.nc	-0.003	-0.005	0.004	2750	5502	0	2752	0	0
SRL_OPN_2PTS003_0281_20130602_010818_20130602_024648.EUM.nc	-0.004	-0.005	0.004	2918	5510	0	2592	0	0
SRL_OPN_2PTS003_0283_20130602_024648_20130602_042644.EUM.nc	-0.007	-0.007	0.005	2877	5535	0	2658	0	0
SRL_OPN_2PTS003_0285_20130602_042643_20130602_060831.EUM.nc	-0.006	-0.006	0.004	3739	5753	0	2014	0	0
SRL_OPN_2PTS003_0287_20130602_060832_20130602_075621.EUM.nc	-0.005	-0.006	0.004	4135	6102	0	1967	0	0
SRL_OPN_2PTS003_0290_20130602_075620_20130602_093432.EUM.nc	-0.005	-0.006	0.004	3082	5546	0	2464	0	0
SRL_OPN_2PTS003_0291_20130602_093431_20130602_111225.EUM.nc	-0.005	-0.006	0.004	2152	5512	0	3360	0	0
SRL_OPN_2PTS003_0293_20130602_111224_20130602_125040.EUM.nc	-0.003	-0.004	0.004	2534	5380	0	2846	0	0
SRL_OPN_2PTS003_0295_20130602_125039_20130602_144359.EUM.nc	-0.004	-0.004	0.003	3373	6365	0	2943	0	49
SRL_OPN_2PTS003_0298_20130602_144357_20130602_162337.EUM.nc	-0.004	-0.004	0.002	3312	5638	0	2248	0	78
SRL_OPN_2PTS003_0300_20130602_162337_20130602_180321.EUM.nc	-0.004	-0.004	0.002	3052	5639	0	2587	0	0
SRL_OPN_2PTS003_0302_20130602_180320_20130602_194241.EUM.nc	-0.004	-0.005	0.003	3302	5638	0	2336	0	0
SRL_OPN_2PTS003_0304_20130602_194241_20130602_212140.EUM.nc	-0.006	-0.006	0.003	3392	5520	0	2128	0	0
SRL_OPN_2PTS003_0318_20130603_072522_20130603_090348.EUM.nc	-0.005	-0.007	0.005	3770	5588	0	1818	0	0

– Continued on next page

Table 13: Ka-Band Ionospheric Path Delay Statistics.

– Continued from previous page

File	Median	Mean	Std. Dev.	No. Obs.	Total Obs.	Default Lat/Lon	Flag (total)	Default (total)	3-Sigma Edited
SRL_OPN_2PTS003_0319_20130603_090346_20130603_104133.EUM.nc	-0.007	-0.007	0.005	2507	5531	0	3024	0	0
SRL_OPN_2PTS003_0321_20130603_104131_20130603_121941.EUM.nc	-0.004	-0.005	0.004	2559	5533	0	2974	0	0
SRL_OPN_2PTS003_0323_20130603_121940_20130603_135854.EUM.nc	-0.005	-0.005	0.004	3224	5568	0	2344	0	0
SRL_OPN_2PTS003_0325_20130603_135853_20130603_155218.EUM.nc	-0.005	-0.006	0.004	3437	6416	0	2979	0	0
SRL_OPN_2PTS003_0328_20130603_155216_20130603_173155.EUM.nc	-0.004	-0.004	0.002	2781	5500	0	2688	0	31
SRL_OPN_2PTS003_0330_20130603_173155_20130603_191132.EUM.nc	-0.005	-0.004	0.002	3319	5660	0	2136	0	205
SRL_OPN_2PTS003_0332_20130603_191131_20130603_205042.EUM.nc	-0.005	-0.005	0.003	3637	5617	0	1980	0	0
SRL_OPN_2PTS003_0334_20130603_205040_20130603_222901.EUM.nc	-0.004	-0.005	0.003	2958	5464	0	2506	0	0
SRL_OPN_2PTS003_0336_20130603_222901_20130604_000654.EUM.nc	-0.004	-0.005	0.003	3114	5517	0	2403	0	0
SRL_OPN_2PTS003_0337_20130604_000653_20130604_014452.EUM.nc	-0.004	-0.005	0.003	3119	5545	0	2426	0	0
SRL_OPN_2PTS003_0339_20130604_014451_20130604_032340.EUM.nc	-0.004	-0.005	0.003	2933	5495	0	2562	0	0
SRL_OPN_2PTS003_0341_20130604_032340_20130604_050417.EUM.nc	-0.005	-0.006	0.004	2928	5585	0	2657	0	0
SRL_OPN_2PTS003_0343_20130604_050416_20130604_065422.EUM.nc	-0.004	-0.005	0.003	3834	6235	0	2401	0	0
SRL_OPN_2PTS003_0346_20130604_065422_20130604_083252.EUM.nc	-0.004	-0.005	0.003	4296	5628	0	1332	0	0
SRL_OPN_2PTS003_0348_20130604_083251_20130604_101051.EUM.nc	-0.004	-0.005	0.003	2836	5476	0	2640	0	0
SRL_OPN_2PTS003_0349_20130604_101050_20130604_114848.EUM.nc	-0.004	-0.005	0.003	2454	5481	0	3027	0	0
SRL_OPN_2PTS003_0351_20130604_114848_20130604_132729.EUM.nc	-0.004	-0.005	0.004	2965	5453	0	2488	0	0
SRL_OPN_2PTS003_0353_20130604_132729_20130604_152059.EUM.nc	-0.004	-0.005	0.004	3584	6406	0	2822	0	0
SRL_OPN_2PTS003_0356_20130604_152058_20130604_170037.EUM.nc	-0.003	-0.003	0.001	2805	5583	0	2708	0	70
SRL_OPN_2PTS003_0358_20130604_170036_20130604_184018.EUM.nc	-0.004	-0.003	0.001	2928	5667	0	2385	0	354
SRL_OPN_2PTS003_0360_20130604_184018_20130604_201929.EUM.nc	-0.004	-0.005	0.003	3349	5596	0	2247	0	0
SRL_OPN_2PTS003_0362_20130604_201928_20130604_215812.EUM.nc	-0.004	-0.005	0.003	3081	5447	0	2366	0	0
SRL_OPN_2PTS003_0364_20130604_215811_20130604_233612.EUM.nc	-0.003	-0.004	0.002	2606	5403	0	2797	0	0
SRL_OPN_2PTS003_0365_20130604_233611_20130605_011354.EUM.nc	-0.004	-0.005	0.003	2865	5499	0	2634	0	0
SRL_OPN_2PTS003_0367_20130605_011353_20130605_025227.EUM.nc	-0.004	-0.005	0.004	2894	5516	0	2622	0	0
SRL_OPN_2PTS003_0369_20130605_025226_20130605_043228.EUM.nc	-0.005	-0.007	0.004	2855	5518	0	2663	0	0
SRL_OPN_2PTS003_0371_20130605_043227_20130605_061424.EUM.nc	-0.004	-0.006	0.004	3742	5772	0	2030	0	0
SRL_OPN_2PTS003_0373_20130605_061423_20130605_080158.EUM.nc	-0.005	-0.006	0.004	4156	6104	0	1948	0	0
SRL_OPN_2PTS003_0376_20130605_080157_20130605_094007.EUM.nc	-0.004	-0.006	0.004	3033	5558	0	2525	0	0
SRL_OPN_2PTS003_0377_20130605_094007_20130605_111759.EUM.nc	-0.005	-0.006	0.004	2202	5501	0	3299	0	0
SRL_OPN_2PTS003_0379_20130605_111759_20130605_125617.EUM.nc	-0.003	-0.005	0.004	2634	5376	0	2742	0	0
SRL_OPN_2PTS003_0381_20130605_125617_20130605_144939.EUM.nc	-0.003	-0.005	0.003	3430	6377	0	2887	0	60
SRL_OPN_2PTS003_0384_20130605_144938_20130605_162917.EUM.nc	-0.003	-0.004	0.002	3173	5647	0	2248	0	226
SRL_OPN_2PTS003_0386_20130605_162916_20130605_194821.EUM.nc	-0.004	-0.004	0.002	6067	11285	0	4863	0	355
SRL_OPN_2PTS003_0390_20130605_194820_20130605_212717.EUM.nc	-0.005	-0.006	0.003	3473	5509	0	2036	0	0
SRL_OPN_2PTS003_0392_20130605_212716_20130605_230529.EUM.nc	-0.004	-0.005	0.004	2244	5450	0	3206	0	0
SRL_OPN_2PTS003_0393_20130605_230528_20130606_004308.EUM.nc	-0.004	-0.005	0.003	3232	5512	0	2280	0	0
SRL_OPN_2PTS003_0395_20130606_004307_20130606_022122.EUM.nc	-0.004	-0.005	0.004	2857	5551	0	2694	0	0
SRL_OPN_2PTS003_0397_20130606_022122_20130606_040044.EUM.nc	-0.004	-0.007	0.005	2815	5543	0	2728	0	0

– Continued on next page

Table 13: Ka-Band Ionospheric Path Delay Statistics.

– Continued from previous page

File	Median	Mean	Std. Dev.	No. Obs.	Total Obs.	Default Lat/Lon	Flag (total)	Default (total)	3-Sigma Edited
SRL_OPN_2PTS003_0399_20130606_040043_20130606_054206.EUM.nc	-0.005	-0.007	0.005	3229	5608	0	2379	0	0
SRL_OPN_2PTS003_0401_20130606_054206_20130606_073100.EUM.nc	-0.004	-0.006	0.004	4174	6205	0	2031	0	0
SRL_OPN_2PTS003_0404_20130606_073059_20130606_090921.EUM.nc	-0.005	-0.006	0.003	3629	5596	0	1967	0	0
SRL_OPN_2PTS003_0405_20130606_090920_20130606_104706.EUM.nc	-0.006	-0.006	0.004	2429	5540	0	3111	0	0
SRL_OPN_2PTS003_0407_20130606_104706_20130606_122517.EUM.nc	-0.004	-0.004	0.002	2445	5498	0	2832	0	221
SRL_OPN_2PTS003_0409_20130606_122516_20130606_140436.EUM.nc	-0.004	-0.005	0.002	3235	5602	0	2367	0	0
SRL_OPN_2PTS003_0411_20130606_140435_20130606_155757.EUM.nc	-0.004	-0.004	0.002	3233	6423	0	3190	0	0
SRL_OPN_2PTS003_0414_20130606_155756_20130606_173735.EUM.nc	-0.004	-0.004	0.002	2809	5593	0	2705	0	79
SRL_OPN_2PTS003_0416_20130606_173734_20130606_191710.EUM.nc	-0.004	-0.005	0.003	3489	5686	0	2197	0	0
SRL_OPN_2PTS003_0418_20130606_191709_20130606_205617.EUM.nc	-0.005	-0.006	0.004	3618	5639	0	2021	0	0
SRL_OPN_2PTS003_0420_20130606_205617_20130606_223435.EUM.nc	-0.004	-0.005	0.004	2865	5444	0	2579	0	0
SRL_OPN_2PTS003_0421_20130606_223434_20130607_001227.EUM.nc	-0.004	-0.005	0.003	3127	5524	0	2397	0	0
SRL_OPN_2PTS003_0423_20130607_001226_20130607_015019.EUM.nc	-0.003	-0.005	0.004	3094	5563	0	2469	0	0
SRL_OPN_2PTS003_0425_20130607_015018_20130607_032920.EUM.nc	-0.004	-0.006	0.004	3017	5500	0	2483	0	0
SRL_OPN_2PTS003_0427_20130607_032919_20130607_051004.EUM.nc	-0.005	-0.007	0.004	2915	5606	0	2691	0	0
SRL_OPN_2PTS003_0429_20130607_051003_20130607_065959.EUM.nc	-0.005	-0.006	0.003	3762	6259	0	2497	0	0
SRL_OPN_2PTS003_0432_20130607_065959_20130607_083826.EUM.nc	-0.005	-0.005	0.003	4290	5638	0	1348	0	0
SRL_OPN_2PTS003_0434_20130607_083825_20130607_101624.EUM.nc	-0.005	-0.006	0.004	2722	5555	0	2833	0	0
SRL_OPN_2PTS003_0435_20130607_101623_20130607_115425.EUM.nc	-0.003	-0.005	0.004	2549	5538	0	2989	0	0
SRL_OPN_2PTS003_0437_20130607_115423_20130607_133307.EUM.nc	-0.003	-0.005	0.004	2890	5484	0	2539	0	55
SRL_OPN_2PTS003_0439_20130607_133307_20130607_152639.EUM.nc	-0.003	-0.005	0.003	3586	6424	0	2838	0	0
SRL_OPN_2PTS003_0442_20130607_152638_20130607_170618.EUM.nc	-0.003	-0.004	0.002	2747	5560	0	2763	0	50
SRL_OPN_2PTS003_0444_20130607_170617_20130607_184558.EUM.nc	-0.004	-0.004	0.002	3179	5665	0	2352	0	134
SRL_OPN_2PTS003_0446_20130607_184558_20130607_202506.EUM.nc	-0.004	-0.005	0.003	3413	5623	0	2210	0	0
SRL_OPN_2PTS003_0448_20130607_202506_20130607_220346.EUM.nc	-0.004	-0.005	0.004	3061	5465	0	2404	0	0
SRL_OPN_2PTS003_0450_20130607_220345_20130607_234145.EUM.nc	-0.003	-0.005	0.003	2761	5555	0	2794	0	0
SRL_OPN_2PTS003_0451_20130607_234144_20130608_011929.EUM.nc	-0.003	-0.005	0.004	3013	5522	0	2509	0	0
SRL_OPN_2PTS003_0453_20130608_011928_20130608_025806.EUM.nc	-0.004	-0.005	0.004	2950	5553	0	2603	0	0
SRL_OPN_2PTS003_0455_20130608_025806_20130608_043813.EUM.nc	-0.005	-0.007	0.005	2812	5534	0	2722	0	0
SRL_OPN_2PTS003_0457_20130608_043812_20130608_062017.EUM.nc	-0.005	-0.006	0.004	3821	5819	0	1998	0	0
SRL_OPN_2PTS003_0459_20130608_062016_20130608_080734.EUM.nc	-0.005	-0.006	0.004	4169	6126	0	1957	0	0
SRL_OPN_2PTS003_0462_20130608_080733_20130608_094541.EUM.nc	-0.005	-0.006	0.004	2982	5546	0	2564	0	0
SRL_OPN_2PTS003_0463_20130608_094540_20130608_112333.EUM.nc	-0.005	-0.006	0.004	2075	5421	0	3346	0	0
SRL_OPN_2PTS003_0465_20130608_112332_20130608_130155.EUM.nc	-0.004	-0.005	0.003	2683	5395	0	2712	0	0
SRL_OPN_2PTS003_0467_20130608_130154_20130608_145510.EUM.nc	-0.005	-0.005	0.002	3518	6424	0	2906	0	0
SRL_OPN_2PTS003_0470_20130608_145509_20130608_163457.EUM.nc	-0.004	-0.004	0.001	3118	5679	0	2429	0	132
SRL_OPN_2PTS003_0472_20130608_163456_20130608_181441.EUM.nc	-0.004	-0.004	0.001	2909	5659	0	2593	0	157
SRL_OPN_2PTS003_0474_20130608_181441_20130608_195359.EUM.nc	-0.005	-0.005	0.002	3329	5635	0	2306	0	0
SRL_OPN_2PTS003_0476_20130608_195358_20130608_213253.EUM.nc	-0.005	-0.006	0.003	3538	5527	0	1989	0	0

– Continued on next page

Table 13: Ka-Band Ionospheric Path Delay Statistics.

– Continued from previous page

File	Median	Mean	Std. Dev.	No. Obs.	Total Obs.	Default Lat/Lon	Flag (total)	Default (total)	3-Sigma Edited
SRL_OPN_2PTS003_0478_20130608_213252_20130608_231054.EUM.nc	-0.004	-0.005	0.004	2213	5459	0	3246	0	0
SRL_OPN_2PTS003_0479_20130608_231053_20130609_004842.EUM.nc	-0.003	-0.005	0.004	3119	5551	0	2432	0	0
SRL_OPN_2PTS003_0481_20130609_004841_20130609_022659.EUM.nc	-0.003	-0.006	0.005	2916	5551	0	2635	0	0
SRL_OPN_2PTS003_0483_20130609_022658_20130609_040626.EUM.nc	-0.004	-0.007	0.006	2746	5527	0	2781	0	0
SRL_OPN_2PTS003_0485_20130609_040625_20130609_054755.EUM.nc	-0.004	-0.006	0.005	3552	5737	0	2185	0	0
SRL_OPN_2PTS003_0487_20130609_054754_20130609_073637.EUM.nc	-0.004	-0.006	0.005	4135	6206	0	2071	0	0
SRL_OPN_2PTS003_0490_20130609_073637_20130609_091455.EUM.nc	-0.004	-0.005	0.004	3504	5605	0	2101	0	0
SRL_OPN_2PTS003_0491_20130609_091454_20130609_105240.EUM.nc	-0.005	-0.006	0.004	2345	5539	0	3194	0	0
SRL_OPN_2PTS003_0493_20130609_105240_20130609_123054.EUM.nc	-0.004	-0.004	0.003	2571	5428	0	2845	0	12
SRL_OPN_2PTS003_0495_20130609_123053_20130609_141017.EUM.nc	-0.004	-0.005	0.003	3151	5619	0	2468	0	0
SRL_OPN_2PTS003_0497_20130609_141016_20130609_160339.EUM.nc	-0.004	-0.005	0.003	3350	6455	0	3105	0	0
SRL_OPN_2PTS003_0500_20130609_160338_20130609_174316.EUM.nc	-0.004	-0.004	0.002	2946	5665	0	2719	0	0
SRL_OPN_2PTS003_0502_20130609_174314_20130609_192249.EUM.nc	-0.004	-0.004	0.002	3360	5671	0	2164	0	147
SRL_OPN_2PTS003_0504_20130609_192248_20130609_210147.EUM.nc	-0.004	-0.005	0.003	3604	5629	0	2025	0	0
SRL_OPN_2PTS003_0506_20130609_210145_20130609_224010.EUM.nc	-0.004	-0.004	0.003	2808	5462	0	2654	0	0
SRL_OPN_2PTS003_0507_20130609_224009_20130610_001801.EUM.nc	-0.003	-0.005	0.003	3080	5492	0	2412	0	0
SRL_OPN_2PTS003_0509_20130610_001800_20130610_015554.EUM.nc	-0.003	-0.004	0.003	3070	5537	0	2467	0	0
SRL_OPN_2PTS003_0511_20130610_015553_20130610_033500.EUM.nc	-0.004	-0.005	0.003	3037	5523	0	2486	0	0
SRL_OPN_2PTS003_0513_20130610_033459_20130610_051550.EUM.nc	-0.004	-0.006	0.005	2936	5595	0	2659	0	0
SRL_OPN_2PTS003_0515_20130610_051550_20130610_070536.EUM.nc	-0.004	-0.005	0.004	3786	6247	0	2461	0	0
SRL_OPN_2PTS003_0518_20130610_070535_20130610_084400.EUM.nc	-0.004	-0.005	0.003	4020	5622	0	1602	0	0
SRL_OPN_2PTS003_0519_20130610_084400_20130610_102157.EUM.nc	-0.005	-0.005	0.004	2628	5533	0	2905	0	0
SRL_OPN_2PTS003_0521_20130610_102157_20130610_115959.EUM.nc	-0.003	-0.005	0.004	2548	5561	0	3013	0	0
SRL_OPN_2PTS003_0523_20130610_115957_20130610_133847.EUM.nc	-0.003	-0.005	0.004	2987	5520	0	2533	0	0
SRL_OPN_2PTS003_0525_20130610_133846_20130610_153210.EUM.nc	-0.003	-0.004	0.003	3567	6420	0	2853	0	0
SRL_OPN_2PTS003_0528_20130610_153209_20130610_171157.EUM.nc	-0.003	-0.003	0.001	2721	5549	0	2752	0	76
SRL_OPN_2PTS003_0530_20130610_171156_20130610_185136.EUM.nc	-0.003	-0.004	0.002	3274	5681	0	2286	0	121
SRL_OPN_2PTS003_0532_20130610_185136_20130610_203044.EUM.nc	-0.004	-0.004	0.003	3482	5637	0	2155	0	0
SRL_OPN_2PTS003_0534_20130610_203043_20130610_220921.EUM.nc	-0.004	-0.005	0.003	3053	5473	0	2420	0	0
SRL_OPN_2PTS003_0536_20130610_220920_20130610_234719.EUM.nc	-0.003	-0.004	0.002	2941	5561	0	2620	0	0
SRL_OPN_2PTS003_0537_20130610_234719_20130611_012503.EUM.nc	-0.003	-0.005	0.004	2930	5528	0	2598	0	0
SRL_OPN_2PTS003_0539_20130611_012502_20130611_030344.EUM.nc	-0.003	-0.005	0.005	2935	5564	0	2629	0	0
SRL_OPN_2PTS003_0541_20130611_030343_20130611_044349.EUM.nc	-0.006	-0.007	0.005	2895	5568	0	2673	0	0
SRL_OPN_2PTS003_0543_20130611_044348_20130611_062610.EUM.nc	-0.005	-0.006	0.004	3868	5842	0	1974	0	0
SRL_OPN_2PTS003_0545_20130611_062609_20130611_081310.EUM.nc	-0.005	-0.005	0.003	4205	6116	0	1911	0	0
SRL_OPN_2PTS003_0548_20130611_081309_20130611_095114.EUM.nc	-0.005	-0.005	0.004	2941	5469	0	2528	0	0
SRL_OPN_2PTS003_0549_20130611_095115_20130611_112908.EUM.nc	-0.005	-0.006	0.004	2092	5394	0	3302	0	0
SRL_OPN_2PTS003_0551_20130611_112908_20130611_130734.EUM.nc	-0.003	-0.004	0.003	2743	5483	0	2740	0	0
SRL_OPN_2PTS003_0553_20130611_130733_20130611_150050.EUM.nc	-0.003	-0.004	0.003	3539	6443	0	2904	0	0

– Continued on next page

Table 13: Ka-Band Ionospheric Path Delay Statistics.

– Continued from previous page

File	Median	Mean	Std. Dev.	No. Obs.	Total Obs.	Default Lat/Lon	Flag (total)	Default (total)	3-Sigma Edited
SRL_OPN_2PTS003_0556_20130611_150049_20130611_164038.EUM.nc	-0.003	-0.003	0.001	3075	5670	0	2565	0	30
SRL_OPN_2PTS003_0558_20130611_164037_20130611_182012.EUM.nc	-0.003	-0.004	0.002	2990	5635	0	2513	0	132
SRL_OPN_2PTS003_0560_20130611_182011_20130611_195938.EUM.nc	-0.004	-0.004	0.003	3325	5654	0	2329	0	0
SRL_OPN_2PTS003_0562_20130611_195938_20130611_213829.EUM.nc	-0.005	-0.006	0.004	3431	5539	0	2108	0	0
SRL_OPN_2PTS003_0564_20130611_213829_20130611_231628.EUM.nc	-0.004	-0.005	0.004	2362	5472	0	3110	0	0
SRL_OPN_2PTS003_0565_20130611_231627_20130612_005416.EUM.nc	-0.003	-0.005	0.004	2985	5559	0	2574	0	0
SRL_OPN_2PTS003_0567_20130612_005416_20130612_023237.EUM.nc	-0.003	-0.005	0.004	2968	5565	0	2597	0	0
SRL_OPN_2PTS003_0569_20130612_023236_20130612_041209.EUM.nc	-0.004	-0.006	0.004	2721	5532	0	2811	0	0
SRL_OPN_2PTS003_0571_20130612_041208_20130612_055346.EUM.nc	-0.004	-0.005	0.004	3629	5757	0	2128	0	0
SRL_OPN_2PTS003_0573_20130612_055346_20130612_074213.EUM.nc	-0.004	-0.005	0.004	4137	6193	0	2056	0	0
SRL_OPN_2PTS003_0576_20130612_074213_20130612_092030.EUM.nc	-0.004	-0.006	0.004	3294	5571	0	2277	0	0
SRL_OPN_2PTS003_0577_20130612_092031_20130612_105814.EUM.nc	-0.005	-0.006	0.005	2218	5527	0	3309	0	0
SRL_OPN_2PTS003_0579_20130612_105813_20130612_123630.EUM.nc	-0.003	-0.003	0.001	2131	5448	0	2984	0	333
SRL_OPN_2PTS003_0581_20130612_123629_20130612_141559.EUM.nc	-0.004	-0.004	0.001	2951	5615	0	2343	0	321
SRL_OPN_2PTS003_0583_20130612_141558_20130612_160918.EUM.nc	-0.003	-0.004	0.001	2987	6430	0	3031	0	412
SRL_OPN_2PTS003_0586_20130612_160918_20130612_174855.EUM.nc	-0.004	-0.003	0.001	2774	5649	0	2732	0	143
SRL_OPN_2PTS003_0588_20130612_174854_20130612_192828.EUM.nc	-0.004	-0.004	0.002	3415	5672	0	2257	0	0
SRL_OPN_2PTS003_0590_20130612_192828_20130612_210723.EUM.nc	-0.005	-0.005	0.003	3458	5623	0	2165	0	0
SRL_OPN_2PTS003_0592_20130612_210723_20130612_224543.EUM.nc	-0.004	-0.004	0.003	2666	5458	0	2792	0	0
SRL_OPN_2PTS003_0593_20130612_224543_20130613_002333.EUM.nc	-0.003	-0.004	0.003	3079	5491	0	2412	0	0
SRL_OPN_2PTS003_0595_20130613_002333_20130613_020130.EUM.nc	-0.003	-0.005	0.004	3002	5555	0	2553	0	0
SRL_OPN_2PTS003_0597_20130613_020129_20130613_034042.EUM.nc	-0.005	-0.006	0.005	2946	5562	0	2616	0	0
SRL_OPN_2PTS003_0599_20130613_034040_20130613_052138.EUM.nc	-0.005	-0.007	0.005	2890	5620	0	2730	0	0
SRL_OPN_2PTS003_0601_20130613_052138_20130613_071115.EUM.nc	-0.005	-0.006	0.004	3783	6252	0	2469	0	0
SRL_OPN_2PTS003_0604_20130613_071113_20130613_084935.EUM.nc	-0.004	-0.005	0.003	3964	5621	0	1657	0	0
SRL_OPN_2PTS003_0605_20130613_084934_20130613_102731.EUM.nc	-0.005	-0.005	0.003	2712	5560	0	2848	0	0
SRL_OPN_2PTS003_0607_20130613_102730_20130613_120534.EUM.nc	-0.003	-0.004	0.003	2574	5497	0	2923	0	0
SRL_OPN_2PTS003_0609_20130613_120533_20130613_134427.EUM.nc	-0.003	-0.004	0.003	3029	5572	0	2543	0	0
SRL_OPN_2PTS003_0611_20130613_134426_20130613_153751.EUM.nc	-0.004	-0.004	0.003	3539	6438	0	2899	0	0
SRL_OPN_2PTS003_0614_20130613_153750_20130613_171737.EUM.nc	-0.003	-0.003	0.001	2733	5522	0	2750	0	39
SRL_OPN_2PTS003_0616_20130613_171737_20130613_185715.EUM.nc	-0.004	-0.004	0.002	3260	5679	0	2330	0	89
SRL_OPN_2PTS003_0618_20130613_185714_20130613_203622.EUM.nc	-0.004	-0.005	0.003	3485	5632	0	2147	0	0
SRL_OPN_2PTS003_0620_20130613_203621_20130613_221457.EUM.nc	-0.004	-0.005	0.004	2995	5459	0	2464	0	0
SRL_OPN_2PTS003_0622_20130613_221456_20130613_235245.EUM.nc	-0.003	-0.004	0.003	2938	5512	0	2574	0	0
SRL_OPN_2PTS003_0623_20130613_235243_20130614_013037.EUM.nc	-0.003	-0.005	0.003	3062	5563	0	2501	0	0
SRL_OPN_2PTS003_0625_20130614_013038_20130614_030923.EUM.nc	-0.004	-0.005	0.004	2938	5558	0	2620	0	0
SRL_OPN_2PTS003_0627_20130614_030923_20130614_044934.EUM.nc	-0.005	-0.006	0.004	2907	5553	0	2646	0	0
SRL_OPN_2PTS003_0629_20130614_044933_20130614_063203.EUM.nc	-0.004	-0.005	0.003	3841	5831	0	1990	0	0
SRL_OPN_2PTS003_0631_20130614_063202_20130614_081845.EUM.nc	-0.004	-0.005	0.003	4259	6097	0	1838	0	0

– Continued on next page

Table 13: Ka-Band Ionospheric Path Delay Statistics.

– Continued from previous page

File	Median	Mean	Std. Dev.	No. Obs.	Total Obs.	Default Lat/Lon	Flag (total)	Default (total)	3-Sigma Edited
SRL_OPN_2PTS003_0634_20130614_081844_20130614_095649.EUM.nc	-0.005	-0.005	0.003	2891	5573	0	2682	0	0
SRL_OPN_2PTS003_0635_20130614_095649_20130614_113435.EUM.nc	-0.004	-0.005	0.004	2334	5416	0	3082	0	0
SRL_OPN_2PTS003_0637_20130614_113434_20130614_131312.EUM.nc	-0.003	-0.004	0.004	2775	5511	0	2706	0	30
SRL_OPN_2PTS003_0639_20130614_131311_20130614_150631.EUM.nc	-0.003	-0.003	0.001	3051	6440	0	2899	0	490
SRL_OPN_2PTS003_0642_20130614_150630_20130614_164618.EUM.nc	-0.003	-0.003	0.001	2923	5656	0	2709	0	24
SRL_OPN_2PTS003_0644_20130614_164617_20130614_182552.EUM.nc	-0.003	-0.004	0.002	3218	5581	0	2340	0	23
SRL_OPN_2PTS003_0646_20130614_182551_20130614_200515.EUM.nc	-0.004	-0.004	0.002	3225	5651	0	2426	0	0
SRL_OPN_2PTS003_0648_20130614_200514_20130614_214405.EUM.nc	-0.005	-0.005	0.003	3352	5517	0	2165	0	0
SRL_OPN_2PTS003_0650_20130614_214404_20130614_232202.EUM.nc	-0.003	-0.004	0.003	2530	5460	0	2930	0	0
SRL_OPN_2PTS003_0651_20130614_232201_20130615_005950.EUM.nc	-0.003	-0.005	0.004	2903	5543	0	2640	0	0
SRL_OPN_2PTS003_0653_20130615_005949_20130615_023814.EUM.nc	-0.003	-0.005	0.004	2964	5575	0	2611	0	0
SRL_OPN_2PTS003_0655_20130615_023814_20130615_041751.EUM.nc	-0.005	-0.007	0.005	2783	5549	0	2766	0	0
SRL_OPN_2PTS003_0657_20130615_041750_20130615_055937.EUM.nc	-0.005	-0.006	0.004	3668	5776	0	2108	0	0
SRL_OPN_2PTS003_0659_20130615_055936_20130615_074750.EUM.nc	-0.005	-0.005	0.004	4147	6173	0	2026	0	0
SRL_OPN_2PTS003_0662_20130615_074749_20130615_092604.EUM.nc	-0.004	-0.005	0.003	3208	5576	0	2368	0	0
SRL_OPN_2PTS003_0663_20130615_092603_20130615_110347.EUM.nc	-0.004	-0.005	0.004	2186	5529	0	3343	0	0
SRL_OPN_2PTS003_0665_20130615_110346_20130615_124207.EUM.nc	-0.003	-0.004	0.003	2487	5462	0	2975	0	0
SRL_OPN_2PTS003_0667_20130615_124206_20130615_142133.EUM.nc	-0.003	-0.003	0.002	3050	5611	0	2287	0	274
SRL_OPN_2PTS003_0669_20130615_142132_20130615_161458.EUM.nc	-0.003	-0.003	0.002	3205	6435	0	2978	0	252
SRL_OPN_2PTS003_0672_20130615_161459_20130615_175435.EUM.nc	-0.003	-0.004	0.002	2873	5637	0	2701	0	63
SRL_OPN_2PTS003_0674_20130615_175434_20130615_193406.EUM.nc	-0.004	-0.004	0.003	3407	5666	0	2259	0	0
SRL_OPN_2PTS003_0676_20130615_193406_20130615_211259.EUM.nc	-0.005	-0.006	0.004	3387	5615	0	2228	0	0
SRL_OPN_2PTS003_0678_20130615_211259_20130615_225118.EUM.nc	-0.004	-0.005	0.004	2504	5448	0	2944	0	0
SRL_OPN_2PTS003_0679_20130615_225118_20130616_002907.EUM.nc	-0.003	-0.005	0.003	3107	5497	0	2390	0	0
SRL_OPN_2PTS003_0681_20130616_002906_20130616_020706.EUM.nc	-0.003	-0.005	0.004	2908	5553	0	2645	0	0
SRL_OPN_2PTS003_0683_20130616_020705_20130616_034622.EUM.nc	-0.004	-0.006	0.005	2886	5586	0	2700	0	0
SRL_OPN_2PTS003_0685_20130616_034621_20130616_052717.EUM.nc	-0.006	-0.007	0.005	2804	5606	0	2802	0	0
SRL_OPN_2PTS003_0687_20130616_052716_20130616_071650.EUM.nc	-0.005	-0.006	0.004	3879	6246	0	2367	0	0
SRL_OPN_2PTS003_0690_20130616_071650_20130616_085510.EUM.nc	-0.005	-0.005	0.004	3865	5604	0	1739	0	0
SRL_OPN_2PTS003_0691_20130616_085509_20130616_103303.EUM.nc	-0.006	-0.006	0.004	2497	5517	0	3020	0	0
SRL_OPN_2PTS003_0693_20130616_103303_20130616_121108.EUM.nc	-0.003	-0.004	0.003	2426	5494	0	2994	0	74
SRL_OPN_2PTS003_0695_20130616_121107_20130616_135007.EUM.nc	-0.003	-0.004	0.003	3045	5553	0	2508	0	0
SRL_OPN_2PTS003_0697_20130616_135006_20130616_154330.EUM.nc	-0.003	-0.004	0.003	3495	6440	0	2945	0	0
SRL_OPN_2PTS003_0700_20130616_154329_20130616_172317.EUM.nc	-0.003	-0.004	0.002	2767	5574	0	2756	0	51
SRL_OPN_2PTS003_0702_20130616_172317_20130616_190245.EUM.nc	-0.004	-0.004	0.002	3305	5649	0	2328	0	16
SRL_OPN_2PTS003_0704_20130616_190246_20130616_204159.EUM.nc	-0.005	-0.005	0.003	3650	5653	0	2003	0	0
SRL_OPN_2PTS003_0706_20130616_204157_20130616_222030.EUM.nc	-0.005	-0.005	0.004	2979	5481	0	2502	0	0
SRL_OPN_2PTS003_0708_20130616_222029_20130616_235816.EUM.nc	-0.003	-0.005	0.003	3014	5551	0	2537	0	0
SRL_OPN_2PTS003_0709_20130616_235817_20130617_013616.EUM.nc	-0.003	-0.005	0.004	3123	5557	0	2434	0	0

– Continued on next page

Table 13: Ka-Band Ionospheric Path Delay Statistics.

– Continued from previous page

File	Median	Mean	Std. Dev.	No. Obs.	Total Obs.	Default Lat/Lon	Flag (total)	Default (total)	3-Sigma Edited
SRL_OPN_2PTS003_0711_20130617_013615_20130617_031506.EUM.nc	-0.004	-0.006	0.005	2848	5533	0	2685	0	0
SRL_OPN_2PTS003_0713_20130617_031506_20130617_045524.EUM.nc	-0.006	-0.007	0.005	2936	5567	0	2631	0	0
SRL_OPN_2PTS003_0715_20130617_045523_20130617_063801.EUM.nc	-0.005	-0.006	0.004	3839	5866	0	2027	0	0
SRL_OPN_2PTS003_0717_20130617_063800_20130617_082425.EUM.nc	-0.005	-0.005	0.003	4240	6071	0	1831	0	0
SRL_OPN_2PTS003_0720_20130617_082424_20130617_100226.EUM.nc	-0.005	-0.006	0.003	2890	5565	0	2675	0	0
SRL_OPN_2PTS003_0721_20130617_100225_20130617_114013.EUM.nc	-0.004	-0.005	0.004	2372	5457	0	3085	0	0
SRL_OPN_2PTS003_0723_20130617_114012_20130617_131855.EUM.nc	-0.003	-0.005	0.003	2877	5524	0	2647	0	0
SRL_OPN_2PTS003_0725_20130617_131855_20130617_151215.EUM.nc	-0.003	-0.004	0.003	3572	6455	0	2883	0	0
SRL_OPN_2PTS003_0728_20130617_151214_20130617_165202.EUM.nc	-0.003	-0.003	0.002	2845	5649	0	2752	0	52
SRL_OPN_2PTS003_0730_20130617_165201_20130617_183136.EUM.nc	-0.004	-0.004	0.002	3149	5577	0	2358	0	70
SRL_OPN_2PTS003_0732_20130617_183135_20130617_201058.EUM.nc	-0.004	-0.004	0.002	3218	5620	0	2402	0	0
SRL_OPN_2PTS003_0734_20130617_201057_20130617_214944.EUM.nc	-0.005	-0.005	0.003	3312	5507	0	2195	0	0
SRL_OPN_2PTS003_0736_20130617_214944_20130617_232739.EUM.nc	-0.003	-0.004	0.003	2573	5412	0	2839	0	0
SRL_OPN_2PTS003_0737_20130617_232738_20130618_010528.EUM.nc	-0.003	-0.005	0.004	2750	5543	0	2793	0	0
SRL_OPN_2PTS003_0739_20130618_010527_20130618_024355.EUM.nc	-0.003	-0.006	0.005	2908	5557	0	2649	0	0
SRL_OPN_2PTS003_0741_20130618_024355_20130618_042339.EUM.nc	-0.005	-0.007	0.005	2790	5559	0	2769	0	0
SRL_OPN_2PTS003_0743_20130618_042339_20130618_060532.EUM.nc	-0.005	-0.006	0.004	3707	5783	0	2076	0	0
SRL_OPN_2PTS003_0745_20130618_060531_20130618_075329.EUM.nc	-0.005	-0.006	0.004	4111	6159	0	2048	0	0
SRL_OPN_2PTS003_0748_20130618_075328_20130618_093142.EUM.nc	-0.005	-0.005	0.004	3189	5541	0	2352	0	0
SRL_OPN_2PTS003_0749_20130618_093142_20130618_110925.EUM.nc	-0.005	-0.005	0.003	2233	5505	0	3272	0	0
SRL_OPN_2PTS003_0751_20130618_110925_20130618_124747.EUM.nc	-0.003	-0.003	0.001	2191	5441	0	3000	0	250
SRL_OPN_2PTS003_0753_20130618_124746_20130618_144057.EUM.nc	-0.004	-0.004	0.003	3382	6374	0	2992	0	0
SRL_OPN_2PTS003_0756_20130618_144056_20130618_162042.EUM.nc	-0.004	-0.004	0.002	3401	5663	0	2262	0	0
SRL_OPN_2PTS003_0758_20130618_162041_20130618_180018.EUM.nc	-0.003	-0.004	0.002	2927	5659	0	2655	0	77
SRL_OPN_2PTS003_0760_20130618_180017_20130618_193948.EUM.nc	-0.004	-0.004	0.002	3404	5658	0	2254	0	0
SRL_OPN_2PTS003_0762_20130618_193948_20130618_211839.EUM.nc	-0.006	-0.006	0.003	3420	5520	0	2100	0	0
SRL_OPN_2PTS003_0764_20130618_211838_20130618_225656.EUM.nc	-0.004	-0.005	0.004	2452	5538	0	3086	0	0
SRL_OPN_2PTS003_0765_20130618_225655_20130619_003444.EUM.nc	-0.003	-0.005	0.004	3251	5502	0	2251	0	0
SRL_OPN_2PTS003_0767_20130619_003443_20130619_021245.EUM.nc	-0.003	-0.005	0.004	2883	5543	0	2660	0	0
SRL_OPN_2PTS003_0769_20130619_021244_20130619_035206.EUM.nc	-0.005	-0.007	0.005	2783	5526	0	2743	0	0
SRL_OPN_2PTS003_0771_20130619_035205_20130619_053318.EUM.nc	-0.006	-0.007	0.005	2856	5615	0	2759	0	0
SRL_OPN_2PTS003_0773_20130619_053317_20130619_072230.EUM.nc	-0.005	-0.006	0.004	3988	6237	0	2249	0	0
SRL_OPN_2PTS003_0776_20130619_072229_20130619_090047.EUM.nc	-0.005	-0.005	0.003	3855	5603	0	1748	0	0
SRL_OPN_2PTS003_0777_20130619_090046_20130619_103842.EUM.nc	-0.005	-0.006	0.004	2495	5536	0	3041	0	0
SRL_OPN_2PTS003_0779_20130619_103840_20130619_121648.EUM.nc	-0.003	-0.004	0.003	2542	5501	0	2959	0	0
SRL_OPN_2PTS003_0781_20130619_121647_20130619_135552.EUM.nc	-0.004	-0.004	0.003	3091	5555	0	2464	0	0
SRL_OPN_2PTS003_0783_20130619_135551_20130619_172901.EUM.nc	-0.003	-0.004	0.003	6280	12011	0	5691	0	40
SRL_OPN_2PTS003_0788_20130619_172901_20130619_190837.EUM.nc	-0.004	-0.005	0.003	3458	5681	0	2223	0	0
SRL_OPN_2PTS003_0790_20130619_190836_20130619_204739.EUM.nc	-0.005	-0.006	0.004	3683	5612	0	1929	0	0

– Continued on next page

Table 13: Ka-Band Ionospheric Path Delay Statistics.

– Continued from previous page

File	Median	Mean	Std. Dev.	No. Obs.	Total Obs.	Default Lat/Lon	Flag (total)	Default (total)	3-Sigma Edited
SRL_OPN_2PTS003_0792_20130619_204738_20130619_222608.EUM.nc	-0.005	-0.005	0.004	2912	5454	0	2542	0	0
SRL_OPN_2PTS003_0794_20130619_222607_20130620_000354.EUM.nc	-0.003	-0.005	0.003	3047	5554	0	2507	0	0
SRL_OPN_2PTS003_0795_20130620_000354_20130620_014151.EUM.nc	-0.004	-0.005	0.004	3112	5562	0	2450	0	0
SRL_OPN_2PTS003_0797_20130620_014150_20130620_032045.EUM.nc	-0.004	-0.006	0.004	2890	5542	0	2652	0	0
SRL_OPN_2PTS003_0799_20130620_032045_20130620_050111.EUM.nc	-0.006	-0.007	0.004	2994	5571	0	2577	0	0
SRL_OPN_2PTS003_0801_20130620_050109_20130620_064356.EUM.nc	-0.005	-0.006	0.004	3824	5856	0	2032	0	0
SRL_OPN_2PTS003_0803_20130620_064356_20130620_082959.EUM.nc	-0.005	-0.006	0.004	4304	6053	0	1749	0	0
SRL_OPN_2PTS003_0806_20130620_082959_20130620_100759.EUM.nc	-0.006	-0.007	0.004	2883	5566	0	2683	0	0
SRL_OPN_2PTS003_0807_20130620_100758_20130620_114548.EUM.nc	-0.004	-0.005	0.004	2424	5461	0	3037	0	0
SRL_OPN_2PTS003_0809_20130620_114548_20130620_132433.EUM.nc	-0.003	-0.004	0.003	2910	5478	0	2568	0	0
SRL_OPN_2PTS003_0811_20130620_132432_20130620_151756.EUM.nc	-0.003	-0.005	0.003	3598	6427	0	2829	0	0
SRL_OPN_2PTS003_0816_20130620_165742_20130620_183715.EUM.nc	-0.004	-0.004	0.002	3224	5535	0	2289	0	22
SRL_OPN_2PTS003_0818_20130620_183714_20130620_201636.EUM.nc	-0.004	-0.005	0.003	3293	5571	0	2278	0	0
SRL_OPN_2PTS003_0820_20130620_201634_20130620_215518.EUM.nc	-0.004	-0.005	0.003	3252	5443	0	2191	0	0
SRL_OPN_2PTS003_0822_20130620_215517_20130620_233311.EUM.nc	-0.003	-0.005	0.003	2534	5345	0	2811	0	0
SRL_OPN_2PTS003_0823_20130620_233311_20130621_011101.EUM.nc	-0.003	-0.005	0.004	2769	5527	0	2758	0	0
SRL_OPN_2PTS003_0825_20130621_011100_20130621_024932.EUM.nc	-0.004	-0.006	0.005	2908	5528	0	2620	0	0
SRL_OPN_2PTS003_0827_20130621_024931_20130621_042922.EUM.nc	-0.006	-0.007	0.005	2822	5545	0	2723	0	0
SRL_OPN_2PTS003_0829_20130621_042921_20130621_061123.EUM.nc	-0.005	-0.006	0.004	3714	5792	0	2078	0	0
SRL_OPN_2PTS003_0842_20130621_144635_20130621_162622.EUM.nc	-0.003	-0.004	0.002	3198	5656	0	2280	0	178
SRL_OPN_2PTS003_0844_20130621_162621_20130621_180557.EUM.nc	-0.004	-0.004	0.002	2942	5645	0	2656	0	47
SRL_OPN_2PTS003_0846_20130621_180557_20130621_194527.EUM.nc	-0.004	-0.005	0.003	3420	5642	0	2222	0	0
SRL_OPN_2PTS003_0848_20130621_194526_20130621_212416.EUM.nc	-0.005	-0.006	0.004	3440	5504	0	2064	0	0
SRL_OPN_2PTS003_0850_20130621_212414_20130621_230229.EUM.nc	-0.004	-0.006	0.004	2320	5434	0	3114	0	0
SRL_OPN_2PTS003_0851_20130621_230228_20130622_004016.EUM.nc	-0.004	-0.005	0.004	3310	5520	0	2210	0	0
SRL_OPN_2PTS003_0853_20130622_004015_20130622_021820.EUM.nc	-0.004	-0.006	0.005	2914	5546	0	2632	0	0
SRL_OPN_2PTS003_0855_20130622_021819_20130622_035748.EUM.nc	-0.005	-0.007	0.005	2722	5583	0	2861	0	0
SRL_OPN_2PTS003_0857_20130622_035747_20130622_053906.EUM.nc	-0.006	-0.007	0.005	3053	5575	0	2522	0	0
SRL_OPN_2PTS003_0872_20130622_155453_20130622_173441.EUM.nc	-0.004	-0.004	0.002	2732	5544	0	2801	0	11
SRL_OPN_2PTS003_0874_20130622_173440_20130622_191415.EUM.nc	-0.004	-0.005	0.003	3538	5642	0	2104	0	0
SRL_OPN_2PTS003_0876_20130622_191415_20130622_205317.EUM.nc	-0.004	-0.006	0.004	3664	5621	0	1957	0	0
SRL_OPN_2PTS003_0878_20130622_205316_20130622_223144.EUM.nc	-0.004	-0.005	0.004	2923	5438	0	2515	0	0
SRL_OPN_2PTS003_0879_20130622_223143_20130623_000927.EUM.nc	-0.003	-0.005	0.003	3061	5489	0	2428	0	0
SRL_OPN_2PTS003_0881_20130623_000927_20130623_014727.EUM.nc	-0.004	-0.005	0.004	3185	5550	0	2365	0	0
SRL_OPN_2PTS003_0883_20130623_014726_20130623_032626.EUM.nc	-0.004	-0.006	0.005	2976	5479	0	2503	0	0
SRL_OPN_2PTS003_0885_20130623_032624_20130623_050656.EUM.nc	-0.005	-0.007	0.005	2917	5588	0	2671	0	0
SRL_OPN_2PTS003_0890_20130623_065657_20130623_083533.EUM.nc	-0.004	-0.005	0.003	4335	5634	0	1299	0	0
SRL_OPN_2PTS003_0892_20130623_083532_20130623_101333.EUM.nc	-0.005	-0.006	0.004	2789	5576	0	2787	0	0
SRL_OPN_2PTS003_0893_20130623_101332_20130623_115123.EUM.nc	-0.004	-0.005	0.004	2499	5510	0	3011	0	0

– Continued on next page

Table 13: Ka-Band Ionospheric Path Delay Statistics.

– Continued from previous page

File	Median	Mean	Std. Dev.	No. Obs.	Total Obs.	Default Lat/Lon	Flag (total)	Default (total)	3-Sigma Edited
SRL_OPN_2PTS003_0895_20130623_115123_20130623_133014.EUM.nc	-0.004	-0.005	0.004	2957	5461	0	2504	0	0
SRL_OPN_2PTS003_0897_20130623_133014_20130623_152337.EUM.nc	-0.004	-0.005	0.003	3639	6406	0	2767	0	0
SRL_OPN_2PTS003_0900_20130623_152336_20130623_170323.EUM.nc	-0.003	-0.004	0.002	2779	5502	0	2666	0	57
SRL_OPN_2PTS003_0902_20130623_170322_20130623_184255.EUM.nc	-0.004	-0.004	0.002	3268	5640	0	2372	0	0
SRL_OPN_2PTS003_0904_20130623_184254_20130623_202213.EUM.nc	-0.004	-0.005	0.003	3471	5596	0	2125	0	0
SRL_OPN_2PTS003_0906_20130623_202213_20130623_220055.EUM.nc	-0.004	-0.005	0.003	3062	5422	0	2360	0	0
SRL_OPN_2PTS003_0908_20130623_220054_20130623_233846.EUM.nc	-0.003	-0.005	0.004	2715	5454	0	2739	0	0
SRL_OPN_2PTS003_0909_20130623_233845_20130624_011637.EUM.nc	-0.004	-0.005	0.004	3006	5513	0	2507	0	0
SRL_OPN_2PTS003_0920_20130624_080441_20130624_094249.EUM.nc	-0.005	-0.006	0.004	3050	5560	0	2510	0	0
SRL_OPN_2PTS003_0921_20130624_094248_20130624_112034.EUM.nc	-0.005	-0.007	0.005	2277	5398	0	3121	0	0
SRL_OPN_2PTS003_0923_20130624_112034_20130624_125903.EUM.nc	-0.003	-0.005	0.004	2661	5396	0	2735	0	0
SRL_OPN_2PTS003_0925_20130624_125902_20130624_145220.EUM.nc	-0.004	-0.005	0.003	3499	6366	0	2867	0	0
SRL_OPN_2PTS003_0928_20130624_145219_20130624_163200.EUM.nc	-0.004	-0.004	0.001	3052	5651	0	2344	0	255
SRL_OPN_2PTS003_0930_20130624_163159_20130624_181137.EUM.nc	-0.004	-0.004	0.002	2996	5633	0	2597	0	40
SRL_OPN_2PTS003_0932_20130624_181136_20130624_195104.EUM.nc	-0.004	-0.004	0.002	3190	5629	0	2185	0	254
SRL_OPN_2PTS003_0934_20130624_195104_20130624_212958.EUM.nc	-0.005	-0.006	0.003	3492	5515	0	2023	0	0
SRL_OPN_2PTS003_0936_20130624_212957_20130624_230801.EUM.nc	-0.004	-0.005	0.004	2250	5438	0	3188	0	0
SRL_OPN_2PTS003_0937_20130624_230801_20130625_004549.EUM.nc	-0.004	-0.005	0.004	3238	5515	0	2277	0	0
SRL_OPN_2PTS003_0939_20130625_004548_20130625_022405.EUM.nc	-0.004	-0.005	0.004	2959	5555	0	2596	0	0
SRL_OPN_2PTS003_0941_20130625_022404_20130625_040329.EUM.nc	-0.004	-0.006	0.004	2750	5489	0	2739	0	0
SRL_OPN_2PTS003_0943_20130625_040328_20130625_054454.EUM.nc	-0.005	-0.006	0.004	3384	5682	0	2298	0	0
SRL_OPN_2PTS003_0945_20130625_054454_20130625_073343.EUM.nc	-0.005	-0.005	0.004	4100	6204	0	2104	0	0
SRL_OPN_2PTS003_0948_20130625_073342_20130625_091203.EUM.nc	-0.004	-0.006	0.004	3597	5575	0	1978	0	0
SRL_OPN_2PTS003_0949_20130625_091202_20130625_104948.EUM.nc	-0.006	-0.007	0.005	2423	5560	0	3137	0	0
SRL_OPN_2PTS003_0951_20130625_104947_20130625_122759.EUM.nc	-0.003	-0.003	0.001	2286	5411	0	2835	0	290
SRL_OPN_2PTS003_0953_20130625_122759_20130625_140720.EUM.nc	-0.004	-0.003	0.001	2876	5583	0	2381	0	326
SRL_OPN_2PTS003_0955_20130625_140720_20130625_160043.EUM.nc	-0.003	-0.004	0.003	3350	6420	0	3070	0	0
SRL_OPN_2PTS003_0958_20130625_160042_20130625_174020.EUM.nc	-0.003	-0.003	0.001	2686	5642	0	2791	0	165
SRL_OPN_2PTS003_0960_20130625_174019_20130625_191954.EUM.nc	-0.004	-0.004	0.002	3409	5639	0	1994	0	236
SRL_OPN_2PTS003_0962_20130625_191953_20130625_205852.EUM.nc	-0.005	-0.006	0.004	3638	5611	0	1973	0	0
SRL_OPN_2PTS003_0964_20130625_205851_20130625_223717.EUM.nc	-0.004	-0.005	0.003	2891	5430	0	2539	0	0
SRL_OPN_2PTS003_0965_20130625_223716_20130626_001508.EUM.nc	-0.004	-0.004	0.003	3066	5496	0	2430	0	0
SRL_OPN_2PTS003_0967_20130626_001507_20130626_015300.EUM.nc	-0.003	-0.005	0.004	3142	5518	0	2376	0	0
SRL_OPN_2PTS003_0969_20130626_015300_20130626_033205.EUM.nc	-0.004	-0.006	0.004	2976	5481	0	2505	0	0
SRL_OPN_2PTS003_0971_20130626_033204_20130626_051251.EUM.nc	-0.004	-0.005	0.003	2948	5584	0	2636	0	0
SRL_OPN_2PTS003_0973_20130626_051250_20130626_070242.EUM.nc	-0.005	-0.005	0.003	3756	6247	0	2491	0	0
SRL_OPN_2PTS003_0976_20130626_070242_20130626_084107.EUM.nc	-0.004	-0.005	0.003	4275	5615	0	1340	0	0
SRL_OPN_2PTS003_0978_20130626_084106_20130626_101906.EUM.nc	-0.004	-0.006	0.004	2687	5539	0	2852	0	0
SRL_OPN_2PTS003_0979_20130626_101905_20130626_115706.EUM.nc	-0.003	-0.005	0.004	2521	5533	0	3012	0	0

– Continued on next page

Table 13: Ka-Band Ionospheric Path Delay Statistics.

– Continued from previous page

File	Median	Mean	Std. Dev.	No. Obs.	Total Obs.	Default Lat/Lon	Flag (total)	Default (total)	3-Sigma Edited
SRL_OPN_2PTS003_0981_20130626_115706_20130626_133552.EUM.nc	-0.004	-0.005	0.004	2951	5450	0	2499	0	0
SRL_OPN_2PTS003_0983_20130626_133551_20130626_152915.EUM.nc	-0.004	-0.004	0.003	3623	6382	0	2759	0	0
SRL_OPN_2PTS003_0986_20130626_152915_20130626_170902.EUM.nc	-0.003	-0.003	0.001	2757	5495	0	2672	0	66
SRL_OPN_2PTS003_0988_20130626_170901_20130626_184841.EUM.nc	-0.004	-0.004	0.002	3096	5674	0	2241	0	337
SRL_OPN_2PTS003_0990_20130626_184840_20130626_202750.EUM.nc	-0.004	-0.005	0.003	3411	5597	0	2186	0	0

30 Ka-Band Sea State Bias Table

Table 14: Ka-Band Sea State Bias Statistics.

File	Median	Mean	Std. Dev.	No. Obs.	Total Obs.	Default Lat/Lon	Flag (total)	Default (total)	3-Sigma Edited
SRL_OPN_2PTS002_1001_20130523_044113_20130523_062322.EUM.nc	-0.076	-0.079	0.026	3843	5785	0	1898	0	44
SRL_OPN_2PTS003_0001_20130523_062321_20130523_081038.EUM.nc	-0.063	-0.069	0.027	3991	6085	0	1960	0	134
SRL_OPN_2PTS003_0004_20130523_081037_20130523_094837.EUM.nc	-0.067	-0.074	0.041	2950	5525	0	2569	0	6
SRL_OPN_2PTS003_0005_20130523_094837_20130523_112630.EUM.nc	-0.082	-0.093	0.069	2131	5424	0	3288	0	5
SRL_OPN_2PTS003_0007_20130523_112628_20130523_130502.EUM.nc	-0.104	-0.100	0.023	2633	5368	0	2634	0	101
SRL_OPN_2PTS003_0009_20130523_130501_20130523_145817.EUM.nc	-0.091	-0.107	0.046	3540	6393	0	2841	0	12
SRL_OPN_2PTS003_0012_20130523_145818_20130523_163757.EUM.nc	-0.076	-0.085	0.038	3222	5632	0	2403	0	7
SRL_OPN_2PTS003_0014_20130523_163756_20130523_181739.EUM.nc	-0.068	-0.075	0.033	3064	5513	0	2418	0	31
SRL_OPN_2PTS003_0016_20130523_181738_20130523_195705.EUM.nc	-0.057	-0.069	0.034	3228	5600	0	2350	1	21
SRL_OPN_2PTS003_0018_20130523_195705_20130523_213549.EUM.nc	-0.065	-0.070	0.040	3470	5494	0	1988	0	36
SRL_OPN_2PTS003_0020_20130523_213549_20130523_231358.EUM.nc	-0.077	-0.087	0.055	2230	5401	0	3128	0	43
SRL_OPN_2PTS003_0021_20130523_231357_20130524_005146.EUM.nc	-0.102	-0.100	0.039	3120	5516	0	2387	0	9
SRL_OPN_2PTS003_0023_20130524_005146_20130524_022956.EUM.nc	-0.089	-0.096	0.039	2798	5511	0	2562	0	151
SRL_OPN_2PTS003_0025_20130524_022956_20130524_040934.EUM.nc	-0.090	-0.091	0.035	2634	5513	0	2754	1	124
SRL_OPN_2PTS003_0027_20130524_040933_20130524_055058.EUM.nc	-0.075	-0.081	0.030	3624	5724	0	2050	0	50
SRL_OPN_2PTS003_0029_20130524_055057_20130524_073942.EUM.nc	-0.063	-0.069	0.026	4051	6166	0	2006	0	109
SRL_OPN_2PTS003_0032_20130524_073941_20130524_091751.EUM.nc	-0.062	-0.072	0.040	3222	5527	0	2164	0	141
SRL_OPN_2PTS003_0033_20130524_091750_20130524_123349.EUM.nc	-0.091	-0.088	0.046	4792	10930	0	6114	1	23
SRL_OPN_2PTS003_0037_20130524_123349_20130524_141316.EUM.nc	-0.095	-0.110	0.040	3095	5595	0	2364	0	136
SRL_OPN_2PTS003_0039_20130524_141315_20130524_160637.EUM.nc	-0.082	-0.085	0.030	3276	6412	0	3083	1	52
SRL_OPN_2PTS003_0042_20130524_160635_20130524_174622.EUM.nc	-0.069	-0.082	0.044	2927	5620	0	2683	0	10
SRL_OPN_2PTS003_0044_20130524_174622_20130524_192546.EUM.nc	-0.058	-0.070	0.040	3380	5636	0	2181	0	75
SRL_OPN_2PTS003_0046_20130524_192545_20130524_210451.EUM.nc	-0.071	-0.074	0.036	3432	5620	0	2092	0	96
SRL_OPN_2PTS003_0048_20130524_210450_20130524_224314.EUM.nc	-0.073	-0.082	0.052	2728	5389	0	2653	0	8
SRL_OPN_2PTS003_0049_20130524_224313_20130525_002054.EUM.nc	-0.098	-0.097	0.029	3072	5465	0	2375	0	18
SRL_OPN_2PTS003_0051_20130525_002053_20130525_015859.EUM.nc	-0.087	-0.107	0.053	3018	5546	0	2484	0	44
SRL_OPN_2PTS003_0053_20130525_015858_20130525_033807.EUM.nc	-0.085	-0.086	0.037	3010	5516	0	2500	0	6
SRL_OPN_2PTS003_0055_20130525_033806_20130525_051852.EUM.nc	-0.076	-0.089	0.037	2980	5575	0	2590	0	5
SRL_OPN_2PTS003_0057_20130525_051851_20130525_070834.EUM.nc	-0.068	-0.072	0.024	3753	6216	0	2377	0	86
SRL_OPN_2PTS003_0060_20130525_070833_20130525_084704.EUM.nc	-0.060	-0.064	0.031	3732	5594	0	1645	0	217
SRL_OPN_2PTS003_0061_20130525_084703_20130525_102501.EUM.nc	-0.070	-0.090	0.060	2638	5541	0	2890	1	12
SRL_OPN_2PTS003_0063_20130525_102500_20130525_120255.EUM.nc	-0.086	-0.073	0.033	2554	5525	0	2963	0	8
SRL_OPN_2PTS003_0065_20130525_120254_20130525_134153.EUM.nc	-0.093	-0.110	0.042	3082	5522	0	2425	0	15
SRL_OPN_2PTS003_0067_20130525_134152_20130525_153517.EUM.nc	-0.079	-0.084	0.027	3557	6406	0	2830	0	19
SRL_OPN_2PTS003_0070_20130525_153516_20130525_171504.EUM.nc	-0.075	-0.088	0.043	2808	5496	0	2667	0	21
SRL_OPN_2PTS003_0072_20130525_171504_20130525_185435.EUM.nc	-0.060	-0.067	0.030	3225	5644	0	2271	0	148
SRL_OPN_2PTS003_0074_20130525_185433_20130525_203349.EUM.nc	-0.070	-0.077	0.045	3318	5593	0	2106	2	167

– Continued on next page

Table 14: Ka-Band Sea State Bias Statistics.

– Continued from previous page

File	Median	Mean	Std. Dev.	No. Obs.	Total Obs.	Default Lat/Lon	Flag (total)	Default (total)	3-Sigma Edited
SRL_OPN_2PTS003_0076_20130525_203348_20130525_221216.EUM.nc	-0.070	-0.086	0.052	2975	5419	0	2434	1	9
SRL_OPN_2PTS003_0078_20130525_221216_20130525_235014.EUM.nc	-0.084	-0.082	0.024	2932	5504	0	2553	0	19
SRL_OPN_2PTS003_0079_20130525_235013_20130526_012807.EUM.nc	-0.084	-0.101	0.051	2919	5519	0	2554	0	46
SRL_OPN_2PTS003_0081_20130526_012806_20130526_030642.EUM.nc	-0.084	-0.088	0.035	2941	5543	0	2596	0	6
SRL_OPN_2PTS003_0083_20130526_030640_20130526_044658.EUM.nc	-0.077	-0.085	0.037	2829	5515	0	2612	0	74
SRL_OPN_2PTS003_0085_20130526_044657_20130526_062915.EUM.nc	-0.070	-0.072	0.019	3547	5804	0	1918	0	339
SRL_OPN_2PTS003_0087_20130526_062913_20130526_081614.EUM.nc	-0.068	-0.064	0.023	3664	6093	0	1918	0	511
SRL_OPN_2PTS003_0090_20130526_081614_20130526_095410.EUM.nc	-0.078	-0.088	0.049	2890	5559	0	2668	0	1
SRL_OPN_2PTS003_0091_20130526_095409_20130526_113204.EUM.nc	-0.074	-0.074	0.039	2206	5414	0	3171	1	36
SRL_OPN_2PTS003_0093_20130526_113204_20130526_131039.EUM.nc	-0.092	-0.105	0.039	2759	5466	0	2672	0	35
SRL_OPN_2PTS003_0095_20130526_131039_20130526_150357.EUM.nc	-0.078	-0.081	0.022	3544	6383	0	2801	0	38
SRL_OPN_2PTS003_0098_20130526_150357_20130526_164336.EUM.nc	-0.083	-0.082	0.030	2775	5627	0	2598	0	254
SRL_OPN_2PTS003_0100_20130526_164335_20130526_182318.EUM.nc	-0.065	-0.068	0.030	3095	5562	0	2336	0	131
SRL_OPN_2PTS003_0102_20130526_182317_20130526_200243.EUM.nc	-0.065	-0.083	0.049	3176	5589	0	2385	1	27
SRL_OPN_2PTS003_0104_20130526_200242_20130526_214124.EUM.nc	-0.067	-0.092	0.057	3352	5459	0	2103	0	4
SRL_OPN_2PTS003_0106_20130526_214124_20130526_231930.EUM.nc	-0.076	-0.072	0.034	2398	5375	0	2962	0	15
SRL_OPN_2PTS003_0107_20130526_231929_20130527_005718.EUM.nc	-0.081	-0.098	0.047	2936	5539	0	2597	0	6
SRL_OPN_2PTS003_0109_20130527_005717_20130527_023533.EUM.nc	-0.086	-0.085	0.031	2946	5535	0	2549	0	40
SRL_OPN_2PTS003_0111_20130527_023533_20130527_041517.EUM.nc	-0.082	-0.088	0.039	2757	5502	0	2728	0	17
SRL_OPN_2PTS003_0113_20130527_041516_20130527_055650.EUM.nc	-0.071	-0.073	0.029	3208	5741	0	2046	1	486
SRL_OPN_2PTS003_0115_20130527_055650_20130527_074518.EUM.nc	-0.065	-0.064	0.019	3475	6168	0	2035	0	658
SRL_OPN_2PTS003_0118_20130527_074518_20130527_092325.EUM.nc	-0.070	-0.078	0.041	3239	5522	0	2278	1	4
SRL_OPN_2PTS003_0119_20130527_092324_20130527_110118.EUM.nc	-0.064	-0.079	0.058	2086	5525	0	3427	0	12
SRL_OPN_2PTS003_0121_20130527_110117_20130527_123934.EUM.nc	-0.092	-0.105	0.049	2508	5425	0	2885	0	32
SRL_OPN_2PTS003_0123_20130527_123933_20130527_141859.EUM.nc	-0.080	-0.078	0.019	3084	5577	0	2269	0	224
SRL_OPN_2PTS003_0125_20130527_141858_20130527_161216.EUM.nc	-0.079	-0.083	0.039	3213	6390	0	2996	0	181
SRL_OPN_2PTS003_0128_20130527_161215_20130527_175202.EUM.nc	-0.069	-0.073	0.031	2994	5630	0	2631	0	5
SRL_OPN_2PTS003_0130_20130527_175201_20130527_193125.EUM.nc	-0.060	-0.078	0.047	3195	5627	0	2307	2	123
SRL_OPN_2PTS003_0132_20130527_193124_20130527_211028.EUM.nc	-0.073	-0.090	0.049	3349	5625	0	2224	0	52
SRL_OPN_2PTS003_0134_20130527_211026_20130527_224847.EUM.nc	-0.067	-0.071	0.038	2562	5394	0	2821	0	11
SRL_OPN_2PTS003_0135_20130527_224846_20130528_002628.EUM.nc	-0.086	-0.095	0.045	3096	5418	0	2318	0	4
SRL_OPN_2PTS003_0137_20130528_002627_20130528_020434.EUM.nc	-0.079	-0.081	0.025	2936	5539	0	2552	0	51
SRL_OPN_2PTS003_0139_20130528_020433_20130528_034347.EUM.nc	-0.079	-0.085	0.044	2908	5538	0	2547	1	82
SRL_OPN_2PTS003_0141_20130528_034346_20130528_052438.EUM.nc	-0.080	-0.113	0.081	2922	5564	0	2624	0	18
SRL_OPN_2PTS003_0143_20130528_052437_20130528_071410.EUM.nc	-0.065	-0.076	0.036	3551	6217	0	2369	0	297
SRL_OPN_2PTS003_0146_20130528_071409_20130528_085238.EUM.nc	-0.069	-0.078	0.036	3908	5610	0	1696	0	6
SRL_OPN_2PTS003_0147_20130528_085238_20130528_103033.EUM.nc	-0.060	-0.074	0.046	2510	5533	0	3015	0	8
SRL_OPN_2PTS003_0149_20130528_103032_20130528_120830.EUM.nc	-0.084	-0.083	0.043	2409	5513	0	2938	1	165
SRL_OPN_2PTS003_0151_20130528_120828_20130528_134733.EUM.nc	-0.080	-0.084	0.023	2965	5521	0	2442	1	113

– Continued on next page

Table 14: Ka-Band Sea State Bias Statistics.

– Continued from previous page

File	Median	Mean	Std. Dev.	No. Obs.	Total Obs.	Default Lat/Lon	Flag (total)	Default (total)	3-Sigma Edited
SRL_OPN_2PTS003_0153_20130528_134732_20130528_154057.EUM.nc	-0.083	-0.087	0.032	3227	6432	0	2871	0	334
SRL_OPN_2PTS003_0156_20130528_154056_20130528_172044.EUM.nc	-0.074	-0.077	0.030	2731	5552	0	2746	0	75
SRL_OPN_2PTS003_0158_20130528_172043_20130528_190013.EUM.nc	-0.067	-0.096	0.064	3321	5651	0	2323	0	7
SRL_OPN_2PTS003_0160_20130528_190012_20130528_203927.EUM.nc	-0.079	-0.086	0.046	3555	5618	0	2035	0	28
SRL_OPN_2PTS003_0162_20130528_203926_20130528_221752.EUM.nc	-0.071	-0.070	0.035	2927	5454	0	2432	0	95
SRL_OPN_2PTS003_0164_20130528_221751_20130528_235547.EUM.nc	-0.085	-0.093	0.045	3006	5513	0	2490	0	17
SRL_OPN_2PTS003_0165_20130528_235546_20130529_013341.EUM.nc	-0.081	-0.077	0.026	2775	5554	0	2522	0	257
SRL_OPN_2PTS003_0167_20130529_013340_20130529_031221.EUM.nc	-0.074	-0.083	0.042	2945	5561	0	2607	0	9
SRL_OPN_2PTS003_0169_20130529_031221_20130529_045244.EUM.nc	-0.078	-0.096	0.057	2799	5525	0	2569	0	157
SRL_OPN_2PTS003_0171_20130529_045243_20130529_063509.EUM.nc	-0.068	-0.093	0.055	3837	5834	0	1944	0	53
SRL_OPN_2PTS003_0173_20130529_063508_20130529_082149.EUM.nc	-0.077	-0.082	0.038	4178	6074	0	1876	0	20
SRL_OPN_2PTS003_0176_20130529_082148_20130529_095944.EUM.nc	-0.067	-0.073	0.039	2859	5563	0	2690	0	14
SRL_OPN_2PTS003_0177_20130529_095943_20130529_113739.EUM.nc	-0.075	-0.072	0.041	2360	5454	0	3083	1	10
SRL_OPN_2PTS003_0179_20130529_113738_20130529_131619.EUM.nc	-0.078	-0.084	0.027	2869	5429	0	2526	0	34
SRL_OPN_2PTS003_0181_20130529_131618_20130529_150939.EUM.nc	-0.072	-0.087	0.042	3412	6422	0	2818	0	192
SRL_OPN_2PTS003_0184_20130529_150937_20130529_164917.EUM.nc	-0.071	-0.089	0.050	2889	5597	0	2701	0	7
SRL_OPN_2PTS003_0186_20130529_164916_20130529_182859.EUM.nc	-0.075	-0.095	0.057	3166	5565	0	2323	0	76
SRL_OPN_2PTS003_0188_20130529_182859_20130529_200814.EUM.nc	-0.088	-0.092	0.043	3200	5609	0	2394	1	14
SRL_OPN_2PTS003_0190_20130529_200813_20130529_214700.EUM.nc	-0.064	-0.067	0.031	3149	5472	0	2172	1	150
SRL_OPN_2PTS003_0192_20130529_214700_20130529_232505.EUM.nc	-0.076	-0.089	0.052	2494	5313	0	2811	2	6
SRL_OPN_2PTS003_0193_20130529_232503_20130530_010245.EUM.nc	-0.079	-0.083	0.032	2578	5490	0	2692	0	220
SRL_OPN_2PTS003_0195_20130530_010244_20130530_024111.EUM.nc	-0.081	-0.088	0.042	2931	5538	0	2603	0	4
SRL_OPN_2PTS003_0197_20130530_024110_20130530_042100.EUM.nc	-0.075	-0.099	0.058	2702	5526	0	2698	0	126
SRL_OPN_2PTS003_0199_20130530_042059_20130530_060240.EUM.nc	-0.070	-0.094	0.058	3653	5757	0	2033	0	71
SRL_OPN_2PTS003_0201_20130530_060239_20130530_075046.EUM.nc	-0.076	-0.083	0.034	4090	6141	0	1995	0	56
SRL_OPN_2PTS003_0204_20130530_075045_20130530_092859.EUM.nc	-0.073	-0.072	0.030	2947	5531	0	2348	0	236
SRL_OPN_2PTS003_0205_20130530_092859_20130530_110651.EUM.nc	-0.062	-0.083	0.056	2149	5506	0	3342	1	14
SRL_OPN_2PTS003_0207_20130530_110650_20130530_124503.EUM.nc	-0.081	-0.087	0.029	2530	5360	0	2816	0	14
SRL_OPN_2PTS003_0209_20130530_124503_20130530_143820.EUM.nc	-0.071	-0.079	0.032	3146	6384	0	3005	0	233
SRL_OPN_2PTS003_0212_20130530_143818_20130530_161757.EUM.nc	-0.068	-0.084	0.051	3371	5631	0	2172	0	88
SRL_OPN_2PTS003_0214_20130530_161756_20130530_175741.EUM.nc	-0.095	-0.089	0.041	2686	5591	0	2524	0	381
SRL_OPN_2PTS003_0216_20130530_175741_20130530_193704.EUM.nc	-0.082	-0.088	0.034	3355	5640	0	2281	0	4
SRL_OPN_2PTS003_0218_20130530_193703_20130530_211603.EUM.nc	-0.064	-0.078	0.049	3379	5526	0	2142	0	5
SRL_OPN_2PTS003_0220_20130530_211603_20130530_225422.EUM.nc	-0.071	-0.083	0.056	2469	5477	0	3001	0	7
SRL_OPN_2PTS003_0221_20130530_225420_20130531_003202.EUM.nc	-0.078	-0.078	0.029	2911	5445	0	2241	0	293
SRL_OPN_2PTS003_0223_20130531_003201_20130531_021010.EUM.nc	-0.084	-0.093	0.043	2859	5517	0	2656	0	2
SRL_OPN_2PTS003_0225_20130531_021010_20130531_034929.EUM.nc	-0.085	-0.092	0.049	2727	5551	0	2616	0	208
SRL_OPN_2PTS003_0227_20130531_034928_20130531_053027.EUM.nc	-0.074	-0.097	0.058	2829	5573	0	2683	0	61
SRL_OPN_2PTS003_0229_20130531_053026_20130531_071946.EUM.nc	-0.077	-0.088	0.041	3975	6210	0	2210	0	25

– Continued on next page

Table 14: Ka-Band Sea State Bias Statistics.

– Continued from previous page

File	Median	Mean	Std. Dev.	No. Obs.	Total Obs.	Default Lat/Lon	Flag (total)	Default (total)	3-Sigma Edited
SRL_OPN_2PTS003_0232_20130531_071945_20130531_085813.EUM.nc	-0.066	-0.070	0.027	3587	5609	0	1797	0	225
SRL_OPN_2PTS003_0233_20130531_085812_20130531_103607.EUM.nc	-0.064	-0.079	0.045	2373	5536	0	3148	0	15
SRL_OPN_2PTS003_0235_20130531_103607_20130531_121405.EUM.nc	-0.079	-0.087	0.044	2530	5501	0	2952	3	16
SRL_OPN_2PTS003_0237_20130531_121404_20130531_135313.EUM.nc	-0.085	-0.094	0.037	3086	5545	0	2450	0	9
SRL_OPN_2PTS003_0239_20130531_135312_20130531_154636.EUM.nc	-0.076	-0.081	0.034	3249	6406	0	2833	0	324
SRL_OPN_2PTS003_0242_20130531_154635_20130531_172624.EUM.nc	-0.101	-0.099	0.051	2540	5531	0	2707	0	284
SRL_OPN_2PTS003_0244_20130531_172623_20130531_190552.EUM.nc	-0.086	-0.090	0.039	3329	5637	0	2296	0	12
SRL_OPN_2PTS003_0246_20130531_190552_20130531_204504.EUM.nc	-0.073	-0.073	0.038	3371	5622	0	1930	0	321
SRL_OPN_2PTS003_0248_20130531_204503_20130531_222327.EUM.nc	-0.067	-0.074	0.046	2900	5440	0	2535	1	4
SRL_OPN_2PTS003_0250_20130531_222325_20130601_000120.EUM.nc	-0.072	-0.089	0.045	3035	5517	0	2464	1	17
SRL_OPN_2PTS003_0251_20130601_000119_20130601_013917.EUM.nc	-0.081	-0.095	0.046	3088	5549	0	2417	0	44
SRL_OPN_2PTS003_0253_20130601_013916_20130601_031800.EUM.nc	-0.095	-0.093	0.050	2691	5545	0	2611	0	243
SRL_OPN_2PTS003_0255_20130601_031759_20130601_045829.EUM.nc	-0.074	-0.098	0.057	2988	5586	0	2597	0	1
SRL_OPN_2PTS003_0257_20130601_045829_20130601_064103.EUM.nc	-0.081	-0.095	0.047	3856	5819	0	1938	0	25
SRL_OPN_2PTS003_0259_20130601_064103_20130601_082725.EUM.nc	-0.069	-0.072	0.027	3962	6066	0	1779	0	325
SRL_OPN_2PTS003_0262_20130601_082724_20130601_100518.EUM.nc	-0.069	-0.081	0.039	2828	5565	0	2697	0	40
SRL_OPN_2PTS003_0263_20130601_100517_20130601_114313.EUM.nc	-0.065	-0.075	0.048	2403	5489	0	3072	1	13
SRL_OPN_2PTS003_0265_20130601_114312_20130601_132149.EUM.nc	-0.092	-0.096	0.036	2854	5457	0	2571	0	32
SRL_OPN_2PTS003_0267_20130601_132148_20130601_151519.EUM.nc	-0.086	-0.082	0.033	3269	6438	0	2840	0	329
SRL_OPN_2PTS003_0270_20130601_151518_20130601_165457.EUM.nc	-0.106	-0.111	0.060	2883	5605	0	2721	1	0
SRL_OPN_2PTS003_0272_20130601_165456_20130601_183439.EUM.nc	-0.082	-0.097	0.056	3256	5576	0	2311	0	9
SRL_OPN_2PTS003_0274_20130601_183439_20130601_201351.EUM.nc	-0.072	-0.084	0.047	3294	5595	0	2290	0	11
SRL_OPN_2PTS003_0276_20130601_201351_20130601_215236.EUM.nc	-0.065	-0.066	0.033	3097	5457	0	2140	0	220
SRL_OPN_2PTS003_0278_20130601_215235_20130601_233038.EUM.nc	-0.091	-0.091	0.044	2346	5373	0	2962	0	65
SRL_OPN_2PTS003_0279_20130601_233037_20130602_010819.EUM.nc	-0.102	-0.100	0.038	2739	5502	0	2752	0	11
SRL_OPN_2PTS003_0281_20130602_010818_20130602_024648.EUM.nc	-0.100	-0.101	0.048	2809	5510	0	2592	0	109
SRL_OPN_2PTS003_0283_20130602_024648_20130602_042644.EUM.nc	-0.093	-0.107	0.055	2876	5535	0	2658	0	1
SRL_OPN_2PTS003_0285_20130602_042643_20130602_060831.EUM.nc	-0.084	-0.101	0.048	3728	5753	0	2014	1	10
SRL_OPN_2PTS003_0287_20130602_060832_20130602_075621.EUM.nc	-0.077	-0.083	0.038	4001	6102	0	1967	0	134
SRL_OPN_2PTS003_0290_20130602_075620_20130602_093432.EUM.nc	-0.065	-0.069	0.033	2919	5546	0	2464	0	163
SRL_OPN_2PTS003_0291_20130602_093431_20130602_111225.EUM.nc	-0.067	-0.070	0.041	2119	5512	0	3360	0	33
SRL_OPN_2PTS003_0293_20130602_111224_20130602_125040.EUM.nc	-0.102	-0.098	0.033	2500	5380	0	2846	0	34
SRL_OPN_2PTS003_0295_20130602_125039_20130602_144359.EUM.nc	-0.101	-0.108	0.051	3406	6365	0	2943	0	16
SRL_OPN_2PTS003_0298_20130602_144357_20130602_162337.EUM.nc	-0.089	-0.103	0.052	3383	5638	0	2248	0	7
SRL_OPN_2PTS003_0300_20130602_162337_20130602_180321.EUM.nc	-0.088	-0.100	0.060	3030	5639	0	2587	0	22
SRL_OPN_2PTS003_0302_20130602_180320_20130602_194241.EUM.nc	-0.076	-0.078	0.026	3070	5638	0	2336	0	232
SRL_OPN_2PTS003_0304_20130602_194241_20130602_212140.EUM.nc	-0.061	-0.063	0.022	3172	5520	0	2128	1	219
SRL_OPN_2PTS003_0318_20130603_072522_20130603_090348.EUM.nc	-0.064	-0.067	0.027	3625	5588	0	1818	0	145
SRL_OPN_2PTS003_0319_20130603_090346_20130603_104133.EUM.nc	-0.057	-0.068	0.041	2478	5531	0	3024	2	27

– Continued on next page

Table 14: Ka-Band Sea State Bias Statistics.

– Continued from previous page

File	Median	Mean	Std. Dev.	No. Obs.	Total Obs.	Default Lat/Lon	Flag (total)	Default (total)	3-Sigma Edited
SRL_OPN_2PTS003_0321_20130603_104131_20130603_121941.EUM.nc	-0.095	-0.088	0.039	2403	5533	0	2974	3	153
SRL_OPN_2PTS003_0323_20130603_121940_20130603_135854.EUM.nc	-0.101	-0.112	0.045	3219	5568	0	2344	0	5
SRL_OPN_2PTS003_0325_20130603_135853_20130603_155218.EUM.nc	-0.102	-0.114	0.045	3381	6416	0	2979	0	56
SRL_OPN_2PTS003_0328_20130603_155216_20130603_173155.EUM.nc	-0.097	-0.099	0.049	2778	5500	0	2688	0	34
SRL_OPN_2PTS003_0330_20130603_173155_20130603_191132.EUM.nc	-0.078	-0.075	0.030	3365	5660	0	2136	0	159
SRL_OPN_2PTS003_0332_20130603_191131_20130603_205042.EUM.nc	-0.062	-0.070	0.035	3616	5617	0	1980	0	21
SRL_OPN_2PTS003_0334_20130603_205040_20130603_222901.EUM.nc	-0.063	-0.078	0.056	2956	5464	0	2506	0	2
SRL_OPN_2PTS003_0336_20130603_222901_20130604_000654.EUM.nc	-0.100	-0.092	0.038	2905	5517	0	2403	0	209
SRL_OPN_2PTS003_0337_20130604_000653_20130604_014452.EUM.nc	-0.108	-0.102	0.042	3019	5545	0	2426	0	100
SRL_OPN_2PTS003_0339_20130604_014451_20130604_032340.EUM.nc	-0.105	-0.116	0.058	2930	5495	0	2562	0	3
SRL_OPN_2PTS003_0341_20130604_032340_20130604_050417.EUM.nc	-0.094	-0.099	0.052	2907	5585	0	2657	1	20
SRL_OPN_2PTS003_0343_20130604_050416_20130604_065422.EUM.nc	-0.087	-0.090	0.030	3810	6235	0	2401	0	24
SRL_OPN_2PTS003_0346_20130604_065422_20130604_083252.EUM.nc	-0.073	-0.075	0.034	4117	5628	0	1332	0	179
SRL_OPN_2PTS003_0348_20130604_083251_20130604_101051.EUM.nc	-0.061	-0.058	0.024	2506	5476	0	2640	0	330
SRL_OPN_2PTS003_0349_20130604_101050_20130604_114848.EUM.nc	-0.081	-0.077	0.045	2274	5481	0	3027	0	180
SRL_OPN_2PTS003_0351_20130604_114848_20130604_132729.EUM.nc	-0.107	-0.103	0.035	2956	5453	0	2488	0	9
SRL_OPN_2PTS003_0353_20130604_132729_20130604_152059.EUM.nc	-0.107	-0.110	0.038	3580	6406	0	2822	0	4
SRL_OPN_2PTS003_0356_20130604_152058_20130604_170037.EUM.nc	-0.101	-0.097	0.047	2778	5583	0	2708	0	97
SRL_OPN_2PTS003_0358_20130604_170036_20130604_184018.EUM.nc	-0.076	-0.082	0.033	3270	5667	0	2385	0	12
SRL_OPN_2PTS003_0360_20130604_184018_20130604_201929.EUM.nc	-0.077	-0.085	0.047	3209	5596	0	2247	0	140
SRL_OPN_2PTS003_0362_20130604_201928_20130604_215812.EUM.nc	-0.065	-0.079	0.046	3060	5447	0	2366	1	20
SRL_OPN_2PTS003_0364_20130604_215811_20130604_233612.EUM.nc	-0.090	-0.111	0.074	2603	5403	0	2797	0	3
SRL_OPN_2PTS003_0365_20130604_233611_20130605_011354.EUM.nc	-0.096	-0.105	0.048	2849	5499	0	2634	0	16
SRL_OPN_2PTS003_0367_20130605_011353_20130605_025227.EUM.nc	-0.122	-0.120	0.047	2803	5516	0	2622	0	91
SRL_OPN_2PTS003_0369_20130605_025226_20130605_043228.EUM.nc	-0.092	-0.097	0.043	2836	5518	0	2663	0	19
SRL_OPN_2PTS003_0371_20130605_043227_20130605_061424.EUM.nc	-0.090	-0.089	0.024	3527	5772	0	2030	1	214
SRL_OPN_2PTS003_0373_20130605_061423_20130605_080158.EUM.nc	-0.072	-0.078	0.038	4133	6104	0	1948	0	23
SRL_OPN_2PTS003_0376_20130605_080157_20130605_094007.EUM.nc	-0.063	-0.088	0.067	3026	5558	0	2525	0	7
SRL_OPN_2PTS003_0377_20130605_094007_20130605_111759.EUM.nc	-0.052	-0.079	0.074	2199	5501	0	3299	0	3
SRL_OPN_2PTS003_0379_20130605_111759_20130605_125617.EUM.nc	-0.109	-0.106	0.025	2612	5376	0	2742	0	22
SRL_OPN_2PTS003_0381_20130605_125617_20130605_144939.EUM.nc	-0.102	-0.100	0.025	3254	6377	0	2887	0	236
SRL_OPN_2PTS003_0384_20130605_144938_20130605_162917.EUM.nc	-0.088	-0.099	0.051	3382	5647	0	2248	0	17
SRL_OPN_2PTS003_0386_20130605_162916_20130605_194821.EUM.nc	-0.075	-0.077	0.038	6166	11285	0	4863	0	256
SRL_OPN_2PTS003_0390_20130605_194820_20130605_212717.EUM.nc	-0.065	-0.075	0.038	3408	5509	0	2036	1	64
SRL_OPN_2PTS003_0392_20130605_212716_20130605_230529.EUM.nc	-0.072	-0.106	0.085	2242	5450	0	3206	0	2
SRL_OPN_2PTS003_0393_20130605_230528_20130606_004308.EUM.nc	-0.102	-0.098	0.044	3228	5512	0	2280	0	4
SRL_OPN_2PTS003_0395_20130606_004307_20130606_022122.EUM.nc	-0.104	-0.106	0.025	2662	5551	0	2694	0	195
SRL_OPN_2PTS003_0397_20130606_022122_20130606_040044.EUM.nc	-0.094	-0.099	0.049	2791	5543	0	2728	0	24
SRL_OPN_2PTS003_0399_20130606_040043_20130606_054206.EUM.nc	-0.081	-0.081	0.027	2937	5608	0	2379	1	291

– Continued on next page

Table 14: Ka-Band Sea State Bias Statistics.

– Continued from previous page

File	Median	Mean	Std. Dev.	No. Obs.	Total Obs.	Default Lat/Lon	Flag (total)	Default (total)	3-Sigma Edited
SRL_OPN_2PTS003_0401_20130606_054206_20130606_073100.EUM.nc	-0.073	-0.080	0.032	4147	6205	0	2031	0	27
SRL_OPN_2PTS003_0404_20130606_073059_20130606_090921.EUM.nc	-0.066	-0.087	0.059	3461	5596	0	1967	0	168
SRL_OPN_2PTS003_0405_20130606_090920_20130606_104706.EUM.nc	-0.055	-0.073	0.055	2420	5540	0	3111	1	8
SRL_OPN_2PTS003_0407_20130606_104706_20130606_122517.EUM.nc	-0.102	-0.102	0.041	2634	5498	0	2832	0	32
SRL_OPN_2PTS003_0409_20130606_122516_20130606_140436.EUM.nc	-0.092	-0.094	0.026	2925	5602	0	2367	0	310
SRL_OPN_2PTS003_0411_20130606_140435_20130606_155757.EUM.nc	-0.094	-0.109	0.045	3190	6423	0	3190	0	43
SRL_OPN_2PTS003_0414_20130606_155756_20130606_173735.EUM.nc	-0.077	-0.080	0.030	2784	5593	0	2705	0	104
SRL_OPN_2PTS003_0416_20130606_173734_20130606_191710.EUM.nc	-0.078	-0.078	0.039	3479	5686	0	2197	0	10
SRL_OPN_2PTS003_0418_20130606_191709_20130606_205617.EUM.nc	-0.066	-0.078	0.039	3559	5639	0	2021	0	59
SRL_OPN_2PTS003_0420_20130606_205617_20130606_223435.EUM.nc	-0.062	-0.086	0.071	2761	5444	0	2579	3	101
SRL_OPN_2PTS003_0421_20130606_223434_20130607_001227.EUM.nc	-0.095	-0.093	0.036	2904	5524	0	2397	0	223
SRL_OPN_2PTS003_0423_20130607_001226_20130607_015019.EUM.nc	-0.092	-0.095	0.033	2988	5563	0	2469	0	106
SRL_OPN_2PTS003_0425_20130607_015018_20130607_032920.EUM.nc	-0.086	-0.092	0.041	3007	5500	0	2483	1	9
SRL_OPN_2PTS003_0427_20130607_032919_20130607_051004.EUM.nc	-0.078	-0.081	0.036	2616	5606	0	2691	1	298
SRL_OPN_2PTS003_0429_20130607_051003_20130607_065959.EUM.nc	-0.082	-0.081	0.024	3638	6259	0	2497	1	123
SRL_OPN_2PTS003_0432_20130607_065959_20130607_083826.EUM.nc	-0.071	-0.069	0.025	3715	5638	0	1348	0	575
SRL_OPN_2PTS003_0434_20130607_083825_20130607_101624.EUM.nc	-0.063	-0.077	0.047	2718	5555	0	2833	0	4
SRL_OPN_2PTS003_0435_20130607_101623_20130607_115425.EUM.nc	-0.084	-0.080	0.043	2536	5538	0	2989	1	12
SRL_OPN_2PTS003_0437_20130607_115423_20130607_133307.EUM.nc	-0.092	-0.112	0.047	2747	5484	0	2539	0	198
SRL_OPN_2PTS003_0439_20130607_133307_20130607_152639.EUM.nc	-0.091	-0.104	0.036	3581	6424	0	2838	0	5
SRL_OPN_2PTS003_0442_20130607_152638_20130607_170618.EUM.nc	-0.079	-0.093	0.042	2795	5560	0	2763	0	2
SRL_OPN_2PTS003_0444_20130607_170617_20130607_184558.EUM.nc	-0.076	-0.078	0.026	3306	5665	0	2352	0	7
SRL_OPN_2PTS003_0446_20130607_184558_20130607_202506.EUM.nc	-0.078	-0.082	0.043	3345	5623	0	2210	2	66
SRL_OPN_2PTS003_0448_20130607_202506_20130607_220346.EUM.nc	-0.063	-0.086	0.063	3057	5465	0	2404	2	2
SRL_OPN_2PTS003_0450_20130607_220345_20130607_234145.EUM.nc	-0.094	-0.103	0.053	2755	5555	0	2794	2	4
SRL_OPN_2PTS003_0451_20130607_234144_20130608_011929.EUM.nc	-0.083	-0.090	0.035	2977	5522	0	2509	0	36
SRL_OPN_2PTS003_0453_20130608_011928_20130608_025806.EUM.nc	-0.084	-0.096	0.040	2922	5553	0	2603	0	28
SRL_OPN_2PTS003_0455_20130608_025806_20130608_043813.EUM.nc	-0.076	-0.098	0.057	2808	5534	0	2722	0	4
SRL_OPN_2PTS003_0457_20130608_043812_20130608_062017.EUM.nc	-0.074	-0.082	0.032	3785	5819	0	1998	0	36
SRL_OPN_2PTS003_0459_20130608_062016_20130608_080734.EUM.nc	-0.076	-0.085	0.042	4119	6126	0	1957	1	49
SRL_OPN_2PTS003_0462_20130608_080733_20130608_094541.EUM.nc	-0.068	-0.079	0.045	2970	5546	0	2564	1	11
SRL_OPN_2PTS003_0463_20130608_094540_20130608_112333.EUM.nc	-0.091	-0.083	0.045	2070	5421	0	3346	0	5
SRL_OPN_2PTS003_0465_20130608_112332_20130608_130155.EUM.nc	-0.093	-0.114	0.058	2681	5395	0	2712	0	2
SRL_OPN_2PTS003_0467_20130608_130154_20130608_145510.EUM.nc	-0.093	-0.099	0.034	3428	6424	0	2906	0	90
SRL_OPN_2PTS003_0470_20130608_145509_20130608_163457.EUM.nc	-0.071	-0.091	0.049	3211	5679	0	2429	0	39
SRL_OPN_2PTS003_0472_20130608_163456_20130608_181441.EUM.nc	-0.076	-0.083	0.038	3000	5659	0	2593	2	64
SRL_OPN_2PTS003_0474_20130608_181441_20130608_195359.EUM.nc	-0.076	-0.081	0.037	3292	5635	0	2306	1	36
SRL_OPN_2PTS003_0476_20130608_195358_20130608_213253.EUM.nc	-0.070	-0.091	0.067	3479	5527	0	1989	3	56
SRL_OPN_2PTS003_0478_20130608_213252_20130608_231054.EUM.nc	-0.078	-0.085	0.049	2121	5459	0	3246	1	91

– Continued on next page

Table 14: Ka-Band Sea State Bias Statistics.

– Continued from previous page

File	Median	Mean	Std. Dev.	No. Obs.	Total Obs.	Default Lat/Lon	Flag (total)	Default (total)	3-Sigma Edited
SRL_OPN_2PTS003_0479_20130608_231053_20130609_004842.EUM.nc	-0.085	-0.087	0.032	3106	5551	0	2432	2	11
SRL_OPN_2PTS003_0481_20130609_004841_20130609_022659.EUM.nc	-0.100	-0.109	0.049	2907	5551	0	2635	0	9
SRL_OPN_2PTS003_0483_20130609_022658_20130609_040626.EUM.nc	-0.077	-0.092	0.043	2744	5527	0	2781	0	2
SRL_OPN_2PTS003_0485_20130609_040625_20130609_054755.EUM.nc	-0.071	-0.085	0.040	3508	5737	0	2185	2	42
SRL_OPN_2PTS003_0487_20130609_054754_20130609_073637.EUM.nc	-0.076	-0.083	0.038	3945	6206	0	2071	0	190
SRL_OPN_2PTS003_0490_20130609_073637_20130609_091455.EUM.nc	-0.069	-0.076	0.040	3486	5605	0	2101	0	18
SRL_OPN_2PTS003_0491_20130609_091454_20130609_105240.EUM.nc	-0.066	-0.067	0.033	2320	5539	0	3194	2	23
SRL_OPN_2PTS003_0493_20130609_105240_20130609_123054.EUM.nc	-0.103	-0.113	0.056	2571	5428	0	2845	1	11
SRL_OPN_2PTS003_0495_20130609_123053_20130609_141017.EUM.nc	-0.089	-0.098	0.035	3098	5619	0	2468	0	53
SRL_OPN_2PTS003_0497_20130609_141016_20130609_160339.EUM.nc	-0.074	-0.091	0.045	3254	6455	0	3105	0	96
SRL_OPN_2PTS003_0500_20130609_160338_20130609_174316.EUM.nc	-0.079	-0.087	0.045	2893	5665	0	2719	0	53
SRL_OPN_2PTS003_0502_20130609_174314_20130609_192249.EUM.nc	-0.070	-0.071	0.027	3304	5671	0	2164	0	203
SRL_OPN_2PTS003_0504_20130609_192248_20130609_210147.EUM.nc	-0.071	-0.083	0.055	3580	5629	0	2025	3	21
SRL_OPN_2PTS003_0506_20130609_210145_20130609_224010.EUM.nc	-0.063	-0.073	0.040	2801	5462	0	2654	3	4
SRL_OPN_2PTS003_0507_20130609_224009_20130610_001801.EUM.nc	-0.096	-0.095	0.036	3002	5492	0	2412	0	78
SRL_OPN_2PTS003_0509_20130610_001800_20130610_015554.EUM.nc	-0.098	-0.104	0.046	2929	5537	0	2467	1	140
SRL_OPN_2PTS003_0511_20130610_015553_20130610_033500.EUM.nc	-0.067	-0.082	0.044	3027	5523	0	2486	2	8
SRL_OPN_2PTS003_0513_20130610_033459_20130610_051550.EUM.nc	-0.075	-0.093	0.053	2826	5595	0	2659	0	110
SRL_OPN_2PTS003_0515_20130610_051550_20130610_070536.EUM.nc	-0.067	-0.069	0.024	3421	6247	0	2461	2	363
SRL_OPN_2PTS003_0518_20130610_070535_20130610_084400.EUM.nc	-0.072	-0.075	0.036	3889	5622	0	1602	1	130
SRL_OPN_2PTS003_0519_20130610_084400_20130610_102157.EUM.nc	-0.066	-0.072	0.035	2615	5533	0	2905	1	12
SRL_OPN_2PTS003_0521_20130610_102157_20130610_115959.EUM.nc	-0.085	-0.088	0.046	2539	5561	0	3013	2	7
SRL_OPN_2PTS003_0523_20130610_115957_20130610_133847.EUM.nc	-0.087	-0.099	0.037	2984	5520	0	2533	1	2
SRL_OPN_2PTS003_0525_20130610_133846_20130610_153210.EUM.nc	-0.089	-0.107	0.057	3548	6420	0	2853	0	19
SRL_OPN_2PTS003_0528_20130610_153209_20130610_171157.EUM.nc	-0.078	-0.097	0.050	2796	5549	0	2752	0	1
SRL_OPN_2PTS003_0530_20130610_171156_20130610_185136.EUM.nc	-0.072	-0.075	0.032	3186	5681	0	2286	0	209
SRL_OPN_2PTS003_0532_20130610_185136_20130610_203044.EUM.nc	-0.067	-0.074	0.037	3336	5637	0	2155	1	145
SRL_OPN_2PTS003_0534_20130610_203043_20130610_220921.EUM.nc	-0.072	-0.076	0.042	2942	5473	0	2420	1	110
SRL_OPN_2PTS003_0536_20130610_220920_20130610_234719.EUM.nc	-0.092	-0.094	0.041	2932	5561	0	2620	2	7
SRL_OPN_2PTS003_0537_20130610_234719_20130611_012503.EUM.nc	-0.096	-0.103	0.049	2919	5528	0	2598	0	11
SRL_OPN_2PTS003_0539_20130611_012502_20130611_030344.EUM.nc	-0.089	-0.097	0.051	2895	5564	0	2629	0	40
SRL_OPN_2PTS003_0541_20130611_030343_20130611_044349.EUM.nc	-0.086	-0.104	0.062	2771	5568	0	2673	0	124
SRL_OPN_2PTS003_0543_20130611_044348_20130611_062610.EUM.nc	-0.073	-0.080	0.035	3703	5842	0	1974	0	165
SRL_OPN_2PTS003_0545_20130611_062609_20130611_081310.EUM.nc	-0.071	-0.080	0.037	4194	6116	0	1911	0	11
SRL_OPN_2PTS003_0548_20130611_081309_20130611_095114.EUM.nc	-0.065	-0.070	0.034	2861	5469	0	2528	0	80
SRL_OPN_2PTS003_0549_20130611_095115_20130611_112908.EUM.nc	-0.076	-0.087	0.056	2076	5394	0	3302	2	14
SRL_OPN_2PTS003_0551_20130611_112908_20130611_130734.EUM.nc	-0.097	-0.103	0.040	2736	5483	0	2740	0	7
SRL_OPN_2PTS003_0553_20130611_130733_20130611_150050.EUM.nc	-0.092	-0.101	0.045	3330	6443	0	2904	0	209
SRL_OPN_2PTS003_0556_20130611_150049_20130611_164038.EUM.nc	-0.086	-0.097	0.045	3104	5670	0	2565	0	1

– Continued on next page

Table 14: Ka-Band Sea State Bias Statistics.

– Continued from previous page

File	Median	Mean	Std. Dev.	No. Obs.	Total Obs.	Default Lat/Lon	Flag (total)	Default (total)	3-Sigma Edited
SRL_OPN_2PTS003_0558_20130611_164037_20130611_182012.EUM.nc	-0.075	-0.085	0.044	3020	5635	0	2513	1	101
SRL_OPN_2PTS003_0560_20130611_182011_20130611_195938.EUM.nc	-0.069	-0.073	0.039	3049	5654	0	2329	1	275
SRL_OPN_2PTS003_0562_20130611_195938_20130611_213829.EUM.nc	-0.066	-0.065	0.027	3234	5539	0	2108	2	195
SRL_OPN_2PTS003_0564_20130611_213829_20130611_231628.EUM.nc	-0.076	-0.088	0.043	2354	5472	0	3110	0	8
SRL_OPN_2PTS003_0565_20130611_231627_20130612_005416.EUM.nc	-0.088	-0.095	0.045	2980	5559	0	2574	1	4
SRL_OPN_2PTS003_0567_20130612_005416_20130612_023237.EUM.nc	-0.088	-0.107	0.052	2961	5565	0	2597	1	6
SRL_OPN_2PTS003_0569_20130612_023236_20130612_041209.EUM.nc	-0.092	-0.116	0.067	2720	5532	0	2811	1	0
SRL_OPN_2PTS003_0571_20130612_041208_20130612_055346.EUM.nc	-0.078	-0.079	0.034	3408	5757	0	2128	1	220
SRL_OPN_2PTS003_0573_20130612_055346_20130612_074213.EUM.nc	-0.078	-0.081	0.027	4127	6193	0	2056	0	10
SRL_OPN_2PTS003_0576_20130612_074213_20130612_092030.EUM.nc	-0.065	-0.073	0.034	3256	5571	0	2277	2	36
SRL_OPN_2PTS003_0577_20130612_092031_20130612_105814.EUM.nc	-0.053	-0.073	0.052	2210	5527	0	3309	1	7
SRL_OPN_2PTS003_0579_20130612_105813_20130612_123630.EUM.nc	-0.094	-0.106	0.050	2447	5448	0	2984	7	10
SRL_OPN_2PTS003_0581_20130612_123629_20130612_141559.EUM.nc	-0.087	-0.097	0.039	3021	5615	0	2343	0	251
SRL_OPN_2PTS003_0583_20130612_141558_20130612_160918.EUM.nc	-0.087	-0.101	0.048	3397	6430	0	3031	1	1
SRL_OPN_2PTS003_0586_20130612_160918_20130612_174855.EUM.nc	-0.080	-0.082	0.038	2722	5649	0	2732	0	195
SRL_OPN_2PTS003_0588_20130612_174854_20130612_192828.EUM.nc	-0.075	-0.083	0.042	3408	5672	0	2257	0	7
SRL_OPN_2PTS003_0590_20130612_192828_20130612_210723.EUM.nc	-0.068	-0.069	0.027	3289	5623	0	2165	0	169
SRL_OPN_2PTS003_0592_20130612_210723_20130612_224543.EUM.nc	-0.071	-0.075	0.034	2524	5458	0	2792	1	141
SRL_OPN_2PTS003_0593_20130612_224543_20130613_002333.EUM.nc	-0.097	-0.099	0.042	3063	5491	0	2412	1	15
SRL_OPN_2PTS003_0595_20130613_002333_20130613_020130.EUM.nc	-0.095	-0.117	0.068	3002	5555	0	2553	0	0
SRL_OPN_2PTS003_0597_20130613_020129_20130613_034042.EUM.nc	-0.085	-0.107	0.065	2939	5562	0	2616	1	6
SRL_OPN_2PTS003_0599_20130613_034040_20130613_052138.EUM.nc	-0.092	-0.094	0.047	2886	5620	0	2730	0	4
SRL_OPN_2PTS003_0601_20130613_052138_20130613_071115.EUM.nc	-0.071	-0.073	0.021	3609	6252	0	2469	1	173
SRL_OPN_2PTS003_0604_20130613_071113_20130613_084935.EUM.nc	-0.066	-0.064	0.017	3411	5621	0	1657	0	553
SRL_OPN_2PTS003_0605_20130613_084934_20130613_102731.EUM.nc	-0.060	-0.071	0.046	2695	5560	0	2848	1	16
SRL_OPN_2PTS003_0607_20130613_102730_20130613_120534.EUM.nc	-0.078	-0.081	0.043	2455	5497	0	2923	0	119
SRL_OPN_2PTS003_0609_20130613_120533_20130613_134427.EUM.nc	-0.099	-0.101	0.042	2876	5572	0	2543	1	152
SRL_OPN_2PTS003_0611_20130613_134426_20130613_153751.EUM.nc	-0.098	-0.098	0.033	3303	6438	0	2899	0	236
SRL_OPN_2PTS003_0614_20130613_153750_20130613_171737.EUM.nc	-0.087	-0.102	0.056	2768	5522	0	2750	1	3
SRL_OPN_2PTS003_0616_20130613_171737_20130613_185715.EUM.nc	-0.074	-0.080	0.036	3264	5679	0	2330	4	81
SRL_OPN_2PTS003_0618_20130613_185714_20130613_203622.EUM.nc	-0.067	-0.069	0.029	3294	5632	0	2147	0	191
SRL_OPN_2PTS003_0620_20130613_203621_20130613_221457.EUM.nc	-0.073	-0.070	0.034	2830	5459	0	2464	4	161
SRL_OPN_2PTS003_0622_20130613_221456_20130613_235245.EUM.nc	-0.087	-0.097	0.045	2931	5512	0	2574	1	6
SRL_OPN_2PTS003_0623_20130613_235243_20130614_013037.EUM.nc	-0.103	-0.116	0.066	3054	5563	0	2501	0	8
SRL_OPN_2PTS003_0625_20130614_013038_20130614_030923.EUM.nc	-0.101	-0.105	0.052	2936	5558	0	2620	1	1
SRL_OPN_2PTS003_0627_20130614_030923_20130614_044934.EUM.nc	-0.085	-0.093	0.046	2880	5553	0	2646	1	26
SRL_OPN_2PTS003_0629_20130614_044933_20130614_063203.EUM.nc	-0.081	-0.080	0.026	3674	5831	0	1990	0	167
SRL_OPN_2PTS003_0631_20130614_063202_20130614_081845.EUM.nc	-0.068	-0.071	0.029	4060	6097	0	1838	0	199
SRL_OPN_2PTS003_0634_20130614_081844_20130614_095649.EUM.nc	-0.071	-0.072	0.030	2728	5573	0	2682	0	163

– Continued on next page

Table 14: Ka-Band Sea State Bias Statistics.

– Continued from previous page

File	Median	Mean	Std. Dev.	No. Obs.	Total Obs.	Default Lat/Lon	Flag (total)	Default (total)	3-Sigma Edited
SRL_OPN_2PTS003_0635_20130614_095649_20130614_113435.EUM.nc	-0.076	-0.070	0.035	2087	5416	0	3082	0	247
SRL_OPN_2PTS003_0637_20130614_113434_20130614_131312.EUM.nc	-0.089	-0.105	0.049	2785	5511	0	2706	0	20
SRL_OPN_2PTS003_0639_20130614_131311_20130614_150631.EUM.nc	-0.102	-0.094	0.032	3262	6440	0	2899	1	278
SRL_OPN_2PTS003_0642_20130614_150630_20130614_164618.EUM.nc	-0.091	-0.093	0.040	2862	5656	0	2709	0	85
SRL_OPN_2PTS003_0644_20130614_164617_20130614_182552.EUM.nc	-0.089	-0.083	0.035	3236	5581	0	2340	0	5
SRL_OPN_2PTS003_0646_20130614_182551_20130614_200515.EUM.nc	-0.066	-0.076	0.035	3207	5651	0	2426	1	17
SRL_OPN_2PTS003_0648_20130614_200514_20130614_214405.EUM.nc	-0.073	-0.079	0.041	3325	5517	0	2165	0	27
SRL_OPN_2PTS003_0650_20130614_214404_20130614_232202.EUM.nc	-0.085	-0.092	0.050	2522	5460	0	2930	2	6
SRL_OPN_2PTS003_0651_20130614_232201_20130615_005950.EUM.nc	-0.086	-0.107	0.061	2897	5543	0	2640	2	4
SRL_OPN_2PTS003_0653_20130615_005949_20130615_023814.EUM.nc	-0.107	-0.104	0.043	2817	5575	0	2611	3	144
SRL_OPN_2PTS003_0655_20130615_023814_20130615_041751.EUM.nc	-0.089	-0.096	0.040	2778	5549	0	2766	0	5
SRL_OPN_2PTS003_0657_20130615_041750_20130615_055937.EUM.nc	-0.090	-0.089	0.033	3661	5776	0	2108	0	7
SRL_OPN_2PTS003_0659_20130615_055936_20130615_074750.EUM.nc	-0.074	-0.076	0.026	3912	6173	0	2026	0	235
SRL_OPN_2PTS003_0662_20130615_074749_20130615_092604.EUM.nc	-0.066	-0.069	0.030	2980	5576	0	2368	0	228
SRL_OPN_2PTS003_0663_20130615_092603_20130615_110347.EUM.nc	-0.055	-0.071	0.049	2166	5529	0	3343	2	18
SRL_OPN_2PTS003_0665_20130615_110346_20130615_124207.EUM.nc	-0.098	-0.109	0.047	2485	5462	0	2975	0	2
SRL_OPN_2PTS003_0667_20130615_124206_20130615_142133.EUM.nc	-0.099	-0.097	0.040	3130	5611	0	2287	0	194
SRL_OPN_2PTS003_0669_20130615_142132_20130615_161458.EUM.nc	-0.082	-0.076	0.031	3157	6435	0	2978	0	300
SRL_OPN_2PTS003_0672_20130615_161459_20130615_175435.EUM.nc	-0.090	-0.086	0.039	2932	5637	0	2701	2	2
SRL_OPN_2PTS003_0674_20130615_175434_20130615_193406.EUM.nc	-0.071	-0.071	0.031	3328	5666	0	2259	1	78
SRL_OPN_2PTS003_0676_20130615_193406_20130615_211259.EUM.nc	-0.065	-0.073	0.036	3104	5615	0	2228	0	283
SRL_OPN_2PTS003_0678_20130615_211259_20130615_225118.EUM.nc	-0.073	-0.083	0.046	2416	5448	0	2944	0	88
SRL_OPN_2PTS003_0679_20130615_225118_20130616_002907.EUM.nc	-0.091	-0.094	0.041	2883	5497	0	2390	0	224
SRL_OPN_2PTS003_0681_20130616_002906_20130616_020706.EUM.nc	-0.109	-0.111	0.046	2902	5553	0	2645	0	6
SRL_OPN_2PTS003_0683_20130616_020705_20130616_034622.EUM.nc	-0.083	-0.084	0.036	2878	5586	0	2700	0	8
SRL_OPN_2PTS003_0685_20130616_034621_20130616_052717.EUM.nc	-0.087	-0.098	0.050	2799	5606	0	2802	0	5
SRL_OPN_2PTS003_0687_20130616_052716_20130616_071650.EUM.nc	-0.074	-0.076	0.027	3745	6246	0	2367	1	133
SRL_OPN_2PTS003_0690_20130616_071650_20130616_085510.EUM.nc	-0.066	-0.070	0.033	3548	5604	0	1739	1	316
SRL_OPN_2PTS003_0691_20130616_085509_20130616_103303.EUM.nc	-0.059	-0.078	0.048	2487	5517	0	3020	0	10
SRL_OPN_2PTS003_0693_20130616_103303_20130616_121108.EUM.nc	-0.091	-0.094	0.049	2489	5494	0	2994	1	10
SRL_OPN_2PTS003_0695_20130616_121107_20130616_135007.EUM.nc	-0.088	-0.108	0.052	3037	5553	0	2508	1	7
SRL_OPN_2PTS003_0697_20130616_135006_20130616_154330.EUM.nc	-0.088	-0.103	0.045	3494	6440	0	2945	0	1
SRL_OPN_2PTS003_0700_20130616_154329_20130616_172317.EUM.nc	-0.088	-0.081	0.034	2617	5574	0	2756	1	200
SRL_OPN_2PTS003_0702_20130616_172317_20130616_190245.EUM.nc	-0.071	-0.073	0.037	3145	5649	0	2328	2	174
SRL_OPN_2PTS003_0704_20130616_190246_20130616_204159.EUM.nc	-0.063	-0.077	0.051	3634	5653	0	2003	0	16
SRL_OPN_2PTS003_0706_20130616_204157_20130616_222030.EUM.nc	-0.065	-0.075	0.040	2973	5481	0	2502	0	6
SRL_OPN_2PTS003_0708_20130616_222029_20130616_235816.EUM.nc	-0.102	-0.109	0.053	3001	5551	0	2537	0	13
SRL_OPN_2PTS003_0709_20130616_235817_20130617_013616.EUM.nc	-0.102	-0.104	0.050	3079	5557	0	2434	0	44
SRL_OPN_2PTS003_0711_20130617_013615_20130617_031506.EUM.nc	-0.088	-0.093	0.039	2838	5533	0	2685	1	9

– Continued on next page

Table 14: Ka-Band Sea State Bias Statistics.

– Continued from previous page

File	Median	Mean	Std. Dev.	No. Obs.	Total Obs.	Default Lat/Lon	Flag (total)	Default (total)	3-Sigma Edited
SRL_OPN_2PTS003_0713_20130617_031506_20130617_045524.EUM.nc	-0.083	-0.112	0.087	2934	5567	0	2631	0	2
SRL_OPN_2PTS003_0715_20130617_045523_20130617_063801.EUM.nc	-0.078	-0.081	0.032	3788	5866	0	2027	0	51
SRL_OPN_2PTS003_0717_20130617_063800_20130617_082425.EUM.nc	-0.065	-0.084	0.047	4161	6071	0	1831	0	79
SRL_OPN_2PTS003_0720_20130617_082424_20130617_100226.EUM.nc	-0.061	-0.072	0.043	2860	5565	0	2675	0	30
SRL_OPN_2PTS003_0721_20130617_100225_20130617_114013.EUM.nc	-0.086	-0.085	0.048	2356	5457	0	3085	1	15
SRL_OPN_2PTS003_0723_20130617_114012_20130617_131855.EUM.nc	-0.098	-0.112	0.050	2873	5524	0	2647	1	3
SRL_OPN_2PTS003_0725_20130617_131855_20130617_151215.EUM.nc	-0.100	-0.103	0.044	3530	6455	0	2883	0	42
SRL_OPN_2PTS003_0728_20130617_151214_20130617_165202.EUM.nc	-0.085	-0.089	0.045	2894	5649	0	2752	0	3
SRL_OPN_2PTS003_0730_20130617_165201_20130617_183136.EUM.nc	-0.079	-0.077	0.037	3019	5577	0	2358	1	199
SRL_OPN_2PTS003_0732_20130617_183135_20130617_201058.EUM.nc	-0.068	-0.077	0.040	3199	5620	0	2402	3	16
SRL_OPN_2PTS003_0734_20130617_201057_20130617_214944.EUM.nc	-0.066	-0.078	0.041	3286	5507	0	2195	2	24
SRL_OPN_2PTS003_0736_20130617_214944_20130617_232739.EUM.nc	-0.092	-0.098	0.054	2550	5412	0	2839	6	17
SRL_OPN_2PTS003_0737_20130617_232738_20130618_010528.EUM.nc	-0.096	-0.106	0.050	2742	5543	0	2793	1	7
SRL_OPN_2PTS003_0739_20130618_010527_20130618_024355.EUM.nc	-0.090	-0.099	0.041	2852	5557	0	2649	0	56
SRL_OPN_2PTS003_0741_20130618_024355_20130618_042339.EUM.nc	-0.090	-0.112	0.073	2787	5559	0	2769	2	1
SRL_OPN_2PTS003_0743_20130618_042339_20130618_060532.EUM.nc	-0.075	-0.077	0.033	3643	5783	0	2076	1	63
SRL_OPN_2PTS003_0745_20130618_060531_20130618_075329.EUM.nc	-0.073	-0.086	0.044	4108	6159	0	2048	0	3
SRL_OPN_2PTS003_0748_20130618_075328_20130618_093142.EUM.nc	-0.062	-0.073	0.035	3175	5541	0	2352	2	12
SRL_OPN_2PTS003_0749_20130618_093142_20130618_110925.EUM.nc	-0.086	-0.085	0.052	2214	5505	0	3272	6	13
SRL_OPN_2PTS003_0751_20130618_110925_20130618_124747.EUM.nc	-0.111	-0.109	0.036	2439	5441	0	3000	0	2
SRL_OPN_2PTS003_0753_20130618_124746_20130618_144057.EUM.nc	-0.087	-0.109	0.056	3381	6374	0	2992	0	1
SRL_OPN_2PTS003_0756_20130618_144056_20130618_162042.EUM.nc	-0.092	-0.093	0.042	3214	5663	0	2262	1	186
SRL_OPN_2PTS003_0758_20130618_162041_20130618_180018.EUM.nc	-0.078	-0.086	0.051	2991	5659	0	2655	0	13
SRL_OPN_2PTS003_0760_20130618_180017_20130618_193948.EUM.nc	-0.069	-0.076	0.035	3276	5658	0	2254	0	128
SRL_OPN_2PTS003_0762_20130618_193948_20130618_211839.EUM.nc	-0.073	-0.077	0.030	3399	5520	0	2100	1	20
SRL_OPN_2PTS003_0764_20130618_211838_20130618_225656.EUM.nc	-0.078	-0.078	0.039	2448	5538	0	3086	0	4
SRL_OPN_2PTS003_0765_20130618_225655_20130619_003444.EUM.nc	-0.103	-0.103	0.050	3153	5502	0	2251	0	98
SRL_OPN_2PTS003_0767_20130619_003443_20130619_021245.EUM.nc	-0.098	-0.111	0.051	2852	5543	0	2660	1	30
SRL_OPN_2PTS003_0769_20130619_021244_20130619_035206.EUM.nc	-0.095	-0.114	0.058	2778	5526	0	2743	0	5
SRL_OPN_2PTS003_0771_20130619_035205_20130619_053318.EUM.nc	-0.089	-0.095	0.049	2839	5615	0	2759	0	17
SRL_OPN_2PTS003_0773_20130619_053317_20130619_072230.EUM.nc	-0.083	-0.093	0.045	3979	6237	0	2249	0	9
SRL_OPN_2PTS003_0776_20130619_072229_20130619_090047.EUM.nc	-0.059	-0.060	0.022	3624	5603	0	1748	1	230
SRL_OPN_2PTS003_0777_20130619_090046_20130619_103842.EUM.nc	-0.066	-0.082	0.055	2486	5536	0	3041	2	7
SRL_OPN_2PTS003_0779_20130619_103840_20130619_121648.EUM.nc	-0.107	-0.098	0.044	2529	5501	0	2959	2	11
SRL_OPN_2PTS003_0781_20130619_121647_20130619_135552.EUM.nc	-0.094	-0.118	0.063	3088	5555	0	2464	0	3
SRL_OPN_2PTS003_0783_20130619_135551_20130619_172901.EUM.nc	-0.092	-0.104	0.057	6311	12011	0	5691	0	9
SRL_OPN_2PTS003_0788_20130619_172901_20130619_190837.EUM.nc	-0.075	-0.084	0.044	3445	5681	0	2223	0	13
SRL_OPN_2PTS003_0790_20130619_190836_20130619_204739.EUM.nc	-0.068	-0.079	0.044	3663	5612	0	1929	2	18
SRL_OPN_2PTS003_0792_20130619_204738_20130619_222608.EUM.nc	-0.071	-0.076	0.040	2843	5454	0	2542	1	68

– Continued on next page

Table 14: Ka-Band Sea State Bias Statistics.

– Continued from previous page

File	Median	Mean	Std. Dev.	No. Obs.	Total Obs.	Default Lat/Lon	Flag (total)	Default (total)	3-Sigma Edited
SRL_OPN_2PTS003_0794_20130619_222607_20130620_000354.EUM.nc	-0.096	-0.104	0.050	3032	5554	0	2507	1	14
SRL_OPN_2PTS003_0795_20130620_000354_20130620_014151.EUM.nc	-0.107	-0.114	0.053	3106	5562	0	2450	0	6
SRL_OPN_2PTS003_0797_20130620_014150_20130620_032045.EUM.nc	-0.099	-0.105	0.061	2886	5542	0	2652	0	4
SRL_OPN_2PTS003_0799_20130620_032045_20130620_050111.EUM.nc	-0.089	-0.108	0.074	2989	5571	0	2577	0	5
SRL_OPN_2PTS003_0801_20130620_050109_20130620_064356.EUM.nc	-0.082	-0.091	0.043	3679	5856	0	2032	1	144
SRL_OPN_2PTS003_0803_20130620_064356_20130620_082959.EUM.nc	-0.070	-0.073	0.030	4279	6053	0	1749	0	25
SRL_OPN_2PTS003_0806_20130620_082959_20130620_100759.EUM.nc	-0.076	-0.092	0.054	2879	5566	0	2683	0	4
SRL_OPN_2PTS003_0807_20130620_100758_20130620_114548.EUM.nc	-0.098	-0.100	0.059	2414	5461	0	3037	0	10
SRL_OPN_2PTS003_0809_20130620_114548_20130620_132433.EUM.nc	-0.099	-0.116	0.057	2908	5478	0	2568	0	2
SRL_OPN_2PTS003_0811_20130620_132432_20130620_151756.EUM.nc	-0.101	-0.107	0.052	3521	6427	0	2829	0	77
SRL_OPN_2PTS003_0816_20130620_165742_20130620_183715.EUM.nc	-0.082	-0.096	0.054	3195	5535	0	2289	0	51
SRL_OPN_2PTS003_0818_20130620_183714_20130620_201636.EUM.nc	-0.072	-0.092	0.057	3279	5571	0	2278	1	13
SRL_OPN_2PTS003_0820_20130620_201634_20130620_215518.EUM.nc	-0.072	-0.080	0.048	3237	5443	0	2191	0	15
SRL_OPN_2PTS003_0822_20130620_215517_20130620_233311.EUM.nc	-0.080	-0.099	0.063	2530	5345	0	2811	0	4
SRL_OPN_2PTS003_0823_20130620_233311_20130621_011101.EUM.nc	-0.110	-0.111	0.057	2647	5527	0	2758	0	122
SRL_OPN_2PTS003_0825_20130621_011100_20130621_024932.EUM.nc	-0.102	-0.109	0.052	2802	5528	0	2620	0	106
SRL_OPN_2PTS003_0827_20130621_024931_20130621_042922.EUM.nc	-0.084	-0.105	0.072	2806	5545	0	2723	0	16
SRL_OPN_2PTS003_0829_20130621_042921_20130621_061123.EUM.nc	-0.079	-0.097	0.053	3641	5792	0	2078	1	72
SRL_OPN_2PTS003_0842_20130621_144635_20130621_162622.EUM.nc	-0.083	-0.103	0.058	3325	5656	0	2280	0	51
SRL_OPN_2PTS003_0844_20130621_162621_20130621_180557.EUM.nc	-0.091	-0.111	0.063	2986	5645	0	2656	0	3
SRL_OPN_2PTS003_0846_20130621_180557_20130621_194527.EUM.nc	-0.067	-0.081	0.044	3409	5642	0	2222	1	10
SRL_OPN_2PTS003_0848_20130621_194526_20130621_212416.EUM.nc	-0.069	-0.080	0.042	3318	5504	0	2064	0	122
SRL_OPN_2PTS003_0850_20130621_212414_20130621_230229.EUM.nc	-0.066	-0.067	0.031	2193	5434	0	3114	0	127
SRL_OPN_2PTS003_0851_20130621_230228_20130622_004016.EUM.nc	-0.102	-0.116	0.063	3304	5520	0	2210	1	5
SRL_OPN_2PTS003_0853_20130622_004015_20130622_021820.EUM.nc	-0.113	-0.117	0.050	2811	5546	0	2632	0	103
SRL_OPN_2PTS003_0855_20130622_021819_20130622_035748.EUM.nc	-0.096	-0.107	0.057	2720	5583	0	2861	0	2
SRL_OPN_2PTS003_0857_20130622_035747_20130622_053906.EUM.nc	-0.080	-0.107	0.072	3039	5575	0	2522	0	14
SRL_OPN_2PTS003_0872_20130622_155453_20130622_173441.EUM.nc	-0.101	-0.111	0.056	2740	5544	0	2801	1	2
SRL_OPN_2PTS003_0874_20130622_173440_20130622_191415.EUM.nc	-0.070	-0.088	0.050	3524	5642	0	2104	1	13
SRL_OPN_2PTS003_0876_20130622_191415_20130622_205317.EUM.nc	-0.073	-0.091	0.059	3654	5621	0	1957	0	10
SRL_OPN_2PTS003_0878_20130622_205316_20130622_223144.EUM.nc	-0.069	-0.070	0.035	2796	5438	0	2515	1	126
SRL_OPN_2PTS003_0879_20130622_223143_20130623_000927.EUM.nc	-0.109	-0.110	0.057	3042	5489	0	2428	0	19
SRL_OPN_2PTS003_0881_20130623_000927_20130623_014727.EUM.nc	-0.106	-0.113	0.054	3095	5550	0	2365	0	90
SRL_OPN_2PTS003_0883_20130623_014726_20130623_032626.EUM.nc	-0.095	-0.092	0.047	2847	5479	0	2503	1	128
SRL_OPN_2PTS003_0885_20130623_032624_20130623_050656.EUM.nc	-0.079	-0.111	0.070	2912	5588	0	2671	1	4
SRL_OPN_2PTS003_0890_20130623_065657_20130623_083533.EUM.nc	-0.075	-0.079	0.030	4306	5634	0	1299	0	29
SRL_OPN_2PTS003_0892_20130623_083532_20130623_101333.EUM.nc	-0.060	-0.082	0.052	2786	5576	0	2787	0	3
SRL_OPN_2PTS003_0893_20130623_101332_20130623_115123.EUM.nc	-0.089	-0.106	0.063	2490	5510	0	3011	1	8
SRL_OPN_2PTS003_0895_20130623_115123_20130623_133014.EUM.nc	-0.107	-0.109	0.038	2835	5461	0	2504	0	122

– Continued on next page

Table 14: Ka-Band Sea State Bias Statistics.

– Continued from previous page

File	Median	Mean	Std. Dev.	No. Obs.	Total Obs.	Default Lat/Lon	Flag (total)	Default (total)	3-Sigma Edited
SRL_OPN_2PTS003_0897_20130623_133014_20130623_152337.EUM.nc	-0.099	-0.099	0.037	3311	6406	0	2767	0	328
SRL_OPN_2PTS003_0900_20130623_152336_20130623_170323.EUM.nc	-0.089	-0.103	0.050	2768	5502	0	2666	0	68
SRL_OPN_2PTS003_0902_20130623_170322_20130623_184255.EUM.nc	-0.081	-0.094	0.047	3173	5640	0	2372	0	95
SRL_OPN_2PTS003_0904_20130623_184254_20130623_202213.EUM.nc	-0.067	-0.086	0.052	3335	5596	0	2125	0	136
SRL_OPN_2PTS003_0906_20130623_202213_20130623_220055.EUM.nc	-0.065	-0.074	0.042	2959	5422	0	2360	2	101
SRL_OPN_2PTS003_0908_20130623_220054_20130623_233846.EUM.nc	-0.115	-0.105	0.055	2710	5454	0	2739	0	5
SRL_OPN_2PTS003_0909_20130623_233845_20130624_011637.EUM.nc	-0.099	-0.108	0.054	2987	5513	0	2507	0	19
SRL_OPN_2PTS003_0920_20130624_080441_20130624_094249.EUM.nc	-0.062	-0.082	0.052	3046	5560	0	2510	0	4
SRL_OPN_2PTS003_0921_20130624_094248_20130624_112034.EUM.nc	-0.079	-0.098	0.079	2248	5398	0	3121	1	28
SRL_OPN_2PTS003_0923_20130624_112034_20130624_125903.EUM.nc	-0.109	-0.124	0.050	2658	5396	0	2735	0	3
SRL_OPN_2PTS003_0925_20130624_125902_20130624_145220.EUM.nc	-0.104	-0.101	0.042	3014	6366	0	2867	3	482
SRL_OPN_2PTS003_0928_20130624_145219_20130624_163200.EUM.nc	-0.084	-0.090	0.042	3276	5651	0	2344	0	31
SRL_OPN_2PTS003_0930_20130624_163159_20130624_181137.EUM.nc	-0.077	-0.096	0.052	3018	5633	0	2597	1	17
SRL_OPN_2PTS003_0932_20130624_181136_20130624_195104.EUM.nc	-0.066	-0.076	0.046	3241	5629	0	2185	0	203
SRL_OPN_2PTS003_0934_20130624_195104_20130624_212958.EUM.nc	-0.062	-0.072	0.040	3289	5515	0	2023	0	203
SRL_OPN_2PTS003_0936_20130624_212957_20130624_230801.EUM.nc	-0.079	-0.091	0.062	2245	5438	0	3188	0	5
SRL_OPN_2PTS003_0937_20130624_230801_20130625_004549.EUM.nc	-0.092	-0.096	0.044	3226	5515	0	2277	0	12
SRL_OPN_2PTS003_0939_20130625_004548_20130625_022405.EUM.nc	-0.107	-0.117	0.055	2839	5555	0	2596	0	120
SRL_OPN_2PTS003_0941_20130625_022404_20130625_040329.EUM.nc	-0.083	-0.096	0.055	2743	5489	0	2739	0	7
SRL_OPN_2PTS003_0943_20130625_040328_20130625_054454.EUM.nc	-0.099	-0.103	0.053	3380	5682	0	2298	1	3
SRL_OPN_2PTS003_0945_20130625_054454_20130625_073343.EUM.nc	-0.073	-0.083	0.034	4058	6204	0	2104	0	42
SRL_OPN_2PTS003_0948_20130625_073342_20130625_091203.EUM.nc	-0.063	-0.067	0.035	3273	5575	0	1978	0	324
SRL_OPN_2PTS003_0949_20130625_091202_20130625_104948.EUM.nc	-0.049	-0.067	0.053	2292	5560	0	3137	1	130
SRL_OPN_2PTS003_0951_20130625_104947_20130625_122759.EUM.nc	-0.102	-0.112	0.052	2557	5411	0	2835	0	19
SRL_OPN_2PTS003_0953_20130625_122759_20130625_140720.EUM.nc	-0.098	-0.109	0.052	3092	5583	0	2381	0	110
SRL_OPN_2PTS003_0955_20130625_140720_20130625_160043.EUM.nc	-0.093	-0.093	0.036	3284	6420	0	3070	0	66
SRL_OPN_2PTS003_0958_20130625_160042_20130625_174020.EUM.nc	-0.077	-0.086	0.042	2846	5642	0	2791	0	5
SRL_OPN_2PTS003_0960_20130625_174019_20130625_191954.EUM.nc	-0.071	-0.087	0.054	3622	5639	0	1994	1	22
SRL_OPN_2PTS003_0962_20130625_191953_20130625_205852.EUM.nc	-0.061	-0.077	0.046	3615	5611	0	1973	1	22
SRL_OPN_2PTS003_0964_20130625_205851_20130625_223717.EUM.nc	-0.061	-0.078	0.054	2885	5430	0	2539	0	6
SRL_OPN_2PTS003_0965_20130625_223716_20130626_001508.EUM.nc	-0.096	-0.098	0.041	3047	5496	0	2430	0	19
SRL_OPN_2PTS003_0967_20130626_001507_20130626_015300.EUM.nc	-0.106	-0.116	0.063	3129	5518	0	2376	0	13
SRL_OPN_2PTS003_0969_20130626_015300_20130626_033205.EUM.nc	-0.088	-0.089	0.044	2961	5481	0	2505	0	15
SRL_OPN_2PTS003_0971_20130626_033204_20130626_051251.EUM.nc	-0.095	-0.100	0.045	2943	5584	0	2636	0	5
SRL_OPN_2PTS003_0973_20130626_051250_20130626_070242.EUM.nc	-0.075	-0.081	0.031	3739	6247	0	2491	0	17
SRL_OPN_2PTS003_0976_20130626_070242_20130626_084107.EUM.nc	-0.061	-0.066	0.029	3856	5615	0	1340	0	419
SRL_OPN_2PTS003_0978_20130626_084106_20130626_101906.EUM.nc	-0.054	-0.078	0.051	2677	5539	0	2852	1	9
SRL_OPN_2PTS003_0979_20130626_101905_20130626_115706.EUM.nc	-0.080	-0.089	0.054	2517	5533	0	3012	0	4
SRL_OPN_2PTS003_0981_20130626_115706_20130626_133552.EUM.nc	-0.110	-0.118	0.047	2943	5450	0	2499	0	8

– Continued on next page

Table 14: Ka-Band Sea State Bias Statistics.

– Continued from previous page

File	Median	Mean	Std. Dev.	No. Obs.	Total Obs.	Default Lat/Lon	Flag (total)	Default (total)	3-Sigma Edited
SRL_OPN_2PTS003_0983_20130626_133551_20130626_152915.EUM.nc	-0.097	-0.098	0.036	3609	6382	0	2759	0	14
SRL_OPN_2PTS003_0986_20130626_152915_20130626_170902.EUM.nc	-0.078	-0.079	0.036	2794	5495	0	2672	0	29
SRL_OPN_2PTS003_0988_20130626_170901_20130626_184841.EUM.nc	-0.076	-0.093	0.054	3431	5674	0	2241	0	2
SRL_OPN_2PTS003_0990_20130626_184840_20130626_202750.EUM.nc	-0.070	-0.083	0.044	3406	5597	0	2186	1	4

31 Ka-Band Waveform Attitude Table

Table 15: Ka-Band Waveform Attitude Statistics.

File	Median	Mean	Std. Dev.	No. Obs.	Total Obs.	Default Lat/Lon	Flag (total)	Default (total)	3-Sigma Edited
SRL_OPN_2PTS002_1001_20130523_044113_20130523_062322.EUM.nc	-0.000	-0.000	0.001	3628	5785	0	1898	0	259
SRL_OPN_2PTS003_0001_20130523_062321_20130523_081038.EUM.nc	-0.000	-0.000	0.001	3683	6085	0	1960	0	442
SRL_OPN_2PTS003_0004_20130523_081037_20130523_094837.EUM.nc	-0.000	-0.000	0.001	2584	5525	0	2569	0	372
SRL_OPN_2PTS003_0005_20130523_094837_20130523_112630.EUM.nc	-0.001	-0.000	0.001	1809	5424	0	3288	0	327
SRL_OPN_2PTS003_0007_20130523_112628_20130523_130502.EUM.nc	-0.001	-0.001	0.001	2437	5368	0	2634	0	297
SRL_OPN_2PTS003_0009_20130523_130501_20130523_145817.EUM.nc	-0.001	-0.001	0.001	3280	6393	0	2841	0	272
SRL_OPN_2PTS003_0012_20130523_145818_20130523_163757.EUM.nc	-0.001	-0.000	0.001	2809	5632	0	2403	0	420
SRL_OPN_2PTS003_0014_20130523_163756_20130523_181739.EUM.nc	-0.000	-0.000	0.001	2750	5513	0	2418	0	345
SRL_OPN_2PTS003_0016_20130523_181738_20130523_195705.EUM.nc	-0.000	-0.000	0.001	2887	5600	0	2350	1	362
SRL_OPN_2PTS003_0018_20130523_195705_20130523_213549.EUM.nc	-0.000	-0.000	0.001	3068	5494	0	1988	0	438
SRL_OPN_2PTS003_0020_20130523_213549_20130523_231358.EUM.nc	-0.000	-0.000	0.001	2067	5401	0	3128	0	206
SRL_OPN_2PTS003_0021_20130523_231357_20130524_005146.EUM.nc	-0.001	-0.001	0.001	2886	5516	0	2387	0	243
SRL_OPN_2PTS003_0023_20130524_005146_20130524_022956.EUM.nc	-0.001	-0.001	0.001	2690	5511	0	2562	0	259
SRL_OPN_2PTS003_0025_20130524_022956_20130524_040934.EUM.nc	-0.000	-0.000	0.001	2530	5513	0	2754	1	228
SRL_OPN_2PTS003_0027_20130524_040933_20130524_055058.EUM.nc	-0.001	-0.000	0.001	3398	5724	0	2050	0	276
SRL_OPN_2PTS003_0029_20130524_055057_20130524_073942.EUM.nc	-0.000	-0.000	0.001	3800	6166	0	2006	0	360
SRL_OPN_2PTS003_0032_20130524_073941_20130524_091751.EUM.nc	-0.000	-0.000	0.001	2956	5527	0	2164	0	407
SRL_OPN_2PTS003_0033_20130524_091750_20130524_123349.EUM.nc	-0.000	-0.000	0.001	4219	10930	0	6114	1	596
SRL_OPN_2PTS003_0037_20130524_123349_20130524_141316.EUM.nc	-0.001	-0.001	0.001	3022	5595	0	2364	0	209
SRL_OPN_2PTS003_0039_20130524_141315_20130524_160637.EUM.nc	-0.001	-0.001	0.001	3029	6412	0	3083	1	299
SRL_OPN_2PTS003_0042_20130524_160635_20130524_174622.EUM.nc	-0.000	-0.000	0.001	2697	5620	0	2683	0	240
SRL_OPN_2PTS003_0044_20130524_174622_20130524_192546.EUM.nc	-0.000	-0.000	0.001	3104	5636	0	2181	0	351
SRL_OPN_2PTS003_0046_20130524_192545_20130524_210451.EUM.nc	-0.000	-0.000	0.001	3171	5620	0	2092	0	357
SRL_OPN_2PTS003_0048_20130524_210450_20130524_224314.EUM.nc	-0.000	-0.000	0.001	2386	5389	0	2653	0	350
SRL_OPN_2PTS003_0049_20130524_224313_20130525_002054.EUM.nc	-0.001	-0.001	0.001	2807	5465	0	2375	0	283
SRL_OPN_2PTS003_0051_20130525_002053_20130525_015859.EUM.nc	-0.001	-0.001	0.001	2797	5546	0	2484	0	265
SRL_OPN_2PTS003_0053_20130525_015858_20130525_033807.EUM.nc	-0.000	-0.000	0.001	2769	5516	0	2500	0	247
SRL_OPN_2PTS003_0055_20130525_033806_20130525_051852.EUM.nc	-0.001	-0.001	0.001	2722	5575	0	2590	0	263
SRL_OPN_2PTS003_0057_20130525_051851_20130525_070834.EUM.nc	-0.000	-0.000	0.001	3474	6216	0	2377	0	365
SRL_OPN_2PTS003_0060_20130525_070833_20130525_084704.EUM.nc	-0.000	-0.000	0.001	3438	5594	0	1645	0	511
SRL_OPN_2PTS003_0061_20130525_084703_20130525_102501.EUM.nc	-0.000	-0.000	0.001	2344	5541	0	2890	1	306
SRL_OPN_2PTS003_0063_20130525_102500_20130525_120255.EUM.nc	-0.000	-0.000	0.001	2359	5525	0	2963	0	203
SRL_OPN_2PTS003_0065_20130525_120254_20130525_134153.EUM.nc	-0.001	-0.001	0.001	2857	5522	0	2425	0	240
SRL_OPN_2PTS003_0067_20130525_134152_20130525_153517.EUM.nc	-0.001	-0.001	0.001	3224	6406	0	2830	0	352
SRL_OPN_2PTS003_0070_20130525_153516_20130525_171504.EUM.nc	-0.001	-0.001	0.001	2623	5496	0	2667	0	206
SRL_OPN_2PTS003_0072_20130525_171504_20130525_185435.EUM.nc	-0.000	-0.000	0.001	3085	5644	0	2271	0	288
SRL_OPN_2PTS003_0074_20130525_185433_20130525_203349.EUM.nc	-0.000	-0.000	0.001	3145	5593	0	2106	2	340

– Continued on next page

Table 15: Ka-Band Waveform Attitude Statistics.

– Continued from previous page

File	Median	Mean	Std. Dev.	No. Obs.	Total Obs.	Default Lat/Lon	Flag (total)	Default (total)	3-Sigma Edited
SRL_OPN_2PTS003_0076_20130525_203348_20130525_221216.EUM.nc	-0.000	-0.000	0.001	2718	5419	0	2434	1	266
SRL_OPN_2PTS003_0078_20130525_221216_20130525_235014.EUM.nc	-0.000	-0.000	0.001	2695	5504	0	2553	0	256
SRL_OPN_2PTS003_0079_20130525_235013_20130526_012807.EUM.nc	-0.001	-0.001	0.001	2708	5519	0	2554	0	257
SRL_OPN_2PTS003_0081_20130526_012806_20130526_030642.EUM.nc	-0.000	-0.000	0.001	2696	5543	0	2596	0	251
SRL_OPN_2PTS003_0083_20130526_030640_20130526_044658.EUM.nc	-0.000	-0.000	0.001	2672	5515	0	2612	0	231
SRL_OPN_2PTS003_0085_20130526_044657_20130526_062915.EUM.nc	-0.000	-0.000	0.001	3597	5804	0	1918	0	289
SRL_OPN_2PTS003_0087_20130526_062913_20130526_081614.EUM.nc	-0.000	-0.000	0.001	3822	6093	0	1918	0	353
SRL_OPN_2PTS003_0090_20130526_081614_20130526_095410.EUM.nc	-0.000	-0.000	0.001	2598	5559	0	2668	0	293
SRL_OPN_2PTS003_0091_20130526_095409_20130526_113204.EUM.nc	-0.000	-0.000	0.001	1928	5414	0	3171	1	314
SRL_OPN_2PTS003_0093_20130526_113204_20130526_131039.EUM.nc	-0.001	-0.001	0.001	2523	5466	0	2672	0	271
SRL_OPN_2PTS003_0095_20130526_131039_20130526_150357.EUM.nc	-0.000	-0.000	0.001	3297	6383	0	2801	0	285
SRL_OPN_2PTS003_0098_20130526_150357_20130526_164336.EUM.nc	-0.000	-0.000	0.001	2756	5627	0	2598	0	273
SRL_OPN_2PTS003_0100_20130526_164335_20130526_182318.EUM.nc	-0.000	-0.000	0.001	2935	5562	0	2336	0	291
SRL_OPN_2PTS003_0102_20130526_182317_20130526_200243.EUM.nc	-0.000	-0.000	0.001	2839	5589	0	2385	1	364
SRL_OPN_2PTS003_0104_20130526_200242_20130526_214124.EUM.nc	-0.001	-0.001	0.001	2995	5459	0	2103	0	361
SRL_OPN_2PTS003_0106_20130526_214124_20130526_231930.EUM.nc	-0.000	-0.000	0.001	2156	5375	0	2962	0	257
SRL_OPN_2PTS003_0107_20130526_231929_20130527_005718.EUM.nc	-0.001	-0.000	0.001	2716	5539	0	2597	0	226
SRL_OPN_2PTS003_0109_20130527_005717_20130527_023533.EUM.nc	-0.000	-0.000	0.001	2724	5535	0	2549	0	262
SRL_OPN_2PTS003_0111_20130527_023533_20130527_041517.EUM.nc	-0.000	-0.000	0.001	2574	5502	0	2728	0	200
SRL_OPN_2PTS003_0113_20130527_041516_20130527_055650.EUM.nc	-0.000	-0.000	0.001	3347	5741	0	2046	1	347
SRL_OPN_2PTS003_0115_20130527_055650_20130527_074518.EUM.nc	-0.000	-0.000	0.001	3737	6168	0	2035	0	396
SRL_OPN_2PTS003_0118_20130527_074518_20130527_092325.EUM.nc	-0.000	-0.000	0.001	2962	5522	0	2278	1	281
SRL_OPN_2PTS003_0119_20130527_092324_20130527_110118.EUM.nc	-0.000	-0.000	0.001	1841	5525	0	3427	0	257
SRL_OPN_2PTS003_0121_20130527_110117_20130527_123934.EUM.nc	-0.001	-0.001	0.001	2321	5425	0	2885	0	219
SRL_OPN_2PTS003_0123_20130527_123933_20130527_141859.EUM.nc	-0.001	-0.000	0.001	3095	5577	0	2269	0	213
SRL_OPN_2PTS003_0125_20130527_141858_20130527_161216.EUM.nc	-0.000	-0.000	0.001	3108	6390	0	2996	0	286
SRL_OPN_2PTS003_0128_20130527_161215_20130527_175202.EUM.nc	-0.000	-0.000	0.001	2751	5630	0	2631	0	248
SRL_OPN_2PTS003_0130_20130527_175201_20130527_193125.EUM.nc	-0.000	-0.000	0.001	2995	5627	0	2307	2	323
SRL_OPN_2PTS003_0132_20130527_193124_20130527_211028.EUM.nc	-0.001	-0.001	0.001	3068	5625	0	2224	0	333
SRL_OPN_2PTS003_0134_20130527_211026_20130527_224847.EUM.nc	-0.000	-0.000	0.001	2273	5394	0	2821	0	300
SRL_OPN_2PTS003_0135_20130527_224846_20130528_002628.EUM.nc	-0.001	-0.001	0.001	2867	5418	0	2318	0	233
SRL_OPN_2PTS003_0137_20130528_002627_20130528_020434.EUM.nc	-0.000	-0.000	0.001	2697	5539	0	2552	0	290
SRL_OPN_2PTS003_0139_20130528_020433_20130528_034347.EUM.nc	-0.000	-0.000	0.001	2764	5538	0	2547	1	226
SRL_OPN_2PTS003_0141_20130528_034346_20130528_052438.EUM.nc	-0.000	-0.001	0.001	2717	5564	0	2624	0	223
SRL_OPN_2PTS003_0143_20130528_052437_20130528_071410.EUM.nc	-0.000	-0.000	0.001	3553	6217	0	2369	0	295
SRL_OPN_2PTS003_0146_20130528_071409_20130528_085238.EUM.nc	-0.000	-0.000	0.001	3628	5610	0	1696	0	286
SRL_OPN_2PTS003_0147_20130528_085238_20130528_103033.EUM.nc	-0.000	-0.000	0.001	2192	5533	0	3015	0	326
SRL_OPN_2PTS003_0149_20130528_103032_20130528_120830.EUM.nc	-0.000	-0.000	0.001	2336	5513	0	2938	1	238
SRL_OPN_2PTS003_0151_20130528_120828_20130528_134733.EUM.nc	-0.001	-0.000	0.001	2854	5521	0	2442	1	224

– Continued on next page

Table 15: Ka-Band Waveform Attitude Statistics.

– Continued from previous page

File	Median	Mean	Std. Dev.	No. Obs.	Total Obs.	Default Lat/Lon	Flag (total)	Default (total)	3-Sigma Edited
SRL_OPN_2PTS003_0153_20130528_134732_20130528_154057.EUM.nc	-0.000	-0.000	0.001	3364	6432	0	2871	0	197
SRL_OPN_2PTS003_0156_20130528_154056_20130528_172044.EUM.nc	-0.000	-0.000	0.001	2629	5552	0	2746	0	177
SRL_OPN_2PTS003_0158_20130528_172043_20130528_190013.EUM.nc	-0.000	-0.000	0.001	2995	5651	0	2323	0	333
SRL_OPN_2PTS003_0160_20130528_190012_20130528_203927.EUM.nc	-0.001	-0.000	0.001	3296	5618	0	2035	0	287
SRL_OPN_2PTS003_0162_20130528_203926_20130528_221752.EUM.nc	-0.000	-0.000	0.001	2661	5454	0	2432	0	361
SRL_OPN_2PTS003_0164_20130528_221751_20130528_235547.EUM.nc	-0.001	-0.000	0.001	2751	5513	0	2490	0	272
SRL_OPN_2PTS003_0165_20130528_235546_20130529_013341.EUM.nc	-0.000	-0.000	0.001	2788	5554	0	2522	0	244
SRL_OPN_2PTS003_0167_20130529_013340_20130529_031221.EUM.nc	-0.000	-0.000	0.001	2703	5561	0	2607	0	251
SRL_OPN_2PTS003_0169_20130529_031221_20130529_045244.EUM.nc	-0.000	-0.000	0.001	2786	5525	0	2569	0	170
SRL_OPN_2PTS003_0171_20130529_045243_20130529_063509.EUM.nc	-0.000	-0.000	0.001	3684	5834	0	1944	0	206
SRL_OPN_2PTS003_0173_20130529_063508_20130529_082149.EUM.nc	-0.000	-0.000	0.001	3810	6074	0	1876	0	388
SRL_OPN_2PTS003_0176_20130529_082148_20130529_095944.EUM.nc	-0.000	-0.000	0.001	2574	5563	0	2690	0	299
SRL_OPN_2PTS003_0177_20130529_095943_20130529_113739.EUM.nc	-0.000	-0.000	0.001	2134	5454	0	3083	1	236
SRL_OPN_2PTS003_0179_20130529_113738_20130529_131619.EUM.nc	-0.001	-0.000	0.001	2655	5429	0	2526	0	248
SRL_OPN_2PTS003_0181_20130529_131618_20130529_150939.EUM.nc	-0.000	-0.000	0.001	3405	6422	0	2818	0	199
SRL_OPN_2PTS003_0184_20130529_150937_20130529_164917.EUM.nc	-0.000	-0.000	0.001	2659	5597	0	2701	0	237
SRL_OPN_2PTS003_0186_20130529_164916_20130529_182859.EUM.nc	-0.000	-0.000	0.001	2955	5565	0	2323	0	287
SRL_OPN_2PTS003_0188_20130529_182859_20130529_200814.EUM.nc	-0.000	-0.000	0.001	2881	5609	0	2394	1	333
SRL_OPN_2PTS003_0190_20130529_200813_20130529_214700.EUM.nc	-0.000	-0.000	0.001	2964	5472	0	2172	1	335
SRL_OPN_2PTS003_0192_20130529_214700_20130529_232505.EUM.nc	-0.000	-0.000	0.001	2243	5313	0	2811	2	257
SRL_OPN_2PTS003_0193_20130529_232503_20130530_010245.EUM.nc	-0.000	-0.000	0.001	2481	5490	0	2692	0	317
SRL_OPN_2PTS003_0195_20130530_010244_20130530_024111.EUM.nc	-0.001	-0.000	0.001	2709	5538	0	2603	0	226
SRL_OPN_2PTS003_0197_20130530_024110_20130530_042100.EUM.nc	-0.000	-0.000	0.001	2631	5526	0	2698	0	197
SRL_OPN_2PTS003_0199_20130530_042059_20130530_060240.EUM.nc	-0.000	-0.000	0.001	3519	5757	0	2033	0	205
SRL_OPN_2PTS003_0201_20130530_060239_20130530_075046.EUM.nc	-0.000	-0.000	0.001	3792	6141	0	1995	0	354
SRL_OPN_2PTS003_0204_20130530_075045_20130530_092859.EUM.nc	-0.000	-0.000	0.001	2919	5531	0	2348	0	264
SRL_OPN_2PTS003_0205_20130530_092859_20130530_110651.EUM.nc	-0.000	-0.000	0.001	1877	5506	0	3342	1	286
SRL_OPN_2PTS003_0207_20130530_110650_20130530_124503.EUM.nc	-0.001	-0.000	0.001	2289	5360	0	2816	0	255
SRL_OPN_2PTS003_0209_20130530_124503_20130530_143820.EUM.nc	-0.000	-0.000	0.001	3104	6384	0	3005	0	275
SRL_OPN_2PTS003_0212_20130530_143818_20130530_161757.EUM.nc	-0.001	-0.000	0.001	3242	5631	0	2172	0	217
SRL_OPN_2PTS003_0214_20130530_161756_20130530_175741.EUM.nc	-0.001	-0.001	0.001	2795	5591	0	2524	0	272
SRL_OPN_2PTS003_0216_20130530_175741_20130530_193704.EUM.nc	-0.001	-0.001	0.001	3022	5640	0	2281	0	337
SRL_OPN_2PTS003_0218_20130530_193703_20130530_211603.EUM.nc	-0.000	-0.000	0.001	3029	5526	0	2142	0	355
SRL_OPN_2PTS003_0220_20130530_211603_20130530_225422.EUM.nc	-0.000	-0.000	0.001	2156	5477	0	3001	0	320
SRL_OPN_2PTS003_0221_20130530_225420_20130531_003202.EUM.nc	-0.000	-0.000	0.001	2974	5445	0	2241	0	230
SRL_OPN_2PTS003_0223_20130531_003201_20130531_021010.EUM.nc	-0.000	-0.000	0.001	2671	5517	0	2656	0	190
SRL_OPN_2PTS003_0225_20130531_021010_20130531_034929.EUM.nc	-0.000	-0.000	0.001	2718	5551	0	2616	0	217
SRL_OPN_2PTS003_0227_20130531_034928_20130531_053027.EUM.nc	-0.001	-0.001	0.001	2655	5573	0	2683	0	235
SRL_OPN_2PTS003_0229_20130531_053026_20130531_071946.EUM.nc	-0.000	-0.000	0.001	3679	6210	0	2210	0	321

– Continued on next page

Table 15: Ka-Band Waveform Attitude Statistics.

– Continued from previous page

File	Median	Mean	Std. Dev.	No. Obs.	Total Obs.	Default Lat/Lon	Flag (total)	Default (total)	3-Sigma Edited
SRL_OPN_2PTS003_0232_20130531_071945_20130531_085813.EUM.nc	-0.000	-0.000	0.001	3460	5609	0	1797	0	352
SRL_OPN_2PTS003_0233_20130531_085812_20130531_103607.EUM.nc	-0.000	-0.000	0.001	2081	5536	0	3148	0	307
SRL_OPN_2PTS003_0235_20130531_103607_20130531_121405.EUM.nc	-0.000	-0.000	0.001	2328	5501	0	2952	3	218
SRL_OPN_2PTS003_0237_20130531_121404_20130531_135313.EUM.nc	-0.000	-0.000	0.001	2833	5545	0	2450	0	262
SRL_OPN_2PTS003_0239_20130531_135312_20130531_154636.EUM.nc	-0.000	-0.001	0.001	3280	6406	0	2833	0	293
SRL_OPN_2PTS003_0242_20130531_154635_20130531_172624.EUM.nc	-0.001	-0.001	0.001	2620	5531	0	2707	0	204
SRL_OPN_2PTS003_0244_20130531_172623_20130531_190552.EUM.nc	-0.001	-0.000	0.001	2943	5637	0	2296	0	398
SRL_OPN_2PTS003_0246_20130531_190552_20130531_204504.EUM.nc	-0.000	-0.000	0.001	3290	5622	0	1930	0	402
SRL_OPN_2PTS003_0248_20130531_204503_20130531_222327.EUM.nc	-0.000	-0.000	0.001	2588	5440	0	2535	1	316
SRL_OPN_2PTS003_0250_20130531_222325_20130601_000120.EUM.nc	-0.000	-0.000	0.001	2747	5517	0	2464	1	305
SRL_OPN_2PTS003_0251_20130601_000119_20130601_013917.EUM.nc	-0.001	-0.000	0.001	2846	5549	0	2417	0	286
SRL_OPN_2PTS003_0253_20130601_013916_20130601_031800.EUM.nc	-0.001	-0.001	0.001	2658	5545	0	2611	0	276
SRL_OPN_2PTS003_0255_20130601_031759_20130601_045829.EUM.nc	-0.001	-0.001	0.001	2764	5586	0	2597	0	225
SRL_OPN_2PTS003_0257_20130601_045829_20130601_064103.EUM.nc	-0.000	-0.000	0.001	3537	5819	0	1938	0	344
SRL_OPN_2PTS003_0259_20130601_064103_20130601_082725.EUM.nc	-0.001	-0.000	0.001	3746	6066	0	1779	0	541
SRL_OPN_2PTS003_0262_20130601_082724_20130601_100518.EUM.nc	-0.000	-0.000	0.001	2588	5565	0	2697	0	280
SRL_OPN_2PTS003_0263_20130601_100517_20130601_114313.EUM.nc	-0.000	-0.000	0.001	2195	5489	0	3072	1	221
SRL_OPN_2PTS003_0265_20130601_114312_20130601_132149.EUM.nc	-0.001	-0.001	0.001	2591	5457	0	2571	0	295
SRL_OPN_2PTS003_0267_20130601_132148_20130601_151519.EUM.nc	-0.001	-0.001	0.001	3318	6438	0	2840	0	280
SRL_OPN_2PTS003_0270_20130601_151518_20130601_165457.EUM.nc	-0.001	-0.001	0.001	2638	5605	0	2721	1	245
SRL_OPN_2PTS003_0272_20130601_165456_20130601_183439.EUM.nc	-0.001	-0.001	0.001	2912	5576	0	2311	0	353
SRL_OPN_2PTS003_0274_20130601_183439_20130601_201351.EUM.nc	-0.000	-0.000	0.001	2878	5595	0	2290	0	427
SRL_OPN_2PTS003_0276_20130601_201351_20130601_215236.EUM.nc	-0.000	-0.000	0.001	2946	5457	0	2140	0	371
SRL_OPN_2PTS003_0278_20130601_215235_20130601_233038.EUM.nc	-0.001	-0.000	0.001	2203	5373	0	2962	0	208
SRL_OPN_2PTS003_0279_20130601_233037_20130602_010819.EUM.nc	-0.001	-0.001	0.001	2479	5502	0	2752	0	271
SRL_OPN_2PTS003_0281_20130602_010818_20130602_024648.EUM.nc	-0.001	-0.000	0.001	2682	5510	0	2592	0	236
SRL_OPN_2PTS003_0283_20130602_024648_20130602_042644.EUM.nc	-0.001	-0.001	0.001	2728	5535	0	2658	0	149
SRL_OPN_2PTS003_0285_20130602_042643_20130602_060831.EUM.nc	-0.001	-0.000	0.001	3454	5753	0	2014	1	284
SRL_OPN_2PTS003_0287_20130602_060832_20130602_075621.EUM.nc	-0.001	-0.000	0.001	3753	6102	0	1967	0	382
SRL_OPN_2PTS003_0290_20130602_075620_20130602_093432.EUM.nc	-0.000	-0.000	0.001	2720	5546	0	2464	0	362
SRL_OPN_2PTS003_0291_20130602_093431_20130602_111225.EUM.nc	-0.000	-0.000	0.001	1858	5512	0	3360	0	294
SRL_OPN_2PTS003_0293_20130602_111224_20130602_125040.EUM.nc	-0.001	-0.001	0.001	2262	5380	0	2846	0	272
SRL_OPN_2PTS003_0295_20130602_125039_20130602_144359.EUM.nc	-0.001	-0.001	0.001	3193	6365	0	2943	0	229
SRL_OPN_2PTS003_0298_20130602_144357_20130602_162337.EUM.nc	-0.001	-0.001	0.001	3081	5638	0	2248	0	309
SRL_OPN_2PTS003_0300_20130602_162337_20130602_180321.EUM.nc	-0.001	-0.001	0.001	2774	5639	0	2587	0	278
SRL_OPN_2PTS003_0302_20130602_180320_20130602_194241.EUM.nc	-0.000	-0.000	0.001	3020	5638	0	2336	0	282
SRL_OPN_2PTS003_0304_20130602_194241_20130602_212140.EUM.nc	-0.000	-0.000	0.001	3014	5520	0	2128	1	377
SRL_OPN_2PTS003_0318_20130603_072522_20130603_090348.EUM.nc	-0.000	-0.000	0.001	3368	5588	0	1818	0	402
SRL_OPN_2PTS003_0319_20130603_090346_20130603_104133.EUM.nc	-0.000	-0.000	0.001	2231	5531	0	3024	2	274

– Continued on next page

Table 15: Ka-Band Waveform Attitude Statistics.

– Continued from previous page

File	Median	Mean	Std. Dev.	No. Obs.	Total Obs.	Default Lat/Lon	Flag (total)	Default (total)	3-Sigma Edited
SRL_OPN_2PTS003_0321_20130603_104131_20130603_121941.EUM.nc	-0.000	-0.000	0.001	2290	5533	0	2974	3	266
SRL_OPN_2PTS003_0323_20130603_121940_20130603_135854.EUM.nc	-0.001	-0.001	0.001	3047	5568	0	2344	0	177
SRL_OPN_2PTS003_0325_20130603_135853_20130603_155218.EUM.nc	-0.001	-0.001	0.001	3143	6416	0	2979	0	294
SRL_OPN_2PTS003_0328_20130603_155216_20130603_173155.EUM.nc	-0.001	-0.001	0.001	2517	5500	0	2688	0	295
SRL_OPN_2PTS003_0330_20130603_173155_20130603_191132.EUM.nc	-0.000	-0.000	0.001	3200	5660	0	2136	0	324
SRL_OPN_2PTS003_0332_20130603_191131_20130603_205042.EUM.nc	-0.000	-0.000	0.001	3284	5617	0	1980	0	353
SRL_OPN_2PTS003_0334_20130603_205040_20130603_222901.EUM.nc	-0.000	-0.000	0.001	2683	5464	0	2506	0	275
SRL_OPN_2PTS003_0336_20130603_222901_20130604_000654.EUM.nc	-0.001	-0.001	0.001	2898	5517	0	2403	0	216
SRL_OPN_2PTS003_0337_20130604_000653_20130604_014452.EUM.nc	-0.001	-0.000	0.001	2818	5545	0	2426	0	301
SRL_OPN_2PTS003_0339_20130604_014451_20130604_032340.EUM.nc	-0.001	-0.001	0.001	2669	5495	0	2562	0	264
SRL_OPN_2PTS003_0341_20130604_032340_20130604_050417.EUM.nc	-0.001	-0.000	0.001	2674	5585	0	2657	1	253
SRL_OPN_2PTS003_0343_20130604_050416_20130604_065422.EUM.nc	-0.001	-0.001	0.001	3574	6235	0	2401	0	260
SRL_OPN_2PTS003_0346_20130604_065422_20130604_083252.EUM.nc	-0.000	-0.000	0.001	3883	5628	0	1332	0	413
SRL_OPN_2PTS003_0348_20130604_083251_20130604_101051.EUM.nc	-0.000	-0.000	0.001	2490	5476	0	2640	0	346
SRL_OPN_2PTS003_0349_20130604_101050_20130604_114848.EUM.nc	-0.000	-0.000	0.001	2142	5481	0	3027	0	312
SRL_OPN_2PTS003_0351_20130604_114848_20130604_132729.EUM.nc	-0.001	-0.001	0.001	2714	5453	0	2488	0	251
SRL_OPN_2PTS003_0353_20130604_132729_20130604_152059.EUM.nc	-0.001	-0.001	0.001	3304	6406	0	2822	0	280
SRL_OPN_2PTS003_0356_20130604_152058_20130604_170037.EUM.nc	-0.001	-0.001	0.001	2664	5583	0	2708	0	211
SRL_OPN_2PTS003_0358_20130604_170036_20130604_184018.EUM.nc	-0.000	-0.000	0.001	3032	5667	0	2385	0	250
SRL_OPN_2PTS003_0360_20130604_184018_20130604_201929.EUM.nc	-0.000	-0.000	0.001	2998	5596	0	2247	0	351
SRL_OPN_2PTS003_0362_20130604_201928_20130604_215812.EUM.nc	-0.000	-0.000	0.001	2703	5447	0	2366	1	377
SRL_OPN_2PTS003_0364_20130604_215811_20130604_233612.EUM.nc	-0.000	-0.000	0.001	2440	5403	0	2797	0	166
SRL_OPN_2PTS003_0365_20130604_233611_20130605_011354.EUM.nc	-0.000	-0.000	0.001	2630	5499	0	2634	0	235
SRL_OPN_2PTS003_0367_20130605_011353_20130605_025227.EUM.nc	-0.001	-0.001	0.001	2712	5516	0	2622	0	182
SRL_OPN_2PTS003_0369_20130605_025226_20130605_043228.EUM.nc	-0.000	-0.000	0.001	2643	5518	0	2663	0	212
SRL_OPN_2PTS003_0371_20130605_043227_20130605_061424.EUM.nc	-0.001	-0.000	0.001	3458	5772	0	2030	1	283
SRL_OPN_2PTS003_0373_20130605_061423_20130605_080158.EUM.nc	-0.000	-0.000	0.001	3695	6104	0	1948	0	461
SRL_OPN_2PTS003_0376_20130605_080157_20130605_094007.EUM.nc	-0.000	-0.000	0.001	2739	5558	0	2525	0	294
SRL_OPN_2PTS003_0377_20130605_094007_20130605_111759.EUM.nc	-0.000	-0.000	0.002	1957	5501	0	3299	0	245
SRL_OPN_2PTS003_0379_20130605_111759_20130605_125617.EUM.nc	-0.001	-0.001	0.001	2436	5376	0	2742	0	198
SRL_OPN_2PTS003_0381_20130605_125617_20130605_144939.EUM.nc	-0.001	-0.001	0.001	3195	6377	0	2887	0	295
SRL_OPN_2PTS003_0384_20130605_144938_20130605_162917.EUM.nc	-0.001	-0.001	0.001	2961	5647	0	2248	0	438
SRL_OPN_2PTS003_0386_20130605_162916_20130605_194821.EUM.nc	-0.000	-0.000	0.001	5820	11285	0	4863	0	602
SRL_OPN_2PTS003_0390_20130605_194820_20130605_212717.EUM.nc	-0.000	-0.000	0.001	3012	5509	0	2036	1	460
SRL_OPN_2PTS003_0392_20130605_212716_20130605_230529.EUM.nc	-0.000	-0.001	0.001	2007	5450	0	3206	0	237
SRL_OPN_2PTS003_0393_20130605_230528_20130606_004308.EUM.nc	-0.000	-0.000	0.001	3016	5512	0	2280	0	216
SRL_OPN_2PTS003_0395_20130606_004307_20130606_022122.EUM.nc	-0.001	-0.001	0.001	2649	5551	0	2694	0	208
SRL_OPN_2PTS003_0397_20130606_022122_20130606_040044.EUM.nc	-0.000	-0.000	0.001	2478	5543	0	2728	0	337
SRL_OPN_2PTS003_0399_20130606_040043_20130606_054206.EUM.nc	-0.000	-0.000	0.001	2954	5608	0	2379	1	274

– Continued on next page

Table 15: Ka-Band Waveform Attitude Statistics.

– Continued from previous page

File	Median	Mean	Std. Dev.	No. Obs.	Total Obs.	Default Lat/Lon	Flag (total)	Default (total)	3-Sigma Edited
SRL_OPN_2PTS003_0401_20130606_054206_20130606_073100.EUM.nc	-0.000	-0.000	0.001	3773	6205	0	2031	0	401
SRL_OPN_2PTS003_0404_20130606_073059_20130606_090921.EUM.nc	-0.000	-0.000	0.001	3292	5596	0	1967	0	337
SRL_OPN_2PTS003_0405_20130606_090920_20130606_104706.EUM.nc	-0.000	-0.000	0.001	2092	5540	0	3111	1	336
SRL_OPN_2PTS003_0407_20130606_104706_20130606_122517.EUM.nc	-0.001	-0.000	0.001	2418	5498	0	2832	0	248
SRL_OPN_2PTS003_0409_20130606_122516_20130606_140436.EUM.nc	-0.000	-0.000	0.001	3032	5602	0	2367	0	203
SRL_OPN_2PTS003_0411_20130606_140435_20130606_155757.EUM.nc	-0.001	-0.001	0.001	2931	6423	0	3190	0	302
SRL_OPN_2PTS003_0414_20130606_155756_20130606_173735.EUM.nc	-0.000	-0.000	0.001	2680	5593	0	2705	0	208
SRL_OPN_2PTS003_0416_20130606_173734_20130606_191710.EUM.nc	-0.000	-0.000	0.001	3148	5686	0	2197	0	341
SRL_OPN_2PTS003_0418_20130606_191709_20130606_205617.EUM.nc	-0.000	-0.000	0.001	3197	5639	0	2021	0	421
SRL_OPN_2PTS003_0420_20130606_205617_20130606_223435.EUM.nc	-0.000	-0.000	0.001	2456	5444	0	2579	3	406
SRL_OPN_2PTS003_0421_20130606_223434_20130607_001227.EUM.nc	-0.000	-0.000	0.001	2852	5524	0	2397	0	275
SRL_OPN_2PTS003_0423_20130607_001226_20130607_015019.EUM.nc	-0.000	-0.000	0.001	2845	5563	0	2469	0	249
SRL_OPN_2PTS003_0425_20130607_015018_20130607_032920.EUM.nc	-0.000	-0.000	0.001	2770	5500	0	2483	1	246
SRL_OPN_2PTS003_0427_20130607_032919_20130607_051004.EUM.nc	-0.000	-0.000	0.001	2666	5606	0	2691	1	248
SRL_OPN_2PTS003_0429_20130607_051003_20130607_065959.EUM.nc	-0.000	-0.000	0.001	3518	6259	0	2497	1	243
SRL_OPN_2PTS003_0432_20130607_065959_20130607_083826.EUM.nc	-0.000	-0.000	0.001	3866	5638	0	1348	0	424
SRL_OPN_2PTS003_0434_20130607_083825_20130607_101624.EUM.nc	-0.000	-0.000	0.001	2436	5555	0	2833	0	286
SRL_OPN_2PTS003_0435_20130607_101623_20130607_115425.EUM.nc	-0.000	-0.000	0.001	2231	5538	0	2989	1	317
SRL_OPN_2PTS003_0437_20130607_115423_20130607_133307.EUM.nc	0.000	-0.000	0.001	2144	5484	0	2539	0	801
SRL_OPN_2PTS003_0439_20130607_133307_20130607_152639.EUM.nc	-0.000	-0.000	0.001	3381	6424	0	2838	0	205
SRL_OPN_2PTS003_0442_20130607_152638_20130607_170618.EUM.nc	-0.000	-0.000	0.001	2604	5560	0	2763	0	193
SRL_OPN_2PTS003_0444_20130607_170617_20130607_184558.EUM.nc	-0.000	-0.000	0.001	3065	5665	0	2352	0	248
SRL_OPN_2PTS003_0446_20130607_184558_20130607_202506.EUM.nc	-0.000	-0.000	0.001	3004	5623	0	2210	2	407
SRL_OPN_2PTS003_0448_20130607_202506_20130607_220346.EUM.nc	-0.000	-0.000	0.001	2812	5465	0	2404	2	247
SRL_OPN_2PTS003_0450_20130607_220345_20130607_234145.EUM.nc	-0.000	-0.000	0.001	2511	5555	0	2794	2	248
SRL_OPN_2PTS003_0451_20130607_234144_20130608_011929.EUM.nc	-0.000	-0.000	0.001	2704	5522	0	2509	0	309
SRL_OPN_2PTS003_0453_20130608_011928_20130608_025806.EUM.nc	-0.000	-0.000	0.001	2687	5553	0	2603	0	263
SRL_OPN_2PTS003_0455_20130608_025806_20130608_043813.EUM.nc	-0.000	-0.000	0.001	2571	5534	0	2722	0	241
SRL_OPN_2PTS003_0457_20130608_043812_20130608_062017.EUM.nc	-0.000	-0.000	0.001	3532	5819	0	1998	0	289
SRL_OPN_2PTS003_0459_20130608_062016_20130608_080734.EUM.nc	-0.000	-0.000	0.001	3774	6126	0	1957	1	394
SRL_OPN_2PTS003_0462_20130608_080733_20130608_094541.EUM.nc	-0.000	-0.000	0.001	2666	5546	0	2564	1	315
SRL_OPN_2PTS003_0463_20130608_094540_20130608_112333.EUM.nc	-0.000	-0.000	0.001	1867	5421	0	3346	0	208
SRL_OPN_2PTS003_0465_20130608_112332_20130608_130155.EUM.nc	-0.000	-0.000	0.001	2463	5395	0	2712	0	220
SRL_OPN_2PTS003_0467_20130608_130154_20130608_145510.EUM.nc	-0.000	-0.000	0.001	3272	6424	0	2906	0	246
SRL_OPN_2PTS003_0470_20130608_145509_20130608_163457.EUM.nc	-0.000	-0.000	0.001	2954	5679	0	2429	0	296
SRL_OPN_2PTS003_0472_20130608_163456_20130608_181441.EUM.nc	-0.000	-0.000	0.001	2723	5659	0	2593	2	341
SRL_OPN_2PTS003_0474_20130608_181441_20130608_195359.EUM.nc	-0.000	-0.000	0.001	2881	5635	0	2306	1	447
SRL_OPN_2PTS003_0476_20130608_195358_20130608_213253.EUM.nc	-0.000	-0.000	0.001	3098	5527	0	1989	3	437
SRL_OPN_2PTS003_0478_20130608_213252_20130608_231054.EUM.nc	-0.000	-0.000	0.001	2012	5459	0	3246	1	200

– Continued on next page

Table 15: Ka-Band Waveform Attitude Statistics.

– Continued from previous page

File	Median	Mean	Std. Dev.	No. Obs.	Total Obs.	Default Lat/Lon	Flag (total)	Default (total)	3-Sigma Edited
SRL_OPN_2PTS003_0479_20130608_231053_20130609_004842.EUM.nc	-0.000	-0.000	0.001	2799	5551	0	2432	2	318
SRL_OPN_2PTS003_0481_20130609_004841_20130609_022659.EUM.nc	-0.000	-0.000	0.001	2689	5551	0	2635	0	227
SRL_OPN_2PTS003_0483_20130609_022658_20130609_040626.EUM.nc	-0.000	-0.000	0.001	2559	5527	0	2781	0	187
SRL_OPN_2PTS003_0485_20130609_040625_20130609_054755.EUM.nc	-0.000	-0.000	0.001	3305	5737	0	2185	2	245
SRL_OPN_2PTS003_0487_20130609_054754_20130609_073637.EUM.nc	-0.000	-0.000	0.001	3801	6206	0	2071	0	334
SRL_OPN_2PTS003_0490_20130609_073637_20130609_091455.EUM.nc	-0.000	-0.000	0.001	3093	5605	0	2101	0	411
SRL_OPN_2PTS003_0491_20130609_091454_20130609_105240.EUM.nc	-0.000	-0.000	0.001	2041	5539	0	3194	2	302
SRL_OPN_2PTS003_0493_20130609_105240_20130609_123054.EUM.nc	-0.000	-0.000	0.001	2331	5428	0	2845	1	251
SRL_OPN_2PTS003_0495_20130609_123053_20130609_141017.EUM.nc	-0.000	-0.000	0.001	2903	5619	0	2468	0	248
SRL_OPN_2PTS003_0497_20130609_141016_20130609_160339.EUM.nc	-0.000	-0.000	0.001	3051	6455	0	3105	0	299
SRL_OPN_2PTS003_0500_20130609_160338_20130609_174316.EUM.nc	-0.000	-0.000	0.001	2681	5665	0	2719	0	265
SRL_OPN_2PTS003_0502_20130609_174314_20130609_192249.EUM.nc	-0.000	-0.000	0.001	3100	5671	0	2164	0	407
SRL_OPN_2PTS003_0504_20130609_192248_20130609_210147.EUM.nc	-0.000	-0.000	0.001	3266	5629	0	2025	3	335
SRL_OPN_2PTS003_0506_20130609_210145_20130609_224010.EUM.nc	-0.000	-0.000	0.001	2413	5462	0	2654	3	392
SRL_OPN_2PTS003_0507_20130609_224009_20130610_001801.EUM.nc	-0.000	-0.000	0.001	2767	5492	0	2412	0	313
SRL_OPN_2PTS003_0509_20130610_001800_20130610_015554.EUM.nc	-0.000	-0.000	0.001	2801	5537	0	2467	1	268
SRL_OPN_2PTS003_0511_20130610_015553_20130610_033500.EUM.nc	-0.000	-0.000	0.001	2675	5523	0	2486	2	360
SRL_OPN_2PTS003_0513_20130610_033459_20130610_051550.EUM.nc	-0.000	-0.000	0.001	2720	5595	0	2659	0	216
SRL_OPN_2PTS003_0515_20130610_051550_20130610_070536.EUM.nc	-0.000	-0.000	0.001	3382	6247	0	2461	2	402
SRL_OPN_2PTS003_0518_20130610_070535_20130610_084400.EUM.nc	-0.000	-0.000	0.001	3609	5622	0	1602	1	410
SRL_OPN_2PTS003_0519_20130610_084400_20130610_102157.EUM.nc	-0.000	-0.000	0.001	2296	5533	0	2905	1	331
SRL_OPN_2PTS003_0521_20130610_102157_20130610_115959.EUM.nc	-0.000	-0.000	0.001	2301	5561	0	3013	2	245
SRL_OPN_2PTS003_0523_20130610_115957_20130610_133847.EUM.nc	-0.000	-0.000	0.001	2774	5520	0	2533	1	212
SRL_OPN_2PTS003_0525_20130610_133846_20130610_153210.EUM.nc	-0.000	-0.000	0.001	3298	6420	0	2853	0	269
SRL_OPN_2PTS003_0528_20130610_153209_20130610_171157.EUM.nc	-0.000	-0.000	0.001	2653	5549	0	2752	0	144
SRL_OPN_2PTS003_0530_20130610_171156_20130610_185136.EUM.nc	-0.000	-0.000	0.001	3091	5681	0	2286	0	304
SRL_OPN_2PTS003_0532_20130610_185136_20130610_203044.EUM.nc	-0.000	-0.000	0.001	3130	5637	0	2155	1	351
SRL_OPN_2PTS003_0534_20130610_203043_20130610_220921.EUM.nc	-0.000	-0.000	0.001	2673	5473	0	2420	1	379
SRL_OPN_2PTS003_0536_20130610_220920_20130610_234719.EUM.nc	-0.000	-0.000	0.001	2633	5561	0	2620	2	306
SRL_OPN_2PTS003_0537_20130610_234719_20130611_012503.EUM.nc	-0.000	-0.000	0.001	2715	5528	0	2598	0	215
SRL_OPN_2PTS003_0539_20130611_012502_20130611_030344.EUM.nc	-0.000	-0.000	0.001	2605	5564	0	2629	0	330
SRL_OPN_2PTS003_0541_20130611_030343_20130611_044349.EUM.nc	-0.000	-0.000	0.001	2689	5568	0	2673	0	206
SRL_OPN_2PTS003_0543_20130611_044348_20130611_062610.EUM.nc	-0.000	-0.000	0.001	3552	5842	0	1974	0	316
SRL_OPN_2PTS003_0545_20130611_062609_20130611_081310.EUM.nc	-0.000	-0.000	0.001	3836	6116	0	1911	0	369
SRL_OPN_2PTS003_0548_20130611_081309_20130611_095114.EUM.nc	-0.000	-0.000	0.001	2589	5469	0	2528	0	352
SRL_OPN_2PTS003_0549_20130611_095115_20130611_112908.EUM.nc	-0.000	-0.000	0.001	1811	5394	0	3302	2	279
SRL_OPN_2PTS003_0551_20130611_112908_20130611_130734.EUM.nc	-0.000	-0.000	0.001	2450	5483	0	2740	0	293
SRL_OPN_2PTS003_0553_20130611_130733_20130611_150050.EUM.nc	-0.000	-0.000	0.001	3305	6443	0	2904	0	234
SRL_OPN_2PTS003_0556_20130611_150049_20130611_164038.EUM.nc	-0.000	-0.000	0.001	2888	5670	0	2565	0	217

– Continued on next page

Table 15: Ka-Band Waveform Attitude Statistics.

– Continued from previous page

File	Median	Mean	Std. Dev.	No. Obs.	Total Obs.	Default Lat/Lon	Flag (total)	Default (total)	3-Sigma Edited
SRL_OPN_2PTS003_0558_20130611_164037_20130611_182012.EUM.nc	-0.000	-0.000	0.001	2857	5635	0	2513	1	264
SRL_OPN_2PTS003_0560_20130611_182011_20130611_195938.EUM.nc	-0.000	-0.000	0.001	2878	5654	0	2329	1	446
SRL_OPN_2PTS003_0562_20130611_195938_20130611_213829.EUM.nc	-0.000	-0.000	0.001	3072	5539	0	2108	2	357
SRL_OPN_2PTS003_0564_20130611_213829_20130611_231628.EUM.nc	-0.000	-0.000	0.001	2103	5472	0	3110	0	259
SRL_OPN_2PTS003_0565_20130611_231627_20130612_005416.EUM.nc	-0.000	-0.000	0.001	2732	5559	0	2574	1	252
SRL_OPN_2PTS003_0567_20130612_005416_20130612_023237.EUM.nc	-0.001	-0.001	0.001	2722	5565	0	2597	1	245
SRL_OPN_2PTS003_0569_20130612_023236_20130612_041209.EUM.nc	-0.001	-0.000	0.001	2534	5532	0	2811	1	186
SRL_OPN_2PTS003_0571_20130612_041208_20130612_055346.EUM.nc	-0.000	-0.000	0.001	3301	5757	0	2128	1	327
SRL_OPN_2PTS003_0573_20130612_055346_20130612_074213.EUM.nc	-0.000	-0.000	0.001	3756	6193	0	2056	0	381
SRL_OPN_2PTS003_0576_20130612_074213_20130612_092030.EUM.nc	-0.000	-0.000	0.001	2958	5571	0	2277	2	334
SRL_OPN_2PTS003_0577_20130612_092031_20130612_105814.EUM.nc	-0.000	-0.000	0.001	1988	5527	0	3309	1	229
SRL_OPN_2PTS003_0579_20130612_105813_20130612_123630.EUM.nc	-0.000	-0.000	0.001	2221	5448	0	2984	7	236
SRL_OPN_2PTS003_0581_20130612_123629_20130612_141559.EUM.nc	-0.000	-0.000	0.001	3006	5615	0	2343	0	266
SRL_OPN_2PTS003_0583_20130612_141558_20130612_160918.EUM.nc	-0.001	-0.001	0.001	3097	6430	0	3031	1	301
SRL_OPN_2PTS003_0586_20130612_160918_20130612_174855.EUM.nc	-0.000	-0.000	0.001	2624	5649	0	2732	0	293
SRL_OPN_2PTS003_0588_20130612_174854_20130612_192828.EUM.nc	-0.000	-0.000	0.001	3066	5672	0	2257	0	349
SRL_OPN_2PTS003_0590_20130612_192828_20130612_210723.EUM.nc	-0.000	-0.000	0.001	3167	5623	0	2165	0	291
SRL_OPN_2PTS003_0592_20130612_210723_20130612_224543.EUM.nc	-0.000	-0.000	0.001	2273	5458	0	2792	1	392
SRL_OPN_2PTS003_0593_20130612_224543_20130613_002333.EUM.nc	-0.000	-0.000	0.001	2837	5491	0	2412	1	241
SRL_OPN_2PTS003_0595_20130613_002333_20130613_020130.EUM.nc	-0.001	-0.001	0.001	2786	5555	0	2553	0	216
SRL_OPN_2PTS003_0597_20130613_020129_20130613_034042.EUM.nc	-0.000	-0.000	0.001	2688	5562	0	2616	1	257
SRL_OPN_2PTS003_0599_20130613_034040_20130613_052138.EUM.nc	-0.000	-0.000	0.001	2575	5620	0	2730	0	315
SRL_OPN_2PTS003_0601_20130613_052138_20130613_071115.EUM.nc	-0.000	-0.000	0.001	3454	6252	0	2469	1	328
SRL_OPN_2PTS003_0604_20130613_071113_20130613_084935.EUM.nc	-0.000	-0.000	0.001	3590	5621	0	1657	0	374
SRL_OPN_2PTS003_0605_20130613_084934_20130613_102731.EUM.nc	-0.000	-0.000	0.001	2421	5560	0	2848	1	290
SRL_OPN_2PTS003_0607_20130613_102730_20130613_120534.EUM.nc	-0.000	-0.000	0.001	2348	5497	0	2923	0	226
SRL_OPN_2PTS003_0609_20130613_120533_20130613_134427.EUM.nc	-0.000	-0.000	0.001	2832	5572	0	2543	1	196
SRL_OPN_2PTS003_0611_20130613_134426_20130613_153751.EUM.nc	-0.001	-0.001	0.001	3266	6438	0	2899	0	273
SRL_OPN_2PTS003_0614_20130613_153750_20130613_171737.EUM.nc	-0.000	-0.000	0.001	2565	5522	0	2750	1	206
SRL_OPN_2PTS003_0616_20130613_171737_20130613_185715.EUM.nc	-0.000	-0.000	0.001	3025	5679	0	2330	4	320
SRL_OPN_2PTS003_0618_20130613_185714_20130613_203622.EUM.nc	-0.000	-0.000	0.001	3160	5632	0	2147	0	325
SRL_OPN_2PTS003_0620_20130613_203621_20130613_221457.EUM.nc	-0.000	-0.000	0.001	2620	5459	0	2464	4	371
SRL_OPN_2PTS003_0622_20130613_221456_20130613_235245.EUM.nc	-0.000	-0.000	0.001	2672	5512	0	2574	1	265
SRL_OPN_2PTS003_0623_20130613_235243_20130614_013037.EUM.nc	-0.001	-0.001	0.001	2753	5563	0	2501	0	309
SRL_OPN_2PTS003_0625_20130614_013038_20130614_030923.EUM.nc	-0.000	-0.000	0.001	2688	5558	0	2620	1	249
SRL_OPN_2PTS003_0627_20130614_030923_20130614_044934.EUM.nc	-0.000	-0.000	0.001	2618	5553	0	2646	1	288
SRL_OPN_2PTS003_0629_20130614_044933_20130614_063203.EUM.nc	-0.000	-0.000	0.001	3539	5831	0	1990	0	302
SRL_OPN_2PTS003_0631_20130614_063202_20130614_081845.EUM.nc	-0.000	-0.000	0.001	3840	6097	0	1838	0	419
SRL_OPN_2PTS003_0634_20130614_081844_20130614_095649.EUM.nc	-0.000	-0.000	0.001	2561	5573	0	2682	0	330

– Continued on next page

Table 15: Ka-Band Waveform Attitude Statistics.

– Continued from previous page

File	Median	Mean	Std. Dev.	No. Obs.	Total Obs.	Default Lat/Lon	Flag (total)	Default (total)	3-Sigma Edited
SRL_OPN_2PTS003_0635_20130614_095649_20130614_113435.EUM.nc	-0.000	-0.000	0.001	1983	5416	0	3082	0	351
SRL_OPN_2PTS003_0637_20130614_113434_20130614_131312.EUM.nc	-0.000	-0.000	0.001	2601	5511	0	2706	0	204
SRL_OPN_2PTS003_0639_20130614_131311_20130614_150631.EUM.nc	-0.001	-0.000	0.001	3228	6440	0	2899	1	312
SRL_OPN_2PTS003_0642_20130614_150630_20130614_164618.EUM.nc	-0.000	-0.000	0.001	2710	5656	0	2709	0	237
SRL_OPN_2PTS003_0644_20130614_164617_20130614_182552.EUM.nc	-0.000	-0.000	0.001	2944	5581	0	2340	0	297
SRL_OPN_2PTS003_0646_20130614_182551_20130614_200515.EUM.nc	-0.000	-0.000	0.001	2796	5651	0	2426	1	428
SRL_OPN_2PTS003_0648_20130614_200514_20130614_214405.EUM.nc	-0.000	-0.000	0.001	3014	5517	0	2165	0	338
SRL_OPN_2PTS003_0650_20130614_214404_20130614_232202.EUM.nc	-0.000	-0.000	0.001	2285	5460	0	2930	2	243
SRL_OPN_2PTS003_0651_20130614_232201_20130615_005950.EUM.nc	-0.001	-0.001	0.001	2582	5543	0	2640	2	319
SRL_OPN_2PTS003_0653_20130615_005949_20130615_023814.EUM.nc	-0.000	-0.000	0.001	2725	5575	0	2611	3	236
SRL_OPN_2PTS003_0655_20130615_023814_20130615_041751.EUM.nc	-0.001	-0.000	0.001	2576	5549	0	2766	0	207
SRL_OPN_2PTS003_0657_20130615_041750_20130615_055937.EUM.nc	-0.000	-0.000	0.001	3432	5776	0	2108	0	236
SRL_OPN_2PTS003_0659_20130615_055936_20130615_074750.EUM.nc	-0.000	-0.000	0.001	3755	6173	0	2026	0	392
SRL_OPN_2PTS003_0662_20130615_074749_20130615_092604.EUM.nc	-0.000	-0.000	0.001	2881	5576	0	2368	0	327
SRL_OPN_2PTS003_0663_20130615_092603_20130615_110347.EUM.nc	-0.000	-0.000	0.001	1906	5529	0	3343	2	278
SRL_OPN_2PTS003_0665_20130615_110346_20130615_124207.EUM.nc	-0.000	-0.000	0.001	2342	5462	0	2975	0	145
SRL_OPN_2PTS003_0667_20130615_124206_20130615_142133.EUM.nc	-0.001	-0.001	0.001	3079	5611	0	2287	0	245
SRL_OPN_2PTS003_0669_20130615_142132_20130615_161458.EUM.nc	-0.000	-0.000	0.001	3057	6435	0	2978	0	400
SRL_OPN_2PTS003_0672_20130615_161459_20130615_175435.EUM.nc	-0.000	-0.000	0.001	2667	5637	0	2701	2	267
SRL_OPN_2PTS003_0674_20130615_175434_20130615_193406.EUM.nc	-0.000	-0.000	0.001	2959	5666	0	2259	1	447
SRL_OPN_2PTS003_0676_20130615_193406_20130615_211259.EUM.nc	-0.000	-0.000	0.001	3006	5615	0	2228	0	381
SRL_OPN_2PTS003_0678_20130615_211259_20130615_225118.EUM.nc	-0.000	-0.000	0.001	2184	5448	0	2944	0	320
SRL_OPN_2PTS003_0679_20130615_225118_20130616_002907.EUM.nc	-0.000	-0.000	0.001	2957	5497	0	2390	0	150
SRL_OPN_2PTS003_0681_20130616_002906_20130616_020706.EUM.nc	-0.000	-0.000	0.001	2698	5553	0	2645	0	210
SRL_OPN_2PTS003_0683_20130616_020705_20130616_034622.EUM.nc	-0.000	-0.000	0.001	2636	5586	0	2700	0	250
SRL_OPN_2PTS003_0685_20130616_034621_20130616_052717.EUM.nc	-0.000	-0.000	0.001	2606	5606	0	2802	0	198
SRL_OPN_2PTS003_0687_20130616_052716_20130616_071650.EUM.nc	-0.000	-0.000	0.001	3528	6246	0	2367	1	350
SRL_OPN_2PTS003_0690_20130616_071650_20130616_085510.EUM.nc	-0.000	-0.000	0.001	3492	5604	0	1739	1	372
SRL_OPN_2PTS003_0691_20130616_085509_20130616_103303.EUM.nc	-0.000	-0.000	0.001	2149	5517	0	3020	0	348
SRL_OPN_2PTS003_0693_20130616_103303_20130616_121108.EUM.nc	-0.000	-0.000	0.001	2228	5494	0	2994	1	271
SRL_OPN_2PTS003_0695_20130616_121107_20130616_135007.EUM.nc	-0.000	-0.000	0.001	2830	5553	0	2508	1	214
SRL_OPN_2PTS003_0697_20130616_135006_20130616_154330.EUM.nc	-0.000	-0.000	0.001	3284	6440	0	2945	0	211
SRL_OPN_2PTS003_0700_20130616_154329_20130616_172317.EUM.nc	-0.000	-0.000	0.001	2591	5574	0	2756	1	226
SRL_OPN_2PTS003_0702_20130616_172317_20130616_190245.EUM.nc	-0.000	-0.000	0.001	2937	5649	0	2328	2	382
SRL_OPN_2PTS003_0704_20130616_190246_20130616_204159.EUM.nc	-0.000	-0.000	0.001	3227	5653	0	2003	0	423
SRL_OPN_2PTS003_0706_20130616_204157_20130616_222030.EUM.nc	-0.000	-0.000	0.001	2627	5481	0	2502	0	352
SRL_OPN_2PTS003_0708_20130616_222029_20130616_235816.EUM.nc	-0.000	-0.000	0.001	2837	5551	0	2537	0	177
SRL_OPN_2PTS003_0709_20130616_235817_20130617_013616.EUM.nc	-0.000	-0.000	0.001	2889	5557	0	2434	0	234
SRL_OPN_2PTS003_0711_20130617_013615_20130617_031506.EUM.nc	-0.000	-0.000	0.001	2607	5533	0	2685	1	240

– Continued on next page

Table 15: Ka-Band Waveform Attitude Statistics.

– Continued from previous page

File	Median	Mean	Std. Dev.	No. Obs.	Total Obs.	Default Lat/Lon	Flag (total)	Default (total)	3-Sigma Edited
SRL_OPN_2PTS003_0713_20130617_031506_20130617_045524.EUM.nc	-0.000	-0.000	0.001	2639	5567	0	2631	0	297
SRL_OPN_2PTS003_0715_20130617_045523_20130617_063801.EUM.nc	-0.000	-0.000	0.001	3585	5866	0	2027	0	254
SRL_OPN_2PTS003_0717_20130617_063800_20130617_082425.EUM.nc	-0.000	-0.000	0.001	3861	6071	0	1831	0	379
SRL_OPN_2PTS003_0720_20130617_082424_20130617_100226.EUM.nc	-0.000	-0.000	0.001	2451	5565	0	2675	0	439
SRL_OPN_2PTS003_0721_20130617_100225_20130617_114013.EUM.nc	-0.000	-0.000	0.001	2117	5457	0	3085	1	254
SRL_OPN_2PTS003_0723_20130617_114012_20130617_131855.EUM.nc	-0.000	-0.000	0.001	2674	5524	0	2647	1	202
SRL_OPN_2PTS003_0725_20130617_131855_20130617_151215.EUM.nc	-0.000	-0.000	0.001	3345	6455	0	2883	0	227
SRL_OPN_2PTS003_0728_20130617_151214_20130617_165202.EUM.nc	-0.000	-0.000	0.001	2679	5649	0	2752	0	218
SRL_OPN_2PTS003_0730_20130617_165201_20130617_183136.EUM.nc	-0.000	-0.000	0.001	2932	5577	0	2358	1	286
SRL_OPN_2PTS003_0732_20130617_183135_20130617_201058.EUM.nc	-0.000	-0.000	0.001	2835	5620	0	2402	3	380
SRL_OPN_2PTS003_0734_20130617_201057_20130617_214944.EUM.nc	-0.000	-0.000	0.001	2935	5507	0	2195	2	375
SRL_OPN_2PTS003_0736_20130617_214944_20130617_232739.EUM.nc	-0.000	-0.000	0.001	2256	5412	0	2839	6	311
SRL_OPN_2PTS003_0737_20130617_232738_20130618_010528.EUM.nc	-0.000	-0.000	0.001	2563	5543	0	2793	1	186
SRL_OPN_2PTS003_0739_20130618_010527_20130618_024355.EUM.nc	-0.000	-0.000	0.001	2646	5557	0	2649	0	262
SRL_OPN_2PTS003_0741_20130618_024355_20130618_042339.EUM.nc	-0.000	-0.000	0.001	2605	5559	0	2769	2	183
SRL_OPN_2PTS003_0743_20130618_042339_20130618_060532.EUM.nc	-0.000	-0.000	0.001	3428	5783	0	2076	1	278
SRL_OPN_2PTS003_0745_20130618_060531_20130618_075329.EUM.nc	-0.000	-0.000	0.001	3689	6159	0	2048	0	422
SRL_OPN_2PTS003_0748_20130618_075328_20130618_093142.EUM.nc	-0.000	-0.000	0.001	2865	5541	0	2352	2	322
SRL_OPN_2PTS003_0749_20130618_093142_20130618_110925.EUM.nc	-0.000	-0.000	0.001	1939	5505	0	3272	6	288
SRL_OPN_2PTS003_0751_20130618_110925_20130618_124747.EUM.nc	-0.000	-0.000	0.001	2252	5441	0	3000	0	189
SRL_OPN_2PTS003_0753_20130618_124746_20130618_144057.EUM.nc	-0.000	-0.000	0.001	3107	6374	0	2992	0	275
SRL_OPN_2PTS003_0756_20130618_144056_20130618_162042.EUM.nc	-0.000	-0.000	0.001	3068	5663	0	2262	1	332
SRL_OPN_2PTS003_0758_20130618_162041_20130618_180018.EUM.nc	-0.000	-0.000	0.001	2758	5659	0	2655	0	246
SRL_OPN_2PTS003_0760_20130618_180017_20130618_193948.EUM.nc	-0.000	-0.000	0.001	3046	5658	0	2254	0	358
SRL_OPN_2PTS003_0762_20130618_193948_20130618_211839.EUM.nc	-0.000	-0.000	0.001	3168	5520	0	2100	1	251
SRL_OPN_2PTS003_0764_20130618_211838_20130618_225656.EUM.nc	-0.000	-0.000	0.001	2176	5538	0	3086	0	276
SRL_OPN_2PTS003_0765_20130618_225655_20130619_003444.EUM.nc	-0.000	-0.000	0.001	3009	5502	0	2251	0	242
SRL_OPN_2PTS003_0767_20130619_003443_20130619_021245.EUM.nc	-0.001	-0.001	0.001	2642	5543	0	2660	1	240
SRL_OPN_2PTS003_0769_20130619_021244_20130619_035206.EUM.nc	-0.000	-0.000	0.001	2525	5526	0	2743	0	258
SRL_OPN_2PTS003_0771_20130619_035205_20130619_053318.EUM.nc	-0.000	-0.000	0.001	2613	5615	0	2759	0	243
SRL_OPN_2PTS003_0773_20130619_053317_20130619_072230.EUM.nc	-0.000	-0.000	0.001	3608	6237	0	2249	0	380
SRL_OPN_2PTS003_0776_20130619_072229_20130619_090047.EUM.nc	-0.000	-0.000	0.001	3503	5603	0	1748	1	351
SRL_OPN_2PTS003_0777_20130619_090046_20130619_103842.EUM.nc	-0.000	-0.000	0.001	2212	5536	0	3041	2	281
SRL_OPN_2PTS003_0779_20130619_103840_20130619_121648.EUM.nc	-0.000	-0.000	0.001	2289	5501	0	2959	2	251
SRL_OPN_2PTS003_0781_20130619_121647_20130619_135552.EUM.nc	-0.000	-0.000	0.001	2879	5555	0	2464	0	212
SRL_OPN_2PTS003_0783_20130619_135551_20130619_172901.EUM.nc	-0.000	-0.000	0.001	5793	12011	0	5691	0	527
SRL_OPN_2PTS003_0788_20130619_172901_20130619_190837.EUM.nc	-0.000	-0.000	0.001	3068	5681	0	2223	0	390
SRL_OPN_2PTS003_0790_20130619_190836_20130619_204739.EUM.nc	-0.000	-0.000	0.001	3353	5612	0	1929	2	328
SRL_OPN_2PTS003_0792_20130619_204738_20130619_222608.EUM.nc	-0.000	-0.000	0.001	2506	5454	0	2542	1	405

– Continued on next page

Table 15: Ka-Band Waveform Attitude Statistics.

– Continued from previous page

File	Median	Mean	Std. Dev.	No. Obs.	Total Obs.	Default Lat/Lon	Flag (total)	Default (total)	3-Sigma Edited
SRL_OPN_2PTS003_0794_20130619_222607_20130620_000354.EUM.nc	-0.000	-0.000	0.001	2815	5554	0	2507	1	231
SRL_OPN_2PTS003_0795_20130620_000354_20130620_014151.EUM.nc	-0.001	-0.001	0.001	2825	5562	0	2450	0	287
SRL_OPN_2PTS003_0797_20130620_014150_20130620_032045.EUM.nc	-0.000	-0.000	0.001	2594	5542	0	2652	0	296
SRL_OPN_2PTS003_0799_20130620_032045_20130620_050111.EUM.nc	-0.001	-0.000	0.001	2691	5571	0	2577	0	303
SRL_OPN_2PTS003_0801_20130620_050109_20130620_064356.EUM.nc	-0.000	-0.000	0.001	3553	5856	0	2032	1	270
SRL_OPN_2PTS003_0803_20130620_064356_20130620_082959.EUM.nc	-0.000	-0.000	0.001	3867	6053	0	1749	0	437
SRL_OPN_2PTS003_0806_20130620_082959_20130620_100759.EUM.nc	-0.000	-0.000	0.001	2668	5566	0	2683	0	215
SRL_OPN_2PTS003_0807_20130620_100758_20130620_114548.EUM.nc	-0.001	-0.000	0.001	2162	5461	0	3037	0	262
SRL_OPN_2PTS003_0809_20130620_114548_20130620_132433.EUM.nc	-0.001	-0.001	0.001	2743	5478	0	2568	0	167
SRL_OPN_2PTS003_0811_20130620_132432_20130620_151756.EUM.nc	-0.001	-0.001	0.001	3259	6427	0	2829	0	339
SRL_OPN_2PTS003_0816_20130620_165742_20130620_183715.EUM.nc	-0.001	-0.001	0.001	3067	5535	0	2289	0	179
SRL_OPN_2PTS003_0818_20130620_183714_20130620_201636.EUM.nc	-0.001	-0.000	0.001	2910	5571	0	2278	1	382
SRL_OPN_2PTS003_0820_20130620_201634_20130620_215518.EUM.nc	-0.001	-0.000	0.001	2852	5443	0	2191	0	400
SRL_OPN_2PTS003_0822_20130620_215517_20130620_233311.EUM.nc	-0.001	-0.001	0.001	2304	5345	0	2811	0	230
SRL_OPN_2PTS003_0823_20130620_233311_20130621_011101.EUM.nc	-0.001	-0.001	0.001	2550	5527	0	2758	0	219
SRL_OPN_2PTS003_0825_20130621_011100_20130621_024932.EUM.nc	-0.001	-0.001	0.001	2667	5528	0	2620	0	241
SRL_OPN_2PTS003_0827_20130621_024931_20130621_042922.EUM.nc	-0.001	-0.001	0.001	2616	5545	0	2723	0	206
SRL_OPN_2PTS003_0829_20130621_042921_20130621_061123.EUM.nc	-0.001	-0.001	0.001	3390	5792	0	2078	1	323
SRL_OPN_2PTS003_0842_20130621_144635_20130621_162622.EUM.nc	-0.001	-0.001	0.001	3135	5656	0	2280	0	241
SRL_OPN_2PTS003_0844_20130621_162621_20130621_180557.EUM.nc	-0.001	-0.001	0.001	2761	5645	0	2656	0	228
SRL_OPN_2PTS003_0846_20130621_180557_20130621_194527.EUM.nc	-0.000	-0.000	0.001	2987	5642	0	2222	1	432
SRL_OPN_2PTS003_0848_20130621_194526_20130621_212416.EUM.nc	-0.001	-0.001	0.001	3166	5504	0	2064	0	274
SRL_OPN_2PTS003_0850_20130621_212414_20130621_230229.EUM.nc	-0.000	-0.000	0.001	2042	5434	0	3114	0	278
SRL_OPN_2PTS003_0851_20130621_230228_20130622_004016.EUM.nc	-0.001	-0.001	0.001	3084	5520	0	2210	1	225
SRL_OPN_2PTS003_0853_20130622_004015_20130622_021820.EUM.nc	-0.001	-0.001	0.001	2599	5546	0	2632	0	315
SRL_OPN_2PTS003_0855_20130622_021819_20130622_035748.EUM.nc	-0.001	-0.001	0.001	2558	5583	0	2861	0	164
SRL_OPN_2PTS003_0857_20130622_035747_20130622_053906.EUM.nc	-0.001	-0.001	0.001	2777	5575	0	2522	0	276
SRL_OPN_2PTS003_0872_20130622_155453_20130622_173441.EUM.nc	-0.001	-0.001	0.001	2540	5544	0	2801	1	202
SRL_OPN_2PTS003_0874_20130622_173440_20130622_191415.EUM.nc	-0.000	-0.000	0.001	3193	5642	0	2104	1	344
SRL_OPN_2PTS003_0876_20130622_191415_20130622_205317.EUM.nc	-0.000	-0.000	0.001	3305	5621	0	1957	0	359
SRL_OPN_2PTS003_0878_20130622_205316_20130622_223144.EUM.nc	-0.000	-0.000	0.001	2572	5438	0	2515	1	350
SRL_OPN_2PTS003_0879_20130622_223143_20130623_000927.EUM.nc	-0.001	-0.001	0.001	2813	5489	0	2428	0	248
SRL_OPN_2PTS003_0881_20130623_000927_20130623_014727.EUM.nc	-0.001	-0.001	0.001	2864	5550	0	2365	0	321
SRL_OPN_2PTS003_0883_20130623_014726_20130623_032626.EUM.nc	-0.001	-0.001	0.001	2731	5479	0	2503	1	244
SRL_OPN_2PTS003_0885_20130623_032624_20130623_050656.EUM.nc	-0.001	-0.001	0.001	2706	5588	0	2671	1	210
SRL_OPN_2PTS003_0890_20130623_065657_20130623_083533.EUM.nc	-0.000	-0.000	0.001	3892	5634	0	1299	0	443
SRL_OPN_2PTS003_0892_20130623_083532_20130623_101333.EUM.nc	-0.000	-0.000	0.001	2470	5576	0	2787	0	319
SRL_OPN_2PTS003_0893_20130623_101332_20130623_115123.EUM.nc	-0.001	-0.001	0.001	2284	5510	0	3011	1	214
SRL_OPN_2PTS003_0895_20130623_115123_20130623_133014.EUM.nc	-0.001	-0.001	0.001	2653	5461	0	2504	0	304

– Continued on next page

Table 15: Ka-Band Waveform Attitude Statistics.

– Continued from previous page

File	Median	Mean	Std. Dev.	No. Obs.	Total Obs.	Default Lat/Lon	Flag (total)	Default (total)	3-Sigma Edited
SRL_OPN_2PTS003_0897_20130623_133014_20130623_152337.EUM.nc	-0.001	-0.001	0.001	3386	6406	0	2767	0	253
SRL_OPN_2PTS003_0900_20130623_152336_20130623_170323.EUM.nc	-0.001	-0.001	0.001	2649	5502	0	2666	0	187
SRL_OPN_2PTS003_0902_20130623_170322_20130623_184255.EUM.nc	-0.000	-0.000	0.001	3000	5640	0	2372	0	268
SRL_OPN_2PTS003_0904_20130623_184254_20130623_202213.EUM.nc	-0.000	-0.000	0.001	3093	5596	0	2125	0	378
SRL_OPN_2PTS003_0906_20130623_202213_20130623_220055.EUM.nc	-0.000	-0.000	0.001	2794	5422	0	2360	2	266
SRL_OPN_2PTS003_0908_20130623_220054_20130623_233846.EUM.nc	-0.001	-0.001	0.001	2487	5454	0	2739	0	228
SRL_OPN_2PTS003_0909_20130623_233845_20130624_011637.EUM.nc	-0.001	-0.001	0.001	2746	5513	0	2507	0	260
SRL_OPN_2PTS003_0920_20130624_080441_20130624_094249.EUM.nc	-0.000	-0.000	0.001	2708	5560	0	2510	0	342
SRL_OPN_2PTS003_0921_20130624_094248_20130624_112034.EUM.nc	-0.000	-0.000	0.001	1953	5398	0	3121	1	323
SRL_OPN_2PTS003_0923_20130624_112034_20130624_125903.EUM.nc	-0.001	-0.001	0.001	2498	5396	0	2735	0	163
SRL_OPN_2PTS003_0925_20130624_125902_20130624_145220.EUM.nc	-0.000	-0.001	0.001	2739	6366	0	2867	3	757
SRL_OPN_2PTS003_0928_20130624_145219_20130624_163200.EUM.nc	-0.000	-0.000	0.001	3004	5651	0	2344	0	303
SRL_OPN_2PTS003_0930_20130624_163159_20130624_181137.EUM.nc	-0.001	-0.001	0.001	2708	5633	0	2597	1	327
SRL_OPN_2PTS003_0932_20130624_181136_20130624_195104.EUM.nc	-0.000	-0.000	0.001	2990	5629	0	2185	0	454
SRL_OPN_2PTS003_0934_20130624_195104_20130624_212958.EUM.nc	-0.000	-0.000	0.001	3077	5515	0	2023	0	415
SRL_OPN_2PTS003_0936_20130624_212957_20130624_230801.EUM.nc	-0.001	-0.000	0.001	1998	5438	0	3188	0	252
SRL_OPN_2PTS003_0937_20130624_230801_20130625_004549.EUM.nc	-0.001	-0.001	0.001	2871	5515	0	2277	0	367
SRL_OPN_2PTS003_0939_20130625_004548_20130625_022405.EUM.nc	-0.001	-0.001	0.001	2682	5555	0	2596	0	277
SRL_OPN_2PTS003_0941_20130625_022404_20130625_040329.EUM.nc	-0.001	-0.000	0.001	2501	5489	0	2739	0	249
SRL_OPN_2PTS003_0943_20130625_040328_20130625_054454.EUM.nc	-0.001	-0.001	0.001	3074	5682	0	2298	1	309
SRL_OPN_2PTS003_0945_20130625_054454_20130625_073343.EUM.nc	-0.000	-0.000	0.001	3806	6204	0	2104	0	294
SRL_OPN_2PTS003_0948_20130625_073342_20130625_091203.EUM.nc	-0.000	-0.000	0.001	3217	5575	0	1978	0	380
SRL_OPN_2PTS003_0949_20130625_091202_20130625_104948.EUM.nc	-0.000	-0.000	0.001	2145	5560	0	3137	1	277
SRL_OPN_2PTS003_0951_20130625_104947_20130625_122759.EUM.nc	-0.001	-0.001	0.001	2337	5411	0	2835	0	239
SRL_OPN_2PTS003_0953_20130625_122759_20130625_140720.EUM.nc	-0.001	-0.001	0.001	2937	5583	0	2381	0	265
SRL_OPN_2PTS003_0955_20130625_140720_20130625_160043.EUM.nc	-0.001	-0.000	0.001	3005	6420	0	3070	0	345
SRL_OPN_2PTS003_0958_20130625_160042_20130625_174020.EUM.nc	-0.000	-0.000	0.001	2561	5642	0	2791	0	290
SRL_OPN_2PTS003_0960_20130625_174019_20130625_191954.EUM.nc	-0.000	-0.000	0.001	3236	5639	0	1994	1	408
SRL_OPN_2PTS003_0962_20130625_191953_20130625_205852.EUM.nc	-0.000	-0.000	0.001	3197	5611	0	1973	1	440
SRL_OPN_2PTS003_0964_20130625_205851_20130625_223717.EUM.nc	-0.000	-0.000	0.001	2449	5430	0	2539	0	442
SRL_OPN_2PTS003_0965_20130625_223716_20130626_001508.EUM.nc	-0.001	-0.001	0.001	2718	5496	0	2430	0	348
SRL_OPN_2PTS003_0967_20130626_001507_20130626_015300.EUM.nc	-0.001	-0.001	0.001	2868	5518	0	2376	0	274
SRL_OPN_2PTS003_0969_20130626_015300_20130626_033205.EUM.nc	-0.001	-0.000	0.001	2697	5481	0	2505	0	279
SRL_OPN_2PTS003_0971_20130626_033204_20130626_051251.EUM.nc	-0.001	-0.001	0.001	2667	5584	0	2636	0	281
SRL_OPN_2PTS003_0973_20130626_051250_20130626_070242.EUM.nc	-0.000	-0.000	0.001	3445	6247	0	2491	0	311
SRL_OPN_2PTS003_0976_20130626_070242_20130626_084107.EUM.nc	-0.000	-0.000	0.001	3877	5615	0	1340	0	398
SRL_OPN_2PTS003_0978_20130626_084106_20130626_101906.EUM.nc	-0.000	-0.000	0.001	2391	5539	0	2852	1	295
SRL_OPN_2PTS003_0979_20130626_101905_20130626_115706.EUM.nc	-0.000	-0.000	0.001	2341	5533	0	3012	0	180
SRL_OPN_2PTS003_0981_20130626_115706_20130626_133552.EUM.nc	-0.001	-0.001	0.001	2743	5450	0	2499	0	208

– Continued on next page

Table 15: Ka-Band Waveform Attitude Statistics.

– Continued from previous page

File	Median	Mean	Std. Dev.	No. Obs.	Total Obs.	Default Lat/Lon	Flag (total)	Default (total)	3-Sigma Edited
SRL_OPN_2PTS003_0983_20130626_133551_20130626_152915.EUM.nc	-0.001	-0.001	0.001	3247	6382	0	2759	0	376
SRL_OPN_2PTS003_0986_20130626_152915_20130626_170902.EUM.nc	-0.000	-0.000	0.001	2476	5495	0	2672	0	347
SRL_OPN_2PTS003_0988_20130626_170901_20130626_184841.EUM.nc	-0.000	-0.000	0.001	3161	5674	0	2241	0	272
SRL_OPN_2PTS003_0990_20130626_184840_20130626_202750.EUM.nc	-0.001	-0.000	0.001	3149	5597	0	2186	1	261

32 Inverted Barometer Height Correction Table

Table 16: Inverted Barometer Height Correction Statistics.

File	Median	Mean	Std. Dev.	No. Obs.	Total Obs.	Default Lat/Lon	Flag (total)	Default (total)	3-Sigma Edited
SRL_OPN_2PTS002_1001_20130523_044113_20130523_062322.EUM.nc	-0.033	-0.027	0.094	3885	5785	0	1898	0	2
SRL_OPN_2PTS003_0001_20130523_062321_20130523_081038.EUM.nc	-0.014	-0.025	0.066	3998	6085	0	1960	0	127
SRL_OPN_2PTS003_0004_20130523_081037_20130523_094837.EUM.nc	-0.023	-0.041	0.059	2753	5525	0	2569	0	203
SRL_OPN_2PTS003_0005_20130523_094837_20130523_112630.EUM.nc	0.003	0.044	0.131	2136	5424	0	3288	0	0
SRL_OPN_2PTS003_0007_20130523_112628_20130523_130502.EUM.nc	-0.001	-0.000	0.082	2554	5368	0	2634	0	180
SRL_OPN_2PTS003_0009_20130523_130501_20130523_145817.EUM.nc	-0.016	0.001	0.119	3552	6393	0	2841	0	0
SRL_OPN_2PTS003_0012_20130523_145818_20130523_163757.EUM.nc	-0.056	-0.045	0.049	3022	5632	0	2403	0	207
SRL_OPN_2PTS003_0014_20130523_163756_20130523_181739.EUM.nc	-0.009	-0.016	0.047	2669	5513	0	2418	0	426
SRL_OPN_2PTS003_0016_20130523_181738_20130523_195705.EUM.nc	0.000	-0.002	0.044	3060	5600	0	2350	0	190
SRL_OPN_2PTS003_0018_20130523_195705_20130523_213549.EUM.nc	-0.018	-0.029	0.089	3361	5494	0	1988	0	145
SRL_OPN_2PTS003_0020_20130523_213549_20130523_231358.EUM.nc	-0.019	-0.011	0.133	2273	5401	0	3128	0	0
SRL_OPN_2PTS003_0021_20130523_231357_20130524_005146.EUM.nc	-0.013	0.015	0.105	3126	5516	0	2387	0	3
SRL_OPN_2PTS003_0023_20130524_005146_20130524_022956.EUM.nc	-0.004	0.021	0.108	2949	5511	0	2562	0	0
SRL_OPN_2PTS003_0025_20130524_022956_20130524_040934.EUM.nc	-0.015	0.022	0.141	2759	5513	0	2754	0	0
SRL_OPN_2PTS003_0027_20130524_040933_20130524_055058.EUM.nc	-0.021	-0.032	0.068	3428	5724	0	2050	0	246
SRL_OPN_2PTS003_0029_20130524_055057_20130524_073942.EUM.nc	-0.020	-0.028	0.070	3982	6166	0	2006	0	178
SRL_OPN_2PTS003_0032_20130524_073941_20130524_091751.EUM.nc	-0.016	-0.031	0.057	3077	5527	0	2164	0	286
SRL_OPN_2PTS003_0033_20130524_091750_20130524_123349.EUM.nc	-0.002	0.015	0.101	4816	10930	0	6114	0	0
SRL_OPN_2PTS003_0037_20130524_123349_20130524_141316.EUM.nc	-0.019	-0.030	0.054	2822	5595	0	2364	0	409
SRL_OPN_2PTS003_0039_20130524_141315_20130524_160637.EUM.nc	-0.011	-0.012	0.081	3328	6412	0	3083	0	1
SRL_OPN_2PTS003_0042_20130524_160635_20130524_174622.EUM.nc	0.006	-0.001	0.046	2518	5620	0	2683	0	419
SRL_OPN_2PTS003_0044_20130524_174622_20130524_192546.EUM.nc	-0.005	-0.012	0.044	3116	5636	0	2181	0	339
SRL_OPN_2PTS003_0046_20130524_192545_20130524_210451.EUM.nc	-0.023	-0.030	0.075	3175	5620	0	2092	0	353
SRL_OPN_2PTS003_0048_20130524_210450_20130524_224314.EUM.nc	-0.021	-0.047	0.083	2562	5389	0	2653	0	174
SRL_OPN_2PTS003_0049_20130524_224313_20130525_002054.EUM.nc	-0.013	-0.003	0.073	3040	5465	0	2375	0	50
SRL_OPN_2PTS003_0051_20130525_002053_20130525_015859.EUM.nc	-0.004	0.026	0.094	3043	5546	0	2484	0	19
SRL_OPN_2PTS003_0053_20130525_015858_20130525_033807.EUM.nc	-0.010	0.028	0.119	3016	5516	0	2500	0	0
SRL_OPN_2PTS003_0055_20130525_033806_20130525_051852.EUM.nc	-0.039	-0.038	0.069	2762	5575	0	2590	0	223
SRL_OPN_2PTS003_0057_20130525_051851_20130525_070834.EUM.nc	-0.032	-0.035	0.063	3620	6216	0	2377	0	219
SRL_OPN_2PTS003_0060_20130525_070833_20130525_084704.EUM.nc	-0.023	-0.027	0.037	3388	5594	0	1645	0	561
SRL_OPN_2PTS003_0061_20130525_084703_20130525_102501.EUM.nc	-0.019	-0.039	0.060	2335	5541	0	2890	0	316
SRL_OPN_2PTS003_0063_20130525_102500_20130525_120255.EUM.nc	-0.007	0.012	0.084	2562	5525	0	2963	0	0
SRL_OPN_2PTS003_0065_20130525_120254_20130525_134153.EUM.nc	-0.018	-0.005	0.070	2832	5522	0	2425	0	265
SRL_OPN_2PTS003_0067_20130525_134152_20130525_153517.EUM.nc	-0.006	-0.002	0.076	3572	6406	0	2830	0	4
SRL_OPN_2PTS003_0070_20130525_153516_20130525_171504.EUM.nc	0.001	0.029	0.085	2822	5496	0	2667	0	7
SRL_OPN_2PTS003_0072_20130525_171504_20130525_185435.EUM.nc	-0.021	-0.023	0.038	3150	5644	0	2271	0	223

– Continued on next page

Table 16: Inverted Barometer Height Correction Statistics.

– Continued from previous page

File	Median	Mean	Std. Dev.	No. Obs.	Total Obs.	Default Lat/Lon	Flag (total)	Default (total)	3-Sigma Edited
SRL_OPN_2PTS003_0074_20130525_185433_20130525_203349.EUM.nc	-0.027	-0.037	0.058	2994	5593	0	2106	0	493
SRL_OPN_2PTS003_0076_20130525_203348_20130525_221216.EUM.nc	-0.016	-0.024	0.113	2985	5419	0	2434	0	0
SRL_OPN_2PTS003_0078_20130525_221216_20130525_235014.EUM.nc	-0.027	-0.017	0.075	2951	5504	0	2553	0	0
SRL_OPN_2PTS003_0079_20130525_235013_20130526_012807.EUM.nc	-0.001	0.030	0.106	2964	5519	0	2554	0	1
SRL_OPN_2PTS003_0081_20130526_012806_20130526_030642.EUM.nc	-0.015	0.028	0.106	2947	5543	0	2596	0	0
SRL_OPN_2PTS003_0083_20130526_030640_20130526_044658.EUM.nc	-0.025	-0.009	0.099	2903	5515	0	2612	0	0
SRL_OPN_2PTS003_0085_20130526_044657_20130526_062915.EUM.nc	-0.014	-0.020	0.058	3471	5804	0	1918	0	415
SRL_OPN_2PTS003_0087_20130526_062913_20130526_081614.EUM.nc	-0.035	-0.048	0.069	3997	6093	0	1918	0	178
SRL_OPN_2PTS003_0090_20130526_081614_20130526_095410.EUM.nc	-0.044	-0.037	0.099	2891	5559	0	2668	0	0
SRL_OPN_2PTS003_0091_20130526_095409_20130526_113204.EUM.nc	0.010	0.018	0.074	2057	5414	0	3171	0	186
SRL_OPN_2PTS003_0093_20130526_113204_20130526_131039.EUM.nc	-0.008	0.023	0.103	2794	5466	0	2672	0	0
SRL_OPN_2PTS003_0095_20130526_131039_20130526_150357.EUM.nc	-0.010	-0.007	0.067	3481	6383	0	2801	0	101
SRL_OPN_2PTS003_0098_20130526_150357_20130526_164336.EUM.nc	-0.003	0.013	0.085	2971	5627	0	2598	0	58
SRL_OPN_2PTS003_0100_20130526_164335_20130526_182318.EUM.nc	-0.029	-0.038	0.044	2869	5562	0	2336	0	357
SRL_OPN_2PTS003_0102_20130526_182317_20130526_200243.EUM.nc	-0.008	0.032	0.132	3204	5589	0	2385	0	0
SRL_OPN_2PTS003_0104_20130526_200242_20130526_214124.EUM.nc	-0.005	-0.005	0.112	3356	5459	0	2103	0	0
SRL_OPN_2PTS003_0106_20130526_214124_20130526_231930.EUM.nc	-0.025	-0.030	0.110	2413	5375	0	2962	0	0
SRL_OPN_2PTS003_0107_20130526_231929_20130527_005718.EUM.nc	-0.014	-0.021	0.065	2677	5539	0	2597	0	265
SRL_OPN_2PTS003_0109_20130527_005717_20130527_023533.EUM.nc	-0.005	0.022	0.086	2986	5535	0	2549	0	0
SRL_OPN_2PTS003_0111_20130527_023533_20130527_041517.EUM.nc	-0.032	0.019	0.141	2774	5502	0	2728	0	0
SRL_OPN_2PTS003_0113_20130527_041516_20130527_055650.EUM.nc	-0.004	-0.007	0.065	3185	5741	0	2046	0	510
SRL_OPN_2PTS003_0115_20130527_055650_20130527_074518.EUM.nc	-0.035	-0.038	0.066	4123	6168	0	2035	0	10
SRL_OPN_2PTS003_0118_20130527_074518_20130527_092325.EUM.nc	-0.047	-0.033	0.112	3156	5522	0	2278	0	88
SRL_OPN_2PTS003_0119_20130527_092324_20130527_110118.EUM.nc	0.004	0.036	0.118	2098	5525	0	3427	0	0
SRL_OPN_2PTS003_0121_20130527_110117_20130527_123934.EUM.nc	0.006	0.014	0.077	2431	5425	0	2885	0	109
SRL_OPN_2PTS003_0123_20130527_123933_20130527_141859.EUM.nc	-0.017	-0.025	0.054	2980	5577	0	2269	0	328
SRL_OPN_2PTS003_0125_20130527_141858_20130527_161216.EUM.nc	-0.011	-0.002	0.080	3223	6390	0	2996	0	171
SRL_OPN_2PTS003_0128_20130527_161215_20130527_175202.EUM.nc	-0.031	-0.032	0.071	2780	5630	0	2631	0	219
SRL_OPN_2PTS003_0130_20130527_175201_20130527_193125.EUM.nc	-0.009	0.006	0.100	3164	5627	0	2307	0	156
SRL_OPN_2PTS003_0132_20130527_193124_20130527_211028.EUM.nc	-0.017	-0.012	0.089	3313	5625	0	2224	0	88
SRL_OPN_2PTS003_0134_20130527_211026_20130527_224847.EUM.nc	-0.011	-0.023	0.100	2483	5394	0	2821	0	90
SRL_OPN_2PTS003_0135_20130527_224846_20130528_002628.EUM.nc	-0.025	-0.007	0.087	3066	5418	0	2318	0	34
SRL_OPN_2PTS003_0137_20130528_002627_20130528_020434.EUM.nc	-0.002	0.022	0.089	2987	5539	0	2552	0	0
SRL_OPN_2PTS003_0139_20130528_020433_20130528_034347.EUM.nc	-0.024	0.008	0.107	2852	5538	0	2547	0	139
SRL_OPN_2PTS003_0141_20130528_034346_20130528_052438.EUM.nc	-0.006	0.048	0.165	2940	5564	0	2624	0	0
SRL_OPN_2PTS003_0143_20130528_052437_20130528_071410.EUM.nc	-0.034	-0.036	0.060	3757	6217	0	2369	0	91
SRL_OPN_2PTS003_0146_20130528_071409_20130528_085238.EUM.nc	-0.035	-0.054	0.071	3563	5610	0	1696	0	351
SRL_OPN_2PTS003_0147_20130528_085238_20130528_103033.EUM.nc	-0.008	0.000	0.085	2518	5533	0	3015	0	0
SRL_OPN_2PTS003_0149_20130528_103032_20130528_120830.EUM.nc	0.004	-0.006	0.046	2462	5513	0	2938	0	113

– Continued on next page

Table 16: Inverted Barometer Height Correction Statistics.

– Continued from previous page

File	Median	Mean	Std. Dev.	No. Obs.	Total Obs.	Default Lat/Lon	Flag (total)	Default (total)	3-Sigma Edited
SRL_OPN_2PTS003_0151_20130528_120828_20130528_134733.EUM.nc	-0.012	-0.003	0.062	2848	5521	0	2442	0	231
SRL_OPN_2PTS003_0153_20130528_134732_20130528_154057.EUM.nc	-0.007	0.006	0.088	3314	6432	0	2871	0	247
SRL_OPN_2PTS003_0156_20130528_154056_20130528_172044.EUM.nc	-0.037	-0.021	0.093	2708	5552	0	2746	0	98
SRL_OPN_2PTS003_0158_20130528_172043_20130528_190013.EUM.nc	-0.004	0.012	0.120	3276	5651	0	2323	0	52
SRL_OPN_2PTS003_0160_20130528_190012_20130528_203927.EUM.nc	-0.026	-0.036	0.083	3503	5618	0	2035	0	80
SRL_OPN_2PTS003_0162_20130528_203926_20130528_221752.EUM.nc	0.004	-0.009	0.094	3022	5454	0	2432	0	0
SRL_OPN_2PTS003_0164_20130528_221751_20130528_235547.EUM.nc	-0.012	-0.020	0.076	2969	5513	0	2490	0	54
SRL_OPN_2PTS003_0165_20130528_235546_20130529_013341.EUM.nc	0.000	0.008	0.091	2909	5554	0	2522	0	123
SRL_OPN_2PTS003_0167_20130529_013340_20130529_031221.EUM.nc	-0.007	0.035	0.131	2954	5561	0	2607	0	0
SRL_OPN_2PTS003_0169_20130529_031221_20130529_045244.EUM.nc	-0.003	0.018	0.128	2826	5525	0	2569	0	130
SRL_OPN_2PTS003_0171_20130529_045243_20130529_063509.EUM.nc	-0.041	-0.038	0.056	3738	5834	0	1944	0	152
SRL_OPN_2PTS003_0173_20130529_063508_20130529_082149.EUM.nc	-0.050	-0.062	0.081	3908	6074	0	1876	0	290
SRL_OPN_2PTS003_0176_20130529_082148_20130529_095944.EUM.nc	-0.013	-0.019	0.088	2821	5563	0	2690	0	52
SRL_OPN_2PTS003_0177_20130529_095943_20130529_113739.EUM.nc	0.008	-0.010	0.059	2294	5454	0	3083	0	77
SRL_OPN_2PTS003_0179_20130529_113738_20130529_131619.EUM.nc	0.011	0.028	0.114	2902	5429	0	2526	0	1
SRL_OPN_2PTS003_0181_20130529_131618_20130529_150939.EUM.nc	-0.004	0.013	0.092	3535	6422	0	2818	0	69
SRL_OPN_2PTS003_0184_20130529_150937_20130529_164917.EUM.nc	-0.037	-0.037	0.073	2546	5597	0	2701	0	350
SRL_OPN_2PTS003_0186_20130529_164916_20130529_182859.EUM.nc	-0.007	0.017	0.150	3242	5565	0	2323	0	0
SRL_OPN_2PTS003_0188_20130529_182859_20130529_200814.EUM.nc	-0.023	-0.030	0.093	3198	5609	0	2394	0	17
SRL_OPN_2PTS003_0190_20130529_200813_20130529_214700.EUM.nc	-0.001	-0.010	0.095	3265	5472	0	2172	0	35
SRL_OPN_2PTS003_0192_20130529_214700_20130529_232505.EUM.nc	-0.032	-0.005	0.130	2502	5313	0	2811	0	0
SRL_OPN_2PTS003_0193_20130529_232503_20130530_010245.EUM.nc	-0.017	0.015	0.133	2798	5490	0	2692	0	0
SRL_OPN_2PTS003_0195_20130530_010244_20130530_024111.EUM.nc	0.003	0.053	0.153	2935	5538	0	2603	0	0
SRL_OPN_2PTS003_0197_20130530_024110_20130530_042100.EUM.nc	-0.025	-0.031	0.054	2438	5526	0	2698	0	390
SRL_OPN_2PTS003_0199_20130530_042059_20130530_060240.EUM.nc	-0.034	-0.029	0.064	3724	5757	0	2033	0	0
SRL_OPN_2PTS003_0201_20130530_060239_20130530_075046.EUM.nc	-0.044	-0.065	0.085	3880	6141	0	1995	0	266
SRL_OPN_2PTS003_0204_20130530_075045_20130530_092859.EUM.nc	-0.020	-0.041	0.069	3049	5531	0	2348	0	134
SRL_OPN_2PTS003_0205_20130530_092859_20130530_110651.EUM.nc	0.012	0.031	0.117	2164	5506	0	3342	0	0
SRL_OPN_2PTS003_0207_20130530_110650_20130530_124503.EUM.nc	0.003	0.048	0.148	2544	5360	0	2816	0	0
SRL_OPN_2PTS003_0209_20130530_124503_20130530_143820.EUM.nc	-0.007	0.011	0.096	3379	6384	0	3005	0	0
SRL_OPN_2PTS003_0212_20130530_143818_20130530_161757.EUM.nc	-0.026	-0.033	0.049	2943	5631	0	2172	0	516
SRL_OPN_2PTS003_0214_20130530_161756_20130530_175741.EUM.nc	0.009	0.032	0.150	3067	5591	0	2524	0	0
SRL_OPN_2PTS003_0216_20130530_175741_20130530_193704.EUM.nc	-0.024	-0.040	0.083	3309	5640	0	2281	0	50
SRL_OPN_2PTS003_0218_20130530_193703_20130530_211603.EUM.nc	-0.025	-0.008	0.112	3384	5526	0	2142	0	0
SRL_OPN_2PTS003_0220_20130530_211603_20130530_225422.EUM.nc	-0.012	0.021	0.150	2476	5477	0	3001	0	0
SRL_OPN_2PTS003_0221_20130530_225420_20130531_003202.EUM.nc	-0.032	-0.007	0.111	3204	5445	0	2241	0	0
SRL_OPN_2PTS003_0223_20130531_003201_20130531_021010.EUM.nc	0.006	0.058	0.159	2861	5517	0	2656	0	0
SRL_OPN_2PTS003_0225_20130531_021010_20130531_034929.EUM.nc	-0.020	-0.032	0.043	2400	5551	0	2616	0	535
SRL_OPN_2PTS003_0227_20130531_034928_20130531_053027.EUM.nc	-0.033	-0.036	0.057	2692	5573	0	2683	0	198

– Continued on next page

Table 16: Inverted Barometer Height Correction Statistics.

– Continued from previous page

File	Median	Mean	Std. Dev.	No. Obs.	Total Obs.	Default Lat/Lon	Flag (total)	Default (total)	3-Sigma Edited
SRL_OPN_2PTS003_0229_20130531_053026_20130531_071946.EUM.nc	-0.029	-0.037	0.098	3970	6210	0	2210	0	30
SRL_OPN_2PTS003_0232_20130531_071945_20130531_085813.EUM.nc	-0.043	-0.048	0.053	3618	5609	0	1797	0	194
SRL_OPN_2PTS003_0233_20130531_085812_20130531_103607.EUM.nc	0.017	-0.011	0.083	2145	5536	0	3148	0	243
SRL_OPN_2PTS003_0235_20130531_103607_20130531_121405.EUM.nc	-0.004	0.028	0.142	2549	5501	0	2952	0	0
SRL_OPN_2PTS003_0237_20130531_121404_20130531_135313.EUM.nc	-0.007	0.019	0.109	3095	5545	0	2450	0	0
SRL_OPN_2PTS003_0239_20130531_135312_20130531_154636.EUM.nc	-0.020	-0.039	0.072	3133	6406	0	2833	0	440
SRL_OPN_2PTS003_0242_20130531_154635_20130531_172624.EUM.nc	0.029	0.046	0.128	2824	5531	0	2707	0	0
SRL_OPN_2PTS003_0244_20130531_172623_20130531_190552.EUM.nc	-0.032	-0.044	0.071	3213	5637	0	2296	0	128
SRL_OPN_2PTS003_0246_20130531_190552_20130531_204504.EUM.nc	-0.013	-0.029	0.064	3402	5622	0	1930	0	290
SRL_OPN_2PTS003_0248_20130531_204503_20130531_222327.EUM.nc	0.002	0.016	0.135	2903	5440	0	2535	0	2
SRL_OPN_2PTS003_0250_20130531_222325_20130601_000120.EUM.nc	-0.005	0.003	0.125	3053	5517	0	2464	0	0
SRL_OPN_2PTS003_0251_20130601_000119_20130601_013917.EUM.nc	0.008	0.052	0.164	3132	5549	0	2417	0	0
SRL_OPN_2PTS003_0253_20130601_013916_20130601_031800.EUM.nc	-0.011	0.021	0.147	2934	5545	0	2611	0	0
SRL_OPN_2PTS003_0255_20130601_031759_20130601_045829.EUM.nc	-0.037	-0.046	0.064	2820	5586	0	2597	0	169
SRL_OPN_2PTS003_0257_20130601_045829_20130601_064103.EUM.nc	-0.024	-0.029	0.078	3792	5819	0	1938	0	89
SRL_OPN_2PTS003_0259_20130601_064103_20130601_082725.EUM.nc	-0.035	-0.035	0.064	4057	6066	0	1779	0	230
SRL_OPN_2PTS003_0262_20130601_082724_20130601_100518.EUM.nc	-0.009	-0.024	0.082	2723	5565	0	2697	0	145
SRL_OPN_2PTS003_0263_20130601_100517_20130601_114313.EUM.nc	0.003	0.014	0.120	2417	5489	0	3072	0	0
SRL_OPN_2PTS003_0265_20130601_114312_20130601_132149.EUM.nc	0.010	0.013	0.101	2883	5457	0	2571	0	3
SRL_OPN_2PTS003_0267_20130601_132148_20130601_151519.EUM.nc	-0.020	-0.011	0.166	3598	6438	0	2840	0	0
SRL_OPN_2PTS003_0270_20130601_151518_20130601_165457.EUM.nc	0.020	0.009	0.096	2693	5605	0	2721	0	191
SRL_OPN_2PTS003_0272_20130601_165456_20130601_183439.EUM.nc	-0.033	-0.032	0.071	3168	5576	0	2311	0	97
SRL_OPN_2PTS003_0274_20130601_183439_20130601_201351.EUM.nc	-0.006	-0.016	0.062	3001	5595	0	2290	0	304
SRL_OPN_2PTS003_0276_20130601_201351_20130601_215236.EUM.nc	-0.004	0.003	0.104	3284	5457	0	2140	0	33
SRL_OPN_2PTS003_0278_20130601_215235_20130601_233038.EUM.nc	-0.007	0.017	0.150	2411	5373	0	2962	0	0
SRL_OPN_2PTS003_0279_20130601_233037_20130602_010819.EUM.nc	-0.005	0.039	0.163	2750	5502	0	2752	0	0
SRL_OPN_2PTS003_0281_20130602_010818_20130602_024648.EUM.nc	-0.005	0.013	0.147	2918	5510	0	2592	0	0
SRL_OPN_2PTS003_0283_20130602_024648_20130602_042644.EUM.nc	-0.053	-0.043	0.061	2767	5535	0	2658	0	110
SRL_OPN_2PTS003_0285_20130602_042643_20130602_060831.EUM.nc	-0.021	-0.028	0.086	3558	5753	0	2014	0	181
SRL_OPN_2PTS003_0287_20130602_060832_20130602_075621.EUM.nc	-0.021	-0.011	0.099	4135	6102	0	1967	0	0
SRL_OPN_2PTS003_0290_20130602_075620_20130602_093432.EUM.nc	-0.004	-0.020	0.074	2979	5546	0	2464	0	103
SRL_OPN_2PTS003_0291_20130602_093431_20130602_111225.EUM.nc	0.039	0.016	0.090	2060	5512	0	3360	0	92
SRL_OPN_2PTS003_0293_20130602_111224_20130602_125040.EUM.nc	-0.004	0.012	0.122	2533	5380	0	2846	0	1
SRL_OPN_2PTS003_0295_20130602_125039_20130602_144359.EUM.nc	-0.014	-0.031	0.120	3262	6365	0	2943	0	160
SRL_OPN_2PTS003_0298_20130602_144357_20130602_162337.EUM.nc	-0.016	0.019	0.134	3390	5638	0	2248	0	0
SRL_OPN_2PTS003_0300_20130602_162337_20130602_180321.EUM.nc	-0.021	-0.038	0.068	2858	5639	0	2587	0	194
SRL_OPN_2PTS003_0302_20130602_180320_20130602_194241.EUM.nc	0.010	-0.015	0.073	3079	5638	0	2336	0	223
SRL_OPN_2PTS003_0304_20130602_194241_20130602_212140.EUM.nc	-0.021	-0.020	0.080	3253	5520	0	2128	0	139
SRL_OPN_2PTS003_0318_20130603_072522_20130603_090348.EUM.nc	-0.036	-0.037	0.054	3516	5588	0	1818	0	254

– Continued on next page

Table 16: Inverted Barometer Height Correction Statistics.

– Continued from previous page

File	Median	Mean	Std. Dev.	No. Obs.	Total Obs.	Default Lat/Lon	Flag (total)	Default (total)	3-Sigma Edited
SRL_OPN_2PTS003_0319_20130603_090346_20130603_104133.EUM.nc	0.015	-0.007	0.061	2320	5531	0	3024	0	187
SRL_OPN_2PTS003_0321_20130603_104131_20130603_121941.EUM.nc	0.001	0.014	0.123	2559	5533	0	2974	0	0
SRL_OPN_2PTS003_0323_20130603_121940_20130603_135854.EUM.nc	-0.004	0.004	0.098	3136	5568	0	2344	0	88
SRL_OPN_2PTS003_0325_20130603_135853_20130603_155218.EUM.nc	-0.003	0.013	0.130	3437	6416	0	2979	0	0
SRL_OPN_2PTS003_0328_20130603_155216_20130603_173155.EUM.nc	-0.033	-0.032	0.068	2559	5500	0	2688	0	253
SRL_OPN_2PTS003_0330_20130603_173155_20130603_191132.EUM.nc	-0.018	-0.023	0.083	3524	5660	0	2136	0	0
SRL_OPN_2PTS003_0332_20130603_191131_20130603_205042.EUM.nc	-0.032	-0.031	0.078	3550	5617	0	1980	0	87
SRL_OPN_2PTS003_0334_20130603_205040_20130603_222901.EUM.nc	0.010	0.005	0.097	2813	5464	0	2506	0	145
SRL_OPN_2PTS003_0336_20130603_222901_20130604_000654.EUM.nc	-0.013	-0.011	0.098	2833	5517	0	2403	0	281
SRL_OPN_2PTS003_0337_20130604_000653_20130604_014452.EUM.nc	0.008	0.034	0.139	3119	5545	0	2426	0	0
SRL_OPN_2PTS003_0339_20130604_014451_20130604_032340.EUM.nc	-0.012	0.005	0.130	2933	5495	0	2562	0	0
SRL_OPN_2PTS003_0341_20130604_032340_20130604_050417.EUM.nc	-0.023	-0.019	0.101	2928	5585	0	2657	0	0
SRL_OPN_2PTS003_0343_20130604_050416_20130604_065422.EUM.nc	-0.027	-0.029	0.083	3753	6235	0	2401	0	81
SRL_OPN_2PTS003_0346_20130604_065422_20130604_083252.EUM.nc	-0.039	-0.042	0.055	4068	5628	0	1332	0	228
SRL_OPN_2PTS003_0348_20130604_083251_20130604_101051.EUM.nc	-0.022	-0.017	0.074	2597	5476	0	2640	0	239
SRL_OPN_2PTS003_0349_20130604_101050_20130604_114848.EUM.nc	0.010	0.025	0.099	2448	5481	0	3027	0	6
SRL_OPN_2PTS003_0351_20130604_114848_20130604_132729.EUM.nc	-0.002	0.008	0.107	2965	5453	0	2488	0	0
SRL_OPN_2PTS003_0353_20130604_132729_20130604_152059.EUM.nc	-0.003	-0.004	0.096	3336	6406	0	2822	0	248
SRL_OPN_2PTS003_0356_20130604_152058_20130604_170037.EUM.nc	-0.001	-0.007	0.075	2716	5583	0	2708	0	159
SRL_OPN_2PTS003_0358_20130604_170036_20130604_184018.EUM.nc	-0.030	-0.029	0.082	3242	5667	0	2385	0	40
SRL_OPN_2PTS003_0360_20130604_184018_20130604_201929.EUM.nc	-0.048	-0.056	0.069	3083	5596	0	2247	0	266
SRL_OPN_2PTS003_0362_20130604_201928_20130604_215812.EUM.nc	-0.016	0.001	0.099	3077	5447	0	2366	0	4
SRL_OPN_2PTS003_0364_20130604_215811_20130604_233612.EUM.nc	-0.004	0.013	0.128	2364	5403	0	2797	0	242
SRL_OPN_2PTS003_0365_20130604_233611_20130605_011354.EUM.nc	-0.017	0.009	0.146	2864	5499	0	2634	0	1
SRL_OPN_2PTS003_0367_20130605_011353_20130605_025227.EUM.nc	-0.015	-0.000	0.103	2894	5516	0	2622	0	0
SRL_OPN_2PTS003_0369_20130605_025226_20130605_043228.EUM.nc	-0.016	0.009	0.106	2855	5518	0	2663	0	0
SRL_OPN_2PTS003_0371_20130605_043227_20130605_061424.EUM.nc	-0.031	-0.032	0.082	3640	5772	0	2030	0	102
SRL_OPN_2PTS003_0373_20130605_061423_20130605_080158.EUM.nc	-0.037	-0.049	0.057	3860	6104	0	1948	0	296
SRL_OPN_2PTS003_0376_20130605_080157_20130605_094007.EUM.nc	-0.012	-0.013	0.080	2685	5558	0	2525	0	348
SRL_OPN_2PTS003_0377_20130605_094007_20130605_111759.EUM.nc	0.019	0.022	0.073	2199	5501	0	3299	0	3
SRL_OPN_2PTS003_0379_20130605_111759_20130605_125617.EUM.nc	-0.011	0.004	0.122	2634	5376	0	2742	0	0
SRL_OPN_2PTS003_0381_20130605_125617_20130605_144939.EUM.nc	-0.014	0.021	0.140	3490	6377	0	2887	0	0
SRL_OPN_2PTS003_0384_20130605_144938_20130605_162917.EUM.nc	0.006	0.014	0.105	3399	5647	0	2248	0	0
SRL_OPN_2PTS003_0386_20130605_162916_20130605_194821.EUM.nc	-0.040	-0.034	0.077	6269	11285	0	4863	0	153
SRL_OPN_2PTS003_0390_20130605_194820_20130605_212717.EUM.nc	-0.026	-0.020	0.088	3471	5509	0	2036	0	2
SRL_OPN_2PTS003_0392_20130605_212716_20130605_230529.EUM.nc	0.011	0.038	0.161	2128	5450	0	3206	0	116
SRL_OPN_2PTS003_0393_20130605_230528_20130606_004308.EUM.nc	-0.014	0.015	0.131	3230	5512	0	2280	0	2
SRL_OPN_2PTS003_0395_20130606_004307_20130606_022122.EUM.nc	-0.003	0.007	0.098	2857	5551	0	2694	0	0
SRL_OPN_2PTS003_0397_20130606_022122_20130606_040044.EUM.nc	-0.013	0.011	0.117	2815	5543	0	2728	0	0

– Continued on next page

Table 16: Inverted Barometer Height Correction Statistics.

– Continued from previous page

File	Median	Mean	Std. Dev.	No. Obs.	Total Obs.	Default Lat/Lon	Flag (total)	Default (total)	3-Sigma Edited
SRL_OPN_2PTS003_0399_20130606_040043_20130606_054206.EUM.nc	-0.039	-0.040	0.067	2966	5608	0	2379	0	263
SRL_OPN_2PTS003_0401_20130606_054206_20130606_073100.EUM.nc	-0.056	-0.058	0.070	4081	6205	0	2031	0	93
SRL_OPN_2PTS003_0404_20130606_073059_20130606_090921.EUM.nc	-0.022	-0.029	0.079	3294	5596	0	1967	0	335
SRL_OPN_2PTS003_0405_20130606_090920_20130606_104706.EUM.nc	0.007	-0.007	0.046	2211	5540	0	3111	0	218
SRL_OPN_2PTS003_0407_20130606_104706_20130606_122517.EUM.nc	0.019	0.046	0.129	2666	5498	0	2832	0	0
SRL_OPN_2PTS003_0409_20130606_122516_20130606_140436.EUM.nc	-0.010	0.026	0.135	3234	5602	0	2367	0	1
SRL_OPN_2PTS003_0411_20130606_140435_20130606_155757.EUM.nc	0.006	0.046	0.139	3233	6423	0	3190	0	0
SRL_OPN_2PTS003_0414_20130606_155756_20130606_173735.EUM.nc	-0.013	0.002	0.083	2888	5593	0	2705	0	0
SRL_OPN_2PTS003_0416_20130606_173734_20130606_191710.EUM.nc	-0.049	-0.053	0.068	3487	5686	0	2197	0	2
SRL_OPN_2PTS003_0418_20130606_191709_20130606_205617.EUM.nc	-0.030	-0.027	0.069	3509	5639	0	2021	0	109
SRL_OPN_2PTS003_0420_20130606_205617_20130606_223435.EUM.nc	-0.018	0.003	0.145	2694	5444	0	2579	0	171
SRL_OPN_2PTS003_0421_20130606_223434_20130607_001227.EUM.nc	-0.017	0.019	0.126	3127	5524	0	2397	0	0
SRL_OPN_2PTS003_0423_20130607_001226_20130607_015019.EUM.nc	0.006	0.030	0.115	3094	5563	0	2469	0	0
SRL_OPN_2PTS003_0425_20130607_015018_20130607_032920.EUM.nc	-0.009	0.032	0.128	3017	5500	0	2483	0	0
SRL_OPN_2PTS003_0427_20130607_032919_20130607_051004.EUM.nc	-0.043	-0.050	0.054	2547	5606	0	2691	0	368
SRL_OPN_2PTS003_0429_20130607_051003_20130607_065959.EUM.nc	-0.068	-0.064	0.060	3690	6259	0	2497	0	72
SRL_OPN_2PTS003_0432_20130607_065959_20130607_083826.EUM.nc	-0.044	-0.054	0.071	4085	5638	0	1348	0	205
SRL_OPN_2PTS003_0434_20130607_083825_20130607_101624.EUM.nc	0.002	-0.012	0.067	2483	5555	0	2833	0	239
SRL_OPN_2PTS003_0435_20130607_101623_20130607_115425.EUM.nc	0.013	0.004	0.052	2338	5538	0	2989	0	211
SRL_OPN_2PTS003_0437_20130607_115423_20130607_133307.EUM.nc	0.014	0.060	0.162	2945	5484	0	2539	0	0
SRL_OPN_2PTS003_0439_20130607_133307_20130607_152639.EUM.nc	0.003	0.040	0.140	3586	6424	0	2838	0	0
SRL_OPN_2PTS003_0442_20130607_152638_20130607_170618.EUM.nc	0.003	-0.006	0.076	2797	5560	0	2763	0	0
SRL_OPN_2PTS003_0444_20130607_170617_20130607_184558.EUM.nc	-0.043	-0.053	0.069	3312	5665	0	2352	0	1
SRL_OPN_2PTS003_0446_20130607_184558_20130607_202506.EUM.nc	-0.022	-0.016	0.078	3413	5623	0	2210	0	0
SRL_OPN_2PTS003_0448_20130607_202506_20130607_220346.EUM.nc	-0.025	0.014	0.163	3060	5465	0	2404	0	1
SRL_OPN_2PTS003_0450_20130607_220345_20130607_234145.EUM.nc	-0.031	-0.014	0.123	2585	5555	0	2794	0	176
SRL_OPN_2PTS003_0451_20130607_234144_20130608_011929.EUM.nc	-0.001	0.018	0.101	3012	5522	0	2509	0	1
SRL_OPN_2PTS003_0453_20130608_011928_20130608_025806.EUM.nc	0.000	-0.009	0.062	2489	5553	0	2603	0	461
SRL_OPN_2PTS003_0455_20130608_025806_20130608_043813.EUM.nc	-0.039	-0.012	0.109	2812	5534	0	2722	0	0
SRL_OPN_2PTS003_0457_20130608_043812_20130608_062017.EUM.nc	-0.064	-0.062	0.065	3792	5819	0	1998	0	29
SRL_OPN_2PTS003_0459_20130608_062016_20130608_080734.EUM.nc	-0.057	-0.067	0.076	3798	6126	0	1957	0	371
SRL_OPN_2PTS003_0462_20130608_080733_20130608_094541.EUM.nc	-0.011	0.002	0.106	2982	5546	0	2564	0	0
SRL_OPN_2PTS003_0463_20130608_094540_20130608_112333.EUM.nc	0.032	0.027	0.070	1990	5421	0	3346	0	85
SRL_OPN_2PTS003_0465_20130608_112332_20130608_130155.EUM.nc	0.017	0.066	0.195	2683	5395	0	2712	0	0
SRL_OPN_2PTS003_0467_20130608_130154_20130608_145510.EUM.nc	-0.000	0.026	0.125	3518	6424	0	2906	0	0
SRL_OPN_2PTS003_0470_20130608_145509_20130608_163457.EUM.nc	-0.020	-0.030	0.082	3185	5679	0	2429	0	65
SRL_OPN_2PTS003_0472_20130608_163456_20130608_181441.EUM.nc	-0.033	-0.056	0.092	2926	5659	0	2593	0	140
SRL_OPN_2PTS003_0474_20130608_181441_20130608_195359.EUM.nc	-0.003	-0.004	0.066	3277	5635	0	2306	0	52
SRL_OPN_2PTS003_0476_20130608_195358_20130608_213253.EUM.nc	-0.023	-0.015	0.090	3342	5527	0	1989	0	196

– Continued on next page

Table 16: Inverted Barometer Height Correction Statistics.

– Continued from previous page

File	Median	Mean	Std. Dev.	No. Obs.	Total Obs.	Default Lat/Lon	Flag (total)	Default (total)	3-Sigma Edited
SRL_OPN_2PTS003_0478_20130608_213252_20130608_231054.EUM.nc	-0.016	0.013	0.143	2213	5459	0	3246	0	0
SRL_OPN_2PTS003_0479_20130608_231053_20130609_004842.EUM.nc	-0.005	0.011	0.110	3114	5551	0	2432	0	5
SRL_OPN_2PTS003_0481_20130609_004841_20130609_022659.EUM.nc	0.005	-0.003	0.071	2510	5551	0	2635	0	406
SRL_OPN_2PTS003_0483_20130609_022658_20130609_040626.EUM.nc	-0.011	-0.027	0.058	2564	5527	0	2781	0	182
SRL_OPN_2PTS003_0485_20130609_040625_20130609_054755.EUM.nc	-0.039	-0.054	0.108	3521	5737	0	2185	0	31
SRL_OPN_2PTS003_0487_20130609_054754_20130609_073637.EUM.nc	-0.039	-0.052	0.078	3881	6206	0	2071	0	254
SRL_OPN_2PTS003_0490_20130609_073637_20130609_091455.EUM.nc	-0.034	-0.022	0.079	3504	5605	0	2101	0	0
SRL_OPN_2PTS003_0491_20130609_091454_20130609_105240.EUM.nc	0.037	0.032	0.085	2335	5539	0	3194	0	10
SRL_OPN_2PTS003_0493_20130609_105240_20130609_123054.EUM.nc	0.009	0.068	0.185	2583	5428	0	2845	0	0
SRL_OPN_2PTS003_0495_20130609_123053_20130609_141017.EUM.nc	-0.006	0.026	0.125	3151	5619	0	2468	0	0
SRL_OPN_2PTS003_0497_20130609_141016_20130609_160339.EUM.nc	-0.026	-0.045	0.096	3040	6455	0	3105	0	310
SRL_OPN_2PTS003_0500_20130609_160338_20130609_174316.EUM.nc	-0.028	-0.049	0.116	2946	5665	0	2719	0	0
SRL_OPN_2PTS003_0502_20130609_174314_20130609_192249.EUM.nc	-0.015	-0.012	0.066	3420	5671	0	2164	0	87
SRL_OPN_2PTS003_0504_20130609_192248_20130609_210147.EUM.nc	-0.020	-0.010	0.076	3497	5629	0	2025	0	107
SRL_OPN_2PTS003_0506_20130609_210145_20130609_224010.EUM.nc	0.006	0.023	0.114	2788	5462	0	2654	0	20
SRL_OPN_2PTS003_0507_20130609_224009_20130610_001801.EUM.nc	-0.019	0.007	0.114	2962	5492	0	2412	0	118
SRL_OPN_2PTS003_0509_20130610_001800_20130610_015554.EUM.nc	0.010	0.027	0.100	2959	5537	0	2467	0	111
SRL_OPN_2PTS003_0511_20130610_015553_20130610_033500.EUM.nc	-0.016	-0.026	0.058	2827	5523	0	2486	0	210
SRL_OPN_2PTS003_0513_20130610_033459_20130610_051550.EUM.nc	-0.051	-0.081	0.100	2650	5595	0	2659	0	286
SRL_OPN_2PTS003_0515_20130610_051550_20130610_070536.EUM.nc	-0.033	-0.032	0.086	3712	6247	0	2461	0	74
SRL_OPN_2PTS003_0518_20130610_070535_20130610_084400.EUM.nc	-0.030	-0.039	0.069	4020	5622	0	1602	0	0
SRL_OPN_2PTS003_0519_20130610_084400_20130610_102157.EUM.nc	-0.016	-0.001	0.092	2628	5533	0	2905	0	0
SRL_OPN_2PTS003_0521_20130610_102157_20130610_115959.EUM.nc	0.003	0.039	0.123	2547	5561	0	3013	0	1
SRL_OPN_2PTS003_0523_20130610_115957_20130610_133847.EUM.nc	0.006	0.005	0.073	2668	5520	0	2533	0	319
SRL_OPN_2PTS003_0525_20130610_133846_20130610_153210.EUM.nc	-0.008	-0.027	0.106	3264	6420	0	2853	0	303
SRL_OPN_2PTS003_0528_20130610_153209_20130610_171157.EUM.nc	-0.043	-0.054	0.117	2750	5549	0	2752	0	47
SRL_OPN_2PTS003_0530_20130610_171156_20130610_185136.EUM.nc	-0.026	-0.024	0.075	3361	5681	0	2286	0	34
SRL_OPN_2PTS003_0532_20130610_185136_20130610_203044.EUM.nc	-0.027	-0.031	0.057	3216	5637	0	2155	0	266
SRL_OPN_2PTS003_0534_20130610_203043_20130610_220921.EUM.nc	-0.000	0.019	0.116	3052	5473	0	2420	0	1
SRL_OPN_2PTS003_0536_20130610_220920_20130610_234719.EUM.nc	-0.018	-0.011	0.083	2723	5561	0	2620	0	218
SRL_OPN_2PTS003_0537_20130610_234719_20130611_012503.EUM.nc	-0.001	-0.003	0.067	2639	5528	0	2598	0	291
SRL_OPN_2PTS003_0539_20130611_012502_20130611_030344.EUM.nc	-0.007	-0.027	0.061	2596	5564	0	2629	0	339
SRL_OPN_2PTS003_0541_20130611_030343_20130611_044349.EUM.nc	-0.038	-0.066	0.096	2611	5568	0	2673	0	284
SRL_OPN_2PTS003_0543_20130611_044348_20130611_062610.EUM.nc	-0.034	-0.037	0.081	3758	5842	0	1974	0	110
SRL_OPN_2PTS003_0545_20130611_062609_20130611_081310.EUM.nc	-0.048	-0.050	0.069	4204	6116	0	1911	0	1
SRL_OPN_2PTS003_0548_20130611_081309_20130611_095114.EUM.nc	-0.041	-0.041	0.062	2665	5469	0	2528	0	276
SRL_OPN_2PTS003_0549_20130611_095115_20130611_112908.EUM.nc	0.040	0.045	0.096	2092	5394	0	3302	0	0
SRL_OPN_2PTS003_0551_20130611_112908_20130611_130734.EUM.nc	-0.001	0.042	0.154	2742	5483	0	2740	0	1
SRL_OPN_2PTS003_0553_20130611_130733_20130611_150050.EUM.nc	-0.003	-0.026	0.079	3097	6443	0	2904	0	442

– Continued on next page

Table 16: Inverted Barometer Height Correction Statistics.

– Continued from previous page

File	Median	Mean	Std. Dev.	No. Obs.	Total Obs.	Default Lat/Lon	Flag (total)	Default (total)	3-Sigma Edited
SRL_OPN_2PTS003_0556_20130611_150049_20130611_164038.EUM.nc	-0.051	-0.050	0.100	3026	5670	0	2565	0	79
SRL_OPN_2PTS003_0558_20130611_164037_20130611_182012.EUM.nc	-0.018	-0.018	0.071	3035	5635	0	2513	0	87
SRL_OPN_2PTS003_0560_20130611_182011_20130611_195938.EUM.nc	-0.047	-0.039	0.064	3019	5654	0	2329	0	306
SRL_OPN_2PTS003_0562_20130611_195938_20130611_213829.EUM.nc	-0.021	-0.008	0.080	3389	5539	0	2108	0	42
SRL_OPN_2PTS003_0564_20130611_213829_20130611_231628.EUM.nc	0.016	0.033	0.138	2362	5472	0	3110	0	0
SRL_OPN_2PTS003_0565_20130611_231627_20130612_005416.EUM.nc	-0.018	-0.022	0.061	2670	5559	0	2574	0	315
SRL_OPN_2PTS003_0567_20130612_005416_20130612_023237.EUM.nc	-0.000	-0.012	0.074	2632	5565	0	2597	0	336
SRL_OPN_2PTS003_0569_20130612_023236_20130612_041209.EUM.nc	-0.039	-0.054	0.090	2443	5532	0	2811	0	278
SRL_OPN_2PTS003_0571_20130612_041208_20130612_055346.EUM.nc	-0.030	-0.033	0.072	3629	5757	0	2128	0	0
SRL_OPN_2PTS003_0573_20130612_055346_20130612_074213.EUM.nc	-0.044	-0.040	0.068	4137	6193	0	2056	0	0
SRL_OPN_2PTS003_0576_20130612_074213_20130612_092030.EUM.nc	-0.021	-0.034	0.063	3002	5571	0	2277	0	292
SRL_OPN_2PTS003_0577_20130612_092031_20130612_105814.EUM.nc	0.023	0.026	0.091	2147	5527	0	3309	0	71
SRL_OPN_2PTS003_0579_20130612_105813_20130612_123630.EUM.nc	-0.008	0.020	0.129	2375	5448	0	2984	0	89
SRL_OPN_2PTS003_0581_20130612_123629_20130612_141559.EUM.nc	-0.015	-0.032	0.063	2851	5615	0	2343	0	421
SRL_OPN_2PTS003_0583_20130612_141558_20130612_160918.EUM.nc	-0.026	-0.040	0.092	3270	6430	0	3031	0	129
SRL_OPN_2PTS003_0586_20130612_160918_20130612_174855.EUM.nc	0.009	0.004	0.070	2845	5649	0	2732	0	72
SRL_OPN_2PTS003_0588_20130612_174854_20130612_192828.EUM.nc	-0.029	-0.029	0.057	3166	5672	0	2257	0	249
SRL_OPN_2PTS003_0590_20130612_192828_20130612_210723.EUM.nc	-0.027	-0.018	0.072	3271	5623	0	2165	0	187
SRL_OPN_2PTS003_0592_20130612_210723_20130612_224543.EUM.nc	0.020	0.023	0.123	2666	5458	0	2792	0	0
SRL_OPN_2PTS003_0593_20130612_224543_20130613_002333.EUM.nc	-0.016	-0.001	0.092	2968	5491	0	2412	0	111
SRL_OPN_2PTS003_0595_20130613_002333_20130613_020130.EUM.nc	-0.005	-0.003	0.086	2748	5555	0	2553	0	254
SRL_OPN_2PTS003_0597_20130613_020129_20130613_034042.EUM.nc	-0.036	-0.046	0.080	2700	5562	0	2616	0	246
SRL_OPN_2PTS003_0599_20130613_034040_20130613_052138.EUM.nc	-0.008	-0.014	0.103	2846	5620	0	2730	0	44
SRL_OPN_2PTS003_0601_20130613_052138_20130613_071115.EUM.nc	-0.035	-0.035	0.069	3746	6252	0	2469	0	37
SRL_OPN_2PTS003_0604_20130613_071113_20130613_084935.EUM.nc	-0.014	-0.024	0.062	3627	5621	0	1657	0	337
SRL_OPN_2PTS003_0605_20130613_084934_20130613_102731.EUM.nc	-0.006	0.010	0.093	2712	5560	0	2848	0	0
SRL_OPN_2PTS003_0607_20130613_102730_20130613_120534.EUM.nc	-0.001	0.009	0.095	2462	5497	0	2923	0	112
SRL_OPN_2PTS003_0609_20130613_120533_20130613_134427.EUM.nc	-0.014	0.022	0.122	2996	5572	0	2543	0	33
SRL_OPN_2PTS003_0611_20130613_134426_20130613_153751.EUM.nc	-0.035	-0.036	0.111	3431	6438	0	2899	0	108
SRL_OPN_2PTS003_0614_20130613_153750_20130613_171737.EUM.nc	-0.005	-0.013	0.085	2755	5522	0	2750	0	17
SRL_OPN_2PTS003_0616_20130613_171737_20130613_185715.EUM.nc	-0.022	-0.018	0.057	3141	5679	0	2330	0	208
SRL_OPN_2PTS003_0618_20130613_185714_20130613_203622.EUM.nc	0.011	0.004	0.063	3247	5632	0	2147	0	238
SRL_OPN_2PTS003_0620_20130613_203621_20130613_221457.EUM.nc	0.018	0.000	0.097	2995	5459	0	2464	0	0
SRL_OPN_2PTS003_0622_20130613_221456_20130613_235245.EUM.nc	-0.026	-0.016	0.066	2654	5512	0	2574	0	284
SRL_OPN_2PTS003_0623_20130613_235243_20130614_013037.EUM.nc	-0.006	0.030	0.131	3059	5563	0	2501	0	3
SRL_OPN_2PTS003_0625_20130614_013038_20130614_030923.EUM.nc	-0.022	-0.039	0.093	2786	5558	0	2620	0	152
SRL_OPN_2PTS003_0627_20130614_030923_20130614_044934.EUM.nc	-0.005	-0.010	0.099	2907	5553	0	2646	0	0
SRL_OPN_2PTS003_0629_20130614_044933_20130614_063203.EUM.nc	-0.043	-0.037	0.088	3841	5831	0	1990	0	0
SRL_OPN_2PTS003_0631_20130614_063202_20130614_081845.EUM.nc	-0.018	-0.022	0.060	3998	6097	0	1838	0	261

– Continued on next page

Table 16: Inverted Barometer Height Correction Statistics.

– Continued from previous page

File	Median	Mean	Std. Dev.	No. Obs.	Total Obs.	Default Lat/Lon	Flag (total)	Default (total)	3-Sigma Edited
SRL_OPN_2PTS003_0634_20130614_081844_20130614_095649.EUM.nc	-0.016	0.000	0.093	2891	5573	0	2682	0	0
SRL_OPN_2PTS003_0635_20130614_095649_20130614_113435.EUM.nc	0.005	-0.006	0.050	2075	5416	0	3082	0	259
SRL_OPN_2PTS003_0637_20130614_113434_20130614_131312.EUM.nc	0.009	0.022	0.100	2750	5511	0	2706	0	55
SRL_OPN_2PTS003_0639_20130614_131311_20130614_150631.EUM.nc	-0.028	-0.025	0.113	3444	6440	0	2899	0	97
SRL_OPN_2PTS003_0642_20130614_150630_20130614_164618.EUM.nc	-0.025	-0.039	0.086	2819	5656	0	2709	0	128
SRL_OPN_2PTS003_0644_20130614_164617_20130614_182552.EUM.nc	-0.012	-0.003	0.084	3138	5581	0	2340	0	103
SRL_OPN_2PTS003_0646_20130614_182551_20130614_200515.EUM.nc	0.010	0.004	0.058	3163	5651	0	2426	0	62
SRL_OPN_2PTS003_0648_20130614_200514_20130614_214405.EUM.nc	-0.003	-0.012	0.077	3311	5517	0	2165	0	41
SRL_OPN_2PTS003_0650_20130614_214404_20130614_232202.EUM.nc	0.002	0.010	0.101	2408	5460	0	2930	0	122
SRL_OPN_2PTS003_0651_20130614_232201_20130615_005950.EUM.nc	-0.009	0.011	0.119	2900	5543	0	2640	0	3
SRL_OPN_2PTS003_0653_20130615_005949_20130615_023814.EUM.nc	0.004	0.011	0.125	2964	5575	0	2611	0	0
SRL_OPN_2PTS003_0655_20130615_023814_20130615_041751.EUM.nc	-0.010	-0.002	0.079	2783	5549	0	2766	0	0
SRL_OPN_2PTS003_0657_20130615_041750_20130615_055937.EUM.nc	-0.032	-0.036	0.085	3668	5776	0	2108	0	0
SRL_OPN_2PTS003_0659_20130615_055936_20130615_074750.EUM.nc	-0.024	-0.032	0.059	3978	6173	0	2026	0	169
SRL_OPN_2PTS003_0662_20130615_074749_20130615_092604.EUM.nc	-0.005	-0.014	0.084	3120	5576	0	2368	0	88
SRL_OPN_2PTS003_0663_20130615_092603_20130615_110347.EUM.nc	0.010	0.003	0.042	2029	5529	0	3343	0	157
SRL_OPN_2PTS003_0665_20130615_110346_20130615_124207.EUM.nc	-0.000	-0.005	0.096	2372	5462	0	2975	0	115
SRL_OPN_2PTS003_0667_20130615_124206_20130615_142133.EUM.nc	-0.017	-0.009	0.102	3140	5611	0	2287	0	184
SRL_OPN_2PTS003_0669_20130615_142132_20130615_161458.EUM.nc	-0.031	-0.021	0.106	3456	6435	0	2978	0	1
SRL_OPN_2PTS003_0672_20130615_161459_20130615_175435.EUM.nc	0.027	0.023	0.097	2936	5637	0	2701	0	0
SRL_OPN_2PTS003_0674_20130615_175434_20130615_193406.EUM.nc	0.001	0.004	0.070	3407	5666	0	2259	0	0
SRL_OPN_2PTS003_0676_20130615_193406_20130615_211259.EUM.nc	-0.018	-0.020	0.059	3370	5615	0	2228	0	17
SRL_OPN_2PTS003_0678_20130615_211259_20130615_225118.EUM.nc	-0.038	-0.032	0.088	2333	5448	0	2944	0	171
SRL_OPN_2PTS003_0679_20130615_225118_20130616_002907.EUM.nc	-0.027	-0.007	0.125	3105	5497	0	2390	0	2
SRL_OPN_2PTS003_0681_20130616_002906_20130616_020706.EUM.nc	0.006	0.011	0.115	2852	5553	0	2645	0	56
SRL_OPN_2PTS003_0683_20130616_020705_20130616_034622.EUM.nc	-0.001	0.000	0.066	2869	5586	0	2700	0	17
SRL_OPN_2PTS003_0685_20130616_034621_20130616_052717.EUM.nc	-0.001	-0.013	0.064	2478	5606	0	2802	0	326
SRL_OPN_2PTS003_0687_20130616_052716_20130616_071650.EUM.nc	-0.052	-0.040	0.067	3879	6246	0	2367	0	0
SRL_OPN_2PTS003_0690_20130616_071650_20130616_085510.EUM.nc	-0.019	-0.016	0.085	3865	5604	0	1739	0	0
SRL_OPN_2PTS003_0691_20130616_085509_20130616_103303.EUM.nc	0.014	0.012	0.069	2497	5517	0	3020	0	0
SRL_OPN_2PTS003_0693_20130616_103303_20130616_121108.EUM.nc	-0.013	0.014	0.153	2500	5494	0	2994	0	0
SRL_OPN_2PTS003_0695_20130616_121107_20130616_135007.EUM.nc	0.001	-0.006	0.096	2934	5553	0	2508	0	111
SRL_OPN_2PTS003_0697_20130616_135006_20130616_154330.EUM.nc	-0.019	-0.023	0.094	3299	6440	0	2945	0	196
SRL_OPN_2PTS003_0700_20130616_154329_20130616_172317.EUM.nc	0.017	0.016	0.084	2818	5574	0	2756	0	0
SRL_OPN_2PTS003_0702_20130616_172317_20130616_190245.EUM.nc	-0.012	-0.009	0.068	3145	5649	0	2328	0	176
SRL_OPN_2PTS003_0704_20130616_190246_20130616_204159.EUM.nc	-0.002	-0.007	0.061	3649	5653	0	2003	0	1
SRL_OPN_2PTS003_0706_20130616_204157_20130616_222030.EUM.nc	-0.013	-0.031	0.082	2755	5481	0	2502	0	224
SRL_OPN_2PTS003_0708_20130616_222029_20130616_235816.EUM.nc	-0.020	0.000	0.114	3014	5551	0	2537	0	0
SRL_OPN_2PTS003_0709_20130616_235817_20130617_013616.EUM.nc	-0.002	-0.014	0.095	2949	5557	0	2434	0	174

– Continued on next page

Table 16: Inverted Barometer Height Correction Statistics.

– Continued from previous page

File	Median	Mean	Std. Dev.	No. Obs.	Total Obs.	Default Lat/Lon	Flag (total)	Default (total)	3-Sigma Edited
SRL_OPN_2PTS003_0711_20130617_013615_20130617_031506.EUM.nc	-0.007	-0.007	0.054	2630	5533	0	2685	0	218
SRL_OPN_2PTS003_0713_20130617_031506_20130617_045524.EUM.nc	-0.015	0.015	0.127	2936	5567	0	2631	0	0
SRL_OPN_2PTS003_0715_20130617_045523_20130617_063801.EUM.nc	-0.039	-0.033	0.062	3761	5866	0	2027	0	78
SRL_OPN_2PTS003_0717_20130617_063800_20130617_082425.EUM.nc	-0.030	-0.026	0.083	4240	6071	0	1831	0	0
SRL_OPN_2PTS003_0720_20130617_082424_20130617_100226.EUM.nc	0.008	-0.007	0.067	2890	5565	0	2675	0	0
SRL_OPN_2PTS003_0721_20130617_100225_20130617_114013.EUM.nc	0.017	0.051	0.131	2372	5457	0	3085	0	0
SRL_OPN_2PTS003_0723_20130617_114012_20130617_131855.EUM.nc	0.001	-0.015	0.077	2767	5524	0	2647	0	110
SRL_OPN_2PTS003_0725_20130617_131855_20130617_151215.EUM.nc	-0.001	0.020	0.131	3572	6455	0	2883	0	0
SRL_OPN_2PTS003_0728_20130617_151214_20130617_165202.EUM.nc	-0.012	-0.018	0.087	2693	5649	0	2752	0	204
SRL_OPN_2PTS003_0730_20130617_165201_20130617_183136.EUM.nc	-0.026	-0.019	0.049	2914	5577	0	2358	0	305
SRL_OPN_2PTS003_0732_20130617_183135_20130617_201058.EUM.nc	0.020	0.006	0.082	3218	5620	0	2402	0	0
SRL_OPN_2PTS003_0734_20130617_201057_20130617_214944.EUM.nc	-0.007	-0.004	0.098	3277	5507	0	2195	0	35
SRL_OPN_2PTS003_0736_20130617_214944_20130617_232739.EUM.nc	-0.013	0.003	0.104	2573	5412	0	2839	0	0
SRL_OPN_2PTS003_0737_20130617_232738_20130618_010528.EUM.nc	-0.016	0.003	0.140	2750	5543	0	2793	0	0
SRL_OPN_2PTS003_0739_20130618_010527_20130618_024355.EUM.nc	0.007	0.024	0.082	2734	5557	0	2649	0	174
SRL_OPN_2PTS003_0741_20130618_024355_20130618_042339.EUM.nc	-0.018	-0.030	0.075	2632	5559	0	2769	0	158
SRL_OPN_2PTS003_0743_20130618_042339_20130618_060532.EUM.nc	-0.016	-0.016	0.068	3443	5783	0	2076	0	264
SRL_OPN_2PTS003_0745_20130618_060531_20130618_075329.EUM.nc	-0.030	-0.033	0.086	4111	6159	0	2048	0	0
SRL_OPN_2PTS003_0748_20130618_075328_20130618_093142.EUM.nc	-0.021	-0.036	0.062	3123	5541	0	2352	0	66
SRL_OPN_2PTS003_0749_20130618_093142_20130618_110925.EUM.nc	0.049	0.065	0.108	2233	5505	0	3272	0	0
SRL_OPN_2PTS003_0751_20130618_110925_20130618_124747.EUM.nc	0.004	-0.007	0.093	2441	5441	0	3000	0	0
SRL_OPN_2PTS003_0753_20130618_124746_20130618_144057.EUM.nc	-0.005	-0.020	0.065	2956	6374	0	2992	0	426
SRL_OPN_2PTS003_0756_20130618_144056_20130618_162042.EUM.nc	-0.017	-0.026	0.079	3074	5663	0	2262	0	327
SRL_OPN_2PTS003_0758_20130618_162041_20130618_180018.EUM.nc	-0.031	-0.010	0.097	3004	5659	0	2655	0	0
SRL_OPN_2PTS003_0760_20130618_180017_20130618_193948.EUM.nc	0.007	0.021	0.100	3404	5658	0	2254	0	0
SRL_OPN_2PTS003_0762_20130618_193948_20130618_211839.EUM.nc	-0.018	-0.027	0.072	3364	5520	0	2100	0	56
SRL_OPN_2PTS003_0764_20130618_211838_20130618_225656.EUM.nc	-0.014	0.001	0.106	2452	5538	0	3086	0	0
SRL_OPN_2PTS003_0765_20130618_225655_20130619_003444.EUM.nc	-0.029	-0.034	0.080	3032	5502	0	2251	0	219
SRL_OPN_2PTS003_0767_20130619_003443_20130619_021245.EUM.nc	0.016	0.039	0.088	2883	5543	0	2660	0	0
SRL_OPN_2PTS003_0769_20130619_021244_20130619_035206.EUM.nc	-0.026	-0.041	0.074	2631	5526	0	2743	0	152
SRL_OPN_2PTS003_0771_20130619_035205_20130619_053318.EUM.nc	-0.002	0.043	0.161	2856	5615	0	2759	0	0
SRL_OPN_2PTS003_0773_20130619_053317_20130619_072230.EUM.nc	-0.017	-0.006	0.104	3950	6237	0	2249	0	38
SRL_OPN_2PTS003_0776_20130619_072229_20130619_090047.EUM.nc	-0.039	-0.041	0.068	3855	5603	0	1748	0	0
SRL_OPN_2PTS003_0777_20130619_090046_20130619_103842.EUM.nc	0.001	0.009	0.082	2495	5536	0	3041	0	0
SRL_OPN_2PTS003_0779_20130619_103840_20130619_121648.EUM.nc	0.003	-0.008	0.088	2344	5501	0	2959	0	198
SRL_OPN_2PTS003_0781_20130619_121647_20130619_135552.EUM.nc	-0.004	-0.017	0.059	2795	5555	0	2464	0	296
SRL_OPN_2PTS003_0783_20130619_135551_20130619_172901.EUM.nc	-0.021	-0.031	0.077	5777	12011	0	5691	0	543
SRL_OPN_2PTS003_0788_20130619_172901_20130619_190837.EUM.nc	-0.006	0.020	0.107	3458	5681	0	2223	0	0
SRL_OPN_2PTS003_0790_20130619_190836_20130619_204739.EUM.nc	-0.029	-0.036	0.049	3529	5612	0	1929	0	154

– Continued on next page

Table 16: Inverted Barometer Height Correction Statistics.

– Continued from previous page

File	Median	Mean	Std. Dev.	No. Obs.	Total Obs.	Default Lat/Lon	Flag (total)	Default (total)	3-Sigma Edited
SRL_OPN_2PTS003_0792_20130619_204738_20130619_222608.EUM.nc	-0.008	-0.011	0.091	2738	5454	0	2542	0	174
SRL_OPN_2PTS003_0794_20130619_222607_20130620_000354.EUM.nc	-0.044	-0.048	0.073	2842	5554	0	2507	0	205
SRL_OPN_2PTS003_0795_20130620_000354_20130620_014151.EUM.nc	-0.001	-0.006	0.077	2928	5562	0	2450	0	184
SRL_OPN_2PTS003_0797_20130620_014150_20130620_032045.EUM.nc	-0.015	-0.023	0.104	2869	5542	0	2652	0	21
SRL_OPN_2PTS003_0799_20130620_032045_20130620_050111.EUM.nc	-0.030	0.015	0.144	2994	5571	0	2577	0	0
SRL_OPN_2PTS003_0801_20130620_050109_20130620_064356.EUM.nc	-0.017	-0.018	0.070	3509	5856	0	2032	0	315
SRL_OPN_2PTS003_0803_20130620_064356_20130620_082959.EUM.nc	-0.034	-0.036	0.069	4257	6053	0	1749	0	47
SRL_OPN_2PTS003_0806_20130620_082959_20130620_100759.EUM.nc	-0.016	-0.030	0.064	2635	5566	0	2683	0	248
SRL_OPN_2PTS003_0807_20130620_100758_20130620_114548.EUM.nc	0.014	0.034	0.104	2334	5461	0	3037	0	90
SRL_OPN_2PTS003_0809_20130620_114548_20130620_132433.EUM.nc	0.001	-0.009	0.098	2751	5478	0	2568	0	159
SRL_OPN_2PTS003_0811_20130620_132432_20130620_151756.EUM.nc	-0.017	-0.011	0.120	3598	6427	0	2829	0	0
SRL_OPN_2PTS003_0816_20130620_165742_20130620_183715.EUM.nc	0.012	0.028	0.087	3177	5535	0	2289	0	69
SRL_OPN_2PTS003_0818_20130620_183714_20130620_201636.EUM.nc	-0.024	-0.026	0.038	2984	5571	0	2278	0	309
SRL_OPN_2PTS003_0820_20130620_201634_20130620_215518.EUM.nc	-0.008	-0.019	0.088	3030	5443	0	2191	0	222
SRL_OPN_2PTS003_0822_20130620_215517_20130620_233311.EUM.nc	-0.054	-0.012	0.128	2533	5345	0	2811	0	1
SRL_OPN_2PTS003_0823_20130620_233311_20130621_011101.EUM.nc	-0.023	-0.006	0.125	2740	5527	0	2758	0	29
SRL_OPN_2PTS003_0825_20130621_011100_20130621_024932.EUM.nc	-0.014	-0.035	0.083	2722	5528	0	2620	0	186
SRL_OPN_2PTS003_0827_20130621_024931_20130621_042922.EUM.nc	-0.028	-0.038	0.082	2670	5545	0	2723	0	152
SRL_OPN_2PTS003_0829_20130621_042921_20130621_061123.EUM.nc	-0.020	-0.003	0.085	3554	5792	0	2078	0	160
SRL_OPN_2PTS003_0842_20130621_144635_20130621_162622.EUM.nc	-0.034	-0.029	0.077	3124	5656	0	2280	0	252
SRL_OPN_2PTS003_0844_20130621_162621_20130621_180557.EUM.nc	-0.009	0.005	0.088	2856	5645	0	2656	0	133
SRL_OPN_2PTS003_0846_20130621_180557_20130621_194527.EUM.nc	-0.015	-0.004	0.067	3391	5642	0	2222	0	29
SRL_OPN_2PTS003_0848_20130621_194526_20130621_212416.EUM.nc	-0.017	-0.010	0.092	3263	5504	0	2064	0	177
SRL_OPN_2PTS003_0850_20130621_212414_20130621_230229.EUM.nc	-0.038	-0.027	0.118	2314	5434	0	3114	0	6
SRL_OPN_2PTS003_0851_20130621_230228_20130622_004016.EUM.nc	-0.017	-0.003	0.128	3268	5520	0	2210	0	42
SRL_OPN_2PTS003_0853_20130622_004015_20130622_021820.EUM.nc	-0.015	0.003	0.124	2914	5546	0	2632	0	0
SRL_OPN_2PTS003_0855_20130622_021819_20130622_035748.EUM.nc	-0.017	-0.022	0.073	2650	5583	0	2861	0	72
SRL_OPN_2PTS003_0857_20130622_035747_20130622_053906.EUM.nc	-0.005	0.019	0.116	3053	5575	0	2522	0	0
SRL_OPN_2PTS003_0872_20130622_155453_20130622_173441.EUM.nc	-0.006	0.014	0.105	2743	5544	0	2801	0	0
SRL_OPN_2PTS003_0874_20130622_173440_20130622_191415.EUM.nc	-0.016	-0.008	0.063	3538	5642	0	2104	0	0
SRL_OPN_2PTS003_0876_20130622_191415_20130622_205317.EUM.nc	-0.014	-0.005	0.096	3610	5621	0	1957	0	54
SRL_OPN_2PTS003_0878_20130622_205316_20130622_223144.EUM.nc	-0.024	-0.043	0.090	2765	5438	0	2515	0	158
SRL_OPN_2PTS003_0879_20130622_223143_20130623_000927.EUM.nc	-0.001	-0.000	0.118	2960	5489	0	2428	0	101
SRL_OPN_2PTS003_0881_20130623_000927_20130623_014727.EUM.nc	-0.007	0.003	0.105	3184	5550	0	2365	0	1
SRL_OPN_2PTS003_0883_20130623_014726_20130623_032626.EUM.nc	-0.011	0.007	0.098	2832	5479	0	2503	0	144
SRL_OPN_2PTS003_0885_20130623_032624_20130623_050656.EUM.nc	-0.004	0.036	0.121	2917	5588	0	2671	0	0
SRL_OPN_2PTS003_0890_20130623_065657_20130623_083533.EUM.nc	-0.036	-0.040	0.084	4335	5634	0	1299	0	0
SRL_OPN_2PTS003_0892_20130623_083532_20130623_101333.EUM.nc	0.007	0.017	0.108	2789	5576	0	2787	0	0
SRL_OPN_2PTS003_0893_20130623_101332_20130623_115123.EUM.nc	0.022	0.030	0.095	2412	5510	0	3011	0	87

– Continued on next page

Table 16: Inverted Barometer Height Correction Statistics.

– Continued from previous page

File	Median	Mean	Std. Dev.	No. Obs.	Total Obs.	Default Lat/Lon	Flag (total)	Default (total)	3-Sigma Edited
SRL_OPN_2PTS003_0895_20130623_115123_20130623_133014.EUM.nc	0.001	-0.018	0.103	2743	5461	0	2504	0	214
SRL_OPN_2PTS003_0897_20130623_133014_20130623_152337.EUM.nc	-0.011	0.029	0.132	3639	6406	0	2767	0	0
SRL_OPN_2PTS003_0900_20130623_152336_20130623_170323.EUM.nc	-0.013	-0.015	0.068	2606	5502	0	2666	0	230
SRL_OPN_2PTS003_0902_20130623_170322_20130623_184255.EUM.nc	-0.010	-0.008	0.076	3268	5640	0	2372	0	0
SRL_OPN_2PTS003_0904_20130623_184254_20130623_202213.EUM.nc	-0.002	-0.014	0.078	3125	5596	0	2125	0	346
SRL_OPN_2PTS003_0906_20130623_202213_20130623_220055.EUM.nc	-0.037	-0.052	0.086	2864	5422	0	2360	0	198
SRL_OPN_2PTS003_0908_20130623_220054_20130623_233846.EUM.nc	0.003	0.021	0.134	2714	5454	0	2739	0	1
SRL_OPN_2PTS003_0909_20130623_233845_20130624_011637.EUM.nc	-0.010	-0.003	0.105	2931	5513	0	2507	0	75
SRL_OPN_2PTS003_0920_20130624_080441_20130624_094249.EUM.nc	-0.012	-0.027	0.069	2799	5560	0	2510	0	251
SRL_OPN_2PTS003_0921_20130624_094248_20130624_112034.EUM.nc	0.010	0.049	0.105	2238	5398	0	3121	0	39
SRL_OPN_2PTS003_0923_20130624_112034_20130624_125903.EUM.nc	-0.009	0.031	0.157	2661	5396	0	2735	0	0
SRL_OPN_2PTS003_0925_20130624_125902_20130624_145220.EUM.nc	-0.005	0.041	0.137	3499	6366	0	2867	0	0
SRL_OPN_2PTS003_0928_20130624_145219_20130624_163200.EUM.nc	-0.026	-0.021	0.069	3143	5651	0	2344	0	164
SRL_OPN_2PTS003_0930_20130624_163159_20130624_181137.EUM.nc	-0.034	-0.017	0.079	3036	5633	0	2597	0	0
SRL_OPN_2PTS003_0932_20130624_181136_20130624_195104.EUM.nc	-0.014	-0.017	0.065	3217	5629	0	2185	0	227
SRL_OPN_2PTS003_0934_20130624_195104_20130624_212958.EUM.nc	-0.045	-0.057	0.074	3340	5515	0	2023	0	152
SRL_OPN_2PTS003_0936_20130624_212957_20130624_230801.EUM.nc	0.010	0.010	0.087	2054	5438	0	3188	0	196
SRL_OPN_2PTS003_0937_20130624_230801_20130625_004549.EUM.nc	-0.020	0.017	0.128	3238	5515	0	2277	0	0
SRL_OPN_2PTS003_0939_20130625_004548_20130625_022405.EUM.nc	-0.006	0.001	0.092	2753	5555	0	2596	0	206
SRL_OPN_2PTS003_0941_20130625_022404_20130625_040329.EUM.nc	-0.026	0.004	0.092	2750	5489	0	2739	0	0
SRL_OPN_2PTS003_0943_20130625_040328_20130625_054454.EUM.nc	-0.023	0.001	0.095	3384	5682	0	2298	0	0
SRL_OPN_2PTS003_0945_20130625_054454_20130625_073343.EUM.nc	-0.055	-0.064	0.054	4100	6204	0	2104	0	0
SRL_OPN_2PTS003_0948_20130625_073342_20130625_091203.EUM.nc	-0.018	-0.035	0.056	3369	5575	0	1978	0	228
SRL_OPN_2PTS003_0949_20130625_091202_20130625_104948.EUM.nc	0.002	0.015	0.081	2328	5560	0	3137	0	95
SRL_OPN_2PTS003_0951_20130625_104947_20130625_122759.EUM.nc	-0.017	0.039	0.150	2565	5411	0	2835	0	11
SRL_OPN_2PTS003_0953_20130625_122759_20130625_140720.EUM.nc	-0.003	0.040	0.135	3202	5583	0	2381	0	0
SRL_OPN_2PTS003_0955_20130625_140720_20130625_160043.EUM.nc	-0.017	0.025	0.097	3350	6420	0	3070	0	0
SRL_OPN_2PTS003_0958_20130625_160042_20130625_174020.EUM.nc	-0.038	-0.043	0.058	2696	5642	0	2791	0	155
SRL_OPN_2PTS003_0960_20130625_174019_20130625_191954.EUM.nc	-0.018	-0.019	0.050	3241	5639	0	1994	0	404
SRL_OPN_2PTS003_0962_20130625_191953_20130625_205852.EUM.nc	-0.045	-0.061	0.075	3497	5611	0	1973	0	141
SRL_OPN_2PTS003_0964_20130625_205851_20130625_223717.EUM.nc	-0.000	-0.012	0.067	2686	5430	0	2539	0	205
SRL_OPN_2PTS003_0965_20130625_223716_20130626_001508.EUM.nc	0.003	0.044	0.151	3066	5496	0	2430	0	0
SRL_OPN_2PTS003_0967_20130626_001507_20130626_015300.EUM.nc	-0.009	0.042	0.137	3142	5518	0	2376	0	0
SRL_OPN_2PTS003_0969_20130626_015300_20130626_033205.EUM.nc	-0.015	0.018	0.097	2976	5481	0	2505	0	0
SRL_OPN_2PTS003_0971_20130626_033204_20130626_051251.EUM.nc	-0.021	-0.002	0.104	2948	5584	0	2636	0	0
SRL_OPN_2PTS003_0973_20130626_051250_20130626_070242.EUM.nc	-0.065	-0.065	0.045	3523	6247	0	2491	0	233
SRL_OPN_2PTS003_0976_20130626_070242_20130626_084107.EUM.nc	-0.035	-0.042	0.067	4113	5615	0	1340	0	162
SRL_OPN_2PTS003_0978_20130626_084106_20130626_101906.EUM.nc	0.005	-0.007	0.050	2477	5539	0	2852	0	210
SRL_OPN_2PTS003_0979_20130626_101905_20130626_115706.EUM.nc	-0.010	0.031	0.130	2521	5533	0	3012	0	0

– Continued on next page

Table 16: Inverted Barometer Height Correction Statistics.

– Continued from previous page

File	Median	Mean	Std. Dev.	No. Obs.	Total Obs.	Default Lat/Lon	Flag (total)	Default (total)	3-Sigma Edited
SRL_OPN_2PTS003_0981_20130626_115706_20130626_133552.EUM.nc	0.008	0.066	0.158	2951	5450	0	2499	0	0
SRL_OPN_2PTS003_0983_20130626_133551_20130626_152915.EUM.nc	-0.004	0.009	0.076	3434	6382	0	2759	0	189
SRL_OPN_2PTS003_0986_20130626_152915_20130626_170902.EUM.nc	-0.047	-0.033	0.092	2823	5495	0	2672	0	0
SRL_OPN_2PTS003_0988_20130626_170901_20130626_184841.EUM.nc	-0.022	-0.028	0.045	3012	5674	0	2241	0	421
SRL_OPN_2PTS003_0990_20130626_184840_20130626_202750.EUM.nc	-0.034	-0.049	0.083	3374	5597	0	2186	0	37

33 Sea Surface Height Anomaly (Product Values) Table

Table 17: Sea Surface Height Anomaly (Product Values) Statistics.

File	Median	Mean	Std. Dev.	No. Obs.	Total Obs.	Default Lat/Lon	Flag (total)	Default (total)	3-Sigma Edited
SRL_OPN_2PTS002_1001_20130523_044113_20130523_062322.EUM.nc	-0.038	-0.045	0.086	3830	5785	0	1898	4	53
SRL_OPN_2PTS003_0001_20130523_062321_20130523_081038.EUM.nc	-0.030	-0.034	0.082	4020	6085	0	1960	2	103
SRL_OPN_2PTS003_0004_20130523_081037_20130523_094837.EUM.nc	-0.040	-0.043	0.120	2841	5525	0	2569	2	113
SRL_OPN_2PTS003_0005_20130523_094837_20130523_112630.EUM.nc	-0.032	-0.034	0.128	2070	5424	0	3288	4	62
SRL_OPN_2PTS003_0007_20130523_112628_20130523_130502.EUM.nc	-0.085	-0.059	0.104	2698	5368	0	2634	2	34
SRL_OPN_2PTS003_0009_20130523_130501_20130523_145817.EUM.nc	-0.051	-0.054	0.083	3463	6393	0	2841	0	89
SRL_OPN_2PTS003_0012_20130523_145818_20130523_163757.EUM.nc	-0.065	-0.071	0.112	3133	5632	0	2403	2	94
SRL_OPN_2PTS003_0014_20130523_163756_20130523_181739.EUM.nc	-0.040	-0.043	0.113	3019	5513	0	2418	2	74
SRL_OPN_2PTS003_0016_20130523_181738_20130523_195705.EUM.nc	-0.048	-0.056	0.097	3133	5600	0	2350	3	114
SRL_OPN_2PTS003_0018_20130523_195705_20130523_213549.EUM.nc	-0.063	-0.046	0.107	3403	5494	0	1988	10	93
SRL_OPN_2PTS003_0020_20130523_213549_20130523_231358.EUM.nc	-0.076	-0.065	0.112	2196	5401	0	3128	14	63
SRL_OPN_2PTS003_0021_20130523_231357_20130524_005146.EUM.nc	-0.066	-0.069	0.089	3052	5516	0	2387	5	72
SRL_OPN_2PTS003_0023_20130524_005146_20130524_022956.EUM.nc	-0.052	-0.055	0.109	2879	5511	0	2562	0	70
SRL_OPN_2PTS003_0025_20130524_022956_20130524_040934.EUM.nc	-0.044	-0.045	0.104	2686	5513	0	2754	3	70
SRL_OPN_2PTS003_0027_20130524_040933_20130524_055058.EUM.nc	-0.061	-0.060	0.090	3629	5724	0	2050	7	38
SRL_OPN_2PTS003_0029_20130524_055057_20130524_073942.EUM.nc	-0.051	-0.044	0.068	4094	6166	0	2006	0	66
SRL_OPN_2PTS003_0032_20130524_073941_20130524_091751.EUM.nc	-0.031	-0.035	0.093	3229	5527	0	2164	4	130
SRL_OPN_2PTS003_0033_20130524_091750_20130524_123349.EUM.nc	-0.087	-0.071	0.116	4624	10930	0	6114	52	140
SRL_OPN_2PTS003_0037_20130524_123349_20130524_141316.EUM.nc	-0.045	-0.046	0.078	3184	5595	0	2364	3	44
SRL_OPN_2PTS003_0039_20130524_141315_20130524_160637.EUM.nc	-0.094	-0.090	0.090	3199	6412	0	3083	2	128
SRL_OPN_2PTS003_0042_20130524_160635_20130524_174622.EUM.nc	-0.024	-0.021	0.097	2829	5620	0	2683	1	107
SRL_OPN_2PTS003_0044_20130524_174622_20130524_192546.EUM.nc	-0.062	-0.067	0.088	3316	5636	0	2181	4	135
SRL_OPN_2PTS003_0046_20130524_192545_20130524_210451.EUM.nc	-0.080	-0.070	0.087	3377	5620	0	2092	6	145
SRL_OPN_2PTS003_0048_20130524_210450_20130524_224314.EUM.nc	-0.053	-0.042	0.116	2587	5389	0	2653	2	147
SRL_OPN_2PTS003_0049_20130524_224313_20130525_002054.EUM.nc	-0.082	-0.083	0.084	3022	5465	0	2375	5	63
SRL_OPN_2PTS003_0051_20130525_002053_20130525_015859.EUM.nc	-0.061	-0.061	0.093	2972	5546	0	2484	5	85
SRL_OPN_2PTS003_0053_20130525_015858_20130525_033807.EUM.nc	-0.078	-0.076	0.107	2924	5516	0	2500	21	71
SRL_OPN_2PTS003_0055_20130525_033806_20130525_051852.EUM.nc	-0.070	-0.075	0.101	2903	5575	0	2590	1	81
SRL_OPN_2PTS003_0057_20130525_051851_20130525_070834.EUM.nc	-0.065	-0.064	0.089	3761	6216	0	2377	6	72
SRL_OPN_2PTS003_0060_20130525_070833_20130525_084704.EUM.nc	-0.040	-0.040	0.089	3773	5594	0	1645	1	175
SRL_OPN_2PTS003_0061_20130525_084703_20130525_102501.EUM.nc	-0.075	-0.064	0.119	2574	5541	0	2890	7	70
SRL_OPN_2PTS003_0063_20130525_102500_20130525_120255.EUM.nc	-0.058	-0.056	0.089	2479	5525	0	2963	3	80
SRL_OPN_2PTS003_0065_20130525_120254_20130525_134153.EUM.nc	-0.067	-0.059	0.083	2999	5522	0	2425	24	74
SRL_OPN_2PTS003_0067_20130525_134152_20130525_153517.EUM.nc	-0.069	-0.072	0.072	3470	6406	0	2830	15	91
SRL_OPN_2PTS003_0070_20130525_153516_20130525_171504.EUM.nc	-0.061	-0.073	0.106	2761	5496	0	2667	6	62
SRL_OPN_2PTS003_0072_20130525_171504_20130525_185435.EUM.nc	-0.048	-0.045	0.077	3265	5644	0	2271	2	106

– Continued on next page

Table 17: Sea Surface Height Anomaly (Product Values) Statistics.

– Continued from previous page

File	Median	Mean	Std. Dev.	No. Obs.	Total Obs.	Default Lat/Lon	Flag (total)	Default (total)	3-Sigma Edited
SRL_OPN_2PTS003_0074_20130525_185433_20130525_203349.EUM.nc	-0.064	-0.054	0.107	3412	5593	0	2106	9	66
SRL_OPN_2PTS003_0076_20130525_203348_20130525_221216.EUM.nc	-0.056	-0.055	0.089	2852	5419	0	2434	6	127
SRL_OPN_2PTS003_0078_20130525_221216_20130525_235014.EUM.nc	-0.049	-0.047	0.087	2861	5504	0	2553	7	83
SRL_OPN_2PTS003_0079_20130525_235013_20130526_012807.EUM.nc	-0.068	-0.074	0.080	2868	5519	0	2554	12	85
SRL_OPN_2PTS003_0081_20130526_012806_20130526_030642.EUM.nc	-0.075	-0.076	0.088	2856	5543	0	2596	0	91
SRL_OPN_2PTS003_0083_20130526_030640_20130526_044658.EUM.nc	-0.071	-0.070	0.103	2811	5515	0	2612	1	91
SRL_OPN_2PTS003_0085_20130526_044657_20130526_062915.EUM.nc	-0.056	-0.062	0.085	3808	5804	0	1918	2	76
SRL_OPN_2PTS003_0087_20130526_062913_20130526_081614.EUM.nc	-0.040	-0.042	0.076	3959	6093	0	1918	0	216
SRL_OPN_2PTS003_0090_20130526_081614_20130526_095410.EUM.nc	-0.057	-0.042	0.125	2780	5559	0	2668	0	111
SRL_OPN_2PTS003_0091_20130526_095409_20130526_113204.EUM.nc	-0.039	-0.041	0.122	2169	5414	0	3171	11	63
SRL_OPN_2PTS003_0093_20130526_113204_20130526_131039.EUM.nc	-0.094	-0.082	0.098	2715	5466	0	2672	2	77
SRL_OPN_2PTS003_0095_20130526_131039_20130526_150357.EUM.nc	-0.058	-0.058	0.068	3474	6383	0	2801	9	99
SRL_OPN_2PTS003_0098_20130526_150357_20130526_164336.EUM.nc	-0.089	-0.090	0.101	2853	5627	0	2598	1	175
SRL_OPN_2PTS003_0100_20130526_164335_20130526_182318.EUM.nc	-0.075	-0.074	0.094	3171	5562	0	2336	0	55
SRL_OPN_2PTS003_0102_20130526_182317_20130526_200243.EUM.nc	-0.067	-0.069	0.099	3075	5589	0	2385	4	125
SRL_OPN_2PTS003_0104_20130526_200242_20130526_214124.EUM.nc	-0.054	-0.051	0.099	3207	5459	0	2103	23	126
SRL_OPN_2PTS003_0106_20130526_214124_20130526_231930.EUM.nc	-0.063	-0.050	0.129	2358	5375	0	2962	10	45
SRL_OPN_2PTS003_0107_20130526_231929_20130527_005718.EUM.nc	-0.068	-0.068	0.071	2820	5539	0	2597	7	115
SRL_OPN_2PTS003_0109_20130527_005717_20130527_023533.EUM.nc	-0.071	-0.068	0.101	2897	5535	0	2549	14	75
SRL_OPN_2PTS003_0111_20130527_023533_20130527_041517.EUM.nc	-0.102	-0.100	0.096	2664	5502	0	2728	12	98
SRL_OPN_2PTS003_0113_20130527_041516_20130527_055650.EUM.nc	-0.047	-0.052	0.091	3590	5741	0	2046	4	101
SRL_OPN_2PTS003_0115_20130527_055650_20130527_074518.EUM.nc	-0.060	-0.060	0.088	4060	6168	0	2035	2	71
SRL_OPN_2PTS003_0118_20130527_074518_20130527_092325.EUM.nc	-0.042	-0.040	0.091	3089	5522	0	2278	3	152
SRL_OPN_2PTS003_0119_20130527_092324_20130527_110118.EUM.nc	-0.053	-0.039	0.138	2046	5525	0	3427	7	45
SRL_OPN_2PTS003_0121_20130527_110117_20130527_123934.EUM.nc	-0.078	-0.062	0.100	2411	5425	0	2885	11	118
SRL_OPN_2PTS003_0123_20130527_123933_20130527_141859.EUM.nc	-0.057	-0.055	0.066	3212	5577	0	2269	0	96
SRL_OPN_2PTS003_0125_20130527_141858_20130527_161216.EUM.nc	-0.077	-0.077	0.102	3320	6390	0	2996	1	73
SRL_OPN_2PTS003_0128_20130527_161215_20130527_175202.EUM.nc	-0.050	-0.052	0.086	2914	5630	0	2631	5	80
SRL_OPN_2PTS003_0130_20130527_175201_20130527_193125.EUM.nc	-0.061	-0.066	0.091	3163	5627	0	2307	6	151
SRL_OPN_2PTS003_0132_20130527_193124_20130527_211028.EUM.nc	-0.085	-0.084	0.094	3304	5625	0	2224	7	90
SRL_OPN_2PTS003_0134_20130527_211026_20130527_224847.EUM.nc	-0.057	-0.050	0.113	2475	5394	0	2821	0	98
SRL_OPN_2PTS003_0135_20130527_224846_20130528_002628.EUM.nc	-0.046	-0.045	0.110	3047	5418	0	2318	6	47
SRL_OPN_2PTS003_0137_20130528_002627_20130528_020434.EUM.nc	-0.049	-0.046	0.103	2959	5539	0	2552	1	27
SRL_OPN_2PTS003_0139_20130528_020433_20130528_034347.EUM.nc	-0.104	-0.094	0.094	2915	5538	0	2547	30	46
SRL_OPN_2PTS003_0141_20130528_034346_20130528_052438.EUM.nc	-0.060	-0.054	0.105	2870	5564	0	2624	5	65
SRL_OPN_2PTS003_0143_20130528_052437_20130528_071410.EUM.nc	-0.047	-0.053	0.095	3805	6217	0	2369	4	39
SRL_OPN_2PTS003_0146_20130528_071409_20130528_085238.EUM.nc	-0.049	-0.058	0.101	3834	5610	0	1696	2	78
SRL_OPN_2PTS003_0147_20130528_085238_20130528_103033.EUM.nc	-0.073	-0.058	0.141	2430	5533	0	3015	1	87
SRL_OPN_2PTS003_0149_20130528_103032_20130528_120830.EUM.nc	-0.044	-0.046	0.077	2445	5513	0	2938	24	106

– Continued on next page

Table 17: Sea Surface Height Anomaly (Product Values) Statistics.

– Continued from previous page

File	Median	Mean	Std. Dev.	No. Obs.	Total Obs.	Default Lat/Lon	Flag (total)	Default (total)	3-Sigma Edited
SRL_OPN_2PTS003_0151_20130528_120828_20130528_134733.EUM.nc	-0.068	-0.065	0.092	3004	5521	0	2442	5	70
SRL_OPN_2PTS003_0153_20130528_134732_20130528_154057.EUM.nc	-0.055	-0.053	0.094	3483	6432	0	2871	7	71
SRL_OPN_2PTS003_0156_20130528_154056_20130528_172044.EUM.nc	-0.068	-0.064	0.098	2737	5552	0	2746	9	60
SRL_OPN_2PTS003_0158_20130528_172043_20130528_190013.EUM.nc	-0.046	-0.048	0.083	3231	5651	0	2323	5	92
SRL_OPN_2PTS003_0160_20130528_190012_20130528_203927.EUM.nc	-0.069	-0.065	0.081	3402	5618	0	2035	3	178
SRL_OPN_2PTS003_0162_20130528_203926_20130528_221752.EUM.nc	-0.035	-0.027	0.107	2924	5454	0	2432	1	97
SRL_OPN_2PTS003_0164_20130528_221751_20130528_235547.EUM.nc	-0.054	-0.047	0.111	2891	5513	0	2490	1	131
SRL_OPN_2PTS003_0165_20130528_235546_20130529_013341.EUM.nc	-0.059	-0.057	0.084	2912	5554	0	2522	17	103
SRL_OPN_2PTS003_0167_20130529_013340_20130529_031221.EUM.nc	-0.098	-0.087	0.108	2897	5561	0	2607	2	55
SRL_OPN_2PTS003_0169_20130529_031221_20130529_045244.EUM.nc	-0.098	-0.081	0.108	2847	5525	0	2569	3	106
SRL_OPN_2PTS003_0171_20130529_045243_20130529_063509.EUM.nc	-0.029	-0.034	0.092	3823	5834	0	1944	5	62
SRL_OPN_2PTS003_0173_20130529_063508_20130529_082149.EUM.nc	-0.051	-0.050	0.083	3920	6074	0	1876	4	274
SRL_OPN_2PTS003_0176_20130529_082148_20130529_095944.EUM.nc	-0.043	-0.042	0.136	2725	5563	0	2690	3	145
SRL_OPN_2PTS003_0177_20130529_095943_20130529_113739.EUM.nc	-0.014	-0.006	0.124	2302	5454	0	3083	4	65
SRL_OPN_2PTS003_0179_20130529_113738_20130529_131619.EUM.nc	-0.066	-0.051	0.104	2841	5429	0	2526	2	60
SRL_OPN_2PTS003_0181_20130529_131618_20130529_150939.EUM.nc	-0.078	-0.077	0.075	3500	6422	0	2818	3	101
SRL_OPN_2PTS003_0184_20130529_150937_20130529_164917.EUM.nc	-0.069	-0.057	0.113	2811	5597	0	2701	0	85
SRL_OPN_2PTS003_0186_20130529_164916_20130529_182859.EUM.nc	-0.077	-0.075	0.112	3169	5565	0	2323	1	72
SRL_OPN_2PTS003_0188_20130529_182859_20130529_200814.EUM.nc	-0.039	-0.041	0.099	3047	5609	0	2394	5	163
SRL_OPN_2PTS003_0190_20130529_200813_20130529_214700.EUM.nc	-0.031	-0.023	0.105	3155	5472	0	2172	34	111
SRL_OPN_2PTS003_0192_20130529_214700_20130529_232505.EUM.nc	-0.047	-0.035	0.114	2402	5313	0	2811	10	90
SRL_OPN_2PTS003_0193_20130529_232503_20130530_010245.EUM.nc	-0.062	-0.052	0.084	2711	5490	0	2692	3	84
SRL_OPN_2PTS003_0195_20130530_010244_20130530_024111.EUM.nc	-0.068	-0.065	0.101	2868	5538	0	2603	3	64
SRL_OPN_2PTS003_0197_20130530_024110_20130530_042100.EUM.nc	-0.076	-0.070	0.110	2676	5526	0	2698	8	144
SRL_OPN_2PTS003_0199_20130530_042059_20130530_060240.EUM.nc	-0.056	-0.044	0.111	3640	5757	0	2033	1	83
SRL_OPN_2PTS003_0201_20130530_060239_20130530_075046.EUM.nc	-0.046	-0.042	0.074	4018	6141	0	1995	0	128
SRL_OPN_2PTS003_0204_20130530_075045_20130530_092859.EUM.nc	-0.039	-0.046	0.100	3077	5531	0	2348	5	101
SRL_OPN_2PTS003_0205_20130530_092859_20130530_110651.EUM.nc	-0.031	-0.011	0.124	2082	5506	0	3342	16	66
SRL_OPN_2PTS003_0207_20130530_110650_20130530_124503.EUM.nc	-0.086	-0.083	0.091	2410	5360	0	2816	1	133
SRL_OPN_2PTS003_0209_20130530_124503_20130530_143820.EUM.nc	-0.107	-0.103	0.072	3259	6384	0	3005	0	120
SRL_OPN_2PTS003_0212_20130530_143818_20130530_161757.EUM.nc	-0.061	-0.058	0.097	3326	5631	0	2172	4	129
SRL_OPN_2PTS003_0214_20130530_161756_20130530_175741.EUM.nc	-0.076	-0.064	0.113	2987	5591	0	2524	5	75
SRL_OPN_2PTS003_0216_20130530_175741_20130530_193704.EUM.nc	-0.044	-0.047	0.095	3251	5640	0	2281	0	108
SRL_OPN_2PTS003_0218_20130530_193703_20130530_211603.EUM.nc	-0.039	-0.031	0.094	3273	5526	0	2142	0	111
SRL_OPN_2PTS003_0220_20130530_211603_20130530_225422.EUM.nc	-0.059	-0.053	0.108	2363	5477	0	3001	2	111
SRL_OPN_2PTS003_0221_20130530_225420_20130531_003202.EUM.nc	-0.041	-0.017	0.115	3155	5445	0	2241	1	48
SRL_OPN_2PTS003_0223_20130531_003201_20130531_021010.EUM.nc	-0.054	-0.053	0.092	2794	5517	0	2656	0	67
SRL_OPN_2PTS003_0225_20130531_021010_20130531_034929.EUM.nc	-0.051	-0.040	0.123	2878	5551	0	2616	11	46
SRL_OPN_2PTS003_0227_20130531_034928_20130531_053027.EUM.nc	-0.060	-0.054	0.128	2866	5573	0	2683	2	22

– Continued on next page

Table 17: Sea Surface Height Anomaly (Product Values) Statistics.

– Continued from previous page

File	Median	Mean	Std. Dev.	No. Obs.	Total Obs.	Default Lat/Lon	Flag (total)	Default (total)	3-Sigma Edited
SRL_OPN_2PTS003_0229_20130531_053026_20130531_071946.EUM.nc	-0.050	-0.047	0.082	3953	6210	0	2210	1	46
SRL_OPN_2PTS003_0232_20130531_071945_20130531_085813.EUM.nc	-0.026	-0.026	0.087	3638	5609	0	1797	1	173
SRL_OPN_2PTS003_0233_20130531_085812_20130531_103607.EUM.nc	-0.054	-0.035	0.147	2314	5536	0	3148	9	65
SRL_OPN_2PTS003_0235_20130531_103607_20130531_121405.EUM.nc	-0.056	-0.051	0.076	2465	5501	0	2952	33	51
SRL_OPN_2PTS003_0237_20130531_121404_20130531_135313.EUM.nc	-0.054	-0.050	0.084	3057	5545	0	2450	1	37
SRL_OPN_2PTS003_0239_20130531_135312_20130531_154636.EUM.nc	-0.072	-0.060	0.101	3503	6406	0	2833	6	64
SRL_OPN_2PTS003_0242_20130531_154635_20130531_172624.EUM.nc	-0.047	-0.043	0.095	2668	5531	0	2707	3	153
SRL_OPN_2PTS003_0244_20130531_172623_20130531_190552.EUM.nc	-0.041	-0.043	0.074	3173	5637	0	2296	4	164
SRL_OPN_2PTS003_0246_20130531_190552_20130531_204504.EUM.nc	-0.042	-0.042	0.091	3549	5622	0	1930	6	137
SRL_OPN_2PTS003_0248_20130531_204503_20130531_222327.EUM.nc	-0.042	-0.040	0.103	2831	5440	0	2535	1	73
SRL_OPN_2PTS003_0250_20130531_222325_20130601_000120.EUM.nc	-0.035	-0.015	0.108	2951	5517	0	2464	2	100
SRL_OPN_2PTS003_0251_20130601_000119_20130601_013917.EUM.nc	-0.044	-0.043	0.083	2999	5549	0	2417	27	106
SRL_OPN_2PTS003_0253_20130601_013916_20130601_031800.EUM.nc	-0.043	-0.032	0.121	2872	5545	0	2611	5	57
SRL_OPN_2PTS003_0255_20130601_031759_20130601_045829.EUM.nc	-0.055	-0.037	0.113	2890	5586	0	2597	0	99
SRL_OPN_2PTS003_0257_20130601_045829_20130601_064103.EUM.nc	-0.051	-0.041	0.081	3761	5819	0	1938	8	112
SRL_OPN_2PTS003_0259_20130601_064103_20130601_082725.EUM.nc	-0.013	-0.015	0.092	4077	6066	0	1779	4	206
SRL_OPN_2PTS003_0262_20130601_082724_20130601_100518.EUM.nc	-0.017	-0.017	0.120	2742	5565	0	2697	2	124
SRL_OPN_2PTS003_0263_20130601_100517_20130601_114313.EUM.nc	-0.029	-0.020	0.096	2359	5489	0	3072	6	52
SRL_OPN_2PTS003_0265_20130601_114312_20130601_132149.EUM.nc	-0.017	-0.014	0.097	2825	5457	0	2571	4	57
SRL_OPN_2PTS003_0267_20130601_132148_20130601_151519.EUM.nc	-0.065	-0.059	0.104	3523	6438	0	2840	7	68
SRL_OPN_2PTS003_0270_20130601_151518_20130601_165457.EUM.nc	-0.036	-0.015	0.115	2800	5605	0	2721	2	82
SRL_OPN_2PTS003_0272_20130601_165456_20130601_183439.EUM.nc	-0.064	-0.060	0.081	3116	5576	0	2311	0	149
SRL_OPN_2PTS003_0274_20130601_183439_20130601_201351.EUM.nc	-0.009	-0.011	0.094	3174	5595	0	2290	1	130
SRL_OPN_2PTS003_0276_20130601_201351_20130601_215236.EUM.nc	-0.035	-0.017	0.109	3137	5457	0	2140	39	141
SRL_OPN_2PTS003_0278_20130601_215235_20130601_233038.EUM.nc	-0.061	-0.052	0.105	2326	5373	0	2962	8	77
SRL_OPN_2PTS003_0279_20130601_233037_20130602_010819.EUM.nc	-0.034	-0.028	0.110	2681	5502	0	2752	0	69
SRL_OPN_2PTS003_0281_20130602_010818_20130602_024648.EUM.nc	-0.049	-0.045	0.097	2856	5510	0	2592	0	62
SRL_OPN_2PTS003_0283_20130602_024648_20130602_042644.EUM.nc	-0.027	-0.017	0.085	2796	5535	0	2658	6	75
SRL_OPN_2PTS003_0285_20130602_042643_20130602_060831.EUM.nc	-0.046	-0.043	0.081	3632	5753	0	2014	2	105
SRL_OPN_2PTS003_0287_20130602_060832_20130602_075621.EUM.nc	-0.054	-0.051	0.079	4003	6102	0	1967	2	130
SRL_OPN_2PTS003_0290_20130602_075620_20130602_093432.EUM.nc	-0.031	-0.032	0.115	2936	5546	0	2464	10	136
SRL_OPN_2PTS003_0291_20130602_093431_20130602_111225.EUM.nc	-0.053	-0.033	0.135	2058	5512	0	3360	29	65
SRL_OPN_2PTS003_0293_20130602_111224_20130602_125040.EUM.nc	-0.093	-0.069	0.100	2492	5380	0	2846	1	41
SRL_OPN_2PTS003_0295_20130602_125039_20130602_144359.EUM.nc	-0.068	-0.066	0.079	3354	6365	0	2943	1	67
SRL_OPN_2PTS003_0298_20130602_144357_20130602_162337.EUM.nc	-0.073	-0.067	0.108	3317	5638	0	2248	3	70
SRL_OPN_2PTS003_0300_20130602_162337_20130602_180321.EUM.nc	-0.049	-0.039	0.086	2938	5639	0	2587	2	112
SRL_OPN_2PTS003_0302_20130602_180320_20130602_194241.EUM.nc	-0.037	-0.046	0.086	3181	5638	0	2336	1	120
SRL_OPN_2PTS003_0304_20130602_194241_20130602_212140.EUM.nc	-0.041	-0.037	0.113	3282	5520	0	2128	4	106
SRL_OPN_2PTS003_0318_20130603_072522_20130603_090348.EUM.nc	-0.023	-0.025	0.098	3667	5588	0	1818	1	102

– Continued on next page

Table 17: Sea Surface Height Anomaly (Product Values) Statistics.

– Continued from previous page

File	Median	Mean	Std. Dev.	No. Obs.	Total Obs.	Default Lat/Lon	Flag (total)	Default (total)	3-Sigma Edited
SRL_OPN_2PTS003_0319_20130603_090346_20130603_104133.EUM.nc	-0.070	-0.047	0.156	2452	5531	0	3024	3	52
SRL_OPN_2PTS003_0321_20130603_104131_20130603_121941.EUM.nc	-0.089	-0.078	0.088	2416	5533	0	2974	32	111
SRL_OPN_2PTS003_0323_20130603_121940_20130603_135854.EUM.nc	-0.051	-0.050	0.081	3123	5568	0	2344	0	101
SRL_OPN_2PTS003_0325_20130603_135853_20130603_155218.EUM.nc	-0.060	-0.060	0.086	3321	6416	0	2979	5	111
SRL_OPN_2PTS003_0328_20130603_155216_20130603_173155.EUM.nc	-0.045	-0.044	0.078	2705	5500	0	2688	3	104
SRL_OPN_2PTS003_0330_20130603_173155_20130603_191132.EUM.nc	-0.053	-0.046	0.081	3414	5660	0	2136	2	108
SRL_OPN_2PTS003_0332_20130603_191131_20130603_205042.EUM.nc	-0.042	-0.041	0.091	3505	5617	0	1980	8	124
SRL_OPN_2PTS003_0334_20130603_205040_20130603_222901.EUM.nc	-0.046	-0.047	0.096	2880	5464	0	2506	1	77
SRL_OPN_2PTS003_0336_20130603_222901_20130604_000654.EUM.nc	-0.044	-0.040	0.097	3031	5517	0	2403	5	78
SRL_OPN_2PTS003_0337_20130604_000653_20130604_014452.EUM.nc	-0.042	-0.040	0.095	3006	5545	0	2426	1	112
SRL_OPN_2PTS003_0339_20130604_014451_20130604_032340.EUM.nc	-0.047	-0.045	0.098	2845	5495	0	2562	22	66
SRL_OPN_2PTS003_0341_20130604_032340_20130604_050417.EUM.nc	-0.054	-0.054	0.099	2799	5585	0	2657	2	127
SRL_OPN_2PTS003_0343_20130604_050416_20130604_065422.EUM.nc	-0.048	-0.048	0.076	3763	6235	0	2401	2	69
SRL_OPN_2PTS003_0346_20130604_065422_20130604_083252.EUM.nc	-0.055	-0.045	0.084	4063	5628	0	1332	0	233
SRL_OPN_2PTS003_0348_20130604_083251_20130604_101051.EUM.nc	-0.056	-0.054	0.121	2720	5476	0	2640	3	113
SRL_OPN_2PTS003_0349_20130604_101050_20130604_114848.EUM.nc	-0.061	-0.043	0.104	2341	5481	0	3027	11	102
SRL_OPN_2PTS003_0351_20130604_114848_20130604_132729.EUM.nc	-0.037	-0.027	0.101	2901	5453	0	2488	0	64
SRL_OPN_2PTS003_0353_20130604_132729_20130604_152059.EUM.nc	-0.065	-0.065	0.091	3425	6406	0	2822	5	154
SRL_OPN_2PTS003_0356_20130604_152058_20130604_170037.EUM.nc	-0.041	-0.043	0.099	2778	5583	0	2708	4	93
SRL_OPN_2PTS003_0358_20130604_170036_20130604_184018.EUM.nc	-0.045	-0.041	0.079	3158	5667	0	2385	0	124
SRL_OPN_2PTS003_0360_20130604_184018_20130604_201929.EUM.nc	-0.025	-0.006	0.121	3249	5596	0	2247	1	99
SRL_OPN_2PTS003_0362_20130604_201928_20130604_215812.EUM.nc	-0.072	-0.062	0.117	2932	5447	0	2366	3	146
SRL_OPN_2PTS003_0364_20130604_215811_20130604_233612.EUM.nc	-0.083	-0.092	0.106	2516	5403	0	2797	9	81
SRL_OPN_2PTS003_0365_20130604_233611_20130605_011354.EUM.nc	-0.059	-0.057	0.092	2798	5499	0	2634	1	66
SRL_OPN_2PTS003_0367_20130605_011353_20130605_025227.EUM.nc	-0.040	-0.049	0.105	2827	5516	0	2622	0	67
SRL_OPN_2PTS003_0369_20130605_025226_20130605_043228.EUM.nc	-0.042	-0.037	0.094	2798	5518	0	2663	3	54
SRL_OPN_2PTS003_0371_20130605_043227_20130605_061424.EUM.nc	-0.054	-0.052	0.084	3621	5772	0	2030	12	109
SRL_OPN_2PTS003_0373_20130605_061423_20130605_080158.EUM.nc	-0.053	-0.044	0.084	4017	6104	0	1948	1	138
SRL_OPN_2PTS003_0376_20130605_080157_20130605_094007.EUM.nc	-0.076	-0.077	0.136	2926	5558	0	2525	4	103
SRL_OPN_2PTS003_0377_20130605_094007_20130605_111759.EUM.nc	-0.023	-0.021	0.130	2152	5501	0	3299	5	45
SRL_OPN_2PTS003_0379_20130605_111759_20130605_125617.EUM.nc	-0.075	-0.053	0.094	2571	5376	0	2742	0	63
SRL_OPN_2PTS003_0381_20130605_125617_20130605_144939.EUM.nc	-0.042	-0.047	0.094	3385	6377	0	2887	3	102
SRL_OPN_2PTS003_0384_20130605_144938_20130605_162917.EUM.nc	-0.067	-0.063	0.094	3232	5647	0	2248	1	166
SRL_OPN_2PTS003_0386_20130605_162916_20130605_194821.EUM.nc	-0.023	-0.020	0.093	6153	11285	0	4863	2	267
SRL_OPN_2PTS003_0390_20130605_194820_20130605_212717.EUM.nc	-0.057	-0.038	0.109	3382	5509	0	2036	11	80
SRL_OPN_2PTS003_0392_20130605_212716_20130605_230529.EUM.nc	-0.057	-0.074	0.147	2203	5450	0	3206	6	35
SRL_OPN_2PTS003_0393_20130605_230528_20130606_004308.EUM.nc	-0.073	-0.079	0.101	3191	5512	0	2280	6	35
SRL_OPN_2PTS003_0395_20130606_004307_20130606_022122.EUM.nc	-0.063	-0.068	0.089	2718	5551	0	2694	3	136
SRL_OPN_2PTS003_0397_20130606_022122_20130606_040044.EUM.nc	-0.056	-0.056	0.110	2744	5543	0	2728	3	68

– Continued on next page

Table 17: Sea Surface Height Anomaly (Product Values) Statistics.

– Continued from previous page

File	Median	Mean	Std. Dev.	No. Obs.	Total Obs.	Default Lat/Lon	Flag (total)	Default (total)	3-Sigma Edited
SRL_OPN_2PTS003_0399_20130606_040043_20130606_054206.EUM.nc	-0.034	-0.026	0.106	3147	5608	0	2379	16	66
SRL_OPN_2PTS003_0401_20130606_054206_20130606_073100.EUM.nc	-0.055	-0.054	0.082	4130	6205	0	2031	0	44
SRL_OPN_2PTS003_0404_20130606_073059_20130606_090921.EUM.nc	-0.018	-0.013	0.100	3514	5596	0	1967	4	111
SRL_OPN_2PTS003_0405_20130606_090920_20130606_104706.EUM.nc	-0.049	-0.030	0.156	2360	5540	0	3111	4	65
SRL_OPN_2PTS003_0407_20130606_104706_20130606_122517.EUM.nc	-0.058	-0.061	0.080	2538	5498	0	2832	55	73
SRL_OPN_2PTS003_0409_20130606_122516_20130606_140436.EUM.nc	-0.054	-0.059	0.073	3126	5602	0	2367	0	109
SRL_OPN_2PTS003_0411_20130606_140435_20130606_155757.EUM.nc	-0.054	-0.069	0.103	3124	6423	0	3190	5	104
SRL_OPN_2PTS003_0414_20130606_155756_20130606_173735.EUM.nc	-0.008	-0.005	0.090	2821	5593	0	2705	3	64
SRL_OPN_2PTS003_0416_20130606_173734_20130606_191710.EUM.nc	-0.020	-0.011	0.084	3369	5686	0	2197	3	117
SRL_OPN_2PTS003_0418_20130606_191709_20130606_205617.EUM.nc	-0.061	-0.052	0.086	3479	5639	0	2021	8	131
SRL_OPN_2PTS003_0420_20130606_205617_20130606_223435.EUM.nc	-0.038	-0.027	0.114	2756	5444	0	2579	15	94
SRL_OPN_2PTS003_0421_20130606_223434_20130607_001227.EUM.nc	-0.051	-0.060	0.099	3057	5524	0	2397	4	66
SRL_OPN_2PTS003_0423_20130607_001226_20130607_015019.EUM.nc	-0.058	-0.065	0.080	2966	5563	0	2469	4	124
SRL_OPN_2PTS003_0425_20130607_015018_20130607_032920.EUM.nc	-0.065	-0.070	0.112	2963	5500	0	2483	18	36
SRL_OPN_2PTS003_0427_20130607_032919_20130607_051004.EUM.nc	-0.048	-0.048	0.095	2847	5606	0	2691	3	65
SRL_OPN_2PTS003_0429_20130607_051003_20130607_065959.EUM.nc	-0.061	-0.059	0.073	3662	6259	0	2497	1	99
SRL_OPN_2PTS003_0432_20130607_065959_20130607_083826.EUM.nc	-0.028	-0.024	0.089	4076	5638	0	1348	3	211
SRL_OPN_2PTS003_0434_20130607_083825_20130607_101624.EUM.nc	-0.044	-0.036	0.138	2635	5555	0	2833	3	84
SRL_OPN_2PTS003_0435_20130607_101623_20130607_115425.EUM.nc	-0.031	-0.027	0.094	2461	5538	0	2989	14	74
SRL_OPN_2PTS003_0437_20130607_115423_20130607_133307.EUM.nc	-1.242	-1.580	3.068	2790	5484	0	2539	88	67
SRL_OPN_2PTS003_0439_20130607_133307_20130607_152639.EUM.nc	-0.027	-0.031	0.097	3477	6424	0	2838	14	95
SRL_OPN_2PTS003_0442_20130607_152638_20130607_170618.EUM.nc	-0.027	-0.025	0.094	2703	5560	0	2763	0	94
SRL_OPN_2PTS003_0444_20130607_170617_20130607_184558.EUM.nc	-0.027	-0.021	0.090	3194	5665	0	2352	2	117
SRL_OPN_2PTS003_0446_20130607_184558_20130607_202506.EUM.nc	-0.059	-0.047	0.108	3279	5623	0	2210	8	126
SRL_OPN_2PTS003_0448_20130607_202506_20130607_220346.EUM.nc	-0.052	-0.037	0.111	2944	5465	0	2404	16	101
SRL_OPN_2PTS003_0450_20130607_220345_20130607_234145.EUM.nc	-0.061	-0.052	0.108	2652	5555	0	2794	13	96
SRL_OPN_2PTS003_0451_20130607_234144_20130608_011929.EUM.nc	-0.059	-0.057	0.098	2934	5522	0	2509	5	74
SRL_OPN_2PTS003_0453_20130608_011928_20130608_025806.EUM.nc	-0.063	-0.066	0.101	2903	5553	0	2603	1	46
SRL_OPN_2PTS003_0455_20130608_025806_20130608_043813.EUM.nc	-0.092	-0.087	0.093	2739	5534	0	2722	4	69
SRL_OPN_2PTS003_0457_20130608_043812_20130608_062017.EUM.nc	-0.069	-0.071	0.073	3683	5819	0	1998	9	129
SRL_OPN_2PTS003_0459_20130608_062016_20130608_080734.EUM.nc	-0.048	-0.044	0.080	4041	6126	0	1957	1	127
SRL_OPN_2PTS003_0462_20130608_080733_20130608_094541.EUM.nc	-0.049	-0.049	0.116	2877	5546	0	2564	4	101
SRL_OPN_2PTS003_0463_20130608_094540_20130608_112333.EUM.nc	-0.003	0.004	0.106	2007	5421	0	3346	10	58
SRL_OPN_2PTS003_0465_20130608_112332_20130608_130155.EUM.nc	-0.063	-0.052	0.095	2639	5395	0	2712	1	43
SRL_OPN_2PTS003_0467_20130608_130154_20130608_145510.EUM.nc	-0.026	-0.026	0.085	3386	6424	0	2906	4	128
SRL_OPN_2PTS003_0470_20130608_145509_20130608_163457.EUM.nc	-0.059	-0.056	0.108	3168	5679	0	2429	6	76
SRL_OPN_2PTS003_0472_20130608_163456_20130608_181441.EUM.nc	-0.045	-0.044	0.100	3006	5659	0	2593	8	52
SRL_OPN_2PTS003_0474_20130608_181441_20130608_195359.EUM.nc	-0.063	-0.058	0.085	3164	5635	0	2306	4	161
SRL_OPN_2PTS003_0476_20130608_195358_20130608_213253.EUM.nc	-0.046	-0.030	0.093	3376	5527	0	1989	19	143

– Continued on next page

Table 17: Sea Surface Height Anomaly (Product Values) Statistics.

– Continued from previous page

File	Median	Mean	Std. Dev.	No. Obs.	Total Obs.	Default Lat/Lon	Flag (total)	Default (total)	3-Sigma Edited
SRL_OPN_2PTS003_0478_20130608_213252_20130608_231054.EUM.nc	-0.071	-0.055	0.108	2146	5459	0	3246	13	54
SRL_OPN_2PTS003_0479_20130608_231053_20130609_004842.EUM.nc	-0.054	-0.058	0.092	3054	5551	0	2432	21	44
SRL_OPN_2PTS003_0481_20130609_004841_20130609_022659.EUM.nc	-0.078	-0.074	0.085	2817	5551	0	2635	6	93
SRL_OPN_2PTS003_0483_20130609_022658_20130609_040626.EUM.nc	-0.067	-0.058	0.101	2695	5527	0	2781	4	47
SRL_OPN_2PTS003_0485_20130609_040625_20130609_054755.EUM.nc	-0.068	-0.064	0.070	3427	5737	0	2185	8	117
SRL_OPN_2PTS003_0487_20130609_054754_20130609_073637.EUM.nc	-0.057	-0.054	0.072	4081	6206	0	2071	2	52
SRL_OPN_2PTS003_0490_20130609_073637_20130609_091455.EUM.nc	-0.044	-0.045	0.087	3359	5605	0	2101	4	141
SRL_OPN_2PTS003_0491_20130609_091454_20130609_105240.EUM.nc	-0.047	-0.050	0.140	2288	5539	0	3194	13	44
SRL_OPN_2PTS003_0493_20130609_105240_20130609_123054.EUM.nc	-0.056	-0.042	0.091	2481	5428	0	2845	57	45
SRL_OPN_2PTS003_0495_20130609_123053_20130609_141017.EUM.nc	-0.059	-0.050	0.081	3083	5619	0	2468	6	62
SRL_OPN_2PTS003_0497_20130609_141016_20130609_160339.EUM.nc	-0.059	-0.059	0.087	3280	6455	0	3105	7	63
SRL_OPN_2PTS003_0500_20130609_160338_20130609_174316.EUM.nc	-0.068	-0.061	0.089	2846	5665	0	2719	1	99
SRL_OPN_2PTS003_0502_20130609_174314_20130609_192249.EUM.nc	-0.055	-0.051	0.093	3405	5671	0	2164	2	100
SRL_OPN_2PTS003_0504_20130609_192248_20130609_210147.EUM.nc	-0.072	-0.054	0.096	3516	5629	0	2025	16	72
SRL_OPN_2PTS003_0506_20130609_210145_20130609_224010.EUM.nc	-0.047	-0.042	0.120	2679	5462	0	2654	11	118
SRL_OPN_2PTS003_0507_20130609_224009_20130610_001801.EUM.nc	-0.068	-0.064	0.085	2980	5492	0	2412	26	74
SRL_OPN_2PTS003_0509_20130610_001800_20130610_015554.EUM.nc	-0.068	-0.069	0.089	2997	5537	0	2467	12	61
SRL_OPN_2PTS003_0511_20130610_015553_20130610_033500.EUM.nc	-0.091	-0.088	0.098	2926	5523	0	2486	30	81
SRL_OPN_2PTS003_0513_20130610_033459_20130610_051550.EUM.nc	-0.067	-0.068	0.103	2881	5595	0	2659	5	50
SRL_OPN_2PTS003_0515_20130610_051550_20130610_070536.EUM.nc	-0.065	-0.061	0.079	3695	6247	0	2461	7	84
SRL_OPN_2PTS003_0518_20130610_070535_20130610_084400.EUM.nc	-0.048	-0.047	0.097	3920	5622	0	1602	15	85
SRL_OPN_2PTS003_0519_20130610_084400_20130610_102157.EUM.nc	-0.035	-0.033	0.126	2554	5533	0	2905	5	69
SRL_OPN_2PTS003_0521_20130610_102157_20130610_115959.EUM.nc	-0.046	-0.036	0.091	2459	5561	0	3013	14	75
SRL_OPN_2PTS003_0523_20130610_115957_20130610_133847.EUM.nc	-0.064	-0.053	0.091	2942	5520	0	2533	6	39
SRL_OPN_2PTS003_0525_20130610_133846_20130610_153210.EUM.nc	-0.047	-0.048	0.072	3442	6420	0	2853	19	106
SRL_OPN_2PTS003_0528_20130610_153209_20130610_171157.EUM.nc	-0.075	-0.060	0.105	2737	5549	0	2752	3	57
SRL_OPN_2PTS003_0530_20130610_171156_20130610_185136.EUM.nc	-0.052	-0.049	0.079	3286	5681	0	2286	3	106
SRL_OPN_2PTS003_0532_20130610_185136_20130610_203044.EUM.nc	-0.060	-0.057	0.085	3405	5637	0	2155	3	74
SRL_OPN_2PTS003_0534_20130610_203043_20130610_220921.EUM.nc	-0.038	-0.033	0.088	2868	5473	0	2420	12	173
SRL_OPN_2PTS003_0536_20130610_220920_20130610_234719.EUM.nc	-0.047	-0.044	0.095	2860	5561	0	2620	16	65
SRL_OPN_2PTS003_0537_20130610_234719_20130611_012503.EUM.nc	-0.066	-0.061	0.093	2774	5528	0	2598	11	145
SRL_OPN_2PTS003_0539_20130611_012502_20130611_030344.EUM.nc	-0.090	-0.084	0.100	2829	5564	0	2629	1	105
SRL_OPN_2PTS003_0541_20130611_030343_20130611_044349.EUM.nc	-0.086	-0.076	0.088	2770	5568	0	2673	9	116
SRL_OPN_2PTS003_0543_20130611_044348_20130611_062610.EUM.nc	-0.046	-0.051	0.079	3765	5842	0	1974	5	98
SRL_OPN_2PTS003_0545_20130611_062609_20130611_081310.EUM.nc	-0.055	-0.053	0.082	4139	6116	0	1911	7	59
SRL_OPN_2PTS003_0548_20130611_081309_20130611_095114.EUM.nc	-0.019	-0.022	0.114	2814	5469	0	2528	4	123
SRL_OPN_2PTS003_0549_20130611_095115_20130611_112908.EUM.nc	-0.013	-0.012	0.110	2026	5394	0	3302	7	59
SRL_OPN_2PTS003_0551_20130611_112908_20130611_130734.EUM.nc	-0.061	-0.058	0.077	2627	5483	0	2740	5	111
SRL_OPN_2PTS003_0553_20130611_130733_20130611_150050.EUM.nc	-0.052	-0.047	0.075	3472	6443	0	2904	7	60

– Continued on next page

Table 17: Sea Surface Height Anomaly (Product Values) Statistics.

– Continued from previous page

File	Median	Mean	Std. Dev.	No. Obs.	Total Obs.	Default Lat/Lon	Flag (total)	Default (total)	3-Sigma Edited
SRL_OPN_2PTS003_0556_20130611_150049_20130611_164038.EUM.nc	-0.088	-0.079	0.103	3032	5670	0	2565	5	68
SRL_OPN_2PTS003_0558_20130611_164037_20130611_182012.EUM.nc	-0.057	-0.055	0.103	3060	5635	0	2513	7	55
SRL_OPN_2PTS003_0560_20130611_182011_20130611_195938.EUM.nc	-0.060	-0.060	0.075	3178	5654	0	2329	5	142
SRL_OPN_2PTS003_0562_20130611_195938_20130611_213829.EUM.nc	-0.020	-0.011	0.086	3196	5539	0	2108	13	222
SRL_OPN_2PTS003_0564_20130611_213829_20130611_231628.EUM.nc	-0.034	-0.028	0.121	2305	5472	0	3110	8	49
SRL_OPN_2PTS003_0565_20130611_231627_20130612_005416.EUM.nc	-0.060	-0.057	0.086	2901	5559	0	2574	11	73
SRL_OPN_2PTS003_0567_20130612_005416_20130612_023237.EUM.nc	-0.081	-0.071	0.083	2846	5565	0	2597	4	118
SRL_OPN_2PTS003_0569_20130612_023236_20130612_041209.EUM.nc	-0.063	-0.066	0.095	2645	5532	0	2811	4	72
SRL_OPN_2PTS003_0571_20130612_041208_20130612_055346.EUM.nc	-0.058	-0.061	0.081	3480	5757	0	2128	6	143
SRL_OPN_2PTS003_0573_20130612_055346_20130612_074213.EUM.nc	-0.063	-0.063	0.074	4062	6193	0	2056	2	73
SRL_OPN_2PTS003_0576_20130612_074213_20130612_092030.EUM.nc	-0.012	-0.011	0.088	3139	5571	0	2277	5	150
SRL_OPN_2PTS003_0577_20130612_092031_20130612_105814.EUM.nc	-0.041	-0.027	0.131	2152	5527	0	3309	11	55
SRL_OPN_2PTS003_0579_20130612_105813_20130612_123630.EUM.nc	-0.077	-0.068	0.107	2384	5448	0	2984	42	38
SRL_OPN_2PTS003_0581_20130612_123629_20130612_141559.EUM.nc	-0.084	-0.082	0.083	3160	5615	0	2343	1	111
SRL_OPN_2PTS003_0583_20130612_141558_20130612_160918.EUM.nc	-0.075	-0.075	0.085	3236	6430	0	3031	3	160
SRL_OPN_2PTS003_0586_20130612_160918_20130612_174855.EUM.nc	-0.044	-0.042	0.092	2848	5649	0	2732	5	64
SRL_OPN_2PTS003_0588_20130612_174854_20130612_192828.EUM.nc	-0.043	-0.042	0.076	3269	5672	0	2257	11	135
SRL_OPN_2PTS003_0590_20130612_192828_20130612_210723.EUM.nc	-0.063	-0.050	0.103	3392	5623	0	2165	4	62
SRL_OPN_2PTS003_0592_20130612_210723_20130612_224543.EUM.nc	-0.009	-0.008	0.095	2554	5458	0	2792	6	106
SRL_OPN_2PTS003_0593_20130612_224543_20130613_002333.EUM.nc	-0.045	-0.045	0.087	3012	5491	0	2412	16	51
SRL_OPN_2PTS003_0595_20130613_002333_20130613_020130.EUM.nc	-0.064	-0.053	0.093	2939	5555	0	2553	5	58
SRL_OPN_2PTS003_0597_20130613_020129_20130613_034042.EUM.nc	-0.063	-0.056	0.085	2885	5562	0	2616	32	29
SRL_OPN_2PTS003_0599_20130613_034040_20130613_052138.EUM.nc	-0.057	-0.058	0.091	2784	5620	0	2730	0	106
SRL_OPN_2PTS003_0601_20130613_052138_20130613_071115.EUM.nc	-0.047	-0.050	0.078	3727	6252	0	2469	10	46
SRL_OPN_2PTS003_0604_20130613_071113_20130613_084935.EUM.nc	-0.058	-0.060	0.090	3822	5621	0	1657	1	141
SRL_OPN_2PTS003_0605_20130613_084934_20130613_102731.EUM.nc	-0.024	-0.016	0.123	2581	5560	0	2848	6	125
SRL_OPN_2PTS003_0607_20130613_102730_20130613_120534.EUM.nc	-0.072	-0.058	0.095	2416	5497	0	2923	15	143
SRL_OPN_2PTS003_0609_20130613_120533_20130613_134427.EUM.nc	-0.066	-0.061	0.090	2929	5572	0	2543	12	88
SRL_OPN_2PTS003_0611_20130613_134426_20130613_153751.EUM.nc	-0.054	-0.051	0.072	3389	6438	0	2899	18	132
SRL_OPN_2PTS003_0614_20130613_153750_20130613_171737.EUM.nc	-0.071	-0.067	0.096	2681	5522	0	2750	6	85
SRL_OPN_2PTS003_0616_20130613_171737_20130613_185715.EUM.nc	-0.070	-0.062	0.082	3223	5679	0	2330	10	116
SRL_OPN_2PTS003_0618_20130613_185714_20130613_203622.EUM.nc	-0.042	-0.038	0.073	3296	5632	0	2147	8	181
SRL_OPN_2PTS003_0620_20130613_203621_20130613_221457.EUM.nc	-0.010	-0.008	0.088	2828	5459	0	2464	16	151
SRL_OPN_2PTS003_0622_20130613_221456_20130613_235245.EUM.nc	-0.035	-0.028	0.095	2844	5512	0	2574	10	84
SRL_OPN_2PTS003_0623_20130613_235243_20130614_013037.EUM.nc	-0.037	-0.021	0.103	2960	5563	0	2501	17	85
SRL_OPN_2PTS003_0625_20130614_013038_20130614_030923.EUM.nc	-0.077	-0.075	0.086	2862	5558	0	2620	4	72
SRL_OPN_2PTS003_0627_20130614_030923_20130614_044934.EUM.nc	-0.085	-0.085	0.086	2786	5553	0	2646	8	113
SRL_OPN_2PTS003_0629_20130614_044933_20130614_063203.EUM.nc	-0.015	-0.021	0.080	3754	5831	0	1990	3	84
SRL_OPN_2PTS003_0631_20130614_063202_20130614_081845.EUM.nc	-0.050	-0.047	0.078	4082	6097	0	1838	10	167

– Continued on next page

Table 17: Sea Surface Height Anomaly (Product Values) Statistics.

– Continued from previous page

File	Median	Mean	Std. Dev.	No. Obs.	Total Obs.	Default Lat/Lon	Flag (total)	Default (total)	3-Sigma Edited
SRL_OPN_2PTS003_0634_20130614_081844_20130614_095649.EUM.nc	-0.029	-0.044	0.121	2756	5573	0	2682	5	130
SRL_OPN_2PTS003_0635_20130614_095649_20130614_113435.EUM.nc	-0.013	-0.008	0.119	2211	5416	0	3082	21	102
SRL_OPN_2PTS003_0637_20130614_113434_20130614_131312.EUM.nc	-0.100	-0.069	0.126	2759	5511	0	2706	5	41
SRL_OPN_2PTS003_0639_20130614_131311_20130614_150631.EUM.nc	-0.076	-0.078	0.073	3414	6440	0	2899	10	117
SRL_OPN_2PTS003_0642_20130614_150630_20130614_164618.EUM.nc	-0.059	-0.057	0.092	2871	5656	0	2709	2	74
SRL_OPN_2PTS003_0644_20130614_164617_20130614_182552.EUM.nc	-0.080	-0.081	0.089	3118	5581	0	2340	1	122
SRL_OPN_2PTS003_0646_20130614_182551_20130614_200515.EUM.nc	-0.034	-0.031	0.085	3075	5651	0	2426	7	143
SRL_OPN_2PTS003_0648_20130614_200514_20130614_214405.EUM.nc	-0.021	-0.020	0.096	3226	5517	0	2165	41	85
SRL_OPN_2PTS003_0650_20130614_214404_20130614_232202.EUM.nc	-0.004	0.006	0.110	2452	5460	0	2930	19	59
SRL_OPN_2PTS003_0651_20130614_232201_20130615_005950.EUM.nc	-0.055	-0.025	0.118	2837	5543	0	2640	18	48
SRL_OPN_2PTS003_0653_20130615_005949_20130615_023814.EUM.nc	-0.055	-0.043	0.101	2886	5575	0	2611	20	58
SRL_OPN_2PTS003_0655_20130615_023814_20130615_041751.EUM.nc	-0.082	-0.073	0.099	2670	5549	0	2766	18	95
SRL_OPN_2PTS003_0657_20130615_041750_20130615_055937.EUM.nc	-0.060	-0.054	0.080	3495	5776	0	2108	7	166
SRL_OPN_2PTS003_0659_20130615_055936_20130615_074750.EUM.nc	-0.032	-0.038	0.088	4098	6173	0	2026	3	46
SRL_OPN_2PTS003_0662_20130615_074749_20130615_092604.EUM.nc	-0.013	-0.015	0.094	3039	5576	0	2368	3	166
SRL_OPN_2PTS003_0663_20130615_092603_20130615_110347.EUM.nc	-0.030	-0.030	0.130	2081	5529	0	3343	24	81
SRL_OPN_2PTS003_0665_20130615_110346_20130615_124207.EUM.nc	-0.072	-0.049	0.097	2438	5462	0	2975	5	44
SRL_OPN_2PTS003_0667_20130615_124206_20130615_142133.EUM.nc	-0.093	-0.083	0.080	3205	5611	0	2287	2	117
SRL_OPN_2PTS003_0669_20130615_142132_20130615_161458.EUM.nc	-0.057	-0.058	0.084	3313	6435	0	2978	5	139
SRL_OPN_2PTS003_0672_20130615_161459_20130615_175435.EUM.nc	-0.053	-0.047	0.080	2862	5637	0	2701	2	72
SRL_OPN_2PTS003_0674_20130615_175434_20130615_193406.EUM.nc	-0.041	-0.041	0.086	3246	5666	0	2259	20	141
SRL_OPN_2PTS003_0676_20130615_193406_20130615_211259.EUM.nc	-0.019	-0.011	0.098	3297	5615	0	2228	11	79
SRL_OPN_2PTS003_0678_20130615_211259_20130615_225118.EUM.nc	-0.023	-0.017	0.106	2367	5448	0	2944	9	128
SRL_OPN_2PTS003_0679_20130615_225118_20130616_002907.EUM.nc	-0.031	-0.029	0.090	3050	5497	0	2390	8	49
SRL_OPN_2PTS003_0681_20130616_002906_20130616_020706.EUM.nc	-0.050	-0.039	0.088	2852	5553	0	2645	2	54
SRL_OPN_2PTS003_0683_20130616_020705_20130616_034622.EUM.nc	-0.076	-0.064	0.085	2831	5586	0	2700	20	35
SRL_OPN_2PTS003_0685_20130616_034621_20130616_052717.EUM.nc	-0.072	-0.075	0.099	2716	5606	0	2802	4	84
SRL_OPN_2PTS003_0687_20130616_052716_20130616_071650.EUM.nc	-0.018	-0.026	0.085	3834	6246	0	2367	3	42
SRL_OPN_2PTS003_0690_20130616_071650_20130616_085510.EUM.nc	-0.026	-0.025	0.080	3713	5604	0	1739	4	148
SRL_OPN_2PTS003_0691_20130616_085509_20130616_103303.EUM.nc	-0.039	-0.035	0.131	2409	5517	0	3020	12	76
SRL_OPN_2PTS003_0693_20130616_103303_20130616_121108.EUM.nc	-0.099	-0.081	0.094	2408	5494	0	2994	42	50
SRL_OPN_2PTS003_0695_20130616_121107_20130616_135007.EUM.nc	-0.039	-0.031	0.092	2993	5553	0	2508	5	47
SRL_OPN_2PTS003_0697_20130616_135006_20130616_154330.EUM.nc	-0.098	-0.091	0.102	3458	6440	0	2945	1	36
SRL_OPN_2PTS003_0700_20130616_154329_20130616_172317.EUM.nc	-0.039	-0.043	0.078	2698	5574	0	2756	4	116
SRL_OPN_2PTS003_0702_20130616_172317_20130616_190245.EUM.nc	-0.044	-0.047	0.080	3149	5649	0	2328	8	164
SRL_OPN_2PTS003_0704_20130616_190246_20130616_204159.EUM.nc	-0.023	-0.020	0.092	3428	5653	0	2003	8	214
SRL_OPN_2PTS003_0706_20130616_204157_20130616_222030.EUM.nc	-0.013	-0.009	0.098	2899	5481	0	2502	7	73
SRL_OPN_2PTS003_0708_20130616_222029_20130616_235816.EUM.nc	-0.018	-0.011	0.101	2931	5551	0	2537	3	80
SRL_OPN_2PTS003_0709_20130616_235817_20130617_013616.EUM.nc	-0.047	-0.039	0.088	2987	5557	0	2434	6	130

– Continued on next page

Table 17: Sea Surface Height Anomaly (Product Values) Statistics.

– Continued from previous page

File	Median	Mean	Std. Dev.	No. Obs.	Total Obs.	Default Lat/Lon	Flag (total)	Default (total)	3-Sigma Edited
SRL_OPN_2PTS003_0711_20130617_013615_20130617_031506.EUM.nc	-0.078	-0.064	0.099	2806	5533	0	2685	7	35
SRL_OPN_2PTS003_0713_20130617_031506_20130617_045524.EUM.nc	-0.068	-0.071	0.081	2808	5567	0	2631	1	127
SRL_OPN_2PTS003_0715_20130617_045523_20130617_063801.EUM.nc	-0.045	-0.044	0.081	3741	5866	0	2027	10	88
SRL_OPN_2PTS003_0717_20130617_063800_20130617_082425.EUM.nc	-0.022	-0.022	0.097	4089	6071	0	1831	4	147
SRL_OPN_2PTS003_0720_20130617_082424_20130617_100226.EUM.nc	-0.009	-0.014	0.136	2767	5565	0	2675	4	119
SRL_OPN_2PTS003_0721_20130617_100225_20130617_114013.EUM.nc	-0.021	-0.017	0.116	2319	5457	0	3085	20	33
SRL_OPN_2PTS003_0723_20130617_114012_20130617_131855.EUM.nc	-0.060	-0.043	0.103	2838	5524	0	2647	6	33
SRL_OPN_2PTS003_0725_20130617_131855_20130617_151215.EUM.nc	-0.104	-0.106	0.084	3494	6455	0	2883	9	69
SRL_OPN_2PTS003_0728_20130617_151214_20130617_165202.EUM.nc	-0.054	-0.054	0.078	2744	5649	0	2752	3	150
SRL_OPN_2PTS003_0730_20130617_165201_20130617_183136.EUM.nc	-0.067	-0.059	0.084	3110	5577	0	2358	3	106
SRL_OPN_2PTS003_0732_20130617_183135_20130617_201058.EUM.nc	0.001	-0.003	0.092	3002	5620	0	2402	7	209
SRL_OPN_2PTS003_0734_20130617_201057_20130617_214944.EUM.nc	-0.002	-0.005	0.091	3038	5507	0	2195	35	239
SRL_OPN_2PTS003_0736_20130617_214944_20130617_232739.EUM.nc	-0.022	-0.016	0.106	2373	5412	0	2839	39	161
SRL_OPN_2PTS003_0737_20130617_232738_20130618_010528.EUM.nc	-0.029	-0.025	0.097	2669	5543	0	2793	4	77
SRL_OPN_2PTS003_0739_20130618_010527_20130618_024355.EUM.nc	-0.076	-0.076	0.090	2773	5557	0	2649	4	131
SRL_OPN_2PTS003_0741_20130618_024355_20130618_042339.EUM.nc	-0.061	-0.048	0.088	2728	5559	0	2769	8	54
SRL_OPN_2PTS003_0743_20130618_042339_20130618_060532.EUM.nc	-0.043	-0.038	0.098	3616	5783	0	2076	8	83
SRL_OPN_2PTS003_0745_20130618_060531_20130618_075329.EUM.nc	-0.038	-0.037	0.075	4031	6159	0	2048	2	78
SRL_OPN_2PTS003_0748_20130618_075328_20130618_093142.EUM.nc	0.008	0.007	0.110	3076	5541	0	2352	12	101
SRL_OPN_2PTS003_0749_20130618_093142_20130618_110925.EUM.nc	-0.023	-0.014	0.114	2128	5505	0	3272	25	80
SRL_OPN_2PTS003_0751_20130618_110925_20130618_124747.EUM.nc	-0.064	-0.057	0.078	2384	5441	0	3000	1	56
SRL_OPN_2PTS003_0753_20130618_124746_20130618_144057.EUM.nc	-0.088	-0.086	0.067	3283	6374	0	2992	1	98
SRL_OPN_2PTS003_0756_20130618_144056_20130618_162042.EUM.nc	-0.089	-0.078	0.090	3245	5663	0	2262	9	147
SRL_OPN_2PTS003_0758_20130618_162041_20130618_180018.EUM.nc	-0.040	-0.035	0.078	2880	5659	0	2655	8	116
SRL_OPN_2PTS003_0760_20130618_180017_20130618_193948.EUM.nc	-0.043	-0.039	0.082	3229	5658	0	2254	2	173
SRL_OPN_2PTS003_0762_20130618_193948_20130618_211839.EUM.nc	-0.023	-0.019	0.115	3361	5520	0	2100	25	34
SRL_OPN_2PTS003_0764_20130618_211838_20130618_225656.EUM.nc	-0.041	-0.039	0.107	2387	5538	0	3086	1	64
SRL_OPN_2PTS003_0765_20130618_225655_20130619_003444.EUM.nc	-0.040	-0.046	0.082	3166	5502	0	2251	14	71
SRL_OPN_2PTS003_0767_20130619_003443_20130619_021245.EUM.nc	-0.033	-0.033	0.096	2792	5543	0	2660	7	84
SRL_OPN_2PTS003_0769_20130619_021244_20130619_035206.EUM.nc	-0.056	-0.051	0.086	2711	5526	0	2743	12	60
SRL_OPN_2PTS003_0771_20130619_035205_20130619_053318.EUM.nc	-0.053	-0.053	0.092	2831	5615	0	2759	2	23
SRL_OPN_2PTS003_0773_20130619_053317_20130619_072230.EUM.nc	-0.046	-0.043	0.074	3913	6237	0	2249	1	74
SRL_OPN_2PTS003_0776_20130619_072229_20130619_090047.EUM.nc	-0.005	-0.013	0.091	3714	5603	0	1748	1	140
SRL_OPN_2PTS003_0777_20130619_090046_20130619_103842.EUM.nc	-0.054	-0.050	0.134	2452	5536	0	3041	6	37
SRL_OPN_2PTS003_0779_20130619_103840_20130619_121648.EUM.nc	-0.075	-0.062	0.089	2399	5501	0	2959	49	94
SRL_OPN_2PTS003_0781_20130619_121647_20130619_135552.EUM.nc	-0.048	-0.031	0.094	3026	5555	0	2464	4	61
SRL_OPN_2PTS003_0783_20130619_135551_20130619_172901.EUM.nc	-0.067	-0.064	0.097	6161	12011	0	5691	8	151
SRL_OPN_2PTS003_0788_20130619_172901_20130619_190837.EUM.nc	-0.048	-0.046	0.074	3327	5681	0	2223	6	125
SRL_OPN_2PTS003_0790_20130619_190836_20130619_204739.EUM.nc	-0.039	-0.030	0.093	3582	5612	0	1929	16	85

– Continued on next page

Table 17: Sea Surface Height Anomaly (Product Values) Statistics.

– Continued from previous page

File	Median	Mean	Std. Dev.	No. Obs.	Total Obs.	Default Lat/Lon	Flag (total)	Default (total)	3-Sigma Edited
SRL_OPN_2PTS003_0792_20130619_204738_20130619_222608.EUM.nc	-0.034	-0.030	0.110	2814	5454	0	2542	6	92
SRL_OPN_2PTS003_0794_20130619_222607_20130620_000354.EUM.nc	-0.013	-0.011	0.095	2969	5554	0	2507	7	71
SRL_OPN_2PTS003_0795_20130620_000354_20130620_014151.EUM.nc	-0.048	-0.054	0.092	3033	5562	0	2450	7	72
SRL_OPN_2PTS003_0797_20130620_014150_20130620_032045.EUM.nc	-0.077	-0.084	0.097	2808	5542	0	2652	19	63
SRL_OPN_2PTS003_0799_20130620_032045_20130620_050111.EUM.nc	-0.056	-0.050	0.087	2840	5571	0	2577	1	153
SRL_OPN_2PTS003_0801_20130620_050109_20130620_064356.EUM.nc	-0.046	-0.047	0.079	3727	5856	0	2032	2	95
SRL_OPN_2PTS003_0803_20130620_064356_20130620_082959.EUM.nc	-0.026	-0.029	0.094	4216	6053	0	1749	1	87
SRL_OPN_2PTS003_0806_20130620_082959_20130620_100759.EUM.nc	-0.010	-0.011	0.148	2806	5566	0	2683	2	75
SRL_OPN_2PTS003_0807_20130620_100758_20130620_114548.EUM.nc	-0.042	-0.032	0.097	2320	5461	0	3037	14	90
SRL_OPN_2PTS003_0809_20130620_114548_20130620_132433.EUM.nc	-0.001	-0.003	0.063	2743	5478	0	2568	1	166
SRL_OPN_2PTS003_0811_20130620_132432_20130620_151756.EUM.nc	-0.103	-0.105	0.081	3462	6427	0	2829	11	125
SRL_OPN_2PTS003_0816_20130620_165742_20130620_183715.EUM.nc	-0.051	-0.050	0.077	3084	5535	0	2289	0	162
SRL_OPN_2PTS003_0818_20130620_183714_20130620_201636.EUM.nc	-0.031	-0.025	0.111	3171	5571	0	2278	10	112
SRL_OPN_2PTS003_0820_20130620_201634_20130620_215518.EUM.nc	-0.045	-0.039	0.092	2981	5443	0	2191	23	248
SRL_OPN_2PTS003_0822_20130620_215517_20130620_233311.EUM.nc	-0.073	-0.070	0.096	2420	5345	0	2811	6	108
SRL_OPN_2PTS003_0823_20130620_233311_20130621_011101.EUM.nc	-0.037	-0.022	0.105	2719	5527	0	2758	11	39
SRL_OPN_2PTS003_0825_20130621_011100_20130621_024932.EUM.nc	-0.065	-0.065	0.095	2840	5528	0	2620	1	67
SRL_OPN_2PTS003_0827_20130621_024931_20130621_042922.EUM.nc	-0.042	-0.038	0.102	2745	5545	0	2723	1	76
SRL_OPN_2PTS003_0829_20130621_042921_20130621_061123.EUM.nc	-0.057	-0.056	0.079	3572	5792	0	2078	9	133
SRL_OPN_2PTS003_0842_20130621_144635_20130621_162622.EUM.nc	-0.095	-0.090	0.096	3282	5656	0	2280	6	88
SRL_OPN_2PTS003_0844_20130621_162621_20130621_180557.EUM.nc	-0.038	-0.036	0.110	2913	5645	0	2656	1	75
SRL_OPN_2PTS003_0846_20130621_180557_20130621_194527.EUM.nc	-0.064	-0.053	0.096	3298	5642	0	2222	4	118
SRL_OPN_2PTS003_0848_20130621_194526_20130621_212416.EUM.nc	-0.058	-0.039	0.120	3376	5504	0	2064	2	62
SRL_OPN_2PTS003_0850_20130621_212414_20130621_230229.EUM.nc	-0.078	-0.074	0.101	2213	5434	0	3114	5	102
SRL_OPN_2PTS003_0851_20130621_230228_20130622_004016.EUM.nc	-0.075	-0.064	0.097	3216	5520	0	2210	5	89
SRL_OPN_2PTS003_0853_20130622_004015_20130622_021820.EUM.nc	-0.039	-0.051	0.094	2811	5546	0	2632	8	95
SRL_OPN_2PTS003_0855_20130622_021819_20130622_035748.EUM.nc	-0.082	-0.086	0.092	2650	5583	0	2861	1	71
SRL_OPN_2PTS003_0857_20130622_035747_20130622_053906.EUM.nc	-0.064	-0.060	0.091	2951	5575	0	2522	3	99
SRL_OPN_2PTS003_0872_20130622_155453_20130622_173441.EUM.nc	-0.027	-0.032	0.091	2623	5544	0	2801	2	118
SRL_OPN_2PTS003_0874_20130622_173440_20130622_191415.EUM.nc	-0.065	-0.058	0.087	3404	5642	0	2104	3	131
SRL_OPN_2PTS003_0876_20130622_191415_20130622_205317.EUM.nc	-0.056	-0.051	0.093	3537	5621	0	1957	6	121
SRL_OPN_2PTS003_0878_20130622_205316_20130622_223144.EUM.nc	-0.039	-0.033	0.094	2745	5438	0	2515	5	173
SRL_OPN_2PTS003_0879_20130622_223143_20130623_000927.EUM.nc	-0.023	-0.023	0.083	2903	5489	0	2428	6	152
SRL_OPN_2PTS003_0881_20130623_000927_20130623_014727.EUM.nc	-0.053	-0.051	0.081	2935	5550	0	2365	3	247
SRL_OPN_2PTS003_0883_20130623_014726_20130623_032626.EUM.nc	-0.069	-0.068	0.090	2868	5479	0	2503	20	88
SRL_OPN_2PTS003_0885_20130623_032624_20130623_050656.EUM.nc	-0.060	-0.062	0.081	2767	5588	0	2671	2	148
SRL_OPN_2PTS003_0890_20130623_065657_20130623_083533.EUM.nc	-0.041	-0.038	0.083	4133	5634	0	1299	0	202
SRL_OPN_2PTS003_0892_20130623_083532_20130623_101333.EUM.nc	-0.038	-0.027	0.111	2648	5576	0	2787	2	139
SRL_OPN_2PTS003_0893_20130623_101332_20130623_115123.EUM.nc	-0.068	-0.060	0.116	2450	5510	0	3011	11	38

– Continued on next page

Table 17: Sea Surface Height Anomaly (Product Values) Statistics.

– Continued from previous page

File	Median	Mean	Std. Dev.	No. Obs.	Total Obs.	Default Lat/Lon	Flag (total)	Default (total)	3-Sigma Edited
SRL_OPN_2PTS003_0895_20130623_115123_20130623_133014.EUM.nc	-0.054	-0.047	0.080	2807	5461	0	2504	1	149
SRL_OPN_2PTS003_0897_20130623_133014_20130623_152337.EUM.nc	-0.075	-0.079	0.086	3541	6406	0	2767	7	91
SRL_OPN_2PTS003_0900_20130623_152336_20130623_170323.EUM.nc	-0.061	-0.068	0.092	2750	5502	0	2666	1	85
SRL_OPN_2PTS003_0902_20130623_170322_20130623_184255.EUM.nc	-0.065	-0.055	0.101	3171	5640	0	2372	2	95
SRL_OPN_2PTS003_0904_20130623_184254_20130623_202213.EUM.nc	-0.068	-0.065	0.102	3322	5596	0	2125	4	145
SRL_OPN_2PTS003_0906_20130623_202213_20130623_220055.EUM.nc	-0.039	-0.046	0.095	2890	5422	0	2360	7	165
SRL_OPN_2PTS003_0908_20130623_220054_20130623_233846.EUM.nc	-0.053	-0.056	0.095	2638	5454	0	2739	11	66
SRL_OPN_2PTS003_0909_20130623_233845_20130624_011637.EUM.nc	-0.058	-0.054	0.084	2907	5513	0	2507	9	90
SRL_OPN_2PTS003_0920_20130624_080441_20130624_094249.EUM.nc	-0.058	-0.056	0.101	2922	5560	0	2510	0	128
SRL_OPN_2PTS003_0921_20130624_094248_20130624_112034.EUM.nc	-0.016	-0.024	0.124	2206	5398	0	3121	5	66
SRL_OPN_2PTS003_0923_20130624_112034_20130624_125903.EUM.nc	-0.075	-0.067	0.073	2574	5396	0	2735	0	87
SRL_OPN_2PTS003_0925_20130624_125902_20130624_145220.EUM.nc	15.826	11.811	7.869	3318	6366	0	2867	129	52
SRL_OPN_2PTS003_0928_20130624_145219_20130624_163200.EUM.nc	-9.947	-8.376	11.203	3305	5651	0	2344	2	0
SRL_OPN_2PTS003_0930_20130624_163159_20130624_181137.EUM.nc	-0.074	-0.072	0.096	2927	5633	0	2597	4	105
SRL_OPN_2PTS003_0932_20130624_181136_20130624_195104.EUM.nc	-0.094	-0.096	0.096	3298	5629	0	2185	2	144
SRL_OPN_2PTS003_0934_20130624_195104_20130624_212958.EUM.nc	-0.058	-0.050	0.092	3326	5515	0	2023	9	157
SRL_OPN_2PTS003_0936_20130624_212957_20130624_230801.EUM.nc	-0.056	-0.053	0.098	2153	5438	0	3188	7	90
SRL_OPN_2PTS003_0937_20130624_230801_20130625_004549.EUM.nc	-0.065	-0.069	0.090	3125	5515	0	2277	6	107
SRL_OPN_2PTS003_0939_20130625_004548_20130625_022405.EUM.nc	-0.077	-0.066	0.098	2838	5555	0	2596	8	113
SRL_OPN_2PTS003_0941_20130625_022404_20130625_040329.EUM.nc	-0.078	-0.073	0.104	2682	5489	0	2739	4	64
SRL_OPN_2PTS003_0943_20130625_040328_20130625_054454.EUM.nc	-0.036	-0.040	0.092	3253	5682	0	2298	6	125
SRL_OPN_2PTS003_0945_20130625_054454_20130625_073343.EUM.nc	-0.046	-0.048	0.073	3997	6204	0	2104	1	102
SRL_OPN_2PTS003_0948_20130625_073342_20130625_091203.EUM.nc	-0.018	-0.019	0.088	3493	5575	0	1978	2	102
SRL_OPN_2PTS003_0949_20130625_091202_20130625_104948.EUM.nc	-0.047	-0.046	0.137	2330	5560	0	3137	4	89
SRL_OPN_2PTS003_0951_20130625_104947_20130625_122759.EUM.nc	-0.086	-0.081	0.075	2388	5411	0	2835	62	126
SRL_OPN_2PTS003_0953_20130625_122759_20130625_140720.EUM.nc	-0.071	-0.064	0.100	3066	5583	0	2381	2	134
SRL_OPN_2PTS003_0955_20130625_140720_20130625_160043.EUM.nc	-0.082	-0.078	0.103	3236	6420	0	3070	2	112
SRL_OPN_2PTS003_0958_20130625_160042_20130625_174020.EUM.nc	-0.040	-0.028	0.091	2802	5642	0	2791	1	48
SRL_OPN_2PTS003_0960_20130625_174019_20130625_191954.EUM.nc	-0.041	-0.046	0.090	3479	5639	0	1994	8	158
SRL_OPN_2PTS003_0962_20130625_191953_20130625_205852.EUM.nc	-0.061	-0.056	0.078	3454	5611	0	1973	12	172
SRL_OPN_2PTS003_0964_20130625_205851_20130625_223717.EUM.nc	-0.031	-0.035	0.102	2704	5430	0	2539	4	183
SRL_OPN_2PTS003_0965_20130625_223716_20130626_001508.EUM.nc	-0.049	-0.050	0.084	2949	5496	0	2430	10	107
SRL_OPN_2PTS003_0967_20130626_001507_20130626_015300.EUM.nc	-0.063	-0.052	0.092	3035	5518	0	2376	3	104
SRL_OPN_2PTS003_0969_20130626_015300_20130626_033205.EUM.nc	-0.098	-0.096	0.094	2879	5481	0	2505	10	87
SRL_OPN_2PTS003_0971_20130626_033204_20130626_051251.EUM.nc	-0.062	-0.059	0.098	2882	5584	0	2636	3	63
SRL_OPN_2PTS003_0973_20130626_051250_20130626_070242.EUM.nc	-0.049	-0.053	0.076	3667	6247	0	2491	3	86
SRL_OPN_2PTS003_0976_20130626_070242_20130626_084107.EUM.nc	-0.045	-0.040	0.087	4132	5615	0	1340	1	142
SRL_OPN_2PTS003_0978_20130626_084106_20130626_101906.EUM.nc	-0.005	-0.004	0.120	2585	5539	0	2852	6	96
SRL_OPN_2PTS003_0979_20130626_101905_20130626_115706.EUM.nc	-0.050	-0.055	0.093	2412	5533	0	3012	2	107

– Continued on next page

Table 17: Sea Surface Height Anomaly (Product Values) Statistics.

– Continued from previous page

File	Median	Mean	Std. Dev.	No. Obs.	Total Obs.	Default Lat/Lon	Flag (total)	Default (total)	3-Sigma Edited
SRL_OPN_2PTS003_0981_20130626_115706_20130626_133552.EUM.nc	-0.083	-0.082	0.077	2843	5450	0	2499	2	106
SRL_OPN_2PTS003_0983_20130626_133551_20130626_152915.EUM.nc	-0.062	-0.055	0.082	3464	6382	0	2759	15	144
SRL_OPN_2PTS003_0986_20130626_152915_20130626_170902.EUM.nc	-0.059	-0.058	0.093	2736	5495	0	2672	1	86
SRL_OPN_2PTS003_0988_20130626_170901_20130626_184841.EUM.nc	-0.034	-0.030	0.075	3279	5674	0	2241	2	152
SRL_OPN_2PTS003_0990_20130626_184840_20130626_202750.EUM.nc	-0.064	-0.064	0.089	3285	5597	0	2186	4	122