Near Real Time Altimeter Validation System Report

Report Generation Date: 2013-10-19 13:43:21
Data Window Start Date: 2013-09-05 05:39:00
Data Window End Date: 2013-10-10 05:39:00
Data Window Duration : 35.0000 days

Contents

1 File Summary **6**

2 Sea Surface Height Anomaly Plots **19**

3 Sea Surface Height Anomaly (Model Wet) Plots **24**

4 Ka-Band Significant Wave Height Plots **29**

5 Altimeter Wind Speed Plots **34**

6 Ka-Band Backscatter Coefficient Plots **39**

7 Dry Troposphere Path Delay Plots **44**

8 Radiometer Wet Troposphere Path Delay Plots **49**

9 Model Wet Troposphere Path Delay Plots **54**

10 Wet Path Delay Difference (AMR-Model) Plots **59**

11 K Brightness Temperature Plots **64**

12 Ka Brightness Temperature Plots **69**

13 Ka-Band Ionospheric Path Delay Plots **74**

14 Ka-Band Sea State Bias Plots **79**

15 Ka-Band Waveform Attitude Plots **84**

16 Inverted Barometer Height Correction Plots **89**

17 Sea Surface Height Anomaly (Product Values) Plots **94**

18 Sea Surface Height Anomaly Table **99**

19 Sea Surface Height Anomaly (Model Wet) Table **112**

20 Ka-Band Significant Wave Height Table **125**

21 Altimeter Wind Speed Table **138**

22 Ka-Band Backscatter Coefficient Table **151**

23 Dry Troposphere Path Delay Table **164**

24 Radiometer Wet Troposphere Path Delay Table **177**

25 Model Wet Troposphere Path Delay Table **190**

26 Wet Path Delay Difference (AMR-Model) Table **203**

27 K Brightness Temperature Table **216**

28 Ka Brightness Temperature Table **229**

29 Ka-Band Ionospheric Path Delay Table **242**

30 Ka-Band Sea State Bias Table **255**

31 Ka-Band Waveform Attitude Table **268**

32 Inverted Barometer Height Correction Table **281**

33 Sea Surface Height Anomaly (Product Values) Table **294**

List of Figures

1 Mean/Median for Sea Surface Height Anomaly . . . 19
2 Standard Deviation for Sea Surface Height Anomaly . . . 20
3 Flagged/Edited Data Points for Sea Surface Height Anomaly . . . 20
4 One Cycle Per Revolution Amplitude for Sea Surface Height Anomaly . . . 21
5 Histogram for Sea Surface Height Anomaly . . . 21
6 Map of Values for Sea Surface Height Anomaly . . . 22
7 Map of Flagged/Edited Points for Sea Surface Height Anomaly . . . 23
8 Mean/Median for Sea Surface Height Anomaly (Model Wet) . . . 24
9 Standard Deviation for Sea Surface Height Anomaly (Model Wet) . . . 25
10 Flagged/Edited Data Points for Sea Surface Height Anomaly (Model Wet) . . . 25
11 One Cycle Per Revolution Amplitude for Sea Surface Height Anomaly (Model Wet) . . . 26
12 Histogram for Sea Surface Height Anomaly (Model Wet) . . . 26
13 Map of Values for Sea Surface Height Anomaly (Model Wet) . . . 27
14 Map of Flagged/Edited Points for Sea Surface Height Anomaly (Model Wet) . . . 28
15 Mean/Median for Ka-Band Significant Wave Height . . . 29
16 Standard Deviation for Ka-Band Significant Wave Height . . . 30
17 Flagged/Edited Data Points for Ka-Band Significant Wave Height . . . 30
18 Histogram for Ka-Band Significant Wave Height . . . 31
19 Map of Values for Ka-Band Significant Wave Height . . . 32
20 Map of Flagged/Edited Points for Ka-Band Significant Wave Height . . . 33
21 Mean/Median for Altimeter Wind Speed . . . 34
22 Standard Deviation for Altimeter Wind Speed . . . 35
23 Flagged/Edited Data Points for Altimeter Wind Speed . . . 35
24 Histogram for Altimeter Wind Speed . . . 36
25 Map of Values for Altimeter Wind Speed . . . 37
26 Map of Flagged/Edited Points for Altimeter Wind Speed . . . 38
27 Mean/Median for Ka-Band Backscatter Coefficient . . . 39
28 Standard Deviation for Ka-Band Backscatter Coefficient . . . 40
29 Flagged/Edited Data Points for Ka-Band Backscatter Coefficient . . . 40
30 Histogram for Ka-Band Backscatter Coefficient . . . 41
31 Map of Values for Ka-Band Backscatter Coefficient . . . 42
32 Map of Flagged/Edited Points for Ka-Band Backscatter Coefficient . . . 43
33 Mean/Median for Dry Troposphere Path Delay . . . 44
34 Standard Deviation for Dry Troposphere Path Delay . . . 45
35 Flagged/Edited Data Points for Dry Troposphere Path Delay . . . 45
36 Histogram for Dry Troposphere Path Delay . . . 46
37 Map of Values for Dry Troposphere Path Delay . . . 47
38 Map of Flagged/Edited Points for Dry Troposphere Path Delay . . . 48
39 Mean/Median for Radiometer Wet Troposphere Path Delay . . . 49
40 Standard Deviation for Radiometer Wet Troposphere Path Delay . . . 50
41 Flagged/Edited Data Points for Radiometer Wet Troposphere Path Delay . . . 50
42 Histogram for Radiometer Wet Troposphere Path Delay . . . 51
43 Map of Values for Radiometer Wet Troposphere Path Delay . . . 52
44 Map of Flagged/Edited Points for Radiometer Wet Troposphere Path Delay . . . 53
45 Mean/Median for Model Wet Troposphere Path Delay . . . 54
46 Standard Deviation for Model Wet Troposphere Path Delay . . . 55
47 Flagged/Edited Data Points for Model Wet Troposphere Path Delay . . . 55
48 Histogram for Model Wet Troposphere Path Delay . . . 56
49 Map of Values for Model Wet Troposphere Path Delay . . . 57
50 Map of Flagged/Edited Points for Model Wet Troposphere Path Delay . . . 58
51 Mean/Median for Wet Path Delay Difference (AMR-Model) . . . 59
52 Standard Deviation for Wet Path Delay Difference (AMR-Model) . . . 60

53 Flagged/Edited Data Points for Wet Path Delay Difference (AMR-Model) . . . 60
54 Histogram for Wet Path Delay Difference (AMR-Model) . . . 61
55 Map of Values for Wet Path Delay Difference (AMR-Model) . . . 62
56 Map of Flagged/Edited Points for Wet Path Delay Difference (AMR-Model) . . . 63
57 Mean/Median for K Brightness Temperature . . . 64
58 Standard Deviation for K Brightness Temperature . . . 65
59 Flagged/Edited Data Points for K Brightness Temperature . . . 65
60 Histogram for K Brightness Temperature . . . 66
61 Map of Values for K Brightness Temperature . . . 67
62 Map of Flagged/Edited Points for K Brightness Temperature . . . 68
63 Mean/Median for Ka Brightness Temperature . . . 69
64 Standard Deviation for Ka Brightness Temperature . . . 70
65 Flagged/Edited Data Points for Ka Brightness Temperature . . . 70
66 Histogram for Ka Brightness Temperature . . . 71
67 Map of Values for Ka Brightness Temperature . . . 72
68 Map of Flagged/Edited Points for Ka Brightness Temperature . . . 73
69 Mean/Median for Ka-Band Ionospheric Path Delay . . . 74
70 Standard Deviation for Ka-Band Ionospheric Path Delay . . . 75
71 Flagged/Edited Data Points for Ka-Band Ionospheric Path Delay . . . 75
72 Histogram for Ka-Band Ionospheric Path Delay . . . 76
73 Map of Values for Ka-Band Ionospheric Path Delay . . . 77
74 Map of Flagged/Edited Points for Ka-Band Ionospheric Path Delay . . . 78
75 Mean/Median for Ka-Band Sea State Bias . . . 79
76 Standard Deviation for Ka-Band Sea State Bias . . . 80
77 Flagged/Edited Data Points for Ka-Band Sea State Bias . . . 80
78 Histogram for Ka-Band Sea State Bias . . . 81
79 Map of Values for Ka-Band Sea State Bias . . . 82
80 Map of Flagged/Edited Points for Ka-Band Sea State Bias . . . 83
81 Mean/Median for Ka-Band Waveform Attitude . . . 84
82 Standard Deviation for Ka-Band Waveform Attitude . . . 85
83 Flagged/Edited Data Points for Ka-Band Waveform Attitude . . . 85
84 Histogram for Ka-Band Waveform Attitude . . . 86
85 Map of Values for Ka-Band Waveform Attitude . . . 87
86 Map of Flagged/Edited Points for Ka-Band Waveform Attitude . . . 88
87 Mean/Median for Inverted Barometer Height Correction . . . 89
88 Standard Deviation for Inverted Barometer Height Correction . . . 90
89 Flagged/Edited Data Points for Inverted Barometer Height Correction . . . 90
90 Histogram for Inverted Barometer Height Correction . . . 91
91 Map of Values for Inverted Barometer Height Correction . . . 92
92 Map of Flagged/Edited Points for Inverted Barometer Height Correction . . . 93
93 Mean/Median for Sea Surface Height Anomaly (Product Values) . . . 94
94 Standard Deviation for Sea Surface Height Anomaly (Product Values) . . . 95
95 Flagged/Edited Data Points for Sea Surface Height Anomaly (Product Values) . . . 95
96 Histogram for Sea Surface Height Anomaly (Product Values) . . . 96
97 Map of Values for Sea Surface Height Anomaly (Product Values) . . . 97
98 Map of Flagged/Edited Points for Sea Surface Height Anomaly (Product Values) . . . 98

List of Tables

1 List of files between 2013-09-05 05:39:00 and 2013-10-10 05:39:00. 6
2 Sea Surface Height Anomaly Statistics. 99
3 Sea Surface Height Anomaly (Model Wet) Statistics. 112
4 Ka-Band Significant Wave Height Statistics. 125
5 Altimeter Wind Speed Statistics. 138
6 Ka-Band Backscatter Coefficient Statistics. 151
7 Dry Troposphere Path Delay Statistics. 164
8 Radiometer Wet Troposphere Path Delay Statistics. 177
9 Model Wet Troposphere Path Delay Statistics. 190
10 Wet Path Delay Difference (AMR-Model) Statistics. 203
11 K Brightness Temperature Statistics. 216
12 Ka Brightness Temperature Statistics. 229
13 Ka-Band Ionospheric Path Delay Statistics. 242
14 Ka-Band Sea State Bias Statistics. 255
15 Ka-Band Waveform Attitude Statistics. 268
16 Inverted Barometer Height Correction Statistics. 281
17 Sea Surface Height Anomaly (Product Values) Statistics. 294

1 File Summary

Table 1: List of files between 2013-09-05 05:39:00 and 2013-10-10 05:39:00.

	File Name	Start Date	End Date	Rev. No.	Latency (hours)
1	SRL_OPN_2PTS005_1001_20130905_044041_20130905_062259.EUM.nc	2013-09-05 04:40:42	2013-09-05 06:22:58	2744	2.187
2	SRL_OPN_2PTS006_0001_20130905_062259_20130905_081007.EUM.nc	2013-09-05 06:22:59	2013-09-05 08:10:06	2745	2.239
3	SRL_OPN_2PTS006_0004_20130905_081007_20130905_112606.EUM.nc	2013-09-05 08:10:07	2013-09-05 11:26:05	2746	3.971
4	SRL_OPN_2PTS006_0007_20130905_112605_20130905_130430.EUM.nc	2013-09-05 11:26:06	2013-09-05 13:04:29	2748	2.102
5	SRL_OPN_2PTS006_0009_20130905_130430_20130905_145746.EUM.nc	2013-09-05 13:04:30	2013-09-05 14:57:45	2749	2.385
6	SRL_OPN_2PTS006_0012_20130905_145747_20130905_163734.EUM.nc	2013-09-05 14:57:47	2013-09-05 16:37:33	2750	2.167
7	SRL_OPN_2PTS006_0014_20130905_163733_20130905_181708.EUM.nc	2013-09-05 16:37:34	2013-09-05 18:17:07	2751	2.185
8	SRL_OPN_2PTS006_0016_20130905_181707_20130905_195633.EUM.nc	2013-09-05 18:17:08	2013-09-05 19:56:32	2752	2.143
9	SRL_OPN_2PTS006_0018_20130905_195633_20130905_213525.EUM.nc	2013-09-05 19:56:33	2013-09-05 21:35:24	2753	2.118
10	SRL_OPN_2PTS006_0020_20130905_213525_20130905_231326.EUM.nc	2013-09-05 21:35:25	2013-09-05 23:13:25	2754	2.11
11	SRL_OPN_2PTS006_0021_20130905_231326_20130906_005115.EUM.nc	2013-09-05 23:13:26	2013-09-06 00:51:14	2755	2.134
12	SRL_OPN_2PTS006_0023_20130906_005114_20130906_022934.EUM.nc	2013-09-06 00:51:14	2013-09-06 02:29:33	2756	2.142
13	SRL_OPN_2PTS006_0025_20130906_022933_20130906_040904.EUM.nc	2013-09-06 02:29:34	2013-09-06 04:09:03	2757	2.177
14	SRL_OPN_2PTS006_0027_20130906_040903_20130906_055036.EUM.nc	2013-09-06 04:09:04	2013-09-06 05:50:35	2758	2.175
15	SRL_OPN_2PTS006_0029_20130906_055036_20130906_073911.EUM.nc	2013-09-06 05:50:36	2013-09-06 07:39:10	2759	2.249
16	SRL_OPN_2PTS006_0032_20130906_073910_20130906_091729.EUM.nc	2013-09-06 07:39:10	2013-09-06 09:17:28	2760	2.06
17	SRL_OPN_2PTS006_0033_20130906_091728_20130906_105513.EUM.nc	2013-09-06 09:17:29	2013-09-06 10:55:12	2761	2.067
18	SRL_OPN_2PTS006_0035_20130906_105513_20130906_123328.EUM.nc	2013-09-06 10:55:13	2013-09-06 12:33:27	2762	2.081
19	SRL_OPN_2PTS006_0037_20130906_123327_20130906_141253.EUM.nc	2013-09-06 12:33:29	2013-09-06 14:12:52	2763	2.071
20	SRL_OPN_2PTS006_0039_20130906_141252_20130906_174550.EUM.nc	2013-09-06 14:12:52	2013-09-06 17:45:49	2764	4.342
21	SRL_OPN_2PTS006_0044_20130906_174550_20130906_192524.EUM.nc	2013-09-06 17:45:50	2013-09-06 19:25:23	2766	2.17
22	SRL_OPN_2PTS006_0046_20130906_192523_20130906_210428.EUM.nc	2013-09-06 19:25:24	2013-09-06 21:04:27	2767	2.138
23	SRL_OPN_2PTS006_0048_20130906_210428_20130906_224242.EUM.nc	2013-09-06 21:04:28	2013-09-06 22:42:41	2768	2.117
24	SRL_OPN_2PTS006_0049_20130906_224242_20130907_002031.EUM.nc	2013-09-06 22:42:42	2013-09-07 00:20:29	2769	2.124
25	SRL_OPN_2PTS006_0051_20130907_002030_20130907_015835.EUM.nc	2013-09-07 00:20:31	2013-09-07 01:58:34	2770	2.13
26	SRL_OPN_2PTS006_0053_20130907_015836_20130907_033736.EUM.nc	2013-09-07 01:58:36	2013-09-07 03:37:35	2771	2.171
27	SRL_OPN_2PTS006_0055_20130907_033735_20130907_051830.EUM.nc	2013-09-07 03:37:36	2013-09-07 05:18:29	2772	2.174
28	SRL_OPN_2PTS006_0057_20130907_051830_20130907_070810.EUM.nc	2013-09-07 05:18:30	2013-09-07 07:08:09	2773	2.302
29	SRL_OPN_2PTS006_0060_20130907_070809_20130907_084642.EUM.nc	2013-09-07 07:08:10	2013-09-07 08:46:41	2774	2.048
30	SRL_OPN_2PTS006_0062_20130907_084641_20130907_102430.EUM.nc	2013-09-07 08:46:41	2013-09-07 10:24:29	2775	2.057
31	SRL_OPN_2PTS006_0063_20130907_102429_20130907_120232.EUM.nc	2013-09-07 10:24:30	2013-09-07 12:02:31	2776	2.076
32	SRL_OPN_2PTS006_0065_20130907_120231_20130907_134123.EUM.nc	2013-09-07 12:02:32	2013-09-07 13:41:22	2777	2.089
33	SRL_OPN_2PTS006_0067_20130907_134122_20130907_153456.EUM.nc	2013-09-07 13:41:24	2013-09-07 15:34:55	2778	2.419
34	SRL_OPN_2PTS006_0070_20130907_153455_20130907_171433.EUM.nc	2013-09-07 15:34:55	2013-09-07 17:14:32	2779	2.173
35	SRL_OPN_2PTS006_0072_20130907_171433_20130907_185412.EUM.nc	2013-09-07 17:14:33	2013-09-07 18:54:10	2780	2.186
36	SRL_OPN_2PTS006_0074_20130907_185412_20130907_203319.EUM.nc	2013-09-07 18:54:12	2013-09-07 20:33:18	2781	2.173

– Continued on next page

Table 1: List of files between 2013-09-05 05:39:00 and 2013-10-10 05:39:00.

– Continued from previous page

	File Name	Start Date	End Date	Rev. No.	Latency (hours)
37	SRL_OPN_2PTS006_0076_20130907_203318_20130907_221155.EUM.nc	2013-09-07 20:33:19	2013-09-07 22:11:54	2782	2.102
38	SRL_OPN_2PTS006_0078_20130907_221154_20130907_234952.EUM.nc	2013-09-07 22:11:55	2013-09-07 23:49:51	2783	2.115
39	SRL_OPN_2PTS006_0079_20130907_234951_20130908_012737.EUM.nc	2013-09-07 23:49:51	2013-09-08 01:27:36	2784	2.159
40	SRL_OPN_2PTS006_0081_20130908_012736_20130908_030620.EUM.nc	2013-09-08 01:27:36	2013-09-08 03:06:19	2785	2.198
41	SRL_OPN_2PTS006_0083_20130908_030620_20130908_044637.EUM.nc	2013-09-08 03:06:20	2013-09-08 04:46:36	2786	2.176
42	SRL_OPN_2PTS006_0085_20130908_044636_20130908_062854.EUM.nc	2013-09-08 04:46:36	2013-09-08 06:28:53	2787	2.179
43	SRL_OPN_2PTS006_0087_20130908_062853_20130908_081544.EUM.nc	2013-09-08 06:28:53	2013-09-08 08:15:43	2788	2.237
44	SRL_OPN_2PTS006_0090_20130908_081543_20130908_095349.EUM.nc	2013-09-08 08:15:44	2013-09-08 09:53:48	2789	2.066
45	SRL_OPN_2PTS006_0091_20130908_095348_20130908_113142.EUM.nc	2013-09-08 09:53:48	2013-09-08 11:31:41	2790	2.065
46	SRL_OPN_2PTS006_0093_20130908_113142_20130908_131011.EUM.nc	2013-09-08 11:31:42	2013-09-08 13:10:10	2791	2.104
47	SRL_OPN_2PTS006_0095_20130908_131010_20130908_150328.EUM.nc	2013-09-08 13:10:10	2013-09-08 15:03:27	2792	2.391
48	SRL_OPN_2PTS006_0098_20130908_150329_20130908_164315.EUM.nc	2013-09-08 15:03:30	2013-09-08 16:43:14	2793	2.179
49	SRL_OPN_2PTS006_0100_20130908_164316_20130908_182258.EUM.nc	2013-09-08 16:43:16	2013-09-08 18:22:57	2794	2.167
50	SRL_OPN_2PTS006_0102_20130908_182257_20130908_200214.EUM.nc	2013-09-08 18:22:58	2013-09-08 20:02:12	2795	2.144
51	SRL_OPN_2PTS006_0104_20130908_200213_20130908_214104.EUM.nc	2013-09-08 20:02:14	2013-09-08 21:41:03	2796	2.136
52	SRL_OPN_2PTS006_0106_20130908_214103_20130908_231910.EUM.nc	2013-09-08 21:41:04	2013-09-08 23:19:09	2797	2.103
53	SRL_OPN_2PTS006_0107_20130908_231910_20130909_005652.EUM.nc	2013-09-08 23:19:10	2013-09-09 00:56:51	2798	2.122
54	SRL_OPN_2PTS006_0109_20130909_005651_20130909_023514.EUM.nc	2013-09-09 00:56:52	2013-09-09 02:35:13	2799	2.153
55	SRL_OPN_2PTS006_0111_20130909_023514_20130909_041450.EUM.nc	2013-09-09 02:35:14	2013-09-09 04:14:48	2800	2.178
56	SRL_OPN_2PTS006_0113_20130909_041449_20130909_055630.EUM.nc	2013-09-09 04:14:49	2013-09-09 05:56:29	2801	2.177
57	SRL_OPN_2PTS006_0115_20130909_055629_20130909_074450.EUM.nc	2013-09-09 05:56:30	2013-09-09 07:44:49	2802	2.246
58	SRL_OPN_2PTS006_0118_20130909_074449_20130909_092306.EUM.nc	2013-09-09 07:44:50	2013-09-09 09:23:05	2803	2.059
59	SRL_OPN_2PTS006_0119_20130909_092305_20130909_110050.EUM.nc	2013-09-09 09:23:06	2013-09-09 11:00:49	2804	2.081
60	SRL_OPN_2PTS006_0121_20130909_110050_20130909_123907.EUM.nc	2013-09-09 11:00:50	2013-09-09 12:39:06	2805	2.09
61	SRL_OPN_2PTS006_0123_20130909_123906_20130909_141838.EUM.nc	2013-09-09 12:39:07	2013-09-09 14:18:37	2806	2.123
62	SRL_OPN_2PTS006_0125_20130909_141839_20130909_161157.EUM.nc	2013-09-09 14:18:40	2013-09-09 16:11:56	2807	2.417
63	SRL_OPN_2PTS006_0128_20130909_161157_20130909_175135.EUM.nc	2013-09-09 16:11:57	2013-09-09 17:51:34	2808	2.195
64	SRL_OPN_2PTS006_0130_20130909_175134_20130909_193106.EUM.nc	2013-09-09 17:51:35	2013-09-09 19:31:04	2809	2.165
65	SRL_OPN_2PTS006_0132_20130909_193106_20130909_211009.EUM.nc	2013-09-09 19:31:06	2013-09-09 21:10:08	2810	2.141
66	SRL_OPN_2PTS006_0134_20130909_211008_20130909_224820.EUM.nc	2013-09-09 21:10:09	2013-09-09 22:48:19	2811	2.106
67	SRL_OPN_2PTS006_0135_20130909_224820_20130910_002610.EUM.nc	2013-09-09 22:48:20	2013-09-10 00:26:09	2812	2.127
68	SRL_OPN_2PTS006_0137_20130910_002610_20130910_020415.EUM.nc	2013-09-10 00:26:10	2013-09-10 02:04:14	2813	2.153
69	SRL_OPN_2PTS006_0139_20130910_020414_20130910_034321.EUM.nc	2013-09-10 02:04:16	2013-09-10 03:43:20	2814	2.173
70	SRL_OPN_2PTS006_0141_20130910_034320_20130910_052421.EUM.nc	2013-09-10 03:43:21	2013-09-10 05:24:20	2815	2.184
71	SRL_OPN_2PTS006_0143_20130910_052420_20130910_071351.EUM.nc	2013-09-10 05:24:21	2013-09-10 07:13:50	2816	2.283
72	SRL_OPN_2PTS006_0146_20130910_071352_20130910_085220.EUM.nc	2013-09-10 07:13:52	2013-09-10 08:52:19	2817	2.086
73	SRL_OPN_2PTS006_0147_20130910_085219_20130910_103008.EUM.nc	2013-09-10 08:52:20	2013-09-10 10:30:07	2818	2.076
74	SRL_OPN_2PTS006_0149_20130910_103007_20130910_120811.EUM.nc	2013-09-10 10:30:08	2013-09-10 12:08:10	2819	2.493
75	SRL_OPN_2PTS006_0151_20130910_120810_20130910_134707.EUM.nc	2013-09-10 12:08:11	2013-09-10 13:47:06	2820	2.975

– Continued on next page

Table 1: List of files between 2013-09-05 05:39:00 and 2013-10-10 05:39:00.

– Continued from previous page

	File Name	Start Date	End Date	Rev. No.	Latency (hours)
76	SRL_OPN_2PTS006_0153_20130910_134707_20130910_154040.EUM.nc	2013-09-10 13:47:08	2013-09-10 15:40:39	2821	2.405
77	SRL_OPN_2PTS006_0156_20130910_154039_20130910_172017.EUM.nc	2013-09-10 15:40:40	2013-09-10 17:20:16	2822	2.179
78	SRL_OPN_2PTS006_0158_20130910_172017_20130910_185955.EUM.nc	2013-09-10 17:20:17	2013-09-10 18:59:54	2823	2.185
79	SRL_OPN_2PTS006_0160_20130910_185955_20130910_203900.EUM.nc	2013-09-10 18:59:55	2013-09-10 20:38:59	2824	2.143
80	SRL_OPN_2PTS006_0162_20130910_203900_20130910_221734.EUM.nc	2013-09-10 20:39:00	2013-09-10 22:17:33	2825	2.138
81	SRL_OPN_2PTS006_0164_20130910_221734_20130910_235530.EUM.nc	2013-09-10 22:17:34	2013-09-10 23:55:29	2826	2.125
82	SRL_OPN_2PTS006_0165_20130910_235529_20130911_013316.EUM.nc	2013-09-10 23:55:29	2013-09-11 01:33:15	2827	2.147
83	SRL_OPN_2PTS006_0167_20130911_013315_20130911_031204.EUM.nc	2013-09-11 01:33:16	2013-09-11 03:12:03	2828	2.164
84	SRL_OPN_2PTS006_0169_20130911_031203_20130911_045219.EUM.nc	2013-09-11 03:12:04	2013-09-11 04:52:18	2829	2.2
85	SRL_OPN_2PTS006_0171_20130911_045218_20130911_063451.EUM.nc	2013-09-11 04:52:18	2013-09-11 06:34:49	2830	2.188
86	SRL_OPN_2PTS006_0173_20130911_063451_20130911_082124.EUM.nc	2013-09-11 06:34:51	2013-09-11 08:21:22	2831	2.234
87	SRL_OPN_2PTS006_0176_20130911_082123_20130911_095927.EUM.nc	2013-09-11 08:21:23	2013-09-11 09:59:25	2832	2.053
88	SRL_OPN_2PTS006_0177_20130911_095926_20130911_113722.EUM.nc	2013-09-11 09:59:27	2013-09-11 11:37:21	2833	2.092
89	SRL_OPN_2PTS006_0179_20130911_113721_20130911_131554.EUM.nc	2013-09-11 11:37:22	2013-09-11 13:15:53	2834	2.109
90	SRL_OPN_2PTS006_0181_20130911_131553_20130911_150914.EUM.nc	2013-09-11 13:15:53	2013-09-11 15:09:12	2835	2.387
91	SRL_OPN_2PTS006_0184_20130911_150914_20130911_164900.EUM.nc	2013-09-11 15:09:14	2013-09-11 16:48:59	2836	2.181
92	SRL_OPN_2PTS006_0186_20130911_164900_20130911_182834.EUM.nc	2013-09-11 16:49:00	2013-09-11 18:28:33	2837	2.204
93	SRL_OPN_2PTS006_0188_20130911_182835_20130911_200757.EUM.nc	2013-09-11 18:28:35	2013-09-11 20:07:56	2838	2.148
94	SRL_OPN_2PTS006_0190_20130911_200756_20130911_214644.EUM.nc	2013-09-11 20:07:57	2013-09-11 21:46:42	2839	2.117
95	SRL_OPN_2PTS006_0192_20130911_214644_20130911_232439.EUM.nc	2013-09-11 21:46:44	2013-09-11 23:24:38	2840	2.114
96	SRL_OPN_2PTS006_0193_20130911_232438_20130912_010229.EUM.nc	2013-09-11 23:24:39	2013-09-12 01:02:27	2841	2.149
97	SRL_OPN_2PTS006_0195_20130912_010228_20130912_024055.EUM.nc	2013-09-12 01:02:28	2013-09-12 02:40:54	2842	2.172
98	SRL_OPN_2PTS006_0197_20130912_024054_20130912_042036.EUM.nc	2013-09-12 02:40:54	2013-09-12 04:20:35	2843	2.168
99	SRL_OPN_2PTS006_0199_20130912_042035_20130912_060225.EUM.nc	2013-09-12 04:20:36	2013-09-12 06:02:24	2844	2.193
100	SRL_OPN_2PTS006_0201_20130912_060225_20130912_075030.EUM.nc	2013-09-12 06:02:25	2013-09-12 07:50:29	2845	2.262
101	SRL_OPN_2PTS006_0204_20130912_075029_20130912_092843.EUM.nc	2013-09-12 07:50:29	2013-09-12 09:28:42	2846	2.045
102	SRL_OPN_2PTS006_0205_20130912_092843_20130912_110627.EUM.nc	2013-09-12 09:28:43	2013-09-12 11:06:26	2847	2.069
103	SRL_OPN_2PTS006_0207_20130912_110626_20130912_124447.EUM.nc	2013-09-12 11:06:27	2013-09-12 12:44:46	2848	2.241
104	SRL_OPN_2PTS006_0209_20130912_124447_20130912_143755.EUM.nc	2013-09-12 12:44:47	2013-09-12 14:37:54	2849	2.384
105	SRL_OPN_2PTS006_0212_20130912_143755_20130912_161741.EUM.nc	2013-09-12 14:37:55	2013-09-12 16:17:40	2850	2.182
106	SRL_OPN_2PTS006_0214_20130912_161740_20130912_175717.EUM.nc	2013-09-12 16:17:40	2013-09-12 17:57:16	2851	2.192
107	SRL_OPN_2PTS006_0216_20130912_175716_20130912_193648.EUM.nc	2013-09-12 17:57:17	2013-09-12 19:36:47	2852	2.167
108	SRL_OPN_2PTS006_0218_20130912_193647_20130912_211548.EUM.nc	2013-09-12 19:36:48	2013-09-12 21:15:47	2853	2.14
109	SRL_OPN_2PTS006_0220_20130912_211548_20130912_225357.EUM.nc	2013-09-12 21:15:48	2013-09-12 22:53:56	2854	2.113
110	SRL_OPN_2PTS006_0221_20130912_225356_20130913_020946.EUM.nc	2013-09-12 22:53:57	2013-09-13 02:09:44	2855	4.016
111	SRL_OPN_2PTS006_0225_20130913_020946_20130913_034905.EUM.nc	2013-09-13 02:09:46	2013-09-13 03:49:03	2857	2.186
112	SRL_OPN_2PTS006_0227_20130913_034904_20130913_053013.EUM.nc	2013-09-13 03:49:05	2013-09-13 05:30:12	2858	2.201
113	SRL_OPN_2PTS006_0229_20130913_053012_20130913_071932.EUM.nc	2013-09-13 05:30:12	2013-09-13 07:19:31	2859	2.289
114	SRL_OPN_2PTS006_0232_20130913_071931_20130913_085749.EUM.nc	2013-09-13 07:19:32	2013-09-13 08:57:48	2860	2.068

– Continued on next page

Table 1: List of files between 2013-09-05 05:39:00 and 2013-10-10 05:39:00.

– Continued from previous page

	File Name	Start Date	End Date	Rev. No.	Latency (hours)
115	SRL_OPN_2PTS006_0233_20130913_085749_20130913_103544.EUM.nc	2013-09-13 08:57:49	2013-09-13 10:35:43	2861	2.068
116	SRL_OPN_2PTS006_0235_20130913_103543_20130913_121350.EUM.nc	2013-09-13 10:35:44	2013-09-13 12:13:49	2862	2.089
117	SRL_OPN_2PTS006_0237_20130913_121350_20130913_135250.EUM.nc	2013-09-13 12:13:50	2013-09-13 13:52:49	2863	2.113
118	SRL_OPN_2PTS006_0239_20130913_135251_20130913_154624.EUM.nc	2013-09-13 13:52:51	2013-09-13 15:46:23	2864	2.42
119	SRL_OPN_2PTS006_0242_20130913_154624_20130913_172601.EUM.nc	2013-09-13 15:46:24	2013-09-13 17:26:00	2865	2.197
120	SRL_OPN_2PTS006_0244_20130913_172600_20130913_190538.EUM.nc	2013-09-13 17:26:01	2013-09-13 19:05:37	2866	2.17
121	SRL_OPN_2PTS006_0246_20130913_190538_20130913_204441.EUM.nc	2013-09-13 19:05:38	2013-09-13 20:44:40	2867	2.159
122	SRL_OPN_2PTS006_0248_20130913_204441_20130913_222312.EUM.nc	2013-09-13 20:44:41	2013-09-13 22:23:11	2868	2.122
123	SRL_OPN_2PTS006_0250_20130913_222311_20130914_000106.EUM.nc	2013-09-13 22:23:12	2013-09-14 00:01:05	2869	2.112
124	SRL_OPN_2PTS006_0251_20130914_000106_20130914_013854.EUM.nc	2013-09-14 00:01:06	2013-09-14 01:38:53	2870	2.136
125	SRL_OPN_2PTS006_0253_20130914_013853_20130914_031747.EUM.nc	2013-09-14 01:38:53	2013-09-14 03:17:45	2871	2.182
126	SRL_OPN_2PTS006_0255_20130914_031746_20130914_045808.EUM.nc	2013-09-14 03:17:47	2013-09-14 04:58:07	2872	2.185
127	SRL_OPN_2PTS006_0257_20130914_045807_20130914_064049.EUM.nc	2013-09-14 04:58:08	2013-09-14 06:40:47	2873	2.19
128	SRL_OPN_2PTS006_0259_20130914_064048_20130914_082702.EUM.nc	2013-09-14 06:40:49	2013-09-14 08:27:01	2874	2.226
129	SRL_OPN_2PTS006_0262_20130914_082701_20130914_100504.EUM.nc	2013-09-14 08:27:02	2013-09-14 10:05:02	2875	2.058
130	SRL_OPN_2PTS006_0263_20130914_100503_20130914_114251.EUM.nc	2013-09-14 10:05:04	2013-09-14 11:42:50	2876	2.083
131	SRL_OPN_2PTS006_0265_20130914_114250_20130914_132136.EUM.nc	2013-09-14 11:42:51	2013-09-14 13:21:34	2877	2.113
132	SRL_OPN_2PTS006_0267_20130914_132136_20130914_151458.EUM.nc	2013-09-14 13:21:37	2013-09-14 15:14:56	2878	2.406
133	SRL_OPN_2PTS006_0270_20130914_151457_20130914_165444.EUM.nc	2013-09-14 15:14:57	2013-09-14 16:54:43	2879	2.183
134	SRL_OPN_2PTS006_0272_20130914_165443_20130914_183417.EUM.nc	2013-09-14 16:54:43	2013-09-14 18:34:16	2880	2.188
135	SRL_OPN_2PTS006_0274_20130914_183416_20130914_201337.EUM.nc	2013-09-14 18:34:17	2013-09-14 20:13:36	2881	2.165
136	SRL_OPN_2PTS006_0276_20130914_201337_20130914_215222.EUM.nc	2013-09-14 20:13:37	2013-09-14 21:52:21	2882	2.121
137	SRL_OPN_2PTS006_0278_20130914_215221_20130914_233016.EUM.nc	2013-09-14 21:52:22	2013-09-14 23:30:15	2883	2.116
138	SRL_OPN_2PTS006_0279_20130914_233015_20130915_010806.EUM.nc	2013-09-14 23:30:15	2013-09-15 01:08:05	2884	2.135
139	SRL_OPN_2PTS006_0281_20130915_010806_20130915_024636.EUM.nc	2013-09-15 01:08:06	2013-09-15 02:46:35	2885	2.156
140	SRL_OPN_2PTS006_0283_20130915_024635_20130915_042623.EUM.nc	2013-09-15 02:46:36	2013-09-15 04:26:22	2886	2.148
141	SRL_OPN_2PTS006_0285_20130915_042622_20130915_060819.EUM.nc	2013-09-15 04:26:23	2013-09-15 06:08:18	2887	2.182
142	SRL_OPN_2PTS006_0287_20130915_060818_20130915_075609.EUM.nc	2013-09-15 06:08:19	2013-09-15 07:56:07	2888	2.242
143	SRL_OPN_2PTS006_0290_20130915_075608_20130915_093420.EUM.nc	2013-09-15 07:56:09	2013-09-15 09:34:19	2889	2.066
144	SRL_OPN_2PTS006_0291_20130915_093420_20130915_111205.EUM.nc	2013-09-15 09:34:20	2013-09-15 11:12:04	2890	2.093
145	SRL_OPN_2PTS006_0293_20130915_111204_20130915_125027.EUM.nc	2013-09-15 11:12:04	2013-09-15 12:50:26	2891	2.09
146	SRL_OPN_2PTS006_0295_20130915_125028_20130915_144339.EUM.nc	2013-09-15 12:50:28	2013-09-15 14:43:38	2892	2.373
147	SRL_OPN_2PTS006_0298_20130915_144339_20130915_162324.EUM.nc	2013-09-15 14:43:39	2013-09-15 16:23:23	2893	2.17
148	SRL_OPN_2PTS006_0300_20130915_162324_20130915_180301.EUM.nc	2013-09-15 16:23:24	2013-09-15 18:03:00	2894	2.198
149	SRL_OPN_2PTS006_0302_20130915_180300_20130915_194229.EUM.nc	2013-09-15 18:03:01	2013-09-15 19:42:28	2895	2.167
150	SRL_OPN_2PTS006_0304_20130915_194228_20130915_212119.EUM.nc	2013-09-15 19:42:29	2013-09-15 21:21:18	2896	2.143
151	SRL_OPN_2PTS006_0306_20130915_212118_20130915_225934.EUM.nc	2013-09-15 21:21:19	2013-09-15 22:59:33	2897	2.119
152	SRL_OPN_2PTS006_0307_20130915_225933_20130916_003724.EUM.nc	2013-09-15 22:59:34	2013-09-16 00:37:23	2898	2.139
153	SRL_OPN_2PTS006_0309_20130916_003723_20130916_021526.EUM.nc	2013-09-16 00:37:24	2013-09-16 02:15:25	2899	2.144

– Continued on next page

Table 1: List of files between 2013-09-05 05:39:00 and 2013-10-10 05:39:00.

– Continued from previous page

	File Name	Start Date	End Date	Rev. No.	Latency (hours)
154	SRL_OPN_2PTS006_0311_20130916_021525_20130916_035450.EUM.nc	2013-09-16 02:15:26	2013-09-16 03:54:47	2900	2.186
155	SRL_OPN_2PTS006_0313_20130916_035450_20130916_053605.EUM.nc	2013-09-16 03:54:50	2013-09-16 05:36:04	2901	2.186
156	SRL_OPN_2PTS006_0315_20130916_053605_20130916_072512.EUM.nc	2013-09-16 05:36:05	2013-09-16 07:25:11	2902	2.282
157	SRL_OPN_2PTS006_0318_20130916_072513_20130916_090327.EUM.nc	2013-09-16 07:25:13	2013-09-16 09:03:26	2903	2.058
158	SRL_OPN_2PTS006_0319_20130916_090327_20130916_104121.EUM.nc	2013-09-16 09:03:27	2013-09-16 10:41:20	2904	2.09
159	SRL_OPN_2PTS006_0321_20130916_104120_20130916_121930.EUM.nc	2013-09-16 10:41:21	2013-09-16 12:19:29	2905	2.111
160	SRL_OPN_2PTS006_0323_20130916_121929_20130916_135835.EUM.nc	2013-09-16 12:19:30	2013-09-16 13:58:34	2906	2.118
161	SRL_OPN_2PTS006_0325_20130916_135835_20130916_155159.EUM.nc	2013-09-16 13:58:36	2013-09-16 15:51:58	2907	2.422
162	SRL_OPN_2PTS006_0328_20130916_155158_20130916_173145.EUM.nc	2013-09-16 15:51:59	2013-09-16 17:31:44	2908	2.18
163	SRL_OPN_2PTS006_0330_20130916_173145_20130916_191121.EUM.nc	2013-09-16 17:31:45	2013-09-16 19:11:20	2909	2.173
164	SRL_OPN_2PTS006_0332_20130916_191120_20130916_205022.EUM.nc	2013-09-16 19:11:21	2013-09-16 20:50:21	2910	2.142
165	SRL_OPN_2PTS006_0334_20130916_205022_20130916_222851.EUM.nc	2013-09-16 20:50:22	2013-09-16 22:28:50	2911	2.111
166	SRL_OPN_2PTS006_0336_20130916_222851_20130917_000636.EUM.nc	2013-09-16 22:28:51	2013-09-17 00:06:35	2912	2.15
167	SRL_OPN_2PTS006_0337_20130917_000636_20130917_014434.EUM.nc	2013-09-17 00:06:36	2013-09-17 01:44:33	2913	2.14
168	SRL_OPN_2PTS006_0339_20130917_014433_20130917_032331.EUM.nc	2013-09-17 01:44:34	2013-09-17 03:23:30	2914	2.181
169	SRL_OPN_2PTS006_0341_20130917_032330_20130917_050358.EUM.nc	2013-09-17 03:23:31	2013-09-17 05:03:57	2915	2.19
170	SRL_OPN_2PTS006_0343_20130917_050358_20130917_065405.EUM.nc	2013-09-17 05:03:58	2013-09-17 06:54:04	2916	2.305
171	SRL_OPN_2PTS006_0346_20130917_065404_20130917_083242.EUM.nc	2013-09-17 06:54:04	2013-09-17 08:32:40	2917	2.09
172	SRL_OPN_2PTS006_0348_20130917_083242_20130917_101042.EUM.nc	2013-09-17 08:32:42	2013-09-17 10:10:41	2918	2.074
173	SRL_OPN_2PTS006_0349_20130917_101041_20130917_114831.EUM.nc	2013-09-17 10:10:42	2013-09-17 11:48:30	2919	2.104
174	SRL_OPN_2PTS006_0351_20130917_114831_20130917_132720.EUM.nc	2013-09-17 11:48:31	2013-09-17 13:27:19	2920	2.117
175	SRL_OPN_2PTS006_0353_20130917_132719_20130917_152043.EUM.nc	2013-09-17 13:27:19	2013-09-17 15:20:42	2921	2.388
176	SRL_OPN_2PTS006_0356_20130917_152042_20130917_170029.EUM.nc	2013-09-17 15:20:42	2013-09-17 17:00:28	2922	2.178
177	SRL_OPN_2PTS006_0358_20130917_170029_20130917_184001.EUM.nc	2013-09-17 17:00:29	2013-09-17 18:40:00	2923	2.177
178	SRL_OPN_2PTS006_0360_20130917_184001_20130917_201920.EUM.nc	2013-09-17 18:40:01	2013-09-17 20:19:19	2924	2.149
179	SRL_OPN_2PTS006_0362_20130917_201919_20130917_215754.EUM.nc	2013-09-17 20:19:19	2013-09-17 21:57:53	2925	2.141
180	SRL_OPN_2PTS006_0364_20130917_215754_20130917_233554.EUM.nc	2013-09-17 21:57:54	2013-09-17 23:35:53	2926	2.121
181	SRL_OPN_2PTS006_0365_20130917_233554_20130918_011345.EUM.nc	2013-09-17 23:35:54	2013-09-18 01:13:44	2927	2.135
182	SRL_OPN_2PTS006_0367_20130918_011345_20130918_025210.EUM.nc	2013-09-18 01:13:45	2013-09-18 02:52:09	2928	2.178
183	SRL_OPN_2PTS006_0369_20130918_025210_20130918_043212.EUM.nc	2013-09-18 02:52:10	2013-09-18 04:32:11	2929	2.184
184	SRL_OPN_2PTS006_0371_20130918_043212_20130918_061416.EUM.nc	2013-09-18 04:32:12	2013-09-18 06:14:15	2930	2.183
185	SRL_OPN_2PTS006_0373_20130918_061415_20130918_080150.EUM.nc	2013-09-18 06:14:16	2013-09-18 08:01:49	2931	2.255
186	SRL_OPN_2PTS006_0376_20130918_080149_20130918_093950.EUM.nc	2013-09-18 08:01:49	2013-09-18 09:39:49	2932	2.07
187	SRL_OPN_2PTS006_0377_20130918_093949_20130918_111743.EUM.nc	2013-09-18 09:39:50	2013-09-18 11:17:42	2933	2.081
188	SRL_OPN_2PTS006_0379_20130918_111742_20130918_125610.EUM.nc	2013-09-18 11:17:43	2013-09-18 12:56:09	2934	2.112
189	SRL_OPN_2PTS006_0381_20130918_125610_20130918_144924.EUM.nc	2013-09-18 12:56:10	2013-09-18 14:49:23	2935	2.391
190	SRL_OPN_2PTS006_0384_20130918_144924_20130918_162909.EUM.nc	2013-09-18 14:49:24	2013-09-18 16:29:08	2936	2.153
191	SRL_OPN_2PTS006_0386_20130918_162909_20130918_180846.EUM.nc	2013-09-18 16:29:09	2013-09-18 18:08:45	2937	2.185
192	SRL_OPN_2PTS006_0388_20130918_180845_20130918_194814.EUM.nc	2013-09-18 18:08:46	2013-09-18 19:48:13	2938	2.17

– Continued on next page

Table 1: List of files between 2013-09-05 05:39:00 and 2013-10-10 05:39:00.

– Continued from previous page

	File Name	Start Date	End Date	Rev. No.	Latency (hours)
193	SRL_OPN_2PTS006_0390_20130918_194813_20130918_212702.EUM.nc	2013-09-18 19:48:13	2013-09-18 21:27:01	2939	2.126
194	SRL_OPN_2PTS006_0392_20130918_212702_20130918_230513.EUM.nc	2013-09-18 21:27:02	2013-09-18 23:05:12	2940	2.14
195	SRL_OPN_2PTS006_0393_20130918_230513_20130919_004254.EUM.nc	2013-09-18 23:05:13	2013-09-19 00:42:53	2941	2.141
196	SRL_OPN_2PTS006_0395_20130919_004255_20130919_022108.EUM.nc	2013-09-19 00:42:55	2013-09-19 02:21:07	2942	2.152
197	SRL_OPN_2PTS006_0397_20130919_022108_20130919_040039.EUM.nc	2013-09-19 02:21:08	2013-09-19 04:00:38	2943	2.17
198	SRL_OPN_2PTS006_0399_20130919_040039_20130919_054153.EUM.nc	2013-09-19 04:00:39	2013-09-19 05:41:52	2944	2.184
199	SRL_OPN_2PTS006_0401_20130919_054152_20130919_073047.EUM.nc	2013-09-19 05:41:52	2013-09-19 07:30:46	2945	2.267
200	SRL_OPN_2PTS006_0404_20130919_073046_20130919_090908.EUM.nc	2013-09-19 07:30:46	2013-09-19 09:09:07	2946	2.045
201	SRL_OPN_2PTS006_0405_20130919_090908_20130919_104701.EUM.nc	2013-09-19 09:09:08	2013-09-19 10:47:00	2947	2.097
202	SRL_OPN_2PTS006_0407_20130919_104702_20130919_122503.EUM.nc	2013-09-19 10:47:02	2013-09-19 12:25:02	2948	2.095
203	SRL_OPN_2PTS006_0409_20130919_122503_20130919_140423.EUM.nc	2013-09-19 12:25:03	2013-09-19 14:04:22	2949	2.112
204	SRL_OPN_2PTS006_0411_20130919_140422_20130919_155745.EUM.nc	2013-09-19 14:04:23	2013-09-19 15:57:44	2950	2.407
205	SRL_OPN_2PTS006_0414_20130919_155744_20130919_173732.EUM.nc	2013-09-19 15:57:45	2013-09-19 17:37:30	2951	2.202
206	SRL_OPN_2PTS006_0416_20130919_173732_20130919_191657.EUM.nc	2013-09-19 17:37:32	2013-09-19 19:16:56	2952	2.191
207	SRL_OPN_2PTS006_0418_20130919_191658_20130919_205605.EUM.nc	2013-09-19 19:16:58	2013-09-19 20:56:04	2953	2.146
208	SRL_OPN_2PTS006_0420_20130919_205604_20130919_223422.EUM.nc	2013-09-19 20:56:05	2013-09-19 22:34:21	2954	2.131
209	SRL_OPN_2PTS006_0421_20130919_223422_20130920_001213.EUM.nc	2013-09-19 22:34:22	2013-09-20 00:12:12	2955	2.106
210	SRL_OPN_2PTS006_0423_20130920_001213_20130920_015015.EUM.nc	2013-09-20 00:12:13	2013-09-20 01:50:14	2956	2.128
211	SRL_OPN_2PTS006_0425_20130920_015015_20130920_032907.EUM.nc	2013-09-20 01:50:15	2013-09-20 03:29:06	2957	2.159
212	SRL_OPN_2PTS006_0427_20130920_032907_20130920_050951.EUM.nc	2013-09-20 03:29:07	2013-09-20 05:09:50	2958	2.175
213	SRL_OPN_2PTS006_0429_20130920_050950_20130920_065948.EUM.nc	2013-09-20 05:09:51	2013-09-20 06:59:46	2959	2.3
214	SRL_OPN_2PTS006_0432_20130920_065947_20130920_083822.EUM.nc	2013-09-20 06:59:47	2013-09-20 08:38:21	2960	2.075
215	SRL_OPN_2PTS006_0434_20130920_083821_20130920_101612.EUM.nc	2013-09-20 08:38:22	2013-09-20 10:16:11	2961	2.065
216	SRL_OPN_2PTS006_0435_20130920_101612_20130920_115411.EUM.nc	2013-09-20 10:16:12	2013-09-20 11:54:10	2962	2.093
217	SRL_OPN_2PTS006_0437_20130920_115411_20130920_133304.EUM.nc	2013-09-20 11:54:11	2013-09-20 13:33:02	2963	2.103
218	SRL_OPN_2PTS006_0439_20130920_133303_20130920_152627.EUM.nc	2013-09-20 13:33:05	2013-09-20 15:26:26	2964	2.409
219	SRL_OPN_2PTS006_0442_20130920_152627_20130920_170605.EUM.nc	2013-09-20 15:26:27	2013-09-20 17:06:04	2965	2.182
220	SRL_OPN_2PTS006_0444_20130920_170605_20130920_184545.EUM.nc	2013-09-20 17:06:05	2013-09-20 18:45:44	2966	2.18
221	SRL_OPN_2PTS006_0446_20130920_184544_20130920_202455.EUM.nc	2013-09-20 18:45:45	2013-09-20 20:24:54	2967	2.15
222	SRL_OPN_2PTS006_0448_20130920_202455_20130920_220335.EUM.nc	2013-09-20 20:24:55	2013-09-20 22:03:34	2968	2.114
223	SRL_OPN_2PTS006_0450_20130920_220334_20130920_234133.EUM.nc	2013-09-20 22:03:34	2013-09-20 23:41:31	2969	2.118
224	SRL_OPN_2PTS006_0451_20130920_234132_20130921_011916.EUM.nc	2013-09-20 23:41:33	2013-09-21 01:19:14	2970	2.159
225	SRL_OPN_2PTS006_0453_20130921_011915_20130921_025755.EUM.nc	2013-09-21 01:19:16	2013-09-21 02:57:54	2971	2.189
226	SRL_OPN_2PTS006_0455_20130921_025754_20130921_043801.EUM.nc	2013-09-21 02:57:54	2013-09-21 04:38:00	2972	2.196
227	SRL_OPN_2PTS006_0457_20130921_043802_20130921_062005.EUM.nc	2013-09-21 04:38:02	2013-09-21 06:20:04	2973	2.167
228	SRL_OPN_2PTS006_0459_20130921_062005_20130921_080722.EUM.nc	2013-09-21 06:20:05	2013-09-21 08:07:21	2974	2.254
229	SRL_OPN_2PTS006_0462_20130921_080721_20130921_094529.EUM.nc	2013-09-21 08:07:22	2013-09-21 09:45:28	2975	2.079
230	SRL_OPN_2PTS006_0463_20130921_094528_20130921_112322.EUM.nc	2013-09-21 09:45:29	2013-09-21 11:23:21	2976	2.084
231	SRL_OPN_2PTS006_0465_20130921_112322_20130921_130154.EUM.nc	2013-09-21 11:23:23	2013-09-21 13:01:53	2977	2.101

– Continued on next page

Table 1: List of files between 2013-09-05 05:39:00 and 2013-10-10 05:39:00.

– Continued from previous page

	File Name	Start Date	End Date	Rev. No.	Latency (hours)
232	SRL_OPN_2PTS006_0467_20130921_130153_20130921_145508.EUM.nc	2013-09-21 13:01:53	2013-09-21 14:55:06	2978	2.397
233	SRL_OPN_2PTS006_0470_20130921_145508_20130921_163447.EUM.nc	2013-09-21 14:55:08	2013-09-21 16:34:46	2979	2.177
234	SRL_OPN_2PTS006_0472_20130921_163447_20130921_181430.EUM.nc	2013-09-21 16:34:47	2013-09-21 18:14:29	2980	2.188
235	SRL_OPN_2PTS006_0474_20130921_181429_20130921_195348.EUM.nc	2013-09-21 18:14:30	2013-09-21 19:53:47	2981	2.171
236	SRL_OPN_2PTS006_0476_20130921_195349_20130921_213241.EUM.nc	2013-09-21 19:53:49	2013-09-21 21:32:40	2982	2.146
237	SRL_OPN_2PTS006_0478_20130921_213241_20130921_231052.EUM.nc	2013-09-21 21:32:41	2013-09-21 23:10:51	2983	2.125
238	SRL_OPN_2PTS006_0479_20130921_231051_20130922_004833.EUM.nc	2013-09-21 23:10:51	2013-09-22 00:48:31	2984	2.135
239	SRL_OPN_2PTS006_0481_20130922_004832_20130922_022651.EUM.nc	2013-09-22 00:48:33	2013-09-22 02:26:50	2985	2.158
240	SRL_OPN_2PTS006_0483_20130922_022651_20130922_040618.EUM.nc	2013-09-22 02:26:51	2013-09-22 04:06:17	2986	2.171
241	SRL_OPN_2PTS006_0485_20130922_040617_20130922_054748.EUM.nc	2013-09-22 04:06:18	2013-09-22 05:47:47	2987	2.191
242	SRL_OPN_2PTS006_0487_20130922_054747_20130922_073629.EUM.nc	2013-09-22 05:47:48	2013-09-22 07:36:28	2988	2.246
243	SRL_OPN_2PTS006_0490_20130922_073628_20130922_091448.EUM.nc	2013-09-22 07:36:29	2013-09-22 09:14:47	2989	2.069
244	SRL_OPN_2PTS006_0491_20130922_091447_20130922_105233.EUM.nc	2013-09-22 09:14:48	2013-09-22 10:52:32	2990	2.065
245	SRL_OPN_2PTS006_0493_20130922_105232_20130922_123046.EUM.nc	2013-09-22 10:52:33	2013-09-22 12:30:45	2991	2.101
246	SRL_OPN_2PTS006_0495_20130922_123046_20130922_141002.EUM.nc	2013-09-22 12:30:46	2013-09-22 14:10:01	2992	2.134
247	SRL_OPN_2PTS006_0497_20130922_141002_20130922_160331.EUM.nc	2013-09-22 14:10:02	2013-09-22 16:03:30	2993	2.416
248	SRL_OPN_2PTS006_0500_20130922_160330_20130922_174310.EUM.nc	2013-09-22 16:03:31	2013-09-22 17:43:09	2994	2.191
249	SRL_OPN_2PTS006_0502_20130922_174310_20130922_192243.EUM.nc	2013-09-22 17:43:10	2013-09-22 19:22:42	2995	2.176
250	SRL_OPN_2PTS006_0504_20130922_192242_20130922_210140.EUM.nc	2013-09-22 19:22:43	2013-09-22 21:01:39	2996	2.132
251	SRL_OPN_2PTS006_0506_20130922_210139_20130922_224003.EUM.nc	2013-09-22 21:01:40	2013-09-22 22:40:02	2997	2.123
252	SRL_OPN_2PTS006_0507_20130922_224003_20130923_001755.EUM.nc	2013-09-22 22:40:03	2013-09-23 00:17:54	2998	2.125
253	SRL_OPN_2PTS006_0509_20130923_001754_20130923_015548.EUM.nc	2013-09-23 00:17:55	2013-09-23 01:55:47	2999	2.146
254	SRL_OPN_2PTS006_0511_20130923_015547_20130923_033456.EUM.nc	2013-09-23 01:55:48	2013-09-23 03:34:55	3000	2.184
255	SRL_OPN_2PTS006_0513_20130923_033455_20130923_051537.EUM.nc	2013-09-23 03:34:56	2013-09-23 05:15:35	3001	2.192
256	SRL_OPN_2PTS006_0515_20130923_051536_20130923_070531.EUM.nc	2013-09-23 05:15:36	2013-09-23 07:05:30	3002	2.304
257	SRL_OPN_2PTS006_0518_20130923_070532_20130923_084356.EUM.nc	2013-09-23 07:05:32	2013-09-23 08:43:55	3003	2.06
258	SRL_OPN_2PTS006_0520_20130923_084355_20130923_102153.EUM.nc	2013-09-23 08:43:56	2013-09-23 10:21:52	3004	2.074
259	SRL_OPN_2PTS006_0521_20130923_102153_20130923_115945.EUM.nc	2013-09-23 10:21:53	2013-09-23 11:59:44	3005	2.08
260	SRL_OPN_2PTS006_0523_20130923_115946_20130923_133843.EUM.nc	2013-09-23 11:59:46	2013-09-23 13:38:42	3006	2.09
261	SRL_OPN_2PTS006_0525_20130923_133843_20130923_153207.EUM.nc	2013-09-23 13:38:44	2013-09-23 15:32:06	3007	2.415
262	SRL_OPN_2PTS006_0528_20130923_153206_20130923_171153.EUM.nc	2013-09-23 15:32:07	2013-09-23 17:11:52	3008	2.188
263	SRL_OPN_2PTS006_0530_20130923_171152_20130923_185124.EUM.nc	2013-09-23 17:11:52	2013-09-23 18:51:23	3009	2.181
264	SRL_OPN_2PTS006_0532_20130923_185124_20130923_203040.EUM.nc	2013-09-23 18:51:24	2013-09-23 20:30:39	3010	2.149
265	SRL_OPN_2PTS006_0534_20130923_203039_20130923_220917.EUM.nc	2013-09-23 20:30:39	2013-09-23 22:09:16	3011	2.133
266	SRL_OPN_2PTS006_0536_20130923_220916_20130923_234706.EUM.nc	2013-09-23 22:09:17	2013-09-23 23:47:05	3012	2.12
267	SRL_OPN_2PTS006_0537_20130923_234705_20130924_012459.EUM.nc	2013-09-23 23:47:06	2013-09-24 01:24:58	3013	2.144
268	SRL_OPN_2PTS006_0539_20130924_012458_20130924_030333.EUM.nc	2013-09-24 01:24:59	2013-09-24 03:03:32	3014	2.156
269	SRL_OPN_2PTS006_0541_20130924_030332_20130924_044347.EUM.nc	2013-09-24 03:03:33	2013-09-24 04:43:45	3015	2.16
270	SRL_OPN_2PTS006_0543_20130924_044347_20130924_062607.EUM.nc	2013-09-24 04:43:47	2013-09-24 06:26:06	3016	2.162

– Continued on next page

Table 1: List of files between 2013-09-05 05:39:00 and 2013-10-10 05:39:00.

– Continued from previous page

	File Name	Start Date	End Date	Rev. No.	Latency (hours)
271	SRL_OPN_2PTS006_0545_20130924_062606_20130924_081306.EUM.nc	2013-09-24 06:26:07	2013-09-24 08:13:05	3017	2.232
272	SRL_OPN_2PTS006_0548_20130924_081305_20130924_095104.EUM.nc	2013-09-24 08:13:06	2013-09-24 09:51:03	3018	2.077
273	SRL_OPN_2PTS006_0549_20130924_095103_20130924_112857.EUM.nc	2013-09-24 09:51:03	2013-09-24 11:28:56	3019	2.088
274	SRL_OPN_2PTS006_0551_20130924_112856_20130924_130732.EUM.nc	2013-09-24 11:28:57	2013-09-24 13:07:31	3020	2.104
275	SRL_OPN_2PTS006_0553_20130924_130731_20130924_150049.EUM.nc	2013-09-24 13:07:32	2013-09-24 15:00:48	3021	2.385
276	SRL_OPN_2PTS006_0556_20130924_150048_20130924_164027.EUM.nc	2013-09-24 15:00:48	2013-09-24 16:40:26	3022	2.178
277	SRL_OPN_2PTS006_0558_20130924_164027_20130924_182010.EUM.nc	2013-09-24 16:40:27	2013-09-24 18:20:09	3023	2.19
278	SRL_OPN_2PTS006_0560_20130924_182010_20130924_195935.EUM.nc	2013-09-24 18:20:10	2013-09-24 19:59:34	3024	2.154
279	SRL_OPN_2PTS006_0562_20130924_195935_20130924_213818.EUM.nc	2013-09-24 19:59:35	2013-09-24 21:38:17	3025	2.116
280	SRL_OPN_2PTS006_0564_20130924_213817_20130924_231626.EUM.nc	2013-09-24 21:38:18	2013-09-24 23:16:25	3026	2.19
281	SRL_OPN_2PTS006_0565_20130924_231626_20130925_041208.EUM.nc	2013-09-24 23:16:26	2013-09-25 04:12:07	3027	5.937
282	SRL_OPN_2PTS006_0571_20130925_041207_20130925_055337.EUM.nc	2013-09-25 04:12:07	2013-09-25 05:53:35	3030	2.174
283	SRL_OPN_2PTS006_0573_20130925_055336_20130925_074212.EUM.nc	2013-09-25 05:53:39	2013-09-25 07:42:11	3031	2.282
284	SRL_OPN_2PTS006_0576_20130925_074212_20130925_092021.EUM.nc	2013-09-25 07:42:12	2013-09-25 09:20:20	3032	2.075
285	SRL_OPN_2PTS006_0577_20130925_092021_20130925_105812.EUM.nc	2013-09-25 09:20:21	2013-09-25 10:58:11	3033	2.099
286	SRL_OPN_2PTS006_0579_20130925_105813_20130925_123629.EUM.nc	2013-09-25 10:58:13	2013-09-25 12:36:28	3034	2.102
287	SRL_OPN_2PTS006_0581_20130925_123628_20130925_141549.EUM.nc	2013-09-25 12:36:29	2013-09-25 14:15:48	3035	2.116
288	SRL_OPN_2PTS006_0583_20130925_141549_20130925_160909.EUM.nc	2013-09-25 14:15:51	2013-09-25 16:09:08	3036	2.428
289	SRL_OPN_2PTS006_0586_20130925_160909_20130925_174855.EUM.nc	2013-09-25 16:09:09	2013-09-25 17:48:54	3037	2.177
290	SRL_OPN_2PTS006_0588_20130925_174854_20130925_192818.EUM.nc	2013-09-25 17:48:55	2013-09-25 19:28:17	3038	2.161
291	SRL_OPN_2PTS006_0590_20130925_192817_20130925_210723.EUM.nc	2013-09-25 19:28:18	2013-09-25 21:07:22	3039	2.134
292	SRL_OPN_2PTS006_0592_20130925_210722_20130925_224543.EUM.nc	2013-09-25 21:07:22	2013-09-25 22:45:42	3040	2.116
293	SRL_OPN_2PTS006_0593_20130925_224543_20130926_002325.EUM.nc	2013-09-25 22:45:43	2013-09-26 00:23:24	3041	2.124
294	SRL_OPN_2PTS006_0595_20130926_002325_20130926_020129.EUM.nc	2013-09-26 00:23:25	2013-09-26 02:01:27	3042	2.132
295	SRL_OPN_2PTS006_0597_20130926_020128_20130926_034041.EUM.nc	2013-09-26 02:01:28	2013-09-26 03:40:40	3043	2.171
296	SRL_OPN_2PTS006_0599_20130926_034040_20130926_052129.EUM.nc	2013-09-26 03:40:41	2013-09-26 05:21:27	3044	2.185
297	SRL_OPN_2PTS006_0601_20130926_052129_20130926_071104.EUM.nc	2013-09-26 05:21:29	2013-09-26 07:11:03	3045	2.298
298	SRL_OPN_2PTS006_0604_20130926_071103_20130926_084935.EUM.nc	2013-09-26 07:11:04	2013-09-26 08:49:34	3046	2.065
299	SRL_OPN_2PTS006_0605_20130926_084934_20130926_102731.EUM.nc	2013-09-26 08:49:34	2013-09-26 10:27:30	3047	2.072
300	SRL_OPN_2PTS006_0607_20130926_102730_20130926_120525.EUM.nc	2013-09-26 10:27:31	2013-09-26 12:05:24	3048	2.082
301	SRL_OPN_2PTS006_0609_20130926_120524_20130926_134427.EUM.nc	2013-09-26 12:05:25	2013-09-26 13:44:26	3049	2.089
302	SRL_OPN_2PTS006_0611_20130926_134426_20130926_153751.EUM.nc	2013-09-26 13:44:27	2013-09-26 15:37:50	3050	2.413
303	SRL_OPN_2PTS006_0614_20130926_153750_20130926_171738.EUM.nc	2013-09-26 15:37:51	2013-09-26 17:17:37	3051	2.176
304	SRL_OPN_2PTS006_0616_20130926_171737_20130926_185707.EUM.nc	2013-09-26 17:17:38	2013-09-26 18:57:06	3052	2.183
305	SRL_OPN_2PTS006_0618_20130926_185706_20130926_203622.EUM.nc	2013-09-26 18:57:07	2013-09-26 20:36:21	3053	2.153
306	SRL_OPN_2PTS006_0620_20130926_203621_20130926_221448.EUM.nc	2013-09-26 20:36:21	2013-09-26 22:14:47	3054	2.113
307	SRL_OPN_2PTS006_0622_20130926_221447_20130926_235244.EUM.nc	2013-09-26 22:14:48	2013-09-26 23:52:43	3055	2.12
308	SRL_OPN_2PTS006_0623_20130926_235244_20130927_013038.EUM.nc	2013-09-26 23:52:44	2013-09-27 01:30:37	3056	2.142
309	SRL_OPN_2PTS006_0625_20130927_013038_20130927_030916.EUM.nc	2013-09-27 01:30:38	2013-09-27 03:09:15	3057	2.17

– Continued on next page

Table 1: List of files between 2013-09-05 05:39:00 and 2013-10-10 05:39:00.

– Continued from previous page

	File Name	Start Date	End Date	Rev. No.	Latency (hours)
310	SRL_OPN_2PTS006_0627_20130927_030915_20130927_044935.EUM.nc	2013-09-27 03:09:16	2013-09-27 04:49:34	3058	2.173
311	SRL_OPN_2PTS006_0629_20130927_044935_20130927_063156.EUM.nc	2013-09-27 04:49:35	2013-09-27 06:31:55	3059	2.183
312	SRL_OPN_2PTS006_0631_20130927_063155_20130927_081846.EUM.nc	2013-09-27 06:31:56	2013-09-27 08:18:45	3060	2.231
313	SRL_OPN_2PTS006_0634_20130927_081845_20130927_095641.EUM.nc	2013-09-27 08:18:46	2013-09-27 09:56:40	3061	2.07
314	SRL_OPN_2PTS006_0635_20130927_095641_20130927_113436.EUM.nc	2013-09-27 09:56:41	2013-09-27 11:34:35	3062	2.089
315	SRL_OPN_2PTS006_0637_20130927_113435_20130927_131315.EUM.nc	2013-09-27 11:34:36	2013-09-27 13:13:14	3063	2.102
316	SRL_OPN_2PTS006_0639_20130927_131314_20130927_150633.EUM.nc	2013-09-27 13:13:15	2013-09-27 15:06:31	3064	2.385
317	SRL_OPN_2PTS006_0642_20130927_150632_20130927_164612.EUM.nc	2013-09-27 15:06:33	2013-09-27 16:46:11	3065	2.179
318	SRL_OPN_2PTS006_0644_20130927_164611_20130927_182554.EUM.nc	2013-09-27 16:46:11	2013-09-27 18:25:53	3066	2.183
319	SRL_OPN_2PTS006_0646_20130927_182553_20130927_200509.EUM.nc	2013-09-27 18:25:54	2013-09-27 20:05:08	3067	2.176
320	SRL_OPN_2PTS006_0648_20130927_200508_20130927_214358.EUM.nc	2013-09-27 20:05:08	2013-09-27 21:43:57	3068	2.133
321	SRL_OPN_2PTS006_0650_20130927_214357_20130927_232204.EUM.nc	2013-09-27 21:43:58	2013-09-27 23:22:03	3069	2.107
322	SRL_OPN_2PTS006_0651_20130927_232204_20130928_005944.EUM.nc	2013-09-27 23:22:04	2013-09-28 00:59:43	3070	2.136
323	SRL_OPN_2PTS006_0653_20130928_005944_20130928_023809.EUM.nc	2013-09-28 00:59:44	2013-09-28 02:38:08	3071	2.162
324	SRL_OPN_2PTS006_0655_20130928_023808_20130928_041755.EUM.nc	2013-09-28 02:38:08	2013-09-28 04:17:54	3072	2.176
325	SRL_OPN_2PTS006_0657_20130928_041755_20130928_055931.EUM.nc	2013-09-28 04:17:56	2013-09-28 05:59:30	3073	2.189
326	SRL_OPN_2PTS006_0659_20130928_055930_20130928_074744.EUM.nc	2013-09-28 05:59:31	2013-09-28 07:47:43	3074	2.255
327	SRL_OPN_2PTS006_0662_20130928_074743_20130928_092559.EUM.nc	2013-09-28 07:47:43	2013-09-28 09:25:57	3075	2.093
328	SRL_OPN_2PTS006_0663_20130928_092559_20130928_110351.EUM.nc	2013-09-28 09:25:59	2013-09-28 11:03:50	3076	2.083
329	SRL_OPN_2PTS006_0665_20130928_110351_20130928_124202.EUM.nc	2013-09-28 11:03:51	2013-09-28 12:42:00	3077	2.079
330	SRL_OPN_2PTS006_0667_20130928_124201_20130928_142136.EUM.nc	2013-09-28 12:42:02	2013-09-28 14:21:35	3078	2.102
331	SRL_OPN_2PTS006_0669_20130928_142135_20130928_161453.EUM.nc	2013-09-28 14:21:36	2013-09-28 16:14:52	3079	2.417
332	SRL_OPN_2PTS006_0672_20130928_161452_20130928_175439.EUM.nc	2013-09-28 16:14:53	2013-09-28 17:54:38	3080	2.194
333	SRL_OPN_2PTS006_0674_20130928_175438_20130928_193402.EUM.nc	2013-09-28 17:54:39	2013-09-28 19:34:01	3081	2.162
334	SRL_OPN_2PTS006_0676_20130928_193401_20130928_211303.EUM.nc	2013-09-28 19:34:01	2013-09-28 21:13:02	3082	2.138
335	SRL_OPN_2PTS006_0678_20130928_211302_20130928_225113.EUM.nc	2013-09-28 21:13:03	2013-09-28 22:51:12	3083	2.124
336	SRL_OPN_2PTS006_0679_20130928_225112_20130929_002902.EUM.nc	2013-09-28 22:51:13	2013-09-29 00:29:00	3084	2.127
337	SRL_OPN_2PTS006_0681_20130929_002902_20130929_020710.EUM.nc	2013-09-29 00:29:02	2013-09-29 02:07:09	3085	2.155
338	SRL_OPN_2PTS006_0683_20130929_020709_20130929_034618.EUM.nc	2013-09-29 02:07:10	2013-09-29 03:46:17	3086	2.172
339	SRL_OPN_2PTS006_0685_20130929_034618_20130929_052721.EUM.nc	2013-09-29 03:46:19	2013-09-29 05:27:20	3087	2.199
340	SRL_OPN_2PTS006_0687_20130929_052720_20130929_071645.EUM.nc	2013-09-29 05:27:21	2013-09-29 07:16:44	3088	2.28
341	SRL_OPN_2PTS006_0690_20130929_071645_20130929_085513.EUM.nc	2013-09-29 07:16:45	2013-09-29 08:55:11	3089	2.066
342	SRL_OPN_2PTS006_0691_20130929_085512_20130929_103259.EUM.nc	2013-09-29 08:55:13	2013-09-29 10:32:58	3090	2.079
343	SRL_OPN_2PTS006_0693_20130929_103259_20130929_121105.EUM.nc	2013-09-29 10:32:59	2013-09-29 12:11:04	3091	2.082
344	SRL_OPN_2PTS006_0695_20130929_121104_20130929_135011.EUM.nc	2013-09-29 12:11:05	2013-09-29 13:50:10	3092	2.114
345	SRL_OPN_2PTS006_0697_20130929_135010_20130929_154335.EUM.nc	2013-09-29 13:50:11	2013-09-29 15:43:34	3093	2.421
346	SRL_OPN_2PTS006_0700_20130929_154334_20130929_172313.EUM.nc	2013-09-29 15:43:35	2013-09-29 17:23:12	3094	2.19
347	SRL_OPN_2PTS006_0702_20130929_172314_20130929_190250.EUM.nc	2013-09-29 17:23:14	2013-09-29 19:02:49	3095	5.961
348	SRL_OPN_2PTS006_0704_20130929_190249_20130929_204154.EUM.nc	2013-09-29 19:02:50	2013-09-29 20:41:53	3096	4.492

– Continued on next page

Table 1: List of files between 2013-09-05 05:39:00 and 2013-10-10 05:39:00.

– Continued from previous page

	File Name	Start Date	End Date	Rev. No.	Latency (hours)
349	SRL_OPN_2PTS006_0706_20130929_204154_20130929_222027.EUM.nc	2013-09-29 20:41:54	2013-09-29 22:20:26	3097	3.032
350	SRL_OPN_2PTS006_0708_20130929_222026_20130929_235821.EUM.nc	2013-09-29 22:20:27	2013-09-29 23:58:19	3098	2.121
351	SRL_OPN_2PTS006_0709_20130929_235820_20130930_013610.EUM.nc	2013-09-29 23:58:21	2013-09-30 01:36:09	3099	2.145
352	SRL_OPN_2PTS006_0711_20130930_013609_20130930_031500.EUM.nc	2013-09-30 01:36:09	2013-09-30 03:14:58	3100	2.175
353	SRL_OPN_2PTS006_0713_20130930_031500_20130930_045526.EUM.nc	2013-09-30 03:15:00	2013-09-30 04:55:25	3101	2.195
354	SRL_OPN_2PTS006_0715_20130930_045525_20130930_063755.EUM.nc	2013-09-30 04:55:26	2013-09-30 06:37:54	3102	2.159
355	SRL_OPN_2PTS006_0717_20130930_063755_20130930_082418.EUM.nc	2013-09-30 06:37:55	2013-09-30 08:24:17	3103	2.223
356	SRL_OPN_2PTS006_0720_20130930_082417_20130930_100220.EUM.nc	2013-09-30 08:24:17	2013-09-30 10:02:19	3104	2.088
357	SRL_OPN_2PTS006_0721_20130930_100219_20130930_114016.EUM.nc	2013-09-30 10:02:19	2013-09-30 11:40:14	3105	2.086
358	SRL_OPN_2PTS006_0723_20130930_114015_20130930_131849.EUM.nc	2013-09-30 11:40:15	2013-09-30 13:18:48	3106	2.103
359	SRL_OPN_2PTS006_0725_20130930_131849_20130930_151210.EUM.nc	2013-09-30 13:18:49	2013-09-30 15:12:08	3107	2.424
360	SRL_OPN_2PTS006_0728_20130930_151209_20130930_165157.EUM.nc	2013-09-30 15:12:09	2013-09-30 16:51:56	3108	2.159
361	SRL_OPN_2PTS006_0730_20130930_165156_20130930_183139.EUM.nc	2013-09-30 16:51:57	2013-09-30 18:31:38	3109	2.183
362	SRL_OPN_2PTS006_0732_20130930_183139_20130930_201052.EUM.nc	2013-09-30 18:31:39	2013-09-30 20:10:51	3110	2.159
363	SRL_OPN_2PTS006_0734_20130930_201051_20130930_214937.EUM.nc	2013-09-30 20:10:51	2013-09-30 21:49:36	3111	2.133
364	SRL_OPN_2PTS006_0736_20130930_214936_20130930_232741.EUM.nc	2013-09-30 21:49:37	2013-09-30 23:27:40	3112	2.105
365	SRL_OPN_2PTS006_0737_20130930_232740_20131001_010522.EUM.nc	2013-09-30 23:27:40	2013-10-01 01:05:21	3113	2.123
366	SRL_OPN_2PTS006_0739_20131001_010522_20131001_024350.EUM.nc	2013-10-01 01:05:22	2013-10-01 02:43:49	3114	2.155
367	SRL_OPN_2PTS006_0741_20131001_024349_20131001_042334.EUM.nc	2013-10-01 02:43:50	2013-10-01 04:23:33	3115	2.181
368	SRL_OPN_2PTS006_0743_20131001_042333_20131001_060527.EUM.nc	2013-10-01 04:23:34	2013-10-01 06:05:26	3116	2.189
369	SRL_OPN_2PTS006_0745_20131001_060527_20131001_075324.EUM.nc	2013-10-01 06:05:27	2013-10-01 07:53:23	3117	2.256
370	SRL_OPN_2PTS006_0748_20131001_075323_20131001_093137.EUM.nc	2013-10-01 07:53:23	2013-10-01 09:31:35	3118	2.059
371	SRL_OPN_2PTS006_0749_20131001_093136_20131001_110927.EUM.nc	2013-10-01 09:31:36	2013-10-01 11:09:26	3119	2.085
372	SRL_OPN_2PTS006_0751_20131001_110927_20131001_124742.EUM.nc	2013-10-01 11:09:28	2013-10-01 12:47:41	3120	2.099
373	SRL_OPN_2PTS006_0753_20131001_124741_20131001_144052.EUM.nc	2013-10-01 12:47:42	2013-10-01 14:40:50	3121	2.388
374	SRL_OPN_2PTS006_0756_20131001_144052_20131001_162037.EUM.nc	2013-10-01 14:40:52	2013-10-01 16:20:36	3122	2.186
375	SRL_OPN_2PTS006_0758_20131001_162036_20131001_180022.EUM.nc	2013-10-01 16:20:36	2013-10-01 18:00:21	3123	2.194
376	SRL_OPN_2PTS006_0760_20131001_180021_20131001_193943.EUM.nc	2013-10-01 18:00:21	2013-10-01 19:39:42	3124	2.161
377	SRL_OPN_2PTS006_0762_20131001_193943_20131001_211842.EUM.nc	2013-10-01 19:39:43	2013-10-01 21:18:41	3125	2.137
378	SRL_OPN_2PTS006_0764_20131001_211842_20131001_225650.EUM.nc	2013-10-01 21:18:42	2013-10-01 22:56:48	3126	2.128
379	SRL_OPN_2PTS006_0765_20131001_225649_20131002_003439.EUM.nc	2013-10-01 22:56:50	2013-10-02 00:34:38	3127	2.129
380	SRL_OPN_2PTS006_0767_20131002_003438_20131002_021249.EUM.nc	2013-10-02 00:34:38	2013-10-02 02:12:48	3128	2.139
381	SRL_OPN_2PTS006_0769_20131002_021249_20131002_035202.EUM.nc	2013-10-02 02:12:49	2013-10-02 03:52:01	3129	2.177
382	SRL_OPN_2PTS006_0771_20131002_035201_20131002_053314.EUM.nc	2013-10-02 03:52:02	2013-10-02 05:33:13	3130	2.194
383	SRL_OPN_2PTS006_0773_20131002_053313_20131002_072226.EUM.nc	2013-10-02 05:33:13	2013-10-02 07:22:25	3131	2.261
384	SRL_OPN_2PTS006_0776_20131002_072225_20131002_090051.EUM.nc	2013-10-02 07:22:26	2013-10-02 09:00:50	3132	2.05
385	SRL_OPN_2PTS006_0777_20131002_090051_20131002_103837.EUM.nc	2013-10-02 09:00:51	2013-10-02 10:38:36	3133	2.063
386	SRL_OPN_2PTS006_0779_20131002_103837_20131002_121644.EUM.nc	2013-10-02 10:38:37	2013-10-02 12:16:43	3134	2.101
387	SRL_OPN_2PTS006_0781_20131002_121643_20131002_135548.EUM.nc	2013-10-02 12:16:44	2013-10-02 13:55:47	3135	2.112

– Continued on next page

Table 1: List of files between 2013-09-05 05:39:00 and 2013-10-10 05:39:00.

– Continued from previous page

	File Name	Start Date	End Date	Rev. No.	Latency (hours)
388	SRL_OPN_2PTS006_0783_20131002_135547_20131002_154920.EUM.nc	2013-10-02 13:55:48	2013-10-02 15:49:19	3136	2.421
389	SRL_OPN_2PTS006_0786_20131002_154919_20131002_172857.EUM.nc	2013-10-02 15:49:19	2013-10-02 17:28:56	3137	2.192
390	SRL_OPN_2PTS006_0788_20131002_172857_20131002_190833.EUM.nc	2013-10-02 17:28:57	2013-10-02 19:08:31	3138	2.183
391	SRL_OPN_2PTS006_0790_20131002_190832_20131002_204736.EUM.nc	2013-10-02 19:08:33	2013-10-02 20:47:35	3139	2.138
392	SRL_OPN_2PTS006_0792_20131002_204735_20131002_222605.EUM.nc	2013-10-02 20:47:35	2013-10-02 22:26:04	3140	2.12
393	SRL_OPN_2PTS006_0794_20131002_222604_20131003_000359.EUM.nc	2013-10-02 22:26:05	2013-10-03 00:03:58	3141	2.125
394	SRL_OPN_2PTS006_0795_20131003_000358_20131003_014148.EUM.nc	2013-10-03 00:03:59	2013-10-03 01:41:47	3142	2.149
395	SRL_OPN_2PTS006_0797_20131003_014147_20131003_032043.EUM.nc	2013-10-03 01:41:48	2013-10-03 03:20:42	3143	2.193
396	SRL_OPN_2PTS006_0799_20131003_032042_20131003_050108.EUM.nc	2013-10-03 03:20:43	2013-10-03 05:01:07	3144	2.182
397	SRL_OPN_2PTS006_0801_20131003_050107_20131003_064354.EUM.nc	2013-10-03 05:01:07	2013-10-03 06:43:53	3145	2.163
398	SRL_OPN_2PTS006_0803_20131003_064353_20131003_082957.EUM.nc	2013-10-03 06:43:53	2013-10-03 08:29:56	3146	2.218
399	SRL_OPN_2PTS006_0806_20131003_082957_20131003_100757.EUM.nc	2013-10-03 08:29:57	2013-10-03 10:07:56	3147	2.258
400	SRL_OPN_2PTS006_0807_20131003_100756_20131003_114546.EUM.nc	2013-10-03 10:07:57	2013-10-03 11:45:45	3148	2.075
401	SRL_OPN_2PTS006_0809_20131003_114545_20131003_132432.EUM.nc	2013-10-03 11:45:45	2013-10-03 13:24:31	3149	6.934
402	SRL_OPN_2PTS006_0811_20131003_132432_20131003_151754.EUM.nc	2013-10-03 13:24:32	2013-10-03 15:17:53	3150	5.517
403	SRL_OPN_2PTS006_0814_20131003_151753_20131003_165740.EUM.nc	2013-10-03 15:17:54	2013-10-03 16:57:39	3151	3.827
404	SRL_OPN_2PTS006_0816_20131003_165739_20131003_183712.EUM.nc	2013-10-03 16:57:40	2013-10-03 18:37:11	3152	2.359
405	SRL_OPN_2PTS006_0818_20131003_183711_20131003_201632.EUM.nc	2013-10-03 18:37:12	2013-10-03 20:16:31	3153	2.162
406	SRL_OPN_2PTS006_0820_20131003_201632_20131003_215516.EUM.nc	2013-10-03 20:16:32	2013-10-03 21:55:15	3154	2.117
407	SRL_OPN_2PTS006_0822_20131003_215516_20131003_233309.EUM.nc	2013-10-03 21:55:16	2013-10-03 23:33:08	3155	2.13
408	SRL_OPN_2PTS006_0823_20131003_233308_20131004_011059.EUM.nc	2013-10-03 23:33:09	2013-10-04 01:10:58	3156	2.163
409	SRL_OPN_2PTS006_0825_20131004_011059_20131004_024931.EUM.nc	2013-10-04 01:10:59	2013-10-04 02:49:30	3157	2.175
410	SRL_OPN_2PTS006_0827_20131004_024930_20131004_042920.EUM.nc	2013-10-04 02:49:31	2013-10-04 04:29:18	3158	2.166
411	SRL_OPN_2PTS006_0829_20131004_042920_20131004_061122.EUM.nc	2013-10-04 04:29:21	2013-10-04 06:11:21	3159	2.171
412	SRL_OPN_2PTS006_0831_20131004_061121_20131004_075902.EUM.nc	2013-10-04 06:11:21	2013-10-04 07:59:01	3160	2.249
413	SRL_OPN_2PTS006_0834_20131004_075901_20131004_093713.EUM.nc	2013-10-04 07:59:02	2013-10-04 09:37:12	3161	2.063
414	SRL_OPN_2PTS006_0835_20131004_093712_20131004_111456.EUM.nc	2013-10-04 09:37:13	2013-10-04 11:14:55	3162	2.068
415	SRL_OPN_2PTS006_0837_20131004_111457_20131004_125322.EUM.nc	2013-10-04 11:14:57	2013-10-04 12:53:21	3163	2.084
416	SRL_OPN_2PTS006_0839_20131004_125321_20131004_144633.EUM.nc	2013-10-04 12:53:22	2013-10-04 14:46:32	3164	2.372
417	SRL_OPN_2PTS006_0842_20131004_144633_20131004_162621.EUM.nc	2013-10-04 14:46:33	2013-10-04 16:26:20	3165	2.186
418	SRL_OPN_2PTS006_0844_20131004_162621_20131004_180555.EUM.nc	2013-10-04 16:26:21	2013-10-04 18:05:54	3166	2.181
419	SRL_OPN_2PTS006_0846_20131004_180555_20131004_194525.EUM.nc	2013-10-04 18:05:55	2013-10-04 19:45:23	3167	2.181
420	SRL_OPN_2PTS006_0848_20131004_194524_20131004_212422.EUM.nc	2013-10-04 19:45:24	2013-10-04 21:24:21	3168	2.135
421	SRL_OPN_2PTS006_0850_20131004_212421_20131004_230227.EUM.nc	2013-10-04 21:24:22	2013-10-04 23:02:26	3169	2.128
422	SRL_OPN_2PTS006_0851_20131004_230227_20131005_004016.EUM.nc	2013-10-04 23:02:27	2013-10-05 00:40:14	3170	2.148
423	SRL_OPN_2PTS006_0853_20131005_004015_20131005_021821.EUM.nc	2013-10-05 00:40:16	2013-10-05 02:18:19	3171	2.147
424	SRL_OPN_2PTS006_0855_20131005_021820_20131005_035748.EUM.nc	2013-10-05 02:18:20	2013-10-05 03:57:47	3172	2.185
425	SRL_OPN_2PTS006_0857_20131005_035747_20131005_053906.EUM.nc	2013-10-05 03:57:48	2013-10-05 05:39:04	3173	2.192
426	SRL_OPN_2PTS006_0859_20131005_053905_20131005_072807.EUM.nc	2013-10-05 05:39:05	2013-10-05 07:28:06	3174	2.276

– Continued on next page

Table 1: List of files between 2013-09-05 05:39:00 and 2013-10-10 05:39:00.

– Continued from previous page

	File Name	Start Date	End Date	Rev. No.	Latency (hours)
427	SRL_OPN_2PTS006_0862_20131005_072807_20131005_090621.EUM.nc	2013-10-05 07:28:07	2013-10-05 09:06:19	3175	2.056
428	SRL_OPN_2PTS006_0863_20131005_090621_20131005_104415.EUM.nc	2013-10-05 09:06:21	2013-10-05 10:44:14	3176	2.081
429	SRL_OPN_2PTS006_0865_20131005_104415_20131005_122224.EUM.nc	2013-10-05 10:44:15	2013-10-05 12:22:23	3177	2.084
430	SRL_OPN_2PTS006_0867_20131005_122224_20131005_140133.EUM.nc	2013-10-05 12:22:25	2013-10-05 14:01:32	3178	2.117
431	SRL_OPN_2PTS006_0869_20131005_140133_20131005_155456.EUM.nc	2013-10-05 14:01:33	2013-10-05 15:54:55	3179	2.424
432	SRL_OPN_2PTS006_0872_20131005_155455_20131005_173442.EUM.nc	2013-10-05 15:54:56	2013-10-05 17:34:41	3180	2.198
433	SRL_OPN_2PTS006_0874_20131005_173441_20131005_191408.EUM.nc	2013-10-05 17:34:41	2013-10-05 19:14:07	3181	2.182
434	SRL_OPN_2PTS006_0876_20131005_191407_20131005_205316.EUM.nc	2013-10-05 19:14:08	2013-10-05 20:53:15	3182	2.158
435	SRL_OPN_2PTS006_0878_20131005_205316_20131005_223145.EUM.nc	2013-10-05 20:53:16	2013-10-05 22:31:43	3183	2.108
436	SRL_OPN_2PTS006_0880_20131005_223144_20131006_000928.EUM.nc	2013-10-05 22:31:44	2013-10-06 00:09:27	3184	2.11
437	SRL_OPN_2PTS006_0881_20131006_000927_20131006_014727.EUM.nc	2013-10-06 00:09:27	2013-10-06 01:47:26	3185	2.139
438	SRL_OPN_2PTS006_0883_20131006_014726_20131006_032627.EUM.nc	2013-10-06 01:47:27	2013-10-06 03:26:26	3186	2.176
439	SRL_OPN_2PTS006_0885_20131006_032626_20131006_050658.EUM.nc	2013-10-06 03:26:27	2013-10-06 05:06:57	3187	2.198
440	SRL_OPN_2PTS006_0887_20131006_050658_20131006_065659.EUM.nc	2013-10-06 05:06:58	2013-10-06 06:56:58	3188	2.293
441	SRL_OPN_2PTS006_0890_20131006_065659_20131006_083535.EUM.nc	2013-10-06 06:56:59	2013-10-06 08:35:34	3189	2.066
442	SRL_OPN_2PTS006_0892_20131006_083535_20131006_101334.EUM.nc	2013-10-06 08:35:35	2013-10-06 10:13:33	3190	2.073
443	SRL_OPN_2PTS006_0893_20131006_101334_20131006_115125.EUM.nc	2013-10-06 10:13:34	2013-10-06 11:51:24	3191	2.096
444	SRL_OPN_2PTS006_0895_20131006_115124_20131006_133015.EUM.nc	2013-10-06 11:51:25	2013-10-06 13:30:14	3192	2.111
445	SRL_OPN_2PTS006_0897_20131006_133014_20131006_152339.EUM.nc	2013-10-06 13:30:15	2013-10-06 15:23:38	3193	2.401
446	SRL_OPN_2PTS006_0900_20131006_152338_20131006_170325.EUM.nc	2013-10-06 15:23:38	2013-10-06 17:03:23	3194	2.192
447	SRL_OPN_2PTS006_0902_20131006_170324_20131006_184257.EUM.nc	2013-10-06 17:03:24	2013-10-06 18:42:56	3195	2.17
448	SRL_OPN_2PTS006_0904_20131006_184256_20131006_202215.EUM.nc	2013-10-06 18:42:57	2013-10-06 20:22:14	3196	2.16
449	SRL_OPN_2PTS006_0906_20131006_202214_20131006_220047.EUM.nc	2013-10-06 20:22:15	2013-10-06 22:00:46	3197	2.114
450	SRL_OPN_2PTS006_0908_20131006_220047_20131006_233847.EUM.nc	2013-10-06 22:00:47	2013-10-06 23:38:46	3198	2.118
451	SRL_OPN_2PTS006_0909_20131006_233847_20131007_011638.EUM.nc	2013-10-06 23:38:47	2013-10-07 01:16:37	3199	2.149
452	SRL_OPN_2PTS006_0911_20131007_011638_20131007_025506.EUM.nc	2013-10-07 01:16:38	2013-10-07 02:55:05	3200	2.173
453	SRL_OPN_2PTS006_0913_20131007_025505_20131007_043510.EUM.nc	2013-10-07 02:55:05	2013-10-07 04:35:09	3201	2.184
454	SRL_OPN_2PTS006_0915_20131007_043509_20131007_061710.EUM.nc	2013-10-07 04:35:10	2013-10-07 06:17:09	3202	2.19
455	SRL_OPN_2PTS006_0917_20131007_061709_20131007_080444.EUM.nc	2013-10-07 06:17:10	2013-10-07 08:04:43	3203	2.242
456	SRL_OPN_2PTS006_0920_20131007_080443_20131007_094244.EUM.nc	2013-10-07 08:04:43	2013-10-07 09:42:43	3204	2.045
457	SRL_OPN_2PTS006_0921_20131007_094243_20131007_112036.EUM.nc	2013-10-07 09:42:43	2013-10-07 11:20:35	3205	2.073
458	SRL_OPN_2PTS006_0923_20131007_112035_20131007_125905.EUM.nc	2013-10-07 11:20:36	2013-10-07 12:59:04	3206	2.105
459	SRL_OPN_2PTS006_0925_20131007_125904_20131007_145220.EUM.nc	2013-10-07 12:59:05	2013-10-07 14:52:19	3207	2.39
460	SRL_OPN_2PTS006_0928_20131007_145220_20131007_163158.EUM.nc	2013-10-07 14:52:20	2013-10-07 16:31:57	3208	2.166
461	SRL_OPN_2PTS006_0930_20131007_163157_20131007_181142.EUM.nc	2013-10-07 16:31:58	2013-10-07 18:11:40	3209	2.194
462	SRL_OPN_2PTS006_0932_20131007_181141_20131007_195109.EUM.nc	2013-10-07 18:11:41	2013-10-07 19:51:08	3210	2.18
463	SRL_OPN_2PTS006_0934_20131007_195108_20131007_212955.EUM.nc	2013-10-07 19:51:08	2013-10-07 21:29:54	3211	2.131
464	SRL_OPN_2PTS006_0936_20131007_212955_20131007_230806.EUM.nc	2013-10-07 21:29:55	2013-10-07 23:08:05	3212	2.113
465	SRL_OPN_2PTS006_0937_20131007_230805_20131008_004548.EUM.nc	2013-10-07 23:08:06	2013-10-08 00:45:47	3213	2.122

– Continued on next page

Table 1: List of files between 2013-09-05 05:39:00 and 2013-10-10 05:39:00.

– Continued from previous page

	File Name	Start Date	End Date	Rev. No.	Latency (hours)
466	SRL_OPN_2PTS006_0939_20131008_004547_20131008_022404.EUM.nc	2013-10-08 00:45:47	2013-10-08 02:24:03	3214	2.098
467	SRL_OPN_2PTS006_0942_20131008_023905_20131008_040337.EUM.nc	2013-10-08 02:39:05	2013-10-08 04:03:36	3215	1.826
468	SRL_OPN_2PTS006_0943_20131008_040337_20131008_054454.EUM.nc	2013-10-08 04:03:38	2013-10-08 05:44:53	3216	2.175
469	SRL_OPN_2PTS006_0945_20131008_054454_20131008_073342.EUM.nc	2013-10-08 05:44:54	2013-10-08 07:33:41	3217	2.29
470	SRL_OPN_2PTS006_0948_20131008_073341_20131008_091203.EUM.nc	2013-10-08 07:33:41	2013-10-08 09:12:02	3218	2.057
471	SRL_OPN_2PTS006_0949_20131008_091202_20131008_104948.EUM.nc	2013-10-08 09:12:03	2013-10-08 10:49:46	3219	2.087
472	SRL_OPN_2PTS006_0951_20131008_104947_20131008_122759.EUM.nc	2013-10-08 10:49:47	2013-10-08 12:27:58	3220	2.092
473	SRL_OPN_2PTS006_0953_20131008_122758_20131008_140721.EUM.nc	2013-10-08 12:27:58	2013-10-08 14:07:20	3221	2.122
474	SRL_OPN_2PTS006_0955_20131008_140720_20131008_160043.EUM.nc	2013-10-08 14:07:21	2013-10-08 16:00:42	3222	2.437
475	SRL_OPN_2PTS006_0958_20131008_160042_20131008_174020.EUM.nc	2013-10-08 16:00:42	2013-10-08 17:40:19	3223	2.181
476	SRL_OPN_2PTS006_0960_20131008_174020_20131008_191955.EUM.nc	2013-10-08 17:40:20	2013-10-08 19:19:54	3224	2.181
477	SRL_OPN_2PTS006_0962_20131008_191954_20131008_205901.EUM.nc	2013-10-08 19:19:54	2013-10-08 20:59:00	3225	2.119
478	SRL_OPN_2PTS006_0964_20131008_205900_20131008_223717.EUM.nc	2013-10-08 20:59:01	2013-10-08 22:37:16	3226	2.123
479	SRL_OPN_2PTS006_0965_20131008_223716_20131009_001508.EUM.nc	2013-10-08 22:37:17	2013-10-09 00:15:07	3227	2.116
480	SRL_OPN_2PTS006_0967_20131009_001507_20131009_015310.EUM.nc	2013-10-09 00:15:08	2013-10-09 01:53:09	3228	2.151
481	SRL_OPN_2PTS006_0969_20131009_015309_20131009_033205.EUM.nc	2013-10-09 01:53:09	2013-10-09 03:32:04	3229	2.156
482	SRL_OPN_2PTS006_0971_20131009_033204_20131009_051251.EUM.nc	2013-10-09 03:32:05	2013-10-09 05:12:50	3230	2.181
483	SRL_OPN_2PTS006_0973_20131009_051251_20131009_070242.EUM.nc	2013-10-09 05:12:51	2013-10-09 07:02:41	3231	2.288
484	SRL_OPN_2PTS006_0976_20131009_070242_20131009_084116.EUM.nc	2013-10-09 07:02:42	2013-10-09 08:41:15	3232	2.07
485	SRL_OPN_2PTS006_0978_20131009_084115_20131009_101906.EUM.nc	2013-10-09 08:41:16	2013-10-09 10:19:05	3233	2.077
486	SRL_OPN_2PTS006_0979_20131009_101906_20131009_115706.EUM.nc	2013-10-09 10:19:06	2013-10-09 11:57:05	3234	2.102
487	SRL_OPN_2PTS006_0981_20131009_115705_20131009_133552.EUM.nc	2013-10-09 11:57:06	2013-10-09 13:35:51	3235	2.111
488	SRL_OPN_2PTS006_0983_20131009_133552_20131009_152923.EUM.nc	2013-10-09 13:35:52	2013-10-09 15:29:22	3236	2.425
489	SRL_OPN_2PTS006_0986_20131009_152924_20131009_170902.EUM.nc	2013-10-09 15:29:24	2013-10-09 17:09:01	3237	2.175
490	SRL_OPN_2PTS006_0988_20131009_170902_20131009_184841.EUM.nc	2013-10-09 17:09:02	2013-10-09 18:48:40	3238	2.17
491	SRL_OPN_2PTS006_0990_20131009_184841_20131009_202750.EUM.nc	2013-10-09 18:48:41	2013-10-09 20:27:49	3239	2.141
492	SRL_OPN_2PTS006_0992_20131009_202749_20131009_220628.EUM.nc	2013-10-09 20:27:50	2013-10-09 22:06:27	3240	2.136
493	SRL_OPN_2PTS006_0994_20131009_220628_20131009_234426.EUM.nc	2013-10-09 22:06:28	2013-10-09 23:44:25	3241	2.141
494	SRL_OPN_2PTS006_0995_20131009_234427_20131010_012210.EUM.nc	2013-10-09 23:44:27	2013-10-10 01:22:09	3242	2.13
495	SRL_OPN_2PTS006_0997_20131010_012209_20131010_030050.EUM.nc	2013-10-10 01:22:10	2013-10-10 03:00:49	3243	2.177
496	SRL_OPN_2PTS006_0999_20131010_030051_20131010_044100.EUM.nc	2013-10-10 03:00:51	2013-10-10 04:40:59	3244	2.201

2 Sea Surface Height Anomaly Plots

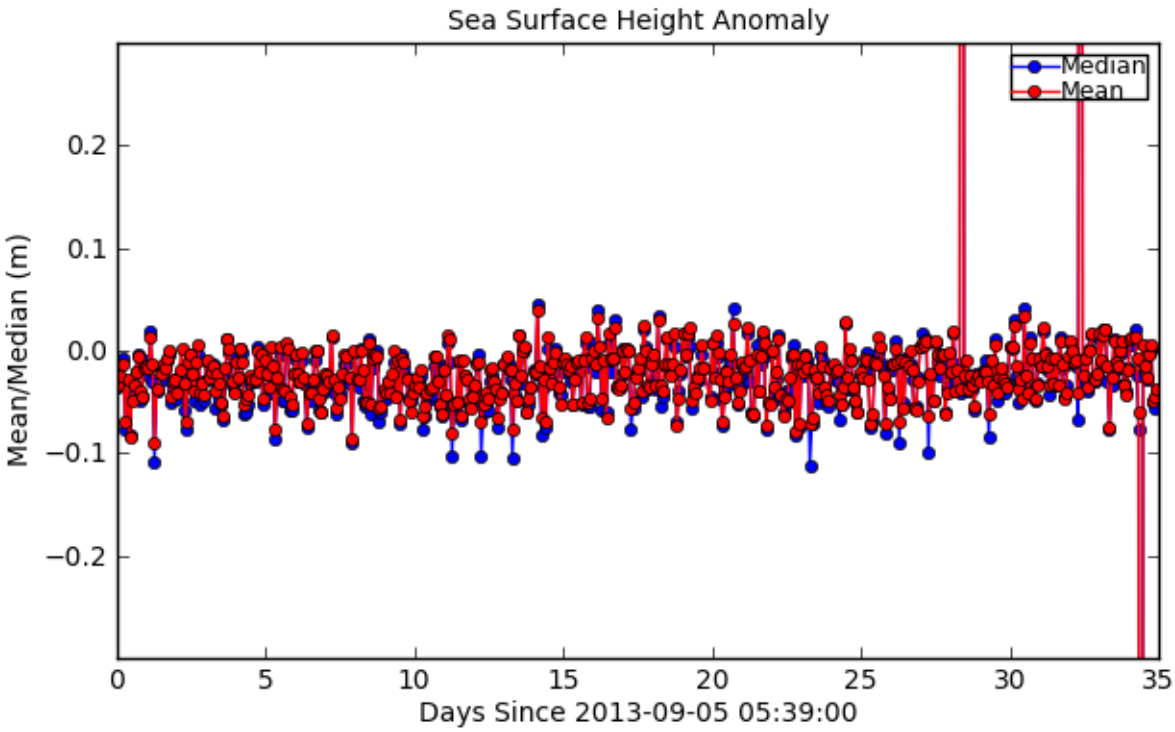

Figure 1: Mean/Median for Sea Surface Height Anomaly

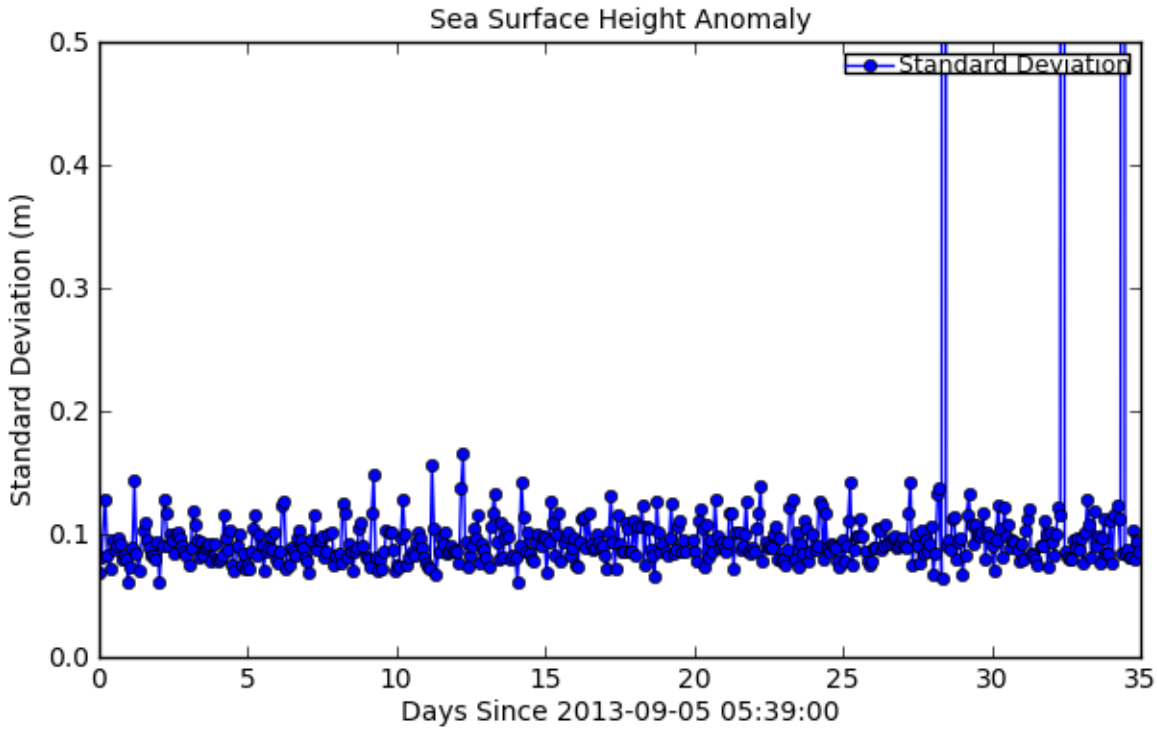

Figure 2: Standard Deviation for Sea Surface Height Anomaly

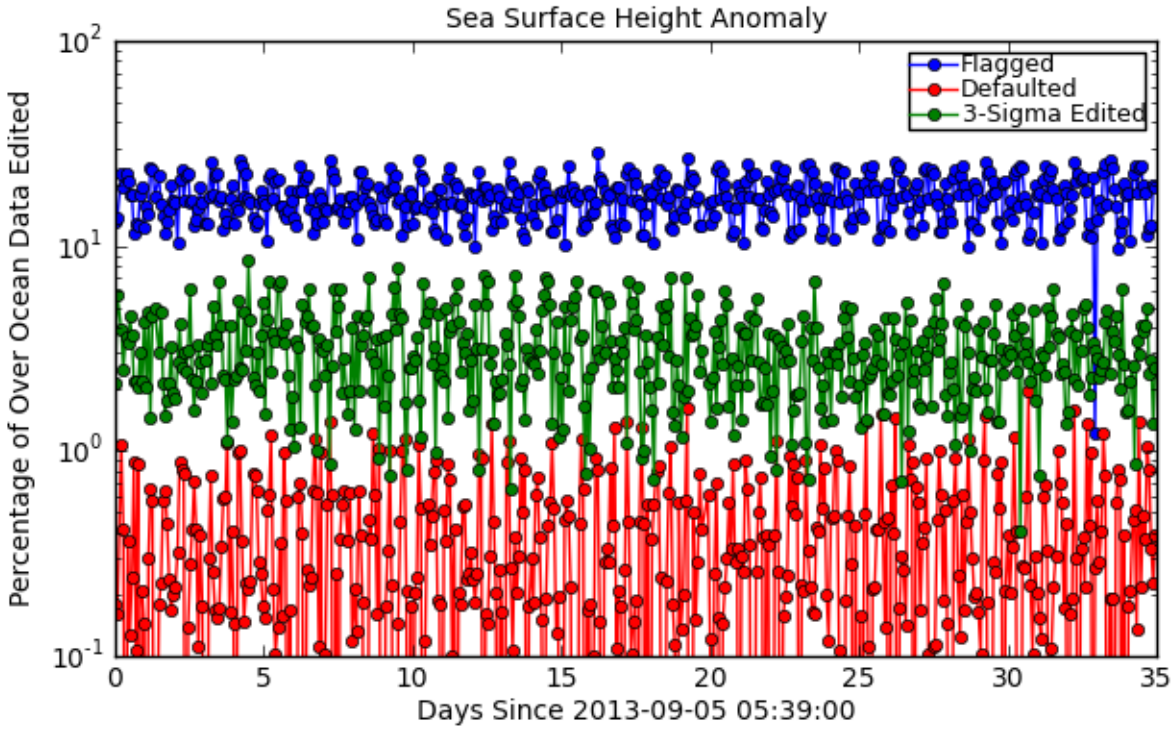

Figure 3: Flagged/Edited Data Points for Sea Surface Height Anomaly

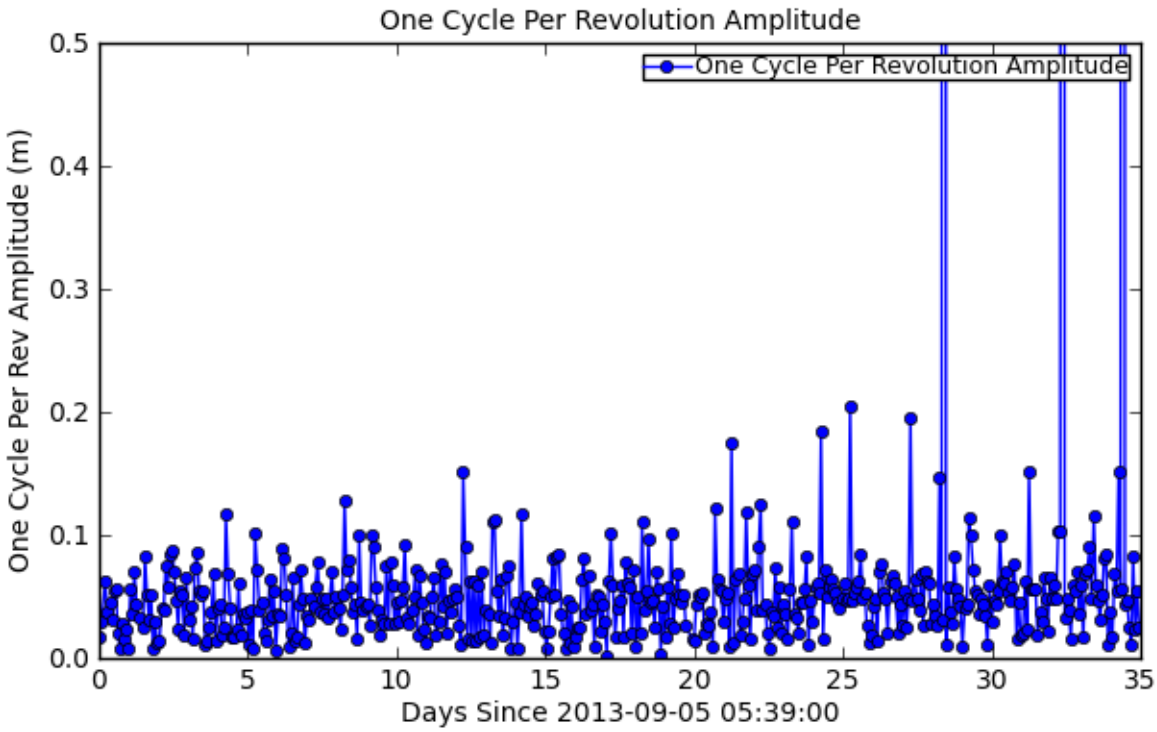

Figure 4: One Cycle Per Revolution Amplitude for Sea Surface Height Anomaly

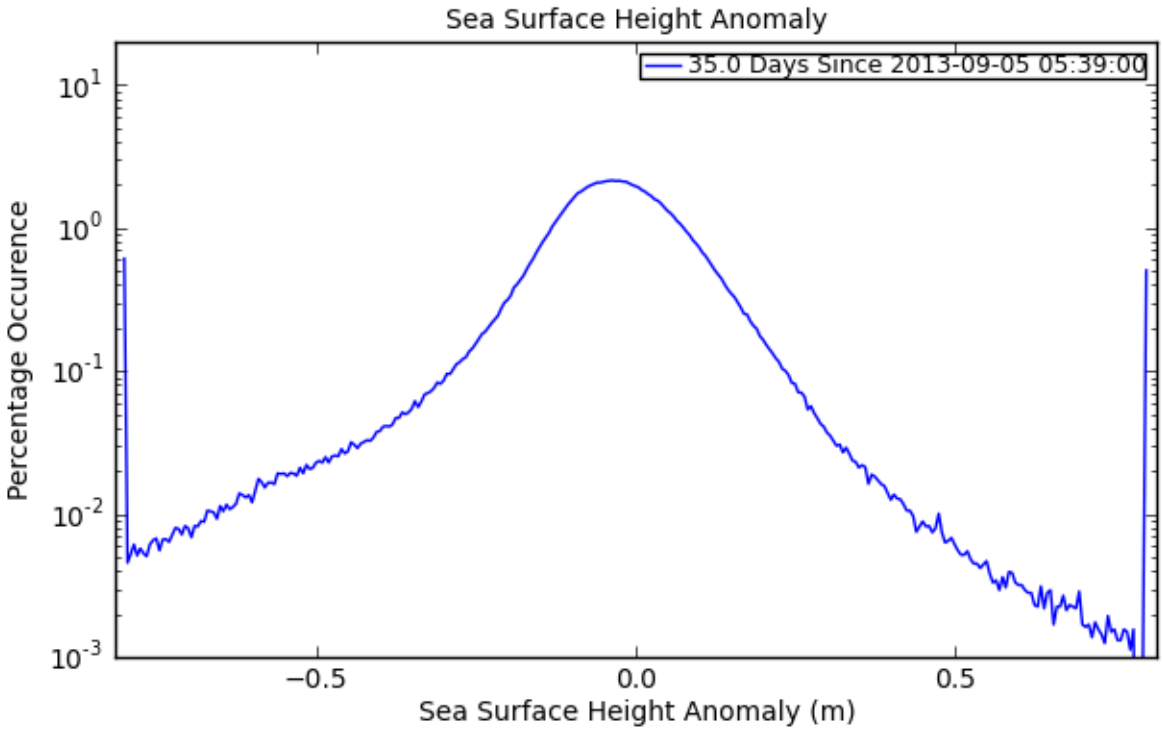

Figure 5: Histogram for Sea Surface Height Anomaly

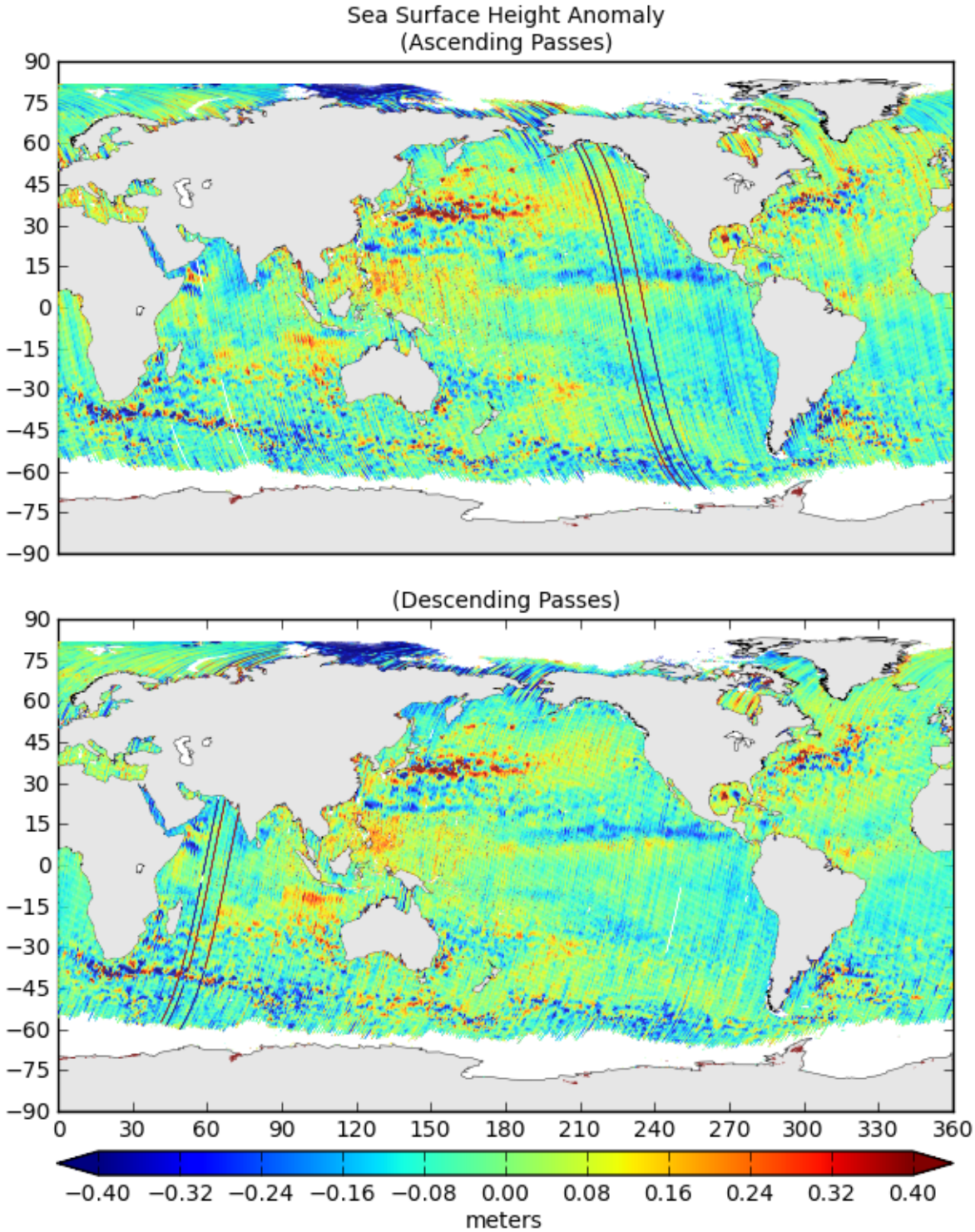

Figure 6: Map of Values for Sea Surface Height Anomaly

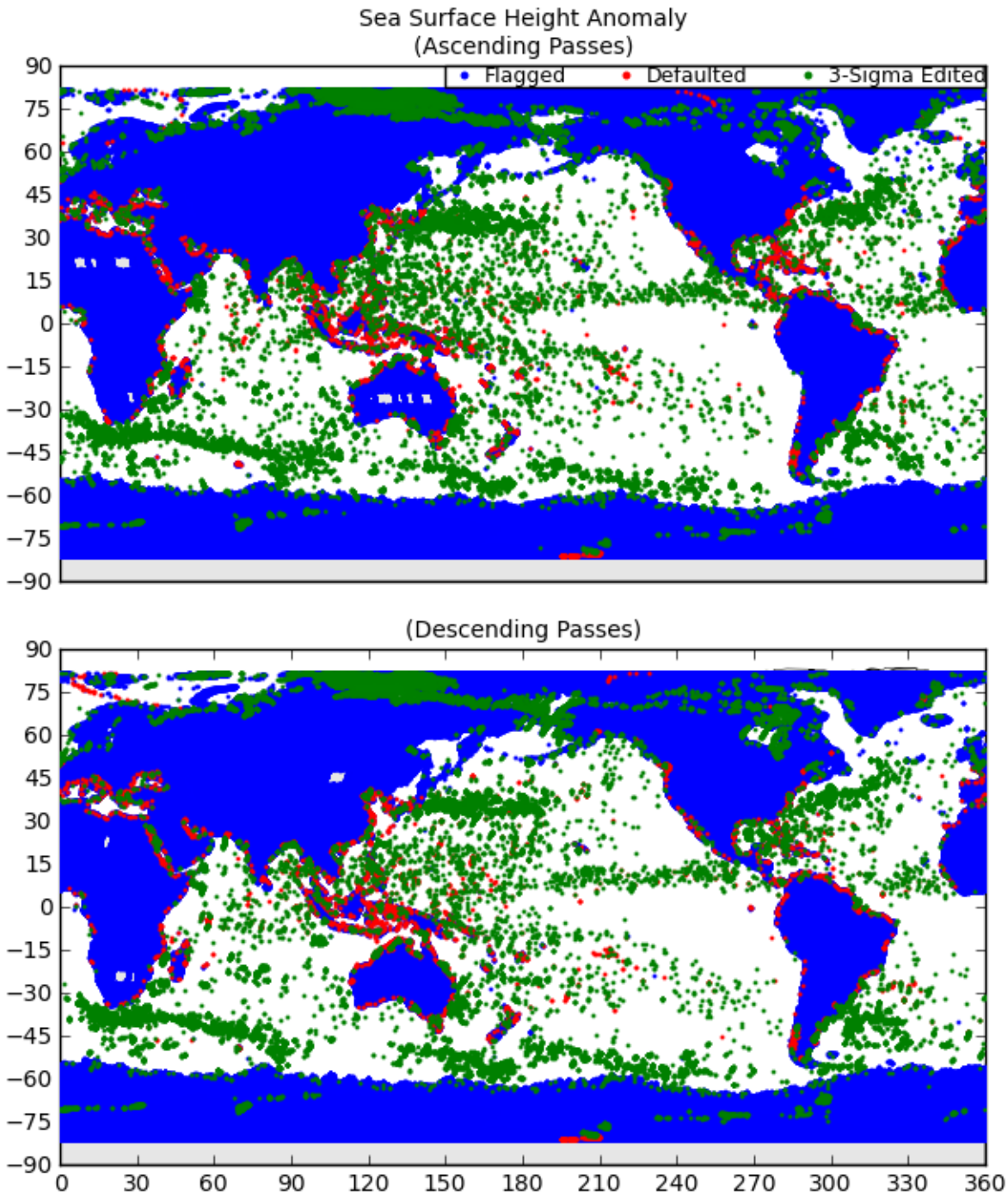

Figure 7: Map of Flagged/Edited Points for Sea Surface Height Anomaly

3 Sea Surface Height Anomaly (Model Wet) Plots

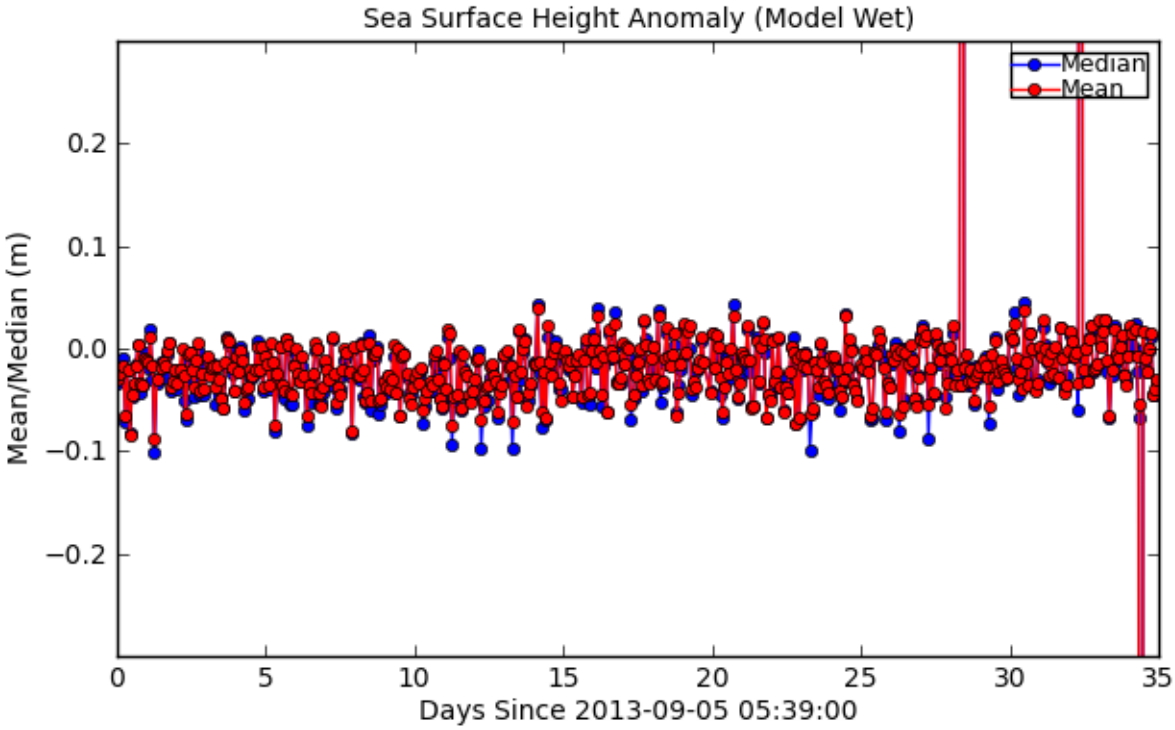

Figure 8: Mean/Median for Sea Surface Height Anomaly (Model Wet)

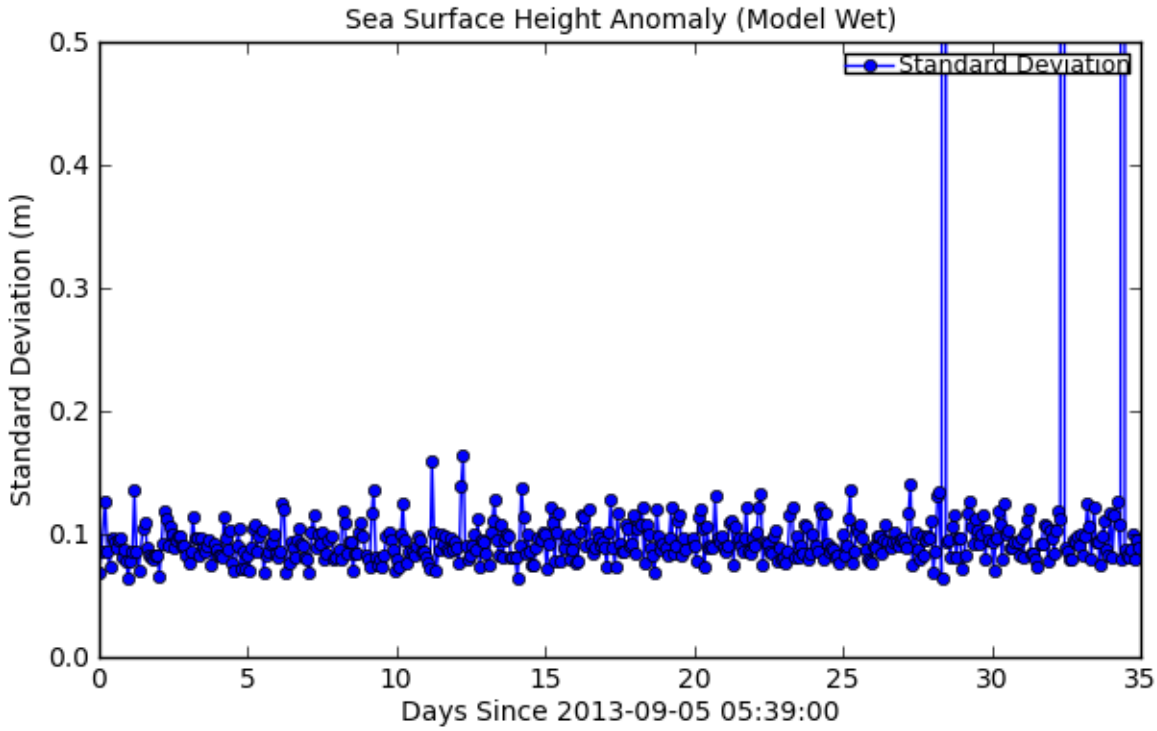

Figure 9: Standard Deviation for Sea Surface Height Anomaly (Model Wet)

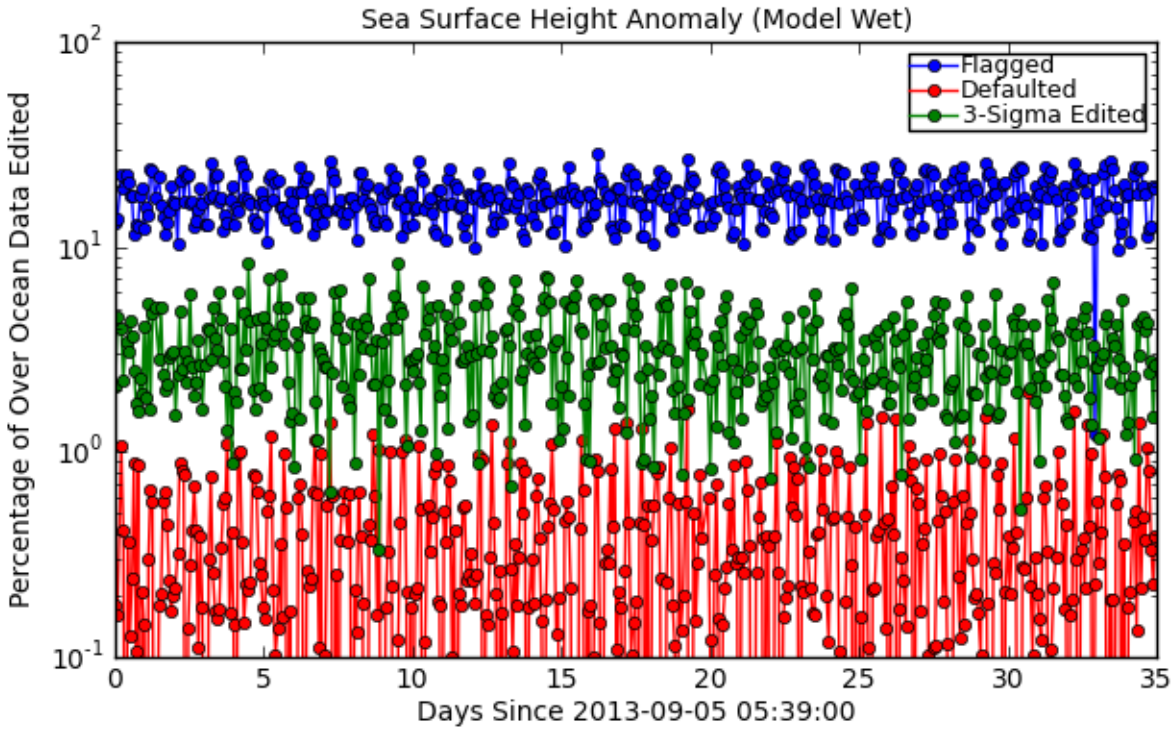

Figure 10: Flagged/Edited Data Points for Sea Surface Height Anomaly (Model Wet)

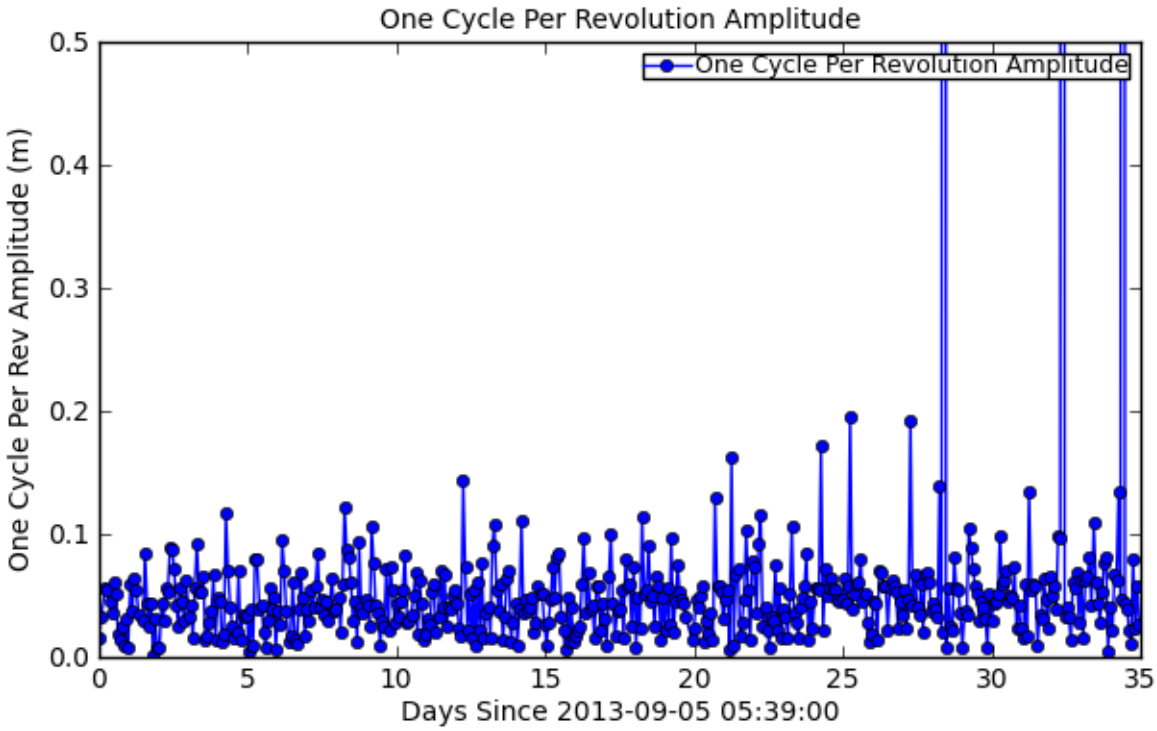

Figure 11: One Cycle Per Revolution Amplitude for Sea Surface Height Anomaly (Model Wet)

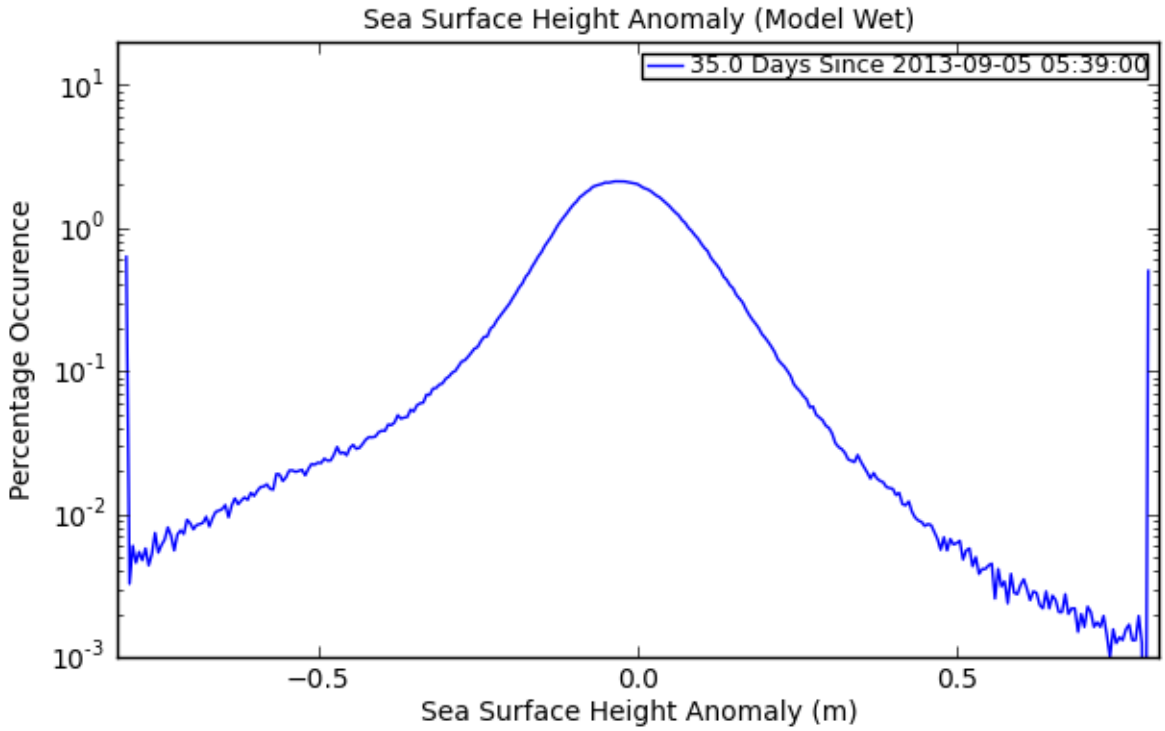

Figure 12: Histogram for Sea Surface Height Anomaly (Model Wet)

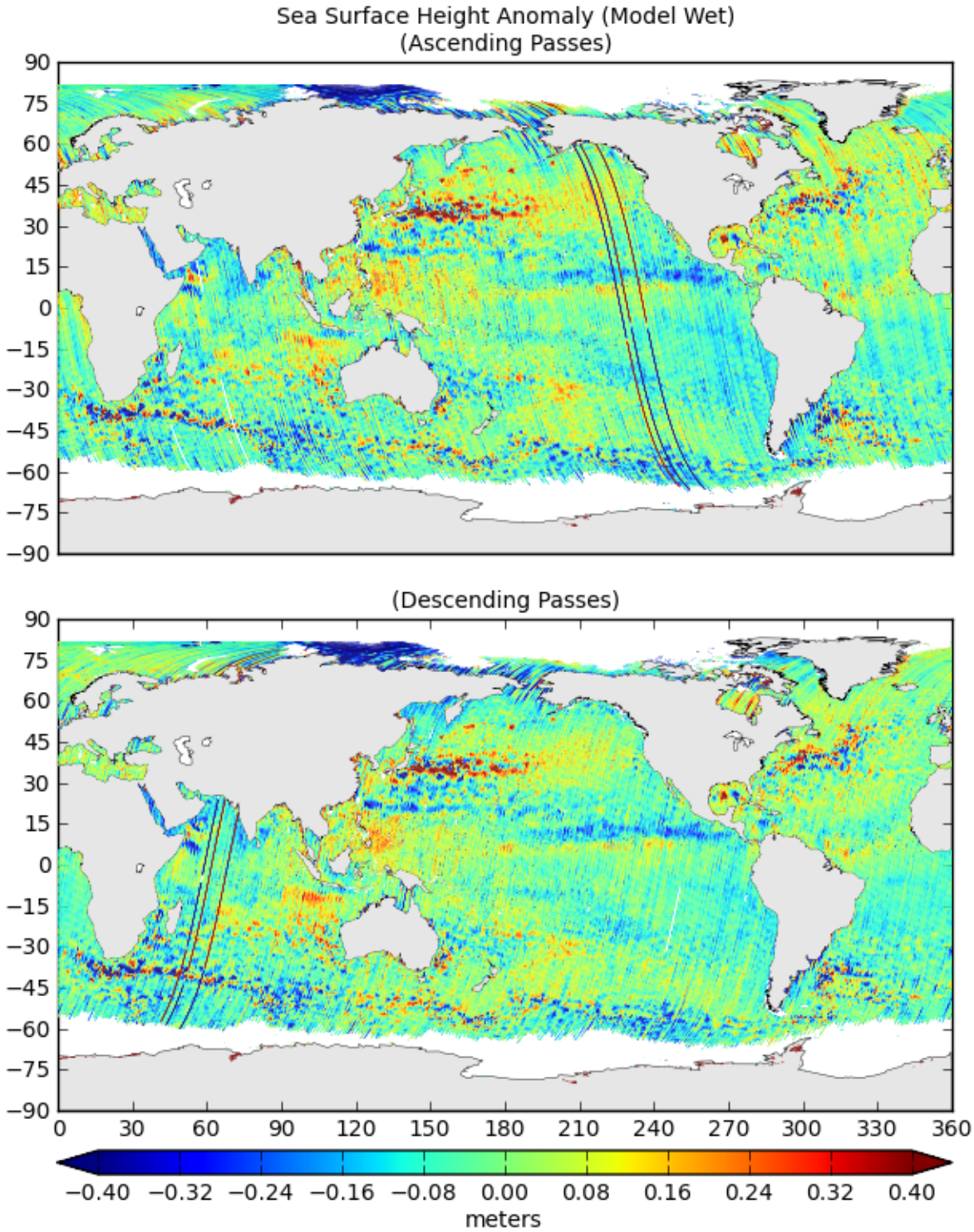

Figure 13: Map of Values for Sea Surface Height Anomaly (Model Wet)

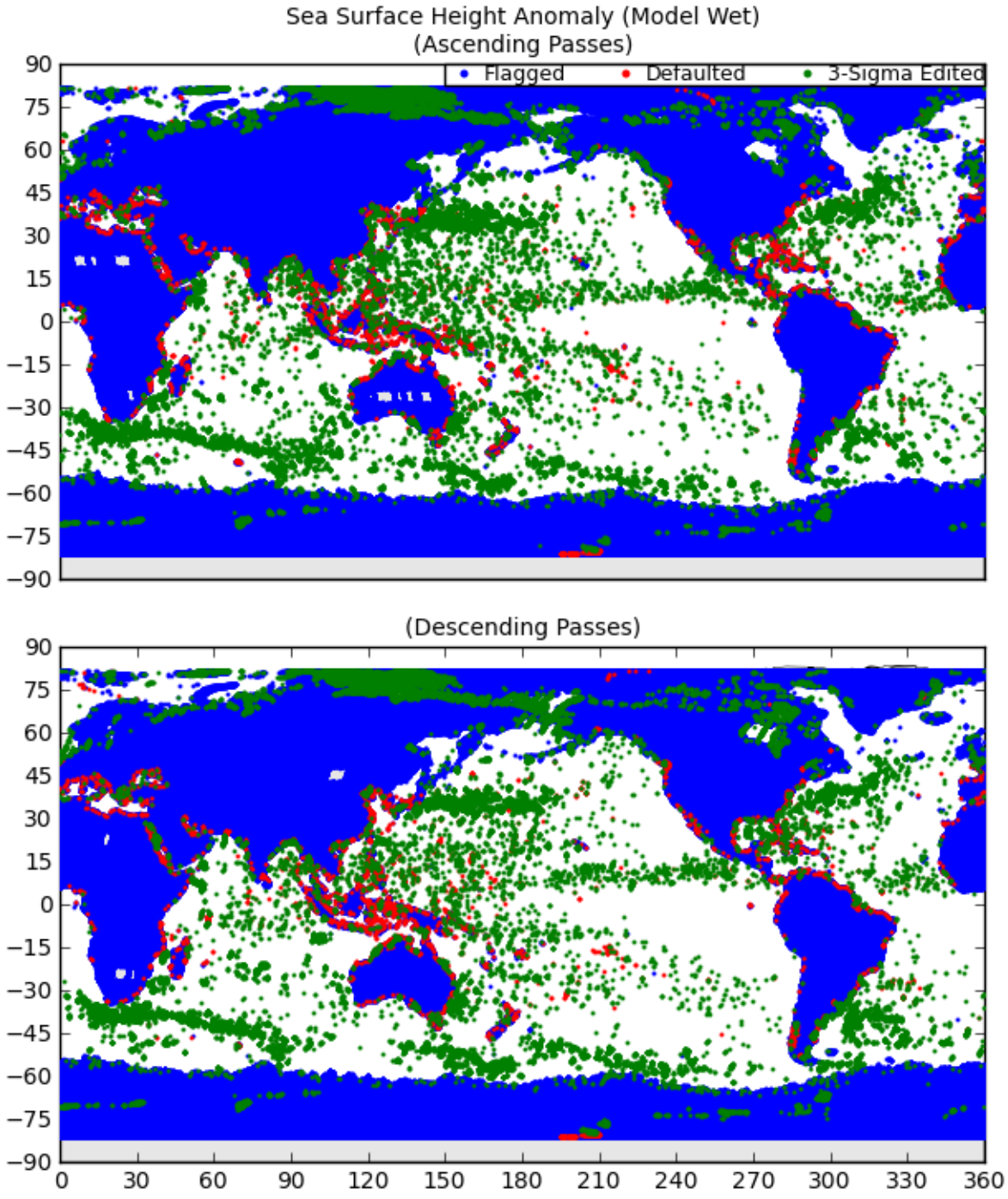

Figure 14: Map of Flagged/Edited Points for Sea Surface Height Anomaly (Model Wet)

4 Ka-Band Significant Wave Height Plots

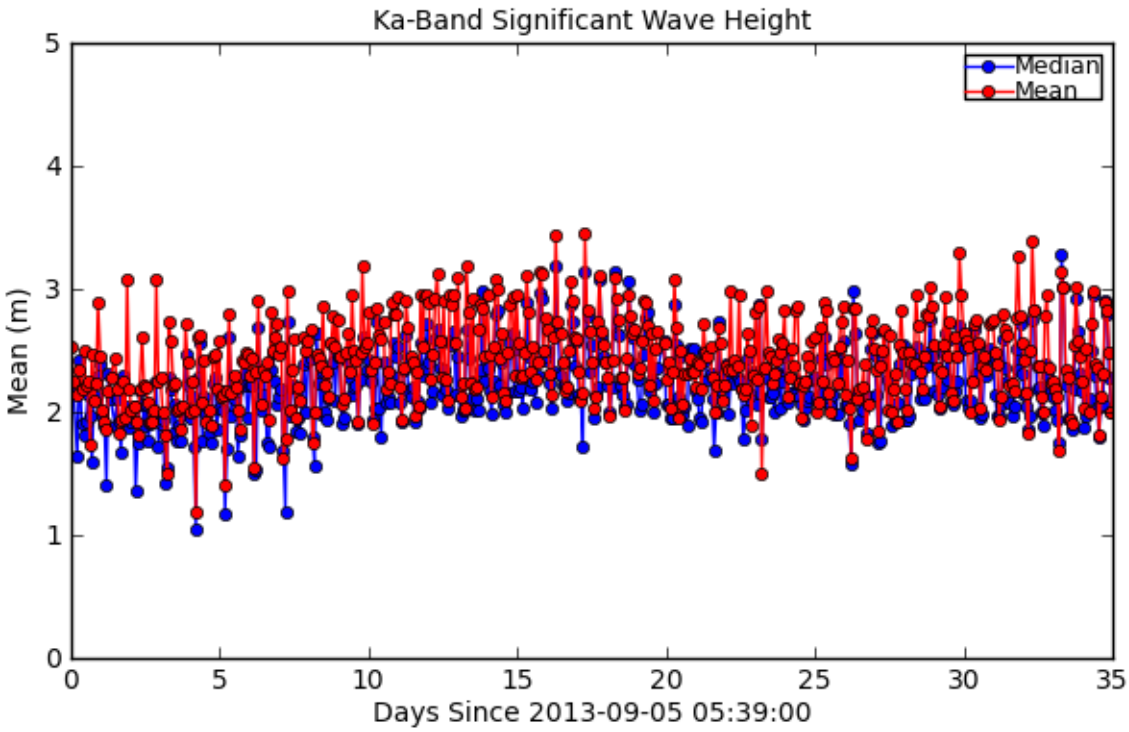

Figure 15: Mean/Median for Ka-Band Significant Wave Height

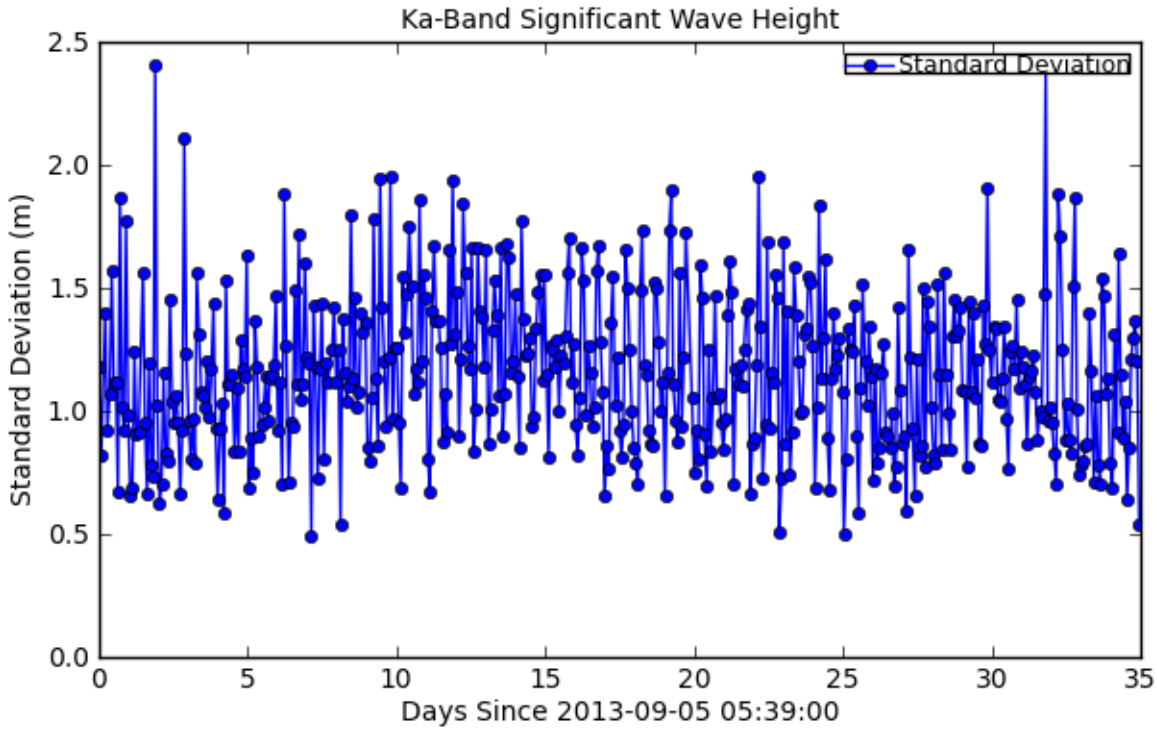

Figure 16: Standard Deviation for Ka-Band Significant Wave Height

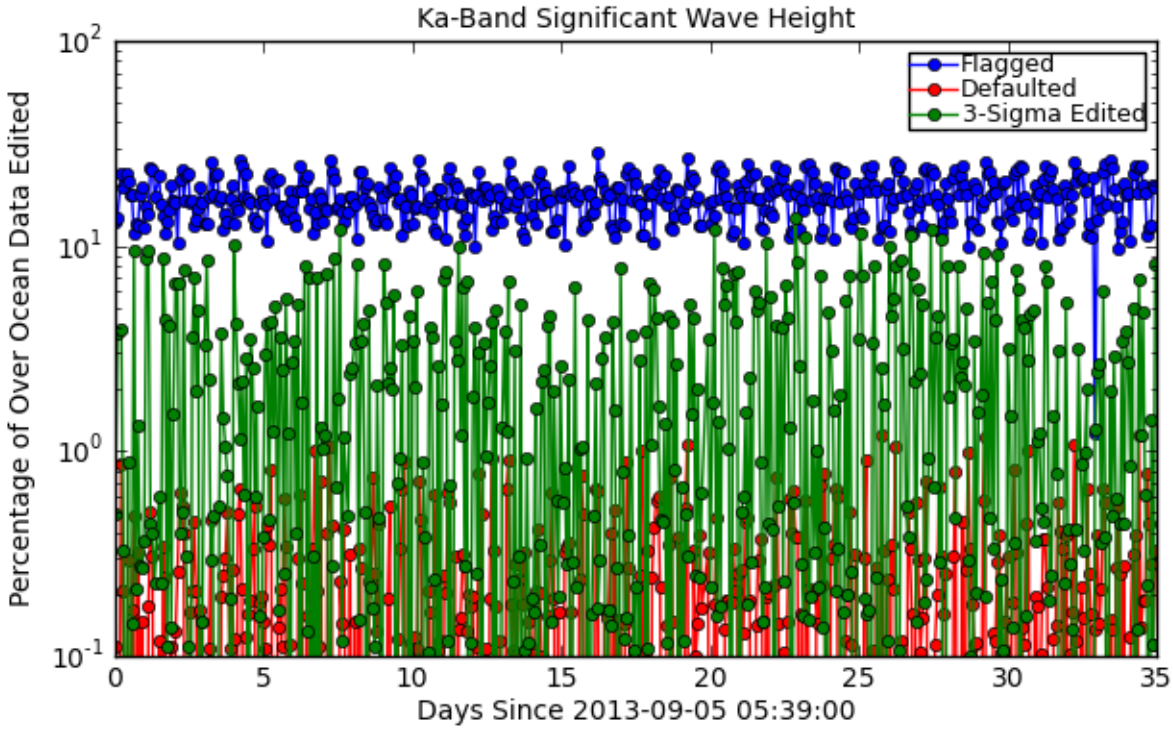

Figure 17: Flagged/Edited Data Points for Ka-Band Significant Wave Height

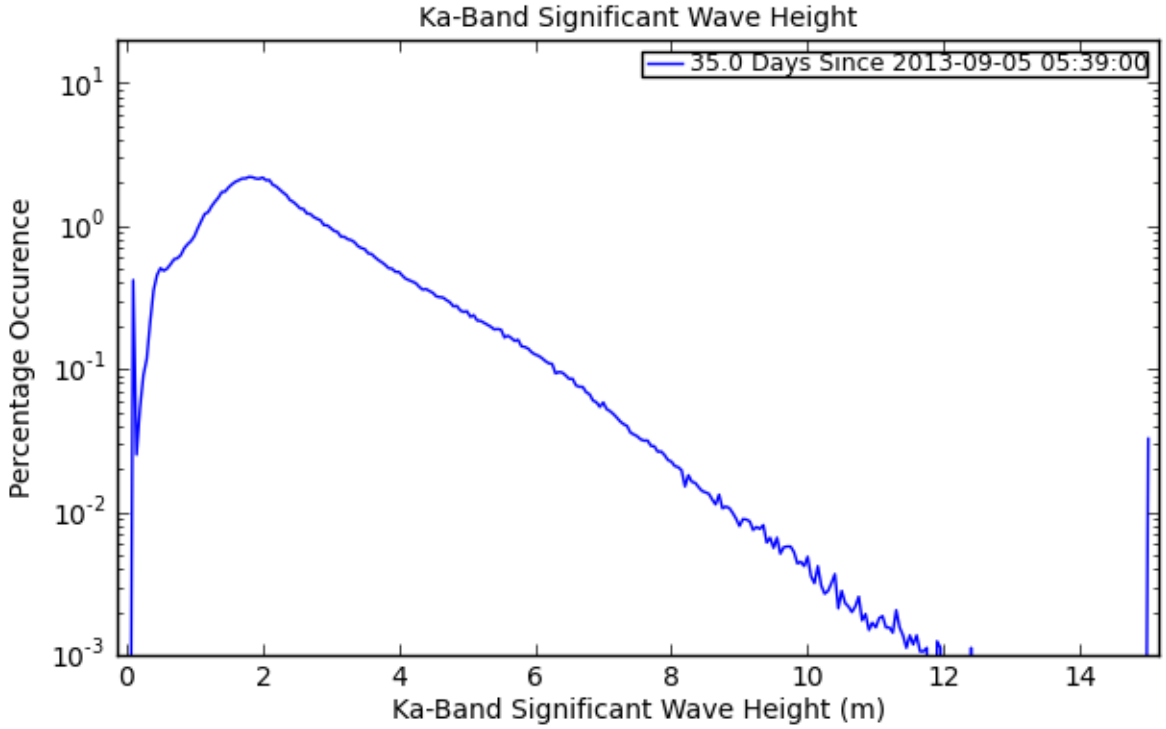

Figure 18: Histogram for Ka-Band Significant Wave Height

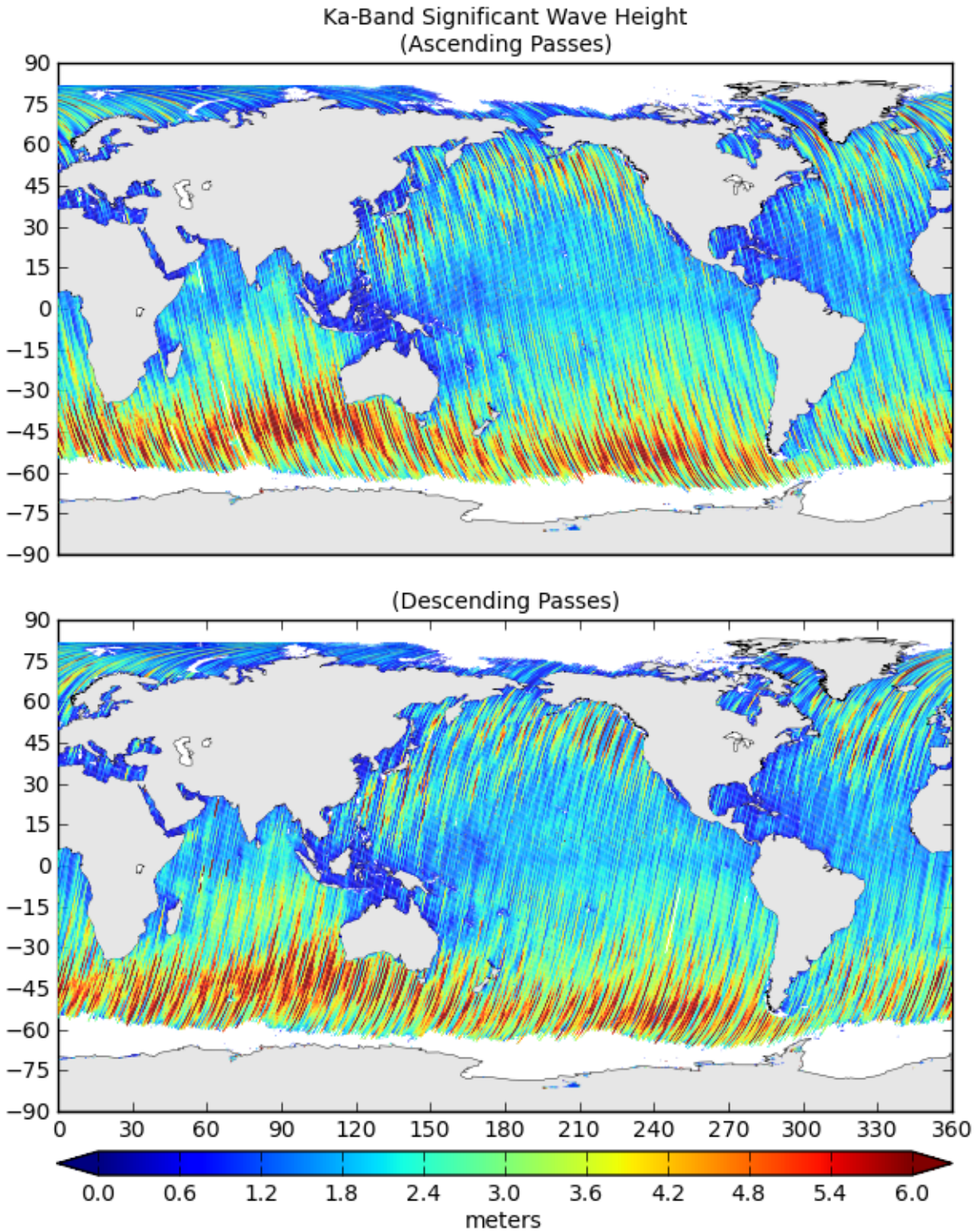

Figure 19: Map of Values for Ka-Band Significant Wave Height

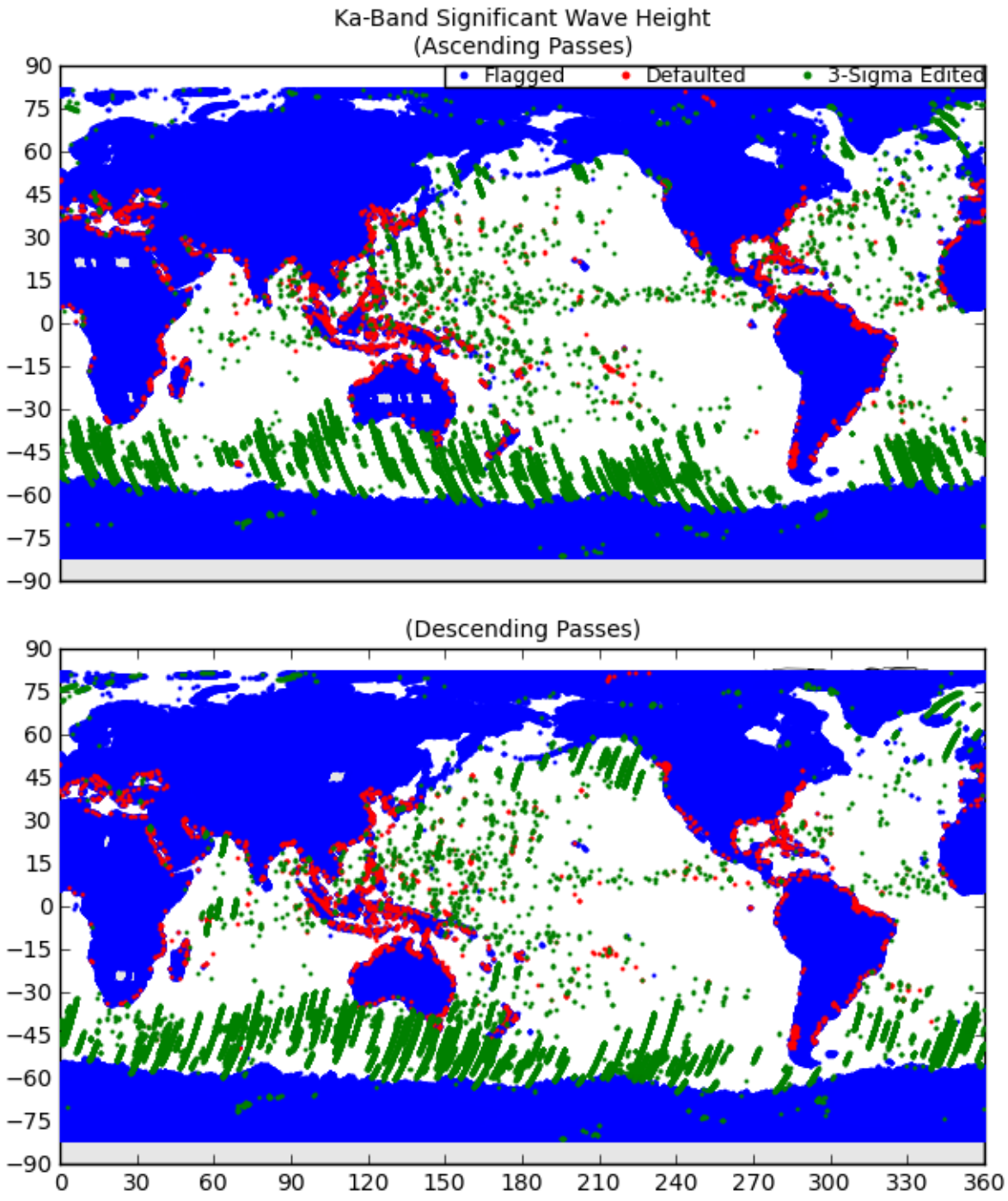

Figure 20: Map of Flagged/Edited Points for Ka-Band Significant Wave Height

5 Altimeter Wind Speed Plots

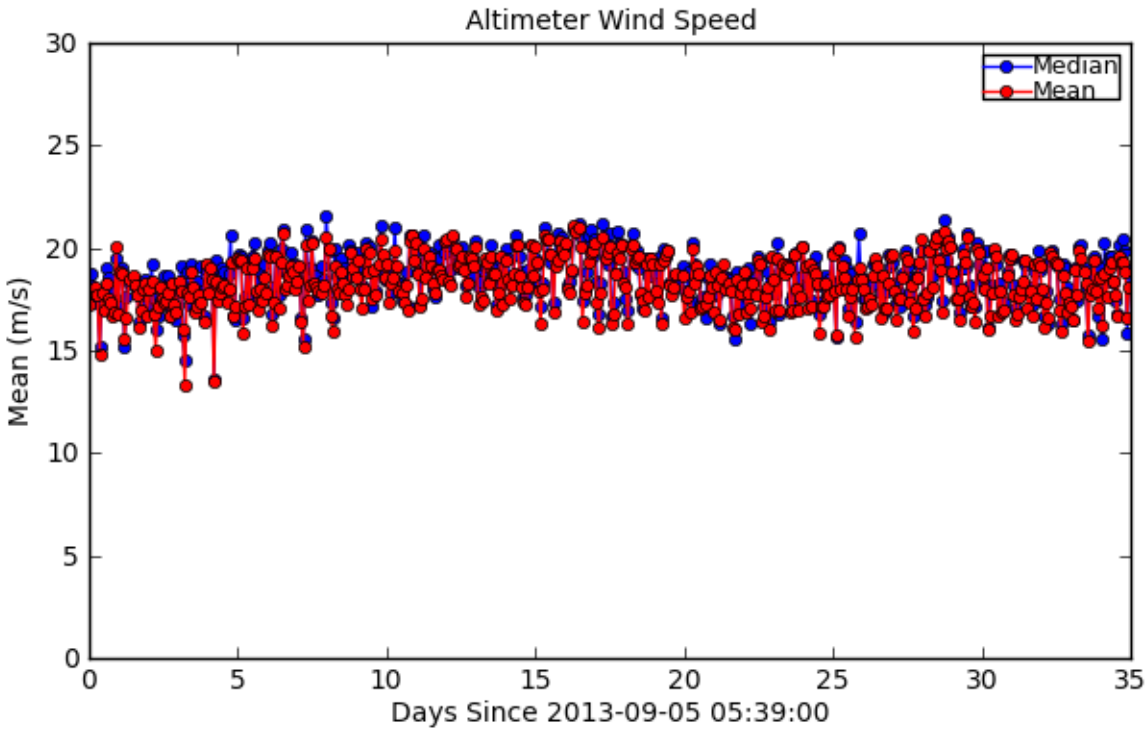

Figure 21: Mean/Median for Altimeter Wind Speed

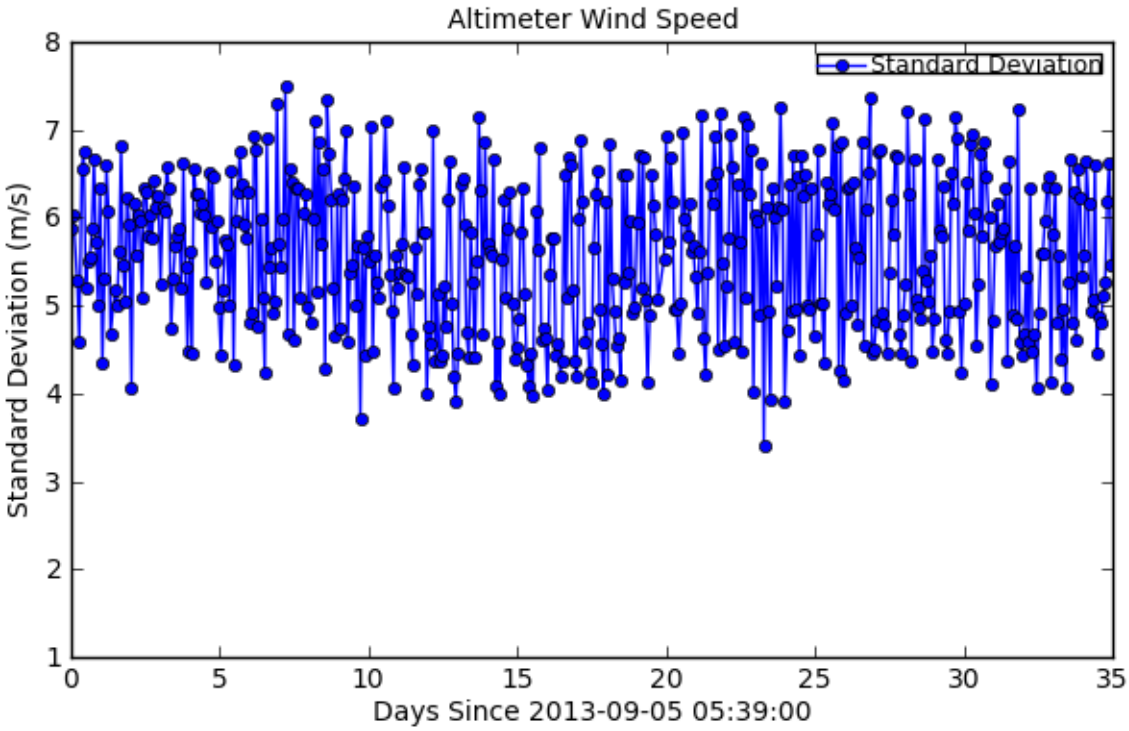

Figure 22: Standard Deviation for Altimeter Wind Speed

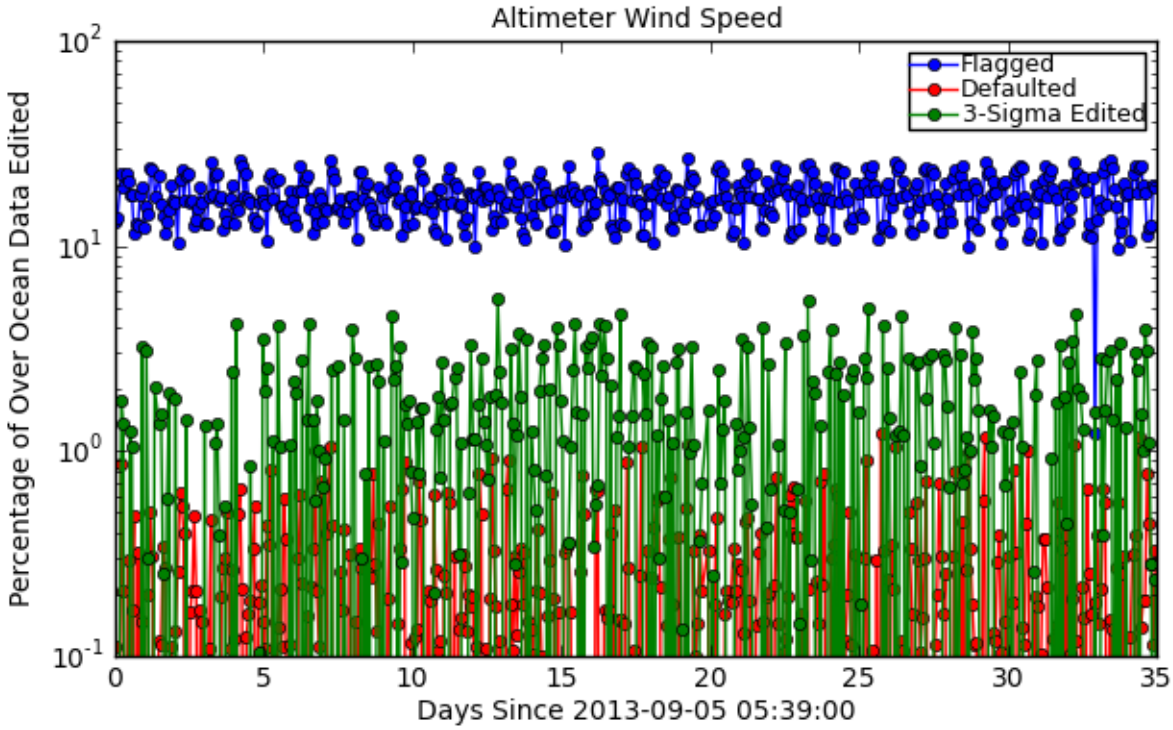

Figure 23: Flagged/Edited Data Points for Altimeter Wind Speed

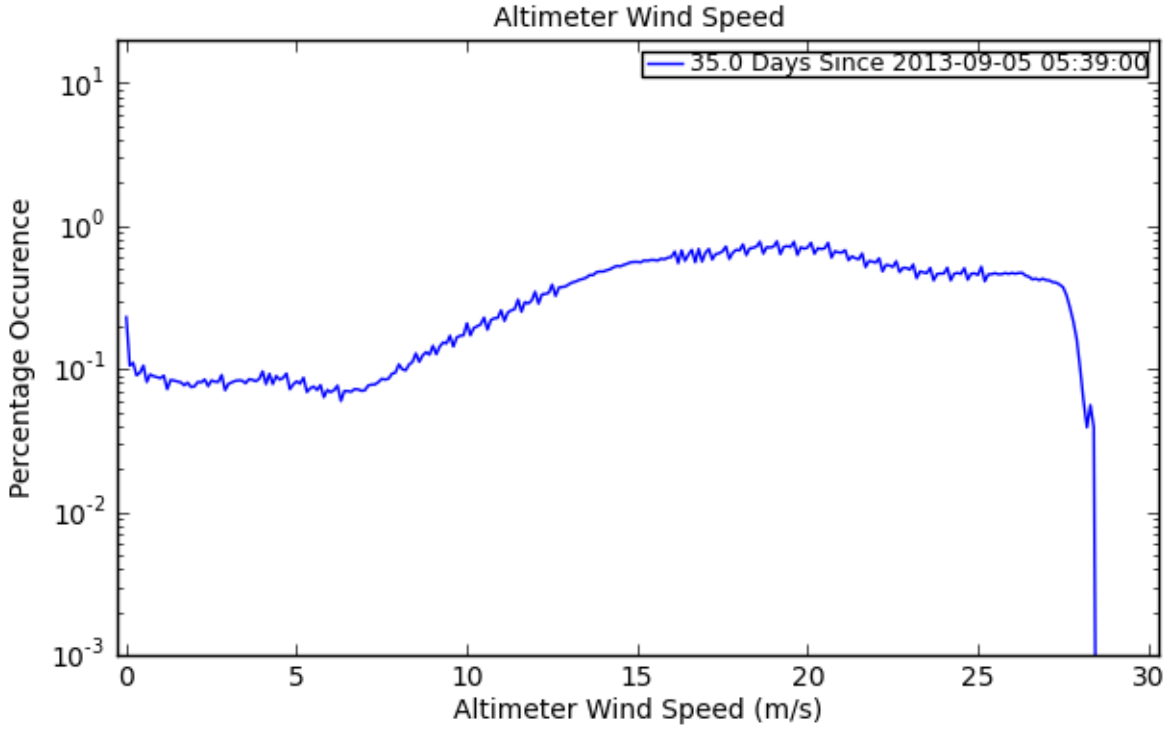

Figure 24: Histogram for Altimeter Wind Speed

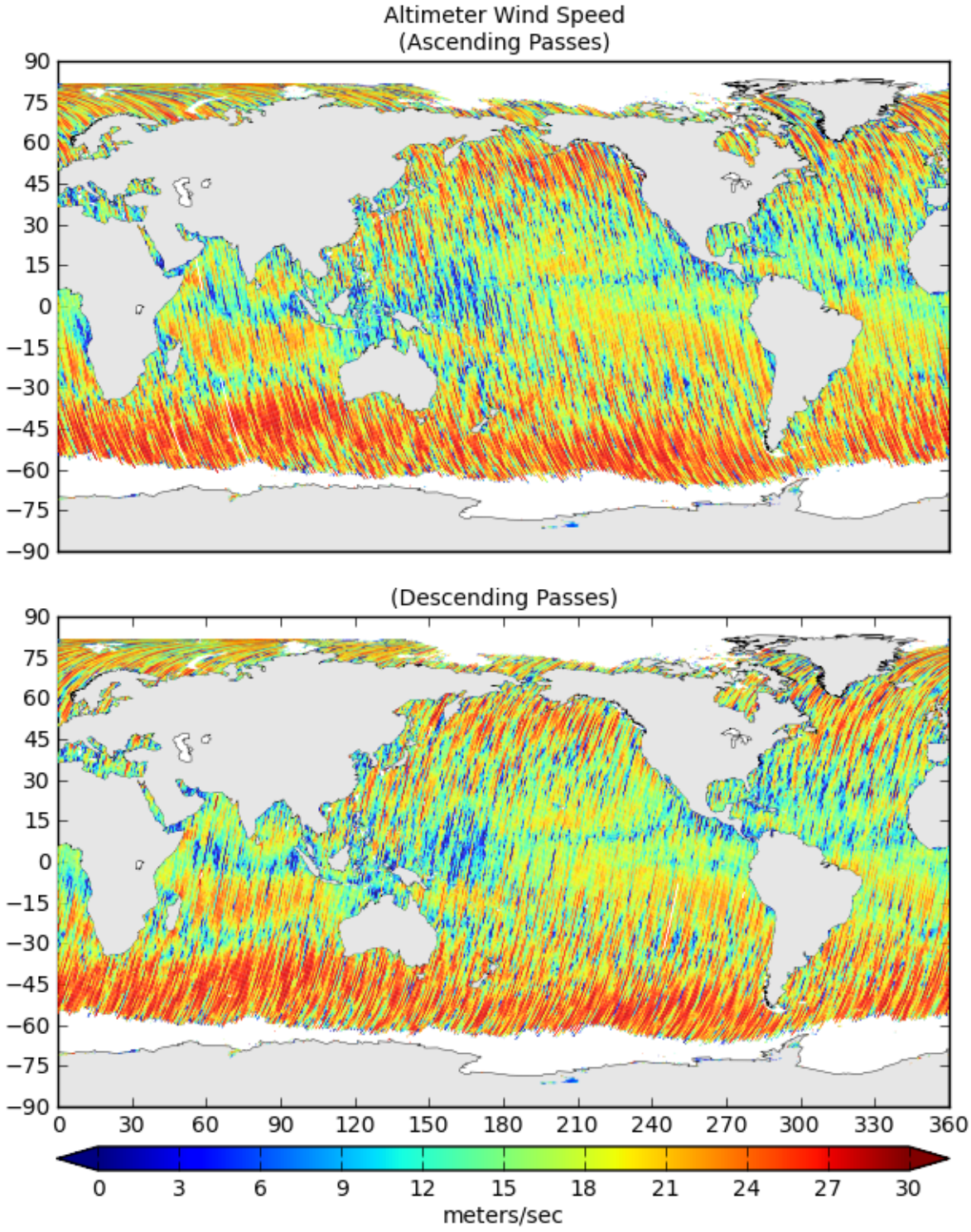

Figure 25: Map of Values for Altimeter Wind Speed

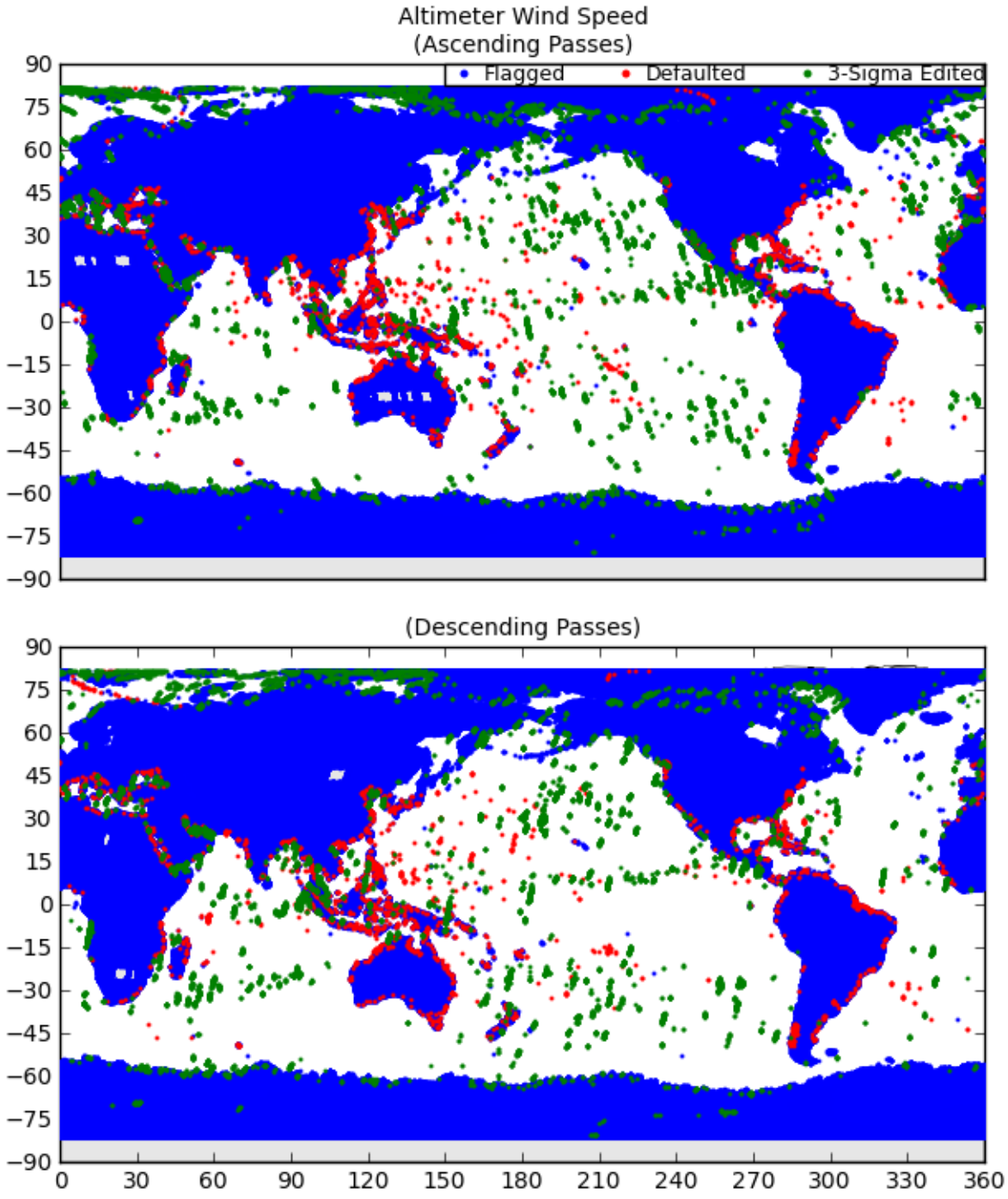

Figure 26: Map of Flagged/Edited Points for Altimeter Wind Speed

6 Ka-Band Backscatter Coefficient Plots

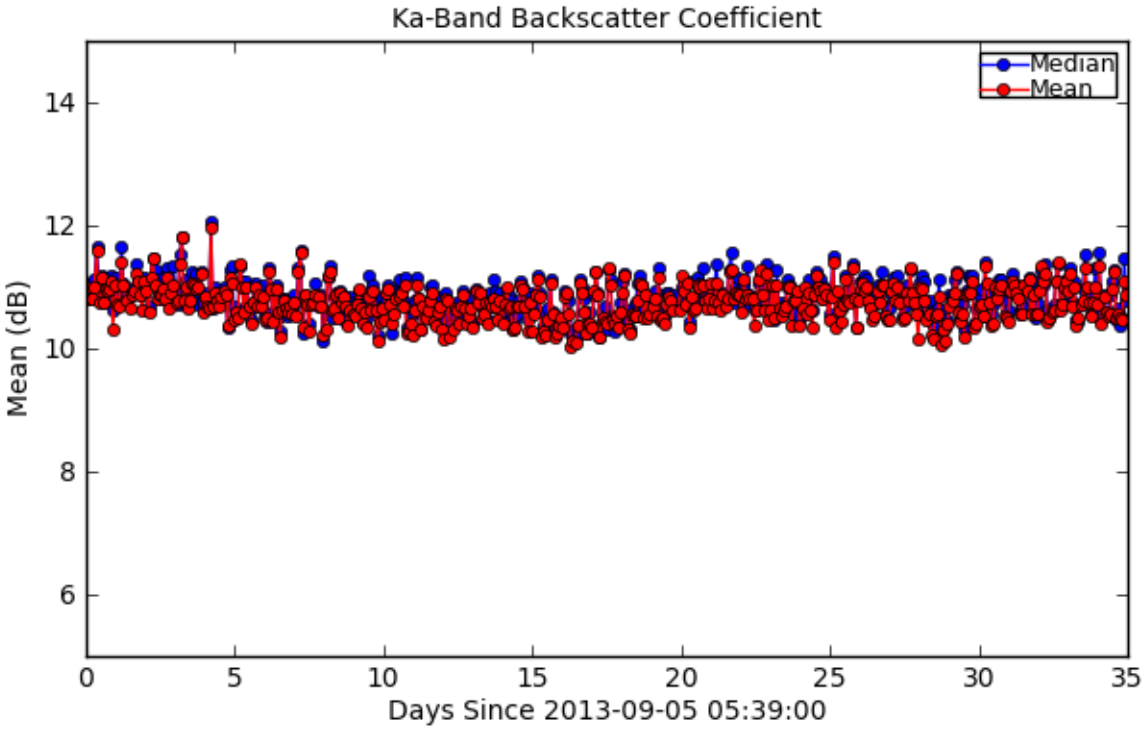

Figure 27: Mean/Median for Ka-Band Backscatter Coefficient

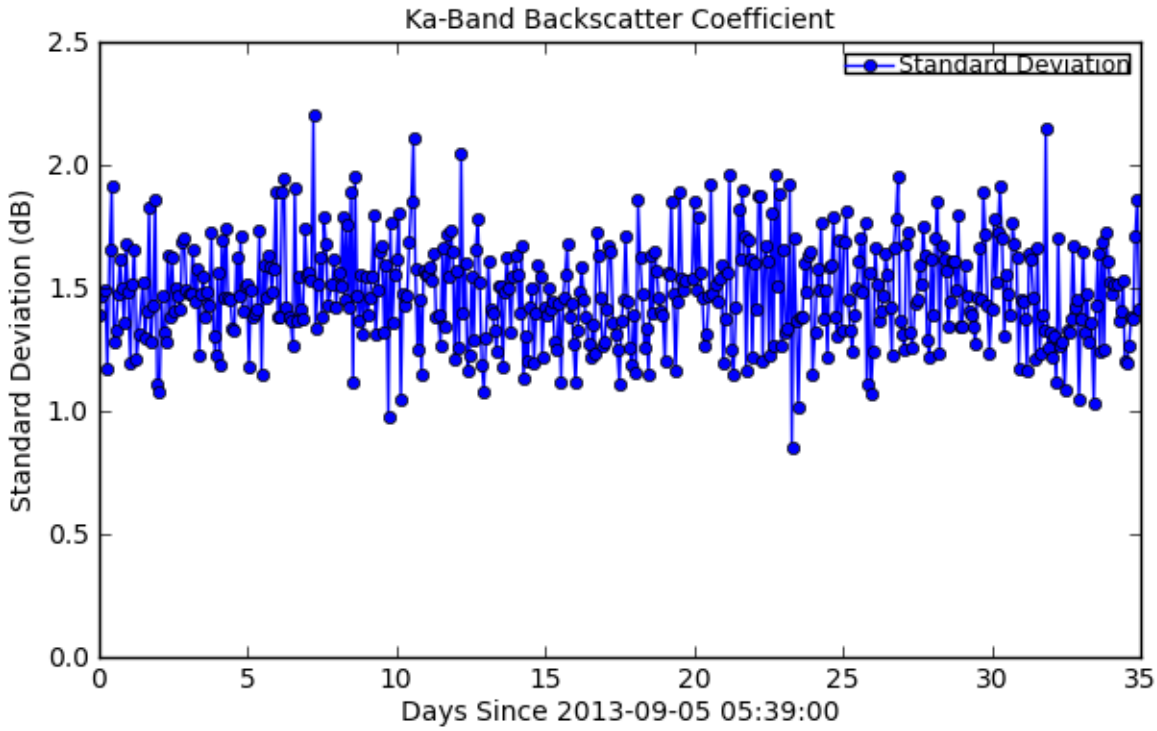

Figure 28: Standard Deviation for Ka-Band Backscatter Coefficient

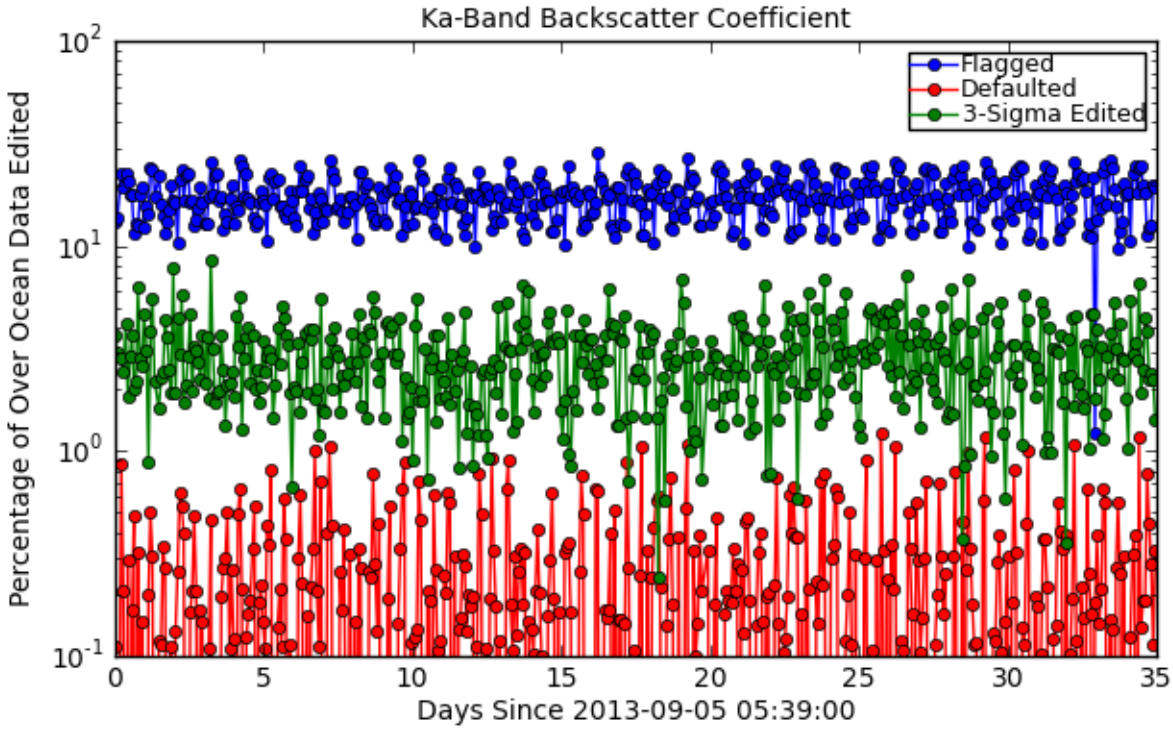

Figure 29: Flagged/Edited Data Points for Ka-Band Backscatter Coefficient

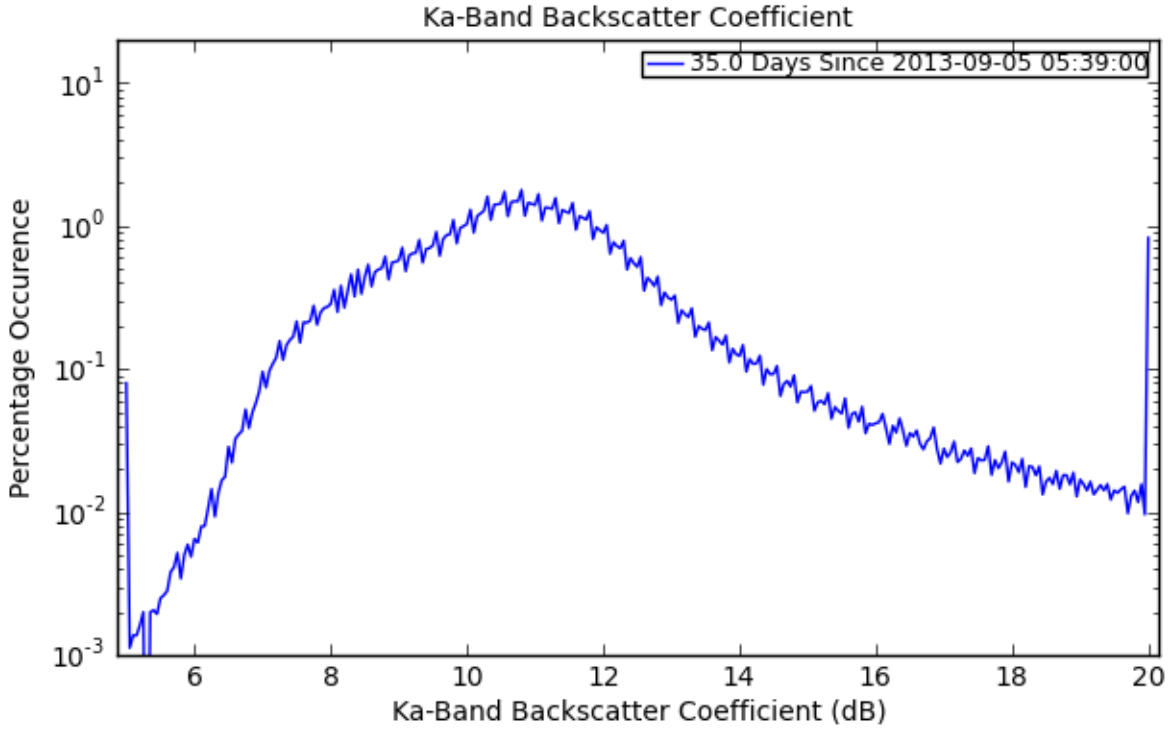

Figure 30: Histogram for Ka-Band Backscatter Coefficient

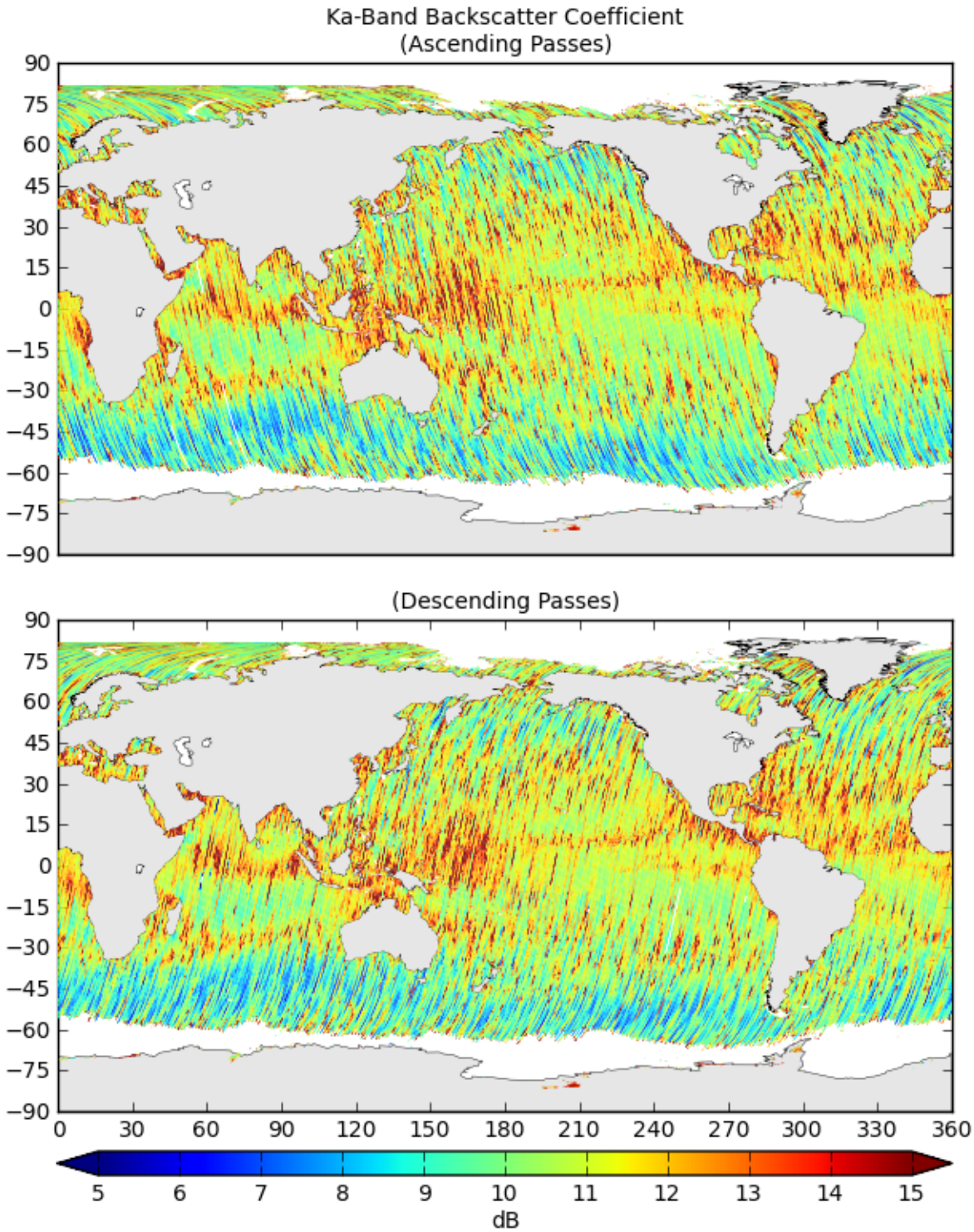

Figure 31: Map of Values for Ka-Band Backscatter Coefficient

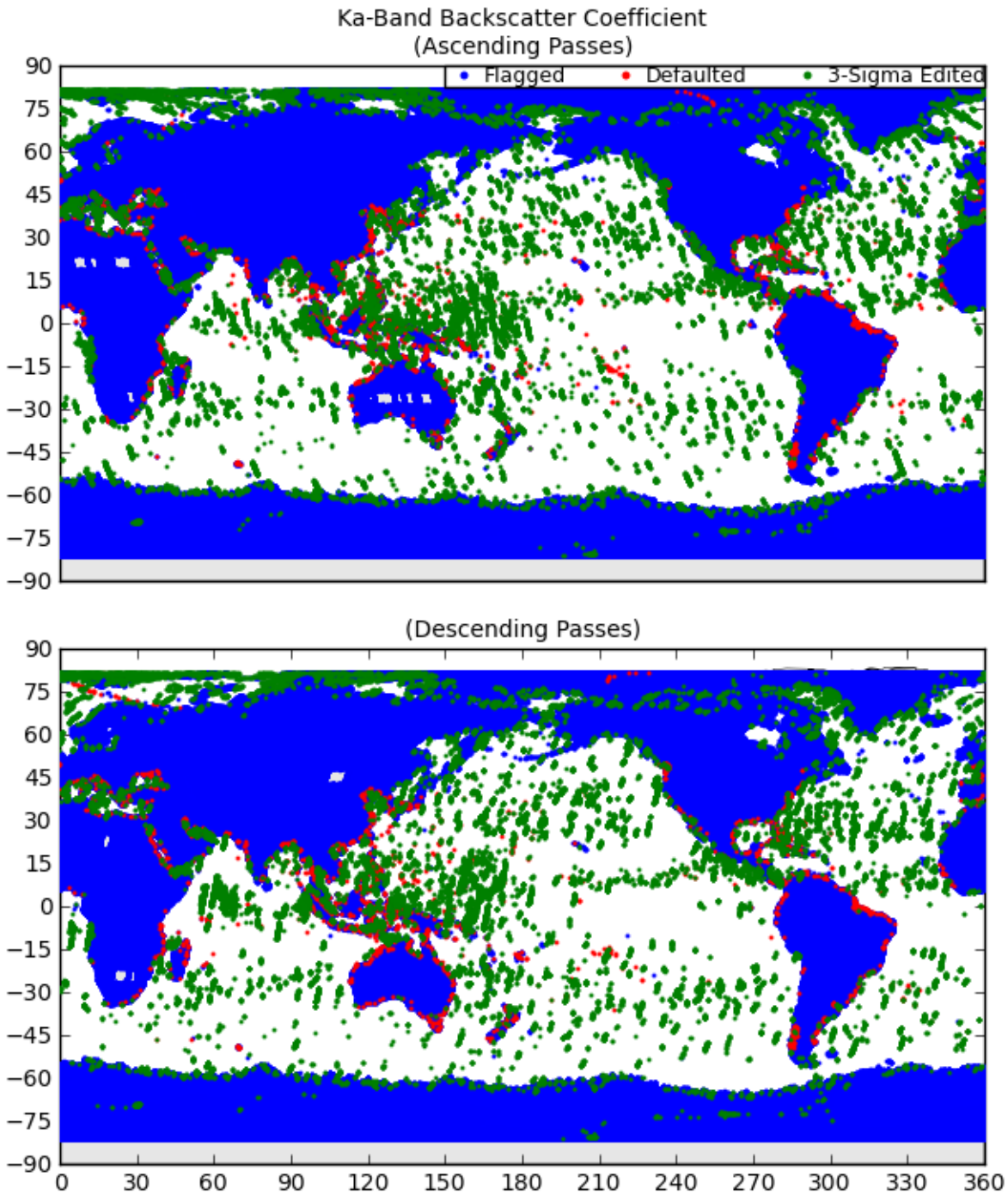

Figure 32: Map of Flagged/Edited Points for Ka-Band Backscatter Coefficient

7 Dry Troposphere Path Delay Plots

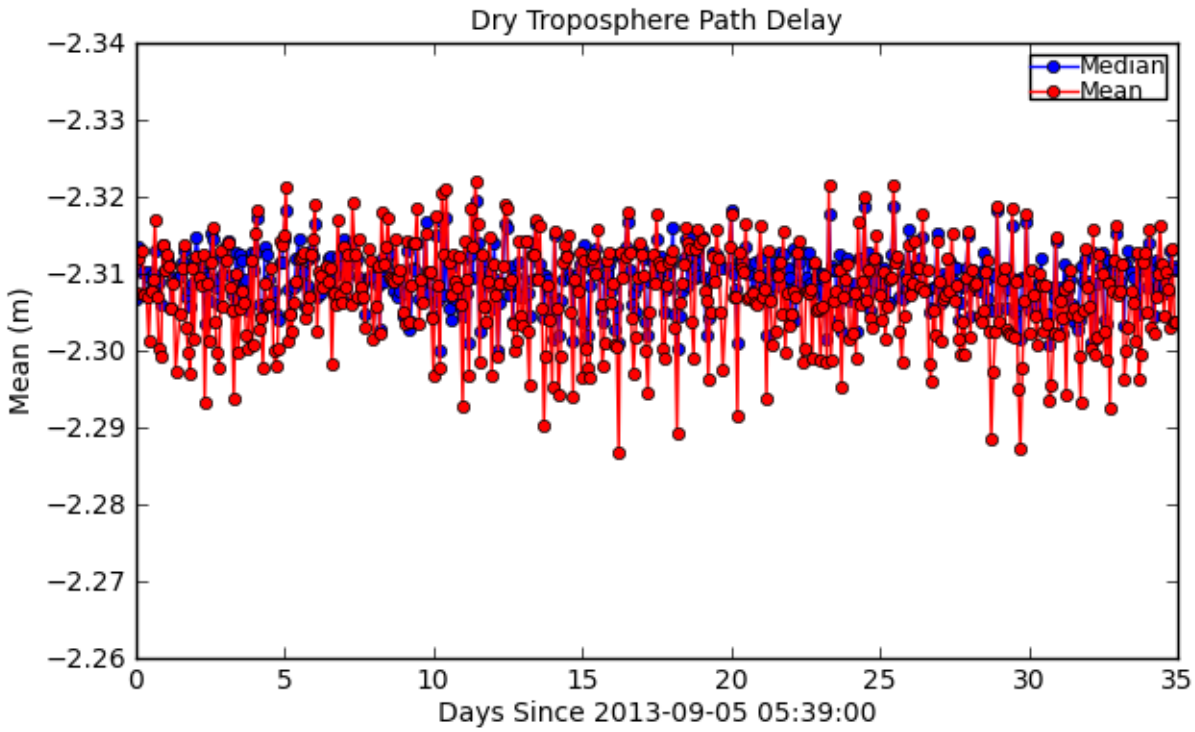

Figure 33: Mean/Median for Dry Troposphere Path Delay

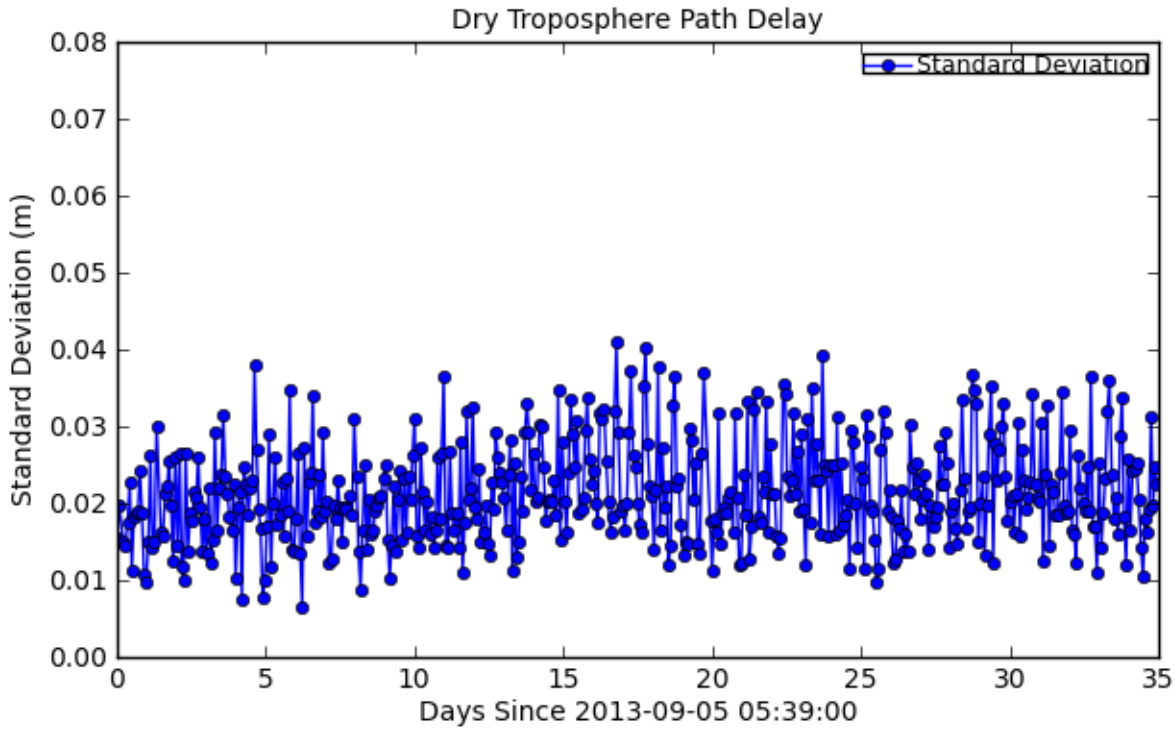

Figure 34: Standard Deviation for Dry Troposphere Path Delay

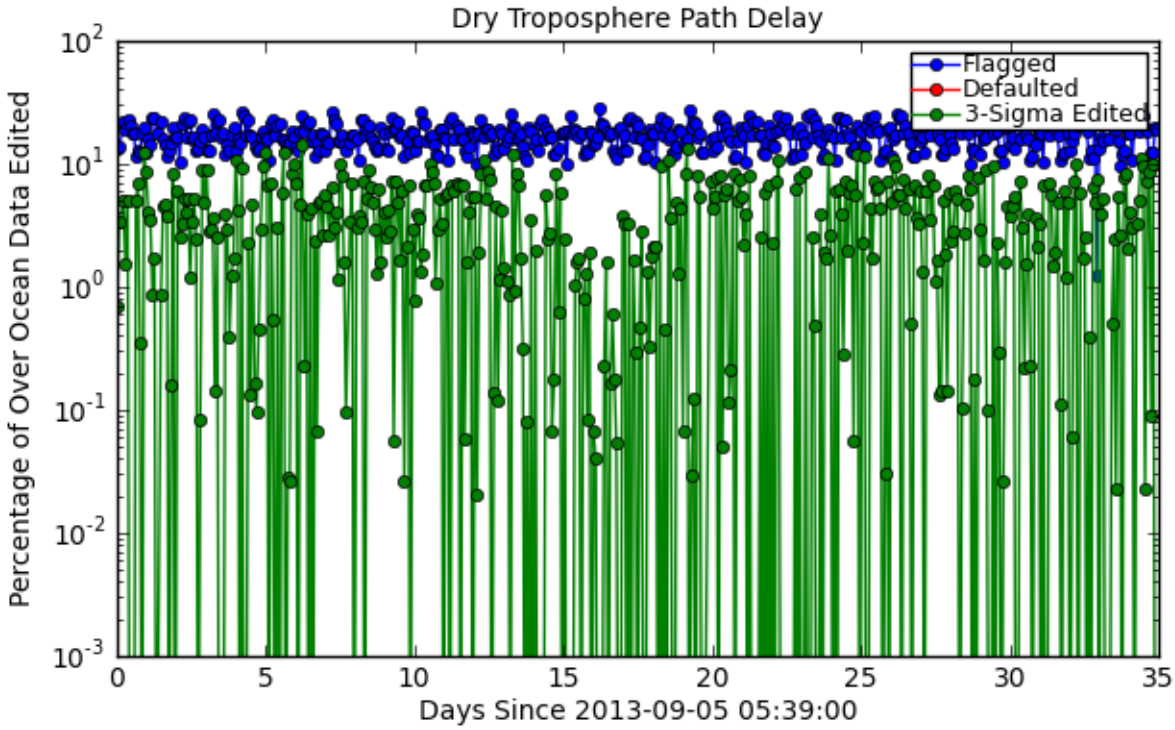

Figure 35: Flagged/Edited Data Points for Dry Troposphere Path Delay

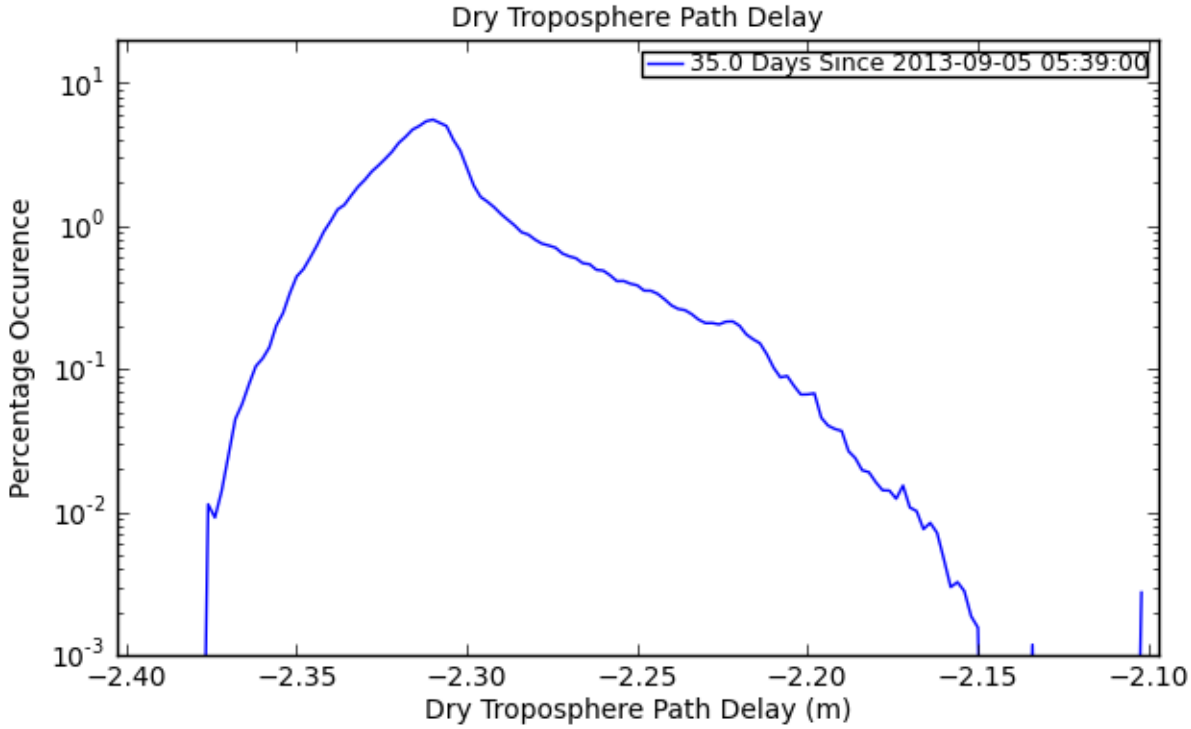

Figure 36: Histogram for Dry Troposphere Path Delay

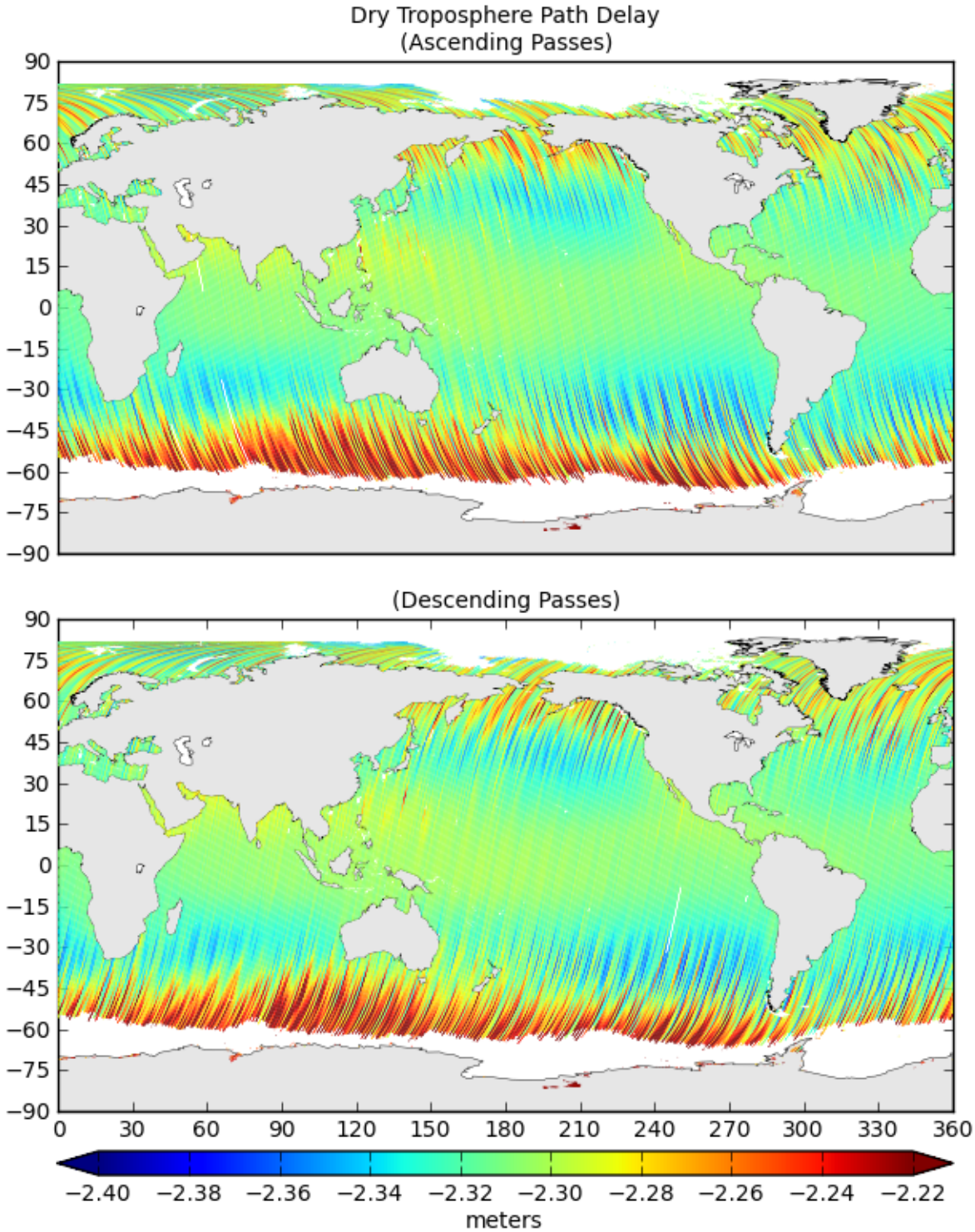

Figure 37: Map of Values for Dry Troposphere Path Delay

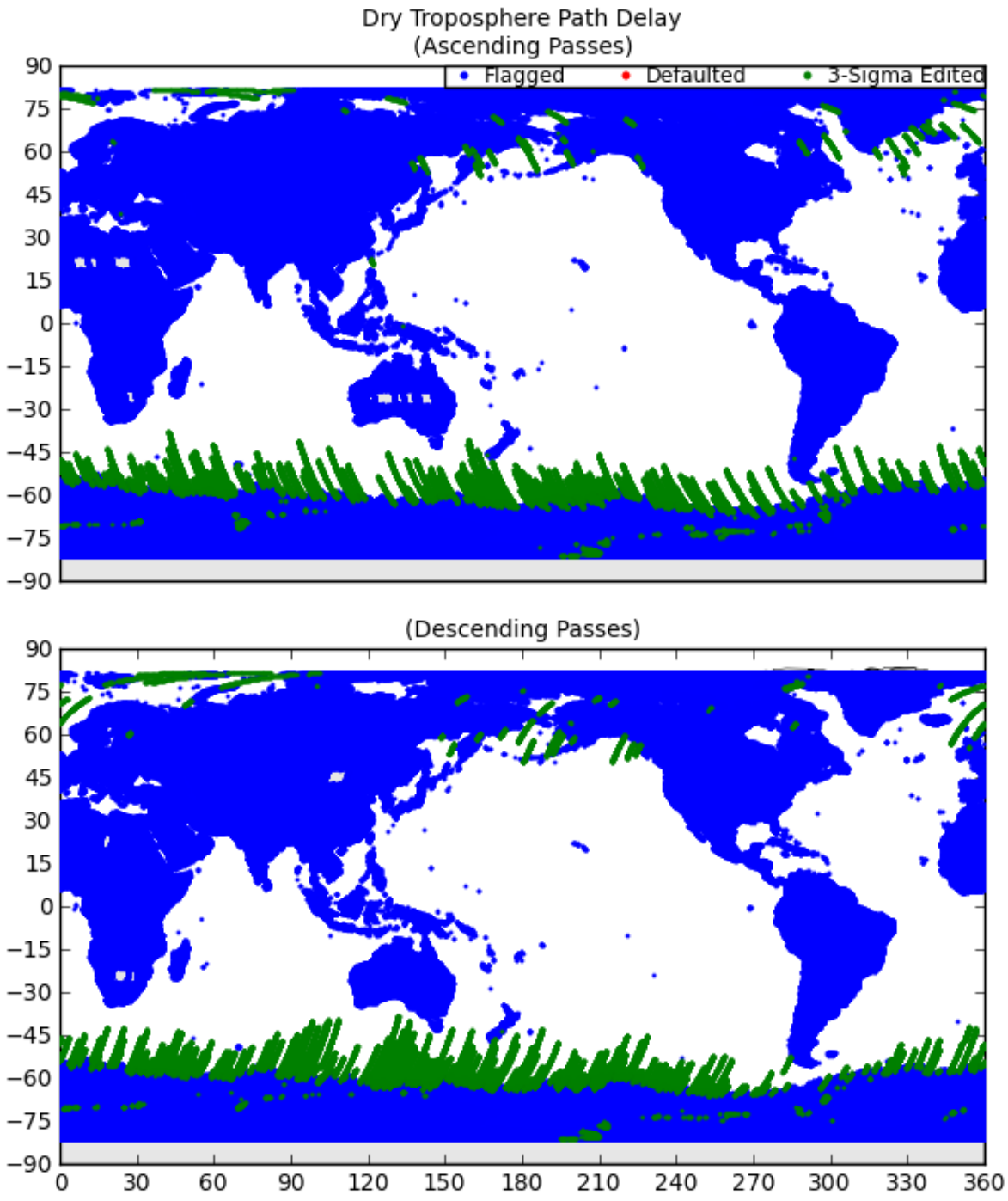

Figure 38: Map of Flagged/Edited Points for Dry Troposphere Path Delay

8 Radiometer Wet Troposphere Path Delay Plots

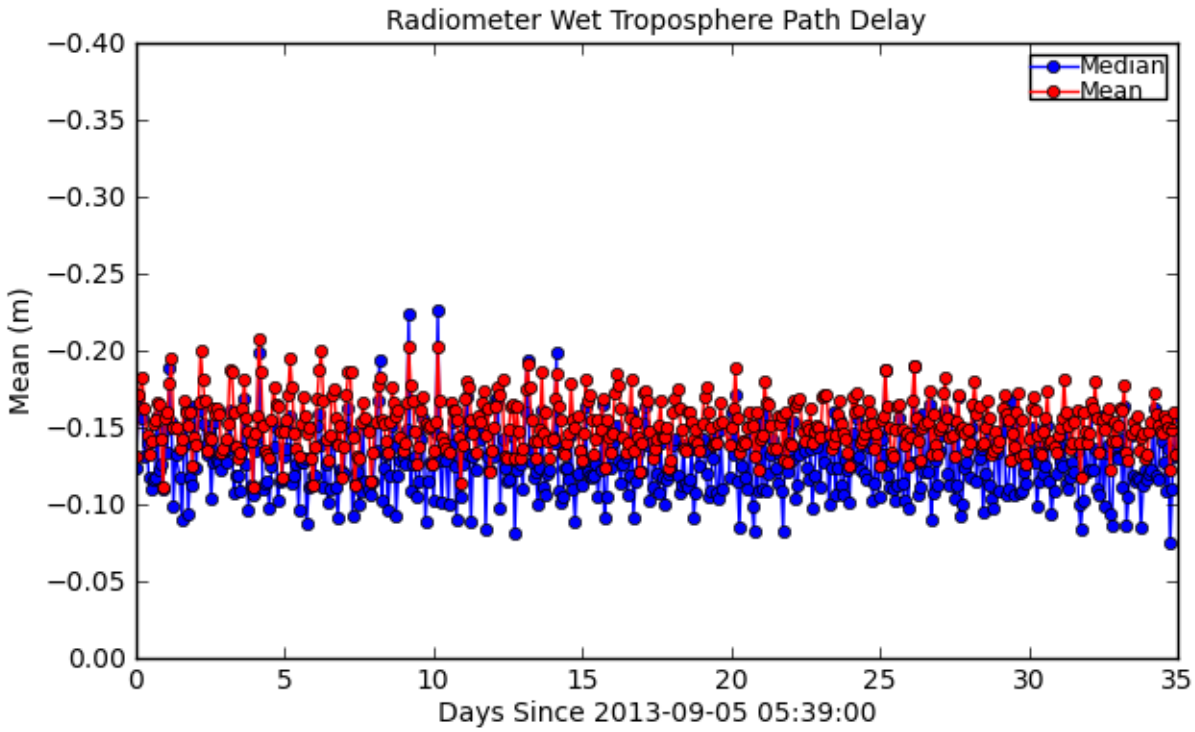

Figure 39: Mean/Median for Radiometer Wet Troposphere Path Delay

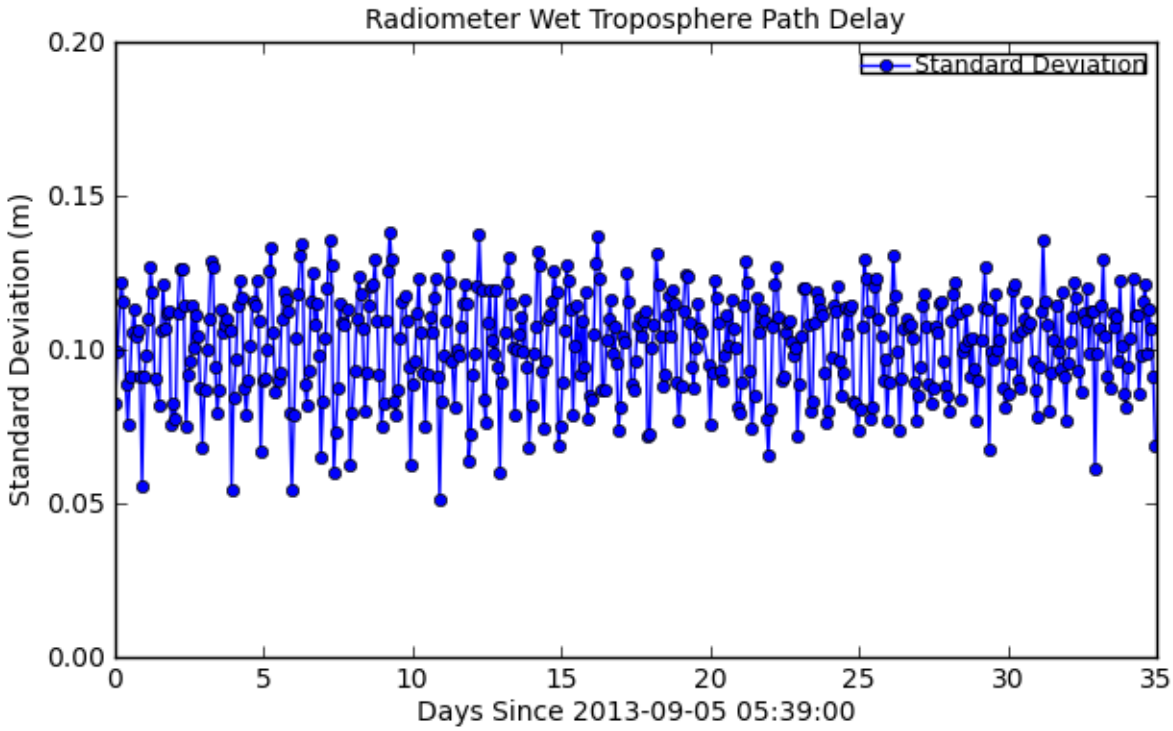

Figure 40: Standard Deviation for Radiometer Wet Troposphere Path Delay

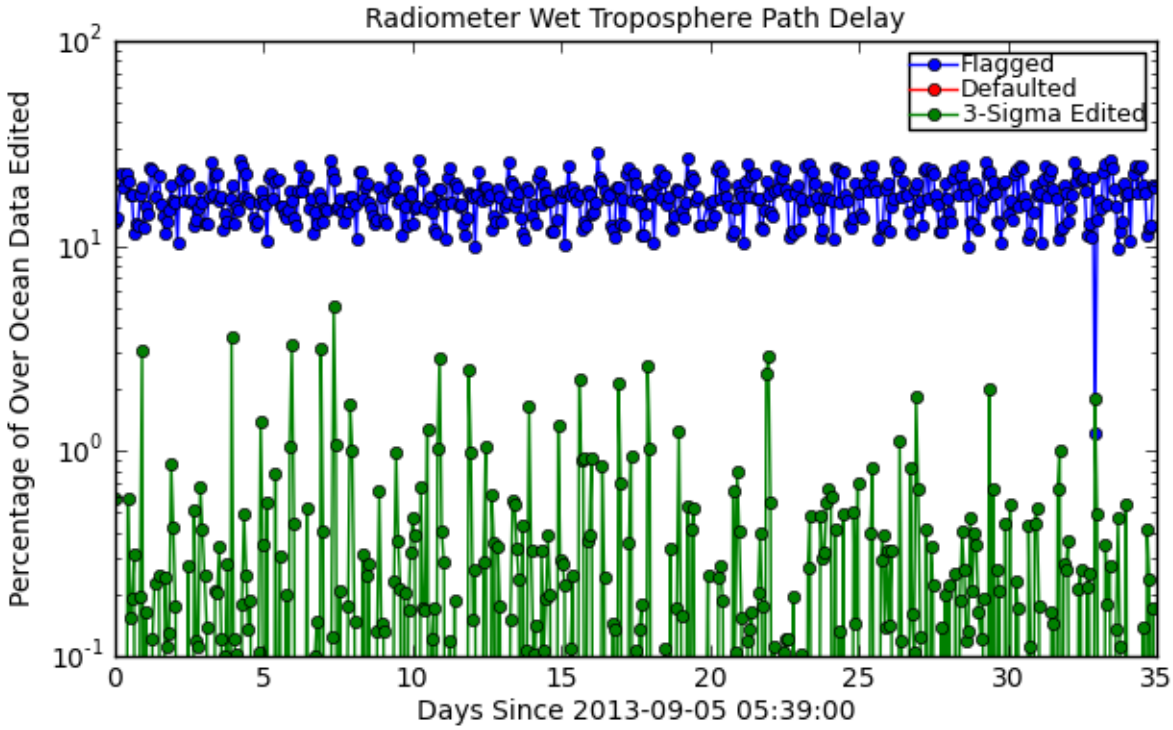

Figure 41: Flagged/Edited Data Points for Radiometer Wet Troposphere Path Delay

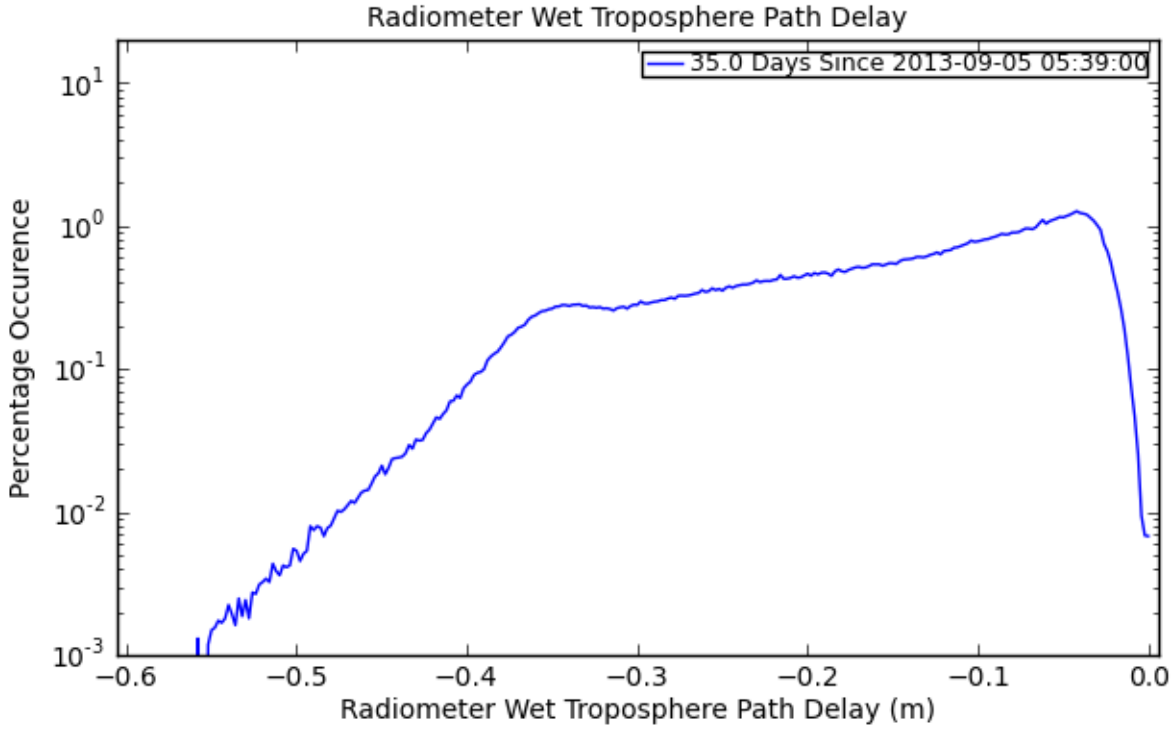

Figure 42: Histogram for Radiometer Wet Troposphere Path Delay

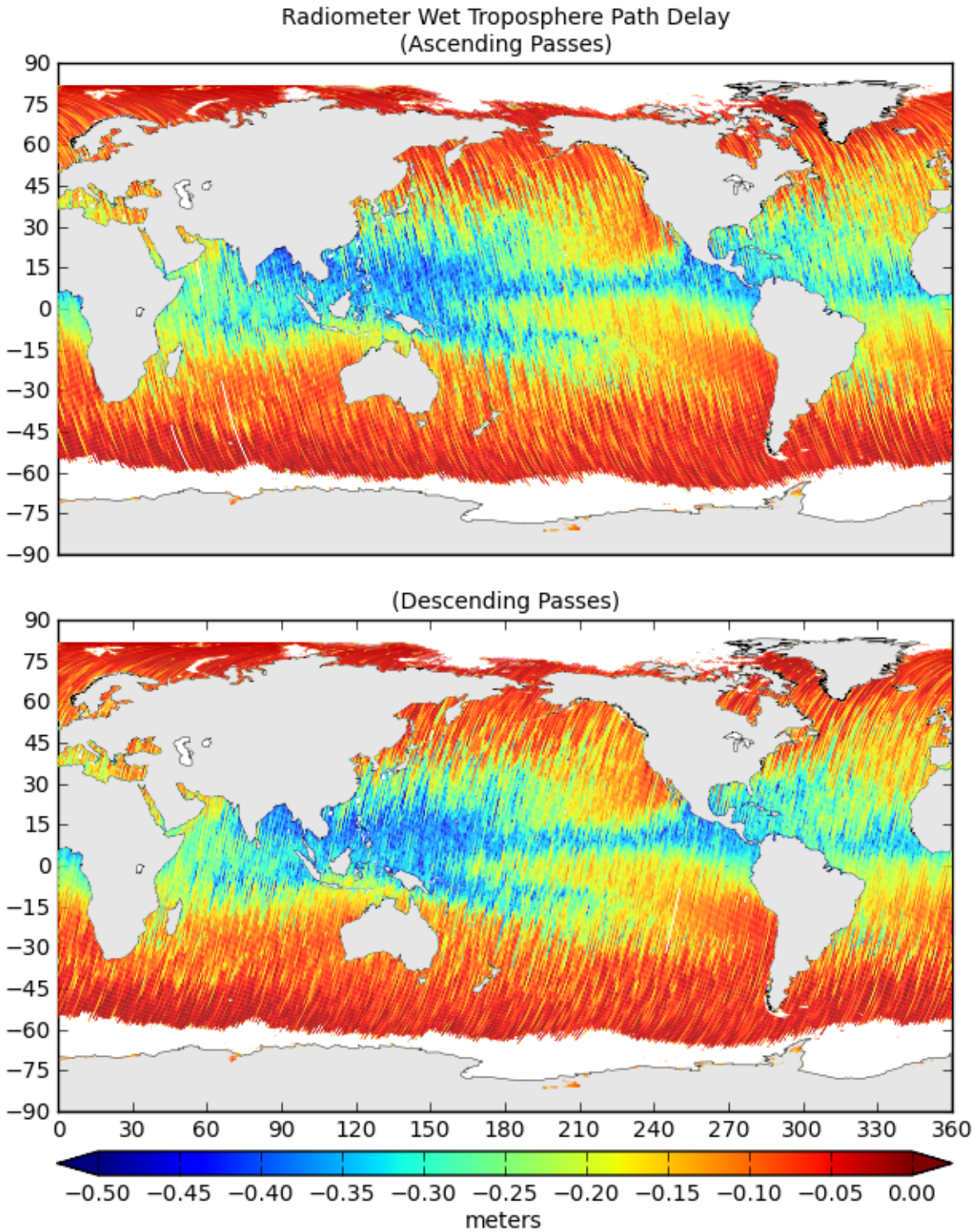

Figure 43: Map of Values for Radiometer Wet Troposphere Path Delay

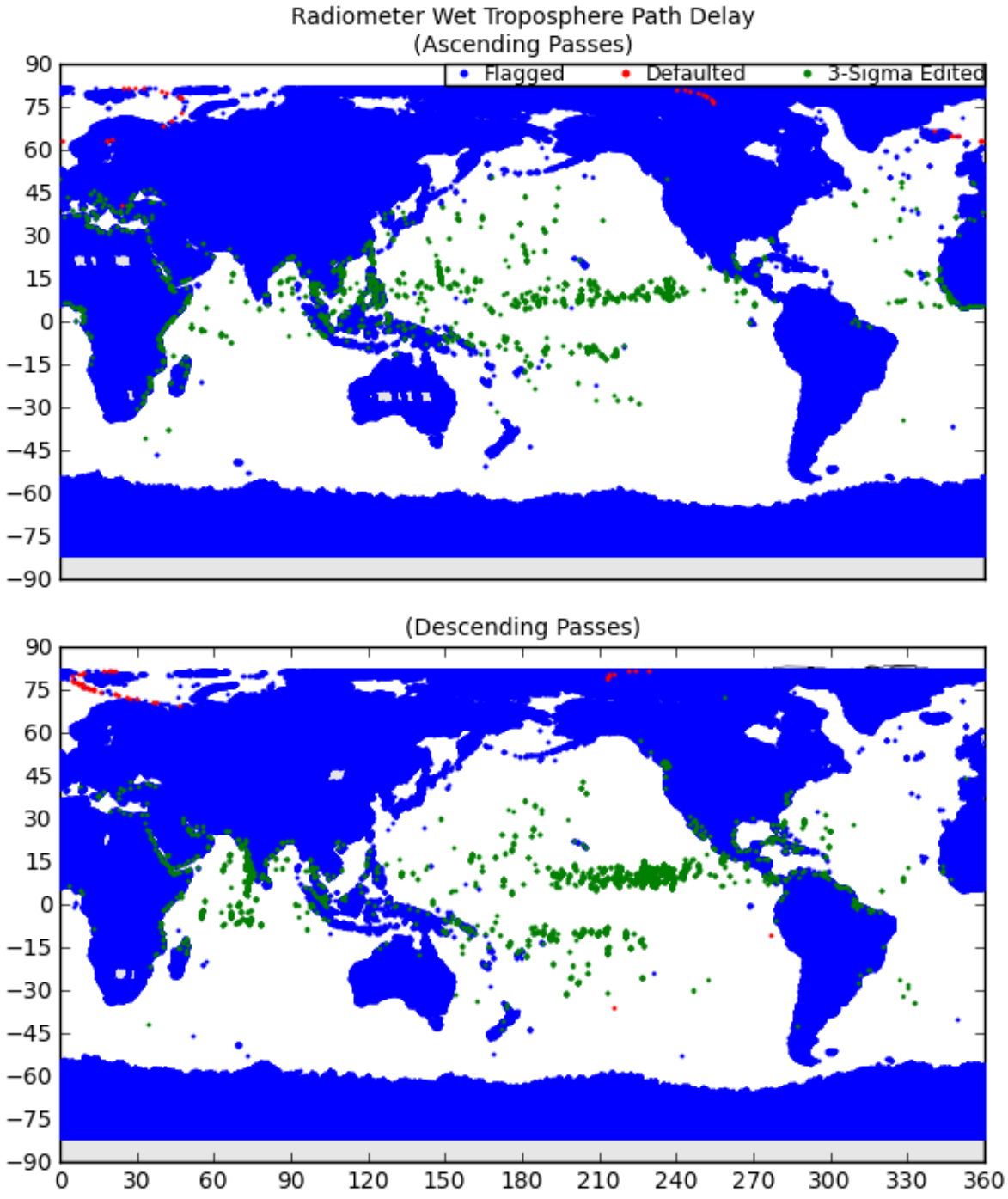

Figure 44: Map of Flagged/Edited Points for Radiometer Wet Troposphere Path Delay

9 Model Wet Troposphere Path Delay Plots

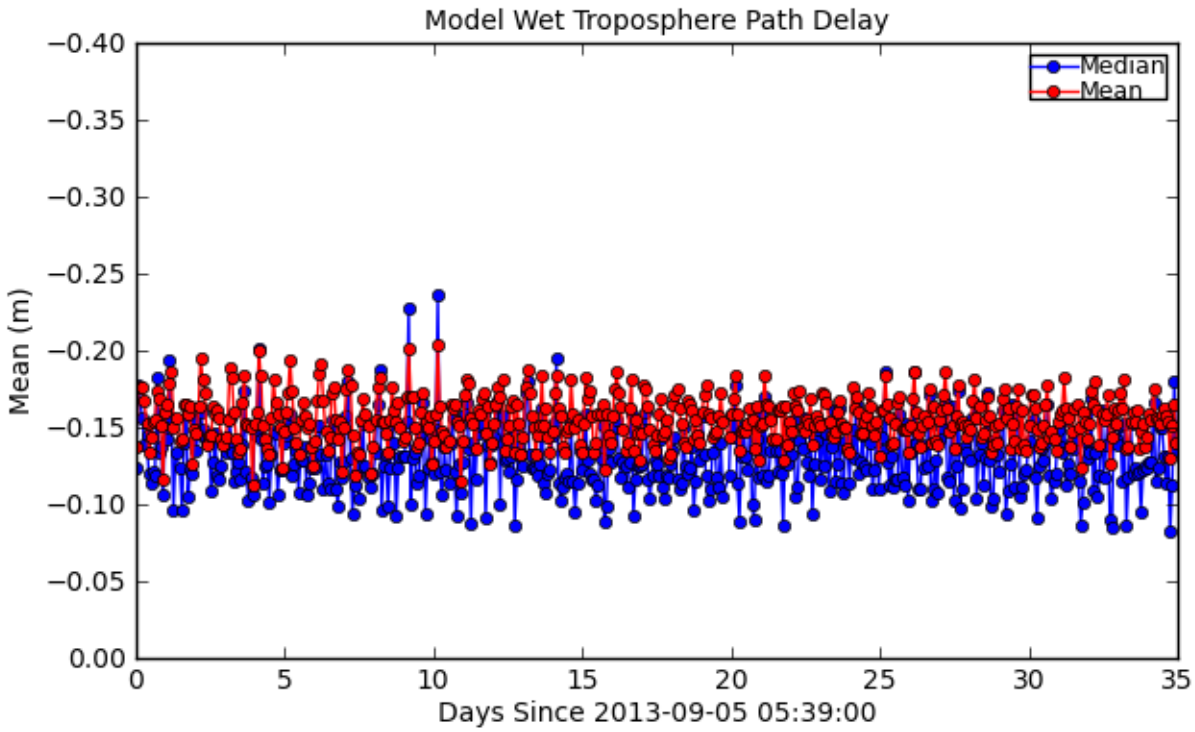

Figure 45: Mean/Median for Model Wet Troposphere Path Delay

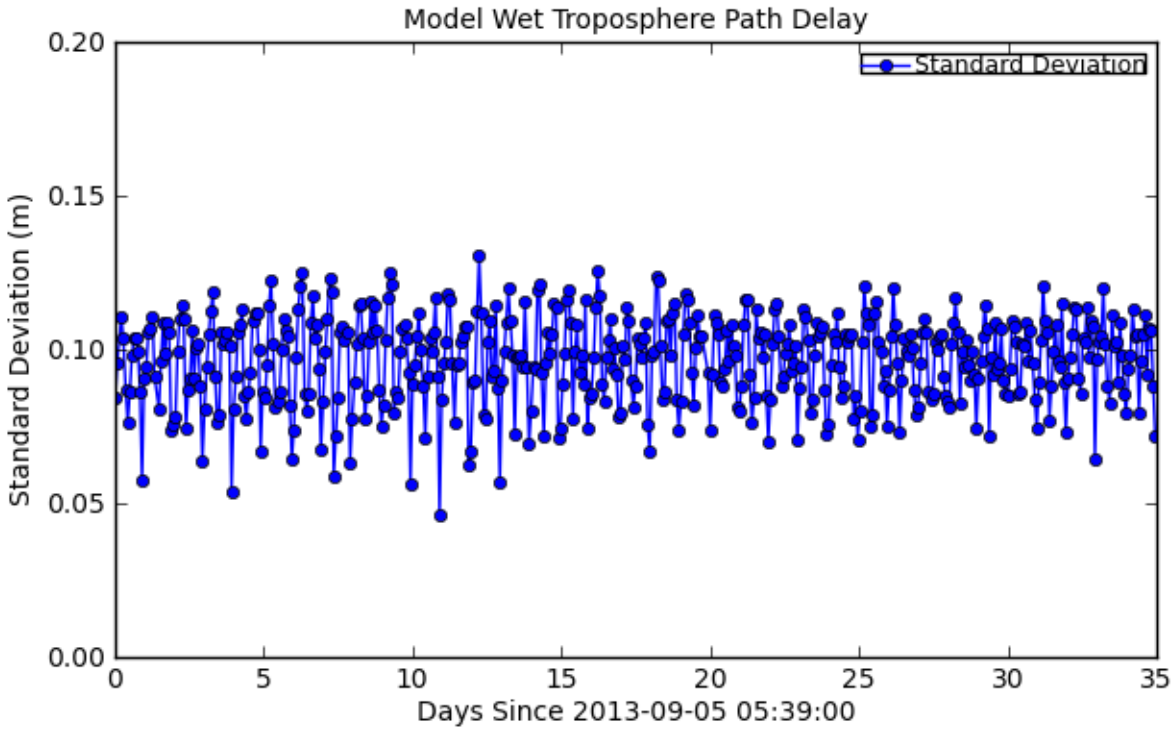

Figure 46: Standard Deviation for Model Wet Troposphere Path Delay

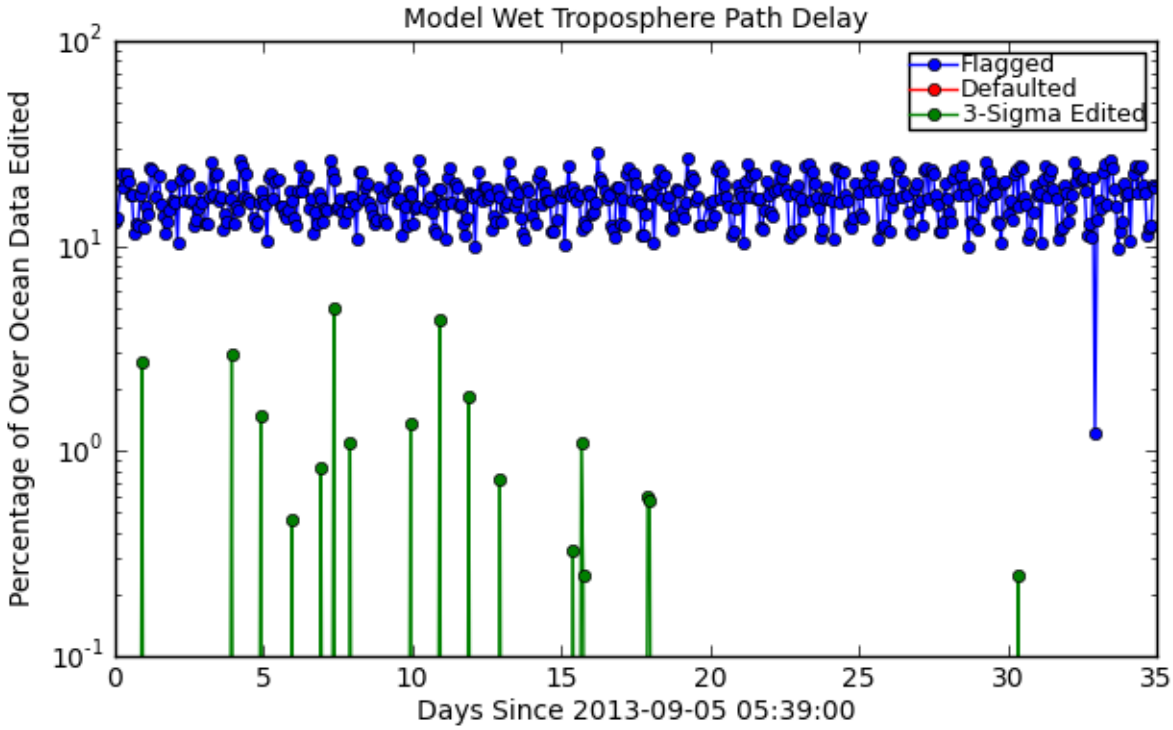

Figure 47: Flagged/Edited Data Points for Model Wet Troposphere Path Delay

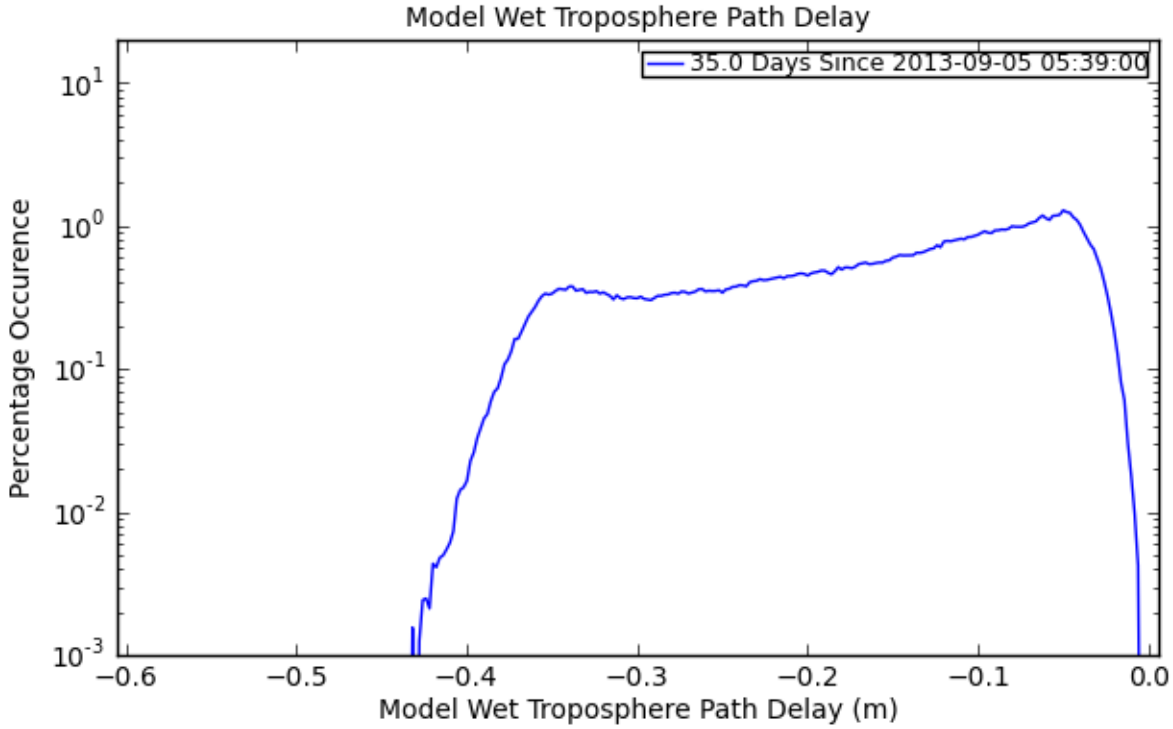

Figure 48: Histogram for Model Wet Troposphere Path Delay

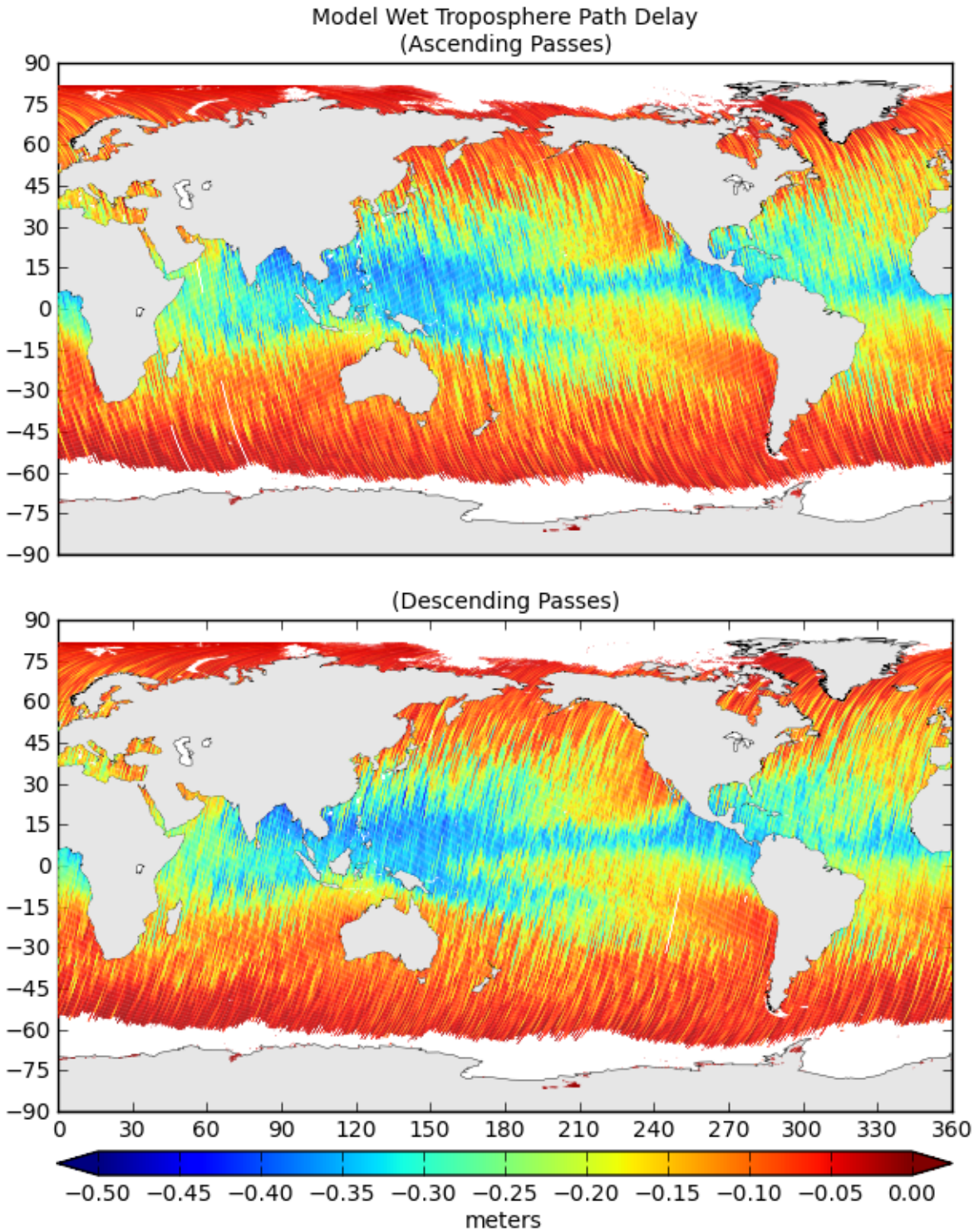

Figure 49: Map of Values for Model Wet Troposphere Path Delay

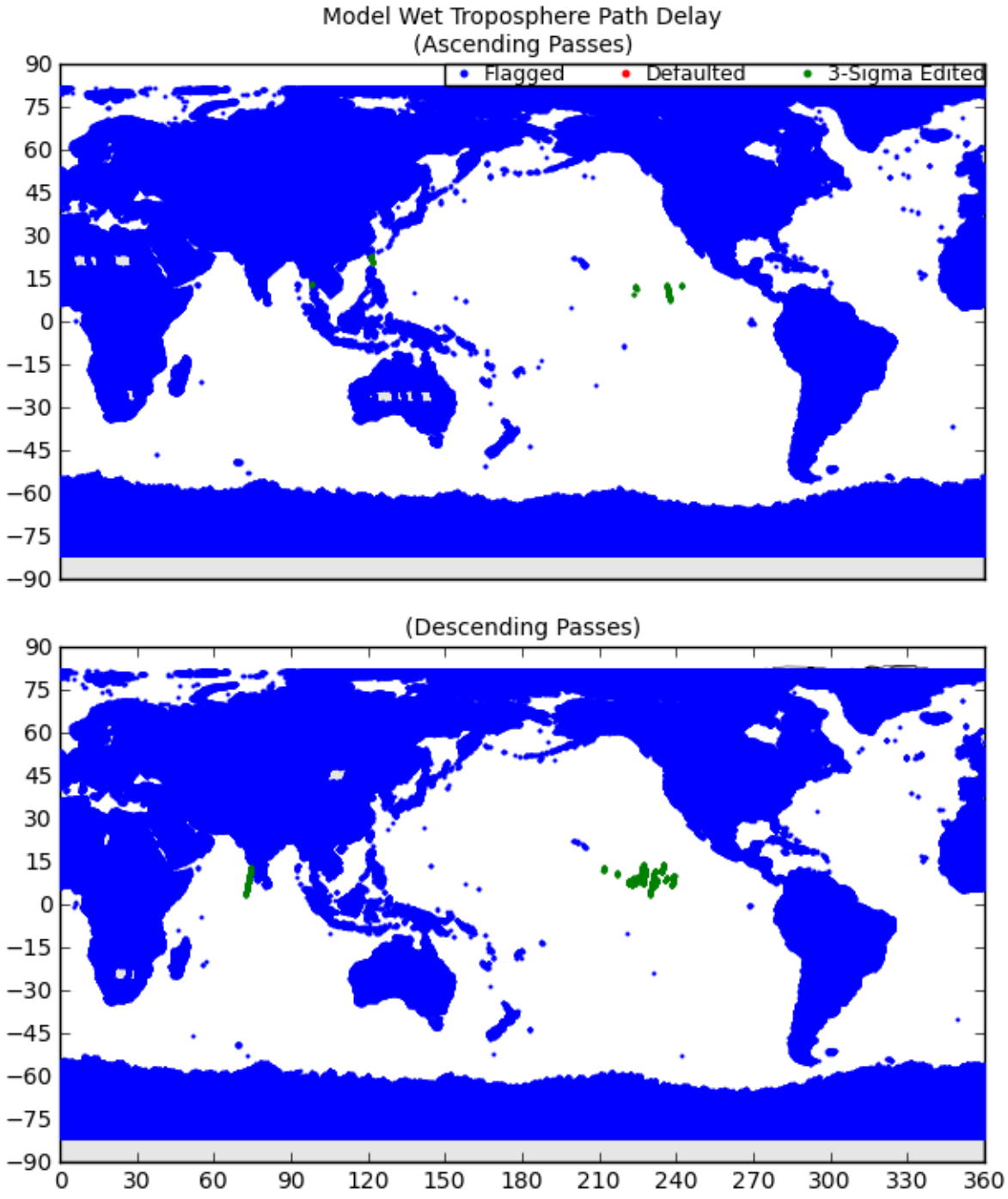

Figure 50: Map of Flagged/Edited Points for Model Wet Troposphere Path Delay

10 Wet Path Delay Difference (AMR-Model) Plots

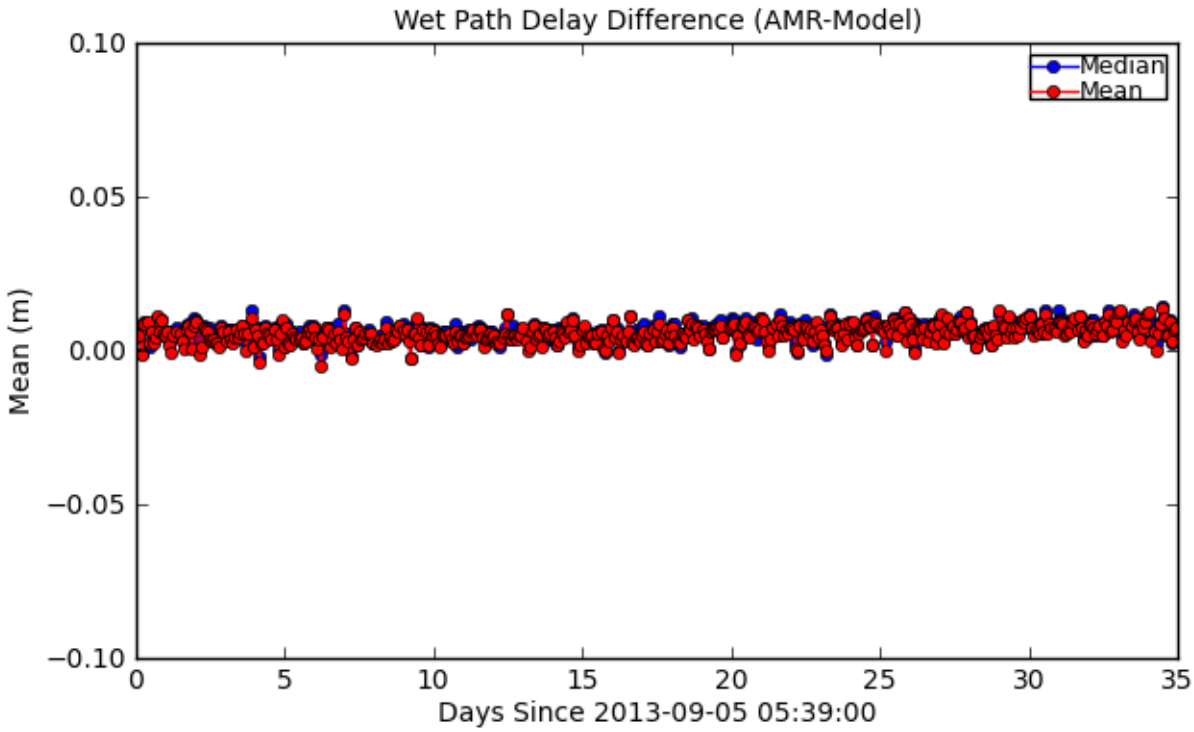

Figure 51: Mean/Median for Wet Path Delay Difference (AMR-Model)

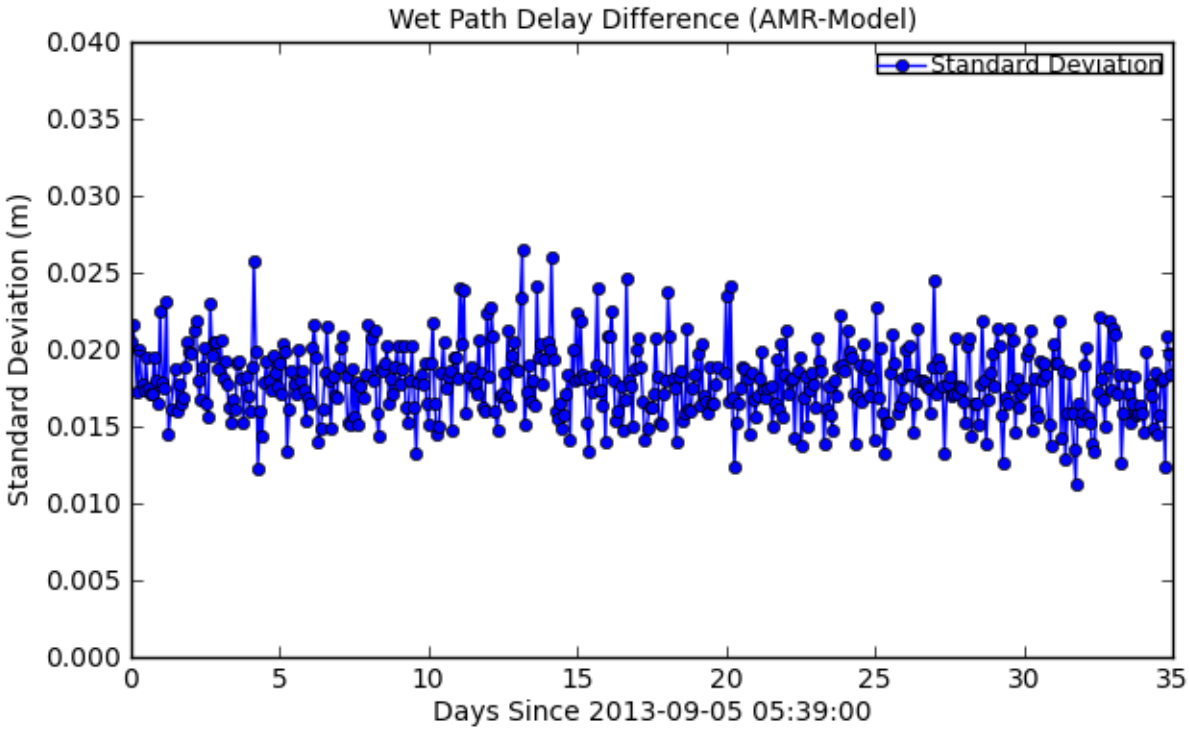

Figure 52: Standard Deviation for Wet Path Delay Difference (AMR-Model)

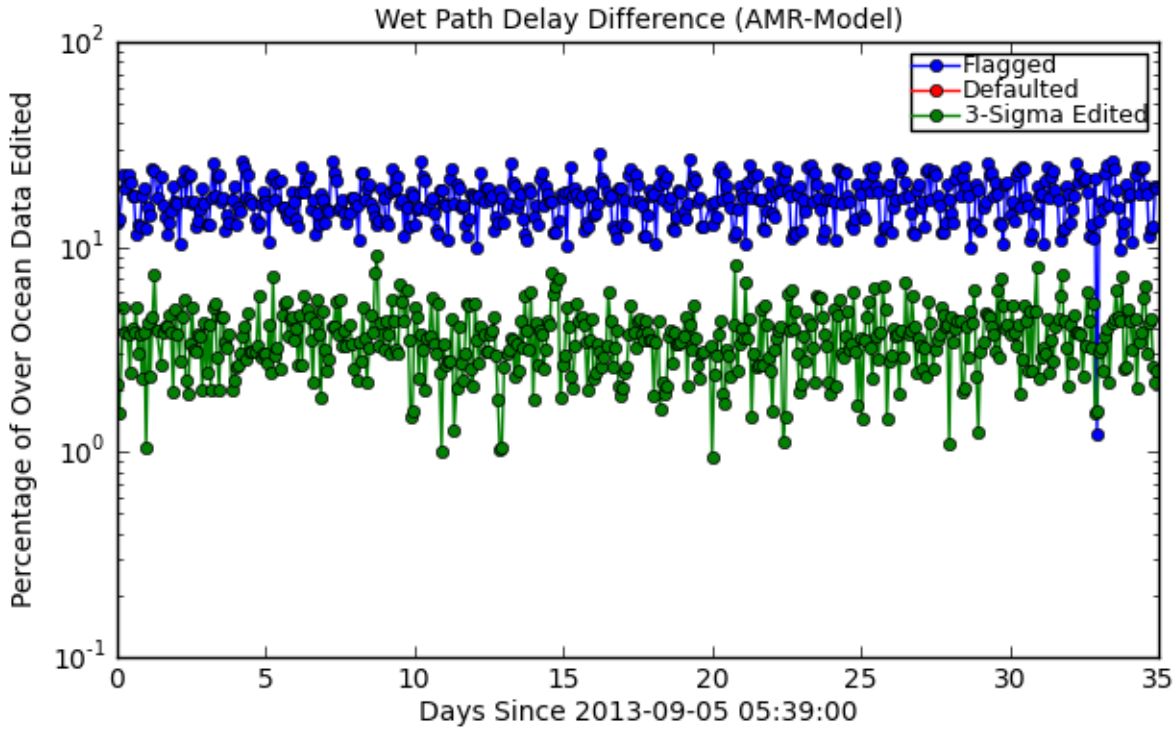

Figure 53: Flagged/Edited Data Points for Wet Path Delay Difference (AMR-Model)

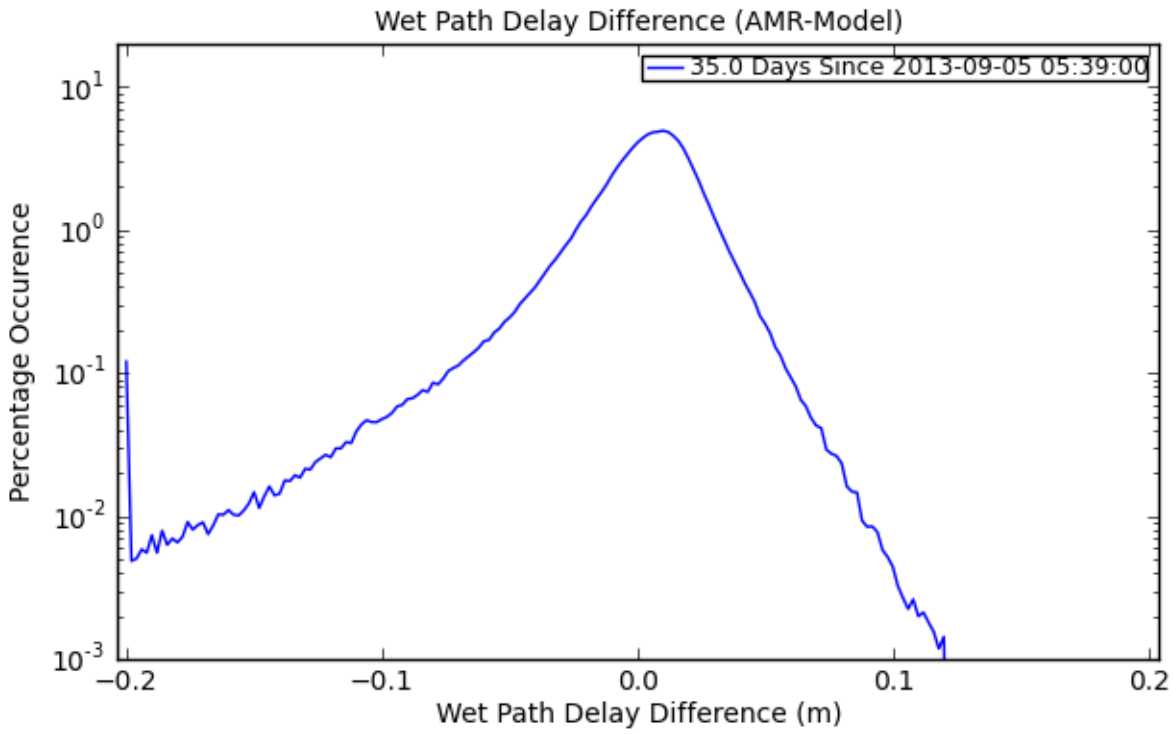

Figure 54: Histogram for Wet Path Delay Difference (AMR-Model)

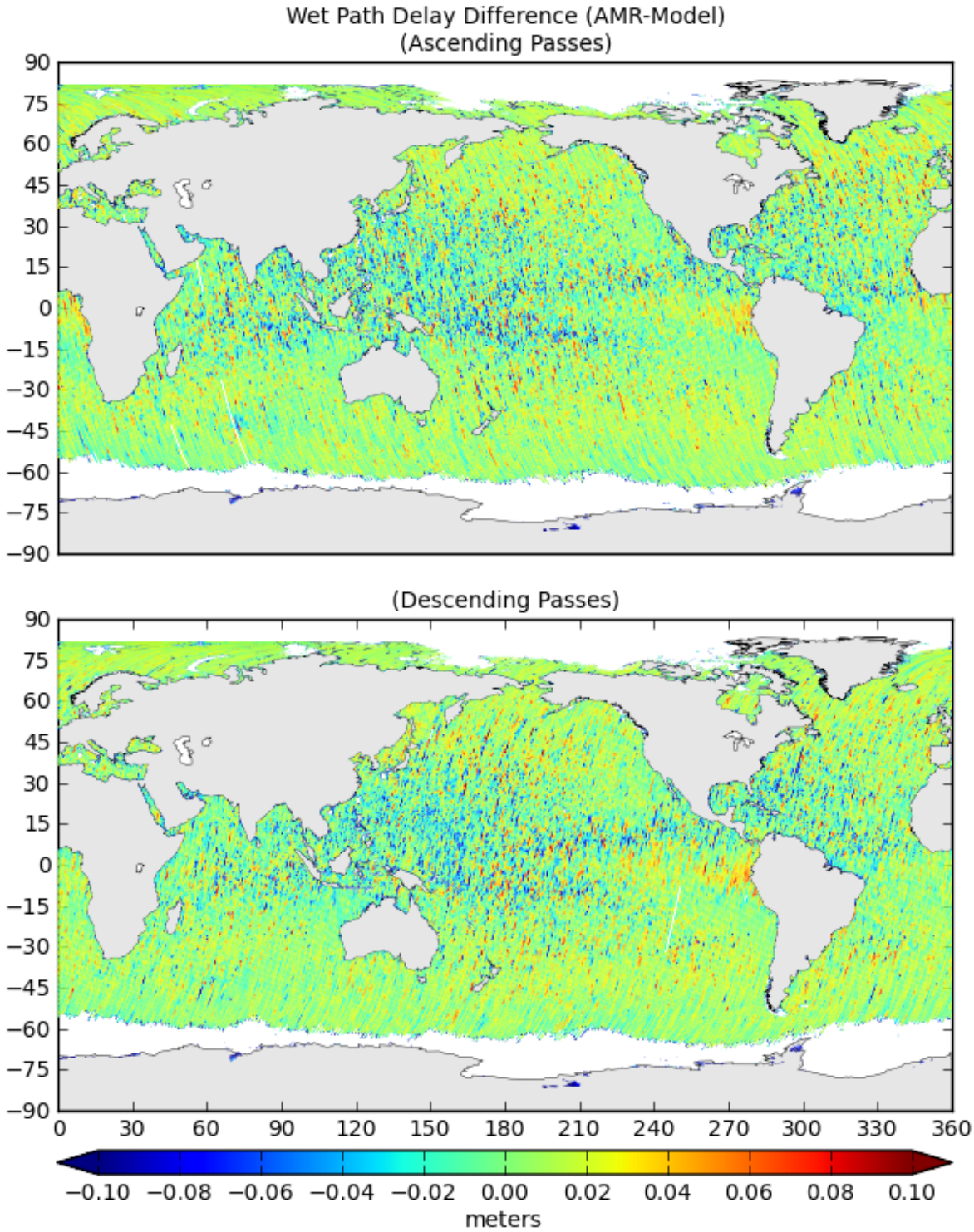

Figure 55: Map of Values for Wet Path Delay Difference (AMR-Model)

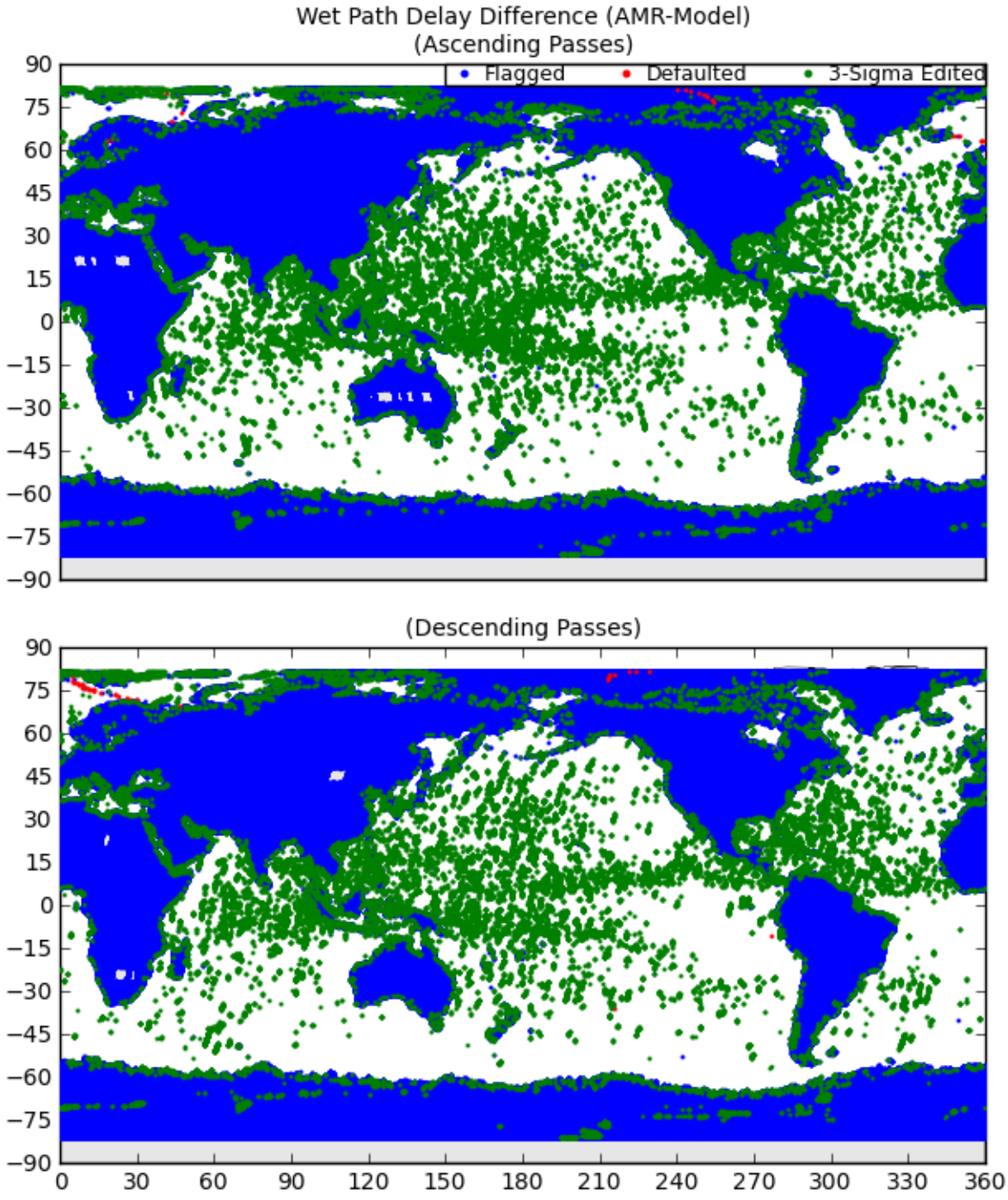

Figure 56: Map of Flagged/Edited Points for Wet Path Delay Difference (AMR-Model)

11 K Brightness Temperature Plots

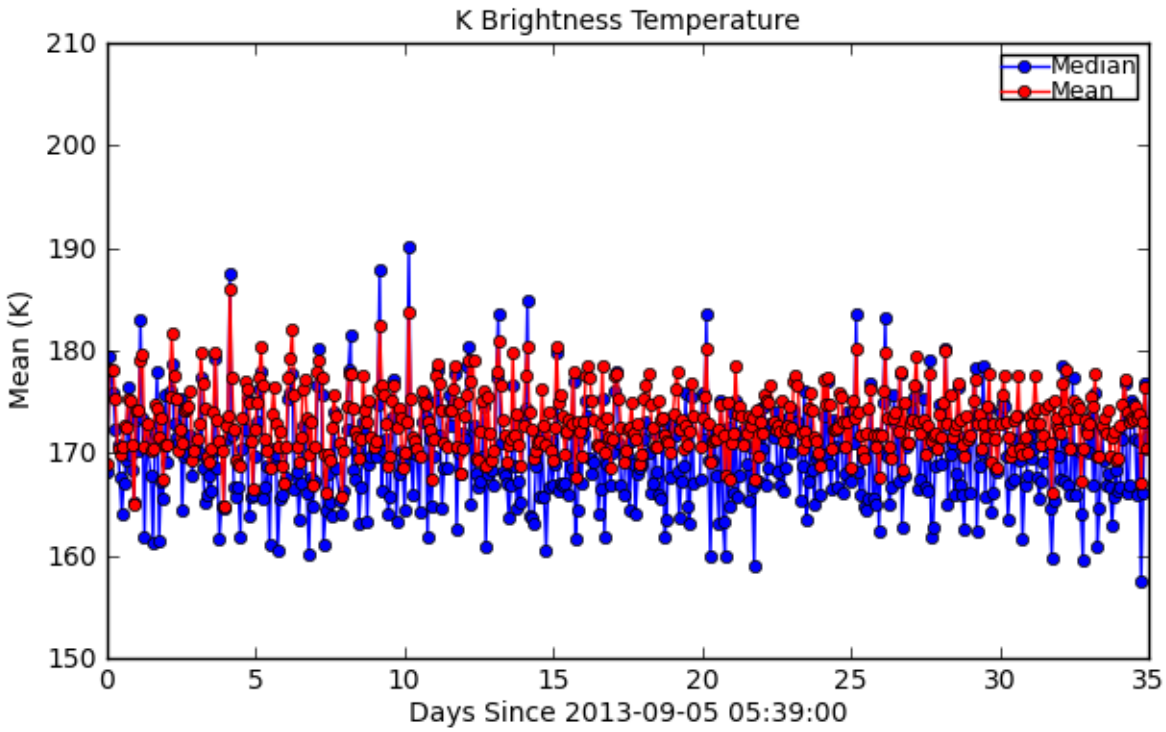

Figure 57: Mean/Median for K Brightness Temperature

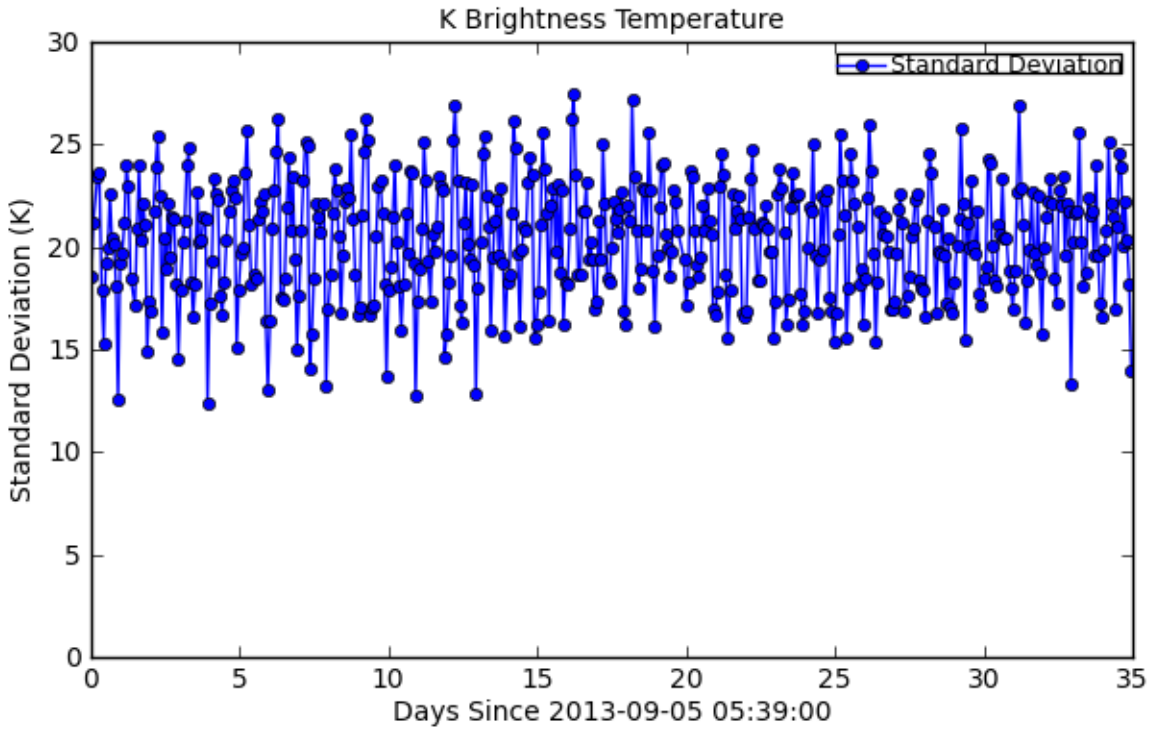

Figure 58: Standard Deviation for K Brightness Temperature

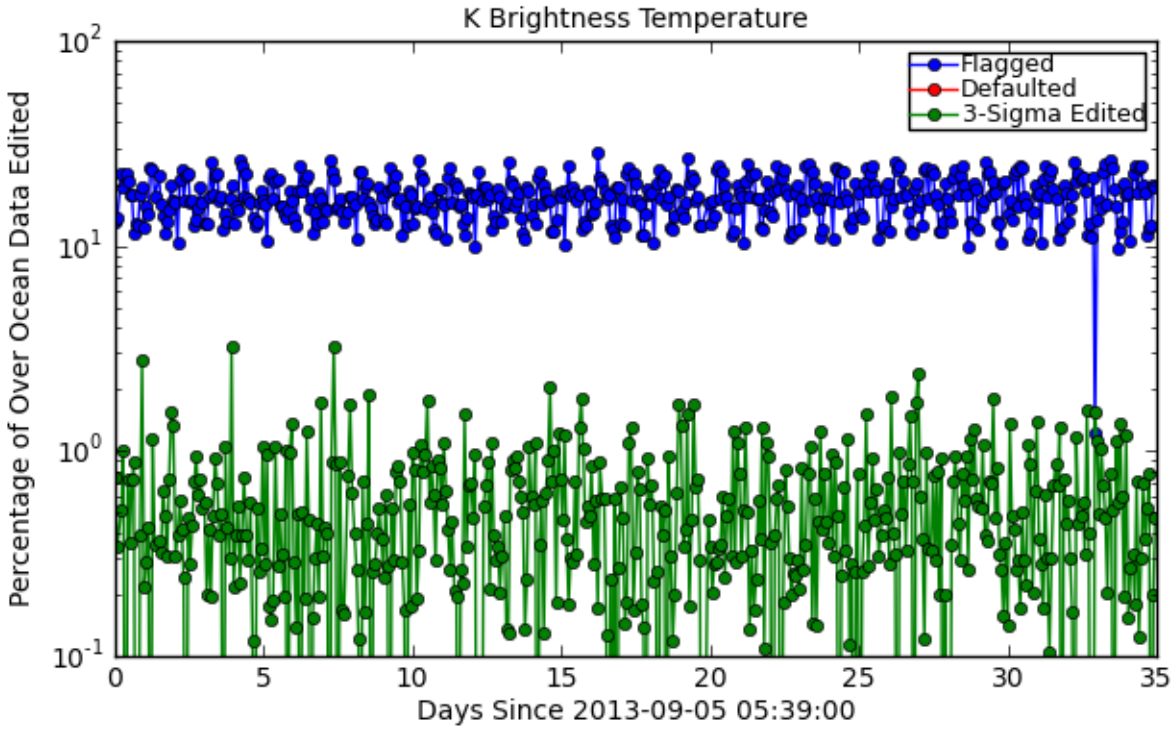

Figure 59: Flagged/Edited Data Points for K Brightness Temperature

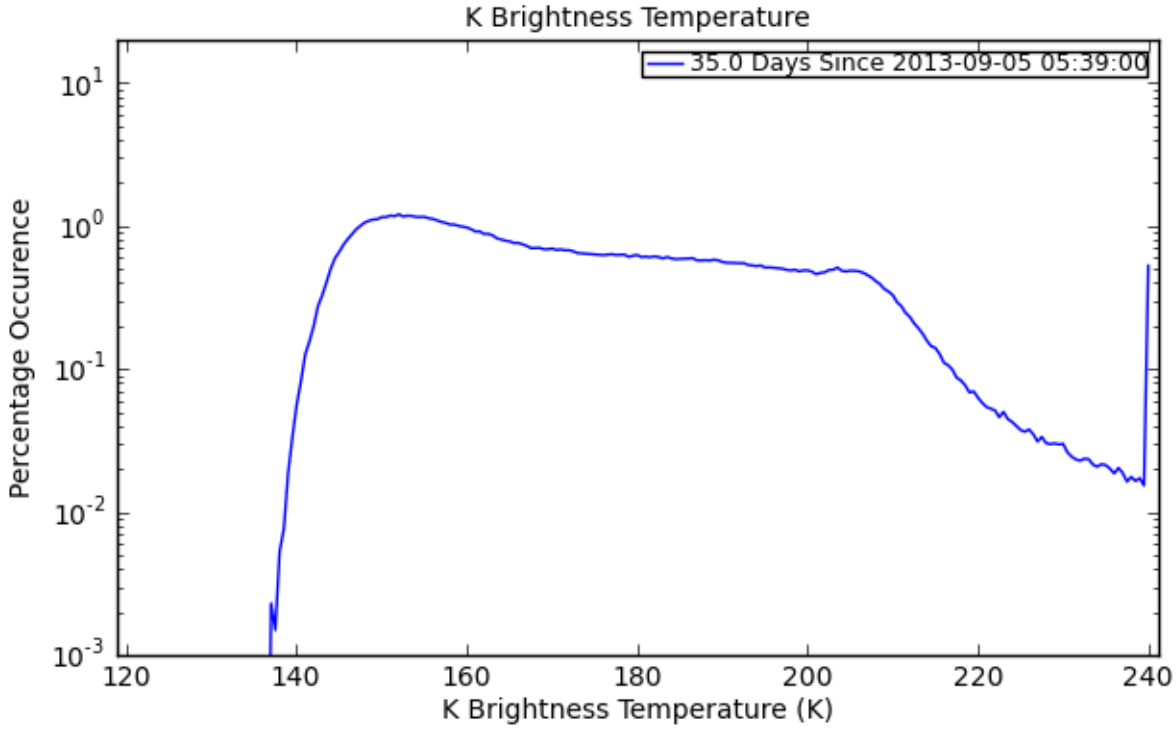

Figure 60: Histogram for K Brightness Temperature

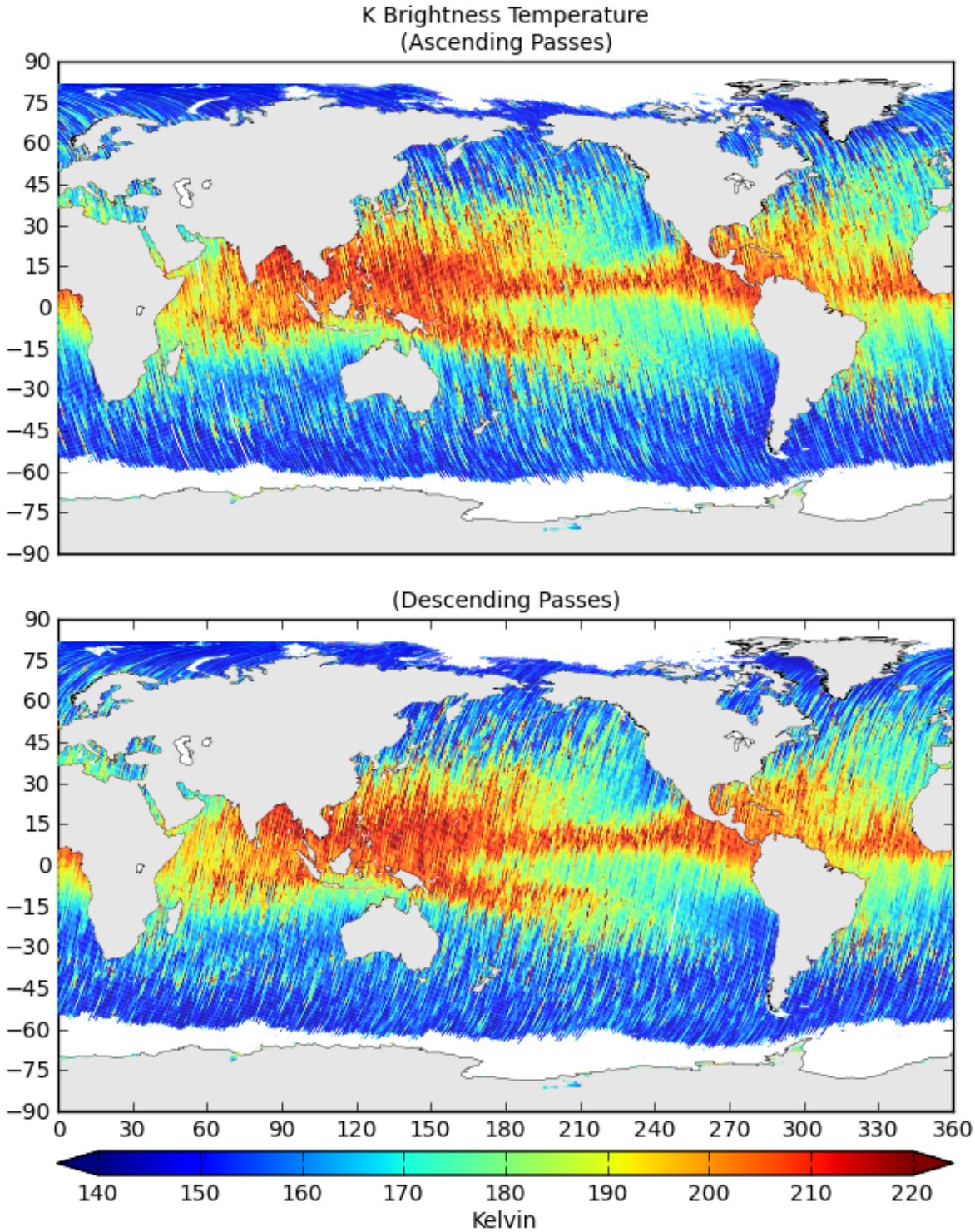

Figure 61: Map of Values for K Brightness Temperature

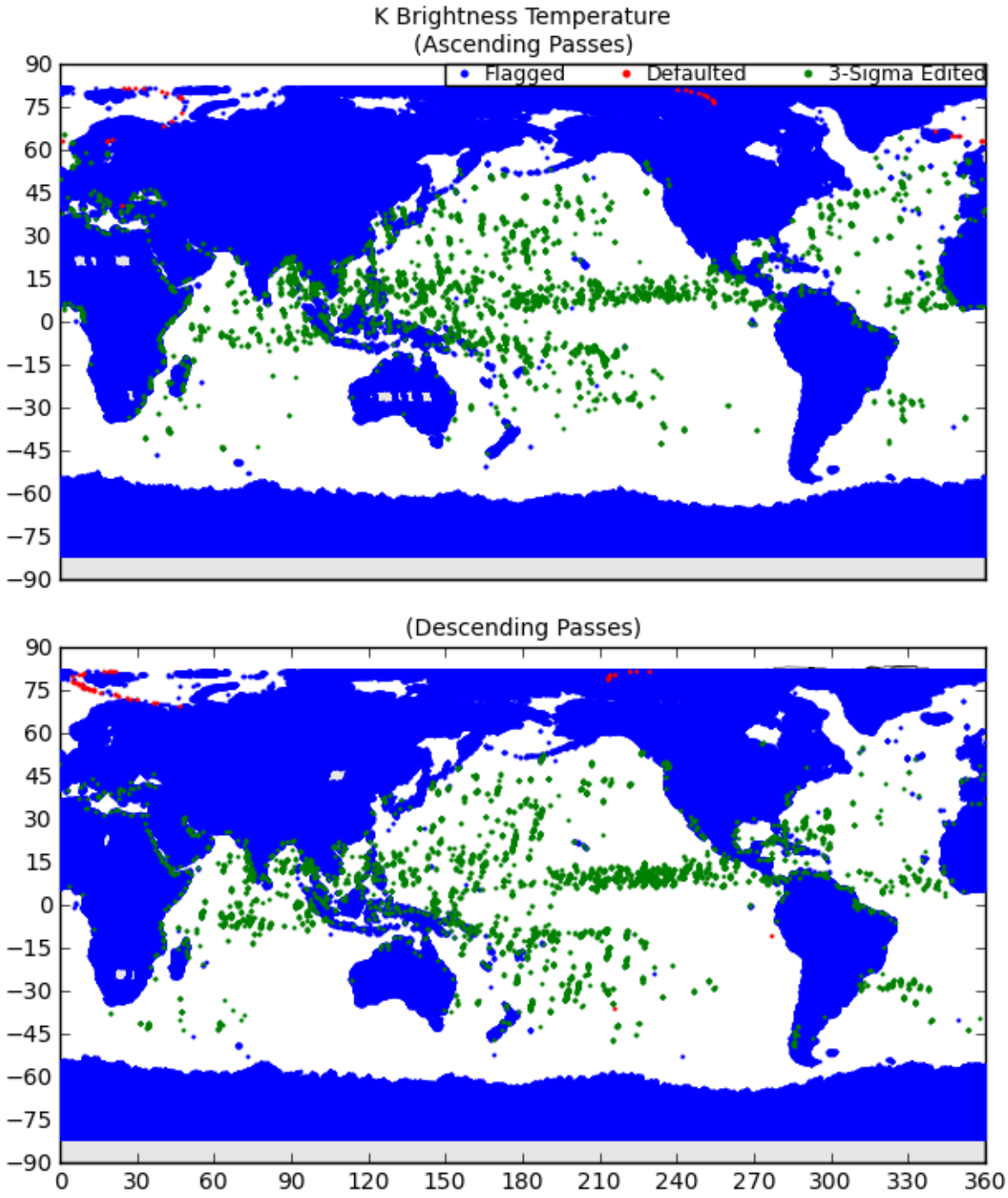

Figure 62: Map of Flagged/Edited Points for K Brightness Temperature

12 Ka Brightness Temperature Plots

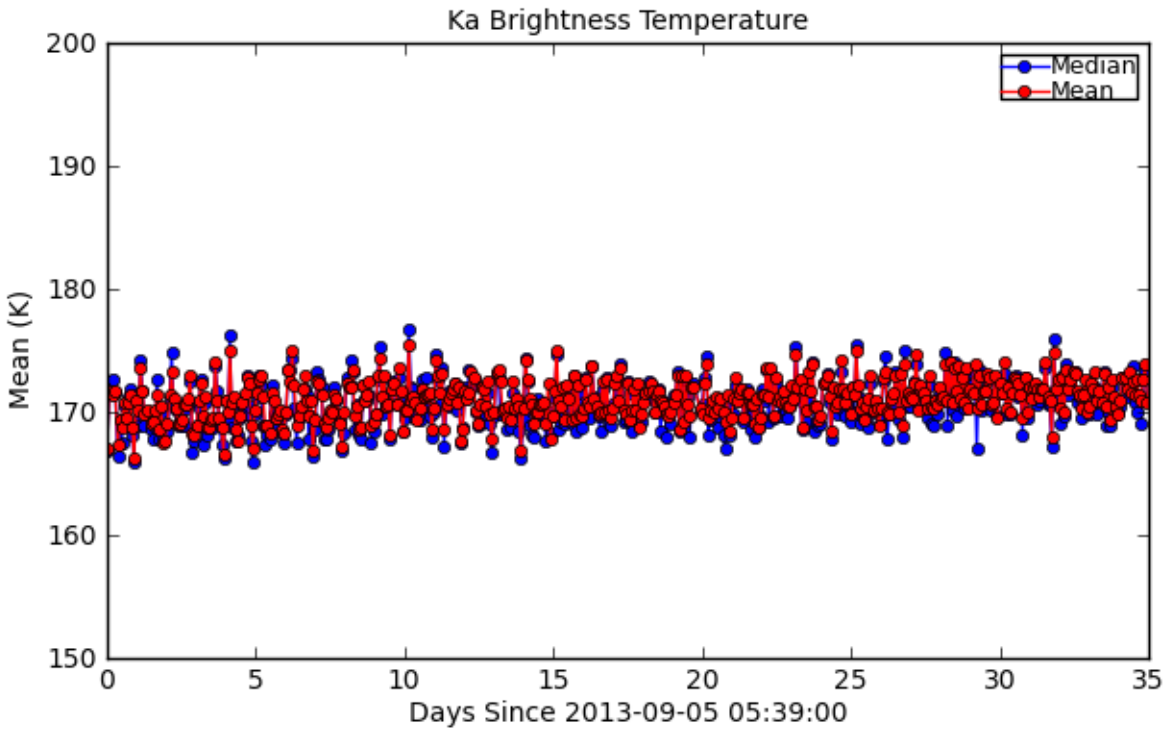

Figure 63: Mean/Median for Ka Brightness Temperature

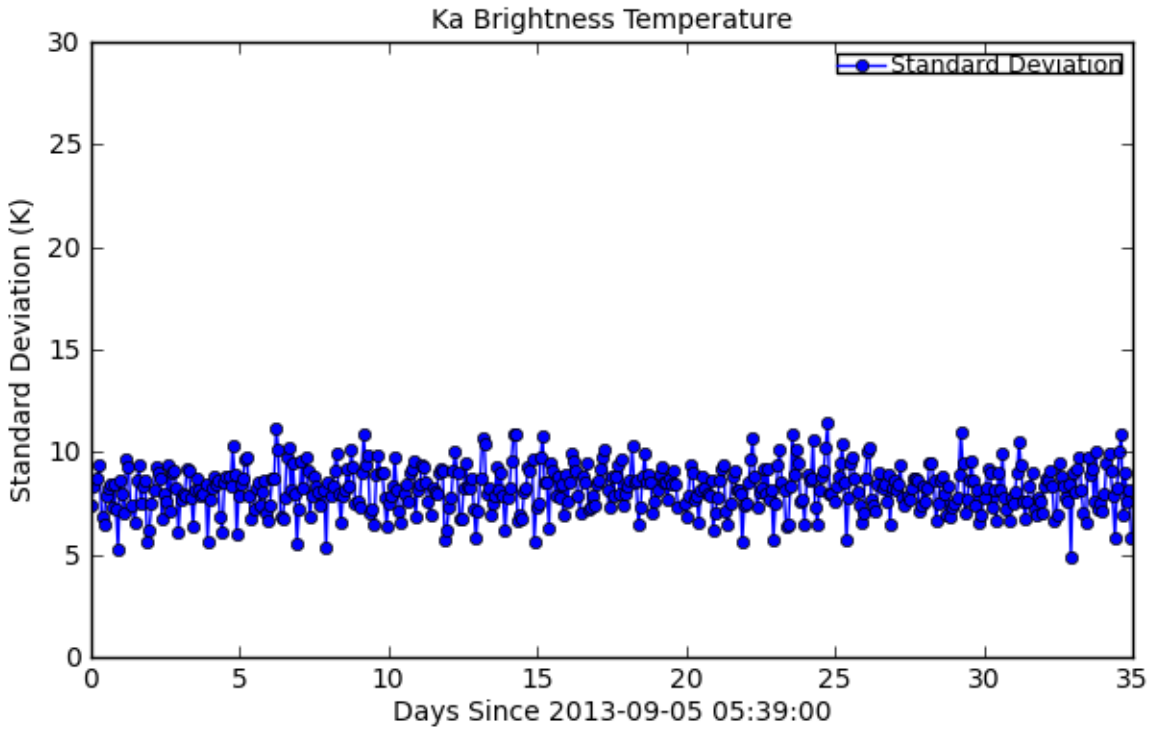

Figure 64: Standard Deviation for Ka Brightness Temperature

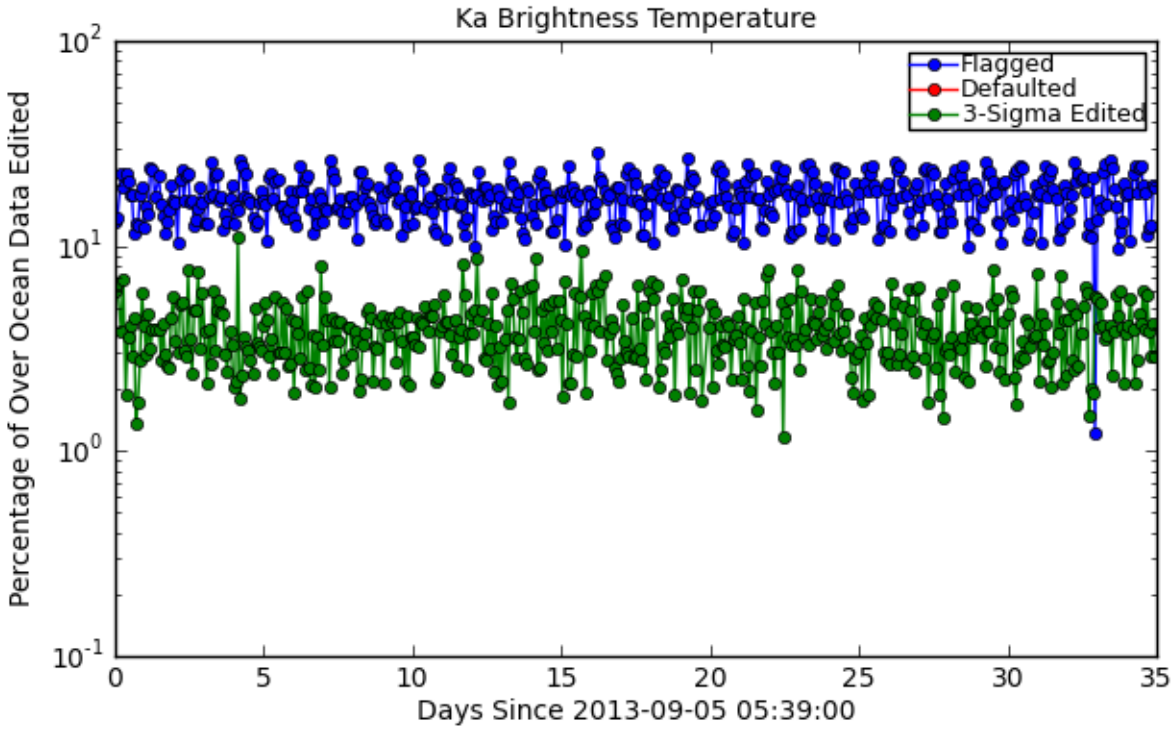

Figure 65: Flagged/Edited Data Points for Ka Brightness Temperature

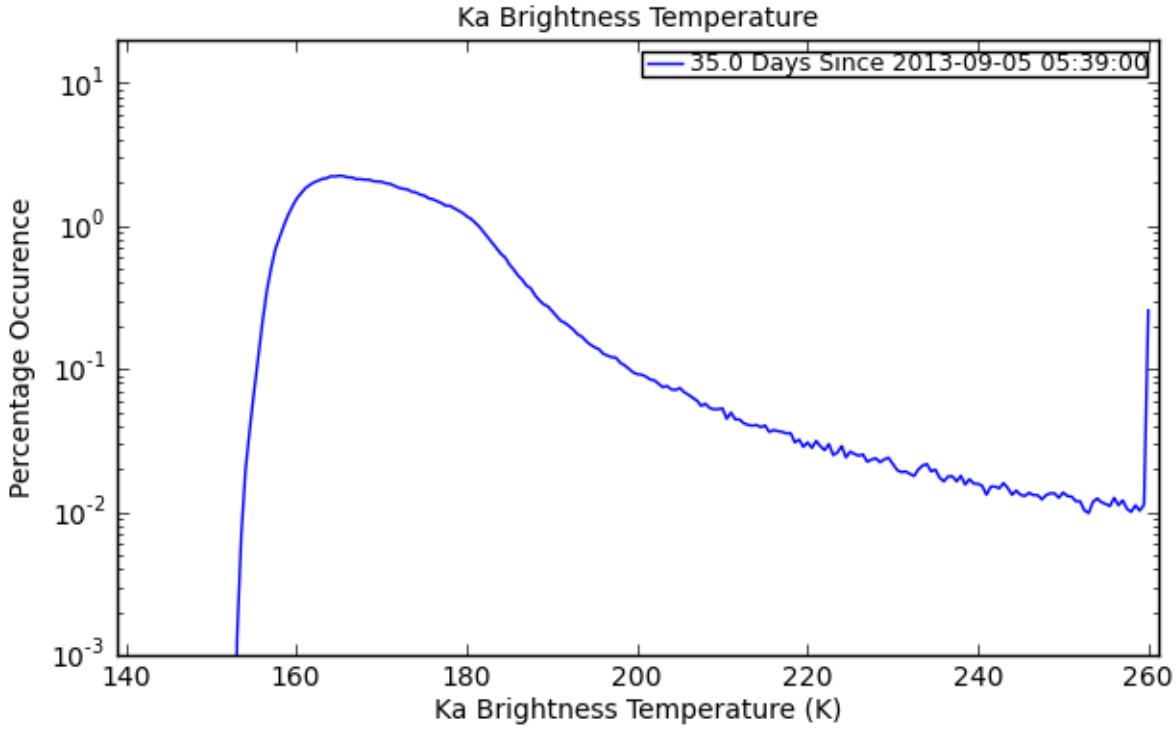

Figure 66: Histogram for Ka Brightness Temperature

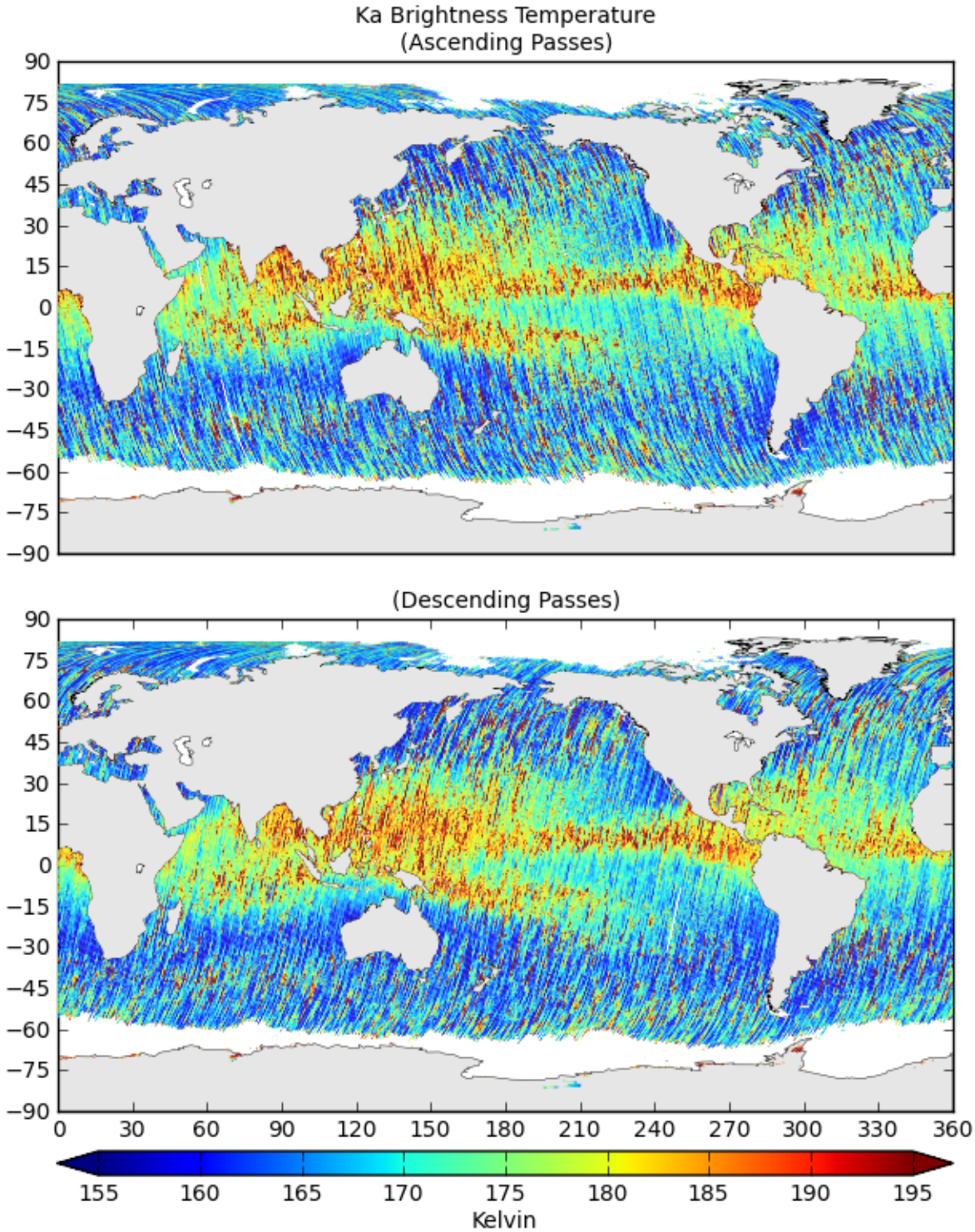

Figure 67: Map of Values for Ka Brightness Temperature

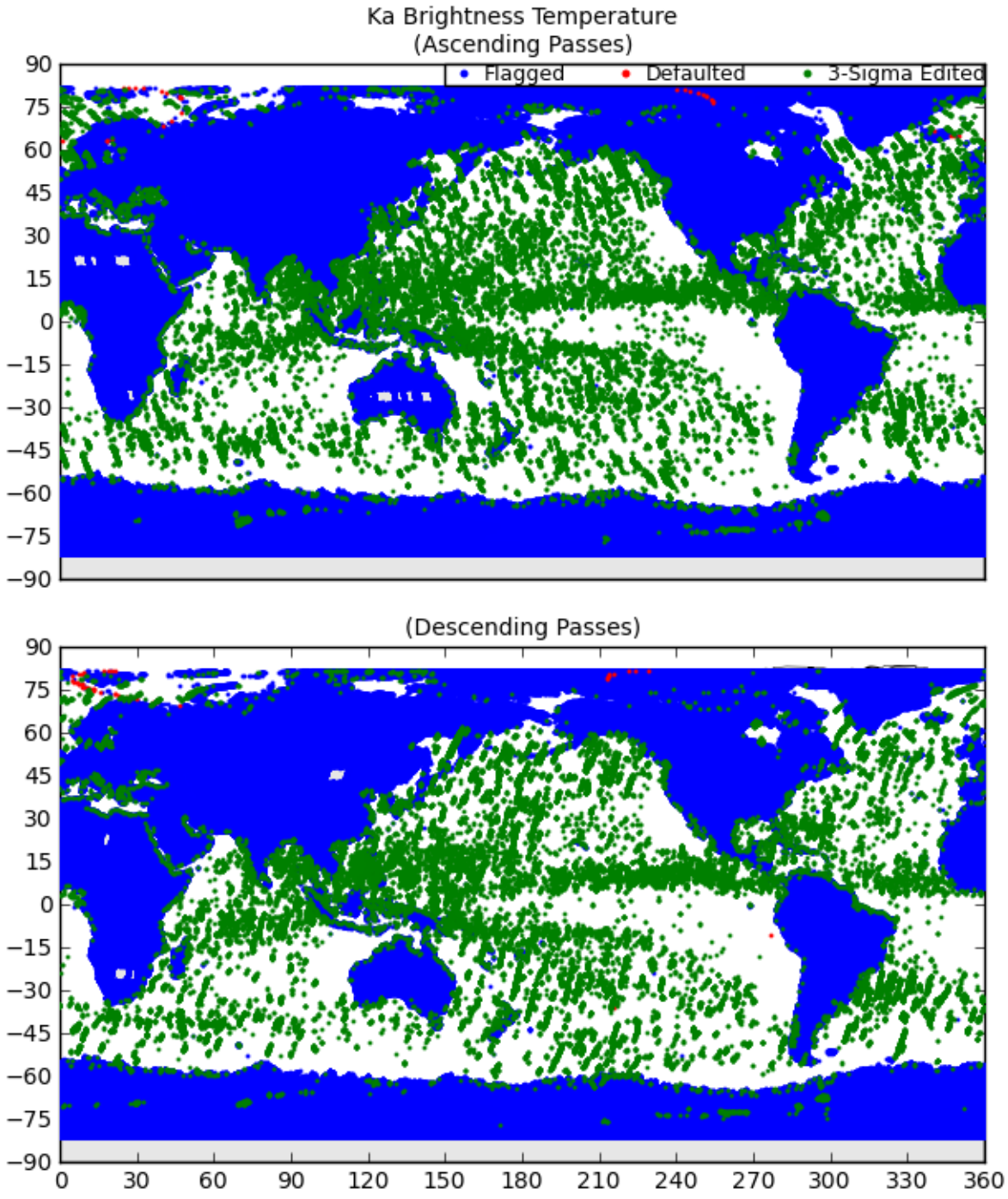

Figure 68: Map of Flagged/Edited Points for Ka Brightness Temperature

13 Ka-Band Ionospheric Path Delay Plots

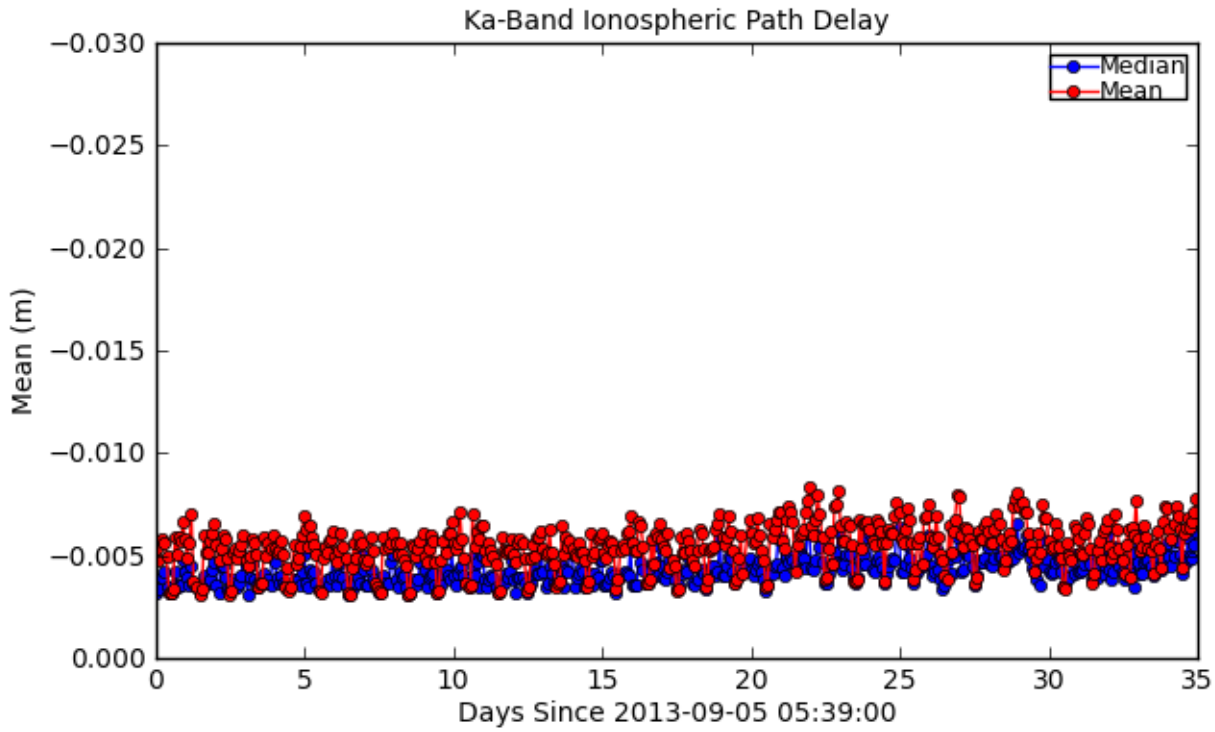

Figure 69: Mean/Median for Ka-Band Ionospheric Path Delay

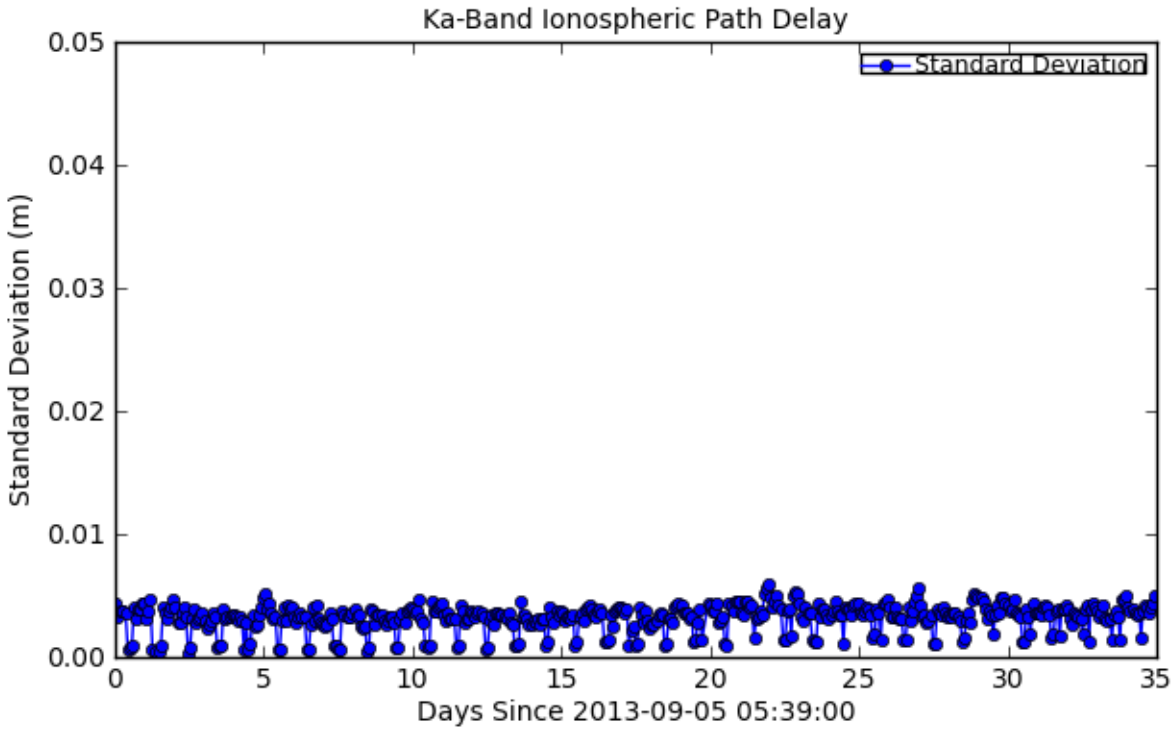

Figure 70: Standard Deviation for Ka-Band Ionospheric Path Delay

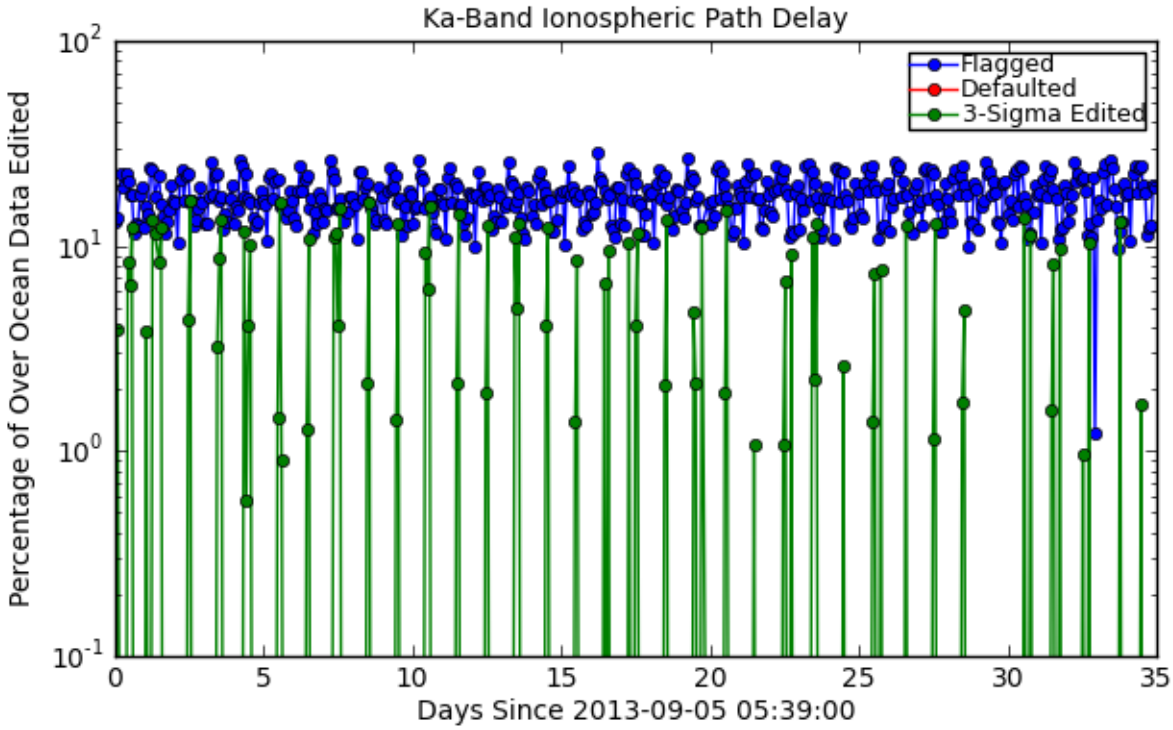

Figure 71: Flagged/Edited Data Points for Ka-Band Ionospheric Path Delay

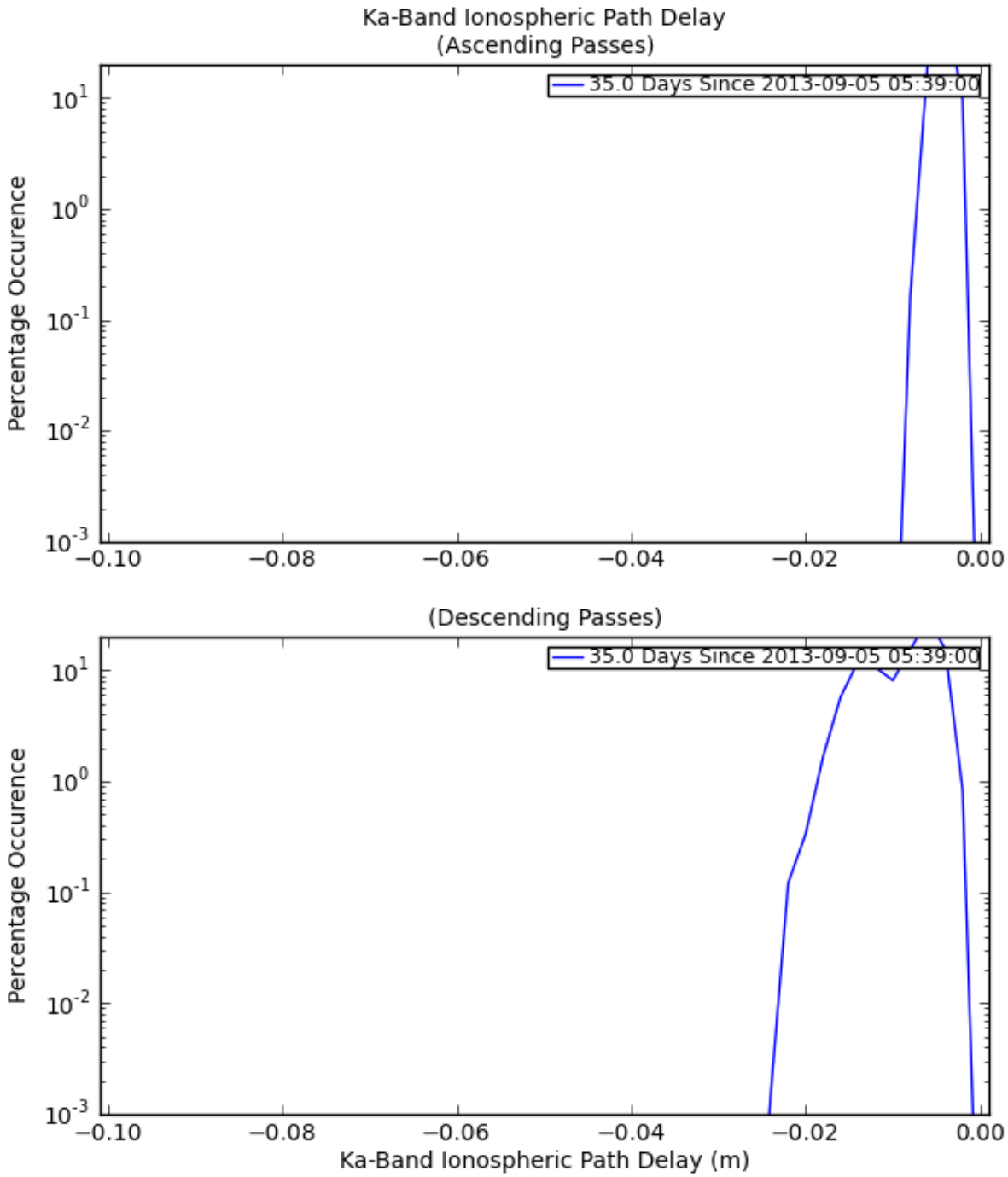

Figure 72: Histogram for Ka-Band Ionospheric Path Delay

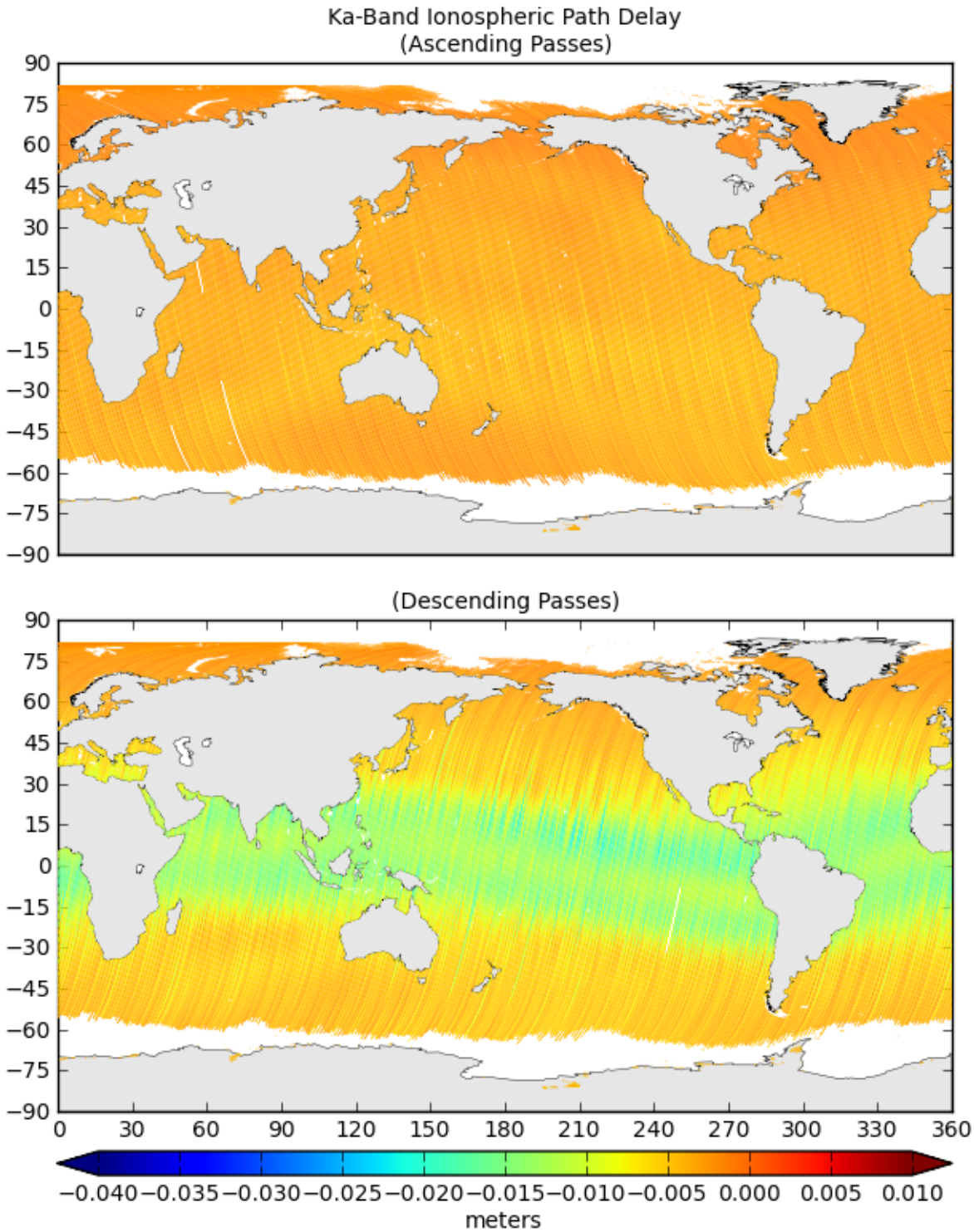

Figure 73: Map of Values for Ka-Band Ionospheric Path Delay

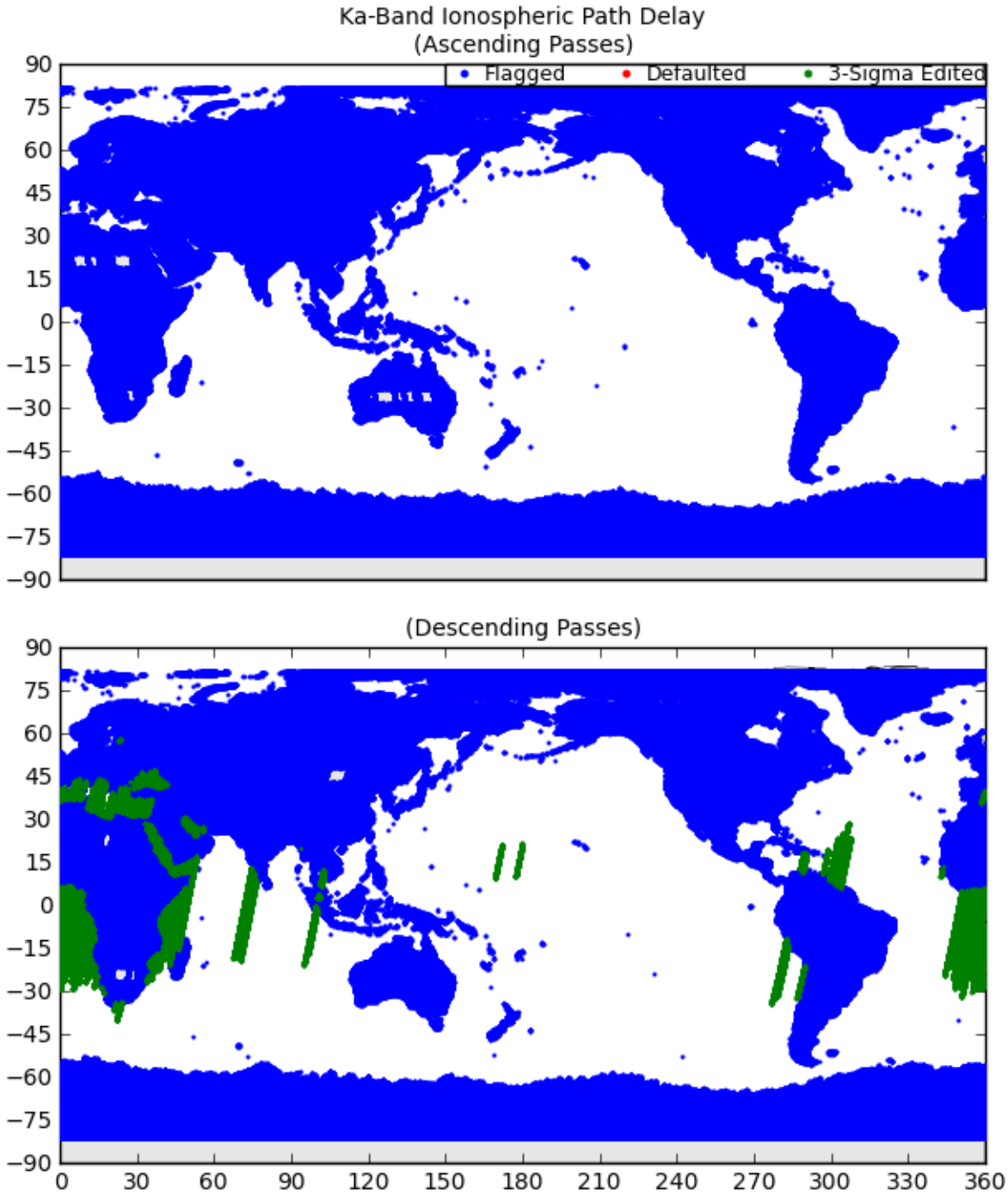

Figure 74: Map of Flagged/Edited Points for Ka-Band Ionospheric Path Delay

14 Ka-Band Sea State Bias Plots

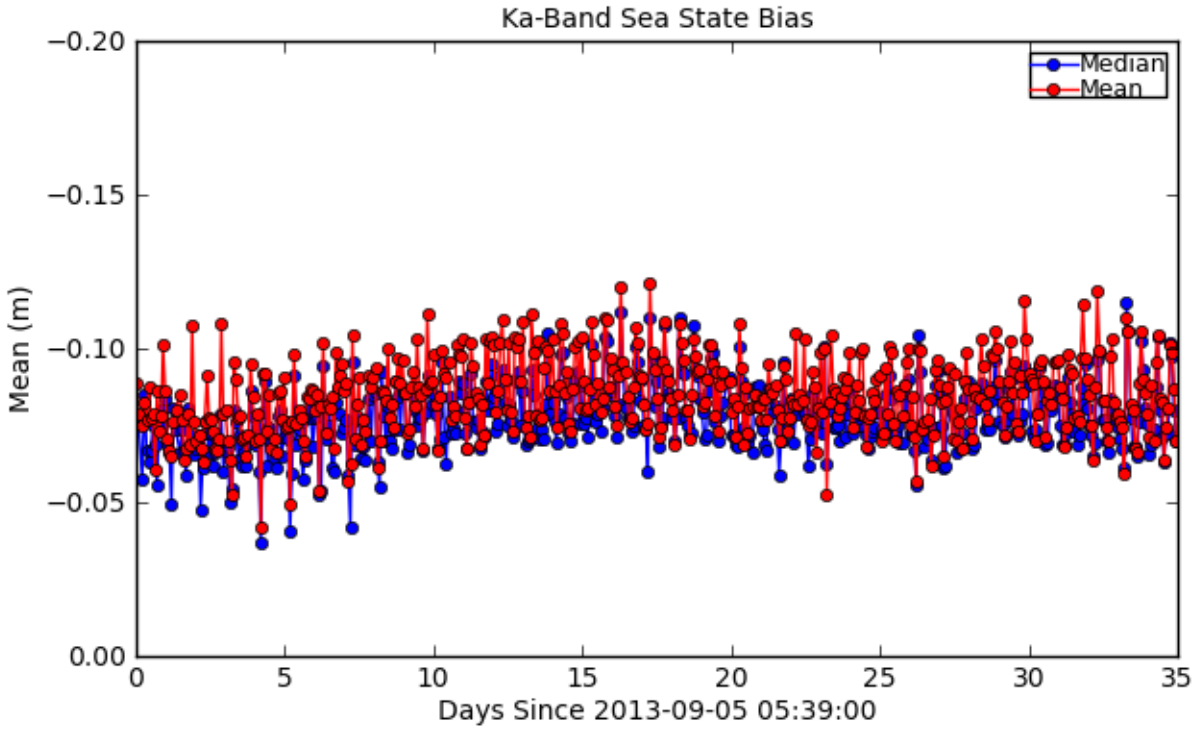

Figure 75: Mean/Median for Ka-Band Sea State Bias

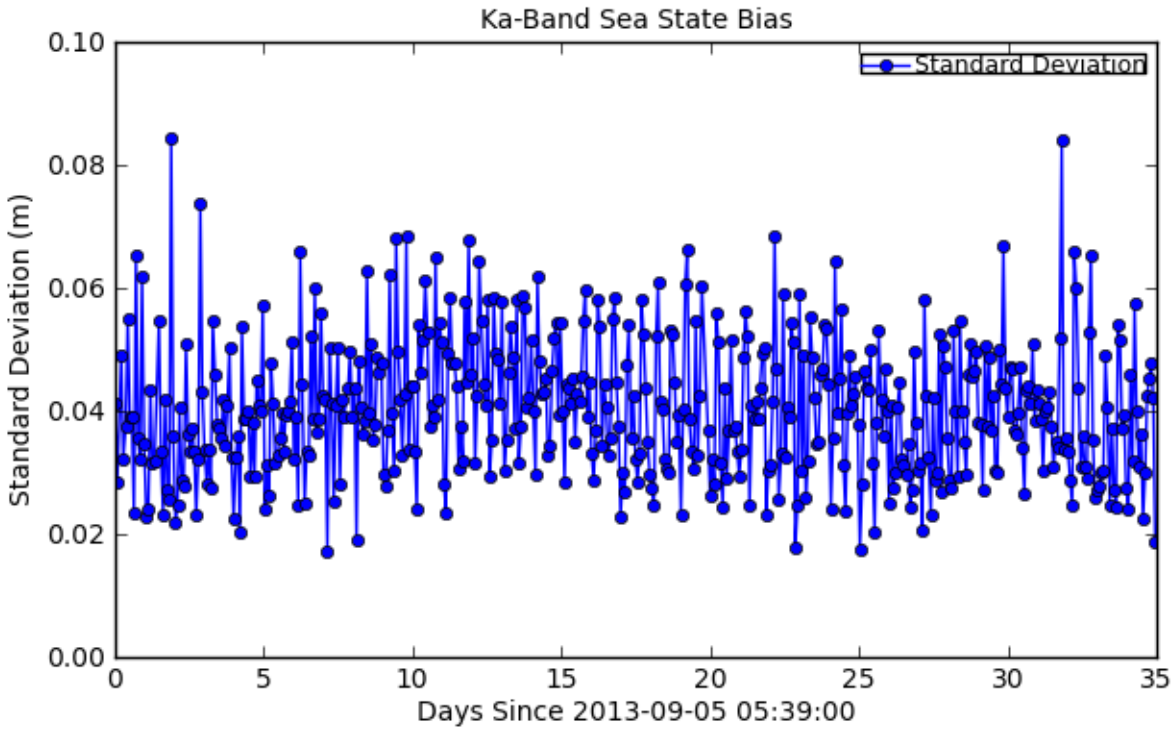

Figure 76: Standard Deviation for Ka-Band Sea State Bias

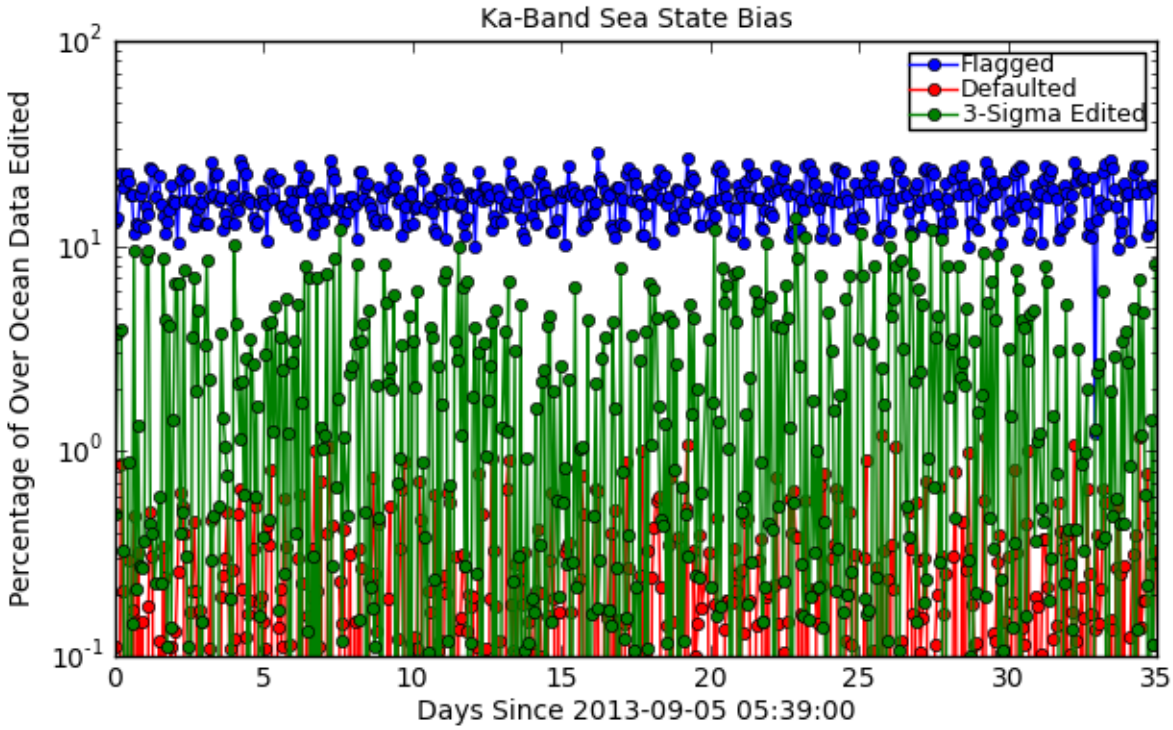

Figure 77: Flagged/Edited Data Points for Ka-Band Sea State Bias

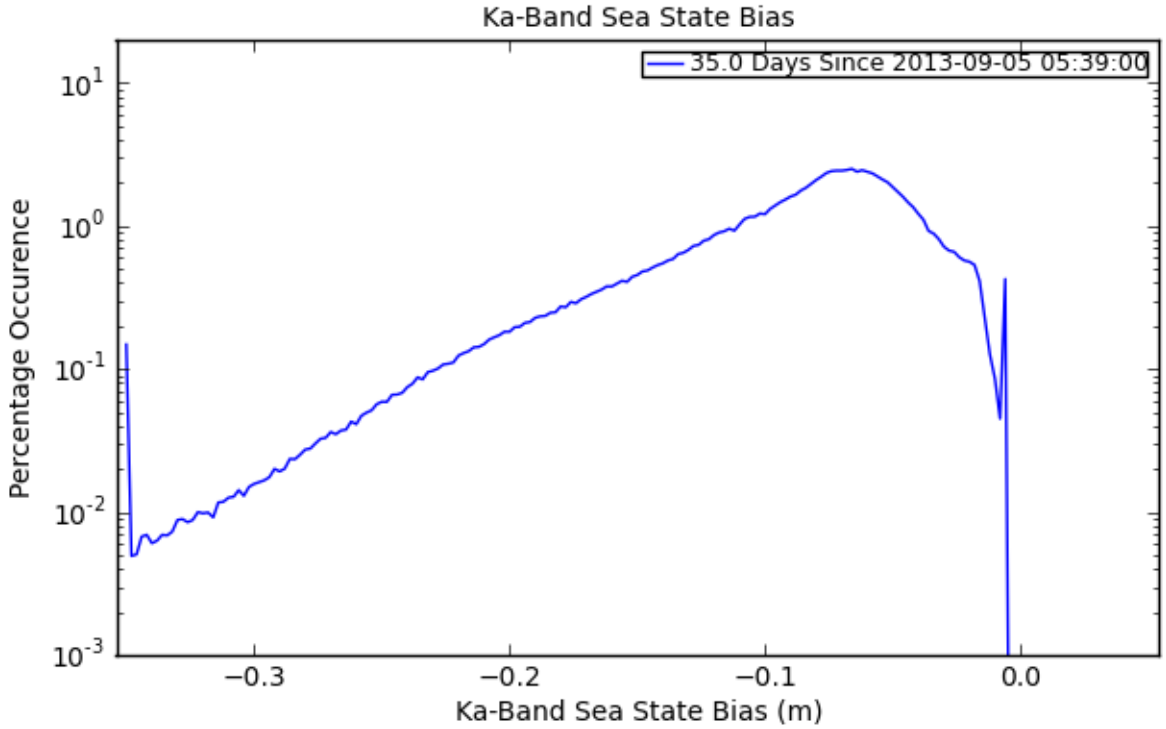

Figure 78: Histogram for Ka-Band Sea State Bias

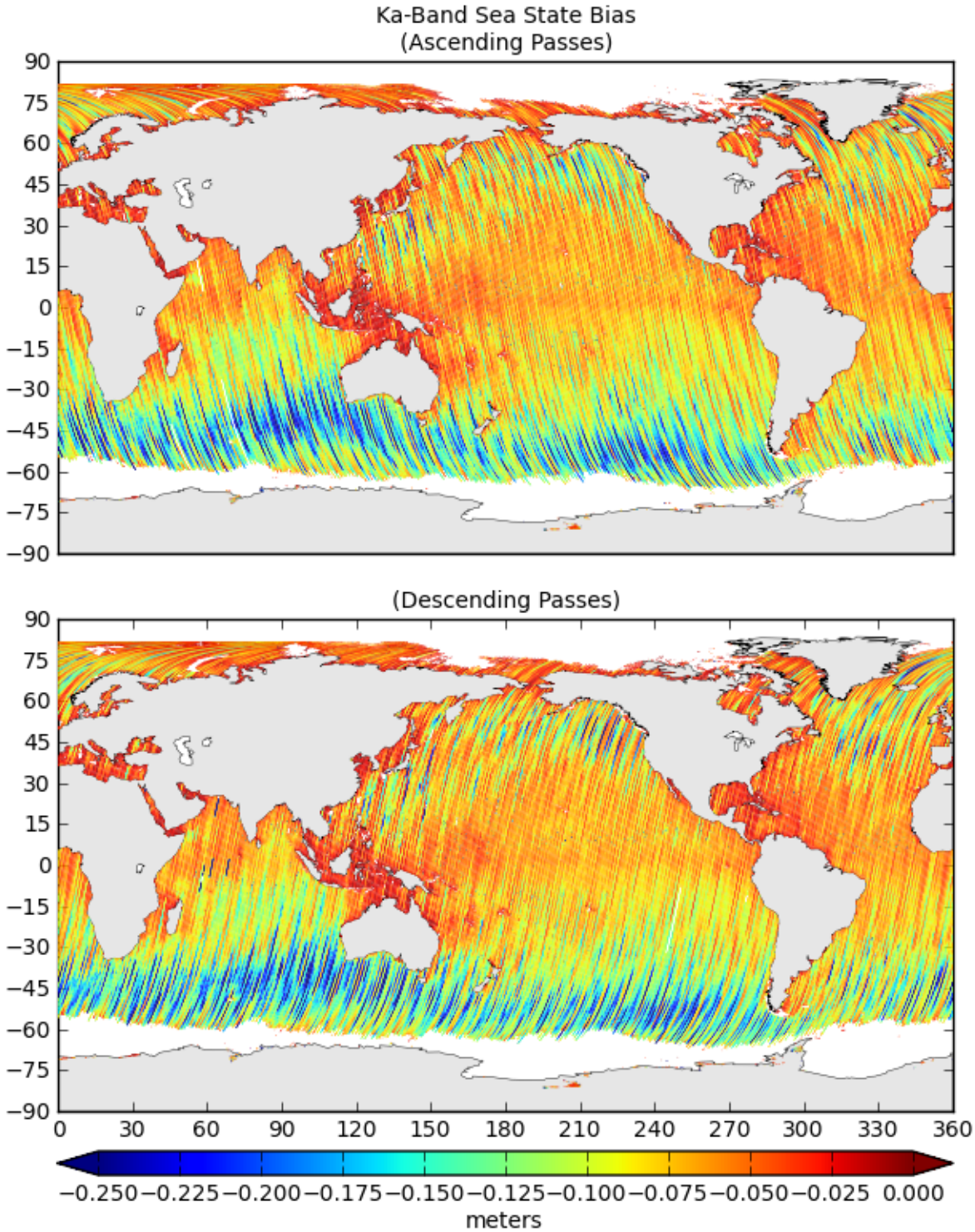

Figure 79: Map of Values for Ka-Band Sea State Bias

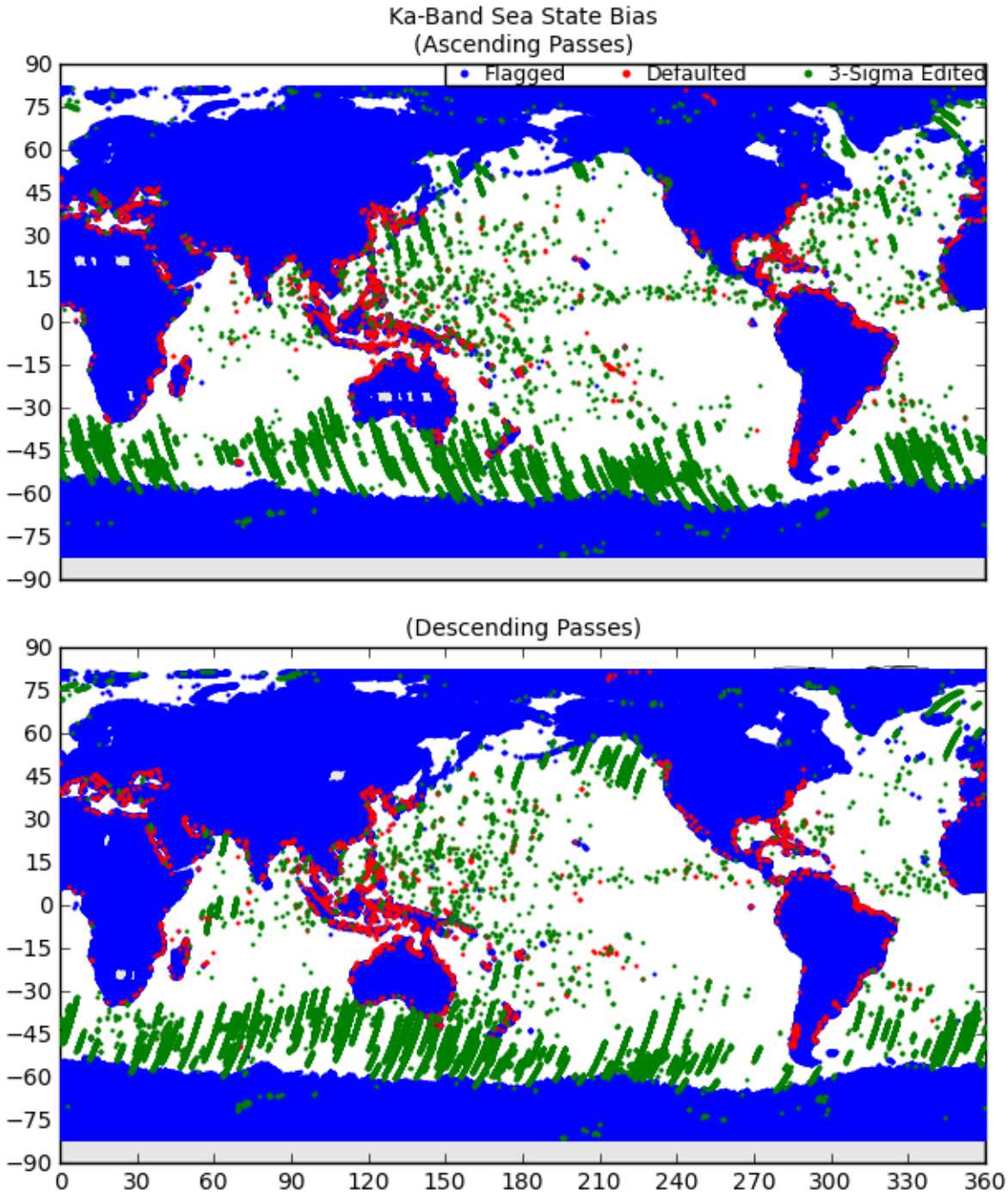

Figure 80: Map of Flagged/Edited Points for Ka-Band Sea State Bias

15 Ka-Band Waveform Attitude Plots

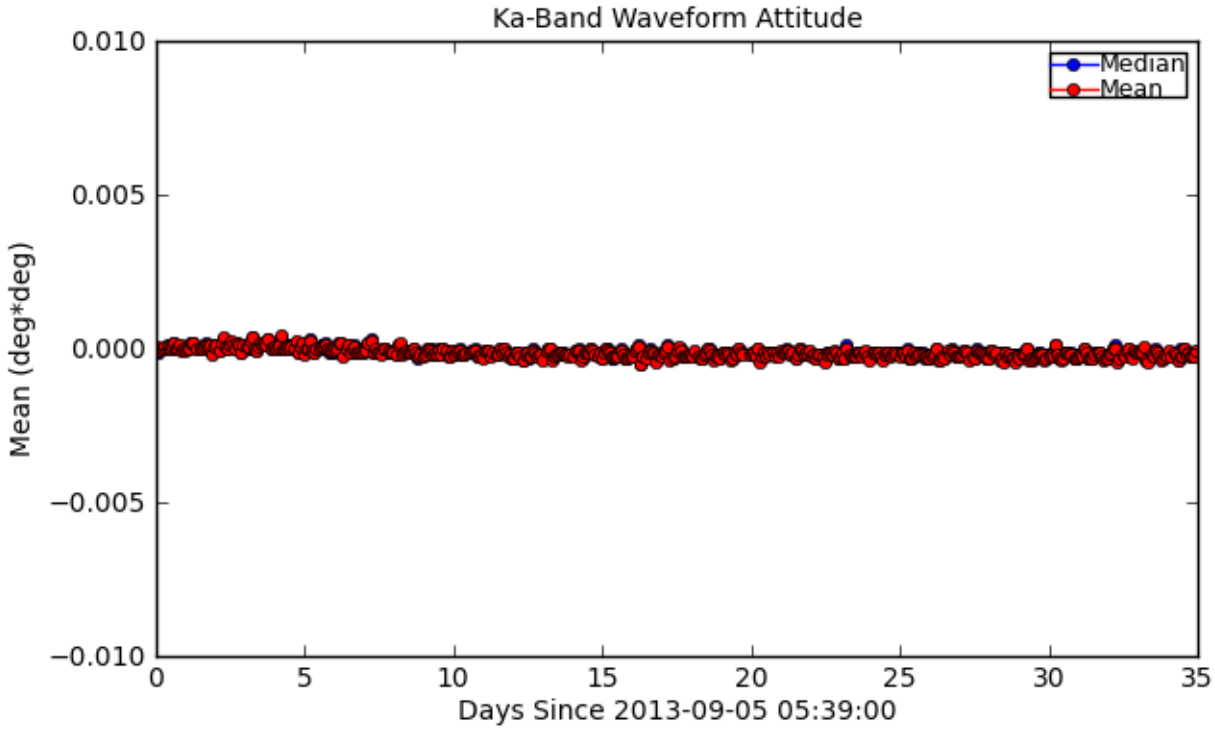

Figure 81: Mean/Median for Ka-Band Waveform Attitude

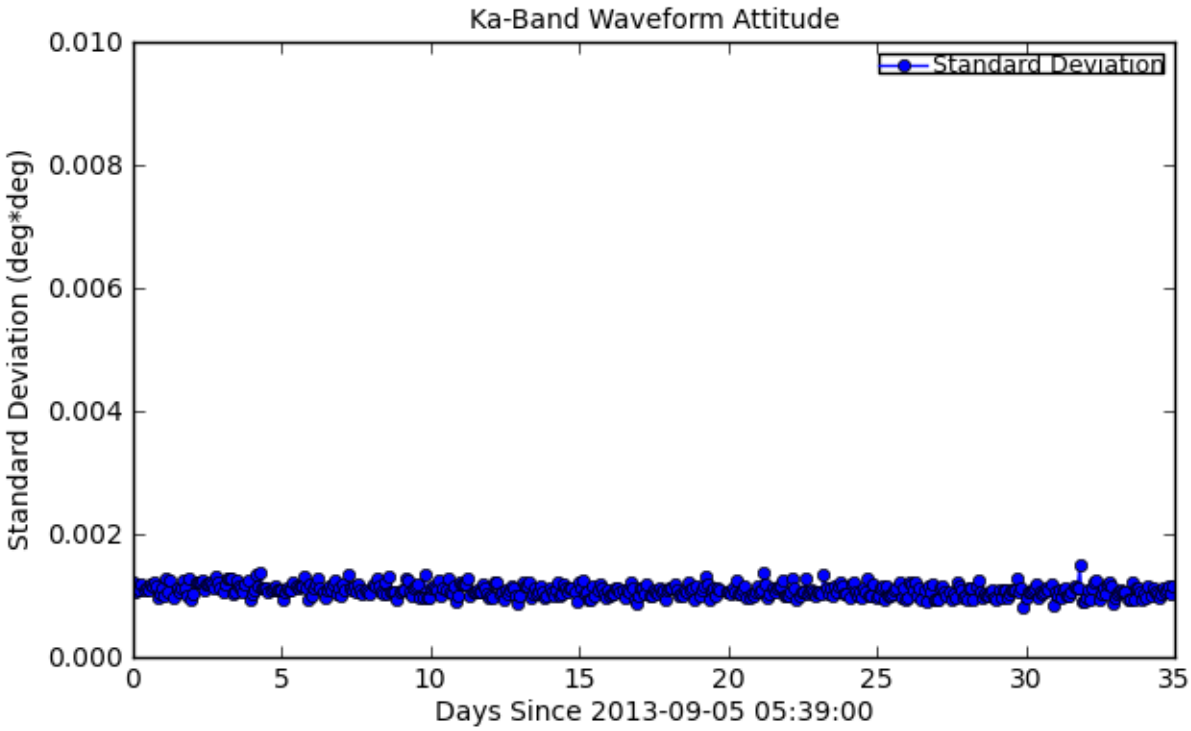

Figure 82: Standard Deviation for Ka-Band Waveform Attitude

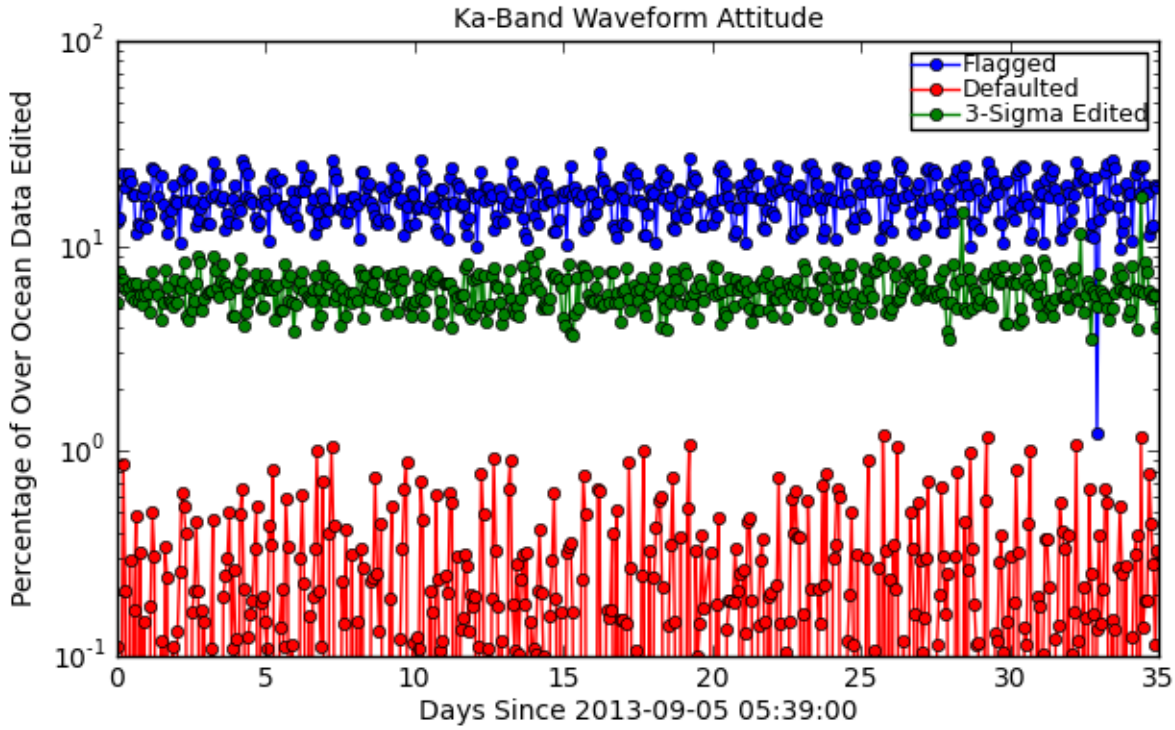

Figure 83: Flagged/Edited Data Points for Ka-Band Waveform Attitude

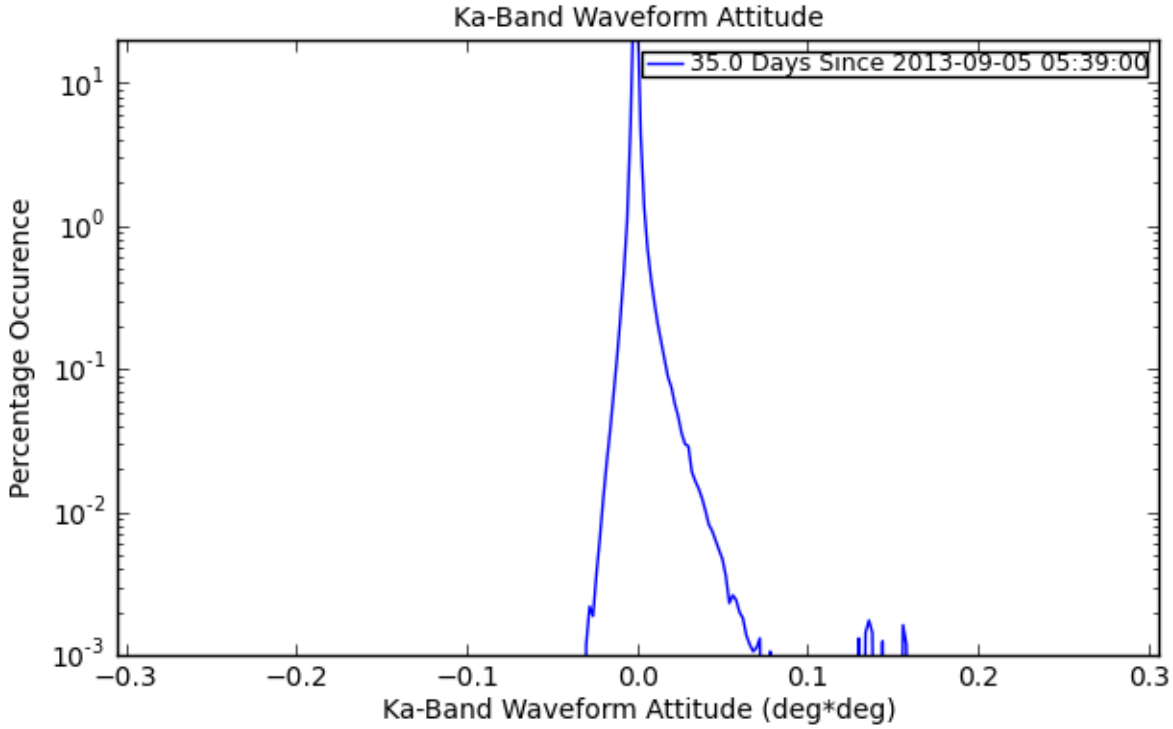

Figure 84: Histogram for Ka-Band Waveform Attitude

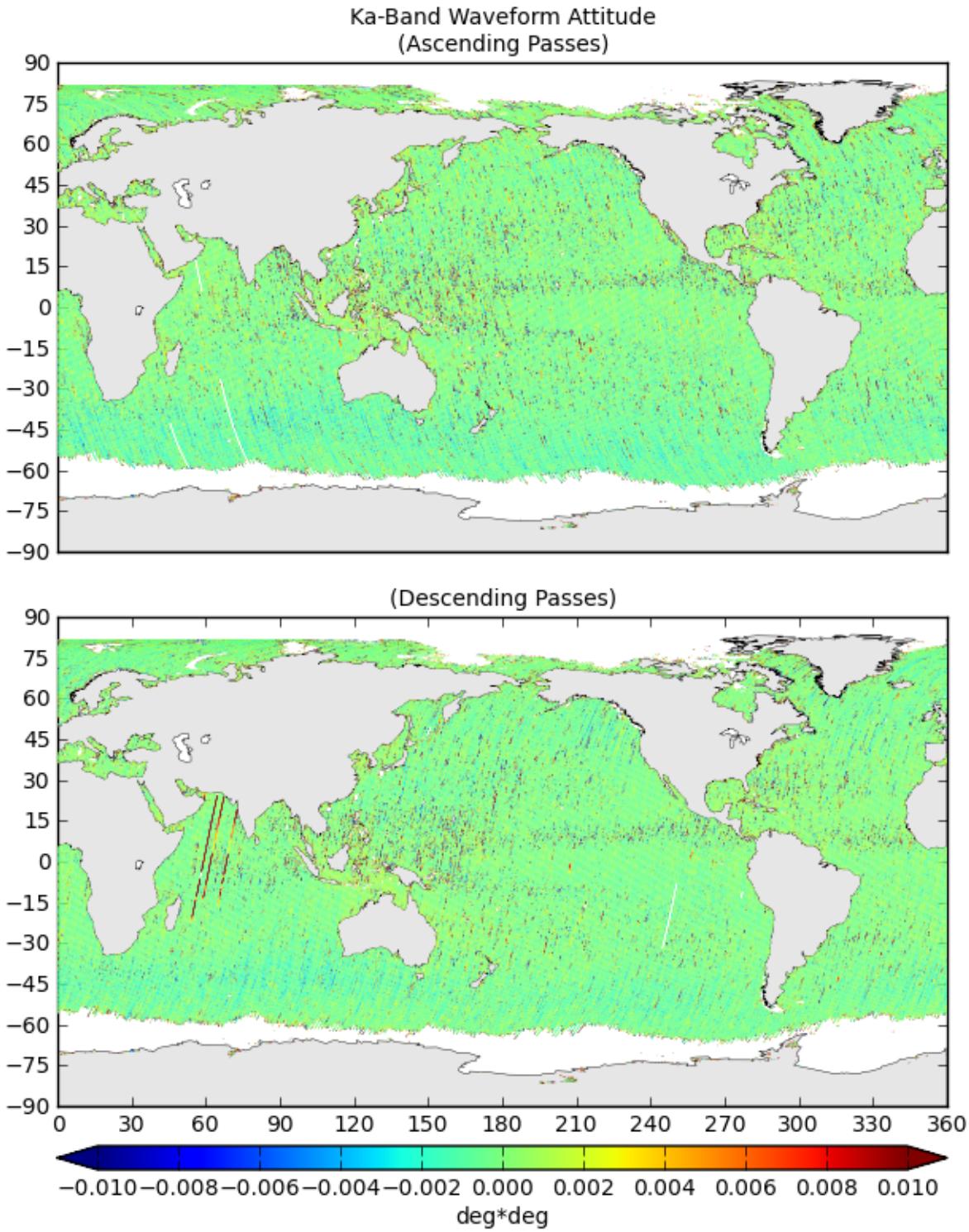

Figure 85: Map of Values for Ka-Band Waveform Attitude

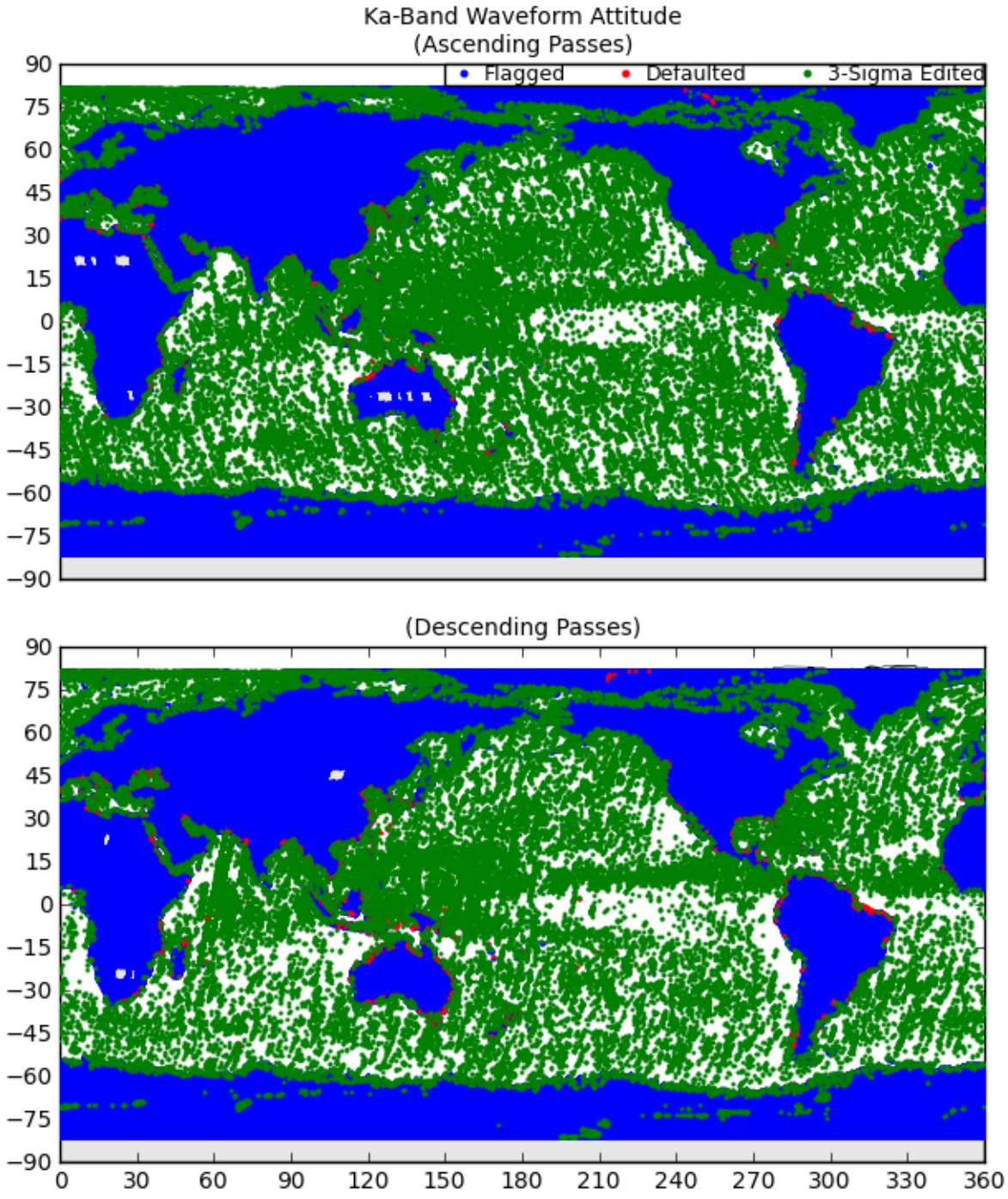

Figure 86: Map of Flagged/Edited Points for Ka-Band Waveform Attitude

16 Inverted Barometer Height Correction Plots

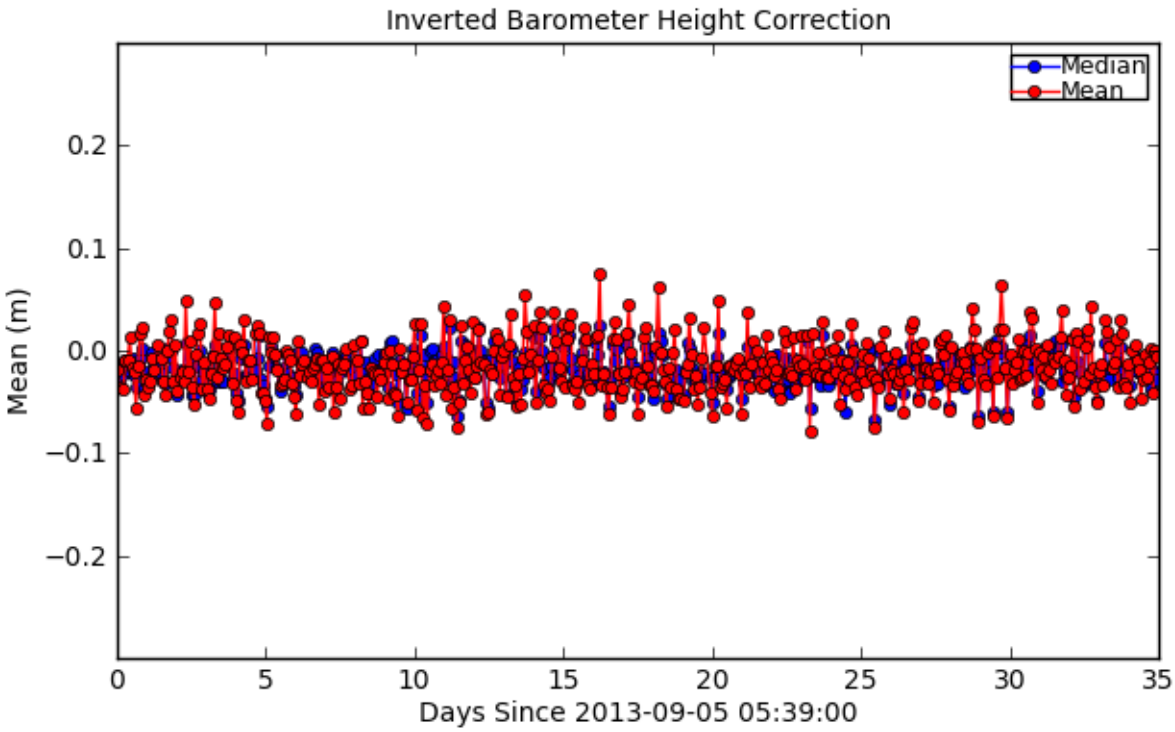

Figure 87: Mean/Median for Inverted Barometer Height Correction

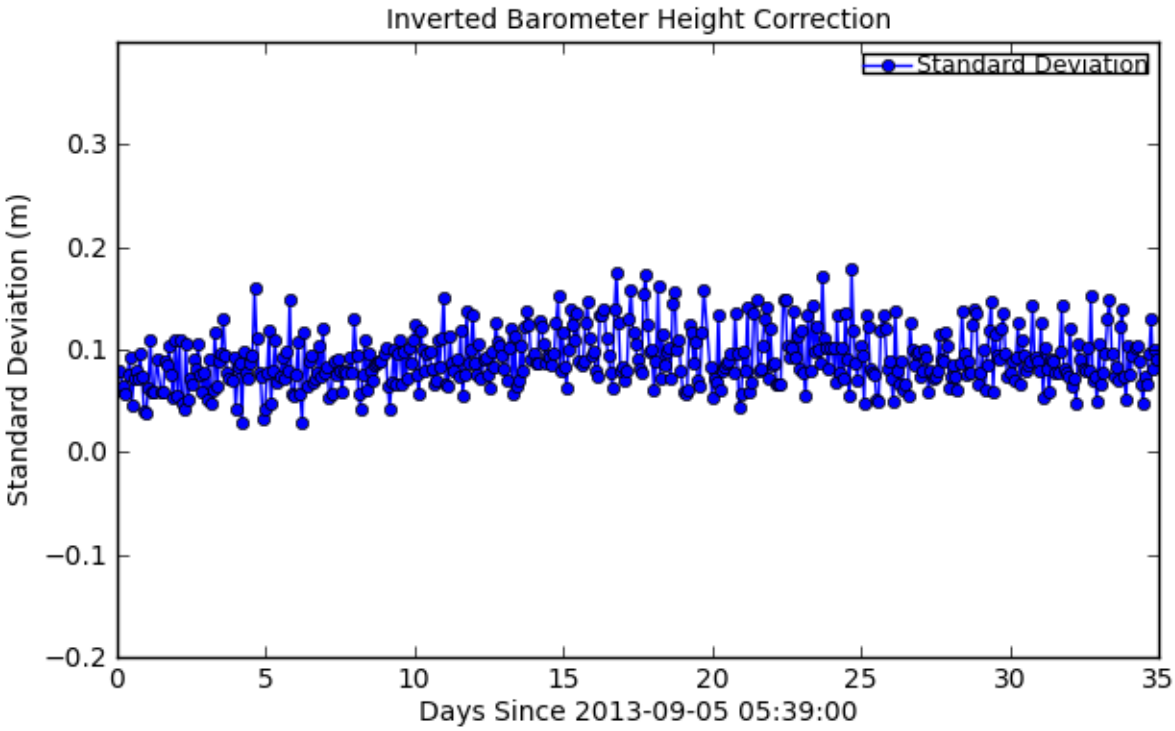

Figure 88: Standard Deviation for Inverted Barometer Height Correction

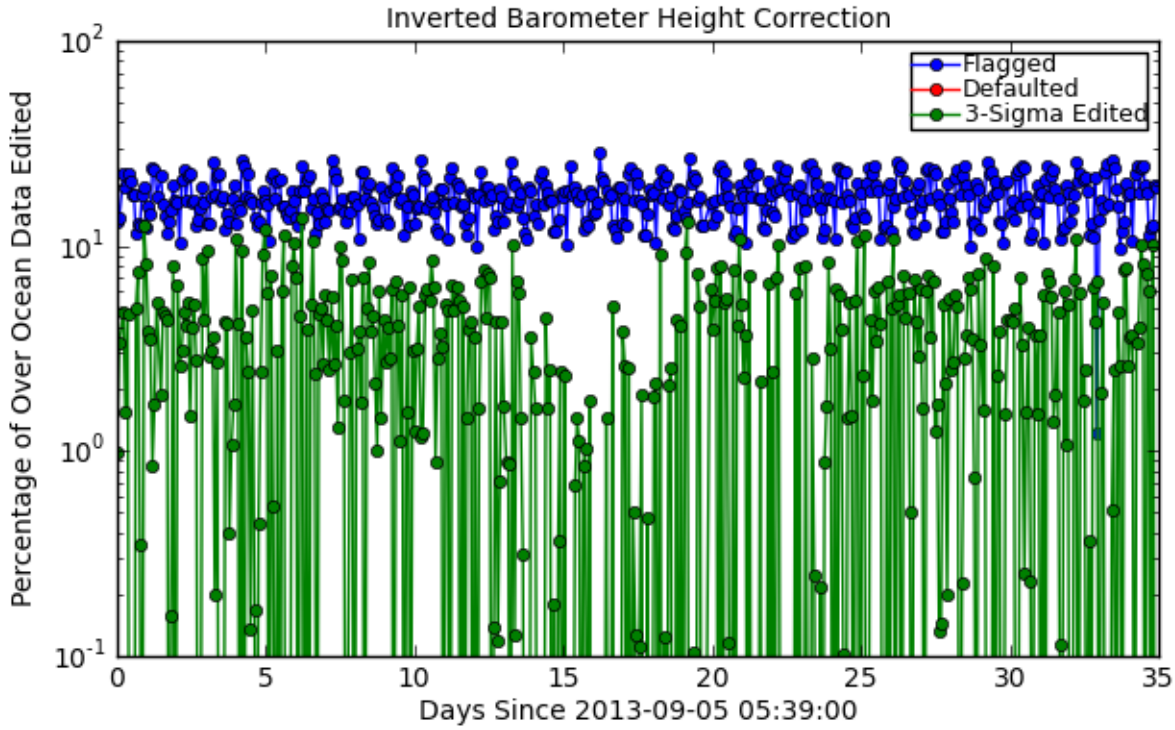

Figure 89: Flagged/Edited Data Points for Inverted Barometer Height Correction

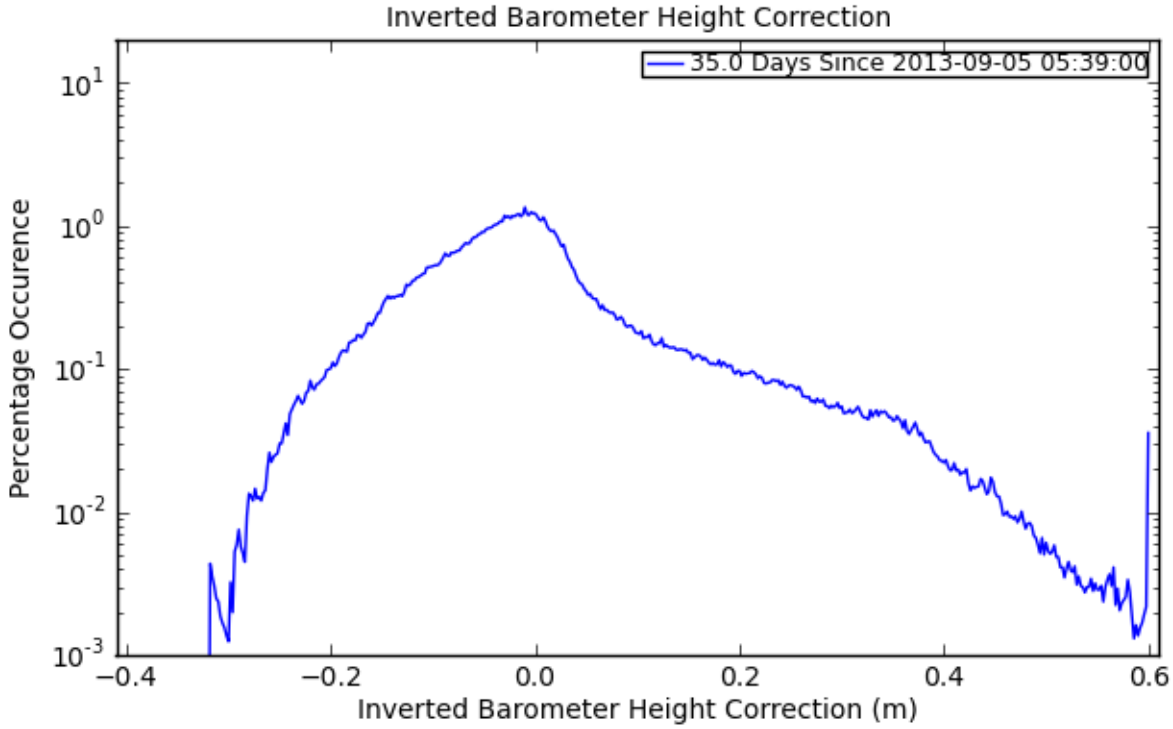

Figure 90: Histogram for Inverted Barometer Height Correction

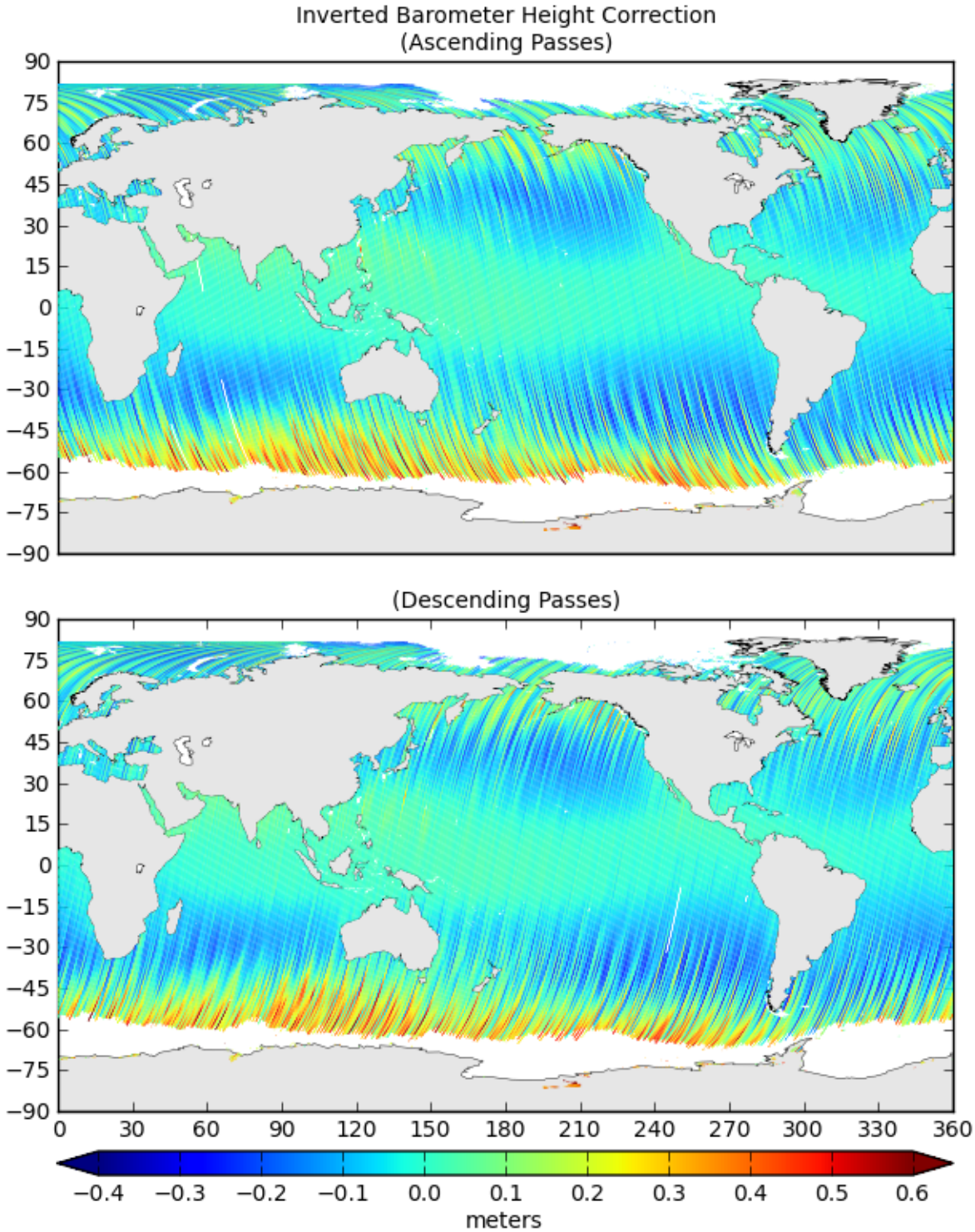

Figure 91: Map of Values for Inverted Barometer Height Correction

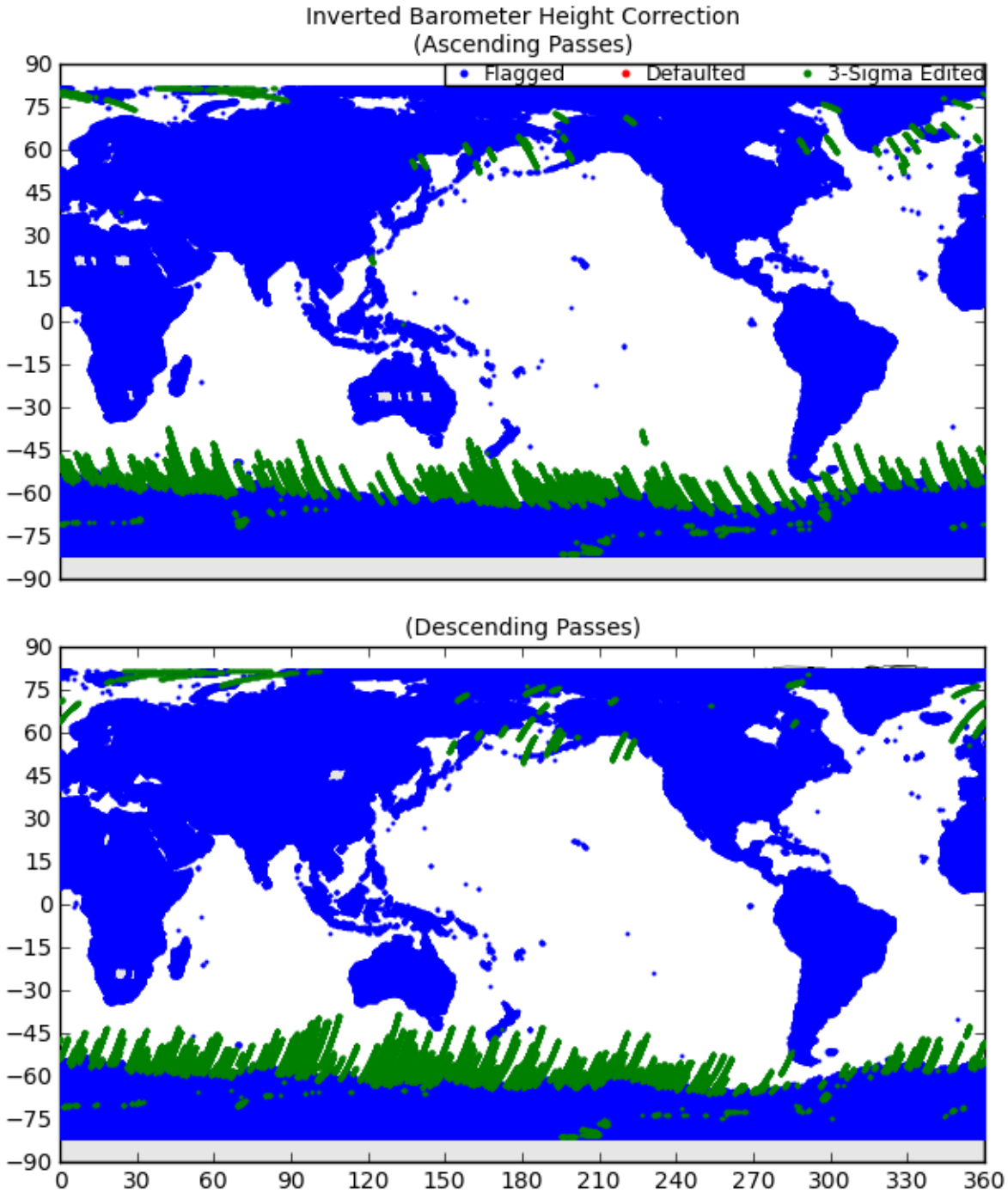

Figure 92: Map of Flagged/Edited Points for Inverted Barometer Height Correction

17 Sea Surface Height Anomaly (Product Values) Plots

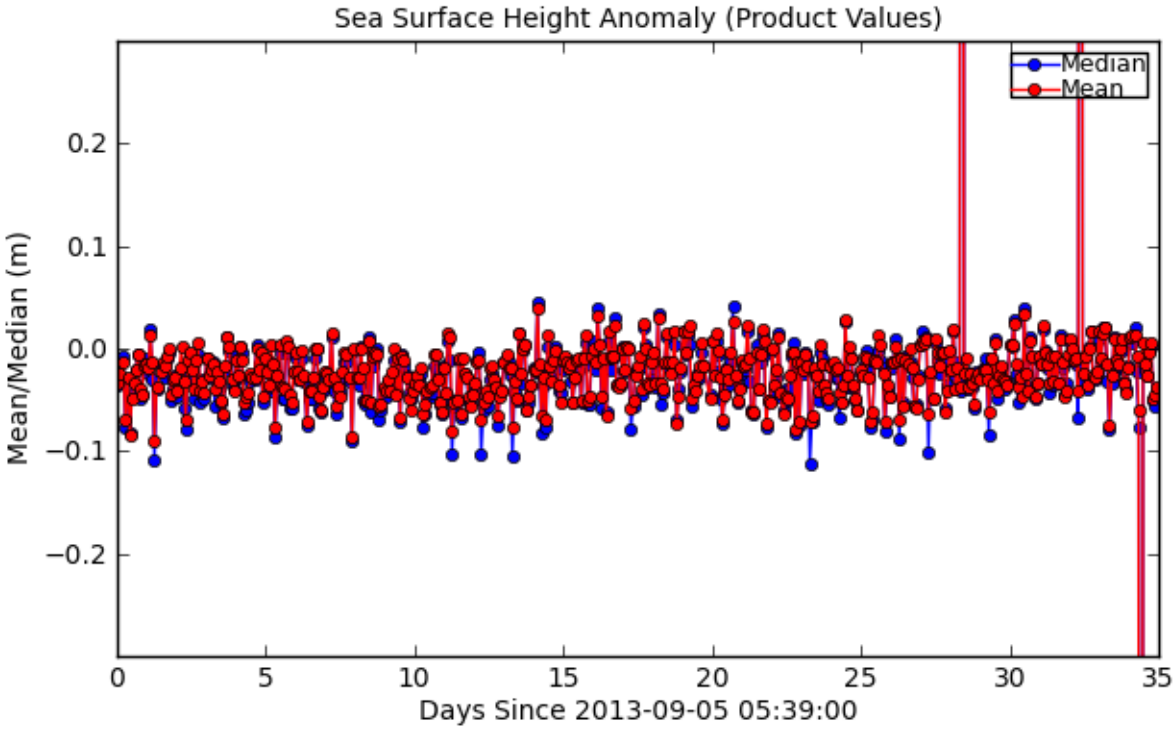

Figure 93: Mean/Median for Sea Surface Height Anomaly (Product Values)

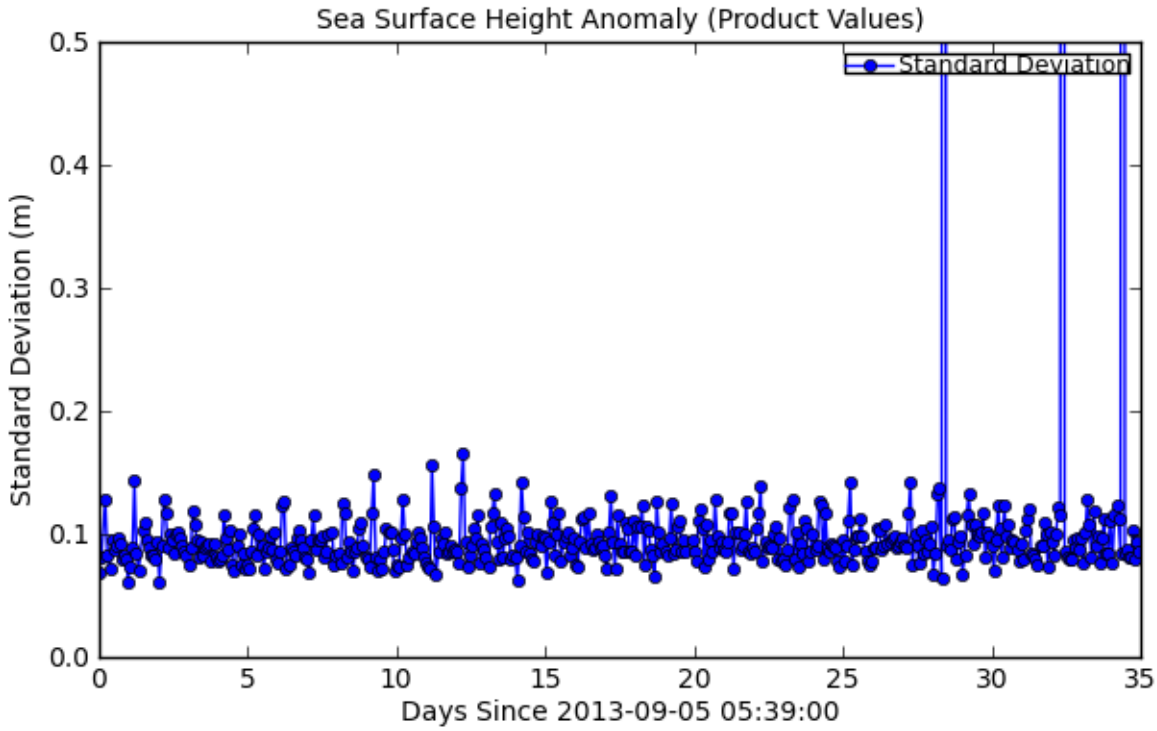

Figure 94: Standard Deviation for Sea Surface Height Anomaly (Product Values)

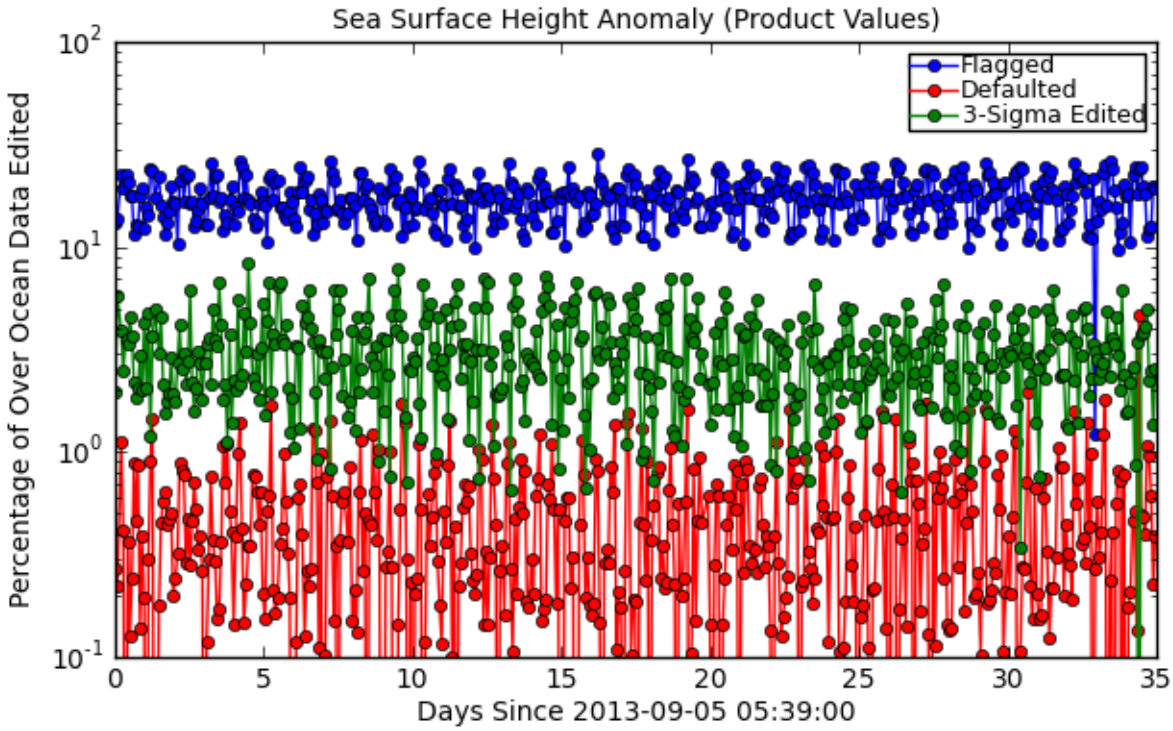

Figure 95: Flagged/Edited Data Points for Sea Surface Height Anomaly (Product Values)

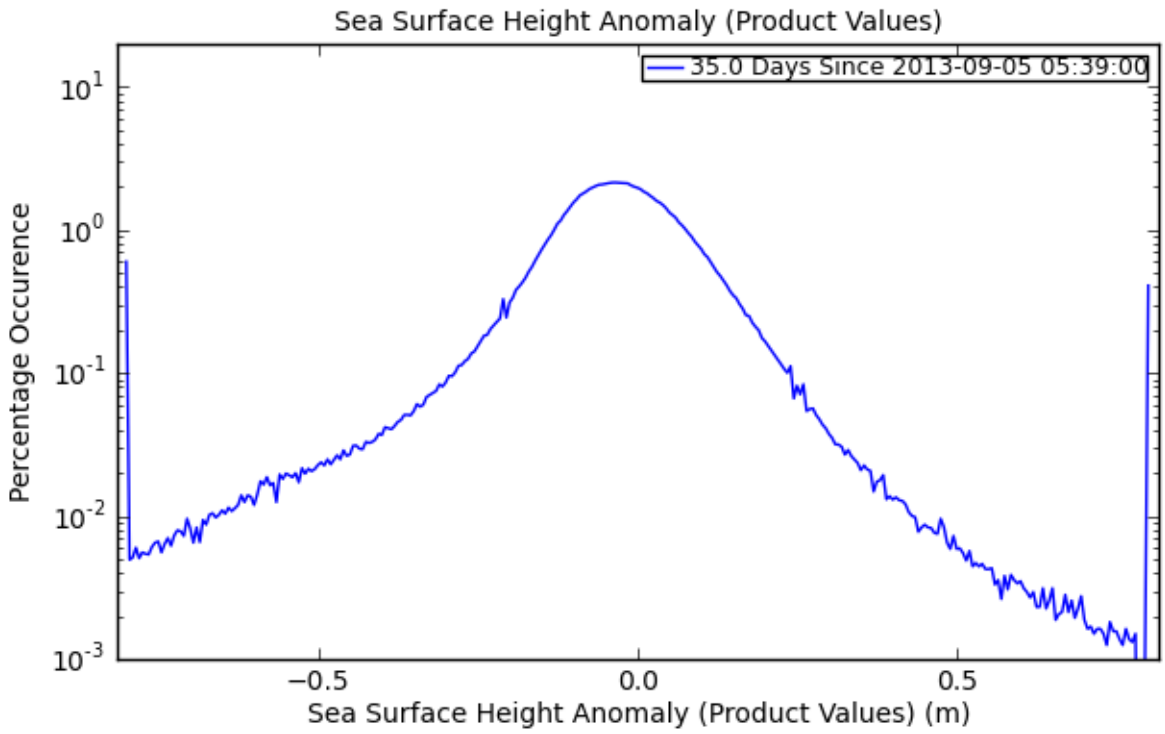

Figure 96: Histogram for Sea Surface Height Anomaly (Product Values)

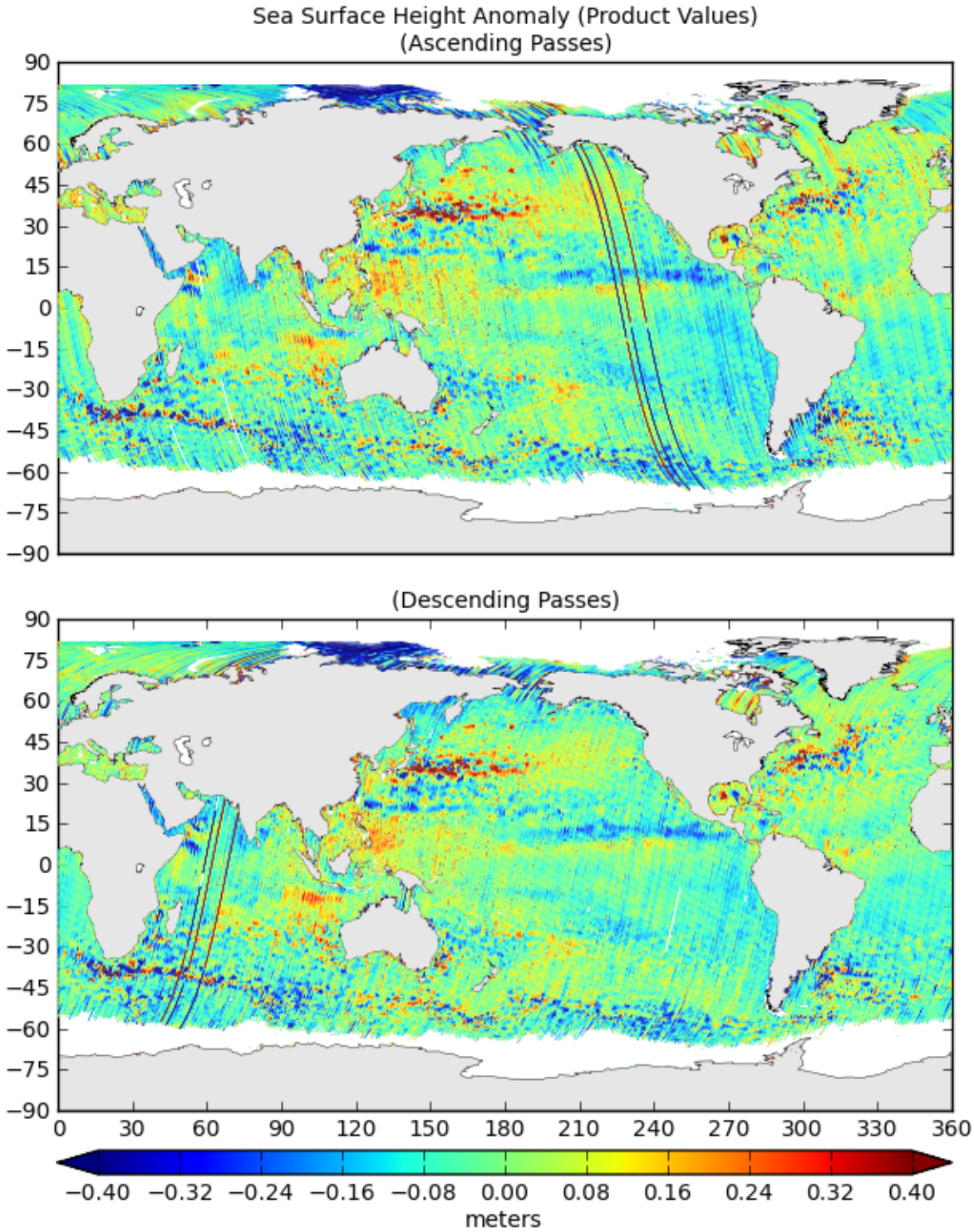

Figure 97: Map of Values for Sea Surface Height Anomaly (Product Values)

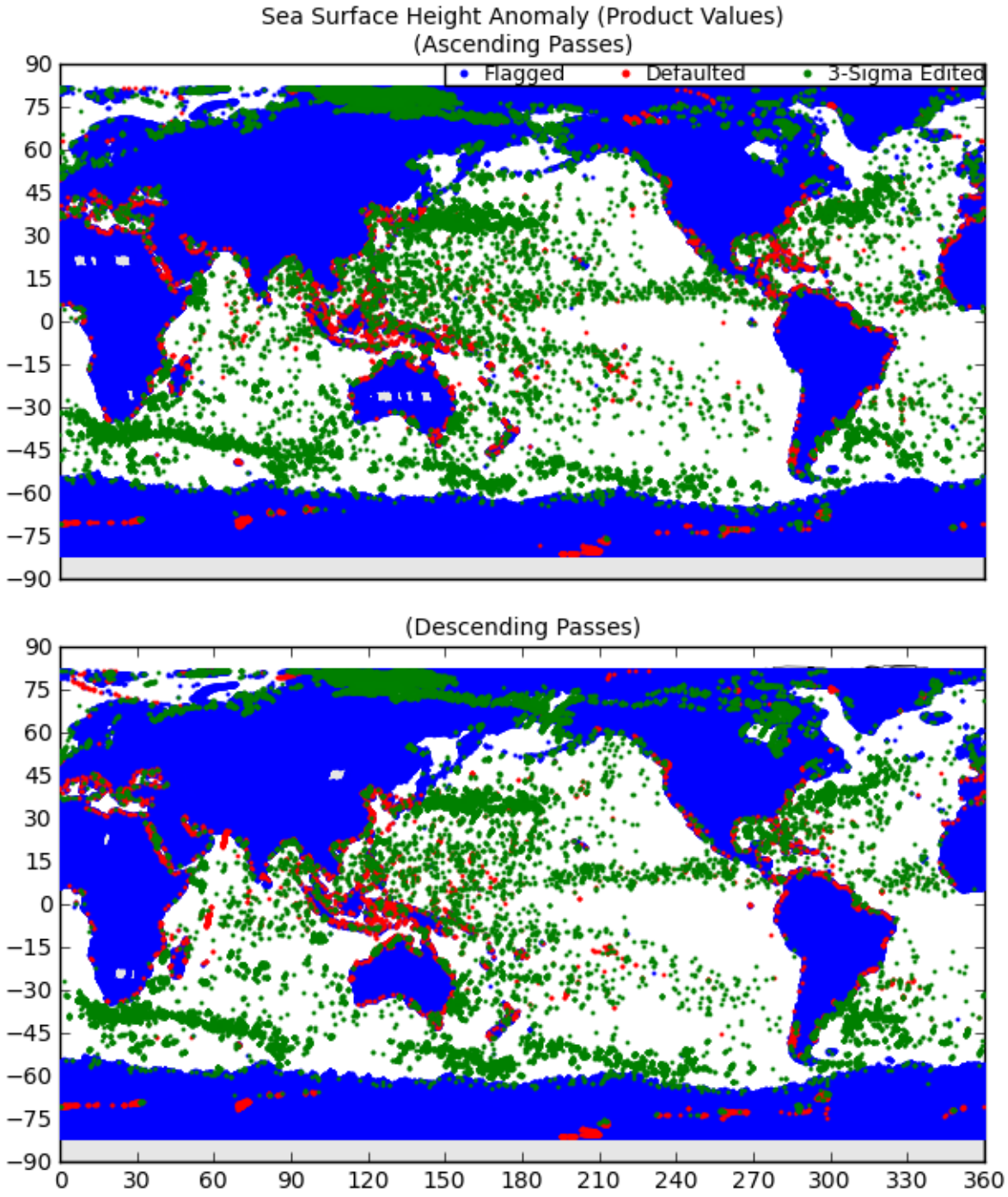

Figure 98: Map of Flagged/Edited Points for Sea Surface Height Anomaly (Product Values)

18 Sea Surface Height Anomaly Table

Table 2: Sea Surface Height Anomaly Statistics.

File	Median	Mean	Std. Dev.	No. Obs.	Total Obs.	Default Lat/Lon	Flag (total)	Default (total)	3-Sigma Edited	1 Cpr Amp
SRL_OPN_2PTS005_1001_20130905_044041_20130905_062259.EUM.nc	-0.036	-0.035	0.068	3768	5813	0	1942	8	95	0.017
SRL_OPN_2PTS006_0001_20130905_062259_20130905_081007.EUM.nc	-0.029	-0.025	0.081	3997	6099	0	1805	8	289	0.030
SRL_OPN_2PTS006_0004_20130905_081007_20130905_112606.EUM.nc	-0.007	-0.012	0.129	4826	10977	0	5817	72	262	0.063
SRL_OPN_2PTS006_0007_20130905_112605_20130905_130430.EUM.nc	-0.076	-0.070	0.083	2632	5404	0	2674	14	84	0.038
SRL_OPN_2PTS006_0009_20130905_130430_20130905_145746.EUM.nc	-0.031	-0.028	0.072	3500	6409	0	2738	2	169	0.045
SRL_OPN_2PTS006_0012_20130905_145747_20130905_163734.EUM.nc	-0.083	-0.085	0.095	3091	5648	0	2404	15	138	0.032
SRL_OPN_2PTS006_0014_20130905_163733_20130905_181708.EUM.nc	-0.047	-0.048	0.088	3025	5513	0	2305	5	178	0.055
SRL_OPN_2PTS006_0016_20130905_181707_20130905_195633.EUM.nc	-0.041	-0.034	0.091	3250	5612	0	2200	10	152	0.056
SRL_OPN_2PTS006_0018_20130905_195633_20130905_213525.EUM.nc	-0.021	-0.020	0.097	3561	5508	0	1819	37	91	0.020
SRL_OPN_2PTS006_0020_20130905_213525_20130905_231326.EUM.nc	-0.005	-0.005	0.092	2385	5404	0	2954	3	62	0.008
SRL_OPN_2PTS006_0021_20130905_231326_20130906_005115.EUM.nc	-0.048	-0.039	0.080	3148	5551	0	2294	32	77	0.028
SRL_OPN_2PTS006_0023_20130906_005114_20130906_022934.EUM.nc	-0.045	-0.045	0.083	2857	5548	0	2580	2	109	0.015
SRL_OPN_2PTS006_0025_20130906_022933_20130906_040904.EUM.nc	-0.009	-0.016	0.080	2630	5486	0	2776	7	73	0.024
SRL_OPN_2PTS006_0027_20130906_040903_20130906_055036.EUM.nc	-0.015	-0.015	0.062	3427	5737	0	2126	6	178	0.008
SRL_OPN_2PTS006_0029_20130906_055036_20130906_073911.EUM.nc	-0.024	-0.018	0.074	4022	6185	0	2060	2	101	0.056
SRL_OPN_2PTS006_0032_20130906_073910_20130906_091729.EUM.nc	0.018	0.013	0.089	3253	5563	0	2106	12	192	0.035
SRL_OPN_2PTS006_0033_20130906_091728_20130906_105513.EUM.nc	-0.029	-0.014	0.143	2363	5533	0	3103	21	46	0.071
SRL_OPN_2PTS006_0035_20130906_105513_20130906_123328.EUM.nc	-0.108	-0.090	0.085	2335	5406	0	2901	19	151	0.044
SRL_OPN_2PTS006_0037_20130906_123327_20130906_141253.EUM.nc	-0.039	-0.037	0.070	3081	4658	0	1378	1	198	0.032
SRL_OPN_2PTS006_0039_20130906_141252_20130906_174550.EUM.nc	-0.017	-0.023	0.102	6307	12034	0	5459	15	253	0.025
SRL_OPN_2PTS006_0044_20130906_174550_20130906_192524.EUM.nc	-0.019	-0.014	0.110	3466	5664	0	1977	10	211	0.082
SRL_OPN_2PTS006_0046_20130906_192523_20130906_210428.EUM.nc	-0.028	-0.016	0.095	3606	5604	0	1879	25	94	0.051
SRL_OPN_2PTS006_0048_20130906_210428_20130906_224242.EUM.nc	-0.010	-0.008	0.089	2851	5364	0	2443	21	49	0.031
SRL_OPN_2PTS006_0049_20130906_224242_20130907_002031.EUM.nc	-0.003	-0.001	0.083	3031	5473	0	2363	16	63	0.051
SRL_OPN_2PTS006_0051_20130907_002030_20130907_015835.EUM.nc	-0.050	-0.044	0.083	3153	5543	0	2299	9	82	0.008
SRL_OPN_2PTS006_0053_20130907_015836_20130907_033736.EUM.nc	-0.038	-0.031	0.079	2766	5514	0	2626	6	116	0.030
SRL_OPN_2PTS006_0055_20130907_033735_20130907_051830.EUM.nc	-0.027	-0.028	0.093	2843	5581	0	2664	7	67	0.013
SRL_OPN_2PTS006_0057_20130907_051830_20130907_070810.EUM.nc	-0.047	-0.042	0.061	3738	6227	0	2397	10	82	0.014
SRL_OPN_2PTS006_0060_20130907_070809_20130907_084642.EUM.nc	-0.022	-0.018	0.090	4031	5609	0	1437	15	126	0.041
SRL_OPN_2PTS006_0062_20130907_084641_20130907_102430.EUM.nc	-0.022	0.002	0.127	2589	5558	0	2791	31	147	0.038
SRL_OPN_2PTS006_0063_20130907_102429_20130907_120232.EUM.nc	-0.058	-0.031	0.118	2452	5504	0	2940	27	85	0.075
SRL_OPN_2PTS006_0065_20130907_120231_20130907_134123.EUM.nc	-0.078	-0.069	0.090	2972	5508	0	2393	29	114	0.058
SRL_OPN_2PTS006_0067_20130907_134122_20130907_153456.EUM.nc	-0.017	-0.011	0.100	3693	6421	0	2610	0	118	0.084
SRL_OPN_2PTS006_0070_20130907_153455_20130907_171433.EUM.nc	-0.004	-0.004	0.096	2693	5511	0	2700	5	113	0.088
SRL_OPN_2PTS006_0072_20130907_171433_20130907_185412.EUM.nc	-0.030	-0.022	0.085	3306	5661	0	2079	12	264	0.071
SRL_OPN_2PTS006_0074_20130907_185412_20130907_203319.EUM.nc	-0.049	-0.039	0.099	3515	5605	0	1974	18	98	0.047

– Continued on next page

Table 2: Sea Surface Height Anomaly Statistics.

– Continued from previous page

File	Median	Mean	Std. Dev.	No. Obs.	Total Obs.	Default Lat/Lon	Flag (total)	Default (total)	3-Sigma Edited	1 Cpr Amp.
SRL_OPN_2PTS006_0076_20130907_203318_20130907_221155.EUM.nc	-0.009	-0.012	0.102	2992	5439	0	2366	25	56	0.024
SRL_OPN_2PTS006_0078_20130907_221154_20130907_234952.EUM.nc	-0.004	0.006	0.097	2846	5502	0	2568	14	74	0.055
SRL_OPN_2PTS006_0079_20130907_234951_20130908_012737.EUM.nc	-0.052	-0.041	0.090	2911	5512	0	2479	4	118	0.052
SRL_OPN_2PTS006_0081_20130908_012736_20130908_030620.EUM.nc	-0.030	-0.032	0.087	2766	5577	0	2700	14	97	0.019
SRL_OPN_2PTS006_0083_20130908_030620_20130908_044637.EUM.nc	-0.049	-0.044	0.084	2774	5548	0	2703	6	65	0.066
SRL_OPN_2PTS006_0085_20130908_044636_20130908_062854.EUM.nc	-0.011	-0.009	0.075	3774	5807	0	1908	2	123	0.031
SRL_OPN_2PTS006_0087_20130908_062853_20130908_081544.EUM.nc	-0.028	-0.026	0.089	4216	6097	0	1711	5	165	0.042
SRL_OPN_2PTS006_0090_20130908_081543_20130908_095349.EUM.nc	-0.024	-0.021	0.119	2872	5565	0	2551	11	131	0.016
SRL_OPN_2PTS006_0091_20130908_095348_20130908_113142.EUM.nc	-0.013	-0.015	0.108	2171	5399	0	3139	23	66	0.073
SRL_OPN_2PTS006_0093_20130908_113142_20130908_131011.EUM.nc	-0.057	-0.040	0.096	2676	5481	0	2618	9	178	0.085
SRL_OPN_2PTS006_0095_20130908_131010_20130908_150328.EUM.nc	-0.021	-0.022	0.081	3541	6418	0	2693	8	176	0.054
SRL_OPN_2PTS006_0098_20130908_150329_20130908_164315.EUM.nc	-0.039	-0.033	0.094	2892	5619	0	2591	6	130	0.052
SRL_OPN_2PTS006_0100_20130908_164316_20130908_182258.EUM.nc	-0.052	-0.051	0.083	3132	5558	0	2146	7	273	0.054
SRL_OPN_2PTS006_0102_20130908_182257_20130908_200214.EUM.nc	-0.067	-0.064	0.089	3175	5605	0	2248	14	168	0.011
SRL_OPN_2PTS006_0104_20130908_200213_20130908_214104.EUM.nc	-0.020	-0.017	0.091	3458	5499	0	1923	24	94	0.014
SRL_OPN_2PTS006_0106_20130908_214103_20130908_231910.EUM.nc	0.012	0.011	0.092	2459	5367	0	2823	18	67	0.024
SRL_OPN_2PTS006_0107_20130908_231910_20130909_005652.EUM.nc	-0.003	0.002	0.078	3008	5555	0	2468	39	40	0.037
SRL_OPN_2PTS006_0109_20130909_005651_20130909_023514.EUM.nc	-0.034	-0.030	0.093	2884	5556	0	2516	6	150	0.068
SRL_OPN_2PTS006_0111_20130909_023514_20130909_041450.EUM.nc	-0.040	-0.041	0.080	2678	5495	0	2755	14	48	0.013
SRL_OPN_2PTS006_0113_20130909_041449_20130909_055630.EUM.nc	-0.004	-0.012	0.078	3517	5740	0	2125	6	92	0.041
SRL_OPN_2PTS006_0115_20130909_055629_20130909_074450.EUM.nc	-0.029	-0.027	0.079	4007	6154	0	2030	2	115	0.044
SRL_OPN_2PTS006_0118_20130909_074449_20130909_092306.EUM.nc	0.002	0.002	0.083	3042	5536	0	2244	38	212	0.019
SRL_OPN_2PTS006_0119_20130909_092305_20130909_110050.EUM.nc	-0.003	-0.012	0.116	2152	5494	0	3233	31	78	0.025
SRL_OPN_2PTS006_0121_20130909_110050_20130909_123907.EUM.nc	-0.063	-0.053	0.098	2416	5423	0	2913	12	82	0.117
SRL_OPN_2PTS006_0123_20130909_123906_20130909_141838.EUM.nc	-0.060	-0.046	0.087	3155	5613	0	2257	6	195	0.069
SRL_OPN_2PTS006_0125_20130909_141839_20130909_161157.EUM.nc	-0.052	-0.042	0.104	3594	6384	0	2629	11	150	0.040
SRL_OPN_2PTS006_0128_20130909_161157_20130909_175135.EUM.nc	-0.031	-0.024	0.075	2759	5612	0	2528	8	317	0.017
SRL_OPN_2PTS006_0130_20130909_175134_20130909_193106.EUM.nc	-0.029	-0.029	0.070	3394	5651	0	2058	10	189	0.018
SRL_OPN_2PTS006_0132_20130909_193106_20130909_211009.EUM.nc	-0.030	-0.028	0.090	3498	5614	0	1986	33	97	0.024
SRL_OPN_2PTS006_0134_20130909_211008_20130909_224820.EUM.nc	0.003	-0.000	0.100	2670	5398	0	2637	24	67	0.061
SRL_OPN_2PTS006_0135_20130909_224820_20130910_002610.EUM.nc	-0.015	-0.020	0.075	2983	5423	0	2308	23	109	0.018
SRL_OPN_2PTS006_0137_20130910_002610_20130910_020415.EUM.nc	-0.016	-0.004	0.084	3121	5535	0	2328	11	75	0.036
SRL_OPN_2PTS006_0139_20130910_020414_20130910_034321.EUM.nc	-0.052	-0.047	0.072	2789	5520	0	2591	9	131	0.032
SRL_OPN_2PTS006_0141_20130910_034320_20130910_052421.EUM.nc	-0.009	-0.009	0.074	2640	5597	0	2769	6	182	0.037
SRL_OPN_2PTS006_0143_20130910_052420_20130910_071351.EUM.nc	-0.023	-0.022	0.072	3770	6215	0	2368	7	70	0.011
SRL_OPN_2PTS006_0146_20130910_071352_20130910_085220.EUM.nc	-0.041	-0.036	0.086	3904	5586	0	1457	24	201	0.039
SRL_OPN_2PTS006_0147_20130910_085219_20130910_103008.EUM.nc	-0.014	0.004	0.105	2436	5543	0	2855	21	231	0.008
SRL_OPN_2PTS006_0149_20130910_103007_20130910_120811.EUM.nc	-0.037	-0.016	0.116	2464	5523	0	2937	40	82	0.102
SRL_OPN_2PTS006_0151_20130910_120810_20130910_134707.EUM.nc	-0.086	-0.078	0.083	2944	5509	0	2417	8	140	0.071

– Continued on next page

Table 2: Sea Surface Height Anomaly Statistics.

– Continued from previous page

File	Median	Mean	Std. Dev.	No. Obs.	Total Obs.	Default Lat/Lon	Flag (total)	Default (total)	3-Sigma Edited	1 Cpr Amp.
SRL_OPN_2PTS006_0153_20130910_134707_20130910_154040.EUM.nc	-0.032	-0.026	0.100	3676	6432	0	2584	5	167	0.039
SRL_OPN_2PTS006_0156_20130910_154039_20130910_172017.EUM.nc	-0.003	0.004	0.091	2603	5541	0	2699	5	234	0.045
SRL_OPN_2PTS006_0158_20130910_172017_20130910_185955.EUM.nc	-0.049	-0.038	0.071	3254	5648	0	2095	15	284	0.020
SRL_OPN_2PTS006_0160_20130910_185955_20130910_203900.EUM.nc	-0.049	-0.040	0.086	3593	5610	0	1840	7	170	0.015
SRL_OPN_2PTS006_0162_20130910_203900_20130910_221734.EUM.nc	0.005	0.008	0.089	2898	5468	0	2416	35	119	0.031
SRL_OPN_2PTS006_0164_20130910_221734_20130910_235530.EUM.nc	-0.003	0.002	0.098	2848	5513	0	2499	20	146	0.065
SRL_OPN_2PTS006_0165_20130910_235529_20130911_013316.EUM.nc	-0.059	-0.046	0.088	3081	5537	0	2368	1	87	0.034
SRL_OPN_2PTS006_0167_20130911_013315_20130911_031204.EUM.nc	-0.059	-0.052	0.101	2838	5575	0	2686	6	45	0.055
SRL_OPN_2PTS006_0169_20130911_031203_20130911_045219.EUM.nc	-0.022	-0.022	0.079	2810	5525	0	2649	3	63	0.007
SRL_OPN_2PTS006_0171_20130911_045218_20130911_063451.EUM.nc	-0.009	-0.004	0.077	3839	5843	0	1954	3	47	0.035
SRL_OPN_2PTS006_0173_20130911_063451_20130911_082124.EUM.nc	-0.030	-0.023	0.085	4230	6074	0	1670	1	173	0.034
SRL_OPN_2PTS006_0176_20130911_082123_20130911_095927.EUM.nc	-0.029	-0.030	0.124	2842	5564	0	2581	22	119	0.089
SRL_OPN_2PTS006_0177_20130911_095926_20130911_113722.EUM.nc	-0.010	-0.001	0.126	2285	5441	0	3093	22	41	0.081
SRL_OPN_2PTS006_0179_20130911_113721_20130911_131554.EUM.nc	-0.032	-0.026	0.072	2687	5492	0	2607	14	184	0.051
SRL_OPN_2PTS006_0181_20130911_131553_20130911_150914.EUM.nc	-0.075	-0.071	0.075	3540	6435	0	2686	4	205	0.009
SRL_OPN_2PTS006_0184_20130911_150914_20130911_164900.EUM.nc	-0.048	-0.041	0.088	2778	5591	0	2628	10	175	0.020
SRL_OPN_2PTS006_0186_20130911_164900_20130911_182834.EUM.nc	-0.048	-0.041	0.086	3195	5558	0	2104	9	250	0.065
SRL_OPN_2PTS006_0188_20130911_182835_20130911_200757.EUM.nc	-0.030	-0.028	0.082	3224	5602	0	2204	10	164	0.014
SRL_OPN_2PTS006_0190_20130911_200756_20130911_214644.EUM.nc	-0.009	-0.001	0.097	3257	5470	0	2028	25	160	0.018
SRL_OPN_2PTS006_0192_20130911_214644_20130911_232439.EUM.nc	-0.000	-0.000	0.103	2444	5342	0	2801	34	63	0.044
SRL_OPN_2PTS006_0193_20130911_232438_20130912_010229.EUM.nc	-0.059	-0.047	0.096	2879	5539	0	2605	21	34	0.071
SRL_OPN_2PTS006_0195_20130912_010228_20130912_024055.EUM.nc	-0.061	-0.060	0.089	2822	5553	0	2599	4	128	0.048
SRL_OPN_2PTS006_0197_20130912_024054_20130912_042036.EUM.nc	-0.041	-0.038	0.081	2669	5528	0	2720	33	106	0.012
SRL_OPN_2PTS006_0199_20130912_042035_20130912_060225.EUM.nc	-0.027	-0.022	0.079	3531	5767	0	2101	4	131	0.035
SRL_OPN_2PTS006_0201_20130912_060225_20130912_075030.EUM.nc	-0.022	-0.024	0.069	4063	6144	0	1961	5	115	0.032
SRL_OPN_2PTS006_0204_20130912_075029_20130912_092843.EUM.nc	-0.032	-0.030	0.096	3070	5538	0	2322	21	125	0.048
SRL_OPN_2PTS006_0205_20130912_092843_20130912_110627.EUM.nc	0.013	0.016	0.116	2239	5520	0	3210	44	27	0.042
SRL_OPN_2PTS006_0207_20130912_110626_20130912_124447.EUM.nc	-0.042	-0.027	0.088	2404	5413	0	2904	20	85	0.058
SRL_OPN_2PTS006_0209_20130912_124447_20130912_143755.EUM.nc	-0.063	-0.056	0.096	3360	6368	0	2718	1	289	0.078
SRL_OPN_2PTS006_0212_20130912_143755_20130912_161741.EUM.nc	-0.040	-0.037	0.095	3467	5630	0	1987	11	165	0.038
SRL_OPN_2PTS006_0214_20130912_161740_20130912_175717.EUM.nc	-0.042	-0.047	0.098	2968	5585	0	2428	0	189	0.048
SRL_OPN_2PTS006_0216_20130912_175716_20130912_193648.EUM.nc	-0.029	-0.023	0.081	3274	5643	0	2090	16	263	0.036
SRL_OPN_2PTS006_0218_20130912_193647_20130912_211548.EUM.nc	-0.014	-0.003	0.086	3457	5521	0	1961	23	80	0.048
SRL_OPN_2PTS006_0220_20130912_211548_20130912_225357.EUM.nc	-0.013	-0.006	0.101	2587	5473	0	2778	20	88	0.033
SRL_OPN_2PTS006_0221_20130912_225356_20130913_020946.EUM.nc	-0.033	-0.027	0.102	6181	10974	0	4654	27	112	0.070
SRL_OPN_2PTS006_0225_20130913_020946_20130913_034905.EUM.nc	-0.090	-0.087	0.076	2835	5537	0	2610	22	70	0.037
SRL_OPN_2PTS006_0227_20130913_034904_20130913_053013.EUM.nc	-0.001	0.000	0.083	2628	5597	0	2832	4	133	0.049
SRL_OPN_2PTS006_0229_20130913_053012_20130913_071932.EUM.nc	-0.028	-0.028	0.084	3918	6218	0	2230	10	60	0.041
SRL_OPN_2PTS006_0232_20130913_071931_20130913_085749.EUM.nc	-0.035	-0.029	0.077	3825	5606	0	1570	6	205	0.023

– Continued on next page

Table 2: Sea Surface Height Anomaly Statistics.

– Continued from previous page

File	Median	Mean	Std. Dev.	No. Obs.	Total Obs.	Default Lat/Lon	Flag (total)	Default (total)	3-Sigma Edited	1 Cpr Amp.
SRL_OPN_2PTS006_0233_20130913_085749_20130913_103544.EUM.nc	0.001	0.000	0.125	2446	5540	0	3009	21	64	0.052
SRL_OPN_2PTS006_0235_20130913_103543_20130913_121350.EUM.nc	-0.048	-0.019	0.118	2446	5517	0	2947	13	111	0.128
SRL_OPN_2PTS006_0237_20130913_121350_20130913_135250.EUM.nc	-0.055	-0.051	0.081	3013	5523	0	2362	7	141	0.073
SRL_OPN_2PTS006_0239_20130913_135251_20130913_154624.EUM.nc	-0.050	-0.050	0.093	3744	6425	0	2466	0	215	0.079
SRL_OPN_2PTS006_0242_20130913_154624_20130913_172601.EUM.nc	0.012	0.008	0.085	2720	5508	0	2621	3	164	0.058
SRL_OPN_2PTS006_0244_20130913_172600_20130913_190538.EUM.nc	-0.062	-0.052	0.070	3254	5654	0	2078	20	302	0.038
SRL_OPN_2PTS006_0246_20130913_190538_20130913_204441.EUM.nc	-0.017	-0.008	0.085	3705	5620	0	1763	17	135	0.044
SRL_OPN_2PTS006_0248_20130913_204441_20130913_222312.EUM.nc	-0.010	-0.004	0.089	2880	5441	0	2450	43	68	0.010
SRL_OPN_2PTS006_0250_20130913_222311_20130914_000106.EUM.nc	0.000	-0.005	0.104	2980	5522	0	2423	22	97	0.100
SRL_OPN_2PTS006_0251_20130914_000106_20130914_013854.EUM.nc	-0.070	-0.056	0.110	3128	5541	0	2275	6	132	0.046
SRL_OPN_2PTS006_0253_20130914_013853_20130914_031747.EUM.nc	-0.060	-0.055	0.091	2806	5586	0	2710	37	33	0.039
SRL_OPN_2PTS006_0255_20130914_031746_20130914_045808.EUM.nc	-0.039	-0.038	0.082	2742	5550	0	2680	3	125	0.042
SRL_OPN_2PTS006_0257_20130914_045807_20130914_064049.EUM.nc	-0.047	-0.042	0.080	3820	5852	0	1957	1	74	0.043
SRL_OPN_2PTS006_0259_20130914_064048_20130914_082702.EUM.nc	-0.031	-0.030	0.074	4236	6059	0	1628	9	186	0.027
SRL_OPN_2PTS006_0262_20130914_082701_20130914_100504.EUM.nc	-0.037	-0.041	0.117	2861	5564	0	2606	12	85	0.100
SRL_OPN_2PTS006_0263_20130914_100503_20130914_114251.EUM.nc	-0.025	-0.023	0.148	2344	5468	0	3068	32	24	0.091
SRL_OPN_2PTS006_0265_20130914_114250_20130914_132136.EUM.nc	-0.011	-0.001	0.081	2737	5492	0	2578	8	169	0.058
SRL_OPN_2PTS006_0267_20130914_132136_20130914_151458.EUM.nc	-0.042	-0.046	0.071	3555	6407	0	2552	0	300	0.039
SRL_OPN_2PTS006_0270_20130914_151457_20130914_165444.EUM.nc	-0.017	-0.009	0.080	2786	5582	0	2645	2	149	0.018
SRL_OPN_2PTS006_0272_20130914_165443_20130914_183417.EUM.nc	-0.071	-0.067	0.072	3116	5555	0	2109	6	324	0.032
SRL_OPN_2PTS006_0274_20130914_183416_20130914_201337.EUM.nc	-0.005	-0.007	0.086	3248	5610	0	2147	19	196	0.029
SRL_OPN_2PTS006_0276_20130914_201337_20130914_215222.EUM.nc	-0.016	-0.011	0.104	3198	5472	0	2063	39	172	0.079
SRL_OPN_2PTS006_0278_20130914_215221_20130914_233016.EUM.nc	-0.027	-0.028	0.102	2412	5315	0	2818	34	51	0.027
SRL_OPN_2PTS006_0279_20130914_233015_20130915_010806.EUM.nc	-0.044	-0.049	0.101	2882	5514	0	2598	7	27	0.077
SRL_OPN_2PTS006_0281_20130915_010806_20130915_024636.EUM.nc	-0.049	-0.060	0.088	2837	5574	0	2645	0	92	0.060
SRL_OPN_2PTS006_0283_20130915_024635_20130915_042623.EUM.nc	-0.039	-0.041	0.070	2732	5528	0	2702	6	88	0.028
SRL_OPN_2PTS006_0285_20130915_042622_20130915_060819.EUM.nc	-0.030	-0.034	0.075	3564	5757	0	2068	3	122	0.045
SRL_OPN_2PTS006_0287_20130915_060818_20130915_075609.EUM.nc	-0.033	-0.027	0.073	3987	6122	0	1989	10	136	0.030
SRL_OPN_2PTS006_0290_20130915_075608_20130915_093420.EUM.nc	-0.030	-0.036	0.097	2983	5549	0	2425	9	132	0.047
SRL_OPN_2PTS006_0291_20130915_093420_20130915_111205.EUM.nc	-0.024	-0.019	0.129	2186	5492	0	3219	33	54	0.057
SRL_OPN_2PTS006_0293_20130915_111204_20130915_125027.EUM.nc	-0.077	-0.064	0.100	2489	5374	0	2830	17	38	0.092
SRL_OPN_2PTS006_0295_20130915_125028_20130915_144339.EUM.nc	-0.063	-0.054	0.074	3367	6378	0	2699	2	310	0.033
SRL_OPN_2PTS006_0298_20130915_144339_20130915_162324.EUM.nc	-0.046	-0.042	0.082	3343	5650	0	2122	5	180	0.029
SRL_OPN_2PTS006_0300_20130915_162324_20130915_180301.EUM.nc	-0.047	-0.037	0.085	2997	5631	0	2432	21	181	0.039
SRL_OPN_2PTS006_0302_20130915_180300_20130915_194229.EUM.nc	-0.044	-0.036	0.084	3278	5635	0	2117	15	225	0.050
SRL_OPN_2PTS006_0304_20130915_194228_20130915_212119.EUM.nc	-0.016	-0.006	0.095	3393	5500	0	1977	20	110	0.072
SRL_OPN_2PTS006_0306_20130915_212118_20130915_225934.EUM.nc	-0.021	-0.006	0.101	2453	5455	0	2885	23	94	0.019
SRL_OPN_2PTS006_0307_20130915_225933_20130916_003724.EUM.nc	-0.028	-0.030	0.098	3267	5466	0	2128	34	37	0.068
SRL_OPN_2PTS006_0309_20130916_003723_20130916_021526.EUM.nc	-0.054	-0.052	0.089	2869	5524	0	2472	7	176	0.045

– Continued on next page

Table 2: Sea Surface Height Anomaly Statistics.

– Continued from previous page

File	Median	Mean	Std. Dev.	No. Obs.	Total Obs.	Default Lat/Lon	Flag (total)	Default (total)	3-Sigma Edited	1 Cpr Amp.
SRL_OPN_2PTS006_0311_20130916_021525_20130916_035450.EUM.nc	-0.063	-0.062	0.081	2627	5522	0	2811	6	78	0.024
SRL_OPN_2PTS006_0313_20130916_035450_20130916_053605.EUM.nc	-0.016	-0.018	0.077	2768	5583	0	2714	3	98	0.012
SRL_OPN_2PTS006_0315_20130916_053605_20130916_072512.EUM.nc	-0.049	-0.043	0.074	3946	6216	0	2138	25	107	0.034
SRL_OPN_2PTS006_0318_20130916_072513_20130916_090327.EUM.nc	0.008	0.015	0.071	3702	5578	0	1639	16	221	0.033
SRL_OPN_2PTS006_0319_20130916_090327_20130916_104121.EUM.nc	-0.012	0.011	0.156	2569	5533	0	2886	29	49	0.051
SRL_OPN_2PTS006_0321_20130916_104120_20130916_121930.EUM.nc	-0.103	-0.080	0.105	2420	5510	0	2934	25	131	0.065
SRL_OPN_2PTS006_0323_20130916_121929_20130916_135835.EUM.nc	-0.057	-0.052	0.067	3159	5543	0	2217	4	163	0.019
SRL_OPN_2PTS006_0325_20130916_135835_20130916_155159.EUM.nc	-0.049	-0.051	0.086	3578	6405	0	2541	20	266	0.030
SRL_OPN_2PTS006_0328_20130916_155158_20130916_173145.EUM.nc	-0.012	-0.009	0.097	2656	5512	0	2619	3	234	0.076
SRL_OPN_2PTS006_0330_20130916_173145_20130916_191121.EUM.nc	-0.068	-0.065	0.092	3553	5674	0	1923	9	189	0.042
SRL_OPN_2PTS006_0332_20130916_191120_20130916_205022.EUM.nc	-0.025	-0.010	0.102	3659	5604	0	1828	8	109	0.071
SRL_OPN_2PTS006_0334_20130916_205022_20130916_222851.EUM.nc	-0.024	-0.024	0.085	2903	5448	0	2408	19	118	0.021
SRL_OPN_2PTS006_0336_20130916_222851_20130917_000636.EUM.nc	-0.028	-0.028	0.087	3067	5532	0	2335	20	110	0.047
SRL_OPN_2PTS006_0337_20130917_000636_20130917_014434.EUM.nc	-0.052	-0.047	0.091	3127	5554	0	2276	9	142	0.038
SRL_OPN_2PTS006_0339_20130917_014433_20130917_032331.EUM.nc	-0.052	-0.056	0.086	2836	5517	0	2616	9	56	0.049
SRL_OPN_2PTS006_0341_20130917_032330_20130917_050358.EUM.nc	-0.043	-0.045	0.087	2725	5588	0	2757	11	95	0.057
SRL_OPN_2PTS006_0343_20130917_050358_20130917_065405.EUM.nc	-0.039	-0.034	0.086	3733	6257	0	2432	11	81	0.051
SRL_OPN_2PTS006_0346_20130917_065404_20130917_083242.EUM.nc	-0.011	-0.013	0.077	4175	5627	0	1189	9	254	0.027
SRL_OPN_2PTS006_0348_20130917_083242_20130917_101042.EUM.nc	-0.004	-0.011	0.137	2814	5442	0	2507	9	112	0.011
SRL_OPN_2PTS006_0349_20130917_101041_20130917_114831.EUM.nc	-0.104	-0.070	0.166	2399	5511	0	3055	31	26	0.152
SRL_OPN_2PTS006_0351_20130917_114831_20130917_132720.EUM.nc	-0.060	-0.052	0.093	2899	5495	0	2447	34	115	0.090
SRL_OPN_2PTS006_0353_20130917_132719_20130917_152043.EUM.nc	-0.054	-0.041	0.073	3537	6388	0	2506	0	345	0.010
SRL_OPN_2PTS006_0356_20130917_152042_20130917_170029.EUM.nc	-0.057	-0.047	0.083	2778	5560	0	2583	6	193	0.062
SRL_OPN_2PTS006_0358_20130917_170029_20130917_184001.EUM.nc	-0.031	-0.019	0.090	3170	5621	0	2167	6	278	0.014
SRL_OPN_2PTS006_0360_20130917_184001_20130917_201920.EUM.nc	-0.024	-0.016	0.104	3329	5612	0	2158	13	112	0.062
SRL_OPN_2PTS006_0362_20130917_201919_20130917_215754.EUM.nc	-0.032	-0.029	0.097	2992	5437	0	2286	49	110	0.014
SRL_OPN_2PTS006_0364_20130917_215754_20130917_233554.EUM.nc	-0.035	-0.038	0.115	2586	5411	0	2769	14	42	0.059
SRL_OPN_2PTS006_0365_20130917_233554_20130918_011345.EUM.nc	-0.075	-0.065	0.077	2874	5525	0	2570	7	74	0.017
SRL_OPN_2PTS006_0367_20130918_011345_20130918_025210.EUM.nc	-0.040	-0.048	0.092	2775	5567	0	2724	2	66	0.070
SRL_OPN_2PTS006_0369_20130918_025210_20130918_043212.EUM.nc	-0.042	-0.041	0.088	2729	5536	0	2733	9	65	0.018
SRL_OPN_2PTS006_0371_20130918_043212_20130918_061416.EUM.nc	-0.014	-0.014	0.081	3594	5766	0	2070	7	95	0.040
SRL_OPN_2PTS006_0373_20130918_061415_20130918_080150.EUM.nc	-0.008	-0.005	0.074	3972	6124	0	1962	4	186	0.035
SRL_OPN_2PTS006_0376_20130918_080149_20130918_093950.EUM.nc	-0.013	-0.019	0.106	2935	5540	0	2451	33	121	0.013
SRL_OPN_2PTS006_0377_20130918_093949_20130918_111743.EUM.nc	-0.027	-0.019	0.117	2184	5483	0	3181	35	83	0.111
SRL_OPN_2PTS006_0379_20130918_111742_20130918_125610.EUM.nc	-0.105	-0.076	0.132	2619	5431	0	2781	9	22	0.113
SRL_OPN_2PTS006_0381_20130918_125610_20130918_144924.EUM.nc	-0.043	-0.031	0.094	3511	6381	0	2619	5	246	0.054
SRL_OPN_2PTS006_0384_20130918_144924_20130918_162909.EUM.nc	-0.050	-0.049	0.080	3239	5655	0	2097	16	303	0.035
SRL_OPN_2PTS006_0386_20130918_162909_20130918_180846.EUM.nc	0.015	0.016	0.109	3042	5644	0	2382	8	212	0.064
SRL_OPN_2PTS006_0388_20130918_180845_20130918_194814.EUM.nc	-0.032	-0.025	0.081	3268	5639	0	2164	13	194	0.018

– Continued on next page

Table 2: Sea Surface Height Anomaly Statistics.

– Continued from previous page –

File	Median	Mean	Std. Dev.	No. Obs.	Total Obs.	Default Lat/Lon	Flag (total)	Default (total)	3-Sigma Edited	1 Cpr Amp.
SRL_OPN_2PTS006_0390_20130918_194813_20130918_212702.EUM.nc	-0.002	0.001	0.097	3454	5481	0	1903	38	86	0.033
SRL_OPN_2PTS006_0392_20130918_212702_20130918_230513.EUM.nc	0.003	0.004	0.105	2391	5430	0	2963	14	62	0.067
SRL_OPN_2PTS006_0393_20130918_230513_20130919_004254.EUM.nc	-0.060	-0.060	0.098	3245	5506	0	2178	30	53	0.076
SRL_OPN_2PTS006_0395_20130919_004255_20130919_022108.EUM.nc	-0.053	-0.047	0.080	2907	5566	0	2538	3	118	0.007
SRL_OPN_2PTS006_0397_20130919_022108_20130919_040039.EUM.nc	-0.035	-0.036	0.083	2676	5569	0	2790	6	97	0.030
SRL_OPN_2PTS006_0399_20130919_040039_20130919_054153.EUM.nc	-0.019	-0.021	0.082	3057	5558	0	2389	11	101	0.046
SRL_OPN_2PTS006_0401_20130919_054152_20130919_073047.EUM.nc	-0.023	-0.021	0.062	3974	6209	0	2096	9	130	0.007
SRL_OPN_2PTS006_0404_20130919_073046_20130919_090908.EUM.nc	0.045	0.040	0.091	3537	5569	0	1839	26	167	0.038
SRL_OPN_2PTS006_0405_20130919_090908_20130919_104701.EUM.nc	-0.024	-0.014	0.143	2540	5543	0	2897	25	81	0.117
SRL_OPN_2PTS006_0407_20130919_104702_20130919_122503.EUM.nc	-0.082	-0.065	0.115	2515	5510	0	2875	13	107	0.044
SRL_OPN_2PTS006_0409_20130919_122503_20130919_140423.EUM.nc	-0.035	-0.027	0.085	3157	5577	0	2221	6	193	0.050
SRL_OPN_2PTS006_0411_20130919_140422_20130919_155745.EUM.nc	-0.076	-0.070	0.102	3475	6398	0	2651	4	268	0.034
SRL_OPN_2PTS006_0414_20130919_155744_20130919_173732.EUM.nc	0.002	0.014	0.085	2737	5572	0	2568	7	260	0.042
SRL_OPN_2PTS006_0416_20130919_173732_20130919_191657.EUM.nc	-0.027	-0.017	0.080	3353	5649	0	1979	19	298	0.046
SRL_OPN_2PTS006_0418_20130919_191658_20130919_205605.EUM.nc	-0.028	-0.032	0.079	3467	5623	0	1898	25	233	0.027
SRL_OPN_2PTS006_0420_20130919_205604_20130919_223422.EUM.nc	-0.007	-0.011	0.093	2885	5427	0	2459	37	46	0.036
SRL_OPN_2PTS006_0421_20130919_223422_20130920_001213.EUM.nc	0.002	-0.001	0.100	3083	5517	0	2304	19	111	0.060
SRL_OPN_2PTS006_0423_20130920_001213_20130920_015015.EUM.nc	-0.042	-0.035	0.091	3171	5541	0	2200	5	165	0.051
SRL_OPN_2PTS006_0425_20130920_015015_20130920_032907.EUM.nc	-0.042	-0.052	0.099	2912	5483	0	2522	7	42	0.055
SRL_OPN_2PTS006_0427_20130920_032907_20130920_050951.EUM.nc	-0.021	-0.010	0.097	2741	5578	0	2756	2	79	0.022
SRL_OPN_2PTS006_0429_20130920_050950_20130920_065948.EUM.nc	-0.010	-0.008	0.069	3664	6229	0	2503	4	58	0.008
SRL_OPN_2PTS006_0432_20130920_065947_20130920_083822.EUM.nc	-0.012	-0.014	0.093	4164	5628	0	1188	23	253	0.022
SRL_OPN_2PTS006_0434_20130920_083821_20130920_101612.EUM.nc	-0.018	-0.019	0.126	2740	5547	0	2687	20	100	0.050
SRL_OPN_2PTS006_0435_20130920_101612_20130920_115411.EUM.nc	-0.031	-0.014	0.109	2440	5546	0	3024	16	66	0.081
SRL_OPN_2PTS006_0437_20130920_115411_20130920_133304.EUM.nc	-0.053	-0.052	0.083	2836	5454	0	2451	8	159	0.052
SRL_OPN_2PTS006_0439_20130920_133303_20130920_152627.EUM.nc	-0.028	-0.028	0.100	3673	6381	0	2457	1	250	0.082
SRL_OPN_2PTS006_0442_20130920_152627_20130920_170605.EUM.nc	-0.011	-0.012	0.117	2745	5500	0	2551	1	203	0.085
SRL_OPN_2PTS006_0444_20130920_170605_20130920_184545.EUM.nc	-0.020	-0.010	0.078	3188	5638	0	2171	1	278	0.036
SRL_OPN_2PTS006_0446_20130920_184544_20130920_202455.EUM.nc	-0.052	-0.050	0.093	3332	5558	0	2056	19	151	0.020
SRL_OPN_2PTS006_0448_20130920_202455_20130920_220335.EUM.nc	-0.007	-0.010	0.098	2952	5411	0	2286	41	132	0.007
SRL_OPN_2PTS006_0450_20130920_220334_20130920_234133.EUM.nc	0.007	0.013	0.101	2724	5501	0	2703	21	53	0.046
SRL_OPN_2PTS006_0451_20130920_234132_20130921_011916.EUM.nc	-0.054	-0.050	0.082	3086	5519	0	2402	3	28	0.013
SRL_OPN_2PTS006_0453_20130921_011915_20130921_025755.EUM.nc	-0.054	-0.046	0.089	2796	5599	0	2715	6	82	0.042
SRL_OPN_2PTS006_0455_20130921_025754_20130921_043801.EUM.nc	-0.017	-0.007	0.096	2686	5499	0	2773	6	34	0.009
SRL_OPN_2PTS006_0457_20130921_043802_20130921_062005.EUM.nc	0.008	-0.000	0.074	3660	5784	0	2011	2	111	0.017
SRL_OPN_2PTS006_0459_20130921_062005_20130921_080722.EUM.nc	-0.021	-0.014	0.074	3925	6098	0	1871	5	297	0.025
SRL_OPN_2PTS006_0462_20130921_080721_20130921_094529.EUM.nc	0.039	0.031	0.094	2813	5541	0	2474	34	220	0.025
SRL_OPN_2PTS006_0463_20130921_094528_20130921_112322.EUM.nc	-0.011	0.003	0.112	1992	5406	0	3299	24	91	0.065
SRL_OPN_2PTS006_0465_20130921_112322_20130921_130154.EUM.nc	-0.058	-0.047	0.114	2572	5428	0	2754	5	97	0.082

– Continued on next page –

Table 2: Sea Surface Height Anomaly Statistics.

– Continued from previous page

File	Median	Mean	Std. Dev.	No. Obs.	Total Obs.	Default Lat/Lon	Flag (total)	Default (total)	3-Sigma Edited	1 Cpr Amp.
SRL_OPN_2PTS006_0467_20130921_130153_20130921_145508.EUM.nc	-0.016	-0.010	0.089	3563	6395	0	2633	4	195	0.036
SRL_OPN_2PTS006_0470_20130921_145508_20130921_163447.EUM.nc	-0.061	-0.066	0.118	3234	5630	0	2259	12	125	0.067
SRL_OPN_2PTS006_0472_20130921_163447_20130921_181430.EUM.nc	0.008	0.017	0.093	3021	5634	0	2376	13	224	0.039
SRL_OPN_2PTS006_0474_20130921_181429_20130921_195348.EUM.nc	-0.021	-0.008	0.087	3189	5626	0	2204	12	221	0.044
SRL_OPN_2PTS006_0476_20130921_195349_20130921_213241.EUM.nc	-0.009	-0.007	0.089	3509	5505	0	1815	35	146	0.010
SRL_OPN_2PTS006_0478_20130921_213241_20130921_231052.EUM.nc	0.030	0.023	0.100	2377	5380	0	2934	12	57	0.052
SRL_OPN_2PTS006_0479_20130921_231051_20130922_004833.EUM.nc	-0.035	-0.036	0.093	3154	5532	0	2225	48	105	0.050
SRL_OPN_2PTS006_0481_20130922_004832_20130922_022651.EUM.nc	-0.033	-0.037	0.089	2890	5551	0	2564	4	93	0.022
SRL_OPN_2PTS006_0483_20130922_022651_20130922_040618.EUM.nc	-0.036	-0.033	0.090	2620	5481	0	2785	7	69	0.043
SRL_OPN_2PTS006_0485_20130922_040617_20130922_054748.EUM.nc	0.002	0.000	0.083	3361	5687	0	2180	7	139	0.029
SRL_OPN_2PTS006_0487_20130922_054747_20130922_073629.EUM.nc	-0.022	-0.021	0.072	3896	6184	0	2136	4	148	0.002
SRL_OPN_2PTS006_0490_20130922_073628_20130922_091448.EUM.nc	0.002	0.001	0.101	3443	5584	0	1965	11	165	0.063
SRL_OPN_2PTS006_0491_20130922_091447_20130922_105233.EUM.nc	-0.000	0.000	0.131	2444	5560	0	3035	45	36	0.102
SRL_OPN_2PTS006_0493_20130922_105232_20130922_123046.EUM.nc	-0.076	-0.057	0.094	2300	5424	0	2886	15	223	0.059
SRL_OPN_2PTS006_0495_20130922_123046_20130922_141002.EUM.nc	-0.057	-0.051	0.072	3058	5606	0	2334	4	210	0.017
SRL_OPN_2PTS006_0497_20130922_141002_20130922_160331.EUM.nc	-0.023	-0.026	0.115	3469	6415	0	2755	7	184	0.040
SRL_OPN_2PTS006_0500_20130922_160330_20130922_174310.EUM.nc	-0.020	-0.017	0.093	2793	5645	0	2682	7	163	0.047
SRL_OPN_2PTS006_0502_20130922_174310_20130922_192243.EUM.nc	-0.018	-0.007	0.086	3412	5668	0	1974	1	281	0.059
SRL_OPN_2PTS006_0504_20130922_192242_20130922_210140.EUM.nc	-0.045	-0.040	0.086	3585	5609	0	1896	20	108	0.018
SRL_OPN_2PTS006_0506_20130922_210139_20130922_224003.EUM.nc	0.021	0.025	0.109	2909	5428	0	2444	44	31	0.078
SRL_OPN_2PTS006_0507_20130922_224003_20130923_001755.EUM.nc	0.003	0.000	0.105	3128	5495	0	2315	16	36	0.061
SRL_OPN_2PTS006_0509_20130923_001754_20130923_015548.EUM.nc	-0.038	-0.034	0.086	3128	5501	0	2230	3	140	0.058
SRL_OPN_2PTS006_0511_20130923_015547_20130923_033456.EUM.nc	-0.035	-0.036	0.086	2858	5503	0	2525	20	100	0.021
SRL_OPN_2PTS006_0513_20130923_033455_20130923_051537.EUM.nc	-0.030	-0.012	0.111	2784	5565	0	2708	2	71	0.073
SRL_OPN_2PTS006_0515_20130923_051536_20130923_070531.EUM.nc	-0.004	-0.004	0.083	3662	6236	0	2484	17	73	0.010
SRL_OPN_2PTS006_0518_20130923_070532_20130923_084356.EUM.nc	-0.037	-0.034	0.106	4156	5619	0	1403	26	34	0.049
SRL_OPN_2PTS006_0520_20130923_084355_20130923_102153.EUM.nc	0.034	0.030	0.106	2628	5546	0	2764	28	126	0.021
SRL_OPN_2PTS006_0521_20130923_102153_20130923_115945.EUM.nc	-0.055	-0.034	0.124	2430	5514	0	2985	28	71	0.111
SRL_OPN_2PTS006_0523_20130923_115946_20130923_133843.EUM.nc	-0.044	-0.039	0.075	2869	5484	0	2418	9	188	0.039
SRL_OPN_2PTS006_0525_20130923_133843_20130923_153207.EUM.nc	-0.015	-0.014	0.106	3689	6410	0	2560	0	161	0.054
SRL_OPN_2PTS006_0528_20130923_153206_20130923_171153.EUM.nc	0.012	0.013	0.104	2689	5510	0	2656	2	163	0.097
SRL_OPN_2PTS006_0530_20130923_171152_20130923_185124.EUM.nc	-0.018	-0.013	0.088	3357	5663	0	2075	10	221	0.046
SRL_OPN_2PTS006_0532_20130923_185124_20130923_203040.EUM.nc	-0.016	-0.024	0.083	3420	5587	0	2014	27	126	0.047
SRL_OPN_2PTS006_0534_20130923_203039_20130923_220917.EUM.nc	-0.020	-0.013	0.065	2872	5438	0	2277	38	251	0.025
SRL_OPN_2PTS006_0536_20130923_220916_20130923_234706.EUM.nc	0.003	0.016	0.126	2912	5534	0	2564	6	52	0.070
SRL_OPN_2PTS006_0537_20130923_234705_20130924_012459.EUM.nc	-0.069	-0.073	0.101	2993	5539	0	2495	4	47	0.056
SRL_OPN_2PTS006_0539_20130924_012458_20130924_030333.EUM.nc	-0.039	-0.047	0.085	2760	5584	0	2723	2	99	0.004
SRL_OPN_2PTS006_0541_20130924_030332_20130924_044347.EUM.nc	-0.022	-0.018	0.092	2687	5490	0	2712	19	72	0.043
SRL_OPN_2PTS006_0543_20130924_044347_20130924_062607.EUM.nc	0.017	0.018	0.085	3746	5810	0	2006	6	52	0.017

– Continued on next page

Table 2: Sea Surface Height Anomaly Statistics.

– Continued from previous page

File	Median	Mean	Std. Dev.	No. Obs.	Total Obs.	Default Lat/Lon	Flag (total)	Default (total)	3-Sigma Edited	1 Cpr Amp.
SRL_OPN_2PTS006_0545_20130924_062606_20130924_081306.EUM.nc	-0.006	-0.004	0.083	4201	6099	0	1795	10	93	0.059
SRL_OPN_2PTS006_0548_20130924_081305_20130924_095104.EUM.nc	0.014	0.016	0.096	2772	5445	0	2397	21	255	0.028
SRL_OPN_2PTS006_0549_20130924_095103_20130924_112857.EUM.nc	0.003	0.022	0.124	2051	5415	0	3258	48	58	0.102
SRL_OPN_2PTS006_0551_20130924_112856_20130924_130732.EUM.nc	-0.056	-0.048	0.084	2608	5494	0	2732	1	153	0.025
SRL_OPN_2PTS006_0553_20130924_130731_20130924_150049.EUM.nc	-0.042	-0.036	0.087	3548	6404	0	2679	0	177	0.049
SRL_OPN_2PTS006_0556_20130924_150048_20130924_164027.EUM.nc	-0.031	-0.041	0.106	2984	5630	0	2476	20	150	0.068
SRL_OPN_2PTS006_0558_20130924_164027_20130924_182010.EUM.nc	-0.024	-0.026	0.112	3163	5621	0	2289	6	163	0.051
SRL_OPN_2PTS006_0560_20130924_182010_20130924_195935.EUM.nc	-0.028	-0.017	0.085	3164	5579	0	2163	12	240	0.045
SRL_OPN_2PTS006_0562_20130924_195935_20130924_213818.EUM.nc	-0.004	0.005	0.095	3460	5500	0	1907	32	101	0.051
SRL_OPN_2PTS006_0564_20130924_213817_20130924_231626.EUM.nc	-0.017	-0.017	0.086	2430	5385	0	2854	12	89	0.026
SRL_OPN_2PTS006_0565_20130924_231626_20130925_041208.EUM.nc	-0.045	-0.049	0.095	8595	16580	0	7694	65	226	0.015
SRL_OPN_2PTS006_0571_20130925_041207_20130925_055337.EUM.nc	0.007	0.007	0.086	3539	5710	0	2109	5	57	0.014
SRL_OPN_2PTS006_0573_20130925_055336_20130925_074212.EUM.nc	-0.023	-0.027	0.078	3973	6162	0	2077	1	111	0.044
SRL_OPN_2PTS006_0576_20130925_074212_20130925_092021.EUM.nc	0.008	0.015	0.112	3212	5546	0	2173	10	151	0.051
SRL_OPN_2PTS006_0577_20130925_092021_20130925_105812.EUM.nc	-0.006	-0.002	0.120	2335	5519	0	3111	22	51	0.051
SRL_OPN_2PTS006_0579_20130925_105813_20130925_123629.EUM.nc	-0.047	-0.029	0.105	2361	5421	0	2949	5	106	0.054
SRL_OPN_2PTS006_0581_20130925_123628_20130925_141549.EUM.nc	-0.074	-0.070	0.074	3168	5579	0	2236	0	175	0.026
SRL_OPN_2PTS006_0583_20130925_141549_20130925_160909.EUM.nc	-0.039	-0.045	0.107	3573	6383	0	2674	7	129	0.028
SRL_OPN_2PTS006_0586_20130925_160909_20130925_174855.EUM.nc	-0.018	-0.020	0.081	2751	5631	0	2647	8	225	0.027
SRL_OPN_2PTS006_0588_20130925_174854_20130925_192818.EUM.nc	-0.035	-0.031	0.095	3326	5643	0	2078	13	226	0.038
SRL_OPN_2PTS006_0590_20130925_192817_20130925_210723.EUM.nc	-0.011	-0.003	0.085	3517	5600	0	1988	24	71	0.009
SRL_OPN_2PTS006_0592_20130925_210722_20130925_224543.EUM.nc	0.041	0.026	0.128	2786	5408	0	2519	11	92	0.122
SRL_OPN_2PTS006_0593_20130925_224543_20130926_002325.EUM.nc	-0.028	-0.026	0.099	3074	5474	0	2326	31	43	0.064
SRL_OPN_2PTS006_0595_20130926_002325_20130926_020129.EUM.nc	-0.053	-0.051	0.089	3153	5556	0	2312	11	80	0.056
SRL_OPN_2PTS006_0597_20130926_020128_20130926_034041.EUM.nc	-0.036	-0.039	0.094	2749	5516	0	2663	12	92	0.054
SRL_OPN_2PTS006_0599_20130926_034040_20130926_052129.EUM.nc	-0.015	-0.011	0.088	2690	5573	0	2743	2	138	0.029
SRL_OPN_2PTS006_0601_20130926_052129_20130926_071104.EUM.nc	-0.024	-0.016	0.087	3684	6218	0	2455	14	65	0.049
SRL_OPN_2PTS006_0604_20130926_071103_20130926_084935.EUM.nc	-0.021	-0.015	0.094	3989	5626	0	1451	12	174	0.053
SRL_OPN_2PTS006_0605_20130926_084934_20130926_102731.EUM.nc	0.017	0.023	0.117	2638	5544	0	2742	32	132	0.010
SRL_OPN_2PTS006_0607_20130926_102730_20130926_120525.EUM.nc	-0.031	-0.010	0.117	2436	5507	0	2979	22	70	0.175
SRL_OPN_2PTS006_0609_20130926_120524_20130926_134427.EUM.nc	-0.061	-0.062	0.072	2900	5503	0	2419	13	171	0.013
SRL_OPN_2PTS006_0611_20130926_134426_20130926_153751.EUM.nc	-0.063	-0.063	0.102	3660	6416	0	2619	1	136	0.064
SRL_OPN_2PTS006_0614_20130926_153750_20130926_171738.EUM.nc	0.005	-0.004	0.101	2634	5530	0	2734	3	159	0.069
SRL_OPN_2PTS006_0616_20130926_171737_20130926_185707.EUM.nc	-0.040	-0.039	0.087	3244	5641	0	2151	11	235	0.019
SRL_OPN_2PTS006_0618_20130926_185706_20130926_203622.EUM.nc	-0.013	-0.006	0.091	3497	5609	0	1971	22	119	0.029
SRL_OPN_2PTS006_0620_20130926_203621_20130926_221448.EUM.nc	0.013	0.018	0.100	3000	5438	0	2352	26	60	0.049
SRL_OPN_2PTS006_0622_20130926_221447_20130926_235244.EUM.nc	-0.006	0.008	0.127	2907	5506	0	2527	13	59	0.119
SRL_OPN_2PTS006_0623_20130926_235244_20130927_013038.EUM.nc	-0.076	-0.073	0.086	3014	5545	0	2434	3	94	0.060
SRL_OPN_2PTS006_0625_20130927_013038_20130927_030916.EUM.nc	-0.051	-0.051	0.084	2758	5555	0	2723	14	60	0.015

– Continued on next page

Table 2: Sea Surface Height Anomaly Statistics.

– Continued from previous page

File	Median	Mean	Std. Dev.	No. Obs.	Total Obs.	Default Lat/Lon	Flag (total)	Default (total)	3-Sigma Edited	1 Cpr Amp.
SRL_OPN_2PTS006_0627_20130927_030915_20130927_044935.EUM.nc	-0.051	-0.053	0.088	2667	5493	0	2687	12	127	0.069
SRL_OPN_2PTS006_0629_20130927_044935_20130927_063156.EUM.nc	-0.002	-0.000	0.086	3777	5801	0	1979	3	42	0.071
SRL_OPN_2PTS006_0631_20130927_063155_20130927_081846.EUM.nc	-0.041	-0.036	0.105	4249	6098	0	1749	1	99	0.039
SRL_OPN_2PTS006_0634_20130927_081845_20130927_095641.EUM.nc	-0.028	-0.021	0.117	2800	5536	0	2590	14	132	0.091
SRL_OPN_2PTS006_0635_20130927_095641_20130927_113436.EUM.nc	0.015	0.012	0.139	2272	5408	0	3076	35	25	0.125
SRL_OPN_2PTS006_0637_20130927_113435_20130927_131315.EUM.nc	-0.047	-0.044	0.077	2702	5480	0	2646	9	123	0.040
SRL_OPN_2PTS006_0639_20130927_131314_20130927_150633.EUM.nc	-0.060	-0.064	0.094	3577	6425	0	2693	2	153	0.044
SRL_OPN_2PTS006_0642_20130927_150632_20130927_164612.EUM.nc	-0.040	-0.047	0.089	2838	5597	0	2649	6	104	0.021
SRL_OPN_2PTS006_0644_20130927_164611_20130927_182554.EUM.nc	-0.050	-0.049	0.091	3185	5563	0	2244	8	126	0.007
SRL_OPN_2PTS006_0646_20130927_182553_20130927_200509.EUM.nc	-0.040	-0.027	0.089	3170	5590	0	2240	10	170	0.037
SRL_OPN_2PTS006_0648_20130927_200508_20130927_214358.EUM.nc	-0.007	-0.004	0.100	3374	5482	0	1962	37	109	0.034
SRL_OPN_2PTS006_0650_20130927_214357_20130927_232204.EUM.nc	0.006	-0.004	0.106	2582	5368	0	2738	16	32	0.074
SRL_OPN_2PTS006_0651_20130927_232204_20130928_005944.EUM.nc	-0.082	-0.080	0.079	3064	5552	0	2400	31	57	0.025
SRL_OPN_2PTS006_0653_20130928_005944_20130928_023809.EUM.nc	-0.020	-0.013	0.097	2895	5542	0	2560	18	69	0.058
SRL_OPN_2PTS006_0655_20130928_023808_20130928_041755.EUM.nc	-0.075	-0.072	0.079	2622	5532	0	2822	25	63	0.026
SRL_OPN_2PTS006_0657_20130928_041755_20130928_055931.EUM.nc	-0.021	-0.014	0.079	3593	5739	0	2062	3	81	0.043
SRL_OPN_2PTS006_0659_20130928_055930_20130928_074744.EUM.nc	-0.025	-0.021	0.076	3918	6137	0	2039	11	169	0.036
SRL_OPN_2PTS006_0662_20130928_074743_20130928_092559.EUM.nc	-0.003	-0.005	0.088	3068	5529	0	2278	8	175	0.016
SRL_OPN_2PTS006_0663_20130928_092559_20130928_110351.EUM.nc	-0.009	-0.016	0.121	2299	5528	0	3167	28	34	0.057
SRL_OPN_2PTS006_0665_20130928_110351_20130928_124202.EUM.nc	-0.112	-0.072	0.129	2452	5420	0	2933	11	24	0.112
SRL_OPN_2PTS006_0667_20130928_124201_20130928_142136.EUM.nc	-0.071	-0.066	0.080	3239	5566	0	2155	9	163	0.036
SRL_OPN_2PTS006_0669_20130928_142135_20130928_161453.EUM.nc	-0.022	-0.018	0.101	3603	6393	0	2646	8	136	0.033
SRL_OPN_2PTS006_0672_20130928_161452_20130928_175439.EUM.nc	-0.029	-0.026	0.073	2703	5625	0	2668	6	248	0.021
SRL_OPN_2PTS006_0674_20130928_175438_20130928_193402.EUM.nc	-0.050	-0.040	0.092	3344	5637	0	2104	18	171	0.045
SRL_OPN_2PTS006_0676_20130928_193401_20130928_211303.EUM.nc	-0.003	0.004	0.084	3414	5571	0	2033	17	107	0.046
SRL_OPN_2PTS006_0678_20130928_211302_20130928_225113.EUM.nc	-0.009	-0.016	0.112	2673	5385	0	2629	33	50	0.056
SRL_OPN_2PTS006_0679_20130928_225112_20130929_002902.EUM.nc	-0.039	-0.036	0.105	3105	5465	0	2265	19	76	0.082
SRL_OPN_2PTS006_0681_20130929_002902_20130929_020710.EUM.nc	-0.049	-0.042	0.078	3023	5551	0	2445	31	52	0.011
SRL_OPN_2PTS006_0683_20130929_020709_20130929_034618.EUM.nc	-0.054	-0.048	0.086	2744	5555	0	2696	7	108	0.047
SRL_OPN_2PTS006_0685_20130929_034618_20130929_052721.EUM.nc	-0.016	-0.016	0.100	2677	5593	0	2820	4	92	0.029
SRL_OPN_2PTS006_0687_20130929_052720_20130929_071645.EUM.nc	-0.020	-0.014	0.088	3781	6214	0	2345	22	66	0.058
SRL_OPN_2PTS006_0690_20130929_071645_20130929_085513.EUM.nc	-0.029	-0.022	0.091	3901	5603	0	1541	22	139	0.061
SRL_OPN_2PTS006_0691_20130929_085512_20130929_103259.EUM.nc	-0.029	-0.018	0.127	2422	5533	0	2977	34	100	0.054
SRL_OPN_2PTS006_0693_20130929_103259_20130929_121105.EUM.nc	-0.067	-0.044	0.123	2408	5491	0	2965	30	88	0.184
SRL_OPN_2PTS006_0695_20130929_121104_20130929_135011.EUM.nc	-0.053	-0.052	0.079	3033	5519	0	2354	4	128	0.016
SRL_OPN_2PTS006_0697_20130929_135010_20130929_154335.EUM.nc	-0.038	-0.035	0.118	3653	6417	0	2674	0	90	0.072
SRL_OPN_2PTS006_0700_20130929_154334_20130929_172313.EUM.nc	0.027	0.028	0.089	2617	5515	0	2732	3	163	0.049
SRL_OPN_2PTS006_0702_20130929_172314_20130929_190250.EUM.nc	-0.038	-0.027	0.086	3259	5643	0	2162	8	214	0.058
SRL_OPN_2PTS006_0704_20130929_190249_20130929_204154.EUM.nc	-0.008	0.002	0.092	3592	5609	0	1832	22	163	0.064

– Continued on next page

Table 2: Sea Surface Height Anomaly Statistics.

– Continued from previous page

File	Median	Mean	Std. Dev.	No. Obs.	Total Obs.	Default Lat/Lon	Flag (total)	Default (total)	3-Sigma Edited	1 Cpr Amp.
SRL_OPN_2PTS006_0706_20130929_204154_20130929_222027.EUM.nc	-0.010	-0.009	0.090	2986	5407	0	2314	30	77	0.056
SRL_OPN_2PTS006_0708_20130929_222026_20130929_235821.EUM.nc	-0.038	-0.035	0.090	2899	5531	0	2445	10	177	0.053
SRL_OPN_2PTS006_0709_20130929_235820_20130930_013610.EUM.nc	-0.051	-0.048	0.079	3135	5548	0	2302	3	108	0.046
SRL_OPN_2PTS006_0711_20130930_013609_20130930_031500.EUM.nc	-0.060	-0.059	0.073	2706	5561	0	2776	15	64	0.041
SRL_OPN_2PTS006_0713_20130930_031500_20130930_045526.EUM.nc	-0.024	-0.020	0.095	2763	5539	0	2702	2	72	0.049
SRL_OPN_2PTS006_0715_20130930_045525_20130930_063755.EUM.nc	-0.025	-0.026	0.079	3764	5823	0	1994	7	58	0.066
SRL_OPN_2PTS006_0717_20130930_063755_20130930_082418.EUM.nc	-0.014	-0.007	0.090	4199	6061	0	1710	3	149	0.047
SRL_OPN_2PTS006_0720_20130930_082417_20130930_100220.EUM.nc	-0.001	-0.009	0.111	2779	5545	0	2625	18	123	0.048
SRL_OPN_2PTS006_0721_20130930_100219_20130930_114016.EUM.nc	-0.023	-0.028	0.142	2285	5467	0	3093	44	45	0.205
SRL_OPN_2PTS006_0723_20130930_114015_20130930_131849.EUM.nc	-0.076	-0.071	0.076	2836	5447	0	2525	4	82	0.046
SRL_OPN_2PTS006_0725_20130930_131849_20130930_151210.EUM.nc	-0.070	-0.063	0.087	3576	6430	0	2739	2	113	0.053
SRL_OPN_2PTS006_0728_20130930_151209_20130930_165157.EUM.nc	-0.011	-0.011	0.098	2749	5588	0	2734	8	97	0.057
SRL_OPN_2PTS006_0730_20130930_165156_20130930_183139.EUM.nc	-0.008	-0.012	0.098	3118	5554	0	2266	9	161	0.063
SRL_OPN_2PTS006_0732_20130930_183139_20130930_201052.EUM.nc	-0.002	0.014	0.113	3207	5578	0	2241	17	113	0.085
SRL_OPN_2PTS006_0734_20130930_201051_20130930_214937.EUM.nc	-0.011	0.003	0.099	3306	5467	0	2002	16	143	0.049
SRL_OPN_2PTS006_0736_20130930_214936_20130930_232741.EUM.nc	-0.018	-0.024	0.086	2573	5348	0	2647	47	81	0.053
SRL_OPN_2PTS006_0737_20130930_232740_20131001_010522.EUM.nc	-0.080	-0.072	0.078	2840	5519	0	2613	15	51	0.027
SRL_OPN_2PTS006_0739_20131001_010522_20131001_024350.EUM.nc	-0.039	-0.036	0.075	2755	5572	0	2652	5	160	0.012
SRL_OPN_2PTS006_0741_20131001_024349_20131001_042334.EUM.nc	-0.046	-0.047	0.078	2629	5524	0	2814	16	65	0.019
SRL_OPN_2PTS006_0743_20131001_042333_20131001_060527.EUM.nc	-0.019	-0.014	0.088	3652	5750	0	2017	2	79	0.043
SRL_OPN_2PTS006_0745_20131001_060527_20131001_075324.EUM.nc	-0.013	-0.013	0.089	3968	6121	0	2014	33	106	0.048
SRL_OPN_2PTS006_0748_20131001_075323_20131001_093137.EUM.nc	0.010	0.002	0.105	2936	5519	0	2401	15	167	0.014
SRL_OPN_2PTS006_0749_20131001_093136_20131001_110927.EUM.nc	-0.011	-0.011	0.103	2203	5478	0	3118	46	111	0.070
SRL_OPN_2PTS006_0751_20131001_110927_20131001_124742.EUM.nc	-0.089	-0.070	0.088	2386	5382	0	2917	3	76	0.076
SRL_OPN_2PTS006_0753_20131001_124741_20131001_144052.EUM.nc	-0.009	-0.009	0.090	3367	6338	0	2825	8	138	0.053
SRL_OPN_2PTS006_0756_20131001_144052_20131001_162037.EUM.nc	-0.052	-0.056	0.108	3434	5622	0	2145	13	30	0.049
SRL_OPN_2PTS006_0758_20131001_162036_20131001_180022.EUM.nc	-0.008	-0.011	0.092	2859	5631	0	2634	10	128	0.020
SRL_OPN_2PTS006_0760_20131001_180021_20131001_193943.EUM.nc	-0.018	-0.016	0.094	3249	5623	0	2142	6	226	0.062
SRL_OPN_2PTS006_0762_20131001_193943_20131001_211842.EUM.nc	-0.014	-0.001	0.097	3459	5499	0	1943	45	52	0.068
SRL_OPN_2PTS006_0764_20131001_211842_20131001_225650.EUM.nc	-0.028	-0.018	0.098	2509	5455	0	2793	22	131	0.061
SRL_OPN_2PTS006_0765_20131001_225649_20131002_003439.EUM.nc	-0.057	-0.056	0.089	3204	5492	0	2173	33	82	0.050
SRL_OPN_2PTS006_0767_20131002_003438_20131002_021249.EUM.nc	-0.054	-0.059	0.091	2980	5543	0	2466	2	95	0.021
SRL_OPN_2PTS006_0769_20131002_021249_20131002_035202.EUM.nc	-0.027	-0.030	0.094	2588	5515	0	2799	23	105	0.044
SRL_OPN_2PTS006_0771_20131002_035201_20131002_053314.EUM.nc	0.003	0.003	0.096	2795	5583	0	2712	19	57	0.027
SRL_OPN_2PTS006_0773_20131002_053313_20131002_072226.EUM.nc	0.016	0.008	0.091	3916	6212	0	2210	8	78	0.055
SRL_OPN_2PTS006_0776_20131002_072225_20131002_090051.EUM.nc	0.007	0.006	0.090	3782	5605	0	1650	16	157	0.025
SRL_OPN_2PTS006_0777_20131002_090051_20131002_103837.EUM.nc	0.011	0.010	0.117	2429	5497	0	2972	14	82	0.048
SRL_OPN_2PTS006_0779_20131002_103837_20131002_121644.EUM.nc	-0.100	-0.063	0.142	2443	5501	0	2929	31	98	0.195
SRL_OPN_2PTS006_0781_20131002_121643_20131002_135548.EUM.nc	-0.024	-0.023	0.075	3072	5523	0	2298	4	149	0.047

– Continued on next page

Table 2: Sea Surface Height Anomaly Statistics.

– Continued from previous page

File	Median	Mean	Std. Dev.	No. Obs.	Total Obs.	Default Lat/Lon	Flag (total)	Default (total)	3-Sigma Edited	1 Cpr Amp.
SRL_OPN_2PTS006_0783_20131002_135547_20131002_154920.EUM.nc	-0.049	-0.049	0.099	3689	6424	0	2652	1	82	0.065
SRL_OPN_2PTS006_0786_20131002_154919_20131002_172857.EUM.nc	0.007	0.009	0.091	2614	5511	0	2740	4	153	0.048
SRL_OPN_2PTS006_0788_20131002_172857_20131002_190833.EUM.nc	-0.011	-0.003	0.077	3369	5644	0	2026	5	244	0.039
SRL_OPN_2PTS006_0790_20131002_190832_20131002_204736.EUM.nc	-0.024	-0.016	0.103	3652	5607	0	1794	21	140	0.068
SRL_OPN_2PTS006_0792_20131002_204735_20131002_222605.EUM.nc	-0.006	-0.004	0.084	2906	5432	0	2370	35	121	0.026
SRL_OPN_2PTS006_0794_20131002_222604_20131003_000359.EUM.nc	-0.012	-0.004	0.096	2991	5544	0	2380	22	151	0.071
SRL_OPN_2PTS006_0795_20131003_000358_20131003_014148.EUM.nc	-0.059	-0.061	0.086	2993	5553	0	2304	7	249	0.063
SRL_OPN_2PTS006_0797_20131003_014147_20131003_032043.EUM.nc	-0.035	-0.042	0.093	2722	5538	0	2732	18	66	0.061
SRL_OPN_2PTS006_0799_20131003_032042_20131003_050108.EUM.nc	-0.014	-0.002	0.107	2821	5564	0	2686	5	52	0.029
SRL_OPN_2PTS006_0801_20131003_050107_20131003_064354.EUM.nc	-0.023	-0.022	0.067	3691	5842	0	2039	4	108	0.043
SRL_OPN_2PTS006_0803_20131003_064353_20131003_082957.EUM.nc	0.017	0.019	0.085	4284	6043	0	1616	5	138	0.034
SRL_OPN_2PTS006_0806_20131003_082957_20131003_100757.EUM.nc	-0.026	-0.039	0.132	2746	5518	0	2678	21	73	0.027
SRL_OPN_2PTS006_0807_20131003_100756_20131003_114546.EUM.nc	-0.014	-0.020	0.137	2347	5438	0	3028	29	34	0.147
SRL_OPN_2PTS006_0809_20131003_114545_20131003_132432.EUM.nc	-0.041	-0.038	0.064	2794	5466	0	2510	9	153	0.031
SRL_OPN_2PTS006_0811_20131003_132432_20131003_151754.EUM.nc	3.651	3.588	7.206	3657	6409	0	2674	6	72	13.441
SRL_OPN_2PTS006_0814_20131003_151753_20131003_165740.EUM.nc	-0.032	-0.025	0.091	2724	5536	0	2729	23	60	0.011
SRL_OPN_2PTS006_0816_20131003_165739_20131003_183712.EUM.nc	-0.023	-0.010	0.095	3175	5529	0	2178	7	169	0.057
SRL_OPN_2PTS006_0818_20131003_183711_20131003_201632.EUM.nc	-0.039	-0.037	0.087	3195	5570	0	2140	19	216	0.037
SRL_OPN_2PTS006_0820_20131003_201632_20131003_215516.EUM.nc	-0.029	-0.024	0.113	3224	5440	0	2060	43	113	0.028
SRL_OPN_2PTS006_0822_20131003_215516_20131003_233309.EUM.nc	-0.038	-0.034	0.114	2550	5311	0	2716	15	30	0.083
SRL_OPN_2PTS006_0823_20131003_233308_20131004_011059.EUM.nc	-0.058	-0.055	0.079	2818	5525	0	2630	10	67	0.056
SRL_OPN_2PTS006_0825_20131004_011059_20131004_024931.EUM.nc	-0.022	-0.028	0.093	2743	5572	0	2741	7	81	0.049
SRL_OPN_2PTS006_0827_20131004_024930_20131004_042920.EUM.nc	-0.029	-0.025	0.097	2691	5519	0	2754	7	67	0.042
SRL_OPN_2PTS006_0829_20131004_042920_20131004_061122.EUM.nc	-0.027	-0.030	0.068	3551	5767	0	2043	7	166	0.009
SRL_OPN_2PTS006_0831_20131004_061121_20131004_075902.EUM.nc	-0.019	-0.020	0.082	3988	6107	0	1973	5	141	0.041
SRL_OPN_2PTS006_0834_20131004_075901_20131004_093713.EUM.nc	-0.009	-0.021	0.116	2849	5547	0	2509	33	156	0.044
SRL_OPN_2PTS006_0835_20131004_093712_20131004_111456.EUM.nc	-0.027	-0.031	0.133	2159	5425	0	3160	45	61	0.114
SRL_OPN_2PTS006_0837_20131004_111457_20131004_125322.EUM.nc	-0.084	-0.062	0.107	2498	5385	0	2830	6	51	0.099
SRL_OPN_2PTS006_0839_20131004_125321_20131004_144633.EUM.nc	-0.014	-0.009	0.092	3467	6353	0	2756	1	129	0.072
SRL_OPN_2PTS006_0842_20131004_144633_20131004_162621.EUM.nc	-0.022	-0.035	0.108	3323	5644	0	2201	4	116	0.055
SRL_OPN_2PTS006_0844_20131004_162621_20131004_180555.EUM.nc	0.010	0.005	0.099	2896	5625	0	2573	11	145	0.051
SRL_OPN_2PTS006_0846_20131004_180555_20131004_194525.EUM.nc	-0.049	-0.041	0.099	3241	5608	0	2136	11	220	0.036
SRL_OPN_2PTS006_0848_20131004_194524_20131004_212422.EUM.nc	-0.032	-0.027	0.102	3501	5475	0	1884	32	58	0.049
SRL_OPN_2PTS006_0850_20131004_212421_20131004_230227.EUM.nc	-0.027	-0.016	0.118	2432	5397	0	2910	15	40	0.044
SRL_OPN_2PTS006_0851_20131004_230227_20131005_004016.EUM.nc	-0.031	-0.029	0.080	3250	5535	0	2131	34	120	0.034
SRL_OPN_2PTS006_0853_20131005_004015_20131005_021821.EUM.nc	-0.040	-0.032	0.101	2934	5558	0	2532	1	91	0.012
SRL_OPN_2PTS006_0855_20131005_021820_20131005_035748.EUM.nc	-0.032	-0.036	0.098	2581	5555	0	2874	7	93	0.059
SRL_OPN_2PTS006_0857_20131005_035747_20131005_053906.EUM.nc	0.004	0.003	0.090	2929	5573	0	2520	14	110	0.030
SRL_OPN_2PTS006_0859_20131005_053905_20131005_072807.EUM.nc	0.002	0.003	0.071	3968	6214	0	2091	10	145	0.046

– Continued on next page

Table 2: Sea Surface Height Anomaly Statistics.

– Continued from previous page

File	Median	Mean	Std. Dev.	No. Obs.	Total Obs.	Default Lat/Lon	Flag (total)	Default (total)	3-Sigma Edited	1 Cpr Amp.
SRL_OPN_2PTS006_0862_20131005_072807_20131005_090621.EUM.nc	0.029	0.023	0.095	3550	5553	0	1784	15	204	0.044
SRL_OPN_2PTS006_0863_20131005_090621_20131005_104415.EUM.nc	-0.025	-0.015	0.124	2437	5513	0	2913	39	124	0.055
SRL_OPN_2PTS006_0865_20131005_104415_20131005_122224.EUM.nc	-0.051	-0.037	0.105	2517	5495	0	2881	14	83	0.100
SRL_OPN_2PTS006_0867_20131005_122224_20131005_140133.EUM.nc	-0.034	-0.029	0.081	3202	5517	0	2113	3	199	0.063
SRL_OPN_2PTS006_0869_20131005_140133_20131005_155456.EUM.nc	-0.037	-0.048	0.123	3528	6404	0	2853	4	19	0.061
SRL_OPN_2PTS006_0872_20131005_155455_20131005_173442.EUM.nc	0.040	0.034	0.099	2582	5498	0	2763	10	143	0.071
SRL_OPN_2PTS006_0874_20131005_173441_20131005_191408.EUM.nc	-0.035	-0.024	0.107	3512	5618	0	1962	12	132	0.052
SRL_OPN_2PTS006_0876_20131005_191407_20131005_205316.EUM.nc	-0.040	-0.041	0.089	3597	5608	0	1832	27	152	0.040
SRL_OPN_2PTS006_0878_20131005_205316_20131005_223145.EUM.nc	0.013	0.008	0.096	2905	5428	0	2363	67	93	0.058
SRL_OPN_2PTS006_0880_20131005_223144_20131006_000928.EUM.nc	-0.010	-0.007	0.094	3082	5485	0	2316	8	79	0.076
SRL_OPN_2PTS006_0881_20131006_000927_20131006_014727.EUM.nc	-0.049	-0.048	0.088	3127	5555	0	2233	4	191	0.015
SRL_OPN_2PTS006_0883_20131006_014726_20131006_032627.EUM.nc	-0.033	-0.034	0.078	2808	5505	0	2623	11	63	0.046
SRL_OPN_2PTS006_0885_20131006_032626_20131006_050658.EUM.nc	-0.007	-0.007	0.092	2694	5583	0	2795	7	87	0.019
SRL_OPN_2PTS006_0887_20131006_050658_20131006_065659.EUM.nc	-0.015	-0.015	0.079	3711	6234	0	2481	7	35	0.021
SRL_OPN_2PTS006_0890_20131006_065659_20131006_083535.EUM.nc	0.018	0.022	0.104	4266	5633	0	1213	6	148	0.063
SRL_OPN_2PTS006_0892_20131006_083535_20131006_101334.EUM.nc	-0.002	-0.004	0.112	2642	5529	0	2765	21	101	0.023
SRL_OPN_2PTS006_0893_20131006_101334_20131006_115125.EUM.nc	-0.019	-0.015	0.120	2346	5493	0	3049	22	76	0.151
SRL_OPN_2PTS006_0895_20131006_115124_20131006_133015.EUM.nc	-0.043	-0.033	0.085	2833	5432	0	2403	12	184	0.056
SRL_OPN_2PTS006_0897_20131006_133014_20131006_152339.EUM.nc	-0.011	-0.007	0.082	3596	6372	0	2617	2	157	0.056
SRL_OPN_2PTS006_0900_20131006_152338_20131006_170325.EUM.nc	-0.035	-0.031	0.079	2615	5490	0	2704	4	167	0.057
SRL_OPN_2PTS006_0902_20131006_170324_20131006_184257.EUM.nc	-0.016	-0.007	0.075	3073	5624	0	2286	9	256	0.019
SRL_OPN_2PTS006_0904_20131006_184256_20131006_202215.EUM.nc	-0.034	-0.034	0.091	3366	5579	0	2041	13	159	0.038
SRL_OPN_2PTS006_0906_20131006_202214_20131006_220047.EUM.nc	0.013	0.010	0.091	2991	5392	0	2237	36	128	0.029
SRL_OPN_2PTS006_0908_20131006_220047_20131006_233847.EUM.nc	-0.017	-0.013	0.110	2688	5460	0	2674	22	76	0.066
SRL_OPN_2PTS006_0909_20131006_233847_20131007_011638.EUM.nc	-0.045	-0.046	0.101	3011	5531	0	2406	20	94	0.049
SRL_OPN_2PTS006_0911_20131007_011638_20131007_025506.EUM.nc	-0.034	-0.042	0.074	2743	5552	0	2717	6	86	0.022
SRL_OPN_2PTS006_0913_20131007_025505_20131007_043510.EUM.nc	-0.011	-0.005	0.101	2701	5516	0	2754	15	46	0.066
SRL_OPN_2PTS006_0915_20131007_043509_20131007_061710.EUM.nc	0.007	0.010	0.093	3717	5782	0	1994	3	68	0.048
SRL_OPN_2PTS006_0917_20131007_061709_20131007_080444.EUM.nc	-0.003	-0.000	0.083	3988	6110	0	1925	8	189	0.059
SRL_OPN_2PTS006_0920_20131007_080443_20131007_094244.EUM.nc	-0.012	-0.011	0.101	2837	5529	0	2515	7	170	0.048
SRL_OPN_2PTS006_0921_20131007_094243_20131007_112036.EUM.nc	-0.015	-0.010	0.122	2176	5390	0	3095	49	70	0.104
SRL_OPN_2PTS006_0923_20131007_112035_20131007_125905.EUM.nc	-0.067	-0.041	0.115	2518	5409	0	2757	10	124	0.102
SRL_OPN_2PTS006_0925_20131007_125904_20131007_145220.EUM.nc	2.202	2.884	7.210	3562	6396	0	2733	2	99	13.512
SRL_OPN_2PTS006_0928_20131007_145220_20131007_163158.EUM.nc	-0.031	-0.025	0.086	3153	5652	0	2356	14	129	0.033
SRL_OPN_2PTS006_0930_20131007_163157_20131007_181142.EUM.nc	-0.006	-0.007	0.081	2862	5619	0	2545	15	197	0.048
SRL_OPN_2PTS006_0932_20131007_181141_20131007_195109.EUM.nc	-0.039	-0.036	0.080	3170	5616	0	2222	9	215	0.038
SRL_OPN_2PTS006_0934_20131007_195108_20131007_212955.EUM.nc	0.001	0.001	0.079	3457	5453	0	1771	57	168	0.015
SRL_OPN_2PTS006_0936_20131007_212955_20131007_230806.EUM.nc	0.016	0.016	0.096	2331	5416	0	3021	12	52	0.059
SRL_OPN_2PTS006_0937_20131007_230805_20131008_004548.EUM.nc	-0.029	-0.026	0.089	3190	5504	0	2192	37	85	0.055

– Continued on next page

Table 2: Sea Surface Height Anomaly Statistics.

– Continued from previous page –

File	Median	Mean	Std. Dev.	No. Obs.	Total Obs.	Default Lat/Lon	Flag (total)	Default (total)	3-Sigma Edited	1 Cpr Amp.
SRL_OPN_2PTS006_0939_20131008_004547_20131008_022404.EUM.nc	-0.031	-0.028	0.096	1800	3899	0	2018	0	81	0.071
SRL_OPN_2PTS006_0942_20131008_023905_20131008_040337.EUM.nc	-0.024	-0.023	0.088	2104	2837	0	658	6	69	0.036
SRL_OPN_2PTS006_0943_20131008_040337_20131008_054454.EUM.nc	0.010	0.018	0.096	3200	5673	0	2342	22	109	0.066
SRL_OPN_2PTS006_0945_20131008_054454_20131008_073342.EUM.nc	-0.011	-0.010	0.076	3951	6191	0	2114	14	112	0.017
SRL_OPN_2PTS006_0948_20131008_073341_20131008_091203.EUM.nc	0.021	0.016	0.101	3439	5561	0	2001	17	104	0.069
SRL_OPN_2PTS006_0949_20131008_091202_20131008_104948.EUM.nc	0.021	0.020	0.129	2436	5524	0	2957	41	90	0.072
SRL_OPN_2PTS006_0951_20131008_104947_20131008_122759.EUM.nc	-0.030	-0.015	0.108	2377	5411	0	2863	26	145	0.090
SRL_OPN_2PTS006_0953_20131008_122758_20131008_140721.EUM.nc	-0.078	-0.075	0.082	3112	5567	0	2262	2	191	0.048
SRL_OPN_2PTS006_0955_20131008_140720_20131008_160043.EUM.nc	-0.034	-0.026	0.119	3314	6399	0	2964	9	112	0.116
SRL_OPN_2PTS006_0958_20131008_160042_20131008_174020.EUM.nc	0.012	0.009	0.090	2661	5621	0	2812	7	141	0.060
SRL_OPN_2PTS006_0960_20131008_174020_20131008_191955.EUM.nc	-0.020	-0.012	0.098	3423	5616	0	2039	3	151	0.047
SRL_OPN_2PTS006_0962_20131008_191954_20131008_205901.EUM.nc	-0.016	-0.015	0.076	3530	5577	0	1817	25	205	0.031
SRL_OPN_2PTS006_0964_20131008_205900_20131008_223717.EUM.nc	0.000	-0.001	0.097	2898	5402	0	2378	27	99	0.051
SRL_OPN_2PTS006_0965_20131008_223716_20131009_001508.EUM.nc	-0.002	0.009	0.112	3058	5505	0	2349	26	72	0.081
SRL_OPN_2PTS006_0967_20131009_001507_20131009_015310.EUM.nc	-0.032	-0.033	0.084	3091	5531	0	2202	1	237	0.085
SRL_OPN_2PTS006_0969_20131009_015309_20131009_033205.EUM.nc	-0.039	-0.044	0.084	2772	5485	0	2602	14	97	0.010
SRL_OPN_2PTS006_0971_20131009_033204_20131009_051251.EUM.nc	-0.016	-0.018	0.111	2774	5579	0	2752	0	53	0.038
SRL_OPN_2PTS006_0973_20131009_051251_20131009_070242.EUM.nc	0.007	0.011	0.076	3660	6216	0	2475	8	73	0.018
SRL_OPN_2PTS006_0976_20131009_070242_20131009_084116.EUM.nc	0.006	0.013	0.115	4220	5614	0	1278	10	106	0.069
SRL_OPN_2PTS006_0978_20131009_084115_20131009_101906.EUM.nc	0.020	0.013	0.124	2589	5524	0	2829	16	90	0.055
SRL_OPN_2PTS006_0979_20131009_101906_20131009_115706.EUM.nc	-0.023	-0.007	0.113	2451	5493	0	2996	17	29	0.152
SRL_OPN_2PTS006_0981_20131009_115705_20131009_133552.EUM.nc	-0.076	-0.061	0.084	2869	5419	0	2420	5	125	0.056
SRL_OPN_2PTS006_0983_20131009_133552_20131009_152923.EUM.nc	-4.258	-5.285	10.838	3499	6345	0	2635	68	143	18.590
SRL_OPN_2PTS006_0986_20131009_152924_20131009_170902.EUM.nc	-0.013	0.005	0.084	2593	5486	0	2734	8	151	0.043
SRL_OPN_2PTS006_0988_20131009_170902_20131009_184841.EUM.nc	-0.021	-0.015	0.088	3262	5627	0	2180	21	164	0.046
SRL_OPN_2PTS006_0990_20131009_184841_20131009_202750.EUM.nc	-0.027	-0.027	0.081	3315	5589	0	2081	16	177	0.025
SRL_OPN_2PTS006_0992_20131009_202749_20131009_220628.EUM.nc	-0.002	-0.004	0.082	2986	5387	0	2182	38	181	0.011
SRL_OPN_2PTS006_0994_20131009_220628_20131009_234426.EUM.nc	0.001	0.006	0.102	2828	5520	0	2585	27	80	0.083
SRL_OPN_2PTS006_0995_20131009_234427_20131010_012210.EUM.nc	-0.051	-0.049	0.080	3015	5517	0	2391	12	99	0.024
SRL_OPN_2PTS006_0997_20131010_012209_20131010_030050.EUM.nc	-0.056	-0.045	0.094	2773	5587	0	2758	8	48	0.055
SRL_OPN_2PTS006_0999_20131010_030051_20131010_044100.EUM.nc	-0.041	-0.038	0.085	2607	5615	0	2910	13	85	0.025

19 Sea Surface Height Anomaly (Model Wet) Table

Table 3: Sea Surface Height Anomaly (Model Wet) Statistics.

File	Median	Mean	Std. Dev.	No. Obs.	Total Obs.	Default Lat/Lon	Flag (total)	Default (total)	3-Sigma Edited	1 Cpr Amp
SRL_OPN_2PTS005_1001_20130905_044041_20130905_062259.EUM.nc	-0.034	-0.029	0.069	3769	5813	0	1942	8	94	0.016
SRL_OPN_2PTS006_0001_20130905_062259_20130905_081007.EUM.nc	-0.024	-0.025	0.086	4058	6099	0	1805	8	228	0.034
SRL_OPN_2PTS006_0004_20130905_081007_20130905_112606.EUM.nc	-0.009	-0.016	0.126	4820	10977	0	5817	72	268	0.057
SRL_OPN_2PTS006_0007_20130905_112605_20130905_130430.EUM.nc	-0.071	-0.065	0.087	2641	5404	0	2674	14	75	0.054
SRL_OPN_2PTS006_0009_20130905_130430_20130905_145746.EUM.nc	-0.021	-0.020	0.073	3506	6409	0	2738	2	163	0.045
SRL_OPN_2PTS006_0012_20130905_145747_20130905_163734.EUM.nc	-0.082	-0.084	0.097	3102	5648	0	2404	15	127	0.036
SRL_OPN_2PTS006_0014_20130905_163733_20130905_181708.EUM.nc	-0.046	-0.046	0.093	3033	5513	0	2305	5	170	0.066
SRL_OPN_2PTS006_0016_20130905_181707_20130905_195633.EUM.nc	-0.039	-0.033	0.090	3248	5612	0	2200	10	154	0.051
SRL_OPN_2PTS006_0018_20130905_195633_20130905_213525.EUM.nc	-0.015	-0.017	0.095	3547	5508	0	1819	37	105	0.019
SRL_OPN_2PTS006_0020_20130905_213525_20130905_231326.EUM.nc	0.004	0.004	0.097	2398	5404	0	2954	3	49	0.014
SRL_OPN_2PTS006_0021_20130905_231326_20130906_005115.EUM.nc	-0.042	-0.033	0.081	3166	5551	0	2294	32	59	0.024
SRL_OPN_2PTS006_0023_20130906_005114_20130906_022934.EUM.nc	-0.035	-0.036	0.087	2884	5548	0	2580	2	82	0.016
SRL_OPN_2PTS006_0025_20130906_022933_20130906_040904.EUM.nc	-0.004	-0.010	0.078	2638	5486	0	2776	7	65	0.031
SRL_OPN_2PTS006_0027_20130906_040903_20130906_055036.EUM.nc	-0.011	-0.010	0.064	3436	5737	0	2126	6	169	0.008
SRL_OPN_2PTS006_0029_20130906_055036_20130906_073911.EUM.nc	-0.019	-0.013	0.077	4033	6185	0	2060	2	90	0.059
SRL_OPN_2PTS006_0032_20130906_073910_20130906_091729.EUM.nc	0.019	0.011	0.086	3233	5563	0	2106	12	212	0.037
SRL_OPN_2PTS006_0033_20130906_091728_20130906_105513.EUM.nc	-0.030	-0.018	0.135	2357	5533	0	3103	21	52	0.063
SRL_OPN_2PTS006_0035_20130906_105513_20130906_123328.EUM.nc	-0.101	-0.089	0.086	2329	5406	0	2901	19	157	0.053
SRL_OPN_2PTS006_0037_20130906_123327_20130906_141253.EUM.nc	-0.034	-0.031	0.071	3077	4658	0	1378	1	202	0.034
SRL_OPN_2PTS006_0039_20130906_141252_20130906_174550.EUM.nc	-0.012	-0.018	0.105	6319	12034	0	5459	15	241	0.030
SRL_OPN_2PTS006_0044_20130906_174550_20130906_192524.EUM.nc	-0.022	-0.013	0.109	3457	5664	0	1977	9	221	0.085
SRL_OPN_2PTS006_0046_20130906_192523_20130906_210428.EUM.nc	-0.028	-0.017	0.089	3597	5604	0	1879	25	103	0.043
SRL_OPN_2PTS006_0048_20130906_210428_20130906_224242.EUM.nc	-0.006	-0.003	0.083	2833	5364	0	2443	21	67	0.026
SRL_OPN_2PTS006_0049_20130906_224242_20130907_002031.EUM.nc	0.006	0.005	0.081	3017	5473	0	2363	16	77	0.044
SRL_OPN_2PTS006_0051_20130907_002030_20130907_015835.EUM.nc	-0.042	-0.037	0.079	3123	5543	0	2299	9	112	0.002
SRL_OPN_2PTS006_0053_20130907_015836_20130907_033736.EUM.nc	-0.038	-0.031	0.082	2772	5514	0	2626	6	110	0.031
SRL_OPN_2PTS006_0055_20130907_033735_20130907_051830.EUM.nc	-0.021	-0.021	0.084	2802	5581	0	2664	7	108	0.008
SRL_OPN_2PTS006_0057_20130907_051830_20130907_070810.EUM.nc	-0.039	-0.034	0.066	3750	6227	0	2397	10	70	0.008
SRL_OPN_2PTS006_0060_20130907_070809_20130907_084642.EUM.nc	-0.026	-0.021	0.092	4047	5609	0	1437	15	110	0.044
SRL_OPN_2PTS006_0062_20130907_084641_20130907_102430.EUM.nc	-0.023	0.000	0.118	2565	5558	0	2791	31	171	0.030
SRL_OPN_2PTS006_0063_20130907_102429_20130907_120232.EUM.nc	-0.050	-0.027	0.113	2452	5504	0	2940	27	85	0.057
SRL_OPN_2PTS006_0065_20130907_120231_20130907_134123.EUM.nc	-0.069	-0.064	0.090	2971	5508	0	2393	29	115	0.053
SRL_OPN_2PTS006_0067_20130907_134122_20130907_153456.EUM.nc	-0.012	-0.006	0.106	3704	6421	0	2610	0	107	0.088
SRL_OPN_2PTS006_0070_20130907_153455_20130907_171433.EUM.nc	-0.004	-0.004	0.101	2705	5511	0	2700	5	101	0.088
SRL_OPN_2PTS006_0072_20130907_171433_20130907_185412.EUM.nc	-0.032	-0.020	0.089	3318	5661	0	2079	12	252	0.072
SRL_OPN_2PTS006_0074_20130907_185412_20130907_203319.EUM.nc	-0.046	-0.037	0.096	3500	5605	0	1974	18	113	0.042

– Continued on next page

Table 3: Sea Surface Height Anomaly (Model Wet) Statistics.

– Continued from previous page

File	Median	Mean	Std. Dev.	No. Obs.	Total Obs.	Default Lat/Lon	Flag (total)	Default (total)	3-Sigma Edited	1 Cpr Amp.
SRL_OPN_2PTS006_0076_20130907_203318_20130907_221155.EUM.nc	-0.010	-0.012	0.099	2983	5439	0	2366	24	66	0.025
SRL_OPN_2PTS006_0078_20130907_221154_20130907_234952.EUM.nc	-0.001	0.006	0.098	2845	5502	0	2568	14	75	0.056
SRL_OPN_2PTS006_0079_20130907_234951_20130908_012737.EUM.nc	-0.045	-0.042	0.090	2903	5512	0	2479	4	126	0.046
SRL_OPN_2PTS006_0081_20130908_012736_20130908_030620.EUM.nc	-0.019	-0.024	0.091	2768	5577	0	2700	14	95	0.030
SRL_OPN_2PTS006_0083_20130908_030620_20130908_044637.EUM.nc	-0.046	-0.039	0.083	2784	5548	0	2703	6	55	0.063
SRL_OPN_2PTS006_0085_20130908_044636_20130908_062854.EUM.nc	-0.011	-0.008	0.077	3779	5807	0	1908	2	118	0.033
SRL_OPN_2PTS006_0087_20130908_062853_20130908_081544.EUM.nc	-0.025	-0.026	0.087	4178	6097	0	1711	5	203	0.043
SRL_OPN_2PTS006_0090_20130908_081543_20130908_095349.EUM.nc	-0.018	-0.018	0.114	2860	5565	0	2551	11	143	0.015
SRL_OPN_2PTS006_0091_20130908_095348_20130908_113142.EUM.nc	-0.016	-0.016	0.097	2150	5399	0	3139	23	87	0.056
SRL_OPN_2PTS006_0093_20130908_113142_20130908_131011.EUM.nc	-0.054	-0.038	0.098	2676	5481	0	2618	9	178	0.092
SRL_OPN_2PTS006_0095_20130908_131010_20130908_150328.EUM.nc	-0.017	-0.017	0.082	3546	6418	0	2693	8	171	0.054
SRL_OPN_2PTS006_0098_20130908_150329_20130908_164315.EUM.nc	-0.036	-0.030	0.096	2899	5619	0	2591	6	123	0.054
SRL_OPN_2PTS006_0100_20130908_164316_20130908_182258.EUM.nc	-0.047	-0.049	0.090	3158	5558	0	2146	7	247	0.066
SRL_OPN_2PTS006_0102_20130908_182257_20130908_200214.EUM.nc	-0.058	-0.059	0.086	3162	5605	0	2248	14	181	0.015
SRL_OPN_2PTS006_0104_20130908_200213_20130908_214104.EUM.nc	-0.017	-0.013	0.091	3439	5499	0	1923	23	114	0.017
SRL_OPN_2PTS006_0106_20130908_214103_20130908_231910.EUM.nc	0.012	0.010	0.095	2464	5367	0	2823	18	62	0.027
SRL_OPN_2PTS006_0107_20130908_231910_20130909_005652.EUM.nc	0.003	0.007	0.076	3003	5555	0	2468	39	45	0.037
SRL_OPN_2PTS006_0109_20130909_005651_20130909_023514.EUM.nc	-0.025	-0.019	0.092	2887	5556	0	2516	6	147	0.067
SRL_OPN_2PTS006_0111_20130909_023514_20130909_041450.EUM.nc	-0.041	-0.041	0.088	2696	5495	0	2755	14	30	0.015
SRL_OPN_2PTS006_0113_20130909_041449_20130909_055630.EUM.nc	-0.001	-0.007	0.083	3528	5740	0	2125	6	81	0.049
SRL_OPN_2PTS006_0115_20130909_055629_20130909_074450.EUM.nc	-0.023	-0.022	0.083	4035	6154	0	2030	2	87	0.045
SRL_OPN_2PTS006_0118_20130909_074449_20130909_092306.EUM.nc	0.003	-0.001	0.081	3020	5536	0	2244	38	234	0.019
SRL_OPN_2PTS006_0119_20130909_092305_20130909_110050.EUM.nc	-0.006	-0.012	0.114	2152	5494	0	3233	31	78	0.018
SRL_OPN_2PTS006_0121_20130909_110050_20130909_123907.EUM.nc	-0.061	-0.053	0.096	2413	5423	0	2913	12	85	0.117
SRL_OPN_2PTS006_0123_20130909_123906_20130909_141838.EUM.nc	-0.050	-0.039	0.088	3156	5613	0	2257	6	194	0.071
SRL_OPN_2PTS006_0125_20130909_141839_20130909_161157.EUM.nc	-0.049	-0.038	0.103	3590	6384	0	2629	11	154	0.040
SRL_OPN_2PTS006_0128_20130909_161157_20130909_175135.EUM.nc	-0.028	-0.021	0.077	2763	5612	0	2528	8	313	0.025
SRL_OPN_2PTS006_0130_20130909_175134_20130909_193106.EUM.nc	-0.028	-0.027	0.071	3396	5651	0	2058	10	187	0.016
SRL_OPN_2PTS006_0132_20130909_193106_20130909_211009.EUM.nc	-0.021	-0.021	0.091	3511	5614	0	1986	33	84	0.020
SRL_OPN_2PTS006_0134_20130909_211008_20130909_224820.EUM.nc	0.008	0.002	0.104	2686	5398	0	2637	24	51	0.071
SRL_OPN_2PTS006_0135_20130909_224820_20130910_002610.EUM.nc	-0.023	-0.021	0.071	2933	5423	0	2308	23	159	0.014
SRL_OPN_2PTS006_0137_20130910_002610_20130910_020415.EUM.nc	-0.009	0.002	0.086	3118	5535	0	2328	11	78	0.035
SRL_OPN_2PTS006_0139_20130910_020414_20130910_034321.EUM.nc	-0.042	-0.037	0.072	2798	5520	0	2591	9	122	0.033
SRL_OPN_2PTS006_0141_20130910_034320_20130910_052421.EUM.nc	-0.006	-0.007	0.082	2667	5597	0	2769	6	155	0.035
SRL_OPN_2PTS006_0143_20130910_052420_20130910_071351.EUM.nc	-0.016	-0.015	0.070	3754	6215	0	2368	7	86	0.004
SRL_OPN_2PTS006_0146_20130910_071352_20130910_085220.EUM.nc	-0.039	-0.036	0.089	3918	5586	0	1457	24	187	0.039
SRL_OPN_2PTS006_0147_20130910_085219_20130910_103008.EUM.nc	-0.013	0.006	0.104	2428	5543	0	2855	21	239	0.009
SRL_OPN_2PTS006_0149_20130910_103007_20130910_120811.EUM.nc	-0.033	-0.014	0.108	2458	5523	0	2937	40	88	0.079
SRL_OPN_2PTS006_0151_20130910_120810_20130910_134707.EUM.nc	-0.080	-0.075	0.086	2953	5509	0	2417	8	131	0.079

– Continued on next page

Table 3: Sea Surface Height Anomaly (Model Wet) Statistics.

– Continued from previous page

File	Median	Mean	Std. Dev.	No. Obs.	Total Obs.	Default Lat/Lon	Flag (total)	Default (total)	3-Sigma Edited	1 Cpr Amp.
SRL_OPN_2PTS006_0153_20130910_134707_20130910_154040.EUM.nc	-0.026	-0.024	0.098	3661	6432	0	2584	5	182	0.039
SRL_OPN_2PTS006_0156_20130910_154039_20130910_172017.EUM.nc	0.002	0.001	0.103	2655	5541	0	2699	5	182	0.042
SRL_OPN_2PTS006_0158_20130910_172017_20130910_185955.EUM.nc	-0.044	-0.036	0.069	3231	5648	0	2095	15	307	0.020
SRL_OPN_2PTS006_0160_20130910_185955_20130910_203900.EUM.nc	-0.049	-0.041	0.083	3578	5610	0	1840	7	185	0.008
SRL_OPN_2PTS006_0162_20130910_203900_20130910_221734.EUM.nc	0.010	0.010	0.086	2898	5468	0	2416	35	119	0.029
SRL_OPN_2PTS006_0164_20130910_221734_20130910_235530.EUM.nc	-0.001	0.003	0.092	2818	5513	0	2499	19	177	0.056
SRL_OPN_2PTS006_0165_20130910_235529_20130911_013316.EUM.nc	-0.054	-0.042	0.093	3087	5537	0	2368	1	81	0.040
SRL_OPN_2PTS006_0167_20130911_013315_20130911_031204.EUM.nc	-0.055	-0.046	0.100	2833	5575	0	2686	6	50	0.049
SRL_OPN_2PTS006_0169_20130911_031203_20130911_045219.EUM.nc	-0.015	-0.017	0.084	2819	5525	0	2649	3	54	0.007
SRL_OPN_2PTS006_0171_20130911_045218_20130911_063451.EUM.nc	-0.007	-0.001	0.081	3848	5843	0	1954	3	38	0.038
SRL_OPN_2PTS006_0173_20130911_063451_20130911_082124.EUM.nc	-0.030	-0.025	0.086	4208	6074	0	1670	1	195	0.027
SRL_OPN_2PTS006_0176_20130911_082123_20130911_095927.EUM.nc	-0.032	-0.031	0.126	2840	5564	0	2581	22	121	0.095
SRL_OPN_2PTS006_0177_20130911_095926_20130911_113722.EUM.nc	-0.016	-0.008	0.120	2281	5441	0	3093	22	45	0.071
SRL_OPN_2PTS006_0179_20130911_113721_20130911_131554.EUM.nc	-0.028	-0.026	0.068	2668	5492	0	2607	14	203	0.037
SRL_OPN_2PTS006_0181_20130911_131553_20130911_150914.EUM.nc	-0.074	-0.066	0.076	3538	6435	0	2686	4	207	0.012
SRL_OPN_2PTS006_0184_20130911_150914_20130911_164900.EUM.nc	-0.041	-0.036	0.094	2796	5591	0	2628	10	157	0.018
SRL_OPN_2PTS006_0186_20130911_164900_20130911_182834.EUM.nc	-0.052	-0.043	0.089	3214	5558	0	2104	9	231	0.061
SRL_OPN_2PTS006_0188_20130911_182835_20130911_200757.EUM.nc	-0.026	-0.025	0.081	3219	5602	0	2204	10	169	0.014
SRL_OPN_2PTS006_0190_20130911_200756_20130911_214644.EUM.nc	-0.002	0.005	0.095	3249	5470	0	2028	25	168	0.011
SRL_OPN_2PTS006_0192_20130911_214644_20130911_232439.EUM.nc	0.001	0.000	0.104	2454	5342	0	2801	34	53	0.039
SRL_OPN_2PTS006_0193_20130911_232438_20130912_010229.EUM.nc	-0.055	-0.043	0.092	2874	5539	0	2605	21	39	0.068
SRL_OPN_2PTS006_0195_20130912_010228_20130912_024055.EUM.nc	-0.052	-0.056	0.091	2834	5553	0	2599	4	116	0.049
SRL_OPN_2PTS006_0197_20130912_024054_20130912_042036.EUM.nc	-0.043	-0.038	0.081	2672	5528	0	2720	33	103	0.017
SRL_OPN_2PTS006_0199_20130912_042035_20130912_060225.EUM.nc	-0.015	-0.012	0.080	3544	5767	0	2101	3	119	0.040
SRL_OPN_2PTS006_0201_20130912_060225_20130912_075030.EUM.nc	-0.018	-0.021	0.069	4049	6144	0	1961	5	129	0.029
SRL_OPN_2PTS006_0204_20130912_075029_20130912_092843.EUM.nc	-0.025	-0.029	0.102	3096	5538	0	2322	21	99	0.054
SRL_OPN_2PTS006_0205_20130912_092843_20130912_110627.EUM.nc	0.009	0.011	0.116	2246	5520	0	3210	44	20	0.041
SRL_OPN_2PTS006_0207_20130912_110626_20130912_124447.EUM.nc	-0.037	-0.025	0.089	2409	5413	0	2904	20	80	0.059
SRL_OPN_2PTS006_0209_20130912_124447_20130912_143755.EUM.nc	-0.058	-0.052	0.100	3366	6368	0	2718	1	283	0.084
SRL_OPN_2PTS006_0212_20130912_143755_20130912_161741.EUM.nc	-0.039	-0.037	0.093	3458	5630	0	1987	11	174	0.040
SRL_OPN_2PTS006_0214_20130912_161740_20130912_175717.EUM.nc	-0.039	-0.045	0.101	2988	5585	0	2428	0	169	0.047
SRL_OPN_2PTS006_0216_20130912_175716_20130912_193648.EUM.nc	-0.026	-0.021	0.080	3273	5643	0	2090	16	264	0.034
SRL_OPN_2PTS006_0218_20130912_193647_20130912_211548.EUM.nc	-0.011	-0.001	0.084	3451	5521	0	1961	22	87	0.046
SRL_OPN_2PTS006_0220_20130912_211548_20130912_225357.EUM.nc	-0.008	-0.004	0.095	2564	5473	0	2778	20	111	0.030
SRL_OPN_2PTS006_0221_20130912_225356_20130913_020946.EUM.nc	-0.025	-0.023	0.099	6158	10974	0	4654	27	135	0.064
SRL_OPN_2PTS006_0225_20130913_020946_20130913_034905.EUM.nc	-0.082	-0.082	0.080	2846	5537	0	2610	22	59	0.037
SRL_OPN_2PTS006_0227_20130913_034904_20130913_053013.EUM.nc	-0.000	0.002	0.081	2618	5597	0	2832	3	144	0.039
SRL_OPN_2PTS006_0229_20130913_053012_20130913_071932.EUM.nc	-0.028	-0.026	0.088	3936	6218	0	2230	10	42	0.048
SRL_OPN_2PTS006_0232_20130913_071931_20130913_085749.EUM.nc	-0.030	-0.026	0.080	3840	5606	0	1570	6	190	0.020

– Continued on next page

Table 3: Sea Surface Height Anomaly (Model Wet) Statistics.

– Continued from previous page

File	Median	Mean	Std. Dev.	No. Obs.	Total Obs.	Default Lat/Lon	Flag (total)	Default (total)	3-Sigma Edited	1 Cpr Amp.
SRL_OPN_2PTS006_0233_20130913_085749_20130913_103544.EUM.nc	0.006	0.004	0.118	2432	5540	0	3009	21	78	0.059
SRL_OPN_2PTS006_0235_20130913_103543_20130913_121350.EUM.nc	-0.047	-0.020	0.109	2431	5517	0	2947	13	126	0.122
SRL_OPN_2PTS006_0237_20130913_121350_20130913_135250.EUM.nc	-0.053	-0.050	0.085	3030	5523	0	2362	7	124	0.088
SRL_OPN_2PTS006_0239_20130913_135251_20130913_154624.EUM.nc	-0.044	-0.044	0.094	3740	6425	0	2466	0	219	0.081
SRL_OPN_2PTS006_0242_20130913_154624_20130913_172601.EUM.nc	0.013	0.006	0.093	2736	5508	0	2621	3	148	0.060
SRL_OPN_2PTS006_0244_20130913_172600_20130913_190538.EUM.nc	-0.060	-0.051	0.070	3256	5654	0	2078	19	301	0.029
SRL_OPN_2PTS006_0246_20130913_190538_20130913_204441.EUM.nc	-0.012	-0.005	0.084	3697	5620	0	1763	17	143	0.045
SRL_OPN_2PTS006_0248_20130913_204441_20130913_222312.EUM.nc	-0.010	-0.006	0.084	2874	5441	0	2450	43	74	0.013
SRL_OPN_2PTS006_0250_20130913_222311_20130914_000106.EUM.nc	0.002	-0.003	0.102	3001	5522	0	2423	22	76	0.093
SRL_OPN_2PTS006_0251_20130914_000106_20130914_013854.EUM.nc	-0.063	-0.050	0.109	3128	5541	0	2275	6	132	0.040
SRL_OPN_2PTS006_0253_20130914_013853_20130914_031747.EUM.nc	-0.054	-0.049	0.098	2827	5586	0	2710	37	12	0.036
SRL_OPN_2PTS006_0255_20130914_031746_20130914_045808.EUM.nc	-0.031	-0.031	0.083	2747	5550	0	2680	3	120	0.046
SRL_OPN_2PTS006_0257_20130914_045807_20130914_064049.EUM.nc	-0.044	-0.038	0.080	3821	5852	0	1957	1	73	0.042
SRL_OPN_2PTS006_0259_20130914_064048_20130914_082702.EUM.nc	-0.027	-0.025	0.074	4220	6059	0	1628	9	202	0.026
SRL_OPN_2PTS006_0262_20130914_082701_20130914_100504.EUM.nc	-0.031	-0.039	0.117	2864	5564	0	2606	12	82	0.106
SRL_OPN_2PTS006_0263_20130914_100503_20130914_114251.EUM.nc	-0.029	-0.030	0.137	2323	5468	0	3068	32	45	0.077
SRL_OPN_2PTS006_0265_20130914_114250_20130914_132136.EUM.nc	-0.007	0.004	0.082	2740	5492	0	2578	8	166	0.042
SRL_OPN_2PTS006_0267_20130914_132136_20130914_151458.EUM.nc	-0.042	-0.044	0.075	3580	6407	0	2552	0	275	0.037
SRL_OPN_2PTS006_0270_20130914_151457_20130914_165444.EUM.nc	-0.004	-0.000	0.079	2785	5582	0	2645	2	150	0.016
SRL_OPN_2PTS006_0272_20130914_165443_20130914_183417.EUM.nc	-0.066	-0.067	0.073	3098	5555	0	2109	5	343	0.029
SRL_OPN_2PTS006_0274_20130914_183416_20130914_201337.EUM.nc	-0.005	-0.008	0.084	3231	5610	0	2147	19	213	0.026
SRL_OPN_2PTS006_0276_20130914_201337_20130914_215222.EUM.nc	-0.007	-0.005	0.098	3186	5472	0	2063	39	184	0.079
SRL_OPN_2PTS006_0278_20130914_215221_20130914_233016.EUM.nc	-0.028	-0.024	0.101	2399	5315	0	2818	34	64	0.023
SRL_OPN_2PTS006_0279_20130914_233015_20130915_010806.EUM.nc	-0.043	-0.049	0.095	2873	5514	0	2598	7	36	0.073
SRL_OPN_2PTS006_0281_20130915_010806_20130915_024636.EUM.nc	-0.045	-0.055	0.088	2828	5574	0	2645	0	101	0.055
SRL_OPN_2PTS006_0283_20130915_024635_20130915_042623.EUM.nc	-0.035	-0.037	0.070	2723	5528	0	2702	6	97	0.027
SRL_OPN_2PTS006_0285_20130915_042622_20130915_060819.EUM.nc	-0.025	-0.028	0.080	3581	5757	0	2068	3	105	0.043
SRL_OPN_2PTS006_0287_20130915_060818_20130915_075609.EUM.nc	-0.028	-0.022	0.074	3981	6122	0	1989	10	142	0.033
SRL_OPN_2PTS006_0290_20130915_075608_20130915_093420.EUM.nc	-0.027	-0.034	0.101	3003	5549	0	2425	8	113	0.045
SRL_OPN_2PTS006_0291_20130915_093420_20130915_111205.EUM.nc	-0.021	-0.019	0.125	2173	5492	0	3219	33	67	0.055
SRL_OPN_2PTS006_0293_20130915_111204_20130915_125027.EUM.nc	-0.072	-0.060	0.095	2485	5374	0	2830	17	42	0.083
SRL_OPN_2PTS006_0295_20130915_125028_20130915_144339.EUM.nc	-0.057	-0.049	0.077	3379	6378	0	2699	2	298	0.028
SRL_OPN_2PTS006_0298_20130915_144339_20130915_162324.EUM.nc	-0.041	-0.041	0.086	3368	5650	0	2122	5	155	0.030
SRL_OPN_2PTS006_0300_20130915_162324_20130915_180301.EUM.nc	-0.041	-0.032	0.086	3005	5631	0	2432	21	173	0.035
SRL_OPN_2PTS006_0302_20130915_180300_20130915_194229.EUM.nc	-0.042	-0.036	0.083	3287	5635	0	2117	14	217	0.050
SRL_OPN_2PTS006_0304_20130915_194228_20130915_212119.EUM.nc	-0.013	-0.005	0.091	3384	5500	0	1977	20	119	0.069
SRL_OPN_2PTS006_0306_20130915_212118_20130915_225934.EUM.nc	-0.015	-0.001	0.099	2450	5455	0	2885	23	97	0.019
SRL_OPN_2PTS006_0307_20130915_225933_20130916_003724.EUM.nc	-0.026	-0.030	0.096	3268	5466	0	2128	33	37	0.063
SRL_OPN_2PTS006_0309_20130916_003723_20130916_021526.EUM.nc	-0.048	-0.049	0.085	2850	5524	0	2472	7	195	0.044

– Continued on next page

Table 3: Sea Surface Height Anomaly (Model Wet) Statistics.

– Continued from previous page

File	Median	Mean	Std. Dev.	No. Obs.	Total Obs.	Default Lat/Lon	Flag (total)	Default (total)	3-Sigma Edited	1 Cpr Amp.
SRL_OPN_2PTS006_0311_20130916_021525_20130916_035450.EUM.nc	-0.057	-0.057	0.085	2642	5522	0	2811	6	63	0.013
SRL_OPN_2PTS006_0313_20130916_035450_20130916_053605.EUM.nc	-0.013	-0.016	0.081	2769	5583	0	2714	2	98	0.026
SRL_OPN_2PTS006_0315_20130916_053605_20130916_072512.EUM.nc	-0.047	-0.040	0.076	3942	6216	0	2138	25	111	0.031
SRL_OPN_2PTS006_0318_20130916_072513_20130916_090327.EUM.nc	0.011	0.018	0.073	3716	5578	0	1639	16	207	0.026
SRL_OPN_2PTS006_0319_20130916_090327_20130916_104121.EUM.nc	-0.009	0.015	0.159	2574	5533	0	2886	29	44	0.052
SRL_OPN_2PTS006_0321_20130916_104120_20130916_121930.EUM.nc	-0.094	-0.076	0.101	2415	5510	0	2934	25	136	0.059
SRL_OPN_2PTS006_0323_20130916_121929_20130916_135835.EUM.nc	-0.051	-0.046	0.070	3183	5543	0	2217	4	139	0.021
SRL_OPN_2PTS006_0325_20130916_135835_20130916_155159.EUM.nc	-0.046	-0.046	0.087	3569	6405	0	2541	20	275	0.033
SRL_OPN_2PTS006_0328_20130916_155158_20130916_173145.EUM.nc	-0.006	-0.002	0.099	2658	5512	0	2619	3	232	0.071
SRL_OPN_2PTS006_0330_20130916_173145_20130916_191121.EUM.nc	-0.059	-0.059	0.092	3552	5674	0	1923	9	190	0.041
SRL_OPN_2PTS006_0332_20130916_191120_20130916_205022.EUM.nc	-0.020	-0.007	0.099	3644	5604	0	1828	8	124	0.067
SRL_OPN_2PTS006_0334_20130916_205022_20130916_222851.EUM.nc	-0.025	-0.022	0.087	2923	5448	0	2408	19	98	0.025
SRL_OPN_2PTS006_0336_20130916_222851_20130917_000636.EUM.nc	-0.026	-0.026	0.086	3072	5532	0	2335	20	105	0.041
SRL_OPN_2PTS006_0337_20130917_000636_20130917_014434.EUM.nc	-0.049	-0.045	0.097	3144	5554	0	2276	9	125	0.039
SRL_OPN_2PTS006_0339_20130917_014433_20130917_032331.EUM.nc	-0.048	-0.052	0.087	2842	5517	0	2616	9	50	0.051
SRL_OPN_2PTS006_0341_20130917_032330_20130917_050358.EUM.nc	-0.040	-0.041	0.093	2718	5588	0	2757	11	102	0.055
SRL_OPN_2PTS006_0343_20130917_050358_20130917_065405.EUM.nc	-0.039	-0.030	0.089	3744	6257	0	2432	11	70	0.044
SRL_OPN_2PTS006_0346_20130917_065404_20130917_083242.EUM.nc	-0.010	-0.010	0.076	4173	5627	0	1189	9	256	0.023
SRL_OPN_2PTS006_0348_20130917_083242_20130917_101042.EUM.nc	-0.002	-0.009	0.138	2817	5442	0	2507	9	109	0.017
SRL_OPN_2PTS006_0349_20130917_101041_20130917_114831.EUM.nc	-0.098	-0.069	0.164	2397	5511	0	3055	31	28	0.144
SRL_OPN_2PTS006_0351_20130917_114831_20130917_132720.EUM.nc	-0.057	-0.050	0.090	2898	5495	0	2447	34	116	0.073
SRL_OPN_2PTS006_0353_20130917_132719_20130917_152043.EUM.nc	-0.051	-0.037	0.080	3560	6388	0	2506	0	322	0.021
SRL_OPN_2PTS006_0356_20130917_152042_20130917_170029.EUM.nc	-0.051	-0.036	0.083	2775	5560	0	2583	6	196	0.052
SRL_OPN_2PTS006_0358_20130917_170029_20130917_184001.EUM.nc	-0.029	-0.016	0.091	3178	5621	0	2167	6	270	0.015
SRL_OPN_2PTS006_0360_20130917_184001_20130917_201920.EUM.nc	-0.019	-0.016	0.100	3312	5612	0	2158	13	129	0.055
SRL_OPN_2PTS006_0362_20130917_201919_20130917_215754.EUM.nc	-0.028	-0.026	0.087	2971	5437	0	2286	49	131	0.010
SRL_OPN_2PTS006_0364_20130917_215754_20130917_233554.EUM.nc	-0.034	-0.032	0.113	2570	5411	0	2769	14	58	0.061
SRL_OPN_2PTS006_0365_20130917_233554_20130918_011345.EUM.nc	-0.068	-0.062	0.074	2878	5525	0	2570	7	70	0.022
SRL_OPN_2PTS006_0367_20130918_011345_20130918_025210.EUM.nc	-0.033	-0.043	0.096	2779	5567	0	2724	2	62	0.077
SRL_OPN_2PTS006_0369_20130918_025210_20130918_043212.EUM.nc	-0.034	-0.036	0.094	2731	5536	0	2733	9	63	0.015
SRL_OPN_2PTS006_0371_20130918_043212_20130918_061416.EUM.nc	-0.007	-0.006	0.085	3596	5766	0	2070	7	93	0.036
SRL_OPN_2PTS006_0373_20130918_061415_20130918_080150.EUM.nc	-0.004	-0.003	0.075	3966	6124	0	1962	4	192	0.041
SRL_OPN_2PTS006_0376_20130918_080149_20130918_093950.EUM.nc	-0.015	-0.019	0.101	2908	5540	0	2451	33	148	0.016
SRL_OPN_2PTS006_0377_20130918_093949_20130918_111743.EUM.nc	-0.029	-0.018	0.111	2164	5483	0	3181	35	103	0.091
SRL_OPN_2PTS006_0379_20130918_111742_20130918_125610.EUM.nc	-0.097	-0.072	0.128	2618	5431	0	2781	9	23	0.107
SRL_OPN_2PTS006_0381_20130918_125610_20130918_144924.EUM.nc	-0.040	-0.026	0.096	3525	6381	0	2619	5	232	0.054
SRL_OPN_2PTS006_0384_20130918_144924_20130918_162909.EUM.nc	-0.048	-0.048	0.083	3253	5655	0	2097	15	290	0.037
SRL_OPN_2PTS006_0386_20130918_162909_20130918_180846.EUM.nc	0.017	0.019	0.108	3040	5644	0	2382	7	215	0.059
SRL_OPN_2PTS006_0388_20130918_180845_20130918_194814.EUM.nc	-0.030	-0.022	0.081	3265	5639	0	2164	13	197	0.014

– Continued on next page

Table 3: Sea Surface Height Anomaly (Model Wet) Statistics.

– Continued from previous page

File	Median	Mean	Std. Dev.	No. Obs.	Total Obs.	Default Lat/Lon	Flag (total)	Default (total)	3-Sigma Edited	1 Cpr Amp.
SRL_OPN_2PTS006_0390_20130918_194813_20130918_212702.EUM.nc	-0.004	-0.000	0.095	3446	5481	0	1903	37	95	0.033
SRL_OPN_2PTS006_0392_20130918_212702_20130918_230513.EUM.nc	0.010	0.007	0.100	2384	5430	0	2963	14	69	0.064
SRL_OPN_2PTS006_0393_20130918_230513_20130919_004254.EUM.nc	-0.049	-0.055	0.099	3247	5506	0	2178	30	51	0.070
SRL_OPN_2PTS006_0395_20130919_004255_20130919_022108.EUM.nc	-0.050	-0.043	0.081	2911	5566	0	2538	3	114	0.013
SRL_OPN_2PTS006_0397_20130919_022108_20130919_040039.EUM.nc	-0.035	-0.035	0.081	2648	5569	0	2790	6	125	0.028
SRL_OPN_2PTS006_0399_20130919_040039_20130919_054153.EUM.nc	-0.013	-0.015	0.081	3050	5558	0	2389	11	108	0.044
SRL_OPN_2PTS006_0401_20130919_054152_20130919_073047.EUM.nc	-0.018	-0.015	0.064	3971	6209	0	2096	9	133	0.010
SRL_OPN_2PTS006_0404_20130919_073046_20130919_090908.EUM.nc	0.043	0.039	0.090	3542	5569	0	1839	26	162	0.039
SRL_OPN_2PTS006_0405_20130919_090908_20130919_104701.EUM.nc	-0.025	-0.013	0.138	2534	5543	0	2897	25	87	0.110
SRL_OPN_2PTS006_0407_20130919_104702_20130919_122503.EUM.nc	-0.076	-0.062	0.114	2516	5510	0	2875	13	106	0.036
SRL_OPN_2PTS006_0409_20130919_122503_20130919_140423.EUM.nc	-0.028	-0.023	0.084	3149	5577	0	2221	6	201	0.048
SRL_OPN_2PTS006_0411_20130919_140422_20130919_155745.EUM.nc	-0.069	-0.067	0.101	3478	6398	0	2651	4	265	0.037
SRL_OPN_2PTS006_0414_20130919_155744_20130919_173732.EUM.nc	0.011	0.023	0.086	2733	5572	0	2568	7	264	0.040
SRL_OPN_2PTS006_0416_20130919_173732_20130919_191657.EUM.nc	-0.023	-0.013	0.076	3344	5649	0	1979	19	307	0.048
SRL_OPN_2PTS006_0418_20130919_191658_20130919_205605.EUM.nc	-0.023	-0.026	0.075	3456	5623	0	1898	25	244	0.026
SRL_OPN_2PTS006_0420_20130919_205604_20130919_223422.EUM.nc	-0.000	-0.004	0.090	2873	5427	0	2459	37	58	0.028
SRL_OPN_2PTS006_0421_20130919_223422_20130920_001213.EUM.nc	0.007	0.001	0.097	3074	5517	0	2304	19	120	0.058
SRL_OPN_2PTS006_0423_20130920_001213_20130920_015015.EUM.nc	-0.039	-0.034	0.095	3201	5541	0	2200	5	135	0.051
SRL_OPN_2PTS006_0425_20130920_015015_20130920_032907.EUM.nc	-0.040	-0.051	0.102	2913	5483	0	2522	7	41	0.051
SRL_OPN_2PTS006_0427_20130920_032907_20130920_050951.EUM.nc	-0.012	-0.005	0.100	2748	5578	0	2756	2	72	0.027
SRL_OPN_2PTS006_0429_20130920_050950_20130920_065948.EUM.nc	-0.003	-0.001	0.072	3662	6229	0	2503	4	60	0.016
SRL_OPN_2PTS006_0432_20130920_065947_20130920_083822.EUM.nc	-0.008	-0.011	0.092	4151	5628	0	1188	23	266	0.028
SRL_OPN_2PTS006_0434_20130920_083821_20130920_101612.EUM.nc	-0.021	-0.017	0.122	2739	5547	0	2687	20	101	0.046
SRL_OPN_2PTS006_0435_20130920_101612_20130920_115411.EUM.nc	-0.018	-0.011	0.110	2443	5546	0	3024	16	63	0.074
SRL_OPN_2PTS006_0437_20130920_115411_20130920_133304.EUM.nc	-0.047	-0.048	0.079	2809	5454	0	2451	8	186	0.049
SRL_OPN_2PTS006_0439_20130920_133303_20130920_152627.EUM.nc	-0.026	-0.026	0.101	3673	6381	0	2457	1	250	0.082
SRL_OPN_2PTS006_0442_20130920_152627_20130920_170605.EUM.nc	-0.016	-0.012	0.118	2740	5500	0	2551	1	208	0.085
SRL_OPN_2PTS006_0444_20130920_170605_20130920_184545.EUM.nc	-0.014	-0.007	0.079	3181	5638	0	2171	1	285	0.033
SRL_OPN_2PTS006_0446_20130920_184544_20130920_202455.EUM.nc	-0.052	-0.048	0.089	3315	5558	0	2056	18	169	0.021
SRL_OPN_2PTS006_0448_20130920_202455_20130920_220335.EUM.nc	-0.007	-0.011	0.096	2948	5411	0	2286	41	136	0.006
SRL_OPN_2PTS006_0450_20130920_220334_20130920_234133.EUM.nc	0.004	0.010	0.100	2722	5501	0	2703	21	55	0.048
SRL_OPN_2PTS006_0451_20130920_234132_20130921_011916.EUM.nc	-0.050	-0.045	0.079	3081	5519	0	2402	3	33	0.013
SRL_OPN_2PTS006_0453_20130921_011915_20130921_025755.EUM.nc	-0.055	-0.044	0.088	2793	5599	0	2715	6	85	0.040
SRL_OPN_2PTS006_0455_20130921_025754_20130921_043801.EUM.nc	-0.008	-0.002	0.097	2690	5499	0	2773	6	30	0.013
SRL_OPN_2PTS006_0457_20130921_043802_20130921_062005.EUM.nc	0.015	0.009	0.076	3651	5784	0	2011	2	120	0.018
SRL_OPN_2PTS006_0459_20130921_062005_20130921_080722.EUM.nc	-0.020	-0.013	0.078	3947	6098	0	1871	5	275	0.021
SRL_OPN_2PTS006_0462_20130921_080721_20130921_094529.EUM.nc	0.040	0.032	0.101	2838	5541	0	2474	34	195	0.025
SRL_OPN_2PTS006_0463_20130921_094528_20130921_112322.EUM.nc	-0.007	-0.001	0.116	2003	5406	0	3299	24	80	0.059
SRL_OPN_2PTS006_0465_20130921_112322_20130921_130154.EUM.nc	-0.057	-0.046	0.114	2575	5428	0	2754	5	94	0.097

– Continued on next page

Table 3: Sea Surface Height Anomaly (Model Wet) Statistics.

– Continued from previous page

File	Median	Mean	Std. Dev.	No. Obs.	Total Obs.	Default Lat/Lon	Flag (total)	Default (total)	3-Sigma Edited	1 Cpr Amp.
SRL_OPN_2PTS006_0467_20130921_130153_20130921_145508.EUM.nc	-0.017	-0.007	0.091	3557	6395	0	2633	4	201	0.035
SRL_OPN_2PTS006_0470_20130921_145508_20130921_163447.EUM.nc	-0.062	-0.063	0.120	3226	5630	0	2259	12	133	0.068
SRL_OPN_2PTS006_0472_20130921_163447_20130921_181430.EUM.nc	0.015	0.019	0.092	3026	5634	0	2376	13	219	0.038
SRL_OPN_2PTS006_0474_20130921_181429_20130921_195348.EUM.nc	-0.010	-0.002	0.085	3180	5626	0	2204	12	230	0.042
SRL_OPN_2PTS006_0476_20130921_195349_20130921_213241.EUM.nc	-0.009	-0.008	0.089	3516	5505	0	1815	35	139	0.016
SRL_OPN_2PTS006_0478_20130921_213241_20130921_231052.EUM.nc	0.035	0.025	0.102	2372	5380	0	2934	12	62	0.058
SRL_OPN_2PTS006_0479_20130921_231051_20130922_004833.EUM.nc	-0.031	-0.034	0.096	3165	5532	0	2225	48	94	0.058
SRL_OPN_2PTS006_0481_20130922_004832_20130922_022651.EUM.nc	-0.030	-0.034	0.090	2891	5551	0	2564	4	92	0.022
SRL_OPN_2PTS006_0483_20130922_022651_20130922_040618.EUM.nc	-0.033	-0.029	0.094	2634	5481	0	2785	7	55	0.044
SRL_OPN_2PTS006_0485_20130922_040617_20130922_054748.EUM.nc	0.003	0.005	0.090	3378	5687	0	2180	7	122	0.032
SRL_OPN_2PTS006_0487_20130922_054747_20130922_073629.EUM.nc	-0.015	-0.015	0.074	3900	6184	0	2136	4	144	0.010
SRL_OPN_2PTS006_0490_20130922_073628_20130922_091448.EUM.nc	0.003	0.002	0.101	3443	5584	0	1965	11	165	0.066
SRL_OPN_2PTS006_0491_20130922_091447_20130922_105233.EUM.nc	-0.007	0.001	0.128	2439	5560	0	3035	45	41	0.100
SRL_OPN_2PTS006_0493_20130922_105232_20130922_123046.EUM.nc	-0.070	-0.055	0.088	2290	5424	0	2886	15	233	0.043
SRL_OPN_2PTS006_0495_20130922_123046_20130922_141002.EUM.nc	-0.049	-0.044	0.073	3059	5606	0	2334	4	209	0.017
SRL_OPN_2PTS006_0497_20130922_141002_20130922_160331.EUM.nc	-0.022	-0.026	0.117	3468	6415	0	2755	7	185	0.038
SRL_OPN_2PTS006_0500_20130922_160330_20130922_174310.EUM.nc	-0.014	-0.013	0.093	2784	5645	0	2682	7	172	0.039
SRL_OPN_2PTS006_0502_20130922_174310_20130922_192243.EUM.nc	-0.010	0.000	0.086	3409	5668	0	1974	1	284	0.055
SRL_OPN_2PTS006_0504_20130922_192242_20130922_210140.EUM.nc	-0.041	-0.036	0.086	3589	5609	0	1896	20	104	0.015
SRL_OPN_2PTS006_0506_20130922_210139_20130922_224003.EUM.nc	0.026	0.028	0.109	2910	5428	0	2444	44	30	0.080
SRL_OPN_2PTS006_0507_20130922_224003_20130923_001755.EUM.nc	0.009	0.003	0.105	3131	5495	0	2315	16	33	0.058
SRL_OPN_2PTS006_0509_20130923_001754_20130923_015548.EUM.nc	-0.032	-0.031	0.091	3142	5501	0	2230	2	127	0.059
SRL_OPN_2PTS006_0511_20130923_015547_20130923_033456.EUM.nc	-0.031	-0.034	0.091	2864	5503	0	2525	20	94	0.025
SRL_OPN_2PTS006_0513_20130923_033455_20130923_051537.EUM.nc	-0.020	-0.009	0.115	2804	5565	0	2708	2	51	0.074
SRL_OPN_2PTS006_0515_20130923_051536_20130923_070531.EUM.nc	0.002	0.002	0.085	3648	6236	0	2484	17	87	0.008
SRL_OPN_2PTS006_0518_20130923_070532_20130923_084356.EUM.nc	-0.028	-0.030	0.105	4150	5619	0	1403	26	40	0.048
SRL_OPN_2PTS006_0520_20130923_084355_20130923_102153.EUM.nc	0.037	0.032	0.108	2645	5546	0	2764	28	109	0.023
SRL_OPN_2PTS006_0521_20130923_102153_20130923_115945.EUM.nc	-0.052	-0.033	0.122	2422	5514	0	2985	28	79	0.114
SRL_OPN_2PTS006_0523_20130923_115946_20130923_133843.EUM.nc	-0.038	-0.033	0.077	2866	5484	0	2418	9	191	0.051
SRL_OPN_2PTS006_0525_20130923_133843_20130923_153207.EUM.nc	-0.015	-0.010	0.108	3691	6410	0	2560	0	159	0.055
SRL_OPN_2PTS006_0528_20130923_153206_20130923_171153.EUM.nc	0.015	0.021	0.100	2656	5510	0	2656	1	197	0.091
SRL_OPN_2PTS006_0530_20130923_171152_20130923_185124.EUM.nc	-0.014	-0.007	0.089	3356	5663	0	2075	10	222	0.046
SRL_OPN_2PTS006_0532_20130923_185124_20130923_203040.EUM.nc	-0.010	-0.017	0.083	3410	5587	0	2014	26	137	0.050
SRL_OPN_2PTS006_0534_20130923_203039_20130923_220917.EUM.nc	-0.010	-0.005	0.069	2885	5438	0	2277	38	238	0.024
SRL_OPN_2PTS006_0536_20130923_220916_20130923_234706.EUM.nc	0.003	0.015	0.121	2896	5534	0	2564	6	68	0.065
SRL_OPN_2PTS006_0537_20130923_234705_20130924_012459.EUM.nc	-0.062	-0.066	0.099	2985	5539	0	2495	4	55	0.058
SRL_OPN_2PTS006_0539_20130924_012458_20130924_030333.EUM.nc	-0.036	-0.042	0.087	2762	5584	0	2723	2	97	0.014
SRL_OPN_2PTS006_0541_20130924_030332_20130924_044347.EUM.nc	-0.020	-0.015	0.092	2687	5490	0	2712	19	72	0.048
SRL_OPN_2PTS006_0543_20130924_044347_20130924_062607.EUM.nc	0.023	0.025	0.089	3763	5810	0	2006	6	35	0.021

– Continued on next page

Table 3: Sea Surface Height Anomaly (Model Wet) Statistics.

– Continued from previous page

File	Median	Mean	Std. Dev.	No. Obs.	Total Obs.	Default Lat/Lon	Flag (total)	Default (total)	3-Sigma Edited	1 Cpr. Amp.
SRL_OPN_2PTS006_0545_20130924_062606_20130924_081306.EUM.nc	-0.005	-0.003	0.083	4217	6099	0	1795	10	77	0.056
SRL_OPN_2PTS006_0548_20130924_081305_20130924_095104.EUM.nc	0.020	0.017	0.097	2781	5445	0	2397	21	246	0.027
SRL_OPN_2PTS006_0549_20130924_095103_20130924_112857.EUM.nc	-0.000	0.022	0.122	2056	5415	0	3258	48	53	0.097
SRL_OPN_2PTS006_0551_20130924_112856_20130924_130732.EUM.nc	-0.046	-0.040	0.084	2593	5494	0	2732	1	168	0.026
SRL_OPN_2PTS006_0553_20130924_130731_20130924_150049.EUM.nc	-0.035	-0.032	0.090	3557	6404	0	2679	0	168	0.046
SRL_OPN_2PTS006_0556_20130924_150048_20130924_164027.EUM.nc	-0.023	-0.037	0.111	2999	5630	0	2476	20	135	0.075
SRL_OPN_2PTS006_0558_20130924_164027_20130924_182010.EUM.nc	-0.016	-0.018	0.116	3173	5621	0	2289	6	153	0.053
SRL_OPN_2PTS006_0560_20130924_182010_20130924_195935.EUM.nc	-0.019	-0.011	0.082	3155	5579	0	2163	12	249	0.040
SRL_OPN_2PTS006_0562_20130924_195935_20130924_213818.EUM.nc	0.008	0.012	0.097	3473	5500	0	1907	32	88	0.044
SRL_OPN_2PTS006_0564_20130924_213817_20130924_231626.EUM.nc	-0.013	-0.013	0.087	2432	5385	0	2854	11	88	0.032
SRL_OPN_2PTS006_0565_20130924_231626_20130925_041208.EUM.nc	-0.041	-0.043	0.097	8606	16580	0	7694	64	216	0.014
SRL_OPN_2PTS006_0571_20130925_041207_20130925_055337.EUM.nc	0.014	0.015	0.091	3562	5710	0	2109	5	34	0.024
SRL_OPN_2PTS006_0573_20130925_055336_20130925_074212.EUM.nc	-0.019	-0.019	0.078	3974	6162	0	2077	1	110	0.048
SRL_OPN_2PTS006_0576_20130925_074212_20130925_092021.EUM.nc	0.011	0.013	0.114	3220	5546	0	2173	10	143	0.040
SRL_OPN_2PTS006_0577_20130925_092021_20130925_105812.EUM.nc	-0.005	0.003	0.121	2344	5519	0	3111	22	42	0.056
SRL_OPN_2PTS006_0579_20130925_105813_20130925_123629.EUM.nc	-0.045	-0.027	0.104	2359	5421	0	2949	5	108	0.058
SRL_OPN_2PTS006_0581_20130925_123628_20130925_141549.EUM.nc	-0.068	-0.062	0.073	3166	5579	0	2236	0	177	0.013
SRL_OPN_2PTS006_0583_20130925_141549_20130925_160909.EUM.nc	-0.033	-0.037	0.107	3575	6383	0	2674	7	127	0.029
SRL_OPN_2PTS006_0586_20130925_160909_20130925_174855.EUM.nc	-0.010	-0.014	0.090	2787	5631	0	2647	8	189	0.019
SRL_OPN_2PTS006_0588_20130925_174854_20130925_192818.EUM.nc	-0.030	-0.025	0.090	3305	5643	0	2078	12	248	0.036
SRL_OPN_2PTS006_0590_20130925_192817_20130925_210723.EUM.nc	-0.011	-0.001	0.090	3535	5600	0	1988	24	53	0.014
SRL_OPN_2PTS006_0592_20130925_210722_20130925_224543.EUM.nc	0.043	0.032	0.131	2786	5408	0	2519	11	92	0.130
SRL_OPN_2PTS006_0593_20130925_224543_20130926_002325.EUM.nc	-0.025	-0.021	0.096	3077	5474	0	2326	31	40	0.058
SRL_OPN_2PTS006_0595_20130926_002325_20130926_020129.EUM.nc	-0.049	-0.046	0.093	3157	5556	0	2312	11	76	0.058
SRL_OPN_2PTS006_0597_20130926_020128_20130926_034041.EUM.nc	-0.028	-0.033	0.098	2753	5516	0	2663	11	89	0.054
SRL_OPN_2PTS006_0599_20130926_034040_20130926_052129.EUM.nc	-0.008	-0.004	0.089	2700	5573	0	2743	2	128	0.031
SRL_OPN_2PTS006_0601_20130926_052129_20130926_071104.EUM.nc	-0.012	-0.008	0.085	3683	6218	0	2455	14	66	0.047
SRL_OPN_2PTS006_0604_20130926_071103_20130926_084935.EUM.nc	-0.015	-0.012	0.090	3951	5626	0	1451	12	212	0.055
SRL_OPN_2PTS006_0605_20130926_084934_20130926_102731.EUM.nc	0.018	0.023	0.109	2628	5544	0	2742	32	142	0.006
SRL_OPN_2PTS006_0607_20130926_102730_20130926_120525.EUM.nc	-0.022	-0.011	0.111	2431	5507	0	2979	22	75	0.162
SRL_OPN_2PTS006_0609_20130926_120524_20130926_134427.EUM.nc	-0.057	-0.058	0.076	2911	5503	0	2419	13	160	0.010
SRL_OPN_2PTS006_0611_20130926_134426_20130926_153751.EUM.nc	-0.057	-0.056	0.106	3669	6416	0	2619	1	127	0.068
SRL_OPN_2PTS006_0614_20130926_153750_20130926_171738.EUM.nc	0.012	0.007	0.097	2602	5530	0	2734	2	192	0.071
SRL_OPN_2PTS006_0616_20130926_171737_20130926_185707.EUM.nc	-0.035	-0.031	0.090	3280	5641	0	2151	11	199	0.017
SRL_OPN_2PTS006_0618_20130926_185706_20130926_203622.EUM.nc	0.003	0.001	0.086	3465	5609	0	1971	21	152	0.028
SRL_OPN_2PTS006_0620_20130926_203621_20130926_221448.EUM.nc	0.024	0.026	0.098	3002	5438	0	2352	25	59	0.047
SRL_OPN_2PTS006_0622_20130926_221447_20130926_235244.EUM.nc	-0.004	0.010	0.123	2905	5506	0	2527	13	61	0.104
SRL_OPN_2PTS006_0623_20130926_235244_20130927_013038.EUM.nc	-0.067	-0.068	0.085	3032	5545	0	2434	3	76	0.055
SRL_OPN_2PTS006_0625_20130927_013038_20130927_030916.EUM.nc	-0.044	-0.046	0.084	2751	5555	0	2723	14	67	0.014

– Continued on next page

Table 3: Sea Surface Height Anomaly (Model Wet) Statistics.

– Continued from previous page –

File	Median	Mean	Std. Dev.	No. Obs.	Total Obs.	Default Lat/Lon	Flag (total)	Default (total)	3-Sigma Edited	1 Cpr Amp.
SRL_OPN_2PTS006_0627_20130927_030915_20130927_044935.EUM.nc	-0.045	-0.051	0.096	2705	5493	0	2687	12	89	0.07[illegible]
SRL_OPN_2PTS006_0629_20130927_044935_20130927_063156.EUM.nc	0.009	0.007	0.090	3786	5801	0	1979	3	33	0.073
SRL_OPN_2PTS006_0631_20130927_063155_20130927_081846.EUM.nc	-0.036	-0.031	0.101	4238	6098	0	1749	1	110	0.037
SRL_OPN_2PTS006_0634_20130927_081845_20130927_095641.EUM.nc	-0.026	-0.023	0.121	2820	5536	0	2590	14	112	0.09[illegible]
SRL_OPN_2PTS006_0635_20130927_095641_20130927_113436.EUM.nc	0.010	0.011	0.133	2258	5408	0	3076	35	39	0.116
SRL_OPN_2PTS006_0637_20130927_113435_20130927_131315.EUM.nc	-0.038	-0.037	0.076	2707	5480	0	2646	9	118	0.026
SRL_OPN_2PTS006_0639_20130927_131314_20130927_150633.EUM.nc	-0.060	-0.062	0.094	3580	6425	0	2693	2	150	0.040
SRL_OPN_2PTS006_0642_20130927_150632_20130927_164612.EUM.nc	-0.028	-0.037	0.091	2839	5597	0	2649	6	103	0.022
SRL_OPN_2PTS006_0644_20130927_164611_20130927_182554.EUM.nc	-0.042	-0.043	0.086	3176	5563	0	2244	8	135	0.009
SRL_OPN_2PTS006_0646_20130927_182553_20130927_200509.EUM.nc	-0.035	-0.022	0.084	3155	5590	0	2240	9	186	0.033
SRL_OPN_2PTS006_0648_20130927_200508_20130927_214358.EUM.nc	0.002	0.003	0.099	3386	5482	0	1962	37	97	0.029
SRL_OPN_2PTS006_0650_20130927_214357_20130927_232204.EUM.nc	0.011	-0.003	0.103	2579	5368	0	2738	16	35	0.075
SRL_OPN_2PTS006_0651_20130927_232204_20130928_005944.EUM.nc	-0.073	-0.073	0.078	3062	5552	0	2400	30	60	0.022
SRL_OPN_2PTS006_0653_20130928_005944_20130928_023809.EUM.nc	-0.013	-0.010	0.090	2852	5542	0	2560	18	112	0.056
SRL_OPN_2PTS006_0655_20130928_023808_20130928_041755.EUM.nc	-0.070	-0.067	0.080	2631	5532	0	2822	25	54	0.016
SRL_OPN_2PTS006_0657_20130928_041755_20130928_055931.EUM.nc	-0.012	-0.006	0.081	3594	5739	0	2062	3	80	0.039
SRL_OPN_2PTS006_0659_20130928_055930_20130928_074744.EUM.nc	-0.021	-0.017	0.077	3928	6137	0	2039	11	159	0.033
SRL_OPN_2PTS006_0662_20130928_074743_20130928_092559.EUM.nc	-0.004	-0.005	0.086	3057	5529	0	2278	8	186	0.015
SRL_OPN_2PTS006_0663_20130928_092559_20130928_110351.EUM.nc	-0.012	-0.018	0.116	2300	5528	0	3167	28	33	0.051
SRL_OPN_2PTS006_0665_20130928_110351_20130928_124202.EUM.nc	-0.100	-0.063	0.122	2448	5420	0	2933	11	28	0.106
SRL_OPN_2PTS006_0667_20130928_124201_20130928_142136.EUM.nc	-0.062	-0.058	0.081	3239	5566	0	2155	9	163	0.036
SRL_OPN_2PTS006_0669_20130928_142135_20130928_161453.EUM.nc	-0.013	-0.013	0.099	3600	6393	0	2646	8	139	0.028
SRL_OPN_2PTS006_0672_20130928_161452_20130928_175439.EUM.nc	-0.022	-0.021	0.081	2733	5625	0	2668	6	218	0.016
SRL_OPN_2PTS006_0674_20130928_175438_20130928_193402.EUM.nc	-0.046	-0.037	0.090	3329	5637	0	2104	17	187	0.041
SRL_OPN_2PTS006_0676_20130928_193401_20130928_211303.EUM.nc	0.005	0.006	0.084	3425	5571	0	2033	17	96	0.048
SRL_OPN_2PTS006_0678_20130928_211302_20130928_225113.EUM.nc	-0.007	-0.012	0.109	2650	5385	0	2629	32	74	0.058
SRL_OPN_2PTS006_0679_20130928_225112_20130929_002902.EUM.nc	-0.038	-0.033	0.106	3104	5465	0	2265	19	77	0.084
SRL_OPN_2PTS006_0681_20130929_002902_20130929_020710.EUM.nc	-0.039	-0.036	0.080	3021	5551	0	2445	31	54	0.013
SRL_OPN_2PTS006_0683_20130929_020709_20130929_034618.EUM.nc	-0.048	-0.044	0.084	2747	5555	0	2696	7	105	0.045
SRL_OPN_2PTS006_0685_20130929_034618_20130929_052721.EUM.nc	-0.009	-0.008	0.099	2669	5593	0	2820	4	100	0.024
SRL_OPN_2PTS006_0687_20130929_052720_20130929_071645.EUM.nc	-0.011	-0.007	0.090	3782	6214	0	2345	22	65	0.056
SRL_OPN_2PTS006_0690_20130929_071645_20130929_085513.EUM.nc	-0.022	-0.019	0.087	3892	5603	0	1541	22	148	0.057
SRL_OPN_2PTS006_0691_20130929_085512_20130929_103259.EUM.nc	-0.033	-0.020	0.122	2415	5533	0	2977	34	107	0.055
SRL_OPN_2PTS006_0693_20130929_103259_20130929_121105.EUM.nc	-0.060	-0.042	0.117	2408	5491	0	2965	30	88	0.171
SRL_OPN_2PTS006_0695_20130929_121104_20130929_135011.EUM.nc	-0.046	-0.046	0.079	3039	5519	0	2354	4	122	0.023
SRL_OPN_2PTS006_0697_20130929_135010_20130929_154335.EUM.nc	-0.032	-0.030	0.117	3645	6417	0	2674	0	98	0.071
SRL_OPN_2PTS006_0700_20130929_154334_20130929_172313.EUM.nc	0.034	0.032	0.093	2617	5515	0	2732	3	163	0.050
SRL_OPN_2PTS006_0702_20130929_172314_20130929_190250.EUM.nc	-0.032	-0.019	0.086	3270	5643	0	2162	8	203	0.056
SRL_OPN_2PTS006_0704_20130929_190249_20130929_204154.EUM.nc	0.003	0.009	0.089	3567	5609	0	1832	22	188	0.064

– Continued on next page –

Table 3: Sea Surface Height Anomaly (Model Wet) Statistics.

– Continued from previous page –

File	Median	Mean	Std. Dev.	No. Obs.	Total Obs.	Default Lat/Lon	Flag (total)	Default (total)	3-Sigma Edited	1 Cpr Amp.
SRL_OPN_2PTS006_0706_20130929_204154_20130929_222027.EUM.nc	0.001	-0.003	0.088	2978	5407	0	2314	30	85	0.057
SRL_OPN_2PTS006_0708_20130929_222026_20130929_235821.EUM.nc	-0.033	-0.036	0.081	2854	5531	0	2445	10	222	0.054
SRL_OPN_2PTS006_0709_20130929_235820_20130930_013610.EUM.nc	-0.039	-0.041	0.082	3158	5548	0	2302	3	85	0.047
SRL_OPN_2PTS006_0711_20130930_013609_20130930_031500.EUM.nc	-0.049	-0.051	0.076	2704	5561	0	2776	15	66	0.045
SRL_OPN_2PTS006_0713_20130930_031500_20130930_045526.EUM.nc	-0.018	-0.016	0.099	2767	5539	0	2702	2	68	0.046
SRL_OPN_2PTS006_0715_20130930_045525_20130930_063755.EUM.nc	-0.020	-0.019	0.083	3781	5823	0	1994	7	41	0.064
SRL_OPN_2PTS006_0717_20130930_063755_20130930_082418.EUM.nc	-0.009	-0.002	0.091	4205	6061	0	1710	3	143	0.043
SRL_OPN_2PTS006_0720_20130930_082417_20130930_100220.EUM.nc	-0.005	-0.011	0.112	2772	5545	0	2625	18	130	0.057
SRL_OPN_2PTS006_0721_20130930_100219_20130930_114016.EUM.nc	-0.016	-0.022	0.136	2280	5467	0	3093	44	50	0.195
SRL_OPN_2PTS006_0723_20130930_114015_20130930_131849.EUM.nc	-0.069	-0.065	0.077	2840	5447	0	2525	4	78	0.039
SRL_OPN_2PTS006_0725_20130930_131849_20130930_151210.EUM.nc	-0.067	-0.058	0.086	3584	6430	0	2739	2	105	0.051
SRL_OPN_2PTS006_0728_20130930_151209_20130930_165157.EUM.nc	-0.004	-0.005	0.105	2759	5588	0	2734	8	87	0.058
SRL_OPN_2PTS006_0730_20130930_165156_20130930_183139.EUM.nc	-0.003	-0.005	0.101	3128	5554	0	2266	9	151	0.060
SRL_OPN_2PTS006_0732_20130930_183139_20130930_201052.EUM.nc	0.004	0.017	0.107	3187	5578	0	2241	16	134	0.080
SRL_OPN_2PTS006_0734_20130930_201051_20130930_214937.EUM.nc	-0.003	0.009	0.097	3296	5467	0	2002	16	153	0.046
SRL_OPN_2PTS006_0736_20130930_214936_20130930_232741.EUM.nc	-0.013	-0.019	0.087	2580	5348	0	2647	46	75	0.052
SRL_OPN_2PTS006_0737_20130930_232740_20131001_010522.EUM.nc	-0.070	-0.063	0.079	2818	5519	0	2613	15	73	0.027
SRL_OPN_2PTS006_0739_20131001_010522_20131001_024350.EUM.nc	-0.032	-0.034	0.078	2763	5572	0	2652	5	152	0.012
SRL_OPN_2PTS006_0741_20131001_024349_20131001_042334.EUM.nc	-0.038	-0.037	0.077	2635	5524	0	2814	16	59	0.019
SRL_OPN_2PTS006_0743_20131001_042333_20131001_060527.EUM.nc	-0.014	-0.006	0.091	3658	5750	0	2017	2	73	0.046
SRL_OPN_2PTS006_0745_20131001_060527_20131001_075324.EUM.nc	-0.011	-0.011	0.089	3971	6121	0	2014	33	103	0.044
SRL_OPN_2PTS006_0748_20131001_075323_20131001_093137.EUM.nc	0.006	0.001	0.099	2930	5519	0	2401	15	173	0.014
SRL_OPN_2PTS006_0749_20131001_093136_20131001_110927.EUM.nc	-0.007	-0.005	0.099	2202	5478	0	3118	46	112	0.071
SRL_OPN_2PTS006_0751_20131001_110927_20131001_124742.EUM.nc	-0.080	-0.064	0.084	2375	5382	0	2917	3	87	0.068
SRL_OPN_2PTS006_0753_20131001_124741_20131001_144052.EUM.nc	-0.000	-0.002	0.095	3384	6338	0	2825	8	121	0.057
SRL_OPN_2PTS006_0756_20131001_144052_20131001_162037.EUM.nc	-0.048	-0.056	0.107	3431	5622	0	2145	13	33	0.057
SRL_OPN_2PTS006_0758_20131001_162036_20131001_180022.EUM.nc	-0.000	-0.003	0.094	2847	5631	0	2634	9	141	0.023
SRL_OPN_2PTS006_0760_20131001_180021_20131001_193943.EUM.nc	-0.018	-0.014	0.089	3245	5623	0	2142	6	230	0.057
SRL_OPN_2PTS006_0762_20131001_193943_20131001_211842.EUM.nc	-0.008	0.004	0.094	3451	5499	0	1943	45	60	0.063
SRL_OPN_2PTS006_0764_20131001_211842_20131001_225650.EUM.nc	-0.020	-0.011	0.101	2514	5455	0	2793	22	126	0.058
SRL_OPN_2PTS006_0765_20131001_225649_20131002_003439.EUM.nc	-0.050	-0.049	0.093	3208	5492	0	2173	33	78	0.054
SRL_OPN_2PTS006_0767_20131002_003438_20131002_021249.EUM.nc	-0.048	-0.057	0.091	2986	5543	0	2466	2	89	0.023
SRL_OPN_2PTS006_0769_20131002_021249_20131002_035202.EUM.nc	-0.026	-0.028	0.096	2594	5515	0	2799	23	99	0.045
SRL_OPN_2PTS006_0771_20131002_035201_20131002_053314.EUM.nc	0.012	0.009	0.096	2791	5583	0	2712	19	61	0.034
SRL_OPN_2PTS006_0773_20131002_053313_20131002_072226.EUM.nc	0.023	0.018	0.093	3911	6212	0	2210	8	83	0.055
SRL_OPN_2PTS006_0776_20131002_072225_20131002_090051.EUM.nc	0.008	0.007	0.088	3787	5605	0	1650	16	152	0.023
SRL_OPN_2PTS006_0777_20131002_090051_20131002_103837.EUM.nc	0.014	0.013	0.116	2428	5497	0	2972	14	83	0.047
SRL_OPN_2PTS006_0779_20131002_103837_20131002_121644.EUM.nc	-0.088	-0.054	0.141	2444	5501	0	2929	31	97	0.193
SRL_OPN_2PTS006_0781_20131002_121643_20131002_135548.EUM.nc	-0.021	-0.019	0.076	3072	5523	0	2298	4	149	0.042

– Continued on next page –

Table 3: Sea Surface Height Anomaly (Model Wet) Statistics.

– Continued from previous page –

File	Median	Mean	Std. Dev.	No. Obs.	Total Obs.	Default Lat/Lon	Flag (total)	Default (total)	3-Sigma Edited	1 Cpr Amp.
SRL_OPN_2PTS006_0783_20131002_135547_20131002_154920.EUM.nc	-0.045	-0.043	0.101	3682	6424	0	2652	1	89	0.068
SRL_OPN_2PTS006_0786_20131002_154919_20131002_172857.EUM.nc	0.010	0.015	0.088	2600	5511	0	2740	4	167	0.041
SRL_OPN_2PTS006_0788_20131002_172857_20131002_190833.EUM.nc	-0.007	0.003	0.079	3373	5644	0	2026	5	240	0.035
SRL_OPN_2PTS006_0790_20131002_190832_20131002_204736.EUM.nc	-0.014	-0.010	0.098	3630	5607	0	1794	21	162	0.066
SRL_OPN_2PTS006_0792_20131002_204735_20131002_222605.EUM.nc	-0.000	0.001	0.083	2909	5432	0	2370	34	119	0.021
SRL_OPN_2PTS006_0794_20131002_222604_20131003_000359.EUM.nc	-0.008	0.000	0.096	2998	5544	0	2380	22	144	0.067
SRL_OPN_2PTS006_0795_20131003_000358_20131003_014148.EUM.nc	-0.047	-0.058	0.098	3042	5553	0	2304	7	200	0.069
SRL_OPN_2PTS006_0797_20131003_014147_20131003_032043.EUM.nc	-0.026	-0.033	0.097	2734	5538	0	2732	18	54	0.061
SRL_OPN_2PTS006_0799_20131003_032042_20131003_050108.EUM.nc	-0.010	0.001	0.111	2824	5564	0	2686	4	50	0.038
SRL_OPN_2PTS006_0801_20131003_050107_20131003_064354.EUM.nc	-0.013	-0.012	0.069	3708	5842	0	2039	4	91	0.044
SRL_OPN_2PTS006_0803_20131003_064353_20131003_082957.EUM.nc	0.014	0.022	0.087	4313	6043	0	1616	5	109	0.039
SRL_OPN_2PTS006_0806_20131003_082957_20131003_100757.EUM.nc	-0.024	-0.036	0.131	2738	5518	0	2678	21	81	0.033
SRL_OPN_2PTS006_0807_20131003_100756_20131003_114546.EUM.nc	-0.018	-0.021	0.134	2346	5438	0	3028	29	35	0.139
SRL_OPN_2PTS006_0809_20131003_114545_20131003_132432.EUM.nc	-0.036	-0.037	0.064	2792	5466	0	2510	9	155	0.021
SRL_OPN_2PTS006_0811_20131003_132432_20131003_151754.EUM.nc	3.650	3.593	7.207	3657	6409	0	2674	6	72	13.442
SRL_OPN_2PTS006_0814_20131003_151753_20131003_165740.EUM.nc	-0.029	-0.019	0.093	2727	5536	0	2729	23	57	0.008
SRL_OPN_2PTS006_0816_20131003_165739_20131003_183712.EUM.nc	-0.016	-0.005	0.095	3175	5529	0	2178	6	170	0.056
SRL_OPN_2PTS006_0818_20131003_183711_20131003_201632.EUM.nc	-0.036	-0.032	0.081	3168	5570	0	2140	19	243	0.026
SRL_OPN_2PTS006_0820_20131003_201632_20131003_215516.EUM.nc	-0.026	-0.020	0.107	3204	5440	0	2060	43	133	0.021
SRL_OPN_2PTS006_0822_20131003_215516_20131003_233309.EUM.nc	-0.036	-0.032	0.115	2552	5311	0	2716	15	28	0.081
SRL_OPN_2PTS006_0823_20131003_233308_20131004_011059.EUM.nc	-0.054	-0.051	0.081	2819	5525	0	2630	10	66	0.057
SRL_OPN_2PTS006_0825_20131004_011059_20131004_024931.EUM.nc	-0.018	-0.026	0.097	2755	5572	0	2741	7	69	0.055
SRL_OPN_2PTS006_0827_20131004_024930_20131004_042920.EUM.nc	-0.029	-0.022	0.097	2692	5519	0	2754	7	66	0.035
SRL_OPN_2PTS006_0829_20131004_042920_20131004_061122.EUM.nc	-0.018	-0.017	0.072	3589	5767	0	2043	7	128	0.008
SRL_OPN_2PTS006_0831_20131004_061121_20131004_075902.EUM.nc	-0.014	-0.012	0.082	3985	6107	0	1973	5	144	0.038
SRL_OPN_2PTS006_0834_20131004_075901_20131004_093713.EUM.nc	-0.007	-0.017	0.117	2851	5547	0	2509	33	154	0.035
SRL_OPN_2PTS006_0835_20131004_093712_20131004_111456.EUM.nc	-0.024	-0.028	0.127	2149	5425	0	3160	45	71	0.104
SRL_OPN_2PTS006_0837_20131004_111457_20131004_125322.EUM.nc	-0.074	-0.056	0.106	2495	5385	0	2830	6	54	0.088
SRL_OPN_2PTS006_0839_20131004_125321_20131004_144633.EUM.nc	-0.010	-0.006	0.092	3480	6353	0	2756	1	116	0.071
SRL_OPN_2PTS006_0842_20131004_144633_20131004_162621.EUM.nc	-0.021	-0.029	0.112	3337	5644	0	2201	4	102	0.057
SRL_OPN_2PTS006_0844_20131004_162621_20131004_180555.EUM.nc	0.012	0.008	0.102	2909	5625	0	2573	11	132	0.051
SRL_OPN_2PTS006_0846_20131004_180555_20131004_194525.EUM.nc	-0.040	-0.032	0.092	3209	5608	0	2136	11	252	0.030
SRL_OPN_2PTS006_0848_20131004_194524_20131004_212422.EUM.nc	-0.025	-0.023	0.101	3498	5475	0	1884	32	61	0.046
SRL_OPN_2PTS006_0850_20131004_212421_20131004_230227.EUM.nc	-0.017	-0.012	0.116	2428	5397	0	2910	15	44	0.040
SRL_OPN_2PTS006_0851_20131004_230227_20131005_004016.EUM.nc	-0.017	-0.021	0.079	3249	5535	0	2131	34	121	0.031
SRL_OPN_2PTS006_0853_20131005_004015_20131005_021821.EUM.nc	-0.030	-0.024	0.103	2939	5558	0	2532	1	86	0.008
SRL_OPN_2PTS006_0855_20131005_021820_20131005_035748.EUM.nc	-0.028	-0.028	0.095	2590	5555	0	2874	7	84	0.052
SRL_OPN_2PTS006_0857_20131005_035747_20131005_053906.EUM.nc	0.012	0.014	0.093	2932	5573	0	2520	14	107	0.030
SRL_OPN_2PTS006_0859_20131005_053905_20131005_072807.EUM.nc	0.007	0.010	0.071	3960	6214	0	2091	10	153	0.044

– Continued on next page –

Table 3: Sea Surface Height Anomaly (Model Wet) Statistics.

– Continued from previous page –

File	Median	Mean	Std. Dev.	No. Obs.	Total Obs.	Default Lat/Lon	Flag (total)	Default (total)	3-Sigma Edited	1 Cpr Amp.
SRL_OPN_2PTS006_0862_20131005_072807_20131005_090621.EUM.nc	0.035	0.025	0.097	3560	5553	0	1784	15	194	0.045
SRL_OPN_2PTS006_0863_20131005_090621_20131005_104415.EUM.nc	-0.019	-0.010	0.119	2422	5513	0	2913	39	139	0.051
SRL_OPN_2PTS006_0865_20131005_104415_20131005_122224.EUM.nc	-0.044	-0.030	0.108	2532	5495	0	2881	14	68	0.099
SRL_OPN_2PTS006_0867_20131005_122224_20131005_140133.EUM.nc	-0.029	-0.023	0.080	3199	5517	0	2113	3	202	0.059
SRL_OPN_2PTS006_0869_20131005_140133_20131005_155456.EUM.nc	-0.029	-0.040	0.124	3522	6404	0	2853	4	25	0.062
SRL_OPN_2PTS006_0872_20131005_155455_20131005_173442.EUM.nc	0.045	0.038	0.101	2575	5498	0	2763	10	150	0.072
SRL_OPN_2PTS006_0874_20131005_173441_20131005_191408.EUM.nc	-0.024	-0.013	0.103	3497	5618	0	1962	12	147	0.045
SRL_OPN_2PTS006_0876_20131005_191407_20131005_205316.EUM.nc	-0.034	-0.036	0.089	3598	5608	0	1832	27	151	0.050
SRL_OPN_2PTS006_0878_20131005_205316_20131005_223145.EUM.nc	0.015	0.014	0.090	2893	5428	0	2363	67	105	0.049
SRL_OPN_2PTS006_0880_20131005_223144_20131006_000928.EUM.nc	-0.001	0.001	0.093	3088	5485	0	2316	8	73	0.073
SRL_OPN_2PTS006_0881_20131006_000927_20131006_014727.EUM.nc	-0.040	-0.041	0.094	3155	5555	0	2233	4	163	0.024
SRL_OPN_2PTS006_0883_20131006_014726_20131006_032627.EUM.nc	-0.030	-0.034	0.082	2808	5505	0	2623	11	63	0.042
SRL_OPN_2PTS006_0885_20131006_032626_20131006_050658.EUM.nc	-0.000	0.001	0.096	2702	5583	0	2795	7	79	0.024
SRL_OPN_2PTS006_0887_20131006_050658_20131006_065659.EUM.nc	-0.003	-0.007	0.081	3705	6234	0	2481	7	41	0.016
SRL_OPN_2PTS006_0890_20131006_065659_20131006_083535.EUM.nc	0.020	0.028	0.102	4273	5633	0	1213	6	141	0.059
SRL_OPN_2PTS006_0892_20131006_083535_20131006_101334.EUM.nc	0.004	-0.000	0.112	2646	5529	0	2765	21	97	0.017
SRL_OPN_2PTS006_0893_20131006_101334_20131006_115125.EUM.nc	-0.014	-0.012	0.121	2354	5493	0	3049	22	68	0.135
SRL_OPN_2PTS006_0895_20131006_115124_20131006_133015.EUM.nc	-0.033	-0.026	0.084	2813	5432	0	2403	12	204	0.054
SRL_OPN_2PTS006_0897_20131006_133014_20131006_152339.EUM.nc	-0.006	-0.004	0.085	3611	6372	0	2617	2	142	0.060
SRL_OPN_2PTS006_0900_20131006_152338_20131006_170325.EUM.nc	-0.028	-0.024	0.080	2621	5490	0	2704	4	161	0.058
SRL_OPN_2PTS006_0902_20131006_170324_20131006_184257.EUM.nc	-0.005	0.002	0.074	3052	5624	0	2286	9	277	0.016
SRL_OPN_2PTS006_0904_20131006_184256_20131006_202215.EUM.nc	-0.028	-0.028	0.092	3369	5579	0	2041	13	156	0.034
SRL_OPN_2PTS006_0906_20131006_202214_20131006_220047.EUM.nc	0.021	0.020	0.092	2993	5392	0	2237	36	126	0.032
SRL_OPN_2PTS006_0908_20131006_220047_20131006_233847.EUM.nc	-0.010	-0.009	0.107	2688	5460	0	2674	22	76	0.064
SRL_OPN_2PTS006_0909_20131006_233847_20131007_011638.EUM.nc	-0.037	-0.044	0.106	3019	5531	0	2406	20	86	0.047
SRL_OPN_2PTS006_0911_20131007_011638_20131007_025506.EUM.nc	-0.026	-0.036	0.079	2763	5552	0	2717	6	66	0.023
SRL_OPN_2PTS006_0913_20131007_025505_20131007_043510.EUM.nc	-0.008	-0.002	0.103	2698	5516	0	2754	15	49	0.065
SRL_OPN_2PTS006_0915_20131007_043509_20131007_061710.EUM.nc	0.012	0.016	0.097	3725	5782	0	1994	3	60	0.050
SRL_OPN_2PTS006_0917_20131007_061709_20131007_080444.EUM.nc	0.003	0.007	0.084	3981	6110	0	1925	8	196	0.058
SRL_OPN_2PTS006_0920_20131007_080443_20131007_094244.EUM.nc	-0.008	-0.007	0.103	2851	5529	0	2515	7	156	0.039
SRL_OPN_2PTS006_0921_20131007_094243_20131007_112036.EUM.nc	-0.009	-0.005	0.119	2175	5390	0	3095	49	71	0.099
SRL_OPN_2PTS006_0923_20131007_112035_20131007_125905.EUM.nc	-0.060	-0.034	0.113	2516	5409	0	2757	10	126	0.098
SRL_OPN_2PTS006_0925_20131007_125904_20131007_145220.EUM.nc	2.220	2.890	7.207	3562	6396	0	2733	2	99	13.503
SRL_OPN_2PTS006_0928_20131007_145220_20131007_163158.EUM.nc	-0.025	-0.021	0.089	3165	5652	0	2356	14	117	0.033
SRL_OPN_2PTS006_0930_20131007_163157_20131007_181142.EUM.nc	0.000	0.000	0.085	2881	5619	0	2545	15	178	0.041
SRL_OPN_2PTS006_0932_20131007_181141_20131007_195109.EUM.nc	-0.033	-0.031	0.080	3172	5616	0	2222	9	213	0.033
SRL_OPN_2PTS006_0934_20131007_195108_20131007_212955.EUM.nc	0.011	0.010	0.080	3467	5453	0	1771	57	158	0.014
SRL_OPN_2PTS006_0936_20131007_212955_20131007_230806.EUM.nc	0.023	0.022	0.095	2332	5416	0	3021	12	51	0.061
SRL_OPN_2PTS006_0937_20131007_230805_20131008_004548.EUM.nc	-0.023	-0.021	0.095	3224	5504	0	2192	37	51	0.056

– Continued on next page –

Table 3: Sea Surface Height Anomaly (Model Wet) Statistics.

– Continued from previous page –

File	Median	Mean	Std. Dev.	No. Obs.	Total Obs.	Default Lat/Lon	Flag (total)	Default (total)	3-Sigma Edited	1 Cpr Amp.
SRL_OPN_2PTS006_0939_20131008_004547_20131008_022404.EUM.nc	-0.017	-0.019	0.099	1801	3899	0	2018	0	80	0.069
SRL_OPN_2PTS006_0942_20131008_023905_20131008_040337.EUM.nc	-0.015	-0.015	0.091	2117	2837	0	658	5	57	0.029
SRL_OPN_2PTS006_0943_20131008_040337_20131008_054454.EUM.nc	0.019	0.029	0.100	3208	5673	0	2342	22	101	0.063
SRL_OPN_2PTS006_0945_20131008_054454_20131008_073342.EUM.nc	0.004	0.001	0.083	4006	6191	0	2114	14	57	0.015
SRL_OPN_2PTS006_0948_20131008_073341_20131008_091203.EUM.nc	0.022	0.016	0.098	3425	5561	0	2001	17	118	0.063
SRL_OPN_2PTS006_0949_20131008_091202_20131008_104948.EUM.nc	0.027	0.027	0.125	2425	5524	0	2957	41	101	0.065
SRL_OPN_2PTS006_0951_20131008_104947_20131008_122759.EUM.nc	-0.023	-0.010	0.106	2377	5411	0	2863	26	145	0.081
SRL_OPN_2PTS006_0953_20131008_122758_20131008_140721.EUM.nc	-0.068	-0.066	0.080	3118	5567	0	2262	2	185	0.042
SRL_OPN_2PTS006_0955_20131008_140720_20131008_160043.EUM.nc	-0.026	-0.020	0.123	3324	6399	0	2964	9	102	0.109
SRL_OPN_2PTS006_0958_20131008_160042_20131008_174020.EUM.nc	0.022	0.018	0.094	2669	5621	0	2812	7	133	0.061
SRL_OPN_2PTS006_0960_20131008_174020_20131008_191955.EUM.nc	-0.013	-0.005	0.094	3429	5616	0	2039	3	145	0.044
SRL_OPN_2PTS006_0962_20131008_191954_20131008_205901.EUM.nc	-0.009	-0.009	0.075	3550	5577	0	1817	25	185	0.029
SRL_OPN_2PTS006_0964_20131008_205900_20131008_223717.EUM.nc	0.001	0.002	0.099	2903	5402	0	2378	26	95	0.054
SRL_OPN_2PTS006_0965_20131008_223716_20131009_001508.EUM.nc	0.008	0.014	0.111	3057	5505	0	2349	26	73	0.077
SRL_OPN_2PTS006_0967_20131009_001507_20131009_015310.EUM.nc	-0.025	-0.026	0.087	3116	5531	0	2202	1	212	0.082
SRL_OPN_2PTS006_0969_20131009_015309_20131009_033205.EUM.nc	-0.029	-0.035	0.082	2776	5485	0	2602	13	94	0.004
SRL_OPN_2PTS006_0971_20131009_033204_20131009_051251.EUM.nc	-0.005	-0.008	0.117	2785	5579	0	2752	0	42	0.041
SRL_OPN_2PTS006_0973_20131009_051251_20131009_070242.EUM.nc	0.018	0.022	0.081	3670	6216	0	2475	8	63	0.022
SRL_OPN_2PTS006_0976_20131009_070242_20131009_084116.EUM.nc	0.003	0.014	0.115	4221	5614	0	1278	10	105	0.067
SRL_OPN_2PTS006_0978_20131009_084115_20131009_101906.EUM.nc	0.025	0.019	0.126	2598	5524	0	2829	16	81	0.063
SRL_OPN_2PTS006_0979_20131009_101906_20131009_115706.EUM.nc	-0.022	-0.008	0.108	2449	5493	0	2996	17	31	0.134
SRL_OPN_2PTS006_0981_20131009_115705_20131009_133552.EUM.nc	-0.067	-0.054	0.080	2840	5419	0	2420	5	154	0.048
SRL_OPN_2PTS006_0983_20131009_133552_20131009_152923.EUM.nc	-4.242	-5.279	10.840	3499	6345	0	2635	68	143	18.594
SRL_OPN_2PTS006_0986_20131009_152924_20131009_170902.EUM.nc	-0.000	0.017	0.087	2584	5486	0	2734	8	160	0.044
SRL_OPN_2PTS006_0988_20131009_170902_20131009_184841.EUM.nc	-0.015	-0.009	0.083	3228	5627	0	2180	21	198	0.039
SRL_OPN_2PTS006_0990_20131009_184841_20131009_202750.EUM.nc	-0.022	-0.022	0.081	3324	5589	0	2081	16	168	0.021
SRL_OPN_2PTS006_0992_20131009_202749_20131009_220628.EUM.nc	-0.001	-0.000	0.088	3013	5387	0	2182	38	154	0.011
SRL_OPN_2PTS006_0994_20131009_220628_20131009_234426.EUM.nc	0.011	0.014	0.101	2827	5520	0	2585	27	81	0.080
SRL_OPN_2PTS006_0995_20131009_234427_20131010_012210.EUM.nc	-0.045	-0.045	0.080	3014	5517	0	2391	12	100	0.023
SRL_OPN_2PTS006_0997_20131010_012209_20131010_030050.EUM.nc	-0.045	-0.039	0.095	2769	5587	0	2758	8	52	0.059
SRL_OPN_2PTS006_0999_20131010_030051_20131010_044100.EUM.nc	-0.031	-0.030	0.089	2602	5615	0	2910	13	90	0.027

20 Ka-Band Significant Wave Height Table

Table 4: Ka-Band Significant Wave Height Statistics.

File	Median	Mean	Std. Dev.	No. Obs.	Total Obs.	Default Lat/Lon	Flag (total)	Default (total)	3-Sigma Edited
SRL_OPN_2PTS005_1001_20130905_044041_20130905_062259.EUM.nc	2.228	2.534	1.181	3844	5813	0	1942	5	22
SRL_OPN_2PTS006_0001_20130905_062259_20130905_081007.EUM.nc	2.205	2.256	0.818	4106	6099	0	1805	2	186
SRL_OPN_2PTS006_0004_20130905_081007_20130905_112606.EUM.nc	1.639	2.141	1.402	4840	10977	0	5817	58	262
SRL_OPN_2PTS006_0007_20130905_112605_20130905_130430.EUM.nc	2.427	2.351	0.923	2712	5404	0	2674	7	11
SRL_OPN_2PTS006_0009_20130905_130430_20130905_145746.EUM.nc	1.914	2.192	1.073	3666	6409	0	2738	1	4
SRL_OPN_2PTS006_0012_20130905_145747_20130905_163734.EUM.nc	1.809	2.505	1.573	3196	5648	0	2404	12	36
SRL_OPN_2PTS006_0014_20130905_163733_20130905_181708.EUM.nc	1.915	2.222	1.117	3203	5513	0	2305	2	3
SRL_OPN_2PTS006_0016_20130905_181707_20130905_195633.EUM.nc	2.140	2.258	1.118	3399	5612	0	2200	7	6
SRL_OPN_2PTS006_0018_20130905_195633_20130905_213525.EUM.nc	1.968	1.734	0.671	3274	5508	0	1819	20	395
SRL_OPN_2PTS006_0020_20130905_213525_20130905_231326.EUM.nc	1.591	2.471	1.870	2444	5404	0	2954	0	6
SRL_OPN_2PTS006_0021_20130905_231326_20130906_005115.EUM.nc	2.110	2.095	1.015	3195	5551	0	2294	12	50
SRL_OPN_2PTS006_0023_20130906_005114_20130906_022934.EUM.nc	2.128	2.238	0.922	2956	5548	0	2580	2	10
SRL_OPN_2PTS006_0025_20130906_022933_20130906_040904.EUM.nc	2.299	2.889	1.772	2696	5486	0	2776	5	9
SRL_OPN_2PTS006_0027_20130906_040903_20130906_055036.EUM.nc	2.392	2.458	0.987	3594	5737	0	2126	2	15
SRL_OPN_2PTS006_0029_20130906_055036_20130906_073911.EUM.nc	1.968	2.016	0.654	3695	6185	0	2060	1	429
SRL_OPN_2PTS006_0032_20130906_073910_20130906_091729.EUM.nc	1.890	1.919	0.691	3070	5563	0	2106	7	380
SRL_OPN_2PTS006_0033_20130906_091728_20130906_105513.EUM.nc	1.406	1.855	1.241	2400	5533	0	3103	16	14
SRL_OPN_2PTS006_0035_20130906_105513_20130906_123328.EUM.nc	2.311	2.174	0.903	2482	5406	0	2901	10	13
SRL_OPN_2PTS006_0037_20130906_123327_20130906_141253.EUM.nc	2.108	2.286	0.911	3271	4658	0	1378	0	9
SRL_OPN_2PTS006_0039_20130906_141252_20130906_174550.EUM.nc	1.894	2.437	1.561	6514	12034	0	5459	10	51
SRL_OPN_2PTS006_0044_20130906_174550_20130906_192524.EUM.nc	2.106	2.191	0.951	3673	5664	0	1977	4	10
SRL_OPN_2PTS006_0046_20130906_192523_20130906_210428.EUM.nc	1.915	1.829	0.665	3333	5604	0	1879	15	377
SRL_OPN_2PTS006_0048_20130906_210428_20130906_224242.EUM.nc	1.679	1.936	1.194	2769	5364	0	2443	8	144
SRL_OPN_2PTS006_0049_20130906_224242_20130907_002031.EUM.nc	2.296	2.256	0.779	3103	5473	0	2363	3	4
SRL_OPN_2PTS006_0051_20130907_002030_20130907_015835.EUM.nc	1.940	1.959	0.732	3084	5543	0	2299	3	157
SRL_OPN_2PTS006_0053_20130907_015836_20130907_033736.EUM.nc	2.054	3.071	2.409	2879	5514	0	2626	4	5
SRL_OPN_2PTS006_0055_20130907_033735_20130907_051830.EUM.nc	1.870	2.180	1.023	2862	5581	0	2664	2	53
SRL_OPN_2PTS006_0057_20130907_051830_20130907_070810.EUM.nc	1.921	2.008	0.628	3520	6227	0	2397	6	304
SRL_OPN_2PTS006_0060_20130907_070809_20130907_084642.EUM.nc	2.054	2.053	0.705	3853	5609	0	1437	12	307
SRL_OPN_2PTS006_0062_20130907_084641_20130907_102430.EUM.nc	1.357	1.929	1.156	2731	5558	0	2791	22	14
SRL_OPN_2PTS006_0063_20130907_102429_20130907_120232.EUM.nc	1.757	1.810	0.824	2529	5504	0	2940	18	17
SRL_OPN_2PTS006_0065_20130907_120231_20130907_134123.EUM.nc	2.172	2.185	0.799	2815	5508	0	2393	15	285
SRL_OPN_2PTS006_0067_20130907_134122_20130907_153456.EUM.nc	2.067	2.610	1.454	3796	6421	0	2610	0	15
SRL_OPN_2PTS006_0070_20130907_153455_20130907_171433.EUM.nc	1.888	2.212	1.037	2804	5511	0	2700	3	4
SRL_OPN_2PTS006_0072_20130907_171433_20130907_185412.EUM.nc	2.069	2.197	0.957	3571	5661	0	2079	7	4
SRL_OPN_2PTS006_0074_20130907_185412_20130907_203319.EUM.nc	1.768	2.085	1.065	3466	5605	0	1974	9	156

– Continued on next page

Table 4: Ka-Band Significant Wave Height Statistics.

– Continued from previous page

File	Median	Mean	Std. Dev.	No. Obs.	Total Obs.	Default Lat/Lon	Flag (total)	Default (total)	3-Sigma Edited
SRL_OPN_2PTS006_0076_20130907_203318_20130907_221155.EUM.nc	1.900	1.925	0.952	2812	5439	0	2366	16	245
SRL_OPN_2PTS006_0078_20130907_221154_20130907_234952.EUM.nc	2.023	1.915	0.664	2861	5502	0	2568	7	66
SRL_OPN_2PTS006_0079_20130907_234951_20130908_012737.EUM.nc	1.931	2.023	0.919	2856	5512	0	2479	2	175
SRL_OPN_2PTS006_0081_20130908_012736_20130908_030620.EUM.nc	2.253	3.082	2.110	2870	5577	0	2700	6	1
SRL_OPN_2PTS006_0083_20130908_030620_20130908_044637.EUM.nc	1.723	2.247	1.236	2835	5548	0	2703	5	5
SRL_OPN_2PTS006_0085_20130908_044636_20130908_062854.EUM.nc	1.913	2.287	0.960	3751	5807	0	1908	1	147
SRL_OPN_2PTS006_0087_20130908_062853_20130908_081544.EUM.nc	1.941	1.993	0.801	3951	6097	0	1711	1	434
SRL_OPN_2PTS006_0090_20130908_081543_20130908_095349.EUM.nc	1.423	1.820	0.967	2928	5565	0	2551	4	82
SRL_OPN_2PTS006_0091_20130908_095348_20130908_113142.EUM.nc	1.552	1.504	0.787	2237	5399	0	3139	14	9
SRL_OPN_2PTS006_0093_20130908_113142_20130908_131011.EUM.nc	2.276	2.740	1.561	2843	5481	0	2618	3	17
SRL_OPN_2PTS006_0095_20130908_131010_20130908_150328.EUM.nc	2.187	2.580	1.310	3722	6418	0	2693	1	2
SRL_OPN_2PTS006_0098_20130908_150329_20130908_164315.EUM.nc	1.826	2.219	1.078	3024	5619	0	2591	3	1
SRL_OPN_2PTS006_0100_20130908_164316_20130908_182258.EUM.nc	2.057	2.240	1.063	3388	5558	0	2146	2	22
SRL_OPN_2PTS006_0102_20130908_182257_20130908_200214.EUM.nc	1.764	2.022	1.015	3196	5605	0	2248	8	153
SRL_OPN_2PTS006_0104_20130908_200213_20130908_214104.EUM.nc	1.890	2.036	1.200	3507	5499	0	1923	10	59
SRL_OPN_2PTS006_0106_20130908_214103_20130908_231910.EUM.nc	1.764	1.861	0.978	2504	5367	0	2823	9	31
SRL_OPN_2PTS006_0107_20130908_231910_20130909_005652.EUM.nc	1.990	2.045	1.172	3042	5555	0	2468	18	27
SRL_OPN_2PTS006_0109_20130909_005651_20130909_023514.EUM.nc	2.463	2.722	1.435	3029	5556	0	2516	4	7
SRL_OPN_2PTS006_0111_20130909_023514_20130909_041450.EUM.nc	2.226	2.411	0.930	2730	5495	0	2755	9	1
SRL_OPN_2PTS006_0113_20130909_041449_20130909_055630.EUM.nc	1.958	2.005	0.640	3190	5740	0	2125	5	420
SRL_OPN_2PTS006_0115_20130909_055629_20130909_074450.EUM.nc	2.124	2.251	0.930	3917	6154	0	2030	0	207
SRL_OPN_2PTS006_0118_20130909_074449_20130909_092306.EUM.nc	1.724	2.023	1.029	3190	5536	0	2244	19	83
SRL_OPN_2PTS006_0119_20130909_092305_20130909_110050.EUM.nc	1.047	1.190	0.585	2206	5494	0	3233	20	35
SRL_OPN_2PTS006_0121_20130909_110050_20130909_123907.EUM.nc	2.274	2.617	1.532	2431	5423	0	2913	7	72
SRL_OPN_2PTS006_0123_20130909_123906_20130909_141838.EUM.nc	2.559	2.630	1.110	3329	5613	0	2257	2	25
SRL_OPN_2PTS006_0125_20130909_141839_20130909_161157.EUM.nc	1.768	2.081	1.111	3610	6384	0	2629	6	139
SRL_OPN_2PTS006_0128_20130909_161157_20130909_175135.EUM.nc	2.129	2.425	1.146	3076	5612	0	2528	6	2
SRL_OPN_2PTS006_0130_20130909_175134_20130909_193106.EUM.nc	1.977	1.928	0.835	3435	5651	0	2058	8	150
SRL_OPN_2PTS006_0132_20130909_193106_20130909_211009.EUM.nc	1.833	2.019	1.091	3506	5614	0	1986	14	108
SRL_OPN_2PTS006_0134_20130909_211008_20130909_224820.EUM.nc	1.755	1.885	0.837	2725	5398	0	2637	17	19
SRL_OPN_2PTS006_0135_20130909_224820_20130910_002610.EUM.nc	2.228	2.454	1.289	3052	5423	0	2308	3	60
SRL_OPN_2PTS006_0137_20130910_002610_20130910_020415.EUM.nc	2.279	2.468	1.173	3194	5535	0	2328	7	6
SRL_OPN_2PTS006_0139_20130910_020414_20130910_034321.EUM.nc	1.860	2.195	1.144	2920	5520	0	2591	7	2
SRL_OPN_2PTS006_0141_20130910_034320_20130910_052421.EUM.nc	2.028	2.582	1.631	2810	5597	0	2769	5	13
SRL_OPN_2PTS006_0143_20130910_052420_20130910_071351.EUM.nc	2.174	2.122	0.689	3707	6215	0	2368	5	135
SRL_OPN_2PTS006_0146_20130910_071352_20130910_085220.EUM.nc	2.022	2.135	0.889	3916	5586	0	1457	20	193
SRL_OPN_2PTS006_0147_20130910_085219_20130910_103008.EUM.nc	1.170	1.410	0.746	2660	5543	0	2855	12	16
SRL_OPN_2PTS006_0149_20130910_103007_20130910_120811.EUM.nc	1.701	2.176	1.366	2416	5523	0	2937	27	143
SRL_OPN_2PTS006_0151_20130910_120810_20130910_134707.EUM.nc	2.608	2.800	1.180	3042	5509	0	2417	3	47

– Continued on next page

Table 4: Ka-Band Significant Wave Height Statistics.

– Continued from previous page

File	Median	Mean	Std. Dev.	No. Obs.	Total Obs.	Default Lat/Lon	Flag (total)	Default (total)	3-Sigma Edited
SRL_OPN_2PTS006_0153_20130910_134707_20130910_154040.EUM.nc	1.972	2.160	0.899	3599	6432	0	2584	2	247
SRL_OPN_2PTS006_0156_20130910_154039_20130910_172017.EUM.nc	2.102	2.294	0.942	2831	5541	0	2699	5	6
SRL_OPN_2PTS006_0158_20130910_172017_20130910_185955.EUM.nc	2.179	2.211	1.018	3393	5648	0	2095	9	151
SRL_OPN_2PTS006_0160_20130910_185955_20130910_203900.EUM.nc	1.648	2.009	1.138	3654	5610	0	1840	5	111
SRL_OPN_2PTS006_0162_20130910_203900_20130910_221734.EUM.nc	1.820	1.865	0.957	3022	5468	0	2416	21	9
SRL_OPN_2PTS006_0164_20130910_221734_20130910_235530.EUM.nc	2.237	2.418	1.129	2808	5513	0	2499	12	194
SRL_OPN_2PTS006_0165_20130910_235529_20130911_013316.EUM.nc	2.305	2.401	1.145	3123	5537	0	2368	0	46
SRL_OPN_2PTS006_0167_20130911_013315_20130911_031204.EUM.nc	2.215	2.487	1.185	2882	5575	0	2686	4	3
SRL_OPN_2PTS006_0169_20130911_031203_20130911_045219.EUM.nc	1.953	2.468	1.465	2781	5525	0	2649	2	93
SRL_OPN_2PTS006_0171_20130911_045218_20130911_063451.EUM.nc	2.221	2.293	0.923	3733	5843	0	1954	1	155
SRL_OPN_2PTS006_0173_20130911_063451_20130911_082124.EUM.nc	2.226	2.435	1.118	4384	6074	0	1670	0	20
SRL_OPN_2PTS006_0176_20130911_082123_20130911_095927.EUM.nc	1.498	1.544	0.705	2782	5564	0	2581	11	190
SRL_OPN_2PTS006_0177_20130911_095926_20130911_113722.EUM.nc	1.529	2.322	1.880	2326	5441	0	3093	19	3
SRL_OPN_2PTS006_0179_20130911_113721_20130911_131554.EUM.nc	2.695	2.908	1.266	2815	5492	0	2607	8	62
SRL_OPN_2PTS006_0181_20130911_131553_20130911_150914.EUM.nc	2.021	2.064	0.710	3361	6435	0	2686	4	384
SRL_OPN_2PTS006_0184_20130911_150914_20130911_164900.EUM.nc	2.143	2.348	0.956	2952	5591	0	2628	6	5
SRL_OPN_2PTS006_0186_20130911_164900_20130911_182834.EUM.nc	2.298	2.296	0.934	3164	5558	0	2104	3	287
SRL_OPN_2PTS006_0188_20130911_182835_20130911_200757.EUM.nc	1.756	2.404	1.489	3389	5602	0	2204	8	1
SRL_OPN_2PTS006_0190_20130911_200756_20130911_214644.EUM.nc	1.711	1.934	1.108	3417	5470	0	2028	13	12
SRL_OPN_2PTS006_0192_20130911_214644_20130911_232439.EUM.nc	2.349	2.820	1.718	2511	5342	0	2801	30	0
SRL_OPN_2PTS006_0193_20130911_232438_20130912_010229.EUM.nc	2.478	2.506	1.049	2691	5539	0	2605	7	236
SRL_OPN_2PTS006_0195_20130912_010228_20130912_024055.EUM.nc	2.253	2.602	1.108	2949	5553	0	2599	4	1
SRL_OPN_2PTS006_0197_20130912_024054_20130912_042036.EUM.nc	2.066	2.721	1.601	2740	5528	0	2720	24	44
SRL_OPN_2PTS006_0199_20130912_042035_20130912_060225.EUM.nc	2.126	2.467	1.217	3620	5767	0	2101	3	43
SRL_OPN_2PTS006_0201_20130912_060225_20130912_075030.EUM.nc	2.189	2.531	1.194	4121	6144	0	1961	3	59
SRL_OPN_2PTS006_0204_20130912_075029_20130912_092843.EUM.nc	1.681	1.626	0.496	2926	5538	0	2322	15	275
SRL_OPN_2PTS006_0205_20130912_092843_20130912_110627.EUM.nc	1.191	1.778	1.433	2277	5520	0	3210	33	0
SRL_OPN_2PTS006_0207_20130912_110626_20130912_124447.EUM.nc	2.738	2.982	1.183	2486	5413	0	2904	14	9
SRL_OPN_2PTS006_0209_20130912_124447_20130912_143755.EUM.nc	1.970	2.021	0.726	3247	6368	0	2718	0	403
SRL_OPN_2PTS006_0212_20130912_143755_20130912_161741.EUM.nc	2.197	2.340	1.173	3611	5630	0	1987	3	29
SRL_OPN_2PTS006_0214_20130912_161740_20130912_175717.EUM.nc	2.219	2.593	1.440	3090	5585	0	2428	0	67
SRL_OPN_2PTS006_0216_20130912_175716_20130912_193648.EUM.nc	1.846	1.959	0.805	3031	5643	0	2090	10	512
SRL_OPN_2PTS006_0218_20130912_193647_20130912_211548.EUM.nc	1.951	2.202	1.198	3549	5521	0	1961	6	5
SRL_OPN_2PTS006_0220_20130912_211548_20130912_225357.EUM.nc	1.823	2.091	1.116	2646	5473	0	2778	13	36
SRL_OPN_2PTS006_0221_20130912_225356_20130913_020946.EUM.nc	2.397	2.607	1.249	6277	10974	0	4654	7	36
SRL_OPN_2PTS006_0225_20130913_020946_20130913_034905.EUM.nc	1.999	2.498	1.422	2832	5537	0	2610	11	84
SRL_OPN_2PTS006_0227_20130913_034904_20130913_053013.EUM.nc	2.425	2.584	1.117	2677	5597	0	2832	2	86
SRL_OPN_2PTS006_0229_20130913_053012_20130913_071932.EUM.nc	2.440	2.677	1.249	3822	6218	0	2230	7	159
SRL_OPN_2PTS006_0232_20130913_071931_20130913_085749.EUM.nc	1.804	1.744	0.542	3665	5606	0	1570	3	368

– Continued on next page

Table 4: Ka-Band Significant Wave Height Statistics.

– Continued from previous page

File	Median	Mean	Std. Dev.	No. Obs.	Total Obs.	Default Lat/Lon	Flag (total)	Default (total)	3-Sigma Edited
SRL_OPN_2PTS006_0233_20130913_085749_20130913_103544.EUM.nc	1.564	2.002	1.375	2515	5540	0	3009	11	5
SRL_OPN_2PTS006_0235_20130913_103543_20130913_121350.EUM.nc	2.643	2.466	1.157	2446	5517	0	2947	9	115
SRL_OPN_2PTS006_0237_20130913_121350_20130913_135250.EUM.nc	2.235	2.445	1.038	2998	5523	0	2362	2	161
SRL_OPN_2PTS006_0239_20130913_135251_20130913_154624.EUM.nc	1.991	2.372	1.102	3934	6425	0	2466	0	25
SRL_OPN_2PTS006_0242_20130913_154624_20130913_172601.EUM.nc	2.328	2.857	1.795	2883	5508	0	2621	2	2
SRL_OPN_2PTS006_0244_20130913_172600_20130913_190538.EUM.nc	2.005	2.219	1.137	3359	5654	0	2078	10	207
SRL_OPN_2PTS006_0246_20130913_190538_20130913_204441.EUM.nc	1.936	2.335	1.458	3836	5620	0	1763	11	10
SRL_OPN_2PTS006_0248_20130913_204441_20130913_222312.EUM.nc	2.105	2.129	1.012	2959	5441	0	2450	26	6
SRL_OPN_2PTS006_0250_20130913_222311_20130914_000106.EUM.nc	2.556	2.559	1.082	3086	5522	0	2423	9	4
SRL_OPN_2PTS006_0251_20130914_000106_20130914_013854.EUM.nc	2.413	2.775	1.395	3182	5541	0	2275	5	79
SRL_OPN_2PTS006_0253_20130914_013853_20130914_031747.EUM.nc	2.101	2.538	1.323	2843	5586	0	2710	16	17
SRL_OPN_2PTS006_0255_20130914_031746_20130914_045808.EUM.nc	2.448	2.746	1.363	2868	5550	0	2680	1	1
SRL_OPN_2PTS006_0257_20130914_045807_20130914_064049.EUM.nc	2.447	2.453	0.849	3526	5852	0	1957	1	368
SRL_OPN_2PTS006_0259_20130914_064048_20130914_082702.EUM.nc	1.901	2.065	0.795	4155	6059	0	1628	4	272
SRL_OPN_2PTS006_0262_20130914_082701_20130914_100504.EUM.nc	1.956	2.105	1.057	2874	5564	0	2606	7	77
SRL_OPN_2PTS006_0263_20130914_100503_20130914_114251.EUM.nc	2.426	2.492	1.778	2303	5468	0	3068	17	80
SRL_OPN_2PTS006_0265_20130914_114250_20130914_132136.EUM.nc	2.420	2.646	1.133	2839	5492	0	2578	3	72
SRL_OPN_2PTS006_0267_20130914_132136_20130914_151458.EUM.nc	2.283	2.321	0.863	3578	6407	0	2552	0	277
SRL_OPN_2PTS006_0270_20130914_151457_20130914_165444.EUM.nc	2.137	2.955	1.948	2934	5582	0	2645	2	1
SRL_OPN_2PTS006_0272_20130914_165443_20130914_183417.EUM.nc	2.209	2.493	1.422	3412	5555	0	2109	5	29
SRL_OPN_2PTS006_0274_20130914_183416_20130914_201337.EUM.nc	2.222	2.427	1.200	3410	5610	0	2147	14	39
SRL_OPN_2PTS006_0276_20130914_201337_20130914_215222.EUM.nc	1.911	1.929	0.937	3258	5472	0	2063	25	126
SRL_OPN_2PTS006_0278_20130914_215221_20130914_233016.EUM.nc	2.270	2.486	1.222	2469	5315	0	2818	26	2
SRL_OPN_2PTS006_0279_20130914_233015_20130915_010806.EUM.nc	2.602	3.183	1.956	2912	5514	0	2598	3	1
SRL_OPN_2PTS006_0281_20130915_010806_20130915_024636.EUM.nc	2.543	2.533	0.965	2766	5574	0	2645	0	163
SRL_OPN_2PTS006_0283_20130915_024635_20130915_042623.EUM.nc	2.344	2.559	1.255	2820	5528	0	2702	4	2
SRL_OPN_2PTS006_0285_20130915_042622_20130915_060819.EUM.nc	2.423	2.812	1.255	3542	5757	0	2068	2	145
SRL_OPN_2PTS006_0287_20130915_060818_20130915_075609.EUM.nc	2.244	2.336	0.953	4027	6122	0	1989	6	100
SRL_OPN_2PTS006_0290_20130915_075608_20130915_093420.EUM.nc	1.935	1.913	0.687	2898	5549	0	2425	4	222
SRL_OPN_2PTS006_0291_20130915_093420_20130915_111205.EUM.nc	2.025	2.410	1.546	2248	5492	0	3219	22	3
SRL_OPN_2PTS006_0293_20130915_111204_20130915_125027.EUM.nc	2.727	2.840	1.318	2526	5374	0	2830	15	3
SRL_OPN_2PTS006_0295_20130915_125028_20130915_144339.EUM.nc	2.037	2.621	1.477	3637	6378	0	2699	1	41
SRL_OPN_2PTS006_0298_20130915_144339_20130915_162324.EUM.nc	1.794	2.595	1.749	3509	5650	0	2122	3	16
SRL_OPN_2PTS006_0300_20130915_162324_20130915_180301.EUM.nc	2.405	2.735	1.512	3187	5631	0	2432	8	4
SRL_OPN_2PTS006_0302_20130915_180300_20130915_194229.EUM.nc	2.077	2.189	1.074	3340	5635	0	2117	7	171
SRL_OPN_2PTS006_0304_20130915_194228_20130915_212119.EUM.nc	2.119	2.323	1.168	3370	5500	0	1977	4	149
SRL_OPN_2PTS006_0306_20130915_212118_20130915_225934.EUM.nc	2.072	2.234	1.120	2545	5455	0	2885	18	7
SRL_OPN_2PTS006_0307_20130915_225933_20130916_003724.EUM.nc	2.293	2.889	1.858	3327	5466	0	2128	9	2
SRL_OPN_2PTS006_0309_20130916_003723_20130916_021526.EUM.nc	2.560	2.801	1.201	2950	5524	0	2472	4	98

– Continued on next page

Table 4: Ka-Band Significant Wave Height Statistics.

– Continued from previous page

File	Median	Mean	Std. Dev.	No. Obs.	Total Obs.	Default Lat/Lon	Flag (total)	Default (total)	3-Sigma Edited
SRL_OPN_2PTS006_0311_20130916_021525_20130916_035450.EUM.nc	2.454	2.792	1.557	2707	5522	0	2811	4	0
SRL_OPN_2PTS006_0313_20130916_035450_20130916_053605.EUM.nc	2.535	2.943	1.461	2810	5583	0	2714	1	58
SRL_OPN_2PTS006_0315_20130916_053605_20130916_072512.EUM.nc	2.077	2.209	0.805	3729	6216	0	2138	12	337
SRL_OPN_2PTS006_0318_20130916_072513_20130916_090327.EUM.nc	1.923	1.932	0.669	3596	5578	0	1639	9	334
SRL_OPN_2PTS006_0319_20130916_090327_20130916_104121.EUM.nc	2.349	2.359	1.408	2622	5533	0	2886	21	4
SRL_OPN_2PTS006_0321_20130916_104120_20130916_121930.EUM.nc	2.619	2.910	1.670	2534	5510	0	2934	19	23
SRL_OPN_2PTS006_0323_20130916_121929_20130916_135835.EUM.nc	2.177	2.689	1.364	3322	5543	0	2217	2	2
SRL_OPN_2PTS006_0325_20130916_135835_20130916_155159.EUM.nc	2.127	2.450	1.368	3682	6405	0	2541	15	167
SRL_OPN_2PTS006_0328_20130916_155158_20130916_173145.EUM.nc	2.204	2.401	1.262	2791	5512	0	2619	2	100
SRL_OPN_2PTS006_0330_20130916_173145_20130916_191121.EUM.nc	1.923	1.964	0.876	3299	5674	0	1923	6	446
SRL_OPN_2PTS006_0332_20130916_191120_20130916_205022.EUM.nc	2.097	2.335	1.068	3715	5604	0	1828	7	54
SRL_OPN_2PTS006_0334_20130916_205022_20130916_222851.EUM.nc	2.039	2.048	0.914	2810	5448	0	2408	11	219
SRL_OPN_2PTS006_0336_20130916_222851_20130917_000636.EUM.nc	2.561	2.950	1.653	3177	5532	0	2335	10	10
SRL_OPN_2PTS006_0337_20130917_000636_20130917_014434.EUM.nc	2.295	2.528	1.275	3019	5554	0	2276	5	254
SRL_OPN_2PTS006_0339_20130917_014433_20130917_032331.EUM.nc	2.362	2.937	1.939	2891	5517	0	2616	7	3
SRL_OPN_2PTS006_0341_20130917_032330_20130917_050358.EUM.nc	2.716	2.958	1.314	2821	5588	0	2757	6	4
SRL_OPN_2PTS006_0343_20130917_050358_20130917_065405.EUM.nc	2.411	2.891	1.486	3730	6257	0	2432	9	86
SRL_OPN_2PTS006_0346_20130917_065404_20130917_083242.EUM.nc	2.083	2.262	0.901	4238	5627	0	1189	3	197
SRL_OPN_2PTS006_0348_20130917_083242_20130917_101042.EUM.nc	2.170	2.466	1.215	2922	5442	0	2507	4	9
SRL_OPN_2PTS006_0349_20130917_101041_20130917_114831.EUM.nc	2.601	2.917	1.840	2335	5511	0	3055	25	96
SRL_OPN_2PTS006_0351_20130917_114831_20130917_132720.EUM.nc	2.666	3.118	1.560	3027	5495	0	2447	18	3
SRL_OPN_2PTS006_0353_20130917_132719_20130917_152043.EUM.nc	2.363	2.579	1.268	3720	6388	0	2506	0	162
SRL_OPN_2PTS006_0356_20130917_152042_20130917_170029.EUM.nc	2.147	2.284	1.169	2938	5560	0	2583	4	35
SRL_OPN_2PTS006_0358_20130917_170029_20130917_184001.EUM.nc	2.342	2.912	1.665	3380	5621	0	2167	2	72
SRL_OPN_2PTS006_0360_20130917_184001_20130917_201920.EUM.nc	2.191	2.259	0.838	3337	5612	0	2158	8	109
SRL_OPN_2PTS006_0362_20130917_201919_20130917_215754.EUM.nc	2.038	2.098	1.010	2966	5437	0	2286	33	152
SRL_OPN_2PTS006_0364_20130917_215754_20130917_233554.EUM.nc	2.579	2.957	1.667	2631	5411	0	2769	10	1
SRL_OPN_2PTS006_0365_20130917_233554_20130918_011345.EUM.nc	2.554	2.873	1.408	2785	5525	0	2570	6	164
SRL_OPN_2PTS006_0367_20130918_011345_20130918_025210.EUM.nc	2.649	2.948	1.384	2841	5567	0	2724	2	0
SRL_OPN_2PTS006_0369_20130918_025210_20130918_043212.EUM.nc	2.142	2.558	1.178	2798	5536	0	2733	4	1
SRL_OPN_2PTS006_0371_20130918_043212_20130918_061416.EUM.nc	2.458	3.101	1.653	3636	5766	0	2070	4	56
SRL_OPN_2PTS006_0373_20130918_061415_20130918_080150.EUM.nc	1.966	2.127	0.870	3974	6124	0	1962	0	188
SRL_OPN_2PTS006_0376_20130918_080149_20130918_093950.EUM.nc	2.009	2.241	1.005	3019	5540	0	2451	24	46
SRL_OPN_2PTS006_0377_20130918_093949_20130918_111743.EUM.nc	2.010	2.027	1.325	2064	5483	0	3181	28	210
SRL_OPN_2PTS006_0379_20130918_111742_20130918_125610.EUM.nc	2.670	3.184	1.533	2643	5431	0	2781	6	1
SRL_OPN_2PTS006_0381_20130918_125610_20130918_144924.EUM.nc	2.434	2.817	1.394	3746	6381	0	2619	5	11
SRL_OPN_2PTS006_0384_20130918_144924_20130918_162909.EUM.nc	2.110	2.239	1.065	3416	5655	0	2097	12	130
SRL_OPN_2PTS006_0386_20130918_162909_20130918_180846.EUM.nc	2.252	2.925	1.663	3256	5644	0	2382	4	2
SRL_OPN_2PTS006_0388_20130918_180845_20130918_194814.EUM.nc	2.015	2.188	0.899	3452	5639	0	2164	10	13

– Continued on next page

Table 4: Ka-Band Significant Wave Height Statistics.

– Continued from previous page

File	Median	Mean	Std. Dev.	No. Obs.	Total Obs.	Default Lat/Lon	Flag (total)	Default (total)	3-Sigma Edited
SRL_OPN_2PTS006_0390_20130918_194813_20130918_212702.EUM.nc	2.113	2.207	1.071	3350	5481	0	1903	13	215
SRL_OPN_2PTS006_0392_20130918_212702_20130918_230513.EUM.nc	2.014	2.675	1.677	2462	5430	0	2963	5	0
SRL_OPN_2PTS006_0393_20130918_230513_20130919_004254.EUM.nc	2.346	2.880	1.628	3312	5506	0	2178	12	4
SRL_OPN_2PTS006_0395_20130919_004255_20130919_022108.EUM.nc	2.991	2.840	1.158	2991	5566	0	2538	2	35
SRL_OPN_2PTS006_0397_20130919_022108_20130919_040039.EUM.nc	2.253	2.457	1.205	2770	5569	0	2790	5	4
SRL_OPN_2PTS006_0399_20130919_040039_20130919_054153.EUM.nc	2.355	2.950	1.473	3158	5558	0	2389	4	7
SRL_OPN_2PTS006_0401_20130919_054152_20130919_073047.EUM.nc	2.173	2.472	1.142	4100	6209	0	2096	5	8
SRL_OPN_2PTS006_0404_20130919_073046_20130919_090908.EUM.nc	1.986	2.126	0.849	3651	5569	0	1839	9	70
SRL_OPN_2PTS006_0405_20130919_090908_20130919_104701.EUM.nc	2.245	2.526	1.770	2630	5543	0	2897	14	2
SRL_OPN_2PTS006_0407_20130919_104702_20130919_122503.EUM.nc	2.803	3.082	1.375	2616	5510	0	2875	7	12
SRL_OPN_2PTS006_0409_20130919_122503_20130919_140423.EUM.nc	2.827	3.002	1.227	3264	5577	0	2221	4	88
SRL_OPN_2PTS006_0411_20130919_140422_20130919_155745.EUM.nc	2.223	2.444	1.234	3627	6398	0	2651	3	117
SRL_OPN_2PTS006_0414_20130919_155744_20130919_173732.EUM.nc	2.402	2.640	1.296	2998	5572	0	2568	3	3
SRL_OPN_2PTS006_0416_20130919_173732_20130919_191657.EUM.nc	2.067	2.163	0.941	3481	5649	0	1979	7	182
SRL_OPN_2PTS006_0418_20130919_191658_20130919_205605.EUM.nc	2.007	2.094	0.980	3509	5623	0	1898	13	203
SRL_OPN_2PTS006_0420_20130919_205604_20130919_223422.EUM.nc	2.160	2.487	1.334	2942	5427	0	2459	21	5
SRL_OPN_2PTS006_0421_20130919_223422_20130920_001213.EUM.nc	2.557	2.881	1.484	3134	5517	0	2304	7	72
SRL_OPN_2PTS006_0423_20130920_001213_20130920_015015.EUM.nc	2.644	2.930	1.555	3317	5541	0	2200	2	22
SRL_OPN_2PTS006_0425_20130920_015015_20130920_032907.EUM.nc	2.167	2.297	1.123	2948	5483	0	2522	6	7
SRL_OPN_2PTS006_0427_20130920_032907_20130920_050951.EUM.nc	2.515	2.960	1.554	2731	5578	0	2756	2	89
SRL_OPN_2PTS006_0429_20130920_050950_20130920_065948.EUM.nc	2.167	2.562	1.145	3699	6229	0	2503	1	26
SRL_OPN_2PTS006_0432_20130920_065947_20130920_083822.EUM.nc	2.210	2.279	0.816	4383	5628	0	1188	16	41
SRL_OPN_2PTS006_0434_20130920_083821_20130920_101612.EUM.nc	2.034	2.303	1.264	2838	5547	0	2687	12	10
SRL_OPN_2PTS006_0435_20130920_101612_20130920_115411.EUM.nc	2.293	2.484	1.249	2435	5546	0	3024	12	75
SRL_OPN_2PTS006_0437_20130920_115411_20130920_133304.EUM.nc	2.898	3.107	1.176	2994	5454	0	2451	6	3
SRL_OPN_2PTS006_0439_20130920_133303_20130920_152627.EUM.nc	2.447	2.812	1.292	3910	6381	0	2457	0	14
SRL_OPN_2PTS006_0442_20130920_152627_20130920_170605.EUM.nc	2.185	2.332	1.003	2718	5500	0	2551	1	230
SRL_OPN_2PTS006_0444_20130920_170605_20130920_184545.EUM.nc	2.245	2.528	1.226	3458	5638	0	2171	0	9
SRL_OPN_2PTS006_0446_20130920_184544_20130920_202455.EUM.nc	2.082	2.261	1.191	3448	5558	0	2056	10	44
SRL_OPN_2PTS006_0448_20130920_202455_20130920_220335.EUM.nc	2.296	2.399	1.303	3061	5411	0	2286	27	37
SRL_OPN_2PTS006_0450_20130920_220334_20130920_234133.EUM.nc	2.962	3.134	1.564	2780	5501	0	2703	16	2
SRL_OPN_2PTS006_0451_20130920_234132_20130921_011916.EUM.nc	2.923	3.123	1.707	3114	5519	0	2402	2	1
SRL_OPN_2PTS006_0453_20130921_011915_20130921_025755.EUM.nc	2.425	2.504	1.115	2728	5599	0	2715	1	155
SRL_OPN_2PTS006_0455_20130921_025754_20130921_043801.EUM.nc	2.458	2.765	1.276	2722	5499	0	2773	3	1
SRL_OPN_2PTS006_0457_20130921_043802_20130921_062005.EUM.nc	2.504	2.664	0.948	3764	5784	0	2011	2	7
SRL_OPN_2PTS006_0459_20130921_062005_20130921_080722.EUM.nc	2.237	2.316	0.820	4199	6098	0	1871	4	24
SRL_OPN_2PTS006_0462_20130921_080721_20130921_094529.EUM.nc	2.033	2.140	1.056	2964	5541	0	2474	24	79
SRL_OPN_2PTS006_0463_20130921_094528_20130921_112322.EUM.nc	2.334	2.616	1.665	2083	5406	0	3299	19	5
SRL_OPN_2PTS006_0465_20130921_112322_20130921_130154.EUM.nc	3.192	3.435	1.532	2662	5428	0	2754	2	10

– Continued on next page

Table 4: Ka-Band Significant Wave Height Statistics.

– Continued from previous page

File	Median	Mean	Std. Dev.	No. Obs.	Total Obs.	Default Lat/Lon	Flag (total)	Default (total)	3-Sigma Edited
SRL_OPN_2PTS006_0467_20130921_130153_20130921_145508.EUM.nc	2.650	2.739	0.983	3622	6395	0	2633	4	136
SRL_OPN_2PTS006_0470_20130921_145508_20130921_163447.EUM.nc	2.299	2.635	1.263	3216	5630	0	2259	7	148
SRL_OPN_2PTS006_0472_20130921_163447_20130921_181430.EUM.nc	2.213	2.405	1.159	3250	5634	0	2376	6	2
SRL_OPN_2PTS006_0474_20130921_181429_20130921_195348.EUM.nc	2.222	2.170	0.935	3408	5626	0	2204	7	7
SRL_OPN_2PTS006_0476_20130921_195349_20130921_213241.EUM.nc	2.097	2.210	1.016	3667	5505	0	1815	17	6
SRL_OPN_2PTS006_0478_20130921_213241_20130921_231052.EUM.nc	2.150	2.505	1.569	2325	5380	0	2934	1	120
SRL_OPN_2PTS006_0479_20130921_231051_20130922_004833.EUM.nc	2.873	3.056	1.673	3229	5532	0	2225	19	59
SRL_OPN_2PTS006_0481_20130922_004832_20130922_022651.EUM.nc	2.734	2.908	1.278	2975	5551	0	2564	2	10
SRL_OPN_2PTS006_0483_20130922_022651_20130922_040618.EUM.nc	2.374	2.613	1.075	2690	5481	0	2785	5	1
SRL_OPN_2PTS006_0485_20130922_040617_20130922_054748.EUM.nc	2.571	2.589	0.654	3183	5687	0	2180	6	318
SRL_OPN_2PTS006_0487_20130922_054747_20130922_073629.EUM.nc	2.143	2.335	0.857	4006	6184	0	2136	3	39
SRL_OPN_2PTS006_0490_20130922_073628_20130922_091448.EUM.nc	2.102	2.100	0.765	3608	5584	0	1965	6	5
SRL_OPN_2PTS006_0491_20130922_091447_20130922_105233.EUM.nc	1.719	2.153	1.361	2491	5560	0	3035	29	5
SRL_OPN_2PTS006_0493_20130922_105232_20130922_123046.EUM.nc	3.144	3.457	1.545	2516	5424	0	2886	9	13
SRL_OPN_2PTS006_0495_20130922_123046_20130922_141002.EUM.nc	2.780	2.830	1.020	3127	5606	0	2334	0	145
SRL_OPN_2PTS006_0497_20130922_141002_20130922_160331.EUM.nc	2.327	2.662	1.218	3650	6415	0	2755	5	5
SRL_OPN_2PTS006_0500_20130922_160330_20130922_174310.EUM.nc	2.545	2.400	0.918	2952	5645	0	2682	3	8
SRL_OPN_2PTS006_0502_20130922_174310_20130922_192243.EUM.nc	1.950	2.031	0.816	3691	5668	0	1974	1	2
SRL_OPN_2PTS006_0504_20130922_192242_20130922_210140.EUM.nc	2.138	2.119	0.948	3580	5609	0	1896	11	122
SRL_OPN_2PTS006_0506_20130922_210139_20130922_224003.EUM.nc	2.209	2.741	1.659	2950	5428	0	2444	34	0
SRL_OPN_2PTS006_0507_20130922_224003_20130923_001755.EUM.nc	3.078	3.112	1.498	3176	5495	0	2315	3	1
SRL_OPN_2PTS006_0509_20130923_001754_20130923_015548.EUM.nc	2.614	2.657	1.250	3122	5501	0	2230	1	148
SRL_OPN_2PTS006_0511_20130923_015547_20130923_033456.EUM.nc	2.446	2.548	1.001	2962	5503	0	2525	12	4
SRL_OPN_2PTS006_0513_20130923_033455_20130923_051537.EUM.nc	2.412	2.400	0.851	2626	5565	0	2708	2	229
SRL_OPN_2PTS006_0515_20130923_051536_20130923_070531.EUM.nc	2.213	2.283	0.786	3692	6236	0	2484	11	49
SRL_OPN_2PTS006_0518_20130923_070532_20130923_084356.EUM.nc	2.006	1.972	0.702	3904	5619	0	1403	20	292
SRL_OPN_2PTS006_0520_20130923_084355_20130923_102153.EUM.nc	2.210	2.425	1.489	2605	5546	0	2764	20	157
SRL_OPN_2PTS006_0521_20130923_102153_20130923_115945.EUM.nc	3.134	3.091	1.738	2454	5514	0	2985	20	55
SRL_OPN_2PTS006_0523_20130923_115946_20130923_133843.EUM.nc	2.645	2.919	1.191	3041	5484	0	2418	8	17
SRL_OPN_2PTS006_0525_20130923_133843_20130923_153207.EUM.nc	2.628	2.747	1.152	3828	6410	0	2560	0	22
SRL_OPN_2PTS006_0528_20130923_153206_20130923_171153.EUM.nc	2.211	2.289	0.919	2803	5510	0	2656	1	50
SRL_OPN_2PTS006_0530_20130923_171152_20130923_185124.EUM.nc	2.145	2.286	0.871	3577	5663	0	2075	6	5
SRL_OPN_2PTS006_0532_20130923_185124_20130923_203040.EUM.nc	2.050	2.011	0.857	3362	5587	0	2014	15	196
SRL_OPN_2PTS006_0534_20130923_203039_20130923_220917.EUM.nc	2.066	2.436	1.522	3133	5438	0	2277	27	1
SRL_OPN_2PTS006_0536_20130923_220916_20130923_234706.EUM.nc	3.068	2.948	1.502	2820	5534	0	2564	5	145
SRL_OPN_2PTS006_0537_20130923_234705_20130924_012459.EUM.nc	2.683	2.781	1.278	3012	5539	0	2495	3	29
SRL_OPN_2PTS006_0539_20130924_012458_20130924_030333.EUM.nc	2.605	2.636	1.000	2766	5584	0	2723	1	94
SRL_OPN_2PTS006_0541_20130924_030332_20130924_044347.EUM.nc	2.390	2.667	1.121	2763	5490	0	2712	13	2
SRL_OPN_2PTS006_0543_20130924_044347_20130924_062607.EUM.nc	2.269	2.319	0.659	3774	5810	0	2006	0	30

– Continued on next page

Table 4: Ka-Band Significant Wave Height Statistics.

– Continued from previous page

File	Median	Mean	Std. Dev.	No. Obs.	Total Obs.	Default Lat/Lon	Flag (total)	Default (total)	3-Sigma Edited
SRL_OPN_2PTS006_0545_20130924_062606_20130924_081306.EUM.nc	2.015	2.362	1.153	4294	6099	0	1795	4	6
SRL_OPN_2PTS006_0548_20130924_081305_20130924_095104.EUM.nc	2.060	2.573	1.732	3011	5445	0	2397	19	18
SRL_OPN_2PTS006_0549_20130924_095103_20130924_112857.EUM.nc	2.461	2.901	1.895	2116	5415	0	3258	32	9
SRL_OPN_2PTS006_0551_20130924_112856_20130924_130732.EUM.nc	2.768	2.889	1.108	2582	5494	0	2732	1	179
SRL_OPN_2PTS006_0553_20130924_130731_20130924_150049.EUM.nc	2.816	2.706	0.959	3652	6404	0	2679	0	73
SRL_OPN_2PTS006_0556_20130924_150048_20130924_164027.EUM.nc	2.175	2.226	0.872	2963	5630	0	2476	13	178
SRL_OPN_2PTS006_0558_20130924_164027_20130924_182010.EUM.nc	2.258	2.638	1.563	3318	5621	0	2289	4	10
SRL_OPN_2PTS006_0560_20130924_182010_20130924_195935.EUM.nc	2.006	2.094	0.937	3327	5579	0	2163	6	83
SRL_OPN_2PTS006_0562_20130924_195935_20130924_213818.EUM.nc	2.230	2.518	1.216	3567	5500	0	1907	16	10
SRL_OPN_2PTS006_0564_20130924_213817_20130924_231626.EUM.nc	2.356	2.651	1.726	2508	5385	0	2854	5	18
SRL_OPN_2PTS006_0565_20130924_231626_20130925_041208.EUM.nc	2.582	2.562	1.055	8477	16580	0	7694	34	375
SRL_OPN_2PTS006_0571_20130925_041207_20130925_055337.EUM.nc	2.061	2.259	0.750	3588	5710	0	2109	4	9
SRL_OPN_2PTS006_0573_20130925_055336_20130925_074212.EUM.nc	2.057	2.399	0.920	4001	6162	0	2077	0	84
SRL_OPN_2PTS006_0576_20130925_074212_20130925_092021.EUM.nc	1.960	2.035	0.806	2892	5546	0	2173	7	474
SRL_OPN_2PTS006_0577_20130925_092021_20130925_105812.EUM.nc	1.948	2.326	1.596	2388	5519	0	3111	15	5
SRL_OPN_2PTS006_0579_20130925_105813_20130925_123629.EUM.nc	2.868	3.081	1.462	2423	5421	0	2949	3	46
SRL_OPN_2PTS006_0581_20130925_123628_20130925_141549.EUM.nc	2.553	2.686	0.904	3336	5579	0	2236	0	7
SRL_OPN_2PTS006_0583_20130925_141549_20130925_160909.EUM.nc	2.132	1.961	0.699	3328	6383	0	2674	2	379
SRL_OPN_2PTS006_0586_20130925_160909_20130925_174855.EUM.nc	2.453	2.494	1.249	2784	5631	0	2647	5	195
SRL_OPN_2PTS006_0588_20130925_174854_20130925_192818.EUM.nc	1.982	2.069	0.834	3277	5643	0	2078	8	280
SRL_OPN_2PTS006_0590_20130925_192817_20130925_210723.EUM.nc	2.047	2.309	1.058	3560	5600	0	1988	8	44
SRL_OPN_2PTS006_0592_20130925_210722_20130925_224543.EUM.nc	1.888	2.318	1.469	2881	5408	0	2519	6	2
SRL_OPN_2PTS006_0593_20130925_224543_20130926_002325.EUM.nc	2.509	2.433	1.057	2876	5474	0	2326	12	260
SRL_OPN_2PTS006_0595_20130926_002325_20130926_020129.EUM.nc	2.376	2.323	1.069	3073	5556	0	2312	8	163
SRL_OPN_2PTS006_0597_20130926_020128_20130926_034041.EUM.nc	2.518	2.327	0.953	2574	5516	0	2663	9	270
SRL_OPN_2PTS006_0599_20130926_034040_20130926_052129.EUM.nc	2.176	2.202	0.842	2827	5573	0	2743	1	2
SRL_OPN_2PTS006_0601_20130926_052129_20130926_071104.EUM.nc	2.103	2.400	0.965	3728	6218	0	2455	12	23
SRL_OPN_2PTS006_0604_20130926_071103_20130926_084935.EUM.nc	1.957	2.391	1.391	4141	5626	0	1451	6	28
SRL_OPN_2PTS006_0605_20130926_084934_20130926_102731.EUM.nc	1.918	2.194	1.606	2731	5544	0	2742	16	55
SRL_OPN_2PTS006_0607_20130926_102730_20130926_120525.EUM.nc	2.489	2.715	1.488	2506	5507	0	2979	16	6
SRL_OPN_2PTS006_0609_20130926_120524_20130926_134427.EUM.nc	2.427	2.487	0.703	2991	5503	0	2419	7	86
SRL_OPN_2PTS006_0611_20130926_134426_20130926_153751.EUM.nc	2.264	2.447	1.170	3783	6416	0	2619	0	14
SRL_OPN_2PTS006_0614_20130926_153750_20130926_171738.EUM.nc	2.316	2.526	1.109	2577	5530	0	2734	2	217
SRL_OPN_2PTS006_0616_20130926_171737_20130926_185707.EUM.nc	2.108	2.277	1.190	3277	5641	0	2151	6	207
SRL_OPN_2PTS006_0618_20130926_185706_20130926_203622.EUM.nc	1.684	2.001	1.105	3391	5609	0	1971	13	234
SRL_OPN_2PTS006_0620_20130926_203621_20130926_221448.EUM.nc	2.005	2.218	1.252	3042	5438	0	2352	13	31
SRL_OPN_2PTS006_0622_20130926_221447_20130926_235244.EUM.nc	2.731	2.694	1.411	2969	5506	0	2527	5	5
SRL_OPN_2PTS006_0623_20130926_235244_20130927_013038.EUM.nc	2.182	2.563	1.435	3101	5545	0	2434	2	8
SRL_OPN_2PTS006_0625_20130927_013038_20130927_030916.EUM.nc	2.300	2.092	0.663	2454	5555	0	2723	7	371

– Continued on next page

Table 4: Ka-Band Significant Wave Height Statistics.

– Continued from previous page

File	Median	Mean	Std. Dev.	No. Obs.	Total Obs.	Default Lat/Lon	Flag (total)	Default (total)	3-Sigma Edited
SRL_OPN_2PTS006_0627_20130927_030915_20130927_044935.EUM.nc	2.216	2.219	0.868	2784	5493	0	2687	7	15
SRL_OPN_2PTS006_0629_20130927_044935_20130927_063156.EUM.nc	2.394	2.378	0.892	3564	5801	0	1979	2	256
SRL_OPN_2PTS006_0631_20130927_063155_20130927_081846.EUM.nc	1.983	2.347	1.189	4328	6098	0	1749	0	21
SRL_OPN_2PTS006_0634_20130927_081845_20130927_095641.EUM.nc	2.277	2.991	1.953	2936	5536	0	2590	8	2
SRL_OPN_2PTS006_0635_20130927_095641_20130927_113436.EUM.nc	2.242	2.344	1.342	2183	5408	0	3076	23	126
SRL_OPN_2PTS006_0637_20130927_113435_20130927_131315.EUM.nc	2.342	2.421	0.730	2810	5480	0	2646	5	19
SRL_OPN_2PTS006_0639_20130927_131314_20130927_150633.EUM.nc	2.285	2.373	0.944	3538	6425	0	2693	1	193
SRL_OPN_2PTS006_0642_20130927_150632_20130927_164612.EUM.nc	2.247	2.953	1.690	2935	5597	0	2649	4	9
SRL_OPN_2PTS006_0644_20130927_164611_20130927_182554.EUM.nc	2.194	2.195	0.932	3053	5563	0	2244	4	262
SRL_OPN_2PTS006_0646_20130927_182553_20130927_200509.EUM.nc	1.775	2.134	1.157	3162	5590	0	2240	6	182
SRL_OPN_2PTS006_0648_20130927_200508_20130927_214358.EUM.nc	2.016	2.182	1.115	3445	5482	0	1962	23	52
SRL_OPN_2PTS006_0650_20130927_214357_20130927_232204.EUM.nc	2.442	2.642	1.552	2617	5368	0	2738	12	1
SRL_OPN_2PTS006_0651_20130927_232204_20130928_005944.EUM.nc	2.157	2.499	1.462	3109	5552	0	2400	23	20
SRL_OPN_2PTS006_0653_20130928_005944_20130928_023809.EUM.nc	2.097	1.895	0.511	2470	5542	0	2560	14	498
SRL_OPN_2PTS006_0655_20130928_023808_20130928_041755.EUM.nc	2.332	2.298	0.724	2416	5532	0	2822	13	281
SRL_OPN_2PTS006_0657_20130928_041755_20130928_055931.EUM.nc	2.313	2.817	1.686	3566	5739	0	2062	1	110
SRL_OPN_2PTS006_0659_20130928_055930_20130928_074744.EUM.nc	2.068	2.272	0.865	4076	6137	0	2039	8	14
SRL_OPN_2PTS006_0662_20130928_074743_20130928_092559.EUM.nc	2.873	2.866	1.405	3242	5529	0	2278	3	6
SRL_OPN_2PTS006_0663_20130928_092559_20130928_110351.EUM.nc	1.780	1.507	0.744	2001	5528	0	3167	18	342
SRL_OPN_2PTS006_0665_20130928_110351_20130928_124202.EUM.nc	2.361	2.361	0.914	2475	5420	0	2933	7	5
SRL_OPN_2PTS006_0667_20130928_124201_20130928_142136.EUM.nc	2.289	2.988	1.582	3401	5566	0	2155	2	8
SRL_OPN_2PTS006_0669_20130928_142135_20130928_161453.EUM.nc	2.119	2.489	1.392	3656	6393	0	2646	4	87
SRL_OPN_2PTS006_0672_20130928_161452_20130928_175439.EUM.nc	2.120	2.451	1.202	2942	5625	0	2668	3	12
SRL_OPN_2PTS006_0674_20130928_175438_20130928_193402.EUM.nc	2.149	2.229	0.993	3481	5637	0	2104	9	43
SRL_OPN_2PTS006_0676_20130928_193401_20130928_211303.EUM.nc	1.994	2.306	0.999	3523	5571	0	2033	6	9
SRL_OPN_2PTS006_0678_20130928_211302_20130928_225113.EUM.nc	2.326	2.414	1.315	2512	5385	0	2629	21	223
SRL_OPN_2PTS006_0679_20130928_225112_20130929_002902.EUM.nc	2.296	2.596	1.336	3187	5465	0	2265	8	5
SRL_OPN_2PTS006_0681_20130929_002902_20130929_020710.EUM.nc	2.028	2.480	1.548	3061	5551	0	2445	29	16
SRL_OPN_2PTS006_0683_20130929_020709_20130929_034618.EUM.nc	2.248	2.564	1.526	2855	5555	0	2696	3	1
SRL_OPN_2PTS006_0685_20130929_034618_20130929_052721.EUM.nc	2.457	2.822	1.269	2612	5593	0	2820	2	159
SRL_OPN_2PTS006_0687_20130929_052720_20130929_071645.EUM.nc	2.072	2.132	0.691	3712	6214	0	2345	14	143
SRL_OPN_2PTS006_0690_20130929_071645_20130929_085513.EUM.nc	2.158	2.275	1.014	3974	5603	0	1541	16	72
SRL_OPN_2PTS006_0691_20130929_085512_20130929_103259.EUM.nc	2.162	2.521	1.836	2527	5533	0	2977	22	7
SRL_OPN_2PTS006_0693_20130929_103259_20130929_121105.EUM.nc	2.140	2.375	1.135	2495	5491	0	2965	20	11
SRL_OPN_2PTS006_0695_20130929_121104_20130929_135011.EUM.nc	2.258	2.821	1.297	3090	5519	0	2354	3	72
SRL_OPN_2PTS006_0697_20130929_135010_20130929_154335.EUM.nc	2.246	2.858	1.615	3741	6417	0	2674	0	2
SRL_OPN_2PTS006_0700_20130929_154334_20130929_172313.EUM.nc	2.132	2.230	0.892	2774	5515	0	2732	3	6
SRL_OPN_2PTS006_0702_20130929_172314_20130929_190250.EUM.nc	2.056	1.956	0.681	3244	5643	0	2162	5	232
SRL_OPN_2PTS006_0704_20130929_190249_20130929_204154.EUM.nc	1.936	2.215	1.133	3759	5609	0	1832	9	9

– Continued on next page

Table 4: Ka-Band Significant Wave Height Statistics.

– Continued from previous page

File	Median	Mean	Std. Dev.	No. Obs.	Total Obs.	Default Lat/Lon	Flag (total)	Default (total)	3-Sigma Edited
SRL_OPN_2PTS006_0706_20130929_204154_20130929_222027.EUM.nc	2.029	2.256	1.401	2822	5407	0	2314	18	253
SRL_OPN_2PTS006_0708_20130929_222026_20130929_235821.EUM.nc	2.087	2.447	1.173	3073	5531	0	2445	4	9
SRL_OPN_2PTS006_0709_20130929_235820_20130930_013610.EUM.nc	2.132	2.368	1.223	3242	5548	0	2302	3	1
SRL_OPN_2PTS006_0711_20130930_013609_20130930_031500.EUM.nc	2.267	2.578	1.299	2772	5561	0	2776	11	2
SRL_OPN_2PTS006_0713_20130930_031500_20130930_045526.EUM.nc	2.275	2.605	1.080	2715	5539	0	2702	1	121
SRL_OPN_2PTS006_0715_20130930_045525_20130930_063755.EUM.nc	2.103	1.998	0.496	3311	5823	0	1994	2	516
SRL_OPN_2PTS006_0717_20130930_063755_20130930_082418.EUM.nc	2.072	2.077	0.803	3987	6061	0	1710	0	364
SRL_OPN_2PTS006_0720_20130930_082417_20130930_100220.EUM.nc	2.435	2.682	1.334	2902	5545	0	2625	11	7
SRL_OPN_2PTS006_0721_20130930_100219_20130930_114016.EUM.nc	2.164	2.250	1.248	2341	5467	0	3093	28	5
SRL_OPN_2PTS006_0723_20130930_114015_20130930_131849.EUM.nc	2.604	2.883	1.240	2915	5447	0	2525	1	6
SRL_OPN_2PTS006_0725_20130930_131849_20130930_151210.EUM.nc	2.386	2.826	1.431	3688	6430	0	2739	1	2
SRL_OPN_2PTS006_0728_20130930_151209_20130930_165157.EUM.nc	2.080	2.156	0.901	2722	5588	0	2734	4	128
SRL_OPN_2PTS006_0730_20130930_165156_20130930_183139.EUM.nc	2.050	2.004	0.584	2958	5554	0	2266	1	329
SRL_OPN_2PTS006_0732_20130930_183139_20130930_201052.EUM.nc	2.147	2.459	1.093	3316	5578	0	2241	11	10
SRL_OPN_2PTS006_0734_20130930_201051_20130930_214937.EUM.nc	1.984	2.428	1.515	3461	5467	0	2002	2	2
SRL_OPN_2PTS006_0736_20130930_214936_20130930_232741.EUM.nc	1.978	2.233	1.201	2586	5348	0	2647	37	78
SRL_OPN_2PTS006_0737_20130930_232740_20131001_010522.EUM.nc	2.514	2.524	1.024	2839	5519	0	2613	11	56
SRL_OPN_2PTS006_0739_20131001_010522_20131001_024350.EUM.nc	2.229	2.739	1.341	2917	5572	0	2652	2	1
SRL_OPN_2PTS006_0741_20131001_024349_20131001_042334.EUM.nc	2.573	2.854	1.140	2698	5524	0	2814	8	4
SRL_OPN_2PTS006_0743_20131001_042333_20131001_060527.EUM.nc	2.069	2.147	0.715	3315	5750	0	2017	1	417
SRL_OPN_2PTS006_0745_20131001_060527_20131001_075324.EUM.nc	2.067	2.418	1.174	3869	6121	0	2014	17	221
SRL_OPN_2PTS006_0748_20131001_075323_20131001_093137.EUM.nc	1.904	2.031	0.786	2900	5519	0	2401	8	210
SRL_OPN_2PTS006_0749_20131001_093136_20131001_110927.EUM.nc	1.582	1.627	0.854	2072	5478	0	3118	33	255
SRL_OPN_2PTS006_0751_20131001_110927_20131001_124742.EUM.nc	2.982	2.848	1.156	2462	5382	0	2917	2	1
SRL_OPN_2PTS006_0753_20131001_124741_20131001_144052.EUM.nc	2.647	2.845	1.274	3505	6338	0	2825	3	5
SRL_OPN_2PTS006_0756_20131001_144052_20131001_162037.EUM.nc	2.151	2.109	0.917	3114	5622	0	2145	5	358
SRL_OPN_2PTS006_0758_20131001_162036_20131001_180022.EUM.nc	1.942	2.187	0.896	2875	5631	0	2634	3	119
SRL_OPN_2PTS006_0760_20131001_180021_20131001_193943.EUM.nc	2.023	2.199	0.849	3456	5623	0	2142	2	23
SRL_OPN_2PTS006_0762_20131001_193943_20131001_211842.EUM.nc	2.135	2.391	0.993	3519	5499	0	1943	21	16
SRL_OPN_2PTS006_0764_20131001_211842_20131001_225650.EUM.nc	1.821	1.776	0.697	2314	5455	0	2793	10	338
SRL_OPN_2PTS006_0765_20131001_225649_20131002_003439.EUM.nc	2.120	2.056	0.773	3035	5492	0	2173	6	278
SRL_OPN_2PTS006_0767_20131002_003438_20131002_021249.EUM.nc	2.516	2.657	1.420	2993	5543	0	2466	0	84
SRL_OPN_2PTS006_0769_20131002_021249_20131002_035202.EUM.nc	2.639	2.751	1.087	2692	5515	0	2799	19	5
SRL_OPN_2PTS006_0771_20131002_035201_20131002_053314.EUM.nc	2.464	2.513	0.865	2649	5583	0	2712	10	212
SRL_OPN_2PTS006_0773_20131002_053313_20131002_072226.EUM.nc	2.147	2.349	0.899	3882	6212	0	2210	5	115
SRL_OPN_2PTS006_0776_20131002_072225_20131002_090051.EUM.nc	1.757	1.849	0.591	3713	5605	0	1650	7	235
SRL_OPN_2PTS006_0777_20131002_090051_20131002_103837.EUM.nc	1.765	2.372	1.659	2509	5497	0	2972	10	6
SRL_OPN_2PTS006_0779_20131002_103837_20131002_121644.EUM.nc	2.435	2.505	1.217	2540	5501	0	2929	24	8
SRL_OPN_2PTS006_0781_20131002_121643_20131002_135548.EUM.nc	2.663	2.680	0.933	3188	5523	0	2298	1	36

– Continued on next page

Table 4: Ka-Band Significant Wave Height Statistics.

– Continued from previous page

File	Median	Mean	Std. Dev.	No. Obs.	Total Obs.	Default Lat/Lon	Flag (total)	Default (total)	3-Sigma Edited
SRL_OPN_2PTS006_0783_20131002_135547_20131002_154920.EUM.nc	2.263	2.021	0.660	3172	6424	0	2652	1	599
SRL_OPN_2PTS006_0786_20131002_154919_20131002_172857.EUM.nc	2.209	2.628	1.209	2744	5511	0	2740	3	24
SRL_OPN_2PTS006_0788_20131002_172857_20131002_190833.EUM.nc	1.897	2.001	0.823	3455	5644	0	2026	5	158
SRL_OPN_2PTS006_0790_20131002_190832_20131002_204736.EUM.nc	2.045	2.187	0.857	3598	5607	0	1794	9	206
SRL_OPN_2PTS006_0792_20131002_204735_20131002_222605.EUM.nc	1.926	2.312	1.496	3029	5432	0	2370	23	10
SRL_OPN_2PTS006_0794_20131002_222604_20131003_000359.EUM.nc	2.075	1.926	0.771	2761	5544	0	2380	11	392
SRL_OPN_2PTS006_0795_20131003_000358_20131003_014148.EUM.nc	2.397	2.552	1.448	3242	5553	0	2304	6	1
SRL_OPN_2PTS006_0797_20131003_014147_20131003_032043.EUM.nc	2.523	2.828	1.345	2795	5538	0	2732	9	2
SRL_OPN_2PTS006_0799_20131003_032042_20131003_050108.EUM.nc	2.551	2.490	1.016	2597	5564	0	2686	1	280
SRL_OPN_2PTS006_0801_20131003_050107_20131003_064354.EUM.nc	1.940	2.182	0.822	3720	5842	0	2039	1	82
SRL_OPN_2PTS006_0803_20131003_064353_20131003_082957.EUM.nc	1.930	2.022	0.789	4254	6043	0	1616	1	172
SRL_OPN_2PTS006_0806_20131003_082957_20131003_100757.EUM.nc	1.962	2.482	1.517	2701	5518	0	2678	11	128
SRL_OPN_2PTS006_0807_20131003_100756_20131003_114546.EUM.nc	2.307	2.407	1.146	2370	5438	0	3028	25	15
SRL_OPN_2PTS006_0809_20131003_114545_20131003_132432.EUM.nc	2.445	2.389	0.842	2665	5466	0	2510	2	289
SRL_OPN_2PTS006_0811_20131003_132432_20131003_151754.EUM.nc	2.536	2.948	1.562	3623	6409	0	2674	3	109
SRL_OPN_2PTS006_0814_20131003_151753_20131003_165740.EUM.nc	2.386	2.700	1.145	2689	5536	0	2729	17	101
SRL_OPN_2PTS006_0816_20131003_165739_20131003_183712.EUM.nc	2.111	2.331	0.996	3263	5529	0	2178	1	87
SRL_OPN_2PTS006_0818_20131003_183711_20131003_201632.EUM.nc	2.151	2.190	0.846	3214	5570	0	2140	11	205
SRL_OPN_2PTS006_0820_20131003_201632_20131003_215516.EUM.nc	2.108	2.459	1.308	3332	5440	0	2060	37	11
SRL_OPN_2PTS006_0822_20131003_215516_20131003_233309.EUM.nc	2.380	2.799	1.457	2582	5311	0	2716	10	3
SRL_OPN_2PTS006_0823_20131003_233308_20131004_011059.EUM.nc	2.491	2.777	1.302	2888	5525	0	2630	6	1
SRL_OPN_2PTS006_0825_20131004_011059_20131004_024931.EUM.nc	2.744	3.023	1.330	2704	5572	0	2741	4	123
SRL_OPN_2PTS006_0827_20131004_024930_20131004_042920.EUM.nc	2.450	2.856	1.423	2754	5519	0	2754	4	7
SRL_OPN_2PTS006_0829_20131004_042920_20131004_061122.EUM.nc	2.171	2.550	1.089	3655	5767	0	2043	4	65
SRL_OPN_2PTS006_0831_20131004_061121_20131004_075902.EUM.nc	2.134	2.365	1.077	4039	6107	0	1973	3	92
SRL_OPN_2PTS006_0834_20131004_075901_20131004_093713.EUM.nc	2.033	2.050	0.774	2675	5547	0	2509	21	342
SRL_OPN_2PTS006_0835_20131004_093712_20131004_111456.EUM.nc	2.197	2.326	1.446	2223	5425	0	3160	36	6
SRL_OPN_2PTS006_0837_20131004_111457_20131004_125322.EUM.nc	2.480	2.549	1.075	2379	5385	0	2830	1	175
SRL_OPN_2PTS006_0839_20131004_125321_20131004_144633.EUM.nc	2.634	2.931	1.396	3574	6353	0	2756	1	22
SRL_OPN_2PTS006_0842_20131004_144633_20131004_162621.EUM.nc	2.258	2.455	1.056	3158	5644	0	2201	2	283
SRL_OPN_2PTS006_0844_20131004_162621_20131004_180555.EUM.nc	2.596	2.737	1.212	3034	5625	0	2573	5	13
SRL_OPN_2PTS006_0846_20131004_180555_20131004_194525.EUM.nc	2.087	2.158	0.868	3283	5608	0	2136	5	184
SRL_OPN_2PTS006_0848_20131004_194524_20131004_212422.EUM.nc	2.059	2.092	0.858	3202	5475	0	1884	12	377
SRL_OPN_2PTS006_0850_20131004_212421_20131004_230227.EUM.nc	2.177	2.607	1.426	2475	5397	0	2910	11	1
SRL_OPN_2PTS006_0851_20131004_230227_20131005_004016.EUM.nc	2.257	2.446	1.272	3391	5535	0	2131	4	9
SRL_OPN_2PTS006_0853_20131005_004015_20131005_021821.EUM.nc	2.700	3.302	1.908	3022	5558	0	2532	0	4
SRL_OPN_2PTS006_0855_20131005_021820_20131005_035748.EUM.nc	2.527	2.948	1.249	2676	5555	0	2874	5	0
SRL_OPN_2PTS006_0857_20131005_035747_20131005_053906.EUM.nc	2.518	2.633	1.114	2930	5573	0	2520	11	112
SRL_OPN_2PTS006_0859_20131005_053905_20131005_072807.EUM.nc	2.087	2.571	1.345	4046	6214	0	2091	4	73

– Continued on next page

Table 4: Ka-Band Significant Wave Height Statistics.

– Continued from previous page

File	Median	Mean	Std. Dev.	No. Obs.	Total Obs.	Default Lat/Lon	Flag (total)	Default (total)	3-Sigma Edited
SRL_OPN_2PTS006_0862_20131005_072807_20131005_090621.EUM.nc	2.029	2.536	1.336	3755	5553	0	1784	8	6
SRL_OPN_2PTS006_0863_20131005_090621_20131005_104415.EUM.nc	2.100	2.007	1.050	2561	5513	0	2913	27	12
SRL_OPN_2PTS006_0865_20131005_104415_20131005_122224.EUM.nc	2.251	2.250	1.036	2342	5495	0	2881	11	261
SRL_OPN_2PTS006_0867_20131005_122224_20131005_140133.EUM.nc	2.672	2.715	1.135	3154	5517	0	2113	2	248
SRL_OPN_2PTS006_0869_20131005_140133_20131005_155456.EUM.nc	2.313	2.755	1.347	3548	6404	0	2853	3	0
SRL_OPN_2PTS006_0872_20131005_155455_20131005_173442.EUM.nc	2.541	2.555	0.970	2574	5498	0	2763	5	156
SRL_OPN_2PTS006_0874_20131005_173441_20131005_191408.EUM.nc	1.957	2.028	0.762	3475	5618	0	1962	5	176
SRL_OPN_2PTS006_0876_20131005_191407_20131005_205316.EUM.nc	1.986	2.368	1.240	3749	5608	0	1832	20	7
SRL_OPN_2PTS006_0878_20131005_205316_20131005_223145.EUM.nc	2.333	2.455	1.263	2935	5428	0	2363	35	95
SRL_OPN_2PTS006_0880_20131005_223144_20131006_000928.EUM.nc	2.294	2.346	1.176	3000	5485	0	2316	3	166
SRL_OPN_2PTS006_0881_20131006_000927_20131006_014727.EUM.nc	2.511	2.727	1.451	3130	5555	0	2233	2	190
SRL_OPN_2PTS006_0883_20131006_014726_20131006_032627.EUM.nc	2.433	2.735	1.095	2862	5505	0	2623	7	13
SRL_OPN_2PTS006_0885_20131006_032626_20131006_050658.EUM.nc	2.458	2.754	1.239	2744	5583	0	2795	6	38
SRL_OPN_2PTS006_0887_20131006_050658_20131006_065659.EUM.nc	2.146	2.492	1.182	3693	6234	0	2481	4	56
SRL_OPN_2PTS006_0890_20131006_065659_20131006_083535.EUM.nc	1.972	2.387	1.111	4389	5633	0	1213	5	26
SRL_OPN_2PTS006_0892_20131006_083535_20131006_101334.EUM.nc	1.967	1.940	0.867	2735	5529	0	2765	13	16
SRL_OPN_2PTS006_0893_20131006_101334_20131006_115125.EUM.nc	2.063	2.121	1.143	2174	5493	0	3049	12	258
SRL_OPN_2PTS006_0895_20131006_115124_20131006_133015.EUM.nc	2.591	2.802	1.161	2773	5432	0	2403	8	248
SRL_OPN_2PTS006_0897_20131006_133014_20131006_152339.EUM.nc	2.355	2.666	1.228	3744	6372	0	2617	2	9
SRL_OPN_2PTS006_0900_20131006_152338_20131006_170325.EUM.nc	2.248	2.620	1.079	2776	5490	0	2704	1	9
SRL_OPN_2PTS006_0902_20131006_170324_20131006_184257.EUM.nc	2.084	2.220	0.885	3271	5624	0	2286	5	62
SRL_OPN_2PTS006_0904_20131006_184256_20131006_202215.EUM.nc	1.966	2.236	1.002	3499	5579	0	2041	6	33
SRL_OPN_2PTS006_0906_20131006_202214_20131006_220047.EUM.nc	2.047	2.173	0.976	3026	5392	0	2237	20	109
SRL_OPN_2PTS006_0908_20131006_220047_20131006_233847.EUM.nc	2.508	2.765	1.480	2772	5460	0	2674	13	1
SRL_OPN_2PTS006_0909_20131006_233847_20131007_011638.EUM.nc	2.341	3.272	2.405	3111	5531	0	2406	12	2
SRL_OPN_2PTS006_0911_20131007_011638_20131007_025506.EUM.nc	2.716	2.774	0.963	2824	5552	0	2717	3	8
SRL_OPN_2PTS006_0913_20131007_025505_20131007_043510.EUM.nc	2.305	2.569	1.012	2571	5516	0	2754	13	178
SRL_OPN_2PTS006_0915_20131007_043509_20131007_061710.EUM.nc	2.144	2.422	0.951	3770	5782	0	1994	0	18
SRL_OPN_2PTS006_0917_20131007_061709_20131007_080444.EUM.nc	2.046	2.150	0.825	4166	6110	0	1925	5	14
SRL_OPN_2PTS006_0920_20131007_080443_20131007_094244.EUM.nc	1.864	1.823	0.703	3003	5529	0	2515	6	5
SRL_OPN_2PTS006_0921_20131007_094243_20131007_112036.EUM.nc	1.976	2.501	1.885	2262	5390	0	3095	33	0
SRL_OPN_2PTS006_0923_20131007_112035_20131007_125905.EUM.nc	2.750	3.384	1.711	2634	5409	0	2757	4	14
SRL_OPN_2PTS006_0925_20131007_125904_20131007_145220.EUM.nc	2.824	2.832	1.248	3513	6396	0	2733	2	148
SRL_OPN_2PTS006_0928_20131007_145220_20131007_163158.EUM.nc	2.188	2.382	0.886	3251	5652	0	2356	9	36
SRL_OPN_2PTS006_0930_20131007_163157_20131007_181142.EUM.nc	2.203	2.373	1.027	3055	5619	0	2545	6	13
SRL_OPN_2PTS006_0932_20131007_181141_20131007_195109.EUM.nc	2.003	2.128	0.881	3350	5616	0	2222	3	41
SRL_OPN_2PTS006_0934_20131007_195108_20131007_212955.EUM.nc	1.886	2.003	0.828	3572	5453	0	1771	27	83
SRL_OPN_2PTS006_0936_20131007_212955_20131007_230806.EUM.nc	2.398	2.788	1.507	2386	5416	0	3021	7	2
SRL_OPN_2PTS006_0937_20131007_230805_20131008_004548.EUM.nc	2.292	2.951	1.870	3305	5504	0	2192	6	1

– Continued on next page

Table 4: Ka-Band Significant Wave Height Statistics.

– Continued from previous page

File	Median	Mean	Std. Dev.	No. Obs.	Total Obs.	Default Lat/Lon	Flag (total)	Default (total)	3-Sigma Edited
SRL_OPN_2PTS006_0939_20131008_004547_20131008_022404.EUM.nc	2.190	2.361	1.011	1880	3899	0	2018	0	1
SRL_OPN_2PTS006_0942_20131008_023905_20131008_040337.EUM.nc	2.172	2.234	0.744	2148	2837	0	658	3	28
SRL_OPN_2PTS006_0943_20131008_040337_20131008_054454.EUM.nc	2.127	2.252	0.780	3222	5673	0	2342	15	94
SRL_OPN_2PTS006_0945_20131008_054454_20131008_073342.EUM.nc	2.019	2.183	0.794	3941	6191	0	2114	7	129
SRL_OPN_2PTS006_0948_20131008_073341_20131008_091203.EUM.nc	1.938	2.121	0.858	3536	5561	0	2001	9	15
SRL_OPN_2PTS006_0949_20131008_091202_20131008_104948.EUM.nc	1.748	1.689	0.868	2341	5524	0	2957	22	204
SRL_OPN_2PTS006_0951_20131008_104947_20131008_122759.EUM.nc	3.284	3.144	1.401	2516	5411	0	2863	19	13
SRL_OPN_2PTS006_0953_20131008_122758_20131008_140721.EUM.nc	3.020	3.014	1.162	3303	5567	0	2262	1	1
SRL_OPN_2PTS006_0955_20131008_140720_20131008_160043.EUM.nc	2.218	2.344	0.708	3336	6399	0	2964	7	92
SRL_OPN_2PTS006_0958_20131008_160042_20131008_174020.EUM.nc	1.955	2.286	1.065	2786	5621	0	2812	5	18
SRL_OPN_2PTS006_0960_20131008_174020_20131008_191955.EUM.nc	1.942	1.930	0.780	3449	5616	0	2039	1	127
SRL_OPN_2PTS006_0962_20131008_191954_20131008_205901.EUM.nc	1.852	1.900	0.700	3722	5577	0	1817	12	26
SRL_OPN_2PTS006_0964_20131008_205900_20131008_223717.EUM.nc	2.188	2.539	1.541	3005	5402	0	2378	18	1
SRL_OPN_2PTS006_0965_20131008_223716_20131009_001508.EUM.nc	2.921	3.021	1.472	3131	5505	0	2349	9	16
SRL_OPN_2PTS006_0967_20131009_001507_20131009_015310.EUM.nc	2.663	2.576	1.066	3196	5531	0	2202	0	133
SRL_OPN_2PTS006_0969_20131009_015309_20131009_033205.EUM.nc	2.308	2.449	1.129	2857	5485	0	2602	10	16
SRL_OPN_2PTS006_0971_20131009_033204_20131009_051251.EUM.nc	2.170	2.251	0.785	2696	5579	0	2752	0	131
SRL_OPN_2PTS006_0973_20131009_051251_20131009_070242.EUM.nc	1.877	2.033	0.686	3614	6216	0	2475	3	124
SRL_OPN_2PTS006_0976_20131009_070242_20131009_084116.EUM.nc	1.969	2.514	1.310	4289	5614	0	1278	6	41
SRL_OPN_2PTS006_0978_20131009_084115_20131009_101906.EUM.nc	2.104	2.004	0.911	2512	5524	0	2829	11	172
SRL_OPN_2PTS006_0979_20131009_101906_20131009_115706.EUM.nc	2.498	2.723	1.639	2483	5493	0	2996	13	1
SRL_OPN_2PTS006_0981_20131009_115705_20131009_133552.EUM.nc	2.960	2.991	1.146	2992	5419	0	2420	2	5
SRL_OPN_2PTS006_0983_20131009_133552_20131009_152923.EUM.nc	2.291	2.391	0.888	3315	6345	0	2635	58	337
SRL_OPN_2PTS006_0986_20131009_152924_20131009_170902.EUM.nc	2.032	2.355	1.040	2703	5486	0	2734	5	44
SRL_OPN_2PTS006_0988_20131009_170902_20131009_184841.EUM.nc	1.800	1.816	0.638	3233	5627	0	2180	8	206
SRL_OPN_2PTS006_0990_20131009_184841_20131009_202750.EUM.nc	2.068	2.130	0.853	3474	5589	0	2081	8	26
SRL_OPN_2PTS006_0992_20131009_202749_20131009_220628.EUM.nc	2.063	2.305	1.212	3169	5387	0	2182	28	8
SRL_OPN_2PTS006_0994_20131009_220628_20131009_234426.EUM.nc	2.912	2.886	1.299	2920	5520	0	2585	15	0
SRL_OPN_2PTS006_0995_20131009_234427_20131010_012210.EUM.nc	2.793	2.830	1.368	3065	5517	0	2391	10	51
SRL_OPN_2PTS006_0997_20131010_012209_20131010_030050.EUM.nc	2.286	2.487	1.203	2821	5587	0	2758	4	4
SRL_OPN_2PTS006_0999_20131010_030051_20131010_044100.EUM.nc	2.007	2.000	0.538	2420	5615	0	2910	11	274

21 Altimeter Wind Speed Table

Table 5: Altimeter Wind Speed Statistics.

File	Median	Mean	Std. Dev.	No. Obs.	Total Obs.	Default Lat/Lon	Flag (total)	Default (total)	3-Sigma Edited
SRL_OPN_2PTS005_1001_20130905_044041_20130905_062259.EUM.nc	18.250	17.212	5.882	3866	5813	0	1942	5	0
SRL_OPN_2PTS006_0001_20130905_062259_20130905_081007.EUM.nc	18.735	17.873	6.022	4292	6099	0	1805	2	0
SRL_OPN_2PTS006_0004_20130905_081007_20130905_112606.EUM.nc	17.645	18.104	5.277	4984	10977	0	5817	58	118
SRL_OPN_2PTS006_0007_20130905_112605_20130905_130430.EUM.nc	17.380	17.729	4.589	2677	5404	0	2674	7	46
SRL_OPN_2PTS006_0009_20130905_130430_20130905_145746.EUM.nc	15.230	14.821	6.545	3670	6409	0	2738	1	0
SRL_OPN_2PTS006_0012_20130905_145747_20130905_163734.EUM.nc	17.415	17.840	6.744	3232	5648	0	2404	12	0
SRL_OPN_2PTS006_0014_20130905_163733_20130905_181708.EUM.nc	17.160	16.945	5.197	3157	5513	0	2305	2	49
SRL_OPN_2PTS006_0016_20130905_181707_20130905_195633.EUM.nc	19.030	18.271	5.506	3361	5612	0	2200	7	44
SRL_OPN_2PTS006_0018_20130905_195633_20130905_213525.EUM.nc	18.560	17.561	5.552	3668	5508	0	1819	20	1
SRL_OPN_2PTS006_0020_20130905_213525_20130905_231326.EUM.nc	17.340	17.335	5.880	2450	5404	0	2954	0	0
SRL_OPN_2PTS006_0021_20130905_231326_20130906_005115.EUM.nc	17.860	16.688	6.662	3245	5551	0	2294	12	0
SRL_OPN_2PTS006_0023_20130906_005114_20130906_022934.EUM.nc	17.210	16.918	5.734	2966	5548	0	2580	2	0
SRL_OPN_2PTS006_0025_20130906_022933_20130906_040904.EUM.nc	19.460	20.053	4.994	2597	5486	0	2776	5	108
SRL_OPN_2PTS006_0027_20130906_040903_20130906_055036.EUM.nc	17.200	16.742	6.336	3609	5737	0	2126	2	0
SRL_OPN_2PTS006_0029_20130906_055036_20130906_073911.EUM.nc	18.700	18.820	4.353	3973	6185	0	2060	1	151
SRL_OPN_2PTS006_0032_20130906_073910_20130906_091729.EUM.nc	19.070	18.725	5.306	3437	5563	0	2106	8	12
SRL_OPN_2PTS006_0033_20130906_091728_20130906_105513.EUM.nc	15.175	15.543	6.594	2414	5533	0	3103	16	0
SRL_OPN_2PTS006_0035_20130906_105513_20130906_123328.EUM.nc	17.660	16.582	6.068	2495	5406	0	2901	10	0
SRL_OPN_2PTS006_0037_20130906_123327_20130906_141253.EUM.nc	18.320	18.502	4.669	3199	4658	0	1378	0	81
SRL_OPN_2PTS006_0039_20130906_141252_20130906_174550.EUM.nc	18.430	18.694	5.188	6451	12034	0	5459	10	114
SRL_OPN_2PTS006_0044_20130906_174550_20130906_192524.EUM.nc	18.380	18.178	4.994	3615	5664	0	1977	5	67
SRL_OPN_2PTS006_0046_20130906_192523_20130906_210428.EUM.nc	17.990	17.721	5.609	3699	5604	0	1879	15	11
SRL_OPN_2PTS006_0048_20130906_210428_20130906_224242.EUM.nc	16.365	16.106	6.816	2912	5364	0	2443	9	0
SRL_OPN_2PTS006_0049_20130906_224242_20130907_002031.EUM.nc	17.670	16.936	5.455	3086	5473	0	2363	3	21
SRL_OPN_2PTS006_0051_20130907_002030_20130907_015835.EUM.nc	17.630	18.017	5.038	3167	5543	0	2299	3	74
SRL_OPN_2PTS006_0053_20130907_015836_20130907_033736.EUM.nc	18.440	18.239	6.228	2884	5514	0	2626	4	0
SRL_OPN_2PTS006_0055_20130907_033735_20130907_051830.EUM.nc	17.250	16.662	5.911	2915	5581	0	2664	2	0
SRL_OPN_2PTS006_0057_20130907_051830_20130907_070810.EUM.nc	17.750	18.042	4.067	3741	6227	0	2397	6	83
SRL_OPN_2PTS006_0060_20130907_070809_20130907_084642.EUM.nc	19.245	18.390	6.170	4160	5609	0	1437	12	0
SRL_OPN_2PTS006_0062_20130907_084641_20130907_102430.EUM.nc	17.550	16.748	5.580	2745	5558	0	2791	22	0
SRL_OPN_2PTS006_0063_20130907_102429_20130907_120232.EUM.nc	16.035	15.039	6.040	2546	5504	0	2940	18	0
SRL_OPN_2PTS006_0065_20130907_120231_20130907_134123.EUM.nc	16.695	17.148	5.969	3100	5508	0	2393	15	0
SRL_OPN_2PTS006_0067_20130907_134122_20130907_153456.EUM.nc	17.480	18.117	5.083	3742	6421	0	2610	0	69
SRL_OPN_2PTS006_0070_20130907_153455_20130907_171433.EUM.nc	18.005	17.514	6.344	2808	5511	0	2700	3	0
SRL_OPN_2PTS006_0072_20130907_171433_20130907_185412.EUM.nc	18.700	17.382	6.294	3575	5661	0	2079	7	0
SRL_OPN_2PTS006_0074_20130907_185412_20130907_203319.EUM.nc	17.290	17.452	5.797	3619	5605	0	1974	9	3

– Continued on next page

Table 5: Altimeter Wind Speed Statistics.

– Continued from previous page

File	Median	Mean	Std. Dev.	No. Obs.	Total Obs.	Default Lat/Lon	Flag (total)	Default (total)	3-Sigma Edited
SRL_OPN_2PTS006_0076_20130907_203318_20130907_221155.EUM.nc	18.630	17.844	6.037	3056	5439	0	2366	17	0
SRL_OPN_2PTS006_0078_20130907_221154_20130907_234952.EUM.nc	16.710	16.663	5.764	2927	5502	0	2568	7	0
SRL_OPN_2PTS006_0079_20130907_234951_20130908_012737.EUM.nc	17.970	18.306	6.423	3031	5512	0	2479	2	0
SRL_OPN_2PTS006_0081_20130908_012736_20130908_030620.EUM.nc	17.870	17.257	6.112	2871	5577	0	2700	6	0
SRL_OPN_2PTS006_0083_20130908_030620_20130908_044637.EUM.nc	16.515	16.876	6.246	2840	5548	0	2703	5	0
SRL_OPN_2PTS006_0085_20130908_044636_20130908_062854.EUM.nc	18.010	18.385	5.253	3839	5807	0	1908	1	59
SRL_OPN_2PTS006_0087_20130908_062853_20130908_081544.EUM.nc	19.120	17.890	6.109	4385	6097	0	1711	1	0
SRL_OPN_2PTS006_0090_20130908_081543_20130908_095349.EUM.nc	15.710	16.018	6.075	3010	5565	0	2551	4	0
SRL_OPN_2PTS006_0091_20130908_095348_20130908_113142.EUM.nc	14.520	13.328	6.586	2246	5399	0	3139	14	0
SRL_OPN_2PTS006_0093_20130908_113142_20130908_131011.EUM.nc	18.825	17.816	6.347	2860	5481	0	2618	3	0
SRL_OPN_2PTS006_0095_20130908_131010_20130908_150328.EUM.nc	17.290	17.636	4.732	3672	6418	0	2693	1	52
SRL_OPN_2PTS006_0098_20130908_150329_20130908_164315.EUM.nc	19.230	18.886	5.301	2972	5619	0	2591	3	53
SRL_OPN_2PTS006_0100_20130908_164316_20130908_182258.EUM.nc	18.180	18.125	5.687	3394	5558	0	2146	2	16
SRL_OPN_2PTS006_0102_20130908_182257_20130908_200214.EUM.nc	16.960	16.853	5.800	3349	5605	0	2248	8	0
SRL_OPN_2PTS006_0104_20130908_200213_20130908_214104.EUM.nc	18.330	17.194	5.879	3565	5499	0	1923	11	0
SRL_OPN_2PTS006_0106_20130908_214103_20130908_231910.EUM.nc	17.120	17.755	5.191	2519	5367	0	2823	9	16
SRL_OPN_2PTS006_0107_20130908_231910_20130909_005652.EUM.nc	19.090	17.380	6.618	3069	5555	0	2468	18	0
SRL_OPN_2PTS006_0109_20130909_005651_20130909_023514.EUM.nc	16.690	16.407	5.441	3036	5556	0	2516	4	0
SRL_OPN_2PTS006_0111_20130909_023514_20130909_041450.EUM.nc	18.940	19.188	4.473	2647	5495	0	2755	9	84
SRL_OPN_2PTS006_0113_20130909_041449_20130909_055630.EUM.nc	18.375	17.831	5.627	3606	5740	0	2125	5	4
SRL_OPN_2PTS006_0115_20130909_055629_20130909_074450.EUM.nc	18.780	19.002	4.448	3920	6154	0	2030	0	204
SRL_OPN_2PTS006_0118_20130909_074449_20130909_092306.EUM.nc	18.970	18.483	6.552	3273	5536	0	2244	19	0
SRL_OPN_2PTS006_0119_20130909_092305_20130909_110050.EUM.nc	13.620	13.488	6.281	2241	5494	0	3233	20	0
SRL_OPN_2PTS006_0121_20130909_110050_20130909_123907.EUM.nc	19.390	18.377	6.266	2503	5423	0	2913	7	0
SRL_OPN_2PTS006_0123_20130909_123906_20130909_141838.EUM.nc	17.825	17.424	6.050	3354	5613	0	2257	2	0
SRL_OPN_2PTS006_0125_20130909_141839_20130909_161157.EUM.nc	18.290	17.780	6.152	3749	6384	0	2629	6	0
SRL_OPN_2PTS006_0128_20130909_161157_20130909_175135.EUM.nc	18.985	18.128	6.021	3076	5612	0	2528	6	2
SRL_OPN_2PTS006_0130_20130909_175134_20130909_193106.EUM.nc	18.800	18.212	5.261	3549	5651	0	2058	8	36
SRL_OPN_2PTS006_0132_20130909_193106_20130909_211009.EUM.nc	18.000	17.303	6.520	3614	5614	0	1986	14	0
SRL_OPN_2PTS006_0134_20130909_211008_20130909_224820.EUM.nc	18.750	17.972	5.903	2744	5398	0	2637	17	0
SRL_OPN_2PTS006_0135_20130909_224820_20130910_002610.EUM.nc	20.670	19.298	6.464	3112	5423	0	2308	3	0
SRL_OPN_2PTS006_0137_20130910_002610_20130910_020415.EUM.nc	16.700	16.728	5.508	3196	5535	0	2328	7	4
SRL_OPN_2PTS006_0139_20130910_020414_20130910_034321.EUM.nc	16.480	17.112	5.968	2921	5520	0	2591	8	0
SRL_OPN_2PTS006_0141_20130910_034320_20130910_052421.EUM.nc	19.290	19.526	4.981	2704	5597	0	2769	5	119
SRL_OPN_2PTS006_0143_20130910_052420_20130910_071351.EUM.nc	19.680	19.407	4.429	3752	6215	0	2368	5	90
SRL_OPN_2PTS006_0146_20130910_071352_20130910_085220.EUM.nc	19.640	19.433	5.180	3992	5586	0	1457	20	117
SRL_OPN_2PTS006_0147_20130910_085219_20130910_103008.EUM.nc	16.570	15.878	5.745	2676	5543	0	2855	12	0
SRL_OPN_2PTS006_0149_20130910_103007_20130910_120811.EUM.nc	17.580	17.167	5.704	2559	5523	0	2937	27	0
SRL_OPN_2PTS006_0151_20130910_120810_20130910_134707.EUM.nc	19.240	19.054	5.012	3047	5509	0	2417	3	42

– Continued on next page

Table 5: Altimeter Wind Speed Statistics.

– Continued from previous page

File	Median	Mean	Std. Dev.	No. Obs.	Total Obs.	Default Lat/Lon	Flag (total)	Default (total)	3-Sigma Edited
SRL_OPN_2PTS006_0153_20130910_134707_20130910_154040.EUM.nc	17.540	17.209	6.533	3846	6432	0	2584	2	0
SRL_OPN_2PTS006_0156_20130910_154039_20130910_172017.EUM.nc	19.570	19.027	4.323	2690	5541	0	2699	5	147
SRL_OPN_2PTS006_0158_20130910_172017_20130910_185955.EUM.nc	20.205	19.539	5.966	3500	5648	0	2095	9	44
SRL_OPN_2PTS006_0160_20130910_185955_20130910_203900.EUM.nc	19.130	17.922	6.302	3765	5610	0	1840	5	0
SRL_OPN_2PTS006_0162_20130910_203900_20130910_221734.EUM.nc	17.720	16.955	6.744	3031	5468	0	2416	21	0
SRL_OPN_2PTS006_0164_20130910_221734_20130910_235530.EUM.nc	18.840	18.014	6.386	3001	5513	0	2499	13	0
SRL_OPN_2PTS006_0165_20130910_235529_20130911_013316.EUM.nc	18.040	17.473	5.913	3168	5537	0	2368	1	0
SRL_OPN_2PTS006_0167_20130911_013315_20130911_031204.EUM.nc	19.220	18.601	5.761	2847	5575	0	2686	4	38
SRL_OPN_2PTS006_0169_20130911_031203_20130911_045219.EUM.nc	17.640	17.803	6.304	2873	5525	0	2649	3	0
SRL_OPN_2PTS006_0171_20130911_045218_20130911_063451.EUM.nc	19.860	19.728	4.796	3789	5843	0	1954	1	99
SRL_OPN_2PTS006_0173_20130911_063451_20130911_082124.EUM.nc	20.210	19.625	4.915	4306	6074	0	1670	0	98
SRL_OPN_2PTS006_0176_20130911_082123_20130911_095927.EUM.nc	16.755	16.213	6.921	2972	5564	0	2581	11	0
SRL_OPN_2PTS006_0177_20130911_095926_20130911_113722.EUM.nc	18.050	17.358	6.780	2329	5441	0	3093	19	0
SRL_OPN_2PTS006_0179_20130911_113721_20130911_131554.EUM.nc	19.560	19.600	4.766	2778	5492	0	2607	8	99
SRL_OPN_2PTS006_0181_20130911_131553_20130911_150914.EUM.nc	17.740	17.046	5.986	3745	6435	0	2686	4	0
SRL_OPN_2PTS006_0184_20130911_150914_20130911_164900.EUM.nc	19.930	19.342	5.097	2903	5591	0	2628	6	54
SRL_OPN_2PTS006_0186_20130911_164900_20130911_182834.EUM.nc	20.870	20.748	4.237	3281	5558	0	2104	3	170
SRL_OPN_2PTS006_0188_20130911_182835_20130911_200757.EUM.nc	18.840	18.047	6.898	3389	5602	0	2204	9	0
SRL_OPN_2PTS006_0190_20130911_200756_20130911_214644.EUM.nc	18.770	18.169	5.445	3374	5470	0	2028	13	55
SRL_OPN_2PTS006_0192_20130911_214644_20130911_232439.EUM.nc	18.650	18.610	5.652	2494	5342	0	2801	30	17
SRL_OPN_2PTS006_0193_20130911_232438_20130912_010229.EUM.nc	19.820	19.108	4.925	2868	5539	0	2605	7	59
SRL_OPN_2PTS006_0195_20130912_010228_20130912_024055.EUM.nc	18.890	18.826	5.054	2914	5553	0	2599	4	36
SRL_OPN_2PTS006_0197_20130912_024054_20130912_042036.EUM.nc	19.180	17.993	7.292	2784	5528	0	2720	24	0
SRL_OPN_2PTS006_0199_20130912_042035_20130912_060225.EUM.nc	18.510	18.404	5.693	3634	5767	0	2101	4	28
SRL_OPN_2PTS006_0201_20130912_060225_20130912_075030.EUM.nc	19.030	19.103	5.431	4134	6144	0	1961	3	46
SRL_OPN_2PTS006_0204_20130912_075029_20130912_092843.EUM.nc	16.580	16.423	5.986	3201	5538	0	2322	15	0
SRL_OPN_2PTS006_0205_20130912_092843_20130912_110627.EUM.nc	15.580	15.194	7.498	2277	5520	0	3210	33	0
SRL_OPN_2PTS006_0207_20130912_110626_20130912_124447.EUM.nc	20.930	20.196	4.676	2413	5413	0	2904	14	82
SRL_OPN_2PTS006_0209_20130912_124447_20130912_143755.EUM.nc	18.535	17.431	6.549	3650	6368	0	2718	0	0
SRL_OPN_2PTS006_0212_20130912_143755_20130912_161741.EUM.nc	19.075	18.163	6.408	3640	5630	0	1987	3	0
SRL_OPN_2PTS006_0214_20130912_161740_20130912_175717.EUM.nc	20.360	20.285	4.610	3059	5585	0	2428	0	98
SRL_OPN_2PTS006_0216_20130912_175716_20130912_193648.EUM.nc	18.905	18.279	6.328	3542	5643	0	2090	11	0
SRL_OPN_2PTS006_0218_20130912_193647_20130912_211548.EUM.nc	18.680	18.126	6.346	3553	5521	0	1961	7	0
SRL_OPN_2PTS006_0220_20130912_211548_20130912_225357.EUM.nc	17.760	17.927	5.100	2638	5473	0	2778	13	44
SRL_OPN_2PTS006_0221_20130912_225356_20130913_020946.EUM.nc	19.090	17.841	6.052	6313	10974	0	4654	7	0
SRL_OPN_2PTS006_0225_20130913_020946_20130913_034905.EUM.nc	18.490	18.166	6.280	2916	5537	0	2610	11	0
SRL_OPN_2PTS006_0227_20130913_034904_20130913_053013.EUM.nc	21.580	20.573	4.974	2630	5597	0	2832	3	132
SRL_OPN_2PTS006_0229_20130913_053012_20130913_071932.EUM.nc	19.860	20.006	4.811	3845	6218	0	2230	7	136
SRL_OPN_2PTS006_0232_20130913_071931_20130913_085749.EUM.nc	17.330	16.687	5.985	4033	5606	0	1570	3	0

– Continued on next page

Table 5: Altimeter Wind Speed Statistics.

– Continued from previous page

File	Median	Mean	Std. Dev.	No. Obs.	Total Obs.	Default Lat/Lon	Flag (total)	Default (total)	3-Sigma Edited
SRL_OPN_2PTS006_0233_20130913_085749_20130913_103544.EUM.nc	16.610	15.955	7.103	2520	5540	0	3009	11	0
SRL_OPN_2PTS006_0235_20130913_103543_20130913_121350.EUM.nc	20.000	19.130	5.160	2551	5517	0	2947	9	10
SRL_OPN_2PTS006_0237_20130913_121350_20130913_135250.EUM.nc	18.670	18.014	6.861	3159	5523	0	2362	2	0
SRL_OPN_2PTS006_0239_20130913_135251_20130913_154624.EUM.nc	18.260	17.828	5.708	3921	6425	0	2466	0	38
SRL_OPN_2PTS006_0242_20130913_154624_20130913_172601.EUM.nc	19.500	18.890	6.564	2885	5508	0	2621	2	0
SRL_OPN_2PTS006_0244_20130913_172600_20130913_190538.EUM.nc	18.170	18.300	4.271	3454	5654	0	2078	11	111
SRL_OPN_2PTS006_0246_20130913_190538_20130913_204441.EUM.nc	19.020	17.711	7.341	3846	5620	0	1763	11	0
SRL_OPN_2PTS006_0248_20130913_204441_20130913_222312.EUM.nc	18.595	17.207	6.735	2964	5441	0	2450	27	0
SRL_OPN_2PTS006_0250_20130913_222311_20130914_000106.EUM.nc	20.180	18.015	6.214	3089	5522	0	2423	10	0
SRL_OPN_2PTS006_0251_20130914_000106_20130914_013854.EUM.nc	19.910	19.789	5.203	3161	5541	0	2275	5	100
SRL_OPN_2PTS006_0253_20130914_013853_20130914_031747.EUM.nc	18.635	19.029	4.646	2782	5586	0	2710	16	78
SRL_OPN_2PTS006_0255_20130914_031746_20130914_045808.EUM.nc	18.870	18.531	6.265	2868	5550	0	2680	2	0
SRL_OPN_2PTS006_0257_20130914_045807_20130914_064049.EUM.nc	19.760	19.382	4.743	3843	5852	0	1957	1	51
SRL_OPN_2PTS006_0259_20130914_064048_20130914_082702.EUM.nc	19.080	18.005	6.212	4427	6059	0	1628	4	0
SRL_OPN_2PTS006_0262_20130914_082701_20130914_100504.EUM.nc	18.150	17.064	6.447	2951	5564	0	2606	7	0
SRL_OPN_2PTS006_0263_20130914_100503_20130914_114251.EUM.nc	19.420	17.994	6.991	2383	5468	0	3068	17	0
SRL_OPN_2PTS006_0265_20130914_114250_20130914_132136.EUM.nc	20.230	20.006	4.596	2748	5492	0	2578	3	163
SRL_OPN_2PTS006_0267_20130914_132136_20130914_151458.EUM.nc	18.950	18.880	5.377	3747	6407	0	2552	0	108
SRL_OPN_2PTS006_0270_20130914_151457_20130914_165444.EUM.nc	20.020	19.779	5.452	2836	5582	0	2645	2	99
SRL_OPN_2PTS006_0272_20130914_165443_20130914_183417.EUM.nc	17.155	17.524	6.356	3440	5555	0	2109	6	0
SRL_OPN_2PTS006_0274_20130914_183416_20130914_201337.EUM.nc	18.710	18.891	5.007	3315	5610	0	2147	14	134
SRL_OPN_2PTS006_0276_20130914_201337_20130914_215222.EUM.nc	17.930	17.731	5.676	3373	5472	0	2063	25	11
SRL_OPN_2PTS006_0278_20130914_215221_20130914_233016.EUM.nc	18.900	19.250	3.712	2421	5315	0	2818	26	50
SRL_OPN_2PTS006_0279_20130914_233015_20130915_010806.EUM.nc	21.070	20.467	5.656	2868	5514	0	2598	3	45
SRL_OPN_2PTS006_0281_20130915_010806_20130915_024636.EUM.nc	19.380	19.733	4.430	2865	5574	0	2645	0	64
SRL_OPN_2PTS006_0283_20130915_024635_20130915_042623.EUM.nc	18.480	18.563	5.781	2795	5528	0	2702	4	27
SRL_OPN_2PTS006_0285_20130915_042622_20130915_060819.EUM.nc	19.180	19.213	5.510	3667	5757	0	2068	2	20
SRL_OPN_2PTS006_0287_20130915_060818_20130915_075609.EUM.nc	18.890	17.361	7.030	4127	6122	0	1989	6	0
SRL_OPN_2PTS006_0290_20130915_075608_20130915_093420.EUM.nc	17.790	18.311	4.486	3067	5549	0	2425	5	52
SRL_OPN_2PTS006_0291_20130915_093420_20130915_111205.EUM.nc	18.980	18.526	5.564	2227	5492	0	3219	22	24
SRL_OPN_2PTS006_0293_20130915_111204_20130915_125027.EUM.nc	20.980	19.841	5.273	2476	5374	0	2830	15	53
SRL_OPN_2PTS006_0295_20130915_125028_20130915_144339.EUM.nc	18.405	19.166	5.083	3602	6378	0	2699	1	76
SRL_OPN_2PTS006_0298_20130915_144339_20130915_162324.EUM.nc	18.250	17.870	6.354	3525	5650	0	2122	3	0
SRL_OPN_2PTS006_0300_20130915_162324_20130915_180301.EUM.nc	17.420	17.807	6.427	3191	5631	0	2432	8	0
SRL_OPN_2PTS006_0302_20130915_180300_20130915_194229.EUM.nc	18.145	17.338	7.109	3510	5635	0	2117	8	0
SRL_OPN_2PTS006_0304_20130915_194228_20130915_212119.EUM.nc	18.880	18.202	6.132	3519	5500	0	1977	4	0
SRL_OPN_2PTS006_0306_20130915_212118_20130915_225934.EUM.nc	17.190	16.992	5.357	2546	5455	0	2885	18	6
SRL_OPN_2PTS006_0307_20130915_225933_20130916_003724.EUM.nc	20.660	20.340	4.943	3280	5466	0	2128	10	48
SRL_OPN_2PTS006_0309_20130916_003723_20130916_021526.EUM.nc	20.650	20.636	4.065	2979	5524	0	2472	4	69

– Continued on next page

Table 5: Altimeter Wind Speed Statistics.

– Continued from previous page

File	Median	Mean	Std. Dev.	No. Obs.	Total Obs.	Default Lat/Lon	Flag (total)	Default (total)	3-Sigma Edited
SRL_OPN_2PTS006_0311_20130916_021525_20130916_035450.EUM.nc	19.380	19.442	5.581	2682	5522	0	2811	4	25
SRL_OPN_2PTS006_0313_20130916_035450_20130916_053605.EUM.nc	19.840	20.270	5.191	2774	5583	0	2714	2	93
SRL_OPN_2PTS006_0315_20130916_053605_20130916_072512.EUM.nc	18.805	18.796	5.383	3997	6216	0	2138	12	69
SRL_OPN_2PTS006_0318_20130916_072513_20130916_090327.EUM.nc	17.240	17.190	5.708	3930	5578	0	1639	9	0
SRL_OPN_2PTS006_0319_20130916_090327_20130916_104121.EUM.nc	18.690	17.528	6.576	2626	5533	0	2886	21	0
SRL_OPN_2PTS006_0321_20130916_104120_20130916_121930.EUM.nc	20.580	19.955	5.352	2499	5510	0	2934	19	58
SRL_OPN_2PTS006_0323_20130916_121929_20130916_135835.EUM.nc	18.990	18.567	5.332	3256	5543	0	2217	2	68
SRL_OPN_2PTS006_0325_20130916_135835_20130916_155159.EUM.nc	19.760	19.624	4.666	3737	6405	0	2541	15	112
SRL_OPN_2PTS006_0328_20130916_155158_20130916_173145.EUM.nc	19.110	19.163	4.322	2800	5512	0	2619	2	91
SRL_OPN_2PTS006_0330_20130916_173145_20130916_191121.EUM.nc	17.990	18.249	5.654	3731	5674	0	1923	6	14
SRL_OPN_2PTS006_0332_20130916_191120_20130916_205022.EUM.nc	17.660	17.857	5.130	3720	5604	0	1828	7	49
SRL_OPN_2PTS006_0334_20130916_205022_20130916_222851.EUM.nc	19.490	18.952	6.376	3029	5448	0	2408	11	0
SRL_OPN_2PTS006_0336_20130916_222851_20130917_000636.EUM.nc	20.120	18.897	6.563	3187	5532	0	2335	10	0
SRL_OPN_2PTS006_0337_20130917_000636_20130917_014434.EUM.nc	18.880	18.663	5.833	3273	5554	0	2276	5	0
SRL_OPN_2PTS006_0339_20130917_014433_20130917_032331.EUM.nc	18.565	18.446	5.832	2872	5517	0	2616	7	22
SRL_OPN_2PTS006_0341_20130917_032330_20130917_050358.EUM.nc	19.770	20.331	4.001	2712	5588	0	2757	6	113
SRL_OPN_2PTS006_0343_20130917_050358_20130917_065405.EUM.nc	20.140	20.410	4.759	3763	6257	0	2432	9	53
SRL_OPN_2PTS006_0346_20130917_065404_20130917_083242.EUM.nc	18.340	18.400	4.576	4378	5627	0	1189	3	57
SRL_OPN_2PTS006_0348_20130917_083242_20130917_101042.EUM.nc	18.900	18.145	7.003	2931	5442	0	2507	4	0
SRL_OPN_2PTS006_0349_20130917_101041_20130917_114831.EUM.nc	20.550	20.607	4.371	2377	5511	0	3055	25	54
SRL_OPN_2PTS006_0351_20130917_114831_20130917_132720.EUM.nc	19.730	19.974	5.133	2925	5495	0	2447	18	105
SRL_OPN_2PTS006_0353_20130917_132719_20130917_152043.EUM.nc	19.355	19.137	4.371	3815	6388	0	2506	0	67
SRL_OPN_2PTS006_0356_20130917_152042_20130917_170029.EUM.nc	19.000	19.182	4.436	2933	5560	0	2583	4	40
SRL_OPN_2PTS006_0358_20130917_170029_20130917_184001.EUM.nc	20.080	19.638	5.215	3422	5621	0	2167	2	30
SRL_OPN_2PTS006_0360_20130917_184001_20130917_201920.EUM.nc	19.365	18.913	4.772	3368	5612	0	2158	8	78
SRL_OPN_2PTS006_0362_20130917_201919_20130917_215754.EUM.nc	18.175	17.641	6.206	3118	5437	0	2286	33	0
SRL_OPN_2PTS006_0364_20130917_215754_20130917_233554.EUM.nc	18.965	18.265	6.645	2632	5411	0	2769	10	0
SRL_OPN_2PTS006_0365_20130917_233554_20130918_011345.EUM.nc	19.400	19.593	5.021	2885	5525	0	2570	6	64
SRL_OPN_2PTS006_0367_20130918_011345_20130918_025210.EUM.nc	19.480	19.506	4.203	2648	5567	0	2724	2	193
SRL_OPN_2PTS006_0369_20130918_025210_20130918_043212.EUM.nc	18.620	19.150	3.916	2716	5536	0	2733	4	83
SRL_OPN_2PTS006_0371_20130918_043212_20130918_061416.EUM.nc	20.380	20.086	4.456	3619	5766	0	2070	4	73
SRL_OPN_2PTS006_0373_20130918_061415_20130918_080150.EUM.nc	18.060	17.287	6.372	4162	6124	0	1962	0	0
SRL_OPN_2PTS006_0376_20130918_080149_20130918_093950.EUM.nc	18.400	17.649	6.446	3065	5540	0	2451	24	0
SRL_OPN_2PTS006_0377_20130918_093949_20130918_111743.EUM.nc	18.915	17.437	5.918	2274	5483	0	3181	28	0
SRL_OPN_2PTS006_0379_20130918_111742_20130918_125610.EUM.nc	19.115	19.488	4.688	2538	5431	0	2781	6	106
SRL_OPN_2PTS006_0381_20130918_125610_20130918_144924.EUM.nc	19.250	19.306	4.423	3693	6381	0	2619	5	64
SRL_OPN_2PTS006_0384_20130918_144924_20130918_162909.EUM.nc	19.340	18.272	5.845	3533	5655	0	2097	13	12
SRL_OPN_2PTS006_0386_20130918_162909_20130918_180846.EUM.nc	20.170	19.631	5.258	3210	5644	0	2382	5	47
SRL_OPN_2PTS006_0388_20130918_180845_20130918_194814.EUM.nc	18.405	18.756	4.406	3304	5639	0	2164	11	160

– Continued on next page

Table 5: Altimeter Wind Speed Statistics.

– Continued from previous page

File	Median	Mean	Std. Dev.	No. Obs.	Total Obs.	Default Lat/Lon	Flag (total)	Default (total)	3-Sigma Edited
SRL_OPN_2PTS006_0390_20130918_194813_20130918_212702.EUM.nc	19.230	18.705	5.512	3488	5481	0	1903	14	76
SRL_OPN_2PTS006_0392_20130918_212702_20130918_230513.EUM.nc	17.280	16.967	7.138	2462	5430	0	2963	5	0
SRL_OPN_2PTS006_0393_20130918_230513_20130919_004254.EUM.nc	18.090	17.847	6.307	3316	5506	0	2178	12	0
SRL_OPN_2PTS006_0395_20130919_004255_20130919_022108.EUM.nc	19.360	19.584	4.685	2893	5566	0	2538	2	133
SRL_OPN_2PTS006_0397_20130919_022108_20130919_040039.EUM.nc	18.355	17.215	6.860	2774	5569	0	2790	5	0
SRL_OPN_2PTS006_0399_20130919_040039_20130919_054153.EUM.nc	19.960	19.446	5.696	3118	5558	0	2389	5	46
SRL_OPN_2PTS006_0401_20130919_054152_20130919_073047.EUM.nc	19.485	18.514	5.612	4068	6209	0	2096	5	40
SRL_OPN_2PTS006_0404_20130919_073046_20130919_090908.EUM.nc	18.270	17.553	5.575	3699	5569	0	1839	9	22
SRL_OPN_2PTS006_0405_20130919_090908_20130919_104701.EUM.nc	18.500	18.188	6.656	2632	5543	0	2897	14	0
SRL_OPN_2PTS006_0407_20130919_104702_20130919_122503.EUM.nc	18.640	18.765	4.075	2561	5510	0	2875	7	67
SRL_OPN_2PTS006_0409_20130919_122503_20130919_140423.EUM.nc	20.655	20.201	4.586	3239	5577	0	2221	4	113
SRL_OPN_2PTS006_0411_20130919_140422_20130919_155745.EUM.nc	20.195	20.196	4.002	3591	6398	0	2651	3	153
SRL_OPN_2PTS006_0414_20130919_155744_20130919_173732.EUM.nc	19.630	18.624	5.535	2973	5572	0	2568	3	28
SRL_OPN_2PTS006_0416_20130919_173732_20130919_191657.EUM.nc	18.870	18.074	6.212	3663	5649	0	1979	7	0
SRL_OPN_2PTS006_0418_20130919_191658_20130919_205605.EUM.nc	17.630	17.345	5.083	3622	5623	0	1898	13	90
SRL_OPN_2PTS006_0420_20130919_205604_20130919_223422.EUM.nc	17.700	17.249	5.881	2947	5427	0	2459	21	0
SRL_OPN_2PTS006_0421_20130919_223422_20130920_001213.EUM.nc	18.955	18.075	6.295	3206	5517	0	2304	7	0
SRL_OPN_2PTS006_0423_20130920_001213_20130920_015015.EUM.nc	20.120	20.148	5.028	3183	5541	0	2200	2	156
SRL_OPN_2PTS006_0425_20130920_015015_20130920_032907.EUM.nc	18.290	18.673	4.398	2836	5483	0	2522	6	119
SRL_OPN_2PTS006_0427_20130920_032907_20130920_050951.EUM.nc	19.540	20.100	4.530	2760	5578	0	2756	2	60
SRL_OPN_2PTS006_0429_20130920_050950_20130920_065948.EUM.nc	19.210	19.292	4.845	3674	6229	0	2503	1	51
SRL_OPN_2PTS006_0432_20130920_065947_20130920_083822.EUM.nc	18.400	17.920	5.827	4424	5628	0	1188	16	0
SRL_OPN_2PTS006_0434_20130920_083821_20130920_101612.EUM.nc	17.140	16.321	6.342	2848	5547	0	2687	12	0
SRL_OPN_2PTS006_0435_20130920_101612_20130920_115411.EUM.nc	18.290	18.014	5.142	2498	5546	0	3024	12	12
SRL_OPN_2PTS006_0437_20130920_115411_20130920_133304.EUM.nc	20.960	20.649	4.322	2959	5454	0	2451	6	38
SRL_OPN_2PTS006_0439_20130920_133303_20130920_152627.EUM.nc	20.420	20.392	4.084	3802	6381	0	2457	0	122
SRL_OPN_2PTS006_0442_20130920_152627_20130920_170605.EUM.nc	19.700	20.461	4.466	2798	5500	0	2551	1	150
SRL_OPN_2PTS006_0444_20130920_170605_20130920_184545.EUM.nc	19.310	19.695	3.982	3403	5638	0	2171	0	64
SRL_OPN_2PTS006_0446_20130920_184544_20130920_202455.EUM.nc	17.330	16.889	6.075	3491	5558	0	2056	11	0
SRL_OPN_2PTS006_0448_20130920_202455_20130920_220335.EUM.nc	19.580	19.143	5.640	3044	5411	0	2286	27	54
SRL_OPN_2PTS006_0450_20130920_220334_20130920_234133.EUM.nc	20.730	19.394	6.796	2782	5501	0	2703	16	0
SRL_OPN_2PTS006_0451_20130920_234132_20130921_011916.EUM.nc	20.280	20.325	4.618	3001	5519	0	2402	2	114
SRL_OPN_2PTS006_0453_20130921_011915_20130921_025755.EUM.nc	20.490	19.947	4.747	2793	5599	0	2715	1	90
SRL_OPN_2PTS006_0455_20130921_025754_20130921_043801.EUM.nc	19.990	19.643	4.642	2612	5499	0	2773	3	111
SRL_OPN_2PTS006_0457_20130921_043802_20130921_062005.EUM.nc	20.110	20.277	4.035	3611	5784	0	2011	2	160
SRL_OPN_2PTS006_0459_20130921_062005_20130921_080722.EUM.nc	18.200	18.043	5.363	4206	6098	0	1871	4	17
SRL_OPN_2PTS006_0462_20130921_080721_20130921_094529.EUM.nc	18.410	17.817	5.763	3023	5541	0	2474	24	20
SRL_OPN_2PTS006_0463_20130921_094528_20130921_112322.EUM.nc	18.840	18.936	5.770	2068	5406	0	3299	19	20
SRL_OPN_2PTS006_0465_20130921_112322_20130921_130154.EUM.nc	20.880	21.120	4.428	2529	5428	0	2754	2	143

– Continued on next page

Table 5: Altimeter Wind Speed Statistics.

– Continued from previous page

File	Median	Mean	Std. Dev.	No. Obs.	Total Obs.	Default Lat/Lon	Flag (total)	Default (total)	3-Sigma Edited
SRL_OPN_2PTS006_0467_20130921_130153_20130921_145508.EUM.nc	20.840	20.790	4.566	3647	6395	0	2633	4	111
SRL_OPN_2PTS006_0470_20130921_145508_20130921_163447.EUM.nc	21.200	21.042	4.190	3193	5630	0	2259	7	171
SRL_OPN_2PTS006_0472_20130921_163447_20130921_181430.EUM.nc	20.520	20.094	4.376	3141	5634	0	2376	6	111
SRL_OPN_2PTS006_0474_20130921_181429_20130921_195348.EUM.nc	17.430	16.365	6.482	3415	5626	0	2204	7	0
SRL_OPN_2PTS006_0476_20130921_195349_20130921_213241.EUM.nc	17.960	17.851	5.091	3585	5505	0	1815	17	88
SRL_OPN_2PTS006_0478_20130921_213241_20130921_231052.EUM.nc	18.850	18.156	6.684	2445	5380	0	2934	1	0
SRL_OPN_2PTS006_0479_20130921_231051_20130922_004833.EUM.nc	20.630	19.332	6.600	3288	5532	0	2225	19	0
SRL_OPN_2PTS006_0481_20130922_004832_20130922_022651.EUM.nc	20.950	19.782	5.181	2942	5551	0	2564	2	43
SRL_OPN_2PTS006_0483_20130922_022651_20130922_040618.EUM.nc	19.600	19.899	4.364	2641	5481	0	2785	5	50
SRL_OPN_2PTS006_0485_20130922_040617_20130922_054748.EUM.nc	20.410	20.269	4.192	3314	5687	0	2180	6	187
SRL_OPN_2PTS006_0487_20130922_054747_20130922_073629.EUM.nc	18.380	17.364	5.980	4045	6184	0	2136	3	0
SRL_OPN_2PTS006_0490_20130922_073628_20130922_091448.EUM.nc	16.810	16.134	6.880	3613	5584	0	1965	6	0
SRL_OPN_2PTS006_0491_20130922_091447_20130922_105233.EUM.nc	18.320	17.845	6.186	2496	5560	0	3035	29	0
SRL_OPN_2PTS006_0493_20130922_105232_20130922_123046.EUM.nc	21.180	20.551	4.580	2494	5424	0	2886	9	35
SRL_OPN_2PTS006_0495_20130922_123046_20130922_141002.EUM.nc	20.215	19.503	4.800	3214	5606	0	2334	0	58
SRL_OPN_2PTS006_0497_20130922_141002_20130922_160331.EUM.nc	19.260	19.811	4.242	3533	6415	0	2755	5	122
SRL_OPN_2PTS006_0500_20130922_160330_20130922_174310.EUM.nc	20.745	20.101	4.128	2865	5645	0	2682	3	95
SRL_OPN_2PTS006_0502_20130922_174310_20130922_192243.EUM.nc	16.690	16.266	5.662	3693	5668	0	1974	1	0
SRL_OPN_2PTS006_0504_20130922_192242_20130922_210140.EUM.nc	17.360	16.807	6.265	3702	5609	0	1896	11	0
SRL_OPN_2PTS006_0506_20130922_210139_20130922_224003.EUM.nc	19.890	18.770	6.524	2949	5428	0	2444	35	0
SRL_OPN_2PTS006_0507_20130922_224003_20130923_001755.EUM.nc	20.780	19.762	4.961	3092	5495	0	2315	3	85
SRL_OPN_2PTS006_0509_20130923_001754_20130923_015548.EUM.nc	20.290	19.491	4.558	3211	5501	0	2230	2	58
SRL_OPN_2PTS006_0511_20130923_015547_20130923_033456.EUM.nc	20.130	20.183	4.004	2841	5503	0	2525	12	125
SRL_OPN_2PTS006_0513_20130923_033455_20130923_051537.EUM.nc	18.850	18.261	6.176	2855	5565	0	2708	2	0
SRL_OPN_2PTS006_0515_20130923_051536_20130923_070531.EUM.nc	17.560	18.111	4.215	3593	6236	0	2484	11	148
SRL_OPN_2PTS006_0518_20130923_070532_20130923_084356.EUM.nc	16.995	16.302	6.844	4196	5619	0	1403	20	0
SRL_OPN_2PTS006_0520_20130923_084355_20130923_102153.EUM.nc	20.190	19.962	5.314	2720	5546	0	2764	20	42
SRL_OPN_2PTS006_0521_20130923_102153_20130923_115945.EUM.nc	20.710	20.162	4.937	2499	5514	0	2985	20	10
SRL_OPN_2PTS006_0523_20130923_115946_20130923_133843.EUM.nc	19.265	19.285	4.550	2991	5484	0	2418	8	67
SRL_OPN_2PTS006_0525_20130923_133843_20130923_153207.EUM.nc	19.870	19.508	4.630	3724	6410	0	2560	0	126
SRL_OPN_2PTS006_0528_20130923_153206_20130923_171153.EUM.nc	19.075	19.552	4.152	2830	5510	0	2656	2	22
SRL_OPN_2PTS006_0530_20130923_171152_20130923_185124.EUM.nc	17.695	17.851	6.485	3582	5663	0	2075	6	0
SRL_OPN_2PTS006_0532_20130923_185124_20130923_203040.EUM.nc	17.100	17.393	5.265	3496	5587	0	2014	16	61
SRL_OPN_2PTS006_0534_20130923_203039_20130923_220917.EUM.nc	17.770	16.991	6.480	3134	5438	0	2277	27	0
SRL_OPN_2PTS006_0536_20130923_220916_20130923_234706.EUM.nc	19.495	19.184	5.368	2927	5534	0	2564	6	37
SRL_OPN_2PTS006_0537_20130923_234705_20130924_012459.EUM.nc	18.690	17.654	5.968	3041	5539	0	2495	3	0
SRL_OPN_2PTS006_0539_20130924_012458_20130924_030333.EUM.nc	19.545	19.480	4.920	2764	5584	0	2723	1	96
SRL_OPN_2PTS006_0541_20130924_030332_20130924_044347.EUM.nc	18.630	19.235	4.976	2658	5490	0	2712	13	107
SRL_OPN_2PTS006_0543_20130924_044347_20130924_062607.EUM.nc	18.770	17.951	5.934	3798	5810	0	2006	0	6

– Continued on next page

Table 5: Altimeter Wind Speed Statistics.

– Continued from previous page

File	Median	Mean	Std. Dev.	No. Obs.	Total Obs.	Default Lat/Lon	Flag (total)	Default (total)	3-Sigma Edited
SRL_OPN_2PTS006_0545_20130924_062606_20130924_081306.EUM.nc	18.255	17.384	6.715	4300	6099	0	1795	4	0
SRL_OPN_2PTS006_0548_20130924_081305_20130924_095104.EUM.nc	19.620	19.253	5.189	2973	5445	0	2397	19	56
SRL_OPN_2PTS006_0549_20130924_095103_20130924_112857.EUM.nc	16.580	16.343	6.682	2125	5415	0	3258	32	0
SRL_OPN_2PTS006_0551_20130924_112856_20130924_130732.EUM.nc	19.980	19.421	5.077	2727	5494	0	2732	1	34
SRL_OPN_2PTS006_0553_20130924_130731_20130924_150049.EUM.nc	19.600	19.649	4.119	3571	6404	0	2679	0	154
SRL_OPN_2PTS006_0556_20130924_150048_20130924_164027.EUM.nc	19.880	19.837	4.904	3098	5630	0	2476	13	43
SRL_OPN_2PTS006_0558_20130924_164027_20130924_182010.EUM.nc	18.280	18.209	6.485	3328	5621	0	2289	4	0
SRL_OPN_2PTS006_0560_20130924_182010_20130924_195935.EUM.nc	18.360	17.739	6.142	3410	5579	0	2163	6	0
SRL_OPN_2PTS006_0562_20130924_195935_20130924_213818.EUM.nc	18.660	18.119	5.822	3562	5500	0	1907	16	15
SRL_OPN_2PTS006_0564_20130924_213817_20130924_231626.EUM.nc	18.340	18.794	5.059	2505	5385	0	2854	6	20
SRL_OPN_2PTS006_0565_20130924_231626_20130925_041208.EUM.nc	19.170	18.700	5.525	8683	16580	0	7694	35	168
SRL_OPN_2PTS006_0571_20130925_041207_20130925_055337.EUM.nc	17.950	16.582	6.934	3597	5710	0	2109	4	0
SRL_OPN_2PTS006_0573_20130925_055336_20130925_074212.EUM.nc	17.650	17.621	5.721	4073	6162	0	2077	0	12
SRL_OPN_2PTS006_0576_20130925_074212_20130925_092021.EUM.nc	18.840	17.953	6.698	3366	5546	0	2173	7	0
SRL_OPN_2PTS006_0577_20130925_092021_20130925_105812.EUM.nc	17.470	16.856	6.183	2393	5519	0	3111	15	0
SRL_OPN_2PTS006_0579_20130925_105813_20130925_123629.EUM.nc	20.260	19.968	4.951	2387	5421	0	2949	3	82
SRL_OPN_2PTS006_0581_20130925_123628_20130925_141549.EUM.nc	19.250	18.304	4.965	3315	5579	0	2236	0	28
SRL_OPN_2PTS006_0583_20130925_141549_20130925_160909.EUM.nc	18.840	19.126	4.464	3645	6383	0	2674	2	62
SRL_OPN_2PTS006_0586_20130925_160909_20130925_174855.EUM.nc	18.685	18.761	5.021	2913	5631	0	2647	6	65
SRL_OPN_2PTS006_0588_20130925_174854_20130925_192818.EUM.nc	17.255	17.106	6.974	3556	5643	0	2078	9	0
SRL_OPN_2PTS006_0590_20130925_192817_20130925_210723.EUM.nc	17.585	17.197	5.980	3604	5600	0	1988	8	0
SRL_OPN_2PTS006_0592_20130925_210722_20130925_224543.EUM.nc	16.640	17.274	5.784	2882	5408	0	2519	6	1
SRL_OPN_2PTS006_0593_20130925_224543_20130926_002325.EUM.nc	18.555	17.605	6.153	3136	5474	0	2326	12	0
SRL_OPN_2PTS006_0595_20130926_002325_20130926_020129.EUM.nc	19.255	18.699	5.605	3184	5556	0	2312	8	52
SRL_OPN_2PTS006_0597_20130926_020128_20130926_034041.EUM.nc	18.290	18.114	5.675	2814	5516	0	2663	10	29
SRL_OPN_2PTS006_0599_20130926_034040_20130926_052129.EUM.nc	17.710	16.894	5.337	2794	5573	0	2743	1	35
SRL_OPN_2PTS006_0601_20130926_052129_20130926_071104.EUM.nc	18.290	18.868	4.912	3592	6218	0	2455	12	159
SRL_OPN_2PTS006_0604_20130926_071103_20130926_084935.EUM.nc	17.770	18.173	5.625	4115	5626	0	1451	6	54
SRL_OPN_2PTS006_0605_20130926_084934_20130926_102731.EUM.nc	16.275	16.511	7.159	2786	5544	0	2742	16	0
SRL_OPN_2PTS006_0607_20130926_102730_20130926_120525.EUM.nc	18.420	18.598	4.641	2404	5507	0	2979	16	108
SRL_OPN_2PTS006_0609_20130926_120524_20130926_134427.EUM.nc	18.660	19.172	4.207	3028	5503	0	2419	7	49
SRL_OPN_2PTS006_0611_20130926_134426_20130926_153751.EUM.nc	18.380	17.982	5.371	3770	6416	0	2619	0	27
SRL_OPN_2PTS006_0614_20130926_153750_20130926_171738.EUM.nc	18.590	18.256	6.384	2793	5530	0	2734	3	0
SRL_OPN_2PTS006_0616_20130926_171737_20130926_185707.EUM.nc	18.500	17.867	6.158	3484	5641	0	2151	6	0
SRL_OPN_2PTS006_0618_20130926_185706_20130926_203622.EUM.nc	16.705	16.117	6.930	3624	5609	0	1971	14	0
SRL_OPN_2PTS006_0620_20130926_203621_20130926_221448.EUM.nc	15.545	16.066	6.516	3072	5438	0	2352	14	0
SRL_OPN_2PTS006_0622_20130926_221447_20130926_235244.EUM.nc	18.865	18.442	4.504	2838	5506	0	2527	5	136
SRL_OPN_2PTS006_0623_20130926_235244_20130927_013038.EUM.nc	17.880	16.768	7.189	3109	5545	0	2434	2	0
SRL_OPN_2PTS006_0625_20130927_013038_20130927_030916.EUM.nc	17.280	17.854	5.489	2810	5555	0	2723	7	15

– Continued on next page

Table 5: Altimeter Wind Speed Statistics.

– Continued from previous page

File	Median	Mean	Std. Dev.	No. Obs.	Total Obs.	Default Lat/Lon	Flag (total)	Default (total)	3-Sigma Edited
SRL_OPN_2PTS006_0627_20130927_030915_20130927_044935.EUM.nc	18.090	18.206	4.543	2709	5493	0	2687	7	90
SRL_OPN_2PTS006_0629_20130927_044935_20130927_063156.EUM.nc	18.720	18.874	5.225	3791	5801	0	1979	2	29
SRL_OPN_2PTS006_0631_20130927_063155_20130927_081846.EUM.nc	17.620	16.859	5.758	4349	6098	0	1749	0	0
SRL_OPN_2PTS006_0634_20130927_081845_20130927_095641.EUM.nc	19.065	17.803	6.953	2938	5536	0	2590	8	0
SRL_OPN_2PTS006_0635_20130927_095641_20130927_113436.EUM.nc	16.350	17.034	6.588	2309	5408	0	3076	23	0
SRL_OPN_2PTS006_0637_20130927_113435_20130927_131315.EUM.nc	18.400	18.318	4.583	2791	5480	0	2646	5	38
SRL_OPN_2PTS006_0639_20130927_131314_20130927_150633.EUM.nc	18.530	17.744	6.385	3731	6425	0	2693	1	0
SRL_OPN_2PTS006_0642_20130927_150632_20130927_164612.EUM.nc	19.570	19.419	5.731	2924	5597	0	2649	4	20
SRL_OPN_2PTS006_0644_20130927_164611_20130927_182554.EUM.nc	19.150	19.214	4.477	3176	5563	0	2244	5	138
SRL_OPN_2PTS006_0646_20130927_182553_20130927_200509.EUM.nc	17.710	16.373	7.157	3342	5590	0	2240	8	0
SRL_OPN_2PTS006_0648_20130927_200508_20130927_214358.EUM.nc	17.120	16.669	5.098	3476	5482	0	1962	24	20
SRL_OPN_2PTS006_0650_20130927_214357_20130927_232204.EUM.nc	17.730	17.586	7.060	2618	5368	0	2738	12	0
SRL_OPN_2PTS006_0651_20130927_232204_20130928_005944.EUM.nc	18.880	18.098	6.262	3128	5552	0	2400	24	0
SRL_OPN_2PTS006_0653_20130928_005944_20130928_023809.EUM.nc	16.420	16.077	6.775	2968	5542	0	2560	14	0
SRL_OPN_2PTS006_0655_20130928_023808_20130928_041755.EUM.nc	19.520	19.623	4.028	2675	5532	0	2822	13	22
SRL_OPN_2PTS006_0657_20130928_041755_20130928_055931.EUM.nc	18.400	18.444	6.030	3670	5739	0	2062	1	6
SRL_OPN_2PTS006_0659_20130928_055930_20130928_074744.EUM.nc	17.830	16.943	5.974	4090	6137	0	2039	8	0
SRL_OPN_2PTS006_0662_20130928_074743_20130928_092559.EUM.nc	20.205	19.547	4.901	3107	5529	0	2278	3	141
SRL_OPN_2PTS006_0663_20130928_092559_20130928_110351.EUM.nc	16.790	16.949	6.612	2343	5528	0	3167	18	0
SRL_OPN_2PTS006_0665_20130928_110351_20130928_124202.EUM.nc	19.085	19.184	3.413	2301	5420	0	2933	7	179
SRL_OPN_2PTS006_0667_20130928_124201_20130928_142136.EUM.nc	19.040	18.769	6.121	3397	5566	0	2155	2	12
SRL_OPN_2PTS006_0669_20130928_142135_20130928_161453.EUM.nc	19.240	19.110	4.935	3636	6393	0	2646	4	107
SRL_OPN_2PTS006_0672_20130928_161452_20130928_175439.EUM.nc	18.900	19.004	3.932	2883	5625	0	2668	3	71
SRL_OPN_2PTS006_0674_20130928_175438_20130928_193402.EUM.nc	17.400	16.867	6.330	3523	5637	0	2104	10	0
SRL_OPN_2PTS006_0676_20130928_193401_20130928_211303.EUM.nc	17.760	17.016	6.017	3532	5571	0	2033	6	0
SRL_OPN_2PTS006_0678_20130928_211302_20130928_225113.EUM.nc	19.670	19.693	5.217	2693	5385	0	2629	22	41
SRL_OPN_2PTS006_0679_20130928_225112_20130929_002902.EUM.nc	19.735	18.006	6.121	3192	5465	0	2265	8	0
SRL_OPN_2PTS006_0681_20130929_002902_20130929_020710.EUM.nc	18.260	16.988	7.250	3077	5551	0	2445	29	0
SRL_OPN_2PTS006_0683_20130929_020709_20130929_034618.EUM.nc	18.570	17.583	6.103	2856	5555	0	2696	3	0
SRL_OPN_2PTS006_0685_20130929_034618_20130929_052721.EUM.nc	20.080	20.081	3.904	2690	5593	0	2820	2	81
SRL_OPN_2PTS006_0687_20130929_052720_20130929_071645.EUM.nc	18.660	19.114	4.721	3674	6214	0	2345	14	181
SRL_OPN_2PTS006_0690_20130929_071645_20130929_085513.EUM.nc	18.165	17.069	6.386	4046	5603	0	1541	16	0
SRL_OPN_2PTS006_0691_20130929_085512_20130929_103259.EUM.nc	19.170	19.200	4.946	2454	5533	0	2977	22	80
SRL_OPN_2PTS006_0693_20130929_103259_20130929_121105.EUM.nc	17.400	17.171	6.709	2506	5491	0	2965	20	0
SRL_OPN_2PTS006_0695_20130929_121104_20130929_135011.EUM.nc	19.240	18.946	4.965	3060	5519	0	2354	3	102
SRL_OPN_2PTS006_0697_20130929_135010_20130929_154335.EUM.nc	19.550	18.793	6.467	3743	6417	0	2674	0	0
SRL_OPN_2PTS006_0700_20130929_154334_20130929_172313.EUM.nc	18.180	18.239	4.438	2711	5515	0	2732	3	69
SRL_OPN_2PTS006_0702_20130929_172314_20130929_190250.EUM.nc	16.760	15.877	6.717	3476	5643	0	2162	5	0
SRL_OPN_2PTS006_0704_20130929_190249_20130929_204154.EUM.nc	17.230	17.119	6.252	3768	5609	0	1832	9	0

– Continued on next page

Table 5: Altimeter Wind Speed Statistics.

– Continued from previous page

File	Median	Mean	Std. Dev.	No. Obs.	Total Obs.	Default Lat/Lon	Flag (total)	Default (total)	3-Sigma Edited
SRL_OPN_2PTS006_0706_20130929_204154_20130929_222027.EUM.nc	17.460	17.201	6.482	3075	5407	0	2314	18	0
SRL_OPN_2PTS006_0708_20130929_222026_20130929_235821.EUM.nc	18.675	18.307	5.000	3001	5531	0	2445	4	81
SRL_OPN_2PTS006_0709_20130929_235820_20130930_013610.EUM.nc	17.930	17.663	4.961	3149	5548	0	2302	3	94
SRL_OPN_2PTS006_0711_20130930_013609_20130930_031500.EUM.nc	18.440	17.682	6.346	2774	5561	0	2776	11	0
SRL_OPN_2PTS006_0713_20130930_031500_20130930_045526.EUM.nc	19.780	19.682	4.664	2782	5539	0	2702	1	54
SRL_OPN_2PTS006_0715_20130930_045525_20130930_063755.EUM.nc	18.240	17.867	5.809	3819	5823	0	1994	2	8
SRL_OPN_2PTS006_0717_20130930_063755_20130930_082418.EUM.nc	15.700	15.728	6.777	4351	6061	0	1710	0	0
SRL_OPN_2PTS006_0720_20130930_082417_20130930_100220.EUM.nc	20.080	19.995	5.019	2805	5545	0	2625	11	104
SRL_OPN_2PTS006_0721_20130930_100219_20130930_114016.EUM.nc	18.460	17.967	5.021	2274	5467	0	3093	28	72
SRL_OPN_2PTS006_0723_20130930_114015_20130930_131849.EUM.nc	19.000	19.098	4.344	2743	5447	0	2525	1	178
SRL_OPN_2PTS006_0725_20130930_131849_20130930_151210.EUM.nc	19.360	18.588	6.406	3690	6430	0	2739	1	0
SRL_OPN_2PTS006_0728_20130930_151209_20130930_165157.EUM.nc	19.070	18.020	6.167	2850	5588	0	2734	4	0
SRL_OPN_2PTS006_0730_20130930_165156_20130930_183139.EUM.nc	17.020	16.655	6.267	3287	5554	0	2266	1	0
SRL_OPN_2PTS006_0732_20130930_183139_20130930_201052.EUM.nc	18.710	17.652	7.076	3325	5578	0	2241	12	0
SRL_OPN_2PTS006_0734_20130930_201051_20130930_214937.EUM.nc	18.150	17.981	6.106	3463	5467	0	2002	2	0
SRL_OPN_2PTS006_0736_20130930_214936_20130930_232741.EUM.nc	16.400	15.684	6.815	2663	5348	0	2647	38	0
SRL_OPN_2PTS006_0737_20130930_232740_20131001_010522.EUM.nc	18.420	18.448	4.256	2760	5519	0	2613	11	135
SRL_OPN_2PTS006_0739_20131001_010522_20131001_024350.EUM.nc	20.690	18.992	6.858	2918	5572	0	2652	2	0
SRL_OPN_2PTS006_0741_20131001_024349_20131001_042334.EUM.nc	18.580	18.516	4.149	2616	5524	0	2814	8	86
SRL_OPN_2PTS006_0743_20131001_042333_20131001_060527.EUM.nc	17.525	17.975	4.914	3671	5750	0	2017	1	61
SRL_OPN_2PTS006_0745_20131001_060527_20131001_075324.EUM.nc	17.500	17.045	6.346	4090	6121	0	2014	17	0
SRL_OPN_2PTS006_0748_20131001_075323_20131001_093137.EUM.nc	17.145	17.202	6.349	3110	5519	0	2401	8	0
SRL_OPN_2PTS006_0749_20131001_093136_20131001_110927.EUM.nc	17.560	17.530	5.010	2289	5478	0	3118	33	38
SRL_OPN_2PTS006_0751_20131001_110927_20131001_124742.EUM.nc	18.220	17.249	6.413	2463	5382	0	2917	2	0
SRL_OPN_2PTS006_0753_20131001_124741_20131001_144052.EUM.nc	19.190	18.670	5.651	3452	6338	0	2825	3	58
SRL_OPN_2PTS006_0756_20131001_144052_20131001_162037.EUM.nc	19.340	19.526	4.782	3279	5622	0	2145	5	193
SRL_OPN_2PTS006_0758_20131001_162036_20131001_180022.EUM.nc	18.750	19.150	5.542	2948	5631	0	2634	4	45
SRL_OPN_2PTS006_0760_20131001_180021_20131001_193943.EUM.nc	17.790	16.608	6.861	3479	5623	0	2142	2	0
SRL_OPN_2PTS006_0762_20131001_193943_20131001_211842.EUM.nc	18.220	18.644	4.549	3416	5499	0	1943	21	119
SRL_OPN_2PTS006_0764_20131001_211842_20131001_225650.EUM.nc	16.835	17.052	6.087	2652	5455	0	2793	10	0
SRL_OPN_2PTS006_0765_20131001_225649_20131002_003439.EUM.nc	17.940	17.065	6.519	3313	5492	0	2173	6	0
SRL_OPN_2PTS006_0767_20131002_003438_20131002_021249.EUM.nc	19.660	18.238	7.369	3077	5543	0	2466	0	0
SRL_OPN_2PTS006_0769_20131002_021249_20131002_035202.EUM.nc	19.100	19.579	4.464	2607	5515	0	2799	19	90
SRL_OPN_2PTS006_0771_20131002_035201_20131002_053314.EUM.nc	19.320	19.681	4.497	2769	5583	0	2712	10	92
SRL_OPN_2PTS006_0773_20131002_053313_20131002_072226.EUM.nc	18.300	17.937	4.838	3956	6212	0	2210	5	41
SRL_OPN_2PTS006_0776_20131002_072225_20131002_090051.EUM.nc	17.325	16.503	6.748	3948	5605	0	1650	7	0
SRL_OPN_2PTS006_0777_20131002_090051_20131002_103837.EUM.nc	17.920	17.515	6.775	2515	5497	0	2972	10	0
SRL_OPN_2PTS006_0779_20131002_103837_20131002_121644.EUM.nc	17.160	17.564	4.909	2487	5501	0	2929	24	61
SRL_OPN_2PTS006_0781_20131002_121643_20131002_135548.EUM.nc	18.795	18.596	4.775	3114	5523	0	2298	1	110

– Continued on next page

Table 5: Altimeter Wind Speed Statistics.

– Continued from previous page

File	Median	Mean	Std. Dev.	No. Obs.	Total Obs.	Default Lat/Lon	Flag (total)	Default (total)	3-Sigma Edited
SRL_OPN_2PTS006_0783_20131002_135547_20131002_154920.EUM.nc	19.900	19.603	4.456	3624	6424	0	2652	1	147
SRL_OPN_2PTS006_0786_20131002_154919_20131002_172857.EUM.nc	19.170	19.394	5.385	2729	5511	0	2740	3	39
SRL_OPN_2PTS006_0788_20131002_172857_20131002_190833.EUM.nc	17.780	17.377	6.200	3613	5644	0	2026	5	0
SRL_OPN_2PTS006_0790_20131002_190832_20131002_204736.EUM.nc	18.535	18.162	5.818	3801	5607	0	1794	9	3
SRL_OPN_2PTS006_0792_20131002_204735_20131002_222605.EUM.nc	16.655	15.915	6.702	3038	5432	0	2370	24	0
SRL_OPN_2PTS006_0794_20131002_222604_20131003_000359.EUM.nc	18.590	17.032	6.678	3153	5544	0	2380	11	0
SRL_OPN_2PTS006_0795_20131003_000358_20131003_014148.EUM.nc	18.600	18.565	4.674	3133	5553	0	2304	6	110
SRL_OPN_2PTS006_0797_20131003_014147_20131003_032043.EUM.nc	19.150	19.271	4.464	2700	5538	0	2732	9	97
SRL_OPN_2PTS006_0799_20131003_032042_20131003_050108.EUM.nc	19.830	20.419	4.902	2818	5564	0	2686	3	57
SRL_OPN_2PTS006_0801_20131003_050107_20131003_064354.EUM.nc	17.595	17.571	5.241	3772	5842	0	2039	1	30
SRL_OPN_2PTS006_0803_20131003_064353_20131003_082957.EUM.nc	17.225	16.723	7.206	4426	6043	0	1616	1	0
SRL_OPN_2PTS006_0806_20131003_082957_20131003_100757.EUM.nc	17.580	17.786	6.268	2829	5518	0	2678	11	0
SRL_OPN_2PTS006_0807_20131003_100756_20131003_114546.EUM.nc	19.920	19.856	4.379	2258	5438	0	3028	25	127
SRL_OPN_2PTS006_0809_20131003_114545_20131003_132432.EUM.nc	18.700	18.059	6.661	2954	5466	0	2510	2	0
SRL_OPN_2PTS006_0811_20131003_132432_20131003_151754.EUM.nc	20.230	20.219	5.071	3590	6409	0	2674	3	142
SRL_OPN_2PTS006_0814_20131003_151753_20131003_165740.EUM.nc	20.580	20.563	4.991	2764	5536	0	2729	17	26
SRL_OPN_2PTS006_0816_20131003_165739_20131003_183712.EUM.nc	19.470	19.420	4.842	3315	5529	0	2178	2	34
SRL_OPN_2PTS006_0818_20131003_183711_20131003_201632.EUM.nc	19.350	18.936	5.401	3370	5570	0	2140	11	49
SRL_OPN_2PTS006_0820_20131003_201632_20131003_215516.EUM.nc	17.440	16.892	7.117	3343	5440	0	2060	37	0
SRL_OPN_2PTS006_0822_20131003_215516_20131003_233309.EUM.nc	21.330	20.786	5.290	2555	5311	0	2716	10	30
SRL_OPN_2PTS006_0823_20131003_233308_20131004_011059.EUM.nc	19.430	19.990	5.047	2760	5525	0	2630	6	129
SRL_OPN_2PTS006_0825_20131004_011059_20131004_024931.EUM.nc	20.540	20.353	5.567	2748	5572	0	2741	4	79
SRL_OPN_2PTS006_0827_20131004_024930_20131004_042920.EUM.nc	20.080	20.036	4.471	2665	5519	0	2754	4	96
SRL_OPN_2PTS006_0829_20131004_042920_20131004_061122.EUM.nc	18.520	18.858	4.843	3653	5767	0	2043	4	67
SRL_OPN_2PTS006_0831_20131004_061121_20131004_075902.EUM.nc	18.430	17.573	6.667	4131	6107	0	1973	3	0
SRL_OPN_2PTS006_0834_20131004_075901_20131004_093713.EUM.nc	17.420	17.510	5.856	3017	5547	0	2509	21	0
SRL_OPN_2PTS006_0835_20131004_093712_20131004_111456.EUM.nc	16.830	16.496	5.794	2229	5425	0	3160	36	0
SRL_OPN_2PTS006_0837_20131004_111457_20131004_125322.EUM.nc	19.000	17.964	6.358	2554	5385	0	2830	1	0
SRL_OPN_2PTS006_0839_20131004_125321_20131004_144633.EUM.nc	19.955	19.693	4.611	3522	6353	0	2756	1	74
SRL_OPN_2PTS006_0842_20131004_144633_20131004_162621.EUM.nc	19.030	19.287	4.461	3397	5644	0	2201	2	44
SRL_OPN_2PTS006_0844_20131004_162621_20131004_180555.EUM.nc	20.750	20.539	4.943	2990	5625	0	2573	5	57
SRL_OPN_2PTS006_0846_20131004_180555_20131004_194525.EUM.nc	18.220	17.629	6.507	3467	5608	0	2136	5	0
SRL_OPN_2PTS006_0848_20131004_194524_20131004_212422.EUM.nc	17.110	17.166	6.157	3579	5475	0	1884	12	0
SRL_OPN_2PTS006_0850_20131004_212421_20131004_230227.EUM.nc	17.165	17.340	7.147	2476	5397	0	2910	11	0
SRL_OPN_2PTS006_0851_20131004_230227_20131005_004016.EUM.nc	17.110	16.416	6.904	3400	5535	0	2131	4	0
SRL_OPN_2PTS006_0853_20131005_004015_20131005_021821.EUM.nc	20.270	19.945	4.936	2979	5558	0	2532	0	47
SRL_OPN_2PTS006_0855_20131005_021820_20131005_035748.EUM.nc	19.200	19.818	4.241	2653	5555	0	2874	5	23
SRL_OPN_2PTS006_0857_20131005_035747_20131005_053906.EUM.nc	18.410	18.671	5.016	2998	5573	0	2520	11	44
SRL_OPN_2PTS006_0859_20131005_053905_20131005_072807.EUM.nc	17.980	17.985	6.403	4119	6214	0	2091	4	0

– Continued on next page

Table 5: Altimeter Wind Speed Statistics.

– Continued from previous page

File	Median	Mean	Std. Dev.	No. Obs.	Total Obs.	Default Lat/Lon	Flag (total)	Default (total)	3-Sigma Edited
SRL_OPN_2PTS006_0862_20131005_072807_20131005_090621.EUM.nc	19.910	19.066	5.865	3701	5553	0	1784	8	60
SRL_OPN_2PTS006_0863_20131005_090621_20131005_104415.EUM.nc	16.170	16.042	6.840	2573	5513	0	2913	27	0
SRL_OPN_2PTS006_0865_20131005_104415_20131005_122224.EUM.nc	17.830	16.699	6.951	2603	5495	0	2881	11	0
SRL_OPN_2PTS006_0867_20131005_122224_20131005_140133.EUM.nc	18.150	17.779	6.050	3402	5517	0	2113	2	0
SRL_OPN_2PTS006_0869_20131005_140133_20131005_155456.EUM.nc	19.750	19.985	4.545	3433	6404	0	2853	3	115
SRL_OPN_2PTS006_0872_20131005_155455_20131005_173442.EUM.nc	19.230	19.580	5.250	2692	5498	0	2763	5	38
SRL_OPN_2PTS006_0874_20131005_173441_20131005_191408.EUM.nc	17.910	16.676	6.730	3651	5618	0	1962	5	0
SRL_OPN_2PTS006_0876_20131005_191407_20131005_205316.EUM.nc	18.290	17.909	5.783	3754	5608	0	1832	20	2
SRL_OPN_2PTS006_0878_20131005_205316_20131005_223145.EUM.nc	17.295	16.912	6.856	3030	5428	0	2363	35	0
SRL_OPN_2PTS006_0880_20131005_223144_20131006_000928.EUM.nc	17.390	16.960	6.470	3166	5485	0	2316	3	0
SRL_OPN_2PTS006_0881_20131006_000927_20131006_014727.EUM.nc	18.810	18.643	6.014	3310	5555	0	2233	2	10
SRL_OPN_2PTS006_0883_20131006_014726_20131006_032627.EUM.nc	19.650	19.545	4.114	2807	5505	0	2623	7	68
SRL_OPN_2PTS006_0885_20131006_032626_20131006_050658.EUM.nc	19.490	19.645	4.832	2688	5583	0	2795	6	94
SRL_OPN_2PTS006_0887_20131006_050658_20131006_065659.EUM.nc	18.200	17.711	5.685	3747	6234	0	2481	4	2
SRL_OPN_2PTS006_0890_20131006_065659_20131006_083535.EUM.nc	17.050	16.526	6.170	4415	5633	0	1213	5	0
SRL_OPN_2PTS006_0892_20131006_083535_20131006_101334.EUM.nc	17.650	16.792	5.719	2751	5529	0	2765	13	0
SRL_OPN_2PTS006_0893_20131006_101334_20131006_115125.EUM.nc	17.790	17.655	5.824	2432	5493	0	3049	12	0
SRL_OPN_2PTS006_0895_20131006_115124_20131006_133015.EUM.nc	17.830	17.962	5.880	3019	5432	0	2403	8	2
SRL_OPN_2PTS006_0897_20131006_133014_20131006_152339.EUM.nc	19.380	18.377	6.327	3753	6372	0	2617	2	0
SRL_OPN_2PTS006_0900_20131006_152338_20131006_170325.EUM.nc	19.190	19.367	4.375	2751	5490	0	2704	1	34
SRL_OPN_2PTS006_0902_20131006_170324_20131006_184257.EUM.nc	17.800	17.101	6.641	3333	5624	0	2286	5	0
SRL_OPN_2PTS006_0904_20131006_184256_20131006_202215.EUM.nc	18.090	17.862	4.893	3458	5579	0	2041	6	74
SRL_OPN_2PTS006_0906_20131006_202214_20131006_220047.EUM.nc	17.260	16.733	5.675	3135	5392	0	2237	20	0
SRL_OPN_2PTS006_0908_20131006_220047_20131006_233847.EUM.nc	18.830	19.219	4.860	2669	5460	0	2674	13	104
SRL_OPN_2PTS006_0909_20131006_233847_20131007_011638.EUM.nc	18.000	17.501	7.244	3113	5531	0	2406	12	0
SRL_OPN_2PTS006_0911_20131007_011638_20131007_025506.EUM.nc	19.920	19.296	4.595	2767	5552	0	2717	3	65
SRL_OPN_2PTS006_0913_20131007_025505_20131007_043510.EUM.nc	18.910	19.138	4.432	2734	5516	0	2754	13	15
SRL_OPN_2PTS006_0915_20131007_043509_20131007_061710.EUM.nc	17.400	17.972	4.678	3670	5782	0	1994	0	118
SRL_OPN_2PTS006_0917_20131007_061709_20131007_080444.EUM.nc	16.660	16.127	5.340	4180	6110	0	1925	5	0
SRL_OPN_2PTS006_0920_20131007_080443_20131007_094244.EUM.nc	17.910	17.385	4.583	2880	5529	0	2515	7	127
SRL_OPN_2PTS006_0921_20131007_094243_20131007_112036.EUM.nc	16.345	16.558	6.342	2262	5390	0	3095	33	0
SRL_OPN_2PTS006_0923_20131007_112035_20131007_125905.EUM.nc	19.440	19.805	4.485	2493	5409	0	2757	4	155
SRL_OPN_2PTS006_0925_20131007_125904_20131007_145220.EUM.nc	19.830	19.552	4.671	3567	6396	0	2733	2	94
SRL_OPN_2PTS006_0928_20131007_145220_20131007_163158.EUM.nc	19.330	19.326	4.066	3210	5652	0	2356	9	77
SRL_OPN_2PTS006_0930_20131007_163157_20131007_181142.EUM.nc	19.150	19.204	4.924	3018	5619	0	2545	6	50
SRL_OPN_2PTS006_0932_20131007_181141_20131007_195109.EUM.nc	17.490	17.007	5.602	3387	5616	0	2222	4	3
SRL_OPN_2PTS006_0934_20131007_195108_20131007_212955.EUM.nc	16.290	15.896	5.591	3655	5453	0	1771	27	0
SRL_OPN_2PTS006_0936_20131007_212955_20131007_230806.EUM.nc	19.210	18.681	5.971	2386	5416	0	3021	7	2
SRL_OPN_2PTS006_0937_20131007_230805_20131008_004548.EUM.nc	19.000	17.806	6.351	3306	5504	0	2192	6	0

– Continued on next page

Table 5: Altimeter Wind Speed Statistics.

– Continued from previous page

File	Median	Mean	Std. Dev.	No. Obs.	Total Obs.	Default Lat/Lon	Flag (total)	Default (total)	3-Sigma Edited
SRL_OPN_2PTS006_0939_20131008_004547_20131008_022404.EUM.nc	18.070	16.837	6.478	1881	3899	0	2018	0	0
SRL_OPN_2PTS006_0942_20131008_023905_20131008_040337.EUM.nc	17.460	17.349	4.132	2141	2837	0	658	4	34
SRL_OPN_2PTS006_0943_20131008_040337_20131008_054454.EUM.nc	17.760	17.168	5.821	3316	5673	0	2342	15	0
SRL_OPN_2PTS006_0945_20131008_054454_20131008_073342.EUM.nc	16.520	16.460	6.342	4070	6191	0	2114	7	0
SRL_OPN_2PTS006_0948_20131008_073341_20131008_091203.EUM.nc	19.050	18.902	4.807	3431	5561	0	2001	9	120
SRL_OPN_2PTS006_0949_20131008_091202_20131008_104948.EUM.nc	17.460	17.698	5.566	2532	5524	0	2957	22	13
SRL_OPN_2PTS006_0951_20131008_104947_20131008_122759.EUM.nc	20.030	19.902	4.400	2475	5411	0	2863	19	54
SRL_OPN_2PTS006_0953_20131008_122758_20131008_140721.EUM.nc	20.130	19.484	4.969	3194	5567	0	2262	1	110
SRL_OPN_2PTS006_0955_20131008_140720_20131008_160043.EUM.nc	19.030	18.808	4.065	3283	6399	0	2964	7	145
SRL_OPN_2PTS006_0958_20131008_160042_20131008_174020.EUM.nc	18.055	18.316	5.264	2752	5621	0	2812	5	52
SRL_OPN_2PTS006_0960_20131008_174020_20131008_191955.EUM.nc	15.750	15.497	6.675	3575	5616	0	2039	2	0
SRL_OPN_2PTS006_0962_20131008_191954_20131008_205901.EUM.nc	18.150	17.749	4.814	3649	5577	0	1817	12	99
SRL_OPN_2PTS006_0964_20131008_205900_20131008_223717.EUM.nc	18.530	18.016	6.300	3005	5402	0	2378	19	0
SRL_OPN_2PTS006_0965_20131008_223716_20131009_001508.EUM.nc	19.590	19.447	4.608	3027	5505	0	2349	9	120
SRL_OPN_2PTS006_0967_20131009_001507_20131009_015310.EUM.nc	19.310	17.868	6.567	3329	5531	0	2202	0	0
SRL_OPN_2PTS006_0969_20131009_015309_20131009_033205.EUM.nc	16.650	17.034	6.221	2872	5485	0	2602	11	0
SRL_OPN_2PTS006_0971_20131009_033204_20131009_051251.EUM.nc	19.000	18.566	5.337	2782	5579	0	2752	0	45
SRL_OPN_2PTS006_0973_20131009_051251_20131009_070242.EUM.nc	15.570	16.216	5.574	3738	6216	0	2475	3	0
SRL_OPN_2PTS006_0976_20131009_070242_20131009_084116.EUM.nc	20.205	18.782	6.634	4330	5614	0	1278	6	0
SRL_OPN_2PTS006_0978_20131009_084115_20131009_101906.EUM.nc	18.335	17.631	6.154	2684	5524	0	2829	11	0
SRL_OPN_2PTS006_0979_20131009_101906_20131009_115706.EUM.nc	19.550	19.073	4.930	2384	5493	0	2996	13	100
SRL_OPN_2PTS006_0981_20131009_115705_20131009_133552.EUM.nc	19.620	19.348	5.075	2905	5419	0	2420	2	92
SRL_OPN_2PTS006_0983_20131009_133552_20131009_152923.EUM.nc	18.330	18.334	6.598	3653	6345	0	2635	57	0
SRL_OPN_2PTS006_0986_20131009_152924_20131009_170902.EUM.nc	17.470	17.760	4.454	2692	5486	0	2734	5	55
SRL_OPN_2PTS006_0988_20131009_170902_20131009_184841.EUM.nc	16.790	16.647	4.867	3396	5627	0	2180	8	43
SRL_OPN_2PTS006_0990_20131009_184841_20131009_202750.EUM.nc	20.110	19.593	4.810	3330	5589	0	2081	8	170
SRL_OPN_2PTS006_0992_20131009_202749_20131009_220628.EUM.nc	19.330	19.322	5.110	3066	5387	0	2182	28	111
SRL_OPN_2PTS006_0994_20131009_220628_20131009_234426.EUM.nc	20.410	19.299	5.268	2883	5520	0	2585	15	37
SRL_OPN_2PTS006_0995_20131009_234427_20131010_012210.EUM.nc	19.880	18.878	6.179	3106	5517	0	2391	10	10
SRL_OPN_2PTS006_0997_20131010_012209_20131010_030050.EUM.nc	15.860	16.611	6.633	2825	5587	0	2758	4	0
SRL_OPN_2PTS006_0999_20131010_030051_20131010_044100.EUM.nc	18.930	18.114	5.457	2686	5615	0	2910	11	8

22 Ka-Band Backscatter Coefficient Table

Table 6: Ka-Band Backscatter Coefficient Statistics.

File	Median	Mean	Std. Dev.	No. Obs.	Total Obs.	Default Lat/Lon	Flag (total)	Default (total)	3-Sigma Edited
SRL_OPN_2PTS005_1001_20130905_044041_20130905_062259.EUM.nc	10.910	10.987	1.394	3701	5813	0	1942	5	165
SRL_OPN_2PTS006_0001_20130905_062259_20130905_081007.EUM.nc	10.800	10.822	1.467	4143	6099	0	1805	2	149
SRL_OPN_2PTS006_0004_20130905_081007_20130905_112606.EUM.nc	11.070	10.808	1.495	4913	10977	0	5817	58	189
SRL_OPN_2PTS006_0007_20130905_112605_20130905_130430.EUM.nc	11.120	11.008	1.174	2641	5404	0	2674	7	82
SRL_OPN_2PTS006_0009_20130905_130430_20130905_145746.EUM.nc	11.650	11.585	1.654	3473	6409	0	2738	1	197
SRL_OPN_2PTS006_0012_20130905_145747_20130905_163734.EUM.nc	11.120	10.762	1.915	3157	5648	0	2404	12	75
SRL_OPN_2PTS006_0014_20130905_163733_20130905_181708.EUM.nc	11.180	11.150	1.280	3093	5513	0	2305	2	113
SRL_OPN_2PTS006_0016_20130905_181707_20130905_195633.EUM.nc	10.740	10.749	1.325	3252	5612	0	2200	7	153
SRL_OPN_2PTS006_0018_20130905_195633_20130905_213525.EUM.nc	10.850	10.968	1.475	3585	5508	0	1819	20	84
SRL_OPN_2PTS006_0020_20130905_213525_20130905_231326.EUM.nc	11.150	10.938	1.614	2388	5404	0	2954	0	62
SRL_OPN_2PTS006_0021_20130905_231326_20130906_005115.EUM.nc	11.010	10.980	1.501	3011	5551	0	2294	12	234
SRL_OPN_2PTS006_0023_20130906_005114_20130906_022934.EUM.nc	11.180	11.083	1.360	2864	5548	0	2580	2	102
SRL_OPN_2PTS006_0025_20130906_022933_20130906_040904.EUM.nc	10.620	10.305	1.681	2618	5486	0	2776	5	87
SRL_OPN_2PTS006_0027_20130906_040903_20130906_055036.EUM.nc	11.150	11.041	1.486	3419	5737	0	2126	2	190
SRL_OPN_2PTS006_0029_20130906_055036_20130906_073911.EUM.nc	10.830	10.726	1.196	3972	6185	0	2060	1	152
SRL_OPN_2PTS006_0032_20130906_073910_20130906_091729.EUM.nc	10.740	10.688	1.513	3413	5563	0	2106	8	36
SRL_OPN_2PTS006_0033_20130906_091728_20130906_105513.EUM.nc	11.670	11.422	1.653	2292	5533	0	3103	16	122
SRL_OPN_2PTS006_0035_20130906_105513_20130906_123328.EUM.nc	11.060	11.040	1.210	2311	5406	0	2901	10	184
SRL_OPN_2PTS006_0037_20130906_123327_20130906_141253.EUM.nc	10.910	10.781	1.310	3193	4658	0	1378	0	87
SRL_OPN_2PTS006_0039_20130906_141252_20130906_174550.EUM.nc	10.880	10.666	1.526	6430	12034	0	5459	10	135
SRL_OPN_2PTS006_0044_20130906_174550_20130906_192524.EUM.nc	10.900	10.861	1.300	3581	5664	0	1977	5	101
SRL_OPN_2PTS006_0046_20130906_192523_20130906_210428.EUM.nc	11.000	10.922	1.408	3603	5604	0	1879	15	107
SRL_OPN_2PTS006_0048_20130906_210428_20130906_224242.EUM.nc	11.370	11.209	1.829	2767	5364	0	2443	9	145
SRL_OPN_2PTS006_0049_20130906_224242_20130907_002031.EUM.nc	11.050	11.088	1.281	2977	5473	0	2363	3	130
SRL_OPN_2PTS006_0051_20130907_002030_20130907_015835.EUM.nc	11.080	10.872	1.432	3145	5543	0	2299	3	96
SRL_OPN_2PTS006_0053_20130907_015836_20130907_033736.EUM.nc	10.870	10.612	1.860	2815	5514	0	2626	4	69
SRL_OPN_2PTS006_0055_20130907_033735_20130907_051830.EUM.nc	11.150	11.103	1.111	2644	5581	0	2664	2	271
SRL_OPN_2PTS006_0057_20130907_051830_20130907_070810.EUM.nc	11.040	10.926	1.080	3736	6227	0	2397	6	88
SRL_OPN_2PTS006_0060_20130907_070809_20130907_084642.EUM.nc	10.700	10.597	1.467	3954	5609	0	1437	12	206
SRL_OPN_2PTS006_0062_20130907_084641_20130907_102430.EUM.nc	11.100	11.152	1.319	2641	5558	0	2791	22	104
SRL_OPN_2PTS006_0063_20130907_102429_20130907_120232.EUM.nc	11.455	11.484	1.285	2352	5504	0	2940	18	194
SRL_OPN_2PTS006_0065_20130907_120231_20130907_134123.EUM.nc	11.280	11.022	1.634	3035	5508	0	2393	15	65
SRL_OPN_2PTS006_0067_20130907_134122_20130907_153456.EUM.nc	11.090	10.818	1.386	3709	6421	0	2610	0	102
SRL_OPN_2PTS006_0070_20130907_153455_20130907_171433.EUM.nc	10.970	10.885	1.623	2703	5511	0	2700	3	105
SRL_OPN_2PTS006_0072_20130907_171433_20130907_185412.EUM.nc	10.810	10.873	1.410	3375	5661	0	2079	7	200
SRL_OPN_2PTS006_0074_20130907_185412_20130907_203319.EUM.nc	11.160	10.982	1.497	3537	5605	0	1974	9	85
SRL_OPN_2PTS006_0076_20130907_203318_20130907_221155.EUM.nc	10.845	10.805	1.468	2943	5439	0	2366	17	113

– Continued on next page

Table 6: Ka-Band Backscatter Coefficient Statistics.

– Continued from previous page

File	Median	Mean	Std. Dev.	No. Obs.	Total Obs.	Default Lat/Lon	Flag (total)	Default (total)	3-Sigma Edited
SRL_OPN_2PTS006_0078_20130907_221154_20130907_234952.EUM.nc	11.300	11.166	1.414	2822	5502	0	2568	7	105
SRL_OPN_2PTS006_0079_20130907_234951_20130908_012737.EUM.nc	11.000	10.658	1.690	2934	5512	0	2479	2	97
SRL_OPN_2PTS006_0081_20130908_012736_20130908_030620.EUM.nc	11.010	10.919	1.706	2791	5577	0	2700	6	80
SRL_OPN_2PTS006_0083_20130908_030620_20130908_044637.EUM.nc	11.330	11.023	1.488	2714	5548	0	2703	5	126
SRL_OPN_2PTS006_0085_20130908_044636_20130908_062854.EUM.nc	10.980	10.750	1.476	3802	5807	0	1908	1	96
SRL_OPN_2PTS006_0087_20130908_062853_20130908_081544.EUM.nc	10.730	10.766	1.476	4205	6097	0	1711	1	180
SRL_OPN_2PTS006_0090_20130908_081543_20130908_095349.EUM.nc	11.540	11.367	1.656	2944	5565	0	2551	4	66
SRL_OPN_2PTS006_0091_20130908_095348_20130908_113142.EUM.nc	11.820	11.810	1.443	1983	5399	0	3139	14	263
SRL_OPN_2PTS006_0093_20130908_113142_20130908_131011.EUM.nc	10.770	10.789	1.578	2750	5481	0	2618	3	110
SRL_OPN_2PTS006_0095_20130908_131010_20130908_150328.EUM.nc	11.140	10.986	1.223	3641	6418	0	2693	1	83
SRL_OPN_2PTS006_0098_20130908_150329_20130908_164315.EUM.nc	10.700	10.648	1.473	2949	5619	0	2591	3	76
SRL_OPN_2PTS006_0100_20130908_164316_20130908_182258.EUM.nc	10.940	10.776	1.546	3330	5558	0	2146	2	80
SRL_OPN_2PTS006_0102_20130908_182257_20130908_200214.EUM.nc	11.240	11.074	1.383	3198	5605	0	2248	8	151
SRL_OPN_2PTS006_0104_20130908_200213_20130908_214104.EUM.nc	10.900	11.046	1.481	3463	5499	0	1923	11	102
SRL_OPN_2PTS006_0106_20130908_214103_20130908_231910.EUM.nc	11.220	10.955	1.428	2495	5367	0	2823	9	40
SRL_OPN_2PTS006_0107_20130908_231910_20130909_005652.EUM.nc	10.730	11.015	1.729	2994	5555	0	2468	18	75
SRL_OPN_2PTS006_0109_20130909_005651_20130909_023514.EUM.nc	11.250	11.232	1.307	2957	5556	0	2516	4	79
SRL_OPN_2PTS006_0111_20130909_023514_20130909_041450.EUM.nc	10.730	10.608	1.224	2647	5495	0	2755	9	84
SRL_OPN_2PTS006_0113_20130909_041449_20130909_055630.EUM.nc	10.895	10.858	1.559	3533	5740	0	2125	5	77
SRL_OPN_2PTS006_0115_20130909_055629_20130909_074450.EUM.nc	10.800	10.680	1.188	3900	6154	0	2030	0	224
SRL_OPN_2PTS006_0118_20130909_074449_20130909_092306.EUM.nc	10.770	10.643	1.694	3149	5536	0	2244	19	124
SRL_OPN_2PTS006_0119_20130909_092305_20130909_110050.EUM.nc	12.050	11.980	1.462	2068	5494	0	3233	20	173
SRL_OPN_2PTS006_0121_20130909_110050_20130909_123907.EUM.nc	10.650	10.673	1.743	2461	5423	0	2913	7	42
SRL_OPN_2PTS006_0123_20130909_123906_20130909_141838.EUM.nc	11.005	10.913	1.459	3240	5613	0	2257	2	114
SRL_OPN_2PTS006_0125_20130909_141839_20130909_161157.EUM.nc	10.920	10.768	1.455	3576	6384	0	2629	6	173
SRL_OPN_2PTS006_0128_20130909_161157_20130909_175135.EUM.nc	10.750	10.680	1.335	2930	5612	0	2528	6	148
SRL_OPN_2PTS006_0130_20130909_175134_20130909_193106.EUM.nc	10.800	10.835	1.327	3492	5651	0	2058	8	93
SRL_OPN_2PTS006_0132_20130909_193106_20130909_211009.EUM.nc	10.990	10.945	1.622	3461	5614	0	1986	14	153
SRL_OPN_2PTS006_0134_20130909_211008_20130909_224820.EUM.nc	10.820	10.870	1.471	2681	5398	0	2637	17	63
SRL_OPN_2PTS006_0135_20130909_224820_20130910_002610.EUM.nc	10.330	10.386	1.710	3022	5423	0	2308	3	90
SRL_OPN_2PTS006_0137_20130910_002610_20130910_020415.EUM.nc	11.285	11.169	1.408	3134	5535	0	2328	7	66
SRL_OPN_2PTS006_0139_20130910_020414_20130910_034321.EUM.nc	11.350	11.062	1.509	2848	5520	0	2591	8	73
SRL_OPN_2PTS006_0141_20130910_034320_20130910_052421.EUM.nc	10.690	10.479	1.513	2707	5597	0	2769	5	116
SRL_OPN_2PTS006_0143_20130910_052420_20130910_071351.EUM.nc	10.590	10.592	1.181	3731	6215	0	2368	5	111
SRL_OPN_2PTS006_0146_20130910_071352_20130910_085220.EUM.nc	10.600	10.503	1.488	3975	5586	0	1457	20	134
SRL_OPN_2PTS006_0147_20130910_085219_20130910_103008.EUM.nc	11.350	11.391	1.379	2570	5543	0	2855	12	106
SRL_OPN_2PTS006_0149_20130910_103007_20130910_120811.EUM.nc	11.090	11.003	1.395	2463	5523	0	2937	27	96
SRL_OPN_2PTS006_0151_20130910_120810_20130910_134707.EUM.nc	10.670	10.600	1.415	3035	5509	0	2417	3	54
SRL_OPN_2PTS006_0153_20130910_134707_20130910_154040.EUM.nc	11.090	10.987	1.734	3744	6432	0	2584	2	102

– Continued on next page

Table 6: Ka-Band Backscatter Coefficient Statistics.

– Continued from previous page

File	Median	Mean	Std. Dev.	No. Obs.	Total Obs.	Default Lat/Lon	Flag (total)	Default (total)	3-Sigma Edited
SRL_OPN_2PTS006_0156_20130910_154039_20130910_172017.EUM.nc	10.610	10.699	1.148	2691	5541	0	2699	5	146
SRL_OPN_2PTS006_0158_20130910_172017_20130910_185955.EUM.nc	10.460	10.398	1.596	3432	5648	0	2095	9	112
SRL_OPN_2PTS006_0160_20130910_185955_20130910_203900.EUM.nc	10.740	10.744	1.459	3540	5610	0	1840	5	225
SRL_OPN_2PTS006_0162_20130910_203900_20130910_221734.EUM.nc	11.060	10.999	1.637	2873	5468	0	2416	21	158
SRL_OPN_2PTS006_0164_20130910_221734_20130910_235530.EUM.nc	10.780	10.686	1.586	2872	5513	0	2499	13	129
SRL_OPN_2PTS006_0165_20130910_235529_20130911_013316.EUM.nc	10.960	10.863	1.487	3045	5537	0	2368	1	123
SRL_OPN_2PTS006_0167_20130911_013315_20130911_031204.EUM.nc	10.700	10.678	1.581	2816	5575	0	2686	4	69
SRL_OPN_2PTS006_0169_20130911_031203_20130911_045219.EUM.nc	11.040	10.845	1.890	2850	5525	0	2649	3	23
SRL_OPN_2PTS006_0171_20130911_045218_20130911_063451.EUM.nc	10.550	10.460	1.385	3796	5843	0	1954	1	92
SRL_OPN_2PTS006_0173_20130911_063451_20130911_082124.EUM.nc	10.450	10.491	1.382	4304	6074	0	1670	0	100
SRL_OPN_2PTS006_0176_20130911_082123_20130911_095927.EUM.nc	11.305	11.239	1.887	2848	5564	0	2581	11	124
SRL_OPN_2PTS006_0177_20130911_095926_20130911_113722.EUM.nc	10.980	10.983	1.947	2281	5441	0	3093	19	48
SRL_OPN_2PTS006_0179_20130911_113721_20130911_131554.EUM.nc	10.590	10.452	1.423	2781	5492	0	2607	8	96
SRL_OPN_2PTS006_0181_20130911_131553_20130911_150914.EUM.nc	11.020	10.969	1.383	3568	6435	0	2686	4	177
SRL_OPN_2PTS006_0184_20130911_150914_20130911_164900.EUM.nc	10.510	10.589	1.366	2884	5591	0	2628	6	73
SRL_OPN_2PTS006_0186_20130911_164900_20130911_182834.EUM.nc	10.280	10.181	1.262	3292	5558	0	2104	3	159
SRL_OPN_2PTS006_0188_20130911_182835_20130911_200757.EUM.nc	10.810	10.630	1.905	3243	5602	0	2204	9	146
SRL_OPN_2PTS006_0190_20130911_200756_20130911_214644.EUM.nc	10.810	10.780	1.371	3275	5470	0	2028	13	154
SRL_OPN_2PTS006_0192_20130911_214644_20130911_232439.EUM.nc	10.790	10.644	1.546	2457	5342	0	2801	30	54
SRL_OPN_2PTS006_0193_20130911_232438_20130912_010229.EUM.nc	10.530	10.598	1.415	2859	5539	0	2605	7	68
SRL_OPN_2PTS006_0195_20130912_010228_20130912_024055.EUM.nc	10.770	10.676	1.373	2907	5553	0	2599	4	43
SRL_OPN_2PTS006_0197_20130912_024054_20130912_042036.EUM.nc	10.670	10.562	1.741	2596	5528	0	2720	24	188
SRL_OPN_2PTS006_0199_20130912_042035_20130912_060225.EUM.nc	10.870	10.740	1.554	3595	5767	0	2101	4	67
SRL_OPN_2PTS006_0201_20130912_060225_20130912_075030.EUM.nc	10.740	10.539	1.561	4104	6144	0	1961	3	76
SRL_OPN_2PTS006_0204_20130912_075029_20130912_092843.EUM.nc	11.320	11.237	1.531	3098	5538	0	2322	15	103
SRL_OPN_2PTS006_0205_20130912_092843_20130912_110627.EUM.nc	11.590	11.562	2.202	2166	5520	0	3210	33	111
SRL_OPN_2PTS006_0207_20130912_110626_20130912_124447.EUM.nc	10.250	10.354	1.339	2430	5413	0	2904	14	65
SRL_OPN_2PTS006_0209_20130912_124447_20130912_143755.EUM.nc	10.860	10.862	1.518	3463	6368	0	2718	0	187
SRL_OPN_2PTS006_0212_20130912_143755_20130912_161741.EUM.nc	10.740	10.727	1.624	3508	5630	0	1987	3	132
SRL_OPN_2PTS006_0214_20130912_161740_20130912_175717.EUM.nc	10.410	10.293	1.382	3049	5585	0	2428	0	108
SRL_OPN_2PTS006_0216_20130912_175716_20130912_193648.EUM.nc	10.790	10.705	1.785	3476	5643	0	2090	11	66
SRL_OPN_2PTS006_0218_20130912_193647_20130912_211548.EUM.nc	10.830	10.740	1.680	3456	5521	0	1961	7	97
SRL_OPN_2PTS006_0220_20130912_211548_20130912_225357.EUM.nc	11.060	10.889	1.430	2617	5473	0	2778	13	65
SRL_OPN_2PTS006_0221_20130912_225356_20130913_020946.EUM.nc	10.690	10.855	1.517	6138	10974	0	4654	7	175
SRL_OPN_2PTS006_0225_20130913_020946_20130913_034905.EUM.nc	10.880	10.699	1.621	2820	5537	0	2610	11	96
SRL_OPN_2PTS006_0227_20130913_034904_20130913_053013.EUM.nc	10.120	10.223	1.425	2636	5597	0	2832	3	126
SRL_OPN_2PTS006_0229_20130913_053012_20130913_071932.EUM.nc	10.550	10.327	1.561	3877	6218	0	2230	7	104
SRL_OPN_2PTS006_0232_20130913_071931_20130913_085749.EUM.nc	11.160	11.176	1.507	3911	5606	0	1570	3	122
SRL_OPN_2PTS006_0233_20130913_085749_20130913_103544.EUM.nc	11.330	11.259	1.791	2366	5540	0	3009	11	154

– Continued on next page

Table 6: Ka-Band Backscatter Coefficient Statistics.

– Continued from previous page

File	Median	Mean	Std. Dev.	No. Obs.	Total Obs.	Default Lat/Lon	Flag (total)	Default (total)	3-Sigma Edited
SRL_OPN_2PTS006_0235_20130913_103543_20130913_121350.EUM.nc	10.500	10.619	1.454	2506	5517	0	2947	9	55
SRL_OPN_2PTS006_0237_20130913_121350_20130913_135250.EUM.nc	10.830	10.656	1.760	3022	5523	0	2362	2	137
SRL_OPN_2PTS006_0239_20130913_135251_20130913_154624.EUM.nc	10.920	10.865	1.425	3807	6425	0	2466	0	152
SRL_OPN_2PTS006_0242_20130913_154624_20130913_172601.EUM.nc	10.630	10.488	1.888	2832	5508	0	2621	2	53
SRL_OPN_2PTS006_0244_20130913_172600_20130913_190538.EUM.nc	10.940	10.893	1.116	3398	5654	0	2078	11	167
SRL_OPN_2PTS006_0246_20130913_190538_20130913_204441.EUM.nc	10.760	10.758	1.953	3676	5620	0	1763	11	170
SRL_OPN_2PTS006_0248_20130913_204441_20130913_222312.EUM.nc	10.840	10.853	1.467	2765	5441	0	2450	27	199
SRL_OPN_2PTS006_0250_20130913_222311_20130914_000106.EUM.nc	10.440	10.698	1.369	2921	5522	0	2423	10	168
SRL_OPN_2PTS006_0251_20130914_000106_20130914_013854.EUM.nc	10.520	10.362	1.555	3161	5541	0	2275	5	100
SRL_OPN_2PTS006_0253_20130914_013853_20130914_031747.EUM.nc	10.830	10.629	1.310	2781	5586	0	2710	16	79
SRL_OPN_2PTS006_0255_20130914_031746_20130914_045808.EUM.nc	10.750	10.556	1.544	2762	5550	0	2680	2	106
SRL_OPN_2PTS006_0257_20130914_045807_20130914_064049.EUM.nc	10.560	10.527	1.394	3828	5852	0	1957	1	66
SRL_OPN_2PTS006_0259_20130914_064048_20130914_082702.EUM.nc	10.740	10.725	1.461	4213	6059	0	1628	4	214
SRL_OPN_2PTS006_0262_20130914_082701_20130914_100504.EUM.nc	10.940	10.962	1.548	2796	5564	0	2606	7	155
SRL_OPN_2PTS006_0263_20130914_100503_20130914_114251.EUM.nc	10.640	10.646	1.799	2262	5468	0	3068	17	121
SRL_OPN_2PTS006_0265_20130914_114250_20130914_132136.EUM.nc	10.450	10.417	1.313	2764	5492	0	2578	3	147
SRL_OPN_2PTS006_0267_20130914_132136_20130914_151458.EUM.nc	10.760	10.603	1.494	3712	6407	0	2552	0	143
SRL_OPN_2PTS006_0270_20130914_151457_20130914_165444.EUM.nc	10.500	10.354	1.651	2832	5582	0	2645	2	103
SRL_OPN_2PTS006_0272_20130914_165443_20130914_183417.EUM.nc	11.180	10.835	1.671	3319	5555	0	2109	6	121
SRL_OPN_2PTS006_0274_20130914_183416_20130914_201337.EUM.nc	10.810	10.631	1.322	3263	5610	0	2147	14	186
SRL_OPN_2PTS006_0276_20130914_201337_20130914_215222.EUM.nc	11.020	10.939	1.591	3341	5472	0	2063	25	43
SRL_OPN_2PTS006_0278_20130914_215221_20130914_233016.EUM.nc	10.750	10.635	0.975	2404	5315	0	2818	26	67
SRL_OPN_2PTS006_0279_20130914_233015_20130915_010806.EUM.nc	10.220	10.116	1.763	2865	5514	0	2598	3	48
SRL_OPN_2PTS006_0281_20130915_010806_20130915_024636.EUM.nc	10.650	10.427	1.361	2873	5574	0	2645	0	56
SRL_OPN_2PTS006_0283_20130915_024635_20130915_042623.EUM.nc	10.840	10.668	1.551	2751	5528	0	2702	4	71
SRL_OPN_2PTS006_0285_20130915_042622_20130915_060819.EUM.nc	10.700	10.473	1.614	3649	5757	0	2068	2	38
SRL_OPN_2PTS006_0287_20130915_060818_20130915_075609.EUM.nc	10.780	10.898	1.802	3926	6122	0	1989	6	201
SRL_OPN_2PTS006_0290_20130915_075608_20130915_093420.EUM.nc	11.040	10.984	1.050	2913	5549	0	2425	5	206
SRL_OPN_2PTS006_0291_20130915_093420_20130915_111205.EUM.nc	10.770	10.729	1.479	2197	5492	0	3219	22	54
SRL_OPN_2PTS006_0293_20130915_111204_20130915_125027.EUM.nc	10.240	10.408	1.427	2465	5374	0	2830	15	64
SRL_OPN_2PTS006_0295_20130915_125028_20130915_144339.EUM.nc	10.890	10.548	1.471	3595	6378	0	2699	1	83
SRL_OPN_2PTS006_0298_20130915_144339_20130915_162324.EUM.nc	10.930	10.805	1.687	3394	5650	0	2122	3	131
SRL_OPN_2PTS006_0300_20130915_162324_20130915_180301.EUM.nc	11.110	10.857	1.854	3163	5631	0	2432	8	28
SRL_OPN_2PTS006_0302_20130915_180300_20130915_194229.EUM.nc	10.945	10.917	2.106	3402	5635	0	2117	8	108
SRL_OPN_2PTS006_0304_20130915_194228_20130915_212119.EUM.nc	10.780	10.673	1.577	3401	5500	0	1977	4	118
SRL_OPN_2PTS006_0306_20130915_212118_20130915_225934.EUM.nc	11.150	11.045	1.251	2444	5455	0	2885	18	108
SRL_OPN_2PTS006_0307_20130915_225933_20130916_003724.EUM.nc	10.330	10.260	1.454	3276	5466	0	2128	10	52
SRL_OPN_2PTS006_0309_20130916_003723_20130916_021526.EUM.nc	10.320	10.272	1.151	2909	5524	0	2472	4	139
SRL_OPN_2PTS006_0311_20130916_021525_20130916_035450.EUM.nc	10.650	10.410	1.570	2646	5522	0	2811	4	61

– Continued on next page

Table 6: Ka-Band Backscatter Coefficient Statistics.

– Continued from previous page

File	Median	Mean	Std. Dev.	No. Obs.	Total Obs.	Default Lat/Lon	Flag (total)	Default (total)	3-Sigma Edited
SRL_OPN_2PTS006_0313_20130916_035450_20130916_053605.EUM.nc	10.560	10.231	1.556	2778	5583	0	2714	2	89
SRL_OPN_2PTS006_0315_20130916_053605_20130916_072512.EUM.nc	10.790	10.638	1.558	3959	6216	0	2138	12	107
SRL_OPN_2PTS006_0318_20130916_072513_20130916_090327.EUM.nc	11.170	11.040	1.588	3848	5578	0	1639	9	82
SRL_OPN_2PTS006_0319_20130916_090327_20130916_104121.EUM.nc	10.825	10.802	1.530	2475	5533	0	2886	21	151
SRL_OPN_2PTS006_0321_20130916_104120_20130916_121930.EUM.nc	10.320	10.315	1.643	2499	5510	0	2934	19	58
SRL_OPN_2PTS006_0323_20130916_121929_20130916_135835.EUM.nc	10.740	10.695	1.385	3207	5543	0	2217	2	117
SRL_OPN_2PTS006_0325_20130916_135835_20130916_155159.EUM.nc	10.550	10.485	1.387	3753	6405	0	2541	15	96
SRL_OPN_2PTS006_0328_20130916_155158_20130916_173145.EUM.nc	10.720	10.621	1.268	2801	5512	0	2619	2	90
SRL_OPN_2PTS006_0330_20130916_173145_20130916_191121.EUM.nc	11.000	10.777	1.663	3708	5674	0	1923	6	37
SRL_OPN_2PTS006_0332_20130916_191120_20130916_205022.EUM.nc	11.040	10.907	1.343	3643	5604	0	1828	7	126
SRL_OPN_2PTS006_0334_20130916_205022_20130916_222851.EUM.nc	10.620	10.438	1.717	2921	5448	0	2408	11	108
SRL_OPN_2PTS006_0336_20130916_222851_20130917_000636.EUM.nc	10.440	10.373	1.551	3014	5532	0	2335	10	173
SRL_OPN_2PTS006_0337_20130917_000636_20130917_014434.EUM.nc	10.770	10.604	1.736	3226	5554	0	2276	5	47
SRL_OPN_2PTS006_0339_20130917_014433_20130917_032331.EUM.nc	10.840	10.691	1.649	2834	5517	0	2616	7	60
SRL_OPN_2PTS006_0341_20130917_032330_20130917_050358.EUM.nc	10.550	10.301	1.212	2735	5588	0	2757	6	90
SRL_OPN_2PTS006_0343_20130917_050358_20130917_065405.EUM.nc	10.470	10.164	1.567	3777	6257	0	2432	9	39
SRL_OPN_2PTS006_0346_20130917_065404_20130917_083242.EUM.nc	10.900	10.821	1.255	4354	5627	0	1189	3	81
SRL_OPN_2PTS006_0348_20130917_083242_20130917_101042.EUM.nc	10.740	10.773	2.050	2877	5442	0	2507	4	54
SRL_OPN_2PTS006_0349_20130917_101041_20130917_114831.EUM.nc	10.380	10.187	1.400	2393	5511	0	3055	25	38
SRL_OPN_2PTS006_0351_20130917_114831_20130917_132720.EUM.nc	10.570	10.308	1.601	2943	5495	0	2447	18	87
SRL_OPN_2PTS006_0353_20130917_132719_20130917_152043.EUM.nc	10.660	10.669	1.165	3762	6388	0	2506	0	120
SRL_OPN_2PTS006_0356_20130917_152042_20130917_170029.EUM.nc	10.740	10.625	1.225	2929	5560	0	2583	4	44
SRL_OPN_2PTS006_0358_20130917_170029_20130917_184001.EUM.nc	10.510	10.397	1.545	3414	5621	0	2167	2	38
SRL_OPN_2PTS006_0360_20130917_184001_20130917_201920.EUM.nc	10.660	10.696	1.288	3345	5612	0	2158	8	101
SRL_OPN_2PTS006_0362_20130917_201919_20130917_215754.EUM.nc	10.950	10.871	1.652	3027	5437	0	2286	33	91
SRL_OPN_2PTS006_0364_20130917_215754_20130917_233554.EUM.nc	10.720	10.642	1.784	2546	5411	0	2769	10	86
SRL_OPN_2PTS006_0365_20130917_233554_20130918_011345.EUM.nc	10.610	10.403	1.521	2884	5525	0	2570	6	65
SRL_OPN_2PTS006_0367_20130918_011345_20130918_025210.EUM.nc	10.620	10.537	1.187	2664	5567	0	2724	2	177
SRL_OPN_2PTS006_0369_20130918_025210_20130918_043212.EUM.nc	10.840	10.665	1.079	2710	5536	0	2733	4	89
SRL_OPN_2PTS006_0371_20130918_043212_20130918_061416.EUM.nc	10.400	10.335	1.297	3628	5766	0	2070	4	64
SRL_OPN_2PTS006_0373_20130918_061415_20130918_080150.EUM.nc	10.980	10.950	1.609	4002	6124	0	1962	0	160
SRL_OPN_2PTS006_0376_20130918_080149_20130918_093950.EUM.nc	10.880	10.757	1.416	2867	5540	0	2451	24	198
SRL_OPN_2PTS006_0377_20130918_093949_20130918_111743.EUM.nc	10.775	10.909	1.399	2179	5483	0	3181	28	95
SRL_OPN_2PTS006_0379_20130918_111742_20130918_125610.EUM.nc	10.700	10.513	1.328	2540	5431	0	2781	6	104
SRL_OPN_2PTS006_0381_20130918_125610_20130918_144924.EUM.nc	10.680	10.559	1.244	3698	6381	0	2619	5	59
SRL_OPN_2PTS006_0384_20130918_144924_20130918_162909.EUM.nc	10.670	10.742	1.506	3445	5655	0	2097	13	100
SRL_OPN_2PTS006_0386_20130918_162909_20130918_180846.EUM.nc	10.460	10.412	1.509	3202	5644	0	2382	5	55
SRL_OPN_2PTS006_0388_20130918_180845_20130918_194814.EUM.nc	10.900	10.745	1.177	3290	5639	0	2164	11	174
SRL_OPN_2PTS006_0390_20130918_194813_20130918_212702.EUM.nc	10.690	10.676	1.486	3434	5481	0	1903	14	130

– Continued on next page

Table 6: Ka-Band Backscatter Coefficient Statistics.

– Continued from previous page

File	Median	Mean	Std. Dev.	No. Obs.	Total Obs.	Default Lat/Lon	Flag (total)	Default (total)	3-Sigma Edited
SRL_OPN_2PTS006_0392_20130918_212702_20130918_230513.EUM.nc	11.135	10.814	1.625	2284	5430	0	2963	5	178
SRL_OPN_2PTS006_0393_20130918_230513_20130919_004254.EUM.nc	10.940	10.700	1.497	3157	5506	0	2178	12	159
SRL_OPN_2PTS006_0395_20130919_004255_20130919_022108.EUM.nc	10.650	10.472	1.318	2893	5566	0	2538	2	133
SRL_OPN_2PTS006_0397_20130919_022108_20130919_040039.EUM.nc	10.900	10.792	1.546	2569	5569	0	2790	5	205
SRL_OPN_2PTS006_0399_20130919_040039_20130919_054153.EUM.nc	10.500	10.404	1.635	3082	5558	0	2389	5	82
SRL_OPN_2PTS006_0401_20130919_054152_20130919_073047.EUM.nc	10.630	10.726	1.553	4032	6209	0	2096	5	76
SRL_OPN_2PTS006_0404_20130919_073046_20130919_090908.EUM.nc	10.920	11.015	1.401	3598	5569	0	1839	9	123
SRL_OPN_2PTS006_0405_20130919_090908_20130919_104701.EUM.nc	10.890	10.652	1.674	2520	5543	0	2897	14	112
SRL_OPN_2PTS006_0407_20130919_104702_20130919_122503.EUM.nc	10.780	10.700	1.129	2556	5510	0	2875	7	72
SRL_OPN_2PTS006_0409_20130919_122503_20130919_140423.EUM.nc	10.310	10.312	1.304	3234	5577	0	2221	4	118
SRL_OPN_2PTS006_0411_20130919_140422_20130919_155745.EUM.nc	10.465	10.345	1.205	3602	6398	0	2651	3	142
SRL_OPN_2PTS006_0414_20130919_155744_20130919_173732.EUM.nc	10.550	10.688	1.424	2915	5572	0	2568	3	86
SRL_OPN_2PTS006_0416_20130919_173732_20130919_191657.EUM.nc	10.790	10.678	1.498	3473	5649	0	1979	7	190
SRL_OPN_2PTS006_0418_20130919_191658_20130919_205605.EUM.nc	11.080	11.033	1.197	3497	5623	0	1898	13	215
SRL_OPN_2PTS006_0420_20130919_205604_20130919_223422.EUM.nc	11.010	10.959	1.398	2832	5427	0	2459	21	115
SRL_OPN_2PTS006_0421_20130919_223422_20130920_001213.EUM.nc	10.740	10.688	1.591	3083	5517	0	2304	7	123
SRL_OPN_2PTS006_0423_20130920_001213_20130920_015015.EUM.nc	10.460	10.281	1.551	3199	5541	0	2200	2	140
SRL_OPN_2PTS006_0425_20130920_015015_20130920_032907.EUM.nc	10.910	10.753	1.220	2834	5483	0	2522	6	121
SRL_OPN_2PTS006_0427_20130920_032907_20130920_050951.EUM.nc	10.600	10.282	1.418	2766	5578	0	2756	2	54
SRL_OPN_2PTS006_0429_20130920_050950_20130920_065948.EUM.nc	10.700	10.549	1.388	3672	6229	0	2503	1	53
SRL_OPN_2PTS006_0432_20130920_065947_20130920_083822.EUM.nc	10.890	10.879	1.498	4337	5628	0	1188	16	87
SRL_OPN_2PTS006_0434_20130920_083821_20130920_101612.EUM.nc	11.175	11.133	1.415	2675	5547	0	2687	12	173
SRL_OPN_2PTS006_0435_20130920_101612_20130920_115411.EUM.nc	10.910	10.850	1.447	2478	5546	0	3024	12	32
SRL_OPN_2PTS006_0437_20130920_115411_20130920_133304.EUM.nc	10.240	10.174	1.284	2966	5454	0	2451	6	31
SRL_OPN_2PTS006_0439_20130920_133303_20130920_152627.EUM.nc	10.380	10.285	1.247	3829	6381	0	2457	0	95
SRL_OPN_2PTS006_0442_20130920_152627_20130920_170605.EUM.nc	10.580	10.220	1.440	2815	5500	0	2551	1	133
SRL_OPN_2PTS006_0444_20130920_170605_20130920_184545.EUM.nc	10.660	10.484	1.117	3401	5638	0	2171	0	66
SRL_OPN_2PTS006_0446_20130920_184544_20130920_202455.EUM.nc	11.130	11.047	1.460	3333	5558	0	2056	11	158
SRL_OPN_2PTS006_0448_20130920_202455_20130920_220335.EUM.nc	10.590	10.574	1.554	3002	5411	0	2286	27	96
SRL_OPN_2PTS006_0450_20130920_220334_20130920_234133.EUM.nc	10.290	10.192	1.683	2640	5501	0	2703	16	142
SRL_OPN_2PTS006_0451_20130920_234132_20130921_011916.EUM.nc	10.400	10.248	1.380	2998	5519	0	2402	2	117
SRL_OPN_2PTS006_0453_20130921_011915_20130921_025755.EUM.nc	10.380	10.385	1.439	2799	5599	0	2715	1	84
SRL_OPN_2PTS006_0455_20130921_025754_20130921_043801.EUM.nc	10.510	10.485	1.271	2606	5499	0	2773	3	117
SRL_OPN_2PTS006_0457_20130921_043802_20130921_062005.EUM.nc	10.460	10.344	1.116	3615	5784	0	2011	2	156
SRL_OPN_2PTS006_0459_20130921_062005_20130921_080722.EUM.nc	10.940	10.840	1.330	4116	6098	0	1871	4	107
SRL_OPN_2PTS006_0462_20130921_080721_20130921_094529.EUM.nc	10.880	10.903	1.483	2946	5541	0	2474	24	97
SRL_OPN_2PTS006_0463_20130921_094528_20130921_112322.EUM.nc	10.790	10.573	1.582	2040	5406	0	3299	19	48
SRL_OPN_2PTS006_0465_20130921_112322_20130921_130154.EUM.nc	10.250	10.041	1.456	2567	5428	0	2754	2	105
SRL_OPN_2PTS006_0467_20130921_130153_20130921_145508.EUM.nc	10.280	10.121	1.379	3655	6395	0	2633	4	103

– Continued on next page

Table 6: Ka-Band Backscatter Coefficient Statistics.

– Continued from previous page

File	Median	Mean	Std. Dev.	No. Obs.	Total Obs.	Default Lat/Lon	Flag (total)	Default (total)	3-Sigma Edited
SRL_OPN_2PTS006_0470_20130921_145508_20130921_163447.EUM.nc	10.200	10.100	1.271	3213	5630	0	2259	7	151
SRL_OPN_2PTS006_0472_20130921_163447_20130921_181430.EUM.nc	10.380	10.387	1.221	3144	5634	0	2376	6	108
SRL_OPN_2PTS006_0474_20130921_181429_20130921_195348.EUM.nc	11.110	11.073	1.354	3157	5626	0	2204	7	258
SRL_OPN_2PTS006_0476_20130921_195349_20130921_213241.EUM.nc	10.990	10.903	1.237	3496	5505	0	1815	17	177
SRL_OPN_2PTS006_0478_20130921_213241_20130921_231052.EUM.nc	10.800	10.606	1.728	2340	5380	0	2934	1	105
SRL_OPN_2PTS006_0479_20130921_231051_20130922_004833.EUM.nc	10.340	10.237	1.631	3137	5532	0	2225	19	151
SRL_OPN_2PTS006_0481_20130922_004832_20130922_022651.EUM.nc	10.250	10.410	1.460	2936	5551	0	2564	2	49
SRL_OPN_2PTS006_0483_20130922_022651_20130922_040618.EUM.nc	10.590	10.404	1.264	2646	5481	0	2785	5	45
SRL_OPN_2PTS006_0485_20130922_040617_20130922_054748.EUM.nc	10.390	10.345	1.279	3360	5687	0	2180	6	141
SRL_OPN_2PTS006_0487_20130922_054747_20130922_073629.EUM.nc	10.880	10.945	1.415	3876	6184	0	2136	3	169
SRL_OPN_2PTS006_0490_20130922_073628_20130922_091448.EUM.nc	11.250	11.248	1.675	3425	5584	0	1965	6	188
SRL_OPN_2PTS006_0491_20130922_091447_20130922_105233.EUM.nc	10.900	10.870	1.649	2449	5560	0	3035	29	47
SRL_OPN_2PTS006_0493_20130922_105232_20130922_123046.EUM.nc	10.180	10.190	1.362	2505	5424	0	2886	9	24
SRL_OPN_2PTS006_0495_20130922_123046_20130922_141002.EUM.nc	10.420	10.510	1.312	3214	5606	0	2334	0	58
SRL_OPN_2PTS006_0497_20130922_141002_20130922_160331.EUM.nc	10.680	10.434	1.246	3547	6415	0	2755	5	108
SRL_OPN_2PTS006_0500_20130922_160330_20130922_174310.EUM.nc	10.310	10.415	1.113	2868	5645	0	2682	3	92
SRL_OPN_2PTS006_0502_20130922_174310_20130922_192243.EUM.nc	11.290	11.299	1.371	3583	5668	0	1974	1	110
SRL_OPN_2PTS006_0504_20130922_192242_20130922_210140.EUM.nc	11.110	11.044	1.450	3519	5609	0	1896	11	183
SRL_OPN_2PTS006_0506_20130922_210139_20130922_224003.EUM.nc	10.520	10.469	1.710	2848	5428	0	2444	35	101
SRL_OPN_2PTS006_0507_20130922_224003_20130923_001755.EUM.nc	10.270	10.399	1.444	3097	5495	0	2315	3	80
SRL_OPN_2PTS006_0509_20130923_001754_20130923_015548.EUM.nc	10.420	10.530	1.257	3213	5501	0	2230	2	56
SRL_OPN_2PTS006_0511_20130923_015547_20130923_033456.EUM.nc	10.460	10.350	1.187	2854	5503	0	2525	12	112
SRL_OPN_2PTS006_0513_20130923_033455_20130923_051537.EUM.nc	10.760	10.607	1.392	2718	5565	0	2708	2	137
SRL_OPN_2PTS006_0515_20130923_051536_20130923_070531.EUM.nc	11.080	10.895	1.153	3581	6236	0	2484	11	160
SRL_OPN_2PTS006_0518_20130923_070532_20130923_084356.EUM.nc	11.220	11.194	1.858	4018	5619	0	1403	20	178
SRL_OPN_2PTS006_0520_20130923_084355_20130923_102153.EUM.nc	10.470	10.316	1.621	2711	5546	0	2764	20	51
SRL_OPN_2PTS006_0521_20130923_102153_20130923_115945.EUM.nc	10.300	10.263	1.480	2501	5514	0	2985	20	8
SRL_OPN_2PTS006_0523_20130923_115946_20130923_133843.EUM.nc	10.670	10.567	1.258	2993	5484	0	2418	8	65
SRL_OPN_2PTS006_0525_20130923_133843_20130923_153207.EUM.nc	10.525	10.519	1.337	3740	6410	0	2560	0	110
SRL_OPN_2PTS006_0528_20130923_153206_20130923_171153.EUM.nc	10.740	10.517	1.151	2831	5510	0	2656	2	21
SRL_OPN_2PTS006_0530_20130923_171152_20130923_185124.EUM.nc	11.050	10.792	1.635	3459	5663	0	2075	6	123
SRL_OPN_2PTS006_0532_20130923_185124_20130923_203040.EUM.nc	11.200	11.050	1.396	3442	5587	0	2014	16	115
SRL_OPN_2PTS006_0534_20130923_203039_20130923_220917.EUM.nc	11.020	11.027	1.648	3014	5438	0	2277	27	120
SRL_OPN_2PTS006_0536_20130923_220916_20130923_234706.EUM.nc	10.610	10.502	1.567	2896	5534	0	2564	6	68
SRL_OPN_2PTS006_0537_20130923_234705_20130924_012459.EUM.nc	10.790	10.860	1.458	2949	5539	0	2495	3	92
SRL_OPN_2PTS006_0539_20130924_012458_20130924_030333.EUM.nc	10.600	10.513	1.405	2761	5584	0	2723	1	99
SRL_OPN_2PTS006_0541_20130924_030332_20130924_044347.EUM.nc	10.810	10.564	1.387	2638	5490	0	2712	13	127
SRL_OPN_2PTS006_0543_20130924_044347_20130924_062607.EUM.nc	10.790	10.692	1.199	3498	5810	0	2006	0	306
SRL_OPN_2PTS006_0545_20130924_062606_20130924_081306.EUM.nc	10.940	10.808	1.559	4037	6099	0	1795	4	263

– Continued on next page

Table 6: Ka-Band Backscatter Coefficient Statistics.

– Continued from previous page

File	Median	Mean	Std. Dev.	No. Obs.	Total Obs.	Default Lat/Lon	Flag (total)	Default (total)	3-Sigma Edited
SRL_OPN_2PTS006_0548_20130924_081305_20130924_095104.EUM.nc	10.590	10.533	1.555	2969	5445	0	2397	19	60
SRL_OPN_2PTS006_0549_20130924_095103_20130924_112857.EUM.nc	11.300	11.148	1.848	2039	5415	0	3258	32	86
SRL_OPN_2PTS006_0551_20130924_112856_20130924_130732.EUM.nc	10.480	10.474	1.480	2726	5494	0	2732	1	35
SRL_OPN_2PTS006_0553_20130924_130731_20130924_150049.EUM.nc	10.590	10.511	1.164	3561	6404	0	2679	0	164
SRL_OPN_2PTS006_0556_20130924_150048_20130924_164027.EUM.nc	10.540	10.409	1.446	3091	5630	0	2476	13	50
SRL_OPN_2PTS006_0558_20130924_164027_20130924_182010.EUM.nc	10.920	10.705	1.892	3283	5621	0	2289	4	45
SRL_OPN_2PTS006_0560_20130924_182010_20130924_195935.EUM.nc	10.900	10.844	1.542	3288	5579	0	2163	6	122
SRL_OPN_2PTS006_0562_20130924_195935_20130924_213818.EUM.nc	10.820	10.782	1.493	3483	5500	0	1907	16	94
SRL_OPN_2PTS006_0564_20130924_213817_20130924_231626.EUM.nc	10.870	10.635	1.533	2504	5385	0	2854	6	21
SRL_OPN_2PTS006_0565_20130924_231626_20130925_041208.EUM.nc	10.700	10.640	1.540	8581	16580	0	7694	35	270
SRL_OPN_2PTS006_0571_20130925_041207_20130925_055337.EUM.nc	11.000	11.200	1.848	3455	5710	0	2109	4	142
SRL_OPN_2PTS006_0573_20130925_055336_20130925_074212.EUM.nc	11.080	10.926	1.489	4002	6162	0	2077	0	83
SRL_OPN_2PTS006_0576_20130925_074212_20130925_092021.EUM.nc	10.770	10.722	1.791	3249	5546	0	2173	7	117
SRL_OPN_2PTS006_0577_20130925_092021_20130925_105812.EUM.nc	11.100	11.063	1.562	2301	5519	0	3111	15	92
SRL_OPN_2PTS006_0579_20130925_105813_20130925_123629.EUM.nc	10.430	10.336	1.458	2391	5421	0	2949	3	78
SRL_OPN_2PTS006_0581_20130925_123628_20130925_141549.EUM.nc	10.670	10.830	1.264	3289	5579	0	2236	0	54
SRL_OPN_2PTS006_0583_20130925_141549_20130925_160909.EUM.nc	10.790	10.627	1.311	3643	6383	0	2674	2	64
SRL_OPN_2PTS006_0586_20130925_160909_20130925_174855.EUM.nc	10.800	10.667	1.468	2910	5631	0	2647	6	68
SRL_OPN_2PTS006_0588_20130925_174854_20130925_192818.EUM.nc	11.165	11.018	1.920	3456	5643	0	2078	9	100
SRL_OPN_2PTS006_0590_20130925_192817_20130925_210723.EUM.nc	11.070	11.005	1.480	3484	5600	0	1988	8	120
SRL_OPN_2PTS006_0592_20130925_210722_20130925_224543.EUM.nc	11.310	11.016	1.514	2822	5408	0	2519	6	61
SRL_OPN_2PTS006_0593_20130925_224543_20130926_002325.EUM.nc	10.830	10.789	1.443	2977	5474	0	2326	12	159
SRL_OPN_2PTS006_0595_20130926_002325_20130926_020129.EUM.nc	10.680	10.659	1.537	3136	5556	0	2312	8	100
SRL_OPN_2PTS006_0597_20130926_020128_20130926_034041.EUM.nc	10.890	10.812	1.593	2792	5516	0	2663	10	51
SRL_OPN_2PTS006_0599_20130926_034040_20130926_052129.EUM.nc	11.020	11.068	1.192	2670	5573	0	2743	1	159
SRL_OPN_2PTS006_0601_20130926_052129_20130926_071104.EUM.nc	10.920	10.664	1.373	3564	6218	0	2455	12	187
SRL_OPN_2PTS006_0604_20130926_071103_20130926_084935.EUM.nc	11.030	10.794	1.559	4060	5626	0	1451	6	109
SRL_OPN_2PTS006_0605_20130926_084934_20130926_102731.EUM.nc	11.390	11.072	1.958	2660	5544	0	2742	16	126
SRL_OPN_2PTS006_0607_20130926_102730_20130926_120525.EUM.nc	10.860	10.738	1.249	2392	5507	0	2979	16	120
SRL_OPN_2PTS006_0609_20130926_120524_20130926_134427.EUM.nc	10.820	10.618	1.145	3031	5503	0	2419	7	46
SRL_OPN_2PTS006_0611_20130926_134426_20130926_153751.EUM.nc	10.900	10.868	1.422	3711	6416	0	2619	0	86
SRL_OPN_2PTS006_0614_20130926_153750_20130926_171738.EUM.nc	10.820	10.674	1.817	2746	5530	0	2734	3	47
SRL_OPN_2PTS006_0616_20130926_171737_20130926_185707.EUM.nc	10.850	10.811	1.615	3375	5641	0	2151	6	109
SRL_OPN_2PTS006_0618_20130926_185706_20130926_203622.EUM.nc	11.290	11.244	1.902	3474	5609	0	1971	14	150
SRL_OPN_2PTS006_0620_20130926_203621_20130926_221448.EUM.nc	11.550	11.292	1.709	2968	5438	0	2352	14	104
SRL_OPN_2PTS006_0622_20130926_221447_20130926_235244.EUM.nc	10.760	10.809	1.167	2825	5506	0	2527	5	149
SRL_OPN_2PTS006_0623_20130926_235244_20130927_013038.EUM.nc	11.010	10.898	1.697	2873	5545	0	2434	2	236
SRL_OPN_2PTS006_0625_20130927_013038_20130927_030916.EUM.nc	11.150	10.861	1.615	2798	5555	0	2723	7	27
SRL_OPN_2PTS006_0627_20130927_030915_20130927_044935.EUM.nc	10.950	10.875	1.216	2682	5493	0	2687	7	117

– Continued on next page

Table 6: Ka-Band Backscatter Coefficient Statistics.

– Continued from previous page

File	Median	Mean	Std. Dev.	No. Obs.	Total Obs.	Default Lat/Lon	Flag (total)	Default (total)	3-Sigma Edited
SRL_OPN_2PTS006_0629_20130927_044935_20130927_063156.EUM.nc	10.810	10.606	1.599	3785	5801	0	1979	2	35
SRL_OPN_2PTS006_0631_20130927_063155_20130927_081846.EUM.nc	11.050	11.110	1.417	4220	6098	0	1749	0	129
SRL_OPN_2PTS006_0634_20130927_081845_20130927_095641.EUM.nc	10.710	10.809	1.875	2852	5536	0	2590	8	86
SRL_OPN_2PTS006_0635_20130927_095641_20130927_113436.EUM.nc	11.350	10.876	1.878	2220	5408	0	3076	23	89
SRL_OPN_2PTS006_0637_20130927_113435_20130927_131315.EUM.nc	10.860	10.826	1.206	2779	5480	0	2646	5	50
SRL_OPN_2PTS006_0639_20130927_131314_20130927_150633.EUM.nc	10.840	10.818	1.670	3607	6425	0	2693	1	124
SRL_OPN_2PTS006_0642_20130927_150632_20130927_164612.EUM.nc	10.610	10.376	1.610	2873	5597	0	2649	4	71
SRL_OPN_2PTS006_0644_20130927_164611_20130927_182554.EUM.nc	10.720	10.625	1.223	3165	5563	0	2244	5	149
SRL_OPN_2PTS006_0646_20130927_182553_20130927_200509.EUM.nc	11.070	11.124	1.808	3133	5590	0	2240	8	209
SRL_OPN_2PTS006_0648_20130927_200508_20130927_214358.EUM.nc	11.190	11.267	1.263	3379	5482	0	1962	24	117
SRL_OPN_2PTS006_0650_20130927_214357_20130927_232204.EUM.nc	11.030	10.863	1.964	2552	5368	0	2738	12	66
SRL_OPN_2PTS006_0651_20130927_232204_20130928_005944.EUM.nc	10.780	10.640	1.506	2973	5552	0	2400	24	155
SRL_OPN_2PTS006_0653_20130928_005944_20130928_023809.EUM.nc	11.360	11.233	1.882	2853	5542	0	2560	14	115
SRL_OPN_2PTS006_0655_20130928_023808_20130928_041755.EUM.nc	10.610	10.455	1.269	2677	5532	0	2822	13	20
SRL_OPN_2PTS006_0657_20130928_041755_20130928_055931.EUM.nc	10.860	10.627	1.660	3595	5739	0	2062	1	81
SRL_OPN_2PTS006_0659_20130928_055930_20130928_074744.EUM.nc	11.000	11.035	1.316	3870	6137	0	2039	8	220
SRL_OPN_2PTS006_0662_20130928_074743_20130928_092559.EUM.nc	10.460	10.502	1.336	3099	5529	0	2278	3	149
SRL_OPN_2PTS006_0663_20130928_092559_20130928_110351.EUM.nc	11.280	11.028	1.919	2284	5528	0	3167	18	59
SRL_OPN_2PTS006_0665_20130928_110351_20130928_124202.EUM.nc	10.710	10.654	0.850	2284	5420	0	2933	7	196
SRL_OPN_2PTS006_0667_20130928_124201_20130928_142136.EUM.nc	10.740	10.531	1.703	3321	5566	0	2155	2	88
SRL_OPN_2PTS006_0669_20130928_142135_20130928_161453.EUM.nc	10.680	10.611	1.370	3627	6393	0	2646	4	116
SRL_OPN_2PTS006_0672_20130928_161452_20130928_175439.EUM.nc	10.720	10.699	1.017	2866	5625	0	2668	3	88
SRL_OPN_2PTS006_0674_20130928_175438_20130928_193402.EUM.nc	11.110	10.990	1.385	3312	5637	0	2104	10	211
SRL_OPN_2PTS006_0676_20130928_193401_20130928_211303.EUM.nc	11.035	11.015	1.380	3373	5571	0	2033	6	159
SRL_OPN_2PTS006_0678_20130928_211302_20130928_225113.EUM.nc	10.590	10.379	1.603	2692	5385	0	2629	22	42
SRL_OPN_2PTS006_0679_20130928_225112_20130929_002902.EUM.nc	10.560	10.776	1.482	3075	5465	0	2265	8	117
SRL_OPN_2PTS006_0681_20130929_002902_20130929_020710.EUM.nc	10.920	10.794	1.635	2819	5551	0	2445	29	258
SRL_OPN_2PTS006_0683_20130929_020709_20130929_034618.EUM.nc	10.845	10.931	1.648	2802	5555	0	2696	3	54
SRL_OPN_2PTS006_0685_20130929_034618_20130929_052721.EUM.nc	10.480	10.376	1.149	2705	5593	0	2820	2	66
SRL_OPN_2PTS006_0687_20130929_052720_20130929_071645.EUM.nc	10.840	10.644	1.319	3653	6214	0	2345	14	202
SRL_OPN_2PTS006_0690_20130929_071645_20130929_085513.EUM.nc	10.940	10.995	1.582	3867	5603	0	1541	16	179
SRL_OPN_2PTS006_0691_20130929_085512_20130929_103259.EUM.nc	10.720	10.562	1.494	2447	5533	0	2977	22	87
SRL_OPN_2PTS006_0693_20130929_103259_20130929_121105.EUM.nc	11.120	10.904	1.767	2400	5491	0	2965	20	106
SRL_OPN_2PTS006_0695_20130929_121104_20130929_135011.EUM.nc	10.670	10.624	1.378	3050	5519	0	2354	3	112
SRL_OPN_2PTS006_0697_20130929_135010_20130929_154335.EUM.nc	10.610	10.352	1.491	3510	6417	0	2674	0	233
SRL_OPN_2PTS006_0700_20130929_154334_20130929_172313.EUM.nc	10.940	10.864	1.218	2703	5515	0	2732	3	77
SRL_OPN_2PTS006_0702_20130929_172314_20130929_190250.EUM.nc	11.260	11.197	1.583	3225	5643	0	2162	5	251
SRL_OPN_2PTS006_0704_20130929_190249_20130929_204154.EUM.nc	11.160	11.002	1.594	3632	5609	0	1832	9	136
SRL_OPN_2PTS006_0706_20130929_204154_20130929_222027.EUM.nc	11.110	10.942	1.789	2994	5407	0	2314	18	81

– Continued on next page

Table 6: Ka-Band Backscatter Coefficient Statistics.

– Continued from previous page

File	Median	Mean	Std. Dev.	No. Obs.	Total Obs.	Default Lat/Lon	Flag (total)	Default (total)	3-Sigma Edited
SRL_OPN_2PTS006_0708_20130929_222026_20130929_235821.EUM.nc	10.820	10.816	1.380	2985	5531	0	2445	4	97
SRL_OPN_2PTS006_0709_20130929_235820_20130930_013610.EUM.nc	10.990	10.983	1.306	3126	5548	0	2302	3	117
SRL_OPN_2PTS006_0711_20130930_013609_20130930_031500.EUM.nc	10.880	10.872	1.697	2709	5561	0	2776	11	65
SRL_OPN_2PTS006_0713_20130930_031500_20130930_045526.EUM.nc	10.550	10.465	1.325	2790	5539	0	2702	1	46
SRL_OPN_2PTS006_0715_20130930_045525_20130930_063755.EUM.nc	10.940	10.842	1.691	3775	5823	0	1994	2	52
SRL_OPN_2PTS006_0717_20130930_063755_20130930_082418.EUM.nc	11.510	11.394	1.816	4184	6061	0	1710	0	167
SRL_OPN_2PTS006_0720_20130930_082417_20130930_100220.EUM.nc	10.490	10.356	1.452	2809	5545	0	2625	11	100
SRL_OPN_2PTS006_0721_20130930_100219_20130930_114016.EUM.nc	10.850	10.946	1.329	2251	5467	0	3093	28	95
SRL_OPN_2PTS006_0723_20130930_114015_20130930_131849.EUM.nc	10.710	10.630	1.241	2751	5447	0	2525	1	170
SRL_OPN_2PTS006_0725_20130930_131849_20130930_151210.EUM.nc	10.660	10.436	1.389	3455	6430	0	2739	1	235
SRL_OPN_2PTS006_0728_20130930_151209_20130930_165157.EUM.nc	10.740	10.704	1.498	2731	5588	0	2734	4	119
SRL_OPN_2PTS006_0730_20130930_165156_20130930_183139.EUM.nc	11.190	11.120	1.610	3170	5554	0	2266	1	117
SRL_OPN_2PTS006_0732_20130930_183139_20130930_201052.EUM.nc	10.800	10.770	1.701	3145	5578	0	2241	12	180
SRL_OPN_2PTS006_0734_20130930_201051_20130930_214937.EUM.nc	10.950	10.737	1.484	3332	5467	0	2002	2	131
SRL_OPN_2PTS006_0736_20130930_214936_20130930_232741.EUM.nc	11.360	11.313	1.763	2518	5348	0	2647	38	145
SRL_OPN_2PTS006_0737_20130930_232740_20131001_010522.EUM.nc	10.860	10.811	1.108	2755	5519	0	2613	11	140
SRL_OPN_2PTS006_0739_20131001_010522_20131001_024350.EUM.nc	10.340	10.345	1.561	2744	5572	0	2652	2	174
SRL_OPN_2PTS006_0741_20131001_024349_20131001_042334.EUM.nc	10.820	10.780	1.068	2613	5524	0	2814	8	89
SRL_OPN_2PTS006_0743_20131001_042333_20131001_060527.EUM.nc	11.090	10.978	1.242	3532	5750	0	2017	1	200
SRL_OPN_2PTS006_0745_20131001_060527_20131001_075324.EUM.nc	11.090	11.048	1.666	3977	6121	0	2014	17	113
SRL_OPN_2PTS006_0748_20131001_075323_20131001_093137.EUM.nc	11.190	10.924	1.515	2950	5519	0	2401	8	160
SRL_OPN_2PTS006_0749_20131001_093136_20131001_110927.EUM.nc	11.110	11.014	1.369	2269	5478	0	3118	33	58
SRL_OPN_2PTS006_0751_20131001_110927_20131001_124742.EUM.nc	10.900	10.792	1.404	2296	5382	0	2917	2	167
SRL_OPN_2PTS006_0753_20131001_124741_20131001_144052.EUM.nc	10.680	10.652	1.472	3396	6338	0	2825	3	114
SRL_OPN_2PTS006_0756_20131001_144052_20131001_162037.EUM.nc	10.675	10.469	1.642	3316	5622	0	2145	5	156
SRL_OPN_2PTS006_0758_20131001_162036_20131001_180022.EUM.nc	10.830	10.540	1.558	2932	5631	0	2634	4	61
SRL_OPN_2PTS006_0760_20131001_180021_20131001_193943.EUM.nc	11.030	10.952	1.424	3177	5623	0	2142	2	302
SRL_OPN_2PTS006_0762_20131001_193943_20131001_211842.EUM.nc	10.930	10.761	1.230	3397	5499	0	1943	21	138
SRL_OPN_2PTS006_0764_20131001_211842_20131001_225650.EUM.nc	11.265	11.026	1.666	2592	5455	0	2793	10	60
SRL_OPN_2PTS006_0765_20131001_225649_20131002_003439.EUM.nc	11.000	11.019	1.781	3226	5492	0	2173	6	87
SRL_OPN_2PTS006_0767_20131002_003438_20131002_021249.EUM.nc	10.550	10.527	1.952	2919	5543	0	2466	0	158
SRL_OPN_2PTS006_0769_20131002_021249_20131002_035202.EUM.nc	10.690	10.473	1.365	2623	5515	0	2799	19	74
SRL_OPN_2PTS006_0771_20131002_035201_20131002_053314.EUM.nc	10.650	10.482	1.313	2744	5583	0	2712	10	117
SRL_OPN_2PTS006_0773_20131002_053313_20131002_072226.EUM.nc	10.890	10.935	1.247	3934	6212	0	2210	5	63
SRL_OPN_2PTS006_0776_20131002_072225_20131002_090051.EUM.nc	11.150	11.068	1.683	3726	5605	0	1650	7	222
SRL_OPN_2PTS006_0777_20131002_090051_20131002_103837.EUM.nc	11.020	10.795	1.727	2391	5497	0	2972	10	124
SRL_OPN_2PTS006_0779_20131002_103837_20131002_121644.EUM.nc	11.180	10.985	1.321	2462	5501	0	2929	24	86
SRL_OPN_2PTS006_0781_20131002_121643_20131002_135548.EUM.nc	10.770	10.737	1.258	3097	5523	0	2298	1	127
SRL_OPN_2PTS006_0783_20131002_135547_20131002_154920.EUM.nc	10.530	10.482	1.436	3661	6424	0	2652	1	110

– Continued on next page

Table 6: Ka-Band Backscatter Coefficient Statistics.

– Continued from previous page

File	Median	Mean	Std. Dev.	No. Obs.	Total Obs.	Default Lat/Lon	Flag (total)	Default (total)	3-Sigma Edited
SRL_OPN_2PTS006_0786_20131002_154919_20131002_172857.EUM.nc	10.680	10.508	1.452	2697	5511	0	2740	3	71
SRL_OPN_2PTS006_0788_20131002_172857_20131002_190833.EUM.nc	11.040	10.918	1.592	3464	5644	0	2026	5	149
SRL_OPN_2PTS006_0790_20131002_190832_20131002_204736.EUM.nc	10.870	10.785	1.512	3725	5607	0	1794	9	79
SRL_OPN_2PTS006_0792_20131002_204735_20131002_222605.EUM.nc	11.290	11.307	1.753	2912	5432	0	2370	24	126
SRL_OPN_2PTS006_0794_20131002_222604_20131003_000359.EUM.nc	10.870	10.920	1.629	2971	5544	0	2380	11	182
SRL_OPN_2PTS006_0795_20131003_000358_20131003_014148.EUM.nc	10.820	10.759	1.291	3130	5553	0	2304	6	113
SRL_OPN_2PTS006_0797_20131003_014147_20131003_032043.EUM.nc	10.690	10.569	1.220	2700	5538	0	2732	9	97
SRL_OPN_2PTS006_0799_20131003_032042_20131003_050108.EUM.nc	10.550	10.143	1.614	2824	5564	0	2686	3	51
SRL_OPN_2PTS006_0801_20131003_050107_20131003_064354.EUM.nc	11.090	10.989	1.389	3733	5842	0	2039	1	69
SRL_OPN_2PTS006_0803_20131003_064353_20131003_082957.EUM.nc	11.180	10.956	1.703	4112	6043	0	1616	1	314
SRL_OPN_2PTS006_0806_20131003_082957_20131003_100757.EUM.nc	11.090	10.793	1.854	2774	5518	0	2678	11	55
SRL_OPN_2PTS006_0807_20131003_100756_20131003_114546.EUM.nc	10.530	10.457	1.233	2258	5438	0	3028	25	127
SRL_OPN_2PTS006_0809_20131003_114545_20131003_132432.EUM.nc	10.790	10.569	1.674	2804	5466	0	2510	2	150
SRL_OPN_2PTS006_0811_20131003_132432_20131003_151754.EUM.nc	10.440	10.224	1.615	3610	6409	0	2674	3	122
SRL_OPN_2PTS006_0814_20131003_151753_20131003_165740.EUM.nc	10.370	10.167	1.574	2776	5536	0	2729	17	14
SRL_OPN_2PTS006_0816_20131003_165739_20131003_183712.EUM.nc	10.630	10.541	1.344	3314	5529	0	2178	2	35
SRL_OPN_2PTS006_0818_20131003_183711_20131003_201632.EUM.nc	10.660	10.573	1.446	3307	5570	0	2140	11	112
SRL_OPN_2PTS006_0820_20131003_201632_20131003_215516.EUM.nc	11.140	10.844	1.613	3082	5440	0	2060	37	261
SRL_OPN_2PTS006_0822_20131003_215516_20131003_233309.EUM.nc	10.180	10.066	1.611	2556	5311	0	2716	10	29
SRL_OPN_2PTS006_0823_20131003_233308_20131004_011059.EUM.nc	10.640	10.328	1.492	2761	5525	0	2630	6	128
SRL_OPN_2PTS006_0825_20131004_011059_20131004_024931.EUM.nc	10.350	10.128	1.799	2752	5572	0	2741	4	75
SRL_OPN_2PTS006_0827_20131004_024930_20131004_042920.EUM.nc	10.470	10.393	1.346	2690	5519	0	2754	4	71
SRL_OPN_2PTS006_0829_20131004_042920_20131004_061122.EUM.nc	10.860	10.672	1.343	3646	5767	0	2043	4	74
SRL_OPN_2PTS006_0831_20131004_061121_20131004_075902.EUM.nc	10.880	10.788	1.595	3911	6107	0	1973	3	220
SRL_OPN_2PTS006_0834_20131004_075901_20131004_093713.EUM.nc	11.110	10.904	1.467	2935	5547	0	2509	21	82
SRL_OPN_2PTS006_0835_20131004_093712_20131004_111456.EUM.nc	11.250	11.211	1.408	2154	5425	0	3160	36	75
SRL_OPN_2PTS006_0837_20131004_111457_20131004_125322.EUM.nc	10.720	10.592	1.394	2391	5385	0	2830	1	163
SRL_OPN_2PTS006_0839_20131004_125321_20131004_144633.EUM.nc	10.500	10.442	1.346	3516	6353	0	2756	1	80
SRL_OPN_2PTS006_0842_20131004_144633_20131004_162621.EUM.nc	10.730	10.555	1.277	3401	5644	0	2201	2	40
SRL_OPN_2PTS006_0844_20131004_162621_20131004_180555.EUM.nc	10.320	10.195	1.458	2987	5625	0	2573	5	60
SRL_OPN_2PTS006_0846_20131004_180555_20131004_194525.EUM.nc	10.940	10.874	1.663	3345	5608	0	2136	5	122
SRL_OPN_2PTS006_0848_20131004_194524_20131004_212422.EUM.nc	11.200	10.916	1.451	3404	5475	0	1884	12	175
SRL_OPN_2PTS006_0850_20131004_212421_20131004_230227.EUM.nc	11.150	10.901	1.894	2383	5397	0	2910	11	93
SRL_OPN_2PTS006_0851_20131004_230227_20131005_004016.EUM.nc	11.190	11.079	1.715	3200	5535	0	2131	4	200
SRL_OPN_2PTS006_0853_20131005_004015_20131005_021821.EUM.nc	10.420	10.343	1.432	2980	5558	0	2532	0	46
SRL_OPN_2PTS006_0855_20131005_021820_20131005_035748.EUM.nc	10.660	10.399	1.237	2656	5555	0	2874	5	20
SRL_OPN_2PTS006_0857_20131005_035747_20131005_053906.EUM.nc	10.870	10.687	1.411	2987	5573	0	2520	11	55
SRL_OPN_2PTS006_0859_20131005_053905_20131005_072807.EUM.nc	10.960	10.711	1.778	4002	6214	0	2091	4	117
SRL_OPN_2PTS006_0862_20131005_072807_20131005_090621.EUM.nc	10.530	10.524	1.525	3616	5553	0	1784	8	145

– Continued on next page

Table 6: Ka-Band Backscatter Coefficient Statistics.

– Continued from previous page

File	Median	Mean	Std. Dev.	No. Obs.	Total Obs.	Default Lat/Lon	Flag (total)	Default (total)	3-Sigma Edited
SRL_OPN_2PTS006_0863_20131005_090621_20131005_104415.EUM.nc	11.420	11.355	1.730	2462	5513	0	2913	27	111
SRL_OPN_2PTS006_0865_20131005_104415_20131005_122224.EUM.nc	11.020	11.066	1.910	2514	5495	0	2881	11	89
SRL_OPN_2PTS006_0867_20131005_122224_20131005_140133.EUM.nc	10.940	10.762	1.707	3317	5517	0	2113	2	85
SRL_OPN_2PTS006_0869_20131005_140133_20131005_155456.EUM.nc	10.560	10.379	1.306	3448	6404	0	2853	3	100
SRL_OPN_2PTS006_0872_20131005_155455_20131005_173442.EUM.nc	10.705	10.421	1.556	2691	5498	0	2763	5	39
SRL_OPN_2PTS006_0874_20131005_173441_20131005_191408.EUM.nc	11.000	10.999	1.479	3396	5618	0	1962	5	255
SRL_OPN_2PTS006_0876_20131005_191407_20131005_205316.EUM.nc	10.895	10.805	1.391	3612	5608	0	1832	20	144
SRL_OPN_2PTS006_0878_20131005_205316_20131005_223145.EUM.nc	11.110	10.959	1.764	2881	5428	0	2363	35	149
SRL_OPN_2PTS006_0880_20131005_223144_20131006_000928.EUM.nc	11.110	11.041	1.679	3059	5485	0	2316	3	107
SRL_OPN_2PTS006_0881_20131006_000927_20131006_014727.EUM.nc	10.775	10.519	1.624	3206	5555	0	2233	2	114
SRL_OPN_2PTS006_0883_20131006_014726_20131006_032627.EUM.nc	10.580	10.500	1.176	2809	5505	0	2623	7	66
SRL_OPN_2PTS006_0885_20131006_032626_20131006_050658.EUM.nc	10.610	10.437	1.452	2695	5583	0	2795	6	87
SRL_OPN_2PTS006_0887_20131006_050658_20131006_065659.EUM.nc	10.920	10.931	1.447	3647	6234	0	2481	4	102
SRL_OPN_2PTS006_0890_20131006_065659_20131006_083535.EUM.nc	11.210	11.086	1.372	4155	5633	0	1213	5	260
SRL_OPN_2PTS006_0892_20131006_083535_20131006_101334.EUM.nc	11.070	11.036	1.166	2582	5529	0	2765	13	169
SRL_OPN_2PTS006_0893_20131006_101334_20131006_115125.EUM.nc	11.015	10.919	1.641	2400	5493	0	3049	12	32
SRL_OPN_2PTS006_0895_20131006_115124_20131006_133015.EUM.nc	10.970	10.801	1.617	2978	5432	0	2403	8	43
SRL_OPN_2PTS006_0897_20131006_133014_20131006_152339.EUM.nc	10.640	10.556	1.461	3561	6372	0	2617	2	192
SRL_OPN_2PTS006_0900_20131006_152338_20131006_170325.EUM.nc	10.700	10.565	1.209	2749	5490	0	2704	1	36
SRL_OPN_2PTS006_0902_20131006_170324_20131006_184257.EUM.nc	11.040	11.028	1.667	3201	5624	0	2286	5	132
SRL_OPN_2PTS006_0904_20131006_184256_20131006_202215.EUM.nc	10.970	10.948	1.235	3400	5579	0	2041	6	132
SRL_OPN_2PTS006_0906_20131006_202214_20131006_220047.EUM.nc	11.150	11.115	1.392	3028	5392	0	2237	20	107
SRL_OPN_2PTS006_0908_20131006_220047_20131006_233847.EUM.nc	10.770	10.571	1.331	2657	5460	0	2674	13	116
SRL_OPN_2PTS006_0909_20131006_233847_20131007_011638.EUM.nc	10.970	10.879	2.151	3051	5531	0	2406	12	62
SRL_OPN_2PTS006_0911_20131007_011638_20131007_025506.EUM.nc	10.510	10.568	1.260	2752	5552	0	2717	3	80
SRL_OPN_2PTS006_0913_20131007_025505_20131007_043510.EUM.nc	10.760	10.566	1.322	2737	5516	0	2754	13	12
SRL_OPN_2PTS006_0915_20131007_043509_20131007_061710.EUM.nc	11.100	10.933	1.216	3633	5782	0	1994	0	155
SRL_OPN_2PTS006_0917_20131007_061709_20131007_080444.EUM.nc	11.290	11.339	1.302	4064	6110	0	1925	5	116
SRL_OPN_2PTS006_0920_20131007_080443_20131007_094244.EUM.nc	11.020	11.103	1.115	2842	5529	0	2515	7	165
SRL_OPN_2PTS006_0921_20131007_094243_20131007_112036.EUM.nc	11.370	11.216	1.706	2211	5390	0	3095	33	51
SRL_OPN_2PTS006_0923_20131007_112035_20131007_125905.EUM.nc	10.610	10.429	1.267	2494	5409	0	2757	4	154
SRL_OPN_2PTS006_0925_20131007_125904_20131007_145220.EUM.nc	10.510	10.485	1.281	3559	6396	0	2733	2	102
SRL_OPN_2PTS006_0928_20131007_145220_20131007_163158.EUM.nc	10.670	10.589	1.089	3208	5652	0	2356	9	79
SRL_OPN_2PTS006_0930_20131007_163157_20131007_181142.EUM.nc	10.705	10.611	1.329	3005	5619	0	2545	6	63
SRL_OPN_2PTS006_0932_20131007_181141_20131007_195109.EUM.nc	11.100	11.092	1.321	3253	5616	0	2222	4	137
SRL_OPN_2PTS006_0934_20131007_195108_20131007_212955.EUM.nc	11.390	11.401	1.377	3527	5453	0	1771	27	128
SRL_OPN_2PTS006_0936_20131007_212955_20131007_230806.EUM.nc	10.680	10.628	1.675	2360	5416	0	3021	7	28
SRL_OPN_2PTS006_0937_20131007_230805_20131008_004548.EUM.nc	10.740	10.708	1.418	3132	5504	0	2192	6	174
SRL_OPN_2PTS006_0939_20131008_004547_20131008_022404.EUM.nc	10.970	10.998	1.457	1769	3899	0	2018	0	112

– Continued on next page

Table 6: Ka-Band Backscatter Coefficient Statistics.

– Continued from previous page

File	Median	Mean	Std. Dev.	No. Obs.	Total Obs.	Default Lat/Lon	Flag (total)	Default (total)	3-Sigma Edited
SRL_OPN_2PTS006_0942_20131008_023905_20131008_040337.EUM.nc	11.120	11.108	1.046	2135	2837	0	658	4	40
SRL_OPN_2PTS006_0943_20131008_040337_20131008_054454.EUM.nc	11.030	10.940	1.376	3165	5673	0	2342	15	151
SRL_OPN_2PTS006_0945_20131008_054454_20131008_073342.EUM.nc	11.320	11.229	1.652	3960	6191	0	2114	7	110
SRL_OPN_2PTS006_0948_20131008_073341_20131008_091203.EUM.nc	10.740	10.683	1.324	3416	5561	0	2001	9	135
SRL_OPN_2PTS006_0949_20131008_091202_20131008_104948.EUM.nc	11.100	10.995	1.477	2507	5524	0	2957	22	38
SRL_OPN_2PTS006_0951_20131008_104947_20131008_122759.EUM.nc	10.460	10.367	1.283	2477	5411	0	2863	19	52
SRL_OPN_2PTS006_0953_20131008_122758_20131008_140721.EUM.nc	10.450	10.495	1.356	3189	5567	0	2262	1	115
SRL_OPN_2PTS006_0955_20131008_140720_20131008_160043.EUM.nc	10.720	10.723	1.030	3254	6399	0	2964	7	174
SRL_OPN_2PTS006_0958_20131008_160042_20131008_174020.EUM.nc	10.970	10.789	1.428	2716	5621	0	2812	5	88
SRL_OPN_2PTS006_0960_20131008_174020_20131008_191955.EUM.nc	11.520	11.313	1.637	3340	5616	0	2039	2	235
SRL_OPN_2PTS006_0962_20131008_191954_20131008_205901.EUM.nc	10.960	11.000	1.239	3606	5577	0	1817	12	142
SRL_OPN_2PTS006_0964_20131008_205900_20131008_223717.EUM.nc	10.840	10.755	1.689	2930	5402	0	2378	19	75
SRL_OPN_2PTS006_0965_20131008_223716_20131009_001508.EUM.nc	10.550	10.541	1.249	2997	5505	0	2349	9	150
SRL_OPN_2PTS006_0967_20131009_001507_20131009_015310.EUM.nc	10.640	10.759	1.724	3220	5531	0	2202	0	109
SRL_OPN_2PTS006_0969_20131009_015309_20131009_033205.EUM.nc	11.300	10.992	1.611	2771	5485	0	2602	11	101
SRL_OPN_2PTS006_0971_20131009_033204_20131009_051251.EUM.nc	10.750	10.706	1.527	2765	5579	0	2752	0	62
SRL_OPN_2PTS006_0973_20131009_051251_20131009_070242.EUM.nc	11.560	11.331	1.479	3691	6216	0	2475	3	47
SRL_OPN_2PTS006_0976_20131009_070242_20131009_084116.EUM.nc	10.470	10.407	1.515	4066	5614	0	1278	6	264
SRL_OPN_2PTS006_0978_20131009_084115_20131009_101906.EUM.nc	10.890	10.848	1.514	2580	5524	0	2829	11	104
SRL_OPN_2PTS006_0979_20131009_101906_20131009_115706.EUM.nc	10.600	10.602	1.365	2372	5493	0	2996	13	112
SRL_OPN_2PTS006_0981_20131009_115705_20131009_133552.EUM.nc	10.560	10.523	1.403	2896	5419	0	2420	2	101
SRL_OPN_2PTS006_0983_20131009_133552_20131009_152923.EUM.nc	10.890	10.557	1.531	3333	6345	0	2635	57	320
SRL_OPN_2PTS006_0986_20131009_152924_20131009_170902.EUM.nc	11.080	10.975	1.201	2677	5486	0	2734	5	70
SRL_OPN_2PTS006_0988_20131009_170902_20131009_184841.EUM.nc	11.270	11.242	1.198	3331	5627	0	2180	8	108
SRL_OPN_2PTS006_0990_20131009_184841_20131009_202750.EUM.nc	10.480	10.512	1.268	3309	5589	0	2081	8	191
SRL_OPN_2PTS006_0992_20131009_202749_20131009_220628.EUM.nc	10.670	10.552	1.382	3039	5387	0	2182	28	138
SRL_OPN_2PTS006_0994_20131009_220628_20131009_234426.EUM.nc	10.360	10.514	1.374	2845	5520	0	2585	15	75
SRL_OPN_2PTS006_0995_20131009_234427_20131010_012210.EUM.nc	10.510	10.473	1.709	3031	5517	0	2391	10	85
SRL_OPN_2PTS006_0997_20131010_012209_20131010_030050.EUM.nc	11.460	11.094	1.856	2746	5587	0	2758	4	79
SRL_OPN_2PTS006_0999_20131010_030051_20131010_044100.EUM.nc	10.770	10.860	1.412	2646	5615	0	2910	11	48

23 Dry Troposphere Path Delay Table

Table 7: Dry Troposphere Path Delay Statistics.

File	Median	Mean	Std. Dev.	No. Obs.	Total Obs.	Default Lat/Lon	Flag (total)	Default (total)	3-Sigma Edited
SRL_OPN_2PTS005_1001_20130905_044041_20130905_062259.EUM.nc	-2.307	-2.308	0.015	3840	5813	0	1942	0	31
SRL_OPN_2PTS006_0001_20130905_062259_20130905_081007.EUM.nc	-2.314	-2.312	0.020	4128	6099	0	1805	0	166
SRL_OPN_2PTS006_0004_20130905_081007_20130905_112606.EUM.nc	-2.310	-2.313	0.015	4826	10977	0	5817	0	334
SRL_OPN_2PTS006_0007_20130905_112605_20130905_130430.EUM.nc	-2.308	-2.307	0.015	2677	5404	0	2674	0	53
SRL_OPN_2PTS006_0009_20130905_130430_20130905_145746.EUM.nc	-2.310	-2.307	0.018	3434	6409	0	2738	0	237
SRL_OPN_2PTS006_0012_20130905_145747_20130905_163734.EUM.nc	-2.310	-2.301	0.023	3244	5648	0	2404	0	0
SRL_OPN_2PTS006_0014_20130905_163733_20130905_181708.EUM.nc	-2.308	-2.308	0.011	3208	5513	0	2305	0	0
SRL_OPN_2PTS006_0016_20130905_181707_20130905_195633.EUM.nc	-2.310	-2.309	0.018	3412	5612	0	2200	0	0
SRL_OPN_2PTS006_0018_20130905_195633_20130905_213525.EUM.nc	-2.313	-2.317	0.019	3479	5508	0	1819	0	210
SRL_OPN_2PTS006_0020_20130905_213525_20130905_231326.EUM.nc	-2.309	-2.307	0.019	2257	5404	0	2954	0	193
SRL_OPN_2PTS006_0021_20130905_231326_20130906_005115.EUM.nc	-2.309	-2.300	0.024	3244	5551	0	2294	0	13
SRL_OPN_2PTS006_0023_20130906_005114_20130906_022934.EUM.nc	-2.306	-2.299	0.019	2968	5548	0	2580	0	0
SRL_OPN_2PTS006_0025_20130906_022933_20130906_040904.EUM.nc	-2.314	-2.314	0.011	2290	5486	0	2776	0	420
SRL_OPN_2PTS006_0027_20130906_040903_20130906_055036.EUM.nc	-2.311	-2.310	0.010	3256	5737	0	2126	0	355
SRL_OPN_2PTS006_0029_20130906_055036_20130906_073911.EUM.nc	-2.312	-2.313	0.015	3929	6185	0	2060	0	196
SRL_OPN_2PTS006_0032_20130906_073910_20130906_091729.EUM.nc	-2.311	-2.311	0.026	3315	5563	0	2106	0	142
SRL_OPN_2PTS006_0033_20130906_091728_20130906_105513.EUM.nc	-2.306	-2.305	0.014	2402	5533	0	3103	0	28
SRL_OPN_2PTS006_0035_20130906_105513_20130906_123328.EUM.nc	-2.310	-2.309	0.015	2448	5406	0	2901	0	57
SRL_OPN_2PTS006_0037_20130906_123327_20130906_141253.EUM.nc	-2.309	-2.297	0.030	3280	4658	0	1378	0	0
SRL_OPN_2PTS006_0039_20130906_141252_20130906_174550.EUM.nc	-2.310	-2.305	0.016	6503	12034	0	5459	0	72
SRL_OPN_2PTS006_0044_20130906_174550_20130906_192524.EUM.nc	-2.312	-2.311	0.016	3490	5664	0	1977	0	197
SRL_OPN_2PTS006_0046_20130906_192523_20130906_210428.EUM.nc	-2.313	-2.314	0.021	3522	5604	0	1879	0	203
SRL_OPN_2PTS006_0048_20130906_210428_20130906_224242.EUM.nc	-2.307	-2.303	0.022	2797	5364	0	2443	0	124
SRL_OPN_2PTS006_0049_20130906_224242_20130907_002031.EUM.nc	-2.308	-2.300	0.026	3110	5473	0	2363	0	0
SRL_OPN_2PTS006_0051_20130907_002030_20130907_015835.EUM.nc	-2.306	-2.297	0.020	3238	5543	0	2299	0	6
SRL_OPN_2PTS006_0053_20130907_015836_20130907_033736.EUM.nc	-2.309	-2.311	0.013	2592	5514	0	2626	0	296
SRL_OPN_2PTS006_0055_20130907_033735_20130907_051830.EUM.nc	-2.312	-2.301	0.026	2917	5581	0	2664	0	0
SRL_OPN_2PTS006_0057_20130907_051830_20130907_070810.EUM.nc	-2.315	-2.312	0.014	3556	6227	0	2397	0	274
SRL_OPN_2PTS006_0060_20130907_070809_20130907_084642.EUM.nc	-2.312	-2.310	0.027	4053	5609	0	1437	0	119
SRL_OPN_2PTS006_0062_20130907_084641_20130907_102430.EUM.nc	-2.311	-2.308	0.012	2652	5558	0	2791	0	115
SRL_OPN_2PTS006_0063_20130907_102429_20130907_120232.EUM.nc	-2.310	-2.312	0.010	2387	5504	0	2940	0	177
SRL_OPN_2PTS006_0065_20130907_120231_20130907_134123.EUM.nc	-2.304	-2.293	0.026	2965	5508	0	2393	0	150
SRL_OPN_2PTS006_0067_20130907_134122_20130907_153456.EUM.nc	-2.309	-2.309	0.014	3557	6421	0	2610	0	254
SRL_OPN_2PTS006_0070_20130907_153455_20130907_171433.EUM.nc	-2.306	-2.301	0.019	2767	5511	0	2700	0	44
SRL_OPN_2PTS006_0072_20130907_171433_20130907_185412.EUM.nc	-2.315	-2.311	0.018	3437	5661	0	2079	0	145
SRL_OPN_2PTS006_0074_20130907_185412_20130907_203319.EUM.nc	-2.315	-2.316	0.022	3407	5605	0	1974	0	224

– Continued on next page

Table 7: Dry Troposphere Path Delay Statistics.

– Continued from previous page

File	Median	Mean	Std. Dev.	No. Obs.	Total Obs.	Default Lat/Lon	Flag (total)	Default (total)	3-Sigma Edited
SRL_OPN_2PTS006_0076_20130907_203318_20130907_221155.EUM.nc	-2.308	-2.304	0.021	2985	5439	0	2366	0	88
SRL_OPN_2PTS006_0078_20130907_221154_20130907_234952.EUM.nc	-2.309	-2.300	0.026	2934	5502	0	2568	0	0
SRL_OPN_2PTS006_0079_20130907_234951_20130908_012737.EUM.nc	-2.306	-2.298	0.020	3030	5512	0	2479	0	3
SRL_OPN_2PTS006_0081_20130908_012736_20130908_030620.EUM.nc	-2.312	-2.313	0.014	2552	5577	0	2700	0	325
SRL_OPN_2PTS006_0083_20130908_030620_20130908_044637.EUM.nc	-2.310	-2.306	0.018	2682	5548	0	2703	0	163
SRL_OPN_2PTS006_0085_20130908_044636_20130908_062854.EUM.nc	-2.314	-2.312	0.013	3491	5807	0	1908	0	408
SRL_OPN_2PTS006_0087_20130908_062853_20130908_081544.EUM.nc	-2.314	-2.314	0.022	4242	6097	0	1711	0	144
SRL_OPN_2PTS006_0090_20130908_081543_20130908_095349.EUM.nc	-2.310	-2.308	0.012	2905	5565	0	2551	0	109
SRL_OPN_2PTS006_0091_20130908_095348_20130908_113142.EUM.nc	-2.307	-2.305	0.015	2148	5399	0	3139	0	112
SRL_OPN_2PTS006_0093_20130908_113142_20130908_131011.EUM.nc	-2.305	-2.294	0.029	2858	5481	0	2618	0	5
SRL_OPN_2PTS006_0095_20130908_131010_20130908_150328.EUM.nc	-2.313	-2.310	0.017	3604	6418	0	2693	0	121
SRL_OPN_2PTS006_0098_20130908_150329_20130908_164315.EUM.nc	-2.307	-2.300	0.022	3028	5619	0	2591	0	0
SRL_OPN_2PTS006_0100_20130908_164316_20130908_182258.EUM.nc	-2.312	-2.305	0.024	3412	5558	0	2146	0	0
SRL_OPN_2PTS006_0102_20130908_182257_20130908_200214.EUM.nc	-2.312	-2.308	0.031	3357	5605	0	2248	0	0
SRL_OPN_2PTS006_0104_20130908_200213_20130908_214104.EUM.nc	-2.309	-2.306	0.024	3418	5499	0	1923	0	158
SRL_OPN_2PTS006_0106_20130908_214103_20130908_231910.EUM.nc	-2.309	-2.302	0.021	2456	5367	0	2823	0	88
SRL_OPN_2PTS006_0107_20130908_231910_20130909_005652.EUM.nc	-2.305	-2.300	0.018	3073	5555	0	2468	0	14
SRL_OPN_2PTS006_0109_20130909_005651_20130909_023514.EUM.nc	-2.313	-2.312	0.017	2995	5556	0	2516	0	45
SRL_OPN_2PTS006_0111_20130909_023514_20130909_041450.EUM.nc	-2.311	-2.301	0.022	2681	5495	0	2755	0	59
SRL_OPN_2PTS006_0113_20130909_041449_20130909_055630.EUM.nc	-2.313	-2.315	0.010	3163	5740	0	2125	0	452
SRL_OPN_2PTS006_0115_20130909_055629_20130909_074450.EUM.nc	-2.317	-2.318	0.019	3915	6154	0	2030	0	209
SRL_OPN_2PTS006_0118_20130909_074449_20130909_092306.EUM.nc	-2.306	-2.303	0.022	3292	5536	0	2244	0	0
SRL_OPN_2PTS006_0119_20130909_092305_20130909_110050.EUM.nc	-2.304	-2.304	0.007	1974	5494	0	3233	0	287
SRL_OPN_2PTS006_0121_20130909_110050_20130909_123907.EUM.nc	-2.306	-2.298	0.025	2510	5423	0	2913	0	0
SRL_OPN_2PTS006_0123_20130909_123906_20130909_141838.EUM.nc	-2.314	-2.309	0.023	3356	5613	0	2257	0	0
SRL_OPN_2PTS006_0125_20130909_141839_20130909_161157.EUM.nc	-2.313	-2.306	0.018	3642	6384	0	2629	0	113
SRL_OPN_2PTS006_0128_20130909_161157_20130909_175135.EUM.nc	-2.309	-2.306	0.022	3079	5612	0	2528	0	5
SRL_OPN_2PTS006_0130_20130909_175134_20130909_193106.EUM.nc	-2.307	-2.311	0.023	3388	5651	0	2058	0	205
SRL_OPN_2PTS006_0132_20130909_193106_20130909_211009.EUM.nc	-2.308	-2.300	0.038	3621	5614	0	1986	0	7
SRL_OPN_2PTS006_0134_20130909_211008_20130909_224820.EUM.nc	-2.305	-2.298	0.027	2758	5398	0	2637	0	3
SRL_OPN_2PTS006_0135_20130909_224820_20130910_002610.EUM.nc	-2.304	-2.300	0.019	3099	5423	0	2308	0	16
SRL_OPN_2PTS006_0137_20130910_002610_20130910_020415.EUM.nc	-2.312	-2.314	0.017	3096	5535	0	2328	0	111
SRL_OPN_2PTS006_0139_20130910_020414_20130910_034321.EUM.nc	-2.312	-2.314	0.008	2587	5520	0	2591	0	342
SRL_OPN_2PTS006_0141_20130910_034320_20130910_052421.EUM.nc	-2.314	-2.315	0.010	2413	5597	0	2769	0	415
SRL_OPN_2PTS006_0143_20130910_052420_20130910_071351.EUM.nc	-2.318	-2.321	0.017	3540	6215	0	2368	0	307
SRL_OPN_2PTS006_0146_20130910_071352_20130910_085220.EUM.nc	-2.308	-2.301	0.029	4129	5586	0	1457	0	0
SRL_OPN_2PTS006_0147_20130910_085219_20130910_103008.EUM.nc	-2.305	-2.305	0.012	2448	5543	0	2855	0	240
SRL_OPN_2PTS006_0149_20130910_103007_20130910_120811.EUM.nc	-2.309	-2.303	0.020	2568	5523	0	2937	0	18
SRL_OPN_2PTS006_0151_20130910_120810_20130910_134707.EUM.nc	-2.308	-2.306	0.026	3092	5509	0	2417	0	0

– Continued on next page

Table 7: Dry Troposphere Path Delay Statistics.

– Continued from previous page

File	Median	Mean	Std. Dev.	No. Obs.	Total Obs.	Default Lat/Lon	Flag (total)	Default (total)	3-Sigma Edited
SRL_OPN_2PTS006_0153_20130910_134707_20130910_154040.EUM.nc	-2.312	-2.309	0.017	3699	6432	0	2584	0	149
SRL_OPN_2PTS006_0156_20130910_154039_20130910_172017.EUM.nc	-2.314	-2.312	0.019	2842	5541	0	2699	0	0
SRL_OPN_2PTS006_0158_20130910_172017_20130910_185955.EUM.nc	-2.311	-2.312	0.023	3308	5648	0	2095	0	245
SRL_OPN_2PTS006_0160_20130910_185955_20130910_203900.EUM.nc	-2.310	-2.313	0.016	3222	5610	0	1840	0	548
SRL_OPN_2PTS006_0162_20130910_203900_20130910_221734.EUM.nc	-2.306	-2.304	0.023	3052	5468	0	2416	0	0
SRL_OPN_2PTS006_0164_20130910_221734_20130910_235530.EUM.nc	-2.309	-2.306	0.019	3013	5513	0	2499	0	1
SRL_OPN_2PTS006_0165_20130910_235529_20130911_013316.EUM.nc	-2.312	-2.307	0.035	3168	5537	0	2368	0	1
SRL_OPN_2PTS006_0167_20130911_013315_20130911_031204.EUM.nc	-2.313	-2.313	0.014	2592	5575	0	2686	0	297
SRL_OPN_2PTS006_0169_20130911_031203_20130911_045219.EUM.nc	-2.312	-2.314	0.014	2525	5525	0	2649	0	351
SRL_OPN_2PTS006_0171_20130911_045218_20130911_063451.EUM.nc	-2.317	-2.319	0.018	3572	5843	0	1954	0	317
SRL_OPN_2PTS006_0173_20130911_063451_20130911_082124.EUM.nc	-2.307	-2.302	0.026	4404	6074	0	1670	0	0
SRL_OPN_2PTS006_0176_20130911_082123_20130911_095927.EUM.nc	-2.308	-2.310	0.013	2808	5564	0	2581	0	175
SRL_OPN_2PTS006_0177_20130911_095926_20130911_113722.EUM.nc	-2.307	-2.310	0.007	1902	5441	0	3093	0	446
SRL_OPN_2PTS006_0179_20130911_113721_20130911_131554.EUM.nc	-2.310	-2.308	0.027	2877	5492	0	2607	0	8
SRL_OPN_2PTS006_0181_20130911_131553_20130911_150914.EUM.nc	-2.311	-2.311	0.016	3563	6435	0	2686	0	186
SRL_OPN_2PTS006_0184_20130911_150914_20130911_164900.EUM.nc	-2.312	-2.309	0.023	2963	5591	0	2628	0	0
SRL_OPN_2PTS006_0186_20130911_164900_20130911_182834.EUM.nc	-2.312	-2.311	0.024	3273	5558	0	2104	0	181
SRL_OPN_2PTS006_0188_20130911_182835_20130911_200757.EUM.nc	-2.310	-2.298	0.034	3398	5602	0	2204	0	0
SRL_OPN_2PTS006_0190_20130911_200756_20130911_214644.EUM.nc	-2.307	-2.307	0.017	3350	5470	0	2028	0	92
SRL_OPN_2PTS006_0192_20130911_214644_20130911_232439.EUM.nc	-2.308	-2.306	0.019	2539	5342	0	2801	0	2
SRL_OPN_2PTS006_0193_20130911_232438_20130912_010229.EUM.nc	-2.312	-2.317	0.024	2772	5539	0	2605	0	162
SRL_OPN_2PTS006_0195_20130912_010228_20130912_024055.EUM.nc	-2.310	-2.307	0.018	2774	5553	0	2599	0	180
SRL_OPN_2PTS006_0197_20130912_024054_20130912_042036.EUM.nc	-2.311	-2.306	0.029	2718	5528	0	2720	0	90
SRL_OPN_2PTS006_0199_20130912_042035_20130912_060225.EUM.nc	-2.315	-2.313	0.019	3425	5767	0	2101	0	241
SRL_OPN_2PTS006_0201_20130912_060225_20130912_075030.EUM.nc	-2.310	-2.308	0.020	3959	6144	0	1961	0	224
SRL_OPN_2PTS006_0204_20130912_075029_20130912_092843.EUM.nc	-2.310	-2.312	0.012	3117	5538	0	2322	0	99
SRL_OPN_2PTS006_0205_20130912_092843_20130912_110627.EUM.nc	-2.307	-2.306	0.013	2108	5520	0	3210	0	202
SRL_OPN_2PTS006_0207_20130912_110626_20130912_124447.EUM.nc	-2.314	-2.319	0.020	2409	5413	0	2904	0	100
SRL_OPN_2PTS006_0209_20130912_124447_20130912_143755.EUM.nc	-2.312	-2.312	0.018	3459	6368	0	2718	0	191
SRL_OPN_2PTS006_0212_20130912_143755_20130912_161741.EUM.nc	-2.312	-2.307	0.023	3594	5630	0	1987	0	49
SRL_OPN_2PTS006_0214_20130912_161740_20130912_175717.EUM.nc	-2.310	-2.314	0.019	2788	5585	0	2428	0	369
SRL_OPN_2PTS006_0216_20130912_175716_20130912_193648.EUM.nc	-2.307	-2.308	0.015	3207	5643	0	2090	0	346
SRL_OPN_2PTS006_0218_20130912_193647_20130912_211548.EUM.nc	-2.309	-2.307	0.020	3493	5521	0	1961	0	67
SRL_OPN_2PTS006_0220_20130912_211548_20130912_225357.EUM.nc	-2.305	-2.303	0.019	2692	5473	0	2778	0	3
SRL_OPN_2PTS006_0221_20130912_225356_20130913_020946.EUM.nc	-2.309	-2.313	0.021	6066	10974	0	4654	0	254
SRL_OPN_2PTS006_0225_20130913_020946_20130913_034905.EUM.nc	-2.310	-2.312	0.019	2678	5537	0	2610	0	249
SRL_OPN_2PTS006_0227_20130913_034904_20130913_053013.EUM.nc	-2.310	-2.302	0.031	2765	5597	0	2832	0	0
SRL_OPN_2PTS006_0229_20130913_053012_20130913_071932.EUM.nc	-2.311	-2.306	0.023	3844	6218	0	2230	0	144
SRL_OPN_2PTS006_0232_20130913_071931_20130913_085749.EUM.nc	-2.309	-2.311	0.014	3867	5606	0	1570	0	169

– Continued on next page

Table 7: Dry Troposphere Path Delay Statistics.

– Continued from previous page

File	Median	Mean	Std. Dev.	No. Obs.	Total Obs.	Default Lat/Lon	Flag (total)	Default (total)	3-Sigma Edited
SRL_OPN_2PTS006_0233_20130913_085749_20130913_103544.EUM.nc	-2.303	-2.302	0.009	2419	5540	0	3009	0	112
SRL_OPN_2PTS006_0235_20130913_103543_20130913_121350.EUM.nc	-2.312	-2.318	0.016	2329	5517	0	2947	0	241
SRL_OPN_2PTS006_0237_20130913_121350_20130913_135250.EUM.nc	-2.309	-2.311	0.025	3161	5523	0	2362	0	0
SRL_OPN_2PTS006_0239_20130913_135251_20130913_154624.EUM.nc	-2.311	-2.313	0.014	3703	6425	0	2466	0	256
SRL_OPN_2PTS006_0242_20130913_154624_20130913_172601.EUM.nc	-2.312	-2.317	0.020	2557	5508	0	2621	0	330
SRL_OPN_2PTS006_0244_20130913_172600_20130913_190538.EUM.nc	-2.313	-2.310	0.016	3301	5654	0	2078	0	275
SRL_OPN_2PTS006_0246_20130913_190538_20130913_204441.EUM.nc	-2.310	-2.309	0.016	3635	5620	0	1763	0	222
SRL_OPN_2PTS006_0248_20130913_204441_20130913_222312.EUM.nc	-2.308	-2.309	0.019	2888	5441	0	2450	0	103
SRL_OPN_2PTS006_0250_20130913_222311_20130914_000106.EUM.nc	-2.309	-2.314	0.020	3053	5522	0	2423	0	46
SRL_OPN_2PTS006_0251_20130914_000106_20130914_013854.EUM.nc	-2.307	-2.309	0.021	3027	5541	0	2275	0	239
SRL_OPN_2PTS006_0253_20130914_013853_20130914_031747.EUM.nc	-2.308	-2.311	0.021	2819	5586	0	2710	0	57
SRL_OPN_2PTS006_0255_20130914_031746_20130914_045808.EUM.nc	-2.304	-2.305	0.023	2726	5550	0	2680	0	144
SRL_OPN_2PTS006_0257_20130914_045807_20130914_064049.EUM.nc	-2.307	-2.303	0.025	3779	5852	0	1957	0	116
SRL_OPN_2PTS006_0259_20130914_064048_20130914_082702.EUM.nc	-2.313	-2.314	0.015	4217	6059	0	1628	0	214
SRL_OPN_2PTS006_0262_20130914_082701_20130914_100504.EUM.nc	-2.303	-2.304	0.010	2854	5564	0	2606	0	104
SRL_OPN_2PTS006_0263_20130914_100503_20130914_114251.EUM.nc	-2.304	-2.308	0.015	2173	5468	0	3068	0	227
SRL_OPN_2PTS006_0265_20130914_114250_20130914_132136.EUM.nc	-2.311	-2.314	0.022	2912	5492	0	2578	0	2
SRL_OPN_2PTS006_0267_20130914_132136_20130914_151458.EUM.nc	-2.311	-2.314	0.014	3510	6407	0	2552	0	345
SRL_OPN_2PTS006_0270_20130914_151457_20130914_165444.EUM.nc	-2.314	-2.319	0.020	2753	5582	0	2645	0	184
SRL_OPN_2PTS006_0272_20130914_165443_20130914_183417.EUM.nc	-2.307	-2.304	0.024	3378	5555	0	2109	0	68
SRL_OPN_2PTS006_0274_20130914_183416_20130914_201337.EUM.nc	-2.309	-2.309	0.015	3209	5610	0	2147	0	254
SRL_OPN_2PTS006_0276_20130914_201337_20130914_215222.EUM.nc	-2.308	-2.306	0.023	3408	5472	0	2063	0	1
SRL_OPN_2PTS006_0278_20130914_215221_20130914_233016.EUM.nc	-2.317	-2.315	0.016	2435	5315	0	2818	0	62
SRL_OPN_2PTS006_0279_20130914_233015_20130915_010806.EUM.nc	-2.308	-2.310	0.024	2695	5514	0	2598	0	221
SRL_OPN_2PTS006_0281_20130915_010806_20130915_024636.EUM.nc	-2.310	-2.310	0.020	2929	5574	0	2645	0	0
SRL_OPN_2PTS006_0283_20130915_024635_20130915_042623.EUM.nc	-2.305	-2.304	0.026	2724	5528	0	2702	0	102
SRL_OPN_2PTS006_0285_20130915_042622_20130915_060819.EUM.nc	-2.305	-2.297	0.031	3656	5757	0	2068	0	33
SRL_OPN_2PTS006_0287_20130915_060818_20130915_075609.EUM.nc	-2.315	-2.318	0.016	3938	6122	0	1989	0	195
SRL_OPN_2PTS006_0290_20130915_075608_20130915_093420.EUM.nc	-2.307	-2.309	0.014	2991	5549	0	2425	0	133
SRL_OPN_2PTS006_0291_20130915_093420_20130915_111205.EUM.nc	-2.300	-2.298	0.027	2232	5492	0	3219	0	41
SRL_OPN_2PTS006_0293_20130915_111204_20130915_125027.EUM.nc	-2.317	-2.320	0.021	2484	5374	0	2830	0	60
SRL_OPN_2PTS006_0295_20130915_125028_20130915_144339.EUM.nc	-2.307	-2.313	0.016	3370	6378	0	2699	0	309
SRL_OPN_2PTS006_0298_20130915_144339_20130915_162324.EUM.nc	-2.317	-2.321	0.020	3245	5650	0	2122	0	283
SRL_OPN_2PTS006_0300_20130915_162324_20130915_180301.EUM.nc	-2.306	-2.312	0.016	2818	5631	0	2432	0	381
SRL_OPN_2PTS006_0302_20130915_180300_20130915_194229.EUM.nc	-2.304	-2.307	0.018	3147	5635	0	2117	0	371
SRL_OPN_2PTS006_0304_20130915_194228_20130915_212119.EUM.nc	-2.311	-2.313	0.014	3231	5500	0	1977	0	292
SRL_OPN_2PTS006_0306_20130915_212118_20130915_225934.EUM.nc	-2.307	-2.309	0.016	2538	5455	0	2885	0	32
SRL_OPN_2PTS006_0307_20130915_225933_20130916_003724.EUM.nc	-2.308	-2.308	0.026	3227	5466	0	2128	0	111
SRL_OPN_2PTS006_0309_20130916_003723_20130916_021526.EUM.nc	-2.308	-2.312	0.018	2858	5524	0	2472	0	194

– Continued on next page

Table 7: Dry Troposphere Path Delay Statistics.

– Continued from previous page

File	Median	Mean	Std. Dev.	No. Obs.	Total Obs.	Default Lat/Lon	Flag (total)	Default (total)	3-Sigma Edited
SRL_OPN_2PTS006_0311_20130916_021525_20130916_035450.EUM.nc	-2.305	-2.306	0.027	2601	5522	0	2811	0	110
SRL_OPN_2PTS006_0313_20130916_035450_20130916_053605.EUM.nc	-2.305	-2.293	0.036	2869	5583	0	2714	0	0
SRL_OPN_2PTS006_0315_20130916_053605_20130916_072512.EUM.nc	-2.312	-2.314	0.015	3807	6216	0	2138	0	271
SRL_OPN_2PTS006_0318_20130916_072513_20130916_090327.EUM.nc	-2.308	-2.309	0.014	3682	5578	0	1639	0	257
SRL_OPN_2PTS006_0319_20130916_090327_20130916_104121.EUM.nc	-2.301	-2.297	0.027	2647	5533	0	2886	0	0
SRL_OPN_2PTS006_0321_20130916_104120_20130916_121930.EUM.nc	-2.313	-2.318	0.019	2344	5510	0	2934	0	232
SRL_OPN_2PTS006_0323_20130916_121929_20130916_135835.EUM.nc	-2.309	-2.314	0.017	3082	5543	0	2217	0	244
SRL_OPN_2PTS006_0325_20130916_135835_20130916_155159.EUM.nc	-2.319	-2.322	0.019	3529	6405	0	2541	0	335
SRL_OPN_2PTS006_0328_20130916_155158_20130916_173145.EUM.nc	-2.314	-2.316	0.014	2652	5512	0	2619	0	241
SRL_OPN_2PTS006_0330_20130916_173145_20130916_191121.EUM.nc	-2.303	-2.299	0.028	3751	5674	0	1923	0	0
SRL_OPN_2PTS006_0332_20130916_191120_20130916_205022.EUM.nc	-2.311	-2.313	0.011	3478	5604	0	1828	0	298
SRL_OPN_2PTS006_0334_20130916_205022_20130916_222851.EUM.nc	-2.306	-2.306	0.018	3038	5448	0	2408	0	2
SRL_OPN_2PTS006_0336_20130916_222851_20130917_000636.EUM.nc	-2.312	-2.304	0.032	3139	5532	0	2335	0	58
SRL_OPN_2PTS006_0337_20130917_000636_20130917_014434.EUM.nc	-2.308	-2.309	0.020	3125	5554	0	2276	0	153
SRL_OPN_2PTS006_0339_20130917_014433_20130917_032331.EUM.nc	-2.310	-2.315	0.022	2710	5517	0	2616	0	191
SRL_OPN_2PTS006_0341_20130917_032330_20130917_050358.EUM.nc	-2.306	-2.297	0.033	2831	5588	0	2757	0	0
SRL_OPN_2PTS006_0343_20130917_050358_20130917_065405.EUM.nc	-2.314	-2.311	0.019	3571	6257	0	2432	0	254
SRL_OPN_2PTS006_0346_20130917_065404_20130917_083242.EUM.nc	-2.309	-2.307	0.018	4437	5627	0	1189	0	1
SRL_OPN_2PTS006_0348_20130917_083242_20130917_101042.EUM.nc	-2.300	-2.299	0.024	2867	5442	0	2507	0	68
SRL_OPN_2PTS006_0349_20130917_101041_20130917_114831.EUM.nc	-2.306	-2.309	0.015	2193	5511	0	3055	0	263
SRL_OPN_2PTS006_0351_20130917_114831_20130917_132720.EUM.nc	-2.309	-2.311	0.016	2656	5495	0	2447	0	392
SRL_OPN_2PTS006_0353_20130917_132719_20130917_152043.EUM.nc	-2.317	-2.319	0.020	3634	6388	0	2506	0	248
SRL_OPN_2PTS006_0356_20130917_152042_20130917_170029.EUM.nc	-2.316	-2.318	0.015	2656	5560	0	2583	0	321
SRL_OPN_2PTS006_0358_20130917_170029_20130917_184001.EUM.nc	-2.307	-2.309	0.013	3142	5621	0	2167	0	312
SRL_OPN_2PTS006_0360_20130917_184001_20130917_201920.EUM.nc	-2.311	-2.309	0.023	3454	5612	0	2158	0	0
SRL_OPN_2PTS006_0362_20130917_201919_20130917_215754.EUM.nc	-2.304	-2.304	0.019	3146	5437	0	2286	0	5
SRL_OPN_2PTS006_0364_20130917_215754_20130917_233554.EUM.nc	-2.310	-2.300	0.029	2504	5411	0	2769	0	138
SRL_OPN_2PTS006_0365_20130917_233554_20130918_011345.EUM.nc	-2.307	-2.301	0.026	2951	5525	0	2570	0	4
SRL_OPN_2PTS006_0367_20130918_011345_20130918_025210.EUM.nc	-2.311	-2.314	0.024	2803	5567	0	2724	0	40
SRL_OPN_2PTS006_0369_20130918_025210_20130918_043212.EUM.nc	-2.307	-2.305	0.023	2659	5536	0	2733	0	144
SRL_OPN_2PTS006_0371_20130918_043212_20130918_061416.EUM.nc	-2.307	-2.303	0.021	3636	5766	0	2070	0	60
SRL_OPN_2PTS006_0373_20130918_061415_20130918_080150.EUM.nc	-2.314	-2.314	0.017	4107	6124	0	1962	0	55
SRL_OPN_2PTS006_0376_20130918_080149_20130918_093950.EUM.nc	-2.308	-2.303	0.024	3057	5540	0	2451	0	32
SRL_OPN_2PTS006_0377_20130918_093949_20130918_111743.EUM.nc	-2.304	-2.295	0.028	2302	5483	0	3181	0	0
SRL_OPN_2PTS006_0379_20130918_111742_20130918_125610.EUM.nc	-2.309	-2.312	0.011	2252	5431	0	2781	0	398
SRL_OPN_2PTS006_0381_20130918_125610_20130918_144924.EUM.nc	-2.314	-2.312	0.025	3718	6381	0	2619	0	44
SRL_OPN_2PTS006_0384_20130918_144924_20130918_162909.EUM.nc	-2.316	-2.317	0.013	3211	5655	0	2097	0	347
SRL_OPN_2PTS006_0386_20130918_162909_20130918_180846.EUM.nc	-2.309	-2.309	0.015	3000	5644	0	2382	0	262
SRL_OPN_2PTS006_0388_20130918_180845_20130918_194814.EUM.nc	-2.311	-2.316	0.023	3401	5639	0	2164	0	74

– Continued on next page

Table 7: Dry Troposphere Path Delay Statistics.

– Continued from previous page

File	Median	Mean	Std. Dev.	No. Obs.	Total Obs.	Default Lat/Lon	Flag (total)	Default (total)	3-Sigma Edited
SRL_OPN_2PTS006_0390_20130918_194813_20130918_212702.EUM.nc	-2.310	-2.306	0.019	3565	5481	0	1903	0	13
SRL_OPN_2PTS006_0392_20130918_212702_20130918_230513.EUM.nc	-2.304	-2.290	0.029	2467	5430	0	2963	0	0
SRL_OPN_2PTS006_0393_20130918_230513_20130919_004254.EUM.nc	-2.310	-2.299	0.033	3325	5506	0	2178	0	3
SRL_OPN_2PTS006_0395_20130919_004255_20130919_022108.EUM.nc	-2.309	-2.309	0.029	3028	5566	0	2538	0	0
SRL_OPN_2PTS006_0397_20130919_022108_20130919_040039.EUM.nc	-2.308	-2.304	0.022	2657	5569	0	2790	0	122
SRL_OPN_2PTS006_0399_20130919_040039_20130919_054153.EUM.nc	-2.302	-2.295	0.027	3169	5558	0	2389	0	0
SRL_OPN_2PTS006_0401_20130919_054152_20130919_073047.EUM.nc	-2.315	-2.315	0.020	4015	6209	0	2096	0	98
SRL_OPN_2PTS006_0404_20130919_073046_20130919_090908.EUM.nc	-2.307	-2.306	0.021	3730	5569	0	1839	0	0
SRL_OPN_2PTS006_0405_20130919_090908_20130919_104701.EUM.nc	-2.302	-2.294	0.030	2646	5543	0	2897	0	0
SRL_OPN_2PTS006_0407_20130919_104702_20130919_122503.EUM.nc	-2.306	-2.299	0.030	2635	5510	0	2875	0	0
SRL_OPN_2PTS006_0409_20130919_122503_20130919_140423.EUM.nc	-2.309	-2.312	0.025	3356	5577	0	2221	0	0
SRL_OPN_2PTS006_0411_20130919_140422_20130919_155745.EUM.nc	-2.312	-2.314	0.018	3484	6398	0	2651	0	263
SRL_OPN_2PTS006_0414_20130919_155744_20130919_173732.EUM.nc	-2.312	-2.312	0.020	2913	5572	0	2568	0	91
SRL_OPN_2PTS006_0416_20130919_173732_20130919_191657.EUM.nc	-2.310	-2.315	0.021	3551	5649	0	1979	0	119
SRL_OPN_2PTS006_0418_20130919_191658_20130919_205605.EUM.nc	-2.309	-2.305	0.020	3722	5623	0	1898	0	3
SRL_OPN_2PTS006_0420_20130919_205604_20130919_223422.EUM.nc	-2.301	-2.294	0.023	2962	5427	0	2459	0	6
SRL_OPN_2PTS006_0421_20130919_223422_20130920_001213.EUM.nc	-2.309	-2.309	0.019	2905	5517	0	2304	0	308
SRL_OPN_2PTS006_0423_20130920_001213_20130920_015015.EUM.nc	-2.310	-2.308	0.035	3317	5541	0	2200	0	24
SRL_OPN_2PTS006_0425_20130920_015015_20130920_032907.EUM.nc	-2.311	-2.313	0.015	2749	5483	0	2522	0	212
SRL_OPN_2PTS006_0427_20130920_032907_20130920_050951.EUM.nc	-2.304	-2.296	0.028	2822	5578	0	2756	0	0
SRL_OPN_2PTS006_0429_20130920_050950_20130920_065948.EUM.nc	-2.314	-2.312	0.020	3613	6229	0	2503	0	113
SRL_OPN_2PTS006_0432_20130920_065947_20130920_083822.EUM.nc	-2.301	-2.300	0.016	4440	5628	0	1188	0	0
SRL_OPN_2PTS006_0434_20130920_083821_20130920_101612.EUM.nc	-2.302	-2.298	0.024	2860	5547	0	2687	0	0
SRL_OPN_2PTS006_0435_20130920_101612_20130920_115411.EUM.nc	-2.308	-2.296	0.034	2522	5546	0	3024	0	0
SRL_OPN_2PTS006_0437_20130920_115411_20130920_133304.EUM.nc	-2.311	-2.312	0.029	3003	5454	0	2451	0	0
SRL_OPN_2PTS006_0439_20130920_133303_20130920_152627.EUM.nc	-2.312	-2.313	0.025	3873	6381	0	2457	0	51
SRL_OPN_2PTS006_0442_20130920_152627_20130920_170605.EUM.nc	-2.313	-2.310	0.031	2891	5500	0	2551	0	58
SRL_OPN_2PTS006_0444_20130920_170605_20130920_184545.EUM.nc	-2.311	-2.316	0.019	3396	5638	0	2171	0	71
SRL_OPN_2PTS006_0446_20130920_184544_20130920_202455.EUM.nc	-2.305	-2.306	0.019	3502	5558	0	2056	0	0
SRL_OPN_2PTS006_0448_20130920_202455_20130920_220335.EUM.nc	-2.304	-2.298	0.021	3096	5411	0	2286	0	29
SRL_OPN_2PTS006_0450_20130920_220334_20130920_234133.EUM.nc	-2.310	-2.301	0.029	2757	5501	0	2703	0	41
SRL_OPN_2PTS006_0451_20130920_234132_20130921_011916.EUM.nc	-2.310	-2.312	0.034	3114	5519	0	2402	0	3
SRL_OPN_2PTS006_0453_20130921_011915_20130921_025755.EUM.nc	-2.311	-2.313	0.026	2817	5599	0	2715	0	67
SRL_OPN_2PTS006_0455_20130921_025754_20130921_043801.EUM.nc	-2.308	-2.306	0.023	2726	5499	0	2773	0	0
SRL_OPN_2PTS006_0457_20130921_043802_20130921_062005.EUM.nc	-2.313	-2.309	0.024	3770	5784	0	2011	0	3
SRL_OPN_2PTS006_0459_20130921_062005_20130921_080722.EUM.nc	-2.303	-2.301	0.020	4225	6098	0	1871	0	2
SRL_OPN_2PTS006_0462_20130921_080721_20130921_094529.EUM.nc	-2.306	-2.300	0.017	3067	5541	0	2474	0	0
SRL_OPN_2PTS006_0463_20130921_094528_20130921_112322.EUM.nc	-2.301	-2.287	0.032	2107	5406	0	3299	0	0
SRL_OPN_2PTS006_0465_20130921_112322_20130921_130154.EUM.nc	-2.313	-2.313	0.031	2674	5428	0	2754	0	0

– Continued on next page

Table 7: Dry Troposphere Path Delay Statistics.

– Continued from previous page

File	Median	Mean	Std. Dev.	No. Obs.	Total Obs.	Default Lat/Lon	Flag (total)	Default (total)	3-Sigma Edited
SRL_OPN_2PTS006_0467_20130921_130153_20130921_145508.EUM.nc	-2.312	-2.309	0.032	3751	6395	0	2633	0	11
SRL_OPN_2PTS006_0470_20130921_145508_20130921_163447.EUM.nc	-2.314	-2.312	0.026	3305	5630	0	2259	0	66
SRL_OPN_2PTS006_0472_20130921_163447_20130921_181430.EUM.nc	-2.317	-2.318	0.020	3258	5634	0	2376	0	0
SRL_OPN_2PTS006_0474_20130921_181429_20130921_195348.EUM.nc	-2.311	-2.313	0.016	3415	5626	0	2204	0	7
SRL_OPN_2PTS006_0476_20130921_195349_20130921_213241.EUM.nc	-2.306	-2.304	0.018	3664	5505	0	1815	0	26
SRL_OPN_2PTS006_0478_20130921_213241_20130921_231052.EUM.nc	-2.307	-2.297	0.032	2441	5380	0	2934	0	5
SRL_OPN_2PTS006_0479_20130921_231051_20130922_004833.EUM.nc	-2.305	-2.302	0.041	3305	5532	0	2225	0	2
SRL_OPN_2PTS006_0481_20130922_004832_20130922_022651.EUM.nc	-2.309	-2.310	0.029	2987	5551	0	2564	0	0
SRL_OPN_2PTS006_0483_20130922_022651_20130922_040618.EUM.nc	-2.313	-2.314	0.019	2696	5481	0	2785	0	0
SRL_OPN_2PTS006_0485_20130922_040617_20130922_054748.EUM.nc	-2.313	-2.312	0.020	3353	5687	0	2180	0	154
SRL_OPN_2PTS006_0487_20130922_054747_20130922_073629.EUM.nc	-2.312	-2.310	0.017	3888	6184	0	2136	0	160
SRL_OPN_2PTS006_0490_20130922_073628_20130922_091448.EUM.nc	-2.304	-2.300	0.020	3619	5584	0	1965	0	0
SRL_OPN_2PTS006_0491_20130922_091447_20130922_105233.EUM.nc	-2.302	-2.294	0.029	2417	5560	0	3035	0	108
SRL_OPN_2PTS006_0493_20130922_105232_20130922_123046.EUM.nc	-2.309	-2.305	0.037	2538	5424	0	2886	0	0
SRL_OPN_2PTS006_0495_20130922_123046_20130922_141002.EUM.nc	-2.312	-2.313	0.026	3208	5606	0	2334	0	64
SRL_OPN_2PTS006_0497_20130922_141002_20130922_160331.EUM.nc	-2.310	-2.309	0.025	3646	6415	0	2755	0	14
SRL_OPN_2PTS006_0500_20130922_160330_20130922_174310.EUM.nc	-2.314	-2.318	0.020	2963	5645	0	2682	0	0
SRL_OPN_2PTS006_0502_20130922_174310_20130922_192243.EUM.nc	-2.310	-2.312	0.017	3673	5668	0	1974	0	21
SRL_OPN_2PTS006_0504_20130922_192242_20130922_210140.EUM.nc	-2.312	-2.311	0.016	3586	5609	0	1896	0	127
SRL_OPN_2PTS006_0506_20130922_210139_20130922_224003.EUM.nc	-2.311	-2.300	0.035	2984	5428	0	2444	0	0
SRL_OPN_2PTS006_0507_20130922_224003_20130923_001755.EUM.nc	-2.305	-2.299	0.040	3180	5495	0	2315	0	0
SRL_OPN_2PTS006_0509_20130923_001754_20130923_015548.EUM.nc	-2.308	-2.308	0.028	3221	5501	0	2230	0	50
SRL_OPN_2PTS006_0511_20130923_015547_20130923_033456.EUM.nc	-2.310	-2.312	0.022	2966	5503	0	2525	0	12
SRL_OPN_2PTS006_0513_20130923_033455_20130923_051537.EUM.nc	-2.311	-2.312	0.021	2796	5565	0	2708	0	61
SRL_OPN_2PTS006_0515_20130923_051536_20130923_070531.EUM.nc	-2.316	-2.313	0.014	3656	6236	0	2484	0	96
SRL_OPN_2PTS006_0518_20130923_070532_20130923_084356.EUM.nc	-2.305	-2.303	0.022	4117	5619	0	1403	0	99
SRL_OPN_2PTS006_0520_20130923_084355_20130923_102153.EUM.nc	-2.300	-2.289	0.038	2782	5546	0	2764	0	0
SRL_OPN_2PTS006_0521_20130923_102153_20130923_115945.EUM.nc	-2.304	-2.306	0.016	2213	5514	0	2985	0	316
SRL_OPN_2PTS006_0523_20130923_115946_20130923_133843.EUM.nc	-2.308	-2.309	0.027	3066	5484	0	2418	0	0
SRL_OPN_2PTS006_0525_20130923_133843_20130923_153207.EUM.nc	-2.312	-2.311	0.020	3828	6410	0	2560	0	22
SRL_OPN_2PTS006_0528_20130923_153206_20130923_171153.EUM.nc	-2.314	-2.316	0.022	2854	5510	0	2656	0	0
SRL_OPN_2PTS006_0530_20130923_171152_20130923_185124.EUM.nc	-2.309	-2.314	0.012	3123	5663	0	2075	0	465
SRL_OPN_2PTS006_0532_20130923_185124_20130923_203040.EUM.nc	-2.315	-2.313	0.015	3414	5587	0	2014	0	159
SRL_OPN_2PTS006_0534_20130923_203039_20130923_220917.EUM.nc	-2.312	-2.304	0.033	3161	5438	0	2277	0	0
SRL_OPN_2PTS006_0536_20130923_220916_20130923_234706.EUM.nc	-2.311	-2.299	0.036	2970	5534	0	2564	0	0
SRL_OPN_2PTS006_0537_20130923_234705_20130924_012459.EUM.nc	-2.309	-2.313	0.022	2870	5539	0	2495	0	174
SRL_OPN_2PTS006_0539_20130924_012458_20130924_030333.EUM.nc	-2.313	-2.316	0.023	2816	5584	0	2723	0	45
SRL_OPN_2PTS006_0541_20130924_030332_20130924_044347.EUM.nc	-2.310	-2.314	0.017	2627	5490	0	2712	0	151
SRL_OPN_2PTS006_0543_20130924_044347_20130924_062607.EUM.nc	-2.315	-2.314	0.013	3801	5810	0	2006	0	3

– Continued on next page

Table 7: Dry Troposphere Path Delay Statistics.

– Continued from previous page

File	Median	Mean	Std. Dev.	No. Obs.	Total Obs.	Default Lat/Lon	Flag (total)	Default (total)	3-Sigma Edited
SRL_OPN_2PTS006_0545_20130924_062606_20130924_081306.EUM.nc	-2.309	-2.308	0.015	3894	6099	0	1795	0	410
SRL_OPN_2PTS006_0548_20130924_081305_20130924_095104.EUM.nc	-2.302	-2.307	0.015	2567	5445	0	2397	0	481
SRL_OPN_2PTS006_0549_20130924_095103_20130924_112857.EUM.nc	-2.304	-2.296	0.030	2157	5415	0	3258	0	0
SRL_OPN_2PTS006_0551_20130924_112856_20130924_130732.EUM.nc	-2.309	-2.305	0.028	2761	5494	0	2732	0	1
SRL_OPN_2PTS006_0553_20130924_130731_20130924_150049.EUM.nc	-2.313	-2.312	0.020	3719	6404	0	2679	0	6
SRL_OPN_2PTS006_0556_20130924_150048_20130924_164027.EUM.nc	-2.310	-2.309	0.025	3154	5630	0	2476	0	0
SRL_OPN_2PTS006_0558_20130924_164027_20130924_182010.EUM.nc	-2.313	-2.316	0.015	3015	5621	0	2289	0	317
SRL_OPN_2PTS006_0560_20130924_182010_20130924_195935.EUM.nc	-2.311	-2.312	0.013	3190	5579	0	2163	0	226
SRL_OPN_2PTS006_0562_20130924_195935_20130924_213818.EUM.nc	-2.311	-2.305	0.026	3593	5500	0	1907	0	0
SRL_OPN_2PTS006_0564_20130924_213817_20130924_231626.EUM.nc	-2.311	-2.298	0.037	2531	5385	0	2854	0	0
SRL_OPN_2PTS006_0565_20130924_231626_20130925_041208.EUM.nc	-2.311	-2.314	0.018	8123	16580	0	7694	0	763
SRL_OPN_2PTS006_0571_20130925_041207_20130925_055337.EUM.nc	-2.318	-2.318	0.011	3422	5710	0	2109	0	179
SRL_OPN_2PTS006_0573_20130925_055336_20130925_074212.EUM.nc	-2.310	-2.307	0.018	3824	6162	0	2077	0	261
SRL_OPN_2PTS006_0576_20130925_074212_20130925_092021.EUM.nc	-2.308	-2.307	0.016	3063	5546	0	2173	0	310
SRL_OPN_2PTS006_0577_20130925_092021_20130925_105812.EUM.nc	-2.301	-2.292	0.032	2408	5519	0	3111	0	0
SRL_OPN_2PTS006_0579_20130925_105813_20130925_123629.EUM.nc	-2.312	-2.313	0.015	2209	5421	0	2949	0	263
SRL_OPN_2PTS006_0581_20130925_123628_20130925_141549.EUM.nc	-2.312	-2.311	0.019	3341	5579	0	2236	0	2
SRL_OPN_2PTS006_0583_20130925_141549_20130925_160909.EUM.nc	-2.311	-2.310	0.019	3434	6383	0	2674	0	275
SRL_OPN_2PTS006_0586_20130925_160909_20130925_174855.EUM.nc	-2.314	-2.317	0.019	2754	5631	0	2647	0	230
SRL_OPN_2PTS006_0588_20130925_174854_20130925_192818.EUM.nc	-2.310	-2.307	0.021	3560	5643	0	2078	0	5
SRL_OPN_2PTS006_0590_20130925_192817_20130925_210723.EUM.nc	-2.311	-2.307	0.021	3603	5600	0	1988	0	9
SRL_OPN_2PTS006_0592_20130925_210722_20130925_224543.EUM.nc	-2.308	-2.307	0.016	2616	5408	0	2519	0	273
SRL_OPN_2PTS006_0593_20130925_224543_20130926_002325.EUM.nc	-2.312	-2.306	0.032	3148	5474	0	2326	0	0
SRL_OPN_2PTS006_0595_20130926_002325_20130926_020129.EUM.nc	-2.307	-2.306	0.021	3049	5556	0	2312	0	195
SRL_OPN_2PTS006_0597_20130926_020128_20130926_034041.EUM.nc	-2.307	-2.310	0.012	2583	5516	0	2663	0	270
SRL_OPN_2PTS006_0599_20130926_034040_20130926_052129.EUM.nc	-2.312	-2.316	0.012	2639	5573	0	2743	0	191
SRL_OPN_2PTS006_0601_20130926_052129_20130926_071104.EUM.nc	-2.309	-2.307	0.024	3663	6218	0	2455	0	100
SRL_OPN_2PTS006_0604_20130926_071103_20130926_084935.EUM.nc	-2.310	-2.308	0.018	3993	5626	0	1451	0	182
SRL_OPN_2PTS006_0605_20130926_084934_20130926_102731.EUM.nc	-2.302	-2.294	0.033	2802	5544	0	2742	0	0
SRL_OPN_2PTS006_0607_20130926_102730_20130926_120525.EUM.nc	-2.308	-2.313	0.013	2258	5507	0	2979	0	270
SRL_OPN_2PTS006_0609_20130926_120524_20130926_134427.EUM.nc	-2.309	-2.307	0.017	3084	5503	0	2419	0	0
SRL_OPN_2PTS006_0611_20130926_134426_20130926_153751.EUM.nc	-2.312	-2.301	0.032	3797	6416	0	2619	0	0
SRL_OPN_2PTS006_0614_20130926_153750_20130926_171738.EUM.nc	-2.310	-2.303	0.034	2796	5530	0	2734	0	0
SRL_OPN_2PTS006_0616_20130926_171737_20130926_185707.EUM.nc	-2.310	-2.310	0.018	3490	5641	0	2151	0	0
SRL_OPN_2PTS006_0618_20130926_185706_20130926_203622.EUM.nc	-2.313	-2.311	0.017	3528	5609	0	1971	0	110
SRL_OPN_2PTS006_0620_20130926_203621_20130926_221448.EUM.nc	-2.308	-2.305	0.024	3086	5438	0	2352	0	0
SRL_OPN_2PTS006_0622_20130926_221447_20130926_235244.EUM.nc	-2.312	-2.315	0.021	2779	5506	0	2527	0	200
SRL_OPN_2PTS006_0623_20130926_235244_20130927_013038.EUM.nc	-2.310	-2.300	0.033	3111	5545	0	2434	0	0
SRL_OPN_2PTS006_0625_20130927_013038_20130927_030916.EUM.nc	-2.311	-2.308	0.016	2592	5555	0	2723	0	240

– Continued on next page

Table 7: Dry Troposphere Path Delay Statistics.

– Continued from previous page

File	Median	Mean	Std. Dev.	No. Obs.	Total Obs.	Default Lat/Lon	Flag (total)	Default (total)	3-Sigma Edited
SRL_OPN_2PTS006_0627_20130927_030915_20130927_044935.EUM.nc	-2.310	-2.303	0.028	2806	5493	0	2687	0	0
SRL_OPN_2PTS006_0629_20130927_044935_20130927_063156.EUM.nc	-2.305	-2.305	0.021	3720	5801	0	1979	0	102
SRL_OPN_2PTS006_0631_20130927_063155_20130927_081846.EUM.nc	-2.313	-2.308	0.021	4349	6098	0	1749	0	0
SRL_OPN_2PTS006_0634_20130927_081845_20130927_095641.EUM.nc	-2.304	-2.307	0.016	2686	5536	0	2590	0	260
SRL_OPN_2PTS006_0635_20130927_095641_20130927_113436.EUM.nc	-2.308	-2.313	0.013	1996	5408	0	3076	0	336
SRL_OPN_2PTS006_0637_20130927_113435_20130927_131315.EUM.nc	-2.312	-2.314	0.016	2834	5480	0	2646	0	0
SRL_OPN_2PTS006_0639_20130927_131314_20130927_150633.EUM.nc	-2.313	-2.298	0.035	3732	6425	0	2693	0	0
SRL_OPN_2PTS006_0642_20130927_150632_20130927_164612.EUM.nc	-2.309	-2.300	0.034	2948	5597	0	2649	0	0
SRL_OPN_2PTS006_0644_20130927_164611_20130927_182554.EUM.nc	-2.309	-2.308	0.023	3319	5563	0	2244	0	0
SRL_OPN_2PTS006_0646_20130927_182553_20130927_200509.EUM.nc	-2.313	-2.307	0.021	3350	5590	0	2240	0	0
SRL_OPN_2PTS006_0648_20130927_200508_20130927_214358.EUM.nc	-2.309	-2.308	0.023	3520	5482	0	1962	0	0
SRL_OPN_2PTS006_0650_20130927_214357_20130927_232204.EUM.nc	-2.307	-2.299	0.032	2630	5368	0	2738	0	0
SRL_OPN_2PTS006_0651_20130927_232204_20130928_005944.EUM.nc	-2.311	-2.311	0.021	2928	5552	0	2400	0	224
SRL_OPN_2PTS006_0653_20130928_005944_20130928_023809.EUM.nc	-2.310	-2.305	0.027	2982	5542	0	2560	0	0
SRL_OPN_2PTS006_0655_20130928_023808_20130928_041755.EUM.nc	-2.310	-2.306	0.019	2449	5532	0	2822	0	261
SRL_OPN_2PTS006_0657_20130928_041755_20130928_055931.EUM.nc	-2.305	-2.299	0.029	3677	5739	0	2062	0	0
SRL_OPN_2PTS006_0659_20130928_055930_20130928_074744.EUM.nc	-2.310	-2.306	0.019	4098	6137	0	2039	0	0
SRL_OPN_2PTS006_0662_20130928_074743_20130928_092559.EUM.nc	-2.309	-2.310	0.012	2925	5529	0	2278	0	326
SRL_OPN_2PTS006_0663_20130928_092559_20130928_110351.EUM.nc	-2.302	-2.299	0.031	2361	5528	0	3167	0	0
SRL_OPN_2PTS006_0665_20130928_110351_20130928_124202.EUM.nc	-2.318	-2.321	0.017	2487	5420	0	2933	0	0
SRL_OPN_2PTS006_0667_20130928_124201_20130928_142136.EUM.nc	-2.311	-2.299	0.035	3305	5566	0	2155	0	106
SRL_OPN_2PTS006_0669_20130928_142135_20130928_161453.EUM.nc	-2.310	-2.307	0.023	3723	6393	0	2646	0	24
SRL_OPN_2PTS006_0672_20130928_161452_20130928_175439.EUM.nc	-2.310	-2.308	0.028	2957	5625	0	2668	0	0
SRL_OPN_2PTS006_0674_20130928_175438_20130928_193402.EUM.nc	-2.304	-2.303	0.023	3533	5637	0	2104	0	0
SRL_OPN_2PTS006_0676_20130928_193401_20130928_211303.EUM.nc	-2.313	-2.310	0.016	3375	5571	0	2033	0	163
SRL_OPN_2PTS006_0678_20130928_211302_20130928_225113.EUM.nc	-2.302	-2.295	0.039	2756	5385	0	2629	0	0
SRL_OPN_2PTS006_0679_20130928_225112_20130929_002902.EUM.nc	-2.308	-2.307	0.025	3130	5465	0	2265	0	70
SRL_OPN_2PTS006_0681_20130929_002902_20130929_020710.EUM.nc	-2.311	-2.309	0.024	3042	5551	0	2445	0	64
SRL_OPN_2PTS006_0683_20130929_020709_20130929_034618.EUM.nc	-2.312	-2.311	0.016	2467	5555	0	2696	0	392
SRL_OPN_2PTS006_0685_20130929_034618_20130929_052721.EUM.nc	-2.306	-2.302	0.025	2685	5593	0	2820	0	88
SRL_OPN_2PTS006_0687_20130929_052720_20130929_071645.EUM.nc	-2.308	-2.302	0.025	3869	6214	0	2345	0	0
SRL_OPN_2PTS006_0690_20130929_071645_20130929_085513.EUM.nc	-2.309	-2.308	0.016	3782	5603	0	1541	0	280
SRL_OPN_2PTS006_0691_20130929_085512_20130929_103259.EUM.nc	-2.302	-2.299	0.031	2556	5533	0	2977	0	0
SRL_OPN_2PTS006_0693_20130929_103259_20130929_121105.EUM.nc	-2.312	-2.317	0.017	2318	5491	0	2965	0	208
SRL_OPN_2PTS006_0695_20130929_121104_20130929_135011.EUM.nc	-2.312	-2.306	0.025	3019	5519	0	2354	0	146
SRL_OPN_2PTS006_0697_20130929_135010_20130929_154335.EUM.nc	-2.311	-2.309	0.017	3729	6417	0	2674	0	14
SRL_OPN_2PTS006_0700_20130929_154334_20130929_172313.EUM.nc	-2.319	-2.320	0.018	2517	5515	0	2732	0	266
SRL_OPN_2PTS006_0702_20130929_172314_20130929_190250.EUM.nc	-2.307	-2.306	0.020	3398	5643	0	2162	0	83
SRL_OPN_2PTS006_0704_20130929_190249_20130929_204154.EUM.nc	-2.313	-2.310	0.011	3517	5609	0	1832	0	260

– Continued on next page

Table 7: Dry Troposphere Path Delay Statistics.

– Continued from previous page

File	Median	Mean	Std. Dev.	No. Obs.	Total Obs.	Default Lat/Lon	Flag (total)	Default (total)	3-Sigma Edited
SRL_OPN_2PTS006_0706_20130929_204154_20130929_222027.EUM.nc	-2.305	-2.304	0.029	2850	5407	0	2314	0	243
SRL_OPN_2PTS006_0708_20130929_222026_20130929_235821.EUM.nc	-2.308	-2.303	0.028	3084	5531	0	2445	0	2
SRL_OPN_2PTS006_0709_20130929_235820_20130930_013610.EUM.nc	-2.309	-2.312	0.020	3031	5548	0	2302	0	215
SRL_OPN_2PTS006_0711_20130930_013609_20130930_031500.EUM.nc	-2.312	-2.315	0.014	2365	5561	0	2776	0	420
SRL_OPN_2PTS006_0713_20130930_031500_20130930_045526.EUM.nc	-2.311	-2.307	0.025	2837	5539	0	2702	0	0
SRL_OPN_2PTS006_0715_20130930_045525_20130930_063755.EUM.nc	-2.308	-2.304	0.023	3725	5823	0	1994	0	104
SRL_OPN_2PTS006_0717_20130930_063755_20130930_082418.EUM.nc	-2.311	-2.310	0.011	3776	6061	0	1710	0	575
SRL_OPN_2PTS006_0720_20130930_082417_20130930_100220.EUM.nc	-2.306	-2.302	0.031	2920	5545	0	2625	0	0
SRL_OPN_2PTS006_0721_20130930_100219_20130930_114016.EUM.nc	-2.310	-2.306	0.029	2374	5467	0	3093	0	0
SRL_OPN_2PTS006_0723_20130930_114015_20130930_131849.EUM.nc	-2.306	-2.309	0.020	2766	5447	0	2525	0	156
SRL_OPN_2PTS006_0725_20130930_131849_20130930_151210.EUM.nc	-2.313	-2.310	0.019	3608	6430	0	2739	0	83
SRL_OPN_2PTS006_0728_20130930_151209_20130930_165157.EUM.nc	-2.319	-2.322	0.015	2583	5588	0	2734	0	271
SRL_OPN_2PTS006_0730_20130930_165156_20130930_183139.EUM.nc	-2.312	-2.312	0.010	3028	5554	0	2266	0	260
SRL_OPN_2PTS006_0732_20130930_183139_20130930_201052.EUM.nc	-2.311	-2.312	0.011	3073	5578	0	2241	0	264
SRL_OPN_2PTS006_0734_20130930_201051_20130930_214937.EUM.nc	-2.307	-2.303	0.027	3295	5467	0	2002	0	170
SRL_OPN_2PTS006_0736_20130930_214936_20130930_232741.EUM.nc	-2.307	-2.299	0.032	2701	5348	0	2647	0	0
SRL_OPN_2PTS006_0737_20130930_232740_20131001_010522.EUM.nc	-2.310	-2.304	0.029	2905	5519	0	2613	0	1
SRL_OPN_2PTS006_0739_20131001_010522_20131001_024350.EUM.nc	-2.308	-2.309	0.019	2663	5572	0	2652	0	257
SRL_OPN_2PTS006_0741_20131001_024349_20131001_042334.EUM.nc	-2.316	-2.314	0.022	2710	5524	0	2814	0	0
SRL_OPN_2PTS006_0743_20131001_042333_20131001_060527.EUM.nc	-2.311	-2.307	0.018	3529	5750	0	2017	0	204
SRL_OPN_2PTS006_0745_20131001_060527_20131001_075324.EUM.nc	-2.308	-2.309	0.012	3584	6121	0	2014	0	523
SRL_OPN_2PTS006_0748_20131001_075323_20131001_093137.EUM.nc	-2.311	-2.314	0.013	2757	5519	0	2401	0	361
SRL_OPN_2PTS006_0749_20131001_093136_20131001_110927.EUM.nc	-2.308	-2.311	0.018	2179	5478	0	3118	0	181
SRL_OPN_2PTS006_0751_20131001_110927_20131001_124742.EUM.nc	-2.309	-2.311	0.017	2283	5382	0	2917	0	182
SRL_OPN_2PTS006_0753_20131001_124741_20131001_144052.EUM.nc	-2.312	-2.308	0.022	3513	6338	0	2825	0	0
SRL_OPN_2PTS006_0756_20131001_144052_20131001_162037.EUM.nc	-2.315	-2.318	0.014	3160	5622	0	2145	0	317
SRL_OPN_2PTS006_0758_20131001_162036_20131001_180022.EUM.nc	-2.308	-2.308	0.016	2830	5631	0	2634	0	167
SRL_OPN_2PTS006_0760_20131001_180021_20131001_193943.EUM.nc	-2.308	-2.310	0.014	3217	5623	0	2142	0	264
SRL_OPN_2PTS006_0762_20131001_193943_20131001_211842.EUM.nc	-2.305	-2.298	0.030	3535	5499	0	1943	0	21
SRL_OPN_2PTS006_0764_20131001_211842_20131001_225650.EUM.nc	-2.305	-2.296	0.025	2662	5455	0	2793	0	0
SRL_OPN_2PTS006_0765_20131001_225649_20131002_003439.EUM.nc	-2.308	-2.305	0.021	3069	5492	0	2173	0	250
SRL_OPN_2PTS006_0767_20131002_003438_20131002_021249.EUM.nc	-2.308	-2.302	0.025	2939	5543	0	2466	0	138
SRL_OPN_2PTS006_0769_20131002_021249_20131002_035202.EUM.nc	-2.315	-2.314	0.023	2606	5515	0	2799	0	110
SRL_OPN_2PTS006_0771_20131002_035201_20131002_053314.EUM.nc	-2.308	-2.309	0.018	2667	5583	0	2712	0	204
SRL_OPN_2PTS006_0773_20131002_053313_20131002_072226.EUM.nc	-2.306	-2.301	0.021	3937	6212	0	2210	0	65
SRL_OPN_2PTS006_0776_20131002_072225_20131002_090051.EUM.nc	-2.310	-2.307	0.024	3955	5605	0	1650	0	0
SRL_OPN_2PTS006_0777_20131002_090051_20131002_103837.EUM.nc	-2.307	-2.307	0.021	2323	5497	0	2972	0	202
SRL_OPN_2PTS006_0779_20131002_103837_20131002_121644.EUM.nc	-2.310	-2.312	0.014	2303	5501	0	2929	0	269
SRL_OPN_2PTS006_0781_20131002_121643_20131002_135548.EUM.nc	-2.312	-2.308	0.020	3088	5523	0	2298	0	137

– Continued on next page

Table 7: Dry Troposphere Path Delay Statistics.

– Continued from previous page

File	Median	Mean	Std. Dev.	No. Obs.	Total Obs.	Default Lat/Lon	Flag (total)	Default (total)	3-Sigma Edited
SRL_OPN_2PTS006_0783_20131002_135547_20131002_154920.EUM.nc	-2.311	-2.315	0.017	3437	6424	0	2652	0	335
SRL_OPN_2PTS006_0786_20131002_154919_20131002_172857.EUM.nc	-2.309	-2.307	0.018	2731	5511	0	2740	0	40
SRL_OPN_2PTS006_0788_20131002_172857_20131002_190833.EUM.nc	-2.311	-2.308	0.019	3545	5644	0	2026	0	73
SRL_OPN_2PTS006_0790_20131002_190832_20131002_204736.EUM.nc	-2.304	-2.302	0.028	3807	5607	0	1794	0	6
SRL_OPN_2PTS006_0792_20131002_204735_20131002_222605.EUM.nc	-2.306	-2.299	0.023	3057	5432	0	2370	0	5
SRL_OPN_2PTS006_0794_20131002_222604_20131003_000359.EUM.nc	-2.308	-2.304	0.023	2985	5544	0	2380	0	179
SRL_OPN_2PTS006_0795_20131003_000358_20131003_014148.EUM.nc	-2.308	-2.300	0.029	3179	5553	0	2304	0	70
SRL_OPN_2PTS006_0797_20131003_014147_20131003_032043.EUM.nc	-2.311	-2.310	0.025	2801	5538	0	2732	0	5
SRL_OPN_2PTS006_0799_20131003_032042_20131003_050108.EUM.nc	-2.315	-2.315	0.014	2673	5564	0	2686	0	205
SRL_OPN_2PTS006_0801_20131003_050107_20131003_064354.EUM.nc	-2.304	-2.302	0.019	3697	5842	0	2039	0	106
SRL_OPN_2PTS006_0803_20131003_064353_20131003_082957.EUM.nc	-2.311	-2.311	0.020	4284	6043	0	1616	0	143
SRL_OPN_2PTS006_0806_20131003_082957_20131003_100757.EUM.nc	-2.308	-2.309	0.017	2624	5518	0	2678	0	216
SRL_OPN_2PTS006_0807_20131003_100756_20131003_114546.EUM.nc	-2.308	-2.309	0.015	2243	5438	0	3028	0	167
SRL_OPN_2PTS006_0809_20131003_114545_20131003_132432.EUM.nc	-2.308	-2.304	0.022	2956	5466	0	2510	0	0
SRL_OPN_2PTS006_0811_20131003_132432_20131003_151754.EUM.nc	-2.310	-2.304	0.034	3730	6409	0	2674	0	5
SRL_OPN_2PTS006_0814_20131003_151753_20131003_165740.EUM.nc	-2.313	-2.305	0.023	2705	5536	0	2729	0	102
SRL_OPN_2PTS006_0816_20131003_165739_20131003_183712.EUM.nc	-2.309	-2.310	0.017	3158	5529	0	2178	0	193
SRL_OPN_2PTS006_0818_20131003_183711_20131003_201632.EUM.nc	-2.307	-2.312	0.019	3092	5570	0	2140	0	338
SRL_OPN_2PTS006_0820_20131003_201632_20131003_215516.EUM.nc	-2.305	-2.303	0.019	3144	5440	0	2060	0	236
SRL_OPN_2PTS006_0822_20131003_215516_20131003_233309.EUM.nc	-2.305	-2.289	0.037	2595	5311	0	2716	0	0
SRL_OPN_2PTS006_0823_20131003_233308_20131004_011059.EUM.nc	-2.310	-2.297	0.035	2889	5525	0	2630	0	6
SRL_OPN_2PTS006_0825_20131004_011059_20131004_024931.EUM.nc	-2.310	-2.303	0.033	2831	5572	0	2741	0	0
SRL_OPN_2PTS006_0827_20131004_024930_20131004_042920.EUM.nc	-2.318	-2.319	0.015	2502	5519	0	2754	0	263
SRL_OPN_2PTS006_0829_20131004_042920_20131004_061122.EUM.nc	-2.306	-2.304	0.020	3598	5767	0	2043	0	126
SRL_OPN_2PTS006_0831_20131004_061121_20131004_075902.EUM.nc	-2.309	-2.309	0.023	4052	6107	0	1973	0	82
SRL_OPN_2PTS006_0834_20131004_075901_20131004_093713.EUM.nc	-2.311	-2.311	0.013	2709	5547	0	2509	0	329
SRL_OPN_2PTS006_0835_20131004_093712_20131004_111456.EUM.nc	-2.306	-2.303	0.020	2262	5425	0	3160	0	3
SRL_OPN_2PTS006_0837_20131004_111457_20131004_125322.EUM.nc	-2.308	-2.302	0.029	2555	5385	0	2830	0	0
SRL_OPN_2PTS006_0839_20131004_125321_20131004_144633.EUM.nc	-2.310	-2.302	0.035	3597	6353	0	2756	0	0
SRL_OPN_2PTS006_0842_20131004_144633_20131004_162621.EUM.nc	-2.316	-2.319	0.012	3041	5644	0	2201	0	402
SRL_OPN_2PTS006_0844_20131004_162621_20131004_180555.EUM.nc	-2.305	-2.302	0.028	3052	5625	0	2573	0	0
SRL_OPN_2PTS006_0846_20131004_180555_20131004_194525.EUM.nc	-2.309	-2.309	0.023	3373	5608	0	2136	0	99
SRL_OPN_2PTS006_0848_20131004_194524_20131004_212422.EUM.nc	-2.306	-2.295	0.027	3579	5475	0	1884	0	12
SRL_OPN_2PTS006_0850_20131004_212421_20131004_230227.EUM.nc	-2.301	-2.287	0.030	2487	5397	0	2910	0	0
SRL_OPN_2PTS006_0851_20131004_230227_20131005_004016.EUM.nc	-2.309	-2.298	0.033	3403	5535	0	2131	0	1
SRL_OPN_2PTS006_0853_20131005_004015_20131005_021821.EUM.nc	-2.309	-2.306	0.023	2966	5558	0	2532	0	60
SRL_OPN_2PTS006_0855_20131005_021820_20131005_035748.EUM.nc	-2.317	-2.318	0.018	2526	5555	0	2874	0	155
SRL_OPN_2PTS006_0857_20131005_035747_20131005_053906.EUM.nc	-2.305	-2.302	0.020	2916	5573	0	2520	0	137
SRL_OPN_2PTS006_0859_20131005_053905_20131005_072807.EUM.nc	-2.307	-2.310	0.021	3899	6214	0	2091	0	224

– Continued on next page

Table 7: Dry Troposphere Path Delay Statistics.

– Continued from previous page

File	Median	Mean	Std. Dev.	No. Obs.	Total Obs.	Default Lat/Lon	Flag (total)	Default (total)	3-Sigma Edited
SRL_OPN_2PTS006_0862_20131005_072807_20131005_090621.EUM.nc	-2.307	-2.307	0.016	3536	5553	0	1784	0	233
SRL_OPN_2PTS006_0863_20131005_090621_20131005_104415.EUM.nc	-2.306	-2.305	0.021	2600	5513	0	2913	0	0
SRL_OPN_2PTS006_0865_20131005_104415_20131005_122224.EUM.nc	-2.309	-2.301	0.031	2614	5495	0	2881	0	0
SRL_OPN_2PTS006_0867_20131005_122224_20131005_140133.EUM.nc	-2.309	-2.310	0.016	3108	5517	0	2113	0	296
SRL_OPN_2PTS006_0869_20131005_140133_20131005_155456.EUM.nc	-2.312	-2.309	0.027	3405	6404	0	2853	0	146
SRL_OPN_2PTS006_0872_20131005_155455_20131005_173442.EUM.nc	-2.305	-2.303	0.023	2727	5498	0	2763	0	8
SRL_OPN_2PTS006_0874_20131005_173441_20131005_191408.EUM.nc	-2.305	-2.308	0.019	3587	5618	0	1962	0	69
SRL_OPN_2PTS006_0876_20131005_191407_20131005_205316.EUM.nc	-2.305	-2.303	0.021	3597	5608	0	1832	0	179
SRL_OPN_2PTS006_0878_20131005_205316_20131005_223145.EUM.nc	-2.301	-2.293	0.023	3057	5428	0	2363	0	8
SRL_OPN_2PTS006_0880_20131005_223144_20131006_000928.EUM.nc	-2.308	-2.295	0.034	3169	5485	0	2316	0	0
SRL_OPN_2PTS006_0881_20131006_000927_20131006_014727.EUM.nc	-2.307	-2.302	0.022	3178	5555	0	2233	0	144
SRL_OPN_2PTS006_0883_20131006_014726_20131006_032627.EUM.nc	-2.314	-2.315	0.021	2805	5505	0	2623	0	77
SRL_OPN_2PTS006_0885_20131006_032626_20131006_050658.EUM.nc	-2.305	-2.302	0.020	2676	5583	0	2795	0	112
SRL_OPN_2PTS006_0887_20131006_050658_20131006_065659.EUM.nc	-2.308	-2.306	0.030	3753	6234	0	2481	0	0
SRL_OPN_2PTS006_0890_20131006_065659_20131006_083535.EUM.nc	-2.302	-2.304	0.013	4083	5633	0	1213	0	337
SRL_OPN_2PTS006_0892_20131006_083535_20131006_101334.EUM.nc	-2.311	-2.308	0.024	2764	5529	0	2765	0	0
SRL_OPN_2PTS006_0893_20131006_101334_20131006_115125.EUM.nc	-2.307	-2.294	0.033	2444	5493	0	3049	0	0
SRL_OPN_2PTS006_0895_20131006_115124_20131006_133015.EUM.nc	-2.308	-2.308	0.015	2778	5432	0	2403	0	251
SRL_OPN_2PTS006_0897_20131006_133014_20131006_152339.EUM.nc	-2.309	-2.311	0.023	3485	6372	0	2617	0	270
SRL_OPN_2PTS006_0900_20131006_152338_20131006_170325.EUM.nc	-2.306	-2.305	0.022	2732	5490	0	2704	0	54
SRL_OPN_2PTS006_0902_20131006_170324_20131006_184257.EUM.nc	-2.304	-2.305	0.018	3258	5624	0	2286	0	80
SRL_OPN_2PTS006_0904_20131006_184256_20131006_202215.EUM.nc	-2.303	-2.305	0.019	3331	5579	0	2041	0	207
SRL_OPN_2PTS006_0906_20131006_202214_20131006_220047.EUM.nc	-2.304	-2.299	0.024	3151	5392	0	2237	0	4
SRL_OPN_2PTS006_0908_20131006_220047_20131006_233847.EUM.nc	-2.311	-2.293	0.034	2786	5460	0	2674	0	0
SRL_OPN_2PTS006_0909_20131006_233847_20131007_011638.EUM.nc	-2.309	-2.305	0.020	2909	5531	0	2406	0	216
SRL_OPN_2PTS006_0911_20131007_011638_20131007_025506.EUM.nc	-2.312	-2.313	0.019	2793	5552	0	2717	0	42
SRL_OPN_2PTS006_0913_20131007_025505_20131007_043510.EUM.nc	-2.309	-2.308	0.019	2595	5516	0	2754	0	167
SRL_OPN_2PTS006_0915_20131007_043509_20131007_061710.EUM.nc	-2.309	-2.306	0.029	3788	5782	0	1994	0	0
SRL_OPN_2PTS006_0917_20131007_061709_20131007_080444.EUM.nc	-2.301	-2.300	0.016	4182	6110	0	1925	0	3
SRL_OPN_2PTS006_0920_20131007_080443_20131007_094244.EUM.nc	-2.313	-2.316	0.016	2753	5529	0	2515	0	261
SRL_OPN_2PTS006_0921_20131007_094243_20131007_112036.EUM.nc	-2.302	-2.299	0.012	1984	5390	0	3095	0	311
SRL_OPN_2PTS006_0923_20131007_112035_20131007_125905.EUM.nc	-2.309	-2.302	0.026	2652	5409	0	2757	0	0
SRL_OPN_2PTS006_0925_20131007_125904_20131007_145220.EUM.nc	-2.311	-2.312	0.022	3385	6396	0	2733	0	278
SRL_OPN_2PTS006_0928_20131007_145220_20131007_163158.EUM.nc	-2.313	-2.310	0.020	3224	5652	0	2356	0	72
SRL_OPN_2PTS006_0930_20131007_163157_20131007_181142.EUM.nc	-2.304	-2.303	0.019	2973	5619	0	2545	0	101
SRL_OPN_2PTS006_0932_20131007_181141_20131007_195109.EUM.nc	-2.303	-2.299	0.025	3394	5616	0	2222	0	0
SRL_OPN_2PTS006_0934_20131007_195108_20131007_212955.EUM.nc	-2.312	-2.309	0.019	3666	5453	0	1771	0	16
SRL_OPN_2PTS006_0936_20131007_212955_20131007_230806.EUM.nc	-2.309	-2.293	0.037	2395	5416	0	3021	0	0
SRL_OPN_2PTS006_0937_20131007_230805_20131008_004548.EUM.nc	-2.310	-2.308	0.017	3074	5504	0	2192	0	238

– Continued on next page

Table 7: Dry Troposphere Path Delay Statistics.

– Continued from previous page

File	Median	Mean	Std. Dev.	No. Obs.	Total Obs.	Default Lat/Lon	Flag (total)	Default (total)	3-Sigma Edited
SRL_OPN_2PTS006_0939_20131008_004547_20131008_022404.EUM.nc	-2.311	-2.312	0.017	1766	3899	0	2018	0	115
SRL_OPN_2PTS006_0942_20131008_023905_20131008_040337.EUM.nc	-2.315	-2.316	0.011	2015	2837	0	658	0	164
SRL_OPN_2PTS006_0943_20131008_040337_20131008_054454.EUM.nc	-2.309	-2.307	0.025	3331	5673	0	2342	0	0
SRL_OPN_2PTS006_0945_20131008_054454_20131008_073342.EUM.nc	-2.309	-2.308	0.014	3885	6191	0	2114	0	192
SRL_OPN_2PTS006_0948_20131008_073341_20131008_091203.EUM.nc	-2.311	-2.311	0.019	3337	5561	0	2001	0	223
SRL_OPN_2PTS006_0949_20131008_091202_20131008_104948.EUM.nc	-2.303	-2.296	0.023	2567	5524	0	2957	0	0
SRL_OPN_2PTS006_0951_20131008_104947_20131008_122759.EUM.nc	-2.311	-2.300	0.032	2548	5411	0	2863	0	0
SRL_OPN_2PTS006_0953_20131008_122758_20131008_140721.EUM.nc	-2.313	-2.303	0.036	3305	5567	0	2262	0	0
SRL_OPN_2PTS006_0955_20131008_140720_20131008_160043.EUM.nc	-2.310	-2.308	0.024	3411	6399	0	2964	0	24
SRL_OPN_2PTS006_0958_20131008_160042_20131008_174020.EUM.nc	-2.310	-2.306	0.018	2718	5621	0	2812	0	91
SRL_OPN_2PTS006_0960_20131008_174020_20131008_191955.EUM.nc	-2.307	-2.301	0.021	3576	5616	0	2039	0	1
SRL_OPN_2PTS006_0962_20131008_191954_20131008_205901.EUM.nc	-2.312	-2.313	0.016	3521	5577	0	1817	0	239
SRL_OPN_2PTS006_0964_20131008_205900_20131008_223717.EUM.nc	-2.305	-2.296	0.029	2936	5402	0	2378	0	88
SRL_OPN_2PTS006_0965_20131008_223716_20131009_001508.EUM.nc	-2.311	-2.300	0.034	3156	5505	0	2349	0	0
SRL_OPN_2PTS006_0967_20131009_001507_20131009_015310.EUM.nc	-2.310	-2.311	0.018	3033	5531	0	2202	0	296
SRL_OPN_2PTS006_0969_20131009_015309_20131009_033205.EUM.nc	-2.311	-2.313	0.012	2584	5485	0	2602	0	299
SRL_OPN_2PTS006_0971_20131009_033204_20131009_051251.EUM.nc	-2.308	-2.305	0.026	2757	5579	0	2752	0	70
SRL_OPN_2PTS006_0973_20131009_051251_20131009_070242.EUM.nc	-2.314	-2.316	0.017	3555	6216	0	2475	0	186
SRL_OPN_2PTS006_0976_20131009_070242_20131009_084116.EUM.nc	-2.311	-2.303	0.024	4190	5614	0	1278	0	146
SRL_OPN_2PTS006_0978_20131009_084115_20131009_101906.EUM.nc	-2.305	-2.302	0.025	2695	5524	0	2829	0	0
SRL_OPN_2PTS006_0979_20131009_101906_20131009_115706.EUM.nc	-2.312	-2.307	0.025	2387	5493	0	2996	0	110
SRL_OPN_2PTS006_0981_20131009_115705_20131009_133552.EUM.nc	-2.309	-2.310	0.021	2812	5419	0	2420	0	187
SRL_OPN_2PTS006_0983_20131009_133552_20131009_152923.EUM.nc	-2.311	-2.316	0.014	3162	6345	0	2635	0	548
SRL_OPN_2PTS006_0986_20131009_152924_20131009_170902.EUM.nc	-2.310	-2.311	0.011	2400	5486	0	2734	0	352
SRL_OPN_2PTS006_0988_20131009_170902_20131009_184841.EUM.nc	-2.308	-2.305	0.018	3446	5627	0	2180	0	1
SRL_OPN_2PTS006_0990_20131009_184841_20131009_202750.EUM.nc	-2.310	-2.310	0.016	3201	5589	0	2081	0	307
SRL_OPN_2PTS006_0992_20131009_202749_20131009_220628.EUM.nc	-2.308	-2.308	0.019	2891	5387	0	2182	0	314
SRL_OPN_2PTS006_0994_20131009_220628_20131009_234426.EUM.nc	-2.313	-2.303	0.031	2932	5520	0	2585	0	3
SRL_OPN_2PTS006_0995_20131009_234427_20131010_012210.EUM.nc	-2.311	-2.313	0.020	2768	5517	0	2391	0	358
SRL_OPN_2PTS006_0997_20131010_012209_20131010_030050.EUM.nc	-2.311	-2.304	0.025	2829	5587	0	2758	0	0
SRL_OPN_2PTS006_0999_20131010_030051_20131010_044100.EUM.nc	-2.311	-2.304	0.022	2705	5615	0	2910	0	0

24 Radiometer Wet Troposphere Path Delay Table

Table 8: Radiometer Wet Troposphere Path Delay Statistics.

File	Median	Mean	Std. Dev.	No. Obs.	Total Obs.	Default Lat/Lon	Flag (total)	Default (total)	3-Sigma Edited
SRL_OPN_2PTS005_1001_20130905_044041_20130905_062259.EUM.nc	-0.124	-0.131	0.083	3845	5813	0	1942	0	26
SRL_OPN_2PTS006_0001_20130905_062259_20130905_081007.EUM.nc	-0.170	-0.171	0.099	4291	6099	0	1805	0	3
SRL_OPN_2PTS006_0004_20130905_081007_20130905_112606.EUM.nc	-0.157	-0.183	0.122	5159	10977	0	5817	0	1
SRL_OPN_2PTS006_0007_20130905_112605_20130905_130430.EUM.nc	-0.131	-0.163	0.116	2727	5404	0	2674	0	3
SRL_OPN_2PTS006_0009_20130905_130430_20130905_145746.EUM.nc	-0.140	-0.145	0.089	3668	6409	0	2738	0	3
SRL_OPN_2PTS006_0012_20130905_145747_20130905_163734.EUM.nc	-0.118	-0.132	0.075	3220	5648	0	2404	0	24
SRL_OPN_2PTS006_0014_20130905_163733_20130905_181708.EUM.nc	-0.110	-0.142	0.091	3202	5513	0	2305	0	6
SRL_OPN_2PTS006_0016_20130905_181707_20130905_195633.EUM.nc	-0.116	-0.153	0.105	3404	5612	0	2200	0	8
SRL_OPN_2PTS006_0018_20130905_195633_20130905_213525.EUM.nc	-0.117	-0.154	0.113	3676	5508	0	1819	0	13
SRL_OPN_2PTS006_0020_20130905_213525_20130905_231326.EUM.nc	-0.157	-0.166	0.104	2449	5404	0	2954	0	1
SRL_OPN_2PTS006_0021_20130905_231326_20130906_005115.EUM.nc	-0.123	-0.166	0.106	3255	5551	0	2294	0	2
SRL_OPN_2PTS006_0023_20130906_005114_20130906_022934.EUM.nc	-0.126	-0.142	0.091	2961	5548	0	2580	0	7
SRL_OPN_2PTS006_0025_20130906_022933_20130906_040904.EUM.nc	-0.110	-0.111	0.056	2606	5486	0	2776	0	104
SRL_OPN_2PTS006_0027_20130906_040903_20130906_055036.EUM.nc	-0.149	-0.156	0.091	3609	5737	0	2126	0	2
SRL_OPN_2PTS006_0029_20130906_055036_20130906_073911.EUM.nc	-0.134	-0.160	0.098	4116	6185	0	2060	1	8
SRL_OPN_2PTS006_0032_20130906_073910_20130906_091729.EUM.nc	-0.189	-0.179	0.110	3456	5563	0	2106	1	0
SRL_OPN_2PTS006_0033_20130906_091728_20130906_105513.EUM.nc	-0.153	-0.194	0.127	2430	5533	0	3103	0	0
SRL_OPN_2PTS006_0035_20130906_105513_20130906_123328.EUM.nc	-0.099	-0.150	0.119	2501	5406	0	2901	0	4
SRL_OPN_2PTS006_0037_20130906_123327_20130906_141253.EUM.nc	-0.133	-0.150	0.091	3271	4658	0	1378	0	9
SRL_OPN_2PTS006_0039_20130906_141252_20130906_174550.EUM.nc	-0.118	-0.136	0.082	6554	12034	0	5459	0	21
SRL_OPN_2PTS006_0044_20130906_174550_20130906_192524.EUM.nc	-0.090	-0.143	0.106	3682	5664	0	1977	1	4
SRL_OPN_2PTS006_0046_20130906_192523_20130906_210428.EUM.nc	-0.139	-0.168	0.121	3722	5604	0	1879	0	3
SRL_OPN_2PTS006_0048_20130906_210428_20130906_224242.EUM.nc	-0.161	-0.160	0.107	2912	5364	0	2443	1	8
SRL_OPN_2PTS006_0049_20130906_224242_20130907_002031.EUM.nc	-0.093	-0.152	0.112	3106	5473	0	2363	0	4
SRL_OPN_2PTS006_0051_20130907_002030_20130907_015835.EUM.nc	-0.118	-0.160	0.113	3239	5543	0	2299	0	5
SRL_OPN_2PTS006_0053_20130907_015836_20130907_033736.EUM.nc	-0.113	-0.125	0.076	2857	5514	0	2626	0	31
SRL_OPN_2PTS006_0055_20130907_033735_20130907_051830.EUM.nc	-0.163	-0.144	0.082	2902	5581	0	2664	0	15
SRL_OPN_2PTS006_0057_20130907_051830_20130907_070810.EUM.nc	-0.124	-0.139	0.077	3822	6227	0	2397	0	8
SRL_OPN_2PTS006_0060_20130907_070809_20130907_084642.EUM.nc	-0.161	-0.167	0.112	4169	5609	0	1437	0	3
SRL_OPN_2PTS006_0062_20130907_084641_20130907_102430.EUM.nc	-0.167	-0.200	0.127	2767	5558	0	2791	0	0
SRL_OPN_2PTS006_0063_20130907_102429_20130907_120232.EUM.nc	-0.152	-0.181	0.126	2564	5504	0	2940	0	0
SRL_OPN_2PTS006_0065_20130907_120231_20130907_134123.EUM.nc	-0.139	-0.168	0.114	3114	5508	0	2393	0	1
SRL_OPN_2PTS006_0067_20130907_134122_20130907_153456.EUM.nc	-0.132	-0.135	0.075	3811	6421	0	2610	0	0
SRL_OPN_2PTS006_0070_20130907_153455_20130907_171433.EUM.nc	-0.147	-0.143	0.092	2801	5511	0	2700	0	10
SRL_OPN_2PTS006_0072_20130907_171433_20130907_185412.EUM.nc	-0.104	-0.143	0.096	3578	5661	0	2079	0	4
SRL_OPN_2PTS006_0074_20130907_185412_20130907_203319.EUM.nc	-0.128	-0.163	0.115	3627	5605	0	1974	0	4

– Continued on next page

Table 8: Radiometer Wet Troposphere Path Delay Statistics.

– Continued from previous page

File	Median	Mean	Std. Dev.	No. Obs.	Total Obs.	Default Lat/Lon	Flag (total)	Default (total)	3-Sigma Edited
SRL_OPN_2PTS006_0076_20130907_203318_20130907_221155.EUM.nc	-0.154	-0.158	0.101	3054	5439	0	2366	1	18
SRL_OPN_2PTS006_0078_20130907_221154_20130907_234952.EUM.nc	-0.129	-0.162	0.111	2930	5502	0	2568	0	4
SRL_OPN_2PTS006_0079_20130907_234951_20130908_012737.EUM.nc	-0.128	-0.158	0.104	3029	5512	0	2479	0	4
SRL_OPN_2PTS006_0081_20130908_012736_20130908_030620.EUM.nc	-0.123	-0.134	0.088	2853	5577	0	2700	0	24
SRL_OPN_2PTS006_0083_20130908_030620_20130908_044637.EUM.nc	-0.133	-0.136	0.068	2831	5548	0	2703	0	14
SRL_OPN_2PTS006_0085_20130908_044636_20130908_062854.EUM.nc	-0.127	-0.143	0.087	3888	5807	0	1908	0	11
SRL_OPN_2PTS006_0087_20130908_062853_20130908_081544.EUM.nc	-0.136	-0.152	0.100	4378	6097	0	1711	1	7
SRL_OPN_2PTS006_0090_20130908_081543_20130908_095349.EUM.nc	-0.161	-0.187	0.110	3013	5565	0	2551	0	1
SRL_OPN_2PTS006_0091_20130908_095348_20130908_113142.EUM.nc	-0.139	-0.187	0.128	2259	5399	0	3139	0	1
SRL_OPN_2PTS006_0093_20130908_113142_20130908_131011.EUM.nc	-0.107	-0.160	0.127	2863	5481	0	2618	0	0
SRL_OPN_2PTS006_0095_20130908_131010_20130908_150328.EUM.nc	-0.119	-0.138	0.095	3715	6418	0	2693	0	10
SRL_OPN_2PTS006_0098_20130908_150329_20130908_164315.EUM.nc	-0.119	-0.130	0.079	3020	5619	0	2591	0	8
SRL_OPN_2PTS006_0100_20130908_164316_20130908_182258.EUM.nc	-0.109	-0.134	0.087	3398	5558	0	2146	0	14
SRL_OPN_2PTS006_0102_20130908_182257_20130908_200214.EUM.nc	-0.137	-0.162	0.113	3352	5605	0	2248	0	5
SRL_OPN_2PTS006_0104_20130908_200213_20130908_214104.EUM.nc	-0.169	-0.182	0.105	3575	5499	0	1923	1	0
SRL_OPN_2PTS006_0106_20130908_214103_20130908_231910.EUM.nc	-0.126	-0.156	0.108	2541	5367	0	2823	0	3
SRL_OPN_2PTS006_0107_20130908_231910_20130909_005652.EUM.nc	-0.097	-0.147	0.110	3077	5555	0	2468	0	10
SRL_OPN_2PTS006_0109_20130909_005651_20130909_023514.EUM.nc	-0.112	-0.141	0.106	3040	5556	0	2516	0	0
SRL_OPN_2PTS006_0111_20130909_023514_20130909_041450.EUM.nc	-0.106	-0.111	0.054	2616	5495	0	2755	0	124
SRL_OPN_2PTS006_0113_20130909_041449_20130909_055630.EUM.nc	-0.135	-0.147	0.084	3610	5740	0	2125	0	5
SRL_OPN_2PTS006_0115_20130909_055629_20130909_074450.EUM.nc	-0.143	-0.157	0.097	4119	6154	0	2030	0	5
SRL_OPN_2PTS006_0118_20130909_074449_20130909_092306.EUM.nc	-0.199	-0.208	0.114	3291	5536	0	2244	0	1
SRL_OPN_2PTS006_0119_20130909_092305_20130909_110050.EUM.nc	-0.152	-0.186	0.122	2261	5494	0	3233	0	0
SRL_OPN_2PTS006_0121_20130909_110050_20130909_123907.EUM.nc	-0.110	-0.151	0.117	2504	5423	0	2913	0	6
SRL_OPN_2PTS006_0123_20130909_123906_20130909_141838.EUM.nc	-0.114	-0.135	0.087	3336	5613	0	2257	0	20
SRL_OPN_2PTS006_0125_20130909_141839_20130909_161157.EUM.nc	-0.115	-0.133	0.079	3743	6384	0	2629	0	12
SRL_OPN_2PTS006_0128_20130909_161157_20130909_175135.EUM.nc	-0.097	-0.130	0.090	3079	5612	0	2528	0	5
SRL_OPN_2PTS006_0130_20130909_175134_20130909_193106.EUM.nc	-0.125	-0.155	0.101	3585	5651	0	2058	0	8
SRL_OPN_2PTS006_0132_20130909_193106_20130909_211009.EUM.nc	-0.138	-0.176	0.115	3628	5614	0	1986	0	0
SRL_OPN_2PTS006_0134_20130909_211008_20130909_224820.EUM.nc	-0.150	-0.165	0.114	2760	5398	0	2637	0	1
SRL_OPN_2PTS006_0135_20130909_224820_20130910_002610.EUM.nc	-0.103	-0.163	0.123	3113	5423	0	2308	0	2
SRL_OPN_2PTS006_0137_20130910_002610_20130910_020415.EUM.nc	-0.115	-0.147	0.109	3203	5535	0	2328	0	4
SRL_OPN_2PTS006_0139_20130910_020414_20130910_034321.EUM.nc	-0.116	-0.118	0.067	2878	5520	0	2591	1	50
SRL_OPN_2PTS006_0141_20130910_034320_20130910_052421.EUM.nc	-0.131	-0.147	0.090	2816	5597	0	2769	0	12
SRL_OPN_2PTS006_0143_20130910_052420_20130910_071351.EUM.nc	-0.136	-0.154	0.091	3845	6215	0	2368	0	2
SRL_OPN_2PTS006_0146_20130910_071352_20130910_085220.EUM.nc	-0.149	-0.171	0.100	4103	5586	0	1457	0	26
SRL_OPN_2PTS006_0147_20130910_085219_20130910_103008.EUM.nc	-0.157	-0.195	0.125	2687	5543	0	2855	1	0
SRL_OPN_2PTS006_0149_20130910_103007_20130910_120811.EUM.nc	-0.114	-0.177	0.133	2586	5523	0	2937	0	0
SRL_OPN_2PTS006_0151_20130910_120810_20130910_134707.EUM.nc	-0.119	-0.147	0.106	3091	5509	0	2417	0	1

– Continued on next page

Table 8: Radiometer Wet Troposphere Path Delay Statistics.

– Continued from previous page

File	Median	Mean	Std. Dev.	No. Obs.	Total Obs.	Default Lat/Lon	Flag (total)	Default (total)	3-Sigma Edited
SRL_OPN_2PTS006_0153_20130910_134707_20130910_154040.EUM.nc	-0.126	-0.136	0.086	3810	6432	0	2584	0	38
SRL_OPN_2PTS006_0156_20130910_154039_20130910_172017.EUM.nc	-0.097	-0.131	0.090	2840	5541	0	2699	0	2
SRL_OPN_2PTS006_0158_20130910_172017_20130910_185955.EUM.nc	-0.127	-0.153	0.092	3540	5648	0	2095	0	13
SRL_OPN_2PTS006_0160_20130910_185955_20130910_203900.EUM.nc	-0.127	-0.170	0.110	3769	5610	0	1840	0	1
SRL_OPN_2PTS006_0162_20130910_203900_20130910_221734.EUM.nc	-0.130	-0.157	0.119	3050	5468	0	2416	0	2
SRL_OPN_2PTS006_0164_20130910_221734_20130910_235530.EUM.nc	-0.087	-0.146	0.116	3006	5513	0	2499	1	7
SRL_OPN_2PTS006_0165_20130910_235529_20130911_013316.EUM.nc	-0.111	-0.150	0.113	3168	5537	0	2368	1	0
SRL_OPN_2PTS006_0167_20130911_013315_20130911_031204.EUM.nc	-0.112	-0.130	0.079	2852	5575	0	2686	0	37
SRL_OPN_2PTS006_0169_20130911_031203_20130911_045219.EUM.nc	-0.119	-0.113	0.054	2761	5525	0	2649	1	114
SRL_OPN_2PTS006_0171_20130911_045218_20130911_063451.EUM.nc	-0.118	-0.137	0.079	3869	5843	0	1954	0	20
SRL_OPN_2PTS006_0173_20130911_063451_20130911_082124.EUM.nc	-0.151	-0.168	0.104	4404	6074	0	1670	0	0
SRL_OPN_2PTS006_0176_20130911_082123_20130911_095927.EUM.nc	-0.159	-0.187	0.118	2983	5564	0	2581	0	0
SRL_OPN_2PTS006_0177_20130911_095926_20130911_113722.EUM.nc	-0.139	-0.199	0.131	2348	5441	0	3093	0	0
SRL_OPN_2PTS006_0179_20130911_113721_20130911_131554.EUM.nc	-0.111	-0.168	0.134	2885	5492	0	2607	0	0
SRL_OPN_2PTS006_0181_20130911_131553_20130911_150914.EUM.nc	-0.127	-0.142	0.089	3747	6435	0	2686	0	2
SRL_OPN_2PTS006_0184_20130911_150914_20130911_164900.EUM.nc	-0.102	-0.128	0.082	2943	5591	0	2628	0	20
SRL_OPN_2PTS006_0186_20130911_164900_20130911_182834.EUM.nc	-0.110	-0.145	0.093	3450	5558	0	2104	0	4
SRL_OPN_2PTS006_0188_20130911_182835_20130911_200757.EUM.nc	-0.142	-0.171	0.115	3397	5602	0	2204	1	0
SRL_OPN_2PTS006_0190_20130911_200756_20130911_214644.EUM.nc	-0.143	-0.175	0.125	3442	5470	0	2028	0	0
SRL_OPN_2PTS006_0192_20130911_214644_20130911_232439.EUM.nc	-0.111	-0.156	0.108	2538	5342	0	2801	0	3
SRL_OPN_2PTS006_0193_20130911_232438_20130912_010229.EUM.nc	-0.092	-0.139	0.115	2929	5539	0	2605	0	5
SRL_OPN_2PTS006_0195_20130912_010228_20130912_024055.EUM.nc	-0.123	-0.151	0.098	2951	5553	0	2599	0	3
SRL_OPN_2PTS006_0197_20130912_024054_20130912_042036.EUM.nc	-0.121	-0.118	0.065	2701	5528	0	2720	0	107
SRL_OPN_2PTS006_0199_20130912_042035_20130912_060225.EUM.nc	-0.120	-0.138	0.083	3648	5767	0	2101	1	17
SRL_OPN_2PTS006_0201_20130912_060225_20130912_075030.EUM.nc	-0.150	-0.171	0.104	4179	6144	0	1961	0	4
SRL_OPN_2PTS006_0204_20130912_075029_20130912_092843.EUM.nc	-0.162	-0.186	0.120	3213	5538	0	2322	1	2
SRL_OPN_2PTS006_0205_20130912_092843_20130912_110627.EUM.nc	-0.148	-0.186	0.136	2310	5520	0	3210	0	0
SRL_OPN_2PTS006_0207_20130912_110626_20130912_124447.EUM.nc	-0.093	-0.144	0.128	2505	5413	0	2904	0	4
SRL_OPN_2PTS006_0209_20130912_124447_20130912_143755.EUM.nc	-0.113	-0.113	0.060	3413	6368	0	2718	0	237
SRL_OPN_2PTS006_0212_20130912_143755_20130912_161741.EUM.nc	-0.122	-0.131	0.073	3597	5630	0	1987	0	46
SRL_OPN_2PTS006_0214_20130912_161740_20130912_175717.EUM.nc	-0.101	-0.129	0.088	3157	5585	0	2428	0	0
SRL_OPN_2PTS006_0216_20130912_175716_20130912_193648.EUM.nc	-0.108	-0.153	0.115	3543	5643	0	2090	1	9
SRL_OPN_2PTS006_0218_20130912_193647_20130912_211548.EUM.nc	-0.152	-0.167	0.109	3557	5521	0	1961	1	2
SRL_OPN_2PTS006_0220_20130912_211548_20130912_225357.EUM.nc	-0.115	-0.156	0.108	2694	5473	0	2778	0	1
SRL_OPN_2PTS006_0221_20130912_225356_20130913_020946.EUM.nc	-0.110	-0.148	0.113	6307	10974	0	4654	0	13
SRL_OPN_2PTS006_0225_20130913_020946_20130913_034905.EUM.nc	-0.106	-0.115	0.062	2867	5537	0	2610	0	60
SRL_OPN_2PTS006_0227_20130913_034904_20130913_053013.EUM.nc	-0.115	-0.134	0.079	2730	5597	0	2832	1	34
SRL_OPN_2PTS006_0229_20130913_053012_20130913_071932.EUM.nc	-0.136	-0.154	0.093	3981	6218	0	2230	0	7
SRL_OPN_2PTS006_0232_20130913_071931_20130913_085749.EUM.nc	-0.168	-0.177	0.110	4036	5606	0	1570	0	0

– Continued on next page

Table 8: Radiometer Wet Troposphere Path Delay Statistics.

– Continued from previous page

File	Median	Mean	Std. Dev.	No. Obs.	Total Obs.	Default Lat/Lon	Flag (total)	Default (total)	3-Sigma Edited
SRL_OPN_2PTS006_0233_20130913_085749_20130913_103544.EUM.nc	-0.194	-0.182	0.124	2529	5540	0	3009	1	1
SRL_OPN_2PTS006_0235_20130913_103543_20130913_121350.EUM.nc	-0.102	-0.155	0.118	2570	5517	0	2947	0	0
SRL_OPN_2PTS006_0237_20130913_121350_20130913_135250.EUM.nc	-0.124	-0.152	0.107	3149	5523	0	2362	0	12
SRL_OPN_2PTS006_0239_20130913_135251_20130913_154624.EUM.nc	-0.132	-0.141	0.080	3959	6425	0	2466	0	0
SRL_OPN_2PTS006_0242_20130913_154624_20130913_172601.EUM.nc	-0.096	-0.133	0.092	2878	5508	0	2621	0	9
SRL_OPN_2PTS006_0244_20130913_172600_20130913_190538.EUM.nc	-0.119	-0.154	0.115	3563	5654	0	2078	1	12
SRL_OPN_2PTS006_0246_20130913_190538_20130913_204441.EUM.nc	-0.151	-0.176	0.121	3857	5620	0	1763	0	0
SRL_OPN_2PTS006_0248_20130913_204441_20130913_222312.EUM.nc	-0.138	-0.166	0.122	2990	5441	0	2450	1	0
SRL_OPN_2PTS006_0250_20130913_222311_20130914_000106.EUM.nc	-0.093	-0.157	0.129	3096	5522	0	2423	1	2
SRL_OPN_2PTS006_0251_20130914_000106_20130914_013854.EUM.nc	-0.119	-0.162	0.110	3261	5541	0	2275	0	5
SRL_OPN_2PTS006_0253_20130914_013853_20130914_031747.EUM.nc	-0.129	-0.144	0.092	2853	5586	0	2710	0	23
SRL_OPN_2PTS006_0255_20130914_031746_20130914_045808.EUM.nc	-0.131	-0.135	0.075	2864	5550	0	2680	1	5
SRL_OPN_2PTS006_0257_20130914_045807_20130914_064049.EUM.nc	-0.126	-0.140	0.082	3889	5852	0	1957	0	6
SRL_OPN_2PTS006_0259_20130914_064048_20130914_082702.EUM.nc	-0.149	-0.166	0.110	4429	6059	0	1628	1	1
SRL_OPN_2PTS006_0262_20130914_082701_20130914_100504.EUM.nc	-0.223	-0.203	0.126	2958	5564	0	2606	0	0
SRL_OPN_2PTS006_0263_20130914_100503_20130914_114251.EUM.nc	-0.108	-0.178	0.138	2400	5468	0	3068	0	0
SRL_OPN_2PTS006_0265_20130914_114250_20130914_132136.EUM.nc	-0.126	-0.168	0.129	2914	5492	0	2578	0	0
SRL_OPN_2PTS006_0267_20130914_132136_20130914_151458.EUM.nc	-0.132	-0.147	0.083	3844	6407	0	2552	0	11
SRL_OPN_2PTS006_0270_20130914_151457_20130914_165444.EUM.nc	-0.104	-0.126	0.079	2900	5582	0	2645	0	37
SRL_OPN_2PTS006_0272_20130914_165443_20130914_183417.EUM.nc	-0.114	-0.137	0.087	3430	5555	0	2109	1	15
SRL_OPN_2PTS006_0274_20130914_183416_20130914_201337.EUM.nc	-0.142	-0.161	0.104	3454	5610	0	2147	0	9
SRL_OPN_2PTS006_0276_20130914_201337_20130914_215222.EUM.nc	-0.156	-0.170	0.116	3409	5472	0	2063	0	0
SRL_OPN_2PTS006_0278_20130914_215221_20130914_233016.EUM.nc	-0.089	-0.153	0.117	2491	5315	0	2818	0	6
SRL_OPN_2PTS006_0279_20130914_233015_20130915_010806.EUM.nc	-0.114	-0.151	0.110	2916	5514	0	2598	0	0
SRL_OPN_2PTS006_0281_20130915_010806_20130915_024636.EUM.nc	-0.128	-0.152	0.094	2923	5574	0	2645	0	6
SRL_OPN_2PTS006_0283_20130915_024635_20130915_042623.EUM.nc	-0.126	-0.126	0.062	2815	5528	0	2702	0	11
SRL_OPN_2PTS006_0285_20130915_042622_20130915_060819.EUM.nc	-0.103	-0.135	0.089	3669	5757	0	2068	0	20
SRL_OPN_2PTS006_0287_20130915_060818_20130915_075609.EUM.nc	-0.146	-0.154	0.096	4114	6122	0	1989	0	19
SRL_OPN_2PTS006_0290_20130915_075608_20130915_093420.EUM.nc	-0.226	-0.203	0.112	3123	5549	0	2425	1	0
SRL_OPN_2PTS006_0291_20130915_093420_20130915_111205.EUM.nc	-0.129	-0.167	0.123	2270	5492	0	3219	0	3
SRL_OPN_2PTS006_0293_20130915_111204_20130915_125027.EUM.nc	-0.102	-0.143	0.105	2522	5374	0	2830	0	22
SRL_OPN_2PTS006_0295_20130915_125028_20130915_144339.EUM.nc	-0.137	-0.141	0.092	3671	6378	0	2699	0	8
SRL_OPN_2PTS006_0298_20130915_144339_20130915_162324.EUM.nc	-0.129	-0.136	0.075	3521	5650	0	2122	0	7
SRL_OPN_2PTS006_0300_20130915_162324_20130915_180301.EUM.nc	-0.100	-0.134	0.092	3150	5631	0	2432	0	49
SRL_OPN_2PTS006_0302_20130915_180300_20130915_194229.EUM.nc	-0.138	-0.166	0.110	3514	5635	0	2117	1	3
SRL_OPN_2PTS006_0304_20130915_194228_20130915_212119.EUM.nc	-0.154	-0.162	0.105	3518	5500	0	1977	0	5
SRL_OPN_2PTS006_0306_20130915_212118_20130915_225934.EUM.nc	-0.125	-0.161	0.117	2565	5455	0	2885	0	5
SRL_OPN_2PTS006_0307_20130915_225933_20130916_003724.EUM.nc	-0.090	-0.155	0.123	3337	5466	0	2128	1	0
SRL_OPN_2PTS006_0309_20130916_003723_20130916_021526.EUM.nc	-0.132	-0.143	0.091	3013	5524	0	2472	0	39

– Continued on next page

Table 8: Radiometer Wet Troposphere Path Delay Statistics.

– Continued from previous page

File	Median	Mean	Std. Dev.	No. Obs.	Total Obs.	Default Lat/Lon	Flag (total)	Default (total)	3-Sigma Edited
SRL_OPN_2PTS006_0311_20130916_021525_20130916_035450.EUM.nc	-0.105	-0.114	0.051	2615	5522	0	2811	0	96
SRL_OPN_2PTS006_0313_20130916_035450_20130916_053605.EUM.nc	-0.126	-0.139	0.083	2854	5583	0	2714	1	14
SRL_OPN_2PTS006_0315_20130916_053605_20130916_072512.EUM.nc	-0.148	-0.168	0.098	4064	6216	0	2138	0	14
SRL_OPN_2PTS006_0318_20130916_072513_20130916_090327.EUM.nc	-0.170	-0.180	0.109	3936	5578	0	1639	0	3
SRL_OPN_2PTS006_0319_20130916_090327_20130916_104121.EUM.nc	-0.132	-0.177	0.130	2646	5533	0	2886	0	1
SRL_OPN_2PTS006_0321_20130916_104120_20130916_121930.EUM.nc	-0.088	-0.155	0.122	2572	5510	0	2934	0	4
SRL_OPN_2PTS006_0323_20130916_121929_20130916_135835.EUM.nc	-0.131	-0.146	0.097	3323	5543	0	2217	0	3
SRL_OPN_2PTS006_0325_20130916_135835_20130916_155159.EUM.nc	-0.122	-0.134	0.081	3855	6405	0	2541	0	9
SRL_OPN_2PTS006_0328_20130916_155158_20130916_173145.EUM.nc	-0.150	-0.158	0.100	2892	5512	0	2619	0	1
SRL_OPN_2PTS006_0330_20130916_173145_20130916_191121.EUM.nc	-0.143	-0.153	0.098	3751	5674	0	1923	0	0
SRL_OPN_2PTS006_0332_20130916_191120_20130916_205022.EUM.nc	-0.149	-0.166	0.107	3773	5604	0	1828	0	3
SRL_OPN_2PTS006_0334_20130916_205022_20130916_222851.EUM.nc	-0.160	-0.174	0.115	3038	5448	0	2408	0	2
SRL_OPN_2PTS006_0336_20130916_222851_20130917_000636.EUM.nc	-0.084	-0.145	0.121	3194	5532	0	2335	0	3
SRL_OPN_2PTS006_0337_20130917_000636_20130917_014434.EUM.nc	-0.131	-0.163	0.115	3277	5554	0	2276	0	1
SRL_OPN_2PTS006_0339_20130917_014433_20130917_032331.EUM.nc	-0.122	-0.121	0.063	2813	5517	0	2616	0	88
SRL_OPN_2PTS006_0341_20130917_032330_20130917_050358.EUM.nc	-0.135	-0.135	0.072	2797	5588	0	2757	0	34
SRL_OPN_2PTS006_0343_20130917_050358_20130917_065405.EUM.nc	-0.131	-0.150	0.092	3817	6257	0	2432	1	7
SRL_OPN_2PTS006_0346_20130917_065404_20130917_083242.EUM.nc	-0.169	-0.164	0.099	4425	5627	0	1189	0	13
SRL_OPN_2PTS006_0348_20130917_083242_20130917_101042.EUM.nc	-0.167	-0.176	0.120	2933	5442	0	2507	1	1
SRL_OPN_2PTS006_0349_20130917_101041_20130917_114831.EUM.nc	-0.097	-0.172	0.138	2456	5511	0	3055	0	0
SRL_OPN_2PTS006_0351_20130917_114831_20130917_132720.EUM.nc	-0.142	-0.181	0.119	3048	5495	0	2447	0	0
SRL_OPN_2PTS006_0353_20130917_132719_20130917_152043.EUM.nc	-0.123	-0.131	0.084	3868	6388	0	2506	0	14
SRL_OPN_2PTS006_0356_20130917_152042_20130917_170029.EUM.nc	-0.114	-0.130	0.076	2938	5560	0	2583	0	39
SRL_OPN_2PTS006_0358_20130917_170029_20130917_184001.EUM.nc	-0.116	-0.148	0.109	3450	5621	0	2167	0	4
SRL_OPN_2PTS006_0360_20130917_184001_20130917_201920.EUM.nc	-0.130	-0.163	0.119	3454	5612	0	2158	0	0
SRL_OPN_2PTS006_0362_20130917_201919_20130917_215754.EUM.nc	-0.145	-0.165	0.103	3129	5437	0	2286	0	22
SRL_OPN_2PTS006_0364_20130917_215754_20130917_233554.EUM.nc	-0.081	-0.130	0.099	2631	5411	0	2769	0	11
SRL_OPN_2PTS006_0365_20130917_233554_20130918_011345.EUM.nc	-0.122	-0.163	0.119	2952	5525	0	2570	0	3
SRL_OPN_2PTS006_0367_20130918_011345_20130918_025210.EUM.nc	-0.132	-0.148	0.094	2831	5567	0	2724	0	12
SRL_OPN_2PTS006_0369_20130918_025210_20130918_043212.EUM.nc	-0.126	-0.130	0.060	2797	5536	0	2733	0	6
SRL_OPN_2PTS006_0371_20130918_043212_20130918_061416.EUM.nc	-0.110	-0.136	0.089	3693	5766	0	2070	0	3
SRL_OPN_2PTS006_0373_20130918_061415_20130918_080150.EUM.nc	-0.160	-0.175	0.106	4160	6124	0	1962	0	2
SRL_OPN_2PTS006_0376_20130918_080149_20130918_093950.EUM.nc	-0.194	-0.192	0.122	3089	5540	0	2451	0	0
SRL_OPN_2PTS006_0377_20130918_093949_20130918_111743.EUM.nc	-0.136	-0.176	0.130	2302	5483	0	3181	0	0
SRL_OPN_2PTS006_0379_20130918_111742_20130918_125610.EUM.nc	-0.127	-0.155	0.115	2645	5431	0	2781	0	5
SRL_OPN_2PTS006_0381_20130918_125610_20130918_144924.EUM.nc	-0.117	-0.142	0.101	3735	6381	0	2619	0	27
SRL_OPN_2PTS006_0384_20130918_144924_20130918_162909.EUM.nc	-0.121	-0.130	0.079	3534	5655	0	2097	1	23
SRL_OPN_2PTS006_0386_20130918_162909_20130918_180846.EUM.nc	-0.100	-0.141	0.100	3248	5644	0	2382	1	13
SRL_OPN_2PTS006_0388_20130918_180845_20130918_194814.EUM.nc	-0.123	-0.148	0.105	3464	5639	0	2164	1	10

– Continued on next page

Table 8: Radiometer Wet Troposphere Path Delay Statistics.

– Continued from previous page

File	Median	Mean	Std. Dev.	No. Obs.	Total Obs.	Default Lat/Lon	Flag (total)	Default (total)	3-Sigma Edited
SRL_OPN_2PTS006_0390_20130918_194813_20130918_212702.EUM.nc	-0.161	-0.186	0.111	3576	5481	0	1903	1	1
SRL_OPN_2PTS006_0392_20130918_212702_20130918_230513.EUM.nc	-0.112	-0.147	0.100	2455	5430	0	2963	0	12
SRL_OPN_2PTS006_0393_20130918_230513_20130919_004254.EUM.nc	-0.107	-0.160	0.117	3325	5506	0	2178	0	3
SRL_OPN_2PTS006_0395_20130919_004255_20130919_022108.EUM.nc	-0.120	-0.141	0.094	3024	5566	0	2538	0	4
SRL_OPN_2PTS006_0397_20130919_022108_20130919_040039.EUM.nc	-0.122	-0.130	0.068	2722	5569	0	2790	0	57
SRL_OPN_2PTS006_0399_20130919_040039_20130919_054153.EUM.nc	-0.144	-0.142	0.082	3156	5558	0	2389	1	12
SRL_OPN_2PTS006_0401_20130919_054152_20130919_073047.EUM.nc	-0.140	-0.168	0.098	4107	6209	0	2096	1	5
SRL_OPN_2PTS006_0404_20130919_073046_20130919_090908.EUM.nc	-0.198	-0.185	0.107	3724	5569	0	1839	0	6
SRL_OPN_2PTS006_0405_20130919_090908_20130919_104701.EUM.nc	-0.109	-0.163	0.132	2646	5543	0	2897	0	0
SRL_OPN_2PTS006_0407_20130919_104702_20130919_122503.EUM.nc	-0.101	-0.155	0.128	2633	5510	0	2875	0	2
SRL_OPN_2PTS006_0409_20130919_122503_20130919_140423.EUM.nc	-0.105	-0.133	0.093	3343	5577	0	2221	0	13
SRL_OPN_2PTS006_0411_20130919_140422_20130919_155745.EUM.nc	-0.124	-0.132	0.075	3742	6398	0	2651	0	5
SRL_OPN_2PTS006_0414_20130919_155744_20130919_173732.EUM.nc	-0.124	-0.140	0.096	2997	5572	0	2568	0	7
SRL_OPN_2PTS006_0416_20130919_173732_20130919_191657.EUM.nc	-0.117	-0.146	0.110	3653	5649	0	1979	0	17
SRL_OPN_2PTS006_0418_20130919_191658_20130919_205605.EUM.nc	-0.145	-0.178	0.111	3716	5623	0	1898	0	9
SRL_OPN_2PTS006_0420_20130919_205604_20130919_223422.EUM.nc	-0.110	-0.155	0.116	2967	5427	0	2459	0	1
SRL_OPN_2PTS006_0421_20130919_223422_20130920_001213.EUM.nc	-0.089	-0.150	0.126	3210	5517	0	2304	0	3
SRL_OPN_2PTS006_0423_20130920_001213_20130920_015015.EUM.nc	-0.120	-0.158	0.119	3340	5541	0	2200	0	1
SRL_OPN_2PTS006_0425_20130920_015015_20130920_032907.EUM.nc	-0.135	-0.135	0.069	2913	5483	0	2522	0	48
SRL_OPN_2PTS006_0427_20130920_032907_20130920_050951.EUM.nc	-0.113	-0.128	0.075	2812	5578	0	2756	0	10
SRL_OPN_2PTS006_0429_20130920_050950_20130920_065948.EUM.nc	-0.127	-0.146	0.090	3713	6229	0	2503	0	13
SRL_OPN_2PTS006_0432_20130920_065947_20130920_083822.EUM.nc	-0.163	-0.181	0.106	4429	5628	0	1188	0	11
SRL_OPN_2PTS006_0434_20130920_083821_20130920_101612.EUM.nc	-0.121	-0.168	0.127	2856	5547	0	2687	1	3
SRL_OPN_2PTS006_0435_20130920_101612_20130920_115411.EUM.nc	-0.119	-0.172	0.123	2522	5546	0	3024	0	0
SRL_OPN_2PTS006_0437_20130920_115411_20130920_133304.EUM.nc	-0.117	-0.155	0.113	2999	5454	0	2451	0	4
SRL_OPN_2PTS006_0439_20130920_133303_20130920_152627.EUM.nc	-0.119	-0.133	0.079	3912	6381	0	2457	0	12
SRL_OPN_2PTS006_0442_20130920_152627_20130920_170605.EUM.nc	-0.127	-0.142	0.101	2948	5500	0	2551	0	1
SRL_OPN_2PTS006_0444_20130920_170605_20130920_184545.EUM.nc	-0.105	-0.155	0.114	3464	5638	0	2171	0	3
SRL_OPN_2PTS006_0446_20130920_184544_20130920_202455.EUM.nc	-0.123	-0.149	0.092	3405	5558	0	2056	1	96
SRL_OPN_2PTS006_0448_20130920_202455_20130920_220335.EUM.nc	-0.165	-0.168	0.109	3093	5411	0	2286	0	32
SRL_OPN_2PTS006_0450_20130920_220334_20130920_234133.EUM.nc	-0.091	-0.124	0.094	2768	5501	0	2703	0	30
SRL_OPN_2PTS006_0451_20130920_234132_20130921_011916.EUM.nc	-0.105	-0.155	0.119	3116	5519	0	2402	0	1
SRL_OPN_2PTS006_0453_20130921_011915_20130921_025755.EUM.nc	-0.135	-0.144	0.077	2871	5599	0	2715	0	13
SRL_OPN_2PTS006_0455_20130921_025754_20130921_043801.EUM.nc	-0.124	-0.134	0.085	2713	5499	0	2773	0	13
SRL_OPN_2PTS006_0457_20130921_043802_20130921_062005.EUM.nc	-0.140	-0.146	0.084	3732	5784	0	2011	0	41
SRL_OPN_2PTS006_0459_20130921_062005_20130921_080722.EUM.nc	-0.151	-0.172	0.105	4223	6098	0	1871	0	4
SRL_OPN_2PTS006_0462_20130921_080721_20130921_094529.EUM.nc	-0.152	-0.184	0.128	3066	5541	0	2474	0	1
SRL_OPN_2PTS006_0463_20130921_094528_20130921_112322.EUM.nc	-0.128	-0.177	0.137	2107	5406	0	3299	0	0
SRL_OPN_2PTS006_0465_20130921_112322_20130921_130154.EUM.nc	-0.113	-0.162	0.123	2674	5428	0	2754	0	0

– Continued on next page

Table 8: Radiometer Wet Troposphere Path Delay Statistics.

– Continued from previous page

File	Median	Mean	Std. Dev.	No. Obs.	Total Obs.	Default Lat/Lon	Flag (total)	Default (total)	3-Sigma Edited
SRL_OPN_2PTS006_0467_20130921_130153_20130921_145508.EUM.nc	-0.126	-0.144	0.087	3722	6395	0	2633	0	40
SRL_OPN_2PTS006_0470_20130921_145508_20130921_163447.EUM.nc	-0.132	-0.134	0.087	3361	5630	0	2259	0	10
SRL_OPN_2PTS006_0472_20130921_163447_20130921_181430.EUM.nc	-0.106	-0.139	0.103	3256	5634	0	2376	0	2
SRL_OPN_2PTS006_0474_20130921_181429_20130921_195348.EUM.nc	-0.119	-0.156	0.110	3422	5626	0	2204	0	0
SRL_OPN_2PTS006_0476_20130921_195349_20130921_213241.EUM.nc	-0.160	-0.182	0.116	3690	5505	0	1815	0	0
SRL_OPN_2PTS006_0478_20130921_213241_20130921_231052.EUM.nc	-0.091	-0.135	0.099	2442	5380	0	2934	0	4
SRL_OPN_2PTS006_0479_20130921_231051_20130922_004833.EUM.nc	-0.115	-0.154	0.108	3302	5532	0	2225	0	5
SRL_OPN_2PTS006_0481_20130922_004832_20130922_022651.EUM.nc	-0.134	-0.144	0.095	2987	5551	0	2564	0	0
SRL_OPN_2PTS006_0483_20130922_022651_20130922_040618.EUM.nc	-0.122	-0.121	0.074	2624	5481	0	2785	0	72
SRL_OPN_2PTS006_0485_20130922_040617_20130922_054748.EUM.nc	-0.121	-0.140	0.081	3479	5687	0	2180	0	28
SRL_OPN_2PTS006_0487_20130922_054747_20130922_073629.EUM.nc	-0.153	-0.173	0.105	4044	6184	0	2136	0	4
SRL_OPN_2PTS006_0490_20130922_073628_20130922_091448.EUM.nc	-0.164	-0.174	0.102	3617	5584	0	1965	0	2
SRL_OPN_2PTS006_0491_20130922_091447_20130922_105233.EUM.nc	-0.139	-0.167	0.125	2525	5560	0	3035	0	0
SRL_OPN_2PTS006_0493_20130922_105232_20130922_123046.EUM.nc	-0.102	-0.147	0.115	2526	5424	0	2886	0	12
SRL_OPN_2PTS006_0495_20130922_123046_20130922_141002.EUM.nc	-0.111	-0.130	0.088	3235	5606	0	2334	0	37
SRL_OPN_2PTS006_0497_20130922_141002_20130922_160331.EUM.nc	-0.136	-0.136	0.087	3656	6415	0	2755	0	4
SRL_OPN_2PTS006_0500_20130922_160330_20130922_174310.EUM.nc	-0.120	-0.143	0.096	2959	5645	0	2682	0	4
SRL_OPN_2PTS006_0502_20130922_174310_20130922_192243.EUM.nc	-0.107	-0.151	0.108	3694	5668	0	1974	0	0
SRL_OPN_2PTS006_0504_20130922_192242_20130922_210140.EUM.nc	-0.140	-0.167	0.111	3707	5609	0	1896	0	6
SRL_OPN_2PTS006_0506_20130922_210139_20130922_224003.EUM.nc	-0.118	-0.144	0.105	2977	5428	0	2444	1	6
SRL_OPN_2PTS006_0507_20130922_224003_20130923_001755.EUM.nc	-0.100	-0.144	0.109	3177	5495	0	2315	0	3
SRL_OPN_2PTS006_0509_20130923_001754_20130923_015548.EUM.nc	-0.117	-0.150	0.113	3269	5501	0	2230	1	1
SRL_OPN_2PTS006_0511_20130923_015547_20130923_033456.EUM.nc	-0.120	-0.124	0.072	2882	5503	0	2525	0	96
SRL_OPN_2PTS006_0513_20130923_033455_20130923_051537.EUM.nc	-0.122	-0.129	0.072	2821	5565	0	2708	0	36
SRL_OPN_2PTS006_0515_20130923_051536_20130923_070531.EUM.nc	-0.139	-0.160	0.101	3752	6236	0	2484	0	0
SRL_OPN_2PTS006_0518_20130923_070532_20130923_084356.EUM.nc	-0.142	-0.169	0.108	4213	5619	0	1403	1	2
SRL_OPN_2PTS006_0520_20130923_084355_20130923_102153.EUM.nc	-0.118	-0.175	0.131	2782	5546	0	2764	0	0
SRL_OPN_2PTS006_0521_20130923_102153_20130923_115945.EUM.nc	-0.107	-0.162	0.121	2529	5514	0	2985	0	0
SRL_OPN_2PTS006_0523_20130923_115946_20130923_133843.EUM.nc	-0.113	-0.149	0.104	3065	5484	0	2418	0	1
SRL_OPN_2PTS006_0525_20130923_133843_20130923_153207.EUM.nc	-0.139	-0.137	0.088	3846	6410	0	2560	0	4
SRL_OPN_2PTS006_0528_20130923_153206_20130923_171153.EUM.nc	-0.114	-0.135	0.092	2849	5510	0	2656	1	4
SRL_OPN_2PTS006_0530_20130923_171152_20130923_185124.EUM.nc	-0.112	-0.160	0.111	3587	5663	0	2075	0	1
SRL_OPN_2PTS006_0532_20130923_185124_20130923_203040.EUM.nc	-0.116	-0.160	0.117	3570	5587	0	2014	1	2
SRL_OPN_2PTS006_0534_20130923_203039_20130923_220917.EUM.nc	-0.136	-0.154	0.104	3149	5438	0	2277	0	12
SRL_OPN_2PTS006_0536_20130923_220916_20130923_234706.EUM.nc	-0.091	-0.143	0.119	2968	5534	0	2564	1	1
SRL_OPN_2PTS006_0537_20130923_234705_20130924_012459.EUM.nc	-0.107	-0.149	0.115	3043	5539	0	2495	0	1
SRL_OPN_2PTS006_0539_20130924_012458_20130924_030333.EUM.nc	-0.145	-0.141	0.089	2855	5584	0	2723	0	6
SRL_OPN_2PTS006_0541_20130924_030332_20130924_044347.EUM.nc	-0.125	-0.135	0.077	2735	5490	0	2712	0	43
SRL_OPN_2PTS006_0543_20130924_044347_20130924_062607.EUM.nc	-0.142	-0.153	0.088	3797	5810	0	2006	0	7

– Continued on next page

Table 8: Radiometer Wet Troposphere Path Delay Statistics.

– Continued from previous page

File	Median	Mean	Std. Dev.	No. Obs.	Total Obs.	Default Lat/Lon	Flag (total)	Default (total)	3-Sigma Edited
SRL_OPN_2PTS006_0545_20130924_062606_20130924_081306.EUM.nc	-0.135	-0.170	0.112	4300	6099	0	1795	0	4
SRL_OPN_2PTS006_0548_20130924_081305_20130924_095104.EUM.nc	-0.120	-0.177	0.124	3045	5445	0	2397	1	2
SRL_OPN_2PTS006_0549_20130924_095103_20130924_112857.EUM.nc	-0.104	-0.160	0.124	2141	5415	0	3258	0	16
SRL_OPN_2PTS006_0551_20130924_112856_20130924_130732.EUM.nc	-0.109	-0.150	0.109	2762	5494	0	2732	0	0
SRL_OPN_2PTS006_0553_20130924_130731_20130924_150049.EUM.nc	-0.130	-0.138	0.095	3705	6404	0	2679	0	20
SRL_OPN_2PTS006_0556_20130924_150048_20130924_164027.EUM.nc	-0.144	-0.140	0.088	3133	5630	0	2476	0	21
SRL_OPN_2PTS006_0558_20130924_164027_20130924_182010.EUM.nc	-0.108	-0.141	0.100	3329	5621	0	2289	0	3
SRL_OPN_2PTS006_0560_20130924_182010_20130924_195935.EUM.nc	-0.104	-0.152	0.115	3413	5579	0	2163	0	3
SRL_OPN_2PTS006_0562_20130924_195935_20130924_213818.EUM.nc	-0.148	-0.167	0.107	3590	5500	0	1907	0	3
SRL_OPN_2PTS006_0564_20130924_213817_20130924_231626.EUM.nc	-0.110	-0.153	0.106	2529	5385	0	2854	1	1
SRL_OPN_2PTS006_0565_20130924_231626_20130925_041208.EUM.nc	-0.117	-0.139	0.095	8859	16580	0	7694	1	26
SRL_OPN_2PTS006_0571_20130925_041207_20130925_055337.EUM.nc	-0.160	-0.151	0.076	3600	5710	0	2109	0	1
SRL_OPN_2PTS006_0573_20130925_055336_20130925_074212.EUM.nc	-0.133	-0.162	0.093	4084	6162	0	2077	0	1
SRL_OPN_2PTS006_0576_20130925_074212_20130925_092021.EUM.nc	-0.171	-0.188	0.123	3373	5546	0	2173	0	0
SRL_OPN_2PTS006_0577_20130925_092021_20130925_105812.EUM.nc	-0.115	-0.157	0.117	2406	5519	0	3111	0	2
SRL_OPN_2PTS006_0579_20130925_105813_20130925_123629.EUM.nc	-0.084	-0.133	0.109	2464	5421	0	2949	0	8
SRL_OPN_2PTS006_0581_20130925_123628_20130925_141549.EUM.nc	-0.125	-0.139	0.093	3332	5579	0	2236	0	11
SRL_OPN_2PTS006_0583_20130925_141549_20130925_160909.EUM.nc	-0.141	-0.142	0.090	3700	6383	0	2674	0	9
SRL_OPN_2PTS006_0586_20130925_160909_20130925_174855.EUM.nc	-0.117	-0.140	0.098	2983	5631	0	2647	1	0
SRL_OPN_2PTS006_0588_20130925_174854_20130925_192818.EUM.nc	-0.110	-0.150	0.111	3564	5643	0	2078	1	0
SRL_OPN_2PTS006_0590_20130925_192817_20130925_210723.EUM.nc	-0.152	-0.160	0.101	3609	5600	0	1988	0	3
SRL_OPN_2PTS006_0592_20130925_210722_20130925_224543.EUM.nc	-0.099	-0.151	0.116	2888	5408	0	2519	0	1
SRL_OPN_2PTS006_0593_20130925_224543_20130926_002325.EUM.nc	-0.082	-0.132	0.107	3125	5474	0	2326	0	23
SRL_OPN_2PTS006_0595_20130926_002325_20130926_020129.EUM.nc	-0.140	-0.160	0.101	3240	5556	0	2312	0	4
SRL_OPN_2PTS006_0597_20130926_020128_20130926_034041.EUM.nc	-0.109	-0.123	0.081	2824	5516	0	2663	1	28
SRL_OPN_2PTS006_0599_20130926_034040_20130926_052129.EUM.nc	-0.152	-0.143	0.080	2816	5573	0	2743	0	14
SRL_OPN_2PTS006_0601_20130926_052129_20130926_071104.EUM.nc	-0.110	-0.145	0.090	3755	6218	0	2455	1	7
SRL_OPN_2PTS006_0604_20130926_071103_20130926_084935.EUM.nc	-0.158	-0.180	0.114	4175	5626	0	1451	0	0
SRL_OPN_2PTS006_0605_20130926_084934_20130926_102731.EUM.nc	-0.109	-0.166	0.129	2802	5544	0	2742	0	0
SRL_OPN_2PTS006_0607_20130926_102730_20130926_120525.EUM.nc	-0.121	-0.165	0.122	2524	5507	0	2979	0	4
SRL_OPN_2PTS006_0609_20130926_120524_20130926_134427.EUM.nc	-0.132	-0.151	0.093	3079	5503	0	2419	0	5
SRL_OPN_2PTS006_0611_20130926_134426_20130926_153751.EUM.nc	-0.142	-0.136	0.074	3789	6416	0	2619	0	8
SRL_OPN_2PTS006_0614_20130926_153750_20130926_171738.EUM.nc	-0.124	-0.136	0.085	2794	5530	0	2734	1	1
SRL_OPN_2PTS006_0616_20130926_171737_20130926_185707.EUM.nc	-0.114	-0.158	0.117	3490	5641	0	2151	0	0
SRL_OPN_2PTS006_0618_20130926_185706_20130926_203622.EUM.nc	-0.133	-0.153	0.106	3628	5609	0	1971	1	9
SRL_OPN_2PTS006_0620_20130926_203621_20130926_221448.EUM.nc	-0.109	-0.157	0.111	3071	5438	0	2352	1	14
SRL_OPN_2PTS006_0622_20130926_221447_20130926_235244.EUM.nc	-0.083	-0.129	0.113	2973	5506	0	2527	0	6
SRL_OPN_2PTS006_0623_20130926_235244_20130927_013038.EUM.nc	-0.139	-0.161	0.109	3109	5545	0	2434	0	2
SRL_OPN_2PTS006_0625_20130927_013038_20130927_030916.EUM.nc	-0.121	-0.127	0.077	2747	5555	0	2723	0	85

– Continued on next page

Table 8: Radiometer Wet Troposphere Path Delay Statistics.

– Continued from previous page

File	Median	Mean	Std. Dev.	No. Obs.	Total Obs.	Default Lat/Lon	Flag (total)	Default (total)	3-Sigma Edited
SRL_OPN_2PTS006_0627_20130927_030915_20130927_044935.EUM.nc	-0.150	-0.140	0.065	2707	5493	0	2687	0	99
SRL_OPN_2PTS006_0629_20130927_044935_20130927_063156.EUM.nc	-0.129	-0.139	0.081	3797	5801	0	1979	0	25
SRL_OPN_2PTS006_0631_20130927_063155_20130927_081846.EUM.nc	-0.153	-0.167	0.108	4349	6098	0	1749	0	0
SRL_OPN_2PTS006_0634_20130927_081845_20130927_095641.EUM.nc	-0.104	-0.164	0.121	2942	5536	0	2590	0	4
SRL_OPN_2PTS006_0635_20130927_095641_20130927_113436.EUM.nc	-0.112	-0.167	0.127	2332	5408	0	3076	0	0
SRL_OPN_2PTS006_0637_20130927_113435_20130927_131315.EUM.nc	-0.133	-0.169	0.111	2831	5480	0	2646	0	3
SRL_OPN_2PTS006_0639_20130927_131314_20130927_150633.EUM.nc	-0.139	-0.148	0.090	3731	6425	0	2693	0	1
SRL_OPN_2PTS006_0642_20130927_150632_20130927_164612.EUM.nc	-0.135	-0.141	0.091	2944	5597	0	2649	0	4
SRL_OPN_2PTS006_0644_20130927_164611_20130927_182554.EUM.nc	-0.124	-0.151	0.106	3313	5563	0	2244	1	5
SRL_OPN_2PTS006_0646_20130927_182553_20130927_200509.EUM.nc	-0.116	-0.149	0.109	3343	5590	0	2240	2	5
SRL_OPN_2PTS006_0648_20130927_200508_20130927_214358.EUM.nc	-0.137	-0.163	0.109	3516	5482	0	1962	1	3
SRL_OPN_2PTS006_0650_20130927_214357_20130927_232204.EUM.nc	-0.097	-0.140	0.103	2628	5368	0	2738	0	2
SRL_OPN_2PTS006_0651_20130927_232204_20130928_005944.EUM.nc	-0.119	-0.147	0.098	3144	5552	0	2400	1	7
SRL_OPN_2PTS006_0653_20130928_005944_20130928_023809.EUM.nc	-0.138	-0.151	0.101	2981	5542	0	2560	0	1
SRL_OPN_2PTS006_0655_20130928_023808_20130928_041755.EUM.nc	-0.147	-0.150	0.072	2707	5532	0	2822	0	3
SRL_OPN_2PTS006_0657_20130928_041755_20130928_055931.EUM.nc	-0.111	-0.144	0.089	3673	5739	0	2062	0	4
SRL_OPN_2PTS006_0659_20130928_055930_20130928_074744.EUM.nc	-0.147	-0.170	0.104	4092	6137	0	2039	1	5
SRL_OPN_2PTS006_0662_20130928_074743_20130928_092559.EUM.nc	-0.127	-0.172	0.120	3251	5529	0	2278	0	0
SRL_OPN_2PTS006_0663_20130928_092559_20130928_110351.EUM.nc	-0.148	-0.172	0.120	2359	5528	0	3167	0	2
SRL_OPN_2PTS006_0665_20130928_110351_20130928_124202.EUM.nc	-0.100	-0.145	0.108	2478	5420	0	2933	0	9
SRL_OPN_2PTS006_0667_20130928_124201_20130928_142136.EUM.nc	-0.124	-0.136	0.080	3391	5566	0	2155	0	20
SRL_OPN_2PTS006_0669_20130928_142135_20130928_161453.EUM.nc	-0.160	-0.139	0.083	3745	6393	0	2646	0	2
SRL_OPN_2PTS006_0672_20130928_161452_20130928_175439.EUM.nc	-0.106	-0.144	0.109	2954	5625	0	2668	0	3
SRL_OPN_2PTS006_0674_20130928_175438_20130928_193402.EUM.nc	-0.123	-0.158	0.119	3532	5637	0	2104	1	0
SRL_OPN_2PTS006_0676_20130928_193401_20130928_211303.EUM.nc	-0.155	-0.168	0.116	3538	5571	0	2033	0	0
SRL_OPN_2PTS006_0678_20130928_211302_20130928_225113.EUM.nc	-0.113	-0.153	0.113	2740	5385	0	2629	1	15
SRL_OPN_2PTS006_0679_20130928_225112_20130929_002902.EUM.nc	-0.107	-0.146	0.111	3189	5465	0	2265	0	11
SRL_OPN_2PTS006_0681_20130929_002902_20130929_020710.EUM.nc	-0.129	-0.143	0.092	3094	5551	0	2445	0	12
SRL_OPN_2PTS006_0683_20130929_020709_20130929_034618.EUM.nc	-0.122	-0.134	0.077	2839	5555	0	2696	0	20
SRL_OPN_2PTS006_0685_20130929_034618_20130929_052721.EUM.nc	-0.102	-0.125	0.080	2751	5593	0	2820	0	22
SRL_OPN_2PTS006_0687_20130929_052720_20130929_071645.EUM.nc	-0.147	-0.170	0.097	3841	6214	0	2345	0	28
SRL_OPN_2PTS006_0690_20130929_071645_20130929_085513.EUM.nc	-0.126	-0.160	0.114	4059	5603	0	1541	0	3
SRL_OPN_2PTS006_0691_20130929_085512_20130929_103259.EUM.nc	-0.156	-0.172	0.113	2542	5533	0	2977	0	14
SRL_OPN_2PTS006_0693_20130929_103259_20130929_121105.EUM.nc	-0.132	-0.161	0.121	2524	5491	0	2965	0	2
SRL_OPN_2PTS006_0695_20130929_121104_20130929_135011.EUM.nc	-0.122	-0.140	0.096	3160	5519	0	2354	0	5
SRL_OPN_2PTS006_0697_20130929_135010_20130929_154335.EUM.nc	-0.144	-0.142	0.085	3743	6417	0	2674	0	0
SRL_OPN_2PTS006_0700_20130929_154334_20130929_172313.EUM.nc	-0.121	-0.146	0.092	2765	5515	0	2732	0	18
SRL_OPN_2PTS006_0702_20130929_172314_20130929_190250.EUM.nc	-0.116	-0.151	0.114	3479	5643	0	2162	0	2
SRL_OPN_2PTS006_0704_20130929_190249_20130929_204154.EUM.nc	-0.138	-0.167	0.105	3773	5609	0	1832	0	4

– Continued on next page

Table 8: Radiometer Wet Troposphere Path Delay Statistics.

– Continued from previous page

File	Median	Mean	Std. Dev.	No. Obs.	Total Obs.	Default Lat/Lon	Flag (total)	Default (total)	3-Sigma Edited
SRL_OPN_2PTS006_0706_20130929_204154_20130929_222027.EUM.nc	-0.141	-0.160	0.113	3091	5407	0	2314	0	2
SRL_OPN_2PTS006_0708_20130929_222026_20130929_235821.EUM.nc	-0.102	-0.153	0.114	3086	5531	0	2445	0	0
SRL_OPN_2PTS006_0709_20130929_235820_20130930_013610.EUM.nc	-0.114	-0.137	0.083	3227	5548	0	2302	0	19
SRL_OPN_2PTS006_0711_20130930_013609_20130930_031500.EUM.nc	-0.145	-0.146	0.083	2780	5561	0	2776	0	5
SRL_OPN_2PTS006_0713_20130930_031500_20130930_045526.EUM.nc	-0.106	-0.125	0.074	2813	5539	0	2702	0	24
SRL_OPN_2PTS006_0715_20130930_045525_20130930_063755.EUM.nc	-0.143	-0.155	0.080	3829	5823	0	1994	0	0
SRL_OPN_2PTS006_0717_20130930_063755_20130930_082418.EUM.nc	-0.132	-0.157	0.108	4349	6061	0	1710	0	2
SRL_OPN_2PTS006_0720_20130930_082417_20130930_100220.EUM.nc	-0.188	-0.187	0.129	2919	5545	0	2625	1	0
SRL_OPN_2PTS006_0721_20130930_100219_20130930_114016.EUM.nc	-0.119	-0.164	0.123	2374	5467	0	3093	0	0
SRL_OPN_2PTS006_0723_20130930_114015_20130930_131849.EUM.nc	-0.111	-0.150	0.112	2922	5447	0	2525	0	0
SRL_OPN_2PTS006_0725_20130930_131849_20130930_151210.EUM.nc	-0.127	-0.134	0.077	3672	6430	0	2739	0	19
SRL_OPN_2PTS006_0728_20130930_151209_20130930_165157.EUM.nc	-0.110	-0.131	0.081	2823	5588	0	2734	0	31
SRL_OPN_2PTS006_0730_20130930_165156_20130930_183139.EUM.nc	-0.103	-0.149	0.120	3288	5554	0	2266	0	0
SRL_OPN_2PTS006_0732_20130930_183139_20130930_201052.EUM.nc	-0.112	-0.164	0.123	3332	5578	0	2241	1	4
SRL_OPN_2PTS006_0734_20130930_201051_20130930_214937.EUM.nc	-0.157	-0.165	0.110	3465	5467	0	2002	0	0
SRL_OPN_2PTS006_0736_20130930_214936_20130930_232741.EUM.nc	-0.114	-0.148	0.104	2691	5348	0	2647	1	9
SRL_OPN_2PTS006_0737_20130930_232740_20131001_010522.EUM.nc	-0.102	-0.138	0.090	2893	5519	0	2613	0	13
SRL_OPN_2PTS006_0739_20131001_010522_20131001_024350.EUM.nc	-0.144	-0.146	0.097	2915	5572	0	2652	0	5
SRL_OPN_2PTS006_0741_20131001_024349_20131001_042334.EUM.nc	-0.097	-0.125	0.077	2699	5524	0	2814	0	11
SRL_OPN_2PTS006_0743_20131001_042333_20131001_060527.EUM.nc	-0.127	-0.144	0.089	3727	5750	0	2017	0	6
SRL_OPN_2PTS006_0745_20131001_060527_20131001_075324.EUM.nc	-0.146	-0.168	0.113	4091	6121	0	2014	0	16
SRL_OPN_2PTS006_0748_20131001_075323_20131001_093137.EUM.nc	-0.190	-0.191	0.131	3118	5519	0	2401	0	0
SRL_OPN_2PTS006_0749_20131001_093136_20131001_110927.EUM.nc	-0.128	-0.157	0.117	2358	5478	0	3118	0	2
SRL_OPN_2PTS006_0751_20131001_110927_20131001_124742.EUM.nc	-0.107	-0.141	0.099	2463	5382	0	2917	0	2
SRL_OPN_2PTS006_0753_20131001_124741_20131001_144052.EUM.nc	-0.111	-0.129	0.074	3461	6338	0	2825	0	52
SRL_OPN_2PTS006_0756_20131001_144052_20131001_162037.EUM.nc	-0.159	-0.151	0.090	3472	5622	0	2145	0	5
SRL_OPN_2PTS006_0758_20131001_162036_20131001_180022.EUM.nc	-0.121	-0.153	0.107	2995	5631	0	2634	1	1
SRL_OPN_2PTS006_0760_20131001_180021_20131001_193943.EUM.nc	-0.122	-0.153	0.110	3479	5623	0	2142	0	2
SRL_OPN_2PTS006_0762_20131001_193943_20131001_211842.EUM.nc	-0.165	-0.173	0.108	3555	5499	0	1943	0	1
SRL_OPN_2PTS006_0764_20131001_211842_20131001_225650.EUM.nc	-0.090	-0.133	0.108	2637	5455	0	2793	0	25
SRL_OPN_2PTS006_0765_20131001_225649_20131002_003439.EUM.nc	-0.108	-0.159	0.104	3313	5492	0	2173	0	6
SRL_OPN_2PTS006_0767_20131002_003438_20131002_021249.EUM.nc	-0.129	-0.139	0.089	3073	5543	0	2466	0	4
SRL_OPN_2PTS006_0769_20131002_021249_20131002_035202.EUM.nc	-0.112	-0.132	0.077	2653	5515	0	2799	0	63
SRL_OPN_2PTS006_0771_20131002_035201_20131002_053314.EUM.nc	-0.135	-0.149	0.085	2849	5583	0	2712	0	22
SRL_OPN_2PTS006_0773_20131002_053313_20131002_072226.EUM.nc	-0.145	-0.151	0.094	3996	6212	0	2210	0	6
SRL_OPN_2PTS006_0776_20131002_072225_20131002_090051.EUM.nc	-0.158	-0.172	0.115	3955	5605	0	1650	0	0
SRL_OPN_2PTS006_0777_20131002_090051_20131002_103837.EUM.nc	-0.161	-0.182	0.118	2525	5497	0	2972	0	0
SRL_OPN_2PTS006_0779_20131002_103837_20131002_121644.EUM.nc	-0.120	-0.157	0.108	2558	5501	0	2929	0	14
SRL_OPN_2PTS006_0781_20131002_121643_20131002_135548.EUM.nc	-0.113	-0.143	0.088	3222	5523	0	2298	0	3

– Continued on next page

Table 8: Radiometer Wet Troposphere Path Delay Statistics.

– Continued from previous page

File	Median	Mean	Std. Dev.	No. Obs.	Total Obs.	Default Lat/Lon	Flag (total)	Default (total)	3-Sigma Edited
SRL_OPN_2PTS006_0783_20131002_135547_20131002_154920.EUM.nc	-0.155	-0.145	0.083	3755	6424	0	2652	0	17
SRL_OPN_2PTS006_0786_20131002_154919_20131002_172857.EUM.nc	-0.103	-0.132	0.087	2763	5511	0	2740	0	8
SRL_OPN_2PTS006_0788_20131002_172857_20131002_190833.EUM.nc	-0.112	-0.153	0.108	3617	5644	0	2026	0	1
SRL_OPN_2PTS006_0790_20131002_190832_20131002_204736.EUM.nc	-0.170	-0.172	0.106	3811	5607	0	1794	0	2
SRL_OPN_2PTS006_0792_20131002_204735_20131002_222605.EUM.nc	-0.092	-0.149	0.115	3060	5432	0	2370	1	1
SRL_OPN_2PTS006_0794_20131002_222604_20131003_000359.EUM.nc	-0.100	-0.150	0.116	3159	5544	0	2380	0	5
SRL_OPN_2PTS006_0795_20131003_000358_20131003_014148.EUM.nc	-0.124	-0.146	0.096	3247	5553	0	2304	0	2
SRL_OPN_2PTS006_0797_20131003_014147_20131003_032043.EUM.nc	-0.128	-0.136	0.088	2799	5538	0	2732	0	7
SRL_OPN_2PTS006_0799_20131003_032042_20131003_050108.EUM.nc	-0.147	-0.148	0.085	2876	5564	0	2686	2	0
SRL_OPN_2PTS006_0801_20131003_050107_20131003_064354.EUM.nc	-0.117	-0.139	0.080	3793	5842	0	2039	0	10
SRL_OPN_2PTS006_0803_20131003_064353_20131003_082957.EUM.nc	-0.150	-0.165	0.109	4425	6043	0	1616	0	2
SRL_OPN_2PTS006_0806_20131003_082957_20131003_100757.EUM.nc	-0.163	-0.180	0.118	2838	5518	0	2678	0	2
SRL_OPN_2PTS006_0807_20131003_100756_20131003_114546.EUM.nc	-0.115	-0.159	0.122	2402	5438	0	3028	0	8
SRL_OPN_2PTS006_0809_20131003_114545_20131003_132432.EUM.nc	-0.131	-0.164	0.112	2956	5466	0	2510	0	0
SRL_OPN_2PTS006_0811_20131003_132432_20131003_151754.EUM.nc	-0.136	-0.139	0.084	3726	6409	0	2674	0	9
SRL_OPN_2PTS006_0814_20131003_151753_20131003_165740.EUM.nc	-0.095	-0.140	0.099	2792	5536	0	2729	0	15
SRL_OPN_2PTS006_0816_20131003_165739_20131003_183712.EUM.nc	-0.120	-0.150	0.101	3339	5529	0	2178	1	11
SRL_OPN_2PTS006_0818_20131003_183711_20131003_201632.EUM.nc	-0.155	-0.168	0.113	3425	5570	0	2140	0	5
SRL_OPN_2PTS006_0820_20131003_201632_20131003_215516.EUM.nc	-0.113	-0.156	0.103	3375	5440	0	2060	0	5
SRL_OPN_2PTS006_0822_20131003_215516_20131003_233309.EUM.nc	-0.103	-0.132	0.091	2581	5311	0	2716	0	14
SRL_OPN_2PTS006_0823_20131003_233308_20131004_011059.EUM.nc	-0.097	-0.135	0.104	2888	5525	0	2630	0	7
SRL_OPN_2PTS006_0825_20131004_011059_20131004_024931.EUM.nc	-0.140	-0.147	0.094	2817	5572	0	2741	0	14
SRL_OPN_2PTS006_0827_20131004_024930_20131004_042920.EUM.nc	-0.134	-0.137	0.077	2753	5519	0	2754	0	12
SRL_OPN_2PTS006_0829_20131004_042920_20131004_061122.EUM.nc	-0.109	-0.141	0.090	3717	5767	0	2043	0	7
SRL_OPN_2PTS006_0831_20131004_061121_20131004_075902.EUM.nc	-0.148	-0.163	0.103	4128	6107	0	1973	0	6
SRL_OPN_2PTS006_0834_20131004_075901_20131004_093713.EUM.nc	-0.156	-0.172	0.114	3031	5547	0	2509	0	7
SRL_OPN_2PTS006_0835_20131004_093712_20131004_111456.EUM.nc	-0.106	-0.158	0.127	2264	5425	0	3160	0	1
SRL_OPN_2PTS006_0837_20131004_111457_20131004_125322.EUM.nc	-0.111	-0.155	0.113	2555	5385	0	2830	0	0
SRL_OPN_2PTS006_0839_20131004_125321_20131004_144633.EUM.nc	-0.129	-0.129	0.068	3503	6353	0	2756	0	94
SRL_OPN_2PTS006_0842_20131004_144633_20131004_162621.EUM.nc	-0.168	-0.146	0.099	3439	5644	0	2201	0	4
SRL_OPN_2PTS006_0844_20131004_162621_20131004_180555.EUM.nc	-0.106	-0.138	0.097	3027	5625	0	2573	0	25
SRL_OPN_2PTS006_0846_20131004_180555_20131004_194525.EUM.nc	-0.143	-0.159	0.118	3469	5608	0	2136	0	3
SRL_OPN_2PTS006_0848_20131004_194524_20131004_212422.EUM.nc	-0.154	-0.172	0.100	3580	5475	0	1884	0	11
SRL_OPN_2PTS006_0850_20131004_212421_20131004_230227.EUM.nc	-0.107	-0.132	0.103	2481	5397	0	2910	0	6
SRL_OPN_2PTS006_0851_20131004_230227_20131005_004016.EUM.nc	-0.109	-0.155	0.110	3403	5535	0	2131	0	1
SRL_OPN_2PTS006_0853_20131005_004015_20131005_021821.EUM.nc	-0.122	-0.133	0.088	3024	5558	0	2532	0	2
SRL_OPN_2PTS006_0855_20131005_021820_20131005_035748.EUM.nc	-0.114	-0.126	0.081	2666	5555	0	2874	0	15
SRL_OPN_2PTS006_0857_20131005_035747_20131005_053906.EUM.nc	-0.134	-0.142	0.085	3050	5573	0	2520	0	3
SRL_OPN_2PTS006_0859_20131005_053905_20131005_072807.EUM.nc	-0.146	-0.162	0.095	4096	6214	0	2091	0	27

– Continued on next page

Table 8: Radiometer Wet Troposphere Path Delay Statistics.

– Continued from previous page

File	Median	Mean	Std. Dev.	No. Obs.	Total Obs.	Default Lat/Lon	Flag (total)	Default (total)	3-Sigma Edited
SRL_OPN_2PTS006_0862_20131005_072807_20131005_090621.EUM.nc	-0.150	-0.170	0.119	3768	5553	0	1784	0	1
SRL_OPN_2PTS006_0863_20131005_090621_20131005_104415.EUM.nc	-0.128	-0.161	0.121	2598	5513	0	2913	0	2
SRL_OPN_2PTS006_0865_20131005_104415_20131005_122224.EUM.nc	-0.099	-0.145	0.104	2606	5495	0	2881	0	8
SRL_OPN_2PTS006_0867_20131005_122224_20131005_140133.EUM.nc	-0.116	-0.133	0.090	3397	5517	0	2113	0	7
SRL_OPN_2PTS006_0869_20131005_140133_20131005_155456.EUM.nc	-0.138	-0.133	0.088	3547	6404	0	2853	0	4
SRL_OPN_2PTS006_0872_20131005_155455_20131005_173442.EUM.nc	-0.120	-0.148	0.106	2733	5498	0	2763	0	2
SRL_OPN_2PTS006_0874_20131005_173441_20131005_191408.EUM.nc	-0.124	-0.156	0.110	3655	5618	0	1962	0	1
SRL_OPN_2PTS006_0876_20131005_191407_20131005_205316.EUM.nc	-0.151	-0.173	0.115	3774	5608	0	1832	0	2
SRL_OPN_2PTS006_0878_20131005_205316_20131005_223145.EUM.nc	-0.115	-0.140	0.108	3050	5428	0	2363	0	15
SRL_OPN_2PTS006_0880_20131005_223144_20131006_000928.EUM.nc	-0.094	-0.142	0.109	3165	5485	0	2316	0	4
SRL_OPN_2PTS006_0881_20131006_000927_20131006_014727.EUM.nc	-0.109	-0.137	0.096	3321	5555	0	2233	0	1
SRL_OPN_2PTS006_0883_20131006_014726_20131006_032627.EUM.nc	-0.120	-0.133	0.087	2866	5505	0	2623	0	16
SRL_OPN_2PTS006_0885_20131006_032626_20131006_050658.EUM.nc	-0.139	-0.145	0.078	2770	5583	0	2795	0	18
SRL_OPN_2PTS006_0887_20131006_050658_20131006_065659.EUM.nc	-0.129	-0.150	0.095	3745	6234	0	2481	0	8
SRL_OPN_2PTS006_0890_20131006_065659_20131006_083535.EUM.nc	-0.125	-0.156	0.113	4419	5633	0	1213	0	1
SRL_OPN_2PTS006_0892_20131006_083535_20131006_101334.EUM.nc	-0.147	-0.181	0.136	2764	5529	0	2765	0	0
SRL_OPN_2PTS006_0893_20131006_101334_20131006_115125.EUM.nc	-0.113	-0.159	0.116	2441	5493	0	3049	0	3
SRL_OPN_2PTS006_0895_20131006_115124_20131006_133015.EUM.nc	-0.110	-0.151	0.108	3026	5432	0	2403	0	3
SRL_OPN_2PTS006_0897_20131006_133014_20131006_152339.EUM.nc	-0.118	-0.136	0.080	3754	6372	0	2617	0	1
SRL_OPN_2PTS006_0900_20131006_152338_20131006_170325.EUM.nc	-0.127	-0.140	0.092	2780	5490	0	2704	0	6
SRL_OPN_2PTS006_0902_20131006_170324_20131006_184257.EUM.nc	-0.121	-0.154	0.103	3332	5624	0	2286	0	6
SRL_OPN_2PTS006_0904_20131006_184256_20131006_202215.EUM.nc	-0.134	-0.161	0.115	3537	5579	0	2041	0	1
SRL_OPN_2PTS006_0906_20131006_202214_20131006_220047.EUM.nc	-0.100	-0.141	0.099	3132	5392	0	2237	0	23
SRL_OPN_2PTS006_0908_20131006_220047_20131006_233847.EUM.nc	-0.083	-0.117	0.094	2754	5460	0	2674	0	32
SRL_OPN_2PTS006_0909_20131006_233847_20131007_011638.EUM.nc	-0.102	-0.160	0.119	3125	5531	0	2406	0	0
SRL_OPN_2PTS006_0911_20131007_011638_20131007_025506.EUM.nc	-0.139	-0.148	0.092	2825	5552	0	2717	0	10
SRL_OPN_2PTS006_0913_20131007_025505_20131007_043510.EUM.nc	-0.121	-0.140	0.077	2753	5516	0	2754	0	9
SRL_OPN_2PTS006_0915_20131007_043509_20131007_061710.EUM.nc	-0.123	-0.146	0.096	3772	5782	0	1994	0	16
SRL_OPN_2PTS006_0917_20131007_061709_20131007_080444.EUM.nc	-0.161	-0.166	0.103	4182	6110	0	1925	0	3
SRL_OPN_2PTS006_0920_20131007_080443_20131007_094244.EUM.nc	-0.123	-0.162	0.111	3010	5529	0	2515	1	3
SRL_OPN_2PTS006_0921_20131007_094243_20131007_112036.EUM.nc	-0.136	-0.179	0.122	2295	5390	0	3095	0	0
SRL_OPN_2PTS006_0923_20131007_112035_20131007_125905.EUM.nc	-0.110	-0.156	0.117	2649	5409	0	2757	0	3
SRL_OPN_2PTS006_0925_20131007_125904_20131007_145220.EUM.nc	-0.106	-0.133	0.093	3653	6396	0	2733	0	10
SRL_OPN_2PTS006_0928_20131007_145220_20131007_163158.EUM.nc	-0.158	-0.154	0.086	3285	5652	0	2356	0	11
SRL_OPN_2PTS006_0930_20131007_163157_20131007_181142.EUM.nc	-0.099	-0.149	0.112	3073	5619	0	2545	0	1
SRL_OPN_2PTS006_0932_20131007_181141_20131007_195109.EUM.nc	-0.134	-0.157	0.110	3393	5616	0	2222	1	0
SRL_OPN_2PTS006_0934_20131007_195108_20131007_212955.EUM.nc	-0.139	-0.163	0.120	3673	5453	0	1771	0	9
SRL_OPN_2PTS006_0936_20131007_212955_20131007_230806.EUM.nc	-0.094	-0.122	0.099	2388	5416	0	3021	0	7
SRL_OPN_2PTS006_0937_20131007_230805_20131008_004548.EUM.nc	-0.086	-0.141	0.113	3311	5504	0	2192	0	1

– Continued on next page

Table 8: Radiometer Wet Troposphere Path Delay Statistics.

– Continued from previous page

File	Median	Mean	Std. Dev.	No. Obs.	Total Obs.	Default Lat/Lon	Flag (total)	Default (total)	3-Sigma Edited
SRL_OPN_2PTS006_0939_20131008_004547_20131008_022404.EUM.nc	-0.137	-0.153	0.112	1881	3899	0	2018	0	0
SRL_OPN_2PTS006_0942_20131008_023905_20131008_040337.EUM.nc	-0.139	-0.141	0.061	2138	2837	0	658	1	40
SRL_OPN_2PTS006_0943_20131008_040337_20131008_054454.EUM.nc	-0.130	-0.151	0.099	3312	5673	0	2342	0	19
SRL_OPN_2PTS006_0945_20131008_054454_20131008_073342.EUM.nc	-0.143	-0.163	0.107	4073	6191	0	2114	0	4
SRL_OPN_2PTS006_0948_20131008_073341_20131008_091203.EUM.nc	-0.112	-0.161	0.114	3556	5561	0	2001	0	4
SRL_OPN_2PTS006_0949_20131008_091202_20131008_104948.EUM.nc	-0.164	-0.178	0.129	2567	5524	0	2957	0	0
SRL_OPN_2PTS006_0951_20131008_104947_20131008_122759.EUM.nc	-0.086	-0.134	0.104	2536	5411	0	2863	0	12
SRL_OPN_2PTS006_0953_20131008_122758_20131008_140721.EUM.nc	-0.105	-0.129	0.091	3298	5567	0	2262	0	7
SRL_OPN_2PTS006_0955_20131008_140720_20131008_160043.EUM.nc	-0.145	-0.146	0.088	3422	6399	0	2964	0	13
SRL_OPN_2PTS006_0958_20131008_160042_20131008_174020.EUM.nc	-0.119	-0.154	0.112	2808	5621	0	2812	0	1
SRL_OPN_2PTS006_0960_20131008_174020_20131008_191955.EUM.nc	-0.115	-0.148	0.108	3576	5616	0	2039	1	0
SRL_OPN_2PTS006_0962_20131008_191954_20131008_205901.EUM.nc	-0.118	-0.158	0.110	3754	5577	0	1817	0	6
SRL_OPN_2PTS006_0964_20131008_205900_20131008_223717.EUM.nc	-0.117	-0.135	0.096	3007	5402	0	2378	1	16
SRL_OPN_2PTS006_0965_20131008_223716_20131009_001508.EUM.nc	-0.085	-0.144	0.122	3152	5505	0	2349	0	4
SRL_OPN_2PTS006_0967_20131009_001507_20131009_015310.EUM.nc	-0.112	-0.146	0.101	3328	5531	0	2202	0	1
SRL_OPN_2PTS006_0969_20131009_015309_20131009_033205.EUM.nc	-0.122	-0.130	0.086	2879	5485	0	2602	1	3
SRL_OPN_2PTS006_0971_20131009_033204_20131009_051251.EUM.nc	-0.116	-0.132	0.081	2808	5579	0	2752	0	19
SRL_OPN_2PTS006_0973_20131009_051251_20131009_070242.EUM.nc	-0.119	-0.148	0.095	3738	6216	0	2475	0	3
SRL_OPN_2PTS006_0976_20131009_070242_20131009_084116.EUM.nc	-0.122	-0.154	0.104	4333	5614	0	1278	0	3
SRL_OPN_2PTS006_0978_20131009_084115_20131009_101906.EUM.nc	-0.162	-0.173	0.123	2695	5524	0	2829	0	0
SRL_OPN_2PTS006_0979_20131009_101906_20131009_115706.EUM.nc	-0.118	-0.158	0.111	2495	5493	0	2996	0	2
SRL_OPN_2PTS006_0981_20131009_115705_20131009_133552.EUM.nc	-0.116	-0.152	0.111	2997	5419	0	2420	0	2
SRL_OPN_2PTS006_0983_20131009_133552_20131009_152923.EUM.nc	-0.151	-0.148	0.086	3708	6345	0	2635	0	2
SRL_OPN_2PTS006_0986_20131009_152924_20131009_170902.EUM.nc	-0.141	-0.147	0.098	2749	5486	0	2734	0	3
SRL_OPN_2PTS006_0988_20131009_170902_20131009_184841.EUM.nc	-0.127	-0.158	0.116	3441	5627	0	2180	0	6
SRL_OPN_2PTS006_0990_20131009_184841_20131009_202750.EUM.nc	-0.109	-0.155	0.121	3508	5589	0	2081	0	0
SRL_OPN_2PTS006_0992_20131009_202749_20131009_220628.EUM.nc	-0.137	-0.150	0.099	3190	5387	0	2182	0	15
SRL_OPN_2PTS006_0994_20131009_220628_20131009_234426.EUM.nc	-0.075	-0.122	0.113	2927	5520	0	2585	0	8
SRL_OPN_2PTS006_0995_20131009_234427_20131010_012210.EUM.nc	-0.110	-0.149	0.107	3124	5517	0	2391	0	2
SRL_OPN_2PTS006_0997_20131010_012209_20131010_030050.EUM.nc	-0.157	-0.160	0.091	2823	5587	0	2758	0	6
SRL_OPN_2PTS006_0999_20131010_030051_20131010_044100.EUM.nc	-0.132	-0.132	0.069	2702	5615	0	2910	0	3

25 Model Wet Troposphere Path Delay Table

Table 9: Model Wet Troposphere Path Delay Statistics.

File	Median	Mean	Std. Dev.	No. Obs.	Total Obs.	Default Lat/Lon	Flag (total)	Default (total)	3-Sigma Edited
SRL_OPN_2PTS005_1001_20130905_044041_20130905_062259.EUM.nc	-0.124	-0.137	0.084	3871	5813	0	1942	0	0
SRL_OPN_2PTS006_0001_20130905_062259_20130905_081007.EUM.nc	-0.178	-0.176	0.096	4294	6099	0	1805	0	0
SRL_OPN_2PTS006_0004_20130905_081007_20130905_112606.EUM.nc	-0.157	-0.176	0.111	5160	10977	0	5817	0	0
SRL_OPN_2PTS006_0007_20130905_112605_20130905_130430.EUM.nc	-0.139	-0.167	0.104	2730	5404	0	2674	0	0
SRL_OPN_2PTS006_0009_20130905_130430_20130905_145746.EUM.nc	-0.144	-0.152	0.087	3671	6409	0	2738	0	0
SRL_OPN_2PTS006_0012_20130905_145747_20130905_163734.EUM.nc	-0.120	-0.134	0.076	3244	5648	0	2404	0	0
SRL_OPN_2PTS006_0014_20130905_163733_20130905_181708.EUM.nc	-0.114	-0.144	0.086	3208	5513	0	2305	0	0
SRL_OPN_2PTS006_0016_20130905_181707_20130905_195633.EUM.nc	-0.122	-0.154	0.098	3412	5612	0	2200	0	0
SRL_OPN_2PTS006_0018_20130905_195633_20130905_213525.EUM.nc	-0.119	-0.155	0.104	3689	5508	0	1819	0	0
SRL_OPN_2PTS006_0020_20130905_213525_20130905_231326.EUM.nc	-0.183	-0.174	0.104	2450	5404	0	2954	0	0
SRL_OPN_2PTS006_0021_20130905_231326_20130906_005115.EUM.nc	-0.134	-0.169	0.100	3257	5551	0	2294	0	0
SRL_OPN_2PTS006_0023_20130906_005114_20130906_022934.EUM.nc	-0.137	-0.151	0.086	2968	5548	0	2580	0	0
SRL_OPN_2PTS006_0025_20130906_022933_20130906_040904.EUM.nc	-0.106	-0.116	0.057	2618	5486	0	2776	0	92
SRL_OPN_2PTS006_0027_20130906_040903_20130906_055036.EUM.nc	-0.152	-0.160	0.090	3611	5737	0	2126	0	0
SRL_OPN_2PTS006_0029_20130906_055036_20130906_073911.EUM.nc	-0.142	-0.165	0.094	4125	6185	0	2060	0	0
SRL_OPN_2PTS006_0032_20130906_073910_20130906_091729.EUM.nc	-0.193	-0.178	0.106	3457	5563	0	2106	0	0
SRL_OPN_2PTS006_0033_20130906_091728_20130906_105513.EUM.nc	-0.156	-0.187	0.107	2430	5533	0	3103	0	0
SRL_OPN_2PTS006_0035_20130906_105513_20130906_123328.EUM.nc	-0.096	-0.150	0.111	2505	5406	0	2901	0	0
SRL_OPN_2PTS006_0037_20130906_123327_20130906_141253.EUM.nc	-0.133	-0.156	0.091	3280	4658	0	1378	0	0
SRL_OPN_2PTS006_0039_20130906_141252_20130906_174550.EUM.nc	-0.124	-0.141	0.081	6575	12034	0	5459	0	0
SRL_OPN_2PTS006_0044_20130906_174550_20130906_192524.EUM.nc	-0.097	-0.143	0.096	3687	5664	0	1977	0	0
SRL_OPN_2PTS006_0046_20130906_192523_20130906_210428.EUM.nc	-0.140	-0.165	0.109	3725	5604	0	1879	0	0
SRL_OPN_2PTS006_0048_20130906_210428_20130906_224242.EUM.nc	-0.164	-0.165	0.099	2921	5364	0	2443	0	0
SRL_OPN_2PTS006_0049_20130906_224242_20130907_002031.EUM.nc	-0.105	-0.158	0.109	3110	5473	0	2363	0	0
SRL_OPN_2PTS006_0051_20130907_002030_20130907_015835.EUM.nc	-0.122	-0.164	0.105	3244	5543	0	2299	0	0
SRL_OPN_2PTS006_0053_20130907_015836_20130907_033736.EUM.nc	-0.120	-0.126	0.074	2888	5514	0	2626	0	0
SRL_OPN_2PTS006_0055_20130907_033735_20130907_051830.EUM.nc	-0.156	-0.149	0.075	2917	5581	0	2664	0	0
SRL_OPN_2PTS006_0057_20130907_051830_20130907_070810.EUM.nc	-0.135	-0.146	0.078	3830	6227	0	2397	0	0
SRL_OPN_2PTS006_0060_20130907_070809_20130907_084642.EUM.nc	-0.147	-0.163	0.099	4172	5609	0	1437	0	0
SRL_OPN_2PTS006_0062_20130907_084641_20130907_102430.EUM.nc	-0.160	-0.195	0.110	2767	5558	0	2791	0	0
SRL_OPN_2PTS006_0063_20130907_102429_20130907_120232.EUM.nc	-0.149	-0.181	0.115	2564	5504	0	2940	0	0
SRL_OPN_2PTS006_0065_20130907_120231_20130907_134123.EUM.nc	-0.143	-0.173	0.110	3115	5508	0	2393	0	0
SRL_OPN_2PTS006_0067_20130907_134122_20130907_153456.EUM.nc	-0.140	-0.139	0.074	3811	6421	0	2610	0	0
SRL_OPN_2PTS006_0070_20130907_153455_20130907_171433.EUM.nc	-0.143	-0.144	0.087	2811	5511	0	2700	0	0
SRL_OPN_2PTS006_0072_20130907_171433_20130907_185412.EUM.nc	-0.109	-0.145	0.090	3582	5661	0	2079	0	0
SRL_OPN_2PTS006_0074_20130907_185412_20130907_203319.EUM.nc	-0.128	-0.164	0.106	3631	5605	0	1974	0	0

– Continued on next page

Table 9: Model Wet Troposphere Path Delay Statistics.

– Continued from previous page

File	Median	Mean	Std. Dev.	No. Obs.	Total Obs.	Default Lat/Lon	Flag (total)	Default (total)	3-Sigma Edited
SRL_OPN_2PTS006_0076_20130907_203318_20130907_221155.EUM.nc	-0.146	-0.159	0.091	3073	5439	0	2366	0	0
SRL_OPN_2PTS006_0078_20130907_221154_20130907_234952.EUM.nc	-0.119	-0.161	0.101	2934	5502	0	2568	0	0
SRL_OPN_2PTS006_0079_20130907_234951_20130908_012737.EUM.nc	-0.116	-0.156	0.102	3033	5512	0	2479	0	0
SRL_OPN_2PTS006_0081_20130908_012736_20130908_030620.EUM.nc	-0.125	-0.142	0.088	2877	5577	0	2700	0	0
SRL_OPN_2PTS006_0083_20130908_030620_20130908_044637.EUM.nc	-0.140	-0.139	0.063	2845	5548	0	2703	0	0
SRL_OPN_2PTS006_0085_20130908_044636_20130908_062854.EUM.nc	-0.133	-0.144	0.080	3899	5807	0	1908	0	0
SRL_OPN_2PTS006_0087_20130908_062853_20130908_081544.EUM.nc	-0.137	-0.155	0.095	4386	6097	0	1711	0	0
SRL_OPN_2PTS006_0090_20130908_081543_20130908_095349.EUM.nc	-0.156	-0.189	0.105	3014	5565	0	2551	0	0
SRL_OPN_2PTS006_0091_20130908_095348_20130908_113142.EUM.nc	-0.133	-0.183	0.113	2260	5399	0	3139	0	0
SRL_OPN_2PTS006_0093_20130908_113142_20130908_131011.EUM.nc	-0.115	-0.160	0.118	2863	5481	0	2618	0	0
SRL_OPN_2PTS006_0095_20130908_131010_20130908_150328.EUM.nc	-0.122	-0.143	0.091	3725	6418	0	2693	0	0
SRL_OPN_2PTS006_0098_20130908_150329_20130908_164315.EUM.nc	-0.127	-0.133	0.077	3028	5619	0	2591	0	0
SRL_OPN_2PTS006_0100_20130908_164316_20130908_182258.EUM.nc	-0.116	-0.137	0.079	3412	5558	0	2146	0	0
SRL_OPN_2PTS006_0102_20130908_182257_20130908_200214.EUM.nc	-0.139	-0.166	0.105	3357	5605	0	2248	0	0
SRL_OPN_2PTS006_0104_20130908_200213_20130908_214104.EUM.nc	-0.174	-0.184	0.102	3576	5499	0	1923	0	0
SRL_OPN_2PTS006_0106_20130908_214103_20130908_231910.EUM.nc	-0.121	-0.153	0.103	2544	5367	0	2823	0	0
SRL_OPN_2PTS006_0107_20130908_231910_20130909_005652.EUM.nc	-0.103	-0.151	0.106	3087	5555	0	2468	0	0
SRL_OPN_2PTS006_0109_20130909_005651_20130909_023514.EUM.nc	-0.117	-0.149	0.101	3040	5556	0	2516	0	0
SRL_OPN_2PTS006_0111_20130909_023514_20130909_041450.EUM.nc	-0.106	-0.113	0.054	2639	5495	0	2755	0	101
SRL_OPN_2PTS006_0113_20130909_041449_20130909_055630.EUM.nc	-0.145	-0.152	0.080	3615	5740	0	2125	0	0
SRL_OPN_2PTS006_0115_20130909_055629_20130909_074450.EUM.nc	-0.148	-0.160	0.091	4124	6154	0	2030	0	0
SRL_OPN_2PTS006_0118_20130909_074449_20130909_092306.EUM.nc	-0.201	-0.199	0.106	3292	5536	0	2244	0	0
SRL_OPN_2PTS006_0119_20130909_092305_20130909_110050.EUM.nc	-0.142	-0.183	0.108	2261	5494	0	3233	0	0
SRL_OPN_2PTS006_0121_20130909_110050_20130909_123907.EUM.nc	-0.114	-0.152	0.113	2510	5423	0	2913	0	0
SRL_OPN_2PTS006_0123_20130909_123906_20130909_141838.EUM.nc	-0.125	-0.142	0.085	3356	5613	0	2257	0	0
SRL_OPN_2PTS006_0125_20130909_141839_20130909_161157.EUM.nc	-0.127	-0.137	0.078	3755	6384	0	2629	0	0
SRL_OPN_2PTS006_0128_20130909_161157_20130909_175135.EUM.nc	-0.102	-0.133	0.086	3084	5612	0	2528	0	0
SRL_OPN_2PTS006_0130_20130909_175134_20130909_193106.EUM.nc	-0.132	-0.156	0.093	3593	5651	0	2058	0	0
SRL_OPN_2PTS006_0132_20130909_193106_20130909_211009.EUM.nc	-0.148	-0.181	0.110	3628	5614	0	1986	0	0
SRL_OPN_2PTS006_0134_20130909_211008_20130909_224820.EUM.nc	-0.147	-0.166	0.112	2761	5398	0	2637	0	0
SRL_OPN_2PTS006_0135_20130909_224820_20130910_002610.EUM.nc	-0.106	-0.158	0.112	3115	5423	0	2308	0	0
SRL_OPN_2PTS006_0137_20130910_002610_20130910_020415.EUM.nc	-0.123	-0.150	0.100	3207	5535	0	2328	0	0
SRL_OPN_2PTS006_0139_20130910_020414_20130910_034321.EUM.nc	-0.122	-0.124	0.067	2876	5520	0	2591	0	53
SRL_OPN_2PTS006_0141_20130910_034320_20130910_052421.EUM.nc	-0.140	-0.147	0.086	2828	5597	0	2769	0	0
SRL_OPN_2PTS006_0143_20130910_052420_20130910_071351.EUM.nc	-0.145	-0.160	0.084	3847	6215	0	2368	0	0
SRL_OPN_2PTS006_0146_20130910_071352_20130910_085220.EUM.nc	-0.154	-0.172	0.095	4129	5586	0	1457	0	0
SRL_OPN_2PTS006_0147_20130910_085219_20130910_103008.EUM.nc	-0.159	-0.194	0.115	2688	5543	0	2855	0	0
SRL_OPN_2PTS006_0149_20130910_103007_20130910_120811.EUM.nc	-0.118	-0.174	0.122	2586	5523	0	2937	0	0
SRL_OPN_2PTS006_0151_20130910_120810_20130910_134707.EUM.nc	-0.126	-0.150	0.102	3092	5509	0	2417	0	0

– Continued on next page

Table 9: Model Wet Troposphere Path Delay Statistics.

– Continued from previous page

File	Median	Mean	Std. Dev.	No. Obs.	Total Obs.	Default Lat/Lon	Flag (total)	Default (total)	3-Sigma Edited
SRL_OPN_2PTS006_0153_20130910_134707_20130910_154040.EUM.nc	-0.135	-0.140	0.081	3848	6432	0	2584	0	0
SRL_OPN_2PTS006_0156_20130910_154039_20130910_172017.EUM.nc	-0.107	-0.132	0.083	2842	5541	0	2699	0	0
SRL_OPN_2PTS006_0158_20130910_172017_20130910_185955.EUM.nc	-0.129	-0.155	0.086	3553	5648	0	2095	0	0
SRL_OPN_2PTS006_0160_20130910_185955_20130910_203900.EUM.nc	-0.129	-0.166	0.100	3770	5610	0	1840	0	0
SRL_OPN_2PTS006_0162_20130910_203900_20130910_221734.EUM.nc	-0.137	-0.158	0.110	3052	5468	0	2416	0	0
SRL_OPN_2PTS006_0164_20130910_221734_20130910_235530.EUM.nc	-0.106	-0.149	0.106	3014	5513	0	2499	0	0
SRL_OPN_2PTS006_0165_20130910_235529_20130911_013316.EUM.nc	-0.114	-0.153	0.104	3169	5537	0	2368	0	0
SRL_OPN_2PTS006_0167_20130911_013315_20130911_031204.EUM.nc	-0.124	-0.137	0.082	2889	5575	0	2686	0	0
SRL_OPN_2PTS006_0169_20130911_031203_20130911_045219.EUM.nc	-0.130	-0.125	0.064	2860	5525	0	2649	0	16
SRL_OPN_2PTS006_0171_20130911_045218_20130911_063451.EUM.nc	-0.123	-0.141	0.074	3889	5843	0	1954	0	0
SRL_OPN_2PTS006_0173_20130911_063451_20130911_082124.EUM.nc	-0.152	-0.168	0.097	4404	6074	0	1670	0	0
SRL_OPN_2PTS006_0176_20130911_082123_20130911_095927.EUM.nc	-0.151	-0.185	0.113	2983	5564	0	2581	0	0
SRL_OPN_2PTS006_0177_20130911_095926_20130911_113722.EUM.nc	-0.133	-0.191	0.121	2348	5441	0	3093	0	0
SRL_OPN_2PTS006_0179_20130911_113721_20130911_131554.EUM.nc	-0.110	-0.167	0.125	2885	5492	0	2607	0	0
SRL_OPN_2PTS006_0181_20130911_131553_20130911_150914.EUM.nc	-0.133	-0.147	0.086	3749	6435	0	2686	0	0
SRL_OPN_2PTS006_0184_20130911_150914_20130911_164900.EUM.nc	-0.114	-0.135	0.080	2963	5591	0	2628	0	0
SRL_OPN_2PTS006_0186_20130911_164900_20130911_182834.EUM.nc	-0.110	-0.143	0.086	3454	5558	0	2104	0	0
SRL_OPN_2PTS006_0188_20130911_182835_20130911_200757.EUM.nc	-0.155	-0.173	0.109	3398	5602	0	2204	0	0
SRL_OPN_2PTS006_0190_20130911_200756_20130911_214644.EUM.nc	-0.151	-0.177	0.117	3442	5470	0	2028	0	0
SRL_OPN_2PTS006_0192_20130911_214644_20130911_232439.EUM.nc	-0.109	-0.155	0.104	2541	5342	0	2801	0	0
SRL_OPN_2PTS006_0193_20130911_232438_20130912_010229.EUM.nc	-0.099	-0.142	0.108	2934	5539	0	2605	0	0
SRL_OPN_2PTS006_0195_20130912_010228_20130912_024055.EUM.nc	-0.128	-0.154	0.094	2954	5553	0	2599	0	0
SRL_OPN_2PTS006_0197_20130912_024054_20130912_042036.EUM.nc	-0.117	-0.121	0.067	2780	5528	0	2720	0	28
SRL_OPN_2PTS006_0199_20130912_042035_20130912_060225.EUM.nc	-0.127	-0.149	0.083	3666	5767	0	2101	0	0
SRL_OPN_2PTS006_0201_20130912_060225_20130912_075030.EUM.nc	-0.158	-0.175	0.099	4183	6144	0	1961	0	0
SRL_OPN_2PTS006_0204_20130912_075029_20130912_092843.EUM.nc	-0.179	-0.187	0.110	3216	5538	0	2322	0	0
SRL_OPN_2PTS006_0205_20130912_092843_20130912_110627.EUM.nc	-0.130	-0.177	0.123	2310	5520	0	3210	0	0
SRL_OPN_2PTS006_0207_20130912_110626_20130912_124447.EUM.nc	-0.094	-0.145	0.118	2509	5413	0	2904	0	0
SRL_OPN_2PTS006_0209_20130912_124447_20130912_143755.EUM.nc	-0.113	-0.118	0.059	3418	6368	0	2718	0	232
SRL_OPN_2PTS006_0212_20130912_143755_20130912_161741.EUM.nc	-0.121	-0.134	0.072	3643	5630	0	1987	0	0
SRL_OPN_2PTS006_0214_20130912_161740_20130912_175717.EUM.nc	-0.104	-0.132	0.084	3157	5585	0	2428	0	0
SRL_OPN_2PTS006_0216_20130912_175716_20130912_193648.EUM.nc	-0.125	-0.155	0.106	3553	5643	0	2090	0	0
SRL_OPN_2PTS006_0218_20130912_193647_20130912_211548.EUM.nc	-0.152	-0.168	0.107	3560	5521	0	1961	0	0
SRL_OPN_2PTS006_0220_20130912_211548_20130912_225357.EUM.nc	-0.125	-0.159	0.103	2695	5473	0	2778	0	0
SRL_OPN_2PTS006_0221_20130912_225356_20130913_020946.EUM.nc	-0.117	-0.151	0.106	6320	10974	0	4654	0	0
SRL_OPN_2PTS006_0225_20130913_020946_20130913_034905.EUM.nc	-0.112	-0.120	0.063	2888	5537	0	2610	0	39
SRL_OPN_2PTS006_0227_20130913_034904_20130913_053013.EUM.nc	-0.120	-0.137	0.078	2765	5597	0	2832	0	0
SRL_OPN_2PTS006_0229_20130913_053012_20130913_071932.EUM.nc	-0.133	-0.155	0.089	3988	6218	0	2230	0	0
SRL_OPN_2PTS006_0232_20130913_071931_20130913_085749.EUM.nc	-0.165	-0.177	0.102	4036	5606	0	1570	0	0

– Continued on next page

Table 9: Model Wet Troposphere Path Delay Statistics.

– Continued from previous page

File	Median	Mean	Std. Dev.	No. Obs.	Total Obs.	Default Lat/Lon	Flag (total)	Default (total)	3-Sigma Edited
SRL_OPN_2PTS006_0233_20130913_085749_20130913_103544.EUM.nc	-0.187	-0.183	0.115	2531	5540	0	3009	0	0
SRL_OPN_2PTS006_0235_20130913_103543_20130913_121350.EUM.nc	-0.096	-0.154	0.115	2570	5517	0	2947	0	0
SRL_OPN_2PTS006_0237_20130913_121350_20130913_135250.EUM.nc	-0.125	-0.154	0.104	3161	5523	0	2362	0	0
SRL_OPN_2PTS006_0239_20130913_135251_20130913_154624.EUM.nc	-0.132	-0.146	0.077	3959	6425	0	2466	0	0
SRL_OPN_2PTS006_0242_20130913_154624_20130913_172601.EUM.nc	-0.099	-0.133	0.085	2887	5508	0	2621	0	0
SRL_OPN_2PTS006_0244_20130913_172600_20130913_190538.EUM.nc	-0.124	-0.155	0.103	3576	5654	0	2078	0	0
SRL_OPN_2PTS006_0246_20130913_190538_20130913_204441.EUM.nc	-0.156	-0.176	0.116	3857	5620	0	1763	0	0
SRL_OPN_2PTS006_0248_20130913_204441_20130913_222312.EUM.nc	-0.140	-0.162	0.105	2991	5441	0	2450	0	0
SRL_OPN_2PTS006_0250_20130913_222311_20130914_000106.EUM.nc	-0.092	-0.154	0.115	3099	5522	0	2423	0	0
SRL_OPN_2PTS006_0251_20130914_000106_20130914_013854.EUM.nc	-0.123	-0.166	0.106	3266	5541	0	2275	0	0
SRL_OPN_2PTS006_0253_20130914_013853_20130914_031747.EUM.nc	-0.131	-0.150	0.087	2876	5586	0	2710	0	0
SRL_OPN_2PTS006_0255_20130914_031746_20130914_045808.EUM.nc	-0.131	-0.141	0.075	2870	5550	0	2680	0	0
SRL_OPN_2PTS006_0257_20130914_045807_20130914_064049.EUM.nc	-0.131	-0.143	0.082	3895	5852	0	1957	0	0
SRL_OPN_2PTS006_0259_20130914_064048_20130914_082702.EUM.nc	-0.154	-0.170	0.103	4431	6059	0	1628	0	0
SRL_OPN_2PTS006_0262_20130914_082701_20130914_100504.EUM.nc	-0.228	-0.202	0.117	2958	5564	0	2606	0	0
SRL_OPN_2PTS006_0263_20130914_100503_20130914_114251.EUM.nc	-0.100	-0.170	0.125	2400	5468	0	3068	0	0
SRL_OPN_2PTS006_0265_20130914_114250_20130914_132136.EUM.nc	-0.131	-0.170	0.121	2914	5492	0	2578	0	0
SRL_OPN_2PTS006_0267_20130914_132136_20130914_151458.EUM.nc	-0.134	-0.151	0.080	3855	6407	0	2552	0	0
SRL_OPN_2PTS006_0270_20130914_151457_20130914_165444.EUM.nc	-0.113	-0.137	0.086	2937	5582	0	2645	0	0
SRL_OPN_2PTS006_0272_20130914_165443_20130914_183417.EUM.nc	-0.118	-0.140	0.084	3446	5555	0	2109	0	0
SRL_OPN_2PTS006_0274_20130914_183416_20130914_201337.EUM.nc	-0.144	-0.160	0.100	3463	5610	0	2147	0	0
SRL_OPN_2PTS006_0276_20130914_201337_20130914_215222.EUM.nc	-0.166	-0.173	0.107	3409	5472	0	2063	0	0
SRL_OPN_2PTS006_0278_20130914_215221_20130914_233016.EUM.nc	-0.094	-0.154	0.108	2497	5315	0	2818	0	0
SRL_OPN_2PTS006_0279_20130914_233015_20130915_010806.EUM.nc	-0.123	-0.149	0.104	2916	5514	0	2598	0	0
SRL_OPN_2PTS006_0281_20130915_010806_20130915_024636.EUM.nc	-0.142	-0.157	0.092	2929	5574	0	2645	0	0
SRL_OPN_2PTS006_0283_20130915_024635_20130915_042623.EUM.nc	-0.127	-0.127	0.056	2779	5528	0	2702	0	47
SRL_OPN_2PTS006_0285_20130915_042622_20130915_060819.EUM.nc	-0.119	-0.141	0.089	3689	5757	0	2068	0	0
SRL_OPN_2PTS006_0287_20130915_060818_20130915_075609.EUM.nc	-0.149	-0.159	0.095	4133	6122	0	1989	0	0
SRL_OPN_2PTS006_0290_20130915_075608_20130915_093420.EUM.nc	-0.236	-0.204	0.105	3124	5549	0	2425	0	0
SRL_OPN_2PTS006_0291_20130915_093420_20130915_111205.EUM.nc	-0.122	-0.164	0.112	2273	5492	0	3219	0	0
SRL_OPN_2PTS006_0293_20130915_111204_20130915_125027.EUM.nc	-0.106	-0.148	0.100	2544	5374	0	2830	0	0
SRL_OPN_2PTS006_0295_20130915_125028_20130915_144339.EUM.nc	-0.137	-0.145	0.088	3679	6378	0	2699	0	0
SRL_OPN_2PTS006_0298_20130915_144339_20130915_162324.EUM.nc	-0.123	-0.138	0.071	3528	5650	0	2122	0	0
SRL_OPN_2PTS006_0300_20130915_162324_20130915_180301.EUM.nc	-0.114	-0.141	0.091	3199	5631	0	2432	0	0
SRL_OPN_2PTS006_0302_20130915_180300_20130915_194229.EUM.nc	-0.140	-0.165	0.104	3518	5635	0	2117	0	0
SRL_OPN_2PTS006_0304_20130915_194228_20130915_212119.EUM.nc	-0.156	-0.162	0.100	3523	5500	0	1977	0	0
SRL_OPN_2PTS006_0306_20130915_212118_20130915_225934.EUM.nc	-0.121	-0.164	0.106	2570	5455	0	2885	0	0
SRL_OPN_2PTS006_0307_20130915_225933_20130916_003724.EUM.nc	-0.092	-0.153	0.117	3338	5466	0	2128	0	0
SRL_OPN_2PTS006_0309_20130916_003723_20130916_021526.EUM.nc	-0.126	-0.151	0.091	3052	5524	0	2472	0	0

– Continued on next page

Table 9: Model Wet Troposphere Path Delay Statistics.

– Continued from previous page

File	Median	Mean	Std. Dev.	No. Obs.	Total Obs.	Default Lat/Lon	Flag (total)	Default (total)	3-Sigma Edited
SRL_OPN_2PTS006_0311_20130916_021525_20130916_035450.EUM.nc	-0.108	-0.115	0.046	2566	5522	0	2811	0	145
SRL_OPN_2PTS006_0313_20130916_035450_20130916_053605.EUM.nc	-0.128	-0.142	0.083	2869	5583	0	2714	0	0
SRL_OPN_2PTS006_0315_20130916_053605_20130916_072512.EUM.nc	-0.159	-0.171	0.096	4078	6216	0	2138	0	0
SRL_OPN_2PTS006_0318_20130916_072513_20130916_090327.EUM.nc	-0.167	-0.182	0.103	3939	5578	0	1639	0	0
SRL_OPN_2PTS006_0319_20130916_090327_20130916_104121.EUM.nc	-0.137	-0.178	0.118	2647	5533	0	2886	0	0
SRL_OPN_2PTS006_0321_20130916_104120_20130916_121930.EUM.nc	-0.087	-0.156	0.116	2576	5510	0	2934	0	0
SRL_OPN_2PTS006_0323_20130916_121929_20130916_135835.EUM.nc	-0.140	-0.152	0.096	3326	5543	0	2217	0	0
SRL_OPN_2PTS006_0325_20130916_135835_20130916_155159.EUM.nc	-0.117	-0.136	0.076	3864	6405	0	2541	0	0
SRL_OPN_2PTS006_0328_20130916_155158_20130916_173145.EUM.nc	-0.147	-0.161	0.095	2893	5512	0	2619	0	0
SRL_OPN_2PTS006_0330_20130916_173145_20130916_191121.EUM.nc	-0.151	-0.159	0.095	3751	5674	0	1923	0	0
SRL_OPN_2PTS006_0332_20130916_191120_20130916_205022.EUM.nc	-0.153	-0.169	0.103	3776	5604	0	1828	0	0
SRL_OPN_2PTS006_0334_20130916_205022_20130916_222851.EUM.nc	-0.159	-0.172	0.104	3040	5448	0	2408	0	0
SRL_OPN_2PTS006_0336_20130916_222851_20130917_000636.EUM.nc	-0.092	-0.146	0.107	3197	5532	0	2335	0	0
SRL_OPN_2PTS006_0337_20130917_000636_20130917_014434.EUM.nc	-0.138	-0.164	0.107	3278	5554	0	2276	0	0
SRL_OPN_2PTS006_0339_20130917_014433_20130917_032331.EUM.nc	-0.128	-0.126	0.062	2836	5517	0	2616	0	65
SRL_OPN_2PTS006_0341_20130917_032330_20130917_050358.EUM.nc	-0.139	-0.140	0.067	2831	5588	0	2757	0	0
SRL_OPN_2PTS006_0343_20130917_050358_20130917_065405.EUM.nc	-0.143	-0.153	0.089	3825	6257	0	2432	0	0
SRL_OPN_2PTS006_0346_20130917_065404_20130917_083242.EUM.nc	-0.164	-0.165	0.090	4438	5627	0	1189	0	0
SRL_OPN_2PTS006_0348_20130917_083242_20130917_101042.EUM.nc	-0.167	-0.176	0.113	2935	5442	0	2507	0	0
SRL_OPN_2PTS006_0349_20130917_101041_20130917_114831.EUM.nc	-0.100	-0.170	0.131	2456	5511	0	3055	0	0
SRL_OPN_2PTS006_0351_20130917_114831_20130917_132720.EUM.nc	-0.158	-0.181	0.112	3048	5495	0	2447	0	0
SRL_OPN_2PTS006_0353_20130917_132719_20130917_152043.EUM.nc	-0.129	-0.135	0.079	3882	6388	0	2506	0	0
SRL_OPN_2PTS006_0356_20130917_152042_20130917_170029.EUM.nc	-0.129	-0.143	0.078	2977	5560	0	2583	0	0
SRL_OPN_2PTS006_0358_20130917_170029_20130917_184001.EUM.nc	-0.122	-0.151	0.103	3454	5621	0	2167	0	0
SRL_OPN_2PTS006_0360_20130917_184001_20130917_201920.EUM.nc	-0.131	-0.164	0.110	3454	5612	0	2158	0	0
SRL_OPN_2PTS006_0362_20130917_201919_20130917_215754.EUM.nc	-0.149	-0.168	0.091	3151	5437	0	2286	0	0
SRL_OPN_2PTS006_0364_20130917_215754_20130917_233554.EUM.nc	-0.086	-0.133	0.093	2642	5411	0	2769	0	0
SRL_OPN_2PTS006_0365_20130917_233554_20130918_011345.EUM.nc	-0.116	-0.165	0.114	2955	5525	0	2570	0	0
SRL_OPN_2PTS006_0367_20130918_011345_20130918_025210.EUM.nc	-0.137	-0.153	0.088	2843	5567	0	2724	0	0
SRL_OPN_2PTS006_0369_20130918_025210_20130918_043212.EUM.nc	-0.133	-0.133	0.057	2778	5536	0	2733	0	25
SRL_OPN_2PTS006_0371_20130918_043212_20130918_061416.EUM.nc	-0.125	-0.143	0.090	3696	5766	0	2070	0	0
SRL_OPN_2PTS006_0373_20130918_061415_20130918_080150.EUM.nc	-0.172	-0.177	0.100	4162	6124	0	1962	0	0
SRL_OPN_2PTS006_0376_20130918_080149_20130918_093950.EUM.nc	-0.180	-0.187	0.109	3089	5540	0	2451	0	0
SRL_OPN_2PTS006_0377_20130918_093949_20130918_111743.EUM.nc	-0.133	-0.173	0.120	2302	5483	0	3181	0	0
SRL_OPN_2PTS006_0379_20130918_111742_20130918_125610.EUM.nc	-0.124	-0.158	0.109	2650	5431	0	2781	0	0
SRL_OPN_2PTS006_0381_20130918_125610_20130918_144924.EUM.nc	-0.124	-0.150	0.098	3762	6381	0	2619	0	0
SRL_OPN_2PTS006_0384_20130918_144924_20130918_162909.EUM.nc	-0.122	-0.132	0.072	3558	5655	0	2097	0	0
SRL_OPN_2PTS006_0386_20130918_162909_20130918_180846.EUM.nc	-0.119	-0.145	0.097	3262	5644	0	2382	0	0
SRL_OPN_2PTS006_0388_20130918_180845_20130918_194814.EUM.nc	-0.127	-0.151	0.098	3475	5639	0	2164	0	0

– Continued on next page

Table 9: Model Wet Troposphere Path Delay Statistics.

– Continued from previous page

File	Median	Mean	Std. Dev.	No. Obs.	Total Obs.	Default Lat/Lon	Flag (total)	Default (total)	3-Sigma Edited
SRL_OPN_2PTS006_0390_20130918_194813_20130918_212702.EUM.nc	-0.163	-0.183	0.098	3578	5481	0	1903	0	0
SRL_OPN_2PTS006_0392_20130918_212702_20130918_230513.EUM.nc	-0.114	-0.151	0.094	2467	5430	0	2963	0	0
SRL_OPN_2PTS006_0393_20130918_230513_20130919_004254.EUM.nc	-0.108	-0.163	0.116	3328	5506	0	2178	0	0
SRL_OPN_2PTS006_0395_20130919_004255_20130919_022108.EUM.nc	-0.120	-0.144	0.094	3028	5566	0	2538	0	0
SRL_OPN_2PTS006_0397_20130919_022108_20130919_040039.EUM.nc	-0.122	-0.133	0.069	2779	5569	0	2790	0	0
SRL_OPN_2PTS006_0399_20130919_040039_20130919_054153.EUM.nc	-0.145	-0.147	0.080	3169	5558	0	2389	0	0
SRL_OPN_2PTS006_0401_20130919_054152_20130919_073047.EUM.nc	-0.154	-0.172	0.095	4113	6209	0	2096	0	0
SRL_OPN_2PTS006_0404_20130919_073046_20130919_090908.EUM.nc	-0.195	-0.184	0.094	3730	5569	0	1839	0	0
SRL_OPN_2PTS006_0405_20130919_090908_20130919_104701.EUM.nc	-0.114	-0.163	0.119	2646	5543	0	2897	0	0
SRL_OPN_2PTS006_0407_20130919_104702_20130919_122503.EUM.nc	-0.102	-0.157	0.121	2635	5510	0	2875	0	0
SRL_OPN_2PTS006_0409_20130919_122503_20130919_140423.EUM.nc	-0.112	-0.138	0.093	3356	5577	0	2221	0	0
SRL_OPN_2PTS006_0411_20130919_140422_20130919_155745.EUM.nc	-0.117	-0.133	0.072	3747	6398	0	2651	0	0
SRL_OPN_2PTS006_0414_20130919_155744_20130919_173732.EUM.nc	-0.120	-0.147	0.096	3004	5572	0	2568	0	0
SRL_OPN_2PTS006_0416_20130919_173732_20130919_191657.EUM.nc	-0.115	-0.150	0.106	3670	5649	0	1979	0	0
SRL_OPN_2PTS006_0418_20130919_191658_20130919_205605.EUM.nc	-0.152	-0.181	0.099	3725	5623	0	1898	0	0
SRL_OPN_2PTS006_0420_20130919_205604_20130919_223422.EUM.nc	-0.115	-0.159	0.105	2968	5427	0	2459	0	0
SRL_OPN_2PTS006_0421_20130919_223422_20130920_001213.EUM.nc	-0.096	-0.150	0.115	3213	5517	0	2304	0	0
SRL_OPN_2PTS006_0423_20130920_001213_20130920_015015.EUM.nc	-0.114	-0.155	0.114	3341	5541	0	2200	0	0
SRL_OPN_2PTS006_0425_20130920_015015_20130920_032907.EUM.nc	-0.135	-0.139	0.072	2961	5483	0	2522	0	0
SRL_OPN_2PTS006_0427_20130920_032907_20130920_050951.EUM.nc	-0.122	-0.134	0.075	2822	5578	0	2756	0	0
SRL_OPN_2PTS006_0429_20130920_050950_20130920_065948.EUM.nc	-0.135	-0.153	0.088	3726	6229	0	2503	0	0
SRL_OPN_2PTS006_0432_20130920_065947_20130920_083822.EUM.nc	-0.159	-0.183	0.099	4440	5628	0	1188	0	0
SRL_OPN_2PTS006_0434_20130920_083821_20130920_101612.EUM.nc	-0.129	-0.168	0.116	2860	5547	0	2687	0	0
SRL_OPN_2PTS006_0435_20130920_101612_20130920_115411.EUM.nc	-0.119	-0.174	0.120	2522	5546	0	3024	0	0
SRL_OPN_2PTS006_0437_20130920_115411_20130920_133304.EUM.nc	-0.117	-0.158	0.108	3003	5454	0	2451	0	0
SRL_OPN_2PTS006_0439_20130920_133303_20130920_152627.EUM.nc	-0.117	-0.133	0.078	3908	6381	0	2457	0	16
SRL_OPN_2PTS006_0442_20130920_152627_20130920_170605.EUM.nc	-0.102	-0.139	0.099	2949	5500	0	2551	0	0
SRL_OPN_2PTS006_0444_20130920_170605_20130920_184545.EUM.nc	-0.113	-0.159	0.108	3467	5638	0	2171	0	0
SRL_OPN_2PTS006_0446_20130920_184544_20130920_202455.EUM.nc	-0.130	-0.159	0.092	3502	5558	0	2056	0	0
SRL_OPN_2PTS006_0448_20130920_202455_20130920_220335.EUM.nc	-0.152	-0.165	0.098	3086	5411	0	2286	0	39
SRL_OPN_2PTS006_0450_20130920_220334_20130920_234133.EUM.nc	-0.089	-0.123	0.089	2790	5501	0	2703	0	8
SRL_OPN_2PTS006_0451_20130920_234132_20130921_011916.EUM.nc	-0.099	-0.159	0.116	3117	5519	0	2402	0	0
SRL_OPN_2PTS006_0453_20130921_011915_20130921_025755.EUM.nc	-0.136	-0.145	0.074	2884	5599	0	2715	0	0
SRL_OPN_2PTS006_0455_20130921_025754_20130921_043801.EUM.nc	-0.127	-0.140	0.084	2726	5499	0	2773	0	0
SRL_OPN_2PTS006_0457_20130921_043802_20130921_062005.EUM.nc	-0.150	-0.157	0.085	3773	5784	0	2011	0	0
SRL_OPN_2PTS006_0459_20130921_062005_20130921_080722.EUM.nc	-0.150	-0.174	0.098	4227	6098	0	1871	0	0
SRL_OPN_2PTS006_0462_20130921_080721_20130921_094529.EUM.nc	-0.155	-0.186	0.114	3067	5541	0	2474	0	0
SRL_OPN_2PTS006_0463_20130921_094528_20130921_112322.EUM.nc	-0.130	-0.172	0.126	2107	5406	0	3299	0	0
SRL_OPN_2PTS006_0465_20130921_112322_20130921_130154.EUM.nc	-0.117	-0.164	0.118	2674	5428	0	2754	0	0

– Continued on next page

Table 9: Model Wet Troposphere Path Delay Statistics.

– Continued from previous page

File	Median	Mean	Std. Dev.	No. Obs.	Total Obs.	Default Lat/Lon	Flag (total)	Default (total)	3-Sigma Edited
SRL_OPN_2PTS006_0467_20130921_130153_20130921_145508.EUM.nc	-0.127	-0.149	0.089	3762	6395	0	2633	0	0
SRL_OPN_2PTS006_0470_20130921_145508_20130921_163447.EUM.nc	-0.125	-0.135	0.083	3371	5630	0	2259	0	0
SRL_OPN_2PTS006_0472_20130921_163447_20130921_181430.EUM.nc	-0.111	-0.140	0.098	3258	5634	0	2376	0	0
SRL_OPN_2PTS006_0474_20130921_181429_20130921_195348.EUM.nc	-0.127	-0.163	0.103	3422	5626	0	2204	0	0
SRL_OPN_2PTS006_0476_20130921_195349_20130921_213241.EUM.nc	-0.159	-0.181	0.110	3690	5505	0	1815	0	0
SRL_OPN_2PTS006_0478_20130921_213241_20130921_231052.EUM.nc	-0.092	-0.136	0.094	2446	5380	0	2934	0	0
SRL_OPN_2PTS006_0479_20130921_231051_20130922_004833.EUM.nc	-0.116	-0.154	0.100	3307	5532	0	2225	0	0
SRL_OPN_2PTS006_0481_20130922_004832_20130922_022651.EUM.nc	-0.125	-0.146	0.092	2987	5551	0	2564	0	0
SRL_OPN_2PTS006_0483_20130922_022651_20130922_040618.EUM.nc	-0.126	-0.129	0.078	2696	5481	0	2785	0	0
SRL_OPN_2PTS006_0485_20130922_040617_20130922_054748.EUM.nc	-0.126	-0.146	0.079	3507	5687	0	2180	0	0
SRL_OPN_2PTS006_0487_20130922_054747_20130922_073629.EUM.nc	-0.149	-0.178	0.101	4048	6184	0	2136	0	0
SRL_OPN_2PTS006_0490_20130922_073628_20130922_091448.EUM.nc	-0.159	-0.175	0.097	3619	5584	0	1965	0	0
SRL_OPN_2PTS006_0491_20130922_091447_20130922_105233.EUM.nc	-0.117	-0.164	0.114	2525	5560	0	3035	0	0
SRL_OPN_2PTS006_0493_20130922_105232_20130922_123046.EUM.nc	-0.104	-0.149	0.109	2538	5424	0	2886	0	0
SRL_OPN_2PTS006_0495_20130922_123046_20130922_141002.EUM.nc	-0.119	-0.139	0.090	3272	5606	0	2334	0	0
SRL_OPN_2PTS006_0497_20130922_141002_20130922_160331.EUM.nc	-0.128	-0.136	0.081	3660	6415	0	2755	0	0
SRL_OPN_2PTS006_0500_20130922_160330_20130922_174310.EUM.nc	-0.126	-0.145	0.088	2963	5645	0	2682	0	0
SRL_OPN_2PTS006_0502_20130922_174310_20130922_192243.EUM.nc	-0.118	-0.158	0.104	3694	5668	0	1974	0	0
SRL_OPN_2PTS006_0504_20130922_192242_20130922_210140.EUM.nc	-0.143	-0.169	0.102	3713	5609	0	1896	0	0
SRL_OPN_2PTS006_0506_20130922_210139_20130922_224003.EUM.nc	-0.112	-0.145	0.098	2984	5428	0	2444	0	0
SRL_OPN_2PTS006_0507_20130922_224003_20130923_001755.EUM.nc	-0.104	-0.147	0.104	3180	5495	0	2315	0	0
SRL_OPN_2PTS006_0509_20130923_001754_20130923_015548.EUM.nc	-0.119	-0.155	0.109	3271	5501	0	2230	0	0
SRL_OPN_2PTS006_0511_20130923_015547_20130923_033456.EUM.nc	-0.117	-0.130	0.075	2956	5503	0	2525	0	22
SRL_OPN_2PTS006_0513_20130923_033455_20130923_051537.EUM.nc	-0.126	-0.133	0.067	2837	5565	0	2708	0	20
SRL_OPN_2PTS006_0515_20130923_051536_20130923_070531.EUM.nc	-0.135	-0.166	0.098	3752	6236	0	2484	0	0
SRL_OPN_2PTS006_0518_20130923_070532_20130923_084356.EUM.nc	-0.144	-0.172	0.099	4216	5619	0	1403	0	0
SRL_OPN_2PTS006_0520_20130923_084355_20130923_102153.EUM.nc	-0.116	-0.175	0.124	2782	5546	0	2764	0	0
SRL_OPN_2PTS006_0521_20130923_102153_20130923_115945.EUM.nc	-0.110	-0.163	0.123	2529	5514	0	2985	0	0
SRL_OPN_2PTS006_0523_20130923_115946_20130923_133843.EUM.nc	-0.113	-0.153	0.101	3066	5484	0	2418	0	0
SRL_OPN_2PTS006_0525_20130923_133843_20130923_153207.EUM.nc	-0.151	-0.140	0.084	3847	6410	0	2560	0	3
SRL_OPN_2PTS006_0528_20130923_153206_20130923_171153.EUM.nc	-0.125	-0.138	0.087	2854	5510	0	2656	0	0
SRL_OPN_2PTS006_0530_20130923_171152_20130923_185124.EUM.nc	-0.120	-0.167	0.110	3588	5663	0	2075	0	0
SRL_OPN_2PTS006_0532_20130923_185124_20130923_203040.EUM.nc	-0.124	-0.165	0.110	3573	5587	0	2014	0	0
SRL_OPN_2PTS006_0534_20130923_203039_20130923_220917.EUM.nc	-0.138	-0.161	0.098	3161	5438	0	2277	0	0
SRL_OPN_2PTS006_0536_20130923_220916_20130923_234706.EUM.nc	-0.096	-0.143	0.112	2970	5534	0	2564	0	0
SRL_OPN_2PTS006_0537_20130923_234705_20130924_012459.EUM.nc	-0.115	-0.156	0.115	3044	5539	0	2495	0	0
SRL_OPN_2PTS006_0539_20130924_012458_20130924_030333.EUM.nc	-0.145	-0.145	0.084	2861	5584	0	2723	0	0
SRL_OPN_2PTS006_0541_20130924_030332_20130924_044347.EUM.nc	-0.128	-0.140	0.074	2778	5490	0	2712	0	0
SRL_OPN_2PTS006_0543_20130924_044347_20130924_062607.EUM.nc	-0.158	-0.160	0.083	3804	5810	0	2006	0	0

– Continued on next page

Table 9: Model Wet Troposphere Path Delay Statistics.

– Continued from previous page

File	Median	Mean	Std. Dev.	No. Obs.	Total Obs.	Default Lat/Lon	Flag (total)	Default (total)	3-Sigma Edited
SRL_OPN_2PTS006_0545_20130924_062606_20130924_081306.EUM.nc	-0.133	-0.172	0.105	4304	6099	0	1795	0	0
SRL_OPN_2PTS006_0548_20130924_081305_20130924_095104.EUM.nc	-0.118	-0.177	0.118	3048	5445	0	2397	0	0
SRL_OPN_2PTS006_0549_20130924_095103_20130924_112857.EUM.nc	-0.102	-0.158	0.116	2157	5415	0	3258	0	0
SRL_OPN_2PTS006_0551_20130924_112856_20130924_130732.EUM.nc	-0.111	-0.156	0.109	2762	5494	0	2732	0	0
SRL_OPN_2PTS006_0553_20130924_130731_20130924_150049.EUM.nc	-0.134	-0.144	0.093	3725	6404	0	2679	0	0
SRL_OPN_2PTS006_0556_20130924_150048_20130924_164027.EUM.nc	-0.146	-0.146	0.082	3154	5630	0	2476	0	0
SRL_OPN_2PTS006_0558_20130924_164027_20130924_182010.EUM.nc	-0.118	-0.147	0.100	3332	5621	0	2289	0	0
SRL_OPN_2PTS006_0560_20130924_182010_20130924_195935.EUM.nc	-0.111	-0.157	0.112	3416	5579	0	2163	0	0
SRL_OPN_2PTS006_0562_20130924_195935_20130924_213818.EUM.nc	-0.141	-0.172	0.104	3593	5500	0	1907	0	0
SRL_OPN_2PTS006_0564_20130924_213817_20130924_231626.EUM.nc	-0.105	-0.154	0.105	2531	5385	0	2854	0	0
SRL_OPN_2PTS006_0565_20130924_231626_20130925_041208.EUM.nc	-0.119	-0.143	0.093	8886	16580	0	7694	0	0
SRL_OPN_2PTS006_0571_20130925_041207_20130925_055337.EUM.nc	-0.159	-0.158	0.074	3601	5710	0	2109	0	0
SRL_OPN_2PTS006_0573_20130925_055336_20130925_074212.EUM.nc	-0.144	-0.169	0.092	4085	6162	0	2077	0	0
SRL_OPN_2PTS006_0576_20130925_074212_20130925_092021.EUM.nc	-0.177	-0.184	0.111	3373	5546	0	2173	0	0
SRL_OPN_2PTS006_0577_20130925_092021_20130925_105812.EUM.nc	-0.114	-0.159	0.109	2408	5519	0	3111	0	0
SRL_OPN_2PTS006_0579_20130925_105813_20130925_123629.EUM.nc	-0.089	-0.134	0.105	2472	5421	0	2949	0	0
SRL_OPN_2PTS006_0581_20130925_123628_20130925_141549.EUM.nc	-0.131	-0.147	0.089	3343	5579	0	2236	0	0
SRL_OPN_2PTS006_0583_20130925_141549_20130925_160909.EUM.nc	-0.151	-0.149	0.088	3709	6383	0	2674	0	0
SRL_OPN_2PTS006_0586_20130925_160909_20130925_174855.EUM.nc	-0.131	-0.147	0.094	2984	5631	0	2647	0	0
SRL_OPN_2PTS006_0588_20130925_174854_20130925_192818.EUM.nc	-0.122	-0.152	0.106	3565	5643	0	2078	0	0
SRL_OPN_2PTS006_0590_20130925_192817_20130925_210723.EUM.nc	-0.153	-0.162	0.096	3612	5600	0	1988	0	0
SRL_OPN_2PTS006_0592_20130925_210722_20130925_224543.EUM.nc	-0.100	-0.155	0.108	2889	5408	0	2519	0	0
SRL_OPN_2PTS006_0593_20130925_224543_20130926_002325.EUM.nc	-0.091	-0.137	0.101	3148	5474	0	2326	0	0
SRL_OPN_2PTS006_0595_20130926_002325_20130926_020129.EUM.nc	-0.142	-0.164	0.098	3244	5556	0	2312	0	0
SRL_OPN_2PTS006_0597_20130926_020128_20130926_034041.EUM.nc	-0.117	-0.129	0.081	2853	5516	0	2663	0	0
SRL_OPN_2PTS006_0599_20130926_034040_20130926_052129.EUM.nc	-0.160	-0.151	0.080	2830	5573	0	2743	0	0
SRL_OPN_2PTS006_0601_20130926_052129_20130926_071104.EUM.nc	-0.119	-0.153	0.088	3763	6218	0	2455	0	0
SRL_OPN_2PTS006_0604_20130926_071103_20130926_084935.EUM.nc	-0.170	-0.184	0.108	4175	5626	0	1451	0	0
SRL_OPN_2PTS006_0605_20130926_084934_20130926_102731.EUM.nc	-0.115	-0.165	0.116	2802	5544	0	2742	0	0
SRL_OPN_2PTS006_0607_20130926_102730_20130926_120525.EUM.nc	-0.118	-0.164	0.116	2528	5507	0	2979	0	0
SRL_OPN_2PTS006_0609_20130926_120524_20130926_134427.EUM.nc	-0.135	-0.155	0.092	3084	5503	0	2419	0	0
SRL_OPN_2PTS006_0611_20130926_134426_20130926_153751.EUM.nc	-0.143	-0.143	0.076	3797	6416	0	2619	0	0
SRL_OPN_2PTS006_0614_20130926_153750_20130926_171738.EUM.nc	-0.135	-0.143	0.084	2796	5530	0	2734	0	0
SRL_OPN_2PTS006_0616_20130926_171737_20130926_185707.EUM.nc	-0.121	-0.162	0.113	3490	5641	0	2151	0	0
SRL_OPN_2PTS006_0618_20130926_185706_20130926_203622.EUM.nc	-0.135	-0.161	0.104	3638	5609	0	1971	0	0
SRL_OPN_2PTS006_0620_20130926_203621_20130926_221448.EUM.nc	-0.120	-0.164	0.106	3086	5438	0	2352	0	0
SRL_OPN_2PTS006_0622_20130926_221447_20130926_235244.EUM.nc	-0.086	-0.129	0.097	2979	5506	0	2527	0	0
SRL_OPN_2PTS006_0623_20130926_235244_20130927_013038.EUM.nc	-0.139	-0.164	0.105	3111	5545	0	2434	0	0
SRL_OPN_2PTS006_0625_20130927_013038_20130927_030916.EUM.nc	-0.127	-0.139	0.085	2832	5555	0	2723	0	0

– Continued on next page

Table 9: Model Wet Troposphere Path Delay Statistics.

– Continued from previous page

File	Median	Mean	Std. Dev.	No. Obs.	Total Obs.	Default Lat/Lon	Flag (total)	Default (total)	3-Sigma Edited
SRL_OPN_2PTS006_0627_20130927_030915_20130927_044935.EUM.nc	-0.151	-0.153	0.070	2806	5493	0	2687	0	0
SRL_OPN_2PTS006_0629_20130927_044935_20130927_063156.EUM.nc	-0.133	-0.148	0.084	3822	5801	0	1979	0	0
SRL_OPN_2PTS006_0631_20130927_063155_20130927_081846.EUM.nc	-0.155	-0.172	0.102	4349	6098	0	1749	0	0
SRL_OPN_2PTS006_0634_20130927_081845_20130927_095641.EUM.nc	-0.105	-0.163	0.113	2946	5536	0	2590	0	0
SRL_OPN_2PTS006_0635_20130927_095641_20130927_113436.EUM.nc	-0.111	-0.162	0.115	2332	5408	0	3076	0	0
SRL_OPN_2PTS006_0637_20130927_113435_20130927_131315.EUM.nc	-0.141	-0.173	0.104	2834	5480	0	2646	0	0
SRL_OPN_2PTS006_0639_20130927_131314_20130927_150633.EUM.nc	-0.137	-0.150	0.088	3732	6425	0	2693	0	0
SRL_OPN_2PTS006_0642_20130927_150632_20130927_164612.EUM.nc	-0.156	-0.148	0.091	2948	5597	0	2649	0	0
SRL_OPN_2PTS006_0644_20130927_164611_20130927_182554.EUM.nc	-0.127	-0.155	0.099	3319	5563	0	2244	0	0
SRL_OPN_2PTS006_0646_20130927_182553_20130927_200509.EUM.nc	-0.118	-0.152	0.102	3350	5590	0	2240	0	0
SRL_OPN_2PTS006_0648_20130927_200508_20130927_214358.EUM.nc	-0.151	-0.168	0.108	3520	5482	0	1962	0	0
SRL_OPN_2PTS006_0650_20130927_214357_20130927_232204.EUM.nc	-0.094	-0.139	0.093	2630	5368	0	2738	0	0
SRL_OPN_2PTS006_0651_20130927_232204_20130928_005944.EUM.nc	-0.126	-0.151	0.095	3152	5552	0	2400	0	0
SRL_OPN_2PTS006_0653_20130928_005944_20130928_023809.EUM.nc	-0.141	-0.158	0.101	2982	5542	0	2560	0	0
SRL_OPN_2PTS006_0655_20130928_023808_20130928_041755.EUM.nc	-0.148	-0.154	0.071	2710	5532	0	2822	0	0
SRL_OPN_2PTS006_0657_20130928_041755_20130928_055931.EUM.nc	-0.116	-0.151	0.087	3677	5739	0	2062	0	0
SRL_OPN_2PTS006_0659_20130928_055930_20130928_074744.EUM.nc	-0.153	-0.172	0.094	4098	6137	0	2039	0	0
SRL_OPN_2PTS006_0662_20130928_074743_20130928_092559.EUM.nc	-0.125	-0.172	0.113	3251	5529	0	2278	0	0
SRL_OPN_2PTS006_0663_20130928_092559_20130928_110351.EUM.nc	-0.147	-0.166	0.110	2361	5528	0	3167	0	0
SRL_OPN_2PTS006_0665_20130928_110351_20130928_124202.EUM.nc	-0.109	-0.154	0.103	2487	5420	0	2933	0	0
SRL_OPN_2PTS006_0667_20130928_124201_20130928_142136.EUM.nc	-0.137	-0.146	0.079	3411	5566	0	2155	0	0
SRL_OPN_2PTS006_0669_20130928_142135_20130928_161453.EUM.nc	-0.162	-0.143	0.084	3747	6393	0	2646	0	0
SRL_OPN_2PTS006_0672_20130928_161452_20130928_175439.EUM.nc	-0.115	-0.148	0.098	2957	5625	0	2668	0	0
SRL_OPN_2PTS006_0674_20130928_175438_20130928_193402.EUM.nc	-0.126	-0.161	0.109	3533	5637	0	2104	0	0
SRL_OPN_2PTS006_0676_20130928_193401_20130928_211303.EUM.nc	-0.162	-0.168	0.105	3538	5571	0	2033	0	0
SRL_OPN_2PTS006_0678_20130928_211302_20130928_225113.EUM.nc	-0.114	-0.153	0.105	2756	5385	0	2629	0	0
SRL_OPN_2PTS006_0679_20130928_225112_20130929_002902.EUM.nc	-0.108	-0.149	0.108	3200	5465	0	2265	0	0
SRL_OPN_2PTS006_0681_20130929_002902_20130929_020710.EUM.nc	-0.141	-0.150	0.087	3106	5551	0	2445	0	0
SRL_OPN_2PTS006_0683_20130929_020709_20130929_034618.EUM.nc	-0.135	-0.137	0.072	2859	5555	0	2696	0	0
SRL_OPN_2PTS006_0685_20130929_034618_20130929_052721.EUM.nc	-0.114	-0.134	0.075	2773	5593	0	2820	0	0
SRL_OPN_2PTS006_0687_20130929_052720_20130929_071645.EUM.nc	-0.149	-0.177	0.095	3869	6214	0	2345	0	0
SRL_OPN_2PTS006_0690_20130929_071645_20130929_085513.EUM.nc	-0.131	-0.163	0.105	4062	5603	0	1541	0	0
SRL_OPN_2PTS006_0691_20130929_085512_20130929_103259.EUM.nc	-0.165	-0.170	0.102	2556	5533	0	2977	0	0
SRL_OPN_2PTS006_0693_20130929_103259_20130929_121105.EUM.nc	-0.120	-0.160	0.112	2526	5491	0	2965	0	0
SRL_OPN_2PTS006_0695_20130929_121104_20130929_135011.EUM.nc	-0.127	-0.146	0.094	3165	5519	0	2354	0	0
SRL_OPN_2PTS006_0697_20130929_135010_20130929_154335.EUM.nc	-0.145	-0.146	0.085	3743	6417	0	2674	0	0
SRL_OPN_2PTS006_0700_20130929_154334_20130929_172313.EUM.nc	-0.125	-0.153	0.088	2783	5515	0	2732	0	0
SRL_OPN_2PTS006_0702_20130929_172314_20130929_190250.EUM.nc	-0.122	-0.157	0.105	3481	5643	0	2162	0	0
SRL_OPN_2PTS006_0704_20130929_190249_20130929_204154.EUM.nc	-0.146	-0.173	0.102	3777	5609	0	1832	0	0

– Continued on next page

Table 9: Model Wet Troposphere Path Delay Statistics.

– Continued from previous page

File	Median	Mean	Std. Dev.	No. Obs.	Total Obs.	Default Lat/Lon	Flag (total)	Default (total)	3-Sigma Edited
SRL_OPN_2PTS006_0706_20130929_204154_20130929_222027.EUM.nc	-0.140	-0.164	0.104	3093	5407	0	2314	0	0
SRL_OPN_2PTS006_0708_20130929_222026_20130929_235821.EUM.nc	-0.110	-0.151	0.105	3086	5531	0	2445	0	0
SRL_OPN_2PTS006_0709_20130929_235820_20130930_013610.EUM.nc	-0.122	-0.145	0.077	3246	5548	0	2302	0	0
SRL_OPN_2PTS006_0711_20130930_013609_20130930_031500.EUM.nc	-0.149	-0.153	0.085	2785	5561	0	2776	0	0
SRL_OPN_2PTS006_0713_20130930_031500_20130930_045526.EUM.nc	-0.109	-0.132	0.071	2837	5539	0	2702	0	0
SRL_OPN_2PTS006_0715_20130930_045525_20130930_063755.EUM.nc	-0.144	-0.162	0.080	3829	5823	0	1994	0	0
SRL_OPN_2PTS006_0717_20130930_063755_20130930_082418.EUM.nc	-0.135	-0.161	0.102	4351	6061	0	1710	0	0
SRL_OPN_2PTS006_0720_20130930_082417_20130930_100220.EUM.nc	-0.186	-0.183	0.120	2920	5545	0	2625	0	0
SRL_OPN_2PTS006_0721_20130930_100219_20130930_114016.EUM.nc	-0.127	-0.165	0.112	2374	5467	0	3093	0	0
SRL_OPN_2PTS006_0723_20130930_114015_20130930_131849.EUM.nc	-0.113	-0.156	0.108	2922	5447	0	2525	0	0
SRL_OPN_2PTS006_0725_20130930_131849_20130930_151210.EUM.nc	-0.131	-0.138	0.075	3691	6430	0	2739	0	0
SRL_OPN_2PTS006_0728_20130930_151209_20130930_165157.EUM.nc	-0.112	-0.140	0.079	2854	5588	0	2734	0	0
SRL_OPN_2PTS006_0730_20130930_165156_20130930_183139.EUM.nc	-0.116	-0.153	0.112	3288	5554	0	2266	0	0
SRL_OPN_2PTS006_0732_20130930_183139_20130930_201052.EUM.nc	-0.117	-0.166	0.116	3337	5578	0	2241	0	0
SRL_OPN_2PTS006_0734_20130930_201051_20130930_214937.EUM.nc	-0.158	-0.170	0.102	3465	5467	0	2002	0	0
SRL_OPN_2PTS006_0736_20130930_214936_20130930_232741.EUM.nc	-0.118	-0.149	0.100	2701	5348	0	2647	0	0
SRL_OPN_2PTS006_0737_20130930_232740_20131001_010522.EUM.nc	-0.113	-0.149	0.088	2906	5519	0	2613	0	0
SRL_OPN_2PTS006_0739_20131001_010522_20131001_024350.EUM.nc	-0.152	-0.149	0.093	2920	5572	0	2652	0	0
SRL_OPN_2PTS006_0741_20131001_024349_20131001_042334.EUM.nc	-0.102	-0.133	0.075	2710	5524	0	2814	0	0
SRL_OPN_2PTS006_0743_20131001_042333_20131001_060527.EUM.nc	-0.134	-0.151	0.087	3733	5750	0	2017	0	0
SRL_OPN_2PTS006_0745_20131001_060527_20131001_075324.EUM.nc	-0.138	-0.169	0.104	4107	6121	0	2014	0	0
SRL_OPN_2PTS006_0748_20131001_075323_20131001_093137.EUM.nc	-0.186	-0.186	0.120	3118	5519	0	2401	0	0
SRL_OPN_2PTS006_0749_20131001_093136_20131001_110927.EUM.nc	-0.139	-0.159	0.108	2360	5478	0	3118	0	0
SRL_OPN_2PTS006_0751_20131001_110927_20131001_124742.EUM.nc	-0.110	-0.146	0.095	2465	5382	0	2917	0	0
SRL_OPN_2PTS006_0753_20131001_124741_20131001_144052.EUM.nc	-0.110	-0.137	0.073	3513	6338	0	2825	0	0
SRL_OPN_2PTS006_0756_20131001_144052_20131001_162037.EUM.nc	-0.139	-0.151	0.090	3477	5622	0	2145	0	0
SRL_OPN_2PTS006_0758_20131001_162036_20131001_180022.EUM.nc	-0.124	-0.157	0.104	2997	5631	0	2634	0	0
SRL_OPN_2PTS006_0760_20131001_180021_20131001_193943.EUM.nc	-0.125	-0.154	0.100	3481	5623	0	2142	0	0
SRL_OPN_2PTS006_0762_20131001_193943_20131001_211842.EUM.nc	-0.171	-0.175	0.098	3556	5499	0	1943	0	0
SRL_OPN_2PTS006_0764_20131001_211842_20131001_225650.EUM.nc	-0.102	-0.140	0.105	2662	5455	0	2793	0	0
SRL_OPN_2PTS006_0765_20131001_225649_20131002_003439.EUM.nc	-0.110	-0.163	0.101	3319	5492	0	2173	0	0
SRL_OPN_2PTS006_0767_20131002_003438_20131002_021249.EUM.nc	-0.129	-0.141	0.087	3077	5543	0	2466	0	0
SRL_OPN_2PTS006_0769_20131002_021249_20131002_035202.EUM.nc	-0.107	-0.139	0.079	2716	5515	0	2799	0	0
SRL_OPN_2PTS006_0771_20131002_035201_20131002_053314.EUM.nc	-0.143	-0.155	0.081	2871	5583	0	2712	0	0
SRL_OPN_2PTS006_0773_20131002_053313_20131002_072226.EUM.nc	-0.151	-0.162	0.095	4002	6212	0	2210	0	0
SRL_OPN_2PTS006_0776_20131002_072225_20131002_090051.EUM.nc	-0.161	-0.172	0.106	3955	5605	0	1650	0	0
SRL_OPN_2PTS006_0777_20131002_090051_20131002_103837.EUM.nc	-0.167	-0.186	0.110	2525	5497	0	2972	0	0
SRL_OPN_2PTS006_0779_20131002_103837_20131002_121644.EUM.nc	-0.117	-0.163	0.105	2572	5501	0	2929	0	0
SRL_OPN_2PTS006_0781_20131002_121643_20131002_135548.EUM.nc	-0.115	-0.148	0.086	3225	5523	0	2298	0	0

– Continued on next page

Table 9: Model Wet Troposphere Path Delay Statistics.

– Continued from previous page

File	Median	Mean	Std. Dev.	No. Obs.	Total Obs.	Default Lat/Lon	Flag (total)	Default (total)	3-Sigma Edited
SRL_OPN_2PTS006_0783_20131002_135547_20131002_154920.EUM.nc	-0.164	-0.151	0.084	3772	6424	0	2652	0	0
SRL_OPN_2PTS006_0786_20131002_154919_20131002_172857.EUM.nc	-0.102	-0.136	0.086	2771	5511	0	2740	0	0
SRL_OPN_2PTS006_0788_20131002_172857_20131002_190833.EUM.nc	-0.125	-0.158	0.102	3618	5644	0	2026	0	0
SRL_OPN_2PTS006_0790_20131002_190832_20131002_204736.EUM.nc	-0.174	-0.178	0.100	3813	5607	0	1794	0	0
SRL_OPN_2PTS006_0792_20131002_204735_20131002_222605.EUM.nc	-0.097	-0.152	0.105	3062	5432	0	2370	0	0
SRL_OPN_2PTS006_0794_20131002_222604_20131003_000359.EUM.nc	-0.111	-0.153	0.105	3164	5544	0	2380	0	0
SRL_OPN_2PTS006_0795_20131003_000358_20131003_014148.EUM.nc	-0.137	-0.151	0.091	3249	5553	0	2304	0	0
SRL_OPN_2PTS006_0797_20131003_014147_20131003_032043.EUM.nc	-0.133	-0.144	0.085	2806	5538	0	2732	0	0
SRL_OPN_2PTS006_0799_20131003_032042_20131003_050108.EUM.nc	-0.149	-0.152	0.083	2878	5564	0	2686	0	0
SRL_OPN_2PTS006_0801_20131003_050107_20131003_064354.EUM.nc	-0.129	-0.149	0.081	3803	5842	0	2039	0	0
SRL_OPN_2PTS006_0803_20131003_064353_20131003_082957.EUM.nc	-0.156	-0.167	0.102	4427	6043	0	1616	0	0
SRL_OPN_2PTS006_0806_20131003_082957_20131003_100757.EUM.nc	-0.166	-0.181	0.109	2840	5518	0	2678	0	0
SRL_OPN_2PTS006_0807_20131003_100756_20131003_114546.EUM.nc	-0.104	-0.156	0.117	2410	5438	0	3028	0	0
SRL_OPN_2PTS006_0809_20131003_114545_20131003_132432.EUM.nc	-0.133	-0.164	0.105	2956	5466	0	2510	0	0
SRL_OPN_2PTS006_0811_20131003_132432_20131003_151754.EUM.nc	-0.140	-0.144	0.083	3735	6409	0	2674	0	0
SRL_OPN_2PTS006_0814_20131003_151753_20131003_165740.EUM.nc	-0.112	-0.146	0.100	2807	5536	0	2729	0	0
SRL_OPN_2PTS006_0816_20131003_165739_20131003_183712.EUM.nc	-0.130	-0.155	0.094	3351	5529	0	2178	0	0
SRL_OPN_2PTS006_0818_20131003_183711_20131003_201632.EUM.nc	-0.172	-0.170	0.103	3430	5570	0	2140	0	0
SRL_OPN_2PTS006_0820_20131003_201632_20131003_215516.EUM.nc	-0.129	-0.158	0.095	3380	5440	0	2060	0	0
SRL_OPN_2PTS006_0822_20131003_215516_20131003_233309.EUM.nc	-0.099	-0.134	0.090	2595	5311	0	2716	0	0
SRL_OPN_2PTS006_0823_20131003_233308_20131004_011059.EUM.nc	-0.103	-0.139	0.099	2895	5525	0	2630	0	0
SRL_OPN_2PTS006_0825_20131004_011059_20131004_024931.EUM.nc	-0.142	-0.152	0.092	2831	5572	0	2741	0	0
SRL_OPN_2PTS006_0827_20131004_024930_20131004_042920.EUM.nc	-0.133	-0.140	0.075	2765	5519	0	2754	0	0
SRL_OPN_2PTS006_0829_20131004_042920_20131004_061122.EUM.nc	-0.121	-0.153	0.091	3724	5767	0	2043	0	0
SRL_OPN_2PTS006_0831_20131004_061121_20131004_075902.EUM.nc	-0.161	-0.169	0.096	4134	6107	0	1973	0	0
SRL_OPN_2PTS006_0834_20131004_075901_20131004_093713.EUM.nc	-0.160	-0.175	0.105	3038	5547	0	2509	0	0
SRL_OPN_2PTS006_0835_20131004_093712_20131004_111456.EUM.nc	-0.094	-0.156	0.114	2265	5425	0	3160	0	0
SRL_OPN_2PTS006_0837_20131004_111457_20131004_125322.EUM.nc	-0.109	-0.162	0.107	2555	5385	0	2830	0	0
SRL_OPN_2PTS006_0839_20131004_125321_20131004_144633.EUM.nc	-0.126	-0.136	0.072	3597	6353	0	2756	0	0
SRL_OPN_2PTS006_0842_20131004_144633_20131004_162621.EUM.nc	-0.165	-0.152	0.098	3443	5644	0	2201	0	0
SRL_OPN_2PTS006_0844_20131004_162621_20131004_180555.EUM.nc	-0.112	-0.141	0.092	3052	5625	0	2573	0	0
SRL_OPN_2PTS006_0846_20131004_180555_20131004_194525.EUM.nc	-0.157	-0.164	0.108	3472	5608	0	2136	0	0
SRL_OPN_2PTS006_0848_20131004_194524_20131004_212422.EUM.nc	-0.158	-0.175	0.094	3591	5475	0	1884	0	0
SRL_OPN_2PTS006_0850_20131004_212421_20131004_230227.EUM.nc	-0.105	-0.136	0.096	2487	5397	0	2910	0	0
SRL_OPN_2PTS006_0851_20131004_230227_20131005_004016.EUM.nc	-0.111	-0.161	0.107	3404	5535	0	2131	0	0
SRL_OPN_2PTS006_0853_20131005_004015_20131005_021821.EUM.nc	-0.120	-0.139	0.090	3026	5558	0	2532	0	0
SRL_OPN_2PTS006_0855_20131005_021820_20131005_035748.EUM.nc	-0.123	-0.135	0.086	2681	5555	0	2874	0	0
SRL_OPN_2PTS006_0857_20131005_035747_20131005_053906.EUM.nc	-0.141	-0.152	0.085	3053	5573	0	2520	0	0
SRL_OPN_2PTS006_0859_20131005_053905_20131005_072807.EUM.nc	-0.154	-0.171	0.094	4123	6214	0	2091	0	0

– Continued on next page

Table 9: Model Wet Troposphere Path Delay Statistics.

– Continued from previous page

File	Median	Mean	Std. Dev.	No. Obs.	Total Obs.	Default Lat/Lon	Flag (total)	Default (total)	3-Sigma Edited
SRL_OPN_2PTS006_0862_20131005_072807_20131005_090621.EUM.nc	-0.155	-0.171	0.109	3769	5553	0	1784	0	0
SRL_OPN_2PTS006_0863_20131005_090621_20131005_104415.EUM.nc	-0.117	-0.163	0.107	2600	5513	0	2913	0	0
SRL_OPN_2PTS006_0865_20131005_104415_20131005_122224.EUM.nc	-0.091	-0.149	0.103	2614	5495	0	2881	0	0
SRL_OPN_2PTS006_0867_20131005_122224_20131005_140133.EUM.nc	-0.125	-0.137	0.086	3394	5517	0	2113	0	10
SRL_OPN_2PTS006_0869_20131005_140133_20131005_155456.EUM.nc	-0.136	-0.140	0.086	3551	6404	0	2853	0	0
SRL_OPN_2PTS006_0872_20131005_155455_20131005_173442.EUM.nc	-0.128	-0.151	0.102	2735	5498	0	2763	0	0
SRL_OPN_2PTS006_0874_20131005_173441_20131005_191408.EUM.nc	-0.140	-0.165	0.101	3656	5618	0	1962	0	0
SRL_OPN_2PTS006_0876_20131005_191407_20131005_205316.EUM.nc	-0.165	-0.178	0.109	3776	5608	0	1832	0	0
SRL_OPN_2PTS006_0878_20131005_205316_20131005_223145.EUM.nc	-0.119	-0.144	0.096	3065	5428	0	2363	0	0
SRL_OPN_2PTS006_0880_20131005_223144_20131006_000928.EUM.nc	-0.104	-0.148	0.107	3169	5485	0	2316	0	0
SRL_OPN_2PTS006_0881_20131006_000927_20131006_014727.EUM.nc	-0.115	-0.143	0.096	3322	5555	0	2233	0	0
SRL_OPN_2PTS006_0883_20131006_014726_20131006_032627.EUM.nc	-0.120	-0.135	0.084	2882	5505	0	2623	0	0
SRL_OPN_2PTS006_0885_20131006_032626_20131006_050658.EUM.nc	-0.149	-0.153	0.074	2788	5583	0	2795	0	0
SRL_OPN_2PTS006_0887_20131006_050658_20131006_065659.EUM.nc	-0.138	-0.159	0.090	3753	6234	0	2481	0	0
SRL_OPN_2PTS006_0890_20131006_065659_20131006_083535.EUM.nc	-0.133	-0.162	0.103	4420	5633	0	1213	0	0
SRL_OPN_2PTS006_0892_20131006_083535_20131006_101334.EUM.nc	-0.155	-0.182	0.121	2764	5529	0	2765	0	0
SRL_OPN_2PTS006_0893_20131006_101334_20131006_115125.EUM.nc	-0.112	-0.162	0.110	2444	5493	0	3049	0	0
SRL_OPN_2PTS006_0895_20131006_115124_20131006_133015.EUM.nc	-0.126	-0.157	0.106	3029	5432	0	2403	0	0
SRL_OPN_2PTS006_0897_20131006_133014_20131006_152339.EUM.nc	-0.120	-0.138	0.077	3755	6372	0	2617	0	0
SRL_OPN_2PTS006_0900_20131006_152338_20131006_170325.EUM.nc	-0.141	-0.148	0.088	2786	5490	0	2704	0	0
SRL_OPN_2PTS006_0902_20131006_170324_20131006_184257.EUM.nc	-0.137	-0.163	0.100	3338	5624	0	2286	0	0
SRL_OPN_2PTS006_0904_20131006_184256_20131006_202215.EUM.nc	-0.143	-0.165	0.108	3538	5579	0	2041	0	0
SRL_OPN_2PTS006_0906_20131006_202214_20131006_220047.EUM.nc	-0.115	-0.150	0.096	3155	5392	0	2237	0	0
SRL_OPN_2PTS006_0908_20131006_220047_20131006_233847.EUM.nc	-0.087	-0.124	0.094	2786	5460	0	2674	0	0
SRL_OPN_2PTS006_0909_20131006_233847_20131007_011638.EUM.nc	-0.101	-0.161	0.115	3125	5531	0	2406	0	0
SRL_OPN_2PTS006_0911_20131007_011638_20131007_025506.EUM.nc	-0.141	-0.154	0.089	2835	5552	0	2717	0	0
SRL_OPN_2PTS006_0913_20131007_025505_20131007_043510.EUM.nc	-0.130	-0.143	0.073	2762	5516	0	2754	0	0
SRL_OPN_2PTS006_0915_20131007_043509_20131007_061710.EUM.nc	-0.133	-0.153	0.091	3788	5782	0	1994	0	0
SRL_OPN_2PTS006_0917_20131007_061709_20131007_080444.EUM.nc	-0.169	-0.173	0.098	4185	6110	0	1925	0	0
SRL_OPN_2PTS006_0920_20131007_080443_20131007_094244.EUM.nc	-0.109	-0.165	0.105	3014	5529	0	2515	0	0
SRL_OPN_2PTS006_0921_20131007_094243_20131007_112036.EUM.nc	-0.133	-0.180	0.114	2295	5390	0	3095	0	0
SRL_OPN_2PTS006_0923_20131007_112035_20131007_125905.EUM.nc	-0.105	-0.161	0.113	2652	5409	0	2757	0	0
SRL_OPN_2PTS006_0925_20131007_125904_20131007_145220.EUM.nc	-0.119	-0.139	0.090	3663	6396	0	2733	0	0
SRL_OPN_2PTS006_0928_20131007_145220_20131007_163158.EUM.nc	-0.161	-0.158	0.086	3296	5652	0	2356	0	0
SRL_OPN_2PTS006_0930_20131007_163157_20131007_181142.EUM.nc	-0.117	-0.155	0.104	3074	5619	0	2545	0	0
SRL_OPN_2PTS006_0932_20131007_181141_20131007_195109.EUM.nc	-0.139	-0.159	0.102	3394	5616	0	2222	0	0
SRL_OPN_2PTS006_0934_20131007_195108_20131007_212955.EUM.nc	-0.155	-0.172	0.114	3682	5453	0	1771	0	0
SRL_OPN_2PTS006_0936_20131007_212955_20131007_230806.EUM.nc	-0.089	-0.127	0.098	2395	5416	0	3021	0	0
SRL_OPN_2PTS006_0937_20131007_230805_20131008_004548.EUM.nc	-0.085	-0.144	0.109	3312	5504	0	2192	0	0

– Continued on next page

Table 9: Model Wet Troposphere Path Delay Statistics.

– Continued from previous page

File	Median	Mean	Std. Dev.	No. Obs.	Total Obs.	Default Lat/Lon	Flag (total)	Default (total)	3-Sigma Edited
SRL_OPN_2PTS006_0939_20131008_004547_20131008_022404.EUM.nc	-0.152	-0.162	0.108	1881	3899	0	2018	0	0
SRL_OPN_2PTS006_0942_20131008_023905_20131008_040337.EUM.nc	-0.143	-0.153	0.065	2179	2837	0	658	0	0
SRL_OPN_2PTS006_0943_20131008_040337_20131008_054454.EUM.nc	-0.139	-0.162	0.097	3331	5673	0	2342	0	0
SRL_OPN_2PTS006_0945_20131008_054454_20131008_073342.EUM.nc	-0.152	-0.173	0.103	4077	6191	0	2114	0	0
SRL_OPN_2PTS006_0948_20131008_073341_20131008_091203.EUM.nc	-0.115	-0.162	0.105	3560	5561	0	2001	0	0
SRL_OPN_2PTS006_0949_20131008_091202_20131008_104948.EUM.nc	-0.152	-0.181	0.120	2567	5524	0	2957	0	0
SRL_OPN_2PTS006_0951_20131008_104947_20131008_122759.EUM.nc	-0.087	-0.136	0.102	2548	5411	0	2863	0	0
SRL_OPN_2PTS006_0953_20131008_122758_20131008_140721.EUM.nc	-0.117	-0.138	0.088	3305	5567	0	2262	0	0
SRL_OPN_2PTS006_0955_20131008_140720_20131008_160043.EUM.nc	-0.152	-0.153	0.083	3435	6399	0	2964	0	0
SRL_OPN_2PTS006_0958_20131008_160042_20131008_174020.EUM.nc	-0.120	-0.160	0.112	2809	5621	0	2812	0	0
SRL_OPN_2PTS006_0960_20131008_174020_20131008_191955.EUM.nc	-0.124	-0.153	0.101	3577	5616	0	2039	0	0
SRL_OPN_2PTS006_0962_20131008_191954_20131008_205901.EUM.nc	-0.120	-0.161	0.102	3760	5577	0	1817	0	0
SRL_OPN_2PTS006_0964_20131008_205900_20131008_223717.EUM.nc	-0.122	-0.137	0.089	3024	5402	0	2378	0	0
SRL_OPN_2PTS006_0965_20131008_223716_20131009_001508.EUM.nc	-0.096	-0.147	0.109	3156	5505	0	2349	0	0
SRL_OPN_2PTS006_0967_20131009_001507_20131009_015310.EUM.nc	-0.122	-0.153	0.098	3329	5531	0	2202	0	0
SRL_OPN_2PTS006_0969_20131009_015309_20131009_033205.EUM.nc	-0.125	-0.137	0.086	2883	5485	0	2602	0	0
SRL_OPN_2PTS006_0971_20131009_033204_20131009_051251.EUM.nc	-0.123	-0.143	0.079	2827	5579	0	2752	0	0
SRL_OPN_2PTS006_0973_20131009_051251_20131009_070242.EUM.nc	-0.127	-0.159	0.094	3741	6216	0	2475	0	0
SRL_OPN_2PTS006_0976_20131009_070242_20131009_084116.EUM.nc	-0.128	-0.155	0.098	4336	5614	0	1278	0	0
SRL_OPN_2PTS006_0978_20131009_084115_20131009_101906.EUM.nc	-0.166	-0.175	0.113	2695	5524	0	2829	0	0
SRL_OPN_2PTS006_0979_20131009_101906_20131009_115706.EUM.nc	-0.115	-0.157	0.104	2497	5493	0	2996	0	0
SRL_OPN_2PTS006_0981_20131009_115705_20131009_133552.EUM.nc	-0.124	-0.155	0.105	2999	5419	0	2420	0	0
SRL_OPN_2PTS006_0983_20131009_133552_20131009_152923.EUM.nc	-0.150	-0.153	0.080	3710	6345	0	2635	0	0
SRL_OPN_2PTS006_0986_20131009_152924_20131009_170902.EUM.nc	-0.150	-0.159	0.096	2752	5486	0	2734	0	0
SRL_OPN_2PTS006_0988_20131009_170902_20131009_184841.EUM.nc	-0.132	-0.162	0.105	3447	5627	0	2180	0	0
SRL_OPN_2PTS006_0990_20131009_184841_20131009_202750.EUM.nc	-0.114	-0.158	0.111	3508	5589	0	2081	0	0
SRL_OPN_2PTS006_0992_20131009_202749_20131009_220628.EUM.nc	-0.131	-0.153	0.092	3205	5387	0	2182	0	0
SRL_OPN_2PTS006_0994_20131009_220628_20131009_234426.EUM.nc	-0.082	-0.130	0.107	2935	5520	0	2585	0	0
SRL_OPN_2PTS006_0995_20131009_234427_20131010_012210.EUM.nc	-0.113	-0.151	0.106	3126	5517	0	2391	0	0
SRL_OPN_2PTS006_0997_20131010_012209_20131010_030050.EUM.nc	-0.179	-0.165	0.088	2829	5587	0	2758	0	0
SRL_OPN_2PTS006_0999_20131010_030051_20131010_044100.EUM.nc	-0.135	-0.140	0.072	2705	5615	0	2910	0	0

26 Wet Path Delay Difference (AMR-Model) Table

Table 10: Wet Path Delay Difference (AMR-Model) Statistics.

File	Median	Mean	Std. Dev.	No. Obs.	Total Obs.	Default Lat/Lon	Flag (total)	Default (total)	3-Sigma Edited
SRL_OPN_2PTS005_1001_20130905_044041_20130905_062259.EUM.nc	0.006	0.006	0.020	3776	5813	0	1942	0	95
SRL_OPN_2PTS006_0001_20130905_062259_20130905_081007.EUM.nc	0.004	0.005	0.022	4217	6099	0	1805	0	77
SRL_OPN_2PTS006_0004_20130905_081007_20130905_112606.EUM.nc	-0.001	-0.001	0.017	4822	10977	0	5817	0	338
SRL_OPN_2PTS006_0007_20130905_112605_20130905_130430.EUM.nc	0.010	0.009	0.020	2601	5404	0	2674	0	129
SRL_OPN_2PTS006_0009_20130905_130430_20130905_145746.EUM.nc	0.009	0.009	0.018	3494	6409	0	2738	0	177
SRL_OPN_2PTS006_0012_20130905_145747_20130905_163734.EUM.nc	0.001	0.002	0.017	3144	5648	0	2404	0	100
SRL_OPN_2PTS006_0014_20130905_163733_20130905_181708.EUM.nc	0.008	0.006	0.019	3051	5513	0	2305	0	157
SRL_OPN_2PTS006_0016_20130905_181707_20130905_195633.EUM.nc	0.003	0.003	0.018	3252	5612	0	2200	0	160
SRL_OPN_2PTS006_0018_20130905_195633_20130905_213525.EUM.nc	0.007	0.005	0.017	3479	5508	0	1819	0	210
SRL_OPN_2PTS006_0020_20130905_213525_20130905_231326.EUM.nc	0.010	0.011	0.017	2365	5404	0	2954	0	85
SRL_OPN_2PTS006_0021_20130905_231326_20130906_005115.EUM.nc	0.006	0.006	0.020	3118	5551	0	2294	0	139
SRL_OPN_2PTS006_0023_20130906_005114_20130906_022934.EUM.nc	0.010	0.010	0.018	2885	5548	0	2580	0	83
SRL_OPN_2PTS006_0025_20130906_022933_20130906_040904.EUM.nc	0.005	0.005	0.016	2580	5486	0	2776	0	130
SRL_OPN_2PTS006_0027_20130906_040903_20130906_055036.EUM.nc	0.007	0.005	0.023	3568	5737	0	2126	0	43
SRL_OPN_2PTS006_0029_20130906_055036_20130906_073911.EUM.nc	0.006	0.006	0.018	3914	6185	0	2060	1	210
SRL_OPN_2PTS006_0032_20130906_073910_20130906_091729.EUM.nc	0.003	0.002	0.018	3362	5563	0	2106	1	94
SRL_OPN_2PTS006_0033_20130906_091728_20130906_105513.EUM.nc	0.003	-0.001	0.023	2284	5533	0	3103	0	146
SRL_OPN_2PTS006_0035_20130906_105513_20130906_123328.EUM.nc	0.006	0.005	0.015	2262	5406	0	2901	0	243
SRL_OPN_2PTS006_0037_20130906_123327_20130906_141253.EUM.nc	0.008	0.006	0.016	3124	4658	0	1378	0	156
SRL_OPN_2PTS006_0039_20130906_141252_20130906_174550.EUM.nc	0.006	0.006	0.019	6349	12034	0	5459	0	226
SRL_OPN_2PTS006_0044_20130906_174550_20130906_192524.EUM.nc	0.004	0.003	0.016	3516	5664	0	1977	1	170
SRL_OPN_2PTS006_0046_20130906_192523_20130906_210428.EUM.nc	0.002	0.001	0.018	3547	5604	0	1879	0	178
SRL_OPN_2PTS006_0048_20130906_210428_20130906_224242.EUM.nc	0.008	0.007	0.017	2784	5364	0	2443	1	136
SRL_OPN_2PTS006_0049_20130906_224242_20130907_002031.EUM.nc	0.009	0.008	0.017	2944	5473	0	2363	0	166
SRL_OPN_2PTS006_0051_20130907_002030_20130907_015835.EUM.nc	0.006	0.007	0.019	3096	5543	0	2299	0	148
SRL_OPN_2PTS006_0053_20130907_015836_20130907_033736.EUM.nc	0.003	0.001	0.021	2817	5514	0	2626	0	71
SRL_OPN_2PTS006_0055_20130907_033735_20130907_051830.EUM.nc	0.010	0.008	0.020	2742	5581	0	2664	0	175
SRL_OPN_2PTS006_0057_20130907_051830_20130907_070810.EUM.nc	0.010	0.009	0.020	3657	6227	0	2397	0	173
SRL_OPN_2PTS006_0060_20130907_070809_20130907_084642.EUM.nc	-0.000	-0.001	0.021	4043	5609	0	1437	0	129
SRL_OPN_2PTS006_0062_20130907_084641_20130907_102430.EUM.nc	0.004	0.001	0.022	2606	5558	0	2791	0	161
SRL_OPN_2PTS006_0063_20130907_102429_20130907_120232.EUM.nc	0.008	0.008	0.018	2379	5504	0	2940	0	185
SRL_OPN_2PTS006_0065_20130907_120231_20130907_134123.EUM.nc	0.008	0.007	0.017	3031	5508	0	2393	0	84
SRL_OPN_2PTS006_0067_20130907_134122_20130907_153456.EUM.nc	0.005	0.006	0.019	3718	6421	0	2610	0	93
SRL_OPN_2PTS006_0070_20130907_153455_20130907_171433.EUM.nc	0.007	0.004	0.020	2689	5511	0	2700	0	122
SRL_OPN_2PTS006_0072_20130907_171433_20130907_185412.EUM.nc	0.004	0.003	0.017	3365	5661	0	2079	0	217
SRL_OPN_2PTS006_0074_20130907_185412_20130907_203319.EUM.nc	0.005	0.004	0.016	3494	5605	0	1974	0	137

– Continued on next page

Table 10: Wet Path Delay Difference (AMR-Model) Statistics.

– Continued from previous page

File	Median	Mean	Std. Dev.	No. Obs.	Total Obs.	Default Lat/Lon	Flag (total)	Default (total)	3-Sigma Edited
SRL_OPN_2PTS006_0076_20130907_203318_20130907_221155.EUM.nc	0.003	0.002	0.023	2964	5439	0	2366	1	108
SRL_OPN_2PTS006_0078_20130907_221154_20130907_234952.EUM.nc	0.004	0.002	0.020	2807	5502	0	2568	0	127
SRL_OPN_2PTS006_0079_20130907_234951_20130908_012737.EUM.nc	0.004	0.001	0.020	2901	5512	0	2479	0	132
SRL_OPN_2PTS006_0081_20130908_012736_20130908_030620.EUM.nc	0.008	0.008	0.020	2806	5577	0	2700	0	71
SRL_OPN_2PTS006_0083_20130908_030620_20130908_044637.EUM.nc	0.006	0.006	0.019	2700	5548	0	2703	0	145
SRL_OPN_2PTS006_0085_20130908_044636_20130908_062854.EUM.nc	0.004	0.003	0.021	3789	5807	0	1908	0	110
SRL_OPN_2PTS006_0087_20130908_062853_20130908_081544.EUM.nc	0.007	0.006	0.018	4172	6097	0	1711	1	213
SRL_OPN_2PTS006_0090_20130908_081543_20130908_095349.EUM.nc	0.007	0.004	0.019	2941	5565	0	2551	0	73
SRL_OPN_2PTS006_0091_20130908_095348_20130908_113142.EUM.nc	0.003	0.003	0.018	2104	5399	0	3139	0	156
SRL_OPN_2PTS006_0093_20130908_113142_20130908_131011.EUM.nc	0.005	0.005	0.016	2677	5481	0	2618	0	186
SRL_OPN_2PTS006_0095_20130908_131010_20130908_150328.EUM.nc	0.007	0.007	0.015	3586	6418	0	2693	0	139
SRL_OPN_2PTS006_0098_20130908_150329_20130908_164315.EUM.nc	0.006	0.005	0.017	2949	5619	0	2591	0	79
SRL_OPN_2PTS006_0100_20130908_164316_20130908_182258.EUM.nc	0.006	0.005	0.016	3224	5558	0	2146	0	188
SRL_OPN_2PTS006_0102_20130908_182257_20130908_200214.EUM.nc	0.008	0.008	0.019	3173	5605	0	2248	0	184
SRL_OPN_2PTS006_0104_20130908_200213_20130908_214104.EUM.nc	0.006	0.006	0.019	3436	5499	0	1923	1	139
SRL_OPN_2PTS006_0106_20130908_214103_20130908_231910.EUM.nc	0.003	0.000	0.018	2449	5367	0	2823	0	95
SRL_OPN_2PTS006_0107_20130908_231910_20130909_005652.EUM.nc	0.005	0.005	0.015	2955	5555	0	2468	0	132
SRL_OPN_2PTS006_0109_20130909_005651_20130909_023514.EUM.nc	0.013	0.010	0.018	2966	5556	0	2516	0	74
SRL_OPN_2PTS006_0111_20130909_023514_20130909_041450.EUM.nc	0.002	0.002	0.017	2663	5495	0	2755	0	77
SRL_OPN_2PTS006_0113_20130909_041449_20130909_055630.EUM.nc	0.006	0.007	0.016	3507	5740	0	2125	0	108
SRL_OPN_2PTS006_0115_20130909_055629_20130909_074450.EUM.nc	0.007	0.005	0.019	3995	6154	0	2030	0	129
SRL_OPN_2PTS006_0118_20130909_074449_20130909_092306.EUM.nc	-0.002	-0.004	0.026	3175	5536	0	2244	0	117
SRL_OPN_2PTS006_0119_20130909_092305_20130909_110050.EUM.nc	0.004	0.003	0.020	2149	5494	0	3233	0	112
SRL_OPN_2PTS006_0121_20130909_110050_20130909_123907.EUM.nc	0.003	0.003	0.012	2375	5423	0	2913	0	135
SRL_OPN_2PTS006_0123_20130909_123906_20130909_141838.EUM.nc	0.008	0.008	0.016	3241	5613	0	2257	0	115
SRL_OPN_2PTS006_0125_20130909_141839_20130909_161157.EUM.nc	0.006	0.006	0.014	3526	6384	0	2629	0	229
SRL_OPN_2PTS006_0128_20130909_161157_20130909_175135.EUM.nc	0.006	0.005	0.018	2969	5612	0	2528	0	115
SRL_OPN_2PTS006_0130_20130909_175134_20130909_193106.EUM.nc	0.006	0.004	0.019	3459	5651	0	2058	0	134
SRL_OPN_2PTS006_0132_20130909_193106_20130909_211009.EUM.nc	0.007	0.007	0.018	3499	5614	0	1986	0	129
SRL_OPN_2PTS006_0134_20130909_211008_20130909_224820.EUM.nc	0.004	0.004	0.017	2656	5398	0	2637	0	105
SRL_OPN_2PTS006_0135_20130909_224820_20130910_002610.EUM.nc	0.001	-0.001	0.020	2908	5423	0	2308	0	207
SRL_OPN_2PTS006_0137_20130910_002610_20130910_020415.EUM.nc	0.009	0.006	0.019	3095	5535	0	2328	0	112
SRL_OPN_2PTS006_0139_20130910_020414_20130910_034321.EUM.nc	0.007	0.010	0.018	2820	5520	0	2591	1	108
SRL_OPN_2PTS006_0141_20130910_034320_20130910_052421.EUM.nc	0.002	0.002	0.019	2725	5597	0	2769	0	103
SRL_OPN_2PTS006_0143_20130910_052420_20130910_071351.EUM.nc	0.009	0.007	0.017	3722	6215	0	2368	0	125
SRL_OPN_2PTS006_0146_20130910_071352_20130910_085220.EUM.nc	0.002	0.002	0.020	3934	5586	0	1457	0	195
SRL_OPN_2PTS006_0147_20130910_085219_20130910_103008.EUM.nc	0.006	0.002	0.020	2603	5543	0	2855	1	84
SRL_OPN_2PTS006_0149_20130910_103007_20130910_120811.EUM.nc	0.006	0.006	0.013	2348	5523	0	2937	0	238
SRL_OPN_2PTS006_0151_20130910_120810_20130910_134707.EUM.nc	0.006	0.005	0.016	2982	5509	0	2417	0	110

– Continued on next page

Table 10: Wet Path Delay Difference (AMR-Model) Statistics.

– Continued from previous page

File	Median	Mean	Std. Dev.	No. Obs.	Total Obs.	Default Lat/Lon	Flag (total)	Default (total)	3-Sigma Edited
SRL_OPN_2PTS006_0153_20130910_134707_20130910_154040.EUM.nc	0.004	0.004	0.019	3690	6432	0	2584	0	158
SRL_OPN_2PTS006_0156_20130910_154039_20130910_172017.EUM.nc	0.006	0.003	0.018	2750	5541	0	2699	0	92
SRL_OPN_2PTS006_0158_20130910_172017_20130910_185955.EUM.nc	0.005	0.004	0.017	3356	5648	0	2095	0	197
SRL_OPN_2PTS006_0160_20130910_185955_20130910_203900.EUM.nc	0.002	0.003	0.020	3535	5610	0	1840	0	235
SRL_OPN_2PTS006_0162_20130910_203900_20130910_221734.EUM.nc	0.005	0.003	0.018	2861	5468	0	2416	0	191
SRL_OPN_2PTS006_0164_20130910_221734_20130910_235530.EUM.nc	0.007	0.006	0.019	2884	5513	0	2499	1	129
SRL_OPN_2PTS006_0165_20130910_235529_20130911_013316.EUM.nc	0.008	0.007	0.017	3000	5537	0	2368	1	168
SRL_OPN_2PTS006_0167_20130911_013315_20130911_031204.EUM.nc	0.004	0.006	0.015	2726	5575	0	2686	0	163
SRL_OPN_2PTS006_0169_20130911_031203_20130911_045219.EUM.nc	0.008	0.007	0.017	2754	5525	0	2649	1	121
SRL_OPN_2PTS006_0171_20130911_045218_20130911_063451.EUM.nc	0.005	0.004	0.017	3707	5843	0	1954	0	182
SRL_OPN_2PTS006_0173_20130911_063451_20130911_082124.EUM.nc	0.003	0.001	0.020	4269	6074	0	1670	0	135
SRL_OPN_2PTS006_0176_20130911_082123_20130911_095927.EUM.nc	0.004	0.003	0.022	2812	5564	0	2581	0	171
SRL_OPN_2PTS006_0177_20130911_095926_20130911_113722.EUM.nc	-0.001	-0.005	0.020	2264	5441	0	3093	0	84
SRL_OPN_2PTS006_0179_20130911_113721_20130911_131554.EUM.nc	0.006	0.004	0.014	2681	5492	0	2607	0	204
SRL_OPN_2PTS006_0181_20130911_131553_20130911_150914.EUM.nc	0.007	0.007	0.015	3513	6435	0	2686	0	236
SRL_OPN_2PTS006_0184_20130911_150914_20130911_164900.EUM.nc	0.008	0.007	0.016	2790	5591	0	2628	0	173
SRL_OPN_2PTS006_0186_20130911_164900_20130911_182834.EUM.nc	0.003	0.001	0.019	3309	5558	0	2104	0	145
SRL_OPN_2PTS006_0188_20130911_182835_20130911_200757.EUM.nc	0.006	0.003	0.021	3308	5602	0	2204	1	89
SRL_OPN_2PTS006_0190_20130911_200756_20130911_214644.EUM.nc	0.007	0.006	0.018	3274	5470	0	2028	0	168
SRL_OPN_2PTS006_0192_20130911_214644_20130911_232439.EUM.nc	0.003	0.002	0.015	2374	5342	0	2801	0	167
SRL_OPN_2PTS006_0193_20130911_232438_20130912_010229.EUM.nc	0.009	0.006	0.018	2808	5539	0	2605	0	126
SRL_OPN_2PTS006_0195_20130912_010228_20130912_024055.EUM.nc	0.005	0.004	0.017	2888	5553	0	2599	0	66
SRL_OPN_2PTS006_0197_20130912_024054_20130912_042036.EUM.nc	0.002	0.000	0.017	2642	5528	0	2720	0	166
SRL_OPN_2PTS006_0199_20130912_042035_20130912_060225.EUM.nc	0.013	0.012	0.019	3531	5767	0	2101	1	134
SRL_OPN_2PTS006_0201_20130912_060225_20130912_075030.EUM.nc	0.005	0.004	0.020	4061	6144	0	1961	0	122
SRL_OPN_2PTS006_0204_20130912_075029_20130912_092843.EUM.nc	0.005	0.003	0.021	3108	5538	0	2322	1	107
SRL_OPN_2PTS006_0205_20130912_092843_20130912_110627.EUM.nc	-0.002	-0.002	0.018	2183	5520	0	3210	0	127
SRL_OPN_2PTS006_0207_20130912_110626_20130912_124447.EUM.nc	0.004	0.004	0.015	2377	5413	0	2904	0	132
SRL_OPN_2PTS006_0209_20130912_124447_20130912_143755.EUM.nc	0.008	0.008	0.015	3396	6368	0	2718	0	254
SRL_OPN_2PTS006_0212_20130912_143755_20130912_161741.EUM.nc	0.002	0.002	0.019	3480	5630	0	1987	0	163
SRL_OPN_2PTS006_0214_20130912_161740_20130912_175717.EUM.nc	0.006	0.007	0.016	2948	5585	0	2428	0	209
SRL_OPN_2PTS006_0216_20130912_175716_20130912_193648.EUM.nc	0.004	0.004	0.018	3411	5643	0	2090	1	141
SRL_OPN_2PTS006_0218_20130912_193647_20130912_211548.EUM.nc	0.004	0.004	0.015	3397	5521	0	1961	1	162
SRL_OPN_2PTS006_0220_20130912_211548_20130912_225357.EUM.nc	0.005	0.006	0.018	2592	5473	0	2778	0	103
SRL_OPN_2PTS006_0221_20130912_225356_20130913_020946.EUM.nc	0.007	0.006	0.017	6010	10974	0	4654	0	310
SRL_OPN_2PTS006_0225_20130913_020946_20130913_034905.EUM.nc	0.005	0.006	0.018	2808	5537	0	2610	0	119
SRL_OPN_2PTS006_0227_20130913_034904_20130913_053013.EUM.nc	0.003	0.003	0.022	2679	5597	0	2832	1	85
SRL_OPN_2PTS006_0229_20130913_053012_20130913_071932.EUM.nc	0.003	0.002	0.021	3882	6218	0	2230	0	106
SRL_OPN_2PTS006_0232_20130913_071931_20130913_085749.EUM.nc	0.004	0.003	0.018	3881	5606	0	1570	0	155

– Continued on next page

Table 10: Wet Path Delay Difference (AMR-Model) Statistics.

– Continued from previous page

File	Median	Mean	Std. Dev.	No. Obs.	Total Obs.	Default Lat/Lon	Flag (total)	Default (total)	3-Sigma Edited
SRL_OPN_2PTS006_0233_20130913_085749_20130913_103544.EUM.nc	0.005	0.004	0.021	2439	5540	0	3009	1	91
SRL_OPN_2PTS006_0235_20130913_103543_20130913_121350.EUM.nc	0.003	0.003	0.016	2402	5517	0	2947	0	168
SRL_OPN_2PTS006_0237_20130913_121350_20130913_135250.EUM.nc	0.004	0.004	0.014	3024	5523	0	2362	0	137
SRL_OPN_2PTS006_0239_20130913_135251_20130913_154624.EUM.nc	0.009	0.007	0.019	3851	6425	0	2466	0	108
SRL_OPN_2PTS006_0242_20130913_154624_20130913_172601.EUM.nc	0.004	0.003	0.019	2771	5508	0	2621	0	116
SRL_OPN_2PTS006_0244_20130913_172600_20130913_190538.EUM.nc	0.006	0.005	0.019	3377	5654	0	2078	1	198
SRL_OPN_2PTS006_0246_20130913_190538_20130913_204441.EUM.nc	0.004	0.003	0.020	3682	5620	0	1763	0	175
SRL_OPN_2PTS006_0248_20130913_204441_20130913_222312.EUM.nc	0.004	0.004	0.016	2730	5441	0	2450	1	260
SRL_OPN_2PTS006_0250_20130913_222311_20130914_000106.EUM.nc	0.005	0.007	0.018	2774	5522	0	2423	1	324
SRL_OPN_2PTS006_0251_20130914_000106_20130914_013854.EUM.nc	0.007	0.007	0.017	3142	5541	0	2275	0	124
SRL_OPN_2PTS006_0253_20130914_013853_20130914_031747.EUM.nc	0.008	0.008	0.019	2723	5586	0	2710	0	153
SRL_OPN_2PTS006_0255_20130914_031746_20130914_045808.EUM.nc	0.009	0.007	0.020	2759	5550	0	2680	1	110
SRL_OPN_2PTS006_0257_20130914_045807_20130914_064049.EUM.nc	0.005	0.005	0.018	3698	5852	0	1957	0	197
SRL_OPN_2PTS006_0259_20130914_064048_20130914_082702.EUM.nc	0.008	0.007	0.019	4240	6059	0	1628	1	190
SRL_OPN_2PTS006_0262_20130914_082701_20130914_100504.EUM.nc	0.005	0.003	0.020	2849	5564	0	2606	0	109
SRL_OPN_2PTS006_0263_20130914_100503_20130914_114251.EUM.nc	-0.003	-0.003	0.016	2224	5468	0	3068	0	176
SRL_OPN_2PTS006_0265_20130914_114250_20130914_132136.EUM.nc	0.006	0.006	0.015	2758	5492	0	2578	0	156
SRL_OPN_2PTS006_0267_20130914_132136_20130914_151458.EUM.nc	0.007	0.005	0.018	3704	6407	0	2552	0	151
SRL_OPN_2PTS006_0270_20130914_151457_20130914_165444.EUM.nc	0.009	0.011	0.020	2823	5582	0	2645	0	114
SRL_OPN_2PTS006_0272_20130914_165443_20130914_183417.EUM.nc	0.004	0.005	0.016	3172	5555	0	2109	1	273
SRL_OPN_2PTS006_0274_20130914_183416_20130914_201337.EUM.nc	0.002	0.002	0.013	3234	5610	0	2147	0	229
SRL_OPN_2PTS006_0276_20130914_201337_20130914_215222.EUM.nc	0.008	0.007	0.018	3242	5472	0	2063	0	167
SRL_OPN_2PTS006_0278_20130914_215221_20130914_233016.EUM.nc	0.006	0.006	0.018	2314	5315	0	2818	0	183
SRL_OPN_2PTS006_0279_20130914_233015_20130915_010806.EUM.nc	0.001	0.002	0.018	2799	5514	0	2598	0	117
SRL_OPN_2PTS006_0281_20130915_010806_20130915_024636.EUM.nc	0.007	0.007	0.019	2875	5574	0	2645	0	54
SRL_OPN_2PTS006_0283_20130915_024635_20130915_042623.EUM.nc	0.005	0.005	0.016	2772	5528	0	2702	0	54
SRL_OPN_2PTS006_0285_20130915_042622_20130915_060819.EUM.nc	0.007	0.006	0.015	3473	5757	0	2068	0	216
SRL_OPN_2PTS006_0287_20130915_060818_20130915_075609.EUM.nc	0.005	0.005	0.019	3909	6122	0	1989	0	224
SRL_OPN_2PTS006_0290_20130915_075608_20130915_093420.EUM.nc	0.004	0.002	0.022	3038	5549	0	2425	1	85
SRL_OPN_2PTS006_0291_20130915_093420_20130915_111205.EUM.nc	0.002	0.001	0.016	2157	5492	0	3219	0	116
SRL_OPN_2PTS006_0293_20130915_111204_20130915_125027.EUM.nc	0.006	0.005	0.015	2442	5374	0	2830	0	102
SRL_OPN_2PTS006_0295_20130915_125028_20130915_144339.EUM.nc	0.006	0.005	0.015	3585	6378	0	2699	0	94
SRL_OPN_2PTS006_0298_20130915_144339_20130915_162324.EUM.nc	0.006	0.005	0.018	3378	5650	0	2122	0	150
SRL_OPN_2PTS006_0300_20130915_162324_20130915_180301.EUM.nc	0.005	0.006	0.021	3058	5631	0	2432	0	141
SRL_OPN_2PTS006_0302_20130915_180300_20130915_194229.EUM.nc	0.003	0.004	0.018	3276	5635	0	2117	1	241
SRL_OPN_2PTS006_0304_20130915_194228_20130915_212119.EUM.nc	0.003	0.002	0.018	3384	5500	0	1977	0	139
SRL_OPN_2PTS006_0306_20130915_212118_20130915_225934.EUM.nc	0.009	0.006	0.019	2481	5455	0	2885	0	89
SRL_OPN_2PTS006_0307_20130915_225933_20130916_003724.EUM.nc	0.001	0.003	0.015	3135	5466	0	2128	1	202
SRL_OPN_2PTS006_0309_20130916_003723_20130916_021526.EUM.nc	0.006	0.005	0.019	2961	5524	0	2472	0	91

– Continued on next page

Table 10: Wet Path Delay Difference (AMR-Model) Statistics.

– Continued from previous page

File	Median	Mean	Std. Dev.	No. Obs.	Total Obs.	Default Lat/Lon	Flag (total)	Default (total)	3-Sigma Edited
SRL_OPN_2PTS006_0311_20130916_021525_20130916_035450.EUM.nc	0.006	0.005	0.020	2677	5522	0	2811	0	34
SRL_OPN_2PTS006_0313_20130916_035450_20130916_053605.EUM.nc	0.002	0.003	0.018	2751	5583	0	2714	1	117
SRL_OPN_2PTS006_0315_20130916_053605_20130916_072512.EUM.nc	0.004	0.004	0.024	3948	6216	0	2138	0	130
SRL_OPN_2PTS006_0318_20130916_072513_20130916_090327.EUM.nc	0.006	0.004	0.020	3815	5578	0	1639	0	124
SRL_OPN_2PTS006_0319_20130916_090327_20130916_104121.EUM.nc	0.007	0.005	0.024	2552	5533	0	2886	0	95
SRL_OPN_2PTS006_0321_20130916_104120_20130916_121930.EUM.nc	0.004	0.006	0.016	2425	5510	0	2934	0	151
SRL_OPN_2PTS006_0323_20130916_121929_20130916_135835.EUM.nc	0.006	0.007	0.018	3275	5543	0	2217	0	51
SRL_OPN_2PTS006_0325_20130916_135835_20130916_155159.EUM.nc	0.008	0.005	0.019	3765	6405	0	2541	0	99
SRL_OPN_2PTS006_0328_20130916_155158_20130916_173145.EUM.nc	0.008	0.007	0.018	2745	5512	0	2619	0	148
SRL_OPN_2PTS006_0330_20130916_173145_20130916_191121.EUM.nc	0.008	0.007	0.018	3631	5674	0	1923	0	120
SRL_OPN_2PTS006_0332_20130916_191120_20130916_205022.EUM.nc	0.007	0.005	0.017	3676	5604	0	1828	0	100
SRL_OPN_2PTS006_0334_20130916_205022_20130916_222851.EUM.nc	0.003	0.001	0.021	2934	5448	0	2408	0	106
SRL_OPN_2PTS006_0336_20130916_222851_20130917_000636.EUM.nc	0.005	0.004	0.018	3007	5532	0	2335	0	190
SRL_OPN_2PTS006_0337_20130917_000636_20130917_014434.EUM.nc	0.004	0.004	0.016	3082	5554	0	2276	0	196
SRL_OPN_2PTS006_0339_20130917_014433_20130917_032331.EUM.nc	0.007	0.006	0.016	2810	5517	0	2616	0	91
SRL_OPN_2PTS006_0341_20130917_032330_20130917_050358.EUM.nc	0.006	0.004	0.022	2759	5588	0	2757	0	72
SRL_OPN_2PTS006_0343_20130917_050358_20130917_065405.EUM.nc	0.005	0.005	0.018	3578	6257	0	2432	1	246
SRL_OPN_2PTS006_0346_20130917_065404_20130917_083242.EUM.nc	0.005	0.003	0.023	4264	5627	0	1189	0	174
SRL_OPN_2PTS006_0348_20130917_083242_20130917_101042.EUM.nc	0.003	0.003	0.021	2838	5442	0	2507	1	96
SRL_OPN_2PTS006_0349_20130917_101041_20130917_114831.EUM.nc	0.002	0.002	0.016	2325	5511	0	3055	0	131
SRL_OPN_2PTS006_0351_20130917_114831_20130917_132720.EUM.nc	0.004	0.004	0.015	2910	5495	0	2447	0	138
SRL_OPN_2PTS006_0353_20130917_132719_20130917_152043.EUM.nc	0.008	0.006	0.017	3733	6388	0	2506	0	149
SRL_OPN_2PTS006_0356_20130917_152042_20130917_170029.EUM.nc	0.012	0.012	0.017	2862	5560	0	2583	0	115
SRL_OPN_2PTS006_0358_20130917_170029_20130917_184001.EUM.nc	0.005	0.005	0.019	3297	5621	0	2167	0	157
SRL_OPN_2PTS006_0360_20130917_184001_20130917_201920.EUM.nc	0.004	0.004	0.017	3291	5612	0	2158	0	163
SRL_OPN_2PTS006_0362_20130917_201919_20130917_215754.EUM.nc	0.008	0.005	0.021	2986	5437	0	2286	0	165
SRL_OPN_2PTS006_0364_20130917_215754_20130917_233554.EUM.nc	0.006	0.005	0.016	2551	5411	0	2769	0	91
SRL_OPN_2PTS006_0365_20130917_233554_20130918_011345.EUM.nc	0.005	0.004	0.020	2894	5525	0	2570	0	61
SRL_OPN_2PTS006_0367_20130918_011345_20130918_025210.EUM.nc	0.007	0.005	0.020	2807	5567	0	2724	0	36
SRL_OPN_2PTS006_0369_20130918_025210_20130918_043212.EUM.nc	0.006	0.005	0.019	2767	5536	0	2733	0	36
SRL_OPN_2PTS006_0371_20130918_043212_20130918_061416.EUM.nc	0.007	0.008	0.019	3586	5766	0	2070	0	110
SRL_OPN_2PTS006_0373_20130918_061415_20130918_080150.EUM.nc	0.004	0.003	0.023	4014	6124	0	1962	0	148
SRL_OPN_2PTS006_0376_20130918_080149_20130918_093950.EUM.nc	0.004	-0.000	0.026	2973	5540	0	2451	0	116
SRL_OPN_2PTS006_0377_20130918_093949_20130918_111743.EUM.nc	0.002	0.001	0.015	2190	5483	0	3181	0	112
SRL_OPN_2PTS006_0379_20130918_111742_20130918_125610.EUM.nc	0.006	0.006	0.017	2532	5431	0	2781	0	118
SRL_OPN_2PTS006_0381_20130918_125610_20130918_144924.EUM.nc	0.009	0.008	0.019	3652	6381	0	2619	0	110
SRL_OPN_2PTS006_0384_20130918_144924_20130918_162909.EUM.nc	0.005	0.004	0.017	3416	5655	0	2097	1	141
SRL_OPN_2PTS006_0386_20130918_162909_20130918_180846.EUM.nc	0.005	0.005	0.018	3163	5644	0	2382	1	98
SRL_OPN_2PTS006_0388_20130918_180845_20130918_194814.EUM.nc	0.008	0.006	0.016	3288	5639	0	2164	1	186

– Continued on next page

Table 10: Wet Path Delay Difference (AMR-Model) Statistics.

– Continued from previous page

File	Median	Mean	Std. Dev.	No. Obs.	Total Obs.	Default Lat/Lon	Flag (total)	Default (total)	3-Sigma Edited
SRL_OPN_2PTS006_0390_20130918_194813_20130918_212702.EUM.nc	0.003	0.001	0.024	3444	5481	0	1903	1	133
SRL_OPN_2PTS006_0392_20130918_212702_20130918_230513.EUM.nc	0.007	0.007	0.020	2307	5430	0	2963	0	160
SRL_OPN_2PTS006_0393_20130918_230513_20130919_004254.EUM.nc	0.007	0.007	0.020	3180	5506	0	2178	0	148
SRL_OPN_2PTS006_0395_20130919_004255_20130919_022108.EUM.nc	0.007	0.005	0.018	2908	5566	0	2538	0	120
SRL_OPN_2PTS006_0397_20130919_022108_20130919_040039.EUM.nc	0.004	0.006	0.019	2573	5569	0	2790	0	206
SRL_OPN_2PTS006_0399_20130919_040039_20130919_054153.EUM.nc	0.007	0.006	0.021	3102	5558	0	2389	1	66
SRL_OPN_2PTS006_0401_20130919_054152_20130919_073047.EUM.nc	0.003	0.004	0.020	3904	6209	0	2096	1	208
SRL_OPN_2PTS006_0404_20130919_073046_20130919_090908.EUM.nc	0.002	0.002	0.026	3616	5569	0	1839	0	114
SRL_OPN_2PTS006_0405_20130919_090908_20130919_104701.EUM.nc	0.008	0.003	0.019	2513	5543	0	2897	0	133
SRL_OPN_2PTS006_0407_20130919_104702_20130919_122503.EUM.nc	0.007	0.006	0.016	2507	5510	0	2875	0	128
SRL_OPN_2PTS006_0409_20130919_122503_20130919_140423.EUM.nc	0.006	0.005	0.016	3254	5577	0	2221	0	102
SRL_OPN_2PTS006_0411_20130919_140422_20130919_155745.EUM.nc	0.005	0.004	0.016	3600	6398	0	2651	0	147
SRL_OPN_2PTS006_0414_20130919_155744_20130919_173732.EUM.nc	0.008	0.009	0.015	2845	5572	0	2568	0	159
SRL_OPN_2PTS006_0416_20130919_173732_20130919_191657.EUM.nc	0.007	0.006	0.016	3485	5649	0	1979	0	185
SRL_OPN_2PTS006_0418_20130919_191658_20130919_205605.EUM.nc	0.008	0.007	0.017	3390	5623	0	1898	0	335
SRL_OPN_2PTS006_0420_20130919_205604_20130919_223422.EUM.nc	0.011	0.010	0.018	2767	5427	0	2459	0	201
SRL_OPN_2PTS006_0421_20130919_223422_20130920_001213.EUM.nc	0.005	0.005	0.014	2979	5517	0	2304	0	234
SRL_OPN_2PTS006_0423_20130920_001213_20130920_015015.EUM.nc	0.001	0.000	0.020	3071	5541	0	2200	0	270
SRL_OPN_2PTS006_0425_20130920_015015_20130920_032907.EUM.nc	0.002	0.002	0.018	2894	5483	0	2522	0	67
SRL_OPN_2PTS006_0427_20130920_032907_20130920_050951.EUM.nc	0.007	0.007	0.022	2731	5578	0	2756	0	91
SRL_OPN_2PTS006_0429_20130920_050950_20130920_065948.EUM.nc	0.006	0.008	0.018	3590	6229	0	2503	0	136
SRL_OPN_2PTS006_0432_20130920_065947_20130920_083822.EUM.nc	0.004	0.003	0.022	4187	5628	0	1188	0	253
SRL_OPN_2PTS006_0434_20130920_083821_20130920_101612.EUM.nc	0.006	0.005	0.018	2714	5547	0	2687	1	145
SRL_OPN_2PTS006_0435_20130920_101612_20130920_115411.EUM.nc	0.003	0.005	0.018	2443	5546	0	3024	0	79
SRL_OPN_2PTS006_0437_20130920_115411_20130920_133304.EUM.nc	0.006	0.005	0.015	2928	5454	0	2451	0	75
SRL_OPN_2PTS006_0439_20130920_133303_20130920_152627.EUM.nc	0.003	0.003	0.013	3764	6381	0	2457	0	160
SRL_OPN_2PTS006_0442_20130920_152627_20130920_170605.EUM.nc	0.005	0.003	0.018	2759	5500	0	2551	0	190
SRL_OPN_2PTS006_0444_20130920_170605_20130920_184545.EUM.nc	0.006	0.006	0.017	3284	5638	0	2171	0	183
SRL_OPN_2PTS006_0446_20130920_184544_20130920_202455.EUM.nc	0.007	0.006	0.019	3307	5558	0	2056	1	194
SRL_OPN_2PTS006_0448_20130920_202455_20130920_220335.EUM.nc	0.004	0.001	0.024	2976	5411	0	2286	0	149
SRL_OPN_2PTS006_0450_20130920_220334_20130920_234133.EUM.nc	-0.001	-0.000	0.017	2688	5501	0	2703	0	110
SRL_OPN_2PTS006_0451_20130920_234132_20130921_011916.EUM.nc	0.004	0.005	0.016	3045	5519	0	2402	0	72
SRL_OPN_2PTS006_0453_20130921_011915_20130921_025755.EUM.nc	0.006	0.003	0.019	2759	5599	0	2715	0	125
SRL_OPN_2PTS006_0455_20130921_025754_20130921_043801.EUM.nc	0.007	0.007	0.014	2579	5499	0	2773	0	147
SRL_OPN_2PTS006_0457_20130921_043802_20130921_062005.EUM.nc	0.010	0.010	0.021	3672	5784	0	2011	0	101
SRL_OPN_2PTS006_0459_20130921_062005_20130921_080722.EUM.nc	0.007	0.004	0.021	4106	6098	0	1871	0	121
SRL_OPN_2PTS006_0462_20130921_080721_20130921_094529.EUM.nc	0.008	0.006	0.023	2942	5541	0	2474	0	125
SRL_OPN_2PTS006_0463_20130921_094528_20130921_112322.EUM.nc	-0.000	-0.001	0.018	2015	5406	0	3299	0	92
SRL_OPN_2PTS006_0465_20130921_112322_20130921_130154.EUM.nc	0.005	0.004	0.015	2586	5428	0	2754	0	88

– Continued on next page

Table 10: Wet Path Delay Difference (AMR-Model) Statistics.

– Continued from previous page

File	Median	Mean	Std. Dev.	No. Obs.	Total Obs.	Default Lat/Lon	Flag (total)	Default (total)	3-Sigma Edited
SRL_OPN_2PTS006_0467_20130921_130153_20130921_145508.EUM.nc	0.005	0.005	0.016	3624	6395	0	2633	0	138
SRL_OPN_2PTS006_0470_20130921_145508_20130921_163447.EUM.nc	0.005	0.003	0.018	3234	5630	0	2259	0	137
SRL_OPN_2PTS006_0472_20130921_163447_20130921_181430.EUM.nc	0.006	0.006	0.015	3022	5634	0	2376	0	236
SRL_OPN_2PTS006_0474_20130921_181429_20130921_195348.EUM.nc	0.012	0.011	0.017	3241	5626	0	2204	0	181
SRL_OPN_2PTS006_0476_20130921_195349_20130921_213241.EUM.nc	0.003	0.002	0.025	3579	5505	0	1815	0	111
SRL_OPN_2PTS006_0478_20130921_213241_20130921_231052.EUM.nc	0.002	0.002	0.018	2357	5380	0	2934	0	89
SRL_OPN_2PTS006_0479_20130921_231051_20130922_004833.EUM.nc	0.007	0.005	0.018	3160	5532	0	2225	0	147
SRL_OPN_2PTS006_0481_20130922_004832_20130922_022651.EUM.nc	0.005	0.004	0.015	2910	5551	0	2564	0	77
SRL_OPN_2PTS006_0483_20130922_022651_20130922_040618.EUM.nc	0.005	0.003	0.019	2633	5481	0	2785	0	63
SRL_OPN_2PTS006_0485_20130922_040617_20130922_054748.EUM.nc	0.007	0.005	0.020	3424	5687	0	2180	0	83
SRL_OPN_2PTS006_0487_20130922_054747_20130922_073629.EUM.nc	0.009	0.006	0.021	3929	6184	0	2136	0	119
SRL_OPN_2PTS006_0490_20130922_073628_20130922_091448.EUM.nc	0.003	0.002	0.019	3511	5584	0	1965	0	108
SRL_OPN_2PTS006_0491_20130922_091447_20130922_105233.EUM.nc	0.002	0.002	0.017	2402	5560	0	3035	0	123
SRL_OPN_2PTS006_0493_20130922_105232_20130922_123046.EUM.nc	0.005	0.006	0.014	2365	5424	0	2886	0	173
SRL_OPN_2PTS006_0495_20130922_123046_20130922_141002.EUM.nc	0.008	0.007	0.015	3122	5606	0	2334	0	150
SRL_OPN_2PTS006_0497_20130922_141002_20130922_160331.EUM.nc	0.003	0.003	0.016	3506	6415	0	2755	0	154
SRL_OPN_2PTS006_0500_20130922_160330_20130922_174310.EUM.nc	0.006	0.006	0.016	2800	5645	0	2682	0	163
SRL_OPN_2PTS006_0502_20130922_174310_20130922_192243.EUM.nc	0.011	0.009	0.017	3495	5668	0	1974	0	199
SRL_OPN_2PTS006_0504_20130922_192242_20130922_210140.EUM.nc	0.005	0.003	0.021	3547	5609	0	1896	0	166
SRL_OPN_2PTS006_0506_20130922_210139_20130922_224003.EUM.nc	0.007	0.004	0.018	2864	5428	0	2444	1	119
SRL_OPN_2PTS006_0507_20130922_224003_20130923_001755.EUM.nc	0.006	0.006	0.015	3024	5495	0	2315	0	156
SRL_OPN_2PTS006_0509_20130923_001754_20130923_015548.EUM.nc	0.007	0.007	0.015	3122	5501	0	2230	1	148
SRL_OPN_2PTS006_0511_20130923_015547_20130923_033456.EUM.nc	0.002	0.003	0.017	2848	5503	0	2525	0	130
SRL_OPN_2PTS006_0513_20130923_033455_20130923_051537.EUM.nc	0.006	0.005	0.018	2734	5565	0	2708	0	123
SRL_OPN_2PTS006_0515_20130923_051536_20130923_070531.EUM.nc	0.008	0.007	0.024	3666	6236	0	2484	0	86
SRL_OPN_2PTS006_0518_20130923_070532_20130923_084356.EUM.nc	0.009	0.005	0.021	4051	5619	0	1403	1	164
SRL_OPN_2PTS006_0520_20130923_084355_20130923_102153.EUM.nc	0.005	0.003	0.018	2631	5546	0	2764	0	151
SRL_OPN_2PTS006_0521_20130923_102153_20130923_115945.EUM.nc	0.001	0.002	0.017	2476	5514	0	2985	0	53
SRL_OPN_2PTS006_0523_20130923_115946_20130923_133843.EUM.nc	0.005	0.005	0.014	2985	5484	0	2418	0	81
SRL_OPN_2PTS006_0525_20130923_133843_20130923_153207.EUM.nc	0.005	0.005	0.018	3756	6410	0	2560	0	94
SRL_OPN_2PTS006_0528_20130923_153206_20130923_171153.EUM.nc	0.006	0.004	0.019	2776	5510	0	2656	1	77
SRL_OPN_2PTS006_0530_20130923_171152_20130923_185124.EUM.nc	0.010	0.010	0.015	3430	5663	0	2075	0	158
SRL_OPN_2PTS006_0532_20130923_185124_20130923_203040.EUM.nc	0.008	0.007	0.016	3402	5587	0	2014	1	170
SRL_OPN_2PTS006_0534_20130923_203039_20130923_220917.EUM.nc	0.011	0.009	0.021	3062	5438	0	2277	0	99
SRL_OPN_2PTS006_0536_20130923_220916_20130923_234706.EUM.nc	0.005	0.004	0.016	2838	5534	0	2564	1	131
SRL_OPN_2PTS006_0537_20130923_234705_20130924_012459.EUM.nc	0.007	0.008	0.016	2924	5539	0	2495	0	120
SRL_OPN_2PTS006_0539_20130924_012458_20130924_030333.EUM.nc	0.008	0.008	0.018	2743	5584	0	2723	0	118
SRL_OPN_2PTS006_0541_20130924_030332_20130924_044347.EUM.nc	0.007	0.005	0.018	2660	5490	0	2712	0	118
SRL_OPN_2PTS006_0543_20130924_044347_20130924_062607.EUM.nc	0.008	0.007	0.020	3639	5810	0	2006	0	165

– Continued on next page

Table 10: Wet Path Delay Difference (AMR-Model) Statistics.

– Continued from previous page

File	Median	Mean	Std. Dev.	No. Obs.	Total Obs.	Default Lat/Lon	Flag (total)	Default (total)	3-Sigma Edited
SRL_OPN_2PTS006_0545_20130924_062606_20130924_081306.EUM.nc	0.006	0.005	0.016	4078	6099	0	1795	0	226
SRL_OPN_2PTS006_0548_20130924_081305_20130924_095104.EUM.nc	0.004	0.003	0.020	2971	5445	0	2397	1	76
SRL_OPN_2PTS006_0549_20130924_095103_20130924_112857.EUM.nc	0.001	0.001	0.017	2034	5415	0	3258	0	123
SRL_OPN_2PTS006_0551_20130924_112856_20130924_130732.EUM.nc	0.007	0.006	0.017	2653	5494	0	2732	0	109
SRL_OPN_2PTS006_0553_20130924_130731_20130924_150049.EUM.nc	0.007	0.007	0.016	3475	6404	0	2679	0	250
SRL_OPN_2PTS006_0556_20130924_150048_20130924_164027.EUM.nc	0.008	0.007	0.019	3010	5630	0	2476	0	144
SRL_OPN_2PTS006_0558_20130924_164027_20130924_182010.EUM.nc	0.009	0.008	0.017	3225	5621	0	2289	0	107
SRL_OPN_2PTS006_0560_20130924_182010_20130924_195935.EUM.nc	0.008	0.007	0.017	3322	5579	0	2163	0	94
SRL_OPN_2PTS006_0562_20130924_195935_20130924_213818.EUM.nc	0.010	0.008	0.018	3468	5500	0	1907	0	125
SRL_OPN_2PTS006_0564_20130924_213817_20130924_231626.EUM.nc	0.004	0.004	0.019	2441	5385	0	2854	1	89
SRL_OPN_2PTS006_0565_20130924_231626_20130925_041208.EUM.nc	0.007	0.007	0.018	8534	16580	0	7694	1	351
SRL_OPN_2PTS006_0571_20130925_041207_20130925_055337.EUM.nc	0.011	0.008	0.023	3562	5710	0	2109	0	39
SRL_OPN_2PTS006_0573_20130925_055336_20130925_074212.EUM.nc	0.010	0.009	0.017	3968	6162	0	2077	0	117
SRL_OPN_2PTS006_0576_20130925_074212_20130925_092021.EUM.nc	-0.000	-0.002	0.024	3258	5546	0	2173	0	115
SRL_OPN_2PTS006_0577_20130925_092021_20130925_105812.EUM.nc	0.007	0.005	0.017	2291	5519	0	3111	0	117
SRL_OPN_2PTS006_0579_20130925_105813_20130925_123629.EUM.nc	0.002	0.003	0.012	2330	5421	0	2949	0	142
SRL_OPN_2PTS006_0581_20130925_123628_20130925_141549.EUM.nc	0.009	0.008	0.015	3265	5579	0	2236	0	78
SRL_OPN_2PTS006_0583_20130925_141549_20130925_160909.EUM.nc	0.009	0.008	0.016	3626	6383	0	2674	0	83
SRL_OPN_2PTS006_0586_20130925_160909_20130925_174855.EUM.nc	0.011	0.009	0.018	2865	5631	0	2647	1	118
SRL_OPN_2PTS006_0588_20130925_174854_20130925_192818.EUM.nc	0.008	0.005	0.019	3436	5643	0	2078	1	128
SRL_OPN_2PTS006_0590_20130925_192817_20130925_210723.EUM.nc	0.005	0.004	0.019	3512	5600	0	1988	0	100
SRL_OPN_2PTS006_0592_20130925_210722_20130925_224543.EUM.nc	0.009	0.008	0.018	2753	5408	0	2519	0	136
SRL_OPN_2PTS006_0593_20130925_224543_20130926_002325.EUM.nc	0.007	0.008	0.015	2856	5474	0	2326	0	292
SRL_OPN_2PTS006_0595_20130926_002325_20130926_020129.EUM.nc	0.004	0.006	0.018	3149	5556	0	2312	0	95
SRL_OPN_2PTS006_0597_20130926_020128_20130926_034041.EUM.nc	0.007	0.007	0.017	2731	5516	0	2663	1	121
SRL_OPN_2PTS006_0599_20130926_034040_20130926_052129.EUM.nc	0.010	0.010	0.016	2692	5573	0	2743	0	138
SRL_OPN_2PTS006_0601_20130926_052129_20130926_071104.EUM.nc	0.010	0.010	0.017	3597	6218	0	2455	1	165
SRL_OPN_2PTS006_0604_20130926_071103_20130926_084935.EUM.nc	0.007	0.006	0.018	3865	5626	0	1451	0	310
SRL_OPN_2PTS006_0605_20130926_084934_20130926_102731.EUM.nc	0.007	0.003	0.020	2675	5544	0	2742	0	127
SRL_OPN_2PTS006_0607_20130926_102730_20130926_120525.EUM.nc	0.002	0.000	0.017	2377	5507	0	2979	0	151
SRL_OPN_2PTS006_0609_20130926_120524_20130926_134427.EUM.nc	0.004	0.004	0.017	3029	5503	0	2419	0	55
SRL_OPN_2PTS006_0611_20130926_134426_20130926_153751.EUM.nc	0.008	0.007	0.018	3648	6416	0	2619	0	149
SRL_OPN_2PTS006_0614_20130926_153750_20130926_171738.EUM.nc	0.009	0.009	0.018	2702	5530	0	2734	1	93
SRL_OPN_2PTS006_0616_20130926_171737_20130926_185707.EUM.nc	0.005	0.005	0.015	3377	5641	0	2151	0	113
SRL_OPN_2PTS006_0618_20130926_185706_20130926_203622.EUM.nc	0.012	0.010	0.016	3420	5609	0	1971	1	217
SRL_OPN_2PTS006_0620_20130926_203621_20130926_221448.EUM.nc	0.009	0.008	0.019	2991	5438	0	2352	1	94
SRL_OPN_2PTS006_0622_20130926_221447_20130926_235244.EUM.nc	0.007	0.005	0.016	2804	5506	0	2527	0	175
SRL_OPN_2PTS006_0623_20130926_235244_20130927_013038.EUM.nc	0.007	0.007	0.020	2957	5545	0	2434	0	154
SRL_OPN_2PTS006_0625_20130927_013038_20130927_030916.EUM.nc	0.007	0.005	0.016	2728	5555	0	2723	0	104

– Continued on next page

Table 10: Wet Path Delay Difference (AMR-Model) Statistics.

– Continued from previous page

File	Median	Mean	Std. Dev.	No. Obs.	Total Obs.	Default Lat/Lon	Flag (total)	Default (total)	3-Sigma Edited
SRL_OPN_2PTS006_0627_20130927_030915_20130927_044935.EUM.nc	0.009	0.008	0.018	2721	5493	0	2687	0	85
SRL_OPN_2PTS006_0629_20130927_044935_20130927_063156.EUM.nc	0.008	0.008	0.021	3751	5801	0	1979	0	71
SRL_OPN_2PTS006_0631_20130927_063155_20130927_081846.EUM.nc	0.007	0.007	0.017	4189	6098	0	1749	0	160
SRL_OPN_2PTS006_0634_20130927_081845_20130927_095641.EUM.nc	0.003	0.001	0.018	2816	5536	0	2590	0	130
SRL_OPN_2PTS006_0635_20130927_095641_20130927_113436.EUM.nc	-0.001	0.000	0.018	2210	5408	0	3076	0	122
SRL_OPN_2PTS006_0637_20130927_113435_20130927_131315.EUM.nc	0.009	0.008	0.014	2689	5480	0	2646	0	145
SRL_OPN_2PTS006_0639_20130927_131314_20130927_150633.EUM.nc	0.005	0.003	0.019	3678	6425	0	2693	0	54
SRL_OPN_2PTS006_0642_20130927_150632_20130927_164612.EUM.nc	0.010	0.008	0.020	2891	5597	0	2649	0	57
SRL_OPN_2PTS006_0644_20130927_164611_20130927_182554.EUM.nc	0.008	0.008	0.014	3074	5563	0	2244	1	244
SRL_OPN_2PTS006_0646_20130927_182553_20130927_200509.EUM.nc	0.008	0.006	0.017	3188	5590	0	2240	2	160
SRL_OPN_2PTS006_0648_20130927_200508_20130927_214358.EUM.nc	0.007	0.007	0.018	3277	5482	0	1962	1	242
SRL_OPN_2PTS006_0650_20130927_214357_20130927_232204.EUM.nc	0.002	0.003	0.015	2511	5368	0	2738	0	119
SRL_OPN_2PTS006_0651_20130927_232204_20130928_005944.EUM.nc	0.006	0.006	0.017	2976	5552	0	2400	1	175
SRL_OPN_2PTS006_0653_20130928_005944_20130928_023809.EUM.nc	0.009	0.009	0.018	2872	5542	0	2560	0	110
SRL_OPN_2PTS006_0655_20130928_023808_20130928_041755.EUM.nc	0.003	0.004	0.018	2644	5532	0	2822	0	66
SRL_OPN_2PTS006_0657_20130928_041755_20130928_055931.EUM.nc	0.008	0.007	0.016	3587	5739	0	2062	0	90
SRL_OPN_2PTS006_0659_20130928_055930_20130928_074744.EUM.nc	0.006	0.005	0.021	3917	6137	0	2039	1	180
SRL_OPN_2PTS006_0662_20130928_074743_20130928_092559.EUM.nc	0.003	0.002	0.019	3144	5529	0	2278	0	107
SRL_OPN_2PTS006_0663_20130928_092559_20130928_110351.EUM.nc	-0.001	-0.000	0.019	2220	5528	0	3167	0	141
SRL_OPN_2PTS006_0665_20130928_110351_20130928_124202.EUM.nc	0.012	0.011	0.014	2348	5420	0	2933	0	139
SRL_OPN_2PTS006_0667_20130928_124201_20130928_142136.EUM.nc	0.009	0.008	0.016	3279	5566	0	2155	0	132
SRL_OPN_2PTS006_0669_20130928_142135_20130928_161453.EUM.nc	0.007	0.007	0.018	3639	6393	0	2646	0	108
SRL_OPN_2PTS006_0672_20130928_161452_20130928_175439.EUM.nc	0.009	0.008	0.016	2744	5625	0	2668	0	213
SRL_OPN_2PTS006_0674_20130928_175438_20130928_193402.EUM.nc	0.008	0.008	0.015	3289	5637	0	2104	1	243
SRL_OPN_2PTS006_0676_20130928_193401_20130928_211303.EUM.nc	0.006	0.005	0.018	3303	5571	0	2033	0	235
SRL_OPN_2PTS006_0678_20130928_211302_20130928_225113.EUM.nc	0.003	0.002	0.017	2614	5385	0	2629	1	141
SRL_OPN_2PTS006_0679_20130928_225112_20130929_002902.EUM.nc	0.006	0.006	0.019	3063	5465	0	2265	0	137
SRL_OPN_2PTS006_0681_20130929_002902_20130929_020710.EUM.nc	0.008	0.009	0.022	2983	5551	0	2445	0	123
SRL_OPN_2PTS006_0683_20130929_020709_20130929_034618.EUM.nc	0.005	0.004	0.019	2781	5555	0	2696	0	78
SRL_OPN_2PTS006_0685_20130929_034618_20130929_052721.EUM.nc	0.009	0.009	0.019	2709	5593	0	2820	0	64
SRL_OPN_2PTS006_0687_20130929_052720_20130929_071645.EUM.nc	0.008	0.010	0.021	3639	6214	0	2345	0	230
SRL_OPN_2PTS006_0690_20130929_071645_20130929_085513.EUM.nc	0.007	0.004	0.020	3966	5603	0	1541	0	96
SRL_OPN_2PTS006_0691_20130929_085512_20130929_103259.EUM.nc	0.002	0.002	0.020	2400	5533	0	2977	0	156
SRL_OPN_2PTS006_0693_20130929_103259_20130929_121105.EUM.nc	0.007	0.005	0.017	2342	5491	0	2965	0	184
SRL_OPN_2PTS006_0695_20130929_121104_20130929_135011.EUM.nc	0.007	0.007	0.014	3051	5519	0	2354	0	114
SRL_OPN_2PTS006_0697_20130929_135010_20130929_154335.EUM.nc	0.007	0.007	0.017	3603	6417	0	2674	0	140
SRL_OPN_2PTS006_0700_20130929_154334_20130929_172313.EUM.nc	0.009	0.008	0.019	2649	5515	0	2732	0	134
SRL_OPN_2PTS006_0702_20130929_172314_20130929_190250.EUM.nc	0.011	0.010	0.017	3274	5643	0	2162	0	207
SRL_OPN_2PTS006_0704_20130929_190249_20130929_204154.EUM.nc	0.008	0.008	0.020	3633	5609	0	1832	0	144

– Continued on next page

Table 10: Wet Path Delay Difference (AMR-Model) Statistics.

– Continued from previous page

File	Median	Mean	Std. Dev.	No. Obs.	Total Obs.	Default Lat/Lon	Flag (total)	Default (total)	3-Sigma Edited
SRL_OPN_2PTS006_0706_20130929_204154_20130929_222027.EUM.nc	0.011	0.008	0.019	2974	5407	0	2314	0	119
SRL_OPN_2PTS006_0708_20130929_222026_20130929_235821.EUM.nc	0.002	0.002	0.019	2875	5531	0	2445	0	211
SRL_OPN_2PTS006_0709_20130929_235820_20130930_013610.EUM.nc	0.011	0.010	0.017	3129	5548	0	2302	0	117
SRL_OPN_2PTS006_0711_20130930_013609_20130930_031500.EUM.nc	0.008	0.009	0.018	2726	5561	0	2776	0	59
SRL_OPN_2PTS006_0713_20130930_031500_20130930_045526.EUM.nc	0.007	0.007	0.014	2712	5539	0	2702	0	125
SRL_OPN_2PTS006_0715_20130930_045525_20130930_063755.EUM.nc	0.008	0.007	0.023	3764	5823	0	1994	0	65
SRL_OPN_2PTS006_0717_20130930_063755_20130930_082418.EUM.nc	0.007	0.006	0.017	4174	6061	0	1710	0	177
SRL_OPN_2PTS006_0720_20130930_082417_20130930_100220.EUM.nc	0.003	0.000	0.020	2751	5545	0	2625	1	168
SRL_OPN_2PTS006_0721_20130930_100219_20130930_114016.EUM.nc	0.008	0.008	0.016	2206	5467	0	3093	0	168
SRL_OPN_2PTS006_0723_20130930_114015_20130930_131849.EUM.nc	0.008	0.007	0.013	2807	5447	0	2525	0	115
SRL_OPN_2PTS006_0725_20130930_131849_20130930_151210.EUM.nc	0.006	0.005	0.015	3582	6430	0	2739	0	109
SRL_OPN_2PTS006_0728_20130930_151209_20130930_165157.EUM.nc	0.010	0.010	0.015	2614	5588	0	2734	0	240
SRL_OPN_2PTS006_0730_20130930_165156_20130930_183139.EUM.nc	0.009	0.009	0.019	3138	5554	0	2266	0	150
SRL_OPN_2PTS006_0732_20130930_183139_20130930_201052.EUM.nc	0.005	0.005	0.021	3221	5578	0	2241	1	115
SRL_OPN_2PTS006_0734_20130930_201051_20130930_214937.EUM.nc	0.011	0.009	0.019	3316	5467	0	2002	0	149
SRL_OPN_2PTS006_0736_20130930_214936_20130930_232741.EUM.nc	0.007	0.007	0.016	2500	5348	0	2647	1	200
SRL_OPN_2PTS006_0737_20130930_232740_20131001_010522.EUM.nc	0.012	0.012	0.016	2741	5519	0	2613	0	165
SRL_OPN_2PTS006_0739_20131001_010522_20131001_024350.EUM.nc	0.005	0.003	0.018	2868	5572	0	2652	0	52
SRL_OPN_2PTS006_0741_20131001_024349_20131001_042334.EUM.nc	0.010	0.011	0.017	2616	5524	0	2814	0	94
SRL_OPN_2PTS006_0743_20131001_042333_20131001_060527.EUM.nc	0.010	0.009	0.020	3609	5750	0	2017	0	124
SRL_OPN_2PTS006_0745_20131001_060527_20131001_075324.EUM.nc	0.004	0.004	0.018	3911	6121	0	2014	0	196
SRL_OPN_2PTS006_0748_20131001_075323_20131001_093137.EUM.nc	0.000	-0.001	0.020	2980	5519	0	2401	0	138
SRL_OPN_2PTS006_0749_20131001_093136_20131001_110927.EUM.nc	0.009	0.007	0.018	2240	5478	0	3118	0	120
SRL_OPN_2PTS006_0751_20131001_110927_20131001_124742.EUM.nc	0.007	0.007	0.015	2403	5382	0	2917	0	62
SRL_OPN_2PTS006_0753_20131001_124741_20131001_144052.EUM.nc	0.008	0.007	0.016	3331	6338	0	2825	0	182
SRL_OPN_2PTS006_0756_20131001_144052_20131001_162037.EUM.nc	0.005	0.004	0.021	3355	5622	0	2145	0	122
SRL_OPN_2PTS006_0758_20131001_162036_20131001_180022.EUM.nc	0.009	0.008	0.018	2744	5631	0	2634	1	252
SRL_OPN_2PTS006_0760_20131001_180021_20131001_193943.EUM.nc	0.004	0.003	0.018	3320	5623	0	2142	0	161
SRL_OPN_2PTS006_0762_20131001_193943_20131001_211842.EUM.nc	0.008	0.006	0.018	3391	5499	0	1943	0	165
SRL_OPN_2PTS006_0764_20131001_211842_20131001_225650.EUM.nc	0.009	0.008	0.018	2487	5455	0	2793	0	175
SRL_OPN_2PTS006_0765_20131001_225649_20131002_003439.EUM.nc	0.009	0.008	0.018	3167	5492	0	2173	0	152
SRL_OPN_2PTS006_0767_20131002_003438_20131002_021249.EUM.nc	0.003	0.003	0.016	2984	5543	0	2466	0	93
SRL_OPN_2PTS006_0769_20131002_021249_20131002_035202.EUM.nc	0.006	0.005	0.019	2592	5515	0	2799	0	124
SRL_OPN_2PTS006_0771_20131002_035201_20131002_053314.EUM.nc	0.010	0.009	0.025	2760	5583	0	2712	0	111
SRL_OPN_2PTS006_0773_20131002_053313_20131002_072226.EUM.nc	0.011	0.012	0.017	3879	6212	0	2210	0	123
SRL_OPN_2PTS006_0776_20131002_072225_20131002_090051.EUM.nc	0.003	0.003	0.019	3809	5605	0	1650	0	146
SRL_OPN_2PTS006_0777_20131002_090051_20131002_103837.EUM.nc	0.007	0.006	0.019	2448	5497	0	2972	0	77
SRL_OPN_2PTS006_0779_20131002_103837_20131002_121644.EUM.nc	0.009	0.011	0.018	2389	5501	0	2929	0	183
SRL_OPN_2PTS006_0781_20131002_121643_20131002_135548.EUM.nc	0.005	0.006	0.013	3060	5523	0	2298	0	165

– Continued on next page

Table 10: Wet Path Delay Difference (AMR-Model) Statistics.

– Continued from previous page

File	Median	Mean	Std. Dev.	No. Obs.	Total Obs.	Default Lat/Lon	Flag (total)	Default (total)	3-Sigma Edited
SRL_OPN_2PTS006_0783_20131002_135547_20131002_154920.EUM.nc	0.007	0.008	0.018	3647	6424	0	2652	0	125
SRL_OPN_2PTS006_0786_20131002_154919_20131002_172857.EUM.nc	0.006	0.006	0.018	2657	5511	0	2740	0	114
SRL_OPN_2PTS006_0788_20131002_172857_20131002_190833.EUM.nc	0.008	0.007	0.017	3464	5644	0	2026	0	154
SRL_OPN_2PTS006_0790_20131002_190832_20131002_204736.EUM.nc	0.010	0.010	0.017	3644	5607	0	1794	0	169
SRL_OPN_2PTS006_0792_20131002_204735_20131002_222605.EUM.nc	0.012	0.009	0.021	2885	5432	0	2370	1	176
SRL_OPN_2PTS006_0794_20131002_222604_20131003_000359.EUM.nc	0.007	0.007	0.017	2995	5544	0	2380	0	169
SRL_OPN_2PTS006_0795_20131003_000358_20131003_014148.EUM.nc	0.006	0.008	0.018	3096	5553	0	2304	0	153
SRL_OPN_2PTS006_0797_20131003_014147_20131003_032043.EUM.nc	0.012	0.013	0.017	2657	5538	0	2732	0	149
SRL_OPN_2PTS006_0799_20131003_032042_20131003_050108.EUM.nc	0.005	0.004	0.017	2838	5564	0	2686	2	38
SRL_OPN_2PTS006_0801_20131003_050107_20131003_064354.EUM.nc	0.010	0.009	0.015	3599	5842	0	2039	0	204
SRL_OPN_2PTS006_0803_20131003_064353_20131003_082957.EUM.nc	0.007	0.005	0.020	4250	6043	0	1616	0	177
SRL_OPN_2PTS006_0806_20131003_082957_20131003_100757.EUM.nc	0.006	0.005	0.021	2694	5518	0	2678	0	146
SRL_OPN_2PTS006_0807_20131003_100756_20131003_114546.EUM.nc	0.001	0.001	0.014	2273	5438	0	3028	0	137
SRL_OPN_2PTS006_0809_20131003_114545_20131003_132432.EUM.nc	0.004	0.004	0.017	2797	5466	0	2510	0	159
SRL_OPN_2PTS006_0811_20131003_132432_20131003_151754.EUM.nc	0.005	0.006	0.017	3641	6409	0	2674	0	94
SRL_OPN_2PTS006_0814_20131003_151753_20131003_165740.EUM.nc	0.007	0.007	0.015	2730	5536	0	2729	0	77
SRL_OPN_2PTS006_0816_20131003_165739_20131003_183712.EUM.nc	0.007	0.007	0.018	3180	5529	0	2178	1	170
SRL_OPN_2PTS006_0818_20131003_183711_20131003_201632.EUM.nc	0.007	0.006	0.022	3310	5570	0	2140	0	120
SRL_OPN_2PTS006_0820_20131003_201632_20131003_215516.EUM.nc	0.007	0.007	0.018	3196	5440	0	2060	0	184
SRL_OPN_2PTS006_0822_20131003_215516_20131003_233309.EUM.nc	0.002	0.002	0.014	2468	5311	0	2716	0	127
SRL_OPN_2PTS006_0823_20131003_233308_20131004_011059.EUM.nc	0.007	0.008	0.017	2688	5525	0	2630	0	207
SRL_OPN_2PTS006_0825_20131004_011059_20131004_024931.EUM.nc	0.006	0.005	0.019	2748	5572	0	2741	0	83
SRL_OPN_2PTS006_0827_20131004_024930_20131004_042920.EUM.nc	0.004	0.004	0.020	2722	5519	0	2754	0	43
SRL_OPN_2PTS006_0829_20131004_042920_20131004_061122.EUM.nc	0.012	0.013	0.018	3593	5767	0	2043	0	131
SRL_OPN_2PTS006_0831_20131004_061121_20131004_075902.EUM.nc	0.009	0.008	0.021	3964	6107	0	1973	0	170
SRL_OPN_2PTS006_0834_20131004_075901_20131004_093713.EUM.nc	0.008	0.008	0.020	2863	5547	0	2509	0	175
SRL_OPN_2PTS006_0835_20131004_093712_20131004_111456.EUM.nc	0.007	0.005	0.016	2123	5425	0	3160	0	142
SRL_OPN_2PTS006_0837_20131004_111457_20131004_125322.EUM.nc	0.011	0.011	0.013	2406	5385	0	2830	0	149
SRL_OPN_2PTS006_0839_20131004_125321_20131004_144633.EUM.nc	0.007	0.006	0.017	3406	6353	0	2756	0	191
SRL_OPN_2PTS006_0842_20131004_144633_20131004_162621.EUM.nc	0.009	0.008	0.017	3284	5644	0	2201	0	159
SRL_OPN_2PTS006_0844_20131004_162621_20131004_180555.EUM.nc	0.007	0.004	0.021	2932	5625	0	2573	0	120
SRL_OPN_2PTS006_0846_20131004_180555_20131004_194525.EUM.nc	0.010	0.007	0.018	3211	5608	0	2136	0	261
SRL_OPN_2PTS006_0848_20131004_194524_20131004_212422.EUM.nc	0.006	0.005	0.021	3471	5475	0	1884	0	120
SRL_OPN_2PTS006_0850_20131004_212421_20131004_230227.EUM.nc	0.009	0.007	0.015	2287	5397	0	2910	0	200
SRL_OPN_2PTS006_0851_20131004_230227_20131005_004016.EUM.nc	0.009	0.010	0.018	3205	5535	0	2131	0	199
SRL_OPN_2PTS006_0853_20131005_004015_20131005_021821.EUM.nc	0.008	0.009	0.016	2874	5558	0	2532	0	152
SRL_OPN_2PTS006_0855_20131005_021820_20131005_035748.EUM.nc	0.010	0.010	0.017	2539	5555	0	2874	0	142
SRL_OPN_2PTS006_0857_20131005_035747_20131005_053906.EUM.nc	0.012	0.011	0.017	2918	5573	0	2520	0	135
SRL_OPN_2PTS006_0859_20131005_053905_20131005_072807.EUM.nc	0.008	0.007	0.020	3865	6214	0	2091	0	258

– Continued on next page

Table 10: Wet Path Delay Difference (AMR-Model) Statistics.

– Continued from previous page

File	Median	Mean	Std. Dev.	No. Obs.	Total Obs.	Default Lat/Lon	Flag (total)	Default (total)	3-Sigma Edited
SRL_OPN_2PTS006_0862_20131005_072807_20131005_090621.EUM.nc	0.007	0.005	0.020	3603	5553	0	1784	0	166
SRL_OPN_2PTS006_0863_20131005_090621_20131005_104415.EUM.nc	0.009	0.007	0.021	2490	5513	0	2913	0	110
SRL_OPN_2PTS006_0865_20131005_104415_20131005_122224.EUM.nc	0.007	0.007	0.015	2471	5495	0	2881	0	143
SRL_OPN_2PTS006_0867_20131005_122224_20131005_140133.EUM.nc	0.008	0.006	0.018	3327	5517	0	2113	0	77
SRL_OPN_2PTS006_0869_20131005_140133_20131005_155456.EUM.nc	0.010	0.009	0.016	3417	6404	0	2853	0	134
SRL_OPN_2PTS006_0872_20131005_155455_20131005_173442.EUM.nc	0.006	0.006	0.016	2549	5498	0	2763	0	186
SRL_OPN_2PTS006_0874_20131005_173441_20131005_191408.EUM.nc	0.013	0.012	0.019	3461	5618	0	1962	0	195
SRL_OPN_2PTS006_0876_20131005_191407_20131005_205316.EUM.nc	0.007	0.006	0.018	3665	5608	0	1832	0	111
SRL_OPN_2PTS006_0878_20131005_205316_20131005_223145.EUM.nc	0.009	0.009	0.019	2896	5428	0	2363	0	169
SRL_OPN_2PTS006_0880_20131005_223144_20131006_000928.EUM.nc	0.007	0.008	0.018	3080	5485	0	2316	0	89
SRL_OPN_2PTS006_0881_20131006_000927_20131006_014727.EUM.nc	0.009	0.007	0.015	3132	5555	0	2233	0	190
SRL_OPN_2PTS006_0883_20131006_014726_20131006_032627.EUM.nc	0.007	0.006	0.014	2596	5505	0	2623	0	286
SRL_OPN_2PTS006_0885_20131006_032626_20131006_050658.EUM.nc	0.013	0.009	0.020	2710	5583	0	2795	0	78
SRL_OPN_2PTS006_0887_20131006_050658_20131006_065659.EUM.nc	0.011	0.009	0.019	3619	6234	0	2481	0	134
SRL_OPN_2PTS006_0890_20131006_065659_20131006_083535.EUM.nc	0.010	0.008	0.019	4261	5633	0	1213	0	159
SRL_OPN_2PTS006_0892_20131006_083535_20131006_101334.EUM.nc	0.008	0.005	0.022	2658	5529	0	2765	0	106
SRL_OPN_2PTS006_0893_20131006_101334_20131006_115125.EUM.nc	0.006	0.006	0.014	2299	5493	0	3049	0	145
SRL_OPN_2PTS006_0895_20131006_115124_20131006_133015.EUM.nc	0.007	0.007	0.019	2939	5432	0	2403	0	90
SRL_OPN_2PTS006_0897_20131006_133014_20131006_152339.EUM.nc	0.007	0.006	0.013	3583	6372	0	2617	0	172
SRL_OPN_2PTS006_0900_20131006_152338_20131006_170325.EUM.nc	0.010	0.009	0.016	2685	5490	0	2704	0	101
SRL_OPN_2PTS006_0902_20131006_170324_20131006_184257.EUM.nc	0.010	0.011	0.019	3167	5624	0	2286	0	171
SRL_OPN_2PTS006_0904_20131006_184256_20131006_202215.EUM.nc	0.007	0.007	0.016	3347	5579	0	2041	0	191
SRL_OPN_2PTS006_0906_20131006_202214_20131006_220047.EUM.nc	0.011	0.011	0.014	2952	5392	0	2237	0	203
SRL_OPN_2PTS006_0908_20131006_220047_20131006_233847.EUM.nc	0.007	0.007	0.011	2556	5460	0	2674	0	230
SRL_OPN_2PTS006_0909_20131006_233847_20131007_011638.EUM.nc	0.004	0.003	0.016	2969	5531	0	2406	0	156
SRL_OPN_2PTS006_0911_20131007_011638_20131007_025506.EUM.nc	0.009	0.007	0.015	2720	5552	0	2717	0	115
SRL_OPN_2PTS006_0913_20131007_025505_20131007_043510.EUM.nc	0.005	0.005	0.016	2691	5516	0	2754	0	71
SRL_OPN_2PTS006_0915_20131007_043509_20131007_061710.EUM.nc	0.009	0.009	0.019	3607	5782	0	1994	0	181
SRL_OPN_2PTS006_0917_20131007_061709_20131007_080444.EUM.nc	0.010	0.009	0.020	4051	6110	0	1925	0	134
SRL_OPN_2PTS006_0920_20131007_080443_20131007_094244.EUM.nc	0.010	0.008	0.016	2844	5529	0	2515	1	169
SRL_OPN_2PTS006_0921_20131007_094243_20131007_112036.EUM.nc	0.005	0.006	0.015	2177	5390	0	3095	0	118
SRL_OPN_2PTS006_0923_20131007_112035_20131007_125905.EUM.nc	0.007	0.007	0.014	2523	5409	0	2757	0	129
SRL_OPN_2PTS006_0925_20131007_125904_20131007_145220.EUM.nc	0.008	0.008	0.013	3485	6396	0	2733	0	178
SRL_OPN_2PTS006_0928_20131007_145220_20131007_163158.EUM.nc	0.005	0.005	0.017	3199	5652	0	2356	0	97
SRL_OPN_2PTS006_0930_20131007_163157_20131007_181142.EUM.nc	0.010	0.009	0.022	2943	5619	0	2545	0	131
SRL_OPN_2PTS006_0932_20131007_181141_20131007_195109.EUM.nc	0.009	0.008	0.018	3139	5616	0	2222	1	254
SRL_OPN_2PTS006_0934_20131007_195108_20131007_212955.EUM.nc	0.013	0.012	0.017	3499	5453	0	1771	0	183
SRL_OPN_2PTS006_0936_20131007_212955_20131007_230806.EUM.nc	0.008	0.006	0.015	2306	5416	0	3021	0	89
SRL_OPN_2PTS006_0937_20131007_230805_20131008_004548.EUM.nc	0.007	0.007	0.019	3116	5504	0	2192	0	196

– Continued on next page

Table 10: Wet Path Delay Difference (AMR-Model) Statistics.

– Continued from previous page

File	Median	Mean	Std. Dev.	No. Obs.	Total Obs.	Default Lat/Lon	Flag (total)	Default (total)	3-Sigma Edited
SRL_OPN_2PTS006_0939_20131008_004547_20131008_022404.EUM.nc	0.010	0.010	0.022	1844	3899	0	2018	0	37
SRL_OPN_2PTS006_0942_20131008_023905_20131008_040337.EUM.nc	0.010	0.009	0.017	2143	2837	0	658	1	35
SRL_OPN_2PTS006_0943_20131008_040337_20131008_054454.EUM.nc	0.011	0.012	0.021	3213	5673	0	2342	0	118
SRL_OPN_2PTS006_0945_20131008_054454_20131008_073342.EUM.nc	0.013	0.013	0.021	3920	6191	0	2114	0	157
SRL_OPN_2PTS006_0948_20131008_073341_20131008_091203.EUM.nc	0.005	0.003	0.017	3456	5561	0	2001	0	104
SRL_OPN_2PTS006_0949_20131008_091202_20131008_104948.EUM.nc	0.008	0.007	0.018	2443	5524	0	2957	0	124
SRL_OPN_2PTS006_0951_20131008_104947_20131008_122759.EUM.nc	0.006	0.005	0.013	2411	5411	0	2863	0	137
SRL_OPN_2PTS006_0953_20131008_122758_20131008_140721.EUM.nc	0.009	0.010	0.016	3218	5567	0	2262	0	87
SRL_OPN_2PTS006_0955_20131008_140720_20131008_160043.EUM.nc	0.009	0.008	0.018	3234	6399	0	2964	0	201
SRL_OPN_2PTS006_0958_20131008_160042_20131008_174020.EUM.nc	0.012	0.010	0.017	2645	5621	0	2812	0	164
SRL_OPN_2PTS006_0960_20131008_174020_20131008_191955.EUM.nc	0.010	0.010	0.015	3305	5616	0	2039	1	271
SRL_OPN_2PTS006_0962_20131008_191954_20131008_205901.EUM.nc	0.008	0.006	0.017	3556	5577	0	1817	0	204
SRL_OPN_2PTS006_0964_20131008_205900_20131008_223717.EUM.nc	0.005	0.004	0.018	2878	5402	0	2378	1	145
SRL_OPN_2PTS006_0965_20131008_223716_20131009_001508.EUM.nc	0.009	0.009	0.016	2897	5505	0	2349	0	259
SRL_OPN_2PTS006_0967_20131009_001507_20131009_015310.EUM.nc	0.009	0.008	0.016	3231	5531	0	2202	0	98
SRL_OPN_2PTS006_0969_20131009_015309_20131009_033205.EUM.nc	0.008	0.009	0.016	2787	5485	0	2602	1	95
SRL_OPN_2PTS006_0971_20131009_033204_20131009_051251.EUM.nc	0.012	0.012	0.016	2656	5579	0	2752	0	171
SRL_OPN_2PTS006_0973_20131009_051251_20131009_070242.EUM.nc	0.011	0.013	0.015	3543	6216	0	2475	0	198
SRL_OPN_2PTS006_0976_20131009_070242_20131009_084116.EUM.nc	0.004	0.003	0.020	4184	5614	0	1278	0	152
SRL_OPN_2PTS006_0978_20131009_084115_20131009_101906.EUM.nc	0.008	0.007	0.018	2539	5524	0	2829	0	156
SRL_OPN_2PTS006_0979_20131009_101906_20131009_115706.EUM.nc	0.003	0.000	0.017	2429	5493	0	2996	0	68
SRL_OPN_2PTS006_0981_20131009_115705_20131009_133552.EUM.nc	0.007	0.006	0.015	2873	5419	0	2420	0	126
SRL_OPN_2PTS006_0983_20131009_133552_20131009_152923.EUM.nc	0.010	0.009	0.018	3523	6345	0	2635	0	187
SRL_OPN_2PTS006_0986_20131009_152924_20131009_170902.EUM.nc	0.014	0.014	0.015	2543	5486	0	2734	0	209
SRL_OPN_2PTS006_0988_20131009_170902_20131009_184841.EUM.nc	0.011	0.010	0.016	3172	5627	0	2180	0	275
SRL_OPN_2PTS006_0990_20131009_184841_20131009_202750.EUM.nc	0.006	0.005	0.018	3378	5589	0	2081	0	130
SRL_OPN_2PTS006_0992_20131009_202749_20131009_220628.EUM.nc	0.006	0.005	0.018	3050	5387	0	2182	0	155
SRL_OPN_2PTS006_0994_20131009_220628_20131009_234426.EUM.nc	0.010	0.009	0.012	2786	5520	0	2585	0	149
SRL_OPN_2PTS006_0995_20131009_234427_20131010_012210.EUM.nc	0.002	0.003	0.021	3032	5517	0	2391	0	94
SRL_OPN_2PTS006_0997_20131010_012209_20131010_030050.EUM.nc	0.006	0.007	0.020	2751	5587	0	2758	0	78
SRL_OPN_2PTS006_0999_20131010_030051_20131010_044100.EUM.nc	0.008	0.008	0.018	2621	5615	0	2910	0	84

27 K Brightness Temperature Table

Table 11: K Brightness Temperature Statistics.

File	Median	Mean	Std. Dev.	No. Obs.	Total Obs.	Default Lat/Lon	Flag (total)	Default (total)	3-Sigma Edited
SRL_OPN_2PTS005_1001_20130905_044041_20130905_062259.EUM.nc	168.260	168.937	18.523	3838	5813	0	1942	0	33
SRL_OPN_2PTS006_0001_20130905_062259_20130905_081007.EUM.nc	179.385	178.099	21.168	4277	6099	0	1805	0	17
SRL_OPN_2PTS006_0004_20130905_081007_20130905_112606.EUM.nc	175.850	178.098	23.397	5126	10977	0	5817	0	34
SRL_OPN_2PTS006_0007_20130905_112605_20130905_130430.EUM.nc	172.405	175.279	23.611	2696	5404	0	2674	0	34
SRL_OPN_2PTS006_0009_20130905_130430_20130905_145746.EUM.nc	170.810	170.416	17.872	3668	6409	0	2738	0	3
SRL_OPN_2PTS006_0012_20130905_145747_20130905_163734.EUM.nc	167.625	169.804	15.267	3214	5648	0	2404	0	30
SRL_OPN_2PTS006_0014_20130905_163733_20130905_181708.EUM.nc	163.970	170.608	19.175	3194	5513	0	2305	0	14
SRL_OPN_2PTS006_0016_20130905_181707_20130905_195633.EUM.nc	167.150	172.766	19.990	3382	5612	0	2200	0	30
SRL_OPN_2PTS006_0018_20130905_195633_20130905_213525.EUM.nc	169.220	172.558	22.564	3652	5508	0	1819	0	37
SRL_OPN_2PTS006_0020_20130905_213525_20130905_231326.EUM.nc	176.370	175.324	20.438	2449	5404	0	2954	0	1
SRL_OPN_2PTS006_0021_20130905_231326_20130906_005115.EUM.nc	169.890	175.085	20.193	3256	5551	0	2294	0	1
SRL_OPN_2PTS006_0023_20130906_005114_20130906_022934.EUM.nc	168.375	170.812	18.133	2954	5548	0	2580	0	14
SRL_OPN_2PTS006_0025_20130906_022933_20130906_040904.EUM.nc	165.140	165.068	12.525	2616	5486	0	2776	0	94
SRL_OPN_2PTS006_0027_20130906_040903_20130906_055036.EUM.nc	173.300	174.273	19.225	3602	5737	0	2126	0	9
SRL_OPN_2PTS006_0029_20130906_055036_20130906_073911.EUM.nc	170.290	174.241	19.716	4110	6185	0	2060	1	14
SRL_OPN_2PTS006_0032_20130906_073910_20130906_091729.EUM.nc	182.945	179.007	21.202	3439	5563	0	2106	1	17
SRL_OPN_2PTS006_0033_20130906_091728_20130906_105513.EUM.nc	173.480	179.693	24.034	2427	5533	0	3103	0	3
SRL_OPN_2PTS006_0035_20130906_105513_20130906_123328.EUM.nc	161.770	170.625	22.930	2467	5406	0	2901	0	38
SRL_OPN_2PTS006_0037_20130906_123327_20130906_141253.EUM.nc	171.380	172.939	18.498	3266	4658	0	1378	0	14
SRL_OPN_2PTS006_0039_20130906_141252_20130906_174550.EUM.nc	167.750	170.285	17.138	6544	12034	0	5459	0	31
SRL_OPN_2PTS006_0044_20130906_174550_20130906_192524.EUM.nc	161.310	170.375	20.940	3672	5664	0	1977	1	14
SRL_OPN_2PTS006_0046_20130906_192523_20130906_210428.EUM.nc	172.010	174.786	23.968	3697	5604	0	1879	0	28
SRL_OPN_2PTS006_0048_20130906_210428_20130906_224242.EUM.nc	177.985	174.301	20.366	2904	5364	0	2443	1	16
SRL_OPN_2PTS006_0049_20130906_224242_20130907_002031.EUM.nc	161.425	171.560	22.099	3099	5473	0	2363	0	11
SRL_OPN_2PTS006_0051_20130907_002030_20130907_015835.EUM.nc	167.330	173.492	21.134	3216	5543	0	2299	0	28
SRL_OPN_2PTS006_0053_20130907_015836_20130907_033736.EUM.nc	165.530	167.509	14.947	2832	5514	0	2626	0	56
SRL_OPN_2PTS006_0055_20130907_033735_20130907_051830.EUM.nc	175.620	170.826	17.301	2870	5581	0	2664	0	47
SRL_OPN_2PTS006_0057_20130907_051830_20130907_070810.EUM.nc	169.075	170.721	16.879	3816	6227	0	2397	0	14
SRL_OPN_2PTS006_0060_20130907_070809_20130907_084642.EUM.nc	176.010	175.452	21.773	4154	5609	0	1437	0	18
SRL_OPN_2PTS006_0062_20130907_084641_20130907_102430.EUM.nc	178.670	181.757	23.918	2747	5558	0	2791	0	20
SRL_OPN_2PTS006_0063_20130907_102429_20130907_120232.EUM.nc	172.885	177.500	25.400	2550	5504	0	2940	0	14
SRL_OPN_2PTS006_0065_20130907_120231_20130907_134123.EUM.nc	171.510	175.279	22.470	3106	5508	0	2393	0	9
SRL_OPN_2PTS006_0067_20130907_134122_20130907_153456.EUM.nc	170.920	170.160	15.889	3807	6421	0	2610	0	4
SRL_OPN_2PTS006_0070_20130907_153455_20130907_171433.EUM.nc	175.240	172.373	20.455	2794	5511	0	2700	0	17
SRL_OPN_2PTS006_0072_20130907_171433_20130907_185412.EUM.nc	164.465	170.999	18.969	3570	5661	0	2079	0	12
SRL_OPN_2PTS006_0074_20130907_185412_20130907_203319.EUM.nc	169.730	174.140	22.111	3612	5605	0	1974	0	19

– Continued on next page

Table 11: K Brightness Temperature Statistics.

– Continued from previous page

File	Median	Mean	Std. Dev.	No. Obs.	Total Obs.	Default Lat/Lon	Flag (total)	Default (total)	3-Sigma Edited
SRL_OPN_2PTS006_0076_20130907_203318_20130907_221155.EUM.nc	174.260	174.408	19.459	3047	5439	0	2366	1	25
SRL_OPN_2PTS006_0078_20130907_221154_20130907_234952.EUM.nc	169.910	174.506	21.480	2902	5502	0	2568	0	32
SRL_OPN_2PTS006_0079_20130907_234951_20130908_012737.EUM.nc	171.680	175.985	21.340	3011	5512	0	2479	0	22
SRL_OPN_2PTS006_0081_20130908_012736_20130908_030620.EUM.nc	167.740	169.365	18.180	2851	5577	0	2700	0	26
SRL_OPN_2PTS006_0083_20130908_030620_20130908_044637.EUM.nc	170.240	170.207	14.530	2827	5548	0	2703	0	18
SRL_OPN_2PTS006_0085_20130908_044636_20130908_062854.EUM.nc	169.930	171.303	17.930	3874	5807	0	1908	0	25
SRL_OPN_2PTS006_0087_20130908_062853_20130908_081544.EUM.nc	170.080	172.861	20.211	4375	6097	0	1711	1	10
SRL_OPN_2PTS006_0090_20130908_081543_20130908_095349.EUM.nc	177.335	179.733	21.300	2999	5565	0	2551	0	15
SRL_OPN_2PTS006_0091_20130908_095348_20130908_113142.EUM.nc	168.570	176.895	23.988	2254	5399	0	3139	0	6
SRL_OPN_2PTS006_0093_20130908_113142_20130908_131011.EUM.nc	165.160	174.324	24.814	2846	5481	0	2618	0	17
SRL_OPN_2PTS006_0095_20130908_131010_20130908_150328.EUM.nc	165.980	169.732	18.304	3681	6418	0	2693	0	44
SRL_OPN_2PTS006_0098_20130908_150329_20130908_164315.EUM.nc	167.865	169.092	16.567	3001	5619	0	2591	0	27
SRL_OPN_2PTS006_0100_20130908_164316_20130908_182258.EUM.nc	166.325	170.497	18.213	3396	5558	0	2146	0	16
SRL_OPN_2PTS006_0102_20130908_182257_20130908_200214.EUM.nc	170.170	174.061	22.712	3337	5605	0	2248	0	20
SRL_OPN_2PTS006_0104_20130908_200213_20130908_214104.EUM.nc	179.210	179.805	20.292	3571	5499	0	1923	1	4
SRL_OPN_2PTS006_0106_20130908_214103_20130908_231910.EUM.nc	168.500	173.251	20.360	2513	5367	0	2823	0	31
SRL_OPN_2PTS006_0107_20130908_231910_20130909_005652.EUM.nc	161.650	171.152	21.516	3072	5555	0	2468	0	15
SRL_OPN_2PTS006_0109_20130909_005651_20130909_023514.EUM.nc	164.845	170.289	21.410	3029	5556	0	2516	0	11
SRL_OPN_2PTS006_0111_20130909_023514_20130909_041450.EUM.nc	164.685	164.770	12.370	2629	5495	0	2755	0	111
SRL_OPN_2PTS006_0113_20130909_041449_20130909_055630.EUM.nc	171.440	172.685	17.249	3606	5740	0	2125	0	9
SRL_OPN_2PTS006_0115_20130909_055629_20130909_074450.EUM.nc	172.545	173.596	19.287	4105	6154	0	2030	0	19
SRL_OPN_2PTS006_0118_20130909_074449_20130909_092306.EUM.nc	187.450	186.062	23.372	3271	5536	0	2244	0	21
SRL_OPN_2PTS006_0119_20130909_092305_20130909_110050.EUM.nc	171.770	177.428	22.549	2254	5494	0	3233	0	7
SRL_OPN_2PTS006_0121_20130909_110050_20130909_123907.EUM.nc	166.780	172.231	22.289	2497	5423	0	2913	0	13
SRL_OPN_2PTS006_0123_20130909_123906_20130909_141838.EUM.nc	165.705	169.400	17.604	3326	5613	0	2257	0	30
SRL_OPN_2PTS006_0125_20130909_141839_20130909_161157.EUM.nc	166.620	168.905	16.717	3736	6384	0	2629	0	19
SRL_OPN_2PTS006_0128_20130909_161157_20130909_175135.EUM.nc	161.870	168.804	18.317	3073	5612	0	2528	0	11
SRL_OPN_2PTS006_0130_20130909_175134_20130909_193106.EUM.nc	170.450	173.351	20.368	3569	5651	0	2058	0	24
SRL_OPN_2PTS006_0132_20130909_193106_20130909_211009.EUM.nc	172.225	176.969	21.737	3623	5614	0	1986	0	5
SRL_OPN_2PTS006_0134_20130909_211008_20130909_224820.EUM.nc	175.280	176.326	22.822	2758	5398	0	2637	0	3
SRL_OPN_2PTS006_0135_20130909_224820_20130910_002610.EUM.nc	163.950	174.868	23.266	3096	5423	0	2308	0	19
SRL_OPN_2PTS006_0137_20130910_002610_20130910_020415.EUM.nc	165.840	171.167	22.368	3197	5535	0	2328	0	10
SRL_OPN_2PTS006_0139_20130910_020414_20130910_034321.EUM.nc	165.895	166.538	15.122	2916	5520	0	2591	1	12
SRL_OPN_2PTS006_0141_20130910_034320_20130910_052421.EUM.nc	169.705	172.258	17.921	2792	5597	0	2769	0	36
SRL_OPN_2PTS006_0143_20130910_052420_20130910_071351.EUM.nc	173.050	174.890	19.680	3834	6215	0	2368	0	13
SRL_OPN_2PTS006_0146_20130910_071352_20130910_085220.EUM.nc	176.290	177.373	19.977	4084	5586	0	1457	0	45
SRL_OPN_2PTS006_0147_20130910_085219_20130910_103008.EUM.nc	177.930	180.393	23.634	2681	5543	0	2855	1	6
SRL_OPN_2PTS006_0149_20130910_103007_20130910_120811.EUM.nc	165.640	176.589	25.705	2581	5523	0	2937	0	5
SRL_OPN_2PTS006_0151_20130910_120810_20130910_134707.EUM.nc	166.680	171.359	21.054	3085	5509	0	2417	0	7

– Continued on next page

Table 11: K Brightness Temperature Statistics.

– Continued from previous page

File	Median	Mean	Std. Dev.	No. Obs.	Total Obs.	Default Lat/Lon	Flag (total)	Default (total)	3-Sigma Edited
SRL_OPN_2PTS006_0153_20130910_134707_20130910_154040.EUM.nc	168.660	170.232	18.164	3797	6432	0	2584	0	51
SRL_OPN_2PTS006_0156_20130910_154039_20130910_172017.EUM.nc	161.030	168.554	18.659	2832	5541	0	2699	0	10
SRL_OPN_2PTS006_0158_20130910_172017_20130910_185955.EUM.nc	170.380	173.882	18.453	3532	5648	0	2095	0	21
SRL_OPN_2PTS006_0160_20130910_185955_20130910_203900.EUM.nc	168.980	176.376	21.349	3756	5610	0	1840	0	14
SRL_OPN_2PTS006_0162_20130910_203900_20130910_221734.EUM.nc	169.960	172.783	22.252	3045	5468	0	2416	0	7
SRL_OPN_2PTS006_0164_20130910_221734_20130910_235530.EUM.nc	160.520	170.694	21.752	2978	5513	0	2499	1	35
SRL_OPN_2PTS006_0165_20130910_235529_20130911_013316.EUM.nc	165.610	172.044	22.588	3166	5537	0	2368	1	2
SRL_OPN_2PTS006_0167_20130911_013315_20130911_031204.EUM.nc	165.960	168.800	16.430	2854	5575	0	2686	0	35
SRL_OPN_2PTS006_0169_20130911_031203_20130911_045219.EUM.nc	167.130	167.110	12.988	2828	5525	0	2649	1	47
SRL_OPN_2PTS006_0171_20130911_045218_20130911_063451.EUM.nc	167.710	170.561	16.409	3876	5843	0	1954	0	13
SRL_OPN_2PTS006_0173_20130911_063451_20130911_082124.EUM.nc	175.335	177.347	20.878	4397	6074	0	1670	0	7
SRL_OPN_2PTS006_0176_20130911_082123_20130911_095927.EUM.nc	175.890	179.257	22.775	2965	5564	0	2581	0	18
SRL_OPN_2PTS006_0177_20130911_095926_20130911_113722.EUM.nc	177.760	182.068	24.653	2346	5441	0	3093	0	2
SRL_OPN_2PTS006_0179_20130911_113721_20130911_131554.EUM.nc	166.590	175.703	26.252	2867	5492	0	2607	0	18
SRL_OPN_2PTS006_0181_20130911_131553_20130911_150914.EUM.nc	168.250	170.632	17.526	3740	6435	0	2686	0	9
SRL_OPN_2PTS006_0184_20130911_150914_20130911_164900.EUM.nc	163.540	169.179	17.427	2916	5591	0	2628	0	47
SRL_OPN_2PTS006_0186_20130911_164900_20130911_182834.EUM.nc	167.030	171.591	18.488	3435	5558	0	2104	0	19
SRL_OPN_2PTS006_0188_20130911_182835_20130911_200757.EUM.nc	172.700	176.340	21.948	3396	5602	0	2204	1	1
SRL_OPN_2PTS006_0190_20130911_200756_20130911_214644.EUM.nc	172.230	177.224	24.364	3436	5470	0	2028	0	6
SRL_OPN_2PTS006_0192_20130911_214644_20130911_232439.EUM.nc	166.130	173.469	20.835	2532	5342	0	2801	0	9
SRL_OPN_2PTS006_0193_20130911_232438_20130912_010229.EUM.nc	160.215	169.798	23.409	2919	5539	0	2605	0	15
SRL_OPN_2PTS006_0195_20130912_010228_20130912_024055.EUM.nc	167.710	173.029	19.373	2947	5553	0	2599	0	7
SRL_OPN_2PTS006_0197_20130912_024054_20130912_042036.EUM.nc	164.780	166.864	15.007	2749	5528	0	2720	0	59
SRL_OPN_2PTS006_0199_20130912_042035_20130912_060225.EUM.nc	167.290	170.611	17.579	3652	5767	0	2101	1	13
SRL_OPN_2PTS006_0201_20130912_060225_20130912_075030.EUM.nc	176.610	177.904	20.774	4162	6144	0	1961	0	21
SRL_OPN_2PTS006_0204_20130912_075029_20130912_092843.EUM.nc	180.280	179.099	23.211	3200	5538	0	2322	1	15
SRL_OPN_2PTS006_0205_20130912_092843_20130912_110627.EUM.nc	175.680	177.387	25.116	2308	5520	0	3210	0	2
SRL_OPN_2PTS006_0207_20130912_110626_20130912_124447.EUM.nc	160.970	169.799	24.927	2480	5413	0	2904	0	29
SRL_OPN_2PTS006_0209_20130912_124447_20130912_143755.EUM.nc	164.400	166.043	14.056	3499	6368	0	2718	0	151
SRL_OPN_2PTS006_0212_20130912_143755_20130912_161741.EUM.nc	168.020	169.853	15.764	3606	5630	0	1987	0	37
SRL_OPN_2PTS006_0214_20130912_161740_20130912_175717.EUM.nc	165.260	169.364	18.470	3154	5585	0	2428	0	3
SRL_OPN_2PTS006_0216_20130912_175716_20130912_193648.EUM.nc	163.945	172.532	22.132	3514	5643	0	2090	1	38
SRL_OPN_2PTS006_0218_20130912_193647_20130912_211548.EUM.nc	173.990	175.680	21.511	3552	5521	0	1961	1	7
SRL_OPN_2PTS006_0220_20130912_211548_20130912_225357.EUM.nc	168.570	173.585	20.735	2690	5473	0	2778	0	5
SRL_OPN_2PTS006_0221_20130912_225356_20130913_020946.EUM.nc	165.350	170.943	22.147	6264	10974	0	4654	0	56
SRL_OPN_2PTS006_0225_20130913_020946_20130913_034905.EUM.nc	164.100	165.664	13.224	2867	5537	0	2610	0	60
SRL_OPN_2PTS006_0227_20130913_034904_20130913_053013.EUM.nc	166.240	170.297	17.002	2743	5597	0	2832	1	21
SRL_OPN_2PTS006_0229_20130913_053012_20130913_071932.EUM.nc	172.380	174.575	18.650	3969	6218	0	2230	0	19
SRL_OPN_2PTS006_0232_20130913_071931_20130913_085749.EUM.nc	178.160	177.690	21.686	4024	5606	0	1570	0	12

– Continued on next page

Table 11: K Brightness Temperature Statistics.

– Continued from previous page

File	Median	Mean	Std. Dev.	No. Obs.	Total Obs.	Default Lat/Lon	Flag (total)	Default (total)	3-Sigma Edited
SRL_OPN_2PTS006_0233_20130913_085749_20130913_103544.EUM.nc	181.555	177.675	23.819	2526	5540	0	3009	1	4
SRL_OPN_2PTS006_0235_20130913_103543_20130913_121350.EUM.nc	168.330	174.282	22.772	2570	5517	0	2947	0	0
SRL_OPN_2PTS006_0237_20130913_121350_20130913_135250.EUM.nc	167.490	172.034	20.542	3134	5523	0	2362	0	27
SRL_OPN_2PTS006_0239_20130913_135251_20130913_154624.EUM.nc	170.200	171.634	16.746	3951	6425	0	2466	0	8
SRL_OPN_2PTS006_0242_20130913_154624_20130913_172601.EUM.nc	163.180	169.505	19.600	2871	5508	0	2621	0	16
SRL_OPN_2PTS006_0244_20130913_172600_20130913_190538.EUM.nc	166.620	171.421	22.182	3494	5654	0	2078	1	81
SRL_OPN_2PTS006_0246_20130913_190538_20130913_204441.EUM.nc	173.130	177.483	22.892	3853	5620	0	1763	0	4
SRL_OPN_2PTS006_0248_20130913_204441_20130913_222312.EUM.nc	171.955	174.230	22.387	2981	5441	0	2450	1	9
SRL_OPN_2PTS006_0250_20130913_222311_20130914_000106.EUM.nc	163.290	173.046	25.542	3088	5522	0	2423	1	10
SRL_OPN_2PTS006_0251_20130914_000106_20130914_013854.EUM.nc	168.960	175.043	21.398	3251	5541	0	2275	0	15
SRL_OPN_2PTS006_0253_20130914_013853_20130914_031747.EUM.nc	169.730	171.563	18.612	2857	5586	0	2710	0	19
SRL_OPN_2PTS006_0255_20130914_031746_20130914_045808.EUM.nc	170.410	170.581	16.713	2856	5550	0	2680	1	13
SRL_OPN_2PTS006_0257_20130914_045807_20130914_064049.EUM.nc	169.670	171.142	17.035	3884	5852	0	1957	0	11
SRL_OPN_2PTS006_0259_20130914_064048_20130914_082702.EUM.nc	174.840	176.199	21.595	4399	6059	0	1628	1	31
SRL_OPN_2PTS006_0262_20130914_082701_20130914_100504.EUM.nc	187.790	182.356	24.696	2948	5564	0	2606	0	10
SRL_OPN_2PTS006_0263_20130914_100503_20130914_114251.EUM.nc	166.225	176.668	26.282	2397	5468	0	3068	0	3
SRL_OPN_2PTS006_0265_20130914_114250_20130914_132136.EUM.nc	170.245	175.752	25.187	2895	5492	0	2578	0	19
SRL_OPN_2PTS006_0267_20130914_132136_20130914_151458.EUM.nc	171.350	172.929	16.649	3841	6407	0	2552	0	14
SRL_OPN_2PTS006_0270_20130914_151457_20130914_165444.EUM.nc	163.970	168.749	17.028	2907	5582	0	2645	0	30
SRL_OPN_2PTS006_0272_20130914_165443_20130914_183417.EUM.nc	165.760	169.652	17.119	3410	5555	0	2109	1	35
SRL_OPN_2PTS006_0274_20130914_183416_20130914_201337.EUM.nc	173.440	175.042	20.552	3433	5610	0	2147	0	30
SRL_OPN_2PTS006_0276_20130914_201337_20130914_215222.EUM.nc	177.200	176.535	22.963	3398	5472	0	2063	0	11
SRL_OPN_2PTS006_0278_20130914_215221_20130914_233016.EUM.nc	163.400	172.520	23.290	2492	5315	0	2818	0	5
SRL_OPN_2PTS006_0279_20130914_233015_20130915_010806.EUM.nc	168.080	174.422	21.631	2914	5514	0	2598	0	2
SRL_OPN_2PTS006_0281_20130915_010806_20130915_024636.EUM.nc	170.310	173.415	18.184	2909	5574	0	2645	0	20
SRL_OPN_2PTS006_0283_20130915_024635_20130915_042623.EUM.nc	169.185	168.575	13.670	2820	5528	0	2702	0	6
SRL_OPN_2PTS006_0285_20130915_042622_20130915_060819.EUM.nc	164.470	170.038	17.860	3647	5757	0	2068	0	42
SRL_OPN_2PTS006_0287_20130915_060818_20130915_075609.EUM.nc	173.050	173.013	19.041	4093	6122	0	1989	0	40
SRL_OPN_2PTS006_0290_20130915_075608_20130915_093420.EUM.nc	190.040	183.686	21.473	3116	5549	0	2425	1	7
SRL_OPN_2PTS006_0291_20130915_093420_20130915_111205.EUM.nc	170.120	175.266	24.028	2263	5492	0	3219	0	10
SRL_OPN_2PTS006_0293_20130915_111204_20130915_125027.EUM.nc	165.950	171.547	20.245	2509	5374	0	2830	0	35
SRL_OPN_2PTS006_0295_20130915_125028_20130915_144339.EUM.nc	171.110	171.139	18.111	3642	6378	0	2699	0	37
SRL_OPN_2PTS006_0298_20130915_144339_20130915_162324.EUM.nc	169.845	170.527	15.945	3488	5650	0	2122	0	40
SRL_OPN_2PTS006_0300_20130915_162324_20130915_180301.EUM.nc	164.170	169.713	18.195	3131	5631	0	2432	0	68
SRL_OPN_2PTS006_0302_20130915_180300_20130915_194229.EUM.nc	172.970	176.022	21.612	3493	5635	0	2117	1	24
SRL_OPN_2PTS006_0304_20130915_194228_20130915_212119.EUM.nc	175.610	174.909	19.711	3488	5500	0	1977	0	35
SRL_OPN_2PTS006_0306_20130915_212118_20130915_225934.EUM.nc	173.590	174.659	23.721	2552	5455	0	2885	0	18
SRL_OPN_2PTS006_0307_20130915_225933_20130916_003724.EUM.nc	161.780	173.031	23.600	3326	5466	0	2128	1	11
SRL_OPN_2PTS006_0309_20130916_003723_20130916_021526.EUM.nc	171.300	172.331	19.204	3018	5524	0	2472	0	34

– Continued on next page

Table 11: K Brightness Temperature Statistics.

– Continued from previous page

File	Median	Mean	Std. Dev.	No. Obs.	Total Obs.	Default Lat/Lon	Flag (total)	Default (total)	3-Sigma Edited
SRL_OPN_2PTS006_0311_20130916_021525_20130916_035450.EUM.nc	164.850	167.425	12.742	2683	5522	0	2811	0	28
SRL_OPN_2PTS006_0313_20130916_035450_20130916_053605.EUM.nc	169.745	171.368	17.346	2849	5583	0	2714	1	19
SRL_OPN_2PTS006_0315_20130916_053605_20130916_072512.EUM.nc	175.040	177.655	18.915	4025	6216	0	2138	0	53
SRL_OPN_2PTS006_0318_20130916_072513_20130916_090327.EUM.nc	178.090	178.746	20.871	3911	5578	0	1639	0	28
SRL_OPN_2PTS006_0319_20130916_090327_20130916_104121.EUM.nc	171.810	176.727	25.114	2633	5533	0	2886	0	14
SRL_OPN_2PTS006_0321_20130916_104120_20130916_121930.EUM.nc	164.650	174.169	23.205	2567	5510	0	2934	0	9
SRL_OPN_2PTS006_0323_20130916_121929_20130916_135835.EUM.nc	168.515	171.077	19.321	3308	5543	0	2217	0	18
SRL_OPN_2PTS006_0325_20130916_135835_20130916_155159.EUM.nc	168.610	170.563	17.321	3854	6405	0	2541	0	10
SRL_OPN_2PTS006_0328_20130916_155158_20130916_173145.EUM.nc	175.740	174.098	20.584	2886	5512	0	2619	0	7
SRL_OPN_2PTS006_0330_20130916_173145_20130916_191121.EUM.nc	172.750	174.216	19.761	3748	5674	0	1923	0	3
SRL_OPN_2PTS006_0332_20130916_191120_20130916_205022.EUM.nc	174.695	176.208	21.046	3764	5604	0	1828	0	12
SRL_OPN_2PTS006_0334_20130916_205022_20130916_222851.EUM.nc	177.700	178.503	23.454	3032	5448	0	2408	0	8
SRL_OPN_2PTS006_0336_20130916_222851_20130917_000636.EUM.nc	162.550	170.650	22.978	3142	5532	0	2335	0	55
SRL_OPN_2PTS006_0337_20130917_000636_20130917_014434.EUM.nc	170.145	174.963	22.760	3265	5554	0	2276	0	13
SRL_OPN_2PTS006_0339_20130917_014433_20130917_032331.EUM.nc	167.980	168.053	14.660	2877	5517	0	2616	0	24
SRL_OPN_2PTS006_0341_20130917_032330_20130917_050358.EUM.nc	171.850	170.480	15.754	2807	5588	0	2757	0	24
SRL_OPN_2PTS006_0343_20130917_050358_20130917_065405.EUM.nc	171.375	173.660	18.251	3802	6257	0	2432	1	22
SRL_OPN_2PTS006_0346_20130917_065404_20130917_083242.EUM.nc	178.575	175.719	19.559	4390	5627	0	1189	0	48
SRL_OPN_2PTS006_0348_20130917_083242_20130917_101042.EUM.nc	180.350	179.000	25.240	2932	5442	0	2507	1	2
SRL_OPN_2PTS006_0349_20130917_101041_20130917_114831.EUM.nc	165.000	176.940	26.915	2454	5511	0	3055	0	2
SRL_OPN_2PTS006_0351_20130917_114831_20130917_132720.EUM.nc	172.625	179.067	23.239	3046	5495	0	2447	0	2
SRL_OPN_2PTS006_0353_20130917_132719_20130917_152043.EUM.nc	167.995	169.434	17.197	3856	6388	0	2506	0	26
SRL_OPN_2PTS006_0356_20130917_152042_20130917_170029.EUM.nc	166.780	169.319	16.344	2952	5560	0	2583	0	25
SRL_OPN_2PTS006_0358_20130917_170029_20130917_184001.EUM.nc	167.245	172.056	21.154	3417	5621	0	2167	0	37
SRL_OPN_2PTS006_0360_20130917_184001_20130917_201920.EUM.nc	169.660	175.046	23.201	3445	5612	0	2158	0	9
SRL_OPN_2PTS006_0362_20130917_201919_20130917_215754.EUM.nc	174.590	176.021	20.201	3112	5437	0	2286	0	39
SRL_OPN_2PTS006_0364_20130917_215754_20130917_233554.EUM.nc	160.905	168.802	19.415	2630	5411	0	2769	0	12
SRL_OPN_2PTS006_0365_20130917_233554_20130918_011345.EUM.nc	167.920	175.485	23.028	2945	5525	0	2570	0	10
SRL_OPN_2PTS006_0367_20130918_011345_20130918_025210.EUM.nc	168.750	171.847	19.096	2831	5567	0	2724	0	12
SRL_OPN_2PTS006_0369_20130918_025210_20130918_043212.EUM.nc	168.390	169.244	12.827	2796	5536	0	2733	0	7
SRL_OPN_2PTS006_0371_20130918_043212_20130918_061416.EUM.nc	166.945	170.243	18.032	3683	5766	0	2070	0	13
SRL_OPN_2PTS006_0373_20130918_061415_20130918_080150.EUM.nc	177.385	177.929	20.215	4138	6124	0	1962	0	24
SRL_OPN_2PTS006_0376_20130918_080149_20130918_093950.EUM.nc	183.580	180.900	24.564	3084	5540	0	2451	0	5
SRL_OPN_2PTS006_0377_20130918_093949_20130918_111743.EUM.nc	170.960	176.598	25.362	2298	5483	0	3181	0	4
SRL_OPN_2PTS006_0379_20130918_111742_20130918_125610.EUM.nc	168.280	173.305	22.545	2623	5431	0	2781	0	27
SRL_OPN_2PTS006_0381_20130918_125610_20130918_144924.EUM.nc	167.750	171.690	20.993	3720	6381	0	2619	0	42
SRL_OPN_2PTS006_0384_20130918_144924_20130918_162909.EUM.nc	167.130	169.171	15.963	3522	5655	0	2097	1	35
SRL_OPN_2PTS006_0386_20130918_162909_20130918_180846.EUM.nc	163.750	170.807	19.455	3224	5644	0	2382	1	37
SRL_OPN_2PTS006_0388_20130918_180845_20130918_194814.EUM.nc	166.880	171.321	21.277	3444	5639	0	2164	1	30

– Continued on next page

Table 11: K Brightness Temperature Statistics.

– Continued from previous page

File	Median	Mean	Std. Dev.	No. Obs.	Total Obs.	Default Lat/Lon	Flag (total)	Default (total)	3-Sigma Edited
SRL_OPN_2PTS006_0390_20130918_194813_20130918_212702.EUM.nc	176.690	179.811	22.346	3552	5481	0	1903	1	25
SRL_OPN_2PTS006_0392_20130918_212702_20130918_230513.EUM.nc	168.690	171.665	19.576	2453	5430	0	2963	0	14
SRL_OPN_2PTS006_0393_20130918_230513_20130919_004254.EUM.nc	164.705	173.724	22.880	3323	5506	0	2178	0	5
SRL_OPN_2PTS006_0395_20130919_004255_20130919_022108.EUM.nc	167.340	170.846	19.173	3019	5566	0	2538	0	9
SRL_OPN_2PTS006_0397_20130919_022108_20130919_040039.EUM.nc	165.220	168.821	15.616	2743	5569	0	2790	0	36
SRL_OPN_2PTS006_0399_20130919_040039_20130919_054153.EUM.nc	173.320	172.709	18.268	3146	5558	0	2389	1	22
SRL_OPN_2PTS006_0401_20130919_054152_20130919_073047.EUM.nc	174.300	177.635	18.674	4085	6209	0	2096	1	27
SRL_OPN_2PTS006_0404_20130919_073046_20130919_090908.EUM.nc	184.885	180.383	21.702	3683	5569	0	1839	0	47
SRL_OPN_2PTS006_0405_20130919_090908_20130919_104701.EUM.nc	163.825	174.041	26.199	2643	5543	0	2897	0	3
SRL_OPN_2PTS006_0407_20130919_104702_20130919_122503.EUM.nc	163.670	172.388	24.880	2623	5510	0	2875	0	12
SRL_OPN_2PTS006_0409_20130919_122503_20130919_140423.EUM.nc	163.145	169.500	19.675	3333	5577	0	2221	0	23
SRL_OPN_2PTS006_0411_20130919_140422_20130919_155745.EUM.nc	168.710	170.169	16.104	3741	6398	0	2651	0	6
SRL_OPN_2PTS006_0414_20130919_155744_20130919_173732.EUM.nc	171.220	171.010	19.907	2981	5572	0	2568	0	23
SRL_OPN_2PTS006_0416_20130919_173732_20130919_191657.EUM.nc	165.695	171.117	21.008	3630	5649	0	1979	0	40
SRL_OPN_2PTS006_0418_20130919_191658_20130919_205605.EUM.nc	172.030	176.341	20.810	3634	5623	0	1898	0	91
SRL_OPN_2PTS006_0420_20130919_205604_20130919_223422.EUM.nc	165.695	172.643	23.134	2944	5427	0	2459	0	24
SRL_OPN_2PTS006_0421_20130919_223422_20130920_001213.EUM.nc	160.560	170.883	24.353	3176	5517	0	2304	0	37
SRL_OPN_2PTS006_0423_20130920_001213_20130920_015015.EUM.nc	166.620	173.979	23.546	3334	5541	0	2200	0	7
SRL_OPN_2PTS006_0425_20130920_015015_20130920_032907.EUM.nc	171.260	170.301	15.589	2917	5483	0	2522	0	44
SRL_OPN_2PTS006_0427_20130920_032907_20130920_050951.EUM.nc	166.900	169.351	16.175	2797	5578	0	2756	0	25
SRL_OPN_2PTS006_0429_20130920_050950_20130920_065948.EUM.nc	168.910	172.490	17.826	3705	6229	0	2503	0	21
SRL_OPN_2PTS006_0432_20130920_065947_20130920_083822.EUM.nc	179.735	180.406	21.069	4381	5628	0	1188	0	59
SRL_OPN_2PTS006_0434_20130920_083821_20130920_101612.EUM.nc	166.360	174.876	25.603	2846	5547	0	2687	1	13
SRL_OPN_2PTS006_0435_20130920_101612_20130920_115411.EUM.nc	167.035	175.620	23.841	2516	5546	0	3024	0	6
SRL_OPN_2PTS006_0437_20130920_115411_20130920_133304.EUM.nc	166.890	173.592	21.683	2992	5454	0	2451	0	11
SRL_OPN_2PTS006_0439_20130920_133303_20130920_152627.EUM.nc	167.055	169.810	16.374	3910	6381	0	2457	0	14
SRL_OPN_2PTS006_0442_20130920_152627_20130920_170605.EUM.nc	171.920	172.135	22.056	2923	5500	0	2551	0	26
SRL_OPN_2PTS006_0444_20130920_170605_20130920_184545.EUM.nc	165.850	173.164	22.838	3454	5638	0	2171	0	13
SRL_OPN_2PTS006_0446_20130920_184544_20130920_202455.EUM.nc	168.560	172.966	19.783	3445	5558	0	2056	1	56
SRL_OPN_2PTS006_0448_20130920_202455_20130920_220335.EUM.nc	177.070	177.859	23.023	3061	5411	0	2286	0	64
SRL_OPN_2PTS006_0450_20130920_220334_20130920_234133.EUM.nc	161.590	167.576	18.743	2765	5501	0	2703	0	33
SRL_OPN_2PTS006_0451_20130920_234132_20130921_011916.EUM.nc	164.530	173.131	22.821	3101	5519	0	2402	0	16
SRL_OPN_2PTS006_0453_20130921_011915_20130921_025755.EUM.nc	171.460	172.159	16.241	2865	5599	0	2715	0	19
SRL_OPN_2PTS006_0455_20130921_025754_20130921_043801.EUM.nc	167.015	169.682	18.255	2710	5499	0	2773	0	16
SRL_OPN_2PTS006_0457_20130921_043802_20130921_062005.EUM.nc	172.020	173.038	18.214	3736	5784	0	2011	0	37
SRL_OPN_2PTS006_0459_20130921_062005_20130921_080722.EUM.nc	175.080	177.503	20.910	4213	6098	0	1871	0	14
SRL_OPN_2PTS006_0462_20130921_080721_20130921_094529.EUM.nc	173.570	178.536	26.255	3046	5541	0	2474	0	21
SRL_OPN_2PTS006_0463_20130921_094528_20130921_112322.EUM.nc	169.450	177.436	27.477	2102	5406	0	3299	0	5
SRL_OPN_2PTS006_0465_20130921_112322_20130921_130154.EUM.nc	168.090	175.081	23.535	2644	5428	0	2754	0	30

– Continued on next page

Table 11: K Brightness Temperature Statistics.

– Continued from previous page

File	Median	Mean	Std. Dev.	No. Obs.	Total Obs.	Default Lat/Lon	Flag (total)	Default (total)	3-Sigma Edited
SRL_OPN_2PTS006_0467_20130921_130153_20130921_145508.EUM.nc	169.035	173.303	18.696	3734	6395	0	2633	0	28
SRL_OPN_2PTS006_0470_20130921_145508_20130921_163447.EUM.nc	170.810	170.817	18.686	3347	5630	0	2259	0	24
SRL_OPN_2PTS006_0472_20130921_163447_20130921_181430.EUM.nc	164.155	170.534	21.716	3253	5634	0	2376	0	5
SRL_OPN_2PTS006_0474_20130921_181429_20130921_195348.EUM.nc	166.525	172.927	21.773	3419	5626	0	2204	0	3
SRL_OPN_2PTS006_0476_20130921_195349_20130921_213241.EUM.nc	175.400	178.575	23.116	3680	5505	0	1815	0	10
SRL_OPN_2PTS006_0478_20130921_213241_20130921_231052.EUM.nc	161.835	170.131	19.406	2444	5380	0	2934	0	2
SRL_OPN_2PTS006_0479_20130921_231051_20130922_004833.EUM.nc	169.030	173.437	20.256	3285	5532	0	2225	0	22
SRL_OPN_2PTS006_0481_20130922_004832_20130922_022651.EUM.nc	170.640	171.623	19.372	2987	5551	0	2564	0	0
SRL_OPN_2PTS006_0483_20130922_022651_20130922_040618.EUM.nc	166.840	168.615	16.953	2687	5481	0	2785	0	9
SRL_OPN_2PTS006_0485_20130922_040617_20130922_054748.EUM.nc	169.980	171.366	17.386	3480	5687	0	2180	0	27
SRL_OPN_2PTS006_0487_20130922_054747_20130922_073629.EUM.nc	175.990	177.548	21.321	4025	6184	0	2136	0	23
SRL_OPN_2PTS006_0490_20130922_073628_20130922_091448.EUM.nc	177.970	177.722	19.389	3613	5584	0	1965	0	6
SRL_OPN_2PTS006_0491_20130922_091447_20130922_105233.EUM.nc	171.080	175.276	25.022	2519	5560	0	3035	0	6
SRL_OPN_2PTS006_0493_20130922_105232_20130922_123046.EUM.nc	166.925	172.471	22.143	2501	5424	0	2886	0	37
SRL_OPN_2PTS006_0495_20130922_123046_20130922_141002.EUM.nc	165.910	169.206	18.499	3221	5606	0	2334	0	51
SRL_OPN_2PTS006_0497_20130922_141002_20130922_160331.EUM.nc	170.280	170.234	18.302	3652	6415	0	2755	0	8
SRL_OPN_2PTS006_0500_20130922_160330_20130922_174310.EUM.nc	169.670	172.246	19.969	2951	5645	0	2682	0	12
SRL_OPN_2PTS006_0502_20130922_174310_20130922_192243.EUM.nc	164.375	172.525	22.190	3659	5668	0	1974	0	35
SRL_OPN_2PTS006_0504_20130922_192242_20130922_210140.EUM.nc	171.130	174.873	21.394	3684	5609	0	1896	0	29
SRL_OPN_2PTS006_0506_20130922_210139_20130922_224003.EUM.nc	168.880	171.884	20.756	2977	5428	0	2444	1	6
SRL_OPN_2PTS006_0507_20130922_224003_20130923_001755.EUM.nc	164.130	171.382	21.815	3175	5495	0	2315	0	5
SRL_OPN_2PTS006_0509_20130923_001754_20130923_015548.EUM.nc	167.960	172.951	22.696	3267	5501	0	2230	1	3
SRL_OPN_2PTS006_0511_20130923_015547_20130923_033456.EUM.nc	168.585	169.001	16.837	2944	5503	0	2525	0	34
SRL_OPN_2PTS006_0513_20130923_033455_20130923_051537.EUM.nc	168.890	169.898	16.237	2838	5565	0	2708	0	19
SRL_OPN_2PTS006_0515_20130923_051536_20130923_070531.EUM.nc	171.340	175.285	22.072	3721	6236	0	2484	0	31
SRL_OPN_2PTS006_0518_20130923_070532_20130923_084356.EUM.nc	173.130	176.666	21.245	4204	5619	0	1403	1	11
SRL_OPN_2PTS006_0520_20130923_084355_20130923_102153.EUM.nc	170.085	177.663	27.165	2773	5546	0	2764	0	9
SRL_OPN_2PTS006_0521_20130923_102153_20130923_115945.EUM.nc	166.140	174.822	23.438	2526	5514	0	2985	0	3
SRL_OPN_2PTS006_0523_20130923_115946_20130923_133843.EUM.nc	167.045	172.475	20.780	3046	5484	0	2418	0	20
SRL_OPN_2PTS006_0525_20130923_133843_20130923_153207.EUM.nc	172.025	170.544	18.023	3831	6410	0	2560	0	19
SRL_OPN_2PTS006_0528_20130923_153206_20130923_171153.EUM.nc	168.250	170.608	18.929	2834	5510	0	2656	1	19
SRL_OPN_2PTS006_0530_20130923_171152_20130923_185124.EUM.nc	165.890	175.165	22.829	3586	5663	0	2075	0	2
SRL_OPN_2PTS006_0532_20130923_185124_20130923_203040.EUM.nc	165.555	173.325	22.777	3531	5587	0	2014	1	41
SRL_OPN_2PTS006_0534_20130923_203039_20130923_220917.EUM.nc	173.470	173.438	20.775	3150	5438	0	2277	0	11
SRL_OPN_2PTS006_0536_20130923_220916_20130923_234706.EUM.nc	161.830	171.765	25.549	2965	5534	0	2564	1	4
SRL_OPN_2PTS006_0537_20130923_234705_20130924_012459.EUM.nc	163.435	171.103	22.821	3037	5539	0	2495	0	7
SRL_OPN_2PTS006_0539_20130924_012458_20130924_030333.EUM.nc	172.820	170.908	18.797	2839	5584	0	2723	0	22
SRL_OPN_2PTS006_0541_20130924_030332_20130924_044347.EUM.nc	167.680	170.033	16.086	2720	5490	0	2712	0	58
SRL_OPN_2PTS006_0543_20130924_044347_20130924_062607.EUM.nc	172.510	173.833	19.607	3745	5810	0	2006	0	59

– Continued on next page

Table 11: K Brightness Temperature Statistics.

– Continued from previous page

File	Median	Mean	Std. Dev.	No. Obs.	Total Obs.	Default Lat/Lon	Flag (total)	Default (total)	3-Sigma Edited
SRL_OPN_2PTS006_0545_20130924_062606_20130924_081306.EUM.nc	171.815	176.290	21.905	4287	6099	0	1795	0	17
SRL_OPN_2PTS006_0548_20130924_081305_20130924_095104.EUM.nc	168.110	177.935	24.029	3032	5445	0	2397	1	15
SRL_OPN_2PTS006_0549_20130924_095103_20130924_112857.EUM.nc	163.640	172.229	24.057	2112	5415	0	3258	0	45
SRL_OPN_2PTS006_0551_20130924_112856_20130924_130732.EUM.nc	167.175	173.341	20.589	2756	5494	0	2732	0	6
SRL_OPN_2PTS006_0553_20130924_130731_20130924_150049.EUM.nc	168.740	170.406	19.953	3703	6404	0	2679	0	22
SRL_OPN_2PTS006_0556_20130924_150048_20130924_164027.EUM.nc	175.795	172.700	18.604	3086	5630	0	2476	0	68
SRL_OPN_2PTS006_0558_20130924_164027_20130924_182010.EUM.nc	164.905	170.767	19.801	3305	5621	0	2289	0	27
SRL_OPN_2PTS006_0560_20130924_182010_20130924_195935.EUM.nc	163.205	172.167	22.756	3386	5579	0	2163	0	30
SRL_OPN_2PTS006_0562_20130924_195935_20130924_213818.EUM.nc	175.490	176.719	22.260	3581	5500	0	1907	0	12
SRL_OPN_2PTS006_0564_20130924_213817_20130924_231626.EUM.nc	166.970	173.620	20.776	2528	5385	0	2854	1	2
SRL_OPN_2PTS006_0565_20130924_231626_20130925_041208.EUM.nc	167.390	170.670	19.419	8836	16580	0	7694	1	49
SRL_OPN_2PTS006_0571_20130925_041207_20130925_055337.EUM.nc	175.800	173.524	17.119	3587	5710	0	2109	0	14
SRL_OPN_2PTS006_0573_20130925_055336_20130925_074212.EUM.nc	171.440	175.454	18.324	4075	6162	0	2077	0	10
SRL_OPN_2PTS006_0576_20130925_074212_20130925_092021.EUM.nc	183.580	180.247	23.761	3362	5546	0	2173	0	11
SRL_OPN_2PTS006_0577_20130925_092021_20130925_105812.EUM.nc	169.350	172.853	23.411	2399	5519	0	3111	0	9
SRL_OPN_2PTS006_0579_20130925_105813_20130925_123629.EUM.nc	159.965	169.042	20.842	2461	5421	0	2949	0	11
SRL_OPN_2PTS006_0581_20130925_123628_20130925_141549.EUM.nc	169.240	171.259	19.101	3329	5579	0	2236	0	14
SRL_OPN_2PTS006_0583_20130925_141549_20130925_160909.EUM.nc	172.050	171.314	18.575	3680	6383	0	2674	0	29
SRL_OPN_2PTS006_0586_20130925_160909_20130925_174855.EUM.nc	167.800	171.334	19.492	2974	5631	0	2647	1	9
SRL_OPN_2PTS006_0588_20130925_174854_20130925_192818.EUM.nc	163.180	172.225	22.038	3543	5643	0	2078	1	21
SRL_OPN_2PTS006_0590_20130925_192817_20130925_210723.EUM.nc	175.035	174.656	20.802	3587	5600	0	1988	0	25
SRL_OPN_2PTS006_0592_20130925_210722_20130925_224543.EUM.nc	163.240	171.700	22.833	2879	5408	0	2519	0	10
SRL_OPN_2PTS006_0593_20130925_224543_20130926_002325.EUM.nc	159.905	167.774	21.244	3103	5474	0	2326	0	45
SRL_OPN_2PTS006_0595_20130926_002325_20130926_020129.EUM.nc	172.475	174.898	20.594	3233	5556	0	2312	0	11
SRL_OPN_2PTS006_0597_20130926_020128_20130926_034041.EUM.nc	164.760	167.446	16.941	2813	5516	0	2663	1	39
SRL_OPN_2PTS006_0599_20130926_034040_20130926_052129.EUM.nc	174.020	171.056	16.680	2803	5573	0	2743	0	27
SRL_OPN_2PTS006_0601_20130926_052129_20130926_071104.EUM.nc	166.155	171.937	17.788	3748	6218	0	2455	1	14
SRL_OPN_2PTS006_0604_20130926_071103_20130926_084935.EUM.nc	175.160	178.580	22.928	4151	5626	0	1451	0	24
SRL_OPN_2PTS006_0605_20130926_084934_20130926_102731.EUM.nc	165.780	173.858	24.605	2756	5544	0	2742	0	46
SRL_OPN_2PTS006_0607_20130926_102730_20130926_120525.EUM.nc	167.765	174.537	23.563	2511	5507	0	2979	0	17
SRL_OPN_2PTS006_0609_20130926_120524_20130926_134427.EUM.nc	171.820	173.681	18.636	3079	5503	0	2419	0	5
SRL_OPN_2PTS006_0611_20130926_134426_20130926_153751.EUM.nc	172.300	170.795	15.537	3781	6416	0	2619	0	16
SRL_OPN_2PTS006_0614_20130926_153750_20130926_171738.EUM.nc	168.850	171.931	17.938	2789	5530	0	2734	1	6
SRL_OPN_2PTS006_0616_20130926_171737_20130926_185707.EUM.nc	165.440	173.697	22.599	3480	5641	0	2151	0	10
SRL_OPN_2PTS006_0618_20130926_185706_20130926_203622.EUM.nc	170.590	172.780	20.886	3612	5609	0	1971	1	25
SRL_OPN_2PTS006_0620_20130926_203621_20130926_221448.EUM.nc	166.720	173.367	21.712	3072	5438	0	2352	1	13
SRL_OPN_2PTS006_0622_20130926_221447_20130926_235244.EUM.nc	159.000	167.382	22.532	2935	5506	0	2527	0	44
SRL_OPN_2PTS006_0623_20130926_235244_20130927_013038.EUM.nc	170.800	174.147	21.329	3107	5545	0	2434	0	4
SRL_OPN_2PTS006_0625_20130927_013038_20130927_030916.EUM.nc	167.335	169.779	16.739	2793	5555	0	2723	0	39

– Continued on next page

Table 11: K Brightness Temperature Statistics.

– Continued from previous page

File	Median	Mean	Std. Dev.	No. Obs.	Total Obs.	Default Lat/Lon	Flag (total)	Default (total)	3-Sigma Edited
SRL_OPN_2PTS006_0627_20130927_030915_20130927_044935.EUM.nc	174.410	173.104	16.572	2774	5493	0	2687	0	32
SRL_OPN_2PTS006_0629_20130927_044935_20130927_063156.EUM.nc	170.390	171.977	16.904	3806	5801	0	1979	0	16
SRL_OPN_2PTS006_0631_20130927_063155_20130927_081846.EUM.nc	174.500	175.660	21.438	4346	6098	0	1749	0	3
SRL_OPN_2PTS006_0634_20130927_081845_20130927_095641.EUM.nc	166.875	175.049	23.370	2932	5536	0	2590	0	14
SRL_OPN_2PTS006_0635_20130927_095641_20130927_113436.EUM.nc	168.565	174.940	24.753	2314	5408	0	3076	0	18
SRL_OPN_2PTS006_0637_20130927_113435_20130927_131315.EUM.nc	172.900	176.556	20.943	2810	5480	0	2646	0	24
SRL_OPN_2PTS006_0639_20130927_131314_20130927_150633.EUM.nc	171.500	173.031	18.371	3730	6425	0	2693	0	2
SRL_OPN_2PTS006_0642_20130927_150632_20130927_164612.EUM.nc	174.020	172.221	18.334	2941	5597	0	2649	0	7
SRL_OPN_2PTS006_0644_20130927_164611_20130927_182554.EUM.nc	168.270	172.769	21.214	3285	5563	0	2244	1	33
SRL_OPN_2PTS006_0646_20130927_182553_20130927_200509.EUM.nc	166.810	172.049	21.083	3326	5590	0	2240	2	22
SRL_OPN_2PTS006_0648_20130927_200508_20130927_214358.EUM.nc	173.250	175.126	22.025	3507	5482	0	1962	1	12
SRL_OPN_2PTS006_0650_20130927_214357_20130927_232204.EUM.nc	166.335	171.233	20.948	2624	5368	0	2738	0	6
SRL_OPN_2PTS006_0651_20130927_232204_20130928_005944.EUM.nc	168.580	172.231	19.820	3142	5552	0	2400	1	9
SRL_OPN_2PTS006_0653_20130928_005944_20130928_023809.EUM.nc	171.180	172.690	19.821	2973	5542	0	2560	0	9
SRL_OPN_2PTS006_0655_20130928_023808_20130928_041755.EUM.nc	173.685	174.482	15.531	2700	5532	0	2822	0	10
SRL_OPN_2PTS006_0657_20130928_041755_20130928_055931.EUM.nc	170.120	172.491	17.374	3668	5739	0	2062	0	9
SRL_OPN_2PTS006_0659_20130928_055930_20130928_074744.EUM.nc	174.160	176.965	22.638	4056	6137	0	2039	1	41
SRL_OPN_2PTS006_0662_20130928_074743_20130928_092559.EUM.nc	172.390	177.493	23.775	3241	5529	0	2278	0	10
SRL_OPN_2PTS006_0663_20130928_092559_20130928_110351.EUM.nc	173.010	176.601	22.867	2350	5528	0	3167	0	11
SRL_OPN_2PTS006_0665_20130928_110351_20130928_124202.EUM.nc	165.340	171.931	20.687	2461	5420	0	2933	0	26
SRL_OPN_2PTS006_0667_20130928_124201_20130928_142136.EUM.nc	168.830	170.398	16.260	3368	5566	0	2155	0	43
SRL_OPN_2PTS006_0669_20130928_142135_20130928_161453.EUM.nc	176.050	172.057	17.470	3740	6393	0	2646	0	7
SRL_OPN_2PTS006_0672_20130928_161452_20130928_175439.EUM.nc	163.560	171.154	21.942	2935	5625	0	2668	0	22
SRL_OPN_2PTS006_0674_20130928_175438_20130928_193402.EUM.nc	167.210	174.431	23.656	3526	5637	0	2104	1	6
SRL_OPN_2PTS006_0676_20130928_193401_20130928_211303.EUM.nc	174.165	175.848	22.506	3519	5571	0	2033	0	19
SRL_OPN_2PTS006_0678_20130928_211302_20130928_225113.EUM.nc	168.460	174.168	22.472	2716	5385	0	2629	1	39
SRL_OPN_2PTS006_0679_20130928_225112_20130929_002902.EUM.nc	164.955	171.543	22.601	3185	5465	0	2265	0	15
SRL_OPN_2PTS006_0681_20130929_002902_20130929_020710.EUM.nc	169.570	171.222	17.742	3077	5551	0	2445	0	29
SRL_OPN_2PTS006_0683_20130929_020709_20130929_034618.EUM.nc	169.930	170.121	16.250	2843	5555	0	2696	0	16
SRL_OPN_2PTS006_0685_20130929_034618_20130929_052721.EUM.nc	165.960	168.697	16.874	2761	5593	0	2820	0	12
SRL_OPN_2PTS006_0687_20130929_052720_20130929_071645.EUM.nc	173.630	177.276	20.001	3824	6214	0	2345	0	45
SRL_OPN_2PTS006_0690_20130929_071645_20130929_085513.EUM.nc	169.835	174.685	21.962	4048	5603	0	1541	0	14
SRL_OPN_2PTS006_0691_20130929_085512_20130929_103259.EUM.nc	176.985	177.346	21.711	2526	5533	0	2977	0	30
SRL_OPN_2PTS006_0693_20130929_103259_20130929_121105.EUM.nc	169.020	174.669	25.018	2510	5491	0	2965	0	16
SRL_OPN_2PTS006_0695_20130929_121104_20130929_135011.EUM.nc	166.560	170.484	19.574	3162	5519	0	2354	0	3
SRL_OPN_2PTS006_0697_20130929_135010_20130929_154335.EUM.nc	173.280	172.255	16.751	3731	6417	0	2674	0	12
SRL_OPN_2PTS006_0700_20130929_154334_20130929_172313.EUM.nc	170.660	172.250	19.393	2759	5515	0	2732	0	24
SRL_OPN_2PTS006_0702_20130929_172314_20130929_190250.EUM.nc	166.630	172.525	22.476	3467	5643	0	2162	0	14
SRL_OPN_2PTS006_0704_20130929_190249_20130929_204154.EUM.nc	173.150	175.859	19.913	3725	5609	0	1832	0	52

– Continued on next page

Table 11: K Brightness Temperature Statistics.

– Continued from previous page

File	Median	Mean	Std. Dev.	No. Obs.	Total Obs.	Default Lat/Lon	Flag (total)	Default (total)	3-Sigma Edited
SRL_OPN_2PTS006_0706_20130929_204154_20130929_222027.EUM.nc	172.910	175.460	22.312	3089	5407	0	2314	0	4
SRL_OPN_2PTS006_0708_20130929_222026_20130929_235821.EUM.nc	166.040	172.998	22.808	3076	5531	0	2445	0	10
SRL_OPN_2PTS006_0709_20130929_235820_20130930_013610.EUM.nc	168.020	170.713	17.505	3244	5548	0	2302	0	2
SRL_OPN_2PTS006_0711_20130930_013609_20130930_031500.EUM.nc	174.000	173.042	16.896	2776	5561	0	2776	0	9
SRL_OPN_2PTS006_0713_20130930_031500_20130930_045526.EUM.nc	167.210	168.525	15.359	2810	5539	0	2702	0	27
SRL_OPN_2PTS006_0715_20130930_045525_20130930_063755.EUM.nc	173.980	175.162	16.804	3829	5823	0	1994	0	0
SRL_OPN_2PTS006_0717_20130930_063755_20130930_082418.EUM.nc	171.050	173.390	20.669	4338	6061	0	1710	0	13
SRL_OPN_2PTS006_0720_20130930_082417_20130930_100220.EUM.nc	183.470	180.243	25.477	2903	5545	0	2625	1	16
SRL_OPN_2PTS006_0721_20130930_100219_20130930_114016.EUM.nc	168.135	173.916	23.226	2327	5467	0	3093	0	47
SRL_OPN_2PTS006_0723_20130930_114015_20130930_131849.EUM.nc	165.970	171.788	21.597	2912	5447	0	2525	0	10
SRL_OPN_2PTS006_0725_20130930_131849_20130930_151210.EUM.nc	169.650	170.310	15.539	3664	6430	0	2739	0	27
SRL_OPN_2PTS006_0728_20130930_151209_20130930_165157.EUM.nc	164.755	169.460	17.953	2819	5588	0	2734	0	35
SRL_OPN_2PTS006_0730_20130930_165156_20130930_183139.EUM.nc	164.475	172.002	24.523	3269	5554	0	2266	0	19
SRL_OPN_2PTS006_0732_20130930_183139_20130930_201052.EUM.nc	165.605	174.293	23.218	3309	5578	0	2241	1	27
SRL_OPN_2PTS006_0734_20130930_201051_20130930_214937.EUM.nc	176.730	176.190	22.082	3453	5467	0	2002	0	12
SRL_OPN_2PTS006_0736_20130930_214936_20130930_232741.EUM.nc	165.600	171.754	20.983	2688	5348	0	2647	1	12
SRL_OPN_2PTS006_0737_20130930_232740_20131001_010522.EUM.nc	164.935	170.563	18.147	2889	5519	0	2613	0	17
SRL_OPN_2PTS006_0739_20131001_010522_20131001_024350.EUM.nc	171.960	171.764	18.931	2903	5572	0	2652	0	17
SRL_OPN_2PTS006_0741_20131001_024349_20131001_042334.EUM.nc	162.425	167.711	16.206	2685	5524	0	2814	0	25
SRL_OPN_2PTS006_0743_20131001_042333_20131001_060527.EUM.nc	170.150	171.695	18.433	3721	5750	0	2017	0	12
SRL_OPN_2PTS006_0745_20131001_060527_20131001_075324.EUM.nc	174.900	176.060	22.414	4018	6121	0	2014	0	89
SRL_OPN_2PTS006_0748_20131001_075323_20131001_093137.EUM.nc	183.105	179.753	25.983	3103	5519	0	2401	0	15
SRL_OPN_2PTS006_0749_20131001_093136_20131001_110927.EUM.nc	169.720	173.525	23.708	2350	5478	0	3118	0	10
SRL_OPN_2PTS006_0751_20131001_110927_20131001_124742.EUM.nc	164.970	170.555	19.686	2464	5382	0	2917	0	1
SRL_OPN_2PTS006_0753_20131001_124741_20131001_144052.EUM.nc	166.660	169.529	15.383	3467	6338	0	2825	0	46
SRL_OPN_2PTS006_0756_20131001_144052_20131001_162037.EUM.nc	175.700	173.483	18.256	3456	5622	0	2145	0	21
SRL_OPN_2PTS006_0758_20131001_162036_20131001_180022.EUM.nc	172.820	174.050	21.792	2969	5631	0	2634	1	27
SRL_OPN_2PTS006_0760_20131001_180021_20131001_193943.EUM.nc	167.320	172.074	20.606	3467	5623	0	2142	0	14
SRL_OPN_2PTS006_0762_20131001_193943_20131001_211842.EUM.nc	177.725	177.986	21.513	3520	5499	0	1943	0	36
SRL_OPN_2PTS006_0764_20131001_211842_20131001_225650.EUM.nc	162.765	168.312	20.570	2617	5455	0	2793	0	45
SRL_OPN_2PTS006_0765_20131001_225649_20131002_003439.EUM.nc	167.740	175.005	19.755	3292	5492	0	2173	0	27
SRL_OPN_2PTS006_0767_20131002_003438_20131002_021249.EUM.nc	170.600	171.092	16.937	3076	5543	0	2466	0	1
SRL_OPN_2PTS006_0769_20131002_021249_20131002_035202.EUM.nc	170.910	170.939	16.953	2657	5515	0	2799	0	59
SRL_OPN_2PTS006_0771_20131002_035201_20131002_053314.EUM.nc	173.250	172.957	17.379	2790	5583	0	2712	0	81
SRL_OPN_2PTS006_0773_20131002_053313_20131002_072226.EUM.nc	174.245	173.273	19.726	3973	6212	0	2210	0	29
SRL_OPN_2PTS006_0776_20131002_072225_20131002_090051.EUM.nc	175.410	176.673	21.862	3938	5605	0	1650	0	17
SRL_OPN_2PTS006_0777_20131002_090051_20131002_103837.EUM.nc	176.360	179.432	22.617	2521	5497	0	2972	0	4
SRL_OPN_2PTS006_0779_20131002_103837_20131002_121644.EUM.nc	166.450	173.117	21.160	2539	5501	0	2929	0	33
SRL_OPN_2PTS006_0781_20131002_121643_20131002_135548.EUM.nc	167.480	171.932	16.872	3212	5523	0	2298	0	13

– Continued on next page

Table 11: K Brightness Temperature Statistics.

– Continued from previous page

File	Median	Mean	Std. Dev.	No. Obs.	Total Obs.	Default Lat/Lon	Flag (total)	Default (total)	3-Sigma Edited
SRL_OPN_2PTS006_0783_20131002_135547_20131002_154920.EUM.nc	175.265	173.168	17.586	3756	6424	0	2652	0	16
SRL_OPN_2PTS006_0786_20131002_154919_20131002_172857.EUM.nc	166.740	169.835	18.564	2744	5511	0	2740	0	27
SRL_OPN_2PTS006_0788_20131002_172857_20131002_190833.EUM.nc	166.270	172.717	20.531	3605	5644	0	2026	0	13
SRL_OPN_2PTS006_0790_20131002_190832_20131002_204736.EUM.nc	179.110	177.703	20.893	3777	5607	0	1794	0	36
SRL_OPN_2PTS006_0792_20131002_204735_20131002_222605.EUM.nc	161.790	171.213	22.328	3054	5432	0	2370	1	7
SRL_OPN_2PTS006_0794_20131002_222604_20131003_000359.EUM.nc	162.825	171.702	22.634	3131	5544	0	2380	0	33
SRL_OPN_2PTS006_0795_20131003_000358_20131003_014148.EUM.nc	168.800	171.895	18.396	3247	5553	0	2304	0	2
SRL_OPN_2PTS006_0797_20131003_014147_20131003_032043.EUM.nc	170.505	170.403	17.954	2799	5538	0	2732	0	7
SRL_OPN_2PTS006_0799_20131003_032042_20131003_050108.EUM.nc	174.745	173.834	17.897	2875	5564	0	2686	2	1
SRL_OPN_2PTS006_0801_20131003_050107_20131003_064354.EUM.nc	168.920	171.530	16.576	3799	5842	0	2039	0	4
SRL_OPN_2PTS006_0803_20131003_064353_20131003_082957.EUM.nc	173.010	174.867	21.268	4409	6043	0	1616	0	18
SRL_OPN_2PTS006_0806_20131003_082957_20131003_100757.EUM.nc	180.270	179.953	24.565	2814	5518	0	2678	0	26
SRL_OPN_2PTS006_0807_20131003_100756_20131003_114546.EUM.nc	165.055	172.912	23.590	2380	5438	0	3028	0	30
SRL_OPN_2PTS006_0809_20131003_114545_20131003_132432.EUM.nc	169.930	175.732	20.967	2940	5466	0	2510	0	16
SRL_OPN_2PTS006_0811_20131003_132432_20131003_151754.EUM.nc	170.910	171.564	16.826	3721	6409	0	2674	0	14
SRL_OPN_2PTS006_0814_20131003_151753_20131003_165740.EUM.nc	166.020	172.296	19.806	2778	5536	0	2729	0	29
SRL_OPN_2PTS006_0816_20131003_165739_20131003_183712.EUM.nc	168.055	172.867	19.696	3326	5529	0	2178	1	24
SRL_OPN_2PTS006_0818_20131003_183711_20131003_201632.EUM.nc	176.345	176.728	21.864	3391	5570	0	2140	0	39
SRL_OPN_2PTS006_0820_20131003_201632_20131003_215516.EUM.nc	166.965	173.308	19.634	3370	5440	0	2060	0	10
SRL_OPN_2PTS006_0822_20131003_215516_20131003_233309.EUM.nc	165.880	170.749	17.287	2561	5311	0	2716	0	34
SRL_OPN_2PTS006_0823_20131003_233308_20131004_011059.EUM.nc	162.650	169.664	20.414	2871	5525	0	2630	0	24
SRL_OPN_2PTS006_0825_20131004_011059_20131004_024931.EUM.nc	171.790	173.550	17.095	2786	5572	0	2741	0	45
SRL_OPN_2PTS006_0827_20131004_024930_20131004_042920.EUM.nc	171.390	171.345	16.825	2745	5519	0	2754	0	20
SRL_OPN_2PTS006_0829_20131004_042920_20131004_061122.EUM.nc	166.135	171.703	18.312	3701	5767	0	2043	0	23
SRL_OPN_2PTS006_0831_20131004_061121_20131004_075902.EUM.nc	173.710	175.078	20.029	4108	6107	0	1973	0	26
SRL_OPN_2PTS006_0834_20131004_075901_20131004_093713.EUM.nc	178.260	177.105	21.398	2999	5547	0	2509	0	39
SRL_OPN_2PTS006_0835_20131004_093712_20131004_111456.EUM.nc	162.290	172.908	25.736	2253	5425	0	3160	0	12
SRL_OPN_2PTS006_0837_20131004_111457_20131004_125322.EUM.nc	168.750	173.853	22.102	2543	5385	0	2830	0	12
SRL_OPN_2PTS006_0839_20131004_125321_20131004_144633.EUM.nc	170.020	170.368	15.429	3564	6353	0	2756	0	33
SRL_OPN_2PTS006_0842_20131004_144633_20131004_162621.EUM.nc	178.520	172.862	21.191	3414	5644	0	2201	0	29
SRL_OPN_2PTS006_0844_20131004_162621_20131004_180555.EUM.nc	165.830	171.564	20.012	2983	5625	0	2573	0	69
SRL_OPN_2PTS006_0846_20131004_180555_20131004_194525.EUM.nc	173.170	174.604	23.264	3452	5608	0	2136	0	20
SRL_OPN_2PTS006_0848_20131004_194524_20131004_212422.EUM.nc	174.330	177.760	20.031	3557	5475	0	1884	0	34
SRL_OPN_2PTS006_0850_20131004_212421_20131004_230227.EUM.nc	164.260	169.058	19.682	2478	5397	0	2910	0	9
SRL_OPN_2PTS006_0851_20131004_230227_20131005_004016.EUM.nc	166.065	172.920	21.716	3394	5535	0	2131	0	10
SRL_OPN_2PTS006_0853_20131005_004015_20131005_021821.EUM.nc	168.605	171.394	17.690	3020	5558	0	2532	0	6
SRL_OPN_2PTS006_0855_20131005_021820_20131005_035748.EUM.nc	168.230	168.610	17.198	2669	5555	0	2874	0	12
SRL_OPN_2PTS006_0857_20131005_035747_20131005_053906.EUM.nc	173.920	172.883	18.461	3048	5573	0	2520	0	5
SRL_OPN_2PTS006_0859_20131005_053905_20131005_072807.EUM.nc	174.870	175.666	19.071	4056	6214	0	2091	0	67

– Continued on next page

Table 11: K Brightness Temperature Statistics.

– Continued from previous page

File	Median	Mean	Std. Dev.	No. Obs.	Total Obs.	Default Lat/Lon	Flag (total)	Default (total)	3-Sigma Edited
SRL_OPN_2PTS006_0862_20131005_072807_20131005_090621.EUM.nc	174.610	177.567	24.239	3748	5553	0	1784	0	21
SRL_OPN_2PTS006_0863_20131005_090621_20131005_104415.EUM.nc	169.600	173.155	24.132	2586	5513	0	2913	0	14
SRL_OPN_2PTS006_0865_20131005_104415_20131005_122224.EUM.nc	163.540	171.649	20.046	2605	5495	0	2881	0	9
SRL_OPN_2PTS006_0867_20131005_122224_20131005_140133.EUM.nc	167.130	169.675	18.409	3392	5517	0	2113	0	12
SRL_OPN_2PTS006_0869_20131005_140133_20131005_155456.EUM.nc	171.310	170.328	18.133	3543	6404	0	2853	0	8
SRL_OPN_2PTS006_0872_20131005_155455_20131005_173442.EUM.nc	167.500	173.164	21.134	2717	5498	0	2763	0	18
SRL_OPN_2PTS006_0874_20131005_173441_20131005_191408.EUM.nc	169.765	173.709	20.590	3643	5618	0	1962	0	13
SRL_OPN_2PTS006_0876_20131005_191407_20131005_205316.EUM.nc	173.590	177.634	23.310	3766	5608	0	1832	0	10
SRL_OPN_2PTS006_0878_20131005_205316_20131005_223145.EUM.nc	169.270	170.402	20.408	3028	5428	0	2363	0	37
SRL_OPN_2PTS006_0880_20131005_223144_20131006_000928.EUM.nc	161.570	169.882	20.460	3138	5485	0	2316	0	31
SRL_OPN_2PTS006_0881_20131006_000927_20131006_014727.EUM.nc	166.865	171.558	18.845	3314	5555	0	2233	0	8
SRL_OPN_2PTS006_0883_20131006_014726_20131006_032627.EUM.nc	167.860	170.155	18.045	2859	5505	0	2623	0	23
SRL_OPN_2PTS006_0885_20131006_032626_20131006_050658.EUM.nc	171.760	173.703	16.985	2741	5583	0	2795	0	47
SRL_OPN_2PTS006_0887_20131006_050658_20131006_065659.EUM.nc	169.560	172.867	18.866	3736	6234	0	2481	0	17
SRL_OPN_2PTS006_0890_20131006_065659_20131006_083535.EUM.nc	170.385	173.991	22.686	4406	5633	0	1213	0	14
SRL_OPN_2PTS006_0892_20131006_083535_20131006_101334.EUM.nc	172.715	177.543	26.922	2758	5529	0	2765	0	6
SRL_OPN_2PTS006_0893_20131006_101334_20131006_115125.EUM.nc	167.715	174.444	22.844	2424	5493	0	3049	0	20
SRL_OPN_2PTS006_0895_20131006_115124_20131006_133015.EUM.nc	165.610	172.928	21.099	3018	5432	0	2403	0	11
SRL_OPN_2PTS006_0897_20131006_133014_20131006_152339.EUM.nc	167.190	170.881	16.284	3750	6372	0	2617	0	5
SRL_OPN_2PTS006_0900_20131006_152338_20131006_170325.EUM.nc	169.165	171.661	18.334	2775	5490	0	2704	0	11
SRL_OPN_2PTS006_0902_20131006_170324_20131006_184257.EUM.nc	170.740	174.438	19.837	3310	5624	0	2286	0	28
SRL_OPN_2PTS006_0904_20131006_184256_20131006_202215.EUM.nc	170.655	174.698	22.700	3501	5579	0	2041	0	37
SRL_OPN_2PTS006_0906_20131006_202214_20131006_220047.EUM.nc	164.680	171.014	19.700	3131	5392	0	2237	0	24
SRL_OPN_2PTS006_0908_20131006_220047_20131006_233847.EUM.nc	159.825	166.105	19.097	2745	5460	0	2674	0	41
SRL_OPN_2PTS006_0909_20131006_233847_20131007_011638.EUM.nc	165.340	175.170	22.502	3123	5531	0	2406	0	2
SRL_OPN_2PTS006_0911_20131007_011638_20131007_025506.EUM.nc	172.720	173.402	18.715	2809	5552	0	2717	0	26
SRL_OPN_2PTS006_0913_20131007_025505_20131007_043510.EUM.nc	169.635	172.296	15.732	2747	5516	0	2754	0	15
SRL_OPN_2PTS006_0915_20131007_043509_20131007_061710.EUM.nc	167.450	171.964	19.958	3763	5782	0	1994	0	25
SRL_OPN_2PTS006_0917_20131007_061709_20131007_080444.EUM.nc	178.440	176.789	21.427	4170	6110	0	1925	0	15
SRL_OPN_2PTS006_0920_20131007_080443_20131007_094244.EUM.nc	167.250	173.924	22.213	3007	5529	0	2515	1	6
SRL_OPN_2PTS006_0921_20131007_094243_20131007_112036.EUM.nc	170.950	178.113	23.381	2294	5390	0	3095	0	1
SRL_OPN_2PTS006_0923_20131007_112035_20131007_125905.EUM.nc	166.790	173.180	22.147	2613	5409	0	2757	0	39
SRL_OPN_2PTS006_0925_20131007_125904_20131007_145220.EUM.nc	165.940	170.482	18.432	3642	6396	0	2733	0	21
SRL_OPN_2PTS006_0928_20131007_145220_20131007_163158.EUM.nc	177.365	175.218	17.216	3276	5652	0	2356	0	20
SRL_OPN_2PTS006_0930_20131007_163157_20131007_181142.EUM.nc	165.860	173.458	22.806	3052	5619	0	2545	0	22
SRL_OPN_2PTS006_0932_20131007_181141_20131007_195109.EUM.nc	170.470	174.792	22.018	3380	5616	0	2222	1	13
SRL_OPN_2PTS006_0934_20131007_195108_20131007_212955.EUM.nc	170.175	174.361	23.432	3616	5453	0	1771	0	66
SRL_OPN_2PTS006_0936_20131007_212955_20131007_230806.EUM.nc	164.040	167.331	19.611	2384	5416	0	3021	0	11
SRL_OPN_2PTS006_0937_20131007_230805_20131008_004548.EUM.nc	159.610	170.425	22.106	3310	5504	0	2192	0	2

– Continued on next page

Table 11: K Brightness Temperature Statistics.

– Continued from previous page

File	Median	Mean	Std. Dev.	No. Obs.	Total Obs.	Default Lat/Lon	Flag (total)	Default (total)	3-Sigma Edited
SRL_OPN_2PTS006_0939_20131008_004547_20131008_022404.EUM.nc	172.230	173.313	21.743	1879	3899	0	2018	0	2
SRL_OPN_2PTS006_0942_20131008_023905_20131008_040337.EUM.nc	172.215	171.918	13.276	2144	2837	0	658	1	34
SRL_OPN_2PTS006_0943_20131008_040337_20131008_054454.EUM.nc	169.970	172.867	20.257	3288	5673	0	2342	0	43
SRL_OPN_2PTS006_0945_20131008_054454_20131008_073342.EUM.nc	173.700	175.412	21.637	4053	6191	0	2114	0	24
SRL_OPN_2PTS006_0948_20131008_073341_20131008_091203.EUM.nc	166.860	174.643	21.782	3517	5561	0	2001	0	43
SRL_OPN_2PTS006_0949_20131008_091202_20131008_104948.EUM.nc	175.820	177.686	25.640	2544	5524	0	2957	0	23
SRL_OPN_2PTS006_0951_20131008_104947_20131008_122759.EUM.nc	160.950	169.680	20.263	2532	5411	0	2863	0	16
SRL_OPN_2PTS006_0953_20131008_122758_20131008_140721.EUM.nc	164.630	169.598	18.136	3297	5567	0	2262	0	8
SRL_OPN_2PTS006_0955_20131008_140720_20131008_160043.EUM.nc	172.350	172.726	18.712	3399	6399	0	2964	0	36
SRL_OPN_2PTS006_0958_20131008_160042_20131008_174020.EUM.nc	169.250	173.458	22.376	2790	5621	0	2812	0	19
SRL_OPN_2PTS006_0960_20131008_174020_20131008_191955.EUM.nc	166.805	171.944	21.604	3575	5616	0	2039	1	1
SRL_OPN_2PTS006_0962_20131008_191954_20131008_205901.EUM.nc	168.025	174.256	21.739	3710	5577	0	1817	0	50
SRL_OPN_2PTS006_0964_20131008_205900_20131008_223717.EUM.nc	166.640	169.709	19.597	3004	5402	0	2378	1	19
SRL_OPN_2PTS006_0965_20131008_223716_20131009_001508.EUM.nc	163.030	171.611	23.995	3107	5505	0	2349	0	49
SRL_OPN_2PTS006_0967_20131009_001507_20131009_015310.EUM.nc	165.830	172.048	19.554	3306	5531	0	2202	0	23
SRL_OPN_2PTS006_0969_20131009_015309_20131009_033205.EUM.nc	168.330	169.394	17.270	2875	5485	0	2602	1	7
SRL_OPN_2PTS006_0971_20131009_033204_20131009_051251.EUM.nc	166.230	169.459	16.568	2786	5579	0	2752	0	41
SRL_OPN_2PTS006_0973_20131009_051251_20131009_070242.EUM.nc	166.700	172.740	19.852	3734	6216	0	2475	0	7
SRL_OPN_2PTS006_0976_20131009_070242_20131009_084116.EUM.nc	171.310	174.821	20.793	4323	5614	0	1278	0	13
SRL_OPN_2PTS006_0978_20131009_084115_20131009_101906.EUM.nc	176.900	177.095	25.147	2684	5524	0	2829	0	11
SRL_OPN_2PTS006_0979_20131009_101906_20131009_115706.EUM.nc	166.090	173.985	22.085	2491	5493	0	2996	0	6
SRL_OPN_2PTS006_0981_20131009_115705_20131009_133552.EUM.nc	166.900	173.118	21.440	2973	5419	0	2420	0	26
SRL_OPN_2PTS006_0983_20131009_133552_20131009_152923.EUM.nc	175.085	173.465	16.946	3704	6345	0	2635	0	6
SRL_OPN_2PTS006_0986_20131009_152924_20131009_170902.EUM.nc	174.680	173.219	21.005	2741	5486	0	2734	0	11
SRL_OPN_2PTS006_0988_20131009_170902_20131009_184841.EUM.nc	171.420	174.627	24.543	3417	5627	0	2180	0	30
SRL_OPN_2PTS006_0990_20131009_184841_20131009_202750.EUM.nc	166.015	173.434	23.922	3492	5589	0	2081	0	16
SRL_OPN_2PTS006_0992_20131009_202749_20131009_220628.EUM.nc	171.200	173.860	20.029	3186	5387	0	2182	0	19
SRL_OPN_2PTS006_0994_20131009_220628_20131009_234426.EUM.nc	157.480	167.047	22.260	2909	5520	0	2585	0	26
SRL_OPN_2PTS006_0995_20131009_234427_20131010_012210.EUM.nc	166.190	173.087	20.315	3123	5517	0	2391	0	3
SRL_OPN_2PTS006_0997_20131010_012209_20131010_030050.EUM.nc	176.820	176.407	18.201	2822	5587	0	2758	0	7
SRL_OPN_2PTS006_0999_20131010_030051_20131010_044100.EUM.nc	171.510	170.379	13.991	2689	5615	0	2910	0	16

28 Ka Brightness Temperature Table

Table 12: Ka Brightness Temperature Statistics.

File	Median	Mean	Std. Dev.	No. Obs.	Total Obs.	Default Lat/Lon	Flag (total)	Default (total)	3-Sigma Edited
SRL_OPN_2PTS005_1001_20130905_044041_20130905_062259.EUM.nc	166.940	167.102	7.390	3603	5813	0	1942	0	268
SRL_OPN_2PTS006_0001_20130905_062259_20130905_081007.EUM.nc	172.110	171.738	8.317	3965	6099	0	1805	0	329
SRL_OPN_2PTS006_0004_20130905_081007_20130905_112606.EUM.nc	172.695	171.356	8.686	4906	10977	0	5817	0	254
SRL_OPN_2PTS006_0007_20130905_112605_20130905_130430.EUM.nc	171.495	171.657	9.371	2499	5404	0	2674	0	231
SRL_OPN_2PTS006_0009_20130905_130430_20130905_145746.EUM.nc	166.330	167.324	6.834	3582	6409	0	2738	0	89
SRL_OPN_2PTS006_0012_20130905_145747_20130905_163734.EUM.nc	169.360	169.375	6.459	3097	5648	0	2404	0	147
SRL_OPN_2PTS006_0014_20130905_163733_20130905_181708.EUM.nc	167.490	168.756	7.900	3049	5513	0	2305	0	159
SRL_OPN_2PTS006_0016_20130905_181707_20130905_195633.EUM.nc	170.485	170.797	8.269	3291	5612	0	2200	0	121
SRL_OPN_2PTS006_0018_20130905_195633_20130905_213525.EUM.nc	168.850	169.456	8.431	3503	5508	0	1819	0	186
SRL_OPN_2PTS006_0020_20130905_213525_20130905_231326.EUM.nc	171.220	170.774	7.294	2412	5404	0	2954	0	38
SRL_OPN_2PTS006_0021_20130905_231326_20130906_005115.EUM.nc	171.850	171.451	8.397	3193	5551	0	2294	0	64
SRL_OPN_2PTS006_0023_20130906_005114_20130906_022934.EUM.nc	168.090	168.725	7.203	2867	5548	0	2580	0	101
SRL_OPN_2PTS006_0025_20130906_022933_20130906_040904.EUM.nc	165.950	166.179	5.225	2513	5486	0	2776	0	197
SRL_OPN_2PTS006_0027_20130906_040903_20130906_055036.EUM.nc	171.440	170.962	8.588	3444	5737	0	2126	0	167
SRL_OPN_2PTS006_0029_20130906_055036_20130906_073911.EUM.nc	168.970	170.085	7.935	3979	6185	0	2060	1	145
SRL_OPN_2PTS006_0032_20130906_073910_20130906_091729.EUM.nc	174.245	173.603	7.002	3270	5563	0	2106	1	186
SRL_OPN_2PTS006_0033_20130906_091728_20130906_105513.EUM.nc	171.770	171.680	9.629	2330	5533	0	3103	0	100
SRL_OPN_2PTS006_0035_20130906_105513_20130906_123328.EUM.nc	168.850	169.837	9.255	2377	5406	0	2901	0	128
SRL_OPN_2PTS006_0037_20130906_123327_20130906_141253.EUM.nc	169.960	170.194	7.436	3123	4658	0	1378	0	157
SRL_OPN_2PTS006_0039_20130906_141252_20130906_174550.EUM.nc	168.660	169.002	6.597	6245	12034	0	5459	0	330
SRL_OPN_2PTS006_0044_20130906_174550_20130906_192524.EUM.nc	167.845	169.147	8.661	3563	5664	0	1977	1	123
SRL_OPN_2PTS006_0046_20130906_192523_20130906_210428.EUM.nc	168.720	170.177	9.402	3544	5604	0	1879	0	181
SRL_OPN_2PTS006_0048_20130906_210428_20130906_224242.EUM.nc	172.615	171.386	7.530	2822	5364	0	2443	1	98
SRL_OPN_2PTS006_0049_20130906_224242_20130907_002031.EUM.nc	167.740	168.665	8.341	3016	5473	0	2363	0	94
SRL_OPN_2PTS006_0051_20130907_002030_20130907_015835.EUM.nc	170.000	170.395	8.589	3147	5543	0	2299	0	97
SRL_OPN_2PTS006_0053_20130907_015836_20130907_033736.EUM.nc	167.820	167.472	5.671	2727	5514	0	2626	0	161
SRL_OPN_2PTS006_0055_20130907_033735_20130907_051830.EUM.nc	168.370	167.731	6.190	2718	5581	0	2664	0	199
SRL_OPN_2PTS006_0057_20130907_051830_20130907_070810.EUM.nc	168.500	169.056	7.513	3672	6227	0	2397	0	158
SRL_OPN_2PTS006_0060_20130907_070809_20130907_084642.EUM.nc	171.100	171.395	8.194	4031	5609	0	1437	0	141
SRL_OPN_2PTS006_0062_20130907_084641_20130907_102430.EUM.nc	174.910	173.211	9.244	2585	5558	0	2791	0	182
SRL_OPN_2PTS006_0063_20130907_102429_20130907_120232.EUM.nc	170.430	171.017	8.969	2386	5504	0	2940	0	178
SRL_OPN_2PTS006_0065_20130907_120231_20130907_134123.EUM.nc	170.130	170.259	8.733	3000	5508	0	2393	0	115
SRL_OPN_2PTS006_0067_20130907_134122_20130907_153456.EUM.nc	168.920	169.125	6.782	3670	6421	0	2610	0	141
SRL_OPN_2PTS006_0070_20130907_153455_20130907_171433.EUM.nc	169.380	169.070	8.006	2534	5511	0	2700	0	277
SRL_OPN_2PTS006_0072_20130907_171433_20130907_185412.EUM.nc	168.840	169.442	7.611	3432	5661	0	2079	0	150
SRL_OPN_2PTS006_0074_20130907_185412_20130907_203319.EUM.nc	168.880	170.689	9.390	3528	5605	0	1974	0	103

– Continued on next page

Table 12: Ka Brightness Temperature Statistics.

– Continued from previous page

File	Median	Mean	Std. Dev.	No. Obs.	Total Obs.	Default Lat/Lon	Flag (total)	Default (total)	3-Sigma Edited
SRL_OPN_2PTS006_0076_20130907_203318_20130907_221155.EUM.nc	170.380	170.622	7.161	2900	5439	0	2366	1	172
SRL_OPN_2PTS006_0078_20130907_221154_20130907_234952.EUM.nc	170.650	171.138	8.989	2770	5502	0	2568	0	164
SRL_OPN_2PTS006_0079_20130907_234951_20130908_012737.EUM.nc	172.500	172.916	9.082	2766	5512	0	2479	0	267
SRL_OPN_2PTS006_0081_20130908_012736_20130908_030620.EUM.nc	166.710	168.359	8.270	2765	5577	0	2700	0	112
SRL_OPN_2PTS006_0083_20130908_030620_20130908_044637.EUM.nc	167.610	168.091	6.063	2643	5548	0	2703	0	202
SRL_OPN_2PTS006_0085_20130908_044636_20130908_062854.EUM.nc	168.900	168.941	7.685	3728	5807	0	1908	0	171
SRL_OPN_2PTS006_0087_20130908_062853_20130908_081544.EUM.nc	170.240	170.958	7.997	4277	6097	0	1711	1	108
SRL_OPN_2PTS006_0090_20130908_081543_20130908_095349.EUM.nc	172.680	172.337	7.907	2872	5565	0	2551	0	142
SRL_OPN_2PTS006_0091_20130908_095348_20130908_113142.EUM.nc	167.335	169.689	9.151	2179	5399	0	3139	0	81
SRL_OPN_2PTS006_0093_20130908_113142_20130908_131011.EUM.nc	170.760	171.317	9.063	2653	5481	0	2618	0	210
SRL_OPN_2PTS006_0095_20130908_131010_20130908_150328.EUM.nc	168.060	168.771	7.754	3577	6418	0	2693	0	148
SRL_OPN_2PTS006_0098_20130908_150329_20130908_164315.EUM.nc	169.060	168.812	6.417	2839	5619	0	2591	0	189
SRL_OPN_2PTS006_0100_20130908_164316_20130908_182258.EUM.nc	168.915	169.381	8.163	3191	5558	0	2146	0	221
SRL_OPN_2PTS006_0102_20130908_182257_20130908_200214.EUM.nc	168.780	169.605	8.713	3163	5605	0	2248	0	194
SRL_OPN_2PTS006_0104_20130908_200213_20130908_214104.EUM.nc	173.770	174.103	8.160	3384	5499	0	1923	1	191
SRL_OPN_2PTS006_0106_20130908_214103_20130908_231910.EUM.nc	171.755	170.895	7.859	2456	5367	0	2823	0	88
SRL_OPN_2PTS006_0107_20130908_231910_20130909_005652.EUM.nc	169.050	169.558	7.994	3001	5555	0	2468	0	86
SRL_OPN_2PTS006_0109_20130909_005651_20130909_023514.EUM.nc	167.400	168.738	8.451	2900	5556	0	2516	0	140
SRL_OPN_2PTS006_0111_20130909_023514_20130909_041450.EUM.nc	166.280	166.544	5.640	2627	5495	0	2755	0	113
SRL_OPN_2PTS006_0113_20130909_041449_20130909_055630.EUM.nc	170.900	171.014	7.671	3530	5740	0	2125	0	85
SRL_OPN_2PTS006_0115_20130909_055629_20130909_074450.EUM.nc	169.420	170.076	8.230	4017	6154	0	2030	0	107
SRL_OPN_2PTS006_0118_20130909_074449_20130909_092306.EUM.nc	176.300	174.947	8.814	2868	5536	0	2244	0	424
SRL_OPN_2PTS006_0119_20130909_092305_20130909_110050.EUM.nc	168.820	170.797	8.416	2206	5494	0	3233	0	55
SRL_OPN_2PTS006_0121_20130909_110050_20130909_123907.EUM.nc	170.680	171.216	8.642	2433	5423	0	2913	0	77
SRL_OPN_2PTS006_0123_20130909_123906_20130909_141838.EUM.nc	167.710	168.600	6.866	3211	5613	0	2257	0	145
SRL_OPN_2PTS006_0125_20130909_141839_20130909_161157.EUM.nc	168.050	167.607	6.139	3598	6384	0	2629	0	157
SRL_OPN_2PTS006_0128_20130909_161157_20130909_175135.EUM.nc	169.505	169.726	8.531	2970	5612	0	2528	0	114
SRL_OPN_2PTS006_0130_20130909_175134_20130909_193106.EUM.nc	170.600	170.830	8.834	3475	5651	0	2058	0	118
SRL_OPN_2PTS006_0132_20130909_193106_20130909_211009.EUM.nc	169.915	171.506	8.818	3527	5614	0	1986	0	101
SRL_OPN_2PTS006_0134_20130909_211008_20130909_224820.EUM.nc	172.930	172.849	8.327	2605	5398	0	2637	0	156
SRL_OPN_2PTS006_0135_20130909_224820_20130910_002610.EUM.nc	170.460	172.407	10.286	2993	5423	0	2308	0	122
SRL_OPN_2PTS006_0137_20130910_002610_20130910_020415.EUM.nc	167.620	168.961	8.948	3082	5535	0	2328	0	125
SRL_OPN_2PTS006_0139_20130910_020414_20130910_034321.EUM.nc	165.985	167.070	6.023	2816	5520	0	2591	1	112
SRL_OPN_2PTS006_0141_20130910_034320_20130910_052421.EUM.nc	169.870	170.157	7.882	2689	5597	0	2769	0	139
SRL_OPN_2PTS006_0143_20130910_052420_20130910_071351.EUM.nc	171.300	171.563	8.399	3602	6215	0	2368	0	245
SRL_OPN_2PTS006_0146_20130910_071352_20130910_085220.EUM.nc	172.980	172.605	8.718	3926	5586	0	1457	0	203
SRL_OPN_2PTS006_0147_20130910_085219_20130910_103008.EUM.nc	172.170	172.976	9.695	2588	5543	0	2855	1	99
SRL_OPN_2PTS006_0149_20130910_103007_20130910_120811.EUM.nc	168.860	171.302	9.749	2469	5523	0	2937	0	117
SRL_OPN_2PTS006_0151_20130910_120810_20130910_134707.EUM.nc	167.420	168.883	7.868	3003	5509	0	2417	0	89

– Continued on next page

Table 12: Ka Brightness Temperature Statistics.

– Continued from previous page

File	Median	Mean	Std. Dev.	No. Obs.	Total Obs.	Default Lat/Lon	Flag (total)	Default (total)	3-Sigma Edited
SRL_OPN_2PTS006_0153_20130910_134707_20130910_154040.EUM.nc	168.130	168.882	6.779	3575	6432	0	2584	0	273
SRL_OPN_2PTS006_0156_20130910_154039_20130910_172017.EUM.nc	167.880	168.222	7.173	2732	5541	0	2699	0	110
SRL_OPN_2PTS006_0158_20130910_172017_20130910_185955.EUM.nc	172.250	171.617	8.213	3426	5648	0	2095	0	127
SRL_OPN_2PTS006_0160_20130910_185955_20130910_203900.EUM.nc	169.880	170.924	8.558	3535	5610	0	1840	0	235
SRL_OPN_2PTS006_0162_20130910_203900_20130910_221734.EUM.nc	168.615	169.557	7.390	2945	5468	0	2416	0	107
SRL_OPN_2PTS006_0164_20130910_221734_20130910_235530.EUM.nc	169.490	169.916	8.091	2841	5513	0	2499	1	172
SRL_OPN_2PTS006_0165_20130910_235529_20130911_013316.EUM.nc	169.470	170.228	8.629	3071	5537	0	2368	1	97
SRL_OPN_2PTS006_0167_20130911_013315_20130911_031204.EUM.nc	168.230	168.640	7.069	2795	5575	0	2686	0	94
SRL_OPN_2PTS006_0169_20130911_031203_20130911_045219.EUM.nc	167.530	168.306	6.688	2724	5525	0	2649	1	151
SRL_OPN_2PTS006_0171_20130911_045218_20130911_063451.EUM.nc	169.890	169.987	7.440	3802	5843	0	1954	0	87
SRL_OPN_2PTS006_0173_20130911_063451_20130911_082124.EUM.nc	173.425	173.483	8.710	4190	6074	0	1670	0	214
SRL_OPN_2PTS006_0176_20130911_082123_20130911_095927.EUM.nc	173.370	172.550	8.758	2846	5564	0	2581	0	137
SRL_OPN_2PTS006_0177_20130911_095926_20130911_113722.EUM.nc	174.355	174.933	11.134	2260	5441	0	3093	0	88
SRL_OPN_2PTS006_0179_20130911_113721_20130911_131554.EUM.nc	170.310	172.189	10.171	2682	5492	0	2607	0	203
SRL_OPN_2PTS006_0181_20130911_131553_20130911_150914.EUM.nc	167.540	168.870	6.800	3630	6435	0	2686	0	119
SRL_OPN_2PTS006_0184_20130911_150914_20130911_164900.EUM.nc	169.590	169.738	6.794	2734	5591	0	2628	0	229
SRL_OPN_2PTS006_0186_20130911_164900_20130911_182834.EUM.nc	169.855	170.445	7.736	3350	5558	0	2104	0	104
SRL_OPN_2PTS006_0188_20130911_182835_20130911_200757.EUM.nc	170.530	171.821	9.718	3311	5602	0	2204	1	86
SRL_OPN_2PTS006_0190_20130911_200756_20130911_214644.EUM.nc	171.900	172.939	10.194	3299	5470	0	2028	0	143
SRL_OPN_2PTS006_0192_20130911_214644_20130911_232439.EUM.nc	171.410	170.941	8.172	2480	5342	0	2801	0	61
SRL_OPN_2PTS006_0193_20130911_232438_20130912_010229.EUM.nc	167.755	169.727	9.455	2812	5539	0	2605	0	122
SRL_OPN_2PTS006_0195_20130912_010228_20130912_024055.EUM.nc	169.615	170.989	7.929	2864	5553	0	2599	0	90
SRL_OPN_2PTS006_0197_20130912_024054_20130912_042036.EUM.nc	166.335	166.804	5.577	2540	5528	0	2720	0	268
SRL_OPN_2PTS006_0199_20130912_042035_20130912_060225.EUM.nc	168.580	169.417	7.249	3527	5767	0	2101	1	138
SRL_OPN_2PTS006_0201_20130912_060225_20130912_075030.EUM.nc	173.230	172.428	9.528	3903	6144	0	1961	0	280
SRL_OPN_2PTS006_0204_20130912_075029_20130912_092843.EUM.nc	172.700	172.289	8.241	3050	5538	0	2322	1	165
SRL_OPN_2PTS006_0205_20130912_092843_20130912_110627.EUM.nc	172.000	171.405	9.782	2246	5520	0	3210	0	64
SRL_OPN_2PTS006_0207_20130912_110626_20130912_124447.EUM.nc	167.840	169.037	9.055	2362	5413	0	2904	0	147
SRL_OPN_2PTS006_0209_20130912_124447_20130912_143755.EUM.nc	167.780	168.787	6.848	3489	6368	0	2718	0	161
SRL_OPN_2PTS006_0212_20130912_143755_20130912_161741.EUM.nc	168.540	169.489	7.838	3459	5630	0	1987	0	184
SRL_OPN_2PTS006_0214_20130912_161740_20130912_175717.EUM.nc	169.900	170.151	8.816	3028	5585	0	2428	0	129
SRL_OPN_2PTS006_0216_20130912_175716_20130912_193648.EUM.nc	170.205	170.013	8.357	3370	5643	0	2090	1	182
SRL_OPN_2PTS006_0218_20130912_193647_20130912_211548.EUM.nc	171.980	171.367	8.053	3459	5521	0	1961	1	100
SRL_OPN_2PTS006_0220_20130912_211548_20130912_225357.EUM.nc	170.980	171.160	7.367	2608	5473	0	2778	0	87
SRL_OPN_2PTS006_0221_20130912_225356_20130913_020946.EUM.nc	169.160	169.060	8.172	6025	10974	0	4654	0	295
SRL_OPN_2PTS006_0225_20130913_020946_20130913_034905.EUM.nc	166.830	167.230	5.349	2785	5537	0	2610	0	142
SRL_OPN_2PTS006_0227_20130913_034904_20130913_053013.EUM.nc	168.305	169.948	8.524	2665	5597	0	2832	1	99
SRL_OPN_2PTS006_0229_20130913_053012_20130913_071932.EUM.nc	172.755	172.327	7.882	3807	6218	0	2230	0	181
SRL_OPN_2PTS006_0232_20130913_071931_20130913_085749.EUM.nc	172.410	171.988	8.389	3879	5606	0	1570	0	157

– Continued on next page

Table 12: Ka Brightness Temperature Statistics.

– Continued from previous page

File	Median	Mean	Std. Dev.	No. Obs.	Total Obs.	Default Lat/Lon	Flag (total)	Default (total)	3-Sigma Edited
SRL_OPN_2PTS006_0233_20130913_085749_20130913_103544.EUM.nc	174.270	172.054	9.100	2466	5540	0	3009	1	64
SRL_OPN_2PTS006_0235_20130913_103543_20130913_121350.EUM.nc	173.335	173.430	9.975	2495	5517	0	2947	0	75
SRL_OPN_2PTS006_0237_20130913_121350_20130913_135250.EUM.nc	168.520	169.721	7.940	3034	5523	0	2362	0	127
SRL_OPN_2PTS006_0239_20130913_135251_20130913_154624.EUM.nc	170.600	170.542	6.546	3775	6425	0	2466	0	184
SRL_OPN_2PTS006_0242_20130913_154624_20130913_172601.EUM.nc	168.060	168.663	7.841	2713	5508	0	2621	0	174
SRL_OPN_2PTS006_0244_20130913_172600_20130913_190538.EUM.nc	167.860	168.691	8.117	3360	5654	0	2078	1	215
SRL_OPN_2PTS006_0246_20130913_190538_20130913_204441.EUM.nc	172.110	172.265	9.205	3653	5620	0	1763	0	204
SRL_OPN_2PTS006_0248_20130913_204441_20130913_222312.EUM.nc	171.105	170.924	8.320	2914	5441	0	2450	1	76
SRL_OPN_2PTS006_0250_20130913_222311_20130914_000106.EUM.nc	170.930	171.408	10.106	2984	5522	0	2423	1	114
SRL_OPN_2PTS006_0251_20130914_000106_20130914_013854.EUM.nc	171.340	172.436	9.239	3148	5541	0	2275	0	118
SRL_OPN_2PTS006_0253_20130914_013853_20130914_031747.EUM.nc	167.430	168.948	7.492	2722	5586	0	2710	0	154
SRL_OPN_2PTS006_0255_20130914_031746_20130914_045808.EUM.nc	168.510	169.289	7.636	2710	5550	0	2680	1	159
SRL_OPN_2PTS006_0257_20130914_045807_20130914_064049.EUM.nc	169.900	169.862	7.333	3799	5852	0	1957	0	96
SRL_OPN_2PTS006_0259_20130914_064048_20130914_082702.EUM.nc	172.610	172.909	9.034	4215	6059	0	1628	1	215
SRL_OPN_2PTS006_0262_20130914_082701_20130914_100504.EUM.nc	175.265	174.340	10.842	2826	5564	0	2606	0	132
SRL_OPN_2PTS006_0263_20130914_100503_20130914_114251.EUM.nc	169.770	171.284	9.379	2259	5468	0	3068	0	141
SRL_OPN_2PTS006_0265_20130914_114250_20130914_132136.EUM.nc	171.470	172.982	9.820	2761	5492	0	2578	0	153
SRL_OPN_2PTS006_0267_20130914_132136_20130914_151458.EUM.nc	170.410	170.411	6.990	3642	6407	0	2552	0	213
SRL_OPN_2PTS006_0270_20130914_151457_20130914_165444.EUM.nc	170.760	170.627	7.261	2835	5582	0	2645	0	102
SRL_OPN_2PTS006_0272_20130914_165443_20130914_183417.EUM.nc	167.750	168.152	6.459	3270	5555	0	2109	1	175
SRL_OPN_2PTS006_0274_20130914_183416_20130914_201337.EUM.nc	172.430	171.895	8.936	3263	5610	0	2147	0	200
SRL_OPN_2PTS006_0276_20130914_201337_20130914_215222.EUM.nc	171.820	172.319	9.865	3277	5472	0	2063	0	132
SRL_OPN_2PTS006_0278_20130914_215221_20130914_233016.EUM.nc	170.590	170.682	9.008	2432	5315	0	2818	0	65
SRL_OPN_2PTS006_0279_20130914_233015_20130915_010806.EUM.nc	172.845	173.547	9.020	2763	5514	0	2598	0	153
SRL_OPN_2PTS006_0281_20130915_010806_20130915_024636.EUM.nc	170.710	171.694	7.772	2854	5574	0	2645	0	75
SRL_OPN_2PTS006_0283_20130915_024635_20130915_042623.EUM.nc	168.400	168.479	6.399	2703	5528	0	2702	0	123
SRL_OPN_2PTS006_0285_20130915_042622_20130915_060819.EUM.nc	169.480	170.139	7.499	3536	5757	0	2068	0	153
SRL_OPN_2PTS006_0287_20130915_060818_20130915_075609.EUM.nc	170.510	170.167	7.900	3972	6122	0	1989	0	161
SRL_OPN_2PTS006_0290_20130915_075608_20130915_093420.EUM.nc	176.720	175.545	8.299	2959	5549	0	2425	1	164
SRL_OPN_2PTS006_0291_20130915_093420_20130915_111205.EUM.nc	172.040	170.889	9.729	2173	5492	0	3219	0	100
SRL_OPN_2PTS006_0293_20130915_111204_20130915_125027.EUM.nc	171.935	171.256	8.155	2404	5374	0	2830	0	140
SRL_OPN_2PTS006_0295_20130915_125028_20130915_144339.EUM.nc	169.470	170.772	7.141	3483	6378	0	2699	0	196
SRL_OPN_2PTS006_0298_20130915_144339_20130915_162324.EUM.nc	169.890	169.405	6.561	3318	5650	0	2122	0	210
SRL_OPN_2PTS006_0300_20130915_162324_20130915_180301.EUM.nc	169.380	170.280	7.996	3051	5631	0	2432	0	148
SRL_OPN_2PTS006_0302_20130915_180300_20130915_194229.EUM.nc	172.640	171.820	8.438	3323	5635	0	2117	1	194
SRL_OPN_2PTS006_0304_20130915_194228_20130915_212119.EUM.nc	171.230	171.262	7.627	3333	5500	0	1977	0	190
SRL_OPN_2PTS006_0306_20130915_212118_20130915_225934.EUM.nc	172.825	171.381	9.036	2417	5455	0	2885	0	153
SRL_OPN_2PTS006_0307_20130915_225933_20130916_003724.EUM.nc	170.280	171.448	9.160	3255	5466	0	2128	1	82
SRL_OPN_2PTS006_0309_20130916_003723_20130916_021526.EUM.nc	169.665	171.640	9.580	2965	5524	0	2472	0	87

– Continued on next page

Table 12: Ka Brightness Temperature Statistics.

– Continued from previous page

File	Median	Mean	Std. Dev.	No. Obs.	Total Obs.	Default Lat/Lon	Flag (total)	Default (total)	3-Sigma Edited
SRL_OPN_2PTS006_0311_20130916_021525_20130916_035450.EUM.nc	167.970	168.588	6.863	2582	5522	0	2811	0	129
SRL_OPN_2PTS006_0313_20130916_035450_20130916_053605.EUM.nc	170.040	170.267	8.155	2727	5583	0	2714	1	141
SRL_OPN_2PTS006_0315_20130916_053605_20130916_072512.EUM.nc	174.680	174.201	8.402	3798	6216	0	2138	0	280
SRL_OPN_2PTS006_0318_20130916_072513_20130916_090327.EUM.nc	172.630	172.954	9.406	3750	5578	0	1639	0	189
SRL_OPN_2PTS006_0319_20130916_090327_20130916_104121.EUM.nc	170.660	171.511	9.250	2503	5533	0	2886	0	144
SRL_OPN_2PTS006_0321_20130916_104120_20130916_121930.EUM.nc	173.590	173.169	8.566	2450	5510	0	2934	0	126
SRL_OPN_2PTS006_0323_20130916_121929_20130916_135835.EUM.nc	167.220	168.642	7.550	3208	5543	0	2217	0	118
SRL_OPN_2PTS006_0325_20130916_135835_20130916_155159.EUM.nc	170.435	170.645	6.943	3654	6405	0	2541	0	210
SRL_OPN_2PTS006_0328_20130916_155158_20130916_173145.EUM.nc	171.700	171.044	8.260	2799	5512	0	2619	0	94
SRL_OPN_2PTS006_0330_20130916_173145_20130916_191121.EUM.nc	170.770	171.505	8.037	3589	5674	0	1923	0	162
SRL_OPN_2PTS006_0332_20130916_191120_20130916_205022.EUM.nc	171.515	171.934	7.950	3599	5604	0	1828	0	177
SRL_OPN_2PTS006_0334_20130916_205022_20130916_222851.EUM.nc	172.420	172.408	8.955	2755	5448	0	2408	0	285
SRL_OPN_2PTS006_0336_20130916_222851_20130917_000636.EUM.nc	170.090	170.809	9.194	2989	5532	0	2335	0	208
SRL_OPN_2PTS006_0337_20130917_000636_20130917_014434.EUM.nc	171.610	171.977	9.129	3183	5554	0	2276	0	95
SRL_OPN_2PTS006_0339_20130917_014433_20130917_032331.EUM.nc	167.560	167.700	5.718	2769	5517	0	2616	0	132
SRL_OPN_2PTS006_0341_20130917_032330_20130917_050358.EUM.nc	168.730	168.636	6.225	2670	5588	0	2757	0	161
SRL_OPN_2PTS006_0343_20130917_050358_20130917_065405.EUM.nc	172.060	171.772	7.342	3648	6257	0	2432	1	176
SRL_OPN_2PTS006_0346_20130917_065404_20130917_083242.EUM.nc	171.025	171.156	7.751	4196	5627	0	1189	0	242
SRL_OPN_2PTS006_0348_20130917_083242_20130917_101042.EUM.nc	173.465	171.518	9.124	2620	5442	0	2507	1	314
SRL_OPN_2PTS006_0349_20130917_101041_20130917_114831.EUM.nc	171.905	173.226	10.022	2316	5511	0	3055	0	140
SRL_OPN_2PTS006_0351_20130917_114831_20130917_132720.EUM.nc	172.580	172.763	9.035	2871	5495	0	2447	0	177
SRL_OPN_2PTS006_0353_20130917_132719_20130917_152043.EUM.nc	170.070	170.093	6.731	3744	6388	0	2506	0	138
SRL_OPN_2PTS006_0356_20130917_152042_20130917_170029.EUM.nc	168.950	169.001	6.723	2875	5560	0	2583	0	102
SRL_OPN_2PTS006_0358_20130917_170029_20130917_184001.EUM.nc	169.030	170.595	8.216	3281	5621	0	2167	0	173
SRL_OPN_2PTS006_0360_20130917_184001_20130917_201920.EUM.nc	170.695	171.955	9.505	3322	5612	0	2158	0	132
SRL_OPN_2PTS006_0362_20130917_201919_20130917_215754.EUM.nc	170.760	171.821	8.312	2939	5437	0	2286	0	212
SRL_OPN_2PTS006_0364_20130917_215754_20130917_233554.EUM.nc	169.770	170.518	8.209	2567	5411	0	2769	0	75
SRL_OPN_2PTS006_0365_20130917_233554_20130918_011345.EUM.nc	171.530	172.510	8.744	2816	5525	0	2570	0	139
SRL_OPN_2PTS006_0367_20130918_011345_20130918_025210.EUM.nc	169.130	169.830	7.206	2770	5567	0	2724	0	73
SRL_OPN_2PTS006_0369_20130918_025210_20130918_043212.EUM.nc	166.790	167.835	5.786	2692	5536	0	2733	0	111
SRL_OPN_2PTS006_0371_20130918_043212_20130918_061416.EUM.nc	169.665	169.995	7.143	3603	5766	0	2070	0	93
SRL_OPN_2PTS006_0373_20130918_061415_20130918_080150.EUM.nc	173.195	173.317	8.761	3990	6124	0	1962	0	172
SRL_OPN_2PTS006_0376_20130918_080149_20130918_093950.EUM.nc	172.880	173.451	10.710	2908	5540	0	2451	0	181
SRL_OPN_2PTS006_0377_20130918_093949_20130918_111743.EUM.nc	169.920	172.501	10.441	2248	5483	0	3181	0	54
SRL_OPN_2PTS006_0379_20130918_111742_20130918_125610.EUM.nc	170.280	170.207	7.938	2430	5431	0	2781	0	220
SRL_OPN_2PTS006_0381_20130918_125610_20130918_144924.EUM.nc	169.795	170.362	8.287	3503	6381	0	2619	0	259
SRL_OPN_2PTS006_0384_20130918_144924_20130918_162909.EUM.nc	168.540	169.470	6.978	3406	5655	0	2097	1	151
SRL_OPN_2PTS006_0386_20130918_162909_20130918_180846.EUM.nc	170.170	170.426	7.482	3149	5644	0	2382	1	112
SRL_OPN_2PTS006_0388_20130918_180845_20130918_194814.EUM.nc	168.705	169.346	7.902	3326	5639	0	2164	1	148

– Continued on next page

Table 12: Ka Brightness Temperature Statistics.

– Continued from previous page

File	Median	Mean	Std. Dev.	No. Obs.	Total Obs.	Default Lat/Lon	Flag (total)	Default (total)	3-Sigma Edited
SRL_OPN_2PTS006_0390_20130918_194813_20130918_212702.EUM.nc	171.570	172.447	9.305	3327	5481	0	1903	1	250
SRL_OPN_2PTS006_0392_20130918_212702_20130918_230513.EUM.nc	170.180	170.330	8.146	2334	5430	0	2963	0	133
SRL_OPN_2PTS006_0393_20130918_230513_20130919_004254.EUM.nc	170.145	171.104	9.020	3223	5506	0	2178	0	105
SRL_OPN_2PTS006_0395_20130919_004255_20130919_022108.EUM.nc	168.475	170.422	7.883	2929	5566	0	2538	0	99
SRL_OPN_2PTS006_0397_20130919_022108_20130919_040039.EUM.nc	166.290	166.932	6.161	2562	5569	0	2790	0	217
SRL_OPN_2PTS006_0399_20130919_040039_20130919_054153.EUM.nc	169.405	170.370	7.746	2930	5558	0	2389	1	238
SRL_OPN_2PTS006_0401_20130919_054152_20130919_073047.EUM.nc	174.360	174.159	8.245	3922	6209	0	2096	1	190
SRL_OPN_2PTS006_0404_20130919_073046_20130919_090908.EUM.nc	172.570	172.633	9.557	3358	5569	0	1839	0	372
SRL_OPN_2PTS006_0405_20130919_090908_20130919_104701.EUM.nc	168.845	171.058	10.876	2561	5543	0	2897	0	85
SRL_OPN_2PTS006_0407_20130919_104702_20130919_122503.EUM.nc	168.120	170.577	10.883	2547	5510	0	2875	0	88
SRL_OPN_2PTS006_0409_20130919_122503_20130919_140423.EUM.nc	167.950	168.998	6.678	3160	5577	0	2221	0	196
SRL_OPN_2PTS006_0411_20130919_140422_20130919_155745.EUM.nc	169.980	169.965	6.946	3589	6398	0	2651	0	158
SRL_OPN_2PTS006_0414_20130919_155744_20130919_173732.EUM.nc	171.040	169.924	6.793	2815	5572	0	2568	0	189
SRL_OPN_2PTS006_0416_20130919_173732_20130919_191657.EUM.nc	170.065	170.693	8.039	3534	5649	0	1979	0	136
SRL_OPN_2PTS006_0418_20130919_191658_20130919_205605.EUM.nc	170.490	170.558	8.223	3492	5623	0	1898	0	233
SRL_OPN_2PTS006_0420_20130919_205604_20130919_223422.EUM.nc	169.745	170.738	9.269	2839	5427	0	2459	0	129
SRL_OPN_2PTS006_0421_20130919_223422_20130920_001213.EUM.nc	167.670	169.079	9.123	3015	5517	0	2304	0	198
SRL_OPN_2PTS006_0423_20130920_001213_20130920_015015.EUM.nc	169.970	172.370	9.617	3218	5541	0	2200	0	123
SRL_OPN_2PTS006_0425_20130920_015015_20130920_032907.EUM.nc	168.230	167.753	5.655	2766	5483	0	2522	0	195
SRL_OPN_2PTS006_0427_20130920_032907_20130920_050951.EUM.nc	169.620	169.640	7.335	2673	5578	0	2756	0	149
SRL_OPN_2PTS006_0429_20130920_050950_20130920_065948.EUM.nc	171.155	171.670	7.511	3642	6229	0	2503	0	84
SRL_OPN_2PTS006_0432_20130920_065947_20130920_083822.EUM.nc	174.630	175.020	9.793	4108	5628	0	1188	0	332
SRL_OPN_2PTS006_0434_20130920_083821_20130920_101612.EUM.nc	168.580	170.998	10.799	2713	5547	0	2687	1	146
SRL_OPN_2PTS006_0435_20130920_101612_20130920_115411.EUM.nc	169.190	170.537	8.505	2450	5546	0	3024	0	72
SRL_OPN_2PTS006_0437_20130920_115411_20130920_133304.EUM.nc	169.550	171.965	8.514	2925	5454	0	2451	0	78
SRL_OPN_2PTS006_0439_20130920_133303_20130920_152627.EUM.nc	169.070	169.324	6.277	3780	6381	0	2457	0	144
SRL_OPN_2PTS006_0442_20130920_152627_20130920_170605.EUM.nc	171.850	172.112	9.430	2736	5500	0	2551	0	213
SRL_OPN_2PTS006_0444_20130920_170605_20130920_184545.EUM.nc	170.420	171.137	9.085	3347	5638	0	2171	0	120
SRL_OPN_2PTS006_0446_20130920_184544_20130920_202455.EUM.nc	169.040	169.372	7.866	3261	5558	0	2056	1	240
SRL_OPN_2PTS006_0448_20130920_202455_20130920_220335.EUM.nc	173.010	172.959	8.792	2785	5411	0	2286	0	340
SRL_OPN_2PTS006_0450_20130920_220334_20130920_234133.EUM.nc	168.455	169.473	7.785	2651	5501	0	2703	0	147
SRL_OPN_2PTS006_0451_20130920_234132_20130921_011916.EUM.nc	171.610	172.209	8.484	3049	5519	0	2402	0	68
SRL_OPN_2PTS006_0453_20130921_011915_20130921_025755.EUM.nc	169.485	169.909	6.938	2736	5599	0	2715	0	148
SRL_OPN_2PTS006_0455_20130921_025754_20130921_043801.EUM.nc	168.690	169.639	8.904	2623	5499	0	2773	0	103
SRL_OPN_2PTS006_0457_20130921_043802_20130921_062005.EUM.nc	170.830	170.272	7.616	3512	5784	0	2011	0	261
SRL_OPN_2PTS006_0459_20130921_062005_20130921_080722.EUM.nc	172.880	172.606	8.508	4024	6098	0	1871	0	203
SRL_OPN_2PTS006_0462_20130921_080721_20130921_094529.EUM.nc	170.090	170.711	9.965	2828	5541	0	2474	0	239
SRL_OPN_2PTS006_0463_20130921_094528_20130921_112322.EUM.nc	169.590	170.544	9.573	1931	5406	0	3299	0	176
SRL_OPN_2PTS006_0465_20130921_112322_20130921_130154.EUM.nc	173.800	173.822	9.092	2544	5428	0	2754	0	130

– Continued on next page

Table 12: Ka Brightness Temperature Statistics.

– Continued from previous page

File	Median	Mean	Std. Dev.	No. Obs.	Total Obs.	Default Lat/Lon	Flag (total)	Default (total)	3-Sigma Edited
SRL_OPN_2PTS006_0467_20130921_130153_20130921_145508.EUM.nc	171.195	171.098	7.867	3450	6395	0	2633	0	312
SRL_OPN_2PTS006_0470_20130921_145508_20130921_163447.EUM.nc	170.830	170.482	7.021	3077	5630	0	2259	0	294
SRL_OPN_2PTS006_0472_20130921_163447_20130921_181430.EUM.nc	169.625	169.822	8.823	3150	5634	0	2376	0	108
SRL_OPN_2PTS006_0474_20130921_181429_20130921_195348.EUM.nc	168.360	169.941	8.499	3265	5626	0	2204	0	157
SRL_OPN_2PTS006_0476_20130921_195349_20130921_213241.EUM.nc	171.830	172.473	9.508	3504	5505	0	1815	0	186
SRL_OPN_2PTS006_0478_20130921_213241_20130921_231052.EUM.nc	170.125	170.012	7.174	2335	5380	0	2934	0	111
SRL_OPN_2PTS006_0479_20130921_231051_20130922_004833.EUM.nc	172.840	172.704	7.274	3213	5532	0	2225	0	94
SRL_OPN_2PTS006_0481_20130922_004832_20130922_022651.EUM.nc	169.040	170.160	7.890	2898	5551	0	2564	0	89
SRL_OPN_2PTS006_0483_20130922_022651_20130922_040618.EUM.nc	168.880	169.575	7.386	2622	5481	0	2785	0	74
SRL_OPN_2PTS006_0485_20130922_040617_20130922_054748.EUM.nc	170.700	170.375	8.396	3393	5687	0	2180	0	114
SRL_OPN_2PTS006_0487_20130922_054747_20130922_073629.EUM.nc	172.475	172.363	8.620	3795	6184	0	2136	0	253
SRL_OPN_2PTS006_0490_20130922_073628_20130922_091448.EUM.nc	172.740	172.970	9.223	3477	5584	0	1965	0	142
SRL_OPN_2PTS006_0491_20130922_091447_20130922_105233.EUM.nc	171.510	170.955	9.749	2426	5560	0	3035	0	99
SRL_OPN_2PTS006_0493_20130922_105232_20130922_123046.EUM.nc	173.905	173.610	10.131	2442	5424	0	2886	0	96
SRL_OPN_2PTS006_0495_20130922_123046_20130922_141002.EUM.nc	169.225	170.078	8.151	3095	5606	0	2334	0	177
SRL_OPN_2PTS006_0497_20130922_141002_20130922_160331.EUM.nc	169.330	169.819	7.322	3527	6415	0	2755	0	133
SRL_OPN_2PTS006_0500_20130922_160330_20130922_174310.EUM.nc	172.490	172.357	8.839	2856	5645	0	2682	0	107
SRL_OPN_2PTS006_0502_20130922_174310_20130922_192243.EUM.nc	169.250	169.332	7.860	3405	5668	0	1974	0	289
SRL_OPN_2PTS006_0504_20130922_192242_20130922_210140.EUM.nc	168.360	170.191	8.819	3574	5609	0	1896	0	139
SRL_OPN_2PTS006_0506_20130922_210139_20130922_224003.EUM.nc	171.410	171.847	9.366	2890	5428	0	2444	1	93
SRL_OPN_2PTS006_0507_20130922_224003_20130923_001755.EUM.nc	170.155	170.099	7.941	2999	5495	0	2315	0	181
SRL_OPN_2PTS006_0509_20130923_001754_20130923_015548.EUM.nc	170.520	172.282	9.612	3184	5501	0	2230	1	86
SRL_OPN_2PTS006_0511_20130923_015547_20130923_033456.EUM.nc	169.080	168.798	7.398	2823	5503	0	2525	0	155
SRL_OPN_2PTS006_0513_20130923_033455_20130923_051537.EUM.nc	169.150	169.797	7.929	2647	5565	0	2708	0	210
SRL_OPN_2PTS006_0515_20130923_051536_20130923_070531.EUM.nc	171.435	170.816	8.367	3445	6236	0	2484	0	307
SRL_OPN_2PTS006_0518_20130923_070532_20130923_084356.EUM.nc	171.230	171.638	8.642	3952	5619	0	1403	1	263
SRL_OPN_2PTS006_0520_20130923_084355_20130923_102153.EUM.nc	172.540	171.688	10.273	2557	5546	0	2764	0	225
SRL_OPN_2PTS006_0521_20130923_102153_20130923_115945.EUM.nc	172.180	172.408	8.573	2461	5514	0	2985	0	68
SRL_OPN_2PTS006_0523_20130923_115946_20130923_133843.EUM.nc	171.085	171.719	8.609	2974	5484	0	2418	0	92
SRL_OPN_2PTS006_0525_20130923_133843_20130923_153207.EUM.nc	169.925	169.942	6.493	3692	6410	0	2560	0	158
SRL_OPN_2PTS006_0528_20130923_153206_20130923_171153.EUM.nc	171.000	171.370	7.280	2743	5510	0	2656	1	110
SRL_OPN_2PTS006_0530_20130923_171152_20130923_185124.EUM.nc	171.830	171.723	8.859	3392	5663	0	2075	0	196
SRL_OPN_2PTS006_0532_20130923_185124_20130923_203040.EUM.nc	168.405	170.936	9.901	3415	5587	0	2014	1	157
SRL_OPN_2PTS006_0534_20130923_203039_20130923_220917.EUM.nc	170.890	170.765	8.571	3009	5438	0	2277	0	152
SRL_OPN_2PTS006_0536_20130923_220916_20130923_234706.EUM.nc	170.220	170.534	8.891	2781	5534	0	2564	1	188
SRL_OPN_2PTS006_0537_20130923_234705_20130924_012459.EUM.nc	168.015	169.832	8.491	2978	5539	0	2495	0	66
SRL_OPN_2PTS006_0539_20130924_012458_20130924_030333.EUM.nc	170.280	169.664	7.019	2721	5584	0	2723	0	140
SRL_OPN_2PTS006_0541_20130924_030332_20130924_044347.EUM.nc	169.115	169.952	7.598	2650	5490	0	2712	0	128
SRL_OPN_2PTS006_0543_20130924_044347_20130924_062607.EUM.nc	171.430	170.741	8.151	3499	5810	0	2006	0	305

– Continued on next page

Table 12: Ka Brightness Temperature Statistics.

– Continued from previous page

File	Median	Mean	Std. Dev.	No. Obs.	Total Obs.	Default Lat/Lon	Flag (total)	Default (total)	3-Sigma Edited
SRL_OPN_2PTS006_0545_20130924_062606_20130924_081306.EUM.nc	170.990	171.369	8.883	4056	6099	0	1795	0	248
SRL_OPN_2PTS006_0548_20130924_081305_20130924_095104.EUM.nc	173.230	173.005	9.298	2882	5445	0	2397	1	165
SRL_OPN_2PTS006_0549_20130924_095103_20130924_112857.EUM.nc	168.510	168.578	8.554	2009	5415	0	3258	0	148
SRL_OPN_2PTS006_0551_20130924_112856_20130924_130732.EUM.nc	172.670	172.953	8.500	2696	5494	0	2732	0	66
SRL_OPN_2PTS006_0553_20130924_130731_20130924_150049.EUM.nc	168.790	169.255	7.706	3535	6404	0	2679	0	190
SRL_OPN_2PTS006_0556_20130924_150048_20130924_164027.EUM.nc	172.585	172.946	8.714	2914	5630	0	2476	0	240
SRL_OPN_2PTS006_0558_20130924_164027_20130924_182010.EUM.nc	171.210	170.610	8.464	3232	5621	0	2289	0	100
SRL_OPN_2PTS006_0560_20130924_182010_20130924_195935.EUM.nc	168.040	169.708	9.089	3216	5579	0	2163	0	200
SRL_OPN_2PTS006_0562_20130924_195935_20130924_213818.EUM.nc	172.090	172.019	8.406	3343	5500	0	1907	0	250
SRL_OPN_2PTS006_0564_20130924_213817_20130924_231626.EUM.nc	172.365	172.062	7.356	2479	5385	0	2854	1	51
SRL_OPN_2PTS006_0565_20130924_231626_20130925_041208.EUM.nc	170.170	170.318	7.537	8463	16580	0	7694	1	422
SRL_OPN_2PTS006_0571_20130925_041207_20130925_055337.EUM.nc	170.590	169.804	6.887	3384	5710	0	2109	0	217
SRL_OPN_2PTS006_0573_20130925_055336_20130925_074212.EUM.nc	172.810	172.276	7.853	3984	6162	0	2077	0	101
SRL_OPN_2PTS006_0576_20130925_074212_20130925_092021.EUM.nc	174.470	173.926	9.402	3188	5546	0	2173	0	185
SRL_OPN_2PTS006_0577_20130925_092021_20130925_105812.EUM.nc	168.055	169.584	8.994	2310	5519	0	3111	0	98
SRL_OPN_2PTS006_0579_20130925_105813_20130925_123629.EUM.nc	169.375	170.126	7.648	2384	5421	0	2949	0	88
SRL_OPN_2PTS006_0581_20130925_123628_20130925_141549.EUM.nc	170.330	170.890	7.919	3177	5579	0	2236	0	166
SRL_OPN_2PTS006_0583_20130925_141549_20130925_160909.EUM.nc	170.180	169.970	6.598	3551	6383	0	2674	0	158
SRL_OPN_2PTS006_0586_20130925_160909_20130925_174855.EUM.nc	170.400	171.264	8.126	2864	5631	0	2647	1	119
SRL_OPN_2PTS006_0588_20130925_174854_20130925_192818.EUM.nc	168.760	170.293	8.835	3381	5643	0	2078	1	183
SRL_OPN_2PTS006_0590_20130925_192817_20130925_210723.EUM.nc	171.145	171.150	8.232	3437	5600	0	1988	0	175
SRL_OPN_2PTS006_0592_20130925_210722_20130925_224543.EUM.nc	168.180	170.043	7.958	2816	5408	0	2519	0	73
SRL_OPN_2PTS006_0593_20130925_224543_20130926_002325.EUM.nc	166.975	169.142	7.853	3023	5474	0	2326	0	125
SRL_OPN_2PTS006_0595_20130926_002325_20130926_020129.EUM.nc	170.595	171.330	8.583	3102	5556	0	2312	0	142
SRL_OPN_2PTS006_0597_20130926_020128_20130926_034041.EUM.nc	168.090	168.372	6.218	2691	5516	0	2663	1	161
SRL_OPN_2PTS006_0599_20130926_034040_20130926_052129.EUM.nc	169.860	169.561	7.074	2713	5573	0	2743	0	117
SRL_OPN_2PTS006_0601_20130926_052129_20130926_071104.EUM.nc	169.810	171.134	7.746	3661	6218	0	2455	1	101
SRL_OPN_2PTS006_0604_20130926_071103_20130926_084935.EUM.nc	172.190	172.744	8.600	3915	5626	0	1451	0	260
SRL_OPN_2PTS006_0605_20130926_084934_20130926_102731.EUM.nc	171.070	170.974	9.174	2661	5544	0	2742	0	141
SRL_OPN_2PTS006_0607_20130926_102730_20130926_120525.EUM.nc	170.895	171.573	9.388	2440	5507	0	2979	0	88
SRL_OPN_2PTS006_0609_20130926_120524_20130926_134427.EUM.nc	171.275	171.914	7.153	3010	5503	0	2419	0	74
SRL_OPN_2PTS006_0611_20130926_134426_20130926_153751.EUM.nc	169.220	169.484	6.428	3608	6416	0	2619	0	189
SRL_OPN_2PTS006_0614_20130926_153750_20130926_171738.EUM.nc	171.910	171.531	7.499	2604	5530	0	2734	1	191
SRL_OPN_2PTS006_0616_20130926_171737_20130926_185707.EUM.nc	169.850	171.486	8.785	3423	5641	0	2151	0	67
SRL_OPN_2PTS006_0618_20130926_185706_20130926_203622.EUM.nc	168.540	170.638	9.110	3480	5609	0	1971	1	157
SRL_OPN_2PTS006_0620_20130926_203621_20130926_221448.EUM.nc	170.090	170.662	8.123	2993	5438	0	2352	1	92
SRL_OPN_2PTS006_0622_20130926_221447_20130926_235244.EUM.nc	167.940	169.092	8.193	2796	5506	0	2527	0	183
SRL_OPN_2PTS006_0623_20130926_235244_20130927_013038.EUM.nc	170.330	171.086	7.922	2957	5545	0	2434	0	154
SRL_OPN_2PTS006_0625_20130927_013038_20130927_030916.EUM.nc	168.770	168.734	5.592	2576	5555	0	2723	0	256

– Continued on next page

Table 12: Ka Brightness Temperature Statistics.

– Continued from previous page

File	Median	Mean	Std. Dev.	No. Obs.	Total Obs.	Default Lat/Lon	Flag (total)	Default (total)	3-Sigma Edited
SRL_OPN_2PTS006_0627_20130927_030915_20130927_044935.EUM.nc	169.715	169.584	7.410	2546	5493	0	2687	0	260
SRL_OPN_2PTS006_0629_20130927_044935_20130927_063156.EUM.nc	171.805	171.362	7.512	3651	5801	0	1979	0	171
SRL_OPN_2PTS006_0631_20130927_063155_20130927_081846.EUM.nc	170.960	171.389	8.550	4197	6098	0	1749	0	152
SRL_OPN_2PTS006_0634_20130927_081845_20130927_095641.EUM.nc	173.475	173.567	9.640	2869	5536	0	2590	0	77
SRL_OPN_2PTS006_0635_20130927_095641_20130927_113436.EUM.nc	169.165	171.239	10.680	2205	5408	0	3076	0	127
SRL_OPN_2PTS006_0637_20130927_113435_20130927_131315.EUM.nc	173.200	173.642	8.778	2728	5480	0	2646	0	106
SRL_OPN_2PTS006_0639_20130927_131314_20130927_150633.EUM.nc	169.490	169.759	7.295	3479	6425	0	2693	0	253
SRL_OPN_2PTS006_0642_20130927_150632_20130927_164612.EUM.nc	172.355	172.749	8.073	2903	5597	0	2649	0	45
SRL_OPN_2PTS006_0644_20130927_164611_20130927_182554.EUM.nc	171.300	170.948	8.237	3121	5563	0	2244	1	197
SRL_OPN_2PTS006_0646_20130927_182553_20130927_200509.EUM.nc	169.665	171.278	9.206	3200	5590	0	2240	2	148
SRL_OPN_2PTS006_0648_20130927_200508_20130927_214358.EUM.nc	171.020	170.738	8.013	3302	5482	0	1962	1	217
SRL_OPN_2PTS006_0650_20130927_214357_20130927_232204.EUM.nc	171.050	171.696	9.186	2532	5368	0	2738	0	98
SRL_OPN_2PTS006_0651_20130927_232204_20130928_005944.EUM.nc	170.130	170.781	7.652	3025	5552	0	2400	1	126
SRL_OPN_2PTS006_0653_20130928_005944_20130928_023809.EUM.nc	169.520	170.438	8.143	2861	5542	0	2560	0	121
SRL_OPN_2PTS006_0655_20130928_023808_20130928_041755.EUM.nc	170.525	170.494	5.742	2452	5532	0	2822	0	258
SRL_OPN_2PTS006_0657_20130928_041755_20130928_055931.EUM.nc	171.770	172.122	7.525	3572	5739	0	2062	0	105
SRL_OPN_2PTS006_0659_20130928_055930_20130928_074744.EUM.nc	171.650	171.092	9.374	3797	6137	0	2039	1	300
SRL_OPN_2PTS006_0662_20130928_074743_20130928_092559.EUM.nc	175.280	174.709	10.116	3115	5529	0	2278	0	136
SRL_OPN_2PTS006_0663_20130928_092559_20130928_110351.EUM.nc	172.270	172.076	8.508	2238	5528	0	3167	0	123
SRL_OPN_2PTS006_0665_20130928_110351_20130928_124202.EUM.nc	170.990	172.666	8.149	2378	5420	0	2933	0	109
SRL_OPN_2PTS006_0667_20130928_124201_20130928_142136.EUM.nc	168.630	168.736	6.405	3182	5566	0	2155	0	229
SRL_OPN_2PTS006_0669_20130928_142135_20130928_161453.EUM.nc	171.790	171.871	6.475	3540	6393	0	2646	0	207
SRL_OPN_2PTS006_0672_20130928_161452_20130928_175439.EUM.nc	169.200	170.100	8.348	2803	5625	0	2668	0	154
SRL_OPN_2PTS006_0674_20130928_175438_20130928_193402.EUM.nc	171.230	173.336	10.872	3381	5637	0	2104	1	151
SRL_OPN_2PTS006_0676_20130928_193401_20130928_211303.EUM.nc	170.805	171.776	8.867	3341	5571	0	2033	0	197
SRL_OPN_2PTS006_0678_20130928_211302_20130928_225113.EUM.nc	174.140	173.841	10.148	2586	5385	0	2629	1	169
SRL_OPN_2PTS006_0679_20130928_225112_20130929_002902.EUM.nc	168.505	170.483	9.494	3066	5465	0	2265	0	134
SRL_OPN_2PTS006_0681_20130929_002902_20130929_020710.EUM.nc	169.265	170.419	7.552	2958	5551	0	2445	0	148
SRL_OPN_2PTS006_0683_20130929_020709_20130929_034618.EUM.nc	168.930	169.398	7.729	2747	5555	0	2696	0	112
SRL_OPN_2PTS006_0685_20130929_034618_20130929_052721.EUM.nc	169.140	169.625	6.479	2634	5593	0	2820	0	139
SRL_OPN_2PTS006_0687_20130929_052720_20130929_071645.EUM.nc	172.420	172.309	8.879	3596	6214	0	2345	0	273
SRL_OPN_2PTS006_0690_20130929_071645_20130929_085513.EUM.nc	172.360	172.560	8.614	3905	5603	0	1541	0	157
SRL_OPN_2PTS006_0691_20130929_085512_20130929_103259.EUM.nc	173.190	173.004	8.687	2381	5533	0	2977	0	175
SRL_OPN_2PTS006_0693_20130929_103259_20130929_121105.EUM.nc	170.775	171.308	10.568	2313	5491	0	2965	0	213
SRL_OPN_2PTS006_0695_20130929_121104_20130929_135011.EUM.nc	167.810	168.510	7.288	3022	5519	0	2354	0	143
SRL_OPN_2PTS006_0697_20130929_135010_20130929_154335.EUM.nc	171.360	172.027	6.494	3592	6417	0	2674	0	151
SRL_OPN_2PTS006_0700_20130929_154334_20130929_172313.EUM.nc	171.070	170.486	8.201	2644	5515	0	2732	0	139
SRL_OPN_2PTS006_0702_20130929_172314_20130929_190250.EUM.nc	169.920	170.742	8.816	3283	5643	0	2162	0	198
SRL_OPN_2PTS006_0704_20130929_190249_20130929_204154.EUM.nc	170.560	171.906	9.048	3566	5609	0	1832	0	211

– Continued on next page

Table 12: Ka Brightness Temperature Statistics.

– Continued from previous page

File	Median	Mean	Std. Dev.	No. Obs.	Total Obs.	Default Lat/Lon	Flag (total)	Default (total)	3-Sigma Edited
SRL_OPN_2PTS006_0706_20130929_204154_20130929_222027.EUM.nc	173.300	174.236	10.250	2979	5407	0	2314	0	114
SRL_OPN_2PTS006_0708_20130929_222026_20130929_235821.EUM.nc	170.145	171.934	11.449	3005	5531	0	2445	0	81
SRL_OPN_2PTS006_0709_20130929_235820_20130930_013610.EUM.nc	169.610	170.712	7.922	3173	5548	0	2302	0	73
SRL_OPN_2PTS006_0711_20130930_013609_20130930_031500.EUM.nc	170.730	171.511	7.988	2687	5561	0	2776	0	98
SRL_OPN_2PTS006_0713_20130930_031500_20130930_045526.EUM.nc	169.150	169.919	7.620	2732	5539	0	2702	0	105
SRL_OPN_2PTS006_0715_20130930_045525_20130930_063755.EUM.nc	172.020	172.021	8.390	3663	5823	0	1994	0	166
SRL_OPN_2PTS006_0717_20130930_063755_20130930_082418.EUM.nc	170.050	171.388	8.774	4261	6061	0	1710	0	90
SRL_OPN_2PTS006_0720_20130930_082417_20130930_100220.EUM.nc	175.540	174.969	9.452	2756	5545	0	2625	1	163
SRL_OPN_2PTS006_0721_20130930_100219_20130930_114016.EUM.nc	171.190	172.228	10.417	2269	5467	0	3093	0	105
SRL_OPN_2PTS006_0723_20130930_114015_20130930_131849.EUM.nc	169.040	170.304	8.576	2854	5447	0	2525	0	68
SRL_OPN_2PTS006_0725_20130930_131849_20130930_151210.EUM.nc	170.400	170.807	5.697	3495	6430	0	2739	0	196
SRL_OPN_2PTS006_0728_20130930_151209_20130930_165157.EUM.nc	169.600	169.302	7.741	2679	5588	0	2734	0	175
SRL_OPN_2PTS006_0730_20130930_165156_20130930_183139.EUM.nc	169.330	170.517	9.515	3069	5554	0	2266	0	219
SRL_OPN_2PTS006_0732_20130930_183139_20130930_201052.EUM.nc	168.780	171.061	9.773	3153	5578	0	2241	1	183
SRL_OPN_2PTS006_0734_20130930_201051_20130930_214937.EUM.nc	172.360	172.993	8.682	3269	5467	0	2002	0	196
SRL_OPN_2PTS006_0736_20130930_214936_20130930_232741.EUM.nc	170.320	170.222	8.108	2566	5348	0	2647	1	134
SRL_OPN_2PTS006_0737_20130930_232740_20131001_010522.EUM.nc	170.045	170.999	7.443	2806	5519	0	2613	0	100
SRL_OPN_2PTS006_0739_20131001_010522_20131001_024350.EUM.nc	169.935	170.380	6.571	2820	5572	0	2652	0	100
SRL_OPN_2PTS006_0741_20131001_024349_20131001_042334.EUM.nc	169.050	168.905	6.994	2607	5524	0	2814	0	103
SRL_OPN_2PTS006_0743_20131001_042333_20131001_060527.EUM.nc	169.820	170.258	8.706	3621	5750	0	2017	0	112
SRL_OPN_2PTS006_0745_20131001_060527_20131001_075324.EUM.nc	172.550	172.750	10.046	3788	6121	0	2014	0	319
SRL_OPN_2PTS006_0748_20131001_075323_20131001_093137.EUM.nc	174.590	173.259	10.179	2962	5519	0	2401	0	156
SRL_OPN_2PTS006_0749_20131001_093136_20131001_110927.EUM.nc	167.870	169.959	7.658	2192	5478	0	3118	0	168
SRL_OPN_2PTS006_0751_20131001_110927_20131001_124742.EUM.nc	169.860	169.891	7.403	2379	5382	0	2917	0	86
SRL_OPN_2PTS006_0753_20131001_124741_20131001_144052.EUM.nc	170.490	171.125	7.136	3375	6338	0	2825	0	138
SRL_OPN_2PTS006_0756_20131001_144052_20131001_162037.EUM.nc	171.450	171.604	8.460	3320	5622	0	2145	0	157
SRL_OPN_2PTS006_0758_20131001_162036_20131001_180022.EUM.nc	173.310	172.982	8.990	2803	5631	0	2634	1	193
SRL_OPN_2PTS006_0760_20131001_180021_20131001_193943.EUM.nc	169.310	170.066	8.242	3369	5623	0	2142	0	112
SRL_OPN_2PTS006_0762_20131001_193943_20131001_211842.EUM.nc	171.830	173.076	8.451	3299	5499	0	1943	0	257
SRL_OPN_2PTS006_0764_20131001_211842_20131001_225650.EUM.nc	168.035	168.963	7.609	2516	5455	0	2793	0	146
SRL_OPN_2PTS006_0765_20131001_225649_20131002_003439.EUM.nc	174.930	173.856	8.942	3211	5492	0	2173	0	108
SRL_OPN_2PTS006_0767_20131002_003438_20131002_021249.EUM.nc	170.520	171.001	6.452	2985	5543	0	2466	0	92
SRL_OPN_2PTS006_0769_20131002_021249_20131002_035202.EUM.nc	170.910	171.506	8.271	2505	5515	0	2799	0	211
SRL_OPN_2PTS006_0771_20131002_035201_20131002_053314.EUM.nc	170.490	171.272	8.579	2657	5583	0	2712	0	214
SRL_OPN_2PTS006_0773_20131002_053313_20131002_072226.EUM.nc	171.230	171.112	8.198	3798	6212	0	2210	0	204
SRL_OPN_2PTS006_0776_20131002_072225_20131002_090051.EUM.nc	172.430	172.324	8.445	3786	5605	0	1650	0	169
SRL_OPN_2PTS006_0777_20131002_090051_20131002_103837.EUM.nc	173.910	174.677	9.370	2431	5497	0	2972	0	94
SRL_OPN_2PTS006_0779_20131002_103837_20131002_121644.EUM.nc	170.615	170.084	7.781	2430	5501	0	2929	0	142
SRL_OPN_2PTS006_0781_20131002_121643_20131002_135548.EUM.nc	170.850	172.132	7.375	3158	5523	0	2298	0	67

– Continued on next page

Table 12: Ka Brightness Temperature Statistics.

– Continued from previous page

File	Median	Mean	Std. Dev.	No. Obs.	Total Obs.	Default Lat/Lon	Flag (total)	Default (total)	3-Sigma Edited
SRL_OPN_2PTS006_0783_20131002_135547_20131002_154920.EUM.nc	171.480	171.550	7.841	3594	6424	0	2652	0	178
SRL_OPN_2PTS006_0786_20131002_154919_20131002_172857.EUM.nc	171.200	170.980	7.646	2635	5511	0	2740	0	136
SRL_OPN_2PTS006_0788_20131002_172857_20131002_190833.EUM.nc	169.500	170.324	8.219	3505	5644	0	2026	0	113
SRL_OPN_2PTS006_0790_20131002_190832_20131002_204736.EUM.nc	172.170	172.980	8.739	3578	5607	0	1794	0	235
SRL_OPN_2PTS006_0792_20131002_204735_20131002_222605.EUM.nc	169.090	170.484	8.751	2996	5432	0	2370	1	65
SRL_OPN_2PTS006_0794_20131002_222604_20131003_000359.EUM.nc	168.940	170.366	8.654	2954	5544	0	2380	0	210
SRL_OPN_2PTS006_0795_20131003_000358_20131003_014148.EUM.nc	170.230	170.947	7.142	3194	5553	0	2304	0	55
SRL_OPN_2PTS006_0797_20131003_014147_20131003_032043.EUM.nc	169.790	170.583	7.388	2698	5538	0	2732	0	108
SRL_OPN_2PTS006_0799_20131003_032042_20131003_050108.EUM.nc	171.405	171.987	8.369	2764	5564	0	2686	2	112
SRL_OPN_2PTS006_0801_20131003_050107_20131003_064354.EUM.nc	170.890	171.076	7.616	3671	5842	0	2039	0	132
SRL_OPN_2PTS006_0803_20131003_064353_20131003_082957.EUM.nc	171.380	171.327	8.270	4244	6043	0	1616	0	183
SRL_OPN_2PTS006_0806_20131003_082957_20131003_100757.EUM.nc	174.815	173.885	9.499	2605	5518	0	2678	0	235
SRL_OPN_2PTS006_0807_20131003_100756_20131003_114546.EUM.nc	168.980	170.950	9.466	2334	5438	0	3028	0	76
SRL_OPN_2PTS006_0809_20131003_114545_20131003_132432.EUM.nc	174.065	174.109	8.651	2837	5466	0	2510	0	119
SRL_OPN_2PTS006_0811_20131003_132432_20131003_151754.EUM.nc	170.130	170.800	6.612	3584	6409	0	2674	0	151
SRL_OPN_2PTS006_0814_20131003_151753_20131003_165740.EUM.nc	174.090	173.534	7.510	2674	5536	0	2729	0	133
SRL_OPN_2PTS006_0816_20131003_165739_20131003_183712.EUM.nc	169.765	171.746	8.601	3254	5529	0	2178	1	96
SRL_OPN_2PTS006_0818_20131003_183711_20131003_201632.EUM.nc	173.080	173.706	8.801	3217	5570	0	2140	0	213
SRL_OPN_2PTS006_0820_20131003_201632_20131003_215516.EUM.nc	170.930	171.144	7.983	3297	5440	0	2060	0	83
SRL_OPN_2PTS006_0822_20131003_215516_20131003_233309.EUM.nc	172.240	172.816	6.946	2470	5311	0	2716	0	125
SRL_OPN_2PTS006_0823_20131003_233308_20131004_011059.EUM.nc	170.380	170.750	8.305	2776	5525	0	2630	0	119
SRL_OPN_2PTS006_0825_20131004_011059_20131004_024931.EUM.nc	173.120	173.668	6.815	2698	5572	0	2741	0	133
SRL_OPN_2PTS006_0827_20131004_024930_20131004_042920.EUM.nc	170.460	170.282	7.315	2594	5519	0	2754	0	171
SRL_OPN_2PTS006_0829_20131004_042920_20131004_061122.EUM.nc	172.140	171.891	7.471	3561	5767	0	2043	0	163
SRL_OPN_2PTS006_0831_20131004_061121_20131004_075902.EUM.nc	172.320	171.547	7.824	3958	6107	0	1973	0	176
SRL_OPN_2PTS006_0834_20131004_075901_20131004_093713.EUM.nc	173.220	173.926	8.864	2882	5547	0	2509	0	156
SRL_OPN_2PTS006_0835_20131004_093712_20131004_111456.EUM.nc	166.980	170.247	10.973	2186	5425	0	3160	0	79
SRL_OPN_2PTS006_0837_20131004_111457_20131004_125322.EUM.nc	173.420	172.972	9.460	2428	5385	0	2830	0	127
SRL_OPN_2PTS006_0839_20131004_125321_20131004_144633.EUM.nc	170.160	170.642	7.071	3417	6353	0	2756	0	180
SRL_OPN_2PTS006_0842_20131004_144633_20131004_162621.EUM.nc	171.940	171.752	7.700	3224	5644	0	2201	0	219
SRL_OPN_2PTS006_0844_20131004_162621_20131004_180555.EUM.nc	171.675	171.732	8.592	2755	5625	0	2573	0	297
SRL_OPN_2PTS006_0846_20131004_180555_20131004_194525.EUM.nc	172.650	173.179	9.575	3336	5608	0	2136	0	136
SRL_OPN_2PTS006_0848_20131004_194524_20131004_212422.EUM.nc	172.630	172.737	8.638	3362	5475	0	1884	0	229
SRL_OPN_2PTS006_0850_20131004_212421_20131004_230227.EUM.nc	170.130	170.681	7.448	2417	5397	0	2910	0	70
SRL_OPN_2PTS006_0851_20131004_230227_20131005_004016.EUM.nc	171.340	170.843	8.191	3284	5535	0	2131	0	120
SRL_OPN_2PTS006_0853_20131005_004015_20131005_021821.EUM.nc	172.825	172.892	6.571	2865	5558	0	2532	0	161
SRL_OPN_2PTS006_0855_20131005_021820_20131005_035748.EUM.nc	169.740	169.472	6.900	2606	5555	0	2874	0	75
SRL_OPN_2PTS006_0857_20131005_035747_20131005_053906.EUM.nc	172.440	172.353	7.828	2886	5573	0	2520	0	167
SRL_OPN_2PTS006_0859_20131005_053905_20131005_072807.EUM.nc	171.630	171.600	8.292	3823	6214	0	2091	0	300

– Continued on next page

Table 12: Ka Brightness Temperature Statistics.

– Continued from previous page

File	Median	Mean	Std. Dev.	No. Obs.	Total Obs.	Default Lat/Lon	Flag (total)	Default (total)	3-Sigma Edited
SRL_OPN_2PTS006_0862_20131005_072807_20131005_090621.EUM.nc	173.130	174.096	9.152	3521	5553	0	1784	0	248
SRL_OPN_2PTS006_0863_20131005_090621_20131005_104415.EUM.nc	169.790	170.281	9.009	2523	5513	0	2913	0	77
SRL_OPN_2PTS006_0865_20131005_104415_20131005_122224.EUM.nc	171.455	172.071	7.272	2556	5495	0	2881	0	58
SRL_OPN_2PTS006_0867_20131005_122224_20131005_140133.EUM.nc	169.855	169.963	8.196	3294	5517	0	2113	0	110
SRL_OPN_2PTS006_0869_20131005_140133_20131005_155456.EUM.nc	171.500	171.504	6.647	3415	6404	0	2853	0	136
SRL_OPN_2PTS006_0872_20131005_155455_20131005_173442.EUM.nc	172.690	172.815	9.017	2610	5498	0	2763	0	125
SRL_OPN_2PTS006_0874_20131005_173441_20131005_191408.EUM.nc	172.910	172.708	8.124	3530	5618	0	1962	0	126
SRL_OPN_2PTS006_0876_20131005_191407_20131005_205316.EUM.nc	171.195	172.293	9.972	3578	5608	0	1832	0	198
SRL_OPN_2PTS006_0878_20131005_205316_20131005_223145.EUM.nc	171.700	171.374	7.756	2920	5428	0	2363	0	145
SRL_OPN_2PTS006_0880_20131005_223144_20131006_000928.EUM.nc	168.190	169.486	7.177	3054	5485	0	2316	0	115
SRL_OPN_2PTS006_0881_20131006_000927_20131006_014727.EUM.nc	172.760	172.792	6.670	3182	5555	0	2233	0	140
SRL_OPN_2PTS006_0883_20131006_014726_20131006_032627.EUM.nc	169.480	170.068	7.735	2751	5505	0	2623	0	131
SRL_OPN_2PTS006_0885_20131006_032626_20131006_050658.EUM.nc	172.055	172.025	7.544	2541	5583	0	2795	0	247
SRL_OPN_2PTS006_0887_20131006_050658_20131006_065659.EUM.nc	171.610	171.069	8.035	3653	6234	0	2481	0	100
SRL_OPN_2PTS006_0890_20131006_065659_20131006_083535.EUM.nc	171.280	172.020	8.972	4190	5633	0	1213	0	230
SRL_OPN_2PTS006_0892_20131006_083535_20131006_101334.EUM.nc	171.330	172.347	10.493	2648	5529	0	2765	0	116
SRL_OPN_2PTS006_0893_20131006_101334_20131006_115125.EUM.nc	170.600	171.943	9.379	2308	5493	0	3049	0	136
SRL_OPN_2PTS006_0895_20131006_115124_20131006_133015.EUM.nc	170.950	171.245	7.625	2929	5432	0	2403	0	100
SRL_OPN_2PTS006_0897_20131006_133014_20131006_152339.EUM.nc	171.980	171.914	6.760	3620	6372	0	2617	0	135
SRL_OPN_2PTS006_0900_20131006_152338_20131006_170325.EUM.nc	171.735	171.943	7.562	2712	5490	0	2704	0	74
SRL_OPN_2PTS006_0902_20131006_170324_20131006_184257.EUM.nc	173.600	174.099	8.357	3213	5624	0	2286	0	125
SRL_OPN_2PTS006_0904_20131006_184256_20131006_202215.EUM.nc	170.635	171.309	8.959	3312	5579	0	2041	0	226
SRL_OPN_2PTS006_0906_20131006_202214_20131006_220047.EUM.nc	170.700	170.908	7.221	3022	5392	0	2237	0	133
SRL_OPN_2PTS006_0908_20131006_220047_20131006_233847.EUM.nc	167.170	168.021	6.919	2560	5460	0	2674	0	226
SRL_OPN_2PTS006_0909_20131006_233847_20131007_011638.EUM.nc	175.870	174.783	7.786	3048	5531	0	2406	0	77
SRL_OPN_2PTS006_0911_20131007_011638_20131007_025506.EUM.nc	171.300	171.936	7.629	2682	5552	0	2717	0	153
SRL_OPN_2PTS006_0913_20131007_025505_20131007_043510.EUM.nc	172.695	172.648	7.020	2684	5516	0	2754	0	78
SRL_OPN_2PTS006_0915_20131007_043509_20131007_061710.EUM.nc	169.060	170.280	8.355	3597	5782	0	1994	0	191
SRL_OPN_2PTS006_0917_20131007_061709_20131007_080444.EUM.nc	173.030	172.741	8.697	3928	6110	0	1925	0	257
SRL_OPN_2PTS006_0920_20131007_080443_20131007_094244.EUM.nc	169.670	170.024	8.642	2911	5529	0	2515	1	102
SRL_OPN_2PTS006_0921_20131007_094243_20131007_112036.EUM.nc	173.840	173.404	9.060	2217	5390	0	3095	0	78
SRL_OPN_2PTS006_0923_20131007_112035_20131007_125905.EUM.nc	171.420	171.852	8.320	2496	5409	0	2757	0	156
SRL_OPN_2PTS006_0925_20131007_125904_20131007_145220.EUM.nc	172.080	172.661	6.649	3539	6396	0	2733	0	124
SRL_OPN_2PTS006_0928_20131007_145220_20131007_163158.EUM.nc	173.095	173.203	6.912	3139	5652	0	2356	0	157
SRL_OPN_2PTS006_0930_20131007_163157_20131007_181142.EUM.nc	173.205	173.056	9.454	2875	5619	0	2545	0	199
SRL_OPN_2PTS006_0932_20131007_181141_20131007_195109.EUM.nc	170.800	171.731	8.820	3130	5616	0	2222	1	263
SRL_OPN_2PTS006_0934_20131007_195108_20131007_212955.EUM.nc	171.320	171.442	8.352	3439	5453	0	1771	0	243
SRL_OPN_2PTS006_0936_20131007_212955_20131007_230806.EUM.nc	169.570	170.369	7.822	2354	5416	0	3021	0	41
SRL_OPN_2PTS006_0937_20131007_230805_20131008_004548.EUM.nc	170.480	171.362	7.600	3237	5504	0	2192	0	75

– Continued on next page

Table 12: Ka Brightness Temperature Statistics.

– Continued from previous page

File	Median	Mean	Std. Dev.	No. Obs.	Total Obs.	Default Lat/Lon	Flag (total)	Default (total)	3-Sigma Edited
SRL_OPN_2PTS006_0939_20131008_004547_20131008_022404.EUM.nc	171.780	172.682	8.406	1835	3899	0	2018	0	46
SRL_OPN_2PTS006_0942_20131008_023905_20131008_040337.EUM.nc	170.450	169.928	4.900	2052	2837	0	658	1	126
SRL_OPN_2PTS006_0943_20131008_040337_20131008_054454.EUM.nc	169.860	170.514	9.030	3116	5673	0	2342	0	215
SRL_OPN_2PTS006_0945_20131008_054454_20131008_073342.EUM.nc	172.180	172.386	8.022	3880	6191	0	2114	0	197
SRL_OPN_2PTS006_0948_20131008_073341_20131008_091203.EUM.nc	170.705	171.846	9.145	3336	5561	0	2001	0	224
SRL_OPN_2PTS006_0949_20131008_091202_20131008_104948.EUM.nc	172.100	173.224	9.705	2430	5524	0	2957	0	137
SRL_OPN_2PTS006_0951_20131008_104947_20131008_122759.EUM.nc	169.850	170.859	8.125	2429	5411	0	2863	0	119
SRL_OPN_2PTS006_0953_20131008_122758_20131008_140721.EUM.nc	171.200	171.645	7.010	3161	5567	0	2262	0	144
SRL_OPN_2PTS006_0955_20131008_140720_20131008_160043.EUM.nc	171.050	170.807	6.564	3245	6399	0	2964	0	190
SRL_OPN_2PTS006_0958_20131008_160042_20131008_174020.EUM.nc	173.320	173.192	9.717	2723	5621	0	2812	0	86
SRL_OPN_2PTS006_0960_20131008_174020_20131008_191955.EUM.nc	168.865	170.399	8.902	3406	5616	0	2039	1	170
SRL_OPN_2PTS006_0962_20131008_191954_20131008_205901.EUM.nc	169.990	171.975	9.181	3503	5577	0	1817	0	257
SRL_OPN_2PTS006_0964_20131008_205900_20131008_223717.EUM.nc	168.930	169.430	7.605	2870	5402	0	2378	1	153
SRL_OPN_2PTS006_0965_20131008_223716_20131009_001508.EUM.nc	172.070	172.592	10.066	2939	5505	0	2349	0	217
SRL_OPN_2PTS006_0967_20131009_001507_20131009_015310.EUM.nc	171.140	171.227	7.241	3174	5531	0	2202	0	155
SRL_OPN_2PTS006_0969_20131009_015309_20131009_033205.EUM.nc	169.820	170.544	7.464	2805	5485	0	2602	1	77
SRL_OPN_2PTS006_0971_20131009_033204_20131009_051251.EUM.nc	169.930	169.895	7.098	2697	5579	0	2752	0	130
SRL_OPN_2PTS006_0973_20131009_051251_20131009_070242.EUM.nc	170.510	170.882	7.935	3554	6216	0	2475	0	187
SRL_OPN_2PTS006_0976_20131009_070242_20131009_084116.EUM.nc	172.755	172.887	9.515	4066	5614	0	1278	0	270
SRL_OPN_2PTS006_0978_20131009_084115_20131009_101906.EUM.nc	172.440	172.797	9.947	2557	5524	0	2829	0	138
SRL_OPN_2PTS006_0979_20131009_101906_20131009_115706.EUM.nc	171.260	171.915	9.102	2426	5493	0	2996	0	71
SRL_OPN_2PTS006_0981_20131009_115705_20131009_133552.EUM.nc	172.580	173.250	7.851	2897	5419	0	2420	0	102
SRL_OPN_2PTS006_0983_20131009_133552_20131009_152923.EUM.nc	171.685	171.621	5.840	3482	6345	0	2635	0	228
SRL_OPN_2PTS006_0986_20131009_152924_20131009_170902.EUM.nc	173.815	172.554	8.238	2598	5486	0	2734	0	154
SRL_OPN_2PTS006_0988_20131009_170902_20131009_184841.EUM.nc	170.790	171.403	9.990	3189	5627	0	2180	0	258
SRL_OPN_2PTS006_0990_20131009_184841_20131009_202750.EUM.nc	169.965	172.697	10.899	3341	5589	0	2081	0	167
SRL_OPN_2PTS006_0992_20131009_202749_20131009_220628.EUM.nc	171.280	171.340	6.958	2995	5387	0	2182	0	210
SRL_OPN_2PTS006_0994_20131009_220628_20131009_234426.EUM.nc	169.090	170.874	9.046	2806	5520	0	2585	0	129
SRL_OPN_2PTS006_0995_20131009_234427_20131010_012210.EUM.nc	172.860	172.602	7.577	3022	5517	0	2391	0	104
SRL_OPN_2PTS006_0997_20131010_012209_20131010_030050.EUM.nc	173.480	173.833	8.196	2680	5587	0	2758	0	149
SRL_OPN_2PTS006_0999_20131010_030051_20131010_044100.EUM.nc	170.980	170.854	5.791	2607	5615	0	2910	0	98

29 Ka-Band Ionospheric Path Delay Table

Table 13: Ka-Band Ionospheric Path Delay Statistics.

File	Median	Mean	Std. Dev.	No. Obs.	Total Obs.	Default Lat/Lon	Flag (total)	Default (total)	3-Sigma Edited
SRL_OPN_2PTS005_1001_20130905_044041_20130905_062259.EUM.nc	-0.003	-0.005	0.004	3871	5813	0	1942	0	0
SRL_OPN_2PTS006_0001_20130905_062259_20130905_081007.EUM.nc	-0.003	-0.005	0.003	4100	6099	0	1805	0	194
SRL_OPN_2PTS006_0004_20130905_081007_20130905_112606.EUM.nc	-0.004	-0.006	0.004	5160	10977	0	5817	0	0
SRL_OPN_2PTS006_0007_20130905_112605_20130905_130430.EUM.nc	-0.004	-0.006	0.004	2730	5404	0	2674	0	0
SRL_OPN_2PTS006_0009_20130905_130430_20130905_145746.EUM.nc	-0.004	-0.005	0.004	3671	6409	0	2738	0	0
SRL_OPN_2PTS006_0012_20130905_145747_20130905_163734.EUM.nc	-0.003	-0.003	0.001	2905	5648	0	2404	0	339
SRL_OPN_2PTS006_0014_20130905_163733_20130905_181708.EUM.nc	-0.003	-0.003	0.001	2956	5513	0	2305	0	252
SRL_OPN_2PTS006_0016_20130905_181707_20130905_195633.EUM.nc	-0.004	-0.003	0.001	2904	5612	0	2200	0	508
SRL_OPN_2PTS006_0018_20130905_195633_20130905_213525.EUM.nc	-0.004	-0.006	0.004	3689	5508	0	1819	0	0
SRL_OPN_2PTS006_0020_20130905_213525_20130905_231326.EUM.nc	-0.004	-0.005	0.003	2450	5404	0	2954	0	0
SRL_OPN_2PTS006_0021_20130905_231326_20130906_005115.EUM.nc	-0.004	-0.006	0.004	3257	5551	0	2294	0	0
SRL_OPN_2PTS006_0023_20130906_005114_20130906_022934.EUM.nc	-0.004	-0.006	0.004	2968	5548	0	2580	0	0
SRL_OPN_2PTS006_0025_20130906_022933_20130906_040904.EUM.nc	-0.005	-0.007	0.004	2710	5486	0	2776	0	0
SRL_OPN_2PTS006_0027_20130906_040903_20130906_055036.EUM.nc	-0.004	-0.006	0.004	3611	5737	0	2126	0	0
SRL_OPN_2PTS006_0029_20130906_055036_20130906_073911.EUM.nc	-0.004	-0.005	0.003	3936	6185	0	2060	0	189
SRL_OPN_2PTS006_0032_20130906_073910_20130906_091729.EUM.nc	-0.004	-0.006	0.004	3457	5563	0	2106	0	0
SRL_OPN_2PTS006_0033_20130906_091728_20130906_105513.EUM.nc	-0.005	-0.007	0.005	2430	5533	0	3103	0	0
SRL_OPN_2PTS006_0035_20130906_105513_20130906_123328.EUM.nc	-0.004	-0.004	0.001	2059	5406	0	2901	0	446
SRL_OPN_2PTS006_0037_20130906_123327_20130906_141253.EUM.nc	-0.004	-0.003	0.001	2819	4658	0	1378	0	461
SRL_OPN_2PTS006_0039_20130906_141252_20130906_174550.EUM.nc	-0.003	-0.003	0.000	5869	12034	0	5459	0	706
SRL_OPN_2PTS006_0044_20130906_174550_20130906_192524.EUM.nc	-0.004	-0.003	0.001	3151	5664	0	1977	0	536
SRL_OPN_2PTS006_0046_20130906_192523_20130906_210428.EUM.nc	-0.004	-0.006	0.004	3725	5604	0	1879	0	0
SRL_OPN_2PTS006_0048_20130906_210428_20130906_224242.EUM.nc	-0.004	-0.005	0.004	2921	5364	0	2443	0	0
SRL_OPN_2PTS006_0049_20130906_224242_20130907_002031.EUM.nc	-0.004	-0.005	0.003	3110	5473	0	2363	0	0
SRL_OPN_2PTS006_0051_20130907_002030_20130907_015835.EUM.nc	-0.004	-0.006	0.004	3244	5543	0	2299	0	0
SRL_OPN_2PTS006_0053_20130907_015836_20130907_033736.EUM.nc	-0.004	-0.006	0.004	2888	5514	0	2626	0	0
SRL_OPN_2PTS006_0055_20130907_033735_20130907_051830.EUM.nc	-0.005	-0.007	0.005	2917	5581	0	2664	0	0
SRL_OPN_2PTS006_0057_20130907_051830_20130907_070810.EUM.nc	-0.004	-0.006	0.004	3830	6227	0	2397	0	0
SRL_OPN_2PTS006_0060_20130907_070809_20130907_084642.EUM.nc	-0.003	-0.005	0.003	4172	5609	0	1437	0	0
SRL_OPN_2PTS006_0062_20130907_084641_20130907_102430.EUM.nc	-0.005	-0.005	0.003	2767	5558	0	2791	0	0
SRL_OPN_2PTS006_0063_20130907_102429_20130907_120232.EUM.nc	-0.005	-0.006	0.004	2564	5504	0	2940	0	0
SRL_OPN_2PTS006_0065_20130907_120231_20130907_134123.EUM.nc	-0.004	-0.006	0.004	3115	5508	0	2393	0	0
SRL_OPN_2PTS006_0067_20130907_134122_20130907_153456.EUM.nc	-0.003	-0.005	0.003	3811	6421	0	2610	0	0
SRL_OPN_2PTS006_0070_20130907_153455_20130907_171433.EUM.nc	-0.003	-0.003	0.000	2653	5511	0	2700	0	158
SRL_OPN_2PTS006_0072_20130907_171433_20130907_185412.EUM.nc	-0.004	-0.003	0.001	2870	5661	0	2079	0	712
SRL_OPN_2PTS006_0074_20130907_185412_20130907_203319.EUM.nc	-0.004	-0.005	0.003	3631	5605	0	1974	0	0

– Continued on next page

Table 13: Ka-Band Ionospheric Path Delay Statistics.

– Continued from previous page

File	Median	Mean	Std. Dev.	No. Obs.	Total Obs.	Default Lat/Lon	Flag (total)	Default (total)	3-Sigma Edited
SRL_OPN_2PTS006_0076_20130907_203318_20130907_221155.EUM.nc	-0.004	-0.005	0.004	3073	5439	0	2366	0	0
SRL_OPN_2PTS006_0078_20130907_221154_20130907_234952.EUM.nc	-0.004	-0.005	0.003	2934	5502	0	2568	0	0
SRL_OPN_2PTS006_0079_20130907_234951_20130908_012737.EUM.nc	-0.004	-0.005	0.003	3033	5512	0	2479	0	0
SRL_OPN_2PTS006_0081_20130908_012736_20130908_030620.EUM.nc	-0.004	-0.006	0.003	2877	5577	0	2700	0	0
SRL_OPN_2PTS006_0083_20130908_030620_20130908_044637.EUM.nc	-0.005	-0.006	0.004	2845	5548	0	2703	0	0
SRL_OPN_2PTS006_0085_20130908_044636_20130908_062854.EUM.nc	-0.005	-0.005	0.003	3899	5807	0	1908	0	0
SRL_OPN_2PTS006_0087_20130908_062853_20130908_081544.EUM.nc	-0.003	-0.005	0.002	4386	6097	0	1711	0	0
SRL_OPN_2PTS006_0090_20130908_081543_20130908_095349.EUM.nc	-0.004	-0.005	0.003	3014	5565	0	2551	0	0
SRL_OPN_2PTS006_0091_20130908_095348_20130908_113142.EUM.nc	-0.005	-0.006	0.003	2260	5399	0	3139	0	0
SRL_OPN_2PTS006_0093_20130908_113142_20130908_131011.EUM.nc	-0.004	-0.006	0.004	2863	5481	0	2618	0	0
SRL_OPN_2PTS006_0095_20130908_131010_20130908_150328.EUM.nc	-0.004	-0.005	0.003	3725	6418	0	2693	0	0
SRL_OPN_2PTS006_0098_20130908_150329_20130908_164315.EUM.nc	-0.004	-0.004	0.001	2901	5619	0	2591	0	127
SRL_OPN_2PTS006_0100_20130908_164316_20130908_182258.EUM.nc	-0.004	-0.004	0.001	3058	5558	0	2146	0	354
SRL_OPN_2PTS006_0102_20130908_182257_20130908_200214.EUM.nc	-0.004	-0.004	0.001	2805	5605	0	2248	0	552
SRL_OPN_2PTS006_0104_20130908_200213_20130908_214104.EUM.nc	-0.004	-0.006	0.004	3576	5499	0	1923	0	0
SRL_OPN_2PTS006_0106_20130908_214103_20130908_231910.EUM.nc	-0.004	-0.005	0.003	2544	5367	0	2823	0	0
SRL_OPN_2PTS006_0107_20130908_231910_20130909_005652.EUM.nc	-0.004	-0.006	0.003	3087	5555	0	2468	0	0
SRL_OPN_2PTS006_0109_20130909_005651_20130909_023514.EUM.nc	-0.004	-0.005	0.003	3040	5556	0	2516	0	0
SRL_OPN_2PTS006_0111_20130909_023514_20130909_041450.EUM.nc	-0.005	-0.006	0.003	2740	5495	0	2755	0	0
SRL_OPN_2PTS006_0113_20130909_041449_20130909_055630.EUM.nc	-0.005	-0.005	0.003	3615	5740	0	2125	0	0
SRL_OPN_2PTS006_0115_20130909_055629_20130909_074450.EUM.nc	-0.004	-0.005	0.003	4124	6154	0	2030	0	0
SRL_OPN_2PTS006_0118_20130909_074449_20130909_092306.EUM.nc	-0.004	-0.005	0.003	3292	5536	0	2244	0	0
SRL_OPN_2PTS006_0119_20130909_092305_20130909_110050.EUM.nc	-0.004	-0.006	0.003	2261	5494	0	3233	0	0
SRL_OPN_2PTS006_0121_20130909_110050_20130909_123907.EUM.nc	-0.004	-0.005	0.003	2510	5423	0	2913	0	0
SRL_OPN_2PTS006_0123_20130909_123906_20130909_141838.EUM.nc	-0.004	-0.004	0.001	2875	5613	0	2257	0	481
SRL_OPN_2PTS006_0125_20130909_141839_20130909_161157.EUM.nc	-0.003	-0.004	0.003	3727	6384	0	2629	0	28
SRL_OPN_2PTS006_0128_20130909_161157_20130909_175135.EUM.nc	-0.004	-0.003	0.001	2931	5612	0	2528	0	153
SRL_OPN_2PTS006_0130_20130909_175134_20130909_193106.EUM.nc	-0.004	-0.003	0.001	3154	5651	0	2058	0	439
SRL_OPN_2PTS006_0132_20130909_193106_20130909_211009.EUM.nc	-0.004	-0.006	0.004	3628	5614	0	1986	0	0
SRL_OPN_2PTS006_0134_20130909_211008_20130909_224820.EUM.nc	-0.004	-0.005	0.002	2761	5398	0	2637	0	0
SRL_OPN_2PTS006_0135_20130909_224820_20130910_002610.EUM.nc	-0.004	-0.005	0.003	3115	5423	0	2308	0	0
SRL_OPN_2PTS006_0137_20130910_002610_20130910_020415.EUM.nc	-0.004	-0.005	0.003	3207	5535	0	2328	0	0
SRL_OPN_2PTS006_0139_20130910_020414_20130910_034321.EUM.nc	-0.004	-0.006	0.004	2929	5520	0	2591	0	0
SRL_OPN_2PTS006_0141_20130910_034320_20130910_052421.EUM.nc	-0.005	-0.007	0.005	2828	5597	0	2769	0	0
SRL_OPN_2PTS006_0143_20130910_052420_20130910_071351.EUM.nc	-0.004	-0.006	0.005	3847	6215	0	2368	0	0
SRL_OPN_2PTS006_0146_20130910_071352_20130910_085220.EUM.nc	-0.004	-0.005	0.004	4129	5586	0	1457	0	0
SRL_OPN_2PTS006_0147_20130910_085219_20130910_103008.EUM.nc	-0.004	-0.006	0.004	2688	5543	0	2855	0	0
SRL_OPN_2PTS006_0149_20130910_103007_20130910_120811.EUM.nc	-0.004	-0.006	0.004	2586	5523	0	2937	0	0
SRL_OPN_2PTS006_0151_20130910_120810_20130910_134707.EUM.nc	-0.004	-0.006	0.003	3092	5509	0	2417	0	0

– Continued on next page

Table 13: Ka-Band Ionospheric Path Delay Statistics.

– Continued from previous page

File	Median	Mean	Std. Dev.	No. Obs.	Total Obs.	Default Lat/Lon	Flag (total)	Default (total)	3-Sigma Edited
SRL_OPN_2PTS006_0153_20130910_134707_20130910_154040.EUM.nc	-0.004	-0.005	0.003	3848	6432	0	2584	0	0
SRL_OPN_2PTS006_0156_20130910_154039_20130910_172017.EUM.nc	-0.003	-0.003	0.001	2789	5541	0	2699	0	53
SRL_OPN_2PTS006_0158_20130910_172017_20130910_185955.EUM.nc	-0.003	-0.003	0.001	2872	5648	0	2095	0	681
SRL_OPN_2PTS006_0160_20130910_185955_20130910_203900.EUM.nc	-0.004	-0.005	0.003	3730	5610	0	1840	0	40
SRL_OPN_2PTS006_0162_20130910_203900_20130910_221734.EUM.nc	-0.004	-0.005	0.004	3052	5468	0	2416	0	0
SRL_OPN_2PTS006_0164_20130910_221734_20130910_235530.EUM.nc	-0.004	-0.005	0.003	3014	5513	0	2499	0	0
SRL_OPN_2PTS006_0165_20130910_235529_20130911_013316.EUM.nc	-0.004	-0.006	0.004	3169	5537	0	2368	0	0
SRL_OPN_2PTS006_0167_20130911_013315_20130911_031204.EUM.nc	-0.004	-0.006	0.004	2889	5575	0	2686	0	0
SRL_OPN_2PTS006_0169_20130911_031203_20130911_045219.EUM.nc	-0.005	-0.006	0.004	2876	5525	0	2649	0	0
SRL_OPN_2PTS006_0171_20130911_045218_20130911_063451.EUM.nc	-0.004	-0.005	0.003	3889	5843	0	1954	0	0
SRL_OPN_2PTS006_0173_20130911_063451_20130911_082124.EUM.nc	-0.004	-0.005	0.003	4404	6074	0	1670	0	0
SRL_OPN_2PTS006_0176_20130911_082123_20130911_095927.EUM.nc	-0.004	-0.005	0.003	2983	5564	0	2581	0	0
SRL_OPN_2PTS006_0177_20130911_095926_20130911_113722.EUM.nc	-0.005	-0.006	0.004	2348	5441	0	3093	0	0
SRL_OPN_2PTS006_0179_20130911_113721_20130911_131554.EUM.nc	-0.004	-0.005	0.003	2884	5492	0	2607	0	1
SRL_OPN_2PTS006_0181_20130911_131553_20130911_150914.EUM.nc	-0.004	-0.005	0.003	3749	6435	0	2686	0	0
SRL_OPN_2PTS006_0184_20130911_150914_20130911_164900.EUM.nc	-0.003	-0.003	0.001	2915	5591	0	2628	0	48
SRL_OPN_2PTS006_0186_20130911_164900_20130911_182834.EUM.nc	-0.003	-0.003	0.001	3011	5558	0	2104	0	443
SRL_OPN_2PTS006_0188_20130911_182835_20130911_200757.EUM.nc	-0.003	-0.004	0.003	3398	5602	0	2204	0	0
SRL_OPN_2PTS006_0190_20130911_200756_20130911_214644.EUM.nc	-0.004	-0.006	0.004	3442	5470	0	2028	0	0
SRL_OPN_2PTS006_0192_20130911_214644_20130911_232439.EUM.nc	-0.004	-0.005	0.003	2541	5342	0	2801	0	0
SRL_OPN_2PTS006_0193_20130911_232438_20130912_010229.EUM.nc	-0.004	-0.006	0.004	2934	5539	0	2605	0	0
SRL_OPN_2PTS006_0195_20130912_010228_20130912_024055.EUM.nc	-0.004	-0.006	0.003	2954	5553	0	2599	0	0
SRL_OPN_2PTS006_0197_20130912_024054_20130912_042036.EUM.nc	-0.005	-0.006	0.003	2808	5528	0	2720	0	0
SRL_OPN_2PTS006_0199_20130912_042035_20130912_060225.EUM.nc	-0.004	-0.005	0.003	3666	5767	0	2101	0	0
SRL_OPN_2PTS006_0201_20130912_060225_20130912_075030.EUM.nc	-0.004	-0.005	0.002	4183	6144	0	1961	0	0
SRL_OPN_2PTS006_0204_20130912_075029_20130912_092843.EUM.nc	-0.004	-0.005	0.003	3216	5538	0	2322	0	0
SRL_OPN_2PTS006_0205_20130912_092843_20130912_110627.EUM.nc	-0.004	-0.006	0.004	2310	5520	0	3210	0	0
SRL_OPN_2PTS006_0207_20130912_110626_20130912_124447.EUM.nc	-0.004	-0.005	0.003	2509	5413	0	2904	0	0
SRL_OPN_2PTS006_0209_20130912_124447_20130912_143755.EUM.nc	-0.004	-0.004	0.001	3136	6368	0	2718	0	514
SRL_OPN_2PTS006_0212_20130912_143755_20130912_161741.EUM.nc	-0.003	-0.003	0.001	3148	5630	0	1987	0	495
SRL_OPN_2PTS006_0214_20130912_161740_20130912_175717.EUM.nc	-0.003	-0.003	0.001	3004	5585	0	2428	0	153
SRL_OPN_2PTS006_0216_20130912_175716_20130912_193648.EUM.nc	-0.003	-0.003	0.001	2905	5643	0	2090	0	648
SRL_OPN_2PTS006_0218_20130912_193647_20130912_211548.EUM.nc	-0.004	-0.006	0.004	3560	5521	0	1961	0	0
SRL_OPN_2PTS006_0220_20130912_211548_20130912_225357.EUM.nc	-0.004	-0.005	0.003	2695	5473	0	2778	0	0
SRL_OPN_2PTS006_0221_20130912_225356_20130913_020946.EUM.nc	-0.004	-0.005	0.003	6320	10974	0	4654	0	0
SRL_OPN_2PTS006_0225_20130913_020946_20130913_034905.EUM.nc	-0.005	-0.006	0.003	2927	5537	0	2610	0	0
SRL_OPN_2PTS006_0227_20130913_034904_20130913_053013.EUM.nc	-0.005	-0.006	0.004	2765	5597	0	2832	0	0
SRL_OPN_2PTS006_0229_20130913_053012_20130913_071932.EUM.nc	-0.004	-0.006	0.004	3988	6218	0	2230	0	0
SRL_OPN_2PTS006_0232_20130913_071931_20130913_085749.EUM.nc	-0.004	-0.005	0.003	4036	5606	0	1570	0	0

– Continued on next page

Table 13: Ka-Band Ionospheric Path Delay Statistics.

– Continued from previous page

File	Median	Mean	Std. Dev.	No. Obs.	Total Obs.	Default Lat/Lon	Flag (total)	Default (total)	3-Sigma Edited
SRL_OPN_2PTS006_0233_20130913_085749_20130913_103544.EUM.nc	-0.004	-0.006	0.003	2531	5540	0	3009	0	0
SRL_OPN_2PTS006_0235_20130913_103543_20130913_121350.EUM.nc	-0.004	-0.005	0.003	2570	5517	0	2947	0	0
SRL_OPN_2PTS006_0237_20130913_121350_20130913_135250.EUM.nc	-0.004	-0.005	0.002	3161	5523	0	2362	0	0
SRL_OPN_2PTS006_0239_20130913_135251_20130913_154624.EUM.nc	-0.004	-0.005	0.002	3959	6425	0	2466	0	0
SRL_OPN_2PTS006_0242_20130913_154624_20130913_172601.EUM.nc	-0.003	-0.003	0.001	2810	5508	0	2621	0	77
SRL_OPN_2PTS006_0244_20130913_172600_20130913_190538.EUM.nc	-0.003	-0.003	0.001	2877	5654	0	2078	0	699
SRL_OPN_2PTS006_0246_20130913_190538_20130913_204441.EUM.nc	-0.004	-0.006	0.004	3857	5620	0	1763	0	0
SRL_OPN_2PTS006_0248_20130913_204441_20130913_222312.EUM.nc	-0.004	-0.005	0.004	2991	5441	0	2450	0	0
SRL_OPN_2PTS006_0250_20130913_222311_20130914_000106.EUM.nc	-0.004	-0.005	0.003	3099	5522	0	2423	0	0
SRL_OPN_2PTS006_0251_20130914_000106_20130914_013854.EUM.nc	-0.004	-0.005	0.003	3266	5541	0	2275	0	0
SRL_OPN_2PTS006_0253_20130914_013853_20130914_031747.EUM.nc	-0.005	-0.006	0.003	2876	5586	0	2710	0	0
SRL_OPN_2PTS006_0255_20130914_031746_20130914_045808.EUM.nc	-0.005	-0.006	0.003	2870	5550	0	2680	0	0
SRL_OPN_2PTS006_0257_20130914_045807_20130914_064049.EUM.nc	-0.004	-0.005	0.003	3895	5852	0	1957	0	0
SRL_OPN_2PTS006_0259_20130914_064048_20130914_082702.EUM.nc	-0.004	-0.005	0.003	4431	6059	0	1628	0	0
SRL_OPN_2PTS006_0262_20130914_082701_20130914_100504.EUM.nc	-0.004	-0.005	0.003	2958	5564	0	2606	0	0
SRL_OPN_2PTS006_0263_20130914_100503_20130914_114251.EUM.nc	-0.004	-0.006	0.003	2400	5468	0	3068	0	0
SRL_OPN_2PTS006_0265_20130914_114250_20130914_132136.EUM.nc	-0.004	-0.006	0.003	2914	5492	0	2578	0	0
SRL_OPN_2PTS006_0267_20130914_132136_20130914_151458.EUM.nc	-0.004	-0.005	0.003	3855	6407	0	2552	0	0
SRL_OPN_2PTS006_0270_20130914_151457_20130914_165444.EUM.nc	-0.003	-0.003	0.001	2883	5582	0	2645	0	54
SRL_OPN_2PTS006_0272_20130914_165443_20130914_183417.EUM.nc	-0.004	-0.003	0.001	2921	5555	0	2109	0	525
SRL_OPN_2PTS006_0274_20130914_183416_20130914_201337.EUM.nc	-0.004	-0.005	0.003	3463	5610	0	2147	0	0
SRL_OPN_2PTS006_0276_20130914_201337_20130914_215222.EUM.nc	-0.004	-0.006	0.004	3409	5472	0	2063	0	0
SRL_OPN_2PTS006_0278_20130914_215221_20130914_233016.EUM.nc	-0.004	-0.005	0.003	2497	5315	0	2818	0	0
SRL_OPN_2PTS006_0279_20130914_233015_20130915_010806.EUM.nc	-0.004	-0.006	0.004	2916	5514	0	2598	0	0
SRL_OPN_2PTS006_0281_20130915_010806_20130915_024636.EUM.nc	-0.004	-0.006	0.004	2929	5574	0	2645	0	0
SRL_OPN_2PTS006_0283_20130915_024635_20130915_042623.EUM.nc	-0.005	-0.007	0.004	2826	5528	0	2702	0	0
SRL_OPN_2PTS006_0285_20130915_042622_20130915_060819.EUM.nc	-0.004	-0.006	0.004	3689	5757	0	2068	0	0
SRL_OPN_2PTS006_0287_20130915_060818_20130915_075609.EUM.nc	-0.004	-0.005	0.004	4133	6122	0	1989	0	0
SRL_OPN_2PTS006_0290_20130915_075608_20130915_093420.EUM.nc	-0.004	-0.006	0.004	3124	5549	0	2425	0	0
SRL_OPN_2PTS006_0291_20130915_093420_20130915_111205.EUM.nc	-0.004	-0.007	0.005	2273	5492	0	3219	0	0
SRL_OPN_2PTS006_0293_20130915_111204_20130915_125027.EUM.nc	-0.005	-0.006	0.003	2544	5374	0	2830	0	0
SRL_OPN_2PTS006_0295_20130915_125028_20130915_144339.EUM.nc	-0.004	-0.005	0.003	3679	6378	0	2699	0	0
SRL_OPN_2PTS006_0298_20130915_144339_20130915_162324.EUM.nc	-0.004	-0.004	0.001	3139	5650	0	2122	0	389
SRL_OPN_2PTS006_0300_20130915_162324_20130915_180301.EUM.nc	-0.004	-0.003	0.001	2962	5631	0	2432	0	237
SRL_OPN_2PTS006_0302_20130915_180300_20130915_194229.EUM.nc	-0.004	-0.004	0.001	2855	5635	0	2117	0	663
SRL_OPN_2PTS006_0304_20130915_194228_20130915_212119.EUM.nc	-0.005	-0.007	0.005	3523	5500	0	1977	0	0
SRL_OPN_2PTS006_0306_20130915_212118_20130915_225934.EUM.nc	-0.004	-0.005	0.004	2570	5455	0	2885	0	0
SRL_OPN_2PTS006_0307_20130915_225933_20130916_003724.EUM.nc	-0.005	-0.006	0.004	3338	5466	0	2128	0	0
SRL_OPN_2PTS006_0309_20130916_003723_20130916_021526.EUM.nc	-0.004	-0.006	0.004	3052	5524	0	2472	0	0

– Continued on next page

Table 13: Ka-Band Ionospheric Path Delay Statistics.

– Continued from previous page

File	Median	Mean	Std. Dev.	No. Obs.	Total Obs.	Default Lat/Lon	Flag (total)	Default (total)	3-Sigma Edited
SRL_OPN_2PTS006_0311_20130916_021525_20130916_035450.EUM.nc	-0.005	-0.006	0.004	2711	5522	0	2811	0	0
SRL_OPN_2PTS006_0313_20130916_035450_20130916_053605.EUM.nc	-0.005	-0.006	0.004	2869	5583	0	2714	0	0
SRL_OPN_2PTS006_0315_20130916_053605_20130916_072512.EUM.nc	-0.004	-0.005	0.003	4078	6216	0	2138	0	0
SRL_OPN_2PTS006_0318_20130916_072513_20130916_090327.EUM.nc	-0.004	-0.005	0.003	3939	5578	0	1639	0	0
SRL_OPN_2PTS006_0319_20130916_090327_20130916_104121.EUM.nc	-0.004	-0.006	0.004	2647	5533	0	2886	0	0
SRL_OPN_2PTS006_0321_20130916_104120_20130916_121930.EUM.nc	-0.004	-0.005	0.003	2576	5510	0	2934	0	0
SRL_OPN_2PTS006_0323_20130916_121929_20130916_135835.EUM.nc	-0.004	-0.005	0.003	3326	5543	0	2217	0	0
SRL_OPN_2PTS006_0325_20130916_135835_20130916_155159.EUM.nc	-0.004	-0.005	0.003	3864	6405	0	2541	0	0
SRL_OPN_2PTS006_0328_20130916_155158_20130916_173145.EUM.nc	-0.003	-0.003	0.001	2816	5512	0	2619	0	77
SRL_OPN_2PTS006_0330_20130916_173145_20130916_191121.EUM.nc	-0.004	-0.003	0.001	3108	5674	0	1923	0	643
SRL_OPN_2PTS006_0332_20130916_191120_20130916_205022.EUM.nc	-0.004	-0.006	0.004	3776	5604	0	1828	0	0
SRL_OPN_2PTS006_0334_20130916_205022_20130916_222851.EUM.nc	-0.004	-0.005	0.004	3040	5448	0	2408	0	0
SRL_OPN_2PTS006_0336_20130916_222851_20130917_000636.EUM.nc	-0.004	-0.005	0.003	3197	5532	0	2335	0	0
SRL_OPN_2PTS006_0337_20130917_000636_20130917_014434.EUM.nc	-0.004	-0.005	0.003	3278	5554	0	2276	0	0
SRL_OPN_2PTS006_0339_20130917_014433_20130917_032331.EUM.nc	-0.004	-0.005	0.003	2901	5517	0	2616	0	0
SRL_OPN_2PTS006_0341_20130917_032330_20130917_050358.EUM.nc	-0.005	-0.006	0.004	2831	5588	0	2757	0	0
SRL_OPN_2PTS006_0343_20130917_050358_20130917_065405.EUM.nc	-0.004	-0.005	0.004	3825	6257	0	2432	0	0
SRL_OPN_2PTS006_0346_20130917_065404_20130917_083242.EUM.nc	-0.003	-0.005	0.003	4438	5627	0	1189	0	0
SRL_OPN_2PTS006_0348_20130917_083242_20130917_101042.EUM.nc	-0.004	-0.006	0.004	2935	5442	0	2507	0	0
SRL_OPN_2PTS006_0349_20130917_101041_20130917_114831.EUM.nc	-0.004	-0.006	0.004	2456	5511	0	3055	0	0
SRL_OPN_2PTS006_0351_20130917_114831_20130917_132720.EUM.nc	-0.004	-0.006	0.004	3048	5495	0	2447	0	0
SRL_OPN_2PTS006_0353_20130917_132719_20130917_152043.EUM.nc	-0.004	-0.005	0.003	3882	6388	0	2506	0	0
SRL_OPN_2PTS006_0356_20130917_152042_20130917_170029.EUM.nc	-0.003	-0.003	0.001	2906	5560	0	2583	0	71
SRL_OPN_2PTS006_0358_20130917_170029_20130917_184001.EUM.nc	-0.004	-0.003	0.001	2931	5621	0	2167	0	523
SRL_OPN_2PTS006_0360_20130917_184001_20130917_201920.EUM.nc	-0.004	-0.005	0.003	3454	5612	0	2158	0	0
SRL_OPN_2PTS006_0362_20130917_201919_20130917_215754.EUM.nc	-0.004	-0.006	0.003	3151	5437	0	2286	0	0
SRL_OPN_2PTS006_0364_20130917_215754_20130917_233554.EUM.nc	-0.004	-0.005	0.003	2642	5411	0	2769	0	0
SRL_OPN_2PTS006_0365_20130917_233554_20130918_011345.EUM.nc	-0.004	-0.006	0.004	2955	5525	0	2570	0	0
SRL_OPN_2PTS006_0367_20130918_011345_20130918_025210.EUM.nc	-0.004	-0.006	0.004	2843	5567	0	2724	0	0
SRL_OPN_2PTS006_0369_20130918_025210_20130918_043212.EUM.nc	-0.005	-0.006	0.003	2803	5536	0	2733	0	0
SRL_OPN_2PTS006_0371_20130918_043212_20130918_061416.EUM.nc	-0.004	-0.005	0.003	3696	5766	0	2070	0	0
SRL_OPN_2PTS006_0373_20130918_061415_20130918_080150.EUM.nc	-0.004	-0.005	0.003	4162	6124	0	1962	0	0
SRL_OPN_2PTS006_0376_20130918_080149_20130918_093950.EUM.nc	-0.004	-0.005	0.003	3089	5540	0	2451	0	0
SRL_OPN_2PTS006_0377_20130918_093949_20130918_111743.EUM.nc	-0.005	-0.006	0.004	2302	5483	0	3181	0	0
SRL_OPN_2PTS006_0379_20130918_111742_20130918_125610.EUM.nc	-0.004	-0.005	0.003	2650	5431	0	2781	0	0
SRL_OPN_2PTS006_0381_20130918_125610_20130918_144924.EUM.nc	-0.004	-0.005	0.003	3762	6381	0	2619	0	0
SRL_OPN_2PTS006_0384_20130918_144924_20130918_162909.EUM.nc	-0.004	-0.004	0.001	3087	5655	0	2097	0	471
SRL_OPN_2PTS006_0386_20130918_162909_20130918_180846.EUM.nc	-0.004	-0.004	0.001	3067	5644	0	2382	0	195
SRL_OPN_2PTS006_0388_20130918_180845_20130918_194814.EUM.nc	-0.004	-0.004	0.001	2926	5639	0	2164	0	549

– Continued on next page

Table 13: Ka-Band Ionospheric Path Delay Statistics.

– Continued from previous page

File	Median	Mean	Std. Dev.	No. Obs.	Total Obs.	Default Lat/Lon	Flag (total)	Default (total)	3-Sigma Edited
SRL_OPN_2PTS006_0390_20130918_194813_20130918_212702.EUM.nc	-0.005	-0.006	0.004	3578	5481	0	1903	0	0
SRL_OPN_2PTS006_0392_20130918_212702_20130918_230513.EUM.nc	-0.004	-0.005	0.003	2467	5430	0	2963	0	0
SRL_OPN_2PTS006_0393_20130918_230513_20130919_004254.EUM.nc	-0.004	-0.006	0.003	3328	5506	0	2178	0	0
SRL_OPN_2PTS006_0395_20130919_004255_20130919_022108.EUM.nc	-0.004	-0.005	0.003	3028	5566	0	2538	0	0
SRL_OPN_2PTS006_0397_20130919_022108_20130919_040039.EUM.nc	-0.005	-0.006	0.003	2779	5569	0	2790	0	0
SRL_OPN_2PTS006_0399_20130919_040039_20130919_054153.EUM.nc	-0.005	-0.005	0.003	3169	5558	0	2389	0	0
SRL_OPN_2PTS006_0401_20130919_054152_20130919_073047.EUM.nc	-0.004	-0.005	0.003	4113	6209	0	2096	0	0
SRL_OPN_2PTS006_0404_20130919_073046_20130919_090908.EUM.nc	-0.004	-0.005	0.003	3730	5569	0	1839	0	0
SRL_OPN_2PTS006_0405_20130919_090908_20130919_104701.EUM.nc	-0.004	-0.006	0.003	2646	5543	0	2897	0	0
SRL_OPN_2PTS006_0407_20130919_104702_20130919_122503.EUM.nc	-0.004	-0.005	0.003	2635	5510	0	2875	0	0
SRL_OPN_2PTS006_0409_20130919_122503_20130919_140423.EUM.nc	-0.004	-0.005	0.003	3356	5577	0	2221	0	0
SRL_OPN_2PTS006_0411_20130919_140422_20130919_155745.EUM.nc	-0.004	-0.005	0.003	3747	6398	0	2651	0	0
SRL_OPN_2PTS006_0414_20130919_155744_20130919_173732.EUM.nc	-0.004	-0.003	0.001	2855	5572	0	2568	0	149
SRL_OPN_2PTS006_0416_20130919_173732_20130919_191657.EUM.nc	-0.004	-0.004	0.001	3127	5649	0	1979	0	543
SRL_OPN_2PTS006_0418_20130919_191658_20130919_205605.EUM.nc	-0.004	-0.006	0.004	3725	5623	0	1898	0	0
SRL_OPN_2PTS006_0420_20130919_205604_20130919_223422.EUM.nc	-0.004	-0.005	0.003	2968	5427	0	2459	0	0
SRL_OPN_2PTS006_0421_20130919_223422_20130920_001213.EUM.nc	-0.004	-0.005	0.003	3213	5517	0	2304	0	0
SRL_OPN_2PTS006_0423_20130920_001213_20130920_015015.EUM.nc	-0.004	-0.006	0.004	3341	5541	0	2200	0	0
SRL_OPN_2PTS006_0425_20130920_015015_20130920_032907.EUM.nc	-0.005	-0.006	0.003	2961	5483	0	2522	0	0
SRL_OPN_2PTS006_0427_20130920_032907_20130920_050951.EUM.nc	-0.005	-0.006	0.004	2822	5578	0	2756	0	0
SRL_OPN_2PTS006_0429_20130920_050950_20130920_065948.EUM.nc	-0.004	-0.005	0.004	3726	6229	0	2503	0	0
SRL_OPN_2PTS006_0432_20130920_065947_20130920_083822.EUM.nc	-0.004	-0.005	0.003	4440	5628	0	1188	0	0
SRL_OPN_2PTS006_0434_20130920_083821_20130920_101612.EUM.nc	-0.004	-0.006	0.003	2860	5547	0	2687	0	0
SRL_OPN_2PTS006_0435_20130920_101612_20130920_115411.EUM.nc	-0.004	-0.006	0.003	2522	5546	0	3024	0	0
SRL_OPN_2PTS006_0437_20130920_115411_20130920_133304.EUM.nc	-0.004	-0.006	0.003	3003	5454	0	2451	0	0
SRL_OPN_2PTS006_0439_20130920_133303_20130920_152627.EUM.nc	-0.004	-0.005	0.003	3924	6381	0	2457	0	0
SRL_OPN_2PTS006_0442_20130920_152627_20130920_170605.EUM.nc	-0.003	-0.003	0.001	2899	5500	0	2551	0	50
SRL_OPN_2PTS006_0444_20130920_170605_20130920_184545.EUM.nc	-0.004	-0.004	0.001	3108	5638	0	2171	0	359
SRL_OPN_2PTS006_0446_20130920_184544_20130920_202455.EUM.nc	-0.004	-0.005	0.003	3502	5558	0	2056	0	0
SRL_OPN_2PTS006_0448_20130920_202455_20130920_220335.EUM.nc	-0.004	-0.006	0.004	3125	5411	0	2286	0	0
SRL_OPN_2PTS006_0450_20130920_220334_20130920_234133.EUM.nc	-0.004	-0.005	0.003	2798	5501	0	2703	0	0
SRL_OPN_2PTS006_0451_20130920_234132_20130921_011916.EUM.nc	-0.004	-0.006	0.004	3117	5519	0	2402	0	0
SRL_OPN_2PTS006_0453_20130921_011915_20130921_025755.EUM.nc	-0.004	-0.006	0.004	2884	5599	0	2715	0	0
SRL_OPN_2PTS006_0455_20130921_025754_20130921_043801.EUM.nc	-0.005	-0.007	0.004	2726	5499	0	2773	0	0
SRL_OPN_2PTS006_0457_20130921_043802_20130921_062005.EUM.nc	-0.004	-0.006	0.004	3773	5784	0	2011	0	0
SRL_OPN_2PTS006_0459_20130921_062005_20130921_080722.EUM.nc	-0.004	-0.005	0.003	4227	6098	0	1871	0	0
SRL_OPN_2PTS006_0462_20130921_080721_20130921_094529.EUM.nc	-0.004	-0.005	0.003	3067	5541	0	2474	0	0
SRL_OPN_2PTS006_0463_20130921_094528_20130921_112322.EUM.nc	-0.005	-0.007	0.004	2107	5406	0	3299	0	0
SRL_OPN_2PTS006_0465_20130921_112322_20130921_130154.EUM.nc	-0.005	-0.007	0.004	2674	5428	0	2754	0	0

– Continued on next page

Table 13: Ka-Band Ionospheric Path Delay Statistics.

– Continued from previous page

File	Median	Mean	Std. Dev.	No. Obs.	Total Obs.	Default Lat/Lon	Flag (total)	Default (total)	3-Sigma Edited
SRL_OPN_2PTS006_0467_20130921_130153_20130921_145508.EUM.nc	-0.004	-0.005	0.004	3762	6395	0	2633	0	0
SRL_OPN_2PTS006_0470_20130921_145508_20130921_163447.EUM.nc	-0.004	-0.004	0.001	3097	5630	0	2259	0	274
SRL_OPN_2PTS006_0472_20130921_163447_20130921_181430.EUM.nc	-0.004	-0.004	0.001	3258	5634	0	2376	0	0
SRL_OPN_2PTS006_0474_20130921_181429_20130921_195348.EUM.nc	-0.004	-0.004	0.001	3027	5626	0	2204	0	395
SRL_OPN_2PTS006_0476_20130921_195349_20130921_213241.EUM.nc	-0.005	-0.006	0.003	3690	5505	0	1815	0	0
SRL_OPN_2PTS006_0478_20130921_213241_20130921_231052.EUM.nc	-0.004	-0.005	0.003	2446	5380	0	2934	0	0
SRL_OPN_2PTS006_0479_20130921_231051_20130922_004833.EUM.nc	-0.005	-0.006	0.004	3307	5532	0	2225	0	0
SRL_OPN_2PTS006_0481_20130922_004832_20130922_022651.EUM.nc	-0.004	-0.006	0.004	2987	5551	0	2564	0	0
SRL_OPN_2PTS006_0483_20130922_022651_20130922_040618.EUM.nc	-0.005	-0.007	0.004	2696	5481	0	2785	0	0
SRL_OPN_2PTS006_0485_20130922_040617_20130922_054748.EUM.nc	-0.005	-0.006	0.004	3507	5687	0	2180	0	0
SRL_OPN_2PTS006_0487_20130922_054747_20130922_073629.EUM.nc	-0.004	-0.005	0.004	4048	6184	0	2136	0	0
SRL_OPN_2PTS006_0490_20130922_073628_20130922_091448.EUM.nc	-0.004	-0.005	0.004	3619	5584	0	1965	0	0
SRL_OPN_2PTS006_0491_20130922_091447_20130922_105233.EUM.nc	-0.004	-0.006	0.004	2525	5560	0	3035	0	0
SRL_OPN_2PTS006_0493_20130922_105232_20130922_123046.EUM.nc	-0.005	-0.004	0.001	2193	5424	0	2886	0	345
SRL_OPN_2PTS006_0495_20130922_123046_20130922_141002.EUM.nc	-0.004	-0.005	0.002	3272	5606	0	2334	0	0
SRL_OPN_2PTS006_0497_20130922_141002_20130922_160331.EUM.nc	-0.004	-0.004	0.003	3660	6415	0	2755	0	0
SRL_OPN_2PTS006_0500_20130922_160330_20130922_174310.EUM.nc	-0.003	-0.003	0.001	2812	5645	0	2682	0	151
SRL_OPN_2PTS006_0502_20130922_174310_20130922_192243.EUM.nc	-0.004	-0.003	0.001	3178	5668	0	1974	0	516
SRL_OPN_2PTS006_0504_20130922_192242_20130922_210140.EUM.nc	-0.004	-0.006	0.004	3713	5609	0	1896	0	0
SRL_OPN_2PTS006_0506_20130922_210139_20130922_224003.EUM.nc	-0.004	-0.005	0.003	2984	5428	0	2444	0	0
SRL_OPN_2PTS006_0507_20130922_224003_20130923_001755.EUM.nc	-0.004	-0.005	0.003	3180	5495	0	2315	0	0
SRL_OPN_2PTS006_0509_20130923_001754_20130923_015548.EUM.nc	-0.004	-0.006	0.004	3271	5501	0	2230	0	0
SRL_OPN_2PTS006_0511_20130923_015547_20130923_033456.EUM.nc	-0.005	-0.006	0.003	2978	5503	0	2525	0	0
SRL_OPN_2PTS006_0513_20130923_033455_20130923_051537.EUM.nc	-0.005	-0.005	0.002	2857	5565	0	2708	0	0
SRL_OPN_2PTS006_0515_20130923_051536_20130923_070531.EUM.nc	-0.004	-0.005	0.003	3752	6236	0	2484	0	0
SRL_OPN_2PTS006_0518_20130923_070532_20130923_084356.EUM.nc	-0.004	-0.004	0.003	4216	5619	0	1403	0	0
SRL_OPN_2PTS006_0520_20130923_084355_20130923_102153.EUM.nc	-0.004	-0.005	0.003	2782	5546	0	2764	0	0
SRL_OPN_2PTS006_0521_20130923_102153_20130923_115945.EUM.nc	-0.004	-0.006	0.003	2529	5514	0	2985	0	0
SRL_OPN_2PTS006_0523_20130923_115946_20130923_133843.EUM.nc	-0.004	-0.006	0.004	3066	5484	0	2418	0	0
SRL_OPN_2PTS006_0525_20130923_133843_20130923_153207.EUM.nc	-0.004	-0.005	0.003	3850	6410	0	2560	0	0
SRL_OPN_2PTS006_0528_20130923_153206_20130923_171153.EUM.nc	-0.003	-0.003	0.001	2778	5510	0	2656	0	76
SRL_OPN_2PTS006_0530_20130923_171152_20130923_185124.EUM.nc	-0.004	-0.004	0.001	3014	5663	0	2075	0	574
SRL_OPN_2PTS006_0532_20130923_185124_20130923_203040.EUM.nc	-0.004	-0.005	0.003	3573	5587	0	2014	0	0
SRL_OPN_2PTS006_0534_20130923_203039_20130923_220917.EUM.nc	-0.005	-0.005	0.003	3161	5438	0	2277	0	0
SRL_OPN_2PTS006_0536_20130923_220916_20130923_234706.EUM.nc	-0.005	-0.005	0.003	2970	5534	0	2564	0	0
SRL_OPN_2PTS006_0537_20130923_234705_20130924_012459.EUM.nc	-0.004	-0.006	0.004	3044	5539	0	2495	0	0
SRL_OPN_2PTS006_0539_20130924_012458_20130924_030333.EUM.nc	-0.004	-0.007	0.004	2861	5584	0	2723	0	0
SRL_OPN_2PTS006_0541_20130924_030332_20130924_044347.EUM.nc	-0.006	-0.007	0.004	2778	5490	0	2712	0	0
SRL_OPN_2PTS006_0543_20130924_044347_20130924_062607.EUM.nc	-0.004	-0.006	0.004	3804	5810	0	2006	0	0

– Continued on next page

Table 13: Ka-Band Ionospheric Path Delay Statistics.

– Continued from previous page

File	Median	Mean	Std. Dev.	No. Obs.	Total Obs.	Default Lat/Lon	Flag (total)	Default (total)	3-Sigma Edited
SRL_OPN_2PTS006_0545_20130924_062606_20130924_081306.EUM.nc	-0.004	-0.006	0.004	4304	6099	0	1795	0	0
SRL_OPN_2PTS006_0548_20130924_081305_20130924_095104.EUM.nc	-0.005	-0.006	0.004	3048	5445	0	2397	0	0
SRL_OPN_2PTS006_0549_20130924_095103_20130924_112857.EUM.nc	-0.005	-0.007	0.004	2157	5415	0	3258	0	0
SRL_OPN_2PTS006_0551_20130924_112856_20130924_130732.EUM.nc	-0.005	-0.006	0.003	2762	5494	0	2732	0	0
SRL_OPN_2PTS006_0553_20130924_130731_20130924_150049.EUM.nc	-0.004	-0.005	0.003	3725	6404	0	2679	0	0
SRL_OPN_2PTS006_0556_20130924_150048_20130924_164027.EUM.nc	-0.004	-0.004	0.001	2964	5630	0	2476	0	190
SRL_OPN_2PTS006_0558_20130924_164027_20130924_182010.EUM.nc	-0.004	-0.004	0.001	3247	5621	0	2289	0	85
SRL_OPN_2PTS006_0560_20130924_182010_20130924_195935.EUM.nc	-0.004	-0.005	0.003	3416	5579	0	2163	0	0
SRL_OPN_2PTS006_0562_20130924_195935_20130924_213818.EUM.nc	-0.004	-0.006	0.004	3593	5500	0	1907	0	0
SRL_OPN_2PTS006_0564_20130924_213817_20130924_231626.EUM.nc	-0.004	-0.004	0.001	2176	5385	0	2854	0	355
SRL_OPN_2PTS006_0565_20130924_231626_20130925_041208.EUM.nc	-0.005	-0.007	0.004	8886	16580	0	7694	0	0
SRL_OPN_2PTS006_0571_20130925_041207_20130925_055337.EUM.nc	-0.004	-0.006	0.004	3601	5710	0	2109	0	0
SRL_OPN_2PTS006_0573_20130925_055336_20130925_074212.EUM.nc	-0.004	-0.006	0.004	4085	6162	0	2077	0	0
SRL_OPN_2PTS006_0576_20130925_074212_20130925_092021.EUM.nc	-0.004	-0.006	0.004	3373	5546	0	2173	0	0
SRL_OPN_2PTS006_0577_20130925_092021_20130925_105812.EUM.nc	-0.005	-0.007	0.004	2408	5519	0	3111	0	0
SRL_OPN_2PTS006_0579_20130925_105813_20130925_123629.EUM.nc	-0.005	-0.006	0.003	2472	5421	0	2949	0	0
SRL_OPN_2PTS006_0581_20130925_123628_20130925_141549.EUM.nc	-0.004	-0.005	0.003	3343	5579	0	2236	0	0
SRL_OPN_2PTS006_0583_20130925_141549_20130925_160909.EUM.nc	-0.004	-0.005	0.003	3709	6383	0	2674	0	0
SRL_OPN_2PTS006_0586_20130925_160909_20130925_174855.EUM.nc	-0.003	-0.003	0.001	2912	5631	0	2647	0	72
SRL_OPN_2PTS006_0588_20130925_174854_20130925_192818.EUM.nc	-0.004	-0.004	0.001	2914	5643	0	2078	0	651
SRL_OPN_2PTS006_0590_20130925_192817_20130925_210723.EUM.nc	-0.004	-0.007	0.004	3612	5600	0	1988	0	0
SRL_OPN_2PTS006_0592_20130925_210722_20130925_224543.EUM.nc	-0.004	-0.006	0.004	2889	5408	0	2519	0	0
SRL_OPN_2PTS006_0593_20130925_224543_20130926_002325.EUM.nc	-0.005	-0.006	0.004	3148	5474	0	2326	0	0
SRL_OPN_2PTS006_0595_20130926_002325_20130926_020129.EUM.nc	-0.005	-0.007	0.005	3244	5556	0	2312	0	0
SRL_OPN_2PTS006_0597_20130926_020128_20130926_034041.EUM.nc	-0.006	-0.007	0.005	2853	5516	0	2663	0	0
SRL_OPN_2PTS006_0599_20130926_034040_20130926_052129.EUM.nc	-0.006	-0.007	0.005	2830	5573	0	2743	0	0
SRL_OPN_2PTS006_0601_20130926_052129_20130926_071104.EUM.nc	-0.004	-0.006	0.004	3763	6218	0	2455	0	0
SRL_OPN_2PTS006_0604_20130926_071103_20130926_084935.EUM.nc	-0.004	-0.005	0.003	4175	5626	0	1451	0	0
SRL_OPN_2PTS006_0605_20130926_084934_20130926_102731.EUM.nc	-0.005	-0.007	0.005	2802	5544	0	2742	0	0
SRL_OPN_2PTS006_0607_20130926_102730_20130926_120525.EUM.nc	-0.005	-0.007	0.005	2528	5507	0	2979	0	0
SRL_OPN_2PTS006_0609_20130926_120524_20130926_134427.EUM.nc	-0.005	-0.007	0.004	3084	5503	0	2419	0	0
SRL_OPN_2PTS006_0611_20130926_134426_20130926_153751.EUM.nc	-0.005	-0.007	0.004	3797	6416	0	2619	0	0
SRL_OPN_2PTS006_0614_20130926_153750_20130926_171738.EUM.nc	-0.005	-0.004	0.002	2757	5530	0	2734	0	39
SRL_OPN_2PTS006_0616_20130926_171737_20130926_185707.EUM.nc	-0.005	-0.005	0.003	3490	5641	0	2151	0	0
SRL_OPN_2PTS006_0618_20130926_185706_20130926_203622.EUM.nc	-0.005	-0.006	0.003	3638	5609	0	1971	0	0
SRL_OPN_2PTS006_0620_20130926_203621_20130926_221448.EUM.nc	-0.005	-0.006	0.004	3086	5438	0	2352	0	0
SRL_OPN_2PTS006_0622_20130926_221447_20130926_235244.EUM.nc	-0.005	-0.006	0.003	2979	5506	0	2527	0	0
SRL_OPN_2PTS006_0623_20130926_235244_20130927_013038.EUM.nc	-0.004	-0.007	0.005	3111	5545	0	2434	0	0
SRL_OPN_2PTS006_0625_20130927_013038_20130927_030916.EUM.nc	-0.006	-0.008	0.006	2832	5555	0	2723	0	0

– Continued on next page

Table 13: Ka-Band Ionospheric Path Delay Statistics.

– Continued from previous page

File	Median	Mean	Std. Dev.	No. Obs.	Total Obs.	Default Lat/Lon	Flag (total)	Default (total)	3-Sigma Edited
SRL_OPN_2PTS006_0627_20130927_030915_20130927_044935.EUM.nc	-0.006	-0.008	0.006	2806	5493	0	2687	0	0
SRL_OPN_2PTS006_0629_20130927_044935_20130927_063156.EUM.nc	-0.004	-0.006	0.005	3822	5801	0	1979	0	0
SRL_OPN_2PTS006_0631_20130927_063155_20130927_081846.EUM.nc	-0.004	-0.006	0.004	4349	6098	0	1749	0	0
SRL_OPN_2PTS006_0634_20130927_081845_20130927_095641.EUM.nc	-0.005	-0.007	0.004	2946	5536	0	2590	0	0
SRL_OPN_2PTS006_0635_20130927_095641_20130927_113436.EUM.nc	-0.006	-0.008	0.005	2332	5408	0	3076	0	0
SRL_OPN_2PTS006_0637_20130927_113435_20130927_131315.EUM.nc	-0.005	-0.007	0.004	2834	5480	0	2646	0	0
SRL_OPN_2PTS006_0639_20130927_131314_20130927_150633.EUM.nc	-0.005	-0.006	0.004	3732	6425	0	2693	0	0
SRL_OPN_2PTS006_0642_20130927_150632_20130927_164612.EUM.nc	-0.004	-0.004	0.001	2907	5597	0	2649	0	41
SRL_OPN_2PTS006_0644_20130927_164611_20130927_182554.EUM.nc	-0.004	-0.004	0.001	3041	5563	0	2244	0	278
SRL_OPN_2PTS006_0646_20130927_182553_20130927_200509.EUM.nc	-0.004	-0.005	0.004	3350	5590	0	2240	0	0
SRL_OPN_2PTS006_0648_20130927_200508_20130927_214358.EUM.nc	-0.005	-0.006	0.004	3520	5482	0	1962	0	0
SRL_OPN_2PTS006_0650_20130927_214357_20130927_232204.EUM.nc	-0.005	-0.005	0.002	2357	5368	0	2738	0	273
SRL_OPN_2PTS006_0651_20130927_232204_20130928_005944.EUM.nc	-0.005	-0.007	0.005	3152	5552	0	2400	0	0
SRL_OPN_2PTS006_0653_20130928_005944_20130928_023809.EUM.nc	-0.005	-0.007	0.005	2982	5542	0	2560	0	0
SRL_OPN_2PTS006_0655_20130928_023808_20130928_041755.EUM.nc	-0.006	-0.008	0.005	2710	5532	0	2822	0	0
SRL_OPN_2PTS006_0657_20130928_041755_20130928_055931.EUM.nc	-0.005	-0.006	0.004	3677	5739	0	2062	0	0
SRL_OPN_2PTS006_0659_20130928_055930_20130928_074744.EUM.nc	-0.004	-0.006	0.003	4098	6137	0	2039	0	0
SRL_OPN_2PTS006_0662_20130928_074743_20130928_092559.EUM.nc	-0.005	-0.006	0.003	3251	5529	0	2278	0	0
SRL_OPN_2PTS006_0663_20130928_092559_20130928_110351.EUM.nc	-0.005	-0.007	0.004	2361	5528	0	3167	0	0
SRL_OPN_2PTS006_0665_20130928_110351_20130928_124202.EUM.nc	-0.005	-0.007	0.004	2487	5420	0	2933	0	0
SRL_OPN_2PTS006_0667_20130928_124201_20130928_142136.EUM.nc	-0.004	-0.006	0.004	3411	5566	0	2155	0	0
SRL_OPN_2PTS006_0669_20130928_142135_20130928_161453.EUM.nc	-0.004	-0.004	0.001	3208	6393	0	2646	0	539
SRL_OPN_2PTS006_0672_20130928_161452_20130928_175439.EUM.nc	-0.004	-0.004	0.001	2874	5625	0	2668	0	83
SRL_OPN_2PTS006_0674_20130928_175438_20130928_193402.EUM.nc	-0.004	-0.004	0.001	2979	5637	0	2104	0	554
SRL_OPN_2PTS006_0676_20130928_193401_20130928_211303.EUM.nc	-0.005	-0.007	0.004	3538	5571	0	2033	0	0
SRL_OPN_2PTS006_0678_20130928_211302_20130928_225113.EUM.nc	-0.005	-0.005	0.003	2756	5385	0	2629	0	0
SRL_OPN_2PTS006_0679_20130928_225112_20130929_002902.EUM.nc	-0.005	-0.007	0.004	3200	5465	0	2265	0	0
SRL_OPN_2PTS006_0681_20130929_002902_20130929_020710.EUM.nc	-0.005	-0.007	0.004	3106	5551	0	2445	0	0
SRL_OPN_2PTS006_0683_20130929_020709_20130929_034618.EUM.nc	-0.006	-0.007	0.003	2859	5555	0	2696	0	0
SRL_OPN_2PTS006_0685_20130929_034618_20130929_052721.EUM.nc	-0.006	-0.006	0.003	2773	5593	0	2820	0	0
SRL_OPN_2PTS006_0687_20130929_052720_20130929_071645.EUM.nc	-0.004	-0.006	0.003	3869	6214	0	2345	0	0
SRL_OPN_2PTS006_0690_20130929_071645_20130929_085513.EUM.nc	-0.004	-0.006	0.004	4062	5603	0	1541	0	0
SRL_OPN_2PTS006_0691_20130929_085512_20130929_103259.EUM.nc	-0.005	-0.007	0.005	2556	5533	0	2977	0	0
SRL_OPN_2PTS006_0693_20130929_103259_20130929_121105.EUM.nc	-0.005	-0.007	0.004	2526	5491	0	2965	0	0
SRL_OPN_2PTS006_0695_20130929_121104_20130929_135011.EUM.nc	-0.005	-0.006	0.003	3165	5519	0	2354	0	0
SRL_OPN_2PTS006_0697_20130929_135010_20130929_154335.EUM.nc	-0.004	-0.006	0.003	3743	6417	0	2674	0	0
SRL_OPN_2PTS006_0700_20130929_154334_20130929_172313.EUM.nc	-0.004	-0.004	0.001	2689	5515	0	2732	0	94
SRL_OPN_2PTS006_0702_20130929_172314_20130929_190250.EUM.nc	-0.004	-0.006	0.004	3481	5643	0	2162	0	0
SRL_OPN_2PTS006_0704_20130929_190249_20130929_204154.EUM.nc	-0.005	-0.006	0.004	3777	5609	0	1832	0	0

– Continued on next page

Table 13: Ka-Band Ionospheric Path Delay Statistics.

– Continued from previous page

File	Median	Mean	Std. Dev.	No. Obs.	Total Obs.	Default Lat/Lon	Flag (total)	Default (total)	3-Sigma Edited
SRL_OPN_2PTS006_0706_20130929_204154_20130929_222027.EUM.nc	-0.005	-0.006	0.004	3093	5407	0	2314	0	0
SRL_OPN_2PTS006_0708_20130929_222026_20130929_235821.EUM.nc	-0.005	-0.006	0.003	3086	5531	0	2445	0	0
SRL_OPN_2PTS006_0709_20130929_235820_20130930_013610.EUM.nc	-0.005	-0.007	0.004	3246	5548	0	2302	0	0
SRL_OPN_2PTS006_0711_20130930_013609_20130930_031500.EUM.nc	-0.006	-0.008	0.004	2785	5561	0	2776	0	0
SRL_OPN_2PTS006_0713_20130930_031500_20130930_045526.EUM.nc	-0.006	-0.007	0.004	2837	5539	0	2702	0	0
SRL_OPN_2PTS006_0715_20130930_045525_20130930_063755.EUM.nc	-0.004	-0.006	0.004	3829	5823	0	1994	0	0
SRL_OPN_2PTS006_0717_20130930_063755_20130930_082418.EUM.nc	-0.004	-0.006	0.003	4351	6061	0	1710	0	0
SRL_OPN_2PTS006_0720_20130930_082417_20130930_100220.EUM.nc	-0.005	-0.006	0.004	2920	5545	0	2625	0	0
SRL_OPN_2PTS006_0721_20130930_100219_20130930_114016.EUM.nc	-0.006	-0.007	0.004	2374	5467	0	3093	0	0
SRL_OPN_2PTS006_0723_20130930_114015_20130930_131849.EUM.nc	-0.005	-0.007	0.004	2922	5447	0	2525	0	0
SRL_OPN_2PTS006_0725_20130930_131849_20130930_151210.EUM.nc	-0.004	-0.006	0.003	3691	6430	0	2739	0	0
SRL_OPN_2PTS006_0728_20130930_151209_20130930_165157.EUM.nc	-0.004	-0.004	0.002	2801	5588	0	2734	0	53
SRL_OPN_2PTS006_0730_20130930_165156_20130930_183139.EUM.nc	-0.004	-0.004	0.002	2990	5554	0	2266	0	298
SRL_OPN_2PTS006_0732_20130930_183139_20130930_201052.EUM.nc	-0.004	-0.006	0.004	3337	5578	0	2241	0	0
SRL_OPN_2PTS006_0734_20130930_201051_20130930_214937.EUM.nc	-0.005	-0.006	0.004	3465	5467	0	2002	0	0
SRL_OPN_2PTS006_0736_20130930_214936_20130930_232741.EUM.nc	-0.005	-0.005	0.001	2465	5348	0	2647	0	236
SRL_OPN_2PTS006_0737_20130930_232740_20131001_010522.EUM.nc	-0.005	-0.007	0.004	2906	5519	0	2613	0	0
SRL_OPN_2PTS006_0739_20131001_010522_20131001_024350.EUM.nc	-0.005	-0.007	0.004	2920	5572	0	2652	0	0
SRL_OPN_2PTS006_0741_20131001_024349_20131001_042334.EUM.nc	-0.006	-0.007	0.005	2710	5524	0	2814	0	0
SRL_OPN_2PTS006_0743_20131001_042333_20131001_060527.EUM.nc	-0.005	-0.006	0.004	3733	5750	0	2017	0	0
SRL_OPN_2PTS006_0745_20131001_060527_20131001_075324.EUM.nc	-0.004	-0.005	0.003	4107	6121	0	2014	0	0
SRL_OPN_2PTS006_0748_20131001_075323_20131001_093137.EUM.nc	-0.004	-0.006	0.003	3118	5519	0	2401	0	0
SRL_OPN_2PTS006_0749_20131001_093136_20131001_110927.EUM.nc	-0.005	-0.007	0.004	2360	5478	0	3118	0	0
SRL_OPN_2PTS006_0751_20131001_110927_20131001_124742.EUM.nc	-0.004	-0.006	0.003	2465	5382	0	2917	0	0
SRL_OPN_2PTS006_0753_20131001_124741_20131001_144052.EUM.nc	-0.004	-0.005	0.003	3513	6338	0	2825	0	0
SRL_OPN_2PTS006_0756_20131001_144052_20131001_162037.EUM.nc	-0.003	-0.005	0.003	3477	5622	0	2145	0	0
SRL_OPN_2PTS006_0758_20131001_162036_20131001_180022.EUM.nc	-0.004	-0.004	0.001	2997	5631	0	2634	0	0
SRL_OPN_2PTS006_0760_20131001_180021_20131001_193943.EUM.nc	-0.004	-0.004	0.001	2946	5623	0	2142	0	535
SRL_OPN_2PTS006_0762_20131001_193943_20131001_211842.EUM.nc	-0.005	-0.007	0.004	3556	5499	0	1943	0	0
SRL_OPN_2PTS006_0764_20131001_211842_20131001_225650.EUM.nc	-0.004	-0.005	0.003	2662	5455	0	2793	0	0
SRL_OPN_2PTS006_0765_20131001_225649_20131002_003439.EUM.nc	-0.005	-0.006	0.004	3319	5492	0	2173	0	0
SRL_OPN_2PTS006_0767_20131002_003438_20131002_021249.EUM.nc	-0.005	-0.007	0.005	3077	5543	0	2466	0	0
SRL_OPN_2PTS006_0769_20131002_021249_20131002_035202.EUM.nc	-0.006	-0.008	0.005	2716	5515	0	2799	0	0
SRL_OPN_2PTS006_0771_20131002_035201_20131002_053314.EUM.nc	-0.006	-0.008	0.006	2871	5583	0	2712	0	0
SRL_OPN_2PTS006_0773_20131002_053313_20131002_072226.EUM.nc	-0.004	-0.006	0.004	4002	6212	0	2210	0	0
SRL_OPN_2PTS006_0776_20131002_072225_20131002_090051.EUM.nc	-0.004	-0.005	0.003	3955	5605	0	1650	0	0
SRL_OPN_2PTS006_0777_20131002_090051_20131002_103837.EUM.nc	-0.005	-0.006	0.004	2525	5497	0	2972	0	0
SRL_OPN_2PTS006_0779_20131002_103837_20131002_121644.EUM.nc	-0.005	-0.006	0.003	2572	5501	0	2929	0	0
SRL_OPN_2PTS006_0781_20131002_121643_20131002_135548.EUM.nc	-0.005	-0.006	0.003	3225	5523	0	2298	0	0

– Continued on next page

Table 13: Ka-Band Ionospheric Path Delay Statistics.

– Continued from previous page

File	Median	Mean	Std. Dev.	No. Obs.	Total Obs.	Default Lat/Lon	Flag (total)	Default (total)	3-Sigma Edited
SRL_OPN_2PTS006_0783_20131002_135547_20131002_154920.EUM.nc	-0.005	-0.006	0.003	3772	6424	0	2652	0	0
SRL_OPN_2PTS006_0786_20131002_154919_20131002_172857.EUM.nc	-0.004	-0.004	0.001	2730	5511	0	2740	0	41
SRL_OPN_2PTS006_0788_20131002_172857_20131002_190833.EUM.nc	-0.004	-0.004	0.001	3054	5644	0	2026	0	564
SRL_OPN_2PTS006_0790_20131002_190832_20131002_204736.EUM.nc	-0.005	-0.006	0.004	3813	5607	0	1794	0	0
SRL_OPN_2PTS006_0792_20131002_204735_20131002_222605.EUM.nc	-0.005	-0.006	0.004	3062	5432	0	2370	0	0
SRL_OPN_2PTS006_0794_20131002_222604_20131003_000359.EUM.nc	-0.005	-0.006	0.003	3164	5544	0	2380	0	0
SRL_OPN_2PTS006_0795_20131003_000358_20131003_014148.EUM.nc	-0.005	-0.006	0.004	3249	5553	0	2304	0	0
SRL_OPN_2PTS006_0797_20131003_014147_20131003_032043.EUM.nc	-0.006	-0.007	0.004	2806	5538	0	2732	0	0
SRL_OPN_2PTS006_0799_20131003_032042_20131003_050108.EUM.nc	-0.005	-0.006	0.003	2878	5564	0	2686	0	0
SRL_OPN_2PTS006_0801_20131003_050107_20131003_064354.EUM.nc	-0.005	-0.006	0.003	3803	5842	0	2039	0	0
SRL_OPN_2PTS006_0803_20131003_064353_20131003_082957.EUM.nc	-0.005	-0.006	0.003	4427	6043	0	1616	0	0
SRL_OPN_2PTS006_0806_20131003_082957_20131003_100757.EUM.nc	-0.005	-0.006	0.004	2840	5518	0	2678	0	0
SRL_OPN_2PTS006_0807_20131003_100756_20131003_114546.EUM.nc	-0.006	-0.007	0.004	2410	5438	0	3028	0	0
SRL_OPN_2PTS006_0809_20131003_114545_20131003_132432.EUM.nc	-0.005	-0.007	0.003	2956	5466	0	2510	0	0
SRL_OPN_2PTS006_0811_20131003_132432_20131003_151754.EUM.nc	-0.005	-0.006	0.003	3735	6409	0	2674	0	0
SRL_OPN_2PTS006_0814_20131003_151753_20131003_165740.EUM.nc	-0.004	-0.004	0.001	2743	5536	0	2729	0	64
SRL_OPN_2PTS006_0816_20131003_165739_20131003_183712.EUM.nc	-0.005	-0.005	0.002	3149	5529	0	2178	0	202
SRL_OPN_2PTS006_0818_20131003_183711_20131003_201632.EUM.nc	-0.005	-0.006	0.003	3430	5570	0	2140	0	0
SRL_OPN_2PTS006_0820_20131003_201632_20131003_215516.EUM.nc	-0.005	-0.006	0.004	3380	5440	0	2060	0	0
SRL_OPN_2PTS006_0822_20131003_215516_20131003_233309.EUM.nc	-0.005	-0.006	0.003	2595	5311	0	2716	0	0
SRL_OPN_2PTS006_0823_20131003_233308_20131004_011059.EUM.nc	-0.005	-0.007	0.005	2895	5525	0	2630	0	0
SRL_OPN_2PTS006_0825_20131004_011059_20131004_024931.EUM.nc	-0.006	-0.008	0.005	2831	5572	0	2741	0	0
SRL_OPN_2PTS006_0827_20131004_024930_20131004_042920.EUM.nc	-0.007	-0.008	0.005	2765	5519	0	2754	0	0
SRL_OPN_2PTS006_0829_20131004_042920_20131004_061122.EUM.nc	-0.005	-0.007	0.005	3724	5767	0	2043	0	0
SRL_OPN_2PTS006_0831_20131004_061121_20131004_075902.EUM.nc	-0.005	-0.008	0.005	4134	6107	0	1973	0	0
SRL_OPN_2PTS006_0834_20131004_075901_20131004_093713.EUM.nc	-0.005	-0.007	0.004	3038	5547	0	2509	0	0
SRL_OPN_2PTS006_0835_20131004_093712_20131004_111456.EUM.nc	-0.006	-0.007	0.004	2265	5425	0	3160	0	0
SRL_OPN_2PTS006_0837_20131004_111457_20131004_125322.EUM.nc	-0.005	-0.006	0.003	2555	5385	0	2830	0	0
SRL_OPN_2PTS006_0839_20131004_125321_20131004_144633.EUM.nc	-0.005	-0.006	0.004	3597	6353	0	2756	0	0
SRL_OPN_2PTS006_0842_20131004_144633_20131004_162621.EUM.nc	-0.004	-0.005	0.004	3443	5644	0	2201	0	0
SRL_OPN_2PTS006_0844_20131004_162621_20131004_180555.EUM.nc	-0.004	-0.004	0.002	3052	5625	0	2573	0	0
SRL_OPN_2PTS006_0846_20131004_180555_20131004_194525.EUM.nc	-0.004	-0.005	0.003	3472	5608	0	2136	0	0
SRL_OPN_2PTS006_0848_20131004_194524_20131004_212422.EUM.nc	-0.005	-0.006	0.004	3591	5475	0	1884	0	0
SRL_OPN_2PTS006_0850_20131004_212421_20131004_230227.EUM.nc	-0.004	-0.005	0.004	2487	5397	0	2910	0	0
SRL_OPN_2PTS006_0851_20131004_230227_20131005_004016.EUM.nc	-0.006	-0.008	0.005	3404	5535	0	2131	0	0
SRL_OPN_2PTS006_0853_20131005_004015_20131005_021821.EUM.nc	-0.005	-0.007	0.005	3026	5558	0	2532	0	0
SRL_OPN_2PTS006_0855_20131005_021820_20131005_035748.EUM.nc	-0.005	-0.007	0.004	2681	5555	0	2874	0	0
SRL_OPN_2PTS006_0857_20131005_035747_20131005_053906.EUM.nc	-0.004	-0.006	0.004	3053	5573	0	2520	0	0
SRL_OPN_2PTS006_0859_20131005_053905_20131005_072807.EUM.nc	-0.004	-0.005	0.004	4123	6214	0	2091	0	0

– Continued on next page

Table 13: Ka-Band Ionospheric Path Delay Statistics.

– Continued from previous page

File	Median	Mean	Std. Dev.	No. Obs.	Total Obs.	Default Lat/Lon	Flag (total)	Default (total)	3-Sigma Edited
SRL_OPN_2PTS006_0862_20131005_072807_20131005_090621.EUM.nc	-0.004	-0.005	0.004	3769	5553	0	1784	0	0
SRL_OPN_2PTS006_0863_20131005_090621_20131005_104415.EUM.nc	-0.005	-0.007	0.005	2600	5513	0	2913	0	0
SRL_OPN_2PTS006_0865_20131005_104415_20131005_122224.EUM.nc	-0.005	-0.006	0.004	2614	5495	0	2881	0	0
SRL_OPN_2PTS006_0867_20131005_122224_20131005_140133.EUM.nc	-0.005	-0.005	0.003	3404	5517	0	2113	0	0
SRL_OPN_2PTS006_0869_20131005_140133_20131005_155456.EUM.nc	-0.004	-0.005	0.003	3551	6404	0	2853	0	0
SRL_OPN_2PTS006_0872_20131005_155455_20131005_173442.EUM.nc	-0.004	-0.003	0.001	2735	5498	0	2763	0	0
SRL_OPN_2PTS006_0874_20131005_173441_20131005_191408.EUM.nc	-0.004	-0.003	0.001	3056	5618	0	1962	0	600
SRL_OPN_2PTS006_0876_20131005_191407_20131005_205316.EUM.nc	-0.004	-0.006	0.004	3776	5608	0	1832	0	0
SRL_OPN_2PTS006_0878_20131005_205316_20131005_223145.EUM.nc	-0.004	-0.005	0.003	3065	5428	0	2363	0	0
SRL_OPN_2PTS006_0880_20131005_223144_20131006_000928.EUM.nc	-0.005	-0.005	0.002	2762	5485	0	2316	0	407
SRL_OPN_2PTS006_0881_20131006_000927_20131006_014727.EUM.nc	-0.004	-0.007	0.004	3322	5555	0	2233	0	0
SRL_OPN_2PTS006_0883_20131006_014726_20131006_032627.EUM.nc	-0.005	-0.006	0.004	2882	5505	0	2623	0	0
SRL_OPN_2PTS006_0885_20131006_032626_20131006_050658.EUM.nc	-0.004	-0.006	0.004	2788	5583	0	2795	0	0
SRL_OPN_2PTS006_0887_20131006_050658_20131006_065659.EUM.nc	-0.004	-0.005	0.004	3753	6234	0	2481	0	0
SRL_OPN_2PTS006_0890_20131006_065659_20131006_083535.EUM.nc	-0.004	-0.005	0.003	4420	5633	0	1213	0	0
SRL_OPN_2PTS006_0892_20131006_083535_20131006_101334.EUM.nc	-0.005	-0.006	0.004	2764	5529	0	2765	0	0
SRL_OPN_2PTS006_0893_20131006_101334_20131006_115125.EUM.nc	-0.005	-0.007	0.004	2444	5493	0	3049	0	0
SRL_OPN_2PTS006_0895_20131006_115124_20131006_133015.EUM.nc	-0.005	-0.007	0.004	3029	5432	0	2403	0	0
SRL_OPN_2PTS006_0897_20131006_133014_20131006_152339.EUM.nc	-0.005	-0.005	0.003	3755	6372	0	2617	0	0
SRL_OPN_2PTS006_0900_20131006_152338_20131006_170325.EUM.nc	-0.004	-0.004	0.002	2728	5490	0	2704	0	58
SRL_OPN_2PTS006_0902_20131006_170324_20131006_184257.EUM.nc	-0.004	-0.004	0.002	3002	5624	0	2286	0	336
SRL_OPN_2PTS006_0904_20131006_184256_20131006_202215.EUM.nc	-0.004	-0.005	0.004	3538	5579	0	2041	0	0
SRL_OPN_2PTS006_0906_20131006_202214_20131006_220047.EUM.nc	-0.005	-0.006	0.004	3155	5392	0	2237	0	0
SRL_OPN_2PTS006_0908_20131006_220047_20131006_233847.EUM.nc	-0.005	-0.005	0.002	2479	5460	0	2674	0	307
SRL_OPN_2PTS006_0909_20131006_233847_20131007_011638.EUM.nc	-0.004	-0.006	0.004	3125	5531	0	2406	0	0
SRL_OPN_2PTS006_0911_20131007_011638_20131007_025506.EUM.nc	-0.005	-0.006	0.004	2835	5552	0	2717	0	0
SRL_OPN_2PTS006_0913_20131007_025505_20131007_043510.EUM.nc	-0.006	-0.007	0.004	2762	5516	0	2754	0	0
SRL_OPN_2PTS006_0915_20131007_043509_20131007_061710.EUM.nc	-0.004	-0.005	0.004	3788	5782	0	1994	0	0
SRL_OPN_2PTS006_0917_20131007_061709_20131007_080444.EUM.nc	-0.004	-0.005	0.003	4185	6110	0	1925	0	0
SRL_OPN_2PTS006_0920_20131007_080443_20131007_094244.EUM.nc	-0.004	-0.005	0.003	3014	5529	0	2515	0	0
SRL_OPN_2PTS006_0921_20131007_094243_20131007_112036.EUM.nc	-0.005	-0.007	0.004	2295	5390	0	3095	0	0
SRL_OPN_2PTS006_0923_20131007_112035_20131007_125905.EUM.nc	-0.005	-0.006	0.003	2652	5409	0	2757	0	0
SRL_OPN_2PTS006_0925_20131007_125904_20131007_145220.EUM.nc	-0.005	-0.005	0.003	3663	6396	0	2733	0	0
SRL_OPN_2PTS006_0928_20131007_145220_20131007_163158.EUM.nc	-0.004	-0.005	0.003	3296	5652	0	2356	0	0
SRL_OPN_2PTS006_0930_20131007_163157_20131007_181142.EUM.nc	-0.004	-0.004	0.002	3036	5619	0	2545	0	38
SRL_OPN_2PTS006_0932_20131007_181141_20131007_195109.EUM.nc	-0.004	-0.005	0.004	3394	5616	0	2222	0	0
SRL_OPN_2PTS006_0934_20131007_195108_20131007_212955.EUM.nc	-0.004	-0.006	0.004	3682	5453	0	1771	0	0
SRL_OPN_2PTS006_0936_20131007_212955_20131007_230806.EUM.nc	-0.004	-0.004	0.001	2111	5416	0	3021	0	284
SRL_OPN_2PTS006_0937_20131007_230805_20131008_004548.EUM.nc	-0.005	-0.006	0.004	3312	5504	0	2192	0	0

– Continued on next page

Table 13: Ka-Band Ionospheric Path Delay Statistics.

– Continued from previous page

File	Median	Mean	Std. Dev.	No. Obs.	Total Obs.	Default Lat/Lon	Flag (total)	Default (total)	3-Sigma Edited
SRL_OPN_2PTS006_0939_20131008_004547_20131008_022404.EUM.nc	-0.004	-0.006	0.004	1881	3899	0	2018	0	0
SRL_OPN_2PTS006_0942_20131008_023905_20131008_040337.EUM.nc	-0.006	-0.008	0.004	2179	2837	0	658	0	0
SRL_OPN_2PTS006_0943_20131008_040337_20131008_054454.EUM.nc	-0.005	-0.006	0.004	3331	5673	0	2342	0	0
SRL_OPN_2PTS006_0945_20131008_054454_20131008_073342.EUM.nc	-0.004	-0.005	0.003	4077	6191	0	2114	0	0
SRL_OPN_2PTS006_0948_20131008_073341_20131008_091203.EUM.nc	-0.004	-0.005	0.004	3560	5561	0	2001	0	0
SRL_OPN_2PTS006_0949_20131008_091202_20131008_104948.EUM.nc	-0.005	-0.006	0.004	2567	5524	0	2957	0	0
SRL_OPN_2PTS006_0951_20131008_104947_20131008_122759.EUM.nc	-0.005	-0.006	0.003	2548	5411	0	2863	0	0
SRL_OPN_2PTS006_0953_20131008_122758_20131008_140721.EUM.nc	-0.005	-0.005	0.003	3305	5567	0	2262	0	0
SRL_OPN_2PTS006_0955_20131008_140720_20131008_160043.EUM.nc	-0.005	-0.005	0.003	3435	6399	0	2964	0	0
SRL_OPN_2PTS006_0958_20131008_160042_20131008_174020.EUM.nc	-0.004	-0.004	0.001	2809	5621	0	2812	0	0
SRL_OPN_2PTS006_0960_20131008_174020_20131008_191955.EUM.nc	-0.004	-0.006	0.004	3577	5616	0	2039	0	0
SRL_OPN_2PTS006_0962_20131008_191954_20131008_205901.EUM.nc	-0.005	-0.006	0.004	3760	5577	0	1817	0	0
SRL_OPN_2PTS006_0964_20131008_205900_20131008_223717.EUM.nc	-0.005	-0.005	0.003	3024	5402	0	2378	0	0
SRL_OPN_2PTS006_0965_20131008_223716_20131009_001508.EUM.nc	-0.004	-0.004	0.001	2690	5505	0	2349	0	466
SRL_OPN_2PTS006_0967_20131009_001507_20131009_015310.EUM.nc	-0.005	-0.007	0.005	3329	5531	0	2202	0	0
SRL_OPN_2PTS006_0969_20131009_015309_20131009_033205.EUM.nc	-0.005	-0.007	0.005	2883	5485	0	2602	0	0
SRL_OPN_2PTS006_0971_20131009_033204_20131009_051251.EUM.nc	-0.006	-0.007	0.005	2827	5579	0	2752	0	0
SRL_OPN_2PTS006_0973_20131009_051251_20131009_070242.EUM.nc	-0.005	-0.006	0.004	3741	6216	0	2475	0	0
SRL_OPN_2PTS006_0976_20131009_070242_20131009_084116.EUM.nc	-0.005	-0.006	0.004	4336	5614	0	1278	0	0
SRL_OPN_2PTS006_0978_20131009_084115_20131009_101906.EUM.nc	-0.005	-0.007	0.004	2695	5524	0	2829	0	0
SRL_OPN_2PTS006_0979_20131009_101906_20131009_115706.EUM.nc	-0.006	-0.007	0.004	2497	5493	0	2996	0	0
SRL_OPN_2PTS006_0981_20131009_115705_20131009_133552.EUM.nc	-0.006	-0.007	0.003	2999	5419	0	2420	0	0
SRL_OPN_2PTS006_0983_20131009_133552_20131009_152923.EUM.nc	-0.005	-0.006	0.004	3710	6345	0	2635	0	0
SRL_OPN_2PTS006_0986_20131009_152924_20131009_170902.EUM.nc	-0.004	-0.004	0.002	2690	5486	0	2734	0	62
SRL_OPN_2PTS006_0988_20131009_170902_20131009_184841.EUM.nc	-0.005	-0.006	0.004	3447	5627	0	2180	0	0
SRL_OPN_2PTS006_0990_20131009_184841_20131009_202750.EUM.nc	-0.005	-0.006	0.004	3508	5589	0	2081	0	0
SRL_OPN_2PTS006_0992_20131009_202749_20131009_220628.EUM.nc	-0.006	-0.007	0.004	3205	5387	0	2182	0	0
SRL_OPN_2PTS006_0994_20131009_220628_20131009_234426.EUM.nc	-0.005	-0.006	0.004	2935	5520	0	2585	0	0
SRL_OPN_2PTS006_0995_20131009_234427_20131010_012210.EUM.nc	-0.005	-0.007	0.004	3126	5517	0	2391	0	0
SRL_OPN_2PTS006_0997_20131010_012209_20131010_030050.EUM.nc	-0.006	-0.007	0.004	2829	5587	0	2758	0	0
SRL_OPN_2PTS006_0999_20131010_030051_20131010_044100.EUM.nc	-0.006	-0.008	0.005	2705	5615	0	2910	0	0

30 Ka-Band Sea State Bias Table

Table 14: Ka-Band Sea State Bias Statistics.

File	Median	Mean	Std. Dev.	No. Obs.	Total Obs.	Default Lat/Lon	Flag (total)	Default (total)	3-Sigma Edited
SRL_OPN_2PTS005_1001_20130905_044041_20130905_062259.EUM.nc	-0.078	-0.089	0.041	3844	5813	0	1942	5	22
SRL_OPN_2PTS006_0001_20130905_062259_20130905_081007.EUM.nc	-0.077	-0.079	0.029	4105	6099	0	1805	2	187
SRL_OPN_2PTS006_0004_20130905_081007_20130905_112606.EUM.nc	-0.057	-0.075	0.049	4840	10977	0	5817	58	262
SRL_OPN_2PTS006_0007_20130905_112605_20130905_130430.EUM.nc	-0.085	-0.082	0.032	2712	5404	0	2674	7	11
SRL_OPN_2PTS006_0009_20130905_130430_20130905_145746.EUM.nc	-0.067	-0.077	0.038	3666	6409	0	2738	1	4
SRL_OPN_2PTS006_0012_20130905_145747_20130905_163734.EUM.nc	-0.063	-0.088	0.055	3196	5648	0	2404	12	36
SRL_OPN_2PTS006_0014_20130905_163733_20130905_181708.EUM.nc	-0.067	-0.078	0.039	3203	5513	0	2305	2	3
SRL_OPN_2PTS006_0016_20130905_181707_20130905_195633.EUM.nc	-0.075	-0.079	0.039	3399	5612	0	2200	7	6
SRL_OPN_2PTS006_0018_20130905_195633_20130905_213525.EUM.nc	-0.069	-0.061	0.023	3274	5508	0	1819	20	395
SRL_OPN_2PTS006_0020_20130905_213525_20130905_231326.EUM.nc	-0.056	-0.086	0.065	2444	5404	0	2954	0	6
SRL_OPN_2PTS006_0021_20130905_231326_20130906_005115.EUM.nc	-0.074	-0.073	0.036	3195	5551	0	2294	12	50
SRL_OPN_2PTS006_0023_20130906_005114_20130906_022934.EUM.nc	-0.074	-0.078	0.032	2956	5548	0	2580	2	10
SRL_OPN_2PTS006_0025_20130906_022933_20130906_040904.EUM.nc	-0.081	-0.101	0.062	2696	5486	0	2776	5	9
SRL_OPN_2PTS006_0027_20130906_040903_20130906_055036.EUM.nc	-0.084	-0.086	0.035	3594	5737	0	2126	2	15
SRL_OPN_2PTS006_0029_20130906_055036_20130906_073911.EUM.nc	-0.069	-0.071	0.023	3695	6185	0	2060	1	429
SRL_OPN_2PTS006_0032_20130906_073910_20130906_091729.EUM.nc	-0.066	-0.067	0.024	3070	5563	0	2106	7	380
SRL_OPN_2PTS006_0033_20130906_091728_20130906_105513.EUM.nc	-0.049	-0.065	0.043	2400	5533	0	3103	16	14
SRL_OPN_2PTS006_0035_20130906_105513_20130906_123328.EUM.nc	-0.081	-0.076	0.032	2482	5406	0	2901	10	13
SRL_OPN_2PTS006_0037_20130906_123327_20130906_141253.EUM.nc	-0.074	-0.080	0.032	3271	4658	0	1378	0	9
SRL_OPN_2PTS006_0039_20130906_141252_20130906_174550.EUM.nc	-0.066	-0.085	0.055	6514	12034	0	5459	10	51
SRL_OPN_2PTS006_0044_20130906_174550_20130906_192524.EUM.nc	-0.074	-0.077	0.033	3673	5664	0	1977	4	10
SRL_OPN_2PTS006_0046_20130906_192523_20130906_210428.EUM.nc	-0.067	-0.064	0.023	3333	5604	0	1879	15	377
SRL_OPN_2PTS006_0048_20130906_210428_20130906_224242.EUM.nc	-0.059	-0.068	0.042	2769	5364	0	2443	8	144
SRL_OPN_2PTS006_0049_20130906_224242_20130907_002031.EUM.nc	-0.080	-0.079	0.027	3103	5473	0	2363	3	4
SRL_OPN_2PTS006_0051_20130907_002030_20130907_015835.EUM.nc	-0.068	-0.069	0.026	3084	5543	0	2299	3	157
SRL_OPN_2PTS006_0053_20130907_015836_20130907_033736.EUM.nc	-0.072	-0.107	0.084	2879	5514	0	2626	4	5
SRL_OPN_2PTS006_0055_20130907_033735_20130907_051830.EUM.nc	-0.066	-0.076	0.036	2865	5581	0	2664	2	50
SRL_OPN_2PTS006_0057_20130907_051830_20130907_070810.EUM.nc	-0.067	-0.070	0.022	3521	6227	0	2397	6	303
SRL_OPN_2PTS006_0060_20130907_070809_20130907_084642.EUM.nc	-0.072	-0.072	0.025	3852	5609	0	1437	12	308
SRL_OPN_2PTS006_0062_20130907_084641_20130907_102430.EUM.nc	-0.048	-0.068	0.040	2731	5558	0	2791	22	14
SRL_OPN_2PTS006_0063_20130907_102429_20130907_120232.EUM.nc	-0.062	-0.063	0.029	2529	5504	0	2940	18	17
SRL_OPN_2PTS006_0065_20130907_120231_20130907_134123.EUM.nc	-0.076	-0.076	0.028	2815	5508	0	2393	15	285
SRL_OPN_2PTS006_0067_20130907_134122_20130907_153456.EUM.nc	-0.072	-0.091	0.051	3796	6421	0	2610	0	15
SRL_OPN_2PTS006_0070_20130907_153455_20130907_171433.EUM.nc	-0.066	-0.077	0.036	2804	5511	0	2700	3	4
SRL_OPN_2PTS006_0072_20130907_171433_20130907_185412.EUM.nc	-0.072	-0.077	0.034	3571	5661	0	2079	7	4
SRL_OPN_2PTS006_0074_20130907_185412_20130907_203319.EUM.nc	-0.062	-0.073	0.037	3466	5605	0	1974	9	156
SRL_OPN_2PTS006_0076_20130907_203318_20130907_221155.EUM.nc	-0.067	-0.067	0.033	2812	5439	0	2366	16	245

– Continued on next page

Table 14: Ka-Band Sea State Bias Statistics.

– Continued from previous page

File	Median	Mean	Std. Dev.	No. Obs.	Total Obs.	Default Lat/Lon	Flag (total)	Default (total)	3-Sigma Edited
SRL_OPN_2PTS006_0078_20130907_221154_20130907_234952.EUM.nc	-0.071	-0.067	0.023	2861	5502	0	2568	7	66
SRL_OPN_2PTS006_0079_20130907_234951_20130908_012737.EUM.nc	-0.068	-0.071	0.032	2856	5512	0	2479	2	175
SRL_OPN_2PTS006_0081_20130908_012736_20130908_030620.EUM.nc	-0.079	-0.108	0.074	2870	5577	0	2700	6	1
SRL_OPN_2PTS006_0083_20130908_030620_20130908_044637.EUM.nc	-0.060	-0.079	0.043	2835	5548	0	2703	5	5
SRL_OPN_2PTS006_0085_20130908_044636_20130908_062854.EUM.nc	-0.067	-0.080	0.034	3751	5807	0	1908	1	147
SRL_OPN_2PTS006_0087_20130908_062853_20130908_081544.EUM.nc	-0.068	-0.070	0.028	3951	6097	0	1711	1	434
SRL_OPN_2PTS006_0090_20130908_081543_20130908_095349.EUM.nc	-0.050	-0.064	0.034	2928	5565	0	2551	4	82
SRL_OPN_2PTS006_0091_20130908_095348_20130908_113142.EUM.nc	-0.054	-0.053	0.028	2237	5399	0	3139	14	9
SRL_OPN_2PTS006_0093_20130908_113142_20130908_131011.EUM.nc	-0.080	-0.096	0.055	2843	5481	0	2618	3	17
SRL_OPN_2PTS006_0095_20130908_131010_20130908_150328.EUM.nc	-0.077	-0.090	0.046	3722	6418	0	2693	1	2
SRL_OPN_2PTS006_0098_20130908_150329_20130908_164315.EUM.nc	-0.064	-0.078	0.038	3024	5619	0	2591	3	1
SRL_OPN_2PTS006_0100_20130908_164316_20130908_182258.EUM.nc	-0.072	-0.078	0.037	3388	5558	0	2146	2	22
SRL_OPN_2PTS006_0102_20130908_182257_20130908_200214.EUM.nc	-0.062	-0.071	0.036	3196	5605	0	2248	8	153
SRL_OPN_2PTS006_0104_20130908_200213_20130908_214104.EUM.nc	-0.066	-0.071	0.042	3507	5499	0	1923	10	59
SRL_OPN_2PTS006_0106_20130908_214103_20130908_231910.EUM.nc	-0.062	-0.065	0.034	2504	5367	0	2823	9	31
SRL_OPN_2PTS006_0107_20130908_231910_20130909_005652.EUM.nc	-0.070	-0.072	0.041	3042	5555	0	2468	18	27
SRL_OPN_2PTS006_0109_20130909_005651_20130909_023514.EUM.nc	-0.086	-0.095	0.050	3029	5556	0	2516	4	7
SRL_OPN_2PTS006_0111_20130909_023514_20130909_041450.EUM.nc	-0.078	-0.084	0.033	2730	5495	0	2755	9	1
SRL_OPN_2PTS006_0113_20130909_041449_20130909_055630.EUM.nc	-0.069	-0.070	0.022	3190	5740	0	2125	5	420
SRL_OPN_2PTS006_0115_20130909_055629_20130909_074450.EUM.nc	-0.074	-0.079	0.033	3920	6154	0	2030	0	204
SRL_OPN_2PTS006_0118_20130909_074449_20130909_092306.EUM.nc	-0.060	-0.071	0.036	3190	5536	0	2244	19	83
SRL_OPN_2PTS006_0119_20130909_092305_20130909_110050.EUM.nc	-0.037	-0.042	0.020	2206	5494	0	3233	20	35
SRL_OPN_2PTS006_0121_20130909_110050_20130909_123907.EUM.nc	-0.080	-0.092	0.054	2431	5423	0	2913	7	72
SRL_OPN_2PTS006_0123_20130909_123906_20130909_141838.EUM.nc	-0.090	-0.092	0.039	3329	5613	0	2257	2	25
SRL_OPN_2PTS006_0125_20130909_141839_20130909_161157.EUM.nc	-0.062	-0.073	0.039	3610	6384	0	2629	6	139
SRL_OPN_2PTS006_0128_20130909_161157_20130909_175135.EUM.nc	-0.075	-0.085	0.040	3076	5612	0	2528	6	2
SRL_OPN_2PTS006_0130_20130909_175134_20130909_193106.EUM.nc	-0.069	-0.067	0.029	3435	5651	0	2058	8	150
SRL_OPN_2PTS006_0132_20130909_193106_20130909_211009.EUM.nc	-0.064	-0.071	0.038	3502	5614	0	1986	14	112
SRL_OPN_2PTS006_0134_20130909_211008_20130909_224820.EUM.nc	-0.061	-0.066	0.029	2725	5398	0	2637	17	19
SRL_OPN_2PTS006_0135_20130909_224820_20130910_002610.EUM.nc	-0.078	-0.086	0.045	3052	5423	0	2308	3	60
SRL_OPN_2PTS006_0137_20130910_002610_20130910_020415.EUM.nc	-0.080	-0.086	0.041	3194	5535	0	2328	7	6
SRL_OPN_2PTS006_0139_20130910_020414_20130910_034321.EUM.nc	-0.065	-0.077	0.040	2920	5520	0	2591	7	2
SRL_OPN_2PTS006_0141_20130910_034320_20130910_052421.EUM.nc	-0.071	-0.090	0.057	2810	5597	0	2769	5	13
SRL_OPN_2PTS006_0143_20130910_052420_20130910_071351.EUM.nc	-0.076	-0.074	0.024	3707	6215	0	2368	5	135
SRL_OPN_2PTS006_0146_20130910_071352_20130910_085220.EUM.nc	-0.071	-0.075	0.031	3916	5586	0	1457	20	193
SRL_OPN_2PTS006_0147_20130910_085219_20130910_103008.EUM.nc	-0.041	-0.049	0.026	2660	5543	0	2855	12	16
SRL_OPN_2PTS006_0149_20130910_103007_20130910_120811.EUM.nc	-0.059	-0.076	0.048	2416	5523	0	2937	27	143
SRL_OPN_2PTS006_0151_20130910_120810_20130910_134707.EUM.nc	-0.091	-0.098	0.041	3042	5509	0	2417	3	47
SRL_OPN_2PTS006_0153_20130910_134707_20130910_154040.EUM.nc	-0.069	-0.076	0.031	3599	6432	0	2584	2	247

– Continued on next page

Table 14: Ka-Band Sea State Bias Statistics.

– Continued from previous page

File	Median	Mean	Std. Dev.	No. Obs.	Total Obs.	Default Lat/Lon	Flag (total)	Default (total)	3-Sigma Edited
SRL_OPN_2PTS006_0156_20130910_154039_20130910_172017.EUM.nc	-0.074	-0.080	0.033	2831	5541	0	2699	5	6
SRL_OPN_2PTS006_0158_20130910_172017_20130910_185955.EUM.nc	-0.076	-0.077	0.036	3391	5648	0	2095	9	153
SRL_OPN_2PTS006_0160_20130910_185955_20130910_203900.EUM.nc	-0.058	-0.070	0.040	3654	5610	0	1840	5	111
SRL_OPN_2PTS006_0162_20130910_203900_20130910_221734.EUM.nc	-0.064	-0.065	0.034	3022	5468	0	2416	21	9
SRL_OPN_2PTS006_0164_20130910_221734_20130910_235530.EUM.nc	-0.078	-0.085	0.040	2808	5513	0	2499	12	194
SRL_OPN_2PTS006_0165_20130910_235529_20130911_013316.EUM.nc	-0.081	-0.084	0.040	3123	5537	0	2368	0	46
SRL_OPN_2PTS006_0167_20130911_013315_20130911_031204.EUM.nc	-0.078	-0.087	0.041	2882	5575	0	2686	4	3
SRL_OPN_2PTS006_0169_20130911_031203_20130911_045219.EUM.nc	-0.068	-0.086	0.051	2781	5525	0	2649	2	93
SRL_OPN_2PTS006_0171_20130911_045218_20130911_063451.EUM.nc	-0.078	-0.080	0.032	3733	5843	0	1954	1	155
SRL_OPN_2PTS006_0173_20130911_063451_20130911_082124.EUM.nc	-0.078	-0.085	0.039	4384	6074	0	1670	0	20
SRL_OPN_2PTS006_0176_20130911_082123_20130911_095927.EUM.nc	-0.052	-0.054	0.025	2782	5564	0	2581	11	190
SRL_OPN_2PTS006_0177_20130911_095926_20130911_113722.EUM.nc	-0.054	-0.081	0.066	2326	5441	0	3093	19	3
SRL_OPN_2PTS006_0179_20130911_113721_20130911_131554.EUM.nc	-0.094	-0.102	0.044	2815	5492	0	2607	8	62
SRL_OPN_2PTS006_0181_20130911_131553_20130911_150914.EUM.nc	-0.071	-0.072	0.025	3361	6435	0	2686	4	384
SRL_OPN_2PTS006_0184_20130911_150914_20130911_164900.EUM.nc	-0.075	-0.082	0.033	2952	5591	0	2628	6	5
SRL_OPN_2PTS006_0186_20130911_164900_20130911_182834.EUM.nc	-0.080	-0.080	0.033	3164	5558	0	2104	3	287
SRL_OPN_2PTS006_0188_20130911_182835_20130911_200757.EUM.nc	-0.061	-0.084	0.052	3389	5602	0	2204	8	1
SRL_OPN_2PTS006_0190_20130911_200756_20130911_214644.EUM.nc	-0.060	-0.068	0.039	3417	5470	0	2028	13	12
SRL_OPN_2PTS006_0192_20130911_214644_20130911_232439.EUM.nc	-0.082	-0.099	0.060	2511	5342	0	2801	30	0
SRL_OPN_2PTS006_0193_20130911_232438_20130912_010229.EUM.nc	-0.087	-0.088	0.037	2691	5539	0	2605	7	236
SRL_OPN_2PTS006_0195_20130912_010228_20130912_024055.EUM.nc	-0.079	-0.091	0.039	2949	5553	0	2599	4	1
SRL_OPN_2PTS006_0197_20130912_024054_20130912_042036.EUM.nc	-0.072	-0.095	0.056	2740	5528	0	2720	24	44
SRL_OPN_2PTS006_0199_20130912_042035_20130912_060225.EUM.nc	-0.074	-0.086	0.043	3620	5767	0	2101	3	43
SRL_OPN_2PTS006_0201_20130912_060225_20130912_075030.EUM.nc	-0.077	-0.089	0.042	4121	6144	0	1961	3	59
SRL_OPN_2PTS006_0204_20130912_075029_20130912_092843.EUM.nc	-0.059	-0.057	0.017	2925	5538	0	2322	15	276
SRL_OPN_2PTS006_0205_20130912_092843_20130912_110627.EUM.nc	-0.042	-0.062	0.050	2277	5520	0	3210	33	0
SRL_OPN_2PTS006_0207_20130912_110626_20130912_124447.EUM.nc	-0.096	-0.104	0.041	2486	5413	0	2904	14	9
SRL_OPN_2PTS006_0209_20130912_124447_20130912_143755.EUM.nc	-0.069	-0.071	0.025	3247	6368	0	2718	0	403
SRL_OPN_2PTS006_0212_20130912_143755_20130912_161741.EUM.nc	-0.077	-0.082	0.041	3611	5630	0	1987	3	29
SRL_OPN_2PTS006_0214_20130912_161740_20130912_175717.EUM.nc	-0.078	-0.091	0.050	3090	5585	0	2428	0	67
SRL_OPN_2PTS006_0216_20130912_175716_20130912_193648.EUM.nc	-0.065	-0.069	0.028	3031	5643	0	2090	10	512
SRL_OPN_2PTS006_0218_20130912_193647_20130912_211548.EUM.nc	-0.068	-0.077	0.042	3549	5521	0	1961	6	5
SRL_OPN_2PTS006_0220_20130912_211548_20130912_225357.EUM.nc	-0.064	-0.073	0.039	2646	5473	0	2778	13	36
SRL_OPN_2PTS006_0221_20130912_225356_20130913_020946.EUM.nc	-0.084	-0.091	0.044	6277	10974	0	4654	7	36
SRL_OPN_2PTS006_0225_20130913_020946_20130913_034905.EUM.nc	-0.070	-0.087	0.050	2832	5537	0	2610	11	84
SRL_OPN_2PTS006_0227_20130913_034904_20130913_053013.EUM.nc	-0.085	-0.090	0.039	2676	5597	0	2832	2	87
SRL_OPN_2PTS006_0229_20130913_053012_20130913_071932.EUM.nc	-0.085	-0.094	0.044	3822	6218	0	2230	7	159
SRL_OPN_2PTS006_0232_20130913_071931_20130913_085749.EUM.nc	-0.063	-0.061	0.019	3665	5606	0	1570	3	368
SRL_OPN_2PTS006_0233_20130913_085749_20130913_103544.EUM.nc	-0.055	-0.070	0.048	2515	5540	0	3009	11	5

– Continued on next page

Table 14: Ka-Band Sea State Bias Statistics.

– Continued from previous page

File	Median	Mean	Std. Dev.	No. Obs.	Total Obs.	Default Lat/Lon	Flag (total)	Default (total)	3-Sigma Edited
SRL_OPN_2PTS006_0235_20130913_103543_20130913_121350.EUM.nc	-0.093	-0.086	0.041	2446	5517	0	2947	9	115
SRL_OPN_2PTS006_0237_20130913_121350_20130913_135250.EUM.nc	-0.078	-0.086	0.036	2998	5523	0	2362	2	161
SRL_OPN_2PTS006_0239_20130913_135251_20130913_154624.EUM.nc	-0.070	-0.083	0.039	3934	6425	0	2466	0	25
SRL_OPN_2PTS006_0242_20130913_154624_20130913_172601.EUM.nc	-0.082	-0.100	0.063	2883	5508	0	2621	2	2
SRL_OPN_2PTS006_0244_20130913_172600_20130913_190538.EUM.nc	-0.070	-0.078	0.040	3359	5654	0	2078	10	207
SRL_OPN_2PTS006_0246_20130913_190538_20130913_204441.EUM.nc	-0.068	-0.082	0.051	3836	5620	0	1763	11	10
SRL_OPN_2PTS006_0248_20130913_204441_20130913_222312.EUM.nc	-0.074	-0.075	0.035	2959	5441	0	2450	26	6
SRL_OPN_2PTS006_0250_20130913_222311_20130914_000106.EUM.nc	-0.089	-0.090	0.038	3086	5522	0	2423	9	4
SRL_OPN_2PTS006_0251_20130914_000106_20130914_013854.EUM.nc	-0.085	-0.097	0.049	3182	5541	0	2275	5	79
SRL_OPN_2PTS006_0253_20130914_013853_20130914_031747.EUM.nc	-0.074	-0.089	0.046	2843	5586	0	2710	16	17
SRL_OPN_2PTS006_0255_20130914_031746_20130914_045808.EUM.nc	-0.086	-0.096	0.048	2868	5550	0	2680	1	1
SRL_OPN_2PTS006_0257_20130914_045807_20130914_064049.EUM.nc	-0.086	-0.086	0.030	3526	5852	0	1957	1	368
SRL_OPN_2PTS006_0259_20130914_064048_20130914_082702.EUM.nc	-0.067	-0.072	0.028	4155	6059	0	1628	4	272
SRL_OPN_2PTS006_0262_20130914_082701_20130914_100504.EUM.nc	-0.069	-0.074	0.037	2874	5564	0	2606	7	77
SRL_OPN_2PTS006_0263_20130914_100503_20130914_114251.EUM.nc	-0.085	-0.087	0.062	2303	5468	0	3068	17	80
SRL_OPN_2PTS006_0265_20130914_114250_20130914_132136.EUM.nc	-0.085	-0.093	0.040	2839	5492	0	2578	3	72
SRL_OPN_2PTS006_0267_20130914_132136_20130914_151458.EUM.nc	-0.080	-0.081	0.030	3577	6407	0	2552	0	278
SRL_OPN_2PTS006_0270_20130914_151457_20130914_165444.EUM.nc	-0.075	-0.103	0.068	2934	5582	0	2645	2	1
SRL_OPN_2PTS006_0272_20130914_165443_20130914_183417.EUM.nc	-0.077	-0.087	0.050	3412	5555	0	2109	5	29
SRL_OPN_2PTS006_0274_20130914_183416_20130914_201337.EUM.nc	-0.078	-0.085	0.042	3410	5610	0	2147	14	39
SRL_OPN_2PTS006_0276_20130914_201337_20130914_215222.EUM.nc	-0.067	-0.068	0.033	3258	5472	0	2063	25	126
SRL_OPN_2PTS006_0278_20130914_215221_20130914_233016.EUM.nc	-0.080	-0.087	0.043	2469	5315	0	2818	26	2
SRL_OPN_2PTS006_0279_20130914_233015_20130915_010806.EUM.nc	-0.091	-0.111	0.068	2912	5514	0	2598	3	1
SRL_OPN_2PTS006_0281_20130915_010806_20130915_024636.EUM.nc	-0.089	-0.089	0.034	2766	5574	0	2645	0	163
SRL_OPN_2PTS006_0283_20130915_024635_20130915_042623.EUM.nc	-0.082	-0.090	0.044	2820	5528	0	2702	4	2
SRL_OPN_2PTS006_0285_20130915_042622_20130915_060819.EUM.nc	-0.085	-0.098	0.044	3542	5757	0	2068	2	145
SRL_OPN_2PTS006_0287_20130915_060818_20130915_075609.EUM.nc	-0.079	-0.082	0.033	4027	6122	0	1989	6	100
SRL_OPN_2PTS006_0290_20130915_075608_20130915_093420.EUM.nc	-0.068	-0.067	0.024	2897	5549	0	2425	4	223
SRL_OPN_2PTS006_0291_20130915_093420_20130915_111205.EUM.nc	-0.071	-0.084	0.054	2248	5492	0	3219	22	3
SRL_OPN_2PTS006_0293_20130915_111204_20130915_125027.EUM.nc	-0.095	-0.099	0.046	2526	5374	0	2830	15	3
SRL_OPN_2PTS006_0295_20130915_125028_20130915_144339.EUM.nc	-0.071	-0.092	0.052	3637	6378	0	2699	1	41
SRL_OPN_2PTS006_0298_20130915_144339_20130915_162324.EUM.nc	-0.063	-0.091	0.061	3509	5650	0	2122	3	16
SRL_OPN_2PTS006_0300_20130915_162324_20130915_180301.EUM.nc	-0.084	-0.096	0.053	3187	5631	0	2432	8	4
SRL_OPN_2PTS006_0302_20130915_180300_20130915_194229.EUM.nc	-0.073	-0.077	0.038	3340	5635	0	2117	7	171
SRL_OPN_2PTS006_0304_20130915_194228_20130915_212119.EUM.nc	-0.074	-0.081	0.041	3370	5500	0	1977	4	149
SRL_OPN_2PTS006_0306_20130915_212118_20130915_225934.EUM.nc	-0.073	-0.078	0.039	2545	5455	0	2885	18	7
SRL_OPN_2PTS006_0307_20130915_225933_20130916_003724.EUM.nc	-0.080	-0.101	0.065	3327	5466	0	2128	9	2
SRL_OPN_2PTS006_0309_20130916_003723_20130916_021526.EUM.nc	-0.090	-0.098	0.042	2950	5524	0	2472	4	98
SRL_OPN_2PTS006_0311_20130916_021525_20130916_035450.EUM.nc	-0.086	-0.098	0.054	2707	5522	0	2811	4	0

– Continued on next page

Table 14: Ka-Band Sea State Bias Statistics.

– Continued from previous page

File	Median	Mean	Std. Dev.	No. Obs.	Total Obs.	Default Lat/Lon	Flag (total)	Default (total)	3-Sigma Edited
SRL_OPN_2PTS006_0313_20130916_035450_20130916_053605.EUM.nc	-0.089	-0.103	0.051	2810	5583	0	2714	1	58
SRL_OPN_2PTS006_0315_20130916_053605_20130916_072512.EUM.nc	-0.073	-0.077	0.028	3729	6216	0	2138	12	337
SRL_OPN_2PTS006_0318_20130916_072513_20130916_090327.EUM.nc	-0.067	-0.068	0.023	3596	5578	0	1639	9	334
SRL_OPN_2PTS006_0319_20130916_090327_20130916_104121.EUM.nc	-0.082	-0.083	0.049	2622	5533	0	2886	21	4
SRL_OPN_2PTS006_0321_20130916_104120_20130916_121930.EUM.nc	-0.092	-0.102	0.058	2534	5510	0	2934	19	23
SRL_OPN_2PTS006_0323_20130916_121929_20130916_135835.EUM.nc	-0.076	-0.094	0.048	3322	5543	0	2217	2	2
SRL_OPN_2PTS006_0325_20130916_135835_20130916_155159.EUM.nc	-0.074	-0.086	0.048	3682	6405	0	2541	15	167
SRL_OPN_2PTS006_0328_20130916_155158_20130916_173145.EUM.nc	-0.077	-0.084	0.044	2791	5512	0	2619	2	100
SRL_OPN_2PTS006_0330_20130916_173145_20130916_191121.EUM.nc	-0.067	-0.069	0.031	3299	5674	0	1923	6	446
SRL_OPN_2PTS006_0332_20130916_191120_20130916_205022.EUM.nc	-0.073	-0.082	0.037	3715	5604	0	1828	7	54
SRL_OPN_2PTS006_0334_20130916_205022_20130916_222851.EUM.nc	-0.071	-0.072	0.032	2810	5448	0	2408	11	219
SRL_OPN_2PTS006_0336_20130916_222851_20130917_000636.EUM.nc	-0.090	-0.103	0.058	3177	5532	0	2335	10	10
SRL_OPN_2PTS006_0337_20130917_000636_20130917_014434.EUM.nc	-0.080	-0.088	0.045	3019	5554	0	2276	5	254
SRL_OPN_2PTS006_0339_20130917_014433_20130917_032331.EUM.nc	-0.083	-0.103	0.068	2891	5517	0	2616	7	3
SRL_OPN_2PTS006_0341_20130917_032330_20130917_050358.EUM.nc	-0.095	-0.104	0.046	2821	5588	0	2757	6	4
SRL_OPN_2PTS006_0343_20130917_050358_20130917_065405.EUM.nc	-0.084	-0.101	0.052	3730	6257	0	2432	9	86
SRL_OPN_2PTS006_0346_20130917_065404_20130917_083242.EUM.nc	-0.073	-0.079	0.032	4238	5627	0	1189	3	197
SRL_OPN_2PTS006_0348_20130917_083242_20130917_101042.EUM.nc	-0.076	-0.086	0.043	2922	5442	0	2507	4	9
SRL_OPN_2PTS006_0349_20130917_101041_20130917_114831.EUM.nc	-0.091	-0.102	0.064	2335	5511	0	3055	25	96
SRL_OPN_2PTS006_0351_20130917_114831_20130917_132720.EUM.nc	-0.093	-0.109	0.055	3027	5495	0	2447	18	3
SRL_OPN_2PTS006_0353_20130917_132719_20130917_152043.EUM.nc	-0.083	-0.090	0.044	3720	6388	0	2506	0	162
SRL_OPN_2PTS006_0356_20130917_152042_20130917_170029.EUM.nc	-0.075	-0.080	0.041	2938	5560	0	2583	4	35
SRL_OPN_2PTS006_0358_20130917_170029_20130917_184001.EUM.nc	-0.082	-0.102	0.058	3379	5621	0	2167	2	73
SRL_OPN_2PTS006_0360_20130917_184001_20130917_201920.EUM.nc	-0.077	-0.079	0.029	3337	5612	0	2158	8	109
SRL_OPN_2PTS006_0362_20130917_201919_20130917_215754.EUM.nc	-0.071	-0.073	0.035	2966	5437	0	2286	33	152
SRL_OPN_2PTS006_0364_20130917_215754_20130917_233554.EUM.nc	-0.090	-0.104	0.058	2631	5411	0	2769	10	1
SRL_OPN_2PTS006_0365_20130917_233554_20130918_011345.EUM.nc	-0.089	-0.101	0.049	2785	5525	0	2570	6	164
SRL_OPN_2PTS006_0367_20130918_011345_20130918_025210.EUM.nc	-0.093	-0.103	0.048	2841	5567	0	2724	2	0
SRL_OPN_2PTS006_0369_20130918_025210_20130918_043212.EUM.nc	-0.075	-0.090	0.041	2798	5536	0	2733	4	1
SRL_OPN_2PTS006_0371_20130918_043212_20130918_061416.EUM.nc	-0.086	-0.109	0.058	3636	5766	0	2070	4	56
SRL_OPN_2PTS006_0373_20130918_061415_20130918_080150.EUM.nc	-0.069	-0.074	0.030	3974	6124	0	1962	0	188
SRL_OPN_2PTS006_0376_20130918_080149_20130918_093950.EUM.nc	-0.070	-0.078	0.035	3019	5540	0	2451	24	46
SRL_OPN_2PTS006_0377_20130918_093949_20130918_111743.EUM.nc	-0.070	-0.071	0.046	2064	5483	0	3181	28	210
SRL_OPN_2PTS006_0379_20130918_111742_20130918_125610.EUM.nc	-0.093	-0.111	0.054	2643	5431	0	2781	6	1
SRL_OPN_2PTS006_0381_20130918_125610_20130918_144924.EUM.nc	-0.085	-0.099	0.049	3746	6381	0	2619	5	11
SRL_OPN_2PTS006_0384_20130918_144924_20130918_162909.EUM.nc	-0.074	-0.078	0.037	3416	5655	0	2097	12	130
SRL_OPN_2PTS006_0386_20130918_162909_20130918_180846.EUM.nc	-0.079	-0.102	0.058	3256	5644	0	2382	4	2
SRL_OPN_2PTS006_0388_20130918_180845_20130918_194814.EUM.nc	-0.070	-0.077	0.031	3452	5639	0	2164	10	13
SRL_OPN_2PTS006_0390_20130918_194813_20130918_212702.EUM.nc	-0.074	-0.077	0.037	3350	5481	0	1903	13	215

– Continued on next page

Table 14: Ka-Band Sea State Bias Statistics.

– Continued from previous page

File	Median	Mean	Std. Dev.	No. Obs.	Total Obs.	Default Lat/Lon	Flag (total)	Default (total)	3-Sigma Edited
SRL_OPN_2PTS006_0392_20130918_212702_20130918_230513.EUM.nc	-0.070	-0.094	0.059	2462	5430	0	2963	5	0
SRL_OPN_2PTS006_0393_20130918_230513_20130919_004254.EUM.nc	-0.082	-0.101	0.057	3312	5506	0	2178	12	4
SRL_OPN_2PTS006_0395_20130919_004255_20130919_022108.EUM.nc	-0.105	-0.099	0.041	2991	5566	0	2538	2	35
SRL_OPN_2PTS006_0397_20130919_022108_20130919_040039.EUM.nc	-0.079	-0.086	0.042	2770	5569	0	2790	5	4
SRL_OPN_2PTS006_0399_20130919_040039_20130919_054153.EUM.nc	-0.082	-0.103	0.052	3158	5558	0	2389	4	7
SRL_OPN_2PTS006_0401_20130919_054152_20130919_073047.EUM.nc	-0.076	-0.086	0.040	4100	6209	0	2096	5	8
SRL_OPN_2PTS006_0404_20130919_073046_20130919_090908.EUM.nc	-0.070	-0.074	0.030	3651	5569	0	1839	9	70
SRL_OPN_2PTS006_0405_20130919_090908_20130919_104701.EUM.nc	-0.079	-0.088	0.062	2630	5543	0	2897	14	2
SRL_OPN_2PTS006_0407_20130919_104702_20130919_122503.EUM.nc	-0.098	-0.108	0.048	2616	5510	0	2875	7	12
SRL_OPN_2PTS006_0409_20130919_122503_20130919_140423.EUM.nc	-0.099	-0.105	0.043	3264	5577	0	2221	4	88
SRL_OPN_2PTS006_0411_20130919_140422_20130919_155745.EUM.nc	-0.078	-0.086	0.043	3627	6398	0	2651	3	117
SRL_OPN_2PTS006_0414_20130919_155744_20130919_173732.EUM.nc	-0.084	-0.092	0.045	2998	5572	0	2568	3	3
SRL_OPN_2PTS006_0416_20130919_173732_20130919_191657.EUM.nc	-0.072	-0.076	0.033	3481	5649	0	1979	7	182
SRL_OPN_2PTS006_0418_20130919_191658_20130919_205605.EUM.nc	-0.070	-0.073	0.034	3508	5623	0	1898	13	204
SRL_OPN_2PTS006_0420_20130919_205604_20130919_223422.EUM.nc	-0.076	-0.087	0.047	2942	5427	0	2459	21	5
SRL_OPN_2PTS006_0421_20130919_223422_20130920_001213.EUM.nc	-0.090	-0.101	0.052	3134	5517	0	2304	7	72
SRL_OPN_2PTS006_0423_20130920_001213_20130920_015015.EUM.nc	-0.093	-0.103	0.054	3317	5541	0	2200	2	22
SRL_OPN_2PTS006_0425_20130920_015015_20130920_032907.EUM.nc	-0.076	-0.080	0.039	2948	5483	0	2522	6	7
SRL_OPN_2PTS006_0427_20130920_032907_20130920_050951.EUM.nc	-0.088	-0.104	0.054	2731	5578	0	2756	2	89
SRL_OPN_2PTS006_0429_20130920_050950_20130920_065948.EUM.nc	-0.076	-0.090	0.040	3699	6229	0	2503	1	26
SRL_OPN_2PTS006_0432_20130920_065947_20130920_083822.EUM.nc	-0.077	-0.080	0.029	4383	5628	0	1188	16	41
SRL_OPN_2PTS006_0434_20130920_083821_20130920_101612.EUM.nc	-0.071	-0.081	0.044	2838	5547	0	2687	12	10
SRL_OPN_2PTS006_0435_20130920_101612_20130920_115411.EUM.nc	-0.080	-0.087	0.044	2435	5546	0	3024	12	75
SRL_OPN_2PTS006_0437_20130920_115411_20130920_133304.EUM.nc	-0.101	-0.109	0.041	2994	5454	0	2451	6	3
SRL_OPN_2PTS006_0439_20130920_133303_20130920_152627.EUM.nc	-0.086	-0.098	0.045	3910	6381	0	2457	0	14
SRL_OPN_2PTS006_0442_20130920_152627_20130920_170605.EUM.nc	-0.076	-0.082	0.035	2718	5500	0	2551	1	230
SRL_OPN_2PTS006_0444_20130920_170605_20130920_184545.EUM.nc	-0.079	-0.088	0.043	3458	5638	0	2171	0	9
SRL_OPN_2PTS006_0446_20130920_184544_20130920_202455.EUM.nc	-0.073	-0.079	0.042	3448	5558	0	2056	10	44
SRL_OPN_2PTS006_0448_20130920_202455_20130920_220335.EUM.nc	-0.080	-0.084	0.046	3061	5411	0	2286	27	37
SRL_OPN_2PTS006_0450_20130920_220334_20130920_234133.EUM.nc	-0.104	-0.110	0.055	2780	5501	0	2703	16	2
SRL_OPN_2PTS006_0451_20130920_234132_20130921_011916.EUM.nc	-0.102	-0.109	0.060	3114	5519	0	2402	2	1
SRL_OPN_2PTS006_0453_20130921_011915_20130921_025755.EUM.nc	-0.085	-0.088	0.039	2728	5599	0	2715	1	155
SRL_OPN_2PTS006_0455_20130921_025754_20130921_043801.EUM.nc	-0.086	-0.097	0.045	2722	5499	0	2773	3	1
SRL_OPN_2PTS006_0457_20130921_043802_20130921_062005.EUM.nc	-0.088	-0.093	0.033	3764	5784	0	2011	2	7
SRL_OPN_2PTS006_0459_20130921_062005_20130921_080722.EUM.nc	-0.078	-0.081	0.029	4199	6098	0	1871	4	24
SRL_OPN_2PTS006_0462_20130921_080721_20130921_094529.EUM.nc	-0.071	-0.075	0.037	2964	5541	0	2474	24	79
SRL_OPN_2PTS006_0463_20130921_094528_20130921_112322.EUM.nc	-0.082	-0.092	0.058	2083	5406	0	3299	19	5
SRL_OPN_2PTS006_0465_20130921_112322_20130921_130154.EUM.nc	-0.112	-0.120	0.054	2662	5428	0	2754	2	10
SRL_OPN_2PTS006_0467_20130921_130153_20130921_145508.EUM.nc	-0.093	-0.096	0.034	3622	6395	0	2633	4	136

– Continued on next page

Table 14: Ka-Band Sea State Bias Statistics.

– Continued from previous page

File	Median	Mean	Std. Dev.	No. Obs.	Total Obs.	Default Lat/Lon	Flag (total)	Default (total)	3-Sigma Edited
SRL_OPN_2PTS006_0470_20130921_145508_20130921_163447.EUM.nc	-0.081	-0.092	0.044	3216	5630	0	2259	7	148
SRL_OPN_2PTS006_0472_20130921_163447_20130921_181430.EUM.nc	-0.078	-0.084	0.041	3250	5634	0	2376	6	2
SRL_OPN_2PTS006_0474_20130921_181429_20130921_195348.EUM.nc	-0.078	-0.076	0.033	3408	5626	0	2204	7	7
SRL_OPN_2PTS006_0476_20130921_195349_20130921_213241.EUM.nc	-0.073	-0.077	0.036	3667	5505	0	1815	17	6
SRL_OPN_2PTS006_0478_20130921_213241_20130921_231052.EUM.nc	-0.075	-0.088	0.055	2325	5380	0	2934	1	120
SRL_OPN_2PTS006_0479_20130921_231051_20130922_004833.EUM.nc	-0.101	-0.107	0.059	3228	5532	0	2225	19	60
SRL_OPN_2PTS006_0481_20130922_004832_20130922_022651.EUM.nc	-0.096	-0.102	0.045	2975	5551	0	2564	2	10
SRL_OPN_2PTS006_0483_20130922_022651_20130922_040618.EUM.nc	-0.083	-0.091	0.038	2690	5481	0	2785	5	1
SRL_OPN_2PTS006_0485_20130922_040617_20130922_054748.EUM.nc	-0.090	-0.091	0.023	3183	5687	0	2180	6	318
SRL_OPN_2PTS006_0487_20130922_054747_20130922_073629.EUM.nc	-0.075	-0.082	0.030	4006	6184	0	2136	3	39
SRL_OPN_2PTS006_0490_20130922_073628_20130922_091448.EUM.nc	-0.074	-0.073	0.027	3608	5584	0	1965	6	5
SRL_OPN_2PTS006_0491_20130922_091447_20130922_105233.EUM.nc	-0.060	-0.075	0.048	2491	5560	0	3035	29	5
SRL_OPN_2PTS006_0493_20130922_105232_20130922_123046.EUM.nc	-0.110	-0.121	0.054	2516	5424	0	2886	9	13
SRL_OPN_2PTS006_0495_20130922_123046_20130922_141002.EUM.nc	-0.097	-0.099	0.036	3127	5606	0	2334	0	145
SRL_OPN_2PTS006_0497_20130922_141002_20130922_160331.EUM.nc	-0.081	-0.093	0.043	3650	6415	0	2755	5	5
SRL_OPN_2PTS006_0500_20130922_160330_20130922_174310.EUM.nc	-0.089	-0.084	0.032	2952	5645	0	2682	3	8
SRL_OPN_2PTS006_0502_20130922_174310_20130922_192243.EUM.nc	-0.068	-0.071	0.029	3691	5668	0	1974	1	2
SRL_OPN_2PTS006_0504_20130922_192242_20130922_210140.EUM.nc	-0.075	-0.074	0.033	3579	5609	0	1896	11	123
SRL_OPN_2PTS006_0506_20130922_210139_20130922_224003.EUM.nc	-0.077	-0.096	0.058	2950	5428	0	2444	34	0
SRL_OPN_2PTS006_0507_20130922_224003_20130923_001755.EUM.nc	-0.108	-0.109	0.052	3176	5495	0	2315	3	1
SRL_OPN_2PTS006_0509_20130923_001754_20130923_015548.EUM.nc	-0.092	-0.093	0.044	3122	5501	0	2230	1	148
SRL_OPN_2PTS006_0511_20130923_015547_20130923_033456.EUM.nc	-0.086	-0.089	0.035	2962	5503	0	2525	12	4
SRL_OPN_2PTS006_0513_20130923_033455_20130923_051537.EUM.nc	-0.084	-0.084	0.030	2624	5565	0	2708	2	231
SRL_OPN_2PTS006_0515_20130923_051536_20130923_070531.EUM.nc	-0.078	-0.080	0.028	3692	6236	0	2484	11	49
SRL_OPN_2PTS006_0518_20130923_070532_20130923_084356.EUM.nc	-0.070	-0.069	0.025	3904	5619	0	1403	20	292
SRL_OPN_2PTS006_0520_20130923_084355_20130923_102153.EUM.nc	-0.077	-0.085	0.052	2605	5546	0	2764	20	157
SRL_OPN_2PTS006_0521_20130923_102153_20130923_115945.EUM.nc	-0.110	-0.108	0.061	2454	5514	0	2985	20	55
SRL_OPN_2PTS006_0523_20130923_115946_20130923_133843.EUM.nc	-0.093	-0.102	0.042	3041	5484	0	2418	8	17
SRL_OPN_2PTS006_0525_20130923_133843_20130923_153207.EUM.nc	-0.092	-0.096	0.040	3829	6410	0	2560	0	21
SRL_OPN_2PTS006_0528_20130923_153206_20130923_171153.EUM.nc	-0.077	-0.080	0.032	2803	5510	0	2656	1	50
SRL_OPN_2PTS006_0530_20130923_171152_20130923_185124.EUM.nc	-0.075	-0.080	0.030	3577	5663	0	2075	6	5
SRL_OPN_2PTS006_0532_20130923_185124_20130923_203040.EUM.nc	-0.072	-0.070	0.030	3362	5587	0	2014	15	196
SRL_OPN_2PTS006_0534_20130923_203039_20130923_220917.EUM.nc	-0.072	-0.085	0.053	3133	5438	0	2277	27	1
SRL_OPN_2PTS006_0536_20130923_220916_20130923_234706.EUM.nc	-0.107	-0.103	0.053	2820	5534	0	2564	5	145
SRL_OPN_2PTS006_0537_20130923_234705_20130924_012459.EUM.nc	-0.094	-0.097	0.045	3012	5539	0	2495	3	29
SRL_OPN_2PTS006_0539_20130924_012458_20130924_030333.EUM.nc	-0.091	-0.092	0.035	2766	5584	0	2723	1	94
SRL_OPN_2PTS006_0541_20130924_030332_20130924_044347.EUM.nc	-0.084	-0.093	0.039	2763	5490	0	2712	13	2
SRL_OPN_2PTS006_0543_20130924_044347_20130924_062607.EUM.nc	-0.079	-0.081	0.023	3774	5810	0	2006	0	30
SRL_OPN_2PTS006_0545_20130924_062606_20130924_081306.EUM.nc	-0.070	-0.083	0.040	4294	6099	0	1795	4	6

– Continued on next page

Table 14: Ka-Band Sea State Bias Statistics.

– Continued from previous page

File	Median	Mean	Std. Dev.	No. Obs.	Total Obs.	Default Lat/Lon	Flag (total)	Default (total)	3-Sigma Edited
SRL_OPN_2PTS006_0548_20130924_081305_20130924_095104.EUM.nc	-0.072	-0.090	0.061	3011	5445	0	2397	19	18
SRL_OPN_2PTS006_0549_20130924_095103_20130924_112857.EUM.nc	-0.086	-0.102	0.066	2116	5415	0	3258	32	9
SRL_OPN_2PTS006_0551_20130924_112856_20130924_130732.EUM.nc	-0.097	-0.101	0.039	2582	5494	0	2732	1	179
SRL_OPN_2PTS006_0553_20130924_130731_20130924_150049.EUM.nc	-0.099	-0.095	0.034	3652	6404	0	2679	0	73
SRL_OPN_2PTS006_0556_20130924_150048_20130924_164027.EUM.nc	-0.076	-0.078	0.031	2963	5630	0	2476	13	178
SRL_OPN_2PTS006_0558_20130924_164027_20130924_182010.EUM.nc	-0.079	-0.092	0.055	3318	5621	0	2289	4	10
SRL_OPN_2PTS006_0560_20130924_182010_20130924_195935.EUM.nc	-0.070	-0.073	0.033	3327	5579	0	2163	6	83
SRL_OPN_2PTS006_0562_20130924_195935_20130924_213818.EUM.nc	-0.078	-0.088	0.043	3567	5500	0	1907	16	10
SRL_OPN_2PTS006_0564_20130924_213817_20130924_231626.EUM.nc	-0.082	-0.093	0.060	2508	5385	0	2854	5	18
SRL_OPN_2PTS006_0565_20130924_231626_20130925_041208.EUM.nc	-0.090	-0.090	0.037	8477	16580	0	7694	34	375
SRL_OPN_2PTS006_0571_20130925_041207_20130925_055337.EUM.nc	-0.072	-0.079	0.026	3588	5710	0	2109	4	9
SRL_OPN_2PTS006_0573_20130925_055336_20130925_074212.EUM.nc	-0.072	-0.084	0.032	4001	6162	0	2077	0	84
SRL_OPN_2PTS006_0576_20130925_074212_20130925_092021.EUM.nc	-0.069	-0.071	0.028	2892	5546	0	2173	7	474
SRL_OPN_2PTS006_0577_20130925_092021_20130925_105812.EUM.nc	-0.068	-0.081	0.056	2388	5519	0	3111	15	5
SRL_OPN_2PTS006_0579_20130925_105813_20130925_123629.EUM.nc	-0.100	-0.108	0.051	2423	5421	0	2949	3	46
SRL_OPN_2PTS006_0581_20130925_123628_20130925_141549.EUM.nc	-0.089	-0.094	0.032	3336	5579	0	2236	0	7
SRL_OPN_2PTS006_0583_20130925_141549_20130925_160909.EUM.nc	-0.075	-0.069	0.024	3328	6383	0	2674	2	379
SRL_OPN_2PTS006_0586_20130925_160909_20130925_174855.EUM.nc	-0.086	-0.087	0.044	2783	5631	0	2647	5	196
SRL_OPN_2PTS006_0588_20130925_174854_20130925_192818.EUM.nc	-0.069	-0.072	0.029	3277	5643	0	2078	8	280
SRL_OPN_2PTS006_0590_20130925_192817_20130925_210723.EUM.nc	-0.072	-0.081	0.037	3560	5600	0	1988	8	44
SRL_OPN_2PTS006_0592_20130925_210722_20130925_224543.EUM.nc	-0.066	-0.081	0.051	2881	5408	0	2519	6	2
SRL_OPN_2PTS006_0593_20130925_224543_20130926_002325.EUM.nc	-0.088	-0.085	0.037	2876	5474	0	2326	12	260
SRL_OPN_2PTS006_0595_20130926_002325_20130926_020129.EUM.nc	-0.083	-0.081	0.037	3073	5556	0	2312	8	163
SRL_OPN_2PTS006_0597_20130926_020128_20130926_034041.EUM.nc	-0.088	-0.081	0.033	2574	5516	0	2663	9	270
SRL_OPN_2PTS006_0599_20130926_034040_20130926_052129.EUM.nc	-0.076	-0.077	0.029	2827	5573	0	2743	1	2
SRL_OPN_2PTS006_0601_20130926_052129_20130926_071104.EUM.nc	-0.074	-0.084	0.034	3728	6218	0	2455	12	23
SRL_OPN_2PTS006_0604_20130926_071103_20130926_084935.EUM.nc	-0.069	-0.084	0.049	4141	5626	0	1451	6	28
SRL_OPN_2PTS006_0605_20130926_084934_20130926_102731.EUM.nc	-0.067	-0.077	0.056	2732	5544	0	2742	16	54
SRL_OPN_2PTS006_0607_20130926_102730_20130926_120525.EUM.nc	-0.087	-0.095	0.052	2506	5507	0	2979	16	6
SRL_OPN_2PTS006_0609_20130926_120524_20130926_134427.EUM.nc	-0.085	-0.087	0.025	2991	5503	0	2419	7	86
SRL_OPN_2PTS006_0611_20130926_134426_20130926_153751.EUM.nc	-0.079	-0.086	0.041	3783	6416	0	2619	0	14
SRL_OPN_2PTS006_0614_20130926_153750_20130926_171738.EUM.nc	-0.081	-0.088	0.039	2576	5530	0	2734	2	218
SRL_OPN_2PTS006_0616_20130926_171737_20130926_185707.EUM.nc	-0.074	-0.080	0.042	3277	5641	0	2151	6	207
SRL_OPN_2PTS006_0618_20130926_185706_20130926_203622.EUM.nc	-0.059	-0.070	0.039	3391	5609	0	1971	13	234
SRL_OPN_2PTS006_0620_20130926_203621_20130926_221448.EUM.nc	-0.070	-0.078	0.044	3042	5438	0	2352	13	31
SRL_OPN_2PTS006_0622_20130926_221447_20130926_235244.EUM.nc	-0.096	-0.094	0.049	2969	5506	0	2527	5	5
SRL_OPN_2PTS006_0623_20130926_235244_20130927_013038.EUM.nc	-0.076	-0.090	0.050	3101	5545	0	2434	2	8
SRL_OPN_2PTS006_0625_20130927_013038_20130927_030916.EUM.nc	-0.081	-0.073	0.023	2455	5555	0	2723	7	370
SRL_OPN_2PTS006_0627_20130927_030915_20130927_044935.EUM.nc	-0.078	-0.078	0.030	2784	5493	0	2687	7	15

– Continued on next page

Table 14: Ka-Band Sea State Bias Statistics.

– Continued from previous page

File	Median	Mean	Std. Dev.	No. Obs.	Total Obs.	Default Lat/Lon	Flag (total)	Default (total)	3-Sigma Edited
SRL_OPN_2PTS006_0629_20130927_044935_20130927_063156.EUM.nc	-0.084	-0.083	0.031	3564	5801	0	1979	2	256
SRL_OPN_2PTS006_0631_20130927_063155_20130927_081846.EUM.nc	-0.069	-0.082	0.042	4328	6098	0	1749	0	21
SRL_OPN_2PTS006_0634_20130927_081845_20130927_095641.EUM.nc	-0.080	-0.105	0.068	2936	5536	0	2590	8	2
SRL_OPN_2PTS006_0635_20130927_095641_20130927_113436.EUM.nc	-0.079	-0.082	0.047	2183	5408	0	3076	23	126
SRL_OPN_2PTS006_0637_20130927_113435_20130927_131315.EUM.nc	-0.082	-0.085	0.026	2810	5480	0	2646	5	19
SRL_OPN_2PTS006_0639_20130927_131314_20130927_150633.EUM.nc	-0.080	-0.083	0.033	3540	6425	0	2693	1	191
SRL_OPN_2PTS006_0642_20130927_150632_20130927_164612.EUM.nc	-0.079	-0.103	0.059	2935	5597	0	2649	4	9
SRL_OPN_2PTS006_0644_20130927_164611_20130927_182554.EUM.nc	-0.077	-0.077	0.033	3052	5563	0	2244	4	263
SRL_OPN_2PTS006_0646_20130927_182553_20130927_200509.EUM.nc	-0.062	-0.075	0.040	3162	5590	0	2240	6	182
SRL_OPN_2PTS006_0648_20130927_200508_20130927_214358.EUM.nc	-0.071	-0.076	0.039	3445	5482	0	1962	23	52
SRL_OPN_2PTS006_0650_20130927_214357_20130927_232204.EUM.nc	-0.086	-0.092	0.054	2617	5368	0	2738	12	1
SRL_OPN_2PTS006_0651_20130927_232204_20130928_005944.EUM.nc	-0.076	-0.087	0.051	3109	5552	0	2400	23	20
SRL_OPN_2PTS006_0653_20130928_005944_20130928_023809.EUM.nc	-0.073	-0.066	0.018	2470	5542	0	2560	14	498
SRL_OPN_2PTS006_0655_20130928_023808_20130928_041755.EUM.nc	-0.082	-0.081	0.025	2402	5532	0	2822	13	295
SRL_OPN_2PTS006_0657_20130928_041755_20130928_055931.EUM.nc	-0.081	-0.099	0.059	3566	5739	0	2062	1	110
SRL_OPN_2PTS006_0659_20130928_055930_20130928_074744.EUM.nc	-0.072	-0.080	0.030	4076	6137	0	2039	8	14
SRL_OPN_2PTS006_0662_20130928_074743_20130928_092559.EUM.nc	-0.101	-0.100	0.049	3242	5529	0	2278	3	6
SRL_OPN_2PTS006_0663_20130928_092559_20130928_110351.EUM.nc	-0.062	-0.053	0.026	2001	5528	0	3167	18	342
SRL_OPN_2PTS006_0665_20130928_110351_20130928_124202.EUM.nc	-0.083	-0.083	0.032	2475	5420	0	2933	7	5
SRL_OPN_2PTS006_0667_20130928_124201_20130928_142136.EUM.nc	-0.080	-0.105	0.055	3401	5566	0	2155	2	8
SRL_OPN_2PTS006_0669_20130928_142135_20130928_161453.EUM.nc	-0.074	-0.087	0.049	3656	6393	0	2646	4	87
SRL_OPN_2PTS006_0672_20130928_161452_20130928_175439.EUM.nc	-0.074	-0.086	0.042	2942	5625	0	2668	3	12
SRL_OPN_2PTS006_0674_20130928_175438_20130928_193402.EUM.nc	-0.075	-0.078	0.035	3481	5637	0	2104	9	43
SRL_OPN_2PTS006_0676_20130928_193401_20130928_211303.EUM.nc	-0.070	-0.081	0.035	3523	5571	0	2033	6	9
SRL_OPN_2PTS006_0678_20130928_211302_20130928_225113.EUM.nc	-0.081	-0.085	0.046	2512	5385	0	2629	21	223
SRL_OPN_2PTS006_0679_20130928_225112_20130929_002902.EUM.nc	-0.080	-0.091	0.047	3187	5465	0	2265	8	5
SRL_OPN_2PTS006_0681_20130929_002902_20130929_020710.EUM.nc	-0.071	-0.087	0.054	3060	5551	0	2445	29	17
SRL_OPN_2PTS006_0683_20130929_020709_20130929_034618.EUM.nc	-0.079	-0.090	0.053	2855	5555	0	2696	3	1
SRL_OPN_2PTS006_0685_20130929_034618_20130929_052721.EUM.nc	-0.086	-0.099	0.044	2612	5593	0	2820	2	159
SRL_OPN_2PTS006_0687_20130929_052720_20130929_071645.EUM.nc	-0.073	-0.075	0.024	3712	6214	0	2345	14	143
SRL_OPN_2PTS006_0690_20130929_071645_20130929_085513.EUM.nc	-0.076	-0.080	0.035	3974	5603	0	1541	16	72
SRL_OPN_2PTS006_0691_20130929_085512_20130929_103259.EUM.nc	-0.076	-0.088	0.064	2527	5533	0	2977	22	7
SRL_OPN_2PTS006_0693_20130929_103259_20130929_121105.EUM.nc	-0.075	-0.083	0.040	2495	5491	0	2965	20	11
SRL_OPN_2PTS006_0695_20130929_121104_20130929_135011.EUM.nc	-0.079	-0.099	0.045	3090	5519	0	2354	3	72
SRL_OPN_2PTS006_0697_20130929_135010_20130929_154335.EUM.nc	-0.079	-0.100	0.057	3741	6417	0	2674	0	2
SRL_OPN_2PTS006_0700_20130929_154334_20130929_172313.EUM.nc	-0.075	-0.078	0.031	2774	5515	0	2732	3	6
SRL_OPN_2PTS006_0702_20130929_172314_20130929_190250.EUM.nc	-0.072	-0.068	0.024	3243	5643	0	2162	5	233
SRL_OPN_2PTS006_0704_20130929_190249_20130929_204154.EUM.nc	-0.068	-0.078	0.040	3759	5609	0	1832	9	9
SRL_OPN_2PTS006_0706_20130929_204154_20130929_222027.EUM.nc	-0.071	-0.079	0.049	2822	5407	0	2314	18	253

– Continued on next page

Table 14: Ka-Band Sea State Bias Statistics.

– Continued from previous page

File	Median	Mean	Std. Dev.	No. Obs.	Total Obs.	Default Lat/Lon	Flag (total)	Default (total)	3-Sigma Edited
SRL_OPN_2PTS006_0708_20130929_222026_20130929_235821.EUM.nc	-0.073	-0.086	0.041	3073	5531	0	2445	4	9
SRL_OPN_2PTS006_0709_20130929_235820_20130930_013610.EUM.nc	-0.075	-0.083	0.043	3242	5548	0	2302	3	1
SRL_OPN_2PTS006_0711_20130930_013609_20130930_031500.EUM.nc	-0.079	-0.090	0.045	2772	5561	0	2776	11	2
SRL_OPN_2PTS006_0713_20130930_031500_20130930_045526.EUM.nc	-0.080	-0.091	0.038	2715	5539	0	2702	1	121
SRL_OPN_2PTS006_0715_20130930_045525_20130930_063755.EUM.nc	-0.074	-0.070	0.017	3311	5823	0	1994	2	516
SRL_OPN_2PTS006_0717_20130930_063755_20130930_082418.EUM.nc	-0.073	-0.073	0.028	3987	6061	0	1710	0	364
SRL_OPN_2PTS006_0720_20130930_082417_20130930_100220.EUM.nc	-0.085	-0.094	0.047	2902	5545	0	2625	11	7
SRL_OPN_2PTS006_0721_20130930_100219_20130930_114016.EUM.nc	-0.076	-0.079	0.044	2341	5467	0	3093	28	5
SRL_OPN_2PTS006_0723_20130930_114015_20130930_131849.EUM.nc	-0.091	-0.101	0.043	2915	5447	0	2525	1	6
SRL_OPN_2PTS006_0725_20130930_131849_20130930_151210.EUM.nc	-0.084	-0.099	0.050	3688	6430	0	2739	1	2
SRL_OPN_2PTS006_0728_20130930_151209_20130930_165157.EUM.nc	-0.073	-0.076	0.032	2723	5588	0	2734	4	127
SRL_OPN_2PTS006_0730_20130930_165156_20130930_183139.EUM.nc	-0.072	-0.070	0.020	2958	5554	0	2266	1	329
SRL_OPN_2PTS006_0732_20130930_183139_20130930_201052.EUM.nc	-0.075	-0.086	0.038	3316	5578	0	2241	11	10
SRL_OPN_2PTS006_0734_20130930_201051_20130930_214937.EUM.nc	-0.069	-0.085	0.053	3461	5467	0	2002	2	2
SRL_OPN_2PTS006_0736_20130930_214936_20130930_232741.EUM.nc	-0.069	-0.078	0.042	2585	5348	0	2647	37	79
SRL_OPN_2PTS006_0737_20130930_232740_20131001_010522.EUM.nc	-0.088	-0.088	0.036	2839	5519	0	2613	11	56
SRL_OPN_2PTS006_0739_20131001_010522_20131001_024350.EUM.nc	-0.078	-0.096	0.047	2917	5572	0	2652	2	1
SRL_OPN_2PTS006_0741_20131001_024349_20131001_042334.EUM.nc	-0.090	-0.100	0.040	2698	5524	0	2814	8	4
SRL_OPN_2PTS006_0743_20131001_042333_20131001_060527.EUM.nc	-0.072	-0.075	0.025	3315	5750	0	2017	1	417
SRL_OPN_2PTS006_0745_20131001_060527_20131001_075324.EUM.nc	-0.072	-0.085	0.041	3869	6121	0	2014	17	221
SRL_OPN_2PTS006_0748_20131001_075323_20131001_093137.EUM.nc	-0.067	-0.071	0.028	2900	5519	0	2401	8	210
SRL_OPN_2PTS006_0749_20131001_093136_20131001_110927.EUM.nc	-0.055	-0.057	0.030	2072	5478	0	3118	33	255
SRL_OPN_2PTS006_0751_20131001_110927_20131001_124742.EUM.nc	-0.104	-0.100	0.040	2462	5382	0	2917	2	1
SRL_OPN_2PTS006_0753_20131001_124741_20131001_144052.EUM.nc	-0.093	-0.100	0.045	3505	6338	0	2825	3	5
SRL_OPN_2PTS006_0756_20131001_144052_20131001_162037.EUM.nc	-0.075	-0.074	0.032	3114	5622	0	2145	5	358
SRL_OPN_2PTS006_0758_20131001_162036_20131001_180022.EUM.nc	-0.068	-0.077	0.031	2875	5631	0	2634	3	119
SRL_OPN_2PTS006_0760_20131001_180021_20131001_193943.EUM.nc	-0.071	-0.077	0.030	3456	5623	0	2142	2	23
SRL_OPN_2PTS006_0762_20131001_193943_20131001_211842.EUM.nc	-0.075	-0.084	0.035	3519	5499	0	1943	21	16
SRL_OPN_2PTS006_0764_20131001_211842_20131001_225650.EUM.nc	-0.064	-0.062	0.024	2314	5455	0	2793	10	338
SRL_OPN_2PTS006_0765_20131001_225649_20131002_003439.EUM.nc	-0.074	-0.072	0.027	3035	5492	0	2173	6	278
SRL_OPN_2PTS006_0767_20131002_003438_20131002_021249.EUM.nc	-0.088	-0.093	0.050	2993	5543	0	2466	0	84
SRL_OPN_2PTS006_0769_20131002_021249_20131002_035202.EUM.nc	-0.092	-0.096	0.038	2692	5515	0	2799	19	5
SRL_OPN_2PTS006_0771_20131002_035201_20131002_053314.EUM.nc	-0.086	-0.088	0.030	2649	5583	0	2712	10	212
SRL_OPN_2PTS006_0773_20131002_053313_20131002_072226.EUM.nc	-0.075	-0.082	0.031	3881	6212	0	2210	5	116
SRL_OPN_2PTS006_0776_20131002_072225_20131002_090051.EUM.nc	-0.062	-0.065	0.021	3713	5605	0	1650	7	235
SRL_OPN_2PTS006_0777_20131002_090051_20131002_103837.EUM.nc	-0.062	-0.083	0.058	2509	5497	0	2972	10	6
SRL_OPN_2PTS006_0779_20131002_103837_20131002_121644.EUM.nc	-0.085	-0.088	0.043	2540	5501	0	2929	24	8
SRL_OPN_2PTS006_0781_20131002_121643_20131002_135548.EUM.nc	-0.093	-0.094	0.033	3188	5523	0	2298	1	36
SRL_OPN_2PTS006_0783_20131002_135547_20131002_154920.EUM.nc	-0.079	-0.071	0.023	3172	6424	0	2652	1	599

– Continued on next page

Table 14: Ka-Band Sea State Bias Statistics.

– Continued from previous page

File	Median	Mean	Std. Dev.	No. Obs.	Total Obs.	Default Lat/Lon	Flag (total)	Default (total)	3-Sigma Edited
SRL_OPN_2PTS006_0786_20131002_154919_20131002_172857.EUM.nc	-0.077	-0.092	0.042	2744	5511	0	2740	3	24
SRL_OPN_2PTS006_0788_20131002_172857_20131002_190833.EUM.nc	-0.066	-0.070	0.029	3455	5644	0	2026	5	158
SRL_OPN_2PTS006_0790_20131002_190832_20131002_204736.EUM.nc	-0.072	-0.077	0.030	3598	5607	0	1794	9	206
SRL_OPN_2PTS006_0792_20131002_204735_20131002_222605.EUM.nc	-0.067	-0.081	0.052	3029	5432	0	2370	23	10
SRL_OPN_2PTS006_0794_20131002_222604_20131003_000359.EUM.nc	-0.073	-0.067	0.027	2761	5544	0	2380	11	392
SRL_OPN_2PTS006_0795_20131003_000358_20131003_014148.EUM.nc	-0.084	-0.089	0.051	3242	5553	0	2304	6	1
SRL_OPN_2PTS006_0797_20131003_014147_20131003_032043.EUM.nc	-0.088	-0.099	0.047	2795	5538	0	2732	9	2
SRL_OPN_2PTS006_0799_20131003_032042_20131003_050108.EUM.nc	-0.089	-0.087	0.036	2597	5564	0	2686	1	280
SRL_OPN_2PTS006_0801_20131003_050107_20131003_064354.EUM.nc	-0.068	-0.076	0.029	3720	5842	0	2039	1	82
SRL_OPN_2PTS006_0803_20131003_064353_20131003_082957.EUM.nc	-0.068	-0.071	0.028	4254	6043	0	1616	1	172
SRL_OPN_2PTS006_0806_20131003_082957_20131003_100757.EUM.nc	-0.069	-0.087	0.053	2701	5518	0	2678	11	128
SRL_OPN_2PTS006_0807_20131003_100756_20131003_114546.EUM.nc	-0.081	-0.084	0.040	2370	5438	0	3028	25	15
SRL_OPN_2PTS006_0809_20131003_114545_20131003_132432.EUM.nc	-0.086	-0.084	0.029	2665	5466	0	2510	2	289
SRL_OPN_2PTS006_0811_20131003_132432_20131003_151754.EUM.nc	-0.089	-0.103	0.055	3623	6409	0	2674	3	109
SRL_OPN_2PTS006_0814_20131003_151753_20131003_165740.EUM.nc	-0.083	-0.094	0.040	2689	5536	0	2729	17	101
SRL_OPN_2PTS006_0816_20131003_165739_20131003_183712.EUM.nc	-0.074	-0.082	0.035	3263	5529	0	2178	1	87
SRL_OPN_2PTS006_0818_20131003_183711_20131003_201632.EUM.nc	-0.075	-0.077	0.030	3214	5570	0	2140	11	205
SRL_OPN_2PTS006_0820_20131003_201632_20131003_215516.EUM.nc	-0.074	-0.086	0.046	3332	5440	0	2060	37	11
SRL_OPN_2PTS006_0822_20131003_215516_20131003_233309.EUM.nc	-0.083	-0.098	0.051	2582	5311	0	2716	10	3
SRL_OPN_2PTS006_0823_20131003_233308_20131004_011059.EUM.nc	-0.087	-0.097	0.046	2888	5525	0	2630	6	1
SRL_OPN_2PTS006_0825_20131004_011059_20131004_024931.EUM.nc	-0.096	-0.106	0.047	2704	5572	0	2741	4	123
SRL_OPN_2PTS006_0827_20131004_024930_20131004_042920.EUM.nc	-0.086	-0.100	0.050	2754	5519	0	2754	4	7
SRL_OPN_2PTS006_0829_20131004_042920_20131004_061122.EUM.nc	-0.076	-0.089	0.038	3655	5767	0	2043	4	65
SRL_OPN_2PTS006_0831_20131004_061121_20131004_075902.EUM.nc	-0.075	-0.083	0.038	4039	6107	0	1973	3	92
SRL_OPN_2PTS006_0834_20131004_075901_20131004_093713.EUM.nc	-0.071	-0.072	0.027	2675	5547	0	2509	21	342
SRL_OPN_2PTS006_0835_20131004_093712_20131004_111456.EUM.nc	-0.077	-0.081	0.051	2223	5425	0	3160	36	6
SRL_OPN_2PTS006_0837_20131004_111457_20131004_125322.EUM.nc	-0.087	-0.089	0.038	2379	5385	0	2830	1	175
SRL_OPN_2PTS006_0839_20131004_125321_20131004_144633.EUM.nc	-0.092	-0.103	0.049	3574	6353	0	2756	1	22
SRL_OPN_2PTS006_0842_20131004_144633_20131004_162621.EUM.nc	-0.079	-0.086	0.037	3158	5644	0	2201	2	283
SRL_OPN_2PTS006_0844_20131004_162621_20131004_180555.EUM.nc	-0.091	-0.096	0.042	3034	5625	0	2573	5	13
SRL_OPN_2PTS006_0846_20131004_180555_20131004_194525.EUM.nc	-0.073	-0.076	0.030	3283	5608	0	2136	5	184
SRL_OPN_2PTS006_0848_20131004_194524_20131004_212422.EUM.nc	-0.072	-0.073	0.030	3203	5475	0	1884	12	376
SRL_OPN_2PTS006_0850_20131004_212421_20131004_230227.EUM.nc	-0.076	-0.091	0.050	2475	5397	0	2910	11	1
SRL_OPN_2PTS006_0851_20131004_230227_20131005_004016.EUM.nc	-0.079	-0.086	0.045	3391	5535	0	2131	4	9
SRL_OPN_2PTS006_0853_20131005_004015_20131005_021821.EUM.nc	-0.095	-0.116	0.067	3022	5558	0	2532	0	4
SRL_OPN_2PTS006_0855_20131005_021820_20131005_035748.EUM.nc	-0.088	-0.103	0.044	2676	5555	0	2874	5	0
SRL_OPN_2PTS006_0857_20131005_035747_20131005_053906.EUM.nc	-0.088	-0.092	0.039	2930	5573	0	2520	11	112
SRL_OPN_2PTS006_0859_20131005_053905_20131005_072807.EUM.nc	-0.073	-0.090	0.047	4046	6214	0	2091	4	73
SRL_OPN_2PTS006_0862_20131005_072807_20131005_090621.EUM.nc	-0.071	-0.089	0.047	3755	5553	0	1784	8	6

– Continued on next page

Table 14: Ka-Band Sea State Bias Statistics.

– Continued from previous page

File	Median	Mean	Std. Dev.	No. Obs.	Total Obs.	Default Lat/Lon	Flag (total)	Default (total)	3-Sigma Edited
SRL_OPN_2PTS006_0863_20131005_090621_20131005_104415.EUM.nc	-0.074	-0.070	0.037	2561	5513	0	2913	27	12
SRL_OPN_2PTS006_0865_20131005_104415_20131005_122224.EUM.nc	-0.079	-0.079	0.036	2342	5495	0	2881	11	261
SRL_OPN_2PTS006_0867_20131005_122224_20131005_140133.EUM.nc	-0.094	-0.095	0.040	3154	5517	0	2113	2	248
SRL_OPN_2PTS006_0869_20131005_140133_20131005_155456.EUM.nc	-0.081	-0.096	0.047	3548	6404	0	2853	3	0
SRL_OPN_2PTS006_0872_20131005_155455_20131005_173442.EUM.nc	-0.089	-0.089	0.034	2574	5498	0	2763	5	156
SRL_OPN_2PTS006_0874_20131005_173441_20131005_191408.EUM.nc	-0.069	-0.071	0.027	3475	5618	0	1962	5	176
SRL_OPN_2PTS006_0876_20131005_191407_20131005_205316.EUM.nc	-0.070	-0.083	0.043	3749	5608	0	1832	20	7
SRL_OPN_2PTS006_0878_20131005_205316_20131005_223145.EUM.nc	-0.082	-0.086	0.044	2935	5428	0	2363	35	95
SRL_OPN_2PTS006_0880_20131005_223144_20131006_000928.EUM.nc	-0.080	-0.082	0.041	3000	5485	0	2316	3	166
SRL_OPN_2PTS006_0881_20131006_000927_20131006_014727.EUM.nc	-0.088	-0.095	0.051	3130	5555	0	2233	2	190
SRL_OPN_2PTS006_0883_20131006_014726_20131006_032627.EUM.nc	-0.085	-0.096	0.038	2862	5505	0	2623	7	13
SRL_OPN_2PTS006_0885_20131006_032626_20131006_050658.EUM.nc	-0.086	-0.096	0.043	2744	5583	0	2795	6	38
SRL_OPN_2PTS006_0887_20131006_050658_20131006_065659.EUM.nc	-0.075	-0.087	0.041	3693	6234	0	2481	4	56
SRL_OPN_2PTS006_0890_20131006_065659_20131006_083535.EUM.nc	-0.069	-0.084	0.039	4389	5633	0	1213	5	26
SRL_OPN_2PTS006_0892_20131006_083535_20131006_101334.EUM.nc	-0.069	-0.068	0.030	2735	5529	0	2765	13	16
SRL_OPN_2PTS006_0893_20131006_101334_20131006_115125.EUM.nc	-0.072	-0.074	0.040	2174	5493	0	3049	12	258
SRL_OPN_2PTS006_0895_20131006_115124_20131006_133015.EUM.nc	-0.091	-0.098	0.041	2773	5432	0	2403	8	248
SRL_OPN_2PTS006_0897_20131006_133014_20131006_152339.EUM.nc	-0.082	-0.093	0.043	3744	6372	0	2617	2	9
SRL_OPN_2PTS006_0900_20131006_152338_20131006_170325.EUM.nc	-0.079	-0.092	0.038	2774	5490	0	2704	1	11
SRL_OPN_2PTS006_0902_20131006_170324_20131006_184257.EUM.nc	-0.073	-0.078	0.031	3271	5624	0	2286	5	62
SRL_OPN_2PTS006_0904_20131006_184256_20131006_202215.EUM.nc	-0.069	-0.078	0.035	3499	5579	0	2041	6	33
SRL_OPN_2PTS006_0906_20131006_202214_20131006_220047.EUM.nc	-0.072	-0.076	0.034	3026	5392	0	2237	20	109
SRL_OPN_2PTS006_0908_20131006_220047_20131006_233847.EUM.nc	-0.088	-0.097	0.052	2772	5460	0	2674	13	1
SRL_OPN_2PTS006_0909_20131006_233847_20131007_011638.EUM.nc	-0.082	-0.115	0.084	3111	5531	0	2406	12	2
SRL_OPN_2PTS006_0911_20131007_011638_20131007_025506.EUM.nc	-0.095	-0.097	0.034	2824	5552	0	2717	3	8
SRL_OPN_2PTS006_0913_20131007_025505_20131007_043510.EUM.nc	-0.081	-0.090	0.035	2572	5516	0	2754	13	177
SRL_OPN_2PTS006_0915_20131007_043509_20131007_061710.EUM.nc	-0.075	-0.085	0.033	3770	5782	0	1994	0	18
SRL_OPN_2PTS006_0917_20131007_061709_20131007_080444.EUM.nc	-0.072	-0.075	0.029	4166	6110	0	1925	5	14
SRL_OPN_2PTS006_0920_20131007_080443_20131007_094244.EUM.nc	-0.065	-0.064	0.025	3003	5529	0	2515	6	5
SRL_OPN_2PTS006_0921_20131007_094243_20131007_112036.EUM.nc	-0.069	-0.088	0.066	2262	5390	0	3095	33	0
SRL_OPN_2PTS006_0923_20131007_112035_20131007_125905.EUM.nc	-0.096	-0.118	0.060	2634	5409	0	2757	4	14
SRL_OPN_2PTS006_0925_20131007_125904_20131007_145220.EUM.nc	-0.099	-0.099	0.044	3513	6396	0	2733	2	148
SRL_OPN_2PTS006_0928_20131007_145220_20131007_163158.EUM.nc	-0.077	-0.083	0.031	3251	5652	0	2356	9	36
SRL_OPN_2PTS006_0930_20131007_163157_20131007_181142.EUM.nc	-0.077	-0.083	0.036	3055	5619	0	2545	6	13
SRL_OPN_2PTS006_0932_20131007_181141_20131007_195109.EUM.nc	-0.070	-0.074	0.031	3350	5616	0	2222	3	41
SRL_OPN_2PTS006_0934_20131007_195108_20131007_212955.EUM.nc	-0.066	-0.070	0.029	3572	5453	0	1771	27	83
SRL_OPN_2PTS006_0936_20131007_212955_20131007_230806.EUM.nc	-0.084	-0.098	0.053	2386	5416	0	3021	7	2
SRL_OPN_2PTS006_0937_20131007_230805_20131008_004548.EUM.nc	-0.080	-0.103	0.065	3305	5504	0	2192	6	1
SRL_OPN_2PTS006_0939_20131008_004547_20131008_022404.EUM.nc	-0.077	-0.083	0.035	1880	3899	0	2018	0	1

– Continued on next page

Table 14: Ka-Band Sea State Bias Statistics.

– Continued from previous page

File	Median	Mean	Std. Dev.	No. Obs.	Total Obs.	Default Lat/Lon	Flag (total)	Default (total)	3-Sigma Edited
SRL_OPN_2PTS006_0942_20131008_023905_20131008_040337.EUM.nc	-0.076	-0.078	0.026	2148	2837	0	658	3	28
SRL_OPN_2PTS006_0943_20131008_040337_20131008_054454.EUM.nc	-0.074	-0.079	0.027	3222	5673	0	2342	15	94
SRL_OPN_2PTS006_0945_20131008_054454_20131008_073342.EUM.nc	-0.071	-0.076	0.028	3941	6191	0	2114	7	129
SRL_OPN_2PTS006_0948_20131008_073341_20131008_091203.EUM.nc	-0.068	-0.074	0.030	3536	5561	0	2001	9	15
SRL_OPN_2PTS006_0949_20131008_091202_20131008_104948.EUM.nc	-0.061	-0.059	0.030	2341	5524	0	2957	22	204
SRL_OPN_2PTS006_0951_20131008_104947_20131008_122759.EUM.nc	-0.115	-0.110	0.049	2516	5411	0	2863	19	13
SRL_OPN_2PTS006_0953_20131008_122758_20131008_140721.EUM.nc	-0.106	-0.105	0.041	3303	5567	0	2262	1	1
SRL_OPN_2PTS006_0955_20131008_140720_20131008_160043.EUM.nc	-0.078	-0.082	0.025	3336	6399	0	2964	7	92
SRL_OPN_2PTS006_0958_20131008_160042_20131008_174020.EUM.nc	-0.068	-0.080	0.037	2786	5621	0	2812	5	18
SRL_OPN_2PTS006_0960_20131008_174020_20131008_191955.EUM.nc	-0.068	-0.068	0.027	3449	5616	0	2039	1	127
SRL_OPN_2PTS006_0962_20131008_191954_20131008_205901.EUM.nc	-0.065	-0.067	0.025	3722	5577	0	1817	12	26
SRL_OPN_2PTS006_0964_20131008_205900_20131008_223717.EUM.nc	-0.077	-0.089	0.054	3005	5402	0	2378	18	1
SRL_OPN_2PTS006_0965_20131008_223716_20131009_001508.EUM.nc	-0.102	-0.106	0.052	3131	5505	0	2349	9	16
SRL_OPN_2PTS006_0967_20131009_001507_20131009_015310.EUM.nc	-0.093	-0.090	0.037	3196	5531	0	2202	0	133
SRL_OPN_2PTS006_0969_20131009_015309_20131009_033205.EUM.nc	-0.081	-0.086	0.040	2857	5485	0	2602	10	16
SRL_OPN_2PTS006_0971_20131009_033204_20131009_051251.EUM.nc	-0.076	-0.079	0.027	2696	5579	0	2752	0	131
SRL_OPN_2PTS006_0973_20131009_051251_20131009_070242.EUM.nc	-0.066	-0.071	0.024	3614	6216	0	2475	3	124
SRL_OPN_2PTS006_0976_20131009_070242_20131009_084116.EUM.nc	-0.069	-0.088	0.046	4289	5614	0	1278	6	41
SRL_OPN_2PTS006_0978_20131009_084115_20131009_101906.EUM.nc	-0.074	-0.070	0.032	2512	5524	0	2829	11	172
SRL_OPN_2PTS006_0979_20131009_101906_20131009_115706.EUM.nc	-0.087	-0.095	0.057	2483	5493	0	2996	13	1
SRL_OPN_2PTS006_0981_20131009_115705_20131009_133552.EUM.nc	-0.104	-0.105	0.040	2992	5419	0	2420	2	5
SRL_OPN_2PTS006_0983_20131009_133552_20131009_152923.EUM.nc	-0.080	-0.084	0.031	3315	6345	0	2635	57	338
SRL_OPN_2PTS006_0986_20131009_152924_20131009_170902.EUM.nc	-0.071	-0.082	0.036	2703	5486	0	2734	5	44
SRL_OPN_2PTS006_0988_20131009_170902_20131009_184841.EUM.nc	-0.063	-0.064	0.022	3234	5627	0	2180	8	205
SRL_OPN_2PTS006_0990_20131009_184841_20131009_202750.EUM.nc	-0.072	-0.075	0.030	3474	5589	0	2081	8	26
SRL_OPN_2PTS006_0992_20131009_202749_20131009_220628.EUM.nc	-0.072	-0.081	0.042	3169	5387	0	2182	28	8
SRL_OPN_2PTS006_0994_20131009_220628_20131009_234426.EUM.nc	-0.102	-0.101	0.045	2920	5520	0	2585	15	0
SRL_OPN_2PTS006_0995_20131009_234427_20131010_012210.EUM.nc	-0.098	-0.099	0.048	3065	5517	0	2391	10	51
SRL_OPN_2PTS006_0997_20131010_012209_20131010_030050.EUM.nc	-0.080	-0.087	0.042	2821	5587	0	2758	4	4
SRL_OPN_2PTS006_0999_20131010_030051_20131010_044100.EUM.nc	-0.070	-0.070	0.019	2420	5615	0	2910	11	274

31 Ka-Band Waveform Attitude Table

Table 15: Ka-Band Waveform Attitude Statistics.

File	Median	Mean	Std. Dev.	No. Obs.	Total Obs.	Default Lat/Lon	Flag (total)	Default (total)	3-Sigma Edited
SRL_OPN_2PTS005_1001_20130905_044041_20130905_062259.EUM.nc	0.000	0.000	0.001	3628	5813	0	1942	5	238
SRL_OPN_2PTS006_0001_20130905_062259_20130905_081007.EUM.nc	-0.000	-0.000	0.001	3919	6099	0	1805	2	373
SRL_OPN_2PTS006_0004_20130905_081007_20130905_112606.EUM.nc	0.000	-0.000	0.001	4640	10977	0	5817	58	462
SRL_OPN_2PTS006_0007_20130905_112605_20130905_130430.EUM.nc	0.000	0.000	0.001	2516	5404	0	2674	7	207
SRL_OPN_2PTS006_0009_20130905_130430_20130905_145746.EUM.nc	0.000	0.000	0.001	3368	6409	0	2738	1	302
SRL_OPN_2PTS006_0012_20130905_145747_20130905_163734.EUM.nc	0.000	0.000	0.001	2998	5648	0	2404	12	234
SRL_OPN_2PTS006_0014_20130905_163733_20130905_181708.EUM.nc	0.000	0.000	0.001	2946	5513	0	2305	2	260
SRL_OPN_2PTS006_0016_20130905_181707_20130905_195633.EUM.nc	0.000	0.000	0.001	3182	5612	0	2200	7	223
SRL_OPN_2PTS006_0018_20130905_195633_20130905_213525.EUM.nc	0.000	-0.000	0.001	3392	5508	0	1819	20	277
SRL_OPN_2PTS006_0020_20130905_213525_20130905_231326.EUM.nc	0.000	0.000	0.001	2298	5404	0	2954	0	152
SRL_OPN_2PTS006_0021_20130905_231326_20130906_005115.EUM.nc	0.000	0.000	0.001	3028	5551	0	2294	12	217
SRL_OPN_2PTS006_0023_20130906_005114_20130906_022934.EUM.nc	0.000	-0.000	0.001	2778	5548	0	2580	2	188
SRL_OPN_2PTS006_0025_20130906_022933_20130906_040904.EUM.nc	0.000	-0.000	0.001	2509	5486	0	2776	5	196
SRL_OPN_2PTS006_0027_20130906_040903_20130906_055036.EUM.nc	0.000	-0.000	0.001	3342	5737	0	2126	2	267
SRL_OPN_2PTS006_0029_20130906_055036_20130906_073911.EUM.nc	0.000	-0.000	0.001	3833	6185	0	2060	1	291
SRL_OPN_2PTS006_0032_20130906_073910_20130906_091729.EUM.nc	0.000	0.000	0.001	3258	5563	0	2106	7	192
SRL_OPN_2PTS006_0033_20130906_091728_20130906_105513.EUM.nc	0.000	0.000	0.001	2174	5533	0	3103	16	240
SRL_OPN_2PTS006_0035_20130906_105513_20130906_123328.EUM.nc	0.000	0.000	0.001	2284	5406	0	2901	10	211
SRL_OPN_2PTS006_0037_20130906_123327_20130906_141253.EUM.nc	0.000	0.000	0.001	3049	4658	0	1378	0	231
SRL_OPN_2PTS006_0039_20130906_141252_20130906_174550.EUM.nc	0.000	-0.000	0.001	6195	12034	0	5459	10	370
SRL_OPN_2PTS006_0044_20130906_174550_20130906_192524.EUM.nc	0.000	0.000	0.001	3449	5664	0	1977	4	234
SRL_OPN_2PTS006_0046_20130906_192523_20130906_210428.EUM.nc	0.000	0.000	0.001	3375	5604	0	1879	15	335
SRL_OPN_2PTS006_0048_20130906_210428_20130906_224242.EUM.nc	0.000	0.000	0.001	2703	5364	0	2443	8	210
SRL_OPN_2PTS006_0049_20130906_224242_20130907_002031.EUM.nc	0.000	0.000	0.001	2912	5473	0	2363	3	195
SRL_OPN_2PTS006_0051_20130907_002030_20130907_015835.EUM.nc	0.000	0.000	0.001	3039	5543	0	2299	3	202
SRL_OPN_2PTS006_0053_20130907_015836_20130907_033736.EUM.nc	-0.000	-0.000	0.001	2701	5514	0	2626	4	183
SRL_OPN_2PTS006_0055_20130907_033735_20130907_051830.EUM.nc	0.000	0.000	0.001	2672	5581	0	2664	2	243
SRL_OPN_2PTS006_0057_20130907_051830_20130907_070810.EUM.nc	0.000	0.000	0.001	3580	6227	0	2397	6	244
SRL_OPN_2PTS006_0060_20130907_070809_20130907_084642.EUM.nc	-0.000	-0.000	0.001	3870	5609	0	1437	12	290
SRL_OPN_2PTS006_0062_20130907_084641_20130907_102430.EUM.nc	0.000	0.000	0.001	2508	5558	0	2791	22	237
SRL_OPN_2PTS006_0063_20130907_102429_20130907_120232.EUM.nc	0.000	0.000	0.001	2268	5504	0	2940	18	278
SRL_OPN_2PTS006_0065_20130907_120231_20130907_134123.EUM.nc	0.000	0.000	0.001	2929	5508	0	2393	15	171
SRL_OPN_2PTS006_0067_20130907_134122_20130907_153456.EUM.nc	0.000	0.000	0.001	3596	6421	0	2610	0	215
SRL_OPN_2PTS006_0070_20130907_153455_20130907_171433.EUM.nc	0.000	0.000	0.001	2581	5511	0	2700	3	227
SRL_OPN_2PTS006_0072_20130907_171433_20130907_185412.EUM.nc	0.000	0.000	0.001	3367	5661	0	2079	7	208
SRL_OPN_2PTS006_0074_20130907_185412_20130907_203319.EUM.nc	0.000	0.000	0.001	3385	5605	0	1974	9	237
SRL_OPN_2PTS006_0076_20130907_203318_20130907_221155.EUM.nc	0.000	0.000	0.001	2826	5439	0	2366	16	231

– Continued on next page

Table 15: Ka-Band Waveform Attitude Statistics.

– Continued from previous page

File	Median	Mean	Std. Dev.	No. Obs.	Total Obs.	Default Lat/Lon	Flag (total)	Default (total)	3-Sigma Edited
SRL_OPN_2PTS006_0078_20130907_221154_20130907_234952.EUM.nc	0.000	0.000	0.001	2625	5502	0	2568	7	302
SRL_OPN_2PTS006_0079_20130907_234951_20130908_012737.EUM.nc	0.000	0.000	0.001	2733	5512	0	2479	2	298
SRL_OPN_2PTS006_0081_20130908_012736_20130908_030620.EUM.nc	-0.000	-0.000	0.001	2698	5577	0	2700	6	173
SRL_OPN_2PTS006_0083_20130908_030620_20130908_044637.EUM.nc	0.000	0.000	0.001	2653	5548	0	2703	5	187
SRL_OPN_2PTS006_0085_20130908_044636_20130908_062854.EUM.nc	0.000	0.000	0.001	3634	5807	0	1908	1	264
SRL_OPN_2PTS006_0087_20130908_062853_20130908_081544.EUM.nc	0.000	0.000	0.001	4084	6097	0	1711	1	301
SRL_OPN_2PTS006_0090_20130908_081543_20130908_095349.EUM.nc	0.000	0.000	0.001	2791	5565	0	2551	4	219
SRL_OPN_2PTS006_0091_20130908_095348_20130908_113142.EUM.nc	0.000	0.000	0.001	1976	5399	0	3139	14	270
SRL_OPN_2PTS006_0093_20130908_113142_20130908_131011.EUM.nc	0.000	-0.000	0.001	2591	5481	0	2618	3	269
SRL_OPN_2PTS006_0095_20130908_131010_20130908_150328.EUM.nc	-0.000	-0.000	0.001	3425	6418	0	2693	1	299
SRL_OPN_2PTS006_0098_20130908_150329_20130908_164315.EUM.nc	0.000	0.000	0.001	2802	5619	0	2591	3	223
SRL_OPN_2PTS006_0100_20130908_164316_20130908_182258.EUM.nc	0.000	0.000	0.001	3132	5558	0	2146	2	278
SRL_OPN_2PTS006_0102_20130908_182257_20130908_200214.EUM.nc	0.000	0.000	0.001	3017	5605	0	2248	8	332
SRL_OPN_2PTS006_0104_20130908_200213_20130908_214104.EUM.nc	0.000	0.000	0.001	3297	5499	0	1923	10	269
SRL_OPN_2PTS006_0106_20130908_214103_20130908_231910.EUM.nc	0.000	0.000	0.001	2347	5367	0	2823	9	188
SRL_OPN_2PTS006_0107_20130908_231910_20130909_005652.EUM.nc	0.000	0.000	0.001	2859	5555	0	2468	18	210
SRL_OPN_2PTS006_0109_20130909_005651_20130909_023514.EUM.nc	0.000	-0.000	0.001	2867	5556	0	2516	4	169
SRL_OPN_2PTS006_0111_20130909_023514_20130909_041450.EUM.nc	0.000	0.000	0.001	2576	5495	0	2755	9	155
SRL_OPN_2PTS006_0113_20130909_041449_20130909_055630.EUM.nc	0.000	0.000	0.001	3349	5740	0	2125	5	261
SRL_OPN_2PTS006_0115_20130909_055629_20130909_074450.EUM.nc	0.000	0.000	0.001	3797	6154	0	2030	0	327
SRL_OPN_2PTS006_0118_20130909_074449_20130909_092306.EUM.nc	0.000	0.000	0.001	2933	5536	0	2244	19	340
SRL_OPN_2PTS006_0119_20130909_092305_20130909_110050.EUM.nc	0.000	0.000	0.001	2014	5494	0	3233	20	227
SRL_OPN_2PTS006_0121_20130909_110050_20130909_123907.EUM.nc	0.000	0.000	0.001	2366	5423	0	2913	7	137
SRL_OPN_2PTS006_0123_20130909_123906_20130909_141838.EUM.nc	0.000	-0.000	0.001	3162	5613	0	2257	2	192
SRL_OPN_2PTS006_0125_20130909_141839_20130909_161157.EUM.nc	0.000	0.000	0.001	3487	6384	0	2629	6	262
SRL_OPN_2PTS006_0128_20130909_161157_20130909_175135.EUM.nc	0.000	0.000	0.001	2860	5612	0	2528	6	218
SRL_OPN_2PTS006_0130_20130909_175134_20130909_193106.EUM.nc	0.000	0.000	0.001	3327	5651	0	2058	8	258
SRL_OPN_2PTS006_0132_20130909_193106_20130909_211009.EUM.nc	0.000	0.000	0.001	3308	5614	0	1986	14	306
SRL_OPN_2PTS006_0134_20130909_211008_20130909_224820.EUM.nc	0.000	0.000	0.001	2542	5398	0	2637	17	202
SRL_OPN_2PTS006_0135_20130909_224820_20130910_002610.EUM.nc	-0.000	-0.000	0.001	2884	5423	0	2308	3	228
SRL_OPN_2PTS006_0137_20130910_002610_20130910_020415.EUM.nc	0.000	0.000	0.001	3009	5535	0	2328	7	191
SRL_OPN_2PTS006_0139_20130910_020414_20130910_034321.EUM.nc	0.000	0.000	0.001	2740	5520	0	2591	7	182
SRL_OPN_2PTS006_0141_20130910_034320_20130910_052421.EUM.nc	-0.000	-0.000	0.001	2575	5597	0	2769	5	248
SRL_OPN_2PTS006_0143_20130910_052420_20130910_071351.EUM.nc	0.000	0.000	0.001	3556	6215	0	2368	5	286
SRL_OPN_2PTS006_0146_20130910_071352_20130910_085220.EUM.nc	0.000	-0.000	0.001	3821	5586	0	1457	20	288
SRL_OPN_2PTS006_0147_20130910_085219_20130910_103008.EUM.nc	0.000	0.000	0.001	2457	5543	0	2855	12	219
SRL_OPN_2PTS006_0149_20130910_103007_20130910_120811.EUM.nc	0.000	-0.000	0.001	2351	5523	0	2937	27	208
SRL_OPN_2PTS006_0151_20130910_120810_20130910_134707.EUM.nc	-0.000	-0.000	0.001	2925	5509	0	2417	3	164
SRL_OPN_2PTS006_0153_20130910_134707_20130910_154040.EUM.nc	0.000	0.000	0.001	3535	6432	0	2584	2	311

– Continued on next page

Table 15: Ka-Band Waveform Attitude Statistics.

– Continued from previous page

File	Median	Mean	Std. Dev.	No. Obs.	Total Obs.	Default Lat/Lon	Flag (total)	Default (total)	3-Sigma Edited
SRL_OPN_2PTS006_0156_20130910_154039_20130910_172017.EUM.nc	0.000	0.000	0.001	2662	5541	0	2699	5	175
SRL_OPN_2PTS006_0158_20130910_172017_20130910_185955.EUM.nc	0.000	0.000	0.001	3340	5648	0	2095	9	204
SRL_OPN_2PTS006_0160_20130910_185955_20130910_203900.EUM.nc	0.000	0.000	0.001	3397	5610	0	1840	5	368
SRL_OPN_2PTS006_0162_20130910_203900_20130910_221734.EUM.nc	0.000	0.000	0.001	2792	5468	0	2416	21	239
SRL_OPN_2PTS006_0164_20130910_221734_20130910_235530.EUM.nc	0.000	-0.000	0.001	2811	5513	0	2499	12	191
SRL_OPN_2PTS006_0165_20130910_235529_20130911_013316.EUM.nc	-0.000	-0.000	0.001	2900	5537	0	2368	0	269
SRL_OPN_2PTS006_0167_20130911_013315_20130911_031204.EUM.nc	-0.000	-0.000	0.001	2695	5575	0	2686	4	190
SRL_OPN_2PTS006_0169_20130911_031203_20130911_045219.EUM.nc	0.000	-0.000	0.001	2741	5525	0	2649	2	133
SRL_OPN_2PTS006_0171_20130911_045218_20130911_063451.EUM.nc	-0.000	-0.000	0.001	3655	5843	0	1954	1	233
SRL_OPN_2PTS006_0173_20130911_063451_20130911_082124.EUM.nc	0.000	-0.000	0.001	4083	6074	0	1670	0	321
SRL_OPN_2PTS006_0176_20130911_082123_20130911_095927.EUM.nc	0.000	0.000	0.001	2727	5564	0	2581	11	245
SRL_OPN_2PTS006_0177_20130911_095926_20130911_113722.EUM.nc	0.000	0.000	0.001	2096	5441	0	3093	19	233
SRL_OPN_2PTS006_0179_20130911_113721_20130911_131554.EUM.nc	-0.000	-0.000	0.001	2662	5492	0	2607	8	215
SRL_OPN_2PTS006_0181_20130911_131553_20130911_150914.EUM.nc	0.000	-0.000	0.001	3475	6435	0	2686	4	270
SRL_OPN_2PTS006_0184_20130911_150914_20130911_164900.EUM.nc	0.000	0.000	0.001	2748	5591	0	2628	6	209
SRL_OPN_2PTS006_0186_20130911_164900_20130911_182834.EUM.nc	-0.000	-0.000	0.001	3230	5558	0	2104	3	221
SRL_OPN_2PTS006_0188_20130911_182835_20130911_200757.EUM.nc	0.000	-0.000	0.001	3138	5602	0	2204	8	252
SRL_OPN_2PTS006_0190_20130911_200756_20130911_214644.EUM.nc	0.000	0.000	0.001	3152	5470	0	2028	13	277
SRL_OPN_2PTS006_0192_20130911_214644_20130911_232439.EUM.nc	0.000	-0.000	0.001	2385	5342	0	2801	30	126
SRL_OPN_2PTS006_0193_20130911_232438_20130912_010229.EUM.nc	-0.000	-0.000	0.001	2718	5539	0	2605	7	209
SRL_OPN_2PTS006_0195_20130912_010228_20130912_024055.EUM.nc	0.000	-0.000	0.001	2787	5553	0	2599	4	163
SRL_OPN_2PTS006_0197_20130912_024054_20130912_042036.EUM.nc	0.000	-0.000	0.001	2513	5528	0	2720	24	271
SRL_OPN_2PTS006_0199_20130912_042035_20130912_060225.EUM.nc	-0.000	-0.000	0.001	3433	5767	0	2101	3	230
SRL_OPN_2PTS006_0201_20130912_060225_20130912_075030.EUM.nc	0.000	-0.000	0.001	3853	6144	0	1961	3	327
SRL_OPN_2PTS006_0204_20130912_075029_20130912_092843.EUM.nc	0.000	0.000	0.001	2932	5538	0	2322	15	269
SRL_OPN_2PTS006_0205_20130912_092843_20130912_110627.EUM.nc	0.000	0.000	0.001	2057	5520	0	3210	33	220
SRL_OPN_2PTS006_0207_20130912_110626_20130912_124447.EUM.nc	-0.000	-0.000	0.001	2320	5413	0	2904	14	175
SRL_OPN_2PTS006_0209_20130912_124447_20130912_143755.EUM.nc	0.000	0.000	0.001	3382	6368	0	2718	0	268
SRL_OPN_2PTS006_0212_20130912_143755_20130912_161741.EUM.nc	-0.000	-0.000	0.001	3364	5630	0	1987	3	276
SRL_OPN_2PTS006_0214_20130912_161740_20130912_175717.EUM.nc	-0.000	-0.000	0.001	3004	5585	0	2428	0	153
SRL_OPN_2PTS006_0216_20130912_175716_20130912_193648.EUM.nc	-0.000	-0.000	0.001	3277	5643	0	2090	10	266
SRL_OPN_2PTS006_0218_20130912_193647_20130912_211548.EUM.nc	-0.000	-0.000	0.001	3325	5521	0	1961	6	229
SRL_OPN_2PTS006_0220_20130912_211548_20130912_225357.EUM.nc	0.000	0.000	0.001	2540	5473	0	2778	13	142
SRL_OPN_2PTS006_0221_20130912_225356_20130913_020946.EUM.nc	-0.000	-0.000	0.001	5879	10974	0	4654	7	434
SRL_OPN_2PTS006_0225_20130913_020946_20130913_034905.EUM.nc	-0.000	-0.000	0.001	2729	5537	0	2610	11	187
SRL_OPN_2PTS006_0227_20130913_034904_20130913_053013.EUM.nc	-0.000	-0.000	0.001	2567	5597	0	2832	2	196
SRL_OPN_2PTS006_0229_20130913_053012_20130913_071932.EUM.nc	-0.000	-0.000	0.001	3721	6218	0	2230	7	260
SRL_OPN_2PTS006_0232_20130913_071931_20130913_085749.EUM.nc	0.000	0.000	0.001	3689	5606	0	1570	3	344
SRL_OPN_2PTS006_0233_20130913_085749_20130913_103544.EUM.nc	0.000	0.000	0.001	2285	5540	0	3009	11	235

– Continued on next page

Table 15: Ka-Band Waveform Attitude Statistics.

– Continued from previous page

File	Median	Mean	Std. Dev.	No. Obs.	Total Obs.	Default Lat/Lon	Flag (total)	Default (total)	3-Sigma Edited
SRL_OPN_2PTS006_0235_20130913_103543_20130913_121350.EUM.nc	-0.000	-0.000	0.001	2411	5517	0	2947	9	150
SRL_OPN_2PTS006_0237_20130913_121350_20130913_135250.EUM.nc	-0.000	-0.000	0.001	2885	5523	0	2362	2	274
SRL_OPN_2PTS006_0239_20130913_135251_20130913_154624.EUM.nc	-0.000	-0.000	0.001	3656	6425	0	2466	0	303
SRL_OPN_2PTS006_0242_20130913_154624_20130913_172601.EUM.nc	-0.000	-0.000	0.001	2684	5508	0	2621	2	201
SRL_OPN_2PTS006_0244_20130913_172600_20130913_190538.EUM.nc	-0.000	-0.000	0.001	3309	5654	0	2078	10	257
SRL_OPN_2PTS006_0246_20130913_190538_20130913_204441.EUM.nc	-0.000	-0.000	0.001	3547	5620	0	1763	11	299
SRL_OPN_2PTS006_0248_20130913_204441_20130913_222312.EUM.nc	0.000	0.000	0.001	2704	5441	0	2450	26	261
SRL_OPN_2PTS006_0250_20130913_222311_20130914_000106.EUM.nc	-0.000	-0.000	0.001	2826	5522	0	2423	9	264
SRL_OPN_2PTS006_0251_20130914_000106_20130914_013854.EUM.nc	-0.000	-0.000	0.001	3058	5541	0	2275	5	203
SRL_OPN_2PTS006_0253_20130914_013853_20130914_031747.EUM.nc	-0.000	-0.000	0.001	2656	5586	0	2710	16	204
SRL_OPN_2PTS006_0255_20130914_031746_20130914_045808.EUM.nc	-0.000	-0.000	0.001	2678	5550	0	2680	1	191
SRL_OPN_2PTS006_0257_20130914_045807_20130914_064049.EUM.nc	-0.000	-0.000	0.001	3683	5852	0	1957	1	211
SRL_OPN_2PTS006_0259_20130914_064048_20130914_082702.EUM.nc	0.000	-0.000	0.001	4058	6059	0	1628	4	369
SRL_OPN_2PTS006_0262_20130914_082701_20130914_100504.EUM.nc	0.000	-0.000	0.001	2712	5564	0	2606	7	239
SRL_OPN_2PTS006_0263_20130914_100503_20130914_114251.EUM.nc	0.000	-0.000	0.001	2155	5468	0	3068	17	228
SRL_OPN_2PTS006_0265_20130914_114250_20130914_132136.EUM.nc	-0.000	-0.000	0.001	2644	5492	0	2578	3	267
SRL_OPN_2PTS006_0267_20130914_132136_20130914_151458.EUM.nc	-0.000	-0.000	0.001	3564	6407	0	2552	0	291
SRL_OPN_2PTS006_0270_20130914_151457_20130914_165444.EUM.nc	-0.000	-0.000	0.001	2754	5582	0	2645	2	181
SRL_OPN_2PTS006_0272_20130914_165443_20130914_183417.EUM.nc	0.000	-0.000	0.001	3188	5555	0	2109	5	253
SRL_OPN_2PTS006_0274_20130914_183416_20130914_201337.EUM.nc	-0.000	-0.000	0.001	3137	5610	0	2147	14	312
SRL_OPN_2PTS006_0276_20130914_201337_20130914_215222.EUM.nc	0.000	0.000	0.001	3117	5472	0	2063	25	267
SRL_OPN_2PTS006_0278_20130914_215221_20130914_233016.EUM.nc	-0.000	-0.000	0.001	2319	5315	0	2818	26	152
SRL_OPN_2PTS006_0279_20130914_233015_20130915_010806.EUM.nc	-0.000	-0.000	0.001	2734	5514	0	2598	3	179
SRL_OPN_2PTS006_0281_20130915_010806_20130915_024636.EUM.nc	-0.000	-0.000	0.001	2766	5574	0	2645	0	163
SRL_OPN_2PTS006_0283_20130915_024635_20130915_042623.EUM.nc	-0.000	-0.000	0.001	2645	5528	0	2702	4	177
SRL_OPN_2PTS006_0285_20130915_042622_20130915_060819.EUM.nc	-0.000	-0.000	0.001	3458	5757	0	2068	2	229
SRL_OPN_2PTS006_0287_20130915_060818_20130915_075609.EUM.nc	-0.000	-0.000	0.001	3776	6122	0	1989	6	351
SRL_OPN_2PTS006_0290_20130915_075608_20130915_093420.EUM.nc	-0.000	-0.000	0.001	2884	5549	0	2425	4	236
SRL_OPN_2PTS006_0291_20130915_093420_20130915_111205.EUM.nc	0.000	-0.000	0.001	2082	5492	0	3219	22	169
SRL_OPN_2PTS006_0293_20130915_111204_20130915_125027.EUM.nc	-0.000	-0.000	0.001	2380	5374	0	2830	15	149
SRL_OPN_2PTS006_0295_20130915_125028_20130915_144339.EUM.nc	-0.000	-0.000	0.001	3423	6378	0	2699	1	255
SRL_OPN_2PTS006_0298_20130915_144339_20130915_162324.EUM.nc	-0.000	-0.000	0.001	3241	5650	0	2122	3	284
SRL_OPN_2PTS006_0300_20130915_162324_20130915_180301.EUM.nc	-0.000	-0.000	0.001	2939	5631	0	2432	8	252
SRL_OPN_2PTS006_0302_20130915_180300_20130915_194229.EUM.nc	-0.000	-0.000	0.001	3194	5635	0	2117	7	317
SRL_OPN_2PTS006_0304_20130915_194228_20130915_212119.EUM.nc	-0.000	-0.000	0.001	3235	5500	0	1977	4	284
SRL_OPN_2PTS006_0306_20130915_212118_20130915_225934.EUM.nc	0.000	-0.000	0.001	2343	5455	0	2885	18	209
SRL_OPN_2PTS006_0307_20130915_225933_20130916_003724.EUM.nc	-0.000	-0.000	0.001	3170	5466	0	2128	9	159
SRL_OPN_2PTS006_0309_20130916_003723_20130916_021526.EUM.nc	-0.000	-0.000	0.001	2843	5524	0	2472	4	205
SRL_OPN_2PTS006_0311_20130916_021525_20130916_035450.EUM.nc	-0.000	-0.000	0.001	2549	5522	0	2811	4	158

– Continued on next page

Table 15: Ka-Band Waveform Attitude Statistics.

– Continued from previous page

File	Median	Mean	Std. Dev.	No. Obs.	Total Obs.	Default Lat/Lon	Flag (total)	Default (total)	3-Sigma Edited
SRL_OPN_2PTS006_0313_20130916_035450_20130916_053605.EUM.nc	-0.000	-0.000	0.001	2644	5583	0	2714	1	224
SRL_OPN_2PTS006_0315_20130916_053605_20130916_072512.EUM.nc	-0.000	-0.000	0.001	3745	6216	0	2138	12	321
SRL_OPN_2PTS006_0318_20130916_072513_20130916_090327.EUM.nc	-0.000	-0.000	0.001	3637	5578	0	1639	9	293
SRL_OPN_2PTS006_0319_20130916_090327_20130916_104121.EUM.nc	-0.000	-0.000	0.001	2402	5533	0	2886	21	224
SRL_OPN_2PTS006_0321_20130916_104120_20130916_121930.EUM.nc	-0.000	-0.000	0.001	2422	5510	0	2934	19	135
SRL_OPN_2PTS006_0323_20130916_121929_20130916_135835.EUM.nc	-0.000	-0.000	0.001	3086	5543	0	2217	2	238
SRL_OPN_2PTS006_0325_20130916_135835_20130916_155159.EUM.nc	-0.000	-0.000	0.001	3574	6405	0	2541	15	275
SRL_OPN_2PTS006_0328_20130916_155158_20130916_173145.EUM.nc	-0.000	-0.000	0.001	2712	5512	0	2619	2	179
SRL_OPN_2PTS006_0330_20130916_173145_20130916_191121.EUM.nc	0.000	-0.000	0.001	3485	5674	0	1923	6	260
SRL_OPN_2PTS006_0332_20130916_191120_20130916_205022.EUM.nc	-0.000	-0.000	0.001	3510	5604	0	1828	7	259
SRL_OPN_2PTS006_0334_20130916_205022_20130916_222851.EUM.nc	0.000	-0.000	0.001	2755	5448	0	2408	11	274
SRL_OPN_2PTS006_0336_20130916_222851_20130917_000636.EUM.nc	-0.000	-0.000	0.001	2890	5532	0	2335	10	297
SRL_OPN_2PTS006_0337_20130917_000636_20130917_014434.EUM.nc	-0.000	-0.000	0.001	3097	5554	0	2276	5	176
SRL_OPN_2PTS006_0339_20130917_014433_20130917_032331.EUM.nc	-0.000	-0.000	0.001	2735	5517	0	2616	7	159
SRL_OPN_2PTS006_0341_20130917_032330_20130917_050358.EUM.nc	-0.000	-0.000	0.001	2591	5588	0	2757	6	234
SRL_OPN_2PTS006_0343_20130917_050358_20130917_065405.EUM.nc	-0.000	-0.000	0.001	3600	6257	0	2432	9	216
SRL_OPN_2PTS006_0346_20130917_065404_20130917_083242.EUM.nc	-0.000	-0.000	0.001	4085	5627	0	1189	3	350
SRL_OPN_2PTS006_0348_20130917_083242_20130917_101042.EUM.nc	-0.000	-0.000	0.001	2667	5442	0	2507	4	264
SRL_OPN_2PTS006_0349_20130917_101041_20130917_114831.EUM.nc	-0.000	-0.000	0.001	2267	5511	0	3055	25	164
SRL_OPN_2PTS006_0351_20130917_114831_20130917_132720.EUM.nc	-0.000	-0.000	0.001	2769	5495	0	2447	18	261
SRL_OPN_2PTS006_0353_20130917_132719_20130917_152043.EUM.nc	-0.000	-0.000	0.001	3674	6388	0	2506	0	208
SRL_OPN_2PTS006_0356_20130917_152042_20130917_170029.EUM.nc	-0.000	-0.000	0.001	2789	5560	0	2583	4	184
SRL_OPN_2PTS006_0358_20130917_170029_20130917_184001.EUM.nc	-0.000	-0.000	0.001	3235	5621	0	2167	2	217
SRL_OPN_2PTS006_0360_20130917_184001_20130917_201920.EUM.nc	-0.000	-0.000	0.001	3143	5612	0	2158	8	303
SRL_OPN_2PTS006_0362_20130917_201919_20130917_215754.EUM.nc	0.000	-0.000	0.001	2840	5437	0	2286	33	278
SRL_OPN_2PTS006_0364_20130917_215754_20130917_233554.EUM.nc	-0.000	-0.000	0.001	2435	5411	0	2769	10	197
SRL_OPN_2PTS006_0365_20130917_233554_20130918_011345.EUM.nc	-0.000	-0.000	0.001	2734	5525	0	2570	6	215
SRL_OPN_2PTS006_0367_20130918_011345_20130918_025210.EUM.nc	-0.000	-0.000	0.001	2653	5567	0	2724	2	188
SRL_OPN_2PTS006_0369_20130918_025210_20130918_043212.EUM.nc	-0.000	-0.000	0.001	2656	5536	0	2733	4	143
SRL_OPN_2PTS006_0371_20130918_043212_20130918_061416.EUM.nc	-0.000	-0.000	0.001	3495	5766	0	2070	4	197
SRL_OPN_2PTS006_0373_20130918_061415_20130918_080150.EUM.nc	-0.000	-0.000	0.001	3856	6124	0	1962	0	306
SRL_OPN_2PTS006_0376_20130918_080149_20130918_093950.EUM.nc	0.000	-0.000	0.001	2782	5540	0	2451	24	283
SRL_OPN_2PTS006_0377_20130918_093949_20130918_111743.EUM.nc	0.000	-0.000	0.001	2101	5483	0	3181	28	173
SRL_OPN_2PTS006_0379_20130918_111742_20130918_125610.EUM.nc	-0.000	-0.000	0.001	2478	5431	0	2781	6	166
SRL_OPN_2PTS006_0381_20130918_125610_20130918_144924.EUM.nc	-0.000	-0.000	0.001	3540	6381	0	2619	5	217
SRL_OPN_2PTS006_0384_20130918_144924_20130918_162909.EUM.nc	-0.000	-0.000	0.001	3331	5655	0	2097	12	215
SRL_OPN_2PTS006_0386_20130918_162909_20130918_180846.EUM.nc	-0.000	-0.000	0.001	3080	5644	0	2382	4	178
SRL_OPN_2PTS006_0388_20130918_180845_20130918_194814.EUM.nc	-0.000	-0.000	0.001	3228	5639	0	2164	10	237
SRL_OPN_2PTS006_0390_20130918_194813_20130918_212702.EUM.nc	-0.000	-0.000	0.001	3237	5481	0	1903	13	328

– Continued on next page

Table 15: Ka-Band Waveform Attitude Statistics.

– Continued from previous page

File	Median	Mean	Std. Dev.	No. Obs.	Total Obs.	Default Lat/Lon	Flag (total)	Default (total)	3-Sigma Edited
SRL_OPN_2PTS006_0392_20130918_212702_20130918_230513.EUM.nc	-0.000	-0.000	0.001	2287	5430	0	2963	5	175
SRL_OPN_2PTS006_0393_20130918_230513_20130919_004254.EUM.nc	-0.000	-0.000	0.001	3069	5506	0	2178	12	247
SRL_OPN_2PTS006_0395_20130919_004255_20130919_022108.EUM.nc	-0.000	-0.000	0.001	2796	5566	0	2538	2	230
SRL_OPN_2PTS006_0397_20130919_022108_20130919_040039.EUM.nc	-0.000	-0.000	0.001	2470	5569	0	2790	5	304
SRL_OPN_2PTS006_0399_20130919_040039_20130919_054153.EUM.nc	-0.000	-0.000	0.001	2889	5558	0	2389	4	276
SRL_OPN_2PTS006_0401_20130919_054152_20130919_073047.EUM.nc	-0.000	-0.000	0.001	3794	6209	0	2096	5	314
SRL_OPN_2PTS006_0404_20130919_073046_20130919_090908.EUM.nc	-0.000	-0.000	0.001	3319	5569	0	1839	9	402
SRL_OPN_2PTS006_0405_20130919_090908_20130919_104701.EUM.nc	0.000	-0.000	0.001	2428	5543	0	2897	14	204
SRL_OPN_2PTS006_0407_20130919_104702_20130919_122503.EUM.nc	-0.000	-0.000	0.001	2456	5510	0	2875	7	172
SRL_OPN_2PTS006_0409_20130919_122503_20130919_140423.EUM.nc	-0.000	-0.000	0.001	3145	5577	0	2221	4	207
SRL_OPN_2PTS006_0411_20130919_140422_20130919_155745.EUM.nc	-0.000	-0.000	0.001	3506	6398	0	2651	3	238
SRL_OPN_2PTS006_0414_20130919_155744_20130919_173732.EUM.nc	-0.000	-0.000	0.001	2818	5572	0	2568	3	183
SRL_OPN_2PTS006_0416_20130919_173732_20130919_191657.EUM.nc	-0.000	-0.000	0.001	3417	5649	0	1979	7	246
SRL_OPN_2PTS006_0418_20130919_191658_20130919_205605.EUM.nc	0.000	-0.000	0.001	3381	5623	0	1898	13	331
SRL_OPN_2PTS006_0420_20130919_205604_20130919_223422.EUM.nc	-0.000	-0.000	0.001	2708	5427	0	2459	21	239
SRL_OPN_2PTS006_0421_20130919_223422_20130920_001213.EUM.nc	-0.000	-0.000	0.001	2946	5517	0	2304	7	260
SRL_OPN_2PTS006_0423_20130920_001213_20130920_015015.EUM.nc	-0.000	-0.000	0.001	3074	5541	0	2200	2	265
SRL_OPN_2PTS006_0425_20130920_015015_20130920_032907.EUM.nc	-0.000	-0.000	0.001	2728	5483	0	2522	6	227
SRL_OPN_2PTS006_0427_20130920_032907_20130920_050951.EUM.nc	-0.000	-0.000	0.001	2668	5578	0	2756	2	152
SRL_OPN_2PTS006_0429_20130920_050950_20130920_065948.EUM.nc	-0.000	-0.000	0.001	3537	6229	0	2503	1	188
SRL_OPN_2PTS006_0432_20130920_065947_20130920_083822.EUM.nc	0.000	0.000	0.001	4083	5628	0	1188	16	341
SRL_OPN_2PTS006_0434_20130920_083821_20130920_101612.EUM.nc	0.000	-0.000	0.001	2561	5547	0	2687	12	287
SRL_OPN_2PTS006_0435_20130920_101612_20130920_115411.EUM.nc	-0.000	-0.000	0.001	2385	5546	0	3024	12	125
SRL_OPN_2PTS006_0437_20130920_115411_20130920_133304.EUM.nc	-0.000	-0.000	0.001	2864	5454	0	2451	6	133
SRL_OPN_2PTS006_0439_20130920_133303_20130920_152627.EUM.nc	-0.000	-0.000	0.001	3696	6381	0	2457	0	228
SRL_OPN_2PTS006_0442_20130920_152627_20130920_170605.EUM.nc	-0.000	-0.000	0.001	2696	5500	0	2551	1	252
SRL_OPN_2PTS006_0444_20130920_170605_20130920_184545.EUM.nc	-0.000	-0.000	0.001	3262	5638	0	2171	0	205
SRL_OPN_2PTS006_0446_20130920_184544_20130920_202455.EUM.nc	0.000	-0.000	0.001	3150	5558	0	2056	10	342
SRL_OPN_2PTS006_0448_20130920_202455_20130920_220335.EUM.nc	-0.000	-0.000	0.001	2822	5411	0	2286	27	276
SRL_OPN_2PTS006_0450_20130920_220334_20130920_234133.EUM.nc	-0.000	-0.000	0.001	2550	5501	0	2703	16	232
SRL_OPN_2PTS006_0451_20130920_234132_20130921_011916.EUM.nc	-0.000	-0.000	0.001	2908	5519	0	2402	2	207
SRL_OPN_2PTS006_0453_20130921_011915_20130921_025755.EUM.nc	-0.000	-0.000	0.001	2691	5599	0	2715	1	192
SRL_OPN_2PTS006_0455_20130921_025754_20130921_043801.EUM.nc	-0.000	-0.000	0.001	2546	5499	0	2773	3	177
SRL_OPN_2PTS006_0457_20130921_043802_20130921_062005.EUM.nc	-0.000	-0.000	0.001	3533	5784	0	2011	2	238
SRL_OPN_2PTS006_0459_20130921_062005_20130921_080722.EUM.nc	-0.000	-0.000	0.001	3912	6098	0	1871	4	311
SRL_OPN_2PTS006_0462_20130921_080721_20130921_094529.EUM.nc	0.000	-0.000	0.001	2770	5541	0	2474	24	273
SRL_OPN_2PTS006_0463_20130921_094528_20130921_112322.EUM.nc	0.000	0.000	0.001	1930	5406	0	3299	19	158
SRL_OPN_2PTS006_0465_20130921_112322_20130921_130154.EUM.nc	-0.001	-0.000	0.001	2497	5428	0	2754	2	175
SRL_OPN_2PTS006_0467_20130921_130153_20130921_145508.EUM.nc	-0.000	-0.000	0.001	3513	6395	0	2633	4	245

– Continued on next page

Table 15: Ka-Band Waveform Attitude Statistics.

– Continued from previous page

File	Median	Mean	Std. Dev.	No. Obs.	Total Obs.	Default Lat/Lon	Flag (total)	Default (total)	3-Sigma Edited
SRL_OPN_2PTS006_0470_20130921_145508_20130921_163447.EUM.nc	-0.000	-0.000	0.001	3125	5630	0	2259	7	239
SRL_OPN_2PTS006_0472_20130921_163447_20130921_181430.EUM.nc	-0.000	-0.000	0.001	3044	5634	0	2376	6	208
SRL_OPN_2PTS006_0474_20130921_181429_20130921_195348.EUM.nc	0.000	-0.000	0.001	3102	5626	0	2204	7	313
SRL_OPN_2PTS006_0476_20130921_195349_20130921_213241.EUM.nc	-0.000	-0.000	0.001	3356	5505	0	1815	17	317
SRL_OPN_2PTS006_0478_20130921_213241_20130921_231052.EUM.nc	-0.000	-0.000	0.001	2298	5380	0	2934	1	147
SRL_OPN_2PTS006_0479_20130921_231051_20130922_004833.EUM.nc	-0.000	-0.000	0.001	3067	5532	0	2225	19	221
SRL_OPN_2PTS006_0481_20130922_004832_20130922_022651.EUM.nc	-0.000	-0.000	0.001	2788	5551	0	2564	2	197
SRL_OPN_2PTS006_0483_20130922_022651_20130922_040618.EUM.nc	-0.000	-0.000	0.001	2547	5481	0	2785	5	144
SRL_OPN_2PTS006_0485_20130922_040617_20130922_054748.EUM.nc	-0.000	-0.000	0.001	3257	5687	0	2180	6	244
SRL_OPN_2PTS006_0487_20130922_054747_20130922_073629.EUM.nc	-0.000	-0.000	0.001	3747	6184	0	2136	3	298
SRL_OPN_2PTS006_0490_20130922_073628_20130922_091448.EUM.nc	0.000	-0.000	0.001	3287	5584	0	1965	6	326
SRL_OPN_2PTS006_0491_20130922_091447_20130922_105233.EUM.nc	0.000	0.000	0.001	2315	5560	0	3035	29	181
SRL_OPN_2PTS006_0493_20130922_105232_20130922_123046.EUM.nc	-0.000	-0.000	0.001	2365	5424	0	2886	9	164
SRL_OPN_2PTS006_0495_20130922_123046_20130922_141002.EUM.nc	-0.000	-0.000	0.001	3019	5606	0	2334	0	253
SRL_OPN_2PTS006_0497_20130922_141002_20130922_160331.EUM.nc	-0.000	-0.000	0.001	3373	6415	0	2755	5	282
SRL_OPN_2PTS006_0500_20130922_160330_20130922_174310.EUM.nc	-0.000	-0.000	0.001	2758	5645	0	2682	3	202
SRL_OPN_2PTS006_0502_20130922_174310_20130922_192243.EUM.nc	0.000	0.000	0.001	3421	5668	0	1974	1	272
SRL_OPN_2PTS006_0504_20130922_192242_20130922_210140.EUM.nc	0.000	-0.000	0.001	3390	5609	0	1896	11	312
SRL_OPN_2PTS006_0506_20130922_210139_20130922_224003.EUM.nc	-0.000	-0.000	0.001	2781	5428	0	2444	34	169
SRL_OPN_2PTS006_0507_20130922_224003_20130923_001755.EUM.nc	-0.000	-0.000	0.001	3014	5495	0	2315	3	163
SRL_OPN_2PTS006_0509_20130923_001754_20130923_015548.EUM.nc	-0.000	-0.000	0.001	3049	5501	0	2230	1	221
SRL_OPN_2PTS006_0511_20130923_015547_20130923_033456.EUM.nc	-0.000	-0.000	0.001	2748	5503	0	2525	12	218
SRL_OPN_2PTS006_0513_20130923_033455_20130923_051537.EUM.nc	-0.000	-0.000	0.001	2629	5565	0	2708	2	226
SRL_OPN_2PTS006_0515_20130923_051536_20130923_070531.EUM.nc	-0.000	-0.000	0.001	3418	6236	0	2484	11	323
SRL_OPN_2PTS006_0518_20130923_070532_20130923_084356.EUM.nc	-0.000	-0.000	0.001	3824	5619	0	1403	20	372
SRL_OPN_2PTS006_0520_20130923_084355_20130923_102153.EUM.nc	-0.000	-0.000	0.001	2549	5546	0	2764	20	213
SRL_OPN_2PTS006_0521_20130923_102153_20130923_115945.EUM.nc	-0.000	-0.000	0.001	2377	5514	0	2985	20	132
SRL_OPN_2PTS006_0523_20130923_115946_20130923_133843.EUM.nc	-0.000	-0.000	0.001	2849	5484	0	2418	8	209
SRL_OPN_2PTS006_0525_20130923_133843_20130923_153207.EUM.nc	-0.000	-0.000	0.001	3610	6410	0	2560	0	240
SRL_OPN_2PTS006_0528_20130923_153206_20130923_171153.EUM.nc	-0.000	-0.000	0.001	2709	5510	0	2656	1	144
SRL_OPN_2PTS006_0530_20130923_171152_20130923_185124.EUM.nc	0.000	-0.000	0.001	3317	5663	0	2075	6	265
SRL_OPN_2PTS006_0532_20130923_185124_20130923_203040.EUM.nc	0.000	-0.000	0.001	3330	5587	0	2014	15	228
SRL_OPN_2PTS006_0534_20130923_203039_20130923_220917.EUM.nc	-0.000	-0.000	0.001	2865	5438	0	2277	27	269
SRL_OPN_2PTS006_0536_20130923_220916_20130923_234706.EUM.nc	-0.000	-0.000	0.001	2733	5534	0	2564	5	232
SRL_OPN_2PTS006_0537_20130923_234705_20130924_012459.EUM.nc	-0.000	-0.000	0.001	2826	5539	0	2495	3	215
SRL_OPN_2PTS006_0539_20130924_012458_20130924_030333.EUM.nc	-0.000	-0.000	0.001	2641	5584	0	2723	1	219
SRL_OPN_2PTS006_0541_20130924_030332_20130924_044347.EUM.nc	-0.000	-0.000	0.001	2589	5490	0	2712	13	176
SRL_OPN_2PTS006_0543_20130924_044347_20130924_062607.EUM.nc	-0.000	-0.000	0.001	3452	5810	0	2006	0	352
SRL_OPN_2PTS006_0545_20130924_062606_20130924_081306.EUM.nc	-0.000	-0.000	0.001	3932	6099	0	1795	4	368

– Continued on next page

Table 15: Ka-Band Waveform Attitude Statistics.

– Continued from previous page

File	Median	Mean	Std. Dev.	No. Obs.	Total Obs.	Default Lat/Lon	Flag (total)	Default (total)	3-Sigma Edited
SRL_OPN_2PTS006_0548_20130924_081305_20130924_095104.EUM.nc	-0.000	-0.000	0.001	2834	5445	0	2397	19	195
SRL_OPN_2PTS006_0549_20130924_095103_20130924_112857.EUM.nc	-0.000	-0.000	0.001	1956	5415	0	3258	32	169
SRL_OPN_2PTS006_0551_20130924_112856_20130924_130732.EUM.nc	-0.000	-0.000	0.001	2580	5494	0	2732	1	181
SRL_OPN_2PTS006_0553_20130924_130731_20130924_150049.EUM.nc	-0.000	-0.000	0.001	3441	6404	0	2679	0	284
SRL_OPN_2PTS006_0556_20130924_150048_20130924_164027.EUM.nc	-0.000	-0.000	0.001	2887	5630	0	2476	13	254
SRL_OPN_2PTS006_0558_20130924_164027_20130924_182010.EUM.nc	-0.000	-0.000	0.001	3148	5621	0	2289	4	180
SRL_OPN_2PTS006_0560_20130924_182010_20130924_195935.EUM.nc	0.000	-0.000	0.001	3126	5579	0	2163	6	284
SRL_OPN_2PTS006_0562_20130924_195935_20130924_213818.EUM.nc	-0.000	-0.000	0.001	3310	5500	0	1907	16	267
SRL_OPN_2PTS006_0564_20130924_213817_20130924_231626.EUM.nc	-0.000	-0.000	0.001	2368	5385	0	2854	5	158
SRL_OPN_2PTS006_0565_20130924_231626_20130925_041208.EUM.nc	-0.000	-0.000	0.001	8196	16580	0	7694	34	656
SRL_OPN_2PTS006_0571_20130925_041207_20130925_055337.EUM.nc	-0.000	-0.000	0.001	3268	5710	0	2109	4	329
SRL_OPN_2PTS006_0573_20130925_055336_20130925_074212.EUM.nc	-0.000	-0.000	0.001	3800	6162	0	2077	0	285
SRL_OPN_2PTS006_0576_20130925_074212_20130925_092021.EUM.nc	-0.000	-0.000	0.001	3062	5546	0	2173	7	304
SRL_OPN_2PTS006_0577_20130925_092021_20130925_105812.EUM.nc	0.000	-0.000	0.001	2207	5519	0	3111	15	186
SRL_OPN_2PTS006_0579_20130925_105813_20130925_123629.EUM.nc	-0.000	-0.000	0.001	2333	5421	0	2949	3	136
SRL_OPN_2PTS006_0581_20130925_123628_20130925_141549.EUM.nc	-0.000	-0.000	0.001	3102	5579	0	2236	0	241
SRL_OPN_2PTS006_0583_20130925_141549_20130925_160909.EUM.nc	-0.000	-0.000	0.001	3477	6383	0	2674	2	230
SRL_OPN_2PTS006_0586_20130925_160909_20130925_174855.EUM.nc	-0.000	-0.000	0.001	2809	5631	0	2647	5	170
SRL_OPN_2PTS006_0588_20130925_174854_20130925_192818.EUM.nc	-0.000	-0.000	0.001	3254	5643	0	2078	8	303
SRL_OPN_2PTS006_0590_20130925_192817_20130925_210723.EUM.nc	-0.000	-0.000	0.001	3339	5600	0	1988	8	265
SRL_OPN_2PTS006_0592_20130925_210722_20130925_224543.EUM.nc	-0.000	-0.000	0.001	2717	5408	0	2519	6	166
SRL_OPN_2PTS006_0593_20130925_224543_20130926_002325.EUM.nc	-0.000	-0.000	0.001	2888	5474	0	2326	12	248
SRL_OPN_2PTS006_0595_20130926_002325_20130926_020129.EUM.nc	-0.000	-0.000	0.001	3000	5556	0	2312	8	236
SRL_OPN_2PTS006_0597_20130926_020128_20130926_034041.EUM.nc	-0.000	-0.000	0.001	2616	5516	0	2663	9	228
SRL_OPN_2PTS006_0599_20130926_034040_20130926_052129.EUM.nc	-0.000	-0.000	0.001	2605	5573	0	2743	1	224
SRL_OPN_2PTS006_0601_20130926_052129_20130926_071104.EUM.nc	-0.000	-0.000	0.001	3507	6218	0	2455	12	244
SRL_OPN_2PTS006_0604_20130926_071103_20130926_084935.EUM.nc	-0.000	-0.000	0.001	3856	5626	0	1451	6	313
SRL_OPN_2PTS006_0605_20130926_084934_20130926_102731.EUM.nc	0.000	-0.000	0.001	2572	5544	0	2742	16	214
SRL_OPN_2PTS006_0607_20130926_102730_20130926_120525.EUM.nc	-0.000	-0.000	0.001	2344	5507	0	2979	16	168
SRL_OPN_2PTS006_0609_20130926_120524_20130926_134427.EUM.nc	-0.000	-0.000	0.001	2919	5503	0	2419	7	158
SRL_OPN_2PTS006_0611_20130926_134426_20130926_153751.EUM.nc	-0.000	-0.000	0.001	3487	6416	0	2619	0	310
SRL_OPN_2PTS006_0614_20130926_153750_20130926_171738.EUM.nc	-0.000	-0.000	0.001	2620	5530	0	2734	2	174
SRL_OPN_2PTS006_0616_20130926_171737_20130926_185707.EUM.nc	-0.000	-0.000	0.001	3279	5641	0	2151	6	205
SRL_OPN_2PTS006_0618_20130926_185706_20130926_203622.EUM.nc	0.000	-0.000	0.001	3327	5609	0	1971	13	298
SRL_OPN_2PTS006_0620_20130926_203621_20130926_221448.EUM.nc	-0.000	-0.000	0.001	2829	5438	0	2352	13	244
SRL_OPN_2PTS006_0622_20130926_221447_20130926_235244.EUM.nc	-0.000	-0.000	0.001	2760	5506	0	2527	5	214
SRL_OPN_2PTS006_0623_20130926_235244_20130927_013038.EUM.nc	-0.000	-0.000	0.001	2836	5545	0	2434	2	273
SRL_OPN_2PTS006_0625_20130927_013038_20130927_030916.EUM.nc	-0.000	-0.000	0.001	2650	5555	0	2723	7	175
SRL_OPN_2PTS006_0627_20130927_030915_20130927_044935.EUM.nc	-0.000	-0.000	0.001	2578	5493	0	2687	7	221

– Continued on next page

Table 15: Ka-Band Waveform Attitude Statistics.

– Continued from previous page

File	Median	Mean	Std. Dev.	No. Obs.	Total Obs.	Default Lat/Lon	Flag (total)	Default (total)	3-Sigma Edited
SRL_OPN_2PTS006_0629_20130927_044935_20130927_063156.EUM.nc	-0.000	-0.000	0.001	3614	5801	0	1979	2	206
SRL_OPN_2PTS006_0631_20130927_063155_20130927_081846.EUM.nc	-0.000	-0.000	0.001	4069	6098	0	1749	0	280
SRL_OPN_2PTS006_0634_20130927_081845_20130927_095641.EUM.nc	-0.000	-0.000	0.001	2735	5536	0	2590	8	203
SRL_OPN_2PTS006_0635_20130927_095641_20130927_113436.EUM.nc	-0.000	-0.000	0.001	2101	5408	0	3076	23	208
SRL_OPN_2PTS006_0637_20130927_113435_20130927_131315.EUM.nc	-0.000	-0.000	0.001	2623	5480	0	2646	5	206
SRL_OPN_2PTS006_0639_20130927_131314_20130927_150633.EUM.nc	-0.000	-0.000	0.001	3466	6425	0	2693	1	265
SRL_OPN_2PTS006_0642_20130927_150632_20130927_164612.EUM.nc	-0.000	-0.000	0.001	2772	5597	0	2649	4	172
SRL_OPN_2PTS006_0644_20130927_164611_20130927_182554.EUM.nc	-0.000	-0.000	0.001	3045	5563	0	2244	4	270
SRL_OPN_2PTS006_0646_20130927_182553_20130927_200509.EUM.nc	-0.000	-0.000	0.001	3085	5590	0	2240	6	259
SRL_OPN_2PTS006_0648_20130927_200508_20130927_214358.EUM.nc	-0.000	-0.000	0.001	3261	5482	0	1962	23	236
SRL_OPN_2PTS006_0650_20130927_214357_20130927_232204.EUM.nc	-0.000	-0.000	0.001	2425	5368	0	2738	12	193
SRL_OPN_2PTS006_0651_20130927_232204_20130928_005944.EUM.nc	-0.000	-0.000	0.001	2884	5552	0	2400	23	245
SRL_OPN_2PTS006_0653_20130928_005944_20130928_023809.EUM.nc	-0.000	-0.000	0.001	2753	5542	0	2560	14	215
SRL_OPN_2PTS006_0655_20130928_023808_20130928_041755.EUM.nc	-0.000	-0.000	0.001	2524	5532	0	2822	13	173
SRL_OPN_2PTS006_0657_20130928_041755_20130928_055931.EUM.nc	-0.000	-0.000	0.001	3435	5739	0	2062	1	241
SRL_OPN_2PTS006_0659_20130928_055930_20130928_074744.EUM.nc	-0.000	-0.000	0.001	3688	6137	0	2039	8	402
SRL_OPN_2PTS006_0662_20130928_074743_20130928_092559.EUM.nc	-0.000	-0.000	0.001	2954	5529	0	2278	3	294
SRL_OPN_2PTS006_0663_20130928_092559_20130928_110351.EUM.nc	0.000	0.000	0.001	2159	5528	0	3167	18	184
SRL_OPN_2PTS006_0665_20130928_110351_20130928_124202.EUM.nc	-0.000	-0.000	0.001	2296	5420	0	2933	7	184
SRL_OPN_2PTS006_0667_20130928_124201_20130928_142136.EUM.nc	-0.000	-0.000	0.001	3169	5566	0	2155	2	240
SRL_OPN_2PTS006_0669_20130928_142135_20130928_161453.EUM.nc	-0.000	-0.000	0.001	3500	6393	0	2646	4	243
SRL_OPN_2PTS006_0672_20130928_161452_20130928_175439.EUM.nc	-0.000	-0.000	0.001	2765	5625	0	2668	3	189
SRL_OPN_2PTS006_0674_20130928_175438_20130928_193402.EUM.nc	-0.000	-0.000	0.001	3222	5637	0	2104	9	302
SRL_OPN_2PTS006_0676_20130928_193401_20130928_211303.EUM.nc	-0.000	-0.000	0.001	3246	5571	0	2033	6	286
SRL_OPN_2PTS006_0678_20130928_211302_20130928_225113.EUM.nc	-0.000	-0.000	0.001	2518	5385	0	2629	21	217
SRL_OPN_2PTS006_0679_20130928_225112_20130929_002902.EUM.nc	-0.000	-0.000	0.001	2887	5465	0	2265	8	305
SRL_OPN_2PTS006_0681_20130929_002902_20130929_020710.EUM.nc	-0.000	-0.000	0.001	2847	5551	0	2445	29	230
SRL_OPN_2PTS006_0683_20130929_020709_20130929_034618.EUM.nc	-0.000	-0.000	0.001	2660	5555	0	2696	3	196
SRL_OPN_2PTS006_0685_20130929_034618_20130929_052721.EUM.nc	-0.000	-0.000	0.001	2626	5593	0	2820	2	145
SRL_OPN_2PTS006_0687_20130929_052720_20130929_071645.EUM.nc	-0.000	-0.000	0.001	3494	6214	0	2345	14	361
SRL_OPN_2PTS006_0690_20130929_071645_20130929_085513.EUM.nc	-0.000	-0.000	0.001	3728	5603	0	1541	16	318
SRL_OPN_2PTS006_0691_20130929_085512_20130929_103259.EUM.nc	-0.000	-0.000	0.001	2339	5533	0	2977	22	195
SRL_OPN_2PTS006_0693_20130929_103259_20130929_121105.EUM.nc	-0.000	-0.000	0.001	2273	5491	0	2965	20	233
SRL_OPN_2PTS006_0695_20130929_121104_20130929_135011.EUM.nc	-0.000	-0.000	0.001	2971	5519	0	2354	3	191
SRL_OPN_2PTS006_0697_20130929_135010_20130929_154335.EUM.nc	-0.000	-0.000	0.001	3476	6417	0	2674	0	267
SRL_OPN_2PTS006_0700_20130929_154334_20130929_172313.EUM.nc	-0.000	-0.000	0.001	2574	5515	0	2732	3	206
SRL_OPN_2PTS006_0702_20130929_172314_20130929_190250.EUM.nc	-0.000	-0.000	0.001	3172	5643	0	2162	5	304
SRL_OPN_2PTS006_0704_20130929_190249_20130929_204154.EUM.nc	-0.000	-0.000	0.001	3434	5609	0	1832	9	334
SRL_OPN_2PTS006_0706_20130929_204154_20130929_222027.EUM.nc	-0.000	-0.000	0.001	2788	5407	0	2314	18	287

– Continued on next page

Table 15: Ka-Band Waveform Attitude Statistics.

– Continued from previous page

File	Median	Mean	Std. Dev.	No. Obs.	Total Obs.	Default Lat/Lon	Flag (total)	Default (total)	3-Sigma Edited
SRL_OPN_2PTS006_0708_20130929_222026_20130929_235821.EUM.nc	-0.000	-0.000	0.001	2875	5531	0	2445	4	207
SRL_OPN_2PTS006_0709_20130929_235820_20130930_013610.EUM.nc	-0.000	-0.000	0.001	3056	5548	0	2302	3	187
SRL_OPN_2PTS006_0711_20130930_013609_20130930_031500.EUM.nc	-0.000	-0.000	0.001	2618	5561	0	2776	11	156
SRL_OPN_2PTS006_0713_20130930_031500_20130930_045526.EUM.nc	-0.000	-0.000	0.001	2651	5539	0	2702	1	185
SRL_OPN_2PTS006_0715_20130930_045525_20130930_063755.EUM.nc	-0.000	-0.000	0.001	3572	5823	0	1994	2	255
SRL_OPN_2PTS006_0717_20130930_063755_20130930_082418.EUM.nc	-0.000	-0.000	0.001	3953	6061	0	1710	0	398
SRL_OPN_2PTS006_0720_20130930_082417_20130930_100220.EUM.nc	-0.000	-0.000	0.001	2663	5545	0	2625	11	246
SRL_OPN_2PTS006_0721_20130930_100219_20130930_114016.EUM.nc	0.000	-0.000	0.001	2158	5467	0	3093	28	188
SRL_OPN_2PTS006_0723_20130930_114015_20130930_131849.EUM.nc	-0.000	-0.000	0.001	2749	5447	0	2525	1	172
SRL_OPN_2PTS006_0725_20130930_131849_20130930_151210.EUM.nc	-0.000	-0.000	0.001	3418	6430	0	2739	1	272
SRL_OPN_2PTS006_0728_20130930_151209_20130930_165157.EUM.nc	-0.000	-0.000	0.001	2566	5588	0	2734	4	284
SRL_OPN_2PTS006_0730_20130930_165156_20130930_183139.EUM.nc	-0.000	-0.000	0.001	2975	5554	0	2266	1	312
SRL_OPN_2PTS006_0732_20130930_183139_20130930_201052.EUM.nc	-0.000	-0.000	0.001	2973	5578	0	2241	11	353
SRL_OPN_2PTS006_0734_20130930_201051_20130930_214937.EUM.nc	-0.000	-0.000	0.001	3148	5467	0	2002	2	315
SRL_OPN_2PTS006_0736_20130930_214936_20130930_232741.EUM.nc	-0.000	-0.000	0.001	2420	5348	0	2647	37	244
SRL_OPN_2PTS006_0737_20130930_232740_20131001_010522.EUM.nc	-0.000	-0.000	0.001	2737	5519	0	2613	11	158
SRL_OPN_2PTS006_0739_20131001_010522_20131001_024350.EUM.nc	-0.000	-0.000	0.001	2724	5572	0	2652	2	194
SRL_OPN_2PTS006_0741_20131001_024349_20131001_042334.EUM.nc	-0.000	-0.000	0.001	2544	5524	0	2814	8	158
SRL_OPN_2PTS006_0743_20131001_042333_20131001_060527.EUM.nc	-0.000	-0.000	0.001	3520	5750	0	2017	1	212
SRL_OPN_2PTS006_0745_20131001_060527_20131001_075324.EUM.nc	-0.000	-0.000	0.001	3684	6121	0	2014	17	406
SRL_OPN_2PTS006_0748_20131001_075323_20131001_093137.EUM.nc	-0.000	-0.000	0.001	2842	5519	0	2401	8	268
SRL_OPN_2PTS006_0749_20131001_093136_20131001_110927.EUM.nc	0.000	-0.000	0.001	2156	5478	0	3118	33	171
SRL_OPN_2PTS006_0751_20131001_110927_20131001_124742.EUM.nc	-0.000	-0.000	0.001	2285	5382	0	2917	2	178
SRL_OPN_2PTS006_0753_20131001_124741_20131001_144052.EUM.nc	-0.000	-0.000	0.001	3229	6338	0	2825	3	281
SRL_OPN_2PTS006_0756_20131001_144052_20131001_162037.EUM.nc	-0.000	-0.000	0.001	3203	5622	0	2145	5	269
SRL_OPN_2PTS006_0758_20131001_162036_20131001_180022.EUM.nc	-0.000	-0.000	0.001	2714	5631	0	2634	3	280
SRL_OPN_2PTS006_0760_20131001_180021_20131001_193943.EUM.nc	-0.000	-0.000	0.001	3148	5623	0	2142	2	331
SRL_OPN_2PTS006_0762_20131001_193943_20131001_211842.EUM.nc	-0.000	-0.000	0.001	3249	5499	0	1943	21	286
SRL_OPN_2PTS006_0764_20131001_211842_20131001_225650.EUM.nc	0.000	-0.000	0.001	2437	5455	0	2793	10	215
SRL_OPN_2PTS006_0765_20131001_225649_20131002_003439.EUM.nc	-0.000	-0.000	0.001	3050	5492	0	2173	6	263
SRL_OPN_2PTS006_0767_20131002_003438_20131002_021249.EUM.nc	-0.000	-0.000	0.001	2866	5543	0	2466	0	211
SRL_OPN_2PTS006_0769_20131002_021249_20131002_035202.EUM.nc	-0.000	-0.000	0.001	2471	5515	0	2799	19	226
SRL_OPN_2PTS006_0771_20131002_035201_20131002_053314.EUM.nc	-0.000	-0.000	0.001	2610	5583	0	2712	10	251
SRL_OPN_2PTS006_0773_20131002_053313_20131002_072226.EUM.nc	-0.000	-0.000	0.001	3704	6212	0	2210	5	293
SRL_OPN_2PTS006_0776_20131002_072225_20131002_090051.EUM.nc	-0.000	-0.000	0.001	3561	5605	0	1650	7	387
SRL_OPN_2PTS006_0777_20131002_090051_20131002_103837.EUM.nc	-0.000	-0.000	0.001	2325	5497	0	2972	10	190
SRL_OPN_2PTS006_0779_20131002_103837_20131002_121644.EUM.nc	-0.000	-0.000	0.001	2346	5501	0	2929	24	202
SRL_OPN_2PTS006_0781_20131002_121643_20131002_135548.EUM.nc	-0.000	-0.000	0.001	2988	5523	0	2298	1	236
SRL_OPN_2PTS006_0783_20131002_135547_20131002_154920.EUM.nc	-0.000	-0.000	0.001	3492	6424	0	2652	1	279

– Continued on next page

Table 15: Ka-Band Waveform Attitude Statistics.

– Continued from previous page

File	Median	Mean	Std. Dev.	No. Obs.	Total Obs.	Default Lat/Lon	Flag (total)	Default (total)	3-Sigma Edited
SRL_OPN_2PTS006_0786_20131002_154919_20131002_172857.EUM.nc	-0.000	-0.000	0.001	2552	5511	0	2740	3	216
SRL_OPN_2PTS006_0788_20131002_172857_20131002_190833.EUM.nc	0.000	-0.000	0.001	3357	5644	0	2026	5	256
SRL_OPN_2PTS006_0790_20131002_190832_20131002_204736.EUM.nc	-0.000	-0.000	0.001	3484	5607	0	1794	9	320
SRL_OPN_2PTS006_0792_20131002_204735_20131002_222605.EUM.nc	-0.000	-0.000	0.001	2834	5432	0	2370	23	205
SRL_OPN_2PTS006_0794_20131002_222604_20131003_000359.EUM.nc	-0.000	-0.000	0.001	2877	5544	0	2380	11	276
SRL_OPN_2PTS006_0795_20131003_000358_20131003_014148.EUM.nc	-0.000	-0.000	0.001	3045	5553	0	2304	6	198
SRL_OPN_2PTS006_0797_20131003_014147_20131003_032043.EUM.nc	-0.000	-0.000	0.001	2661	5538	0	2732	9	136
SRL_OPN_2PTS006_0799_20131003_032042_20131003_050108.EUM.nc	-0.000	-0.000	0.001	2755	5564	0	2686	1	122
SRL_OPN_2PTS006_0801_20131003_050107_20131003_064354.EUM.nc	-0.000	-0.000	0.001	3567	5842	0	2039	1	235
SRL_OPN_2PTS006_0803_20131003_064353_20131003_082957.EUM.nc	-0.000	-0.000	0.001	4011	6043	0	1616	1	415
SRL_OPN_2PTS006_0806_20131003_082957_20131003_100757.EUM.nc	-0.000	-0.000	0.001	2591	5518	0	2678	11	238
SRL_OPN_2PTS006_0807_20131003_100756_20131003_114546.EUM.nc	-0.000	-0.000	0.001	2230	5438	0	3028	25	155
SRL_OPN_2PTS006_0809_20131003_114545_20131003_132432.EUM.nc	-0.000	-0.000	0.001	2707	5466	0	2510	2	247
SRL_OPN_2PTS006_0811_20131003_132432_20131003_151754.EUM.nc	-0.000	-0.000	0.001	3032	6409	0	2674	3	700
SRL_OPN_2PTS006_0814_20131003_151753_20131003_165740.EUM.nc	-0.000	-0.000	0.001	2604	5536	0	2729	17	186
SRL_OPN_2PTS006_0816_20131003_165739_20131003_183712.EUM.nc	-0.000	-0.000	0.001	3151	5529	0	2178	1	199
SRL_OPN_2PTS006_0818_20131003_183711_20131003_201632.EUM.nc	-0.000	-0.000	0.001	3091	5570	0	2140	11	328
SRL_OPN_2PTS006_0820_20131003_201632_20131003_215516.EUM.nc	-0.000	-0.000	0.001	3082	5440	0	2060	37	261
SRL_OPN_2PTS006_0822_20131003_215516_20131003_233309.EUM.nc	-0.000	-0.000	0.001	2435	5311	0	2716	10	150
SRL_OPN_2PTS006_0823_20131003_233308_20131004_011059.EUM.nc	-0.000	-0.000	0.001	2683	5525	0	2630	6	206
SRL_OPN_2PTS006_0825_20131004_011059_20131004_024931.EUM.nc	-0.000	-0.000	0.001	2618	5572	0	2741	4	209
SRL_OPN_2PTS006_0827_20131004_024930_20131004_042920.EUM.nc	-0.000	-0.000	0.001	2585	5519	0	2754	4	176
SRL_OPN_2PTS006_0829_20131004_042920_20131004_061122.EUM.nc	-0.000	-0.000	0.001	3487	5767	0	2043	4	233
SRL_OPN_2PTS006_0831_20131004_061121_20131004_075902.EUM.nc	-0.000	-0.000	0.001	3789	6107	0	1973	3	342
SRL_OPN_2PTS006_0834_20131004_075901_20131004_093713.EUM.nc	-0.000	-0.000	0.001	2752	5547	0	2509	21	265
SRL_OPN_2PTS006_0835_20131004_093712_20131004_111456.EUM.nc	0.000	-0.000	0.001	2070	5425	0	3160	36	159
SRL_OPN_2PTS006_0837_20131004_111457_20131004_125322.EUM.nc	-0.000	-0.000	0.001	2380	5385	0	2830	1	174
SRL_OPN_2PTS006_0839_20131004_125321_20131004_144633.EUM.nc	-0.000	-0.000	0.001	3357	6353	0	2756	1	239
SRL_OPN_2PTS006_0842_20131004_144633_20131004_162621.EUM.nc	-0.000	-0.000	0.001	3133	5644	0	2201	2	308
SRL_OPN_2PTS006_0844_20131004_162621_20131004_180555.EUM.nc	-0.000	-0.000	0.001	2746	5625	0	2573	5	301
SRL_OPN_2PTS006_0846_20131004_180555_20131004_194525.EUM.nc	-0.000	-0.000	0.001	3176	5608	0	2136	5	291
SRL_OPN_2PTS006_0848_20131004_194524_20131004_212422.EUM.nc	-0.000	-0.000	0.001	3309	5475	0	1884	12	270
SRL_OPN_2PTS006_0850_20131004_212421_20131004_230227.EUM.nc	-0.000	-0.000	0.001	2284	5397	0	2910	11	192
SRL_OPN_2PTS006_0851_20131004_230227_20131005_004016.EUM.nc	-0.000	-0.000	0.001	3098	5535	0	2131	4	302
SRL_OPN_2PTS006_0853_20131005_004015_20131005_021821.EUM.nc	-0.000	-0.000	0.001	2869	5558	0	2532	0	157
SRL_OPN_2PTS006_0855_20131005_021820_20131005_035748.EUM.nc	-0.000	-0.000	0.001	2534	5555	0	2874	5	142
SRL_OPN_2PTS006_0857_20131005_035747_20131005_053906.EUM.nc	-0.000	-0.000	0.001	2803	5573	0	2520	11	239
SRL_OPN_2PTS006_0859_20131005_053905_20131005_072807.EUM.nc	-0.000	-0.000	0.001	3796	6214	0	2091	4	323
SRL_OPN_2PTS006_0862_20131005_072807_20131005_090621.EUM.nc	-0.000	-0.000	0.001	3418	5553	0	1784	8	343

– Continued on next page

Table 15: Ka-Band Waveform Attitude Statistics.

– Continued from previous page

File	Median	Mean	Std. Dev.	No. Obs.	Total Obs.	Default Lat/Lon	Flag (total)	Default (total)	3-Sigma Edited
SRL_OPN_2PTS006_0863_20131005_090621_20131005_104415.EUM.nc	0.000	0.000	0.001	2351	5513	0	2913	27	222
SRL_OPN_2PTS006_0865_20131005_104415_20131005_122224.EUM.nc	-0.000	-0.000	0.001	2460	5495	0	2881	11	143
SRL_OPN_2PTS006_0867_20131005_122224_20131005_140133.EUM.nc	-0.000	-0.000	0.001	3199	5517	0	2113	2	203
SRL_OPN_2PTS006_0869_20131005_140133_20131005_155456.EUM.nc	-0.000	-0.000	0.001	3341	6404	0	2853	3	207
SRL_OPN_2PTS006_0872_20131005_155455_20131005_173442.EUM.nc	-0.000	-0.000	0.001	2483	5498	0	2763	5	247
SRL_OPN_2PTS006_0874_20131005_173441_20131005_191408.EUM.nc	-0.000	-0.000	0.001	3276	5618	0	1962	5	375
SRL_OPN_2PTS006_0876_20131005_191407_20131005_205316.EUM.nc	-0.000	-0.000	0.001	3469	5608	0	1832	20	287
SRL_OPN_2PTS006_0878_20131005_205316_20131005_223145.EUM.nc	-0.000	-0.000	0.001	2759	5428	0	2363	35	271
SRL_OPN_2PTS006_0880_20131005_223144_20131006_000928.EUM.nc	-0.000	-0.000	0.001	2945	5485	0	2316	3	221
SRL_OPN_2PTS006_0881_20131006_000927_20131006_014727.EUM.nc	-0.000	-0.000	0.001	3089	5555	0	2233	2	231
SRL_OPN_2PTS006_0883_20131006_014726_20131006_032627.EUM.nc	-0.000	-0.000	0.001	2689	5505	0	2623	7	186
SRL_OPN_2PTS006_0885_20131006_032626_20131006_050658.EUM.nc	-0.000	-0.000	0.001	2562	5583	0	2795	6	220
SRL_OPN_2PTS006_0887_20131006_050658_20131006_065659.EUM.nc	-0.000	-0.000	0.001	3542	6234	0	2481	4	207
SRL_OPN_2PTS006_0890_20131006_065659_20131006_083535.EUM.nc	-0.000	-0.000	0.001	3991	5633	0	1213	5	424
SRL_OPN_2PTS006_0892_20131006_083535_20131006_101334.EUM.nc	0.000	-0.000	0.001	2472	5529	0	2765	13	279
SRL_OPN_2PTS006_0893_20131006_101334_20131006_115125.EUM.nc	-0.000	-0.000	0.001	2257	5493	0	3049	12	175
SRL_OPN_2PTS006_0895_20131006_115124_20131006_133015.EUM.nc	-0.000	-0.000	0.001	2837	5432	0	2403	8	184
SRL_OPN_2PTS006_0897_20131006_133014_20131006_152339.EUM.nc	-0.000	-0.000	0.001	3504	6372	0	2617	2	249
SRL_OPN_2PTS006_0900_20131006_152338_20131006_170325.EUM.nc	-0.000	-0.000	0.001	2620	5490	0	2704	1	165
SRL_OPN_2PTS006_0902_20131006_170324_20131006_184257.EUM.nc	-0.000	-0.000	0.001	3103	5624	0	2286	5	230
SRL_OPN_2PTS006_0904_20131006_184256_20131006_202215.EUM.nc	-0.000	-0.000	0.001	3219	5579	0	2041	6	313
SRL_OPN_2PTS006_0906_20131006_202214_20131006_220047.EUM.nc	-0.000	-0.000	0.001	2890	5392	0	2237	20	245
SRL_OPN_2PTS006_0908_20131006_220047_20131006_233847.EUM.nc	-0.000	-0.000	0.001	2595	5460	0	2674	13	178
SRL_OPN_2PTS006_0909_20131006_233847_20131007_011638.EUM.nc	-0.000	-0.000	0.001	2911	5531	0	2406	12	202
SRL_OPN_2PTS006_0911_20131007_011638_20131007_025506.EUM.nc	-0.000	-0.000	0.001	2628	5552	0	2717	3	204
SRL_OPN_2PTS006_0913_20131007_025505_20131007_043510.EUM.nc	-0.000	-0.000	0.001	2580	5516	0	2754	13	169
SRL_OPN_2PTS006_0915_20131007_043509_20131007_061710.EUM.nc	-0.000	-0.000	0.001	3498	5782	0	1994	0	290
SRL_OPN_2PTS006_0917_20131007_061709_20131007_080444.EUM.nc	-0.000	-0.000	0.001	3800	6110	0	1925	5	380
SRL_OPN_2PTS006_0920_20131007_080443_20131007_094244.EUM.nc	0.000	0.000	0.001	2721	5529	0	2515	6	287
SRL_OPN_2PTS006_0921_20131007_094243_20131007_112036.EUM.nc	0.000	0.000	0.001	2090	5390	0	3095	33	172
SRL_OPN_2PTS006_0923_20131007_112035_20131007_125905.EUM.nc	-0.000	-0.000	0.001	2467	5409	0	2757	4	181
SRL_OPN_2PTS006_0925_20131007_125904_20131007_145220.EUM.nc	-0.000	-0.000	0.001	3112	6396	0	2733	2	549
SRL_OPN_2PTS006_0928_20131007_145220_20131007_163158.EUM.nc	-0.000	-0.000	0.001	3088	5652	0	2356	9	199
SRL_OPN_2PTS006_0930_20131007_163157_20131007_181142.EUM.nc	-0.000	-0.000	0.001	2839	5619	0	2545	6	229
SRL_OPN_2PTS006_0932_20131007_181141_20131007_195109.EUM.nc	-0.000	-0.000	0.001	3109	5616	0	2222	3	282
SRL_OPN_2PTS006_0934_20131007_195108_20131007_212955.EUM.nc	0.000	-0.000	0.001	3395	5453	0	1771	27	260
SRL_OPN_2PTS006_0936_20131007_212955_20131007_230806.EUM.nc	-0.000	-0.000	0.001	2292	5416	0	3021	7	96
SRL_OPN_2PTS006_0937_20131007_230805_20131008_004548.EUM.nc	-0.000	-0.000	0.001	3079	5504	0	2192	6	227
SRL_OPN_2PTS006_0939_20131008_004547_20131008_022404.EUM.nc	-0.000	-0.000	0.001	1742	3899	0	2018	0	139

– Continued on next page

Table 15: Ka-Band Waveform Attitude Statistics.

– Continued from previous page

File	Median	Mean	Std. Dev.	No. Obs.	Total Obs.	Default Lat/Lon	Flag (total)	Default (total)	3-Sigma Edited
SRL_OPN_2PTS006_0942_20131008_023905_20131008_040337.EUM.nc	-0.000	-0.000	0.001	2065	2837	0	658	3	111
SRL_OPN_2PTS006_0943_20131008_040337_20131008_054454.EUM.nc	-0.000	-0.000	0.001	3035	5673	0	2342	15	281
SRL_OPN_2PTS006_0945_20131008_054454_20131008_073342.EUM.nc	-0.000	-0.000	0.001	3777	6191	0	2114	7	293
SRL_OPN_2PTS006_0948_20131008_073341_20131008_091203.EUM.nc	-0.000	-0.000	0.001	3307	5561	0	2001	9	244
SRL_OPN_2PTS006_0949_20131008_091202_20131008_104948.EUM.nc	0.000	0.000	0.001	2360	5524	0	2957	22	185
SRL_OPN_2PTS006_0951_20131008_104947_20131008_122759.EUM.nc	-0.000	-0.000	0.001	2359	5411	0	2863	19	170
SRL_OPN_2PTS006_0953_20131008_122758_20131008_140721.EUM.nc	-0.000	-0.000	0.001	3130	5567	0	2262	1	174
SRL_OPN_2PTS006_0955_20131008_140720_20131008_160043.EUM.nc	-0.000	-0.000	0.001	3195	6399	0	2964	7	233
SRL_OPN_2PTS006_0958_20131008_160042_20131008_174020.EUM.nc	-0.000	-0.000	0.001	2588	5621	0	2812	5	216
SRL_OPN_2PTS006_0960_20131008_174020_20131008_191955.EUM.nc	0.000	-0.000	0.001	3263	5616	0	2039	1	313
SRL_OPN_2PTS006_0962_20131008_191954_20131008_205901.EUM.nc	-0.000	-0.000	0.001	3397	5577	0	1817	12	351
SRL_OPN_2PTS006_0964_20131008_205900_20131008_223717.EUM.nc	-0.000	-0.000	0.001	2800	5402	0	2378	18	206
SRL_OPN_2PTS006_0965_20131008_223716_20131009_001508.EUM.nc	-0.000	-0.000	0.001	2889	5505	0	2349	9	258
SRL_OPN_2PTS006_0967_20131009_001507_20131009_015310.EUM.nc	-0.000	-0.000	0.001	3097	5531	0	2202	0	232
SRL_OPN_2PTS006_0969_20131009_015309_20131009_033205.EUM.nc	-0.000	-0.000	0.001	2661	5485	0	2602	10	212
SRL_OPN_2PTS006_0971_20131009_033204_20131009_051251.EUM.nc	-0.000	-0.000	0.001	2669	5579	0	2752	0	158
SRL_OPN_2PTS006_0973_20131009_051251_20131009_070242.EUM.nc	-0.000	-0.000	0.001	3516	6216	0	2475	3	222
SRL_OPN_2PTS006_0976_20131009_070242_20131009_084116.EUM.nc	-0.000	-0.000	0.001	3941	5614	0	1278	6	389
SRL_OPN_2PTS006_0978_20131009_084115_20131009_101906.EUM.nc	-0.000	-0.000	0.001	2469	5524	0	2829	11	215
SRL_OPN_2PTS006_0979_20131009_101906_20131009_115706.EUM.nc	-0.000	-0.000	0.001	2355	5493	0	2996	13	129
SRL_OPN_2PTS006_0981_20131009_115705_20131009_133552.EUM.nc	-0.000	-0.000	0.001	2776	5419	0	2420	2	221
SRL_OPN_2PTS006_0983_20131009_133552_20131009_152923.EUM.nc	0.000	-0.000	0.001	2802	6345	0	2635	57	851
SRL_OPN_2PTS006_0986_20131009_152924_20131009_170902.EUM.nc	-0.000	-0.000	0.001	2530	5486	0	2734	5	217
SRL_OPN_2PTS006_0988_20131009_170902_20131009_184841.EUM.nc	0.000	-0.000	0.001	3077	5627	0	2180	8	362
SRL_OPN_2PTS006_0990_20131009_184841_20131009_202750.EUM.nc	-0.000	-0.000	0.001	3182	5589	0	2081	8	318
SRL_OPN_2PTS006_0992_20131009_202749_20131009_220628.EUM.nc	-0.000	-0.000	0.001	2961	5387	0	2182	28	216
SRL_OPN_2PTS006_0994_20131009_220628_20131009_234426.EUM.nc	-0.000	-0.000	0.001	2735	5520	0	2585	15	185
SRL_OPN_2PTS006_0995_20131009_234427_20131010_012210.EUM.nc	-0.000	-0.000	0.001	2909	5517	0	2391	10	207
SRL_OPN_2PTS006_0997_20131010_012209_20131010_030050.EUM.nc	-0.000	-0.000	0.001	2621	5587	0	2758	4	204
SRL_OPN_2PTS006_0999_20131010_030051_20131010_044100.EUM.nc	-0.000	-0.000	0.001	2561	5615	0	2910	11	133

32 Inverted Barometer Height Correction Table

Table 16: Inverted Barometer Height Correction Statistics.

File	Median	Mean	Std. Dev.	No. Obs.	Total Obs.	Default Lat/Lon	Flag (total)	Default (total)	3-Sigma Edited
SRL_OPN_2PTS005_1001_20130905_044041_20130905_062259.EUM.nc	-0.017	-0.018	0.060	3827	5813	0	1942	0	44
SRL_OPN_2PTS006_0001_20130905_062259_20130905_081007.EUM.nc	-0.033	-0.035	0.080	4126	6099	0	1805	0	168
SRL_OPN_2PTS006_0004_20130905_081007_20130905_112606.EUM.nc	-0.023	-0.038	0.064	4840	10977	0	5817	0	320
SRL_OPN_2PTS006_0007_20130905_112605_20130905_130430.EUM.nc	-0.010	-0.009	0.057	2678	5404	0	2674	0	52
SRL_OPN_2PTS006_0009_20130905_130430_20130905_145746.EUM.nc	-0.019	-0.009	0.075	3449	6409	0	2738	0	222
SRL_OPN_2PTS006_0012_20130905_145747_20130905_163734.EUM.nc	-0.020	0.013	0.093	3244	5648	0	2404	0	0
SRL_OPN_2PTS006_0014_20130905_163733_20130905_181708.EUM.nc	-0.007	-0.017	0.046	3208	5513	0	2305	0	0
SRL_OPN_2PTS006_0016_20130905_181707_20130905_195633.EUM.nc	-0.024	-0.021	0.072	3412	5612	0	2200	0	0
SRL_OPN_2PTS006_0018_20130905_195633_20130905_213525.EUM.nc	-0.036	-0.055	0.080	3481	5508	0	1819	0	208
SRL_OPN_2PTS006_0020_20130905_213525_20130905_231326.EUM.nc	-0.012	-0.015	0.072	2241	5404	0	2954	0	209
SRL_OPN_2PTS006_0021_20130905_231326_20130906_005115.EUM.nc	-0.008	0.017	0.097	3244	5551	0	2294	0	13
SRL_OPN_2PTS006_0023_20130906_005114_20130906_022934.EUM.nc	0.001	0.023	0.073	2968	5548	0	2580	0	0
SRL_OPN_2PTS006_0025_20130906_022933_20130906_040904.EUM.nc	-0.037	-0.043	0.040	2286	5486	0	2776	0	424
SRL_OPN_2PTS006_0027_20130906_040903_20130906_055036.EUM.nc	-0.021	-0.027	0.039	3272	5737	0	2126	0	339
SRL_OPN_2PTS006_0029_20130906_055036_20130906_073911.EUM.nc	-0.028	-0.036	0.062	3937	6185	0	2060	0	188
SRL_OPN_2PTS006_0032_20130906_073910_20130906_091729.EUM.nc	-0.026	-0.031	0.109	3316	5563	0	2106	0	141
SRL_OPN_2PTS006_0033_20130906_091728_20130906_105513.EUM.nc	-0.002	-0.008	0.058	2403	5533	0	3103	0	27
SRL_OPN_2PTS006_0035_20130906_105513_20130906_123328.EUM.nc	-0.015	-0.018	0.058	2449	5406	0	2901	0	56
SRL_OPN_2PTS006_0037_20130906_123327_20130906_141253.EUM.nc	-0.015	0.006	0.090	3068	4658	0	1378	0	212
SRL_OPN_2PTS006_0039_20130906_141252_20130906_174550.EUM.nc	-0.022	-0.007	0.060	6417	12034	0	5459	0	158
SRL_OPN_2PTS006_0044_20130906_174550_20130906_192524.EUM.nc	-0.031	-0.031	0.059	3477	5664	0	1977	0	210
SRL_OPN_2PTS006_0046_20130906_192523_20130906_210428.EUM.nc	-0.032	-0.043	0.089	3526	5604	0	1879	0	199
SRL_OPN_2PTS006_0048_20130906_210428_20130906_224242.EUM.nc	0.002	-0.001	0.085	2778	5364	0	2443	0	143
SRL_OPN_2PTS006_0049_20130906_224242_20130907_002031.EUM.nc	-0.005	0.018	0.104	3110	5473	0	2363	0	0
SRL_OPN_2PTS006_0051_20130907_002030_20130907_015835.EUM.nc	0.001	0.031	0.076	3238	5543	0	2299	0	6
SRL_OPN_2PTS006_0053_20130907_015836_20130907_033736.EUM.nc	-0.017	-0.029	0.052	2601	5514	0	2626	0	287
SRL_OPN_2PTS006_0055_20130907_033735_20130907_051830.EUM.nc	-0.028	0.005	0.109	2917	5581	0	2664	0	0
SRL_OPN_2PTS006_0057_20130907_051830_20130907_070810.EUM.nc	-0.044	-0.039	0.055	3533	6227	0	2397	0	297
SRL_OPN_2PTS006_0060_20130907_070809_20130907_084642.EUM.nc	-0.027	-0.027	0.108	4050	5609	0	1437	0	122
SRL_OPN_2PTS006_0062_20130907_084641_20130907_102430.EUM.nc	-0.020	-0.021	0.048	2658	5558	0	2791	0	109
SRL_OPN_2PTS006_0063_20130907_102429_20130907_120232.EUM.nc	-0.021	-0.031	0.042	2406	5504	0	2940	0	158
SRL_OPN_2PTS006_0065_20130907_120231_20130907_134123.EUM.nc	0.008	0.049	0.106	2961	5508	0	2393	0	154
SRL_OPN_2PTS006_0067_20130907_134122_20130907_153456.EUM.nc	-0.018	-0.021	0.052	3550	6421	0	2610	0	261
SRL_OPN_2PTS006_0070_20130907_153455_20130907_171433.EUM.nc	-0.016	0.009	0.072	2757	5511	0	2700	0	54
SRL_OPN_2PTS006_0072_20130907_171433_20130907_185412.EUM.nc	-0.042	-0.035	0.067	3411	5661	0	2079	0	171
SRL_OPN_2PTS006_0074_20130907_185412_20130907_203319.EUM.nc	-0.043	-0.052	0.090	3406	5605	0	1974	0	225

– Continued on next page

Table 16: Inverted Barometer Height Correction Statistics.

– Continued from previous page

File	Median	Mean	Std. Dev.	No. Obs.	Total Obs.	Default Lat/Lon	Flag (total)	Default (total)	3-Sigma Edited
SRL_OPN_2PTS006_0076_20130907_203318_20130907_221155.EUM.nc	-0.008	-0.004	0.081	2976	5439	0	2366	0	97
SRL_OPN_2PTS006_0078_20130907_221154_20130907_234952.EUM.nc	-0.015	0.017	0.105	2934	5502	0	2568	0	0
SRL_OPN_2PTS006_0079_20130907_234951_20130908_012737.EUM.nc	0.001	0.027	0.076	3030	5512	0	2479	0	3
SRL_OPN_2PTS006_0081_20130908_012736_20130908_030620.EUM.nc	-0.029	-0.038	0.058	2567	5577	0	2700	0	310
SRL_OPN_2PTS006_0083_20130908_030620_20130908_044637.EUM.nc	-0.021	-0.012	0.077	2696	5548	0	2703	0	149
SRL_OPN_2PTS006_0085_20130908_044636_20130908_062854.EUM.nc	-0.041	-0.037	0.051	3477	5807	0	1908	0	422
SRL_OPN_2PTS006_0087_20130908_062853_20130908_081544.EUM.nc	-0.037	-0.047	0.091	4240	6097	0	1711	0	146
SRL_OPN_2PTS006_0090_20130908_081543_20130908_095349.EUM.nc	-0.022	-0.022	0.047	2902	5565	0	2551	0	112
SRL_OPN_2PTS006_0091_20130908_095348_20130908_113142.EUM.nc	-0.005	-0.005	0.061	2150	5399	0	3139	0	110
SRL_OPN_2PTS006_0093_20130908_113142_20130908_131011.EUM.nc	0.005	0.046	0.118	2856	5481	0	2618	0	7
SRL_OPN_2PTS006_0095_20130908_131010_20130908_150328.EUM.nc	-0.029	-0.027	0.065	3594	6418	0	2693	0	131
SRL_OPN_2PTS006_0098_20130908_150329_20130908_164315.EUM.nc	-0.012	0.017	0.089	3028	5619	0	2591	0	0
SRL_OPN_2PTS006_0100_20130908_164316_20130908_182258.EUM.nc	-0.029	-0.008	0.097	3412	5558	0	2146	0	0
SRL_OPN_2PTS006_0102_20130908_182257_20130908_200214.EUM.nc	-0.031	-0.016	0.131	3357	5605	0	2248	0	0
SRL_OPN_2PTS006_0104_20130908_200213_20130908_214104.EUM.nc	-0.007	-0.012	0.094	3404	5499	0	1923	0	172
SRL_OPN_2PTS006_0106_20130908_214103_20130908_231910.EUM.nc	-0.010	0.003	0.078	2419	5367	0	2823	0	125
SRL_OPN_2PTS006_0107_20130908_231910_20130909_005652.EUM.nc	-0.001	0.015	0.072	3073	5555	0	2468	0	14
SRL_OPN_2PTS006_0109_20130909_005651_20130909_023514.EUM.nc	-0.029	-0.032	0.069	3001	5556	0	2516	0	39
SRL_OPN_2PTS006_0111_20130909_023514_20130909_041450.EUM.nc	-0.023	0.013	0.093	2682	5495	0	2755	0	58
SRL_OPN_2PTS006_0113_20130909_041449_20130909_055630.EUM.nc	-0.040	-0.049	0.042	3163	5740	0	2125	0	452
SRL_OPN_2PTS006_0115_20130909_055629_20130909_074450.EUM.nc	-0.048	-0.061	0.083	3919	6154	0	2030	0	205
SRL_OPN_2PTS006_0118_20130909_074449_20130909_092306.EUM.nc	-0.008	0.006	0.087	3292	5536	0	2244	0	0
SRL_OPN_2PTS006_0119_20130909_092305_20130909_110050.EUM.nc	0.003	-0.002	0.029	1970	5494	0	3233	0	291
SRL_OPN_2PTS006_0121_20130909_110050_20130909_123907.EUM.nc	0.006	0.030	0.099	2510	5423	0	2913	0	0
SRL_OPN_2PTS006_0123_20130909_123906_20130909_141838.EUM.nc	-0.025	-0.030	0.077	3210	5613	0	2257	0	146
SRL_OPN_2PTS006_0125_20130909_141839_20130909_161157.EUM.nc	-0.023	-0.009	0.071	3636	6384	0	2629	0	119
SRL_OPN_2PTS006_0128_20130909_161157_20130909_175135.EUM.nc	-0.012	-0.009	0.088	3079	5612	0	2528	0	5
SRL_OPN_2PTS006_0130_20130909_175134_20130909_193106.EUM.nc	-0.016	-0.029	0.094	3383	5651	0	2058	0	210
SRL_OPN_2PTS006_0132_20130909_193106_20130909_211009.EUM.nc	-0.018	0.018	0.161	3621	5614	0	1986	0	7
SRL_OPN_2PTS006_0134_20130909_211008_20130909_224820.EUM.nc	-0.008	0.024	0.112	2758	5398	0	2637	0	3
SRL_OPN_2PTS006_0135_20130909_224820_20130910_002610.EUM.nc	0.015	0.018	0.078	3099	5423	0	2308	0	16
SRL_OPN_2PTS006_0137_20130910_002610_20130910_020415.EUM.nc	-0.028	-0.041	0.074	3113	5535	0	2328	0	94
SRL_OPN_2PTS006_0139_20130910_020414_20130910_034321.EUM.nc	-0.034	-0.041	0.033	2601	5520	0	2591	0	328
SRL_OPN_2PTS006_0141_20130910_034320_20130910_052421.EUM.nc	-0.046	-0.050	0.041	2414	5597	0	2769	0	414
SRL_OPN_2PTS006_0143_20130910_052420_20130910_071351.EUM.nc	-0.055	-0.071	0.077	3573	6215	0	2368	0	274
SRL_OPN_2PTS006_0146_20130910_071352_20130910_085220.EUM.nc	-0.014	0.012	0.118	4129	5586	0	1457	0	0
SRL_OPN_2PTS006_0147_20130910_085219_20130910_103008.EUM.nc	0.004	-0.003	0.048	2444	5543	0	2855	0	244
SRL_OPN_2PTS006_0149_20130910_103007_20130910_120811.EUM.nc	-0.006	0.014	0.079	2568	5523	0	2937	0	18
SRL_OPN_2PTS006_0151_20130910_120810_20130910_134707.EUM.nc	-0.004	-0.004	0.109	3092	5509	0	2417	0	0

– Continued on next page

Table 16: Inverted Barometer Height Correction Statistics.

– Continued from previous page

File	Median	Mean	Std. Dev.	No. Obs.	Total Obs.	Default Lat/Lon	Flag (total)	Default (total)	3-Sigma Edited
SRL_OPN_2PTS006_0153_20130910_134707_20130910_154040.EUM.nc	-0.017	-0.018	0.068	3696	6432	0	2584	0	152
SRL_OPN_2PTS006_0156_20130910_154039_20130910_172017.EUM.nc	-0.040	-0.033	0.074	2842	5541	0	2699	0	0
SRL_OPN_2PTS006_0158_20130910_172017_20130910_185955.EUM.nc	-0.023	-0.032	0.092	3297	5648	0	2095	0	256
SRL_OPN_2PTS006_0160_20130910_185955_20130910_203900.EUM.nc	-0.017	-0.028	0.072	3262	5610	0	1840	0	508
SRL_OPN_2PTS006_0162_20130910_203900_20130910_221734.EUM.nc	-0.001	0.001	0.097	3052	5468	0	2416	0	0
SRL_OPN_2PTS006_0164_20130910_221734_20130910_235530.EUM.nc	-0.022	-0.003	0.080	3013	5513	0	2499	0	1
SRL_OPN_2PTS006_0165_20130910_235529_20130911_013316.EUM.nc	-0.030	-0.009	0.149	3168	5537	0	2368	0	1
SRL_OPN_2PTS006_0167_20130911_013315_20130911_031204.EUM.nc	-0.026	-0.031	0.056	2604	5575	0	2686	0	285
SRL_OPN_2PTS006_0169_20130911_031203_20130911_045219.EUM.nc	-0.033	-0.045	0.056	2521	5525	0	2649	0	355
SRL_OPN_2PTS006_0171_20130911_045218_20130911_063451.EUM.nc	-0.044	-0.063	0.076	3572	5843	0	1954	0	317
SRL_OPN_2PTS006_0173_20130911_063451_20130911_082124.EUM.nc	-0.002	0.009	0.107	4404	6074	0	1670	0	0
SRL_OPN_2PTS006_0176_20130911_082123_20130911_095927.EUM.nc	-0.009	-0.024	0.056	2816	5564	0	2581	0	167
SRL_OPN_2PTS006_0177_20130911_095926_20130911_113722.EUM.nc	-0.001	-0.014	0.028	1923	5441	0	3093	0	425
SRL_OPN_2PTS006_0179_20130911_113721_20130911_131554.EUM.nc	-0.011	-0.010	0.116	2884	5492	0	2607	0	1
SRL_OPN_2PTS006_0181_20130911_131553_20130911_150914.EUM.nc	-0.016	-0.025	0.064	3561	6435	0	2686	0	188
SRL_OPN_2PTS006_0184_20130911_150914_20130911_164900.EUM.nc	-0.016	-0.020	0.090	2963	5591	0	2628	0	0
SRL_OPN_2PTS006_0186_20130911_164900_20130911_182834.EUM.nc	-0.025	-0.029	0.094	3241	5558	0	2104	0	213
SRL_OPN_2PTS006_0188_20130911_182835_20130911_200757.EUM.nc	-0.010	-0.018	0.068	2962	5602	0	2204	0	436
SRL_OPN_2PTS006_0190_20130911_200756_20130911_214644.EUM.nc	0.002	-0.013	0.071	3350	5470	0	2028	0	92
SRL_OPN_2PTS006_0192_20130911_214644_20130911_232439.EUM.nc	-0.002	-0.007	0.077	2539	5342	0	2801	0	2
SRL_OPN_2PTS006_0193_20130911_232438_20130912_010229.EUM.nc	-0.031	-0.053	0.103	2777	5539	0	2605	0	157
SRL_OPN_2PTS006_0195_20130912_010228_20130912_024055.EUM.nc	-0.013	-0.009	0.074	2776	5553	0	2599	0	178
SRL_OPN_2PTS006_0197_20130912_024054_20130912_042036.EUM.nc	-0.025	-0.009	0.121	2718	5528	0	2720	0	90
SRL_OPN_2PTS006_0199_20130912_042035_20130912_060225.EUM.nc	-0.036	-0.040	0.077	3422	5767	0	2101	0	244
SRL_OPN_2PTS006_0201_20130912_060225_20130912_075030.EUM.nc	-0.015	-0.016	0.084	3965	6144	0	1961	0	218
SRL_OPN_2PTS006_0204_20130912_075029_20130912_092843.EUM.nc	-0.021	-0.035	0.053	3121	5538	0	2322	0	95
SRL_OPN_2PTS006_0205_20130912_092843_20130912_110627.EUM.nc	-0.002	-0.006	0.057	2133	5520	0	3210	0	177
SRL_OPN_2PTS006_0207_20130912_110626_20130912_124447.EUM.nc	-0.038	-0.061	0.089	2422	5413	0	2904	0	87
SRL_OPN_2PTS006_0209_20130912_124447_20130912_143755.EUM.nc	-0.031	-0.036	0.076	3459	6368	0	2718	0	191
SRL_OPN_2PTS006_0212_20130912_143755_20130912_161741.EUM.nc	-0.018	-0.013	0.091	3587	5630	0	1987	0	56
SRL_OPN_2PTS006_0214_20130912_161740_20130912_175717.EUM.nc	-0.021	-0.046	0.080	2782	5585	0	2428	0	375
SRL_OPN_2PTS006_0216_20130912_175716_20130912_193648.EUM.nc	-0.010	-0.017	0.058	3191	5643	0	2090	0	362
SRL_OPN_2PTS006_0218_20130912_193647_20130912_211548.EUM.nc	-0.009	-0.014	0.079	3486	5521	0	1961	0	74
SRL_OPN_2PTS006_0220_20130912_211548_20130912_225357.EUM.nc	-0.002	0.001	0.078	2692	5473	0	2778	0	3
SRL_OPN_2PTS006_0221_20130912_225356_20130913_020946.EUM.nc	-0.014	-0.037	0.092	6097	10974	0	4654	0	223
SRL_OPN_2PTS006_0225_20130913_020946_20130913_034905.EUM.nc	-0.023	-0.033	0.077	2683	5537	0	2610	0	244
SRL_OPN_2PTS006_0227_20130913_034904_20130913_053013.EUM.nc	-0.020	0.006	0.129	2765	5597	0	2832	0	0
SRL_OPN_2PTS006_0229_20130913_053012_20130913_071932.EUM.nc	-0.024	-0.009	0.095	3839	6218	0	2230	0	149
SRL_OPN_2PTS006_0232_20130913_071931_20130913_085749.EUM.nc	-0.012	-0.033	0.056	3864	5606	0	1570	0	172

– Continued on next page

Table 16: Inverted Barometer Height Correction Statistics.

– Continued from previous page

File	Median	Mean	Std. Dev.	No. Obs.	Total Obs.	Default Lat/Lon	Flag (total)	Default (total)	3-Sigma Edited
SRL_OPN_2PTS006_0233_20130913_085749_20130913_103544.EUM.nc	0.009	0.009	0.042	2474	5540	0	3009	0	57
SRL_OPN_2PTS006_0235_20130913_103543_20130913_121350.EUM.nc	-0.022	-0.055	0.076	2336	5517	0	2947	0	234
SRL_OPN_2PTS006_0237_20130913_121350_20130913_135250.EUM.nc	-0.012	-0.029	0.109	3161	5523	0	2362	0	0
SRL_OPN_2PTS006_0239_20130913_135251_20130913_154624.EUM.nc	-0.028	-0.041	0.060	3712	6425	0	2466	0	247
SRL_OPN_2PTS006_0242_20130913_154624_20130913_172601.EUM.nc	-0.041	-0.056	0.096	2585	5508	0	2621	0	302
SRL_OPN_2PTS006_0244_20130913_172600_20130913_190538.EUM.nc	-0.033	-0.017	0.079	3411	5654	0	2078	0	165
SRL_OPN_2PTS006_0246_20130913_190538_20130913_204441.EUM.nc	-0.015	-0.021	0.070	3649	5620	0	1763	0	208
SRL_OPN_2PTS006_0248_20130913_204441_20130913_222312.EUM.nc	-0.008	-0.022	0.085	2917	5441	0	2450	0	74
SRL_OPN_2PTS006_0250_20130913_222311_20130914_000106.EUM.nc	-0.019	-0.045	0.086	3063	5522	0	2423	0	36
SRL_OPN_2PTS006_0251_20130914_000106_20130914_013854.EUM.nc	-0.005	-0.022	0.089	3038	5541	0	2275	0	228
SRL_OPN_2PTS006_0253_20130914_013853_20130914_031747.EUM.nc	-0.021	-0.029	0.088	2824	5586	0	2710	0	52
SRL_OPN_2PTS006_0255_20130914_031746_20130914_045808.EUM.nc	-0.005	-0.011	0.096	2717	5550	0	2680	0	153
SRL_OPN_2PTS006_0257_20130914_045807_20130914_064049.EUM.nc	-0.013	-0.001	0.101	3772	5852	0	1957	0	123
SRL_OPN_2PTS006_0259_20130914_064048_20130914_082702.EUM.nc	-0.035	-0.047	0.065	4225	6059	0	1628	0	206
SRL_OPN_2PTS006_0262_20130914_082701_20130914_100504.EUM.nc	0.008	-0.001	0.042	2854	5564	0	2606	0	104
SRL_OPN_2PTS006_0263_20130914_100503_20130914_114251.EUM.nc	0.010	-0.013	0.068	2203	5468	0	3068	0	197
SRL_OPN_2PTS006_0265_20130914_114250_20130914_132136.EUM.nc	-0.019	-0.041	0.101	2913	5492	0	2578	0	1
SRL_OPN_2PTS006_0267_20130914_132136_20130914_151458.EUM.nc	-0.022	-0.042	0.065	3534	6407	0	2552	0	321
SRL_OPN_2PTS006_0270_20130914_151457_20130914_165444.EUM.nc	-0.050	-0.063	0.097	2784	5582	0	2645	0	153
SRL_OPN_2PTS006_0272_20130914_165443_20130914_183417.EUM.nc	-0.009	0.002	0.109	3400	5555	0	2109	0	46
SRL_OPN_2PTS006_0274_20130914_183416_20130914_201337.EUM.nc	-0.021	-0.021	0.065	3222	5610	0	2147	0	241
SRL_OPN_2PTS006_0276_20130914_201337_20130914_215222.EUM.nc	-0.019	-0.013	0.098	3408	5472	0	2063	0	1
SRL_OPN_2PTS006_0278_20130914_215221_20130914_233016.EUM.nc	-0.056	-0.051	0.072	2451	5315	0	2818	0	46
SRL_OPN_2PTS006_0279_20130914_233015_20130915_010806.EUM.nc	-0.012	-0.027	0.101	2707	5514	0	2598	0	209
SRL_OPN_2PTS006_0281_20130915_010806_20130915_024636.EUM.nc	-0.022	-0.028	0.087	2929	5574	0	2645	0	0
SRL_OPN_2PTS006_0283_20130915_024635_20130915_042623.EUM.nc	0.002	-0.006	0.109	2719	5528	0	2702	0	107
SRL_OPN_2PTS006_0285_20130915_042622_20130915_060819.EUM.nc	-0.003	0.026	0.124	3636	5757	0	2068	0	53
SRL_OPN_2PTS006_0287_20130915_060818_20130915_075609.EUM.nc	-0.041	-0.058	0.075	3980	6122	0	1989	0	153
SRL_OPN_2PTS006_0290_20130915_075608_20130915_093420.EUM.nc	-0.005	-0.018	0.057	2936	5549	0	2425	0	188
SRL_OPN_2PTS006_0291_20130915_093420_20130915_111205.EUM.nc	0.016	0.026	0.118	2237	5492	0	3219	0	36
SRL_OPN_2PTS006_0293_20130915_111204_20130915_125027.EUM.nc	-0.048	-0.066	0.099	2504	5374	0	2830	0	40
SRL_OPN_2PTS006_0295_20130915_125028_20130915_144339.EUM.nc	-0.004	-0.034	0.080	3411	6378	0	2699	0	268
SRL_OPN_2PTS006_0298_20130915_144339_20130915_162324.EUM.nc	-0.051	-0.072	0.095	3273	5650	0	2122	0	255
SRL_OPN_2PTS006_0300_20130915_162324_20130915_180301.EUM.nc	-0.000	-0.018	0.098	2993	5631	0	2432	0	206
SRL_OPN_2PTS006_0302_20130915_180300_20130915_194229.EUM.nc	0.002	-0.012	0.080	3158	5635	0	2117	0	360
SRL_OPN_2PTS006_0304_20130915_194228_20130915_212119.EUM.nc	-0.021	-0.035	0.067	3263	5500	0	1977	0	260
SRL_OPN_2PTS006_0306_20130915_212118_20130915_225934.EUM.nc	-0.010	-0.025	0.070	2544	5455	0	2885	0	26
SRL_OPN_2PTS006_0307_20130915_225933_20130916_003724.EUM.nc	-0.016	-0.018	0.110	3232	5466	0	2128	0	106
SRL_OPN_2PTS006_0309_20130916_003723_20130916_021526.EUM.nc	-0.014	-0.031	0.082	2909	5524	0	2472	0	143

– Continued on next page

Table 16: Inverted Barometer Height Correction Statistics.

– Continued from previous page

File	Median	Mean	Std. Dev.	No. Obs.	Total Obs.	Default Lat/Lon	Flag (total)	Default (total)	3-Sigma Edited
SRL_OPN_2PTS006_0311_20130916_021525_20130916_035450.EUM.nc	-0.004	-0.011	0.111	2604	5522	0	2811	0	107
SRL_OPN_2PTS006_0313_20130916_035450_20130916_053605.EUM.nc	0.004	0.044	0.151	2869	5583	0	2714	0	0
SRL_OPN_2PTS006_0315_20130916_053605_20130916_072512.EUM.nc	-0.029	-0.044	0.066	3827	6216	0	2138	0	251
SRL_OPN_2PTS006_0318_20130916_072513_20130916_090327.EUM.nc	-0.009	-0.020	0.064	3722	5578	0	1639	0	217
SRL_OPN_2PTS006_0319_20130916_090327_20130916_104121.EUM.nc	0.022	0.030	0.113	2647	5533	0	2886	0	0
SRL_OPN_2PTS006_0321_20130916_104120_20130916_121930.EUM.nc	-0.024	-0.056	0.086	2355	5510	0	2934	0	221
SRL_OPN_2PTS006_0323_20130916_121929_20130916_135835.EUM.nc	-0.012	-0.035	0.080	3131	5543	0	2217	0	195
SRL_OPN_2PTS006_0325_20130916_135835_20130916_155159.EUM.nc	-0.063	-0.076	0.091	3560	6405	0	2541	0	304
SRL_OPN_2PTS006_0328_20130916_155158_20130916_173145.EUM.nc	-0.049	-0.051	0.073	2699	5512	0	2619	0	194
SRL_OPN_2PTS006_0330_20130916_173145_20130916_191121.EUM.nc	0.009	0.024	0.119	3751	5674	0	1923	0	0
SRL_OPN_2PTS006_0332_20130916_191120_20130916_205022.EUM.nc	-0.026	-0.031	0.056	3546	5604	0	1828	0	230
SRL_OPN_2PTS006_0334_20130916_205022_20130916_222851.EUM.nc	0.005	-0.010	0.076	3038	5448	0	2408	0	2
SRL_OPN_2PTS006_0336_20130916_222851_20130917_000636.EUM.nc	-0.027	0.003	0.137	3144	5532	0	2335	0	53
SRL_OPN_2PTS006_0337_20130917_000636_20130917_014434.EUM.nc	-0.013	-0.019	0.087	3129	5554	0	2276	0	149
SRL_OPN_2PTS006_0339_20130917_014433_20130917_032331.EUM.nc	-0.023	-0.041	0.100	2751	5517	0	2616	0	150
SRL_OPN_2PTS006_0341_20130917_032330_20130917_050358.EUM.nc	0.001	0.028	0.135	2831	5588	0	2757	0	0
SRL_OPN_2PTS006_0343_20130917_050358_20130917_065405.EUM.nc	-0.027	-0.026	0.088	3657	6257	0	2432	0	168
SRL_OPN_2PTS006_0346_20130917_065404_20130917_083242.EUM.nc	-0.013	-0.015	0.075	4437	5627	0	1189	0	1
SRL_OPN_2PTS006_0348_20130917_083242_20130917_101042.EUM.nc	0.023	0.020	0.106	2877	5442	0	2507	0	58
SRL_OPN_2PTS006_0349_20130917_101041_20130917_114831.EUM.nc	-0.001	-0.012	0.071	2241	5511	0	3055	0	215
SRL_OPN_2PTS006_0351_20130917_114831_20130917_132720.EUM.nc	-0.010	-0.013	0.090	2769	5495	0	2447	0	279
SRL_OPN_2PTS006_0353_20130917_132719_20130917_152043.EUM.nc	-0.051	-0.062	0.092	3669	6388	0	2506	0	213
SRL_OPN_2PTS006_0356_20130917_152042_20130917_170029.EUM.nc	-0.057	-0.060	0.075	2708	5560	0	2583	0	269
SRL_OPN_2PTS006_0358_20130917_170029_20130917_184001.EUM.nc	-0.010	-0.019	0.062	3162	5621	0	2167	0	292
SRL_OPN_2PTS006_0360_20130917_184001_20130917_201920.EUM.nc	-0.022	-0.022	0.099	3454	5612	0	2158	0	0
SRL_OPN_2PTS006_0362_20130917_201919_20130917_215754.EUM.nc	0.010	-0.001	0.083	3146	5437	0	2286	0	5
SRL_OPN_2PTS006_0364_20130917_215754_20130917_233554.EUM.nc	-0.016	0.018	0.126	2512	5411	0	2769	0	130
SRL_OPN_2PTS006_0365_20130917_233554_20130918_011345.EUM.nc	-0.009	0.012	0.107	2951	5525	0	2570	0	4
SRL_OPN_2PTS006_0367_20130918_011345_20130918_025210.EUM.nc	-0.027	-0.042	0.104	2818	5567	0	2724	0	25
SRL_OPN_2PTS006_0369_20130918_025210_20130918_043212.EUM.nc	-0.007	-0.005	0.094	2659	5536	0	2733	0	144
SRL_OPN_2PTS006_0371_20130918_043212_20130918_061416.EUM.nc	-0.014	0.000	0.080	3626	5766	0	2070	0	70
SRL_OPN_2PTS006_0373_20130918_061415_20130918_080150.EUM.nc	-0.042	-0.046	0.070	4118	6124	0	1962	0	44
SRL_OPN_2PTS006_0376_20130918_080149_20130918_093950.EUM.nc	-0.001	0.005	0.102	3057	5540	0	2451	0	32
SRL_OPN_2PTS006_0377_20130918_093949_20130918_111743.EUM.nc	0.002	0.036	0.120	2302	5483	0	3181	0	0
SRL_OPN_2PTS006_0379_20130918_111742_20130918_125610.EUM.nc	-0.011	-0.026	0.056	2315	5431	0	2781	0	335
SRL_OPN_2PTS006_0381_20130918_125610_20130918_144924.EUM.nc	-0.033	-0.034	0.113	3756	6381	0	2619	0	6
SRL_OPN_2PTS006_0384_20130918_144924_20130918_162909.EUM.nc	-0.052	-0.054	0.065	3273	5655	0	2097	0	285
SRL_OPN_2PTS006_0386_20130918_162909_20130918_180846.EUM.nc	-0.017	-0.023	0.069	3028	5644	0	2382	0	234
SRL_OPN_2PTS006_0388_20130918_180845_20130918_194814.EUM.nc	-0.037	-0.052	0.105	3414	5639	0	2164	0	61

– Continued on next page

Table 16: Inverted Barometer Height Correction Statistics.

– Continued from previous page

File	Median	Mean	Std. Dev.	No. Obs.	Total Obs.	Default Lat/Lon	Flag (total)	Default (total)	3-Sigma Edited
SRL_OPN_2PTS006_0390_20130918_194813_20130918_212702.EUM.nc	-0.027	-0.008	0.080	3565	5481	0	1903	0	13
SRL_OPN_2PTS006_0392_20130918_212702_20130918_230513.EUM.nc	-0.002	0.055	0.123	2467	5430	0	2963	0	0
SRL_OPN_2PTS006_0393_20130918_230513_20130919_004254.EUM.nc	-0.020	0.019	0.138	3325	5506	0	2178	0	3
SRL_OPN_2PTS006_0395_20130919_004255_20130919_022108.EUM.nc	-0.019	-0.021	0.125	3028	5566	0	2538	0	0
SRL_OPN_2PTS006_0397_20130919_022108_20130919_040039.EUM.nc	-0.020	-0.003	0.090	2656	5569	0	2790	0	123
SRL_OPN_2PTS006_0399_20130919_040039_20130919_054153.EUM.nc	0.013	0.023	0.096	3078	5558	0	2389	0	91
SRL_OPN_2PTS006_0401_20130919_054152_20130919_073047.EUM.nc	-0.040	-0.050	0.087	4034	6209	0	2096	0	79
SRL_OPN_2PTS006_0404_20130919_073046_20130919_090908.EUM.nc	-0.014	-0.010	0.087	3730	5569	0	1839	0	0
SRL_OPN_2PTS006_0405_20130919_090908_20130919_104701.EUM.nc	0.014	0.038	0.129	2646	5543	0	2897	0	0
SRL_OPN_2PTS006_0407_20130919_104702_20130919_122503.EUM.nc	-0.001	0.022	0.123	2635	5510	0	2875	0	0
SRL_OPN_2PTS006_0409_20130919_122503_20130919_140423.EUM.nc	-0.017	-0.033	0.106	3356	5577	0	2221	0	0
SRL_OPN_2PTS006_0411_20130919_140422_20130919_155745.EUM.nc	-0.030	-0.042	0.086	3538	6398	0	2651	0	209
SRL_OPN_2PTS006_0414_20130919_155744_20130919_173732.EUM.nc	-0.032	-0.037	0.095	2945	5572	0	2568	0	59
SRL_OPN_2PTS006_0416_20130919_173732_20130919_191657.EUM.nc	-0.026	-0.049	0.092	3559	5649	0	1979	0	111
SRL_OPN_2PTS006_0418_20130919_191658_20130919_205605.EUM.nc	-0.015	-0.006	0.086	3722	5623	0	1898	0	3
SRL_OPN_2PTS006_0420_20130919_205604_20130919_223422.EUM.nc	0.020	0.038	0.095	2962	5427	0	2459	0	6
SRL_OPN_2PTS006_0421_20130919_223422_20130920_001213.EUM.nc	-0.022	0.009	0.126	3210	5517	0	2304	0	3
SRL_OPN_2PTS006_0423_20130920_001213_20130920_015015.EUM.nc	-0.020	-0.016	0.152	3327	5541	0	2200	0	14
SRL_OPN_2PTS006_0425_20130920_015015_20130920_032907.EUM.nc	-0.017	-0.030	0.080	2873	5483	0	2522	0	88
SRL_OPN_2PTS006_0427_20130920_032907_20130920_050951.EUM.nc	0.004	0.026	0.117	2822	5578	0	2756	0	0
SRL_OPN_2PTS006_0429_20130920_050950_20130920_065948.EUM.nc	-0.033	-0.036	0.083	3618	6229	0	2503	0	108
SRL_OPN_2PTS006_0432_20130920_065947_20130920_083822.EUM.nc	0.012	0.012	0.062	4440	5628	0	1188	0	0
SRL_OPN_2PTS006_0434_20130920_083821_20130920_101612.EUM.nc	0.015	0.024	0.101	2860	5547	0	2687	0	0
SRL_OPN_2PTS006_0435_20130920_101612_20130920_115411.EUM.nc	-0.007	0.036	0.139	2522	5546	0	3024	0	0
SRL_OPN_2PTS006_0437_20130920_115411_20130920_133304.EUM.nc	-0.020	-0.033	0.124	3003	5454	0	2451	0	0
SRL_OPN_2PTS006_0439_20130920_133303_20130920_152627.EUM.nc	-0.029	-0.038	0.109	3891	6381	0	2457	0	33
SRL_OPN_2PTS006_0442_20130920_152627_20130920_170605.EUM.nc	-0.029	-0.029	0.136	2897	5500	0	2551	0	52
SRL_OPN_2PTS006_0444_20130920_170605_20130920_184545.EUM.nc	-0.025	-0.051	0.089	3420	5638	0	2171	0	47
SRL_OPN_2PTS006_0446_20130920_184544_20130920_202455.EUM.nc	-0.002	-0.009	0.086	3502	5558	0	2056	0	0
SRL_OPN_2PTS006_0448_20130920_202455_20130920_220335.EUM.nc	0.009	0.022	0.089	3095	5411	0	2286	0	30
SRL_OPN_2PTS006_0450_20130920_220334_20130920_234133.EUM.nc	-0.017	0.011	0.127	2765	5501	0	2703	0	33
SRL_OPN_2PTS006_0451_20130920_234132_20130921_011916.EUM.nc	-0.022	-0.034	0.146	3114	5519	0	2402	0	3
SRL_OPN_2PTS006_0453_20130921_011915_20130921_025755.EUM.nc	-0.026	-0.037	0.111	2821	5599	0	2715	0	63
SRL_OPN_2PTS006_0455_20130921_025754_20130921_043801.EUM.nc	-0.018	-0.013	0.094	2726	5499	0	2773	0	0
SRL_OPN_2PTS006_0457_20130921_043802_20130921_062005.EUM.nc	-0.032	-0.023	0.099	3770	5784	0	2011	0	3
SRL_OPN_2PTS006_0459_20130921_062005_20130921_080722.EUM.nc	0.007	0.014	0.079	4226	6098	0	1871	0	1
SRL_OPN_2PTS006_0462_20130921_080721_20130921_094529.EUM.nc	-0.003	0.015	0.073	3067	5541	0	2474	0	0
SRL_OPN_2PTS006_0463_20130921_094528_20130921_112322.EUM.nc	0.024	0.076	0.134	2107	5406	0	3299	0	0
SRL_OPN_2PTS006_0465_20130921_112322_20130921_130154.EUM.nc	-0.022	-0.034	0.134	2674	5428	0	2754	0	0

– Continued on next page

Table 16: Inverted Barometer Height Correction Statistics.

– Continued from previous page

File	Median	Mean	Std. Dev.	No. Obs.	Total Obs.	Default Lat/Lon	Flag (total)	Default (total)	3-Sigma Edited
SRL_OPN_2PTS006_0467_20130921_130153_20130921_145508.EUM.nc	-0.021	-0.022	0.139	3759	6395	0	2633	0	3
SRL_OPN_2PTS006_0470_20130921_145508_20130921_163447.EUM.nc	-0.033	-0.035	0.110	3311	5630	0	2259	0	60
SRL_OPN_2PTS006_0472_20130921_163447_20130921_181430.EUM.nc	-0.055	-0.062	0.094	3258	5634	0	2376	0	0
SRL_OPN_2PTS006_0474_20130921_181429_20130921_195348.EUM.nc	-0.027	-0.036	0.078	3422	5626	0	2204	0	0
SRL_OPN_2PTS006_0476_20130921_195349_20130921_213241.EUM.nc	0.006	0.011	0.063	3476	5505	0	1815	0	214
SRL_OPN_2PTS006_0478_20130921_213241_20130921_231052.EUM.nc	-0.009	0.028	0.139	2446	5380	0	2934	0	0
SRL_OPN_2PTS006_0479_20130921_231051_20130922_004833.EUM.nc	0.002	0.011	0.176	3305	5532	0	2225	0	2
SRL_OPN_2PTS006_0481_20130922_004832_20130922_022651.EUM.nc	-0.021	-0.023	0.126	2987	5551	0	2564	0	0
SRL_OPN_2PTS006_0483_20130922_022651_20130922_040618.EUM.nc	-0.041	-0.044	0.080	2696	5481	0	2785	0	0
SRL_OPN_2PTS006_0485_20130922_040617_20130922_054748.EUM.nc	-0.024	-0.038	0.083	3351	5687	0	2180	0	156
SRL_OPN_2PTS006_0487_20130922_054747_20130922_073629.EUM.nc	-0.025	-0.021	0.069	3921	6184	0	2136	0	127
SRL_OPN_2PTS006_0490_20130922_073628_20130922_091448.EUM.nc	0.007	0.017	0.080	3617	5584	0	1965	0	2
SRL_OPN_2PTS006_0491_20130922_091447_20130922_105233.EUM.nc	0.016	0.045	0.130	2442	5560	0	3035	0	83
SRL_OPN_2PTS006_0493_20130922_105232_20130922_123046.EUM.nc	-0.008	-0.001	0.159	2538	5424	0	2886	0	0
SRL_OPN_2PTS006_0495_20130922_123046_20130922_141002.EUM.nc	-0.023	-0.030	0.118	3252	5606	0	2334	0	20
SRL_OPN_2PTS006_0497_20130922_141002_20130922_160331.EUM.nc	-0.018	-0.021	0.105	3654	6415	0	2755	0	6
SRL_OPN_2PTS006_0500_20130922_160330_20130922_174310.EUM.nc	-0.046	-0.061	0.091	2963	5645	0	2682	0	0
SRL_OPN_2PTS006_0502_20130922_174310_20130922_192243.EUM.nc	-0.029	-0.032	0.081	3689	5668	0	1974	0	5
SRL_OPN_2PTS006_0504_20130922_192242_20130922_210140.EUM.nc	-0.029	-0.027	0.078	3630	5609	0	1896	0	83
SRL_OPN_2PTS006_0506_20130922_210139_20130922_224003.EUM.nc	-0.019	0.013	0.154	2984	5428	0	2444	0	0
SRL_OPN_2PTS006_0507_20130922_224003_20130923_001755.EUM.nc	0.004	0.022	0.173	3180	5495	0	2315	0	0
SRL_OPN_2PTS006_0509_20130923_001754_20130923_015548.EUM.nc	-0.008	-0.015	0.125	3253	5501	0	2230	0	18
SRL_OPN_2PTS006_0511_20130923_015547_20130923_033456.EUM.nc	-0.025	-0.033	0.098	2978	5503	0	2525	0	0
SRL_OPN_2PTS006_0513_20130923_033455_20130923_051537.EUM.nc	-0.032	-0.033	0.100	2857	5565	0	2708	0	0
SRL_OPN_2PTS006_0515_20130923_051536_20130923_070531.EUM.nc	-0.047	-0.040	0.061	3668	6236	0	2484	0	84
SRL_OPN_2PTS006_0518_20130923_070532_20130923_084356.EUM.nc	-0.002	0.003	0.089	4115	5619	0	1403	0	101
SRL_OPN_2PTS006_0520_20130923_084355_20130923_102153.EUM.nc	0.017	0.062	0.161	2782	5546	0	2764	0	0
SRL_OPN_2PTS006_0521_20130923_102153_20130923_115945.EUM.nc	0.009	-0.001	0.072	2229	5514	0	2985	0	300
SRL_OPN_2PTS006_0523_20130923_115946_20130923_133843.EUM.nc	-0.004	-0.018	0.115	3066	5484	0	2418	0	0
SRL_OPN_2PTS006_0525_20130923_133843_20130923_153207.EUM.nc	-0.032	-0.031	0.084	3844	6410	0	2560	0	6
SRL_OPN_2PTS006_0528_20130923_153206_20130923_171153.EUM.nc	-0.046	-0.054	0.099	2854	5510	0	2656	0	0
SRL_OPN_2PTS006_0530_20130923_171152_20130923_185124.EUM.nc	-0.025	-0.018	0.102	3499	5663	0	2075	0	89
SRL_OPN_2PTS006_0532_20130923_185124_20130923_203040.EUM.nc	-0.043	-0.036	0.072	3462	5587	0	2014	0	111
SRL_OPN_2PTS006_0534_20130923_203039_20130923_220917.EUM.nc	-0.028	-0.003	0.144	3161	5438	0	2277	0	0
SRL_OPN_2PTS006_0536_20130923_220916_20130923_234706.EUM.nc	-0.025	0.020	0.156	2970	5534	0	2564	0	0
SRL_OPN_2PTS006_0537_20130923_234705_20130924_012459.EUM.nc	-0.019	-0.038	0.101	2890	5539	0	2495	0	154
SRL_OPN_2PTS006_0539_20130924_012458_20130924_030333.EUM.nc	-0.033	-0.048	0.109	2861	5584	0	2723	0	0
SRL_OPN_2PTS006_0541_20130924_030332_20130924_044347.EUM.nc	-0.027	-0.048	0.080	2637	5490	0	2712	0	141
SRL_OPN_2PTS006_0543_20130924_044347_20130924_062607.EUM.nc	-0.043	-0.049	0.059	3801	5810	0	2006	0	3

– Continued on next page

Table 16: Inverted Barometer Height Correction Statistics.

– Continued from previous page

File	Median	Mean	Std. Dev.	No. Obs.	Total Obs.	Default Lat/Lon	Flag (total)	Default (total)	3-Sigma Edited
SRL_OPN_2PTS006_0545_20130924_062606_20130924_081306.EUM.nc	-0.021	-0.020	0.056	3835	6099	0	1795	0	469
SRL_OPN_2PTS006_0548_20130924_081305_20130924_095104.EUM.nc	0.008	-0.012	0.061	2567	5445	0	2397	0	481
SRL_OPN_2PTS006_0549_20130924_095103_20130924_112857.EUM.nc	0.002	0.032	0.125	2157	5415	0	3258	0	0
SRL_OPN_2PTS006_0551_20130924_112856_20130924_130732.EUM.nc	-0.016	-0.003	0.118	2761	5494	0	2732	0	1
SRL_OPN_2PTS006_0553_20130924_130731_20130924_150049.EUM.nc	-0.030	-0.037	0.087	3720	6404	0	2679	0	5
SRL_OPN_2PTS006_0556_20130924_150048_20130924_164027.EUM.nc	-0.029	-0.025	0.108	3154	5630	0	2476	0	0
SRL_OPN_2PTS006_0558_20130924_164027_20130924_182010.EUM.nc	-0.035	-0.052	0.070	3039	5621	0	2289	0	293
SRL_OPN_2PTS006_0560_20130924_182010_20130924_195935.EUM.nc	-0.028	-0.035	0.064	3205	5579	0	2163	0	211
SRL_OPN_2PTS006_0562_20130924_195935_20130924_213818.EUM.nc	-0.021	-0.007	0.118	3593	5500	0	1907	0	0
SRL_OPN_2PTS006_0564_20130924_213817_20130924_231626.EUM.nc	-0.022	0.023	0.159	2531	5385	0	2854	0	0
SRL_OPN_2PTS006_0565_20130924_231626_20130925_041208.EUM.nc	-0.026	-0.040	0.083	8229	16580	0	7694	0	657
SRL_OPN_2PTS006_0571_20130925_041207_20130925_055337.EUM.nc	-0.051	-0.063	0.053	3440	5710	0	2109	0	161
SRL_OPN_2PTS006_0573_20130925_055336_20130925_074212.EUM.nc	-0.024	-0.015	0.073	3819	6162	0	2077	0	266
SRL_OPN_2PTS006_0576_20130925_074212_20130925_092021.EUM.nc	-0.006	-0.015	0.069	3068	5546	0	2173	0	305
SRL_OPN_2PTS006_0577_20130925_092021_20130925_105812.EUM.nc	0.017	0.049	0.133	2408	5519	0	3111	0	0
SRL_OPN_2PTS006_0579_20130925_105813_20130925_123629.EUM.nc	-0.021	-0.036	0.061	2209	5421	0	2949	0	263
SRL_OPN_2PTS006_0581_20130925_123628_20130925_141549.EUM.nc	-0.031	-0.031	0.078	3341	5579	0	2236	0	2
SRL_OPN_2PTS006_0583_20130925_141549_20130925_160909.EUM.nc	-0.020	-0.029	0.084	3456	6383	0	2674	0	253
SRL_OPN_2PTS006_0586_20130925_160909_20130925_174855.EUM.nc	-0.037	-0.056	0.087	2779	5631	0	2647	0	205
SRL_OPN_2PTS006_0588_20130925_174854_20130925_192818.EUM.nc	-0.026	-0.016	0.089	3560	5643	0	2078	0	5
SRL_OPN_2PTS006_0590_20130925_192817_20130925_210723.EUM.nc	-0.022	-0.016	0.097	3608	5600	0	1988	0	4
SRL_OPN_2PTS006_0592_20130925_210722_20130925_224543.EUM.nc	-0.012	-0.020	0.077	2637	5408	0	2519	0	252
SRL_OPN_2PTS006_0593_20130925_224543_20130926_002325.EUM.nc	-0.020	-0.013	0.135	3148	5474	0	2326	0	0
SRL_OPN_2PTS006_0595_20130926_002325_20130926_020129.EUM.nc	-0.009	-0.008	0.095	3086	5556	0	2312	0	158
SRL_OPN_2PTS006_0597_20130926_020128_20130926_034041.EUM.nc	-0.011	-0.022	0.043	2464	5516	0	2663	0	389
SRL_OPN_2PTS006_0599_20130926_034040_20130926_052129.EUM.nc	-0.047	-0.061	0.057	2651	5573	0	2743	0	179
SRL_OPN_2PTS006_0601_20130926_052129_20130926_071104.EUM.nc	-0.031	-0.019	0.098	3659	6218	0	2455	0	104
SRL_OPN_2PTS006_0604_20130926_071103_20130926_084935.EUM.nc	-0.018	-0.022	0.080	4005	5626	0	1451	0	170
SRL_OPN_2PTS006_0605_20130926_084934_20130926_102731.EUM.nc	0.003	0.037	0.140	2802	5544	0	2742	0	0
SRL_OPN_2PTS006_0607_20130926_102730_20130926_120525.EUM.nc	-0.008	-0.035	0.059	2288	5507	0	2979	0	240
SRL_OPN_2PTS006_0609_20130926_120524_20130926_134427.EUM.nc	-0.011	-0.013	0.069	3084	5503	0	2419	0	0
SRL_OPN_2PTS006_0611_20130926_134426_20130926_153751.EUM.nc	-0.020	0.010	0.136	3797	6416	0	2619	0	0
SRL_OPN_2PTS006_0614_20130926_153750_20130926_171738.EUM.nc	-0.014	0.000	0.148	2796	5530	0	2734	0	0
SRL_OPN_2PTS006_0616_20130926_171737_20130926_185707.EUM.nc	-0.025	-0.030	0.080	3490	5641	0	2151	0	0
SRL_OPN_2PTS006_0618_20130926_185706_20130926_203622.EUM.nc	-0.032	-0.035	0.081	3542	5609	0	1971	0	96
SRL_OPN_2PTS006_0620_20130926_203621_20130926_221448.EUM.nc	-0.011	-0.011	0.103	3086	5438	0	2352	0	0
SRL_OPN_2PTS006_0622_20130926_221447_20130926_235244.EUM.nc	-0.033	-0.031	0.129	2979	5506	0	2527	0	0
SRL_OPN_2PTS006_0623_20130926_235244_20130927_013038.EUM.nc	-0.018	0.014	0.141	3111	5545	0	2434	0	0
SRL_OPN_2PTS006_0625_20130927_013038_20130927_030916.EUM.nc	-0.019	-0.018	0.071	2598	5555	0	2723	0	234

– Continued on next page

Table 16: Inverted Barometer Height Correction Statistics.

– Continued from previous page

File	Median	Mean	Std. Dev.	No. Obs.	Total Obs.	Default Lat/Lon	Flag (total)	Default (total)	3-Sigma Edited
SRL_OPN_2PTS006_0627_20130927_030915_20130927_044935.EUM.nc	-0.021	-0.006	0.121	2806	5493	0	2687	0	0
SRL_OPN_2PTS006_0629_20130927_044935_20130927_063156.EUM.nc	-0.008	-0.011	0.085	3712	5801	0	1979	0	110
SRL_OPN_2PTS006_0631_20130927_063155_20130927_081846.EUM.nc	-0.039	-0.024	0.087	4349	6098	0	1749	0	0
SRL_OPN_2PTS006_0634_20130927_081845_20130927_095641.EUM.nc	-0.004	-0.018	0.067	2692	5536	0	2590	0	254
SRL_OPN_2PTS006_0635_20130927_095641_20130927_113436.EUM.nc	-0.018	-0.038	0.066	2016	5408	0	3076	0	316
SRL_OPN_2PTS006_0637_20130927_113435_20130927_131315.EUM.nc	-0.035	-0.047	0.066	2834	5480	0	2646	0	0
SRL_OPN_2PTS006_0639_20130927_131314_20130927_150633.EUM.nc	-0.029	0.019	0.148	3732	6425	0	2693	0	0
SRL_OPN_2PTS006_0642_20130927_150632_20130927_164612.EUM.nc	-0.008	0.010	0.148	2948	5597	0	2649	0	0
SRL_OPN_2PTS006_0644_20130927_164611_20130927_182554.EUM.nc	-0.028	-0.022	0.104	3319	5563	0	2244	0	0
SRL_OPN_2PTS006_0646_20130927_182553_20130927_200509.EUM.nc	-0.041	-0.020	0.093	3350	5590	0	2240	0	0
SRL_OPN_2PTS006_0648_20130927_200508_20130927_214358.EUM.nc	-0.024	-0.025	0.102	3520	5482	0	1962	0	0
SRL_OPN_2PTS006_0650_20130927_214357_20130927_232204.EUM.nc	-0.008	0.013	0.138	2630	5368	0	2738	0	0
SRL_OPN_2PTS006_0651_20130927_232204_20130928_005944.EUM.nc	-0.033	-0.037	0.092	2939	5552	0	2400	0	213
SRL_OPN_2PTS006_0653_20130928_005944_20130928_023809.EUM.nc	-0.018	-0.010	0.113	2982	5542	0	2560	0	0
SRL_OPN_2PTS006_0655_20130928_023808_20130928_041755.EUM.nc	-0.023	-0.014	0.082	2448	5532	0	2822	0	262
SRL_OPN_2PTS006_0657_20130928_041755_20130928_055931.EUM.nc	-0.010	0.015	0.118	3677	5739	0	2062	0	0
SRL_OPN_2PTS006_0659_20130928_055930_20130928_074744.EUM.nc	-0.026	-0.014	0.078	4098	6137	0	2039	0	0
SRL_OPN_2PTS006_0662_20130928_074743_20130928_092559.EUM.nc	-0.020	-0.029	0.055	2943	5529	0	2278	0	308
SRL_OPN_2PTS006_0663_20130928_092559_20130928_110351.EUM.nc	0.009	0.016	0.133	2361	5528	0	3167	0	0
SRL_OPN_2PTS006_0665_20130928_110351_20130928_124202.EUM.nc	-0.057	-0.079	0.079	2487	5420	0	2933	0	0
SRL_OPN_2PTS006_0667_20130928_124201_20130928_142136.EUM.nc	-0.025	0.017	0.142	3294	5566	0	2155	0	117
SRL_OPN_2PTS006_0669_20130928_142135_20130928_161453.EUM.nc	-0.023	-0.017	0.099	3735	6393	0	2646	0	12
SRL_OPN_2PTS006_0672_20130928_161452_20130928_175439.EUM.nc	-0.025	-0.023	0.123	2957	5625	0	2668	0	0
SRL_OPN_2PTS006_0674_20130928_175438_20130928_193402.EUM.nc	-0.013	-0.003	0.101	3533	5637	0	2104	0	0
SRL_OPN_2PTS006_0676_20130928_193401_20130928_211303.EUM.nc	-0.033	-0.024	0.087	3529	5571	0	2033	0	9
SRL_OPN_2PTS006_0678_20130928_211302_20130928_225113.EUM.nc	0.014	0.028	0.172	2756	5385	0	2629	0	0
SRL_OPN_2PTS006_0679_20130928_225112_20130929_002902.EUM.nc	-0.019	-0.014	0.112	3168	5465	0	2265	0	32
SRL_OPN_2PTS006_0681_20130929_002902_20130929_020710.EUM.nc	-0.027	-0.027	0.102	3044	5551	0	2445	0	62
SRL_OPN_2PTS006_0683_20130929_020709_20130929_034618.EUM.nc	-0.033	-0.027	0.082	2565	5555	0	2696	0	294
SRL_OPN_2PTS006_0685_20130929_034618_20130929_052721.EUM.nc	-0.018	-0.001	0.101	2668	5593	0	2820	0	105
SRL_OPN_2PTS006_0687_20130929_052720_20130929_071645.EUM.nc	-0.026	0.002	0.101	3869	6214	0	2345	0	0
SRL_OPN_2PTS006_0690_20130929_071645_20130929_085513.EUM.nc	-0.016	-0.021	0.068	3782	5603	0	1541	0	280
SRL_OPN_2PTS006_0691_20130929_085512_20130929_103259.EUM.nc	-0.002	0.015	0.133	2556	5533	0	2977	0	0
SRL_OPN_2PTS006_0693_20130929_103259_20130929_121105.EUM.nc	-0.028	-0.053	0.077	2336	5491	0	2965	0	190
SRL_OPN_2PTS006_0695_20130929_121104_20130929_135011.EUM.nc	-0.025	-0.009	0.102	3015	5519	0	2354	0	150
SRL_OPN_2PTS006_0697_20130929_135010_20130929_154335.EUM.nc	-0.021	-0.024	0.072	3738	6417	0	2674	0	5
SRL_OPN_2PTS006_0700_20130929_154334_20130929_172313.EUM.nc	-0.061	-0.038	0.136	2783	5515	0	2732	0	0
SRL_OPN_2PTS006_0702_20130929_172314_20130929_190250.EUM.nc	-0.010	-0.012	0.092	3419	5643	0	2162	0	62
SRL_OPN_2PTS006_0704_20130929_190249_20130929_204154.EUM.nc	-0.034	-0.028	0.056	3537	5609	0	1832	0	240

– Continued on next page

Table 16: Inverted Barometer Height Correction Statistics.

– Continued from previous page

File	Median	Mean	Std. Dev.	No. Obs.	Total Obs.	Default Lat/Lon	Flag (total)	Default (total)	3-Sigma Edited
SRL_OPN_2PTS006_0706_20130929_204154_20130929_222027.EUM.nc	0.005	0.026	0.178	3040	5407	0	2314	0	53
SRL_OPN_2PTS006_0708_20130929_222026_20130929_235821.EUM.nc	-0.013	0.001	0.119	3084	5531	0	2445	0	2
SRL_OPN_2PTS006_0709_20130929_235820_20130930_013610.EUM.nc	-0.017	-0.035	0.087	3044	5548	0	2302	0	202
SRL_OPN_2PTS006_0711_20130930_013609_20130930_031500.EUM.nc	-0.027	-0.043	0.070	2415	5561	0	2776	0	370
SRL_OPN_2PTS006_0713_20130930_031500_20130930_045526.EUM.nc	-0.030	-0.021	0.104	2837	5539	0	2702	0	0
SRL_OPN_2PTS006_0715_20130930_045525_20130930_063755.EUM.nc	-0.017	-0.004	0.094	3724	5823	0	1994	0	105
SRL_OPN_2PTS006_0717_20130930_063755_20130930_082418.EUM.nc	-0.020	-0.029	0.048	3783	6061	0	1710	0	568
SRL_OPN_2PTS006_0720_20130930_082417_20130930_100220.EUM.nc	-0.006	0.007	0.134	2920	5545	0	2625	0	0
SRL_OPN_2PTS006_0721_20130930_100219_20130930_114016.EUM.nc	-0.016	-0.007	0.123	2374	5467	0	3093	0	0
SRL_OPN_2PTS006_0723_20130930_114015_20130930_131849.EUM.nc	0.002	-0.021	0.082	2766	5447	0	2525	0	156
SRL_OPN_2PTS006_0725_20130930_131849_20130930_151210.EUM.nc	-0.028	-0.025	0.078	3607	6430	0	2739	0	84
SRL_OPN_2PTS006_0728_20130930_151209_20130930_165157.EUM.nc	-0.067	-0.075	0.075	2624	5588	0	2734	0	230
SRL_OPN_2PTS006_0730_20130930_165156_20130930_183139.EUM.nc	-0.029	-0.029	0.050	3148	5554	0	2266	0	140
SRL_OPN_2PTS006_0732_20130930_183139_20130930_201052.EUM.nc	-0.032	-0.035	0.050	3079	5578	0	2241	0	258
SRL_OPN_2PTS006_0734_20130930_201051_20130930_214937.EUM.nc	-0.002	0.004	0.118	3303	5467	0	2002	0	162
SRL_OPN_2PTS006_0736_20130930_214936_20130930_232741.EUM.nc	-0.007	0.019	0.134	2701	5348	0	2647	0	0
SRL_OPN_2PTS006_0737_20130930_232740_20131001_010522.EUM.nc	-0.022	-0.005	0.122	2905	5519	0	2613	0	1
SRL_OPN_2PTS006_0739_20131001_010522_20131001_024350.EUM.nc	-0.009	-0.022	0.081	2676	5572	0	2652	0	244
SRL_OPN_2PTS006_0741_20131001_024349_20131001_042334.EUM.nc	-0.053	-0.048	0.089	2710	5524	0	2814	0	0
SRL_OPN_2PTS006_0743_20131001_042333_20131001_060527.EUM.nc	-0.025	-0.019	0.072	3522	5750	0	2017	0	211
SRL_OPN_2PTS006_0745_20131001_060527_20131001_075324.EUM.nc	-0.017	-0.022	0.049	3579	6121	0	2014	0	528
SRL_OPN_2PTS006_0748_20131001_075323_20131001_093137.EUM.nc	-0.032	-0.002	0.138	3118	5519	0	2401	0	0
SRL_OPN_2PTS006_0749_20131001_093136_20131001_110927.EUM.nc	-0.018	-0.032	0.080	2194	5478	0	3118	0	166
SRL_OPN_2PTS006_0751_20131001_110927_20131001_124742.EUM.nc	-0.014	-0.029	0.067	2277	5382	0	2917	0	188
SRL_OPN_2PTS006_0753_20131001_124741_20131001_144052.EUM.nc	-0.026	-0.021	0.089	3513	6338	0	2825	0	0
SRL_OPN_2PTS006_0756_20131001_144052_20131001_162037.EUM.nc	-0.042	-0.061	0.062	3175	5622	0	2145	0	302
SRL_OPN_2PTS006_0758_20131001_162036_20131001_180022.EUM.nc	-0.009	-0.020	0.066	2829	5631	0	2634	0	168
SRL_OPN_2PTS006_0760_20131001_180021_20131001_193943.EUM.nc	-0.015	-0.029	0.056	3232	5623	0	2142	0	249
SRL_OPN_2PTS006_0762_20131001_193943_20131001_211842.EUM.nc	0.006	0.022	0.126	3535	5499	0	1943	0	21
SRL_OPN_2PTS006_0764_20131001_211842_20131001_225650.EUM.nc	0.003	0.028	0.099	2662	5455	0	2793	0	0
SRL_OPN_2PTS006_0765_20131001_225649_20131002_003439.EUM.nc	-0.010	-0.008	0.085	3062	5492	0	2173	0	257
SRL_OPN_2PTS006_0767_20131002_003438_20131002_021249.EUM.nc	-0.004	0.004	0.097	2913	5543	0	2466	0	164
SRL_OPN_2PTS006_0769_20131002_021249_20131002_035202.EUM.nc	-0.046	-0.048	0.098	2617	5515	0	2799	0	99
SRL_OPN_2PTS006_0771_20131002_035201_20131002_053314.EUM.nc	-0.018	-0.031	0.073	2661	5583	0	2712	0	210
SRL_OPN_2PTS006_0773_20131002_053313_20131002_072226.EUM.nc	-0.009	0.007	0.079	3925	6212	0	2210	0	77
SRL_OPN_2PTS006_0776_20131002_072225_20131002_090051.EUM.nc	-0.021	-0.017	0.100	3955	5605	0	1650	0	0
SRL_OPN_2PTS006_0777_20131002_090051_20131002_103837.EUM.nc	-0.009	-0.018	0.092	2327	5497	0	2972	0	198
SRL_OPN_2PTS006_0779_20131002_103837_20131002_121644.EUM.nc	-0.018	-0.031	0.059	2330	5501	0	2929	0	242
SRL_OPN_2PTS006_0781_20131002_121643_20131002_135548.EUM.nc	-0.024	-0.019	0.079	3084	5523	0	2298	0	141

– Continued on next page

Table 16: Inverted Barometer Height Correction Statistics.

– Continued from previous page

File	Median	Mean	Std. Dev.	No. Obs.	Total Obs.	Default Lat/Lon	Flag (total)	Default (total)	3-Sigma Edited
SRL_OPN_2PTS006_0783_20131002_135547_20131002_154920.EUM.nc	-0.033	-0.051	0.072	3441	6424	0	2652	0	331
SRL_OPN_2PTS006_0786_20131002_154919_20131002_172857.EUM.nc	-0.016	-0.017	0.073	2726	5511	0	2740	0	45
SRL_OPN_2PTS006_0788_20131002_172857_20131002_190833.EUM.nc	-0.031	-0.023	0.079	3544	5644	0	2026	0	74
SRL_OPN_2PTS006_0790_20131002_190832_20131002_204736.EUM.nc	0.010	0.008	0.114	3807	5607	0	1794	0	6
SRL_OPN_2PTS006_0792_20131002_204735_20131002_222605.EUM.nc	-0.003	0.012	0.090	3057	5432	0	2370	0	5
SRL_OPN_2PTS006_0794_20131002_222604_20131003_000359.EUM.nc	-0.014	-0.003	0.088	2977	5544	0	2380	0	187
SRL_OPN_2PTS006_0795_20131003_000358_20131003_014148.EUM.nc	-0.012	0.015	0.117	3169	5553	0	2304	0	80
SRL_OPN_2PTS006_0797_20131003_014147_20131003_032043.EUM.nc	-0.023	-0.028	0.103	2799	5538	0	2732	0	7
SRL_OPN_2PTS006_0799_20131003_032042_20131003_050108.EUM.nc	-0.055	-0.058	0.062	2684	5564	0	2686	0	194
SRL_OPN_2PTS006_0801_20131003_050107_20131003_064354.EUM.nc	-0.001	0.004	0.074	3692	5842	0	2039	0	111
SRL_OPN_2PTS006_0803_20131003_064353_20131003_082957.EUM.nc	-0.031	-0.034	0.085	4287	6043	0	1616	0	140
SRL_OPN_2PTS006_0806_20131003_082957_20131003_100757.EUM.nc	-0.014	-0.024	0.074	2632	5518	0	2678	0	208
SRL_OPN_2PTS006_0807_20131003_100756_20131003_114546.EUM.nc	-0.008	-0.020	0.061	2251	5438	0	3028	0	159
SRL_OPN_2PTS006_0809_20131003_114545_20131003_132432.EUM.nc	-0.009	-0.003	0.087	2956	5466	0	2510	0	0
SRL_OPN_2PTS006_0811_20131003_132432_20131003_151754.EUM.nc	-0.017	-0.003	0.138	3724	6409	0	2674	0	11
SRL_OPN_2PTS006_0814_20131003_151753_20131003_165740.EUM.nc	-0.036	-0.011	0.095	2702	5536	0	2729	0	105
SRL_OPN_2PTS006_0816_20131003_165739_20131003_183712.EUM.nc	-0.021	-0.027	0.075	3199	5529	0	2178	0	152
SRL_OPN_2PTS006_0818_20131003_183711_20131003_201632.EUM.nc	-0.012	-0.031	0.088	3136	5570	0	2140	0	294
SRL_OPN_2PTS006_0820_20131003_201632_20131003_215516.EUM.nc	0.004	0.001	0.078	3147	5440	0	2060	0	233
SRL_OPN_2PTS006_0822_20131003_215516_20131003_233309.EUM.nc	0.001	0.042	0.124	2490	5311	0	2716	0	105
SRL_OPN_2PTS006_0823_20131003_233308_20131004_011059.EUM.nc	-0.019	0.021	0.139	2870	5525	0	2630	0	25
SRL_OPN_2PTS006_0825_20131004_011059_20131004_024931.EUM.nc	-0.018	0.003	0.136	2831	5572	0	2741	0	0
SRL_OPN_2PTS006_0827_20131004_024930_20131004_042920.EUM.nc	-0.063	-0.070	0.066	2516	5519	0	2754	0	249
SRL_OPN_2PTS006_0829_20131004_042920_20131004_061122.EUM.nc	-0.013	-0.007	0.078	3585	5767	0	2043	0	139
SRL_OPN_2PTS006_0831_20131004_061121_20131004_075902.EUM.nc	-0.027	-0.028	0.100	4057	6107	0	1973	0	77
SRL_OPN_2PTS006_0834_20131004_075901_20131004_093713.EUM.nc	-0.029	-0.033	0.061	2718	5547	0	2509	0	320
SRL_OPN_2PTS006_0835_20131004_093712_20131004_111456.EUM.nc	-0.005	-0.001	0.085	2263	5425	0	3160	0	2
SRL_OPN_2PTS006_0837_20131004_111457_20131004_125322.EUM.nc	-0.010	0.006	0.119	2555	5385	0	2830	0	0
SRL_OPN_2PTS006_0839_20131004_125321_20131004_144633.EUM.nc	-0.021	0.004	0.146	3597	6353	0	2756	0	0
SRL_OPN_2PTS006_0842_20131004_144633_20131004_162621.EUM.nc	-0.060	-0.063	0.059	3105	5644	0	2201	0	338
SRL_OPN_2PTS006_0844_20131004_162621_20131004_180555.EUM.nc	0.009	0.004	0.114	3052	5625	0	2573	0	0
SRL_OPN_2PTS006_0846_20131004_180555_20131004_194525.EUM.nc	-0.023	-0.026	0.095	3373	5608	0	2136	0	99
SRL_OPN_2PTS006_0848_20131004_194524_20131004_212422.EUM.nc	-0.002	0.021	0.090	3432	5475	0	1884	0	159
SRL_OPN_2PTS006_0850_20131004_212421_20131004_230227.EUM.nc	0.004	0.064	0.120	2487	5397	0	2910	0	0
SRL_OPN_2PTS006_0851_20131004_230227_20131005_004016.EUM.nc	-0.020	0.021	0.136	3404	5535	0	2131	0	0
SRL_OPN_2PTS006_0853_20131005_004015_20131005_021821.EUM.nc	-0.017	-0.016	0.097	2968	5558	0	2532	0	58
SRL_OPN_2PTS006_0855_20131005_021820_20131005_035748.EUM.nc	-0.060	-0.066	0.074	2534	5555	0	2874	0	147
SRL_OPN_2PTS006_0857_20131005_035747_20131005_053906.EUM.nc	-0.009	-0.004	0.078	2897	5573	0	2520	0	156
SRL_OPN_2PTS006_0859_20131005_053905_20131005_072807.EUM.nc	-0.020	-0.032	0.089	3912	6214	0	2091	0	211

– Continued on next page

Table 16: Inverted Barometer Height Correction Statistics.

– Continued from previous page

File	Median	Mean	Std. Dev.	No. Obs.	Total Obs.	Default Lat/Lon	Flag (total)	Default (total)	3-Sigma Edited
SRL_OPN_2PTS006_0862_20131005_072807_20131005_090621.EUM.nc	-0.013	-0.019	0.070	3550	5553	0	1784	0	219
SRL_OPN_2PTS006_0863_20131005_090621_20131005_104415.EUM.nc	-0.007	-0.011	0.092	2600	5513	0	2913	0	0
SRL_OPN_2PTS006_0865_20131005_104415_20131005_122224.EUM.nc	-0.013	0.011	0.126	2614	5495	0	2881	0	0
SRL_OPN_2PTS006_0867_20131005_122224_20131005_140133.EUM.nc	-0.014	-0.028	0.066	3119	5517	0	2113	0	285
SRL_OPN_2PTS006_0869_20131005_140133_20131005_155456.EUM.nc	-0.026	-0.026	0.110	3396	6404	0	2853	0	155
SRL_OPN_2PTS006_0872_20131005_155455_20131005_173442.EUM.nc	0.005	-0.000	0.094	2726	5498	0	2763	0	9
SRL_OPN_2PTS006_0874_20131005_173441_20131005_191408.EUM.nc	-0.004	-0.025	0.080	3587	5618	0	1962	0	69
SRL_OPN_2PTS006_0876_20131005_191407_20131005_205316.EUM.nc	-0.007	-0.001	0.084	3596	5608	0	1832	0	180
SRL_OPN_2PTS006_0878_20131005_205316_20131005_223145.EUM.nc	0.016	0.037	0.089	3057	5428	0	2363	0	8
SRL_OPN_2PTS006_0880_20131005_223144_20131006_000928.EUM.nc	-0.020	0.031	0.142	3169	5485	0	2316	0	0
SRL_OPN_2PTS006_0881_20131006_000927_20131006_014727.EUM.nc	-0.008	0.002	0.093	3178	5555	0	2233	0	144
SRL_OPN_2PTS006_0883_20131006_014726_20131006_032627.EUM.nc	-0.039	-0.050	0.089	2827	5505	0	2623	0	55
SRL_OPN_2PTS006_0885_20131006_032626_20131006_050658.EUM.nc	-0.006	-0.002	0.080	2664	5583	0	2795	0	124
SRL_OPN_2PTS006_0887_20131006_050658_20131006_065659.EUM.nc	-0.023	-0.018	0.126	3753	6234	0	2481	0	0
SRL_OPN_2PTS006_0890_20131006_065659_20131006_083535.EUM.nc	0.002	-0.006	0.054	4135	5633	0	1213	0	285
SRL_OPN_2PTS006_0892_20131006_083535_20131006_101334.EUM.nc	-0.026	-0.024	0.102	2764	5529	0	2765	0	0
SRL_OPN_2PTS006_0893_20131006_101334_20131006_115125.EUM.nc	-0.003	0.005	0.081	2209	5493	0	3049	0	235
SRL_OPN_2PTS006_0895_20131006_115124_20131006_133015.EUM.nc	-0.009	-0.019	0.059	2785	5432	0	2403	0	244
SRL_OPN_2PTS006_0897_20131006_133014_20131006_152339.EUM.nc	-0.014	-0.032	0.091	3481	6372	0	2617	0	274
SRL_OPN_2PTS006_0900_20131006_152338_20131006_170325.EUM.nc	0.003	-0.008	0.088	2735	5490	0	2704	0	51
SRL_OPN_2PTS006_0902_20131006_170324_20131006_184257.EUM.nc	0.009	-0.010	0.077	3260	5624	0	2286	0	78
SRL_OPN_2PTS006_0904_20131006_184256_20131006_202215.EUM.nc	0.003	-0.005	0.078	3334	5579	0	2041	0	204
SRL_OPN_2PTS006_0906_20131006_202214_20131006_220047.EUM.nc	0.006	0.013	0.098	3151	5392	0	2237	0	4
SRL_OPN_2PTS006_0908_20131006_220047_20131006_233847.EUM.nc	-0.030	0.039	0.143	2786	5460	0	2674	0	0
SRL_OPN_2PTS006_0909_20131006_233847_20131007_011638.EUM.nc	-0.020	-0.009	0.081	2909	5531	0	2406	0	216
SRL_OPN_2PTS006_0911_20131007_011638_20131007_025506.EUM.nc	-0.025	-0.044	0.078	2797	5552	0	2717	0	38
SRL_OPN_2PTS006_0913_20131007_025505_20131007_043510.EUM.nc	-0.023	-0.026	0.075	2586	5516	0	2754	0	176
SRL_OPN_2PTS006_0915_20131007_043509_20131007_061710.EUM.nc	-0.022	-0.014	0.122	3788	5782	0	1994	0	0
SRL_OPN_2PTS006_0917_20131007_061709_20131007_080444.EUM.nc	0.011	0.011	0.065	4182	6110	0	1925	0	3
SRL_OPN_2PTS006_0920_20131007_080443_20131007_094244.EUM.nc	-0.045	-0.054	0.073	2764	5529	0	2515	0	250
SRL_OPN_2PTS006_0921_20131007_094243_20131007_112036.EUM.nc	0.013	0.016	0.047	1960	5390	0	3095	0	335
SRL_OPN_2PTS006_0923_20131007_112035_20131007_125905.EUM.nc	-0.012	0.010	0.105	2652	5409	0	2757	0	0
SRL_OPN_2PTS006_0925_20131007_125904_20131007_145220.EUM.nc	-0.021	-0.038	0.090	3383	6396	0	2733	0	280
SRL_OPN_2PTS006_0928_20131007_145220_20131007_163158.EUM.nc	-0.033	-0.029	0.081	3222	5652	0	2356	0	74
SRL_OPN_2PTS006_0930_20131007_163157_20131007_181142.EUM.nc	0.011	0.004	0.080	2976	5619	0	2545	0	98
SRL_OPN_2PTS006_0932_20131007_181141_20131007_195109.EUM.nc	0.008	0.021	0.102	3394	5616	0	2222	0	0
SRL_OPN_2PTS006_0934_20131007_195108_20131007_212955.EUM.nc	-0.030	-0.023	0.079	3667	5453	0	1771	0	15
SRL_OPN_2PTS006_0936_20131007_212955_20131007_230806.EUM.nc	-0.021	0.043	0.153	2395	5416	0	3021	0	0
SRL_OPN_2PTS006_0937_20131007_230805_20131008_004548.EUM.nc	-0.022	-0.017	0.069	3075	5504	0	2192	0	237

– Continued on next page

Table 16: Inverted Barometer Height Correction Statistics.

– Continued from previous page

File	Median	Mean	Std. Dev.	No. Obs.	Total Obs.	Default Lat/Lon	Flag (total)	Default (total)	3-Sigma Edited
SRL_OPN_2PTS006_0939_20131008_004547_20131008_022404.EUM.nc	-0.021	-0.035	0.074	1778	3899	0	2018	0	103
SRL_OPN_2PTS006_0942_20131008_023905_20131008_040337.EUM.nc	-0.050	-0.051	0.049	2032	2837	0	658	0	147
SRL_OPN_2PTS006_0943_20131008_040337_20131008_054454.EUM.nc	-0.024	-0.021	0.105	3331	5673	0	2342	0	0
SRL_OPN_2PTS006_0945_20131008_054454_20131008_073342.EUM.nc	-0.023	-0.013	0.066	3982	6191	0	2114	0	95
SRL_OPN_2PTS006_0948_20131008_073341_20131008_091203.EUM.nc	-0.020	-0.033	0.078	3337	5561	0	2001	0	223
SRL_OPN_2PTS006_0949_20131008_091202_20131008_104948.EUM.nc	0.007	0.030	0.096	2567	5524	0	2957	0	0
SRL_OPN_2PTS006_0951_20131008_104947_20131008_122759.EUM.nc	-0.022	0.019	0.130	2548	5411	0	2863	0	0
SRL_OPN_2PTS006_0953_20131008_122758_20131008_140721.EUM.nc	-0.029	0.004	0.149	3305	5567	0	2262	0	0
SRL_OPN_2PTS006_0955_20131008_140720_20131008_160043.EUM.nc	-0.016	-0.017	0.097	3411	6399	0	2964	0	24
SRL_OPN_2PTS006_0958_20131008_160042_20131008_174020.EUM.nc	-0.013	-0.011	0.074	2717	5621	0	2812	0	92
SRL_OPN_2PTS006_0960_20131008_174020_20131008_191955.EUM.nc	-0.003	0.011	0.084	3576	5616	0	2039	0	1
SRL_OPN_2PTS006_0962_20131008_191954_20131008_205901.EUM.nc	-0.027	-0.036	0.070	3547	5577	0	1817	0	213
SRL_OPN_2PTS006_0964_20131008_205900_20131008_223717.EUM.nc	0.003	0.029	0.122	2937	5402	0	2378	0	87
SRL_OPN_2PTS006_0965_20131008_223716_20131009_001508.EUM.nc	-0.028	0.018	0.140	3156	5505	0	2349	0	0
SRL_OPN_2PTS006_0967_20131009_001507_20131009_015310.EUM.nc	-0.020	-0.031	0.074	3034	5531	0	2202	0	295
SRL_OPN_2PTS006_0969_20131009_015309_20131009_033205.EUM.nc	-0.026	-0.036	0.050	2603	5485	0	2602	0	280
SRL_OPN_2PTS006_0971_20131009_033204_20131009_051251.EUM.nc	-0.015	-0.013	0.104	2738	5579	0	2752	0	89
SRL_OPN_2PTS006_0973_20131009_051251_20131009_070242.EUM.nc	-0.034	-0.051	0.076	3575	6216	0	2475	0	166
SRL_OPN_2PTS006_0976_20131009_070242_20131009_084116.EUM.nc	-0.019	-0.000	0.094	4157	5614	0	1278	0	179
SRL_OPN_2PTS006_0978_20131009_084115_20131009_101906.EUM.nc	-0.006	0.006	0.102	2695	5524	0	2829	0	0
SRL_OPN_2PTS006_0979_20131009_101906_20131009_115706.EUM.nc	-0.021	-0.009	0.103	2384	5493	0	2996	0	113
SRL_OPN_2PTS006_0981_20131009_115705_20131009_133552.EUM.nc	-0.009	-0.019	0.089	2853	5419	0	2420	0	146
SRL_OPN_2PTS006_0983_20131009_133552_20131009_152923.EUM.nc	-0.023	-0.047	0.066	3214	6345	0	2635	0	496
SRL_OPN_2PTS006_0986_20131009_152924_20131009_170902.EUM.nc	-0.019	-0.027	0.048	2452	5486	0	2734	0	300
SRL_OPN_2PTS006_0988_20131009_170902_20131009_184841.EUM.nc	-0.005	-0.003	0.073	3446	5627	0	2180	0	1
SRL_OPN_2PTS006_0990_20131009_184841_20131009_202750.EUM.nc	-0.020	-0.027	0.067	3195	5589	0	2081	0	313
SRL_OPN_2PTS006_0992_20131009_202749_20131009_220628.EUM.nc	-0.010	-0.011	0.096	2986	5387	0	2182	0	219
SRL_OPN_2PTS006_0994_20131009_220628_20131009_234426.EUM.nc	-0.037	0.001	0.130	2932	5520	0	2585	0	3
SRL_OPN_2PTS006_0995_20131009_234427_20131010_012210.EUM.nc	-0.019	-0.041	0.080	2760	5517	0	2391	0	366
SRL_OPN_2PTS006_0997_20131010_012209_20131010_030050.EUM.nc	-0.022	-0.001	0.100	2829	5587	0	2758	0	0
SRL_OPN_2PTS006_0999_20131010_030051_20131010_044100.EUM.nc	-0.028	-0.005	0.090	2705	5615	0	2910	0	0

33 Sea Surface Height Anomaly (Product Values) Table

Table 17: Sea Surface Height Anomaly (Product Values) Statistics.

File	Median	Mean	Std. Dev.	No. Obs.	Total Obs.	Default Lat/Lon	Flag (total)	Default (total)	3-Sigma Edited
SRL_OPN_2PTS005_1001_20130905_044041_20130905_062259.EUM.nc	-0.036	-0.034	0.069	3771	5813	0	1942	12	88
SRL_OPN_2PTS006_0001_20130905_062259_20130905_081007.EUM.nc	-0.029	-0.025	0.081	3996	6099	0	1805	11	287
SRL_OPN_2PTS006_0004_20130905_081007_20130905_112606.EUM.nc	-0.007	-0.012	0.129	4826	10977	0	5817	74	260
SRL_OPN_2PTS006_0007_20130905_112605_20130905_130430.EUM.nc	-0.076	-0.070	0.083	2632	5404	0	2674	14	84
SRL_OPN_2PTS006_0009_20130905_130430_20130905_145746.EUM.nc	-0.030	-0.028	0.072	3501	6409	0	2738	2	168
SRL_OPN_2PTS006_0012_20130905_145747_20130905_163734.EUM.nc	-0.083	-0.085	0.095	3091	5648	0	2404	15	138
SRL_OPN_2PTS006_0014_20130905_163733_20130905_181708.EUM.nc	-0.047	-0.048	0.088	3025	5513	0	2305	5	178
SRL_OPN_2PTS006_0016_20130905_181707_20130905_195633.EUM.nc	-0.041	-0.034	0.091	3250	5612	0	2200	10	152
SRL_OPN_2PTS006_0018_20130905_195633_20130905_213525.EUM.nc	-0.021	-0.020	0.097	3560	5508	0	1819	37	92
SRL_OPN_2PTS006_0020_20130905_213525_20130905_231326.EUM.nc	-0.005	-0.005	0.092	2385	5404	0	2954	13	52
SRL_OPN_2PTS006_0021_20130905_231326_20130906_005115.EUM.nc	-0.048	-0.039	0.080	3148	5551	0	2294	32	77
SRL_OPN_2PTS006_0023_20130906_005114_20130906_022934.EUM.nc	-0.045	-0.045	0.083	2857	5548	0	2580	5	106
SRL_OPN_2PTS006_0025_20130906_022933_20130906_040904.EUM.nc	-0.009	-0.016	0.080	2630	5486	0	2776	13	67
SRL_OPN_2PTS006_0027_20130906_040903_20130906_055036.EUM.nc	-0.015	-0.015	0.062	3428	5737	0	2126	8	175
SRL_OPN_2PTS006_0029_20130906_055036_20130906_073911.EUM.nc	-0.024	-0.018	0.074	4022	6185	0	2060	2	101
SRL_OPN_2PTS006_0032_20130906_073910_20130906_091729.EUM.nc	0.018	0.013	0.089	3253	5563	0	2106	12	192
SRL_OPN_2PTS006_0033_20130906_091728_20130906_105513.EUM.nc	-0.030	-0.014	0.143	2363	5533	0	3103	29	38
SRL_OPN_2PTS006_0035_20130906_105513_20130906_123328.EUM.nc	-0.109	-0.090	0.085	2335	5406	0	2901	48	122
SRL_OPN_2PTS006_0037_20130906_123327_20130906_141253.EUM.nc	-0.039	-0.037	0.070	3081	4658	0	1378	1	198
SRL_OPN_2PTS006_0039_20130906_141252_20130906_174550.EUM.nc	-0.017	-0.023	0.102	6307	12034	0	5459	15	253
SRL_OPN_2PTS006_0044_20130906_174550_20130906_192524.EUM.nc	-0.020	-0.014	0.110	3466	5664	0	1977	20	201
SRL_OPN_2PTS006_0046_20130906_192523_20130906_210428.EUM.nc	-0.028	-0.016	0.095	3606	5604	0	1879	25	94
SRL_OPN_2PTS006_0048_20130906_210428_20130906_224242.EUM.nc	-0.010	-0.008	0.089	2849	5364	0	2443	21	51
SRL_OPN_2PTS006_0049_20130906_224242_20130907_002031.EUM.nc	-0.003	-0.001	0.083	3031	5473	0	2363	16	63
SRL_OPN_2PTS006_0051_20130907_002030_20130907_015835.EUM.nc	-0.050	-0.044	0.083	3153	5543	0	2299	18	73
SRL_OPN_2PTS006_0053_20130907_015836_20130907_033736.EUM.nc	-0.039	-0.030	0.079	2766	5514	0	2626	18	104
SRL_OPN_2PTS006_0055_20130907_033735_20130907_051830.EUM.nc	-0.027	-0.028	0.093	2843	5581	0	2664	7	67
SRL_OPN_2PTS006_0057_20130907_051830_20130907_070810.EUM.nc	-0.047	-0.042	0.061	3738	6227	0	2397	11	81
SRL_OPN_2PTS006_0060_20130907_070809_20130907_084642.EUM.nc	-0.022	-0.018	0.090	4031	5609	0	1437	15	126
SRL_OPN_2PTS006_0062_20130907_084641_20130907_102430.EUM.nc	-0.022	0.002	0.127	2589	5558	0	2791	31	147
SRL_OPN_2PTS006_0063_20130907_102429_20130907_120232.EUM.nc	-0.058	-0.031	0.118	2452	5504	0	2940	27	85
SRL_OPN_2PTS006_0065_20130907_120231_20130907_134123.EUM.nc	-0.078	-0.069	0.090	2972	5508	0	2393	29	114
SRL_OPN_2PTS006_0067_20130907_134122_20130907_153456.EUM.nc	-0.018	-0.011	0.100	3693	6421	0	2610	14	104
SRL_OPN_2PTS006_0070_20130907_153455_20130907_171433.EUM.nc	-0.005	-0.004	0.096	2693	5511	0	2700	17	101
SRL_OPN_2PTS006_0072_20130907_171433_20130907_185412.EUM.nc	-0.030	-0.021	0.085	3304	5661	0	2079	12	266
SRL_OPN_2PTS006_0074_20130907_185412_20130907_203319.EUM.nc	-0.049	-0.039	0.099	3515	5605	0	1974	20	96

– Continued on next page

Table 17: Sea Surface Height Anomaly (Product Values) Statistics.

– Continued from previous page

File	Median	Mean	Std. Dev.	No. Obs.	Total Obs.	Default Lat/Lon	Flag (total)	Default (total)	3-Sigma Edited
SRL_OPN_2PTS006_0076_20130907_203318_20130907_221155.EUM.nc	-0.009	-0.012	0.102	2992	5439	0	2366	25	56
SRL_OPN_2PTS006_0078_20130907_221154_20130907_234952.EUM.nc	-0.005	0.006	0.097	2846	5502	0	2568	18	70
SRL_OPN_2PTS006_0079_20130907_234951_20130908_012737.EUM.nc	-0.052	-0.041	0.090	2911	5512	0	2479	12	110
SRL_OPN_2PTS006_0081_20130908_012736_20130908_030620.EUM.nc	-0.030	-0.032	0.087	2766	5577	0	2700	14	97
SRL_OPN_2PTS006_0083_20130908_030620_20130908_044637.EUM.nc	-0.049	-0.043	0.084	2774	5548	0	2703	9	62
SRL_OPN_2PTS006_0085_20130908_044636_20130908_062854.EUM.nc	-0.010	-0.009	0.075	3774	5807	0	1908	4	121
SRL_OPN_2PTS006_0087_20130908_062853_20130908_081544.EUM.nc	-0.028	-0.026	0.089	4211	6097	0	1711	6	169
SRL_OPN_2PTS006_0090_20130908_081543_20130908_095349.EUM.nc	-0.024	-0.021	0.119	2873	5565	0	2551	11	130
SRL_OPN_2PTS006_0091_20130908_095348_20130908_113142.EUM.nc	-0.013	-0.015	0.108	2171	5399	0	3139	23	66
SRL_OPN_2PTS006_0093_20130908_113142_20130908_131011.EUM.nc	-0.057	-0.040	0.096	2676	5481	0	2618	13	174
SRL_OPN_2PTS006_0095_20130908_131010_20130908_150328.EUM.nc	-0.021	-0.022	0.081	3541	6418	0	2693	14	170
SRL_OPN_2PTS006_0098_20130908_150329_20130908_164315.EUM.nc	-0.039	-0.033	0.094	2892	5619	0	2591	6	130
SRL_OPN_2PTS006_0100_20130908_164316_20130908_182258.EUM.nc	-0.052	-0.051	0.083	3132	5558	0	2146	7	273
SRL_OPN_2PTS006_0102_20130908_182257_20130908_200214.EUM.nc	-0.067	-0.064	0.089	3173	5605	0	2248	15	169
SRL_OPN_2PTS006_0104_20130908_200213_20130908_214104.EUM.nc	-0.021	-0.017	0.091	3458	5499	0	1923	44	74
SRL_OPN_2PTS006_0106_20130908_214103_20130908_231910.EUM.nc	0.012	0.011	0.092	2459	5367	0	2823	21	64
SRL_OPN_2PTS006_0107_20130908_231910_20130909_005652.EUM.nc	-0.002	0.002	0.078	3008	5555	0	2468	39	40
SRL_OPN_2PTS006_0109_20130909_005651_20130909_023514.EUM.nc	-0.035	-0.030	0.093	2884	5556	0	2516	19	137
SRL_OPN_2PTS006_0111_20130909_023514_20130909_041450.EUM.nc	-0.040	-0.041	0.080	2678	5495	0	2755	14	48
SRL_OPN_2PTS006_0113_20130909_041449_20130909_055630.EUM.nc	-0.004	-0.012	0.078	3517	5740	0	2125	6	92
SRL_OPN_2PTS006_0115_20130909_055629_20130909_074450.EUM.nc	-0.029	-0.027	0.079	4007	6154	0	2030	19	98
SRL_OPN_2PTS006_0118_20130909_074449_20130909_092306.EUM.nc	0.002	0.002	0.083	3040	5536	0	2244	38	214
SRL_OPN_2PTS006_0119_20130909_092305_20130909_110050.EUM.nc	-0.004	-0.012	0.116	2152	5494	0	3233	43	66
SRL_OPN_2PTS006_0121_20130909_110050_20130909_123907.EUM.nc	-0.063	-0.053	0.098	2416	5423	0	2913	14	80
SRL_OPN_2PTS006_0123_20130909_123906_20130909_141838.EUM.nc	-0.060	-0.046	0.087	3155	5613	0	2257	6	195
SRL_OPN_2PTS006_0125_20130909_141839_20130909_161157.EUM.nc	-0.052	-0.042	0.104	3594	6384	0	2629	11	150
SRL_OPN_2PTS006_0128_20130909_161157_20130909_175135.EUM.nc	-0.031	-0.024	0.075	2757	5612	0	2528	13	314
SRL_OPN_2PTS006_0130_20130909_175134_20130909_193106.EUM.nc	-0.029	-0.029	0.070	3394	5651	0	2058	15	184
SRL_OPN_2PTS006_0132_20130909_193106_20130909_211009.EUM.nc	-0.030	-0.028	0.090	3498	5614	0	1986	33	97
SRL_OPN_2PTS006_0134_20130909_211008_20130909_224820.EUM.nc	0.003	-0.000	0.100	2670	5398	0	2637	24	67
SRL_OPN_2PTS006_0135_20130909_224820_20130910_002610.EUM.nc	-0.015	-0.020	0.075	2983	5423	0	2308	23	109
SRL_OPN_2PTS006_0137_20130910_002610_20130910_020415.EUM.nc	-0.016	-0.004	0.084	3121	5535	0	2328	17	69
SRL_OPN_2PTS006_0139_20130910_020414_20130910_034321.EUM.nc	-0.052	-0.047	0.072	2789	5520	0	2591	23	117
SRL_OPN_2PTS006_0141_20130910_034320_20130910_052421.EUM.nc	-0.009	-0.009	0.075	2641	5597	0	2769	7	180
SRL_OPN_2PTS006_0143_20130910_052420_20130910_071351.EUM.nc	-0.023	-0.022	0.072	3770	6215	0	2368	7	70
SRL_OPN_2PTS006_0146_20130910_071352_20130910_085220.EUM.nc	-0.041	-0.036	0.086	3905	5586	0	1457	24	200
SRL_OPN_2PTS006_0147_20130910_085219_20130910_103008.EUM.nc	-0.014	0.004	0.105	2436	5543	0	2855	21	231
SRL_OPN_2PTS006_0149_20130910_103007_20130910_120811.EUM.nc	-0.038	-0.016	0.116	2464	5523	0	2937	56	66
SRL_OPN_2PTS006_0151_20130910_120810_20130910_134707.EUM.nc	-0.086	-0.078	0.083	2944	5509	0	2417	8	140

– Continued on next page

Table 17: Sea Surface Height Anomaly (Product Values) Statistics.

– Continued from previous page

File	Median	Mean	Std. Dev.	No. Obs.	Total Obs.	Default Lat/Lon	Flag (total)	Default (total)	3-Sigma Edited
SRL_OPN_2PTS006_0153_20130910_134707_20130910_154040.EUM.nc	-0.032	-0.026	0.100	3676	6432	0	2584	8	164
SRL_OPN_2PTS006_0156_20130910_154039_20130910_172017.EUM.nc	-0.003	0.004	0.091	2603	5541	0	2699	7	232
SRL_OPN_2PTS006_0158_20130910_172017_20130910_185955.EUM.nc	-0.049	-0.038	0.071	3255	5648	0	2095	15	283
SRL_OPN_2PTS006_0160_20130910_185955_20130910_203900.EUM.nc	-0.049	-0.040	0.086	3593	5610	0	1840	19	158
SRL_OPN_2PTS006_0162_20130910_203900_20130910_221734.EUM.nc	0.005	0.008	0.089	2898	5468	0	2416	35	119
SRL_OPN_2PTS006_0164_20130910_221734_20130910_235530.EUM.nc	-0.003	0.002	0.098	2848	5513	0	2499	20	146
SRL_OPN_2PTS006_0165_20130910_235529_20130911_013316.EUM.nc	-0.059	-0.046	0.088	3081	5537	0	2368	12	76
SRL_OPN_2PTS006_0167_20130911_013315_20130911_031204.EUM.nc	-0.059	-0.052	0.101	2838	5575	0	2686	7	44
SRL_OPN_2PTS006_0169_20130911_031203_20130911_045219.EUM.nc	-0.022	-0.022	0.079	2810	5525	0	2649	3	63
SRL_OPN_2PTS006_0171_20130911_045218_20130911_063451.EUM.nc	-0.009	-0.004	0.077	3839	5843	0	1954	3	47
SRL_OPN_2PTS006_0173_20130911_063451_20130911_082124.EUM.nc	-0.030	-0.023	0.085	4230	6074	0	1670	6	168
SRL_OPN_2PTS006_0176_20130911_082123_20130911_095927.EUM.nc	-0.029	-0.030	0.124	2842	5564	0	2581	22	119
SRL_OPN_2PTS006_0177_20130911_095926_20130911_113722.EUM.nc	-0.010	-0.001	0.126	2285	5441	0	3093	22	41
SRL_OPN_2PTS006_0179_20130911_113721_20130911_131554.EUM.nc	-0.032	-0.026	0.072	2687	5492	0	2607	14	184
SRL_OPN_2PTS006_0181_20130911_131553_20130911_150914.EUM.nc	-0.075	-0.071	0.075	3541	6435	0	2686	6	202
SRL_OPN_2PTS006_0184_20130911_150914_20130911_164900.EUM.nc	-0.048	-0.041	0.088	2778	5591	0	2628	10	175
SRL_OPN_2PTS006_0186_20130911_164900_20130911_182834.EUM.nc	-0.048	-0.041	0.086	3195	5558	0	2104	9	250
SRL_OPN_2PTS006_0188_20130911_182835_20130911_200757.EUM.nc	-0.030	-0.028	0.082	3224	5602	0	2204	11	163
SRL_OPN_2PTS006_0190_20130911_200756_20130911_214644.EUM.nc	-0.010	-0.001	0.097	3257	5470	0	2028	51	134
SRL_OPN_2PTS006_0192_20130911_214644_20130911_232439.EUM.nc	0.000	-0.000	0.103	2444	5342	0	2801	38	59
SRL_OPN_2PTS006_0193_20130911_232438_20130912_010229.EUM.nc	-0.059	-0.047	0.096	2879	5539	0	2605	24	31
SRL_OPN_2PTS006_0195_20130912_010228_20130912_024055.EUM.nc	-0.061	-0.060	0.089	2822	5553	0	2599	4	128
SRL_OPN_2PTS006_0197_20130912_024054_20130912_042036.EUM.nc	-0.041	-0.038	0.081	2669	5528	0	2720	33	106
SRL_OPN_2PTS006_0199_20130912_042035_20130912_060225.EUM.nc	-0.027	-0.022	0.079	3532	5767	0	2101	4	130
SRL_OPN_2PTS006_0201_20130912_060225_20130912_075030.EUM.nc	-0.022	-0.024	0.069	4064	6144	0	1961	5	114
SRL_OPN_2PTS006_0204_20130912_075029_20130912_092843.EUM.nc	-0.032	-0.030	0.096	3070	5538	0	2322	29	117
SRL_OPN_2PTS006_0205_20130912_092843_20130912_110627.EUM.nc	0.012	0.016	0.116	2239	5520	0	3210	45	26
SRL_OPN_2PTS006_0207_20130912_110626_20130912_124447.EUM.nc	-0.042	-0.027	0.088	2404	5413	0	2904	20	85
SRL_OPN_2PTS006_0209_20130912_124447_20130912_143755.EUM.nc	-0.063	-0.056	0.096	3358	6368	0	2718	7	285
SRL_OPN_2PTS006_0212_20130912_143755_20130912_161741.EUM.nc	-0.040	-0.037	0.095	3467	5630	0	1987	15	161
SRL_OPN_2PTS006_0214_20130912_161740_20130912_175717.EUM.nc	-0.042	-0.047	0.098	2967	5585	0	2428	3	187
SRL_OPN_2PTS006_0216_20130912_175716_20130912_193648.EUM.nc	-0.029	-0.023	0.081	3274	5643	0	2090	16	263
SRL_OPN_2PTS006_0218_20130912_193647_20130912_211548.EUM.nc	-0.014	-0.003	0.086	3457	5521	0	1961	24	79
SRL_OPN_2PTS006_0220_20130912_211548_20130912_225357.EUM.nc	-0.013	-0.006	0.101	2587	5473	0	2778	20	88
SRL_OPN_2PTS006_0221_20130912_225356_20130913_020946.EUM.nc	-0.032	-0.027	0.102	6182	10974	0	4654	27	111
SRL_OPN_2PTS006_0225_20130913_020946_20130913_034905.EUM.nc	-0.090	-0.087	0.076	2835	5537	0	2610	30	62
SRL_OPN_2PTS006_0227_20130913_034904_20130913_053013.EUM.nc	-0.001	0.000	0.083	2628	5597	0	2832	5	132
SRL_OPN_2PTS006_0229_20130913_053012_20130913_071932.EUM.nc	-0.028	-0.028	0.084	3918	6218	0	2230	10	60
SRL_OPN_2PTS006_0232_20130913_071931_20130913_085749.EUM.nc	-0.035	-0.029	0.077	3825	5606	0	1570	6	205

– Continued on next page

Table 17: Sea Surface Height Anomaly (Product Values) Statistics.

– Continued from previous page

File	Median	Mean	Std. Dev.	No. Obs.	Total Obs.	Default Lat/Lon	Flag (total)	Default (total)	3-Sigma Edited
SRL_OPN_2PTS006_0233_20130913_085749_20130913_103544.EUM.nc	0.001	0.000	0.125	2446	5540	0	3009	21	64
SRL_OPN_2PTS006_0235_20130913_103543_20130913_121350.EUM.nc	-0.050	-0.019	0.118	2446	5517	0	2947	38	86
SRL_OPN_2PTS006_0237_20130913_121350_20130913_135250.EUM.nc	-0.055	-0.051	0.081	3013	5523	0	2362	10	138
SRL_OPN_2PTS006_0239_20130913_135251_20130913_154624.EUM.nc	-0.050	-0.050	0.093	3745	6425	0	2466	25	189
SRL_OPN_2PTS006_0242_20130913_154624_20130913_172601.EUM.nc	0.012	0.008	0.085	2720	5508	0	2621	3	164
SRL_OPN_2PTS006_0244_20130913_172600_20130913_190538.EUM.nc	-0.062	-0.052	0.070	3254	5654	0	2078	20	302
SRL_OPN_2PTS006_0246_20130913_190538_20130913_204441.EUM.nc	-0.017	-0.008	0.085	3705	5620	0	1763	20	132
SRL_OPN_2PTS006_0248_20130913_204441_20130913_222312.EUM.nc	-0.010	-0.004	0.089	2880	5441	0	2450	43	68
SRL_OPN_2PTS006_0250_20130913_222311_20130914_000106.EUM.nc	0.000	-0.005	0.104	2982	5522	0	2423	23	94
SRL_OPN_2PTS006_0251_20130914_000106_20130914_013854.EUM.nc	-0.070	-0.056	0.110	3128	5541	0	2275	14	124
SRL_OPN_2PTS006_0253_20130914_013853_20130914_031747.EUM.nc	-0.060	-0.055	0.091	2807	5586	0	2710	37	32
SRL_OPN_2PTS006_0255_20130914_031746_20130914_045808.EUM.nc	-0.039	-0.038	0.082	2741	5550	0	2680	3	126
SRL_OPN_2PTS006_0257_20130914_045807_20130914_064049.EUM.nc	-0.047	-0.042	0.080	3820	5852	0	1957	3	72
SRL_OPN_2PTS006_0259_20130914_064048_20130914_082702.EUM.nc	-0.031	-0.030	0.074	4236	6059	0	1628	14	181
SRL_OPN_2PTS006_0262_20130914_082701_20130914_100504.EUM.nc	-0.037	-0.041	0.117	2860	5564	0	2606	12	86
SRL_OPN_2PTS006_0263_20130914_100503_20130914_114251.EUM.nc	-0.025	-0.023	0.148	2344	5468	0	3068	32	24
SRL_OPN_2PTS006_0265_20130914_114250_20130914_132136.EUM.nc	-0.011	-0.001	0.081	2737	5492	0	2578	10	167
SRL_OPN_2PTS006_0267_20130914_132136_20130914_151458.EUM.nc	-0.042	-0.046	0.071	3555	6407	0	2552	3	297
SRL_OPN_2PTS006_0270_20130914_151457_20130914_165444.EUM.nc	-0.017	-0.009	0.080	2786	5582	0	2645	2	149
SRL_OPN_2PTS006_0272_20130914_165443_20130914_183417.EUM.nc	-0.071	-0.068	0.073	3117	5555	0	2109	6	323
SRL_OPN_2PTS006_0274_20130914_183416_20130914_201337.EUM.nc	-0.005	-0.007	0.086	3248	5610	0	2147	22	193
SRL_OPN_2PTS006_0276_20130914_201337_20130914_215222.EUM.nc	-0.017	-0.011	0.104	3202	5472	0	2063	67	140
SRL_OPN_2PTS006_0278_20130914_215221_20130914_233016.EUM.nc	-0.027	-0.028	0.102	2412	5315	0	2818	41	44
SRL_OPN_2PTS006_0279_20130914_233015_20130915_010806.EUM.nc	-0.044	-0.049	0.101	2882	5514	0	2598	10	24
SRL_OPN_2PTS006_0281_20130915_010806_20130915_024636.EUM.nc	-0.049	-0.060	0.088	2837	5574	0	2645	0	92
SRL_OPN_2PTS006_0283_20130915_024635_20130915_042623.EUM.nc	-0.040	-0.041	0.070	2732	5528	0	2702	8	86
SRL_OPN_2PTS006_0285_20130915_042622_20130915_060819.EUM.nc	-0.030	-0.034	0.075	3564	5757	0	2068	3	122
SRL_OPN_2PTS006_0287_20130915_060818_20130915_075609.EUM.nc	-0.033	-0.027	0.073	3986	6122	0	1989	10	137
SRL_OPN_2PTS006_0290_20130915_075608_20130915_093420.EUM.nc	-0.030	-0.036	0.097	2983	5549	0	2425	9	132
SRL_OPN_2PTS006_0291_20130915_093420_20130915_111205.EUM.nc	-0.024	-0.019	0.129	2186	5492	0	3219	34	53
SRL_OPN_2PTS006_0293_20130915_111204_20130915_125027.EUM.nc	-0.077	-0.064	0.100	2489	5374	0	2830	17	38
SRL_OPN_2PTS006_0295_20130915_125028_20130915_144339.EUM.nc	-0.063	-0.054	0.074	3367	6378	0	2699	2	310
SRL_OPN_2PTS006_0298_20130915_144339_20130915_162324.EUM.nc	-0.046	-0.042	0.082	3343	5650	0	2122	5	180
SRL_OPN_2PTS006_0300_20130915_162324_20130915_180301.EUM.nc	-0.047	-0.037	0.085	2996	5631	0	2432	24	179
SRL_OPN_2PTS006_0302_20130915_180300_20130915_194229.EUM.nc	-0.044	-0.036	0.084	3279	5635	0	2117	15	224
SRL_OPN_2PTS006_0304_20130915_194228_20130915_212119.EUM.nc	-0.016	-0.006	0.095	3393	5500	0	1977	20	110
SRL_OPN_2PTS006_0306_20130915_212118_20130915_225934.EUM.nc	-0.021	-0.006	0.101	2453	5455	0	2885	23	94
SRL_OPN_2PTS006_0307_20130915_225933_20130916_003724.EUM.nc	-0.028	-0.030	0.098	3267	5466	0	2128	34	37
SRL_OPN_2PTS006_0309_20130916_003723_20130916_021526.EUM.nc	-0.054	-0.052	0.089	2869	5524	0	2472	11	172

– Continued on next page

Table 17: Sea Surface Height Anomaly (Product Values) Statistics.

– Continued from previous page

File	Median	Mean	Std. Dev.	No. Obs.	Total Obs.	Default Lat/Lon	Flag (total)	Default (total)	3-Sigma Edited
SRL_OPN_2PTS006_0311_20130916_021525_20130916_035450.EUM.nc	-0.063	-0.062	0.081	2627	5522	0	2811	6	78
SRL_OPN_2PTS006_0313_20130916_035450_20130916_053605.EUM.nc	-0.016	-0.018	0.077	2768	5583	0	2714	4	97
SRL_OPN_2PTS006_0315_20130916_053605_20130916_072512.EUM.nc	-0.049	-0.043	0.074	3948	6216	0	2138	25	105
SRL_OPN_2PTS006_0318_20130916_072513_20130916_090327.EUM.nc	0.008	0.015	0.071	3702	5578	0	1639	16	221
SRL_OPN_2PTS006_0319_20130916_090327_20130916_104121.EUM.nc	-0.012	0.011	0.156	2569	5533	0	2886	29	49
SRL_OPN_2PTS006_0321_20130916_104120_20130916_121930.EUM.nc	-0.104	-0.080	0.106	2421	5510	0	2934	48	107
SRL_OPN_2PTS006_0323_20130916_121929_20130916_135835.EUM.nc	-0.057	-0.052	0.067	3159	5543	0	2217	4	163
SRL_OPN_2PTS006_0325_20130916_135835_20130916_155159.EUM.nc	-0.049	-0.051	0.086	3578	6405	0	2541	21	265
SRL_OPN_2PTS006_0328_20130916_155158_20130916_173145.EUM.nc	-0.012	-0.009	0.097	2656	5512	0	2619	3	234
SRL_OPN_2PTS006_0330_20130916_173145_20130916_191121.EUM.nc	-0.068	-0.065	0.092	3553	5674	0	1923	10	188
SRL_OPN_2PTS006_0332_20130916_191120_20130916_205022.EUM.nc	-0.025	-0.010	0.102	3659	5604	0	1828	13	104
SRL_OPN_2PTS006_0334_20130916_205022_20130916_222851.EUM.nc	-0.024	-0.024	0.085	2903	5448	0	2408	19	118
SRL_OPN_2PTS006_0336_20130916_222851_20130917_000636.EUM.nc	-0.028	-0.028	0.087	3067	5532	0	2335	25	105
SRL_OPN_2PTS006_0337_20130917_000636_20130917_014434.EUM.nc	-0.052	-0.047	0.091	3127	5554	0	2276	22	129
SRL_OPN_2PTS006_0339_20130917_014433_20130917_032331.EUM.nc	-0.052	-0.056	0.086	2836	5517	0	2616	24	41
SRL_OPN_2PTS006_0341_20130917_032330_20130917_050358.EUM.nc	-0.043	-0.045	0.087	2725	5588	0	2757	11	95
SRL_OPN_2PTS006_0343_20130917_050358_20130917_065405.EUM.nc	-0.039	-0.034	0.086	3733	6257	0	2432	11	81
SRL_OPN_2PTS006_0346_20130917_065404_20130917_083242.EUM.nc	-0.011	-0.013	0.077	4175	5627	0	1189	10	253
SRL_OPN_2PTS006_0348_20130917_083242_20130917_101042.EUM.nc	-0.004	-0.011	0.137	2814	5442	0	2507	9	112
SRL_OPN_2PTS006_0349_20130917_101041_20130917_114831.EUM.nc	-0.104	-0.070	0.166	2399	5511	0	3055	33	24
SRL_OPN_2PTS006_0351_20130917_114831_20130917_132720.EUM.nc	-0.060	-0.052	0.093	2899	5495	0	2447	34	115
SRL_OPN_2PTS006_0353_20130917_132719_20130917_152043.EUM.nc	-0.054	-0.041	0.074	3540	6388	0	2506	7	335
SRL_OPN_2PTS006_0356_20130917_152042_20130917_170029.EUM.nc	-0.057	-0.047	0.083	2778	5560	0	2583	12	187
SRL_OPN_2PTS006_0358_20130917_170029_20130917_184001.EUM.nc	-0.030	-0.019	0.091	3171	5621	0	2167	6	277
SRL_OPN_2PTS006_0360_20130917_184001_20130917_201920.EUM.nc	-0.024	-0.016	0.104	3329	5612	0	2158	13	112
SRL_OPN_2PTS006_0362_20130917_201919_20130917_215754.EUM.nc	-0.032	-0.029	0.097	2992	5437	0	2286	49	110
SRL_OPN_2PTS006_0364_20130917_215754_20130917_233554.EUM.nc	-0.035	-0.038	0.115	2586	5411	0	2769	23	33
SRL_OPN_2PTS006_0365_20130917_233554_20130918_011345.EUM.nc	-0.075	-0.065	0.077	2874	5525	0	2570	15	66
SRL_OPN_2PTS006_0367_20130918_011345_20130918_025210.EUM.nc	-0.040	-0.048	0.092	2775	5567	0	2724	2	66
SRL_OPN_2PTS006_0369_20130918_025210_20130918_043212.EUM.nc	-0.042	-0.041	0.088	2729	5536	0	2733	9	65
SRL_OPN_2PTS006_0371_20130918_043212_20130918_061416.EUM.nc	-0.014	-0.014	0.081	3594	5766	0	2070	15	87
SRL_OPN_2PTS006_0373_20130918_061415_20130918_080150.EUM.nc	-0.009	-0.005	0.074	3972	6124	0	1962	8	182
SRL_OPN_2PTS006_0376_20130918_080149_20130918_093950.EUM.nc	-0.013	-0.019	0.106	2935	5540	0	2451	33	121
SRL_OPN_2PTS006_0377_20130918_093949_20130918_111743.EUM.nc	-0.027	-0.019	0.117	2184	5483	0	3181	35	83
SRL_OPN_2PTS006_0379_20130918_111742_20130918_125610.EUM.nc	-0.105	-0.076	0.132	2619	5431	0	2781	9	22
SRL_OPN_2PTS006_0381_20130918_125610_20130918_144924.EUM.nc	-0.043	-0.031	0.094	3511	6381	0	2619	5	246
SRL_OPN_2PTS006_0384_20130918_144924_20130918_162909.EUM.nc	-0.050	-0.049	0.080	3239	5655	0	2097	20	299
SRL_OPN_2PTS006_0386_20130918_162909_20130918_180846.EUM.nc	0.015	0.016	0.109	3041	5644	0	2382	8	213
SRL_OPN_2PTS006_0388_20130918_180845_20130918_194814.EUM.nc	-0.033	-0.025	0.081	3268	5639	0	2164	23	184

– Continued on next page

Table 17: Sea Surface Height Anomaly (Product Values) Statistics.

– Continued from previous page

File	Median	Mean	Std. Dev.	No. Obs.	Total Obs.	Default Lat/Lon	Flag (total)	Default (total)	3-Sigma Edited
SRL_OPN_2PTS006_0390_20130918_194813_20130918_212702.EUM.nc	-0.002	0.001	0.097	3454	5481	0	1903	38	86
SRL_OPN_2PTS006_0392_20130918_212702_20130918_230513.EUM.nc	0.003	0.004	0.105	2391	5430	0	2963	14	62
SRL_OPN_2PTS006_0393_20130918_230513_20130919_004254.EUM.nc	-0.060	-0.060	0.098	3245	5506	0	2178	30	53
SRL_OPN_2PTS006_0395_20130919_004255_20130919_022108.EUM.nc	-0.053	-0.047	0.080	2907	5566	0	2538	7	114
SRL_OPN_2PTS006_0397_20130919_022108_20130919_040039.EUM.nc	-0.035	-0.036	0.083	2677	5569	0	2790	6	96
SRL_OPN_2PTS006_0399_20130919_040039_20130919_054153.EUM.nc	-0.019	-0.021	0.082	3057	5558	0	2389	11	101
SRL_OPN_2PTS006_0401_20130919_054152_20130919_073047.EUM.nc	-0.023	-0.021	0.062	3975	6209	0	2096	10	128
SRL_OPN_2PTS006_0404_20130919_073046_20130919_090908.EUM.nc	0.045	0.040	0.091	3537	5569	0	1839	26	167
SRL_OPN_2PTS006_0405_20130919_090908_20130919_104701.EUM.nc	-0.024	-0.014	0.143	2540	5543	0	2897	25	81
SRL_OPN_2PTS006_0407_20130919_104702_20130919_122503.EUM.nc	-0.083	-0.065	0.115	2515	5510	0	2875	42	78
SRL_OPN_2PTS006_0409_20130919_122503_20130919_140423.EUM.nc	-0.035	-0.027	0.085	3157	5577	0	2221	6	193
SRL_OPN_2PTS006_0411_20130919_140422_20130919_155745.EUM.nc	-0.076	-0.070	0.102	3475	6398	0	2651	8	264
SRL_OPN_2PTS006_0414_20130919_155744_20130919_173732.EUM.nc	0.002	0.014	0.084	2736	5572	0	2568	7	261
SRL_OPN_2PTS006_0416_20130919_173732_20130919_191657.EUM.nc	-0.027	-0.017	0.080	3352	5649	0	1979	31	287
SRL_OPN_2PTS006_0418_20130919_191658_20130919_205605.EUM.nc	-0.028	-0.032	0.079	3467	5623	0	1898	26	232
SRL_OPN_2PTS006_0420_20130919_205604_20130919_223422.EUM.nc	-0.007	-0.011	0.093	2885	5427	0	2459	37	46
SRL_OPN_2PTS006_0421_20130919_223422_20130920_001213.EUM.nc	0.002	-0.001	0.101	3085	5517	0	2304	19	109
SRL_OPN_2PTS006_0423_20130920_001213_20130920_015015.EUM.nc	-0.042	-0.035	0.091	3171	5541	0	2200	7	163
SRL_OPN_2PTS006_0425_20130920_015015_20130920_032907.EUM.nc	-0.043	-0.052	0.099	2912	5483	0	2522	19	30
SRL_OPN_2PTS006_0427_20130920_032907_20130920_050951.EUM.nc	-0.021	-0.010	0.097	2741	5578	0	2756	2	79
SRL_OPN_2PTS006_0429_20130920_050950_20130920_065948.EUM.nc	-0.010	-0.008	0.069	3664	6229	0	2503	4	58
SRL_OPN_2PTS006_0432_20130920_065947_20130920_083822.EUM.nc	-0.012	-0.014	0.093	4164	5628	0	1188	23	253
SRL_OPN_2PTS006_0434_20130920_083821_20130920_101612.EUM.nc	-0.018	-0.019	0.126	2740	5547	0	2687	21	99
SRL_OPN_2PTS006_0435_20130920_101612_20130920_115411.EUM.nc	-0.031	-0.014	0.109	2440	5546	0	3024	20	62
SRL_OPN_2PTS006_0437_20130920_115411_20130920_133304.EUM.nc	-0.053	-0.052	0.083	2836	5454	0	2451	8	159
SRL_OPN_2PTS006_0439_20130920_133303_20130920_152627.EUM.nc	-0.029	-0.028	0.100	3673	6381	0	2457	15	236
SRL_OPN_2PTS006_0442_20130920_152627_20130920_170605.EUM.nc	-0.011	-0.012	0.117	2745	5500	0	2551	2	202
SRL_OPN_2PTS006_0444_20130920_170605_20130920_184545.EUM.nc	-0.020	-0.010	0.078	3188	5638	0	2171	1	278
SRL_OPN_2PTS006_0446_20130920_184544_20130920_202455.EUM.nc	-0.052	-0.050	0.093	3332	5558	0	2056	19	151
SRL_OPN_2PTS006_0448_20130920_202455_20130920_220335.EUM.nc	-0.008	-0.010	0.098	2952	5411	0	2286	41	132
SRL_OPN_2PTS006_0450_20130920_220334_20130920_234133.EUM.nc	0.006	0.013	0.101	2724	5501	0	2703	25	49
SRL_OPN_2PTS006_0451_20130920_234132_20130921_011916.EUM.nc	-0.055	-0.050	0.082	3086	5519	0	2402	7	24
SRL_OPN_2PTS006_0453_20130921_011915_20130921_025755.EUM.nc	-0.054	-0.046	0.089	2796	5599	0	2715	11	77
SRL_OPN_2PTS006_0455_20130921_025754_20130921_043801.EUM.nc	-0.017	-0.007	0.096	2686	5499	0	2773	6	34
SRL_OPN_2PTS006_0457_20130921_043802_20130921_062005.EUM.nc	0.008	-0.000	0.075	3665	5784	0	2011	7	101
SRL_OPN_2PTS006_0459_20130921_062005_20130921_080722.EUM.nc	-0.021	-0.014	0.074	3925	6098	0	1871	9	293
SRL_OPN_2PTS006_0462_20130921_080721_20130921_094529.EUM.nc	0.039	0.031	0.094	2813	5541	0	2474	34	220
SRL_OPN_2PTS006_0463_20130921_094528_20130921_112322.EUM.nc	-0.011	0.003	0.112	1992	5406	0	3299	24	91
SRL_OPN_2PTS006_0465_20130921_112322_20130921_130154.EUM.nc	-0.058	-0.047	0.114	2572	5428	0	2754	5	97

– Continued on next page

Table 17: Sea Surface Height Anomaly (Product Values) Statistics.

– Continued from previous page

File	Median	Mean	Std. Dev.	No. Obs.	Total Obs.	Default Lat/Lon	Flag (total)	Default (total)	3-Sigma Edited
SRL_OPN_2PTS006_0467_20130921_130153_20130921_145508.EUM.nc	-0.016	-0.010	0.089	3563	6395	0	2633	4	195
SRL_OPN_2PTS006_0470_20130921_145508_20130921_163447.EUM.nc	-0.061	-0.066	0.118	3234	5630	0	2259	12	125
SRL_OPN_2PTS006_0472_20130921_163447_20130921_181430.EUM.nc	0.008	0.017	0.093	3021	5634	0	2376	13	224
SRL_OPN_2PTS006_0474_20130921_181429_20130921_195348.EUM.nc	-0.021	-0.008	0.087	3189	5626	0	2204	12	221
SRL_OPN_2PTS006_0476_20130921_195349_20130921_213241.EUM.nc	-0.009	-0.007	0.089	3509	5505	0	1815	36	145
SRL_OPN_2PTS006_0478_20130921_213241_20130921_231052.EUM.nc	0.030	0.023	0.100	2377	5380	0	2934	18	51
SRL_OPN_2PTS006_0479_20130921_231051_20130922_004833.EUM.nc	-0.035	-0.036	0.093	3154	5532	0	2225	51	102
SRL_OPN_2PTS006_0481_20130922_004832_20130922_022651.EUM.nc	-0.033	-0.037	0.089	2891	5551	0	2564	4	92
SRL_OPN_2PTS006_0483_20130922_022651_20130922_040618.EUM.nc	-0.036	-0.033	0.090	2620	5481	0	2785	7	69
SRL_OPN_2PTS006_0485_20130922_040617_20130922_054748.EUM.nc	0.002	0.000	0.083	3361	5687	0	2180	7	139
SRL_OPN_2PTS006_0487_20130922_054747_20130922_073629.EUM.nc	-0.022	-0.021	0.072	3895	6184	0	2136	4	149
SRL_OPN_2PTS006_0490_20130922_073628_20130922_091448.EUM.nc	0.002	0.001	0.101	3443	5584	0	1965	11	165
SRL_OPN_2PTS006_0491_20130922_091447_20130922_105233.EUM.nc	0.000	0.000	0.131	2444	5560	0	3035	45	36
SRL_OPN_2PTS006_0493_20130922_105232_20130922_123046.EUM.nc	-0.078	-0.057	0.094	2297	5424	0	2886	52	189
SRL_OPN_2PTS006_0495_20130922_123046_20130922_141002.EUM.nc	-0.056	-0.051	0.072	3058	5606	0	2334	4	210
SRL_OPN_2PTS006_0497_20130922_141002_20130922_160331.EUM.nc	-0.023	-0.026	0.115	3467	6415	0	2755	9	184
SRL_OPN_2PTS006_0500_20130922_160330_20130922_174310.EUM.nc	-0.020	-0.017	0.093	2790	5645	0	2682	7	166
SRL_OPN_2PTS006_0502_20130922_174310_20130922_192243.EUM.nc	-0.019	-0.007	0.086	3411	5668	0	1974	4	279
SRL_OPN_2PTS006_0504_20130922_192242_20130922_210140.EUM.nc	-0.045	-0.040	0.086	3586	5609	0	1896	20	107
SRL_OPN_2PTS006_0506_20130922_210139_20130922_224003.EUM.nc	0.021	0.025	0.109	2909	5428	0	2444	44	31
SRL_OPN_2PTS006_0507_20130922_224003_20130923_001755.EUM.nc	0.003	0.000	0.105	3128	5495	0	2315	16	36
SRL_OPN_2PTS006_0509_20130923_001754_20130923_015548.EUM.nc	-0.038	-0.035	0.085	3123	5501	0	2230	9	139
SRL_OPN_2PTS006_0511_20130923_015547_20130923_033456.EUM.nc	-0.035	-0.036	0.086	2858	5503	0	2525	33	87
SRL_OPN_2PTS006_0513_20130923_033455_20130923_051537.EUM.nc	-0.030	-0.012	0.111	2784	5565	0	2708	2	71
SRL_OPN_2PTS006_0515_20130923_051536_20130923_070531.EUM.nc	-0.004	-0.004	0.083	3662	6236	0	2484	17	73
SRL_OPN_2PTS006_0518_20130923_070532_20130923_084356.EUM.nc	-0.037	-0.034	0.106	4156	5619	0	1403	26	34
SRL_OPN_2PTS006_0520_20130923_084355_20130923_102153.EUM.nc	0.034	0.030	0.106	2628	5546	0	2764	28	126
SRL_OPN_2PTS006_0521_20130923_102153_20130923_115945.EUM.nc	-0.055	-0.034	0.124	2429	5514	0	2985	28	72
SRL_OPN_2PTS006_0523_20130923_115946_20130923_133843.EUM.nc	-0.044	-0.039	0.075	2869	5484	0	2418	9	188
SRL_OPN_2PTS006_0525_20130923_133843_20130923_153207.EUM.nc	-0.015	-0.014	0.106	3689	6410	0	2560	17	144
SRL_OPN_2PTS006_0528_20130923_153206_20130923_171153.EUM.nc	0.011	0.014	0.103	2683	5510	0	2656	8	163
SRL_OPN_2PTS006_0530_20130923_171152_20130923_185124.EUM.nc	-0.018	-0.013	0.088	3357	5663	0	2075	10	221
SRL_OPN_2PTS006_0532_20130923_185124_20130923_203040.EUM.nc	-0.015	-0.024	0.083	3420	5587	0	2014	28	125
SRL_OPN_2PTS006_0534_20130923_203039_20130923_220917.EUM.nc	-0.020	-0.013	0.065	2872	5438	0	2277	38	251
SRL_OPN_2PTS006_0536_20130923_220916_20130923_234706.EUM.nc	0.003	0.016	0.126	2912	5534	0	2564	15	43
SRL_OPN_2PTS006_0537_20130923_234705_20130924_012459.EUM.nc	-0.069	-0.073	0.101	2994	5539	0	2495	8	42
SRL_OPN_2PTS006_0539_20130924_012458_20130924_030333.EUM.nc	-0.039	-0.047	0.085	2760	5584	0	2723	3	98
SRL_OPN_2PTS006_0541_20130924_030332_20130924_044347.EUM.nc	-0.022	-0.018	0.092	2687	5490	0	2712	19	72
SRL_OPN_2PTS006_0543_20130924_044347_20130924_062607.EUM.nc	0.017	0.018	0.086	3747	5810	0	2006	9	48

– Continued on next page

Table 17: Sea Surface Height Anomaly (Product Values) Statistics.

– Continued from previous page

File	Median	Mean	Std. Dev.	No. Obs.	Total Obs.	Default Lat/Lon	Flag (total)	Default (total)	3-Sigma Edited
SRL_OPN_2PTS006_0545_20130924_062606_20130924_081306.EUM.nc	-0.006	-0.004	0.083	4201	6099	0	1795	12	91
SRL_OPN_2PTS006_0548_20130924_081305_20130924_095104.EUM.nc	0.014	0.016	0.096	2772	5445	0	2397	21	255
SRL_OPN_2PTS006_0549_20130924_095103_20130924_112857.EUM.nc	0.003	0.022	0.124	2051	5415	0	3258	48	58
SRL_OPN_2PTS006_0551_20130924_112856_20130924_130732.EUM.nc	-0.056	-0.048	0.084	2608	5494	0	2732	1	153
SRL_OPN_2PTS006_0553_20130924_130731_20130924_150049.EUM.nc	-0.042	-0.036	0.087	3548	6404	0	2679	5	172
SRL_OPN_2PTS006_0556_20130924_150048_20130924_164027.EUM.nc	-0.031	-0.041	0.106	2984	5630	0	2476	33	137
SRL_OPN_2PTS006_0558_20130924_164027_20130924_182010.EUM.nc	-0.024	-0.026	0.112	3163	5621	0	2289	6	163
SRL_OPN_2PTS006_0560_20130924_182010_20130924_195935.EUM.nc	-0.028	-0.017	0.085	3162	5579	0	2163	19	235
SRL_OPN_2PTS006_0562_20130924_195935_20130924_213818.EUM.nc	-0.004	0.005	0.095	3460	5500	0	1907	39	94
SRL_OPN_2PTS006_0564_20130924_213817_20130924_231626.EUM.nc	-0.018	-0.017	0.086	2430	5385	0	2854	13	88
SRL_OPN_2PTS006_0565_20130924_231626_20130925_041208.EUM.nc	-0.045	-0.049	0.095	8596	16580	0	7694	65	225
SRL_OPN_2PTS006_0571_20130925_041207_20130925_055337.EUM.nc	0.007	0.007	0.086	3539	5710	0	2109	6	56
SRL_OPN_2PTS006_0573_20130925_055336_20130925_074212.EUM.nc	-0.023	-0.027	0.078	3973	6162	0	2077	4	108
SRL_OPN_2PTS006_0576_20130925_074212_20130925_092021.EUM.nc	0.008	0.015	0.112	3212	5546	0	2173	11	150
SRL_OPN_2PTS006_0577_20130925_092021_20130925_105812.EUM.nc	-0.006	-0.002	0.120	2335	5519	0	3111	22	51
SRL_OPN_2PTS006_0579_20130925_105813_20130925_123629.EUM.nc	-0.048	-0.029	0.105	2361	5421	0	2949	20	91
SRL_OPN_2PTS006_0581_20130925_123628_20130925_141549.EUM.nc	-0.074	-0.070	0.074	3169	5579	0	2236	0	174
SRL_OPN_2PTS006_0583_20130925_141549_20130925_160909.EUM.nc	-0.039	-0.045	0.107	3573	6383	0	2674	7	129
SRL_OPN_2PTS006_0586_20130925_160909_20130925_174855.EUM.nc	-0.018	-0.020	0.080	2749	5631	0	2647	9	226
SRL_OPN_2PTS006_0588_20130925_174854_20130925_192818.EUM.nc	-0.035	-0.031	0.095	3325	5643	0	2078	19	221
SRL_OPN_2PTS006_0590_20130925_192817_20130925_210723.EUM.nc	-0.011	-0.003	0.085	3517	5600	0	1988	26	69
SRL_OPN_2PTS006_0592_20130925_210722_20130925_224543.EUM.nc	0.041	0.026	0.128	2786	5408	0	2519	11	92
SRL_OPN_2PTS006_0593_20130925_224543_20130926_002325.EUM.nc	-0.028	-0.026	0.099	3074	5474	0	2326	31	43
SRL_OPN_2PTS006_0595_20130926_002325_20130926_020129.EUM.nc	-0.053	-0.051	0.089	3153	5556	0	2312	20	71
SRL_OPN_2PTS006_0597_20130926_020128_20130926_034041.EUM.nc	-0.037	-0.039	0.094	2749	5516	0	2663	29	75
SRL_OPN_2PTS006_0599_20130926_034040_20130926_052129.EUM.nc	-0.015	-0.011	0.088	2689	5573	0	2743	3	138
SRL_OPN_2PTS006_0601_20130926_052129_20130926_071104.EUM.nc	-0.024	-0.016	0.086	3682	6218	0	2455	32	49
SRL_OPN_2PTS006_0604_20130926_071103_20130926_084935.EUM.nc	-0.021	-0.015	0.094	3990	5626	0	1451	12	173
SRL_OPN_2PTS006_0605_20130926_084934_20130926_102731.EUM.nc	0.017	0.023	0.117	2638	5544	0	2742	32	132
SRL_OPN_2PTS006_0607_20130926_102730_20130926_120525.EUM.nc	-0.031	-0.010	0.117	2436	5507	0	2979	28	64
SRL_OPN_2PTS006_0609_20130926_120524_20130926_134427.EUM.nc	-0.060	-0.062	0.072	2900	5503	0	2419	13	171
SRL_OPN_2PTS006_0611_20130926_134426_20130926_153751.EUM.nc	-0.064	-0.063	0.102	3660	6416	0	2619	14	123
SRL_OPN_2PTS006_0614_20130926_153750_20130926_171738.EUM.nc	0.004	-0.004	0.101	2634	5530	0	2734	12	150
SRL_OPN_2PTS006_0616_20130926_171737_20130926_185707.EUM.nc	-0.040	-0.038	0.087	3245	5641	0	2151	11	234
SRL_OPN_2PTS006_0618_20130926_185706_20130926_203622.EUM.nc	-0.013	-0.006	0.091	3497	5609	0	1971	30	111
SRL_OPN_2PTS006_0620_20130926_203621_20130926_221448.EUM.nc	0.013	0.018	0.100	3000	5438	0	2352	26	60
SRL_OPN_2PTS006_0622_20130926_221447_20130926_235244.EUM.nc	-0.006	0.008	0.127	2907	5506	0	2527	15	57
SRL_OPN_2PTS006_0623_20130926_235244_20130927_013038.EUM.nc	-0.076	-0.073	0.086	3014	5545	0	2434	10	87
SRL_OPN_2PTS006_0625_20130927_013038_20130927_030916.EUM.nc	-0.051	-0.051	0.084	2758	5555	0	2723	14	60

– Continued on next page

Table 17: Sea Surface Height Anomaly (Product Values) Statistics.

– Continued from previous page

File	Median	Mean	Std. Dev.	No. Obs.	Total Obs.	Default Lat/Lon	Flag (total)	Default (total)	3-Sigma Edited
SRL_OPN_2PTS006_0627_20130927_030915_20130927_044935.EUM.nc	-0.051	-0.053	0.088	2667	5493	0	2687	12	127
SRL_OPN_2PTS006_0629_20130927_044935_20130927_063156.EUM.nc	-0.002	-0.000	0.086	3777	5801	0	1979	6	39
SRL_OPN_2PTS006_0631_20130927_063155_20130927_081846.EUM.nc	-0.041	-0.036	0.105	4247	6098	0	1749	5	97
SRL_OPN_2PTS006_0634_20130927_081845_20130927_095641.EUM.nc	-0.028	-0.021	0.117	2802	5536	0	2590	14	130
SRL_OPN_2PTS006_0635_20130927_095641_20130927_113436.EUM.nc	0.015	0.012	0.139	2272	5408	0	3076	35	25
SRL_OPN_2PTS006_0637_20130927_113435_20130927_131315.EUM.nc	-0.047	-0.044	0.078	2704	5480	0	2646	10	120
SRL_OPN_2PTS006_0639_20130927_131314_20130927_150633.EUM.nc	-0.060	-0.064	0.094	3577	6425	0	2693	6	149
SRL_OPN_2PTS006_0642_20130927_150632_20130927_164612.EUM.nc	-0.040	-0.047	0.089	2839	5597	0	2649	6	103
SRL_OPN_2PTS006_0644_20130927_164611_20130927_182554.EUM.nc	-0.050	-0.049	0.091	3185	5563	0	2244	8	126
SRL_OPN_2PTS006_0646_20130927_182553_20130927_200509.EUM.nc	-0.040	-0.027	0.088	3169	5590	0	2240	10	171
SRL_OPN_2PTS006_0648_20130927_200508_20130927_214358.EUM.nc	-0.008	-0.004	0.100	3374	5482	0	1962	64	82
SRL_OPN_2PTS006_0650_20130927_214357_20130927_232204.EUM.nc	0.006	-0.004	0.106	2582	5368	0	2738	18	30
SRL_OPN_2PTS006_0651_20130927_232204_20130928_005944.EUM.nc	-0.082	-0.079	0.079	3067	5552	0	2400	33	52
SRL_OPN_2PTS006_0653_20130928_005944_20130928_023809.EUM.nc	-0.021	-0.013	0.097	2895	5542	0	2560	26	61
SRL_OPN_2PTS006_0655_20130928_023808_20130928_041755.EUM.nc	-0.075	-0.072	0.079	2622	5532	0	2822	25	63
SRL_OPN_2PTS006_0657_20130928_041755_20130928_055931.EUM.nc	-0.021	-0.014	0.079	3593	5739	0	2062	3	81
SRL_OPN_2PTS006_0659_20130928_055930_20130928_074744.EUM.nc	-0.025	-0.021	0.076	3918	6137	0	2039	11	169
SRL_OPN_2PTS006_0662_20130928_074743_20130928_092559.EUM.nc	-0.003	-0.005	0.088	3068	5529	0	2278	9	174
SRL_OPN_2PTS006_0663_20130928_092559_20130928_110351.EUM.nc	-0.010	-0.016	0.121	2299	5528	0	3167	29	33
SRL_OPN_2PTS006_0665_20130928_110351_20130928_124202.EUM.nc	-0.112	-0.072	0.129	2452	5420	0	2933	11	24
SRL_OPN_2PTS006_0667_20130928_124201_20130928_142136.EUM.nc	-0.071	-0.066	0.080	3239	5566	0	2155	11	161
SRL_OPN_2PTS006_0669_20130928_142135_20130928_161453.EUM.nc	-0.022	-0.018	0.101	3603	6393	0	2646	9	135
SRL_OPN_2PTS006_0672_20130928_161452_20130928_175439.EUM.nc	-0.029	-0.026	0.073	2704	5625	0	2668	9	244
SRL_OPN_2PTS006_0674_20130928_175438_20130928_193402.EUM.nc	-0.050	-0.040	0.092	3344	5637	0	2104	18	171
SRL_OPN_2PTS006_0676_20130928_193401_20130928_211303.EUM.nc	-0.003	0.004	0.084	3415	5571	0	2033	17	106
SRL_OPN_2PTS006_0678_20130928_211302_20130928_225113.EUM.nc	-0.009	-0.016	0.112	2673	5385	0	2629	33	50
SRL_OPN_2PTS006_0679_20130928_225112_20130929_002902.EUM.nc	-0.039	-0.036	0.105	3105	5465	0	2265	20	75
SRL_OPN_2PTS006_0681_20130929_002902_20130929_020710.EUM.nc	-0.049	-0.042	0.078	3023	5551	0	2445	36	47
SRL_OPN_2PTS006_0683_20130929_020709_20130929_034618.EUM.nc	-0.054	-0.048	0.086	2744	5555	0	2696	17	98
SRL_OPN_2PTS006_0685_20130929_034618_20130929_052721.EUM.nc	-0.016	-0.016	0.100	2678	5593	0	2820	4	91
SRL_OPN_2PTS006_0687_20130929_052720_20130929_071645.EUM.nc	-0.020	-0.014	0.088	3782	6214	0	2345	22	65
SRL_OPN_2PTS006_0690_20130929_071645_20130929_085513.EUM.nc	-0.029	-0.022	0.091	3901	5603	0	1541	22	139
SRL_OPN_2PTS006_0691_20130929_085512_20130929_103259.EUM.nc	-0.029	-0.018	0.127	2422	5533	0	2977	34	100
SRL_OPN_2PTS006_0693_20130929_103259_20130929_121105.EUM.nc	-0.068	-0.044	0.123	2408	5491	0	2965	48	70
SRL_OPN_2PTS006_0695_20130929_121104_20130929_135011.EUM.nc	-0.053	-0.052	0.079	3032	5519	0	2354	4	129
SRL_OPN_2PTS006_0697_20130929_135010_20130929_154335.EUM.nc	-0.038	-0.035	0.118	3653	6417	0	2674	4	86
SRL_OPN_2PTS006_0700_20130929_154334_20130929_172313.EUM.nc	0.026	0.028	0.089	2617	5515	0	2732	4	162
SRL_OPN_2PTS006_0702_20130929_172314_20130929_190250.EUM.nc	-0.038	-0.026	0.086	3258	5643	0	2162	8	215
SRL_OPN_2PTS006_0704_20130929_190249_20130929_204154.EUM.nc	-0.008	0.002	0.092	3591	5609	0	1832	27	159

– Continued on next page

Table 17: Sea Surface Height Anomaly (Product Values) Statistics.

– Continued from previous page

File	Median	Mean	Std. Dev.	No. Obs.	Total Obs.	Default Lat/Lon	Flag (total)	Default (total)	3-Sigma Edited
SRL_OPN_2PTS006_0706_20130929_204154_20130929_222027.EUM.nc	-0.010	-0.009	0.090	2986	5407	0	2314	31	76
SRL_OPN_2PTS006_0708_20130929_222026_20130929_235821.EUM.nc	-0.038	-0.035	0.090	2899	5531	0	2445	10	177
SRL_OPN_2PTS006_0709_20130929_235820_20130930_013610.EUM.nc	-0.051	-0.048	0.079	3135	5548	0	2302	7	104
SRL_OPN_2PTS006_0711_20130930_013609_20130930_031500.EUM.nc	-0.060	-0.059	0.073	2706	5561	0	2776	15	64
SRL_OPN_2PTS006_0713_20130930_031500_20130930_045526.EUM.nc	-0.024	-0.020	0.095	2763	5539	0	2702	2	72
SRL_OPN_2PTS006_0715_20130930_045525_20130930_063755.EUM.nc	-0.025	-0.026	0.079	3766	5823	0	1994	7	56
SRL_OPN_2PTS006_0717_20130930_063755_20130930_082418.EUM.nc	-0.015	-0.007	0.090	4199	6061	0	1710	9	143
SRL_OPN_2PTS006_0720_20130930_082417_20130930_100220.EUM.nc	-0.001	-0.009	0.111	2779	5545	0	2625	18	123
SRL_OPN_2PTS006_0721_20130930_100219_20130930_114016.EUM.nc	-0.023	-0.028	0.142	2285	5467	0	3093	44	45
SRL_OPN_2PTS006_0723_20130930_114015_20130930_131849.EUM.nc	-0.076	-0.071	0.076	2836	5447	0	2525	4	82
SRL_OPN_2PTS006_0725_20130930_131849_20130930_151210.EUM.nc	-0.070	-0.063	0.087	3576	6430	0	2739	2	113
SRL_OPN_2PTS006_0728_20130930_151209_20130930_165157.EUM.nc	-0.011	-0.011	0.098	2749	5588	0	2734	8	97
SRL_OPN_2PTS006_0730_20130930_165156_20130930_183139.EUM.nc	-0.008	-0.012	0.098	3118	5554	0	2266	9	161
SRL_OPN_2PTS006_0732_20130930_183139_20130930_201052.EUM.nc	-0.002	0.014	0.113	3207	5578	0	2241	19	111
SRL_OPN_2PTS006_0734_20130930_201051_20130930_214937.EUM.nc	-0.012	0.003	0.099	3306	5467	0	2002	32	127
SRL_OPN_2PTS006_0736_20130930_214936_20130930_232741.EUM.nc	-0.018	-0.024	0.086	2574	5348	0	2647	49	78
SRL_OPN_2PTS006_0737_20130930_232740_20131001_010522.EUM.nc	-0.080	-0.072	0.078	2840	5519	0	2613	17	49
SRL_OPN_2PTS006_0739_20131001_010522_20131001_024350.EUM.nc	-0.039	-0.036	0.075	2755	5572	0	2652	5	160
SRL_OPN_2PTS006_0741_20131001_024349_20131001_042334.EUM.nc	-0.046	-0.047	0.078	2629	5524	0	2814	16	65
SRL_OPN_2PTS006_0743_20131001_042333_20131001_060527.EUM.nc	-0.019	-0.014	0.088	3652	5750	0	2017	2	79
SRL_OPN_2PTS006_0745_20131001_060527_20131001_075324.EUM.nc	-0.013	-0.013	0.089	3968	6121	0	2014	34	105
SRL_OPN_2PTS006_0748_20131001_075323_20131001_093137.EUM.nc	0.010	0.002	0.105	2934	5519	0	2401	18	166
SRL_OPN_2PTS006_0749_20131001_093136_20131001_110927.EUM.nc	-0.012	-0.011	0.103	2203	5478	0	3118	46	111
SRL_OPN_2PTS006_0751_20131001_110927_20131001_124742.EUM.nc	-0.089	-0.070	0.088	2386	5382	0	2917	3	76
SRL_OPN_2PTS006_0753_20131001_124741_20131001_144052.EUM.nc	-0.009	-0.009	0.090	3367	6338	0	2825	8	138
SRL_OPN_2PTS006_0756_20131001_144052_20131001_162037.EUM.nc	-0.052	-0.056	0.107	3434	5622	0	2145	16	27
SRL_OPN_2PTS006_0758_20131001_162036_20131001_180022.EUM.nc	-0.008	-0.011	0.092	2859	5631	0	2634	18	120
SRL_OPN_2PTS006_0760_20131001_180021_20131001_193943.EUM.nc	-0.017	-0.016	0.094	3249	5623	0	2142	6	226
SRL_OPN_2PTS006_0762_20131001_193943_20131001_211842.EUM.nc	-0.014	-0.001	0.097	3459	5499	0	1943	47	50
SRL_OPN_2PTS006_0764_20131001_211842_20131001_225650.EUM.nc	-0.028	-0.018	0.098	2509	5455	0	2793	22	131
SRL_OPN_2PTS006_0765_20131001_225649_20131002_003439.EUM.nc	-0.057	-0.056	0.089	3203	5492	0	2173	33	83
SRL_OPN_2PTS006_0767_20131002_003438_20131002_021249.EUM.nc	-0.054	-0.059	0.091	2981	5543	0	2466	3	93
SRL_OPN_2PTS006_0769_20131002_021249_20131002_035202.EUM.nc	-0.027	-0.030	0.094	2588	5515	0	2799	25	103
SRL_OPN_2PTS006_0771_20131002_035201_20131002_053314.EUM.nc	0.003	0.003	0.096	2795	5583	0	2712	19	57
SRL_OPN_2PTS006_0773_20131002_053313_20131002_072226.EUM.nc	0.016	0.008	0.091	3917	6212	0	2210	8	77
SRL_OPN_2PTS006_0776_20131002_072225_20131002_090051.EUM.nc	0.007	0.006	0.090	3782	5605	0	1650	16	157
SRL_OPN_2PTS006_0777_20131002_090051_20131002_103837.EUM.nc	0.011	0.010	0.117	2429	5497	0	2972	14	82
SRL_OPN_2PTS006_0779_20131002_103837_20131002_121644.EUM.nc	-0.101	-0.063	0.142	2443	5501	0	2929	58	71
SRL_OPN_2PTS006_0781_20131002_121643_20131002_135548.EUM.nc	-0.024	-0.023	0.075	3072	5523	0	2298	5	148

– Continued on next page

Table 17: Sea Surface Height Anomaly (Product Values) Statistics.

– Continued from previous page

File	Median	Mean	Std. Dev.	No. Obs.	Total Obs.	Default Lat/Lon	Flag (total)	Default (total)	3-Sigma Edited
SRL_OPN_2PTS006_0783_20131002_135547_20131002_154920.EUM.nc	-0.049	-0.049	0.099	3689	6424	0	2652	1	82
SRL_OPN_2PTS006_0786_20131002_154919_20131002_172857.EUM.nc	0.006	0.009	0.091	2614	5511	0	2740	27	130
SRL_OPN_2PTS006_0788_20131002_172857_20131002_190833.EUM.nc	-0.011	-0.003	0.077	3368	5644	0	2026	5	245
SRL_OPN_2PTS006_0790_20131002_190832_20131002_204736.EUM.nc	-0.024	-0.016	0.103	3653	5607	0	1794	27	133
SRL_OPN_2PTS006_0792_20131002_204735_20131002_222605.EUM.nc	-0.006	-0.004	0.084	2906	5432	0	2370	35	121
SRL_OPN_2PTS006_0794_20131002_222604_20131003_000359.EUM.nc	-0.012	-0.004	0.096	2991	5544	0	2380	24	149
SRL_OPN_2PTS006_0795_20131003_000358_20131003_014148.EUM.nc	-0.059	-0.061	0.086	2994	5553	0	2304	9	246
SRL_OPN_2PTS006_0797_20131003_014147_20131003_032043.EUM.nc	-0.036	-0.042	0.093	2722	5538	0	2732	29	55
SRL_OPN_2PTS006_0799_20131003_032042_20131003_050108.EUM.nc	-0.014	-0.002	0.107	2821	5564	0	2686	5	52
SRL_OPN_2PTS006_0801_20131003_050107_20131003_064354.EUM.nc	-0.023	-0.021	0.067	3693	5842	0	2039	6	104
SRL_OPN_2PTS006_0803_20131003_064353_20131003_082957.EUM.nc	0.017	0.019	0.085	4284	6043	0	1616	7	136
SRL_OPN_2PTS006_0806_20131003_082957_20131003_100757.EUM.nc	-0.026	-0.039	0.132	2745	5518	0	2678	21	74
SRL_OPN_2PTS006_0807_20131003_100756_20131003_114546.EUM.nc	-0.014	-0.020	0.137	2347	5438	0	3028	29	34
SRL_OPN_2PTS006_0809_20131003_114545_20131003_132432.EUM.nc	-0.041	-0.038	0.064	2794	5466	0	2510	10	152
SRL_OPN_2PTS006_0811_20131003_132432_20131003_151754.EUM.nc	3.723	3.588	7.206	3657	6409	0	2674	30	48
SRL_OPN_2PTS006_0814_20131003_151753_20131003_165740.EUM.nc	-0.032	-0.025	0.091	2724	5536	0	2729	28	55
SRL_OPN_2PTS006_0816_20131003_165739_20131003_183712.EUM.nc	-0.023	-0.010	0.095	3175	5529	0	2178	7	169
SRL_OPN_2PTS006_0818_20131003_183711_20131003_201632.EUM.nc	-0.039	-0.037	0.087	3195	5570	0	2140	19	216
SRL_OPN_2PTS006_0820_20131003_201632_20131003_215516.EUM.nc	-0.030	-0.024	0.113	3224	5440	0	2060	59	97
SRL_OPN_2PTS006_0822_20131003_215516_20131003_233309.EUM.nc	-0.038	-0.034	0.114	2550	5311	0	2716	21	24
SRL_OPN_2PTS006_0823_20131003_233308_20131004_011059.EUM.nc	-0.058	-0.055	0.079	2818	5525	0	2630	17	60
SRL_OPN_2PTS006_0825_20131004_011059_20131004_024931.EUM.nc	-0.022	-0.028	0.093	2743	5572	0	2741	7	81
SRL_OPN_2PTS006_0827_20131004_024930_20131004_042920.EUM.nc	-0.029	-0.025	0.098	2693	5519	0	2754	7	65
SRL_OPN_2PTS006_0829_20131004_042920_20131004_061122.EUM.nc	-0.027	-0.030	0.068	3551	5767	0	2043	11	162
SRL_OPN_2PTS006_0831_20131004_061121_20131004_075902.EUM.nc	-0.019	-0.020	0.082	3988	6107	0	1973	5	141
SRL_OPN_2PTS006_0834_20131004_075901_20131004_093713.EUM.nc	-0.009	-0.021	0.116	2849	5547	0	2509	33	156
SRL_OPN_2PTS006_0835_20131004_093712_20131004_111456.EUM.nc	-0.027	-0.031	0.133	2159	5425	0	3160	49	57
SRL_OPN_2PTS006_0837_20131004_111457_20131004_125322.EUM.nc	-0.084	-0.062	0.107	2498	5385	0	2830	6	51
SRL_OPN_2PTS006_0839_20131004_125321_20131004_144633.EUM.nc	-0.014	-0.009	0.092	3467	6353	0	2756	9	121
SRL_OPN_2PTS006_0842_20131004_144633_20131004_162621.EUM.nc	-0.022	-0.035	0.108	3323	5644	0	2201	9	111
SRL_OPN_2PTS006_0844_20131004_162621_20131004_180555.EUM.nc	0.010	0.005	0.099	2896	5625	0	2573	11	145
SRL_OPN_2PTS006_0846_20131004_180555_20131004_194525.EUM.nc	-0.049	-0.041	0.098	3240	5608	0	2136	11	221
SRL_OPN_2PTS006_0848_20131004_194524_20131004_212422.EUM.nc	-0.032	-0.026	0.102	3499	5475	0	1884	32	60
SRL_OPN_2PTS006_0850_20131004_212421_20131004_230227.EUM.nc	-0.027	-0.016	0.118	2432	5397	0	2910	15	40
SRL_OPN_2PTS006_0851_20131004_230227_20131005_004016.EUM.nc	-0.031	-0.029	0.081	3252	5535	0	2131	37	115
SRL_OPN_2PTS006_0853_20131005_004015_20131005_021821.EUM.nc	-0.040	-0.032	0.101	2934	5558	0	2532	4	88
SRL_OPN_2PTS006_0855_20131005_021820_20131005_035748.EUM.nc	-0.032	-0.036	0.098	2581	5555	0	2874	7	93
SRL_OPN_2PTS006_0857_20131005_035747_20131005_053906.EUM.nc	0.004	0.003	0.090	2929	5573	0	2520	14	110
SRL_OPN_2PTS006_0859_20131005_053905_20131005_072807.EUM.nc	0.002	0.003	0.071	3968	6214	0	2091	10	145

– Continued on next page

Table 17: Sea Surface Height Anomaly (Product Values) Statistics.

– Continued from previous page

File	Median	Mean	Std. Dev.	No. Obs.	Total Obs.	Default Lat/Lon	Flag (total)	Default (total)	3-Sigma Edited
SRL_OPN_2PTS006_0862_20131005_072807_20131005_090621.EUM.nc	0.029	0.023	0.095	3550	5553	0	1784	21	198
SRL_OPN_2PTS006_0863_20131005_090621_20131005_104415.EUM.nc	-0.025	-0.015	0.124	2437	5513	0	2913	43	120
SRL_OPN_2PTS006_0865_20131005_104415_20131005_122224.EUM.nc	-0.052	-0.037	0.105	2518	5495	0	2881	38	58
SRL_OPN_2PTS006_0867_20131005_122224_20131005_140133.EUM.nc	-0.033	-0.029	0.081	3202	5517	0	2113	3	199
SRL_OPN_2PTS006_0869_20131005_140133_20131005_155456.EUM.nc	-0.037	-0.048	0.123	3530	6404	0	2853	5	16
SRL_OPN_2PTS006_0872_20131005_155455_20131005_173442.EUM.nc	0.040	0.034	0.099	2582	5498	0	2763	10	143
SRL_OPN_2PTS006_0874_20131005_173441_20131005_191408.EUM.nc	-0.035	-0.024	0.107	3514	5618	0	1962	12	130
SRL_OPN_2PTS006_0876_20131005_191407_20131005_205316.EUM.nc	-0.040	-0.041	0.090	3598	5608	0	1832	32	146
SRL_OPN_2PTS006_0878_20131005_205316_20131005_223145.EUM.nc	0.012	0.008	0.096	2905	5428	0	2363	67	93
SRL_OPN_2PTS006_0880_20131005_223144_20131006_000928.EUM.nc	-0.010	-0.007	0.094	3082	5485	0	2316	8	79
SRL_OPN_2PTS006_0881_20131006_000927_20131006_014727.EUM.nc	-0.049	-0.048	0.087	3126	5555	0	2233	6	190
SRL_OPN_2PTS006_0883_20131006_014726_20131006_032627.EUM.nc	-0.033	-0.034	0.078	2808	5505	0	2623	24	50
SRL_OPN_2PTS006_0885_20131006_032626_20131006_050658.EUM.nc	-0.007	-0.007	0.092	2694	5583	0	2795	7	87
SRL_OPN_2PTS006_0887_20131006_050658_20131006_065659.EUM.nc	-0.015	-0.015	0.079	3711	6234	0	2481	7	35
SRL_OPN_2PTS006_0890_20131006_065659_20131006_083535.EUM.nc	0.018	0.022	0.104	4266	5633	0	1213	8	146
SRL_OPN_2PTS006_0892_20131006_083535_20131006_101334.EUM.nc	-0.002	-0.004	0.112	2642	5529	0	2765	21	101
SRL_OPN_2PTS006_0893_20131006_101334_20131006_115125.EUM.nc	-0.019	-0.015	0.120	2346	5493	0	3049	24	74
SRL_OPN_2PTS006_0895_20131006_115124_20131006_133015.EUM.nc	-0.043	-0.033	0.085	2833	5432	0	2403	12	184
SRL_OPN_2PTS006_0897_20131006_133014_20131006_152339.EUM.nc	-0.011	-0.007	0.082	3596	6372	0	2617	6	153
SRL_OPN_2PTS006_0900_20131006_152338_20131006_170325.EUM.nc	-0.035	-0.031	0.079	2615	5490	0	2704	8	163
SRL_OPN_2PTS006_0902_20131006_170324_20131006_184257.EUM.nc	-0.016	-0.007	0.075	3073	5624	0	2286	9	256
SRL_OPN_2PTS006_0904_20131006_184256_20131006_202215.EUM.nc	-0.033	-0.034	0.091	3366	5579	0	2041	13	159
SRL_OPN_2PTS006_0906_20131006_202214_20131006_220047.EUM.nc	0.013	0.010	0.091	2991	5392	0	2237	37	127
SRL_OPN_2PTS006_0908_20131006_220047_20131006_233847.EUM.nc	-0.018	-0.013	0.110	2685	5460	0	2674	27	74
SRL_OPN_2PTS006_0909_20131006_233847_20131007_011638.EUM.nc	-0.045	-0.046	0.101	3010	5531	0	2406	30	85
SRL_OPN_2PTS006_0911_20131007_011638_20131007_025506.EUM.nc	-0.034	-0.042	0.074	2743	5552	0	2717	7	85
SRL_OPN_2PTS006_0913_20131007_025505_20131007_043510.EUM.nc	-0.011	-0.005	0.101	2701	5516	0	2754	15	46
SRL_OPN_2PTS006_0915_20131007_043509_20131007_061710.EUM.nc	0.006	0.010	0.093	3717	5782	0	1994	14	57
SRL_OPN_2PTS006_0917_20131007_061709_20131007_080444.EUM.nc	-0.003	-0.000	0.083	3988	6110	0	1925	14	183
SRL_OPN_2PTS006_0920_20131007_080443_20131007_094244.EUM.nc	-0.012	-0.011	0.101	2837	5529	0	2515	7	170
SRL_OPN_2PTS006_0921_20131007_094243_20131007_112036.EUM.nc	-0.015	-0.010	0.122	2176	5390	0	3095	49	70
SRL_OPN_2PTS006_0923_20131007_112035_20131007_125905.EUM.nc	-0.068	-0.041	0.115	2518	5409	0	2757	19	115
SRL_OPN_2PTS006_0925_20131007_125904_20131007_145220.EUM.nc	2.306	2.884	7.210	3562	6396	0	2733	35	66
SRL_OPN_2PTS006_0928_20131007_145220_20131007_163158.EUM.nc	-0.031	-0.025	0.086	3157	5652	0	2356	15	124
SRL_OPN_2PTS006_0930_20131007_163157_20131007_181142.EUM.nc	-0.006	-0.007	0.081	2862	5619	0	2545	15	197
SRL_OPN_2PTS006_0932_20131007_181141_20131007_195109.EUM.nc	-0.039	-0.036	0.080	3169	5616	0	2222	12	213
SRL_OPN_2PTS006_0934_20131007_195108_20131007_212955.EUM.nc	0.001	0.001	0.079	3457	5453	0	1771	58	167
SRL_OPN_2PTS006_0936_20131007_212955_20131007_230806.EUM.nc	0.016	0.016	0.096	2331	5416	0	3021	12	52
SRL_OPN_2PTS006_0937_20131007_230805_20131008_004548.EUM.nc	-0.029	-0.026	0.089	3190	5504	0	2192	37	85

– Continued on next page

Table 17: Sea Surface Height Anomaly (Product Values) Statistics.

– Continued from previous page

File	Median	Mean	Std. Dev.	No. Obs.	Total Obs.	Default Lat/Lon	Flag (total)	Default (total)	3-Sigma Edited
SRL_OPN_2PTS006_0939_20131008_004547_20131008_022404.EUM.nc	-0.030	-0.028	0.096	1800	3899	0	2018	0	81
SRL_OPN_2PTS006_0942_20131008_023905_20131008_040337.EUM.nc	-0.024	-0.023	0.088	2104	2837	0	658	6	69
SRL_OPN_2PTS006_0943_20131008_040337_20131008_054454.EUM.nc	0.010	0.018	0.096	3200	5673	0	2342	22	109
SRL_OPN_2PTS006_0945_20131008_054454_20131008_073342.EUM.nc	-0.011	-0.010	0.076	3951	6191	0	2114	15	111
SRL_OPN_2PTS006_0948_20131008_073341_20131008_091203.EUM.nc	0.021	0.016	0.101	3439	5561	0	2001	17	104
SRL_OPN_2PTS006_0949_20131008_091202_20131008_104948.EUM.nc	0.021	0.020	0.129	2436	5524	0	2957	41	90
SRL_OPN_2PTS006_0951_20131008_104947_20131008_122759.EUM.nc	-0.032	-0.015	0.108	2377	5411	0	2863	61	110
SRL_OPN_2PTS006_0953_20131008_122758_20131008_140721.EUM.nc	-0.078	-0.075	0.082	3112	5567	0	2262	2	191
SRL_OPN_2PTS006_0955_20131008_140720_20131008_160043.EUM.nc	-0.034	-0.026	0.119	3314	6399	0	2964	11	110
SRL_OPN_2PTS006_0958_20131008_160042_20131008_174020.EUM.nc	0.011	0.009	0.090	2661	5621	0	2812	15	133
SRL_OPN_2PTS006_0960_20131008_174020_20131008_191955.EUM.nc	-0.020	-0.012	0.098	3425	5616	0	2039	4	148
SRL_OPN_2PTS006_0962_20131008_191954_20131008_205901.EUM.nc	-0.016	-0.015	0.076	3530	5577	0	1817	25	205
SRL_OPN_2PTS006_0964_20131008_205900_20131008_223717.EUM.nc	0.000	-0.001	0.097	2898	5402	0	2378	27	99
SRL_OPN_2PTS006_0965_20131008_223716_20131009_001508.EUM.nc	-0.002	0.009	0.112	3058	5505	0	2349	26	72
SRL_OPN_2PTS006_0967_20131009_001507_20131009_015310.EUM.nc	-0.032	-0.033	0.084	3090	5531	0	2202	3	236
SRL_OPN_2PTS006_0969_20131009_015309_20131009_033205.EUM.nc	-0.039	-0.044	0.084	2769	5485	0	2602	28	86
SRL_OPN_2PTS006_0971_20131009_033204_20131009_051251.EUM.nc	-0.016	-0.018	0.111	2774	5579	0	2752	0	53
SRL_OPN_2PTS006_0973_20131009_051251_20131009_070242.EUM.nc	0.007	0.011	0.076	3660	6216	0	2475	8	73
SRL_OPN_2PTS006_0976_20131009_070242_20131009_084116.EUM.nc	0.006	0.013	0.115	4220	5614	0	1278	10	106
SRL_OPN_2PTS006_0978_20131009_084115_20131009_101906.EUM.nc	0.020	0.013	0.124	2589	5524	0	2829	16	90
SRL_OPN_2PTS006_0979_20131009_101906_20131009_115706.EUM.nc	-0.023	-0.007	0.113	2451	5493	0	2996	17	29
SRL_OPN_2PTS006_0981_20131009_115705_20131009_133552.EUM.nc	-0.076	-0.061	0.084	2869	5419	0	2420	5	125
SRL_OPN_2PTS006_0983_20131009_133552_20131009_152923.EUM.nc	-4.045	-5.156	10.682	3484	6345	0	2635	226	0
SRL_OPN_2PTS006_0986_20131009_152924_20131009_170902.EUM.nc	-0.013	0.005	0.084	2596	5486	0	2734	18	138
SRL_OPN_2PTS006_0988_20131009_170902_20131009_184841.EUM.nc	-0.021	-0.015	0.088	3262	5627	0	2180	21	164
SRL_OPN_2PTS006_0990_20131009_184841_20131009_202750.EUM.nc	-0.027	-0.027	0.081	3315	5589	0	2081	17	176
SRL_OPN_2PTS006_0992_20131009_202749_20131009_220628.EUM.nc	-0.002	-0.004	0.082	2986	5387	0	2182	39	180
SRL_OPN_2PTS006_0994_20131009_220628_20131009_234426.EUM.nc	0.001	0.006	0.102	2828	5520	0	2585	32	75
SRL_OPN_2PTS006_0995_20131009_234427_20131010_012210.EUM.nc	-0.051	-0.049	0.080	3015	5517	0	2391	22	89
SRL_OPN_2PTS006_0997_20131010_012209_20131010_030050.EUM.nc	-0.056	-0.045	0.094	2773	5587	0	2758	8	48
SRL_OPN_2PTS006_0999_20131010_030051_20131010_044100.EUM.nc	-0.041	-0.038	0.085	2607	5615	0	2910	13	85