Near Real Time Altimeter Validation System Report

Report Generation Date: 2013-11-18 21:55:50
Data Window Start Date: 2013-10-10 05:39:00
Data Window End Date: 2013-11-14 05:39:00
Data Window Duration : 35.0000 days

Contents

1 File Summary **6**

2 Sea Surface Height Anomaly Plots **19**

3 Sea Surface Height Anomaly (Model Wet) Plots **24**

4 Ka-Band Significant Wave Height Plots **29**

5 Altimeter Wind Speed Plots **34**

6 Ka-Band Backscatter Coefficient Plots **39**

7 Dry Troposphere Path Delay Plots **44**

8 Radiometer Wet Troposphere Path Delay Plots **49**

9 Model Wet Troposphere Path Delay Plots **54**

10 Wet Path Delay Difference (AMR-Model) Plots **59**

11 K Brightness Temperature Plots **64**

12 Ka Brightness Temperature Plots **69**

13 Ka-Band Ionospheric Path Delay Plots **74**

14 Ka-Band Sea State Bias Plots **79**

15 Ka-Band Waveform Attitude Plots **84**

16 Inverted Barometer Height Correction Plots **89**

17 Sea Surface Height Anomaly (Product Values) Plots **94**

18 Sea Surface Height Anomaly Table **99**

19 Sea Surface Height Anomaly (Model Wet) Table **112**

20 Ka-Band Significant Wave Height Table **125**

21 Altimeter Wind Speed Table **138**

22 Ka-Band Backscatter Coefficient Table **151**

23 Dry Troposphere Path Delay Table **164**

24 Radiometer Wet Troposphere Path Delay Table **177**

25 Model Wet Troposphere Path Delay Table **190**

26 Wet Path Delay Difference (AMR-Model) Table **203**

27 K Brightness Temperature Table **216**

28 Ka Brightness Temperature Table **229**

29 Ka-Band Ionospheric Path Delay Table **242**

30 Ka-Band Sea State Bias Table **255**

31 Ka-Band Waveform Attitude Table **268**

32 Inverted Barometer Height Correction Table **281**

33 Sea Surface Height Anomaly (Product Values) Table **294**

List of Figures

1 Mean/Median for Sea Surface Height Anomaly . . . 19
2 Standard Deviation for Sea Surface Height Anomaly . . . 20
3 Flagged/Edited Data Points for Sea Surface Height Anomaly . . . 20
4 One Cycle Per Revolution Amplitude for Sea Surface Height Anomaly . . . 21
5 Histogram for Sea Surface Height Anomaly . . . 21
6 Map of Values for Sea Surface Height Anomaly . . . 22
7 Map of Flagged/Edited Points for Sea Surface Height Anomaly . . . 23
8 Mean/Median for Sea Surface Height Anomaly (Model Wet) . . . 24
9 Standard Deviation for Sea Surface Height Anomaly (Model Wet) . . . 25
10 Flagged/Edited Data Points for Sea Surface Height Anomaly (Model Wet) . . . 25
11 One Cycle Per Revolution Amplitude for Sea Surface Height Anomaly (Model Wet) . . . 26
12 Histogram for Sea Surface Height Anomaly (Model Wet) . . . 26
13 Map of Values for Sea Surface Height Anomaly (Model Wet) . . . 27
14 Map of Flagged/Edited Points for Sea Surface Height Anomaly (Model Wet) . . . 28
15 Mean/Median for Ka-Band Significant Wave Height . . . 29
16 Standard Deviation for Ka-Band Significant Wave Height . . . 30
17 Flagged/Edited Data Points for Ka-Band Significant Wave Height . . . 30
18 Histogram for Ka-Band Significant Wave Height . . . 31
19 Map of Values for Ka-Band Significant Wave Height . . . 32
20 Map of Flagged/Edited Points for Ka-Band Significant Wave Height . . . 33
21 Mean/Median for Altimeter Wind Speed . . . 34
22 Standard Deviation for Altimeter Wind Speed . . . 35
23 Flagged/Edited Data Points for Altimeter Wind Speed . . . 35
24 Histogram for Altimeter Wind Speed . . . 36
25 Map of Values for Altimeter Wind Speed . . . 37
26 Map of Flagged/Edited Points for Altimeter Wind Speed . . . 38
27 Mean/Median for Ka-Band Backscatter Coefficient . . . 39
28 Standard Deviation for Ka-Band Backscatter Coefficient . . . 40
29 Flagged/Edited Data Points for Ka-Band Backscatter Coefficient . . . 40
30 Histogram for Ka-Band Backscatter Coefficient . . . 41
31 Map of Values for Ka-Band Backscatter Coefficient . . . 42
32 Map of Flagged/Edited Points for Ka-Band Backscatter Coefficient . . . 43
33 Mean/Median for Dry Troposphere Path Delay . . . 44
34 Standard Deviation for Dry Troposphere Path Delay . . . 45
35 Flagged/Edited Data Points for Dry Troposphere Path Delay . . . 45
36 Histogram for Dry Troposphere Path Delay . . . 46
37 Map of Values for Dry Troposphere Path Delay . . . 47
38 Map of Flagged/Edited Points for Dry Troposphere Path Delay . . . 48
39 Mean/Median for Radiometer Wet Troposphere Path Delay . . . 49
40 Standard Deviation for Radiometer Wet Troposphere Path Delay . . . 50
41 Flagged/Edited Data Points for Radiometer Wet Troposphere Path Delay . . . 50
42 Histogram for Radiometer Wet Troposphere Path Delay . . . 51
43 Map of Values for Radiometer Wet Troposphere Path Delay . . . 52
44 Map of Flagged/Edited Points for Radiometer Wet Troposphere Path Delay . . . 53
45 Mean/Median for Model Wet Troposphere Path Delay . . . 54
46 Standard Deviation for Model Wet Troposphere Path Delay . . . 55
47 Flagged/Edited Data Points for Model Wet Troposphere Path Delay . . . 55
48 Histogram for Model Wet Troposphere Path Delay . . . 56
49 Map of Values for Model Wet Troposphere Path Delay . . . 57
50 Map of Flagged/Edited Points for Model Wet Troposphere Path Delay . . . 58
51 Mean/Median for Wet Path Delay Difference (AMR-Model) . . . 59
52 Standard Deviation for Wet Path Delay Difference (AMR-Model) . . . 60

53 Flagged/Edited Data Points for Wet Path Delay Difference (AMR-Model) . . . 60
54 Histogram for Wet Path Delay Difference (AMR-Model) . . . 61
55 Map of Values for Wet Path Delay Difference (AMR-Model) . . . 62
56 Map of Flagged/Edited Points for Wet Path Delay Difference (AMR-Model) . . . 63
57 Mean/Median for K Brightness Temperature . . . 64
58 Standard Deviation for K Brightness Temperature . . . 65
59 Flagged/Edited Data Points for K Brightness Temperature . . . 65
60 Histogram for K Brightness Temperature . . . 66
61 Map of Values for K Brightness Temperature . . . 67
62 Map of Flagged/Edited Points for K Brightness Temperature . . . 68
63 Mean/Median for Ka Brightness Temperature . . . 69
64 Standard Deviation for Ka Brightness Temperature . . . 70
65 Flagged/Edited Data Points for Ka Brightness Temperature . . . 70
66 Histogram for Ka Brightness Temperature . . . 71
67 Map of Values for Ka Brightness Temperature . . . 72
68 Map of Flagged/Edited Points for Ka Brightness Temperature . . . 73
69 Mean/Median for Ka-Band Ionospheric Path Delay . . . 74
70 Standard Deviation for Ka-Band Ionospheric Path Delay . . . 75
71 Flagged/Edited Data Points for Ka-Band Ionospheric Path Delay . . . 75
72 Histogram for Ka-Band Ionospheric Path Delay . . . 76
73 Map of Values for Ka-Band Ionospheric Path Delay . . . 77
74 Map of Flagged/Edited Points for Ka-Band Ionospheric Path Delay . . . 78
75 Mean/Median for Ka-Band Sea State Bias . . . 79
76 Standard Deviation for Ka-Band Sea State Bias . . . 80
77 Flagged/Edited Data Points for Ka-Band Sea State Bias . . . 80
78 Histogram for Ka-Band Sea State Bias . . . 81
79 Map of Values for Ka-Band Sea State Bias . . . 82
80 Map of Flagged/Edited Points for Ka-Band Sea State Bias . . . 83
81 Mean/Median for Ka-Band Waveform Attitude . . . 84
82 Standard Deviation for Ka-Band Waveform Attitude . . . 85
83 Flagged/Edited Data Points for Ka-Band Waveform Attitude . . . 85
84 Histogram for Ka-Band Waveform Attitude . . . 86
85 Map of Values for Ka-Band Waveform Attitude . . . 87
86 Map of Flagged/Edited Points for Ka-Band Waveform Attitude . . . 88
87 Mean/Median for Inverted Barometer Height Correction . . . 89
88 Standard Deviation for Inverted Barometer Height Correction . . . 90
89 Flagged/Edited Data Points for Inverted Barometer Height Correction . . . 90
90 Histogram for Inverted Barometer Height Correction . . . 91
91 Map of Values for Inverted Barometer Height Correction . . . 92
92 Map of Flagged/Edited Points for Inverted Barometer Height Correction . . . 93
93 Mean/Median for Sea Surface Height Anomaly (Product Values) . . . 94
94 Standard Deviation for Sea Surface Height Anomaly (Product Values) . . . 95
95 Flagged/Edited Data Points for Sea Surface Height Anomaly (Product Values) . . . 95
96 Histogram for Sea Surface Height Anomaly (Product Values) . . . 96
97 Map of Values for Sea Surface Height Anomaly (Product Values) . . . 97
98 Map of Flagged/Edited Points for Sea Surface Height Anomaly (Product Values) . . . 98

List of Tables

1 List of files between 2013-10-10 05:39:00 and 2013-11-14 05:39:00. 6
2 Sea Surface Height Anomaly Statistics. 99
3 Sea Surface Height Anomaly (Model Wet) Statistics. 112
4 Ka-Band Significant Wave Height Statistics. 125
5 Altimeter Wind Speed Statistics. 138
6 Ka-Band Backscatter Coefficient Statistics. 151
7 Dry Troposphere Path Delay Statistics. 164
8 Radiometer Wet Troposphere Path Delay Statistics. 177
9 Model Wet Troposphere Path Delay Statistics. 190
10 Wet Path Delay Difference (AMR-Model) Statistics. 203
11 K Brightness Temperature Statistics. 216
12 Ka Brightness Temperature Statistics. 229
13 Ka-Band Ionospheric Path Delay Statistics. 242
14 Ka-Band Sea State Bias Statistics. 255
15 Ka-Band Waveform Attitude Statistics. 268
16 Inverted Barometer Height Correction Statistics. 281
17 Sea Surface Height Anomaly (Product Values) Statistics. 294

1 File Summary

Table 1: List of files between 2013-10-10 05:39:00 and 2013-11-14 05:39:00.

	File Name	Start Date	End Date	Rev. No.	Latency (hours)
1	SRL_OPN_2PTS006_1001_20131010_044100_20131010_062309.EUM.nc	2013-10-10 04:41:00	2013-10-10 06:23:08	3245	2.184
2	SRL_OPN_2PTS007_0001_20131010_062308_20131010_081016.EUM.nc	2013-10-10 06:23:08	2013-10-10 08:10:15	3246	2.224
3	SRL_OPN_2PTS007_0004_20131010_081016_20131010_094823.EUM.nc	2013-10-10 08:10:16	2013-10-10 09:48:22	3247	2.069
4	SRL_OPN_2PTS007_0005_20131010_094822_20131010_112616.EUM.nc	2013-10-10 09:48:23	2013-10-10 11:26:15	3248	2.076
5	SRL_OPN_2PTS007_0007_20131010_112615_20131010_130440.EUM.nc	2013-10-10 11:26:16	2013-10-10 13:04:39	3249	2.087
6	SRL_OPN_2PTS007_0009_20131010_130439_20131010_145757.EUM.nc	2013-10-10 13:04:40	2013-10-10 14:57:56	3250	2.39
7	SRL_OPN_2PTS007_0012_20131010_145757_20131010_163744.EUM.nc	2013-10-10 14:57:57	2013-10-10 16:37:43	3251	2.181
8	SRL_OPN_2PTS007_0014_20131010_163743_20131010_181726.EUM.nc	2013-10-10 16:37:44	2013-10-10 18:17:25	3252	2.19
9	SRL_OPN_2PTS007_0016_20131010_181725_20131010_195643.EUM.nc	2013-10-10 18:17:26	2013-10-10 19:56:42	3253	2.159
10	SRL_OPN_2PTS007_0018_20131010_195643_20131010_213535.EUM.nc	2013-10-10 19:56:43	2013-10-10 21:35:34	3254	2.134
11	SRL_OPN_2PTS007_0020_20131010_213534_20131010_231345.EUM.nc	2013-10-10 21:35:35	2013-10-10 23:13:44	3255	2.131
12	SRL_OPN_2PTS007_0021_20131010_231345_20131011_005125.EUM.nc	2013-10-10 23:13:45	2013-10-11 00:51:24	3256	2.141
13	SRL_OPN_2PTS007_0023_20131011_005125_20131011_022945.EUM.nc	2013-10-11 00:51:25	2013-10-11 02:29:44	3257	2.149
14	SRL_OPN_2PTS007_0025_20131011_022945_20131011_040915.EUM.nc	2013-10-11 02:29:45	2013-10-11 04:09:14	3258	2.181
15	SRL_OPN_2PTS007_0027_20131011_040914_20131011_055048.EUM.nc	2013-10-11 04:09:15	2013-10-11 05:50:47	3259	2.175
16	SRL_OPN_2PTS007_0029_20131011_055047_20131011_073922.EUM.nc	2013-10-11 05:50:48	2013-10-11 07:39:21	3260	2.265
17	SRL_OPN_2PTS007_0032_20131011_073921_20131011_091741.EUM.nc	2013-10-11 07:39:22	2013-10-11 09:17:40	3261	2.059
18	SRL_OPN_2PTS007_0033_20131011_091740_20131011_105525.EUM.nc	2013-10-11 09:17:40	2013-10-11 10:55:24	3262	2.071
19	SRL_OPN_2PTS007_0035_20131011_105524_20131011_123339.EUM.nc	2013-10-11 10:55:25	2013-10-11 12:33:38	3263	2.105
20	SRL_OPN_2PTS007_0037_20131011_123339_20131011_141307.EUM.nc	2013-10-11 12:33:40	2013-10-11 14:13:05	3264	2.122
21	SRL_OPN_2PTS007_0039_20131011_141306_20131011_160626.EUM.nc	2013-10-11 14:13:06	2013-10-11 16:06:24	3265	2.417
22	SRL_OPN_2PTS007_0042_20131011_160626_20131011_174604.EUM.nc	2013-10-11 16:06:26	2013-10-11 17:46:03	3266	2.198
23	SRL_OPN_2PTS007_0044_20131011_174603_20131011_192536.EUM.nc	2013-10-11 17:46:03	2013-10-11 19:25:34	3267	2.182
24	SRL_OPN_2PTS007_0046_20131011_192537_20131011_210432.EUM.nc	2013-10-11 19:25:37	2013-10-11 21:04:31	3268	2.155
25	SRL_OPN_2PTS007_0048_20131011_210433_20131011_224255.EUM.nc	2013-10-11 21:04:33	2013-10-11 22:42:54	3269	2.126
26	SRL_OPN_2PTS007_0049_20131011_224254_20131012_002045.EUM.nc	2013-10-11 22:42:54	2013-10-12 00:20:44	3270	2.135
27	SRL_OPN_2PTS007_0051_20131012_002044_20131012_015840.EUM.nc	2013-10-12 00:20:44	2013-10-12 01:58:39	3271	2.154
28	SRL_OPN_2PTS007_0053_20131012_015839_20131012_033748.EUM.nc	2013-10-12 01:58:40	2013-10-12 03:37:47	3272	2.193
29	SRL_OPN_2PTS007_0055_20131012_033748_20131012_051842.EUM.nc	2013-10-12 03:37:48	2013-10-12 05:18:41	3273	2.18
30	SRL_OPN_2PTS007_0057_20131012_051841_20131012_070823.EUM.nc	2013-10-12 05:18:41	2013-10-12 07:08:22	3274	2.306
31	SRL_OPN_2PTS007_0060_20131012_070822_20131012_084646.EUM.nc	2013-10-12 07:08:23	2013-10-12 08:46:45	3275	2.071
32	SRL_OPN_2PTS007_0062_20131012_084647_20131012_102442.EUM.nc	2013-10-12 08:46:47	2013-10-12 10:24:41	3276	2.082
33	SRL_OPN_2PTS007_0063_20131012_102441_20131012_120244.EUM.nc	2013-10-12 10:24:42	2013-10-12 12:02:43	3277	2.085
34	SRL_OPN_2PTS007_0065_20131012_120243_20131012_134135.EUM.nc	2013-10-12 12:02:44	2013-10-12 13:41:34	3278	2.096
35	SRL_OPN_2PTS007_0067_20131012_134134_20131012_153459.EUM.nc	2013-10-12 13:41:35	2013-10-12 15:34:58	3279	2.418
36	SRL_OPN_2PTS007_0070_20131012_153458_20131012_171445.EUM.nc	2013-10-12 15:34:58	2013-10-12 17:14:44	3280	2.184

– Continued on next page

Table 1: List of files between 2013-10-10 05:39:00 and 2013-11-14 05:39:00.

– Continued from previous page

	File Name	Start Date	End Date	Rev. No.	Latency (hours)
37	SRL_OPN_2PTS007_0072_20131012_171445_20131012_185424.EUM.nc	2013-10-12 17:14:45	2013-10-12 18:54:23	3281	2.174
38	SRL_OPN_2PTS007_0074_20131012_185423_20131012_203330.EUM.nc	2013-10-12 18:54:24	2013-10-12 20:33:29	3282	2.141
39	SRL_OPN_2PTS007_0076_20131012_203331_20131012_221207.EUM.nc	2013-10-12 20:33:31	2013-10-12 22:12:06	3283	2.123
40	SRL_OPN_2PTS007_0078_20131012_221207_20131012_235003.EUM.nc	2013-10-12 22:12:07	2013-10-12 23:50:02	3284	2.127
41	SRL_OPN_2PTS007_0079_20131012_235002_20131013_012749.EUM.nc	2013-10-12 23:50:02	2013-10-13 01:27:47	3285	2.15
42	SRL_OPN_2PTS007_0081_20131013_012748_20131013_030632.EUM.nc	2013-10-13 01:27:48	2013-10-13 03:06:31	3286	2.163
43	SRL_OPN_2PTS007_0083_20131013_030631_20131013_044641.EUM.nc	2013-10-13 03:06:32	2013-10-13 04:46:40	3287	2.18
44	SRL_OPN_2PTS007_0085_20131013_044640_20131013_062905.EUM.nc	2013-10-13 04:46:41	2013-10-13 06:29:03	3288	2.17
45	SRL_OPN_2PTS007_0087_20131013_062904_20131013_081555.EUM.nc	2013-10-13 06:29:05	2013-10-13 08:15:53	3289	2.215
46	SRL_OPN_2PTS007_0090_20131013_081554_20131013_095400.EUM.nc	2013-10-13 08:15:55	2013-10-13 09:53:59	3290	2.089
47	SRL_OPN_2PTS007_0091_20131013_095359_20131013_113146.EUM.nc	2013-10-13 09:53:59	2013-10-13 11:31:45	3291	2.076
48	SRL_OPN_2PTS007_0093_20131013_113145_20131013_131022.EUM.nc	2013-10-13 11:31:46	2013-10-13 13:10:21	3292	2.109
49	SRL_OPN_2PTS007_0095_20131013_131021_20131013_150340.EUM.nc	2013-10-13 13:10:22	2013-10-13 15:03:38	3293	2.388
50	SRL_OPN_2PTS007_0098_20131013_150339_20131013_164327.EUM.nc	2013-10-13 15:03:39	2013-10-13 16:43:26	3294	2.189
51	SRL_OPN_2PTS007_0100_20131013_164326_20131013_182302.EUM.nc	2013-10-13 16:43:27	2013-10-13 18:23:01	3295	2.195
52	SRL_OPN_2PTS007_0102_20131013_182301_20131013_200225.EUM.nc	2013-10-13 18:23:01	2013-10-13 20:02:23	3296	2.148
53	SRL_OPN_2PTS007_0104_20131013_200224_20131013_214115.EUM.nc	2013-10-13 20:02:24	2013-10-13 21:41:14	3297	2.123
54	SRL_OPN_2PTS007_0106_20131013_214114_20131013_231913.EUM.nc	2013-10-13 21:41:15	2013-10-13 23:19:12	3298	2.097
55	SRL_OPN_2PTS007_0107_20131013_231913_20131014_005702.EUM.nc	2013-10-13 23:19:13	2013-10-14 00:57:01	3299	2.145
56	SRL_OPN_2PTS007_0109_20131014_005702_20131014_023524.EUM.nc	2013-10-14 00:57:02	2013-10-14 02:35:23	3300	2.168
57	SRL_OPN_2PTS007_0111_20131014_023524_20131014_041500.EUM.nc	2013-10-14 02:35:24	2013-10-14 04:14:59	3301	2.18
58	SRL_OPN_2PTS007_0113_20131014_041459_20131014_055641.EUM.nc	2013-10-14 04:15:00	2013-10-14 05:56:40	3302	2.177
59	SRL_OPN_2PTS007_0115_20131014_055639_20131014_074501.EUM.nc	2013-10-14 05:56:40	2013-10-14 07:45:00	3303	2.266
60	SRL_OPN_2PTS007_0118_20131014_074500_20131014_092318.EUM.nc	2013-10-14 07:45:01	2013-10-14 09:23:16	3304	2.065
61	SRL_OPN_2PTS007_0119_20131014_092317_20131014_110100.EUM.nc	2013-10-14 09:23:17	2013-10-14 11:00:59	3305	2.091
62	SRL_OPN_2PTS007_0121_20131014_110059_20131014_123918.EUM.nc	2013-10-14 11:01:00	2013-10-14 12:39:17	3306	2.109
63	SRL_OPN_2PTS007_0123_20131014_123918_20131014_141850.EUM.nc	2013-10-14 12:39:18	2013-10-14 14:18:49	3307	2.118
64	SRL_OPN_2PTS007_0125_20131014_141849_20131014_161208.EUM.nc	2013-10-14 14:18:50	2013-10-14 16:12:07	3308	2.437
65	SRL_OPN_2PTS007_0128_20131014_161208_20131014_175146.EUM.nc	2013-10-14 16:12:08	2013-10-14 17:51:45	3309	2.182
66	SRL_OPN_2PTS007_0130_20131014_175146_20131014_193117.EUM.nc	2013-10-14 17:51:46	2013-10-14 19:31:16	3310	2.171
67	SRL_OPN_2PTS007_0132_20131014_193117_20131014_211011.EUM.nc	2013-10-14 19:31:17	2013-10-14 21:10:10	3311	2.141
68	SRL_OPN_2PTS007_0134_20131014_211011_20131014_224830.EUM.nc	2013-10-14 21:10:11	2013-10-14 22:48:29	3312	2.129
69	SRL_OPN_2PTS007_0135_20131014_224830_20131015_002619.EUM.nc	2013-10-14 22:48:30	2013-10-15 00:26:18	3313	2.113
70	SRL_OPN_2PTS007_0137_20131015_002618_20131015_020417.EUM.nc	2013-10-15 00:26:19	2013-10-15 02:04:16	3314	2.168
71	SRL_OPN_2PTS007_0139_20131015_020416_20131015_034331.EUM.nc	2013-10-15 02:04:17	2013-10-15 03:43:30	3315	2.157
72	SRL_OPN_2PTS007_0141_20131015_034330_20131015_052431.EUM.nc	2013-10-15 03:43:31	2013-10-15 05:24:30	3316	2.185
73	SRL_OPN_2PTS007_0143_20131015_052432_20131015_071401.EUM.nc	2013-10-15 05:24:32	2013-10-15 07:14:00	3317	2.288
74	SRL_OPN_2PTS007_0146_20131015_071401_20131015_085222.EUM.nc	2013-10-15 07:14:01	2013-10-15 08:52:21	3318	2.073
75	SRL_OPN_2PTS007_0147_20131015_085221_20131015_103017.EUM.nc	2013-10-15 08:52:21	2013-10-15 10:30:16	3319	2.086

– Continued on next page

Table 1: List of files between 2013-10-10 05:39:00 and 2013-11-14 05:39:00.

– Continued from previous page

	File Name	Start Date	End Date	Rev. No.	Latency (hours)
76	SRL_OPN_2PTS007_0149_20131015_103017_20131015_120821.EUM.nc	2013-10-15 10:30:17	2013-10-15 12:08:20	3320	2.107
77	SRL_OPN_2PTS007_0151_20131015_120820_20131015_134716.EUM.nc	2013-10-15 12:08:21	2013-10-15 13:47:15	3321	2.112
78	SRL_OPN_2PTS007_0153_20131015_134717_20131015_154040.EUM.nc	2013-10-15 13:47:17	2013-10-15 15:40:39	3322	2.406
79	SRL_OPN_2PTS007_0156_20131015_154039_20131015_172027.EUM.nc	2013-10-15 15:40:40	2013-10-15 17:20:26	3323	2.186
80	SRL_OPN_2PTS007_0158_20131015_172026_20131015_190005.EUM.nc	2013-10-15 17:20:27	2013-10-15 19:00:03	3324	2.175
81	SRL_OPN_2PTS007_0160_20131015_190004_20131015_203910.EUM.nc	2013-10-15 19:00:05	2013-10-15 20:39:08	3325	2.141
82	SRL_OPN_2PTS007_0162_20131015_203909_20131015_221743.EUM.nc	2013-10-15 20:39:09	2013-10-15 22:17:42	3326	2.125
83	SRL_OPN_2PTS007_0164_20131015_221742_20131015_235537.EUM.nc	2013-10-15 22:17:43	2013-10-15 23:55:36	3327	2.127
84	SRL_OPN_2PTS007_0165_20131015_235537_20131016_013324.EUM.nc	2013-10-15 23:55:37	2013-10-16 01:33:23	3328	2.131
85	SRL_OPN_2PTS007_0167_20131016_013325_20131016_031213.EUM.nc	2013-10-16 01:33:25	2013-10-16 03:12:12	3329	2.179
86	SRL_OPN_2PTS007_0169_20131016_031212_20131016_045228.EUM.nc	2013-10-16 03:12:12	2013-10-16 04:52:27	3330	2.183
87	SRL_OPN_2PTS007_0171_20131016_045227_20131016_063501.EUM.nc	2013-10-16 04:52:27	2013-10-16 06:35:00	3331	2.185
88	SRL_OPN_2PTS007_0173_20131016_063501_20131016_082132.EUM.nc	2013-10-16 06:35:01	2013-10-16 08:21:31	3332	2.217
89	SRL_OPN_2PTS007_0176_20131016_082132_20131016_095936.EUM.nc	2013-10-16 08:21:32	2013-10-16 09:59:34	3333	2.079
90	SRL_OPN_2PTS007_0177_20131016_095935_20131016_113723.EUM.nc	2013-10-16 09:59:35	2013-10-16 11:37:22	3334	2.074
91	SRL_OPN_2PTS007_0179_20131016_113722_20131016_131601.EUM.nc	2013-10-16 11:37:22	2013-10-16 13:16:00	3335	2.107
92	SRL_OPN_2PTS007_0181_20131016_131601_20131016_150922.EUM.nc	2013-10-16 13:16:02	2013-10-16 15:09:21	3336	2.391
93	SRL_OPN_2PTS007_0184_20131016_150922_20131016_164909.EUM.nc	2013-10-16 15:09:23	2013-10-16 16:49:08	3337	2.185
94	SRL_OPN_2PTS007_0186_20131016_164908_20131016_182843.EUM.nc	2013-10-16 16:49:09	2013-10-16 18:28:42	3338	2.172
95	SRL_OPN_2PTS007_0188_20131016_182843_20131016_200805.EUM.nc	2013-10-16 18:28:43	2013-10-16 20:08:04	3339	2.165
96	SRL_OPN_2PTS007_0190_20131016_200804_20131016_214652.EUM.nc	2013-10-16 20:08:05	2013-10-16 21:46:51	3340	2.124
97	SRL_OPN_2PTS007_0192_20131016_214652_20131016_232448.EUM.nc	2013-10-16 21:46:52	2013-10-16 23:24:47	3341	2.111
98	SRL_OPN_2PTS007_0193_20131016_232447_20131017_010237.EUM.nc	2013-10-16 23:24:48	2013-10-17 01:02:36	3342	2.146
99	SRL_OPN_2PTS007_0195_20131017_010237_20131017_024103.EUM.nc	2013-10-17 01:02:37	2013-10-17 02:41:02	3343	2.169
100	SRL_OPN_2PTS007_0197_20131017_024102_20131017_042044.EUM.nc	2013-10-17 02:41:03	2013-10-17 04:20:42	3344	2.182
101	SRL_OPN_2PTS007_0199_20131017_042043_20131017_060232.EUM.nc	2013-10-17 04:20:43	2013-10-17 06:02:31	3345	2.192
102	SRL_OPN_2PTS007_0201_20131017_060232_20131017_075039.EUM.nc	2013-10-17 06:02:32	2013-10-17 07:50:37	3346	2.263
103	SRL_OPN_2PTS007_0204_20131017_075039_20131017_092852.EUM.nc	2013-10-17 07:50:39	2013-10-17 09:28:51	3347	2.051
104	SRL_OPN_2PTS007_0205_20131017_092851_20131017_110635.EUM.nc	2013-10-17 09:28:51	2013-10-17 11:06:34	3348	2.091
105	SRL_OPN_2PTS007_0207_20131017_110634_20131017_124455.EUM.nc	2013-10-17 11:06:35	2013-10-17 12:44:54	3349	2.101
106	SRL_OPN_2PTS007_0209_20131017_124455_20131017_143804.EUM.nc	2013-10-17 12:44:55	2013-10-17 14:38:03	3350	2.371
107	SRL_OPN_2PTS007_0212_20131017_143803_20131017_161750.EUM.nc	2013-10-17 14:38:04	2013-10-17 16:17:49	3351	2.168
108	SRL_OPN_2PTS007_0214_20131017_161750_20131017_175726.EUM.nc	2013-10-17 16:17:50	2013-10-17 17:57:25	3352	2.199
109	SRL_OPN_2PTS007_0216_20131017_175726_20131017_193657.EUM.nc	2013-10-17 17:57:26	2013-10-17 19:36:56	3353	2.19
110	SRL_OPN_2PTS007_0218_20131017_193656_20131017_211548.EUM.nc	2013-10-17 19:36:57	2013-10-17 21:15:47	3354	2.124
111	SRL_OPN_2PTS007_0220_20131017_211547_20131017_225405.EUM.nc	2013-10-17 21:15:48	2013-10-17 22:54:04	3355	2.118
112	SRL_OPN_2PTS007_0221_20131017_225404_20131018_003154.EUM.nc	2013-10-17 22:54:05	2013-10-18 00:31:53	3356	2.132
113	SRL_OPN_2PTS007_0223_20131018_003154_20131018_020955.EUM.nc	2013-10-18 00:31:54	2013-10-18 02:09:53	3357	2.139
114	SRL_OPN_2PTS007_0225_20131018_020954_20131018_034913.EUM.nc	2013-10-18 02:09:54	2013-10-18 03:49:12	3358	2.177

– Continued on next page

Table 1: List of files between 2013-10-10 05:39:00 and 2013-11-14 05:39:00.

– Continued from previous page

	File Name	Start Date	End Date	Rev. No.	Latency (hours)
115	SRL_OPN_2PTS007_0227_20131018_034912_20131018_053021.EUM.nc	2013-10-18 03:49:13	2013-10-18 05:30:19	3359	2.18
116	SRL_OPN_2PTS007_0229_20131018_053020_20131018_071940.EUM.nc	2013-10-18 05:30:20	2013-10-18 07:19:39	3360	2.305
117	SRL_OPN_2PTS007_0232_20131018_071939_20131018_085758.EUM.nc	2013-10-18 07:19:39	2013-10-18 08:57:57	3361	2.061
118	SRL_OPN_2PTS007_0233_20131018_085757_20131018_103552.EUM.nc	2013-10-18 08:57:58	2013-10-18 10:35:51	3362	2.09
119	SRL_OPN_2PTS007_0235_20131018_103551_20131018_121358.EUM.nc	2013-10-18 10:35:52	2013-10-18 12:13:57	3363	2.103
120	SRL_OPN_2PTS007_0237_20131018_121357_20131018_135258.EUM.nc	2013-10-18 12:13:58	2013-10-18 13:52:56	3364	2.094
121	SRL_OPN_2PTS007_0239_20131018_135258_20131018_154622.EUM.nc	2013-10-18 13:52:58	2013-10-18 15:46:20	3365	2.423
122	SRL_OPN_2PTS007_0242_20131018_154622_20131018_172608.EUM.nc	2013-10-18 15:46:22	2013-10-18 17:26:07	3366	2.187
123	SRL_OPN_2PTS007_0244_20131018_172608_20131018_190545.EUM.nc	2013-10-18 17:26:08	2013-10-18 19:05:44	3367	2.193
124	SRL_OPN_2PTS007_0246_20131018_190546_20131018_204449.EUM.nc	2013-10-18 19:05:46	2013-10-18 20:44:48	3368	2.161
125	SRL_OPN_2PTS007_0248_20131018_204448_20131018_222319.EUM.nc	2013-10-18 20:44:49	2013-10-18 22:23:18	3369	2.127
126	SRL_OPN_2PTS007_0250_20131018_222318_20131019_000113.EUM.nc	2013-10-18 22:23:19	2013-10-19 00:01:12	3370	2.13
127	SRL_OPN_2PTS007_0251_20131019_000112_20131019_013901.EUM.nc	2013-10-19 00:01:13	2013-10-19 01:39:00	3371	2.146
128	SRL_OPN_2PTS007_0253_20131019_013900_20131019_031753.EUM.nc	2013-10-19 01:39:00	2013-10-19 03:17:52	3372	2.179
129	SRL_OPN_2PTS007_0255_20131019_031753_20131019_045815.EUM.nc	2013-10-19 03:17:53	2013-10-19 04:58:14	3373	2.198
130	SRL_OPN_2PTS007_0257_20131019_045815_20131019_064057.EUM.nc	2013-10-19 04:58:15	2013-10-19 06:40:56	3374	2.185
131	SRL_OPN_2PTS007_0259_20131019_064056_20131019_082710.EUM.nc	2013-10-19 06:40:56	2013-10-19 08:27:09	3375	2.231
132	SRL_OPN_2PTS007_0262_20131019_082709_20131019_100511.EUM.nc	2013-10-19 08:27:10	2013-10-19 10:05:10	3376	2.06
133	SRL_OPN_2PTS007_0263_20131019_100511_20131019_114259.EUM.nc	2013-10-19 10:05:11	2013-10-19 11:42:58	3377	2.094
134	SRL_OPN_2PTS007_0265_20131019_114259_20131019_132142.EUM.nc	2013-10-19 11:42:59	2013-10-19 13:21:41	3378	2.092
135	SRL_OPN_2PTS007_0267_20131019_132142_20131019_151504.EUM.nc	2013-10-19 13:21:42	2013-10-19 15:15:03	3379	2.407
136	SRL_OPN_2PTS007_0270_20131019_151503_20131019_165451.EUM.nc	2013-10-19 15:15:03	2013-10-19 16:54:50	3380	2.182
137	SRL_OPN_2PTS007_0272_20131019_165450_20131019_183423.EUM.nc	2013-10-19 16:54:50	2013-10-19 18:34:22	3381	2.191
138	SRL_OPN_2PTS007_0274_20131019_183422_20131019_201345.EUM.nc	2013-10-19 18:34:23	2013-10-19 20:13:44	3382	2.149
139	SRL_OPN_2PTS007_0276_20131019_201345_20131019_215229.EUM.nc	2013-10-19 20:13:45	2013-10-19 21:52:28	3383	2.14
140	SRL_OPN_2PTS007_0278_20131019_215228_20131019_233023.EUM.nc	2013-10-19 21:52:29	2013-10-19 23:30:22	3384	2.12
141	SRL_OPN_2PTS007_0279_20131019_233022_20131020_010812.EUM.nc	2013-10-19 23:30:23	2013-10-20 01:08:11	3385	2.142
142	SRL_OPN_2PTS007_0281_20131020_010811_20131020_024642.EUM.nc	2013-10-20 01:08:11	2013-10-20 02:46:41	3386	2.171
143	SRL_OPN_2PTS007_0283_20131020_024641_20131020_042628.EUM.nc	2013-10-20 02:46:42	2013-10-20 04:26:27	3387	2.179
144	SRL_OPN_2PTS007_0285_20131020_042628_20131020_060826.EUM.nc	2013-10-20 04:26:29	2013-10-20 06:08:24	3388	2.194
145	SRL_OPN_2PTS007_0287_20131020_060825_20131020_075615.EUM.nc	2013-10-20 06:08:25	2013-10-20 07:56:13	3389	2.256
146	SRL_OPN_2PTS007_0290_20131020_075614_20131020_093426.EUM.nc	2013-10-20 07:56:14	2013-10-20 09:34:25	3390	2.066
147	SRL_OPN_2PTS007_0291_20131020_093425_20131020_111210.EUM.nc	2013-10-20 09:34:26	2013-10-20 11:12:09	3391	2.087
148	SRL_OPN_2PTS007_0293_20131020_111209_20131020_125034.EUM.nc	2013-10-20 11:12:10	2013-10-20 12:50:33	3392	2.105
149	SRL_OPN_2PTS007_0295_20131020_125033_20131020_144345.EUM.nc	2013-10-20 12:50:34	2013-10-20 14:43:43	3393	2.385
150	SRL_OPN_2PTS007_0298_20131020_144345_20131020_162331.EUM.nc	2013-10-20 14:43:45	2013-10-20 16:23:29	3394	2.183
151	SRL_OPN_2PTS007_0300_20131020_162330_20131020_180307.EUM.nc	2013-10-20 16:23:30	2013-10-20 18:03:06	3395	2.2
152	SRL_OPN_2PTS007_0302_20131020_180306_20131020_194235.EUM.nc	2013-10-20 18:03:06	2013-10-20 19:42:34	3396	2.186
153	SRL_OPN_2PTS007_0304_20131020_194234_20131020_212133.EUM.nc	2013-10-20 19:42:35	2013-10-20 21:21:32	3397	2.14

– Continued on next page

Table 1: List of files between 2013-10-10 05:39:00 and 2013-11-14 05:39:00.

– Continued from previous page

	File Name	Start Date	End Date	Rev. No.	Latency (hours)
154	SRL_OPN_2PTS007_0306_20131020_212134_20131020_225940.EUM.nc	2013-10-20 21:21:34	2013-10-20 22:59:39	3398	2.136
155	SRL_OPN_2PTS007_0307_20131020_225939_20131021_003727.EUM.nc	2013-10-20 22:59:39	2013-10-21 00:37:26	3399	2.133
156	SRL_OPN_2PTS007_0309_20131021_003726_20131021_021530.EUM.nc	2013-10-21 00:37:27	2013-10-21 02:15:29	3400	2.156
157	SRL_OPN_2PTS007_0311_20131021_021529_20131021_035454.EUM.nc	2013-10-21 02:15:30	2013-10-21 03:54:53	3401	2.181
158	SRL_OPN_2PTS007_0313_20131021_035454_20131021_053608.EUM.nc	2013-10-21 03:54:54	2013-10-21 05:36:06	3402	2.199
159	SRL_OPN_2PTS007_0315_20131021_053607_20131021_072515.EUM.nc	2013-10-21 05:36:07	2013-10-21 07:25:14	3403	2.299
160	SRL_OPN_2PTS007_0318_20131021_072514_20131021_090331.EUM.nc	2013-10-21 07:25:15	2013-10-21 09:03:30	3404	2.073
161	SRL_OPN_2PTS007_0319_20131021_090330_20131021_104124.EUM.nc	2013-10-21 09:03:30	2013-10-21 10:41:23	3405	2.089
162	SRL_OPN_2PTS007_0321_20131021_104124_20131021_121933.EUM.nc	2013-10-21 10:41:24	2013-10-21 12:19:32	3406	2.088
163	SRL_OPN_2PTS007_0323_20131021_121932_20131021_135838.EUM.nc	2013-10-21 12:19:32	2013-10-21 13:58:37	3407	2.114
164	SRL_OPN_2PTS007_0325_20131021_135838_20131021_155201.EUM.nc	2013-10-21 13:58:38	2013-10-21 15:52:00	3408	2.424
165	SRL_OPN_2PTS007_0328_20131021_155200_20131021_173147.EUM.nc	2013-10-21 15:52:00	2013-10-21 17:31:46	3409	2.183
166	SRL_OPN_2PTS007_0330_20131021_173147_20131021_191123.EUM.nc	2013-10-21 17:31:47	2013-10-21 19:11:22	3410	2.174
167	SRL_OPN_2PTS007_0332_20131021_191122_20131021_205024.EUM.nc	2013-10-21 19:11:22	2013-10-21 20:50:23	3411	2.143
168	SRL_OPN_2PTS007_0334_20131021_205023_20131021_222853.EUM.nc	2013-10-21 20:50:23	2013-10-21 22:28:52	3412	2.126
169	SRL_OPN_2PTS007_0336_20131021_222852_20131022_000645.EUM.nc	2013-10-21 22:28:52	2013-10-22 00:06:44	3413	2.128
170	SRL_OPN_2PTS007_0337_20131022_000644_20131022_014435.EUM.nc	2013-10-22 00:06:44	2013-10-22 01:44:34	3414	2.144
171	SRL_OPN_2PTS007_0339_20131022_014435_20131022_032331.EUM.nc	2013-10-22 01:44:35	2013-10-22 03:23:30	3415	2.156
172	SRL_OPN_2PTS007_0341_20131022_032330_20131022_050359.EUM.nc	2013-10-22 03:23:31	2013-10-22 05:03:58	3416	2.17
173	SRL_OPN_2PTS007_0343_20131022_050359_20131022_065415.EUM.nc	2013-10-22 05:03:59	2013-10-22 06:54:13	3417	2.317
174	SRL_OPN_2PTS007_0346_20131022_065414_20131022_083243.EUM.nc	2013-10-22 06:54:14	2013-10-22 08:32:42	3418	2.05
175	SRL_OPN_2PTS007_0348_20131022_083242_20131022_101042.EUM.nc	2013-10-22 08:32:42	2013-10-22 10:10:41	3419	2.073
176	SRL_OPN_2PTS007_0349_20131022_101042_20131022_114840.EUM.nc	2013-10-22 10:10:42	2013-10-22 11:48:39	3420	2.081
177	SRL_OPN_2PTS007_0351_20131022_114839_20131022_132718.EUM.nc	2013-10-22 11:48:40	2013-10-22 13:27:16	3421	2.083
178	SRL_OPN_2PTS007_0353_20131022_132717_20131022_152041.EUM.nc	2013-10-22 13:27:18	2013-10-22 15:20:40	3422	2.406
179	SRL_OPN_2PTS007_0356_20131022_152040_20131022_170028.EUM.nc	2013-10-22 15:20:41	2013-10-22 17:00:27	3423	2.184
180	SRL_OPN_2PTS007_0358_20131022_170028_20131022_184009.EUM.nc	2013-10-22 17:00:28	2013-10-22 18:40:08	3424	2.193
181	SRL_OPN_2PTS007_0360_20131022_184008_20131022_201919.EUM.nc	2013-10-22 18:40:09	2013-10-22 20:19:18	3425	2.15
182	SRL_OPN_2PTS007_0362_20131022_201919_20131022_215803.EUM.nc	2013-10-22 20:19:19	2013-10-22 21:58:02	3426	2.11
183	SRL_OPN_2PTS007_0364_20131022_215802_20131022_233603.EUM.nc	2013-10-22 21:58:02	2013-10-22 23:36:02	3427	2.121
184	SRL_OPN_2PTS007_0365_20131022_233603_20131023_011345.EUM.nc	2013-10-22 23:36:03	2013-10-23 01:13:44	3428	2.144
185	SRL_OPN_2PTS007_0367_20131023_011344_20131023_025218.EUM.nc	2013-10-23 01:13:44	2013-10-23 02:52:17	3429	2.157
186	SRL_OPN_2PTS007_0369_20131023_025218_20131023_043211.EUM.nc	2013-10-23 02:52:18	2013-10-23 04:32:10	3430	2.186
187	SRL_OPN_2PTS007_0371_20131023_043211_20131023_061415.EUM.nc	2013-10-23 04:32:11	2013-10-23 06:14:14	3431	2.181
188	SRL_OPN_2PTS007_0373_20131023_061414_20131023_080148.EUM.nc	2013-10-23 06:14:15	2013-10-23 08:01:47	3432	2.241
189	SRL_OPN_2PTS007_0376_20131023_080147_20131023_093957.EUM.nc	2013-10-23 08:01:48	2013-10-23 09:39:56	3433	2.076
190	SRL_OPN_2PTS007_0377_20131023_093957_20131023_111750.EUM.nc	2013-10-23 09:39:57	2013-10-23 11:17:48	3434	2.08
191	SRL_OPN_2PTS007_0379_20131023_111749_20131023_125609.EUM.nc	2013-10-23 11:17:50	2013-10-23 12:56:08	3435	2.088
192	SRL_OPN_2PTS007_0381_20131023_125608_20131023_144921.EUM.nc	2013-10-23 12:56:09	2013-10-23 14:49:20	3436	2.391

– Continued on next page

Table 1: List of files between 2013-10-10 05:39:00 and 2013-11-14 05:39:00.

– Continued from previous page

	File Name	Start Date	End Date	Rev. No.	Latency (hours)
193	SRL_OPN_2PTS007_0384_20131023_144921_20131023_162909.EUM.nc	2013-10-23 14:49:21	2013-10-23 16:29:07	3437	2.175
194	SRL_OPN_2PTS007_0386_20131023_162908_20131023_180853.EUM.nc	2013-10-23 16:29:08	2013-10-23 18:08:52	3438	2.186
195	SRL_OPN_2PTS007_0388_20131023_180852_20131023_194811.EUM.nc	2013-10-23 18:08:52	2013-10-23 19:48:10	3439	2.154
196	SRL_OPN_2PTS007_0390_20131023_194811_20131023_212707.EUM.nc	2013-10-23 19:48:11	2013-10-23 21:27:05	3440	2.126
197	SRL_OPN_2PTS007_0392_20131023_212708_20131023_230512.EUM.nc	2013-10-23 21:27:08	2013-10-23 23:05:10	3441	2.141
198	SRL_OPN_2PTS007_0393_20131023_230511_20131024_004259.EUM.nc	2013-10-23 23:05:11	2013-10-24 00:42:58	3442	2.121
199	SRL_OPN_2PTS007_0395_20131024_004259_20131024_022113.EUM.nc	2013-10-24 00:42:59	2013-10-24 02:21:11	3443	2.147
200	SRL_OPN_2PTS007_0397_20131024_022113_20131024_040035.EUM.nc	2013-10-24 02:21:13	2013-10-24 04:00:34	3444	2.187
201	SRL_OPN_2PTS007_0399_20131024_040036_20131024_054157.EUM.nc	2013-10-24 04:00:36	2013-10-24 05:41:56	3445	2.197
202	SRL_OPN_2PTS007_0401_20131024_054157_20131024_073051.EUM.nc	2013-10-24 05:41:57	2013-10-24 07:30:50	3446	2.284
203	SRL_OPN_2PTS007_0404_20131024_073050_20131024_090913.EUM.nc	2013-10-24 07:30:51	2013-10-24 09:09:12	3447	2.068
204	SRL_OPN_2PTS007_0405_20131024_090912_20131024_104657.EUM.nc	2013-10-24 09:09:13	2013-10-24 10:46:56	3448	2.074
205	SRL_OPN_2PTS007_0407_20131024_104658_20131024_122508.EUM.nc	2013-10-24 10:46:58	2013-10-24 12:25:07	3449	2.108
206	SRL_OPN_2PTS007_0409_20131024_122507_20131024_140426.EUM.nc	2013-10-24 12:25:08	2013-10-24 14:04:24	3450	2.105
207	SRL_OPN_2PTS007_0411_20131024_140425_20131024_155749.EUM.nc	2013-10-24 14:04:29	2013-10-24 15:57:48	3451	2.429
208	SRL_OPN_2PTS007_0414_20131024_155749_20131024_173727.EUM.nc	2013-10-24 15:57:49	2013-10-24 17:37:25	3452	2.187
209	SRL_OPN_2PTS007_0416_20131024_173726_20131024_191702.EUM.nc	2013-10-24 17:37:27	2013-10-24 19:17:00	3453	2.177
210	SRL_OPN_2PTS007_0418_20131024_191701_20131024_205610.EUM.nc	2013-10-24 19:17:01	2013-10-24 20:56:09	3454	2.15
211	SRL_OPN_2PTS007_0420_20131024_205610_20131024_223427.EUM.nc	2013-10-24 20:56:10	2013-10-24 22:34:25	3455	2.133
212	SRL_OPN_2PTS007_0421_20131024_223426_20131025_001219.EUM.nc	2013-10-24 22:34:26	2013-10-25 00:12:18	3456	2.116
213	SRL_OPN_2PTS007_0423_20131025_001218_20131025_015010.EUM.nc	2013-10-25 00:12:18	2013-10-25 01:50:09	3457	2.138
214	SRL_OPN_2PTS007_0425_20131025_015010_20131025_032911.EUM.nc	2013-10-25 01:50:10	2013-10-25 03:29:10	3458	2.181
215	SRL_OPN_2PTS007_0427_20131025_032911_20131025_050955.EUM.nc	2013-10-25 03:29:11	2013-10-25 05:09:54	3459	2.188
216	SRL_OPN_2PTS007_0429_20131025_050954_20131025_065951.EUM.nc	2013-10-25 05:09:55	2013-10-25 06:59:50	3460	2.333
217	SRL_OPN_2PTS007_0432_20131025_065950_20131025_083818.EUM.nc	2013-10-25 06:59:51	2013-10-25 08:38:17	3461	2.083
218	SRL_OPN_2PTS007_0434_20131025_083817_20131025_101616.EUM.nc	2013-10-25 08:38:17	2013-10-25 10:16:15	3462	2.083
219	SRL_OPN_2PTS007_0435_20131025_101616_20131025_115416.EUM.nc	2013-10-25 10:16:16	2013-10-25 11:54:15	3463	2.085
220	SRL_OPN_2PTS007_0437_20131025_115416_20131025_133259.EUM.nc	2013-10-25 11:54:16	2013-10-25 13:32:57	3464	2.08
221	SRL_OPN_2PTS007_0439_20131025_133258_20131025_152630.EUM.nc	2013-10-25 13:32:59	2013-10-25 15:26:29	3465	2.414
222	SRL_OPN_2PTS007_0442_20131025_152629_20131025_170608.EUM.nc	2013-10-25 15:26:30	2013-10-25 17:06:07	3466	2.169
223	SRL_OPN_2PTS007_0444_20131025_170608_20131025_184548.EUM.nc	2013-10-25 17:06:08	2013-10-25 18:45:47	3467	2.18
224	SRL_OPN_2PTS007_0446_20131025_184548_20131025_202459.EUM.nc	2013-10-25 18:45:48	2013-10-25 20:24:58	3468	2.153
225	SRL_OPN_2PTS007_0448_20131025_202458_20131025_220337.EUM.nc	2013-10-25 20:24:58	2013-10-25 22:03:36	3469	2.13
226	SRL_OPN_2PTS007_0450_20131025_220337_20131025_234137.EUM.nc	2013-10-25 22:03:37	2013-10-25 23:41:35	3470	2.108
227	SRL_OPN_2PTS007_0451_20131025_234136_20131026_011919.EUM.nc	2013-10-25 23:41:36	2013-10-26 01:19:18	3471	2.131
228	SRL_OPN_2PTS007_0453_20131026_011919_20131026_025757.EUM.nc	2013-10-26 01:19:19	2013-10-26 02:57:56	3472	2.168
229	SRL_OPN_2PTS007_0455_20131026_025756_20131026_043805.EUM.nc	2013-10-26 02:57:56	2013-10-26 04:38:04	3473	2.187
230	SRL_OPN_2PTS007_0457_20131026_043804_20131026_062008.EUM.nc	2013-10-26 04:38:04	2013-10-26 06:20:06	3474	2.19
231	SRL_OPN_2PTS007_0459_20131026_062007_20131026_080725.EUM.nc	2013-10-26 06:20:07	2013-10-26 08:07:23	3475	2.241

– Continued on next page

Table 1: List of files between 2013-10-10 05:39:00 and 2013-11-14 05:39:00.

– Continued from previous page

	File Name	Start Date	End Date	Rev. No.	Latency (hours)
232	SRL_OPN_2PTS007_0462_20131026_080724_20131026_094532.EUM.nc	2013-10-26 08:07:25	2013-10-26 09:45:30	3476	2.076
233	SRL_OPN_2PTS007_0463_20131026_094532_20131026_112325.EUM.nc	2013-10-26 09:45:32	2013-10-26 11:23:24	3477	2.075
234	SRL_OPN_2PTS007_0465_20131026_112324_20131026_130147.EUM.nc	2013-10-26 11:23:25	2013-10-26 13:01:46	3478	2.077
235	SRL_OPN_2PTS007_0467_20131026_130146_20131026_145511.EUM.nc	2013-10-26 13:01:47	2013-10-26 14:55:10	3479	2.4
236	SRL_OPN_2PTS007_0470_20131026_145511_20131026_163449.EUM.nc	2013-10-26 14:55:11	2013-10-26 16:34:48	3480	2.189
237	SRL_OPN_2PTS007_0472_20131026_163448_20131026_181433.EUM.nc	2013-10-26 16:34:49	2013-10-26 18:14:32	3481	2.207
238	SRL_OPN_2PTS007_0474_20131026_181432_20131026_195350.EUM.nc	2013-10-26 18:14:33	2013-10-26 19:53:49	3482	2.156
239	SRL_OPN_2PTS007_0476_20131026_195349_20131026_213245.EUM.nc	2013-10-26 19:53:50	2013-10-26 21:32:43	3483	2.13
240	SRL_OPN_2PTS007_0478_20131026_213245_20131026_231054.EUM.nc	2013-10-26 21:32:45	2013-10-26 23:10:53	3484	2.123
241	SRL_OPN_2PTS007_0479_20131026_231053_20131027_004833.EUM.nc	2013-10-26 23:10:53	2013-10-27 00:48:32	3485	2.141
242	SRL_OPN_2PTS007_0481_20131027_004832_20131027_022651.EUM.nc	2013-10-27 00:48:33	2013-10-27 02:26:50	3486	2.153
243	SRL_OPN_2PTS007_0483_20131027_022651_20131027_040618.EUM.nc	2013-10-27 02:26:51	2013-10-27 04:06:17	3487	2.17
244	SRL_OPN_2PTS007_0485_20131027_040617_20131027_054747.EUM.nc	2013-10-27 04:06:18	2013-10-27 05:47:46	3488	2.183
245	SRL_OPN_2PTS007_0487_20131027_054746_20131027_073628.EUM.nc	2013-10-27 05:47:47	2013-10-27 07:36:27	3489	2.286
246	SRL_OPN_2PTS007_0490_20131027_073628_20131027_091448.EUM.nc	2013-10-27 07:36:28	2013-10-27 09:14:47	3490	2.07
247	SRL_OPN_2PTS007_0491_20131027_091447_20131027_105232.EUM.nc	2013-10-27 09:14:47	2013-10-27 10:52:31	3491	2.095
248	SRL_OPN_2PTS007_0493_20131027_105231_20131027_123044.EUM.nc	2013-10-27 10:52:31	2013-10-27 12:30:43	3492	2.096
249	SRL_OPN_2PTS007_0495_20131027_123043_20131027_141009.EUM.nc	2013-10-27 12:30:44	2013-10-27 14:10:08	3493	2.116
250	SRL_OPN_2PTS007_0497_20131027_141008_20131027_160330.EUM.nc	2013-10-27 14:10:08	2013-10-27 16:03:29	3494	2.435
251	SRL_OPN_2PTS007_0500_20131027_160329_20131027_174307.EUM.nc	2013-10-27 16:03:29	2013-10-27 17:43:06	3495	2.19
252	SRL_OPN_2PTS007_0502_20131027_174307_20131027_192241.EUM.nc	2013-10-27 17:43:07	2013-10-27 19:22:40	3496	2.181
253	SRL_OPN_2PTS007_0504_20131027_192241_20131027_210146.EUM.nc	2013-10-27 19:22:41	2013-10-27 21:01:45	3497	2.132
254	SRL_OPN_2PTS007_0506_20131027_210146_20131027_224001.EUM.nc	2013-10-27 21:01:46	2013-10-27 22:40:00	3498	2.119
255	SRL_OPN_2PTS007_0507_20131027_224001_20131028_001752.EUM.nc	2013-10-27 22:40:01	2013-10-28 00:17:51	3499	2.119
256	SRL_OPN_2PTS007_0509_20131028_001751_20131028_015555.EUM.nc	2013-10-28 00:17:52	2013-10-28 01:55:54	3500	2.145
257	SRL_OPN_2PTS007_0511_20131028_015554_20131028_033452.EUM.nc	2013-10-28 01:55:54	2013-10-28 03:34:51	3501	2.161
258	SRL_OPN_2PTS007_0513_20131028_033451_20131028_051542.EUM.nc	2013-10-28 03:34:51	2013-10-28 05:15:41	3502	2.187
259	SRL_OPN_2PTS007_0515_20131028_051542_20131028_070529.EUM.nc	2013-10-28 05:15:42	2013-10-28 07:05:28	3503	2.316
260	SRL_OPN_2PTS007_0518_20131028_070528_20131028_084402.EUM.nc	2013-10-28 07:05:29	2013-10-28 08:44:01	3504	2.06
261	SRL_OPN_2PTS007_0520_20131028_084401_20131028_102149.EUM.nc	2013-10-28 08:44:02	2013-10-28 10:21:48	3505	2.064
262	SRL_OPN_2PTS007_0521_20131028_102148_20131028_115951.EUM.nc	2013-10-28 10:21:48	2013-10-28 11:59:50	3506	2.071
263	SRL_OPN_2PTS007_0523_20131028_115950_20131028_133847.EUM.nc	2013-10-28 11:59:50	2013-10-28 13:38:46	3507	2.103
264	SRL_OPN_2PTS007_0525_20131028_133846_20131028_153210.EUM.nc	2013-10-28 13:38:47	2013-10-28 15:32:09	3508	2.421
265	SRL_OPN_2PTS007_0528_20131028_153210_20131028_171149.EUM.nc	2013-10-28 15:32:10	2013-10-28 17:11:48	3509	2.152
266	SRL_OPN_2PTS007_0530_20131028_171150_20131028_185128.EUM.nc	2013-10-28 17:11:50	2013-10-28 18:51:27	3510	2.167
267	SRL_OPN_2PTS007_0532_20131028_185128_20131028_203044.EUM.nc	2013-10-28 18:51:28	2013-10-28 20:30:43	3511	2.151
268	SRL_OPN_2PTS007_0534_20131028_203043_20131028_220912.EUM.nc	2013-10-28 20:30:44	2013-10-28 22:09:11	3512	2.129
269	SRL_OPN_2PTS007_0536_20131028_220911_20131028_234710.EUM.nc	2013-10-28 22:09:12	2013-10-28 23:47:09	3513	2.133
270	SRL_OPN_2PTS007_0537_20131028_234710_20131029_012456.EUM.nc	2013-10-28 23:47:10	2013-10-29 01:24:55	3514	2.142

– Continued on next page

Table 1: List of files between 2013-10-10 05:39:00 and 2013-11-14 05:39:00.

– Continued from previous page

	File Name	Start Date	End Date	Rev. No.	Latency (hours)
271	SRL_OPN_2PTS007_0539_20131029_012455_20131029_030336.EUM.nc	2013-10-29 01:24:55	2013-10-29 03:03:35	3515	2.189
272	SRL_OPN_2PTS007_0541_20131029_030336_20131029_044350.EUM.nc	2013-10-29 03:03:36	2013-10-29 04:43:48	3516	2.175
273	SRL_OPN_2PTS007_0543_20131029_044349_20131029_062602.EUM.nc	2013-10-29 04:43:49	2013-10-29 06:26:01	3517	2.178
274	SRL_OPN_2PTS007_0545_20131029_062601_20131029_081301.EUM.nc	2013-10-29 06:26:01	2013-10-29 08:13:00	3518	2.234
275	SRL_OPN_2PTS007_0548_20131029_081300_20131029_095106.EUM.nc	2013-10-29 08:13:01	2013-10-29 09:51:05	3519	2.058
276	SRL_OPN_2PTS007_0549_20131029_095106_20131029_112859.EUM.nc	2013-10-29 09:51:06	2013-10-29 11:28:58	3520	2.079
277	SRL_OPN_2PTS007_0551_20131029_112858_20131029_130734.EUM.nc	2013-10-29 11:28:59	2013-10-29 13:07:33	3521	2.081
278	SRL_OPN_2PTS007_0553_20131029_130733_20131029_150051.EUM.nc	2013-10-29 13:07:34	2013-10-29 15:00:50	3522	2.4
279	SRL_OPN_2PTS007_0556_20131029_150050_20131029_164031.EUM.nc	2013-10-29 15:00:51	2013-10-29 16:40:29	3523	2.173
280	SRL_OPN_2PTS007_0558_20131029_164030_20131029_182013.EUM.nc	2013-10-29 16:40:30	2013-10-29 18:20:12	3524	2.186
281	SRL_OPN_2PTS007_0560_20131029_182013_20131029_195929.EUM.nc	2013-10-29 18:20:13	2013-10-29 19:59:28	3525	2.155
282	SRL_OPN_2PTS007_0562_20131029_195928_20131029_213820.EUM.nc	2013-10-29 19:59:29	2013-10-29 21:38:19	3526	2.134
283	SRL_OPN_2PTS007_0564_20131029_213819_20131029_231628.EUM.nc	2013-10-29 21:38:20	2013-10-29 23:16:27	3527	2.103
284	SRL_OPN_2PTS007_0565_20131029_231628_20131030_005408.EUM.nc	2013-10-29 23:16:28	2013-10-30 00:54:07	3528	2.131
285	SRL_OPN_2PTS007_0567_20131030_005408_20131030_023230.EUM.nc	2013-10-30 00:54:08	2013-10-30 02:32:29	3529	2.161
286	SRL_OPN_2PTS007_0569_20131030_023230_20131030_041209.EUM.nc	2013-10-30 02:32:30	2013-10-30 04:12:08	3530	2.188
287	SRL_OPN_2PTS007_0571_20131030_041208_20131030_055338.EUM.nc	2013-10-30 04:12:09	2013-10-30 05:53:37	3531	2.181
288	SRL_OPN_2PTS007_0573_20131030_055337_20131030_074205.EUM.nc	2013-10-30 05:53:38	2013-10-30 07:42:04	3532	2.255
289	SRL_OPN_2PTS007_0576_20131030_074204_20131030_092022.EUM.nc	2013-10-30 07:42:05	2013-10-30 09:20:21	3533	2.072
290	SRL_OPN_2PTS007_0577_20131030_092022_20131030_105815.EUM.nc	2013-10-30 09:20:22	2013-10-30 10:58:14	3534	2.075
291	SRL_OPN_2PTS007_0579_20131030_105813_20131030_123622.EUM.nc	2013-10-30 10:58:14	2013-10-30 12:36:21	3535	2.095
292	SRL_OPN_2PTS007_0581_20131030_123622_20131030_141550.EUM.nc	2013-10-30 12:36:22	2013-10-30 14:15:49	3536	2.131
293	SRL_OPN_2PTS007_0583_20131030_141549_20131030_160911.EUM.nc	2013-10-30 14:15:55	2013-10-30 16:09:10	3537	2.443
294	SRL_OPN_2PTS007_0586_20131030_160910_20131030_174855.EUM.nc	2013-10-30 16:09:10	2013-10-30 17:48:53	3538	2.152
295	SRL_OPN_2PTS007_0588_20131030_174853_20131030_192819.EUM.nc	2013-10-30 17:48:54	2013-10-30 19:28:18	3539	2.176
296	SRL_OPN_2PTS007_0590_20131030_192818_20131030_210722.EUM.nc	2013-10-30 19:28:19	2013-10-30 21:07:21	3540	2.134
297	SRL_OPN_2PTS007_0592_20131030_210721_20131030_224542.EUM.nc	2013-10-30 21:07:22	2013-10-30 22:45:41	3541	2.116
298	SRL_OPN_2PTS007_0593_20131030_224541_20131031_002324.EUM.nc	2013-10-30 22:45:42	2013-10-31 00:23:23	3542	2.138
299	SRL_OPN_2PTS007_0595_20131031_002323_20131031_020128.EUM.nc	2013-10-31 00:23:23	2013-10-31 02:01:27	3543	2.163
300	SRL_OPN_2PTS007_0597_20131031_020127_20131031_034040.EUM.nc	2013-10-31 02:01:28	2013-10-31 03:40:39	3544	2.165
301	SRL_OPN_2PTS007_0599_20131031_034039_20131031_052129.EUM.nc	2013-10-31 03:40:40	2013-10-31 05:21:28	3545	2.188
302	SRL_OPN_2PTS007_0604_20131031_071103_20131031_084934.EUM.nc	2013-10-31 07:11:03	2013-10-31 08:49:33	3547	2.066
303	SRL_OPN_2PTS007_0605_20131031_084934_20131031_102729.EUM.nc	2013-10-31 08:49:34	2013-10-31 10:27:28	3548	2.07
304	SRL_OPN_2PTS007_0607_20131031_102728_20131031_120525.EUM.nc	2013-10-31 10:27:29	2013-10-31 12:05:24	3549	2.108
305	SRL_OPN_2PTS007_0609_20131031_120524_20131031_134425.EUM.nc	2013-10-31 12:05:24	2013-10-31 13:44:24	3550	2.103
306	SRL_OPN_2PTS007_0611_20131031_134424_20131031_153749.EUM.nc	2013-10-31 13:44:25	2013-10-31 15:37:48	3551	2.398
307	SRL_OPN_2PTS007_0614_20131031_153750_20131031_171737.EUM.nc	2013-10-31 15:37:50	2013-10-31 17:17:36	3552	2.186
308	SRL_OPN_2PTS007_0616_20131031_171736_20131031_185706.EUM.nc	2013-10-31 17:17:37	2013-10-31 18:57:05	3553	2.182
309	SRL_OPN_2PTS007_0618_20131031_185706_20131031_203620.EUM.nc	2013-10-31 18:57:06	2013-10-31 20:36:18	3554	2.153

– Continued on next page

Table 1: List of files between 2013-10-10 05:39:00 and 2013-11-14 05:39:00.

– Continued from previous page

	File Name	Start Date	End Date	Rev. No.	Latency (hours)
310	SRL_OPN_2PTS007_0620_20131031_203620_20131031_221455.EUM.nc	2013-10-31 20:36:20	2013-10-31 22:14:54	3555	2.149
311	SRL_OPN_2PTS007_0622_20131031_221454_20131031_235243.EUM.nc	2013-10-31 22:14:55	2013-10-31 23:52:42	3556	2.129
312	SRL_OPN_2PTS007_0623_20131031_235242_20131101_013036.EUM.nc	2013-10-31 23:52:42	2013-11-01 01:30:35	3557	2.158
313	SRL_OPN_2PTS007_0625_20131101_013036_20131101_030913.EUM.nc	2013-11-01 01:30:36	2013-11-01 03:09:12	3558	2.185
314	SRL_OPN_2PTS007_0627_20131101_030913_20131101_044933.EUM.nc	2013-11-01 03:09:13	2013-11-01 04:49:31	3559	2.17
315	SRL_OPN_2PTS007_0629_20131101_044934_20131101_063202.EUM.nc	2013-11-01 04:49:34	2013-11-01 06:32:01	3560	2.177
316	SRL_OPN_2PTS007_0631_20131101_063201_20131101_081843.EUM.nc	2013-11-01 06:32:01	2013-11-01 08:18:42	3561	2.209
317	SRL_OPN_2PTS007_0634_20131101_081844_20131101_095638.EUM.nc	2013-11-01 08:18:44	2013-11-01 09:56:37	3562	2.059
318	SRL_OPN_2PTS007_0635_20131101_095637_20131101_113432.EUM.nc	2013-11-01 09:56:38	2013-11-01 11:34:31	3563	2.101
319	SRL_OPN_2PTS007_0637_20131101_113432_20131101_131311.EUM.nc	2013-11-01 11:34:32	2013-11-01 13:13:10	3564	2.084
320	SRL_OPN_2PTS007_0639_20131101_131310_20131101_150631.EUM.nc	2013-11-01 13:13:12	2013-11-01 15:06:30	3565	2.396
321	SRL_OPN_2PTS007_0642_20131101_150630_20131101_164616.EUM.nc	2013-11-01 15:06:30	2013-11-01 16:46:15	3566	2.188
322	SRL_OPN_2PTS007_0644_20131101_164616_20131101_182551.EUM.nc	2013-11-01 16:46:16	2013-11-01 18:25:50	3567	2.195
323	SRL_OPN_2PTS007_0646_20131101_182550_20131101_200515.EUM.nc	2013-11-01 18:25:50	2013-11-01 20:05:14	3568	2.173
324	SRL_OPN_2PTS007_0648_20131101_200514_20131101_214354.EUM.nc	2013-11-01 20:05:14	2013-11-01 21:43:53	3569	2.129
325	SRL_OPN_2PTS007_0650_20131101_214353_20131101_232159.EUM.nc	2013-11-01 21:43:53	2013-11-01 23:21:58	3570	2.139
326	SRL_OPN_2PTS007_0651_20131101_232158_20131102_005948.EUM.nc	2013-11-01 23:21:59	2013-11-02 00:59:47	3571	2.149
327	SRL_OPN_2PTS007_0653_20131102_005947_20131102_023803.EUM.nc	2013-11-02 00:59:48	2013-11-02 02:38:02	3572	2.156
328	SRL_OPN_2PTS007_0655_20131102_023803_20131102_041751.EUM.nc	2013-11-02 02:38:03	2013-11-02 04:17:50	3573	2.171
329	SRL_OPN_2PTS007_0657_20131102_041750_20131102_055935.EUM.nc	2013-11-02 04:17:51	2013-11-02 05:59:34	3574	2.169
330	SRL_OPN_2PTS007_0659_20131102_055935_20131102_074748.EUM.nc	2013-11-02 05:59:35	2013-11-02 07:47:47	3575	2.271
331	SRL_OPN_2PTS007_0662_20131102_074747_20131102_092554.EUM.nc	2013-11-02 07:47:47	2013-11-02 09:25:52	3576	2.069
332	SRL_OPN_2PTS007_0663_20131102_092553_20131102_110346.EUM.nc	2013-11-02 09:25:54	2013-11-02 11:03:44	3577	2.06
333	SRL_OPN_2PTS007_0665_20131102_110345_20131102_124205.EUM.nc	2013-11-02 11:03:46	2013-11-02 12:42:04	3578	2.098
334	SRL_OPN_2PTS007_0667_20131102_124204_20131102_142131.EUM.nc	2013-11-02 12:42:05	2013-11-02 14:21:29	3579	2.11
335	SRL_OPN_2PTS007_0669_20131102_142130_20131102_161448.EUM.nc	2013-11-02 14:21:30	2013-11-02 16:14:47	3580	2.431
336	SRL_OPN_2PTS007_0672_20131102_161447_20131102_175434.EUM.nc	2013-11-02 16:14:48	2013-11-02 17:54:33	3581	2.208
337	SRL_OPN_2PTS007_0674_20131102_175434_20131102_193405.EUM.nc	2013-11-02 17:54:34	2013-11-02 19:34:04	3582	2.177
338	SRL_OPN_2PTS007_0676_20131102_193404_20131102_211257.EUM.nc	2013-11-02 19:34:04	2013-11-02 21:12:55	3583	2.136
339	SRL_OPN_2PTS007_0678_20131102_211257_20131102_225115.EUM.nc	2013-11-02 21:12:57	2013-11-02 22:51:14	3584	2.14
340	SRL_OPN_2PTS007_0679_20131102_225115_20131103_002904.EUM.nc	2013-11-02 22:51:15	2013-11-03 00:29:03	3585	2.125
341	SRL_OPN_2PTS007_0681_20131103_002903_20131103_020703.EUM.nc	2013-11-03 00:29:04	2013-11-03 02:07:02	3586	2.147
342	SRL_OPN_2PTS007_0683_20131103_020702_20131103_034621.EUM.nc	2013-11-03 02:07:03	2013-11-03 03:46:20	3587	2.168
343	SRL_OPN_2PTS007_0685_20131103_034620_20131103_052716.EUM.nc	2013-11-03 03:46:20	2013-11-03 05:27:15	3588	2.206
344	SRL_OPN_2PTS007_0687_20131103_052715_20131103_071649.EUM.nc	2013-11-03 05:27:15	2013-11-03 07:16:48	3589	2.297
345	SRL_OPN_2PTS007_0690_20131103_071648_20131103_085507.EUM.nc	2013-11-03 07:16:49	2013-11-03 08:55:06	3590	2.064
346	SRL_OPN_2PTS007_0691_20131103_085506_20131103_103302.EUM.nc	2013-11-03 08:55:07	2013-11-03 10:33:01	3591	2.093
347	SRL_OPN_2PTS007_0693_20131103_103302_20131103_121107.EUM.nc	2013-11-03 10:33:02	2013-11-03 12:11:05	3592	2.095
348	SRL_OPN_2PTS007_0695_20131103_121107_20131103_135005.EUM.nc	2013-11-03 12:11:07	2013-11-03 13:50:01	3593	2.102

– Continued on next page

Table 1: List of files between 2013-10-10 05:39:00 and 2013-11-14 05:39:00.

– Continued from previous page

	File Name	Start Date	End Date	Rev. No.	Latency (hours)
349	SRL_OPN_2PTS007_0697_20131103_135004_20131103_154328.EUM.nc	2013-11-03 13:50:05	2013-11-03 15:43:27	3594	2.416
350	SRL_OPN_2PTS007_0700_20131103_154327_20131103_172316.EUM.nc	2013-11-03 15:43:28	2013-11-03 17:23:15	3595	2.207
351	SRL_OPN_2PTS007_0702_20131103_172315_20131103_190244.EUM.nc	2013-11-03 17:23:15	2013-11-03 19:02:42	3596	2.179
352	SRL_OPN_2PTS007_0704_20131103_190243_20131103_204157.EUM.nc	2013-11-03 19:02:43	2013-11-03 20:41:56	3597	2.153
353	SRL_OPN_2PTS007_0706_20131103_204156_20131103_222029.EUM.nc	2013-11-03 20:41:56	2013-11-03 22:20:28	3598	2.131
354	SRL_OPN_2PTS007_0708_20131103_222028_20131103_235814.EUM.nc	2013-11-03 22:20:28	2013-11-03 23:58:13	3599	2.139
355	SRL_OPN_2PTS007_0709_20131103_235814_20131104_013612.EUM.nc	2013-11-03 23:58:14	2013-11-04 01:36:11	3600	2.145
356	SRL_OPN_2PTS007_0711_20131104_013612_20131104_031502.EUM.nc	2013-11-04 01:36:12	2013-11-04 03:15:01	3601	2.165
357	SRL_OPN_2PTS007_0713_20131104_031502_20131104_045520.EUM.nc	2013-11-04 03:15:02	2013-11-04 04:55:19	3602	2.189
358	SRL_OPN_2PTS007_0715_20131104_045519_20131104_063757.EUM.nc	2013-11-04 04:55:20	2013-11-04 06:37:55	3603	2.176
359	SRL_OPN_2PTS007_0718_20131104_065555_20131104_080333.EUM.nc	2013-11-04 06:55:55	2013-11-04 08:03:31	3604	1.646
360	SRL_OPN_2PTS007_0719_20131104_080332_20131104_100222.EUM.nc	2013-11-04 08:03:32	2013-11-04 10:02:21	3605	2.553
361	SRL_OPN_2PTS007_0721_20131104_100222_20131104_114009.EUM.nc	2013-11-04 10:02:22	2013-11-04 11:40:08	3606	2.086
362	SRL_OPN_2PTS007_0723_20131104_114010_20131104_131850.EUM.nc	2013-11-04 11:40:10	2013-11-04 13:18:49	3607	2.099
363	SRL_OPN_2PTS007_0725_20131104_131850_20131104_151212.EUM.nc	2013-11-04 13:18:50	2013-11-04 15:12:11	3608	2.401
364	SRL_OPN_2PTS007_0728_20131104_151212_20131104_165158.EUM.nc	2013-11-04 15:12:12	2013-11-04 16:51:57	3609	2.191
365	SRL_OPN_2PTS007_0730_20131104_165157_20131104_183131.EUM.nc	2013-11-04 16:51:58	2013-11-04 18:31:30	3610	2.195
366	SRL_OPN_2PTS007_0732_20131104_183130_20131104_201053.EUM.nc	2013-11-04 18:31:30	2013-11-04 20:10:52	3611	2.158
367	SRL_OPN_2PTS007_0734_20131104_201053_20131104_214939.EUM.nc	2013-11-04 20:10:53	2013-11-04 21:49:38	3612	2.132
368	SRL_OPN_2PTS007_0736_20131104_214938_20131104_232734.EUM.nc	2013-11-04 21:49:39	2013-11-04 23:27:33	3613	2.108
369	SRL_OPN_2PTS007_0737_20131104_232733_20131105_010523.EUM.nc	2013-11-04 23:27:33	2013-11-05 01:05:22	3614	2.141
370	SRL_OPN_2PTS007_0739_20131105_010522_20131105_024351.EUM.nc	2013-11-05 01:05:22	2013-11-05 02:43:50	3615	2.163
371	SRL_OPN_2PTS007_0741_20131105_024350_20131105_042335.EUM.nc	2013-11-05 02:43:51	2013-11-05 04:23:34	3616	2.19
372	SRL_OPN_2PTS007_0743_20131105_042334_20131105_060528.EUM.nc	2013-11-05 04:23:35	2013-11-05 06:05:26	3617	2.206
373	SRL_OPN_2PTS007_0745_20131105_060527_20131105_075325.EUM.nc	2013-11-05 06:05:27	2013-11-05 07:53:24	3618	2.256
374	SRL_OPN_2PTS007_0748_20131105_075324_20131105_093137.EUM.nc	2013-11-05 07:53:25	2013-11-05 09:31:36	3619	2.066
375	SRL_OPN_2PTS007_0749_20131105_093137_20131105_110921.EUM.nc	2013-11-05 09:31:37	2013-11-05 11:09:20	3620	2.087
376	SRL_OPN_2PTS007_0751_20131105_110920_20131105_124742.EUM.nc	2013-11-05 11:09:20	2013-11-05 12:47:41	3621	2.099
377	SRL_OPN_2PTS007_0753_20131105_124742_20131105_144052.EUM.nc	2013-11-05 12:47:42	2013-11-05 14:40:51	3622	2.364
378	SRL_OPN_2PTS007_0756_20131105_144051_20131105_162038.EUM.nc	2013-11-05 14:40:51	2013-11-05 16:20:37	3623	2.18
379	SRL_OPN_2PTS007_0758_20131105_162037_20131105_180015.EUM.nc	2013-11-05 16:20:37	2013-11-05 18:00:13	3624	2.195
380	SRL_OPN_2PTS007_0760_20131105_180014_20131105_193944.EUM.nc	2013-11-05 18:00:14	2013-11-05 19:39:42	3625	2.166
381	SRL_OPN_2PTS007_0762_20131105_193943_20131105_211843.EUM.nc	2013-11-05 19:39:43	2013-11-05 21:18:42	3626	2.141
382	SRL_OPN_2PTS007_0764_20131105_211843_20131105_225650.EUM.nc	2013-11-05 21:18:43	2013-11-05 22:56:49	3627	6.811
383	SRL_OPN_2PTS007_0765_20131105_225650_20131106_003439.EUM.nc	2013-11-05 22:56:50	2013-11-06 00:34:38	3628	5.373
384	SRL_OPN_2PTS007_0767_20131106_003438_20131106_021249.EUM.nc	2013-11-06 00:34:39	2013-11-06 02:12:48	3629	4.136
385	SRL_OPN_2PTS007_0769_20131106_021248_20131106_035202.EUM.nc	2013-11-06 02:12:49	2013-11-06 03:52:01	3630	2.305
386	SRL_OPN_2PTS007_0771_20131106_035201_20131106_053312.EUM.nc	2013-11-06 03:52:01	2013-11-06 05:33:11	3631	2.196
387	SRL_OPN_2PTS007_0773_20131106_053311_20131106_072225.EUM.nc	2013-11-06 05:33:12	2013-11-06 07:22:24	3632	2.584

– Continued on next page

Table 1: List of files between 2013-10-10 05:39:00 and 2013-11-14 05:39:00.

– Continued from previous page

	File Name	Start Date	End Date	Rev. No.	Latency (hours)
388	SRL_OPN_2PTS007_0776_20131106_072225_20131106_090051.EUM.nc	2013-11-06 07:22:25	2013-11-06 09:00:50	3633	2.063
389	SRL_OPN_2PTS007_0777_20131106_090050_20131106_103837.EUM.nc	2013-11-06 09:00:51	2013-11-06 10:38:35	3634	2.082
390	SRL_OPN_2PTS007_0779_20131106_103836_20131106_121644.EUM.nc	2013-11-06 10:38:36	2013-11-06 12:16:43	3635	2.101
391	SRL_OPN_2PTS007_0781_20131106_121643_20131106_135547.EUM.nc	2013-11-06 12:16:43	2013-11-06 13:55:46	3636	2.111
392	SRL_OPN_2PTS007_0783_20131106_135546_20131106_154919.EUM.nc	2013-11-06 13:55:47	2013-11-06 15:49:18	3637	2.42
393	SRL_OPN_2PTS007_0786_20131106_154918_20131106_172857.EUM.nc	2013-11-06 15:49:18	2013-11-06 17:28:56	3638	2.195
394	SRL_OPN_2PTS007_0788_20131106_172856_20131106_190832.EUM.nc	2013-11-06 17:28:56	2013-11-06 19:08:31	3639	2.19
395	SRL_OPN_2PTS007_0790_20131106_190832_20131106_204734.EUM.nc	2013-11-06 19:08:32	2013-11-06 20:47:33	3640	2.156
396	SRL_OPN_2PTS007_0792_20131106_204733_20131106_222604.EUM.nc	2013-11-06 20:47:34	2013-11-06 22:26:03	3641	2.124
397	SRL_OPN_2PTS007_0794_20131106_222603_20131107_000357.EUM.nc	2013-11-06 22:26:03	2013-11-07 00:03:56	3642	2.13
398	SRL_OPN_2PTS007_0795_20131107_000356_20131107_014146.EUM.nc	2013-11-07 00:03:56	2013-11-07 01:41:45	3643	2.144
399	SRL_OPN_2PTS007_0797_20131107_014146_20131107_032041.EUM.nc	2013-11-07 01:41:46	2013-11-07 03:20:39	3644	2.192
400	SRL_OPN_2PTS007_0799_20131107_032041_20131107_050114.EUM.nc	2013-11-07 03:20:41	2013-11-07 05:01:13	3645	2.18
401	SRL_OPN_2PTS007_0801_20131107_050113_20131107_064351.EUM.nc	2013-11-07 05:01:14	2013-11-07 06:43:50	3646	2.165
402	SRL_OPN_2PTS007_0803_20131107_064352_20131107_082954.EUM.nc	2013-11-07 06:43:52	2013-11-07 08:29:52	3647	2.213
403	SRL_OPN_2PTS007_0806_20131107_082953_20131107_100755.EUM.nc	2013-11-07 08:29:53	2013-11-07 10:07:54	3648	2.091
404	SRL_OPN_2PTS007_0807_20131107_100754_20131107_114551.EUM.nc	2013-11-07 10:07:54	2013-11-07 11:45:50	3649	2.075
405	SRL_OPN_2PTS007_0809_20131107_114550_20131107_132429.EUM.nc	2013-11-07 11:45:51	2013-11-07 13:24:28	3650	2.105
406	SRL_OPN_2PTS007_0811_20131107_132430_20131107_151751.EUM.nc	2013-11-07 13:24:30	2013-11-07 15:17:49	3651	2.425
407	SRL_OPN_2PTS007_0814_20131107_151751_20131107_165738.EUM.nc	2013-11-07 15:17:51	2013-11-07 16:57:36	3652	2.2
408	SRL_OPN_2PTS007_0816_20131107_165738_20131107_183718.EUM.nc	2013-11-07 16:57:38	2013-11-07 18:37:16	3653	2.17
409	SRL_OPN_2PTS007_0818_20131107_183717_20131107_201630.EUM.nc	2013-11-07 18:37:17	2013-11-07 20:16:29	3654	2.162
410	SRL_OPN_2PTS007_0820_20131107_201629_20131107_215513.EUM.nc	2013-11-07 20:16:29	2013-11-07 21:55:12	3655	2.121
411	SRL_OPN_2PTS007_0822_20131107_215512_20131107_233315.EUM.nc	2013-11-07 21:55:13	2013-11-07 23:33:14	3656	2.112
412	SRL_OPN_2PTS007_0823_20131107_233314_20131108_011056.EUM.nc	2013-11-07 23:33:14	2013-11-08 01:10:55	3657	2.124
413	SRL_OPN_2PTS007_0825_20131108_011056_20131108_024927.EUM.nc	2013-11-08 01:10:56	2013-11-08 02:49:26	3658	2.159
414	SRL_OPN_2PTS007_0827_20131108_024927_20131108_042925.EUM.nc	2013-11-08 02:49:27	2013-11-08 04:29:24	3659	2.165
415	SRL_OPN_2PTS007_0829_20131108_042925_20131108_061117.EUM.nc	2013-11-08 04:29:25	2013-11-08 06:11:16	3660	2.191
416	SRL_OPN_2PTS007_0831_20131108_061117_20131108_075900.EUM.nc	2013-11-08 06:11:17	2013-11-08 07:58:59	3661	2.242
417	SRL_OPN_2PTS007_0834_20131108_075859_20131108_093710.EUM.nc	2013-11-08 07:58:59	2013-11-08 09:37:08	3662	2.075
418	SRL_OPN_2PTS007_0835_20131108_093709_20131108_111501.EUM.nc	2013-11-08 09:37:09	2013-11-08 11:15:00	3663	2.07
419	SRL_OPN_2PTS007_0837_20131108_111501_20131108_125319.EUM.nc	2013-11-08 11:15:01	2013-11-08 12:53:18	3664	2.083
420	SRL_OPN_2PTS007_0839_20131108_125318_20131108_144639.EUM.nc	2013-11-08 12:53:18	2013-11-08 14:46:38	3665	2.373
421	SRL_OPN_2PTS007_0842_20131108_144638_20131108_162616.EUM.nc	2013-11-08 14:46:38	2013-11-08 16:26:15	3666	2.171
422	SRL_OPN_2PTS007_0844_20131108_162617_20131108_180601.EUM.nc	2013-11-08 16:26:17	2013-11-08 18:05:59	3667	2.187
423	SRL_OPN_2PTS007_0846_20131108_180600_20131108_194521.EUM.nc	2013-11-08 18:06:00	2013-11-08 19:45:19	3668	2.165
424	SRL_OPN_2PTS007_0848_20131108_194520_20131108_212417.EUM.nc	2013-11-08 19:45:20	2013-11-08 21:24:16	3669	2.139
425	SRL_OPN_2PTS007_0850_20131108_212416_20131108_230230.EUM.nc	2013-11-08 21:24:16	2013-11-08 23:02:29	3670	2.119
426	SRL_OPN_2PTS007_0851_20131108_230230_20131109_004011.EUM.nc	2013-11-08 23:02:30	2013-11-09 00:40:10	3671	2.134

– Continued on next page

Table 1: List of files between 2013-10-10 05:39:00 and 2013-11-14 05:39:00.

– Continued from previous page

	File Name	Start Date	End Date	Rev. No.	Latency (hours)
427	SRL_OPN_2PTS007_0853_20131109_004011_20131109_021823.EUM.nc	2013-11-09 00:40:11	2013-11-09 02:18:22	3672	2.166
428	SRL_OPN_2PTS007_0855_20131109_021822_20131109_035750.EUM.nc	2013-11-09 02:18:22	2013-11-09 03:57:49	3673	2.166
429	SRL_OPN_2PTS007_0857_20131109_035750_20131109_053900.EUM.nc	2013-11-09 03:57:50	2013-11-09 05:38:59	3674	2.179
430	SRL_OPN_2PTS007_0859_20131109_053859_20131109_072801.EUM.nc	2013-11-09 05:39:00	2013-11-09 07:27:59	3675	2.297
431	SRL_OPN_2PTS007_0862_20131109_072800_20131109_090623.EUM.nc	2013-11-09 07:28:00	2013-11-09 09:06:22	3676	2.079
432	SRL_OPN_2PTS007_0863_20131109_090622_20131109_104417.EUM.nc	2013-11-09 09:06:22	2013-11-09 10:44:16	3677	2.086
433	SRL_OPN_2PTS007_0865_20131109_104416_20131109_122218.EUM.nc	2013-11-09 10:44:17	2013-11-09 12:22:17	3678	2.071
434	SRL_OPN_2PTS007_0867_20131109_122217_20131109_140135.EUM.nc	2013-11-09 12:22:18	2013-11-09 14:01:34	3679	2.102
435	SRL_OPN_2PTS007_0869_20131109_140135_20131109_155457.EUM.nc	2013-11-09 14:01:35	2013-11-09 15:54:56	3680	2.444
436	SRL_OPN_2PTS007_0872_20131109_155456_20131109_173443.EUM.nc	2013-11-09 15:54:56	2013-11-09 17:34:41	3681	2.201
437	SRL_OPN_2PTS007_0874_20131109_173443_20131109_191410.EUM.nc	2013-11-09 17:34:43	2013-11-09 19:14:09	3682	2.172
438	SRL_OPN_2PTS007_0876_20131109_191409_20131109_205318.EUM.nc	2013-11-09 19:14:09	2013-11-09 20:53:17	3683	2.145
439	SRL_OPN_2PTS007_0878_20131109_205317_20131109_223137.EUM.nc	2013-11-09 20:53:18	2013-11-09 22:31:36	3684	2.129
440	SRL_OPN_2PTS007_0879_20131109_223137_20131110_000928.EUM.nc	2013-11-09 22:31:37	2013-11-10 00:09:27	3685	2.134
441	SRL_OPN_2PTS007_0881_20131110_000928_20131110_014728.EUM.nc	2013-11-10 00:09:28	2013-11-10 01:47:27	3686	2.14
442	SRL_OPN_2PTS007_0883_20131110_014728_20131110_032618.EUM.nc	2013-11-10 01:47:28	2013-11-10 03:26:17	3687	2.159
443	SRL_OPN_2PTS007_0885_20131110_032617_20131110_050658.EUM.nc	2013-11-10 03:26:18	2013-11-10 05:06:57	3688	2.187
444	SRL_OPN_2PTS007_0887_20131110_050657_20131110_065659.EUM.nc	2013-11-10 05:06:57	2013-11-10 06:56:58	3689	2.317
445	SRL_OPN_2PTS007_0890_20131110_065659_20131110_083536.EUM.nc	2013-11-10 06:56:59	2013-11-10 08:35:35	3690	2.077
446	SRL_OPN_2PTS007_0892_20131110_083535_20131110_101326.EUM.nc	2013-11-10 08:35:36	2013-11-10 10:13:25	3691	2.095
447	SRL_OPN_2PTS007_0893_20131110_101325_20131110_115125.EUM.nc	2013-11-10 10:13:25	2013-11-10 11:51:24	3692	2.087
448	SRL_OPN_2PTS007_0895_20131110_115124_20131110_133015.EUM.nc	2013-11-10 11:51:24	2013-11-10 13:30:12	3693	2.096
449	SRL_OPN_2PTS007_0897_20131110_133014_20131110_152338.EUM.nc	2013-11-10 13:30:16	2013-11-10 15:23:36	3694	2.409
450	SRL_OPN_2PTS007_0900_20131110_152337_20131110_170315.EUM.nc	2013-11-10 15:23:38	2013-11-10 17:03:14	3695	2.182
451	SRL_OPN_2PTS007_0902_20131110_170315_20131110_184256.EUM.nc	2013-11-10 17:03:15	2013-11-10 18:42:55	3696	2.197
452	SRL_OPN_2PTS007_0904_20131110_184255_20131110_202215.EUM.nc	2013-11-10 18:42:56	2013-11-10 20:22:14	3697	2.164
453	SRL_OPN_2PTS007_0906_20131110_202214_20131110_220047.EUM.nc	2013-11-10 20:22:14	2013-11-10 22:00:45	3698	2.125
454	SRL_OPN_2PTS007_0908_20131110_220046_20131110_233846.EUM.nc	2013-11-10 22:00:46	2013-11-10 23:38:45	3699	2.126
455	SRL_OPN_2PTS007_0909_20131110_233845_20131111_011636.EUM.nc	2013-11-10 23:38:46	2013-11-11 01:16:35	3700	2.132
456	SRL_OPN_2PTS007_0911_20131111_011635_20131111_025504.EUM.nc	2013-11-11 01:16:36	2013-11-11 02:55:03	3701	2.175
457	SRL_OPN_2PTS007_0913_20131111_025504_20131111_043508.EUM.nc	2013-11-11 02:55:04	2013-11-11 04:35:07	3702	2.188
458	SRL_OPN_2PTS007_0915_20131111_043507_20131111_061707.EUM.nc	2013-11-11 04:35:07	2013-11-11 06:17:06	3703	2.196
459	SRL_OPN_2PTS007_0917_20131111_061706_20131111_080442.EUM.nc	2013-11-11 06:17:06	2013-11-11 08:04:40	3704	2.237
460	SRL_OPN_2PTS007_0920_20131111_080442_20131111_094241.EUM.nc	2013-11-11 08:04:42	2013-11-11 09:42:40	3705	2.071
461	SRL_OPN_2PTS007_0921_20131111_094240_20131111_112033.EUM.nc	2013-11-11 09:42:41	2013-11-11 11:20:32	3706	2.073
462	SRL_OPN_2PTS007_0923_20131111_112032_20131111_125902.EUM.nc	2013-11-11 11:20:32	2013-11-11 12:59:01	3707	2.106
463	SRL_OPN_2PTS007_0925_20131111_125902_20131111_145216.EUM.nc	2013-11-11 12:59:02	2013-11-11 14:52:15	3708	2.402
464	SRL_OPN_2PTS007_0928_20131111_145216_20131111_163154.EUM.nc	2013-11-11 14:52:16	2013-11-11 16:31:53	3709	2.194
465	SRL_OPN_2PTS007_0930_20131111_163154_20131111_181138.EUM.nc	2013-11-11 16:31:54	2013-11-11 18:11:37	3710	2.206

– Continued on next page

Table 1: List of files between 2013-10-10 05:39:00 and 2013-11-14 05:39:00.

– Continued from previous page

	File Name	Start Date	End Date	Rev. No.	Latency (hours)
466	SRL_OPN_2PTS007_0932_20131111_181137_20131111_195105.EUM.nc	2013-11-11 18:11:38	2013-11-11 19:51:04	3711	2.174
467	SRL_OPN_2PTS007_0934_20131111_195106_20131111_212951.EUM.nc	2013-11-11 19:51:06	2013-11-11 21:29:49	3712	2.143
468	SRL_OPN_2PTS007_0936_20131111_212951_20131111_230802.EUM.nc	2013-11-11 21:29:51	2013-11-11 23:08:00	3713	2.143
469	SRL_OPN_2PTS007_0937_20131111_230801_20131112_004551.EUM.nc	2013-11-11 23:08:01	2013-11-12 00:45:50	3714	2.145
470	SRL_OPN_2PTS007_0939_20131112_004550_20131112_022358.EUM.nc	2013-11-12 00:45:50	2013-11-12 02:23:57	3715	2.154
471	SRL_OPN_2PTS007_0941_20131112_022357_20131112_040330.EUM.nc	2013-11-12 02:23:57	2013-11-12 04:03:29	3716	2.188
472	SRL_OPN_2PTS007_0943_20131112_040330_20131112_054447.EUM.nc	2013-11-12 04:03:30	2013-11-12 05:44:46	3717	2.209
473	SRL_OPN_2PTS007_0945_20131112_054446_20131112_073344.EUM.nc	2013-11-12 05:44:47	2013-11-12 07:33:43	3718	2.286
474	SRL_OPN_2PTS007_0948_20131112_073344_20131112_091155.EUM.nc	2013-11-12 07:33:44	2013-11-12 09:11:54	3719	2.068
475	SRL_OPN_2PTS007_0949_20131112_091155_20131112_104948.EUM.nc	2013-11-12 09:11:55	2013-11-12 10:49:47	3720	2.078
476	SRL_OPN_2PTS007_0951_20131112_104948_20131112_122800.EUM.nc	2013-11-12 10:49:48	2013-11-12 12:27:59	3721	2.095
477	SRL_OPN_2PTS007_0953_20131112_122800_20131112_140712.EUM.nc	2013-11-12 12:28:00	2013-11-12 14:07:11	3722	2.093
478	SRL_OPN_2PTS007_0955_20131112_140712_20131112_160034.EUM.nc	2013-11-12 14:07:12	2013-11-12 16:00:33	3723	2.437
479	SRL_OPN_2PTS007_0958_20131112_160034_20131112_174021.EUM.nc	2013-11-12 16:00:34	2013-11-12 17:40:20	3724	2.212
480	SRL_OPN_2PTS007_0960_20131112_174020_20131112_191947.EUM.nc	2013-11-12 17:40:20	2013-11-12 19:19:46	3725	2.176
481	SRL_OPN_2PTS007_0962_20131112_191946_20131112_205853.EUM.nc	2013-11-12 19:19:46	2013-11-12 20:58:52	3726	2.149
482	SRL_OPN_2PTS007_0964_20131112_205852_20131112_223718.EUM.nc	2013-11-12 20:58:52	2013-11-12 22:37:17	3727	2.135
483	SRL_OPN_2PTS007_0965_20131112_223717_20131113_001500.EUM.nc	2013-11-12 22:37:18	2013-11-13 00:14:58	3728	2.12
484	SRL_OPN_2PTS007_0967_20131113_001459_20131113_015301.EUM.nc	2013-11-13 00:14:59	2013-11-13 01:53:00	3729	2.903
485	SRL_OPN_2PTS007_0969_20131113_015301_20131113_033205.EUM.nc	2013-11-13 01:53:01	2013-11-13 03:32:03	3730	2.182
486	SRL_OPN_2PTS007_0971_20131113_033205_20131113_051244.EUM.nc	2013-11-13 03:32:05	2013-11-13 05:12:43	3731	2.208
487	SRL_OPN_2PTS007_0973_20131113_051244_20131113_070235.EUM.nc	2013-11-13 05:12:44	2013-11-13 07:02:34	3732	2.305
488	SRL_OPN_2PTS007_0976_20131113_070235_20131113_084109.EUM.nc	2013-11-13 07:02:35	2013-11-13 08:41:07	3733	2.08
489	SRL_OPN_2PTS007_0978_20131113_084108_20131113_101905.EUM.nc	2013-11-13 08:41:08	2013-11-13 10:19:04	3734	2.066
490	SRL_OPN_2PTS007_0979_20131113_101904_20131113_115658.EUM.nc	2013-11-13 10:19:05	2013-11-13 11:56:57	3735	2.087
491	SRL_OPN_2PTS007_0981_20131113_115657_20131113_133552.EUM.nc	2013-11-13 11:56:57	2013-11-13 13:35:51	3736	2.117
492	SRL_OPN_2PTS007_0983_20131113_133551_20131113_152915.EUM.nc	2013-11-13 13:35:51	2013-11-13 15:29:14	3737	2.417
493	SRL_OPN_2PTS007_0986_20131113_152914_20131113_170902.EUM.nc	2013-11-13 15:29:14	2013-11-13 17:09:01	3738	2.191
494	SRL_OPN_2PTS007_0988_20131113_170901_20131113_184832.EUM.nc	2013-11-13 17:09:02	2013-11-13 18:48:31	3739	2.169
495	SRL_OPN_2PTS007_0990_20131113_184832_20131113_202750.EUM.nc	2013-11-13 18:48:32	2013-11-13 20:27:49	3740	2.154
496	SRL_OPN_2PTS007_0992_20131113_202749_20131113_220627.EUM.nc	2013-11-13 20:27:49	2013-11-13 22:06:26	3741	2.113
497	SRL_OPN_2PTS007_0994_20131113_220626_20131113_234417.EUM.nc	2013-11-13 22:06:27	2013-11-13 23:44:16	3742	2.117
498	SRL_OPN_2PTS007_0995_20131113_234417_20131114_012210.EUM.nc	2013-11-13 23:44:17	2013-11-14 01:22:09	3743	2.158
499	SRL_OPN_2PTS007_0997_20131114_012209_20131114_030049.EUM.nc	2013-11-14 01:22:09	2013-11-14 03:00:48	3744	2.186
500	SRL_OPN_2PTS007_0999_20131114_030048_20131114_044051.EUM.nc	2013-11-14 03:00:48	2013-11-14 04:40:50	3745	2.178

2 Sea Surface Height Anomaly Plots

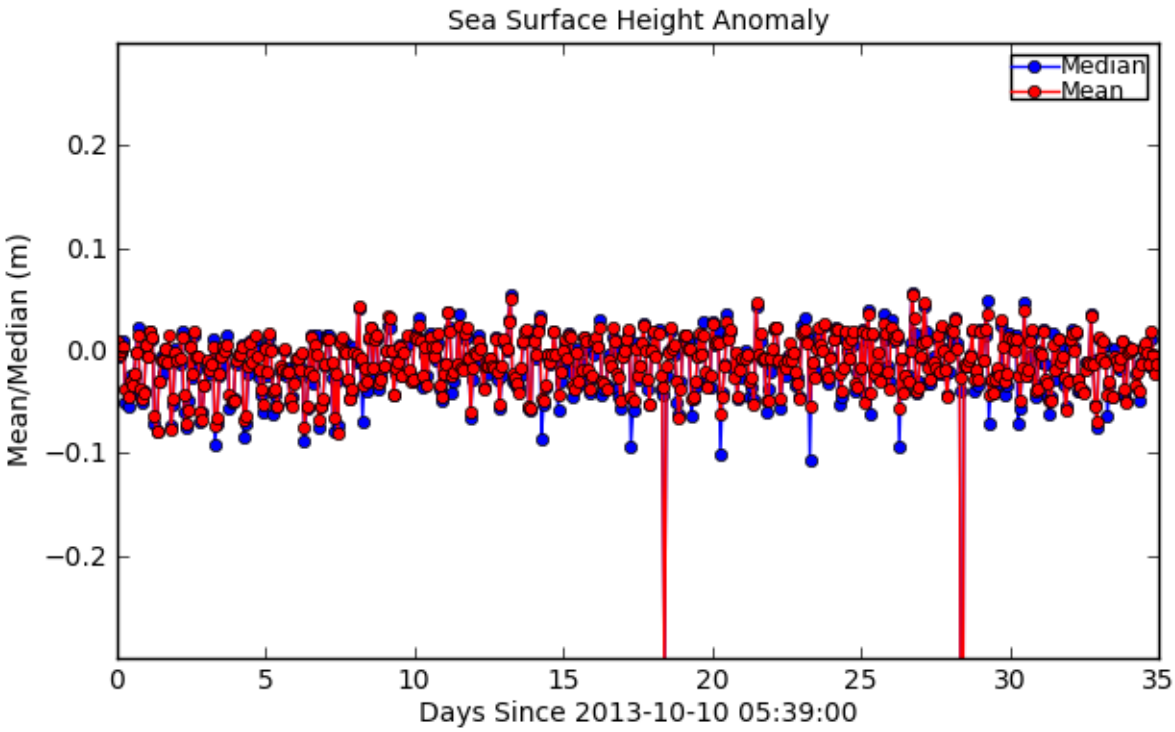

Figure 1: Mean/Median for Sea Surface Height Anomaly

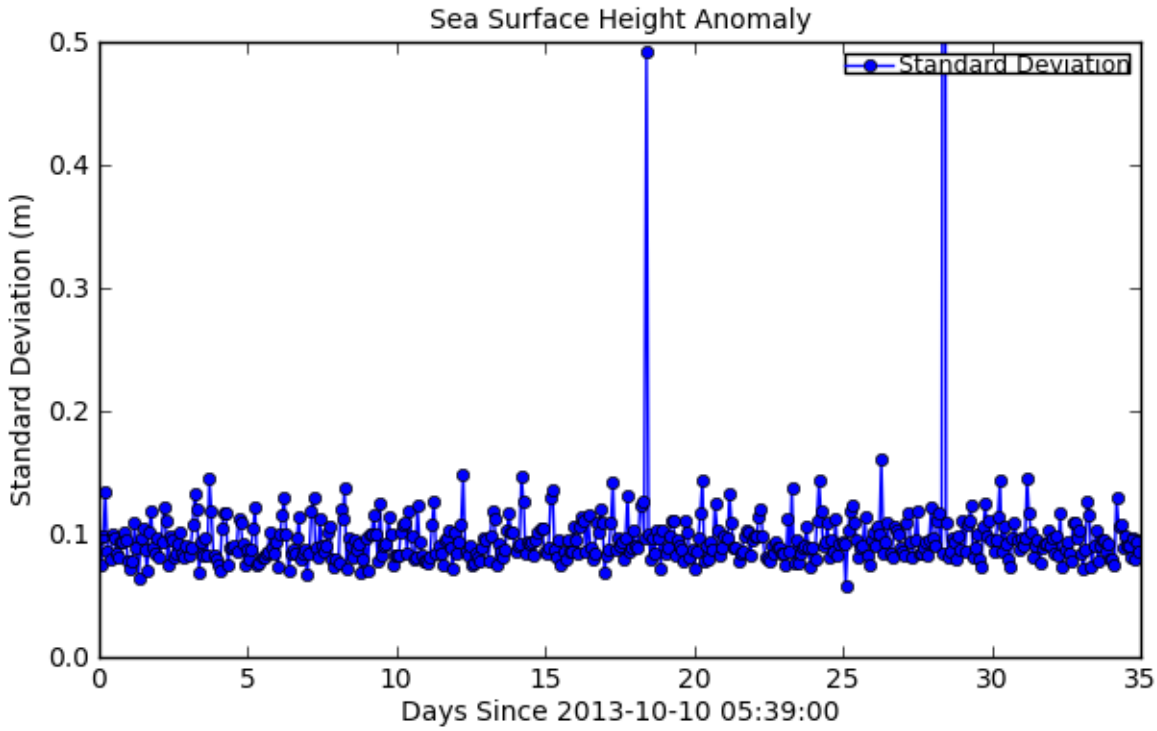

Figure 2: Standard Deviation for Sea Surface Height Anomaly

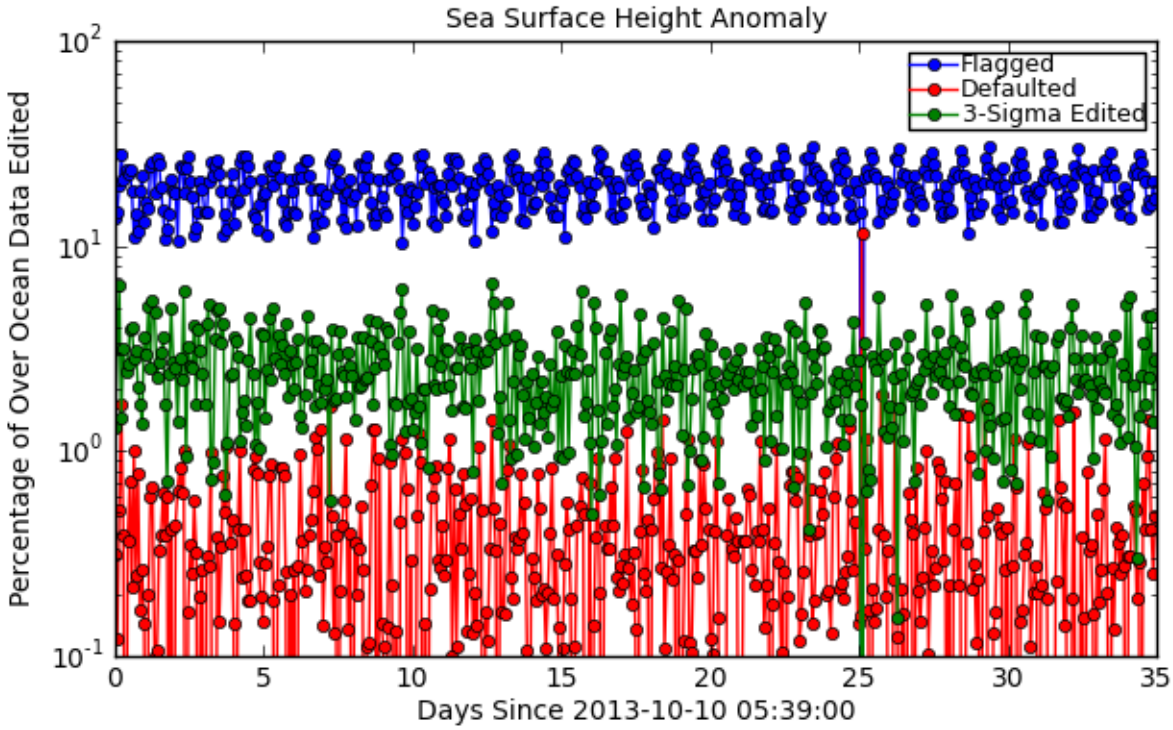

Figure 3: Flagged/Edited Data Points for Sea Surface Height Anomaly

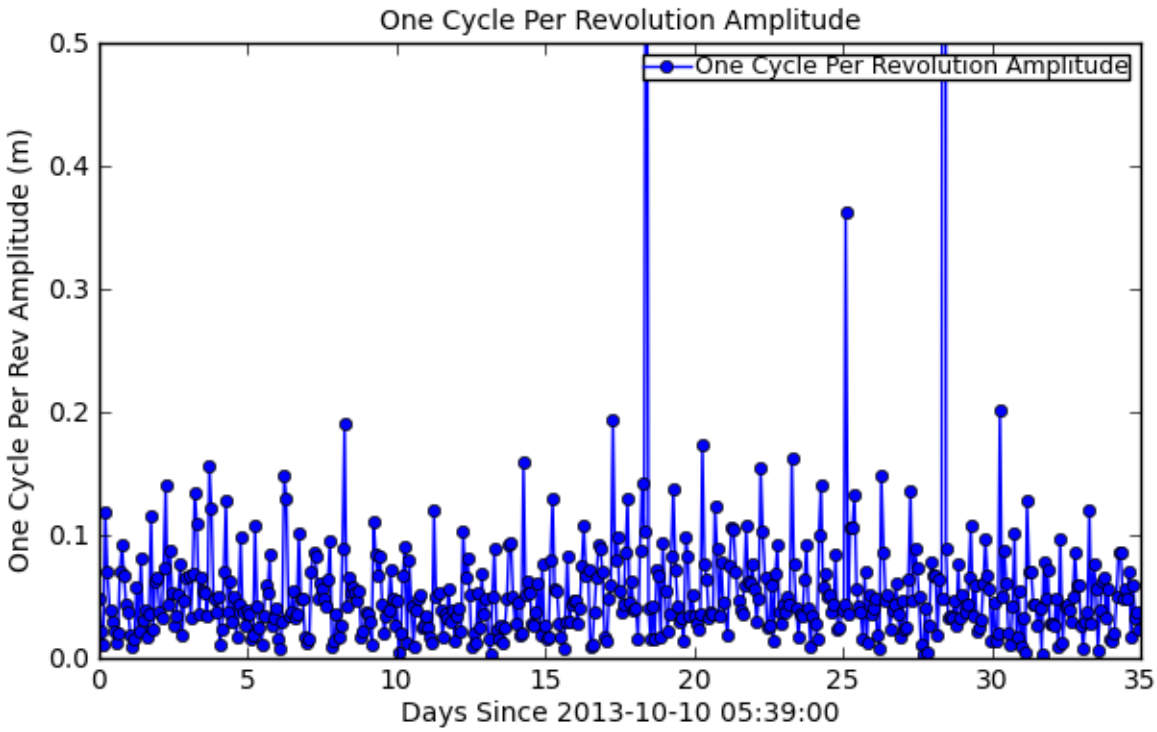

Figure 4: One Cycle Per Revolution Amplitude for Sea Surface Height Anomaly

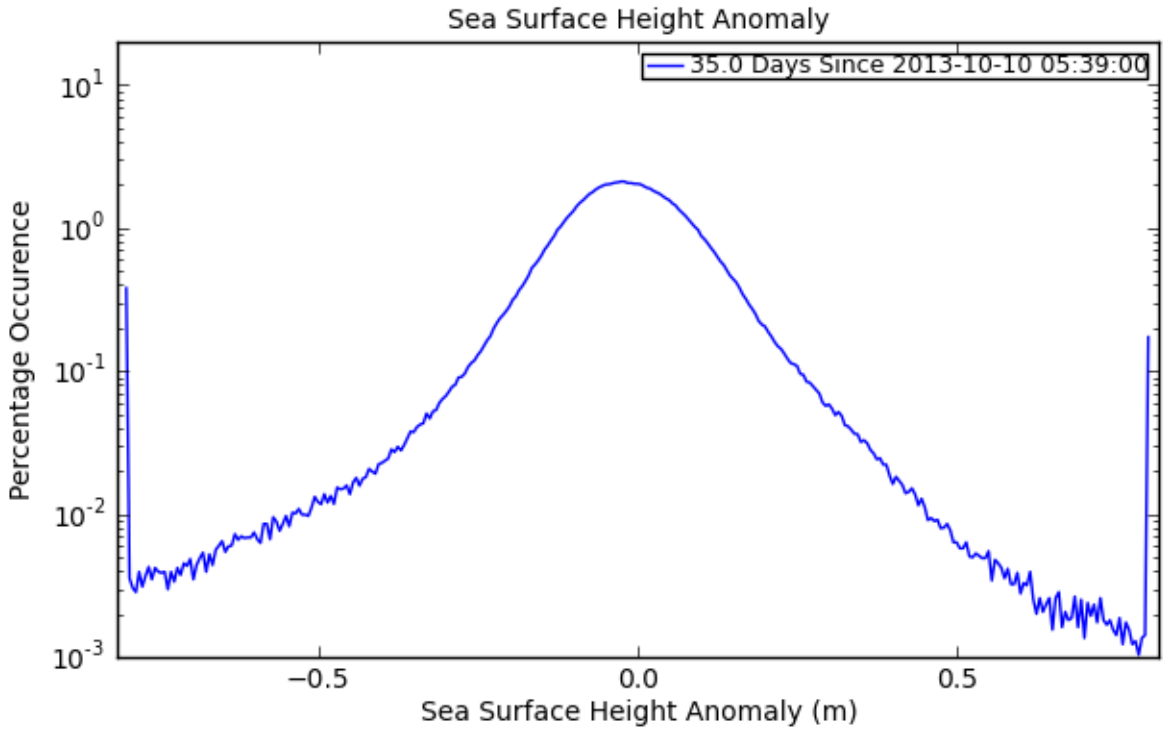

Figure 5: Histogram for Sea Surface Height Anomaly

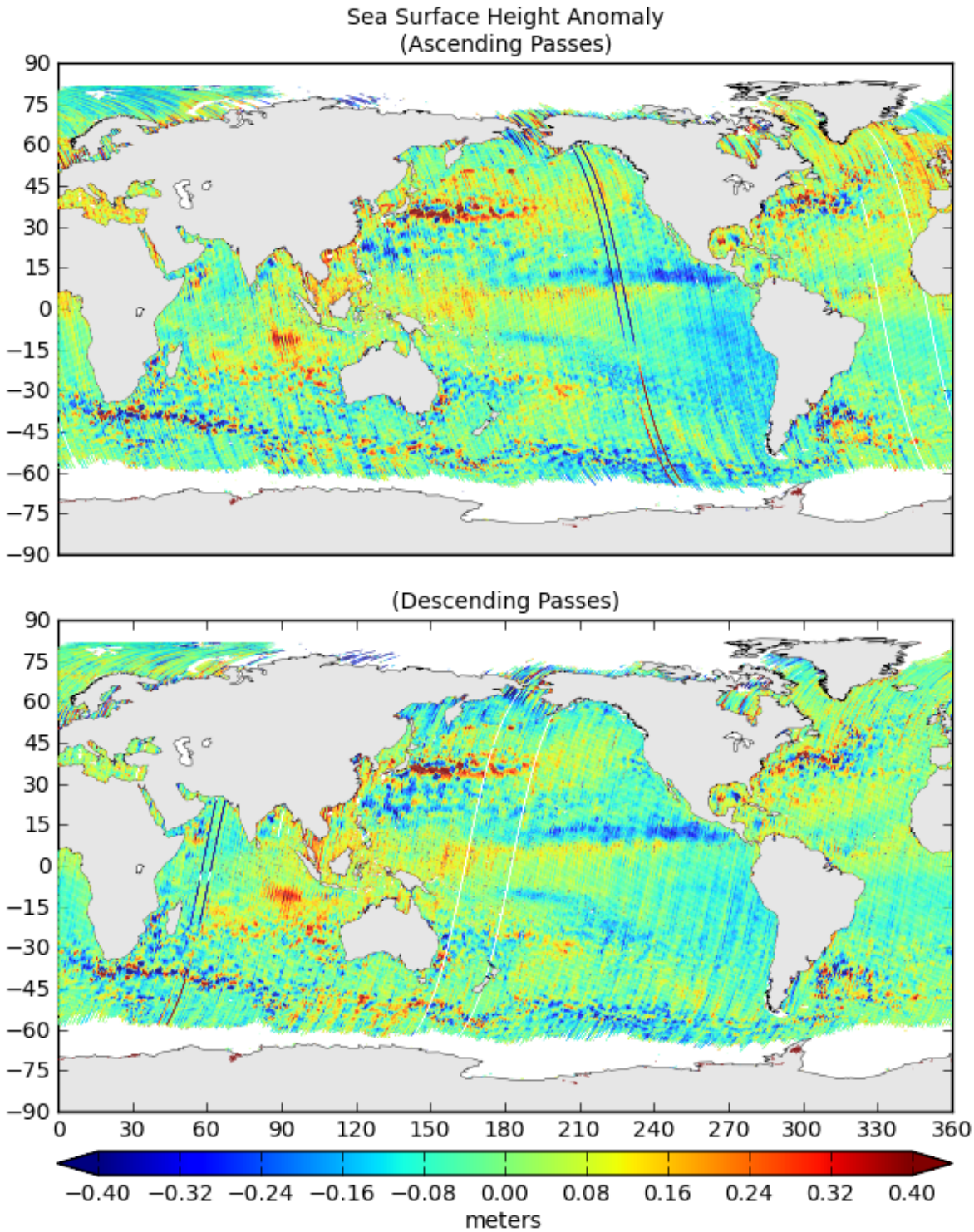

Figure 6: Map of Values for Sea Surface Height Anomaly

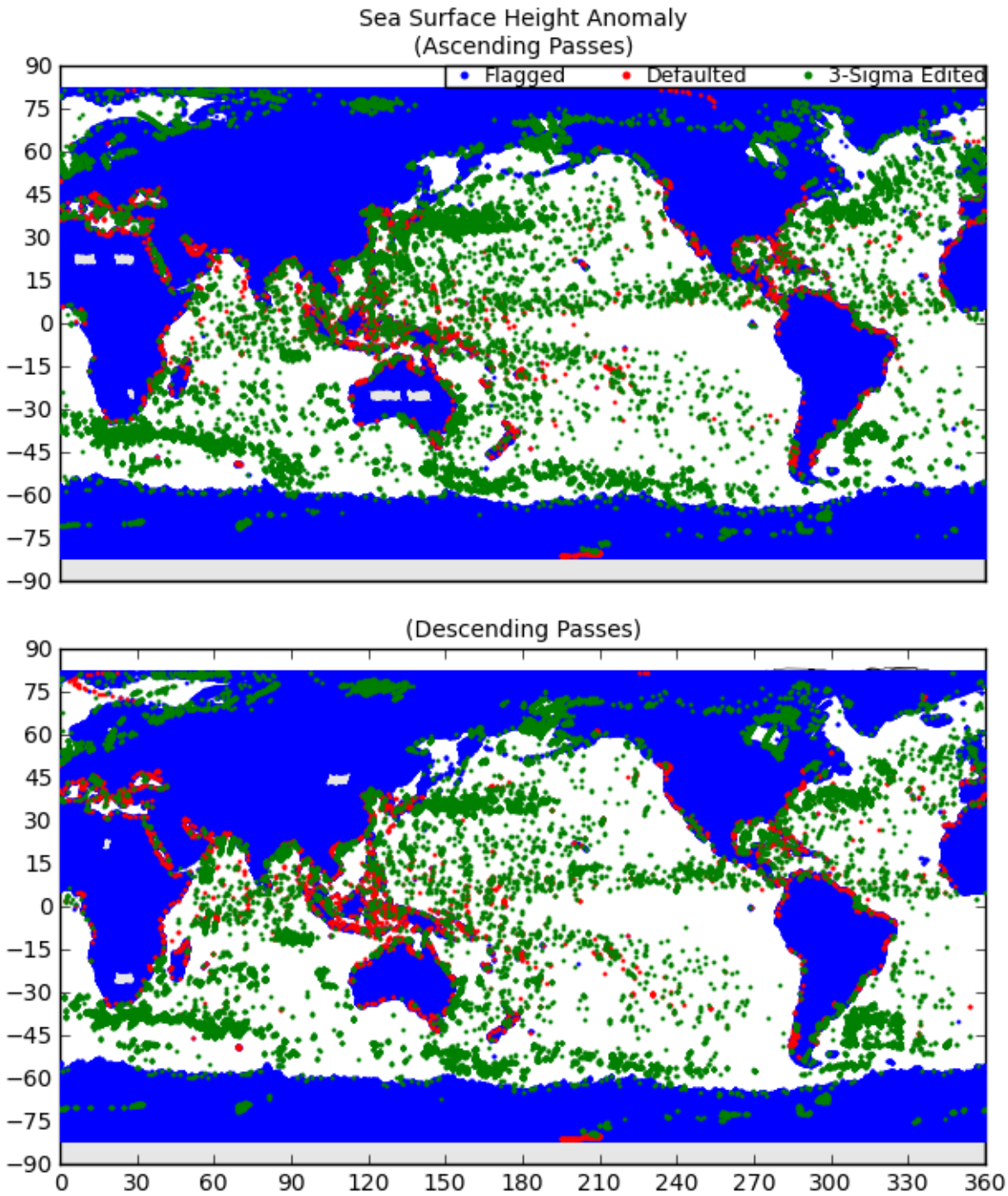

Figure 7: Map of Flagged/Edited Points for Sea Surface Height Anomaly

3 Sea Surface Height Anomaly (Model Wet) Plots

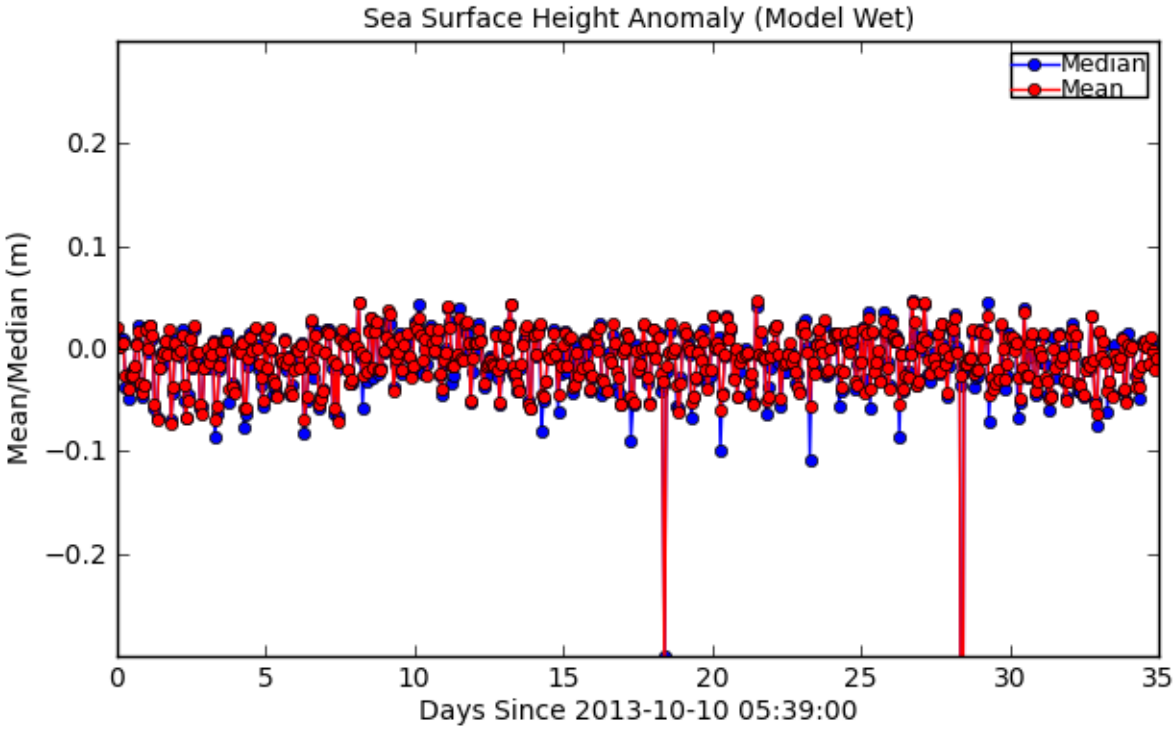

Figure 8: Mean/Median for Sea Surface Height Anomaly (Model Wet)

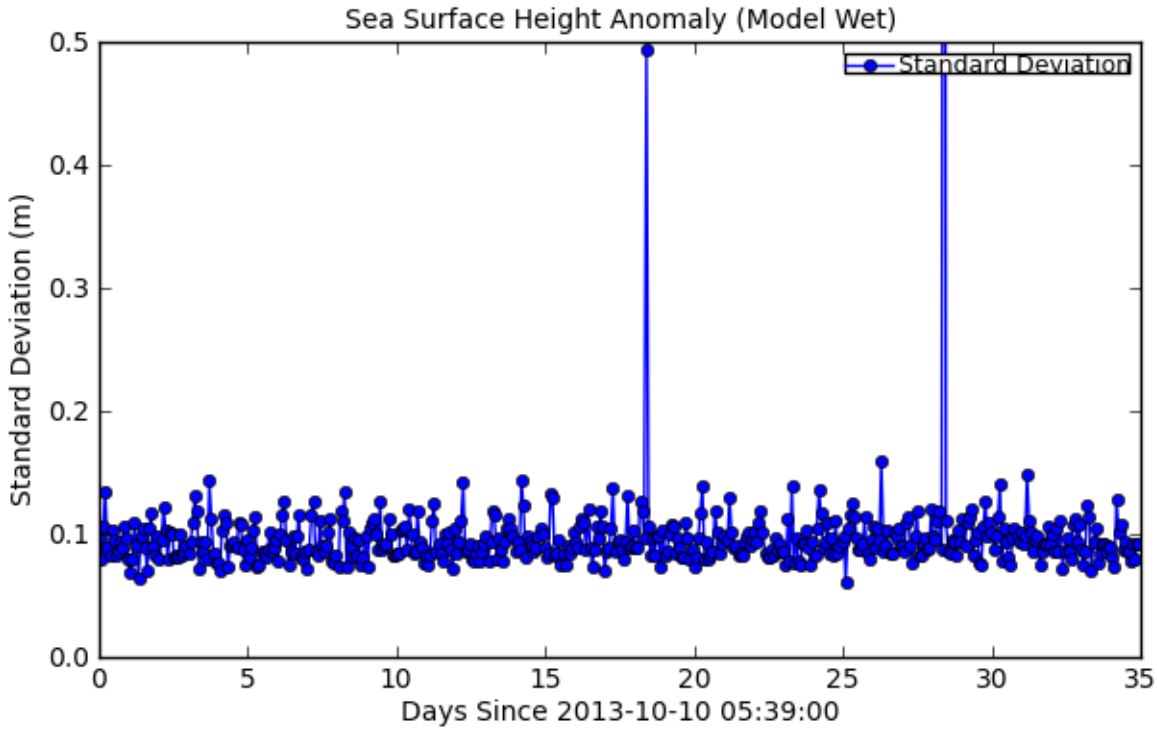

Figure 9: Standard Deviation for Sea Surface Height Anomaly (Model Wet)

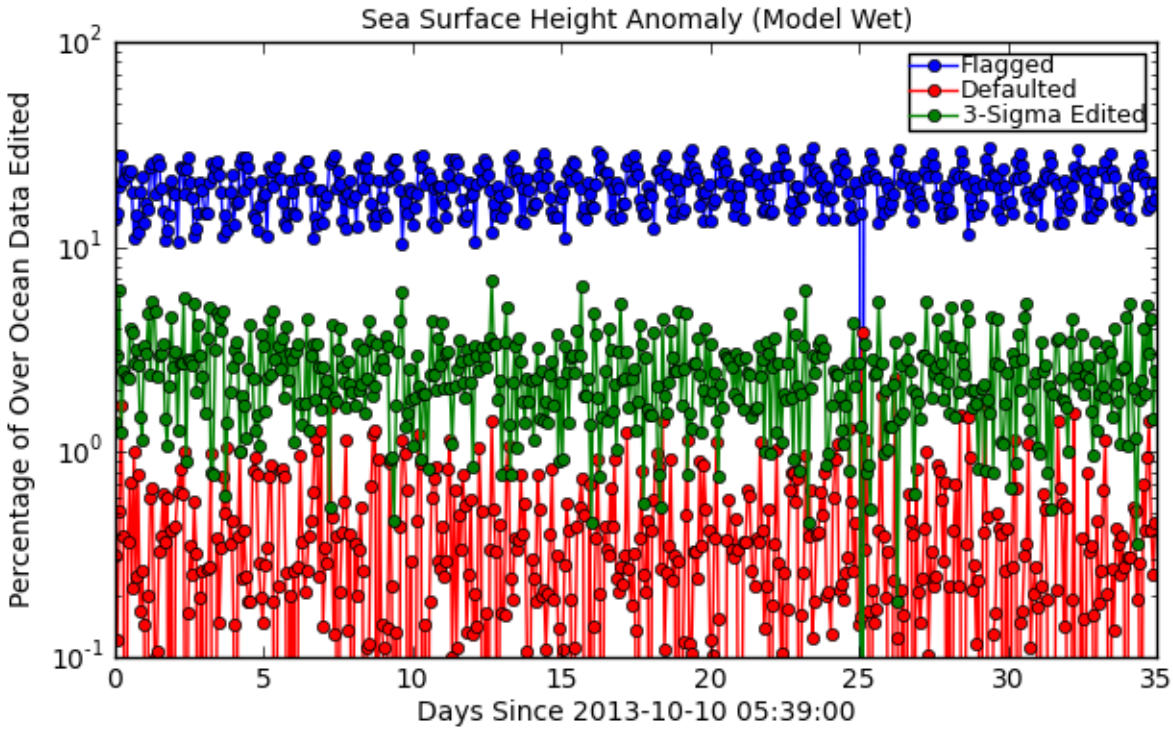

Figure 10: Flagged/Edited Data Points for Sea Surface Height Anomaly (Model Wet)

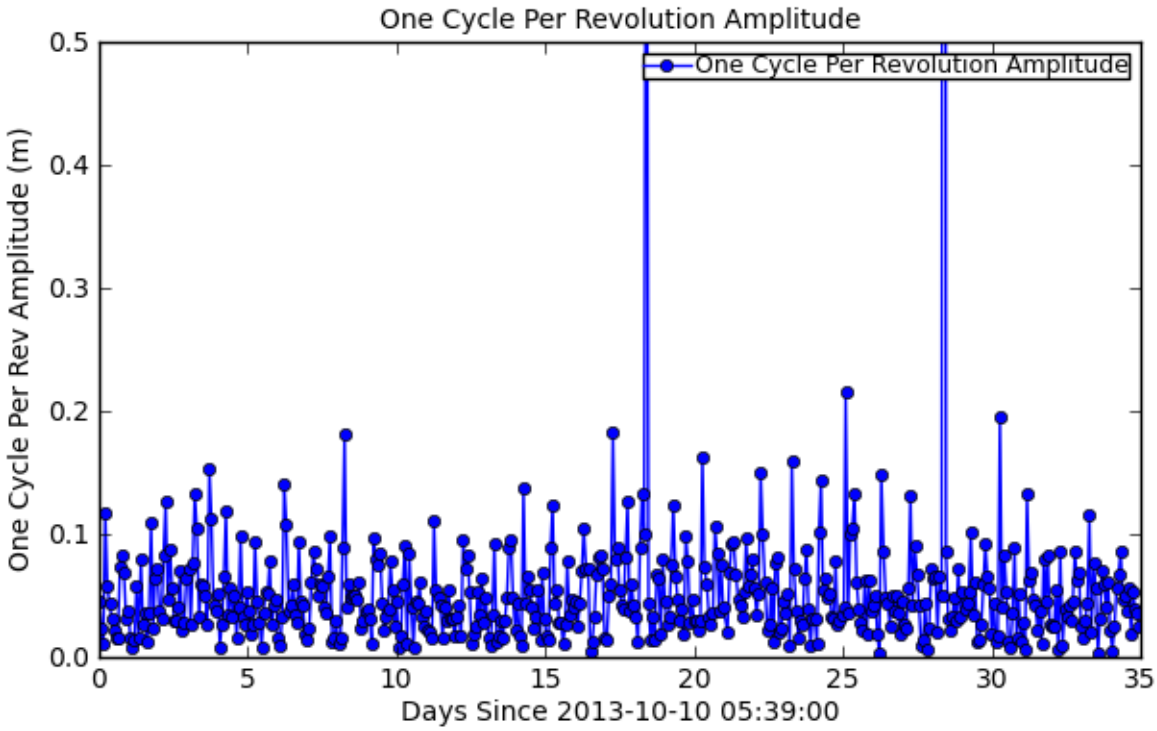

Figure 11: One Cycle Per Revolution Amplitude for Sea Surface Height Anomaly (Model Wet)

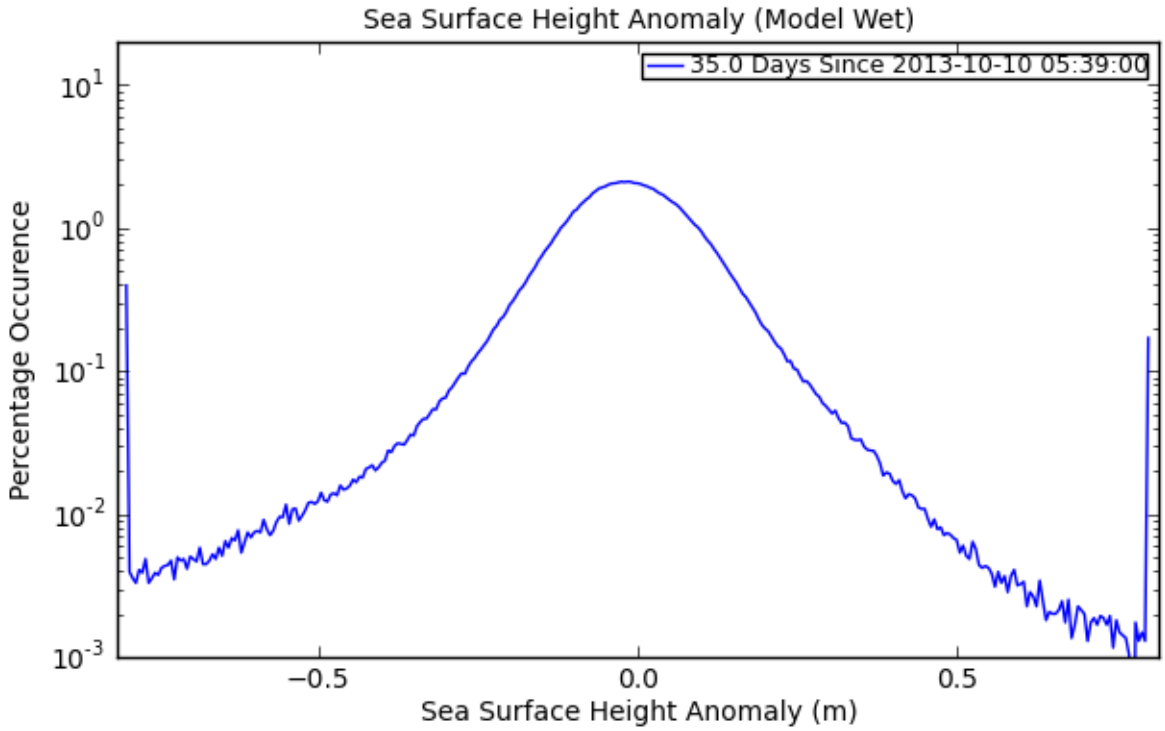

Figure 12: Histogram for Sea Surface Height Anomaly (Model Wet)

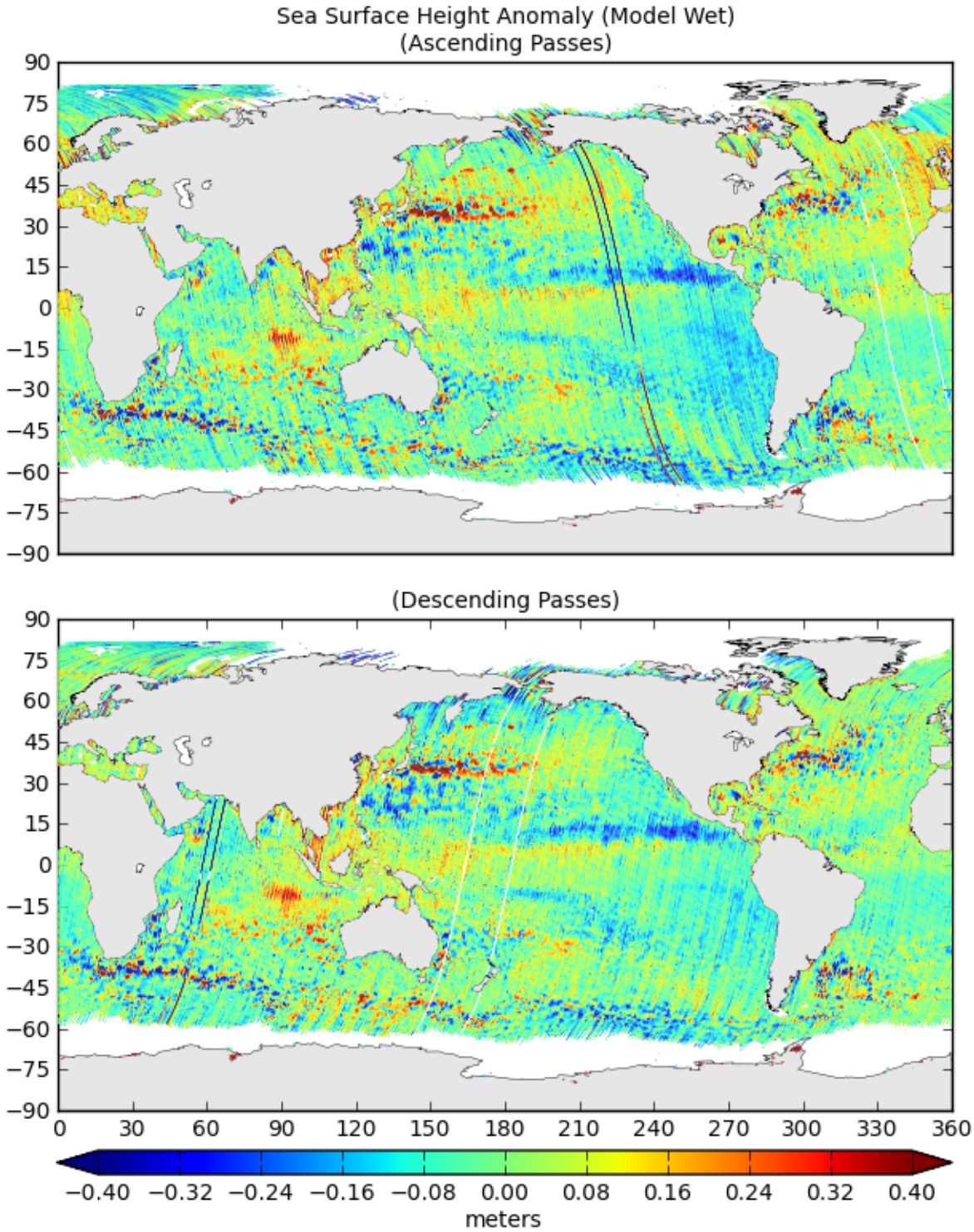

Figure 13: Map of Values for Sea Surface Height Anomaly (Model Wet)

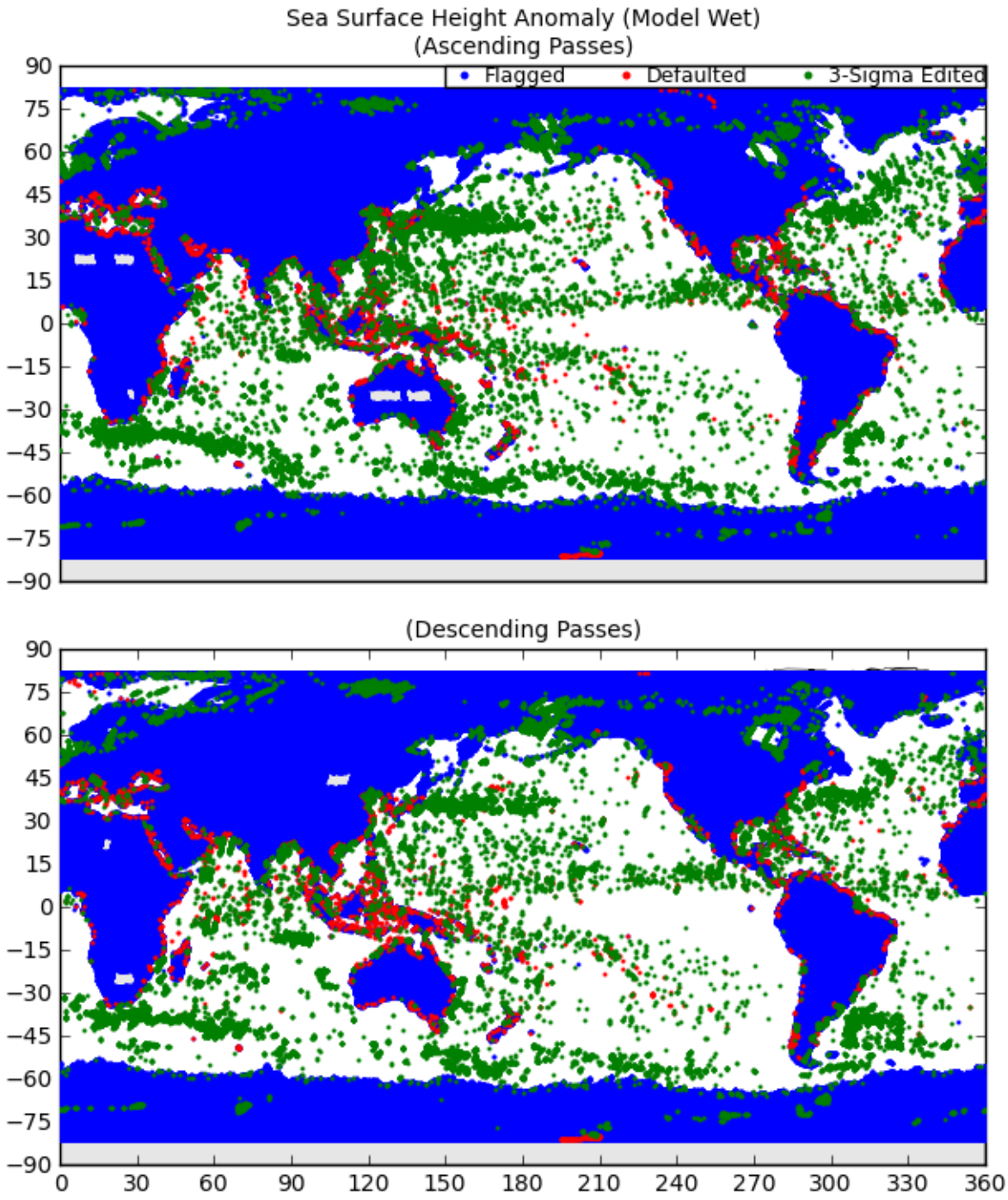

Figure 14: Map of Flagged/Edited Points for Sea Surface Height Anomaly (Model Wet)

4 Ka-Band Significant Wave Height Plots

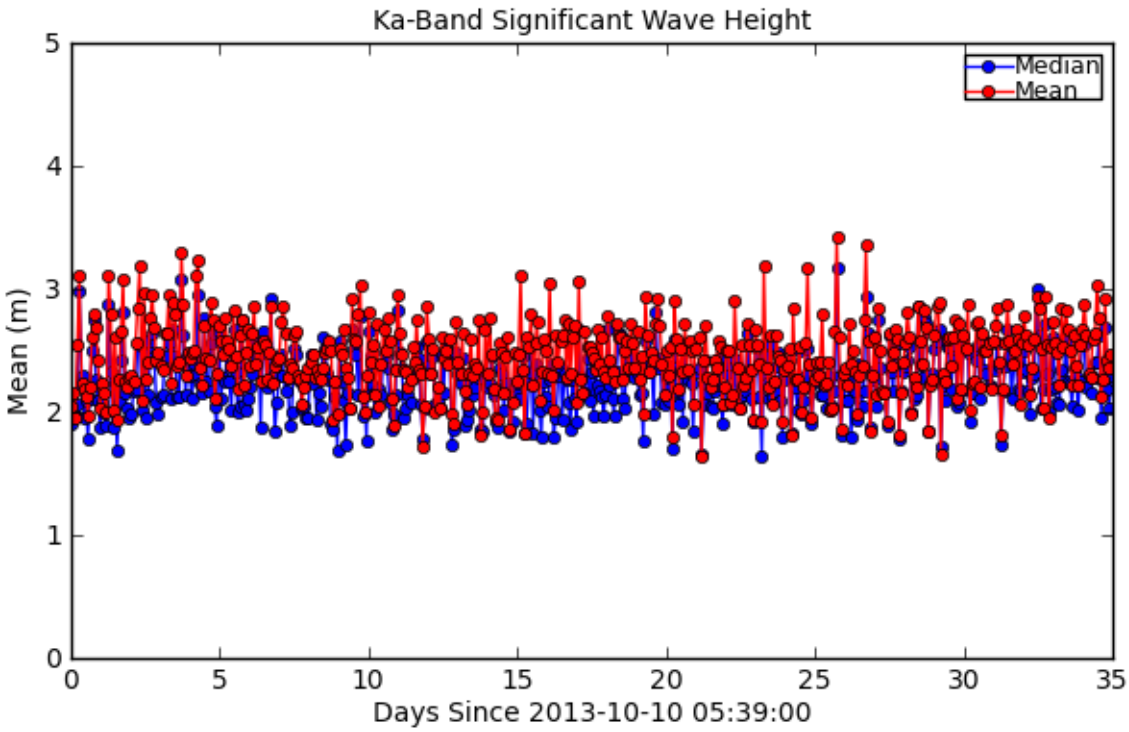

Figure 15: Mean/Median for Ka-Band Significant Wave Height

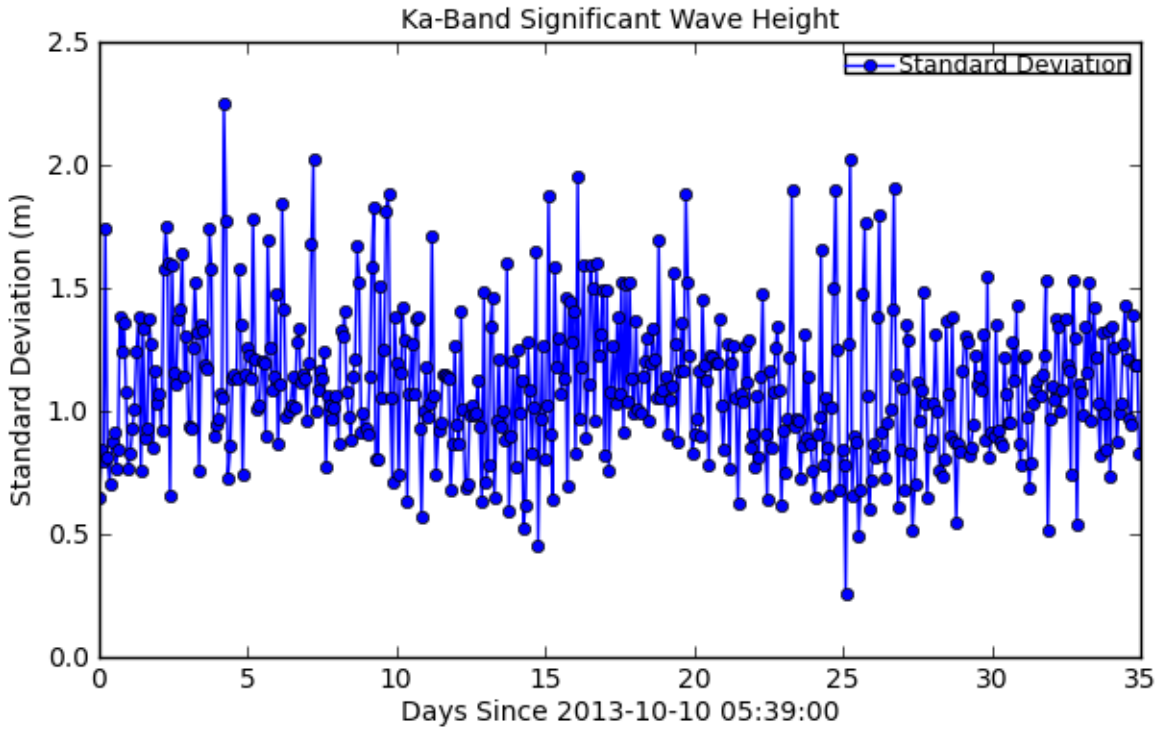

Figure 16: Standard Deviation for Ka-Band Significant Wave Height

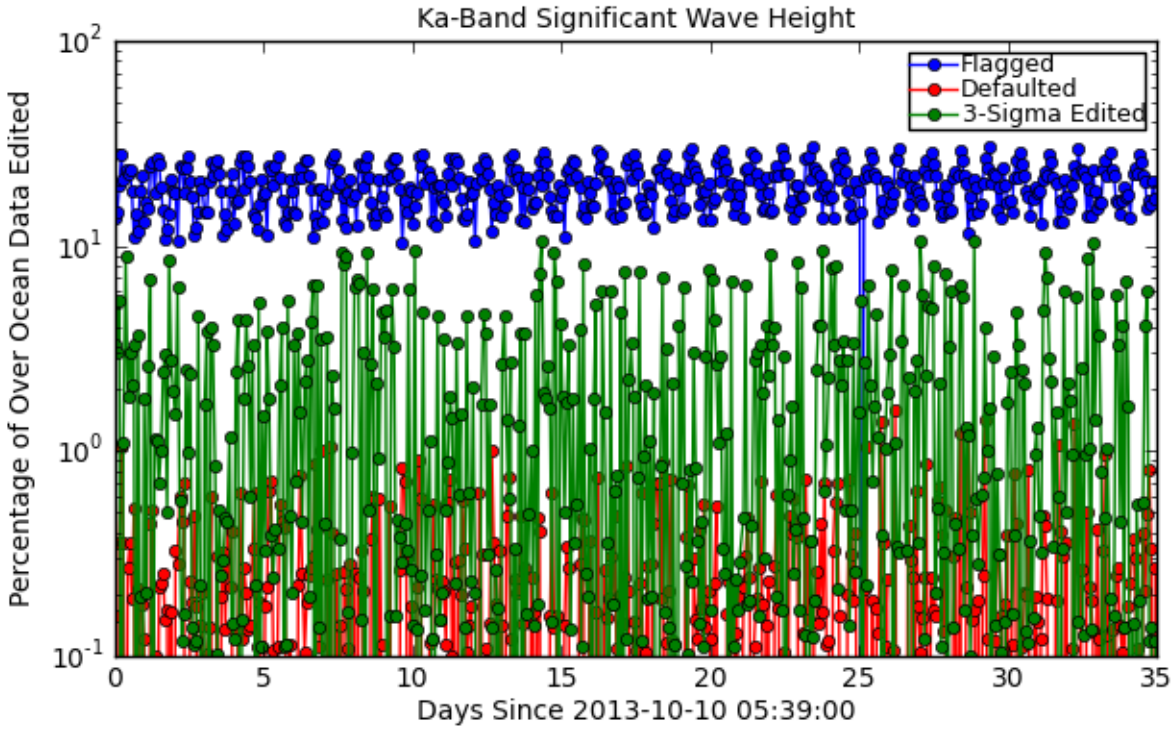

Figure 17: Flagged/Edited Data Points for Ka-Band Significant Wave Height

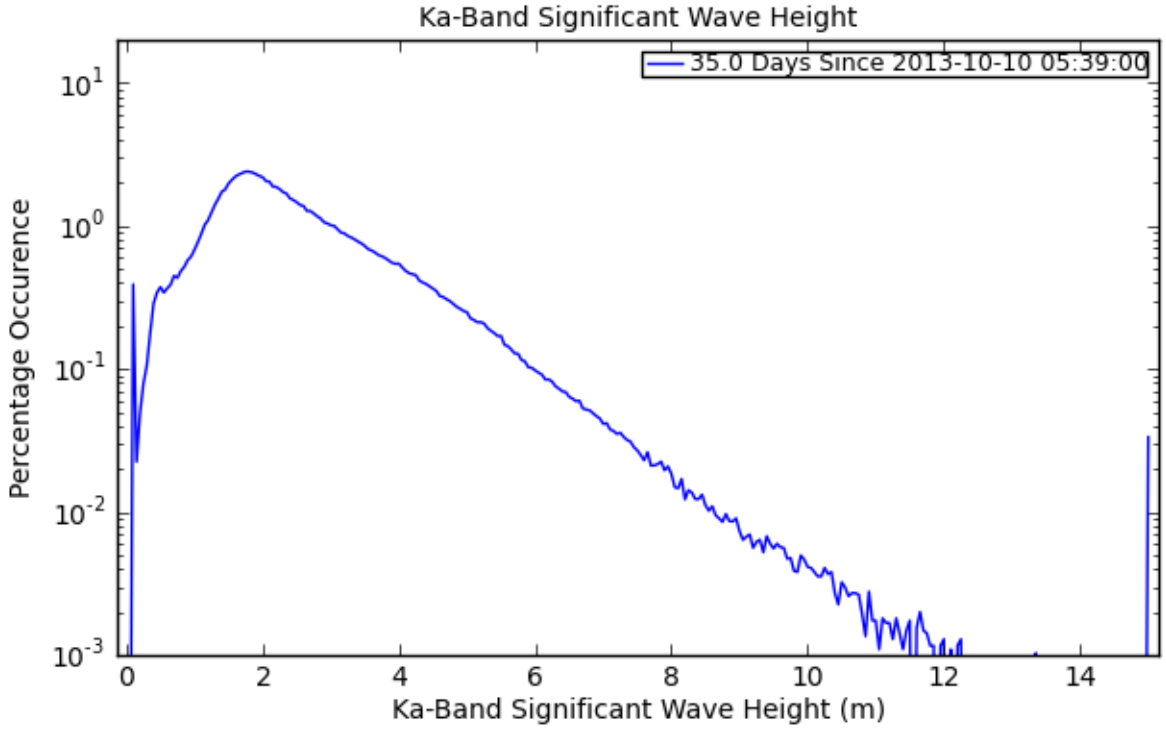

Figure 18: Histogram for Ka-Band Significant Wave Height

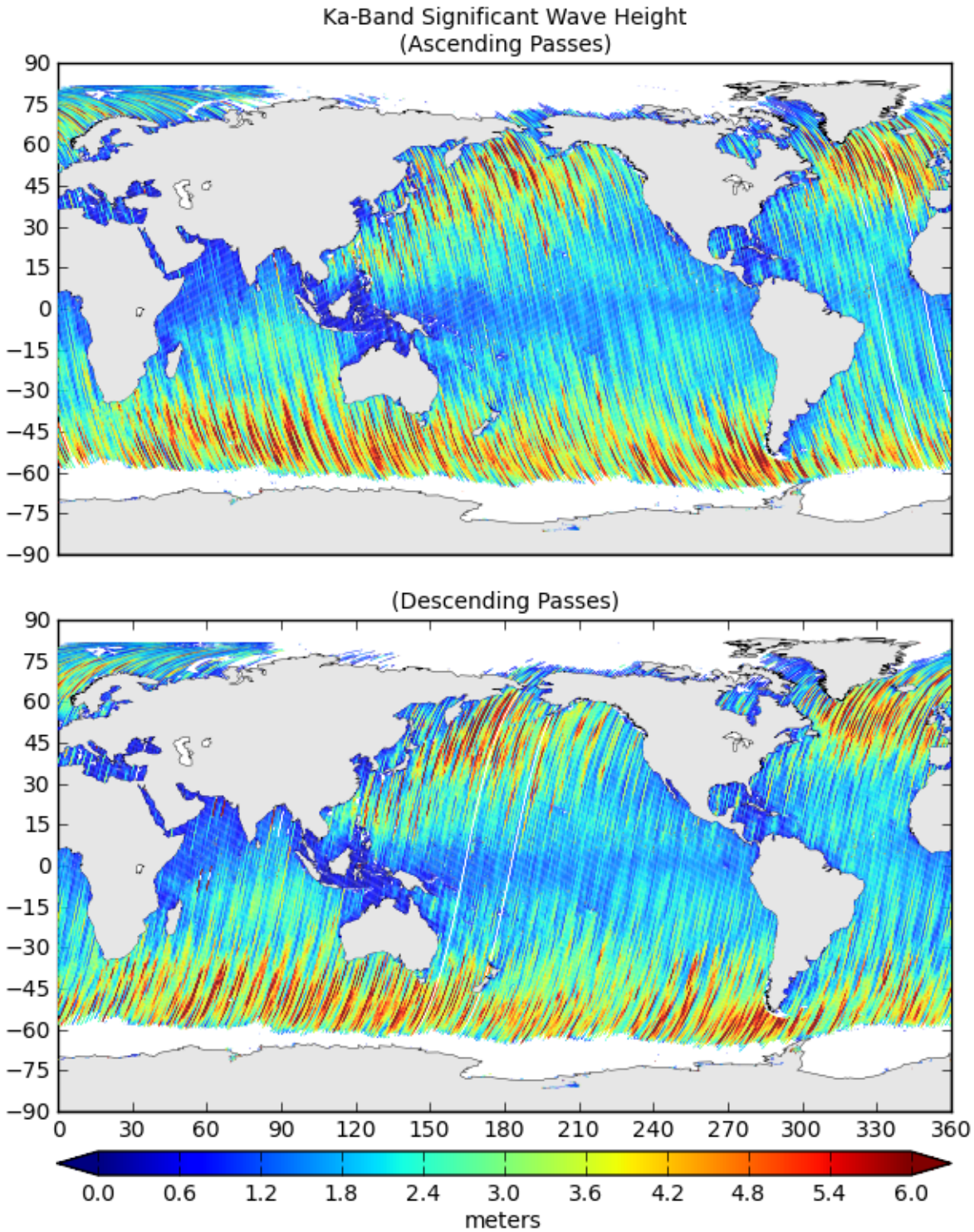

Figure 19: Map of Values for Ka-Band Significant Wave Height

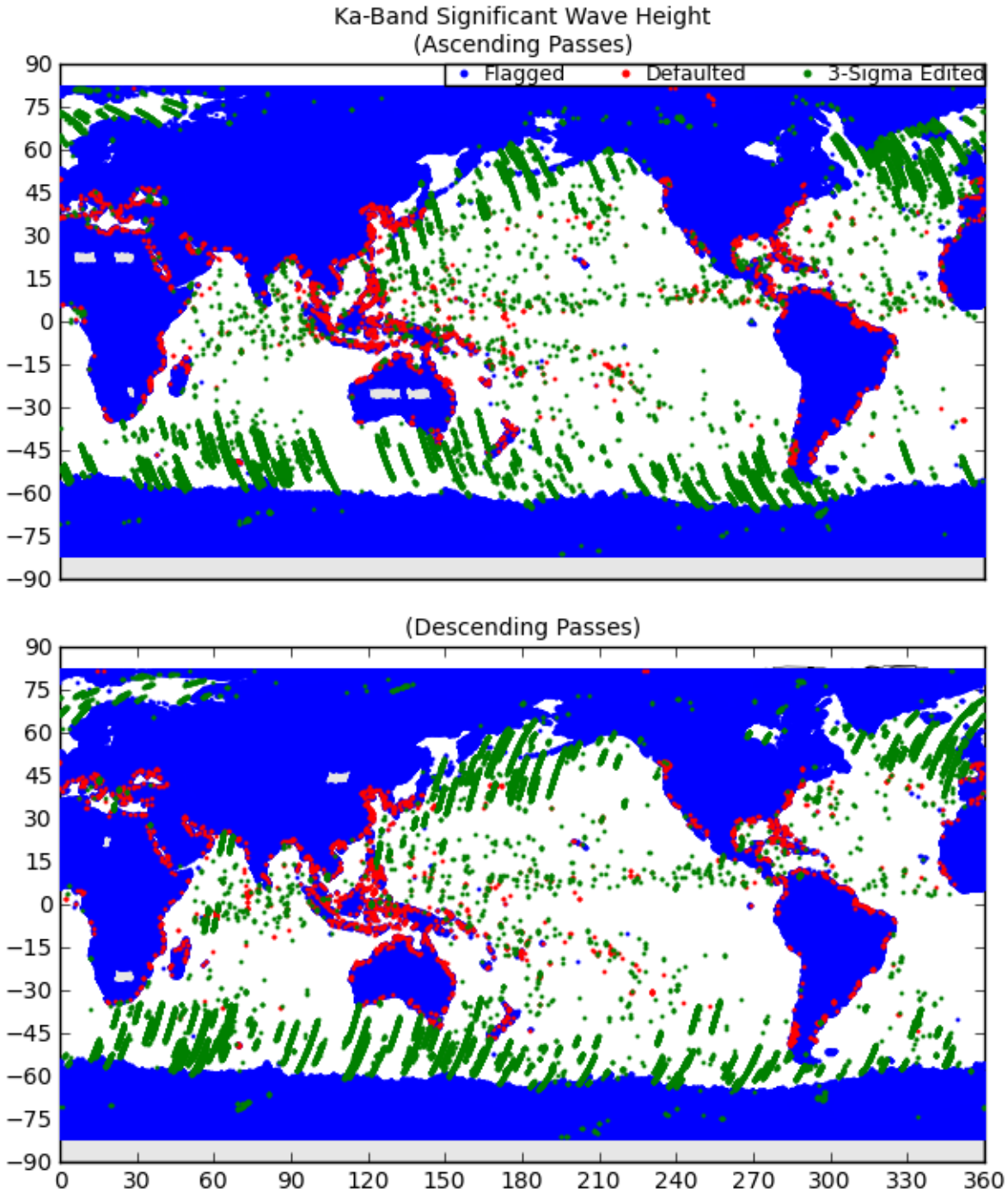

Figure 20: Map of Flagged/Edited Points for Ka-Band Significant Wave Height

5 Altimeter Wind Speed Plots

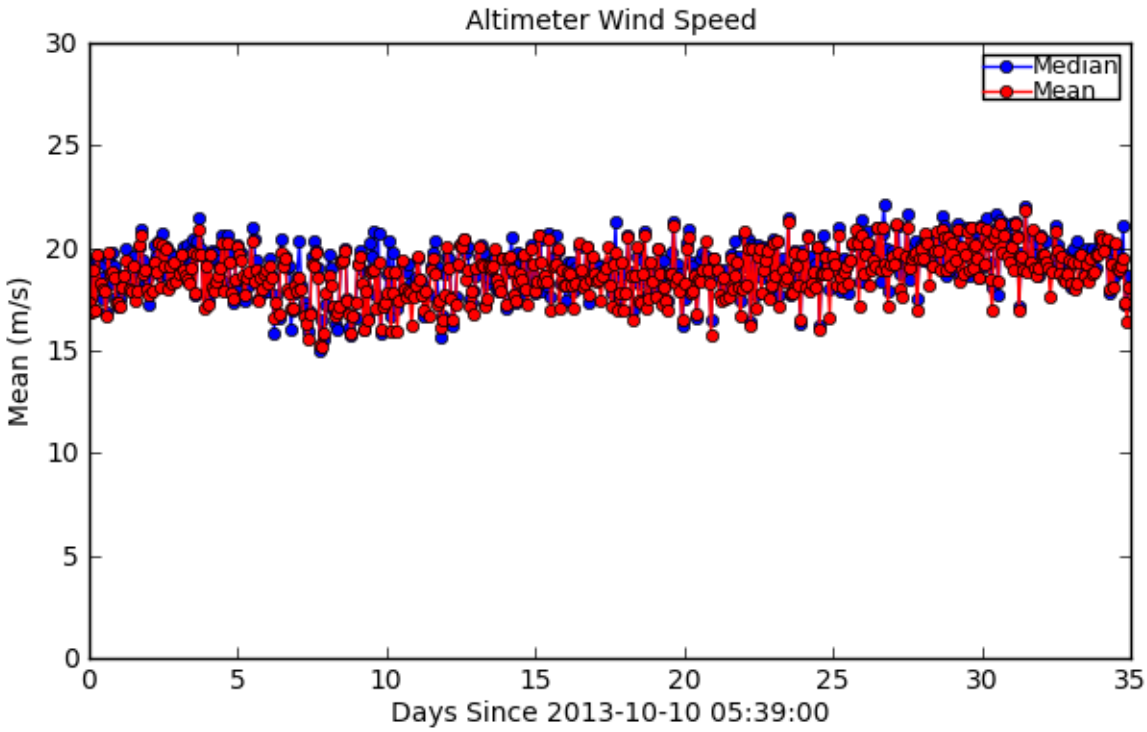

Figure 21: Mean/Median for Altimeter Wind Speed

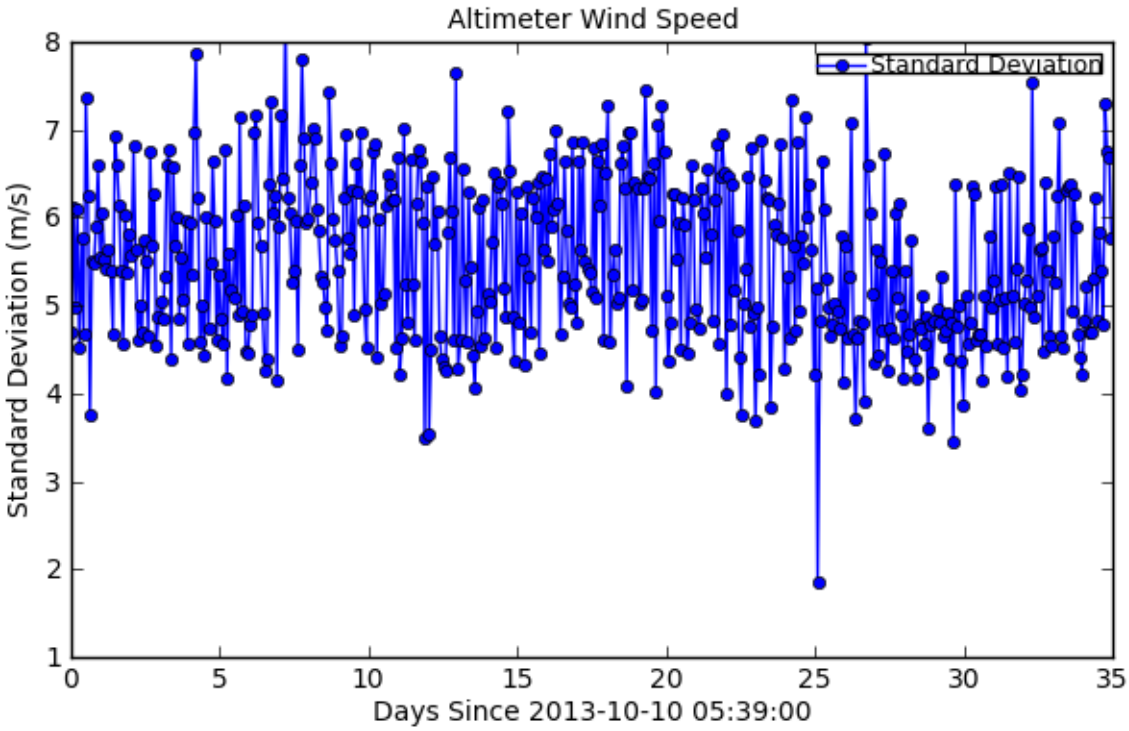

Figure 22: Standard Deviation for Altimeter Wind Speed

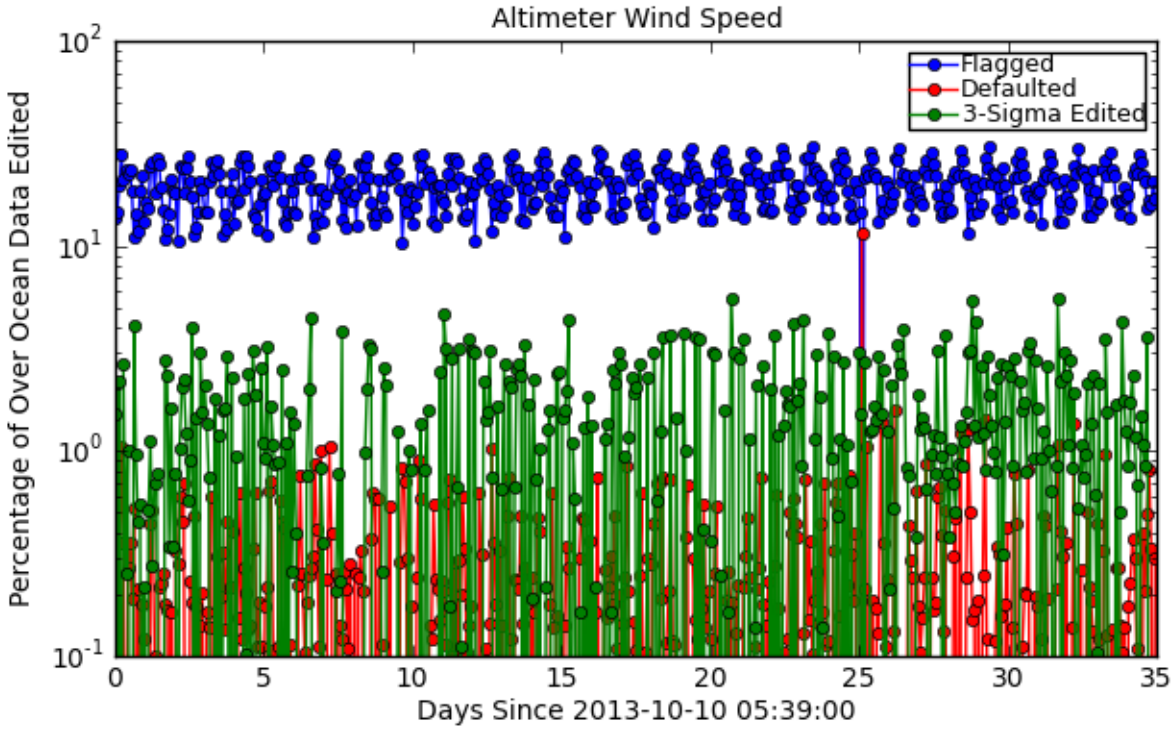

Figure 23: Flagged/Edited Data Points for Altimeter Wind Speed

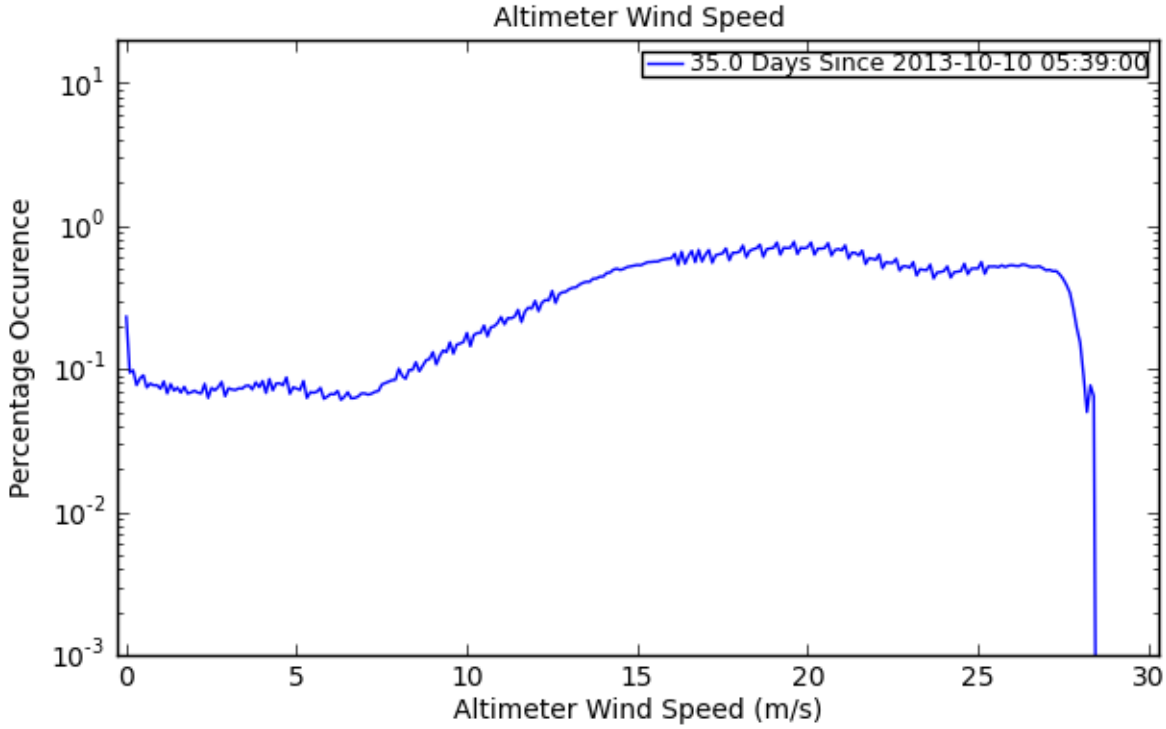

Figure 24: Histogram for Altimeter Wind Speed

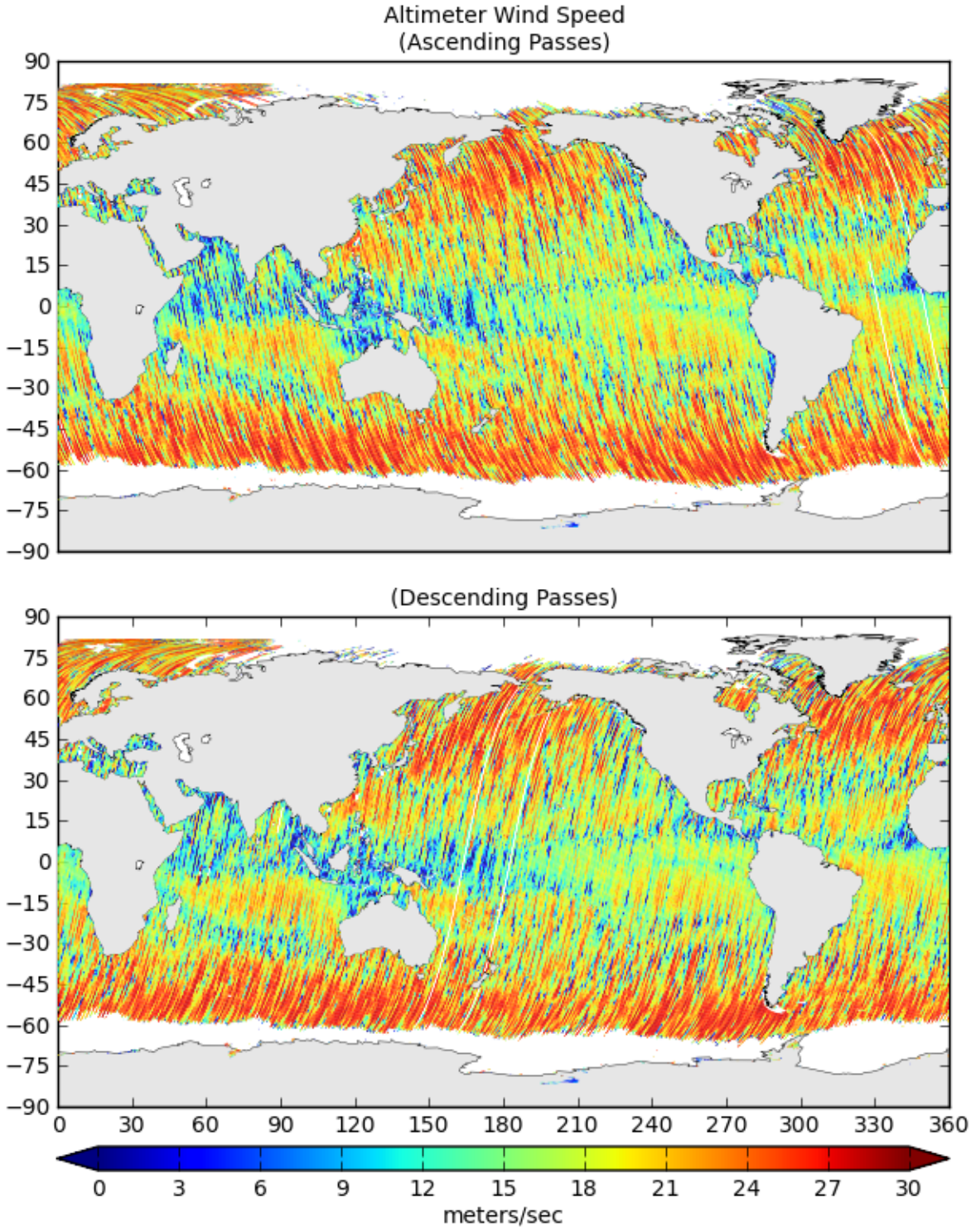

Figure 25: Map of Values for Altimeter Wind Speed

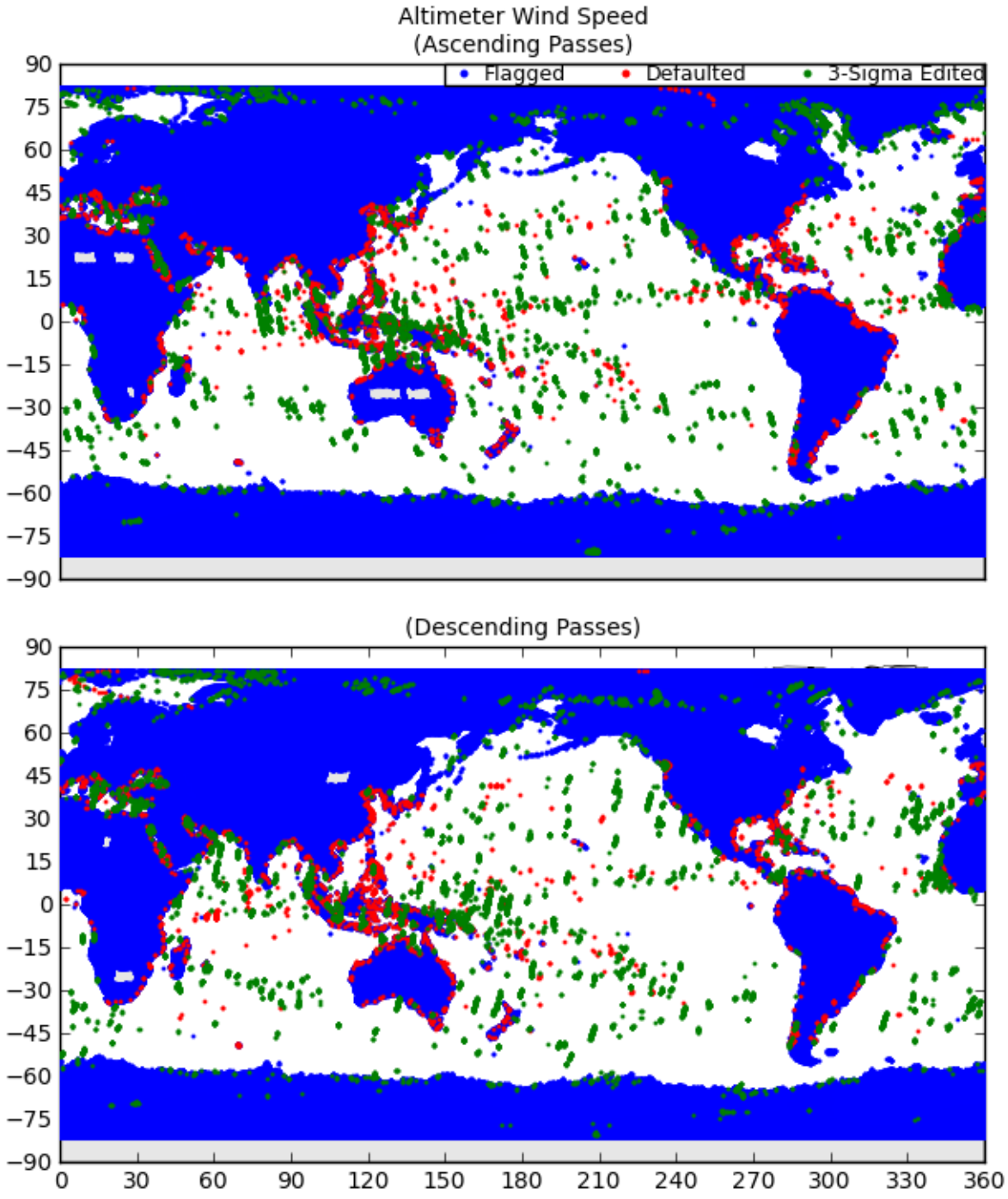

Figure 26: Map of Flagged/Edited Points for Altimeter Wind Speed

6 Ka-Band Backscatter Coefficient Plots

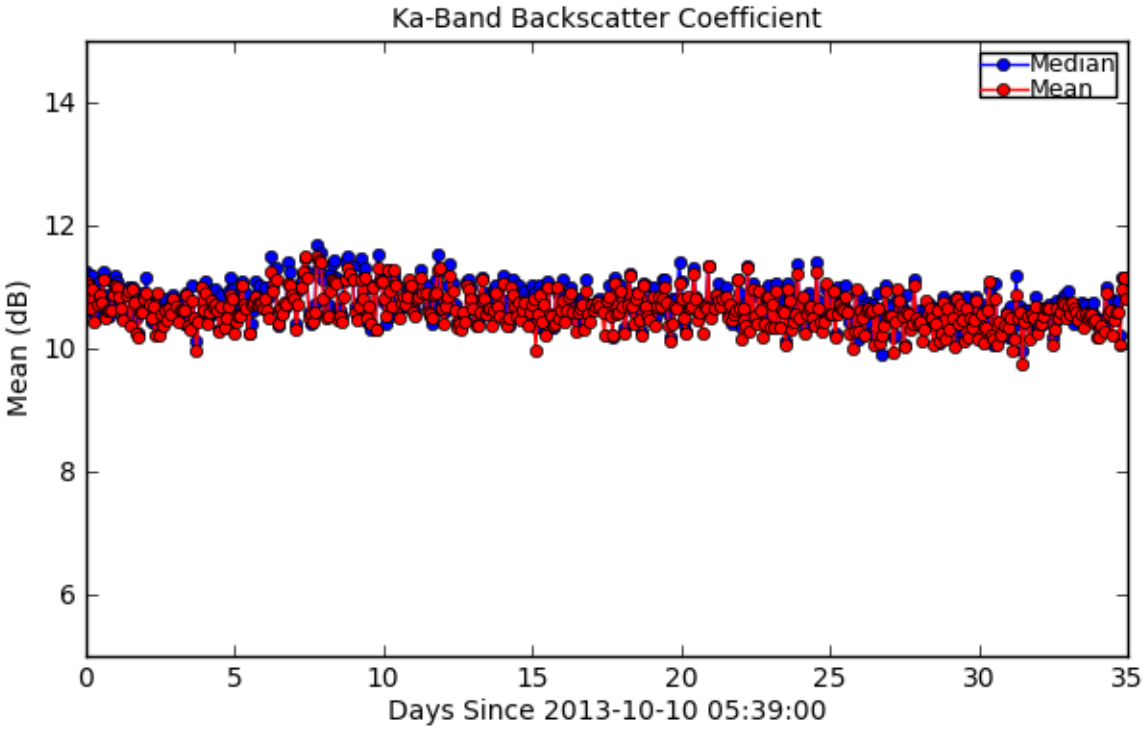

Figure 27: Mean/Median for Ka-Band Backscatter Coefficient

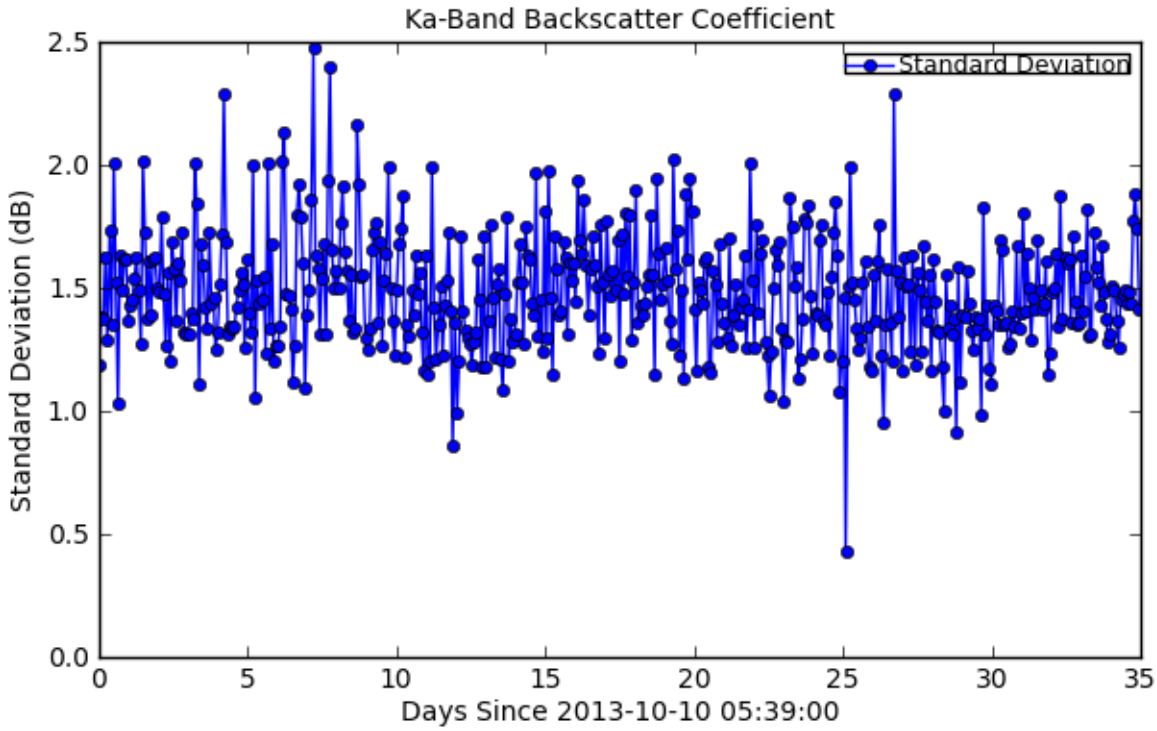

Figure 28: Standard Deviation for Ka-Band Backscatter Coefficient

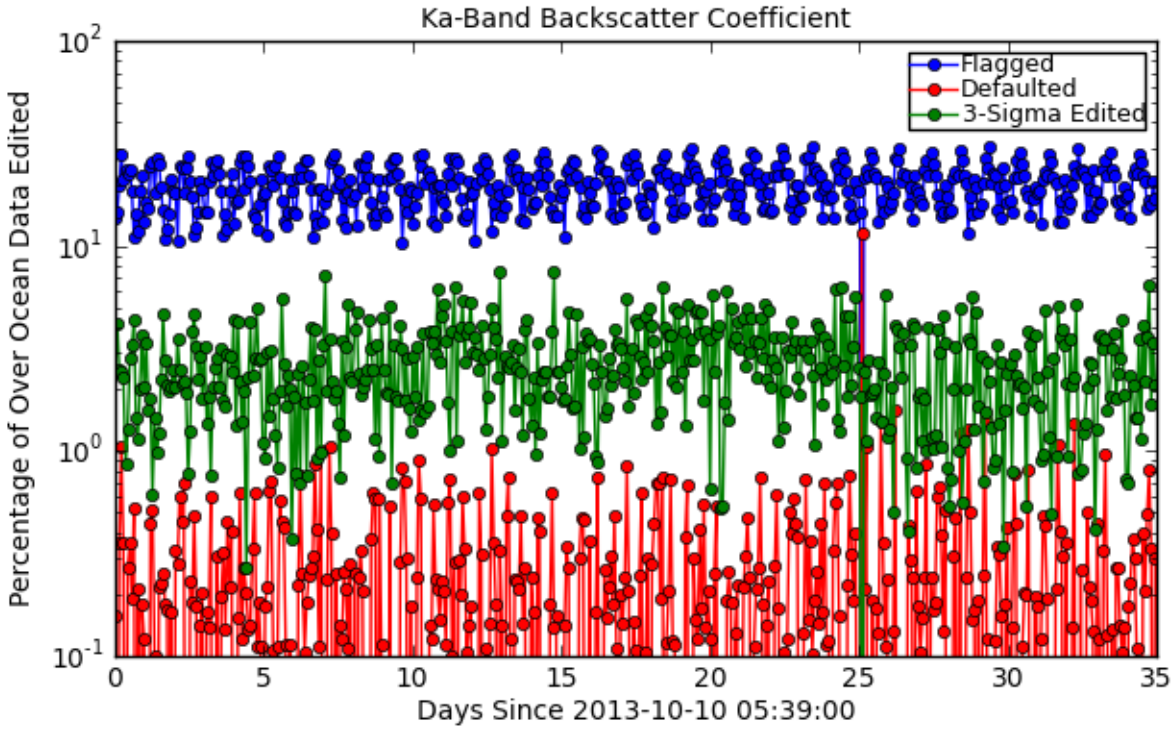

Figure 29: Flagged/Edited Data Points for Ka-Band Backscatter Coefficient

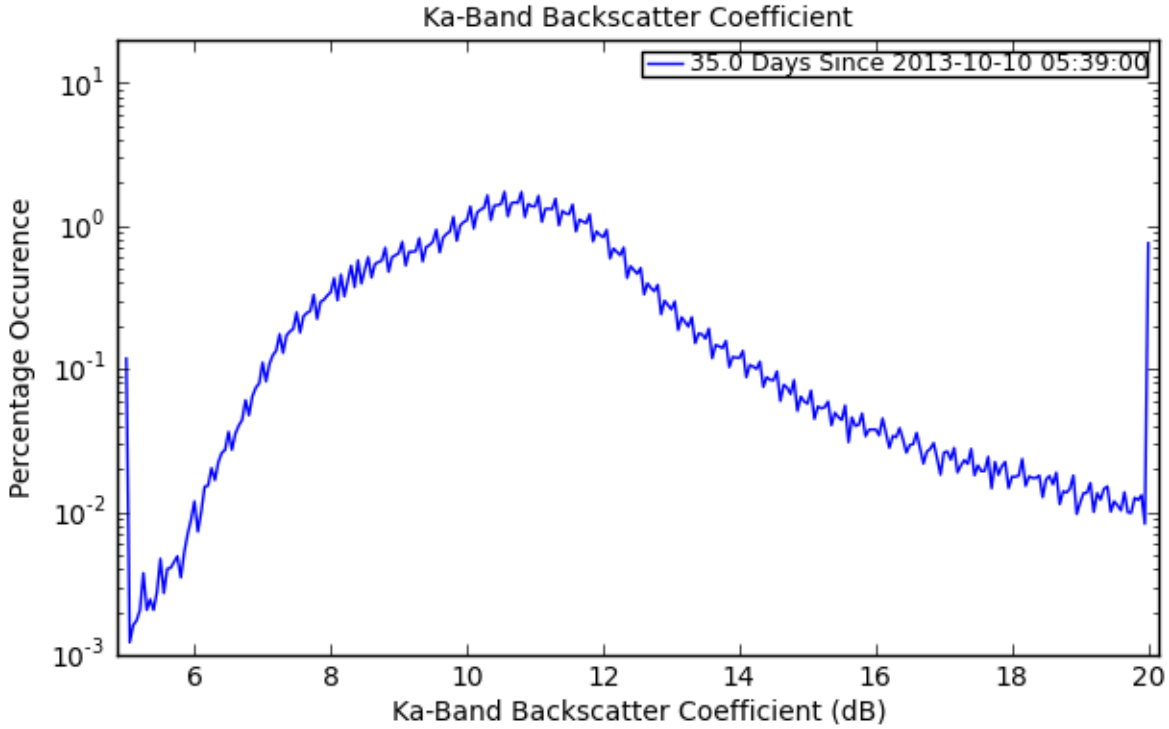

Figure 30: Histogram for Ka-Band Backscatter Coefficient

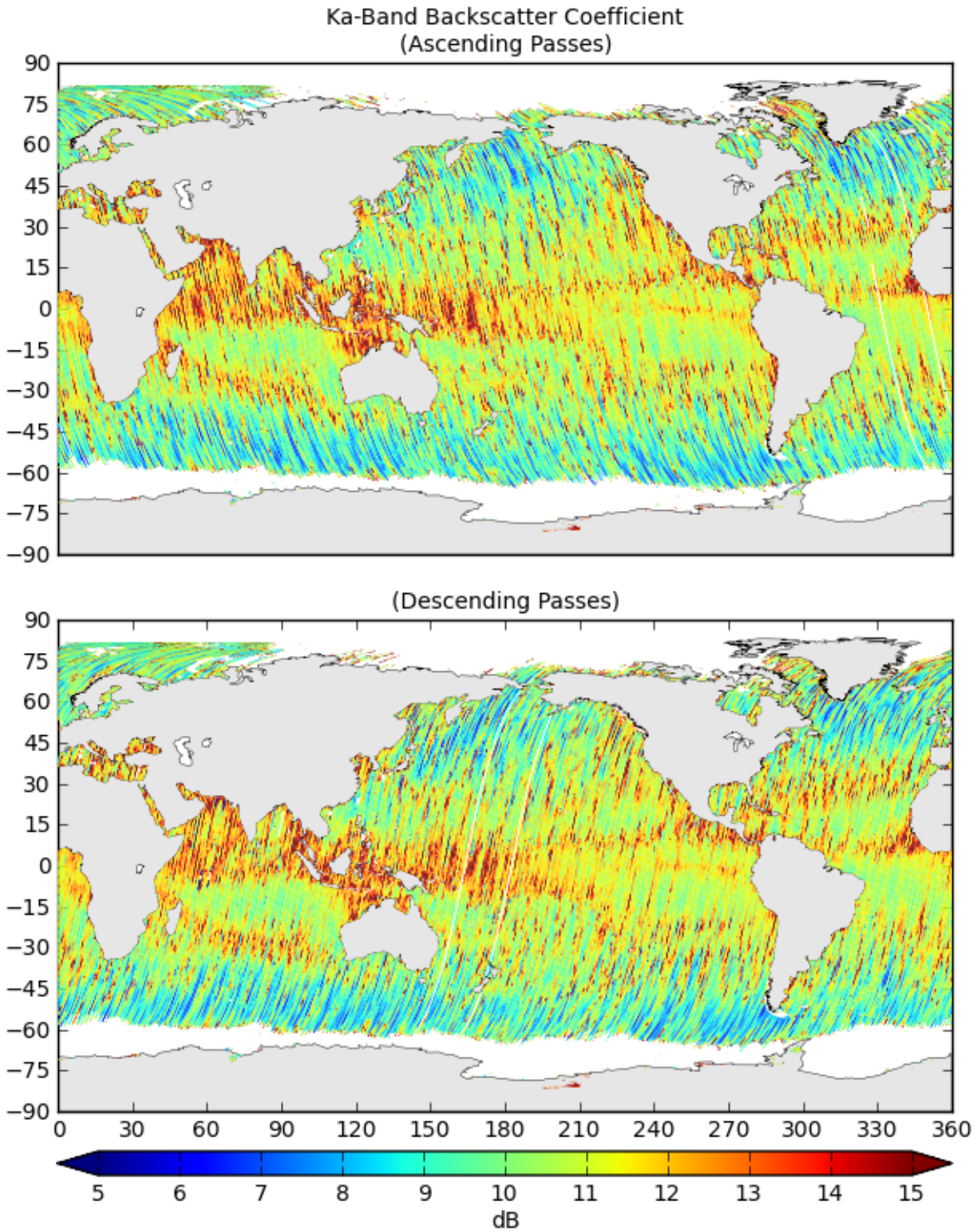

Figure 31: Map of Values for Ka-Band Backscatter Coefficient

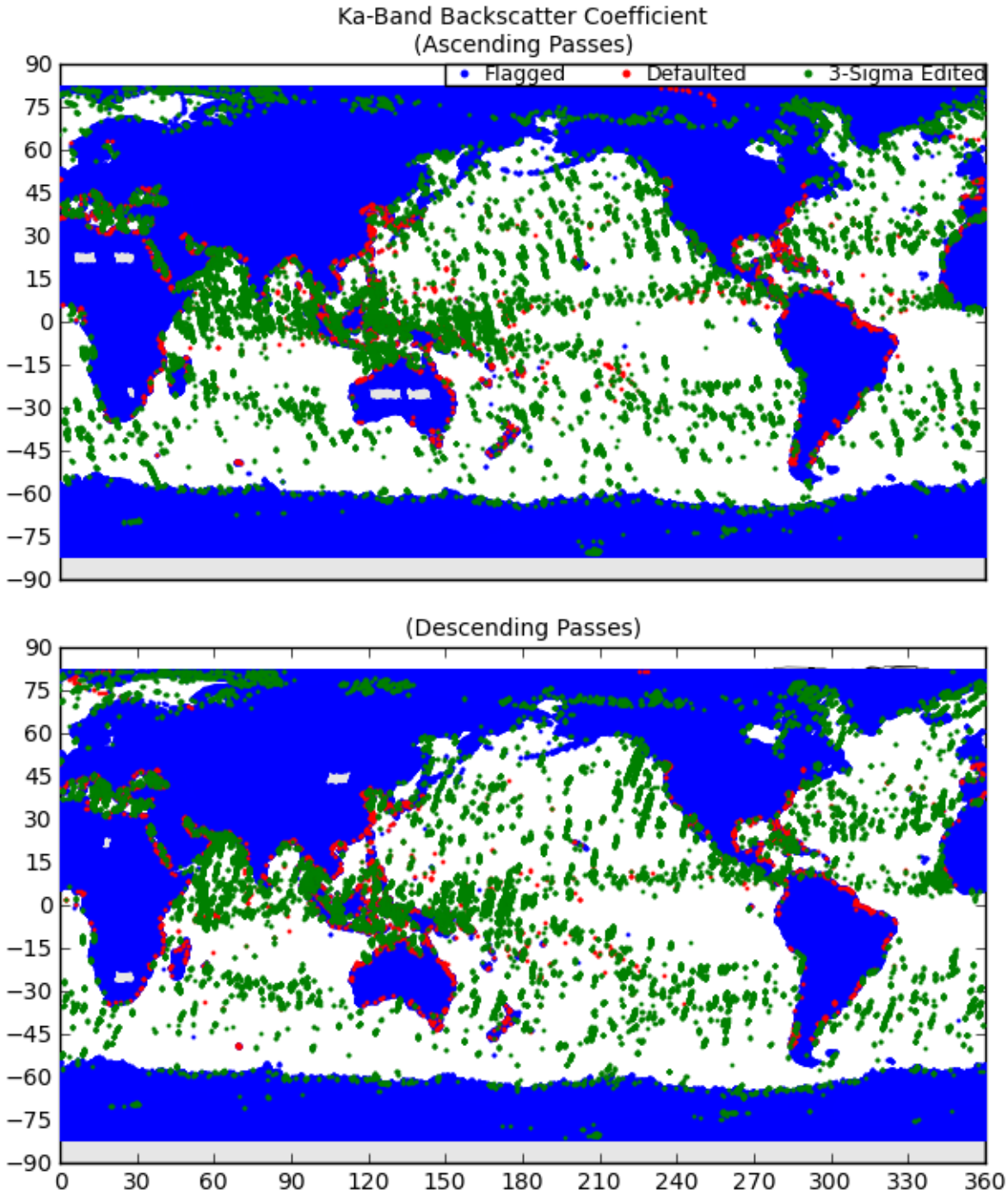

Figure 32: Map of Flagged/Edited Points for Ka-Band Backscatter Coefficient

7 Dry Troposphere Path Delay Plots

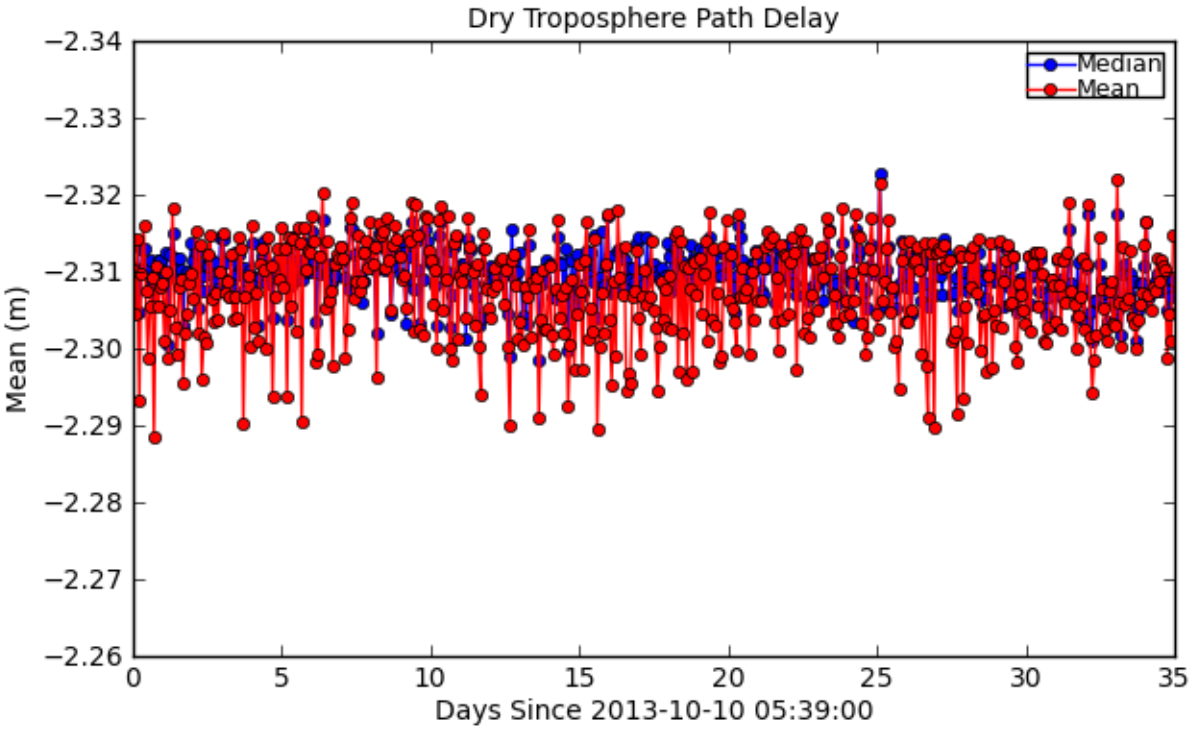

Figure 33: Mean/Median for Dry Troposphere Path Delay

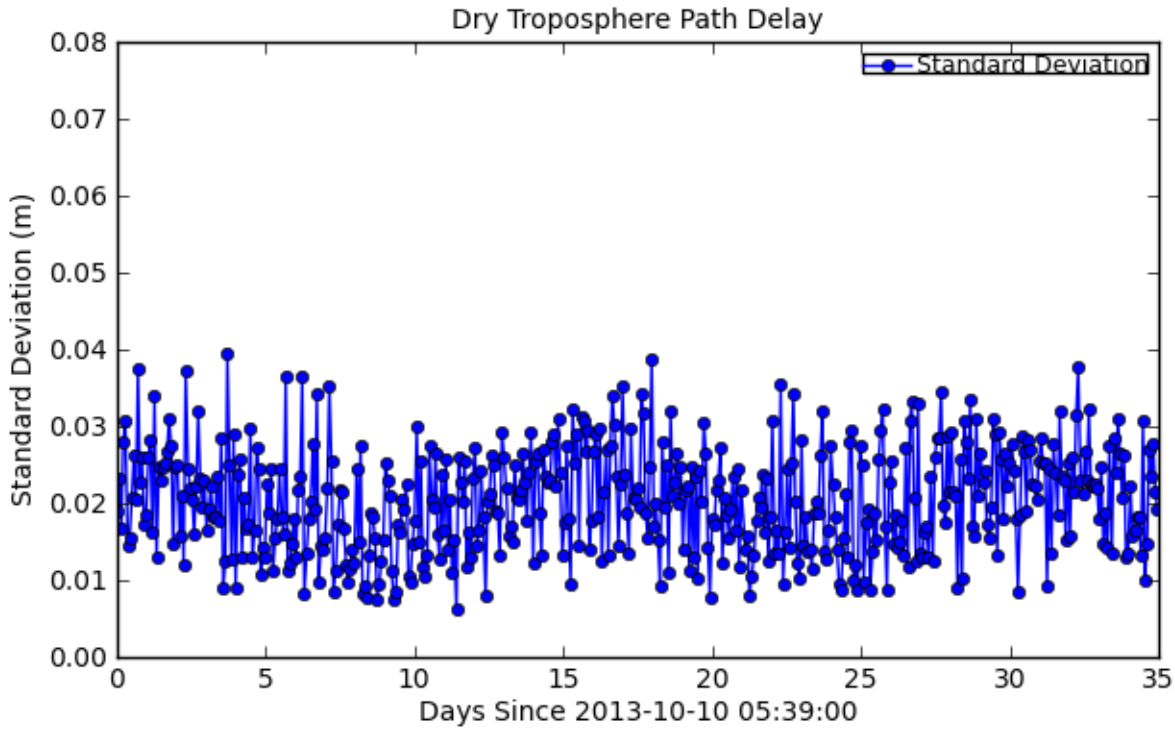

Figure 34: Standard Deviation for Dry Troposphere Path Delay

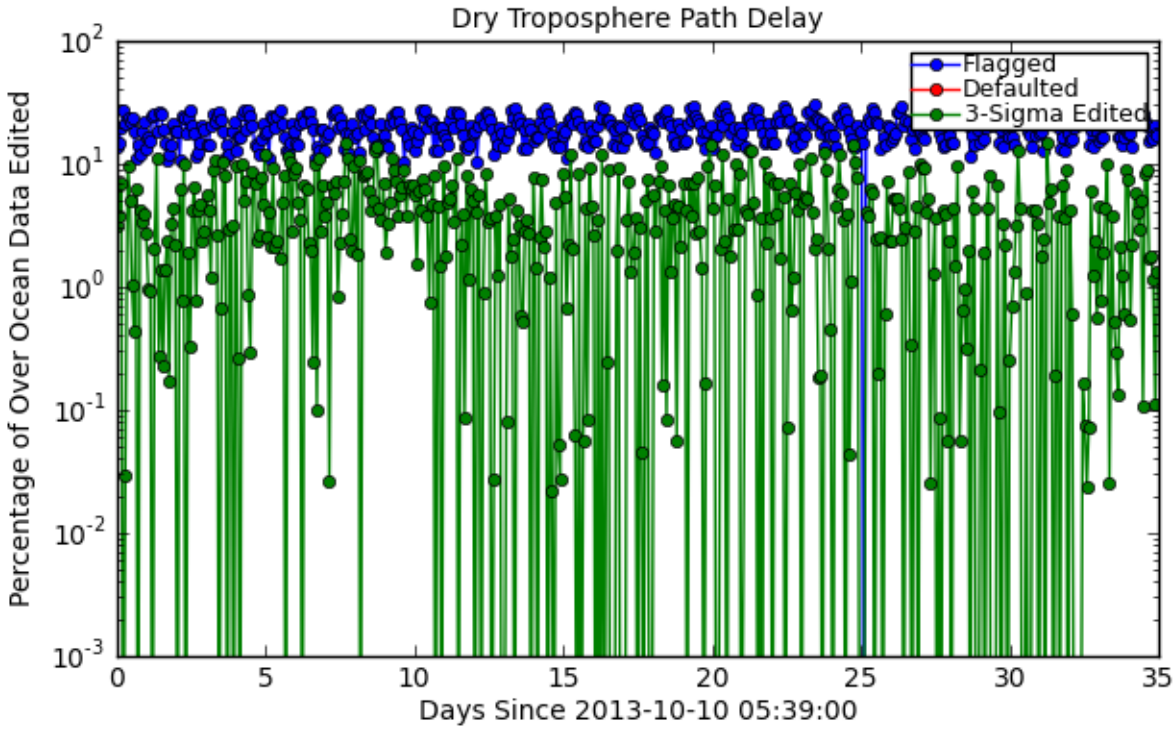

Figure 35: Flagged/Edited Data Points for Dry Troposphere Path Delay

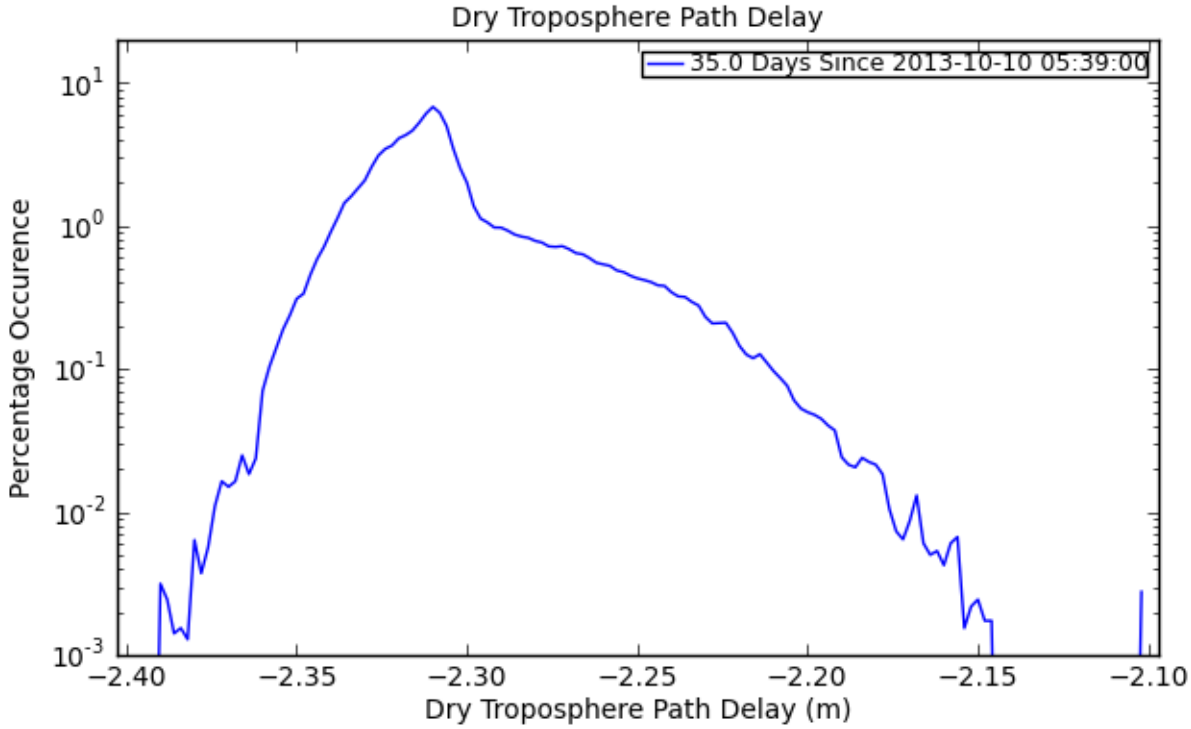

Figure 36: Histogram for Dry Troposphere Path Delay

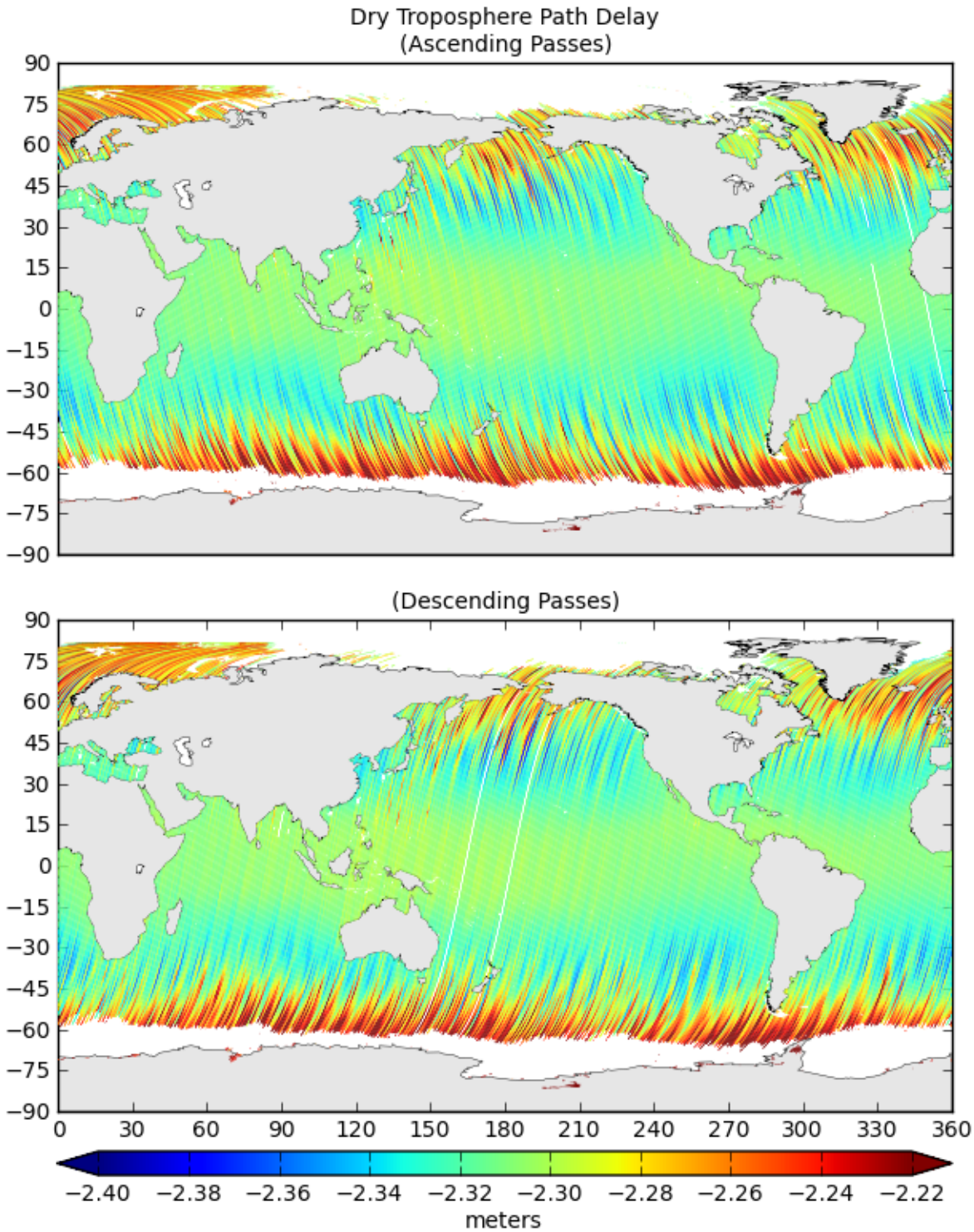

Figure 37: Map of Values for Dry Troposphere Path Delay

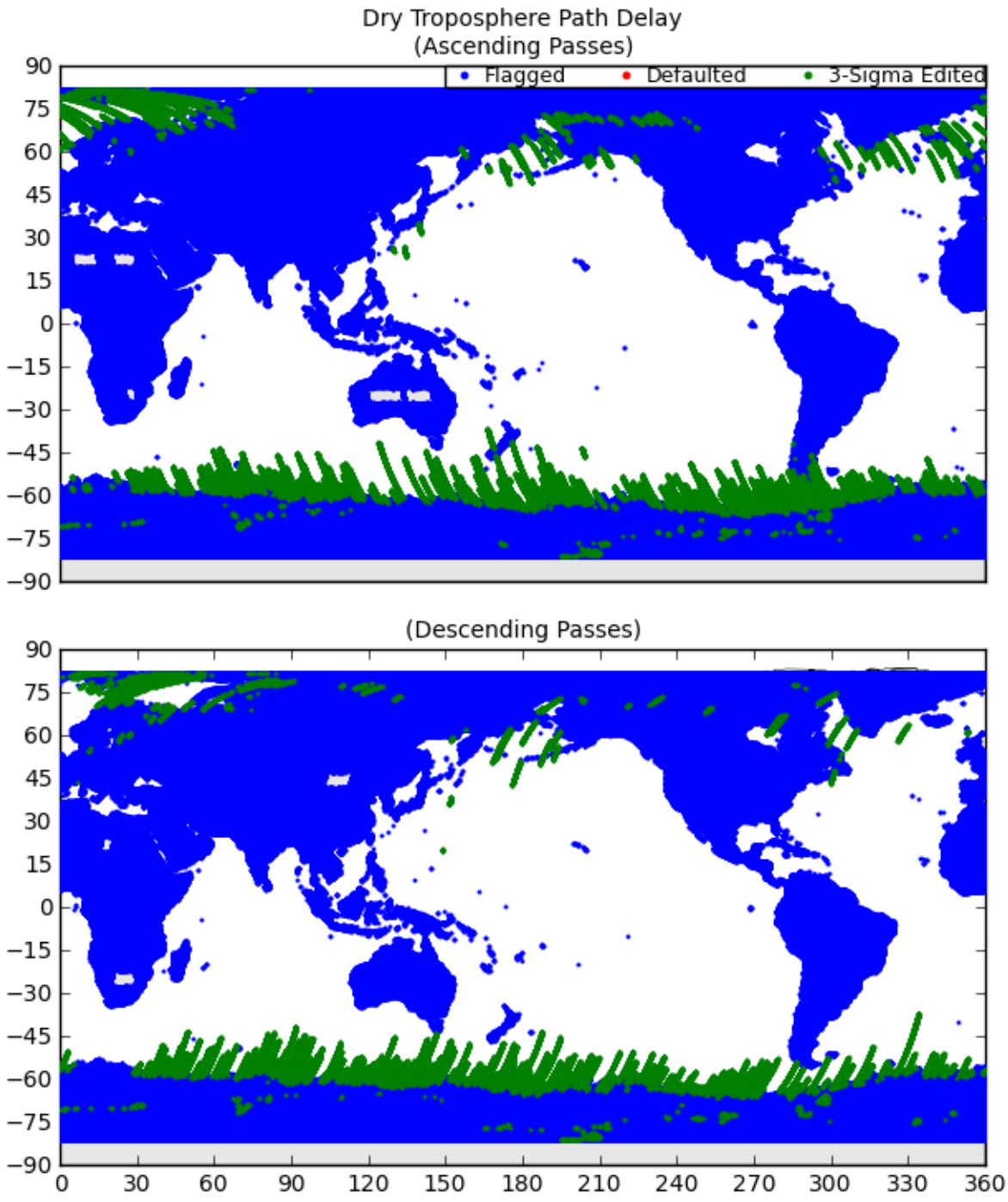

Figure 38: Map of Flagged/Edited Points for Dry Troposphere Path Delay

8 Radiometer Wet Troposphere Path Delay Plots

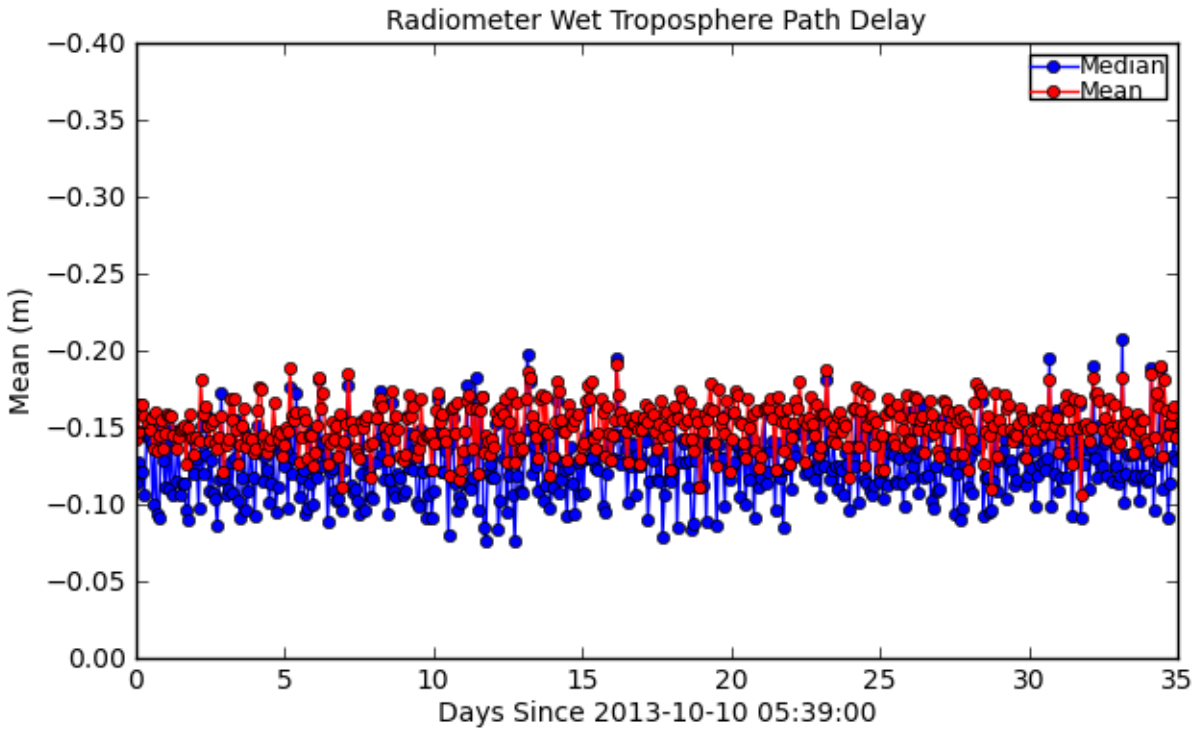

Figure 39: Mean/Median for Radiometer Wet Troposphere Path Delay

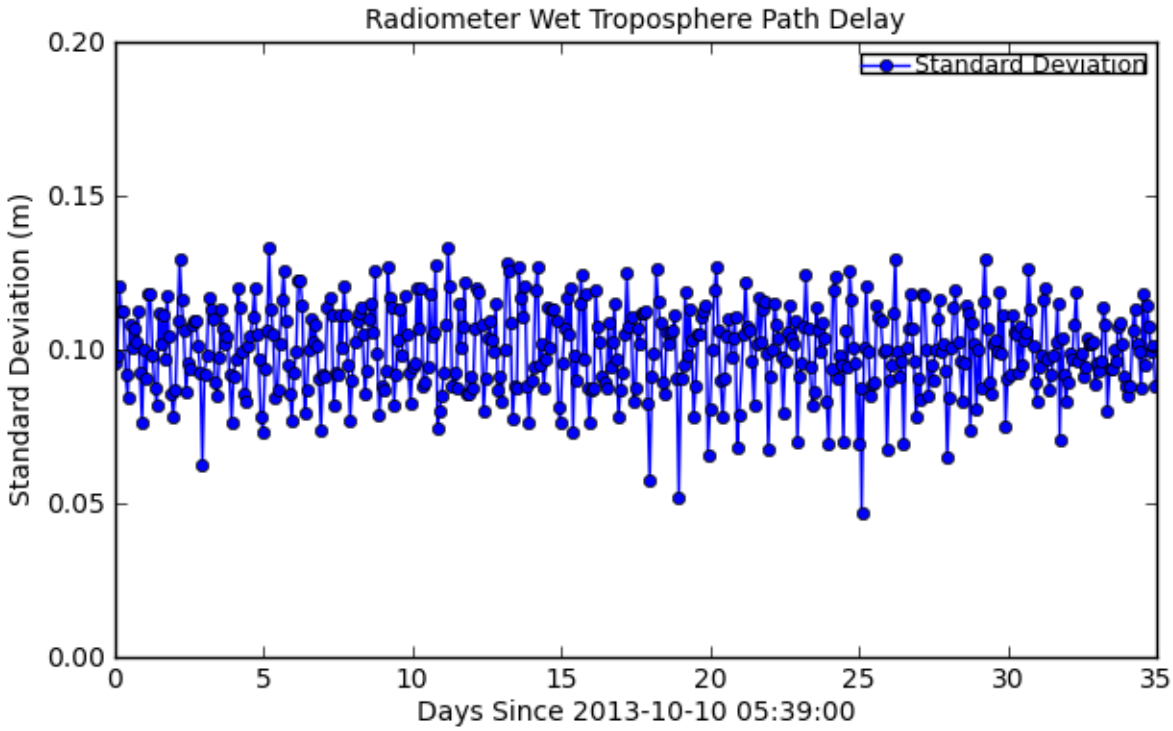

Figure 40: Standard Deviation for Radiometer Wet Troposphere Path Delay

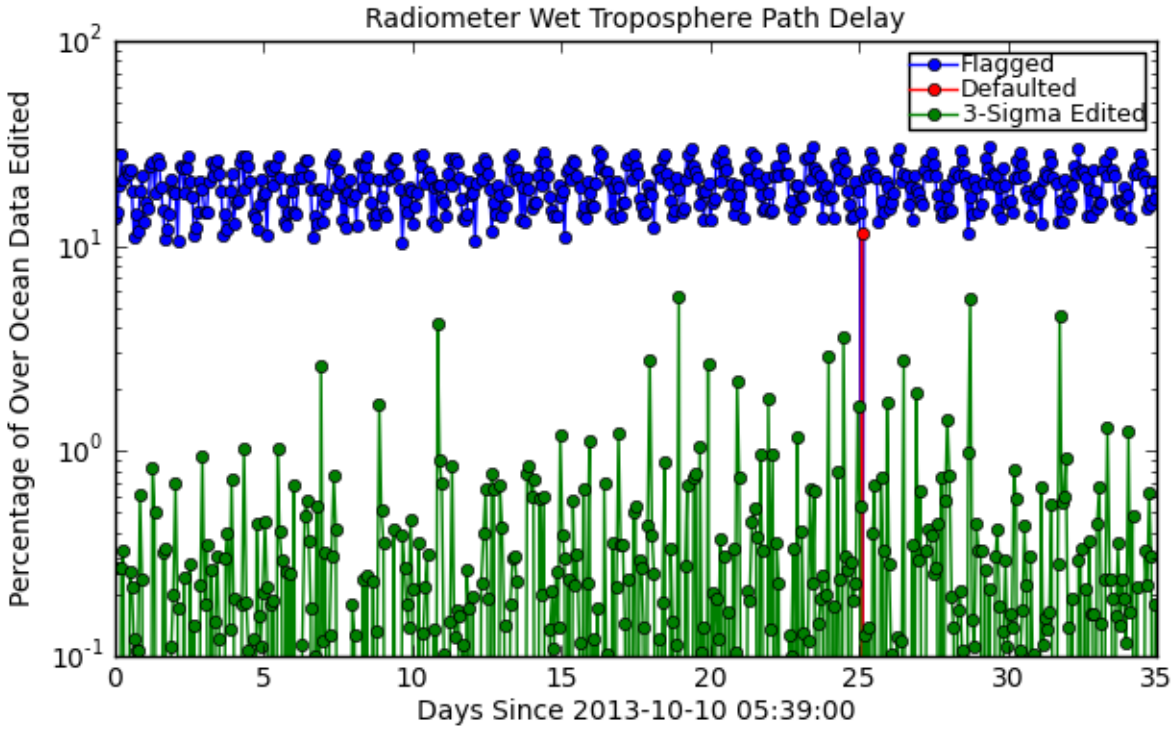

Figure 41: Flagged/Edited Data Points for Radiometer Wet Troposphere Path Delay

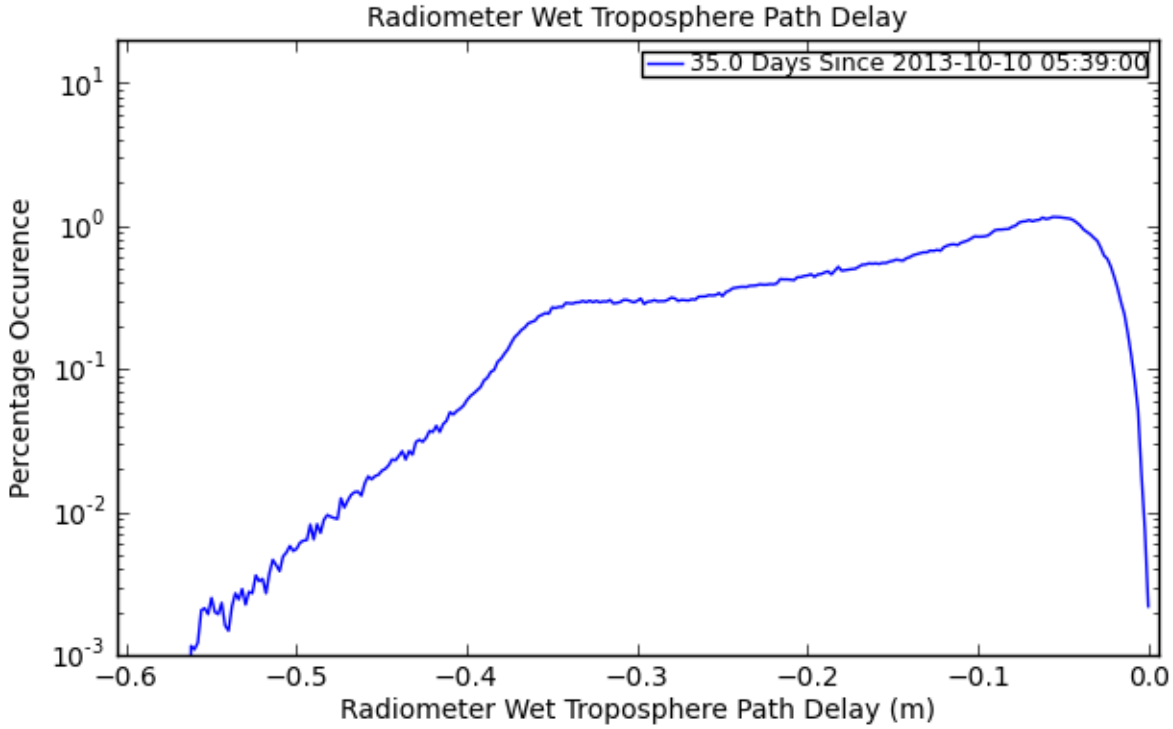

Figure 42: Histogram for Radiometer Wet Troposphere Path Delay

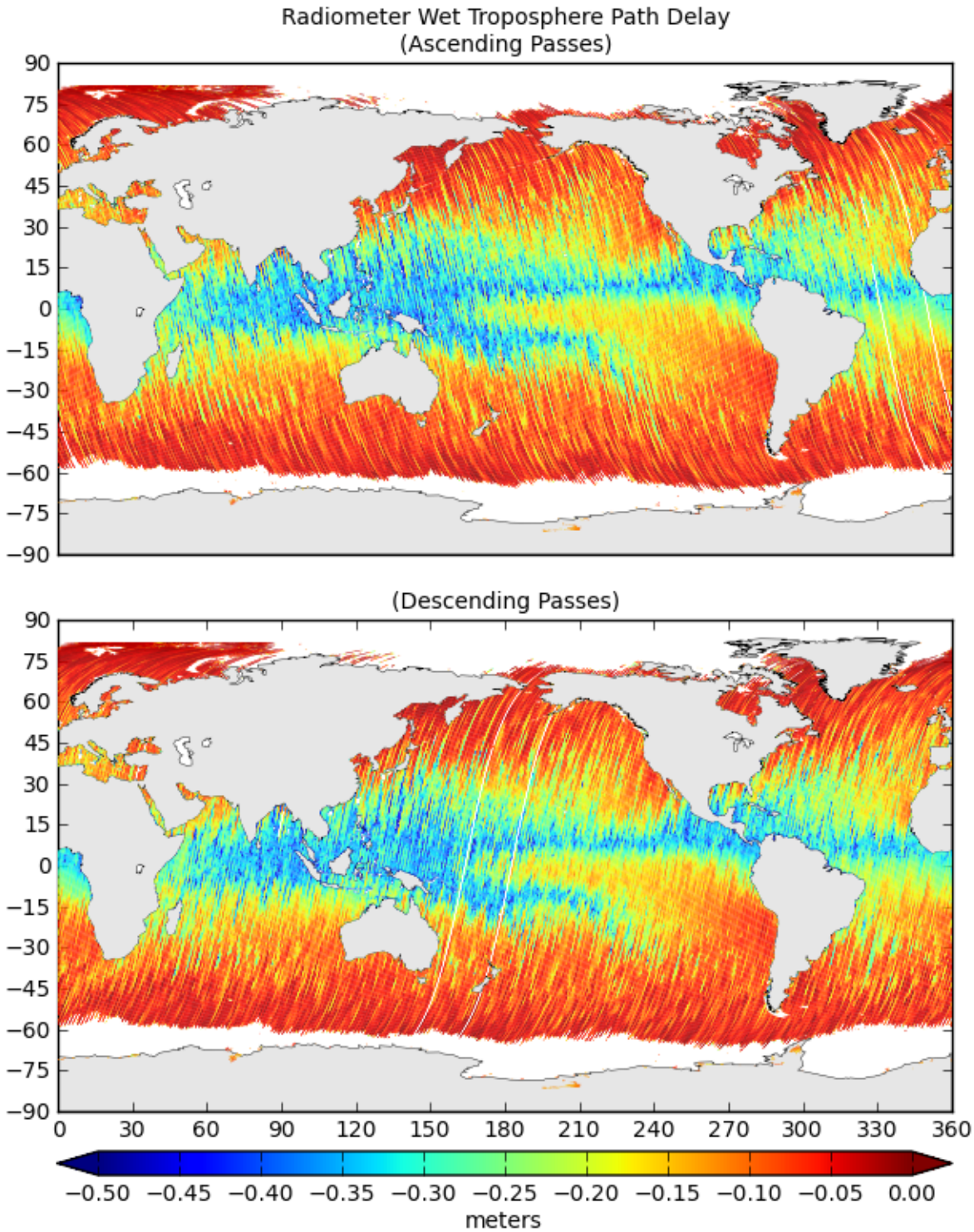

Figure 43: Map of Values for Radiometer Wet Troposphere Path Delay

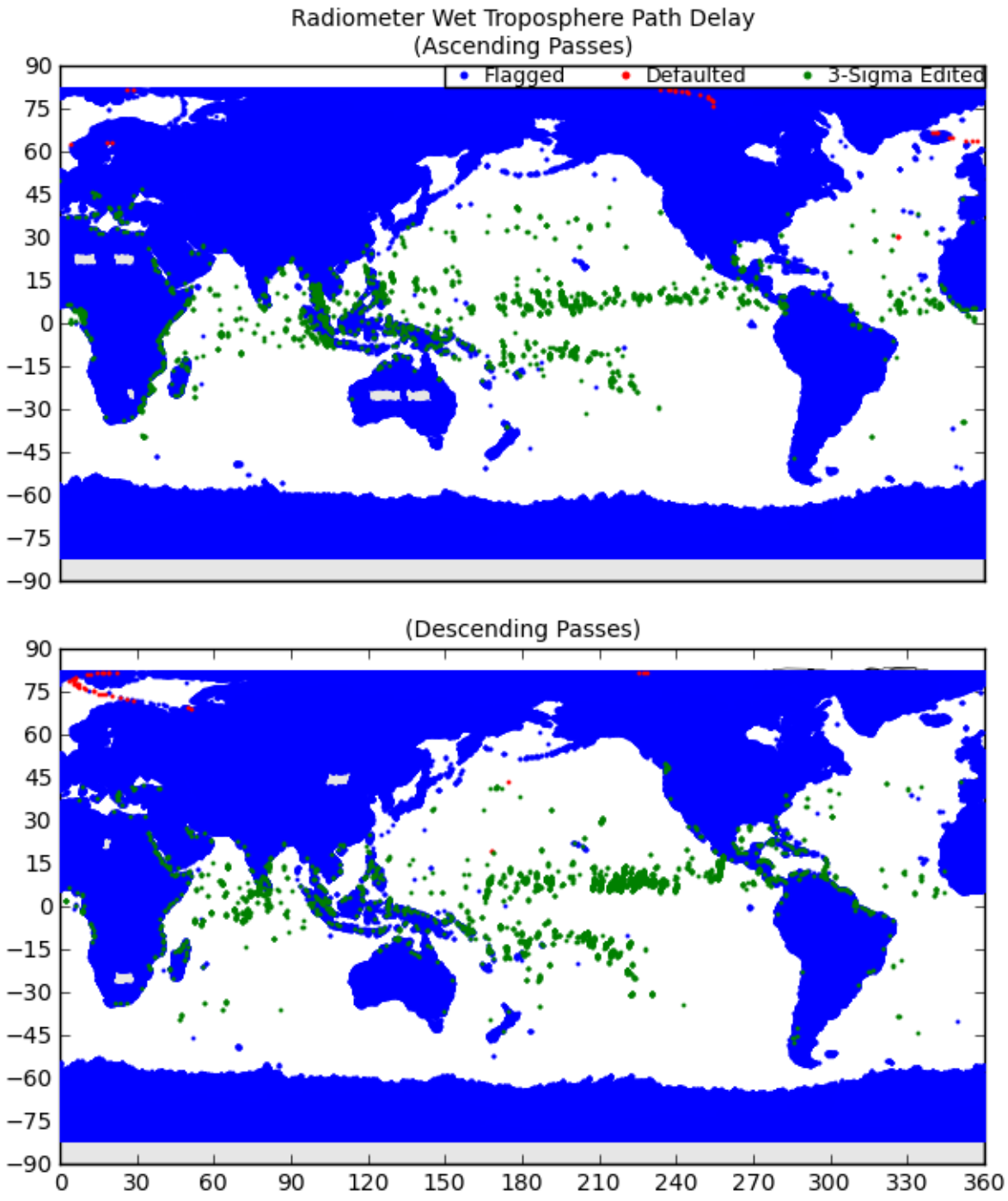

Figure 44: Map of Flagged/Edited Points for Radiometer Wet Troposphere Path Delay

9 Model Wet Troposphere Path Delay Plots

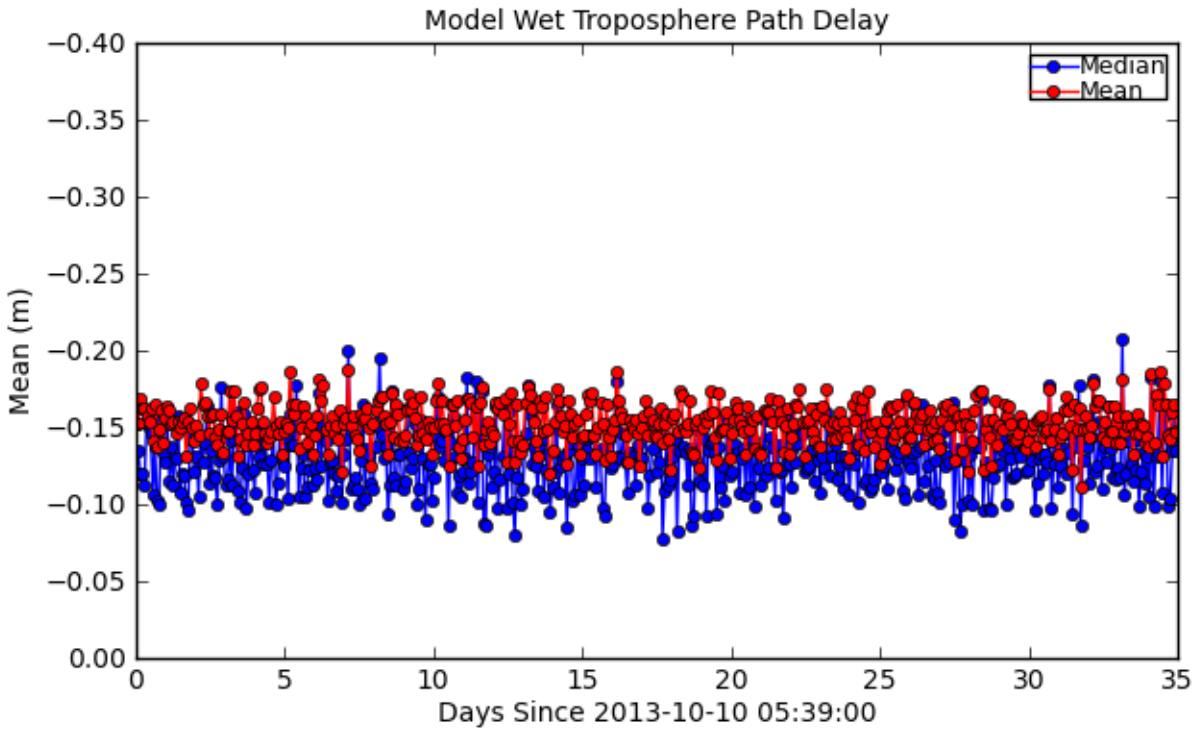

Figure 45: Mean/Median for Model Wet Troposphere Path Delay

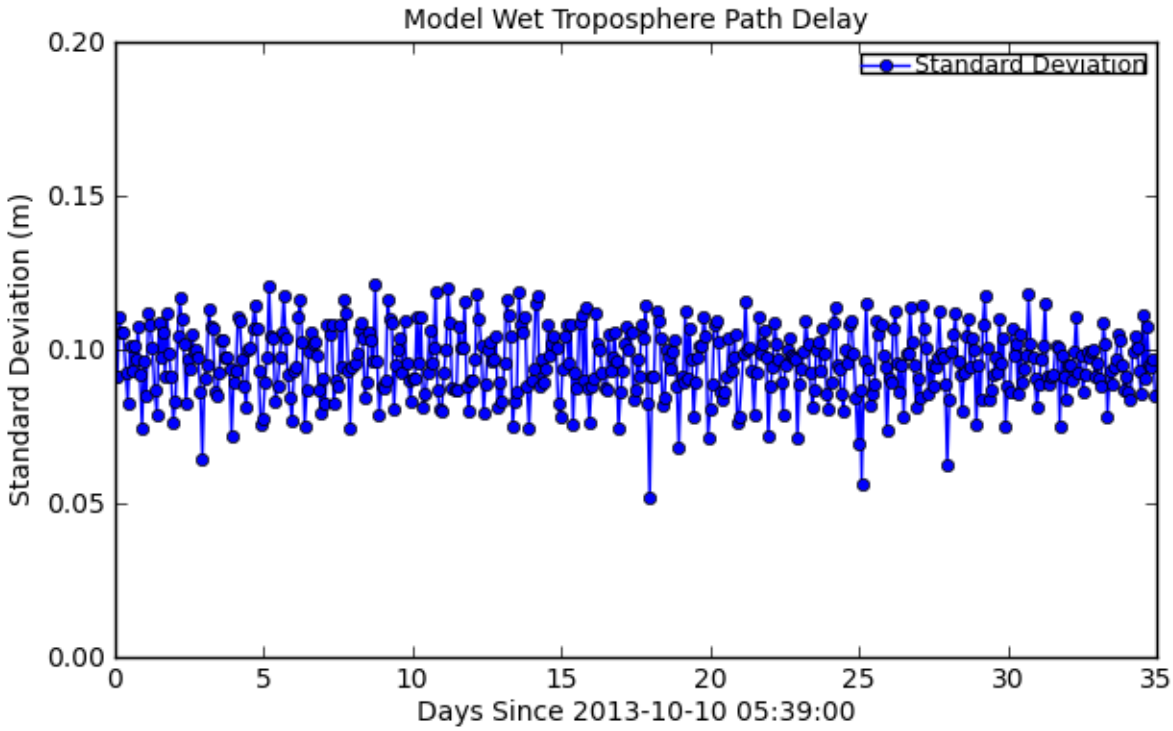

Figure 46: Standard Deviation for Model Wet Troposphere Path Delay

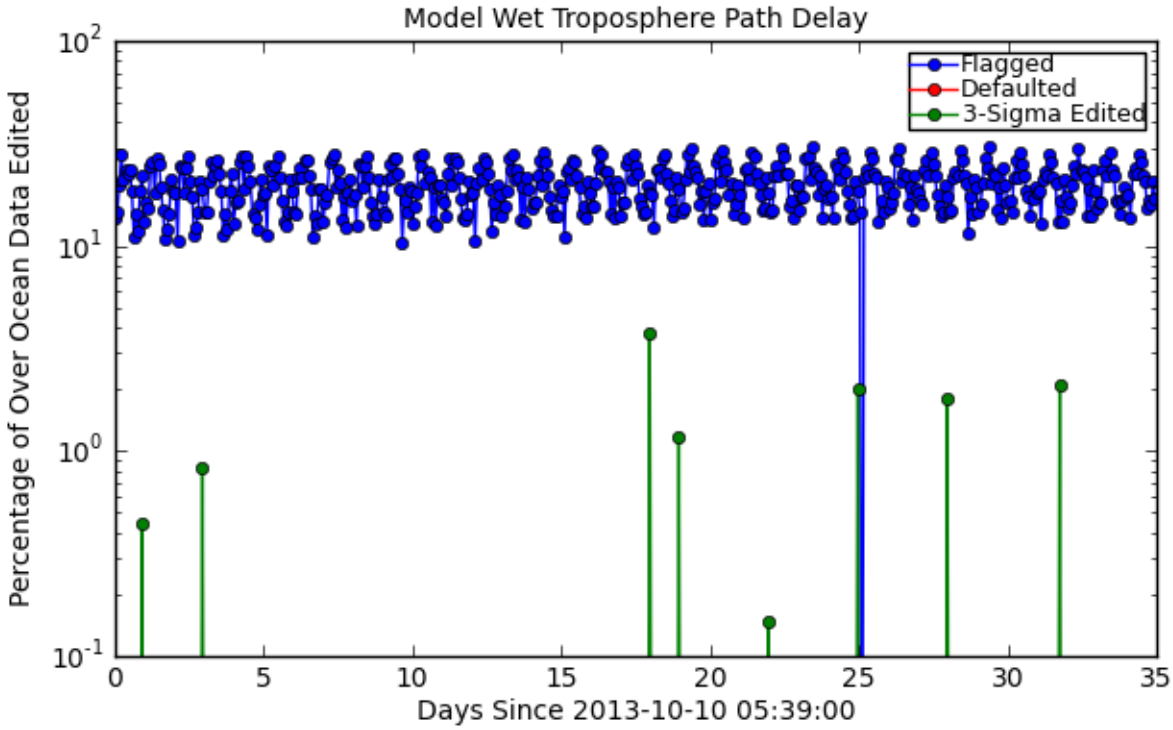

Figure 47: Flagged/Edited Data Points for Model Wet Troposphere Path Delay

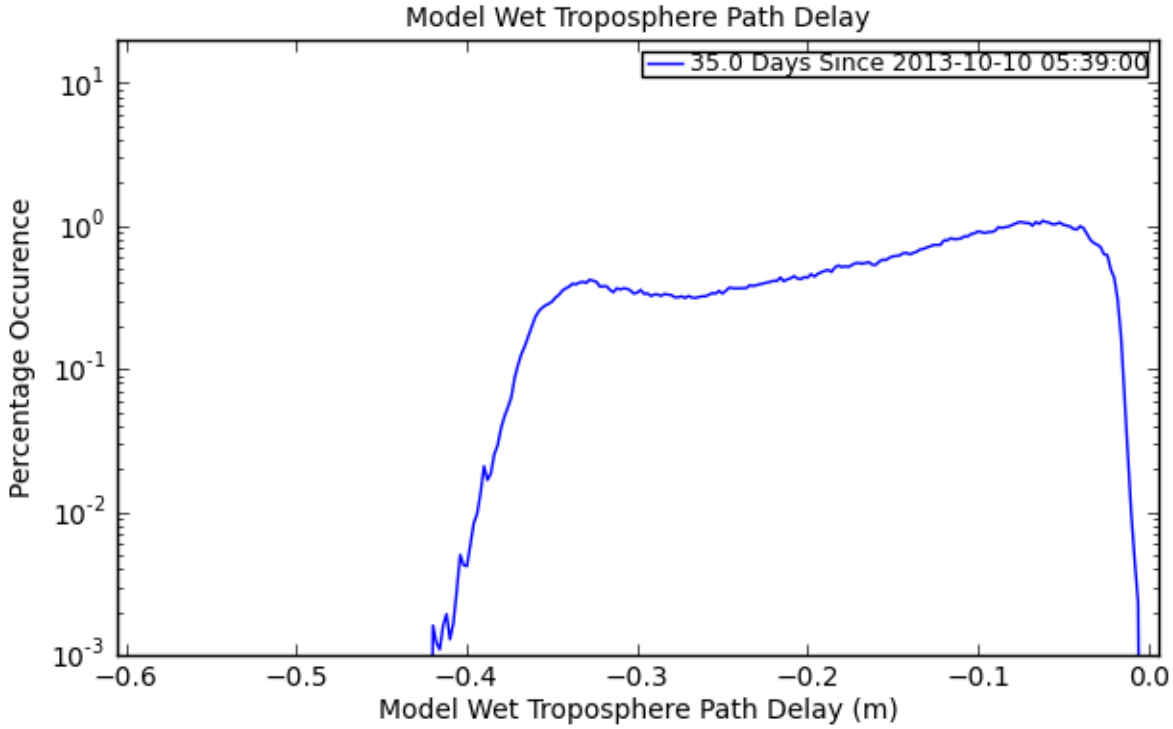

Figure 48: Histogram for Model Wet Troposphere Path Delay

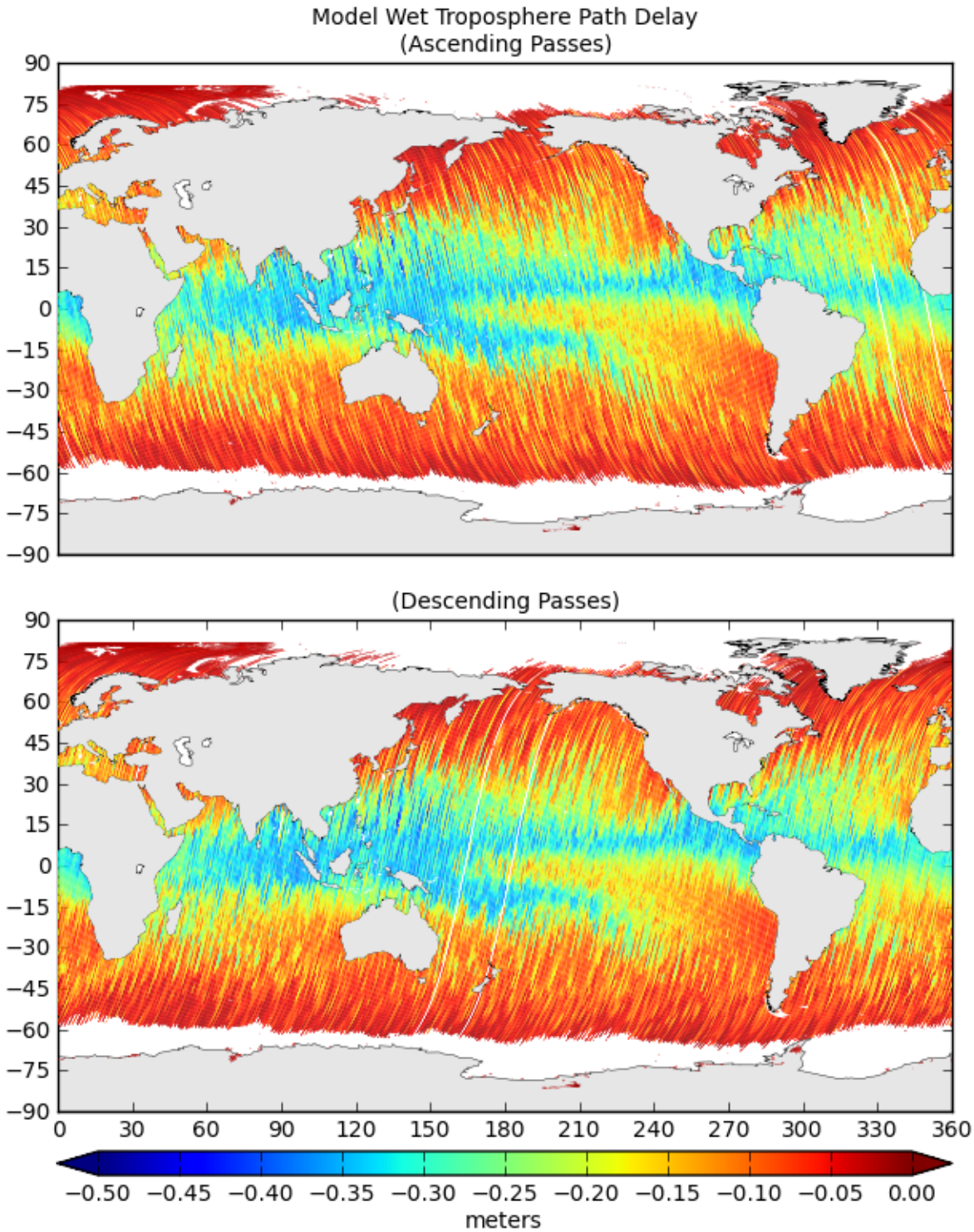

Figure 49: Map of Values for Model Wet Troposphere Path Delay

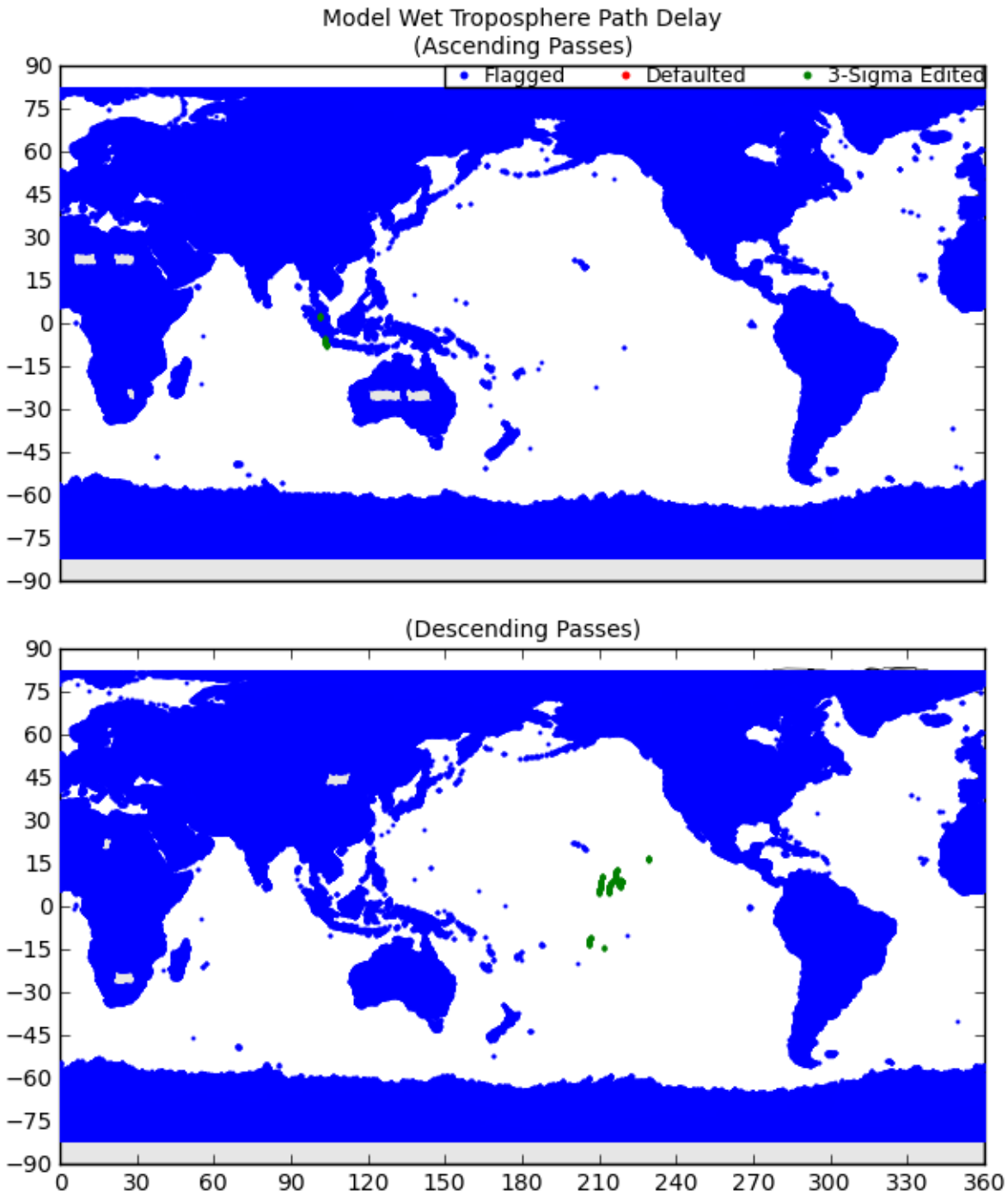

Figure 50: Map of Flagged/Edited Points for Model Wet Troposphere Path Delay

10 Wet Path Delay Difference (AMR-Model) Plots

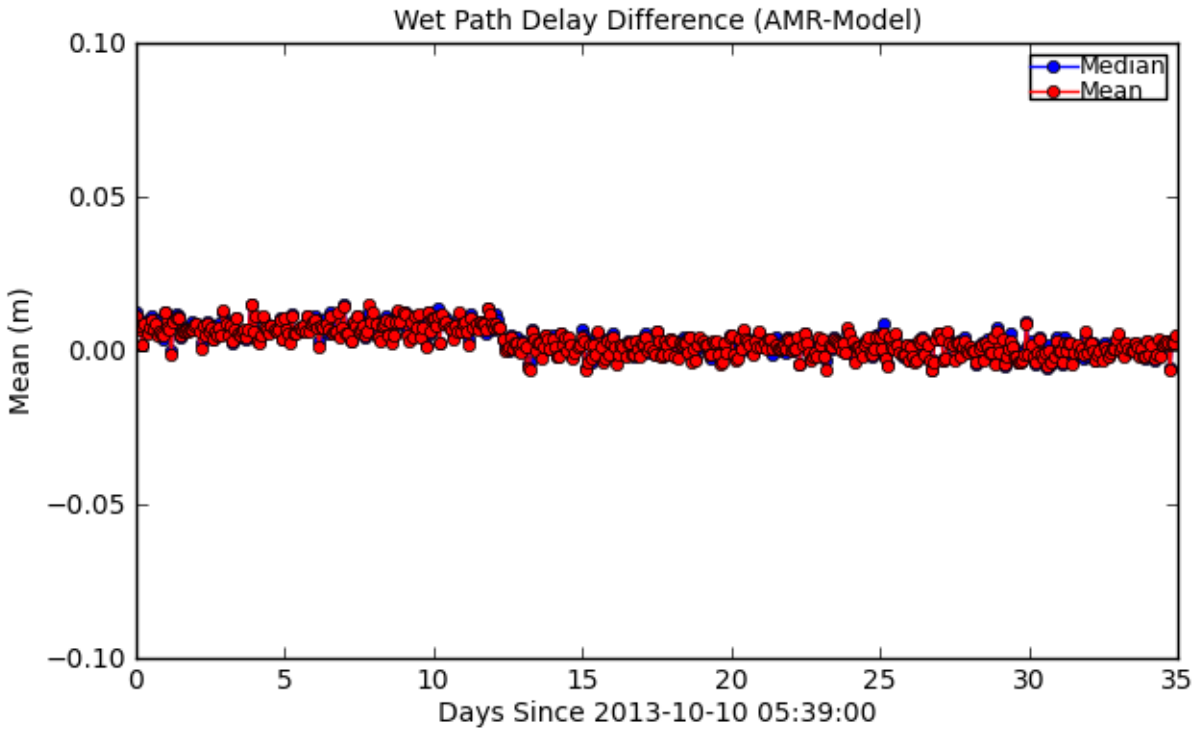

Figure 51: Mean/Median for Wet Path Delay Difference (AMR-Model)

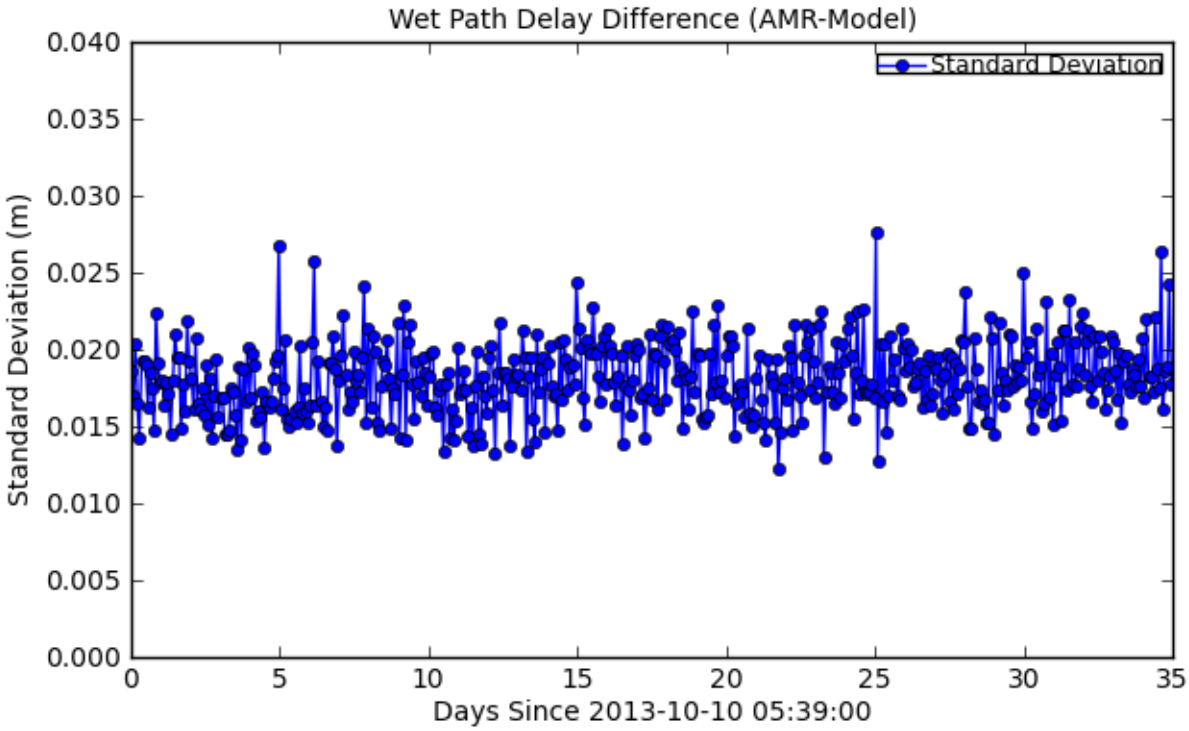

Figure 52: Standard Deviation for Wet Path Delay Difference (AMR-Model)

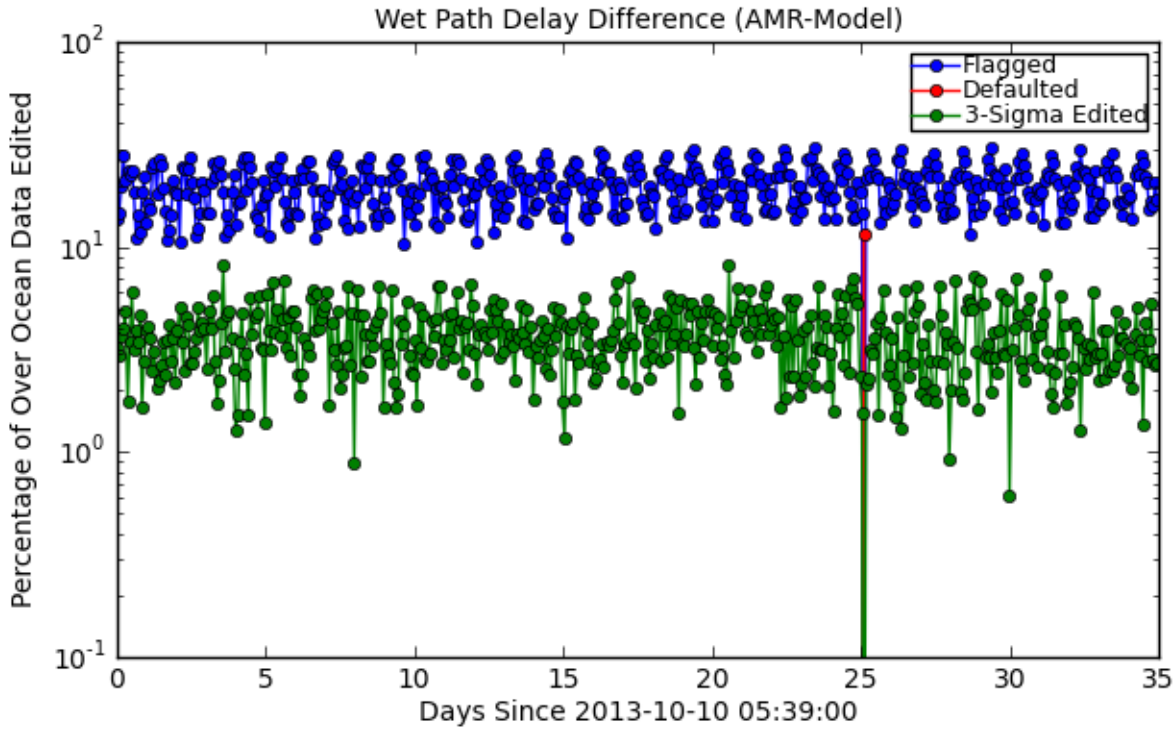

Figure 53: Flagged/Edited Data Points for Wet Path Delay Difference (AMR-Model)

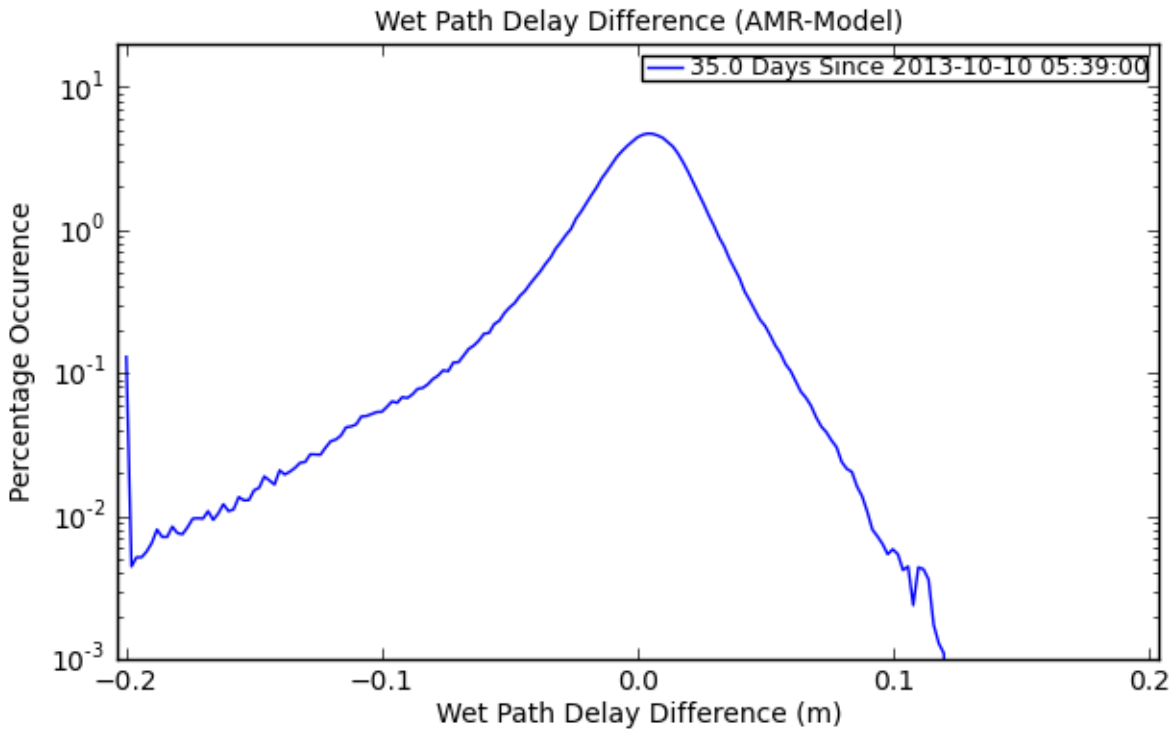

Figure 54: Histogram for Wet Path Delay Difference (AMR-Model)

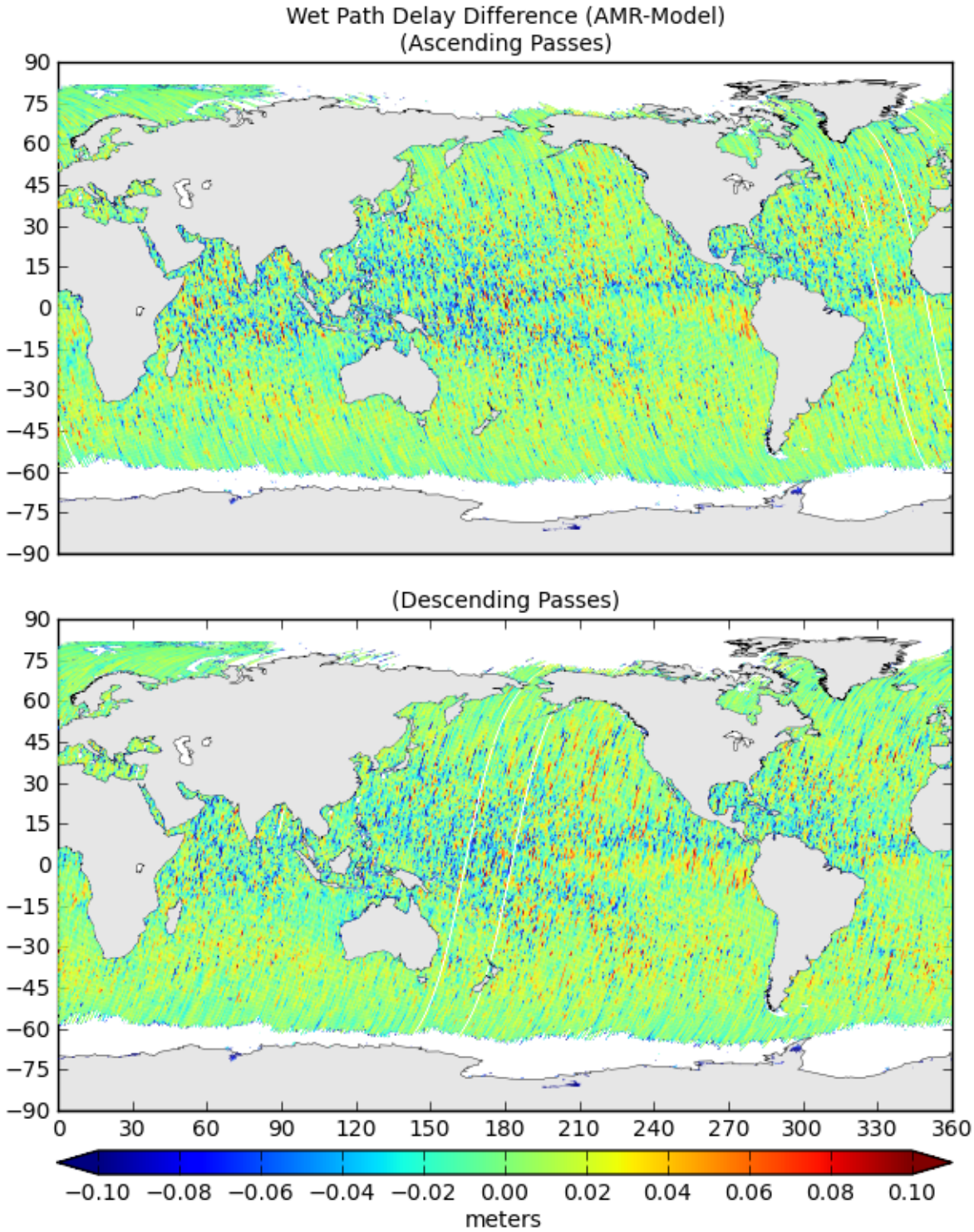

Figure 55: Map of Values for Wet Path Delay Difference (AMR-Model)

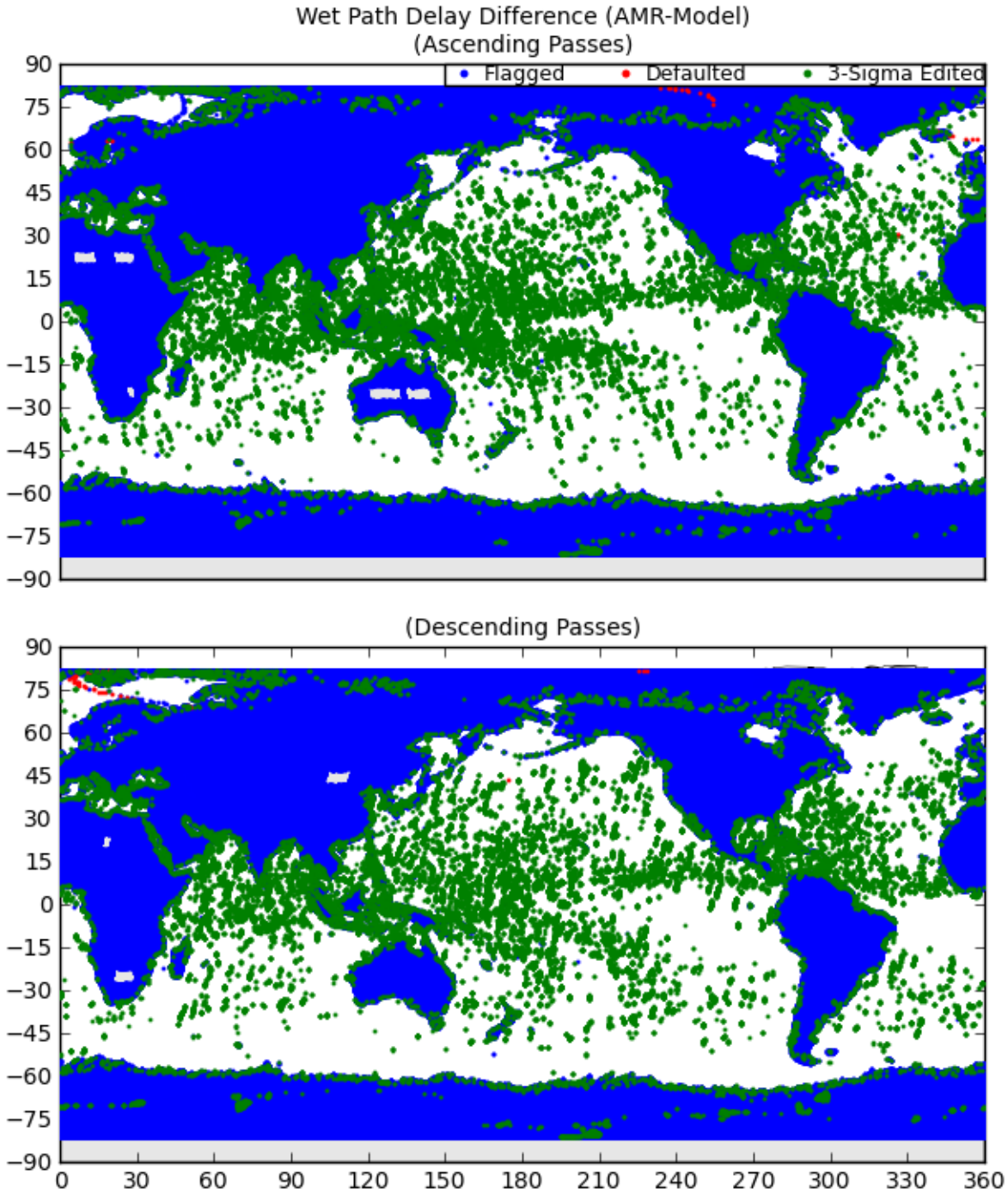

Figure 56: Map of Flagged/Edited Points for Wet Path Delay Difference (AMR-Model)

11 K Brightness Temperature Plots

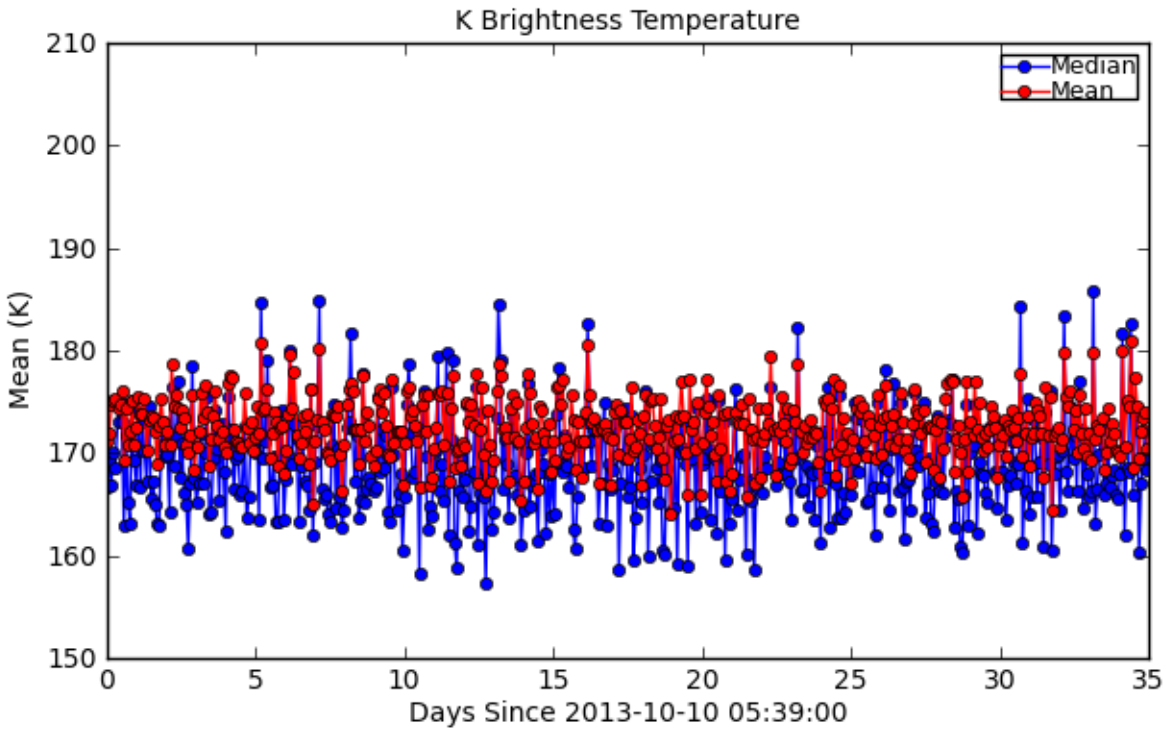

Figure 57: Mean/Median for K Brightness Temperature

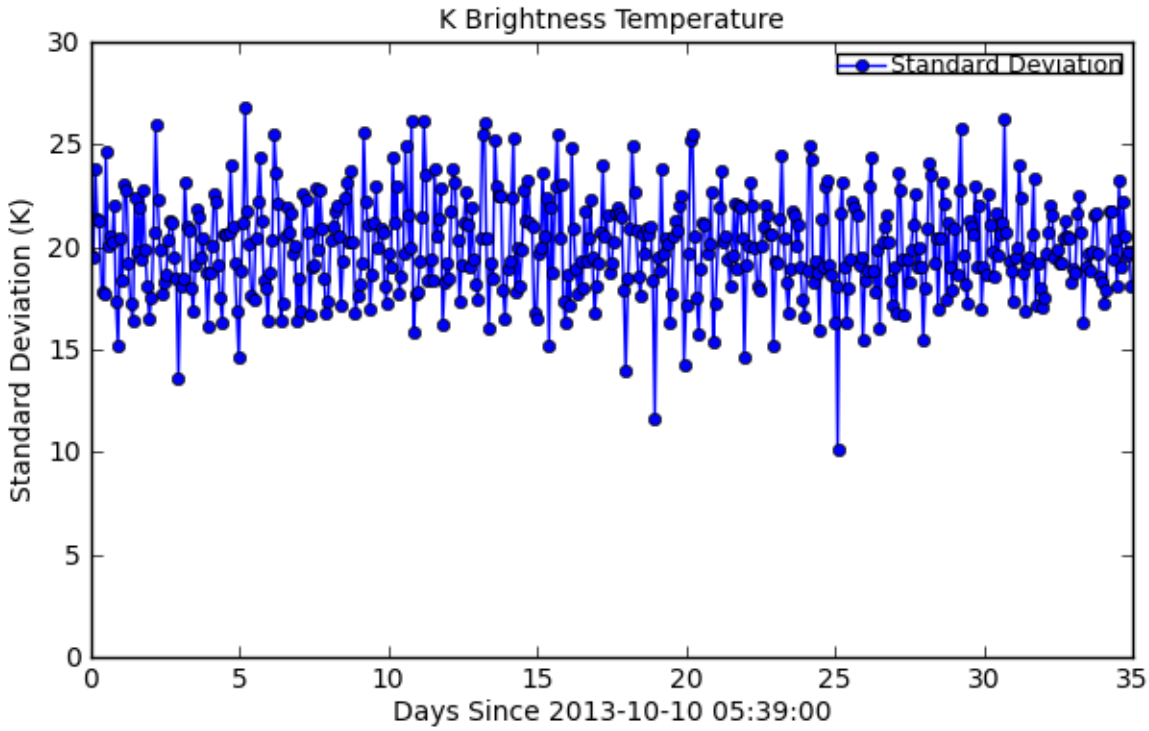

Figure 58: Standard Deviation for K Brightness Temperature

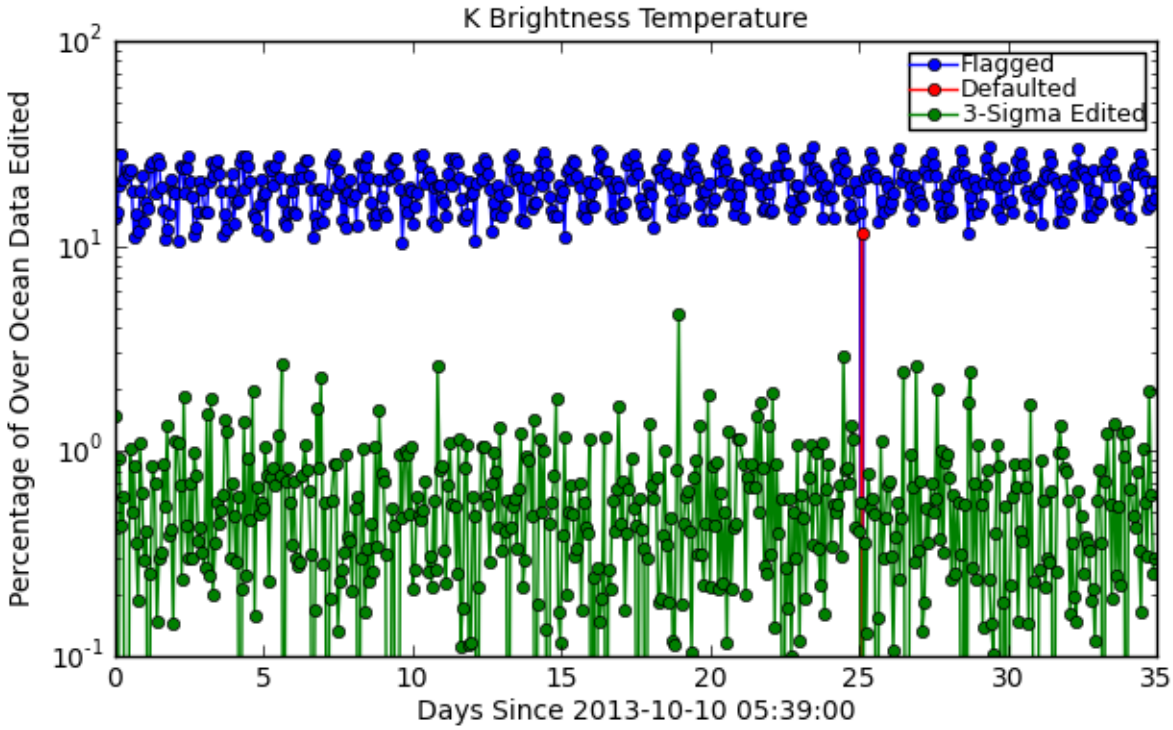

Figure 59: Flagged/Edited Data Points for K Brightness Temperature

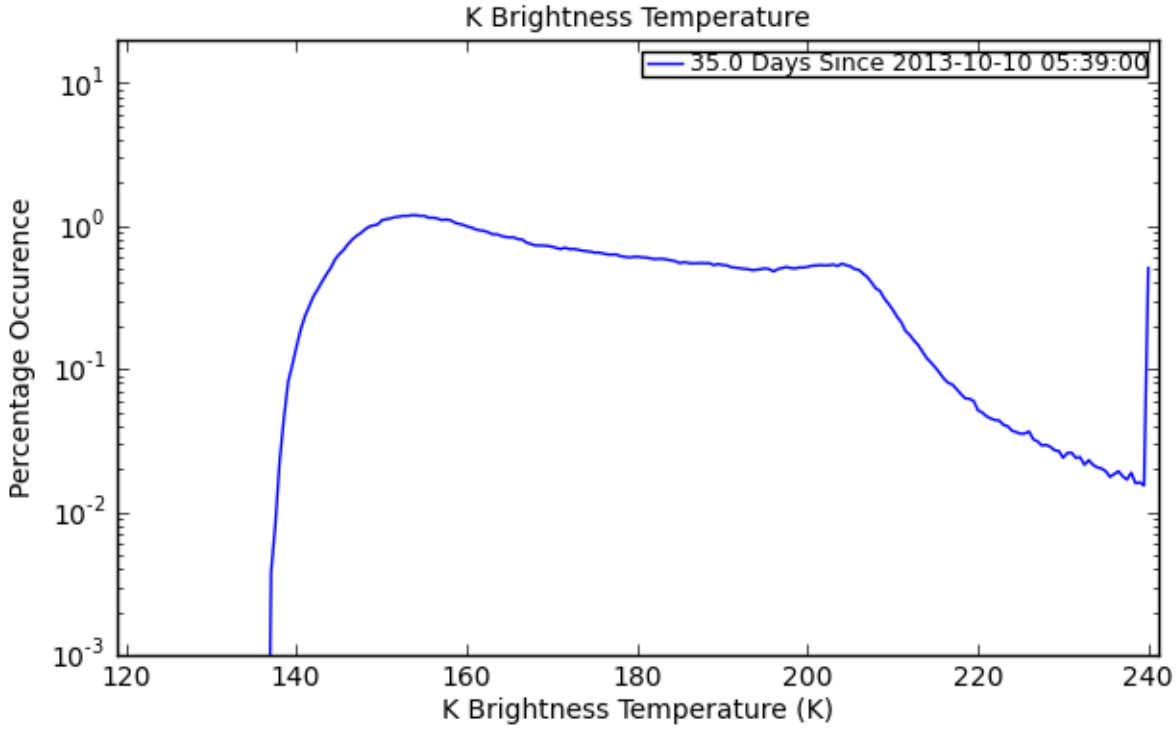

Figure 60: Histogram for K Brightness Temperature

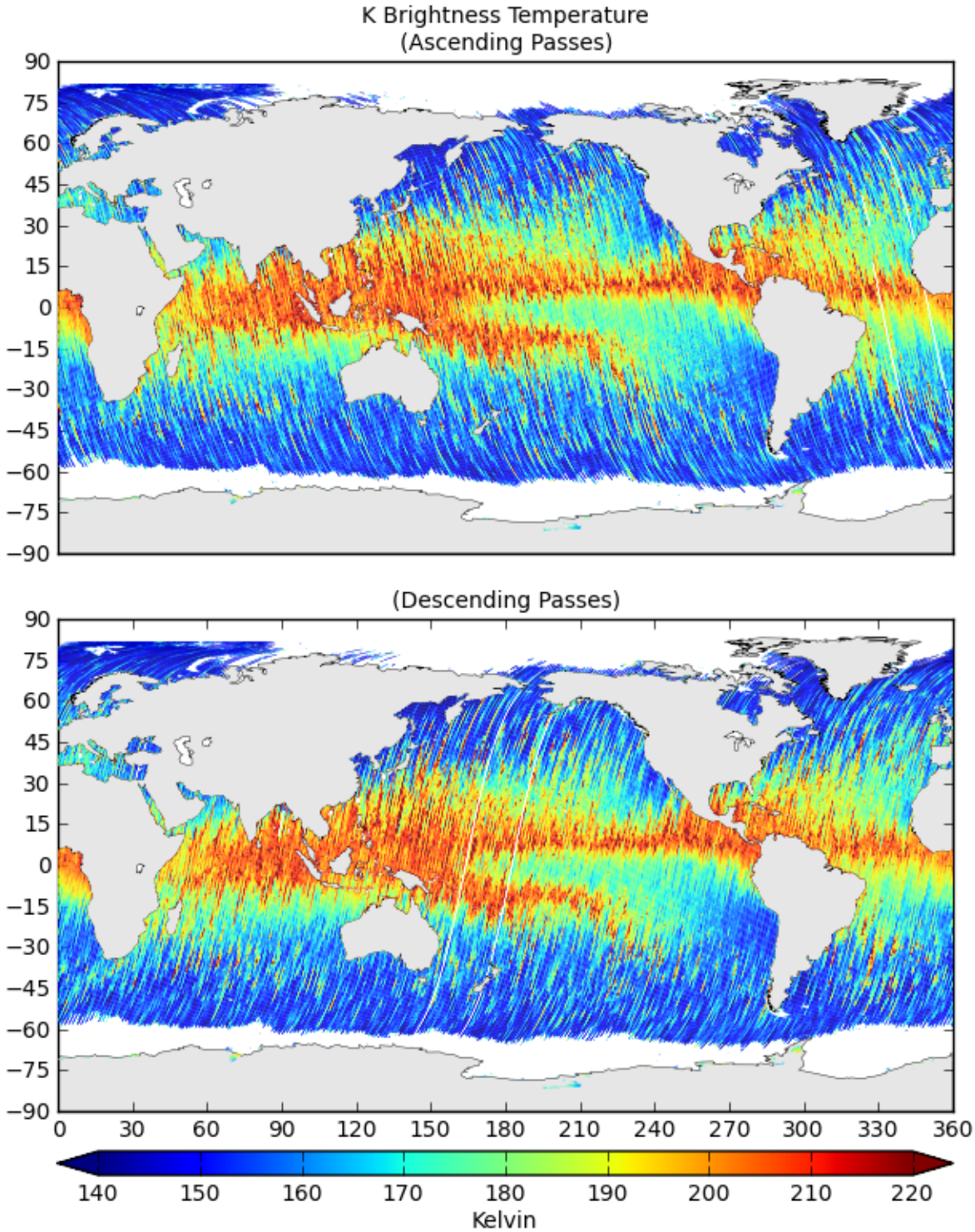

Figure 61: Map of Values for K Brightness Temperature

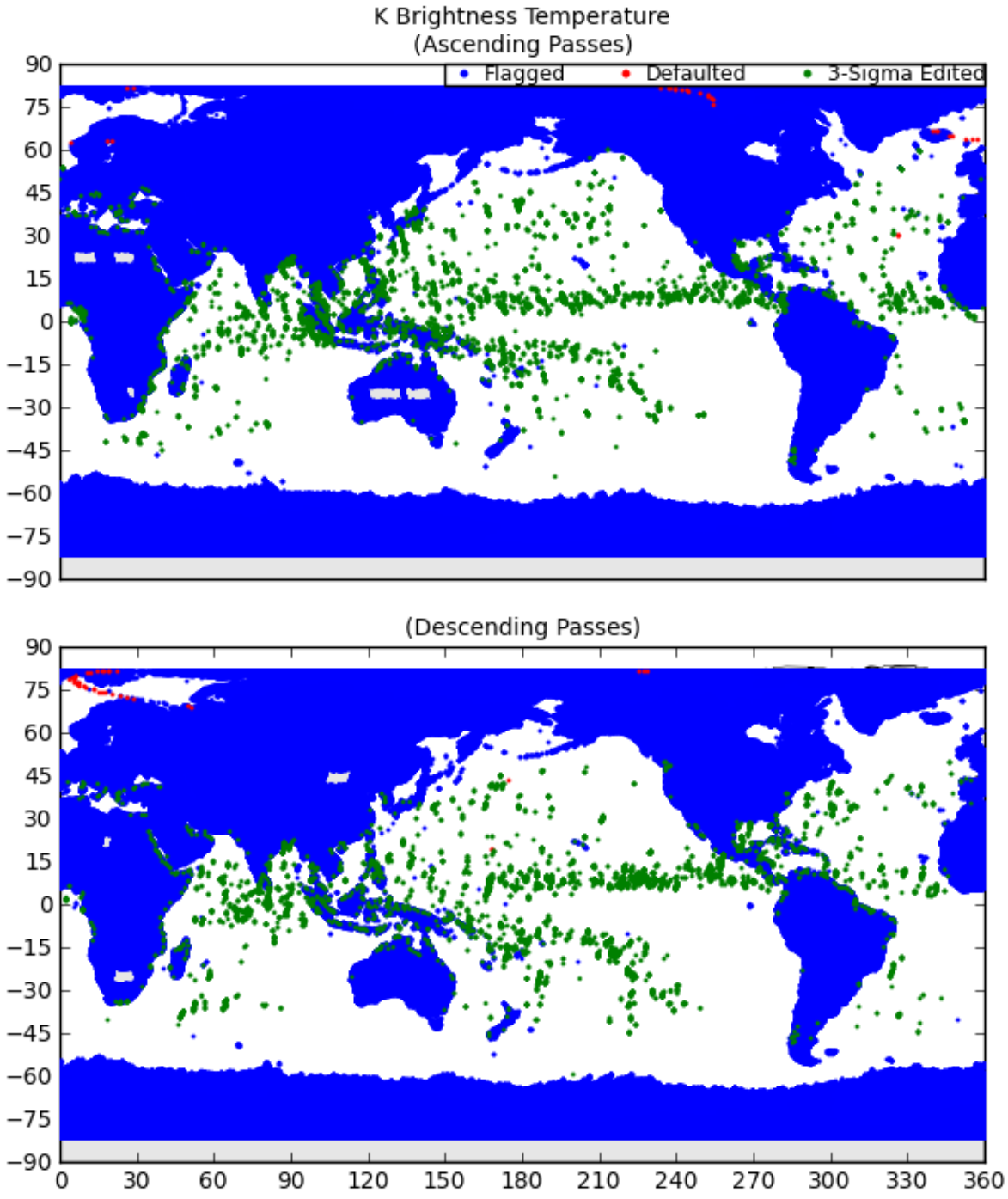

Figure 62: Map of Flagged/Edited Points for K Brightness Temperature

12 Ka Brightness Temperature Plots

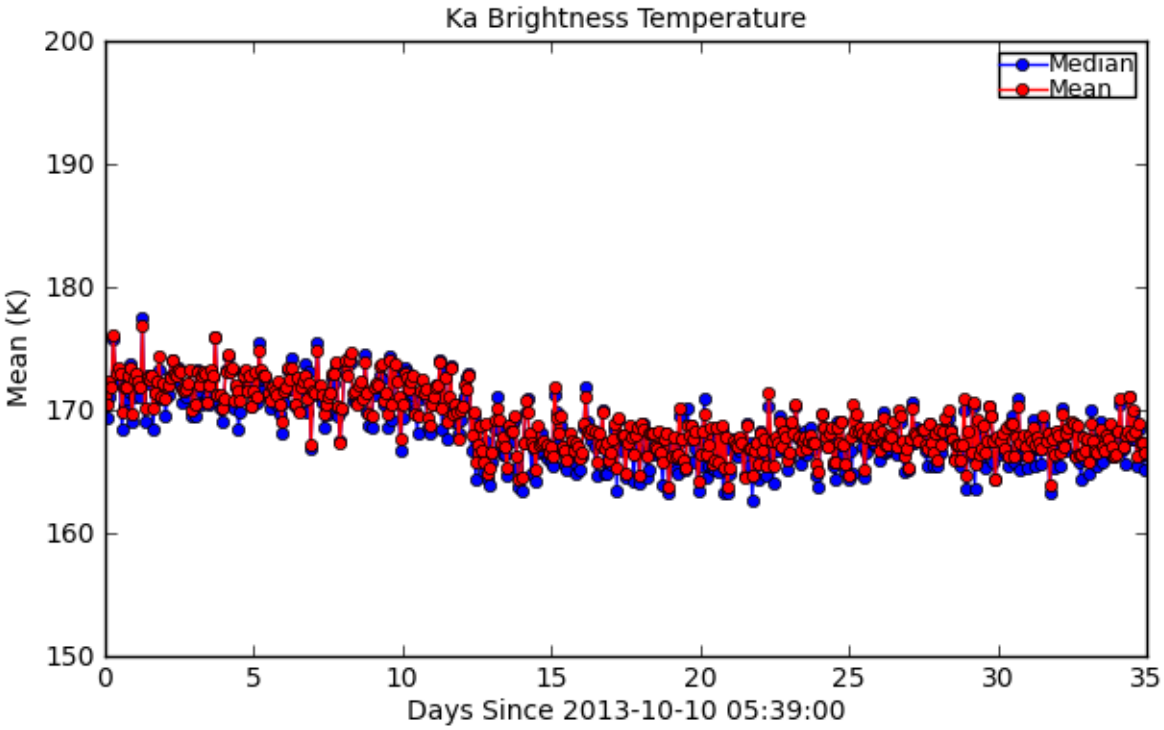

Figure 63: Mean/Median for Ka Brightness Temperature

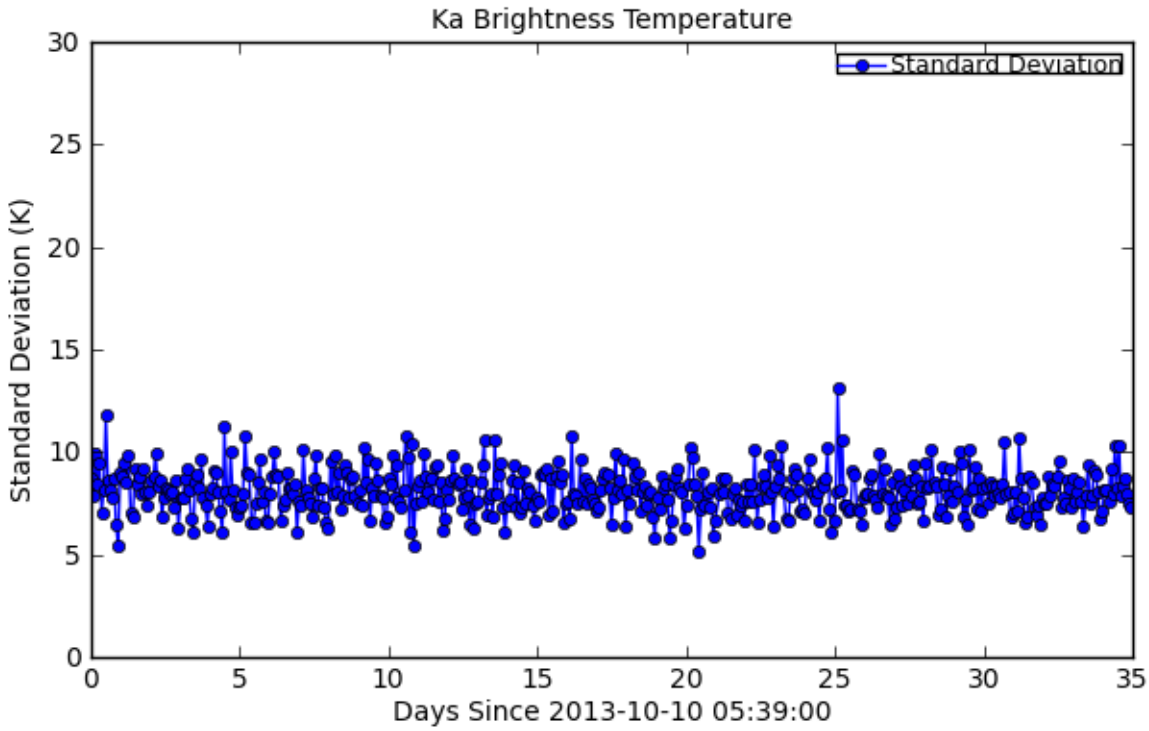

Figure 64: Standard Deviation for Ka Brightness Temperature

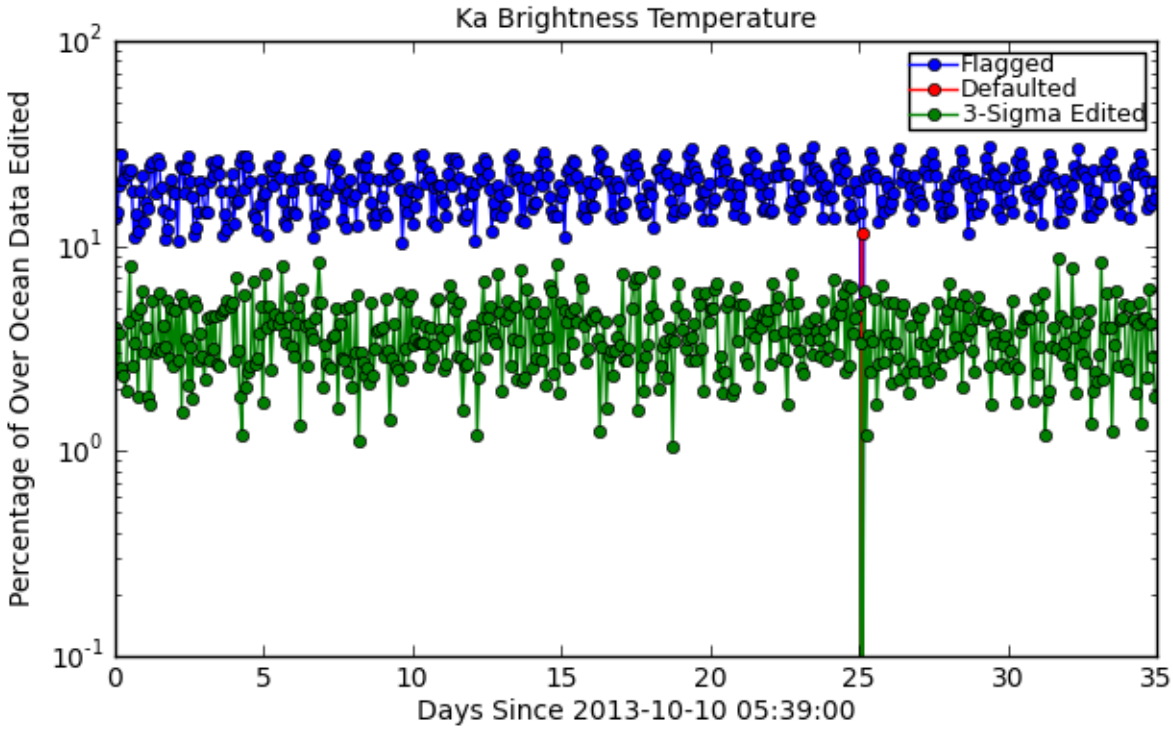

Figure 65: Flagged/Edited Data Points for Ka Brightness Temperature

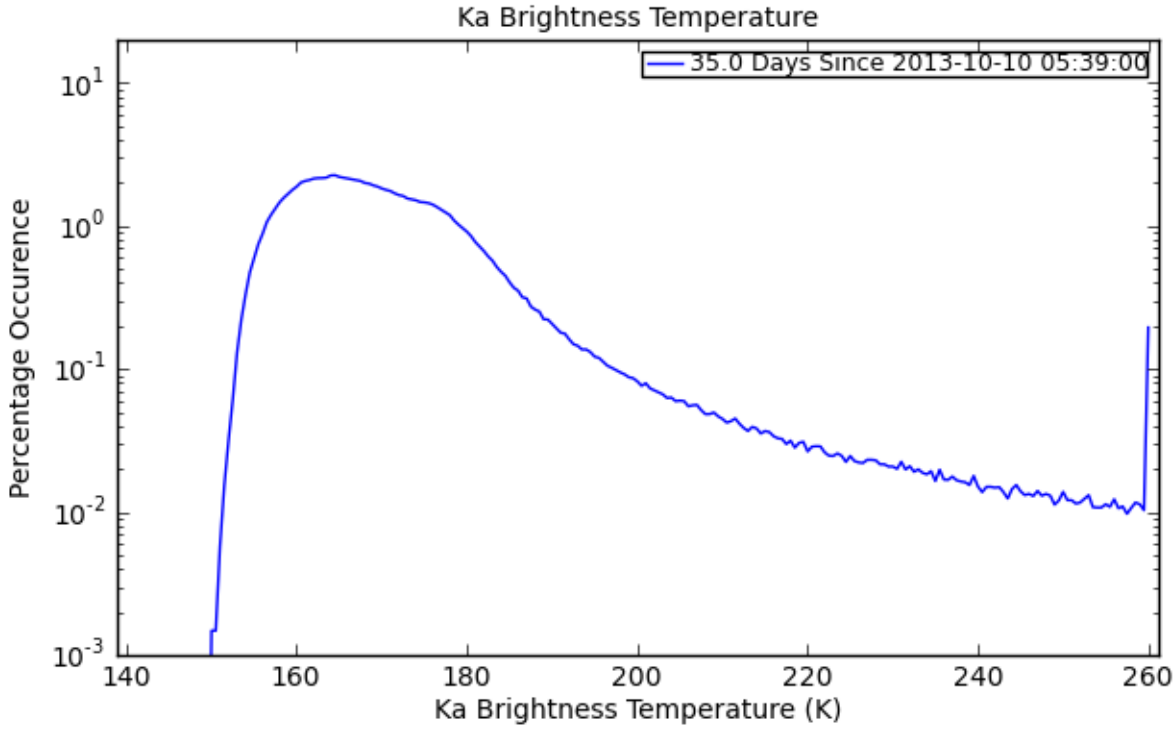

Figure 66: Histogram for Ka Brightness Temperature

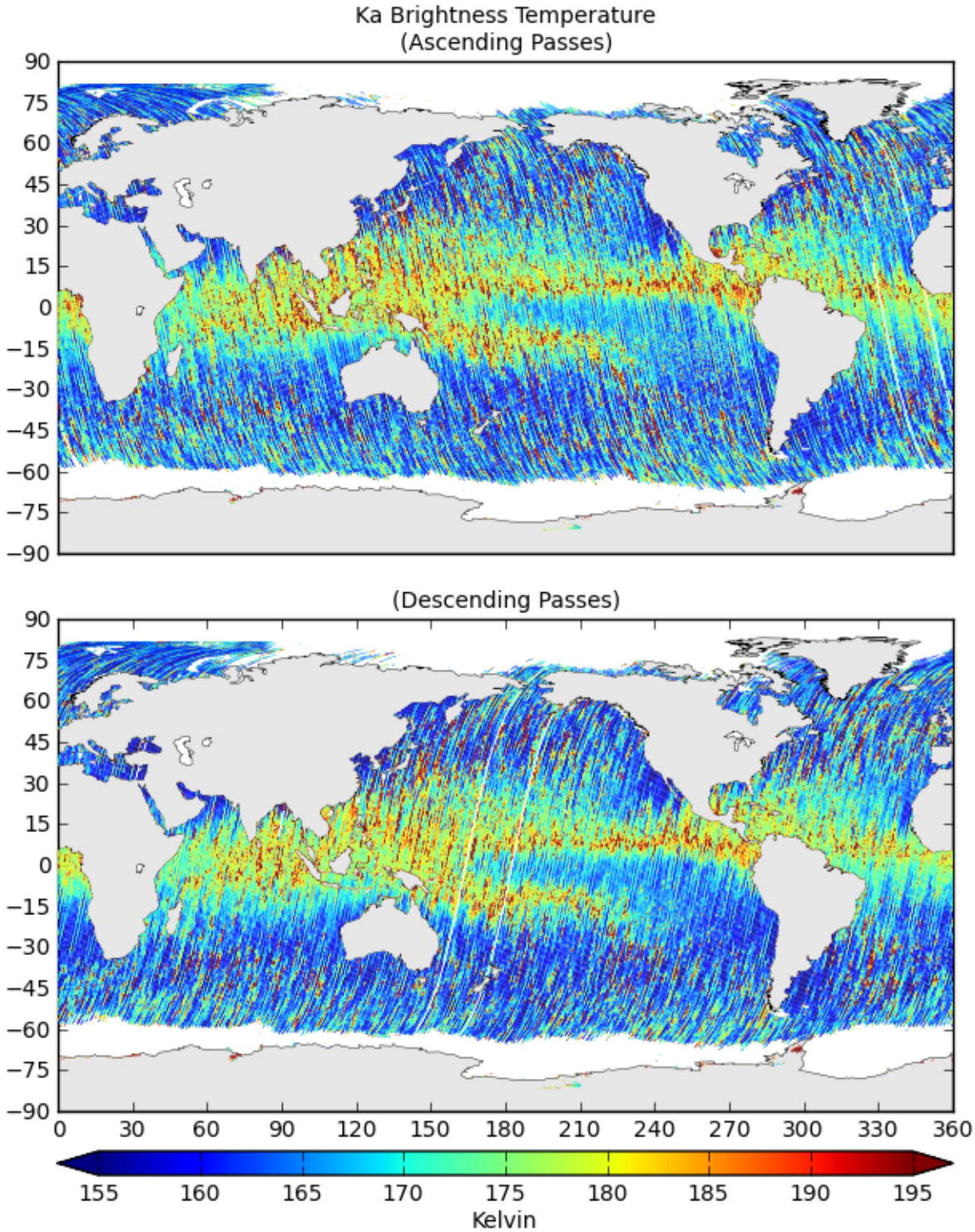

Figure 67: Map of Values for Ka Brightness Temperature

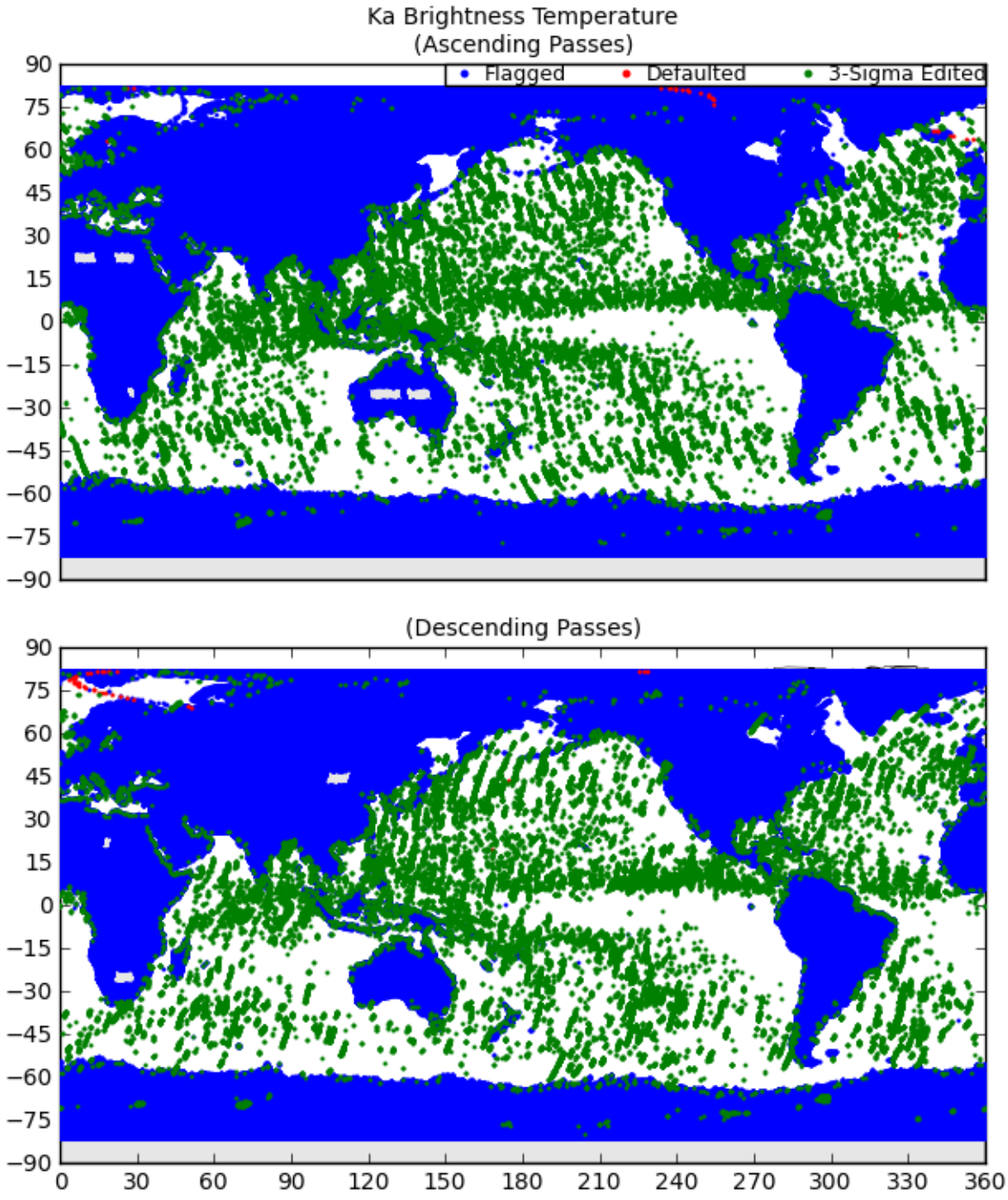

Figure 68: Map of Flagged/Edited Points for Ka Brightness Temperature

13 Ka-Band Ionospheric Path Delay Plots

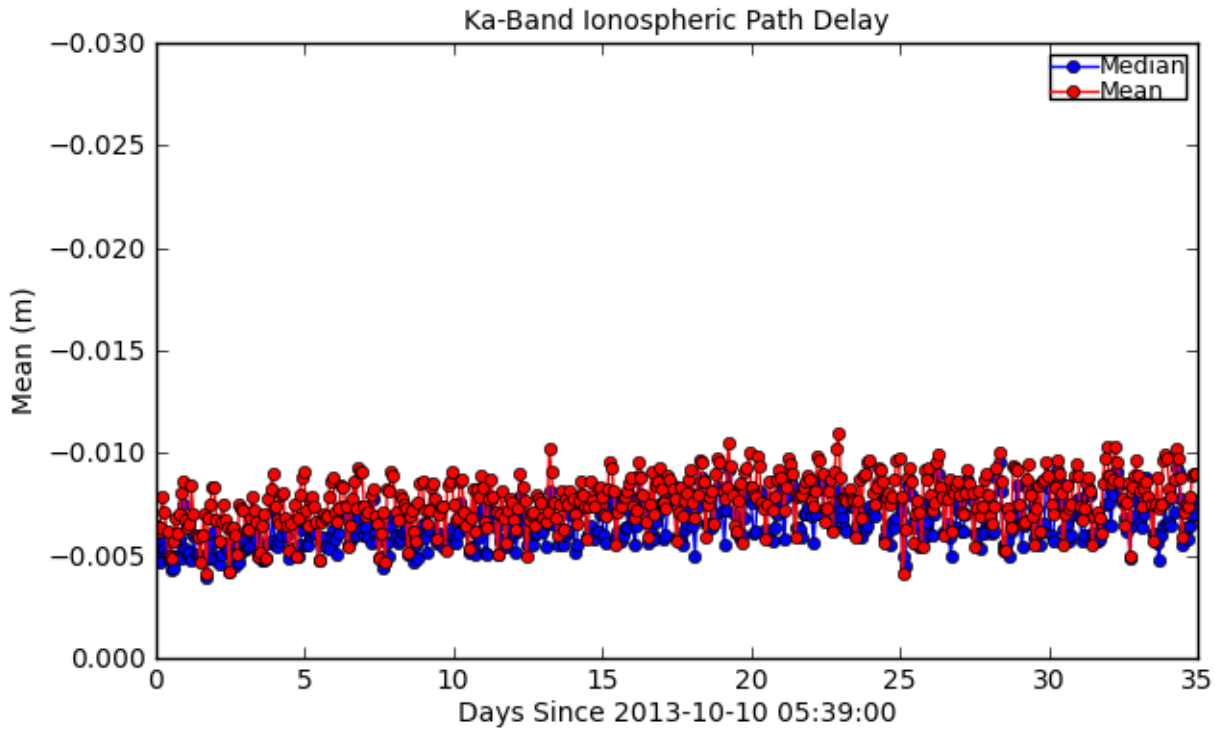

Figure 69: Mean/Median for Ka-Band Ionospheric Path Delay

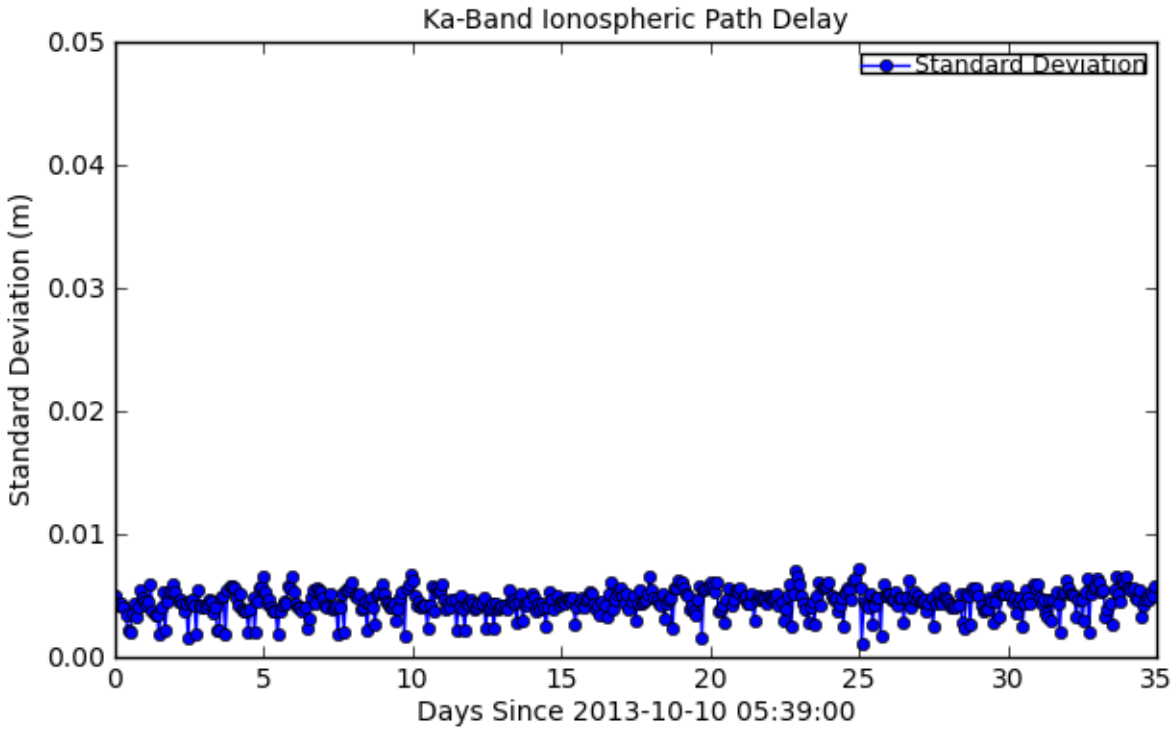

Figure 70: Standard Deviation for Ka-Band Ionospheric Path Delay

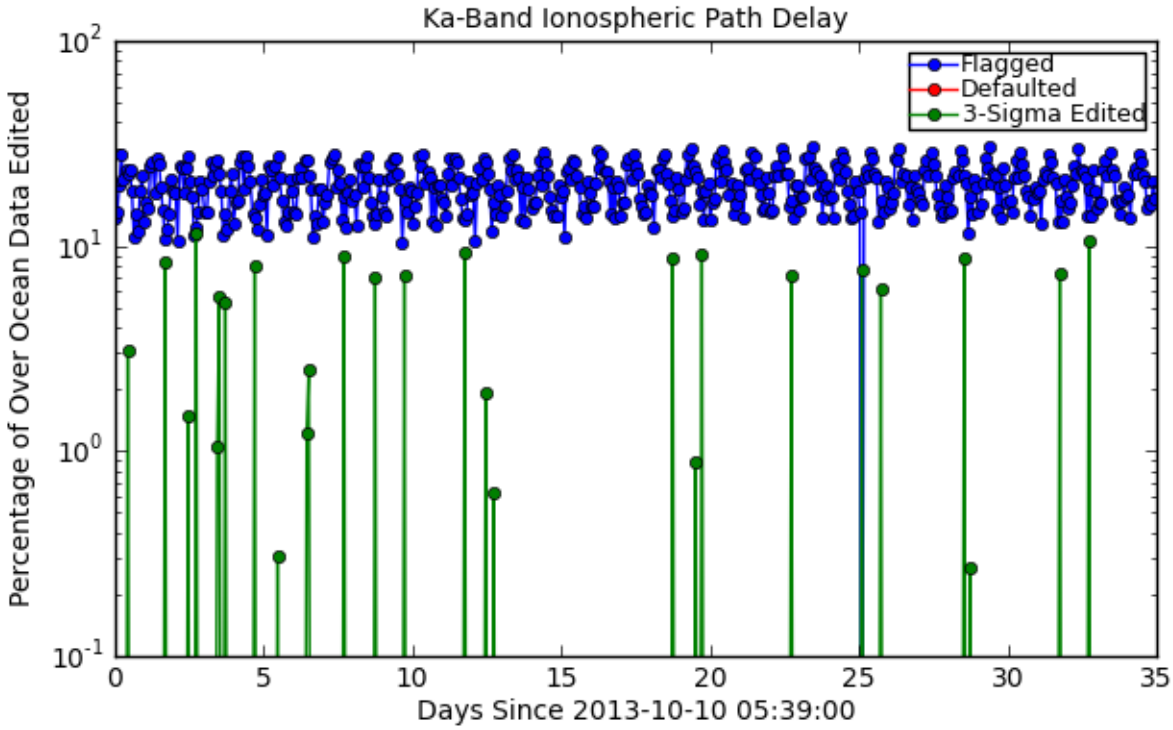

Figure 71: Flagged/Edited Data Points for Ka-Band Ionospheric Path Delay

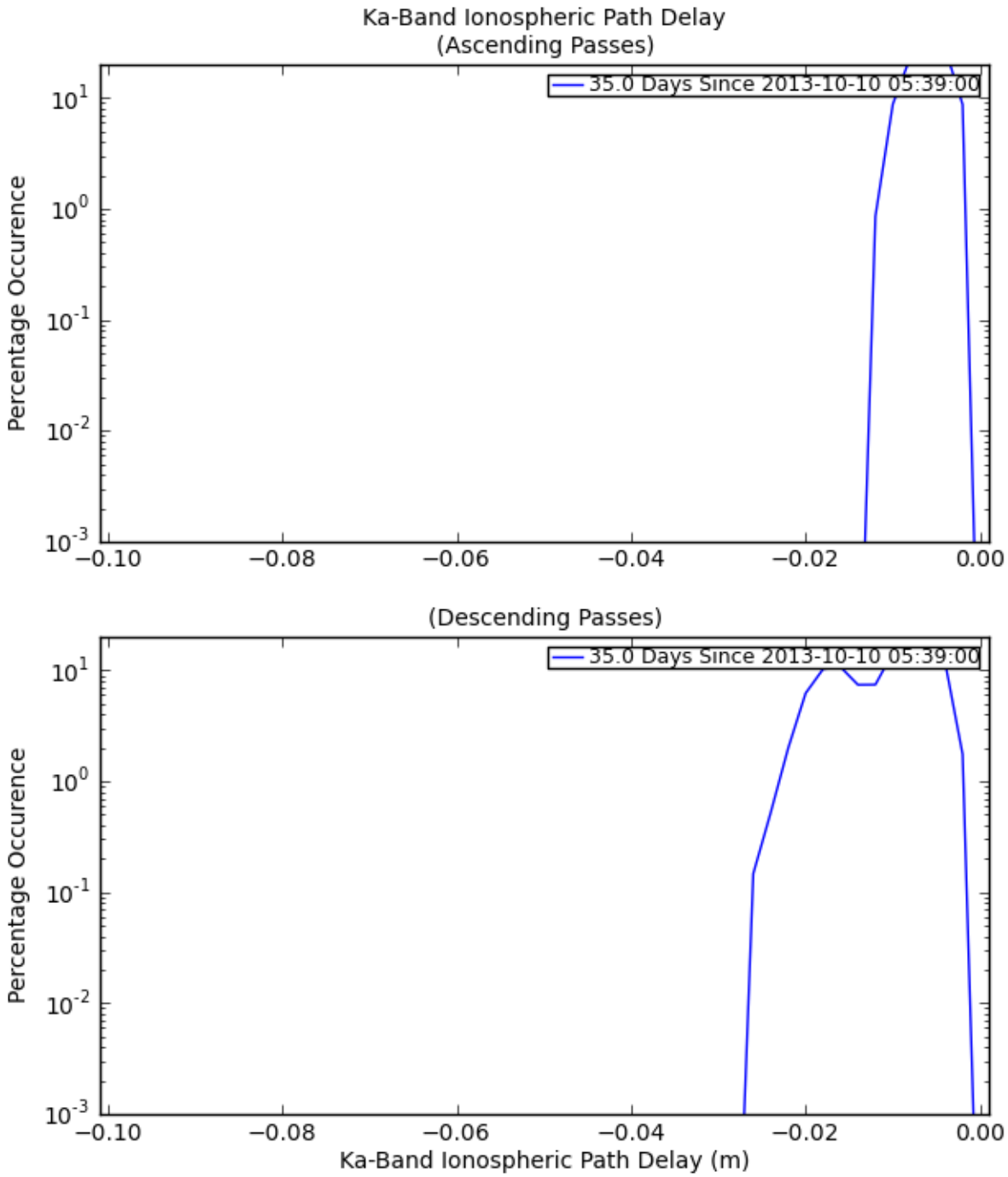

Figure 72: Histogram for Ka-Band Ionospheric Path Delay

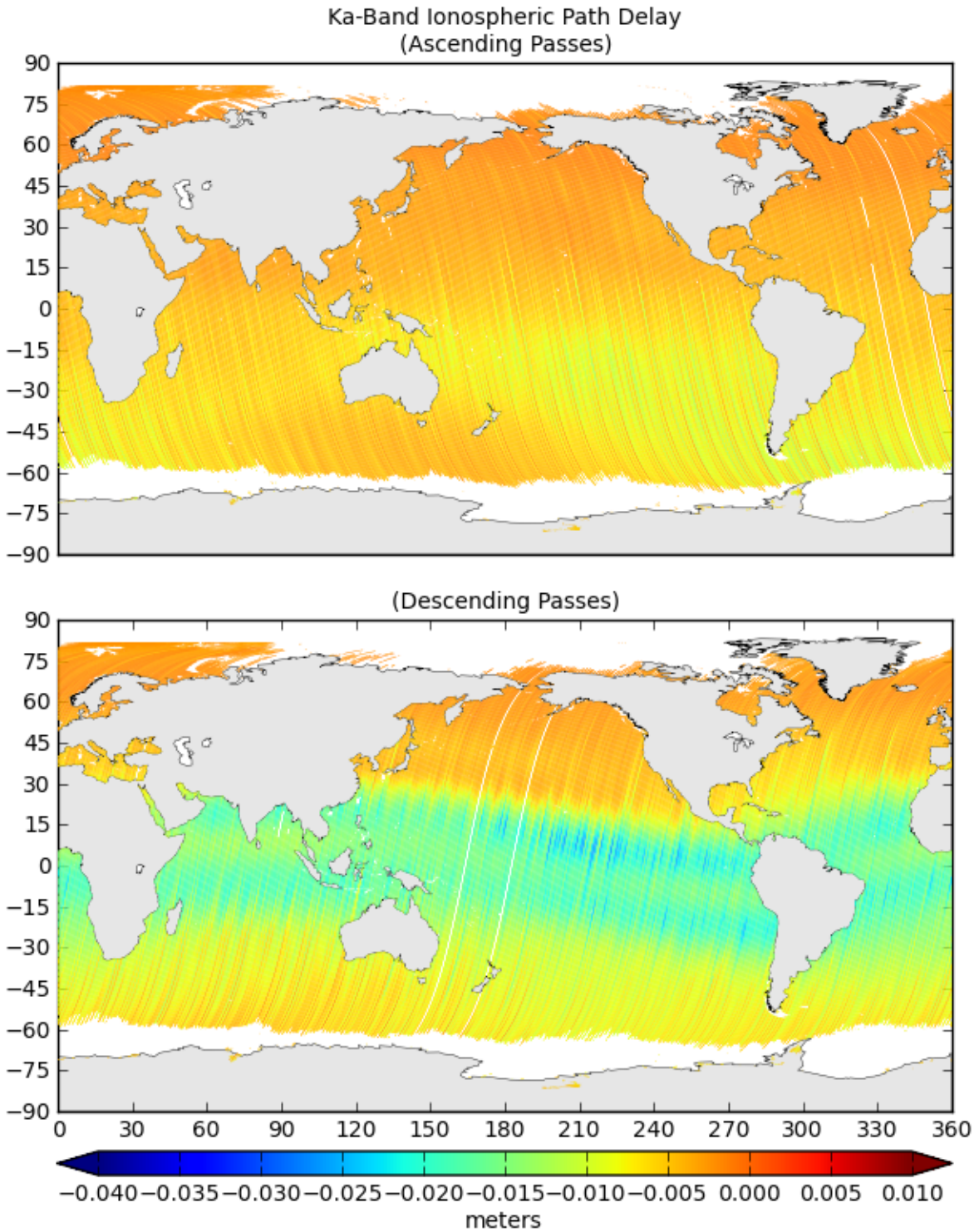

Figure 73: Map of Values for Ka-Band Ionospheric Path Delay

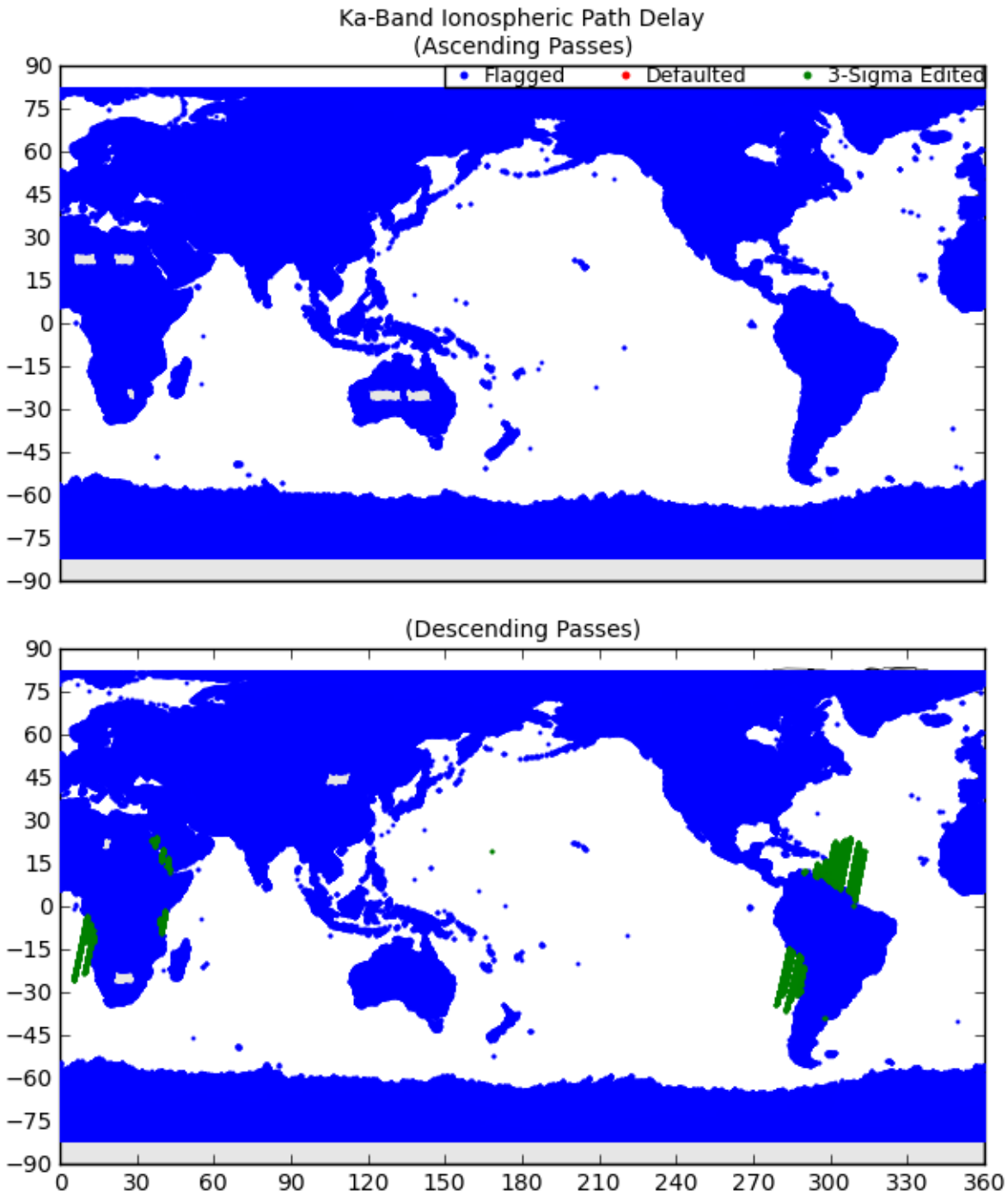

Figure 74: Map of Flagged/Edited Points for Ka-Band Ionospheric Path Delay

14 Ka-Band Sea State Bias Plots

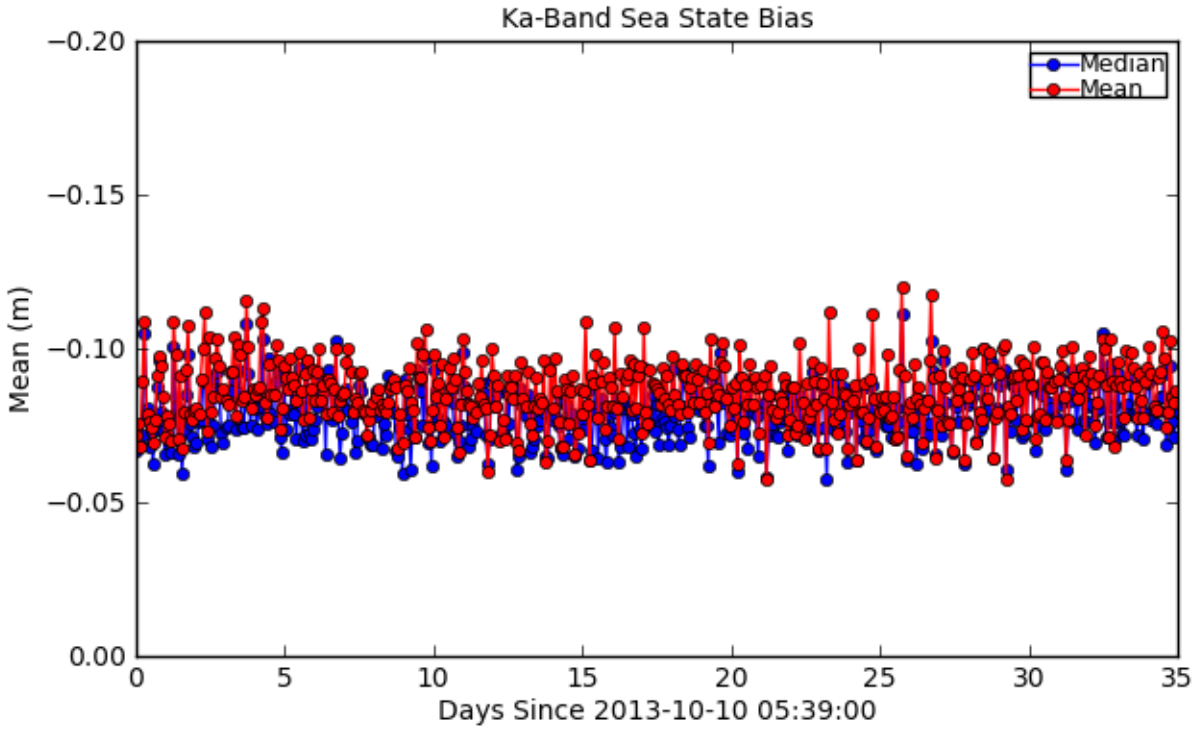

Figure 75: Mean/Median for Ka-Band Sea State Bias

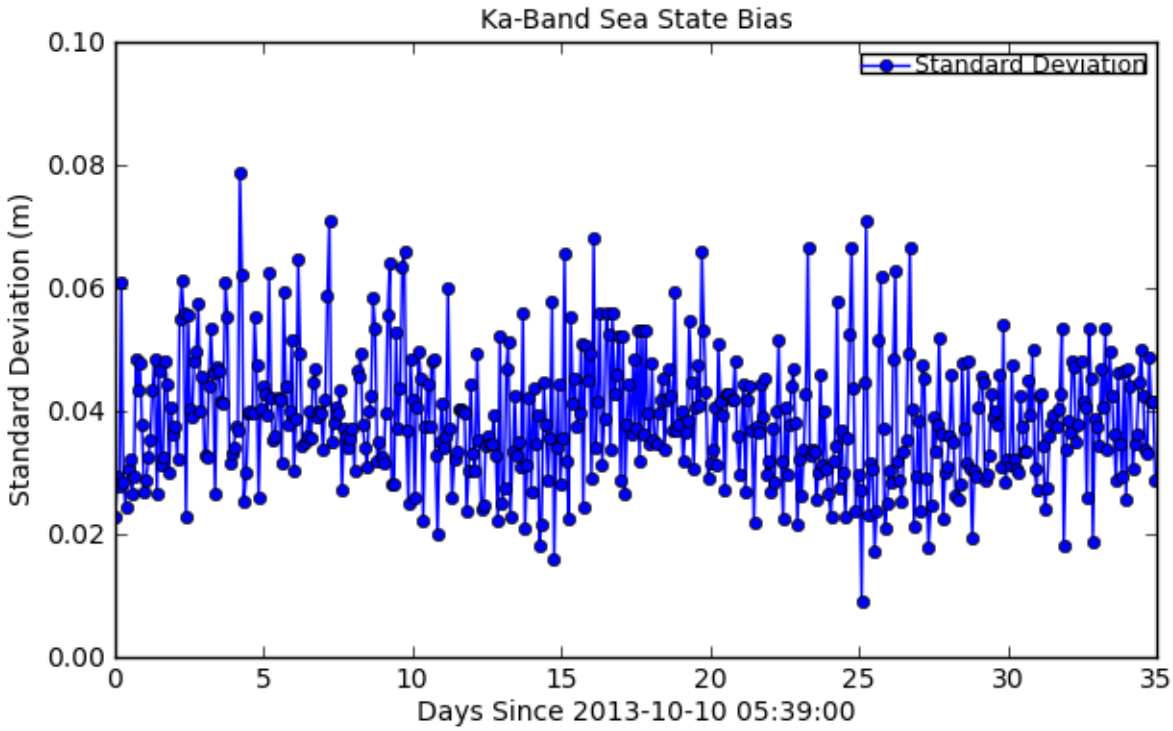

Figure 76: Standard Deviation for Ka-Band Sea State Bias

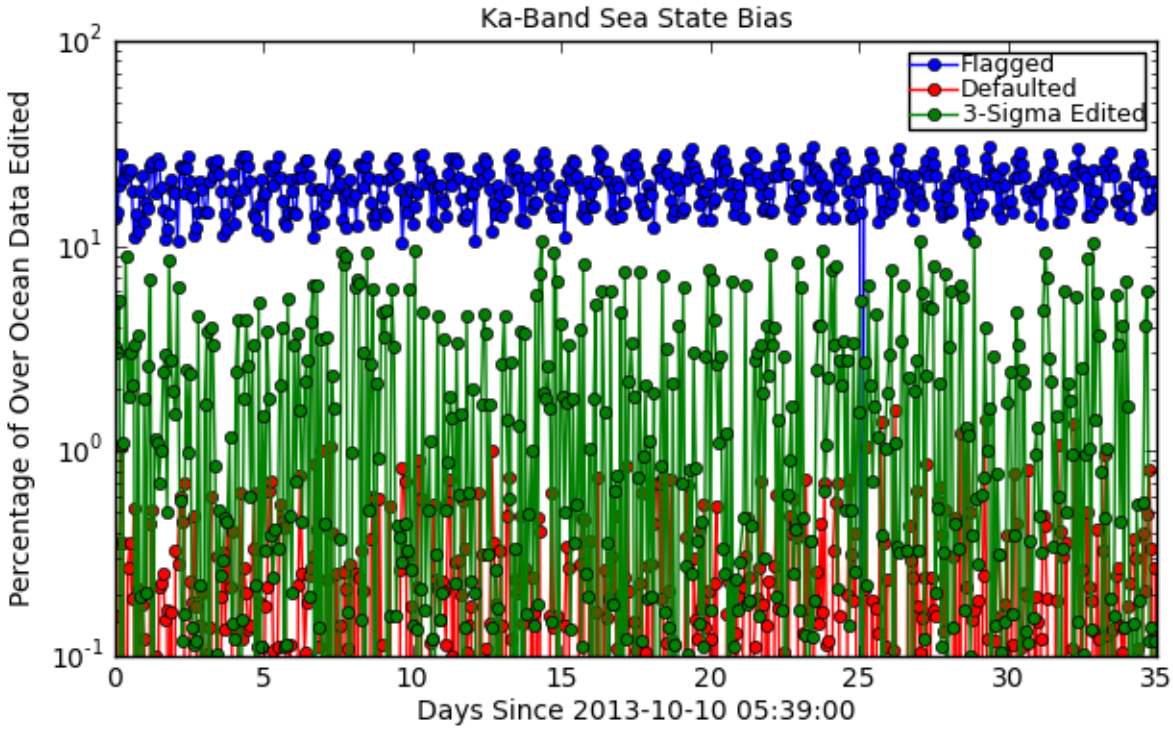

Figure 77: Flagged/Edited Data Points for Ka-Band Sea State Bias

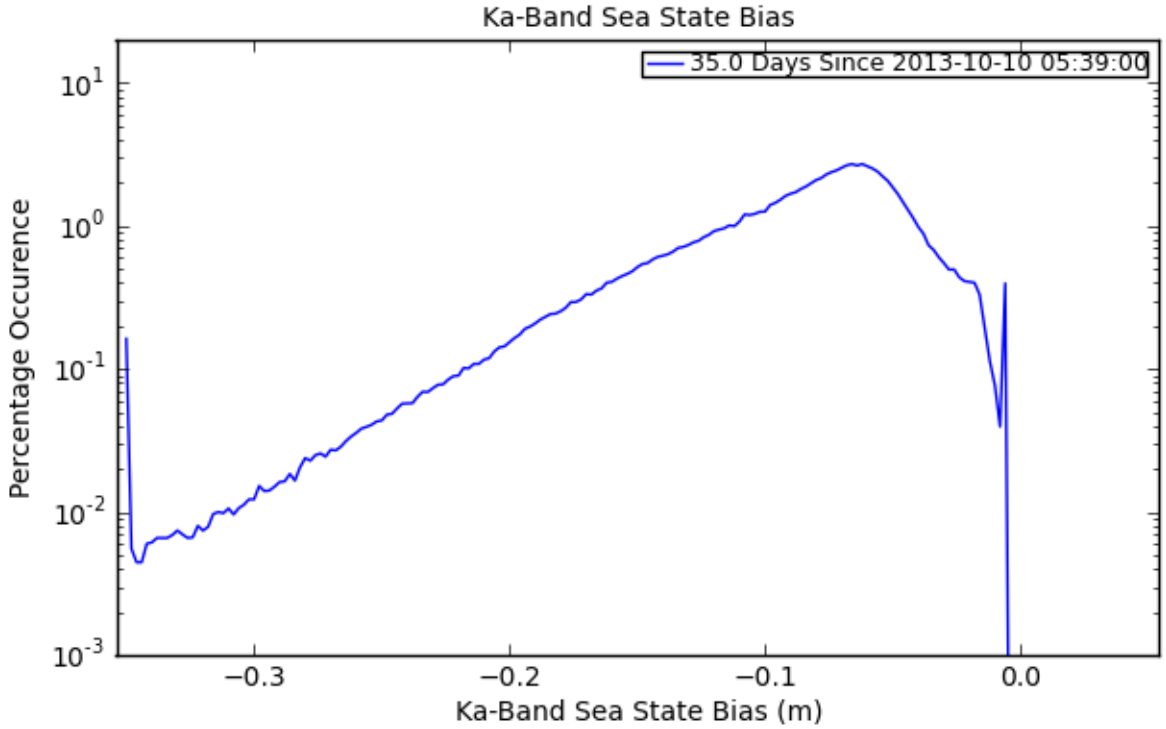

Figure 78: Histogram for Ka-Band Sea State Bias

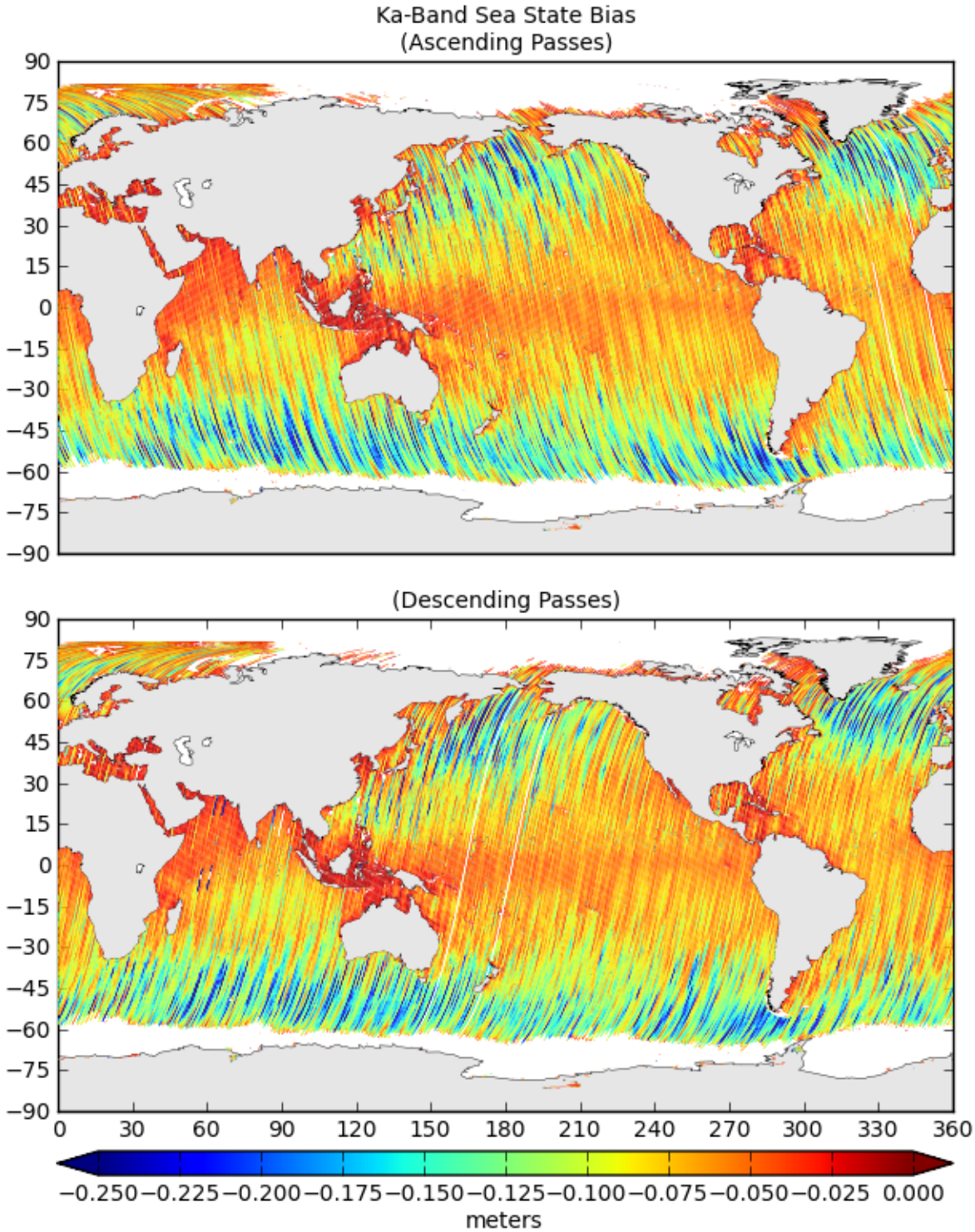

Figure 79: Map of Values for Ka-Band Sea State Bias

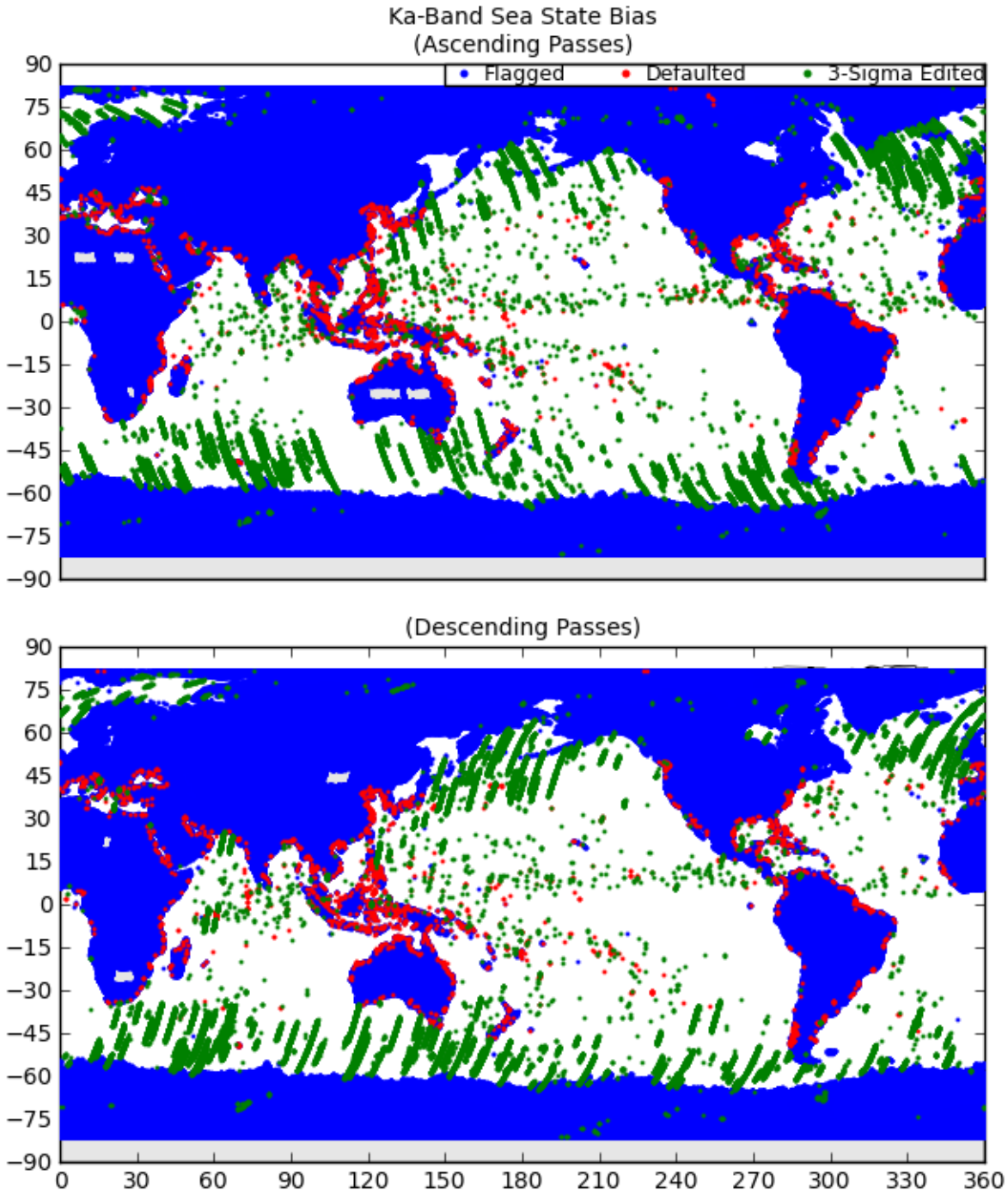

Figure 80: Map of Flagged/Edited Points for Ka-Band Sea State Bias

15 Ka-Band Waveform Attitude Plots

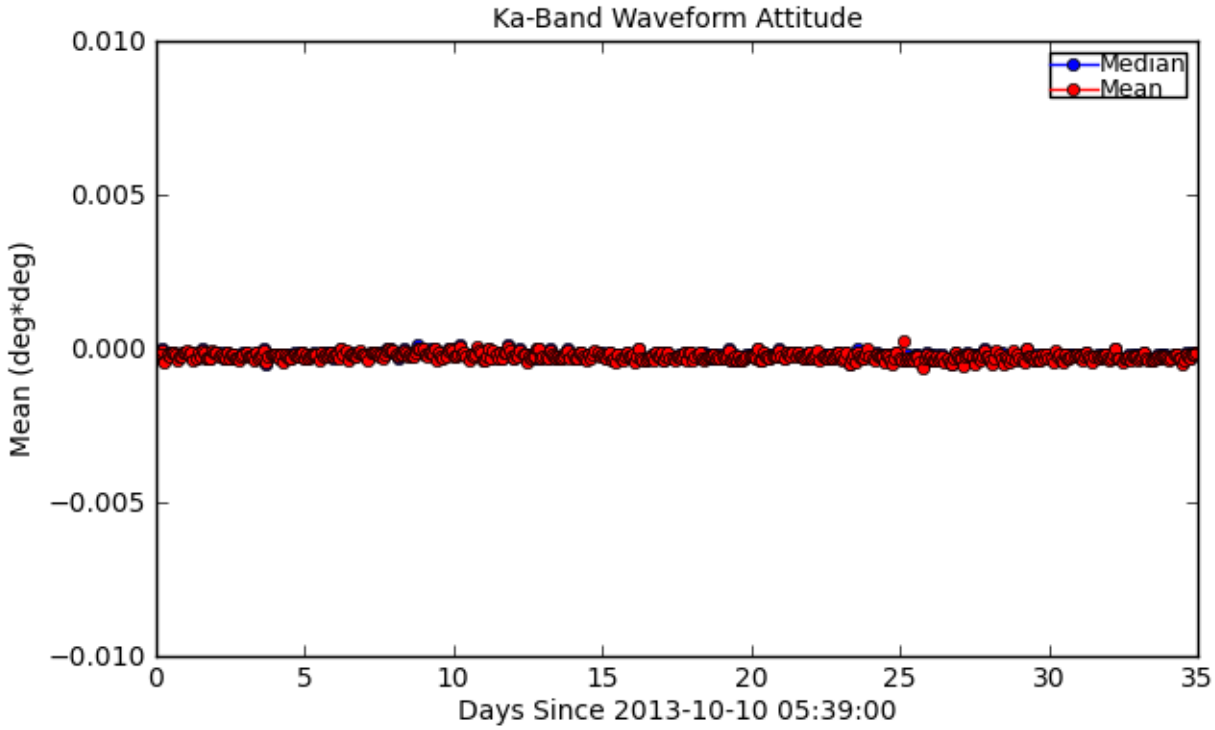

Figure 81: Mean/Median for Ka-Band Waveform Attitude

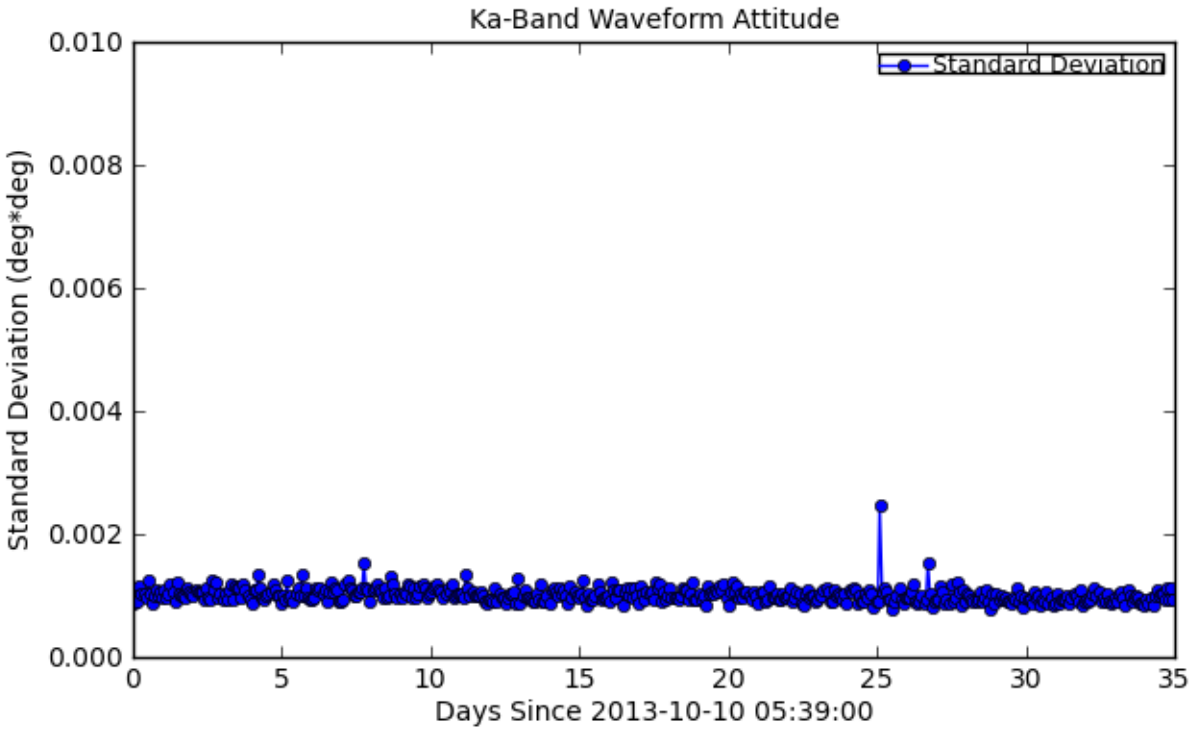

Figure 82: Standard Deviation for Ka-Band Waveform Attitude

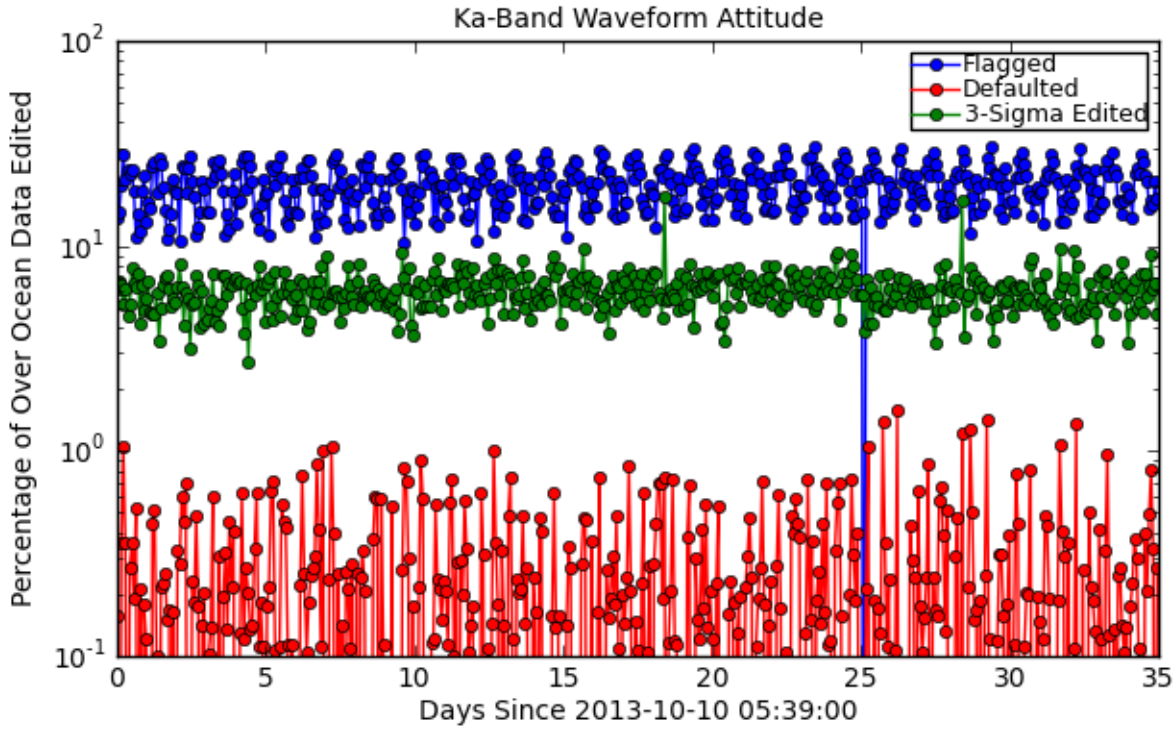

Figure 83: Flagged/Edited Data Points for Ka-Band Waveform Attitude

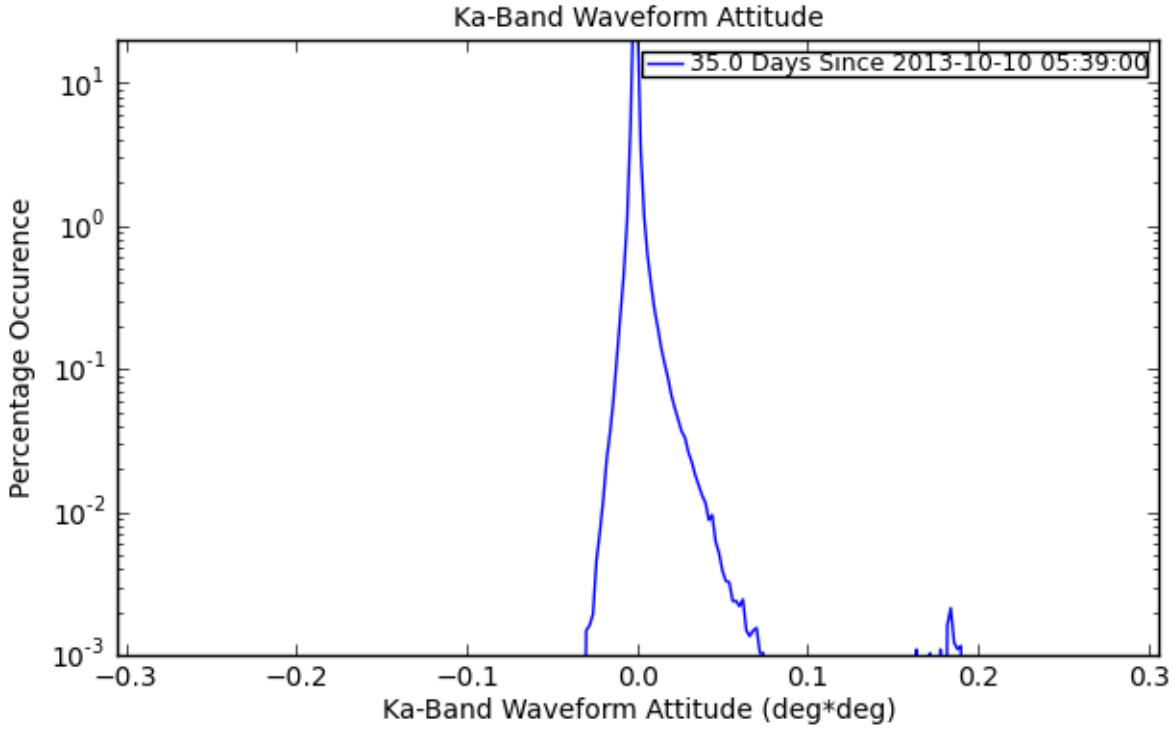

Figure 84: Histogram for Ka-Band Waveform Attitude

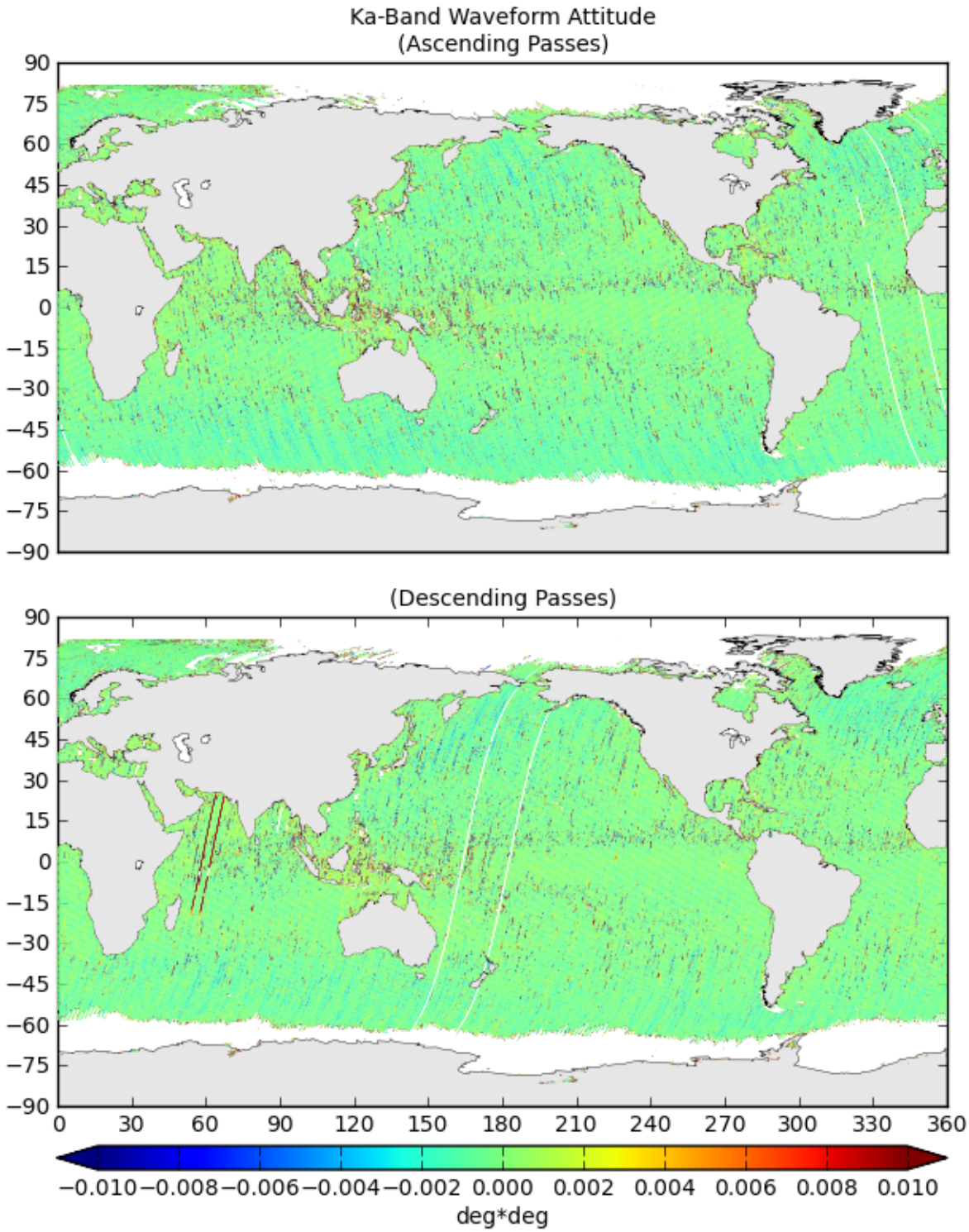

Figure 85: Map of Values for Ka-Band Waveform Attitude

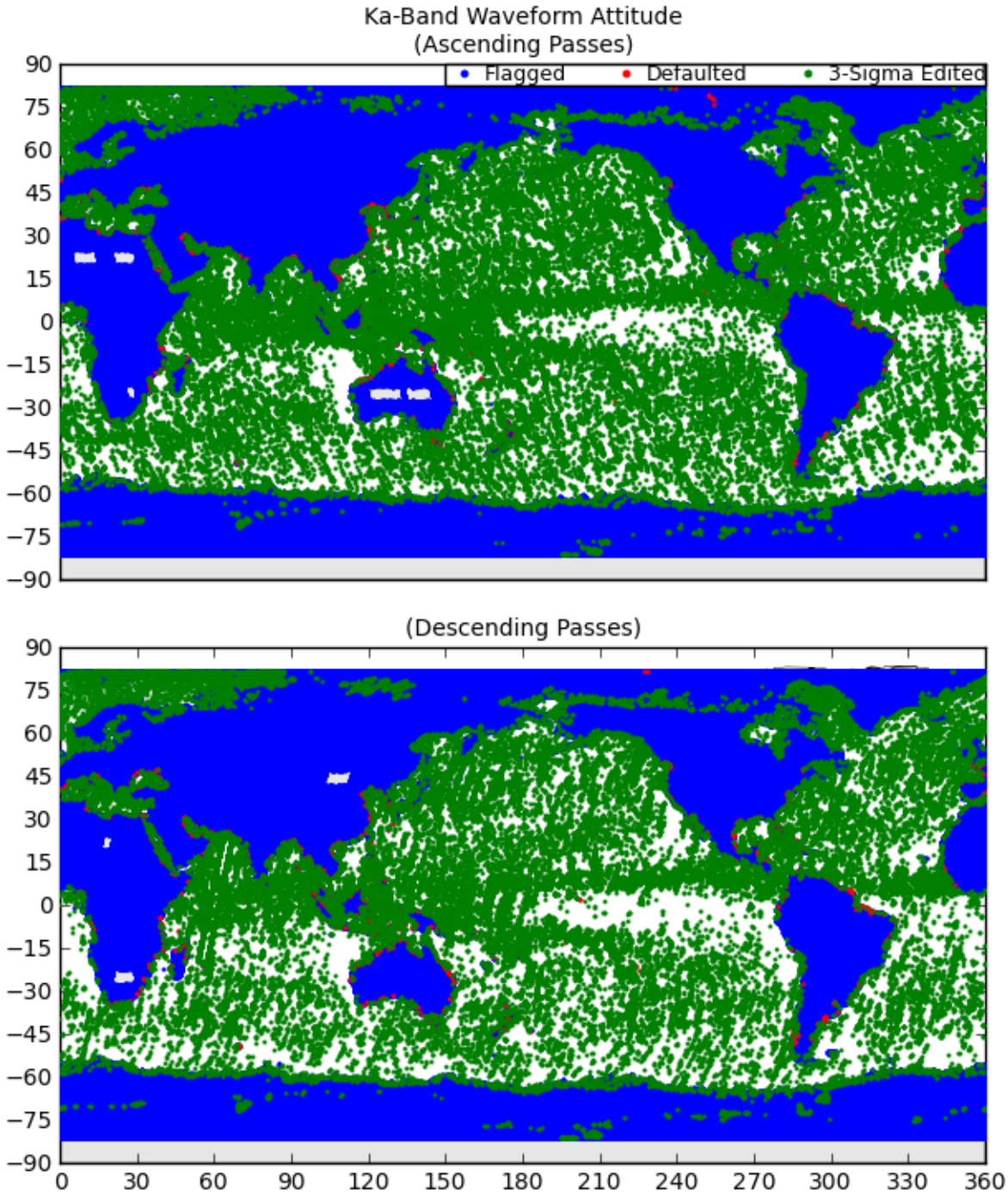

Figure 86: Map of Flagged/Edited Points for Ka-Band Waveform Attitude

16 Inverted Barometer Height Correction Plots

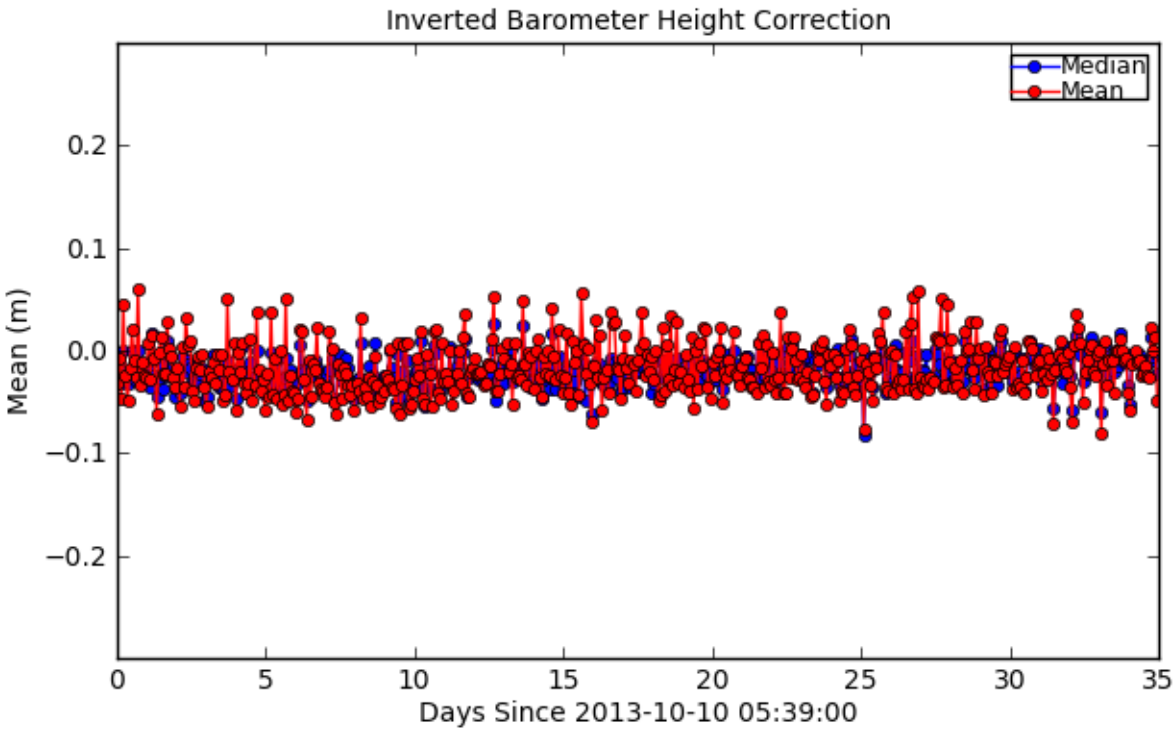

Figure 87: Mean/Median for Inverted Barometer Height Correction

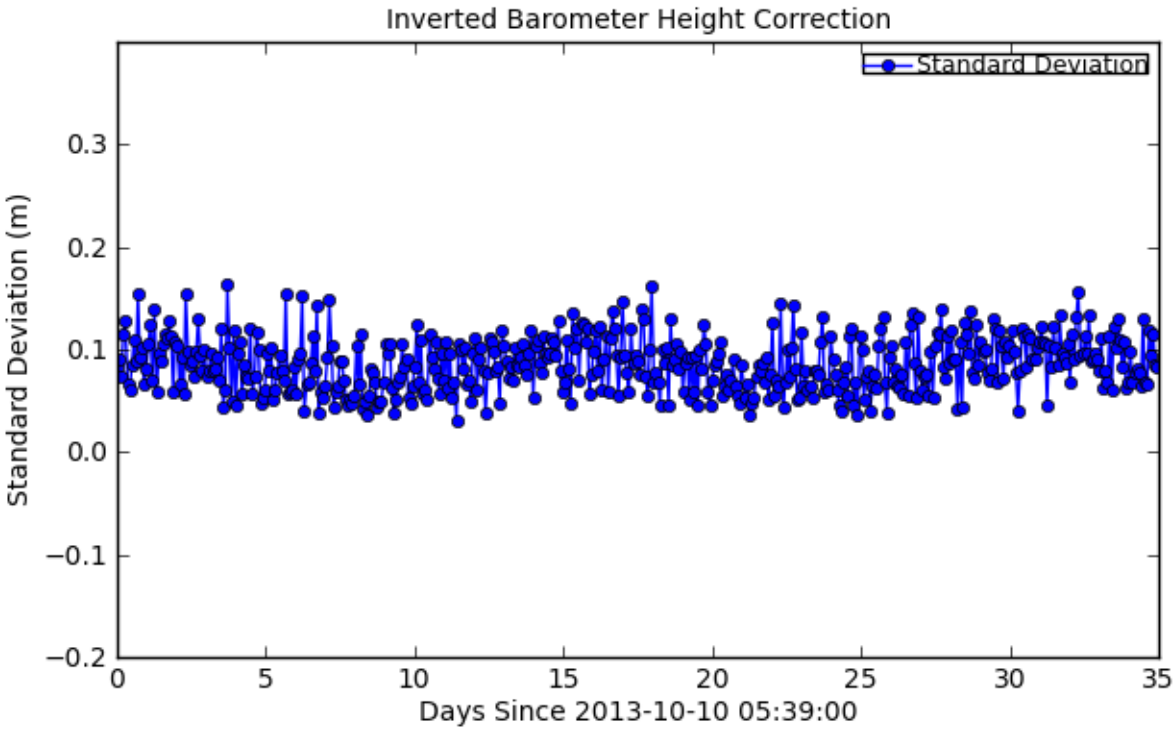

Figure 88: Standard Deviation for Inverted Barometer Height Correction

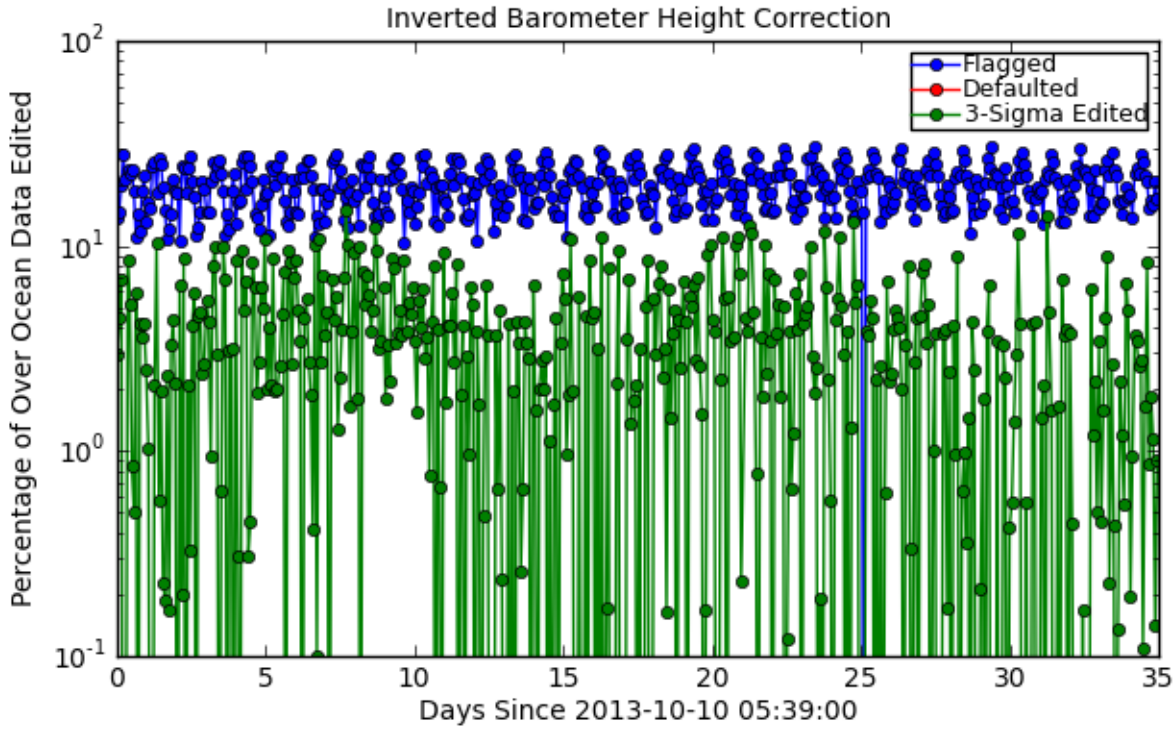

Figure 89: Flagged/Edited Data Points for Inverted Barometer Height Correction

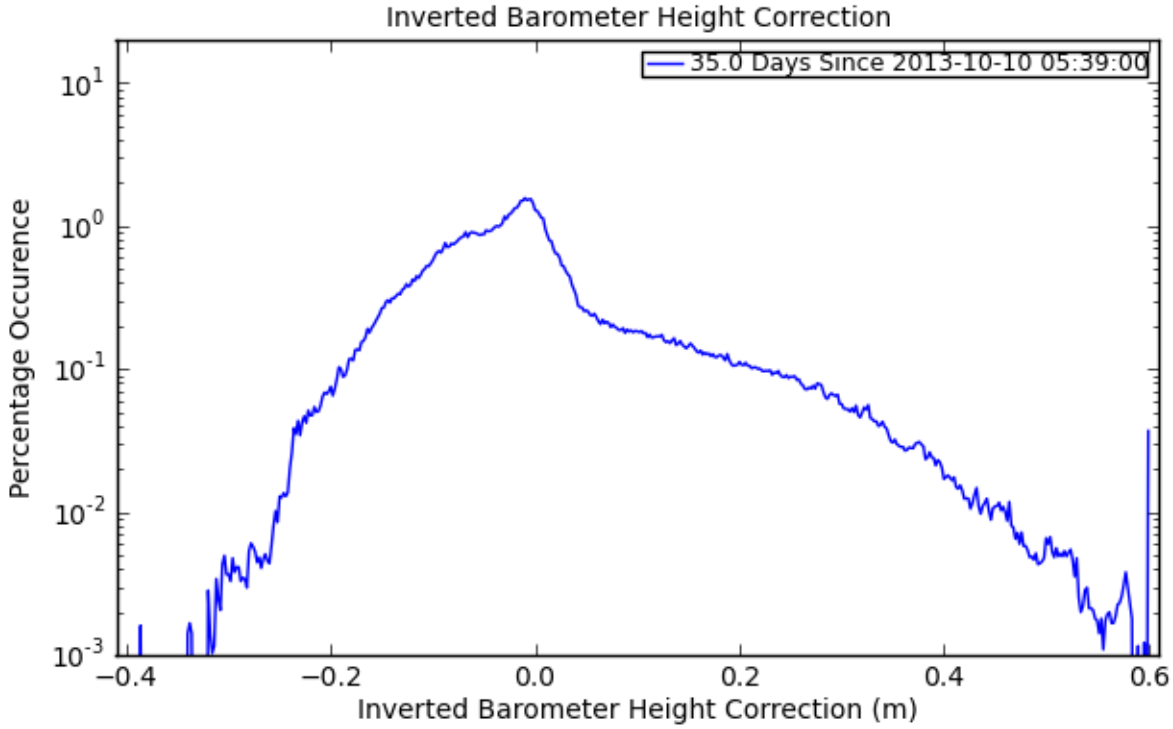

Figure 90: Histogram for Inverted Barometer Height Correction

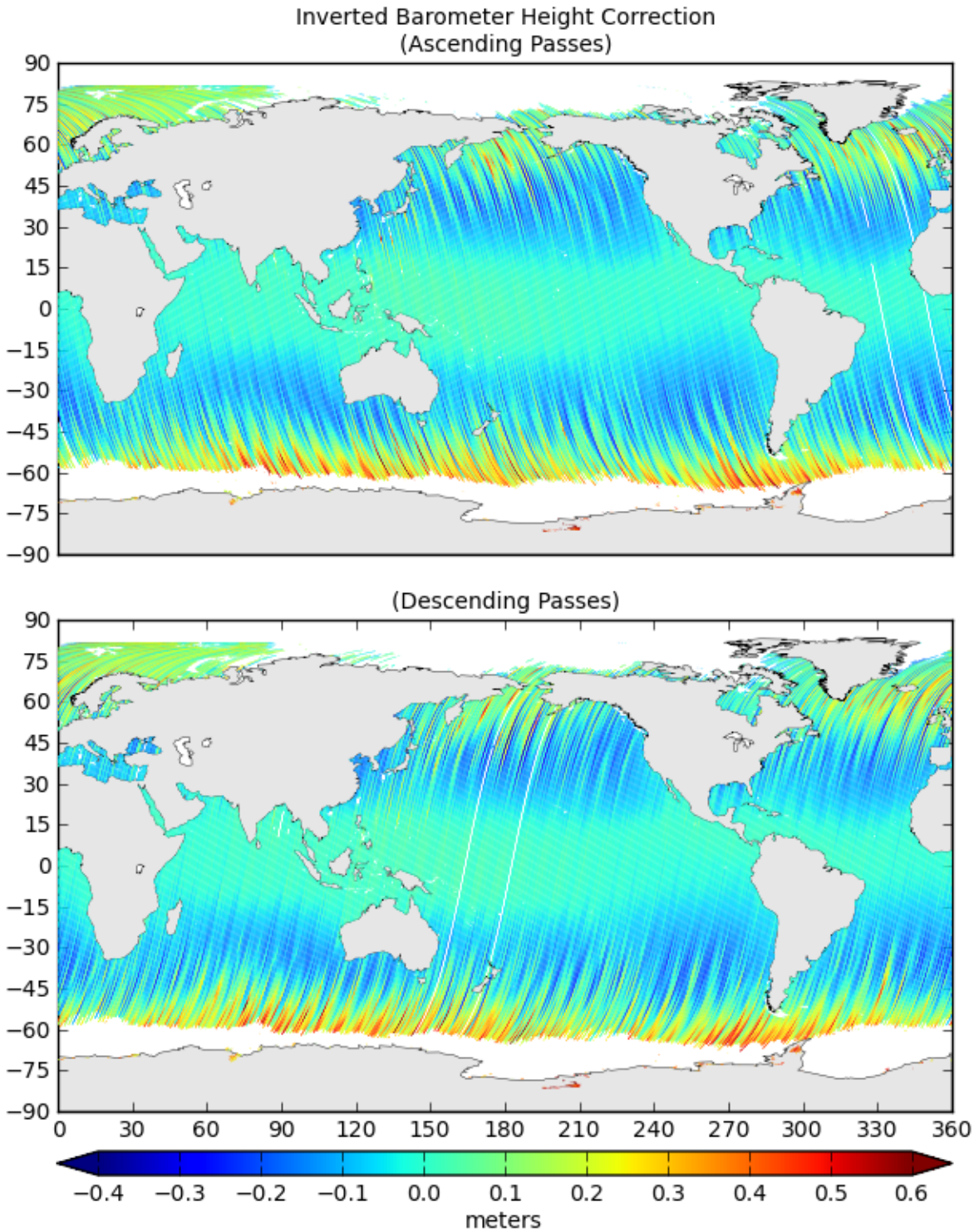

Figure 91: Map of Values for Inverted Barometer Height Correction

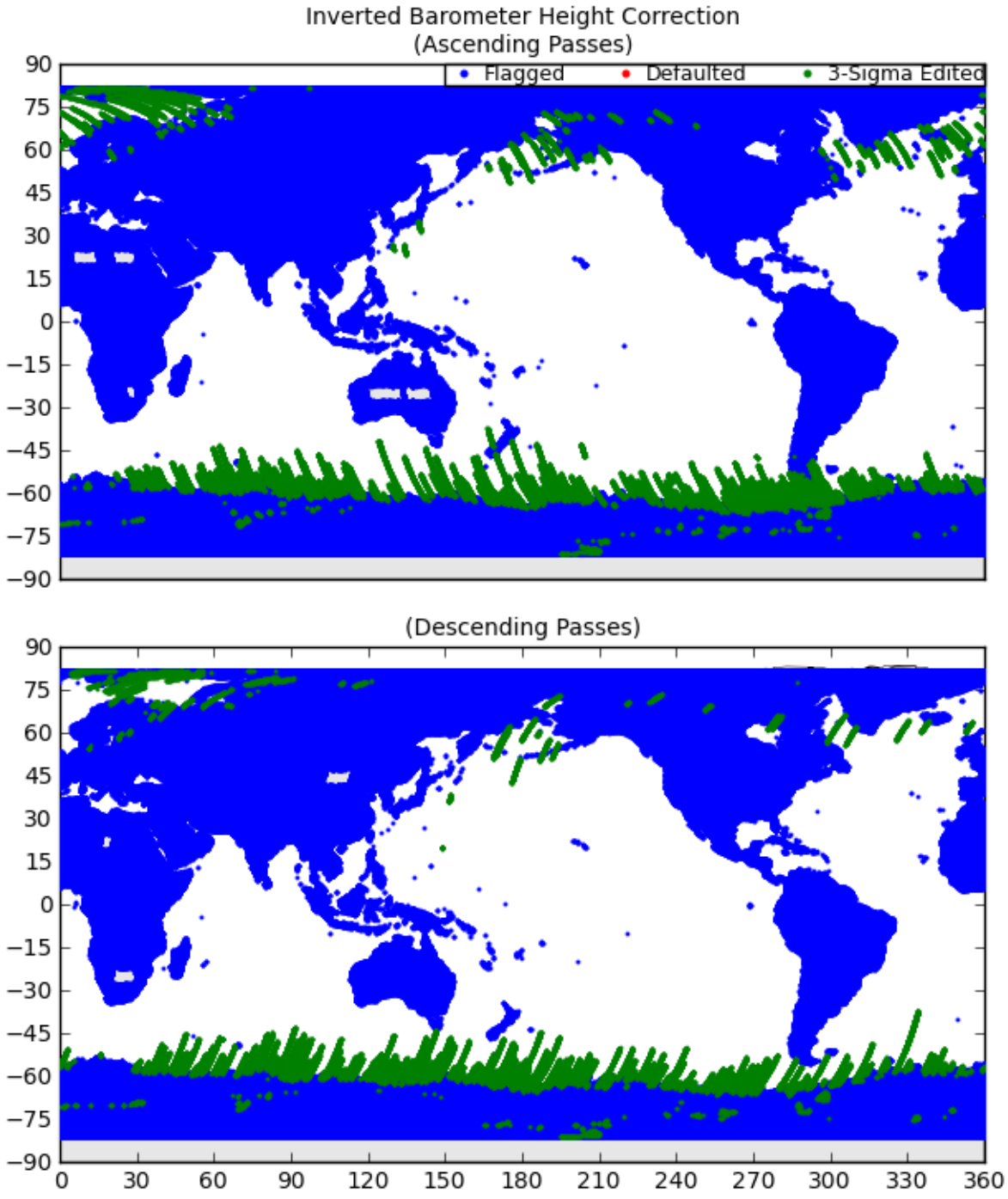

Figure 92: Map of Flagged/Edited Points for Inverted Barometer Height Correction

17 Sea Surface Height Anomaly (Product Values) Plots

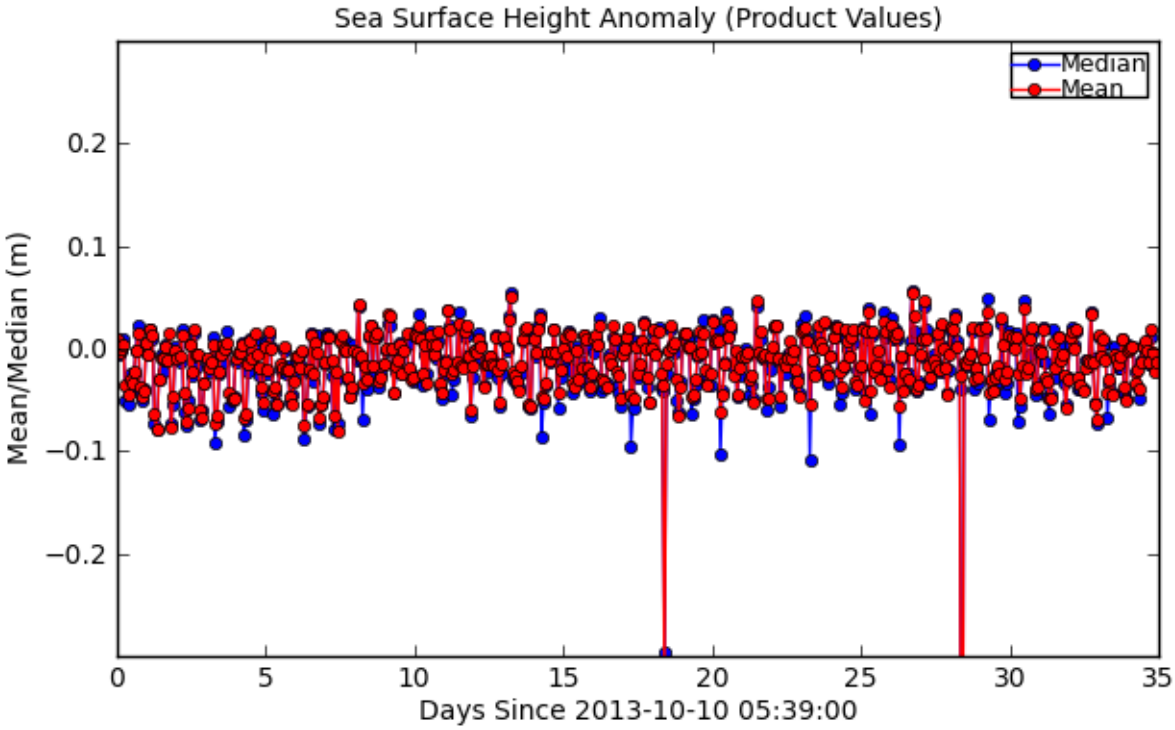

Figure 93: Mean/Median for Sea Surface Height Anomaly (Product Values)

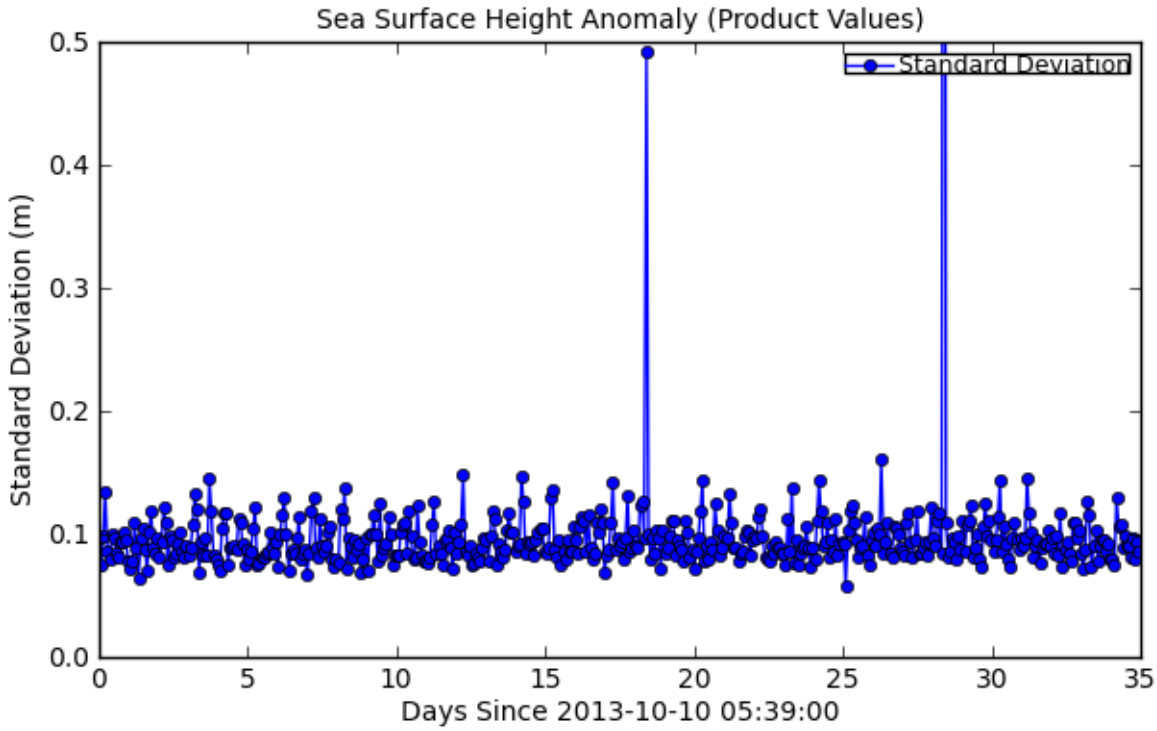

Figure 94: Standard Deviation for Sea Surface Height Anomaly (Product Values)

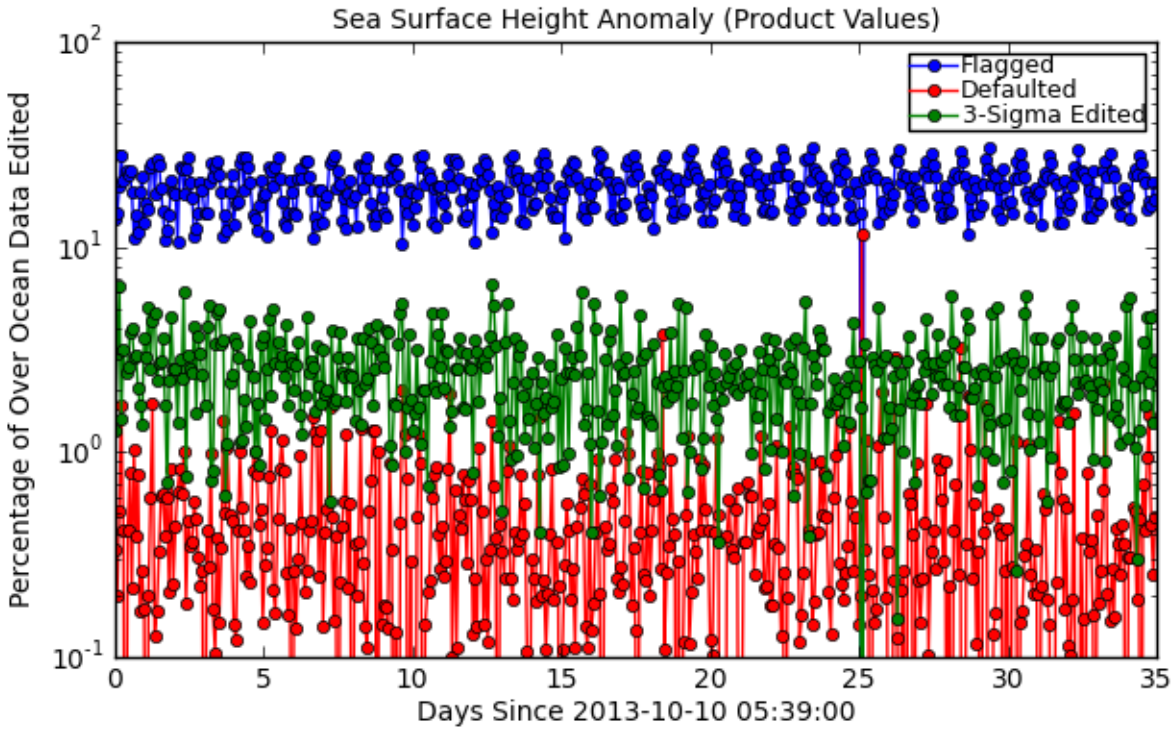

Figure 95: Flagged/Edited Data Points for Sea Surface Height Anomaly (Product Values)

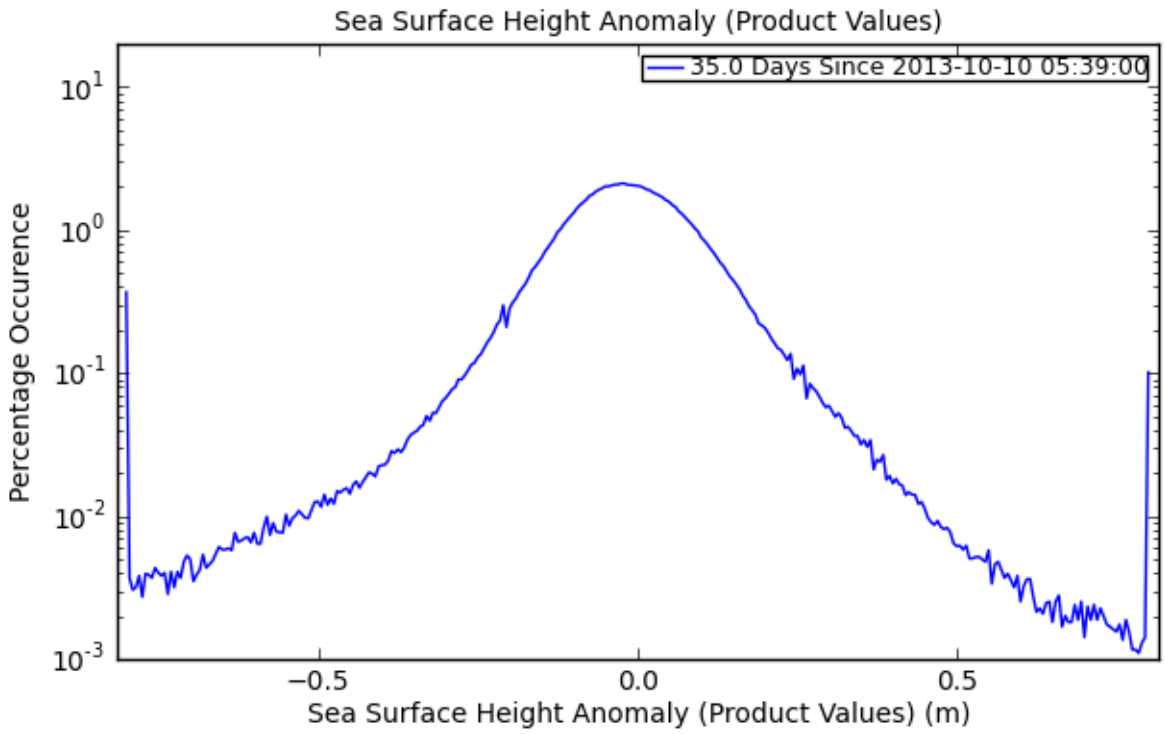

Figure 96: Histogram for Sea Surface Height Anomaly (Product Values)

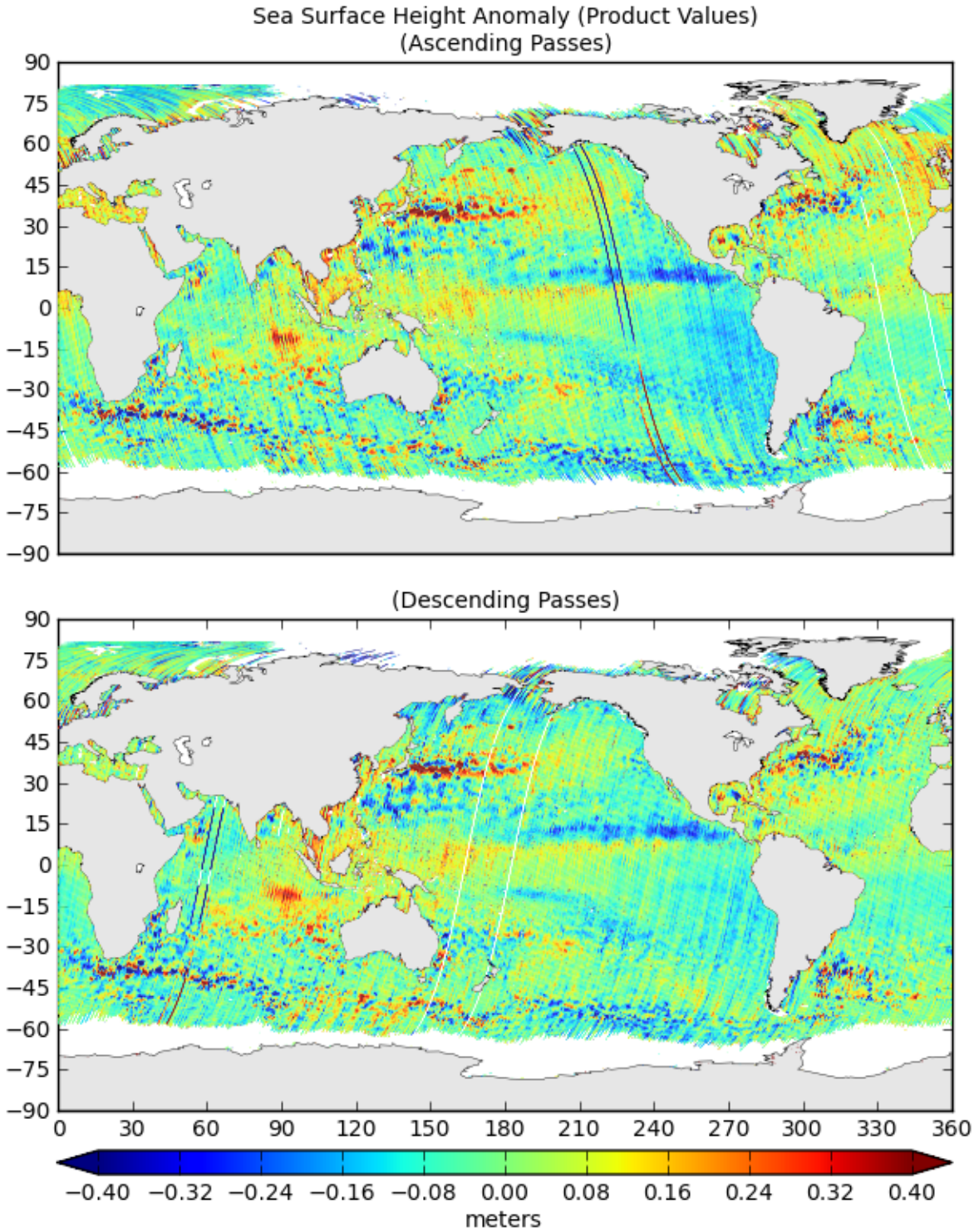

Figure 97: Map of Values for Sea Surface Height Anomaly (Product Values)

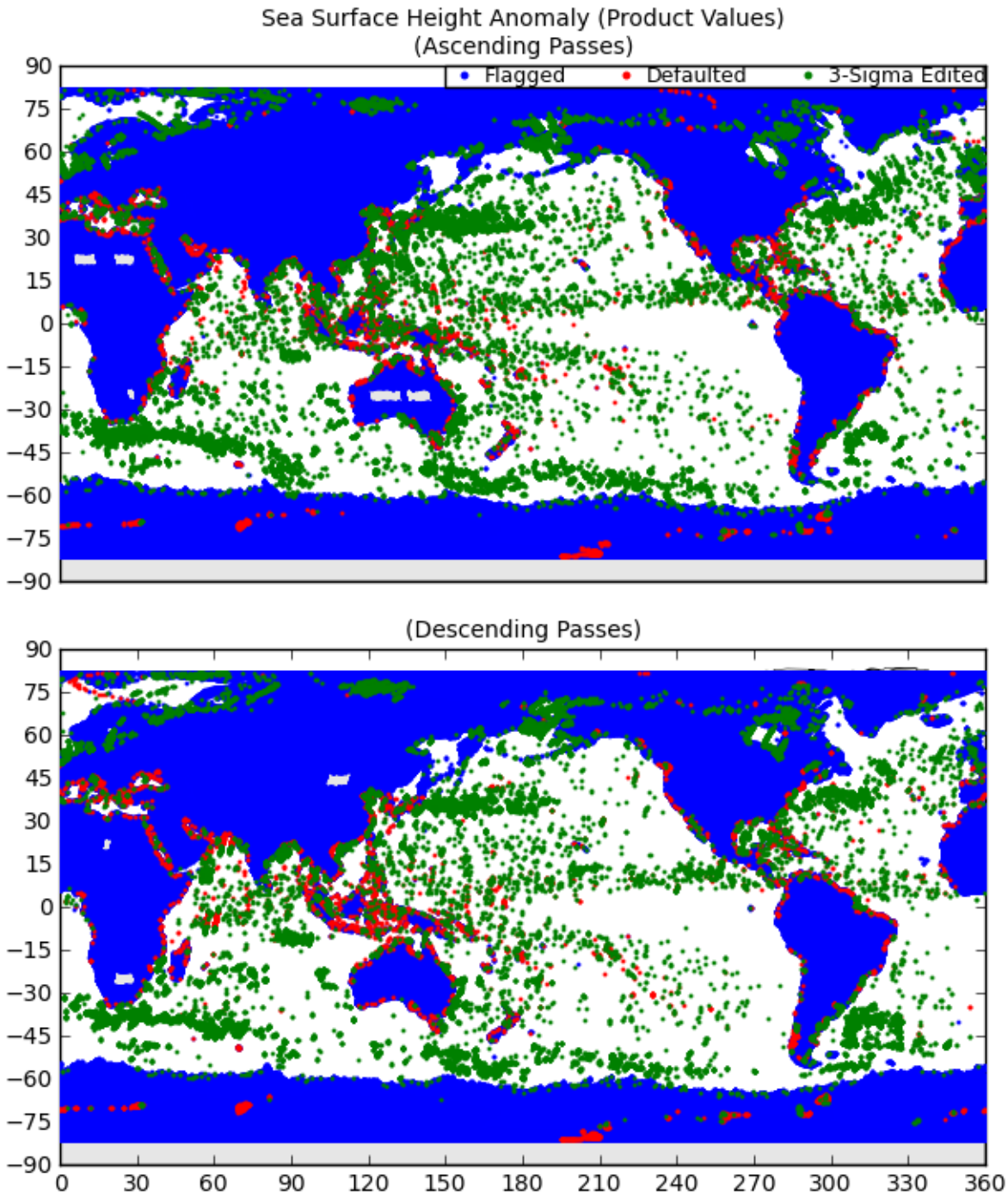

Figure 98: Map of Flagged/Edited Points for Sea Surface Height Anomaly (Product Values)

18 Sea Surface Height Anomaly Table

Table 2: Sea Surface Height Anomaly Statistics.

File	Median	Mean	Std. Dev.	No. Obs.	Total Obs.	Default Lat/Lon	Flag (total)	Default (total)	3-Sigma Edited	1 Cpr. Amp.
SRL_OPN_2PTS006_1001_20131010_044100_20131010_062309.EUM.nc	0.005	0.010	0.096	3756	5791	0	1963	14	58	0.048
SRL_OPN_2PTS007_0001_20131010_062308_20131010_081016.EUM.nc	-0.005	-0.003	0.076	4074	6092	0	1856	6	156	0.022
SRL_OPN_2PTS007_0004_20131010_081016_20131010_094823.EUM.nc	-0.001	-0.000	0.099	2692	5526	0	2577	19	238	0.011
SRL_OPN_2PTS007_0005_20131010_094822_20131010_112616.EUM.nc	0.010	0.003	0.134	2053	5400	0	3254	50	43	0.119
SRL_OPN_2PTS007_0007_20131010_112615_20131010_130440.EUM.nc	-0.051	-0.037	0.087	2534	5359	0	2705	13	107	0.070
SRL_OPN_2PTS007_0009_20131010_130439_20131010_145757.EUM.nc	-0.055	-0.045	0.079	3509	6384	0	2758	2	115	0.039
SRL_OPN_2PTS007_0012_20131010_145757_20131010_163744.EUM.nc	-0.024	-0.031	0.100	3053	5652	0	2475	15	109	0.029
SRL_OPN_2PTS007_0014_20131010_163743_20131010_181726.EUM.nc	-0.038	-0.034	0.097	2804	5508	0	2524	28	152	0.022
SRL_OPN_2PTS007_0016_20131010_181725_20131010_195643.EUM.nc	-0.024	-0.022	0.084	3215	5572	0	2183	9	165	0.012
SRL_OPN_2PTS007_0018_20131010_195643_20131010_213535.EUM.nc	-0.001	-0.002	0.081	3538	5470	0	1771	42	119	0.021
SRL_OPN_2PTS007_0020_20131010_213534_20131010_231345.EUM.nc	0.023	0.014	0.094	2314	5386	0	2978	7	87	0.071
SRL_OPN_2PTS007_0021_20131010_231345_20131011_005125.EUM.nc	-0.044	-0.037	0.093	3174	5524	0	2245	29	76	0.092
SRL_OPN_2PTS007_0023_20131011_005125_20131011_022945.EUM.nc	-0.051	-0.047	0.102	2875	5542	0	2600	6	61	0.067
SRL_OPN_2PTS007_0025_20131011_022945_20131011_040915.EUM.nc	-0.040	-0.041	0.095	2577	5481	0	2849	9	46	0.044
SRL_OPN_2PTS007_0027_20131011_040914_20131011_055048.EUM.nc	0.006	0.006	0.078	3422	5732	0	2156	6	148	0.037
SRL_OPN_2PTS007_0029_20131011_055047_20131011_073922.EUM.nc	-0.006	-0.005	0.072	3953	6163	0	2066	0	144	0.019
SRL_OPN_2PTS007_0032_20131011_073921_20131011_091741.EUM.nc	0.019	0.018	0.077	3214	5543	0	2116	8	205	0.009
SRL_OPN_2PTS007_0033_20131011_091740_20131011_105525.EUM.nc	0.010	0.014	0.110	2313	5516	0	3102	19	82	0.015
SRL_OPN_2PTS007_0035_20131011_105524_20131011_123339.EUM.nc	-0.072	-0.065	0.089	2228	5375	0	2946	22	179	0.058
SRL_OPN_2PTS007_0037_20131011_123339_20131011_141307.EUM.nc	-0.079	-0.080	0.064	3062	5576	0	2321	4	189	0.021
SRL_OPN_2PTS007_0039_20131011_141306_20131011_160626.EUM.nc	-0.029	-0.030	0.098	3334	6399	0	2951	5	109	0.081
SRL_OPN_2PTS007_0042_20131011_160626_20131011_174604.EUM.nc	-0.006	-0.009	0.105	2646	5608	0	2849	12	101	0.031
SRL_OPN_2PTS007_0044_20131011_174603_20131011_192536.EUM.nc	-0.023	-0.009	0.088	3398	5637	0	2090	17	132	0.040
SRL_OPN_2PTS007_0046_20131011_192537_20131011_210432.EUM.nc	0.003	0.001	0.070	3494	5530	0	1854	27	155	0.017
SRL_OPN_2PTS007_0048_20131011_210433_20131011_224255.EUM.nc	-0.011	-0.011	0.102	2888	5371	0	2414	13	56	0.036
SRL_OPN_2PTS007_0049_20131011_224254_20131012_002045.EUM.nc	0.001	0.014	0.119	3065	5443	0	2332	21	25	0.116
SRL_OPN_2PTS007_0051_20131012_002044_20131012_015840.EUM.nc	-0.074	-0.078	0.089	3184	5545	0	2267	2	92	0.024
SRL_OPN_2PTS007_0053_20131012_015839_20131012_033748.EUM.nc	-0.053	-0.047	0.085	2653	5522	0	2674	15	180	0.063
SRL_OPN_2PTS007_0055_20131012_033748_20131012_051842.EUM.nc	0.001	-0.002	0.097	2758	5578	0	2723	1	96	0.066
SRL_OPN_2PTS007_0057_20131012_051841_20131012_070823.EUM.nc	-0.008	-0.010	0.082	3611	6235	0	2487	20	117	0.038
SRL_OPN_2PTS007_0060_20131012_070822_20131012_084646.EUM.nc	-0.014	-0.007	0.094	4057	5592	0	1441	30	64	0.033
SRL_OPN_2PTS007_0062_20131012_084647_20131012_102442.EUM.nc	0.020	0.014	0.121	2506	5509	0	2874	29	100	0.073
SRL_OPN_2PTS007_0063_20131012_102441_20131012_120244.EUM.nc	-0.061	-0.042	0.111	2443	5479	0	2941	21	74	0.140
SRL_OPN_2PTS007_0065_20131012_120243_20131012_134135.EUM.nc	-0.075	-0.071	0.074	2800	5457	0	2392	38	227	0.043
SRL_OPN_2PTS007_0067_20131012_134134_20131012_153459.EUM.nc	-0.050	-0.058	0.099	3653	6404	0	2705	0	46	0.087
SRL_OPN_2PTS007_0070_20131012_153458_20131012_171445.EUM.nc	0.004	0.004	0.095	2507	5507	0	2876	6	118	0.053

– Continued on next page

Table 2: Sea Surface Height Anomaly Statistics.

– Continued from previous page

File	Median	Mean	Std. Dev.	No. Obs.	Total Obs.	Default Lat/Lon	Flag (total)	Default (total)	3-Sigma Edited	1 Cpr. Amp.
SRL_OPN_2PTS007_0072_20131012_171445_20131012_185424.EUM.nc	-0.026	-0.023	0.081	3257	5650	0	2267	15	111	0.026
SRL_OPN_2PTS007_0074_20131012_185423_20131012_203330.EUM.nc	0.015	0.018	0.085	3473	5576	0	1981	11	111	0.035
SRL_OPN_2PTS007_0076_20131012_203331_20131012_221207.EUM.nc	-0.018	-0.006	0.092	2953	5421	0	2304	20	144	0.052
SRL_OPN_2PTS007_0078_20131012_221207_20131012_235003.EUM.nc	-0.008	-0.006	0.102	2908	5503	0	2526	11	58	0.076
SRL_OPN_2PTS007_0079_20131012_235002_20131013_012749.EUM.nc	-0.069	-0.061	0.085	2911	5516	0	2462	2	141	0.020
SRL_OPN_2PTS007_0081_20131013_012748_20131013_030632.EUM.nc	-0.060	-0.067	0.081	2704	5570	0	2749	7	110	0.047
SRL_OPN_2PTS007_0083_20131013_030631_20131013_044641.EUM.nc	-0.034	-0.034	0.091	2673	5523	0	2759	9	82	0.065
SRL_OPN_2PTS007_0085_20131013_044640_20131013_062905.EUM.nc	-0.015	-0.009	0.083	3741	5793	0	1974	2	76	0.068
SRL_OPN_2PTS007_0087_20131013_062904_20131013_081555.EUM.nc	-0.023	-0.019	0.090	3919	5904	0	1766	15	204	0.032
SRL_OPN_2PTS007_0090_20131013_081554_20131013_095400.EUM.nc	-0.009	-0.013	0.107	2686	5529	0	2642	10	191	0.069
SRL_OPN_2PTS007_0091_20131013_095359_20131013_113146.EUM.nc	0.011	0.003	0.133	2204	5367	0	3111	30	22	0.135
SRL_OPN_2PTS007_0093_20131013_113145_20131013_131022.EUM.nc	-0.091	-0.074	0.121	2673	5448	0	2741	3	31	0.110
SRL_OPN_2PTS007_0095_20131013_131021_20131013_150340.EUM.nc	-0.071	-0.066	0.069	3424	6382	0	2789	0	169	0.036
SRL_OPN_2PTS007_0098_20131013_150339_20131013_164327.EUM.nc	-0.024	-0.022	0.094	2684	5646	0	2758	15	189	0.065
SRL_OPN_2PTS007_0100_20131013_164326_20131013_182302.EUM.nc	-0.006	-0.005	0.083	2941	5558	0	2407	6	204	0.055
SRL_OPN_2PTS007_0102_20131013_182301_20131013_200225.EUM.nc	-0.014	0.004	0.097	3167	5558	0	2240	14	137	0.052
SRL_OPN_2PTS007_0104_20131013_200224_20131013_214115.EUM.nc	-0.001	0.001	0.083	3398	5468	0	1869	31	170	0.035
SRL_OPN_2PTS007_0106_20131013_214114_20131013_231913.EUM.nc	0.016	0.006	0.145	2501	5329	0	2795	15	18	0.157
SRL_OPN_2PTS007_0107_20131013_231913_20131014_005702.EUM.nc	-0.056	-0.044	0.118	3048	5552	0	2428	37	39	0.121
SRL_OPN_2PTS007_0109_20131014_005702_20131014_023524.EUM.nc	-0.050	-0.049	0.083	2880	5551	0	2573	13	85	0.049
SRL_OPN_2PTS007_0111_20131014_023524_20131014_041500.EUM.nc	-0.047	-0.049	0.080	2562	5486	0	2826	16	82	0.037
SRL_OPN_2PTS007_0113_20131014_041459_20131014_055641.EUM.nc	-0.013	-0.009	0.075	3464	5737	0	2117	6	150	0.051
SRL_OPN_2PTS007_0115_20131014_055639_20131014_074501.EUM.nc	-0.007	-0.004	0.071	3927	6152	0	2054	3	168	0.012
SRL_OPN_2PTS007_0118_20131014_074500_20131014_092318.EUM.nc	-0.002	-0.004	0.105	3100	5511	0	2283	16	112	0.023
SRL_OPN_2PTS007_0119_20131014_092317_20131014_110100.EUM.nc	0.006	0.003	0.117	2214	5498	0	3219	31	34	0.070
SRL_OPN_2PTS007_0121_20131014_110059_20131014_123918.EUM.nc	-0.084	-0.067	0.117	2351	5398	0	2987	8	52	0.129
SRL_OPN_2PTS007_0123_20131014_123918_20131014_141850.EUM.nc	-0.070	-0.063	0.075	3188	5561	0	2284	17	72	0.038
SRL_OPN_2PTS007_0125_20131014_141849_20131014_161208.EUM.nc	-0.022	-0.016	0.090	3457	6379	0	2845	12	65	0.062
SRL_OPN_2PTS007_0128_20131014_161208_20131014_175146.EUM.nc	0.010	0.008	0.088	2689	5594	0	2795	7	103	0.029
SRL_OPN_2PTS007_0130_20131014_175146_20131014_193117.EUM.nc	-0.013	-0.010	0.090	3208	5614	0	2207	8	191	0.050
SRL_OPN_2PTS007_0132_20131014_193117_20131014_211011.EUM.nc	0.009	0.015	0.087	3421	5522	0	1968	34	99	0.017
SRL_OPN_2PTS007_0134_20131014_211011_20131014_224830.EUM.nc	-0.000	-0.006	0.113	2666	5383	0	2653	30	34	0.044
SRL_OPN_2PTS007_0135_20131014_224830_20131015_002619.EUM.nc	-0.025	-0.018	0.109	3064	5394	0	2240	28	62	0.098
SRL_OPN_2PTS007_0137_20131015_002618_20131015_020417.EUM.nc	-0.043	-0.037	0.092	3144	5511	0	2317	11	39	0.038
SRL_OPN_2PTS007_0139_20131015_020416_20131015_034331.EUM.nc	-0.060	-0.053	0.074	2699	5525	0	2685	7	134	0.026
SRL_OPN_2PTS007_0141_20131015_034330_20131015_052431.EUM.nc	0.005	0.002	0.088	2666	5595	0	2800	5	124	0.040
SRL_OPN_2PTS007_0143_20131015_052432_20131015_071401.EUM.nc	-0.025	-0.021	0.080	3672	6212	0	2460	13	67	0.036
SRL_OPN_2PTS007_0146_20131015_071401_20131015_085222.EUM.nc	0.013	0.016	0.087	3984	5587	0	1471	16	116	0.016
SRL_OPN_2PTS007_0147_20131015_085221_20131015_103017.EUM.nc	0.002	0.000	0.105	2406	5506	0	2922	26	152	0.019

– Continued on next page

Table 2: Sea Surface Height Anomaly Statistics.

– Continued from previous page

File	Median	Mean	Std. Dev.	No. Obs.	Total Obs.	Default Lat/Lon	Flag (total)	Default (total)	3-Sigma Edited	1 Cpr. Amp.
SRL_OPN_2PTS007_0149_20131015_103017_20131015_120821.EUM.nc	-0.063	-0.040	0.122	2461	5492	0	2927	29	75	0.108
SRL_OPN_2PTS007_0151_20131015_120820_20131015_134716.EUM.nc	-0.043	-0.038	0.075	2809	5463	0	2462	7	185	0.042
SRL_OPN_2PTS007_0153_20131015_134717_20131015_154040.EUM.nc	-0.054	-0.055	0.076	3514	6412	0	2758	3	137	0.025
SRL_OPN_2PTS007_0156_20131015_154039_20131015_172027.EUM.nc	-0.020	-0.016	0.082	2484	5553	0	2928	8	133	0.011
SRL_OPN_2PTS007_0158_20131015_172026_20131015_190005.EUM.nc	-0.022	-0.019	0.081	3160	5614	0	2306	35	113	0.035
SRL_OPN_2PTS007_0160_20131015_190004_20131015_203910.EUM.nc	-0.000	0.001	0.084	3514	5557	0	1859	37	147	0.059
SRL_OPN_2PTS007_0162_20131015_203909_20131015_221743.EUM.nc	-0.024	-0.021	0.086	2979	5409	0	2318	27	85	0.053
SRL_OPN_2PTS007_0164_20131015_221742_20131015_235537.EUM.nc	-0.016	-0.021	0.101	2902	5514	0	2457	9	146	0.085
SRL_OPN_2PTS007_0165_20131015_235537_20131016_013324.EUM.nc	-0.052	-0.046	0.088	3113	5525	0	2342	1	69	0.026
SRL_OPN_2PTS007_0167_20131016_013325_20131016_031213.EUM.nc	-0.045	-0.054	0.084	2681	5586	0	2789	7	109	0.033
SRL_OPN_2PTS007_0169_20131016_031212_20131016_045228.EUM.nc	-0.028	-0.031	0.094	2712	5515	0	2709	2	92	0.040
SRL_OPN_2PTS007_0171_20131016_045227_20131016_063501.EUM.nc	-0.013	-0.008	0.073	3735	5842	0	2005	12	90	0.015
SRL_OPN_2PTS007_0173_20131016_063501_20131016_082132.EUM.nc	-0.017	-0.007	0.100	4171	6069	0	1757	3	138	0.008
SRL_OPN_2PTS007_0176_20131016_082132_20131016_095936.EUM.nc	-0.015	-0.019	0.116	2719	5531	0	2674	10	128	0.030
SRL_OPN_2PTS007_0177_20131016_095935_20131016_113723.EUM.nc	-0.004	-0.002	0.130	2295	5399	0	3027	30	47	0.148
SRL_OPN_2PTS007_0179_20131016_113722_20131016_131601.EUM.nc	-0.088	-0.075	0.100	2718	5415	0	2638	13	46	0.130
SRL_OPN_2PTS007_0181_20131016_131601_20131016_150922.EUM.nc	-0.056	-0.053	0.070	3411	6421	0	2911	10	89	0.034
SRL_OPN_2PTS007_0184_20131016_150922_20131016_164909.EUM.nc	-0.025	-0.021	0.084	2628	5592	0	2781	10	173	0.038
SRL_OPN_2PTS007_0186_20131016_164908_20131016_182843.EUM.nc	0.015	0.014	0.087	3061	5534	0	2358	16	99	0.055
SRL_OPN_2PTS007_0188_20131016_182843_20131016_200805.EUM.nc	-0.032	-0.024	0.085	3187	5560	0	2240	19	114	0.033
SRL_OPN_2PTS007_0190_20131016_200804_20131016_214652.EUM.nc	0.009	0.006	0.097	3295	5437	0	1983	25	134	0.036
SRL_OPN_2PTS007_0192_20131016_214652_20131016_232448.EUM.nc	0.014	-0.003	0.114	2474	5287	0	2729	35	49	0.102
SRL_OPN_2PTS007_0193_20131016_232447_20131017_010237.EUM.nc	-0.074	-0.068	0.079	2781	5515	0	2582	35	117	0.048
SRL_OPN_2PTS007_0195_20131017_010237_20131017_024103.EUM.nc	-0.055	-0.054	0.084	2838	5553	0	2631	9	75	0.048
SRL_OPN_2PTS007_0197_20131017_024102_20131017_042044.EUM.nc	-0.049	-0.046	0.088	2637	5513	0	2775	43	58	0.017
SRL_OPN_2PTS007_0199_20131017_042043_20131017_060232.EUM.nc	-0.015	-0.014	0.067	3531	5744	0	2073	6	134	0.012
SRL_OPN_2PTS007_0201_20131017_060232_20131017_075039.EUM.nc	0.015	0.012	0.084	4021	6140	0	2003	17	99	0.016
SRL_OPN_2PTS007_0204_20131017_075039_20131017_092852.EUM.nc	0.014	0.011	0.118	3015	5488	0	2377	11	85	0.071
SRL_OPN_2PTS007_0205_20131017_092851_20131017_110635.EUM.nc	-0.025	-0.011	0.129	2245	5485	0	3170	52	18	0.086
SRL_OPN_2PTS007_0207_20131017_110634_20131017_124455.EUM.nc	-0.079	-0.065	0.090	2254	5381	0	2983	16	128	0.082
SRL_OPN_2PTS007_0209_20131017_124455_20131017_143804.EUM.nc	-0.030	-0.022	0.082	3271	6345	0	2986	6	82	0.048
SRL_OPN_2PTS007_0212_20131017_143803_20131017_161750.EUM.nc	-0.073	-0.081	0.113	3379	5631	0	2157	17	78	0.061
SRL_OPN_2PTS007_0214_20131017_161750_20131017_175726.EUM.nc	0.010	0.007	0.091	2749	5561	0	2700	2	110	0.056
SRL_OPN_2PTS007_0216_20131017_175726_20131017_193657.EUM.nc	0.006	0.012	0.086	3241	5631	0	2216	9	165	0.048
SRL_OPN_2PTS007_0218_20131017_193656_20131017_211548.EUM.nc	-0.001	0.000	0.090	3475	5458	0	1864	18	101	0.042
SRL_OPN_2PTS007_0220_20131017_211547_20131017_225405.EUM.nc	0.007	-0.001	0.102	2464	5447	0	2893	18	72	0.064
SRL_OPN_2PTS007_0221_20131017_225404_20131018_003154.EUM.nc	-0.029	-0.029	0.107	3158	5463	0	2193	43	69	0.096
SRL_OPN_2PTS007_0223_20131018_003154_20131018_020955.EUM.nc	-0.047	-0.047	0.079	2904	5529	0	2509	5	111	0.009
SRL_OPN_2PTS007_0225_20131018_020954_20131018_034913.EUM.nc	-0.041	-0.037	0.073	2687	5526	0	2734	14	91	0.014

– Continued on next page

Table 2: Sea Surface Height Anomaly Statistics.

– Continued from previous page

File	Median	Mean	Std. Dev.	No. Obs.	Total Obs.	Default Lat/Lon	Flag (total)	Default (total)	3-Sigma Edited	1 Cpr. Amp.
SRL_OPN_2PTS007_0227_20131018_034912_20131018_053021.EUM.nc	0.004	-0.001	0.079	2717	5582	0	2785	2	78	0.036
SRL_OPN_2PTS007_0229_20131018_053020_20131018_071940.EUM.nc	-0.012	-0.004	0.076	3814	6210	0	2311	17	68	0.017
SRL_OPN_2PTS007_0232_20131018_071939_20131018_085758.EUM.nc	0.042	0.044	0.120	3784	5585	0	1629	9	163	0.026
SRL_OPN_2PTS007_0233_20131018_085757_20131018_103552.EUM.nc	-0.011	-0.007	0.112	2381	5497	0	3038	11	67	0.089
SRL_OPN_2PTS007_0235_20131018_103551_20131018_121358.EUM.nc	-0.069	-0.034	0.137	2424	5452	0	2940	18	70	0.190
SRL_OPN_2PTS007_0237_20131018_121357_20131018_135258.EUM.nc	-0.017	-0.017	0.071	2916	5453	0	2390	10	137	0.042
SRL_OPN_2PTS007_0239_20131018_135258_20131018_154622.EUM.nc	-0.040	-0.029	0.098	3589	6430	0	2728	2	111	0.065
SRL_OPN_2PTS007_0242_20131018_154622_20131018_172608.EUM.nc	0.012	0.014	0.091	2549	5509	0	2873	4	83	0.053
SRL_OPN_2PTS007_0244_20131018_172608_20131018_190545.EUM.nc	0.023	0.023	0.082	3174	5643	0	2275	5	189	0.058
SRL_OPN_2PTS007_0246_20131018_190546_20131018_204449.EUM.nc	-0.027	-0.017	0.096	3623	5595	0	1783	31	158	0.054
SRL_OPN_2PTS007_0248_20131018_204448_20131018_222319.EUM.nc	0.016	0.012	0.087	2889	5382	0	2390	44	59	0.047
SRL_OPN_2PTS007_0250_20131018_222318_20131019_000113.EUM.nc	0.011	0.015	0.092	2959	5502	0	2408	45	90	0.054
SRL_OPN_2PTS007_0251_20131019_000112_20131019_013901.EUM.nc	-0.037	-0.033	0.069	3052	5551	0	2336	3	160	0.018
SRL_OPN_2PTS007_0253_20131019_013900_20131019_031753.EUM.nc	-0.025	-0.028	0.079	2673	5584	0	2763	33	115	0.022
SRL_OPN_2PTS007_0255_20131019_031753_20131019_045815.EUM.nc	-0.015	-0.015	0.096	2763	5570	0	2698	5	104	0.037
SRL_OPN_2PTS007_0257_20131019_045815_20131019_064057.EUM.nc	-0.001	-0.001	0.071	3719	5819	0	1975	5	120	0.036
SRL_OPN_2PTS007_0259_20131019_064056_20131019_082710.EUM.nc	0.024	0.034	0.100	4175	6043	0	1659	5	204	0.030
SRL_OPN_2PTS007_0262_20131019_082709_20131019_100511.EUM.nc	0.022	0.032	0.100	2723	5529	0	2660	5	141	0.011
SRL_OPN_2PTS007_0263_20131019_100511_20131019_114259.EUM.nc	-0.001	-0.001	0.116	2302	5444	0	3080	28	34	0.111
SRL_OPN_2PTS007_0265_20131019_114259_20131019_132142.EUM.nc	-0.043	-0.044	0.101	2773	5416	0	2600	8	35	0.084
SRL_OPN_2PTS007_0267_20131019_132142_20131019_151504.EUM.nc	-0.023	-0.016	0.078	3432	6411	0	2896	1	82	0.067
SRL_OPN_2PTS007_0270_20131019_151503_20131019_165451.EUM.nc	-0.001	-0.011	0.125	2694	5569	0	2806	5	64	0.082
SRL_OPN_2PTS007_0272_20131019_165450_20131019_183423.EUM.nc	0.005	0.004	0.082	3065	5548	0	2341	3	139	0.044
SRL_OPN_2PTS007_0274_20131019_183422_20131019_201345.EUM.nc	-0.025	-0.024	0.090	3176	5562	0	2168	19	199	0.020
SRL_OPN_2PTS007_0276_20131019_201345_20131019_215229.EUM.nc	0.003	-0.002	0.093	3169	5427	0	1978	44	236	0.034
SRL_OPN_2PTS007_0278_20131019_215228_20131019_233023.EUM.nc	0.005	0.015	0.114	2399	5357	0	2892	29	37	0.039
SRL_OPN_2PTS007_0279_20131019_233022_20131020_010812.EUM.nc	-0.023	-0.019	0.100	2773	5513	0	2660	22	58	0.071
SRL_OPN_2PTS007_0281_20131020_010811_20131020_024642.EUM.nc	-0.025	-0.031	0.075	2764	5568	0	2665	2	137	0.048
SRL_OPN_2PTS007_0283_20131020_024641_20131020_042628.EUM.nc	-0.031	-0.028	0.083	2717	5535	0	2746	10	62	0.027
SRL_OPN_2PTS007_0285_20131020_042628_20131020_060826.EUM.nc	0.017	0.013	0.083	3630	5766	0	2079	3	54	0.047
SRL_OPN_2PTS007_0287_20131020_060825_20131020_075615.EUM.nc	0.011	0.011	0.082	4043	6110	0	1987	4	76	0.005
SRL_OPN_2PTS007_0290_20131020_075614_20131020_093426.EUM.nc	0.033	0.023	0.102	2903	5510	0	2472	18	117	0.020
SRL_OPN_2PTS007_0291_20131020_093425_20131020_111210.EUM.nc	0.011	0.009	0.107	2159	5449	0	3201	38	51	0.067
SRL_OPN_2PTS007_0293_20131020_111209_20131020_125034.EUM.nc	-0.035	-0.024	0.110	2398	5392	0	2929	29	36	0.091
SRL_OPN_2PTS007_0295_20131020_125033_20131020_144345.EUM.nc	-0.005	0.003	0.084	3274	6349	0	2979	3	93	0.012
SRL_OPN_2PTS007_0298_20131020_144345_20131020_162331.EUM.nc	-0.024	-0.034	0.119	3239	5625	0	2297	6	83	0.079
SRL_OPN_2PTS007_0300_20131020_162330_20131020_180307.EUM.nc	0.016	0.012	0.099	2919	5622	0	2669	2	32	0.041
SRL_OPN_2PTS007_0302_20131020_180306_20131020_194235.EUM.nc	0.007	0.004	0.080	3202	5623	0	2294	9	118	0.009
SRL_OPN_2PTS007_0304_20131020_194234_20131020_212133.EUM.nc	-0.003	-0.006	0.081	3365	5475	0	1884	25	201	0.040

– Continued on next page

Table 2: Sea Surface Height Anomaly Statistics.

– Continued from previous page

File	Median	Mean	Std. Dev.	No. Obs.	Total Obs.	Default Lat/Lon	Flag (total)	Default (total)	3-Sigma Edited	1 Cpr. Amp.
SRL_OPN_2PTS007_0306_20131020_212134_20131020_225940.EUM.nc	-0.010	0.005	0.123	2273	5428	0	3072	22	61	0.048
SRL_OPN_2PTS007_0307_20131020_225939_20131021_003727.EUM.nc	0.008	0.016	0.094	3206	5503	0	2188	32	77	0.052
SRL_OPN_2PTS007_0309_20131021_003726_20131021_021530.EUM.nc	-0.037	-0.034	0.083	2856	5533	0	2518	11	148	0.025
SRL_OPN_2PTS007_0311_20131021_021529_20131021_035454.EUM.nc	-0.048	-0.044	0.077	2587	5526	0	2843	9	87	0.027
SRL_OPN_2PTS007_0313_20131021_035454_20131021_053608.EUM.nc	-0.024	-0.022	0.078	2677	5565	0	2714	15	159	0.034
SRL_OPN_2PTS007_0315_20131021_053607_20131021_072515.EUM.nc	-0.012	-0.012	0.076	3954	6204	0	2139	12	99	0.025
SRL_OPN_2PTS007_0318_20131021_072514_20131021_090331.EUM.nc	0.037	0.038	0.082	3646	5565	0	1765	13	141	0.017
SRL_OPN_2PTS007_0319_20131021_090330_20131021_104124.EUM.nc	0.023	0.019	0.108	2494	5505	0	2879	28	104	0.013
SRL_OPN_2PTS007_0321_20131021_104124_20131021_121933.EUM.nc	-0.042	-0.025	0.127	2384	5480	0	2985	39	72	0.120
SRL_OPN_2PTS007_0323_20131021_121932_20131021_135838.EUM.nc	-0.030	-0.021	0.084	3115	5497	0	2315	4	63	0.049
SRL_OPN_2PTS007_0325_20131021_135838_20131021_155201.EUM.nc	-0.013	-0.013	0.090	3390	6399	0	2854	32	123	0.053
SRL_OPN_2PTS007_0328_20131021_155200_20131021_173147.EUM.nc	0.036	0.025	0.084	2553	5478	0	2829	4	92	0.039
SRL_OPN_2PTS007_0330_20131021_173147_20131021_191123.EUM.nc	-0.017	-0.017	0.075	3307	5626	0	2138	22	159	0.018
SRL_OPN_2PTS007_0332_20131021_191122_20131021_205024.EUM.nc	-0.015	-0.018	0.096	3579	5569	0	1832	15	143	0.037
SRL_OPN_2PTS007_0334_20131021_205023_20131021_222853.EUM.nc	0.011	0.018	0.097	2933	5401	0	2383	27	58	0.033
SRL_OPN_2PTS007_0336_20131021_222852_20131022_000645.EUM.nc	0.013	0.022	0.103	3052	5524	0	2393	20	59	0.057
SRL_OPN_2PTS007_0337_20131022_000644_20131022_014435.EUM.nc	-0.006	-0.008	0.089	3136	5550	0	2289	5	120	0.030
SRL_OPN_2PTS007_0339_20131022_014435_20131022_032331.EUM.nc	-0.065	-0.060	0.072	2690	5501	0	2694	9	108	0.040
SRL_OPN_2PTS007_0341_20131022_032330_20131022_050359.EUM.nc	-0.028	-0.018	0.101	2712	5587	0	2768	20	87	0.014
SRL_OPN_2PTS007_0343_20131022_050359_20131022_065415.EUM.nc	-0.002	-0.002	0.085	3747	6227	0	2437	6	37	0.035
SRL_OPN_2PTS007_0346_20131022_065414_20131022_083243.EUM.nc	-0.008	-0.003	0.093	4216	5616	0	1216	10	174	0.041
SRL_OPN_2PTS007_0348_20131022_083242_20131022_101042.EUM.nc	0.015	0.010	0.108	2731	5440	0	2593	5	111	0.022
SRL_OPN_2PTS007_0349_20131022_101042_20131022_114840.EUM.nc	0.005	0.002	0.149	2348	5456	0	3018	34	56	0.104
SRL_OPN_2PTS007_0351_20131022_114839_20131022_132718.EUM.nc	-0.035	-0.037	0.087	2652	5227	0	2462	18	95	0.066
SRL_OPN_2PTS007_0353_20131022_132717_20131022_152041.EUM.nc	-0.019	-0.016	0.082	3373	6398	0	2882	2	141	0.081
SRL_OPN_2PTS007_0356_20131022_152040_20131022_170028.EUM.nc	-0.023	-0.016	0.090	2622	5551	0	2821	6	102	0.052
SRL_OPN_2PTS007_0358_20131022_170028_20131022_184009.EUM.nc	-0.008	-0.008	0.074	3093	5630	0	2402	5	130	0.009
SRL_OPN_2PTS007_0360_20131022_184008_20131022_201919.EUM.nc	-0.011	-0.015	0.077	3213	5559	0	2179	14	153	0.020
SRL_OPN_2PTS007_0362_20131022_201919_20131022_215803.EUM.nc	-0.014	-0.016	0.084	2891	5433	0	2253	51	238	0.013
SRL_OPN_2PTS007_0364_20131022_215802_20131022_233603.EUM.nc	0.013	0.011	0.081	2385	5402	0	2837	16	164	0.053
SRL_OPN_2PTS007_0365_20131022_233603_20131023_011345.EUM.nc	-0.029	-0.021	0.078	2780	5493	0	2588	11	114	0.025
SRL_OPN_2PTS007_0367_20131023_011344_20131023_025218.EUM.nc	-0.056	-0.052	0.088	2763	5561	0	2754	1	43	0.068
SRL_OPN_2PTS007_0369_20131023_025218_20131023_043211.EUM.nc	-0.024	-0.016	0.096	2703	5513	0	2732	15	63	0.035
SRL_OPN_2PTS007_0371_20131023_043211_20131023_061415.EUM.nc	0.008	0.011	0.095	3623	5762	0	2102	7	30	0.048
SRL_OPN_2PTS007_0373_20131023_061414_20131023_080148.EUM.nc	-0.001	0.001	0.078	3977	6098	0	1938	8	175	0.016
SRL_OPN_2PTS007_0376_20131023_080147_20131023_093957.EUM.nc	0.031	0.028	0.099	2778	5524	0	2521	30	195	0.003
SRL_OPN_2PTS007_0377_20131023_093957_20131023_111750.EUM.nc	0.054	0.051	0.118	2182	5421	0	3162	33	44	0.049
SRL_OPN_2PTS007_0379_20131023_111749_20131023_125609.EUM.nc	-0.030	-0.022	0.112	2501	5337	0	2797	8	31	0.089
SRL_OPN_2PTS007_0381_20131023_125608_20131023_144921.EUM.nc	-0.032	-0.026	0.076	3253	6343	0	2978	9	103	0.024

– Continued on next page

Table 2: Sea Surface Height Anomaly Statistics.

– Continued from previous page

File	Median	Mean	Std. Dev.	No. Obs.	Total Obs.	Default Lat/Lon	Flag (total)	Default (total)	3-Sigma Edited	1 Cpr. Amp.
SRL_OPN_2PTS007_0384_20131023_144921_20131023_162909.EUM.nc	-0.036	-0.032	0.092	3157	5650	0	2323	16	154	0.016
SRL_OPN_2PTS007_0386_20131023_162908_20131023_180853.EUM.nc	-0.037	-0.042	0.086	2942	5614	0	2621	13	38	0.026
SRL_OPN_2PTS007_0388_20131023_180852_20131023_194811.EUM.nc	-0.024	-0.016	0.081	3192	5607	0	2272	16	127	0.012
SRL_OPN_2PTS007_0390_20131023_194811_20131023_212707.EUM.nc	0.007	0.010	0.088	3420	5456	0	1867	32	137	0.025
SRL_OPN_2PTS007_0392_20131023_212708_20131023_230512.EUM.nc	0.011	0.018	0.103	2186	5413	0	3164	11	52	0.048
SRL_OPN_2PTS007_0393_20131023_230511_20131024_004259.EUM.nc	0.012	0.021	0.118	3185	5511	0	2262	21	43	0.092
SRL_OPN_2PTS007_0395_20131024_004259_20131024_022113.EUM.nc	-0.056	-0.054	0.102	2851	5551	0	2614	4	82	0.094
SRL_OPN_2PTS007_0397_20131024_022113_20131024_040035.EUM.nc	-0.059	-0.057	0.101	2703	5522	0	2767	2	50	0.049
SRL_OPN_2PTS007_0399_20131024_040036_20131024_054157.EUM.nc	0.014	0.010	0.085	3034	5559	0	2425	11	89	0.028
SRL_OPN_2PTS007_0401_20131024_054157_20131024_073051.EUM.nc	-0.008	-0.005	0.090	4047	6200	0	2089	12	52	0.045
SRL_OPN_2PTS007_0404_20131024_073050_20131024_090913.EUM.nc	0.023	0.020	0.092	3506	5568	0	1980	8	74	0.019
SRL_OPN_2PTS007_0405_20131024_090912_20131024_104657.EUM.nc	0.033	0.030	0.147	2504	5504	0	2876	26	98	0.020
SRL_OPN_2PTS007_0407_20131024_104658_20131024_122508.EUM.nc	-0.086	-0.048	0.127	2455	5465	0	2945	18	47	0.159
SRL_OPN_2PTS007_0409_20131024_122507_20131024_140426.EUM.nc	-0.052	-0.048	0.084	3110	5510	0	2305	8	87	0.051
SRL_OPN_2PTS007_0411_20131024_140425_20131024_155749.EUM.nc	-0.035	-0.035	0.094	3255	6393	0	3055	10	73	0.062
SRL_OPN_2PTS007_0414_20131024_155749_20131024_173727.EUM.nc	-0.004	-0.004	0.093	2648	5522	0	2802	4	68	0.053
SRL_OPN_2PTS007_0416_20131024_173726_20131024_191702.EUM.nc	-0.013	-0.012	0.093	3387	5624	0	2176	9	52	0.028
SRL_OPN_2PTS007_0418_20131024_191701_20131024_205610.EUM.nc	-0.005	-0.003	0.083	3562	5596	0	1898	18	118	0.027
SRL_OPN_2PTS007_0420_20131024_205610_20131024_223427.EUM.nc	0.019	0.018	0.095	2783	5409	0	2542	28	56	0.037
SRL_OPN_2PTS007_0421_20131024_223426_20131025_001219.EUM.nc	-0.009	-0.004	0.101	3059	5512	0	2382	7	64	0.061
SRL_OPN_2PTS007_0423_20131025_001218_20131025_015010.EUM.nc	-0.059	-0.043	0.105	3149	5545	0	2236	12	148	0.019
SRL_OPN_2PTS007_0425_20131025_015010_20131025_032911.EUM.nc	-0.029	-0.020	0.105	2862	5469	0	2568	5	34	0.077
SRL_OPN_2PTS007_0427_20131025_032911_20131025_050955.EUM.nc	-0.008	-0.000	0.086	2748	5577	0	2747	2	80	0.027
SRL_OPN_2PTS007_0429_20131025_050954_20131025_065951.EUM.nc	0.007	0.012	0.084	3677	6224	0	2500	5	42	0.016
SRL_OPN_2PTS007_0432_20131025_065950_20131025_083818.EUM.nc	-0.013	-0.008	0.088	4223	5615	0	1216	14	162	0.017
SRL_OPN_2PTS007_0434_20131025_083817_20131025_101616.EUM.nc	0.016	0.015	0.130	2618	5525	0	2800	20	87	0.079
SRL_OPN_2PTS007_0435_20131025_101616_20131025_115416.EUM.nc	-0.021	0.013	0.136	2488	5484	0	2949	14	33	0.130
SRL_OPN_2PTS007_0437_20131025_115416_20131025_133259.EUM.nc	-0.044	-0.034	0.087	2783	5386	0	2508	7	88	0.056
SRL_OPN_2PTS007_0439_20131025_133258_20131025_152630.EUM.nc	-0.034	-0.037	0.082	3426	6366	0	2788	2	150	0.055
SRL_OPN_2PTS007_0442_20131025_152629_20131025_170608.EUM.nc	0.002	-0.001	0.095	2593	5480	0	2796	4	87	0.028
SRL_OPN_2PTS007_0444_20131025_170608_20131025_184548.EUM.nc	-0.033	-0.031	0.075	3052	5603	0	2364	18	169	0.017
SRL_OPN_2PTS007_0446_20131025_184548_20131025_202459.EUM.nc	-0.014	-0.018	0.087	3301	5553	0	2102	23	127	0.008
SRL_OPN_2PTS007_0448_20131025_202458_20131025_220337.EUM.nc	0.014	0.014	0.080	2831	5397	0	2324	27	215	0.030
SRL_OPN_2PTS007_0450_20131025_220337_20131025_234137.EUM.nc	0.003	0.009	0.095	2648	5506	0	2794	16	48	0.083
SRL_OPN_2PTS007_0451_20131025_234136_20131026_011919.EUM.nc	-0.028	-0.019	0.085	3005	5508	0	2440	2	61	0.030
SRL_OPN_2PTS007_0453_20131026_011919_20131026_025757.EUM.nc	-0.041	-0.038	0.086	2724	5566	0	2751	3	88	0.043
SRL_OPN_2PTS007_0455_20131026_025756_20131026_043805.EUM.nc	-0.027	-0.025	0.105	2640	5478	0	2779	23	36	0.047
SRL_OPN_2PTS007_0457_20131026_043804_20131026_062008.EUM.nc	-0.003	0.010	0.095	3697	5792	0	2071	2	22	0.048
SRL_OPN_2PTS007_0459_20131026_062007_20131026_080725.EUM.nc	0.009	0.013	0.084	3915	6112	0	1924	7	266	0.028

– Continued on next page

Table 2: Sea Surface Height Anomaly Statistics.

– Continued from previous page

File	Median	Mean	Std. Dev.	No. Obs.	Total Obs.	Default Lat/Lon	Flag (total)	Default (total)	3-Sigma Edited	1 Cpr. Amp.
SRL_OPN_2PTS007_0462_20131026_080724_20131026_094532.EUM.nc	0.004	0.003	0.106	2776	5515	0	2576	14	149	0.041
SRL_OPN_2PTS007_0463_20131026_094532_20131026_112325.EUM.nc	0.031	0.022	0.114	2017	5359	0	3268	27	47	0.074
SRL_OPN_2PTS007_0465_20131026_112324_20131026_130147.EUM.nc	-0.042	-0.031	0.111	2569	5412	0	2815	7	21	0.108
SRL_OPN_2PTS007_0467_20131026_130146_20131026_145511.EUM.nc	-0.038	-0.032	0.085	3351	6379	0	2974	1	53	0.067
SRL_OPN_2PTS007_0470_20131026_145511_20131026_163449.EUM.nc	-0.034	-0.037	0.115	3041	5632	0	2449	18	124	0.072
SRL_OPN_2PTS007_0472_20131026_163448_20131026_181433.EUM.nc	-0.005	-0.010	0.089	2955	5630	0	2609	13	53	0.009
SRL_OPN_2PTS007_0474_20131026_181432_20131026_195350.EUM.nc	-0.015	-0.014	0.080	3136	5571	0	2272	14	149	0.011
SRL_OPN_2PTS007_0476_20131026_195349_20131026_213245.EUM.nc	0.012	0.022	0.084	3435	5461	0	1833	28	165	0.037
SRL_OPN_2PTS007_0478_20131026_213245_20131026_231054.EUM.nc	0.003	0.009	0.109	2186	5368	0	3124	12	46	0.066
SRL_OPN_2PTS007_0479_20131026_231053_20131027_004833.EUM.nc	-0.038	-0.022	0.101	3102	5507	0	2297	34	74	0.092
SRL_OPN_2PTS007_0481_20131027_004832_20131027_022651.EUM.nc	-0.045	-0.026	0.120	2893	5543	0	2601	9	40	0.090
SRL_OPN_2PTS007_0483_20131027_022651_20131027_040618.EUM.nc	-0.056	-0.049	0.110	2604	5476	0	2775	7	90	0.070
SRL_OPN_2PTS007_0485_20131027_040617_20131027_054747.EUM.nc	-0.006	-0.006	0.069	3211	5659	0	2206	11	231	0.018
SRL_OPN_2PTS007_0487_20131027_054746_20131027_073628.EUM.nc	-0.002	-0.001	0.083	3954	6178	0	2097	11	116	0.014
SRL_OPN_2PTS007_0490_20131027_073628_20131027_091448.EUM.nc	0.011	0.011	0.088	3354	5551	0	2077	13	107	0.049
SRL_OPN_2PTS007_0491_20131027_091447_20131027_105232.EUM.nc	0.017	0.020	0.109	2321	5514	0	3057	41	95	0.060
SRL_OPN_2PTS007_0493_20131027_105231_20131027_123044.EUM.nc	-0.093	-0.045	0.142	2383	5362	0	2921	9	49	0.193
SRL_OPN_2PTS007_0495_20131027_123043_20131027_141009.EUM.nc	-0.058	-0.049	0.088	3011	5566	0	2472	7	76	0.080
SRL_OPN_2PTS007_0497_20131027_141008_20131027_160330.EUM.nc	0.008	0.002	0.096	3262	6413	0	3018	15	118	0.098
SRL_OPN_2PTS007_0500_20131027_160329_20131027_174307.EUM.nc	-0.028	-0.025	0.091	2732	5633	0	2839	5	57	0.055
SRL_OPN_2PTS007_0502_20131027_174307_20131027_192241.EUM.nc	-0.016	-0.015	0.094	3352	5615	0	2186	4	73	0.038
SRL_OPN_2PTS007_0504_20131027_192241_20131027_210146.EUM.nc	0.004	0.008	0.079	3454	5576	0	1898	18	206	0.043
SRL_OPN_2PTS007_0506_20131027_210146_20131027_224001.EUM.nc	0.026	0.025	0.098	2708	5373	0	2543	27	95	0.086
SRL_OPN_2PTS007_0507_20131027_224001_20131028_001752.EUM.nc	0.004	0.000	0.132	3036	5465	0	2396	9	24	0.129
SRL_OPN_2PTS007_0509_20131028_001751_20131028_015555.EUM.nc	-0.037	-0.028	0.087	3133	5526	0	2267	8	118	0.046
SRL_OPN_2PTS007_0511_20131028_015554_20131028_033452.EUM.nc	-0.053	-0.052	0.090	2853	5484	0	2550	17	64	0.062
SRL_OPN_2PTS007_0513_20131028_033451_20131028_051542.EUM.nc	-0.000	-0.000	0.103	2802	5556	0	2697	3	54	0.039
SRL_OPN_2PTS007_0515_20131028_051542_20131028_070529.EUM.nc	0.016	0.018	0.091	3675	6223	0	2466	19	63	0.041
SRL_OPN_2PTS007_0518_20131028_070528_20131028_084402.EUM.nc	-0.004	-0.005	0.089	3945	5621	0	1489	28	159	0.015
SRL_OPN_2PTS007_0520_20131028_084401_20131028_102149.EUM.nc	0.021	0.017	0.123	2542	5481	0	2830	34	75	0.088
SRL_OPN_2PTS007_0521_20131028_102148_20131028_115951.EUM.nc	-0.038	-0.025	0.126	2484	5471	0	2933	28	26	0.142
SRL_OPN_2PTS007_0523_20131028_115950_20131028_133847.EUM.nc	-0.042	-0.035	0.096	2856	5407	0	2517	10	24	0.103
SRL_OPN_2PTS007_0525_20131028_133846_20131028_153210.EUM.nc	-0.305	-0.326	0.492	3276	6378	0	2815	69	218	0.900
SRL_OPN_2PTS007_0528_20131028_153210_20131028_171149.EUM.nc	-0.025	-0.016	0.101	2540	5495	0	2865	4	86	0.041
SRL_OPN_2PTS007_0530_20131028_171150_20131028_185128.EUM.nc	-0.001	-0.002	0.080	3231	5628	0	2310	11	76	0.016
SRL_OPN_2PTS007_0532_20131028_185128_20131028_203044.EUM.nc	0.018	0.023	0.097	3347	5563	0	2109	15	92	0.042
SRL_OPN_2PTS007_0534_20131028_203043_20131028_220912.EUM.nc	0.004	0.003	0.085	2820	5378	0	2388	33	137	0.015
SRL_OPN_2PTS007_0536_20131028_220911_20131028_234710.EUM.nc	-0.003	0.005	0.103	2833	5507	0	2595	8	71	0.072
SRL_OPN_2PTS007_0537_20131028_234710_20131029_012456.EUM.nc	-0.051	-0.029	0.098	2902	5533	0	2528	11	92	0.067

– Continued on next page

Table 2: Sea Surface Height Anomaly Statistics.

– Continued from previous page

File	Median	Mean	Std. Dev.	No. Obs.	Total Obs.	Default Lat/Lon	Flag (total)	Default (total)	3-Sigma Edited	1 Cpr. Amp.
SRL_OPN_2PTS007_0539_20131029_012455_20131029_030336.EUM.nc	-0.062	-0.066	0.072	2697	5585	0	2811	3	74	0.018
SRL_OPN_2PTS007_0541_20131029_030336_20131029_044350.EUM.nc	-0.031	-0.038	0.103	2572	5527	0	2761	10	184	0.094
SRL_OPN_2PTS007_0543_20131029_044349_20131029_062602.EUM.nc	0.011	0.016	0.085	3754	5789	0	1981	1	53	0.055
SRL_OPN_2PTS007_0545_20131029_062601_20131029_081301.EUM.nc	0.015	0.015	0.089	4108	6097	0	1859	6	124	0.022
SRL_OPN_2PTS007_0548_20131029_081300_20131029_095106.EUM.nc	0.010	0.002	0.099	2674	5421	0	2548	18	181	0.036
SRL_OPN_2PTS007_0549_20131029_095106_20131029_112859.EUM.nc	0.000	0.003	0.111	2071	5371	0	3246	34	20	0.083
SRL_OPN_2PTS007_0551_20131029_112858_20131029_130734.EUM.nc	-0.064	-0.048	0.111	2618	5440	0	2783	4	35	0.137
SRL_OPN_2PTS007_0553_20131029_130733_20131029_150051.EUM.nc	-0.048	-0.045	0.083	3269	6387	0	3026	5	87	0.071
SRL_OPN_2PTS007_0556_20131029_150050_20131029_164031.EUM.nc	-0.035	-0.030	0.095	2894	5631	0	2621	13	103	0.042
SRL_OPN_2PTS007_0558_20131029_164030_20131029_182013.EUM.nc	-0.007	-0.006	0.090	2952	5612	0	2530	13	117	0.030
SRL_OPN_2PTS007_0560_20131029_182013_20131029_195929.EUM.nc	0.011	0.017	0.088	3117	5550	0	2299	10	124	0.033
SRL_OPN_2PTS007_0562_20131029_195928_20131029_213820.EUM.nc	-0.003	-0.004	0.078	3324	5476	0	2005	37	110	0.015
SRL_OPN_2PTS007_0564_20131029_213819_20131029_231628.EUM.nc	0.029	0.015	0.111	2312	5352	0	3004	10	26	0.099
SRL_OPN_2PTS007_0565_20131029_231628_20131030_005408.EUM.nc	-0.029	-0.021	0.102	3044	5537	0	2420	31	42	0.083
SRL_OPN_2PTS007_0567_20131030_005408_20131030_023230.EUM.nc	-0.033	-0.035	0.081	2812	5557	0	2589	19	137	0.034
SRL_OPN_2PTS007_0569_20131030_023230_20131030_041209.EUM.nc	-0.035	-0.024	0.087	2596	5510	0	2829	14	71	0.052
SRL_OPN_2PTS007_0571_20131030_041208_20131030_055338.EUM.nc	0.028	0.027	0.072	3443	5711	0	2125	5	138	0.035
SRL_OPN_2PTS007_0573_20131030_055337_20131030_074205.EUM.nc	0.005	0.008	0.086	4003	6140	0	2050	5	82	0.028
SRL_OPN_2PTS007_0576_20131030_074204_20131030_092022.EUM.nc	0.011	0.010	0.097	3159	5536	0	2265	16	96	0.023
SRL_OPN_2PTS007_0577_20131030_092022_20131030_105815.EUM.nc	0.018	0.007	0.118	2247	5477	0	3146	35	49	0.036
SRL_OPN_2PTS007_0579_20131030_105813_20131030_123622.EUM.nc	-0.102	-0.062	0.144	2349	5378	0	3001	5	23	0.174
SRL_OPN_2PTS007_0581_20131030_123622_20131030_141550.EUM.nc	-0.041	-0.045	0.078	3110	5550	0	2353	2	85	0.076
SRL_OPN_2PTS007_0583_20131030_141549_20131030_160911.EUM.nc	-0.014	-0.014	0.091	3331	6381	0	2961	3	86	0.064
SRL_OPN_2PTS007_0586_20131030_160910_20131030_174855.EUM.nc	0.036	0.028	0.079	2538	4592	0	1945	2	107	0.033
SRL_OPN_2PTS007_0588_20131030_174853_20131030_192819.EUM.nc	0.014	0.012	0.093	3190	5629	0	2327	17	95	0.038
SRL_OPN_2PTS007_0590_20131030_192818_20131030_210722.EUM.nc	0.018	0.022	0.088	3391	5553	0	2034	25	103	0.035
SRL_OPN_2PTS007_0592_20131030_210721_20131030_224542.EUM.nc	-0.019	-0.025	0.125	2506	5369	0	2768	11	84	0.124
SRL_OPN_2PTS007_0593_20131030_224541_20131031_002324.EUM.nc	-0.012	-0.002	0.103	2959	5449	0	2408	11	71	0.088
SRL_OPN_2PTS007_0595_20131031_002323_20131031_020128.EUM.nc	-0.046	-0.045	0.084	3092	5543	0	2326	18	107	0.035
SRL_OPN_2PTS007_0597_20131031_020127_20131031_034040.EUM.nc	-0.025	-0.019	0.090	2765	5510	0	2652	13	80	0.078
SRL_OPN_2PTS007_0599_20131031_034039_20131031_052129.EUM.nc	-0.009	-0.008	0.098	2738	5589	0	2738	3	110	0.046
SRL_OPN_2PTS007_0604_20131031_071103_20131031_084934.EUM.nc	0.000	-0.007	0.096	3901	5602	0	1587	17	97	0.019
SRL_OPN_2PTS007_0605_20131031_084934_20131031_102729.EUM.nc	-0.005	-0.003	0.133	2605	5518	0	2814	13	86	0.075
SRL_OPN_2PTS007_0607_20131031_102728_20131031_120525.EUM.nc	-0.045	-0.030	0.109	2466	5442	0	2880	22	74	0.107
SRL_OPN_2PTS007_0609_20131031_120524_20131031_134425.EUM.nc	-0.036	-0.027	0.089	2829	5447	0	2503	23	92	0.105
SRL_OPN_2PTS007_0611_20131031_134424_20131031_153749.EUM.nc	-0.047	-0.053	0.088	3400	6415	0	2937	13	65	0.070
SRL_OPN_2PTS007_0614_20131031_153750_20131031_171737.EUM.nc	0.042	0.047	0.079	2523	5493	0	2891	8	71	0.047
SRL_OPN_2PTS007_0616_20131031_171736_20131031_185706.EUM.nc	-0.004	-0.003	0.084	3178	5605	0	2347	17	63	0.040
SRL_OPN_2PTS007_0618_20131031_185706_20131031_203620.EUM.nc	0.010	0.017	0.086	3347	5584	0	2081	16	140	0.035

– Continued on next page

Table 2: Sea Surface Height Anomaly Statistics.

– Continued from previous page

File	Median	Mean	Std. Dev.	No. Obs.	Total Obs.	Default Lat/Lon	Flag (total)	Default (total)	3-Sigma Edited	1 Cpr. Amp.
SRL_OPN_2PTS007_0620_20131031_203620_20131031_221455.EUM.nc	-0.009	-0.007	0.099	2776	5376	0	2490	39	71	0.059
SRL_OPN_2PTS007_0622_20131031_221454_20131031_235243.EUM.nc	-0.009	-0.007	0.103	2770	5458	0	2585	14	89	0.107
SRL_OPN_2PTS007_0623_20131031_235242_20131101_013036.EUM.nc	-0.060	-0.049	0.101	3055	5534	0	2441	5	33	0.062
SRL_OPN_2PTS007_0625_20131101_013036_20131101_030913.EUM.nc	-0.038	-0.050	0.083	2660	5545	0	2749	8	128	0.060
SRL_OPN_2PTS007_0627_20131101_030913_20131101_044933.EUM.nc	-0.021	-0.008	0.095	2678	5511	0	2717	18	98	0.077
SRL_OPN_2PTS007_0629_20131101_044934_20131101_063202.EUM.nc	-0.005	0.001	0.098	3760	5781	0	1967	4	50	0.056
SRL_OPN_2PTS007_0631_20131101_063201_20131101_081843.EUM.nc	0.020	0.022	0.098	4140	6087	0	1814	9	124	0.030
SRL_OPN_2PTS007_0634_20131101_081844_20131101_095638.EUM.nc	0.023	0.023	0.114	2693	5516	0	2682	13	128	0.048
SRL_OPN_2PTS007_0635_20131101_095637_20131101_113432.EUM.nc	-0.011	-0.009	0.120	2255	5378	0	3045	32	46	0.154
SRL_OPN_2PTS007_0637_20131101_113432_20131101_131311.EUM.nc	-0.057	-0.048	0.099	2605	5433	0	2709	10	109	0.102
SRL_OPN_2PTS007_0639_20131101_131310_20131101_150631.EUM.nc	-0.018	-0.014	0.081	3302	6362	0	3006	5	49	0.065
SRL_OPN_2PTS007_0642_20131101_150630_20131101_164616.EUM.nc	-0.025	-0.018	0.080	2712	5613	0	2805	10	86	0.025
SRL_OPN_2PTS007_0644_20131101_164616_20131101_182551.EUM.nc	-0.006	-0.009	0.079	3087	5513	0	2334	4	88	0.026
SRL_OPN_2PTS007_0646_20131101_182550_20131101_200515.EUM.nc	-0.003	0.008	0.091	3055	5552	0	2383	8	106	0.059
SRL_OPN_2PTS007_0648_20131101_200514_20131101_214354.EUM.nc	-0.006	-0.009	0.084	3139	5438	0	2112	27	160	0.014
SRL_OPN_2PTS007_0650_20131101_214353_20131101_232159.EUM.nc	-0.003	-0.002	0.093	2397	5343	0	2849	24	73	0.069
SRL_OPN_2PTS007_0651_20131101_232158_20131102_005948.EUM.nc	-0.033	-0.021	0.089	3024	5524	0	2448	28	24	0.092
SRL_OPN_2PTS007_0653_20131102_005947_20131102_023803.EUM.nc	-0.025	-0.032	0.089	2750	5554	0	2644	21	139	0.037
SRL_OPN_2PTS007_0655_20131102_023803_20131102_041751.EUM.nc	-0.044	-0.047	0.085	2617	5501	0	2792	25	67	0.028
SRL_OPN_2PTS007_0657_20131102_041750_20131102_055935.EUM.nc	0.025	0.016	0.085	3521	5745	0	2178	5	41	0.044
SRL_OPN_2PTS007_0659_20131102_055935_20131102_074748.EUM.nc	0.018	0.019	0.074	3984	6146	0	2068	8	86	0.038
SRL_OPN_2PTS007_0662_20131102_074747_20131102_092554.EUM.nc	0.032	0.020	0.112	3028	5500	0	2339	10	123	0.050
SRL_OPN_2PTS007_0663_20131102_092553_20131102_110346.EUM.nc	0.013	0.007	0.086	2102	5507	0	3207	30	168	0.043
SRL_OPN_2PTS007_0665_20131102_110345_20131102_124205.EUM.nc	-0.108	-0.055	0.138	2392	5376	0	2957	13	14	0.162
SRL_OPN_2PTS007_0667_20131102_124204_20131102_142131.EUM.nc	-0.011	-0.012	0.077	3128	5520	0	2286	27	79	0.076
SRL_OPN_2PTS007_0669_20131102_142130_20131102_161448.EUM.nc	-0.020	-0.026	0.095	3235	6369	0	2983	7	144	0.041
SRL_OPN_2PTS007_0672_20131102_161447_20131102_175434.EUM.nc	0.006	0.002	0.076	2725	5586	0	2759	7	95	0.018
SRL_OPN_2PTS007_0674_20131102_175434_20131102_193405.EUM.nc	0.017	0.023	0.084	3189	5620	0	2323	17	91	0.037
SRL_OPN_2PTS007_0676_20131102_193404_20131102_211257.EUM.nc	0.002	0.005	0.089	3240	5571	0	2149	17	165	0.034
SRL_OPN_2PTS007_0678_20131102_211257_20131102_225115.EUM.nc	-0.000	-0.001	0.090	2302	5345	0	2903	20	120	0.063
SRL_OPN_2PTS007_0679_20131102_225115_20131103_002904.EUM.nc	0.025	0.026	0.107	2991	5453	0	2330	18	114	0.091
SRL_OPN_2PTS007_0681_20131103_002903_20131103_020703.EUM.nc	-0.027	-0.021	0.089	2879	5549	0	2520	30	120	0.040
SRL_OPN_2PTS007_0683_20131103_020702_20131103_034621.EUM.nc	-0.032	-0.026	0.074	2799	5557	0	2714	7	37	0.009
SRL_OPN_2PTS007_0685_20131103_034620_20131103_052716.EUM.nc	-0.007	-0.007	0.090	2704	5571	0	2807	7	53	0.035
SRL_OPN_2PTS007_0687_20131103_052715_20131103_071649.EUM.nc	0.012	0.011	0.080	3763	6213	0	2364	6	80	0.029
SRL_OPN_2PTS007_0690_20131103_071648_20131103_085507.EUM.nc	0.023	0.021	0.110	3781	5573	0	1663	27	102	0.015
SRL_OPN_2PTS007_0691_20131103_085506_20131103_103302.EUM.nc	0.013	0.021	0.143	2449	5519	0	2979	31	60	0.101
SRL_OPN_2PTS007_0693_20131103_103302_20131103_121107.EUM.nc	-0.052	-0.022	0.118	2395	5430	0	2919	36	80	0.141
SRL_OPN_2PTS007_0695_20131103_121107_20131103_135005.EUM.nc	-0.044	-0.038	0.091	2900	5442	0	2452	8	82	0.058

– Continued on next page

Table 2: Sea Surface Height Anomaly Statistics.

– Continued from previous page

File	Median	Mean	Std. Dev.	No. Obs.	Total Obs.	Default Lat/Lon	Flag (total)	Default (total)	3-Sigma Edited	1 Cpr. Amp.
SRL_OPN_2PTS007_0697_20131103_135004_20131103_154328.EUM.nc	-0.018	-0.018	0.093	3386	6406	0	2939	11	70	0.069
SRL_OPN_2PTS007_0700_20131103_154327_20131103_172316.EUM.nc	0.010	0.018	0.109	2616	5528	0	2866	7	39	0.049
SRL_OPN_2PTS007_0702_20131103_172315_20131103_190244.EUM.nc	-0.000	0.007	0.082	3162	5599	0	2343	11	83	0.052
SRL_OPN_2PTS007_0704_20131103_190243_20131103_204157.EUM.nc	-0.008	-0.008	0.096	3570	5589	0	1896	14	109	0.038
SRL_OPN_2PTS007_0706_20131103_204156_20131103_222029.EUM.nc	0.014	0.012	0.086	2880	5368	0	2392	46	50	0.043
SRL_OPN_2PTS007_0708_20131103_222028_20131103_235814.EUM.nc	0.006	0.019	0.112	2894	5491	0	2481	20	96	0.084
SRL_OPN_2PTS007_0709_20131103_235814_20131104_013612.EUM.nc	-0.040	-0.032	0.083	3076	5563	0	2317	10	160	0.023
SRL_OPN_2PTS007_0711_20131104_013612_20131104_031502.EUM.nc	-0.020	-0.036	0.092	2676	5527	0	2761	16	74	0.025
SRL_OPN_2PTS007_0713_20131104_031502_20131104_045520.EUM.nc	-0.018	-0.017	0.093	2726	5534	0	2706	5	97	0.039
SRL_OPN_2PTS007_0715_20131104_045519_20131104_063757.EUM.nc	0.020	0.018	0.092	3739	5823	0	2001	7	76	0.043
SRL_OPN_2PTS007_0718_20131104_065555_20131104_080333.EUM.nc	-0.041	-0.050	0.057	23	27	0	1	3	0	0.362
SRL_OPN_2PTS007_0719_20131104_080332_20131104_100222.EUM.nc	0.009	0.016	0.104	3545	6707	0	2987	16	159	0.036
SRL_OPN_2PTS007_0721_20131104_100222_20131104_114009.EUM.nc	0.039	0.035	0.119	2321	5359	0	2982	36	20	0.107
SRL_OPN_2PTS007_0723_20131104_114010_20131104_131850.EUM.nc	-0.062	-0.042	0.123	2767	5406	0	2604	6	29	0.106
SRL_OPN_2PTS007_0725_20131104_131850_20131104_151212.EUM.nc	0.014	0.017	0.109	3348	6389	0	3002	4	35	0.132
SRL_OPN_2PTS007_0728_20131104_151212_20131104_165158.EUM.nc	-0.024	-0.022	0.095	2646	5589	0	2825	8	110	0.056
SRL_OPN_2PTS007_0730_20131104_165157_20131104_183131.EUM.nc	-0.015	-0.018	0.082	3058	5512	0	2340	6	108	0.043
SRL_OPN_2PTS007_0732_20131104_183130_20131104_201053.EUM.nc	-0.015	-0.003	0.090	3111	5548	0	2328	7	102	0.037
SRL_OPN_2PTS007_0734_20131104_201053_20131104_214939.EUM.nc	-0.028	-0.031	0.090	3134	5455	0	2086	16	219	0.015
SRL_OPN_2PTS007_0736_20131104_214938_20131104_232734.EUM.nc	0.037	0.027	0.115	2404	5309	0	2760	58	87	0.071
SRL_OPN_2PTS007_0737_20131104_232733_20131105_010523.EUM.nc	0.011	0.018	0.083	2799	5511	0	2657	13	42	0.012
SRL_OPN_2PTS007_0739_20131105_010522_20131105_024351.EUM.nc	-0.016	-0.021	0.075	2743	5574	0	2718	7	106	0.051
SRL_OPN_2PTS007_0741_20131105_024350_20131105_042335.EUM.nc	-0.030	-0.037	0.095	2673	5516	0	2792	11	40	0.037
SRL_OPN_2PTS007_0743_20131105_042334_20131105_060528.EUM.nc	0.030	0.023	0.102	3512	5753	0	2169	2	70	0.041
SRL_OPN_2PTS007_0745_20131105_060527_20131105_075325.EUM.nc	0.010	0.013	0.091	4028	6126	0	2031	3	64	0.048
SRL_OPN_2PTS007_0748_20131105_075324_20131105_093137.EUM.nc	0.018	0.011	0.105	2985	5495	0	2415	9	86	0.019
SRL_OPN_2PTS007_0749_20131105_093137_20131105_110921.EUM.nc	0.011	0.014	0.100	2138	5452	0	3134	73	107	0.007
SRL_OPN_2PTS007_0751_20131105_110920_20131105_124742.EUM.nc	-0.094	-0.056	0.160	2363	5347	0	2975	4	5	0.149
SRL_OPN_2PTS007_0753_20131105_124742_20131105_144052.EUM.nc	-0.009	-0.007	0.085	3172	6279	0	3030	2	75	0.086
SRL_OPN_2PTS007_0756_20131105_144051_20131105_162038.EUM.nc	-0.039	-0.041	0.093	3237	5630	0	2283	9	101	0.047
SRL_OPN_2PTS007_0758_20131105_162037_20131105_180015.EUM.nc	-0.024	-0.024	0.110	2867	5582	0	2667	6	42	0.051
SRL_OPN_2PTS007_0760_20131105_180014_20131105_193944.EUM.nc	-0.024	-0.030	0.084	3184	5611	0	2303	2	122	0.024
SRL_OPN_2PTS007_0762_20131105_193943_20131105_211843.EUM.nc	0.007	-0.000	0.082	3325	5493	0	1988	26	154	0.040
SRL_OPN_2PTS007_0764_20131105_211843_20131105_225650.EUM.nc	0.056	0.055	0.106	2369	5442	0	3002	14	57	0.043
SRL_OPN_2PTS007_0765_20131105_225650_20131106_003439.EUM.nc	0.017	0.031	0.104	3156	5468	0	2224	15	73	0.060
SRL_OPN_2PTS007_0767_20131106_003438_20131106_021249.EUM.nc	-0.041	-0.039	0.101	2936	5546	0	2581	2	27	0.037
SRL_OPN_2PTS007_0769_20131106_021248_20131106_035202.EUM.nc	-0.031	-0.035	0.089	2656	5498	0	2741	28	73	0.017
SRL_OPN_2PTS007_0771_20131106_035201_20131106_053312.EUM.nc	-0.007	-0.006	0.085	2695	5580	0	2802	7	76	0.047
SRL_OPN_2PTS007_0773_20131106_053311_20131106_072225.EUM.nc	0.008	0.008	0.083	3905	6214	0	2221	7	81	0.023

– Continued on next page

Table 2: Sea Surface Height Anomaly Statistics.

– Continued from previous page

File	Median	Mean	Std. Dev.	No. Obs.	Total Obs.	Default Lat/Lon	Flag (total)	Default (total)	3-Sigma Edited	1 Cpr. Amp.
SRL_OPN_2PTS007_0776_20131106_072225_20131106_090051.EUM.nc	0.042	0.047	0.109	3652	5604	0	1808	11	133	0.025
SRL_OPN_2PTS007_0777_20131106_090050_20131106_103837.EUM.nc	0.019	0.009	0.117	2437	5492	0	2958	14	83	0.065
SRL_OPN_2PTS007_0779_20131106_103836_20131106_121644.EUM.nc	-0.032	-0.017	0.094	2288	5452	0	2956	34	174	0.136
SRL_OPN_2PTS007_0781_20131106_121643_20131106_135547.EUM.nc	-0.033	-0.027	0.081	2918	5469	0	2441	4	106	0.048
SRL_OPN_2PTS007_0783_20131106_135546_20131106_154919.EUM.nc	-0.006	-0.011	0.096	3400	6405	0	2894	16	95	0.089
SRL_OPN_2PTS007_0786_20131106_154918_20131106_172857.EUM.nc	-0.013	-0.016	0.118	2570	5489	0	2806	8	105	0.073
SRL_OPN_2PTS007_0788_20131106_172856_20131106_190832.EUM.nc	0.011	0.015	0.084	3322	5617	0	2179	12	104	0.049
SRL_OPN_2PTS007_0790_20131106_190832_20131106_204734.EUM.nc	-0.023	-0.020	0.085	3516	5566	0	1836	40	174	0.012
SRL_OPN_2PTS007_0792_20131106_204733_20131106_222604.EUM.nc	0.023	0.025	0.089	2808	5394	0	2474	28	84	0.003
SRL_OPN_2PTS007_0794_20131106_222603_20131107_000357.EUM.nc	0.002	-0.001	0.094	2974	5541	0	2445	21	101	0.041
SRL_OPN_2PTS007_0795_20131107_000356_20131107_014146.EUM.nc	-0.022	-0.018	0.082	3113	5551	0	2345	11	82	0.005
SRL_OPN_2PTS007_0797_20131107_014146_20131107_032041.EUM.nc	-0.044	-0.046	0.095	2683	5502	0	2688	25	106	0.027
SRL_OPN_2PTS007_0799_20131107_032041_20131107_050114.EUM.nc	-0.020	-0.005	0.122	2808	5596	0	2711	2	75	0.078
SRL_OPN_2PTS007_0801_20131107_050113_20131107_064351.EUM.nc	0.016	0.021	0.098	3714	5809	0	2012	10	73	0.067
SRL_OPN_2PTS007_0803_20131107_064352_20131107_082954.EUM.nc	0.010	0.019	0.090	4032	6039	0	1706	5	296	0.068
SRL_OPN_2PTS007_0806_20131107_082953_20131107_100755.EUM.nc	0.033	0.030	0.111	2694	5511	0	2679	15	123	0.018
SRL_OPN_2PTS007_0807_20131107_100754_20131107_114551.EUM.nc	0.008	0.001	0.117	2357	5414	0	2987	22	48	0.064
SRL_OPN_2PTS007_0809_20131107_114550_20131107_132429.EUM.nc	-0.039	-0.027	0.084	2713	5390	0	2591	8	78	0.049
SRL_OPN_2PTS007_0811_20131107_132430_20131107_151751.EUM.nc	-0.640	-0.762	1.611	3184	6372	0	2959	73	156	3.108
SRL_OPN_2PTS007_0814_20131107_151751_20131107_165738.EUM.nc	-0.015	-0.013	0.109	2664	5548	0	2783	2	99	0.088
SRL_OPN_2PTS007_0816_20131107_165738_20131107_183718.EUM.nc	-0.016	-0.016	0.082	3137	5521	0	2272	3	109	0.033
SRL_OPN_2PTS007_0818_20131107_183717_20131107_201630.EUM.nc	-0.011	-0.009	0.085	3099	5520	0	2209	15	197	0.034
SRL_OPN_2PTS007_0820_20131107_201629_20131107_215513.EUM.nc	-0.004	-0.006	0.097	3082	5400	0	2097	56	165	0.033
SRL_OPN_2PTS007_0822_20131107_215512_20131107_233315.EUM.nc	0.018	0.021	0.094	2383	5290	0	2821	28	58	0.047
SRL_OPN_2PTS007_0823_20131107_233314_20131108_011056.EUM.nc	-0.039	-0.029	0.079	2778	5526	0	2679	7	62	0.026
SRL_OPN_2PTS007_0825_20131108_011056_20131108_024927.EUM.nc	-0.021	-0.019	0.098	2711	5569	0	2765	10	83	0.076
SRL_OPN_2PTS007_0827_20131108_024927_20131108_042925.EUM.nc	-0.034	-0.028	0.088	2664	5534	0	2783	4	83	0.032
SRL_OPN_2PTS007_0829_20131108_042925_20131108_061117.EUM.nc	0.020	0.019	0.110	3566	5709	0	2100	10	33	0.052
SRL_OPN_2PTS007_0831_20131108_061117_20131108_075900.EUM.nc	-0.010	-0.010	0.085	3990	6104	0	1987	3	124	0.038
SRL_OPN_2PTS007_0834_20131108_075859_20131108_093710.EUM.nc	0.016	0.021	0.108	2817	5526	0	2606	15	88	0.043
SRL_OPN_2PTS007_0835_20131108_093709_20131108_111501.EUM.nc	0.048	0.036	0.110	2149	5397	0	3166	51	31	0.065
SRL_OPN_2PTS007_0837_20131108_111501_20131108_125319.EUM.nc	-0.070	-0.043	0.124	2435	5333	0	2829	16	53	0.108
SRL_OPN_2PTS007_0839_20131108_125318_20131108_144639.EUM.nc	-0.031	-0.029	0.081	3199	6299	0	3033	4	63	0.034
SRL_OPN_2PTS007_0842_20131108_144638_20131108_162616.EUM.nc	-0.042	-0.041	0.089	3134	5642	0	2304	4	200	0.060
SRL_OPN_2PTS007_0844_20131108_162617_20131108_180601.EUM.nc	-0.025	-0.028	0.100	2966	5627	0	2620	5	36	0.021
SRL_OPN_2PTS007_0846_20131108_180600_20131108_194521.EUM.nc	-0.020	-0.016	0.079	3196	5589	0	2286	7	100	0.024
SRL_OPN_2PTS007_0848_20131108_194520_20131108_212417.EUM.nc	-0.031	-0.024	0.073	3279	5439	0	1929	22	209	0.031
SRL_OPN_2PTS007_0850_20131108_212416_20131108_230230.EUM.nc	0.025	0.030	0.106	2213	5358	0	3053	12	80	0.061
SRL_OPN_2PTS007_0851_20131108_230230_20131109_004011.EUM.nc	-0.018	0.003	0.125	3205	5499	0	2225	15	54	0.096

– Continued on next page

Table 2: Sea Surface Height Anomaly Statistics.

– Continued from previous page

File	Median	Mean	Std. Dev.	No. Obs.	Total Obs.	Default Lat/Lon	Flag (total)	Default (total)	3-Sigma Edited	1 Cpr. Amp.
SRL_OPN_2PTS007_0853_20131109_004011_20131109_021823.EUM.nc	-0.043	-0.030	0.099	2848	5559	0	2681	3	27	0.067
SRL_OPN_2PTS007_0855_20131109_021822_20131109_035750.EUM.nc	-0.033	-0.022	0.111	2651	5562	0	2853	9	49	0.057
SRL_OPN_2PTS007_0857_20131109_035750_20131109_053900.EUM.nc	0.016	0.013	0.095	2861	5528	0	2549	15	103	0.015
SRL_OPN_2PTS007_0859_20131109_053859_20131109_072801.EUM.nc	0.011	0.010	0.086	4070	6196	0	2082	4	40	0.045
SRL_OPN_2PTS007_0862_20131109_072800_20131109_090623.EUM.nc	0.007	-0.000	0.096	3588	5570	0	1837	12	133	0.014
SRL_OPN_2PTS007_0863_20131109_090622_20131109_104417.EUM.nc	0.015	0.012	0.114	2495	5497	0	2873	38	91	0.020
SRL_OPN_2PTS007_0865_20131109_104416_20131109_122218.EUM.nc	-0.070	-0.025	0.144	2474	5450	0	2929	23	24	0.201
SRL_OPN_2PTS007_0867_20131109_122217_20131109_140135.EUM.nc	-0.056	-0.049	0.086	3063	5476	0	2308	2	103	0.050
SRL_OPN_2PTS007_0869_20131109_140135_20131109_155457.EUM.nc	-0.022	-0.017	0.107	3251	6383	0	3030	7	95	0.088
SRL_OPN_2PTS007_0872_20131109_155456_20131109_173443.EUM.nc	0.047	0.039	0.092	2576	5503	0	2821	6	100	0.060
SRL_OPN_2PTS007_0874_20131109_173443_20131109_191410.EUM.nc	-0.020	-0.024	0.079	3218	5612	0	2168	14	212	0.020
SRL_OPN_2PTS007_0876_20131109_191409_20131109_205318.EUM.nc	-0.024	-0.018	0.073	3388	5574	0	1909	16	261	0.010
SRL_OPN_2PTS007_0878_20131109_205317_20131109_223137.EUM.nc	-0.005	0.009	0.097	2741	5386	0	2554	38	53	0.042
SRL_OPN_2PTS007_0879_20131109_223137_20131110_000928.EUM.nc	0.015	0.021	0.109	3040	5473	0	2387	4	42	0.102
SRL_OPN_2PTS007_0881_20131110_000928_20131110_014728.EUM.nc	-0.045	-0.040	0.095	3122	5557	0	2333	8	94	0.016
SRL_OPN_2PTS007_0883_20131110_014728_20131110_032618.EUM.nc	-0.034	-0.037	0.087	2752	5485	0	2591	10	132	0.055
SRL_OPN_2PTS007_0885_20131110_032617_20131110_050658.EUM.nc	-0.000	-0.002	0.097	2728	5588	0	2801	7	52	0.010
SRL_OPN_2PTS007_0887_20131110_050657_20131110_065659.EUM.nc	-0.011	-0.005	0.090	3671	6231	0	2504	4	52	0.033
SRL_OPN_2PTS007_0890_20131110_065659_20131110_083536.EUM.nc	0.021	0.018	0.097	4117	5614	0	1310	11	176	0.005
SRL_OPN_2PTS007_0892_20131110_083535_20131110_101326.EUM.nc	-0.014	-0.027	0.145	2647	5506	0	2746	22	91	0.128
SRL_OPN_2PTS007_0893_20131110_101325_20131110_115125.EUM.nc	-0.046	-0.032	0.117	2390	5470	0	2978	17	85	0.070
SRL_OPN_2PTS007_0895_20131110_115124_20131110_133015.EUM.nc	-0.063	-0.049	0.102	2821	5377	0	2528	7	21	0.071
SRL_OPN_2PTS007_0897_20131110_133014_20131110_152338.EUM.nc	-0.045	-0.049	0.082	3347	6348	0	2878	4	119	0.044
SRL_OPN_2PTS007_0900_20131110_152337_20131110_170315.EUM.nc	0.018	0.006	0.091	2653	5450	0	2761	2	34	0.043
SRL_OPN_2PTS007_0902_20131110_170315_20131110_184256.EUM.nc	-0.028	-0.019	0.095	3125	5600	0	2366	1	108	0.027
SRL_OPN_2PTS007_0904_20131110_184255_20131110_202215.EUM.nc	0.011	0.012	0.077	3255	5518	0	2105	10	148	0.041
SRL_OPN_2PTS007_0906_20131110_202214_20131110_220047.EUM.nc	-0.009	-0.011	0.088	2889	5354	0	2285	50	130	0.003
SRL_OPN_2PTS007_0908_20131110_220046_20131110_233846.EUM.nc	0.003	-0.006	0.093	2566	5438	0	2794	21	57	0.078
SRL_OPN_2PTS007_0909_20131110_233845_20131111_011636.EUM.nc	-0.033	-0.027	0.093	3020	5513	0	2409	20	64	0.049
SRL_OPN_2PTS007_0911_20131111_011635_20131111_025504.EUM.nc	-0.054	-0.058	0.104	2716	5538	0	2757	5	60	0.072
SRL_OPN_2PTS007_0913_20131111_025504_20131111_043508.EUM.nc	-0.028	-0.031	0.091	2700	5508	0	2731	18	59	0.029
SRL_OPN_2PTS007_0915_20131111_043507_20131111_061707.EUM.nc	0.003	0.011	0.097	3630	5760	0	2064	1	65	0.028
SRL_OPN_2PTS007_0917_20131111_061706_20131111_080442.EUM.nc	0.021	0.017	0.084	3944	6107	0	1961	3	199	0.026
SRL_OPN_2PTS007_0920_20131111_080442_20131111_094241.EUM.nc	0.004	-0.001	0.099	2740	5490	0	2554	7	189	0.049
SRL_OPN_2PTS007_0921_20131111_094240_20131111_112033.EUM.nc	0.016	0.018	0.083	2196	5314	0	2982	48	88	0.010
SRL_OPN_2PTS007_0923_20131111_112032_20131111_125902.EUM.nc	-0.039	-0.028	0.117	2522	5350	0	2750	3	75	0.097
SRL_OPN_2PTS007_0925_20131111_125902_20131111_145216.EUM.nc	-0.040	-0.035	0.074	3226	6320	0	3000	3	91	0.012
SRL_OPN_2PTS007_0928_20131111_145216_20131111_163154.EUM.nc	-0.040	-0.041	0.087	3025	5636	0	2442	16	153	0.042
SRL_OPN_2PTS007_0930_20131111_163154_20131111_181138.EUM.nc	-0.011	-0.019	0.094	2926	5589	0	2570	6	87	0.043

– Continued on next page

Table 2: Sea Surface Height Anomaly Statistics.

– Continued from previous page

File	Median	Mean	Std. Dev.	No. Obs.	Total Obs.	Default Lat/Lon	Flag (total)	Default (total)	3-Sigma Edited	1 Cpr. Amp.
SRL_OPN_2PTS007_0932_20131111_181137_20131111_195105.EUM.nc	-0.016	-0.012	0.084	3187	5565	0	2284	0	94	0.039
SRL_OPN_2PTS007_0934_20131111_195106_20131111_212951.EUM.nc	-0.016	-0.013	0.078	3434	5453	0	1868	33	118	0.030
SRL_OPN_2PTS007_0936_20131111_212951_20131111_230802.EUM.nc	0.037	0.034	0.109	2161	5382	0	3154	9	58	0.051
SRL_OPN_2PTS007_0937_20131111_230801_20131112_004551.EUM.nc	-0.010	-0.014	0.109	3127	5492	0	2281	13	71	0.086
SRL_OPN_2PTS007_0939_20131112_004550_20131112_022358.EUM.nc	-0.053	-0.054	0.096	2840	5568	0	2687	6	35	0.059
SRL_OPN_2PTS007_0941_20131112_022357_20131112_040330.EUM.nc	-0.075	-0.069	0.104	2630	5477	0	2723	3	121	0.059
SRL_OPN_2PTS007_0943_20131112_040330_20131112_054447.EUM.nc	0.012	0.013	0.085	3188	5674	0	2405	19	62	0.027
SRL_OPN_2PTS007_0945_20131112_054446_20131112_073344.EUM.nc	-0.006	-0.007	0.071	3975	6195	0	2103	9	108	0.008
SRL_OPN_2PTS007_0948_20131112_073344_20131112_091155.EUM.nc	0.004	0.008	0.088	3365	5535	0	2039	11	120	0.030
SRL_OPN_2PTS007_0949_20131112_091155_20131112_104948.EUM.nc	0.005	-0.011	0.127	2479	5533	0	2965	22	67	0.038
SRL_OPN_2PTS007_0951_20131112_104948_20131112_122800.EUM.nc	-0.065	-0.043	0.116	2409	5359	0	2846	39	65	0.121
SRL_OPN_2PTS007_0953_20131112_122800_20131112_140712.EUM.nc	-0.033	-0.030	0.073	2921	5517	0	2460	8	128	0.028
SRL_OPN_2PTS007_0955_20131112_140712_20131112_160034.EUM.nc	-0.044	-0.045	0.091	3206	6366	0	3012	4	144	0.077
SRL_OPN_2PTS007_0958_20131112_160034_20131112_174021.EUM.nc	0.002	-0.005	0.103	2743	5635	0	2826	10	56	0.057
SRL_OPN_2PTS007_0960_20131112_174020_20131112_191947.EUM.nc	-0.010	-0.010	0.077	3279	5575	0	2128	6	162	0.006
SRL_OPN_2PTS007_0962_20131112_191946_20131112_205853.EUM.nc	-0.018	-0.016	0.090	3619	5589	0	1876	19	75	0.039
SRL_OPN_2PTS007_0964_20131112_205852_20131112_223718.EUM.nc	-0.018	-0.008	0.096	2753	5355	0	2542	12	48	0.063
SRL_OPN_2PTS007_0965_20131112_223717_20131113_001500.EUM.nc	0.010	0.010	0.096	3008	5467	0	2411	9	39	0.065
SRL_OPN_2PTS007_0967_20131113_001459_20131113_015301.EUM.nc	-0.043	-0.037	0.085	3066	5523	0	2341	15	101	0.032
SRL_OPN_2PTS007_0969_20131113_015301_20131113_033205.EUM.nc	-0.048	-0.050	0.092	2830	5481	0	2556	10	85	0.057
SRL_OPN_2PTS007_0971_20131113_033205_20131113_051244.EUM.nc	0.004	-0.001	0.080	2655	5564	0	2729	1	179	0.016
SRL_OPN_2PTS007_0973_20131113_051244_20131113_070235.EUM.nc	0.001	-0.000	0.080	3684	6212	0	2460	14	54	0.014
SRL_OPN_2PTS007_0976_20131113_070235_20131113_084109.EUM.nc	0.001	0.002	0.074	3892	5609	0	1427	15	275	0.020
SRL_OPN_2PTS007_0978_20131113_084108_20131113_101905.EUM.nc	-0.022	-0.034	0.130	2619	5514	0	2803	19	73	0.049
SRL_OPN_2PTS007_0979_20131113_101904_20131113_115658.EUM.nc	-0.037	-0.021	0.107	2465	5429	0	2912	17	35	0.087
SRL_OPN_2PTS007_0981_20131113_115657_20131113_133552.EUM.nc	-0.050	-0.040	0.108	2811	5326	0	2497	7	11	0.085
SRL_OPN_2PTS007_0983_20131113_133551_20131113_152915.EUM.nc	-0.011	-0.013	0.089	3411	6347	0	2850	14	72	0.048
SRL_OPN_2PTS007_0986_20131113_152914_20131113_170902.EUM.nc	0.003	0.003	0.098	2628	5493	0	2776	3	86	0.056
SRL_OPN_2PTS007_0988_20131113_170901_20131113_184832.EUM.nc	-0.002	0.007	0.091	3168	5603	0	2259	30	146	0.048
SRL_OPN_2PTS007_0990_20131113_184832_20131113_202750.EUM.nc	-0.005	-0.002	0.090	3321	5526	0	2115	18	72	0.070
SRL_OPN_2PTS007_0992_20131113_202749_20131113_220627.EUM.nc	-0.015	-0.012	0.082	2852	5359	0	2310	34	163	0.016
SRL_OPN_2PTS007_0994_20131113_220626_20131113_234417.EUM.nc	0.011	0.019	0.096	2652	5478	0	2702	47	77	0.059
SRL_OPN_2PTS007_0995_20131113_234417_20131114_012210.EUM.nc	-0.016	-0.003	0.080	2833	5534	0	2521	15	165	0.033
SRL_OPN_2PTS007_0997_20131114_012209_20131114_030049.EUM.nc	-0.019	-0.022	0.093	2748	5568	0	2762	9	49	0.037
SRL_OPN_2PTS007_0999_20131114_030048_20131114_044051.EUM.nc	-0.014	-0.013	0.085	2659	5624	0	2857	16	92	0.024

19 Sea Surface Height Anomaly (Model Wet) Table

Table 3: Sea Surface Height Anomaly (Model Wet) Statistics.

File	Median	Mean	Std. Dev.	No. Obs.	Total Obs.	Default Lat/Lon	Flag (total)	Default (total)	3-Sigma Edited	1 Cpr. Amp.
SRL_OPN_2PTS006_1001_20131010_044100_20131010_062309.EUM.nc	0.014	0.020	0.097	3752	5791	0	1963	14	62	0.046
SRL_OPN_2PTS007_0001_20131010_062308_20131010_081016.EUM.nc	0.002	0.002	0.079	4083	6092	0	1856	6	147	0.024
SRL_OPN_2PTS007_0004_20131010_081016_20131010_094823.EUM.nc	0.008	0.006	0.107	2701	5526	0	2577	19	229	0.011
SRL_OPN_2PTS007_0005_20131010_094822_20131010_112616.EUM.nc	0.009	0.005	0.135	2059	5400	0	3254	50	37	0.117
SRL_OPN_2PTS007_0007_20131010_112615_20131010_130440.EUM.nc	-0.037	-0.027	0.089	2558	5359	0	2705	13	83	0.057
SRL_OPN_2PTS007_0009_20131010_130439_20131010_145757.EUM.nc	-0.049	-0.039	0.082	3513	6384	0	2758	2	111	0.043
SRL_OPN_2PTS007_0012_20131010_145757_20131010_163744.EUM.nc	-0.022	-0.026	0.103	3069	5652	0	2475	15	93	0.031
SRL_OPN_2PTS007_0014_20131010_163743_20131010_181726.EUM.nc	-0.029	-0.027	0.095	2800	5508	0	2524	28	156	0.022
SRL_OPN_2PTS007_0016_20131010_181725_20131010_195643.EUM.nc	-0.019	-0.017	0.083	3220	5572	0	2183	9	160	0.016
SRL_OPN_2PTS007_0018_20131010_195643_20131010_213535.EUM.nc	0.006	0.004	0.085	3544	5470	0	1771	42	113	0.016
SRL_OPN_2PTS007_0020_20131010_213534_20131010_231345.EUM.nc	0.023	0.017	0.094	2312	5386	0	2978	7	89	0.074
SRL_OPN_2PTS007_0021_20131010_231345_20131011_005125.EUM.nc	-0.038	-0.034	0.090	3152	5524	0	2245	29	98	0.082
SRL_OPN_2PTS007_0023_20131011_005125_20131011_022945.EUM.nc	-0.046	-0.043	0.107	2882	5542	0	2600	6	54	0.069
SRL_OPN_2PTS007_0025_20131011_022945_20131011_040915.EUM.nc	-0.036	-0.037	0.096	2584	5481	0	2849	9	39	0.031
SRL_OPN_2PTS007_0027_20131011_040914_20131011_055048.EUM.nc	0.021	0.018	0.079	3435	5732	0	2156	6	135	0.038
SRL_OPN_2PTS007_0029_20131011_055047_20131011_073922.EUM.nc	-0.004	-0.000	0.070	3948	6163	0	2066	0	149	0.016
SRL_OPN_2PTS007_0032_20131011_073921_20131011_091741.EUM.nc	0.022	0.023	0.079	3228	5543	0	2116	8	191	0.008
SRL_OPN_2PTS007_0033_20131011_091740_20131011_105525.EUM.nc	0.010	0.013	0.110	2319	5516	0	3102	19	76	0.014
SRL_OPN_2PTS007_0035_20131011_105524_20131011_123339.EUM.nc	-0.059	-0.055	0.091	2230	5375	0	2946	22	177	0.057
SRL_OPN_2PTS007_0037_20131011_123339_20131011_141307.EUM.nc	-0.067	-0.069	0.064	3058	5576	0	2321	4	193	0.016
SRL_OPN_2PTS007_0039_20131011_141306_20131011_160626.EUM.nc	-0.019	-0.019	0.099	3333	6399	0	2951	5	110	0.079
SRL_OPN_2PTS007_0042_20131011_160626_20131011_174604.EUM.nc	-0.003	-0.008	0.104	2637	5608	0	2849	12	110	0.027
SRL_OPN_2PTS007_0044_20131011_174603_20131011_192536.EUM.nc	-0.015	-0.004	0.089	3397	5637	0	2090	17	133	0.035
SRL_OPN_2PTS007_0046_20131011_192537_20131011_210432.EUM.nc	0.008	0.007	0.070	3502	5530	0	1854	27	147	0.013
SRL_OPN_2PTS007_0048_20131011_210433_20131011_224255.EUM.nc	-0.003	-0.005	0.104	2897	5371	0	2414	12	48	0.036
SRL_OPN_2PTS007_0049_20131011_224254_20131012_002045.EUM.nc	0.001	0.019	0.117	3052	5443	0	2332	21	38	0.109
SRL_OPN_2PTS007_0051_20131012_002044_20131012_015840.EUM.nc	-0.070	-0.073	0.090	3195	5545	0	2267	2	81	0.024
SRL_OPN_2PTS007_0053_20131012_015839_20131012_033748.EUM.nc	-0.044	-0.038	0.084	2667	5522	0	2674	15	166	0.064
SRL_OPN_2PTS007_0055_20131012_033748_20131012_051842.EUM.nc	0.010	0.005	0.099	2762	5578	0	2723	1	92	0.071
SRL_OPN_2PTS007_0057_20131012_051841_20131012_070823.EUM.nc	-0.001	-0.005	0.080	3587	6235	0	2487	20	141	0.038
SRL_OPN_2PTS007_0060_20131012_070822_20131012_084646.EUM.nc	-0.008	-0.002	0.095	4062	5592	0	1441	30	59	0.032
SRL_OPN_2PTS007_0062_20131012_084647_20131012_102442.EUM.nc	0.019	0.013	0.122	2512	5509	0	2874	29	94	0.083
SRL_OPN_2PTS007_0063_20131012_102441_20131012_120244.EUM.nc	-0.051	-0.036	0.103	2426	5479	0	2941	21	91	0.126
SRL_OPN_2PTS007_0065_20131012_120243_20131012_134135.EUM.nc	-0.068	-0.067	0.079	2817	5457	0	2392	38	210	0.047
SRL_OPN_2PTS007_0067_20131012_134134_20131012_153459.EUM.nc	-0.044	-0.051	0.101	3655	6404	0	2705	0	44	0.088
SRL_OPN_2PTS007_0070_20131012_153458_20131012_171445.EUM.nc	0.007	0.009	0.100	2521	5507	0	2876	6	104	0.056

– Continued on next page

Table 3: Sea Surface Height Anomaly (Model Wet) Statistics.

– Continued from previous page

File	Median	Mean	Std. Dev.	No. Obs.	Total Obs.	Default Lat/Lon	Flag (total)	Default (total)	3-Sigma Edited	1 Cpr. Amp.
SRL_OPN_2PTS007_0072_20131012_171445_20131012_185424.EUM.nc	-0.019	-0.016	0.081	3248	5650	0	2267	15	120	0.030
SRL_OPN_2PTS007_0074_20131012_185423_20131012_203330.EUM.nc	0.020	0.022	0.083	3467	5576	0	1981	11	117	0.030
SRL_OPN_2PTS007_0076_20131012_203331_20131012_221207.EUM.nc	-0.009	-0.004	0.082	2910	5421	0	2304	20	187	0.040
SRL_OPN_2PTS007_0078_20131012_221207_20131012_235003.EUM.nc	-0.007	-0.003	0.099	2899	5503	0	2526	11	67	0.070
SRL_OPN_2PTS007_0079_20131012_235002_20131013_012749.EUM.nc	-0.058	-0.054	0.082	2902	5516	0	2462	2	150	0.021
SRL_OPN_2PTS007_0081_20131013_012748_20131013_030632.EUM.nc	-0.057	-0.064	0.085	2708	5570	0	2749	7	106	0.028
SRL_OPN_2PTS007_0083_20131013_030631_20131013_044641.EUM.nc	-0.019	-0.020	0.091	2676	5523	0	2759	9	79	0.065
SRL_OPN_2PTS007_0085_20131013_044640_20131013_062905.EUM.nc	-0.006	0.000	0.085	3747	5793	0	1974	2	70	0.072
SRL_OPN_2PTS007_0087_20131013_062904_20131013_081555.EUM.nc	-0.018	-0.013	0.094	3949	5904	0	1766	13	176	0.027
SRL_OPN_2PTS007_0090_20131013_081554_20131013_095400.EUM.nc	-0.002	-0.006	0.109	2692	5529	0	2642	10	185	0.076
SRL_OPN_2PTS007_0091_20131013_095359_20131013_113146.EUM.nc	0.008	0.005	0.131	2202	5367	0	3111	30	24	0.133
SRL_OPN_2PTS007_0093_20131013_113145_20131013_131022.EUM.nc	-0.087	-0.069	0.119	2677	5448	0	2741	3	27	0.105
SRL_OPN_2PTS007_0095_20131013_131021_20131013_150340.EUM.nc	-0.063	-0.056	0.072	3441	6382	0	2789	0	152	0.033
SRL_OPN_2PTS007_0098_20131013_150339_20131013_164327.EUM.nc	-0.020	-0.017	0.093	2687	5646	0	2758	15	186	0.060
SRL_OPN_2PTS007_0100_20131013_164326_20131013_182302.EUM.nc	-0.008	-0.002	0.086	2957	5558	0	2407	6	188	0.058
SRL_OPN_2PTS007_0102_20131013_182301_20131013_200225.EUM.nc	-0.008	0.008	0.094	3143	5558	0	2240	14	161	0.050
SRL_OPN_2PTS007_0104_20131013_200224_20131013_214115.EUM.nc	0.007	0.008	0.080	3369	5468	0	1869	31	199	0.027
SRL_OPN_2PTS007_0106_20131013_214114_20131013_231913.EUM.nc	0.016	0.007	0.143	2501	5329	0	2795	15	18	0.154
SRL_OPN_2PTS007_0107_20131013_231913_20131014_005702.EUM.nc	-0.052	-0.039	0.112	3037	5552	0	2428	37	50	0.113
SRL_OPN_2PTS007_0109_20131014_005702_20131014_023524.EUM.nc	-0.033	-0.038	0.084	2893	5551	0	2573	13	72	0.042
SRL_OPN_2PTS007_0111_20131014_023524_20131014_041500.EUM.nc	-0.038	-0.043	0.076	2555	5486	0	2826	16	89	0.037
SRL_OPN_2PTS007_0113_20131014_041459_20131014_055641.EUM.nc	-0.003	0.000	0.077	3483	5737	0	2117	6	131	0.052
SRL_OPN_2PTS007_0115_20131014_055639_20131014_074501.EUM.nc	-0.004	-0.002	0.070	3927	6152	0	2054	3	168	0.008
SRL_OPN_2PTS007_0118_20131014_074500_20131014_092318.EUM.nc	0.004	-0.003	0.102	3101	5511	0	2283	15	112	0.027
SRL_OPN_2PTS007_0119_20131014_092317_20131014_110100.EUM.nc	0.007	0.006	0.115	2217	5498	0	3219	31	31	0.065
SRL_OPN_2PTS007_0121_20131014_110059_20131014_123918.EUM.nc	-0.078	-0.059	0.110	2341	5398	0	2987	8	62	0.119
SRL_OPN_2PTS007_0123_20131014_123918_20131014_141850.EUM.nc	-0.064	-0.058	0.074	3192	5561	0	2284	17	68	0.034
SRL_OPN_2PTS007_0125_20131014_141849_20131014_161208.EUM.nc	-0.016	-0.009	0.091	3465	6379	0	2845	12	57	0.056
SRL_OPN_2PTS007_0128_20131014_161208_20131014_175146.EUM.nc	0.015	0.012	0.091	2697	5594	0	2795	7	95	0.033
SRL_OPN_2PTS007_0130_20131014_175146_20131014_193117.EUM.nc	-0.008	-0.002	0.094	3220	5614	0	2207	8	179	0.050
SRL_OPN_2PTS007_0132_20131014_193117_20131014_211011.EUM.nc	0.019	0.021	0.088	3424	5522	0	1968	34	96	0.015
SRL_OPN_2PTS007_0134_20131014_211011_20131014_224830.EUM.nc	0.004	0.001	0.110	2660	5383	0	2653	30	40	0.040
SRL_OPN_2PTS007_0135_20131014_224830_20131015_002619.EUM.nc	-0.020	-0.014	0.108	3071	5394	0	2240	28	55	0.099
SRL_OPN_2PTS007_0137_20131015_002618_20131015_020417.EUM.nc	-0.035	-0.029	0.088	3142	5511	0	2317	11	41	0.033
SRL_OPN_2PTS007_0139_20131015_020416_20131015_034331.EUM.nc	-0.057	-0.051	0.074	2698	5525	0	2685	7	135	0.026
SRL_OPN_2PTS007_0141_20131015_034330_20131015_052431.EUM.nc	0.017	0.013	0.095	2678	5595	0	2800	5	112	0.053
SRL_OPN_2PTS007_0143_20131015_052432_20131015_071401.EUM.nc	-0.022	-0.018	0.081	3666	6212	0	2460	13	73	0.038
SRL_OPN_2PTS007_0146_20131015_071401_20131015_085222.EUM.nc	0.018	0.020	0.089	3993	5587	0	1471	16	107	0.019
SRL_OPN_2PTS007_0147_20131015_085221_20131015_103017.EUM.nc	-0.002	-0.001	0.103	2405	5506	0	2922	26	153	0.027

– Continued on next page

Table 3: Sea Surface Height Anomaly (Model Wet) Statistics.

– Continued from previous page

File	Median	Mean	Std. Dev.	No. Obs.	Total Obs.	Default Lat/Lon	Flag (total)	Default (total)	3-Sigma Edited	1 Cpr. Amp.
SRL_OPN_2PTS007_0149_20131015_103017_20131015_120821.EUM.nc	-0.044	-0.031	0.115	2456	5492	0	2927	29	80	0.094
SRL_OPN_2PTS007_0151_20131015_120820_20131015_134716.EUM.nc	-0.037	-0.033	0.074	2813	5463	0	2462	7	181	0.046
SRL_OPN_2PTS007_0153_20131015_134717_20131015_154040.EUM.nc	-0.046	-0.047	0.076	3513	6412	0	2758	3	138	0.029
SRL_OPN_2PTS007_0156_20131015_154039_20131015_172027.EUM.nc	-0.013	-0.009	0.086	2498	5553	0	2928	8	119	0.007
SRL_OPN_2PTS007_0158_20131015_172026_20131015_190005.EUM.nc	-0.015	-0.013	0.084	3167	5614	0	2306	34	107	0.036
SRL_OPN_2PTS007_0160_20131015_190004_20131015_203910.EUM.nc	0.009	0.007	0.081	3502	5557	0	1859	37	159	0.054
SRL_OPN_2PTS007_0162_20131015_203909_20131015_221743.EUM.nc	-0.021	-0.014	0.087	2999	5409	0	2318	27	65	0.051
SRL_OPN_2PTS007_0164_20131015_221742_20131015_235537.EUM.nc	-0.008	-0.010	0.102	2904	5514	0	2457	9	144	0.078
SRL_OPN_2PTS007_0165_20131015_235537_20131016_013324.EUM.nc	-0.046	-0.040	0.086	3098	5525	0	2342	1	84	0.027
SRL_OPN_2PTS007_0167_20131016_013325_20131016_031213.EUM.nc	-0.035	-0.045	0.089	2682	5586	0	2789	7	108	0.042
SRL_OPN_2PTS007_0169_20131016_031212_20131016_045228.EUM.nc	-0.018	-0.021	0.095	2705	5515	0	2709	2	99	0.047
SRL_OPN_2PTS007_0171_20131016_045227_20131016_063501.EUM.nc	-0.002	-0.000	0.079	3774	5842	0	2005	12	51	0.016
SRL_OPN_2PTS007_0173_20131016_063501_20131016_082132.EUM.nc	-0.010	-0.002	0.100	4154	6069	0	1757	3	155	0.009
SRL_OPN_2PTS007_0176_20131016_082132_20131016_095936.EUM.nc	-0.016	-0.019	0.115	2723	5531	0	2674	10	124	0.033
SRL_OPN_2PTS007_0177_20131016_095935_20131016_113723.EUM.nc	0.006	0.003	0.127	2288	5399	0	3027	30	54	0.141
SRL_OPN_2PTS007_0179_20131016_113722_20131016_131601.EUM.nc	-0.082	-0.069	0.095	2716	5415	0	2638	13	48	0.109
SRL_OPN_2PTS007_0181_20131016_131601_20131016_150922.EUM.nc	-0.050	-0.047	0.075	3418	6421	0	2911	10	82	0.038
SRL_OPN_2PTS007_0184_20131016_150922_20131016_164909.EUM.nc	-0.019	-0.014	0.086	2630	5592	0	2781	10	171	0.043
SRL_OPN_2PTS007_0186_20131016_164908_20131016_182843.EUM.nc	0.025	0.028	0.099	3108	5534	0	2358	16	52	0.059
SRL_OPN_2PTS007_0188_20131016_182843_20131016_200805.EUM.nc	-0.029	-0.019	0.085	3179	5560	0	2240	19	122	0.034
SRL_OPN_2PTS007_0190_20131016_200804_20131016_214652.EUM.nc	0.015	0.014	0.098	3298	5437	0	1983	25	131	0.027
SRL_OPN_2PTS007_0192_20131016_214652_20131016_232448.EUM.nc	0.017	0.000	0.116	2469	5287	0	2729	35	54	0.094
SRL_OPN_2PTS007_0193_20131016_232447_20131017_010237.EUM.nc	-0.058	-0.055	0.082	2784	5515	0	2582	35	114	0.045
SRL_OPN_2PTS007_0195_20131017_010237_20131017_024103.EUM.nc	-0.046	-0.049	0.080	2820	5553	0	2631	9	93	0.042
SRL_OPN_2PTS007_0197_20131017_024102_20131017_042044.EUM.nc	-0.039	-0.041	0.086	2640	5513	0	2775	43	55	0.018
SRL_OPN_2PTS007_0199_20131017_042043_20131017_060232.EUM.nc	-0.003	-0.004	0.072	3554	5744	0	2073	6	111	0.013
SRL_OPN_2PTS007_0201_20131017_060232_20131017_075039.EUM.nc	0.018	0.017	0.088	4022	6140	0	2003	17	98	0.024
SRL_OPN_2PTS007_0204_20131017_075039_20131017_092852.EUM.nc	0.018	0.016	0.116	3016	5488	0	2377	11	84	0.061
SRL_OPN_2PTS007_0205_20131017_092851_20131017_110635.EUM.nc	-0.019	-0.011	0.127	2246	5485	0	3170	52	17	0.085
SRL_OPN_2PTS007_0207_20131017_110634_20131017_124455.EUM.nc	-0.064	-0.059	0.086	2246	5381	0	2983	16	136	0.071
SRL_OPN_2PTS007_0209_20131017_124455_20131017_143804.EUM.nc	-0.020	-0.014	0.083	3268	6345	0	2986	6	85	0.050
SRL_OPN_2PTS007_0212_20131017_143803_20131017_161750.EUM.nc	-0.065	-0.072	0.111	3381	5631	0	2157	17	76	0.059
SRL_OPN_2PTS007_0214_20131017_161750_20131017_175726.EUM.nc	0.014	0.009	0.091	2741	5561	0	2700	2	118	0.058
SRL_OPN_2PTS007_0216_20131017_175726_20131017_193657.EUM.nc	0.011	0.018	0.086	3233	5631	0	2216	9	173	0.041
SRL_OPN_2PTS007_0218_20131017_193656_20131017_211548.EUM.nc	0.007	0.005	0.090	3469	5458	0	1864	17	108	0.035
SRL_OPN_2PTS007_0220_20131017_211547_20131017_225405.EUM.nc	0.010	0.004	0.101	2468	5447	0	2893	18	68	0.065
SRL_OPN_2PTS007_0221_20131017_225404_20131018_003154.EUM.nc	-0.020	-0.021	0.112	3165	5463	0	2193	43	62	0.098
SRL_OPN_2PTS007_0223_20131018_003154_20131018_020955.EUM.nc	-0.034	-0.033	0.078	2913	5529	0	2509	5	102	0.013
SRL_OPN_2PTS007_0225_20131018_020954_20131018_034913.EUM.nc	-0.033	-0.030	0.077	2702	5526	0	2734	14	76	0.016

– Continued on next page

Table 3: Sea Surface Height Anomaly (Model Wet) Statistics.

– Continued from previous page

File	Median	Mean	Std. Dev.	No. Obs.	Total Obs.	Default Lat/Lon	Flag (total)	Default (total)	3-Sigma Edited	1 Cpr. Amp.
SRL_OPN_2PTS007_0227_20131018_034912_20131018_053021.EUM.nc	0.015	0.011	0.083	2729	5582	0	2785	2	66	0.030
SRL_OPN_2PTS007_0229_20131018_053020_20131018_071940.EUM.nc	-0.004	0.001	0.073	3802	6210	0	2311	17	80	0.011
SRL_OPN_2PTS007_0232_20131018_071939_20131018_085758.EUM.nc	0.045	0.044	0.119	3795	5585	0	1629	9	152	0.015
SRL_OPN_2PTS007_0233_20131018_085757_20131018_103552.EUM.nc	-0.009	-0.004	0.110	2382	5497	0	3038	11	66	0.089
SRL_OPN_2PTS007_0235_20131018_103551_20131018_121358.EUM.nc	-0.058	-0.026	0.134	2423	5452	0	2940	18	71	0.182
SRL_OPN_2PTS007_0237_20131018_121357_20131018_135258.EUM.nc	-0.010	-0.008	0.073	2933	5453	0	2390	10	120	0.041
SRL_OPN_2PTS007_0239_20131018_135258_20131018_154622.EUM.nc	-0.032	-0.023	0.101	3624	6430	0	2728	2	76	0.060
SRL_OPN_2PTS007_0242_20131018_154622_20131018_172608.EUM.nc	0.019	0.018	0.091	2550	5509	0	2873	4	82	0.048
SRL_OPN_2PTS007_0244_20131018_172608_20131018_190545.EUM.nc	0.031	0.031	0.081	3175	5643	0	2275	5	188	0.051
SRL_OPN_2PTS007_0246_20131018_190546_20131018_204449.EUM.nc	-0.028	-0.018	0.097	3622	5595	0	1783	31	159	0.050
SRL_OPN_2PTS007_0248_20131018_204448_20131018_222319.EUM.nc	0.020	0.016	0.083	2884	5382	0	2390	43	65	0.046
SRL_OPN_2PTS007_0250_20131018_222318_20131019_000113.EUM.nc	0.021	0.026	0.095	2974	5502	0	2408	45	75	0.060
SRL_OPN_2PTS007_0251_20131019_000112_20131019_013901.EUM.nc	-0.025	-0.020	0.074	3086	5551	0	2336	3	126	0.023
SRL_OPN_2PTS007_0253_20131019_013900_20131019_031753.EUM.nc	-0.018	-0.021	0.082	2695	5584	0	2763	33	93	0.030
SRL_OPN_2PTS007_0255_20131019_031753_20131019_045815.EUM.nc	-0.003	-0.003	0.098	2768	5570	0	2698	5	99	0.038
SRL_OPN_2PTS007_0257_20131019_045815_20131019_064057.EUM.nc	0.012	0.010	0.073	3724	5819	0	1975	5	115	0.038
SRL_OPN_2PTS007_0259_20131019_064056_20131019_082710.EUM.nc	0.029	0.038	0.105	4192	6043	0	1659	5	187	0.031
SRL_OPN_2PTS007_0262_20131019_082709_20131019_100511.EUM.nc	0.025	0.034	0.109	2743	5529	0	2660	5	121	0.011
SRL_OPN_2PTS007_0263_20131019_100511_20131019_114259.EUM.nc	0.006	0.005	0.113	2307	5444	0	3080	28	29	0.097
SRL_OPN_2PTS007_0265_20131019_114259_20131019_132142.EUM.nc	-0.038	-0.041	0.100	2774	5416	0	2600	8	34	0.080
SRL_OPN_2PTS007_0267_20131019_132142_20131019_151504.EUM.nc	-0.014	-0.009	0.088	3492	6411	0	2896	1	22	0.075
SRL_OPN_2PTS007_0270_20131019_151503_20131019_165451.EUM.nc	0.003	-0.004	0.126	2694	5569	0	2806	5	64	0.085
SRL_OPN_2PTS007_0272_20131019_165450_20131019_183423.EUM.nc	0.015	0.012	0.087	3075	5548	0	2341	3	129	0.044
SRL_OPN_2PTS007_0274_20131019_183422_20131019_201345.EUM.nc	-0.024	-0.021	0.090	3193	5562	0	2168	18	183	0.021
SRL_OPN_2PTS007_0276_20131019_201345_20131019_215229.EUM.nc	0.010	0.005	0.092	3172	5427	0	1978	44	233	0.032
SRL_OPN_2PTS007_0278_20131019_215228_20131019_233023.EUM.nc	0.005	0.014	0.112	2397	5357	0	2892	29	39	0.038
SRL_OPN_2PTS007_0279_20131019_233022_20131020_010812.EUM.nc	-0.009	-0.008	0.100	2779	5513	0	2660	22	52	0.078
SRL_OPN_2PTS007_0281_20131020_010811_20131020_024642.EUM.nc	-0.020	-0.029	0.083	2810	5568	0	2665	2	91	0.054
SRL_OPN_2PTS007_0283_20131020_024641_20131020_042628.EUM.nc	-0.022	-0.017	0.083	2717	5535	0	2746	10	62	0.025
SRL_OPN_2PTS007_0285_20131020_042628_20131020_060826.EUM.nc	0.027	0.022	0.085	3639	5766	0	2079	3	45	0.046
SRL_OPN_2PTS007_0287_20131020_060825_20131020_075615.EUM.nc	0.022	0.019	0.084	4028	6110	0	1987	4	91	0.008
SRL_OPN_2PTS007_0290_20131020_075614_20131020_093426.EUM.nc	0.044	0.031	0.104	2911	5510	0	2472	17	110	0.017
SRL_OPN_2PTS007_0291_20131020_093425_20131020_111210.EUM.nc	0.013	0.013	0.105	2145	5449	0	3201	38	65	0.060
SRL_OPN_2PTS007_0293_20131020_111209_20131020_125034.EUM.nc	-0.024	-0.012	0.106	2404	5392	0	2929	29	30	0.090
SRL_OPN_2PTS007_0295_20131020_125033_20131020_144345.EUM.nc	0.000	0.010	0.087	3278	6349	0	2979	3	89	0.011
SRL_OPN_2PTS007_0298_20131020_144345_20131020_162331.EUM.nc	-0.014	-0.026	0.121	3242	5625	0	2297	6	80	0.085
SRL_OPN_2PTS007_0300_20131020_162330_20131020_180307.EUM.nc	0.022	0.019	0.100	2919	5622	0	2669	2	32	0.041
SRL_OPN_2PTS007_0302_20131020_180306_20131020_194235.EUM.nc	0.010	0.006	0.084	3219	5623	0	2294	8	102	0.007
SRL_OPN_2PTS007_0304_20131020_194234_20131020_212133.EUM.nc	-0.003	-0.003	0.086	3387	5475	0	1884	25	179	0.046

– Continued on next page

Table 3: Sea Surface Height Anomaly (Model Wet) Statistics.

– Continued from previous page

File	Median	Mean	Std. Dev.	No. Obs.	Total Obs.	Default Lat/Lon	Flag (total)	Default (total)	3-Sigma Edited	1 Cpr. Amp.
SRL_OPN_2PTS007_0306_20131020_212134_20131020_225940.EUM.nc	-0.001	0.010	0.119	2264	5428	0	3072	22	70	0.044
SRL_OPN_2PTS007_0307_20131020_225939_20131021_003727.EUM.nc	0.014	0.019	0.094	3207	5503	0	2188	32	76	0.061
SRL_OPN_2PTS007_0309_20131021_003726_20131021_021530.EUM.nc	-0.027	-0.024	0.089	2868	5533	0	2518	11	136	0.033
SRL_OPN_2PTS007_0311_20131021_021529_20131021_035454.EUM.nc	-0.045	-0.039	0.077	2585	5526	0	2843	9	89	0.025
SRL_OPN_2PTS007_0313_20131021_035454_20131021_053608.EUM.nc	-0.014	-0.011	0.082	2689	5565	0	2714	15	147	0.037
SRL_OPN_2PTS007_0315_20131021_053607_20131021_072515.EUM.nc	-0.001	-0.004	0.076	3953	6204	0	2139	12	100	0.022
SRL_OPN_2PTS007_0318_20131021_072514_20131021_090331.EUM.nc	0.040	0.041	0.083	3652	5565	0	1765	13	135	0.020
SRL_OPN_2PTS007_0319_20131021_090330_20131021_104124.EUM.nc	0.026	0.020	0.111	2494	5505	0	2879	28	104	0.015
SRL_OPN_2PTS007_0321_20131021_104124_20131021_121933.EUM.nc	-0.033	-0.016	0.124	2386	5480	0	2985	39	70	0.111
SRL_OPN_2PTS007_0323_20131021_121932_20131021_135838.EUM.nc	-0.026	-0.017	0.086	3134	5497	0	2315	4	44	0.055
SRL_OPN_2PTS007_0325_20131021_135838_20131021_155201.EUM.nc	-0.007	-0.006	0.092	3411	6399	0	2854	32	102	0.048
SRL_OPN_2PTS007_0328_20131021_155200_20131021_173147.EUM.nc	0.039	0.029	0.084	2554	5478	0	2829	4	91	0.042
SRL_OPN_2PTS007_0330_20131021_173147_20131021_191123.EUM.nc	-0.011	-0.010	0.078	3309	5626	0	2138	22	157	0.016
SRL_OPN_2PTS007_0332_20131021_191122_20131021_205024.EUM.nc	-0.006	-0.012	0.100	3597	5569	0	1832	15	125	0.040
SRL_OPN_2PTS007_0334_20131021_205023_20131021_222853.EUM.nc	0.017	0.024	0.092	2915	5401	0	2383	27	76	0.030
SRL_OPN_2PTS007_0336_20131021_222852_20131022_000645.EUM.nc	0.016	0.027	0.101	3045	5524	0	2393	20	66	0.054
SRL_OPN_2PTS007_0337_20131022_000644_20131022_014435.EUM.nc	0.007	0.005	0.088	3137	5550	0	2289	5	119	0.031
SRL_OPN_2PTS007_0339_20131022_014435_20131022_032331.EUM.nc	-0.052	-0.051	0.072	2698	5501	0	2694	9	100	0.030
SRL_OPN_2PTS007_0341_20131022_032330_20131022_050359.EUM.nc	-0.023	-0.010	0.105	2724	5587	0	2768	20	75	0.017
SRL_OPN_2PTS007_0343_20131022_050359_20131022_065415.EUM.nc	0.004	0.005	0.085	3745	6227	0	2437	6	39	0.033
SRL_OPN_2PTS007_0346_20131022_065414_20131022_083243.EUM.nc	-0.001	0.006	0.094	4229	5616	0	1216	10	161	0.042
SRL_OPN_2PTS007_0348_20131022_083242_20131022_101042.EUM.nc	0.023	0.018	0.111	2736	5440	0	2593	5	106	0.018
SRL_OPN_2PTS007_0349_20131022_101042_20131022_114840.EUM.nc	0.009	0.007	0.142	2325	5456	0	3018	34	79	0.096
SRL_OPN_2PTS007_0351_20131022_114839_20131022_132718.EUM.nc	-0.037	-0.034	0.087	2634	5227	0	2462	18	113	0.071
SRL_OPN_2PTS007_0353_20131022_132717_20131022_152041.EUM.nc	-0.023	-0.017	0.087	3375	6398	0	2882	2	139	0.083
SRL_OPN_2PTS007_0356_20131022_152040_20131022_170028.EUM.nc	-0.024	-0.016	0.092	2627	5551	0	2821	6	97	0.053
SRL_OPN_2PTS007_0358_20131022_170028_20131022_184009.EUM.nc	-0.007	-0.011	0.079	3087	5630	0	2402	4	137	0.011
SRL_OPN_2PTS007_0360_20131022_184008_20131022_201919.EUM.nc	-0.010	-0.015	0.078	3217	5559	0	2179	14	149	0.018
SRL_OPN_2PTS007_0362_20131022_201919_20131022_215803.EUM.nc	-0.013	-0.017	0.084	2883	5433	0	2253	51	246	0.024
SRL_OPN_2PTS007_0364_20131022_215802_20131022_233603.EUM.nc	0.017	0.014	0.091	2446	5402	0	2837	16	103	0.054
SRL_OPN_2PTS007_0365_20131022_233603_20131023_011345.EUM.nc	-0.028	-0.021	0.078	2779	5493	0	2588	11	115	0.034
SRL_OPN_2PTS007_0367_20131023_011344_20131023_025218.EUM.nc	-0.053	-0.052	0.086	2743	5561	0	2754	1	63	0.065
SRL_OPN_2PTS007_0369_20131023_025218_20131023_043211.EUM.nc	-0.018	-0.015	0.093	2690	5513	0	2732	15	76	0.028
SRL_OPN_2PTS007_0371_20131023_043211_20131023_061415.EUM.nc	0.012	0.012	0.098	3620	5762	0	2102	7	33	0.049
SRL_OPN_2PTS007_0373_20131023_061414_20131023_080148.EUM.nc	-0.003	-0.000	0.078	3980	6098	0	1938	8	172	0.016
SRL_OPN_2PTS007_0376_20131023_080147_20131023_093957.EUM.nc	0.025	0.023	0.094	2784	5524	0	2521	30	189	0.010
SRL_OPN_2PTS007_0377_20131023_093957_20131023_111750.EUM.nc	0.042	0.043	0.119	2184	5421	0	3162	33	42	0.034
SRL_OPN_2PTS007_0379_20131023_111749_20131023_125609.EUM.nc	-0.025	-0.017	0.116	2506	5337	0	2797	8	26	0.092
SRL_OPN_2PTS007_0381_20131023_125608_20131023_144921.EUM.nc	-0.028	-0.024	0.080	3254	6343	0	2978	9	102	0.013

– Continued on next page

Table 3: Sea Surface Height Anomaly (Model Wet) Statistics.

– Continued from previous page

File	Median	Mean	Std. Dev.	No. Obs.	Total Obs.	Default Lat/Lon	Flag (total)	Default (total)	3-Sigma Edited	1 Cpr. Amp.
SRL_OPN_2PTS007_0384_20131023_144921_20131023_162909.EUM.nc	-0.042	-0.035	0.097	3173	5650	0	2323	16	138	0.018
SRL_OPN_2PTS007_0386_20131023_162908_20131023_180853.EUM.nc	-0.039	-0.041	0.087	2939	5614	0	2621	13	41	0.029
SRL_OPN_2PTS007_0388_20131023_180852_20131023_194811.EUM.nc	-0.019	-0.015	0.079	3166	5607	0	2272	16	153	0.015
SRL_OPN_2PTS007_0390_20131023_194811_20131023_212707.EUM.nc	0.005	0.003	0.093	3443	5456	0	1867	32	114	0.030
SRL_OPN_2PTS007_0392_20131023_212708_20131023_230512.EUM.nc	0.011	0.019	0.104	2189	5413	0	3164	11	49	0.049
SRL_OPN_2PTS007_0393_20131023_230511_20131024_004259.EUM.nc	0.016	0.023	0.113	3176	5511	0	2262	21	52	0.089
SRL_OPN_2PTS007_0395_20131024_004259_20131024_022113.EUM.nc	-0.051	-0.054	0.105	2847	5551	0	2614	4	86	0.095
SRL_OPN_2PTS007_0397_20131024_022113_20131024_040035.EUM.nc	-0.059	-0.058	0.099	2693	5522	0	2767	2	60	0.048
SRL_OPN_2PTS007_0399_20131024_040036_20131024_054157.EUM.nc	0.015	0.013	0.086	3040	5559	0	2425	11	83	0.023
SRL_OPN_2PTS007_0401_20131024_054157_20131024_073051.EUM.nc	-0.007	-0.005	0.094	4043	6200	0	2089	12	56	0.044
SRL_OPN_2PTS007_0404_20131024_073050_20131024_090913.EUM.nc	0.021	0.014	0.087	3482	5568	0	1980	8	98	0.017
SRL_OPN_2PTS007_0405_20131024_090912_20131024_104657.EUM.nc	0.023	0.024	0.143	2492	5504	0	2876	26	110	0.010
SRL_OPN_2PTS007_0407_20131024_104658_20131024_122508.EUM.nc	-0.080	-0.045	0.123	2452	5465	0	2945	18	50	0.137
SRL_OPN_2PTS007_0409_20131024_122507_20131024_140426.EUM.nc	-0.051	-0.047	0.081	3098	5510	0	2305	8	99	0.044
SRL_OPN_2PTS007_0411_20131024_140425_20131024_155749.EUM.nc	-0.031	-0.032	0.099	3262	6393	0	3055	10	66	0.066
SRL_OPN_2PTS007_0414_20131024_155749_20131024_173727.EUM.nc	-0.006	-0.006	0.094	2651	5522	0	2802	4	65	0.055
SRL_OPN_2PTS007_0416_20131024_173726_20131024_191702.EUM.nc	-0.010	-0.010	0.090	3378	5624	0	2176	9	61	0.040
SRL_OPN_2PTS007_0418_20131024_191701_20131024_205610.EUM.nc	-0.001	-0.001	0.085	3574	5596	0	1898	18	106	0.024
SRL_OPN_2PTS007_0420_20131024_205610_20131024_223427.EUM.nc	0.018	0.016	0.089	2746	5409	0	2542	28	93	0.032
SRL_OPN_2PTS007_0421_20131024_223426_20131025_001219.EUM.nc	-0.008	-0.005	0.098	3062	5512	0	2382	7	61	0.055
SRL_OPN_2PTS007_0423_20131025_001218_20131025_015010.EUM.nc	-0.061	-0.045	0.105	3154	5545	0	2236	12	143	0.014
SRL_OPN_2PTS007_0425_20131025_015010_20131025_032911.EUM.nc	-0.025	-0.018	0.100	2863	5469	0	2568	5	33	0.069
SRL_OPN_2PTS007_0427_20131025_032911_20131025_050955.EUM.nc	-0.007	0.003	0.090	2753	5577	0	2747	2	75	0.031
SRL_OPN_2PTS007_0429_20131025_050954_20131025_065951.EUM.nc	0.017	0.015	0.082	3677	6224	0	2500	5	42	0.017
SRL_OPN_2PTS007_0432_20131025_065950_20131025_083818.EUM.nc	-0.023	-0.016	0.085	4222	5615	0	1216	14	163	0.014
SRL_OPN_2PTS007_0434_20131025_083817_20131025_101616.EUM.nc	0.009	0.010	0.133	2619	5525	0	2800	20	86	0.089
SRL_OPN_2PTS007_0435_20131025_101616_20131025_115416.EUM.nc	-0.015	0.012	0.130	2474	5484	0	2949	14	47	0.124
SRL_OPN_2PTS007_0437_20131025_115416_20131025_133259.EUM.nc	-0.044	-0.038	0.082	2766	5386	0	2508	7	105	0.043
SRL_OPN_2PTS007_0439_20131025_133258_20131025_152630.EUM.nc	-0.029	-0.036	0.084	3431	6366	0	2788	2	145	0.054
SRL_OPN_2PTS007_0442_20131025_152629_20131025_170608.EUM.nc	0.001	-0.004	0.095	2591	5480	0	2796	4	89	0.028
SRL_OPN_2PTS007_0444_20131025_170608_20131025_184548.EUM.nc	-0.024	-0.026	0.075	3058	5603	0	2364	18	163	0.027
SRL_OPN_2PTS007_0446_20131025_184548_20131025_202459.EUM.nc	-0.012	-0.018	0.084	3302	5553	0	2102	23	126	0.010
SRL_OPN_2PTS007_0448_20131025_202458_20131025_220337.EUM.nc	0.010	0.008	0.076	2814	5397	0	2324	27	232	0.027
SRL_OPN_2PTS007_0450_20131025_220337_20131025_234137.EUM.nc	-0.003	0.005	0.091	2635	5506	0	2794	16	61	0.077
SRL_OPN_2PTS007_0451_20131025_234136_20131026_011919.EUM.nc	-0.021	-0.018	0.085	2999	5508	0	2440	2	67	0.035
SRL_OPN_2PTS007_0453_20131026_011919_20131026_025757.EUM.nc	-0.041	-0.039	0.089	2730	5566	0	2751	3	82	0.047
SRL_OPN_2PTS007_0455_20131026_025756_20131026_043805.EUM.nc	-0.028	-0.025	0.102	2631	5478	0	2779	23	45	0.041
SRL_OPN_2PTS007_0457_20131026_043804_20131026_062008.EUM.nc	0.005	0.014	0.094	3699	5792	0	2071	2	20	0.046
SRL_OPN_2PTS007_0459_20131026_062007_20131026_080725.EUM.nc	0.010	0.015	0.089	3942	6112	0	1924	7	239	0.025

– Continued on next page

Table 3: Sea Surface Height Anomaly (Model Wet) Statistics.

– Continued from previous page

File	Median	Mean	Std. Dev.	No. Obs.	Total Obs.	Default Lat/Lon	Flag (total)	Default (total)	3-Sigma Edited	1 Cpr. Amp.
SRL_OPN_2PTS007_0462_20131026_080724_20131026_094532.EUM.nc	0.004	-0.002	0.106	2785	5515	0	2576	14	140	0.044
SRL_OPN_2PTS007_0463_20131026_094532_20131026_112325.EUM.nc	0.025	0.020	0.113	2010	5359	0	3268	27	54	0.070
SRL_OPN_2PTS007_0465_20131026_112324_20131026_130147.EUM.nc	-0.046	-0.031	0.110	2564	5412	0	2815	7	26	0.104
SRL_OPN_2PTS007_0467_20131026_130146_20131026_145511.EUM.nc	-0.040	-0.033	0.087	3334	6379	0	2974	1	70	0.072
SRL_OPN_2PTS007_0470_20131026_145511_20131026_163449.EUM.nc	-0.040	-0.041	0.120	3063	5632	0	2449	18	102	0.072
SRL_OPN_2PTS007_0472_20131026_163448_20131026_181433.EUM.nc	-0.004	-0.009	0.090	2952	5630	0	2609	13	56	0.005
SRL_OPN_2PTS007_0474_20131026_181432_20131026_195350.EUM.nc	-0.013	-0.014	0.073	3119	5571	0	2272	13	167	0.012
SRL_OPN_2PTS007_0476_20131026_195349_20131026_213245.EUM.nc	0.013	0.024	0.088	3465	5461	0	1833	28	135	0.032
SRL_OPN_2PTS007_0478_20131026_213245_20131026_231054.EUM.nc	0.002	0.006	0.107	2188	5368	0	3124	12	44	0.067
SRL_OPN_2PTS007_0479_20131026_231053_20131027_004833.EUM.nc	-0.037	-0.023	0.097	3096	5507	0	2297	34	80	0.081
SRL_OPN_2PTS007_0481_20131027_004832_20131027_022651.EUM.nc	-0.044	-0.028	0.118	2895	5543	0	2601	9	38	0.083
SRL_OPN_2PTS007_0483_20131027_022651_20131027_040618.EUM.nc	-0.054	-0.055	0.107	2590	5476	0	2775	7	104	0.071
SRL_OPN_2PTS007_0485_20131027_040617_20131027_054747.EUM.nc	-0.002	-0.003	0.071	3227	5659	0	2206	11	215	0.016
SRL_OPN_2PTS007_0487_20131027_054746_20131027_073628.EUM.nc	-0.004	0.000	0.085	3960	6178	0	2097	11	110	0.014
SRL_OPN_2PTS007_0490_20131027_073628_20131027_091448.EUM.nc	0.016	0.016	0.088	3366	5551	0	2077	13	95	0.050
SRL_OPN_2PTS007_0491_20131027_091447_20131027_105232.EUM.nc	0.010	0.012	0.105	2314	5514	0	3057	41	102	0.059
SRL_OPN_2PTS007_0493_20131027_105231_20131027_123044.EUM.nc	-0.089	-0.046	0.137	2377	5362	0	2921	9	55	0.183
SRL_OPN_2PTS007_0495_20131027_123043_20131027_141009.EUM.nc	-0.055	-0.052	0.087	2998	5566	0	2472	7	89	0.080
SRL_OPN_2PTS007_0497_20131027_141008_20131027_160330.EUM.nc	0.004	-0.001	0.094	3261	6413	0	3018	15	119	0.090
SRL_OPN_2PTS007_0500_20131027_160329_20131027_174307.EUM.nc	-0.022	-0.020	0.096	2742	5633	0	2839	5	47	0.055
SRL_OPN_2PTS007_0502_20131027_174307_20131027_192241.EUM.nc	-0.012	-0.014	0.088	3346	5615	0	2186	4	79	0.042
SRL_OPN_2PTS007_0504_20131027_192241_20131027_210146.EUM.nc	-0.003	-0.001	0.080	3474	5576	0	1898	17	187	0.040
SRL_OPN_2PTS007_0506_20131027_210146_20131027_224001.EUM.nc	0.022	0.024	0.093	2690	5373	0	2543	27	113	0.082
SRL_OPN_2PTS007_0507_20131027_224001_20131028_001752.EUM.nc	0.001	0.003	0.131	3040	5465	0	2396	9	20	0.126
SRL_OPN_2PTS007_0509_20131028_001751_20131028_015555.EUM.nc	-0.035	-0.028	0.090	3139	5526	0	2267	8	112	0.038
SRL_OPN_2PTS007_0511_20131028_015554_20131028_033452.EUM.nc	-0.053	-0.054	0.091	2858	5484	0	2550	17	59	0.059
SRL_OPN_2PTS007_0513_20131028_033451_20131028_051542.EUM.nc	0.001	0.001	0.104	2803	5556	0	2697	3	53	0.043
SRL_OPN_2PTS007_0515_20131028_051542_20131028_070529.EUM.nc	0.018	0.019	0.090	3669	6223	0	2466	19	69	0.033
SRL_OPN_2PTS007_0518_20131028_070528_20131028_084402.EUM.nc	-0.008	-0.009	0.088	3923	5621	0	1489	28	181	0.012
SRL_OPN_2PTS007_0520_20131028_084401_20131028_102149.EUM.nc	0.015	0.011	0.127	2545	5481	0	2830	34	72	0.089
SRL_OPN_2PTS007_0521_20131028_102148_20131028_115951.EUM.nc	-0.042	-0.024	0.119	2484	5471	0	2933	28	26	0.133
SRL_OPN_2PTS007_0523_20131028_115950_20131028_133847.EUM.nc	-0.036	-0.032	0.097	2860	5407	0	2517	10	20	0.099
SRL_OPN_2PTS007_0525_20131028_133846_20131028_153210.EUM.nc	-0.299	-0.327	0.494	3276	6378	0	2815	69	218	0.897
SRL_OPN_2PTS007_0528_20131028_153210_20131028_171149.EUM.nc	-0.023	-0.016	0.106	2558	5495	0	2865	4	68	0.044
SRL_OPN_2PTS007_0530_20131028_171150_20131028_185128.EUM.nc	-0.004	-0.003	0.084	3241	5628	0	2310	11	66	0.013
SRL_OPN_2PTS007_0532_20131028_185128_20131028_203044.EUM.nc	0.017	0.024	0.097	3344	5563	0	2109	15	95	0.033
SRL_OPN_2PTS007_0534_20131028_203043_20131028_220912.EUM.nc	-0.003	-0.004	0.083	2816	5378	0	2388	33	141	0.014
SRL_OPN_2PTS007_0536_20131028_220911_20131028_234710.EUM.nc	-0.004	0.001	0.098	2805	5507	0	2595	8	99	0.067
SRL_OPN_2PTS007_0537_20131028_234710_20131029_012456.EUM.nc	-0.056	-0.036	0.098	2905	5533	0	2528	11	89	0.064

– Continued on next page

Table 3: Sea Surface Height Anomaly (Model Wet) Statistics.

– Continued from previous page

File	Median	Mean	Std. Dev.	No. Obs.	Total Obs.	Default Lat/Lon	Flag (total)	Default (total)	3-Sigma Edited	1 Cpr. Amp.
SRL_OPN_2PTS007_0539_20131029_012455_20131029_030336.EUM.nc	-0.057	-0.062	0.073	2683	5585	0	2811	3	88	0.018
SRL_OPN_2PTS007_0541_20131029_030336_20131029_044350.EUM.nc	-0.029	-0.034	0.104	2589	5527	0	2761	10	167	0.079
SRL_OPN_2PTS007_0543_20131029_044349_20131029_062602.EUM.nc	0.015	0.020	0.083	3731	5789	0	1981	1	76	0.045
SRL_OPN_2PTS007_0545_20131029_062601_20131029_081301.EUM.nc	0.016	0.015	0.086	4104	6097	0	1859	6	128	0.027
SRL_OPN_2PTS007_0548_20131029_081300_20131029_095106.EUM.nc	0.006	0.001	0.100	2683	5421	0	2548	18	172	0.032
SRL_OPN_2PTS007_0549_20131029_095106_20131029_112859.EUM.nc	-0.005	-0.002	0.108	2068	5371	0	3246	34	23	0.075
SRL_OPN_2PTS007_0551_20131029_112858_20131029_130734.EUM.nc	-0.068	-0.053	0.106	2599	5440	0	2783	4	54	0.124
SRL_OPN_2PTS007_0553_20131029_130733_20131029_150051.EUM.nc	-0.047	-0.046	0.085	3293	6387	0	3026	5	63	0.065
SRL_OPN_2PTS007_0556_20131029_150050_20131029_164031.EUM.nc	-0.031	-0.028	0.097	2888	5631	0	2621	13	109	0.047
SRL_OPN_2PTS007_0558_20131029_164030_20131029_182013.EUM.nc	-0.003	-0.004	0.089	2960	5612	0	2530	13	109	0.030
SRL_OPN_2PTS007_0560_20131029_182013_20131029_195929.EUM.nc	0.013	0.014	0.081	3092	5550	0	2299	10	149	0.039
SRL_OPN_2PTS007_0562_20131029_195928_20131029_213820.EUM.nc	-0.010	-0.011	0.081	3335	5476	0	2005	37	99	0.018
SRL_OPN_2PTS007_0564_20131029_213819_20131029_231628.EUM.nc	0.018	0.007	0.110	2302	5352	0	3004	10	36	0.099
SRL_OPN_2PTS007_0565_20131029_231628_20131030_005408.EUM.nc	-0.025	-0.020	0.097	3013	5537	0	2420	31	73	0.078
SRL_OPN_2PTS007_0567_20131030_005408_20131030_023230.EUM.nc	-0.033	-0.040	0.080	2802	5557	0	2589	19	147	0.028
SRL_OPN_2PTS007_0569_20131030_023230_20131030_041209.EUM.nc	-0.027	-0.020	0.088	2606	5510	0	2829	14	61	0.047
SRL_OPN_2PTS007_0571_20131030_041208_20131030_055338.EUM.nc	0.031	0.032	0.074	3440	5711	0	2125	5	141	0.030
SRL_OPN_2PTS007_0573_20131030_055337_20131030_074205.EUM.nc	-0.001	0.002	0.081	3989	6140	0	2050	5	96	0.030
SRL_OPN_2PTS007_0576_20131030_074204_20131030_092022.EUM.nc	0.007	0.006	0.097	3160	5536	0	2265	15	96	0.022
SRL_OPN_2PTS007_0577_20131030_092022_20131030_105815.EUM.nc	0.011	-0.000	0.117	2251	5477	0	3146	35	45	0.029
SRL_OPN_2PTS007_0579_20131030_105813_20131030_123622.EUM.nc	-0.100	-0.060	0.139	2347	5378	0	3001	5	25	0.163
SRL_OPN_2PTS007_0581_20131030_123622_20131030_141550.EUM.nc	-0.043	-0.046	0.079	3108	5550	0	2353	2	87	0.073
SRL_OPN_2PTS007_0583_20131030_141549_20131030_160911.EUM.nc	-0.008	-0.006	0.094	3339	6381	0	2961	2	79	0.060
SRL_OPN_2PTS007_0586_20131030_160910_20131030_174855.EUM.nc	0.032	0.030	0.079	2537	4592	0	1945	2	108	0.033
SRL_OPN_2PTS007_0588_20131030_174853_20131030_192819.EUM.nc	0.013	0.009	0.083	3160	5629	0	2327	16	126	0.027
SRL_OPN_2PTS007_0590_20131030_192818_20131030_210722.EUM.nc	0.019	0.021	0.086	3373	5553	0	2034	25	121	0.036
SRL_OPN_2PTS007_0592_20131030_210721_20131030_224542.EUM.nc	-0.028	-0.030	0.119	2505	5369	0	2768	11	85	0.107
SRL_OPN_2PTS007_0593_20131030_224541_20131031_002324.EUM.nc	-0.010	0.000	0.102	2961	5449	0	2408	11	69	0.084
SRL_OPN_2PTS007_0595_20131031_002323_20131031_020128.EUM.nc	-0.047	-0.048	0.084	3084	5543	0	2326	18	115	0.037
SRL_OPN_2PTS007_0597_20131031_020127_20131031_034040.EUM.nc	-0.022	-0.014	0.093	2782	5510	0	2652	12	64	0.076
SRL_OPN_2PTS007_0599_20131031_034039_20131031_052129.EUM.nc	-0.009	-0.007	0.098	2749	5589	0	2738	3	99	0.040
SRL_OPN_2PTS007_0604_20131031_071103_20131031_084934.EUM.nc	-0.000	-0.006	0.096	3923	5602	0	1587	17	75	0.021
SRL_OPN_2PTS007_0605_20131031_084934_20131031_102729.EUM.nc	-0.006	-0.004	0.130	2588	5518	0	2814	13	103	0.068
SRL_OPN_2PTS007_0607_20131031_102728_20131031_120525.EUM.nc	-0.044	-0.032	0.102	2458	5442	0	2880	22	82	0.093
SRL_OPN_2PTS007_0609_20131031_120524_20131031_134425.EUM.nc	-0.035	-0.025	0.089	2832	5447	0	2503	23	89	0.094
SRL_OPN_2PTS007_0611_20131031_134424_20131031_153749.EUM.nc	-0.052	-0.055	0.090	3393	6415	0	2937	13	72	0.068
SRL_OPN_2PTS007_0614_20131031_153750_20131031_171737.EUM.nc	0.041	0.046	0.083	2536	5493	0	2891	8	58	0.048
SRL_OPN_2PTS007_0616_20131031_171736_20131031_185706.EUM.nc	-0.006	-0.005	0.085	3172	5605	0	2347	16	70	0.043
SRL_OPN_2PTS007_0618_20131031_185706_20131031_203620.EUM.nc	0.010	0.017	0.082	3342	5584	0	2081	16	145	0.032

– Continued on next page

Table 3: Sea Surface Height Anomaly (Model Wet) Statistics.

– Continued from previous page

File	Median	Mean	Std. Dev.	No. Obs.	Total Obs.	Default Lat/Lon	Flag (total)	Default (total)	3-Sigma Edited	1 Cpr. Amp.
SRL_OPN_2PTS007_0620_20131031_203620_20131031_221455.EUM.nc	-0.008	-0.007	0.094	2765	5376	0	2490	39	82	0.053
SRL_OPN_2PTS007_0622_20131031_221454_20131031_235243.EUM.nc	-0.011	-0.009	0.099	2762	5458	0	2585	14	97	0.097
SRL_OPN_2PTS007_0623_20131031_235242_20131101_013036.EUM.nc	-0.064	-0.051	0.101	3051	5534	0	2441	5	37	0.058
SRL_OPN_2PTS007_0625_20131101_013036_20131101_030913.EUM.nc	-0.038	-0.047	0.090	2665	5545	0	2749	8	123	0.067
SRL_OPN_2PTS007_0627_20131101_030913_20131101_044933.EUM.nc	-0.020	-0.008	0.096	2673	5511	0	2717	18	103	0.079
SRL_OPN_2PTS007_0629_20131101_044934_20131101_063202.EUM.nc	-0.007	0.002	0.102	3766	5781	0	1967	4	44	0.056
SRL_OPN_2PTS007_0631_20131101_063201_20131101_081843.EUM.nc	0.021	0.020	0.094	4134	6087	0	1814	9	130	0.035
SRL_OPN_2PTS007_0634_20131101_081844_20131101_095638.EUM.nc	0.022	0.022	0.110	2689	5516	0	2682	13	132	0.052
SRL_OPN_2PTS007_0635_20131101_095637_20131101_113432.EUM.nc	-0.013	-0.005	0.118	2262	5378	0	3045	32	39	0.150
SRL_OPN_2PTS007_0637_20131101_113432_20131101_131311.EUM.nc	-0.057	-0.049	0.102	2619	5433	0	2709	10	95	0.099
SRL_OPN_2PTS007_0639_20131101_131310_20131101_150631.EUM.nc	-0.023	-0.015	0.085	3298	6362	0	3006	5	53	0.060
SRL_OPN_2PTS007_0642_20131101_150630_20131101_164616.EUM.nc	-0.022	-0.014	0.082	2724	5613	0	2805	10	74	0.023
SRL_OPN_2PTS007_0644_20131101_164616_20131101_182551.EUM.nc	-0.008	-0.006	0.081	3101	5513	0	2334	4	74	0.026
SRL_OPN_2PTS007_0646_20131101_182550_20131101_200515.EUM.nc	-0.002	0.006	0.087	3050	5552	0	2383	7	112	0.057
SRL_OPN_2PTS007_0648_20131101_200514_20131101_214354.EUM.nc	-0.013	-0.013	0.082	3112	5438	0	2112	26	188	0.013
SRL_OPN_2PTS007_0650_20131101_214353_20131101_232159.EUM.nc	-0.007	-0.007	0.097	2415	5343	0	2849	24	55	0.077
SRL_OPN_2PTS007_0651_20131101_232158_20131102_005948.EUM.nc	-0.034	-0.023	0.086	3015	5524	0	2448	28	33	0.082
SRL_OPN_2PTS007_0653_20131102_005947_20131102_023803.EUM.nc	-0.025	-0.037	0.092	2753	5554	0	2644	21	136	0.021
SRL_OPN_2PTS007_0655_20131102_023803_20131102_041751.EUM.nc	-0.041	-0.044	0.087	2613	5501	0	2792	25	71	0.024
SRL_OPN_2PTS007_0657_20131102_041750_20131102_055935.EUM.nc	0.023	0.017	0.086	3529	5745	0	2178	4	34	0.045
SRL_OPN_2PTS007_0659_20131102_055935_20131102_074748.EUM.nc	0.020	0.022	0.075	3975	6146	0	2068	8	95	0.035
SRL_OPN_2PTS007_0662_20131102_074747_20131102_092554.EUM.nc	0.028	0.016	0.112	3025	5500	0	2339	10	126	0.051
SRL_OPN_2PTS007_0663_20131102_092553_20131102_110346.EUM.nc	0.002	-0.003	0.079	2075	5507	0	3207	30	195	0.010
SRL_OPN_2PTS007_0665_20131102_110345_20131102_124205.EUM.nc	-0.109	-0.057	0.140	2391	5376	0	2957	13	15	0.159
SRL_OPN_2PTS007_0667_20131102_124204_20131102_142131.EUM.nc	-0.014	-0.013	0.077	3122	5520	0	2286	27	85	0.072
SRL_OPN_2PTS007_0669_20131102_142130_20131102_161448.EUM.nc	-0.017	-0.025	0.096	3235	6369	0	2983	6	145	0.037
SRL_OPN_2PTS007_0672_20131102_161447_20131102_175434.EUM.nc	0.006	0.003	0.079	2729	5586	0	2759	7	91	0.016
SRL_OPN_2PTS007_0674_20131102_175434_20131102_193405.EUM.nc	0.016	0.019	0.076	3157	5620	0	2323	17	123	0.030
SRL_OPN_2PTS007_0676_20131102_193404_20131102_211257.EUM.nc	0.002	0.004	0.093	3265	5571	0	2149	17	140	0.026
SRL_OPN_2PTS007_0678_20131102_211257_20131102_225115.EUM.nc	0.001	-0.004	0.092	2311	5345	0	2903	20	111	0.064
SRL_OPN_2PTS007_0679_20131102_225115_20131103_002904.EUM.nc	0.023	0.028	0.104	2998	5453	0	2330	18	107	0.088
SRL_OPN_2PTS007_0681_20131103_002903_20131103_020703.EUM.nc	-0.027	-0.023	0.089	2878	5549	0	2520	30	121	0.038
SRL_OPN_2PTS007_0683_20131103_020702_20131103_034621.EUM.nc	-0.024	-0.020	0.076	2805	5557	0	2714	7	31	0.009
SRL_OPN_2PTS007_0685_20131103_034620_20131103_052716.EUM.nc	-0.000	0.000	0.094	2724	5571	0	2807	7	33	0.031
SRL_OPN_2PTS007_0687_20131103_052715_20131103_071649.EUM.nc	0.015	0.013	0.082	3765	6213	0	2364	6	78	0.031
SRL_OPN_2PTS007_0690_20131103_071648_20131103_085507.EUM.nc	0.013	0.016	0.105	3770	5573	0	1663	27	113	0.011
SRL_OPN_2PTS007_0691_20131103_085506_20131103_103302.EUM.nc	0.010	0.014	0.136	2428	5519	0	2979	31	81	0.101
SRL_OPN_2PTS007_0693_20131103_103302_20131103_121107.EUM.nc	-0.056	-0.021	0.117	2396	5430	0	2919	36	79	0.144
SRL_OPN_2PTS007_0695_20131103_121107_20131103_135005.EUM.nc	-0.041	-0.038	0.089	2911	5442	0	2452	8	71	0.054

– Continued on next page

Table 3: Sea Surface Height Anomaly (Model Wet) Statistics.

– Continued from previous page

File	Median	Mean	Std. Dev.	No. Obs.	Total Obs.	Default Lat/Lon	Flag (total)	Default (total)	3-Sigma Edited	1 Cpr. Amp.
SRL_OPN_2PTS007_0697_20131103_135004_20131103_154328.EUM.nc	-0.022	-0.023	0.094	3394	6406	0	2939	11	62	0.064
SRL_OPN_2PTS007_0700_20131103_154327_20131103_172316.EUM.nc	0.009	0.016	0.109	2615	5528	0	2866	7	40	0.049
SRL_OPN_2PTS007_0702_20131103_172315_20131103_190244.EUM.nc	-0.001	0.008	0.084	3173	5599	0	2343	11	72	0.052
SRL_OPN_2PTS007_0704_20131103_190243_20131103_204157.EUM.nc	-0.003	-0.003	0.097	3560	5589	0	1896	14	119	0.033
SRL_OPN_2PTS007_0706_20131103_204156_20131103_222029.EUM.nc	0.009	0.008	0.083	2901	5368	0	2392	46	29	0.031
SRL_OPN_2PTS007_0708_20131103_222028_20131103_235814.EUM.nc	0.004	0.018	0.111	2895	5491	0	2481	20	95	0.077
SRL_OPN_2PTS007_0709_20131103_235814_20131104_013612.EUM.nc	-0.040	-0.031	0.085	3075	5563	0	2317	10	161	0.026
SRL_OPN_2PTS007_0711_20131104_013612_20131104_031502.EUM.nc	-0.015	-0.035	0.091	2676	5527	0	2761	16	74	0.030
SRL_OPN_2PTS007_0713_20131104_031502_20131104_045520.EUM.nc	-0.011	-0.012	0.094	2729	5534	0	2706	5	94	0.034
SRL_OPN_2PTS007_0715_20131104_045519_20131104_063757.EUM.nc	0.021	0.019	0.099	3755	5823	0	2001	7	60	0.041
SRL_OPN_2PTS007_0718_20131104_065555_20131104_080333.EUM.nc	-0.029	-0.043	0.060	25	27	0	1	1	0	0.216
SRL_OPN_2PTS007_0719_20131104_080332_20131104_100222.EUM.nc	0.009	0.015	0.105	3543	6707	0	2987	16	161	0.036
SRL_OPN_2PTS007_0721_20131104_100222_20131104_114009.EUM.nc	0.035	0.029	0.115	2316	5359	0	2982	36	25	0.100
SRL_OPN_2PTS007_0723_20131104_114010_20131104_131850.EUM.nc	-0.057	-0.040	0.124	2765	5406	0	2604	6	31	0.105
SRL_OPN_2PTS007_0725_20131104_131850_20131104_151212.EUM.nc	0.016	0.017	0.114	3358	6389	0	3002	4	25	0.133
SRL_OPN_2PTS007_0728_20131104_151212_20131104_165158.EUM.nc	-0.021	-0.023	0.097	2649	5589	0	2825	8	107	0.062
SRL_OPN_2PTS007_0730_20131104_165157_20131104_183131.EUM.nc	-0.011	-0.014	0.087	3068	5512	0	2340	6	98	0.040
SRL_OPN_2PTS007_0732_20131104_183130_20131104_201053.EUM.nc	-0.012	-0.001	0.088	3112	5548	0	2328	7	101	0.029
SRL_OPN_2PTS007_0734_20131104_201053_20131104_214939.EUM.nc	-0.030	-0.032	0.092	3141	5455	0	2086	16	212	0.022
SRL_OPN_2PTS007_0736_20131104_214938_20131104_232734.EUM.nc	0.035	0.028	0.113	2407	5309	0	2760	58	84	0.062
SRL_OPN_2PTS007_0737_20131104_232733_20131105_010523.EUM.nc	0.013	0.016	0.085	2808	5511	0	2657	13	33	0.019
SRL_OPN_2PTS007_0739_20131105_010522_20131105_024351.EUM.nc	-0.013	-0.018	0.079	2776	5574	0	2718	7	73	0.063
SRL_OPN_2PTS007_0741_20131105_024350_20131105_042335.EUM.nc	-0.036	-0.039	0.095	2678	5516	0	2792	11	35	0.037
SRL_OPN_2PTS007_0743_20131105_042334_20131105_060528.EUM.nc	0.029	0.024	0.107	3526	5753	0	2169	2	56	0.042
SRL_OPN_2PTS007_0745_20131105_060527_20131105_075325.EUM.nc	0.007	0.011	0.088	4027	6126	0	2031	3	65	0.051
SRL_OPN_2PTS007_0748_20131105_075324_20131105_093137.EUM.nc	0.012	0.008	0.104	2991	5495	0	2415	9	80	0.018
SRL_OPN_2PTS007_0749_20131105_093137_20131105_110921.EUM.nc	0.010	0.007	0.096	2137	5452	0	3134	73	108	0.004
SRL_OPN_2PTS007_0751_20131105_110920_20131105_124742.EUM.nc	-0.087	-0.054	0.160	2362	5347	0	2975	4	6	0.148
SRL_OPN_2PTS007_0753_20131105_124742_20131105_144052.EUM.nc	-0.006	-0.006	0.087	3180	6279	0	3030	2	67	0.085
SRL_OPN_2PTS007_0756_20131105_144051_20131105_162038.EUM.nc	-0.040	-0.039	0.091	3225	5630	0	2283	9	113	0.049
SRL_OPN_2PTS007_0758_20131105_162037_20131105_180015.EUM.nc	-0.023	-0.026	0.103	2850	5582	0	2667	6	59	0.044
SRL_OPN_2PTS007_0760_20131105_180014_20131105_193944.EUM.nc	-0.022	-0.028	0.084	3186	5611	0	2303	2	120	0.025
SRL_OPN_2PTS007_0762_20131105_193943_20131105_211843.EUM.nc	0.000	-0.006	0.084	3330	5493	0	1988	26	149	0.050
SRL_OPN_2PTS007_0764_20131105_211843_20131105_225650.EUM.nc	0.047	0.045	0.101	2351	5442	0	3002	14	75	0.037
SRL_OPN_2PTS007_0765_20131105_225650_20131106_003439.EUM.nc	0.012	0.026	0.098	3153	5468	0	2224	15	76	0.050
SRL_OPN_2PTS007_0767_20131106_003438_20131106_021249.EUM.nc	-0.035	-0.036	0.105	2939	5546	0	2581	2	24	0.036
SRL_OPN_2PTS007_0769_20131106_021248_20131106_035202.EUM.nc	-0.031	-0.032	0.091	2664	5498	0	2741	28	65	0.018
SRL_OPN_2PTS007_0771_20131106_035201_20131106_053312.EUM.nc	-0.001	0.002	0.091	2711	5580	0	2802	7	60	0.045
SRL_OPN_2PTS007_0773_20131106_053311_20131106_072225.EUM.nc	0.007	0.011	0.087	3917	6214	0	2221	7	69	0.027

– Continued on next page

Table 3: Sea Surface Height Anomaly (Model Wet) Statistics.

– Continued from previous page

File	Median	Mean	Std. Dev.	No. Obs.	Total Obs.	Default Lat/Lon	Flag (total)	Default (total)	3-Sigma Edited	1 Cpr. Amp.
SRL_OPN_2PTS007_0776_20131106_072225_20131106_090051.EUM.nc	0.042	0.045	0.109	3650	5604	0	1808	11	135	0.024
SRL_OPN_2PTS007_0777_20131106_090050_20131106_103837.EUM.nc	0.012	0.007	0.113	2423	5492	0	2958	14	97	0.057
SRL_OPN_2PTS007_0779_20131106_103836_20131106_121644.EUM.nc	-0.024	-0.011	0.090	2279	5452	0	2956	34	183	0.131
SRL_OPN_2PTS007_0781_20131106_121643_20131106_135547.EUM.nc	-0.031	-0.024	0.077	2913	5469	0	2441	4	111	0.042
SRL_OPN_2PTS007_0783_20131106_135546_20131106_154919.EUM.nc	-0.004	-0.010	0.098	3405	6405	0	2894	16	90	0.090
SRL_OPN_2PTS007_0786_20131106_154918_20131106_172857.EUM.nc	-0.015	-0.017	0.119	2587	5489	0	2806	8	88	0.068
SRL_OPN_2PTS007_0788_20131106_172856_20131106_190832.EUM.nc	0.012	0.016	0.083	3312	5617	0	2179	11	115	0.042
SRL_OPN_2PTS007_0790_20131106_190832_20131106_204734.EUM.nc	-0.024	-0.022	0.083	3489	5566	0	1836	39	202	0.010
SRL_OPN_2PTS007_0792_20131106_204733_20131106_222604.EUM.nc	0.024	0.024	0.092	2812	5394	0	2474	28	80	0.014
SRL_OPN_2PTS007_0794_20131106_222603_20131107_000357.EUM.nc	0.003	0.001	0.097	2977	5541	0	2445	21	98	0.043
SRL_OPN_2PTS007_0795_20131107_000356_20131107_014146.EUM.nc	-0.014	-0.015	0.087	3127	5551	0	2345	11	68	0.006
SRL_OPN_2PTS007_0797_20131107_014146_20131107_032041.EUM.nc	-0.046	-0.044	0.089	2660	5502	0	2688	25	129	0.023
SRL_OPN_2PTS007_0799_20131107_032041_20131107_050114.EUM.nc	-0.017	-0.007	0.120	2806	5596	0	2711	2	77	0.073
SRL_OPN_2PTS007_0801_20131107_050113_20131107_064351.EUM.nc	0.019	0.023	0.099	3718	5809	0	2012	10	69	0.064
SRL_OPN_2PTS007_0803_20131107_064352_20131107_082954.EUM.nc	0.013	0.019	0.095	4067	6039	0	1706	5	261	0.066
SRL_OPN_2PTS007_0806_20131107_082953_20131107_100755.EUM.nc	0.034	0.030	0.111	2699	5511	0	2679	15	118	0.020
SRL_OPN_2PTS007_0807_20131107_100754_20131107_114551.EUM.nc	0.002	-0.004	0.118	2358	5414	0	2987	22	47	0.066
SRL_OPN_2PTS007_0809_20131107_114550_20131107_132429.EUM.nc	-0.036	-0.026	0.087	2721	5390	0	2591	8	70	0.050
SRL_OPN_2PTS007_0811_20131107_132430_20131107_151751.EUM.nc	-0.655	-0.762	1.611	3184	6372	0	2959	73	156	3.107
SRL_OPN_2PTS007_0814_20131107_151751_20131107_165738.EUM.nc	-0.022	-0.016	0.110	2662	5548	0	2783	2	101	0.086
SRL_OPN_2PTS007_0816_20131107_165738_20131107_183718.EUM.nc	-0.016	-0.015	0.086	3146	5521	0	2272	3	100	0.032
SRL_OPN_2PTS007_0818_20131107_183717_20131107_201630.EUM.nc	-0.011	-0.010	0.084	3080	5520	0	2209	15	216	0.021
SRL_OPN_2PTS007_0820_20131107_201629_20131107_215513.EUM.nc	-0.008	-0.009	0.096	3083	5400	0	2097	56	164	0.033
SRL_OPN_2PTS007_0822_20131107_215512_20131107_233315.EUM.nc	0.014	0.019	0.093	2381	5290	0	2821	28	60	0.048
SRL_OPN_2PTS007_0823_20131107_233314_20131108_011056.EUM.nc	-0.037	-0.024	0.082	2785	5526	0	2679	7	55	0.029
SRL_OPN_2PTS007_0825_20131108_011056_20131108_024927.EUM.nc	-0.028	-0.021	0.103	2722	5569	0	2765	10	72	0.073
SRL_OPN_2PTS007_0827_20131108_024927_20131108_042925.EUM.nc	-0.026	-0.021	0.094	2688	5534	0	2783	4	59	0.033
SRL_OPN_2PTS007_0829_20131108_042925_20131108_061117.EUM.nc	0.019	0.016	0.112	3564	5709	0	2100	10	35	0.053
SRL_OPN_2PTS007_0831_20131108_061117_20131108_075900.EUM.nc	-0.010	-0.010	0.090	4013	6104	0	1987	3	101	0.039
SRL_OPN_2PTS007_0834_20131108_075859_20131108_093710.EUM.nc	0.012	0.015	0.110	2827	5526	0	2606	15	78	0.045
SRL_OPN_2PTS007_0835_20131108_093709_20131108_111501.EUM.nc	0.045	0.033	0.114	2155	5397	0	3166	51	25	0.053
SRL_OPN_2PTS007_0837_20131108_111501_20131108_125319.EUM.nc	-0.071	-0.044	0.121	2429	5333	0	2829	16	59	0.102
SRL_OPN_2PTS007_0839_20131108_125318_20131108_144639.EUM.nc	-0.030	-0.028	0.082	3189	6299	0	3033	4	73	0.035
SRL_OPN_2PTS007_0842_20131108_144638_20131108_162616.EUM.nc	-0.036	-0.038	0.095	3144	5642	0	2304	4	190	0.060
SRL_OPN_2PTS007_0844_20131108_162617_20131108_180601.EUM.nc	-0.036	-0.034	0.102	2971	5627	0	2620	5	31	0.012
SRL_OPN_2PTS007_0846_20131108_180600_20131108_194521.EUM.nc	-0.020	-0.021	0.076	3181	5589	0	2286	7	115	0.015
SRL_OPN_2PTS007_0848_20131108_194520_20131108_212417.EUM.nc	-0.034	-0.031	0.076	3306	5439	0	1929	21	183	0.026
SRL_OPN_2PTS007_0850_20131108_212416_20131108_230230.EUM.nc	0.020	0.025	0.106	2217	5358	0	3053	12	76	0.059
SRL_OPN_2PTS007_0851_20131108_230230_20131109_004011.EUM.nc	-0.023	0.000	0.126	3216	5499	0	2225	15	43	0.092

– Continued on next page

Table 3: Sea Surface Height Anomaly (Model Wet) Statistics.

– Continued from previous page

File	Median	Mean	Std. Dev.	No. Obs.	Total Obs.	Default Lat/Lon	Flag (total)	Default (total)	3-Sigma Edited	1 Cpr. Amp.
SRL_OPN_2PTS007_0853_20131109_004011_20131109_021823.EUM.nc	-0.039	-0.030	0.099	2833	5559	0	2681	3	42	0.065
SRL_OPN_2PTS007_0855_20131109_021822_20131109_035750.EUM.nc	-0.026	-0.015	0.109	2642	5562	0	2853	9	58	0.056
SRL_OPN_2PTS007_0857_20131109_035750_20131109_053900.EUM.nc	0.014	0.011	0.101	2877	5528	0	2549	15	87	0.019
SRL_OPN_2PTS007_0859_20131109_053859_20131109_072801.EUM.nc	0.009	0.012	0.088	4077	6196	0	2082	4	33	0.043
SRL_OPN_2PTS007_0862_20131109_072800_20131109_090623.EUM.nc	0.009	-0.003	0.098	3588	5570	0	1837	12	133	0.012
SRL_OPN_2PTS007_0863_20131109_090622_20131109_104417.EUM.nc	0.008	0.007	0.114	2493	5497	0	2873	38	93	0.017
SRL_OPN_2PTS007_0865_20131109_104416_20131109_122218.EUM.nc	-0.068	-0.028	0.141	2468	5450	0	2929	23	30	0.195
SRL_OPN_2PTS007_0867_20131109_122217_20131109_140135.EUM.nc	-0.053	-0.048	0.078	3014	5476	0	2308	2	152	0.040
SRL_OPN_2PTS007_0869_20131109_140135_20131109_155457.EUM.nc	-0.022	-0.019	0.105	3251	6383	0	3030	7	95	0.083
SRL_OPN_2PTS007_0872_20131109_155456_20131109_173443.EUM.nc	0.039	0.037	0.094	2575	5503	0	2821	6	101	0.054
SRL_OPN_2PTS007_0874_20131109_173443_20131109_191410.EUM.nc	-0.027	-0.026	0.082	3230	5612	0	2168	14	200	0.013
SRL_OPN_2PTS007_0876_20131109_191409_20131109_205318.EUM.nc	-0.028	-0.027	0.075	3408	5574	0	1909	16	241	0.008
SRL_OPN_2PTS007_0878_20131109_205317_20131109_223137.EUM.nc	-0.007	0.006	0.097	2739	5386	0	2554	38	55	0.036
SRL_OPN_2PTS007_0879_20131109_223137_20131110_000928.EUM.nc	0.011	0.015	0.105	3036	5473	0	2387	4	46	0.089
SRL_OPN_2PTS007_0881_20131110_000928_20131110_014728.EUM.nc	-0.046	-0.042	0.098	3130	5557	0	2333	8	86	0.016
SRL_OPN_2PTS007_0883_20131110_014728_20131110_032618.EUM.nc	-0.032	-0.031	0.094	2796	5485	0	2591	10	88	0.052
SRL_OPN_2PTS007_0885_20131110_032617_20131110_050658.EUM.nc	-0.003	-0.003	0.102	2745	5588	0	2801	6	36	0.013
SRL_OPN_2PTS007_0887_20131110_050657_20131110_065659.EUM.nc	-0.013	-0.007	0.091	3678	6231	0	2504	4	45	0.028
SRL_OPN_2PTS007_0890_20131110_065659_20131110_083536.EUM.nc	0.011	0.014	0.098	4123	5614	0	1310	11	170	0.006
SRL_OPN_2PTS007_0892_20131110_083535_20131110_101326.EUM.nc	-0.015	-0.029	0.148	2650	5506	0	2746	22	88	0.133
SRL_OPN_2PTS007_0893_20131110_101325_20131110_115125.EUM.nc	-0.045	-0.033	0.112	2388	5470	0	2978	17	87	0.062
SRL_OPN_2PTS007_0895_20131110_115124_20131110_133015.EUM.nc	-0.060	-0.048	0.101	2813	5377	0	2528	7	29	0.069
SRL_OPN_2PTS007_0897_20131110_133014_20131110_152338.EUM.nc	-0.044	-0.046	0.087	3364	6348	0	2878	4	102	0.048
SRL_OPN_2PTS007_0900_20131110_152337_20131110_170315.EUM.nc	0.011	-0.001	0.095	2668	5450	0	2761	2	19	0.043
SRL_OPN_2PTS007_0902_20131110_170315_20131110_184256.EUM.nc	-0.028	-0.018	0.098	3153	5600	0	2366	1	80	0.022
SRL_OPN_2PTS007_0904_20131110_184255_20131110_202215.EUM.nc	0.015	0.014	0.075	3253	5518	0	2105	9	151	0.037
SRL_OPN_2PTS007_0906_20131110_202214_20131110_220047.EUM.nc	-0.014	-0.014	0.087	2891	5354	0	2285	50	128	0.011
SRL_OPN_2PTS007_0908_20131110_220046_20131110_233846.EUM.nc	-0.003	-0.007	0.092	2550	5438	0	2794	21	73	0.080
SRL_OPN_2PTS007_0909_20131110_233845_20131111_011636.EUM.nc	-0.031	-0.030	0.093	3019	5513	0	2409	20	65	0.046
SRL_OPN_2PTS007_0911_20131111_011635_20131111_025504.EUM.nc	-0.047	-0.051	0.107	2714	5538	0	2757	5	62	0.082
SRL_OPN_2PTS007_0913_20131111_025504_20131111_043508.EUM.nc	-0.033	-0.032	0.092	2703	5508	0	2731	18	56	0.026
SRL_OPN_2PTS007_0915_20131111_043507_20131111_061707.EUM.nc	0.003	0.013	0.100	3651	5760	0	2064	1	44	0.025
SRL_OPN_2PTS007_0917_20131111_061706_20131111_080442.EUM.nc	0.024	0.020	0.087	3974	6107	0	1961	3	169	0.025
SRL_OPN_2PTS007_0920_20131111_080442_20131111_094241.EUM.nc	0.005	-0.005	0.104	2766	5490	0	2554	7	163	0.054
SRL_OPN_2PTS007_0921_20131111_094240_20131111_112033.EUM.nc	0.012	0.013	0.085	2212	5314	0	2982	48	72	0.007
SRL_OPN_2PTS007_0923_20131111_112032_20131111_125902.EUM.nc	-0.040	-0.034	0.111	2510	5350	0	2750	3	87	0.085
SRL_OPN_2PTS007_0925_20131111_125902_20131111_145216.EUM.nc	-0.041	-0.035	0.072	3216	6320	0	3000	3	101	0.009
SRL_OPN_2PTS007_0928_20131111_145216_20131111_163154.EUM.nc	-0.047	-0.045	0.087	3020	5636	0	2442	16	158	0.039
SRL_OPN_2PTS007_0930_20131111_163154_20131111_181138.EUM.nc	-0.012	-0.021	0.097	2938	5589	0	2570	6	75	0.032

– Continued on next page

Table 3: Sea Surface Height Anomaly (Model Wet) Statistics.

– Continued from previous page

File	Median	Mean	Std. Dev.	No. Obs.	Total Obs.	Default Lat/Lon	Flag (total)	Default (total)	3-Sigma Edited	1 Cpr. Amp.
SRL_OPN_2PTS007_0932_20131111_181137_20131111_195105.EUM.nc	-0.017	-0.013	0.085	3182	5565	0	2284	0	99	0.043
SRL_OPN_2PTS007_0934_20131111_195106_20131111_212951.EUM.nc	-0.021	-0.018	0.079	3442	5453	0	1868	33	110	0.029
SRL_OPN_2PTS007_0936_20131111_212951_20131111_230802.EUM.nc	0.033	0.032	0.108	2156	5382	0	3154	9	63	0.045
SRL_OPN_2PTS007_0937_20131111_230801_20131112_004551.EUM.nc	-0.011	-0.012	0.113	3139	5492	0	2281	13	59	0.086
SRL_OPN_2PTS007_0939_20131112_004550_20131112_022358.EUM.nc	-0.050	-0.054	0.094	2839	5568	0	2687	6	36	0.062
SRL_OPN_2PTS007_0941_20131112_022357_20131112_040330.EUM.nc	-0.075	-0.064	0.107	2634	5477	0	2723	3	117	0.069
SRL_OPN_2PTS007_0943_20131112_040330_20131112_054447.EUM.nc	0.014	0.017	0.087	3202	5674	0	2405	18	49	0.026
SRL_OPN_2PTS007_0945_20131112_054446_20131112_073344.EUM.nc	-0.007	-0.007	0.074	3989	6195	0	2103	9	94	0.016
SRL_OPN_2PTS007_0948_20131112_073344_20131112_091155.EUM.nc	0.004	0.008	0.086	3363	5535	0	2039	11	122	0.030
SRL_OPN_2PTS007_0949_20131112_091155_20131112_104948.EUM.nc	0.003	-0.012	0.123	2475	5533	0	2965	22	71	0.044
SRL_OPN_2PTS007_0951_20131112_104948_20131112_122800.EUM.nc	-0.062	-0.041	0.114	2411	5359	0	2846	39	63	0.116
SRL_OPN_2PTS007_0953_20131112_122800_20131112_140712.EUM.nc	-0.034	-0.031	0.071	2918	5517	0	2460	8	131	0.021
SRL_OPN_2PTS007_0955_20131112_140712_20131112_160034.EUM.nc	-0.044	-0.046	0.094	3206	6366	0	3012	4	144	0.076
SRL_OPN_2PTS007_0958_20131112_160034_20131112_174021.EUM.nc	0.004	-0.006	0.105	2744	5635	0	2826	10	55	0.056
SRL_OPN_2PTS007_0960_20131112_174020_20131112_191947.EUM.nc	-0.012	-0.011	0.077	3265	5575	0	2128	6	176	0.003
SRL_OPN_2PTS007_0962_20131112_191946_20131112_205853.EUM.nc	-0.017	-0.017	0.085	3599	5589	0	1876	19	95	0.031
SRL_OPN_2PTS007_0964_20131112_205852_20131112_223718.EUM.nc	-0.013	-0.009	0.093	2742	5355	0	2542	12	59	0.070
SRL_OPN_2PTS007_0965_20131112_223717_20131113_001500.EUM.nc	0.011	0.009	0.093	3008	5467	0	2411	9	39	0.059
SRL_OPN_2PTS007_0967_20131113_001459_20131113_015301.EUM.nc	-0.041	-0.040	0.086	3070	5523	0	2341	15	97	0.041
SRL_OPN_2PTS007_0969_20131113_015301_20131113_033205.EUM.nc	-0.051	-0.052	0.091	2821	5481	0	2556	10	94	0.061
SRL_OPN_2PTS007_0971_20131113_033205_20131113_051244.EUM.nc	0.015	0.003	0.089	2679	5564	0	2729	0	156	0.022
SRL_OPN_2PTS007_0973_20131113_051244_20131113_070235.EUM.nc	0.001	-0.002	0.081	3689	6212	0	2460	14	49	0.005
SRL_OPN_2PTS007_0976_20131113_070235_20131113_084109.EUM.nc	0.003	0.002	0.073	3912	5609	0	1427	15	255	0.025
SRL_OPN_2PTS007_0978_20131113_084108_20131113_101905.EUM.nc	-0.026	-0.038	0.129	2621	5514	0	2803	19	71	0.056
SRL_OPN_2PTS007_0979_20131113_101904_20131113_115658.EUM.nc	-0.032	-0.022	0.101	2461	5429	0	2912	17	39	0.067
SRL_OPN_2PTS007_0981_20131113_115657_20131113_133552.EUM.nc	-0.049	-0.038	0.108	2809	5326	0	2497	7	13	0.086
SRL_OPN_2PTS007_0983_20131113_133551_20131113_152915.EUM.nc	-0.016	-0.016	0.088	3396	6347	0	2850	14	87	0.048
SRL_OPN_2PTS007_0986_20131113_152914_20131113_170902.EUM.nc	0.007	0.003	0.095	2633	5493	0	2776	3	81	0.050
SRL_OPN_2PTS007_0988_20131113_170901_20131113_184832.EUM.nc	0.002	0.007	0.086	3143	5603	0	2259	30	171	0.037
SRL_OPN_2PTS007_0990_20131113_184832_20131113_202750.EUM.nc	0.002	0.002	0.085	3311	5526	0	2115	18	82	0.056
SRL_OPN_2PTS007_0992_20131113_202749_20131113_220627.EUM.nc	-0.015	-0.015	0.078	2827	5359	0	2310	34	188	0.019
SRL_OPN_2PTS007_0994_20131113_220626_20131113_234417.EUM.nc	0.006	0.011	0.092	2628	5478	0	2702	47	101	0.053
SRL_OPN_2PTS007_0995_20131113_234417_20131114_012210.EUM.nc	-0.011	-0.002	0.079	2837	5534	0	2521	15	161	0.040
SRL_OPN_2PTS007_0997_20131114_012209_20131114_030049.EUM.nc	-0.015	-0.020	0.093	2746	5568	0	2762	9	51	0.036
SRL_OPN_2PTS007_0999_20131114_030048_20131114_044051.EUM.nc	-0.009	-0.010	0.093	2668	5624	0	2857	15	84	0.024

20 Ka-Band Significant Wave Height Table

Table 4: Ka-Band Significant Wave Height Statistics.

File	Median	Mean	Std. Dev.	No. Obs.	Total Obs.	Default Lat/Lon	Flag (total)	Default (total)	3-Sigma Edited
SRL_OPN_2PTS006_1001_20131010_044100_20131010_062309.EUM.nc	1.913	2.053	0.648	3675	5791	0	1963	7	146
SRL_OPN_2PTS007_0001_20131010_062308_20131010_081016.EUM.nc	2.032	2.157	0.842	4085	6092	0	1856	0	151
SRL_OPN_2PTS007_0004_20131010_081016_20131010_094823.EUM.nc	1.965	1.954	0.796	2737	5526	0	2577	13	199
SRL_OPN_2PTS007_0005_20131010_094822_20131010_112616.EUM.nc	2.061	2.554	1.741	2114	5400	0	3254	31	1
SRL_OPN_2PTS007_0007_20131010_112615_20131010_130440.EUM.nc	2.992	3.113	0.815	2605	5359	0	2705	12	37
SRL_OPN_2PTS007_0009_20131010_130439_20131010_145757.EUM.nc	2.299	2.242	0.701	3205	6384	0	2758	0	421
SRL_OPN_2PTS007_0012_20131010_145757_20131010_163744.EUM.nc	1.948	2.182	0.878	3090	5652	0	2475	11	76
SRL_OPN_2PTS007_0014_20131010_163743_20131010_181726.EUM.nc	2.095	2.131	0.916	2851	5508	0	2524	14	119
SRL_OPN_2PTS007_0016_20131010_181725_20131010_195643.EUM.nc	1.778	1.975	0.763	3294	5572	0	2183	8	87
SRL_OPN_2PTS007_0018_20131010_195643_20131010_213535.EUM.nc	2.114	2.196	0.841	3539	5470	0	1771	22	138
SRL_OPN_2PTS007_0020_20131010_213534_20131010_231345.EUM.nc	2.507	2.606	1.387	2405	5386	0	2978	1	2
SRL_OPN_2PTS007_0021_20131010_231345_20131011_005125.EUM.nc	2.748	2.793	1.244	3135	5524	0	2245	8	136
SRL_OPN_2PTS007_0023_20131011_005125_20131011_022945.EUM.nc	2.262	2.693	1.362	2933	5542	0	2600	2	7
SRL_OPN_2PTS007_0025_20131011_022945_20131011_040915.EUM.nc	2.090	2.419	1.078	2624	5481	0	2849	6	2
SRL_OPN_2PTS007_0027_20131011_040914_20131011_055048.EUM.nc	1.881	2.037	0.764	3496	5732	0	2156	5	75
SRL_OPN_2PTS007_0029_20131011_055047_20131011_073922.EUM.nc	2.079	2.233	0.825	4087	6163	0	2066	0	10
SRL_OPN_2PTS007_0032_20131011_073921_20131011_091741.EUM.nc	1.995	2.157	0.929	3318	5543	0	2116	3	106
SRL_OPN_2PTS007_0033_20131011_091740_20131011_105525.EUM.nc	1.887	2.001	1.010	2179	5516	0	3102	14	221
SRL_OPN_2PTS007_0035_20131011_105524_20131011_123339.EUM.nc	2.868	3.103	1.241	2409	5375	0	2946	17	3
SRL_OPN_2PTS007_0037_20131011_123339_20131011_141307.EUM.nc	2.329	2.803	1.386	3205	5576	0	2321	4	46
SRL_OPN_2PTS007_0039_20131011_141306_20131011_160626.EUM.nc	1.871	2.014	0.757	3392	6399	0	2951	3	53
SRL_OPN_2PTS007_0042_20131011_160626_20131011_174604.EUM.nc	2.238	2.607	1.333	2725	5608	0	2849	8	26
SRL_OPN_2PTS007_0044_20131011_174603_20131011_192536.EUM.nc	1.695	1.934	0.890	3493	5637	0	2090	10	44
SRL_OPN_2PTS007_0046_20131011_192537_20131011_210432.EUM.nc	2.083	2.272	0.929	3559	5530	0	1854	11	106
SRL_OPN_2PTS007_0048_20131011_210433_20131011_224255.EUM.nc	2.424	2.662	1.377	2854	5371	0	2414	5	98
SRL_OPN_2PTS007_0049_20131011_224254_20131012_002045.EUM.nc	2.805	3.078	1.272	3087	5443	0	2332	6	18
SRL_OPN_2PTS007_0051_20131012_002044_20131012_015840.EUM.nc	2.159	2.255	0.854	2948	5545	0	2267	2	328
SRL_OPN_2PTS007_0053_20131012_015839_20131012_033748.EUM.nc	2.031	2.197	1.161	2742	5522	0	2674	6	100
SRL_OPN_2PTS007_0055_20131012_033748_20131012_051842.EUM.nc	1.948	2.284	1.034	2785	5578	0	2723	1	69
SRL_OPN_2PTS007_0057_20131012_051841_20131012_070823.EUM.nc	1.981	2.303	1.070	3664	6235	0	2487	15	69
SRL_OPN_2PTS007_0060_20131012_070822_20131012_084646.EUM.nc	2.177	2.256	0.921	3846	5592	0	1441	13	292
SRL_OPN_2PTS007_0062_20131012_084647_20131012_102442.EUM.nc	2.189	2.564	1.575	2594	5509	0	2874	21	20
SRL_OPN_2PTS007_0063_20131012_102441_20131012_120244.EUM.nc	2.558	2.851	1.746	2519	5479	0	2941	15	4
SRL_OPN_2PTS007_0065_20131012_120243_20131012_134135.EUM.nc	2.550	3.191	1.599	3033	5457	0	2392	26	6
SRL_OPN_2PTS007_0067_20131012_134134_20131012_153459.EUM.nc	2.014	2.095	0.652	3578	6404	0	2705	0	121
SRL_OPN_2PTS007_0070_20131012_153458_20131012_171445.EUM.nc	2.586	2.961	1.593	2592	5507	0	2876	3	36

– Continued on next page

Table 4: Ka-Band Significant Wave Height Statistics.

– Continued from previous page

File	Median	Mean	Std. Dev.	No. Obs.	Total Obs.	Default Lat/Lon	Flag (total)	Default (total)	3-Sigma Edited
SRL_OPN_2PTS007_0072_20131012_171445_20131012_185424.EUM.nc	1.946	2.261	1.156	3270	5650	0	2267	10	103
SRL_OPN_2PTS007_0074_20131012_185423_20131012_203330.EUM.nc	2.134	2.404	1.113	3581	5576	0	1981	8	6
SRL_OPN_2PTS007_0076_20131012_203331_20131012_221207.EUM.nc	2.481	2.767	1.374	3096	5421	0	2304	17	4
SRL_OPN_2PTS007_0078_20131012_221207_20131012_235003.EUM.nc	2.648	2.946	1.416	2967	5503	0	2526	6	4
SRL_OPN_2PTS007_0079_20131012_235002_20131013_012749.EUM.nc	2.457	2.695	1.641	2888	5516	0	2462	2	164
SRL_OPN_2PTS007_0081_20131013_012748_20131013_030632.EUM.nc	2.074	2.419	1.144	2808	5570	0	2749	5	8
SRL_OPN_2PTS007_0083_20131013_030631_20131013_044641.EUM.nc	1.984	2.487	1.303	2756	5523	0	2759	7	1
SRL_OPN_2PTS007_0085_20131013_044640_20131013_062905.EUM.nc	2.131	2.368	0.940	3742	5793	0	1974	2	75
SRL_OPN_2PTS007_0087_20131013_062904_20131013_081555.EUM.nc	2.144	2.339	0.927	3945	5904	0	1766	5	188
SRL_OPN_2PTS007_0090_20131013_081554_20131013_095400.EUM.nc	2.456	2.645	1.256	2881	5529	0	2642	5	1
SRL_OPN_2PTS007_0091_20131013_095359_20131013_113146.EUM.nc	2.633	2.646	1.526	2116	5367	0	3111	18	122
SRL_OPN_2PTS007_0093_20131013_113145_20131013_131022.EUM.nc	2.567	2.961	1.318	2592	5448	0	2741	1	114
SRL_OPN_2PTS007_0095_20131013_131021_20131013_150340.EUM.nc	2.114	2.231	0.757	3553	6382	0	2789	0	40
SRL_OPN_2PTS007_0098_20131013_150339_20131013_164327.EUM.nc	2.667	2.887	1.348	2872	5646	0	2758	12	4
SRL_OPN_2PTS007_0100_20131013_164326_20131013_182302.EUM.nc	2.449	2.804	1.331	3127	5558	0	2407	3	21
SRL_OPN_2PTS007_0102_20131013_182301_20131013_200225.EUM.nc	2.119	2.375	1.189	3300	5558	0	2240	8	10
SRL_OPN_2PTS007_0104_20131013_200224_20131013_214115.EUM.nc	2.130	2.403	1.175	3574	5468	0	1869	13	12
SRL_OPN_2PTS007_0106_20131013_214114_20131013_231913.EUM.nc	3.084	3.303	1.740	2516	5329	0	2795	4	14
SRL_OPN_2PTS007_0107_20131013_231913_20131014_005702.EUM.nc	2.626	2.876	1.581	3092	5552	0	2428	16	16
SRL_OPN_2PTS007_0109_20131014_005702_20131014_023524.EUM.nc	2.136	2.295	0.899	2927	5551	0	2573	8	43
SRL_OPN_2PTS007_0111_20131014_023524_20131014_041500.EUM.nc	2.359	2.484	0.947	2641	5486	0	2826	14	5
SRL_OPN_2PTS007_0113_20131014_041459_20131014_055641.EUM.nc	2.301	2.434	0.970	3611	5737	0	2117	4	5
SRL_OPN_2PTS007_0115_20131014_055639_20131014_074501.EUM.nc	2.113	2.480	1.068	3979	6152	0	2054	0	119
SRL_OPN_2PTS007_0118_20131014_074500_20131014_092318.EUM.nc	2.393	2.502	1.053	3052	5511	0	2283	5	171
SRL_OPN_2PTS007_0119_20131014_092317_20131014_110100.EUM.nc	2.317	3.106	2.251	2260	5498	0	3219	19	0
SRL_OPN_2PTS007_0121_20131014_110059_20131014_123918.EUM.nc	2.952	3.229	1.773	2402	5398	0	2987	4	5
SRL_OPN_2PTS007_0123_20131014_123918_20131014_141850.EUM.nc	2.227	2.360	0.727	3193	5561	0	2284	11	73
SRL_OPN_2PTS007_0125_20131014_141849_20131014_161208.EUM.nc	2.164	2.213	0.856	3313	6379	0	2845	10	211
SRL_OPN_2PTS007_0128_20131014_161208_20131014_175146.EUM.nc	2.762	2.705	1.133	2698	5594	0	2795	5	96
SRL_OPN_2PTS007_0130_20131014_175146_20131014_193117.EUM.nc	2.247	2.436	1.145	3375	5614	0	2207	6	26
SRL_OPN_2PTS007_0132_20131014_193117_20131014_211011.EUM.nc	2.175	2.424	1.132	3402	5522	0	1968	14	138
SRL_OPN_2PTS007_0134_20131014_211011_20131014_224830.EUM.nc	2.555	2.895	1.579	2703	5383	0	2653	20	7
SRL_OPN_2PTS007_0135_20131014_224830_20131015_002619.EUM.nc	2.638	2.751	1.354	3147	5394	0	2240	4	3
SRL_OPN_2PTS007_0137_20131015_002618_20131015_020417.EUM.nc	2.043	2.113	0.739	2984	5511	0	2317	7	203
SRL_OPN_2PTS007_0139_20131015_020416_20131015_034331.EUM.nc	1.888	2.311	1.148	2832	5525	0	2685	4	4
SRL_OPN_2PTS007_0141_20131015_034330_20131015_052431.EUM.nc	2.651	2.700	1.260	2741	5595	0	2800	3	51
SRL_OPN_2PTS007_0143_20131015_052432_20131015_071401.EUM.nc	2.110	2.582	1.224	3729	6212	0	2460	8	15
SRL_OPN_2PTS007_0146_20131015_071401_20131015_085222.EUM.nc	2.278	2.475	1.130	3928	5587	0	1471	10	178
SRL_OPN_2PTS007_0147_20131015_085221_20131015_103017.EUM.nc	2.251	2.761	1.785	2500	5506	0	2922	22	62

– Continued on next page

Table 4: Ka-Band Significant Wave Height Statistics.

– Continued from previous page

File	Median	Mean	Std. Dev.	No. Obs.	Total Obs.	Default Lat/Lon	Flag (total)	Default (total)	3-Sigma Edited
SRL_OPN_2PTS007_0149_20131015_103017_20131015_120821.EUM.nc	2.553	2.583	1.209	2528	5492	0	2927	24	13
SRL_OPN_2PTS007_0151_20131015_120820_20131015_134716.EUM.nc	2.253	2.512	1.008	2988	5463	0	2462	4	9
SRL_OPN_2PTS007_0153_20131015_134717_20131015_154040.EUM.nc	2.017	2.382	1.026	3634	6412	0	2758	0	20
SRL_OPN_2PTS007_0156_20131015_154039_20131015_172027.EUM.nc	2.672	2.826	1.206	2609	5553	0	2928	4	12
SRL_OPN_2PTS007_0158_20131015_172026_20131015_190005.EUM.nc	2.322	2.455	1.192	3197	5614	0	2306	23	88
SRL_OPN_2PTS007_0160_20131015_190004_20131015_203910.EUM.nc	2.002	2.192	0.899	3501	5557	0	1859	20	177
SRL_OPN_2PTS007_0162_20131015_203909_20131015_221743.EUM.nc	2.049	2.624	1.697	3072	5409	0	2318	15	4
SRL_OPN_2PTS007_0164_20131015_221742_20131015_235537.EUM.nc	2.746	2.746	1.261	3049	5514	0	2457	4	4
SRL_OPN_2PTS007_0165_20131015_235537_20131016_013324.EUM.nc	2.068	2.214	1.088	2978	5525	0	2342	1	204
SRL_OPN_2PTS007_0167_20131016_013325_20131016_031213.EUM.nc	2.020	2.482	1.139	2776	5586	0	2789	4	17
SRL_OPN_2PTS007_0169_20131016_031212_20131016_045228.EUM.nc	2.115	2.668	1.475	2797	5515	0	2709	2	7
SRL_OPN_2PTS007_0171_20131016_045227_20131016_063501.EUM.nc	2.200	2.374	0.867	3686	5842	0	2005	3	148
SRL_OPN_2PTS007_0173_20131016_063501_20131016_082132.EUM.nc	2.313	2.639	1.106	4275	6069	0	1757	1	36
SRL_OPN_2PTS007_0176_20131016_082132_20131016_095936.EUM.nc	2.576	2.853	1.847	2713	5531	0	2674	8	136
SRL_OPN_2PTS007_0177_20131016_095935_20131016_113723.EUM.nc	2.496	2.383	1.412	2299	5399	0	3027	24	49
SRL_OPN_2PTS007_0179_20131016_113722_20131016_131601.EUM.nc	2.520	2.526	0.980	2752	5415	0	2638	9	16
SRL_OPN_2PTS007_0181_20131016_131601_20131016_150922.EUM.nc	1.876	2.253	1.001	3400	6421	0	2911	5	105
SRL_OPN_2PTS007_0184_20131016_150922_20131016_164909.EUM.nc	2.662	2.573	1.027	2699	5592	0	2781	7	105
SRL_OPN_2PTS007_0186_20131016_164908_20131016_182843.EUM.nc	2.483	2.544	1.142	3158	5534	0	2358	10	8
SRL_OPN_2PTS007_0188_20131016_182843_20131016_200805.EUM.nc	2.199	2.269	1.015	3134	5560	0	2240	11	175
SRL_OPN_2PTS007_0190_20131016_200804_20131016_214652.EUM.nc	2.248	2.481	1.281	3194	5437	0	1983	12	248
SRL_OPN_2PTS007_0192_20131016_214652_20131016_232448.EUM.nc	2.920	2.856	1.339	2532	5287	0	2729	26	0
SRL_OPN_2PTS007_0193_20131016_232447_20131017_010237.EUM.nc	2.294	2.231	1.117	2700	5515	0	2582	14	219
SRL_OPN_2PTS007_0195_20131017_010237_20131017_024103.EUM.nc	1.840	2.376	1.146	2913	5553	0	2631	4	5
SRL_OPN_2PTS007_0197_20131017_024102_20131017_042044.EUM.nc	2.074	2.424	1.131	2584	5513	0	2775	34	120
SRL_OPN_2PTS007_0199_20131017_042043_20131017_060232.EUM.nc	2.299	2.439	0.964	3666	5744	0	2073	3	2
SRL_OPN_2PTS007_0201_20131017_060232_20131017_075039.EUM.nc	2.474	2.731	1.192	4113	6140	0	2003	2	22
SRL_OPN_2PTS007_0204_20131017_075039_20131017_092852.EUM.nc	2.294	2.861	1.681	2967	5488	0	2377	9	135
SRL_OPN_2PTS007_0205_20131017_092851_20131017_110635.EUM.nc	2.171	2.635	2.023	2282	5485	0	3170	33	0
SRL_OPN_2PTS007_0207_20131017_110634_20131017_124455.EUM.nc	2.277	2.276	0.997	2309	5381	0	2983	13	76
SRL_OPN_2PTS007_0209_20131017_124455_20131017_143804.EUM.nc	1.895	2.394	1.086	3283	6345	0	2986	1	75
SRL_OPN_2PTS007_0212_20131017_143803_20131017_161750.EUM.nc	1.996	2.362	1.165	3460	5631	0	2157	11	3
SRL_OPN_2PTS007_0214_20131017_161750_20131017_175726.EUM.nc	2.514	2.633	1.136	2859	5561	0	2700	0	2
SRL_OPN_2PTS007_0216_20131017_175726_20131017_193657.EUM.nc	2.467	2.651	1.241	3393	5631	0	2216	6	16
SRL_OPN_2PTS007_0218_20131017_193656_20131017_211548.EUM.nc	2.274	2.291	0.775	3204	5458	0	1864	4	386
SRL_OPN_2PTS007_0220_20131017_211547_20131017_225405.EUM.nc	2.249	2.273	1.060	2293	5447	0	2893	8	253
SRL_OPN_2PTS007_0221_20131017_225404_20131018_003154.EUM.nc	2.039	2.061	1.023	2931	5463	0	2193	8	331
SRL_OPN_2PTS007_0223_20131018_003154_20131018_020955.EUM.nc	2.042	2.203	0.972	3010	5529	0	2509	4	6
SRL_OPN_2PTS007_0225_20131018_020954_20131018_034913.EUM.nc	1.958	2.290	1.018	2782	5526	0	2734	10	0

– Continued on next page

Table 4: Ka-Band Significant Wave Height Statistics.

– Continued from previous page

File	Median	Mean	Std. Dev.	No. Obs.	Total Obs.	Default Lat/Lon	Flag (total)	Default (total)	3-Sigma Edited
SRL_OPN_2PTS007_0227_20131018_034912_20131018_053021.EUM.nc	1.960	2.363	1.066	2763	5582	0	2785	1	33
SRL_OPN_2PTS007_0229_20131018_053020_20131018_071940.EUM.nc	2.471	2.403	0.868	3590	6210	0	2311	12	297
SRL_OPN_2PTS007_0232_20131018_071939_20131018_085758.EUM.nc	2.230	2.473	1.327	3644	5585	0	1629	3	309
SRL_OPN_2PTS007_0233_20131018_085757_20131018_103552.EUM.nc	2.330	2.279	1.304	2236	5497	0	3038	8	215
SRL_OPN_2PTS007_0235_20131018_103551_20131018_121358.EUM.nc	1.933	2.336	1.408	2496	5452	0	2940	11	5
SRL_OPN_2PTS007_0237_20131018_121357_20131018_135258.EUM.nc	2.155	2.295	1.076	2939	5453	0	2390	8	116
SRL_OPN_2PTS007_0239_20131018_135258_20131018_154622.EUM.nc	2.051	2.273	0.977	3699	6430	0	2728	0	3
SRL_OPN_2PTS007_0242_20131018_154622_20131018_172608.EUM.nc	2.603	2.354	0.883	2298	5509	0	2873	2	336
SRL_OPN_2PTS007_0244_20131018_172608_20131018_190545.EUM.nc	2.516	2.479	1.139	3345	5643	0	2275	1	22
SRL_OPN_2PTS007_0246_20131018_190546_20131018_204449.EUM.nc	2.306	2.516	1.214	3675	5595	0	1783	17	120
SRL_OPN_2PTS007_0248_20131018_204448_20131018_222319.EUM.nc	2.265	2.577	1.670	2756	5382	0	2390	21	215
SRL_OPN_2PTS007_0250_20131018_222318_20131019_000113.EUM.nc	1.905	2.503	1.524	3070	5502	0	2408	21	3
SRL_OPN_2PTS007_0251_20131019_000112_20131019_013901.EUM.nc	1.865	1.937	0.915	3133	5551	0	2336	1	81
SRL_OPN_2PTS007_0253_20131019_013900_20131019_031753.EUM.nc	2.131	2.245	0.996	2767	5584	0	2763	21	33
SRL_OPN_2PTS007_0255_20131019_031753_20131019_045815.EUM.nc	1.689	1.981	0.932	2702	5570	0	2698	4	166
SRL_OPN_2PTS007_0257_20131019_045815_20131019_064057.EUM.nc	2.573	2.517	0.903	3680	5819	0	1975	2	162
SRL_OPN_2PTS007_0259_20131019_064056_20131019_082710.EUM.nc	2.248	2.471	1.138	4135	6043	0	1659	2	247
SRL_OPN_2PTS007_0262_20131019_082709_20131019_100511.EUM.nc	2.101	2.672	1.589	2864	5529	0	2660	3	2
SRL_OPN_2PTS007_0263_20131019_100511_20131019_114259.EUM.nc	1.740	2.359	1.830	2342	5444	0	3080	17	5
SRL_OPN_2PTS007_0265_20131019_114259_20131019_132142.EUM.nc	2.155	2.284	0.807	2592	5416	0	2600	1	223
SRL_OPN_2PTS007_0267_20131019_132142_20131019_151504.EUM.nc	2.034	2.028	0.802	3360	6411	0	2896	0	155
SRL_OPN_2PTS007_0270_20131019_151503_20131019_165451.EUM.nc	2.666	2.916	1.509	2754	5569	0	2806	3	6
SRL_OPN_2PTS007_0272_20131019_165450_20131019_183423.EUM.nc	2.509	2.591	1.057	3186	5548	0	2341	2	19
SRL_OPN_2PTS007_0274_20131019_183422_20131019_201345.EUM.nc	2.461	2.583	1.249	3367	5562	0	2168	11	16
SRL_OPN_2PTS007_0276_20131019_201345_20131019_215229.EUM.nc	2.138	2.796	1.815	3406	5427	0	1978	32	11
SRL_OPN_2PTS007_0278_20131019_215228_20131019_233023.EUM.nc	2.774	3.038	1.881	2431	5357	0	2892	21	13
SRL_OPN_2PTS007_0279_20131019_233022_20131020_010812.EUM.nc	1.975	2.125	1.056	2832	5513	0	2660	10	11
SRL_OPN_2PTS007_0281_20131020_010811_20131020_024642.EUM.nc	2.145	2.006	0.711	2678	5568	0	2665	1	224
SRL_OPN_2PTS007_0283_20131020_024641_20131020_042628.EUM.nc	1.767	2.290	1.383	2774	5535	0	2746	6	9
SRL_OPN_2PTS007_0285_20131020_042628_20131020_060826.EUM.nc	2.654	2.807	1.195	3680	5766	0	2079	1	6
SRL_OPN_2PTS007_0287_20131020_060825_20131020_075615.EUM.nc	2.457	2.405	0.743	3658	6110	0	1987	1	464
SRL_OPN_2PTS007_0290_20131020_075614_20131020_093426.EUM.nc	2.219	2.541	1.159	3025	5510	0	2472	8	5
SRL_OPN_2PTS007_0291_20131020_093425_20131020_111210.EUM.nc	2.005	2.137	1.420	2218	5449	0	3201	28	2
SRL_OPN_2PTS007_0293_20131020_111209_20131020_125034.EUM.nc	2.179	2.716	1.292	2436	5392	0	2929	19	8
SRL_OPN_2PTS007_0295_20131020_125033_20131020_144345.EUM.nc	2.181	2.043	0.630	3150	6349	0	2979	0	220
SRL_OPN_2PTS007_0298_20131020_144345_20131020_162331.EUM.nc	2.146	2.394	1.072	3319	5625	0	2297	2	7
SRL_OPN_2PTS007_0300_20131020_162330_20131020_180307.EUM.nc	2.486	2.671	1.272	2931	5622	0	2669	2	20
SRL_OPN_2PTS007_0302_20131020_180306_20131020_194235.EUM.nc	2.460	2.506	1.071	3276	5623	0	2294	5	48
SRL_OPN_2PTS007_0304_20131020_194234_20131020_212133.EUM.nc	2.356	2.762	1.374	3581	5475	0	1884	5	5

– Continued on next page

Table 4: Ka-Band Significant Wave Height Statistics.

– Continued from previous page

File	Median	Mean	Std. Dev.	No. Obs.	Total Obs.	Default Lat/Lon	Flag (total)	Default (total)	3-Sigma Edited
SRL_OPN_2PTS007_0306_20131020_212134_20131020_225940.EUM.nc	2.080	2.572	1.380	2338	5428	0	3072	16	2
SRL_OPN_2PTS007_0307_20131020_225939_20131021_003727.EUM.nc	1.857	2.116	0.933	3294	5503	0	2188	9	12
SRL_OPN_2PTS007_0309_20131021_003726_20131021_021530.EUM.nc	1.992	1.891	0.571	2837	5533	0	2518	8	170
SRL_OPN_2PTS007_0311_20131021_021529_20131021_035454.EUM.nc	2.144	2.344	1.002	2673	5526	0	2843	5	5
SRL_OPN_2PTS007_0313_20131021_035454_20131021_053608.EUM.nc	2.824	2.951	1.182	2836	5565	0	2714	8	7
SRL_OPN_2PTS007_0315_20131021_053607_20131021_072515.EUM.nc	2.490	2.640	0.975	3883	6204	0	2139	10	172
SRL_OPN_2PTS007_0318_20131021_072514_20131021_090331.EUM.nc	2.358	2.467	1.030	3772	5565	0	1765	5	23
SRL_OPN_2PTS007_0319_20131021_090330_20131021_104124.EUM.nc	1.947	2.344	1.715	2577	5505	0	2879	19	30
SRL_OPN_2PTS007_0321_20131021_104124_20131021_121933.EUM.nc	2.026	2.324	1.064	2408	5480	0	2985	25	62
SRL_OPN_2PTS007_0323_20131021_121932_20131021_135838.EUM.nc	2.145	2.207	0.739	3120	5497	0	2315	4	58
SRL_OPN_2PTS007_0325_20131021_135838_20131021_155201.EUM.nc	2.083	2.270	0.922	3520	6399	0	2854	14	11
SRL_OPN_2PTS007_0328_20131021_155200_20131021_173147.EUM.nc	2.289	2.530	0.955	2527	5478	0	2829	2	120
SRL_OPN_2PTS007_0330_20131021_173147_20131021_191123.EUM.nc	2.297	2.414	1.152	3448	5626	0	2138	13	27
SRL_OPN_2PTS007_0332_20131021_191122_20131021_205024.EUM.nc	2.530	2.748	1.147	3659	5569	0	1832	9	69
SRL_OPN_2PTS007_0334_20131021_205023_20131021_222853.EUM.nc	2.440	2.347	1.140	2998	5401	0	2383	20	0
SRL_OPN_2PTS007_0336_20131021_222852_20131022_000645.EUM.nc	2.058	2.305	1.132	3114	5524	0	2393	12	5
SRL_OPN_2PTS007_0337_20131022_000644_20131022_014435.EUM.nc	1.788	1.722	0.681	3082	5550	0	2289	4	175
SRL_OPN_2PTS007_0339_20131022_014435_20131022_032331.EUM.nc	2.026	2.053	0.868	2780	5501	0	2694	5	22
SRL_OPN_2PTS007_0341_20131022_032330_20131022_050359.EUM.nc	2.580	2.853	1.269	2805	5587	0	2768	6	8
SRL_OPN_2PTS007_0343_20131022_050359_20131022_065415.EUM.nc	2.379	2.598	0.942	3694	6227	0	2437	1	95
SRL_OPN_2PTS007_0346_20131022_065414_20131022_083243.EUM.nc	2.316	2.312	0.868	4387	5616	0	1216	3	10
SRL_OPN_2PTS007_0348_20131022_083242_20131022_101042.EUM.nc	2.451	2.523	1.407	2844	5440	0	2593	3	0
SRL_OPN_2PTS007_0349_20131022_101042_20131022_114840.EUM.nc	2.056	2.006	1.008	2415	5456	0	3018	20	3
SRL_OPN_2PTS007_0351_20131022_114839_20131022_132718.EUM.nc	2.099	2.197	0.691	2695	5227	0	2462	11	59
SRL_OPN_2PTS007_0353_20131022_132717_20131022_152041.EUM.nc	2.029	2.026	0.702	3290	6398	0	2882	0	226
SRL_OPN_2PTS007_0356_20131022_152040_20131022_170028.EUM.nc	2.466	2.611	0.984	2588	5551	0	2821	4	138
SRL_OPN_2PTS007_0358_20131022_170028_20131022_184009.EUM.nc	2.153	2.435	1.023	3213	5630	0	2402	2	13
SRL_OPN_2PTS007_0360_20131022_184008_20131022_201919.EUM.nc	2.532	2.507	0.988	3304	5559	0	2179	6	70
SRL_OPN_2PTS007_0362_20131022_201919_20131022_215803.EUM.nc	2.492	2.386	0.989	3139	5433	0	2253	36	5
SRL_OPN_2PTS007_0364_20131022_215802_20131022_233603.EUM.nc	2.465	2.600	1.126	2551	5402	0	2837	11	3
SRL_OPN_2PTS007_0365_20131022_233603_20131023_011345.EUM.nc	1.732	1.990	0.940	2890	5493	0	2588	6	9
SRL_OPN_2PTS007_0367_20131023_011344_20131023_025218.EUM.nc	1.855	1.911	0.631	2801	5561	0	2754	0	6
SRL_OPN_2PTS007_0369_20131023_025218_20131023_043211.EUM.nc	2.478	2.741	1.488	2767	5513	0	2732	11	3
SRL_OPN_2PTS007_0371_20131023_043211_20131023_061415.EUM.nc	2.314	2.399	0.712	3540	5762	0	2102	6	114
SRL_OPN_2PTS007_0373_20131023_061414_20131023_080148.EUM.nc	2.235	2.314	0.783	3930	6098	0	1938	3	227
SRL_OPN_2PTS007_0376_20131023_080147_20131023_093957.EUM.nc	2.434	2.643	1.341	2932	5524	0	2521	18	53
SRL_OPN_2PTS007_0377_20131023_093957_20131023_111750.EUM.nc	1.890	2.168	1.461	2218	5421	0	3162	23	18
SRL_OPN_2PTS007_0379_20131023_111749_20131023_125609.EUM.nc	1.941	2.062	0.648	2445	5337	0	2797	4	91
SRL_OPN_2PTS007_0381_20131023_125608_20131023_144921.EUM.nc	2.021	2.314	0.960	3359	6343	0	2978	4	2

– Continued on next page

Table 4: Ka-Band Significant Wave Height Statistics.

– Continued from previous page

File	Median	Mean	Std. Dev.	No. Obs.	Total Obs.	Default Lat/Lon	Flag (total)	Default (total)	3-Sigma Edited
SRL_OPN_2PTS007_0384_20131023_144921_20131023_162909.EUM.nc	2.323	2.592	1.212	3303	5650	0	2323	10	14
SRL_OPN_2PTS007_0386_20131023_162908_20131023_180853.EUM.nc	2.136	2.302	0.937	2984	5614	0	2621	8	1
SRL_OPN_2PTS007_0388_20131023_180852_20131023_194811.EUM.nc	2.197	2.385	0.996	3269	5607	0	2272	9	57
SRL_OPN_2PTS007_0390_20131023_194811_20131023_212707.EUM.nc	2.331	2.364	0.883	3412	5456	0	1867	20	157
SRL_OPN_2PTS007_0392_20131023_212708_20131023_230512.EUM.nc	2.275	2.748	1.602	2243	5413	0	3164	4	2
SRL_OPN_2PTS007_0393_20131023_230511_20131024_004259.EUM.nc	1.854	1.809	0.596	3098	5511	0	2262	10	141
SRL_OPN_2PTS007_0395_20131024_004259_20131024_022113.EUM.nc	1.839	1.998	0.896	2929	5551	0	2614	2	6
SRL_OPN_2PTS007_0397_20131024_022113_20131024_040035.EUM.nc	2.266	2.665	1.203	2736	5522	0	2767	2	17
SRL_OPN_2PTS007_0399_20131024_040036_20131024_054157.EUM.nc	2.199	2.312	0.772	3088	5559	0	2425	9	37
SRL_OPN_2PTS007_0401_20131024_054157_20131024_073051.EUM.nc	2.230	2.773	1.247	4096	6200	0	2089	8	7
SRL_OPN_2PTS007_0404_20131024_073050_20131024_090913.EUM.nc	2.453	2.464	0.995	3335	5568	0	1980	3	250
SRL_OPN_2PTS007_0405_20131024_090912_20131024_104657.EUM.nc	2.138	2.185	1.127	2606	5504	0	2876	16	6
SRL_OPN_2PTS007_0407_20131024_104658_20131024_122508.EUM.nc	1.921	1.946	0.520	2254	5465	0	2945	14	252
SRL_OPN_2PTS007_0409_20131024_122507_20131024_140426.EUM.nc	1.875	1.940	0.620	2778	5510	0	2305	3	424
SRL_OPN_2PTS007_0411_20131024_140425_20131024_155749.EUM.nc	2.361	2.570	1.277	3247	6393	0	3055	2	89
SRL_OPN_2PTS007_0414_20131024_155749_20131024_173727.EUM.nc	2.317	2.481	1.084	2651	5522	0	2802	3	66
SRL_OPN_2PTS007_0416_20131024_173726_20131024_191702.EUM.nc	2.018	2.157	0.825	3331	5624	0	2176	3	114
SRL_OPN_2PTS007_0418_20131024_191701_20131024_205610.EUM.nc	2.216	2.460	1.017	3618	5596	0	1898	7	73
SRL_OPN_2PTS007_0420_20131024_205610_20131024_223427.EUM.nc	2.242	2.607	1.650	2841	5409	0	2542	21	5
SRL_OPN_2PTS007_0421_20131024_223426_20131025_001219.EUM.nc	1.849	1.867	0.457	2785	5512	0	2382	5	340
SRL_OPN_2PTS007_0423_20131025_001218_20131025_015010.EUM.nc	1.919	2.073	0.971	3046	5545	0	2236	6	257
SRL_OPN_2PTS007_0425_20131025_015010_20131025_032911.EUM.nc	2.197	2.479	1.268	2896	5469	0	2568	2	3
SRL_OPN_2PTS007_0427_20131025_032911_20131025_050955.EUM.nc	2.142	2.252	0.802	2684	5577	0	2747	2	144
SRL_OPN_2PTS007_0429_20131025_050954_20131025_065951.EUM.nc	2.106	2.468	1.020	3638	6224	0	2500	1	85
SRL_OPN_2PTS007_0432_20131025_065950_20131025_083818.EUM.nc	2.318	3.108	1.872	4367	5615	0	1216	7	25
SRL_OPN_2PTS007_0434_20131025_083817_20131025_101616.EUM.nc	2.457	2.337	0.908	2652	5525	0	2800	12	61
SRL_OPN_2PTS007_0435_20131025_101616_20131025_115416.EUM.nc	1.826	1.829	0.643	2416	5484	0	2949	9	110
SRL_OPN_2PTS007_0437_20131025_115416_20131025_133259.EUM.nc	1.913	2.613	1.584	2870	5386	0	2508	3	5
SRL_OPN_2PTS007_0439_20131025_133258_20131025_152630.EUM.nc	2.242	2.538	1.181	3490	6366	0	2788	1	87
SRL_OPN_2PTS007_0442_20131025_152629_20131025_170608.EUM.nc	2.546	2.796	1.296	2670	5480	0	2796	1	13
SRL_OPN_2PTS007_0444_20131025_170608_20131025_184548.EUM.nc	1.835	2.218	1.067	3214	5603	0	2364	2	23
SRL_OPN_2PTS007_0446_20131025_184548_20131025_202459.EUM.nc	2.390	2.561	1.133	3271	5553	0	2102	12	168
SRL_OPN_2PTS007_0448_20131025_202458_20131025_220337.EUM.nc	2.308	2.734	1.460	3052	5397	0	2324	17	4
SRL_OPN_2PTS007_0450_20131025_220337_20131025_234137.EUM.nc	2.022	2.099	0.699	2436	5506	0	2794	15	261
SRL_OPN_2PTS007_0451_20131025_234136_20131026_011919.EUM.nc	1.803	2.321	1.443	3057	5508	0	2440	2	9
SRL_OPN_2PTS007_0453_20131026_011919_20131026_025757.EUM.nc	2.257	2.595	1.283	2807	5566	0	2751	1	7
SRL_OPN_2PTS007_0455_20131026_025756_20131026_043805.EUM.nc	2.120	2.500	1.408	2653	5478	0	2779	12	34
SRL_OPN_2PTS007_0457_20131026_043804_20131026_062008.EUM.nc	2.049	2.313	0.830	3716	5792	0	2071	2	3
SRL_OPN_2PTS007_0459_20131026_062007_20131026_080725.EUM.nc	2.269	3.047	1.950	4095	6112	0	1924	4	89

– Continued on next page

Table 4: Ka-Band Significant Wave Height Statistics.

– Continued from previous page

File	Median	Mean	Std. Dev.	No. Obs.	Total Obs.	Default Lat/Lon	Flag (total)	Default (total)	3-Sigma Edited
SRL_OPN_2PTS007_0462_20131026_080724_20131026_094532.EUM.nc	2.390	2.304	0.970	2741	5515	0	2576	6	192
SRL_OPN_2PTS007_0463_20131026_094532_20131026_112325.EUM.nc	1.800	2.012	1.184	2069	5359	0	3268	22	0
SRL_OPN_2PTS007_0465_20131026_112324_20131026_130147.EUM.nc	1.948	2.631	1.595	2595	5412	0	2815	2	0
SRL_OPN_2PTS007_0467_20131026_130146_20131026_145511.EUM.nc	2.301	2.404	0.894	3115	6379	0	2974	1	289
SRL_OPN_2PTS007_0470_20131026_145511_20131026_163449.EUM.nc	2.361	2.579	1.108	3108	5632	0	2449	11	64
SRL_OPN_2PTS007_0472_20131026_163448_20131026_181433.EUM.nc	1.944	2.629	1.597	3001	5630	0	2609	6	14
SRL_OPN_2PTS007_0474_20131026_181432_20131026_195350.EUM.nc	2.305	2.747	1.500	3289	5571	0	2272	8	2
SRL_OPN_2PTS007_0476_20131026_195349_20131026_213245.EUM.nc	2.258	2.284	0.964	3361	5461	0	1833	13	254
SRL_OPN_2PTS007_0478_20131026_213245_20131026_231054.EUM.nc	2.081	2.717	1.598	2234	5368	0	3124	5	5
SRL_OPN_2PTS007_0479_20131026_231053_20131027_004833.EUM.nc	1.864	2.308	1.226	3168	5507	0	2297	18	24
SRL_OPN_2PTS007_0481_20131027_004832_20131027_022651.EUM.nc	2.265	2.611	1.311	2910	5543	0	2601	4	28
SRL_OPN_2PTS007_0483_20131027_022651_20131027_040618.EUM.nc	2.109	2.699	1.492	2696	5476	0	2775	3	2
SRL_OPN_2PTS007_0485_20131027_040617_20131027_054747.EUM.nc	1.920	2.075	0.823	3255	5659	0	2206	8	190
SRL_OPN_2PTS007_0487_20131027_054746_20131027_073628.EUM.nc	2.676	3.056	1.494	4071	6178	0	2097	7	3
SRL_OPN_2PTS007_0490_20131027_073628_20131027_091448.EUM.nc	2.286	2.267	0.756	3153	5551	0	2077	10	311
SRL_OPN_2PTS007_0491_20131027_091447_20131027_105232.EUM.nc	2.142	2.159	1.080	2425	5514	0	3057	28	4
SRL_OPN_2PTS007_0493_20131027_105231_20131027_123044.EUM.nc	2.153	2.662	1.267	2359	5362	0	2921	7	75
SRL_OPN_2PTS007_0495_20131027_123043_20131027_141009.EUM.nc	2.433	2.530	1.033	2962	5566	0	2472	1	131
SRL_OPN_2PTS007_0497_20131027_141008_20131027_160330.EUM.nc	2.088	2.526	1.382	3301	6413	0	3018	7	87
SRL_OPN_2PTS007_0500_20131027_160329_20131027_174307.EUM.nc	2.336	2.480	1.067	2789	5633	0	2839	4	1
SRL_OPN_2PTS007_0502_20131027_174307_20131027_192241.EUM.nc	1.964	2.441	1.522	3395	5615	0	2186	1	33
SRL_OPN_2PTS007_0504_20131027_192241_20131027_210146.EUM.nc	2.407	2.347	0.913	3335	5576	0	1898	10	333
SRL_OPN_2PTS007_0506_20131027_210146_20131027_224001.EUM.nc	2.218	2.673	1.516	2805	5373	0	2543	21	4
SRL_OPN_2PTS007_0507_20131027_224001_20131028_001752.EUM.nc	2.173	2.389	1.038	3034	5465	0	2396	1	34
SRL_OPN_2PTS007_0509_20131028_001751_20131028_015555.EUM.nc	2.130	2.607	1.522	3174	5526	0	2267	4	81
SRL_OPN_2PTS007_0511_20131028_015554_20131028_033452.EUM.nc	1.968	2.331	1.133	2917	5484	0	2550	10	7
SRL_OPN_2PTS007_0513_20131028_033451_20131028_051542.EUM.nc	2.139	2.287	0.990	2819	5556	0	2697	1	39
SRL_OPN_2PTS007_0515_20131028_051542_20131028_070529.EUM.nc	2.665	2.782	1.365	3735	6223	0	2466	13	9
SRL_OPN_2PTS007_0518_20131028_070528_20131028_084402.EUM.nc	2.226	2.423	1.005	4020	5621	0	1489	21	91
SRL_OPN_2PTS007_0520_20131028_084401_20131028_102149.EUM.nc	2.115	2.332	0.989	2624	5481	0	2830	24	3
SRL_OPN_2PTS007_0521_20131028_102148_20131028_115951.EUM.nc	1.970	2.257	1.137	2512	5471	0	2933	23	3
SRL_OPN_2PTS007_0523_20131028_115950_20131028_133847.EUM.nc	2.324	2.720	1.201	2852	5407	0	2517	7	31
SRL_OPN_2PTS007_0525_20131028_133846_20131028_153210.EUM.nc	2.641	2.611	1.296	3176	6378	0	2815	43	344
SRL_OPN_2PTS007_0528_20131028_153210_20131028_171149.EUM.nc	2.621	2.603	0.960	2622	5495	0	2865	2	6
SRL_OPN_2PTS007_0530_20131028_171150_20131028_185128.EUM.nc	2.116	2.266	1.199	3177	5628	0	2310	5	136
SRL_OPN_2PTS007_0532_20131028_185128_20131028_203044.EUM.nc	2.037	2.502	1.338	3439	5563	0	2109	9	6
SRL_OPN_2PTS007_0534_20131028_203043_20131028_220912.EUM.nc	2.459	2.581	1.213	2963	5378	0	2388	26	1
SRL_OPN_2PTS007_0536_20131028_220911_20131028_234710.EUM.nc	2.408	2.365	1.054	2835	5507	0	2595	4	73
SRL_OPN_2PTS007_0537_20131028_234710_20131029_012456.EUM.nc	2.341	2.717	1.695	2997	5533	0	2528	4	4

– Continued on next page

Table 4: Ka-Band Significant Wave Height Statistics.

– Continued from previous page

File	Median	Mean	Std. Dev.	No. Obs.	Total Obs.	Default Lat/Lon	Flag (total)	Default (total)	3-Sigma Edited
SRL_OPN_2PTS007_0539_20131029_012455_20131029_030336.EUM.nc	2.455	2.564	1.052	2771	5585	0	2811	0	3
SRL_OPN_2PTS007_0541_20131029_030336_20131029_044350.EUM.nc	2.277	2.352	1.084	2623	5527	0	2761	2	141
SRL_OPN_2PTS007_0543_20131029_044349_20131029_062602.EUM.nc	2.312	2.655	1.143	3777	5789	0	1981	0	31
SRL_OPN_2PTS007_0545_20131029_062601_20131029_081301.EUM.nc	2.138	2.262	0.907	3921	6097	0	1859	3	314
SRL_OPN_2PTS007_0548_20131029_081300_20131029_095106.EUM.nc	2.150	2.454	1.045	2849	5421	0	2548	14	10
SRL_OPN_2PTS007_0549_20131029_095106_20131029_112859.EUM.nc	1.771	1.988	1.099	2102	5371	0	3246	20	3
SRL_OPN_2PTS007_0551_20131029_112858_20131029_130734.EUM.nc	2.579	2.940	1.559	2627	5440	0	2783	2	28
SRL_OPN_2PTS007_0553_20131029_130733_20131029_150051.EUM.nc	2.325	2.625	1.275	3350	6387	0	3026	0	11
SRL_OPN_2PTS007_0556_20131029_150050_20131029_164031.EUM.nc	2.367	2.327	0.875	2877	5631	0	2621	12	121
SRL_OPN_2PTS007_0558_20131029_164030_20131029_182013.EUM.nc	2.354	2.489	1.162	3043	5612	0	2530	6	33
SRL_OPN_2PTS007_0560_20131029_182013_20131029_195929.EUM.nc	1.983	2.420	1.359	3231	5550	0	2299	5	15
SRL_OPN_2PTS007_0562_20131029_195928_20131029_213820.EUM.nc	2.818	2.725	1.167	3448	5476	0	2005	17	6
SRL_OPN_2PTS007_0564_20131029_213819_20131029_231628.EUM.nc	2.352	2.914	1.883	2330	5352	0	3004	5	13
SRL_OPN_2PTS007_0565_20131029_231628_20131030_005408.EUM.nc	2.435	2.696	1.521	3093	5537	0	2420	20	4
SRL_OPN_2PTS007_0567_20131030_005408_20131030_023230.EUM.nc	2.076	2.389	1.230	2858	5557	0	2589	5	105
SRL_OPN_2PTS007_0569_20131030_023230_20131030_041209.EUM.nc	2.057	2.140	0.830	2417	5510	0	2829	7	257
SRL_OPN_2PTS007_0571_20131030_041208_20131030_055338.EUM.nc	2.287	2.506	0.904	3574	5711	0	2125	5	7
SRL_OPN_2PTS007_0573_20131030_055337_20131030_074205.EUM.nc	2.100	2.294	0.965	3755	6140	0	2050	1	334
SRL_OPN_2PTS007_0576_20131030_074204_20131030_092022.EUM.nc	2.368	2.535	1.164	3091	5536	0	2265	9	171
SRL_OPN_2PTS007_0577_20131030_092022_20131030_105815.EUM.nc	1.706	1.792	0.896	2231	5477	0	3146	17	83
SRL_OPN_2PTS007_0579_20131030_105813_20131030_123622.EUM.nc	2.589	2.901	1.452	2339	5378	0	3001	2	36
SRL_OPN_2PTS007_0581_20131030_123622_20131030_141550.EUM.nc	2.178	2.591	1.185	3081	5550	0	2353	0	116
SRL_OPN_2PTS007_0583_20131030_141549_20131030_160911.EUM.nc	2.068	2.182	1.126	3402	6381	0	2961	2	16
SRL_OPN_2PTS007_0586_20131030_160910_20131030_174855.EUM.nc	2.345	2.518	0.781	2638	4592	0	1945	0	9
SRL_OPN_2PTS007_0588_20131030_174853_20131030_192819.EUM.nc	1.922	2.334	1.223	3242	5629	0	2327	7	53
SRL_OPN_2PTS007_0590_20131030_192818_20131030_210722.EUM.nc	2.543	2.722	1.221	3507	5553	0	2034	10	2
SRL_OPN_2PTS007_0592_20131030_210721_20131030_224542.EUM.nc	2.269	2.347	1.195	2378	5369	0	2768	6	217
SRL_OPN_2PTS007_0593_20131030_224541_20131031_002324.EUM.nc	2.323	2.584	1.198	3036	5449	0	2408	1	4
SRL_OPN_2PTS007_0595_20131031_002323_20131031_020128.EUM.nc	2.229	2.492	1.375	3203	5543	0	2326	5	9
SRL_OPN_2PTS007_0597_20131031_020127_20131031_034040.EUM.nc	1.848	2.066	1.023	2845	5510	0	2652	7	6
SRL_OPN_2PTS007_0599_20131031_034039_20131031_052129.EUM.nc	2.328	2.519	0.846	2840	5589	0	2738	1	10
SRL_OPN_2PTS007_0604_20131031_071103_20131031_084934.EUM.nc	2.357	2.603	1.272	3983	5602	0	1587	10	22
SRL_OPN_2PTS007_0605_20131031_084934_20131031_102729.EUM.nc	1.659	1.642	0.767	2462	5518	0	2814	11	231
SRL_OPN_2PTS007_0607_20131031_102728_20131031_120525.EUM.nc	2.058	2.423	1.194	2540	5442	0	2880	16	6
SRL_OPN_2PTS007_0609_20131031_120524_20131031_134425.EUM.nc	2.422	2.705	1.263	2928	5447	0	2503	9	7
SRL_OPN_2PTS007_0611_20131031_134424_20131031_153749.EUM.nc	2.157	2.285	1.057	3453	6415	0	2937	4	21
SRL_OPN_2PTS007_0614_20131031_153750_20131031_171737.EUM.nc	2.055	2.207	0.625	2498	5493	0	2891	4	100
SRL_OPN_2PTS007_0616_20131031_171736_20131031_185706.EUM.nc	2.030	2.259	1.071	3123	5605	0	2347	8	127
SRL_OPN_2PTS007_0618_20131031_185706_20131031_203620.EUM.nc	2.171	2.418	1.040	3484	5584	0	2081	12	7

– Continued on next page

Table 4: Ka-Band Significant Wave Height Statistics.

– Continued from previous page

File	Median	Mean	Std. Dev.	No. Obs.	Total Obs.	Default Lat/Lon	Flag (total)	Default (total)	3-Sigma Edited
SRL_OPN_2PTS007_0620_20131031_203620_20131031_221455.EUM.nc	2.220	2.364	1.265	2745	5376	0	2490	25	116
SRL_OPN_2PTS007_0622_20131031_221454_20131031_235243.EUM.nc	2.444	2.583	1.115	2802	5458	0	2585	6	65
SRL_OPN_2PTS007_0623_20131031_235242_20131101_013036.EUM.nc	2.336	2.524	1.293	3080	5534	0	2441	2	11
SRL_OPN_2PTS007_0625_20131101_013036_20131101_030913.EUM.nc	1.904	2.058	0.848	2646	5545	0	2749	5	145
SRL_OPN_2PTS007_0627_20131101_030913_20131101_044933.EUM.nc	2.070	2.201	0.907	2706	5511	0	2717	8	80
SRL_OPN_2PTS007_0629_20131101_044934_20131101_063202.EUM.nc	2.317	2.503	0.771	3403	5781	0	1967	2	409
SRL_OPN_2PTS007_0631_20131101_063201_20131101_081843.EUM.nc	2.384	2.500	1.060	4103	6087	0	1814	4	166
SRL_OPN_2PTS007_0634_20131101_081844_20131101_095638.EUM.nc	2.082	2.074	0.813	2680	5516	0	2682	10	144
SRL_OPN_2PTS007_0635_20131101_095637_20131101_113432.EUM.nc	2.058	2.143	1.144	2308	5378	0	3045	19	6
SRL_OPN_2PTS007_0637_20131101_113432_20131101_131311.EUM.nc	2.435	2.913	1.476	2668	5433	0	2709	6	50
SRL_OPN_2PTS007_0639_20131101_131310_20131101_150631.EUM.nc	2.086	2.364	0.906	3345	6362	0	3006	3	8
SRL_OPN_2PTS007_0642_20131101_150630_20131101_164616.EUM.nc	2.030	2.025	0.641	2693	5613	0	2805	4	111
SRL_OPN_2PTS007_0644_20131101_164616_20131101_182551.EUM.nc	2.205	2.545	1.162	3175	5513	0	2334	3	1
SRL_OPN_2PTS007_0646_20131101_182550_20131101_200515.EUM.nc	2.148	2.217	0.851	3140	5552	0	2383	4	25
SRL_OPN_2PTS007_0648_20131101_200514_20131101_214354.EUM.nc	2.169	2.288	1.077	3271	5438	0	2112	19	36
SRL_OPN_2PTS007_0650_20131101_214353_20131101_232159.EUM.nc	2.648	2.724	1.257	2432	5343	0	2849	12	50
SRL_OPN_2PTS007_0651_20131101_232158_20131102_005948.EUM.nc	2.339	2.545	1.342	3046	5524	0	2448	21	9
SRL_OPN_2PTS007_0653_20131102_005947_20131102_023803.EUM.nc	2.103	2.337	1.089	2879	5554	0	2644	16	15
SRL_OPN_2PTS007_0655_20131102_023803_20131102_041751.EUM.nc	1.916	1.935	0.614	2411	5501	0	2792	13	285
SRL_OPN_2PTS007_0657_20131102_041750_20131102_055935.EUM.nc	2.526	2.670	0.919	3558	5745	0	2178	2	7
SRL_OPN_2PTS007_0659_20131102_055935_20131102_074748.EUM.nc	2.530	2.541	0.753	3760	6146	0	2068	4	314
SRL_OPN_2PTS007_0662_20131102_074747_20131102_092554.EUM.nc	2.132	2.385	0.967	3138	5500	0	2339	5	18
SRL_OPN_2PTS007_0663_20131102_092553_20131102_110346.EUM.nc	1.647	1.925	1.222	2273	5507	0	3207	23	4
SRL_OPN_2PTS007_0665_20131102_110345_20131102_124205.EUM.nc	2.459	3.189	1.899	2412	5376	0	2957	5	2
SRL_OPN_2PTS007_0667_20131102_124204_20131102_142131.EUM.nc	2.237	2.355	0.938	3204	5520	0	2286	15	15
SRL_OPN_2PTS007_0669_20131102_142130_20131102_161448.EUM.nc	2.109	2.196	0.967	3376	6369	0	2983	4	6
SRL_OPN_2PTS007_0672_20131102_161447_20131102_175434.EUM.nc	2.549	2.625	0.958	2813	5586	0	2759	7	7
SRL_OPN_2PTS007_0674_20131102_175434_20131102_193405.EUM.nc	2.129	2.063	0.730	3179	5620	0	2323	11	107
SRL_OPN_2PTS007_0676_20131102_193404_20131102_211257.EUM.nc	2.178	2.253	0.856	3246	5571	0	2149	6	170
SRL_OPN_2PTS007_0678_20131102_211257_20131102_225115.EUM.nc	2.379	2.621	1.310	2300	5345	0	2903	14	128
SRL_OPN_2PTS007_0679_20131102_225115_20131103_002904.EUM.nc	2.490	2.446	0.891	2774	5453	0	2330	6	343
SRL_OPN_2PTS007_0681_20131103_002903_20131103_020703.EUM.nc	2.097	2.420	1.139	2979	5549	0	2520	26	24
SRL_OPN_2PTS007_0683_20131103_020702_20131103_034621.EUM.nc	1.799	1.921	0.870	2801	5557	0	2714	4	38
SRL_OPN_2PTS007_0685_20131103_034620_20131103_052716.EUM.nc	2.263	2.346	0.757	2683	5571	0	2807	4	77
SRL_OPN_2PTS007_0687_20131103_052715_20131103_071649.EUM.nc	2.349	2.373	0.646	3485	6213	0	2364	3	361
SRL_OPN_2PTS007_0690_20131103_071648_20131103_085507.EUM.nc	2.429	2.521	0.910	3745	5573	0	1663	15	150
SRL_OPN_2PTS007_0691_20131103_085506_20131103_103302.EUM.nc	1.822	1.813	0.978	2251	5519	0	2979	19	270
SRL_OPN_2PTS007_0693_20131103_103302_20131103_121107.EUM.nc	2.261	2.851	1.652	2481	5430	0	2919	23	7
SRL_OPN_2PTS007_0695_20131103_121107_20131103_135005.EUM.nc	2.200	2.268	0.782	2879	5442	0	2452	6	105

– Continued on next page

Table 4: Ka-Band Significant Wave Height Statistics.

– Continued from previous page

File	Median	Mean	Std. Dev.	No. Obs.	Total Obs.	Default Lat/Lon	Flag (total)	Default (total)	3-Sigma Edited
SRL_OPN_2PTS007_0697_20131103_135004_20131103_154328.EUM.nc	2.015	2.266	1.053	3364	6406	0	2939	1	102
SRL_OPN_2PTS007_0700_20131103_154327_20131103_172316.EUM.nc	2.505	2.527	0.854	2533	5528	0	2866	3	126
SRL_OPN_2PTS007_0702_20131103_172315_20131103_190244.EUM.nc	1.977	2.003	0.653	3230	5599	0	2343	4	22
SRL_OPN_2PTS007_0704_20131103_190243_20131103_204157.EUM.nc	2.095	2.207	1.019	3559	5589	0	1896	9	125
SRL_OPN_2PTS007_0706_20131103_204156_20131103_222029.EUM.nc	2.298	2.568	1.502	2945	5368	0	2392	26	5
SRL_OPN_2PTS007_0708_20131103_222028_20131103_235814.EUM.nc	2.516	3.172	1.901	2981	5491	0	2481	11	18
SRL_OPN_2PTS007_0709_20131103_235814_20131104_013612.EUM.nc	2.196	2.397	1.248	3111	5563	0	2317	7	128
SRL_OPN_2PTS007_0711_20131104_013612_20131104_031502.EUM.nc	1.905	1.948	0.680	2743	5527	0	2761	14	9
SRL_OPN_2PTS007_0713_20131104_031502_20131104_045520.EUM.nc	2.251	2.269	0.845	2773	5534	0	2706	1	54
SRL_OPN_2PTS007_0715_20131104_045519_20131104_063757.EUM.nc	2.339	2.402	0.779	3581	5823	0	2001	0	241
SRL_OPN_2PTS007_0718_20131104_065555_20131104_080333.EUM.nc	2.276	2.294	0.260	26	27	0	1	0	0
SRL_OPN_2PTS007_0719_20131104_080332_20131104_100222.EUM.nc	2.144	2.406	1.276	3580	6707	0	2987	10	130
SRL_OPN_2PTS007_0721_20131104_100222_20131104_114009.EUM.nc	2.138	2.796	2.026	2337	5359	0	2982	33	7
SRL_OPN_2PTS007_0723_20131104_114010_20131104_131850.EUM.nc	2.275	2.213	0.659	2569	5406	0	2604	2	231
SRL_OPN_2PTS007_0725_20131104_131850_20131104_151212.EUM.nc	2.036	2.229	0.899	3286	6389	0	3002	1	100
SRL_OPN_2PTS007_0728_20131104_151212_20131104_165158.EUM.nc	2.302	2.408	0.876	2730	5589	0	2825	7	27
SRL_OPN_2PTS007_0730_20131104_165157_20131104_183131.EUM.nc	2.014	2.022	0.494	3102	5512	0	2340	2	68
SRL_OPN_2PTS007_0732_20131104_183130_20131104_201053.EUM.nc	2.046	2.029	0.681	3020	5548	0	2328	7	193
SRL_OPN_2PTS007_0734_20131104_201053_20131104_214939.EUM.nc	2.180	2.655	1.474	3319	5455	0	2086	5	45
SRL_OPN_2PTS007_0736_20131104_214938_20131104_232734.EUM.nc	3.173	3.423	1.764	2494	5309	0	2760	43	12
SRL_OPN_2PTS007_0737_20131104_232733_20131105_010523.EUM.nc	2.300	2.608	1.059	2839	5511	0	2657	12	3
SRL_OPN_2PTS007_0739_20131105_010522_20131105_024351.EUM.nc	1.814	1.863	0.602	2815	5574	0	2718	4	37
SRL_OPN_2PTS007_0741_20131105_024350_20131105_042335.EUM.nc	2.238	2.306	0.718	2651	5516	0	2792	8	65
SRL_OPN_2PTS007_0743_20131105_042334_20131105_060528.EUM.nc	2.092	2.355	0.869	3457	5753	0	2169	2	125
SRL_OPN_2PTS007_0745_20131105_060527_20131105_075325.EUM.nc	2.098	2.218	0.815	3715	6126	0	2031	2	378
SRL_OPN_2PTS007_0748_20131105_075324_20131105_093137.EUM.nc	2.280	2.719	1.384	3075	5495	0	2415	4	1
SRL_OPN_2PTS007_0749_20131105_093137_20131105_110921.EUM.nc	1.790	2.394	1.795	2233	5452	0	3134	50	35
SRL_OPN_2PTS007_0751_20131105_110920_20131105_124742.EUM.nc	2.288	2.499	0.914	2359	5347	0	2975	2	11
SRL_OPN_2PTS007_0753_20131105_124742_20131105_144052.EUM.nc	2.172	2.332	0.819	3233	6279	0	3030	1	15
SRL_OPN_2PTS007_0756_20131105_144051_20131105_162038.EUM.nc	1.937	1.978	0.724	3196	5630	0	2283	4	147
SRL_OPN_2PTS007_0758_20131105_162037_20131105_180015.EUM.nc	2.384	2.301	0.953	2671	5582	0	2667	1	243
SRL_OPN_2PTS007_0760_20131105_180014_20131105_193944.EUM.nc	2.051	2.371	1.005	3293	5611	0	2303	1	14
SRL_OPN_2PTS007_0762_20131105_193943_20131105_211843.EUM.nc	2.170	2.743	1.414	3392	5493	0	1988	18	95
SRL_OPN_2PTS007_0764_20131105_211843_20131105_225650.EUM.nc	2.937	3.358	1.904	2428	5442	0	3002	9	3
SRL_OPN_2PTS007_0765_20131105_225650_20131106_003439.EUM.nc	2.644	2.585	1.152	3233	5468	0	2224	9	2
SRL_OPN_2PTS007_0767_20131106_003438_20131106_021249.EUM.nc	1.880	1.844	0.609	2888	5546	0	2581	2	75
SRL_OPN_2PTS007_0769_20131106_021248_20131106_035202.EUM.nc	2.325	2.292	0.842	2640	5498	0	2741	22	95
SRL_OPN_2PTS007_0771_20131106_035201_20131106_053312.EUM.nc	2.263	2.604	1.093	2760	5580	0	2802	6	12
SRL_OPN_2PTS007_0773_20131106_053311_20131106_072225.EUM.nc	2.053	2.136	0.682	3480	6214	0	2221	5	508

– Continued on next page

Table 4: Ka-Band Significant Wave Height Statistics.

– Continued from previous page

File	Median	Mean	Std. Dev.	No. Obs.	Total Obs.	Default Lat/Lon	Flag (total)	Default (total)	3-Sigma Edited
SRL_OPN_2PTS007_0776_20131106_072225_20131106_090051.EUM.nc	2.747	2.844	1.354	3525	5604	0	1808	7	264
SRL_OPN_2PTS007_0777_20131106_090050_20131106_103837.EUM.nc	2.362	2.500	1.293	2522	5492	0	2958	8	4
SRL_OPN_2PTS007_0779_20131106_103836_20131106_121644.EUM.nc	2.153	2.175	0.830	2388	5452	0	2956	29	79
SRL_OPN_2PTS007_0781_20131106_121643_20131106_135547.EUM.nc	2.162	2.159	0.513	2831	5469	0	2441	1	196
SRL_OPN_2PTS007_0783_20131106_135546_20131106_154919.EUM.nc	1.895	1.917	0.706	3255	6405	0	2894	12	244
SRL_OPN_2PTS007_0786_20131106_154918_20131106_172857.EUM.nc	2.623	2.638	1.116	2389	5489	0	2806	6	288
SRL_OPN_2PTS007_0788_20131106_172856_20131106_190832.EUM.nc	2.329	2.374	0.958	3422	5617	0	2179	7	9
SRL_OPN_2PTS007_0790_20131106_190832_20131106_204734.EUM.nc	2.173	2.491	1.083	3680	5566	0	1836	26	24
SRL_OPN_2PTS007_0792_20131106_204733_20131106_222604.EUM.nc	2.552	2.678	1.482	2822	5394	0	2474	23	75
SRL_OPN_2PTS007_0794_20131106_222603_20131107_000357.EUM.nc	2.570	2.597	1.034	3078	5541	0	2445	14	4
SRL_OPN_2PTS007_0795_20131107_000356_20131107_014146.EUM.nc	1.786	1.820	0.647	3189	5551	0	2345	5	12
SRL_OPN_2PTS007_0797_20131107_014146_20131107_032041.EUM.nc	2.176	2.158	0.860	2536	5502	0	2688	18	260
SRL_OPN_2PTS007_0799_20131107_032041_20131107_050114.EUM.nc	2.333	2.403	0.883	2880	5596	0	2711	2	3
SRL_OPN_2PTS007_0801_20131107_050113_20131107_064351.EUM.nc	2.376	2.569	1.030	3650	5809	0	2012	2	145
SRL_OPN_2PTS007_0803_20131107_064352_20131107_082954.EUM.nc	2.417	2.819	1.311	4025	6039	0	1706	2	306
SRL_OPN_2PTS007_0806_20131107_082953_20131107_100755.EUM.nc	2.527	2.614	1.001	2816	5511	0	2679	11	5
SRL_OPN_2PTS007_0807_20131107_100754_20131107_114551.EUM.nc	1.997	1.980	0.754	2398	5414	0	2987	15	14
SRL_OPN_2PTS007_0809_20131107_114550_20131107_132429.EUM.nc	2.110	2.275	0.736	2784	5390	0	2591	3	12
SRL_OPN_2PTS007_0811_20131107_132430_20131107_151751.EUM.nc	2.139	2.204	0.804	3041	6372	0	2959	59	313
SRL_OPN_2PTS007_0814_20131107_151751_20131107_165738.EUM.nc	2.864	2.855	1.370	2552	5548	0	2783	1	212
SRL_OPN_2PTS007_0816_20131107_165738_20131107_183718.EUM.nc	2.395	2.573	1.067	3241	5521	0	2272	1	7
SRL_OPN_2PTS007_0818_20131107_183717_20131107_201630.EUM.nc	2.286	2.385	0.901	3248	5520	0	2209	9	54
SRL_OPN_2PTS007_0820_20131107_201629_20131107_215513.EUM.nc	2.764	2.821	1.379	3210	5400	0	2097	48	45
SRL_OPN_2PTS007_0822_20131107_215512_20131107_233315.EUM.nc	2.724	2.682	0.875	2451	5290	0	2821	15	3
SRL_OPN_2PTS007_0823_20131107_233314_20131108_011056.EUM.nc	1.838	1.839	0.550	2829	5526	0	2679	5	13
SRL_OPN_2PTS007_0825_20131108_011056_20131108_024927.EUM.nc	2.232	2.218	0.870	2419	5569	0	2765	6	379
SRL_OPN_2PTS007_0827_20131108_024927_20131108_042925.EUM.nc	2.309	2.261	0.837	2728	5534	0	2783	3	20
SRL_OPN_2PTS007_0829_20131108_042925_20131108_061117.EUM.nc	2.513	2.622	1.164	3589	5709	0	2100	8	12
SRL_OPN_2PTS007_0831_20131108_061117_20131108_075900.EUM.nc	2.571	2.856	1.304	4086	6104	0	1987	1	30
SRL_OPN_2PTS007_0834_20131108_075859_20131108_093710.EUM.nc	2.666	2.886	1.279	2884	5526	0	2606	9	27
SRL_OPN_2PTS007_0835_20131108_093709_20131108_111501.EUM.nc	1.726	1.651	0.824	2067	5397	0	3166	43	121
SRL_OPN_2PTS007_0837_20131108_111501_20131108_125319.EUM.nc	2.227	2.313	0.850	2467	5333	0	2829	4	33
SRL_OPN_2PTS007_0839_20131108_125318_20131108_144639.EUM.nc	2.097	2.248	0.942	3188	6299	0	3033	2	76
SRL_OPN_2PTS007_0842_20131108_144638_20131108_162616.EUM.nc	2.524	2.587	1.227	3335	5642	0	2304	2	1
SRL_OPN_2PTS007_0844_20131108_162617_20131108_180601.EUM.nc	2.524	2.612	1.112	2891	5627	0	2620	3	113
SRL_OPN_2PTS007_0846_20131108_180600_20131108_194521.EUM.nc	2.189	2.375	1.140	3292	5589	0	2286	5	6
SRL_OPN_2PTS007_0848_20131108_194520_20131108_212417.EUM.nc	2.546	2.612	1.082	3465	5439	0	1929	13	32
SRL_OPN_2PTS007_0850_20131108_212416_20131108_230230.EUM.nc	2.416	2.755	1.310	2287	5358	0	3053	9	9
SRL_OPN_2PTS007_0851_20131108_230230_20131109_004011.EUM.nc	2.043	2.114	0.883	3264	5499	0	2225	6	4

– Continued on next page

Table 4: Ka-Band Significant Wave Height Statistics.

– Continued from previous page

File	Median	Mean	Std. Dev.	No. Obs.	Total Obs.	Default Lat/Lon	Flag (total)	Default (total)	3-Sigma Edited
SRL_OPN_2PTS007_0853_20131109_004011_20131109_021823.EUM.nc	2.072	2.720	1.546	2875	5559	0	2681	3	0
SRL_OPN_2PTS007_0855_20131109_021822_20131109_035750.EUM.nc	2.171	2.191	0.814	2698	5562	0	2853	6	5
SRL_OPN_2PTS007_0857_20131109_035750_20131109_053900.EUM.nc	2.592	2.621	0.917	2903	5528	0	2549	14	62
SRL_OPN_2PTS007_0859_20131109_053859_20131109_072801.EUM.nc	2.514	2.521	0.896	3993	6196	0	2082	0	121
SRL_OPN_2PTS007_0862_20131109_072800_20131109_090623.EUM.nc	2.481	2.869	1.354	3721	5570	0	1837	5	7
SRL_OPN_2PTS007_0863_20131109_090622_20131109_104417.EUM.nc	1.919	2.009	0.919	2585	5497	0	2873	26	13
SRL_OPN_2PTS007_0865_20131109_104416_20131109_122218.EUM.nc	2.160	2.239	0.875	2342	5450	0	2929	15	164
SRL_OPN_2PTS007_0867_20131109_122217_20131109_140135.EUM.nc	2.150	2.250	0.861	3034	5476	0	2308	2	132
SRL_OPN_2PTS007_0869_20131109_140135_20131109_155457.EUM.nc	2.420	2.726	1.215	3347	6383	0	3030	2	4
SRL_OPN_2PTS007_0872_20131109_155456_20131109_173443.EUM.nc	2.550	2.736	1.069	2588	5503	0	2821	4	90
SRL_OPN_2PTS007_0874_20131109_173443_20131109_191410.EUM.nc	2.108	2.204	0.957	3341	5612	0	2168	9	94
SRL_OPN_2PTS007_0876_20131109_191409_20131109_205318.EUM.nc	2.594	2.639	0.957	3650	5574	0	1909	9	6
SRL_OPN_2PTS007_0878_20131109_205317_20131109_223137.EUM.nc	2.349	2.495	1.284	2800	5386	0	2554	28	4
SRL_OPN_2PTS007_0879_20131109_223137_20131110_000928.EUM.nc	2.309	2.504	1.126	3070	5473	0	2387	3	13
SRL_OPN_2PTS007_0881_20131110_000928_20131110_014728.EUM.nc	2.220	2.558	1.428	3215	5557	0	2333	3	6
SRL_OPN_2PTS007_0883_20131110_014728_20131110_032618.EUM.nc	2.210	2.181	0.871	2852	5485	0	2591	7	35
SRL_OPN_2PTS007_0885_20131110_032617_20131110_050658.EUM.nc	2.380	2.573	0.780	2738	5588	0	2801	5	44
SRL_OPN_2PTS007_0887_20131110_050657_20131110_065659.EUM.nc	2.339	2.705	1.217	3703	6231	0	2504	2	22
SRL_OPN_2PTS007_0890_20131110_065659_20131110_083536.EUM.nc	2.562	2.846	1.226	4282	5614	0	1310	6	16
SRL_OPN_2PTS007_0892_20131110_083535_20131110_101326.EUM.nc	2.381	2.405	0.980	2572	5506	0	2746	17	171
SRL_OPN_2PTS007_0893_20131110_101325_20131110_115125.EUM.nc	1.732	1.816	0.685	2177	5470	0	2978	14	301
SRL_OPN_2PTS007_0895_20131110_115124_20131110_133015.EUM.nc	2.174	2.195	0.790	2585	5377	0	2528	7	257
SRL_OPN_2PTS007_0897_20131110_133014_20131110_152338.EUM.nc	2.381	2.561	1.028	3332	6348	0	2878	2	136
SRL_OPN_2PTS007_0900_20131110_152337_20131110_170315.EUM.nc	2.670	2.882	1.091	2609	5450	0	2761	1	79
SRL_OPN_2PTS007_0902_20131110_170315_20131110_184256.EUM.nc	2.455	2.585	1.121	3220	5600	0	2366	0	14
SRL_OPN_2PTS007_0904_20131110_184255_20131110_202215.EUM.nc	2.102	2.393	1.065	3339	5518	0	2105	8	66
SRL_OPN_2PTS007_0906_20131110_202214_20131110_220047.EUM.nc	2.392	2.496	1.150	3010	5354	0	2285	38	21
SRL_OPN_2PTS007_0908_20131110_220046_20131110_233846.EUM.nc	2.395	2.672	1.226	2628	5438	0	2794	13	3
SRL_OPN_2PTS007_0909_20131110_233845_20131111_011636.EUM.nc	2.188	2.601	1.528	3081	5513	0	2409	11	12
SRL_OPN_2PTS007_0911_20131111_011635_20131111_025504.EUM.nc	2.175	2.056	0.519	2564	5538	0	2757	2	215
SRL_OPN_2PTS007_0913_20131111_025504_20131111_043508.EUM.nc	2.322	2.570	0.968	2748	5508	0	2731	12	17
SRL_OPN_2PTS007_0915_20131111_043507_20131111_061707.EUM.nc	2.498	2.777	1.101	3602	5760	0	2064	1	93
SRL_OPN_2PTS007_0917_20131111_061706_20131111_080442.EUM.nc	2.340	2.629	1.048	4056	6107	0	1961	2	88
SRL_OPN_2PTS007_0920_20131111_080442_20131111_094241.EUM.nc	2.177	2.544	1.375	2897	5490	0	2554	4	35
SRL_OPN_2PTS007_0921_20131111_094240_20131111_112033.EUM.nc	1.983	2.142	1.347	2290	5314	0	2982	42	0
SRL_OPN_2PTS007_0923_20131111_112032_20131111_125902.EUM.nc	2.276	2.363	1.000	2407	5350	0	2750	1	192
SRL_OPN_2PTS007_0925_20131111_125902_20131111_145216.EUM.nc	2.306	2.600	1.083	3312	6320	0	3000	1	7
SRL_OPN_2PTS007_0928_20131111_145216_20131111_163154.EUM.nc	3.004	2.945	1.375	3077	5636	0	2442	11	106
SRL_OPN_2PTS007_0930_20131111_163154_20131111_181138.EUM.nc	2.629	2.847	1.187	3012	5589	0	2570	2	5

– Continued on next page

Table 4: Ka-Band Significant Wave Height Statistics.

– Continued from previous page

File	Median	Mean	Std. Dev.	No. Obs.	Total Obs.	Default Lat/Lon	Flag (total)	Default (total)	3-Sigma Edited
SRL_OPN_2PTS007_0932_20131111_181137_20131111_195105.EUM.nc	2.039	2.518	1.161	3241	5565	0	2284	0	40
SRL_OPN_2PTS007_0934_20131111_195106_20131111_212951.EUM.nc	2.181	2.031	0.739	3202	5453	0	1868	21	362
SRL_OPN_2PTS007_0936_20131111_212951_20131111_230802.EUM.nc	2.719	2.940	1.529	2194	5382	0	3154	6	28
SRL_OPN_2PTS007_0937_20131111_230801_20131112_004551.EUM.nc	2.314	2.545	1.297	3199	5492	0	2281	7	5
SRL_OPN_2PTS007_0939_20131112_004550_20131112_022358.EUM.nc	1.993	1.946	0.538	2484	5568	0	2687	5	392
SRL_OPN_2PTS007_0941_20131112_022357_20131112_040330.EUM.nc	2.185	2.525	1.106	2704	5477	0	2723	2	48
SRL_OPN_2PTS007_0943_20131112_040330_20131112_054447.EUM.nc	2.616	2.727	1.074	3024	5674	0	2405	16	229
SRL_OPN_2PTS007_0945_20131112_054446_20131112_073344.EUM.nc	2.199	2.557	0.981	3905	6195	0	2103	6	181
SRL_OPN_2PTS007_0948_20131112_073344_20131112_091155.EUM.nc	2.072	2.491	1.342	3459	5535	0	2039	4	33
SRL_OPN_2PTS007_0949_20131112_091155_20131112_104948.EUM.nc	2.056	2.218	1.158	2554	5533	0	2965	11	3
SRL_OPN_2PTS007_0951_20131112_104948_20131112_122800.EUM.nc	2.343	2.840	1.526	2464	5359	0	2846	33	16
SRL_OPN_2PTS007_0953_20131112_122800_20131112_140712.EUM.nc	2.254	2.526	0.961	3012	5517	0	2460	5	40
SRL_OPN_2PTS007_0955_20131112_140712_20131112_160034.EUM.nc	2.574	2.826	1.422	3341	6366	0	3012	4	9
SRL_OPN_2PTS007_0958_20131112_160034_20131112_174021.EUM.nc	2.246	2.677	1.218	2803	5635	0	2826	5	1
SRL_OPN_2PTS007_0960_20131112_174020_20131112_191947.EUM.nc	2.235	2.500	1.033	3438	5575	0	2128	2	7
SRL_OPN_2PTS007_0962_20131112_191946_20131112_205853.EUM.nc	2.050	2.216	0.821	3441	5589	0	1876	11	261
SRL_OPN_2PTS007_0964_20131112_205852_20131112_223718.EUM.nc	2.357	2.625	1.318	2692	5355	0	2542	9	112
SRL_OPN_2PTS007_0965_20131112_223717_20131113_001500.EUM.nc	2.298	2.377	0.994	3035	5467	0	2411	5	16
SRL_OPN_2PTS007_0967_20131113_001459_20131113_015301.EUM.nc	2.010	2.217	0.842	3021	5523	0	2341	4	157
SRL_OPN_2PTS007_0969_20131113_015301_20131113_033205.EUM.nc	2.254	2.548	1.329	2915	5481	0	2556	5	5
SRL_OPN_2PTS007_0971_20131113_033205_20131113_051244.EUM.nc	2.544	2.673	0.734	2603	5564	0	2729	0	232
SRL_OPN_2PTS007_0973_20131113_051244_20131113_070235.EUM.nc	2.547	2.880	1.340	3668	6212	0	2460	8	76
SRL_OPN_2PTS007_0976_20131113_070235_20131113_084109.EUM.nc	2.202	2.621	1.260	4167	5609	0	1427	11	4
SRL_OPN_2PTS007_0978_20131113_084108_20131113_101905.EUM.nc	2.290	2.317	0.875	2693	5514	0	2803	13	5
SRL_OPN_2PTS007_0979_20131113_101904_20131113_115658.EUM.nc	2.153	2.277	0.990	2504	5429	0	2912	10	3
SRL_OPN_2PTS007_0981_20131113_115657_20131113_133552.EUM.nc	2.285	2.586	1.032	2805	5326	0	2497	4	20
SRL_OPN_2PTS007_0983_20131113_133551_20131113_152915.EUM.nc	2.411	2.638	1.274	3486	6347	0	2850	2	9
SRL_OPN_2PTS007_0986_20131113_152914_20131113_170902.EUM.nc	2.413	3.024	1.428	2713	5493	0	2776	1	3
SRL_OPN_2PTS007_0988_20131113_170901_20131113_184832.EUM.nc	2.627	2.772	1.214	3303	5603	0	2259	17	24
SRL_OPN_2PTS007_0990_20131113_184832_20131113_202750.EUM.nc	1.958	2.131	0.969	3228	5526	0	2115	9	174
SRL_OPN_2PTS007_0992_20131113_202749_20131113_220627.EUM.nc	2.254	2.260	0.943	2813	5359	0	2310	18	218
SRL_OPN_2PTS007_0994_20131113_220626_20131113_234417.EUM.nc	2.693	2.921	1.394	2745	5478	0	2702	27	4
SRL_OPN_2PTS007_0995_20131113_234417_20131114_012210.EUM.nc	2.186	2.419	1.187	2996	5534	0	2521	12	5
SRL_OPN_2PTS007_0997_20131114_012209_20131114_030049.EUM.nc	2.035	2.362	1.188	2802	5568	0	2762	2	2
SRL_OPN_2PTS007_0999_20131114_030048_20131114_044051.EUM.nc	2.290	2.464	0.826	2754	5624	0	2857	9	4

21 Altimeter Wind Speed Table

Table 5: Altimeter Wind Speed Statistics.

File	Median	Mean	Std. Dev.	No. Obs.	Total Obs.	Default Lat/Lon	Flag (total)	Default (total)	3-Sigma Edited
SRL_OPN_2PTS006_1001_20131010_044100_20131010_062309.EUM.nc	16.880	17.328	4.696	3754	5791	0	1963	7	67
SRL_OPN_2PTS007_0001_20131010_062308_20131010_081016.EUM.nc	17.670	16.917	6.127	4236	6092	0	1856	0	0
SRL_OPN_2PTS007_0004_20131010_081016_20131010_094823.EUM.nc	19.290	18.941	4.991	2855	5526	0	2577	13	81
SRL_OPN_2PTS007_0005_20131010_094822_20131010_112616.EUM.nc	16.950	16.940	6.107	2115	5400	0	3254	31	0
SRL_OPN_2PTS007_0007_20131010_112615_20131010_130440.EUM.nc	19.505	19.708	4.517	2552	5359	0	2705	12	90
SRL_OPN_2PTS007_0009_20131010_130439_20131010_145757.EUM.nc	18.560	18.267	5.764	3614	6384	0	2758	0	12
SRL_OPN_2PTS007_0012_20131010_145757_20131010_163744.EUM.nc	17.520	18.027	4.685	3125	5652	0	2475	11	41
SRL_OPN_2PTS007_0014_20131010_163743_20131010_181726.EUM.nc	19.225	17.932	7.377	2970	5508	0	2524	14	0
SRL_OPN_2PTS007_0016_20131010_181725_20131010_195643.EUM.nc	16.880	16.655	6.260	3381	5572	0	2183	8	0
SRL_OPN_2PTS007_0018_20131010_195643_20131010_213535.EUM.nc	19.530	19.782	3.756	3506	5470	0	1771	22	171
SRL_OPN_2PTS007_0020_20131010_213534_20131010_231345.EUM.nc	18.290	18.704	5.508	2380	5386	0	2978	1	27
SRL_OPN_2PTS007_0021_20131010_231345_20131011_005125.EUM.nc	19.820	18.837	5.483	3254	5524	0	2245	8	17
SRL_OPN_2PTS007_0023_20131011_005125_20131011_022945.EUM.nc	19.155	18.581	5.902	2920	5542	0	2600	2	20
SRL_OPN_2PTS007_0025_20131011_022945_20131011_040915.EUM.nc	17.595	17.302	6.601	2626	5481	0	2849	6	0
SRL_OPN_2PTS007_0027_20131011_040914_20131011_055048.EUM.nc	17.200	17.336	5.548	3562	5732	0	2156	5	9
SRL_OPN_2PTS007_0029_20131011_055047_20131011_073922.EUM.nc	17.540	17.127	6.060	4097	6163	0	2066	0	0
SRL_OPN_2PTS007_0032_20131011_073921_20131011_091741.EUM.nc	18.630	18.083	5.530	3403	5543	0	2116	3	21
SRL_OPN_2PTS007_0033_20131011_091740_20131011_105525.EUM.nc	18.270	18.643	5.411	2364	5516	0	3102	14	36
SRL_OPN_2PTS007_0035_20131011_105524_20131011_123339.EUM.nc	19.980	19.372	5.628	2403	5375	0	2946	17	9
SRL_OPN_2PTS007_0037_20131011_123339_20131011_141307.EUM.nc	18.450	17.957	5.391	3223	5576	0	2321	4	28
SRL_OPN_2PTS007_0039_20131011_141306_20131011_160626.EUM.nc	17.950	17.944	4.677	3408	6399	0	2951	3	37
SRL_OPN_2PTS007_0042_20131011_160626_20131011_174604.EUM.nc	19.600	19.088	6.921	2751	5608	0	2849	8	0
SRL_OPN_2PTS007_0044_20131011_174603_20131011_192536.EUM.nc	18.070	17.435	6.601	3537	5637	0	2090	10	0
SRL_OPN_2PTS007_0046_20131011_192537_20131011_210432.EUM.nc	19.110	17.867	6.150	3665	5530	0	1854	11	0
SRL_OPN_2PTS007_0048_20131011_210433_20131011_224255.EUM.nc	20.020	20.134	5.387	2859	5371	0	2414	6	92
SRL_OPN_2PTS007_0049_20131011_224254_20131012_002045.EUM.nc	20.920	20.590	4.564	3023	5443	0	2332	6	82
SRL_OPN_2PTS007_0051_20131012_002044_20131012_015840.EUM.nc	19.405	18.797	6.037	3263	5545	0	2267	2	13
SRL_OPN_2PTS007_0053_20131012_015839_20131012_033748.EUM.nc	18.385	18.900	5.375	2783	5522	0	2674	6	59
SRL_OPN_2PTS007_0055_20131012_033748_20131012_051842.EUM.nc	18.560	18.001	5.811	2842	5578	0	2723	1	12
SRL_OPN_2PTS007_0057_20131012_051841_20131012_070823.EUM.nc	17.250	17.712	5.564	3697	6235	0	2487	15	36
SRL_OPN_2PTS007_0060_20131012_070822_20131012_084646.EUM.nc	19.060	17.886	6.827	4138	5592	0	1441	13	0
SRL_OPN_2PTS007_0062_20131012_084647_20131012_102442.EUM.nc	20.195	19.306	5.628	2578	5509	0	2874	21	36
SRL_OPN_2PTS007_0063_20131012_102441_20131012_120244.EUM.nc	19.550	18.835	4.613	2455	5479	0	2941	15	68
SRL_OPN_2PTS007_0065_20131012_120243_20131012_134135.EUM.nc	20.370	20.244	5.012	2956	5457	0	2392	26	83
SRL_OPN_2PTS007_0067_20131012_134134_20131012_153459.EUM.nc	18.690	18.070	4.697	3639	6404	0	2705	0	60
SRL_OPN_2PTS007_0070_20131012_153458_20131012_171445.EUM.nc	20.700	20.157	5.738	2607	5507	0	2876	3	21

– Continued on next page

Table 5: Altimeter Wind Speed Statistics.

– Continued from previous page

File	Median	Mean	Std. Dev.	No. Obs.	Total Obs.	Default Lat/Lon	Flag (total)	Default (total)	3-Sigma Edited
SRL_OPN_2PTS007_0072_20131012_171445_20131012_185424.EUM.nc	19.600	19.142	5.500	3334	5650	0	2267	10	39
SRL_OPN_2PTS007_0074_20131012_185423_20131012_203330.EUM.nc	20.030	19.981	4.658	3412	5576	0	1981	8	175
SRL_OPN_2PTS007_0076_20131012_203331_20131012_221207.EUM.nc	18.690	17.971	6.743	3100	5421	0	2304	17	0
SRL_OPN_2PTS007_0078_20131012_221207_20131012_235003.EUM.nc	19.760	19.167	5.692	2922	5503	0	2526	6	49
SRL_OPN_2PTS007_0079_20131012_235002_20131013_012749.EUM.nc	19.600	18.247	6.279	3052	5516	0	2462	2	0
SRL_OPN_2PTS007_0081_20131013_012748_20131013_030632.EUM.nc	18.985	19.352	4.553	2708	5570	0	2749	5	108
SRL_OPN_2PTS007_0083_20131013_030631_20131013_044641.EUM.nc	18.450	18.389	4.870	2704	5523	0	2759	7	53
SRL_OPN_2PTS007_0085_20131013_044640_20131013_062905.EUM.nc	18.920	18.710	5.052	3723	5793	0	1974	2	94
SRL_OPN_2PTS007_0087_20131013_062904_20131013_081555.EUM.nc	19.640	19.702	4.845	4064	5904	0	1766	8	66
SRL_OPN_2PTS007_0090_20131013_081554_20131013_095400.EUM.nc	20.055	18.910	5.331	2855	5529	0	2642	5	27
SRL_OPN_2PTS007_0091_20131013_095359_20131013_113146.EUM.nc	18.835	18.644	6.601	2238	5367	0	3111	18	0
SRL_OPN_2PTS007_0093_20131013_113145_20131013_131022.EUM.nc	20.180	18.456	6.784	2706	5448	0	2741	1	0
SRL_OPN_2PTS007_0095_20131013_131021_20131013_150340.EUM.nc	18.330	18.302	4.385	3507	6382	0	2789	0	86
SRL_OPN_2PTS007_0098_20131013_150339_20131013_164327.EUM.nc	19.890	19.027	6.581	2876	5646	0	2758	12	0
SRL_OPN_2PTS007_0100_20131013_164326_20131013_182302.EUM.nc	20.410	19.789	5.679	3098	5558	0	2407	4	49
SRL_OPN_2PTS007_0102_20131013_182301_20131013_200225.EUM.nc	17.740	17.812	6.009	3310	5558	0	2240	8	0
SRL_OPN_2PTS007_0104_20131013_200224_20131013_214115.EUM.nc	20.315	19.714	4.850	3522	5468	0	1869	13	64
SRL_OPN_2PTS007_0106_20131013_214114_20131013_231913.EUM.nc	21.480	20.917	5.540	2482	5329	0	2795	4	48
SRL_OPN_2PTS007_0107_20131013_231913_20131014_005702.EUM.nc	19.960	19.673	5.077	3004	5552	0	2428	16	104
SRL_OPN_2PTS007_0109_20131014_005702_20131014_023524.EUM.nc	17.830	17.051	5.963	2970	5551	0	2573	8	0
SRL_OPN_2PTS007_0111_20131014_023524_20131014_041500.EUM.nc	19.400	19.141	4.566	2568	5486	0	2826	14	78
SRL_OPN_2PTS007_0113_20131014_041459_20131014_055641.EUM.nc	17.405	17.240	5.946	3616	5737	0	2117	4	0
SRL_OPN_2PTS007_0115_20131014_055639_20131014_074501.EUM.nc	19.720	19.680	5.359	4052	6152	0	2054	0	46
SRL_OPN_2PTS007_0118_20131014_074500_20131014_092318.EUM.nc	19.875	18.127	6.979	3222	5511	0	2283	6	0
SRL_OPN_2PTS007_0119_20131014_092317_20131014_110100.EUM.nc	19.810	17.915	7.866	2260	5498	0	3219	19	0
SRL_OPN_2PTS007_0121_20131014_110059_20131014_123918.EUM.nc	19.430	18.359	6.235	2407	5398	0	2987	4	0
SRL_OPN_2PTS007_0123_20131014_123918_20131014_141850.EUM.nc	18.080	18.684	4.593	3193	5561	0	2284	11	73
SRL_OPN_2PTS007_0125_20131014_141849_20131014_161208.EUM.nc	19.135	19.064	5.008	3519	6379	0	2845	10	5
SRL_OPN_2PTS007_0128_20131014_161208_20131014_175146.EUM.nc	20.605	20.245	4.433	2706	5594	0	2795	5	88
SRL_OPN_2PTS007_0130_20131014_175146_20131014_193117.EUM.nc	18.400	17.893	6.018	3401	5614	0	2207	6	0
SRL_OPN_2PTS007_0132_20131014_193117_20131014_211011.EUM.nc	20.630	20.261	4.743	3412	5522	0	1968	14	128
SRL_OPN_2PTS007_0134_20131014_211011_20131014_224830.EUM.nc	19.825	19.273	5.477	2651	5383	0	2653	20	59
SRL_OPN_2PTS007_0135_20131014_224830_20131015_002619.EUM.nc	18.145	17.799	6.647	3150	5394	0	2240	4	0
SRL_OPN_2PTS007_0137_20131015_002618_20131015_020417.EUM.nc	17.320	17.564	5.975	3187	5511	0	2317	7	0
SRL_OPN_2PTS007_0139_20131015_020416_20131015_034331.EUM.nc	18.045	18.425	4.604	2744	5525	0	2685	4	92
SRL_OPN_2PTS007_0141_20131015_034330_20131015_052431.EUM.nc	20.155	20.050	5.359	2755	5595	0	2800	3	37
SRL_OPN_2PTS007_0143_20131015_052432_20131015_071401.EUM.nc	19.455	19.704	4.845	3702	6212	0	2460	8	42
SRL_OPN_2PTS007_0146_20131015_071401_20131015_085222.EUM.nc	19.800	19.447	4.576	3956	5587	0	1471	10	150
SRL_OPN_2PTS007_0147_20131015_085221_20131015_103017.EUM.nc	18.435	18.630	6.777	2562	5506	0	2922	22	0

– Continued on next page

Table 5: Altimeter Wind Speed Statistics.

– Continued from previous page

File	Median	Mean	Std. Dev.	No. Obs.	Total Obs.	Default Lat/Lon	Flag (total)	Default (total)	3-Sigma Edited
SRL_OPN_2PTS007_0149_20131015_103017_20131015_120821.EUM.nc	17.410	17.760	4.174	2486	5492	0	2927	24	55
SRL_OPN_2PTS007_0151_20131015_120820_20131015_134716.EUM.nc	18.380	18.527	5.591	2957	5463	0	2462	4	40
SRL_OPN_2PTS007_0153_20131015_134717_20131015_154040.EUM.nc	18.200	18.865	5.168	3612	6412	0	2758	0	42
SRL_OPN_2PTS007_0156_20131015_154039_20131015_172027.EUM.nc	21.030	20.324	5.097	2589	5553	0	2928	4	32
SRL_OPN_2PTS007_0158_20131015_172026_20131015_190005.EUM.nc	20.395	18.375	6.040	3284	5614	0	2306	24	0
SRL_OPN_2PTS007_0160_20131015_190004_20131015_203910.EUM.nc	19.430	18.970	4.891	3567	5557	0	1859	20	111
SRL_OPN_2PTS007_0162_20131015_203909_20131015_221743.EUM.nc	17.550	17.462	7.140	3076	5409	0	2318	15	0
SRL_OPN_2PTS007_0164_20131015_221742_20131015_235537.EUM.nc	18.380	18.565	4.937	3015	5514	0	2457	4	38
SRL_OPN_2PTS007_0165_20131015_235537_20131016_013324.EUM.nc	17.810	17.983	6.150	3182	5525	0	2342	1	0
SRL_OPN_2PTS007_0167_20131016_013325_20131016_031213.EUM.nc	18.630	18.715	4.478	2738	5586	0	2789	4	55
SRL_OPN_2PTS007_0169_20131016_031212_20131016_045228.EUM.nc	18.485	18.974	4.453	2795	5515	0	2709	2	9
SRL_OPN_2PTS007_0171_20131016_045227_20131016_063501.EUM.nc	17.935	18.293	4.782	3773	5842	0	2005	3	61
SRL_OPN_2PTS007_0173_20131016_063501_20131016_082132.EUM.nc	19.540	19.102	4.897	4291	6069	0	1757	1	20
SRL_OPN_2PTS007_0176_20131016_082132_20131016_095936.EUM.nc	18.640	18.532	6.970	2849	5531	0	2674	8	0
SRL_OPN_2PTS007_0177_20131016_095935_20131016_113723.EUM.nc	15.880	16.549	7.172	2348	5399	0	3027	24	0
SRL_OPN_2PTS007_0179_20131016_113722_20131016_131601.EUM.nc	17.725	17.342	5.934	2768	5415	0	2638	9	0
SRL_OPN_2PTS007_0181_20131016_131601_20131016_150922.EUM.nc	16.580	16.815	5.686	3505	6421	0	2911	5	0
SRL_OPN_2PTS007_0184_20131016_150922_20131016_164909.EUM.nc	20.450	19.754	4.913	2775	5592	0	2781	7	29
SRL_OPN_2PTS007_0186_20131016_164908_20131016_182843.EUM.nc	19.305	19.128	4.263	3084	5534	0	2358	10	82
SRL_OPN_2PTS007_0188_20131016_182843_20131016_200805.EUM.nc	19.590	19.505	4.397	3127	5560	0	2240	11	182
SRL_OPN_2PTS007_0190_20131016_200804_20131016_214652.EUM.nc	19.045	18.043	6.391	3442	5437	0	1983	12	0
SRL_OPN_2PTS007_0192_20131016_214652_20131016_232448.EUM.nc	19.110	17.793	7.329	2532	5287	0	2729	26	0
SRL_OPN_2PTS007_0193_20131016_232447_20131017_010237.EUM.nc	16.070	17.040	6.044	2919	5515	0	2582	14	0
SRL_OPN_2PTS007_0195_20131017_010237_20131017_024103.EUM.nc	16.945	17.053	6.249	2918	5553	0	2631	4	0
SRL_OPN_2PTS007_0197_20131017_024102_20131017_042044.EUM.nc	17.815	18.209	4.157	2676	5513	0	2775	34	28
SRL_OPN_2PTS007_0199_20131017_042043_20131017_060232.EUM.nc	18.540	17.866	5.899	3652	5744	0	2073	4	15
SRL_OPN_2PTS007_0201_20131017_060232_20131017_075039.EUM.nc	20.360	18.542	7.174	4135	6140	0	2003	2	0
SRL_OPN_2PTS007_0204_20131017_075039_20131017_092852.EUM.nc	18.155	17.962	6.442	3102	5488	0	2377	9	0
SRL_OPN_2PTS007_0205_20131017_092851_20131017_110635.EUM.nc	17.390	16.680	8.341	2282	5485	0	3170	33	0
SRL_OPN_2PTS007_0207_20131017_110634_20131017_124455.EUM.nc	17.040	16.297	6.228	2385	5381	0	2983	13	0
SRL_OPN_2PTS007_0209_20131017_124455_20131017_143804.EUM.nc	15.900	15.577	6.044	3358	6345	0	2986	1	0
SRL_OPN_2PTS007_0212_20131017_143803_20131017_161750.EUM.nc	16.910	16.815	5.264	3454	5631	0	2157	11	9
SRL_OPN_2PTS007_0214_20131017_161750_20131017_175726.EUM.nc	19.615	19.219	5.391	2831	5561	0	2700	1	29
SRL_OPN_2PTS007_0216_20131017_175726_20131017_193657.EUM.nc	20.320	19.088	5.961	3399	5631	0	2216	6	10
SRL_OPN_2PTS007_0218_20131017_193656_20131017_211548.EUM.nc	19.840	19.808	4.506	3428	5458	0	1864	5	161
SRL_OPN_2PTS007_0220_20131017_211547_20131017_225405.EUM.nc	19.035	18.590	6.607	2546	5447	0	2893	8	0
SRL_OPN_2PTS007_0221_20131017_225404_20131018_003154.EUM.nc	14.960	15.269	7.796	3262	5463	0	2193	8	0
SRL_OPN_2PTS007_0223_20131018_003154_20131018_020955.EUM.nc	16.525	15.223	6.901	3016	5529	0	2509	4	0
SRL_OPN_2PTS007_0225_20131018_020954_20131018_034913.EUM.nc	15.545	15.843	5.953	2782	5526	0	2734	10	0

– Continued on next page

Table 5: Altimeter Wind Speed Statistics.

– Continued from previous page

File	Median	Mean	Std. Dev.	No. Obs.	Total Obs.	Default Lat/Lon	Flag (total)	Default (total)	3-Sigma Edited
SRL_OPN_2PTS007_0227_20131018_034912_20131018_053021.EUM.nc	17.295	17.796	5.987	2796	5582	0	2785	1	0
SRL_OPN_2PTS007_0229_20131018_053020_20131018_071940.EUM.nc	19.680	18.624	6.407	3887	6210	0	2311	12	0
SRL_OPN_2PTS007_0232_20131018_071939_20131018_085758.EUM.nc	19.055	18.184	7.011	3952	5585	0	1629	4	0
SRL_OPN_2PTS007_0233_20131018_085757_20131018_103552.EUM.nc	16.940	17.117	6.903	2451	5497	0	3038	8	0
SRL_OPN_2PTS007_0235_20131018_103551_20131018_121358.EUM.nc	16.340	16.703	6.096	2501	5452	0	2940	11	0
SRL_OPN_2PTS007_0237_20131018_121357_20131018_135258.EUM.nc	16.000	16.841	5.849	3055	5453	0	2390	8	0
SRL_OPN_2PTS007_0239_20131018_135258_20131018_154622.EUM.nc	17.115	17.174	5.339	3654	6430	0	2728	0	48
SRL_OPN_2PTS007_0242_20131018_154622_20131018_172608.EUM.nc	19.360	19.340	5.266	2562	5509	0	2873	2	72
SRL_OPN_2PTS007_0244_20131018_172608_20131018_190545.EUM.nc	19.390	19.409	4.992	3225	5643	0	2275	1	142
SRL_OPN_2PTS007_0246_20131018_190546_20131018_204449.EUM.nc	19.930	19.853	4.712	3652	5595	0	1783	17	143
SRL_OPN_2PTS007_0248_20131018_204448_20131018_222319.EUM.nc	17.485	17.436	7.422	2970	5382	0	2390	22	0
SRL_OPN_2PTS007_0250_20131018_222318_20131019_000113.EUM.nc	16.140	16.806	6.612	3073	5502	0	2408	21	0
SRL_OPN_2PTS007_0251_20131019_000112_20131019_013901.EUM.nc	15.790	15.867	5.998	3214	5551	0	2336	1	0
SRL_OPN_2PTS007_0253_20131019_013900_20131019_031753.EUM.nc	16.695	16.671	5.749	2800	5584	0	2763	21	0
SRL_OPN_2PTS007_0255_20131019_031753_20131019_045815.EUM.nc	16.600	17.349	5.396	2859	5570	0	2698	4	9
SRL_OPN_2PTS007_0257_20131019_045815_20131019_064057.EUM.nc	19.215	19.203	4.554	3728	5819	0	1975	2	114
SRL_OPN_2PTS007_0259_20131019_064056_20131019_082710.EUM.nc	19.830	19.638	4.643	4276	6043	0	1659	2	106
SRL_OPN_2PTS007_0262_20131019_082709_20131019_100511.EUM.nc	18.940	18.324	6.238	2866	5529	0	2660	3	0
SRL_OPN_2PTS007_0263_20131019_100511_20131019_114259.EUM.nc	15.990	16.024	6.944	2347	5444	0	3080	17	0
SRL_OPN_2PTS007_0265_20131019_114259_20131019_132142.EUM.nc	18.130	17.873	5.770	2815	5416	0	2600	1	0
SRL_OPN_2PTS007_0267_20131019_132142_20131019_151504.EUM.nc	16.590	16.502	5.587	3515	6411	0	2896	0	0
SRL_OPN_2PTS007_0270_20131019_151503_20131019_165451.EUM.nc	20.210	18.868	6.319	2760	5569	0	2806	3	0
SRL_OPN_2PTS007_0272_20131019_165450_20131019_183423.EUM.nc	19.560	18.935	4.903	3153	5548	0	2341	2	52
SRL_OPN_2PTS007_0274_20131019_183422_20131019_201345.EUM.nc	20.790	18.939	6.614	3382	5562	0	2168	12	0
SRL_OPN_2PTS007_0276_20131019_201345_20131019_215229.EUM.nc	17.720	17.059	6.291	3417	5427	0	1978	32	0
SRL_OPN_2PTS007_0278_20131019_215228_20131019_233023.EUM.nc	20.725	19.329	6.965	2444	5357	0	2892	21	0
SRL_OPN_2PTS007_0279_20131019_233022_20131020_010812.EUM.nc	15.800	16.015	5.976	2843	5513	0	2660	10	0
SRL_OPN_2PTS007_0281_20131020_010811_20131020_024642.EUM.nc	17.285	17.177	4.957	2866	5568	0	2665	1	36
SRL_OPN_2PTS007_0283_20131020_024641_20131020_042628.EUM.nc	17.150	17.327	4.527	2755	5535	0	2746	6	28
SRL_OPN_2PTS007_0285_20131020_042628_20131020_060826.EUM.nc	18.780	17.845	6.207	3686	5766	0	2079	1	0
SRL_OPN_2PTS007_0287_20131020_060825_20131020_075615.EUM.nc	20.370	18.876	6.251	4120	6110	0	1987	1	2
SRL_OPN_2PTS007_0290_20131020_075614_20131020_093426.EUM.nc	16.690	15.967	6.760	3029	5510	0	2472	9	0
SRL_OPN_2PTS007_0291_20131020_093425_20131020_111210.EUM.nc	19.790	17.802	6.844	2220	5449	0	3201	28	0
SRL_OPN_2PTS007_0293_20131020_111209_20131020_125034.EUM.nc	18.710	18.862	4.410	2400	5392	0	2929	19	44
SRL_OPN_2PTS007_0295_20131020_125033_20131020_144345.EUM.nc	17.020	15.965	5.984	3370	6349	0	2979	0	0
SRL_OPN_2PTS007_0298_20131020_144345_20131020_162331.EUM.nc	17.750	17.477	5.019	3292	5625	0	2297	2	34
SRL_OPN_2PTS007_0300_20131020_162330_20131020_180307.EUM.nc	19.300	19.438	5.135	2890	5622	0	2669	2	61
SRL_OPN_2PTS007_0302_20131020_180306_20131020_194235.EUM.nc	19.160	17.976	6.136	3323	5623	0	2294	6	0
SRL_OPN_2PTS007_0304_20131020_194234_20131020_212133.EUM.nc	18.820	17.662	6.494	3586	5475	0	1884	5	0

– Continued on next page

Table 5: Altimeter Wind Speed Statistics.

– Continued from previous page

File	Median	Mean	Std. Dev.	No. Obs.	Total Obs.	Default Lat/Lon	Flag (total)	Default (total)	3-Sigma Edited
SRL_OPN_2PTS007_0306_20131020_212134_20131020_225940.EUM.nc	19.195	17.949	6.386	2340	5428	0	3072	16	0
SRL_OPN_2PTS007_0307_20131020_225939_20131021_003727.EUM.nc	18.295	17.832	6.215	3306	5503	0	2188	9	0
SRL_OPN_2PTS007_0309_20131021_003726_20131021_021530.EUM.nc	17.740	16.197	6.200	3007	5533	0	2518	8	0
SRL_OPN_2PTS007_0311_20131021_021529_20131021_035454.EUM.nc	17.875	17.621	4.514	2596	5526	0	2843	5	82
SRL_OPN_2PTS007_0313_20131021_035454_20131021_053608.EUM.nc	18.600	18.147	6.677	2843	5565	0	2714	8	0
SRL_OPN_2PTS007_0315_20131021_053607_20131021_072515.EUM.nc	19.490	19.630	4.214	3828	6204	0	2139	10	227
SRL_OPN_2PTS007_0318_20131021_072514_20131021_090331.EUM.nc	18.430	18.454	4.632	3655	5565	0	1765	5	140
SRL_OPN_2PTS007_0319_20131021_090330_20131021_104124.EUM.nc	18.300	17.718	7.026	2607	5505	0	2879	19	0
SRL_OPN_2PTS007_0321_20131021_104124_20131021_121933.EUM.nc	16.730	16.948	5.250	2464	5480	0	2985	25	6
SRL_OPN_2PTS007_0323_20131021_121932_20131021_135838.EUM.nc	17.795	17.888	4.804	3066	5497	0	2315	4	112
SRL_OPN_2PTS007_0325_20131021_135838_20131021_155201.EUM.nc	17.700	16.694	6.666	3531	6399	0	2854	14	0
SRL_OPN_2PTS007_0328_20131021_155200_20131021_173147.EUM.nc	19.100	18.912	5.248	2623	5478	0	2829	2	24
SRL_OPN_2PTS007_0330_20131021_173147_20131021_191123.EUM.nc	19.810	19.473	4.606	3336	5626	0	2138	13	139
SRL_OPN_2PTS007_0332_20131021_191122_20131021_205024.EUM.nc	20.300	18.765	6.173	3723	5569	0	1832	9	5
SRL_OPN_2PTS007_0334_20131021_205023_20131021_222853.EUM.nc	19.120	17.293	6.776	2997	5401	0	2383	21	0
SRL_OPN_2PTS007_0336_20131021_222852_20131022_000645.EUM.nc	17.430	17.416	6.639	3119	5524	0	2393	12	0
SRL_OPN_2PTS007_0337_20131022_000644_20131022_014435.EUM.nc	15.680	16.090	5.953	3257	5550	0	2289	4	0
SRL_OPN_2PTS007_0339_20131022_014435_20131022_032331.EUM.nc	16.710	16.532	3.485	2678	5501	0	2694	5	124
SRL_OPN_2PTS007_0341_20131022_032330_20131022_050359.EUM.nc	18.750	17.740	6.365	2813	5587	0	2768	6	0
SRL_OPN_2PTS007_0343_20131022_050359_20131022_065415.EUM.nc	19.590	20.064	3.542	3645	6227	0	2437	1	144
SRL_OPN_2PTS007_0346_20131022_065414_20131022_083243.EUM.nc	19.460	19.027	4.492	4246	5616	0	1216	4	150
SRL_OPN_2PTS007_0348_20131022_083242_20131022_101042.EUM.nc	17.670	17.569	6.472	2844	5440	0	2593	3	0
SRL_OPN_2PTS007_0349_20131022_101042_20131022_114840.EUM.nc	16.245	16.522	5.707	2418	5456	0	3018	20	0
SRL_OPN_2PTS007_0351_20131022_114839_20131022_132718.EUM.nc	17.655	17.230	6.068	2754	5227	0	2462	11	0
SRL_OPN_2PTS007_0353_20131022_132717_20131022_152041.EUM.nc	19.120	19.177	4.653	3410	6398	0	2882	0	106
SRL_OPN_2PTS007_0356_20131022_152040_20131022_170028.EUM.nc	20.185	20.116	4.384	2673	5551	0	2821	4	53
SRL_OPN_2PTS007_0358_20131022_170028_20131022_184009.EUM.nc	20.230	20.048	4.299	3161	5630	0	2402	3	64
SRL_OPN_2PTS007_0360_20131022_184008_20131022_201919.EUM.nc	20.475	20.405	4.251	3246	5559	0	2179	6	128
SRL_OPN_2PTS007_0362_20131022_201919_20131022_215803.EUM.nc	19.790	18.495	5.841	3116	5433	0	2253	37	27
SRL_OPN_2PTS007_0364_20131022_215802_20131022_233603.EUM.nc	20.085	18.906	6.681	2554	5402	0	2837	11	0
SRL_OPN_2PTS007_0365_20131022_233603_20131023_011345.EUM.nc	17.560	17.134	6.081	2899	5493	0	2588	6	0
SRL_OPN_2PTS007_0367_20131023_011344_20131023_025218.EUM.nc	17.370	17.929	4.610	2749	5561	0	2754	0	58
SRL_OPN_2PTS007_0369_20131023_025218_20131023_043211.EUM.nc	17.885	16.774	7.651	2770	5513	0	2732	11	0
SRL_OPN_2PTS007_0371_20131023_043211_20131023_061415.EUM.nc	18.635	18.988	4.278	3626	5762	0	2102	6	28
SRL_OPN_2PTS007_0373_20131023_061414_20131023_080148.EUM.nc	19.630	20.085	4.603	4027	6098	0	1938	3	130
SRL_OPN_2PTS007_0376_20131023_080147_20131023_093957.EUM.nc	20.130	19.244	6.560	2985	5524	0	2521	18	0
SRL_OPN_2PTS007_0377_20131023_093957_20131023_111750.EUM.nc	19.790	19.156	5.293	2168	5421	0	3162	23	68
SRL_OPN_2PTS007_0379_20131023_111749_20131023_125609.EUM.nc	17.220	17.140	4.583	2467	5337	0	2797	4	69
SRL_OPN_2PTS007_0381_20131023_125608_20131023_144921.EUM.nc	18.240	17.540	6.288	3361	6343	0	2978	4	0

– Continued on next page

Table 5: Altimeter Wind Speed Statistics.

– Continued from previous page

File	Median	Mean	Std. Dev.	No. Obs.	Total Obs.	Default Lat/Lon	Flag (total)	Default (total)	3-Sigma Edited
SRL_OPN_2PTS007_0384_20131023_144921_20131023_162909.EUM.nc	18.580	19.144	5.442	3289	5650	0	2323	10	28
SRL_OPN_2PTS007_0386_20131023_162908_20131023_180853.EUM.nc	18.935	19.021	4.443	2887	5614	0	2621	9	97
SRL_OPN_2PTS007_0388_20131023_180852_20131023_194811.EUM.nc	19.410	19.162	4.060	3214	5607	0	2272	9	112
SRL_OPN_2PTS007_0390_20131023_194811_20131023_212707.EUM.nc	19.480	19.945	4.934	3473	5456	0	1867	20	96
SRL_OPN_2PTS007_0392_20131023_212708_20131023_230512.EUM.nc	17.970	18.511	6.127	2243	5413	0	3164	4	2
SRL_OPN_2PTS007_0393_20131023_230511_20131024_004259.EUM.nc	17.940	18.161	4.534	3115	5511	0	2262	10	124
SRL_OPN_2PTS007_0395_20131024_004259_20131024_022113.EUM.nc	18.420	17.912	6.203	2935	5551	0	2614	2	0
SRL_OPN_2PTS007_0397_20131024_022113_20131024_040035.EUM.nc	19.500	19.495	4.629	2695	5522	0	2767	2	58
SRL_OPN_2PTS007_0399_20131024_040036_20131024_054157.EUM.nc	17.020	17.267	5.126	3118	5559	0	2425	9	7
SRL_OPN_2PTS007_0401_20131024_054157_20131024_073051.EUM.nc	18.830	19.497	5.042	3992	6200	0	2089	8	111
SRL_OPN_2PTS007_0404_20131024_073050_20131024_090913.EUM.nc	19.330	19.636	5.721	3554	5568	0	1980	3	31
SRL_OPN_2PTS007_0405_20131024_090912_20131024_104657.EUM.nc	20.490	18.903	6.507	2612	5504	0	2876	16	0
SRL_OPN_2PTS007_0407_20131024_104658_20131024_122508.EUM.nc	17.730	17.677	4.524	2471	5465	0	2945	14	35
SRL_OPN_2PTS007_0409_20131024_122507_20131024_140426.EUM.nc	17.330	17.404	6.351	3202	5510	0	2305	3	0
SRL_OPN_2PTS007_0411_20131024_140425_20131024_155749.EUM.nc	19.815	18.335	6.409	3336	6393	0	3055	2	0
SRL_OPN_2PTS007_0414_20131024_155749_20131024_173727.EUM.nc	19.280	18.712	6.162	2709	5522	0	2802	3	8
SRL_OPN_2PTS007_0416_20131024_173726_20131024_191702.EUM.nc	17.810	18.450	5.209	3388	5624	0	2176	3	57
SRL_OPN_2PTS007_0418_20131024_191701_20131024_205610.EUM.nc	19.560	19.682	4.881	3619	5596	0	1898	8	71
SRL_OPN_2PTS007_0420_20131024_205610_20131024_223427.EUM.nc	19.105	17.972	7.219	2846	5409	0	2542	21	0
SRL_OPN_2PTS007_0421_20131024_223426_20131025_001219.EUM.nc	18.230	17.251	6.527	3125	5512	0	2382	5	0
SRL_OPN_2PTS007_0423_20131025_001218_20131025_015010.EUM.nc	20.140	19.972	4.870	3211	5545	0	2236	6	92
SRL_OPN_2PTS007_0425_20131025_015010_20131025_032911.EUM.nc	18.610	19.253	4.373	2810	5469	0	2568	2	89
SRL_OPN_2PTS007_0427_20131025_032911_20131025_050955.EUM.nc	17.805	17.942	6.304	2828	5577	0	2747	2	0
SRL_OPN_2PTS007_0429_20131025_050954_20131025_065951.EUM.nc	18.310	18.375	4.817	3656	6224	0	2500	1	67
SRL_OPN_2PTS007_0432_20131025_065950_20131025_083818.EUM.nc	20.630	20.646	6.051	4314	5615	0	1216	7	78
SRL_OPN_2PTS007_0434_20131025_083817_20131025_101616.EUM.nc	20.480	19.292	5.525	2643	5525	0	2800	12	70
SRL_OPN_2PTS007_0435_20131025_101616_20131025_115416.EUM.nc	17.875	18.339	4.315	2381	5484	0	2949	9	145
SRL_OPN_2PTS007_0437_20131025_115416_20131025_133259.EUM.nc	18.610	18.701	6.366	2875	5386	0	2508	3	0
SRL_OPN_2PTS007_0439_20131025_133258_20131025_152630.EUM.nc	18.200	18.386	5.328	3523	6366	0	2788	1	54
SRL_OPN_2PTS007_0442_20131025_152629_20131025_170608.EUM.nc	20.740	20.442	4.705	2662	5480	0	2796	1	21
SRL_OPN_2PTS007_0444_20131025_170608_20131025_184548.EUM.nc	17.630	16.952	6.222	3237	5603	0	2364	2	0
SRL_OPN_2PTS007_0446_20131025_184548_20131025_202459.EUM.nc	19.640	19.131	6.000	3431	5553	0	2102	13	7
SRL_OPN_2PTS007_0448_20131025_202458_20131025_220337.EUM.nc	20.600	19.215	6.394	3056	5397	0	2324	17	0
SRL_OPN_2PTS007_0450_20131025_220337_20131025_234137.EUM.nc	19.880	19.929	4.460	2655	5506	0	2794	15	42
SRL_OPN_2PTS007_0451_20131025_234136_20131026_011919.EUM.nc	18.290	17.064	6.479	3066	5508	0	2440	2	0
SRL_OPN_2PTS007_0453_20131026_011919_20131026_025757.EUM.nc	18.420	18.959	5.632	2749	5566	0	2751	1	65
SRL_OPN_2PTS007_0455_20131026_025756_20131026_043805.EUM.nc	18.480	18.143	6.451	2687	5478	0	2779	12	0
SRL_OPN_2PTS007_0457_20131026_043804_20131026_062008.EUM.nc	17.470	18.190	5.498	3660	5792	0	2071	2	59
SRL_OPN_2PTS007_0459_20131026_062007_20131026_080725.EUM.nc	19.300	18.839	6.731	4184	6112	0	1924	4	0

– Continued on next page

Table 5: Altimeter Wind Speed Statistics.

– Continued from previous page

File	Median	Mean	Std. Dev.	No. Obs.	Total Obs.	Default Lat/Lon	Flag (total)	Default (total)	3-Sigma Edited
SRL_OPN_2PTS007_0462_20131026_080724_20131026_094532.EUM.nc	19.150	18.773	5.892	2925	5515	0	2576	6	8
SRL_OPN_2PTS007_0463_20131026_094532_20131026_112325.EUM.nc	19.330	18.206	6.094	2069	5359	0	3268	22	0
SRL_OPN_2PTS007_0465_20131026_112324_20131026_130147.EUM.nc	17.940	17.036	6.983	2595	5412	0	2815	2	0
SRL_OPN_2PTS007_0467_20131026_130146_20131026_145511.EUM.nc	19.050	18.323	6.155	3404	6379	0	2974	1	0
SRL_OPN_2PTS007_0470_20131026_145511_20131026_163449.EUM.nc	20.080	20.295	4.673	3125	5632	0	2449	11	47
SRL_OPN_2PTS007_0472_20131026_163448_20131026_181433.EUM.nc	18.820	18.943	5.329	2962	5630	0	2609	6	53
SRL_OPN_2PTS007_0474_20131026_181432_20131026_195350.EUM.nc	18.625	18.072	6.643	3290	5571	0	2272	9	0
SRL_OPN_2PTS007_0476_20131026_195349_20131026_213245.EUM.nc	18.810	18.272	5.850	3608	5461	0	1833	13	7
SRL_OPN_2PTS007_0478_20131026_213245_20131026_231054.EUM.nc	20.100	20.081	5.029	2170	5368	0	3124	5	69
SRL_OPN_2PTS007_0479_20131026_231053_20131027_004833.EUM.nc	17.360	17.701	4.984	3113	5507	0	2297	18	79
SRL_OPN_2PTS007_0481_20131027_004832_20131027_022651.EUM.nc	19.175	18.427	6.867	2938	5543	0	2601	4	0
SRL_OPN_2PTS007_0483_20131027_022651_20131027_040618.EUM.nc	19.225	19.563	5.243	2596	5476	0	2775	3	102
SRL_OPN_2PTS007_0485_20131027_040617_20131027_054747.EUM.nc	19.330	18.735	4.800	3339	5659	0	2206	8	106
SRL_OPN_2PTS007_0487_20131027_054746_20131027_073628.EUM.nc	19.040	18.397	6.645	4074	6178	0	2097	7	0
SRL_OPN_2PTS007_0490_20131027_073628_20131027_091448.EUM.nc	19.130	18.493	5.634	3425	5551	0	2077	10	39
SRL_OPN_2PTS007_0491_20131027_091447_20131027_105232.EUM.nc	18.890	17.455	6.870	2429	5514	0	3057	28	0
SRL_OPN_2PTS007_0493_20131027_105231_20131027_123044.EUM.nc	18.690	18.622	5.498	2395	5362	0	2921	7	39
SRL_OPN_2PTS007_0495_20131027_123043_20131027_141009.EUM.nc	18.960	19.026	5.417	3003	5566	0	2472	1	90
SRL_OPN_2PTS007_0497_20131027_141008_20131027_160330.EUM.nc	19.340	20.093	5.368	3298	6413	0	3018	7	90
SRL_OPN_2PTS007_0500_20131027_160329_20131027_174307.EUM.nc	18.745	18.199	5.150	2714	5633	0	2839	4	76
SRL_OPN_2PTS007_0502_20131027_174307_20131027_192241.EUM.nc	17.780	17.183	6.805	3427	5615	0	2186	2	0
SRL_OPN_2PTS007_0504_20131027_192241_20131027_210146.EUM.nc	18.680	19.203	5.097	3549	5576	0	1898	11	118
SRL_OPN_2PTS007_0506_20131027_210146_20131027_224001.EUM.nc	21.280	19.737	6.648	2809	5373	0	2543	21	0
SRL_OPN_2PTS007_0507_20131027_224001_20131028_001752.EUM.nc	17.240	16.982	6.147	3068	5465	0	2396	1	0
SRL_OPN_2PTS007_0509_20131028_001751_20131028_015555.EUM.nc	17.590	17.839	6.848	3255	5526	0	2267	4	0
SRL_OPN_2PTS007_0511_20131028_015554_20131028_033452.EUM.nc	18.520	19.290	4.604	2840	5484	0	2550	11	83
SRL_OPN_2PTS007_0513_20131028_033451_20131028_051542.EUM.nc	17.810	16.955	6.505	2858	5556	0	2697	1	0
SRL_OPN_2PTS007_0515_20131028_051542_20131028_070529.EUM.nc	18.705	17.798	7.279	3744	6223	0	2466	13	0
SRL_OPN_2PTS007_0518_20131028_070528_20131028_084402.EUM.nc	20.620	20.508	4.578	3968	5621	0	1489	21	143
SRL_OPN_2PTS007_0520_20131028_084401_20131028_102149.EUM.nc	18.840	18.688	5.353	2607	5481	0	2830	24	20
SRL_OPN_2PTS007_0521_20131028_102148_20131028_115951.EUM.nc	16.930	16.494	5.643	2515	5471	0	2933	23	0
SRL_OPN_2PTS007_0523_20131028_115950_20131028_133847.EUM.nc	18.370	18.679	5.030	2837	5407	0	2517	7	46
SRL_OPN_2PTS007_0525_20131028_133846_20131028_153210.EUM.nc	19.560	20.073	5.098	3353	6378	0	2815	36	174
SRL_OPN_2PTS007_0528_20131028_153210_20131028_171149.EUM.nc	18.235	17.406	6.619	2628	5495	0	2865	2	0
SRL_OPN_2PTS007_0530_20131028_171150_20131028_185128.EUM.nc	18.530	17.355	6.809	3313	5628	0	2310	5	0
SRL_OPN_2PTS007_0532_20131028_185128_20131028_203044.EUM.nc	19.430	18.754	6.330	3445	5563	0	2109	9	0
SRL_OPN_2PTS007_0534_20131028_203043_20131028_220912.EUM.nc	20.820	20.665	4.079	2833	5378	0	2388	26	131
SRL_OPN_2PTS007_0536_20131028_220911_20131028_234710.EUM.nc	17.710	17.093	6.968	2908	5507	0	2595	4	0
SRL_OPN_2PTS007_0537_20131028_234710_20131029_012456.EUM.nc	17.700	17.572	6.961	3001	5533	0	2528	4	0

– Continued on next page

Table 5: Altimeter Wind Speed Statistics.

– Continued from previous page

File	Median	Mean	Std. Dev.	No. Obs.	Total Obs.	Default Lat/Lon	Flag (total)	Default (total)	3-Sigma Edited
SRL_OPN_2PTS007_0539_20131029_012455_20131029_030336.EUM.nc	18.790	19.267	5.171	2722	5585	0	2811	0	52
SRL_OPN_2PTS007_0541_20131029_030336_20131029_044350.EUM.nc	19.215	18.395	6.413	2764	5527	0	2761	2	0
SRL_OPN_2PTS007_0543_20131029_044349_20131029_062602.EUM.nc	17.880	17.630	6.344	3808	5789	0	1981	0	0
SRL_OPN_2PTS007_0545_20131029_062601_20131029_081301.EUM.nc	20.000	19.929	5.036	4049	6097	0	1859	3	186
SRL_OPN_2PTS007_0548_20131029_081300_20131029_095106.EUM.nc	19.200	18.778	5.069	2822	5421	0	2548	14	37
SRL_OPN_2PTS007_0549_20131029_095106_20131029_112859.EUM.nc	18.690	17.290	6.336	2105	5371	0	3246	20	0
SRL_OPN_2PTS007_0551_20131029_112858_20131029_130734.EUM.nc	19.370	18.048	7.452	2655	5440	0	2783	2	0
SRL_OPN_2PTS007_0553_20131029_130733_20131029_150051.EUM.nc	17.450	17.415	6.463	3361	6387	0	3026	0	0
SRL_OPN_2PTS007_0556_20131029_150050_20131029_164031.EUM.nc	17.395	17.010	6.457	2998	5631	0	2621	12	0
SRL_OPN_2PTS007_0558_20131029_164030_20131029_182013.EUM.nc	18.790	18.711	4.712	2931	5612	0	2530	6	145
SRL_OPN_2PTS007_0560_20131029_182013_20131029_195929.EUM.nc	19.810	18.744	6.628	3246	5550	0	2299	5	0
SRL_OPN_2PTS007_0562_20131029_195928_20131029_213820.EUM.nc	21.265	21.075	4.019	3308	5476	0	2005	17	146
SRL_OPN_2PTS007_0564_20131029_213819_20131029_231628.EUM.nc	18.800	18.277	7.053	2343	5352	0	3004	5	0
SRL_OPN_2PTS007_0565_20131029_231628_20131030_005408.EUM.nc	19.210	18.552	5.958	3082	5537	0	2420	20	15
SRL_OPN_2PTS007_0567_20131030_005408_20131030_023230.EUM.nc	18.770	17.929	7.270	2963	5557	0	2589	5	0
SRL_OPN_2PTS007_0569_20131030_023230_20131030_041209.EUM.nc	16.225	16.531	6.756	2674	5510	0	2829	7	0
SRL_OPN_2PTS007_0571_20131030_041208_20131030_055338.EUM.nc	17.490	18.262	5.118	3566	5711	0	2125	5	15
SRL_OPN_2PTS007_0573_20131030_055337_20131030_074205.EUM.nc	20.280	19.964	4.363	3940	6140	0	2050	1	149
SRL_OPN_2PTS007_0576_20131030_074204_20131030_092022.EUM.nc	20.890	20.571	4.806	3144	5536	0	2265	10	117
SRL_OPN_2PTS007_0577_20131030_092022_20131030_105815.EUM.nc	19.270	17.841	6.269	2314	5477	0	3146	17	0
SRL_OPN_2PTS007_0579_20131030_105813_20131030_123622.EUM.nc	19.170	17.910	6.270	2375	5378	0	3001	2	0
SRL_OPN_2PTS007_0581_20131030_123622_20131030_141550.EUM.nc	18.720	18.630	5.533	3187	5550	0	2353	0	10
SRL_OPN_2PTS007_0583_20131030_141549_20131030_160911.EUM.nc	16.570	16.767	5.942	3417	6381	0	2961	3	0
SRL_OPN_2PTS007_0586_20131030_160910_20131030_174855.EUM.nc	18.580	18.470	4.504	2591	4592	0	1945	0	56
SRL_OPN_2PTS007_0588_20131030_174853_20131030_192819.EUM.nc	19.455	18.393	6.227	3294	5629	0	2327	8	0
SRL_OPN_2PTS007_0590_20131030_192818_20131030_210722.EUM.nc	19.825	18.949	5.918	3501	5553	0	2034	11	7
SRL_OPN_2PTS007_0592_20131030_210721_20131030_224542.EUM.nc	19.580	20.298	4.449	2416	5369	0	2768	6	179
SRL_OPN_2PTS007_0593_20131030_224541_20131031_002324.EUM.nc	19.250	18.901	4.809	2933	5449	0	2408	1	107
SRL_OPN_2PTS007_0595_20131031_002323_20131031_020128.EUM.nc	19.035	18.237	6.590	3212	5543	0	2326	5	0
SRL_OPN_2PTS007_0597_20131031_020127_20131031_034040.EUM.nc	16.480	15.723	6.201	2850	5510	0	2652	8	0
SRL_OPN_2PTS007_0599_20131031_034039_20131031_052129.EUM.nc	19.470	19.496	4.967	2750	5589	0	2738	2	99
SRL_OPN_2PTS007_0604_20131031_071103_20131031_084934.EUM.nc	18.800	18.975	4.749	3842	5602	0	1587	10	163
SRL_OPN_2PTS007_0605_20131031_084934_20131031_102729.EUM.nc	18.530	17.694	6.337	2693	5518	0	2814	11	0
SRL_OPN_2PTS007_0607_20131031_102728_20131031_120525.EUM.nc	17.740	17.430	6.044	2546	5442	0	2880	16	0
SRL_OPN_2PTS007_0609_20131031_120524_20131031_134425.EUM.nc	18.980	18.533	5.541	2892	5447	0	2503	9	43
SRL_OPN_2PTS007_0611_20131031_134424_20131031_153749.EUM.nc	18.370	17.546	6.559	3474	6415	0	2937	4	0
SRL_OPN_2PTS007_0614_20131031_153750_20131031_171737.EUM.nc	18.005	17.649	5.811	2593	5493	0	2891	4	5
SRL_OPN_2PTS007_0616_20131031_171736_20131031_185706.EUM.nc	19.660	19.473	4.833	3161	5605	0	2347	9	88
SRL_OPN_2PTS007_0618_20131031_185706_20131031_203620.EUM.nc	19.380	17.997	6.205	3491	5584	0	2081	12	0

– Continued on next page

Table 5: Altimeter Wind Speed Statistics.

– Continued from previous page

File	Median	Mean	Std. Dev.	No. Obs.	Total Obs.	Default Lat/Lon	Flag (total)	Default (total)	3-Sigma Edited
SRL_OPN_2PTS007_0620_20131031_203620_20131031_221455.EUM.nc	20.310	18.697	6.846	2860	5376	0	2490	26	0
SRL_OPN_2PTS007_0622_20131031_221454_20131031_235243.EUM.nc	19.100	19.309	4.567	2778	5458	0	2585	6	89
SRL_OPN_2PTS007_0623_20131031_235242_20131101_013036.EUM.nc	19.550	18.092	6.464	3091	5534	0	2441	2	0
SRL_OPN_2PTS007_0625_20131101_013036_20131101_030913.EUM.nc	17.470	16.671	6.941	2791	5545	0	2749	5	0
SRL_OPN_2PTS007_0627_20131101_030913_20131101_044933.EUM.nc	18.350	17.996	6.503	2786	5511	0	2717	8	0
SRL_OPN_2PTS007_0629_20131101_044934_20131101_063202.EUM.nc	20.600	20.849	3.993	3723	5781	0	1967	2	89
SRL_OPN_2PTS007_0631_20131101_063201_20131101_081843.EUM.nc	19.130	18.175	6.460	4269	6087	0	1814	4	0
SRL_OPN_2PTS007_0634_20131101_081844_20131101_095638.EUM.nc	20.460	20.006	4.783	2691	5516	0	2682	10	133
SRL_OPN_2PTS007_0635_20131101_095637_20131101_113432.EUM.nc	16.375	16.235	6.377	2314	5378	0	3045	19	0
SRL_OPN_2PTS007_0637_20131101_113432_20131101_131311.EUM.nc	20.125	19.942	5.177	2676	5433	0	2709	6	42
SRL_OPN_2PTS007_0639_20131101_131310_20131101_150631.EUM.nc	17.700	17.046	5.860	3353	6362	0	3006	3	0
SRL_OPN_2PTS007_0642_20131101_150630_20131101_164616.EUM.nc	20.125	19.554	4.422	2753	5613	0	2805	4	51
SRL_OPN_2PTS007_0644_20131101_164616_20131101_182551.EUM.nc	19.960	19.946	3.765	3096	5513	0	2334	3	80
SRL_OPN_2PTS007_0646_20131101_182550_20131101_200515.EUM.nc	18.560	17.820	5.018	3095	5552	0	2383	5	69
SRL_OPN_2PTS007_0648_20131101_200514_20131101_214354.EUM.nc	20.060	18.916	5.420	3241	5438	0	2112	20	65
SRL_OPN_2PTS007_0650_20131101_214353_20131101_232159.EUM.nc	19.700	19.445	6.472	2480	5343	0	2849	12	2
SRL_OPN_2PTS007_0651_20131101_232158_20131102_005948.EUM.nc	19.980	19.839	4.771	2905	5524	0	2448	21	150
SRL_OPN_2PTS007_0653_20131102_005947_20131102_023803.EUM.nc	18.640	17.506	6.792	2894	5554	0	2644	16	0
SRL_OPN_2PTS007_0655_20131102_023803_20131102_041751.EUM.nc	17.860	18.184	4.918	2636	5501	0	2792	13	60
SRL_OPN_2PTS007_0657_20131102_041750_20131102_055935.EUM.nc	20.460	20.230	3.692	3474	5745	0	2178	3	90
SRL_OPN_2PTS007_0659_20131102_055935_20131102_074748.EUM.nc	19.125	18.617	4.973	4032	6146	0	2068	4	42
SRL_OPN_2PTS007_0662_20131102_074747_20131102_092554.EUM.nc	20.350	20.338	4.220	2988	5500	0	2339	5	168
SRL_OPN_2PTS007_0663_20131102_092553_20131102_110346.EUM.nc	17.680	17.132	6.881	2277	5507	0	3207	23	0
SRL_OPN_2PTS007_0665_20131102_110345_20131102_124205.EUM.nc	19.525	18.959	6.415	2414	5376	0	2957	5	0
SRL_OPN_2PTS007_0667_20131102_124204_20131102_142131.EUM.nc	18.650	18.335	6.218	3219	5520	0	2286	15	0
SRL_OPN_2PTS007_0669_20131102_142130_20131102_161448.EUM.nc	19.150	18.581	6.215	3381	6369	0	2983	5	0
SRL_OPN_2PTS007_0672_20131102_161447_20131102_175434.EUM.nc	21.450	21.255	3.852	2777	5586	0	2759	7	43
SRL_OPN_2PTS007_0674_20131102_175434_20131102_193405.EUM.nc	17.750	17.846	4.754	3159	5620	0	2323	11	127
SRL_OPN_2PTS007_0676_20131102_193404_20131102_211257.EUM.nc	18.520	17.814	5.926	3416	5571	0	2149	6	0
SRL_OPN_2PTS007_0678_20131102_211257_20131102_225115.EUM.nc	19.855	19.748	5.811	2370	5345	0	2903	14	58
SRL_OPN_2PTS007_0679_20131102_225115_20131103_002904.EUM.nc	19.080	19.111	6.164	3112	5453	0	2330	6	5
SRL_OPN_2PTS007_0681_20131103_002903_20131103_020703.EUM.nc	18.950	18.213	6.830	3003	5549	0	2520	26	0
SRL_OPN_2PTS007_0683_20131103_020702_20131103_034621.EUM.nc	16.350	16.468	5.758	2839	5557	0	2714	4	0
SRL_OPN_2PTS007_0685_20131103_034620_20131103_052716.EUM.nc	19.920	19.702	4.286	2634	5571	0	2807	4	126
SRL_OPN_2PTS007_0687_20131103_052715_20131103_071649.EUM.nc	18.635	18.070	5.326	3803	6213	0	2364	3	43
SRL_OPN_2PTS007_0690_20131103_071648_20131103_085507.EUM.nc	20.670	20.527	4.623	3762	5573	0	1663	15	133
SRL_OPN_2PTS007_0691_20131103_085506_20131103_103302.EUM.nc	19.630	17.866	7.340	2521	5519	0	2979	19	0
SRL_OPN_2PTS007_0693_20131103_103302_20131103_121107.EUM.nc	18.290	18.256	5.681	2472	5430	0	2919	23	16
SRL_OPN_2PTS007_0695_20131103_121107_20131103_135005.EUM.nc	18.750	18.825	4.718	2941	5442	0	2452	6	43

– Continued on next page

Table 5: Altimeter Wind Speed Statistics.

– Continued from previous page

File	Median	Mean	Std. Dev.	No. Obs.	Total Obs.	Default Lat/Lon	Flag (total)	Default (total)	3-Sigma Edited
SRL_OPN_2PTS007_0697_20131103_135004_20131103_154328.EUM.nc	19.210	18.071	6.854	3466	6406	0	2939	1	0
SRL_OPN_2PTS007_0700_20131103_154327_20131103_172316.EUM.nc	20.070	20.099	4.939	2560	5528	0	2866	3	99
SRL_OPN_2PTS007_0702_20131103_172315_20131103_190244.EUM.nc	16.205	16.047	5.791	3252	5599	0	2343	4	0
SRL_OPN_2PTS007_0704_20131103_190243_20131103_204157.EUM.nc	18.840	18.705	5.478	3634	5589	0	1896	10	49
SRL_OPN_2PTS007_0706_20131103_204156_20131103_222029.EUM.nc	20.580	18.738	7.144	2949	5368	0	2392	27	0
SRL_OPN_2PTS007_0708_20131103_222028_20131103_235814.EUM.nc	19.790	19.549	6.017	2974	5491	0	2481	11	25
SRL_OPN_2PTS007_0709_20131103_235814_20131104_013612.EUM.nc	19.450	18.793	6.387	3239	5563	0	2317	7	0
SRL_OPN_2PTS007_0711_20131104_013612_20131104_031502.EUM.nc	18.040	16.638	5.646	2752	5527	0	2761	14	0
SRL_OPN_2PTS007_0713_20131104_031502_20131104_045520.EUM.nc	19.540	19.550	4.209	2721	5534	0	2706	1	106
SRL_OPN_2PTS007_0715_20131104_045519_20131104_063757.EUM.nc	19.570	19.230	5.210	3754	5823	0	2001	0	68
SRL_OPN_2PTS007_0718_20131104_065555_20131104_080333.EUM.nc	18.820	18.157	1.853	23	27	0	1	3	0
SRL_OPN_2PTS007_0719_20131104_080332_20131104_100222.EUM.nc	21.030	20.644	4.818	3580	6707	0	2987	10	130
SRL_OPN_2PTS007_0721_20131104_100222_20131104_114009.EUM.nc	17.895	18.555	6.650	2344	5359	0	2982	33	0
SRL_OPN_2PTS007_0723_20131104_114010_20131104_131850.EUM.nc	19.015	18.088	6.097	2800	5406	0	2604	2	0
SRL_OPN_2PTS007_0725_20131104_131850_20131104_151212.EUM.nc	19.525	18.866	5.315	3327	6389	0	3002	1	59
SRL_OPN_2PTS007_0728_20131104_151212_20131104_165158.EUM.nc	19.140	19.100	4.986	2709	5589	0	2825	7	48
SRL_OPN_2PTS007_0730_20131104_165157_20131104_183131.EUM.nc	17.850	18.324	4.647	3103	5512	0	2340	2	67
SRL_OPN_2PTS007_0732_20131104_183130_20131104_201053.EUM.nc	19.450	19.361	4.779	3155	5548	0	2328	7	58
SRL_OPN_2PTS007_0734_20131104_201053_20131104_214939.EUM.nc	20.140	20.237	5.025	3252	5455	0	2086	5	112
SRL_OPN_2PTS007_0736_20131104_214938_20131104_232734.EUM.nc	20.345	20.926	4.931	2460	5309	0	2760	43	46
SRL_OPN_2PTS007_0737_20131104_232733_20131105_010523.EUM.nc	20.580	20.293	4.746	2758	5511	0	2657	12	84
SRL_OPN_2PTS007_0739_20131105_010522_20131105_024351.EUM.nc	18.365	17.144	5.791	2852	5574	0	2718	4	0
SRL_OPN_2PTS007_0741_20131105_024350_20131105_042335.EUM.nc	21.365	20.581	4.138	2674	5516	0	2792	8	42
SRL_OPN_2PTS007_0743_20131105_042334_20131105_060528.EUM.nc	18.415	18.773	5.690	3573	5753	0	2169	2	9
SRL_OPN_2PTS007_0745_20131105_060527_20131105_075325.EUM.nc	19.800	19.657	4.641	3991	6126	0	2031	2	102
SRL_OPN_2PTS007_0748_20131105_075324_20131105_093137.EUM.nc	20.820	20.250	5.332	3055	5495	0	2415	5	20
SRL_OPN_2PTS007_0749_20131105_093137_20131105_110921.EUM.nc	20.170	18.215	7.078	2268	5452	0	3134	50	0
SRL_OPN_2PTS007_0751_20131105_110920_20131105_124742.EUM.nc	18.990	18.963	4.672	2264	5347	0	2975	2	106
SRL_OPN_2PTS007_0753_20131105_124742_20131105_144052.EUM.nc	19.570	19.448	3.715	3124	6279	0	3030	1	124
SRL_OPN_2PTS007_0756_20131105_144051_20131105_162038.EUM.nc	19.110	19.094	4.634	3242	5630	0	2283	4	101
SRL_OPN_2PTS007_0758_20131105_162037_20131105_180015.EUM.nc	21.040	20.966	4.821	2766	5582	0	2667	1	148
SRL_OPN_2PTS007_0760_20131105_180014_20131105_193944.EUM.nc	18.390	18.944	4.812	3272	5611	0	2303	1	35
SRL_OPN_2PTS007_0762_20131105_193943_20131105_211843.EUM.nc	20.720	21.001	3.909	3455	5493	0	1988	18	32
SRL_OPN_2PTS007_0764_20131105_211843_20131105_225650.EUM.nc	22.090	19.231	8.034	2431	5442	0	3002	9	0
SRL_OPN_2PTS007_0765_20131105_225650_20131106_003439.EUM.nc	19.980	18.972	6.594	3235	5468	0	2224	9	0
SRL_OPN_2PTS007_0767_20131106_003438_20131106_021249.EUM.nc	17.880	17.198	6.050	2963	5546	0	2581	2	0
SRL_OPN_2PTS007_0769_20131106_021248_20131106_035202.EUM.nc	19.080	19.219	5.127	2722	5498	0	2741	22	13
SRL_OPN_2PTS007_0771_20131106_035201_20131106_053312.EUM.nc	19.885	19.550	4.341	2708	5580	0	2802	6	64
SRL_OPN_2PTS007_0773_20131106_053311_20131106_072225.EUM.nc	19.330	19.185	5.632	3927	6214	0	2221	5	61

– Continued on next page

Table 5: Altimeter Wind Speed Statistics.

– Continued from previous page

File	Median	Mean	Std. Dev.	No. Obs.	Total Obs.	Default Lat/Lon	Flag (total)	Default (total)	3-Sigma Edited
SRL_OPN_2PTS007_0776_20131106_072225_20131106_090051.EUM.nc	21.110	21.217	4.432	3723	5604	0	1808	7	66
SRL_OPN_2PTS007_0777_20131106_090050_20131106_103837.EUM.nc	21.120	19.746	5.514	2483	5492	0	2958	8	43
SRL_OPN_2PTS007_0779_20131106_103836_20131106_121644.EUM.nc	18.770	17.974	4.710	2445	5452	0	2956	29	22
SRL_OPN_2PTS007_0781_20131106_121643_20131106_135547.EUM.nc	19.290	17.619	6.723	3027	5469	0	2441	1	0
SRL_OPN_2PTS007_0783_20131106_135546_20131106_154919.EUM.nc	19.380	19.592	4.252	3452	6405	0	2894	12	47
SRL_OPN_2PTS007_0786_20131106_154918_20131106_172857.EUM.nc	21.660	20.987	4.737	2634	5489	0	2806	6	43
SRL_OPN_2PTS007_0788_20131106_172856_20131106_190832.EUM.nc	18.445	19.057	5.399	3396	5617	0	2179	8	34
SRL_OPN_2PTS007_0790_20131106_190832_20131106_204734.EUM.nc	19.700	19.457	4.631	3561	5566	0	1836	27	142
SRL_OPN_2PTS007_0792_20131106_204733_20131106_222604.EUM.nc	20.070	19.687	6.059	2856	5394	0	2474	23	41
SRL_OPN_2PTS007_0794_20131106_222603_20131107_000357.EUM.nc	20.300	19.763	5.083	3048	5541	0	2445	14	34
SRL_OPN_2PTS007_0795_20131107_000356_20131107_014146.EUM.nc	17.500	16.959	6.165	3201	5551	0	2345	5	0
SRL_OPN_2PTS007_0797_20131107_014146_20131107_032041.EUM.nc	19.565	19.535	4.893	2667	5502	0	2688	18	129
SRL_OPN_2PTS007_0799_20131107_032041_20131107_050114.EUM.nc	20.190	19.977	4.174	2856	5596	0	2711	2	27
SRL_OPN_2PTS007_0801_20131107_050113_20131107_064351.EUM.nc	19.410	19.462	5.394	3778	5809	0	2012	2	17
SRL_OPN_2PTS007_0803_20131107_064352_20131107_082954.EUM.nc	20.390	20.678	4.471	4278	6039	0	1706	2	53
SRL_OPN_2PTS007_0806_20131107_082953_20131107_100755.EUM.nc	20.480	20.289	4.685	2796	5511	0	2679	11	25
SRL_OPN_2PTS007_0807_20131107_100754_20131107_114551.EUM.nc	19.345	18.159	5.741	2396	5414	0	2987	15	16
SRL_OPN_2PTS007_0809_20131107_114550_20131107_132429.EUM.nc	19.170	19.115	4.385	2765	5390	0	2591	3	31
SRL_OPN_2PTS007_0811_20131107_132430_20131107_151751.EUM.nc	20.050	19.921	4.168	3290	6372	0	2959	59	64
SRL_OPN_2PTS007_0814_20131107_151751_20131107_165738.EUM.nc	20.400	20.770	4.795	2732	5548	0	2783	1	32
SRL_OPN_2PTS007_0816_20131107_165738_20131107_183718.EUM.nc	20.110	19.863	4.738	3201	5521	0	2272	1	47
SRL_OPN_2PTS007_0818_20131107_183717_20131107_201630.EUM.nc	19.370	18.975	5.115	3237	5520	0	2209	10	64
SRL_OPN_2PTS007_0820_20131107_201629_20131107_215513.EUM.nc	21.600	20.953	4.568	3141	5400	0	2097	48	114
SRL_OPN_2PTS007_0822_20131107_215512_20131107_233315.EUM.nc	21.080	20.537	4.864	2361	5290	0	2821	15	93
SRL_OPN_2PTS007_0823_20131107_233314_20131108_011056.EUM.nc	18.635	18.907	3.612	2662	5526	0	2679	5	180
SRL_OPN_2PTS007_0825_20131108_011056_20131108_024927.EUM.nc	20.590	20.563	4.776	2751	5569	0	2765	6	47
SRL_OPN_2PTS007_0827_20131108_024927_20131108_042925.EUM.nc	18.935	19.171	4.228	2603	5534	0	2783	3	145
SRL_OPN_2PTS007_0829_20131108_042925_20131108_061117.EUM.nc	20.470	20.209	4.826	3551	5709	0	2100	8	50
SRL_OPN_2PTS007_0831_20131108_061117_20131108_075900.EUM.nc	19.660	19.439	4.954	3987	6104	0	1987	1	129
SRL_OPN_2PTS007_0834_20131108_075859_20131108_093710.EUM.nc	21.170	20.930	4.809	2866	5526	0	2606	9	45
SRL_OPN_2PTS007_0835_20131108_093709_20131108_111501.EUM.nc	18.675	18.377	5.337	2163	5397	0	3166	43	25
SRL_OPN_2PTS007_0837_20131108_111501_20131108_125319.EUM.nc	20.940	20.078	4.650	2404	5333	0	2829	4	96
SRL_OPN_2PTS007_0839_20131108_125318_20131108_144639.EUM.nc	18.845	18.746	4.722	3175	6299	0	3033	2	89
SRL_OPN_2PTS007_0842_20131108_144638_20131108_162616.EUM.nc	19.575	19.668	4.906	3280	5642	0	2304	2	56
SRL_OPN_2PTS007_0844_20131108_162617_20131108_180601.EUM.nc	20.965	20.821	4.388	2966	5627	0	2620	3	38
SRL_OPN_2PTS007_0846_20131108_180600_20131108_194521.EUM.nc	18.615	18.912	4.813	3264	5589	0	2286	5	34
SRL_OPN_2PTS007_0848_20131108_194520_20131108_212417.EUM.nc	21.025	20.992	3.460	3401	5439	0	1929	14	95
SRL_OPN_2PTS007_0850_20131108_212416_20131108_230230.EUM.nc	19.190	18.994	6.388	2296	5358	0	3053	9	0
SRL_OPN_2PTS007_0851_20131108_230230_20131109_004011.EUM.nc	20.540	20.177	4.767	3167	5499	0	2225	6	101

– Continued on next page

Table 5: Altimeter Wind Speed Statistics.

– Continued from previous page

File	Median	Mean	Std. Dev.	No. Obs.	Total Obs.	Default Lat/Lon	Flag (total)	Default (total)	3-Sigma Edited
SRL_OPN_2PTS007_0853_20131109_004011_20131109_021823.EUM.nc	20.240	19.536	5.003	2863	5559	0	2681	3	12
SRL_OPN_2PTS007_0855_20131109_021822_20131109_035750.EUM.nc	18.570	18.550	4.377	2656	5562	0	2853	6	47
SRL_OPN_2PTS007_0857_20131109_035750_20131109_053900.EUM.nc	21.090	20.962	3.870	2872	5528	0	2549	15	92
SRL_OPN_2PTS007_0859_20131109_053859_20131109_072801.EUM.nc	19.100	19.193	5.121	3999	6196	0	2082	0	115
SRL_OPN_2PTS007_0862_20131109_072800_20131109_090623.EUM.nc	21.440	20.941	4.574	3690	5570	0	1837	6	37
SRL_OPN_2PTS007_0863_20131109_090622_20131109_104417.EUM.nc	20.180	20.205	4.814	2502	5497	0	2873	26	96
SRL_OPN_2PTS007_0865_20131109_104416_20131109_122218.EUM.nc	19.305	18.436	6.368	2506	5450	0	2929	15	0
SRL_OPN_2PTS007_0867_20131109_122217_20131109_140135.EUM.nc	18.130	16.968	6.270	3166	5476	0	2308	2	0
SRL_OPN_2PTS007_0869_20131109_140135_20131109_155457.EUM.nc	20.910	20.510	4.618	3247	6383	0	3030	2	104
SRL_OPN_2PTS007_0872_20131109_155456_20131109_173443.EUM.nc	21.640	20.843	4.673	2621	5503	0	2821	4	57
SRL_OPN_2PTS007_0874_20131109_173443_20131109_191410.EUM.nc	17.720	18.391	4.678	3358	5612	0	2168	9	77
SRL_OPN_2PTS007_0876_20131109_191409_20131109_205318.EUM.nc	21.340	21.181	4.153	3620	5574	0	1909	9	36
SRL_OPN_2PTS007_0878_20131109_205317_20131109_223137.EUM.nc	20.390	19.751	5.114	2698	5386	0	2554	28	106
SRL_OPN_2PTS007_0879_20131109_223137_20131110_000928.EUM.nc	21.160	20.658	4.547	2963	5473	0	2387	3	120
SRL_OPN_2PTS007_0881_20131110_000928_20131110_014728.EUM.nc	20.180	19.575	5.789	3185	5557	0	2333	3	36
SRL_OPN_2PTS007_0883_20131110_014728_20131110_032618.EUM.nc	19.730	19.289	4.971	2788	5485	0	2591	7	99
SRL_OPN_2PTS007_0885_20131110_032617_20131110_050658.EUM.nc	21.190	20.019	5.291	2726	5588	0	2801	6	55
SRL_OPN_2PTS007_0887_20131110_050657_20131110_065659.EUM.nc	19.230	18.962	6.354	3725	6231	0	2504	2	0
SRL_OPN_2PTS007_0890_20131110_065659_20131110_083536.EUM.nc	21.290	21.233	4.556	4252	5614	0	1310	6	46
SRL_OPN_2PTS007_0892_20131110_083535_20131110_101326.EUM.nc	20.590	20.503	5.064	2699	5506	0	2746	17	44
SRL_OPN_2PTS007_0893_20131110_101325_20131110_115125.EUM.nc	17.165	16.966	6.389	2478	5470	0	2978	14	0
SRL_OPN_2PTS007_0895_20131110_115124_20131110_133015.EUM.nc	19.780	19.559	4.527	2746	5377	0	2528	7	96
SRL_OPN_2PTS007_0897_20131110_133014_20131110_152338.EUM.nc	19.235	18.967	5.088	3419	6348	0	2878	2	49
SRL_OPN_2PTS007_0900_20131110_152337_20131110_170315.EUM.nc	22.000	21.887	4.189	2665	5450	0	2761	1	23
SRL_OPN_2PTS007_0902_20131110_170315_20131110_184256.EUM.nc	19.390	18.858	6.520	3234	5600	0	2366	0	0
SRL_OPN_2PTS007_0904_20131110_184255_20131110_202215.EUM.nc	19.470	19.296	5.104	3368	5518	0	2105	9	36
SRL_OPN_2PTS007_0906_20131110_202214_20131110_220047.EUM.nc	20.550	20.876	4.590	2833	5354	0	2285	38	198
SRL_OPN_2PTS007_0908_20131110_220046_20131110_233846.EUM.nc	19.710	19.019	5.422	2562	5438	0	2794	13	69
SRL_OPN_2PTS007_0909_20131110_233845_20131111_011636.EUM.nc	20.260	18.658	6.468	3093	5513	0	2409	11	0
SRL_OPN_2PTS007_0911_20131111_011635_20131111_025504.EUM.nc	18.610	19.054	4.043	2672	5538	0	2757	2	107
SRL_OPN_2PTS007_0913_20131111_025504_20131111_043508.EUM.nc	20.630	20.545	4.222	2687	5508	0	2731	12	78
SRL_OPN_2PTS007_0915_20131111_043507_20131111_061707.EUM.nc	19.630	19.653	5.022	3648	5760	0	2064	1	47
SRL_OPN_2PTS007_0917_20131111_061706_20131111_080442.EUM.nc	19.385	19.643	5.288	4007	6107	0	1961	2	137
SRL_OPN_2PTS007_0920_20131111_080442_20131111_094241.EUM.nc	20.300	19.268	5.879	2901	5490	0	2554	5	30
SRL_OPN_2PTS007_0921_20131111_094240_20131111_112033.EUM.nc	19.400	19.049	4.976	2230	5314	0	2982	42	60
SRL_OPN_2PTS007_0923_20131111_112032_20131111_125902.EUM.nc	19.390	17.605	7.541	2599	5350	0	2750	1	0
SRL_OPN_2PTS007_0925_20131111_125902_20131111_145216.EUM.nc	19.120	18.869	4.872	3294	6320	0	3000	1	25
SRL_OPN_2PTS007_0928_20131111_145216_20131111_163154.EUM.nc	21.080	20.769	5.117	3138	5636	0	2442	11	45
SRL_OPN_2PTS007_0930_20131111_163154_20131111_181138.EUM.nc	20.180	19.857	5.635	2988	5589	0	2570	2	29

– Continued on next page

Table 5: Altimeter Wind Speed Statistics.

– Continued from previous page

File	Median	Mean	Std. Dev.	No. Obs.	Total Obs.	Default Lat/Lon	Flag (total)	Default (total)	3-Sigma Edited
SRL_OPN_2PTS007_0932_20131111_181137_20131111_195105.EUM.nc	18.890	18.768	5.670	3241	5565	0	2284	0	40
SRL_OPN_2PTS007_0934_20131111_195106_20131111_212951.EUM.nc	19.290	19.548	4.468	3474	5453	0	1868	21	90
SRL_OPN_2PTS007_0936_20131111_212951_20131111_230802.EUM.nc	19.690	18.455	6.393	2222	5382	0	3154	6	0
SRL_OPN_2PTS007_0937_20131111_230801_20131112_004551.EUM.nc	18.750	18.352	5.401	3153	5492	0	2281	7	51
SRL_OPN_2PTS007_0939_20131112_004550_20131112_022358.EUM.nc	18.540	18.777	4.658	2788	5568	0	2687	5	88
SRL_OPN_2PTS007_0941_20131112_022357_20131112_040330.EUM.nc	18.990	19.401	4.533	2731	5477	0	2723	2	21
SRL_OPN_2PTS007_0943_20131112_040330_20131112_054447.EUM.nc	18.115	18.312	5.794	3248	5674	0	2405	17	4
SRL_OPN_2PTS007_0945_20131112_054446_20131112_073344.EUM.nc	19.940	19.340	5.262	3980	6195	0	2103	6	106
SRL_OPN_2PTS007_0948_20131112_073344_20131112_091155.EUM.nc	19.370	18.006	6.247	3492	5535	0	2039	4	0
SRL_OPN_2PTS007_0949_20131112_091155_20131112_104948.EUM.nc	20.360	18.313	7.091	2557	5533	0	2965	11	0
SRL_OPN_2PTS007_0951_20131112_104948_20131112_122800.EUM.nc	19.610	19.276	4.650	2361	5359	0	2846	33	119
SRL_OPN_2PTS007_0953_20131112_122800_20131112_140712.EUM.nc	19.360	19.656	4.529	2991	5517	0	2460	5	61
SRL_OPN_2PTS007_0955_20131112_140712_20131112_160034.EUM.nc	18.810	18.669	6.319	3350	6366	0	3012	4	0
SRL_OPN_2PTS007_0958_20131112_160034_20131112_174021.EUM.nc	20.010	19.193	6.365	2804	5635	0	2826	5	0
SRL_OPN_2PTS007_0960_20131112_174020_20131112_191947.EUM.nc	19.040	18.333	6.388	3445	5575	0	2128	2	0
SRL_OPN_2PTS007_0962_20131112_191946_20131112_205853.EUM.nc	19.650	19.498	4.947	3626	5589	0	1876	12	75
SRL_OPN_2PTS007_0964_20131112_205852_20131112_223718.EUM.nc	19.930	18.739	6.262	2804	5355	0	2542	9	0
SRL_OPN_2PTS007_0965_20131112_223717_20131113_001500.EUM.nc	19.570	18.848	5.892	3033	5467	0	2411	5	18
SRL_OPN_2PTS007_0967_20131113_001459_20131113_015301.EUM.nc	19.015	19.699	4.679	3016	5523	0	2341	4	162
SRL_OPN_2PTS007_0969_20131113_015301_20131113_033205.EUM.nc	19.880	19.674	4.417	2856	5481	0	2556	5	64
SRL_OPN_2PTS007_0971_20131113_033205_20131113_051244.EUM.nc	20.460	20.656	4.226	2791	5564	0	2729	1	43
SRL_OPN_2PTS007_0973_20131113_051244_20131113_070235.EUM.nc	20.225	20.399	4.839	3705	6212	0	2460	8	39
SRL_OPN_2PTS007_0976_20131113_070235_20131113_084109.EUM.nc	20.160	19.859	5.218	4088	5609	0	1427	11	83
SRL_OPN_2PTS007_0978_20131113_084108_20131113_101905.EUM.nc	20.375	20.394	4.697	2616	5514	0	2803	13	82
SRL_OPN_2PTS007_0979_20131113_101904_20131113_115658.EUM.nc	17.820	18.045	4.699	2468	5429	0	2912	10	39
SRL_OPN_2PTS007_0981_20131113_115657_20131113_133552.EUM.nc	19.710	19.249	5.307	2800	5326	0	2497	4	25
SRL_OPN_2PTS007_0983_20131113_133551_20131113_152915.EUM.nc	18.600	18.090	6.238	3495	6347	0	2850	2	0
SRL_OPN_2PTS007_0986_20131113_152914_20131113_170902.EUM.nc	19.900	20.288	4.818	2662	5493	0	2776	1	54
SRL_OPN_2PTS007_0988_20131113_170901_20131113_184832.EUM.nc	19.300	19.017	5.830	3281	5603	0	2259	17	46
SRL_OPN_2PTS007_0990_20131113_184832_20131113_202750.EUM.nc	19.360	18.928	5.388	3366	5526	0	2115	9	36
SRL_OPN_2PTS007_0992_20131113_202749_20131113_220627.EUM.nc	18.830	19.151	4.786	2901	5359	0	2310	18	130
SRL_OPN_2PTS007_0994_20131113_220626_20131113_234417.EUM.nc	21.050	19.507	7.299	2749	5478	0	2702	27	0
SRL_OPN_2PTS007_0995_20131113_234417_20131114_012210.EUM.nc	17.210	17.390	6.745	3001	5534	0	2521	12	0
SRL_OPN_2PTS007_0997_20131114_012209_20131114_030049.EUM.nc	17.290	16.427	6.677	2804	5568	0	2762	2	0
SRL_OPN_2PTS007_0999_20131114_030048_20131114_044051.EUM.nc	18.650	18.050	5.772	2757	5624	0	2857	10	0

22 Ka-Band Backscatter Coefficient Table

Table 6: Ka-Band Backscatter Coefficient Statistics.

File	Median	Mean	Std. Dev.	No. Obs.	Total Obs.	Default Lat/Lon	Flag (total)	Default (total)	3-Sigma Edited
SRL_OPN_2PTS006_1001_20131010_044100_20131010_062309.EUM.nc	11.250	11.086	1.189	3712	5791	0	1963	7	109
SRL_OPN_2PTS007_0001_20131010_062308_20131010_081016.EUM.nc	11.050	11.030	1.384	4030	6092	0	1856	0	206
SRL_OPN_2PTS007_0004_20131010_081016_20131010_094823.EUM.nc	10.710	10.668	1.377	2845	5526	0	2577	13	91
SRL_OPN_2PTS007_0005_20131010_094822_20131010_112616.EUM.nc	11.200	10.982	1.622	2043	5400	0	3254	31	72
SRL_OPN_2PTS007_0007_20131010_112615_20131010_130440.EUM.nc	10.570	10.448	1.285	2565	5359	0	2705	12	77
SRL_OPN_2PTS007_0009_20131010_130439_20131010_145757.EUM.nc	10.840	10.721	1.732	3585	6384	0	2758	0	41
SRL_OPN_2PTS007_0012_20131010_145757_20131010_163744.EUM.nc	11.100	10.887	1.348	3114	5652	0	2475	11	52
SRL_OPN_2PTS007_0014_20131010_163743_20131010_181726.EUM.nc	10.690	10.764	2.009	2860	5508	0	2524	14	110
SRL_OPN_2PTS007_0016_20131010_181725_20131010_195643.EUM.nc	11.260	11.132	1.525	3245	5572	0	2183	8	136
SRL_OPN_2PTS007_0018_20131010_195643_20131010_213535.EUM.nc	10.620	10.499	1.032	3497	5470	0	1771	22	180
SRL_OPN_2PTS007_0020_20131010_213534_20131010_231345.EUM.nc	10.890	10.631	1.636	2366	5386	0	2978	1	41
SRL_OPN_2PTS007_0021_20131010_231345_20131011_005125.EUM.nc	10.530	10.630	1.493	3228	5524	0	2245	8	43
SRL_OPN_2PTS007_0023_20131011_005125_20131011_022945.EUM.nc	10.700	10.637	1.617	2867	5542	0	2600	2	73
SRL_OPN_2PTS007_0025_20131011_022945_20131011_040915.EUM.nc	11.070	10.865	1.620	2501	5481	0	2849	6	125
SRL_OPN_2PTS007_0027_20131011_040914_20131011_055048.EUM.nc	11.180	11.033	1.371	3487	5732	0	2156	5	84
SRL_OPN_2PTS007_0029_20131011_055047_20131011_073922.EUM.nc	11.090	11.010	1.434	3933	6163	0	2066	0	164
SRL_OPN_2PTS007_0032_20131011_073921_20131011_091741.EUM.nc	10.845	10.853	1.456	3360	5543	0	2116	3	64
SRL_OPN_2PTS007_0033_20131011_091740_20131011_105525.EUM.nc	10.930	10.669	1.543	2342	5516	0	3102	14	58
SRL_OPN_2PTS007_0035_20131011_105524_20131011_123339.EUM.nc	10.490	10.454	1.628	2392	5375	0	2946	17	20
SRL_OPN_2PTS007_0037_20131011_123339_20131011_141307.EUM.nc	10.870	10.862	1.492	3193	5576	0	2321	4	58
SRL_OPN_2PTS007_0039_20131011_141306_20131011_160626.EUM.nc	11.000	10.942	1.276	3399	6399	0	2951	3	46
SRL_OPN_2PTS007_0042_20131011_160626_20131011_174604.EUM.nc	10.590	10.381	2.012	2706	5608	0	2849	8	45
SRL_OPN_2PTS007_0044_20131011_174603_20131011_192536.EUM.nc	11.000	10.968	1.724	3439	5637	0	2090	10	98
SRL_OPN_2PTS007_0046_20131011_192537_20131011_210432.EUM.nc	10.720	10.737	1.376	3463	5530	0	1854	11	202
SRL_OPN_2PTS007_0048_20131011_210433_20131011_224255.EUM.nc	10.500	10.251	1.609	2859	5371	0	2414	6	92
SRL_OPN_2PTS007_0049_20131011_224254_20131012_002045.EUM.nc	10.260	10.173	1.388	3031	5443	0	2332	6	74
SRL_OPN_2PTS007_0051_20131012_002044_20131012_015840.EUM.nc	10.650	10.583	1.617	3201	5545	0	2267	2	75
SRL_OPN_2PTS007_0053_20131012_015839_20131012_033748.EUM.nc	10.900	10.581	1.624	2767	5522	0	2674	6	75
SRL_OPN_2PTS007_0055_20131012_033748_20131012_051842.EUM.nc	10.850	10.811	1.504	2767	5578	0	2723	1	87
SRL_OPN_2PTS007_0057_20131012_051841_20131012_070823.EUM.nc	11.150	10.905	1.482	3638	6235	0	2487	15	95
SRL_OPN_2PTS007_0060_20131012_070822_20131012_084646.EUM.nc	10.740	10.720	1.785	3975	5592	0	1441	13	163
SRL_OPN_2PTS007_0062_20131012_084647_20131012_102442.EUM.nc	10.430	10.486	1.480	2526	5509	0	2874	21	88
SRL_OPN_2PTS007_0063_20131012_102441_20131012_120244.EUM.nc	10.590	10.700	1.266	2452	5479	0	2941	15	71
SRL_OPN_2PTS007_0065_20131012_120243_20131012_134135.EUM.nc	10.400	10.224	1.564	2957	5457	0	2392	26	82
SRL_OPN_2PTS007_0067_20131012_134134_20131012_153459.EUM.nc	10.820	10.904	1.204	3605	6404	0	2705	0	94
SRL_OPN_2PTS007_0070_20131012_153458_20131012_171445.EUM.nc	10.320	10.205	1.685	2600	5507	0	2876	3	28
SRL_OPN_2PTS007_0072_20131012_171445_20131012_185424.EUM.nc	10.620	10.558	1.580	3320	5650	0	2267	10	53

– Continued on next page

Table 6: Ka-Band Backscatter Coefficient Statistics.

– Continued from previous page

File	Median	Mean	Std. Dev.	No. Obs.	Total Obs.	Default Lat/Lon	Flag (total)	Default (total)	3-Sigma Edited
SRL_OPN_2PTS007_0074_20131012_185423_20131012_203330.EUM.nc	10.500	10.387	1.371	3421	5576	0	1981	8	166
SRL_OPN_2PTS007_0076_20131012_203331_20131012_221207.EUM.nc	10.800	10.640	1.598	2937	5421	0	2304	17	163
SRL_OPN_2PTS007_0078_20131012_221207_20131012_235003.EUM.nc	10.540	10.463	1.528	2862	5503	0	2526	6	109
SRL_OPN_2PTS007_0079_20131012_235002_20131013_012749.EUM.nc	10.600	10.659	1.724	2972	5516	0	2462	2	80
SRL_OPN_2PTS007_0081_20131013_012748_20131013_030632.EUM.nc	10.740	10.551	1.322	2713	5570	0	2749	5	103
SRL_OPN_2PTS007_0083_20131013_030631_20131013_044641.EUM.nc	10.890	10.810	1.310	2695	5523	0	2759	7	62
SRL_OPN_2PTS007_0085_20131013_044640_20131013_062905.EUM.nc	10.770	10.690	1.311	3674	5793	0	1974	2	143
SRL_OPN_2PTS007_0087_20131013_062904_20131013_081555.EUM.nc	10.600	10.439	1.400	4064	5904	0	1766	8	66
SRL_OPN_2PTS007_0090_20131013_081554_20131013_095400.EUM.nc	10.490	10.621	1.378	2815	5529	0	2642	5	67
SRL_OPN_2PTS007_0091_20131013_095359_20131013_113146.EUM.nc	10.760	10.618	2.008	2215	5367	0	3111	18	23
SRL_OPN_2PTS007_0093_20131013_113145_20131013_131022.EUM.nc	10.410	10.611	1.841	2635	5448	0	2741	1	71
SRL_OPN_2PTS007_0095_20131013_131021_20131013_150340.EUM.nc	10.910	10.865	1.113	3472	6382	0	2789	0	121
SRL_OPN_2PTS007_0098_20131013_150339_20131013_164327.EUM.nc	10.540	10.372	1.681	2766	5646	0	2758	12	110
SRL_OPN_2PTS007_0100_20131013_164326_20131013_182302.EUM.nc	10.380	10.328	1.591	3063	5558	0	2407	4	84
SRL_OPN_2PTS007_0102_20131013_182301_20131013_200225.EUM.nc	11.040	10.794	1.424	3180	5558	0	2240	8	130
SRL_OPN_2PTS007_0104_20131013_200224_20131013_214115.EUM.nc	10.430	10.485	1.333	3514	5468	0	1869	13	72
SRL_OPN_2PTS007_0106_20131013_214114_20131013_231913.EUM.nc	10.120	9.972	1.725	2481	5329	0	2795	4	49
SRL_OPN_2PTS007_0107_20131013_231913_20131014_005702.EUM.nc	10.490	10.433	1.440	3002	5552	0	2428	16	106
SRL_OPN_2PTS007_0109_20131014_005702_20131014_023524.EUM.nc	11.000	11.013	1.464	2865	5551	0	2573	8	105
SRL_OPN_2PTS007_0111_20131014_023524_20131014_041500.EUM.nc	10.640	10.635	1.248	2563	5486	0	2826	14	83
SRL_OPN_2PTS007_0113_20131014_041459_20131014_055641.EUM.nc	11.095	10.916	1.322	3434	5737	0	2117	4	182
SRL_OPN_2PTS007_0115_20131014_055639_20131014_074501.EUM.nc	10.580	10.410	1.512	4033	6152	0	2054	0	65
SRL_OPN_2PTS007_0118_20131014_074500_20131014_092318.EUM.nc	10.540	10.607	1.721	3057	5511	0	2283	6	165
SRL_OPN_2PTS007_0119_20131014_092317_20131014_110100.EUM.nc	10.550	10.773	2.288	2193	5498	0	3219	19	67
SRL_OPN_2PTS007_0121_20131014_110059_20131014_123918.EUM.nc	10.600	10.685	1.689	2361	5398	0	2987	4	46
SRL_OPN_2PTS007_0123_20131014_123918_20131014_141850.EUM.nc	10.960	10.718	1.309	3187	5561	0	2284	11	79
SRL_OPN_2PTS007_0125_20131014_141849_20131014_161208.EUM.nc	10.720	10.633	1.340	3511	6379	0	2845	10	13
SRL_OPN_2PTS007_0128_20131014_161208_20131014_175146.EUM.nc	10.320	10.285	1.338	2709	5594	0	2795	5	85
SRL_OPN_2PTS007_0130_20131014_175146_20131014_193117.EUM.nc	10.870	10.687	1.345	3216	5614	0	2207	6	185
SRL_OPN_2PTS007_0132_20131014_193117_20131014_211011.EUM.nc	10.350	10.356	1.425	3443	5522	0	1968	14	97
SRL_OPN_2PTS007_0134_20131014_211011_20131014_224830.EUM.nc	10.510	10.508	1.495	2621	5383	0	2653	20	89
SRL_OPN_2PTS007_0135_20131014_224830_20131015_002619.EUM.nc	10.940	10.682	1.560	2970	5394	0	2240	4	180
SRL_OPN_2PTS007_0137_20131015_002618_20131015_020417.EUM.nc	11.150	10.864	1.516	3081	5511	0	2317	7	106
SRL_OPN_2PTS007_0139_20131015_020416_20131015_034331.EUM.nc	10.980	10.808	1.259	2735	5525	0	2685	4	101
SRL_OPN_2PTS007_0141_20131015_034330_20131015_052431.EUM.nc	10.470	10.264	1.615	2755	5595	0	2800	3	37
SRL_OPN_2PTS007_0143_20131015_052432_20131015_071401.EUM.nc	10.630	10.431	1.401	3702	6212	0	2460	8	42
SRL_OPN_2PTS007_0146_20131015_071401_20131015_085222.EUM.nc	10.560	10.538	1.319	3967	5587	0	1471	10	139
SRL_OPN_2PTS007_0147_20131015_085221_20131015_103017.EUM.nc	10.900	10.538	2.003	2511	5506	0	2922	22	51
SRL_OPN_2PTS007_0149_20131015_103017_20131015_120821.EUM.nc	11.100	11.021	1.055	2437	5492	0	2927	24	104

– Continued on next page

Table 6: Ka-Band Backscatter Coefficient Statistics.

– Continued from previous page

File	Median	Mean	Std. Dev.	No. Obs.	Total Obs.	Default Lat/Lon	Flag (total)	Default (total)	3-Sigma Edited
SRL_OPN_2PTS007_0151_20131015_120820_20131015_134716.EUM.nc	10.890	10.706	1.530	2930	5463	0	2462	4	67
SRL_OPN_2PTS007_0153_20131015_134717_20131015_154040.EUM.nc	10.920	10.652	1.440	3596	6412	0	2758	0	58
SRL_OPN_2PTS007_0156_20131015_154039_20131015_172027.EUM.nc	10.240	10.256	1.457	2591	5553	0	2928	4	30
SRL_OPN_2PTS007_0158_20131015_172026_20131015_190005.EUM.nc	10.400	10.716	1.546	3201	5614	0	2306	24	83
SRL_OPN_2PTS007_0160_20131015_190004_20131015_203910.EUM.nc	10.640	10.738	1.237	3430	5557	0	1859	20	248
SRL_OPN_2PTS007_0162_20131015_203909_20131015_221743.EUM.nc	11.080	10.855	2.005	2982	5409	0	2318	15	94
SRL_OPN_2PTS007_0164_20131015_221742_20131015_235537.EUM.nc	10.840	10.724	1.339	2995	5514	0	2457	4	58
SRL_OPN_2PTS007_0165_20131015_235537_20131016_013324.EUM.nc	11.035	10.741	1.682	3094	5525	0	2342	1	88
SRL_OPN_2PTS007_0167_20131016_013325_20131016_031213.EUM.nc	10.840	10.735	1.204	2722	5586	0	2789	4	71
SRL_OPN_2PTS007_0169_20131016_031212_20131016_045228.EUM.nc	10.880	10.644	1.263	2791	5515	0	2709	2	13
SRL_OPN_2PTS007_0171_20131016_045227_20131016_063501.EUM.nc	10.995	10.826	1.269	3751	5842	0	2005	3	83
SRL_OPN_2PTS007_0173_20131016_063501_20131016_082132.EUM.nc	10.610	10.619	1.343	4272	6069	0	1757	1	39
SRL_OPN_2PTS007_0176_20131016_082132_20131016_095936.EUM.nc	10.830	10.487	2.016	2763	5531	0	2674	8	86
SRL_OPN_2PTS007_0177_20131016_095935_20131016_113723.EUM.nc	11.500	11.254	2.133	2326	5399	0	3027	24	22
SRL_OPN_2PTS007_0179_20131016_113722_20131016_131601.EUM.nc	11.020	10.931	1.475	2675	5415	0	2638	9	93
SRL_OPN_2PTS007_0181_20131016_131601_20131016_150922.EUM.nc	11.320	11.114	1.471	3422	6421	0	2911	5	83
SRL_OPN_2PTS007_0184_20131016_150922_20131016_164909.EUM.nc	10.370	10.414	1.411	2775	5592	0	2781	7	29
SRL_OPN_2PTS007_0186_20131016_164908_20131016_182843.EUM.nc	10.630	10.644	1.116	3075	5534	0	2358	10	91
SRL_OPN_2PTS007_0188_20131016_182843_20131016_200805.EUM.nc	10.600	10.547	1.266	3144	5560	0	2240	11	165
SRL_OPN_2PTS007_0190_20131016_200804_20131016_214652.EUM.nc	10.720	10.765	1.798	3373	5437	0	1983	12	69
SRL_OPN_2PTS007_0192_20131016_214652_20131016_232448.EUM.nc	10.680	10.725	1.921	2416	5287	0	2729	26	116
SRL_OPN_2PTS007_0193_20131016_232447_20131017_010237.EUM.nc	11.420	11.049	1.787	2888	5515	0	2582	14	31
SRL_OPN_2PTS007_0195_20131017_010237_20131017_024103.EUM.nc	11.235	11.024	1.601	2817	5553	0	2631	4	101
SRL_OPN_2PTS007_0197_20131017_024102_20131017_042044.EUM.nc	10.990	10.870	1.097	2671	5513	0	2775	34	33
SRL_OPN_2PTS007_0199_20131017_042043_20131017_060232.EUM.nc	10.830	10.813	1.390	3527	5744	0	2073	4	140
SRL_OPN_2PTS007_0201_20131017_060232_20131017_075039.EUM.nc	10.400	10.312	1.490	3778	6140	0	2003	2	357
SRL_OPN_2PTS007_0204_20131017_075039_20131017_092852.EUM.nc	10.940	10.704	1.860	3027	5488	0	2377	9	75
SRL_OPN_2PTS007_0205_20131017_092851_20131017_110635.EUM.nc	11.100	10.997	2.473	2171	5485	0	3170	33	111
SRL_OPN_2PTS007_0207_20131017_110634_20131017_124455.EUM.nc	11.210	11.256	1.630	2314	5381	0	2983	13	71
SRL_OPN_2PTS007_0209_20131017_124455_20131017_143804.EUM.nc	11.480	11.487	1.579	3275	6345	0	2986	1	83
SRL_OPN_2PTS007_0212_20131017_143803_20131017_161750.EUM.nc	11.240	11.153	1.313	3379	5631	0	2157	11	84
SRL_OPN_2PTS007_0214_20131017_161750_20131017_175726.EUM.nc	10.590	10.505	1.543	2809	5561	0	2700	1	51
SRL_OPN_2PTS007_0216_20131017_175726_20131017_193657.EUM.nc	10.410	10.554	1.680	3377	5631	0	2216	6	32
SRL_OPN_2PTS007_0218_20131017_193656_20131017_211548.EUM.nc	10.540	10.451	1.314	3446	5458	0	1864	5	143
SRL_OPN_2PTS007_0220_20131017_211547_20131017_225405.EUM.nc	10.730	10.591	1.935	2509	5447	0	2893	8	37
SRL_OPN_2PTS007_0221_20131017_225404_20131018_003154.EUM.nc	11.700	11.506	2.398	3142	5463	0	2193	8	120
SRL_OPN_2PTS007_0223_20131018_003154_20131018_020955.EUM.nc	11.315	11.437	1.653	2824	5529	0	2509	4	192
SRL_OPN_2PTS007_0225_20131018_020954_20131018_034913.EUM.nc	11.560	11.397	1.502	2701	5526	0	2734	10	81
SRL_OPN_2PTS007_0227_20131018_034912_20131018_053021.EUM.nc	11.135	10.798	1.573	2723	5582	0	2785	1	73

– Continued on next page

Table 6: Ka-Band Backscatter Coefficient Statistics.

– Continued from previous page

File	Median	Mean	Std. Dev.	No. Obs.	Total Obs.	Default Lat/Lon	Flag (total)	Default (total)	3-Sigma Edited
SRL_OPN_2PTS007_0229_20131018_053020_20131018_071940.EUM.nc	10.550	10.499	1.497	3700	6210	0	2311	12	187
SRL_OPN_2PTS007_0232_20131018_071939_20131018_085758.EUM.nc	10.730	10.519	1.763	3737	5585	0	1629	4	215
SRL_OPN_2PTS007_0233_20131018_085757_20131018_103552.EUM.nc	11.220	10.944	1.910	2373	5497	0	3038	8	78
SRL_OPN_2PTS007_0235_20131018_103551_20131018_121358.EUM.nc	11.380	11.121	1.652	2438	5452	0	2940	11	63
SRL_OPN_2PTS007_0237_20131018_121357_20131018_135258.EUM.nc	11.450	11.084	1.569	2977	5453	0	2390	8	78
SRL_OPN_2PTS007_0239_20131018_135258_20131018_154622.EUM.nc	11.170	11.071	1.365	3593	6430	0	2728	0	109
SRL_OPN_2PTS007_0242_20131018_154622_20131018_172608.EUM.nc	10.660	10.458	1.556	2544	5509	0	2873	2	90
SRL_OPN_2PTS007_0244_20131018_172608_20131018_190545.EUM.nc	10.640	10.529	1.324	3180	5643	0	2275	1	187
SRL_OPN_2PTS007_0246_20131018_190546_20131018_204449.EUM.nc	10.520	10.427	1.333	3650	5595	0	1783	17	145
SRL_OPN_2PTS007_0248_20131018_204448_20131018_222319.EUM.nc	11.090	10.836	2.168	2884	5382	0	2390	22	86
SRL_OPN_2PTS007_0250_20131018_222318_20131019_000113.EUM.nc	11.420	11.137	1.920	3032	5502	0	2408	21	41
SRL_OPN_2PTS007_0251_20131019_000112_20131019_013901.EUM.nc	11.510	11.323	1.545	3089	5551	0	2336	1	125
SRL_OPN_2PTS007_0253_20131019_013900_20131019_031753.EUM.nc	11.310	11.212	1.552	2766	5584	0	2763	21	34
SRL_OPN_2PTS007_0255_20131019_031753_20131019_045815.EUM.nc	11.330	11.137	1.297	2713	5570	0	2698	4	155
SRL_OPN_2PTS007_0257_20131019_045815_20131019_064057.EUM.nc	10.680	10.600	1.251	3729	5819	0	1975	2	113
SRL_OPN_2PTS007_0259_20131019_064056_20131019_082710.EUM.nc	10.545	10.478	1.339	4283	6043	0	1659	2	99
SRL_OPN_2PTS007_0262_20131019_082709_20131019_100511.EUM.nc	10.760	10.674	1.656	2798	5529	0	2660	3	68
SRL_OPN_2PTS007_0263_20131019_100511_20131019_114259.EUM.nc	11.460	11.124	1.727	2185	5444	0	3080	17	162
SRL_OPN_2PTS007_0265_20131019_114259_20131019_132142.EUM.nc	10.940	10.825	1.765	2790	5416	0	2600	1	25
SRL_OPN_2PTS007_0267_20131019_132142_20131019_151504.EUM.nc	11.310	11.148	1.362	3357	6411	0	2896	0	158
SRL_OPN_2PTS007_0270_20131019_151503_20131019_165451.EUM.nc	10.430	10.505	1.684	2691	5569	0	2806	3	69
SRL_OPN_2PTS007_0272_20131019_165450_20131019_183423.EUM.nc	10.600	10.675	1.268	3132	5548	0	2341	2	73
SRL_OPN_2PTS007_0274_20131019_183422_20131019_201345.EUM.nc	10.305	10.415	1.535	3212	5562	0	2168	12	170
SRL_OPN_2PTS007_0276_20131019_201345_20131019_215229.EUM.nc	11.030	11.006	1.643	3296	5427	0	1978	32	121
SRL_OPN_2PTS007_0278_20131019_215228_20131019_233023.EUM.nc	10.305	10.324	1.990	2392	5357	0	2892	21	52
SRL_OPN_2PTS007_0279_20131019_233022_20131020_010812.EUM.nc	11.520	11.319	1.504	2748	5513	0	2660	10	95
SRL_OPN_2PTS007_0281_20131020_010811_20131020_024642.EUM.nc	11.135	11.101	1.363	2843	5568	0	2665	1	59
SRL_OPN_2PTS007_0283_20131020_024641_20131020_042628.EUM.nc	11.190	11.095	1.228	2740	5535	0	2746	6	43
SRL_OPN_2PTS007_0285_20131020_042628_20131020_060826.EUM.nc	10.760	10.800	1.489	3562	5766	0	2079	1	124
SRL_OPN_2PTS007_0287_20131020_060825_20131020_075615.EUM.nc	10.400	10.541	1.677	4031	6110	0	1987	1	91
SRL_OPN_2PTS007_0290_20131020_075614_20131020_093426.EUM.nc	11.280	11.297	1.740	2910	5510	0	2472	9	119
SRL_OPN_2PTS007_0291_20131020_093425_20131020_111210.EUM.nc	10.540	10.937	1.874	2176	5449	0	3201	28	44
SRL_OPN_2PTS007_0293_20131020_111209_20131020_125034.EUM.nc	10.810	10.684	1.219	2392	5392	0	2929	19	52
SRL_OPN_2PTS007_0295_20131020_125033_20131020_144345.EUM.nc	11.200	11.283	1.349	3195	6349	0	2979	0	175
SRL_OPN_2PTS007_0298_20131020_144345_20131020_162331.EUM.nc	11.050	11.030	1.302	3261	5625	0	2297	2	65
SRL_OPN_2PTS007_0300_20131020_162330_20131020_180307.EUM.nc	10.660	10.485	1.494	2887	5622	0	2669	2	64
SRL_OPN_2PTS007_0302_20131020_180306_20131020_194235.EUM.nc	10.680	10.747	1.393	3161	5623	0	2294	6	162
SRL_OPN_2PTS007_0304_20131020_194234_20131020_212133.EUM.nc	10.780	10.843	1.629	3448	5475	0	1884	5	138
SRL_OPN_2PTS007_0306_20131020_212134_20131020_225940.EUM.nc	10.695	10.725	1.479	2227	5428	0	3072	16	113

– Continued on next page

Table 6: Ka-Band Backscatter Coefficient Statistics.

– Continued from previous page

File	Median	Mean	Std. Dev.	No. Obs.	Total Obs.	Default Lat/Lon	Flag (total)	Default (total)	3-Sigma Edited
SRL_OPN_2PTS007_0307_20131020_225939_20131021_003727.EUM.nc	10.940	10.836	1.563	3193	5503	0	2188	9	113
SRL_OPN_2PTS007_0309_20131021_003726_20131021_021530.EUM.nc	11.040	11.131	1.320	2777	5533	0	2518	8	230
SRL_OPN_2PTS007_0311_20131021_021529_20131021_035454.EUM.nc	10.995	11.025	1.166	2586	5526	0	2843	5	92
SRL_OPN_2PTS007_0313_20131021_035454_20131021_053608.EUM.nc	10.780	10.598	1.633	2687	5565	0	2714	8	156
SRL_OPN_2PTS007_0315_20131021_053607_20131021_072515.EUM.nc	10.620	10.532	1.147	3802	6204	0	2139	10	253
SRL_OPN_2PTS007_0318_20131021_072514_20131021_090331.EUM.nc	10.860	10.807	1.207	3641	5565	0	1765	5	154
SRL_OPN_2PTS007_0319_20131021_090330_20131021_104124.EUM.nc	10.910	10.853	1.992	2549	5505	0	2879	19	58
SRL_OPN_2PTS007_0321_20131021_104124_20131021_121933.EUM.nc	11.280	11.141	1.423	2436	5480	0	2985	25	34
SRL_OPN_2PTS007_0323_20131021_121932_20131021_135838.EUM.nc	11.030	10.920	1.211	3026	5497	0	2315	4	152
SRL_OPN_2PTS007_0325_20131021_135838_20131021_155201.EUM.nc	11.040	10.893	1.353	3224	6399	0	2854	14	307
SRL_OPN_2PTS007_0328_20131021_155200_20131021_173147.EUM.nc	10.700	10.603	1.505	2607	5478	0	2829	2	40
SRL_OPN_2PTS007_0330_20131021_173147_20131021_191123.EUM.nc	10.540	10.571	1.224	3313	5626	0	2138	13	162
SRL_OPN_2PTS007_0332_20131021_191122_20131021_205024.EUM.nc	10.420	10.500	1.430	3549	5569	0	1832	9	179
SRL_OPN_2PTS007_0334_20131021_205023_20131021_222853.EUM.nc	10.710	10.865	1.528	2806	5401	0	2383	21	191
SRL_OPN_2PTS007_0336_20131021_222852_20131022_000645.EUM.nc	11.120	10.921	1.730	3021	5524	0	2393	12	98
SRL_OPN_2PTS007_0337_20131022_000644_20131022_014435.EUM.nc	11.540	11.281	1.409	3115	5550	0	2289	4	142
SRL_OPN_2PTS007_0339_20131022_014435_20131022_032331.EUM.nc	11.280	11.316	0.856	2660	5501	0	2694	5	142
SRL_OPN_2PTS007_0341_20131022_032330_20131022_050359.EUM.nc	10.760	10.653	1.363	2631	5587	0	2768	6	182
SRL_OPN_2PTS007_0343_20131022_050359_20131022_065415.EUM.nc	10.590	10.401	0.995	3647	6227	0	2437	1	142
SRL_OPN_2PTS007_0346_20131022_065414_20131022_083243.EUM.nc	10.630	10.691	1.200	4220	5616	0	1216	4	176
SRL_OPN_2PTS007_0348_20131022_083242_20131022_101042.EUM.nc	11.035	10.833	1.714	2738	5440	0	2593	3	106
SRL_OPN_2PTS007_0349_20131022_101042_20131022_114840.EUM.nc	11.390	11.187	1.406	2339	5456	0	3018	20	79
SRL_OPN_2PTS007_0351_20131022_114839_20131022_132718.EUM.nc	11.055	10.936	1.328	2610	5227	0	2462	11	144
SRL_OPN_2PTS007_0353_20131022_132717_20131022_152041.EUM.nc	10.720	10.631	1.300	3380	6398	0	2882	0	136
SRL_OPN_2PTS007_0356_20131022_152040_20131022_170028.EUM.nc	10.440	10.339	1.273	2679	5551	0	2821	4	47
SRL_OPN_2PTS007_0358_20131022_170028_20131022_184009.EUM.nc	10.450	10.398	1.191	3149	5630	0	2402	3	76
SRL_OPN_2PTS007_0360_20131022_184008_20131022_201919.EUM.nc	10.380	10.320	1.279	3250	5559	0	2179	6	124
SRL_OPN_2PTS007_0362_20131022_201919_20131022_215803.EUM.nc	10.550	10.609	1.318	2964	5433	0	2253	37	179
SRL_OPN_2PTS007_0364_20131022_215802_20131022_233603.EUM.nc	10.470	10.437	1.616	2431	5402	0	2837	11	123
SRL_OPN_2PTS007_0365_20131022_233603_20131023_011345.EUM.nc	11.090	11.037	1.451	2779	5493	0	2588	6	120
SRL_OPN_2PTS007_0367_20131023_011344_20131023_025218.EUM.nc	11.140	10.981	1.178	2727	5561	0	2754	0	80
SRL_OPN_2PTS007_0369_20131023_025218_20131023_043211.EUM.nc	11.010	10.799	1.712	2514	5513	0	2732	11	256
SRL_OPN_2PTS007_0371_20131023_043211_20131023_061415.EUM.nc	10.820	10.669	1.179	3606	5762	0	2102	6	48
SRL_OPN_2PTS007_0373_20131023_061414_20131023_080148.EUM.nc	10.600	10.368	1.366	4014	6098	0	1938	3	143
SRL_OPN_2PTS007_0376_20131023_080147_20131023_093957.EUM.nc	10.470	10.371	1.755	2888	5524	0	2521	18	97
SRL_OPN_2PTS007_0377_20131023_093957_20131023_111750.EUM.nc	10.580	10.603	1.458	2157	5421	0	3162	23	79
SRL_OPN_2PTS007_0379_20131023_111749_20131023_125609.EUM.nc	11.170	11.133	1.222	2446	5337	0	2797	4	90
SRL_OPN_2PTS007_0381_20131023_125608_20131023_144921.EUM.nc	10.920	10.828	1.512	3206	6343	0	2978	4	155
SRL_OPN_2PTS007_0384_20131023_144921_20131023_162909.EUM.nc	10.830	10.555	1.579	3250	5650	0	2323	10	67

– Continued on next page

Table 6: Ka-Band Backscatter Coefficient Statistics.

– Continued from previous page

File	Median	Mean	Std. Dev.	No. Obs.	Total Obs.	Default Lat/Lon	Flag (total)	Default (total)	3-Sigma Edited
SRL_OPN_2PTS007_0386_20131023_162908_20131023_180853.EUM.nc	10.770	10.666	1.209	2885	5614	0	2621	9	99
SRL_OPN_2PTS007_0388_20131023_180852_20131023_194811.EUM.nc	10.650	10.653	1.082	3192	5607	0	2272	9	134
SRL_OPN_2PTS007_0390_20131023_194811_20131023_212707.EUM.nc	10.640	10.362	1.478	3468	5456	0	1867	20	101
SRL_OPN_2PTS007_0392_20131023_212708_20131023_230512.EUM.nc	10.980	10.618	1.791	2212	5413	0	3164	4	33
SRL_OPN_2PTS007_0393_20131023_230511_20131024_004259.EUM.nc	11.020	10.893	1.200	3091	5511	0	2262	10	148
SRL_OPN_2PTS007_0395_20131024_004259_20131024_022113.EUM.nc	10.900	10.692	1.372	2770	5551	0	2614	2	165
SRL_OPN_2PTS007_0397_20131024_022113_20131024_040035.EUM.nc	10.620	10.517	1.278	2692	5522	0	2767	2	61
SRL_OPN_2PTS007_0399_20131024_040036_20131024_054157.EUM.nc	11.200	11.066	1.310	3076	5559	0	2425	9	49
SRL_OPN_2PTS007_0401_20131024_054157_20131024_073051.EUM.nc	10.780	10.453	1.521	3991	6200	0	2089	8	112
SRL_OPN_2PTS007_0404_20131024_073050_20131024_090913.EUM.nc	10.650	10.376	1.678	3544	5568	0	1980	3	41
SRL_OPN_2PTS007_0405_20131024_090912_20131024_104657.EUM.nc	10.390	10.496	1.522	2499	5504	0	2876	16	113
SRL_OPN_2PTS007_0407_20131024_104658_20131024_122508.EUM.nc	11.060	10.998	1.277	2464	5465	0	2945	14	42
SRL_OPN_2PTS007_0409_20131024_122507_20131024_140426.EUM.nc	11.140	10.889	1.753	3113	5510	0	2305	3	89
SRL_OPN_2PTS007_0411_20131024_140425_20131024_155749.EUM.nc	10.540	10.675	1.637	3223	6393	0	3055	2	113
SRL_OPN_2PTS007_0414_20131024_155749_20131024_173727.EUM.nc	10.680	10.539	1.619	2628	5522	0	2802	3	89
SRL_OPN_2PTS007_0416_20131024_173726_20131024_191702.EUM.nc	11.030	10.752	1.439	3363	5624	0	2176	3	82
SRL_OPN_2PTS007_0418_20131024_191701_20131024_205610.EUM.nc	10.610	10.459	1.390	3607	5596	0	1898	8	83
SRL_OPN_2PTS007_0420_20131024_205610_20131024_223427.EUM.nc	10.730	10.613	1.972	2717	5409	0	2542	21	129
SRL_OPN_2PTS007_0421_20131024_223426_20131025_001219.EUM.nc	10.940	10.747	1.305	2852	5512	0	2382	5	273
SRL_OPN_2PTS007_0423_20131025_001218_20131025_015010.EUM.nc	10.500	10.381	1.457	3210	5545	0	2236	6	93
SRL_OPN_2PTS007_0425_20131025_015010_20131025_032911.EUM.nc	10.840	10.581	1.242	2811	5469	0	2568	2	88
SRL_OPN_2PTS007_0427_20131025_032911_20131025_050955.EUM.nc	11.030	10.716	1.815	2757	5577	0	2747	2	71
SRL_OPN_2PTS007_0429_20131025_050954_20131025_065951.EUM.nc	10.900	10.806	1.295	3642	6224	0	2500	1	81
SRL_OPN_2PTS007_0432_20131025_065950_20131025_083818.EUM.nc	10.330	9.966	1.978	4302	5615	0	1216	7	90
SRL_OPN_2PTS007_0434_20131025_083817_20131025_101616.EUM.nc	10.370	10.551	1.460	2621	5525	0	2800	12	92
SRL_OPN_2PTS007_0435_20131025_101616_20131025_115416.EUM.nc	11.030	10.863	1.149	2368	5484	0	2949	9	158
SRL_OPN_2PTS007_0437_20131025_115416_20131025_133259.EUM.nc	10.850	10.447	1.711	2766	5386	0	2508	3	109
SRL_OPN_2PTS007_0439_20131025_133258_20131025_152630.EUM.nc	10.930	10.714	1.577	3498	6366	0	2788	1	79
SRL_OPN_2PTS007_0442_20131025_152629_20131025_170608.EUM.nc	10.290	10.233	1.390	2623	5480	0	2796	1	60
SRL_OPN_2PTS007_0444_20131025_170608_20131025_184548.EUM.nc	11.080	10.990	1.405	3043	5603	0	2364	2	194
SRL_OPN_2PTS007_0446_20131025_184548_20131025_202459.EUM.nc	10.570	10.522	1.686	3394	5553	0	2102	13	44
SRL_OPN_2PTS007_0448_20131025_202458_20131025_220337.EUM.nc	10.350	10.370	1.628	2939	5397	0	2324	17	117
SRL_OPN_2PTS007_0450_20131025_220337_20131025_234137.EUM.nc	10.530	10.396	1.312	2659	5506	0	2794	15	38
SRL_OPN_2PTS007_0451_20131025_234136_20131026_011919.EUM.nc	10.930	11.016	1.600	2932	5508	0	2440	2	134
SRL_OPN_2PTS007_0453_20131026_011919_20131026_025757.EUM.nc	10.880	10.508	1.530	2691	5566	0	2751	1	123
SRL_OPN_2PTS007_0455_20131026_025756_20131026_043805.EUM.nc	10.880	10.625	1.602	2571	5478	0	2779	12	116
SRL_OPN_2PTS007_0457_20131026_043804_20131026_062008.EUM.nc	11.110	10.778	1.448	3601	5792	0	2071	2	118
SRL_OPN_2PTS007_0459_20131026_062007_20131026_080725.EUM.nc	10.650	10.429	1.938	4077	6112	0	1924	4	107
SRL_OPN_2PTS007_0462_20131026_080724_20131026_094532.EUM.nc	10.720	10.629	1.697	2898	5515	0	2576	6	35

– Continued on next page

Table 6: Ka-Band Backscatter Coefficient Statistics.

– Continued from previous page

File	Median	Mean	Std. Dev.	No. Obs.	Total Obs.	Default Lat/Lon	Flag (total)	Default (total)	3-Sigma Edited
SRL_OPN_2PTS007_0463_20131026_094532_20131026_112325.EUM.nc	10.670	10.846	1.639	2043	5359	0	3268	22	26
SRL_OPN_2PTS007_0465_20131026_112324_20131026_130147.EUM.nc	11.000	10.920	1.862	2483	5412	0	2815	2	112
SRL_OPN_2PTS007_0467_20131026_130146_20131026_145511.EUM.nc	10.740	10.608	1.592	3287	6379	0	2974	1	117
SRL_OPN_2PTS007_0470_20131026_145511_20131026_163449.EUM.nc	10.475	10.272	1.392	3111	5632	0	2449	11	61
SRL_OPN_2PTS007_0472_20131026_163448_20131026_181433.EUM.nc	10.780	10.595	1.577	2952	5630	0	2609	6	63
SRL_OPN_2PTS007_0474_20131026_181432_20131026_195350.EUM.nc	10.820	10.667	1.710	3172	5571	0	2272	9	118
SRL_OPN_2PTS007_0476_20131026_195349_20131026_213245.EUM.nc	10.800	10.708	1.591	3526	5461	0	1833	13	89
SRL_OPN_2PTS007_0478_20131026_213245_20131026_231054.EUM.nc	10.470	10.317	1.506	2174	5368	0	3124	5	65
SRL_OPN_2PTS007_0479_20131026_231053_20131027_004833.EUM.nc	11.140	10.939	1.232	3046	5507	0	2297	18	146
SRL_OPN_2PTS007_0481_20131027_004832_20131027_022651.EUM.nc	10.710	10.556	1.759	2815	5543	0	2601	4	123
SRL_OPN_2PTS007_0483_20131027_022651_20131027_040618.EUM.nc	10.690	10.434	1.520	2585	5476	0	2775	3	113
SRL_OPN_2PTS007_0485_20131027_040617_20131027_054747.EUM.nc	10.660	10.728	1.295	3319	5659	0	2206	8	126
SRL_OPN_2PTS007_0487_20131027_054746_20131027_073628.EUM.nc	10.680	10.633	1.773	3949	6178	0	2097	7	125
SRL_OPN_2PTS007_0490_20131027_073628_20131027_091448.EUM.nc	10.690	10.703	1.558	3374	5551	0	2077	10	90
SRL_OPN_2PTS007_0491_20131027_091447_20131027_105232.EUM.nc	10.770	10.759	1.470	2249	5514	0	3057	28	180
SRL_OPN_2PTS007_0493_20131027_105231_20131027_123044.EUM.nc	10.820	10.676	1.572	2379	5362	0	2921	7	55
SRL_OPN_2PTS007_0495_20131027_123043_20131027_141009.EUM.nc	10.740	10.585	1.491	2970	5566	0	2472	1	123
SRL_OPN_2PTS007_0497_20131027_141008_20131027_160330.EUM.nc	10.650	10.231	1.695	3298	6413	0	3018	7	90
SRL_OPN_2PTS007_0500_20131027_160329_20131027_174307.EUM.nc	10.760	10.770	1.203	2627	5633	0	2839	4	163
SRL_OPN_2PTS007_0502_20131027_174307_20131027_192241.EUM.nc	11.030	10.840	1.717	3242	5615	0	2186	2	185
SRL_OPN_2PTS007_0504_20131027_192241_20131027_210146.EUM.nc	10.810	10.542	1.477	3538	5576	0	1898	11	129
SRL_OPN_2PTS007_0506_20131027_210146_20131027_224001.EUM.nc	10.190	10.230	1.808	2734	5373	0	2543	21	75
SRL_OPN_2PTS007_0507_20131027_224001_20131028_001752.EUM.nc	11.160	11.057	1.547	2971	5465	0	2396	1	97
SRL_OPN_2PTS007_0509_20131028_001751_20131028_015555.EUM.nc	11.050	10.569	1.795	3082	5526	0	2267	4	173
SRL_OPN_2PTS007_0511_20131028_015554_20131028_033452.EUM.nc	10.870	10.579	1.287	2834	5484	0	2550	11	89
SRL_OPN_2PTS007_0513_20131028_033451_20131028_051542.EUM.nc	11.020	10.937	1.527	2684	5556	0	2697	1	174
SRL_OPN_2PTS007_0515_20131028_051542_20131028_070529.EUM.nc	10.820	10.673	1.899	3557	6223	0	2466	13	187
SRL_OPN_2PTS007_0518_20131028_070528_20131028_084402.EUM.nc	10.350	10.265	1.356	3950	5621	0	1489	21	161
SRL_OPN_2PTS007_0520_20131028_084401_20131028_102149.EUM.nc	10.780	10.707	1.432	2580	5481	0	2830	24	47
SRL_OPN_2PTS007_0521_20131028_102148_20131028_115951.EUM.nc	11.230	11.176	1.388	2425	5471	0	2933	23	90
SRL_OPN_2PTS007_0523_20131028_115950_20131028_133847.EUM.nc	10.890	10.677	1.435	2826	5407	0	2517	7	57
SRL_OPN_2PTS007_0525_20131028_133846_20131028_153210.EUM.nc	10.600	10.406	1.510	3220	6378	0	2815	36	307
SRL_OPN_2PTS007_0528_20131028_153210_20131028_171149.EUM.nc	10.910	10.807	1.551	2481	5495	0	2865	2	147
SRL_OPN_2PTS007_0530_20131028_171150_20131028_185128.EUM.nc	10.850	10.904	1.793	3189	5628	0	2310	5	124
SRL_OPN_2PTS007_0532_20131028_185128_20131028_203044.EUM.nc	10.640	10.481	1.556	3286	5563	0	2109	9	159
SRL_OPN_2PTS007_0534_20131028_203043_20131028_220912.EUM.nc	10.290	10.226	1.147	2832	5378	0	2388	26	132
SRL_OPN_2PTS007_0536_20131028_220911_20131028_234710.EUM.nc	11.050	11.044	1.947	2833	5507	0	2595	4	75
SRL_OPN_2PTS007_0537_20131028_234710_20131029_012456.EUM.nc	11.040	10.699	1.640	2824	5533	0	2528	4	177
SRL_OPN_2PTS007_0539_20131029_012455_20131029_030336.EUM.nc	10.775	10.535	1.456	2702	5585	0	2811	0	72

– Continued on next page

Table 6: Ka-Band Backscatter Coefficient Statistics.

– Continued from previous page

File	Median	Mean	Std. Dev.	No. Obs.	Total Obs.	Default Lat/Lon	Flag (total)	Default (total)	3-Sigma Edited
SRL_OPN_2PTS007_0541_20131029_030336_20131029_044350.EUM.nc	10.700	10.483	1.519	2600	5527	0	2761	2	164
SRL_OPN_2PTS007_0543_20131029_044349_20131029_062602.EUM.nc	11.000	10.859	1.663	3699	5789	0	1981	0	109
SRL_OPN_2PTS007_0545_20131029_062601_20131029_081301.EUM.nc	10.510	10.361	1.532	4042	6097	0	1859	3	193
SRL_OPN_2PTS007_0548_20131029_081300_20131029_095106.EUM.nc	10.700	10.699	1.370	2810	5421	0	2548	14	49
SRL_OPN_2PTS007_0549_20131029_095106_20131029_112859.EUM.nc	10.840	10.852	1.274	1952	5371	0	3246	20	153
SRL_OPN_2PTS007_0551_20131029_112858_20131029_130734.EUM.nc	10.660	10.682	2.025	2559	5440	0	2783	2	96
SRL_OPN_2PTS007_0553_20131029_130733_20131029_150051.EUM.nc	11.110	10.801	1.574	3193	6387	0	3026	0	168
SRL_OPN_2PTS007_0556_20131029_150050_20131029_164031.EUM.nc	11.115	10.992	1.731	2887	5631	0	2621	12	111
SRL_OPN_2PTS007_0558_20131029_164030_20131029_182013.EUM.nc	10.790	10.744	1.230	2885	5612	0	2530	6	191
SRL_OPN_2PTS007_0560_20131029_182013_20131029_195929.EUM.nc	10.560	10.388	1.492	3043	5550	0	2299	5	203
SRL_OPN_2PTS007_0562_20131029_195928_20131029_213820.EUM.nc	10.190	10.115	1.133	3298	5476	0	2005	17	156
SRL_OPN_2PTS007_0564_20131029_213819_20131029_231628.EUM.nc	10.800	10.413	1.885	2204	5352	0	3004	5	139
SRL_OPN_2PTS007_0565_20131029_231628_20131030_005408.EUM.nc	10.700	10.672	1.615	3033	5537	0	2420	20	64
SRL_OPN_2PTS007_0567_20131030_005408_20131030_023230.EUM.nc	10.810	10.646	1.948	2823	5557	0	2589	5	140
SRL_OPN_2PTS007_0569_20131030_023230_20131030_041209.EUM.nc	11.400	11.048	1.812	2554	5510	0	2829	7	120
SRL_OPN_2PTS007_0571_20131030_041208_20131030_055338.EUM.nc	11.100	10.807	1.417	3554	5711	0	2125	5	27
SRL_OPN_2PTS007_0573_20131030_055337_20131030_074205.EUM.nc	10.410	10.508	1.162	3805	6140	0	2050	1	284
SRL_OPN_2PTS007_0576_20131030_074204_20131030_092022.EUM.nc	10.280	10.254	1.520	3164	5536	0	2265	10	97
SRL_OPN_2PTS007_0577_20131030_092022_20131030_105815.EUM.nc	10.710	10.841	1.495	2195	5477	0	3146	17	119
SRL_OPN_2PTS007_0579_20131030_105813_20131030_123622.EUM.nc	10.690	10.667	1.438	2241	5378	0	3001	2	134
SRL_OPN_2PTS007_0581_20131030_123622_20131030_141550.EUM.nc	10.790	10.672	1.609	3176	5550	0	2353	0	21
SRL_OPN_2PTS007_0583_20131030_141549_20131030_160911.EUM.nc	11.300	11.226	1.626	3391	6381	0	2961	3	26
SRL_OPN_2PTS007_0586_20131030_160910_20131030_174855.EUM.nc	10.840	10.802	1.176	2585	4592	0	1945	0	62
SRL_OPN_2PTS007_0588_20131030_174853_20131030_192819.EUM.nc	10.630	10.459	1.156	3034	5629	0	2327	8	260
SRL_OPN_2PTS007_0590_20131030_192818_20131030_210722.EUM.nc	10.550	10.587	1.568	3447	5553	0	2034	11	61
SRL_OPN_2PTS007_0592_20131030_210721_20131030_224542.EUM.nc	10.610	10.247	1.516	2433	5369	0	2768	6	162
SRL_OPN_2PTS007_0593_20131030_224541_20131031_002324.EUM.nc	10.660	10.676	1.285	2921	5449	0	2408	1	119
SRL_OPN_2PTS007_0595_20131031_002323_20131031_020128.EUM.nc	10.750	10.656	1.680	3074	5543	0	2326	5	138
SRL_OPN_2PTS007_0597_20131031_020127_20131031_034040.EUM.nc	11.350	11.354	1.441	2697	5510	0	2652	8	153
SRL_OPN_2PTS007_0599_20131031_034039_20131031_052129.EUM.nc	10.630	10.512	1.361	2738	5589	0	2738	2	111
SRL_OPN_2PTS007_0604_20131031_071103_20131031_084934.EUM.nc	10.780	10.665	1.297	3799	5602	0	1587	10	206
SRL_OPN_2PTS007_0605_20131031_084934_20131031_102729.EUM.nc	10.890	10.860	1.701	2601	5518	0	2814	11	92
SRL_OPN_2PTS007_0607_20131031_102728_20131031_120525.EUM.nc	11.055	10.773	1.262	2378	5442	0	2880	16	168
SRL_OPN_2PTS007_0609_20131031_120524_20131031_134425.EUM.nc	10.750	10.693	1.391	2823	5447	0	2503	9	112
SRL_OPN_2PTS007_0611_20131031_134424_20131031_153749.EUM.nc	10.880	10.807	1.518	3258	6415	0	2937	4	216
SRL_OPN_2PTS007_0614_20131031_153750_20131031_171737.EUM.nc	10.990	10.840	1.354	2474	5493	0	2891	4	124
SRL_OPN_2PTS007_0616_20131031_171736_20131031_185706.EUM.nc	10.550	10.513	1.422	3153	5605	0	2347	9	96
SRL_OPN_2PTS007_0618_20131031_185706_20131031_203620.EUM.nc	10.660	10.727	1.450	3341	5584	0	2081	12	150
SRL_OPN_2PTS007_0620_20131031_203620_20131031_221455.EUM.nc	10.420	10.464	1.635	2702	5376	0	2490	26	158

– Continued on next page

Table 6: Ka-Band Backscatter Coefficient Statistics.

– Continued from previous page

File	Median	Mean	Std. Dev.	No. Obs.	Total Obs.	Default Lat/Lon	Flag (total)	Default (total)	3-Sigma Edited
SRL_OPN_2PTS007_0622_20131031_221454_20131031_235243.EUM.nc	10.700	10.565	1.256	2771	5458	0	2585	6	96
SRL_OPN_2PTS007_0623_20131031_235242_20131101_013036.EUM.nc	10.610	10.626	1.411	2903	5534	0	2441	2	188
SRL_OPN_2PTS007_0625_20131101_013036_20131101_030913.EUM.nc	11.110	11.139	2.004	2712	5545	0	2749	5	79
SRL_OPN_2PTS007_0627_20131101_030913_20131101_044933.EUM.nc	10.910	10.646	1.532	2619	5511	0	2717	8	167
SRL_OPN_2PTS007_0629_20131101_044934_20131101_063202.EUM.nc	10.350	10.166	1.255	3720	5781	0	1967	2	92
SRL_OPN_2PTS007_0631_20131101_063201_20131101_081843.EUM.nc	10.710	10.668	1.754	4129	6087	0	1814	4	140
SRL_OPN_2PTS007_0634_20131101_081844_20131101_095638.EUM.nc	10.400	10.386	1.400	2692	5516	0	2682	10	132
SRL_OPN_2PTS007_0635_20131101_095637_20131101_113432.EUM.nc	11.355	11.299	1.644	2236	5378	0	3045	19	78
SRL_OPN_2PTS007_0637_20131101_113432_20131101_131311.EUM.nc	10.460	10.277	1.697	2679	5433	0	2709	6	39
SRL_OPN_2PTS007_0639_20131101_131310_20131101_150631.EUM.nc	11.050	10.963	1.281	3182	6362	0	3006	3	171
SRL_OPN_2PTS007_0642_20131101_150630_20131101_164616.EUM.nc	10.500	10.539	1.223	2754	5613	0	2805	4	50
SRL_OPN_2PTS007_0644_20131101_164616_20131101_182551.EUM.nc	10.500	10.420	1.061	3096	5513	0	2334	3	80
SRL_OPN_2PTS007_0646_20131101_182550_20131101_200515.EUM.nc	10.850	10.926	1.246	3037	5552	0	2383	5	127
SRL_OPN_2PTS007_0648_20131101_200514_20131101_214354.EUM.nc	10.490	10.629	1.498	3191	5438	0	2112	20	115
SRL_OPN_2PTS007_0650_20131101_214353_20131101_232159.EUM.nc	10.560	10.175	1.655	2355	5343	0	2849	12	127
SRL_OPN_2PTS007_0651_20131101_232158_20131102_005948.EUM.nc	10.500	10.407	1.595	2942	5524	0	2448	21	113
SRL_OPN_2PTS007_0653_20131102_005947_20131102_023803.EUM.nc	10.820	10.842	1.686	2770	5554	0	2644	16	124
SRL_OPN_2PTS007_0655_20131102_023803_20131102_041751.EUM.nc	11.030	10.839	1.339	2618	5501	0	2792	13	78
SRL_OPN_2PTS007_0657_20131102_041750_20131102_055935.EUM.nc	10.380	10.356	1.036	3485	5745	0	2178	3	79
SRL_OPN_2PTS007_0659_20131102_055935_20131102_074748.EUM.nc	10.690	10.719	1.290	3919	6146	0	2068	4	155
SRL_OPN_2PTS007_0662_20131102_074747_20131102_092554.EUM.nc	10.430	10.340	1.280	3023	5500	0	2339	5	133
SRL_OPN_2PTS007_0663_20131102_092553_20131102_110346.EUM.nc	11.070	10.926	1.865	2179	5507	0	3207	23	98
SRL_OPN_2PTS007_0665_20131102_110345_20131102_124205.EUM.nc	10.605	10.343	1.751	2319	5376	0	2957	5	95
SRL_OPN_2PTS007_0667_20131102_124204_20131102_142131.EUM.nc	10.820	10.635	1.510	3078	5520	0	2286	15	141
SRL_OPN_2PTS007_0669_20131102_142130_20131102_161448.EUM.nc	10.720	10.588	1.584	3268	6369	0	2983	5	113
SRL_OPN_2PTS007_0672_20131102_161447_20131102_175434.EUM.nc	10.130	10.065	1.134	2780	5586	0	2759	7	40
SRL_OPN_2PTS007_0674_20131102_175434_20131102_193405.EUM.nc	11.050	10.980	1.207	3106	5620	0	2323	11	180
SRL_OPN_2PTS007_0676_20131102_193404_20131102_211257.EUM.nc	10.840	10.767	1.378	3248	5571	0	2149	6	168
SRL_OPN_2PTS007_0678_20131102_211257_20131102_225115.EUM.nc	10.530	10.316	1.782	2349	5345	0	2903	14	79
SRL_OPN_2PTS007_0679_20131102_225115_20131103_002904.EUM.nc	10.700	10.449	1.767	3056	5453	0	2330	6	61
SRL_OPN_2PTS007_0681_20131103_002903_20131103_020703.EUM.nc	10.760	10.574	1.840	2868	5549	0	2520	26	135
SRL_OPN_2PTS007_0683_20131103_020702_20131103_034621.EUM.nc	11.390	11.229	1.467	2759	5557	0	2714	4	80
SRL_OPN_2PTS007_0685_20131103_034620_20131103_052716.EUM.nc	10.530	10.501	1.231	2650	5571	0	2807	4	110
SRL_OPN_2PTS007_0687_20131103_052715_20131103_071649.EUM.nc	10.815	10.833	1.397	3735	6213	0	2364	3	111
SRL_OPN_2PTS007_0690_20131103_071648_20131103_085507.EUM.nc	10.350	10.249	1.393	3768	5573	0	1663	15	127
SRL_OPN_2PTS007_0691_20131103_085506_20131103_103302.EUM.nc	10.610	10.554	1.699	2313	5519	0	2979	19	208
SRL_OPN_2PTS007_0693_20131103_103302_20131103_121107.EUM.nc	10.900	10.670	1.755	2441	5430	0	2919	23	47
SRL_OPN_2PTS007_0695_20131103_121107_20131103_135005.EUM.nc	10.810	10.686	1.368	2937	5442	0	2452	6	47
SRL_OPN_2PTS007_0697_20131103_135004_20131103_154328.EUM.nc	10.700	10.489	1.351	3157	6406	0	2939	1	309

– Continued on next page

Table 6: Ka-Band Backscatter Coefficient Statistics.

– Continued from previous page

File	Median	Mean	Std. Dev.	No. Obs.	Total Obs.	Default Lat/Lon	Flag (total)	Default (total)	3-Sigma Edited
SRL_OPN_2PTS007_0700_20131103_154327_20131103_172316.EUM.nc	10.480	10.360	1.481	2564	5528	0	2866	3	95
SRL_OPN_2PTS007_0702_20131103_172315_20131103_190244.EUM.nc	11.410	11.244	1.230	3059	5599	0	2343	4	193
SRL_OPN_2PTS007_0704_20131103_190243_20131103_204157.EUM.nc	10.780	10.658	1.548	3599	5589	0	1896	10	84
SRL_OPN_2PTS007_0706_20131103_204156_20131103_222029.EUM.nc	10.360	10.436	1.728	2788	5368	0	2392	27	161
SRL_OPN_2PTS007_0708_20131103_222028_20131103_235814.EUM.nc	10.560	10.291	1.850	2926	5491	0	2481	11	73
SRL_OPN_2PTS007_0709_20131103_235814_20131104_013612.EUM.nc	10.630	10.452	1.631	3116	5563	0	2317	7	123
SRL_OPN_2PTS007_0711_20131104_013612_20131104_031502.EUM.nc	10.980	11.066	1.081	2555	5527	0	2761	14	197
SRL_OPN_2PTS007_0713_20131104_031502_20131104_045520.EUM.nc	10.620	10.551	1.202	2738	5534	0	2706	1	89
SRL_OPN_2PTS007_0715_20131104_045519_20131104_063757.EUM.nc	10.605	10.552	1.461	3739	5823	0	2001	0	83
SRL_OPN_2PTS007_0718_20131104_065555_20131104_080333.EUM.nc	10.780	10.931	0.430	23	27	0	1	3	0
SRL_OPN_2PTS007_0719_20131104_080332_20131104_100222.EUM.nc	10.240	10.185	1.510	3594	6707	0	2987	10	116
SRL_OPN_2PTS007_0721_20131104_100222_20131104_114009.EUM.nc	11.010	10.571	1.996	2309	5359	0	2982	33	35
SRL_OPN_2PTS007_0723_20131104_114010_20131104_131850.EUM.nc	10.740	10.724	1.521	2701	5406	0	2604	2	99
SRL_OPN_2PTS007_0725_20131104_131850_20131104_151212.EUM.nc	10.630	10.657	1.451	3296	6389	0	3002	1	90
SRL_OPN_2PTS007_0728_20131104_151212_20131104_165158.EUM.nc	10.710	10.611	1.333	2684	5589	0	2825	7	73
SRL_OPN_2PTS007_0730_20131104_165157_20131104_183131.EUM.nc	11.030	10.842	1.250	3087	5512	0	2340	2	83
SRL_OPN_2PTS007_0732_20131104_183130_20131104_201053.EUM.nc	10.640	10.580	1.300	3154	5548	0	2328	7	59
SRL_OPN_2PTS007_0734_20131104_201053_20131104_214939.EUM.nc	10.450	10.264	1.526	3258	5455	0	2086	5	106
SRL_OPN_2PTS007_0736_20131104_214938_20131104_232734.EUM.nc	10.355	9.986	1.606	2463	5309	0	2760	43	43
SRL_OPN_2PTS007_0737_20131104_232733_20131105_010523.EUM.nc	10.350	10.290	1.344	2763	5511	0	2657	12	79
SRL_OPN_2PTS007_0739_20131105_010522_20131105_024351.EUM.nc	10.910	10.983	1.177	2643	5574	0	2718	4	209
SRL_OPN_2PTS007_0741_20131105_024350_20131105_042335.EUM.nc	10.170	10.268	1.163	2676	5516	0	2792	8	40
SRL_OPN_2PTS007_0743_20131105_042334_20131105_060528.EUM.nc	10.890	10.614	1.556	3528	5753	0	2169	2	54
SRL_OPN_2PTS007_0745_20131105_060527_20131105_075325.EUM.nc	10.560	10.498	1.370	3992	6126	0	2031	2	101
SRL_OPN_2PTS007_0748_20131105_075324_20131105_093137.EUM.nc	10.300	10.222	1.607	3056	5495	0	2415	5	19
SRL_OPN_2PTS007_0749_20131105_093137_20131105_110921.EUM.nc	10.450	10.636	1.757	2139	5452	0	3134	50	129
SRL_OPN_2PTS007_0751_20131105_110920_20131105_124742.EUM.nc	10.740	10.648	1.228	2244	5347	0	2975	2	126
SRL_OPN_2PTS007_0753_20131105_124742_20131105_144052.EUM.nc	10.600	10.599	0.954	3099	6279	0	3030	1	149
SRL_OPN_2PTS007_0756_20131105_144051_20131105_162038.EUM.nc	10.730	10.634	1.352	3247	5630	0	2283	4	96
SRL_OPN_2PTS007_0758_20131105_162037_20131105_180015.EUM.nc	10.230	10.066	1.579	2773	5582	0	2667	1	141
SRL_OPN_2PTS007_0760_20131105_180014_20131105_193944.EUM.nc	10.900	10.647	1.357	3268	5611	0	2303	1	39
SRL_OPN_2PTS007_0762_20131105_193943_20131105_211843.EUM.nc	10.340	10.109	1.202	3470	5493	0	1988	18	17
SRL_OPN_2PTS007_0764_20131105_211843_20131105_225650.EUM.nc	9.910	10.218	2.288	2331	5442	0	3002	9	100
SRL_OPN_2PTS007_0765_20131105_225650_20131106_003439.EUM.nc	10.510	10.383	1.569	3079	5468	0	2224	9	156
SRL_OPN_2PTS007_0767_20131106_003438_20131106_021249.EUM.nc	11.020	10.952	1.386	2812	5546	0	2581	2	151
SRL_OPN_2PTS007_0769_20131106_021248_20131106_035202.EUM.nc	10.710	10.547	1.523	2707	5498	0	2741	22	28
SRL_OPN_2PTS007_0771_20131106_035201_20131106_053312.EUM.nc	10.520	10.532	1.162	2710	5580	0	2802	6	62
SRL_OPN_2PTS007_0773_20131106_053311_20131106_072225.EUM.nc	10.680	10.520	1.624	3896	6214	0	2221	5	92
SRL_OPN_2PTS007_0776_20131106_072225_20131106_090051.EUM.nc	10.190	9.949	1.511	3738	5604	0	1808	7	51

– Continued on next page

Table 6: Ka-Band Backscatter Coefficient Statistics.

– Continued from previous page

File	Median	Mean	Std. Dev.	No. Obs.	Total Obs.	Default Lat/Lon	Flag (total)	Default (total)	3-Sigma Edited
SRL_OPN_2PTS007_0777_20131106_090050_20131106_103837.EUM.nc	10.220	10.432	1.514	2467	5492	0	2958	8	59
SRL_OPN_2PTS007_0779_20131106_103836_20131106_121644.EUM.nc	10.800	10.959	1.244	2433	5452	0	2956	29	34
SRL_OPN_2PTS007_0781_20131106_121643_20131106_135547.EUM.nc	10.700	10.793	1.633	2871	5469	0	2441	1	156
SRL_OPN_2PTS007_0783_20131106_135546_20131106_154919.EUM.nc	10.670	10.541	1.189	3442	6405	0	2894	12	57
SRL_OPN_2PTS007_0786_20131106_154918_20131106_172857.EUM.nc	10.060	10.043	1.562	2640	5489	0	2806	6	37
SRL_OPN_2PTS007_0788_20131106_172856_20131106_190832.EUM.nc	10.880	10.590	1.493	3377	5617	0	2179	8	53
SRL_OPN_2PTS007_0790_20131106_190832_20131106_204734.EUM.nc	10.570	10.573	1.245	3526	5566	0	1836	27	177
SRL_OPN_2PTS007_0792_20131106_204733_20131106_222604.EUM.nc	10.430	10.299	1.671	2792	5394	0	2474	23	105
SRL_OPN_2PTS007_0794_20131106_222603_20131107_000357.EUM.nc	10.420	10.418	1.445	3044	5541	0	2445	14	38
SRL_OPN_2PTS007_0795_20131107_000356_20131107_014146.EUM.nc	11.120	11.021	1.370	3031	5551	0	2345	5	170
SRL_OPN_2PTS007_0797_20131107_014146_20131107_032041.EUM.nc	10.590	10.491	1.553	2677	5502	0	2688	18	119
SRL_OPN_2PTS007_0799_20131107_032041_20131107_050114.EUM.nc	10.420	10.414	1.167	2854	5596	0	2711	2	29
SRL_OPN_2PTS007_0801_20131107_050113_20131107_064351.EUM.nc	10.630	10.436	1.621	3771	5809	0	2012	2	24
SRL_OPN_2PTS007_0803_20131107_064352_20131107_082954.EUM.nc	10.400	10.131	1.445	4294	6039	0	1706	2	37
SRL_OPN_2PTS007_0806_20131107_082953_20131107_100755.EUM.nc	10.380	10.323	1.326	2748	5511	0	2679	11	73
SRL_OPN_2PTS007_0807_20131107_100754_20131107_114551.EUM.nc	10.665	10.785	1.319	2309	5414	0	2987	15	103
SRL_OPN_2PTS007_0809_20131107_114550_20131107_132429.EUM.nc	10.710	10.646	1.181	2760	5390	0	2591	3	36
SRL_OPN_2PTS007_0811_20131107_132430_20131107_151751.EUM.nc	10.490	10.514	1.003	3115	6372	0	2959	59	239
SRL_OPN_2PTS007_0814_20131107_151751_20131107_165738.EUM.nc	10.380	10.063	1.552	2743	5548	0	2783	1	21
SRL_OPN_2PTS007_0816_20131107_165738_20131107_183718.EUM.nc	10.460	10.420	1.336	3201	5521	0	2272	1	47
SRL_OPN_2PTS007_0818_20131107_183717_20131107_201630.EUM.nc	10.650	10.623	1.433	3217	5520	0	2209	10	84
SRL_OPN_2PTS007_0820_20131107_201629_20131107_215513.EUM.nc	10.100	10.130	1.311	3122	5400	0	2097	48	133
SRL_OPN_2PTS007_0822_20131107_215512_20131107_233315.EUM.nc	10.220	10.245	1.377	2353	5290	0	2821	15	101
SRL_OPN_2PTS007_0823_20131107_233314_20131108_011056.EUM.nc	10.840	10.746	0.911	2654	5526	0	2679	5	188
SRL_OPN_2PTS007_0825_20131108_011056_20131108_024927.EUM.nc	10.360	10.159	1.586	2753	5569	0	2765	6	45
SRL_OPN_2PTS007_0827_20131108_024927_20131108_042925.EUM.nc	10.750	10.641	1.117	2587	5534	0	2783	3	161
SRL_OPN_2PTS007_0829_20131108_042925_20131108_061117.EUM.nc	10.360	10.304	1.390	3531	5709	0	2100	8	70
SRL_OPN_2PTS007_0831_20131108_061117_20131108_075900.EUM.nc	10.580	10.505	1.379	3975	6104	0	1987	1	141
SRL_OPN_2PTS007_0834_20131108_075859_20131108_093710.EUM.nc	10.220	10.043	1.572	2885	5526	0	2606	9	26
SRL_OPN_2PTS007_0835_20131108_093709_20131108_111501.EUM.nc	10.850	10.820	1.436	2141	5397	0	3166	43	47
SRL_OPN_2PTS007_0837_20131108_111501_20131108_125319.EUM.nc	10.270	10.393	1.331	2411	5333	0	2829	4	89
SRL_OPN_2PTS007_0839_20131108_125318_20131108_144639.EUM.nc	10.760	10.727	1.252	3161	6299	0	3033	2	103
SRL_OPN_2PTS007_0842_20131108_144638_20131108_162616.EUM.nc	10.605	10.456	1.382	3281	5642	0	2304	2	55
SRL_OPN_2PTS007_0844_20131108_162617_20131108_180601.EUM.nc	10.255	10.133	1.338	2972	5627	0	2620	3	32
SRL_OPN_2PTS007_0846_20131108_180600_20131108_194521.EUM.nc	10.850	10.657	1.378	3260	5589	0	2286	5	38
SRL_OPN_2PTS007_0848_20131108_194520_20131108_212417.EUM.nc	10.240	10.197	0.985	3361	5439	0	1929	14	135
SRL_OPN_2PTS007_0850_20131108_212416_20131108_230230.EUM.nc	10.660	10.495	1.829	2257	5358	0	3053	9	39
SRL_OPN_2PTS007_0851_20131108_230230_20131109_004011.EUM.nc	10.370	10.349	1.315	3165	5499	0	2225	6	103
SRL_OPN_2PTS007_0853_20131109_004011_20131109_021823.EUM.nc	10.440	10.482	1.433	2862	5559	0	2681	3	13

– Continued on next page

Table 6: Ka-Band Backscatter Coefficient Statistics.

– Continued from previous page

File	Median	Mean	Std. Dev.	No. Obs.	Total Obs.	Default Lat/Lon	Flag (total)	Default (total)	3-Sigma Edited
SRL_OPN_2PTS007_0855_20131109_021822_20131109_035750.EUM.nc	10.850	10.789	1.174	2649	5562	0	2853	6	54
SRL_OPN_2PTS007_0857_20131109_035750_20131109_053900.EUM.nc	10.220	10.153	1.110	2879	5528	0	2549	15	85
SRL_OPN_2PTS007_0859_20131109_053859_20131109_072801.EUM.nc	10.710	10.558	1.428	3984	6196	0	2082	0	130
SRL_OPN_2PTS007_0862_20131109_072800_20131109_090623.EUM.nc	10.120	10.095	1.406	3692	5570	0	1837	6	35
SRL_OPN_2PTS007_0863_20131109_090622_20131109_104417.EUM.nc	10.480	10.337	1.354	2499	5497	0	2873	26	99
SRL_OPN_2PTS007_0865_20131109_104416_20131109_122218.EUM.nc	10.670	10.636	1.694	2426	5450	0	2929	15	80
SRL_OPN_2PTS007_0867_20131109_122217_20131109_140135.EUM.nc	10.960	11.085	1.654	3082	5476	0	2308	2	84
SRL_OPN_2PTS007_0869_20131109_140135_20131109_155457.EUM.nc	10.280	10.229	1.354	3251	6383	0	3030	2	100
SRL_OPN_2PTS007_0872_20131109_155456_20131109_173443.EUM.nc	10.070	10.143	1.363	2620	5503	0	2821	4	58
SRL_OPN_2PTS007_0874_20131109_173443_20131109_191410.EUM.nc	11.060	10.811	1.260	3345	5612	0	2168	9	90
SRL_OPN_2PTS007_0876_20131109_191409_20131109_205318.EUM.nc	10.160	10.067	1.272	3632	5574	0	1909	9	24
SRL_OPN_2PTS007_0878_20131109_205317_20131109_223137.EUM.nc	10.405	10.429	1.405	2672	5386	0	2554	28	132
SRL_OPN_2PTS007_0879_20131109_223137_20131110_000928.EUM.nc	10.220	10.227	1.340	2965	5473	0	2387	3	118
SRL_OPN_2PTS007_0881_20131110_000928_20131110_014728.EUM.nc	10.480	10.388	1.674	3153	5557	0	2333	3	68
SRL_OPN_2PTS007_0883_20131110_014728_20131110_032618.EUM.nc	10.580	10.548	1.332	2755	5485	0	2591	7	132
SRL_OPN_2PTS007_0885_20131110_032617_20131110_050658.EUM.nc	10.200	10.340	1.401	2704	5588	0	2801	6	77
SRL_OPN_2PTS007_0887_20131110_050657_20131110_065659.EUM.nc	10.700	10.492	1.806	3649	6231	0	2504	2	76
SRL_OPN_2PTS007_0890_20131110_065659_20131110_083536.EUM.nc	10.180	9.973	1.406	4253	5614	0	1310	6	45
SRL_OPN_2PTS007_0892_20131110_083535_20131110_101326.EUM.nc	10.360	10.166	1.643	2709	5506	0	2746	17	34
SRL_OPN_2PTS007_0893_20131110_101325_20131110_115125.EUM.nc	11.180	10.890	1.500	2321	5470	0	2978	14	157
SRL_OPN_2PTS007_0895_20131110_115124_20131110_133015.EUM.nc	10.570	10.512	1.289	2752	5377	0	2528	7	90
SRL_OPN_2PTS007_0897_20131110_133014_20131110_152338.EUM.nc	10.690	10.603	1.460	3412	6348	0	2878	2	56
SRL_OPN_2PTS007_0900_20131110_152337_20131110_170315.EUM.nc	9.980	9.753	1.415	2670	5450	0	2761	1	18
SRL_OPN_2PTS007_0902_20131110_170315_20131110_184256.EUM.nc	10.635	10.439	1.699	3116	5600	0	2366	0	118
SRL_OPN_2PTS007_0904_20131110_184255_20131110_202215.EUM.nc	10.630	10.529	1.494	3364	5518	0	2105	9	40
SRL_OPN_2PTS007_0906_20131110_202214_20131110_220047.EUM.nc	10.370	10.158	1.415	2853	5354	0	2285	38	178
SRL_OPN_2PTS007_0908_20131110_220046_20131110_233846.EUM.nc	10.570	10.552	1.435	2516	5438	0	2794	13	115
SRL_OPN_2PTS007_0909_20131110_233845_20131111_011636.EUM.nc	10.440	10.487	1.606	2952	5513	0	2409	11	141
SRL_OPN_2PTS007_0911_20131111_011635_20131111_025504.EUM.nc	10.840	10.675	1.151	2663	5538	0	2757	2	116
SRL_OPN_2PTS007_0913_20131111_025504_20131111_043508.EUM.nc	10.350	10.237	1.237	2693	5508	0	2731	12	72
SRL_OPN_2PTS007_0915_20131111_043507_20131111_061707.EUM.nc	10.600	10.419	1.481	3654	5760	0	2064	1	41
SRL_OPN_2PTS007_0917_20131111_061706_20131111_080442.EUM.nc	10.650	10.417	1.501	3970	6107	0	1961	2	174
SRL_OPN_2PTS007_0920_20131111_080442_20131111_094241.EUM.nc	10.420	10.520	1.638	2855	5490	0	2554	5	76
SRL_OPN_2PTS007_0921_20131111_094240_20131111_112033.EUM.nc	10.660	10.658	1.341	2219	5314	0	2982	42	71
SRL_OPN_2PTS007_0923_20131111_112032_20131111_125902.EUM.nc	10.630	10.658	1.878	2426	5350	0	2750	1	173
SRL_OPN_2PTS007_0925_20131111_125902_20131111_145216.EUM.nc	10.710	10.664	1.377	3282	6320	0	3000	1	37
SRL_OPN_2PTS007_0928_20131111_145216_20131111_163154.EUM.nc	10.200	10.074	1.623	3149	5636	0	2442	11	34
SRL_OPN_2PTS007_0930_20131111_163154_20131111_181138.EUM.nc	10.450	10.325	1.603	2969	5589	0	2570	2	48
SRL_OPN_2PTS007_0932_20131111_181137_20131111_195105.EUM.nc	10.770	10.648	1.618	3224	5565	0	2284	0	57

– Continued on next page

Table 6: Ka-Band Backscatter Coefficient Statistics.

– Continued from previous page

File	Median	Mean	Std. Dev.	No. Obs.	Total Obs.	Default Lat/Lon	Flag (total)	Default (total)	3-Sigma Edited
SRL_OPN_2PTS007_0934_20131111_195106_20131111_212951.EUM.nc	10.680	10.501	1.362	3479	5453	0	1868	21	85
SRL_OPN_2PTS007_0936_20131111_212951_20131111_230802.EUM.nc	10.520	10.579	1.713	2148	5382	0	3154	6	74
SRL_OPN_2PTS007_0937_20131111_230801_20131112_004551.EUM.nc	10.810	10.747	1.443	3104	5492	0	2281	7	100
SRL_OPN_2PTS007_0939_20131112_004550_20131112_022358.EUM.nc	10.860	10.707	1.352	2792	5568	0	2687	5	84
SRL_OPN_2PTS007_0941_20131112_022357_20131112_040330.EUM.nc	10.745	10.510	1.357	2738	5477	0	2723	2	14
SRL_OPN_2PTS007_0943_20131112_040330_20131112_054447.EUM.nc	10.930	10.684	1.630	3203	5674	0	2405	17	49
SRL_OPN_2PTS007_0945_20131112_054446_20131112_073344.EUM.nc	10.525	10.567	1.406	3910	6195	0	2103	6	176
SRL_OPN_2PTS007_0948_20131112_073344_20131112_091155.EUM.nc	10.670	10.743	1.545	3337	5535	0	2039	4	155
SRL_OPN_2PTS007_0949_20131112_091155_20131112_104948.EUM.nc	10.420	10.643	1.818	2450	5533	0	2965	11	107
SRL_OPN_2PTS007_0951_20131112_104948_20131112_122800.EUM.nc	10.595	10.586	1.303	2361	5359	0	2846	33	119
SRL_OPN_2PTS007_0953_20131112_122800_20131112_140712.EUM.nc	10.660	10.474	1.314	2990	5517	0	2460	5	62
SRL_OPN_2PTS007_0955_20131112_140712_20131112_160034.EUM.nc	10.760	10.558	1.723	3263	6366	0	3012	4	87
SRL_OPN_2PTS007_0958_20131112_160034_20131112_174021.EUM.nc	10.490	10.353	1.587	2688	5635	0	2826	5	116
SRL_OPN_2PTS007_0960_20131112_174020_20131112_191947.EUM.nc	10.710	10.570	1.526	3279	5575	0	2128	2	166
SRL_OPN_2PTS007_0962_20131112_191946_20131112_205853.EUM.nc	10.590	10.497	1.431	3621	5589	0	1876	12	80
SRL_OPN_2PTS007_0964_20131112_205852_20131112_223718.EUM.nc	10.510	10.542	1.669	2724	5355	0	2542	9	80
SRL_OPN_2PTS007_0965_20131112_223717_20131113_001500.EUM.nc	10.620	10.574	1.485	2950	5467	0	2411	5	101
SRL_OPN_2PTS007_0967_20131113_001459_20131113_015301.EUM.nc	10.750	10.448	1.375	3012	5523	0	2341	4	166
SRL_OPN_2PTS007_0969_20131113_015301_20131113_033205.EUM.nc	10.530	10.467	1.282	2851	5481	0	2556	5	69
SRL_OPN_2PTS007_0971_20131113_033205_20131113_051244.EUM.nc	10.390	10.178	1.311	2809	5564	0	2729	1	25
SRL_OPN_2PTS007_0973_20131113_051244_20131113_070235.EUM.nc	10.420	10.194	1.508	3712	6212	0	2460	8	32
SRL_OPN_2PTS007_0976_20131113_070235_20131113_084109.EUM.nc	10.460	10.389	1.491	4058	5609	0	1427	11	113
SRL_OPN_2PTS007_0978_20131113_084108_20131113_101905.EUM.nc	10.390	10.269	1.370	2625	5514	0	2803	13	73
SRL_OPN_2PTS007_0979_20131113_101904_20131113_115658.EUM.nc	11.000	10.904	1.257	2459	5429	0	2912	10	48
SRL_OPN_2PTS007_0981_20131113_115657_20131113_133552.EUM.nc	10.580	10.552	1.454	2772	5326	0	2497	4	53
SRL_OPN_2PTS007_0983_20131113_133551_20131113_152915.EUM.nc	10.820	10.632	1.473	3322	6347	0	2850	2	173
SRL_OPN_2PTS007_0986_20131113_152914_20131113_170902.EUM.nc	10.500	10.230	1.494	2674	5493	0	2776	1	42
SRL_OPN_2PTS007_0988_20131113_170901_20131113_184832.EUM.nc	10.670	10.474	1.437	3150	5603	0	2259	17	177
SRL_OPN_2PTS007_0990_20131113_184832_20131113_202750.EUM.nc	10.660	10.582	1.484	3308	5526	0	2115	9	94
SRL_OPN_2PTS007_0992_20131113_202749_20131113_220627.EUM.nc	10.780	10.584	1.439	2902	5359	0	2310	18	129
SRL_OPN_2PTS007_0994_20131113_220626_20131113_234417.EUM.nc	10.230	10.063	1.771	2535	5478	0	2702	27	214
SRL_OPN_2PTS007_0995_20131113_234417_20131114_012210.EUM.nc	11.160	10.977	1.881	2940	5534	0	2521	12	61
SRL_OPN_2PTS007_0997_20131114_012209_20131114_030049.EUM.nc	11.140	11.164	1.744	2685	5568	0	2762	2	119
SRL_OPN_2PTS007_0999_20131114_030048_20131114_044051.EUM.nc	10.840	10.814	1.416	2687	5624	0	2857	10	70

23 Dry Troposphere Path Delay Table

Table 7: Dry Troposphere Path Delay Statistics.

File	Median	Mean	Std. Dev.	No. Obs.	Total Obs.	Default Lat/Lon	Flag (total)	Default (total)	3-Sigma Edited
SRL_OPN_2PTS006_1001_20131010_044100_20131010_062309.EUM.nc	-2.310	-2.310	0.019	3685	5791	0	1963	0	143
SRL_OPN_2PTS007_0001_20131010_062308_20131010_081016.EUM.nc	-2.311	-2.304	0.023	4049	6092	0	1856	0	187
SRL_OPN_2PTS007_0004_20131010_081016_20131010_094823.EUM.nc	-2.310	-2.314	0.017	2693	5526	0	2577	0	256
SRL_OPN_2PTS007_0005_20131010_094822_20131010_112616.EUM.nc	-2.305	-2.293	0.028	2146	5400	0	3254	0	0
SRL_OPN_2PTS007_0007_20131010_112615_20131010_130440.EUM.nc	-2.313	-2.310	0.031	2653	5359	0	2705	0	1
SRL_OPN_2PTS007_0009_20131010_130439_20131010_145757.EUM.nc	-2.313	-2.316	0.015	3164	6384	0	2758	0	462
SRL_OPN_2PTS007_0012_20131010_145757_20131010_163744.EUM.nc	-2.310	-2.307	0.016	2970	5652	0	2475	0	207
SRL_OPN_2PTS007_0014_20131010_163743_20131010_181726.EUM.nc	-2.307	-2.299	0.021	2943	5508	0	2524	0	41
SRL_OPN_2PTS007_0016_20131010_181725_20131010_195643.EUM.nc	-2.311	-2.306	0.026	3371	5572	0	2183	0	18
SRL_OPN_2PTS007_0018_20131010_195643_20131010_213535.EUM.nc	-2.309	-2.309	0.020	3441	5470	0	1771	0	258
SRL_OPN_2PTS007_0020_20131010_213534_20131010_231345.EUM.nc	-2.306	-2.288	0.038	2408	5386	0	2978	0	0
SRL_OPN_2PTS007_0021_20131010_231345_20131011_005125.EUM.nc	-2.310	-2.311	0.023	3124	5524	0	2245	0	155
SRL_OPN_2PTS007_0023_20131011_005125_20131011_022945.EUM.nc	-2.312	-2.306	0.026	2821	5542	0	2600	0	121
SRL_OPN_2PTS007_0025_20131011_022945_20131011_040915.EUM.nc	-2.312	-2.308	0.017	2502	5481	0	2849	0	130
SRL_OPN_2PTS007_0027_20131011_040914_20131011_055048.EUM.nc	-2.310	-2.308	0.018	3464	5732	0	2156	0	112
SRL_OPN_2PTS007_0029_20131011_055047_20131011_073922.EUM.nc	-2.310	-2.301	0.026	4050	6163	0	2066	0	47
SRL_OPN_2PTS007_0032_20131011_073921_20131011_091741.EUM.nc	-2.312	-2.310	0.028	3389	5543	0	2116	0	38
SRL_OPN_2PTS007_0033_20131011_091740_20131011_105525.EUM.nc	-2.301	-2.299	0.016	2414	5516	0	3102	0	0
SRL_OPN_2PTS007_0035_20131011_105524_20131011_123339.EUM.nc	-2.312	-2.305	0.034	2363	5375	0	2946	0	66
SRL_OPN_2PTS007_0037_20131011_123339_20131011_141307.EUM.nc	-2.315	-2.318	0.013	2810	5576	0	2321	0	445
SRL_OPN_2PTS007_0039_20131011_141306_20131011_160626.EUM.nc	-2.312	-2.303	0.025	3435	6399	0	2951	0	13
SRL_OPN_2PTS007_0042_20131011_160626_20131011_174604.EUM.nc	-2.309	-2.299	0.023	2707	5608	0	2849	0	52
SRL_OPN_2PTS007_0044_20131011_174603_20131011_192536.EUM.nc	-2.312	-2.308	0.025	3537	5637	0	2090	0	10
SRL_OPN_2PTS007_0046_20131011_192537_20131011_210432.EUM.nc	-2.310	-2.309	0.025	3617	5530	0	1854	0	59
SRL_OPN_2PTS007_0048_20131011_210433_20131011_224255.EUM.nc	-2.303	-2.296	0.027	2879	5371	0	2414	0	78
SRL_OPN_2PTS007_0049_20131011_224254_20131012_002045.EUM.nc	-2.310	-2.302	0.031	3105	5443	0	2332	0	6
SRL_OPN_2PTS007_0051_20131012_002044_20131012_015840.EUM.nc	-2.310	-2.304	0.028	3155	5545	0	2267	0	123
SRL_OPN_2PTS007_0053_20131012_015839_20131012_033748.EUM.nc	-2.309	-2.309	0.015	2692	5522	0	2674	0	156
SRL_OPN_2PTS007_0055_20131012_033748_20131012_051842.EUM.nc	-2.314	-2.310	0.025	2778	5578	0	2723	0	77
SRL_OPN_2PTS007_0057_20131012_051841_20131012_070823.EUM.nc	-2.312	-2.306	0.025	3748	6235	0	2487	0	0
SRL_OPN_2PTS007_0060_20131012_070822_20131012_084646.EUM.nc	-2.313	-2.315	0.016	3855	5592	0	1441	0	296
SRL_OPN_2PTS007_0062_20131012_084647_20131012_102442.EUM.nc	-2.305	-2.302	0.021	2608	5509	0	2874	0	27
SRL_OPN_2PTS007_0063_20131012_102441_20131012_120244.EUM.nc	-2.311	-2.313	0.012	2202	5479	0	2941	0	336
SRL_OPN_2PTS007_0065_20131012_120243_20131012_134135.EUM.nc	-2.308	-2.296	0.037	3065	5457	0	2392	0	0
SRL_OPN_2PTS007_0067_20131012_134134_20131012_153459.EUM.nc	-2.309	-2.302	0.025	3607	6404	0	2705	0	92
SRL_OPN_2PTS007_0070_20131012_153458_20131012_171445.EUM.nc	-2.311	-2.301	0.022	2619	5507	0	2876	0	12

– Continued on next page

Table 7: Dry Troposphere Path Delay Statistics.

– Continued from previous page

File	Median	Mean	Std. Dev.	No. Obs.	Total Obs.	Default Lat/Lon	Flag (total)	Default (total)	3-Sigma Edited
SRL_OPN_2PTS007_0072_20131012_171445_20131012_185424.EUM.nc	-2.311	-2.312	0.021	3204	5650	0	2267	0	179
SRL_OPN_2PTS007_0074_20131012_185423_20131012_203330.EUM.nc	-2.312	-2.315	0.016	3314	5576	0	1981	0	281
SRL_OPN_2PTS007_0076_20131012_203331_20131012_221207.EUM.nc	-2.308	-2.306	0.022	3090	5421	0	2304	0	27
SRL_OPN_2PTS007_0078_20131012_221207_20131012_235003.EUM.nc	-2.311	-2.304	0.032	2834	5503	0	2526	0	143
SRL_OPN_2PTS007_0079_20131012_235002_20131013_012749.EUM.nc	-2.309	-2.307	0.023	2887	5516	0	2462	0	167
SRL_OPN_2PTS007_0081_20131013_012748_20131013_030632.EUM.nc	-2.308	-2.304	0.019	2735	5570	0	2749	0	86
SRL_OPN_2PTS007_0083_20131013_030631_20131013_044641.EUM.nc	-2.315	-2.310	0.023	2669	5523	0	2759	0	95
SRL_OPN_2PTS007_0085_20131013_044640_20131013_062905.EUM.nc	-2.314	-2.315	0.017	3566	5793	0	1974	0	253
SRL_OPN_2PTS007_0087_20131013_062904_20131013_081555.EUM.nc	-2.311	-2.307	0.019	3933	5904	0	1766	0	205
SRL_OPN_2PTS007_0090_20131013_081554_20131013_095400.EUM.nc	-2.309	-2.309	0.022	2844	5529	0	2642	0	43
SRL_OPN_2PTS007_0091_20131013_095359_20131013_113146.EUM.nc	-2.307	-2.307	0.018	1987	5367	0	3111	0	269
SRL_OPN_2PTS007_0093_20131013_113145_20131013_131022.EUM.nc	-2.308	-2.312	0.018	2338	5448	0	2741	0	369
SRL_OPN_2PTS007_0095_20131013_131021_20131013_150340.EUM.nc	-2.309	-2.304	0.024	3469	6382	0	2789	0	124
SRL_OPN_2PTS007_0098_20131013_150339_20131013_164327.EUM.nc	-2.313	-2.307	0.018	2888	5646	0	2758	0	0
SRL_OPN_2PTS007_0100_20131013_164326_20131013_182302.EUM.nc	-2.310	-2.304	0.028	3124	5558	0	2407	0	27
SRL_OPN_2PTS007_0102_20131013_182301_20131013_200225.EUM.nc	-2.312	-2.315	0.009	2898	5558	0	2240	0	420
SRL_OPN_2PTS007_0104_20131013_200224_20131013_214115.EUM.nc	-2.310	-2.313	0.012	3268	5468	0	1869	0	331
SRL_OPN_2PTS007_0106_20131013_214114_20131013_231913.EUM.nc	-2.307	-2.290	0.040	2534	5329	0	2795	0	0
SRL_OPN_2PTS007_0107_20131013_231913_20131014_005702.EUM.nc	-2.311	-2.307	0.025	3019	5552	0	2428	0	105
SRL_OPN_2PTS007_0109_20131014_005702_20131014_023524.EUM.nc	-2.310	-2.309	0.013	2863	5551	0	2573	0	115
SRL_OPN_2PTS007_0111_20131014_023524_20131014_041500.EUM.nc	-2.309	-2.300	0.029	2660	5486	0	2826	0	0
SRL_OPN_2PTS007_0113_20131014_041459_20131014_055641.EUM.nc	-2.314	-2.316	0.009	3223	5737	0	2117	0	397
SRL_OPN_2PTS007_0115_20131014_055639_20131014_074501.EUM.nc	-2.309	-2.303	0.024	4085	6152	0	2054	0	13
SRL_OPN_2PTS007_0118_20131014_074500_20131014_092318.EUM.nc	-2.309	-2.307	0.026	3228	5511	0	2283	0	0
SRL_OPN_2PTS007_0119_20131014_092317_20131014_110100.EUM.nc	-2.303	-2.301	0.013	1974	5498	0	3219	0	305
SRL_OPN_2PTS007_0121_20131014_110059_20131014_123918.EUM.nc	-2.309	-2.311	0.021	2244	5398	0	2987	0	167
SRL_OPN_2PTS007_0123_20131014_123918_20131014_141850.EUM.nc	-2.312	-2.313	0.017	2980	5561	0	2284	0	297
SRL_OPN_2PTS007_0125_20131014_141849_20131014_161208.EUM.nc	-2.314	-2.310	0.017	3492	6379	0	2845	0	42
SRL_OPN_2PTS007_0128_20131014_161208_20131014_175146.EUM.nc	-2.309	-2.300	0.030	2788	5594	0	2795	0	11
SRL_OPN_2PTS007_0130_20131014_175146_20131014_193117.EUM.nc	-2.310	-2.314	0.013	3029	5614	0	2207	0	378
SRL_OPN_2PTS007_0132_20131014_193117_20131014_211011.EUM.nc	-2.310	-2.311	0.016	3262	5522	0	1968	0	292
SRL_OPN_2PTS007_0134_20131014_211011_20131014_224830.EUM.nc	-2.304	-2.294	0.027	2656	5383	0	2653	0	74
SRL_OPN_2PTS007_0135_20131014_224830_20131015_002619.EUM.nc	-2.310	-2.307	0.025	3059	5394	0	2240	0	95
SRL_OPN_2PTS007_0137_20131015_002618_20131015_020417.EUM.nc	-2.312	-2.313	0.011	2894	5511	0	2317	0	300
SRL_OPN_2PTS007_0139_20131015_020416_20131015_034331.EUM.nc	-2.310	-2.309	0.014	2670	5525	0	2685	0	170
SRL_OPN_2PTS007_0141_20131015_034330_20131015_052431.EUM.nc	-2.312	-2.316	0.013	2395	5595	0	2800	0	400
SRL_OPN_2PTS007_0143_20131015_052432_20131015_071401.EUM.nc	-2.312	-2.308	0.022	3636	6212	0	2460	0	116
SRL_OPN_2PTS007_0146_20131015_071401_20131015_085222.EUM.nc	-2.311	-2.313	0.019	3930	5587	0	1471	0	186
SRL_OPN_2PTS007_0147_20131015_085221_20131015_103017.EUM.nc	-2.304	-2.294	0.025	2511	5506	0	2922	0	73

– Continued on next page

Table 7: Dry Troposphere Path Delay Statistics.

– Continued from previous page

File	Median	Mean	Std. Dev.	No. Obs.	Total Obs.	Default Lat/Lon	Flag (total)	Default (total)	3-Sigma Edited
SRL_OPN_2PTS007_0149_20131015_103017_20131015_120821.EUM.nc	-2.313	-2.315	0.011	2254	5492	0	2927	0	311
SRL_OPN_2PTS007_0151_20131015_120820_20131015_134716.EUM.nc	-2.308	-2.306	0.015	2921	5463	0	2462	0	80
SRL_OPN_2PTS007_0153_20131015_134717_20131015_154040.EUM.nc	-2.314	-2.314	0.018	3540	6412	0	2758	0	114
SRL_OPN_2PTS007_0156_20131015_154039_20131015_172027.EUM.nc	-2.309	-2.302	0.025	2563	5553	0	2928	0	62
SRL_OPN_2PTS007_0158_20131015_172026_20131015_190005.EUM.nc	-2.312	-2.316	0.018	3102	5614	0	2306	0	206
SRL_OPN_2PTS007_0160_20131015_190004_20131015_203910.EUM.nc	-2.311	-2.314	0.016	3341	5557	0	1859	0	357
SRL_OPN_2PTS007_0162_20131015_203909_20131015_221743.EUM.nc	-2.309	-2.291	0.037	3091	5409	0	2318	0	0
SRL_OPN_2PTS007_0164_20131015_221742_20131015_235537.EUM.nc	-2.314	-2.316	0.011	2646	5514	0	2457	0	411
SRL_OPN_2PTS007_0165_20131015_235537_20131016_013324.EUM.nc	-2.310	-2.310	0.012	2792	5525	0	2342	0	391
SRL_OPN_2PTS007_0167_20131016_013325_20131016_031213.EUM.nc	-2.311	-2.313	0.015	2695	5586	0	2789	0	102
SRL_OPN_2PTS007_0169_20131016_031212_20131016_045228.EUM.nc	-2.310	-2.313	0.018	2521	5515	0	2709	0	285
SRL_OPN_2PTS007_0171_20131016_045227_20131016_063501.EUM.nc	-2.315	-2.317	0.013	3418	5842	0	2005	0	419
SRL_OPN_2PTS007_0173_20131016_063501_20131016_082132.EUM.nc	-2.312	-2.314	0.022	4070	6069	0	1757	0	242
SRL_OPN_2PTS007_0176_20131016_082132_20131016_095936.EUM.nc	-2.304	-2.298	0.023	2731	5531	0	2674	0	126
SRL_OPN_2PTS007_0177_20131016_095935_20131016_113723.EUM.nc	-2.310	-2.299	0.036	2372	5399	0	3027	0	0
SRL_OPN_2PTS007_0179_20131016_113722_20131016_131601.EUM.nc	-2.310	-2.312	0.008	2537	5415	0	2638	0	240
SRL_OPN_2PTS007_0181_20131016_131601_20131016_150922.EUM.nc	-2.317	-2.320	0.013	3207	6421	0	2911	0	303
SRL_OPN_2PTS007_0184_20131016_150922_20131016_164909.EUM.nc	-2.311	-2.305	0.018	2724	5592	0	2781	0	87
SRL_OPN_2PTS007_0186_20131016_164908_20131016_182843.EUM.nc	-2.310	-2.314	0.020	3094	5534	0	2358	0	82
SRL_OPN_2PTS007_0188_20131016_182843_20131016_200805.EUM.nc	-2.311	-2.306	0.028	3310	5560	0	2240	0	10
SRL_OPN_2PTS007_0190_20131016_200804_20131016_214652.EUM.nc	-2.309	-2.308	0.019	3063	5437	0	1983	0	391
SRL_OPN_2PTS007_0192_20131016_214652_20131016_232448.EUM.nc	-2.309	-2.298	0.034	2555	5287	0	2729	0	3
SRL_OPN_2PTS007_0193_20131016_232447_20131017_010237.EUM.nc	-2.310	-2.311	0.010	2563	5515	0	2582	0	370
SRL_OPN_2PTS007_0195_20131017_010237_20131017_024103.EUM.nc	-2.311	-2.312	0.014	2820	5553	0	2631	0	102
SRL_OPN_2PTS007_0197_20131017_024102_20131017_042044.EUM.nc	-2.312	-2.312	0.014	2508	5513	0	2775	0	230
SRL_OPN_2PTS007_0199_20131017_042043_20131017_060232.EUM.nc	-2.313	-2.313	0.015	3513	5744	0	2073	0	158
SRL_OPN_2PTS007_0201_20131017_060232_20131017_075039.EUM.nc	-2.311	-2.312	0.022	3900	6140	0	2003	0	237
SRL_OPN_2PTS007_0204_20131017_075039_20131017_092852.EUM.nc	-2.309	-2.299	0.035	3110	5488	0	2377	0	1
SRL_OPN_2PTS007_0205_20131017_092851_20131017_110635.EUM.nc	-2.308	-2.303	0.025	2108	5485	0	3170	0	207
SRL_OPN_2PTS007_0207_20131017_110634_20131017_124455.EUM.nc	-2.316	-2.317	0.009	2207	5381	0	2983	0	191
SRL_OPN_2PTS007_0209_20131017_124455_20131017_143804.EUM.nc	-2.316	-2.319	0.011	3023	6345	0	2986	0	336
SRL_OPN_2PTS007_0212_20131017_143803_20131017_161750.EUM.nc	-2.312	-2.307	0.017	3438	5631	0	2157	0	36
SRL_OPN_2PTS007_0214_20131017_161750_20131017_175726.EUM.nc	-2.308	-2.309	0.022	2775	5561	0	2700	0	86
SRL_OPN_2PTS007_0216_20131017_175726_20131017_193657.EUM.nc	-2.313	-2.315	0.021	3246	5631	0	2216	0	169
SRL_OPN_2PTS007_0218_20131017_193656_20131017_211548.EUM.nc	-2.310	-2.308	0.017	3295	5458	0	1864	0	299
SRL_OPN_2PTS007_0220_20131017_211547_20131017_225405.EUM.nc	-2.306	-2.309	0.012	2086	5447	0	2893	0	468
SRL_OPN_2PTS007_0221_20131017_225404_20131018_003154.EUM.nc	-2.309	-2.312	0.010	2850	5463	0	2193	0	420
SRL_OPN_2PTS007_0223_20131018_003154_20131018_020955.EUM.nc	-2.312	-2.314	0.011	2928	5529	0	2509	0	92
SRL_OPN_2PTS007_0225_20131018_020954_20131018_034913.EUM.nc	-2.312	-2.311	0.014	2722	5526	0	2734	0	70

– Continued on next page

Table 7: Dry Troposphere Path Delay Statistics.

– Continued from previous page

File	Median	Mean	Std. Dev.	No. Obs.	Total Obs.	Default Lat/Lon	Flag (total)	Default (total)	3-Sigma Edited
SRL_OPN_2PTS007_0227_20131018_034912_20131018_053021.EUM.nc	-2.314	-2.316	0.012	2474	5582	0	2785	0	323
SRL_OPN_2PTS007_0229_20131018_053020_20131018_071940.EUM.nc	-2.313	-2.311	0.025	3811	6210	0	2311	0	88
SRL_OPN_2PTS007_0232_20131018_071939_20131018_085758.EUM.nc	-2.310	-2.313	0.015	3473	5585	0	1629	0	483
SRL_OPN_2PTS007_0233_20131018_085757_20131018_103552.EUM.nc	-2.302	-2.296	0.028	2459	5497	0	3038	0	0
SRL_OPN_2PTS007_0235_20131018_103551_20131018_121358.EUM.nc	-2.315	-2.316	0.008	2243	5452	0	2940	0	269
SRL_OPN_2PTS007_0237_20131018_121357_20131018_135258.EUM.nc	-2.313	-2.315	0.009	2744	5453	0	2390	0	319
SRL_OPN_2PTS007_0239_20131018_135258_20131018_154622.EUM.nc	-2.313	-2.315	0.008	3280	6430	0	2728	0	422
SRL_OPN_2PTS007_0242_20131018_154622_20131018_172608.EUM.nc	-2.310	-2.310	0.013	2417	5509	0	2873	0	219
SRL_OPN_2PTS007_0244_20131018_172608_20131018_190545.EUM.nc	-2.313	-2.317	0.019	3190	5643	0	2275	0	178
SRL_OPN_2PTS007_0246_20131018_190546_20131018_204449.EUM.nc	-2.311	-2.312	0.018	3578	5595	0	1783	0	234
SRL_OPN_2PTS007_0248_20131018_204448_20131018_222319.EUM.nc	-2.305	-2.305	0.015	2546	5382	0	2390	0	446
SRL_OPN_2PTS007_0250_20131018_222318_20131019_000113.EUM.nc	-2.311	-2.314	0.007	2603	5502	0	2408	0	491
SRL_OPN_2PTS007_0251_20131019_000112_20131019_013901.EUM.nc	-2.313	-2.316	0.009	3050	5551	0	2336	0	165
SRL_OPN_2PTS007_0253_20131019_013900_20131019_031753.EUM.nc	-2.313	-2.314	0.012	2696	5584	0	2763	0	125
SRL_OPN_2PTS007_0255_20131019_031753_20131019_045815.EUM.nc	-2.310	-2.312	0.015	2626	5570	0	2698	0	246
SRL_OPN_2PTS007_0257_20131019_045815_20131019_064057.EUM.nc	-2.314	-2.309	0.025	3758	5819	0	1975	0	86
SRL_OPN_2PTS007_0259_20131019_064056_20131019_082710.EUM.nc	-2.313	-2.310	0.023	4215	6043	0	1659	0	169
SRL_OPN_2PTS007_0262_20131019_082709_20131019_100511.EUM.nc	-2.303	-2.305	0.021	2690	5529	0	2660	0	179
SRL_OPN_2PTS007_0263_20131019_100511_20131019_114259.EUM.nc	-2.309	-2.315	0.011	2009	5444	0	3080	0	355
SRL_OPN_2PTS007_0265_20131019_114259_20131019_132142.EUM.nc	-2.312	-2.314	0.008	2498	5416	0	2600	0	318
SRL_OPN_2PTS007_0267_20131019_132142_20131019_151504.EUM.nc	-2.317	-2.319	0.009	3168	6411	0	2896	0	347
SRL_OPN_2PTS007_0270_20131019_151503_20131019_165451.EUM.nc	-2.308	-2.302	0.017	2618	5569	0	2806	0	145
SRL_OPN_2PTS007_0272_20131019_165450_20131019_183423.EUM.nc	-2.314	-2.319	0.016	2976	5548	0	2341	0	231
SRL_OPN_2PTS007_0274_20131019_183422_20131019_201345.EUM.nc	-2.310	-2.315	0.021	3119	5562	0	2168	0	275
SRL_OPN_2PTS007_0276_20131019_201345_20131019_215229.EUM.nc	-2.303	-2.302	0.019	3108	5427	0	1978	0	341
SRL_OPN_2PTS007_0278_20131019_215228_20131019_233023.EUM.nc	-2.309	-2.302	0.023	2353	5357	0	2892	0	112
SRL_OPN_2PTS007_0279_20131019_233022_20131020_010812.EUM.nc	-2.316	-2.317	0.010	2626	5513	0	2660	0	227
SRL_OPN_2PTS007_0281_20131020_010811_20131020_024642.EUM.nc	-2.314	-2.317	0.010	2678	5568	0	2665	0	225
SRL_OPN_2PTS007_0283_20131020_024641_20131020_042628.EUM.nc	-2.312	-2.313	0.015	2557	5535	0	2746	0	232
SRL_OPN_2PTS007_0285_20131020_042628_20131020_060826.EUM.nc	-2.311	-2.312	0.018	3450	5766	0	2079	0	237
SRL_OPN_2PTS007_0287_20131020_060825_20131020_075615.EUM.nc	-2.311	-2.306	0.030	4049	6110	0	1987	0	74
SRL_OPN_2PTS007_0290_20131020_075614_20131020_093426.EUM.nc	-2.308	-2.310	0.015	2812	5510	0	2472	0	226
SRL_OPN_2PTS007_0291_20131020_093425_20131020_111210.EUM.nc	-2.303	-2.300	0.026	2117	5449	0	3201	0	131
SRL_OPN_2PTS007_0293_20131020_111209_20131020_125034.EUM.nc	-2.315	-2.317	0.012	2222	5392	0	2929	0	241
SRL_OPN_2PTS007_0295_20131020_125033_20131020_144345.EUM.nc	-2.317	-2.319	0.010	3083	6349	0	2979	0	287
SRL_OPN_2PTS007_0298_20131020_144345_20131020_162331.EUM.nc	-2.310	-2.305	0.013	3172	5625	0	2297	0	156
SRL_OPN_2PTS007_0300_20131020_162330_20131020_180307.EUM.nc	-2.310	-2.309	0.027	2924	5622	0	2669	0	29
SRL_OPN_2PTS007_0302_20131020_180306_20131020_194235.EUM.nc	-2.313	-2.317	0.021	3132	5623	0	2294	0	197
SRL_OPN_2PTS007_0304_20131020_194234_20131020_212133.EUM.nc	-2.303	-2.300	0.019	3255	5475	0	1884	0	336

– Continued on next page

Table 7: Dry Troposphere Path Delay Statistics.

– Continued from previous page

File	Median	Mean	Std. Dev.	No. Obs.	Total Obs.	Default Lat/Lon	Flag (total)	Default (total)	3-Sigma Edited
SRL_OPN_2PTS007_0306_20131020_212134_20131020_225940.EUM.nc	-2.307	-2.298	0.027	2356	5428	0	3072	0	0
SRL_OPN_2PTS007_0307_20131020_225939_20131021_003727.EUM.nc	-2.313	-2.314	0.016	3141	5503	0	2188	0	174
SRL_OPN_2PTS007_0309_20131021_003726_20131021_021530.EUM.nc	-2.314	-2.315	0.013	2959	5533	0	2518	0	56
SRL_OPN_2PTS007_0311_20131021_021529_20131021_035454.EUM.nc	-2.310	-2.301	0.024	2683	5526	0	2843	0	0
SRL_OPN_2PTS007_0313_20131021_035454_20131021_053608.EUM.nc	-2.310	-2.310	0.017	2525	5565	0	2714	0	326
SRL_OPN_2PTS007_0315_20131021_053607_20131021_072515.EUM.nc	-2.311	-2.309	0.026	3978	6204	0	2139	0	87
SRL_OPN_2PTS007_0318_20131021_072514_20131021_090331.EUM.nc	-2.311	-2.311	0.014	3585	5565	0	1765	0	215
SRL_OPN_2PTS007_0319_20131021_090330_20131021_104124.EUM.nc	-2.301	-2.304	0.021	2447	5505	0	2879	0	179
SRL_OPN_2PTS007_0321_20131021_104124_20131021_121933.EUM.nc	-2.314	-2.317	0.011	2266	5480	0	2985	0	229
SRL_OPN_2PTS007_0323_20131021_121932_20131021_135838.EUM.nc	-2.313	-2.313	0.015	3048	5497	0	2315	0	134
SRL_OPN_2PTS007_0325_20131021_135838_20131021_155201.EUM.nc	-2.308	-2.310	0.006	2998	6399	0	2854	0	547
SRL_OPN_2PTS007_0328_20131021_155200_20131021_173147.EUM.nc	-2.307	-2.303	0.026	2649	5478	0	2829	0	0
SRL_OPN_2PTS007_0330_20131021_173147_20131021_191123.EUM.nc	-2.310	-2.311	0.023	3389	5626	0	2138	0	99
SRL_OPN_2PTS007_0332_20131021_191122_20131021_205024.EUM.nc	-2.303	-2.300	0.020	3558	5569	0	1832	0	179
SRL_OPN_2PTS007_0334_20131021_205023_20131021_222853.EUM.nc	-2.304	-2.294	0.025	3015	5401	0	2383	0	3
SRL_OPN_2PTS007_0336_20131021_222852_20131022_000645.EUM.nc	-2.313	-2.315	0.012	2838	5524	0	2393	0	293
SRL_OPN_2PTS007_0337_20131022_000644_20131022_014435.EUM.nc	-2.310	-2.313	0.016	3217	5550	0	2289	0	44
SRL_OPN_2PTS007_0339_20131022_014435_20131022_032331.EUM.nc	-2.310	-2.308	0.013	2587	5501	0	2694	0	220
SRL_OPN_2PTS007_0341_20131022_032330_20131022_050359.EUM.nc	-2.309	-2.305	0.023	2644	5587	0	2768	0	175
SRL_OPN_2PTS007_0343_20131022_050359_20131022_065415.EUM.nc	-2.311	-2.304	0.027	3790	6227	0	2437	0	0
SRL_OPN_2PTS007_0346_20131022_065414_20131022_083243.EUM.nc	-2.309	-2.308	0.015	4201	5616	0	1216	0	199
SRL_OPN_2PTS007_0348_20131022_083242_20131022_101042.EUM.nc	-2.309	-2.311	0.017	2643	5440	0	2593	0	204
SRL_OPN_2PTS007_0349_20131022_101042_20131022_114840.EUM.nc	-2.310	-2.308	0.024	2438	5456	0	3018	0	0
SRL_OPN_2PTS007_0351_20131022_114839_20131022_132718.EUM.nc	-2.310	-2.312	0.018	2733	5227	0	2462	0	32
SRL_OPN_2PTS007_0353_20131022_132717_20131022_152041.EUM.nc	-2.310	-2.312	0.008	3117	6398	0	2882	0	399
SRL_OPN_2PTS007_0356_20131022_152040_20131022_170028.EUM.nc	-2.310	-2.306	0.020	2603	5551	0	2821	0	127
SRL_OPN_2PTS007_0358_20131022_170028_20131022_184009.EUM.nc	-2.311	-2.310	0.021	3074	5630	0	2402	0	154
SRL_OPN_2PTS007_0360_20131022_184008_20131022_201919.EUM.nc	-2.305	-2.300	0.026	3380	5559	0	2179	0	0
SRL_OPN_2PTS007_0362_20131022_201919_20131022_215803.EUM.nc	-2.299	-2.290	0.025	3179	5433	0	2253	0	1
SRL_OPN_2PTS007_0364_20131022_215802_20131022_233603.EUM.nc	-2.316	-2.311	0.019	2447	5402	0	2837	0	118
SRL_OPN_2PTS007_0365_20131022_233603_20131023_011345.EUM.nc	-2.310	-2.312	0.019	2863	5493	0	2588	0	42
SRL_OPN_2PTS007_0367_20131023_011344_20131023_025218.EUM.nc	-2.310	-2.308	0.013	2645	5561	0	2754	0	162
SRL_OPN_2PTS007_0369_20131023_025218_20131023_043211.EUM.nc	-2.310	-2.301	0.029	2781	5513	0	2732	0	0
SRL_OPN_2PTS007_0371_20131023_043211_20131023_061415.EUM.nc	-2.313	-2.304	0.026	3660	5762	0	2102	0	0
SRL_OPN_2PTS007_0373_20131023_061414_20131023_080148.EUM.nc	-2.304	-2.301	0.022	4156	6098	0	1938	0	4
SRL_OPN_2PTS007_0376_20131023_080147_20131023_093957.EUM.nc	-2.308	-2.308	0.016	2807	5524	0	2521	0	196
SRL_OPN_2PTS007_0377_20131023_093957_20131023_111750.EUM.nc	-2.303	-2.307	0.017	2203	5421	0	3162	0	56
SRL_OPN_2PTS007_0379_20131023_111749_20131023_125609.EUM.nc	-2.313	-2.316	0.015	2459	5337	0	2797	0	81
SRL_OPN_2PTS007_0381_20131023_125608_20131023_144921.EUM.nc	-2.309	-2.301	0.025	3365	6343	0	2978	0	0

– Continued on next page

Table 7: Dry Troposphere Path Delay Statistics.

– Continued from previous page

File	Median	Mean	Std. Dev.	No. Obs.	Total Obs.	Default Lat/Lon	Flag (total)	Default (total)	3-Sigma Edited
SRL_OPN_2PTS007_0384_20131023_144921_20131023_162909.EUM.nc	-2.310	-2.309	0.021	3149	5650	0	2323	0	178
SRL_OPN_2PTS007_0386_20131023_162908_20131023_180853.EUM.nc	-2.309	-2.308	0.020	2869	5614	0	2621	0	124
SRL_OPN_2PTS007_0388_20131023_180852_20131023_194811.EUM.nc	-2.310	-2.309	0.022	3310	5607	0	2272	0	25
SRL_OPN_2PTS007_0390_20131023_194811_20131023_212707.EUM.nc	-2.299	-2.291	0.027	3567	5456	0	1867	0	22
SRL_OPN_2PTS007_0392_20131023_212708_20131023_230512.EUM.nc	-2.309	-2.304	0.023	2169	5413	0	3164	0	80
SRL_OPN_2PTS007_0393_20131023_230511_20131024_004259.EUM.nc	-2.308	-2.310	0.018	3116	5511	0	2262	0	133
SRL_OPN_2PTS007_0395_20131024_004259_20131024_022113.EUM.nc	-2.309	-2.303	0.024	2834	5551	0	2614	0	103
SRL_OPN_2PTS007_0397_20131024_022113_20131024_040035.EUM.nc	-2.311	-2.303	0.029	2755	5522	0	2767	0	0
SRL_OPN_2PTS007_0399_20131024_040036_20131024_054157.EUM.nc	-2.311	-2.311	0.012	2844	5559	0	2425	0	290
SRL_OPN_2PTS007_0401_20131024_054157_20131024_073051.EUM.nc	-2.307	-2.302	0.025	4040	6200	0	2089	0	71
SRL_OPN_2PTS007_0404_20131024_073050_20131024_090913.EUM.nc	-2.307	-2.299	0.027	3588	5568	0	1980	0	0
SRL_OPN_2PTS007_0405_20131024_090912_20131024_104657.EUM.nc	-2.307	-2.308	0.019	2542	5504	0	2876	0	86
SRL_OPN_2PTS007_0407_20131024_104658_20131024_122508.EUM.nc	-2.315	-2.317	0.013	2260	5465	0	2945	0	260
SRL_OPN_2PTS007_0409_20131024_122507_20131024_140426.EUM.nc	-2.311	-2.304	0.027	3121	5510	0	2305	0	84
SRL_OPN_2PTS007_0411_20131024_140425_20131024_155749.EUM.nc	-2.311	-2.307	0.023	3204	6393	0	3055	0	134
SRL_OPN_2PTS007_0414_20131024_155749_20131024_173727.EUM.nc	-2.307	-2.302	0.023	2720	5522	0	2802	0	0
SRL_OPN_2PTS007_0416_20131024_173726_20131024_191702.EUM.nc	-2.313	-2.308	0.023	3396	5624	0	2176	0	52
SRL_OPN_2PTS007_0418_20131024_191701_20131024_205610.EUM.nc	-2.300	-2.292	0.028	3697	5596	0	1898	0	1
SRL_OPN_2PTS007_0420_20131024_205610_20131024_223427.EUM.nc	-2.308	-2.300	0.029	2867	5409	0	2542	0	0
SRL_OPN_2PTS007_0421_20131024_223426_20131025_001219.EUM.nc	-2.312	-2.309	0.022	2950	5512	0	2382	0	180
SRL_OPN_2PTS007_0423_20131025_001218_20131025_015010.EUM.nc	-2.306	-2.297	0.031	3307	5545	0	2236	0	2
SRL_OPN_2PTS007_0425_20131025_015010_20131025_032911.EUM.nc	-2.312	-2.305	0.024	2900	5469	0	2568	0	1
SRL_OPN_2PTS007_0427_20131025_032911_20131025_050955.EUM.nc	-2.308	-2.311	0.013	2541	5577	0	2747	0	289
SRL_OPN_2PTS007_0429_20131025_050954_20131025_065951.EUM.nc	-2.307	-2.308	0.017	3476	6224	0	2500	0	248
SRL_OPN_2PTS007_0432_20131025_065950_20131025_083818.EUM.nc	-2.307	-2.297	0.028	4366	5615	0	1216	0	33
SRL_OPN_2PTS007_0434_20131025_083817_20131025_101616.EUM.nc	-2.311	-2.312	0.018	2647	5525	0	2800	0	78
SRL_OPN_2PTS007_0435_20131025_101616_20131025_115416.EUM.nc	-2.313	-2.317	0.010	2130	5484	0	2949	0	405
SRL_OPN_2PTS007_0437_20131025_115416_20131025_133259.EUM.nc	-2.309	-2.301	0.032	2802	5386	0	2508	0	76
SRL_OPN_2PTS007_0439_20131025_133258_20131025_152630.EUM.nc	-2.313	-2.305	0.025	3575	6366	0	2788	0	3
SRL_OPN_2PTS007_0442_20131025_152629_20131025_170608.EUM.nc	-2.309	-2.302	0.029	2684	5480	0	2796	0	0
SRL_OPN_2PTS007_0444_20131025_170608_20131025_184548.EUM.nc	-2.315	-2.314	0.015	2897	5603	0	2364	0	342
SRL_OPN_2PTS007_0446_20131025_184548_20131025_202459.EUM.nc	-2.304	-2.290	0.031	3451	5553	0	2102	0	0
SRL_OPN_2PTS007_0448_20131025_202458_20131025_220337.EUM.nc	-2.309	-2.300	0.031	3071	5397	0	2324	0	2
SRL_OPN_2PTS007_0450_20131025_220337_20131025_234137.EUM.nc	-2.315	-2.307	0.027	2571	5506	0	2794	0	141
SRL_OPN_2PTS007_0451_20131025_234136_20131026_011919.EUM.nc	-2.308	-2.302	0.029	3065	5508	0	2440	0	3
SRL_OPN_2PTS007_0453_20131026_011919_20131026_025757.EUM.nc	-2.311	-2.311	0.014	2479	5566	0	2751	0	336
SRL_OPN_2PTS007_0455_20131026_025756_20131026_043805.EUM.nc	-2.317	-2.318	0.018	2549	5478	0	2779	0	150
SRL_OPN_2PTS007_0457_20131026_043804_20131026_062008.EUM.nc	-2.312	-2.304	0.027	3604	5792	0	2071	0	117
SRL_OPN_2PTS007_0459_20131026_062007_20131026_080725.EUM.nc	-2.307	-2.295	0.029	4188	6112	0	1924	0	0

– Continued on next page

Table 7: Dry Troposphere Path Delay Statistics.

– Continued from previous page

File	Median	Mean	Std. Dev.	No. Obs.	Total Obs.	Default Lat/Lon	Flag (total)	Default (total)	3-Sigma Edited
SRL_OPN_2PTS007_0462_20131026_080724_20131026_094532.EUM.nc	-2.308	-2.309	0.018	2809	5515	0	2576	0	130
SRL_OPN_2PTS007_0463_20131026_094532_20131026_112325.EUM.nc	-2.308	-2.299	0.030	2091	5359	0	3268	0	0
SRL_OPN_2PTS007_0465_20131026_112324_20131026_130147.EUM.nc	-2.313	-2.318	0.013	2187	5412	0	2815	0	410
SRL_OPN_2PTS007_0467_20131026_130146_20131026_145511.EUM.nc	-2.313	-2.309	0.021	3405	6379	0	2974	0	0
SRL_OPN_2PTS007_0470_20131026_145511_20131026_163449.EUM.nc	-2.312	-2.307	0.027	3173	5632	0	2449	0	10
SRL_OPN_2PTS007_0472_20131026_163448_20131026_181433.EUM.nc	-2.312	-2.313	0.013	2672	5630	0	2609	0	349
SRL_OPN_2PTS007_0474_20131026_181432_20131026_195350.EUM.nc	-2.308	-2.295	0.027	3299	5571	0	2272	0	0
SRL_OPN_2PTS007_0476_20131026_195349_20131026_213245.EUM.nc	-2.310	-2.297	0.034	3628	5461	0	1833	0	0
SRL_OPN_2PTS007_0478_20131026_213245_20131026_231054.EUM.nc	-2.309	-2.295	0.030	2244	5368	0	3124	0	0
SRL_OPN_2PTS007_0479_20131026_231053_20131027_004833.EUM.nc	-2.311	-2.307	0.023	3136	5507	0	2297	0	74
SRL_OPN_2PTS007_0481_20131027_004832_20131027_022651.EUM.nc	-2.309	-2.307	0.015	2603	5543	0	2601	0	339
SRL_OPN_2PTS007_0483_20131027_022651_20131027_040618.EUM.nc	-2.314	-2.313	0.022	2701	5476	0	2775	0	0
SRL_OPN_2PTS007_0485_20131027_040617_20131027_054747.EUM.nc	-2.314	-2.304	0.035	3453	5659	0	2206	0	0
SRL_OPN_2PTS007_0487_20131027_054746_20131027_073628.EUM.nc	-2.307	-2.299	0.024	4081	6178	0	2097	0	0
SRL_OPN_2PTS007_0490_20131027_073628_20131027_091448.EUM.nc	-2.309	-2.307	0.019	3329	5551	0	2077	0	145
SRL_OPN_2PTS007_0491_20131027_091447_20131027_105232.EUM.nc	-2.309	-2.310	0.013	2217	5514	0	3057	0	240
SRL_OPN_2PTS007_0493_20131027_105231_20131027_123044.EUM.nc	-2.314	-2.306	0.030	2397	5362	0	2921	0	44
SRL_OPN_2PTS007_0495_20131027_123043_20131027_141009.EUM.nc	-2.310	-2.307	0.021	3019	5566	0	2472	0	75
SRL_OPN_2PTS007_0497_20131027_141008_20131027_160330.EUM.nc	-2.311	-2.314	0.020	3221	6413	0	3018	0	174
SRL_OPN_2PTS007_0500_20131027_160329_20131027_174307.EUM.nc	-2.311	-2.305	0.022	2794	5633	0	2839	0	0
SRL_OPN_2PTS007_0502_20131027_174307_20131027_192241.EUM.nc	-2.310	-2.303	0.020	3296	5615	0	2186	0	133
SRL_OPN_2PTS007_0504_20131027_192241_20131027_210146.EUM.nc	-2.310	-2.294	0.034	3676	5576	0	1898	0	2
SRL_OPN_2PTS007_0506_20131027_210146_20131027_224001.EUM.nc	-2.309	-2.300	0.032	2830	5373	0	2543	0	0
SRL_OPN_2PTS007_0507_20131027_224001_20131028_001752.EUM.nc	-2.311	-2.309	0.019	2891	5465	0	2396	0	178
SRL_OPN_2PTS007_0509_20131028_001751_20131028_015555.EUM.nc	-2.308	-2.304	0.016	2975	5526	0	2267	0	284
SRL_OPN_2PTS007_0511_20131028_015554_20131028_033452.EUM.nc	-2.310	-2.308	0.025	2934	5484	0	2550	0	0
SRL_OPN_2PTS007_0513_20131028_033451_20131028_051542.EUM.nc	-2.314	-2.303	0.039	2859	5556	0	2697	0	0
SRL_OPN_2PTS007_0515_20131028_051542_20131028_070529.EUM.nc	-2.312	-2.310	0.017	3499	6223	0	2466	0	258
SRL_OPN_2PTS007_0518_20131028_070528_20131028_084402.EUM.nc	-2.308	-2.303	0.020	4000	5621	0	1489	0	132
SRL_OPN_2PTS007_0520_20131028_084401_20131028_102149.EUM.nc	-2.313	-2.315	0.015	2399	5481	0	2830	0	252
SRL_OPN_2PTS007_0521_20131028_102148_20131028_115951.EUM.nc	-2.312	-2.315	0.009	2222	5471	0	2933	0	316
SRL_OPN_2PTS007_0523_20131028_115950_20131028_133847.EUM.nc	-2.308	-2.297	0.028	2884	5407	0	2517	0	6
SRL_OPN_2PTS007_0525_20131028_133846_20131028_153210.EUM.nc	-2.311	-2.314	0.019	3357	6378	0	2815	0	206
SRL_OPN_2PTS007_0528_20131028_153210_20131028_171149.EUM.nc	-2.311	-2.302	0.025	2627	5495	0	2865	0	3
SRL_OPN_2PTS007_0530_20131028_171150_20131028_185128.EUM.nc	-2.310	-2.311	0.011	3034	5628	0	2310	0	284
SRL_OPN_2PTS007_0532_20131028_185128_20131028_203044.EUM.nc	-2.310	-2.296	0.032	3397	5563	0	2109	0	57
SRL_OPN_2PTS007_0534_20131028_203043_20131028_220912.EUM.nc	-2.310	-2.310	0.021	2859	5378	0	2388	0	131
SRL_OPN_2PTS007_0536_20131028_220911_20131028_234710.EUM.nc	-2.314	-2.308	0.023	2750	5507	0	2595	0	162
SRL_OPN_2PTS007_0537_20131028_234710_20131029_012456.EUM.nc	-2.308	-2.297	0.026	3003	5533	0	2528	0	2

– Continued on next page

Table 7: Dry Troposphere Path Delay Statistics.

– Continued from previous page

File	Median	Mean	Std. Dev.	No. Obs.	Total Obs.	Default Lat/Lon	Flag (total)	Default (total)	3-Sigma Edited
SRL_OPN_2PTS007_0539_20131029_012455_20131029_030336.EUM.nc	-2.312	-2.311	0.020	2614	5585	0	2811	0	160
SRL_OPN_2PTS007_0541_20131029_030336_20131029_044350.EUM.nc	-2.311	-2.307	0.025	2693	5527	0	2761	0	73
SRL_OPN_2PTS007_0543_20131029_044349_20131029_062602.EUM.nc	-2.313	-2.312	0.014	3491	5789	0	1981	0	317
SRL_OPN_2PTS007_0545_20131029_062601_20131029_081301.EUM.nc	-2.309	-2.304	0.022	4030	6097	0	1859	0	208
SRL_OPN_2PTS007_0548_20131029_081300_20131029_095106.EUM.nc	-2.313	-2.310	0.022	2873	5421	0	2548	0	0
SRL_OPN_2PTS007_0549_20131029_095106_20131029_112859.EUM.nc	-2.311	-2.314	0.011	1921	5371	0	3246	0	204
SRL_OPN_2PTS007_0551_20131029_112858_20131029_130734.EUM.nc	-2.309	-2.301	0.025	2525	5440	0	2783	0	132
SRL_OPN_2PTS007_0553_20131029_130733_20131029_150051.EUM.nc	-2.315	-2.318	0.013	3028	6387	0	3026	0	333
SRL_OPN_2PTS007_0556_20131029_150050_20131029_164031.EUM.nc	-2.313	-2.304	0.023	2901	5631	0	2621	0	109
SRL_OPN_2PTS007_0558_20131029_164030_20131029_182013.EUM.nc	-2.312	-2.313	0.010	2771	5612	0	2530	0	311
SRL_OPN_2PTS007_0560_20131029_182013_20131029_195929.EUM.nc	-2.310	-2.303	0.024	3132	5550	0	2299	0	119
SRL_OPN_2PTS007_0562_20131029_195928_20131029_213820.EUM.nc	-2.310	-2.307	0.020	3412	5476	0	2005	0	59
SRL_OPN_2PTS007_0564_20131029_213819_20131029_231628.EUM.nc	-2.311	-2.298	0.031	2348	5352	0	3004	0	0
SRL_OPN_2PTS007_0565_20131029_231628_20131030_005408.EUM.nc	-2.310	-2.299	0.027	3111	5537	0	2420	0	6
SRL_OPN_2PTS007_0567_20131030_005408_20131030_023230.EUM.nc	-2.312	-2.313	0.014	2617	5557	0	2589	0	351
SRL_OPN_2PTS007_0569_20131030_023230_20131030_041209.EUM.nc	-2.313	-2.317	0.008	2202	5510	0	2829	0	479
SRL_OPN_2PTS007_0571_20131030_041208_20131030_055338.EUM.nc	-2.311	-2.306	0.018	3407	5711	0	2125	0	179
SRL_OPN_2PTS007_0573_20131030_055337_20131030_074205.EUM.nc	-2.313	-2.312	0.017	3756	6140	0	2050	0	334
SRL_OPN_2PTS007_0576_20131030_074204_20131030_092022.EUM.nc	-2.308	-2.305	0.022	3271	5536	0	2265	0	0
SRL_OPN_2PTS007_0577_20131030_092022_20131030_105815.EUM.nc	-2.305	-2.304	0.023	2331	5477	0	3146	0	0
SRL_OPN_2PTS007_0579_20131030_105813_20131030_123622.EUM.nc	-2.309	-2.300	0.027	2311	5378	0	3001	0	66
SRL_OPN_2PTS007_0581_20131030_123622_20131030_141550.EUM.nc	-2.316	-2.317	0.012	2721	5550	0	2353	0	476
SRL_OPN_2PTS007_0583_20131030_141549_20131030_160911.EUM.nc	-2.315	-2.307	0.021	3305	6381	0	2961	0	115
SRL_OPN_2PTS007_0586_20131030_160910_20131030_174855.EUM.nc	-2.312	-2.310	0.019	2647	4592	0	1945	0	0
SRL_OPN_2PTS007_0588_20131030_174853_20131030_192819.EUM.nc	-2.307	-2.307	0.016	3078	5629	0	2327	0	224
SRL_OPN_2PTS007_0590_20131030_192818_20131030_210722.EUM.nc	-2.310	-2.308	0.019	3443	5553	0	2034	0	76
SRL_OPN_2PTS007_0592_20131030_210721_20131030_224542.EUM.nc	-2.308	-2.299	0.023	2504	5369	0	2768	0	97
SRL_OPN_2PTS007_0593_20131030_224541_20131031_002324.EUM.nc	-2.311	-2.310	0.016	2689	5449	0	2408	0	352
SRL_OPN_2PTS007_0595_20131031_002323_20131031_020128.EUM.nc	-2.311	-2.304	0.025	3106	5543	0	2326	0	111
SRL_OPN_2PTS007_0597_20131031_020127_20131031_034040.EUM.nc	-2.313	-2.313	0.012	2562	5510	0	2652	0	296
SRL_OPN_2PTS007_0599_20131031_034039_20131031_052129.EUM.nc	-2.312	-2.306	0.022	2851	5589	0	2738	0	0
SRL_OPN_2PTS007_0604_20131031_071103_20131031_084934.EUM.nc	-2.308	-2.306	0.014	3820	5602	0	1587	0	195
SRL_OPN_2PTS007_0605_20131031_084934_20131031_102729.EUM.nc	-2.307	-2.310	0.016	2566	5518	0	2814	0	138
SRL_OPN_2PTS007_0607_20131031_102728_20131031_120525.EUM.nc	-2.311	-2.313	0.008	2124	5442	0	2880	0	438
SRL_OPN_2PTS007_0609_20131031_120524_20131031_134425.EUM.nc	-2.311	-2.315	0.010	2472	5447	0	2503	0	472
SRL_OPN_2PTS007_0611_20131031_134424_20131031_153749.EUM.nc	-2.314	-2.314	0.013	3240	6415	0	2937	0	238
SRL_OPN_2PTS007_0614_20131031_153750_20131031_171737.EUM.nc	-2.313	-2.315	0.018	2571	5493	0	2891	0	31
SRL_OPN_2PTS007_0616_20131031_171736_20131031_185706.EUM.nc	-2.306	-2.303	0.021	3258	5605	0	2347	0	0
SRL_OPN_2PTS007_0618_20131031_185706_20131031_203620.EUM.nc	-2.313	-2.309	0.019	3344	5584	0	2081	0	159

– Continued on next page

Table 7: Dry Troposphere Path Delay Statistics.

– Continued from previous page

File	Median	Mean	Std. Dev.	No. Obs.	Total Obs.	Default Lat/Lon	Flag (total)	Default (total)	3-Sigma Edited
SRL_OPN_2PTS007_0620_20131031_203620_20131031_221455.EUM.nc	-2.307	-2.300	0.024	2886	5376	0	2490	0	0
SRL_OPN_2PTS007_0622_20131031_221454_20131031_235243.EUM.nc	-2.312	-2.314	0.016	2523	5458	0	2585	0	350
SRL_OPN_2PTS007_0623_20131031_235242_20131101_013036.EUM.nc	-2.310	-2.304	0.023	3009	5534	0	2441	0	84
SRL_OPN_2PTS007_0625_20131101_013036_20131101_030913.EUM.nc	-2.312	-2.312	0.013	2518	5545	0	2749	0	278
SRL_OPN_2PTS007_0627_20131101_030913_20131101_044933.EUM.nc	-2.314	-2.312	0.018	2671	5511	0	2717	0	123
SRL_OPN_2PTS007_0629_20131101_044934_20131101_063202.EUM.nc	-2.310	-2.305	0.031	3814	5781	0	1967	0	0
SRL_OPN_2PTS007_0631_20131101_063201_20131101_081843.EUM.nc	-2.309	-2.311	0.013	3920	6087	0	1814	0	353
SRL_OPN_2PTS007_0634_20131101_081844_20131101_095638.EUM.nc	-2.312	-2.314	0.017	2694	5516	0	2682	0	140
SRL_OPN_2PTS007_0635_20131101_095637_20131101_113432.EUM.nc	-2.308	-2.313	0.013	2118	5378	0	3045	0	215
SRL_OPN_2PTS007_0637_20131101_113432_20131101_131311.EUM.nc	-2.307	-2.297	0.036	2665	5433	0	2709	0	59
SRL_OPN_2PTS007_0639_20131101_131310_20131101_150631.EUM.nc	-2.313	-2.316	0.009	3101	6362	0	3006	0	255
SRL_OPN_2PTS007_0642_20131101_150630_20131101_164616.EUM.nc	-2.313	-2.314	0.016	2808	5613	0	2805	0	0
SRL_OPN_2PTS007_0644_20131101_164616_20131101_182551.EUM.nc	-2.307	-2.302	0.024	3176	5513	0	2334	0	3
SRL_OPN_2PTS007_0646_20131101_182550_20131101_200515.EUM.nc	-2.312	-2.314	0.014	2881	5552	0	2383	0	288
SRL_OPN_2PTS007_0648_20131101_200514_20131101_214354.EUM.nc	-2.306	-2.304	0.025	3300	5438	0	2112	0	26
SRL_OPN_2PTS007_0650_20131101_214353_20131101_232159.EUM.nc	-2.308	-2.301	0.034	2458	5343	0	2849	0	36
SRL_OPN_2PTS007_0651_20131101_232158_20131102_005948.EUM.nc	-2.308	-2.307	0.020	2872	5524	0	2448	0	204
SRL_OPN_2PTS007_0653_20131102_005947_20131102_023803.EUM.nc	-2.311	-2.312	0.012	2757	5554	0	2644	0	153
SRL_OPN_2PTS007_0655_20131102_023803_20131102_041751.EUM.nc	-2.308	-2.312	0.010	2376	5501	0	2792	0	333
SRL_OPN_2PTS007_0657_20131102_041750_20131102_055935.EUM.nc	-2.309	-2.305	0.028	3567	5745	0	2178	0	0
SRL_OPN_2PTS007_0659_20131102_055935_20131102_074748.EUM.nc	-2.310	-2.312	0.015	3833	6146	0	2068	0	245
SRL_OPN_2PTS007_0662_20131102_074747_20131102_092554.EUM.nc	-2.310	-2.313	0.018	2952	5500	0	2339	0	209
SRL_OPN_2PTS007_0663_20131102_092553_20131102_110346.EUM.nc	-2.306	-2.309	0.014	2135	5507	0	3207	0	165
SRL_OPN_2PTS007_0665_20131102_110345_20131102_124205.EUM.nc	-2.313	-2.317	0.014	2051	5376	0	2957	0	368
SRL_OPN_2PTS007_0667_20131102_124204_20131102_142131.EUM.nc	-2.316	-2.315	0.012	3066	5520	0	2286	0	168
SRL_OPN_2PTS007_0669_20131102_142130_20131102_161448.EUM.nc	-2.309	-2.310	0.019	3286	6369	0	2983	0	100
SRL_OPN_2PTS007_0672_20131102_161447_20131102_175434.EUM.nc	-2.307	-2.303	0.020	2736	5586	0	2759	0	91
SRL_OPN_2PTS007_0674_20131102_175434_20131102_193405.EUM.nc	-2.309	-2.307	0.019	3289	5620	0	2323	0	8
SRL_OPN_2PTS007_0676_20131102_193404_20131102_211257.EUM.nc	-2.309	-2.303	0.026	3414	5571	0	2149	0	8
SRL_OPN_2PTS007_0678_20131102_211257_20131102_225115.EUM.nc	-2.306	-2.301	0.032	2442	5345	0	2903	0	0
SRL_OPN_2PTS007_0679_20131102_225115_20131103_002904.EUM.nc	-2.307	-2.312	0.014	2680	5453	0	2330	0	443
SRL_OPN_2PTS007_0681_20131103_002903_20131103_020703.EUM.nc	-2.314	-2.318	0.013	2692	5549	0	2520	0	337
SRL_OPN_2PTS007_0683_20131103_020702_20131103_034621.EUM.nc	-2.309	-2.304	0.016	2769	5557	0	2714	0	74
SRL_OPN_2PTS007_0685_20131103_034620_20131103_052716.EUM.nc	-2.309	-2.306	0.028	2749	5571	0	2807	0	15
SRL_OPN_2PTS007_0687_20131103_052715_20131103_071649.EUM.nc	-2.309	-2.305	0.022	3849	6213	0	2364	0	0
SRL_OPN_2PTS007_0690_20131103_071648_20131103_085507.EUM.nc	-2.309	-2.310	0.018	3705	5573	0	1663	0	205
SRL_OPN_2PTS007_0691_20131103_085506_20131103_103302.EUM.nc	-2.304	-2.306	0.014	2331	5519	0	2979	0	209
SRL_OPN_2PTS007_0693_20131103_103302_20131103_121107.EUM.nc	-2.315	-2.317	0.009	2120	5430	0	2919	0	391
SRL_OPN_2PTS007_0695_20131103_121107_20131103_135005.EUM.nc	-2.312	-2.315	0.009	2767	5442	0	2452	0	223

– Continued on next page

Table 7: Dry Troposphere Path Delay Statistics.

– Continued from previous page

File	Median	Mean	Std. Dev.	No. Obs.	Total Obs.	Default Lat/Lon	Flag (total)	Default (total)	3-Sigma Edited
SRL_OPN_2PTS007_0697_20131103_135004_20131103_154328.EUM.nc	-2.313	-2.315	0.016	3296	6406	0	2939	0	171
SRL_OPN_2PTS007_0700_20131103_154327_20131103_172316.EUM.nc	-2.308	-2.303	0.021	2662	5528	0	2866	0	0
SRL_OPN_2PTS007_0702_20131103_172315_20131103_190244.EUM.nc	-2.310	-2.310	0.013	3091	5599	0	2343	0	165
SRL_OPN_2PTS007_0704_20131103_190243_20131103_204157.EUM.nc	-2.308	-2.299	0.028	3691	5589	0	1896	0	2
SRL_OPN_2PTS007_0706_20131103_204156_20131103_222029.EUM.nc	-2.305	-2.302	0.029	2936	5368	0	2392	0	40
SRL_OPN_2PTS007_0708_20131103_222028_20131103_235814.EUM.nc	-2.311	-2.313	0.010	2501	5491	0	2481	0	509
SRL_OPN_2PTS007_0709_20131103_235814_20131104_013612.EUM.nc	-2.314	-2.317	0.012	2857	5563	0	2317	0	389
SRL_OPN_2PTS007_0711_20131104_013612_20131104_031502.EUM.nc	-2.310	-2.310	0.009	2494	5527	0	2761	0	272
SRL_OPN_2PTS007_0713_20131104_031502_20131104_045520.EUM.nc	-2.310	-2.304	0.028	2828	5534	0	2706	0	0
SRL_OPN_2PTS007_0715_20131104_045519_20131104_063757.EUM.nc	-2.309	-2.303	0.025	3822	5823	0	2001	0	0
SRL_OPN_2PTS007_0718_20131104_065555_20131104_080333.EUM.nc	-2.323	-2.322	0.010	26	27	0	1	0	0
SRL_OPN_2PTS007_0719_20131104_080332_20131104_100222.EUM.nc	-2.306	-2.306	0.017	3526	6707	0	2987	0	194
SRL_OPN_2PTS007_0721_20131104_100222_20131104_114009.EUM.nc	-2.310	-2.309	0.019	2260	5359	0	2982	0	117
SRL_OPN_2PTS007_0723_20131104_114010_20131104_131850.EUM.nc	-2.310	-2.313	0.009	2578	5406	0	2604	0	224
SRL_OPN_2PTS007_0725_20131104_131850_20131104_151212.EUM.nc	-2.313	-2.317	0.014	3107	6389	0	3002	0	280
SRL_OPN_2PTS007_0728_20131104_151212_20131104_165158.EUM.nc	-2.308	-2.305	0.019	2764	5589	0	2825	0	0
SRL_OPN_2PTS007_0730_20131104_165157_20131104_183131.EUM.nc	-2.307	-2.308	0.015	3070	5512	0	2340	0	102
SRL_OPN_2PTS007_0732_20131104_183130_20131104_201053.EUM.nc	-2.308	-2.300	0.026	3212	5548	0	2328	0	8
SRL_OPN_2PTS007_0734_20131104_201053_20131104_214939.EUM.nc	-2.305	-2.301	0.029	3270	5455	0	2086	0	99
SRL_OPN_2PTS007_0736_20131104_214938_20131104_232734.EUM.nc	-2.309	-2.295	0.032	2549	5309	0	2760	0	0
SRL_OPN_2PTS007_0737_20131104_232733_20131105_010523.EUM.nc	-2.314	-2.312	0.017	2834	5511	0	2657	0	20
SRL_OPN_2PTS007_0739_20131105_010522_20131105_024351.EUM.nc	-2.312	-2.314	0.009	2594	5574	0	2718	0	262
SRL_OPN_2PTS007_0741_20131105_024350_20131105_042335.EUM.nc	-2.308	-2.304	0.023	2644	5516	0	2792	0	80
SRL_OPN_2PTS007_0743_20131105_042334_20131105_060528.EUM.nc	-2.310	-2.303	0.026	3485	5753	0	2169	0	99
SRL_OPN_2PTS007_0745_20131105_060527_20131105_075325.EUM.nc	-2.312	-2.314	0.015	3843	6126	0	2031	0	252
SRL_OPN_2PTS007_0748_20131105_075324_20131105_093137.EUM.nc	-2.305	-2.305	0.019	2883	5495	0	2415	0	197
SRL_OPN_2PTS007_0749_20131105_093137_20131105_110921.EUM.nc	-2.308	-2.311	0.014	2153	5452	0	3134	0	165
SRL_OPN_2PTS007_0751_20131105_110920_20131105_124742.EUM.nc	-2.312	-2.311	0.015	2233	5347	0	2975	0	139
SRL_OPN_2PTS007_0753_20131105_124742_20131105_144052.EUM.nc	-2.313	-2.313	0.018	3137	6279	0	3030	0	112
SRL_OPN_2PTS007_0756_20131105_144051_20131105_162038.EUM.nc	-2.311	-2.310	0.013	3347	5630	0	2283	0	0
SRL_OPN_2PTS007_0758_20131105_162037_20131105_180015.EUM.nc	-2.306	-2.299	0.027	2802	5582	0	2667	0	113
SRL_OPN_2PTS007_0760_20131105_180014_20131105_193944.EUM.nc	-2.311	-2.314	0.012	2936	5611	0	2303	0	372
SRL_OPN_2PTS007_0762_20131105_193943_20131105_211843.EUM.nc	-2.308	-2.298	0.031	3491	5493	0	1988	0	14
SRL_OPN_2PTS007_0764_20131105_211843_20131105_225650.EUM.nc	-2.305	-2.291	0.033	2440	5442	0	3002	0	0
SRL_OPN_2PTS007_0765_20131105_225650_20131106_003439.EUM.nc	-2.312	-2.313	0.021	3139	5468	0	2224	0	105
SRL_OPN_2PTS007_0767_20131106_003438_20131106_021249.EUM.nc	-2.311	-2.314	0.012	2794	5546	0	2581	0	171
SRL_OPN_2PTS007_0769_20131106_021248_20131106_035202.EUM.nc	-2.307	-2.290	0.033	2757	5498	0	2741	0	0
SRL_OPN_2PTS007_0771_20131106_035201_20131106_053312.EUM.nc	-2.309	-2.313	0.013	2441	5580	0	2802	0	337
SRL_OPN_2PTS007_0773_20131106_053311_20131106_072225.EUM.nc	-2.310	-2.313	0.013	3551	6214	0	2221	0	442

– Continued on next page

Table 7: Dry Troposphere Path Delay Statistics.

– Continued from previous page

File	Median	Mean	Std. Dev.	No. Obs.	Total Obs.	Default Lat/Lon	Flag (total)	Default (total)	3-Sigma Edited
SRL_OPN_2PTS007_0776_20131106_072225_20131106_090051.EUM.nc	-2.310	-2.313	0.016	3382	5604	0	1808	0	414
SRL_OPN_2PTS007_0777_20131106_090050_20131106_103837.EUM.nc	-2.307	-2.311	0.017	2400	5492	0	2958	0	134
SRL_OPN_2PTS007_0779_20131106_103836_20131106_121644.EUM.nc	-2.314	-2.314	0.013	2322	5452	0	2956	0	174
SRL_OPN_2PTS007_0781_20131106_121643_20131106_135547.EUM.nc	-2.313	-2.311	0.023	3027	5469	0	2441	0	1
SRL_OPN_2PTS007_0783_20131106_135546_20131106_154919.EUM.nc	-2.311	-2.311	0.012	3448	6405	0	2894	0	63
SRL_OPN_2PTS007_0786_20131106_154918_20131106_172857.EUM.nc	-2.307	-2.301	0.026	2550	5489	0	2806	0	133
SRL_OPN_2PTS007_0788_20131106_172856_20131106_190832.EUM.nc	-2.307	-2.301	0.029	3438	5617	0	2179	0	0
SRL_OPN_2PTS007_0790_20131106_190832_20131106_204734.EUM.nc	-2.309	-2.302	0.029	3726	5566	0	1836	0	4
SRL_OPN_2PTS007_0792_20131106_204733_20131106_222604.EUM.nc	-2.305	-2.292	0.035	2920	5394	0	2474	0	0
SRL_OPN_2PTS007_0794_20131106_222603_20131107_000357.EUM.nc	-2.312	-2.313	0.020	2944	5541	0	2445	0	152
SRL_OPN_2PTS007_0795_20131107_000356_20131107_014146.EUM.nc	-2.310	-2.312	0.017	3057	5551	0	2345	0	149
SRL_OPN_2PTS007_0797_20131107_014146_20131107_032041.EUM.nc	-2.309	-2.293	0.029	2812	5502	0	2688	0	2
SRL_OPN_2PTS007_0799_20131107_032041_20131107_050114.EUM.nc	-2.310	-2.305	0.021	2802	5596	0	2711	0	83
SRL_OPN_2PTS007_0801_20131107_050113_20131107_064351.EUM.nc	-2.308	-2.301	0.029	3797	5809	0	2012	0	0
SRL_OPN_2PTS007_0803_20131107_064352_20131107_082954.EUM.nc	-2.313	-2.312	0.021	4110	6039	0	1706	0	223
SRL_OPN_2PTS007_0806_20131107_082953_20131107_100755.EUM.nc	-2.309	-2.308	0.021	2778	5511	0	2679	0	54
SRL_OPN_2PTS007_0807_20131107_100754_20131107_114551.EUM.nc	-2.310	-2.313	0.009	2121	5414	0	2987	0	306
SRL_OPN_2PTS007_0809_20131107_114550_20131107_132429.EUM.nc	-2.311	-2.307	0.026	2797	5390	0	2591	0	2
SRL_OPN_2PTS007_0811_20131107_132430_20131107_151751.EUM.nc	-2.312	-2.314	0.010	3382	6372	0	2959	0	31
SRL_OPN_2PTS007_0814_20131107_151751_20131107_165738.EUM.nc	-2.306	-2.300	0.031	2729	5548	0	2783	0	36
SRL_OPN_2PTS007_0816_20131107_165738_20131107_183718.EUM.nc	-2.309	-2.304	0.028	3236	5521	0	2272	0	13
SRL_OPN_2PTS007_0818_20131107_183717_20131107_201630.EUM.nc	-2.309	-2.305	0.023	3228	5520	0	2209	0	83
SRL_OPN_2PTS007_0820_20131107_201629_20131107_215513.EUM.nc	-2.307	-2.297	0.033	3303	5400	0	2097	0	0
SRL_OPN_2PTS007_0822_20131107_215512_20131107_233315.EUM.nc	-2.310	-2.309	0.017	2286	5290	0	2821	0	183
SRL_OPN_2PTS007_0823_20131107_233314_20131108_011056.EUM.nc	-2.310	-2.314	0.016	2700	5526	0	2679	0	147
SRL_OPN_2PTS007_0825_20131108_011056_20131108_024927.EUM.nc	-2.309	-2.298	0.031	2804	5569	0	2765	0	0
SRL_OPN_2PTS007_0827_20131108_024927_20131108_042925.EUM.nc	-2.309	-2.305	0.021	2751	5534	0	2783	0	0
SRL_OPN_2PTS007_0829_20131108_042925_20131108_061117.EUM.nc	-2.309	-2.303	0.027	3600	5709	0	2100	0	9
SRL_OPN_2PTS007_0831_20131108_061117_20131108_075900.EUM.nc	-2.314	-2.314	0.023	4024	6104	0	1987	0	93
SRL_OPN_2PTS007_0834_20131108_075859_20131108_093710.EUM.nc	-2.309	-2.303	0.024	2920	5526	0	2606	0	0
SRL_OPN_2PTS007_0835_20131108_093709_20131108_111501.EUM.nc	-2.305	-2.309	0.017	2100	5397	0	3166	0	131
SRL_OPN_2PTS007_0837_20131108_111501_20131108_125319.EUM.nc	-2.309	-2.312	0.016	2237	5333	0	2829	0	267
SRL_OPN_2PTS007_0839_20131108_125318_20131108_144639.EUM.nc	-2.313	-2.314	0.019	3266	6299	0	3033	0	0
SRL_OPN_2PTS007_0842_20131108_144638_20131108_162616.EUM.nc	-2.308	-2.306	0.031	3338	5642	0	2304	0	0
SRL_OPN_2PTS007_0844_20131108_162617_20131108_180601.EUM.nc	-2.311	-2.306	0.029	3007	5627	0	2620	0	0
SRL_OPN_2PTS007_0846_20131108_180600_20131108_194521.EUM.nc	-2.312	-2.312	0.013	3017	5589	0	2286	0	286
SRL_OPN_2PTS007_0848_20131108_194520_20131108_212417.EUM.nc	-2.306	-2.300	0.029	3506	5439	0	1929	0	4
SRL_OPN_2PTS007_0850_20131108_212416_20131108_230230.EUM.nc	-2.305	-2.298	0.026	2305	5358	0	3053	0	0
SRL_OPN_2PTS007_0851_20131108_230230_20131109_004011.EUM.nc	-2.309	-2.308	0.018	3149	5499	0	2225	0	125

– Continued on next page

Table 7: Dry Troposphere Path Delay Statistics.

– Continued from previous page

File	Median	Mean	Std. Dev.	No. Obs.	Total Obs.	Default Lat/Lon	Flag (total)	Default (total)	3-Sigma Edited
SRL_OPN_2PTS007_0853_20131109_004011_20131109_021823.EUM.nc	-2.308	-2.307	0.026	2794	5559	0	2681	0	84
SRL_OPN_2PTS007_0855_20131109_021822_20131109_035750.EUM.nc	-2.309	-2.305	0.022	2709	5562	0	2853	0	0
SRL_OPN_2PTS007_0857_20131109_035750_20131109_053900.EUM.nc	-2.308	-2.303	0.025	2970	5528	0	2549	0	9
SRL_OPN_2PTS007_0859_20131109_053859_20131109_072801.EUM.nc	-2.312	-2.312	0.028	4079	6196	0	2082	0	35
SRL_OPN_2PTS007_0862_20131109_072800_20131109_090623.EUM.nc	-2.306	-2.302	0.024	3674	5570	0	1837	0	59
SRL_OPN_2PTS007_0863_20131109_090622_20131109_104417.EUM.nc	-2.310	-2.311	0.018	2517	5497	0	2873	0	107
SRL_OPN_2PTS007_0865_20131109_104416_20131109_122218.EUM.nc	-2.310	-2.313	0.008	2084	5450	0	2929	0	437
SRL_OPN_2PTS007_0867_20131109_122217_20131109_140135.EUM.nc	-2.312	-2.313	0.018	2993	5476	0	2308	0	175
SRL_OPN_2PTS007_0869_20131109_140135_20131109_155457.EUM.nc	-2.308	-2.306	0.029	3353	6383	0	3030	0	0
SRL_OPN_2PTS007_0872_20131109_155456_20131109_173443.EUM.nc	-2.312	-2.312	0.027	2682	5503	0	2821	0	0
SRL_OPN_2PTS007_0874_20131109_173443_20131109_191410.EUM.nc	-2.310	-2.310	0.019	3405	5612	0	2168	0	39
SRL_OPN_2PTS007_0876_20131109_191409_20131109_205318.EUM.nc	-2.307	-2.301	0.028	3665	5574	0	1909	0	0
SRL_OPN_2PTS007_0878_20131109_205317_20131109_223137.EUM.nc	-2.305	-2.301	0.027	2832	5386	0	2554	0	0
SRL_OPN_2PTS007_0879_20131109_223137_20131110_000928.EUM.nc	-2.307	-2.303	0.022	2937	5473	0	2387	0	149
SRL_OPN_2PTS007_0881_20131110_000928_20131110_014728.EUM.nc	-2.308	-2.309	0.022	3062	5557	0	2333	0	162
SRL_OPN_2PTS007_0883_20131110_014728_20131110_032618.EUM.nc	-2.309	-2.308	0.021	2778	5485	0	2591	0	116
SRL_OPN_2PTS007_0885_20131110_032617_20131110_050658.EUM.nc	-2.303	-2.303	0.026	2787	5588	0	2801	0	0
SRL_OPN_2PTS007_0887_20131110_050657_20131110_065659.EUM.nc	-2.312	-2.312	0.029	3645	6231	0	2504	0	82
SRL_OPN_2PTS007_0890_20131110_065659_20131110_083536.EUM.nc	-2.309	-2.308	0.025	4183	5614	0	1310	0	121
SRL_OPN_2PTS007_0892_20131110_083535_20131110_101326.EUM.nc	-2.307	-2.303	0.025	2760	5506	0	2746	0	0
SRL_OPN_2PTS007_0893_20131110_101325_20131110_115125.EUM.nc	-2.309	-2.311	0.009	2014	5470	0	2978	0	478
SRL_OPN_2PTS007_0895_20131110_115124_20131110_133015.EUM.nc	-2.308	-2.306	0.025	2670	5377	0	2528	0	179
SRL_OPN_2PTS007_0897_20131110_133014_20131110_152338.EUM.nc	-2.308	-2.312	0.013	3165	6348	0	2878	0	305
SRL_OPN_2PTS007_0900_20131110_152337_20131110_170315.EUM.nc	-2.316	-2.319	0.028	2689	5450	0	2761	0	0
SRL_OPN_2PTS007_0902_20131110_170315_20131110_184256.EUM.nc	-2.309	-2.307	0.024	3226	5600	0	2366	0	8
SRL_OPN_2PTS007_0904_20131110_184255_20131110_202215.EUM.nc	-2.307	-2.306	0.018	3254	5518	0	2105	0	159
SRL_OPN_2PTS007_0906_20131110_202214_20131110_220047.EUM.nc	-2.304	-2.300	0.032	3069	5354	0	2285	0	0
SRL_OPN_2PTS007_0908_20131110_220046_20131110_233846.EUM.nc	-2.311	-2.304	0.024	2430	5438	0	2794	0	214
SRL_OPN_2PTS007_0909_20131110_233845_20131111_011636.EUM.nc	-2.307	-2.307	0.023	2975	5513	0	2409	0	129
SRL_OPN_2PTS007_0911_20131111_011635_20131111_025504.EUM.nc	-2.308	-2.312	0.015	2468	5538	0	2757	0	313
SRL_OPN_2PTS007_0913_20131111_025504_20131111_043508.EUM.nc	-2.304	-2.302	0.025	2777	5508	0	2731	0	0
SRL_OPN_2PTS007_0915_20131111_043507_20131111_061707.EUM.nc	-2.311	-2.311	0.016	3511	5760	0	2064	0	185
SRL_OPN_2PTS007_0917_20131111_061706_20131111_080442.EUM.nc	-2.317	-2.319	0.026	4116	6107	0	1961	0	30
SRL_OPN_2PTS007_0920_20131111_080442_20131111_094241.EUM.nc	-2.305	-2.301	0.022	2936	5490	0	2554	0	0
SRL_OPN_2PTS007_0921_20131111_094240_20131111_112033.EUM.nc	-2.301	-2.294	0.032	2332	5314	0	2982	0	0
SRL_OPN_2PTS007_0923_20131111_112032_20131111_125902.EUM.nc	-2.306	-2.298	0.038	2600	5350	0	2750	0	0
SRL_OPN_2PTS007_0925_20131111_125902_20131111_145216.EUM.nc	-2.306	-2.302	0.023	3320	6320	0	3000	0	0
SRL_OPN_2PTS007_0928_20131111_145216_20131111_163154.EUM.nc	-2.311	-2.314	0.021	3187	5636	0	2442	0	7
SRL_OPN_2PTS007_0930_20131111_163154_20131111_181138.EUM.nc	-2.309	-2.308	0.027	3016	5589	0	2570	0	3

– Continued on next page

Table 7: Dry Troposphere Path Delay Statistics.

– Continued from previous page

File	Median	Mean	Std. Dev.	No. Obs.	Total Obs.	Default Lat/Lon	Flag (total)	Default (total)	3-Sigma Edited
SRL_OPN_2PTS007_0932_20131111_181137_20131111_195105.EUM.nc	-2.306	-2.305	0.023	3280	5565	0	2284	0	1
SRL_OPN_2PTS007_0934_20131111_195106_20131111_212951.EUM.nc	-2.309	-2.302	0.032	3582	5453	0	1868	0	3
SRL_OPN_2PTS007_0936_20131111_212951_20131111_230802.EUM.nc	-2.304	-2.301	0.022	2059	5382	0	3154	0	169
SRL_OPN_2PTS007_0937_20131111_230801_20131112_004551.EUM.nc	-2.308	-2.308	0.022	3164	5492	0	2281	0	47
SRL_OPN_2PTS007_0939_20131112_004550_20131112_022358.EUM.nc	-2.308	-2.309	0.023	2792	5568	0	2687	0	89
SRL_OPN_2PTS007_0941_20131112_022357_20131112_040330.EUM.nc	-2.306	-2.303	0.022	2735	5477	0	2723	0	19
SRL_OPN_2PTS007_0943_20131112_040330_20131112_054447.EUM.nc	-2.304	-2.303	0.018	3097	5674	0	2405	0	172
SRL_OPN_2PTS007_0945_20131112_054446_20131112_073344.EUM.nc	-2.317	-2.322	0.025	4054	6195	0	2103	0	38
SRL_OPN_2PTS007_0948_20131112_073344_20131112_091155.EUM.nc	-2.305	-2.306	0.015	3415	5535	0	2039	0	81
SRL_OPN_2PTS007_0949_20131112_091155_20131112_104948.EUM.nc	-2.302	-2.300	0.019	2419	5533	0	2965	0	149
SRL_OPN_2PTS007_0951_20131112_104948_20131112_122800.EUM.nc	-2.310	-2.313	0.014	2167	5359	0	2846	0	346
SRL_OPN_2PTS007_0953_20131112_122800_20131112_140712.EUM.nc	-2.311	-2.306	0.028	3056	5517	0	2460	0	1
SRL_OPN_2PTS007_0955_20131112_140712_20131112_160034.EUM.nc	-2.307	-2.306	0.013	3175	6366	0	3012	0	179
SRL_OPN_2PTS007_0958_20131112_160034_20131112_174021.EUM.nc	-2.310	-2.313	0.029	2790	5635	0	2826	0	19
SRL_OPN_2PTS007_0960_20131112_174020_20131112_191947.EUM.nc	-2.304	-2.304	0.024	3434	5575	0	2128	0	13
SRL_OPN_2PTS007_0962_20131112_191946_20131112_205853.EUM.nc	-2.309	-2.303	0.031	3707	5589	0	1876	0	6
SRL_OPN_2PTS007_0964_20131112_205852_20131112_223718.EUM.nc	-2.301	-2.300	0.026	2742	5355	0	2542	0	71
SRL_OPN_2PTS007_0965_20131112_223717_20131113_001500.EUM.nc	-2.305	-2.304	0.021	3012	5467	0	2411	0	44
SRL_OPN_2PTS007_0967_20131113_001459_20131113_015301.EUM.nc	-2.309	-2.306	0.026	3159	5523	0	2341	0	23
SRL_OPN_2PTS007_0969_20131113_015301_20131113_033205.EUM.nc	-2.309	-2.307	0.013	2595	5481	0	2556	0	330
SRL_OPN_2PTS007_0971_20131113_033205_20131113_051244.EUM.nc	-2.311	-2.314	0.014	2580	5564	0	2729	0	255
SRL_OPN_2PTS007_0973_20131113_051244_20131113_070235.EUM.nc	-2.317	-2.317	0.022	3727	6212	0	2460	0	25
SRL_OPN_2PTS007_0976_20131113_070235_20131113_084109.EUM.nc	-2.306	-2.307	0.016	4077	5609	0	1427	0	105
SRL_OPN_2PTS007_0978_20131113_084108_20131113_101905.EUM.nc	-2.307	-2.305	0.017	2511	5514	0	2803	0	200
SRL_OPN_2PTS007_0979_20131113_101904_20131113_115658.EUM.nc	-2.308	-2.308	0.018	2381	5429	0	2912	0	136
SRL_OPN_2PTS007_0981_20131113_115657_20131113_133552.EUM.nc	-2.309	-2.308	0.018	2723	5326	0	2497	0	106
SRL_OPN_2PTS007_0983_20131113_133551_20131113_152915.EUM.nc	-2.310	-2.312	0.013	3253	6347	0	2850	0	244
SRL_OPN_2PTS007_0986_20131113_152914_20131113_170902.EUM.nc	-2.309	-2.309	0.031	2713	5493	0	2776	0	4
SRL_OPN_2PTS007_0988_20131113_170901_20131113_184832.EUM.nc	-2.308	-2.312	0.010	2992	5603	0	2259	0	352
SRL_OPN_2PTS007_0990_20131113_184832_20131113_202750.EUM.nc	-2.309	-2.311	0.015	3026	5526	0	2115	0	385
SRL_OPN_2PTS007_0992_20131113_202749_20131113_220627.EUM.nc	-2.309	-2.310	0.027	2987	5359	0	2310	0	62
SRL_OPN_2PTS007_0994_20131113_220626_20131113_234417.EUM.nc	-2.305	-2.299	0.024	2716	5478	0	2702	0	60
SRL_OPN_2PTS007_0995_20131113_234417_20131114_012210.EUM.nc	-2.308	-2.304	0.028	2971	5534	0	2521	0	42
SRL_OPN_2PTS007_0997_20131114_012209_20131114_030049.EUM.nc	-2.307	-2.301	0.022	2802	5568	0	2762	0	4
SRL_OPN_2PTS007_0999_20131114_030048_20131114_044051.EUM.nc	-2.309	-2.315	0.019	2722	5624	0	2857	0	45

24 Radiometer Wet Troposphere Path Delay Table

Table 8: Radiometer Wet Troposphere Path Delay Statistics.

File	Median	Mean	Std. Dev.	No. Obs.	Total Obs.	Default Lat/Lon	Flag (total)	Default (total)	3-Sigma Edited
SRL_OPN_2PTS006_1001_20131010_044100_20131010_062309.EUM.nc	-0.114	-0.143	0.096	3816	5791	0	1963	0	12
SRL_OPN_2PTS007_0001_20131010_062308_20131010_081016.EUM.nc	-0.127	-0.148	0.098	4236	6092	0	1856	0	0
SRL_OPN_2PTS007_0004_20131010_081016_20131010_094823.EUM.nc	-0.121	-0.165	0.121	2948	5526	0	2577	0	1
SRL_OPN_2PTS007_0005_20131010_094822_20131010_112616.EUM.nc	-0.121	-0.164	0.112	2138	5400	0	3254	0	8
SRL_OPN_2PTS007_0007_20131010_112615_20131010_130440.EUM.nc	-0.106	-0.157	0.112	2643	5359	0	2705	0	11
SRL_OPN_2PTS007_0009_20131010_130439_20131010_145757.EUM.nc	-0.144	-0.152	0.092	3625	6384	0	2758	0	1
SRL_OPN_2PTS007_0012_20131010_145757_20131010_163744.EUM.nc	-0.144	-0.149	0.084	3174	5652	0	2475	0	3
SRL_OPN_2PTS007_0014_20131010_163743_20131010_181726.EUM.nc	-0.140	-0.156	0.108	2974	5508	0	2524	0	10
SRL_OPN_2PTS007_0016_20131010_181725_20131010_195643.EUM.nc	-0.101	-0.136	0.101	3380	5572	0	2183	0	9
SRL_OPN_2PTS007_0018_20131010_195643_20131010_213535.EUM.nc	-0.136	-0.160	0.107	3694	5470	0	1771	0	5
SRL_OPN_2PTS007_0020_20131010_213534_20131010_231345.EUM.nc	-0.094	-0.135	0.102	2405	5386	0	2978	0	3
SRL_OPN_2PTS007_0021_20131010_231345_20131011_005125.EUM.nc	-0.091	-0.145	0.112	3275	5524	0	2245	0	4
SRL_OPN_2PTS007_0023_20131011_005125_20131011_022945.EUM.nc	-0.150	-0.155	0.092	2920	5542	0	2600	0	22
SRL_OPN_2PTS007_0025_20131011_022945_20131011_040915.EUM.nc	-0.129	-0.137	0.076	2624	5481	0	2849	0	8
SRL_OPN_2PTS007_0027_20131011_040914_20131011_055048.EUM.nc	-0.111	-0.146	0.100	3574	5732	0	2156	0	2
SRL_OPN_2PTS007_0029_20131011_055047_20131011_073922.EUM.nc	-0.141	-0.159	0.091	4096	6163	0	2066	0	1
SRL_OPN_2PTS007_0032_20131011_073921_20131011_091741.EUM.nc	-0.110	-0.157	0.118	3426	5543	0	2116	1	0
SRL_OPN_2PTS007_0033_20131011_091740_20131011_105525.EUM.nc	-0.149	-0.158	0.118	2413	5516	0	3102	0	1
SRL_OPN_2PTS007_0035_20131011_105524_20131011_123339.EUM.nc	-0.107	-0.145	0.098	2402	5375	0	2946	0	27
SRL_OPN_2PTS007_0037_20131011_123339_20131011_141307.EUM.nc	-0.116	-0.136	0.088	3235	5576	0	2321	0	20
SRL_OPN_2PTS007_0039_20131011_141306_20131011_160626.EUM.nc	-0.148	-0.144	0.082	3446	6399	0	2951	0	2
SRL_OPN_2PTS007_0042_20131011_160626_20131011_174604.EUM.nc	-0.106	-0.149	0.112	2758	5608	0	2849	0	1
SRL_OPN_2PTS007_0044_20131011_174603_20131011_192536.EUM.nc	-0.113	-0.150	0.102	3547	5637	0	2090	0	0
SRL_OPN_2PTS007_0046_20131011_192537_20131011_210432.EUM.nc	-0.114	-0.151	0.111	3662	5530	0	1854	0	14
SRL_OPN_2PTS007_0048_20131011_210433_20131011_224255.EUM.nc	-0.096	-0.126	0.097	2945	5371	0	2414	1	11
SRL_OPN_2PTS007_0049_20131011_224254_20131012_002045.EUM.nc	-0.090	-0.150	0.118	3108	5443	0	2332	0	3
SRL_OPN_2PTS007_0051_20131012_002044_20131012_015840.EUM.nc	-0.130	-0.158	0.104	3277	5545	0	2267	0	1
SRL_OPN_2PTS007_0053_20131012_015839_20131012_033748.EUM.nc	-0.142	-0.143	0.086	2844	5522	0	2674	0	4
SRL_OPN_2PTS007_0055_20131012_033748_20131012_051842.EUM.nc	-0.119	-0.133	0.078	2848	5578	0	2723	0	7
SRL_OPN_2PTS007_0057_20131012_051841_20131012_070823.EUM.nc	-0.130	-0.144	0.087	3716	6235	0	2487	0	32
SRL_OPN_2PTS007_0060_20131012_070822_20131012_084646.EUM.nc	-0.098	-0.141	0.109	4143	5592	0	1441	0	8
SRL_OPN_2PTS007_0062_20131012_084647_20131012_102442.EUM.nc	-0.152	-0.182	0.130	2633	5509	0	2874	0	2
SRL_OPN_2PTS007_0063_20131012_102441_20131012_120244.EUM.nc	-0.120	-0.159	0.116	2538	5479	0	2941	0	0
SRL_OPN_2PTS007_0065_20131012_120243_20131012_134135.EUM.nc	-0.133	-0.164	0.106	3056	5457	0	2392	0	9
SRL_OPN_2PTS007_0067_20131012_134134_20131012_153459.EUM.nc	-0.158	-0.151	0.086	3699	6404	0	2705	0	0
SRL_OPN_2PTS007_0070_20131012_153458_20131012_171445.EUM.nc	-0.109	-0.142	0.095	2628	5507	0	2876	0	3

– Continued on next page

Table 8: Radiometer Wet Troposphere Path Delay Statistics.

– Continued from previous page

File	Median	Mean	Std. Dev.	No. Obs.	Total Obs.	Default Lat/Lon	Flag (total)	Default (total)	3-Sigma Edited
SRL_OPN_2PTS007_0072_20131012_171445_20131012_185424.EUM.nc	-0.128	-0.152	0.094	3371	5650	0	2267	0	12
SRL_OPN_2PTS007_0074_20131012_185423_20131012_203330.EUM.nc	-0.108	-0.155	0.108	3593	5576	0	1981	0	2
SRL_OPN_2PTS007_0076_20131012_203331_20131012_221207.EUM.nc	-0.103	-0.141	0.109	3112	5421	0	2304	0	5
SRL_OPN_2PTS007_0078_20131012_221207_20131012_235003.EUM.nc	-0.086	-0.136	0.109	2975	5503	0	2526	0	2
SRL_OPN_2PTS007_0079_20131012_235002_20131013_012749.EUM.nc	-0.117	-0.143	0.101	3053	5516	0	2462	0	1
SRL_OPN_2PTS007_0081_20131013_012748_20131013_030632.EUM.nc	-0.172	-0.158	0.092	2813	5570	0	2749	0	8
SRL_OPN_2PTS007_0083_20131013_030631_20131013_044641.EUM.nc	-0.118	-0.121	0.062	2732	5523	0	2759	0	32
SRL_OPN_2PTS007_0085_20131013_044640_20131013_062905.EUM.nc	-0.106	-0.139	0.092	3811	5793	0	1974	0	8
SRL_OPN_2PTS007_0087_20131013_062904_20131013_081555.EUM.nc	-0.110	-0.143	0.098	4118	5904	0	1766	3	17
SRL_OPN_2PTS007_0090_20131013_081554_20131013_095400.EUM.nc	-0.128	-0.169	0.117	2885	5529	0	2642	0	2
SRL_OPN_2PTS007_0091_20131013_095359_20131013_113146.EUM.nc	-0.108	-0.156	0.113	2248	5367	0	3111	0	8
SRL_OPN_2PTS007_0093_20131013_113145_20131013_131022.EUM.nc	-0.130	-0.169	0.110	2707	5448	0	2741	0	0
SRL_OPN_2PTS007_0095_20131013_131021_20131013_150340.EUM.nc	-0.154	-0.148	0.089	3586	6382	0	2789	0	7
SRL_OPN_2PTS007_0098_20131013_150339_20131013_164327.EUM.nc	-0.102	-0.126	0.085	2876	5646	0	2758	0	12
SRL_OPN_2PTS007_0100_20131013_164326_20131013_182302.EUM.nc	-0.092	-0.139	0.098	3145	5558	0	2407	1	5
SRL_OPN_2PTS007_0102_20131013_182301_20131013_200225.EUM.nc	-0.118	-0.152	0.113	3317	5558	0	2240	0	1
SRL_OPN_2PTS007_0104_20131013_200224_20131013_214115.EUM.nc	-0.148	-0.163	0.107	3595	5468	0	1869	0	4
SRL_OPN_2PTS007_0106_20131013_214114_20131013_231913.EUM.nc	-0.097	-0.137	0.102	2525	5329	0	2795	0	9
SRL_OPN_2PTS007_0107_20131013_231913_20131014_005702.EUM.nc	-0.109	-0.143	0.105	3110	5552	0	2428	0	14
SRL_OPN_2PTS007_0109_20131014_005702_20131014_023524.EUM.nc	-0.143	-0.142	0.092	2973	5551	0	2573	0	5
SRL_OPN_2PTS007_0111_20131014_023524_20131014_041500.EUM.nc	-0.117	-0.134	0.076	2635	5486	0	2826	0	25
SRL_OPN_2PTS007_0113_20131014_041459_20131014_055641.EUM.nc	-0.093	-0.136	0.091	3611	5737	0	2117	1	8
SRL_OPN_2PTS007_0115_20131014_055639_20131014_074501.EUM.nc	-0.151	-0.161	0.097	4096	6152	0	2054	0	2
SRL_OPN_2PTS007_0118_20131014_074500_20131014_092318.EUM.nc	-0.134	-0.176	0.120	3227	5511	0	2283	1	0
SRL_OPN_2PTS007_0119_20131014_092317_20131014_110100.EUM.nc	-0.137	-0.175	0.114	2276	5498	0	3219	0	3
SRL_OPN_2PTS007_0121_20131014_110059_20131014_123918.EUM.nc	-0.115	-0.144	0.100	2405	5398	0	2987	0	6
SRL_OPN_2PTS007_0123_20131014_123918_20131014_141850.EUM.nc	-0.131	-0.139	0.086	3235	5561	0	2284	0	42
SRL_OPN_2PTS007_0125_20131014_141849_20131014_161208.EUM.nc	-0.122	-0.134	0.083	3525	6379	0	2845	0	9
SRL_OPN_2PTS007_0128_20131014_161208_20131014_175146.EUM.nc	-0.102	-0.139	0.101	2795	5594	0	2795	0	4
SRL_OPN_2PTS007_0130_20131014_175146_20131014_193117.EUM.nc	-0.113	-0.142	0.104	3405	5614	0	2207	0	2
SRL_OPN_2PTS007_0132_20131014_193117_20131014_211011.EUM.nc	-0.139	-0.166	0.110	3549	5522	0	1968	0	5
SRL_OPN_2PTS007_0134_20131014_211011_20131014_224830.EUM.nc	-0.095	-0.148	0.120	2730	5383	0	2653	0	0
SRL_OPN_2PTS007_0135_20131014_224830_20131015_002619.EUM.nc	-0.112	-0.143	0.105	3138	5394	0	2240	0	16
SRL_OPN_2PTS007_0137_20131015_002618_20131015_020417.EUM.nc	-0.133	-0.147	0.097	3188	5511	0	2317	0	6
SRL_OPN_2PTS007_0139_20131015_020416_20131015_034331.EUM.nc	-0.144	-0.132	0.078	2836	5525	0	2685	0	4
SRL_OPN_2PTS007_0141_20131015_034330_20131015_052431.EUM.nc	-0.126	-0.138	0.073	2788	5595	0	2800	0	7
SRL_OPN_2PTS007_0143_20131015_052432_20131015_071401.EUM.nc	-0.135	-0.150	0.094	3731	6212	0	2460	0	21
SRL_OPN_2PTS007_0146_20131015_071401_20131015_085222.EUM.nc	-0.098	-0.147	0.107	4106	5587	0	1471	0	10
SRL_OPN_2PTS007_0147_20131015_085221_20131015_103017.EUM.nc	-0.177	-0.188	0.133	2584	5506	0	2922	0	0

– Continued on next page

Table 8: Radiometer Wet Troposphere Path Delay Statistics.

– Continued from previous page

File	Median	Mean	Std. Dev.	No. Obs.	Total Obs.	Default Lat/Lon	Flag (total)	Default (total)	3-Sigma Edited
SRL_OPN_2PTS007_0149_20131015_103017_20131015_120821.EUM.nc	-0.120	-0.157	0.113	2559	5492	0	2927	0	6
SRL_OPN_2PTS007_0151_20131015_120820_20131015_134716.EUM.nc	-0.130	-0.156	0.105	2994	5463	0	2462	0	7
SRL_OPN_2PTS007_0153_20131015_134717_20131015_154040.EUM.nc	-0.172	-0.160	0.084	3653	6412	0	2758	0	1
SRL_OPN_2PTS007_0156_20131015_154039_20131015_172027.EUM.nc	-0.105	-0.128	0.087	2588	5553	0	2928	0	37
SRL_OPN_2PTS007_0158_20131015_172026_20131015_190005.EUM.nc	-0.117	-0.144	0.102	3290	5614	0	2306	1	17
SRL_OPN_2PTS007_0160_20131015_190004_20131015_203910.EUM.nc	-0.122	-0.160	0.116	3685	5557	0	1859	0	13
SRL_OPN_2PTS007_0162_20131015_203909_20131015_221743.EUM.nc	-0.093	-0.155	0.126	3090	5409	0	2318	0	1
SRL_OPN_2PTS007_0164_20131015_221742_20131015_235537.EUM.nc	-0.098	-0.131	0.109	3048	5514	0	2457	0	9
SRL_OPN_2PTS007_0165_20131015_235537_20131016_013324.EUM.nc	-0.114	-0.145	0.095	3182	5525	0	2342	0	1
SRL_OPN_2PTS007_0167_20131016_013325_20131016_031213.EUM.nc	-0.148	-0.145	0.086	2788	5586	0	2789	0	9
SRL_OPN_2PTS007_0169_20131016_031212_20131016_045228.EUM.nc	-0.100	-0.125	0.077	2804	5515	0	2709	0	2
SRL_OPN_2PTS007_0171_20131016_045227_20131016_063501.EUM.nc	-0.121	-0.134	0.093	3806	5842	0	2005	0	31
SRL_OPN_2PTS007_0173_20131016_063501_20131016_082132.EUM.nc	-0.118	-0.151	0.099	4308	6069	0	1757	0	4
SRL_OPN_2PTS007_0176_20131016_082132_20131016_095936.EUM.nc	-0.181	-0.182	0.122	2856	5531	0	2674	0	1
SRL_OPN_2PTS007_0177_20131016_095935_20131016_113723.EUM.nc	-0.125	-0.162	0.123	2371	5399	0	3027	0	1
SRL_OPN_2PTS007_0179_20131016_113722_20131016_131601.EUM.nc	-0.140	-0.173	0.114	2773	5415	0	2638	0	4
SRL_OPN_2PTS007_0181_20131016_131601_20131016_150922.EUM.nc	-0.133	-0.143	0.080	3487	6421	0	2911	0	23
SRL_OPN_2PTS007_0184_20131016_150922_20131016_164909.EUM.nc	-0.089	-0.126	0.087	2789	5592	0	2781	0	22
SRL_OPN_2PTS007_0186_20131016_164908_20131016_182843.EUM.nc	-0.122	-0.140	0.100	3161	5534	0	2358	0	15
SRL_OPN_2PTS007_0188_20131016_182843_20131016_200805.EUM.nc	-0.124	-0.154	0.110	3313	5560	0	2240	0	7
SRL_OPN_2PTS007_0190_20131016_200804_20131016_214652.EUM.nc	-0.109	-0.142	0.103	3452	5437	0	1983	0	2
SRL_OPN_2PTS007_0192_20131016_214652_20131016_232448.EUM.nc	-0.103	-0.151	0.108	2555	5287	0	2729	0	3
SRL_OPN_2PTS007_0193_20131016_232447_20131017_010237.EUM.nc	-0.104	-0.131	0.101	2915	5515	0	2582	0	18
SRL_OPN_2PTS007_0195_20131017_010237_20131017_024103.EUM.nc	-0.154	-0.159	0.090	2922	5553	0	2631	0	0
SRL_OPN_2PTS007_0197_20131017_024102_20131017_042044.EUM.nc	-0.097	-0.111	0.074	2650	5513	0	2775	0	88
SRL_OPN_2PTS007_0199_20131017_042043_20131017_060232.EUM.nc	-0.123	-0.141	0.092	3665	5744	0	2073	1	5
SRL_OPN_2PTS007_0201_20131017_060232_20131017_075039.EUM.nc	-0.140	-0.153	0.091	4121	6140	0	2003	0	16
SRL_OPN_2PTS007_0204_20131017_075039_20131017_092852.EUM.nc	-0.177	-0.185	0.114	3110	5488	0	2377	0	1
SRL_OPN_2PTS007_0205_20131017_092851_20131017_110635.EUM.nc	-0.113	-0.154	0.117	2311	5485	0	3170	0	4
SRL_OPN_2PTS007_0207_20131017_110634_20131017_124455.EUM.nc	-0.107	-0.149	0.111	2388	5381	0	2983	0	10
SRL_OPN_2PTS007_0209_20131017_124455_20131017_143804.EUM.nc	-0.110	-0.137	0.082	3324	6345	0	2986	0	35
SRL_OPN_2PTS007_0212_20131017_143803_20131017_161750.EUM.nc	-0.102	-0.133	0.092	3456	5631	0	2157	0	18
SRL_OPN_2PTS007_0214_20131017_161750_20131017_175726.EUM.nc	-0.094	-0.130	0.092	2859	5561	0	2700	1	1
SRL_OPN_2PTS007_0216_20131017_175726_20131017_193657.EUM.nc	-0.120	-0.153	0.111	3411	5631	0	2216	0	4
SRL_OPN_2PTS007_0218_20131017_193656_20131017_211548.EUM.nc	-0.155	-0.150	0.101	3592	5458	0	1864	1	1
SRL_OPN_2PTS007_0220_20131017_211547_20131017_225405.EUM.nc	-0.096	-0.155	0.121	2554	5447	0	2893	0	0
SRL_OPN_2PTS007_0221_20131017_225404_20131018_003154.EUM.nc	-0.129	-0.158	0.111	3268	5463	0	2193	0	2
SRL_OPN_2PTS007_0223_20131018_003154_20131018_020955.EUM.nc	-0.120	-0.139	0.095	3018	5529	0	2509	0	2
SRL_OPN_2PTS007_0225_20131018_020954_20131018_034913.EUM.nc	-0.105	-0.117	0.077	2789	5526	0	2734	0	3

– Continued on next page

Table 8: Radiometer Wet Troposphere Path Delay Statistics.

– Continued from previous page

File	Median	Mean	Std. Dev.	No. Obs.	Total Obs.	Default Lat/Lon	Flag (total)	Default (total)	3-Sigma Edited
SRL_OPN_2PTS007_0227_20131018_034912_20131018_053021.EUM.nc	-0.103	-0.140	0.090	2791	5582	0	2785	0	6
SRL_OPN_2PTS007_0229_20131018_053020_20131018_071940.EUM.nc	-0.127	-0.156	0.102	3893	6210	0	2311	0	6
SRL_OPN_2PTS007_0232_20131018_071939_20131018_085758.EUM.nc	-0.142	-0.166	0.109	3953	5585	0	1629	1	2
SRL_OPN_2PTS007_0233_20131018_085757_20131018_103552.EUM.nc	-0.174	-0.169	0.112	2458	5497	0	3038	0	1
SRL_OPN_2PTS007_0235_20131018_103551_20131018_121358.EUM.nc	-0.132	-0.164	0.114	2511	5452	0	2940	0	1
SRL_OPN_2PTS007_0237_20131018_121357_20131018_135258.EUM.nc	-0.117	-0.150	0.105	3054	5453	0	2390	0	9
SRL_OPN_2PTS007_0239_20131018_135258_20131018_154622.EUM.nc	-0.140	-0.145	0.085	3702	6430	0	2728	0	0
SRL_OPN_2PTS007_0242_20131018_154622_20131018_172608.EUM.nc	-0.093	-0.128	0.093	2627	5509	0	2873	0	9
SRL_OPN_2PTS007_0244_20131018_172608_20131018_190545.EUM.nc	-0.117	-0.149	0.110	3368	5643	0	2275	0	0
SRL_OPN_2PTS007_0246_20131018_190546_20131018_204449.EUM.nc	-0.167	-0.173	0.115	3808	5595	0	1783	0	4
SRL_OPN_2PTS007_0248_20131018_204448_20131018_222319.EUM.nc	-0.109	-0.143	0.105	2983	5382	0	2390	1	8
SRL_OPN_2PTS007_0250_20131018_222318_20131019_000113.EUM.nc	-0.105	-0.158	0.125	3091	5502	0	2408	0	3
SRL_OPN_2PTS007_0251_20131019_000112_20131019_013901.EUM.nc	-0.119	-0.149	0.099	3210	5551	0	2336	0	5
SRL_OPN_2PTS007_0253_20131019_013900_20131019_031753.EUM.nc	-0.117	-0.131	0.079	2761	5584	0	2763	0	60
SRL_OPN_2PTS007_0255_20131019_031753_20131019_045815.EUM.nc	-0.106	-0.129	0.088	2854	5570	0	2698	0	18
SRL_OPN_2PTS007_0257_20131019_045815_20131019_064057.EUM.nc	-0.108	-0.133	0.087	3828	5819	0	1975	0	16
SRL_OPN_2PTS007_0259_20131019_064056_20131019_082710.EUM.nc	-0.158	-0.157	0.093	4379	6043	0	1659	0	5
SRL_OPN_2PTS007_0262_20131019_082709_20131019_100511.EUM.nc	-0.124	-0.171	0.127	2869	5529	0	2660	0	0
SRL_OPN_2PTS007_0263_20131019_100511_20131019_114259.EUM.nc	-0.147	-0.158	0.117	2364	5444	0	3080	0	0
SRL_OPN_2PTS007_0265_20131019_114259_20131019_132142.EUM.nc	-0.122	-0.164	0.114	2816	5416	0	2600	0	0
SRL_OPN_2PTS007_0267_20131019_132142_20131019_151504.EUM.nc	-0.137	-0.146	0.082	3495	6411	0	2896	0	20
SRL_OPN_2PTS007_0270_20131019_151503_20131019_165451.EUM.nc	-0.101	-0.131	0.092	2763	5569	0	2806	0	0
SRL_OPN_2PTS007_0272_20131019_165450_20131019_183423.EUM.nc	-0.099	-0.136	0.103	3206	5548	0	2341	0	1
SRL_OPN_2PTS007_0274_20131019_183422_20131019_201345.EUM.nc	-0.149	-0.169	0.113	3389	5562	0	2168	1	4
SRL_OPN_2PTS007_0276_20131019_201345_20131019_215229.EUM.nc	-0.122	-0.142	0.098	3434	5427	0	1978	0	15
SRL_OPN_2PTS007_0278_20131019_215228_20131019_233023.EUM.nc	-0.091	-0.145	0.117	2457	5357	0	2892	0	8
SRL_OPN_2PTS007_0279_20131019_233022_20131020_010812.EUM.nc	-0.106	-0.144	0.105	2847	5513	0	2660	0	6
SRL_OPN_2PTS007_0281_20131020_010811_20131020_024642.EUM.nc	-0.122	-0.146	0.093	2898	5568	0	2665	0	5
SRL_OPN_2PTS007_0283_20131020_024641_20131020_042628.EUM.nc	-0.091	-0.122	0.082	2773	5535	0	2746	0	16
SRL_OPN_2PTS007_0285_20131020_042628_20131020_060826.EUM.nc	-0.109	-0.140	0.094	3678	5766	0	2079	0	9
SRL_OPN_2PTS007_0287_20131020_060825_20131020_075615.EUM.nc	-0.146	-0.161	0.095	4119	6110	0	1987	0	4
SRL_OPN_2PTS007_0290_20131020_075614_20131020_093426.EUM.nc	-0.169	-0.172	0.120	3036	5510	0	2472	1	1
SRL_OPN_2PTS007_0291_20131020_093425_20131020_111210.EUM.nc	-0.141	-0.153	0.107	2237	5449	0	3201	0	11
SRL_OPN_2PTS007_0293_20131020_111209_20131020_125034.EUM.nc	-0.121	-0.159	0.120	2463	5392	0	2929	0	0
SRL_OPN_2PTS007_0295_20131020_125033_20131020_144345.EUM.nc	-0.122	-0.147	0.088	3364	6349	0	2979	0	6
SRL_OPN_2PTS007_0298_20131020_144345_20131020_162331.EUM.nc	-0.135	-0.141	0.089	3319	5625	0	2297	0	9
SRL_OPN_2PTS007_0300_20131020_162330_20131020_180307.EUM.nc	-0.080	-0.119	0.094	2941	5622	0	2669	0	12
SRL_OPN_2PTS007_0302_20131020_180306_20131020_194235.EUM.nc	-0.140	-0.162	0.118	3328	5623	0	2294	1	0
SRL_OPN_2PTS007_0304_20131020_194234_20131020_212133.EUM.nc	-0.156	-0.164	0.104	3589	5475	0	1884	0	2

– Continued on next page

Table 8: Radiometer Wet Troposphere Path Delay Statistics.

– Continued from previous page

File	Median	Mean	Std. Dev.	No. Obs.	Total Obs.	Default Lat/Lon	Flag (total)	Default (total)	3-Sigma Edited
SRL_OPN_2PTS007_0306_20131020_212134_20131020_225940.EUM.nc	-0.114	-0.146	0.106	2352	5428	0	3072	0	4
SRL_OPN_2PTS007_0307_20131020_225939_20131021_003727.EUM.nc	-0.097	-0.167	0.128	3314	5503	0	2188	0	1
SRL_OPN_2PTS007_0309_20131021_003726_20131021_021530.EUM.nc	-0.105	-0.117	0.074	2858	5533	0	2518	0	157
SRL_OPN_2PTS007_0311_20131021_021529_20131021_035454.EUM.nc	-0.101	-0.123	0.080	2653	5526	0	2843	0	30
SRL_OPN_2PTS007_0313_20131021_035454_20131021_053608.EUM.nc	-0.114	-0.135	0.085	2827	5565	0	2714	0	24
SRL_OPN_2PTS007_0315_20131021_053607_20131021_072515.EUM.nc	-0.130	-0.148	0.093	4060	6204	0	2139	0	5
SRL_OPN_2PTS007_0318_20131021_072514_20131021_090331.EUM.nc	-0.177	-0.168	0.108	3799	5565	0	1765	0	1
SRL_OPN_2PTS007_0319_20131021_090330_20131021_104124.EUM.nc	-0.113	-0.172	0.133	2625	5505	0	2879	1	0
SRL_OPN_2PTS007_0321_20131021_104124_20131021_121933.EUM.nc	-0.110	-0.163	0.120	2490	5480	0	2985	0	5
SRL_OPN_2PTS007_0323_20131021_121932_20131021_135838.EUM.nc	-0.117	-0.136	0.088	3148	5497	0	2315	0	34
SRL_OPN_2PTS007_0325_20131021_135838_20131021_155201.EUM.nc	-0.183	-0.162	0.093	3539	6399	0	2854	0	6
SRL_OPN_2PTS007_0328_20131021_155200_20131021_173147.EUM.nc	-0.096	-0.120	0.088	2643	5478	0	2829	0	6
SRL_OPN_2PTS007_0330_20131021_173147_20131021_191123.EUM.nc	-0.136	-0.161	0.115	3481	5626	0	2138	0	7
SRL_OPN_2PTS007_0332_20131021_191122_20131021_205024.EUM.nc	-0.170	-0.170	0.101	3737	5569	0	1832	0	0
SRL_OPN_2PTS007_0334_20131021_205023_20131021_222853.EUM.nc	-0.084	-0.134	0.107	3013	5401	0	2383	1	4
SRL_OPN_2PTS007_0336_20131021_222852_20131022_000645.EUM.nc	-0.077	-0.145	0.122	3128	5524	0	2393	0	3
SRL_OPN_2PTS007_0337_20131022_000644_20131022_014435.EUM.nc	-0.119	-0.142	0.086	3251	5550	0	2289	0	10
SRL_OPN_2PTS007_0339_20131022_014435_20131022_032331.EUM.nc	-0.126	-0.132	0.086	2801	5501	0	2694	0	6
SRL_OPN_2PTS007_0341_20131022_032330_20131022_050359.EUM.nc	-0.117	-0.142	0.091	2818	5587	0	2768	0	1
SRL_OPN_2PTS007_0343_20131022_050359_20131022_065415.EUM.nc	-0.118	-0.138	0.087	3781	6227	0	2437	0	9
SRL_OPN_2PTS007_0346_20131022_065414_20131022_083243.EUM.nc	-0.152	-0.160	0.107	4395	5616	0	1216	1	4
SRL_OPN_2PTS007_0348_20131022_083242_20131022_101042.EUM.nc	-0.083	-0.155	0.120	2846	5440	0	2593	0	1
SRL_OPN_2PTS007_0349_20131022_101042_20131022_114840.EUM.nc	-0.102	-0.162	0.119	2438	5456	0	3018	0	0
SRL_OPN_2PTS007_0351_20131022_114839_20131022_132718.EUM.nc	-0.130	-0.159	0.108	2757	5227	0	2462	0	8
SRL_OPN_2PTS007_0353_20131022_132717_20131022_152041.EUM.nc	-0.165	-0.169	0.080	3497	6398	0	2882	0	19
SRL_OPN_2PTS007_0356_20131022_152040_20131022_170028.EUM.nc	-0.095	-0.127	0.091	2706	5551	0	2821	0	24
SRL_OPN_2PTS007_0358_20131022_170028_20131022_184009.EUM.nc	-0.119	-0.154	0.104	3219	5630	0	2402	1	8
SRL_OPN_2PTS007_0360_20131022_184008_20131022_201919.EUM.nc	-0.151	-0.172	0.109	3379	5559	0	2179	0	1
SRL_OPN_2PTS007_0362_20131022_201919_20131022_215803.EUM.nc	-0.107	-0.143	0.103	3151	5433	0	2253	1	28
SRL_OPN_2PTS007_0364_20131022_215802_20131022_233603.EUM.nc	-0.076	-0.127	0.099	2545	5402	0	2837	0	20
SRL_OPN_2PTS007_0365_20131022_233603_20131023_011345.EUM.nc	-0.119	-0.166	0.115	2902	5493	0	2588	0	3
SRL_OPN_2PTS007_0367_20131023_011344_20131023_025218.EUM.nc	-0.133	-0.143	0.087	2807	5561	0	2754	0	0
SRL_OPN_2PTS007_0369_20131023_025218_20131023_043211.EUM.nc	-0.109	-0.135	0.091	2758	5513	0	2732	0	23
SRL_OPN_2PTS007_0371_20131023_043211_20131023_061415.EUM.nc	-0.108	-0.137	0.083	3642	5762	0	2102	0	18
SRL_OPN_2PTS007_0373_20131023_061414_20131023_080148.EUM.nc	-0.148	-0.169	0.100	4153	6098	0	1938	0	7
SRL_OPN_2PTS007_0376_20131023_080147_20131023_093957.EUM.nc	-0.198	-0.186	0.128	3003	5524	0	2521	0	0
SRL_OPN_2PTS007_0377_20131023_093957_20131023_111750.EUM.nc	-0.180	-0.183	0.126	2258	5421	0	3162	0	1
SRL_OPN_2PTS007_0379_20131023_111749_20131023_125609.EUM.nc	-0.120	-0.157	0.109	2534	5337	0	2797	0	6
SRL_OPN_2PTS007_0381_20131023_125608_20131023_144921.EUM.nc	-0.139	-0.151	0.078	3351	6343	0	2978	0	14

– Continued on next page

Table 8: Radiometer Wet Troposphere Path Delay Statistics.

– Continued from previous page

File	Median	Mean	Std. Dev.	No. Obs.	Total Obs.	Default Lat/Lon	Flag (total)	Default (total)	3-Sigma Edited
SRL_OPN_2PTS007_0384_20131023_144921_20131023_162909.EUM.nc	-0.125	-0.144	0.088	3314	5650	0	2323	0	13
SRL_OPN_2PTS007_0386_20131023_162908_20131023_180853.EUM.nc	-0.108	-0.130	0.088	2983	5614	0	2621	1	9
SRL_OPN_2PTS007_0388_20131023_180852_20131023_194811.EUM.nc	-0.143	-0.169	0.127	3332	5607	0	2272	0	3
SRL_OPN_2PTS007_0390_20131023_194811_20131023_212707.EUM.nc	-0.150	-0.171	0.117	3585	5456	0	1867	0	4
SRL_OPN_2PTS007_0392_20131023_212708_20131023_230512.EUM.nc	-0.102	-0.149	0.111	2247	5413	0	3164	0	2
SRL_OPN_2PTS007_0393_20131023_230511_20131024_004259.EUM.nc	-0.112	-0.170	0.120	3249	5511	0	2262	0	0
SRL_OPN_2PTS007_0395_20131024_004259_20131024_022113.EUM.nc	-0.137	-0.147	0.088	2908	5551	0	2614	0	29
SRL_OPN_2PTS007_0397_20131024_022113_20131024_040035.EUM.nc	-0.098	-0.119	0.076	2726	5522	0	2767	0	29
SRL_OPN_2PTS007_0399_20131024_040036_20131024_054157.EUM.nc	-0.112	-0.131	0.090	3112	5559	0	2425	0	22
SRL_OPN_2PTS007_0401_20131024_054157_20131024_073051.EUM.nc	-0.129	-0.153	0.094	4075	6200	0	2089	0	36
SRL_OPN_2PTS007_0404_20131024_073050_20131024_090913.EUM.nc	-0.168	-0.180	0.119	3588	5568	0	1980	0	0
SRL_OPN_2PTS007_0405_20131024_090912_20131024_104657.EUM.nc	-0.108	-0.174	0.127	2628	5504	0	2876	0	0
SRL_OPN_2PTS007_0407_20131024_104658_20131024_122508.EUM.nc	-0.117	-0.155	0.095	2500	5465	0	2945	0	20
SRL_OPN_2PTS007_0409_20131024_122507_20131024_140426.EUM.nc	-0.127	-0.148	0.102	3197	5510	0	2305	0	8
SRL_OPN_2PTS007_0411_20131024_140425_20131024_155749.EUM.nc	-0.122	-0.148	0.088	3310	6393	0	3055	0	28
SRL_OPN_2PTS007_0414_20131024_155749_20131024_173727.EUM.nc	-0.092	-0.129	0.097	2720	5522	0	2802	0	0
SRL_OPN_2PTS007_0416_20131024_173726_20131024_191702.EUM.nc	-0.124	-0.165	0.114	3448	5624	0	2176	0	0
SRL_OPN_2PTS007_0418_20131024_191701_20131024_205610.EUM.nc	-0.138	-0.159	0.101	3691	5596	0	1898	1	6
SRL_OPN_2PTS007_0420_20131024_205610_20131024_223427.EUM.nc	-0.114	-0.152	0.113	2860	5409	0	2542	0	7
SRL_OPN_2PTS007_0421_20131024_223426_20131025_001219.EUM.nc	-0.094	-0.155	0.113	3126	5512	0	2382	0	4
SRL_OPN_2PTS007_0423_20131025_001218_20131025_015010.EUM.nc	-0.128	-0.159	0.109	3299	5545	0	2236	0	10
SRL_OPN_2PTS007_0425_20131025_015010_20131025_032911.EUM.nc	-0.106	-0.130	0.081	2896	5469	0	2568	0	5
SRL_OPN_2PTS007_0427_20131025_032911_20131025_050955.EUM.nc	-0.129	-0.138	0.076	2789	5577	0	2747	0	41
SRL_OPN_2PTS007_0429_20131025_050954_20131025_065951.EUM.nc	-0.108	-0.140	0.096	3706	6224	0	2500	0	18
SRL_OPN_2PTS007_0432_20131025_065950_20131025_083818.EUM.nc	-0.145	-0.167	0.107	4383	5615	0	1216	1	15
SRL_OPN_2PTS007_0434_20131025_083817_20131025_101616.EUM.nc	-0.163	-0.177	0.117	2722	5525	0	2800	1	2
SRL_OPN_2PTS007_0435_20131025_101616_20131025_115416.EUM.nc	-0.130	-0.169	0.105	2527	5484	0	2949	0	8
SRL_OPN_2PTS007_0437_20131025_115416_20131025_133259.EUM.nc	-0.130	-0.181	0.120	2878	5386	0	2508	0	0
SRL_OPN_2PTS007_0439_20131025_133258_20131025_152630.EUM.nc	-0.144	-0.143	0.073	3550	6366	0	2788	0	28
SRL_OPN_2PTS007_0442_20131025_152629_20131025_170608.EUM.nc	-0.123	-0.136	0.098	2676	5480	0	2796	0	8
SRL_OPN_2PTS007_0444_20131025_170608_20131025_184548.EUM.nc	-0.122	-0.146	0.090	3226	5603	0	2364	0	13
SRL_OPN_2PTS007_0446_20131025_184548_20131025_202459.EUM.nc	-0.135	-0.169	0.115	3445	5553	0	2102	1	5
SRL_OPN_2PTS007_0448_20131025_202458_20131025_220337.EUM.nc	-0.099	-0.160	0.125	3071	5397	0	2324	0	2
SRL_OPN_2PTS007_0450_20131025_220337_20131025_234137.EUM.nc	-0.095	-0.132	0.097	2691	5506	0	2794	0	21
SRL_OPN_2PTS007_0451_20131025_234136_20131026_011919.EUM.nc	-0.120	-0.164	0.118	3066	5508	0	2440	0	2
SRL_OPN_2PTS007_0453_20131026_011919_20131026_025757.EUM.nc	-0.141	-0.146	0.088	2807	5566	0	2751	0	8
SRL_OPN_2PTS007_0455_20131026_025756_20131026_043805.EUM.nc	-0.128	-0.129	0.076	2662	5478	0	2779	0	37
SRL_OPN_2PTS007_0457_20131026_043804_20131026_062008.EUM.nc	-0.130	-0.145	0.087	3721	5792	0	2071	0	0
SRL_OPN_2PTS007_0459_20131026_062007_20131026_080725.EUM.nc	-0.145	-0.155	0.087	4182	6112	0	1924	0	6

– Continued on next page

Table 8: Radiometer Wet Troposphere Path Delay Statistics.

– Continued from previous page

File	Median	Mean	Std. Dev.	No. Obs.	Total Obs.	Default Lat/Lon	Flag (total)	Default (total)	3-Sigma Edited
SRL_OPN_2PTS007_0462_20131026_080724_20131026_094532.EUM.nc	-0.196	-0.192	0.119	2937	5515	0	2576	0	2
SRL_OPN_2PTS007_0463_20131026_094532_20131026_112325.EUM.nc	-0.129	-0.171	0.108	2086	5359	0	3268	0	5
SRL_OPN_2PTS007_0465_20131026_112324_20131026_130147.EUM.nc	-0.126	-0.160	0.102	2596	5412	0	2815	0	1
SRL_OPN_2PTS007_0467_20131026_130146_20131026_145511.EUM.nc	-0.145	-0.155	0.091	3405	6379	0	2974	0	0
SRL_OPN_2PTS007_0470_20131026_145511_20131026_163449.EUM.nc	-0.137	-0.148	0.089	3154	5632	0	2449	0	29
SRL_OPN_2PTS007_0472_20131026_163448_20131026_181433.EUM.nc	-0.101	-0.127	0.087	3017	5630	0	2609	0	4
SRL_OPN_2PTS007_0474_20131026_181432_20131026_195350.EUM.nc	-0.125	-0.156	0.109	3297	5571	0	2272	1	1
SRL_OPN_2PTS007_0476_20131026_195349_20131026_213245.EUM.nc	-0.140	-0.153	0.095	3624	5461	0	1833	0	4
SRL_OPN_2PTS007_0478_20131026_213245_20131026_231054.EUM.nc	-0.139	-0.153	0.103	2234	5368	0	3124	0	10
SRL_OPN_2PTS007_0479_20131026_231053_20131027_004833.EUM.nc	-0.106	-0.158	0.115	3208	5507	0	2297	0	2
SRL_OPN_2PTS007_0481_20131027_004832_20131027_022651.EUM.nc	-0.132	-0.149	0.097	2934	5543	0	2601	0	8
SRL_OPN_2PTS007_0483_20131027_022651_20131027_040618.EUM.nc	-0.125	-0.126	0.078	2660	5476	0	2775	0	41
SRL_OPN_2PTS007_0485_20131027_040617_20131027_054747.EUM.nc	-0.128	-0.149	0.087	3439	5659	0	2206	0	14
SRL_OPN_2PTS007_0487_20131027_054746_20131027_073628.EUM.nc	-0.145	-0.156	0.092	4064	6178	0	2097	0	17
SRL_OPN_2PTS007_0490_20131027_073628_20131027_091448.EUM.nc	-0.141	-0.165	0.105	3467	5551	0	2077	1	6
SRL_OPN_2PTS007_0491_20131027_091447_20131027_105232.EUM.nc	-0.091	-0.154	0.125	2457	5514	0	3057	0	0
SRL_OPN_2PTS007_0493_20131027_105231_20131027_123044.EUM.nc	-0.115	-0.162	0.108	2433	5362	0	2921	0	8
SRL_OPN_2PTS007_0495_20131027_123043_20131027_141009.EUM.nc	-0.129	-0.159	0.111	3093	5566	0	2472	0	1
SRL_OPN_2PTS007_0497_20131027_141008_20131027_160330.EUM.nc	-0.157	-0.148	0.083	3371	6413	0	3018	0	24
SRL_OPN_2PTS007_0500_20131027_160329_20131027_174307.EUM.nc	-0.116	-0.137	0.087	2774	5633	0	2839	0	20
SRL_OPN_2PTS007_0502_20131027_174307_20131027_192241.EUM.nc	-0.115	-0.153	0.107	3428	5615	0	2186	1	0
SRL_OPN_2PTS007_0504_20131027_192241_20131027_210146.EUM.nc	-0.150	-0.168	0.102	3664	5576	0	1898	1	13
SRL_OPN_2PTS007_0506_20131027_210146_20131027_224001.EUM.nc	-0.078	-0.144	0.112	2821	5373	0	2543	0	9
SRL_OPN_2PTS007_0507_20131027_224001_20131028_001752.EUM.nc	-0.106	-0.151	0.112	3064	5465	0	2396	0	5
SRL_OPN_2PTS007_0509_20131028_001751_20131028_015555.EUM.nc	-0.134	-0.161	0.113	3259	5526	0	2267	0	0
SRL_OPN_2PTS007_0511_20131028_015554_20131028_033452.EUM.nc	-0.116	-0.145	0.083	2917	5484	0	2550	1	16
SRL_OPN_2PTS007_0513_20131028_033451_20131028_051542.EUM.nc	-0.115	-0.122	0.057	2761	5556	0	2697	0	98
SRL_OPN_2PTS007_0515_20131028_051542_20131028_070529.EUM.nc	-0.122	-0.155	0.091	3739	6223	0	2466	0	18
SRL_OPN_2PTS007_0518_20131028_070528_20131028_084402.EUM.nc	-0.159	-0.164	0.099	4119	5621	0	1489	1	12
SRL_OPN_2PTS007_0520_20131028_084401_20131028_102149.EUM.nc	-0.085	-0.157	0.126	2647	5481	0	2830	1	3
SRL_OPN_2PTS007_0521_20131028_102148_20131028_115951.EUM.nc	-0.128	-0.173	0.116	2534	5471	0	2933	0	4
SRL_OPN_2PTS007_0523_20131028_115950_20131028_133847.EUM.nc	-0.142	-0.170	0.109	2889	5407	0	2517	0	1
SRL_OPN_2PTS007_0525_20131028_133846_20131028_153210.EUM.nc	-0.140	-0.152	0.090	3554	6378	0	2815	0	9
SRL_OPN_2PTS007_0528_20131028_153210_20131028_171149.EUM.nc	-0.127	-0.143	0.085	2598	5495	0	2865	0	32
SRL_OPN_2PTS007_0530_20131028_171150_20131028_185128.EUM.nc	-0.111	-0.154	0.106	3314	5628	0	2310	0	4
SRL_OPN_2PTS007_0532_20131028_185128_20131028_203044.EUM.nc	-0.129	-0.167	0.102	3453	5563	0	2109	0	1
SRL_OPN_2PTS007_0534_20131028_203043_20131028_220912.EUM.nc	-0.084	-0.143	0.106	2977	5378	0	2388	1	12
SRL_OPN_2PTS007_0536_20131028_220911_20131028_234710.EUM.nc	-0.088	-0.134	0.106	2907	5507	0	2595	0	5
SRL_OPN_2PTS007_0537_20131028_234710_20131029_012456.EUM.nc	-0.129	-0.159	0.111	3002	5533	0	2528	0	3

– Continued on next page

Table 8: Radiometer Wet Troposphere Path Delay Statistics.

– Continued from previous page

File	Median	Mean	Std. Dev.	No. Obs.	Total Obs.	Default Lat/Lon	Flag (total)	Default (total)	3-Sigma Edited
SRL_OPN_2PTS007_0539_20131029_012455_20131029_030336.EUM.nc	-0.143	-0.154	0.091	2770	5585	0	2811	0	4
SRL_OPN_2PTS007_0541_20131029_030336_20131029_044350.EUM.nc	-0.112	-0.111	0.052	2572	5527	0	2761	0	194
SRL_OPN_2PTS007_0543_20131029_044349_20131029_062602.EUM.nc	-0.112	-0.147	0.091	3805	5789	0	1981	0	3
SRL_OPN_2PTS007_0545_20131029_062601_20131029_081301.EUM.nc	-0.138	-0.158	0.095	4235	6097	0	1859	0	3
SRL_OPN_2PTS007_0548_20131029_081300_20131029_095106.EUM.nc	-0.089	-0.154	0.119	2863	5421	0	2548	0	10
SRL_OPN_2PTS007_0549_20131029_095106_20131029_112859.EUM.nc	-0.140	-0.163	0.098	2105	5371	0	3246	0	20
SRL_OPN_2PTS007_0551_20131029_112858_20131029_130734.EUM.nc	-0.139	-0.179	0.113	2655	5440	0	2783	0	2
SRL_OPN_2PTS007_0553_20131029_130733_20131029_150051.EUM.nc	-0.139	-0.161	0.103	3361	6387	0	3026	0	0
SRL_OPN_2PTS007_0556_20131029_150050_20131029_164031.EUM.nc	-0.130	-0.141	0.078	2980	5631	0	2621	0	30
SRL_OPN_2PTS007_0558_20131029_164030_20131029_182013.EUM.nc	-0.087	-0.125	0.088	3051	5612	0	2530	0	31
SRL_OPN_2PTS007_0560_20131029_182013_20131029_195929.EUM.nc	-0.138	-0.175	0.105	3249	5550	0	2299	0	2
SRL_OPN_2PTS007_0562_20131029_195928_20131029_213820.EUM.nc	-0.130	-0.152	0.105	3428	5476	0	2005	0	43
SRL_OPN_2PTS007_0564_20131029_213819_20131029_231628.EUM.nc	-0.130	-0.156	0.111	2345	5352	0	3004	0	3
SRL_OPN_2PTS007_0565_20131029_231628_20131030_005408.EUM.nc	-0.098	-0.146	0.113	3112	5537	0	2420	0	5
SRL_OPN_2PTS007_0567_20131030_005408_20131030_023230.EUM.nc	-0.158	-0.167	0.115	2968	5557	0	2589	0	0
SRL_OPN_2PTS007_0569_20131030_023230_20131030_041209.EUM.nc	-0.116	-0.121	0.066	2591	5510	0	2829	0	90
SRL_OPN_2PTS007_0571_20131030_041208_20131030_055338.EUM.nc	-0.125	-0.143	0.081	3583	5711	0	2125	0	3
SRL_OPN_2PTS007_0573_20131030_055337_20131030_074205.EUM.nc	-0.128	-0.160	0.100	4080	6140	0	2050	0	10
SRL_OPN_2PTS007_0576_20131030_074204_20131030_092022.EUM.nc	-0.139	-0.174	0.119	3269	5536	0	2265	1	1
SRL_OPN_2PTS007_0577_20131030_092022_20131030_105815.EUM.nc	-0.139	-0.171	0.127	2325	5477	0	3146	0	6
SRL_OPN_2PTS007_0579_20131030_105813_20131030_123622.EUM.nc	-0.105	-0.154	0.106	2373	5378	0	3001	0	4
SRL_OPN_2PTS007_0581_20131030_123622_20131030_141550.EUM.nc	-0.134	-0.152	0.090	3182	5550	0	2353	0	15
SRL_OPN_2PTS007_0583_20131030_141549_20131030_160911.EUM.nc	-0.134	-0.140	0.078	3417	6381	0	2961	1	2
SRL_OPN_2PTS007_0586_20131030_160910_20131030_174855.EUM.nc	-0.100	-0.130	0.091	2636	4592	0	1945	0	11
SRL_OPN_2PTS007_0588_20131030_174853_20131030_192819.EUM.nc	-0.153	-0.169	0.104	3299	5629	0	2327	1	2
SRL_OPN_2PTS007_0590_20131030_192818_20131030_210722.EUM.nc	-0.116	-0.150	0.110	3511	5553	0	2034	1	7
SRL_OPN_2PTS007_0592_20131030_210721_20131030_224542.EUM.nc	-0.143	-0.159	0.098	2598	5369	0	2768	1	2
SRL_OPN_2PTS007_0593_20131030_224541_20131031_002324.EUM.nc	-0.091	-0.134	0.104	3029	5449	0	2408	0	12
SRL_OPN_2PTS007_0595_20131031_002323_20131031_020128.EUM.nc	-0.136	-0.161	0.111	3213	5543	0	2326	0	4
SRL_OPN_2PTS007_0597_20131031_020127_20131031_034040.EUM.nc	-0.112	-0.123	0.068	2779	5510	0	2652	1	78
SRL_OPN_2PTS007_0599_20131031_034039_20131031_052129.EUM.nc	-0.117	-0.131	0.079	2824	5589	0	2738	1	26
SRL_OPN_2PTS007_0604_20131031_071103_20131031_084934.EUM.nc	-0.160	-0.162	0.105	4013	5602	0	1587	0	2
SRL_OPN_2PTS007_0605_20131031_084934_20131031_102729.EUM.nc	-0.113	-0.163	0.122	2702	5518	0	2814	0	2
SRL_OPN_2PTS007_0607_20131031_102728_20131031_120525.EUM.nc	-0.122	-0.162	0.107	2555	5442	0	2880	0	7
SRL_OPN_2PTS007_0609_20131031_120524_20131031_134425.EUM.nc	-0.135	-0.169	0.106	2937	5447	0	2503	0	7
SRL_OPN_2PTS007_0611_20131031_134424_20131031_153749.EUM.nc	-0.141	-0.156	0.096	3456	6415	0	2937	0	22
SRL_OPN_2PTS007_0614_20131031_153750_20131031_171737.EUM.nc	-0.096	-0.122	0.082	2583	5493	0	2891	0	19
SRL_OPN_2PTS007_0616_20131031_171736_20131031_185706.EUM.nc	-0.140	-0.170	0.102	3241	5605	0	2347	1	16
SRL_OPN_2PTS007_0618_20131031_185706_20131031_203620.EUM.nc	-0.118	-0.162	0.117	3500	5584	0	2081	0	3

– Continued on next page

Table 8: Radiometer Wet Troposphere Path Delay Statistics.

– Continued from previous page

File	Median	Mean	Std. Dev.	No. Obs.	Total Obs.	Default Lat/Lon	Flag (total)	Default (total)	3-Sigma Edited
SRL_OPN_2PTS007_0620_20131031_203620_20131031_221455.EUM.nc	-0.122	-0.154	0.102	2851	5376	0	2490	1	34
SRL_OPN_2PTS007_0622_20131031_221454_20131031_235243.EUM.nc	-0.085	-0.135	0.113	2862	5458	0	2585	0	11
SRL_OPN_2PTS007_0623_20131031_235242_20131101_013036.EUM.nc	-0.123	-0.154	0.116	3091	5534	0	2441	0	2
SRL_OPN_2PTS007_0625_20131101_013036_20131101_030913.EUM.nc	-0.147	-0.162	0.099	2794	5545	0	2749	0	2
SRL_OPN_2PTS007_0627_20131101_030913_20131101_044933.EUM.nc	-0.126	-0.127	0.068	2733	5511	0	2717	0	61
SRL_OPN_2PTS007_0629_20131101_044934_20131101_063202.EUM.nc	-0.110	-0.144	0.091	3808	5781	0	1967	0	6
SRL_OPN_2PTS007_0631_20131101_063201_20131101_081843.EUM.nc	-0.136	-0.153	0.100	4224	6087	0	1814	0	49
SRL_OPN_2PTS007_0634_20131101_081844_20131101_095638.EUM.nc	-0.132	-0.167	0.115	2830	5516	0	2682	1	3
SRL_OPN_2PTS007_0635_20131101_095637_20131101_113432.EUM.nc	-0.147	-0.163	0.108	2322	5378	0	3045	0	11
SRL_OPN_2PTS007_0637_20131101_113432_20131101_131311.EUM.nc	-0.150	-0.180	0.104	2716	5433	0	2709	0	8
SRL_OPN_2PTS007_0639_20131101_131310_20131101_150631.EUM.nc	-0.145	-0.155	0.098	3354	6362	0	3006	0	2
SRL_OPN_2PTS007_0642_20131101_150630_20131101_164616.EUM.nc	-0.120	-0.128	0.080	2805	5613	0	2805	0	3
SRL_OPN_2PTS007_0644_20131101_164616_20131101_182551.EUM.nc	-0.125	-0.153	0.096	3176	5513	0	2334	0	3
SRL_OPN_2PTS007_0646_20131101_182550_20131101_200515.EUM.nc	-0.121	-0.156	0.106	3166	5552	0	2383	1	2
SRL_OPN_2PTS007_0648_20131101_200514_20131101_214354.EUM.nc	-0.136	-0.170	0.114	3320	5438	0	2112	1	5
SRL_OPN_2PTS007_0650_20131101_214353_20131101_232159.EUM.nc	-0.149	-0.152	0.103	2491	5343	0	2849	0	3
SRL_OPN_2PTS007_0651_20131101_232158_20131102_005948.EUM.nc	-0.116	-0.145	0.102	3064	5524	0	2448	0	12
SRL_OPN_2PTS007_0653_20131102_005947_20131102_023803.EUM.nc	-0.152	-0.166	0.109	2909	5554	0	2644	0	1
SRL_OPN_2PTS007_0655_20131102_023803_20131102_041751.EUM.nc	-0.124	-0.132	0.070	2669	5501	0	2792	0	40
SRL_OPN_2PTS007_0657_20131102_041750_20131102_055935.EUM.nc	-0.106	-0.138	0.091	3563	5745	0	2178	1	3
SRL_OPN_2PTS007_0659_20131102_055935_20131102_074748.EUM.nc	-0.135	-0.159	0.096	4058	6146	0	2068	0	20
SRL_OPN_2PTS007_0662_20131102_074747_20131102_092554.EUM.nc	-0.125	-0.159	0.107	3156	5500	0	2339	0	5
SRL_OPN_2PTS007_0663_20131102_092553_20131102_110346.EUM.nc	-0.181	-0.187	0.124	2299	5507	0	3207	0	1
SRL_OPN_2PTS007_0665_20131102_110345_20131102_124205.EUM.nc	-0.117	-0.153	0.107	2415	5376	0	2957	0	4
SRL_OPN_2PTS007_0667_20131102_124204_20131102_142131.EUM.nc	-0.123	-0.142	0.094	3207	5520	0	2286	0	27
SRL_OPN_2PTS007_0669_20131102_142130_20131102_161448.EUM.nc	-0.143	-0.152	0.082	3374	6369	0	2983	1	11
SRL_OPN_2PTS007_0672_20131102_161447_20131102_175434.EUM.nc	-0.125	-0.140	0.086	2803	5586	0	2759	0	24
SRL_OPN_2PTS007_0674_20131102_175434_20131102_193405.EUM.nc	-0.110	-0.157	0.114	3294	5620	0	2323	0	3
SRL_OPN_2PTS007_0676_20131102_193404_20131102_211257.EUM.nc	-0.125	-0.160	0.106	3416	5571	0	2149	0	6
SRL_OPN_2PTS007_0678_20131102_211257_20131102_225115.EUM.nc	-0.122	-0.147	0.099	2436	5345	0	2903	0	6
SRL_OPN_2PTS007_0679_20131102_225115_20131103_002904.EUM.nc	-0.106	-0.154	0.109	3114	5453	0	2330	0	9
SRL_OPN_2PTS007_0681_20131103_002903_20131103_020703.EUM.nc	-0.134	-0.151	0.103	3027	5549	0	2520	0	2
SRL_OPN_2PTS007_0683_20131103_020702_20131103_034621.EUM.nc	-0.126	-0.138	0.083	2836	5557	0	2714	0	7
SRL_OPN_2PTS007_0685_20131103_034620_20131103_052716.EUM.nc	-0.097	-0.117	0.069	2667	5571	0	2807	0	97
SRL_OPN_2PTS007_0687_20131103_052715_20131103_071649.EUM.nc	-0.137	-0.162	0.094	3848	6213	0	2364	0	1
SRL_OPN_2PTS007_0690_20131103_071648_20131103_085507.EUM.nc	-0.125	-0.163	0.119	3902	5573	0	1663	0	8
SRL_OPN_2PTS007_0691_20131103_085506_20131103_103302.EUM.nc	-0.160	-0.176	0.124	2537	5519	0	2979	0	3
SRL_OPN_2PTS007_0693_20131103_103302_20131103_121107.EUM.nc	-0.102	-0.138	0.090	2485	5430	0	2919	0	26
SRL_OPN_2PTS007_0695_20131103_121107_20131103_135005.EUM.nc	-0.144	-0.162	0.098	2981	5442	0	2452	0	9

– Continued on next page

Table 8: Radiometer Wet Troposphere Path Delay Statistics.

– Continued from previous page

File	Median	Mean	Std. Dev.	No. Obs.	Total Obs.	Default Lat/Lon	Flag (total)	Default (total)	3-Sigma Edited
SRL_OPN_2PTS007_0697_20131103_135004_20131103_154328.EUM.nc	-0.161	-0.174	0.095	3466	6406	0	2939	0	1
SRL_OPN_2PTS007_0700_20131103_154327_20131103_172316.EUM.nc	-0.116	-0.125	0.070	2530	5528	0	2866	0	132
SRL_OPN_2PTS007_0702_20131103_172315_20131103_190244.EUM.nc	-0.114	-0.151	0.107	3243	5599	0	2343	0	13
SRL_OPN_2PTS007_0704_20131103_190243_20131103_204157.EUM.nc	-0.150	-0.171	0.094	3680	5589	0	1896	1	12
SRL_OPN_2PTS007_0706_20131103_204156_20131103_222029.EUM.nc	-0.109	-0.157	0.126	2974	5368	0	2392	1	1
SRL_OPN_2PTS007_0708_20131103_222028_20131103_235814.EUM.nc	-0.107	-0.157	0.116	3000	5491	0	2481	0	10
SRL_OPN_2PTS007_0709_20131103_235814_20131104_013612.EUM.nc	-0.112	-0.139	0.101	3239	5563	0	2317	0	7
SRL_OPN_2PTS007_0711_20131104_013612_20131104_031502.EUM.nc	-0.145	-0.154	0.095	2758	5527	0	2761	0	8
SRL_OPN_2PTS007_0713_20131104_031502_20131104_045520.EUM.nc	-0.115	-0.122	0.069	2770	5534	0	2706	0	58
SRL_OPN_2PTS007_0715_20131104_045519_20131104_063757.EUM.nc	-0.121	-0.146	0.088	3798	5823	0	2001	0	24
SRL_OPN_2PTS007_0718_20131104_065555_20131104_080333.EUM.nc	-0.103	-0.122	0.047	23	27	0	1	3	0
SRL_OPN_2PTS007_0719_20131104_080332_20131104_100222.EUM.nc	-0.144	-0.158	0.101	3714	6707	0	2987	0	6
SRL_OPN_2PTS007_0721_20131104_100222_20131104_114009.EUM.nc	-0.113	-0.169	0.121	2376	5359	0	2982	0	1
SRL_OPN_2PTS007_0723_20131104_114010_20131104_131850.EUM.nc	-0.134	-0.162	0.100	2797	5406	0	2604	0	5
SRL_OPN_2PTS007_0725_20131104_131850_20131104_151212.EUM.nc	-0.140	-0.162	0.085	3383	6389	0	3002	0	4
SRL_OPN_2PTS007_0728_20131104_151212_20131104_165158.EUM.nc	-0.132	-0.143	0.089	2749	5589	0	2825	0	15
SRL_OPN_2PTS007_0730_20131104_165157_20131104_183131.EUM.nc	-0.114	-0.138	0.089	3144	5512	0	2340	0	28
SRL_OPN_2PTS007_0732_20131104_183130_20131104_201053.EUM.nc	-0.114	-0.165	0.114	3219	5548	0	2328	0	1
SRL_OPN_2PTS007_0734_20131104_201053_20131104_214939.EUM.nc	-0.129	-0.157	0.110	3368	5455	0	2086	0	1
SRL_OPN_2PTS007_0736_20131104_214938_20131104_232734.EUM.nc	-0.114	-0.149	0.109	2526	5309	0	2760	0	23
SRL_OPN_2PTS007_0737_20131104_232733_20131105_010523.EUM.nc	-0.099	-0.138	0.099	2843	5511	0	2657	0	11
SRL_OPN_2PTS007_0739_20131105_010522_20131105_024351.EUM.nc	-0.159	-0.171	0.100	2856	5574	0	2718	0	0
SRL_OPN_2PTS007_0741_20131105_024350_20131105_042335.EUM.nc	-0.133	-0.142	0.067	2665	5516	0	2792	0	59
SRL_OPN_2PTS007_0743_20131105_042334_20131105_060528.EUM.nc	-0.118	-0.141	0.090	3572	5753	0	2169	0	12
SRL_OPN_2PTS007_0745_20131105_060527_20131105_075325.EUM.nc	-0.125	-0.157	0.095	4090	6126	0	2031	0	5
SRL_OPN_2PTS007_0748_20131105_075324_20131105_093137.EUM.nc	-0.161	-0.171	0.112	3077	5495	0	2415	1	2
SRL_OPN_2PTS007_0749_20131105_093137_20131105_110921.EUM.nc	-0.132	-0.169	0.129	2318	5452	0	3134	0	0
SRL_OPN_2PTS007_0751_20131105_110920_20131105_124742.EUM.nc	-0.107	-0.148	0.099	2368	5347	0	2975	0	4
SRL_OPN_2PTS007_0753_20131105_124742_20131105_144052.EUM.nc	-0.136	-0.155	0.091	3248	6279	0	3030	0	1
SRL_OPN_2PTS007_0756_20131105_144051_20131105_162038.EUM.nc	-0.165	-0.157	0.096	3342	5630	0	2283	0	5
SRL_OPN_2PTS007_0758_20131105_162037_20131105_180015.EUM.nc	-0.118	-0.134	0.070	2810	5582	0	2667	0	105
SRL_OPN_2PTS007_0760_20131105_180014_20131105_193944.EUM.nc	-0.119	-0.149	0.100	3307	5611	0	2303	0	1
SRL_OPN_2PTS007_0762_20131105_193943_20131105_211843.EUM.nc	-0.146	-0.168	0.107	3505	5493	0	1988	0	0
SRL_OPN_2PTS007_0764_20131105_211843_20131105_225650.EUM.nc	-0.102	-0.158	0.118	2438	5442	0	3002	0	2
SRL_OPN_2PTS007_0765_20131105_225650_20131106_003439.EUM.nc	-0.098	-0.146	0.107	3231	5468	0	2224	0	13
SRL_OPN_2PTS007_0767_20131106_003438_20131106_021249.EUM.nc	-0.125	-0.151	0.096	2962	5546	0	2581	0	3
SRL_OPN_2PTS007_0769_20131106_021248_20131106_035202.EUM.nc	-0.109	-0.135	0.078	2691	5498	0	2741	0	66
SRL_OPN_2PTS007_0771_20131106_035201_20131106_053312.EUM.nc	-0.110	-0.131	0.091	2768	5580	0	2802	0	10
SRL_OPN_2PTS007_0773_20131106_053311_20131106_072225.EUM.nc	-0.134	-0.152	0.083	3962	6214	0	2221	0	31

– Continued on next page

Table 8: Radiometer Wet Troposphere Path Delay Statistics.

– Continued from previous page

File	Median	Mean	Std. Dev.	No. Obs.	Total Obs.	Default Lat/Lon	Flag (total)	Default (total)	3-Sigma Edited
SRL_OPN_2PTS007_0776_20131106_072225_20131106_090051.EUM.nc	-0.156	-0.168	0.118	3796	5604	0	1808	0	0
SRL_OPN_2PTS007_0777_20131106_090050_20131106_103837.EUM.nc	-0.134	-0.166	0.117	2533	5492	0	2958	0	1
SRL_OPN_2PTS007_0779_20131106_103836_20131106_121644.EUM.nc	-0.122	-0.161	0.100	2485	5452	0	2956	0	11
SRL_OPN_2PTS007_0781_20131106_121643_20131106_135547.EUM.nc	-0.130	-0.150	0.085	3012	5469	0	2441	0	16
SRL_OPN_2PTS007_0783_20131106_135546_20131106_154919.EUM.nc	-0.158	-0.159	0.095	3492	6405	0	2894	0	19
SRL_OPN_2PTS007_0786_20131106_154918_20131106_172857.EUM.nc	-0.094	-0.132	0.090	2674	5489	0	2806	0	9
SRL_OPN_2PTS007_0788_20131106_172856_20131106_190832.EUM.nc	-0.121	-0.154	0.100	3425	5617	0	2179	1	12
SRL_OPN_2PTS007_0790_20131106_190832_20131106_204734.EUM.nc	-0.134	-0.161	0.110	3709	5566	0	1836	1	20
SRL_OPN_2PTS007_0792_20131106_204733_20131106_222604.EUM.nc	-0.091	-0.156	0.116	2918	5394	0	2474	0	2
SRL_OPN_2PTS007_0794_20131106_222603_20131107_000357.EUM.nc	-0.098	-0.133	0.099	3069	5541	0	2445	0	27
SRL_OPN_2PTS007_0795_20131107_000356_20131107_014146.EUM.nc	-0.126	-0.157	0.102	3204	5551	0	2345	0	2
SRL_OPN_2PTS007_0797_20131107_014146_20131107_032041.EUM.nc	-0.153	-0.153	0.093	2794	5502	0	2688	0	20
SRL_OPN_2PTS007_0799_20131107_032041_20131107_050114.EUM.nc	-0.111	-0.123	0.065	2835	5596	0	2711	0	50
SRL_OPN_2PTS007_0801_20131107_050113_20131107_064351.EUM.nc	-0.132	-0.148	0.084	3763	5809	0	2012	0	34
SRL_OPN_2PTS007_0803_20131107_064352_20131107_082954.EUM.nc	-0.107	-0.142	0.101	4323	6039	0	1706	0	10
SRL_OPN_2PTS007_0806_20131107_082953_20131107_100755.EUM.nc	-0.139	-0.166	0.114	2826	5511	0	2679	1	5
SRL_OPN_2PTS007_0807_20131107_100754_20131107_114551.EUM.nc	-0.136	-0.179	0.119	2426	5414	0	2987	0	1
SRL_OPN_2PTS007_0809_20131107_114550_20131107_132429.EUM.nc	-0.139	-0.175	0.102	2793	5390	0	2591	0	6
SRL_OPN_2PTS007_0811_20131107_132430_20131107_151751.EUM.nc	-0.168	-0.172	0.096	3403	6372	0	2959	0	10
SRL_OPN_2PTS007_0814_20131107_151751_20131107_165738.EUM.nc	-0.093	-0.127	0.083	2761	5548	0	2783	0	4
SRL_OPN_2PTS007_0816_20131107_165738_20131107_183718.EUM.nc	-0.118	-0.148	0.095	3249	5521	0	2272	0	0
SRL_OPN_2PTS007_0818_20131107_183717_20131107_201630.EUM.nc	-0.118	-0.158	0.114	3309	5520	0	2209	1	1
SRL_OPN_2PTS007_0820_20131107_201629_20131107_215513.EUM.nc	-0.095	-0.145	0.112	3266	5400	0	2097	0	37
SRL_OPN_2PTS007_0822_20131107_215512_20131107_233315.EUM.nc	-0.096	-0.111	0.073	2303	5290	0	2821	0	166
SRL_OPN_2PTS007_0823_20131107_233314_20131108_011056.EUM.nc	-0.115	-0.152	0.109	2842	5526	0	2679	0	5
SRL_OPN_2PTS007_0825_20131108_011056_20131108_024927.EUM.nc	-0.153	-0.172	0.102	2800	5569	0	2765	0	4
SRL_OPN_2PTS007_0827_20131108_024927_20131108_042925.EUM.nc	-0.109	-0.132	0.081	2736	5534	0	2783	0	15
SRL_OPN_2PTS007_0829_20131108_042925_20131108_061117.EUM.nc	-0.129	-0.155	0.100	3595	5709	0	2100	0	14
SRL_OPN_2PTS007_0831_20131108_061117_20131108_075900.EUM.nc	-0.134	-0.149	0.087	4101	6104	0	1987	0	16
SRL_OPN_2PTS007_0834_20131108_075859_20131108_093710.EUM.nc	-0.142	-0.172	0.116	2917	5526	0	2606	0	3
SRL_OPN_2PTS007_0835_20131108_093709_20131108_111501.EUM.nc	-0.104	-0.163	0.130	2223	5397	0	3166	0	8
SRL_OPN_2PTS007_0837_20131108_111501_20131108_125319.EUM.nc	-0.126	-0.165	0.107	2501	5333	0	2829	0	3
SRL_OPN_2PTS007_0839_20131108_125318_20131108_144639.EUM.nc	-0.128	-0.149	0.090	3256	6299	0	3033	0	10
SRL_OPN_2PTS007_0842_20131108_144638_20131108_162616.EUM.nc	-0.123	-0.141	0.085	3335	5642	0	2304	0	3
SRL_OPN_2PTS007_0844_20131108_162617_20131108_180601.EUM.nc	-0.112	-0.146	0.102	3006	5627	0	2620	0	1
SRL_OPN_2PTS007_0846_20131108_180600_20131108_194521.EUM.nc	-0.117	-0.145	0.103	3290	5589	0	2286	0	13
SRL_OPN_2PTS007_0848_20131108_194520_20131108_212417.EUM.nc	-0.141	-0.153	0.099	3492	5439	0	1929	1	17
SRL_OPN_2PTS007_0850_20131108_212416_20131108_230230.EUM.nc	-0.144	-0.163	0.119	2300	5358	0	3053	0	5
SRL_OPN_2PTS007_0851_20131108_230230_20131109_004011.EUM.nc	-0.147	-0.157	0.099	3271	5499	0	2225	0	3

– Continued on next page

Table 8: Radiometer Wet Troposphere Path Delay Statistics.

– Continued from previous page

File	Median	Mean	Std. Dev.	No. Obs.	Total Obs.	Default Lat/Lon	Flag (total)	Default (total)	3-Sigma Edited
SRL_OPN_2PTS007_0853_20131109_004011_20131109_021823.EUM.nc	-0.131	-0.154	0.111	2873	5559	0	2681	0	5
SRL_OPN_2PTS007_0855_20131109_021822_20131109_035750.EUM.nc	-0.112	-0.130	0.075	2699	5562	0	2853	0	10
SRL_OPN_2PTS007_0857_20131109_035750_20131109_053900.EUM.nc	-0.119	-0.142	0.091	2974	5528	0	2549	1	4
SRL_OPN_2PTS007_0859_20131109_053859_20131109_072801.EUM.nc	-0.123	-0.148	0.092	4106	6196	0	2082	0	8
SRL_OPN_2PTS007_0862_20131109_072800_20131109_090623.EUM.nc	-0.135	-0.156	0.112	3726	5570	0	1837	1	6
SRL_OPN_2PTS007_0863_20131109_090622_20131109_104417.EUM.nc	-0.099	-0.142	0.106	2597	5497	0	2873	0	27
SRL_OPN_2PTS007_0865_20131109_104416_20131109_122218.EUM.nc	-0.118	-0.157	0.105	2501	5450	0	2929	0	20
SRL_OPN_2PTS007_0867_20131109_122217_20131109_140135.EUM.nc	-0.126	-0.155	0.092	3167	5476	0	2308	0	1
SRL_OPN_2PTS007_0869_20131109_140135_20131109_155457.EUM.nc	-0.143	-0.161	0.107	3348	6383	0	3030	0	5
SRL_OPN_2PTS007_0872_20131109_155456_20131109_173443.EUM.nc	-0.128	-0.147	0.095	2676	5503	0	2821	0	6
SRL_OPN_2PTS007_0874_20131109_173443_20131109_191410.EUM.nc	-0.123	-0.151	0.103	3425	5612	0	2168	0	19
SRL_OPN_2PTS007_0876_20131109_191409_20131109_205318.EUM.nc	-0.130	-0.158	0.106	3655	5574	0	1909	0	10
SRL_OPN_2PTS007_0878_20131109_205317_20131109_223137.EUM.nc	-0.195	-0.181	0.126	2832	5386	0	2554	0	0
SRL_OPN_2PTS007_0879_20131109_223137_20131110_000928.EUM.nc	-0.099	-0.147	0.113	3075	5473	0	2387	0	11
SRL_OPN_2PTS007_0881_20131110_000928_20131110_014728.EUM.nc	-0.121	-0.151	0.101	3220	5557	0	2333	0	4
SRL_OPN_2PTS007_0883_20131110_014728_20131110_032618.EUM.nc	-0.161	-0.156	0.089	2893	5485	0	2591	0	1
SRL_OPN_2PTS007_0885_20131110_032617_20131110_050658.EUM.nc	-0.109	-0.134	0.083	2786	5588	0	2801	1	0
SRL_OPN_2PTS007_0887_20131110_050657_20131110_065659.EUM.nc	-0.118	-0.147	0.094	3723	6231	0	2504	0	4
SRL_OPN_2PTS007_0890_20131110_065659_20131110_083536.EUM.nc	-0.146	-0.149	0.098	4271	5614	0	1310	0	33
SRL_OPN_2PTS007_0892_20131110_083535_20131110_101326.EUM.nc	-0.133	-0.164	0.116	2756	5506	0	2746	0	4
SRL_OPN_2PTS007_0893_20131110_101325_20131110_115125.EUM.nc	-0.118	-0.171	0.120	2487	5470	0	2978	0	5
SRL_OPN_2PTS007_0895_20131110_115124_20131110_133015.EUM.nc	-0.131	-0.161	0.097	2844	5377	0	2528	0	5
SRL_OPN_2PTS007_0897_20131110_133014_20131110_152338.EUM.nc	-0.143	-0.149	0.087	3462	6348	0	2878	0	8
SRL_OPN_2PTS007_0900_20131110_152337_20131110_170315.EUM.nc	-0.093	-0.127	0.092	2669	5450	0	2761	0	20
SRL_OPN_2PTS007_0902_20131110_170315_20131110_184256.EUM.nc	-0.147	-0.168	0.098	3234	5600	0	2366	0	0
SRL_OPN_2PTS007_0904_20131110_184255_20131110_202215.EUM.nc	-0.134	-0.150	0.103	3410	5518	0	2105	1	2
SRL_OPN_2PTS007_0906_20131110_202214_20131110_220047.EUM.nc	-0.165	-0.168	0.115	3058	5354	0	2285	1	10
SRL_OPN_2PTS007_0908_20131110_220046_20131110_233846.EUM.nc	-0.091	-0.107	0.071	2500	5438	0	2794	0	144
SRL_OPN_2PTS007_0909_20131110_233845_20131111_011636.EUM.nc	-0.127	-0.152	0.104	3084	5513	0	2409	0	20
SRL_OPN_2PTS007_0911_20131111_011635_20131111_025504.EUM.nc	-0.138	-0.152	0.092	2760	5538	0	2757	0	21
SRL_OPN_2PTS007_0913_20131111_025504_20131111_043508.EUM.nc	-0.136	-0.149	0.083	2746	5508	0	2731	0	31
SRL_OPN_2PTS007_0915_20131111_043507_20131111_061707.EUM.nc	-0.110	-0.142	0.089	3690	5760	0	2064	0	6
SRL_OPN_2PTS007_0917_20131111_061706_20131111_080442.EUM.nc	-0.137	-0.151	0.099	4145	6107	0	1961	0	1
SRL_OPN_2PTS007_0920_20131111_080442_20131111_094241.EUM.nc	-0.190	-0.182	0.097	2928	5490	0	2554	1	7
SRL_OPN_2PTS007_0921_20131111_094240_20131111_112033.EUM.nc	-0.130	-0.171	0.108	2329	5314	0	2982	0	3
SRL_OPN_2PTS007_0923_20131111_112032_20131111_125902.EUM.nc	-0.118	-0.173	0.119	2599	5350	0	2750	0	1
SRL_OPN_2PTS007_0925_20131111_125902_20131111_145216.EUM.nc	-0.152	-0.168	0.096	3306	6320	0	3000	0	14
SRL_OPN_2PTS007_0928_20131111_145216_20131111_163154.EUM.nc	-0.125	-0.148	0.099	3180	5636	0	2442	0	14
SRL_OPN_2PTS007_0930_20131111_163154_20131111_181138.EUM.nc	-0.139	-0.157	0.091	3018	5589	0	2570	0	1

– Continued on next page

Table 8: Radiometer Wet Troposphere Path Delay Statistics.

– Continued from previous page

File	Median	Mean	Std. Dev.	No. Obs.	Total Obs.	Default Lat/Lon	Flag (total)	Default (total)	3-Sigma Edited
SRL_OPN_2PTS007_0932_20131111_181137_20131111_195105.EUM.nc	-0.119	-0.143	0.095	3272	5565	0	2284	0	9
SRL_OPN_2PTS007_0934_20131111_195106_20131111_212951.EUM.nc	-0.168	-0.169	0.104	3581	5453	0	1868	0	4
SRL_OPN_2PTS007_0936_20131111_212951_20131111_230802.EUM.nc	-0.147	-0.150	0.102	2218	5382	0	3154	0	10
SRL_OPN_2PTS007_0937_20131111_230801_20131112_004551.EUM.nc	-0.115	-0.148	0.102	3205	5492	0	2281	0	6
SRL_OPN_2PTS007_0939_20131112_004550_20131112_022358.EUM.nc	-0.141	-0.165	0.102	2875	5568	0	2687	0	6
SRL_OPN_2PTS007_0941_20131112_022357_20131112_040330.EUM.nc	-0.125	-0.138	0.089	2753	5477	0	2723	0	1
SRL_OPN_2PTS007_0943_20131112_040330_20131112_054447.EUM.nc	-0.114	-0.151	0.096	3251	5674	0	2405	1	17
SRL_OPN_2PTS007_0945_20131112_054446_20131112_073344.EUM.nc	-0.118	-0.140	0.093	4059	6195	0	2103	0	33
SRL_OPN_2PTS007_0948_20131112_073344_20131112_091155.EUM.nc	-0.207	-0.183	0.096	3490	5535	0	2039	0	6
SRL_OPN_2PTS007_0949_20131112_091155_20131112_104948.EUM.nc	-0.102	-0.152	0.114	2566	5533	0	2965	0	2
SRL_OPN_2PTS007_0951_20131112_104948_20131112_122800.EUM.nc	-0.120	-0.160	0.108	2505	5359	0	2846	0	8
SRL_OPN_2PTS007_0953_20131112_122800_20131112_140712.EUM.nc	-0.132	-0.149	0.080	3006	5517	0	2460	0	51
SRL_OPN_2PTS007_0955_20131112_140712_20131112_160034.EUM.nc	-0.133	-0.154	0.094	3343	6366	0	3012	0	11
SRL_OPN_2PTS007_0958_20131112_160034_20131112_174021.EUM.nc	-0.116	-0.133	0.094	2802	5635	0	2826	0	7
SRL_OPN_2PTS007_0960_20131112_174020_20131112_191947.EUM.nc	-0.119	-0.147	0.100	3445	5575	0	2128	0	2
SRL_OPN_2PTS007_0962_20131112_191946_20131112_205853.EUM.nc	-0.138	-0.159	0.096	3705	5589	0	1876	1	7
SRL_OPN_2PTS007_0964_20131112_205852_20131112_223718.EUM.nc	-0.102	-0.149	0.108	2801	5355	0	2542	0	12
SRL_OPN_2PTS007_0965_20131112_223717_20131113_001500.EUM.nc	-0.119	-0.155	0.109	3051	5467	0	2411	0	5
SRL_OPN_2PTS007_0967_20131113_001459_20131113_015301.EUM.nc	-0.132	-0.155	0.102	3173	5523	0	2341	0	9
SRL_OPN_2PTS007_0969_20131113_015301_20131113_033205.EUM.nc	-0.119	-0.142	0.091	2918	5481	0	2556	0	7
SRL_OPN_2PTS007_0971_20131113_033205_20131113_051244.EUM.nc	-0.115	-0.140	0.088	2830	5564	0	2729	1	4
SRL_OPN_2PTS007_0973_20131113_051244_20131113_070235.EUM.nc	-0.116	-0.135	0.085	3695	6212	0	2460	0	57
SRL_OPN_2PTS007_0976_20131113_070235_20131113_084109.EUM.nc	-0.189	-0.185	0.088	4174	5609	0	1427	0	8
SRL_OPN_2PTS007_0978_20131113_084108_20131113_101905.EUM.nc	-0.096	-0.144	0.106	2694	5514	0	2803	0	17
SRL_OPN_2PTS007_0979_20131113_101904_20131113_115658.EUM.nc	-0.126	-0.173	0.113	2515	5429	0	2912	0	2
SRL_OPN_2PTS007_0981_20131113_115657_20131113_133552.EUM.nc	-0.128	-0.163	0.102	2821	5326	0	2497	0	8
SRL_OPN_2PTS007_0983_20131113_133551_20131113_152915.EUM.nc	-0.188	-0.191	0.100	3493	6347	0	2850	0	4
SRL_OPN_2PTS007_0986_20131113_152914_20131113_170902.EUM.nc	-0.109	-0.131	0.087	2714	5493	0	2776	0	3
SRL_OPN_2PTS007_0988_20131113_170901_20131113_184832.EUM.nc	-0.152	-0.181	0.118	3343	5603	0	2259	0	1
SRL_OPN_2PTS007_0990_20131113_184832_20131113_202750.EUM.nc	-0.149	-0.162	0.095	3397	5526	0	2115	0	14
SRL_OPN_2PTS007_0992_20131113_202749_20131113_220627.EUM.nc	-0.092	-0.145	0.114	3041	5359	0	2310	0	8
SRL_OPN_2PTS007_0994_20131113_220626_20131113_234417.EUM.nc	-0.113	-0.153	0.107	2755	5478	0	2702	0	21
SRL_OPN_2PTS007_0995_20131113_234417_20131114_012210.EUM.nc	-0.131	-0.159	0.099	3002	5534	0	2521	0	11
SRL_OPN_2PTS007_0997_20131114_012209_20131114_030049.EUM.nc	-0.148	-0.164	0.101	2804	5568	0	2762	0	2
SRL_OPN_2PTS007_0999_20131114_030048_20131114_044051.EUM.nc	-0.129	-0.144	0.088	2760	5624	0	2857	1	6

25 Model Wet Troposphere Path Delay Table

Table 9: Model Wet Troposphere Path Delay Statistics.

File	Median	Mean	Std. Dev.	No. Obs.	Total Obs.	Default Lat/Lon	Flag (total)	Default (total)	3-Sigma Edited
SRL_OPN_2PTS006_1001_20131010_044100_20131010_062309.EUM.nc	-0.120	-0.152	0.092	3828	5791	0	1963	0	0
SRL_OPN_2PTS007_0001_20131010_062308_20131010_081016.EUM.nc	-0.136	-0.153	0.091	4236	6092	0	1856	0	0
SRL_OPN_2PTS007_0004_20131010_081016_20131010_094823.EUM.nc	-0.120	-0.169	0.111	2949	5526	0	2577	0	0
SRL_OPN_2PTS007_0005_20131010_094822_20131010_112616.EUM.nc	-0.120	-0.163	0.106	2146	5400	0	3254	0	0
SRL_OPN_2PTS007_0007_20131010_112615_20131010_130440.EUM.nc	-0.112	-0.162	0.106	2654	5359	0	2705	0	0
SRL_OPN_2PTS007_0009_20131010_130439_20131010_145757.EUM.nc	-0.155	-0.157	0.093	3626	6384	0	2758	0	0
SRL_OPN_2PTS007_0012_20131010_145757_20131010_163744.EUM.nc	-0.149	-0.154	0.082	3177	5652	0	2475	0	0
SRL_OPN_2PTS007_0014_20131010_163743_20131010_181726.EUM.nc	-0.147	-0.162	0.101	2984	5508	0	2524	0	0
SRL_OPN_2PTS007_0016_20131010_181725_20131010_195643.EUM.nc	-0.106	-0.141	0.093	3389	5572	0	2183	0	0
SRL_OPN_2PTS007_0018_20131010_195643_20131010_213535.EUM.nc	-0.137	-0.165	0.101	3699	5470	0	1771	0	0
SRL_OPN_2PTS007_0020_20131010_213534_20131010_231345.EUM.nc	-0.102	-0.138	0.097	2408	5386	0	2978	0	0
SRL_OPN_2PTS007_0021_20131010_231345_20131011_005125.EUM.nc	-0.100	-0.148	0.108	3279	5524	0	2245	0	0
SRL_OPN_2PTS007_0023_20131011_005125_20131011_022945.EUM.nc	-0.155	-0.161	0.092	2942	5542	0	2600	0	0
SRL_OPN_2PTS007_0025_20131011_022945_20131011_040915.EUM.nc	-0.133	-0.140	0.074	2617	5481	0	2849	0	15
SRL_OPN_2PTS007_0027_20131011_040914_20131011_055048.EUM.nc	-0.127	-0.157	0.096	3576	5732	0	2156	0	0
SRL_OPN_2PTS007_0029_20131011_055047_20131011_073922.EUM.nc	-0.152	-0.163	0.085	4097	6163	0	2066	0	0
SRL_OPN_2PTS007_0032_20131011_073921_20131011_091741.EUM.nc	-0.116	-0.161	0.112	3427	5543	0	2116	0	0
SRL_OPN_2PTS007_0033_20131011_091740_20131011_105525.EUM.nc	-0.138	-0.153	0.108	2414	5516	0	3102	0	0
SRL_OPN_2PTS007_0035_20131011_105524_20131011_123339.EUM.nc	-0.113	-0.153	0.101	2429	5375	0	2946	0	0
SRL_OPN_2PTS007_0037_20131011_123339_20131011_141307.EUM.nc	-0.130	-0.146	0.087	3255	5576	0	2321	0	0
SRL_OPN_2PTS007_0039_20131011_141306_20131011_160626.EUM.nc	-0.158	-0.154	0.079	3448	6399	0	2951	0	0
SRL_OPN_2PTS007_0042_20131011_160626_20131011_174604.EUM.nc	-0.108	-0.150	0.109	2759	5608	0	2849	0	0
SRL_OPN_2PTS007_0044_20131011_174603_20131011_192536.EUM.nc	-0.120	-0.154	0.098	3547	5637	0	2090	0	0
SRL_OPN_2PTS007_0046_20131011_192537_20131011_210432.EUM.nc	-0.118	-0.156	0.106	3676	5530	0	1854	0	0
SRL_OPN_2PTS007_0048_20131011_210433_20131011_224255.EUM.nc	-0.102	-0.132	0.092	2957	5371	0	2414	0	0
SRL_OPN_2PTS007_0049_20131011_224254_20131012_002045.EUM.nc	-0.097	-0.154	0.112	3111	5443	0	2332	0	0
SRL_OPN_2PTS007_0051_20131012_002044_20131012_015840.EUM.nc	-0.143	-0.163	0.099	3278	5545	0	2267	0	0
SRL_OPN_2PTS007_0053_20131012_015839_20131012_033748.EUM.nc	-0.145	-0.150	0.091	2848	5522	0	2674	0	0
SRL_OPN_2PTS007_0055_20131012_033748_20131012_051842.EUM.nc	-0.121	-0.141	0.077	2855	5578	0	2723	0	0
SRL_OPN_2PTS007_0057_20131012_051841_20131012_070823.EUM.nc	-0.132	-0.151	0.083	3748	6235	0	2487	0	0
SRL_OPN_2PTS007_0060_20131012_070822_20131012_084646.EUM.nc	-0.106	-0.145	0.104	4151	5592	0	1441	0	0
SRL_OPN_2PTS007_0062_20131012_084647_20131012_102442.EUM.nc	-0.144	-0.178	0.117	2635	5509	0	2874	0	0
SRL_OPN_2PTS007_0063_20131012_102441_20131012_120244.EUM.nc	-0.127	-0.165	0.110	2538	5479	0	2941	0	0
SRL_OPN_2PTS007_0065_20131012_120243_20131012_134135.EUM.nc	-0.139	-0.167	0.102	3065	5457	0	2392	0	0
SRL_OPN_2PTS007_0067_20131012_134134_20131012_153459.EUM.nc	-0.164	-0.158	0.082	3699	6404	0	2705	0	0
SRL_OPN_2PTS007_0070_20131012_153458_20131012_171445.EUM.nc	-0.114	-0.147	0.097	2631	5507	0	2876	0	0

– Continued on next page

Table 9: Model Wet Troposphere Path Delay Statistics.

– Continued from previous page

File	Median	Mean	Std. Dev.	No. Obs.	Total Obs.	Default Lat/Lon	Flag (total)	Default (total)	3-Sigma Edited
SRL_OPN_2PTS007_0072_20131012_171445_20131012_185424.EUM.nc	-0.135	-0.158	0.094	3383	5650	0	2267	0	0
SRL_OPN_2PTS007_0074_20131012_185423_20131012_203330.EUM.nc	-0.119	-0.158	0.105	3595	5576	0	1981	0	0
SRL_OPN_2PTS007_0076_20131012_203331_20131012_221207.EUM.nc	-0.117	-0.144	0.100	3117	5421	0	2304	0	0
SRL_OPN_2PTS007_0078_20131012_221207_20131012_235003.EUM.nc	-0.101	-0.139	0.100	2977	5503	0	2526	0	0
SRL_OPN_2PTS007_0079_20131012_235002_20131013_012749.EUM.nc	-0.128	-0.149	0.097	3054	5516	0	2462	0	0
SRL_OPN_2PTS007_0081_20131013_012748_20131013_030632.EUM.nc	-0.176	-0.159	0.086	2821	5570	0	2749	0	0
SRL_OPN_2PTS007_0083_20131013_030631_20131013_044641.EUM.nc	-0.132	-0.134	0.064	2736	5523	0	2759	0	28
SRL_OPN_2PTS007_0085_20131013_044640_20131013_062905.EUM.nc	-0.113	-0.148	0.090	3819	5793	0	1974	0	0
SRL_OPN_2PTS007_0087_20131013_062904_20131013_081555.EUM.nc	-0.116	-0.148	0.095	4138	5904	0	1766	0	0
SRL_OPN_2PTS007_0090_20131013_081554_20131013_095400.EUM.nc	-0.141	-0.174	0.113	2887	5529	0	2642	0	0
SRL_OPN_2PTS007_0091_20131013_095359_20131013_113146.EUM.nc	-0.113	-0.154	0.107	2256	5367	0	3111	0	0
SRL_OPN_2PTS007_0093_20131013_113145_20131013_131022.EUM.nc	-0.143	-0.174	0.107	2707	5448	0	2741	0	0
SRL_OPN_2PTS007_0095_20131013_131021_20131013_150340.EUM.nc	-0.160	-0.158	0.086	3593	6382	0	2789	0	0
SRL_OPN_2PTS007_0098_20131013_150339_20131013_164327.EUM.nc	-0.109	-0.131	0.085	2888	5646	0	2758	0	0
SRL_OPN_2PTS007_0100_20131013_164326_20131013_182302.EUM.nc	-0.101	-0.142	0.093	3151	5558	0	2407	0	0
SRL_OPN_2PTS007_0102_20131013_182301_20131013_200225.EUM.nc	-0.123	-0.153	0.103	3318	5558	0	2240	0	0
SRL_OPN_2PTS007_0104_20131013_200224_20131013_214115.EUM.nc	-0.159	-0.167	0.103	3599	5468	0	1869	0	0
SRL_OPN_2PTS007_0106_20131013_214114_20131013_231913.EUM.nc	-0.098	-0.138	0.098	2534	5329	0	2795	0	0
SRL_OPN_2PTS007_0107_20131013_231913_20131014_005702.EUM.nc	-0.120	-0.147	0.098	3124	5552	0	2428	0	0
SRL_OPN_2PTS007_0109_20131014_005702_20131014_023524.EUM.nc	-0.153	-0.154	0.094	2978	5551	0	2573	0	0
SRL_OPN_2PTS007_0111_20131014_023524_20131014_041500.EUM.nc	-0.123	-0.139	0.072	2660	5486	0	2826	0	0
SRL_OPN_2PTS007_0113_20131014_041459_20131014_055641.EUM.nc	-0.108	-0.147	0.089	3620	5737	0	2117	0	0
SRL_OPN_2PTS007_0115_20131014_055639_20131014_074501.EUM.nc	-0.148	-0.163	0.093	4098	6152	0	2054	0	0
SRL_OPN_2PTS007_0118_20131014_074500_20131014_092318.EUM.nc	-0.131	-0.175	0.111	3228	5511	0	2283	0	0
SRL_OPN_2PTS007_0119_20131014_092317_20131014_110100.EUM.nc	-0.140	-0.176	0.109	2279	5498	0	3219	0	0
SRL_OPN_2PTS007_0121_20131014_110059_20131014_123918.EUM.nc	-0.127	-0.154	0.097	2411	5398	0	2987	0	0
SRL_OPN_2PTS007_0123_20131014_123918_20131014_141850.EUM.nc	-0.143	-0.147	0.088	3277	5561	0	2284	0	0
SRL_OPN_2PTS007_0125_20131014_141849_20131014_161208.EUM.nc	-0.126	-0.140	0.081	3534	6379	0	2845	0	0
SRL_OPN_2PTS007_0128_20131014_161208_20131014_175146.EUM.nc	-0.102	-0.144	0.100	2799	5594	0	2795	0	0
SRL_OPN_2PTS007_0130_20131014_175146_20131014_193117.EUM.nc	-0.129	-0.148	0.101	3407	5614	0	2207	0	0
SRL_OPN_2PTS007_0132_20131014_193117_20131014_211011.EUM.nc	-0.147	-0.170	0.107	3554	5522	0	1968	0	0
SRL_OPN_2PTS007_0134_20131014_211011_20131014_224830.EUM.nc	-0.100	-0.152	0.115	2730	5383	0	2653	0	0
SRL_OPN_2PTS007_0135_20131014_224830_20131015_002619.EUM.nc	-0.113	-0.146	0.107	3154	5394	0	2240	0	0
SRL_OPN_2PTS007_0137_20131015_002618_20131015_020417.EUM.nc	-0.148	-0.154	0.093	3194	5511	0	2317	0	0
SRL_OPN_2PTS007_0139_20131015_020416_20131015_034331.EUM.nc	-0.130	-0.133	0.076	2840	5525	0	2685	0	0
SRL_OPN_2PTS007_0141_20131015_034330_20131015_052431.EUM.nc	-0.125	-0.148	0.077	2795	5595	0	2800	0	0
SRL_OPN_2PTS007_0143_20131015_052432_20131015_071401.EUM.nc	-0.143	-0.153	0.089	3752	6212	0	2460	0	0
SRL_OPN_2PTS007_0146_20131015_071401_20131015_085222.EUM.nc	-0.103	-0.151	0.098	4116	5587	0	1471	0	0
SRL_OPN_2PTS007_0147_20131015_085221_20131015_103017.EUM.nc	-0.159	-0.186	0.120	2584	5506	0	2922	0	0

– Continued on next page

Table 9: Model Wet Troposphere Path Delay Statistics.

– Continued from previous page

File	Median	Mean	Std. Dev.	No. Obs.	Total Obs.	Default Lat/Lon	Flag (total)	Default (total)	3-Sigma Edited
SRL_OPN_2PTS007_0149_20131015_103017_20131015_120821.EUM.nc	-0.139	-0.165	0.104	2565	5492	0	2927	0	0
SRL_OPN_2PTS007_0151_20131015_120820_20131015_134716.EUM.nc	-0.139	-0.159	0.103	3001	5463	0	2462	0	0
SRL_OPN_2PTS007_0153_20131015_134717_20131015_154040.EUM.nc	-0.178	-0.165	0.083	3654	6412	0	2758	0	0
SRL_OPN_2PTS007_0156_20131015_154039_20131015_172027.EUM.nc	-0.105	-0.137	0.088	2625	5553	0	2928	0	0
SRL_OPN_2PTS007_0158_20131015_172026_20131015_190005.EUM.nc	-0.124	-0.150	0.097	3308	5614	0	2306	0	0
SRL_OPN_2PTS007_0160_20131015_190004_20131015_203910.EUM.nc	-0.133	-0.163	0.105	3698	5557	0	1859	0	0
SRL_OPN_2PTS007_0162_20131015_203909_20131015_221743.EUM.nc	-0.105	-0.157	0.118	3091	5409	0	2318	0	0
SRL_OPN_2PTS007_0164_20131015_221742_20131015_235537.EUM.nc	-0.111	-0.140	0.104	3057	5514	0	2457	0	0
SRL_OPN_2PTS007_0165_20131015_235537_20131016_013324.EUM.nc	-0.123	-0.149	0.092	3183	5525	0	2342	0	0
SRL_OPN_2PTS007_0167_20131016_013325_20131016_031213.EUM.nc	-0.155	-0.152	0.085	2797	5586	0	2789	0	0
SRL_OPN_2PTS007_0169_20131016_031212_20131016_045228.EUM.nc	-0.113	-0.133	0.077	2806	5515	0	2709	0	0
SRL_OPN_2PTS007_0171_20131016_045227_20131016_063501.EUM.nc	-0.124	-0.145	0.093	3837	5842	0	2005	0	0
SRL_OPN_2PTS007_0173_20131016_063501_20131016_082132.EUM.nc	-0.117	-0.157	0.094	4312	6069	0	1757	0	0
SRL_OPN_2PTS007_0176_20131016_082132_20131016_095936.EUM.nc	-0.173	-0.181	0.111	2857	5531	0	2674	0	0
SRL_OPN_2PTS007_0177_20131016_095935_20131016_113723.EUM.nc	-0.125	-0.167	0.116	2372	5399	0	3027	0	0
SRL_OPN_2PTS007_0179_20131016_113722_20131016_131601.EUM.nc	-0.152	-0.177	0.102	2777	5415	0	2638	0	0
SRL_OPN_2PTS007_0181_20131016_131601_20131016_150922.EUM.nc	-0.141	-0.149	0.075	3510	6421	0	2911	0	0
SRL_OPN_2PTS007_0184_20131016_150922_20131016_164909.EUM.nc	-0.102	-0.133	0.087	2811	5592	0	2781	0	0
SRL_OPN_2PTS007_0186_20131016_164908_20131016_182843.EUM.nc	-0.128	-0.151	0.100	3176	5534	0	2358	0	0
SRL_OPN_2PTS007_0188_20131016_182843_20131016_200805.EUM.nc	-0.129	-0.158	0.106	3320	5560	0	2240	0	0
SRL_OPN_2PTS007_0190_20131016_200804_20131016_214652.EUM.nc	-0.120	-0.146	0.102	3454	5437	0	1983	0	0
SRL_OPN_2PTS007_0192_20131016_214652_20131016_232448.EUM.nc	-0.109	-0.151	0.102	2558	5287	0	2729	0	0
SRL_OPN_2PTS007_0193_20131016_232447_20131017_010237.EUM.nc	-0.118	-0.143	0.098	2933	5515	0	2582	0	0
SRL_OPN_2PTS007_0195_20131017_010237_20131017_024103.EUM.nc	-0.156	-0.162	0.087	2922	5553	0	2631	0	0
SRL_OPN_2PTS007_0197_20131017_024102_20131017_042044.EUM.nc	-0.102	-0.122	0.079	2738	5513	0	2775	0	0
SRL_OPN_2PTS007_0199_20131017_042043_20131017_060232.EUM.nc	-0.133	-0.152	0.091	3671	5744	0	2073	0	0
SRL_OPN_2PTS007_0201_20131017_060232_20131017_075039.EUM.nc	-0.142	-0.156	0.083	4137	6140	0	2003	0	0
SRL_OPN_2PTS007_0204_20131017_075039_20131017_092852.EUM.nc	-0.200	-0.188	0.108	3111	5488	0	2377	0	0
SRL_OPN_2PTS007_0205_20131017_092851_20131017_110635.EUM.nc	-0.110	-0.152	0.105	2315	5485	0	3170	0	0
SRL_OPN_2PTS007_0207_20131017_110634_20131017_124455.EUM.nc	-0.112	-0.157	0.108	2398	5381	0	2983	0	0
SRL_OPN_2PTS007_0209_20131017_124455_20131017_143804.EUM.nc	-0.117	-0.146	0.083	3359	6345	0	2986	0	0
SRL_OPN_2PTS007_0212_20131017_143803_20131017_161750.EUM.nc	-0.110	-0.142	0.090	3474	5631	0	2157	0	0
SRL_OPN_2PTS007_0214_20131017_161750_20131017_175726.EUM.nc	-0.100	-0.134	0.088	2861	5561	0	2700	0	0
SRL_OPN_2PTS007_0216_20131017_175726_20131017_193657.EUM.nc	-0.129	-0.158	0.108	3415	5631	0	2216	0	0
SRL_OPN_2PTS007_0218_20131017_193656_20131017_211548.EUM.nc	-0.165	-0.155	0.094	3594	5458	0	1864	0	0
SRL_OPN_2PTS007_0220_20131017_211547_20131017_225405.EUM.nc	-0.104	-0.156	0.116	2554	5447	0	2893	0	0
SRL_OPN_2PTS007_0221_20131017_225404_20131018_003154.EUM.nc	-0.137	-0.162	0.112	3270	5463	0	2193	0	0
SRL_OPN_2PTS007_0223_20131018_003154_20131018_020955.EUM.nc	-0.133	-0.150	0.093	3020	5529	0	2509	0	0
SRL_OPN_2PTS007_0225_20131018_020954_20131018_034913.EUM.nc	-0.113	-0.125	0.075	2792	5526	0	2734	0	0

– Continued on next page

Table 9: Model Wet Troposphere Path Delay Statistics.

– Continued from previous page

File	Median	Mean	Std. Dev.	No. Obs.	Total Obs.	Default Lat/Lon	Flag (total)	Default (total)	3-Sigma Edited
SRL_OPN_2PTS007_0227_20131018_034912_20131018_053021.EUM.nc	-0.110	-0.152	0.094	2797	5582	0	2785	0	0
SRL_OPN_2PTS007_0229_20131018_053020_20131018_071940.EUM.nc	-0.138	-0.161	0.095	3899	6210	0	2311	0	0
SRL_OPN_2PTS007_0232_20131018_071939_20131018_085758.EUM.nc	-0.149	-0.167	0.099	3956	5585	0	1629	0	0
SRL_OPN_2PTS007_0233_20131018_085757_20131018_103552.EUM.nc	-0.195	-0.170	0.106	2459	5497	0	3038	0	0
SRL_OPN_2PTS007_0235_20131018_103551_20131018_121358.EUM.nc	-0.145	-0.170	0.109	2512	5452	0	2940	0	0
SRL_OPN_2PTS007_0237_20131018_121357_20131018_135258.EUM.nc	-0.130	-0.158	0.104	3063	5453	0	2390	0	0
SRL_OPN_2PTS007_0239_20131018_135258_20131018_154622.EUM.nc	-0.137	-0.152	0.084	3702	6430	0	2728	0	0
SRL_OPN_2PTS007_0242_20131018_154622_20131018_172608.EUM.nc	-0.094	-0.132	0.089	2636	5509	0	2873	0	0
SRL_OPN_2PTS007_0244_20131018_172608_20131018_190545.EUM.nc	-0.113	-0.154	0.105	3368	5643	0	2275	0	0
SRL_OPN_2PTS007_0246_20131018_190546_20131018_204449.EUM.nc	-0.174	-0.172	0.103	3812	5595	0	1783	0	0
SRL_OPN_2PTS007_0248_20131018_204448_20131018_222319.EUM.nc	-0.117	-0.144	0.096	2992	5382	0	2390	0	0
SRL_OPN_2PTS007_0250_20131018_222318_20131019_000113.EUM.nc	-0.113	-0.164	0.121	3094	5502	0	2408	0	0
SRL_OPN_2PTS007_0251_20131019_000112_20131019_013901.EUM.nc	-0.133	-0.159	0.096	3215	5551	0	2336	0	0
SRL_OPN_2PTS007_0253_20131019_013900_20131019_031753.EUM.nc	-0.133	-0.141	0.079	2821	5584	0	2763	0	0
SRL_OPN_2PTS007_0255_20131019_031753_20131019_045815.EUM.nc	-0.110	-0.141	0.088	2872	5570	0	2698	0	0
SRL_OPN_2PTS007_0257_20131019_045815_20131019_064057.EUM.nc	-0.116	-0.145	0.087	3844	5819	0	1975	0	0
SRL_OPN_2PTS007_0259_20131019_064056_20131019_082710.EUM.nc	-0.162	-0.161	0.090	4384	6043	0	1659	0	0
SRL_OPN_2PTS007_0262_20131019_082709_20131019_100511.EUM.nc	-0.134	-0.171	0.116	2869	5529	0	2660	0	0
SRL_OPN_2PTS007_0263_20131019_100511_20131019_114259.EUM.nc	-0.123	-0.161	0.110	2364	5444	0	3080	0	0
SRL_OPN_2PTS007_0265_20131019_114259_20131019_132142.EUM.nc	-0.130	-0.166	0.108	2816	5416	0	2600	0	0
SRL_OPN_2PTS007_0267_20131019_132142_20131019_151504.EUM.nc	-0.153	-0.156	0.081	3515	6411	0	2896	0	0
SRL_OPN_2PTS007_0270_20131019_151503_20131019_165451.EUM.nc	-0.100	-0.138	0.095	2763	5569	0	2806	0	0
SRL_OPN_2PTS007_0272_20131019_165450_20131019_183423.EUM.nc	-0.111	-0.145	0.100	3207	5548	0	2341	0	0
SRL_OPN_2PTS007_0274_20131019_183422_20131019_201345.EUM.nc	-0.155	-0.170	0.104	3394	5562	0	2168	0	0
SRL_OPN_2PTS007_0276_20131019_201345_20131019_215229.EUM.nc	-0.129	-0.146	0.092	3449	5427	0	1978	0	0
SRL_OPN_2PTS007_0278_20131019_215228_20131019_233023.EUM.nc	-0.090	-0.143	0.109	2465	5357	0	2892	0	0
SRL_OPN_2PTS007_0279_20131019_233022_20131020_010812.EUM.nc	-0.126	-0.154	0.096	2853	5513	0	2660	0	0
SRL_OPN_2PTS007_0281_20131020_010811_20131020_024642.EUM.nc	-0.126	-0.150	0.090	2903	5568	0	2665	0	0
SRL_OPN_2PTS007_0283_20131020_024641_20131020_042628.EUM.nc	-0.103	-0.132	0.083	2789	5535	0	2746	0	0
SRL_OPN_2PTS007_0285_20131020_042628_20131020_060826.EUM.nc	-0.117	-0.150	0.091	3687	5766	0	2079	0	0
SRL_OPN_2PTS007_0287_20131020_060825_20131020_075615.EUM.nc	-0.145	-0.167	0.090	4123	6110	0	1987	0	0
SRL_OPN_2PTS007_0290_20131020_075614_20131020_093426.EUM.nc	-0.170	-0.179	0.111	3038	5510	0	2472	0	0
SRL_OPN_2PTS007_0291_20131020_093425_20131020_111210.EUM.nc	-0.138	-0.152	0.096	2248	5449	0	3201	0	0
SRL_OPN_2PTS007_0293_20131020_111209_20131020_125034.EUM.nc	-0.141	-0.168	0.111	2463	5392	0	2929	0	0
SRL_OPN_2PTS007_0295_20131020_125033_20131020_144345.EUM.nc	-0.129	-0.153	0.081	3370	6349	0	2979	0	0
SRL_OPN_2PTS007_0298_20131020_144345_20131020_162331.EUM.nc	-0.148	-0.149	0.085	3328	5625	0	2297	0	0
SRL_OPN_2PTS007_0300_20131020_162330_20131020_180307.EUM.nc	-0.087	-0.125	0.092	2953	5622	0	2669	0	0
SRL_OPN_2PTS007_0302_20131020_180306_20131020_194235.EUM.nc	-0.140	-0.165	0.106	3329	5623	0	2294	0	0
SRL_OPN_2PTS007_0304_20131020_194234_20131020_212133.EUM.nc	-0.158	-0.165	0.096	3591	5475	0	1884	0	0

– Continued on next page

Table 9: Model Wet Troposphere Path Delay Statistics.

– Continued from previous page

File	Median	Mean	Std. Dev.	No. Obs.	Total Obs.	Default Lat/Lon	Flag (total)	Default (total)	3-Sigma Edited
SRL_OPN_2PTS007_0306_20131020_212134_20131020_225940.EUM.nc	-0.131	-0.151	0.101	2356	5428	0	3072	0	0
SRL_OPN_2PTS007_0307_20131020_225939_20131021_003727.EUM.nc	-0.108	-0.167	0.119	3315	5503	0	2188	0	0
SRL_OPN_2PTS007_0309_20131021_003726_20131021_021530.EUM.nc	-0.118	-0.138	0.087	3015	5533	0	2518	0	0
SRL_OPN_2PTS007_0311_20131021_021529_20131021_035454.EUM.nc	-0.105	-0.130	0.080	2683	5526	0	2843	0	0
SRL_OPN_2PTS007_0313_20131021_035454_20131021_053608.EUM.nc	-0.122	-0.143	0.080	2851	5565	0	2714	0	0
SRL_OPN_2PTS007_0315_20131021_053607_20131021_072515.EUM.nc	-0.130	-0.155	0.092	4065	6204	0	2139	0	0
SRL_OPN_2PTS007_0318_20131021_072514_20131021_090331.EUM.nc	-0.183	-0.169	0.100	3800	5565	0	1765	0	0
SRL_OPN_2PTS007_0319_20131021_090330_20131021_104124.EUM.nc	-0.114	-0.169	0.120	2626	5505	0	2879	0	0
SRL_OPN_2PTS007_0321_20131021_104124_20131021_121933.EUM.nc	-0.121	-0.167	0.109	2495	5480	0	2985	0	0
SRL_OPN_2PTS007_0323_20131021_121932_20131021_135838.EUM.nc	-0.128	-0.144	0.088	3182	5497	0	2315	0	0
SRL_OPN_2PTS007_0325_20131021_135838_20131021_155201.EUM.nc	-0.180	-0.164	0.087	3545	6399	0	2854	0	0
SRL_OPN_2PTS007_0328_20131021_155200_20131021_173147.EUM.nc	-0.101	-0.126	0.087	2649	5478	0	2829	0	0
SRL_OPN_2PTS007_0330_20131021_173147_20131021_191123.EUM.nc	-0.142	-0.167	0.108	3488	5626	0	2138	0	0
SRL_OPN_2PTS007_0332_20131021_191122_20131021_205024.EUM.nc	-0.173	-0.176	0.101	3737	5569	0	1832	0	0
SRL_OPN_2PTS007_0334_20131021_205023_20131021_222853.EUM.nc	-0.088	-0.139	0.101	3018	5401	0	2383	0	0
SRL_OPN_2PTS007_0336_20131021_222852_20131022_000645.EUM.nc	-0.086	-0.149	0.115	3131	5524	0	2393	0	0
SRL_OPN_2PTS007_0337_20131022_000644_20131022_014435.EUM.nc	-0.132	-0.154	0.088	3261	5550	0	2289	0	0
SRL_OPN_2PTS007_0339_20131022_014435_20131022_032331.EUM.nc	-0.138	-0.140	0.080	2807	5501	0	2694	0	0
SRL_OPN_2PTS007_0341_20131022_032330_20131022_050359.EUM.nc	-0.111	-0.147	0.090	2819	5587	0	2768	0	0
SRL_OPN_2PTS007_0343_20131022_050359_20131022_065415.EUM.nc	-0.121	-0.145	0.090	3790	6227	0	2437	0	0
SRL_OPN_2PTS007_0346_20131022_065414_20131022_083243.EUM.nc	-0.164	-0.167	0.097	4400	5616	0	1216	0	0
SRL_OPN_2PTS007_0348_20131022_083242_20131022_101042.EUM.nc	-0.097	-0.163	0.118	2847	5440	0	2593	0	0
SRL_OPN_2PTS007_0349_20131022_101042_20131022_114840.EUM.nc	-0.117	-0.166	0.110	2438	5456	0	3018	0	0
SRL_OPN_2PTS007_0351_20131022_114839_20131022_132718.EUM.nc	-0.131	-0.159	0.101	2765	5227	0	2462	0	0
SRL_OPN_2PTS007_0353_20131022_132717_20131022_152041.EUM.nc	-0.161	-0.168	0.079	3516	6398	0	2882	0	0
SRL_OPN_2PTS007_0356_20131022_152040_20131022_170028.EUM.nc	-0.097	-0.128	0.089	2730	5551	0	2821	0	0
SRL_OPN_2PTS007_0358_20131022_170028_20131022_184009.EUM.nc	-0.120	-0.152	0.100	3228	5630	0	2402	0	0
SRL_OPN_2PTS007_0360_20131022_184008_20131022_201919.EUM.nc	-0.162	-0.172	0.103	3380	5559	0	2179	0	0
SRL_OPN_2PTS007_0362_20131022_201919_20131022_215803.EUM.nc	-0.101	-0.141	0.096	3180	5433	0	2253	0	0
SRL_OPN_2PTS007_0364_20131022_215802_20131022_233603.EUM.nc	-0.080	-0.128	0.097	2565	5402	0	2837	0	0
SRL_OPN_2PTS007_0365_20131022_233603_20131023_011345.EUM.nc	-0.118	-0.165	0.104	2905	5493	0	2588	0	0
SRL_OPN_2PTS007_0367_20131023_011344_20131023_025218.EUM.nc	-0.138	-0.141	0.081	2807	5561	0	2754	0	0
SRL_OPN_2PTS007_0369_20131023_025218_20131023_043211.EUM.nc	-0.100	-0.133	0.089	2781	5513	0	2732	0	0
SRL_OPN_2PTS007_0371_20131023_043211_20131023_061415.EUM.nc	-0.110	-0.138	0.083	3660	5762	0	2102	0	0
SRL_OPN_2PTS007_0373_20131023_061414_20131023_080148.EUM.nc	-0.146	-0.167	0.095	4160	6098	0	1938	0	0
SRL_OPN_2PTS007_0376_20131023_080147_20131023_093957.EUM.nc	-0.178	-0.176	0.116	3003	5524	0	2521	0	0
SRL_OPN_2PTS007_0377_20131023_093957_20131023_111750.EUM.nc	-0.159	-0.171	0.111	2259	5421	0	3162	0	0
SRL_OPN_2PTS007_0379_20131023_111749_20131023_125609.EUM.nc	-0.126	-0.163	0.104	2540	5337	0	2797	0	0
SRL_OPN_2PTS007_0381_20131023_125608_20131023_144921.EUM.nc	-0.138	-0.153	0.075	3365	6343	0	2978	0	0

– Continued on next page

Table 9: Model Wet Troposphere Path Delay Statistics.

– Continued from previous page

File	Median	Mean	Std. Dev.	No. Obs.	Total Obs.	Default Lat/Lon	Flag (total)	Default (total)	3-Sigma Edited
SRL_OPN_2PTS007_0384_20131023_144921_20131023_162909.EUM.nc	-0.125	-0.142	0.083	3327	5650	0	2323	0	0
SRL_OPN_2PTS007_0386_20131023_162908_20131023_180853.EUM.nc	-0.109	-0.131	0.086	2993	5614	0	2621	0	0
SRL_OPN_2PTS007_0388_20131023_180852_20131023_194811.EUM.nc	-0.138	-0.167	0.119	3335	5607	0	2272	0	0
SRL_OPN_2PTS007_0390_20131023_194811_20131023_212707.EUM.nc	-0.143	-0.164	0.108	3589	5456	0	1867	0	0
SRL_OPN_2PTS007_0392_20131023_212708_20131023_230512.EUM.nc	-0.105	-0.148	0.105	2249	5413	0	3164	0	0
SRL_OPN_2PTS007_0393_20131023_230511_20131024_004259.EUM.nc	-0.123	-0.170	0.110	3249	5511	0	2262	0	0
SRL_OPN_2PTS007_0395_20131024_004259_20131024_022113.EUM.nc	-0.132	-0.149	0.088	2937	5551	0	2614	0	0
SRL_OPN_2PTS007_0397_20131024_022113_20131024_040035.EUM.nc	-0.095	-0.120	0.075	2755	5522	0	2767	0	0
SRL_OPN_2PTS007_0399_20131024_040036_20131024_054157.EUM.nc	-0.111	-0.136	0.090	3134	5559	0	2425	0	0
SRL_OPN_2PTS007_0401_20131024_054157_20131024_073051.EUM.nc	-0.121	-0.154	0.094	4111	6200	0	2089	0	0
SRL_OPN_2PTS007_0404_20131024_073050_20131024_090913.EUM.nc	-0.165	-0.175	0.115	3588	5568	0	1980	0	0
SRL_OPN_2PTS007_0405_20131024_090912_20131024_104657.EUM.nc	-0.107	-0.168	0.117	2628	5504	0	2876	0	0
SRL_OPN_2PTS007_0407_20131024_104658_20131024_122508.EUM.nc	-0.124	-0.157	0.088	2520	5465	0	2945	0	0
SRL_OPN_2PTS007_0409_20131024_122507_20131024_140426.EUM.nc	-0.128	-0.147	0.097	3205	5510	0	2305	0	0
SRL_OPN_2PTS007_0411_20131024_140425_20131024_155749.EUM.nc	-0.132	-0.151	0.089	3338	6393	0	3055	0	0
SRL_OPN_2PTS007_0414_20131024_155749_20131024_173727.EUM.nc	-0.085	-0.127	0.094	2720	5522	0	2802	0	0
SRL_OPN_2PTS007_0416_20131024_173726_20131024_191702.EUM.nc	-0.135	-0.167	0.108	3448	5624	0	2176	0	0
SRL_OPN_2PTS007_0418_20131024_191701_20131024_205610.EUM.nc	-0.140	-0.158	0.098	3698	5596	0	1898	0	0
SRL_OPN_2PTS007_0420_20131024_205610_20131024_223427.EUM.nc	-0.102	-0.144	0.102	2867	5409	0	2542	0	0
SRL_OPN_2PTS007_0421_20131024_223426_20131025_001219.EUM.nc	-0.106	-0.152	0.104	3130	5512	0	2382	0	0
SRL_OPN_2PTS007_0423_20131025_001218_20131025_015010.EUM.nc	-0.138	-0.155	0.100	3309	5545	0	2236	0	0
SRL_OPN_2PTS007_0425_20131025_015010_20131025_032911.EUM.nc	-0.106	-0.132	0.083	2901	5469	0	2568	0	0
SRL_OPN_2PTS007_0427_20131025_032911_20131025_050955.EUM.nc	-0.130	-0.144	0.078	2830	5577	0	2747	0	0
SRL_OPN_2PTS007_0429_20131025_050954_20131025_065951.EUM.nc	-0.113	-0.145	0.094	3724	6224	0	2500	0	0
SRL_OPN_2PTS007_0432_20131025_065950_20131025_083818.EUM.nc	-0.136	-0.159	0.105	4399	5615	0	1216	0	0
SRL_OPN_2PTS007_0434_20131025_083817_20131025_101616.EUM.nc	-0.146	-0.171	0.108	2725	5525	0	2800	0	0
SRL_OPN_2PTS007_0435_20131025_101616_20131025_115416.EUM.nc	-0.130	-0.167	0.096	2535	5484	0	2949	0	0
SRL_OPN_2PTS007_0437_20131025_115416_20131025_133259.EUM.nc	-0.143	-0.173	0.108	2878	5386	0	2508	0	0
SRL_OPN_2PTS007_0439_20131025_133258_20131025_152630.EUM.nc	-0.145	-0.145	0.076	3578	6366	0	2788	0	0
SRL_OPN_2PTS007_0442_20131025_152629_20131025_170608.EUM.nc	-0.112	-0.133	0.092	2684	5480	0	2796	0	0
SRL_OPN_2PTS007_0444_20131025_170608_20131025_184548.EUM.nc	-0.134	-0.150	0.087	3239	5603	0	2364	0	0
SRL_OPN_2PTS007_0446_20131025_184548_20131025_202459.EUM.nc	-0.136	-0.167	0.109	3451	5553	0	2102	0	0
SRL_OPN_2PTS007_0448_20131025_202458_20131025_220337.EUM.nc	-0.098	-0.152	0.111	3073	5397	0	2324	0	0
SRL_OPN_2PTS007_0450_20131025_220337_20131025_234137.EUM.nc	-0.092	-0.129	0.090	2712	5506	0	2794	0	0
SRL_OPN_2PTS007_0451_20131025_234136_20131026_011919.EUM.nc	-0.129	-0.165	0.113	3068	5508	0	2440	0	0
SRL_OPN_2PTS007_0453_20131026_011919_20131026_025757.EUM.nc	-0.142	-0.144	0.087	2815	5566	0	2751	0	0
SRL_OPN_2PTS007_0455_20131026_025756_20131026_043805.EUM.nc	-0.124	-0.131	0.077	2699	5478	0	2779	0	0
SRL_OPN_2PTS007_0457_20131026_043804_20131026_062008.EUM.nc	-0.126	-0.149	0.088	3721	5792	0	2071	0	0
SRL_OPN_2PTS007_0459_20131026_062007_20131026_080725.EUM.nc	-0.150	-0.155	0.091	4188	6112	0	1924	0	0

– Continued on next page

Table 9: Model Wet Troposphere Path Delay Statistics.

– Continued from previous page

File	Median	Mean	Std. Dev.	No. Obs.	Total Obs.	Default Lat/Lon	Flag (total)	Default (total)	3-Sigma Edited
SRL_OPN_2PTS007_0462_20131026_080724_20131026_094532.EUM.nc	-0.180	-0.186	0.112	2939	5515	0	2576	0	0
SRL_OPN_2PTS007_0463_20131026_094532_20131026_112325.EUM.nc	-0.131	-0.167	0.102	2091	5359	0	3268	0	0
SRL_OPN_2PTS007_0465_20131026_112324_20131026_130147.EUM.nc	-0.130	-0.160	0.100	2597	5412	0	2815	0	0
SRL_OPN_2PTS007_0467_20131026_130146_20131026_145511.EUM.nc	-0.147	-0.156	0.093	3405	6379	0	2974	0	0
SRL_OPN_2PTS007_0470_20131026_145511_20131026_163449.EUM.nc	-0.128	-0.145	0.087	3183	5632	0	2449	0	0
SRL_OPN_2PTS007_0472_20131026_163448_20131026_181433.EUM.nc	-0.108	-0.128	0.087	3021	5630	0	2609	0	0
SRL_OPN_2PTS007_0474_20131026_181432_20131026_195350.EUM.nc	-0.134	-0.155	0.105	3299	5571	0	2272	0	0
SRL_OPN_2PTS007_0476_20131026_195349_20131026_213245.EUM.nc	-0.130	-0.151	0.093	3628	5461	0	1833	0	0
SRL_OPN_2PTS007_0478_20131026_213245_20131026_231054.EUM.nc	-0.131	-0.149	0.097	2244	5368	0	3124	0	0
SRL_OPN_2PTS007_0479_20131026_231053_20131027_004833.EUM.nc	-0.113	-0.155	0.106	3210	5507	0	2297	0	0
SRL_OPN_2PTS007_0481_20131027_004832_20131027_022651.EUM.nc	-0.139	-0.147	0.096	2942	5543	0	2601	0	0
SRL_OPN_2PTS007_0483_20131027_022651_20131027_040618.EUM.nc	-0.132	-0.125	0.075	2701	5476	0	2775	0	0
SRL_OPN_2PTS007_0485_20131027_040617_20131027_054747.EUM.nc	-0.130	-0.150	0.086	3453	5659	0	2206	0	0
SRL_OPN_2PTS007_0487_20131027_054746_20131027_073628.EUM.nc	-0.149	-0.157	0.093	4081	6178	0	2097	0	0
SRL_OPN_2PTS007_0490_20131027_073628_20131027_091448.EUM.nc	-0.154	-0.168	0.102	3474	5551	0	2077	0	0
SRL_OPN_2PTS007_0491_20131027_091447_20131027_105232.EUM.nc	-0.097	-0.145	0.108	2457	5514	0	3057	0	0
SRL_OPN_2PTS007_0493_20131027_105231_20131027_123044.EUM.nc	-0.119	-0.160	0.100	2441	5362	0	2921	0	0
SRL_OPN_2PTS007_0495_20131027_123043_20131027_141009.EUM.nc	-0.136	-0.155	0.106	3094	5566	0	2472	0	0
SRL_OPN_2PTS007_0497_20131027_141008_20131027_160330.EUM.nc	-0.152	-0.146	0.084	3395	6413	0	3018	0	0
SRL_OPN_2PTS007_0500_20131027_160329_20131027_174307.EUM.nc	-0.122	-0.143	0.087	2794	5633	0	2839	0	0
SRL_OPN_2PTS007_0502_20131027_174307_20131027_192241.EUM.nc	-0.127	-0.152	0.097	3429	5615	0	2186	0	0
SRL_OPN_2PTS007_0504_20131027_192241_20131027_210146.EUM.nc	-0.155	-0.162	0.091	3678	5576	0	1898	0	0
SRL_OPN_2PTS007_0506_20131027_210146_20131027_224001.EUM.nc	-0.078	-0.140	0.108	2830	5373	0	2543	0	0
SRL_OPN_2PTS007_0507_20131027_224001_20131028_001752.EUM.nc	-0.109	-0.152	0.104	3069	5465	0	2396	0	0
SRL_OPN_2PTS007_0509_20131028_001751_20131028_015555.EUM.nc	-0.144	-0.159	0.114	3259	5526	0	2267	0	0
SRL_OPN_2PTS007_0511_20131028_015554_20131028_033452.EUM.nc	-0.113	-0.142	0.082	2934	5484	0	2550	0	0
SRL_OPN_2PTS007_0513_20131028_033451_20131028_051542.EUM.nc	-0.117	-0.122	0.052	2729	5556	0	2697	0	130
SRL_OPN_2PTS007_0515_20131028_051542_20131028_070529.EUM.nc	-0.132	-0.156	0.091	3757	6223	0	2466	0	0
SRL_OPN_2PTS007_0518_20131028_070528_20131028_084402.EUM.nc	-0.143	-0.159	0.091	4132	5621	0	1489	0	0
SRL_OPN_2PTS007_0520_20131028_084401_20131028_102149.EUM.nc	-0.083	-0.148	0.112	2651	5481	0	2830	0	0
SRL_OPN_2PTS007_0521_20131028_102148_20131028_115951.EUM.nc	-0.135	-0.174	0.110	2538	5471	0	2933	0	0
SRL_OPN_2PTS007_0523_20131028_115950_20131028_133847.EUM.nc	-0.149	-0.171	0.104	2890	5407	0	2517	0	0
SRL_OPN_2PTS007_0525_20131028_133846_20131028_153210.EUM.nc	-0.137	-0.150	0.082	3563	6378	0	2815	0	0
SRL_OPN_2PTS007_0528_20131028_153210_20131028_171149.EUM.nc	-0.133	-0.148	0.084	2630	5495	0	2865	0	0
SRL_OPN_2PTS007_0530_20131028_171150_20131028_185128.EUM.nc	-0.113	-0.152	0.100	3318	5628	0	2310	0	0
SRL_OPN_2PTS007_0532_20131028_185128_20131028_203044.EUM.nc	-0.136	-0.167	0.098	3454	5563	0	2109	0	0
SRL_OPN_2PTS007_0534_20131028_203043_20131028_220912.EUM.nc	-0.086	-0.134	0.094	2990	5378	0	2388	0	0
SRL_OPN_2PTS007_0536_20131028_220911_20131028_234710.EUM.nc	-0.093	-0.133	0.100	2912	5507	0	2595	0	0
SRL_OPN_2PTS007_0537_20131028_234710_20131029_012456.EUM.nc	-0.129	-0.152	0.103	3005	5533	0	2528	0	0

– Continued on next page

Table 9: Model Wet Troposphere Path Delay Statistics.

– Continued from previous page

File	Median	Mean	Std. Dev.	No. Obs.	Total Obs.	Default Lat/Lon	Flag (total)	Default (total)	3-Sigma Edited
SRL_OPN_2PTS007_0539_20131029_012455_20131029_030336.EUM.nc	-0.149	-0.155	0.088	2774	5585	0	2811	0	0
SRL_OPN_2PTS007_0541_20131029_030336_20131029_044350.EUM.nc	-0.116	-0.124	0.068	2726	5527	0	2761	0	40
SRL_OPN_2PTS007_0543_20131029_044349_20131029_062602.EUM.nc	-0.113	-0.150	0.092	3808	5789	0	1981	0	0
SRL_OPN_2PTS007_0545_20131029_062601_20131029_081301.EUM.nc	-0.142	-0.157	0.089	4238	6097	0	1859	0	0
SRL_OPN_2PTS007_0548_20131029_081300_20131029_095106.EUM.nc	-0.093	-0.153	0.112	2873	5421	0	2548	0	0
SRL_OPN_2PTS007_0549_20131029_095106_20131029_112859.EUM.nc	-0.135	-0.159	0.091	2125	5371	0	3246	0	0
SRL_OPN_2PTS007_0551_20131029_112858_20131029_130734.EUM.nc	-0.140	-0.174	0.107	2657	5440	0	2783	0	0
SRL_OPN_2PTS007_0553_20131029_130733_20131029_150051.EUM.nc	-0.141	-0.160	0.097	3361	6387	0	3026	0	0
SRL_OPN_2PTS007_0556_20131029_150050_20131029_164031.EUM.nc	-0.134	-0.143	0.078	3010	5631	0	2621	0	0
SRL_OPN_2PTS007_0558_20131029_164030_20131029_182013.EUM.nc	-0.094	-0.129	0.089	3082	5612	0	2530	0	0
SRL_OPN_2PTS007_0560_20131029_182013_20131029_195929.EUM.nc	-0.138	-0.172	0.097	3251	5550	0	2299	0	0
SRL_OPN_2PTS007_0562_20131029_195928_20131029_213820.EUM.nc	-0.111	-0.148	0.101	3471	5476	0	2005	0	0
SRL_OPN_2PTS007_0564_20131029_213819_20131029_231628.EUM.nc	-0.125	-0.148	0.101	2348	5352	0	3004	0	0
SRL_OPN_2PTS007_0565_20131029_231628_20131030_005408.EUM.nc	-0.103	-0.149	0.111	3117	5537	0	2420	0	0
SRL_OPN_2PTS007_0567_20131030_005408_20131030_023230.EUM.nc	-0.156	-0.160	0.104	2968	5557	0	2589	0	0
SRL_OPN_2PTS007_0569_20131030_023230_20131030_041209.EUM.nc	-0.119	-0.129	0.071	2681	5510	0	2829	0	0
SRL_OPN_2PTS007_0571_20131030_041208_20131030_055338.EUM.nc	-0.121	-0.146	0.081	3586	5711	0	2125	0	0
SRL_OPN_2PTS007_0573_20131030_055337_20131030_074205.EUM.nc	-0.134	-0.154	0.089	4090	6140	0	2050	0	0
SRL_OPN_2PTS007_0576_20131030_074204_20131030_092022.EUM.nc	-0.138	-0.166	0.108	3271	5536	0	2265	0	0
SRL_OPN_2PTS007_0577_20131030_092022_20131030_105815.EUM.nc	-0.134	-0.163	0.110	2331	5477	0	3146	0	0
SRL_OPN_2PTS007_0579_20131030_105813_20131030_123622.EUM.nc	-0.108	-0.155	0.102	2377	5378	0	3001	0	0
SRL_OPN_2PTS007_0581_20131030_123622_20131030_141550.EUM.nc	-0.130	-0.151	0.087	3197	5550	0	2353	0	0
SRL_OPN_2PTS007_0583_20131030_141549_20131030_160911.EUM.nc	-0.137	-0.148	0.084	3420	6381	0	2961	0	0
SRL_OPN_2PTS007_0586_20131030_160910_20131030_174855.EUM.nc	-0.106	-0.133	0.086	2647	4592	0	1945	0	0
SRL_OPN_2PTS007_0588_20131030_174853_20131030_192819.EUM.nc	-0.155	-0.164	0.091	3302	5629	0	2327	0	0
SRL_OPN_2PTS007_0590_20131030_192818_20131030_210722.EUM.nc	-0.111	-0.148	0.104	3519	5553	0	2034	0	0
SRL_OPN_2PTS007_0592_20131030_210721_20131030_224542.EUM.nc	-0.142	-0.155	0.093	2601	5369	0	2768	0	0
SRL_OPN_2PTS007_0593_20131030_224541_20131031_002324.EUM.nc	-0.099	-0.136	0.097	3041	5449	0	2408	0	0
SRL_OPN_2PTS007_0595_20131031_002323_20131031_020128.EUM.nc	-0.136	-0.157	0.105	3217	5543	0	2326	0	0
SRL_OPN_2PTS007_0597_20131031_020127_20131031_034040.EUM.nc	-0.124	-0.134	0.076	2858	5510	0	2652	0	0
SRL_OPN_2PTS007_0599_20131031_034039_20131031_052129.EUM.nc	-0.112	-0.132	0.078	2851	5589	0	2738	0	0
SRL_OPN_2PTS007_0604_20131031_071103_20131031_084934.EUM.nc	-0.155	-0.161	0.099	4015	5602	0	1587	0	0
SRL_OPN_2PTS007_0605_20131031_084934_20131031_102729.EUM.nc	-0.118	-0.160	0.115	2704	5518	0	2814	0	0
SRL_OPN_2PTS007_0607_20131031_102728_20131031_120525.EUM.nc	-0.123	-0.161	0.100	2562	5442	0	2880	0	0
SRL_OPN_2PTS007_0609_20131031_120524_20131031_134425.EUM.nc	-0.144	-0.169	0.101	2944	5447	0	2503	0	0
SRL_OPN_2PTS007_0611_20131031_134424_20131031_153749.EUM.nc	-0.137	-0.153	0.093	3478	6415	0	2937	0	0
SRL_OPN_2PTS007_0614_20131031_153750_20131031_171737.EUM.nc	-0.102	-0.124	0.079	2602	5493	0	2891	0	0
SRL_OPN_2PTS007_0616_20131031_171736_20131031_185706.EUM.nc	-0.139	-0.167	0.093	3258	5605	0	2347	0	0
SRL_OPN_2PTS007_0618_20131031_185706_20131031_203620.EUM.nc	-0.121	-0.160	0.110	3503	5584	0	2081	0	0

– Continued on next page

Table 9: Model Wet Troposphere Path Delay Statistics.

– Continued from previous page

File	Median	Mean	Std. Dev.	No. Obs.	Total Obs.	Default Lat/Lon	Flag (total)	Default (total)	3-Sigma Edited
SRL_OPN_2PTS007_0620_20131031_203620_20131031_221455.EUM.nc	-0.122	-0.154	0.099	2886	5376	0	2490	0	0
SRL_OPN_2PTS007_0622_20131031_221454_20131031_235243.EUM.nc	-0.091	-0.134	0.102	2873	5458	0	2585	0	0
SRL_OPN_2PTS007_0623_20131031_235242_20131101_013036.EUM.nc	-0.126	-0.151	0.106	3093	5534	0	2441	0	0
SRL_OPN_2PTS007_0625_20131101_013036_20131101_030913.EUM.nc	-0.160	-0.162	0.098	2796	5545	0	2749	0	0
SRL_OPN_2PTS007_0627_20131101_030913_20131101_044933.EUM.nc	-0.126	-0.133	0.072	2789	5511	0	2717	0	5
SRL_OPN_2PTS007_0629_20131101_044934_20131101_063202.EUM.nc	-0.112	-0.143	0.088	3814	5781	0	1967	0	0
SRL_OPN_2PTS007_0631_20131101_063201_20131101_081843.EUM.nc	-0.137	-0.153	0.094	4273	6087	0	1814	0	0
SRL_OPN_2PTS007_0634_20131101_081844_20131101_095638.EUM.nc	-0.127	-0.165	0.109	2834	5516	0	2682	0	0
SRL_OPN_2PTS007_0635_20131101_095637_20131101_113432.EUM.nc	-0.140	-0.163	0.102	2333	5378	0	3045	0	0
SRL_OPN_2PTS007_0637_20131101_113432_20131101_131311.EUM.nc	-0.146	-0.175	0.097	2724	5433	0	2709	0	0
SRL_OPN_2PTS007_0639_20131101_131310_20131101_150631.EUM.nc	-0.146	-0.153	0.090	3356	6362	0	3006	0	0
SRL_OPN_2PTS007_0642_20131101_150630_20131101_164616.EUM.nc	-0.122	-0.131	0.079	2808	5613	0	2805	0	0
SRL_OPN_2PTS007_0644_20131101_164616_20131101_182551.EUM.nc	-0.124	-0.154	0.095	3179	5513	0	2334	0	0
SRL_OPN_2PTS007_0646_20131101_182550_20131101_200515.EUM.nc	-0.125	-0.155	0.100	3169	5552	0	2383	0	0
SRL_OPN_2PTS007_0648_20131101_200514_20131101_214354.EUM.nc	-0.135	-0.162	0.103	3326	5438	0	2112	0	0
SRL_OPN_2PTS007_0650_20131101_214353_20131101_232159.EUM.nc	-0.137	-0.148	0.098	2494	5343	0	2849	0	0
SRL_OPN_2PTS007_0651_20131101_232158_20131102_005948.EUM.nc	-0.115	-0.141	0.098	3076	5524	0	2448	0	0
SRL_OPN_2PTS007_0653_20131102_005947_20131102_023803.EUM.nc	-0.162	-0.159	0.097	2910	5554	0	2644	0	0
SRL_OPN_2PTS007_0655_20131102_023803_20131102_041751.EUM.nc	-0.129	-0.138	0.071	2709	5501	0	2792	0	0
SRL_OPN_2PTS007_0657_20131102_041750_20131102_055935.EUM.nc	-0.107	-0.138	0.089	3567	5745	0	2178	0	0
SRL_OPN_2PTS007_0659_20131102_055935_20131102_074748.EUM.nc	-0.131	-0.164	0.094	4078	6146	0	2068	0	0
SRL_OPN_2PTS007_0662_20131102_074747_20131102_092554.EUM.nc	-0.123	-0.154	0.099	3161	5500	0	2339	0	0
SRL_OPN_2PTS007_0663_20131102_092553_20131102_110346.EUM.nc	-0.160	-0.175	0.109	2300	5507	0	3207	0	0
SRL_OPN_2PTS007_0665_20131102_110345_20131102_124205.EUM.nc	-0.119	-0.151	0.102	2419	5376	0	2957	0	0
SRL_OPN_2PTS007_0667_20131102_124204_20131102_142131.EUM.nc	-0.132	-0.143	0.092	3234	5520	0	2286	0	0
SRL_OPN_2PTS007_0669_20131102_142130_20131102_161448.EUM.nc	-0.145	-0.154	0.081	3386	6369	0	2983	0	0
SRL_OPN_2PTS007_0672_20131102_161447_20131102_175434.EUM.nc	-0.138	-0.142	0.087	2827	5586	0	2759	0	0
SRL_OPN_2PTS007_0674_20131102_175434_20131102_193405.EUM.nc	-0.117	-0.153	0.100	3297	5620	0	2323	0	0
SRL_OPN_2PTS007_0676_20131102_193404_20131102_211257.EUM.nc	-0.125	-0.160	0.102	3422	5571	0	2149	0	0
SRL_OPN_2PTS007_0678_20131102_211257_20131102_225115.EUM.nc	-0.132	-0.145	0.093	2442	5345	0	2903	0	0
SRL_OPN_2PTS007_0679_20131102_225115_20131103_002904.EUM.nc	-0.111	-0.154	0.107	3123	5453	0	2330	0	0
SRL_OPN_2PTS007_0681_20131103_002903_20131103_020703.EUM.nc	-0.131	-0.147	0.099	3029	5549	0	2520	0	0
SRL_OPN_2PTS007_0683_20131103_020702_20131103_034621.EUM.nc	-0.127	-0.143	0.086	2843	5557	0	2714	0	0
SRL_OPN_2PTS007_0685_20131103_034620_20131103_052716.EUM.nc	-0.107	-0.130	0.081	2764	5571	0	2807	0	0
SRL_OPN_2PTS007_0687_20131103_052715_20131103_071649.EUM.nc	-0.139	-0.165	0.090	3849	6213	0	2364	0	0
SRL_OPN_2PTS007_0690_20131103_071648_20131103_085507.EUM.nc	-0.126	-0.156	0.109	3910	5573	0	1663	0	0
SRL_OPN_2PTS007_0691_20131103_085506_20131103_103302.EUM.nc	-0.137	-0.170	0.114	2540	5519	0	2979	0	0
SRL_OPN_2PTS007_0693_20131103_103302_20131103_121107.EUM.nc	-0.101	-0.139	0.095	2511	5430	0	2919	0	0
SRL_OPN_2PTS007_0695_20131103_121107_20131103_135005.EUM.nc	-0.145	-0.163	0.094	2990	5442	0	2452	0	0

– Continued on next page

Table 9: Model Wet Troposphere Path Delay Statistics.

– Continued from previous page

File	Median	Mean	Std. Dev.	No. Obs.	Total Obs.	Default Lat/Lon	Flag (total)	Default (total)	3-Sigma Edited
SRL_OPN_2PTS007_0697_20131103_135004_20131103_154328.EUM.nc	-0.157	-0.169	0.085	3467	6406	0	2939	0	0
SRL_OPN_2PTS007_0700_20131103_154327_20131103_172316.EUM.nc	-0.113	-0.135	0.080	2662	5528	0	2866	0	0
SRL_OPN_2PTS007_0702_20131103_172315_20131103_190244.EUM.nc	-0.116	-0.152	0.100	3256	5599	0	2343	0	0
SRL_OPN_2PTS007_0704_20131103_190243_20131103_204157.EUM.nc	-0.149	-0.173	0.096	3693	5589	0	1896	0	0
SRL_OPN_2PTS007_0706_20131103_204156_20131103_222029.EUM.nc	-0.109	-0.148	0.108	2976	5368	0	2392	0	0
SRL_OPN_2PTS007_0708_20131103_222028_20131103_235814.EUM.nc	-0.111	-0.153	0.109	3010	5491	0	2481	0	0
SRL_OPN_2PTS007_0709_20131103_235814_20131104_013612.EUM.nc	-0.116	-0.138	0.099	3246	5563	0	2317	0	0
SRL_OPN_2PTS007_0711_20131104_013612_20131104_031502.EUM.nc	-0.145	-0.154	0.084	2766	5527	0	2761	0	0
SRL_OPN_2PTS007_0713_20131104_031502_20131104_045520.EUM.nc	-0.124	-0.126	0.069	2758	5534	0	2706	0	70
SRL_OPN_2PTS007_0715_20131104_045519_20131104_063757.EUM.nc	-0.121	-0.147	0.087	3822	5823	0	2001	0	0
SRL_OPN_2PTS007_0718_20131104_065555_20131104_080333.EUM.nc	-0.126	-0.133	0.057	26	27	0	1	0	0
SRL_OPN_2PTS007_0719_20131104_080332_20131104_100222.EUM.nc	-0.152	-0.155	0.096	3720	6707	0	2987	0	0
SRL_OPN_2PTS007_0721_20131104_100222_20131104_114009.EUM.nc	-0.110	-0.161	0.115	2377	5359	0	2982	0	0
SRL_OPN_2PTS007_0723_20131104_114010_20131104_131850.EUM.nc	-0.144	-0.163	0.094	2802	5406	0	2604	0	0
SRL_OPN_2PTS007_0725_20131104_131850_20131104_151212.EUM.nc	-0.139	-0.163	0.082	3387	6389	0	3002	0	0
SRL_OPN_2PTS007_0728_20131104_151212_20131104_165158.EUM.nc	-0.135	-0.142	0.085	2764	5589	0	2825	0	0
SRL_OPN_2PTS007_0730_20131104_165157_20131104_183131.EUM.nc	-0.122	-0.146	0.089	3172	5512	0	2340	0	0
SRL_OPN_2PTS007_0732_20131104_183130_20131104_201053.EUM.nc	-0.130	-0.164	0.110	3220	5548	0	2328	0	0
SRL_OPN_2PTS007_0734_20131104_201053_20131104_214939.EUM.nc	-0.134	-0.153	0.105	3369	5455	0	2086	0	0
SRL_OPN_2PTS007_0736_20131104_214938_20131104_232734.EUM.nc	-0.109	-0.148	0.108	2549	5309	0	2760	0	0
SRL_OPN_2PTS007_0737_20131104_232733_20131105_010523.EUM.nc	-0.104	-0.136	0.098	2854	5511	0	2657	0	0
SRL_OPN_2PTS007_0739_20131105_010522_20131105_024351.EUM.nc	-0.169	-0.172	0.094	2856	5574	0	2718	0	0
SRL_OPN_2PTS007_0741_20131105_024350_20131105_042335.EUM.nc	-0.127	-0.144	0.074	2724	5516	0	2792	0	0
SRL_OPN_2PTS007_0743_20131105_042334_20131105_060528.EUM.nc	-0.124	-0.144	0.091	3584	5753	0	2169	0	0
SRL_OPN_2PTS007_0745_20131105_060527_20131105_075325.EUM.nc	-0.134	-0.154	0.089	4095	6126	0	2031	0	0
SRL_OPN_2PTS007_0748_20131105_075324_20131105_093137.EUM.nc	-0.165	-0.166	0.107	3080	5495	0	2415	0	0
SRL_OPN_2PTS007_0749_20131105_093137_20131105_110921.EUM.nc	-0.135	-0.159	0.113	2318	5452	0	3134	0	0
SRL_OPN_2PTS007_0751_20131105_110920_20131105_124742.EUM.nc	-0.106	-0.150	0.096	2372	5347	0	2975	0	0
SRL_OPN_2PTS007_0753_20131105_124742_20131105_144052.EUM.nc	-0.137	-0.157	0.086	3249	6279	0	3030	0	0
SRL_OPN_2PTS007_0756_20131105_144051_20131105_162038.EUM.nc	-0.166	-0.159	0.095	3347	5630	0	2283	0	0
SRL_OPN_2PTS007_0758_20131105_162037_20131105_180015.EUM.nc	-0.115	-0.139	0.078	2915	5582	0	2667	0	0
SRL_OPN_2PTS007_0760_20131105_180014_20131105_193944.EUM.nc	-0.125	-0.149	0.099	3308	5611	0	2303	0	0
SRL_OPN_2PTS007_0762_20131105_193943_20131105_211843.EUM.nc	-0.141	-0.161	0.099	3505	5493	0	1988	0	0
SRL_OPN_2PTS007_0764_20131105_211843_20131105_225650.EUM.nc	-0.106	-0.150	0.114	2440	5442	0	3002	0	0
SRL_OPN_2PTS007_0765_20131105_225650_20131106_003439.EUM.nc	-0.104	-0.142	0.102	3244	5468	0	2224	0	0
SRL_OPN_2PTS007_0767_20131106_003438_20131106_021249.EUM.nc	-0.129	-0.153	0.095	2965	5546	0	2581	0	0
SRL_OPN_2PTS007_0769_20131106_021248_20131106_035202.EUM.nc	-0.108	-0.142	0.081	2757	5498	0	2741	0	0
SRL_OPN_2PTS007_0771_20131106_035201_20131106_053312.EUM.nc	-0.101	-0.136	0.090	2778	5580	0	2802	0	0
SRL_OPN_2PTS007_0773_20131106_053311_20131106_072225.EUM.nc	-0.139	-0.155	0.084	3993	6214	0	2221	0	0

– Continued on next page

Table 9: Model Wet Troposphere Path Delay Statistics.

– Continued from previous page

File	Median	Mean	Std. Dev.	No. Obs.	Total Obs.	Default Lat/Lon	Flag (total)	Default (total)	3-Sigma Edited
SRL_OPN_2PTS007_0776_20131106_072225_20131106_090051.EUM.nc	-0.147	-0.163	0.114	3796	5604	0	1808	0	0
SRL_OPN_2PTS007_0777_20131106_090050_20131106_103837.EUM.nc	-0.124	-0.161	0.107	2534	5492	0	2958	0	0
SRL_OPN_2PTS007_0779_20131106_103836_20131106_121644.EUM.nc	-0.131	-0.166	0.100	2496	5452	0	2956	0	0
SRL_OPN_2PTS007_0781_20131106_121643_20131106_135547.EUM.nc	-0.127	-0.152	0.085	3028	5469	0	2441	0	0
SRL_OPN_2PTS007_0783_20131106_135546_20131106_154919.EUM.nc	-0.166	-0.161	0.095	3511	6405	0	2894	0	0
SRL_OPN_2PTS007_0786_20131106_154918_20131106_172857.EUM.nc	-0.090	-0.129	0.088	2683	5489	0	2806	0	0
SRL_OPN_2PTS007_0788_20131106_172856_20131106_190832.EUM.nc	-0.129	-0.156	0.094	3438	5617	0	2179	0	0
SRL_OPN_2PTS007_0790_20131106_190832_20131106_204734.EUM.nc	-0.136	-0.158	0.097	3730	5566	0	1836	0	0
SRL_OPN_2PTS007_0792_20131106_204733_20131106_222604.EUM.nc	-0.082	-0.151	0.113	2920	5394	0	2474	0	0
SRL_OPN_2PTS007_0794_20131106_222603_20131107_000357.EUM.nc	-0.101	-0.135	0.099	3096	5541	0	2445	0	0
SRL_OPN_2PTS007_0795_20131107_000356_20131107_014146.EUM.nc	-0.129	-0.159	0.097	3206	5551	0	2345	0	0
SRL_OPN_2PTS007_0797_20131107_014146_20131107_032041.EUM.nc	-0.153	-0.153	0.089	2814	5502	0	2688	0	0
SRL_OPN_2PTS007_0799_20131107_032041_20131107_050114.EUM.nc	-0.102	-0.121	0.062	2822	5596	0	2711	0	63
SRL_OPN_2PTS007_0801_20131107_050113_20131107_064351.EUM.nc	-0.133	-0.152	0.084	3797	5809	0	2012	0	0
SRL_OPN_2PTS007_0803_20131107_064352_20131107_082954.EUM.nc	-0.100	-0.141	0.100	4333	6039	0	1706	0	0
SRL_OPN_2PTS007_0806_20131107_082953_20131107_100755.EUM.nc	-0.140	-0.161	0.105	2832	5511	0	2679	0	0
SRL_OPN_2PTS007_0807_20131107_100754_20131107_114551.EUM.nc	-0.137	-0.172	0.112	2427	5414	0	2987	0	0
SRL_OPN_2PTS007_0809_20131107_114550_20131107_132429.EUM.nc	-0.138	-0.174	0.096	2799	5390	0	2591	0	0
SRL_OPN_2PTS007_0811_20131107_132430_20131107_151751.EUM.nc	-0.168	-0.173	0.092	3413	6372	0	2959	0	0
SRL_OPN_2PTS007_0814_20131107_151751_20131107_165738.EUM.nc	-0.096	-0.123	0.080	2765	5548	0	2783	0	0
SRL_OPN_2PTS007_0816_20131107_165738_20131107_183718.EUM.nc	-0.128	-0.149	0.093	3249	5521	0	2272	0	0
SRL_OPN_2PTS007_0818_20131107_183717_20131107_201630.EUM.nc	-0.120	-0.155	0.105	3311	5520	0	2209	0	0
SRL_OPN_2PTS007_0820_20131107_201629_20131107_215513.EUM.nc	-0.097	-0.143	0.110	3303	5400	0	2097	0	0
SRL_OPN_2PTS007_0822_20131107_215512_20131107_233315.EUM.nc	-0.096	-0.125	0.094	2469	5290	0	2821	0	0
SRL_OPN_2PTS007_0823_20131107_233314_20131108_011056.EUM.nc	-0.117	-0.155	0.104	2847	5526	0	2679	0	0
SRL_OPN_2PTS007_0825_20131108_011056_20131108_024927.EUM.nc	-0.149	-0.167	0.100	2804	5569	0	2765	0	0
SRL_OPN_2PTS007_0827_20131108_024927_20131108_042925.EUM.nc	-0.125	-0.138	0.075	2751	5534	0	2783	0	0
SRL_OPN_2PTS007_0829_20131108_042925_20131108_061117.EUM.nc	-0.127	-0.151	0.095	3609	5709	0	2100	0	0
SRL_OPN_2PTS007_0831_20131108_061117_20131108_075900.EUM.nc	-0.134	-0.149	0.084	4117	6104	0	1987	0	0
SRL_OPN_2PTS007_0834_20131108_075859_20131108_093710.EUM.nc	-0.142	-0.165	0.108	2920	5526	0	2606	0	0
SRL_OPN_2PTS007_0835_20131108_093709_20131108_111501.EUM.nc	-0.100	-0.157	0.118	2231	5397	0	3166	0	0
SRL_OPN_2PTS007_0837_20131108_111501_20131108_125319.EUM.nc	-0.138	-0.164	0.101	2504	5333	0	2829	0	0
SRL_OPN_2PTS007_0839_20131108_125318_20131108_144639.EUM.nc	-0.131	-0.152	0.084	3266	6299	0	3033	0	0
SRL_OPN_2PTS007_0842_20131108_144638_20131108_162616.EUM.nc	-0.117	-0.143	0.087	3338	5642	0	2304	0	0
SRL_OPN_2PTS007_0844_20131108_162617_20131108_180601.EUM.nc	-0.119	-0.141	0.092	3007	5627	0	2620	0	0
SRL_OPN_2PTS007_0846_20131108_180600_20131108_194521.EUM.nc	-0.121	-0.143	0.098	3303	5589	0	2286	0	0
SRL_OPN_2PTS007_0848_20131108_194520_20131108_212417.EUM.nc	-0.135	-0.147	0.092	3510	5439	0	1929	0	0
SRL_OPN_2PTS007_0850_20131108_212416_20131108_230230.EUM.nc	-0.132	-0.157	0.110	2305	5358	0	3053	0	0
SRL_OPN_2PTS007_0851_20131108_230230_20131109_004011.EUM.nc	-0.139	-0.152	0.095	3274	5499	0	2225	0	0

– Continued on next page

Table 9: Model Wet Troposphere Path Delay Statistics.

– Continued from previous page

File	Median	Mean	Std. Dev.	No. Obs.	Total Obs.	Default Lat/Lon	Flag (total)	Default (total)	3-Sigma Edited
SRL_OPN_2PTS007_0853_20131109_004011_20131109_021823.EUM.nc	-0.139	-0.153	0.104	2878	5559	0	2681	0	0
SRL_OPN_2PTS007_0855_20131109_021822_20131109_035750.EUM.nc	-0.121	-0.136	0.075	2709	5562	0	2853	0	0
SRL_OPN_2PTS007_0857_20131109_035750_20131109_053900.EUM.nc	-0.122	-0.141	0.088	2979	5528	0	2549	0	0
SRL_OPN_2PTS007_0859_20131109_053859_20131109_072801.EUM.nc	-0.128	-0.149	0.086	4114	6196	0	2082	0	0
SRL_OPN_2PTS007_0862_20131109_072800_20131109_090623.EUM.nc	-0.136	-0.153	0.107	3733	5570	0	1837	0	0
SRL_OPN_2PTS007_0863_20131109_090622_20131109_104417.EUM.nc	-0.096	-0.137	0.098	2624	5497	0	2873	0	0
SRL_OPN_2PTS007_0865_20131109_104416_20131109_122218.EUM.nc	-0.114	-0.154	0.102	2521	5450	0	2929	0	0
SRL_OPN_2PTS007_0867_20131109_122217_20131109_140135.EUM.nc	-0.130	-0.157	0.086	3168	5476	0	2308	0	0
SRL_OPN_2PTS007_0869_20131109_140135_20131109_155457.EUM.nc	-0.132	-0.157	0.105	3353	6383	0	3030	0	0
SRL_OPN_2PTS007_0872_20131109_155456_20131109_173443.EUM.nc	-0.120	-0.144	0.089	2682	5503	0	2821	0	0
SRL_OPN_2PTS007_0874_20131109_173443_20131109_191410.EUM.nc	-0.133	-0.148	0.094	3444	5612	0	2168	0	0
SRL_OPN_2PTS007_0876_20131109_191409_20131109_205318.EUM.nc	-0.128	-0.149	0.098	3665	5574	0	1909	0	0
SRL_OPN_2PTS007_0878_20131109_205317_20131109_223137.EUM.nc	-0.178	-0.175	0.118	2832	5386	0	2554	0	0
SRL_OPN_2PTS007_0879_20131109_223137_20131110_000928.EUM.nc	-0.097	-0.141	0.102	3086	5473	0	2387	0	0
SRL_OPN_2PTS007_0881_20131110_000928_20131110_014728.EUM.nc	-0.126	-0.149	0.098	3224	5557	0	2333	0	0
SRL_OPN_2PTS007_0883_20131110_014728_20131110_032618.EUM.nc	-0.157	-0.157	0.091	2894	5485	0	2591	0	0
SRL_OPN_2PTS007_0885_20131110_032617_20131110_050658.EUM.nc	-0.112	-0.132	0.081	2787	5588	0	2801	0	0
SRL_OPN_2PTS007_0887_20131110_050657_20131110_065659.EUM.nc	-0.125	-0.144	0.089	3727	6231	0	2504	0	0
SRL_OPN_2PTS007_0890_20131110_065659_20131110_083536.EUM.nc	-0.146	-0.146	0.097	4304	5614	0	1310	0	0
SRL_OPN_2PTS007_0892_20131110_083535_20131110_101326.EUM.nc	-0.136	-0.161	0.101	2760	5506	0	2746	0	0
SRL_OPN_2PTS007_0893_20131110_101325_20131110_115125.EUM.nc	-0.120	-0.170	0.115	2492	5470	0	2978	0	0
SRL_OPN_2PTS007_0895_20131110_115124_20131110_133015.EUM.nc	-0.134	-0.162	0.091	2849	5377	0	2528	0	0
SRL_OPN_2PTS007_0897_20131110_133014_20131110_152338.EUM.nc	-0.146	-0.151	0.089	3470	6348	0	2878	0	0
SRL_OPN_2PTS007_0900_20131110_152337_20131110_170315.EUM.nc	-0.094	-0.123	0.091	2689	5450	0	2761	0	0
SRL_OPN_2PTS007_0902_20131110_170315_20131110_184256.EUM.nc	-0.148	-0.166	0.092	3234	5600	0	2366	0	0
SRL_OPN_2PTS007_0904_20131110_184255_20131110_202215.EUM.nc	-0.137	-0.149	0.101	3413	5518	0	2105	0	0
SRL_OPN_2PTS007_0906_20131110_202214_20131110_220047.EUM.nc	-0.178	-0.162	0.101	3069	5354	0	2285	0	0
SRL_OPN_2PTS007_0908_20131110_220046_20131110_233846.EUM.nc	-0.086	-0.112	0.075	2578	5438	0	2794	0	66
SRL_OPN_2PTS007_0909_20131110_233845_20131111_011636.EUM.nc	-0.129	-0.148	0.098	3104	5513	0	2409	0	0
SRL_OPN_2PTS007_0911_20131111_011635_20131111_025504.EUM.nc	-0.147	-0.158	0.091	2781	5538	0	2757	0	0
SRL_OPN_2PTS007_0913_20131111_025504_20131111_043508.EUM.nc	-0.138	-0.149	0.084	2777	5508	0	2731	0	0
SRL_OPN_2PTS007_0915_20131111_043507_20131111_061707.EUM.nc	-0.114	-0.144	0.095	3696	5760	0	2064	0	0
SRL_OPN_2PTS007_0917_20131111_061706_20131111_080442.EUM.nc	-0.144	-0.151	0.095	4146	6107	0	1961	0	0
SRL_OPN_2PTS007_0920_20131111_080442_20131111_094241.EUM.nc	-0.181	-0.178	0.090	2936	5490	0	2554	0	0
SRL_OPN_2PTS007_0921_20131111_094240_20131111_112033.EUM.nc	-0.121	-0.164	0.099	2332	5314	0	2982	0	0
SRL_OPN_2PTS007_0923_20131111_112032_20131111_125902.EUM.nc	-0.125	-0.168	0.111	2600	5350	0	2750	0	0
SRL_OPN_2PTS007_0925_20131111_125902_20131111_145216.EUM.nc	-0.154	-0.167	0.093	3320	6320	0	3000	0	0
SRL_OPN_2PTS007_0928_20131111_145216_20131111_163154.EUM.nc	-0.110	-0.144	0.098	3194	5636	0	2442	0	0
SRL_OPN_2PTS007_0930_20131111_163154_20131111_181138.EUM.nc	-0.138	-0.154	0.086	3019	5589	0	2570	0	0

– Continued on next page

Table 9: Model Wet Troposphere Path Delay Statistics.

– Continued from previous page

File	Median	Mean	Std. Dev.	No. Obs.	Total Obs.	Default Lat/Lon	Flag (total)	Default (total)	3-Sigma Edited
SRL_OPN_2PTS007_0932_20131111_181137_20131111_195105.EUM.nc	-0.127	-0.141	0.092	3281	5565	0	2284	0	0
SRL_OPN_2PTS007_0934_20131111_195106_20131111_212951.EUM.nc	-0.164	-0.164	0.099	3585	5453	0	1868	0	0
SRL_OPN_2PTS007_0936_20131111_212951_20131111_230802.EUM.nc	-0.136	-0.148	0.098	2228	5382	0	3154	0	0
SRL_OPN_2PTS007_0937_20131111_230801_20131112_004551.EUM.nc	-0.118	-0.148	0.100	3211	5492	0	2281	0	0
SRL_OPN_2PTS007_0939_20131112_004550_20131112_022358.EUM.nc	-0.147	-0.164	0.100	2881	5568	0	2687	0	0
SRL_OPN_2PTS007_0941_20131112_022357_20131112_040330.EUM.nc	-0.116	-0.140	0.091	2754	5477	0	2723	0	0
SRL_OPN_2PTS007_0943_20131112_040330_20131112_054447.EUM.nc	-0.123	-0.157	0.096	3269	5674	0	2405	0	0
SRL_OPN_2PTS007_0945_20131112_054446_20131112_073344.EUM.nc	-0.118	-0.140	0.091	4092	6195	0	2103	0	0
SRL_OPN_2PTS007_0948_20131112_073344_20131112_091155.EUM.nc	-0.207	-0.182	0.088	3496	5535	0	2039	0	0
SRL_OPN_2PTS007_0949_20131112_091155_20131112_104948.EUM.nc	-0.106	-0.147	0.109	2568	5533	0	2965	0	0
SRL_OPN_2PTS007_0951_20131112_104948_20131112_122800.EUM.nc	-0.120	-0.158	0.102	2513	5359	0	2846	0	0
SRL_OPN_2PTS007_0953_20131112_122800_20131112_140712.EUM.nc	-0.141	-0.151	0.078	3057	5517	0	2460	0	0
SRL_OPN_2PTS007_0955_20131112_140712_20131112_160034.EUM.nc	-0.126	-0.152	0.093	3354	6366	0	3012	0	0
SRL_OPN_2PTS007_0958_20131112_160034_20131112_174021.EUM.nc	-0.116	-0.132	0.089	2809	5635	0	2826	0	0
SRL_OPN_2PTS007_0960_20131112_174020_20131112_191947.EUM.nc	-0.122	-0.147	0.094	3447	5575	0	2128	0	0
SRL_OPN_2PTS007_0962_20131112_191946_20131112_205853.EUM.nc	-0.142	-0.159	0.097	3713	5589	0	1876	0	0
SRL_OPN_2PTS007_0964_20131112_205852_20131112_223718.EUM.nc	-0.098	-0.146	0.105	2813	5355	0	2542	0	0
SRL_OPN_2PTS007_0965_20131112_223717_20131113_001500.EUM.nc	-0.121	-0.153	0.103	3056	5467	0	2411	0	0
SRL_OPN_2PTS007_0967_20131113_001459_20131113_015301.EUM.nc	-0.133	-0.151	0.095	3182	5523	0	2341	0	0
SRL_OPN_2PTS007_0969_20131113_015301_20131113_033205.EUM.nc	-0.114	-0.139	0.087	2925	5481	0	2556	0	0
SRL_OPN_2PTS007_0971_20131113_033205_20131113_051244.EUM.nc	-0.131	-0.144	0.091	2835	5564	0	2729	0	0
SRL_OPN_2PTS007_0973_20131113_051244_20131113_070235.EUM.nc	-0.105	-0.137	0.086	3752	6212	0	2460	0	0
SRL_OPN_2PTS007_0976_20131113_070235_20131113_084109.EUM.nc	-0.182	-0.185	0.084	4182	5609	0	1427	0	0
SRL_OPN_2PTS007_0978_20131113_084108_20131113_101905.EUM.nc	-0.098	-0.140	0.099	2711	5514	0	2803	0	0
SRL_OPN_2PTS007_0979_20131113_101904_20131113_115658.EUM.nc	-0.131	-0.171	0.104	2517	5429	0	2912	0	0
SRL_OPN_2PTS007_0981_20131113_115657_20131113_133552.EUM.nc	-0.134	-0.165	0.100	2829	5326	0	2497	0	0
SRL_OPN_2PTS007_0983_20131113_133551_20131113_152915.EUM.nc	-0.180	-0.186	0.093	3497	6347	0	2850	0	0
SRL_OPN_2PTS007_0986_20131113_152914_20131113_170902.EUM.nc	-0.107	-0.132	0.085	2717	5493	0	2776	0	0
SRL_OPN_2PTS007_0988_20131113_170901_20131113_184832.EUM.nc	-0.157	-0.178	0.111	3344	5603	0	2259	0	0
SRL_OPN_2PTS007_0990_20131113_184832_20131113_202750.EUM.nc	-0.165	-0.165	0.090	3411	5526	0	2115	0	0
SRL_OPN_2PTS007_0992_20131113_202749_20131113_220627.EUM.nc	-0.099	-0.145	0.107	3049	5359	0	2310	0	0
SRL_OPN_2PTS007_0994_20131113_220626_20131113_234417.EUM.nc	-0.104	-0.143	0.095	2776	5478	0	2702	0	0
SRL_OPN_2PTS007_0995_20131113_234417_20131114_012210.EUM.nc	-0.135	-0.160	0.095	3013	5534	0	2521	0	0
SRL_OPN_2PTS007_0997_20131114_012209_20131114_030049.EUM.nc	-0.163	-0.165	0.097	2806	5568	0	2762	0	0
SRL_OPN_2PTS007_0999_20131114_030048_20131114_044051.EUM.nc	-0.135	-0.148	0.085	2767	5624	0	2857	0	0

26 Wet Path Delay Difference (AMR-Model) Table

Table 10: Wet Path Delay Difference (AMR-Model) Statistics.

File	Median	Mean	Std. Dev.	No. Obs.	Total Obs.	Default Lat/Lon	Flag (total)	Default (total)	3-Sigma Edited
SRL_OPN_2PTS006_1001_20131010_044100_20131010_062309.EUM.nc	0.012	0.011	0.019	3684	5791	0	1963	0	144
SRL_OPN_2PTS007_0001_20131010_062308_20131010_081016.EUM.nc	0.008	0.007	0.017	4089	6092	0	1856	0	147
SRL_OPN_2PTS007_0004_20131010_081016_20131010_094823.EUM.nc	0.010	0.008	0.020	2815	5526	0	2577	0	134
SRL_OPN_2PTS007_0005_20131010_094822_20131010_112616.EUM.nc	0.002	0.002	0.017	2026	5400	0	3254	0	120
SRL_OPN_2PTS007_0007_20131010_112615_20131010_130440.EUM.nc	0.009	0.009	0.014	2492	5359	0	2705	0	162
SRL_OPN_2PTS007_0009_20131010_130439_20131010_145757.EUM.nc	0.007	0.006	0.019	3542	6384	0	2758	0	84
SRL_OPN_2PTS007_0012_20131010_145757_20131010_163744.EUM.nc	0.010	0.007	0.019	3037	5652	0	2475	0	140
SRL_OPN_2PTS007_0014_20131010_163743_20131010_181726.EUM.nc	0.011	0.010	0.019	2750	5508	0	2524	0	234
SRL_OPN_2PTS007_0016_20131010_181725_20131010_195643.EUM.nc	0.008	0.007	0.016	3258	5572	0	2183	0	131
SRL_OPN_2PTS007_0018_20131010_195643_20131010_213535.EUM.nc	0.010	0.009	0.019	3537	5470	0	1771	0	162
SRL_OPN_2PTS007_0020_20131010_213534_20131010_231345.EUM.nc	0.007	0.005	0.018	2311	5386	0	2978	0	97
SRL_OPN_2PTS007_0021_20131010_231345_20131011_005125.EUM.nc	0.006	0.006	0.015	3107	5524	0	2245	0	172
SRL_OPN_2PTS007_0023_20131011_005125_20131011_022945.EUM.nc	0.007	0.006	0.022	2882	5542	0	2600	0	60
SRL_OPN_2PTS007_0025_20131011_022945_20131011_040915.EUM.nc	0.004	0.005	0.019	2538	5481	0	2849	0	94
SRL_OPN_2PTS007_0027_20131011_040914_20131011_055048.EUM.nc	0.012	0.012	0.018	3414	5732	0	2156	0	162
SRL_OPN_2PTS007_0029_20131011_055047_20131011_073922.EUM.nc	0.009	0.008	0.018	3898	6163	0	2066	0	199
SRL_OPN_2PTS007_0032_20131011_073921_20131011_091741.EUM.nc	0.008	0.007	0.016	3279	5543	0	2116	1	147
SRL_OPN_2PTS007_0033_20131011_091740_20131011_105525.EUM.nc	0.000	-0.001	0.018	2335	5516	0	3102	0	79
SRL_OPN_2PTS007_0035_20131011_105524_20131011_123339.EUM.nc	0.009	0.009	0.017	2328	5375	0	2946	0	101
SRL_OPN_2PTS007_0037_20131011_123339_20131011_141307.EUM.nc	0.012	0.011	0.014	3173	5576	0	2321	0	82
SRL_OPN_2PTS007_0039_20131011_141306_20131011_160626.EUM.nc	0.011	0.011	0.018	3342	6399	0	2951	0	106
SRL_OPN_2PTS007_0042_20131011_160626_20131011_174604.EUM.nc	0.005	0.005	0.021	2661	5608	0	2849	0	98
SRL_OPN_2PTS007_0044_20131011_174603_20131011_192536.EUM.nc	0.007	0.006	0.020	3396	5637	0	2090	0	151
SRL_OPN_2PTS007_0046_20131011_192537_20131011_210432.EUM.nc	0.006	0.006	0.019	3572	5530	0	1854	0	104
SRL_OPN_2PTS007_0048_20131011_210433_20131011_224255.EUM.nc	0.007	0.007	0.015	2838	5371	0	2414	1	118
SRL_OPN_2PTS007_0049_20131011_224254_20131012_002045.EUM.nc	0.008	0.006	0.018	2962	5443	0	2332	0	149
SRL_OPN_2PTS007_0051_20131012_002044_20131012_015840.EUM.nc	0.007	0.007	0.016	3171	5545	0	2267	0	107
SRL_OPN_2PTS007_0053_20131012_015839_20131012_033748.EUM.nc	0.010	0.007	0.022	2717	5522	0	2674	0	131
SRL_OPN_2PTS007_0055_20131012_033748_20131012_051842.EUM.nc	0.008	0.008	0.019	2779	5578	0	2723	0	76
SRL_OPN_2PTS007_0057_20131012_051841_20131012_070823.EUM.nc	0.009	0.008	0.018	3569	6235	0	2487	0	179
SRL_OPN_2PTS007_0060_20131012_070822_20131012_084646.EUM.nc	0.007	0.006	0.016	3914	5592	0	1441	0	237
SRL_OPN_2PTS007_0062_20131012_084647_20131012_102442.EUM.nc	0.003	0.001	0.021	2515	5509	0	2874	0	120
SRL_OPN_2PTS007_0063_20131012_102441_20131012_120244.EUM.nc	0.008	0.008	0.016	2454	5479	0	2941	0	84
SRL_OPN_2PTS007_0065_20131012_120243_20131012_134135.EUM.nc	0.006	0.005	0.016	2894	5457	0	2392	0	171
SRL_OPN_2PTS007_0067_20131012_134134_20131012_153459.EUM.nc	0.009	0.008	0.018	3496	6404	0	2705	0	203
SRL_OPN_2PTS007_0070_20131012_153458_20131012_171445.EUM.nc	0.005	0.006	0.016	2533	5507	0	2876	0	98

– Continued on next page

Table 10: Wet Path Delay Difference (AMR-Model) Statistics.

– Continued from previous page

File	Median	Mean	Std. Dev.	No. Obs.	Total Obs.	Default Lat/Lon	Flag (total)	Default (total)	3-Sigma Edited
SRL_OPN_2PTS007_0072_20131012_171445_20131012_185424.EUM.nc	0.008	0.008	0.019	3268	5650	0	2267	0	115
SRL_OPN_2PTS007_0074_20131012_185423_20131012_203330.EUM.nc	0.004	0.004	0.015	3459	5576	0	1981	0	136
SRL_OPN_2PTS007_0076_20131012_203331_20131012_221207.EUM.nc	0.006	0.006	0.018	2991	5421	0	2304	0	126
SRL_OPN_2PTS007_0078_20131012_221207_20131012_235003.EUM.nc	0.005	0.005	0.014	2805	5503	0	2526	0	172
SRL_OPN_2PTS007_0079_20131012_235002_20131013_012749.EUM.nc	0.009	0.008	0.017	2912	5516	0	2462	0	142
SRL_OPN_2PTS007_0081_20131013_012748_20131013_030632.EUM.nc	0.006	0.005	0.019	2667	5570	0	2749	0	154
SRL_OPN_2PTS007_0083_20131013_030631_20131013_044641.EUM.nc	0.012	0.013	0.016	2626	5523	0	2759	0	138
SRL_OPN_2PTS007_0085_20131013_044640_20131013_062905.EUM.nc	0.010	0.009	0.017	3706	5793	0	1974	0	113
SRL_OPN_2PTS007_0087_20131013_062904_20131013_081555.EUM.nc	0.005	0.005	0.017	3898	5904	0	1766	3	237
SRL_OPN_2PTS007_0090_20131013_081554_20131013_095400.EUM.nc	0.008	0.008	0.015	2741	5529	0	2642	0	146
SRL_OPN_2PTS007_0091_20131013_095359_20131013_113146.EUM.nc	0.003	0.003	0.014	2081	5367	0	3111	0	175
SRL_OPN_2PTS007_0093_20131013_113145_20131013_131022.EUM.nc	0.007	0.007	0.015	2610	5448	0	2741	0	97
SRL_OPN_2PTS007_0095_20131013_131021_20131013_150340.EUM.nc	0.011	0.011	0.017	3511	6382	0	2789	0	82
SRL_OPN_2PTS007_0098_20131013_150339_20131013_164327.EUM.nc	0.006	0.006	0.017	2800	5646	0	2758	0	88
SRL_OPN_2PTS007_0100_20131013_164326_20131013_182302.EUM.nc	0.004	0.005	0.016	2975	5558	0	2407	1	175
SRL_OPN_2PTS007_0102_20131013_182301_20131013_200225.EUM.nc	0.006	0.006	0.014	2988	5558	0	2240	0	330
SRL_OPN_2PTS007_0104_20131013_200224_20131013_214115.EUM.nc	0.006	0.007	0.019	3473	5468	0	1869	0	126
SRL_OPN_2PTS007_0106_20131013_214114_20131013_231913.EUM.nc	0.004	0.004	0.014	2396	5329	0	2795	0	138
SRL_OPN_2PTS007_0107_20131013_231913_20131014_005702.EUM.nc	0.006	0.007	0.019	2950	5552	0	2428	0	174
SRL_OPN_2PTS007_0109_20131014_005702_20131014_023524.EUM.nc	0.015	0.015	0.017	2845	5551	0	2573	0	133
SRL_OPN_2PTS007_0111_20131014_023524_20131014_041500.EUM.nc	0.007	0.006	0.020	2573	5486	0	2826	0	87
SRL_OPN_2PTS007_0113_20131014_041459_20131014_055641.EUM.nc	0.011	0.011	0.017	3566	5737	0	2117	1	53
SRL_OPN_2PTS007_0115_20131014_055639_20131014_074501.EUM.nc	0.004	0.003	0.020	4024	6152	0	2054	0	74
SRL_OPN_2PTS007_0118_20131014_074500_20131014_092318.EUM.nc	0.003	0.002	0.019	3093	5511	0	2283	1	134
SRL_OPN_2PTS007_0119_20131014_092317_20131014_110100.EUM.nc	0.005	0.005	0.015	2133	5498	0	3219	0	146
SRL_OPN_2PTS007_0121_20131014_110059_20131014_123918.EUM.nc	0.011	0.011	0.016	2332	5398	0	2987	0	79
SRL_OPN_2PTS007_0123_20131014_123918_20131014_141850.EUM.nc	0.006	0.008	0.016	3155	5561	0	2284	0	122
SRL_OPN_2PTS007_0125_20131014_141849_20131014_161208.EUM.nc	0.009	0.007	0.017	3460	6379	0	2845	0	74
SRL_OPN_2PTS007_0128_20131014_161208_20131014_175146.EUM.nc	0.006	0.006	0.014	2588	5594	0	2795	0	211
SRL_OPN_2PTS007_0130_20131014_175146_20131014_193117.EUM.nc	0.008	0.008	0.017	3245	5614	0	2207	0	162
SRL_OPN_2PTS007_0132_20131014_193117_20131014_211011.EUM.nc	0.008	0.007	0.016	3364	5522	0	1968	0	190
SRL_OPN_2PTS007_0134_20131014_211011_20131014_224830.EUM.nc	0.007	0.006	0.017	2578	5383	0	2653	0	152
SRL_OPN_2PTS007_0135_20131014_224830_20131015_002619.EUM.nc	0.006	0.007	0.018	2947	5394	0	2240	0	207
SRL_OPN_2PTS007_0137_20131015_002618_20131015_020417.EUM.nc	0.011	0.010	0.019	3072	5511	0	2317	0	122
SRL_OPN_2PTS007_0139_20131015_020416_20131015_034331.EUM.nc	0.004	0.003	0.020	2726	5525	0	2685	0	114
SRL_OPN_2PTS007_0141_20131015_034330_20131015_052431.EUM.nc	0.008	0.011	0.027	2748	5595	0	2800	0	47
SRL_OPN_2PTS007_0143_20131015_052432_20131015_071401.EUM.nc	0.007	0.007	0.016	3483	6212	0	2460	0	269
SRL_OPN_2PTS007_0146_20131015_071401_20131015_085222.EUM.nc	0.006	0.005	0.018	3935	5587	0	1471	0	181
SRL_OPN_2PTS007_0147_20131015_085221_20131015_103017.EUM.nc	0.004	0.003	0.021	2475	5506	0	2922	0	109

– Continued on next page

Table 10: Wet Path Delay Difference (AMR-Model) Statistics.

– Continued from previous page

File	Median	Mean	Std. Dev.	No. Obs.	Total Obs.	Default Lat/Lon	Flag (total)	Default (total)	3-Sigma Edited
SRL_OPN_2PTS007_0149_20131015_103017_20131015_120821.EUM.nc	0.012	0.011	0.016	2340	5492	0	2927	0	225
SRL_OPN_2PTS007_0151_20131015_120820_20131015_134716.EUM.nc	0.006	0.005	0.015	2858	5463	0	2462	0	143
SRL_OPN_2PTS007_0153_20131015_134717_20131015_154040.EUM.nc	0.006	0.006	0.015	3410	6412	0	2758	0	244
SRL_OPN_2PTS007_0156_20131015_154039_20131015_172027.EUM.nc	0.006	0.007	0.016	2493	5553	0	2928	0	132
SRL_OPN_2PTS007_0158_20131015_172026_20131015_190005.EUM.nc	0.008	0.007	0.015	3117	5614	0	2306	1	190
SRL_OPN_2PTS007_0160_20131015_190004_20131015_203910.EUM.nc	0.008	0.008	0.016	3392	5557	0	1859	0	306
SRL_OPN_2PTS007_0162_20131015_203909_20131015_221743.EUM.nc	0.008	0.006	0.020	2976	5409	0	2318	0	115
SRL_OPN_2PTS007_0164_20131015_221742_20131015_235537.EUM.nc	0.011	0.011	0.016	2897	5514	0	2457	0	160
SRL_OPN_2PTS007_0165_20131015_235537_20131016_013324.EUM.nc	0.008	0.006	0.017	3073	5525	0	2342	0	110
SRL_OPN_2PTS007_0167_20131016_013325_20131016_031213.EUM.nc	0.008	0.009	0.016	2623	5586	0	2789	0	174
SRL_OPN_2PTS007_0169_20131016_031212_20131016_045228.EUM.nc	0.010	0.009	0.015	2637	5515	0	2709	0	169
SRL_OPN_2PTS007_0171_20131016_045227_20131016_063501.EUM.nc	0.011	0.010	0.016	3654	5842	0	2005	0	183
SRL_OPN_2PTS007_0173_20131016_063501_20131016_082132.EUM.nc	0.010	0.008	0.021	4192	6069	0	1757	0	120
SRL_OPN_2PTS007_0176_20131016_082132_20131016_095936.EUM.nc	0.003	0.001	0.026	2789	5531	0	2674	0	68
SRL_OPN_2PTS007_0177_20131016_095935_20131016_113723.EUM.nc	0.009	0.008	0.016	2297	5399	0	3027	0	75
SRL_OPN_2PTS007_0179_20131016_113722_20131016_131601.EUM.nc	0.008	0.008	0.019	2650	5415	0	2638	0	127
SRL_OPN_2PTS007_0181_20131016_131601_20131016_150922.EUM.nc	0.010	0.008	0.017	3352	6421	0	2911	0	158
SRL_OPN_2PTS007_0184_20131016_150922_20131016_164909.EUM.nc	0.005	0.007	0.015	2697	5592	0	2781	0	114
SRL_OPN_2PTS007_0186_20131016_164908_20131016_182843.EUM.nc	0.013	0.011	0.016	2947	5534	0	2358	0	229
SRL_OPN_2PTS007_0188_20131016_182843_20131016_200805.EUM.nc	0.007	0.006	0.015	3069	5560	0	2240	0	251
SRL_OPN_2PTS007_0190_20131016_200804_20131016_214652.EUM.nc	0.007	0.006	0.019	3300	5437	0	1983	0	154
SRL_OPN_2PTS007_0192_20131016_214652_20131016_232448.EUM.nc	0.007	0.006	0.019	2382	5287	0	2729	0	176
SRL_OPN_2PTS007_0193_20131016_232447_20131017_010237.EUM.nc	0.012	0.012	0.021	2799	5515	0	2582	0	134
SRL_OPN_2PTS007_0195_20131017_010237_20131017_024103.EUM.nc	0.006	0.004	0.019	2761	5553	0	2631	0	161
SRL_OPN_2PTS007_0197_20131017_024102_20131017_042044.EUM.nc	0.008	0.007	0.014	2574	5513	0	2775	0	164
SRL_OPN_2PTS007_0199_20131017_042043_20131017_060232.EUM.nc	0.015	0.014	0.018	3451	5744	0	2073	1	219
SRL_OPN_2PTS007_0201_20131017_060232_20131017_075039.EUM.nc	0.007	0.005	0.020	3840	6140	0	2003	0	297
SRL_OPN_2PTS007_0204_20131017_075039_20131017_092852.EUM.nc	0.006	0.006	0.022	3047	5488	0	2377	0	64
SRL_OPN_2PTS007_0205_20131017_092851_20131017_110635.EUM.nc	0.003	0.003	0.018	2180	5485	0	3170	0	135
SRL_OPN_2PTS007_0207_20131017_110634_20131017_124455.EUM.nc	0.010	0.010	0.016	2295	5381	0	2983	0	103
SRL_OPN_2PTS007_0209_20131017_124455_20131017_143804.EUM.nc	0.009	0.008	0.017	3235	6345	0	2986	0	124
SRL_OPN_2PTS007_0212_20131017_143803_20131017_161750.EUM.nc	0.011	0.011	0.017	3264	5631	0	2157	0	210
SRL_OPN_2PTS007_0214_20131017_161750_20131017_175726.EUM.nc	0.008	0.006	0.020	2783	5561	0	2700	1	77
SRL_OPN_2PTS007_0216_20131017_175726_20131017_193657.EUM.nc	0.008	0.007	0.018	3312	5631	0	2216	0	103
SRL_OPN_2PTS007_0218_20131017_193656_20131017_211548.EUM.nc	0.009	0.008	0.018	3460	5458	0	1864	1	133
SRL_OPN_2PTS007_0220_20131017_211547_20131017_225405.EUM.nc	0.005	0.005	0.017	2452	5447	0	2893	0	102
SRL_OPN_2PTS007_0221_20131017_225404_20131018_003154.EUM.nc	0.007	0.006	0.019	3032	5463	0	2193	0	238
SRL_OPN_2PTS007_0223_20131018_003154_20131018_020955.EUM.nc	0.013	0.015	0.024	2921	5529	0	2509	0	99
SRL_OPN_2PTS007_0225_20131018_020954_20131018_034913.EUM.nc	0.010	0.009	0.015	2622	5526	0	2734	0	170

– Continued on next page

Table 10: Wet Path Delay Difference (AMR-Model) Statistics.

– Continued from previous page

File	Median	Mean	Std. Dev.	No. Obs.	Total Obs.	Default Lat/Lon	Flag (total)	Default (total)	3-Sigma Edited
SRL_OPN_2PTS007_0227_20131018_034912_20131018_053021.EUM.nc	0.011	0.013	0.021	2767	5582	0	2785	0	30
SRL_OPN_2PTS007_0229_20131018_053020_20131018_071940.EUM.nc	0.008	0.008	0.016	3607	6210	0	2311	0	292
SRL_OPN_2PTS007_0232_20131018_071939_20131018_085758.EUM.nc	0.004	0.004	0.021	3742	5585	0	1629	1	213
SRL_OPN_2PTS007_0233_20131018_085757_20131018_103552.EUM.nc	0.004	0.003	0.020	2382	5497	0	3038	0	77
SRL_OPN_2PTS007_0235_20131018_103551_20131018_121358.EUM.nc	0.009	0.008	0.015	2356	5452	0	2940	0	156
SRL_OPN_2PTS007_0237_20131018_121357_20131018_135258.EUM.nc	0.009	0.009	0.015	2921	5453	0	2390	0	142
SRL_OPN_2PTS007_0239_20131018_135258_20131018_154622.EUM.nc	0.011	0.010	0.018	3566	6430	0	2728	0	136
SRL_OPN_2PTS007_0242_20131018_154622_20131018_172608.EUM.nc	0.006	0.005	0.019	2535	5509	0	2873	0	101
SRL_OPN_2PTS007_0244_20131018_172608_20131018_190545.EUM.nc	0.010	0.009	0.019	3207	5643	0	2275	0	161
SRL_OPN_2PTS007_0246_20131018_190546_20131018_204449.EUM.nc	0.005	0.003	0.021	3662	5595	0	1783	0	150
SRL_OPN_2PTS007_0248_20131018_204448_20131018_222319.EUM.nc	0.005	0.005	0.018	2850	5382	0	2390	1	141
SRL_OPN_2PTS007_0250_20131018_222318_20131019_000113.EUM.nc	0.010	0.010	0.015	2939	5502	0	2408	0	155
SRL_OPN_2PTS007_0251_20131019_000112_20131019_013901.EUM.nc	0.013	0.013	0.017	2972	5551	0	2336	0	243
SRL_OPN_2PTS007_0253_20131019_013900_20131019_031753.EUM.nc	0.009	0.010	0.017	2651	5584	0	2763	0	170
SRL_OPN_2PTS007_0255_20131019_031753_20131019_045815.EUM.nc	0.010	0.012	0.022	2815	5570	0	2698	0	57
SRL_OPN_2PTS007_0257_20131019_045815_20131019_064057.EUM.nc	0.013	0.012	0.014	3692	5819	0	1975	0	152
SRL_OPN_2PTS007_0259_20131019_064056_20131019_082710.EUM.nc	0.006	0.005	0.018	4232	6043	0	1659	0	152
SRL_OPN_2PTS007_0262_20131019_082709_20131019_100511.EUM.nc	0.005	0.003	0.023	2771	5529	0	2660	0	98
SRL_OPN_2PTS007_0263_20131019_100511_20131019_114259.EUM.nc	0.010	0.010	0.014	2169	5444	0	3080	0	195
SRL_OPN_2PTS007_0265_20131019_114259_20131019_132142.EUM.nc	0.005	0.004	0.020	2737	5416	0	2600	0	79
SRL_OPN_2PTS007_0267_20131019_132142_20131019_151504.EUM.nc	0.011	0.011	0.022	3436	6411	0	2896	0	79
SRL_OPN_2PTS007_0270_20131019_151503_20131019_165451.EUM.nc	0.009	0.008	0.018	2690	5569	0	2806	0	73
SRL_OPN_2PTS007_0272_20131019_165450_20131019_183423.EUM.nc	0.011	0.012	0.016	3026	5548	0	2341	0	181
SRL_OPN_2PTS007_0274_20131019_183422_20131019_201345.EUM.nc	0.006	0.005	0.019	3252	5562	0	2168	1	141
SRL_OPN_2PTS007_0276_20131019_201345_20131019_215229.EUM.nc	0.008	0.008	0.018	3287	5427	0	1978	0	162
SRL_OPN_2PTS007_0278_20131019_215228_20131019_233023.EUM.nc	0.002	0.001	0.017	2304	5357	0	2892	0	161
SRL_OPN_2PTS007_0279_20131019_233022_20131020_010812.EUM.nc	0.012	0.013	0.019	2755	5513	0	2660	0	98
SRL_OPN_2PTS007_0281_20131020_010811_20131020_024642.EUM.nc	0.006	0.006	0.019	2815	5568	0	2665	0	88
SRL_OPN_2PTS007_0283_20131020_024641_20131020_042628.EUM.nc	0.010	0.011	0.016	2707	5535	0	2746	0	82
SRL_OPN_2PTS007_0285_20131020_042628_20131020_060826.EUM.nc	0.011	0.010	0.018	3538	5766	0	2079	0	149
SRL_OPN_2PTS007_0287_20131020_060825_20131020_075615.EUM.nc	0.009	0.008	0.020	4041	6110	0	1987	0	82
SRL_OPN_2PTS007_0290_20131020_075614_20131020_093426.EUM.nc	0.014	0.011	0.020	2848	5510	0	2472	1	189
SRL_OPN_2PTS007_0291_20131020_093425_20131020_111210.EUM.nc	0.002	0.002	0.016	2149	5449	0	3201	0	99
SRL_OPN_2PTS007_0293_20131020_111209_20131020_125034.EUM.nc	0.011	0.012	0.016	2311	5392	0	2929	0	152
SRL_OPN_2PTS007_0295_20131020_125033_20131020_144345.EUM.nc	0.011	0.009	0.017	3237	6349	0	2979	0	133
SRL_OPN_2PTS007_0298_20131020_144345_20131020_162331.EUM.nc	0.011	0.009	0.018	3213	5625	0	2297	0	115
SRL_OPN_2PTS007_0300_20131020_162330_20131020_180307.EUM.nc	0.009	0.008	0.013	2838	5622	0	2669	0	115
SRL_OPN_2PTS007_0302_20131020_180306_20131020_194235.EUM.nc	0.008	0.007	0.018	3142	5623	0	2294	1	186
SRL_OPN_2PTS007_0304_20131020_194234_20131020_212133.EUM.nc	0.005	0.004	0.018	3438	5475	0	1884	0	153

– Continued on next page

Table 10: Wet Path Delay Difference (AMR-Model) Statistics.

– Continued from previous page

File	Median	Mean	Std. Dev.	No. Obs.	Total Obs.	Default Lat/Lon	Flag (total)	Default (total)	3-Sigma Edited
SRL_OPN_2PTS007_0306_20131020_212134_20131020_225940.EUM.nc	0.007	0.008	0.014	2224	5428	0	3072	0	132
SRL_OPN_2PTS007_0307_20131020_225939_20131021_003727.EUM.nc	0.007	0.007	0.016	3071	5503	0	2188	0	244
SRL_OPN_2PTS007_0309_20131021_003726_20131021_021530.EUM.nc	0.011	0.013	0.014	2772	5533	0	2518	0	243
SRL_OPN_2PTS007_0311_20131021_021529_20131021_035454.EUM.nc	0.006	0.006	0.015	2591	5526	0	2843	0	92
SRL_OPN_2PTS007_0313_20131021_035454_20131021_053608.EUM.nc	0.010	0.009	0.020	2730	5565	0	2714	0	121
SRL_OPN_2PTS007_0315_20131021_053607_20131021_072515.EUM.nc	0.008	0.009	0.017	3910	6204	0	2139	0	155
SRL_OPN_2PTS007_0318_20131021_072514_20131021_090331.EUM.nc	0.007	0.006	0.017	3593	5565	0	1765	0	207
SRL_OPN_2PTS007_0319_20131021_090330_20131021_104124.EUM.nc	0.004	0.002	0.019	2506	5505	0	2879	1	119
SRL_OPN_2PTS007_0321_20131021_104124_20131021_121933.EUM.nc	0.012	0.010	0.017	2332	5480	0	2985	0	163
SRL_OPN_2PTS007_0323_20131021_121932_20131021_135838.EUM.nc	0.008	0.008	0.014	3066	5497	0	2315	0	116
SRL_OPN_2PTS007_0325_20131021_135838_20131021_155201.EUM.nc	0.008	0.009	0.016	3249	6399	0	2854	0	296
SRL_OPN_2PTS007_0328_20131021_155200_20131021_173147.EUM.nc	0.008	0.007	0.014	2507	5478	0	2829	0	142
SRL_OPN_2PTS007_0330_20131021_173147_20131021_191123.EUM.nc	0.010	0.009	0.018	3293	5626	0	2138	0	195
SRL_OPN_2PTS007_0332_20131021_191122_20131021_205024.EUM.nc	0.008	0.009	0.020	3628	5569	0	1832	0	109
SRL_OPN_2PTS007_0334_20131021_205023_20131021_222853.EUM.nc	0.010	0.009	0.015	2874	5401	0	2383	1	143
SRL_OPN_2PTS007_0336_20131021_222852_20131022_000645.EUM.nc	0.006	0.007	0.014	2977	5524	0	2393	0	154
SRL_OPN_2PTS007_0337_20131022_000644_20131022_014435.EUM.nc	0.014	0.014	0.018	3140	5550	0	2289	0	121
SRL_OPN_2PTS007_0339_20131022_014435_20131022_032331.EUM.nc	0.011	0.012	0.017	2575	5501	0	2694	0	232
SRL_OPN_2PTS007_0341_20131022_032330_20131022_050359.EUM.nc	0.009	0.008	0.016	2639	5587	0	2768	0	180
SRL_OPN_2PTS007_0343_20131022_050359_20131022_065415.EUM.nc	0.007	0.008	0.019	3648	6227	0	2437	0	142
SRL_OPN_2PTS007_0346_20131022_065414_20131022_083243.EUM.nc	0.012	0.009	0.020	4294	5616	0	1216	1	105
SRL_OPN_2PTS007_0348_20131022_083242_20131022_101042.EUM.nc	0.010	0.008	0.017	2714	5440	0	2593	0	133
SRL_OPN_2PTS007_0349_20131022_101042_20131022_114840.EUM.nc	0.007	0.007	0.013	2304	5456	0	3018	0	134
SRL_OPN_2PTS007_0351_20131022_114839_20131022_132718.EUM.nc	0.004	0.003	0.019	2631	5227	0	2462	0	134
SRL_OPN_2PTS007_0353_20131022_132717_20131022_152041.EUM.nc	0.001	-0.000	0.022	3339	6398	0	2882	0	177
SRL_OPN_2PTS007_0356_20131022_152040_20131022_170028.EUM.nc	0.000	0.000	0.016	2614	5551	0	2821	0	116
SRL_OPN_2PTS007_0358_20131022_170028_20131022_184009.EUM.nc	0.000	0.001	0.018	3020	5630	0	2402	1	207
SRL_OPN_2PTS007_0360_20131022_184008_20131022_201919.EUM.nc	0.005	0.004	0.019	3220	5559	0	2179	0	160
SRL_OPN_2PTS007_0362_20131022_201919_20131022_215803.EUM.nc	0.003	0.001	0.018	2978	5433	0	2253	1	201
SRL_OPN_2PTS007_0364_20131022_215802_20131022_233603.EUM.nc	0.002	0.002	0.014	2414	5402	0	2837	0	151
SRL_OPN_2PTS007_0365_20131022_233603_20131023_011345.EUM.nc	0.004	0.002	0.018	2757	5493	0	2588	0	148
SRL_OPN_2PTS007_0367_20131023_011344_20131023_025218.EUM.nc	0.001	-0.000	0.019	2705	5561	0	2754	0	102
SRL_OPN_2PTS007_0369_20131023_025218_20131023_043211.EUM.nc	-0.000	-0.001	0.018	2601	5513	0	2732	0	180
SRL_OPN_2PTS007_0371_20131023_043211_20131023_061415.EUM.nc	0.003	0.002	0.018	3529	5762	0	2102	0	131
SRL_OPN_2PTS007_0373_20131023_061414_20131023_080148.EUM.nc	0.002	0.001	0.017	3955	6098	0	1938	0	205
SRL_OPN_2PTS007_0376_20131023_080147_20131023_093957.EUM.nc	-0.004	-0.006	0.021	2877	5524	0	2521	0	126
SRL_OPN_2PTS007_0377_20131023_093957_20131023_111750.EUM.nc	-0.004	-0.006	0.020	2142	5421	0	3162	0	117
SRL_OPN_2PTS007_0379_20131023_111749_20131023_125609.EUM.nc	0.007	0.007	0.013	2430	5337	0	2797	0	110
SRL_OPN_2PTS007_0381_20131023_125608_20131023_144921.EUM.nc	0.003	0.004	0.018	3261	6343	0	2978	0	104

– Continued on next page

Table 10: Wet Path Delay Difference (AMR-Model) Statistics.

– Continued from previous page

File	Median	Mean	Std. Dev.	No. Obs.	Total Obs.	Default Lat/Lon	Flag (total)	Default (total)	3-Sigma Edited
SRL_OPN_2PTS007_0384_20131023_144921_20131023_162909.EUM.nc	0.001	-0.000	0.019	3169	5650	0	2323	0	158
SRL_OPN_2PTS007_0386_20131023_162908_20131023_180853.EUM.nc	0.003	0.002	0.016	2851	5614	0	2621	1	141
SRL_OPN_2PTS007_0388_20131023_180852_20131023_194811.EUM.nc	0.002	0.002	0.014	3115	5607	0	2272	0	220
SRL_OPN_2PTS007_0390_20131023_194811_20131023_212707.EUM.nc	-0.001	-0.003	0.021	3431	5456	0	1867	0	158
SRL_OPN_2PTS007_0392_20131023_212708_20131023_230512.EUM.nc	0.004	0.001	0.017	2155	5413	0	3164	0	94
SRL_OPN_2PTS007_0393_20131023_230511_20131024_004259.EUM.nc	0.005	0.005	0.019	3063	5511	0	2262	0	186
SRL_OPN_2PTS007_0395_20131024_004259_20131024_022113.EUM.nc	0.004	0.003	0.020	2822	5551	0	2614	0	115
SRL_OPN_2PTS007_0397_20131024_022113_20131024_040035.EUM.nc	0.001	0.001	0.015	2614	5522	0	2767	0	141
SRL_OPN_2PTS007_0399_20131024_040036_20131024_054157.EUM.nc	0.005	0.004	0.019	3068	5559	0	2425	0	66
SRL_OPN_2PTS007_0401_20131024_054157_20131024_073051.EUM.nc	0.002	0.001	0.020	3949	6200	0	2089	0	162
SRL_OPN_2PTS007_0404_20131024_073050_20131024_090913.EUM.nc	-0.002	-0.002	0.018	3463	5568	0	1980	0	125
SRL_OPN_2PTS007_0405_20131024_090912_20131024_104657.EUM.nc	0.000	-0.002	0.017	2510	5504	0	2876	0	118
SRL_OPN_2PTS007_0407_20131024_104658_20131024_122508.EUM.nc	0.006	0.006	0.017	2371	5465	0	2945	0	149
SRL_OPN_2PTS007_0409_20131024_122507_20131024_140426.EUM.nc	0.002	0.002	0.015	3059	5510	0	2305	0	146
SRL_OPN_2PTS007_0411_20131024_140425_20131024_155749.EUM.nc	0.002	0.004	0.021	3219	6393	0	3055	0	119
SRL_OPN_2PTS007_0414_20131024_155749_20131024_173727.EUM.nc	0.001	0.000	0.017	2572	5522	0	2802	0	148
SRL_OPN_2PTS007_0416_20131024_173726_20131024_191702.EUM.nc	0.002	0.004	0.021	3342	5624	0	2176	0	106
SRL_OPN_2PTS007_0418_20131024_191701_20131024_205610.EUM.nc	0.002	0.002	0.019	3556	5596	0	1898	1	141
SRL_OPN_2PTS007_0420_20131024_205610_20131024_223427.EUM.nc	-0.002	-0.003	0.017	2695	5409	0	2542	0	172
SRL_OPN_2PTS007_0421_20131024_223426_20131025_001219.EUM.nc	0.001	-0.001	0.019	2996	5512	0	2382	0	134
SRL_OPN_2PTS007_0423_20131025_001218_20131025_015010.EUM.nc	0.001	0.001	0.019	3116	5545	0	2236	0	193
SRL_OPN_2PTS007_0425_20131025_015010_20131025_032911.EUM.nc	0.002	0.002	0.018	2745	5469	0	2568	0	156
SRL_OPN_2PTS007_0427_20131025_032911_20131025_050955.EUM.nc	0.007	0.005	0.024	2770	5577	0	2747	0	60
SRL_OPN_2PTS007_0429_20131025_050954_20131025_065951.EUM.nc	0.005	0.003	0.021	3670	6224	0	2500	0	54
SRL_OPN_2PTS007_0432_20131025_065950_20131025_083818.EUM.nc	-0.006	-0.006	0.020	4196	5615	0	1216	1	202
SRL_OPN_2PTS007_0434_20131025_083817_20131025_101616.EUM.nc	-0.003	-0.004	0.017	2616	5525	0	2800	1	108
SRL_OPN_2PTS007_0435_20131025_101616_20131025_115416.EUM.nc	0.002	0.002	0.015	2400	5484	0	2949	0	135
SRL_OPN_2PTS007_0437_20131025_115416_20131025_133259.EUM.nc	-0.004	-0.002	0.021	2722	5386	0	2508	0	156
SRL_OPN_2PTS007_0439_20131025_133258_20131025_152630.EUM.nc	0.003	0.002	0.020	3490	6366	0	2788	0	88
SRL_OPN_2PTS007_0442_20131025_152629_20131025_170608.EUM.nc	0.001	-0.001	0.020	2578	5480	0	2796	0	106
SRL_OPN_2PTS007_0444_20131025_170608_20131025_184548.EUM.nc	0.006	0.006	0.023	3126	5603	0	2364	0	113
SRL_OPN_2PTS007_0446_20131025_184548_20131025_202459.EUM.nc	0.002	0.001	0.020	3254	5553	0	2102	1	196
SRL_OPN_2PTS007_0448_20131025_202458_20131025_220337.EUM.nc	-0.002	-0.004	0.018	2868	5397	0	2324	0	205
SRL_OPN_2PTS007_0450_20131025_220337_20131025_234137.EUM.nc	-0.001	-0.003	0.017	2587	5506	0	2794	0	125
SRL_OPN_2PTS007_0451_20131025_234136_20131026_011919.EUM.nc	0.004	0.003	0.020	2949	5508	0	2440	0	119
SRL_OPN_2PTS007_0453_20131026_011919_20131026_025757.EUM.nc	-0.000	-0.001	0.021	2717	5566	0	2751	0	98
SRL_OPN_2PTS007_0455_20131026_025756_20131026_043805.EUM.nc	0.004	0.003	0.018	2559	5478	0	2779	0	140
SRL_OPN_2PTS007_0457_20131026_043804_20131026_062008.EUM.nc	0.006	0.004	0.021	3625	5792	0	2071	0	96
SRL_OPN_2PTS007_0459_20131026_062007_20131026_080725.EUM.nc	0.000	0.001	0.020	4074	6112	0	1924	0	114

– Continued on next page

Table 10: Wet Path Delay Difference (AMR-Model) Statistics.

– Continued from previous page

File	Median	Mean	Std. Dev.	No. Obs.	Total Obs.	Default Lat/Lon	Flag (total)	Default (total)	3-Sigma Edited
SRL_OPN_2PTS007_0462_20131026_080724_20131026_094532.EUM.nc	-0.002	-0.005	0.020	2838	5515	0	2576	0	101
SRL_OPN_2PTS007_0463_20131026_094532_20131026_112325.EUM.nc	-0.001	-0.001	0.018	2007	5359	0	3268	0	84
SRL_OPN_2PTS007_0465_20131026_112324_20131026_130147.EUM.nc	0.002	0.002	0.016	2481	5412	0	2815	0	116
SRL_OPN_2PTS007_0467_20131026_130146_20131026_145511.EUM.nc	0.000	0.001	0.018	3282	6379	0	2974	0	123
SRL_OPN_2PTS007_0470_20131026_145511_20131026_163449.EUM.nc	-0.001	-0.002	0.020	3040	5632	0	2449	0	143
SRL_OPN_2PTS007_0472_20131026_163448_20131026_181433.EUM.nc	0.003	0.003	0.014	2892	5630	0	2609	0	129
SRL_OPN_2PTS007_0474_20131026_181432_20131026_195350.EUM.nc	0.002	0.003	0.018	3151	5571	0	2272	1	147
SRL_OPN_2PTS007_0476_20131026_195349_20131026_213245.EUM.nc	0.000	-0.001	0.020	3461	5461	0	1833	0	167
SRL_OPN_2PTS007_0478_20131026_213245_20131026_231054.EUM.nc	-0.002	-0.001	0.017	2091	5368	0	3124	0	153
SRL_OPN_2PTS007_0479_20131026_231053_20131027_004833.EUM.nc	0.003	0.003	0.016	2958	5507	0	2297	0	252
SRL_OPN_2PTS007_0481_20131027_004832_20131027_022651.EUM.nc	-0.001	0.000	0.018	2783	5543	0	2601	0	159
SRL_OPN_2PTS007_0483_20131027_022651_20131027_040618.EUM.nc	-0.000	-0.002	0.020	2602	5476	0	2775	0	99
SRL_OPN_2PTS007_0485_20131027_040617_20131027_054747.EUM.nc	0.004	0.003	0.020	3365	5659	0	2206	0	88
SRL_OPN_2PTS007_0487_20131027_054746_20131027_073628.EUM.nc	0.002	0.002	0.020	3921	6178	0	2097	0	160
SRL_OPN_2PTS007_0490_20131027_073628_20131027_091448.EUM.nc	0.006	0.005	0.017	3329	5551	0	2077	1	144
SRL_OPN_2PTS007_0491_20131027_091447_20131027_105232.EUM.nc	-0.000	-0.000	0.017	2221	5514	0	3057	0	236
SRL_OPN_2PTS007_0493_20131027_105231_20131027_123044.EUM.nc	0.001	0.001	0.014	2321	5362	0	2921	0	120
SRL_OPN_2PTS007_0495_20131027_123043_20131027_141009.EUM.nc	0.001	0.000	0.018	2963	5566	0	2472	0	131
SRL_OPN_2PTS007_0497_20131027_141008_20131027_160330.EUM.nc	-0.001	-0.001	0.021	3299	6413	0	3018	0	96
SRL_OPN_2PTS007_0500_20131027_160329_20131027_174307.EUM.nc	0.006	0.006	0.017	2598	5633	0	2839	0	196
SRL_OPN_2PTS007_0502_20131027_174307_20131027_192241.EUM.nc	0.004	0.003	0.020	3210	5615	0	2186	1	218
SRL_OPN_2PTS007_0504_20131027_192241_20131027_210146.EUM.nc	-0.001	-0.002	0.020	3473	5576	0	1898	1	204
SRL_OPN_2PTS007_0506_20131027_210146_20131027_224001.EUM.nc	-0.002	-0.001	0.016	2665	5373	0	2543	0	165
SRL_OPN_2PTS007_0507_20131027_224001_20131028_001752.EUM.nc	0.003	0.003	0.021	2970	5465	0	2396	0	99
SRL_OPN_2PTS007_0509_20131028_001751_20131028_015555.EUM.nc	0.002	0.002	0.022	3108	5526	0	2267	0	151
SRL_OPN_2PTS007_0511_20131028_015554_20131028_033452.EUM.nc	-0.000	-0.001	0.019	2850	5484	0	2550	1	83
SRL_OPN_2PTS007_0513_20131028_033451_20131028_051542.EUM.nc	0.004	0.004	0.017	2741	5556	0	2697	0	118
SRL_OPN_2PTS007_0515_20131028_051542_20131028_070529.EUM.nc	0.000	0.003	0.022	3624	6223	0	2466	0	133
SRL_OPN_2PTS007_0518_20131028_070528_20131028_084402.EUM.nc	-0.000	-0.002	0.020	3933	5621	0	1489	1	198
SRL_OPN_2PTS007_0520_20131028_084401_20131028_102149.EUM.nc	0.001	-0.003	0.021	2485	5481	0	2830	1	165
SRL_OPN_2PTS007_0521_20131028_102148_20131028_115951.EUM.nc	0.003	0.003	0.020	2447	5471	0	2933	0	91
SRL_OPN_2PTS007_0523_20131028_115950_20131028_133847.EUM.nc	0.001	0.002	0.018	2734	5407	0	2517	0	156
SRL_OPN_2PTS007_0525_20131028_133846_20131028_153210.EUM.nc	0.005	0.003	0.021	3352	6378	0	2815	0	211
SRL_OPN_2PTS007_0528_20131028_153210_20131028_171149.EUM.nc	0.004	0.003	0.019	2524	5495	0	2865	0	106
SRL_OPN_2PTS007_0530_20131028_171150_20131028_185128.EUM.nc	-0.000	-0.000	0.015	3068	5628	0	2310	0	250
SRL_OPN_2PTS007_0532_20131028_185128_20131028_203044.EUM.nc	0.004	0.004	0.019	3307	5563	0	2109	0	147
SRL_OPN_2PTS007_0534_20131028_203043_20131028_220912.EUM.nc	-0.002	-0.003	0.018	2788	5378	0	2388	1	201
SRL_OPN_2PTS007_0536_20131028_220911_20131028_234710.EUM.nc	0.002	0.000	0.016	2785	5507	0	2595	0	127
SRL_OPN_2PTS007_0537_20131028_234710_20131029_012456.EUM.nc	-0.002	-0.003	0.018	2827	5533	0	2528	0	178

– Continued on next page

Table 10: Wet Path Delay Difference (AMR-Model) Statistics.

– Continued from previous page

File	Median	Mean	Std. Dev.	No. Obs.	Total Obs.	Default Lat/Lon	Flag (total)	Default (total)	3-Sigma Edited
SRL_OPN_2PTS007_0539_20131029_012455_20131029_030336.EUM.nc	0.001	0.002	0.022	2719	5585	0	2811	0	55
SRL_OPN_2PTS007_0541_20131029_030336_20131029_044350.EUM.nc	0.003	0.004	0.017	2577	5527	0	2761	0	189
SRL_OPN_2PTS007_0543_20131029_044349_20131029_062602.EUM.nc	0.003	0.003	0.020	3660	5789	0	1981	0	148
SRL_OPN_2PTS007_0545_20131029_062601_20131029_081301.EUM.nc	0.003	0.002	0.020	4049	6097	0	1859	0	189
SRL_OPN_2PTS007_0548_20131029_081300_20131029_095106.EUM.nc	0.002	0.002	0.016	2679	5421	0	2548	0	194
SRL_OPN_2PTS007_0549_20131029_095106_20131029_112859.EUM.nc	-0.001	-0.001	0.015	1986	5371	0	3246	0	139
SRL_OPN_2PTS007_0551_20131029_112858_20131029_130734.EUM.nc	-0.002	-0.002	0.016	2475	5440	0	2783	0	182
SRL_OPN_2PTS007_0553_20131029_130733_20131029_150051.EUM.nc	0.003	0.003	0.016	3208	6387	0	3026	0	153
SRL_OPN_2PTS007_0556_20131029_150050_20131029_164031.EUM.nc	0.002	0.003	0.020	2925	5631	0	2621	0	85
SRL_OPN_2PTS007_0558_20131029_164030_20131029_182013.EUM.nc	0.003	0.003	0.017	2889	5612	0	2530	0	193
SRL_OPN_2PTS007_0560_20131029_182013_20131029_195929.EUM.nc	-0.001	-0.001	0.022	3131	5550	0	2299	0	120
SRL_OPN_2PTS007_0562_20131029_195928_20131029_213820.EUM.nc	-0.002	-0.004	0.018	3294	5476	0	2005	0	177
SRL_OPN_2PTS007_0564_20131029_213819_20131029_231628.EUM.nc	-0.002	-0.004	0.023	2246	5352	0	3004	0	102
SRL_OPN_2PTS007_0565_20131029_231628_20131030_005408.EUM.nc	0.002	0.003	0.017	2940	5537	0	2420	0	177
SRL_OPN_2PTS007_0567_20131030_005408_20131030_023230.EUM.nc	-0.001	-0.001	0.018	2767	5557	0	2589	0	201
SRL_OPN_2PTS007_0569_20131030_023230_20131030_041209.EUM.nc	0.005	0.005	0.017	2517	5510	0	2829	0	164
SRL_OPN_2PTS007_0571_20131030_041208_20131030_055338.EUM.nc	0.005	0.005	0.020	3449	5711	0	2125	0	137
SRL_OPN_2PTS007_0573_20131030_055337_20131030_074205.EUM.nc	-0.001	-0.001	0.021	3856	6140	0	2050	0	234
SRL_OPN_2PTS007_0576_20131030_074204_20131030_092022.EUM.nc	-0.003	-0.003	0.021	3112	5536	0	2265	1	158
SRL_OPN_2PTS007_0577_20131030_092022_20131030_105815.EUM.nc	0.002	-0.002	0.020	2187	5477	0	3146	0	144
SRL_OPN_2PTS007_0579_20131030_105813_20131030_123622.EUM.nc	0.003	0.003	0.014	2284	5378	0	3001	0	93
SRL_OPN_2PTS007_0581_20131030_123622_20131030_141550.EUM.nc	-0.000	0.001	0.017	3064	5550	0	2353	0	133
SRL_OPN_2PTS007_0583_20131030_141549_20131030_160911.EUM.nc	0.006	0.007	0.018	3303	6381	0	2961	1	116
SRL_OPN_2PTS007_0586_20131030_160910_20131030_174855.EUM.nc	0.004	0.004	0.018	2570	4592	0	1945	0	77
SRL_OPN_2PTS007_0588_20131030_174853_20131030_192819.EUM.nc	0.003	0.003	0.017	2951	5629	0	2327	1	350
SRL_OPN_2PTS007_0590_20131030_192818_20131030_210722.EUM.nc	0.001	0.002	0.016	3349	5553	0	2034	1	169
SRL_OPN_2PTS007_0592_20131030_210721_20131030_224542.EUM.nc	-0.001	-0.001	0.021	2505	5369	0	2768	1	95
SRL_OPN_2PTS007_0593_20131030_224541_20131031_002324.EUM.nc	0.004	0.003	0.016	2885	5449	0	2408	0	156
SRL_OPN_2PTS007_0595_20131031_002323_20131031_020128.EUM.nc	0.001	0.001	0.015	2977	5543	0	2326	0	240
SRL_OPN_2PTS007_0597_20131031_020127_20131031_034040.EUM.nc	0.006	0.006	0.016	2684	5510	0	2652	1	173
SRL_OPN_2PTS007_0599_20131031_034039_20131031_052129.EUM.nc	0.001	0.001	0.018	2669	5589	0	2738	1	181
SRL_OPN_2PTS007_0604_20131031_071103_20131031_084934.EUM.nc	0.003	0.003	0.020	3835	5602	0	1587	0	180
SRL_OPN_2PTS007_0605_20131031_084934_20131031_102729.EUM.nc	0.002	0.001	0.017	2573	5518	0	2814	0	131
SRL_OPN_2PTS007_0607_20131031_102728_20131031_120525.EUM.nc	0.003	0.004	0.015	2354	5442	0	2880	0	208
SRL_OPN_2PTS007_0609_20131031_120524_20131031_134425.EUM.nc	0.003	0.004	0.014	2764	5447	0	2503	0	180
SRL_OPN_2PTS007_0611_20131031_134424_20131031_153749.EUM.nc	-0.001	0.001	0.019	3266	6415	0	2937	0	212
SRL_OPN_2PTS007_0614_20131031_153750_20131031_171737.EUM.nc	0.004	0.002	0.018	2490	5493	0	2891	0	112
SRL_OPN_2PTS007_0616_20131031_171736_20131031_185706.EUM.nc	0.001	0.001	0.018	3048	5605	0	2347	1	209
SRL_OPN_2PTS007_0618_20131031_185706_20131031_203620.EUM.nc	0.001	0.000	0.015	3338	5584	0	2081	0	165

– Continued on next page

Table 10: Wet Path Delay Difference (AMR-Model) Statistics.

– Continued from previous page

File	Median	Mean	Std. Dev.	No. Obs.	Total Obs.	Default Lat/Lon	Flag (total)	Default (total)	3-Sigma Edited
SRL_OPN_2PTS007_0620_20131031_203620_20131031_221455.EUM.nc	-0.000	0.001	0.019	2728	5376	0	2490	1	157
SRL_OPN_2PTS007_0622_20131031_221454_20131031_235243.EUM.nc	0.003	0.002	0.012	2673	5458	0	2585	0	200
SRL_OPN_2PTS007_0623_20131031_235242_20131101_013036.EUM.nc	-0.000	0.001	0.015	2857	5534	0	2441	0	236
SRL_OPN_2PTS007_0625_20131101_013036_20131101_030913.EUM.nc	0.004	0.004	0.018	2661	5545	0	2749	0	135
SRL_OPN_2PTS007_0627_20131101_030913_20131101_044933.EUM.nc	0.004	0.003	0.018	2651	5511	0	2717	0	143
SRL_OPN_2PTS007_0629_20131101_044934_20131101_063202.EUM.nc	0.001	0.000	0.017	3603	5781	0	1967	0	211
SRL_OPN_2PTS007_0631_20131101_063201_20131101_081843.EUM.nc	0.000	0.000	0.020	4047	6087	0	1814	0	226
SRL_OPN_2PTS007_0634_20131101_081844_20131101_095638.EUM.nc	0.002	0.001	0.019	2714	5516	0	2682	1	119
SRL_OPN_2PTS007_0635_20131101_095637_20131101_113432.EUM.nc	0.003	0.004	0.015	2193	5378	0	3045	0	140
SRL_OPN_2PTS007_0637_20131101_113432_20131101_131311.EUM.nc	-0.004	-0.004	0.022	2666	5433	0	2709	0	58
SRL_OPN_2PTS007_0639_20131101_131310_20131101_150631.EUM.nc	0.003	0.002	0.018	3182	6362	0	3006	0	174
SRL_OPN_2PTS007_0642_20131101_150630_20131101_164616.EUM.nc	0.006	0.005	0.017	2737	5613	0	2805	0	71
SRL_OPN_2PTS007_0644_20131101_164616_20131101_182551.EUM.nc	0.002	0.002	0.015	2953	5513	0	2334	0	226
SRL_OPN_2PTS007_0646_20131101_182550_20131101_200515.EUM.nc	0.000	-0.000	0.020	3073	5552	0	2383	1	95
SRL_OPN_2PTS007_0648_20131101_200514_20131101_214354.EUM.nc	-0.003	-0.003	0.022	3120	5438	0	2112	1	205
SRL_OPN_2PTS007_0650_20131101_214353_20131101_232159.EUM.nc	-0.001	-0.002	0.020	2424	5343	0	2849	0	70
SRL_OPN_2PTS007_0651_20131101_232158_20131102_005948.EUM.nc	0.000	-0.000	0.017	2879	5524	0	2448	0	197
SRL_OPN_2PTS007_0653_20131102_005947_20131102_023803.EUM.nc	-0.001	-0.002	0.021	2783	5554	0	2644	0	127
SRL_OPN_2PTS007_0655_20131102_023803_20131102_041751.EUM.nc	0.004	0.004	0.019	2645	5501	0	2792	0	64
SRL_OPN_2PTS007_0657_20131102_041750_20131102_055935.EUM.nc	0.001	0.002	0.017	3477	5745	0	2178	1	89
SRL_OPN_2PTS007_0659_20131102_055935_20131102_074748.EUM.nc	0.003	0.004	0.018	3882	6146	0	2068	0	196
SRL_OPN_2PTS007_0662_20131102_074747_20131102_092554.EUM.nc	0.000	-0.002	0.022	3071	5500	0	2339	0	90
SRL_OPN_2PTS007_0663_20131102_092553_20131102_110346.EUM.nc	-0.003	-0.006	0.022	2171	5507	0	3207	0	129
SRL_OPN_2PTS007_0665_20131102_110345_20131102_124205.EUM.nc	0.002	0.002	0.013	2262	5376	0	2957	0	157
SRL_OPN_2PTS007_0667_20131102_124204_20131102_142131.EUM.nc	0.001	0.001	0.017	3122	5520	0	2286	0	112
SRL_OPN_2PTS007_0669_20131102_142130_20131102_161448.EUM.nc	0.004	0.004	0.019	3282	6369	0	2983	1	103
SRL_OPN_2PTS007_0672_20131102_161447_20131102_175434.EUM.nc	0.002	0.003	0.018	2706	5586	0	2759	0	121
SRL_OPN_2PTS007_0674_20131102_175434_20131102_193405.EUM.nc	0.003	0.002	0.017	3023	5620	0	2323	0	274
SRL_OPN_2PTS007_0676_20131102_193404_20131102_211257.EUM.nc	0.002	0.002	0.017	3290	5571	0	2149	0	132
SRL_OPN_2PTS007_0678_20131102_211257_20131102_225115.EUM.nc	0.001	-0.000	0.021	2344	5345	0	2903	0	98
SRL_OPN_2PTS007_0679_20131102_225115_20131103_002904.EUM.nc	0.002	0.003	0.018	2953	5453	0	2330	0	170
SRL_OPN_2PTS007_0681_20131103_002903_20131103_020703.EUM.nc	-0.001	-0.001	0.017	2877	5549	0	2520	0	152
SRL_OPN_2PTS007_0683_20131103_020702_20131103_034621.EUM.nc	0.007	0.007	0.020	2769	5557	0	2714	0	74
SRL_OPN_2PTS007_0685_20131103_034620_20131103_052716.EUM.nc	0.005	0.005	0.019	2662	5571	0	2807	0	102
SRL_OPN_2PTS007_0687_20131103_052715_20131103_071649.EUM.nc	0.003	0.003	0.021	3775	6213	0	2364	0	74
SRL_OPN_2PTS007_0690_20131103_071648_20131103_085507.EUM.nc	-0.003	-0.004	0.022	3728	5573	0	1663	0	182
SRL_OPN_2PTS007_0691_20131103_085506_20131103_103302.EUM.nc	0.000	0.001	0.020	2341	5519	0	2979	0	199
SRL_OPN_2PTS007_0693_20131103_103302_20131103_121107.EUM.nc	0.000	0.001	0.016	2390	5430	0	2919	0	121
SRL_OPN_2PTS007_0695_20131103_121107_20131103_135005.EUM.nc	0.002	0.000	0.018	2810	5442	0	2452	0	180

– Continued on next page

Table 10: Wet Path Delay Difference (AMR-Model) Statistics.

– Continued from previous page

File	Median	Mean	Std. Dev.	No. Obs.	Total Obs.	Default Lat/Lon	Flag (total)	Default (total)	3-Sigma Edited
SRL_OPN_2PTS007_0697_20131103_135004_20131103_154328.EUM.nc	-0.002	-0.002	0.022	3338	6406	0	2939	0	129
SRL_OPN_2PTS007_0700_20131103_154327_20131103_172316.EUM.nc	0.001	0.002	0.017	2454	5528	0	2866	0	208
SRL_OPN_2PTS007_0702_20131103_172315_20131103_190244.EUM.nc	0.004	0.003	0.018	3086	5599	0	2343	0	170
SRL_OPN_2PTS007_0704_20131103_190243_20131103_204157.EUM.nc	0.003	0.005	0.023	3582	5589	0	1896	1	110
SRL_OPN_2PTS007_0706_20131103_204156_20131103_222029.EUM.nc	-0.001	-0.001	0.017	2753	5368	0	2392	1	222
SRL_OPN_2PTS007_0708_20131103_222028_20131103_235814.EUM.nc	-0.002	-0.001	0.017	2764	5491	0	2481	0	246
SRL_OPN_2PTS007_0709_20131103_235814_20131104_013612.EUM.nc	0.001	0.001	0.017	3033	5563	0	2317	0	213
SRL_OPN_2PTS007_0711_20131104_013612_20131104_031502.EUM.nc	0.005	0.004	0.018	2582	5527	0	2761	0	184
SRL_OPN_2PTS007_0713_20131104_031502_20131104_045520.EUM.nc	0.006	0.004	0.017	2747	5534	0	2706	0	81
SRL_OPN_2PTS007_0715_20131104_045519_20131104_063757.EUM.nc	-0.000	0.001	0.028	3752	5823	0	2001	0	70
SRL_OPN_2PTS007_0718_20131104_065555_20131104_080333.EUM.nc	0.009	0.006	0.013	23	27	0	1	3	0
SRL_OPN_2PTS007_0719_20131104_080332_20131104_100222.EUM.nc	-0.002	-0.002	0.020	3618	6707	0	2987	0	102
SRL_OPN_2PTS007_0721_20131104_100222_20131104_114009.EUM.nc	-0.004	-0.005	0.017	2306	5359	0	2982	0	71
SRL_OPN_2PTS007_0723_20131104_114010_20131104_131850.EUM.nc	0.004	0.004	0.020	2688	5406	0	2604	0	114
SRL_OPN_2PTS007_0725_20131104_131850_20131104_151212.EUM.nc	0.001	0.001	0.015	3243	6389	0	3002	0	144
SRL_OPN_2PTS007_0728_20131104_151212_20131104_165158.EUM.nc	0.001	0.000	0.017	2627	5589	0	2825	0	137
SRL_OPN_2PTS007_0730_20131104_165157_20131104_183131.EUM.nc	0.005	0.006	0.021	2996	5512	0	2340	0	176
SRL_OPN_2PTS007_0732_20131104_183130_20131104_201053.EUM.nc	0.002	0.002	0.018	3158	5548	0	2328	0	62
SRL_OPN_2PTS007_0734_20131104_201053_20131104_214939.EUM.nc	0.000	-0.001	0.019	3192	5455	0	2086	0	177
SRL_OPN_2PTS007_0736_20131104_214938_20131104_232734.EUM.nc	-0.002	-0.001	0.017	2362	5309	0	2760	0	187
SRL_OPN_2PTS007_0737_20131104_232733_20131105_010523.EUM.nc	-0.001	-0.002	0.017	2727	5511	0	2657	0	127
SRL_OPN_2PTS007_0739_20131105_010522_20131105_024351.EUM.nc	0.002	0.002	0.021	2770	5574	0	2718	0	86
SRL_OPN_2PTS007_0741_20131105_024350_20131105_042335.EUM.nc	-0.003	-0.003	0.020	2634	5516	0	2792	0	90
SRL_OPN_2PTS007_0743_20131105_042334_20131105_060528.EUM.nc	0.002	0.002	0.019	3432	5753	0	2169	0	152
SRL_OPN_2PTS007_0745_20131105_060527_20131105_075325.EUM.nc	-0.002	-0.002	0.020	3990	6126	0	2031	0	105
SRL_OPN_2PTS007_0748_20131105_075324_20131105_093137.EUM.nc	-0.002	-0.004	0.019	3023	5495	0	2415	1	56
SRL_OPN_2PTS007_0749_20131105_093137_20131105_110921.EUM.nc	-0.003	-0.003	0.020	2173	5452	0	3134	0	145
SRL_OPN_2PTS007_0751_20131105_110920_20131105_124742.EUM.nc	0.003	0.003	0.018	2313	5347	0	2975	0	59
SRL_OPN_2PTS007_0753_20131105_124742_20131105_144052.EUM.nc	0.004	0.003	0.018	3189	6279	0	3030	0	60
SRL_OPN_2PTS007_0756_20131105_144051_20131105_162038.EUM.nc	0.004	0.004	0.019	3223	5630	0	2283	0	124
SRL_OPN_2PTS007_0758_20131105_162037_20131105_180015.EUM.nc	0.000	-0.002	0.019	2683	5582	0	2667	0	232
SRL_OPN_2PTS007_0760_20131105_180014_20131105_193944.EUM.nc	0.002	0.002	0.016	3208	5611	0	2303	0	100
SRL_OPN_2PTS007_0762_20131105_193943_20131105_211843.EUM.nc	-0.003	-0.003	0.019	3334	5493	0	1988	0	171
SRL_OPN_2PTS007_0764_20131105_211843_20131105_225650.EUM.nc	-0.006	-0.006	0.017	2357	5442	0	3002	0	83
SRL_OPN_2PTS007_0765_20131105_225650_20131106_003439.EUM.nc	-0.003	-0.004	0.020	3061	5468	0	2224	0	183
SRL_OPN_2PTS007_0767_20131106_003438_20131106_021249.EUM.nc	0.004	0.004	0.016	2721	5546	0	2581	0	244
SRL_OPN_2PTS007_0769_20131106_021248_20131106_035202.EUM.nc	0.005	0.006	0.017	2579	5498	0	2741	0	178
SRL_OPN_2PTS007_0771_20131106_035201_20131106_053312.EUM.nc	0.004	0.005	0.019	2713	5580	0	2802	0	65
SRL_OPN_2PTS007_0773_20131106_053311_20131106_072225.EUM.nc	0.004	0.004	0.019	3831	6214	0	2221	0	162

– Continued on next page

Table 10: Wet Path Delay Difference (AMR-Model) Statistics.

– Continued from previous page

File	Median	Mean	Std. Dev.	No. Obs.	Total Obs.	Default Lat/Lon	Flag (total)	Default (total)	3-Sigma Edited
SRL_OPN_2PTS007_0776_20131106_072225_20131106_090051.EUM.nc	-0.003	-0.003	0.020	3696	5604	0	1808	0	100
SRL_OPN_2PTS007_0777_20131106_090050_20131106_103837.EUM.nc	-0.002	-0.003	0.018	2474	5492	0	2958	0	60
SRL_OPN_2PTS007_0779_20131106_103836_20131106_121644.EUM.nc	0.006	0.006	0.016	2355	5452	0	2956	0	141
SRL_OPN_2PTS007_0781_20131106_121643_20131106_135547.EUM.nc	0.003	0.003	0.018	2919	5469	0	2441	0	109
SRL_OPN_2PTS007_0783_20131106_135546_20131106_154919.EUM.nc	0.002	0.002	0.020	3412	6405	0	2894	0	99
SRL_OPN_2PTS007_0786_20131106_154918_20131106_172857.EUM.nc	-0.002	-0.003	0.017	2619	5489	0	2806	0	64
SRL_OPN_2PTS007_0788_20131106_172856_20131106_190832.EUM.nc	0.001	0.003	0.020	3314	5617	0	2179	1	123
SRL_OPN_2PTS007_0790_20131106_190832_20131106_204734.EUM.nc	0.003	0.003	0.016	3436	5566	0	1836	1	293
SRL_OPN_2PTS007_0792_20131106_204733_20131106_222604.EUM.nc	-0.001	-0.002	0.019	2759	5394	0	2474	0	161
SRL_OPN_2PTS007_0794_20131106_222603_20131107_000357.EUM.nc	0.000	0.001	0.017	2999	5541	0	2445	0	97
SRL_OPN_2PTS007_0795_20131107_000356_20131107_014146.EUM.nc	0.004	0.003	0.019	3062	5551	0	2345	0	144
SRL_OPN_2PTS007_0797_20131107_014146_20131107_032041.EUM.nc	-0.000	0.000	0.021	2695	5502	0	2688	0	119
SRL_OPN_2PTS007_0799_20131107_032041_20131107_050114.EUM.nc	0.001	-0.001	0.020	2853	5596	0	2711	0	32
SRL_OPN_2PTS007_0801_20131107_050113_20131107_064351.EUM.nc	0.001	0.001	0.024	3708	5809	0	2012	0	89
SRL_OPN_2PTS007_0803_20131107_064352_20131107_082954.EUM.nc	0.001	-0.000	0.018	4158	6039	0	1706	0	175
SRL_OPN_2PTS007_0806_20131107_082953_20131107_100755.EUM.nc	-0.000	0.000	0.015	2581	5511	0	2679	1	250
SRL_OPN_2PTS007_0807_20131107_100754_20131107_114551.EUM.nc	-0.005	-0.003	0.015	2325	5414	0	2987	0	102
SRL_OPN_2PTS007_0809_20131107_114550_20131107_132429.EUM.nc	0.001	0.001	0.021	2729	5390	0	2591	0	70
SRL_OPN_2PTS007_0811_20131107_132430_20131107_151751.EUM.nc	0.002	0.002	0.019	3326	6372	0	2959	0	87
SRL_OPN_2PTS007_0814_20131107_151751_20131107_165738.EUM.nc	-0.002	-0.003	0.017	2673	5548	0	2783	0	92
SRL_OPN_2PTS007_0816_20131107_165738_20131107_183718.EUM.nc	0.002	0.002	0.017	3041	5521	0	2272	0	208
SRL_OPN_2PTS007_0818_20131107_183717_20131107_201630.EUM.nc	0.004	0.001	0.017	3079	5520	0	2209	1	231
SRL_OPN_2PTS007_0820_20131107_201629_20131107_215513.EUM.nc	-0.001	-0.001	0.017	3106	5400	0	2097	0	197
SRL_OPN_2PTS007_0822_20131107_215512_20131107_233315.EUM.nc	-0.002	-0.000	0.015	2322	5290	0	2821	0	147
SRL_OPN_2PTS007_0823_20131107_233314_20131108_011056.EUM.nc	0.005	0.004	0.015	2611	5526	0	2679	0	236
SRL_OPN_2PTS007_0825_20131108_011056_20131108_024927.EUM.nc	-0.003	-0.004	0.022	2693	5569	0	2765	0	111
SRL_OPN_2PTS007_0827_20131108_024927_20131108_042925.EUM.nc	0.007	0.007	0.021	2696	5534	0	2783	0	55
SRL_OPN_2PTS007_0829_20131108_042925_20131108_061117.EUM.nc	-0.000	-0.001	0.015	3319	5709	0	2100	0	290
SRL_OPN_2PTS007_0831_20131108_061117_20131108_075900.EUM.nc	0.003	0.003	0.017	3855	6104	0	1987	0	262
SRL_OPN_2PTS007_0834_20131108_075859_20131108_093710.EUM.nc	-0.005	-0.005	0.022	2815	5526	0	2606	0	105
SRL_OPN_2PTS007_0835_20131108_093709_20131108_111501.EUM.nc	0.001	-0.002	0.018	2129	5397	0	3166	0	102
SRL_OPN_2PTS007_0837_20131108_111501_20131108_125319.EUM.nc	0.000	0.001	0.016	2408	5333	0	2829	0	96
SRL_OPN_2PTS007_0839_20131108_125318_20131108_144639.EUM.nc	0.006	0.003	0.018	3173	6299	0	3033	0	93
SRL_OPN_2PTS007_0842_20131108_144638_20131108_162616.EUM.nc	0.002	0.001	0.017	3176	5642	0	2304	0	162
SRL_OPN_2PTS007_0844_20131108_162617_20131108_180601.EUM.nc	0.001	-0.002	0.021	2895	5627	0	2620	0	112
SRL_OPN_2PTS007_0846_20131108_180600_20131108_194521.EUM.nc	0.000	-0.002	0.021	3199	5589	0	2286	0	104
SRL_OPN_2PTS007_0848_20131108_194520_20131108_212417.EUM.nc	-0.004	-0.004	0.018	3347	5439	0	1929	1	162
SRL_OPN_2PTS007_0850_20131108_212416_20131108_230230.EUM.nc	-0.004	-0.004	0.019	2137	5358	0	3053	0	168
SRL_OPN_2PTS007_0851_20131108_230230_20131109_004011.EUM.nc	-0.003	-0.003	0.018	3159	5499	0	2225	0	115

– Continued on next page

Table 10: Wet Path Delay Difference (AMR-Model) Statistics.

– Continued from previous page

File	Median	Mean	Std. Dev.	No. Obs.	Total Obs.	Default Lat/Lon	Flag (total)	Default (total)	3-Sigma Edited
SRL_OPN_2PTS007_0853_20131109_004011_20131109_021823.EUM.nc	0.000	-0.001	0.019	2766	5559	0	2681	0	112
SRL_OPN_2PTS007_0855_20131109_021822_20131109_035750.EUM.nc	0.010	0.008	0.018	2521	5562	0	2853	0	188
SRL_OPN_2PTS007_0857_20131109_035750_20131109_053900.EUM.nc	0.002	-0.001	0.025	2956	5528	0	2549	1	22
SRL_OPN_2PTS007_0859_20131109_053859_20131109_072801.EUM.nc	0.003	0.002	0.019	3957	6196	0	2082	0	157
SRL_OPN_2PTS007_0862_20131109_072800_20131109_090623.EUM.nc	-0.001	-0.002	0.020	3557	5570	0	1837	1	175
SRL_OPN_2PTS007_0863_20131109_090622_20131109_104417.EUM.nc	-0.004	-0.004	0.017	2388	5497	0	2873	0	236
SRL_OPN_2PTS007_0865_20131109_104416_20131109_122218.EUM.nc	-0.002	-0.001	0.015	2363	5450	0	2929	0	158
SRL_OPN_2PTS007_0867_20131109_122217_20131109_140135.EUM.nc	0.004	0.004	0.017	3056	5476	0	2308	0	112
SRL_OPN_2PTS007_0869_20131109_140135_20131109_155457.EUM.nc	-0.002	-0.001	0.021	3232	6383	0	3030	0	121
SRL_OPN_2PTS007_0872_20131109_155456_20131109_173443.EUM.nc	-0.002	-0.002	0.018	2602	5503	0	2821	0	80
SRL_OPN_2PTS007_0874_20131109_173443_20131109_191410.EUM.nc	0.000	-0.000	0.019	3259	5612	0	2168	0	185
SRL_OPN_2PTS007_0876_20131109_191409_20131109_205318.EUM.nc	-0.005	-0.005	0.016	3443	5574	0	1909	0	222
SRL_OPN_2PTS007_0878_20131109_205317_20131109_223137.EUM.nc	0.002	0.000	0.017	2637	5386	0	2554	0	195
SRL_OPN_2PTS007_0879_20131109_223137_20131110_000928.EUM.nc	-0.004	-0.004	0.023	2984	5473	0	2387	0	102
SRL_OPN_2PTS007_0881_20131110_000928_20131110_014728.EUM.nc	-0.001	-0.002	0.017	3080	5557	0	2333	0	144
SRL_OPN_2PTS007_0883_20131110_014728_20131110_032618.EUM.nc	0.004	0.003	0.020	2800	5485	0	2591	0	94
SRL_OPN_2PTS007_0885_20131110_032617_20131110_050658.EUM.nc	-0.000	-0.000	0.015	2657	5588	0	2801	1	129
SRL_OPN_2PTS007_0887_20131110_050657_20131110_065659.EUM.nc	0.001	-0.000	0.018	3534	6231	0	2504	0	193
SRL_OPN_2PTS007_0890_20131110_065659_20131110_083536.EUM.nc	-0.004	-0.004	0.021	4067	5614	0	1310	0	237
SRL_OPN_2PTS007_0892_20131110_083535_20131110_101326.EUM.nc	0.005	0.003	0.019	2504	5506	0	2746	0	256
SRL_OPN_2PTS007_0893_20131110_101325_20131110_115125.EUM.nc	-0.001	-0.000	0.015	2392	5470	0	2978	0	100
SRL_OPN_2PTS007_0895_20131110_115124_20131110_133015.EUM.nc	0.000	0.002	0.021	2756	5377	0	2528	0	93
SRL_OPN_2PTS007_0897_20131110_133014_20131110_152338.EUM.nc	0.002	0.003	0.021	3378	6348	0	2878	0	92
SRL_OPN_2PTS007_0900_20131110_152337_20131110_170315.EUM.nc	-0.003	-0.004	0.017	2629	5450	0	2761	0	60
SRL_OPN_2PTS007_0902_20131110_170315_20131110_184256.EUM.nc	-0.001	-0.000	0.023	3133	5600	0	2366	0	101
SRL_OPN_2PTS007_0904_20131110_184255_20131110_202215.EUM.nc	0.001	0.002	0.018	3282	5518	0	2105	1	130
SRL_OPN_2PTS007_0906_20131110_202214_20131110_220047.EUM.nc	0.000	-0.000	0.020	2863	5354	0	2285	1	205
SRL_OPN_2PTS007_0908_20131110_220046_20131110_233846.EUM.nc	0.000	0.000	0.018	2548	5438	0	2794	0	96
SRL_OPN_2PTS007_0909_20131110_233845_20131111_011636.EUM.nc	-0.003	-0.001	0.019	2956	5513	0	2409	0	148
SRL_OPN_2PTS007_0911_20131111_011635_20131111_025504.EUM.nc	0.004	0.006	0.022	2720	5538	0	2757	0	61
SRL_OPN_2PTS007_0913_20131111_025504_20131111_043508.EUM.nc	-0.002	-0.001	0.022	2709	5508	0	2731	0	68
SRL_OPN_2PTS007_0915_20131111_043507_20131111_061707.EUM.nc	-0.000	0.002	0.018	3601	5760	0	2064	0	95
SRL_OPN_2PTS007_0917_20131111_061706_20131111_080442.EUM.nc	0.002	0.002	0.021	4016	6107	0	1961	0	130
SRL_OPN_2PTS007_0920_20131111_080442_20131111_094241.EUM.nc	0.002	0.000	0.021	2780	5490	0	2554	1	155
SRL_OPN_2PTS007_0921_20131111_094240_20131111_112033.EUM.nc	-0.003	-0.003	0.018	2206	5314	0	2982	0	126
SRL_OPN_2PTS007_0923_20131111_112032_20131111_125902.EUM.nc	-0.003	-0.001	0.017	2480	5350	0	2750	0	120
SRL_OPN_2PTS007_0925_20131111_125902_20131111_145216.EUM.nc	0.001	0.000	0.021	3260	6320	0	3000	0	60
SRL_OPN_2PTS007_0928_20131111_145216_20131111_163154.EUM.nc	-0.003	-0.003	0.018	3059	5636	0	2442	0	135
SRL_OPN_2PTS007_0930_20131111_163154_20131111_181138.EUM.nc	0.003	0.001	0.021	2919	5589	0	2570	0	100

– Continued on next page

Table 10: Wet Path Delay Difference (AMR-Model) Statistics.

– Continued from previous page

File	Median	Mean	Std. Dev.	No. Obs.	Total Obs.	Default Lat/Lon	Flag (total)	Default (total)	3-Sigma Edited
SRL_OPN_2PTS007_0932_20131111_181137_20131111_195105.EUM.nc	-0.000	0.000	0.020	3141	5565	0	2284	0	140
SRL_OPN_2PTS007_0934_20131111_195106_20131111_212951.EUM.nc	-0.002	-0.002	0.018	3466	5453	0	1868	0	119
SRL_OPN_2PTS007_0936_20131111_212951_20131111_230802.EUM.nc	0.001	-0.001	0.016	2138	5382	0	3154	0	90
SRL_OPN_2PTS007_0937_20131111_230801_20131112_004551.EUM.nc	0.003	0.001	0.017	2986	5492	0	2281	0	225
SRL_OPN_2PTS007_0939_20131112_004550_20131112_022358.EUM.nc	0.001	0.001	0.018	2772	5568	0	2687	0	109
SRL_OPN_2PTS007_0941_20131112_022357_20131112_040330.EUM.nc	0.001	0.004	0.021	2651	5477	0	2723	0	103
SRL_OPN_2PTS007_0943_20131112_040330_20131112_054447.EUM.nc	0.005	0.006	0.021	3181	5674	0	2405	1	87
SRL_OPN_2PTS007_0945_20131112_054446_20131112_073344.EUM.nc	0.000	-0.000	0.019	3945	6195	0	2103	0	147
SRL_OPN_2PTS007_0948_20131112_073344_20131112_091155.EUM.nc	0.003	0.001	0.017	3331	5535	0	2039	0	165
SRL_OPN_2PTS007_0949_20131112_091155_20131112_104948.EUM.nc	-0.001	-0.002	0.020	2492	5533	0	2965	0	76
SRL_OPN_2PTS007_0951_20131112_104948_20131112_122800.EUM.nc	0.002	0.002	0.015	2380	5359	0	2846	0	133
SRL_OPN_2PTS007_0953_20131112_122800_20131112_140712.EUM.nc	-0.001	0.000	0.019	2958	5517	0	2460	0	99
SRL_OPN_2PTS007_0955_20131112_140712_20131112_160034.EUM.nc	-0.000	-0.000	0.020	3236	6366	0	3012	0	118
SRL_OPN_2PTS007_0958_20131112_160034_20131112_174021.EUM.nc	0.002	0.000	0.018	2711	5635	0	2826	0	98
SRL_OPN_2PTS007_0960_20131112_174020_20131112_191947.EUM.nc	0.002	0.003	0.017	3234	5575	0	2128	0	213
SRL_OPN_2PTS007_0962_20131112_191946_20131112_205853.EUM.nc	-0.000	0.001	0.019	3579	5589	0	1876	1	133
SRL_OPN_2PTS007_0964_20131112_205852_20131112_223718.EUM.nc	-0.001	-0.002	0.018	2692	5355	0	2542	0	121
SRL_OPN_2PTS007_0965_20131112_223717_20131113_001500.EUM.nc	0.001	0.001	0.018	2927	5467	0	2411	0	129
SRL_OPN_2PTS007_0967_20131113_001459_20131113_015301.EUM.nc	0.000	-0.002	0.019	3017	5523	0	2341	0	165
SRL_OPN_2PTS007_0969_20131113_015301_20131113_033205.EUM.nc	-0.002	-0.002	0.018	2803	5481	0	2556	0	122
SRL_OPN_2PTS007_0971_20131113_033205_20131113_051244.EUM.nc	0.003	0.003	0.021	2753	5564	0	2729	1	81
SRL_OPN_2PTS007_0973_20131113_051244_20131113_070235.EUM.nc	0.000	-0.001	0.017	3603	6212	0	2460	0	149
SRL_OPN_2PTS007_0976_20131113_070235_20131113_084109.EUM.nc	0.002	0.002	0.022	4082	5609	0	1427	0	100
SRL_OPN_2PTS007_0978_20131113_084108_20131113_101905.EUM.nc	-0.003	-0.003	0.018	2580	5514	0	2803	0	131
SRL_OPN_2PTS007_0979_20131113_101904_20131113_115658.EUM.nc	0.001	-0.001	0.018	2349	5429	0	2912	0	168
SRL_OPN_2PTS007_0981_20131113_115657_20131113_133552.EUM.nc	0.002	0.004	0.017	2720	5326	0	2497	0	109
SRL_OPN_2PTS007_0983_20131113_133551_20131113_152915.EUM.nc	-0.001	-0.002	0.022	3325	6347	0	2850	0	172
SRL_OPN_2PTS007_0986_20131113_152914_20131113_170902.EUM.nc	0.002	0.002	0.019	2667	5493	0	2776	0	50
SRL_OPN_2PTS007_0988_20131113_170901_20131113_184832.EUM.nc	0.003	0.002	0.017	3159	5603	0	2259	0	185
SRL_OPN_2PTS007_0990_20131113_184832_20131113_202750.EUM.nc	0.002	0.003	0.026	3293	5526	0	2115	0	118
SRL_OPN_2PTS007_0992_20131113_202749_20131113_220627.EUM.nc	0.003	0.003	0.016	2921	5359	0	2310	0	128
SRL_OPN_2PTS007_0994_20131113_220626_20131113_234417.EUM.nc	-0.006	-0.006	0.019	2600	5478	0	2702	0	176
SRL_OPN_2PTS007_0995_20131113_234417_20131114_012210.EUM.nc	0.003	0.002	0.019	2911	5534	0	2521	0	102
SRL_OPN_2PTS007_0997_20131114_012209_20131114_030049.EUM.nc	0.003	0.003	0.024	2711	5568	0	2762	0	95
SRL_OPN_2PTS007_0999_20131114_030048_20131114_044051.EUM.nc	0.005	0.005	0.018	2676	5624	0	2857	1	90

27 K Brightness Temperature Table

Table 11: K Brightness Temperature Statistics.

File	Median	Mean	Std. Dev.	No. Obs.	Total Obs.	Default Lat/Lon	Flag (total)	Default (total)	3-Sigma Edited
SRL_OPN_2PTS006_1001_20131010_044100_20131010_062309.EUM.nc	166.695	171.217	19.610	3762	5791	0	1963	0	66
SRL_OPN_2PTS007_0001_20131010_062308_20131010_081016.EUM.nc	169.340	171.949	19.491	4233	6092	0	1856	0	3
SRL_OPN_2PTS007_0004_20131010_081016_20131010_094823.EUM.nc	166.880	174.721	23.857	2915	5526	0	2577	0	34
SRL_OPN_2PTS007_0005_20131010_094822_20131010_112616.EUM.nc	170.005	175.086	21.381	2133	5400	0	3254	0	13
SRL_OPN_2PTS007_0007_20131010_112615_20131010_130440.EUM.nc	168.630	175.330	21.255	2634	5359	0	2705	0	20
SRL_OPN_2PTS007_0009_20131010_130439_20131010_145757.EUM.nc	173.120	174.430	17.820	3625	6384	0	2758	0	1
SRL_OPN_2PTS007_0012_20131010_145757_20131010_163744.EUM.nc	174.870	174.678	17.734	3175	5652	0	2475	0	2
SRL_OPN_2PTS007_0014_20131010_163743_20131010_181726.EUM.nc	173.110	176.155	24.620	2944	5508	0	2524	0	40
SRL_OPN_2PTS007_0016_20131010_181725_20131010_195643.EUM.nc	162.950	169.256	20.103	3368	5572	0	2183	0	21
SRL_OPN_2PTS007_0018_20131010_195643_20131010_213535.EUM.nc	171.820	174.453	20.513	3664	5470	0	1771	0	35
SRL_OPN_2PTS007_0020_20131010_213534_20131010_231345.EUM.nc	165.180	170.861	20.263	2398	5386	0	2978	0	10
SRL_OPN_2PTS007_0021_20131010_231345_20131011_005125.EUM.nc	163.080	172.061	22.021	3272	5524	0	2245	0	7
SRL_OPN_2PTS007_0023_20131011_005125_20131011_022945.EUM.nc	175.035	175.095	17.315	2902	5542	0	2600	0	40
SRL_OPN_2PTS007_0025_20131011_022945_20131011_040915.EUM.nc	169.275	170.894	15.182	2611	5481	0	2849	0	21
SRL_OPN_2PTS007_0027_20131011_040914_20131011_055048.EUM.nc	166.965	172.555	20.426	3564	5732	0	2156	0	12
SRL_OPN_2PTS007_0029_20131011_055047_20131011_073922.EUM.nc	173.950	175.576	18.386	4077	6163	0	2066	0	20
SRL_OPN_2PTS007_0032_20131011_073921_20131011_091741.EUM.nc	166.640	173.799	23.077	3422	5543	0	2116	1	4
SRL_OPN_2PTS007_0033_20131011_091740_20131011_105525.EUM.nc	173.110	173.886	22.757	2406	5516	0	3102	0	8
SRL_OPN_2PTS007_0035_20131011_105524_20131011_123339.EUM.nc	170.210	175.227	19.257	2401	5375	0	2946	0	28
SRL_OPN_2PTS007_0037_20131011_123339_20131011_141307.EUM.nc	167.240	170.175	17.211	3227	5576	0	2321	0	28
SRL_OPN_2PTS007_0039_20131011_141306_20131011_160626.EUM.nc	174.570	173.312	16.394	3441	6399	0	2951	0	7
SRL_OPN_2PTS007_0042_20131011_160626_20131011_174604.EUM.nc	165.490	173.703	22.365	2748	5608	0	2849	0	11
SRL_OPN_2PTS007_0044_20131011_174603_20131011_192536.EUM.nc	167.160	173.347	19.778	3533	5637	0	2090	0	14
SRL_OPN_2PTS007_0046_20131011_192537_20131011_210432.EUM.nc	165.035	172.080	21.911	3639	5530	0	1854	0	37
SRL_OPN_2PTS007_0048_20131011_210433_20131011_224255.EUM.nc	163.190	168.864	19.409	2938	5371	0	2414	1	18
SRL_OPN_2PTS007_0049_20131011_224254_20131012_002045.EUM.nc	162.950	172.700	22.766	3064	5443	0	2332	0	47
SRL_OPN_2PTS007_0051_20131012_002044_20131012_015840.EUM.nc	170.745	175.398	19.872	3263	5545	0	2267	0	15
SRL_OPN_2PTS007_0053_20131012_015839_20131012_033748.EUM.nc	173.150	173.017	18.093	2833	5522	0	2674	0	15
SRL_OPN_2PTS007_0055_20131012_033748_20131012_051842.EUM.nc	169.730	170.762	16.492	2850	5578	0	2723	0	5
SRL_OPN_2PTS007_0057_20131012_051841_20131012_070823.EUM.nc	169.870	172.210	17.552	3697	6235	0	2487	0	51
SRL_OPN_2PTS007_0060_20131012_070822_20131012_084646.EUM.nc	164.170	170.782	20.690	4100	5592	0	1441	0	51
SRL_OPN_2PTS007_0062_20131012_084647_20131012_102442.EUM.nc	176.400	178.643	26.013	2611	5509	0	2874	0	24
SRL_OPN_2PTS007_0063_20131012_102441_20131012_120244.EUM.nc	168.660	174.591	22.310	2530	5479	0	2941	0	8
SRL_OPN_2PTS007_0065_20131012_120243_20131012_134135.EUM.nc	171.530	175.598	19.877	2996	5457	0	2392	0	69
SRL_OPN_2PTS007_0067_20131012_134134_20131012_153459.EUM.nc	176.920	174.331	17.737	3678	6404	0	2705	0	21
SRL_OPN_2PTS007_0070_20131012_153458_20131012_171445.EUM.nc	167.670	172.538	18.279	2620	5507	0	2876	0	11

– Continued on next page

Table 11: K Brightness Temperature Statistics.

– Continued from previous page

File	Median	Mean	Std. Dev.	No. Obs.	Total Obs.	Default Lat/Lon	Flag (total)	Default (total)	3-Sigma Edited
SRL_OPN_2PTS007_0072_20131012_171445_20131012_185424.EUM.nc	170.950	174.219	18.670	3353	5650	0	2267	0	30
SRL_OPN_2PTS007_0074_20131012_185423_20131012_203330.EUM.nc	166.190	173.505	20.299	3582	5576	0	1981	0	13
SRL_OPN_2PTS007_0076_20131012_203331_20131012_221207.EUM.nc	165.090	170.840	21.288	3082	5421	0	2304	0	35
SRL_OPN_2PTS007_0078_20131012_221207_20131012_235003.EUM.nc	160.700	170.146	21.163	2951	5503	0	2526	0	26
SRL_OPN_2PTS007_0079_20131012_235002_20131013_012749.EUM.nc	166.985	171.725	19.516	3041	5516	0	2462	0	13
SRL_OPN_2PTS007_0081_20131013_012748_20131013_030632.EUM.nc	178.550	175.766	18.492	2806	5570	0	2749	0	15
SRL_OPN_2PTS007_0083_20131013_030631_20131013_044641.EUM.nc	167.625	168.282	13.555	2753	5523	0	2759	0	11
SRL_OPN_2PTS007_0085_20131013_044640_20131013_062905.EUM.nc	165.150	170.617	18.067	3807	5793	0	1974	0	12
SRL_OPN_2PTS007_0087_20131013_062904_20131013_081555.EUM.nc	167.000	172.194	18.510	4061	5904	0	1766	3	74
SRL_OPN_2PTS007_0090_20131013_081554_20131013_095400.EUM.nc	171.850	175.958	23.164	2878	5529	0	2642	0	9
SRL_OPN_2PTS007_0091_20131013_095359_20131013_113146.EUM.nc	167.095	173.476	21.032	2201	5367	0	3111	0	55
SRL_OPN_2PTS007_0093_20131013_113145_20131013_131022.EUM.nc	170.140	176.595	20.836	2700	5448	0	2741	0	7
SRL_OPN_2PTS007_0095_20131013_131021_20131013_150340.EUM.nc	175.500	174.076	18.020	3576	6382	0	2789	0	17
SRL_OPN_2PTS007_0098_20131013_150339_20131013_164327.EUM.nc	163.970	168.812	16.860	2866	5646	0	2758	0	22
SRL_OPN_2PTS007_0100_20131013_164326_20131013_182302.EUM.nc	164.320	171.360	19.140	3132	5558	0	2407	1	18
SRL_OPN_2PTS007_0102_20131013_182301_20131013_200225.EUM.nc	169.460	173.680	21.862	3297	5558	0	2240	0	21
SRL_OPN_2PTS007_0104_20131013_200224_20131013_214115.EUM.nc	174.180	176.054	21.423	3574	5468	0	1869	0	25
SRL_OPN_2PTS007_0106_20131013_214114_20131013_231913.EUM.nc	170.415	172.681	19.496	2492	5329	0	2795	0	42
SRL_OPN_2PTS007_0107_20131013_231913_20131014_005702.EUM.nc	165.375	171.293	20.403	3080	5552	0	2428	0	44
SRL_OPN_2PTS007_0109_20131014_005702_20131014_023524.EUM.nc	172.785	172.041	18.785	2967	5551	0	2573	0	11
SRL_OPN_2PTS007_0111_20131014_023524_20131014_041500.EUM.nc	168.220	170.568	16.164	2636	5486	0	2826	0	24
SRL_OPN_2PTS007_0113_20131014_041459_20131014_055641.EUM.nc	162.400	170.008	18.763	3599	5737	0	2117	1	20
SRL_OPN_2PTS007_0115_20131014_055639_20131014_074501.EUM.nc	175.570	176.884	20.022	4084	6152	0	2054	0	14
SRL_OPN_2PTS007_0118_20131014_074500_20131014_092318.EUM.nc	172.370	177.602	22.618	3204	5511	0	2283	1	23
SRL_OPN_2PTS007_0119_20131014_092317_20131014_110100.EUM.nc	171.600	177.387	22.174	2276	5498	0	3219	0	3
SRL_OPN_2PTS007_0121_20131014_110059_20131014_123918.EUM.nc	166.570	172.345	19.161	2404	5398	0	2987	0	7
SRL_OPN_2PTS007_0123_20131014_123918_20131014_141850.EUM.nc	169.540	171.237	17.519	3221	5561	0	2284	0	56
SRL_OPN_2PTS007_0125_20131014_141849_20131014_161208.EUM.nc	169.895	170.974	16.318	3522	6379	0	2845	0	12
SRL_OPN_2PTS007_0128_20131014_161208_20131014_175146.EUM.nc	165.900	170.707	20.659	2765	5594	0	2795	0	34
SRL_OPN_2PTS007_0130_20131014_175146_20131014_193117.EUM.nc	166.350	170.708	20.642	3387	5614	0	2207	0	20
SRL_OPN_2PTS007_0132_20131014_193117_20131014_211011.EUM.nc	172.700	175.818	20.701	3472	5522	0	1968	0	82
SRL_OPN_2PTS007_0134_20131014_211011_20131014_224830.EUM.nc	163.690	172.550	23.974	2725	5383	0	2653	0	5
SRL_OPN_2PTS007_0135_20131014_224830_20131015_002619.EUM.nc	165.700	171.081	20.980	3130	5394	0	2240	0	24
SRL_OPN_2PTS007_0137_20131015_002618_20131015_020417.EUM.nc	170.930	173.097	19.194	3175	5511	0	2317	0	19
SRL_OPN_2PTS007_0139_20131015_020416_20131015_034331.EUM.nc	170.805	170.218	16.852	2820	5525	0	2685	0	20
SRL_OPN_2PTS007_0141_20131015_034330_20131015_052431.EUM.nc	170.090	171.485	14.638	2777	5595	0	2800	0	18
SRL_OPN_2PTS007_0143_20131015_052432_20131015_071401.EUM.nc	171.500	174.632	18.828	3704	6212	0	2460	0	48
SRL_OPN_2PTS007_0146_20131015_071401_20131015_085222.EUM.nc	163.510	171.879	21.199	4081	5587	0	1471	0	35
SRL_OPN_2PTS007_0147_20131015_085221_20131015_103017.EUM.nc	184.775	180.765	26.775	2576	5506	0	2922	0	8

– Continued on next page

Table 11: K Brightness Temperature Statistics.

– Continued from previous page

File	Median	Mean	Std. Dev.	No. Obs.	Total Obs.	Default Lat/Lon	Flag (total)	Default (total)	3-Sigma Edited
SRL_OPN_2PTS007_0149_20131015_103017_20131015_120821.EUM.nc	169.410	174.150	21.784	2540	5492	0	2927	0	25
SRL_OPN_2PTS007_0151_20131015_120820_20131015_134716.EUM.nc	171.280	174.372	20.147	2970	5463	0	2462	0	31
SRL_OPN_2PTS007_0153_20131015_134717_20131015_154040.EUM.nc	179.010	176.296	17.641	3621	6412	0	2758	0	33
SRL_OPN_2PTS007_0156_20131015_154039_20131015_172027.EUM.nc	166.770	169.510	17.446	2582	5553	0	2928	0	43
SRL_OPN_2PTS007_0158_20131015_172026_20131015_190005.EUM.nc	166.940	171.942	20.443	3275	5614	0	2306	1	32
SRL_OPN_2PTS007_0160_20131015_190004_20131015_203910.EUM.nc	169.625	173.949	22.245	3581	5557	0	1859	0	117
SRL_OPN_2PTS007_0162_20131015_203909_20131015_221743.EUM.nc	163.260	173.137	24.422	3088	5409	0	2318	0	3
SRL_OPN_2PTS007_0164_20131015_221742_20131015_235537.EUM.nc	163.240	168.818	21.287	3032	5514	0	2457	0	25
SRL_OPN_2PTS007_0165_20131015_235537_20131016_013324.EUM.nc	169.810	172.533	18.363	3152	5525	0	2342	0	31
SRL_OPN_2PTS007_0167_20131016_013325_20131016_031213.EUM.nc	174.120	172.728	18.001	2777	5586	0	2789	0	20
SRL_OPN_2PTS007_0169_20131016_031212_20131016_045228.EUM.nc	163.465	168.061	16.362	2794	5515	0	2709	0	12
SRL_OPN_2PTS007_0171_20131016_045227_20131016_063501.EUM.nc	167.490	170.265	18.774	3805	5842	0	2005	0	32
SRL_OPN_2PTS007_0173_20131016_063501_20131016_082132.EUM.nc	169.880	173.779	20.309	4297	6069	0	1757	0	15
SRL_OPN_2PTS007_0176_20131016_082132_20131016_095936.EUM.nc	180.070	179.690	25.503	2847	5531	0	2674	0	10
SRL_OPN_2PTS007_0177_20131016_095935_20131016_113723.EUM.nc	169.020	174.326	23.607	2363	5399	0	3027	0	9
SRL_OPN_2PTS007_0179_20131016_113722_20131016_131601.EUM.nc	172.860	177.942	22.145	2750	5415	0	2638	0	27
SRL_OPN_2PTS007_0181_20131016_131601_20131016_150922.EUM.nc	171.350	171.699	16.404	3459	6421	0	2911	0	51
SRL_OPN_2PTS007_0184_20131016_150922_20131016_164909.EUM.nc	163.270	169.510	17.264	2780	5592	0	2781	0	31
SRL_OPN_2PTS007_0186_20131016_164908_20131016_182843.EUM.nc	168.805	170.911	20.517	3150	5534	0	2358	0	26
SRL_OPN_2PTS007_0188_20131016_182843_20131016_200805.EUM.nc	171.185	173.640	21.916	3307	5560	0	2240	0	13
SRL_OPN_2PTS007_0190_20131016_200804_20131016_214652.EUM.nc	167.270	172.058	20.677	3451	5437	0	1983	0	3
SRL_OPN_2PTS007_0192_20131016_214652_20131016_232448.EUM.nc	166.900	173.860	21.618	2553	5287	0	2729	0	5
SRL_OPN_2PTS007_0193_20131016_232447_20131017_010237.EUM.nc	164.390	168.990	19.710	2879	5515	0	2582	0	54
SRL_OPN_2PTS007_0195_20131017_010237_20131017_024103.EUM.nc	176.260	176.225	20.026	2892	5553	0	2631	0	30
SRL_OPN_2PTS007_0197_20131017_024102_20131017_042044.EUM.nc	161.935	165.007	16.360	2660	5513	0	2775	0	78
SRL_OPN_2PTS007_0199_20131017_042043_20131017_060232.EUM.nc	169.160	171.190	18.467	3658	5744	0	2073	1	12
SRL_OPN_2PTS007_0201_20131017_060232_20131017_075039.EUM.nc	172.660	173.329	16.917	4109	6140	0	2003	0	28
SRL_OPN_2PTS007_0204_20131017_075039_20131017_092852.EUM.nc	184.850	180.116	22.553	3108	5488	0	2377	0	3
SRL_OPN_2PTS007_0205_20131017_092851_20131017_110635.EUM.nc	166.550	173.003	22.275	2309	5485	0	3170	0	6
SRL_OPN_2PTS007_0207_20131017_110634_20131017_124455.EUM.nc	165.625	172.257	20.748	2379	5381	0	2983	0	19
SRL_OPN_2PTS007_0209_20131017_124455_20131017_143804.EUM.nc	165.890	170.132	16.728	3319	6345	0	2986	0	40
SRL_OPN_2PTS007_0212_20131017_143803_20131017_161750.EUM.nc	164.090	169.788	19.041	3437	5631	0	2157	0	37
SRL_OPN_2PTS007_0214_20131017_161750_20131017_175726.EUM.nc	163.320	169.261	19.134	2855	5561	0	2700	1	5
SRL_OPN_2PTS007_0216_20131017_175726_20131017_193657.EUM.nc	170.870	173.845	22.875	3405	5631	0	2216	0	10
SRL_OPN_2PTS007_0218_20131017_193656_20131017_211548.EUM.nc	174.780	173.628	19.908	3582	5458	0	1864	1	11
SRL_OPN_2PTS007_0220_20131017_211547_20131017_225405.EUM.nc	164.645	173.704	22.778	2544	5447	0	2893	0	10
SRL_OPN_2PTS007_0221_20131017_225404_20131018_003154.EUM.nc	170.525	174.559	20.945	3234	5463	0	2193	0	36
SRL_OPN_2PTS007_0223_20131018_003154_20131018_020955.EUM.nc	165.840	169.838	18.507	3006	5529	0	2509	0	14
SRL_OPN_2PTS007_0225_20131018_020954_20131018_034913.EUM.nc	162.660	166.316	16.805	2779	5526	0	2734	0	13

– Continued on next page

Table 11: K Brightness Temperature Statistics.

– Continued from previous page

File	Median	Mean	Std. Dev.	No. Obs.	Total Obs.	Default Lat/Lon	Flag (total)	Default (total)	3-Sigma Edited
SRL_OPN_2PTS007_0227_20131018_034912_20131018_053021.EUM.nc	164.390	170.849	17.364	2790	5582	0	2785	0	7
SRL_OPN_2PTS007_0229_20131018_053020_20131018_071940.EUM.nc	172.580	174.728	20.367	3874	6210	0	2311	0	25
SRL_OPN_2PTS007_0232_20131018_071939_20131018_085758.EUM.nc	173.040	176.304	20.972	3928	5585	0	1629	1	27
SRL_OPN_2PTS007_0233_20131018_085757_20131018_103552.EUM.nc	181.760	176.837	21.704	2457	5497	0	3038	0	2
SRL_OPN_2PTS007_0235_20131018_103551_20131018_121358.EUM.nc	172.340	176.115	22.016	2502	5452	0	2940	0	10
SRL_OPN_2PTS007_0237_20131018_121357_20131018_135258.EUM.nc	167.310	172.311	20.502	3024	5453	0	2390	0	39
SRL_OPN_2PTS007_0239_20131018_135258_20131018_154622.EUM.nc	171.720	172.390	17.191	3694	6430	0	2728	0	8
SRL_OPN_2PTS007_0242_20131018_154622_20131018_172608.EUM.nc	163.660	169.006	19.309	2624	5509	0	2873	0	12
SRL_OPN_2PTS007_0244_20131018_172608_20131018_190545.EUM.nc	165.445	172.267	22.451	3358	5643	0	2275	0	10
SRL_OPN_2PTS007_0246_20131018_190546_20131018_204449.EUM.nc	177.780	177.511	23.190	3792	5595	0	1783	0	20
SRL_OPN_2PTS007_0248_20131018_204448_20131018_222319.EUM.nc	165.190	171.212	20.291	2982	5382	0	2390	1	9
SRL_OPN_2PTS007_0250_20131018_222318_20131019_000113.EUM.nc	166.555	173.940	23.681	3057	5502	0	2408	0	37
SRL_OPN_2PTS007_0251_20131019_000112_20131019_013901.EUM.nc	167.540	172.732	20.281	3202	5551	0	2336	0	13
SRL_OPN_2PTS007_0253_20131019_013900_20131019_031753.EUM.nc	167.070	169.677	16.748	2765	5584	0	2763	0	56
SRL_OPN_2PTS007_0255_20131019_031753_20131019_045815.EUM.nc	166.285	168.728	17.605	2845	5570	0	2698	0	27
SRL_OPN_2PTS007_0257_20131019_045815_20131019_064057.EUM.nc	166.675	170.209	18.186	3812	5819	0	1975	0	32
SRL_OPN_2PTS007_0259_20131019_064056_20131019_082710.EUM.nc	175.590	175.341	19.258	4368	6043	0	1659	0	16
SRL_OPN_2PTS007_0262_20131019_082709_20131019_100511.EUM.nc	168.270	176.265	25.596	2867	5529	0	2660	0	2
SRL_OPN_2PTS007_0263_20131019_100511_20131019_114259.EUM.nc	172.225	174.030	22.227	2361	5444	0	3080	0	3
SRL_OPN_2PTS007_0265_20131019_114259_20131019_132142.EUM.nc	168.480	175.949	21.095	2797	5416	0	2600	0	19
SRL_OPN_2PTS007_0267_20131019_132142_20131019_151504.EUM.nc	171.700	172.668	16.969	3494	6411	0	2896	0	21
SRL_OPN_2PTS007_0270_20131019_151503_20131019_165451.EUM.nc	164.180	169.890	18.700	2760	5569	0	2806	0	3
SRL_OPN_2PTS007_0272_20131019_165450_20131019_183423.EUM.nc	163.270	169.709	21.149	3203	5548	0	2341	0	4
SRL_OPN_2PTS007_0274_20131019_183422_20131019_201345.EUM.nc	176.430	177.200	22.935	3353	5562	0	2168	1	40
SRL_OPN_2PTS007_0276_20131019_201345_20131019_215229.EUM.nc	169.870	171.006	19.922	3431	5427	0	1978	0	18
SRL_OPN_2PTS007_0278_20131019_215228_20131019_233023.EUM.nc	164.510	172.191	20.927	2435	5357	0	2892	0	30
SRL_OPN_2PTS007_0279_20131019_233022_20131020_010812.EUM.nc	166.140	172.146	20.741	2821	5513	0	2660	0	32
SRL_OPN_2PTS007_0281_20131020_010811_20131020_024642.EUM.nc	168.000	172.058	18.067	2885	5568	0	2665	0	18
SRL_OPN_2PTS007_0283_20131020_024641_20131020_042628.EUM.nc	160.520	166.839	17.254	2753	5535	0	2746	0	36
SRL_OPN_2PTS007_0285_20131020_042628_20131020_060826.EUM.nc	165.670	171.074	19.714	3678	5766	0	2079	0	9
SRL_OPN_2PTS007_0287_20131020_060825_20131020_075615.EUM.nc	174.820	175.997	19.018	4110	6110	0	1987	0	13
SRL_OPN_2PTS007_0290_20131020_075614_20131020_093426.EUM.nc	178.750	176.497	24.368	3015	5510	0	2472	1	22
SRL_OPN_2PTS007_0291_20131020_093425_20131020_111210.EUM.nc	171.880	173.646	21.229	2233	5449	0	3201	0	15
SRL_OPN_2PTS007_0293_20131020_111209_20131020_125034.EUM.nc	167.600	174.223	22.979	2448	5392	0	2929	0	15
SRL_OPN_2PTS007_0295_20131020_125033_20131020_144345.EUM.nc	168.145	172.728	17.682	3346	6349	0	2979	0	24
SRL_OPN_2PTS007_0298_20131020_144345_20131020_162331.EUM.nc	172.540	171.124	18.548	3298	5625	0	2297	0	30
SRL_OPN_2PTS007_0300_20131020_162330_20131020_180307.EUM.nc	158.160	166.644	19.681	2943	5622	0	2669	0	10
SRL_OPN_2PTS007_0302_20131020_180306_20131020_194235.EUM.nc	172.370	174.796	24.895	3315	5623	0	2294	1	13
SRL_OPN_2PTS007_0304_20131020_194234_20131020_212133.EUM.nc	176.020	175.740	21.572	3582	5475	0	1884	0	9

– Continued on next page

Table 11: K Brightness Temperature Statistics.

– Continued from previous page

File	Median	Mean	Std. Dev.	No. Obs.	Total Obs.	Default Lat/Lon	Flag (total)	Default (total)	3-Sigma Edited
SRL_OPN_2PTS007_0306_20131020_212134_20131020_225940.EUM.nc	169.750	172.045	19.939	2339	5428	0	3072	0	17
SRL_OPN_2PTS007_0307_20131020_225939_20131021_003727.EUM.nc	162.650	175.742	26.148	3305	5503	0	2188	0	10
SRL_OPN_2PTS007_0309_20131021_003726_20131021_021530.EUM.nc	164.780	166.831	15.820	2916	5533	0	2518	0	99
SRL_OPN_2PTS007_0311_20131021_021529_20131021_035454.EUM.nc	163.890	167.684	17.706	2656	5526	0	2843	0	27
SRL_OPN_2PTS007_0313_20131021_035454_20131021_053608.EUM.nc	168.910	170.457	17.772	2822	5565	0	2714	0	29
SRL_OPN_2PTS007_0315_20131021_053607_20131021_072515.EUM.nc	170.160	172.451	19.320	4049	6204	0	2139	0	16
SRL_OPN_2PTS007_0318_20131021_072514_20131021_090331.EUM.nc	179.410	175.783	21.487	3790	5565	0	1765	0	10
SRL_OPN_2PTS007_0319_20131021_090330_20131021_104124.EUM.nc	166.400	175.696	26.190	2602	5505	0	2879	1	23
SRL_OPN_2PTS007_0321_20131021_104124_20131021_121933.EUM.nc	168.990	176.013	23.535	2458	5480	0	2985	0	37
SRL_OPN_2PTS007_0323_20131021_121932_20131021_135838.EUM.nc	165.460	170.785	18.349	3160	5497	0	2315	0	22
SRL_OPN_2PTS007_0325_20131021_135838_20131021_155201.EUM.nc	179.880	175.928	19.363	3519	6399	0	2854	0	26
SRL_OPN_2PTS007_0328_20131021_155200_20131021_173147.EUM.nc	162.090	167.228	18.399	2640	5478	0	2829	0	9
SRL_OPN_2PTS007_0330_20131021_173147_20131021_191123.EUM.nc	171.435	174.299	23.794	3437	5626	0	2138	0	51
SRL_OPN_2PTS007_0332_20131021_191122_20131021_205024.EUM.nc	179.000	177.473	20.540	3732	5569	0	1832	0	5
SRL_OPN_2PTS007_0334_20131021_205023_20131021_222853.EUM.nc	161.210	168.535	21.402	3011	5401	0	2383	1	6
SRL_OPN_2PTS007_0336_20131021_222852_20131022_000645.EUM.nc	158.790	170.191	22.829	3101	5524	0	2393	0	30
SRL_OPN_2PTS007_0337_20131022_000644_20131022_014435.EUM.nc	166.340	170.496	16.234	3220	5550	0	2289	0	41
SRL_OPN_2PTS007_0339_20131022_014435_20131022_032331.EUM.nc	169.490	168.821	18.264	2803	5501	0	2694	0	4
SRL_OPN_2PTS007_0341_20131022_032330_20131022_050359.EUM.nc	165.830	170.963	19.224	2815	5587	0	2768	0	4
SRL_OPN_2PTS007_0343_20131022_050359_20131022_065415.EUM.nc	167.490	170.614	18.475	3762	6227	0	2437	0	28
SRL_OPN_2PTS007_0346_20131022_065414_20131022_083243.EUM.nc	174.840	174.873	21.772	4375	5616	0	1216	1	24
SRL_OPN_2PTS007_0348_20131022_083242_20131022_101042.EUM.nc	162.450	173.124	23.795	2845	5440	0	2593	0	2
SRL_OPN_2PTS007_0349_20131022_101042_20131022_114840.EUM.nc	164.840	174.793	23.114	2431	5456	0	3018	0	7
SRL_OPN_2PTS007_0351_20131022_114839_20131022_132718.EUM.nc	168.180	172.739	20.315	2728	5227	0	2462	0	37
SRL_OPN_2PTS007_0353_20131022_132717_20131022_152041.EUM.nc	176.515	177.713	17.329	3466	6398	0	2882	0	50
SRL_OPN_2PTS007_0356_20131022_152040_20131022_170028.EUM.nc	161.150	167.136	19.093	2708	5551	0	2821	0	22
SRL_OPN_2PTS007_0358_20131022_170028_20131022_184009.EUM.nc	166.170	172.284	21.217	3204	5630	0	2402	1	23
SRL_OPN_2PTS007_0360_20131022_184008_20131022_201919.EUM.nc	173.995	176.408	22.656	3368	5559	0	2179	0	12
SRL_OPN_2PTS007_0362_20131022_201919_20131022_215803.EUM.nc	165.770	169.912	21.109	3154	5433	0	2253	1	25
SRL_OPN_2PTS007_0364_20131022_215802_20131022_233603.EUM.nc	157.280	166.326	19.036	2535	5402	0	2837	0	30
SRL_OPN_2PTS007_0365_20131022_233603_20131023_011345.EUM.nc	167.770	174.204	21.909	2878	5493	0	2588	0	27
SRL_OPN_2PTS007_0367_20131023_011344_20131023_025218.EUM.nc	168.570	170.749	19.434	2792	5561	0	2754	0	15
SRL_OPN_2PTS007_0369_20131023_025218_20131023_043211.EUM.nc	162.510	167.304	18.228	2737	5513	0	2732	0	44
SRL_OPN_2PTS007_0371_20131023_043211_20131023_061415.EUM.nc	164.225	169.234	17.460	3646	5762	0	2102	0	14
SRL_OPN_2PTS007_0373_20131023_061414_20131023_080148.EUM.nc	173.485	176.036	20.394	4140	6098	0	1938	0	20
SRL_OPN_2PTS007_0376_20131023_080147_20131023_093957.EUM.nc	184.500	178.731	25.462	2982	5524	0	2521	0	21
SRL_OPN_2PTS007_0377_20131023_093957_20131023_111750.EUM.nc	179.060	177.652	26.026	2256	5421	0	3162	0	3
SRL_OPN_2PTS007_0379_20131023_111749_20131023_125609.EUM.nc	166.500	172.284	20.462	2526	5337	0	2797	0	14
SRL_OPN_2PTS007_0381_20131023_125608_20131023_144921.EUM.nc	171.350	172.585	16.031	3340	6343	0	2978	0	25

– Continued on next page

Table 11: K Brightness Temperature Statistics.

– Continued from previous page

File	Median	Mean	Std. Dev.	No. Obs.	Total Obs.	Default Lat/Lon	Flag (total)	Default (total)	3-Sigma Edited
SRL_OPN_2PTS007_0384_20131023_144921_20131023_162909.EUM.nc	168.860	171.593	19.213	3302	5650	0	2323	0	25
SRL_OPN_2PTS007_0386_20131023_162908_20131023_180853.EUM.nc	163.620	167.277	18.464	2979	5614	0	2621	1	13
SRL_OPN_2PTS007_0388_20131023_180852_20131023_194811.EUM.nc	172.310	174.321	25.232	3307	5607	0	2272	0	28
SRL_OPN_2PTS007_0390_20131023_194811_20131023_212707.EUM.nc	173.700	175.644	23.006	3538	5456	0	1867	0	51
SRL_OPN_2PTS007_0392_20131023_212708_20131023_230512.EUM.nc	167.860	171.556	22.456	2243	5413	0	3164	0	6
SRL_OPN_2PTS007_0393_20131023_230511_20131024_004259.EUM.nc	166.030	174.941	22.478	3238	5511	0	2262	0	11
SRL_OPN_2PTS007_0395_20131024_004259_20131024_022113.EUM.nc	170.970	171.125	17.950	2902	5551	0	2614	0	35
SRL_OPN_2PTS007_0397_20131024_022113_20131024_040035.EUM.nc	161.140	165.453	16.500	2724	5522	0	2767	0	31
SRL_OPN_2PTS007_0399_20131024_040036_20131024_054157.EUM.nc	164.355	167.331	18.957	3116	5559	0	2425	0	18
SRL_OPN_2PTS007_0401_20131024_054157_20131024_073051.EUM.nc	169.990	172.501	19.334	4041	6200	0	2089	0	70
SRL_OPN_2PTS007_0404_20131024_073050_20131024_090913.EUM.nc	176.830	177.739	22.422	3585	5568	0	1980	0	3
SRL_OPN_2PTS007_0405_20131024_090912_20131024_104657.EUM.nc	164.880	175.915	25.344	2622	5504	0	2876	0	6
SRL_OPN_2PTS007_0407_20131024_104658_20131024_122508.EUM.nc	166.820	172.895	17.810	2481	5465	0	2945	0	39
SRL_OPN_2PTS007_0409_20131024_122507_20131024_140426.EUM.nc	167.380	170.971	19.949	3185	5510	0	2305	0	20
SRL_OPN_2PTS007_0411_20131024_140425_20131024_155749.EUM.nc	168.025	171.578	18.059	3291	6393	0	3055	0	47
SRL_OPN_2PTS007_0414_20131024_155749_20131024_173727.EUM.nc	161.350	166.582	19.830	2715	5522	0	2802	0	5
SRL_OPN_2PTS007_0416_20131024_173726_20131024_191702.EUM.nc	168.200	174.605	22.779	3444	5624	0	2176	0	4
SRL_OPN_2PTS007_0418_20131024_191701_20131024_205610.EUM.nc	170.500	174.128	21.267	3677	5596	0	1898	1	20
SRL_OPN_2PTS007_0420_20131024_205610_20131024_223427.EUM.nc	168.970	171.889	23.214	2848	5409	0	2542	0	19
SRL_OPN_2PTS007_0421_20131024_223426_20131025_001219.EUM.nc	162.250	171.208	21.229	3102	5512	0	2382	0	28
SRL_OPN_2PTS007_0423_20131025_001218_20131025_015010.EUM.nc	168.070	172.829	21.016	3240	5545	0	2236	0	69
SRL_OPN_2PTS007_0425_20131025_015010_20131025_032911.EUM.nc	163.940	168.163	16.755	2895	5469	0	2568	0	6
SRL_OPN_2PTS007_0427_20131025_032911_20131025_050955.EUM.nc	168.585	171.119	16.501	2826	5577	0	2747	0	4
SRL_OPN_2PTS007_0429_20131025_050954_20131025_065951.EUM.nc	164.000	169.356	19.661	3706	6224	0	2500	0	18
SRL_OPN_2PTS007_0432_20131025_065950_20131025_083818.EUM.nc	173.760	176.487	19.961	4340	5615	0	1216	1	58
SRL_OPN_2PTS007_0434_20131025_083817_20131025_101616.EUM.nc	178.265	176.675	23.658	2717	5525	0	2800	1	7
SRL_OPN_2PTS007_0435_20131025_101616_20131025_115416.EUM.nc	168.920	174.660	20.501	2518	5484	0	2949	0	17
SRL_OPN_2PTS007_0437_20131025_115416_20131025_133259.EUM.nc	168.100	177.130	22.414	2853	5386	0	2508	0	25
SRL_OPN_2PTS007_0439_20131025_133258_20131025_152630.EUM.nc	171.725	171.304	15.208	3554	6366	0	2788	0	24
SRL_OPN_2PTS007_0442_20131025_152629_20131025_170608.EUM.nc	168.835	170.086	21.923	2673	5480	0	2796	0	11
SRL_OPN_2PTS007_0444_20131025_170608_20131025_184548.EUM.nc	166.670	170.653	18.759	3225	5603	0	2364	0	14
SRL_OPN_2PTS007_0446_20131025_184548_20131025_202459.EUM.nc	170.775	175.632	22.975	3420	5553	0	2102	1	30
SRL_OPN_2PTS007_0448_20131025_202458_20131025_220337.EUM.nc	162.500	173.302	25.537	3067	5397	0	2324	0	6
SRL_OPN_2PTS007_0450_20131025_220337_20131025_234137.EUM.nc	160.595	168.285	20.394	2694	5506	0	2794	0	18
SRL_OPN_2PTS007_0451_20131025_234136_20131026_011919.EUM.nc	165.775	173.030	23.040	3053	5508	0	2440	0	15
SRL_OPN_2PTS007_0453_20131026_011919_20131026_025757.EUM.nc	170.830	171.177	17.327	2801	5566	0	2751	0	14
SRL_OPN_2PTS007_0455_20131026_025756_20131026_043805.EUM.nc	168.380	167.676	16.288	2661	5478	0	2779	0	38
SRL_OPN_2PTS007_0457_20131026_043804_20131026_062008.EUM.nc	168.650	171.193	18.701	3721	5792	0	2071	0	0
SRL_OPN_2PTS007_0459_20131026_062007_20131026_080725.EUM.nc	173.105	173.973	17.183	4176	6112	0	1924	0	12

– Continued on next page

Table 11: K Brightness Temperature Statistics.

– Continued from previous page

File	Median	Mean	Std. Dev.	No. Obs.	Total Obs.	Default Lat/Lon	Flag (total)	Default (total)	3-Sigma Edited
SRL_OPN_2PTS007_0462_20131026_080724_20131026_094532.EUM.nc	182.570	180.582	24.845	2937	5515	0	2576	0	2
SRL_OPN_2PTS007_0463_20131026_094532_20131026_112325.EUM.nc	171.150	175.665	20.884	2083	5359	0	3268	0	8
SRL_OPN_2PTS007_0465_20131026_112324_20131026_130147.EUM.nc	168.740	173.148	18.955	2592	5412	0	2815	0	5
SRL_OPN_2PTS007_0467_20131026_130146_20131026_145511.EUM.nc	172.310	173.516	17.693	3396	6379	0	2974	0	9
SRL_OPN_2PTS007_0470_20131026_145511_20131026_163449.EUM.nc	172.040	172.274	19.305	3135	5632	0	2449	0	48
SRL_OPN_2PTS007_0472_20131026_163448_20131026_181433.EUM.nc	163.150	167.092	17.988	3020	5630	0	2609	0	1
SRL_OPN_2PTS007_0474_20131026_181432_20131026_195350.EUM.nc	167.130	172.431	21.707	3287	5571	0	2272	1	11
SRL_OPN_2PTS007_0476_20131026_195349_20131026_213245.EUM.nc	172.235	172.287	19.355	3619	5461	0	1833	0	9
SRL_OPN_2PTS007_0478_20131026_213245_20131026_231054.EUM.nc	174.890	172.895	20.450	2228	5368	0	3124	0	16
SRL_OPN_2PTS007_0479_20131026_231053_20131027_004833.EUM.nc	162.915	172.020	22.320	3195	5507	0	2297	0	15
SRL_OPN_2PTS007_0481_20131027_004832_20131027_022651.EUM.nc	168.880	171.550	19.482	2918	5543	0	2601	0	24
SRL_OPN_2PTS007_0483_20131027_022651_20131027_040618.EUM.nc	166.480	166.933	16.737	2646	5476	0	2775	0	55
SRL_OPN_2PTS007_0485_20131027_040617_20131027_054747.EUM.nc	168.460	171.357	18.050	3435	5659	0	2206	0	18
SRL_OPN_2PTS007_0487_20131027_054746_20131027_073628.EUM.nc	172.570	173.942	19.246	4046	6178	0	2097	0	35
SRL_OPN_2PTS007_0490_20131027_073628_20131027_091448.EUM.nc	173.030	174.740	20.700	3466	5551	0	2077	1	7
SRL_OPN_2PTS007_0491_20131027_091447_20131027_105232.EUM.nc	158.570	169.833	23.962	2444	5514	0	3057	0	13
SRL_OPN_2PTS007_0493_20131027_105231_20131027_123044.EUM.nc	167.070	174.168	20.495	2419	5362	0	2921	0	22
SRL_OPN_2PTS007_0495_20131027_123043_20131027_141009.EUM.nc	169.585	172.993	21.527	3058	5566	0	2472	0	36
SRL_OPN_2PTS007_0497_20131027_141008_20131027_160330.EUM.nc	174.380	173.038	18.728	3370	6413	0	3018	0	25
SRL_OPN_2PTS007_0500_20131027_160329_20131027_174307.EUM.nc	165.670	169.524	19.174	2778	5633	0	2839	0	16
SRL_OPN_2PTS007_0502_20131027_174307_20131027_192241.EUM.nc	166.610	171.433	20.225	3425	5615	0	2186	1	3
SRL_OPN_2PTS007_0504_20131027_192241_20131027_210146.EUM.nc	173.700	176.461	21.670	3651	5576	0	1898	1	26
SRL_OPN_2PTS007_0506_20131027_210146_20131027_224001.EUM.nc	159.540	170.170	21.962	2816	5373	0	2543	0	14
SRL_OPN_2PTS007_0507_20131027_224001_20131028_001752.EUM.nc	163.650	170.549	21.688	3057	5465	0	2396	0	12
SRL_OPN_2PTS007_0509_20131028_001751_20131028_015555.EUM.nc	170.190	173.157	21.428	3257	5526	0	2267	0	2
SRL_OPN_2PTS007_0511_20131028_015554_20131028_033452.EUM.nc	168.510	172.024	17.950	2922	5484	0	2550	1	11
SRL_OPN_2PTS007_0513_20131028_033451_20131028_051542.EUM.nc	165.200	166.852	13.997	2811	5556	0	2697	0	48
SRL_OPN_2PTS007_0515_20131028_051542_20131028_070529.EUM.nc	169.800	173.546	18.480	3726	6223	0	2466	0	31
SRL_OPN_2PTS007_0518_20131028_070528_20131028_084402.EUM.nc	176.040	175.624	20.893	4103	5621	0	1489	1	28
SRL_OPN_2PTS007_0520_20131028_084401_20131028_102149.EUM.nc	159.855	171.395	24.949	2624	5481	0	2830	1	26
SRL_OPN_2PTS007_0521_20131028_102148_20131028_115951.EUM.nc	167.300	175.211	22.695	2532	5471	0	2933	0	6
SRL_OPN_2PTS007_0523_20131028_115950_20131028_133847.EUM.nc	170.860	175.395	20.771	2883	5407	0	2517	0	7
SRL_OPN_2PTS007_0525_20131028_133846_20131028_153210.EUM.nc	171.270	172.670	18.523	3544	6378	0	2815	0	19
SRL_OPN_2PTS007_0528_20131028_153210_20131028_171149.EUM.nc	168.640	170.474	17.611	2593	5495	0	2865	0	37
SRL_OPN_2PTS007_0530_20131028_171150_20131028_185128.EUM.nc	165.200	171.581	20.646	3303	5628	0	2310	0	15
SRL_OPN_2PTS007_0532_20131028_185128_20131028_203044.EUM.nc	169.285	175.258	19.691	3446	5563	0	2109	0	8
SRL_OPN_2PTS007_0534_20131028_203043_20131028_220912.EUM.nc	160.450	169.589	20.866	2972	5378	0	2388	1	17
SRL_OPN_2PTS007_0536_20131028_220911_20131028_234710.EUM.nc	160.110	167.362	20.611	2908	5507	0	2595	0	4
SRL_OPN_2PTS007_0537_20131028_234710_20131029_012456.EUM.nc	168.640	172.618	20.974	3001	5533	0	2528	0	4

– Continued on next page

Table 11: K Brightness Temperature Statistics.

– Continued from previous page

File	Median	Mean	Std. Dev.	No. Obs.	Total Obs.	Default Lat/Lon	Flag (total)	Default (total)	3-Sigma Edited
SRL_OPN_2PTS007_0539_20131029_012455_20131029_030336.EUM.nc	171.995	173.311	18.334	2745	5585	0	2811	0	29
SRL_OPN_2PTS007_0541_20131029_030336_20131029_044350.EUM.nc	164.290	164.019	11.654	2605	5527	0	2761	0	161
SRL_OPN_2PTS007_0543_20131029_044349_20131029_062602.EUM.nc	164.675	171.209	19.472	3800	5789	0	1981	0	8
SRL_OPN_2PTS007_0545_20131029_062601_20131029_081301.EUM.nc	170.945	173.575	18.862	4216	6097	0	1859	0	22
SRL_OPN_2PTS007_0548_20131029_081300_20131029_095106.EUM.nc	159.210	171.288	23.796	2851	5421	0	2548	0	22
SRL_OPN_2PTS007_0549_20131029_095106_20131029_112859.EUM.nc	170.060	173.497	19.702	2106	5371	0	3246	0	19
SRL_OPN_2PTS007_0551_20131029_112858_20131029_130734.EUM.nc	173.280	176.993	20.403	2643	5440	0	2783	0	14
SRL_OPN_2PTS007_0553_20131029_130733_20131029_150051.EUM.nc	170.400	173.568	20.114	3356	6387	0	3026	0	5
SRL_OPN_2PTS007_0556_20131029_150050_20131029_164031.EUM.nc	168.950	170.011	16.300	2980	5631	0	2621	0	30
SRL_OPN_2PTS007_0558_20131029_164030_20131029_182013.EUM.nc	158.975	165.996	17.681	3046	5612	0	2530	0	36
SRL_OPN_2PTS007_0560_20131029_182013_20131029_195929.EUM.nc	173.030	177.177	20.550	3238	5550	0	2299	0	13
SRL_OPN_2PTS007_0562_20131029_195928_20131029_213820.EUM.nc	169.490	172.248	21.286	3416	5476	0	2005	0	55
SRL_OPN_2PTS007_0564_20131029_213819_20131029_231628.EUM.nc	171.400	172.998	20.824	2339	5352	0	3004	0	9
SRL_OPN_2PTS007_0565_20131029_231628_20131030_005408.EUM.nc	163.160	170.377	22.011	3109	5537	0	2420	0	8
SRL_OPN_2PTS007_0567_20131030_005408_20131030_023230.EUM.nc	174.340	174.915	22.538	2952	5557	0	2589	0	16
SRL_OPN_2PTS007_0569_20131030_023230_20131030_041209.EUM.nc	164.250	166.027	14.286	2618	5510	0	2829	0	63
SRL_OPN_2PTS007_0571_20131030_041208_20131030_055338.EUM.nc	168.995	170.963	17.151	3577	5711	0	2125	0	9
SRL_OPN_2PTS007_0573_20131030_055337_20131030_074205.EUM.nc	169.410	173.991	19.728	4049	6140	0	2050	0	41
SRL_OPN_2PTS007_0576_20131030_074204_20131030_092022.EUM.nc	175.380	177.275	25.253	3253	5536	0	2265	1	17
SRL_OPN_2PTS007_0577_20131030_092022_20131030_105815.EUM.nc	170.500	174.503	25.539	2303	5477	0	3146	0	28
SRL_OPN_2PTS007_0579_20131030_105813_20131030_123622.EUM.nc	163.530	171.669	20.537	2370	5378	0	3001	0	7
SRL_OPN_2PTS007_0581_20131030_123622_20131030_141550.EUM.nc	169.750	172.980	17.511	3172	5550	0	2353	0	25
SRL_OPN_2PTS007_0583_20131030_141549_20131030_160911.EUM.nc	169.530	169.882	15.782	3408	6381	0	2961	1	11
SRL_OPN_2PTS007_0586_20131030_160910_20131030_174855.EUM.nc	162.200	167.237	18.926	2629	4592	0	1945	0	18
SRL_OPN_2PTS007_0588_20131030_174853_20131030_192819.EUM.nc	175.100	175.623	21.172	3296	5629	0	2327	1	5
SRL_OPN_2PTS007_0590_20131030_192818_20131030_210722.EUM.nc	166.270	170.398	21.120	3464	5553	0	2034	1	54
SRL_OPN_2PTS007_0592_20131030_210721_20131030_224542.EUM.nc	173.100	173.751	19.680	2593	5369	0	2768	1	7
SRL_OPN_2PTS007_0593_20131030_224541_20131031_002324.EUM.nc	159.650	167.324	20.128	3026	5449	0	2408	0	15
SRL_OPN_2PTS007_0595_20131031_002323_20131031_020128.EUM.nc	169.340	173.950	22.690	3200	5543	0	2326	0	17
SRL_OPN_2PTS007_0597_20131031_020127_20131031_034040.EUM.nc	163.210	166.306	15.381	2816	5510	0	2652	1	41
SRL_OPN_2PTS007_0599_20131031_034039_20131031_052129.EUM.nc	165.645	168.064	17.246	2810	5589	0	2738	1	40
SRL_OPN_2PTS007_0604_20131031_071103_20131031_084934.EUM.nc	176.300	174.078	21.961	3975	5602	0	1587	0	40
SRL_OPN_2PTS007_0605_20131031_084934_20131031_102729.EUM.nc	164.465	173.039	23.717	2697	5518	0	2814	0	7
SRL_OPN_2PTS007_0607_20131031_102728_20131031_120525.EUM.nc	167.525	172.833	20.285	2537	5442	0	2880	0	25
SRL_OPN_2PTS007_0609_20131031_120524_20131031_134425.EUM.nc	169.670	174.802	20.504	2919	5447	0	2503	0	25
SRL_OPN_2PTS007_0611_20131031_134424_20131031_153749.EUM.nc	169.825	172.955	19.441	3436	6415	0	2937	0	42
SRL_OPN_2PTS007_0614_20131031_153750_20131031_171737.EUM.nc	160.130	165.770	18.115	2578	5493	0	2891	0	24
SRL_OPN_2PTS007_0616_20131031_171736_20131031_185706.EUM.nc	172.280	175.302	19.627	3194	5605	0	2347	1	63
SRL_OPN_2PTS007_0618_20131031_185706_20131031_203620.EUM.nc	165.330	172.366	22.116	3481	5584	0	2081	0	22

– Continued on next page

Table 11: K Brightness Temperature Statistics.

– Continued from previous page

File	Median	Mean	Std. Dev.	No. Obs.	Total Obs.	Default Lat/Lon	Flag (total)	Default (total)	3-Sigma Edited
SRL_OPN_2PTS007_0620_20131031_203620_20131031_221455.EUM.nc	167.390	171.387	18.969	2825	5376	0	2490	1	60
SRL_OPN_2PTS007_0622_20131031_221454_20131031_235243.EUM.nc	158.560	167.139	22.066	2845	5458	0	2585	0	28
SRL_OPN_2PTS007_0623_20131031_235242_20131101_013036.EUM.nc	166.700	171.620	21.935	3083	5534	0	2441	0	10
SRL_OPN_2PTS007_0625_20131101_013036_20131101_030913.EUM.nc	171.665	174.309	20.468	2787	5545	0	2749	0	9
SRL_OPN_2PTS007_0627_20131101_030913_20131101_044933.EUM.nc	168.200	167.711	14.654	2749	5511	0	2717	0	45
SRL_OPN_2PTS007_0629_20131101_044934_20131101_063202.EUM.nc	166.155	171.133	19.137	3800	5781	0	1967	0	14
SRL_OPN_2PTS007_0631_20131101_063201_20131101_081843.EUM.nc	169.670	171.957	20.045	4177	6087	0	1814	0	96
SRL_OPN_2PTS007_0634_20131101_081844_20131101_095638.EUM.nc	168.510	174.330	23.174	2828	5516	0	2682	1	5
SRL_OPN_2PTS007_0635_20131101_095637_20131101_113432.EUM.nc	171.990	172.876	22.064	2306	5378	0	3045	0	27
SRL_OPN_2PTS007_0637_20131101_113432_20131101_131311.EUM.nc	176.480	179.365	20.016	2710	5433	0	2709	0	14
SRL_OPN_2PTS007_0639_20131101_131310_20131101_150631.EUM.nc	171.730	172.276	18.077	3328	6362	0	3006	0	28
SRL_OPN_2PTS007_0642_20131101_150630_20131101_164616.EUM.nc	166.925	167.731	17.879	2805	5613	0	2805	0	3
SRL_OPN_2PTS007_0644_20131101_164616_20131101_182551.EUM.nc	169.120	172.567	20.030	3168	5513	0	2334	0	11
SRL_OPN_2PTS007_0646_20131101_182550_20131101_200515.EUM.nc	168.050	172.213	20.991	3161	5552	0	2383	1	7
SRL_OPN_2PTS007_0648_20131101_200514_20131101_214354.EUM.nc	171.310	175.546	22.042	3302	5438	0	2112	1	23
SRL_OPN_2PTS007_0650_20131101_214353_20131101_232159.EUM.nc	173.790	172.900	21.528	2491	5343	0	2849	0	3
SRL_OPN_2PTS007_0651_20131101_232158_20131102_005948.EUM.nc	168.070	171.118	20.623	3058	5524	0	2448	0	18
SRL_OPN_2PTS007_0653_20131102_005947_20131102_023803.EUM.nc	173.425	174.434	20.665	2899	5554	0	2644	0	11
SRL_OPN_2PTS007_0655_20131102_023803_20131102_041751.EUM.nc	167.290	168.921	15.196	2673	5501	0	2792	0	36
SRL_OPN_2PTS007_0657_20131102_041750_20131102_055935.EUM.nc	163.570	169.437	19.304	3561	5745	0	2178	1	5
SRL_OPN_2PTS007_0659_20131102_055935_20131102_074748.EUM.nc	172.575	174.138	19.259	4048	6146	0	2068	0	30
SRL_OPN_2PTS007_0662_20131102_074747_20131102_092554.EUM.nc	169.550	173.011	21.422	3143	5500	0	2339	0	18
SRL_OPN_2PTS007_0663_20131102_092553_20131102_110346.EUM.nc	182.200	178.755	24.504	2294	5507	0	3207	0	6
SRL_OPN_2PTS007_0665_20131102_110345_20131102_124205.EUM.nc	166.360	172.059	20.410	2394	5376	0	2957	0	25
SRL_OPN_2PTS007_0667_20131102_124204_20131102_142131.EUM.nc	166.470	169.993	18.239	3190	5520	0	2286	0	44
SRL_OPN_2PTS007_0669_20131102_142130_20131102_161448.EUM.nc	171.740	172.767	16.816	3368	6369	0	2983	1	17
SRL_OPN_2PTS007_0672_20131102_161447_20131102_175434.EUM.nc	168.830	171.031	18.935	2805	5586	0	2759	0	22
SRL_OPN_2PTS007_0674_20131102_175434_20131102_193405.EUM.nc	164.780	171.629	21.713	3255	5620	0	2323	0	42
SRL_OPN_2PTS007_0676_20131102_193404_20131102_211257.EUM.nc	168.185	173.302	21.560	3408	5571	0	2149	0	14
SRL_OPN_2PTS007_0678_20131102_211257_20131102_225115.EUM.nc	168.040	171.619	20.100	2435	5345	0	2903	0	7
SRL_OPN_2PTS007_0679_20131102_225115_20131103_002904.EUM.nc	163.570	172.066	21.054	3083	5453	0	2330	0	40
SRL_OPN_2PTS007_0681_20131103_002903_20131103_020703.EUM.nc	170.740	171.898	19.054	3023	5549	0	2520	0	6
SRL_OPN_2PTS007_0683_20131103_020702_20131103_034621.EUM.nc	168.210	169.064	17.411	2820	5557	0	2714	0	23
SRL_OPN_2PTS007_0685_20131103_034620_20131103_052716.EUM.nc	161.220	166.352	16.612	2735	5571	0	2807	0	29
SRL_OPN_2PTS007_0687_20131103_052715_20131103_071649.EUM.nc	172.180	175.093	18.878	3833	6213	0	2364	0	16
SRL_OPN_2PTS007_0690_20131103_071648_20131103_085507.EUM.nc	167.590	174.689	24.923	3885	5573	0	1663	0	25
SRL_OPN_2PTS007_0691_20131103_085506_20131103_103302.EUM.nc	176.525	175.382	24.253	2523	5519	0	2979	0	17
SRL_OPN_2PTS007_0693_20131103_103302_20131103_121107.EUM.nc	162.680	169.874	18.312	2493	5430	0	2919	0	18
SRL_OPN_2PTS007_0695_20131103_121107_20131103_135005.EUM.nc	172.030	174.419	19.275	2964	5442	0	2452	0	26

– Continued on next page

Table 11: K Brightness Temperature Statistics.

– Continued from previous page

File	Median	Mean	Std. Dev.	No. Obs.	Total Obs.	Default Lat/Lon	Flag (total)	Default (total)	3-Sigma Edited
SRL_OPN_2PTS007_0697_20131103_135004_20131103_154328.EUM.nc	175.630	177.190	18.731	3452	6406	0	2939	0	15
SRL_OPN_2PTS007_0700_20131103_154327_20131103_172316.EUM.nc	167.075	167.821	15.919	2556	5528	0	2866	0	106
SRL_OPN_2PTS007_0702_20131103_172315_20131103_190244.EUM.nc	163.620	170.225	21.384	3222	5599	0	2343	0	34
SRL_OPN_2PTS007_0704_20131103_190243_20131103_204157.EUM.nc	175.715	176.583	19.023	3654	5589	0	1896	1	38
SRL_OPN_2PTS007_0706_20131103_204156_20131103_222029.EUM.nc	163.690	170.886	22.986	2950	5368	0	2392	1	25
SRL_OPN_2PTS007_0708_20131103_222028_20131103_235814.EUM.nc	166.215	173.445	23.288	2963	5491	0	2481	0	47
SRL_OPN_2PTS007_0709_20131103_235814_20131104_013612.EUM.nc	164.325	169.345	19.115	3203	5563	0	2317	0	43
SRL_OPN_2PTS007_0711_20131104_013612_20131104_031502.EUM.nc	171.565	171.854	18.632	2751	5527	0	2761	0	15
SRL_OPN_2PTS007_0713_20131104_031502_20131104_045520.EUM.nc	165.885	167.148	16.282	2814	5534	0	2706	0	14
SRL_OPN_2PTS007_0715_20131104_045519_20131104_063757.EUM.nc	168.420	171.459	18.058	3797	5823	0	2001	0	25
SRL_OPN_2PTS007_0718_20131104_065555_20131104_080333.EUM.nc	174.850	169.469	10.079	23	27	0	1	3	0
SRL_OPN_2PTS007_0719_20131104_080332_20131104_100222.EUM.nc	173.405	174.404	21.695	3703	6707	0	2987	0	17
SRL_OPN_2PTS007_0721_20131104_100222_20131104_114009.EUM.nc	168.270	175.155	23.140	2373	5359	0	2982	0	4
SRL_OPN_2PTS007_0723_20131104_114010_20131104_131850.EUM.nc	170.755	174.014	19.052	2774	5406	0	2604	0	28
SRL_OPN_2PTS007_0725_20131104_131850_20131104_151212.EUM.nc	173.200	174.572	16.349	3362	6389	0	3002	0	25
SRL_OPN_2PTS007_0728_20131104_151212_20131104_165158.EUM.nc	169.955	171.104	18.031	2742	5589	0	2825	0	22
SRL_OPN_2PTS007_0730_20131104_165157_20131104_183131.EUM.nc	165.200	169.685	19.433	3152	5512	0	2340	0	20
SRL_OPN_2PTS007_0732_20131104_183130_20131104_201053.EUM.nc	165.295	173.693	22.173	3216	5548	0	2328	0	4
SRL_OPN_2PTS007_0734_20131104_201053_20131104_214939.EUM.nc	169.640	172.919	21.965	3363	5455	0	2086	0	6
SRL_OPN_2PTS007_0736_20131104_214938_20131104_232734.EUM.nc	166.760	171.736	21.594	2515	5309	0	2760	0	34
SRL_OPN_2PTS007_0737_20131104_232733_20131105_010523.EUM.nc	162.000	169.564	19.168	2844	5511	0	2657	0	10
SRL_OPN_2PTS007_0739_20131105_010522_20131105_024351.EUM.nc	174.960	175.673	19.494	2839	5574	0	2718	0	17
SRL_OPN_2PTS007_0741_20131105_024350_20131105_042335.EUM.nc	170.500	172.735	15.497	2701	5516	0	2792	0	23
SRL_OPN_2PTS007_0743_20131105_042334_20131105_060528.EUM.nc	166.725	169.942	18.387	3554	5753	0	2169	0	30
SRL_OPN_2PTS007_0745_20131105_060527_20131105_075325.EUM.nc	168.730	173.357	18.882	4080	6126	0	2031	0	15
SRL_OPN_2PTS007_0748_20131105_075324_20131105_093137.EUM.nc	178.080	176.533	22.931	3075	5495	0	2415	1	4
SRL_OPN_2PTS007_0749_20131105_093137_20131105_110921.EUM.nc	168.395	173.582	24.368	2306	5452	0	3134	0	12
SRL_OPN_2PTS007_0751_20131105_110920_20131105_124742.EUM.nc	164.385	170.872	18.871	2354	5347	0	2975	0	18
SRL_OPN_2PTS007_0753_20131105_124742_20131105_144052.EUM.nc	170.490	172.777	17.771	3238	6279	0	3030	0	11
SRL_OPN_2PTS007_0756_20131105_144051_20131105_162038.EUM.nc	176.740	173.835	19.837	3327	5630	0	2283	0	20
SRL_OPN_2PTS007_0758_20131105_162037_20131105_180015.EUM.nc	171.120	170.619	16.015	2824	5582	0	2667	0	91
SRL_OPN_2PTS007_0760_20131105_180014_20131105_193944.EUM.nc	166.400	171.383	20.265	3308	5611	0	2303	0	0
SRL_OPN_2PTS007_0762_20131105_193943_20131105_211843.EUM.nc	174.880	175.878	20.961	3504	5493	0	1988	0	1
SRL_OPN_2PTS007_0764_20131105_211843_20131105_225650.EUM.nc	166.700	172.986	21.609	2411	5442	0	3002	0	29
SRL_OPN_2PTS007_0765_20131105_225650_20131106_003439.EUM.nc	161.610	170.184	20.251	3219	5468	0	2224	0	25
SRL_OPN_2PTS007_0767_20131106_003438_20131106_021249.EUM.nc	167.250	171.290	18.396	2954	5546	0	2581	0	11
SRL_OPN_2PTS007_0769_20131106_021248_20131106_035202.EUM.nc	167.370	169.466	17.118	2669	5498	0	2741	0	88
SRL_OPN_2PTS007_0771_20131106_035201_20131106_053312.EUM.nc	164.400	167.925	19.066	2767	5580	0	2802	0	11
SRL_OPN_2PTS007_0773_20131106_053311_20131106_072225.EUM.nc	170.330	172.813	16.795	3959	6214	0	2221	0	34

– Continued on next page

Table 11: K Brightness Temperature Statistics.

– Continued from previous page

File	Median	Mean	Std. Dev.	No. Obs.	Total Obs.	Default Lat/Lon	Flag (total)	Default (total)	3-Sigma Edited
SRL_OPN_2PTS007_0776_20131106_072225_20131106_090051.EUM.nc	175.870	176.222	23.669	3790	5604	0	1808	0	6
SRL_OPN_2PTS007_0777_20131106_090050_20131106_103837.EUM.nc	170.185	174.187	22.797	2528	5492	0	2958	0	6
SRL_OPN_2PTS007_0779_20131106_103836_20131106_121644.EUM.nc	168.770	173.849	19.424	2478	5452	0	2956	0	18
SRL_OPN_2PTS007_0781_20131106_121643_20131106_135547.EUM.nc	169.755	171.855	16.714	3014	5469	0	2441	0	14
SRL_OPN_2PTS007_0783_20131106_135546_20131106_154919.EUM.nc	174.850	174.195	19.413	3477	6405	0	2894	0	34
SRL_OPN_2PTS007_0786_20131106_154918_20131106_172857.EUM.nc	163.740	169.095	18.310	2665	5489	0	2806	0	18
SRL_OPN_2PTS007_0788_20131106_172856_20131106_190832.EUM.nc	166.120	172.487	19.859	3411	5617	0	2179	1	26
SRL_OPN_2PTS007_0790_20131106_190832_20131106_204734.EUM.nc	169.590	172.630	21.071	3638	5566	0	1836	1	91
SRL_OPN_2PTS007_0792_20131106_204733_20131106_222604.EUM.nc	163.065	172.422	22.577	2907	5394	0	2474	0	13
SRL_OPN_2PTS007_0794_20131106_222603_20131107_000357.EUM.nc	162.290	168.292	19.017	3060	5541	0	2445	0	36
SRL_OPN_2PTS007_0795_20131107_000356_20131107_014146.EUM.nc	167.250	172.231	19.963	3194	5551	0	2345	0	12
SRL_OPN_2PTS007_0797_20131107_014146_20131107_032041.EUM.nc	173.650	173.237	19.069	2783	5502	0	2688	0	31
SRL_OPN_2PTS007_0799_20131107_032041_20131107_050114.EUM.nc	166.390	167.648	15.474	2851	5596	0	2711	0	34
SRL_OPN_2PTS007_0801_20131107_050113_20131107_064351.EUM.nc	171.580	173.145	18.008	3764	5809	0	2012	0	33
SRL_OPN_2PTS007_0803_20131107_064352_20131107_082954.EUM.nc	166.190	170.400	20.864	4321	6039	0	1706	0	12
SRL_OPN_2PTS007_0806_20131107_082953_20131107_100755.EUM.nc	171.520	175.273	24.082	2809	5511	0	2679	1	22
SRL_OPN_2PTS007_0807_20131107_100754_20131107_114551.EUM.nc	173.250	176.774	23.549	2419	5414	0	2987	0	8
SRL_OPN_2PTS007_0809_20131107_114550_20131107_132429.EUM.nc	172.950	177.134	19.173	2779	5390	0	2591	0	20
SRL_OPN_2PTS007_0811_20131107_132430_20131107_151751.EUM.nc	177.110	176.981	20.474	3398	6372	0	2959	0	15
SRL_OPN_2PTS007_0814_20131107_151751_20131107_165738.EUM.nc	162.690	168.211	16.941	2762	5548	0	2783	0	3
SRL_OPN_2PTS007_0816_20131107_165738_20131107_183718.EUM.nc	166.360	171.452	20.393	3226	5521	0	2272	0	23
SRL_OPN_2PTS007_0818_20131107_183717_20131107_201630.EUM.nc	165.510	172.682	23.131	3306	5520	0	2209	1	4
SRL_OPN_2PTS007_0820_20131107_201629_20131107_215513.EUM.nc	160.940	170.145	22.163	3239	5400	0	2097	0	64
SRL_OPN_2PTS007_0822_20131107_215512_20131107_233315.EUM.nc	160.330	165.717	17.417	2396	5290	0	2821	0	73
SRL_OPN_2PTS007_0823_20131107_233314_20131108_011056.EUM.nc	166.000	171.393	21.150	2838	5526	0	2679	0	9
SRL_OPN_2PTS007_0825_20131108_011056_20131108_024927.EUM.nc	174.755	176.967	19.040	2779	5569	0	2765	0	25
SRL_OPN_2PTS007_0827_20131108_024927_20131108_042925.EUM.nc	162.960	168.193	17.885	2743	5534	0	2783	0	8
SRL_OPN_2PTS007_0829_20131108_042925_20131108_061117.EUM.nc	170.110	173.067	20.907	3564	5709	0	2100	0	45
SRL_OPN_2PTS007_0831_20131108_061117_20131108_075900.EUM.nc	170.830	171.763	18.656	4090	6104	0	1987	0	27
SRL_OPN_2PTS007_0834_20131108_075859_20131108_093710.EUM.nc	174.835	177.089	22.768	2915	5526	0	2606	0	5
SRL_OPN_2PTS007_0835_20131108_093709_20131108_111501.EUM.nc	162.250	172.345	25.795	2210	5397	0	3166	0	21
SRL_OPN_2PTS007_0837_20131108_111501_20131108_125319.EUM.nc	169.185	174.865	19.559	2477	5333	0	2829	0	27
SRL_OPN_2PTS007_0839_20131108_125318_20131108_144639.EUM.nc	167.940	171.532	18.203	3255	6299	0	3033	0	11
SRL_OPN_2PTS007_0842_20131108_144638_20131108_162616.EUM.nc	167.780	170.246	17.275	3332	5642	0	2304	0	6
SRL_OPN_2PTS007_0844_20131108_162617_20131108_180601.EUM.nc	166.060	171.979	21.323	3003	5627	0	2620	0	4
SRL_OPN_2PTS007_0846_20131108_180600_20131108_194521.EUM.nc	165.110	170.624	20.956	3286	5589	0	2286	0	17
SRL_OPN_2PTS007_0848_20131108_194520_20131108_212417.EUM.nc	172.490	172.387	20.605	3465	5439	0	1929	1	44
SRL_OPN_2PTS007_0850_20131108_212416_20131108_230230.EUM.nc	172.320	174.616	23.012	2281	5358	0	3053	0	24
SRL_OPN_2PTS007_0851_20131108_230230_20131109_004011.EUM.nc	172.880	173.684	19.050	3271	5499	0	2225	0	3

– Continued on next page

Table 11: K Brightness Temperature Statistics.

– Continued from previous page

File	Median	Mean	Std. Dev.	No. Obs.	Total Obs.	Default Lat/Lon	Flag (total)	Default (total)	3-Sigma Edited
SRL_OPN_2PTS007_0853_20131109_004011_20131109_021823.EUM.nc	168.255	172.465	22.018	2871	5559	0	2681	0	7
SRL_OPN_2PTS007_0855_20131109_021822_20131109_035750.EUM.nc	164.570	167.591	16.975	2691	5562	0	2853	0	18
SRL_OPN_2PTS007_0857_20131109_035750_20131109_053900.EUM.nc	168.115	170.887	19.053	2977	5528	0	2549	1	1
SRL_OPN_2PTS007_0859_20131109_053859_20131109_072801.EUM.nc	168.095	171.666	18.628	4103	6196	0	2082	0	11
SRL_OPN_2PTS007_0862_20131109_072800_20131109_090623.EUM.nc	171.580	173.262	22.557	3706	5570	0	1837	1	26
SRL_OPN_2PTS007_0863_20131109_090622_20131109_104417.EUM.nc	163.530	169.735	21.117	2595	5497	0	2873	0	29
SRL_OPN_2PTS007_0865_20131109_104416_20131109_122218.EUM.nc	166.890	172.755	19.811	2498	5450	0	2929	0	23
SRL_OPN_2PTS007_0867_20131109_122217_20131109_140135.EUM.nc	167.805	172.266	18.541	3162	5476	0	2308	0	6
SRL_OPN_2PTS007_0869_20131109_140135_20131109_155457.EUM.nc	171.200	174.133	21.633	3334	6383	0	3030	0	19
SRL_OPN_2PTS007_0872_20131109_155456_20131109_173443.EUM.nc	169.130	172.456	19.595	2669	5503	0	2821	0	13
SRL_OPN_2PTS007_0874_20131109_173443_20131109_191410.EUM.nc	167.000	171.273	20.593	3406	5612	0	2168	0	38
SRL_OPN_2PTS007_0876_20131109_191409_20131109_205318.EUM.nc	168.940	173.497	21.149	3635	5574	0	1909	0	30
SRL_OPN_2PTS007_0878_20131109_205317_20131109_223137.EUM.nc	184.300	177.749	26.225	2827	5386	0	2554	0	5
SRL_OPN_2PTS007_0879_20131109_223137_20131110_000928.EUM.nc	161.230	169.686	20.746	3025	5473	0	2387	0	61
SRL_OPN_2PTS007_0881_20131110_000928_20131110_014728.EUM.nc	166.360	171.985	19.308	3215	5557	0	2333	0	9
SRL_OPN_2PTS007_0883_20131110_014728_20131110_032618.EUM.nc	175.335	173.592	18.884	2893	5485	0	2591	0	1
SRL_OPN_2PTS007_0885_20131110_032617_20131110_050658.EUM.nc	164.130	168.702	17.298	2786	5588	0	2801	1	0
SRL_OPN_2PTS007_0887_20131110_050657_20131110_065659.EUM.nc	165.760	171.621	19.483	3715	6231	0	2504	0	12
SRL_OPN_2PTS007_0890_20131110_065659_20131110_083536.EUM.nc	173.240	171.880	19.926	4259	5614	0	1310	0	45
SRL_OPN_2PTS007_0892_20131110_083535_20131110_101326.EUM.nc	172.060	174.961	24.040	2740	5506	0	2746	0	20
SRL_OPN_2PTS007_0893_20131110_101325_20131110_115125.EUM.nc	165.720	174.188	22.431	2485	5470	0	2978	0	7
SRL_OPN_2PTS007_0895_20131110_115124_20131110_133015.EUM.nc	169.100	173.691	18.780	2838	5377	0	2528	0	11
SRL_OPN_2PTS007_0897_20131110_133014_20131110_152338.EUM.nc	171.475	172.006	16.901	3456	6348	0	2878	0	14
SRL_OPN_2PTS007_0900_20131110_152337_20131110_170315.EUM.nc	160.910	167.631	19.177	2666	5450	0	2761	0	23
SRL_OPN_2PTS007_0902_20131110_170315_20131110_184256.EUM.nc	174.060	176.368	19.474	3230	5600	0	2366	0	4
SRL_OPN_2PTS007_0904_20131110_184255_20131110_202215.EUM.nc	168.910	171.691	20.627	3401	5518	0	2105	1	11
SRL_OPN_2PTS007_0906_20131110_202214_20131110_220047.EUM.nc	175.975	175.559	23.333	3033	5354	0	2285	1	35
SRL_OPN_2PTS007_0908_20131110_220046_20131110_233846.EUM.nc	160.515	164.495	17.145	2602	5438	0	2794	0	42
SRL_OPN_2PTS007_0909_20131110_233845_20131111_011636.EUM.nc	168.000	171.684	19.246	3069	5513	0	2409	0	35
SRL_OPN_2PTS007_0911_20131111_011635_20131111_025504.EUM.nc	169.770	172.097	18.046	2752	5538	0	2757	0	29
SRL_OPN_2PTS007_0913_20131111_025504_20131111_043508.EUM.nc	169.900	172.567	17.048	2750	5508	0	2731	0	27
SRL_OPN_2PTS007_0915_20131111_043507_20131111_061707.EUM.nc	164.505	170.574	17.487	3671	5760	0	2064	0	25
SRL_OPN_2PTS007_0917_20131111_061706_20131111_080442.EUM.nc	170.255	171.390	19.677	4138	6107	0	1961	0	8
SRL_OPN_2PTS007_0920_20131111_080442_20131111_094241.EUM.nc	183.420	179.762	20.744	2922	5490	0	2554	1	13
SRL_OPN_2PTS007_0921_20131111_094240_20131111_112033.EUM.nc	168.135	175.493	22.069	2326	5314	0	2982	0	6
SRL_OPN_2PTS007_0923_20131111_112032_20131111_125902.EUM.nc	166.330	174.617	21.572	2595	5350	0	2750	0	5
SRL_OPN_2PTS007_0925_20131111_125902_20131111_145216.EUM.nc	174.480	176.080	19.468	3290	6320	0	3000	0	30
SRL_OPN_2PTS007_0928_20131111_145216_20131111_163154.EUM.nc	169.425	172.324	19.863	3174	5636	0	2442	0	20
SRL_OPN_2PTS007_0930_20131111_163154_20131111_181138.EUM.nc	171.750	174.122	19.185	3009	5589	0	2570	0	10

– Continued on next page

Table 11: K Brightness Temperature Statistics.

– Continued from previous page

File	Median	Mean	Std. Dev.	No. Obs.	Total Obs.	Default Lat/Lon	Flag (total)	Default (total)	3-Sigma Edited
SRL_OPN_2PTS007_0932_20131111_181137_20131111_195105.EUM.nc	166.400	170.029	19.206	3265	5565	0	2284	0	16
SRL_OPN_2PTS007_0934_20131111_195106_20131111_212951.EUM.nc	176.940	175.680	20.428	3570	5453	0	1868	0	15
SRL_OPN_2PTS007_0936_20131111_212951_20131111_230802.EUM.nc	172.275	171.960	21.280	2219	5382	0	3154	0	9
SRL_OPN_2PTS007_0937_20131111_230801_20131112_004551.EUM.nc	164.700	170.471	20.508	3204	5492	0	2281	0	7
SRL_OPN_2PTS007_0939_20131112_004550_20131112_022358.EUM.nc	171.520	174.320	20.402	2873	5568	0	2687	0	8
SRL_OPN_2PTS007_0941_20131112_022357_20131112_040330.EUM.nc	167.955	169.702	18.259	2750	5477	0	2723	0	4
SRL_OPN_2PTS007_0943_20131112_040330_20131112_054447.EUM.nc	165.820	171.954	18.899	3246	5674	0	2405	1	22
SRL_OPN_2PTS007_0945_20131112_054446_20131112_073344.EUM.nc	166.240	169.309	18.792	4052	6195	0	2103	0	40
SRL_OPN_2PTS007_0948_20131112_073344_20131112_091155.EUM.nc	185.720	179.763	21.611	3481	5535	0	2039	0	15
SRL_OPN_2PTS007_0949_20131112_091155_20131112_104948.EUM.nc	163.105	171.404	22.491	2566	5533	0	2965	0	2
SRL_OPN_2PTS007_0951_20131112_104948_20131112_122800.EUM.nc	166.530	172.658	20.715	2489	5359	0	2846	0	24
SRL_OPN_2PTS007_0953_20131112_122800_20131112_140712.EUM.nc	169.960	172.388	16.314	3009	5517	0	2460	0	48
SRL_OPN_2PTS007_0955_20131112_140712_20131112_160034.EUM.nc	172.350	173.407	19.069	3328	6366	0	3012	0	26
SRL_OPN_2PTS007_0958_20131112_160034_20131112_174021.EUM.nc	165.940	168.378	19.655	2802	5635	0	2826	0	7
SRL_OPN_2PTS007_0960_20131112_174020_20131112_191947.EUM.nc	167.150	170.110	18.810	3387	5575	0	2128	0	60
SRL_OPN_2PTS007_0962_20131112_191946_20131112_205853.EUM.nc	170.530	174.432	19.804	3701	5589	0	1876	1	11
SRL_OPN_2PTS007_0964_20131112_205852_20131112_223718.EUM.nc	166.760	171.134	21.599	2795	5355	0	2542	0	18
SRL_OPN_2PTS007_0965_20131112_223717_20131113_001500.EUM.nc	167.725	172.911	21.638	3048	5467	0	2411	0	8
SRL_OPN_2PTS007_0967_20131113_001459_20131113_015301.EUM.nc	168.350	171.878	19.670	3135	5523	0	2341	0	47
SRL_OPN_2PTS007_0969_20131113_015301_20131113_033205.EUM.nc	165.850	170.282	18.602	2891	5481	0	2556	0	34
SRL_OPN_2PTS007_0971_20131113_033205_20131113_051244.EUM.nc	165.525	170.080	18.249	2832	5564	0	2729	1	2
SRL_OPN_2PTS007_0973_20131113_051244_20131113_070235.EUM.nc	167.955	169.662	17.238	3695	6212	0	2460	0	57
SRL_OPN_2PTS007_0976_20131113_070235_20131113_084109.EUM.nc	181.725	180.065	17.939	4150	5609	0	1427	0	32
SRL_OPN_2PTS007_0978_20131113_084108_20131113_101905.EUM.nc	161.940	170.657	21.720	2694	5514	0	2803	0	17
SRL_OPN_2PTS007_0979_20131113_101904_20131113_115658.EUM.nc	168.550	175.111	21.776	2503	5429	0	2912	0	14
SRL_OPN_2PTS007_0981_20131113_115657_20131113_133552.EUM.nc	168.170	174.483	19.452	2800	5326	0	2497	0	29
SRL_OPN_2PTS007_0983_20131113_133551_20131113_152915.EUM.nc	182.700	180.879	20.318	3481	6347	0	2850	0	16
SRL_OPN_2PTS007_0986_20131113_152914_20131113_170902.EUM.nc	166.030	168.639	18.080	2711	5493	0	2776	0	6
SRL_OPN_2PTS007_0988_20131113_170901_20131113_184832.EUM.nc	173.750	177.422	23.226	3300	5603	0	2259	0	44
SRL_OPN_2PTS007_0990_20131113_184832_20131113_202750.EUM.nc	174.110	174.635	18.990	3387	5526	0	2115	0	24
SRL_OPN_2PTS007_0992_20131113_202749_20131113_220627.EUM.nc	160.270	169.573	22.177	3038	5359	0	2310	0	11
SRL_OPN_2PTS007_0994_20131113_220626_20131113_234417.EUM.nc	167.005	172.073	20.576	2711	5478	0	2702	0	65
SRL_OPN_2PTS007_0995_20131113_234417_20131114_012210.EUM.nc	169.580	173.373	19.553	2991	5534	0	2521	0	22
SRL_OPN_2PTS007_0997_20131114_012209_20131114_030049.EUM.nc	172.055	173.949	19.755	2797	5568	0	2762	0	9
SRL_OPN_2PTS007_0999_20131114_030048_20131114_044051.EUM.nc	168.460	170.443	18.067	2756	5624	0	2857	1	10

28 Ka Brightness Temperature Table

Table 12: Ka Brightness Temperature Statistics.

File	Median	Mean	Std. Dev.	No. Obs.	Total Obs.	Default Lat/Lon	Flag (total)	Default (total)	3-Sigma Edited
SRL_OPN_2PTS006_1001_20131010_044100_20131010_062309.EUM.nc	171.015	171.229	8.717	3648	5791	0	1963	0	180
SRL_OPN_2PTS007_0001_20131010_062308_20131010_081016.EUM.nc	169.355	170.414	7.918	4115	6092	0	1856	0	121
SRL_OPN_2PTS007_0004_20131010_081016_20131010_094823.EUM.nc	171.030	172.296	9.910	2811	5526	0	2577	0	138
SRL_OPN_2PTS007_0005_20131010_094822_20131010_112616.EUM.nc	171.960	171.947	8.470	2070	5400	0	3254	0	76
SRL_OPN_2PTS007_0007_20131010_112615_20131010_130440.EUM.nc	175.770	176.089	9.463	2576	5359	0	2705	0	78
SRL_OPN_2PTS007_0009_20131010_130439_20131010_145757.EUM.nc	172.820	172.960	7.053	3532	6384	0	2758	0	94
SRL_OPN_2PTS007_0012_20131010_145757_20131010_163744.EUM.nc	172.570	173.390	8.198	3002	5652	0	2475	0	175
SRL_OPN_2PTS007_0014_20131010_163743_20131010_181726.EUM.nc	172.175	173.004	11.797	2671	5508	0	2524	0	313
SRL_OPN_2PTS007_0016_20131010_181725_20131010_195643.EUM.nc	168.500	169.918	8.585	3280	5572	0	2183	0	109
SRL_OPN_2PTS007_0018_20131010_195643_20131010_213535.EUM.nc	170.370	171.894	8.202	3560	5470	0	1771	0	139
SRL_OPN_2PTS007_0020_20131010_213534_20131010_231345.EUM.nc	170.900	171.837	7.814	2278	5386	0	2978	0	130
SRL_OPN_2PTS007_0021_20131010_231345_20131011_005125.EUM.nc	171.640	172.738	8.741	3210	5524	0	2245	0	69
SRL_OPN_2PTS007_0023_20131011_005125_20131011_022945.EUM.nc	173.815	173.491	6.422	2763	5542	0	2600	0	179
SRL_OPN_2PTS007_0025_20131011_022945_20131011_040915.EUM.nc	169.115	169.647	5.436	2430	5481	0	2849	0	202
SRL_OPN_2PTS007_0027_20131011_040914_20131011_055048.EUM.nc	171.105	172.440	8.986	3451	5732	0	2156	0	125
SRL_OPN_2PTS007_0029_20131011_055047_20131011_073922.EUM.nc	171.870	172.898	8.794	3902	6163	0	2066	0	195
SRL_OPN_2PTS007_0032_20131011_073921_20131011_091741.EUM.nc	171.955	172.317	9.451	3351	5543	0	2116	1	75
SRL_OPN_2PTS007_0033_20131011_091740_20131011_105525.EUM.nc	171.055	171.877	8.570	2360	5516	0	3102	0	54
SRL_OPN_2PTS007_0035_20131011_105524_20131011_123339.EUM.nc	177.530	176.891	9.843	2250	5375	0	2946	0	179
SRL_OPN_2PTS007_0037_20131011_123339_20131011_141307.EUM.nc	169.110	170.216	7.028	3135	5576	0	2321	0	120
SRL_OPN_2PTS007_0039_20131011_141306_20131011_160626.EUM.nc	172.740	172.682	6.868	3300	6399	0	2951	0	148
SRL_OPN_2PTS007_0042_20131011_160626_20131011_174604.EUM.nc	172.230	172.465	9.185	2538	5608	0	2849	0	221
SRL_OPN_2PTS007_0044_20131011_174603_20131011_192536.EUM.nc	172.770	172.865	8.408	3412	5637	0	2090	0	135
SRL_OPN_2PTS007_0046_20131011_192537_20131011_210432.EUM.nc	168.450	170.101	8.832	3499	5530	0	1854	0	177
SRL_OPN_2PTS007_0048_20131011_210433_20131011_224255.EUM.nc	171.355	171.414	7.971	2848	5371	0	2414	1	108
SRL_OPN_2PTS007_0049_20131011_224254_20131012_002045.EUM.nc	171.120	172.365	9.202	2919	5443	0	2332	0	192
SRL_OPN_2PTS007_0051_20131012_002044_20131012_015840.EUM.nc	173.340	174.341	8.019	3169	5545	0	2267	0	109
SRL_OPN_2PTS007_0053_20131012_015839_20131012_033748.EUM.nc	170.980	171.109	7.423	2667	5522	0	2674	0	181
SRL_OPN_2PTS007_0055_20131012_033748_20131012_051842.EUM.nc	171.830	172.144	8.084	2764	5578	0	2723	0	91
SRL_OPN_2PTS007_0057_20131012_051841_20131012_070823.EUM.nc	169.530	170.951	8.581	3526	6235	0	2487	0	222
SRL_OPN_2PTS007_0060_20131012_070822_20131012_084646.EUM.nc	171.300	172.010	8.822	4021	5592	0	1441	0	130
SRL_OPN_2PTS007_0062_20131012_084647_20131012_102442.EUM.nc	172.890	172.612	9.983	2431	5509	0	2874	0	204
SRL_OPN_2PTS007_0063_20131012_102441_20131012_120244.EUM.nc	174.015	174.040	8.345	2486	5479	0	2941	0	52
SRL_OPN_2PTS007_0065_20131012_120243_20131012_134135.EUM.nc	172.810	173.017	8.595	2868	5457	0	2392	0	197
SRL_OPN_2PTS007_0067_20131012_134134_20131012_153459.EUM.nc	172.890	172.879	6.855	3526	6404	0	2705	0	173
SRL_OPN_2PTS007_0070_20131012_153458_20131012_171445.EUM.nc	173.370	173.293	7.784	2554	5507	0	2876	0	77

– Continued on next page

Table 12: Ka Brightness Temperature Statistics.

– Continued from previous page

File	Median	Mean	Std. Dev.	No. Obs.	Total Obs.	Default Lat/Lon	Flag (total)	Default (total)	3-Sigma Edited
SRL_OPN_2PTS007_0072_20131012_171445_20131012_185424.EUM.nc	171.990	173.109	8.237	3245	5650	0	2267	0	138
SRL_OPN_2PTS007_0074_20131012_185423_20131012_203330.EUM.nc	170.610	171.644	8.160	3517	5576	0	1981	0	78
SRL_OPN_2PTS007_0076_20131012_203331_20131012_221207.EUM.nc	171.490	171.518	7.962	2926	5421	0	2304	0	191
SRL_OPN_2PTS007_0078_20131012_221207_20131012_235003.EUM.nc	171.070	171.744	8.087	2805	5503	0	2526	0	172
SRL_OPN_2PTS007_0079_20131012_235002_20131013_012749.EUM.nc	171.780	172.169	7.303	2954	5516	0	2462	0	100
SRL_OPN_2PTS007_0081_20131013_012748_20131013_030632.EUM.nc	171.930	173.296	8.600	2688	5570	0	2749	0	133
SRL_OPN_2PTS007_0083_20131013_030631_20131013_044641.EUM.nc	169.600	170.033	6.239	2665	5523	0	2759	0	99
SRL_OPN_2PTS007_0085_20131013_044640_20131013_062905.EUM.nc	169.570	170.521	7.742	3720	5793	0	1974	0	99
SRL_OPN_2PTS007_0087_20131013_062904_20131013_081555.EUM.nc	173.320	173.120	7.801	3920	5904	0	1766	3	215
SRL_OPN_2PTS007_0090_20131013_081554_20131013_095400.EUM.nc	171.570	171.989	8.721	2786	5529	0	2642	0	101
SRL_OPN_2PTS007_0091_20131013_095359_20131013_113146.EUM.nc	170.455	172.800	9.214	2117	5367	0	3111	0	139
SRL_OPN_2PTS007_0093_20131013_113145_20131013_131022.EUM.nc	172.160	173.049	8.169	2596	5448	0	2741	0	111
SRL_OPN_2PTS007_0095_20131013_131021_20131013_150340.EUM.nc	172.390	172.947	6.787	3373	6382	0	2789	0	220
SRL_OPN_2PTS007_0098_20131013_150339_20131013_164327.EUM.nc	171.130	170.689	6.092	2784	5646	0	2758	0	104
SRL_OPN_2PTS007_0100_20131013_164326_20131013_182302.EUM.nc	170.530	172.045	8.510	3043	5558	0	2407	1	107
SRL_OPN_2PTS007_0102_20131013_182301_20131013_200225.EUM.nc	172.490	173.302	8.952	3128	5558	0	2240	0	190
SRL_OPN_2PTS007_0104_20131013_200224_20131013_214115.EUM.nc	172.640	172.867	8.242	3401	5468	0	1869	0	198
SRL_OPN_2PTS007_0106_20131013_214114_20131013_231913.EUM.nc	176.010	175.938	9.691	2388	5329	0	2795	0	146
SRL_OPN_2PTS007_0107_20131013_231913_20131014_005702.EUM.nc	170.775	171.306	7.738	2931	5552	0	2428	0	193
SRL_OPN_2PTS007_0109_20131014_005702_20131014_023524.EUM.nc	170.095	171.292	7.361	2790	5551	0	2573	0	188
SRL_OPN_2PTS007_0111_20131014_023524_20131014_041500.EUM.nc	169.100	170.090	6.373	2477	5486	0	2826	0	183
SRL_OPN_2PTS007_0113_20131014_041459_20131014_055641.EUM.nc	170.410	170.965	7.988	3503	5737	0	2117	1	116
SRL_OPN_2PTS007_0115_20131014_055639_20131014_074501.EUM.nc	173.350	173.071	8.232	3752	6152	0	2054	0	346
SRL_OPN_2PTS007_0118_20131014_074500_20131014_092318.EUM.nc	174.320	174.585	9.059	3107	5511	0	2283	1	120
SRL_OPN_2PTS007_0119_20131014_092317_20131014_110100.EUM.nc	173.320	173.070	9.035	2223	5498	0	3219	0	56
SRL_OPN_2PTS007_0121_20131014_110059_20131014_123918.EUM.nc	173.340	173.410	8.052	2371	5398	0	2987	0	40
SRL_OPN_2PTS007_0123_20131014_123918_20131014_141850.EUM.nc	170.170	170.776	7.150	3043	5561	0	2284	0	234
SRL_OPN_2PTS007_0125_20131014_141849_20131014_161208.EUM.nc	171.830	172.093	6.048	3435	6379	0	2845	0	99
SRL_OPN_2PTS007_0128_20131014_161208_20131014_175146.EUM.nc	168.460	171.556	11.223	2708	5594	0	2795	0	91
SRL_OPN_2PTS007_0130_20131014_175146_20131014_193117.EUM.nc	169.860	170.769	8.077	3295	5614	0	2207	0	112
SRL_OPN_2PTS007_0132_20131014_193117_20131014_211011.EUM.nc	173.185	172.780	7.672	3274	5522	0	1968	0	280
SRL_OPN_2PTS007_0134_20131014_211011_20131014_224830.EUM.nc	171.735	173.245	10.015	2645	5383	0	2653	0	85
SRL_OPN_2PTS007_0135_20131014_224830_20131015_002619.EUM.nc	171.650	171.623	8.147	3053	5394	0	2240	0	101
SRL_OPN_2PTS007_0137_20131015_002618_20131015_020417.EUM.nc	172.300	172.810	7.350	3050	5511	0	2317	0	144
SRL_OPN_2PTS007_0139_20131015_020416_20131015_034331.EUM.nc	170.390	170.310	6.977	2656	5525	0	2685	0	184
SRL_OPN_2PTS007_0141_20131015_034330_20131015_052431.EUM.nc	171.050	171.576	7.334	2736	5595	0	2800	0	59
SRL_OPN_2PTS007_0143_20131015_052432_20131015_071401.EUM.nc	173.030	173.068	7.377	3414	6212	0	2460	0	338
SRL_OPN_2PTS007_0146_20131015_071401_20131015_085222.EUM.nc	170.620	171.028	7.961	3931	5587	0	1471	0	185
SRL_OPN_2PTS007_0147_20131015_085221_20131015_103017.EUM.nc	175.445	174.777	10.783	2411	5506	0	2922	0	173

– Continued on next page

Table 12: Ka Brightness Temperature Statistics.

– Continued from previous page

File	Median	Mean	Std. Dev.	No. Obs.	Total Obs.	Default Lat/Lon	Flag (total)	Default (total)	3-Sigma Edited
SRL_OPN_2PTS007_0149_20131015_103017_20131015_120821.EUM.nc	171.570	173.305	9.030	2482	5492	0	2927	0	83
SRL_OPN_2PTS007_0151_20131015_120820_20131015_134716.EUM.nc	172.560	172.763	8.905	2846	5463	0	2462	0	155
SRL_OPN_2PTS007_0153_20131015_134717_20131015_154040.EUM.nc	172.725	172.832	6.582	3429	6412	0	2758	0	225
SRL_OPN_2PTS007_0156_20131015_154039_20131015_172027.EUM.nc	171.020	171.387	6.593	2474	5553	0	2928	0	151
SRL_OPN_2PTS007_0158_20131015_172026_20131015_190005.EUM.nc	170.230	170.710	7.464	3118	5614	0	2306	1	189
SRL_OPN_2PTS007_0160_20131015_190004_20131015_203910.EUM.nc	171.660	171.860	8.496	3345	5557	0	1859	0	353
SRL_OPN_2PTS007_0162_20131015_203909_20131015_221743.EUM.nc	171.610	171.601	9.654	2958	5409	0	2318	0	133
SRL_OPN_2PTS007_0164_20131015_221742_20131015_235537.EUM.nc	170.520	171.207	7.603	2940	5514	0	2457	0	117
SRL_OPN_2PTS007_0165_20131015_235537_20131016_013324.EUM.nc	171.130	172.356	8.105	3014	5525	0	2342	0	169
SRL_OPN_2PTS007_0167_20131016_013325_20131016_031213.EUM.nc	169.720	170.496	6.612	2598	5586	0	2789	0	199
SRL_OPN_2PTS007_0169_20131016_031212_20131016_045228.EUM.nc	168.145	168.990	6.604	2695	5515	0	2709	0	111
SRL_OPN_2PTS007_0171_20131016_045227_20131016_063501.EUM.nc	170.590	171.508	7.986	3706	5842	0	2005	0	131
SRL_OPN_2PTS007_0173_20131016_063501_20131016_082132.EUM.nc	171.490	171.815	8.838	4103	6069	0	1757	0	209
SRL_OPN_2PTS007_0176_20131016_082132_20131016_095936.EUM.nc	173.330	173.386	10.011	2671	5531	0	2674	0	186
SRL_OPN_2PTS007_0177_20131016_095935_20131016_113723.EUM.nc	171.725	172.534	8.865	2330	5399	0	3027	0	42
SRL_OPN_2PTS007_0179_20131016_113722_20131016_131601.EUM.nc	174.260	173.382	8.847	2560	5415	0	2638	0	217
SRL_OPN_2PTS007_0181_20131016_131601_20131016_150922.EUM.nc	170.350	170.412	6.643	3313	6421	0	2911	0	197
SRL_OPN_2PTS007_0184_20131016_150922_20131016_164909.EUM.nc	172.380	172.670	7.380	2712	5592	0	2781	0	99
SRL_OPN_2PTS007_0186_20131016_164908_20131016_182843.EUM.nc	170.010	169.916	7.691	3006	5534	0	2358	0	170
SRL_OPN_2PTS007_0188_20131016_182843_20131016_200805.EUM.nc	171.580	171.834	9.020	3166	5560	0	2240	0	154
SRL_OPN_2PTS007_0190_20131016_200804_20131016_214652.EUM.nc	172.175	172.266	8.297	3317	5437	0	1983	0	137
SRL_OPN_2PTS007_0192_20131016_214652_20131016_232448.EUM.nc	173.700	172.743	8.235	2425	5287	0	2729	0	133
SRL_OPN_2PTS007_0193_20131016_232447_20131017_010237.EUM.nc	169.900	170.968	7.994	2753	5515	0	2582	0	180
SRL_OPN_2PTS007_0195_20131017_010237_20131017_024103.EUM.nc	173.100	172.205	8.470	2623	5553	0	2631	0	299
SRL_OPN_2PTS007_0197_20131017_024102_20131017_042044.EUM.nc	166.865	167.197	6.101	2557	5513	0	2775	0	181
SRL_OPN_2PTS007_0199_20131017_042043_20131017_060232.EUM.nc	171.680	171.577	7.604	3583	5744	0	2073	1	87
SRL_OPN_2PTS007_0201_20131017_060232_20131017_075039.EUM.nc	171.200	171.481	7.388	3975	6140	0	2003	0	162
SRL_OPN_2PTS007_0204_20131017_075039_20131017_092852.EUM.nc	175.490	174.815	10.100	3010	5488	0	2377	0	101
SRL_OPN_2PTS007_0205_20131017_092851_20131017_110635.EUM.nc	171.420	172.025	8.197	2236	5485	0	3170	0	79
SRL_OPN_2PTS007_0207_20131017_110634_20131017_124455.EUM.nc	170.565	171.316	7.760	2279	5381	0	2983	0	119
SRL_OPN_2PTS007_0209_20131017_124455_20131017_143804.EUM.nc	168.670	169.618	7.470	3187	6345	0	2986	0	172
SRL_OPN_2PTS007_0212_20131017_143803_20131017_161750.EUM.nc	170.430	170.437	6.831	3261	5631	0	2157	0	213
SRL_OPN_2PTS007_0214_20131017_161750_20131017_175726.EUM.nc	169.755	171.035	8.744	2800	5561	0	2700	1	60
SRL_OPN_2PTS007_0216_20131017_175726_20131017_193657.EUM.nc	171.360	171.449	9.833	3235	5631	0	2216	0	180
SRL_OPN_2PTS007_0218_20131017_193656_20131017_211548.EUM.nc	172.620	172.943	7.411	3476	5458	0	1864	1	117
SRL_OPN_2PTS007_0220_20131017_211547_20131017_225405.EUM.nc	172.130	172.891	8.217	2468	5447	0	2893	0	86
SRL_OPN_2PTS007_0221_20131017_225404_20131018_003154.EUM.nc	173.795	173.863	8.219	3084	5463	0	2193	0	186
SRL_OPN_2PTS007_0223_20131018_003154_20131018_020955.EUM.nc	169.490	170.299	7.353	2930	5529	0	2509	0	90
SRL_OPN_2PTS007_0225_20131018_020954_20131018_034913.EUM.nc	167.475	167.322	6.539	2611	5526	0	2734	0	181

– Continued on next page

Table 12: Ka Brightness Temperature Statistics.

– Continued from previous page

File	Median	Mean	Std. Dev.	No. Obs.	Total Obs.	Default Lat/Lon	Flag (total)	Default (total)	3-Sigma Edited
SRL_OPN_2PTS007_0227_20131018_034912_20131018_053021.EUM.nc	170.050	170.087	6.301	2728	5582	0	2785	0	69
SRL_OPN_2PTS007_0229_20131018_053020_20131018_071940.EUM.nc	173.030	174.081	9.595	3757	6210	0	2311	0	142
SRL_OPN_2PTS007_0232_20131018_071939_20131018_085758.EUM.nc	173.560	172.827	8.010	3693	5585	0	1629	1	262
SRL_OPN_2PTS007_0233_20131018_085757_20131018_103552.EUM.nc	174.420	174.114	9.837	2422	5497	0	3038	0	37
SRL_OPN_2PTS007_0235_20131018_103551_20131018_121358.EUM.nc	173.970	174.641	8.034	2411	5452	0	2940	0	101
SRL_OPN_2PTS007_0237_20131018_121357_20131018_135258.EUM.nc	170.850	171.372	9.023	2960	5453	0	2390	0	103
SRL_OPN_2PTS007_0239_20131018_135258_20131018_154622.EUM.nc	170.945	171.495	7.189	3588	6430	0	2728	0	114
SRL_OPN_2PTS007_0242_20131018_154622_20131018_172608.EUM.nc	170.820	170.501	7.920	2543	5509	0	2873	0	93
SRL_OPN_2PTS007_0244_20131018_172608_20131018_190545.EUM.nc	171.375	172.014	9.383	3276	5643	0	2275	0	92
SRL_OPN_2PTS007_0246_20131018_190546_20131018_204449.EUM.nc	172.165	172.337	9.034	3572	5595	0	1783	0	240
SRL_OPN_2PTS007_0248_20131018_204448_20131018_222319.EUM.nc	171.140	170.986	7.738	2910	5382	0	2390	1	81
SRL_OPN_2PTS007_0250_20131018_222318_20131019_000113.EUM.nc	174.590	173.851	8.709	2981	5502	0	2408	0	113
SRL_OPN_2PTS007_0251_20131019_000112_20131019_013901.EUM.nc	169.870	171.386	8.854	3070	5551	0	2336	0	145
SRL_OPN_2PTS007_0253_20131019_013900_20131019_031753.EUM.nc	168.790	169.630	7.912	2682	5584	0	2763	0	139
SRL_OPN_2PTS007_0255_20131019_031753_20131019_045815.EUM.nc	168.560	169.479	7.464	2734	5570	0	2698	0	138
SRL_OPN_2PTS007_0257_20131019_045815_20131019_064057.EUM.nc	171.195	171.935	8.190	3714	5819	0	1975	0	130
SRL_OPN_2PTS007_0259_20131019_064056_20131019_082710.EUM.nc	172.100	172.137	7.401	4100	6043	0	1659	0	284
SRL_OPN_2PTS007_0262_20131019_082709_20131019_100511.EUM.nc	171.930	172.005	10.231	2756	5529	0	2660	0	113
SRL_OPN_2PTS007_0263_20131019_100511_20131019_114259.EUM.nc	172.810	173.658	8.497	2319	5444	0	3080	0	45
SRL_OPN_2PTS007_0265_20131019_114259_20131019_132142.EUM.nc	172.555	173.688	9.633	2714	5416	0	2600	0	102
SRL_OPN_2PTS007_0267_20131019_132142_20131019_151504.EUM.nc	170.480	170.738	6.686	3315	6411	0	2896	0	200
SRL_OPN_2PTS007_0270_20131019_151503_20131019_165451.EUM.nc	171.130	171.441	8.210	2665	5569	0	2806	0	98
SRL_OPN_2PTS007_0272_20131019_165450_20131019_183423.EUM.nc	168.610	169.687	7.887	3105	5548	0	2341	0	102
SRL_OPN_2PTS007_0274_20131019_183422_20131019_201345.EUM.nc	174.430	174.034	9.470	3146	5562	0	2168	1	247
SRL_OPN_2PTS007_0276_20131019_201345_20131019_215229.EUM.nc	169.260	170.508	8.652	3362	5427	0	1978	0	87
SRL_OPN_2PTS007_0278_20131019_215228_20131019_233023.EUM.nc	172.880	173.693	7.863	2372	5357	0	2892	0	93
SRL_OPN_2PTS007_0279_20131019_233022_20131020_010812.EUM.nc	172.720	172.368	7.817	2672	5513	0	2660	0	181
SRL_OPN_2PTS007_0281_20131020_010811_20131020_024642.EUM.nc	170.490	171.112	6.593	2809	5568	0	2665	0	94
SRL_OPN_2PTS007_0283_20131020_024641_20131020_042628.EUM.nc	166.710	167.585	6.797	2590	5535	0	2746	0	199
SRL_OPN_2PTS007_0285_20131020_042628_20131020_060826.EUM.nc	169.370	170.449	8.724	3547	5766	0	2079	0	140
SRL_OPN_2PTS007_0287_20131020_060825_20131020_075615.EUM.nc	173.430	172.959	8.427	3951	6110	0	1987	0	172
SRL_OPN_2PTS007_0290_20131020_075614_20131020_093426.EUM.nc	173.100	172.591	9.850	2878	5510	0	2472	1	159
SRL_OPN_2PTS007_0291_20131020_093425_20131020_111210.EUM.nc	171.445	171.709	7.787	2143	5449	0	3201	0	105
SRL_OPN_2PTS007_0293_20131020_111209_20131020_125034.EUM.nc	170.480	172.306	9.363	2353	5392	0	2929	0	110
SRL_OPN_2PTS007_0295_20131020_125033_20131020_144345.EUM.nc	171.285	172.810	7.549	3212	6349	0	2979	0	158
SRL_OPN_2PTS007_0298_20131020_144345_20131020_162331.EUM.nc	170.060	169.652	7.279	3156	5625	0	2297	0	172
SRL_OPN_2PTS007_0300_20131020_162330_20131020_180307.EUM.nc	168.060	169.539	8.162	2854	5622	0	2669	0	99
SRL_OPN_2PTS007_0302_20131020_180306_20131020_194235.EUM.nc	170.940	171.536	10.769	3156	5623	0	2294	1	172
SRL_OPN_2PTS007_0304_20131020_194234_20131020_212133.EUM.nc	171.370	172.503	9.717	3473	5475	0	1884	0	118

– Continued on next page

Table 12: Ka Brightness Temperature Statistics.

– Continued from previous page

File	Median	Mean	Std. Dev.	No. Obs.	Total Obs.	Default Lat/Lon	Flag (total)	Default (total)	3-Sigma Edited
SRL_OPN_2PTS007_0306_20131020_212134_20131020_225940.EUM.nc	171.480	171.454	6.097	2260	5428	0	3072	0	96
SRL_OPN_2PTS007_0307_20131020_225939_20131021_003727.EUM.nc	171.170	171.737	10.447	3107	5503	0	2188	0	208
SRL_OPN_2PTS007_0309_20131021_003726_20131021_021530.EUM.nc	168.600	169.391	5.470	2807	5533	0	2518	0	208
SRL_OPN_2PTS007_0311_20131021_021529_20131021_035454.EUM.nc	168.070	168.727	7.492	2551	5526	0	2843	0	132
SRL_OPN_2PTS007_0313_20131021_035454_20131021_053608.EUM.nc	170.810	170.433	8.372	2727	5565	0	2714	0	124
SRL_OPN_2PTS007_0315_20131021_053607_20131021_072515.EUM.nc	170.480	171.049	8.629	3943	6204	0	2139	0	122
SRL_OPN_2PTS007_0318_20131021_072514_20131021_090331.EUM.nc	172.010	171.925	7.611	3682	5565	0	1765	0	118
SRL_OPN_2PTS007_0319_20131021_090330_20131021_104124.EUM.nc	172.100	172.032	9.929	2491	5505	0	2879	1	134
SRL_OPN_2PTS007_0321_20131021_104124_20131021_121933.EUM.nc	174.070	173.882	8.817	2274	5480	0	2985	0	221
SRL_OPN_2PTS007_0323_20131021_121932_20131021_135838.EUM.nc	168.470	170.162	8.037	2957	5497	0	2315	0	225
SRL_OPN_2PTS007_0325_20131021_135838_20131021_155201.EUM.nc	173.260	172.598	8.757	3311	6399	0	2854	0	234
SRL_OPN_2PTS007_0328_20131021_155200_20131021_173147.EUM.nc	167.650	169.046	7.660	2546	5478	0	2829	0	103
SRL_OPN_2PTS007_0330_20131021_173147_20131021_191123.EUM.nc	169.865	171.066	9.254	3250	5626	0	2138	0	238
SRL_OPN_2PTS007_0332_20131021_191122_20131021_205024.EUM.nc	173.550	173.428	9.331	3610	5569	0	1832	0	127
SRL_OPN_2PTS007_0334_20131021_205023_20131021_222853.EUM.nc	169.580	169.645	7.575	2962	5401	0	2383	1	55
SRL_OPN_2PTS007_0336_20131021_222852_20131022_000645.EUM.nc	169.020	170.434	8.504	3037	5524	0	2393	0	94
SRL_OPN_2PTS007_0337_20131022_000644_20131022_014435.EUM.nc	169.120	169.893	6.152	3159	5550	0	2289	0	102
SRL_OPN_2PTS007_0339_20131022_014435_20131022_032331.EUM.nc	168.200	167.597	6.789	2681	5501	0	2694	0	126
SRL_OPN_2PTS007_0341_20131022_032330_20131022_050359.EUM.nc	169.180	169.943	8.177	2694	5587	0	2768	0	125
SRL_OPN_2PTS007_0343_20131022_050359_20131022_065415.EUM.nc	170.605	170.341	7.710	3601	6227	0	2437	0	189
SRL_OPN_2PTS007_0346_20131022_065414_20131022_083243.EUM.nc	171.160	171.962	8.613	4218	5616	0	1216	1	181
SRL_OPN_2PTS007_0348_20131022_083242_20131022_101042.EUM.nc	172.720	171.753	9.846	2804	5440	0	2593	0	43
SRL_OPN_2PTS007_0349_20131022_101042_20131022_114840.EUM.nc	172.900	172.833	8.754	2365	5456	0	3018	0	73
SRL_OPN_2PTS007_0351_20131022_114839_20131022_132718.EUM.nc	166.770	167.928	8.472	2609	5227	0	2462	0	156
SRL_OPN_2PTS007_0353_20131022_132717_20131022_152041.EUM.nc	169.510	169.871	8.546	3191	6398	0	2882	0	325
SRL_OPN_2PTS007_0356_20131022_152040_20131022_170028.EUM.nc	164.435	165.747	7.263	2626	5551	0	2821	0	104
SRL_OPN_2PTS007_0358_20131022_170028_20131022_184009.EUM.nc	166.640	167.135	7.756	3042	5630	0	2402	1	185
SRL_OPN_2PTS007_0360_20131022_184008_20131022_201919.EUM.nc	168.570	168.699	9.183	3167	5559	0	2179	0	213
SRL_OPN_2PTS007_0362_20131022_201919_20131022_215803.EUM.nc	166.650	166.781	7.913	3041	5433	0	2253	1	138
SRL_OPN_2PTS007_0364_20131022_215802_20131022_233603.EUM.nc	165.010	165.859	6.514	2458	5402	0	2837	0	107
SRL_OPN_2PTS007_0365_20131022_233603_20131023_011345.EUM.nc	167.520	168.984	8.582	2791	5493	0	2588	0	114
SRL_OPN_2PTS007_0367_20131023_011344_20131023_025218.EUM.nc	164.300	164.822	6.261	2549	5561	0	2754	0	258
SRL_OPN_2PTS007_0369_20131023_025218_20131023_043211.EUM.nc	163.950	165.332	7.525	2618	5513	0	2732	0	163
SRL_OPN_2PTS007_0371_20131023_043211_20131023_061415.EUM.nc	165.800	166.589	7.594	3576	5762	0	2102	0	84
SRL_OPN_2PTS007_0373_20131023_061414_20131023_080148.EUM.nc	168.480	169.244	8.528	3946	6098	0	1938	0	214
SRL_OPN_2PTS007_0376_20131023_080147_20131023_093957.EUM.nc	171.100	170.192	9.370	2802	5524	0	2521	0	201
SRL_OPN_2PTS007_0377_20131023_093957_20131023_111750.EUM.nc	168.510	169.181	10.629	2114	5421	0	3162	0	145
SRL_OPN_2PTS007_0379_20131023_111749_20131023_125609.EUM.nc	166.990	167.281	6.921	2454	5337	0	2797	0	86
SRL_OPN_2PTS007_0381_20131023_125608_20131023_144921.EUM.nc	166.340	167.873	7.787	3199	6343	0	2978	0	166

– Continued on next page

Table 12: Ka Brightness Temperature Statistics.

– Continued from previous page

File	Median	Mean	Std. Dev.	No. Obs.	Total Obs.	Default Lat/Lon	Flag (total)	Default (total)	3-Sigma Edited
SRL_OPN_2PTS007_0384_20131023_144921_20131023_162909.EUM.nc	166.330	167.049	7.963	3111	5650	0	2323	0	216
SRL_OPN_2PTS007_0386_20131023_162908_20131023_180853.EUM.nc	164.625	165.302	6.866	2905	5614	0	2621	1	87
SRL_OPN_2PTS007_0388_20131023_180852_20131023_194811.EUM.nc	167.330	168.674	10.564	3189	5607	0	2272	0	146
SRL_OPN_2PTS007_0390_20131023_194811_20131023_212707.EUM.nc	168.610	168.263	7.968	3275	5456	0	1867	0	314
SRL_OPN_2PTS007_0392_20131023_212708_20131023_230512.EUM.nc	168.980	168.319	8.944	2188	5413	0	3164	0	61
SRL_OPN_2PTS007_0393_20131023_230511_20131024_004259.EUM.nc	169.190	169.484	9.447	3163	5511	0	2262	0	86
SRL_OPN_2PTS007_0395_20131024_004259_20131024_022113.EUM.nc	165.260	166.294	7.341	2708	5551	0	2614	0	229
SRL_OPN_2PTS007_0397_20131024_022113_20131024_040035.EUM.nc	163.710	164.426	6.056	2591	5522	0	2767	0	164
SRL_OPN_2PTS007_0399_20131024_040036_20131024_054157.EUM.nc	163.460	164.572	7.434	3040	5559	0	2425	0	94
SRL_OPN_2PTS007_0401_20131024_054157_20131024_073051.EUM.nc	167.310	167.335	7.661	3851	6200	0	2089	0	260
SRL_OPN_2PTS007_0404_20131024_073050_20131024_090913.EUM.nc	169.920	170.793	8.584	3467	5568	0	1980	0	121
SRL_OPN_2PTS007_0405_20131024_090912_20131024_104657.EUM.nc	170.985	169.822	9.394	2509	5504	0	2876	0	119
SRL_OPN_2PTS007_0407_20131024_104658_20131024_122508.EUM.nc	167.585	168.150	7.332	2374	5465	0	2945	0	146
SRL_OPN_2PTS007_0409_20131024_122507_20131024_140426.EUM.nc	164.900	167.382	8.497	3094	5510	0	2305	0	111
SRL_OPN_2PTS007_0411_20131024_140425_20131024_155749.EUM.nc	166.825	167.055	7.042	3116	6393	0	3055	0	222
SRL_OPN_2PTS007_0414_20131024_155749_20131024_173727.EUM.nc	164.175	165.082	7.359	2643	5522	0	2802	0	77
SRL_OPN_2PTS007_0416_20131024_173726_20131024_191702.EUM.nc	168.090	168.734	9.088	3288	5624	0	2176	0	160
SRL_OPN_2PTS007_0418_20131024_191701_20131024_205610.EUM.nc	166.530	167.116	7.516	3407	5596	0	1898	1	290
SRL_OPN_2PTS007_0420_20131024_205610_20131024_223427.EUM.nc	168.190	167.382	8.251	2662	5409	0	2542	0	205
SRL_OPN_2PTS007_0421_20131024_223426_20131025_001219.EUM.nc	166.565	167.452	8.036	3043	5512	0	2382	0	87
SRL_OPN_2PTS007_0423_20131025_001218_20131025_015010.EUM.nc	166.070	167.155	7.443	2992	5545	0	2236	0	317
SRL_OPN_2PTS007_0425_20131025_015010_20131025_032911.EUM.nc	166.350	166.552	6.637	2831	5469	0	2568	0	70
SRL_OPN_2PTS007_0427_20131025_032911_20131025_050955.EUM.nc	165.815	166.985	7.817	2649	5577	0	2747	0	181
SRL_OPN_2PTS007_0429_20131025_050954_20131025_065951.EUM.nc	165.510	166.200	7.563	3593	6224	0	2500	0	131
SRL_OPN_2PTS007_0432_20131025_065950_20131025_083818.EUM.nc	171.250	171.826	8.933	4156	5615	0	1216	1	242
SRL_OPN_2PTS007_0434_20131025_083817_20131025_101616.EUM.nc	169.910	169.327	9.033	2573	5525	0	2800	1	151
SRL_OPN_2PTS007_0435_20131025_101616_20131025_115416.EUM.nc	167.370	168.185	8.901	2450	5484	0	2949	0	85
SRL_OPN_2PTS007_0437_20131025_115416_20131025_133259.EUM.nc	168.730	169.544	9.225	2705	5386	0	2508	0	173
SRL_OPN_2PTS007_0439_20131025_133258_20131025_152630.EUM.nc	166.770	167.103	6.895	3414	6366	0	2788	0	164
SRL_OPN_2PTS007_0442_20131025_152629_20131025_170608.EUM.nc	165.590	166.660	8.718	2503	5480	0	2796	0	181
SRL_OPN_2PTS007_0444_20131025_170608_20131025_184548.EUM.nc	165.150	165.941	7.131	3063	5603	0	2364	0	176
SRL_OPN_2PTS007_0446_20131025_184548_20131025_202459.EUM.nc	167.030	168.103	8.798	3154	5553	0	2102	1	296
SRL_OPN_2PTS007_0448_20131025_202458_20131025_220337.EUM.nc	166.810	167.484	9.601	2844	5397	0	2324	0	229
SRL_OPN_2PTS007_0450_20131025_220337_20131025_234137.EUM.nc	165.845	166.666	8.488	2581	5506	0	2794	0	131
SRL_OPN_2PTS007_0451_20131025_234136_20131026_011919.EUM.nc	164.860	167.304	8.887	2971	5508	0	2440	0	97
SRL_OPN_2PTS007_0453_20131026_011919_20131026_025757.EUM.nc	166.290	167.024	6.584	2703	5566	0	2751	0	112
SRL_OPN_2PTS007_0455_20131026_025756_20131026_043805.EUM.nc	165.120	166.073	7.520	2550	5478	0	2779	0	149
SRL_OPN_2PTS007_0457_20131026_043804_20131026_062008.EUM.nc	166.240	166.514	7.610	3528	5792	0	2071	0	193
SRL_OPN_2PTS007_0459_20131026_062007_20131026_080725.EUM.nc	168.640	168.979	6.778	3953	6112	0	1924	0	235

– Continued on next page

Table 12: Ka Brightness Temperature Statistics.

– Continued from previous page

File	Median	Mean	Std. Dev.	No. Obs.	Total Obs.	Default Lat/Lon	Flag (total)	Default (total)	3-Sigma Edited
SRL_OPN_2PTS007_0462_20131026_080724_20131026_094532.EUM.nc	171.810	171.114	10.788	2772	5515	0	2576	0	167
SRL_OPN_2PTS007_0463_20131026_094532_20131026_112325.EUM.nc	169.080	168.271	8.010	1988	5359	0	3268	0	103
SRL_OPN_2PTS007_0465_20131026_112324_20131026_130147.EUM.nc	168.300	168.159	7.829	2554	5412	0	2815	0	43
SRL_OPN_2PTS007_0467_20131026_130146_20131026_145511.EUM.nc	167.460	168.387	7.482	3253	6379	0	2974	0	152
SRL_OPN_2PTS007_0470_20131026_145511_20131026_163449.EUM.nc	167.000	168.233	9.613	3005	5632	0	2449	0	178
SRL_OPN_2PTS007_0472_20131026_163448_20131026_181433.EUM.nc	164.670	165.809	7.568	2957	5630	0	2609	0	64
SRL_OPN_2PTS007_0474_20131026_181432_20131026_195350.EUM.nc	167.040	168.077	8.679	3177	5571	0	2272	1	121
SRL_OPN_2PTS007_0476_20131026_195349_20131026_213245.EUM.nc	167.350	167.112	7.458	3497	5461	0	1833	0	131
SRL_OPN_2PTS007_0478_20131026_213245_20131026_231054.EUM.nc	169.965	169.777	8.450	2179	5368	0	3124	0	65
SRL_OPN_2PTS007_0479_20131026_231053_20131027_004833.EUM.nc	164.845	166.827	8.287	3094	5507	0	2297	0	116
SRL_OPN_2PTS007_0481_20131027_004832_20131027_022651.EUM.nc	164.820	167.292	7.644	2810	5543	0	2601	0	132
SRL_OPN_2PTS007_0483_20131027_022651_20131027_040618.EUM.nc	165.730	165.889	7.488	2555	5476	0	2775	0	146
SRL_OPN_2PTS007_0485_20131027_040617_20131027_054747.EUM.nc	165.640	166.518	7.171	3320	5659	0	2206	0	133
SRL_OPN_2PTS007_0487_20131027_054746_20131027_073628.EUM.nc	167.100	167.592	7.292	3724	6178	0	2097	0	357
SRL_OPN_2PTS007_0490_20131027_073628_20131027_091448.EUM.nc	168.480	168.857	8.142	3359	5551	0	2077	1	114
SRL_OPN_2PTS007_0491_20131027_091447_20131027_105232.EUM.nc	163.410	165.246	8.688	2367	5514	0	3057	0	90
SRL_OPN_2PTS007_0493_20131027_105231_20131027_123044.EUM.nc	169.230	169.446	8.964	2336	5362	0	2921	0	105
SRL_OPN_2PTS007_0495_20131027_123043_20131027_141009.EUM.nc	166.760	168.024	8.903	2899	5566	0	2472	0	195
SRL_OPN_2PTS007_0497_20131027_141008_20131027_160330.EUM.nc	167.670	167.893	8.229	3086	6413	0	3018	0	309
SRL_OPN_2PTS007_0500_20131027_160329_20131027_174307.EUM.nc	164.555	164.845	6.499	2531	5633	0	2839	0	263
SRL_OPN_2PTS007_0502_20131027_174307_20131027_192241.EUM.nc	166.715	167.355	7.771	3357	5615	0	2186	1	71
SRL_OPN_2PTS007_0504_20131027_192241_20131027_210146.EUM.nc	166.810	168.682	9.956	3365	5576	0	1898	1	312
SRL_OPN_2PTS007_0506_20131027_210146_20131027_224001.EUM.nc	168.275	167.816	8.134	2743	5373	0	2543	0	87
SRL_OPN_2PTS007_0507_20131027_224001_20131028_001752.EUM.nc	164.210	166.480	8.646	2999	5465	0	2396	0	70
SRL_OPN_2PTS007_0509_20131028_001751_20131028_015555.EUM.nc	166.420	167.976	7.962	3149	5526	0	2267	0	110
SRL_OPN_2PTS007_0511_20131028_015554_20131028_033452.EUM.nc	166.860	168.564	9.621	2811	5484	0	2550	1	122
SRL_OPN_2PTS007_0513_20131028_033451_20131028_051542.EUM.nc	164.140	164.622	6.422	2702	5556	0	2697	0	157
SRL_OPN_2PTS007_0515_20131028_051542_20131028_070529.EUM.nc	168.420	168.894	8.158	3523	6223	0	2466	0	234
SRL_OPN_2PTS007_0518_20131028_070528_20131028_084402.EUM.nc	168.860	168.448	7.508	3775	5621	0	1489	1	356
SRL_OPN_2PTS007_0520_20131028_084401_20131028_102149.EUM.nc	164.485	166.285	9.498	2489	5481	0	2830	1	161
SRL_OPN_2PTS007_0521_20131028_102148_20131028_115951.EUM.nc	165.215	168.082	8.823	2472	5471	0	2933	0	66
SRL_OPN_2PTS007_0523_20131028_115950_20131028_133847.EUM.nc	167.020	168.111	8.136	2794	5407	0	2517	0	96
SRL_OPN_2PTS007_0525_20131028_133846_20131028_153210.EUM.nc	166.950	168.120	9.037	3404	6378	0	2815	0	159
SRL_OPN_2PTS007_0528_20131028_153210_20131028_171149.EUM.nc	166.405	166.974	7.120	2504	5495	0	2865	0	126
SRL_OPN_2PTS007_0530_20131028_171150_20131028_185128.EUM.nc	167.095	166.872	8.039	3221	5628	0	2310	0	97
SRL_OPN_2PTS007_0532_20131028_185128_20131028_203044.EUM.nc	167.070	168.320	8.334	3282	5563	0	2109	0	172
SRL_OPN_2PTS007_0534_20131028_203043_20131028_220912.EUM.nc	166.440	166.611	7.361	2863	5378	0	2388	1	126
SRL_OPN_2PTS007_0536_20131028_220911_20131028_234710.EUM.nc	163.920	165.785	7.955	2876	5507	0	2595	0	36
SRL_OPN_2PTS007_0537_20131028_234710_20131029_012456.EUM.nc	166.580	167.691	8.023	2883	5533	0	2528	0	122

– Continued on next page

Table 12: Ka Brightness Temperature Statistics.

– Continued from previous page

File	Median	Mean	Std. Dev.	No. Obs.	Total Obs.	Default Lat/Lon	Flag (total)	Default (total)	3-Sigma Edited
SRL_OPN_2PTS007_0539_20131029_012455_20131029_030336.EUM.nc	168.180	168.062	6.867	2595	5585	0	2811	0	179
SRL_OPN_2PTS007_0541_20131029_030336_20131029_044350.EUM.nc	163.350	163.683	5.785	2542	5527	0	2761	0	224
SRL_OPN_2PTS007_0543_20131029_044349_20131029_062602.EUM.nc	165.875	166.302	7.785	3631	5789	0	1981	0	177
SRL_OPN_2PTS007_0545_20131029_062601_20131029_081301.EUM.nc	167.075	167.759	7.206	4006	6097	0	1859	0	232
SRL_OPN_2PTS007_0548_20131029_081300_20131029_095106.EUM.nc	165.230	166.324	8.800	2757	5421	0	2548	0	116
SRL_OPN_2PTS007_0549_20131029_095106_20131029_112859.EUM.nc	164.880	166.457	8.204	2022	5371	0	3246	0	103
SRL_OPN_2PTS007_0551_20131029_112858_20131029_130734.EUM.nc	169.550	170.104	8.391	2561	5440	0	2783	0	96
SRL_OPN_2PTS007_0553_20131029_130733_20131029_150051.EUM.nc	167.510	167.721	7.661	3189	6387	0	3026	0	172
SRL_OPN_2PTS007_0556_20131029_150050_20131029_164031.EUM.nc	166.070	165.896	5.823	2844	5631	0	2621	0	166
SRL_OPN_2PTS007_0558_20131029_164030_20131029_182013.EUM.nc	165.180	165.320	6.697	2972	5612	0	2530	0	110
SRL_OPN_2PTS007_0560_20131029_182013_20131029_195929.EUM.nc	170.200	168.777	8.402	3005	5550	0	2299	0	246
SRL_OPN_2PTS007_0562_20131029_195928_20131029_213820.EUM.nc	167.670	167.942	8.778	3256	5476	0	2005	0	215
SRL_OPN_2PTS007_0564_20131029_213819_20131029_231628.EUM.nc	168.700	168.682	9.217	2256	5352	0	3004	0	92
SRL_OPN_2PTS007_0565_20131029_231628_20131030_005408.EUM.nc	165.820	167.637	8.256	3046	5537	0	2420	0	71
SRL_OPN_2PTS007_0567_20131030_005408_20131030_023230.EUM.nc	166.830	168.333	8.070	2754	5557	0	2589	0	214
SRL_OPN_2PTS007_0569_20131030_023230_20131030_041209.EUM.nc	163.410	164.145	6.242	2537	5510	0	2829	0	144
SRL_OPN_2PTS007_0571_20131030_041208_20131030_055338.EUM.nc	165.475	166.366	7.405	3381	5711	0	2125	0	205
SRL_OPN_2PTS007_0573_20131030_055337_20131030_074205.EUM.nc	167.695	168.279	8.443	3845	6140	0	2050	0	245
SRL_OPN_2PTS007_0576_20131030_074204_20131030_092022.EUM.nc	171.010	169.689	10.246	3026	5536	0	2265	1	244
SRL_OPN_2PTS007_0577_20131030_092022_20131030_105815.EUM.nc	164.590	166.375	9.711	2124	5477	0	3146	0	207
SRL_OPN_2PTS007_0579_20131030_105813_20131030_123622.EUM.nc	165.480	167.138	8.482	2300	5378	0	3001	0	77
SRL_OPN_2PTS007_0581_20131030_123622_20131030_141550.EUM.nc	167.550	168.519	7.911	3081	5550	0	2353	0	116
SRL_OPN_2PTS007_0583_20131030_141549_20131030_160911.EUM.nc	165.350	165.635	5.146	3327	6381	0	2961	1	92
SRL_OPN_2PTS007_0586_20131030_160910_20131030_174855.EUM.nc	165.110	165.933	7.180	2560	4592	0	1945	0	87
SRL_OPN_2PTS007_0588_20131030_174853_20131030_192819.EUM.nc	168.340	168.668	8.984	3083	5629	0	2327	1	218
SRL_OPN_2PTS007_0590_20131030_192818_20131030_210722.EUM.nc	165.030	165.765	7.383	3287	5553	0	2034	1	231
SRL_OPN_2PTS007_0592_20131030_210721_20131030_224542.EUM.nc	168.510	168.755	8.081	2539	5369	0	2768	1	61
SRL_OPN_2PTS007_0593_20131030_224541_20131031_002324.EUM.nc	163.310	165.254	7.312	2969	5449	0	2408	0	72
SRL_OPN_2PTS007_0595_20131031_002323_20131031_020128.EUM.nc	166.890	167.885	8.250	2975	5543	0	2326	0	242
SRL_OPN_2PTS007_0597_20131031_020127_20131031_034040.EUM.nc	163.230	163.742	5.953	2735	5510	0	2652	1	122
SRL_OPN_2PTS007_0599_20131031_034039_20131031_052129.EUM.nc	164.780	165.336	6.693	2671	5589	0	2738	1	179
SRL_OPN_2PTS007_0604_20131031_071103_20131031_084934.EUM.nc	167.670	167.507	7.956	3776	5602	0	1587	0	239
SRL_OPN_2PTS007_0605_20131031_084934_20131031_102729.EUM.nc	166.335	167.250	8.703	2603	5518	0	2814	0	101
SRL_OPN_2PTS007_0607_20131031_102728_20131031_120525.EUM.nc	166.285	167.077	8.016	2472	5442	0	2880	0	90
SRL_OPN_2PTS007_0609_20131031_120524_20131031_134425.EUM.nc	166.740	167.826	8.761	2801	5447	0	2503	0	143
SRL_OPN_2PTS007_0611_20131031_134424_20131031_153749.EUM.nc	167.650	167.384	7.065	3268	6415	0	2937	0	210
SRL_OPN_2PTS007_0614_20131031_153750_20131031_171737.EUM.nc	164.620	164.472	6.783	2473	5493	0	2891	0	129
SRL_OPN_2PTS007_0616_20131031_171736_20131031_185706.EUM.nc	168.930	168.762	7.961	3059	5605	0	2347	1	198
SRL_OPN_2PTS007_0618_20131031_185706_20131031_203620.EUM.nc	165.460	166.804	8.221	3413	5584	0	2081	0	90

– Continued on next page

Table 12: Ka Brightness Temperature Statistics.

– Continued from previous page

File	Median	Mean	Std. Dev.	No. Obs.	Total Obs.	Default Lat/Lon	Flag (total)	Default (total)	3-Sigma Edited
SRL_OPN_2PTS007_0620_20131031_203620_20131031_221455.EUM.nc	167.390	166.949	6.946	2744	5376	0	2490	1	141
SRL_OPN_2PTS007_0622_20131031_221454_20131031_235243.EUM.nc	162.680	164.666	7.650	2717	5458	0	2585	0	156
SRL_OPN_2PTS007_0623_20131031_235242_20131101_013036.EUM.nc	166.190	166.726	7.430	2915	5534	0	2441	0	178
SRL_OPN_2PTS007_0625_20131101_013036_20131101_030913.EUM.nc	167.260	167.332	7.581	2639	5545	0	2749	0	157
SRL_OPN_2PTS007_0627_20131101_030913_20131101_044933.EUM.nc	164.330	165.702	6.619	2628	5511	0	2717	0	166
SRL_OPN_2PTS007_0629_20131101_044934_20131101_063202.EUM.nc	168.340	168.091	8.461	3694	5781	0	1967	0	120
SRL_OPN_2PTS007_0631_20131101_063201_20131101_081843.EUM.nc	166.200	166.705	7.629	3943	6087	0	1814	0	330
SRL_OPN_2PTS007_0634_20131101_081844_20131101_095638.EUM.nc	166.420	167.673	8.456	2700	5516	0	2682	1	133
SRL_OPN_2PTS007_0635_20131101_095637_20131101_113432.EUM.nc	164.730	165.398	7.621	2179	5378	0	3045	0	154
SRL_OPN_2PTS007_0637_20131101_113432_20131101_131311.EUM.nc	170.360	171.376	10.082	2524	5433	0	2709	0	200
SRL_OPN_2PTS007_0639_20131101_131310_20131101_150631.EUM.nc	166.525	167.476	6.584	3221	6362	0	3006	0	135
SRL_OPN_2PTS007_0642_20131101_150630_20131101_164616.EUM.nc	164.060	165.477	7.728	2659	5613	0	2805	0	149
SRL_OPN_2PTS007_0644_20131101_164616_20131101_182551.EUM.nc	167.300	167.737	8.319	3066	5513	0	2334	0	113
SRL_OPN_2PTS007_0646_20131101_182550_20131101_200515.EUM.nc	166.735	167.278	8.925	3098	5552	0	2383	1	70
SRL_OPN_2PTS007_0648_20131101_200514_20131101_214354.EUM.nc	169.460	169.066	8.316	3122	5438	0	2112	1	203
SRL_OPN_2PTS007_0650_20131101_214353_20131101_232159.EUM.nc	168.255	167.018	7.794	2276	5343	0	2849	0	218
SRL_OPN_2PTS007_0651_20131101_232158_20131102_005948.EUM.nc	167.360	168.310	9.808	2941	5524	0	2448	0	135
SRL_OPN_2PTS007_0653_20131102_005947_20131102_023803.EUM.nc	166.670	167.807	8.071	2781	5554	0	2644	0	129
SRL_OPN_2PTS007_0655_20131102_023803_20131102_041751.EUM.nc	165.210	165.866	6.411	2528	5501	0	2792	0	181
SRL_OPN_2PTS007_0657_20131102_041750_20131102_055935.EUM.nc	166.050	166.512	8.373	3435	5745	0	2178	1	131
SRL_OPN_2PTS007_0659_20131102_055935_20131102_074748.EUM.nc	168.525	169.125	9.403	3953	6146	0	2068	0	125
SRL_OPN_2PTS007_0662_20131102_074747_20131102_092554.EUM.nc	168.600	168.150	8.704	3070	5500	0	2339	0	91
SRL_OPN_2PTS007_0663_20131102_092553_20131102_110346.EUM.nc	170.390	170.402	10.303	2178	5507	0	3207	0	122
SRL_OPN_2PTS007_0665_20131102_110345_20131102_124205.EUM.nc	167.690	167.834	8.033	2276	5376	0	2957	0	143
SRL_OPN_2PTS007_0667_20131102_124204_20131102_142131.EUM.nc	165.600	166.789	6.718	3090	5520	0	2286	0	144
SRL_OPN_2PTS007_0669_20131102_142130_20131102_161448.EUM.nc	167.640	167.504	6.672	3241	6369	0	2983	1	144
SRL_OPN_2PTS007_0672_20131102_161447_20131102_175434.EUM.nc	168.210	167.873	7.835	2660	5586	0	2759	0	167
SRL_OPN_2PTS007_0674_20131102_175434_20131102_193405.EUM.nc	166.370	166.843	8.754	3134	5620	0	2323	0	163
SRL_OPN_2PTS007_0676_20131102_193404_20131102_211257.EUM.nc	167.055	167.554	9.211	3275	5571	0	2149	0	147
SRL_OPN_2PTS007_0678_20131102_211257_20131102_225115.EUM.nc	168.590	167.979	8.941	2352	5345	0	2903	0	90
SRL_OPN_2PTS007_0679_20131102_225115_20131103_002904.EUM.nc	167.300	167.279	8.140	2925	5453	0	2330	0	198
SRL_OPN_2PTS007_0681_20131103_002903_20131103_020703.EUM.nc	166.860	167.289	7.101	2883	5549	0	2520	0	146
SRL_OPN_2PTS007_0683_20131103_020702_20131103_034621.EUM.nc	164.730	165.678	7.214	2744	5557	0	2714	0	99
SRL_OPN_2PTS007_0685_20131103_034620_20131103_052716.EUM.nc	163.785	164.975	7.053	2655	5571	0	2807	0	109
SRL_OPN_2PTS007_0687_20131103_052715_20131103_071649.EUM.nc	169.680	169.640	8.708	3654	6213	0	2364	0	195
SRL_OPN_2PTS007_0690_20131103_071648_20131103_085507.EUM.nc	168.610	168.666	9.635	3601	5573	0	1663	0	309
SRL_OPN_2PTS007_0691_20131103_085506_20131103_103302.EUM.nc	168.125	167.853	8.093	2378	5519	0	2979	0	162
SRL_OPN_2PTS007_0693_20131103_103302_20131103_121107.EUM.nc	166.970	167.098	7.933	2413	5430	0	2919	0	98
SRL_OPN_2PTS007_0695_20131103_121107_20131103_135005.EUM.nc	167.415	168.085	7.692	2815	5442	0	2452	0	175

– Continued on next page

Table 12: Ka Brightness Temperature Statistics.

– Continued from previous page

File	Median	Mean	Std. Dev.	No. Obs.	Total Obs.	Default Lat/Lon	Flag (total)	Default (total)	3-Sigma Edited
SRL_OPN_2PTS007_0697_20131103_135004_20131103_154328.EUM.nc	167.810	168.583	8.090	3213	6406	0	2939	0	254
SRL_OPN_2PTS007_0700_20131103_154327_20131103_172316.EUM.nc	165.395	165.819	6.693	2449	5528	0	2866	0	213
SRL_OPN_2PTS007_0702_20131103_172315_20131103_190244.EUM.nc	164.315	165.763	8.565	3152	5599	0	2343	0	104
SRL_OPN_2PTS007_0704_20131103_190243_20131103_204157.EUM.nc	169.105	168.585	8.326	3397	5589	0	1896	1	295
SRL_OPN_2PTS007_0706_20131103_204156_20131103_222029.EUM.nc	166.730	167.306	8.745	2883	5368	0	2392	1	92
SRL_OPN_2PTS007_0708_20131103_222028_20131103_235814.EUM.nc	169.130	169.027	10.179	2788	5491	0	2481	0	222
SRL_OPN_2PTS007_0709_20131103_235814_20131104_013612.EUM.nc	166.350	167.209	7.236	3105	5563	0	2317	0	141
SRL_OPN_2PTS007_0711_20131104_013612_20131104_031502.EUM.nc	165.035	165.699	6.049	2609	5527	0	2761	0	157
SRL_OPN_2PTS007_0713_20131104_031502_20131104_045520.EUM.nc	164.330	164.614	6.675	2649	5534	0	2706	0	179
SRL_OPN_2PTS007_0715_20131104_045519_20131104_063757.EUM.nc	166.720	167.796	8.044	3672	5823	0	2001	0	150
SRL_OPN_2PTS007_0718_20131104_065555_20131104_080333.EUM.nc	164.800	170.443	13.167	23	27	0	1	3	0
SRL_OPN_2PTS007_0719_20131104_080332_20131104_100222.EUM.nc	169.210	168.320	8.128	3433	6707	0	2987	0	287
SRL_OPN_2PTS007_0721_20131104_100222_20131104_114009.EUM.nc	168.600	169.700	10.625	2340	5359	0	2982	0	37
SRL_OPN_2PTS007_0723_20131104_114010_20131104_131850.EUM.nc	167.930	168.224	7.441	2669	5406	0	2604	0	133
SRL_OPN_2PTS007_0725_20131104_131850_20131104_151212.EUM.nc	168.200	168.632	7.384	3270	6389	0	3002	0	117
SRL_OPN_2PTS007_0728_20131104_151212_20131104_165158.EUM.nc	167.040	168.086	7.166	2634	5589	0	2825	0	130
SRL_OPN_2PTS007_0730_20131104_165157_20131104_183131.EUM.nc	164.570	165.079	7.253	2945	5512	0	2340	0	227
SRL_OPN_2PTS007_0732_20131104_183130_20131104_201053.EUM.nc	166.530	167.787	9.095	3151	5548	0	2328	0	69
SRL_OPN_2PTS007_0734_20131104_201053_20131104_214939.EUM.nc	168.270	168.520	8.948	3265	5455	0	2086	0	104
SRL_OPN_2PTS007_0736_20131104_214938_20131104_232734.EUM.nc	167.830	167.707	7.231	2353	5309	0	2760	0	196
SRL_OPN_2PTS007_0737_20131104_232733_20131105_010523.EUM.nc	167.200	167.920	7.112	2764	5511	0	2657	0	90
SRL_OPN_2PTS007_0739_20131105_010522_20131105_024351.EUM.nc	167.255	168.139	6.466	2723	5574	0	2718	0	133
SRL_OPN_2PTS007_0741_20131105_024350_20131105_042335.EUM.nc	167.680	168.781	7.771	2543	5516	0	2792	0	181
SRL_OPN_2PTS007_0743_20131105_042334_20131105_060528.EUM.nc	165.990	166.706	7.966	3443	5753	0	2169	0	141
SRL_OPN_2PTS007_0745_20131105_060527_20131105_075325.EUM.nc	168.050	168.233	7.961	3989	6126	0	2031	0	106
SRL_OPN_2PTS007_0748_20131105_075324_20131105_093137.EUM.nc	169.910	169.442	8.690	2878	5495	0	2415	1	201
SRL_OPN_2PTS007_0749_20131105_093137_20131105_110921.EUM.nc	166.505	167.170	8.936	2211	5452	0	3134	0	107
SRL_OPN_2PTS007_0751_20131105_110920_20131105_124742.EUM.nc	166.705	167.179	7.920	2280	5347	0	2975	0	92
SRL_OPN_2PTS007_0753_20131105_124742_20131105_144052.EUM.nc	166.920	167.895	7.702	3145	6279	0	3030	0	104
SRL_OPN_2PTS007_0756_20131105_144051_20131105_162038.EUM.nc	167.880	167.826	7.305	3144	5630	0	2283	0	203
SRL_OPN_2PTS007_0758_20131105_162037_20131105_180015.EUM.nc	167.640	169.087	9.891	2718	5582	0	2667	0	197
SRL_OPN_2PTS007_0760_20131105_180014_20131105_193944.EUM.nc	166.465	166.955	8.007	3205	5611	0	2303	0	103
SRL_OPN_2PTS007_0762_20131105_193943_20131105_211843.EUM.nc	169.290	169.969	9.161	3425	5493	0	1988	0	80
SRL_OPN_2PTS007_0764_20131105_211843_20131105_225650.EUM.nc	169.105	169.499	7.830	2317	5442	0	3002	0	123
SRL_OPN_2PTS007_0765_20131105_225650_20131106_003439.EUM.nc	166.805	167.472	7.775	3144	5468	0	2224	0	100
SRL_OPN_2PTS007_0767_20131106_003438_20131106_021249.EUM.nc	165.070	166.326	6.467	2872	5546	0	2581	0	93
SRL_OPN_2PTS007_0769_20131106_021248_20131106_035202.EUM.nc	167.150	166.857	8.541	2594	5498	0	2741	0	163
SRL_OPN_2PTS007_0771_20131106_035201_20131106_053312.EUM.nc	165.230	165.360	6.719	2622	5580	0	2802	0	156
SRL_OPN_2PTS007_0773_20131106_053311_20131106_072225.EUM.nc	167.280	167.580	7.332	3830	6214	0	2221	0	163

– Continued on next page

Table 12: Ka Brightness Temperature Statistics.

– Continued from previous page

File	Median	Mean	Std. Dev.	No. Obs.	Total Obs.	Default Lat/Lon	Flag (total)	Default (total)	3-Sigma Edited
SRL_OPN_2PTS007_0776_20131106_072225_20131106_090051.EUM.nc	170.680	170.209	8.868	3572	5604	0	1808	0	224
SRL_OPN_2PTS007_0777_20131106_090050_20131106_103837.EUM.nc	167.360	168.186	8.320	2454	5492	0	2958	0	80
SRL_OPN_2PTS007_0779_20131106_103836_20131106_121644.EUM.nc	168.520	167.963	7.362	2385	5452	0	2956	0	111
SRL_OPN_2PTS007_0781_20131106_121643_20131106_135547.EUM.nc	167.540	167.507	8.128	2943	5469	0	2441	0	85
SRL_OPN_2PTS007_0783_20131106_135546_20131106_154919.EUM.nc	168.010	168.454	7.489	3340	6405	0	2894	0	171
SRL_OPN_2PTS007_0786_20131106_154918_20131106_172857.EUM.nc	167.560	168.440	8.619	2591	5489	0	2806	0	92
SRL_OPN_2PTS007_0788_20131106_172856_20131106_190832.EUM.nc	166.770	167.150	7.829	3271	5617	0	2179	1	166
SRL_OPN_2PTS007_0790_20131106_190832_20131106_204734.EUM.nc	165.410	166.861	9.381	3490	5566	0	1836	1	239
SRL_OPN_2PTS007_0792_20131106_204733_20131106_222604.EUM.nc	168.895	168.970	8.728	2837	5394	0	2474	0	83
SRL_OPN_2PTS007_0794_20131106_222603_20131107_000357.EUM.nc	166.800	167.412	7.531	2990	5541	0	2445	0	106
SRL_OPN_2PTS007_0795_20131107_000356_20131107_014146.EUM.nc	165.395	166.596	7.592	3098	5551	0	2345	0	108
SRL_OPN_2PTS007_0797_20131107_014146_20131107_032041.EUM.nc	167.880	168.158	8.329	2657	5502	0	2688	0	157
SRL_OPN_2PTS007_0799_20131107_032041_20131107_050114.EUM.nc	165.520	166.002	6.660	2715	5596	0	2711	0	170
SRL_OPN_2PTS007_0801_20131107_050113_20131107_064351.EUM.nc	166.980	168.379	9.494	3504	5809	0	2012	0	293
SRL_OPN_2PTS007_0803_20131107_064352_20131107_082954.EUM.nc	166.590	167.116	8.285	4178	6039	0	1706	0	155
SRL_OPN_2PTS007_0806_20131107_082953_20131107_100755.EUM.nc	167.990	168.232	8.310	2639	5511	0	2679	1	192
SRL_OPN_2PTS007_0807_20131107_100754_20131107_114551.EUM.nc	168.630	169.420	10.131	2313	5414	0	2987	0	114
SRL_OPN_2PTS007_0809_20131107_114550_20131107_132429.EUM.nc	169.380	170.068	8.491	2683	5390	0	2591	0	116
SRL_OPN_2PTS007_0811_20131107_132430_20131107_151751.EUM.nc	168.380	168.230	8.320	3164	6372	0	2959	0	249
SRL_OPN_2PTS007_0814_20131107_151751_20131107_165738.EUM.nc	167.690	167.699	6.912	2689	5548	0	2783	0	76
SRL_OPN_2PTS007_0816_20131107_165738_20131107_183718.EUM.nc	166.040	165.955	7.179	3009	5521	0	2272	0	240
SRL_OPN_2PTS007_0818_20131107_183717_20131107_201630.EUM.nc	166.200	167.120	9.310	3156	5520	0	2209	1	154
SRL_OPN_2PTS007_0820_20131107_201629_20131107_215513.EUM.nc	166.590	167.180	8.420	3113	5400	0	2097	0	190
SRL_OPN_2PTS007_0822_20131107_215512_20131107_233315.EUM.nc	165.430	165.876	6.868	2352	5290	0	2821	0	117
SRL_OPN_2PTS007_0823_20131107_233314_20131108_011056.EUM.nc	166.640	167.200	7.849	2744	5526	0	2679	0	103
SRL_OPN_2PTS007_0825_20131108_011056_20131108_024927.EUM.nc	169.935	170.960	9.220	2717	5569	0	2765	0	87
SRL_OPN_2PTS007_0827_20131108_024927_20131108_042925.EUM.nc	163.540	164.760	7.558	2599	5534	0	2783	0	152
SRL_OPN_2PTS007_0829_20131108_042925_20131108_061117.EUM.nc	167.880	168.247	8.359	3368	5709	0	2100	0	241
SRL_OPN_2PTS007_0831_20131108_061117_20131108_075900.EUM.nc	166.260	166.542	8.104	3885	6104	0	1987	0	232
SRL_OPN_2PTS007_0834_20131108_075859_20131108_093710.EUM.nc	170.340	170.699	10.011	2761	5526	0	2606	0	159
SRL_OPN_2PTS007_0835_20131108_093709_20131108_111501.EUM.nc	163.670	165.632	9.430	2088	5397	0	3166	0	143
SRL_OPN_2PTS007_0837_20131108_111501_20131108_125319.EUM.nc	168.590	169.269	6.868	2349	5333	0	2829	0	155
SRL_OPN_2PTS007_0839_20131108_125318_20131108_144639.EUM.nc	165.915	166.421	7.726	3144	6299	0	3033	0	122
SRL_OPN_2PTS007_0842_20131108_144638_20131108_162616.EUM.nc	166.890	166.840	6.480	3267	5642	0	2304	0	71
SRL_OPN_2PTS007_0844_20131108_162617_20131108_180601.EUM.nc	167.850	168.715	10.136	2863	5627	0	2620	0	144
SRL_OPN_2PTS007_0846_20131108_180600_20131108_194521.EUM.nc	165.350	166.613	8.147	3161	5589	0	2286	0	142
SRL_OPN_2PTS007_0848_20131108_194520_20131108_212417.EUM.nc	167.510	167.427	8.236	3324	5439	0	1929	1	185
SRL_OPN_2PTS007_0850_20131108_212416_20131108_230230.EUM.nc	170.290	170.294	9.325	2182	5358	0	3053	0	123
SRL_OPN_2PTS007_0851_20131108_230230_20131109_004011.EUM.nc	169.600	169.493	7.262	3172	5499	0	2225	0	102

– Continued on next page

Table 12: Ka Brightness Temperature Statistics.

– Continued from previous page

File	Median	Mean	Std. Dev.	No. Obs.	Total Obs.	Default Lat/Lon	Flag (total)	Default (total)	3-Sigma Edited
SRL_OPN_2PTS007_0853_20131109_004011_20131109_021823.EUM.nc	165.730	167.450	8.680	2753	5559	0	2681	0	125
SRL_OPN_2PTS007_0855_20131109_021822_20131109_035750.EUM.nc	164.310	164.361	7.086	2584	5562	0	2853	0	125
SRL_OPN_2PTS007_0857_20131109_035750_20131109_053900.EUM.nc	167.535	167.849	8.265	2888	5528	0	2549	1	90
SRL_OPN_2PTS007_0859_20131109_053859_20131109_072801.EUM.nc	166.330	167.498	8.366	3960	6196	0	2082	0	154
SRL_OPN_2PTS007_0862_20131109_072800_20131109_090623.EUM.nc	167.560	168.058	7.506	3493	5570	0	1837	1	239
SRL_OPN_2PTS007_0863_20131109_090622_20131109_104417.EUM.nc	166.640	166.904	8.491	2535	5497	0	2873	0	89
SRL_OPN_2PTS007_0865_20131109_104416_20131109_122218.EUM.nc	166.880	168.580	8.379	2462	5450	0	2929	0	59
SRL_OPN_2PTS007_0867_20131109_122217_20131109_140135.EUM.nc	165.450	166.321	7.864	3066	5476	0	2308	0	102
SRL_OPN_2PTS007_0869_20131109_140135_20131109_155457.EUM.nc	168.530	168.858	8.368	3172	6383	0	3030	0	181
SRL_OPN_2PTS007_0872_20131109_155456_20131109_173443.EUM.nc	169.595	168.920	7.932	2531	5503	0	2821	0	151
SRL_OPN_2PTS007_0874_20131109_173443_20131109_191410.EUM.nc	165.780	166.238	7.812	3245	5612	0	2168	0	199
SRL_OPN_2PTS007_0876_20131109_191409_20131109_205318.EUM.nc	166.430	167.884	8.444	3460	5574	0	1909	0	205
SRL_OPN_2PTS007_0878_20131109_205317_20131109_223137.EUM.nc	170.995	170.241	10.499	2674	5386	0	2554	0	158
SRL_OPN_2PTS007_0879_20131109_223137_20131110_000928.EUM.nc	165.130	167.308	7.979	2926	5473	0	2387	0	160
SRL_OPN_2PTS007_0881_20131110_000928_20131110_014728.EUM.nc	166.400	167.926	8.084	3156	5557	0	2333	0	68
SRL_OPN_2PTS007_0883_20131110_014728_20131110_032618.EUM.nc	167.620	166.973	6.866	2695	5485	0	2591	0	199
SRL_OPN_2PTS007_0885_20131110_032617_20131110_050658.EUM.nc	165.350	166.311	7.031	2705	5588	0	2801	1	81
SRL_OPN_2PTS007_0887_20131110_050657_20131110_065659.EUM.nc	166.690	167.911	8.104	3580	6231	0	2504	0	147
SRL_OPN_2PTS007_0890_20131110_065659_20131110_083536.EUM.nc	167.445	167.544	7.142	4079	5614	0	1310	0	225
SRL_OPN_2PTS007_0892_20131110_083535_20131110_101326.EUM.nc	169.280	168.566	10.701	2552	5506	0	2746	0	208
SRL_OPN_2PTS007_0893_20131110_101325_20131110_115125.EUM.nc	165.500	167.152	8.752	2453	5470	0	2978	0	39
SRL_OPN_2PTS007_0895_20131110_115124_20131110_133015.EUM.nc	166.930	167.816	7.777	2783	5377	0	2528	0	66
SRL_OPN_2PTS007_0897_20131110_133014_20131110_152338.EUM.nc	166.835	167.412	6.604	3375	6348	0	2878	0	95
SRL_OPN_2PTS007_0900_20131110_152337_20131110_170315.EUM.nc	165.600	166.893	6.864	2573	5450	0	2761	0	116
SRL_OPN_2PTS007_0902_20131110_170315_20131110_184256.EUM.nc	168.915	169.487	8.855	3069	5600	0	2366	0	165
SRL_OPN_2PTS007_0904_20131110_184255_20131110_202215.EUM.nc	166.865	167.500	8.500	3277	5518	0	2105	1	135
SRL_OPN_2PTS007_0906_20131110_202214_20131110_220047.EUM.nc	168.150	168.194	7.314	2763	5354	0	2285	1	305
SRL_OPN_2PTS007_0908_20131110_220046_20131110_233846.EUM.nc	163.245	163.949	6.933	2500	5438	0	2794	0	144
SRL_OPN_2PTS007_0909_20131110_233845_20131111_011636.EUM.nc	166.815	167.702	7.396	2999	5513	0	2409	0	105
SRL_OPN_2PTS007_0911_20131111_011635_20131111_025504.EUM.nc	165.300	166.472	6.478	2661	5538	0	2757	0	120
SRL_OPN_2PTS007_0913_20131111_025504_20131111_043508.EUM.nc	166.710	168.255	7.749	2633	5508	0	2731	0	144
SRL_OPN_2PTS007_0915_20131111_043507_20131111_061707.EUM.nc	168.270	167.961	7.539	3586	5760	0	2064	0	110
SRL_OPN_2PTS007_0917_20131111_061706_20131111_080442.EUM.nc	165.440	166.541	7.485	4028	6107	0	1961	0	118
SRL_OPN_2PTS007_0920_20131111_080442_20131111_094241.EUM.nc	170.130	169.702	8.820	2651	5490	0	2554	1	284
SRL_OPN_2PTS007_0921_20131111_094240_20131111_112033.EUM.nc	167.200	167.004	7.870	2220	5314	0	2982	0	112
SRL_OPN_2PTS007_0923_20131111_112032_20131111_125902.EUM.nc	166.645	168.121	8.427	2536	5350	0	2750	0	64
SRL_OPN_2PTS007_0925_20131111_125902_20131111_145216.EUM.nc	168.200	168.663	8.330	3094	6320	0	3000	0	226
SRL_OPN_2PTS007_0928_20131111_145216_20131111_163154.EUM.nc	168.585	169.101	8.844	3071	5636	0	2442	0	123
SRL_OPN_2PTS007_0930_20131111_163154_20131111_181138.EUM.nc	168.910	168.857	9.528	2868	5589	0	2570	0	151

– Continued on next page

Table 12: Ka Brightness Temperature Statistics.

– Continued from previous page

File	Median	Mean	Std. Dev.	No. Obs.	Total Obs.	Default Lat/Lon	Flag (total)	Default (total)	3-Sigma Edited
SRL_OPN_2PTS007_0932_20131111_181137_20131111_195105.EUM.nc	166.190	166.296	7.314	3166	5565	0	2284	0	115
SRL_OPN_2PTS007_0934_20131111_195106_20131111_212951.EUM.nc	168.190	168.767	7.762	3412	5453	0	1868	0	173
SRL_OPN_2PTS007_0936_20131111_212951_20131111_230802.EUM.nc	165.815	166.444	7.466	2094	5382	0	3154	0	134
SRL_OPN_2PTS007_0937_20131111_230801_20131112_004551.EUM.nc	164.390	166.379	8.648	3160	5492	0	2281	0	51
SRL_OPN_2PTS007_0939_20131112_004550_20131112_022358.EUM.nc	166.380	167.846	8.217	2807	5568	0	2687	0	74
SRL_OPN_2PTS007_0941_20131112_022357_20131112_040330.EUM.nc	166.010	166.721	7.329	2672	5477	0	2723	0	82
SRL_OPN_2PTS007_0943_20131112_040330_20131112_054447.EUM.nc	166.760	167.712	8.677	3183	5674	0	2405	1	85
SRL_OPN_2PTS007_0945_20131112_054446_20131112_073344.EUM.nc	164.820	165.745	7.591	3948	6195	0	2103	0	144
SRL_OPN_2PTS007_0948_20131112_073344_20131112_091155.EUM.nc	170.025	168.900	8.091	3147	5535	0	2039	0	349
SRL_OPN_2PTS007_0949_20131112_091155_20131112_104948.EUM.nc	167.675	167.566	8.575	2493	5533	0	2965	0	75
SRL_OPN_2PTS007_0951_20131112_104948_20131112_122800.EUM.nc	166.210	166.796	7.592	2376	5359	0	2846	0	137
SRL_OPN_2PTS007_0953_20131112_122800_20131112_140712.EUM.nc	165.520	166.565	6.367	2826	5517	0	2460	0	231
SRL_OPN_2PTS007_0955_20131112_140712_20131112_160034.EUM.nc	169.080	168.474	7.829	3165	6366	0	3012	0	189
SRL_OPN_2PTS007_0958_20131112_160034_20131112_174021.EUM.nc	165.800	167.087	9.392	2763	5635	0	2826	0	46
SRL_OPN_2PTS007_0960_20131112_174020_20131112_191947.EUM.nc	166.700	166.670	7.520	3301	5575	0	2128	0	146
SRL_OPN_2PTS007_0962_20131112_191946_20131112_205853.EUM.nc	167.125	168.013	7.870	3443	5589	0	1876	1	269
SRL_OPN_2PTS007_0964_20131112_205852_20131112_223718.EUM.nc	168.090	167.657	9.108	2725	5355	0	2542	0	88
SRL_OPN_2PTS007_0965_20131112_223717_20131113_001500.EUM.nc	168.755	168.851	8.886	2900	5467	0	2411	0	156
SRL_OPN_2PTS007_0967_20131113_001459_20131113_015301.EUM.nc	166.195	167.093	8.051	3013	5523	0	2341	0	169
SRL_OPN_2PTS007_0969_20131113_015301_20131113_033205.EUM.nc	166.220	166.234	6.781	2736	5481	0	2556	0	189
SRL_OPN_2PTS007_0971_20131113_033205_20131113_051244.EUM.nc	166.595	166.446	7.109	2742	5564	0	2729	1	92
SRL_OPN_2PTS007_0973_20131113_051244_20131113_070235.EUM.nc	167.940	168.274	8.190	3639	6212	0	2460	0	113
SRL_OPN_2PTS007_0976_20131113_070235_20131113_084109.EUM.nc	170.395	170.919	8.149	3936	5609	0	1427	0	246
SRL_OPN_2PTS007_0978_20131113_084108_20131113_101905.EUM.nc	166.810	167.067	7.640	2557	5514	0	2803	0	154
SRL_OPN_2PTS007_0979_20131113_101904_20131113_115658.EUM.nc	165.690	167.957	9.232	2453	5429	0	2912	0	64
SRL_OPN_2PTS007_0981_20131113_115657_20131113_133552.EUM.nc	167.690	168.357	7.968	2675	5326	0	2497	0	154
SRL_OPN_2PTS007_0983_20131113_133551_20131113_152915.EUM.nc	171.160	171.085	10.283	3237	6347	0	2850	0	260
SRL_OPN_2PTS007_0986_20131113_152914_20131113_170902.EUM.nc	167.690	167.972	8.296	2667	5493	0	2776	0	50
SRL_OPN_2PTS007_0988_20131113_170901_20131113_184832.EUM.nc	169.675	169.953	10.345	3151	5603	0	2259	0	193
SRL_OPN_2PTS007_0990_20131113_184832_20131113_202750.EUM.nc	167.690	168.282	7.894	3218	5526	0	2115	0	193
SRL_OPN_2PTS007_0992_20131113_202749_20131113_220627.EUM.nc	165.540	166.182	8.318	2967	5359	0	2310	0	82
SRL_OPN_2PTS007_0994_20131113_220626_20131113_234417.EUM.nc	168.465	168.949	8.746	2572	5478	0	2702	0	204
SRL_OPN_2PTS007_0995_20131113_234417_20131114_012210.EUM.nc	166.370	167.300	7.987	2864	5534	0	2521	0	149
SRL_OPN_2PTS007_0997_20131114_012209_20131114_030049.EUM.nc	166.355	167.329	7.531	2703	5568	0	2762	0	103
SRL_OPN_2PTS007_0999_20131114_030048_20131114_044051.EUM.nc	165.145	166.594	7.357	2705	5624	0	2857	1	61

29 Ka-Band Ionospheric Path Delay Table

Table 13: Ka-Band Ionospheric Path Delay Statistics.

File	Median	Mean	Std. Dev.	No. Obs.	Total Obs.	Default Lat/Lon	Flag (total)	Default (total)	3-Sigma Edited
SRL_OPN_2PTS006_1001_20131010_044100_20131010_062309.EUM.nc	-0.005	-0.007	0.005	3828	5791	0	1963	0	0
SRL_OPN_2PTS007_0001_20131010_062308_20131010_081016.EUM.nc	-0.005	-0.006	0.004	4236	6092	0	1856	0	0
SRL_OPN_2PTS007_0004_20131010_081016_20131010_094823.EUM.nc	-0.005	-0.006	0.004	2949	5526	0	2577	0	0
SRL_OPN_2PTS007_0005_20131010_094822_20131010_112616.EUM.nc	-0.006	-0.008	0.004	2146	5400	0	3254	0	0
SRL_OPN_2PTS007_0007_20131010_112615_20131010_130440.EUM.nc	-0.005	-0.007	0.004	2654	5359	0	2705	0	0
SRL_OPN_2PTS007_0009_20131010_130439_20131010_145757.EUM.nc	-0.005	-0.006	0.003	3626	6384	0	2758	0	0
SRL_OPN_2PTS007_0012_20131010_145757_20131010_163744.EUM.nc	-0.005	-0.005	0.002	3049	5652	0	2475	0	128
SRL_OPN_2PTS007_0014_20131010_163743_20131010_181726.EUM.nc	-0.004	-0.005	0.002	2984	5508	0	2524	0	0
SRL_OPN_2PTS007_0016_20131010_181725_20131010_195643.EUM.nc	-0.004	-0.006	0.004	3389	5572	0	2183	0	0
SRL_OPN_2PTS007_0018_20131010_195643_20131010_213535.EUM.nc	-0.005	-0.007	0.004	3699	5470	0	1771	0	0
SRL_OPN_2PTS007_0020_20131010_213534_20131010_231345.EUM.nc	-0.005	-0.006	0.003	2408	5386	0	2978	0	0
SRL_OPN_2PTS007_0021_20131010_231345_20131011_005125.EUM.nc	-0.006	-0.007	0.004	3279	5524	0	2245	0	0
SRL_OPN_2PTS007_0023_20131011_005125_20131011_022945.EUM.nc	-0.005	-0.008	0.006	2942	5542	0	2600	0	0
SRL_OPN_2PTS007_0025_20131011_022945_20131011_040915.EUM.nc	-0.008	-0.009	0.005	2632	5481	0	2849	0	0
SRL_OPN_2PTS007_0027_20131011_040914_20131011_055048.EUM.nc	-0.005	-0.007	0.005	3576	5732	0	2156	0	0
SRL_OPN_2PTS007_0029_20131011_055047_20131011_073922.EUM.nc	-0.005	-0.006	0.004	4097	6163	0	2066	0	0
SRL_OPN_2PTS007_0032_20131011_073921_20131011_091741.EUM.nc	-0.005	-0.007	0.005	3427	5543	0	2116	0	0
SRL_OPN_2PTS007_0033_20131011_091740_20131011_105525.EUM.nc	-0.005	-0.008	0.006	2414	5516	0	3102	0	0
SRL_OPN_2PTS007_0035_20131011_105524_20131011_123339.EUM.nc	-0.006	-0.007	0.004	2429	5375	0	2946	0	0
SRL_OPN_2PTS007_0037_20131011_123339_20131011_141307.EUM.nc	-0.005	-0.006	0.003	3255	5576	0	2321	0	0
SRL_OPN_2PTS007_0039_20131011_141306_20131011_160626.EUM.nc	-0.005	-0.006	0.003	3448	6399	0	2951	0	0
SRL_OPN_2PTS007_0042_20131011_160626_20131011_174604.EUM.nc	-0.005	-0.005	0.002	2759	5608	0	2849	0	0
SRL_OPN_2PTS007_0044_20131011_174603_20131011_192536.EUM.nc	-0.005	-0.006	0.004	3547	5637	0	2090	0	0
SRL_OPN_2PTS007_0046_20131011_192537_20131011_210432.EUM.nc	-0.005	-0.007	0.005	3676	5530	0	1854	0	0
SRL_OPN_2PTS007_0048_20131011_210433_20131011_224255.EUM.nc	-0.004	-0.004	0.002	2677	5371	0	2414	0	280
SRL_OPN_2PTS007_0049_20131011_224254_20131012_002045.EUM.nc	-0.005	-0.007	0.005	3111	5443	0	2332	0	0
SRL_OPN_2PTS007_0051_20131012_002044_20131012_015840.EUM.nc	-0.005	-0.008	0.005	3278	5545	0	2267	0	0
SRL_OPN_2PTS007_0053_20131012_015839_20131012_033748.EUM.nc	-0.006	-0.008	0.005	2848	5522	0	2674	0	0
SRL_OPN_2PTS007_0055_20131012_033748_20131012_051842.EUM.nc	-0.006	-0.008	0.006	2855	5578	0	2723	0	0
SRL_OPN_2PTS007_0057_20131012_051841_20131012_070823.EUM.nc	-0.005	-0.007	0.005	3748	6235	0	2487	0	0
SRL_OPN_2PTS007_0060_20131012_070822_20131012_084646.EUM.nc	-0.005	-0.006	0.005	4151	5592	0	1441	0	0
SRL_OPN_2PTS007_0062_20131012_084647_20131012_102442.EUM.nc	-0.005	-0.007	0.005	2635	5509	0	2874	0	0
SRL_OPN_2PTS007_0063_20131012_102441_20131012_120244.EUM.nc	-0.006	-0.007	0.004	2538	5479	0	2941	0	0
SRL_OPN_2PTS007_0065_20131012_120243_20131012_134135.EUM.nc	-0.005	-0.007	0.004	3065	5457	0	2392	0	0
SRL_OPN_2PTS007_0067_20131012_134134_20131012_153459.EUM.nc	-0.005	-0.006	0.004	3699	6404	0	2705	0	0
SRL_OPN_2PTS007_0070_20131012_153458_20131012_171445.EUM.nc	-0.004	-0.004	0.002	2577	5507	0	2876	0	54

– Continued on next page

Table 13: Ka-Band Ionospheric Path Delay Statistics.

– Continued from previous page

File	Median	Mean	Std. Dev.	No. Obs.	Total Obs.	Default Lat/Lon	Flag (total)	Default (total)	3-Sigma Edited
SRL_OPN_2PTS007_0072_20131012_171445_20131012_185424.EUM.nc	-0.005	-0.006	0.005	3383	5650	0	2267	0	0
SRL_OPN_2PTS007_0074_20131012_185423_20131012_203330.EUM.nc	-0.005	-0.006	0.005	3595	5576	0	1981	0	0
SRL_OPN_2PTS007_0076_20131012_203331_20131012_221207.EUM.nc	-0.005	-0.006	0.004	3117	5421	0	2304	0	0
SRL_OPN_2PTS007_0078_20131012_221207_20131012_235003.EUM.nc	-0.006	-0.005	0.002	2584	5503	0	2526	0	393
SRL_OPN_2PTS007_0079_20131012_235002_20131013_012749.EUM.nc	-0.005	-0.007	0.005	3054	5516	0	2462	0	0
SRL_OPN_2PTS007_0081_20131013_012748_20131013_030632.EUM.nc	-0.005	-0.007	0.004	2821	5570	0	2749	0	0
SRL_OPN_2PTS007_0083_20131013_030631_20131013_044641.EUM.nc	-0.006	-0.007	0.004	2764	5523	0	2759	0	0
SRL_OPN_2PTS007_0085_20131013_044640_20131013_062905.EUM.nc	-0.005	-0.006	0.004	3819	5793	0	1974	0	0
SRL_OPN_2PTS007_0087_20131013_062904_20131013_081555.EUM.nc	-0.005	-0.006	0.004	4138	5904	0	1766	0	0
SRL_OPN_2PTS007_0090_20131013_081554_20131013_095400.EUM.nc	-0.006	-0.007	0.005	2887	5529	0	2642	0	0
SRL_OPN_2PTS007_0091_20131013_095359_20131013_113146.EUM.nc	-0.006	-0.008	0.004	2256	5367	0	3111	0	0
SRL_OPN_2PTS007_0093_20131013_113145_20131013_131022.EUM.nc	-0.006	-0.007	0.004	2707	5448	0	2741	0	0
SRL_OPN_2PTS007_0095_20131013_131021_20131013_150340.EUM.nc	-0.006	-0.007	0.004	3593	6382	0	2789	0	0
SRL_OPN_2PTS007_0098_20131013_150339_20131013_164327.EUM.nc	-0.005	-0.005	0.002	2847	5646	0	2758	0	41
SRL_OPN_2PTS007_0100_20131013_164326_20131013_182302.EUM.nc	-0.005	-0.005	0.002	2920	5558	0	2407	0	231
SRL_OPN_2PTS007_0102_20131013_182301_20131013_200225.EUM.nc	-0.005	-0.007	0.005	3318	5558	0	2240	0	0
SRL_OPN_2PTS007_0104_20131013_200224_20131013_214115.EUM.nc	-0.005	-0.007	0.005	3599	5468	0	1869	0	0
SRL_OPN_2PTS007_0106_20131013_214114_20131013_231913.EUM.nc	-0.005	-0.005	0.002	2376	5329	0	2795	0	158
SRL_OPN_2PTS007_0107_20131013_231913_20131014_005702.EUM.nc	-0.006	-0.008	0.005	3124	5552	0	2428	0	0
SRL_OPN_2PTS007_0109_20131014_005702_20131014_023524.EUM.nc	-0.006	-0.008	0.006	2978	5551	0	2573	0	0
SRL_OPN_2PTS007_0111_20131014_023524_20131014_041500.EUM.nc	-0.007	-0.009	0.006	2660	5486	0	2826	0	0
SRL_OPN_2PTS007_0113_20131014_041459_20131014_055641.EUM.nc	-0.006	-0.007	0.006	3620	5737	0	2117	0	0
SRL_OPN_2PTS007_0115_20131014_055639_20131014_074501.EUM.nc	-0.005	-0.007	0.005	4098	6152	0	2054	0	0
SRL_OPN_2PTS007_0118_20131014_074500_20131014_092318.EUM.nc	-0.006	-0.007	0.004	3228	5511	0	2283	0	0
SRL_OPN_2PTS007_0119_20131014_092317_20131014_110100.EUM.nc	-0.006	-0.008	0.005	2279	5498	0	3219	0	0
SRL_OPN_2PTS007_0121_20131014_110059_20131014_123918.EUM.nc	-0.007	-0.008	0.004	2411	5398	0	2987	0	0
SRL_OPN_2PTS007_0123_20131014_123918_20131014_141850.EUM.nc	-0.006	-0.007	0.004	3277	5561	0	2284	0	0
SRL_OPN_2PTS007_0125_20131014_141849_20131014_161208.EUM.nc	-0.006	-0.006	0.004	3534	6379	0	2845	0	0
SRL_OPN_2PTS007_0128_20131014_161208_20131014_175146.EUM.nc	-0.005	-0.005	0.002	2799	5594	0	2795	0	0
SRL_OPN_2PTS007_0130_20131014_175146_20131014_193117.EUM.nc	-0.005	-0.007	0.004	3407	5614	0	2207	0	0
SRL_OPN_2PTS007_0132_20131014_193117_20131014_211011.EUM.nc	-0.005	-0.008	0.005	3554	5522	0	1968	0	0
SRL_OPN_2PTS007_0134_20131014_211011_20131014_224830.EUM.nc	-0.005	-0.005	0.002	2478	5383	0	2653	0	252
SRL_OPN_2PTS007_0135_20131014_224830_20131015_002619.EUM.nc	-0.005	-0.007	0.005	3154	5394	0	2240	0	0
SRL_OPN_2PTS007_0137_20131015_002618_20131015_020417.EUM.nc	-0.006	-0.008	0.006	3194	5511	0	2317	0	0
SRL_OPN_2PTS007_0139_20131015_020416_20131015_034331.EUM.nc	-0.006	-0.009	0.006	2840	5525	0	2685	0	0
SRL_OPN_2PTS007_0141_20131015_034330_20131015_052431.EUM.nc	-0.007	-0.009	0.007	2795	5595	0	2800	0	0
SRL_OPN_2PTS007_0143_20131015_052432_20131015_071401.EUM.nc	-0.006	-0.007	0.005	3752	6212	0	2460	0	0
SRL_OPN_2PTS007_0146_20131015_071401_20131015_085222.EUM.nc	-0.006	-0.006	0.004	4116	5587	0	1471	0	0
SRL_OPN_2PTS007_0147_20131015_085221_20131015_103017.EUM.nc	-0.006	-0.008	0.005	2584	5506	0	2922	0	0

– Continued on next page

Table 13: Ka-Band Ionospheric Path Delay Statistics.

– Continued from previous page

File	Median	Mean	Std. Dev.	No. Obs.	Total Obs.	Default Lat/Lon	Flag (total)	Default (total)	3-Sigma Edited
SRL_OPN_2PTS007_0149_20131015_103017_20131015_120821.EUM.nc	-0.006	-0.008	0.004	2565	5492	0	2927	0	0
SRL_OPN_2PTS007_0151_20131015_120820_20131015_134716.EUM.nc	-0.006	-0.007	0.004	3001	5463	0	2462	0	0
SRL_OPN_2PTS007_0153_20131015_134717_20131015_154040.EUM.nc	-0.006	-0.007	0.004	3654	6412	0	2758	0	0
SRL_OPN_2PTS007_0156_20131015_154039_20131015_172027.EUM.nc	-0.005	-0.005	0.002	2614	5553	0	2928	0	11
SRL_OPN_2PTS007_0158_20131015_172026_20131015_190005.EUM.nc	-0.006	-0.007	0.004	3308	5614	0	2306	0	0
SRL_OPN_2PTS007_0160_20131015_190004_20131015_203910.EUM.nc	-0.006	-0.007	0.004	3698	5557	0	1859	0	0
SRL_OPN_2PTS007_0162_20131015_203909_20131015_221743.EUM.nc	-0.005	-0.007	0.005	3091	5409	0	2318	0	0
SRL_OPN_2PTS007_0164_20131015_221742_20131015_235537.EUM.nc	-0.006	-0.007	0.004	3057	5514	0	2457	0	0
SRL_OPN_2PTS007_0165_20131015_235537_20131016_013324.EUM.nc	-0.005	-0.008	0.006	3183	5525	0	2342	0	0
SRL_OPN_2PTS007_0167_20131016_013325_20131016_031213.EUM.nc	-0.006	-0.009	0.006	2797	5586	0	2789	0	0
SRL_OPN_2PTS007_0169_20131016_031212_20131016_045228.EUM.nc	-0.006	-0.009	0.006	2806	5515	0	2709	0	0
SRL_OPN_2PTS007_0171_20131016_045227_20131016_063501.EUM.nc	-0.006	-0.007	0.005	3837	5842	0	2005	0	0
SRL_OPN_2PTS007_0173_20131016_063501_20131016_082132.EUM.nc	-0.005	-0.007	0.004	4312	6069	0	1757	0	0
SRL_OPN_2PTS007_0176_20131016_082132_20131016_095936.EUM.nc	-0.006	-0.007	0.004	2857	5531	0	2674	0	0
SRL_OPN_2PTS007_0177_20131016_095935_20131016_113723.EUM.nc	-0.007	-0.008	0.004	2372	5399	0	3027	0	0
SRL_OPN_2PTS007_0179_20131016_113722_20131016_131601.EUM.nc	-0.007	-0.008	0.004	2777	5415	0	2638	0	0
SRL_OPN_2PTS007_0181_20131016_131601_20131016_150922.EUM.nc	-0.007	-0.007	0.004	3510	6421	0	2911	0	0
SRL_OPN_2PTS007_0184_20131016_150922_20131016_164909.EUM.nc	-0.006	-0.005	0.002	2764	5592	0	2781	0	47
SRL_OPN_2PTS007_0186_20131016_164908_20131016_182843.EUM.nc	-0.006	-0.006	0.003	3074	5534	0	2358	0	102
SRL_OPN_2PTS007_0188_20131016_182843_20131016_200805.EUM.nc	-0.006	-0.008	0.005	3320	5560	0	2240	0	0
SRL_OPN_2PTS007_0190_20131016_200804_20131016_214652.EUM.nc	-0.007	-0.009	0.005	3454	5437	0	1983	0	0
SRL_OPN_2PTS007_0192_20131016_214652_20131016_232448.EUM.nc	-0.006	-0.007	0.004	2558	5287	0	2729	0	0
SRL_OPN_2PTS007_0193_20131016_232447_20131017_010237.EUM.nc	-0.007	-0.009	0.006	2933	5515	0	2582	0	0
SRL_OPN_2PTS007_0195_20131017_010237_20131017_024103.EUM.nc	-0.006	-0.009	0.006	2922	5553	0	2631	0	0
SRL_OPN_2PTS007_0197_20131017_024102_20131017_042044.EUM.nc	-0.007	-0.009	0.005	2738	5513	0	2775	0	0
SRL_OPN_2PTS007_0199_20131017_042043_20131017_060232.EUM.nc	-0.006	-0.007	0.005	3671	5744	0	2073	0	0
SRL_OPN_2PTS007_0201_20131017_060232_20131017_075039.EUM.nc	-0.006	-0.007	0.004	4137	6140	0	2003	0	0
SRL_OPN_2PTS007_0204_20131017_075039_20131017_092852.EUM.nc	-0.006	-0.007	0.004	3111	5488	0	2377	0	0
SRL_OPN_2PTS007_0205_20131017_092851_20131017_110635.EUM.nc	-0.006	-0.008	0.005	2315	5485	0	3170	0	0
SRL_OPN_2PTS007_0207_20131017_110634_20131017_124455.EUM.nc	-0.008	-0.008	0.004	2398	5381	0	2983	0	0
SRL_OPN_2PTS007_0209_20131017_124455_20131017_143804.EUM.nc	-0.006	-0.007	0.004	3359	6345	0	2986	0	0
SRL_OPN_2PTS007_0212_20131017_143803_20131017_161750.EUM.nc	-0.006	-0.007	0.004	3474	5631	0	2157	0	0
SRL_OPN_2PTS007_0214_20131017_161750_20131017_175726.EUM.nc	-0.005	-0.005	0.002	2861	5561	0	2700	0	0
SRL_OPN_2PTS007_0216_20131017_175726_20131017_193657.EUM.nc	-0.005	-0.006	0.004	3415	5631	0	2216	0	0
SRL_OPN_2PTS007_0218_20131017_193656_20131017_211548.EUM.nc	-0.004	-0.007	0.005	3594	5458	0	1864	0	0
SRL_OPN_2PTS007_0220_20131017_211547_20131017_225405.EUM.nc	-0.005	-0.005	0.002	2279	5447	0	2893	0	275
SRL_OPN_2PTS007_0221_20131017_225404_20131018_003154.EUM.nc	-0.006	-0.008	0.005	3270	5463	0	2193	0	0
SRL_OPN_2PTS007_0223_20131018_003154_20131018_020955.EUM.nc	-0.005	-0.008	0.006	3020	5529	0	2509	0	0
SRL_OPN_2PTS007_0225_20131018_020954_20131018_034913.EUM.nc	-0.007	-0.009	0.006	2792	5526	0	2734	0	0

– Continued on next page

Table 13: Ka-Band Ionospheric Path Delay Statistics.

– Continued from previous page

File	Median	Mean	Std. Dev.	No. Obs.	Total Obs.	Default Lat/Lon	Flag (total)	Default (total)	3-Sigma Edited
SRL_OPN_2PTS007_0227_20131018_034912_20131018_053021.EUM.nc	-0.007	-0.009	0.006	2797	5582	0	2785	0	0
SRL_OPN_2PTS007_0229_20131018_053020_20131018_071940.EUM.nc	-0.006	-0.007	0.005	3899	6210	0	2311	0	0
SRL_OPN_2PTS007_0232_20131018_071939_20131018_085758.EUM.nc	-0.006	-0.007	0.005	3956	5585	0	1629	0	0
SRL_OPN_2PTS007_0233_20131018_085757_20131018_103552.EUM.nc	-0.006	-0.008	0.005	2459	5497	0	3038	0	0
SRL_OPN_2PTS007_0235_20131018_103551_20131018_121358.EUM.nc	-0.006	-0.008	0.004	2512	5452	0	2940	0	0
SRL_OPN_2PTS007_0237_20131018_121357_20131018_135258.EUM.nc	-0.006	-0.008	0.004	3063	5453	0	2390	0	0
SRL_OPN_2PTS007_0239_20131018_135258_20131018_154622.EUM.nc	-0.006	-0.007	0.005	3702	6430	0	2728	0	0
SRL_OPN_2PTS007_0242_20131018_154622_20131018_172608.EUM.nc	-0.005	-0.005	0.002	2636	5509	0	2873	0	0
SRL_OPN_2PTS007_0244_20131018_172608_20131018_190545.EUM.nc	-0.006	-0.007	0.004	3368	5643	0	2275	0	0
SRL_OPN_2PTS007_0246_20131018_190546_20131018_204449.EUM.nc	-0.006	-0.007	0.005	3812	5595	0	1783	0	0
SRL_OPN_2PTS007_0248_20131018_204448_20131018_222319.EUM.nc	-0.005	-0.006	0.004	2992	5382	0	2390	0	0
SRL_OPN_2PTS007_0250_20131018_222318_20131019_000113.EUM.nc	-0.006	-0.006	0.003	2846	5502	0	2408	0	248
SRL_OPN_2PTS007_0251_20131019_000112_20131019_013901.EUM.nc	-0.005	-0.008	0.005	3215	5551	0	2336	0	0
SRL_OPN_2PTS007_0253_20131019_013900_20131019_031753.EUM.nc	-0.006	-0.009	0.005	2821	5584	0	2763	0	0
SRL_OPN_2PTS007_0255_20131019_031753_20131019_045815.EUM.nc	-0.007	-0.009	0.006	2872	5570	0	2698	0	0
SRL_OPN_2PTS007_0257_20131019_045815_20131019_064057.EUM.nc	-0.006	-0.007	0.005	3844	5819	0	1975	0	0
SRL_OPN_2PTS007_0259_20131019_064056_20131019_082710.EUM.nc	-0.005	-0.007	0.005	4384	6043	0	1659	0	0
SRL_OPN_2PTS007_0262_20131019_082709_20131019_100511.EUM.nc	-0.006	-0.007	0.004	2869	5529	0	2660	0	0
SRL_OPN_2PTS007_0263_20131019_100511_20131019_114259.EUM.nc	-0.007	-0.008	0.004	2364	5444	0	3080	0	0
SRL_OPN_2PTS007_0265_20131019_114259_20131019_132142.EUM.nc	-0.007	-0.009	0.004	2816	5416	0	2600	0	0
SRL_OPN_2PTS007_0267_20131019_132142_20131019_151504.EUM.nc	-0.007	-0.008	0.004	3515	6411	0	2896	0	0
SRL_OPN_2PTS007_0270_20131019_151503_20131019_165451.EUM.nc	-0.006	-0.006	0.003	2763	5569	0	2806	0	0
SRL_OPN_2PTS007_0272_20131019_165450_20131019_183423.EUM.nc	-0.006	-0.007	0.004	3207	5548	0	2341	0	0
SRL_OPN_2PTS007_0274_20131019_183422_20131019_201345.EUM.nc	-0.006	-0.007	0.005	3394	5562	0	2168	0	0
SRL_OPN_2PTS007_0276_20131019_201345_20131019_215229.EUM.nc	-0.005	-0.007	0.005	3449	5427	0	1978	0	0
SRL_OPN_2PTS007_0278_20131019_215228_20131019_233023.EUM.nc	-0.006	-0.005	0.002	2254	5357	0	2892	0	211
SRL_OPN_2PTS007_0279_20131019_233022_20131020_010812.EUM.nc	-0.006	-0.008	0.006	2853	5513	0	2660	0	0
SRL_OPN_2PTS007_0281_20131020_010811_20131020_024642.EUM.nc	-0.006	-0.009	0.006	2903	5568	0	2665	0	0
SRL_OPN_2PTS007_0283_20131020_024641_20131020_042628.EUM.nc	-0.006	-0.009	0.007	2789	5535	0	2746	0	0
SRL_OPN_2PTS007_0285_20131020_042628_20131020_060826.EUM.nc	-0.006	-0.008	0.006	3687	5766	0	2079	0	0
SRL_OPN_2PTS007_0287_20131020_060825_20131020_075615.EUM.nc	-0.006	-0.007	0.005	4123	6110	0	1987	0	0
SRL_OPN_2PTS007_0290_20131020_075614_20131020_093426.EUM.nc	-0.006	-0.007	0.004	3038	5510	0	2472	0	0
SRL_OPN_2PTS007_0291_20131020_093425_20131020_111210.EUM.nc	-0.008	-0.009	0.005	2248	5449	0	3201	0	0
SRL_OPN_2PTS007_0293_20131020_111209_20131020_125034.EUM.nc	-0.007	-0.009	0.004	2463	5392	0	2929	0	0
SRL_OPN_2PTS007_0295_20131020_125033_20131020_144345.EUM.nc	-0.007	-0.007	0.004	3370	6349	0	2979	0	0
SRL_OPN_2PTS007_0298_20131020_144345_20131020_162331.EUM.nc	-0.006	-0.006	0.004	3328	5625	0	2297	0	0
SRL_OPN_2PTS007_0300_20131020_162330_20131020_180307.EUM.nc	-0.005	-0.005	0.002	2953	5622	0	2669	0	0
SRL_OPN_2PTS007_0302_20131020_180306_20131020_194235.EUM.nc	-0.005	-0.007	0.004	3329	5623	0	2294	0	0
SRL_OPN_2PTS007_0304_20131020_194234_20131020_212133.EUM.nc	-0.005	-0.008	0.006	3591	5475	0	1884	0	0

– Continued on next page

Table 13: Ka-Band Ionospheric Path Delay Statistics.

– Continued from previous page

File	Median	Mean	Std. Dev.	No. Obs.	Total Obs.	Default Lat/Lon	Flag (total)	Default (total)	3-Sigma Edited
SRL_OPN_2PTS007_0306_20131020_212134_20131020_225940.EUM.nc	-0.005	-0.006	0.004	2356	5428	0	3072	0	0
SRL_OPN_2PTS007_0307_20131020_225939_20131021_003727.EUM.nc	-0.006	-0.008	0.006	3315	5503	0	2188	0	0
SRL_OPN_2PTS007_0309_20131021_003726_20131021_021530.EUM.nc	-0.006	-0.008	0.005	3015	5533	0	2518	0	0
SRL_OPN_2PTS007_0311_20131021_021529_20131021_035454.EUM.nc	-0.007	-0.009	0.006	2683	5526	0	2843	0	0
SRL_OPN_2PTS007_0313_20131021_035454_20131021_053608.EUM.nc	-0.007	-0.008	0.006	2851	5565	0	2714	0	0
SRL_OPN_2PTS007_0315_20131021_053607_20131021_072515.EUM.nc	-0.005	-0.007	0.005	4065	6204	0	2139	0	0
SRL_OPN_2PTS007_0318_20131021_072514_20131021_090331.EUM.nc	-0.005	-0.006	0.004	3800	5565	0	1765	0	0
SRL_OPN_2PTS007_0319_20131021_090330_20131021_104124.EUM.nc	-0.007	-0.008	0.004	2626	5505	0	2879	0	0
SRL_OPN_2PTS007_0321_20131021_104124_20131021_121933.EUM.nc	-0.008	-0.009	0.004	2495	5480	0	2985	0	0
SRL_OPN_2PTS007_0323_20131021_121932_20131021_135838.EUM.nc	-0.007	-0.008	0.005	3182	5497	0	2315	0	0
SRL_OPN_2PTS007_0325_20131021_135838_20131021_155201.EUM.nc	-0.006	-0.007	0.005	3545	6399	0	2854	0	0
SRL_OPN_2PTS007_0328_20131021_155200_20131021_173147.EUM.nc	-0.005	-0.005	0.002	2649	5478	0	2829	0	0
SRL_OPN_2PTS007_0330_20131021_173147_20131021_191123.EUM.nc	-0.006	-0.007	0.004	3488	5626	0	2138	0	0
SRL_OPN_2PTS007_0332_20131021_191122_20131021_205024.EUM.nc	-0.006	-0.008	0.005	3737	5569	0	1832	0	0
SRL_OPN_2PTS007_0334_20131021_205023_20131021_222853.EUM.nc	-0.006	-0.007	0.004	3018	5401	0	2383	0	0
SRL_OPN_2PTS007_0336_20131021_222852_20131022_000645.EUM.nc	-0.005	-0.006	0.002	2796	5524	0	2393	0	335
SRL_OPN_2PTS007_0337_20131022_000644_20131022_014435.EUM.nc	-0.006	-0.007	0.004	3261	5550	0	2289	0	0
SRL_OPN_2PTS007_0339_20131022_014435_20131022_032331.EUM.nc	-0.007	-0.008	0.004	2807	5501	0	2694	0	0
SRL_OPN_2PTS007_0341_20131022_032330_20131022_050359.EUM.nc	-0.007	-0.008	0.005	2819	5587	0	2768	0	0
SRL_OPN_2PTS007_0343_20131022_050359_20131022_065415.EUM.nc	-0.006	-0.007	0.004	3790	6227	0	2437	0	0
SRL_OPN_2PTS007_0346_20131022_065414_20131022_083243.EUM.nc	-0.005	-0.006	0.004	4400	5616	0	1216	0	0
SRL_OPN_2PTS007_0348_20131022_083242_20131022_101042.EUM.nc	-0.006	-0.007	0.004	2847	5440	0	2593	0	0
SRL_OPN_2PTS007_0349_20131022_101042_20131022_114840.EUM.nc	-0.008	-0.009	0.004	2438	5456	0	3018	0	0
SRL_OPN_2PTS007_0351_20131022_114839_20131022_132718.EUM.nc	-0.007	-0.008	0.004	2765	5227	0	2462	0	0
SRL_OPN_2PTS007_0353_20131022_132717_20131022_152041.EUM.nc	-0.007	-0.008	0.005	3516	6398	0	2882	0	0
SRL_OPN_2PTS007_0356_20131022_152040_20131022_170028.EUM.nc	-0.006	-0.005	0.002	2659	5551	0	2821	0	71
SRL_OPN_2PTS007_0358_20131022_170028_20131022_184009.EUM.nc	-0.006	-0.007	0.004	3228	5630	0	2402	0	0
SRL_OPN_2PTS007_0360_20131022_184008_20131022_201919.EUM.nc	-0.006	-0.007	0.004	3380	5559	0	2179	0	0
SRL_OPN_2PTS007_0362_20131022_201919_20131022_215803.EUM.nc	-0.006	-0.007	0.004	3180	5433	0	2253	0	0
SRL_OPN_2PTS007_0364_20131022_215802_20131022_233603.EUM.nc	-0.006	-0.006	0.002	2546	5402	0	2837	0	19
SRL_OPN_2PTS007_0365_20131022_233603_20131023_011345.EUM.nc	-0.006	-0.008	0.004	2905	5493	0	2588	0	0
SRL_OPN_2PTS007_0367_20131023_011344_20131023_025218.EUM.nc	-0.007	-0.008	0.004	2807	5561	0	2754	0	0
SRL_OPN_2PTS007_0369_20131023_025218_20131023_043211.EUM.nc	-0.007	-0.008	0.004	2781	5513	0	2732	0	0
SRL_OPN_2PTS007_0371_20131023_043211_20131023_061415.EUM.nc	-0.006	-0.007	0.004	3660	5762	0	2102	0	0
SRL_OPN_2PTS007_0373_20131023_061414_20131023_080148.EUM.nc	-0.005	-0.007	0.004	4160	6098	0	1938	0	0
SRL_OPN_2PTS007_0376_20131023_080147_20131023_093957.EUM.nc	-0.007	-0.007	0.004	3003	5524	0	2521	0	0
SRL_OPN_2PTS007_0377_20131023_093957_20131023_111750.EUM.nc	-0.008	-0.010	0.005	2259	5421	0	3162	0	0
SRL_OPN_2PTS007_0379_20131023_111749_20131023_125609.EUM.nc	-0.008	-0.009	0.005	2540	5337	0	2797	0	0
SRL_OPN_2PTS007_0381_20131023_125608_20131023_144921.EUM.nc	-0.007	-0.008	0.005	3365	6343	0	2978	0	0

– Continued on next page

Table 13: Ka-Band Ionospheric Path Delay Statistics.

– Continued from previous page

File	Median	Mean	Std. Dev.	No. Obs.	Total Obs.	Default Lat/Lon	Flag (total)	Default (total)	3-Sigma Edited
SRL_OPN_2PTS007_0384_20131023_144921_20131023_162909.EUM.nc	-0.007	-0.007	0.004	3327	5650	0	2323	0	0
SRL_OPN_2PTS007_0386_20131023_162908_20131023_180853.EUM.nc	-0.006	-0.006	0.003	2993	5614	0	2621	0	0
SRL_OPN_2PTS007_0388_20131023_180852_20131023_194811.EUM.nc	-0.006	-0.007	0.005	3335	5607	0	2272	0	0
SRL_OPN_2PTS007_0390_20131023_194811_20131023_212707.EUM.nc	-0.006	-0.008	0.005	3589	5456	0	1867	0	0
SRL_OPN_2PTS007_0392_20131023_212708_20131023_230512.EUM.nc	-0.006	-0.006	0.003	2249	5413	0	3164	0	0
SRL_OPN_2PTS007_0393_20131023_230511_20131024_004259.EUM.nc	-0.006	-0.008	0.004	3249	5511	0	2262	0	0
SRL_OPN_2PTS007_0395_20131024_004259_20131024_022113.EUM.nc	-0.006	-0.008	0.004	2937	5551	0	2614	0	0
SRL_OPN_2PTS007_0397_20131024_022113_20131024_040035.EUM.nc	-0.007	-0.008	0.004	2755	5522	0	2767	0	0
SRL_OPN_2PTS007_0399_20131024_040036_20131024_054157.EUM.nc	-0.007	-0.008	0.005	3134	5559	0	2425	0	0
SRL_OPN_2PTS007_0401_20131024_054157_20131024_073051.EUM.nc	-0.005	-0.007	0.005	4111	6200	0	2089	0	0
SRL_OPN_2PTS007_0404_20131024_073050_20131024_090913.EUM.nc	-0.006	-0.007	0.004	3588	5568	0	1980	0	0
SRL_OPN_2PTS007_0405_20131024_090912_20131024_104657.EUM.nc	-0.007	-0.008	0.004	2628	5504	0	2876	0	0
SRL_OPN_2PTS007_0407_20131024_104658_20131024_122508.EUM.nc	-0.008	-0.009	0.004	2520	5465	0	2945	0	0
SRL_OPN_2PTS007_0409_20131024_122507_20131024_140426.EUM.nc	-0.008	-0.008	0.004	3205	5510	0	2305	0	0
SRL_OPN_2PTS007_0411_20131024_140425_20131024_155749.EUM.nc	-0.008	-0.007	0.004	3338	6393	0	3055	0	0
SRL_OPN_2PTS007_0414_20131024_155749_20131024_173727.EUM.nc	-0.006	-0.006	0.002	2720	5522	0	2802	0	0
SRL_OPN_2PTS007_0416_20131024_173726_20131024_191702.EUM.nc	-0.006	-0.007	0.004	3448	5624	0	2176	0	0
SRL_OPN_2PTS007_0418_20131024_191701_20131024_205610.EUM.nc	-0.007	-0.009	0.005	3698	5596	0	1898	0	0
SRL_OPN_2PTS007_0420_20131024_205610_20131024_223427.EUM.nc	-0.006	-0.008	0.005	2867	5409	0	2542	0	0
SRL_OPN_2PTS007_0421_20131024_223426_20131025_001219.EUM.nc	-0.006	-0.007	0.004	3130	5512	0	2382	0	0
SRL_OPN_2PTS007_0423_20131025_001218_20131025_015010.EUM.nc	-0.006	-0.008	0.005	3309	5545	0	2236	0	0
SRL_OPN_2PTS007_0425_20131025_015010_20131025_032911.EUM.nc	-0.007	-0.008	0.004	2901	5469	0	2568	0	0
SRL_OPN_2PTS007_0427_20131025_032911_20131025_050955.EUM.nc	-0.007	-0.008	0.005	2830	5577	0	2747	0	0
SRL_OPN_2PTS007_0429_20131025_050954_20131025_065951.EUM.nc	-0.006	-0.007	0.005	3724	6224	0	2500	0	0
SRL_OPN_2PTS007_0432_20131025_065950_20131025_083818.EUM.nc	-0.006	-0.007	0.004	4399	5615	0	1216	0	0
SRL_OPN_2PTS007_0434_20131025_083817_20131025_101616.EUM.nc	-0.007	-0.008	0.005	2725	5525	0	2800	0	0
SRL_OPN_2PTS007_0435_20131025_101616_20131025_115416.EUM.nc	-0.008	-0.010	0.005	2535	5484	0	2949	0	0
SRL_OPN_2PTS007_0437_20131025_115416_20131025_133259.EUM.nc	-0.008	-0.009	0.005	2878	5386	0	2508	0	0
SRL_OPN_2PTS007_0439_20131025_133258_20131025_152630.EUM.nc	-0.008	-0.008	0.005	3578	6366	0	2788	0	0
SRL_OPN_2PTS007_0442_20131025_152629_20131025_170608.EUM.nc	-0.006	-0.006	0.003	2684	5480	0	2796	0	0
SRL_OPN_2PTS007_0444_20131025_170608_20131025_184548.EUM.nc	-0.006	-0.007	0.004	3239	5603	0	2364	0	0
SRL_OPN_2PTS007_0446_20131025_184548_20131025_202459.EUM.nc	-0.006	-0.007	0.005	3451	5553	0	2102	0	0
SRL_OPN_2PTS007_0448_20131025_202458_20131025_220337.EUM.nc	-0.006	-0.008	0.005	3073	5397	0	2324	0	0
SRL_OPN_2PTS007_0450_20131025_220337_20131025_234137.EUM.nc	-0.006	-0.008	0.004	2712	5506	0	2794	0	0
SRL_OPN_2PTS007_0451_20131025_234136_20131026_011919.EUM.nc	-0.006	-0.008	0.005	3068	5508	0	2440	0	0
SRL_OPN_2PTS007_0453_20131026_011919_20131026_025757.EUM.nc	-0.007	-0.009	0.005	2815	5566	0	2751	0	0
SRL_OPN_2PTS007_0455_20131026_025756_20131026_043805.EUM.nc	-0.008	-0.009	0.005	2699	5478	0	2779	0	0
SRL_OPN_2PTS007_0457_20131026_043804_20131026_062008.EUM.nc	-0.007	-0.007	0.005	3721	5792	0	2071	0	0
SRL_OPN_2PTS007_0459_20131026_062007_20131026_080725.EUM.nc	-0.006	-0.007	0.004	4188	6112	0	1924	0	0

– Continued on next page

Table 13: Ka-Band Ionospheric Path Delay Statistics.

– Continued from previous page

File	Median	Mean	Std. Dev.	No. Obs.	Total Obs.	Default Lat/Lon	Flag (total)	Default (total)	3-Sigma Edited
SRL_OPN_2PTS007_0462_20131026_080724_20131026_094532.EUM.nc	-0.007	-0.007	0.004	2939	5515	0	2576	0	0
SRL_OPN_2PTS007_0463_20131026_094532_20131026_112325.EUM.nc	-0.009	-0.010	0.004	2091	5359	0	3268	0	0
SRL_OPN_2PTS007_0465_20131026_112324_20131026_130147.EUM.nc	-0.008	-0.009	0.003	2597	5412	0	2815	0	0
SRL_OPN_2PTS007_0467_20131026_130146_20131026_145511.EUM.nc	-0.007	-0.008	0.005	3405	6379	0	2974	0	0
SRL_OPN_2PTS007_0470_20131026_145511_20131026_163449.EUM.nc	-0.007	-0.007	0.004	3183	5632	0	2449	0	0
SRL_OPN_2PTS007_0472_20131026_163448_20131026_181433.EUM.nc	-0.006	-0.006	0.003	3021	5630	0	2609	0	0
SRL_OPN_2PTS007_0474_20131026_181432_20131026_195350.EUM.nc	-0.006	-0.007	0.005	3299	5571	0	2272	0	0
SRL_OPN_2PTS007_0476_20131026_195349_20131026_213245.EUM.nc	-0.006	-0.009	0.006	3628	5461	0	1833	0	0
SRL_OPN_2PTS007_0478_20131026_213245_20131026_231054.EUM.nc	-0.006	-0.007	0.004	2244	5368	0	3124	0	0
SRL_OPN_2PTS007_0479_20131026_231053_20131027_004833.EUM.nc	-0.007	-0.008	0.005	3210	5507	0	2297	0	0
SRL_OPN_2PTS007_0481_20131027_004832_20131027_022651.EUM.nc	-0.007	-0.009	0.005	2942	5543	0	2601	0	0
SRL_OPN_2PTS007_0483_20131027_022651_20131027_040618.EUM.nc	-0.008	-0.009	0.005	2701	5476	0	2775	0	0
SRL_OPN_2PTS007_0485_20131027_040617_20131027_054747.EUM.nc	-0.008	-0.008	0.006	3453	5659	0	2206	0	0
SRL_OPN_2PTS007_0487_20131027_054746_20131027_073628.EUM.nc	-0.006	-0.008	0.005	4081	6178	0	2097	0	0
SRL_OPN_2PTS007_0490_20131027_073628_20131027_091448.EUM.nc	-0.006	-0.007	0.004	3474	5551	0	2077	0	0
SRL_OPN_2PTS007_0491_20131027_091447_20131027_105232.EUM.nc	-0.008	-0.009	0.005	2457	5514	0	3057	0	0
SRL_OPN_2PTS007_0493_20131027_105231_20131027_123044.EUM.nc	-0.008	-0.009	0.004	2441	5362	0	2921	0	0
SRL_OPN_2PTS007_0495_20131027_123043_20131027_141009.EUM.nc	-0.008	-0.008	0.005	3094	5566	0	2472	0	0
SRL_OPN_2PTS007_0497_20131027_141008_20131027_160330.EUM.nc	-0.008	-0.008	0.005	3395	6413	0	3018	0	0
SRL_OPN_2PTS007_0500_20131027_160329_20131027_174307.EUM.nc	-0.006	-0.006	0.003	2794	5633	0	2839	0	0
SRL_OPN_2PTS007_0502_20131027_174307_20131027_192241.EUM.nc	-0.006	-0.007	0.004	3429	5615	0	2186	0	0
SRL_OPN_2PTS007_0504_20131027_192241_20131027_210146.EUM.nc	-0.006	-0.008	0.006	3678	5576	0	1898	0	0
SRL_OPN_2PTS007_0506_20131027_210146_20131027_224001.EUM.nc	-0.006	-0.007	0.004	2830	5373	0	2543	0	0
SRL_OPN_2PTS007_0507_20131027_224001_20131028_001752.EUM.nc	-0.006	-0.008	0.004	3069	5465	0	2396	0	0
SRL_OPN_2PTS007_0509_20131028_001751_20131028_015555.EUM.nc	-0.007	-0.008	0.005	3259	5526	0	2267	0	0
SRL_OPN_2PTS007_0511_20131028_015554_20131028_033452.EUM.nc	-0.007	-0.009	0.005	2934	5484	0	2550	0	0
SRL_OPN_2PTS007_0513_20131028_033451_20131028_051542.EUM.nc	-0.008	-0.009	0.007	2859	5556	0	2697	0	0
SRL_OPN_2PTS007_0515_20131028_051542_20131028_070529.EUM.nc	-0.007	-0.008	0.005	3757	6223	0	2466	0	0
SRL_OPN_2PTS007_0518_20131028_070528_20131028_084402.EUM.nc	-0.005	-0.007	0.005	4132	5621	0	1489	0	0
SRL_OPN_2PTS007_0520_20131028_084401_20131028_102149.EUM.nc	-0.007	-0.008	0.005	2651	5481	0	2830	0	0
SRL_OPN_2PTS007_0521_20131028_102148_20131028_115951.EUM.nc	-0.009	-0.010	0.004	2538	5471	0	2933	0	0
SRL_OPN_2PTS007_0523_20131028_115950_20131028_133847.EUM.nc	-0.009	-0.010	0.004	2890	5407	0	2517	0	0
SRL_OPN_2PTS007_0525_20131028_133846_20131028_153210.EUM.nc	-0.009	-0.009	0.005	3563	6378	0	2815	0	0
SRL_OPN_2PTS007_0528_20131028_153210_20131028_171149.EUM.nc	-0.007	-0.006	0.003	2630	5495	0	2865	0	0
SRL_OPN_2PTS007_0530_20131028_171150_20131028_185128.EUM.nc	-0.007	-0.008	0.004	3318	5628	0	2310	0	0
SRL_OPN_2PTS007_0532_20131028_185128_20131028_203044.EUM.nc	-0.006	-0.008	0.005	3454	5563	0	2109	0	0
SRL_OPN_2PTS007_0534_20131028_203043_20131028_220912.EUM.nc	-0.006	-0.008	0.005	2990	5378	0	2388	0	0
SRL_OPN_2PTS007_0536_20131028_220911_20131028_234710.EUM.nc	-0.007	-0.007	0.002	2617	5507	0	2595	0	295
SRL_OPN_2PTS007_0537_20131028_234710_20131029_012456.EUM.nc	-0.007	-0.009	0.006	3005	5533	0	2528	0	0

– Continued on next page

Table 13: Ka-Band Ionospheric Path Delay Statistics.

– Continued from previous page

File	Median	Mean	Std. Dev.	No. Obs.	Total Obs.	Default Lat/Lon	Flag (total)	Default (total)	3-Sigma Edited
SRL_OPN_2PTS007_0539_20131029_012455_20131029_030336.EUM.nc	-0.008	-0.010	0.006	2774	5585	0	2811	0	0
SRL_OPN_2PTS007_0541_20131029_030336_20131029_044350.EUM.nc	-0.008	-0.010	0.006	2766	5527	0	2761	0	0
SRL_OPN_2PTS007_0543_20131029_044349_20131029_062602.EUM.nc	-0.007	-0.008	0.006	3808	5789	0	1981	0	0
SRL_OPN_2PTS007_0545_20131029_062601_20131029_081301.EUM.nc	-0.006	-0.008	0.006	4238	6097	0	1859	0	0
SRL_OPN_2PTS007_0548_20131029_081300_20131029_095106.EUM.nc	-0.007	-0.008	0.005	2873	5421	0	2548	0	0
SRL_OPN_2PTS007_0549_20131029_095106_20131029_112859.EUM.nc	-0.009	-0.010	0.005	2125	5371	0	3246	0	0
SRL_OPN_2PTS007_0551_20131029_112858_20131029_130734.EUM.nc	-0.008	-0.009	0.004	2657	5440	0	2783	0	0
SRL_OPN_2PTS007_0553_20131029_130733_20131029_150051.EUM.nc	-0.008	-0.008	0.004	3361	6387	0	3026	0	0
SRL_OPN_2PTS007_0556_20131029_150050_20131029_164031.EUM.nc	-0.007	-0.006	0.004	3010	5631	0	2621	0	0
SRL_OPN_2PTS007_0558_20131029_164030_20131029_182013.EUM.nc	-0.006	-0.006	0.003	3047	5612	0	2530	0	35
SRL_OPN_2PTS007_0560_20131029_182013_20131029_195929.EUM.nc	-0.006	-0.008	0.005	3251	5550	0	2299	0	0
SRL_OPN_2PTS007_0562_20131029_195928_20131029_213820.EUM.nc	-0.006	-0.009	0.006	3471	5476	0	2005	0	0
SRL_OPN_2PTS007_0564_20131029_213819_20131029_231628.EUM.nc	-0.006	-0.006	0.002	2085	5352	0	3004	0	263
SRL_OPN_2PTS007_0565_20131029_231628_20131030_005408.EUM.nc	-0.007	-0.009	0.005	3117	5537	0	2420	0	0
SRL_OPN_2PTS007_0567_20131030_005408_20131030_023230.EUM.nc	-0.008	-0.009	0.006	2968	5557	0	2589	0	0
SRL_OPN_2PTS007_0569_20131030_023230_20131030_041209.EUM.nc	-0.008	-0.010	0.006	2681	5510	0	2829	0	0
SRL_OPN_2PTS007_0571_20131030_041208_20131030_055338.EUM.nc	-0.008	-0.008	0.006	3586	5711	0	2125	0	0
SRL_OPN_2PTS007_0573_20131030_055337_20131030_074205.EUM.nc	-0.006	-0.008	0.006	4090	6140	0	2050	0	0
SRL_OPN_2PTS007_0576_20131030_074204_20131030_092022.EUM.nc	-0.006	-0.008	0.005	3271	5536	0	2265	0	0
SRL_OPN_2PTS007_0577_20131030_092022_20131030_105815.EUM.nc	-0.008	-0.010	0.006	2331	5477	0	3146	0	0
SRL_OPN_2PTS007_0579_20131030_105813_20131030_123622.EUM.nc	-0.008	-0.009	0.004	2377	5378	0	3001	0	0
SRL_OPN_2PTS007_0581_20131030_123622_20131030_141550.EUM.nc	-0.008	-0.008	0.004	3197	5550	0	2353	0	0
SRL_OPN_2PTS007_0583_20131030_141549_20131030_160911.EUM.nc	-0.008	-0.007	0.004	3420	6381	0	2961	0	0
SRL_OPN_2PTS007_0586_20131030_160910_20131030_174855.EUM.nc	-0.006	-0.006	0.003	2647	4592	0	1945	0	0
SRL_OPN_2PTS007_0588_20131030_174853_20131030_192819.EUM.nc	-0.006	-0.008	0.005	3302	5629	0	2327	0	0
SRL_OPN_2PTS007_0590_20131030_192818_20131030_210722.EUM.nc	-0.006	-0.009	0.006	3519	5553	0	2034	0	0
SRL_OPN_2PTS007_0592_20131030_210721_20131030_224542.EUM.nc	-0.006	-0.007	0.004	2601	5369	0	2768	0	0
SRL_OPN_2PTS007_0593_20131030_224541_20131031_002324.EUM.nc	-0.006	-0.008	0.005	3041	5449	0	2408	0	0
SRL_OPN_2PTS007_0595_20131031_002323_20131031_020128.EUM.nc	-0.007	-0.009	0.005	3217	5543	0	2326	0	0
SRL_OPN_2PTS007_0597_20131031_020127_20131031_034040.EUM.nc	-0.008	-0.009	0.005	2858	5510	0	2652	0	0
SRL_OPN_2PTS007_0599_20131031_034039_20131031_052129.EUM.nc	-0.008	-0.009	0.006	2851	5589	0	2738	0	0
SRL_OPN_2PTS007_0604_20131031_071103_20131031_084934.EUM.nc	-0.006	-0.007	0.005	4015	5602	0	1587	0	0
SRL_OPN_2PTS007_0605_20131031_084934_20131031_102729.EUM.nc	-0.008	-0.008	0.005	2704	5518	0	2814	0	0
SRL_OPN_2PTS007_0607_20131031_102728_20131031_120525.EUM.nc	-0.008	-0.010	0.004	2562	5442	0	2880	0	0
SRL_OPN_2PTS007_0609_20131031_120524_20131031_134425.EUM.nc	-0.009	-0.009	0.004	2944	5447	0	2503	0	0
SRL_OPN_2PTS007_0611_20131031_134424_20131031_153749.EUM.nc	-0.008	-0.009	0.005	3478	6415	0	2937	0	0
SRL_OPN_2PTS007_0614_20131031_153750_20131031_171737.EUM.nc	-0.006	-0.006	0.003	2602	5493	0	2891	0	0
SRL_OPN_2PTS007_0616_20131031_171736_20131031_185706.EUM.nc	-0.006	-0.008	0.005	3258	5605	0	2347	0	0
SRL_OPN_2PTS007_0618_20131031_185706_20131031_203620.EUM.nc	-0.006	-0.008	0.005	3503	5584	0	2081	0	0

– Continued on next page

Table 13: Ka-Band Ionospheric Path Delay Statistics.

– Continued from previous page

File	Median	Mean	Std. Dev.	No. Obs.	Total Obs.	Default Lat/Lon	Flag (total)	Default (total)	3-Sigma Edited
SRL_OPN_2PTS007_0620_20131031_203620_20131031_221455.EUM.nc	-0.006	-0.008	0.005	2886	5376	0	2490	0	0
SRL_OPN_2PTS007_0622_20131031_221454_20131031_235243.EUM.nc	-0.007	-0.008	0.005	2873	5458	0	2585	0	0
SRL_OPN_2PTS007_0623_20131031_235242_20131101_013036.EUM.nc	-0.007	-0.009	0.005	3093	5534	0	2441	0	0
SRL_OPN_2PTS007_0625_20131101_013036_20131101_030913.EUM.nc	-0.007	-0.009	0.004	2796	5545	0	2749	0	0
SRL_OPN_2PTS007_0627_20131101_030913_20131101_044933.EUM.nc	-0.008	-0.009	0.005	2794	5511	0	2717	0	0
SRL_OPN_2PTS007_0629_20131101_044934_20131101_063202.EUM.nc	-0.007	-0.008	0.005	3814	5781	0	1967	0	0
SRL_OPN_2PTS007_0631_20131101_063201_20131101_081843.EUM.nc	-0.006	-0.007	0.005	4273	6087	0	1814	0	0
SRL_OPN_2PTS007_0634_20131101_081844_20131101_095638.EUM.nc	-0.007	-0.008	0.005	2834	5516	0	2682	0	0
SRL_OPN_2PTS007_0635_20131101_095637_20131101_113432.EUM.nc	-0.009	-0.010	0.005	2333	5378	0	3045	0	0
SRL_OPN_2PTS007_0637_20131101_113432_20131101_131311.EUM.nc	-0.009	-0.010	0.004	2724	5433	0	2709	0	0
SRL_OPN_2PTS007_0639_20131101_131310_20131101_150631.EUM.nc	-0.009	-0.009	0.005	3356	6362	0	3006	0	0
SRL_OPN_2PTS007_0642_20131101_150630_20131101_164616.EUM.nc	-0.007	-0.007	0.003	2808	5613	0	2805	0	0
SRL_OPN_2PTS007_0644_20131101_164616_20131101_182551.EUM.nc	-0.007	-0.007	0.004	3179	5513	0	2334	0	0
SRL_OPN_2PTS007_0646_20131101_182550_20131101_200515.EUM.nc	-0.007	-0.008	0.005	3169	5552	0	2383	0	0
SRL_OPN_2PTS007_0648_20131101_200514_20131101_214354.EUM.nc	-0.007	-0.009	0.006	3326	5438	0	2112	0	0
SRL_OPN_2PTS007_0650_20131101_214353_20131101_232159.EUM.nc	-0.006	-0.006	0.002	2278	5343	0	2849	0	216
SRL_OPN_2PTS007_0651_20131101_232158_20131102_005948.EUM.nc	-0.008	-0.009	0.005	3076	5524	0	2448	0	0
SRL_OPN_2PTS007_0653_20131102_005947_20131102_023803.EUM.nc	-0.007	-0.010	0.007	2910	5554	0	2644	0	0
SRL_OPN_2PTS007_0655_20131102_023803_20131102_041751.EUM.nc	-0.008	-0.011	0.007	2709	5501	0	2792	0	0
SRL_OPN_2PTS007_0657_20131102_041750_20131102_055935.EUM.nc	-0.007	-0.009	0.006	3567	5745	0	2178	0	0
SRL_OPN_2PTS007_0659_20131102_055935_20131102_074748.EUM.nc	-0.007	-0.008	0.005	4078	6146	0	2068	0	0
SRL_OPN_2PTS007_0662_20131102_074747_20131102_092554.EUM.nc	-0.006	-0.008	0.004	3161	5500	0	2339	0	0
SRL_OPN_2PTS007_0663_20131102_092553_20131102_110346.EUM.nc	-0.006	-0.008	0.004	2300	5507	0	3207	0	0
SRL_OPN_2PTS007_0665_20131102_110345_20131102_124205.EUM.nc	-0.008	-0.008	0.003	2419	5376	0	2957	0	0
SRL_OPN_2PTS007_0667_20131102_124204_20131102_142131.EUM.nc	-0.007	-0.008	0.004	3234	5520	0	2286	0	0
SRL_OPN_2PTS007_0669_20131102_142130_20131102_161448.EUM.nc	-0.007	-0.008	0.005	3386	6369	0	2983	0	0
SRL_OPN_2PTS007_0672_20131102_161447_20131102_175434.EUM.nc	-0.006	-0.006	0.003	2827	5586	0	2759	0	0
SRL_OPN_2PTS007_0674_20131102_175434_20131102_193405.EUM.nc	-0.007	-0.008	0.005	3297	5620	0	2323	0	0
SRL_OPN_2PTS007_0676_20131102_193404_20131102_211257.EUM.nc	-0.006	-0.009	0.006	3422	5571	0	2149	0	0
SRL_OPN_2PTS007_0678_20131102_211257_20131102_225115.EUM.nc	-0.006	-0.007	0.004	2442	5345	0	2903	0	0
SRL_OPN_2PTS007_0679_20131102_225115_20131103_002904.EUM.nc	-0.007	-0.009	0.006	3123	5453	0	2330	0	0
SRL_OPN_2PTS007_0681_20131103_002903_20131103_020703.EUM.nc	-0.006	-0.009	0.006	3029	5549	0	2520	0	0
SRL_OPN_2PTS007_0683_20131103_020702_20131103_034621.EUM.nc	-0.007	-0.010	0.006	2843	5557	0	2714	0	0
SRL_OPN_2PTS007_0685_20131103_034620_20131103_052716.EUM.nc	-0.007	-0.010	0.006	2764	5571	0	2807	0	0
SRL_OPN_2PTS007_0687_20131103_052715_20131103_071649.EUM.nc	-0.007	-0.008	0.005	3849	6213	0	2364	0	0
SRL_OPN_2PTS007_0690_20131103_071648_20131103_085507.EUM.nc	-0.007	-0.008	0.005	3910	5573	0	1663	0	0
SRL_OPN_2PTS007_0691_20131103_085506_20131103_103302.EUM.nc	-0.008	-0.008	0.005	2540	5519	0	2979	0	0
SRL_OPN_2PTS007_0693_20131103_103302_20131103_121107.EUM.nc	-0.009	-0.009	0.004	2511	5430	0	2919	0	0
SRL_OPN_2PTS007_0695_20131103_121107_20131103_135005.EUM.nc	-0.009	-0.009	0.004	2990	5442	0	2452	0	0

– Continued on next page

Table 13: Ka-Band Ionospheric Path Delay Statistics.

– Continued from previous page

File	Median	Mean	Std. Dev.	No. Obs.	Total Obs.	Default Lat/Lon	Flag (total)	Default (total)	3-Sigma Edited
SRL_OPN_2PTS007_0697_20131103_135004_20131103_154328.EUM.nc	-0.008	-0.009	0.005	3467	6406	0	2939	0	0
SRL_OPN_2PTS007_0700_20131103_154327_20131103_172316.EUM.nc	-0.006	-0.006	0.002	2662	5528	0	2866	0	0
SRL_OPN_2PTS007_0702_20131103_172315_20131103_190244.EUM.nc	-0.006	-0.008	0.005	3256	5599	0	2343	0	0
SRL_OPN_2PTS007_0704_20131103_190243_20131103_204157.EUM.nc	-0.006	-0.008	0.006	3693	5589	0	1896	0	0
SRL_OPN_2PTS007_0706_20131103_204156_20131103_222029.EUM.nc	-0.006	-0.008	0.005	2976	5368	0	2392	0	0
SRL_OPN_2PTS007_0708_20131103_222028_20131103_235814.EUM.nc	-0.007	-0.008	0.005	3010	5491	0	2481	0	0
SRL_OPN_2PTS007_0709_20131103_235814_20131104_013612.EUM.nc	-0.006	-0.009	0.006	3246	5563	0	2317	0	0
SRL_OPN_2PTS007_0711_20131104_013612_20131104_031502.EUM.nc	-0.007	-0.010	0.006	2766	5527	0	2761	0	0
SRL_OPN_2PTS007_0713_20131104_031502_20131104_045520.EUM.nc	-0.008	-0.010	0.007	2828	5534	0	2706	0	0
SRL_OPN_2PTS007_0715_20131104_045519_20131104_063757.EUM.nc	-0.007	-0.008	0.006	3822	5823	0	2001	0	0
SRL_OPN_2PTS007_0718_20131104_065555_20131104_080333.EUM.nc	-0.005	-0.004	0.001	24	27	0	1	0	2
SRL_OPN_2PTS007_0719_20131104_080332_20131104_100222.EUM.nc	-0.005	-0.006	0.004	3720	6707	0	2987	0	0
SRL_OPN_2PTS007_0721_20131104_100222_20131104_114009.EUM.nc	-0.008	-0.009	0.004	2377	5359	0	2982	0	0
SRL_OPN_2PTS007_0723_20131104_114010_20131104_131850.EUM.nc	-0.009	-0.009	0.004	2802	5406	0	2604	0	0
SRL_OPN_2PTS007_0725_20131104_131850_20131104_151212.EUM.nc	-0.008	-0.009	0.005	3387	6389	0	3002	0	0
SRL_OPN_2PTS007_0728_20131104_151212_20131104_165158.EUM.nc	-0.007	-0.006	0.003	2764	5589	0	2825	0	0
SRL_OPN_2PTS007_0730_20131104_165157_20131104_183131.EUM.nc	-0.006	-0.007	0.004	3172	5512	0	2340	0	0
SRL_OPN_2PTS007_0732_20131104_183130_20131104_201053.EUM.nc	-0.007	-0.008	0.005	3220	5548	0	2328	0	0
SRL_OPN_2PTS007_0734_20131104_201053_20131104_214939.EUM.nc	-0.005	-0.007	0.005	3369	5455	0	2086	0	0
SRL_OPN_2PTS007_0736_20131104_214938_20131104_232734.EUM.nc	-0.006	-0.005	0.002	2362	5309	0	2760	0	187
SRL_OPN_2PTS007_0737_20131104_232733_20131105_010523.EUM.nc	-0.007	-0.009	0.006	2854	5511	0	2657	0	0
SRL_OPN_2PTS007_0739_20131105_010522_20131105_024351.EUM.nc	-0.007	-0.009	0.005	2856	5574	0	2718	0	0
SRL_OPN_2PTS007_0741_20131105_024350_20131105_042335.EUM.nc	-0.008	-0.009	0.005	2724	5516	0	2792	0	0
SRL_OPN_2PTS007_0743_20131105_042334_20131105_060528.EUM.nc	-0.007	-0.008	0.005	3584	5753	0	2169	0	0
SRL_OPN_2PTS007_0745_20131105_060527_20131105_075325.EUM.nc	-0.006	-0.007	0.005	4095	6126	0	2031	0	0
SRL_OPN_2PTS007_0748_20131105_075324_20131105_093137.EUM.nc	-0.007	-0.008	0.005	3080	5495	0	2415	0	0
SRL_OPN_2PTS007_0749_20131105_093137_20131105_110921.EUM.nc	-0.009	-0.010	0.005	2318	5452	0	3134	0	0
SRL_OPN_2PTS007_0751_20131105_110920_20131105_124742.EUM.nc	-0.009	-0.010	0.004	2372	5347	0	2975	0	0
SRL_OPN_2PTS007_0753_20131105_124742_20131105_144052.EUM.nc	-0.008	-0.008	0.005	3249	6279	0	3030	0	0
SRL_OPN_2PTS007_0756_20131105_144051_20131105_162038.EUM.nc	-0.008	-0.008	0.005	3347	5630	0	2283	0	0
SRL_OPN_2PTS007_0758_20131105_162037_20131105_180015.EUM.nc	-0.006	-0.006	0.003	2915	5582	0	2667	0	0
SRL_OPN_2PTS007_0760_20131105_180014_20131105_193944.EUM.nc	-0.007	-0.008	0.005	3308	5611	0	2303	0	0
SRL_OPN_2PTS007_0762_20131105_193943_20131105_211843.EUM.nc	-0.006	-0.009	0.006	3505	5493	0	1988	0	0
SRL_OPN_2PTS007_0764_20131105_211843_20131105_225650.EUM.nc	-0.005	-0.006	0.004	2440	5442	0	3002	0	0
SRL_OPN_2PTS007_0765_20131105_225650_20131106_003439.EUM.nc	-0.006	-0.008	0.005	3244	5468	0	2224	0	0
SRL_OPN_2PTS007_0767_20131106_003438_20131106_021249.EUM.nc	-0.006	-0.008	0.005	2965	5546	0	2581	0	0
SRL_OPN_2PTS007_0769_20131106_021248_20131106_035202.EUM.nc	-0.007	-0.009	0.005	2757	5498	0	2741	0	0
SRL_OPN_2PTS007_0771_20131106_035201_20131106_053312.EUM.nc	-0.008	-0.008	0.005	2778	5580	0	2802	0	0
SRL_OPN_2PTS007_0773_20131106_053311_20131106_072225.EUM.nc	-0.006	-0.007	0.005	3993	6214	0	2221	0	0

– Continued on next page

Table 13: Ka-Band Ionospheric Path Delay Statistics.

– Continued from previous page

File	Median	Mean	Std. Dev.	No. Obs.	Total Obs.	Default Lat/Lon	Flag (total)	Default (total)	3-Sigma Edited
SRL_OPN_2PTS007_0776_20131106_072225_20131106_090051.EUM.nc	-0.006	-0.007	0.005	3796	5604	0	1808	0	0
SRL_OPN_2PTS007_0777_20131106_090050_20131106_103837.EUM.nc	-0.007	-0.008	0.005	2534	5492	0	2958	0	0
SRL_OPN_2PTS007_0779_20131106_103836_20131106_121644.EUM.nc	-0.009	-0.009	0.004	2496	5452	0	2956	0	0
SRL_OPN_2PTS007_0781_20131106_121643_20131106_135547.EUM.nc	-0.008	-0.009	0.004	3028	5469	0	2441	0	0
SRL_OPN_2PTS007_0783_20131106_135546_20131106_154919.EUM.nc	-0.008	-0.008	0.005	3511	6405	0	2894	0	0
SRL_OPN_2PTS007_0786_20131106_154918_20131106_172857.EUM.nc	-0.006	-0.005	0.002	2683	5489	0	2806	0	0
SRL_OPN_2PTS007_0788_20131106_172856_20131106_190832.EUM.nc	-0.006	-0.007	0.004	3438	5617	0	2179	0	0
SRL_OPN_2PTS007_0790_20131106_190832_20131106_204734.EUM.nc	-0.006	-0.008	0.005	3730	5566	0	1836	0	0
SRL_OPN_2PTS007_0792_20131106_204733_20131106_222604.EUM.nc	-0.005	-0.007	0.004	2920	5394	0	2474	0	0
SRL_OPN_2PTS007_0794_20131106_222603_20131107_000357.EUM.nc	-0.006	-0.007	0.004	3096	5541	0	2445	0	0
SRL_OPN_2PTS007_0795_20131107_000356_20131107_014146.EUM.nc	-0.006	-0.009	0.006	3206	5551	0	2345	0	0
SRL_OPN_2PTS007_0797_20131107_014146_20131107_032041.EUM.nc	-0.007	-0.009	0.005	2814	5502	0	2688	0	0
SRL_OPN_2PTS007_0799_20131107_032041_20131107_050114.EUM.nc	-0.007	-0.008	0.005	2885	5596	0	2711	0	0
SRL_OPN_2PTS007_0801_20131107_050113_20131107_064351.EUM.nc	-0.007	-0.007	0.004	3797	5809	0	2012	0	0
SRL_OPN_2PTS007_0803_20131107_064352_20131107_082954.EUM.nc	-0.006	-0.007	0.004	4333	6039	0	1706	0	0
SRL_OPN_2PTS007_0806_20131107_082953_20131107_100755.EUM.nc	-0.006	-0.007	0.004	2832	5511	0	2679	0	0
SRL_OPN_2PTS007_0807_20131107_100754_20131107_114551.EUM.nc	-0.009	-0.009	0.004	2427	5414	0	2987	0	0
SRL_OPN_2PTS007_0809_20131107_114550_20131107_132429.EUM.nc	-0.010	-0.010	0.004	2799	5390	0	2591	0	0
SRL_OPN_2PTS007_0811_20131107_132430_20131107_151751.EUM.nc	-0.008	-0.009	0.005	3413	6372	0	2959	0	0
SRL_OPN_2PTS007_0814_20131107_151751_20131107_165738.EUM.nc	-0.006	-0.005	0.003	2765	5548	0	2783	0	0
SRL_OPN_2PTS007_0816_20131107_165738_20131107_183718.EUM.nc	-0.006	-0.005	0.002	2884	5521	0	2272	0	365
SRL_OPN_2PTS007_0818_20131107_183717_20131107_201630.EUM.nc	-0.006	-0.007	0.005	3311	5520	0	2209	0	0
SRL_OPN_2PTS007_0820_20131107_201629_20131107_215513.EUM.nc	-0.005	-0.007	0.005	3303	5400	0	2097	0	0
SRL_OPN_2PTS007_0822_20131107_215512_20131107_233315.EUM.nc	-0.006	-0.006	0.003	2461	5290	0	2821	0	8
SRL_OPN_2PTS007_0823_20131107_233314_20131108_011056.EUM.nc	-0.007	-0.009	0.006	2847	5526	0	2679	0	0
SRL_OPN_2PTS007_0825_20131108_011056_20131108_024927.EUM.nc	-0.007	-0.009	0.005	2804	5569	0	2765	0	0
SRL_OPN_2PTS007_0827_20131108_024927_20131108_042925.EUM.nc	-0.008	-0.009	0.006	2751	5534	0	2783	0	0
SRL_OPN_2PTS007_0829_20131108_042925_20131108_061117.EUM.nc	-0.007	-0.007	0.005	3609	5709	0	2100	0	0
SRL_OPN_2PTS007_0831_20131108_061117_20131108_075900.EUM.nc	-0.005	-0.007	0.004	4117	6104	0	1987	0	0
SRL_OPN_2PTS007_0834_20131108_075859_20131108_093710.EUM.nc	-0.007	-0.007	0.004	2920	5526	0	2606	0	0
SRL_OPN_2PTS007_0835_20131108_093709_20131108_111501.EUM.nc	-0.008	-0.009	0.004	2231	5397	0	3166	0	0
SRL_OPN_2PTS007_0837_20131108_111501_20131108_125319.EUM.nc	-0.009	-0.009	0.004	2504	5333	0	2829	0	0
SRL_OPN_2PTS007_0839_20131108_125318_20131108_144639.EUM.nc	-0.008	-0.008	0.005	3266	6299	0	3033	0	0
SRL_OPN_2PTS007_0842_20131108_144638_20131108_162616.EUM.nc	-0.007	-0.007	0.005	3338	5642	0	2304	0	0
SRL_OPN_2PTS007_0844_20131108_162617_20131108_180601.EUM.nc	-0.006	-0.006	0.003	3007	5627	0	2620	0	0
SRL_OPN_2PTS007_0846_20131108_180600_20131108_194521.EUM.nc	-0.006	-0.007	0.005	3303	5589	0	2286	0	0
SRL_OPN_2PTS007_0848_20131108_194520_20131108_212417.EUM.nc	-0.007	-0.008	0.006	3510	5439	0	1929	0	0
SRL_OPN_2PTS007_0850_20131108_212416_20131108_230230.EUM.nc	-0.006	-0.006	0.003	2305	5358	0	3053	0	0
SRL_OPN_2PTS007_0851_20131108_230230_20131109_004011.EUM.nc	-0.006	-0.009	0.005	3274	5499	0	2225	0	0

– Continued on next page

Table 13: Ka-Band Ionospheric Path Delay Statistics.

– Continued from previous page

File	Median	Mean	Std. Dev.	No. Obs.	Total Obs.	Default Lat/Lon	Flag (total)	Default (total)	3-Sigma Edited
SRL_OPN_2PTS007_0853_20131109_004011_20131109_021823.EUM.nc	-0.007	-0.009	0.005	2878	5559	0	2681	0	0
SRL_OPN_2PTS007_0855_20131109_021822_20131109_035750.EUM.nc	-0.009	-0.010	0.005	2709	5562	0	2853	0	0
SRL_OPN_2PTS007_0857_20131109_035750_20131109_053900.EUM.nc	-0.008	-0.009	0.006	2979	5528	0	2549	0	0
SRL_OPN_2PTS007_0859_20131109_053859_20131109_072801.EUM.nc	-0.006	-0.008	0.005	4114	6196	0	2082	0	0
SRL_OPN_2PTS007_0862_20131109_072800_20131109_090623.EUM.nc	-0.006	-0.007	0.005	3733	5570	0	1837	0	0
SRL_OPN_2PTS007_0863_20131109_090622_20131109_104417.EUM.nc	-0.007	-0.008	0.005	2624	5497	0	2873	0	0
SRL_OPN_2PTS007_0865_20131109_104416_20131109_122218.EUM.nc	-0.009	-0.010	0.004	2521	5450	0	2929	0	0
SRL_OPN_2PTS007_0867_20131109_122217_20131109_140135.EUM.nc	-0.009	-0.009	0.005	3168	5476	0	2308	0	0
SRL_OPN_2PTS007_0869_20131109_140135_20131109_155457.EUM.nc	-0.008	-0.008	0.005	3353	6383	0	3030	0	0
SRL_OPN_2PTS007_0872_20131109_155456_20131109_173443.EUM.nc	-0.006	-0.006	0.002	2682	5503	0	2821	0	0
SRL_OPN_2PTS007_0874_20131109_173443_20131109_191410.EUM.nc	-0.006	-0.007	0.004	3444	5612	0	2168	0	0
SRL_OPN_2PTS007_0876_20131109_191409_20131109_205318.EUM.nc	-0.007	-0.008	0.006	3665	5574	0	1909	0	0
SRL_OPN_2PTS007_0878_20131109_205317_20131109_223137.EUM.nc	-0.006	-0.007	0.005	2832	5386	0	2554	0	0
SRL_OPN_2PTS007_0879_20131109_223137_20131110_000928.EUM.nc	-0.006	-0.008	0.004	3086	5473	0	2387	0	0
SRL_OPN_2PTS007_0881_20131110_000928_20131110_014728.EUM.nc	-0.007	-0.009	0.006	3224	5557	0	2333	0	0
SRL_OPN_2PTS007_0883_20131110_014728_20131110_032618.EUM.nc	-0.008	-0.009	0.006	2894	5485	0	2591	0	0
SRL_OPN_2PTS007_0885_20131110_032617_20131110_050658.EUM.nc	-0.008	-0.009	0.006	2787	5588	0	2801	0	0
SRL_OPN_2PTS007_0887_20131110_050657_20131110_065659.EUM.nc	-0.007	-0.007	0.005	3727	6231	0	2504	0	0
SRL_OPN_2PTS007_0890_20131110_065659_20131110_083536.EUM.nc	-0.006	-0.007	0.004	4304	5614	0	1310	0	0
SRL_OPN_2PTS007_0892_20131110_083535_20131110_101326.EUM.nc	-0.006	-0.007	0.005	2760	5506	0	2746	0	0
SRL_OPN_2PTS007_0893_20131110_101325_20131110_115125.EUM.nc	-0.008	-0.009	0.004	2492	5470	0	2978	0	0
SRL_OPN_2PTS007_0895_20131110_115124_20131110_133015.EUM.nc	-0.008	-0.009	0.003	2849	5377	0	2528	0	0
SRL_OPN_2PTS007_0897_20131110_133014_20131110_152338.EUM.nc	-0.008	-0.008	0.005	3470	6348	0	2878	0	0
SRL_OPN_2PTS007_0900_20131110_152337_20131110_170315.EUM.nc	-0.006	-0.006	0.003	2689	5450	0	2761	0	0
SRL_OPN_2PTS007_0902_20131110_170315_20131110_184256.EUM.nc	-0.006	-0.007	0.005	3234	5600	0	2366	0	0
SRL_OPN_2PTS007_0904_20131110_184255_20131110_202215.EUM.nc	-0.006	-0.007	0.005	3413	5518	0	2105	0	0
SRL_OPN_2PTS007_0906_20131110_202214_20131110_220047.EUM.nc	-0.006	-0.007	0.004	3069	5354	0	2285	0	0
SRL_OPN_2PTS007_0908_20131110_220046_20131110_233846.EUM.nc	-0.007	-0.006	0.002	2409	5438	0	2794	0	235
SRL_OPN_2PTS007_0909_20131110_233845_20131111_011636.EUM.nc	-0.007	-0.009	0.005	3104	5513	0	2409	0	0
SRL_OPN_2PTS007_0911_20131111_011635_20131111_025504.EUM.nc	-0.008	-0.010	0.005	2781	5538	0	2757	0	0
SRL_OPN_2PTS007_0913_20131111_025504_20131111_043508.EUM.nc	-0.009	-0.010	0.006	2777	5508	0	2731	0	0
SRL_OPN_2PTS007_0915_20131111_043507_20131111_061707.EUM.nc	-0.008	-0.009	0.006	3696	5760	0	2064	0	0
SRL_OPN_2PTS007_0917_20131111_061706_20131111_080442.EUM.nc	-0.007	-0.009	0.005	4146	6107	0	1961	0	0
SRL_OPN_2PTS007_0920_20131111_080442_20131111_094241.EUM.nc	-0.008	-0.009	0.005	2936	5490	0	2554	0	0
SRL_OPN_2PTS007_0921_20131111_094240_20131111_112033.EUM.nc	-0.009	-0.010	0.005	2332	5314	0	2982	0	0
SRL_OPN_2PTS007_0923_20131111_112032_20131111_125902.EUM.nc	-0.009	-0.010	0.003	2600	5350	0	2750	0	0
SRL_OPN_2PTS007_0925_20131111_125902_20131111_145216.EUM.nc	-0.008	-0.009	0.005	3320	6320	0	3000	0	0
SRL_OPN_2PTS007_0928_20131111_145216_20131111_163154.EUM.nc	-0.008	-0.008	0.005	3194	5636	0	2442	0	0
SRL_OPN_2PTS007_0930_20131111_163154_20131111_181138.EUM.nc	-0.007	-0.006	0.003	3019	5589	0	2570	0	0

– Continued on next page

Table 13: Ka-Band Ionospheric Path Delay Statistics.

– Continued from previous page

File	Median	Mean	Std. Dev.	No. Obs.	Total Obs.	Default Lat/Lon	Flag (total)	Default (total)	3-Sigma Edited
SRL_OPN_2PTS007_0932_20131111_181137_20131111_195105.EUM.nc	-0.006	-0.008	0.005	3281	5565	0	2284	0	0
SRL_OPN_2PTS007_0934_20131111_195106_20131111_212951.EUM.nc	-0.007	-0.009	0.006	3585	5453	0	1868	0	0
SRL_OPN_2PTS007_0936_20131111_212951_20131111_230802.EUM.nc	-0.005	-0.005	0.002	1934	5382	0	3154	0	294
SRL_OPN_2PTS007_0937_20131111_230801_20131112_004551.EUM.nc	-0.007	-0.008	0.005	3211	5492	0	2281	0	0
SRL_OPN_2PTS007_0939_20131112_004550_20131112_022358.EUM.nc	-0.007	-0.009	0.006	2881	5568	0	2687	0	0
SRL_OPN_2PTS007_0941_20131112_022357_20131112_040330.EUM.nc	-0.008	-0.010	0.006	2754	5477	0	2723	0	0
SRL_OPN_2PTS007_0943_20131112_040330_20131112_054447.EUM.nc	-0.008	-0.009	0.006	3269	5674	0	2405	0	0
SRL_OPN_2PTS007_0945_20131112_054446_20131112_073344.EUM.nc	-0.007	-0.008	0.006	4092	6195	0	2103	0	0
SRL_OPN_2PTS007_0948_20131112_073344_20131112_091155.EUM.nc	-0.006	-0.007	0.005	3496	5535	0	2039	0	0
SRL_OPN_2PTS007_0949_20131112_091155_20131112_104948.EUM.nc	-0.007	-0.008	0.006	2568	5533	0	2965	0	0
SRL_OPN_2PTS007_0951_20131112_104948_20131112_122800.EUM.nc	-0.009	-0.009	0.003	2513	5359	0	2846	0	0
SRL_OPN_2PTS007_0953_20131112_122800_20131112_140712.EUM.nc	-0.008	-0.008	0.004	3057	5517	0	2460	0	0
SRL_OPN_2PTS007_0955_20131112_140712_20131112_160034.EUM.nc	-0.008	-0.007	0.004	3354	6366	0	3012	0	0
SRL_OPN_2PTS007_0958_20131112_160034_20131112_174021.EUM.nc	-0.006	-0.006	0.003	2809	5635	0	2826	0	0
SRL_OPN_2PTS007_0960_20131112_174020_20131112_191947.EUM.nc	-0.006	-0.007	0.005	3447	5575	0	2128	0	0
SRL_OPN_2PTS007_0962_20131112_191946_20131112_205853.EUM.nc	-0.006	-0.009	0.007	3713	5589	0	1876	0	0
SRL_OPN_2PTS007_0964_20131112_205852_20131112_223718.EUM.nc	-0.005	-0.007	0.005	2813	5355	0	2542	0	0
SRL_OPN_2PTS007_0965_20131112_223717_20131113_001500.EUM.nc	-0.006	-0.007	0.005	3056	5467	0	2411	0	0
SRL_OPN_2PTS007_0967_20131113_001459_20131113_015301.EUM.nc	-0.007	-0.010	0.006	3182	5523	0	2341	0	0
SRL_OPN_2PTS007_0969_20131113_015301_20131113_033205.EUM.nc	-0.008	-0.010	0.006	2925	5481	0	2556	0	0
SRL_OPN_2PTS007_0971_20131113_033205_20131113_051244.EUM.nc	-0.007	-0.010	0.007	2835	5564	0	2729	0	0
SRL_OPN_2PTS007_0973_20131113_051244_20131113_070235.EUM.nc	-0.007	-0.008	0.006	3752	6212	0	2460	0	0
SRL_OPN_2PTS007_0976_20131113_070235_20131113_084109.EUM.nc	-0.007	-0.008	0.005	4182	5609	0	1427	0	0
SRL_OPN_2PTS007_0978_20131113_084108_20131113_101905.EUM.nc	-0.007	-0.009	0.006	2711	5514	0	2803	0	0
SRL_OPN_2PTS007_0979_20131113_101904_20131113_115658.EUM.nc	-0.009	-0.010	0.005	2517	5429	0	2912	0	0
SRL_OPN_2PTS007_0981_20131113_115657_20131113_133552.EUM.nc	-0.009	-0.010	0.005	2829	5326	0	2497	0	0
SRL_OPN_2PTS007_0983_20131113_133551_20131113_152915.EUM.nc	-0.008	-0.009	0.005	3497	6347	0	2850	0	0
SRL_OPN_2PTS007_0986_20131113_152914_20131113_170902.EUM.nc	-0.006	-0.006	0.003	2717	5493	0	2776	0	0
SRL_OPN_2PTS007_0988_20131113_170901_20131113_184832.EUM.nc	-0.006	-0.007	0.004	3344	5603	0	2259	0	0
SRL_OPN_2PTS007_0990_20131113_184832_20131113_202750.EUM.nc	-0.006	-0.007	0.005	3411	5526	0	2115	0	0
SRL_OPN_2PTS007_0992_20131113_202749_20131113_220627.EUM.nc	-0.006	-0.007	0.005	3049	5359	0	2310	0	0
SRL_OPN_2PTS007_0994_20131113_220626_20131113_234417.EUM.nc	-0.007	-0.008	0.005	2776	5478	0	2702	0	0
SRL_OPN_2PTS007_0995_20131113_234417_20131114_012210.EUM.nc	-0.007	-0.009	0.005	3013	5534	0	2521	0	0
SRL_OPN_2PTS007_0997_20131114_012209_20131114_030049.EUM.nc	-0.007	-0.009	0.005	2806	5568	0	2762	0	0
SRL_OPN_2PTS007_0999_20131114_030048_20131114_044051.EUM.nc	-0.008	-0.009	0.006	2767	5624	0	2857	0	0

30 Ka-Band Sea State Bias Table

Table 14: Ka-Band Sea State Bias Statistics.

File	Median	Mean	Std. Dev.	No. Obs.	Total Obs.	Default Lat/Lon	Flag (total)	Default (total)	3-Sigma Edited
SRL_OPN_2PTS006_1001_20131010_044100_20131010_062309.EUM.nc	-0.067	-0.072	0.023	3676	5791	0	1963	7	145
SRL_OPN_2PTS007_0001_20131010_062308_20131010_081016.EUM.nc	-0.071	-0.076	0.029	4085	6092	0	1856	0	151
SRL_OPN_2PTS007_0004_20131010_081016_20131010_094823.EUM.nc	-0.069	-0.068	0.028	2737	5526	0	2577	13	199
SRL_OPN_2PTS007_0005_20131010_094822_20131010_112616.EUM.nc	-0.072	-0.089	0.061	2114	5400	0	3254	31	1
SRL_OPN_2PTS007_0007_20131010_112615_20131010_130440.EUM.nc	-0.105	-0.109	0.029	2605	5359	0	2705	12	37
SRL_OPN_2PTS007_0009_20131010_130439_20131010_145757.EUM.nc	-0.080	-0.078	0.025	3205	6384	0	2758	0	421
SRL_OPN_2PTS007_0012_20131010_145757_20131010_163744.EUM.nc	-0.068	-0.076	0.031	3090	5652	0	2475	11	76
SRL_OPN_2PTS007_0014_20131010_163743_20131010_181726.EUM.nc	-0.073	-0.075	0.032	2851	5508	0	2524	14	119
SRL_OPN_2PTS007_0016_20131010_181725_20131010_195643.EUM.nc	-0.062	-0.069	0.027	3294	5572	0	2183	8	87
SRL_OPN_2PTS007_0018_20131010_195643_20131010_213535.EUM.nc	-0.074	-0.077	0.029	3539	5470	0	1771	22	138
SRL_OPN_2PTS007_0020_20131010_213534_20131010_231345.EUM.nc	-0.088	-0.091	0.049	2405	5386	0	2978	1	2
SRL_OPN_2PTS007_0021_20131010_231345_20131011_005125.EUM.nc	-0.096	-0.098	0.044	3135	5524	0	2245	8	136
SRL_OPN_2PTS007_0023_20131011_005125_20131011_022945.EUM.nc	-0.079	-0.094	0.048	2933	5542	0	2600	2	7
SRL_OPN_2PTS007_0025_20131011_022945_20131011_040915.EUM.nc	-0.073	-0.085	0.038	2624	5481	0	2849	6	2
SRL_OPN_2PTS007_0027_20131011_040914_20131011_055048.EUM.nc	-0.066	-0.071	0.027	3496	5732	0	2156	5	75
SRL_OPN_2PTS007_0029_20131011_055047_20131011_073922.EUM.nc	-0.073	-0.078	0.029	4087	6163	0	2066	0	10
SRL_OPN_2PTS007_0032_20131011_073921_20131011_091741.EUM.nc	-0.070	-0.076	0.033	3318	5543	0	2116	3	106
SRL_OPN_2PTS007_0033_20131011_091740_20131011_105525.EUM.nc	-0.066	-0.070	0.035	2179	5516	0	3102	14	221
SRL_OPN_2PTS007_0035_20131011_105524_20131011_123339.EUM.nc	-0.100	-0.109	0.043	2409	5375	0	2946	17	3
SRL_OPN_2PTS007_0037_20131011_123339_20131011_141307.EUM.nc	-0.082	-0.098	0.049	3205	5576	0	2321	4	46
SRL_OPN_2PTS007_0039_20131011_141306_20131011_160626.EUM.nc	-0.066	-0.071	0.027	3393	6399	0	2951	3	52
SRL_OPN_2PTS007_0042_20131011_160626_20131011_174604.EUM.nc	-0.078	-0.091	0.047	2725	5608	0	2849	8	26
SRL_OPN_2PTS007_0044_20131011_174603_20131011_192536.EUM.nc	-0.059	-0.068	0.031	3493	5637	0	2090	10	44
SRL_OPN_2PTS007_0046_20131011_192537_20131011_210432.EUM.nc	-0.073	-0.080	0.033	3559	5530	0	1854	11	106
SRL_OPN_2PTS007_0048_20131011_210433_20131011_224255.EUM.nc	-0.085	-0.093	0.048	2853	5371	0	2414	5	99
SRL_OPN_2PTS007_0049_20131011_224254_20131012_002045.EUM.nc	-0.098	-0.108	0.045	3087	5443	0	2332	6	18
SRL_OPN_2PTS007_0051_20131012_002044_20131012_015840.EUM.nc	-0.076	-0.079	0.030	2948	5545	0	2267	2	328
SRL_OPN_2PTS007_0053_20131012_015839_20131012_033748.EUM.nc	-0.071	-0.077	0.041	2742	5522	0	2674	6	100
SRL_OPN_2PTS007_0055_20131012_033748_20131012_051842.EUM.nc	-0.068	-0.080	0.036	2785	5578	0	2723	1	69
SRL_OPN_2PTS007_0057_20131012_051841_20131012_070823.EUM.nc	-0.069	-0.081	0.037	3664	6235	0	2487	15	69
SRL_OPN_2PTS007_0060_20131012_070822_20131012_084646.EUM.nc	-0.076	-0.079	0.032	3846	5592	0	1441	13	292
SRL_OPN_2PTS007_0062_20131012_084647_20131012_102442.EUM.nc	-0.077	-0.090	0.055	2594	5509	0	2874	21	20
SRL_OPN_2PTS007_0063_20131012_102441_20131012_120244.EUM.nc	-0.090	-0.100	0.061	2519	5479	0	2941	15	4
SRL_OPN_2PTS007_0065_20131012_120243_20131012_134135.EUM.nc	-0.089	-0.112	0.056	3033	5457	0	2392	26	6
SRL_OPN_2PTS007_0067_20131012_134134_20131012_153459.EUM.nc	-0.070	-0.073	0.023	3578	6404	0	2705	0	121
SRL_OPN_2PTS007_0070_20131012_153458_20131012_171445.EUM.nc	-0.091	-0.104	0.056	2592	5507	0	2876	3	36
SRL_OPN_2PTS007_0072_20131012_171445_20131012_185424.EUM.nc	-0.068	-0.079	0.040	3270	5650	0	2267	10	103

– Continued on next page

Table 14: Ka-Band Sea State Bias Statistics.

– Continued from previous page

File	Median	Mean	Std. Dev.	No. Obs.	Total Obs.	Default Lat/Lon	Flag (total)	Default (total)	3-Sigma Edited
SRL_OPN_2PTS007_0074_20131012_185423_20131012_203330.EUM.nc	-0.075	-0.084	0.039	3581	5576	0	1981	8	6
SRL_OPN_2PTS007_0076_20131012_203331_20131012_221207.EUM.nc	-0.087	-0.097	0.048	3096	5421	0	2304	17	4
SRL_OPN_2PTS007_0078_20131012_221207_20131012_235003.EUM.nc	-0.093	-0.103	0.050	2967	5503	0	2526	6	4
SRL_OPN_2PTS007_0079_20131012_235002_20131013_012749.EUM.nc	-0.086	-0.094	0.057	2888	5516	0	2462	2	164
SRL_OPN_2PTS007_0081_20131013_012748_20131013_030632.EUM.nc	-0.073	-0.085	0.040	2808	5570	0	2749	5	8
SRL_OPN_2PTS007_0083_20131013_030631_20131013_044641.EUM.nc	-0.069	-0.087	0.046	2756	5523	0	2759	7	1
SRL_OPN_2PTS007_0085_20131013_044640_20131013_062905.EUM.nc	-0.075	-0.083	0.033	3742	5793	0	1974	2	75
SRL_OPN_2PTS007_0087_20131013_062904_20131013_081555.EUM.nc	-0.075	-0.082	0.032	3945	5904	0	1766	5	188
SRL_OPN_2PTS007_0090_20131013_081554_20131013_095400.EUM.nc	-0.086	-0.093	0.044	2881	5529	0	2642	5	1
SRL_OPN_2PTS007_0091_20131013_095359_20131013_113146.EUM.nc	-0.092	-0.093	0.053	2116	5367	0	3111	18	122
SRL_OPN_2PTS007_0093_20131013_113145_20131013_131022.EUM.nc	-0.090	-0.104	0.046	2592	5448	0	2741	1	114
SRL_OPN_2PTS007_0095_20131013_131021_20131013_150340.EUM.nc	-0.074	-0.078	0.026	3553	6382	0	2789	0	40
SRL_OPN_2PTS007_0098_20131013_150339_20131013_164327.EUM.nc	-0.093	-0.101	0.047	2872	5646	0	2758	12	4
SRL_OPN_2PTS007_0100_20131013_164326_20131013_182302.EUM.nc	-0.086	-0.098	0.047	3127	5558	0	2407	3	21
SRL_OPN_2PTS007_0102_20131013_182301_20131013_200225.EUM.nc	-0.074	-0.083	0.042	3300	5558	0	2240	8	10
SRL_OPN_2PTS007_0104_20131013_200224_20131013_214115.EUM.nc	-0.075	-0.084	0.041	3574	5468	0	1869	13	12
SRL_OPN_2PTS007_0106_20131013_214114_20131013_231913.EUM.nc	-0.108	-0.116	0.061	2516	5329	0	2795	4	14
SRL_OPN_2PTS007_0107_20131013_231913_20131014_005702.EUM.nc	-0.092	-0.101	0.055	3092	5552	0	2428	16	16
SRL_OPN_2PTS007_0109_20131014_005702_20131014_023524.EUM.nc	-0.075	-0.080	0.031	2927	5551	0	2573	8	43
SRL_OPN_2PTS007_0111_20131014_023524_20131014_041500.EUM.nc	-0.083	-0.087	0.033	2641	5486	0	2826	14	5
SRL_OPN_2PTS007_0113_20131014_041459_20131014_055641.EUM.nc	-0.081	-0.085	0.034	3611	5737	0	2117	4	5
SRL_OPN_2PTS007_0115_20131014_055639_20131014_074501.EUM.nc	-0.074	-0.087	0.037	3979	6152	0	2054	0	119
SRL_OPN_2PTS007_0118_20131014_074500_20131014_092318.EUM.nc	-0.084	-0.088	0.037	3052	5511	0	2283	5	171
SRL_OPN_2PTS007_0119_20131014_092317_20131014_110100.EUM.nc	-0.081	-0.109	0.079	2260	5498	0	3219	19	0
SRL_OPN_2PTS007_0121_20131014_110059_20131014_123918.EUM.nc	-0.103	-0.113	0.062	2402	5398	0	2987	4	5
SRL_OPN_2PTS007_0123_20131014_123918_20131014_141850.EUM.nc	-0.078	-0.083	0.025	3193	5561	0	2284	11	73
SRL_OPN_2PTS007_0125_20131014_141849_20131014_161208.EUM.nc	-0.076	-0.077	0.030	3313	6379	0	2845	10	211
SRL_OPN_2PTS007_0128_20131014_161208_20131014_175146.EUM.nc	-0.097	-0.095	0.040	2698	5594	0	2795	5	96
SRL_OPN_2PTS007_0130_20131014_175146_20131014_193117.EUM.nc	-0.079	-0.085	0.040	3375	5614	0	2207	6	26
SRL_OPN_2PTS007_0132_20131014_193117_20131014_211011.EUM.nc	-0.076	-0.085	0.040	3402	5522	0	1968	14	138
SRL_OPN_2PTS007_0134_20131014_211011_20131014_224830.EUM.nc	-0.089	-0.101	0.055	2703	5383	0	2653	20	7
SRL_OPN_2PTS007_0135_20131014_224830_20131015_002619.EUM.nc	-0.092	-0.096	0.047	3147	5394	0	2240	4	3
SRL_OPN_2PTS007_0137_20131015_002618_20131015_020417.EUM.nc	-0.071	-0.074	0.026	2984	5511	0	2317	7	203
SRL_OPN_2PTS007_0139_20131015_020416_20131015_034331.EUM.nc	-0.066	-0.081	0.040	2832	5525	0	2685	4	4
SRL_OPN_2PTS007_0141_20131015_034330_20131015_052431.EUM.nc	-0.093	-0.094	0.044	2741	5595	0	2800	3	51
SRL_OPN_2PTS007_0143_20131015_052432_20131015_071401.EUM.nc	-0.074	-0.090	0.043	3729	6212	0	2460	8	15
SRL_OPN_2PTS007_0146_20131015_071401_20131015_085222.EUM.nc	-0.080	-0.087	0.040	3928	5587	0	1471	10	178
SRL_OPN_2PTS007_0147_20131015_085221_20131015_103017.EUM.nc	-0.079	-0.097	0.062	2500	5506	0	2922	22	62
SRL_OPN_2PTS007_0149_20131015_103017_20131015_120821.EUM.nc	-0.089	-0.090	0.042	2528	5492	0	2927	24	13

– Continued on next page

Table 14: Ka-Band Sea State Bias Statistics.

– Continued from previous page

File	Median	Mean	Std. Dev.	No. Obs.	Total Obs.	Default Lat/Lon	Flag (total)	Default (total)	3-Sigma Edited
SRL_OPN_2PTS007_0151_20131015_120820_20131015_134716.EUM.nc	-0.079	-0.088	0.035	2988	5463	0	2462	4	9
SRL_OPN_2PTS007_0153_20131015_134717_20131015_154040.EUM.nc	-0.071	-0.083	0.036	3634	6412	0	2758	0	20
SRL_OPN_2PTS007_0156_20131015_154039_20131015_172027.EUM.nc	-0.094	-0.099	0.042	2609	5553	0	2928	4	12
SRL_OPN_2PTS007_0158_20131015_172026_20131015_190005.EUM.nc	-0.081	-0.086	0.042	3197	5614	0	2306	23	88
SRL_OPN_2PTS007_0160_20131015_190004_20131015_203910.EUM.nc	-0.070	-0.077	0.031	3501	5557	0	1859	20	177
SRL_OPN_2PTS007_0162_20131015_203909_20131015_221743.EUM.nc	-0.072	-0.092	0.059	3072	5409	0	2318	15	4
SRL_OPN_2PTS007_0164_20131015_221742_20131015_235537.EUM.nc	-0.096	-0.096	0.044	3049	5514	0	2457	4	4
SRL_OPN_2PTS007_0165_20131015_235537_20131016_013324.EUM.nc	-0.072	-0.077	0.038	2975	5525	0	2342	1	207
SRL_OPN_2PTS007_0167_20131016_013325_20131016_031213.EUM.nc	-0.071	-0.087	0.040	2776	5586	0	2789	4	17
SRL_OPN_2PTS007_0169_20131016_031212_20131016_045228.EUM.nc	-0.074	-0.093	0.052	2797	5515	0	2709	2	7
SRL_OPN_2PTS007_0171_20131016_045227_20131016_063501.EUM.nc	-0.077	-0.083	0.030	3686	5842	0	2005	3	148
SRL_OPN_2PTS007_0173_20131016_063501_20131016_082132.EUM.nc	-0.081	-0.092	0.039	4275	6069	0	1757	1	36
SRL_OPN_2PTS007_0176_20131016_082132_20131016_095936.EUM.nc	-0.090	-0.100	0.065	2713	5531	0	2674	8	136
SRL_OPN_2PTS007_0177_20131016_095935_20131016_113723.EUM.nc	-0.087	-0.083	0.049	2298	5399	0	3027	24	50
SRL_OPN_2PTS007_0179_20131016_113722_20131016_131601.EUM.nc	-0.088	-0.088	0.034	2752	5415	0	2638	9	16
SRL_OPN_2PTS007_0181_20131016_131601_20131016_150922.EUM.nc	-0.066	-0.079	0.035	3400	6421	0	2911	5	105
SRL_OPN_2PTS007_0184_20131016_150922_20131016_164909.EUM.nc	-0.093	-0.090	0.036	2699	5592	0	2781	7	105
SRL_OPN_2PTS007_0186_20131016_164908_20131016_182843.EUM.nc	-0.087	-0.089	0.040	3158	5534	0	2358	10	8
SRL_OPN_2PTS007_0188_20131016_182843_20131016_200805.EUM.nc	-0.077	-0.079	0.036	3134	5560	0	2240	11	175
SRL_OPN_2PTS007_0190_20131016_200804_20131016_214652.EUM.nc	-0.079	-0.087	0.045	3194	5437	0	1983	12	248
SRL_OPN_2PTS007_0192_20131016_214652_20131016_232448.EUM.nc	-0.102	-0.100	0.047	2532	5287	0	2729	26	0
SRL_OPN_2PTS007_0193_20131016_232447_20131017_010237.EUM.nc	-0.080	-0.078	0.039	2700	5515	0	2582	14	219
SRL_OPN_2PTS007_0195_20131017_010237_20131017_024103.EUM.nc	-0.064	-0.083	0.040	2913	5553	0	2631	4	5
SRL_OPN_2PTS007_0197_20131017_024102_20131017_042044.EUM.nc	-0.073	-0.085	0.040	2584	5513	0	2775	34	120
SRL_OPN_2PTS007_0199_20131017_042043_20131017_060232.EUM.nc	-0.081	-0.085	0.034	3666	5744	0	2073	3	2
SRL_OPN_2PTS007_0201_20131017_060232_20131017_075039.EUM.nc	-0.087	-0.096	0.042	4113	6140	0	2003	2	22
SRL_OPN_2PTS007_0204_20131017_075039_20131017_092852.EUM.nc	-0.080	-0.100	0.059	2967	5488	0	2377	9	135
SRL_OPN_2PTS007_0205_20131017_092851_20131017_110635.EUM.nc	-0.076	-0.092	0.071	2282	5485	0	3170	33	0
SRL_OPN_2PTS007_0207_20131017_110634_20131017_124455.EUM.nc	-0.080	-0.080	0.035	2309	5381	0	2983	13	76
SRL_OPN_2PTS007_0209_20131017_124455_20131017_143804.EUM.nc	-0.066	-0.084	0.038	3283	6345	0	2986	1	75
SRL_OPN_2PTS007_0212_20131017_143803_20131017_161750.EUM.nc	-0.070	-0.083	0.041	3460	5631	0	2157	11	3
SRL_OPN_2PTS007_0214_20131017_161750_20131017_175726.EUM.nc	-0.088	-0.092	0.040	2859	5561	0	2700	0	2
SRL_OPN_2PTS007_0216_20131017_175726_20131017_193657.EUM.nc	-0.086	-0.093	0.043	3393	5631	0	2216	6	16
SRL_OPN_2PTS007_0218_20131017_193656_20131017_211548.EUM.nc	-0.080	-0.080	0.027	3204	5458	0	1864	4	386
SRL_OPN_2PTS007_0220_20131017_211547_20131017_225405.EUM.nc	-0.079	-0.080	0.037	2293	5447	0	2893	8	253
SRL_OPN_2PTS007_0221_20131017_225404_20131018_003154.EUM.nc	-0.071	-0.072	0.036	2931	5463	0	2193	8	331
SRL_OPN_2PTS007_0223_20131018_003154_20131018_020955.EUM.nc	-0.071	-0.077	0.034	3010	5529	0	2509	4	6
SRL_OPN_2PTS007_0225_20131018_020954_20131018_034913.EUM.nc	-0.069	-0.080	0.036	2782	5526	0	2734	10	0
SRL_OPN_2PTS007_0227_20131018_034912_20131018_053021.EUM.nc	-0.069	-0.083	0.037	2763	5582	0	2785	1	33

– Continued on next page

Table 14: Ka-Band Sea State Bias Statistics.

– Continued from previous page

File	Median	Mean	Std. Dev.	No. Obs.	Total Obs.	Default Lat/Lon	Flag (total)	Default (total)	3-Sigma Edited
SRL_OPN_2PTS007_0229_20131018_053020_20131018_071940.EUM.nc	-0.086	-0.084	0.030	3590	6210	0	2311	12	297
SRL_OPN_2PTS007_0232_20131018_071939_20131018_085758.EUM.nc	-0.078	-0.087	0.046	3644	5585	0	1629	3	309
SRL_OPN_2PTS007_0233_20131018_085757_20131018_103552.EUM.nc	-0.082	-0.080	0.046	2236	5497	0	3038	8	215
SRL_OPN_2PTS007_0235_20131018_103551_20131018_121358.EUM.nc	-0.068	-0.082	0.049	2496	5452	0	2940	11	5
SRL_OPN_2PTS007_0237_20131018_121357_20131018_135258.EUM.nc	-0.075	-0.080	0.038	2939	5453	0	2390	8	116
SRL_OPN_2PTS007_0239_20131018_135258_20131018_154622.EUM.nc	-0.072	-0.080	0.034	3699	6430	0	2728	0	3
SRL_OPN_2PTS007_0242_20131018_154622_20131018_172608.EUM.nc	-0.091	-0.082	0.031	2298	5509	0	2873	2	336
SRL_OPN_2PTS007_0244_20131018_172608_20131018_190545.EUM.nc	-0.088	-0.087	0.040	3345	5643	0	2275	1	22
SRL_OPN_2PTS007_0246_20131018_190546_20131018_204449.EUM.nc	-0.081	-0.088	0.042	3674	5595	0	1783	17	121
SRL_OPN_2PTS007_0248_20131018_204448_20131018_222319.EUM.nc	-0.079	-0.090	0.058	2755	5382	0	2390	21	216
SRL_OPN_2PTS007_0250_20131018_222318_20131019_000113.EUM.nc	-0.067	-0.088	0.053	3070	5502	0	2408	21	3
SRL_OPN_2PTS007_0251_20131019_000112_20131019_013901.EUM.nc	-0.065	-0.068	0.032	3133	5551	0	2336	1	81
SRL_OPN_2PTS007_0253_20131019_013900_20131019_031753.EUM.nc	-0.075	-0.079	0.035	2767	5584	0	2763	21	33
SRL_OPN_2PTS007_0255_20131019_031753_20131019_045815.EUM.nc	-0.059	-0.069	0.033	2702	5570	0	2698	4	166
SRL_OPN_2PTS007_0257_20131019_045815_20131019_064057.EUM.nc	-0.090	-0.088	0.032	3680	5819	0	1975	2	162
SRL_OPN_2PTS007_0259_20131019_064056_20131019_082710.EUM.nc	-0.079	-0.086	0.040	4135	6043	0	1659	2	247
SRL_OPN_2PTS007_0262_20131019_082709_20131019_100511.EUM.nc	-0.074	-0.094	0.056	2864	5529	0	2660	3	2
SRL_OPN_2PTS007_0263_20131019_100511_20131019_114259.EUM.nc	-0.061	-0.083	0.064	2342	5444	0	3080	17	5
SRL_OPN_2PTS007_0265_20131019_114259_20131019_132142.EUM.nc	-0.075	-0.080	0.028	2592	5416	0	2600	1	223
SRL_OPN_2PTS007_0267_20131019_132142_20131019_151504.EUM.nc	-0.071	-0.071	0.028	3360	6411	0	2896	0	155
SRL_OPN_2PTS007_0270_20131019_151503_20131019_165451.EUM.nc	-0.093	-0.102	0.053	2754	5569	0	2806	3	6
SRL_OPN_2PTS007_0272_20131019_165450_20131019_183423.EUM.nc	-0.088	-0.091	0.037	3187	5548	0	2341	2	18
SRL_OPN_2PTS007_0274_20131019_183422_20131019_201345.EUM.nc	-0.086	-0.090	0.044	3367	5562	0	2168	11	16
SRL_OPN_2PTS007_0276_20131019_201345_20131019_215229.EUM.nc	-0.075	-0.098	0.064	3406	5427	0	1978	32	11
SRL_OPN_2PTS007_0278_20131019_215228_20131019_233023.EUM.nc	-0.097	-0.106	0.066	2431	5357	0	2892	21	13
SRL_OPN_2PTS007_0279_20131019_233022_20131020_010812.EUM.nc	-0.069	-0.074	0.037	2832	5513	0	2660	10	11
SRL_OPN_2PTS007_0281_20131020_010811_20131020_024642.EUM.nc	-0.075	-0.070	0.025	2678	5568	0	2665	1	224
SRL_OPN_2PTS007_0283_20131020_024641_20131020_042628.EUM.nc	-0.062	-0.080	0.048	2774	5535	0	2746	6	9
SRL_OPN_2PTS007_0285_20131020_042628_20131020_060826.EUM.nc	-0.093	-0.098	0.042	3680	5766	0	2079	1	6
SRL_OPN_2PTS007_0287_20131020_060825_20131020_075615.EUM.nc	-0.086	-0.084	0.026	3658	6110	0	1987	1	464
SRL_OPN_2PTS007_0290_20131020_075614_20131020_093426.EUM.nc	-0.078	-0.089	0.041	3025	5510	0	2472	8	5
SRL_OPN_2PTS007_0291_20131020_093425_20131020_111210.EUM.nc	-0.070	-0.075	0.050	2218	5449	0	3201	28	2
SRL_OPN_2PTS007_0293_20131020_111209_20131020_125034.EUM.nc	-0.076	-0.095	0.045	2437	5392	0	2929	19	7
SRL_OPN_2PTS007_0295_20131020_125033_20131020_144345.EUM.nc	-0.076	-0.071	0.022	3150	6349	0	2979	0	220
SRL_OPN_2PTS007_0298_20131020_144345_20131020_162331.EUM.nc	-0.075	-0.084	0.038	3319	5625	0	2297	2	7
SRL_OPN_2PTS007_0300_20131020_162330_20131020_180307.EUM.nc	-0.087	-0.094	0.045	2931	5622	0	2669	2	20
SRL_OPN_2PTS007_0302_20131020_180306_20131020_194235.EUM.nc	-0.086	-0.088	0.038	3276	5623	0	2294	5	48
SRL_OPN_2PTS007_0304_20131020_194234_20131020_212133.EUM.nc	-0.083	-0.097	0.048	3581	5475	0	1884	5	5
SRL_OPN_2PTS007_0306_20131020_212134_20131020_225940.EUM.nc	-0.073	-0.090	0.048	2338	5428	0	3072	16	2

– Continued on next page

Table 14: Ka-Band Sea State Bias Statistics.

– Continued from previous page

File	Median	Mean	Std. Dev.	No. Obs.	Total Obs.	Default Lat/Lon	Flag (total)	Default (total)	3-Sigma Edited
SRL_OPN_2PTS007_0307_20131020_225939_20131021_003727.EUM.nc	-0.065	-0.074	0.033	3294	5503	0	2188	9	12
SRL_OPN_2PTS007_0309_20131021_003726_20131021_021530.EUM.nc	-0.070	-0.066	0.020	2837	5533	0	2518	8	170
SRL_OPN_2PTS007_0311_20131021_021529_20131021_035454.EUM.nc	-0.075	-0.082	0.035	2673	5526	0	2843	5	5
SRL_OPN_2PTS007_0313_20131021_035454_20131021_053608.EUM.nc	-0.099	-0.103	0.041	2836	5565	0	2714	8	7
SRL_OPN_2PTS007_0315_20131021_053607_20131021_072515.EUM.nc	-0.087	-0.092	0.034	3883	6204	0	2139	10	172
SRL_OPN_2PTS007_0318_20131021_072514_20131021_090331.EUM.nc	-0.083	-0.086	0.036	3772	5565	0	1765	5	23
SRL_OPN_2PTS007_0319_20131021_090330_20131021_104124.EUM.nc	-0.068	-0.082	0.060	2577	5505	0	2879	19	30
SRL_OPN_2PTS007_0321_20131021_104124_20131021_121933.EUM.nc	-0.071	-0.081	0.037	2408	5480	0	2985	25	62
SRL_OPN_2PTS007_0323_20131021_121932_20131021_135838.EUM.nc	-0.075	-0.077	0.026	3120	5497	0	2315	4	58
SRL_OPN_2PTS007_0325_20131021_135838_20131021_155201.EUM.nc	-0.073	-0.079	0.032	3520	6399	0	2854	14	11
SRL_OPN_2PTS007_0328_20131021_155200_20131021_173147.EUM.nc	-0.080	-0.089	0.033	2527	5478	0	2829	2	120
SRL_OPN_2PTS007_0330_20131021_173147_20131021_191123.EUM.nc	-0.080	-0.084	0.040	3448	5626	0	2138	13	27
SRL_OPN_2PTS007_0332_20131021_191122_20131021_205024.EUM.nc	-0.089	-0.096	0.040	3659	5569	0	1832	9	69
SRL_OPN_2PTS007_0334_20131021_205023_20131021_222853.EUM.nc	-0.085	-0.082	0.040	2998	5401	0	2383	20	0
SRL_OPN_2PTS007_0336_20131021_222852_20131022_000645.EUM.nc	-0.072	-0.081	0.040	3114	5524	0	2393	12	5
SRL_OPN_2PTS007_0337_20131022_000644_20131022_014435.EUM.nc	-0.063	-0.060	0.024	3082	5550	0	2289	4	175
SRL_OPN_2PTS007_0339_20131022_014435_20131022_032331.EUM.nc	-0.071	-0.072	0.030	2780	5501	0	2694	5	22
SRL_OPN_2PTS007_0341_20131022_032330_20131022_050359.EUM.nc	-0.090	-0.100	0.044	2805	5587	0	2768	6	8
SRL_OPN_2PTS007_0343_20131022_050359_20131022_065415.EUM.nc	-0.083	-0.091	0.033	3695	6227	0	2437	1	94
SRL_OPN_2PTS007_0346_20131022_065414_20131022_083243.EUM.nc	-0.081	-0.081	0.030	4387	5616	0	1216	3	10
SRL_OPN_2PTS007_0348_20131022_083242_20131022_101042.EUM.nc	-0.086	-0.088	0.049	2844	5440	0	2593	3	0
SRL_OPN_2PTS007_0349_20131022_101042_20131022_114840.EUM.nc	-0.072	-0.070	0.035	2415	5456	0	3018	20	3
SRL_OPN_2PTS007_0351_20131022_114839_20131022_132718.EUM.nc	-0.073	-0.077	0.024	2695	5227	0	2462	11	59
SRL_OPN_2PTS007_0353_20131022_132717_20131022_152041.EUM.nc	-0.071	-0.071	0.025	3290	6398	0	2882	0	226
SRL_OPN_2PTS007_0356_20131022_152040_20131022_170028.EUM.nc	-0.086	-0.091	0.034	2588	5551	0	2821	4	138
SRL_OPN_2PTS007_0358_20131022_170028_20131022_184009.EUM.nc	-0.075	-0.085	0.036	3213	5630	0	2402	2	13
SRL_OPN_2PTS007_0360_20131022_184008_20131022_201919.EUM.nc	-0.089	-0.088	0.035	3304	5559	0	2179	6	70
SRL_OPN_2PTS007_0362_20131022_201919_20131022_215803.EUM.nc	-0.087	-0.084	0.035	3139	5433	0	2253	36	5
SRL_OPN_2PTS007_0364_20131022_215802_20131022_233603.EUM.nc	-0.086	-0.091	0.039	2551	5402	0	2837	11	3
SRL_OPN_2PTS007_0365_20131022_233603_20131023_011345.EUM.nc	-0.061	-0.070	0.033	2890	5493	0	2588	6	9
SRL_OPN_2PTS007_0367_20131023_011344_20131023_025218.EUM.nc	-0.065	-0.067	0.022	2801	5561	0	2754	0	6
SRL_OPN_2PTS007_0369_20131023_025218_20131023_043211.EUM.nc	-0.087	-0.096	0.052	2767	5513	0	2732	11	3
SRL_OPN_2PTS007_0371_20131023_043211_20131023_061415.EUM.nc	-0.081	-0.084	0.025	3540	5762	0	2102	6	114
SRL_OPN_2PTS007_0373_20131023_061414_20131023_080148.EUM.nc	-0.078	-0.081	0.027	3930	6098	0	1938	3	227
SRL_OPN_2PTS007_0376_20131023_080147_20131023_093957.EUM.nc	-0.085	-0.092	0.047	2932	5524	0	2521	18	53
SRL_OPN_2PTS007_0377_20131023_093957_20131023_111750.EUM.nc	-0.066	-0.076	0.051	2218	5421	0	3162	23	18
SRL_OPN_2PTS007_0379_20131023_111749_20131023_125609.EUM.nc	-0.068	-0.072	0.023	2445	5337	0	2797	4	91
SRL_OPN_2PTS007_0381_20131023_125608_20131023_144921.EUM.nc	-0.071	-0.081	0.034	3359	6343	0	2978	4	2
SRL_OPN_2PTS007_0384_20131023_144921_20131023_162909.EUM.nc	-0.081	-0.091	0.042	3303	5650	0	2323	10	14

– Continued on next page

Table 14: Ka-Band Sea State Bias Statistics.

– Continued from previous page

File	Median	Mean	Std. Dev.	No. Obs.	Total Obs.	Default Lat/Lon	Flag (total)	Default (total)	3-Sigma Edited
SRL_OPN_2PTS007_0386_20131023_162908_20131023_180853.EUM.nc	-0.075	-0.081	0.033	2984	5614	0	2621	8	1
SRL_OPN_2PTS007_0388_20131023_180852_20131023_194811.EUM.nc	-0.077	-0.083	0.035	3269	5607	0	2272	9	57
SRL_OPN_2PTS007_0390_20131023_194811_20131023_212707.EUM.nc	-0.082	-0.083	0.031	3411	5456	0	1867	20	158
SRL_OPN_2PTS007_0392_20131023_212708_20131023_230512.EUM.nc	-0.080	-0.096	0.056	2243	5413	0	3164	4	2
SRL_OPN_2PTS007_0393_20131023_230511_20131024_004259.EUM.nc	-0.065	-0.063	0.021	3098	5511	0	2262	10	141
SRL_OPN_2PTS007_0395_20131024_004259_20131024_022113.EUM.nc	-0.064	-0.070	0.031	2929	5551	0	2614	2	6
SRL_OPN_2PTS007_0397_20131024_022113_20131024_040035.EUM.nc	-0.079	-0.093	0.042	2736	5522	0	2767	2	17
SRL_OPN_2PTS007_0399_20131024_040036_20131024_054157.EUM.nc	-0.077	-0.081	0.027	3088	5559	0	2425	9	37
SRL_OPN_2PTS007_0401_20131024_054157_20131024_073051.EUM.nc	-0.078	-0.097	0.044	4096	6200	0	2089	8	7
SRL_OPN_2PTS007_0404_20131024_073050_20131024_090913.EUM.nc	-0.086	-0.086	0.035	3335	5568	0	1980	3	250
SRL_OPN_2PTS007_0405_20131024_090912_20131024_104657.EUM.nc	-0.075	-0.076	0.039	2606	5504	0	2876	16	6
SRL_OPN_2PTS007_0407_20131024_104658_20131024_122508.EUM.nc	-0.067	-0.068	0.018	2254	5465	0	2945	14	252
SRL_OPN_2PTS007_0409_20131024_122507_20131024_140426.EUM.nc	-0.066	-0.068	0.022	2778	5510	0	2305	3	424
SRL_OPN_2PTS007_0411_20131024_140425_20131024_155749.EUM.nc	-0.083	-0.090	0.045	3247	6393	0	3055	2	89
SRL_OPN_2PTS007_0414_20131024_155749_20131024_173727.EUM.nc	-0.081	-0.087	0.038	2651	5522	0	2802	3	66
SRL_OPN_2PTS007_0416_20131024_173726_20131024_191702.EUM.nc	-0.071	-0.075	0.029	3331	5624	0	2176	3	114
SRL_OPN_2PTS007_0418_20131024_191701_20131024_205610.EUM.nc	-0.078	-0.086	0.036	3618	5596	0	1898	7	73
SRL_OPN_2PTS007_0420_20131024_205610_20131024_223427.EUM.nc	-0.078	-0.091	0.058	2841	5409	0	2542	21	5
SRL_OPN_2PTS007_0421_20131024_223426_20131025_001219.EUM.nc	-0.065	-0.065	0.016	2785	5512	0	2382	5	340
SRL_OPN_2PTS007_0423_20131025_001218_20131025_015010.EUM.nc	-0.067	-0.073	0.034	3046	5545	0	2236	6	257
SRL_OPN_2PTS007_0425_20131025_015010_20131025_032911.EUM.nc	-0.077	-0.087	0.044	2896	5469	0	2568	2	3
SRL_OPN_2PTS007_0427_20131025_032911_20131025_050955.EUM.nc	-0.075	-0.079	0.028	2684	5577	0	2747	2	144
SRL_OPN_2PTS007_0429_20131025_050954_20131025_065951.EUM.nc	-0.074	-0.086	0.036	3638	6224	0	2500	1	85
SRL_OPN_2PTS007_0432_20131025_065950_20131025_083818.EUM.nc	-0.081	-0.109	0.066	4367	5615	0	1216	7	25
SRL_OPN_2PTS007_0434_20131025_083817_20131025_101616.EUM.nc	-0.086	-0.082	0.032	2652	5525	0	2800	12	61
SRL_OPN_2PTS007_0435_20131025_101616_20131025_115416.EUM.nc	-0.064	-0.064	0.023	2416	5484	0	2949	9	110
SRL_OPN_2PTS007_0437_20131025_115416_20131025_133259.EUM.nc	-0.067	-0.091	0.055	2870	5386	0	2508	3	5
SRL_OPN_2PTS007_0439_20131025_133258_20131025_152630.EUM.nc	-0.079	-0.089	0.041	3490	6366	0	2788	1	87
SRL_OPN_2PTS007_0442_20131025_152629_20131025_170608.EUM.nc	-0.089	-0.098	0.045	2670	5480	0	2796	1	13
SRL_OPN_2PTS007_0444_20131025_170608_20131025_184548.EUM.nc	-0.064	-0.078	0.037	3214	5603	0	2364	2	23
SRL_OPN_2PTS007_0446_20131025_184548_20131025_202459.EUM.nc	-0.084	-0.090	0.040	3271	5553	0	2102	12	168
SRL_OPN_2PTS007_0448_20131025_202458_20131025_220337.EUM.nc	-0.081	-0.096	0.051	3052	5397	0	2324	17	4
SRL_OPN_2PTS007_0450_20131025_220337_20131025_234137.EUM.nc	-0.071	-0.073	0.024	2436	5506	0	2794	15	261
SRL_OPN_2PTS007_0451_20131025_234136_20131026_011919.EUM.nc	-0.063	-0.081	0.051	3057	5508	0	2440	2	9
SRL_OPN_2PTS007_0453_20131026_011919_20131026_025757.EUM.nc	-0.079	-0.091	0.045	2807	5566	0	2751	1	7
SRL_OPN_2PTS007_0455_20131026_025756_20131026_043805.EUM.nc	-0.074	-0.088	0.049	2653	5478	0	2779	12	34
SRL_OPN_2PTS007_0457_20131026_043804_20131026_062008.EUM.nc	-0.072	-0.081	0.029	3716	5792	0	2071	2	3
SRL_OPN_2PTS007_0459_20131026_062007_20131026_080725.EUM.nc	-0.079	-0.107	0.068	4095	6112	0	1924	4	89
SRL_OPN_2PTS007_0462_20131026_080724_20131026_094532.EUM.nc	-0.084	-0.081	0.034	2741	5515	0	2576	6	192

– Continued on next page

Table 14: Ka-Band Sea State Bias Statistics.

– Continued from previous page

File	Median	Mean	Std. Dev.	No. Obs.	Total Obs.	Default Lat/Lon	Flag (total)	Default (total)	3-Sigma Edited
SRL_OPN_2PTS007_0463_20131026_094532_20131026_112325.EUM.nc	-0.063	-0.070	0.041	2069	5359	0	3268	22	0
SRL_OPN_2PTS007_0465_20131026_112324_20131026_130147.EUM.nc	-0.068	-0.092	0.056	2595	5412	0	2815	2	0
SRL_OPN_2PTS007_0467_20131026_130146_20131026_145511.EUM.nc	-0.081	-0.084	0.031	3115	6379	0	2974	1	289
SRL_OPN_2PTS007_0470_20131026_145511_20131026_163449.EUM.nc	-0.083	-0.090	0.039	3108	5632	0	2449	11	64
SRL_OPN_2PTS007_0472_20131026_163448_20131026_181433.EUM.nc	-0.068	-0.092	0.056	3001	5630	0	2609	6	14
SRL_OPN_2PTS007_0474_20131026_181432_20131026_195350.EUM.nc	-0.081	-0.096	0.053	3289	5571	0	2272	8	2
SRL_OPN_2PTS007_0476_20131026_195349_20131026_213245.EUM.nc	-0.079	-0.080	0.034	3361	5461	0	1833	13	254
SRL_OPN_2PTS007_0478_20131026_213245_20131026_231054.EUM.nc	-0.073	-0.095	0.056	2234	5368	0	3124	5	5
SRL_OPN_2PTS007_0479_20131026_231053_20131027_004833.EUM.nc	-0.065	-0.081	0.043	3168	5507	0	2297	18	24
SRL_OPN_2PTS007_0481_20131027_004832_20131027_022651.EUM.nc	-0.079	-0.091	0.046	2910	5543	0	2601	4	28
SRL_OPN_2PTS007_0483_20131027_022651_20131027_040618.EUM.nc	-0.074	-0.094	0.052	2696	5476	0	2775	3	2
SRL_OPN_2PTS007_0485_20131027_040617_20131027_054747.EUM.nc	-0.067	-0.073	0.029	3255	5659	0	2206	8	190
SRL_OPN_2PTS007_0487_20131027_054746_20131027_073628.EUM.nc	-0.094	-0.107	0.052	4071	6178	0	2097	7	3
SRL_OPN_2PTS007_0490_20131027_073628_20131027_091448.EUM.nc	-0.080	-0.079	0.026	3153	5551	0	2077	10	311
SRL_OPN_2PTS007_0491_20131027_091447_20131027_105232.EUM.nc	-0.075	-0.076	0.038	2425	5514	0	3057	28	4
SRL_OPN_2PTS007_0493_20131027_105231_20131027_123044.EUM.nc	-0.075	-0.093	0.044	2360	5362	0	2921	7	74
SRL_OPN_2PTS007_0495_20131027_123043_20131027_141009.EUM.nc	-0.085	-0.089	0.036	2961	5566	0	2472	1	132
SRL_OPN_2PTS007_0497_20131027_141008_20131027_160330.EUM.nc	-0.073	-0.088	0.048	3301	6413	0	3018	7	87
SRL_OPN_2PTS007_0500_20131027_160329_20131027_174307.EUM.nc	-0.082	-0.087	0.037	2789	5633	0	2839	4	1
SRL_OPN_2PTS007_0502_20131027_174307_20131027_192241.EUM.nc	-0.069	-0.085	0.053	3395	5615	0	2186	1	33
SRL_OPN_2PTS007_0504_20131027_192241_20131027_210146.EUM.nc	-0.084	-0.082	0.032	3335	5576	0	1898	10	333
SRL_OPN_2PTS007_0506_20131027_210146_20131027_224001.EUM.nc	-0.078	-0.094	0.053	2805	5373	0	2543	21	4
SRL_OPN_2PTS007_0507_20131027_224001_20131028_001752.EUM.nc	-0.076	-0.084	0.036	3034	5465	0	2396	1	34
SRL_OPN_2PTS007_0509_20131028_001751_20131028_015555.EUM.nc	-0.075	-0.091	0.053	3174	5526	0	2267	4	81
SRL_OPN_2PTS007_0511_20131028_015554_20131028_033452.EUM.nc	-0.069	-0.082	0.040	2917	5484	0	2550	10	7
SRL_OPN_2PTS007_0513_20131028_033451_20131028_051542.EUM.nc	-0.075	-0.080	0.035	2819	5556	0	2697	1	39
SRL_OPN_2PTS007_0515_20131028_051542_20131028_070529.EUM.nc	-0.093	-0.097	0.048	3735	6223	0	2466	13	9
SRL_OPN_2PTS007_0518_20131028_070528_20131028_084402.EUM.nc	-0.078	-0.085	0.035	4020	5621	0	1489	21	91
SRL_OPN_2PTS007_0520_20131028_084401_20131028_102149.EUM.nc	-0.074	-0.082	0.035	2624	5481	0	2830	24	3
SRL_OPN_2PTS007_0521_20131028_102148_20131028_115951.EUM.nc	-0.069	-0.079	0.040	2512	5471	0	2933	23	3
SRL_OPN_2PTS007_0523_20131028_115950_20131028_133847.EUM.nc	-0.081	-0.095	0.042	2852	5407	0	2517	7	31
SRL_OPN_2PTS007_0525_20131028_133846_20131028_153210.EUM.nc	-0.093	-0.091	0.045	3176	6378	0	2815	36	351
SRL_OPN_2PTS007_0528_20131028_153210_20131028_171149.EUM.nc	-0.092	-0.091	0.034	2622	5495	0	2865	2	6
SRL_OPN_2PTS007_0530_20131028_171150_20131028_185128.EUM.nc	-0.074	-0.079	0.042	3177	5628	0	2310	5	136
SRL_OPN_2PTS007_0532_20131028_185128_20131028_203044.EUM.nc	-0.071	-0.088	0.047	3439	5563	0	2109	9	6
SRL_OPN_2PTS007_0534_20131028_203043_20131028_220912.EUM.nc	-0.086	-0.090	0.042	2963	5378	0	2388	26	1
SRL_OPN_2PTS007_0536_20131028_220911_20131028_234710.EUM.nc	-0.084	-0.083	0.037	2835	5507	0	2595	4	73
SRL_OPN_2PTS007_0537_20131028_234710_20131029_012456.EUM.nc	-0.082	-0.095	0.059	2997	5533	0	2528	4	4
SRL_OPN_2PTS007_0539_20131029_012455_20131029_030336.EUM.nc	-0.086	-0.090	0.037	2771	5585	0	2811	0	3

– Continued on next page

Table 14: Ka-Band Sea State Bias Statistics.

– Continued from previous page

File	Median	Mean	Std. Dev.	No. Obs.	Total Obs.	Default Lat/Lon	Flag (total)	Default (total)	3-Sigma Edited
SRL_OPN_2PTS007_0541_20131029_030336_20131029_044350.EUM.nc	-0.080	-0.082	0.038	2623	5527	0	2761	2	141
SRL_OPN_2PTS007_0543_20131029_044349_20131029_062602.EUM.nc	-0.081	-0.093	0.040	3777	5789	0	1981	0	31
SRL_OPN_2PTS007_0545_20131029_062601_20131029_081301.EUM.nc	-0.075	-0.079	0.032	3921	6097	0	1859	3	314
SRL_OPN_2PTS007_0548_20131029_081300_20131029_095106.EUM.nc	-0.075	-0.086	0.037	2849	5421	0	2548	14	10
SRL_OPN_2PTS007_0549_20131029_095106_20131029_112859.EUM.nc	-0.062	-0.070	0.038	2102	5371	0	3246	20	3
SRL_OPN_2PTS007_0551_20131029_112858_20131029_130734.EUM.nc	-0.090	-0.103	0.055	2627	5440	0	2783	2	28
SRL_OPN_2PTS007_0553_20131029_130733_20131029_150051.EUM.nc	-0.081	-0.092	0.045	3349	6387	0	3026	0	12
SRL_OPN_2PTS007_0556_20131029_150050_20131029_164031.EUM.nc	-0.083	-0.081	0.031	2877	5631	0	2621	12	121
SRL_OPN_2PTS007_0558_20131029_164030_20131029_182013.EUM.nc	-0.082	-0.087	0.041	3043	5612	0	2530	6	33
SRL_OPN_2PTS007_0560_20131029_182013_20131029_195929.EUM.nc	-0.069	-0.085	0.048	3231	5550	0	2299	5	15
SRL_OPN_2PTS007_0562_20131029_195928_20131029_213820.EUM.nc	-0.099	-0.095	0.041	3448	5476	0	2005	17	6
SRL_OPN_2PTS007_0564_20131029_213819_20131029_231628.EUM.nc	-0.082	-0.102	0.066	2330	5352	0	3004	5	13
SRL_OPN_2PTS007_0565_20131029_231628_20131030_005408.EUM.nc	-0.085	-0.094	0.053	3093	5537	0	2420	20	4
SRL_OPN_2PTS007_0567_20131030_005408_20131030_023230.EUM.nc	-0.073	-0.084	0.043	2858	5557	0	2589	5	105
SRL_OPN_2PTS007_0569_20131030_023230_20131030_041209.EUM.nc	-0.072	-0.075	0.029	2417	5510	0	2829	7	257
SRL_OPN_2PTS007_0571_20131030_041208_20131030_055338.EUM.nc	-0.080	-0.088	0.032	3574	5711	0	2125	5	7
SRL_OPN_2PTS007_0573_20131030_055337_20131030_074205.EUM.nc	-0.074	-0.080	0.034	3756	6140	0	2050	1	333
SRL_OPN_2PTS007_0576_20131030_074204_20131030_092022.EUM.nc	-0.083	-0.089	0.041	3091	5536	0	2265	9	171
SRL_OPN_2PTS007_0577_20131030_092022_20131030_105815.EUM.nc	-0.060	-0.063	0.031	2231	5477	0	3146	17	83
SRL_OPN_2PTS007_0579_20131030_105813_20131030_123622.EUM.nc	-0.091	-0.102	0.051	2339	5378	0	3001	2	36
SRL_OPN_2PTS007_0581_20131030_123622_20131030_141550.EUM.nc	-0.076	-0.091	0.041	3081	5550	0	2353	0	116
SRL_OPN_2PTS007_0583_20131030_141549_20131030_160911.EUM.nc	-0.072	-0.076	0.039	3402	6381	0	2961	2	16
SRL_OPN_2PTS007_0586_20131030_160910_20131030_174855.EUM.nc	-0.082	-0.088	0.027	2638	4592	0	1945	0	9
SRL_OPN_2PTS007_0588_20131030_174853_20131030_192819.EUM.nc	-0.067	-0.082	0.043	3242	5629	0	2327	7	53
SRL_OPN_2PTS007_0590_20131030_192818_20131030_210722.EUM.nc	-0.089	-0.095	0.043	3507	5553	0	2034	10	2
SRL_OPN_2PTS007_0592_20131030_210721_20131030_224542.EUM.nc	-0.079	-0.082	0.042	2378	5369	0	2768	6	217
SRL_OPN_2PTS007_0593_20131030_224541_20131031_002324.EUM.nc	-0.081	-0.090	0.042	3036	5449	0	2408	1	4
SRL_OPN_2PTS007_0595_20131031_002323_20131031_020128.EUM.nc	-0.078	-0.087	0.048	3203	5543	0	2326	5	9
SRL_OPN_2PTS007_0597_20131031_020127_20131031_034040.EUM.nc	-0.065	-0.072	0.036	2845	5510	0	2652	7	6
SRL_OPN_2PTS007_0599_20131031_034039_20131031_052129.EUM.nc	-0.082	-0.088	0.030	2840	5589	0	2738	1	10
SRL_OPN_2PTS007_0604_20131031_071103_20131031_084934.EUM.nc	-0.083	-0.091	0.045	3983	5602	0	1587	10	22
SRL_OPN_2PTS007_0605_20131031_084934_20131031_102729.EUM.nc	-0.058	-0.057	0.027	2462	5518	0	2814	11	231
SRL_OPN_2PTS007_0607_20131031_102728_20131031_120525.EUM.nc	-0.072	-0.085	0.042	2540	5442	0	2880	16	6
SRL_OPN_2PTS007_0609_20131031_120524_20131031_134425.EUM.nc	-0.085	-0.095	0.044	2928	5447	0	2503	9	7
SRL_OPN_2PTS007_0611_20131031_134424_20131031_153749.EUM.nc	-0.076	-0.080	0.037	3453	6415	0	2937	4	21
SRL_OPN_2PTS007_0614_20131031_153750_20131031_171737.EUM.nc	-0.072	-0.077	0.022	2498	5493	0	2891	4	100
SRL_OPN_2PTS007_0616_20131031_171736_20131031_185706.EUM.nc	-0.071	-0.079	0.037	3123	5605	0	2347	8	127
SRL_OPN_2PTS007_0618_20131031_185706_20131031_203620.EUM.nc	-0.076	-0.085	0.036	3484	5584	0	2081	12	7
SRL_OPN_2PTS007_0620_20131031_203620_20131031_221455.EUM.nc	-0.078	-0.083	0.044	2745	5376	0	2490	25	116

– Continued on next page

Table 14: Ka-Band Sea State Bias Statistics.

– Continued from previous page

File	Median	Mean	Std. Dev.	No. Obs.	Total Obs.	Default Lat/Lon	Flag (total)	Default (total)	3-Sigma Edited
SRL_OPN_2PTS007_0622_20131031_221454_20131031_235243.EUM.nc	-0.086	-0.090	0.039	2802	5458	0	2585	6	65
SRL_OPN_2PTS007_0623_20131031_235242_20131101_013036.EUM.nc	-0.082	-0.088	0.045	3080	5534	0	2441	2	11
SRL_OPN_2PTS007_0625_20131101_013036_20131101_030913.EUM.nc	-0.067	-0.072	0.030	2644	5545	0	2749	5	147
SRL_OPN_2PTS007_0627_20131101_030913_20131101_044933.EUM.nc	-0.072	-0.077	0.032	2706	5511	0	2717	8	80
SRL_OPN_2PTS007_0629_20131101_044934_20131101_063202.EUM.nc	-0.081	-0.088	0.027	3403	5781	0	1967	2	409
SRL_OPN_2PTS007_0631_20131101_063201_20131101_081843.EUM.nc	-0.083	-0.087	0.037	4103	6087	0	1814	4	166
SRL_OPN_2PTS007_0634_20131101_081844_20131101_095638.EUM.nc	-0.073	-0.073	0.028	2680	5516	0	2682	10	144
SRL_OPN_2PTS007_0635_20131101_095637_20131101_113432.EUM.nc	-0.072	-0.075	0.040	2308	5378	0	3045	19	6
SRL_OPN_2PTS007_0637_20131101_113432_20131101_131311.EUM.nc	-0.085	-0.102	0.052	2668	5433	0	2709	6	50
SRL_OPN_2PTS007_0639_20131101_131310_20131101_150631.EUM.nc	-0.073	-0.083	0.032	3345	6362	0	3006	3	8
SRL_OPN_2PTS007_0642_20131101_150630_20131101_164616.EUM.nc	-0.071	-0.071	0.022	2693	5613	0	2805	4	111
SRL_OPN_2PTS007_0644_20131101_164616_20131101_182551.EUM.nc	-0.077	-0.089	0.041	3175	5513	0	2334	3	1
SRL_OPN_2PTS007_0646_20131101_182550_20131101_200515.EUM.nc	-0.075	-0.078	0.030	3140	5552	0	2383	4	25
SRL_OPN_2PTS007_0648_20131101_200514_20131101_214354.EUM.nc	-0.076	-0.080	0.038	3271	5438	0	2112	19	36
SRL_OPN_2PTS007_0650_20131101_214353_20131101_232159.EUM.nc	-0.093	-0.095	0.044	2432	5343	0	2849	12	50
SRL_OPN_2PTS007_0651_20131101_232158_20131102_005948.EUM.nc	-0.082	-0.089	0.047	3046	5524	0	2448	21	9
SRL_OPN_2PTS007_0653_20131102_005947_20131102_023803.EUM.nc	-0.074	-0.082	0.038	2879	5554	0	2644	16	15
SRL_OPN_2PTS007_0655_20131102_023803_20131102_041751.EUM.nc	-0.067	-0.068	0.021	2411	5501	0	2792	13	285
SRL_OPN_2PTS007_0657_20131102_041750_20131102_055935.EUM.nc	-0.088	-0.093	0.032	3558	5745	0	2178	2	7
SRL_OPN_2PTS007_0659_20131102_055935_20131102_074748.EUM.nc	-0.089	-0.089	0.026	3760	6146	0	2068	4	314
SRL_OPN_2PTS007_0662_20131102_074747_20131102_092554.EUM.nc	-0.075	-0.083	0.034	3138	5500	0	2339	5	18
SRL_OPN_2PTS007_0663_20131102_092553_20131102_110346.EUM.nc	-0.058	-0.067	0.043	2273	5507	0	3207	23	4
SRL_OPN_2PTS007_0665_20131102_110345_20131102_124205.EUM.nc	-0.086	-0.112	0.066	2412	5376	0	2957	5	2
SRL_OPN_2PTS007_0667_20131102_124204_20131102_142131.EUM.nc	-0.078	-0.082	0.033	3204	5520	0	2286	15	15
SRL_OPN_2PTS007_0669_20131102_142130_20131102_161448.EUM.nc	-0.074	-0.077	0.034	3376	6369	0	2983	4	6
SRL_OPN_2PTS007_0672_20131102_161447_20131102_175434.EUM.nc	-0.089	-0.092	0.034	2813	5586	0	2759	7	7
SRL_OPN_2PTS007_0674_20131102_175434_20131102_193405.EUM.nc	-0.075	-0.072	0.026	3179	5620	0	2323	11	107
SRL_OPN_2PTS007_0676_20131102_193404_20131102_211257.EUM.nc	-0.076	-0.079	0.030	3246	5571	0	2149	6	170
SRL_OPN_2PTS007_0678_20131102_211257_20131102_225115.EUM.nc	-0.083	-0.092	0.046	2300	5345	0	2903	14	128
SRL_OPN_2PTS007_0679_20131102_225115_20131103_002904.EUM.nc	-0.087	-0.086	0.031	2774	5453	0	2330	6	343
SRL_OPN_2PTS007_0681_20131103_002903_20131103_020703.EUM.nc	-0.073	-0.085	0.040	2979	5549	0	2520	26	24
SRL_OPN_2PTS007_0683_20131103_020702_20131103_034621.EUM.nc	-0.063	-0.067	0.030	2801	5557	0	2714	4	38
SRL_OPN_2PTS007_0685_20131103_034620_20131103_052716.EUM.nc	-0.079	-0.082	0.026	2683	5571	0	2807	4	77
SRL_OPN_2PTS007_0687_20131103_052715_20131103_071649.EUM.nc	-0.082	-0.083	0.023	3488	6213	0	2364	3	358
SRL_OPN_2PTS007_0690_20131103_071648_20131103_085507.EUM.nc	-0.085	-0.088	0.032	3745	5573	0	1663	15	150
SRL_OPN_2PTS007_0691_20131103_085506_20131103_103302.EUM.nc	-0.064	-0.063	0.034	2251	5519	0	2979	19	270
SRL_OPN_2PTS007_0693_20131103_103302_20131103_121107.EUM.nc	-0.079	-0.100	0.058	2481	5430	0	2919	23	7
SRL_OPN_2PTS007_0695_20131103_121107_20131103_135005.EUM.nc	-0.077	-0.079	0.027	2879	5442	0	2452	6	105
SRL_OPN_2PTS007_0697_20131103_135004_20131103_154328.EUM.nc	-0.070	-0.079	0.037	3364	6406	0	2939	1	102

– Continued on next page

Table 14: Ka-Band Sea State Bias Statistics.

– Continued from previous page

File	Median	Mean	Std. Dev.	No. Obs.	Total Obs.	Default Lat/Lon	Flag (total)	Default (total)	3-Sigma Edited
SRL_OPN_2PTS007_0700_20131103_154327_20131103_172316.EUM.nc	-0.088	-0.088	0.030	2533	5528	0	2866	3	126
SRL_OPN_2PTS007_0702_20131103_172315_20131103_190244.EUM.nc	-0.069	-0.070	0.023	3230	5599	0	2343	4	22
SRL_OPN_2PTS007_0704_20131103_190243_20131103_204157.EUM.nc	-0.073	-0.077	0.036	3559	5589	0	1896	9	125
SRL_OPN_2PTS007_0706_20131103_204156_20131103_222029.EUM.nc	-0.080	-0.090	0.053	2945	5368	0	2392	26	5
SRL_OPN_2PTS007_0708_20131103_222028_20131103_235814.EUM.nc	-0.088	-0.111	0.067	2981	5491	0	2481	11	18
SRL_OPN_2PTS007_0709_20131103_235814_20131104_013612.EUM.nc	-0.077	-0.084	0.044	3111	5563	0	2317	7	128
SRL_OPN_2PTS007_0711_20131104_013612_20131104_031502.EUM.nc	-0.067	-0.068	0.024	2743	5527	0	2761	14	9
SRL_OPN_2PTS007_0713_20131104_031502_20131104_045520.EUM.nc	-0.079	-0.079	0.030	2773	5534	0	2706	1	54
SRL_OPN_2PTS007_0715_20131104_045519_20131104_063757.EUM.nc	-0.082	-0.084	0.027	3581	5823	0	2001	0	241
SRL_OPN_2PTS007_0718_20131104_065555_20131104_080333.EUM.nc	-0.080	-0.080	0.009	26	27	0	1	0	0
SRL_OPN_2PTS007_0719_20131104_080332_20131104_100222.EUM.nc	-0.075	-0.084	0.045	3580	6707	0	2987	10	130
SRL_OPN_2PTS007_0721_20131104_100222_20131104_114009.EUM.nc	-0.075	-0.098	0.071	2337	5359	0	2982	33	7
SRL_OPN_2PTS007_0723_20131104_114010_20131104_131850.EUM.nc	-0.080	-0.077	0.023	2569	5406	0	2604	2	231
SRL_OPN_2PTS007_0725_20131104_131850_20131104_151212.EUM.nc	-0.071	-0.078	0.031	3286	6389	0	3002	1	100
SRL_OPN_2PTS007_0728_20131104_151212_20131104_165158.EUM.nc	-0.081	-0.084	0.031	2730	5589	0	2825	7	27
SRL_OPN_2PTS007_0730_20131104_165157_20131104_183131.EUM.nc	-0.070	-0.071	0.017	3102	5512	0	2340	2	68
SRL_OPN_2PTS007_0732_20131104_183130_20131104_201053.EUM.nc	-0.072	-0.071	0.024	3020	5548	0	2328	7	193
SRL_OPN_2PTS007_0734_20131104_201053_20131104_214939.EUM.nc	-0.076	-0.093	0.052	3319	5455	0	2086	5	45
SRL_OPN_2PTS007_0736_20131104_214938_20131104_232734.EUM.nc	-0.111	-0.120	0.062	2494	5309	0	2760	43	12
SRL_OPN_2PTS007_0737_20131104_232733_20131105_010523.EUM.nc	-0.081	-0.091	0.037	2839	5511	0	2657	12	3
SRL_OPN_2PTS007_0739_20131105_010522_20131105_024351.EUM.nc	-0.064	-0.065	0.021	2815	5574	0	2718	4	37
SRL_OPN_2PTS007_0741_20131105_024350_20131105_042335.EUM.nc	-0.078	-0.081	0.025	2651	5516	0	2792	8	65
SRL_OPN_2PTS007_0743_20131105_042334_20131105_060528.EUM.nc	-0.073	-0.082	0.030	3457	5753	0	2169	2	125
SRL_OPN_2PTS007_0745_20131105_060527_20131105_075325.EUM.nc	-0.073	-0.078	0.029	3716	6126	0	2031	2	377
SRL_OPN_2PTS007_0748_20131105_075324_20131105_093137.EUM.nc	-0.080	-0.095	0.048	3075	5495	0	2415	4	1
SRL_OPN_2PTS007_0749_20131105_093137_20131105_110921.EUM.nc	-0.063	-0.084	0.063	2233	5452	0	3134	50	35
SRL_OPN_2PTS007_0751_20131105_110920_20131105_124742.EUM.nc	-0.080	-0.087	0.032	2359	5347	0	2975	2	11
SRL_OPN_2PTS007_0753_20131105_124742_20131105_144052.EUM.nc	-0.076	-0.082	0.029	3233	6279	0	3030	1	15
SRL_OPN_2PTS007_0756_20131105_144051_20131105_162038.EUM.nc	-0.068	-0.069	0.025	3196	5630	0	2283	4	147
SRL_OPN_2PTS007_0758_20131105_162037_20131105_180015.EUM.nc	-0.083	-0.081	0.033	2671	5582	0	2667	1	243
SRL_OPN_2PTS007_0760_20131105_180014_20131105_193944.EUM.nc	-0.072	-0.083	0.035	3293	5611	0	2303	1	14
SRL_OPN_2PTS007_0762_20131105_193943_20131105_211843.EUM.nc	-0.076	-0.096	0.050	3392	5493	0	1988	18	95
SRL_OPN_2PTS007_0764_20131105_211843_20131105_225650.EUM.nc	-0.103	-0.118	0.067	2428	5442	0	3002	9	3
SRL_OPN_2PTS007_0765_20131105_225650_20131106_003439.EUM.nc	-0.093	-0.090	0.040	3233	5468	0	2224	9	2
SRL_OPN_2PTS007_0767_20131106_003438_20131106_021249.EUM.nc	-0.066	-0.065	0.021	2888	5546	0	2581	2	75
SRL_OPN_2PTS007_0769_20131106_021248_20131106_035202.EUM.nc	-0.081	-0.080	0.029	2640	5498	0	2741	22	95
SRL_OPN_2PTS007_0771_20131106_035201_20131106_053312.EUM.nc	-0.079	-0.091	0.038	2761	5580	0	2802	6	11
SRL_OPN_2PTS007_0773_20131106_053311_20131106_072225.EUM.nc	-0.072	-0.075	0.024	3480	6214	0	2221	5	508
SRL_OPN_2PTS007_0776_20131106_072225_20131106_090051.EUM.nc	-0.096	-0.100	0.047	3524	5604	0	1808	7	265

– Continued on next page

Table 14: Ka-Band Sea State Bias Statistics.

– Continued from previous page

File	Median	Mean	Std. Dev.	No. Obs.	Total Obs.	Default Lat/Lon	Flag (total)	Default (total)	3-Sigma Edited
SRL_OPN_2PTS007_0777_20131106_090050_20131106_103837.EUM.nc	-0.083	-0.088	0.045	2522	5492	0	2958	8	4
SRL_OPN_2PTS007_0779_20131106_103836_20131106_121644.EUM.nc	-0.075	-0.076	0.029	2388	5452	0	2956	29	79
SRL_OPN_2PTS007_0781_20131106_121643_20131106_135547.EUM.nc	-0.076	-0.076	0.018	2831	5469	0	2441	1	196
SRL_OPN_2PTS007_0783_20131106_135546_20131106_154919.EUM.nc	-0.066	-0.067	0.025	3256	6405	0	2894	12	243
SRL_OPN_2PTS007_0786_20131106_154918_20131106_172857.EUM.nc	-0.092	-0.092	0.039	2389	5489	0	2806	6	288
SRL_OPN_2PTS007_0788_20131106_172856_20131106_190832.EUM.nc	-0.082	-0.083	0.034	3422	5617	0	2179	7	9
SRL_OPN_2PTS007_0790_20131106_190832_20131106_204734.EUM.nc	-0.076	-0.087	0.038	3680	5566	0	1836	26	24
SRL_OPN_2PTS007_0792_20131106_204733_20131106_222604.EUM.nc	-0.089	-0.094	0.052	2822	5394	0	2474	23	75
SRL_OPN_2PTS007_0794_20131106_222603_20131107_000357.EUM.nc	-0.090	-0.091	0.036	3078	5541	0	2445	14	4
SRL_OPN_2PTS007_0795_20131107_000356_20131107_014146.EUM.nc	-0.063	-0.064	0.023	3189	5551	0	2345	5	12
SRL_OPN_2PTS007_0797_20131107_014146_20131107_032041.EUM.nc	-0.076	-0.076	0.030	2536	5502	0	2688	18	260
SRL_OPN_2PTS007_0799_20131107_032041_20131107_050114.EUM.nc	-0.082	-0.084	0.031	2880	5596	0	2711	2	3
SRL_OPN_2PTS007_0801_20131107_050113_20131107_064351.EUM.nc	-0.083	-0.090	0.036	3650	5809	0	2012	2	145
SRL_OPN_2PTS007_0803_20131107_064352_20131107_082954.EUM.nc	-0.085	-0.099	0.046	4024	6039	0	1706	2	307
SRL_OPN_2PTS007_0806_20131107_082953_20131107_100755.EUM.nc	-0.088	-0.091	0.035	2816	5511	0	2679	11	5
SRL_OPN_2PTS007_0807_20131107_100754_20131107_114551.EUM.nc	-0.070	-0.069	0.026	2398	5414	0	2987	15	14
SRL_OPN_2PTS007_0809_20131107_114550_20131107_132429.EUM.nc	-0.074	-0.080	0.026	2784	5390	0	2591	3	12
SRL_OPN_2PTS007_0811_20131107_132430_20131107_151751.EUM.nc	-0.075	-0.077	0.028	3041	6372	0	2959	59	313
SRL_OPN_2PTS007_0814_20131107_151751_20131107_165738.EUM.nc	-0.100	-0.100	0.048	2552	5548	0	2783	1	212
SRL_OPN_2PTS007_0816_20131107_165738_20131107_183718.EUM.nc	-0.084	-0.090	0.037	3241	5521	0	2272	1	7
SRL_OPN_2PTS007_0818_20131107_183717_20131107_201630.EUM.nc	-0.080	-0.083	0.032	3248	5520	0	2209	9	54
SRL_OPN_2PTS007_0820_20131107_201629_20131107_215513.EUM.nc	-0.097	-0.099	0.048	3210	5400	0	2097	48	45
SRL_OPN_2PTS007_0822_20131107_215512_20131107_233315.EUM.nc	-0.095	-0.094	0.031	2451	5290	0	2821	15	3
SRL_OPN_2PTS007_0823_20131107_233314_20131108_011056.EUM.nc	-0.064	-0.064	0.019	2829	5526	0	2679	5	13
SRL_OPN_2PTS007_0825_20131108_011056_20131108_024927.EUM.nc	-0.078	-0.078	0.030	2418	5569	0	2765	6	380
SRL_OPN_2PTS007_0827_20131108_024927_20131108_042925.EUM.nc	-0.081	-0.079	0.029	2728	5534	0	2783	3	20
SRL_OPN_2PTS007_0829_20131108_042925_20131108_061117.EUM.nc	-0.088	-0.092	0.041	3589	5709	0	2100	8	12
SRL_OPN_2PTS007_0831_20131108_061117_20131108_075900.EUM.nc	-0.090	-0.100	0.046	4086	6104	0	1987	1	30
SRL_OPN_2PTS007_0834_20131108_075859_20131108_093710.EUM.nc	-0.093	-0.101	0.045	2884	5526	0	2606	9	27
SRL_OPN_2PTS007_0835_20131108_093709_20131108_111501.EUM.nc	-0.060	-0.058	0.029	2067	5397	0	3166	43	121
SRL_OPN_2PTS007_0837_20131108_111501_20131108_125319.EUM.nc	-0.078	-0.081	0.030	2467	5333	0	2829	4	33
SRL_OPN_2PTS007_0839_20131108_125318_20131108_144639.EUM.nc	-0.073	-0.079	0.033	3188	6299	0	3033	2	76
SRL_OPN_2PTS007_0842_20131108_144638_20131108_162616.EUM.nc	-0.088	-0.091	0.043	3335	5642	0	2304	2	1
SRL_OPN_2PTS007_0844_20131108_162617_20131108_180601.EUM.nc	-0.088	-0.091	0.039	2891	5627	0	2620	3	113
SRL_OPN_2PTS007_0846_20131108_180600_20131108_194521.EUM.nc	-0.077	-0.083	0.040	3292	5589	0	2286	5	6
SRL_OPN_2PTS007_0848_20131108_194520_20131108_212417.EUM.nc	-0.089	-0.091	0.038	3465	5439	0	1929	13	32
SRL_OPN_2PTS007_0850_20131108_212416_20131108_230230.EUM.nc	-0.085	-0.096	0.046	2287	5358	0	3053	9	9
SRL_OPN_2PTS007_0851_20131108_230230_20131109_004011.EUM.nc	-0.071	-0.074	0.031	3264	5499	0	2225	6	4
SRL_OPN_2PTS007_0853_20131109_004011_20131109_021823.EUM.nc	-0.073	-0.095	0.054	2875	5559	0	2681	3	0

– Continued on next page

Table 14: Ka-Band Sea State Bias Statistics.

– Continued from previous page

File	Median	Mean	Std. Dev.	No. Obs.	Total Obs.	Default Lat/Lon	Flag (total)	Default (total)	3-Sigma Edited
SRL_OPN_2PTS007_0855_20131109_021822_20131109_035750.EUM.nc	-0.076	-0.077	0.028	2698	5562	0	2853	6	5
SRL_OPN_2PTS007_0857_20131109_035750_20131109_053900.EUM.nc	-0.091	-0.092	0.032	2903	5528	0	2549	14	62
SRL_OPN_2PTS007_0859_20131109_053859_20131109_072801.EUM.nc	-0.088	-0.088	0.031	3993	6196	0	2082	0	121
SRL_OPN_2PTS007_0862_20131109_072800_20131109_090623.EUM.nc	-0.087	-0.100	0.047	3721	5570	0	1837	5	7
SRL_OPN_2PTS007_0863_20131109_090622_20131109_104417.EUM.nc	-0.067	-0.070	0.032	2585	5497	0	2873	26	13
SRL_OPN_2PTS007_0865_20131109_104416_20131109_122218.EUM.nc	-0.076	-0.078	0.031	2342	5450	0	2929	15	164
SRL_OPN_2PTS007_0867_20131109_122217_20131109_140135.EUM.nc	-0.075	-0.079	0.030	3034	5476	0	2308	2	132
SRL_OPN_2PTS007_0869_20131109_140135_20131109_155457.EUM.nc	-0.085	-0.095	0.043	3347	6383	0	3030	2	4
SRL_OPN_2PTS007_0872_20131109_155456_20131109_173443.EUM.nc	-0.089	-0.096	0.037	2588	5503	0	2821	4	90
SRL_OPN_2PTS007_0874_20131109_173443_20131109_191410.EUM.nc	-0.074	-0.077	0.033	3341	5612	0	2168	9	94
SRL_OPN_2PTS007_0876_20131109_191409_20131109_205318.EUM.nc	-0.091	-0.092	0.033	3650	5574	0	1909	9	6
SRL_OPN_2PTS007_0878_20131109_205317_20131109_223137.EUM.nc	-0.082	-0.087	0.045	2800	5386	0	2554	28	4
SRL_OPN_2PTS007_0879_20131109_223137_20131110_000928.EUM.nc	-0.081	-0.088	0.039	3070	5473	0	2387	3	13
SRL_OPN_2PTS007_0881_20131110_000928_20131110_014728.EUM.nc	-0.078	-0.090	0.050	3215	5557	0	2333	3	6
SRL_OPN_2PTS007_0883_20131110_014728_20131110_032618.EUM.nc	-0.077	-0.076	0.030	2852	5485	0	2591	7	35
SRL_OPN_2PTS007_0885_20131110_032617_20131110_050658.EUM.nc	-0.083	-0.090	0.027	2738	5588	0	2801	5	44
SRL_OPN_2PTS007_0887_20131110_050657_20131110_065659.EUM.nc	-0.082	-0.095	0.043	3703	6231	0	2504	2	22
SRL_OPN_2PTS007_0890_20131110_065659_20131110_083536.EUM.nc	-0.090	-0.100	0.043	4282	5614	0	1310	6	16
SRL_OPN_2PTS007_0892_20131110_083535_20131110_101326.EUM.nc	-0.083	-0.084	0.034	2572	5506	0	2746	17	171
SRL_OPN_2PTS007_0893_20131110_101325_20131110_115125.EUM.nc	-0.061	-0.064	0.024	2178	5470	0	2978	14	300
SRL_OPN_2PTS007_0895_20131110_115124_20131110_133015.EUM.nc	-0.076	-0.077	0.028	2585	5377	0	2528	7	257
SRL_OPN_2PTS007_0897_20131110_133014_20131110_152338.EUM.nc	-0.083	-0.090	0.036	3332	6348	0	2878	2	136
SRL_OPN_2PTS007_0900_20131110_152337_20131110_170315.EUM.nc	-0.093	-0.101	0.038	2609	5450	0	2761	1	79
SRL_OPN_2PTS007_0902_20131110_170315_20131110_184256.EUM.nc	-0.086	-0.090	0.039	3220	5600	0	2366	0	14
SRL_OPN_2PTS007_0904_20131110_184255_20131110_202215.EUM.nc	-0.074	-0.084	0.037	3341	5518	0	2105	8	64
SRL_OPN_2PTS007_0906_20131110_202214_20131110_220047.EUM.nc	-0.084	-0.087	0.040	3010	5354	0	2285	38	21
SRL_OPN_2PTS007_0908_20131110_220046_20131110_233846.EUM.nc	-0.084	-0.094	0.043	2628	5438	0	2794	13	3
SRL_OPN_2PTS007_0909_20131110_233845_20131111_011636.EUM.nc	-0.077	-0.091	0.053	3081	5513	0	2409	11	12
SRL_OPN_2PTS007_0911_20131111_011635_20131111_025504.EUM.nc	-0.076	-0.072	0.018	2565	5538	0	2757	2	214
SRL_OPN_2PTS007_0913_20131111_025504_20131111_043508.EUM.nc	-0.081	-0.090	0.034	2748	5508	0	2731	12	17
SRL_OPN_2PTS007_0915_20131111_043507_20131111_061707.EUM.nc	-0.087	-0.097	0.039	3602	5760	0	2064	1	93
SRL_OPN_2PTS007_0917_20131111_061706_20131111_080442.EUM.nc	-0.082	-0.092	0.037	4056	6107	0	1961	2	88
SRL_OPN_2PTS007_0920_20131111_080442_20131111_094241.EUM.nc	-0.076	-0.089	0.048	2897	5490	0	2554	4	35
SRL_OPN_2PTS007_0921_20131111_094240_20131111_112033.EUM.nc	-0.069	-0.075	0.047	2290	5314	0	2982	42	0
SRL_OPN_2PTS007_0923_20131111_112032_20131111_125902.EUM.nc	-0.080	-0.083	0.035	2407	5350	0	2750	1	192
SRL_OPN_2PTS007_0925_20131111_125902_20131111_145216.EUM.nc	-0.081	-0.091	0.038	3312	6320	0	3000	1	7
SRL_OPN_2PTS007_0928_20131111_145216_20131111_163154.EUM.nc	-0.105	-0.103	0.048	3077	5636	0	2442	11	106
SRL_OPN_2PTS007_0930_20131111_163154_20131111_181138.EUM.nc	-0.092	-0.100	0.042	3013	5589	0	2570	2	4
SRL_OPN_2PTS007_0932_20131111_181137_20131111_195105.EUM.nc	-0.071	-0.088	0.041	3241	5565	0	2284	0	40

– Continued on next page

Table 14: Ka-Band Sea State Bias Statistics.

– Continued from previous page

File	Median	Mean	Std. Dev.	No. Obs.	Total Obs.	Default Lat/Lon	Flag (total)	Default (total)	3-Sigma Edited
SRL_OPN_2PTS007_0934_20131111_195106_20131111_212951.EUM.nc	-0.076	-0.071	0.026	3202	5453	0	1868	21	362
SRL_OPN_2PTS007_0936_20131111_212951_20131111_230802.EUM.nc	-0.095	-0.103	0.054	2194	5382	0	3154	6	28
SRL_OPN_2PTS007_0937_20131111_230801_20131112_004551.EUM.nc	-0.081	-0.089	0.045	3199	5492	0	2281	7	5
SRL_OPN_2PTS007_0939_20131112_004550_20131112_022358.EUM.nc	-0.070	-0.068	0.019	2482	5568	0	2687	5	394
SRL_OPN_2PTS007_0941_20131112_022357_20131112_040330.EUM.nc	-0.076	-0.088	0.039	2704	5477	0	2723	2	48
SRL_OPN_2PTS007_0943_20131112_040330_20131112_054447.EUM.nc	-0.092	-0.095	0.038	3024	5674	0	2405	16	229
SRL_OPN_2PTS007_0945_20131112_054446_20131112_073344.EUM.nc	-0.077	-0.090	0.034	3905	6195	0	2103	6	181
SRL_OPN_2PTS007_0948_20131112_073344_20131112_091155.EUM.nc	-0.073	-0.087	0.047	3459	5535	0	2039	4	33
SRL_OPN_2PTS007_0949_20131112_091155_20131112_104948.EUM.nc	-0.072	-0.078	0.041	2554	5533	0	2965	11	3
SRL_OPN_2PTS007_0951_20131112_104948_20131112_122800.EUM.nc	-0.082	-0.099	0.053	2464	5359	0	2846	33	16
SRL_OPN_2PTS007_0953_20131112_122800_20131112_140712.EUM.nc	-0.079	-0.088	0.034	3012	5517	0	2460	5	40
SRL_OPN_2PTS007_0955_20131112_140712_20131112_160034.EUM.nc	-0.090	-0.099	0.050	3341	6366	0	3012	4	9
SRL_OPN_2PTS007_0958_20131112_160034_20131112_174021.EUM.nc	-0.079	-0.094	0.043	2803	5635	0	2826	5	1
SRL_OPN_2PTS007_0960_20131112_174020_20131112_191947.EUM.nc	-0.078	-0.088	0.036	3438	5575	0	2128	2	7
SRL_OPN_2PTS007_0962_20131112_191946_20131112_205853.EUM.nc	-0.072	-0.078	0.029	3441	5589	0	1876	11	261
SRL_OPN_2PTS007_0964_20131112_205852_20131112_223718.EUM.nc	-0.083	-0.092	0.046	2692	5355	0	2542	9	112
SRL_OPN_2PTS007_0965_20131112_223717_20131113_001500.EUM.nc	-0.080	-0.083	0.035	3035	5467	0	2411	5	16
SRL_OPN_2PTS007_0967_20131113_001459_20131113_015301.EUM.nc	-0.070	-0.078	0.029	3021	5523	0	2341	4	157
SRL_OPN_2PTS007_0969_20131113_015301_20131113_033205.EUM.nc	-0.079	-0.089	0.047	2915	5481	0	2556	5	5
SRL_OPN_2PTS007_0971_20131113_033205_20131113_051244.EUM.nc	-0.089	-0.094	0.026	2603	5564	0	2729	0	232
SRL_OPN_2PTS007_0973_20131113_051244_20131113_070235.EUM.nc	-0.089	-0.101	0.047	3668	6212	0	2460	8	76
SRL_OPN_2PTS007_0976_20131113_070235_20131113_084109.EUM.nc	-0.077	-0.092	0.044	4167	5609	0	1427	11	4
SRL_OPN_2PTS007_0978_20131113_084108_20131113_101905.EUM.nc	-0.080	-0.081	0.031	2693	5514	0	2803	13	5
SRL_OPN_2PTS007_0979_20131113_101904_20131113_115658.EUM.nc	-0.075	-0.080	0.035	2504	5429	0	2912	10	3
SRL_OPN_2PTS007_0981_20131113_115657_20131113_133552.EUM.nc	-0.080	-0.091	0.036	2805	5326	0	2497	4	20
SRL_OPN_2PTS007_0983_20131113_133551_20131113_152915.EUM.nc	-0.084	-0.092	0.045	3486	6347	0	2850	2	9
SRL_OPN_2PTS007_0986_20131113_152914_20131113_170902.EUM.nc	-0.084	-0.106	0.050	2713	5493	0	2776	1	3
SRL_OPN_2PTS007_0988_20131113_170901_20131113_184832.EUM.nc	-0.092	-0.097	0.042	3303	5603	0	2259	17	24
SRL_OPN_2PTS007_0990_20131113_184832_20131113_202750.EUM.nc	-0.069	-0.075	0.034	3226	5526	0	2115	9	176
SRL_OPN_2PTS007_0992_20131113_202749_20131113_220627.EUM.nc	-0.079	-0.079	0.033	2813	5359	0	2310	18	218
SRL_OPN_2PTS007_0994_20131113_220626_20131113_234417.EUM.nc	-0.094	-0.102	0.049	2745	5478	0	2702	27	4
SRL_OPN_2PTS007_0995_20131113_234417_20131114_012210.EUM.nc	-0.077	-0.085	0.042	2996	5534	0	2521	12	5
SRL_OPN_2PTS007_0997_20131114_012209_20131114_030049.EUM.nc	-0.071	-0.083	0.042	2802	5568	0	2762	2	2
SRL_OPN_2PTS007_0999_20131114_030048_20131114_044051.EUM.nc	-0.080	-0.086	0.029	2754	5624	0	2857	9	4

31 Ka-Band Waveform Attitude Table

Table 15: Ka-Band Waveform Attitude Statistics.

File	Median	Mean	Std. Dev.	No. Obs.	Total Obs.	Default Lat/Lon	Flag (total)	Default (total)	3-Sigma Edited
SRL_OPN_2PTS006_1001_20131010_044100_20131010_062309.EUM.nc	-0.000	-0.000	0.001	3549	5791	0	1963	7	272
SRL_OPN_2PTS007_0001_20131010_062308_20131010_081016.EUM.nc	-0.000	-0.000	0.001	3902	6092	0	1856	0	334
SRL_OPN_2PTS007_0004_20131010_081016_20131010_094823.EUM.nc	-0.000	-0.000	0.001	2701	5526	0	2577	13	235
SRL_OPN_2PTS007_0005_20131010_094822_20131010_112616.EUM.nc	0.000	-0.000	0.001	1961	5400	0	3254	31	154
SRL_OPN_2PTS007_0007_20131010_112615_20131010_130440.EUM.nc	-0.000	-0.000	0.001	2436	5359	0	2705	12	206
SRL_OPN_2PTS007_0009_20131010_130439_20131010_145757.EUM.nc	-0.000	-0.000	0.001	3408	6384	0	2758	0	218
SRL_OPN_2PTS007_0012_20131010_145757_20131010_163744.EUM.nc	-0.000	-0.000	0.001	2955	5652	0	2475	11	211
SRL_OPN_2PTS007_0014_20131010_163743_20131010_181726.EUM.nc	-0.000	-0.000	0.001	2661	5508	0	2524	14	309
SRL_OPN_2PTS007_0016_20131010_181725_20131010_195643.EUM.nc	-0.000	-0.000	0.001	3106	5572	0	2183	8	275
SRL_OPN_2PTS007_0018_20131010_195643_20131010_213535.EUM.nc	-0.000	-0.000	0.001	3413	5470	0	1771	22	264
SRL_OPN_2PTS007_0020_20131010_213534_20131010_231345.EUM.nc	-0.000	-0.000	0.001	2201	5386	0	2978	1	206
SRL_OPN_2PTS007_0021_20131010_231345_20131011_005125.EUM.nc	-0.000	-0.000	0.001	3115	5524	0	2245	8	156
SRL_OPN_2PTS007_0023_20131011_005125_20131011_022945.EUM.nc	-0.000	-0.000	0.001	2707	5542	0	2600	2	233
SRL_OPN_2PTS007_0025_20131011_022945_20131011_040915.EUM.nc	-0.000	-0.000	0.001	2461	5481	0	2849	6	165
SRL_OPN_2PTS007_0027_20131011_040914_20131011_055048.EUM.nc	-0.000	-0.000	0.001	3343	5732	0	2156	5	228
SRL_OPN_2PTS007_0029_20131011_055047_20131011_073922.EUM.nc	-0.000	-0.000	0.001	3768	6163	0	2066	0	329
SRL_OPN_2PTS007_0032_20131011_073921_20131011_091741.EUM.nc	-0.000	-0.000	0.001	3231	5543	0	2116	3	193
SRL_OPN_2PTS007_0033_20131011_091740_20131011_105525.EUM.nc	-0.000	-0.000	0.001	2251	5516	0	3102	14	149
SRL_OPN_2PTS007_0035_20131011_105524_20131011_123339.EUM.nc	-0.000	-0.000	0.001	2261	5375	0	2946	17	151
SRL_OPN_2PTS007_0037_20131011_123339_20131011_141307.EUM.nc	-0.000	-0.000	0.001	3016	5576	0	2321	4	235
SRL_OPN_2PTS007_0039_20131011_141306_20131011_160626.EUM.nc	-0.000	-0.000	0.001	3282	6399	0	2951	3	163
SRL_OPN_2PTS007_0042_20131011_160626_20131011_174604.EUM.nc	-0.000	-0.000	0.001	2567	5608	0	2849	8	184
SRL_OPN_2PTS007_0044_20131011_174603_20131011_192536.EUM.nc	0.000	-0.000	0.001	3255	5637	0	2090	10	282
SRL_OPN_2PTS007_0046_20131011_192537_20131011_210432.EUM.nc	-0.000	-0.000	0.001	3361	5530	0	1854	11	304
SRL_OPN_2PTS007_0048_20131011_210433_20131011_224255.EUM.nc	-0.000	-0.000	0.001	2713	5371	0	2414	5	239
SRL_OPN_2PTS007_0049_20131011_224254_20131012_002045.EUM.nc	-0.000	-0.000	0.001	2887	5443	0	2332	6	218
SRL_OPN_2PTS007_0051_20131012_002044_20131012_015840.EUM.nc	-0.000	-0.000	0.001	3083	5545	0	2267	2	193
SRL_OPN_2PTS007_0053_20131012_015839_20131012_033748.EUM.nc	-0.000	-0.000	0.001	2641	5522	0	2674	6	201
SRL_OPN_2PTS007_0055_20131012_033748_20131012_051842.EUM.nc	-0.000	-0.000	0.001	2667	5578	0	2723	1	187
SRL_OPN_2PTS007_0057_20131012_051841_20131012_070823.EUM.nc	-0.000	-0.000	0.001	3442	6235	0	2487	15	291
SRL_OPN_2PTS007_0060_20131012_070822_20131012_084646.EUM.nc	-0.000	-0.000	0.001	3760	5592	0	1441	13	378
SRL_OPN_2PTS007_0062_20131012_084647_20131012_102442.EUM.nc	-0.000	-0.000	0.001	2392	5509	0	2874	21	222
SRL_OPN_2PTS007_0063_20131012_102441_20131012_120244.EUM.nc	-0.000	-0.000	0.001	2385	5479	0	2941	15	138
SRL_OPN_2PTS007_0065_20131012_120243_20131012_134135.EUM.nc	-0.000	-0.000	0.001	2817	5457	0	2392	26	222
SRL_OPN_2PTS007_0067_20131012_134134_20131012_153459.EUM.nc	-0.000	-0.000	0.001	3430	6404	0	2705	0	269
SRL_OPN_2PTS007_0070_20131012_153458_20131012_171445.EUM.nc	-0.000	-0.000	0.001	2512	5507	0	2876	3	116
SRL_OPN_2PTS007_0072_20131012_171445_20131012_185424.EUM.nc	-0.000	-0.000	0.001	3149	5650	0	2267	10	224

– Continued on next page

Table 15: Ka-Band Waveform Attitude Statistics.

– Continued from previous page

File	Median	Mean	Std. Dev.	No. Obs.	Total Obs.	Default Lat/Lon	Flag (total)	Default (total)	3-Sigma Edited
SRL_OPN_2PTS007_0074_20131012_185423_20131012_203330.EUM.nc	-0.000	-0.000	0.001	3354	5576	0	1981	8	233
SRL_OPN_2PTS007_0076_20131012_203331_20131012_221207.EUM.nc	-0.000	-0.000	0.001	2847	5421	0	2304	17	253
SRL_OPN_2PTS007_0078_20131012_221207_20131012_235003.EUM.nc	-0.000	-0.000	0.001	2753	5503	0	2526	6	218
SRL_OPN_2PTS007_0079_20131012_235002_20131013_012749.EUM.nc	-0.000	-0.000	0.001	2909	5516	0	2462	2	143
SRL_OPN_2PTS007_0081_20131013_012748_20131013_030632.EUM.nc	-0.000	-0.000	0.001	2600	5570	0	2749	5	216
SRL_OPN_2PTS007_0083_20131013_030631_20131013_044641.EUM.nc	-0.000	-0.000	0.001	2613	5523	0	2759	7	144
SRL_OPN_2PTS007_0085_20131013_044640_20131013_062905.EUM.nc	-0.000	-0.000	0.001	3622	5793	0	1974	2	195
SRL_OPN_2PTS007_0087_20131013_062904_20131013_081555.EUM.nc	-0.000	-0.000	0.001	3892	5904	0	1766	5	241
SRL_OPN_2PTS007_0090_20131013_081554_20131013_095400.EUM.nc	-0.000	-0.000	0.001	2685	5529	0	2642	5	197
SRL_OPN_2PTS007_0091_20131013_095359_20131013_113146.EUM.nc	-0.000	-0.000	0.001	2017	5367	0	3111	18	221
SRL_OPN_2PTS007_0093_20131013_113145_20131013_131022.EUM.nc	-0.000	-0.000	0.001	2558	5448	0	2741	1	148
SRL_OPN_2PTS007_0095_20131013_131021_20131013_150340.EUM.nc	-0.000	-0.000	0.001	3359	6382	0	2789	0	234
SRL_OPN_2PTS007_0098_20131013_150339_20131013_164327.EUM.nc	-0.000	-0.000	0.001	2715	5646	0	2758	12	161
SRL_OPN_2PTS007_0100_20131013_164326_20131013_182302.EUM.nc	-0.000	-0.000	0.001	2934	5558	0	2407	3	214
SRL_OPN_2PTS007_0102_20131013_182301_20131013_200225.EUM.nc	-0.000	-0.000	0.001	3019	5558	0	2240	8	291
SRL_OPN_2PTS007_0104_20131013_200224_20131013_214115.EUM.nc	0.000	-0.000	0.001	3298	5468	0	1869	13	288
SRL_OPN_2PTS007_0106_20131013_214114_20131013_231913.EUM.nc	-0.001	-0.000	0.001	2357	5329	0	2795	4	173
SRL_OPN_2PTS007_0107_20131013_231913_20131014_005702.EUM.nc	-0.000	-0.000	0.001	2873	5552	0	2428	16	235
SRL_OPN_2PTS007_0109_20131014_005702_20131014_023524.EUM.nc	-0.000	-0.000	0.001	2734	5551	0	2573	8	236
SRL_OPN_2PTS007_0111_20131014_023524_20131014_041500.EUM.nc	-0.000	-0.000	0.001	2412	5486	0	2826	14	234
SRL_OPN_2PTS007_0113_20131014_041459_20131014_055641.EUM.nc	-0.000	-0.000	0.001	3321	5737	0	2117	4	295
SRL_OPN_2PTS007_0115_20131014_055639_20131014_074501.EUM.nc	-0.000	-0.000	0.001	3772	6152	0	2054	0	326
SRL_OPN_2PTS007_0118_20131014_074500_20131014_092318.EUM.nc	-0.000	-0.000	0.001	2963	5511	0	2283	5	260
SRL_OPN_2PTS007_0119_20131014_092317_20131014_110100.EUM.nc	-0.000	-0.000	0.001	2109	5498	0	3219	19	151
SRL_OPN_2PTS007_0121_20131014_110059_20131014_123918.EUM.nc	-0.000	-0.000	0.001	2281	5398	0	2987	4	126
SRL_OPN_2PTS007_0123_20131014_123918_20131014_141850.EUM.nc	-0.000	-0.000	0.001	2997	5561	0	2284	11	269
SRL_OPN_2PTS007_0125_20131014_141849_20131014_161208.EUM.nc	-0.000	-0.000	0.001	3391	6379	0	2845	10	133
SRL_OPN_2PTS007_0128_20131014_161208_20131014_175146.EUM.nc	-0.000	-0.000	0.001	2600	5594	0	2795	5	194
SRL_OPN_2PTS007_0130_20131014_175146_20131014_193117.EUM.nc	-0.000	-0.000	0.001	3135	5614	0	2207	6	266
SRL_OPN_2PTS007_0132_20131014_193117_20131014_211011.EUM.nc	-0.000	-0.000	0.001	3300	5522	0	1968	14	240
SRL_OPN_2PTS007_0134_20131014_211011_20131014_224830.EUM.nc	-0.000	-0.000	0.001	2505	5383	0	2653	20	205
SRL_OPN_2PTS007_0135_20131014_224830_20131015_002619.EUM.nc	-0.000	-0.000	0.001	2866	5394	0	2240	4	284
SRL_OPN_2PTS007_0137_20131015_002618_20131015_020417.EUM.nc	-0.000	-0.000	0.001	2951	5511	0	2317	7	236
SRL_OPN_2PTS007_0139_20131015_020416_20131015_034331.EUM.nc	-0.000	-0.000	0.001	2597	5525	0	2685	4	239
SRL_OPN_2PTS007_0141_20131015_034330_20131015_052431.EUM.nc	-0.000	-0.000	0.001	2647	5595	0	2800	3	145
SRL_OPN_2PTS007_0143_20131015_052432_20131015_071401.EUM.nc	-0.000	-0.000	0.001	3443	6212	0	2460	8	301
SRL_OPN_2PTS007_0146_20131015_071401_20131015_085222.EUM.nc	-0.000	-0.000	0.001	3777	5587	0	1471	10	329
SRL_OPN_2PTS007_0147_20131015_085221_20131015_103017.EUM.nc	-0.000	-0.000	0.001	2386	5506	0	2922	22	176
SRL_OPN_2PTS007_0149_20131015_103017_20131015_120821.EUM.nc	-0.000	-0.000	0.001	2394	5492	0	2927	24	147

– Continued on next page

Table 15: Ka-Band Waveform Attitude Statistics.

– Continued from previous page

File	Median	Mean	Std. Dev.	No. Obs.	Total Obs.	Default Lat/Lon	Flag (total)	Default (total)	3-Sigma Edited
SRL_OPN_2PTS007_0151_20131015_120820_20131015_134716.EUM.nc	-0.000	-0.000	0.001	2718	5463	0	2462	4	279
SRL_OPN_2PTS007_0153_20131015_134717_20131015_154040.EUM.nc	-0.000	-0.000	0.001	3377	6412	0	2758	0	277
SRL_OPN_2PTS007_0156_20131015_154039_20131015_172027.EUM.nc	-0.000	-0.000	0.001	2457	5553	0	2928	4	164
SRL_OPN_2PTS007_0158_20131015_172026_20131015_190005.EUM.nc	-0.000	-0.000	0.001	3035	5614	0	2306	23	250
SRL_OPN_2PTS007_0160_20131015_190004_20131015_203910.EUM.nc	-0.000	-0.000	0.001	3346	5557	0	1859	20	332
SRL_OPN_2PTS007_0162_20131015_203909_20131015_221743.EUM.nc	-0.000	-0.000	0.001	2846	5409	0	2318	15	230
SRL_OPN_2PTS007_0164_20131015_221742_20131015_235537.EUM.nc	-0.000	-0.000	0.001	2847	5514	0	2457	4	206
SRL_OPN_2PTS007_0165_20131015_235537_20131016_013324.EUM.nc	-0.000	-0.000	0.001	2940	5525	0	2342	1	242
SRL_OPN_2PTS007_0167_20131016_013325_20131016_031213.EUM.nc	-0.000	-0.000	0.001	2597	5586	0	2789	4	196
SRL_OPN_2PTS007_0169_20131016_031212_20131016_045228.EUM.nc	-0.000	-0.000	0.001	2650	5515	0	2709	2	154
SRL_OPN_2PTS007_0171_20131016_045227_20131016_063501.EUM.nc	-0.000	-0.000	0.001	3572	5842	0	2005	3	262
SRL_OPN_2PTS007_0173_20131016_063501_20131016_082132.EUM.nc	-0.000	-0.000	0.001	4064	6069	0	1757	1	247
SRL_OPN_2PTS007_0176_20131016_082132_20131016_095936.EUM.nc	-0.000	-0.000	0.001	2601	5531	0	2674	8	248
SRL_OPN_2PTS007_0177_20131016_095935_20131016_113723.EUM.nc	0.000	0.000	0.001	2196	5399	0	3027	24	152
SRL_OPN_2PTS007_0179_20131016_113722_20131016_131601.EUM.nc	-0.000	-0.000	0.001	2532	5415	0	2638	9	236
SRL_OPN_2PTS007_0181_20131016_131601_20131016_150922.EUM.nc	-0.000	-0.000	0.001	3318	6421	0	2911	5	187
SRL_OPN_2PTS007_0184_20131016_150922_20131016_164909.EUM.nc	-0.000	-0.000	0.001	2642	5592	0	2781	7	162
SRL_OPN_2PTS007_0186_20131016_164908_20131016_182843.EUM.nc	-0.000	-0.000	0.001	2919	5534	0	2358	10	247
SRL_OPN_2PTS007_0188_20131016_182843_20131016_200805.EUM.nc	-0.000	-0.000	0.001	3034	5560	0	2240	11	275
SRL_OPN_2PTS007_0190_20131016_200804_20131016_214652.EUM.nc	-0.000	-0.000	0.001	3235	5437	0	1983	12	207
SRL_OPN_2PTS007_0192_20131016_214652_20131016_232448.EUM.nc	-0.000	-0.000	0.001	2356	5287	0	2729	26	176
SRL_OPN_2PTS007_0193_20131016_232447_20131017_010237.EUM.nc	-0.000	-0.000	0.001	2692	5515	0	2582	14	227
SRL_OPN_2PTS007_0195_20131017_010237_20131017_024103.EUM.nc	-0.000	-0.000	0.001	2630	5553	0	2631	4	288
SRL_OPN_2PTS007_0197_20131017_024102_20131017_042044.EUM.nc	-0.000	-0.000	0.001	2535	5513	0	2775	34	169
SRL_OPN_2PTS007_0199_20131017_042043_20131017_060232.EUM.nc	-0.000	-0.000	0.001	3442	5744	0	2073	3	226
SRL_OPN_2PTS007_0201_20131017_060232_20131017_075039.EUM.nc	-0.000	-0.000	0.001	3693	6140	0	2003	2	442
SRL_OPN_2PTS007_0204_20131017_075039_20131017_092852.EUM.nc	-0.000	-0.000	0.001	2906	5488	0	2377	9	196
SRL_OPN_2PTS007_0205_20131017_092851_20131017_110635.EUM.nc	-0.000	-0.000	0.001	2099	5485	0	3170	33	183
SRL_OPN_2PTS007_0207_20131017_110634_20131017_124455.EUM.nc	-0.000	-0.000	0.001	2189	5381	0	2983	13	196
SRL_OPN_2PTS007_0209_20131017_124455_20131017_143804.EUM.nc	-0.000	-0.000	0.001	3077	6345	0	2986	1	281
SRL_OPN_2PTS007_0212_20131017_143803_20131017_161750.EUM.nc	-0.000	-0.000	0.001	3217	5631	0	2157	11	246
SRL_OPN_2PTS007_0214_20131017_161750_20131017_175726.EUM.nc	-0.000	-0.000	0.001	2701	5561	0	2700	0	160
SRL_OPN_2PTS007_0216_20131017_175726_20131017_193657.EUM.nc	-0.000	-0.000	0.001	3168	5631	0	2216	6	241
SRL_OPN_2PTS007_0218_20131017_193656_20131017_211548.EUM.nc	-0.000	-0.000	0.001	3382	5458	0	1864	4	208
SRL_OPN_2PTS007_0220_20131017_211547_20131017_225405.EUM.nc	-0.000	-0.000	0.001	2361	5447	0	2893	8	185
SRL_OPN_2PTS007_0221_20131017_225404_20131018_003154.EUM.nc	0.000	-0.000	0.002	2963	5463	0	2193	8	299
SRL_OPN_2PTS007_0223_20131018_003154_20131018_020955.EUM.nc	0.000	-0.000	0.001	2779	5529	0	2509	4	237
SRL_OPN_2PTS007_0225_20131018_020954_20131018_034913.EUM.nc	0.000	-0.000	0.001	2583	5526	0	2734	10	199
SRL_OPN_2PTS007_0227_20131018_034912_20131018_053021.EUM.nc	-0.000	-0.000	0.001	2622	5582	0	2785	1	174

– Continued on next page

Table 15: Ka-Band Waveform Attitude Statistics.

– Continued from previous page

File	Median	Mean	Std. Dev.	No. Obs.	Total Obs.	Default Lat/Lon	Flag (total)	Default (total)	3-Sigma Edited
SRL_OPN_2PTS007_0229_20131018_053020_20131018_071940.EUM.nc	-0.000	-0.000	0.001	3567	6210	0	2311	12	320
SRL_OPN_2PTS007_0232_20131018_071939_20131018_085758.EUM.nc	-0.000	-0.000	0.001	3583	5585	0	1629	3	370
SRL_OPN_2PTS007_0233_20131018_085757_20131018_103552.EUM.nc	-0.000	-0.000	0.001	2285	5497	0	3038	8	166
SRL_OPN_2PTS007_0235_20131018_103551_20131018_121358.EUM.nc	-0.000	-0.000	0.001	2303	5452	0	2940	11	198
SRL_OPN_2PTS007_0237_20131018_121357_20131018_135258.EUM.nc	0.000	-0.000	0.001	2824	5453	0	2390	8	231
SRL_OPN_2PTS007_0239_20131018_135258_20131018_154622.EUM.nc	-0.000	-0.000	0.001	3422	6430	0	2728	0	280
SRL_OPN_2PTS007_0242_20131018_154622_20131018_172608.EUM.nc	-0.000	-0.000	0.001	2433	5509	0	2873	2	201
SRL_OPN_2PTS007_0244_20131018_172608_20131018_190545.EUM.nc	-0.000	-0.000	0.001	3123	5643	0	2275	1	244
SRL_OPN_2PTS007_0246_20131018_190546_20131018_204449.EUM.nc	-0.000	-0.000	0.001	3482	5595	0	1783	17	313
SRL_OPN_2PTS007_0248_20131018_204448_20131018_222319.EUM.nc	-0.000	-0.000	0.001	2745	5382	0	2390	21	226
SRL_OPN_2PTS007_0250_20131018_222318_20131019_000113.EUM.nc	-0.000	-0.000	0.001	2887	5502	0	2408	21	186
SRL_OPN_2PTS007_0251_20131019_000112_20131019_013901.EUM.nc	0.000	0.000	0.001	2982	5551	0	2336	1	232
SRL_OPN_2PTS007_0253_20131019_013900_20131019_031753.EUM.nc	0.000	0.000	0.001	2594	5584	0	2763	21	206
SRL_OPN_2PTS007_0255_20131019_031753_20131019_045815.EUM.nc	0.000	0.000	0.001	2662	5570	0	2698	4	206
SRL_OPN_2PTS007_0257_20131019_045815_20131019_064057.EUM.nc	-0.000	-0.000	0.001	3615	5819	0	1975	2	227
SRL_OPN_2PTS007_0259_20131019_064056_20131019_082710.EUM.nc	-0.000	-0.000	0.001	4110	6043	0	1659	2	272
SRL_OPN_2PTS007_0262_20131019_082709_20131019_100511.EUM.nc	-0.000	-0.000	0.001	2668	5529	0	2660	3	198
SRL_OPN_2PTS007_0263_20131019_100511_20131019_114259.EUM.nc	0.000	-0.000	0.001	2168	5444	0	3080	17	179
SRL_OPN_2PTS007_0265_20131019_114259_20131019_132142.EUM.nc	-0.000	-0.000	0.001	2641	5416	0	2600	1	174
SRL_OPN_2PTS007_0267_20131019_132142_20131019_151504.EUM.nc	0.000	-0.000	0.001	3222	6411	0	2896	0	293
SRL_OPN_2PTS007_0270_20131019_151503_20131019_165451.EUM.nc	-0.000	-0.000	0.001	2616	5569	0	2806	3	144
SRL_OPN_2PTS007_0272_20131019_165450_20131019_183423.EUM.nc	-0.000	-0.000	0.001	3011	5548	0	2341	2	194
SRL_OPN_2PTS007_0274_20131019_183422_20131019_201345.EUM.nc	-0.000	-0.000	0.001	2997	5562	0	2168	11	386
SRL_OPN_2PTS007_0276_20131019_201345_20131019_215229.EUM.nc	-0.000	-0.000	0.001	3149	5427	0	1978	32	268
SRL_OPN_2PTS007_0278_20131019_215228_20131019_233023.EUM.nc	-0.000	-0.000	0.001	2262	5357	0	2892	21	182
SRL_OPN_2PTS007_0279_20131019_233022_20131020_010812.EUM.nc	0.000	-0.000	0.001	2582	5513	0	2660	10	261
SRL_OPN_2PTS007_0281_20131020_010811_20131020_024642.EUM.nc	0.000	-0.000	0.001	2753	5568	0	2665	1	149
SRL_OPN_2PTS007_0283_20131020_024641_20131020_042628.EUM.nc	0.000	-0.000	0.001	2656	5535	0	2746	6	127
SRL_OPN_2PTS007_0285_20131020_042628_20131020_060826.EUM.nc	-0.000	-0.000	0.001	3428	5766	0	2079	1	258
SRL_OPN_2PTS007_0287_20131020_060825_20131020_075615.EUM.nc	-0.000	-0.000	0.001	3833	6110	0	1987	1	289
SRL_OPN_2PTS007_0290_20131020_075614_20131020_093426.EUM.nc	-0.000	-0.000	0.001	2781	5510	0	2472	8	249
SRL_OPN_2PTS007_0291_20131020_093425_20131020_111210.EUM.nc	0.000	0.000	0.001	2068	5449	0	3201	28	152
SRL_OPN_2PTS007_0293_20131020_111209_20131020_125034.EUM.nc	-0.000	-0.000	0.001	2278	5392	0	2929	19	166
SRL_OPN_2PTS007_0295_20131020_125033_20131020_144345.EUM.nc	-0.000	-0.000	0.001	3067	6349	0	2979	0	303
SRL_OPN_2PTS007_0298_20131020_144345_20131020_162331.EUM.nc	-0.000	-0.000	0.001	3113	5625	0	2297	2	213
SRL_OPN_2PTS007_0300_20131020_162330_20131020_180307.EUM.nc	-0.000	-0.000	0.001	2754	5622	0	2669	2	197
SRL_OPN_2PTS007_0302_20131020_180306_20131020_194235.EUM.nc	-0.000	-0.000	0.001	3034	5623	0	2294	5	290
SRL_OPN_2PTS007_0304_20131020_194234_20131020_212133.EUM.nc	-0.000	-0.000	0.001	3275	5475	0	1884	5	311
SRL_OPN_2PTS007_0306_20131020_212134_20131020_225940.EUM.nc	-0.000	-0.000	0.001	2169	5428	0	3072	16	171

– Continued on next page

Table 15: Ka-Band Waveform Attitude Statistics.

– Continued from previous page

File	Median	Mean	Std. Dev.	No. Obs.	Total Obs.	Default Lat/Lon	Flag (total)	Default (total)	3-Sigma Edited
SRL_OPN_2PTS007_0307_20131020_225939_20131021_003727.EUM.nc	0.000	0.000	0.001	2972	5503	0	2188	9	334
SRL_OPN_2PTS007_0309_20131021_003726_20131021_021530.EUM.nc	-0.000	-0.000	0.001	2754	5533	0	2518	8	253
SRL_OPN_2PTS007_0311_20131021_021529_20131021_035454.EUM.nc	-0.000	-0.000	0.001	2514	5526	0	2843	5	164
SRL_OPN_2PTS007_0313_20131021_035454_20131021_053608.EUM.nc	-0.000	-0.000	0.001	2630	5565	0	2714	8	213
SRL_OPN_2PTS007_0315_20131021_053607_20131021_072515.EUM.nc	-0.000	-0.000	0.001	3763	6204	0	2139	10	292
SRL_OPN_2PTS007_0318_20131021_072514_20131021_090331.EUM.nc	-0.000	-0.000	0.001	3506	5565	0	1765	5	289
SRL_OPN_2PTS007_0319_20131021_090330_20131021_104124.EUM.nc	0.000	-0.000	0.001	2389	5505	0	2879	19	218
SRL_OPN_2PTS007_0321_20131021_104124_20131021_121933.EUM.nc	-0.000	-0.000	0.001	2244	5480	0	2985	25	226
SRL_OPN_2PTS007_0323_20131021_121932_20131021_135838.EUM.nc	-0.000	-0.000	0.001	2930	5497	0	2315	4	248
SRL_OPN_2PTS007_0325_20131021_135838_20131021_155201.EUM.nc	-0.000	-0.000	0.001	3136	6399	0	2854	14	395
SRL_OPN_2PTS007_0328_20131021_155200_20131021_173147.EUM.nc	-0.000	-0.000	0.001	2466	5478	0	2829	2	181
SRL_OPN_2PTS007_0330_20131021_173147_20131021_191123.EUM.nc	-0.000	-0.000	0.001	3154	5626	0	2138	13	321
SRL_OPN_2PTS007_0332_20131021_191122_20131021_205024.EUM.nc	-0.000	-0.000	0.001	3431	5569	0	1832	9	297
SRL_OPN_2PTS007_0334_20131021_205023_20131021_222853.EUM.nc	-0.000	-0.000	0.001	2718	5401	0	2383	20	280
SRL_OPN_2PTS007_0336_20131021_222852_20131022_000645.EUM.nc	-0.000	-0.000	0.001	2845	5524	0	2393	12	274
SRL_OPN_2PTS007_0337_20131022_000644_20131022_014435.EUM.nc	0.000	0.000	0.001	3030	5550	0	2289	4	227
SRL_OPN_2PTS007_0339_20131022_014435_20131022_032331.EUM.nc	-0.000	-0.000	0.001	2616	5501	0	2694	5	186
SRL_OPN_2PTS007_0341_20131022_032330_20131022_050359.EUM.nc	-0.000	-0.000	0.001	2545	5587	0	2768	6	268
SRL_OPN_2PTS007_0343_20131022_050359_20131022_065415.EUM.nc	-0.000	-0.000	0.001	3521	6227	0	2437	1	268
SRL_OPN_2PTS007_0346_20131022_065414_20131022_083243.EUM.nc	-0.000	-0.000	0.001	4083	5616	0	1216	3	314
SRL_OPN_2PTS007_0348_20131022_083242_20131022_101042.EUM.nc	-0.000	-0.000	0.001	2643	5440	0	2593	3	201
SRL_OPN_2PTS007_0349_20131022_101042_20131022_114840.EUM.nc	0.000	-0.000	0.001	2245	5456	0	3018	20	173
SRL_OPN_2PTS007_0351_20131022_114839_20131022_132718.EUM.nc	-0.000	-0.000	0.001	2522	5227	0	2462	11	232
SRL_OPN_2PTS007_0353_20131022_132717_20131022_152041.EUM.nc	-0.000	-0.000	0.001	3180	6398	0	2882	0	336
SRL_OPN_2PTS007_0356_20131022_152040_20131022_170028.EUM.nc	-0.000	-0.000	0.001	2573	5551	0	2821	4	153
SRL_OPN_2PTS007_0358_20131022_170028_20131022_184009.EUM.nc	-0.000	-0.000	0.001	2994	5630	0	2402	2	232
SRL_OPN_2PTS007_0360_20131022_184008_20131022_201919.EUM.nc	-0.000	-0.000	0.001	3065	5559	0	2179	6	309
SRL_OPN_2PTS007_0362_20131022_201919_20131022_215803.EUM.nc	-0.000	-0.000	0.001	2830	5433	0	2253	36	314
SRL_OPN_2PTS007_0364_20131022_215802_20131022_233603.EUM.nc	-0.000	-0.000	0.001	2353	5402	0	2837	11	201
SRL_OPN_2PTS007_0365_20131022_233603_20131023_011345.EUM.nc	0.000	-0.000	0.001	2640	5493	0	2588	6	259
SRL_OPN_2PTS007_0367_20131023_011344_20131023_025218.EUM.nc	0.000	0.000	0.001	2605	5561	0	2754	0	202
SRL_OPN_2PTS007_0369_20131023_025218_20131023_043211.EUM.nc	-0.000	-0.000	0.001	2509	5513	0	2732	11	261
SRL_OPN_2PTS007_0371_20131023_043211_20131023_061415.EUM.nc	-0.000	-0.000	0.001	3457	5762	0	2102	6	197
SRL_OPN_2PTS007_0373_20131023_061414_20131023_080148.EUM.nc	-0.000	-0.000	0.001	3795	6098	0	1938	3	362
SRL_OPN_2PTS007_0376_20131023_080147_20131023_093957.EUM.nc	-0.000	-0.000	0.001	2726	5524	0	2521	18	259
SRL_OPN_2PTS007_0377_20131023_093957_20131023_111750.EUM.nc	0.000	-0.000	0.001	2033	5421	0	3162	23	203
SRL_OPN_2PTS007_0379_20131023_111749_20131023_125609.EUM.nc	-0.000	-0.000	0.001	2380	5337	0	2797	4	156
SRL_OPN_2PTS007_0381_20131023_125608_20131023_144921.EUM.nc	-0.000	-0.000	0.001	3094	6343	0	2978	4	267
SRL_OPN_2PTS007_0384_20131023_144921_20131023_162909.EUM.nc	-0.000	-0.000	0.001	3081	5650	0	2323	10	236

– Continued on next page

Table 15: Ka-Band Waveform Attitude Statistics.

– Continued from previous page

File	Median	Mean	Std. Dev.	No. Obs.	Total Obs.	Default Lat/Lon	Flag (total)	Default (total)	3-Sigma Edited
SRL_OPN_2PTS007_0386_20131023_162908_20131023_180853.EUM.nc	-0.000	-0.000	0.001	2756	5614	0	2621	8	229
SRL_OPN_2PTS007_0388_20131023_180852_20131023_194811.EUM.nc	-0.000	-0.000	0.001	3025	5607	0	2272	9	301
SRL_OPN_2PTS007_0390_20131023_194811_20131023_212707.EUM.nc	-0.000	-0.000	0.001	3216	5456	0	1867	20	353
SRL_OPN_2PTS007_0392_20131023_212708_20131023_230512.EUM.nc	-0.000	-0.000	0.001	2107	5413	0	3164	4	138
SRL_OPN_2PTS007_0393_20131023_230511_20131024_004259.EUM.nc	-0.000	-0.000	0.001	3018	5511	0	2262	10	221
SRL_OPN_2PTS007_0395_20131024_004259_20131024_022113.EUM.nc	0.000	-0.000	0.001	2669	5551	0	2614	2	266
SRL_OPN_2PTS007_0397_20131024_022113_20131024_040035.EUM.nc	-0.000	-0.000	0.001	2605	5522	0	2767	2	148
SRL_OPN_2PTS007_0399_20131024_040036_20131024_054157.EUM.nc	-0.000	-0.000	0.001	2933	5559	0	2425	9	192
SRL_OPN_2PTS007_0401_20131024_054157_20131024_073051.EUM.nc	-0.000	-0.000	0.001	3813	6200	0	2089	8	290
SRL_OPN_2PTS007_0404_20131024_073050_20131024_090913.EUM.nc	-0.000	-0.000	0.001	3353	5568	0	1980	3	232
SRL_OPN_2PTS007_0405_20131024_090912_20131024_104657.EUM.nc	-0.000	-0.000	0.001	2397	5504	0	2876	16	215
SRL_OPN_2PTS007_0407_20131024_104658_20131024_122508.EUM.nc	-0.000	-0.000	0.001	2326	5465	0	2945	14	180
SRL_OPN_2PTS007_0409_20131024_122507_20131024_140426.EUM.nc	-0.000	-0.000	0.001	2933	5510	0	2305	3	269
SRL_OPN_2PTS007_0411_20131024_140425_20131024_155749.EUM.nc	-0.000	-0.000	0.001	3068	6393	0	3055	2	268
SRL_OPN_2PTS007_0414_20131024_155749_20131024_173727.EUM.nc	-0.000	-0.000	0.001	2504	5522	0	2802	3	213
SRL_OPN_2PTS007_0416_20131024_173726_20131024_191702.EUM.nc	-0.000	-0.000	0.001	3204	5624	0	2176	3	241
SRL_OPN_2PTS007_0418_20131024_191701_20131024_205610.EUM.nc	-0.000	-0.000	0.001	3344	5596	0	1898	7	347
SRL_OPN_2PTS007_0420_20131024_205610_20131024_223427.EUM.nc	-0.000	-0.000	0.001	2545	5409	0	2542	21	301
SRL_OPN_2PTS007_0421_20131024_223426_20131025_001219.EUM.nc	-0.000	-0.000	0.001	2862	5512	0	2382	5	263
SRL_OPN_2PTS007_0423_20131025_001218_20131025_015010.EUM.nc	-0.000	-0.000	0.001	2999	5545	0	2236	6	304
SRL_OPN_2PTS007_0425_20131025_015010_20131025_032911.EUM.nc	-0.000	-0.000	0.001	2747	5469	0	2568	2	152
SRL_OPN_2PTS007_0427_20131025_032911_20131025_050955.EUM.nc	-0.000	-0.000	0.001	2621	5577	0	2747	2	207
SRL_OPN_2PTS007_0429_20131025_050954_20131025_065951.EUM.nc	-0.000	-0.000	0.001	3476	6224	0	2500	1	247
SRL_OPN_2PTS007_0432_20131025_065950_20131025_083818.EUM.nc	-0.000	-0.000	0.001	4087	5615	0	1216	7	305
SRL_OPN_2PTS007_0434_20131025_083817_20131025_101616.EUM.nc	-0.000	-0.000	0.001	2488	5525	0	2800	12	225
SRL_OPN_2PTS007_0435_20131025_101616_20131025_115416.EUM.nc	-0.000	-0.000	0.001	2323	5484	0	2949	9	203
SRL_OPN_2PTS007_0437_20131025_115416_20131025_133259.EUM.nc	-0.000	-0.000	0.001	2606	5386	0	2508	3	269
SRL_OPN_2PTS007_0439_20131025_133258_20131025_152630.EUM.nc	-0.000	-0.000	0.001	3324	6366	0	2788	1	253
SRL_OPN_2PTS007_0442_20131025_152629_20131025_170608.EUM.nc	-0.000	-0.000	0.001	2471	5480	0	2796	1	212
SRL_OPN_2PTS007_0444_20131025_170608_20131025_184548.EUM.nc	-0.000	-0.000	0.001	2958	5603	0	2364	2	279
SRL_OPN_2PTS007_0446_20131025_184548_20131025_202459.EUM.nc	-0.000	-0.000	0.001	3136	5553	0	2102	12	303
SRL_OPN_2PTS007_0448_20131025_202458_20131025_220337.EUM.nc	-0.000	-0.000	0.001	2706	5397	0	2324	17	350
SRL_OPN_2PTS007_0450_20131025_220337_20131025_234137.EUM.nc	-0.000	-0.000	0.001	2537	5506	0	2794	15	160
SRL_OPN_2PTS007_0451_20131025_234136_20131026_011919.EUM.nc	-0.000	-0.000	0.001	2809	5508	0	2440	2	257
SRL_OPN_2PTS007_0453_20131026_011919_20131026_025757.EUM.nc	-0.000	-0.000	0.001	2588	5566	0	2751	1	226
SRL_OPN_2PTS007_0455_20131026_025756_20131026_043805.EUM.nc	-0.000	-0.000	0.001	2495	5478	0	2779	12	192
SRL_OPN_2PTS007_0457_20131026_043804_20131026_062008.EUM.nc	-0.000	-0.000	0.001	3440	5792	0	2071	2	279
SRL_OPN_2PTS007_0459_20131026_062007_20131026_080725.EUM.nc	-0.000	-0.000	0.001	3849	6112	0	1924	4	335
SRL_OPN_2PTS007_0462_20131026_080724_20131026_094532.EUM.nc	-0.000	-0.000	0.001	2735	5515	0	2576	6	198

– Continued on next page

Table 15: Ka-Band Waveform Attitude Statistics.

– Continued from previous page

File	Median	Mean	Std. Dev.	No. Obs.	Total Obs.	Default Lat/Lon	Flag (total)	Default (total)	3-Sigma Edited
SRL_OPN_2PTS007_0463_20131026_094532_20131026_112325.EUM.nc	0.000	0.000	0.001	1934	5359	0	3268	22	135
SRL_OPN_2PTS007_0465_20131026_112324_20131026_130147.EUM.nc	-0.000	-0.000	0.001	2414	5412	0	2815	2	181
SRL_OPN_2PTS007_0467_20131026_130146_20131026_145511.EUM.nc	-0.000	-0.000	0.001	3161	6379	0	2974	1	243
SRL_OPN_2PTS007_0470_20131026_145511_20131026_163449.EUM.nc	-0.000	-0.000	0.001	2930	5632	0	2449	11	242
SRL_OPN_2PTS007_0472_20131026_163448_20131026_181433.EUM.nc	-0.000	-0.000	0.001	2868	5630	0	2609	6	147
SRL_OPN_2PTS007_0474_20131026_181432_20131026_195350.EUM.nc	-0.000	-0.000	0.001	3027	5571	0	2272	8	264
SRL_OPN_2PTS007_0476_20131026_195349_20131026_213245.EUM.nc	-0.000	-0.000	0.001	3311	5461	0	1833	13	304
SRL_OPN_2PTS007_0478_20131026_213245_20131026_231054.EUM.nc	-0.000	-0.000	0.001	2104	5368	0	3124	5	135
SRL_OPN_2PTS007_0479_20131026_231053_20131027_004833.EUM.nc	-0.000	-0.000	0.001	2953	5507	0	2297	18	239
SRL_OPN_2PTS007_0481_20131027_004832_20131027_022651.EUM.nc	-0.000	-0.000	0.001	2706	5543	0	2601	4	232
SRL_OPN_2PTS007_0483_20131027_022651_20131027_040618.EUM.nc	-0.000	-0.000	0.001	2519	5476	0	2775	3	179
SRL_OPN_2PTS007_0485_20131027_040617_20131027_054747.EUM.nc	-0.000	-0.000	0.001	3155	5659	0	2206	8	290
SRL_OPN_2PTS007_0487_20131027_054746_20131027_073628.EUM.nc	-0.000	-0.000	0.001	3749	6178	0	2097	7	325
SRL_OPN_2PTS007_0490_20131027_073628_20131027_091448.EUM.nc	-0.000	-0.000	0.001	3227	5551	0	2077	10	237
SRL_OPN_2PTS007_0491_20131027_091447_20131027_105232.EUM.nc	-0.000	-0.000	0.001	2172	5514	0	3057	28	257
SRL_OPN_2PTS007_0493_20131027_105231_20131027_123044.EUM.nc	-0.000	-0.000	0.001	2242	5362	0	2921	7	192
SRL_OPN_2PTS007_0495_20131027_123043_20131027_141009.EUM.nc	-0.000	-0.000	0.001	2810	5566	0	2472	1	283
SRL_OPN_2PTS007_0497_20131027_141008_20131027_160330.EUM.nc	-0.000	-0.000	0.001	3141	6413	0	3018	7	247
SRL_OPN_2PTS007_0500_20131027_160329_20131027_174307.EUM.nc	-0.000	-0.000	0.001	2547	5633	0	2839	4	243
SRL_OPN_2PTS007_0502_20131027_174307_20131027_192241.EUM.nc	-0.000	-0.000	0.001	3192	5615	0	2186	1	236
SRL_OPN_2PTS007_0504_20131027_192241_20131027_210146.EUM.nc	-0.000	-0.000	0.001	3343	5576	0	1898	10	325
SRL_OPN_2PTS007_0506_20131027_210146_20131027_224001.EUM.nc	-0.000	-0.000	0.001	2647	5373	0	2543	21	162
SRL_OPN_2PTS007_0507_20131027_224001_20131028_001752.EUM.nc	-0.000	-0.000	0.001	2856	5465	0	2396	1	212
SRL_OPN_2PTS007_0509_20131028_001751_20131028_015555.EUM.nc	-0.000	-0.000	0.001	3009	5526	0	2267	4	246
SRL_OPN_2PTS007_0511_20131028_015554_20131028_033452.EUM.nc	-0.000	-0.000	0.001	2724	5484	0	2550	10	200
SRL_OPN_2PTS007_0513_20131028_033451_20131028_051542.EUM.nc	-0.000	-0.000	0.001	2611	5556	0	2697	1	247
SRL_OPN_2PTS007_0515_20131028_051542_20131028_070529.EUM.nc	-0.000	-0.000	0.001	3404	6223	0	2466	13	340
SRL_OPN_2PTS007_0518_20131028_070528_20131028_084402.EUM.nc	-0.000	-0.000	0.001	3761	5621	0	1489	21	350
SRL_OPN_2PTS007_0520_20131028_084401_20131028_102149.EUM.nc	-0.000	-0.000	0.001	2423	5481	0	2830	24	204
SRL_OPN_2PTS007_0521_20131028_102148_20131028_115951.EUM.nc	-0.000	-0.000	0.001	2331	5471	0	2933	23	184
SRL_OPN_2PTS007_0523_20131028_115950_20131028_133847.EUM.nc	-0.000	-0.000	0.001	2718	5407	0	2517	7	165
SRL_OPN_2PTS007_0525_20131028_133846_20131028_153210.EUM.nc	-0.000	-0.000	0.001	2682	6378	0	2815	36	845
SRL_OPN_2PTS007_0528_20131028_153210_20131028_171149.EUM.nc	-0.000	-0.000	0.001	2429	5495	0	2865	2	199
SRL_OPN_2PTS007_0530_20131028_171150_20131028_185128.EUM.nc	-0.000	-0.000	0.001	3078	5628	0	2310	5	235
SRL_OPN_2PTS007_0532_20131028_185128_20131028_203044.EUM.nc	-0.000	-0.000	0.001	3180	5563	0	2109	9	265
SRL_OPN_2PTS007_0534_20131028_203043_20131028_220912.EUM.nc	-0.000	-0.000	0.001	2756	5378	0	2388	26	208
SRL_OPN_2PTS007_0536_20131028_220911_20131028_234710.EUM.nc	-0.000	-0.000	0.001	2720	5507	0	2595	4	188
SRL_OPN_2PTS007_0537_20131028_234710_20131029_012456.EUM.nc	-0.000	-0.000	0.001	2767	5533	0	2528	4	234
SRL_OPN_2PTS007_0539_20131029_012455_20131029_030336.EUM.nc	-0.000	-0.000	0.001	2603	5585	0	2811	0	171

– Continued on next page

Table 15: Ka-Band Waveform Attitude Statistics.

– Continued from previous page

File	Median	Mean	Std. Dev.	No. Obs.	Total Obs.	Default Lat/Lon	Flag (total)	Default (total)	3-Sigma Edited
SRL_OPN_2PTS007_0541_20131029_030336_20131029_044350.EUM.nc	-0.000	-0.000	0.001	2514	5527	0	2761	2	250
SRL_OPN_2PTS007_0543_20131029_044349_20131029_062602.EUM.nc	-0.000	-0.000	0.001	3588	5789	0	1981	0	220
SRL_OPN_2PTS007_0545_20131029_062601_20131029_081301.EUM.nc	-0.000	-0.000	0.001	3881	6097	0	1859	3	354
SRL_OPN_2PTS007_0548_20131029_081300_20131029_095106.EUM.nc	-0.000	-0.000	0.001	2668	5421	0	2548	14	191
SRL_OPN_2PTS007_0549_20131029_095106_20131029_112859.EUM.nc	0.000	-0.000	0.001	1862	5371	0	3246	20	243
SRL_OPN_2PTS007_0551_20131029_112858_20131029_130734.EUM.nc	-0.000	-0.000	0.001	2432	5440	0	2783	2	223
SRL_OPN_2PTS007_0553_20131029_130733_20131029_150051.EUM.nc	-0.000	-0.000	0.001	3168	6387	0	3026	0	193
SRL_OPN_2PTS007_0556_20131029_150050_20131029_164031.EUM.nc	-0.000	-0.000	0.001	2743	5631	0	2621	12	255
SRL_OPN_2PTS007_0558_20131029_164030_20131029_182013.EUM.nc	-0.000	-0.000	0.001	2836	5612	0	2530	6	240
SRL_OPN_2PTS007_0560_20131029_182013_20131029_195929.EUM.nc	-0.000	-0.000	0.001	2940	5550	0	2299	5	306
SRL_OPN_2PTS007_0562_20131029_195928_20131029_213820.EUM.nc	-0.000	-0.000	0.001	3199	5476	0	2005	17	255
SRL_OPN_2PTS007_0564_20131029_213819_20131029_231628.EUM.nc	-0.000	-0.000	0.001	2151	5352	0	3004	5	192
SRL_OPN_2PTS007_0565_20131029_231628_20131030_005408.EUM.nc	-0.000	-0.000	0.001	2864	5537	0	2420	20	233
SRL_OPN_2PTS007_0567_20131030_005408_20131030_023230.EUM.nc	-0.000	-0.000	0.001	2690	5557	0	2589	5	273
SRL_OPN_2PTS007_0569_20131030_023230_20131030_041209.EUM.nc	-0.000	-0.000	0.001	2453	5510	0	2829	7	221
SRL_OPN_2PTS007_0571_20131030_041208_20131030_055338.EUM.nc	-0.000	-0.000	0.001	3347	5711	0	2125	5	234
SRL_OPN_2PTS007_0573_20131030_055337_20131030_074205.EUM.nc	-0.000	-0.000	0.001	3748	6140	0	2050	1	341
SRL_OPN_2PTS007_0576_20131030_074204_20131030_092022.EUM.nc	-0.000	-0.000	0.001	2978	5536	0	2265	9	284
SRL_OPN_2PTS007_0577_20131030_092022_20131030_105815.EUM.nc	0.000	-0.000	0.001	2081	5477	0	3146	17	233
SRL_OPN_2PTS007_0579_20131030_105813_20131030_123622.EUM.nc	-0.000	-0.000	0.001	2238	5378	0	3001	2	137
SRL_OPN_2PTS007_0581_20131030_123622_20131030_141550.EUM.nc	-0.000	-0.000	0.001	3023	5550	0	2353	0	174
SRL_OPN_2PTS007_0583_20131030_141549_20131030_160911.EUM.nc	-0.000	-0.000	0.001	3253	6381	0	2961	2	165
SRL_OPN_2PTS007_0586_20131030_160910_20131030_174855.EUM.nc	-0.000	-0.000	0.001	2465	4592	0	1945	0	182
SRL_OPN_2PTS007_0588_20131030_174853_20131030_192819.EUM.nc	-0.000	-0.000	0.001	2965	5629	0	2327	7	330
SRL_OPN_2PTS007_0590_20131030_192818_20131030_210722.EUM.nc	-0.000	-0.000	0.001	3212	5553	0	2034	10	297
SRL_OPN_2PTS007_0592_20131030_210721_20131030_224542.EUM.nc	-0.000	-0.000	0.001	2366	5369	0	2768	6	229
SRL_OPN_2PTS007_0593_20131030_224541_20131031_002324.EUM.nc	-0.000	-0.000	0.001	2829	5449	0	2408	1	211
SRL_OPN_2PTS007_0595_20131031_002323_20131031_020128.EUM.nc	-0.000	-0.000	0.001	2909	5543	0	2326	5	303
SRL_OPN_2PTS007_0597_20131031_020127_20131031_034040.EUM.nc	0.000	-0.000	0.001	2669	5510	0	2652	7	182
SRL_OPN_2PTS007_0599_20131031_034039_20131031_052129.EUM.nc	-0.000	-0.000	0.001	2619	5589	0	2738	1	231
SRL_OPN_2PTS007_0604_20131031_071103_20131031_084934.EUM.nc	-0.000	-0.000	0.001	3691	5602	0	1587	10	314
SRL_OPN_2PTS007_0605_20131031_084934_20131031_102729.EUM.nc	-0.000	-0.000	0.001	2460	5518	0	2814	11	233
SRL_OPN_2PTS007_0607_20131031_102728_20131031_120525.EUM.nc	-0.000	-0.000	0.001	2306	5442	0	2880	16	240
SRL_OPN_2PTS007_0609_20131031_120524_20131031_134425.EUM.nc	-0.000	-0.000	0.001	2708	5447	0	2503	9	227
SRL_OPN_2PTS007_0611_20131031_134424_20131031_153749.EUM.nc	-0.000	-0.000	0.001	3204	6415	0	2937	4	270
SRL_OPN_2PTS007_0614_20131031_153750_20131031_171737.EUM.nc	-0.000	-0.000	0.001	2368	5493	0	2891	4	230
SRL_OPN_2PTS007_0616_20131031_171736_20131031_185706.EUM.nc	-0.000	-0.000	0.001	3022	5605	0	2347	8	228
SRL_OPN_2PTS007_0618_20131031_185706_20131031_203620.EUM.nc	-0.000	-0.000	0.001	3242	5584	0	2081	12	249
SRL_OPN_2PTS007_0620_20131031_203620_20131031_221455.EUM.nc	-0.000	-0.000	0.001	2620	5376	0	2490	25	241

– Continued on next page

Table 15: Ka-Band Waveform Attitude Statistics.

– Continued from previous page

File	Median	Mean	Std. Dev.	No. Obs.	Total Obs.	Default Lat/Lon	Flag (total)	Default (total)	3-Sigma Edited
SRL_OPN_2PTS007_0622_20131031_221454_20131031_235243.EUM.nc	-0.000	-0.000	0.001	2662	5458	0	2585	6	205
SRL_OPN_2PTS007_0623_20131031_235242_20131101_013036.EUM.nc	-0.000	-0.000	0.001	2800	5534	0	2441	2	291
SRL_OPN_2PTS007_0625_20131101_013036_20131101_030913.EUM.nc	-0.000	-0.000	0.001	2539	5545	0	2749	5	252
SRL_OPN_2PTS007_0627_20131101_030913_20131101_044933.EUM.nc	-0.000	-0.000	0.001	2581	5511	0	2717	8	205
SRL_OPN_2PTS007_0629_20131101_044934_20131101_063202.EUM.nc	-0.000	-0.000	0.001	3579	5781	0	1967	2	233
SRL_OPN_2PTS007_0631_20131101_063201_20131101_081843.EUM.nc	-0.000	-0.000	0.001	3868	6087	0	1814	4	401
SRL_OPN_2PTS007_0634_20131101_081844_20131101_095638.EUM.nc	-0.000	-0.000	0.001	2585	5516	0	2682	10	239
SRL_OPN_2PTS007_0635_20131101_095637_20131101_113432.EUM.nc	-0.000	-0.000	0.001	2114	5378	0	3045	19	200
SRL_OPN_2PTS007_0637_20131101_113432_20131101_131311.EUM.nc	-0.000	-0.000	0.001	2546	5433	0	2709	6	172
SRL_OPN_2PTS007_0639_20131101_131310_20131101_150631.EUM.nc	-0.000	-0.000	0.001	3076	6362	0	3006	3	277
SRL_OPN_2PTS007_0642_20131101_150630_20131101_164616.EUM.nc	-0.000	-0.000	0.001	2602	5613	0	2805	4	202
SRL_OPN_2PTS007_0644_20131101_164616_20131101_182551.EUM.nc	-0.000	-0.000	0.001	2944	5513	0	2334	3	232
SRL_OPN_2PTS007_0646_20131101_182550_20131101_200515.EUM.nc	-0.000	-0.000	0.001	2856	5552	0	2383	4	309
SRL_OPN_2PTS007_0648_20131101_200514_20131101_214354.EUM.nc	-0.000	-0.000	0.001	3006	5438	0	2112	19	301
SRL_OPN_2PTS007_0650_20131101_214353_20131101_232159.EUM.nc	-0.000	-0.000	0.001	2275	5343	0	2849	12	207
SRL_OPN_2PTS007_0651_20131101_232158_20131102_005948.EUM.nc	-0.000	-0.000	0.001	2830	5524	0	2448	21	225
SRL_OPN_2PTS007_0653_20131102_005947_20131102_023803.EUM.nc	-0.000	-0.000	0.001	2634	5554	0	2644	16	260
SRL_OPN_2PTS007_0655_20131102_023803_20131102_041751.EUM.nc	-0.000	-0.000	0.001	2477	5501	0	2792	13	219
SRL_OPN_2PTS007_0657_20131102_041750_20131102_055935.EUM.nc	-0.000	-0.000	0.001	3328	5745	0	2178	2	237
SRL_OPN_2PTS007_0659_20131102_055935_20131102_074748.EUM.nc	-0.000	-0.000	0.001	3806	6146	0	2068	4	268
SRL_OPN_2PTS007_0662_20131102_074747_20131102_092554.EUM.nc	-0.000	-0.000	0.001	2890	5500	0	2339	5	266
SRL_OPN_2PTS007_0663_20131102_092553_20131102_110346.EUM.nc	-0.000	-0.000	0.001	2041	5507	0	3207	23	236
SRL_OPN_2PTS007_0665_20131102_110345_20131102_124205.EUM.nc	-0.001	-0.001	0.001	2237	5376	0	2957	5	177
SRL_OPN_2PTS007_0667_20131102_124204_20131102_142131.EUM.nc	-0.000	-0.000	0.001	2965	5520	0	2286	15	254
SRL_OPN_2PTS007_0669_20131102_142130_20131102_161448.EUM.nc	-0.000	-0.000	0.001	3143	6369	0	2983	4	239
SRL_OPN_2PTS007_0672_20131102_161447_20131102_175434.EUM.nc	-0.000	-0.000	0.001	2628	5586	0	2759	7	192
SRL_OPN_2PTS007_0674_20131102_175434_20131102_193405.EUM.nc	0.000	-0.000	0.001	2997	5620	0	2323	11	289
SRL_OPN_2PTS007_0676_20131102_193404_20131102_211257.EUM.nc	-0.000	-0.000	0.001	3101	5571	0	2149	6	315
SRL_OPN_2PTS007_0678_20131102_211257_20131102_225115.EUM.nc	-0.000	-0.000	0.001	2242	5345	0	2903	14	186
SRL_OPN_2PTS007_0679_20131102_225115_20131103_002904.EUM.nc	-0.000	-0.000	0.001	2848	5453	0	2330	6	269
SRL_OPN_2PTS007_0681_20131103_002903_20131103_020703.EUM.nc	-0.000	-0.000	0.001	2764	5549	0	2520	26	239
SRL_OPN_2PTS007_0683_20131103_020702_20131103_034621.EUM.nc	-0.000	-0.000	0.001	2625	5557	0	2714	4	214
SRL_OPN_2PTS007_0685_20131103_034620_20131103_052716.EUM.nc	-0.000	-0.000	0.001	2524	5571	0	2807	4	236
SRL_OPN_2PTS007_0687_20131103_052715_20131103_071649.EUM.nc	-0.000	-0.000	0.001	3573	6213	0	2364	3	273
SRL_OPN_2PTS007_0690_20131103_071648_20131103_085507.EUM.nc	-0.000	-0.000	0.001	3487	5573	0	1663	15	408
SRL_OPN_2PTS007_0691_20131103_085506_20131103_103302.EUM.nc	-0.000	-0.000	0.001	2208	5519	0	2979	19	313
SRL_OPN_2PTS007_0693_20131103_103302_20131103_121107.EUM.nc	-0.000	-0.000	0.001	2345	5430	0	2919	23	143
SRL_OPN_2PTS007_0695_20131103_121107_20131103_135005.EUM.nc	-0.000	-0.000	0.001	2753	5442	0	2452	6	231
SRL_OPN_2PTS007_0697_20131103_135004_20131103_154328.EUM.nc	-0.000	-0.000	0.001	3105	6406	0	2939	1	361

– Continued on next page

Table 15: Ka-Band Waveform Attitude Statistics.

– Continued from previous page

File	Median	Mean	Std. Dev.	No. Obs.	Total Obs.	Default Lat/Lon	Flag (total)	Default (total)	3-Sigma Edited
SRL_OPN_2PTS007_0700_20131103_154327_20131103_172316.EUM.nc	-0.000	-0.000	0.001	2425	5528	0	2866	3	234
SRL_OPN_2PTS007_0702_20131103_172315_20131103_190244.EUM.nc	-0.000	-0.000	0.001	2965	5599	0	2343	4	287
SRL_OPN_2PTS007_0704_20131103_190243_20131103_204157.EUM.nc	-0.000	-0.000	0.001	3341	5589	0	1896	9	343
SRL_OPN_2PTS007_0706_20131103_204156_20131103_222029.EUM.nc	-0.000	-0.000	0.001	2625	5368	0	2392	26	325
SRL_OPN_2PTS007_0708_20131103_222028_20131103_235814.EUM.nc	-0.000	-0.001	0.001	2717	5491	0	2481	11	282
SRL_OPN_2PTS007_0709_20131103_235814_20131104_013612.EUM.nc	-0.000	-0.000	0.001	3019	5563	0	2317	7	220
SRL_OPN_2PTS007_0711_20131104_013612_20131104_031502.EUM.nc	-0.000	-0.000	0.001	2513	5527	0	2761	14	239
SRL_OPN_2PTS007_0713_20131104_031502_20131104_045520.EUM.nc	-0.000	-0.000	0.001	2625	5534	0	2706	1	202
SRL_OPN_2PTS007_0715_20131104_045519_20131104_063757.EUM.nc	-0.000	-0.000	0.001	3561	5823	0	2001	0	261
SRL_OPN_2PTS007_0718_20131104_065555_20131104_080333.EUM.nc	-0.000	0.000	0.002	25	27	0	1	0	1
SRL_OPN_2PTS007_0719_20131104_080332_20131104_100222.EUM.nc	-0.000	-0.000	0.001	3384	6707	0	2987	10	326
SRL_OPN_2PTS007_0721_20131104_100222_20131104_114009.EUM.nc	-0.000	-0.000	0.001	2213	5359	0	2982	33	131
SRL_OPN_2PTS007_0723_20131104_114010_20131104_131850.EUM.nc	-0.000	-0.000	0.001	2573	5406	0	2604	2	227
SRL_OPN_2PTS007_0725_20131104_131850_20131104_151212.EUM.nc	-0.000	-0.000	0.001	3187	6389	0	3002	1	199
SRL_OPN_2PTS007_0728_20131104_151212_20131104_165158.EUM.nc	-0.000	-0.000	0.001	2562	5589	0	2825	7	195
SRL_OPN_2PTS007_0730_20131104_165157_20131104_183131.EUM.nc	-0.000	-0.000	0.001	2939	5512	0	2340	2	231
SRL_OPN_2PTS007_0732_20131104_183130_20131104_201053.EUM.nc	-0.000	-0.000	0.001	3003	5548	0	2328	7	210
SRL_OPN_2PTS007_0734_20131104_201053_20131104_214939.EUM.nc	-0.000	-0.000	0.001	3084	5455	0	2086	5	280
SRL_OPN_2PTS007_0736_20131104_214938_20131104_232734.EUM.nc	-0.001	-0.001	0.001	2357	5309	0	2760	43	149
SRL_OPN_2PTS007_0737_20131104_232733_20131105_010523.EUM.nc	-0.000	-0.000	0.001	2679	5511	0	2657	12	163
SRL_OPN_2PTS007_0739_20131105_010522_20131105_024351.EUM.nc	-0.000	-0.000	0.001	2585	5574	0	2718	4	267
SRL_OPN_2PTS007_0741_20131105_024350_20131105_042335.EUM.nc	-0.000	-0.000	0.001	2506	5516	0	2792	8	210
SRL_OPN_2PTS007_0743_20131105_042334_20131105_060528.EUM.nc	-0.000	-0.000	0.001	3357	5753	0	2169	2	225
SRL_OPN_2PTS007_0745_20131105_060527_20131105_075325.EUM.nc	-0.000	-0.000	0.001	3829	6126	0	2031	2	264
SRL_OPN_2PTS007_0748_20131105_075324_20131105_093137.EUM.nc	-0.000	-0.000	0.001	2859	5495	0	2415	4	217
SRL_OPN_2PTS007_0749_20131105_093137_20131105_110921.EUM.nc	-0.000	-0.000	0.001	2065	5452	0	3134	50	203
SRL_OPN_2PTS007_0751_20131105_110920_20131105_124742.EUM.nc	-0.000	-0.000	0.001	2142	5347	0	2975	2	228
SRL_OPN_2PTS007_0753_20131105_124742_20131105_144052.EUM.nc	-0.000	-0.000	0.001	3006	6279	0	3030	1	242
SRL_OPN_2PTS007_0756_20131105_144051_20131105_162038.EUM.nc	-0.000	-0.000	0.001	3075	5630	0	2283	4	268
SRL_OPN_2PTS007_0758_20131105_162037_20131105_180015.EUM.nc	-0.000	-0.000	0.001	2656	5582	0	2667	1	258
SRL_OPN_2PTS007_0760_20131105_180014_20131105_193944.EUM.nc	-0.000	-0.000	0.001	3077	5611	0	2303	1	230
SRL_OPN_2PTS007_0762_20131105_193943_20131105_211843.EUM.nc	-0.000	-0.000	0.001	3277	5493	0	1988	18	210
SRL_OPN_2PTS007_0764_20131105_211843_20131105_225650.EUM.nc	-0.001	-0.000	0.002	2255	5442	0	3002	9	176
SRL_OPN_2PTS007_0765_20131105_225650_20131106_003439.EUM.nc	-0.000	-0.000	0.001	3009	5468	0	2224	9	226
SRL_OPN_2PTS007_0767_20131106_003438_20131106_021249.EUM.nc	-0.000	-0.000	0.001	2717	5546	0	2581	2	246
SRL_OPN_2PTS007_0769_20131106_021248_20131106_035202.EUM.nc	-0.000	-0.000	0.001	2524	5498	0	2741	22	211
SRL_OPN_2PTS007_0771_20131106_035201_20131106_053312.EUM.nc	-0.000	-0.000	0.001	2570	5580	0	2802	6	202
SRL_OPN_2PTS007_0773_20131106_053311_20131106_072225.EUM.nc	-0.000	-0.000	0.001	3732	6214	0	2221	5	256
SRL_OPN_2PTS007_0776_20131106_072225_20131106_090051.EUM.nc	-0.001	-0.001	0.001	3524	5604	0	1808	7	265

– Continued on next page

Table 15: Ka-Band Waveform Attitude Statistics.

– Continued from previous page

File	Median	Mean	Std. Dev.	No. Obs.	Total Obs.	Default Lat/Lon	Flag (total)	Default (total)	3-Sigma Edited
SRL_OPN_2PTS007_0777_20131106_090050_20131106_103837.EUM.nc	-0.000	-0.000	0.001	2352	5492	0	2958	8	174
SRL_OPN_2PTS007_0779_20131106_103836_20131106_121644.EUM.nc	-0.000	-0.000	0.001	2264	5452	0	2956	29	203
SRL_OPN_2PTS007_0781_20131106_121643_20131106_135547.EUM.nc	-0.000	-0.000	0.001	2787	5469	0	2441	1	240
SRL_OPN_2PTS007_0783_20131106_135546_20131106_154919.EUM.nc	-0.000	-0.000	0.001	3286	6405	0	2894	12	213
SRL_OPN_2PTS007_0786_20131106_154918_20131106_172857.EUM.nc	-0.000	-0.001	0.001	2556	5489	0	2806	6	121
SRL_OPN_2PTS007_0788_20131106_172856_20131106_190832.EUM.nc	-0.000	-0.000	0.001	3217	5617	0	2179	7	214
SRL_OPN_2PTS007_0790_20131106_190832_20131106_204734.EUM.nc	-0.000	-0.000	0.001	3351	5566	0	1836	26	353
SRL_OPN_2PTS007_0792_20131106_204733_20131106_222604.EUM.nc	-0.000	-0.000	0.001	2675	5394	0	2474	23	222
SRL_OPN_2PTS007_0794_20131106_222603_20131107_000357.EUM.nc	-0.000	-0.000	0.001	2906	5541	0	2445	14	176
SRL_OPN_2PTS007_0795_20131107_000356_20131107_014146.EUM.nc	0.000	-0.000	0.001	2894	5551	0	2345	5	307
SRL_OPN_2PTS007_0797_20131107_014146_20131107_032041.EUM.nc	-0.000	-0.000	0.001	2578	5502	0	2688	18	218
SRL_OPN_2PTS007_0799_20131107_032041_20131107_050114.EUM.nc	-0.000	-0.000	0.001	2663	5596	0	2711	2	220
SRL_OPN_2PTS007_0801_20131107_050113_20131107_064351.EUM.nc	-0.000	-0.000	0.001	3524	5809	0	2012	2	271
SRL_OPN_2PTS007_0803_20131107_064352_20131107_082954.EUM.nc	-0.000	-0.000	0.001	4073	6039	0	1706	2	258
SRL_OPN_2PTS007_0806_20131107_082953_20131107_100755.EUM.nc	-0.000	-0.000	0.001	2575	5511	0	2679	11	246
SRL_OPN_2PTS007_0807_20131107_100754_20131107_114551.EUM.nc	-0.000	-0.000	0.001	2217	5414	0	2987	15	195
SRL_OPN_2PTS007_0809_20131107_114550_20131107_132429.EUM.nc	-0.000	-0.000	0.001	2584	5390	0	2591	3	212
SRL_OPN_2PTS007_0811_20131107_132430_20131107_151751.EUM.nc	-0.000	-0.000	0.001	2552	6372	0	2959	59	802
SRL_OPN_2PTS007_0814_20131107_151751_20131107_165738.EUM.nc	-0.000	-0.001	0.001	2629	5548	0	2783	1	135
SRL_OPN_2PTS007_0816_20131107_165738_20131107_183718.EUM.nc	-0.000	-0.000	0.001	3022	5521	0	2272	1	226
SRL_OPN_2PTS007_0818_20131107_183717_20131107_201630.EUM.nc	-0.000	-0.000	0.001	3061	5520	0	2209	9	241
SRL_OPN_2PTS007_0820_20131107_201629_20131107_215513.EUM.nc	-0.000	-0.000	0.001	2965	5400	0	2097	48	290
SRL_OPN_2PTS007_0822_20131107_215512_20131107_233315.EUM.nc	-0.000	-0.000	0.001	2249	5290	0	2821	15	205
SRL_OPN_2PTS007_0823_20131107_233314_20131108_011056.EUM.nc	-0.000	-0.000	0.001	2603	5526	0	2679	5	239
SRL_OPN_2PTS007_0825_20131108_011056_20131108_024927.EUM.nc	-0.000	-0.000	0.001	2631	5569	0	2765	6	167
SRL_OPN_2PTS007_0827_20131108_024927_20131108_042925.EUM.nc	-0.000	-0.000	0.001	2532	5534	0	2783	3	216
SRL_OPN_2PTS007_0829_20131108_042925_20131108_061117.EUM.nc	-0.000	-0.000	0.001	3315	5709	0	2100	8	286
SRL_OPN_2PTS007_0831_20131108_061117_20131108_075900.EUM.nc	-0.000	-0.000	0.001	3807	6104	0	1987	1	309
SRL_OPN_2PTS007_0834_20131108_075859_20131108_093710.EUM.nc	-0.000	-0.000	0.001	2706	5526	0	2606	9	205
SRL_OPN_2PTS007_0835_20131108_093709_20131108_111501.EUM.nc	0.000	0.000	0.001	2012	5397	0	3166	43	176
SRL_OPN_2PTS007_0837_20131108_111501_20131108_125319.EUM.nc	-0.000	-0.000	0.001	2299	5333	0	2829	4	201
SRL_OPN_2PTS007_0839_20131108_125318_20131108_144639.EUM.nc	-0.000	-0.000	0.001	3057	6299	0	3033	2	207
SRL_OPN_2PTS007_0842_20131108_144638_20131108_162616.EUM.nc	-0.000	-0.000	0.001	3191	5642	0	2304	2	145
SRL_OPN_2PTS007_0844_20131108_162617_20131108_180601.EUM.nc	-0.000	-0.000	0.001	2814	5627	0	2620	3	190
SRL_OPN_2PTS007_0846_20131108_180600_20131108_194521.EUM.nc	-0.000	-0.000	0.001	3104	5589	0	2286	5	194
SRL_OPN_2PTS007_0848_20131108_194520_20131108_212417.EUM.nc	-0.000	-0.000	0.001	3240	5439	0	1929	13	257
SRL_OPN_2PTS007_0850_20131108_212416_20131108_230230.EUM.nc	-0.000	-0.000	0.001	2114	5358	0	3053	9	182
SRL_OPN_2PTS007_0851_20131108_230230_20131109_004011.EUM.nc	-0.000	-0.000	0.001	3031	5499	0	2225	6	237
SRL_OPN_2PTS007_0853_20131109_004011_20131109_021823.EUM.nc	-0.000	-0.000	0.001	2672	5559	0	2681	3	203

– Continued on next page

Table 15: Ka-Band Waveform Attitude Statistics.

– Continued from previous page

File	Median	Mean	Std. Dev.	No. Obs.	Total Obs.	Default Lat/Lon	Flag (total)	Default (total)	3-Sigma Edited
SRL_OPN_2PTS007_0855_20131109_021822_20131109_035750.EUM.nc	-0.000	-0.000	0.001	2520	5562	0	2853	6	183
SRL_OPN_2PTS007_0857_20131109_035750_20131109_053900.EUM.nc	-0.000	-0.000	0.001	2725	5528	0	2549	14	240
SRL_OPN_2PTS007_0859_20131109_053859_20131109_072801.EUM.nc	-0.000	-0.000	0.001	3887	6196	0	2082	0	227
SRL_OPN_2PTS007_0862_20131109_072800_20131109_090623.EUM.nc	-0.000	-0.000	0.001	3452	5570	0	1837	5	276
SRL_OPN_2PTS007_0863_20131109_090622_20131109_104417.EUM.nc	-0.000	-0.000	0.001	2392	5497	0	2873	26	206
SRL_OPN_2PTS007_0865_20131109_104416_20131109_122218.EUM.nc	-0.000	-0.000	0.001	2329	5450	0	2929	15	177
SRL_OPN_2PTS007_0867_20131109_122217_20131109_140135.EUM.nc	-0.000	-0.000	0.001	2904	5476	0	2308	2	262
SRL_OPN_2PTS007_0869_20131109_140135_20131109_155457.EUM.nc	-0.000	-0.000	0.001	3051	6383	0	3030	2	300
SRL_OPN_2PTS007_0872_20131109_155456_20131109_173443.EUM.nc	-0.000	-0.000	0.001	2491	5503	0	2821	4	187
SRL_OPN_2PTS007_0874_20131109_173443_20131109_191410.EUM.nc	-0.000	-0.000	0.001	3179	5612	0	2168	9	256
SRL_OPN_2PTS007_0876_20131109_191409_20131109_205318.EUM.nc	-0.000	-0.000	0.001	3404	5574	0	1909	9	252
SRL_OPN_2PTS007_0878_20131109_205317_20131109_223137.EUM.nc	-0.000	-0.000	0.001	2525	5386	0	2554	28	279
SRL_OPN_2PTS007_0879_20131109_223137_20131110_000928.EUM.nc	-0.000	-0.000	0.001	2770	5473	0	2387	3	313
SRL_OPN_2PTS007_0881_20131110_000928_20131110_014728.EUM.nc	-0.000	-0.000	0.001	3021	5557	0	2333	3	200
SRL_OPN_2PTS007_0883_20131110_014728_20131110_032618.EUM.nc	-0.000	-0.000	0.001	2651	5485	0	2591	7	236
SRL_OPN_2PTS007_0885_20131110_032617_20131110_050658.EUM.nc	-0.000	-0.000	0.001	2569	5588	0	2801	5	213
SRL_OPN_2PTS007_0887_20131110_050657_20131110_065659.EUM.nc	-0.000	-0.000	0.001	3482	6231	0	2504	2	243
SRL_OPN_2PTS007_0890_20131110_065659_20131110_083536.EUM.nc	-0.000	-0.000	0.001	4024	5614	0	1310	6	274
SRL_OPN_2PTS007_0892_20131110_083535_20131110_101326.EUM.nc	-0.000	-0.000	0.001	2488	5506	0	2746	17	255
SRL_OPN_2PTS007_0893_20131110_101325_20131110_115125.EUM.nc	-0.000	-0.000	0.001	2319	5470	0	2978	14	159
SRL_OPN_2PTS007_0895_20131110_115124_20131110_133015.EUM.nc	-0.000	-0.000	0.001	2674	5377	0	2528	7	168
SRL_OPN_2PTS007_0897_20131110_133014_20131110_152338.EUM.nc	-0.000	-0.000	0.001	3215	6348	0	2878	2	253
SRL_OPN_2PTS007_0900_20131110_152337_20131110_170315.EUM.nc	-0.000	-0.000	0.001	2536	5450	0	2761	1	152
SRL_OPN_2PTS007_0902_20131110_170315_20131110_184256.EUM.nc	-0.000	-0.000	0.001	3030	5600	0	2366	0	204
SRL_OPN_2PTS007_0904_20131110_184255_20131110_202215.EUM.nc	-0.000	-0.000	0.001	3152	5518	0	2105	8	253
SRL_OPN_2PTS007_0906_20131110_202214_20131110_220047.EUM.nc	-0.000	-0.000	0.001	2686	5354	0	2285	38	345
SRL_OPN_2PTS007_0908_20131110_220046_20131110_233846.EUM.nc	-0.000	-0.000	0.001	2425	5438	0	2794	13	206
SRL_OPN_2PTS007_0909_20131110_233845_20131111_011636.EUM.nc	-0.000	-0.000	0.001	2843	5513	0	2409	11	250
SRL_OPN_2PTS007_0911_20131111_011635_20131111_025504.EUM.nc	-0.000	-0.000	0.001	2596	5538	0	2757	2	183
SRL_OPN_2PTS007_0913_20131111_025504_20131111_043508.EUM.nc	-0.000	-0.000	0.001	2607	5508	0	2731	12	158
SRL_OPN_2PTS007_0915_20131111_043507_20131111_061707.EUM.nc	-0.000	-0.000	0.001	3484	5760	0	2064	1	211
SRL_OPN_2PTS007_0917_20131111_061706_20131111_080442.EUM.nc	-0.000	-0.000	0.001	3837	6107	0	1961	2	307
SRL_OPN_2PTS007_0920_20131111_080442_20131111_094241.EUM.nc	-0.000	-0.000	0.001	2582	5490	0	2554	4	350
SRL_OPN_2PTS007_0921_20131111_094240_20131111_112033.EUM.nc	0.000	0.000	0.001	2151	5314	0	2982	42	139
SRL_OPN_2PTS007_0923_20131111_112032_20131111_125902.EUM.nc	-0.000	-0.000	0.001	2329	5350	0	2750	1	270
SRL_OPN_2PTS007_0925_20131111_125902_20131111_145216.EUM.nc	-0.000	-0.000	0.001	3104	6320	0	3000	1	215
SRL_OPN_2PTS007_0928_20131111_145216_20131111_163154.EUM.nc	-0.000	-0.000	0.001	2968	5636	0	2442	11	215
SRL_OPN_2PTS007_0930_20131111_163154_20131111_181138.EUM.nc	-0.000	-0.000	0.001	2831	5589	0	2570	2	186
SRL_OPN_2PTS007_0932_20131111_181137_20131111_195105.EUM.nc	-0.000	-0.000	0.001	3073	5565	0	2284	0	208

– Continued on next page

Table 15: Ka-Band Waveform Attitude Statistics.

– Continued from previous page

File	Median	Mean	Std. Dev.	No. Obs.	Total Obs.	Default Lat/Lon	Flag (total)	Default (total)	3-Sigma Edited
SRL_OPN_2PTS007_0934_20131111_195106_20131111_212951.EUM.nc	-0.000	-0.000	0.001	3286	5453	0	1868	21	278
SRL_OPN_2PTS007_0936_20131111_212951_20131111_230802.EUM.nc	-0.000	-0.000	0.001	2079	5382	0	3154	6	143
SRL_OPN_2PTS007_0937_20131111_230801_20131112_004551.EUM.nc	-0.000	-0.000	0.001	2991	5492	0	2281	7	213
SRL_OPN_2PTS007_0939_20131112_004550_20131112_022358.EUM.nc	-0.000	-0.000	0.001	2697	5568	0	2687	5	179
SRL_OPN_2PTS007_0941_20131112_022357_20131112_040330.EUM.nc	-0.000	-0.000	0.001	2636	5477	0	2723	2	116
SRL_OPN_2PTS007_0943_20131112_040330_20131112_054447.EUM.nc	-0.000	-0.000	0.001	2978	5674	0	2405	16	275
SRL_OPN_2PTS007_0945_20131112_054446_20131112_073344.EUM.nc	-0.000	-0.000	0.001	3808	6195	0	2103	6	278
SRL_OPN_2PTS007_0948_20131112_073344_20131112_091155.EUM.nc	-0.000	-0.000	0.001	3177	5535	0	2039	4	315
SRL_OPN_2PTS007_0949_20131112_091155_20131112_104948.EUM.nc	-0.000	-0.000	0.001	2301	5533	0	2965	11	256
SRL_OPN_2PTS007_0951_20131112_104948_20131112_122800.EUM.nc	-0.000	-0.000	0.001	2255	5359	0	2846	33	225
SRL_OPN_2PTS007_0953_20131112_122800_20131112_140712.EUM.nc	-0.000	-0.000	0.001	2838	5517	0	2460	5	214
SRL_OPN_2PTS007_0955_20131112_140712_20131112_160034.EUM.nc	-0.000	-0.000	0.001	3084	6366	0	3012	4	266
SRL_OPN_2PTS007_0958_20131112_160034_20131112_174021.EUM.nc	-0.000	-0.000	0.001	2632	5635	0	2826	5	172
SRL_OPN_2PTS007_0960_20131112_174020_20131112_191947.EUM.nc	-0.000	-0.000	0.001	3151	5575	0	2128	2	294
SRL_OPN_2PTS007_0962_20131112_191946_20131112_205853.EUM.nc	-0.000	-0.000	0.001	3423	5589	0	1876	11	279
SRL_OPN_2PTS007_0964_20131112_205852_20131112_223718.EUM.nc	-0.000	-0.000	0.001	2568	5355	0	2542	9	236
SRL_OPN_2PTS007_0965_20131112_223717_20131113_001500.EUM.nc	-0.000	-0.000	0.001	2754	5467	0	2411	5	297
SRL_OPN_2PTS007_0967_20131113_001459_20131113_015301.EUM.nc	-0.000	-0.000	0.001	2928	5523	0	2341	4	250
SRL_OPN_2PTS007_0969_20131113_015301_20131113_033205.EUM.nc	-0.000	-0.000	0.001	2713	5481	0	2556	5	207
SRL_OPN_2PTS007_0971_20131113_033205_20131113_051244.EUM.nc	-0.000	-0.000	0.001	2718	5564	0	2729	0	117
SRL_OPN_2PTS007_0973_20131113_051244_20131113_070235.EUM.nc	-0.000	-0.000	0.001	3531	6212	0	2460	8	213
SRL_OPN_2PTS007_0976_20131113_070235_20131113_084109.EUM.nc	-0.000	-0.000	0.001	3875	5609	0	1427	11	296
SRL_OPN_2PTS007_0978_20131113_084108_20131113_101905.EUM.nc	-0.000	-0.000	0.001	2458	5514	0	2803	13	240
SRL_OPN_2PTS007_0979_20131113_101904_20131113_115658.EUM.nc	-0.000	-0.000	0.001	2342	5429	0	2912	10	165
SRL_OPN_2PTS007_0981_20131113_115657_20131113_133552.EUM.nc	-0.000	-0.000	0.001	2631	5326	0	2497	4	194
SRL_OPN_2PTS007_0983_20131113_133551_20131113_152915.EUM.nc	-0.000	-0.000	0.001	3138	6347	0	2850	2	357
SRL_OPN_2PTS007_0986_20131113_152914_20131113_170902.EUM.nc	-0.000	-0.000	0.001	2543	5493	0	2776	1	173
SRL_OPN_2PTS007_0988_20131113_170901_20131113_184832.EUM.nc	-0.000	-0.000	0.001	3012	5603	0	2259	17	315
SRL_OPN_2PTS007_0990_20131113_184832_20131113_202750.EUM.nc	-0.000	-0.000	0.001	3161	5526	0	2115	9	241
SRL_OPN_2PTS007_0992_20131113_202749_20131113_220627.EUM.nc	-0.000	-0.000	0.001	2799	5359	0	2310	18	232
SRL_OPN_2PTS007_0994_20131113_220626_20131113_234417.EUM.nc	-0.000	-0.000	0.001	2444	5478	0	2702	27	305
SRL_OPN_2PTS007_0995_20131113_234417_20131114_012210.EUM.nc	-0.000	-0.000	0.001	2779	5534	0	2521	12	222
SRL_OPN_2PTS007_0997_20131114_012209_20131114_030049.EUM.nc	-0.000	-0.000	0.001	2570	5568	0	2762	2	234
SRL_OPN_2PTS007_0999_20131114_030048_20131114_044051.EUM.nc	-0.000	-0.000	0.001	2601	5624	0	2857	9	157

32 Inverted Barometer Height Correction Table

Table 16: Inverted Barometer Height Correction Statistics.

File	Median	Mean	Std. Dev.	No. Obs.	Total Obs.	Default Lat/Lon	Flag (total)	Default (total)	3-Sigma Edited
SRL_OPN_2PTS006_1001_20131010_044100_20131010_062309.EUM.nc	-0.021	-0.031	0.083	3696	5791	0	1963	0	132
SRL_OPN_2PTS007_0001_20131010_062308_20131010_081016.EUM.nc	-0.018	-0.007	0.091	4014	6092	0	1856	0	222
SRL_OPN_2PTS007_0004_20131010_081016_20131010_094823.EUM.nc	-0.032	-0.046	0.074	2698	5526	0	2577	0	251
SRL_OPN_2PTS007_0005_20131010_094822_20131010_112616.EUM.nc	-0.001	0.045	0.114	2146	5400	0	3254	0	0
SRL_OPN_2PTS007_0007_20131010_112615_20131010_130440.EUM.nc	-0.025	-0.025	0.128	2653	5359	0	2705	0	1
SRL_OPN_2PTS007_0009_20131010_130439_20131010_145757.EUM.nc	-0.032	-0.049	0.066	3225	6384	0	2758	0	401
SRL_OPN_2PTS007_0012_20131010_145757_20131010_163744.EUM.nc	-0.023	-0.018	0.060	2962	5652	0	2475	0	215
SRL_OPN_2PTS007_0014_20131010_163743_20131010_181726.EUM.nc	-0.001	0.020	0.085	2951	5508	0	2524	0	33
SRL_OPN_2PTS007_0016_20131010_181725_20131010_195643.EUM.nc	-0.028	-0.010	0.109	3368	5572	0	2183	0	21
SRL_OPN_2PTS007_0018_20131010_195643_20131010_213535.EUM.nc	-0.015	-0.026	0.088	3455	5470	0	1771	0	244
SRL_OPN_2PTS007_0020_20131010_213534_20131010_231345.EUM.nc	-0.001	0.061	0.154	2408	5386	0	2978	0	0
SRL_OPN_2PTS007_0021_20131010_231345_20131011_005125.EUM.nc	-0.026	-0.034	0.093	3124	5524	0	2245	0	155
SRL_OPN_2PTS007_0023_20131011_005125_20131011_022945.EUM.nc	-0.032	-0.011	0.103	2812	5542	0	2600	0	130
SRL_OPN_2PTS007_0025_20131011_022945_20131011_040915.EUM.nc	-0.033	-0.024	0.066	2492	5481	0	2849	0	140
SRL_OPN_2PTS007_0027_20131011_040914_20131011_055048.EUM.nc	-0.028	-0.026	0.081	3474	5732	0	2156	0	102
SRL_OPN_2PTS007_0029_20131011_055047_20131011_073922.EUM.nc	-0.019	0.007	0.105	4046	6163	0	2066	0	51
SRL_OPN_2PTS007_0032_20131011_073921_20131011_091741.EUM.nc	-0.035	-0.028	0.125	3427	5543	0	2116	0	0
SRL_OPN_2PTS007_0033_20131011_091740_20131011_105525.EUM.nc	0.016	0.016	0.069	2414	5516	0	3102	0	0
SRL_OPN_2PTS007_0035_20131011_105524_20131011_123339.EUM.nc	-0.024	-0.007	0.140	2360	5375	0	2946	0	69
SRL_OPN_2PTS007_0037_20131011_123339_20131011_141307.EUM.nc	-0.045	-0.062	0.059	2842	5576	0	2321	0	413
SRL_OPN_2PTS007_0039_20131011_141306_20131011_160626.EUM.nc	-0.025	-0.001	0.097	3421	6399	0	2951	0	27
SRL_OPN_2PTS007_0042_20131011_160626_20131011_174604.EUM.nc	-0.013	0.014	0.089	2686	5608	0	2849	0	73
SRL_OPN_2PTS007_0044_20131011_174603_20131011_192536.EUM.nc	-0.038	-0.023	0.105	3537	5637	0	2090	0	10
SRL_OPN_2PTS007_0046_20131011_192537_20131011_210432.EUM.nc	-0.024	-0.023	0.115	3668	5530	0	1854	0	8
SRL_OPN_2PTS007_0048_20131011_210433_20131011_224255.EUM.nc	0.010	0.027	0.111	2879	5371	0	2414	0	78
SRL_OPN_2PTS007_0049_20131011_224254_20131012_002045.EUM.nc	-0.023	0.002	0.128	3105	5443	0	2332	0	6
SRL_OPN_2PTS007_0051_20131012_002044_20131012_015840.EUM.nc	-0.019	-0.006	0.114	3153	5545	0	2267	0	125
SRL_OPN_2PTS007_0053_20131012_015839_20131012_033748.EUM.nc	-0.026	-0.026	0.059	2691	5522	0	2674	0	157
SRL_OPN_2PTS007_0055_20131012_033748_20131012_051842.EUM.nc	-0.045	-0.035	0.108	2780	5578	0	2723	0	75
SRL_OPN_2PTS007_0057_20131012_051841_20131012_070823.EUM.nc	-0.030	-0.017	0.103	3748	6235	0	2487	0	0
SRL_OPN_2PTS007_0060_20131012_070822_20131012_084646.EUM.nc	-0.040	-0.055	0.066	3854	5592	0	1441	0	297
SRL_OPN_2PTS007_0062_20131012_084647_20131012_102442.EUM.nc	-0.005	0.004	0.093	2628	5509	0	2874	0	7
SRL_OPN_2PTS007_0063_20131012_102441_20131012_120244.EUM.nc	-0.020	-0.035	0.058	2248	5479	0	2941	0	290
SRL_OPN_2PTS007_0065_20131012_120243_20131012_134135.EUM.nc	-0.010	0.032	0.155	3065	5457	0	2392	0	0
SRL_OPN_2PTS007_0067_20131012_134134_20131012_153459.EUM.nc	-0.013	0.006	0.097	3597	6404	0	2705	0	102
SRL_OPN_2PTS007_0070_20131012_153458_20131012_171445.EUM.nc	-0.017	0.009	0.086	2619	5507	0	2876	0	12

– Continued on next page

Table 16: Inverted Barometer Height Correction Statistics.

– Continued from previous page

File	Median	Mean	Std. Dev.	No. Obs.	Total Obs.	Default Lat/Lon	Flag (total)	Default (total)	3-Sigma Edited
SRL_OPN_2PTS007_0072_20131012_171445_20131012_185424.EUM.nc	-0.030	-0.039	0.088	3207	5650	0	2267	0	176
SRL_OPN_2PTS007_0074_20131012_185423_20131012_203330.EUM.nc	-0.029	-0.048	0.075	3337	5576	0	1981	0	258
SRL_OPN_2PTS007_0076_20131012_203331_20131012_221207.EUM.nc	-0.016	-0.017	0.098	3114	5421	0	2304	0	3
SRL_OPN_2PTS007_0078_20131012_221207_20131012_235003.EUM.nc	-0.029	-0.006	0.131	2822	5503	0	2526	0	155
SRL_OPN_2PTS007_0079_20131012_235002_20131013_012749.EUM.nc	-0.022	-0.018	0.095	2885	5516	0	2462	0	169
SRL_OPN_2PTS007_0081_20131013_012748_20131013_030632.EUM.nc	-0.017	-0.003	0.079	2736	5570	0	2749	0	85
SRL_OPN_2PTS007_0083_20131013_030631_20131013_044641.EUM.nc	-0.050	-0.035	0.100	2673	5523	0	2759	0	91
SRL_OPN_2PTS007_0085_20131013_044640_20131013_062905.EUM.nc	-0.046	-0.055	0.074	3576	5793	0	1974	0	243
SRL_OPN_2PTS007_0087_20131013_062904_20131013_081555.EUM.nc	-0.026	-0.021	0.080	3932	5904	0	1766	0	206
SRL_OPN_2PTS007_0090_20131013_081554_20131013_095400.EUM.nc	-0.022	-0.026	0.095	2853	5529	0	2642	0	34
SRL_OPN_2PTS007_0091_20131013_095359_20131013_113146.EUM.nc	-0.003	-0.011	0.079	2011	5367	0	3111	0	245
SRL_OPN_2PTS007_0093_20131013_113145_20131013_131022.EUM.nc	-0.009	-0.032	0.081	2365	5448	0	2741	0	342
SRL_OPN_2PTS007_0095_20131013_131021_20131013_150340.EUM.nc	-0.015	-0.005	0.093	3453	6382	0	2789	0	140
SRL_OPN_2PTS007_0098_20131013_150339_20131013_164327.EUM.nc	-0.036	-0.019	0.070	2888	5646	0	2758	0	0
SRL_OPN_2PTS007_0100_20131013_164326_20131013_182302.EUM.nc	-0.025	-0.005	0.120	3125	5558	0	2407	0	26
SRL_OPN_2PTS007_0102_20131013_182301_20131013_200225.EUM.nc	-0.038	-0.049	0.043	2914	5558	0	2240	0	404
SRL_OPN_2PTS007_0104_20131013_200224_20131013_214115.EUM.nc	-0.032	-0.043	0.061	3321	5468	0	1869	0	278
SRL_OPN_2PTS007_0106_20131013_214114_20131013_231913.EUM.nc	-0.009	0.051	0.164	2534	5329	0	2795	0	0
SRL_OPN_2PTS007_0107_20131013_231913_20131014_005702.EUM.nc	-0.035	-0.020	0.102	3015	5552	0	2428	0	109
SRL_OPN_2PTS007_0109_20131014_005702_20131014_023524.EUM.nc	-0.026	-0.028	0.050	2863	5551	0	2573	0	115
SRL_OPN_2PTS007_0111_20131014_023524_20131014_041500.EUM.nc	-0.026	0.008	0.120	2660	5486	0	2826	0	0
SRL_OPN_2PTS007_0113_20131014_041459_20131014_055641.EUM.nc	-0.046	-0.058	0.046	3265	5737	0	2117	0	355
SRL_OPN_2PTS007_0115_20131014_055639_20131014_074501.EUM.nc	-0.016	-0.002	0.097	4083	6152	0	2054	0	15
SRL_OPN_2PTS007_0118_20131014_074500_20131014_092318.EUM.nc	-0.023	-0.021	0.108	3228	5511	0	2283	0	0
SRL_OPN_2PTS007_0119_20131014_092317_20131014_110100.EUM.nc	0.005	0.007	0.056	1987	5498	0	3219	0	292
SRL_OPN_2PTS007_0121_20131014_110059_20131014_123918.EUM.nc	-0.017	-0.031	0.086	2249	5398	0	2987	0	162
SRL_OPN_2PTS007_0123_20131014_123918_20131014_141850.EUM.nc	-0.026	-0.041	0.073	3002	5561	0	2284	0	275
SRL_OPN_2PTS007_0125_20131014_141849_20131014_161208.EUM.nc	-0.042	-0.032	0.071	3519	6379	0	2845	0	15
SRL_OPN_2PTS007_0128_20131014_161208_20131014_175146.EUM.nc	-0.011	0.011	0.121	2782	5594	0	2795	0	17
SRL_OPN_2PTS007_0130_20131014_175146_20131014_193117.EUM.nc	-0.033	-0.049	0.057	3049	5614	0	2207	0	358
SRL_OPN_2PTS007_0132_20131014_193117_20131014_211011.EUM.nc	-0.025	-0.034	0.074	3292	5522	0	1968	0	262
SRL_OPN_2PTS007_0134_20131014_211011_20131014_224830.EUM.nc	-0.001	0.037	0.117	2669	5383	0	2653	0	61
SRL_OPN_2PTS007_0135_20131014_224830_20131015_002619.EUM.nc	-0.033	-0.018	0.100	3056	5394	0	2240	0	98
SRL_OPN_2PTS007_0137_20131015_002618_20131015_020417.EUM.nc	-0.030	-0.040	0.048	2955	5511	0	2317	0	239
SRL_OPN_2PTS007_0139_20131015_020416_20131015_034331.EUM.nc	-0.032	-0.028	0.054	2663	5525	0	2685	0	177
SRL_OPN_2PTS007_0141_20131015_034330_20131015_052431.EUM.nc	-0.043	-0.058	0.061	2426	5595	0	2800	0	369
SRL_OPN_2PTS007_0143_20131015_052432_20131015_071401.EUM.nc	-0.029	-0.022	0.096	3660	6212	0	2460	0	92
SRL_OPN_2PTS007_0146_20131015_071401_20131015_085222.EUM.nc	-0.032	-0.045	0.079	3931	5587	0	1471	0	185
SRL_OPN_2PTS007_0147_20131015_085221_20131015_103017.EUM.nc	-0.001	0.038	0.102	2512	5506	0	2922	0	72

– Continued on next page

Table 16: Inverted Barometer Height Correction Statistics.

– Continued from previous page

File	Median	Mean	Std. Dev.	No. Obs.	Total Obs.	Default Lat/Lon	Flag (total)	Default (total)	3-Sigma Edited
SRL_OPN_2PTS007_0149_20131015_103017_20131015_120821.EUM.nc	-0.031	-0.042	0.052	2276	5492	0	2927	0	289
SRL_OPN_2PTS007_0151_20131015_120820_20131015_134716.EUM.nc	-0.011	-0.007	0.062	2927	5463	0	2462	0	74
SRL_OPN_2PTS007_0153_20131015_134717_20131015_154040.EUM.nc	-0.041	-0.047	0.077	3557	6412	0	2758	0	97
SRL_OPN_2PTS007_0156_20131015_154039_20131015_172027.EUM.nc	-0.006	0.001	0.094	2531	5553	0	2928	0	94
SRL_OPN_2PTS007_0158_20131015_172026_20131015_190005.EUM.nc	-0.038	-0.053	0.079	3110	5614	0	2306	0	198
SRL_OPN_2PTS007_0160_20131015_190004_20131015_203910.EUM.nc	-0.027	-0.042	0.070	3363	5557	0	1859	0	335
SRL_OPN_2PTS007_0162_20131015_203909_20131015_221743.EUM.nc	-0.008	0.052	0.154	3091	5409	0	2318	0	0
SRL_OPN_2PTS007_0164_20131015_221742_20131015_235537.EUM.nc	-0.044	-0.049	0.056	2726	5514	0	2457	0	331
SRL_OPN_2PTS007_0165_20131015_235537_20131016_013324.EUM.nc	-0.019	-0.024	0.058	2872	5525	0	2342	0	311
SRL_OPN_2PTS007_0167_20131016_013325_20131016_031213.EUM.nc	-0.027	-0.040	0.061	2702	5586	0	2789	0	95
SRL_OPN_2PTS007_0169_20131016_031212_20131016_045228.EUM.nc	-0.030	-0.040	0.083	2562	5515	0	2709	0	244
SRL_OPN_2PTS007_0171_20131016_045227_20131016_063501.EUM.nc	-0.048	-0.060	0.058	3456	5842	0	2005	0	381
SRL_OPN_2PTS007_0173_20131016_063501_20131016_082132.EUM.nc	-0.031	-0.048	0.091	4069	6069	0	1757	0	243
SRL_OPN_2PTS007_0176_20131016_082132_20131016_095936.EUM.nc	0.006	0.021	0.097	2731	5531	0	2674	0	126
SRL_OPN_2PTS007_0177_20131016_095935_20131016_113723.EUM.nc	-0.019	0.019	0.152	2372	5399	0	3027	0	0
SRL_OPN_2PTS007_0179_20131016_113722_20131016_131601.EUM.nc	-0.020	-0.029	0.040	2618	5415	0	2638	0	159
SRL_OPN_2PTS007_0181_20131016_131601_20131016_150922.EUM.nc	-0.049	-0.068	0.066	3248	6421	0	2911	0	262
SRL_OPN_2PTS007_0184_20131016_150922_20131016_164909.EUM.nc	-0.014	-0.010	0.068	2707	5592	0	2781	0	104
SRL_OPN_2PTS007_0186_20131016_164908_20131016_182843.EUM.nc	-0.020	-0.045	0.086	3099	5534	0	2358	0	77
SRL_OPN_2PTS007_0188_20131016_182843_20131016_200805.EUM.nc	-0.025	-0.013	0.113	3303	5560	0	2240	0	17
SRL_OPN_2PTS007_0190_20131016_200804_20131016_214652.EUM.nc	-0.010	-0.020	0.079	3060	5437	0	1983	0	394
SRL_OPN_2PTS007_0192_20131016_214652_20131016_232448.EUM.nc	-0.016	0.022	0.143	2555	5287	0	2729	0	3
SRL_OPN_2PTS007_0193_20131016_232447_20131017_010237.EUM.nc	-0.023	-0.032	0.039	2568	5515	0	2582	0	365
SRL_OPN_2PTS007_0195_20131017_010237_20131017_024103.EUM.nc	-0.024	-0.038	0.059	2824	5553	0	2631	0	98
SRL_OPN_2PTS007_0197_20131017_024102_20131017_042044.EUM.nc	-0.033	-0.039	0.053	2493	5513	0	2775	0	245
SRL_OPN_2PTS007_0199_20131017_042043_20131017_060232.EUM.nc	-0.030	-0.045	0.064	3517	5744	0	2073	0	154
SRL_OPN_2PTS007_0201_20131017_060232_20131017_075039.EUM.nc	-0.022	-0.036	0.092	3902	6140	0	2003	0	235
SRL_OPN_2PTS007_0204_20131017_075039_20131017_092852.EUM.nc	-0.018	0.020	0.148	3110	5488	0	2377	0	1
SRL_OPN_2PTS007_0205_20131017_092851_20131017_110635.EUM.nc	-0.008	0.002	0.104	2099	5485	0	3170	0	216
SRL_OPN_2PTS007_0207_20131017_110634_20131017_124455.EUM.nc	-0.049	-0.051	0.044	2254	5381	0	2983	0	144
SRL_OPN_2PTS007_0209_20131017_124455_20131017_143804.EUM.nc	-0.046	-0.061	0.058	3093	6345	0	2986	0	266
SRL_OPN_2PTS007_0212_20131017_143803_20131017_161750.EUM.nc	-0.019	-0.014	0.064	3419	5631	0	2157	0	55
SRL_OPN_2PTS007_0214_20131017_161750_20131017_175726.EUM.nc	-0.003	-0.022	0.089	2775	5561	0	2700	0	86
SRL_OPN_2PTS007_0216_20131017_175726_20131017_193657.EUM.nc	-0.030	-0.047	0.089	3248	5631	0	2216	0	167
SRL_OPN_2PTS007_0218_20131017_193656_20131017_211548.EUM.nc	-0.015	-0.016	0.070	3303	5458	0	1864	0	291
SRL_OPN_2PTS007_0220_20131017_211547_20131017_225405.EUM.nc	-0.007	-0.022	0.052	2094	5447	0	2893	0	460
SRL_OPN_2PTS007_0221_20131017_225404_20131018_003154.EUM.nc	-0.018	-0.035	0.046	2889	5463	0	2193	0	381
SRL_OPN_2PTS007_0223_20131018_003154_20131018_020955.EUM.nc	-0.030	-0.043	0.051	2959	5529	0	2509	0	61
SRL_OPN_2PTS007_0225_20131018_020954_20131018_034913.EUM.nc	-0.033	-0.035	0.048	2657	5526	0	2734	0	135

– Continued on next page

Table 16: Inverted Barometer Height Correction Statistics.

– Continued from previous page

File	Median	Mean	Std. Dev.	No. Obs.	Total Obs.	Default Lat/Lon	Flag (total)	Default (total)	3-Sigma Edited
SRL_OPN_2PTS007_0227_20131018_034912_20131018_053021.EUM.nc	-0.047	-0.059	0.054	2488	5582	0	2785	0	309
SRL_OPN_2PTS007_0229_20131018_053020_20131018_071940.EUM.nc	-0.028	-0.031	0.103	3814	6210	0	2311	0	85
SRL_OPN_2PTS007_0232_20131018_071939_20131018_085758.EUM.nc	-0.027	-0.039	0.066	3508	5585	0	1629	0	448
SRL_OPN_2PTS007_0233_20131018_085757_20131018_103552.EUM.nc	0.008	0.031	0.115	2459	5497	0	3038	0	0
SRL_OPN_2PTS007_0235_20131018_103551_20131018_121358.EUM.nc	-0.037	-0.046	0.042	2262	5452	0	2940	0	250
SRL_OPN_2PTS007_0237_20131018_121357_20131018_135258.EUM.nc	-0.032	-0.036	0.050	2866	5453	0	2390	0	197
SRL_OPN_2PTS007_0239_20131018_135258_20131018_154622.EUM.nc	-0.032	-0.045	0.037	3347	6430	0	2728	0	355
SRL_OPN_2PTS007_0242_20131018_154622_20131018_172608.EUM.nc	-0.015	-0.027	0.055	2426	5509	0	2873	0	210
SRL_OPN_2PTS007_0244_20131018_172608_20131018_190545.EUM.nc	-0.039	-0.054	0.081	3202	5643	0	2275	0	166
SRL_OPN_2PTS007_0246_20131018_190546_20131018_204449.EUM.nc	-0.024	-0.031	0.078	3589	5595	0	1783	0	223
SRL_OPN_2PTS007_0248_20131018_204448_20131018_222319.EUM.nc	0.008	-0.006	0.068	2559	5382	0	2390	0	433
SRL_OPN_2PTS007_0250_20131018_222318_20131019_000113.EUM.nc	-0.033	-0.035	0.043	2754	5502	0	2408	0	340
SRL_OPN_2PTS007_0251_20131019_000112_20131019_013901.EUM.nc	-0.038	-0.050	0.049	3096	5551	0	2336	0	119
SRL_OPN_2PTS007_0253_20131019_013900_20131019_031753.EUM.nc	-0.032	-0.044	0.050	2697	5584	0	2763	0	124
SRL_OPN_2PTS007_0255_20131019_031753_20131019_045815.EUM.nc	-0.025	-0.039	0.068	2653	5570	0	2698	0	219
SRL_OPN_2PTS007_0257_20131019_045815_20131019_064057.EUM.nc	-0.038	-0.025	0.106	3762	5819	0	1975	0	82
SRL_OPN_2PTS007_0259_20131019_064056_20131019_082710.EUM.nc	-0.031	-0.027	0.096	4215	6043	0	1659	0	169
SRL_OPN_2PTS007_0262_20131019_082709_20131019_100511.EUM.nc	0.001	0.003	0.106	2790	5529	0	2660	0	79
SRL_OPN_2PTS007_0263_20131019_100511_20131019_114259.EUM.nc	-0.017	-0.036	0.062	2089	5444	0	3080	0	275
SRL_OPN_2PTS007_0265_20131019_114259_20131019_132142.EUM.nc	-0.026	-0.038	0.037	2532	5416	0	2600	0	284
SRL_OPN_2PTS007_0267_20131019_132142_20131019_151504.EUM.nc	-0.051	-0.055	0.051	3352	6411	0	2896	0	163
SRL_OPN_2PTS007_0270_20131019_151503_20131019_165451.EUM.nc	-0.004	0.007	0.069	2621	5569	0	2806	0	142
SRL_OPN_2PTS007_0272_20131019_165450_20131019_183423.EUM.nc	-0.044	-0.062	0.074	3005	5548	0	2341	0	202
SRL_OPN_2PTS007_0274_20131019_183422_20131019_201345.EUM.nc	-0.021	-0.033	0.105	3239	5562	0	2168	0	155
SRL_OPN_2PTS007_0276_20131019_201345_20131019_215229.EUM.nc	0.008	0.006	0.083	3119	5427	0	1978	0	330
SRL_OPN_2PTS007_0278_20131019_215228_20131019_233023.EUM.nc	-0.010	0.008	0.091	2351	5357	0	2892	0	114
SRL_OPN_2PTS007_0279_20131019_233022_20131020_010812.EUM.nc	-0.050	-0.055	0.053	2677	5513	0	2660	0	176
SRL_OPN_2PTS007_0281_20131020_010811_20131020_024642.EUM.nc	-0.038	-0.052	0.047	2736	5568	0	2665	0	167
SRL_OPN_2PTS007_0283_20131020_024641_20131020_042628.EUM.nc	-0.026	-0.039	0.064	2574	5535	0	2746	0	215
SRL_OPN_2PTS007_0285_20131020_042628_20131020_060826.EUM.nc	-0.021	-0.029	0.082	3540	5766	0	2079	0	147
SRL_OPN_2PTS007_0287_20131020_060825_20131020_075615.EUM.nc	-0.019	-0.008	0.125	4048	6110	0	1987	0	75
SRL_OPN_2PTS007_0290_20131020_075614_20131020_093426.EUM.nc	-0.009	-0.025	0.068	2836	5510	0	2472	0	202
SRL_OPN_2PTS007_0291_20131020_093425_20131020_111210.EUM.nc	0.010	0.018	0.110	2124	5449	0	3201	0	124
SRL_OPN_2PTS007_0293_20131020_111209_20131020_125034.EUM.nc	-0.036	-0.048	0.057	2261	5392	0	2929	0	202
SRL_OPN_2PTS007_0295_20131020_125033_20131020_144345.EUM.nc	-0.054	-0.052	0.060	3238	6349	0	2979	0	132
SRL_OPN_2PTS007_0298_20131020_144345_20131020_162331.EUM.nc	-0.010	-0.003	0.051	3179	5625	0	2297	0	149
SRL_OPN_2PTS007_0300_20131020_162330_20131020_180307.EUM.nc	-0.018	-0.023	0.115	2924	5622	0	2669	0	29
SRL_OPN_2PTS007_0302_20131020_180306_20131020_194235.EUM.nc	-0.037	-0.055	0.093	3147	5623	0	2294	0	182
SRL_OPN_2PTS007_0304_20131020_194234_20131020_212133.EUM.nc	0.006	0.018	0.081	3258	5475	0	1884	0	333

– Continued on next page

Table 16: Inverted Barometer Height Correction Statistics.

– Continued from previous page

File	Median	Mean	Std. Dev.	No. Obs.	Total Obs.	Default Lat/Lon	Flag (total)	Default (total)	3-Sigma Edited
SRL_OPN_2PTS007_0306_20131020_212134_20131020_225940.EUM.nc	-0.002	0.021	0.108	2356	5428	0	3072	0	0
SRL_OPN_2PTS007_0307_20131020_225939_20131021_003727.EUM.nc	-0.038	-0.042	0.072	3167	5503	0	2188	0	148
SRL_OPN_2PTS007_0309_20131021_003726_20131021_021530.EUM.nc	-0.039	-0.047	0.057	2990	5533	0	2518	0	25
SRL_OPN_2PTS007_0311_20131021_021529_20131021_035454.EUM.nc	-0.022	0.008	0.096	2683	5526	0	2843	0	0
SRL_OPN_2PTS007_0313_20131021_035454_20131021_053608.EUM.nc	-0.022	-0.030	0.070	2529	5565	0	2714	0	322
SRL_OPN_2PTS007_0315_20131021_053607_20131021_072515.EUM.nc	-0.023	-0.022	0.108	3982	6204	0	2139	0	83
SRL_OPN_2PTS007_0318_20131021_072514_20131021_090331.EUM.nc	-0.023	-0.030	0.063	3620	5565	0	1765	0	180
SRL_OPN_2PTS007_0319_20131021_090330_20131021_104124.EUM.nc	0.004	-0.000	0.097	2488	5505	0	2879	0	138
SRL_OPN_2PTS007_0321_20131021_104124_20131021_121933.EUM.nc	-0.034	-0.053	0.054	2295	5480	0	2985	0	200
SRL_OPN_2PTS007_0323_20131021_121932_20131021_135838.EUM.nc	-0.036	-0.040	0.069	3075	5497	0	2315	0	107
SRL_OPN_2PTS007_0325_20131021_135838_20131021_155201.EUM.nc	-0.014	-0.022	0.031	3148	6399	0	2854	0	397
SRL_OPN_2PTS007_0328_20131021_155200_20131021_173147.EUM.nc	-0.007	0.000	0.106	2649	5478	0	2829	0	0
SRL_OPN_2PTS007_0330_20131021_173147_20131021_191123.EUM.nc	-0.029	-0.032	0.099	3405	5626	0	2138	0	83
SRL_OPN_2PTS007_0332_20131021_191122_20131021_205024.EUM.nc	-0.003	0.013	0.082	3553	5569	0	1832	0	184
SRL_OPN_2PTS007_0334_20131021_205023_20131021_222853.EUM.nc	0.012	0.035	0.102	3015	5401	0	2383	0	3
SRL_OPN_2PTS007_0336_20131021_222852_20131022_000645.EUM.nc	-0.045	-0.041	0.066	3027	5524	0	2393	0	104
SRL_OPN_2PTS007_0337_20131022_000644_20131022_014435.EUM.nc	-0.027	-0.044	0.070	3224	5550	0	2289	0	37
SRL_OPN_2PTS007_0339_20131022_014435_20131022_032331.EUM.nc	-0.018	-0.020	0.050	2583	5501	0	2694	0	224
SRL_OPN_2PTS007_0341_20131022_032330_20131022_050359.EUM.nc	-0.018	-0.016	0.096	2640	5587	0	2768	0	179
SRL_OPN_2PTS007_0343_20131022_050359_20131022_065415.EUM.nc	-0.023	-0.008	0.111	3790	6227	0	2437	0	0
SRL_OPN_2PTS007_0346_20131022_065414_20131022_083243.EUM.nc	-0.020	-0.023	0.061	4211	5616	0	1216	0	189
SRL_OPN_2PTS007_0348_20131022_083242_20131022_101042.EUM.nc	-0.027	-0.022	0.091	2786	5440	0	2593	0	61
SRL_OPN_2PTS007_0349_20131022_101042_20131022_114840.EUM.nc	-0.025	-0.021	0.102	2438	5456	0	3018	0	0
SRL_OPN_2PTS007_0351_20131022_114839_20131022_132718.EUM.nc	-0.019	-0.034	0.079	2748	5227	0	2462	0	17
SRL_OPN_2PTS007_0353_20131022_132717_20131022_152041.EUM.nc	-0.024	-0.032	0.038	3204	6398	0	2882	0	312
SRL_OPN_2PTS007_0356_20131022_152040_20131022_170028.EUM.nc	-0.012	-0.014	0.078	2595	5551	0	2821	0	135
SRL_OPN_2PTS007_0358_20131022_170028_20131022_184009.EUM.nc	-0.025	-0.016	0.112	3228	5630	0	2402	0	0
SRL_OPN_2PTS007_0360_20131022_184008_20131022_201919.EUM.nc	0.001	0.012	0.107	3380	5559	0	2179	0	0
SRL_OPN_2PTS007_0362_20131022_201919_20131022_215803.EUM.nc	0.026	0.052	0.098	3177	5433	0	2253	0	3
SRL_OPN_2PTS007_0364_20131022_215802_20131022_233603.EUM.nc	-0.049	-0.039	0.079	2453	5402	0	2837	0	112
SRL_OPN_2PTS007_0365_20131022_233603_20131023_011345.EUM.nc	-0.027	-0.040	0.082	2883	5493	0	2588	0	22
SRL_OPN_2PTS007_0367_20131023_011344_20131023_025218.EUM.nc	-0.015	-0.023	0.048	2637	5561	0	2754	0	170
SRL_OPN_2PTS007_0369_20131023_025218_20131023_043211.EUM.nc	-0.028	0.001	0.119	2773	5513	0	2732	0	8
SRL_OPN_2PTS007_0371_20131023_043211_20131023_061415.EUM.nc	-0.031	-0.007	0.105	3660	5762	0	2102	0	0
SRL_OPN_2PTS007_0373_20131023_061414_20131023_080148.EUM.nc	-0.010	0.008	0.089	4156	6098	0	1938	0	4
SRL_OPN_2PTS007_0376_20131023_080147_20131023_093957.EUM.nc	-0.019	-0.021	0.072	2849	5524	0	2521	0	154
SRL_OPN_2PTS007_0377_20131023_093957_20131023_111750.EUM.nc	0.001	-0.013	0.083	2259	5421	0	3162	0	0
SRL_OPN_2PTS007_0379_20131023_111749_20131023_125609.EUM.nc	-0.031	-0.052	0.069	2475	5337	0	2797	0	65
SRL_OPN_2PTS007_0381_20131023_125608_20131023_144921.EUM.nc	-0.017	0.007	0.102	3365	6343	0	2978	0	0

– Continued on next page

Table 16: Inverted Barometer Height Correction Statistics.

– Continued from previous page

File	Median	Mean	Std. Dev.	No. Obs.	Total Obs.	Default Lat/Lon	Flag (total)	Default (total)	3-Sigma Edited
SRL_OPN_2PTS007_0384_20131023_144921_20131023_162909.EUM.nc	-0.024	-0.027	0.085	3145	5650	0	2323	0	182
SRL_OPN_2PTS007_0386_20131023_162908_20131023_180853.EUM.nc	-0.025	-0.024	0.083	2862	5614	0	2621	0	131
SRL_OPN_2PTS007_0388_20131023_180852_20131023_194811.EUM.nc	-0.023	-0.028	0.093	3324	5607	0	2272	0	11
SRL_OPN_2PTS007_0390_20131023_194811_20131023_212707.EUM.nc	0.025	0.049	0.105	3562	5456	0	1867	0	27
SRL_OPN_2PTS007_0392_20131023_212708_20131023_230512.EUM.nc	-0.012	-0.014	0.085	2130	5413	0	3164	0	119
SRL_OPN_2PTS007_0393_20131023_230511_20131024_004259.EUM.nc	-0.018	-0.034	0.075	3123	5511	0	2262	0	126
SRL_OPN_2PTS007_0395_20131024_004259_20131024_022113.EUM.nc	-0.016	-0.001	0.097	2831	5551	0	2614	0	106
SRL_OPN_2PTS007_0397_20131024_022113_20131024_040035.EUM.nc	-0.035	-0.005	0.119	2755	5522	0	2767	0	0
SRL_OPN_2PTS007_0399_20131024_040036_20131024_054157.EUM.nc	-0.028	-0.038	0.053	2895	5559	0	2425	0	239
SRL_OPN_2PTS007_0401_20131024_054157_20131024_073051.EUM.nc	-0.016	0.000	0.103	4034	6200	0	2089	0	77
SRL_OPN_2PTS007_0404_20131024_073050_20131024_090913.EUM.nc	-0.013	0.011	0.108	3588	5568	0	1980	0	0
SRL_OPN_2PTS007_0405_20131024_090912_20131024_104657.EUM.nc	-0.023	-0.026	0.086	2560	5504	0	2876	0	68
SRL_OPN_2PTS007_0407_20131024_104658_20131024_122508.EUM.nc	-0.047	-0.044	0.078	2424	5465	0	2945	0	96
SRL_OPN_2PTS007_0409_20131024_122507_20131024_140426.EUM.nc	-0.029	-0.006	0.113	3125	5510	0	2305	0	80
SRL_OPN_2PTS007_0411_20131024_140425_20131024_155749.EUM.nc	-0.025	-0.022	0.096	3202	6393	0	3055	0	136
SRL_OPN_2PTS007_0414_20131024_155749_20131024_173727.EUM.nc	-0.014	-0.001	0.092	2720	5522	0	2802	0	0
SRL_OPN_2PTS007_0416_20131024_173726_20131024_191702.EUM.nc	-0.037	-0.025	0.096	3398	5624	0	2176	0	50
SRL_OPN_2PTS007_0418_20131024_191701_20131024_205610.EUM.nc	0.017	0.042	0.112	3697	5596	0	1898	0	1
SRL_OPN_2PTS007_0420_20131024_205610_20131024_223427.EUM.nc	-0.007	-0.005	0.108	2810	5409	0	2542	0	57
SRL_OPN_2PTS007_0421_20131024_223426_20131025_001219.EUM.nc	-0.037	-0.028	0.094	2969	5512	0	2382	0	161
SRL_OPN_2PTS007_0423_20131025_001218_20131025_015010.EUM.nc	-0.005	0.020	0.128	3308	5545	0	2236	0	1
SRL_OPN_2PTS007_0425_20131025_015010_20131025_032911.EUM.nc	-0.030	-0.024	0.080	2779	5469	0	2568	0	122
SRL_OPN_2PTS007_0427_20131025_032911_20131025_050955.EUM.nc	-0.030	-0.042	0.058	2576	5577	0	2747	0	254
SRL_OPN_2PTS007_0429_20131025_050954_20131025_065951.EUM.nc	-0.016	-0.026	0.069	3469	6224	0	2500	0	255
SRL_OPN_2PTS007_0432_20131025_065950_20131025_083818.EUM.nc	-0.018	0.017	0.110	4351	5615	0	1216	0	48
SRL_OPN_2PTS007_0434_20131025_083817_20131025_101616.EUM.nc	-0.034	-0.042	0.082	2658	5525	0	2800	0	67
SRL_OPN_2PTS007_0435_20131025_101616_20131025_115416.EUM.nc	-0.037	-0.053	0.047	2177	5484	0	2949	0	358
SRL_OPN_2PTS007_0437_20131025_115416_20131025_133259.EUM.nc	-0.019	0.009	0.135	2806	5386	0	2508	0	72
SRL_OPN_2PTS007_0439_20131025_133258_20131025_152630.EUM.nc	-0.030	-0.012	0.102	3575	6366	0	2788	0	3
SRL_OPN_2PTS007_0442_20131025_152629_20131025_170608.EUM.nc	-0.009	-0.001	0.120	2684	5480	0	2796	0	0
SRL_OPN_2PTS007_0444_20131025_170608_20131025_184548.EUM.nc	-0.044	-0.042	0.071	3003	5603	0	2364	0	236
SRL_OPN_2PTS007_0446_20131025_184548_20131025_202459.EUM.nc	0.008	0.056	0.126	3451	5553	0	2102	0	0
SRL_OPN_2PTS007_0448_20131025_202458_20131025_220337.EUM.nc	-0.012	0.007	0.125	3071	5397	0	2324	0	2
SRL_OPN_2PTS007_0450_20131025_220337_20131025_234137.EUM.nc	-0.050	-0.023	0.107	2566	5506	0	2794	0	146
SRL_OPN_2PTS007_0451_20131025_234136_20131026_011919.EUM.nc	-0.016	0.002	0.121	3065	5508	0	2440	0	3
SRL_OPN_2PTS007_0453_20131026_011919_20131026_025757.EUM.nc	-0.028	-0.032	0.057	2514	5566	0	2751	0	301
SRL_OPN_2PTS007_0455_20131026_025756_20131026_043805.EUM.nc	-0.062	-0.069	0.076	2552	5478	0	2779	0	147
SRL_OPN_2PTS007_0457_20131026_043804_20131026_062008.EUM.nc	-0.029	-0.016	0.097	3512	5792	0	2071	0	209
SRL_OPN_2PTS007_0459_20131026_062007_20131026_080725.EUM.nc	-0.012	0.030	0.118	4188	6112	0	1924	0	0

– Continued on next page

Table 16: Inverted Barometer Height Correction Statistics.

– Continued from previous page

File	Median	Mean	Std. Dev.	No. Obs.	Total Obs.	Default Lat/Lon	Flag (total)	Default (total)	3-Sigma Edited
SRL_OPN_2PTS007_0462_20131026_080724_20131026_094532.EUM.nc	-0.017	-0.026	0.079	2822	5515	0	2576	0	117
SRL_OPN_2PTS007_0463_20131026_094532_20131026_112325.EUM.nc	-0.013	0.015	0.123	2091	5359	0	3268	0	0
SRL_OPN_2PTS007_0465_20131026_112324_20131026_130147.EUM.nc	-0.029	-0.058	0.060	2219	5412	0	2815	0	378
SRL_OPN_2PTS007_0467_20131026_130146_20131026_145511.EUM.nc	-0.033	-0.027	0.090	3405	6379	0	2974	0	0
SRL_OPN_2PTS007_0470_20131026_145511_20131026_163449.EUM.nc	-0.021	-0.019	0.113	3176	5632	0	2449	0	7
SRL_OPN_2PTS007_0472_20131026_163448_20131026_181433.EUM.nc	-0.032	-0.041	0.058	2711	5630	0	2609	0	310
SRL_OPN_2PTS007_0474_20131026_181432_20131026_195350.EUM.nc	-0.008	0.037	0.111	3299	5571	0	2272	0	0
SRL_OPN_2PTS007_0476_20131026_195349_20131026_213245.EUM.nc	-0.021	0.027	0.138	3628	5461	0	1833	0	0
SRL_OPN_2PTS007_0478_20131026_213245_20131026_231054.EUM.nc	-0.012	0.029	0.121	2244	5368	0	3124	0	0
SRL_OPN_2PTS007_0479_20131026_231053_20131027_004833.EUM.nc	-0.026	-0.018	0.094	3130	5507	0	2297	0	80
SRL_OPN_2PTS007_0481_20131027_004832_20131027_022651.EUM.nc	-0.011	-0.018	0.054	2591	5543	0	2601	0	351
SRL_OPN_2PTS007_0483_20131027_022651_20131027_040618.EUM.nc	-0.040	-0.046	0.093	2701	5476	0	2775	0	0
SRL_OPN_2PTS007_0485_20131027_040617_20131027_054747.EUM.nc	-0.036	-0.008	0.146	3453	5659	0	2206	0	0
SRL_OPN_2PTS007_0487_20131027_054746_20131027_073628.EUM.nc	-0.015	0.015	0.094	4081	6178	0	2097	0	0
SRL_OPN_2PTS007_0490_20131027_073628_20131027_091448.EUM.nc	-0.020	-0.017	0.077	3329	5551	0	2077	0	145
SRL_OPN_2PTS007_0491_20131027_091447_20131027_105232.EUM.nc	-0.018	-0.032	0.058	2234	5514	0	3057	0	223
SRL_OPN_2PTS007_0493_20131027_105231_20131027_123044.EUM.nc	-0.036	-0.009	0.121	2395	5362	0	2921	0	46
SRL_OPN_2PTS007_0495_20131027_123043_20131027_141009.EUM.nc	-0.019	-0.013	0.087	3025	5566	0	2472	0	69
SRL_OPN_2PTS007_0497_20131027_141008_20131027_160330.EUM.nc	-0.021	-0.040	0.095	3297	6413	0	3018	0	98
SRL_OPN_2PTS007_0500_20131027_160329_20131027_174307.EUM.nc	-0.020	-0.009	0.088	2794	5633	0	2839	0	0
SRL_OPN_2PTS007_0502_20131027_174307_20131027_192241.EUM.nc	-0.018	0.002	0.076	3290	5615	0	2186	0	139
SRL_OPN_2PTS007_0504_20131027_192241_20131027_210146.EUM.nc	-0.015	0.038	0.139	3676	5576	0	1898	0	2
SRL_OPN_2PTS007_0506_20131027_210146_20131027_224001.EUM.nc	-0.007	0.008	0.129	2830	5373	0	2543	0	0
SRL_OPN_2PTS007_0507_20131027_224001_20131028_001752.EUM.nc	-0.022	-0.024	0.074	2888	5465	0	2396	0	181
SRL_OPN_2PTS007_0509_20131028_001751_20131028_015555.EUM.nc	-0.008	-0.004	0.055	2935	5526	0	2267	0	324
SRL_OPN_2PTS007_0511_20131028_015554_20131028_033452.EUM.nc	-0.024	-0.022	0.101	2934	5484	0	2550	0	0
SRL_OPN_2PTS007_0513_20131028_033451_20131028_051542.EUM.nc	-0.042	-0.005	0.161	2859	5556	0	2697	0	0
SRL_OPN_2PTS007_0515_20131028_051542_20131028_070529.EUM.nc	-0.031	-0.028	0.068	3503	6223	0	2466	0	254
SRL_OPN_2PTS007_0518_20131028_070528_20131028_084402.EUM.nc	-0.009	0.001	0.078	3993	5621	0	1489	0	139
SRL_OPN_2PTS007_0520_20131028_084401_20131028_102149.EUM.nc	-0.043	-0.049	0.068	2425	5481	0	2830	0	226
SRL_OPN_2PTS007_0521_20131028_102148_20131028_115951.EUM.nc	-0.027	-0.043	0.046	2273	5471	0	2933	0	265
SRL_OPN_2PTS007_0523_20131028_115950_20131028_133847.EUM.nc	-0.009	0.022	0.100	2806	5407	0	2517	0	84
SRL_OPN_2PTS007_0525_20131028_133846_20131028_153210.EUM.nc	-0.019	-0.040	0.087	3410	6378	0	2815	0	153
SRL_OPN_2PTS007_0528_20131028_153210_20131028_171149.EUM.nc	-0.015	0.005	0.101	2624	5495	0	2865	0	6
SRL_OPN_2PTS007_0530_20131028_171150_20131028_185128.EUM.nc	-0.022	-0.029	0.045	3055	5628	0	2310	0	263
SRL_OPN_2PTS007_0532_20131028_185128_20131028_203044.EUM.nc	-0.015	0.033	0.129	3391	5563	0	2109	0	63
SRL_OPN_2PTS007_0534_20131028_203043_20131028_220912.EUM.nc	-0.022	-0.033	0.085	2856	5378	0	2388	0	134
SRL_OPN_2PTS007_0536_20131028_220911_20131028_234710.EUM.nc	-0.030	-0.020	0.091	2747	5507	0	2595	0	165
SRL_OPN_2PTS007_0537_20131028_234710_20131029_012456.EUM.nc	-0.008	0.028	0.105	3003	5533	0	2528	0	2

– Continued on next page

Table 16: Inverted Barometer Height Correction Statistics.

– Continued from previous page

File	Median	Mean	Std. Dev.	No. Obs.	Total Obs.	Default Lat/Lon	Flag (total)	Default (total)	3-Sigma Edited
SRL_OPN_2PTS007_0539_20131029_012455_20131029_030336.EUM.nc	-0.024	-0.032	0.082	2620	5585	0	2811	0	154
SRL_OPN_2PTS007_0541_20131029_030336_20131029_044350.EUM.nc	-0.032	-0.020	0.099	2679	5527	0	2761	0	87
SRL_OPN_2PTS007_0543_20131029_044349_20131029_062602.EUM.nc	-0.031	-0.036	0.058	3508	5789	0	1981	0	300
SRL_OPN_2PTS007_0545_20131029_062601_20131029_081301.EUM.nc	-0.014	-0.005	0.086	4023	6097	0	1859	0	215
SRL_OPN_2PTS007_0548_20131029_081300_20131029_095106.EUM.nc	-0.035	-0.027	0.093	2873	5421	0	2548	0	0
SRL_OPN_2PTS007_0549_20131029_095106_20131029_112859.EUM.nc	-0.026	-0.040	0.051	1957	5371	0	3246	0	168
SRL_OPN_2PTS007_0551_20131029_112858_20131029_130734.EUM.nc	-0.013	0.012	0.092	2483	5440	0	2783	0	174
SRL_OPN_2PTS007_0553_20131029_130733_20131029_150051.EUM.nc	-0.032	-0.055	0.058	3052	6387	0	3026	0	309
SRL_OPN_2PTS007_0556_20131029_150050_20131029_164031.EUM.nc	-0.021	-0.001	0.094	2898	5631	0	2621	0	112
SRL_OPN_2PTS007_0558_20131029_164030_20131029_182013.EUM.nc	-0.030	-0.037	0.045	2803	5612	0	2530	0	279
SRL_OPN_2PTS007_0560_20131029_182013_20131029_195929.EUM.nc	-0.016	0.007	0.101	3144	5550	0	2299	0	107
SRL_OPN_2PTS007_0562_20131029_195928_20131029_213820.EUM.nc	-0.014	-0.016	0.081	3408	5476	0	2005	0	63
SRL_OPN_2PTS007_0564_20131029_213819_20131029_231628.EUM.nc	-0.010	0.023	0.125	2348	5352	0	3004	0	0
SRL_OPN_2PTS007_0565_20131029_231628_20131030_005408.EUM.nc	-0.014	0.021	0.105	3111	5537	0	2420	0	6
SRL_OPN_2PTS007_0567_20131030_005408_20131030_023230.EUM.nc	-0.024	-0.036	0.058	2639	5557	0	2589	0	329
SRL_OPN_2PTS007_0569_20131030_023230_20131030_041209.EUM.nc	-0.030	-0.047	0.045	2341	5510	0	2829	0	340
SRL_OPN_2PTS007_0571_20131030_041208_20131030_055338.EUM.nc	-0.019	-0.012	0.070	3405	5711	0	2125	0	181
SRL_OPN_2PTS007_0573_20131030_055337_20131030_074205.EUM.nc	-0.028	-0.025	0.084	3903	6140	0	2050	0	187
SRL_OPN_2PTS007_0576_20131030_074204_20131030_092022.EUM.nc	-0.009	-0.006	0.090	3271	5536	0	2265	0	0
SRL_OPN_2PTS007_0577_20131030_092022_20131030_105815.EUM.nc	0.002	0.000	0.096	2331	5477	0	3146	0	0
SRL_OPN_2PTS007_0579_20131030_105813_20131030_123622.EUM.nc	-0.009	0.022	0.107	2304	5378	0	3001	0	73
SRL_OPN_2PTS007_0581_20131030_123622_20131030_141550.EUM.nc	-0.037	-0.050	0.054	2749	5550	0	2353	0	448
SRL_OPN_2PTS007_0583_20131030_141549_20131030_160911.EUM.nc	-0.026	-0.021	0.065	3151	6381	0	2961	0	269
SRL_OPN_2PTS007_0586_20131030_160910_20131030_174855.EUM.nc	-0.018	-0.027	0.076	2647	4592	0	1945	0	0
SRL_OPN_2PTS007_0588_20131030_174853_20131030_192819.EUM.nc	-0.003	-0.009	0.060	3059	5629	0	2327	0	243
SRL_OPN_2PTS007_0590_20131030_192818_20131030_210722.EUM.nc	-0.015	-0.019	0.071	3372	5553	0	2034	0	147
SRL_OPN_2PTS007_0592_20131030_210721_20131030_224542.EUM.nc	0.001	0.019	0.090	2485	5369	0	2768	0	116
SRL_OPN_2PTS007_0593_20131030_224541_20131031_002324.EUM.nc	-0.017	-0.022	0.064	2683	5449	0	2408	0	358
SRL_OPN_2PTS007_0595_20131031_002323_20131031_020128.EUM.nc	-0.012	-0.024	0.055	2793	5543	0	2326	0	424
SRL_OPN_2PTS007_0597_20131031_020127_20131031_034040.EUM.nc	-0.032	-0.033	0.048	2596	5510	0	2652	0	262
SRL_OPN_2PTS007_0599_20131031_034039_20131031_052129.EUM.nc	-0.026	-0.015	0.086	2843	5589	0	2738	0	8
SRL_OPN_2PTS007_0604_20131031_071103_20131031_084934.EUM.nc	-0.005	-0.008	0.054	3808	5602	0	1587	0	207
SRL_OPN_2PTS007_0605_20131031_084934_20131031_102729.EUM.nc	-0.006	-0.026	0.066	2567	5518	0	2814	0	137
SRL_OPN_2PTS007_0607_20131031_102728_20131031_120525.EUM.nc	-0.017	-0.028	0.036	2142	5442	0	2880	0	420
SRL_OPN_2PTS007_0609_20131031_120524_20131031_134425.EUM.nc	-0.018	-0.036	0.048	2513	5447	0	2503	0	431
SRL_OPN_2PTS007_0611_20131031_134424_20131031_153749.EUM.nc	-0.027	-0.035	0.053	3248	6415	0	2937	0	230
SRL_OPN_2PTS007_0614_20131031_153750_20131031_171737.EUM.nc	-0.027	-0.042	0.074	2574	5493	0	2891	0	28
SRL_OPN_2PTS007_0616_20131031_171736_20131031_185706.EUM.nc	0.008	0.008	0.085	3258	5605	0	2347	0	0
SRL_OPN_2PTS007_0618_20131031_185706_20131031_203620.EUM.nc	-0.027	-0.016	0.079	3344	5584	0	2081	0	159

– Continued on next page

Table 16: Inverted Barometer Height Correction Statistics.

– Continued from previous page

File	Median	Mean	Std. Dev.	No. Obs.	Total Obs.	Default Lat/Lon	Flag (total)	Default (total)	3-Sigma Edited
SRL_OPN_2PTS007_0620_20131031_203620_20131031_221455.EUM.nc	0.010	0.014	0.087	2821	5376	0	2490	0	65
SRL_OPN_2PTS007_0622_20131031_221454_20131031_235243.EUM.nc	-0.024	-0.036	0.067	2528	5458	0	2585	0	345
SRL_OPN_2PTS007_0623_20131031_235242_20131101_013036.EUM.nc	-0.008	0.005	0.093	3005	5534	0	2441	0	88
SRL_OPN_2PTS007_0625_20131101_013036_20131101_030913.EUM.nc	-0.020	-0.029	0.052	2532	5545	0	2749	0	264
SRL_OPN_2PTS007_0627_20131101_030913_20131101_044933.EUM.nc	-0.034	-0.034	0.075	2677	5511	0	2717	0	117
SRL_OPN_2PTS007_0629_20131101_044934_20131101_063202.EUM.nc	-0.012	-0.001	0.126	3814	5781	0	1967	0	0
SRL_OPN_2PTS007_0631_20131101_063201_20131101_081843.EUM.nc	-0.014	-0.027	0.055	3928	6087	0	1814	0	345
SRL_OPN_2PTS007_0634_20131101_081844_20131101_095638.EUM.nc	-0.029	-0.041	0.071	2697	5516	0	2682	0	137
SRL_OPN_2PTS007_0635_20131101_095637_20131101_113432.EUM.nc	-0.011	-0.025	0.064	2173	5378	0	3045	0	160
SRL_OPN_2PTS007_0637_20131101_113432_20131101_131311.EUM.nc	-0.002	0.037	0.145	2660	5433	0	2709	0	64
SRL_OPN_2PTS007_0639_20131101_131310_20131101_150631.EUM.nc	-0.023	-0.042	0.044	3114	6362	0	3006	0	242
SRL_OPN_2PTS007_0642_20131101_150630_20131101_164616.EUM.nc	-0.022	-0.041	0.068	2808	5613	0	2805	0	0
SRL_OPN_2PTS007_0644_20131101_164616_20131101_182551.EUM.nc	0.003	0.013	0.099	3174	5513	0	2334	0	5
SRL_OPN_2PTS007_0646_20131101_182550_20131101_200515.EUM.nc	-0.021	-0.027	0.073	3013	5552	0	2383	0	156
SRL_OPN_2PTS007_0648_20131101_200514_20131101_214354.EUM.nc	0.007	0.003	0.102	3300	5438	0	2112	0	26
SRL_OPN_2PTS007_0650_20131101_214353_20131101_232159.EUM.nc	-0.007	0.013	0.142	2457	5343	0	2849	0	37
SRL_OPN_2PTS007_0651_20131101_232158_20131102_005948.EUM.nc	-0.005	-0.010	0.081	2867	5524	0	2448	0	209
SRL_OPN_2PTS007_0653_20131102_005947_20131102_023803.EUM.nc	-0.023	-0.028	0.051	2768	5554	0	2644	0	142
SRL_OPN_2PTS007_0655_20131102_023803_20131102_041751.EUM.nc	-0.014	-0.025	0.052	2462	5501	0	2792	0	247
SRL_OPN_2PTS007_0657_20131102_041750_20131102_055935.EUM.nc	-0.003	-0.004	0.116	3567	5745	0	2178	0	0
SRL_OPN_2PTS007_0659_20131102_055935_20131102_074748.EUM.nc	-0.021	-0.030	0.064	3872	6146	0	2068	0	206
SRL_OPN_2PTS007_0662_20131102_074747_20131102_092554.EUM.nc	-0.018	-0.035	0.080	2982	5500	0	2339	0	179
SRL_OPN_2PTS007_0663_20131102_092553_20131102_110346.EUM.nc	-0.005	-0.022	0.061	2141	5507	0	3207	0	159
SRL_OPN_2PTS007_0665_20131102_110345_20131102_124205.EUM.nc	-0.025	-0.046	0.064	2086	5376	0	2957	0	333
SRL_OPN_2PTS007_0667_20131102_124204_20131102_142131.EUM.nc	-0.042	-0.043	0.054	3115	5520	0	2286	0	119
SRL_OPN_2PTS007_0669_20131102_142130_20131102_161448.EUM.nc	-0.010	-0.025	0.079	3293	6369	0	2983	0	93
SRL_OPN_2PTS007_0672_20131102_161447_20131102_175434.EUM.nc	0.002	0.004	0.079	2733	5586	0	2759	0	94
SRL_OPN_2PTS007_0674_20131102_175434_20131102_193405.EUM.nc	-0.014	-0.010	0.076	3297	5620	0	2323	0	0
SRL_OPN_2PTS007_0676_20131102_193404_20131102_211257.EUM.nc	-0.008	0.004	0.107	3414	5571	0	2149	0	8
SRL_OPN_2PTS007_0678_20131102_211257_20131102_225115.EUM.nc	0.003	0.009	0.133	2442	5345	0	2903	0	0
SRL_OPN_2PTS007_0679_20131102_225115_20131103_002904.EUM.nc	-0.010	-0.030	0.058	2695	5453	0	2330	0	428
SRL_OPN_2PTS007_0681_20131103_002903_20131103_020703.EUM.nc	-0.035	-0.052	0.066	2795	5549	0	2520	0	234
SRL_OPN_2PTS007_0683_20131103_020702_20131103_034621.EUM.nc	-0.012	-0.003	0.061	2764	5557	0	2714	0	79
SRL_OPN_2PTS007_0685_20131103_034620_20131103_052716.EUM.nc	-0.020	-0.016	0.113	2745	5571	0	2807	0	19
SRL_OPN_2PTS007_0687_20131103_052715_20131103_071649.EUM.nc	-0.013	-0.003	0.090	3849	6213	0	2364	0	0
SRL_OPN_2PTS007_0690_20131103_071648_20131103_085507.EUM.nc	-0.011	-0.026	0.075	3713	5573	0	1663	0	197
SRL_OPN_2PTS007_0691_20131103_085506_20131103_103302.EUM.nc	0.002	-0.009	0.061	2351	5519	0	2979	0	189
SRL_OPN_2PTS007_0693_20131103_103302_20131103_121107.EUM.nc	-0.034	-0.049	0.046	2150	5430	0	2919	0	361
SRL_OPN_2PTS007_0695_20131103_121107_20131103_135005.EUM.nc	-0.026	-0.040	0.041	2799	5442	0	2452	0	191

– Continued on next page

Table 16: Inverted Barometer Height Correction Statistics.

– Continued from previous page

File	Median	Mean	Std. Dev.	No. Obs.	Total Obs.	Default Lat/Lon	Flag (total)	Default (total)	3-Sigma Edited
SRL_OPN_2PTS007_0697_20131103_135004_20131103_154328.EUM.nc	-0.033	-0.042	0.068	3322	6406	0	2939	0	145
SRL_OPN_2PTS007_0700_20131103_154327_20131103_172316.EUM.nc	-0.003	0.002	0.084	2662	5528	0	2866	0	0
SRL_OPN_2PTS007_0702_20131103_172315_20131103_190244.EUM.nc	-0.020	-0.026	0.055	3094	5599	0	2343	0	162
SRL_OPN_2PTS007_0704_20131103_190243_20131103_204157.EUM.nc	-0.005	0.022	0.112	3691	5589	0	1896	0	2
SRL_OPN_2PTS007_0706_20131103_204156_20131103_222029.EUM.nc	0.012	0.006	0.120	2930	5368	0	2392	0	46
SRL_OPN_2PTS007_0708_20131103_222028_20131103_235814.EUM.nc	-0.022	-0.035	0.045	2546	5491	0	2481	0	464
SRL_OPN_2PTS007_0709_20131103_235814_20131104_013612.EUM.nc	-0.036	-0.043	0.069	3045	5563	0	2317	0	201
SRL_OPN_2PTS007_0711_20131104_013612_20131104_031502.EUM.nc	-0.013	-0.024	0.036	2541	5527	0	2761	0	225
SRL_OPN_2PTS007_0713_20131104_031502_20131104_045520.EUM.nc	-0.029	-0.009	0.113	2828	5534	0	2706	0	0
SRL_OPN_2PTS007_0715_20131104_045519_20131104_063757.EUM.nc	-0.015	0.002	0.100	3822	5823	0	2001	0	0
SRL_OPN_2PTS007_0718_20131104_065555_20131104_080333.EUM.nc	-0.083	-0.076	0.052	26	27	0	1	0	0
SRL_OPN_2PTS007_0719_20131104_080332_20131104_100222.EUM.nc	-0.006	-0.013	0.073	3540	6707	0	2987	0	180
SRL_OPN_2PTS007_0721_20131104_100222_20131104_114009.EUM.nc	-0.017	-0.020	0.079	2262	5359	0	2982	0	115
SRL_OPN_2PTS007_0723_20131104_114010_20131104_131850.EUM.nc	-0.021	-0.034	0.041	2607	5406	0	2604	0	195
SRL_OPN_2PTS007_0725_20131104_131850_20131104_151212.EUM.nc	-0.036	-0.049	0.065	3173	6389	0	3002	0	214
SRL_OPN_2PTS007_0728_20131104_151212_20131104_165158.EUM.nc	-0.006	-0.007	0.075	2764	5589	0	2825	0	0
SRL_OPN_2PTS007_0730_20131104_165157_20131104_183131.EUM.nc	-0.008	-0.017	0.062	3081	5512	0	2340	0	91
SRL_OPN_2PTS007_0732_20131104_183130_20131104_201053.EUM.nc	-0.014	0.017	0.104	3219	5548	0	2328	0	1
SRL_OPN_2PTS007_0734_20131104_201053_20131104_214939.EUM.nc	0.007	0.010	0.120	3267	5455	0	2086	0	102
SRL_OPN_2PTS007_0736_20131104_214938_20131104_232734.EUM.nc	-0.011	0.037	0.132	2549	5309	0	2760	0	0
SRL_OPN_2PTS007_0737_20131104_232733_20131105_010523.EUM.nc	-0.041	-0.036	0.068	2833	5511	0	2657	0	21
SRL_OPN_2PTS007_0739_20131105_010522_20131105_024351.EUM.nc	-0.028	-0.039	0.039	2614	5574	0	2718	0	242
SRL_OPN_2PTS007_0741_20131105_024350_20131105_042335.EUM.nc	-0.016	-0.001	0.093	2650	5516	0	2792	0	74
SRL_OPN_2PTS007_0743_20131105_042334_20131105_060528.EUM.nc	-0.016	-0.001	0.103	3483	5753	0	2169	0	101
SRL_OPN_2PTS007_0745_20131105_060527_20131105_075325.EUM.nc	-0.030	-0.042	0.067	3901	6126	0	2031	0	194
SRL_OPN_2PTS007_0748_20131105_075324_20131105_093137.EUM.nc	0.005	-0.004	0.081	2897	5495	0	2415	0	183
SRL_OPN_2PTS007_0749_20131105_093137_20131105_110921.EUM.nc	-0.019	-0.032	0.064	2178	5452	0	3134	0	140
SRL_OPN_2PTS007_0751_20131105_110920_20131105_124742.EUM.nc	-0.021	-0.029	0.063	2242	5347	0	2975	0	130
SRL_OPN_2PTS007_0753_20131105_124742_20131105_144052.EUM.nc	-0.031	-0.038	0.075	3156	6279	0	3030	0	93
SRL_OPN_2PTS007_0756_20131105_144051_20131105_162038.EUM.nc	-0.021	-0.029	0.056	3347	5630	0	2283	0	0
SRL_OPN_2PTS007_0758_20131105_162037_20131105_180015.EUM.nc	-0.001	0.018	0.108	2792	5582	0	2667	0	123
SRL_OPN_2PTS007_0760_20131105_180014_20131105_193944.EUM.nc	-0.025	-0.038	0.056	2970	5611	0	2303	0	338
SRL_OPN_2PTS007_0762_20131105_193943_20131105_211843.EUM.nc	-0.009	0.026	0.124	3491	5493	0	1988	0	14
SRL_OPN_2PTS007_0764_20131105_211843_20131105_225650.EUM.nc	0.009	0.053	0.135	2440	5442	0	3002	0	0
SRL_OPN_2PTS007_0765_20131105_225650_20131106_003439.EUM.nc	-0.029	-0.037	0.086	3143	5468	0	2224	0	101
SRL_OPN_2PTS007_0767_20131106_003438_20131106_021249.EUM.nc	-0.026	-0.042	0.053	2794	5546	0	2581	0	171
SRL_OPN_2PTS007_0769_20131106_021248_20131106_035202.EUM.nc	-0.004	0.058	0.132	2757	5498	0	2741	0	0
SRL_OPN_2PTS007_0771_20131106_035201_20131106_053312.EUM.nc	-0.024	-0.026	0.079	2623	5580	0	2802	0	155
SRL_OPN_2PTS007_0773_20131106_053311_20131106_072225.EUM.nc	-0.019	-0.034	0.060	3630	6214	0	2221	0	363

– Continued on next page

Table 16: Inverted Barometer Height Correction Statistics.

– Continued from previous page

File	Median	Mean	Std. Dev.	No. Obs.	Total Obs.	Default Lat/Lon	Flag (total)	Default (total)	3-Sigma Edited
SRL_OPN_2PTS007_0776_20131106_072225_20131106_090051.EUM.nc	-0.020	-0.035	0.074	3427	5604	0	1808	0	369
SRL_OPN_2PTS007_0777_20131106_090050_20131106_103837.EUM.nc	-0.004	-0.029	0.076	2422	5492	0	2958	0	112
SRL_OPN_2PTS007_0779_20131106_103836_20131106_121644.EUM.nc	-0.033	-0.037	0.055	2322	5452	0	2956	0	174
SRL_OPN_2PTS007_0781_20131106_121643_20131106_135547.EUM.nc	-0.029	-0.026	0.098	3028	5469	0	2441	0	0
SRL_OPN_2PTS007_0783_20131106_135546_20131106_154919.EUM.nc	-0.024	-0.030	0.054	3461	6405	0	2894	0	50
SRL_OPN_2PTS007_0786_20131106_154918_20131106_172857.EUM.nc	0.002	0.013	0.104	2547	5489	0	2806	0	136
SRL_OPN_2PTS007_0788_20131106_172856_20131106_190832.EUM.nc	-0.004	0.012	0.117	3438	5617	0	2179	0	0
SRL_OPN_2PTS007_0790_20131106_190832_20131106_204734.EUM.nc	-0.014	0.009	0.116	3726	5566	0	1836	0	4
SRL_OPN_2PTS007_0792_20131106_204733_20131106_222604.EUM.nc	0.014	0.050	0.140	2920	5394	0	2474	0	0
SRL_OPN_2PTS007_0794_20131106_222603_20131107_000357.EUM.nc	-0.028	-0.036	0.083	2960	5541	0	2445	0	136
SRL_OPN_2PTS007_0795_20131107_000356_20131107_014146.EUM.nc	-0.020	-0.033	0.072	3058	5551	0	2345	0	148
SRL_OPN_2PTS007_0797_20131107_014146_20131107_032041.EUM.nc	-0.007	0.045	0.113	2808	5502	0	2688	0	6
SRL_OPN_2PTS007_0799_20131107_032041_20131107_050114.EUM.nc	-0.033	-0.012	0.086	2800	5596	0	2711	0	85
SRL_OPN_2PTS007_0801_20131107_050113_20131107_064351.EUM.nc	-0.009	0.012	0.119	3797	5809	0	2012	0	0
SRL_OPN_2PTS007_0803_20131107_064352_20131107_082954.EUM.nc	-0.031	-0.035	0.090	4122	6039	0	1706	0	211
SRL_OPN_2PTS007_0806_20131107_082953_20131107_100755.EUM.nc	-0.016	-0.017	0.091	2797	5511	0	2679	0	35
SRL_OPN_2PTS007_0807_20131107_100754_20131107_114551.EUM.nc	-0.026	-0.034	0.043	2144	5414	0	2987	0	283
SRL_OPN_2PTS007_0809_20131107_114550_20131107_132429.EUM.nc	-0.017	-0.010	0.107	2797	5390	0	2591	0	2
SRL_OPN_2PTS007_0811_20131107_132430_20131107_151751.EUM.nc	-0.031	-0.042	0.043	3382	6372	0	2959	0	31
SRL_OPN_2PTS007_0814_20131107_151751_20131107_165738.EUM.nc	0.010	0.018	0.125	2728	5548	0	2783	0	37
SRL_OPN_2PTS007_0816_20131107_165738_20131107_183718.EUM.nc	-0.016	-0.000	0.115	3234	5521	0	2272	0	15
SRL_OPN_2PTS007_0818_20131107_183717_20131107_201630.EUM.nc	-0.017	0.001	0.096	3250	5520	0	2209	0	61
SRL_OPN_2PTS007_0820_20131107_201629_20131107_215513.EUM.nc	-0.000	0.027	0.137	3303	5400	0	2097	0	0
SRL_OPN_2PTS007_0822_20131107_215512_20131107_233315.EUM.nc	-0.020	-0.019	0.078	2341	5290	0	2821	0	128
SRL_OPN_2PTS007_0823_20131107_233314_20131108_011056.EUM.nc	-0.026	-0.037	0.072	2764	5526	0	2679	0	83
SRL_OPN_2PTS007_0825_20131108_011056_20131108_024927.EUM.nc	-0.014	0.029	0.124	2804	5569	0	2765	0	0
SRL_OPN_2PTS007_0827_20131108_024927_20131108_042925.EUM.nc	-0.014	-0.008	0.085	2751	5534	0	2783	0	0
SRL_OPN_2PTS007_0829_20131108_042925_20131108_061117.EUM.nc	-0.014	0.002	0.107	3600	5709	0	2100	0	9
SRL_OPN_2PTS007_0831_20131108_061117_20131108_075900.EUM.nc	-0.037	-0.043	0.097	4029	6104	0	1987	0	88
SRL_OPN_2PTS007_0834_20131108_075859_20131108_093710.EUM.nc	-0.018	0.004	0.100	2920	5526	0	2606	0	0
SRL_OPN_2PTS007_0835_20131108_093709_20131108_111501.EUM.nc	-0.002	-0.021	0.077	2114	5397	0	3166	0	117
SRL_OPN_2PTS007_0837_20131108_111501_20131108_125319.EUM.nc	-0.010	-0.024	0.071	2293	5333	0	2829	0	211
SRL_OPN_2PTS007_0839_20131108_125318_20131108_144639.EUM.nc	-0.032	-0.041	0.081	3266	6299	0	3033	0	0
SRL_OPN_2PTS007_0842_20131108_144638_20131108_162616.EUM.nc	-0.009	-0.009	0.130	3338	5642	0	2304	0	0
SRL_OPN_2PTS007_0844_20131108_162617_20131108_180601.EUM.nc	-0.021	-0.010	0.120	3007	5627	0	2620	0	0
SRL_OPN_2PTS007_0846_20131108_180600_20131108_194521.EUM.nc	-0.033	-0.025	0.067	3157	5589	0	2286	0	146
SRL_OPN_2PTS007_0848_20131108_194520_20131108_212417.EUM.nc	0.002	0.015	0.118	3506	5439	0	1929	0	4
SRL_OPN_2PTS007_0850_20131108_212416_20131108_230230.EUM.nc	0.009	0.020	0.104	2305	5358	0	3053	0	0
SRL_OPN_2PTS007_0851_20131108_230230_20131109_004011.EUM.nc	-0.015	-0.020	0.073	3150	5499	0	2225	0	124

– Continued on next page

Table 16: Inverted Barometer Height Correction Statistics.

– Continued from previous page

File	Median	Mean	Std. Dev.	No. Obs.	Total Obs.	Default Lat/Lon	Flag (total)	Default (total)	3-Sigma Edited
SRL_OPN_2PTS007_0853_20131109_004011_20131109_021823.EUM.nc	-0.010	-0.014	0.108	2792	5559	0	2681	0	86
SRL_OPN_2PTS007_0855_20131109_021822_20131109_035750.EUM.nc	-0.021	-0.010	0.092	2709	5562	0	2853	0	0
SRL_OPN_2PTS007_0857_20131109_035750_20131109_053900.EUM.nc	-0.012	-0.006	0.103	2964	5528	0	2549	0	15
SRL_OPN_2PTS007_0859_20131109_053859_20131109_072801.EUM.nc	-0.029	-0.037	0.118	4086	6196	0	2082	0	28
SRL_OPN_2PTS007_0862_20131109_072800_20131109_090623.EUM.nc	-0.002	0.004	0.099	3672	5570	0	1837	0	61
SRL_OPN_2PTS007_0863_20131109_090622_20131109_104417.EUM.nc	-0.027	-0.035	0.077	2525	5497	0	2873	0	99
SRL_OPN_2PTS007_0865_20131109_104416_20131109_122218.EUM.nc	-0.020	-0.031	0.040	2127	5450	0	2929	0	394
SRL_OPN_2PTS007_0867_20131109_122217_20131109_140135.EUM.nc	-0.024	-0.036	0.080	3000	5476	0	2308	0	168
SRL_OPN_2PTS007_0869_20131109_140135_20131109_155457.EUM.nc	-0.008	-0.010	0.121	3353	6383	0	3030	0	0
SRL_OPN_2PTS007_0872_20131109_155456_20131109_173443.EUM.nc	-0.039	-0.042	0.113	2682	5503	0	2821	0	0
SRL_OPN_2PTS007_0874_20131109_173443_20131109_191410.EUM.nc	-0.025	-0.026	0.082	3419	5612	0	2168	0	25
SRL_OPN_2PTS007_0876_20131109_191409_20131109_205318.EUM.nc	-0.007	0.010	0.115	3665	5574	0	1909	0	0
SRL_OPN_2PTS007_0878_20131109_205317_20131109_223137.EUM.nc	0.010	0.007	0.111	2832	5386	0	2554	0	0
SRL_OPN_2PTS007_0879_20131109_223137_20131110_000928.EUM.nc	-0.007	0.002	0.090	2935	5473	0	2387	0	151
SRL_OPN_2PTS007_0881_20131110_000928_20131110_014728.EUM.nc	-0.016	-0.025	0.090	3059	5557	0	2333	0	165
SRL_OPN_2PTS007_0883_20131110_014728_20131110_032618.EUM.nc	-0.014	-0.011	0.102	2894	5485	0	2591	0	0
SRL_OPN_2PTS007_0885_20131110_032617_20131110_050658.EUM.nc	0.003	-0.008	0.107	2787	5588	0	2801	0	0
SRL_OPN_2PTS007_0887_20131110_050657_20131110_065659.EUM.nc	-0.029	-0.039	0.123	3660	6231	0	2504	0	67
SRL_OPN_2PTS007_0890_20131110_065659_20131110_083536.EUM.nc	-0.021	-0.023	0.107	4200	5614	0	1310	0	104
SRL_OPN_2PTS007_0892_20131110_083535_20131110_101326.EUM.nc	-0.013	-0.001	0.106	2760	5506	0	2746	0	0
SRL_OPN_2PTS007_0893_20131110_101325_20131110_115125.EUM.nc	-0.013	-0.029	0.045	2038	5470	0	2978	0	454
SRL_OPN_2PTS007_0895_20131110_115124_20131110_133015.EUM.nc	-0.006	-0.007	0.103	2675	5377	0	2528	0	174
SRL_OPN_2PTS007_0897_20131110_133014_20131110_152338.EUM.nc	-0.012	-0.023	0.083	3393	6348	0	2878	0	77
SRL_OPN_2PTS007_0900_20131110_152337_20131110_170315.EUM.nc	-0.057	-0.072	0.122	2689	5450	0	2761	0	0
SRL_OPN_2PTS007_0902_20131110_170315_20131110_184256.EUM.nc	-0.021	-0.020	0.102	3230	5600	0	2366	0	4
SRL_OPN_2PTS007_0904_20131110_184255_20131110_202215.EUM.nc	-0.010	-0.005	0.085	3343	5518	0	2105	0	70
SRL_OPN_2PTS007_0906_20131110_202214_20131110_220047.EUM.nc	-0.001	0.008	0.133	3069	5354	0	2285	0	0
SRL_OPN_2PTS007_0908_20131110_220046_20131110_233846.EUM.nc	-0.031	-0.008	0.095	2425	5438	0	2794	0	219
SRL_OPN_2PTS007_0909_20131110_233845_20131111_011636.EUM.nc	-0.008	-0.016	0.093	2973	5513	0	2409	0	131
SRL_OPN_2PTS007_0911_20131111_011635_20131111_025504.EUM.nc	-0.010	-0.020	0.088	2642	5538	0	2757	0	139
SRL_OPN_2PTS007_0913_20131111_025504_20131111_043508.EUM.nc	0.003	-0.002	0.106	2777	5508	0	2731	0	0
SRL_OPN_2PTS007_0915_20131111_043507_20131111_061707.EUM.nc	-0.024	-0.036	0.068	3533	5760	0	2064	0	163
SRL_OPN_2PTS007_0917_20131111_061706_20131111_080442.EUM.nc	-0.058	-0.070	0.116	4124	6107	0	1961	0	22
SRL_OPN_2PTS007_0920_20131111_080442_20131111_094241.EUM.nc	0.005	0.006	0.090	2936	5490	0	2554	0	0
SRL_OPN_2PTS007_0921_20131111_094240_20131111_112033.EUM.nc	0.014	0.036	0.131	2332	5314	0	2982	0	0
SRL_OPN_2PTS007_0923_20131111_112032_20131111_125902.EUM.nc	-0.001	0.022	0.157	2600	5350	0	2750	0	0
SRL_OPN_2PTS007_0925_20131111_125902_20131111_145216.EUM.nc	-0.003	0.007	0.095	3320	6320	0	3000	0	0
SRL_OPN_2PTS007_0928_20131111_145216_20131111_163154.EUM.nc	-0.029	-0.051	0.096	3187	5636	0	2442	0	7
SRL_OPN_2PTS007_0930_20131111_163154_20131111_181138.EUM.nc	-0.022	-0.021	0.113	3017	5589	0	2570	0	2

– Continued on next page

Table 16: Inverted Barometer Height Correction Statistics.

– Continued from previous page

File	Median	Mean	Std. Dev.	No. Obs.	Total Obs.	Default Lat/Lon	Flag (total)	Default (total)	3-Sigma Edited
SRL_OPN_2PTS007_0932_20131111_181137_20131111_195105.EUM.nc	-0.001	-0.009	0.097	3281	5565	0	2284	0	0
SRL_OPN_2PTS007_0934_20131111_195106_20131111_212951.EUM.nc	-0.014	0.002	0.135	3582	5453	0	1868	0	3
SRL_OPN_2PTS007_0936_20131111_212951_20131111_230802.EUM.nc	0.014	0.006	0.090	2059	5382	0	3154	0	169
SRL_OPN_2PTS007_0937_20131111_230801_20131112_004551.EUM.nc	-0.017	-0.020	0.091	3166	5492	0	2281	0	45
SRL_OPN_2PTS007_0939_20131112_004550_20131112_022358.EUM.nc	-0.011	-0.024	0.096	2798	5568	0	2687	0	83
SRL_OPN_2PTS007_0941_20131112_022357_20131112_040330.EUM.nc	-0.009	-0.004	0.090	2737	5477	0	2723	0	17
SRL_OPN_2PTS007_0943_20131112_040330_20131112_054447.EUM.nc	0.004	0.000	0.080	3136	5674	0	2405	0	133
SRL_OPN_2PTS007_0945_20131112_054446_20131112_073344.EUM.nc	-0.060	-0.081	0.112	4070	6195	0	2103	0	22
SRL_OPN_2PTS007_0948_20131112_073344_20131112_091155.EUM.nc	-0.001	-0.013	0.063	3430	5535	0	2039	0	66
SRL_OPN_2PTS007_0949_20131112_091155_20131112_104948.EUM.nc	0.006	0.010	0.079	2419	5533	0	2965	0	149
SRL_OPN_2PTS007_0951_20131112_104948_20131112_122800.EUM.nc	-0.010	-0.035	0.067	2212	5359	0	2846	0	301
SRL_OPN_2PTS007_0953_20131112_122800_20131112_140712.EUM.nc	-0.023	-0.010	0.114	3048	5517	0	2460	0	9
SRL_OPN_2PTS007_0955_20131112_140712_20131112_160034.EUM.nc	-0.008	-0.010	0.061	3230	6366	0	3012	0	124
SRL_OPN_2PTS007_0958_20131112_160034_20131112_174021.EUM.nc	-0.021	-0.042	0.122	2793	5635	0	2826	0	16
SRL_OPN_2PTS007_0960_20131112_174020_20131112_191947.EUM.nc	0.001	-0.001	0.101	3445	5575	0	2128	0	2
SRL_OPN_2PTS007_0962_20131112_191946_20131112_205853.EUM.nc	-0.015	0.001	0.130	3707	5589	0	1876	0	6
SRL_OPN_2PTS007_0964_20131112_205852_20131112_223718.EUM.nc	0.017	0.012	0.109	2740	5355	0	2542	0	73
SRL_OPN_2PTS007_0965_20131112_223717_20131113_001500.EUM.nc	-0.003	-0.000	0.084	3013	5467	0	2411	0	43
SRL_OPN_2PTS007_0967_20131113_001459_20131113_015301.EUM.nc	-0.011	-0.009	0.108	3161	5523	0	2341	0	21
SRL_OPN_2PTS007_0969_20131113_015301_20131113_033205.EUM.nc	-0.008	-0.008	0.062	2686	5481	0	2556	0	239
SRL_OPN_2PTS007_0971_20131113_033205_20131113_051244.EUM.nc	-0.034	-0.042	0.069	2666	5564	0	2729	0	169
SRL_OPN_2PTS007_0973_20131113_051244_20131113_070235.EUM.nc	-0.053	-0.057	0.098	3743	6212	0	2460	0	9
SRL_OPN_2PTS007_0976_20131113_070235_20131113_084109.EUM.nc	-0.003	-0.013	0.068	4136	5609	0	1427	0	46
SRL_OPN_2PTS007_0978_20131113_084108_20131113_101905.EUM.nc	-0.011	0.000	0.078	2584	5514	0	2803	0	127
SRL_OPN_2PTS007_0979_20131113_101904_20131113_115658.EUM.nc	-0.007	-0.011	0.080	2403	5429	0	2912	0	114
SRL_OPN_2PTS007_0981_20131113_115657_20131113_133552.EUM.nc	-0.004	-0.010	0.078	2734	5326	0	2497	0	95
SRL_OPN_2PTS007_0983_20131113_133551_20131113_152915.EUM.nc	-0.015	-0.025	0.065	3363	6347	0	2850	0	134
SRL_OPN_2PTS007_0986_20131113_152914_20131113_170902.EUM.nc	-0.010	-0.022	0.130	2713	5493	0	2776	0	4
SRL_OPN_2PTS007_0988_20131113_170901_20131113_184832.EUM.nc	-0.011	-0.014	0.069	3273	5603	0	2259	0	71
SRL_OPN_2PTS007_0990_20131113_184832_20131113_202750.EUM.nc	-0.011	-0.025	0.066	3056	5526	0	2115	0	355
SRL_OPN_2PTS007_0992_20131113_202749_20131113_220627.EUM.nc	-0.012	-0.026	0.119	3018	5359	0	2310	0	31
SRL_OPN_2PTS007_0994_20131113_220626_20131113_234417.EUM.nc	0.013	0.022	0.095	2715	5478	0	2702	0	61
SRL_OPN_2PTS007_0995_20131113_234417_20131114_012210.EUM.nc	-0.006	-0.000	0.115	2972	5534	0	2521	0	41
SRL_OPN_2PTS007_0997_20131114_012209_20131114_030049.EUM.nc	-0.001	0.014	0.086	2801	5568	0	2762	0	5
SRL_OPN_2PTS007_0999_20131114_030048_20131114_044051.EUM.nc	-0.023	-0.049	0.084	2737	5624	0	2857	0	30

33 Sea Surface Height Anomaly (Product Values) Table

Table 17: Sea Surface Height Anomaly (Product Values) Statistics.

File	Median	Mean	Std. Dev.	No. Obs.	Total Obs.	Default Lat/Lon	Flag (total)	Default (total)	3-Sigma Edited
SRL_OPN_2PTS006_1001_20131010_044100_20131010_062309.EUM.nc	0.005	0.010	0.096	3756	5791	0	1963	15	57
SRL_OPN_2PTS007_0001_20131010_062308_20131010_081016.EUM.nc	-0.005	-0.003	0.076	4074	6092	0	1856	10	152
SRL_OPN_2PTS007_0004_20131010_081016_20131010_094823.EUM.nc	-0.001	-0.000	0.099	2692	5526	0	2577	19	238
SRL_OPN_2PTS007_0005_20131010_094822_20131010_112616.EUM.nc	0.010	0.003	0.134	2053	5400	0	3254	50	43
SRL_OPN_2PTS007_0007_20131010_112615_20131010_130440.EUM.nc	-0.051	-0.037	0.087	2534	5359	0	2705	14	106
SRL_OPN_2PTS007_0009_20131010_130439_20131010_145757.EUM.nc	-0.055	-0.045	0.079	3509	6384	0	2758	2	115
SRL_OPN_2PTS007_0012_20131010_145757_20131010_163744.EUM.nc	-0.024	-0.031	0.100	3053	5652	0	2475	17	107
SRL_OPN_2PTS007_0014_20131010_163743_20131010_181726.EUM.nc	-0.038	-0.034	0.097	2804	5508	0	2524	31	149
SRL_OPN_2PTS007_0016_20131010_181725_20131010_195643.EUM.nc	-0.024	-0.022	0.084	3215	5572	0	2183	9	165
SRL_OPN_2PTS007_0018_20131010_195643_20131010_213535.EUM.nc	-0.001	-0.002	0.081	3535	5470	0	1771	43	121
SRL_OPN_2PTS007_0020_20131010_213534_20131010_231345.EUM.nc	0.023	0.014	0.094	2314	5386	0	2978	11	83
SRL_OPN_2PTS007_0021_20131010_231345_20131011_005125.EUM.nc	-0.044	-0.037	0.093	3174	5524	0	2245	29	76
SRL_OPN_2PTS007_0023_20131011_005125_20131011_022945.EUM.nc	-0.051	-0.047	0.102	2875	5542	0	2600	6	61
SRL_OPN_2PTS007_0025_20131011_022945_20131011_040915.EUM.nc	-0.040	-0.041	0.095	2577	5481	0	2849	9	46
SRL_OPN_2PTS007_0027_20131011_040914_20131011_055048.EUM.nc	0.006	0.006	0.078	3422	5732	0	2156	7	147
SRL_OPN_2PTS007_0029_20131011_055047_20131011_073922.EUM.nc	-0.006	-0.005	0.072	3954	6163	0	2066	0	143
SRL_OPN_2PTS007_0032_20131011_073921_20131011_091741.EUM.nc	0.019	0.018	0.077	3215	5543	0	2116	8	204
SRL_OPN_2PTS007_0033_20131011_091740_20131011_105525.EUM.nc	0.010	0.014	0.110	2313	5516	0	3102	19	82
SRL_OPN_2PTS007_0035_20131011_105524_20131011_123339.EUM.nc	-0.073	-0.065	0.089	2228	5375	0	2946	57	144
SRL_OPN_2PTS007_0037_20131011_123339_20131011_141307.EUM.nc	-0.079	-0.080	0.064	3062	5576	0	2321	5	188
SRL_OPN_2PTS007_0039_20131011_141306_20131011_160626.EUM.nc	-0.029	-0.030	0.098	3334	6399	0	2951	8	106
SRL_OPN_2PTS007_0042_20131011_160626_20131011_174604.EUM.nc	-0.006	-0.009	0.105	2646	5608	0	2849	12	101
SRL_OPN_2PTS007_0044_20131011_174603_20131011_192536.EUM.nc	-0.023	-0.009	0.088	3398	5637	0	2090	27	122
SRL_OPN_2PTS007_0046_20131011_192537_20131011_210432.EUM.nc	0.003	0.001	0.070	3494	5530	0	1854	27	155
SRL_OPN_2PTS007_0048_20131011_210433_20131011_224255.EUM.nc	-0.011	-0.011	0.102	2888	5371	0	2414	13	56
SRL_OPN_2PTS007_0049_20131011_224254_20131012_002045.EUM.nc	0.001	0.014	0.119	3065	5443	0	2332	21	25
SRL_OPN_2PTS007_0051_20131012_002044_20131012_015840.EUM.nc	-0.074	-0.078	0.090	3184	5545	0	2267	8	86
SRL_OPN_2PTS007_0053_20131012_015839_20131012_033748.EUM.nc	-0.054	-0.047	0.085	2653	5522	0	2674	30	165
SRL_OPN_2PTS007_0055_20131012_033748_20131012_051842.EUM.nc	0.001	-0.002	0.097	2758	5578	0	2723	8	89
SRL_OPN_2PTS007_0057_20131012_051841_20131012_070823.EUM.nc	-0.008	-0.010	0.082	3612	6235	0	2487	20	116
SRL_OPN_2PTS007_0060_20131012_070822_20131012_084646.EUM.nc	-0.014	-0.007	0.094	4057	5592	0	1441	30	64
SRL_OPN_2PTS007_0062_20131012_084647_20131012_102442.EUM.nc	0.020	0.014	0.121	2506	5509	0	2874	29	100
SRL_OPN_2PTS007_0063_20131012_102441_20131012_120244.EUM.nc	-0.061	-0.042	0.110	2440	5479	0	2941	21	77
SRL_OPN_2PTS007_0065_20131012_120243_20131012_134135.EUM.nc	-0.075	-0.071	0.074	2800	5457	0	2392	38	227
SRL_OPN_2PTS007_0067_20131012_134134_20131012_153459.EUM.nc	-0.050	-0.058	0.099	3653	6404	0	2705	9	37
SRL_OPN_2PTS007_0070_20131012_153458_20131012_171445.EUM.nc	0.003	0.004	0.095	2507	5507	0	2876	17	107

– Continued on next page

Table 17: Sea Surface Height Anomaly (Product Values) Statistics.

– Continued from previous page

File	Median	Mean	Std. Dev.	No. Obs.	Total Obs.	Default Lat/Lon	Flag (total)	Default (total)	3-Sigma Edited
SRL_OPN_2PTS007_0072_20131012_171445_20131012_185424.EUM.nc	-0.026	-0.023	0.081	3258	5650	0	2267	15	110
SRL_OPN_2PTS007_0074_20131012_185423_20131012_203330.EUM.nc	0.015	0.018	0.085	3473	5576	0	1981	16	106
SRL_OPN_2PTS007_0076_20131012_203331_20131012_221207.EUM.nc	-0.018	-0.006	0.092	2953	5421	0	2304	20	144
SRL_OPN_2PTS007_0078_20131012_221207_20131012_235003.EUM.nc	-0.008	-0.006	0.102	2908	5503	0	2526	16	53
SRL_OPN_2PTS007_0079_20131012_235002_20131013_012749.EUM.nc	-0.070	-0.061	0.085	2912	5516	0	2462	11	131
SRL_OPN_2PTS007_0081_20131013_012748_20131013_030632.EUM.nc	-0.060	-0.067	0.081	2706	5570	0	2749	8	107
SRL_OPN_2PTS007_0083_20131013_030631_20131013_044641.EUM.nc	-0.034	-0.034	0.091	2673	5523	0	2759	9	82
SRL_OPN_2PTS007_0085_20131013_044640_20131013_062905.EUM.nc	-0.015	-0.009	0.083	3741	5793	0	1974	3	75
SRL_OPN_2PTS007_0087_20131013_062904_20131013_081555.EUM.nc	-0.023	-0.019	0.090	3919	5904	0	1766	20	199
SRL_OPN_2PTS007_0090_20131013_081554_20131013_095400.EUM.nc	-0.009	-0.013	0.107	2686	5529	0	2642	10	191
SRL_OPN_2PTS007_0091_20131013_095359_20131013_113146.EUM.nc	0.011	0.003	0.133	2204	5367	0	3111	30	22
SRL_OPN_2PTS007_0093_20131013_113145_20131013_131022.EUM.nc	-0.091	-0.074	0.121	2673	5448	0	2741	6	28
SRL_OPN_2PTS007_0095_20131013_131021_20131013_150340.EUM.nc	-0.071	-0.066	0.069	3426	6382	0	2789	5	162
SRL_OPN_2PTS007_0098_20131013_150339_20131013_164327.EUM.nc	-0.024	-0.022	0.094	2685	5646	0	2758	15	188
SRL_OPN_2PTS007_0100_20131013_164326_20131013_182302.EUM.nc	-0.006	-0.005	0.083	2941	5558	0	2407	6	204
SRL_OPN_2PTS007_0102_20131013_182301_20131013_200225.EUM.nc	-0.014	0.004	0.097	3167	5558	0	2240	14	137
SRL_OPN_2PTS007_0104_20131013_200224_20131013_214115.EUM.nc	-0.002	0.001	0.083	3399	5468	0	1869	58	142
SRL_OPN_2PTS007_0106_20131013_214114_20131013_231913.EUM.nc	0.016	0.006	0.145	2501	5329	0	2795	15	18
SRL_OPN_2PTS007_0107_20131013_231913_20131014_005702.EUM.nc	-0.056	-0.044	0.118	3048	5552	0	2428	37	39
SRL_OPN_2PTS007_0109_20131014_005702_20131014_023524.EUM.nc	-0.050	-0.049	0.083	2880	5551	0	2573	18	80
SRL_OPN_2PTS007_0111_20131014_023524_20131014_041500.EUM.nc	-0.047	-0.049	0.080	2562	5486	0	2826	16	82
SRL_OPN_2PTS007_0113_20131014_041459_20131014_055641.EUM.nc	-0.013	-0.009	0.075	3464	5737	0	2117	6	150
SRL_OPN_2PTS007_0115_20131014_055639_20131014_074501.EUM.nc	-0.007	-0.004	0.071	3926	6152	0	2054	6	166
SRL_OPN_2PTS007_0118_20131014_074500_20131014_092318.EUM.nc	-0.002	-0.004	0.105	3100	5511	0	2283	16	112
SRL_OPN_2PTS007_0119_20131014_092317_20131014_110100.EUM.nc	0.006	0.003	0.117	2214	5498	0	3219	31	34
SRL_OPN_2PTS007_0121_20131014_110059_20131014_123918.EUM.nc	-0.085	-0.067	0.117	2355	5398	0	2987	18	38
SRL_OPN_2PTS007_0123_20131014_123918_20131014_141850.EUM.nc	-0.070	-0.063	0.075	3187	5561	0	2284	17	73
SRL_OPN_2PTS007_0125_20131014_141849_20131014_161208.EUM.nc	-0.022	-0.016	0.090	3457	6379	0	2845	12	65
SRL_OPN_2PTS007_0128_20131014_161208_20131014_175146.EUM.nc	0.010	0.008	0.088	2688	5594	0	2795	13	98
SRL_OPN_2PTS007_0130_20131014_175146_20131014_193117.EUM.nc	-0.013	-0.010	0.090	3208	5614	0	2207	10	189
SRL_OPN_2PTS007_0132_20131014_193117_20131014_211011.EUM.nc	0.009	0.015	0.087	3422	5522	0	1968	34	98
SRL_OPN_2PTS007_0134_20131014_211011_20131014_224830.EUM.nc	-0.001	-0.006	0.113	2666	5383	0	2653	32	32
SRL_OPN_2PTS007_0135_20131014_224830_20131015_002619.EUM.nc	-0.025	-0.018	0.109	3064	5394	0	2240	28	62
SRL_OPN_2PTS007_0137_20131015_002618_20131015_020417.EUM.nc	-0.043	-0.037	0.092	3144	5511	0	2317	17	33
SRL_OPN_2PTS007_0139_20131015_020416_20131015_034331.EUM.nc	-0.060	-0.053	0.074	2699	5525	0	2685	19	122
SRL_OPN_2PTS007_0141_20131015_034330_20131015_052431.EUM.nc	0.005	0.002	0.088	2666	5595	0	2800	5	124
SRL_OPN_2PTS007_0143_20131015_052432_20131015_071401.EUM.nc	-0.025	-0.021	0.080	3672	6212	0	2460	13	67
SRL_OPN_2PTS007_0146_20131015_071401_20131015_085222.EUM.nc	0.013	0.016	0.087	3982	5587	0	1471	16	118
SRL_OPN_2PTS007_0147_20131015_085221_20131015_103017.EUM.nc	0.002	0.000	0.105	2406	5506	0	2922	26	152

– Continued on next page

Table 17: Sea Surface Height Anomaly (Product Values) Statistics.

– Continued from previous page

File	Median	Mean	Std. Dev.	No. Obs.	Total Obs.	Default Lat/Lon	Flag (total)	Default (total)	3-Sigma Edited
SRL_OPN_2PTS007_0149_20131015_103017_20131015_120821.EUM.nc	-0.064	-0.041	0.121	2459	5492	0	2927	43	63
SRL_OPN_2PTS007_0151_20131015_120820_20131015_134716.EUM.nc	-0.043	-0.038	0.075	2809	5463	0	2462	8	184
SRL_OPN_2PTS007_0153_20131015_134717_20131015_154040.EUM.nc	-0.054	-0.055	0.076	3514	6412	0	2758	8	132
SRL_OPN_2PTS007_0156_20131015_154039_20131015_172027.EUM.nc	-0.021	-0.016	0.082	2484	5553	0	2928	17	124
SRL_OPN_2PTS007_0158_20131015_172026_20131015_190005.EUM.nc	-0.022	-0.019	0.081	3160	5614	0	2306	35	113
SRL_OPN_2PTS007_0160_20131015_190004_20131015_203910.EUM.nc	-0.001	0.001	0.084	3514	5557	0	1859	51	133
SRL_OPN_2PTS007_0162_20131015_203909_20131015_221743.EUM.nc	-0.024	-0.021	0.086	2979	5409	0	2318	29	83
SRL_OPN_2PTS007_0164_20131015_221742_20131015_235537.EUM.nc	-0.016	-0.021	0.101	2902	5514	0	2457	9	146
SRL_OPN_2PTS007_0165_20131015_235537_20131016_013324.EUM.nc	-0.052	-0.046	0.089	3114	5525	0	2342	6	63
SRL_OPN_2PTS007_0167_20131016_013325_20131016_031213.EUM.nc	-0.045	-0.054	0.084	2680	5586	0	2789	15	102
SRL_OPN_2PTS007_0169_20131016_031212_20131016_045228.EUM.nc	-0.028	-0.031	0.094	2711	5515	0	2709	2	93
SRL_OPN_2PTS007_0171_20131016_045227_20131016_063501.EUM.nc	-0.013	-0.008	0.073	3735	5842	0	2005	12	90
SRL_OPN_2PTS007_0173_20131016_063501_20131016_082132.EUM.nc	-0.017	-0.007	0.100	4171	6069	0	1757	7	134
SRL_OPN_2PTS007_0176_20131016_082132_20131016_095936.EUM.nc	-0.015	-0.019	0.116	2720	5531	0	2674	11	126
SRL_OPN_2PTS007_0177_20131016_095935_20131016_113723.EUM.nc	-0.004	-0.003	0.130	2294	5399	0	3027	30	48
SRL_OPN_2PTS007_0179_20131016_113722_20131016_131601.EUM.nc	-0.088	-0.075	0.100	2718	5415	0	2638	16	43
SRL_OPN_2PTS007_0181_20131016_131601_20131016_150922.EUM.nc	-0.056	-0.053	0.070	3411	6421	0	2911	10	89
SRL_OPN_2PTS007_0184_20131016_150922_20131016_164909.EUM.nc	-0.025	-0.021	0.084	2628	5592	0	2781	10	173
SRL_OPN_2PTS007_0186_20131016_164908_20131016_182843.EUM.nc	0.015	0.014	0.087	3060	5534	0	2358	17	99
SRL_OPN_2PTS007_0188_20131016_182843_20131016_200805.EUM.nc	-0.032	-0.024	0.085	3187	5560	0	2240	19	114
SRL_OPN_2PTS007_0190_20131016_200804_20131016_214652.EUM.nc	0.008	0.006	0.097	3295	5437	0	1983	58	101
SRL_OPN_2PTS007_0192_20131016_214652_20131016_232448.EUM.nc	0.014	-0.003	0.114	2474	5287	0	2729	37	47
SRL_OPN_2PTS007_0193_20131016_232447_20131017_010237.EUM.nc	-0.074	-0.068	0.079	2782	5515	0	2582	39	112
SRL_OPN_2PTS007_0195_20131017_010237_20131017_024103.EUM.nc	-0.055	-0.054	0.084	2837	5553	0	2631	9	76
SRL_OPN_2PTS007_0197_20131017_024102_20131017_042044.EUM.nc	-0.048	-0.046	0.088	2637	5513	0	2775	43	58
SRL_OPN_2PTS007_0199_20131017_042043_20131017_060232.EUM.nc	-0.015	-0.014	0.067	3531	5744	0	2073	6	134
SRL_OPN_2PTS007_0201_20131017_060232_20131017_075039.EUM.nc	0.015	0.012	0.084	4022	6140	0	2003	20	95
SRL_OPN_2PTS007_0204_20131017_075039_20131017_092852.EUM.nc	0.014	0.011	0.118	3015	5488	0	2377	20	76
SRL_OPN_2PTS007_0205_20131017_092851_20131017_110635.EUM.nc	-0.026	-0.011	0.129	2245	5485	0	3170	52	18
SRL_OPN_2PTS007_0207_20131017_110634_20131017_124455.EUM.nc	-0.079	-0.065	0.090	2254	5381	0	2983	16	128
SRL_OPN_2PTS007_0209_20131017_124455_20131017_143804.EUM.nc	-0.030	-0.022	0.082	3271	6345	0	2986	7	81
SRL_OPN_2PTS007_0212_20131017_143803_20131017_161750.EUM.nc	-0.073	-0.081	0.113	3379	5631	0	2157	17	78
SRL_OPN_2PTS007_0214_20131017_161750_20131017_175726.EUM.nc	0.010	0.007	0.091	2749	5561	0	2700	3	109
SRL_OPN_2PTS007_0216_20131017_175726_20131017_193657.EUM.nc	0.006	0.012	0.086	3241	5631	0	2216	10	164
SRL_OPN_2PTS007_0218_20131017_193656_20131017_211548.EUM.nc	-0.001	0.000	0.090	3475	5458	0	1864	18	101
SRL_OPN_2PTS007_0220_20131017_211547_20131017_225405.EUM.nc	0.007	-0.001	0.102	2464	5447	0	2893	18	72
SRL_OPN_2PTS007_0221_20131017_225404_20131018_003154.EUM.nc	-0.030	-0.029	0.107	3158	5463	0	2193	46	66
SRL_OPN_2PTS007_0223_20131018_003154_20131018_020955.EUM.nc	-0.047	-0.047	0.079	2904	5529	0	2509	8	108
SRL_OPN_2PTS007_0225_20131018_020954_20131018_034913.EUM.nc	-0.041	-0.037	0.073	2687	5526	0	2734	20	85

– Continued on next page

Table 17: Sea Surface Height Anomaly (Product Values) Statistics.

– Continued from previous page

File	Median	Mean	Std. Dev.	No. Obs.	Total Obs.	Default Lat/Lon	Flag (total)	Default (total)	3-Sigma Edited
SRL_OPN_2PTS007_0227_20131018_034912_20131018_053021.EUM.nc	0.004	-0.001	0.079	2717	5582	0	2785	2	78
SRL_OPN_2PTS007_0229_20131018_053020_20131018_071940.EUM.nc	-0.012	-0.004	0.076	3814	6210	0	2311	17	68
SRL_OPN_2PTS007_0232_20131018_071939_20131018_085758.EUM.nc	0.042	0.044	0.120	3784	5585	0	1629	9	163
SRL_OPN_2PTS007_0233_20131018_085757_20131018_103552.EUM.nc	-0.011	-0.007	0.112	2381	5497	0	3038	12	66
SRL_OPN_2PTS007_0235_20131018_103551_20131018_121358.EUM.nc	-0.070	-0.034	0.137	2424	5452	0	2940	43	45
SRL_OPN_2PTS007_0237_20131018_121357_20131018_135258.EUM.nc	-0.017	-0.017	0.071	2916	5453	0	2390	11	136
SRL_OPN_2PTS007_0239_20131018_135258_20131018_154622.EUM.nc	-0.040	-0.029	0.098	3589	6430	0	2728	7	106
SRL_OPN_2PTS007_0242_20131018_154622_20131018_172608.EUM.nc	0.012	0.014	0.091	2549	5509	0	2873	4	83
SRL_OPN_2PTS007_0244_20131018_172608_20131018_190545.EUM.nc	0.023	0.023	0.082	3174	5643	0	2275	22	172
SRL_OPN_2PTS007_0246_20131018_190546_20131018_204449.EUM.nc	-0.027	-0.017	0.096	3623	5595	0	1783	33	156
SRL_OPN_2PTS007_0248_20131018_204448_20131018_222319.EUM.nc	0.016	0.012	0.087	2889	5382	0	2390	44	59
SRL_OPN_2PTS007_0250_20131018_222318_20131019_000113.EUM.nc	0.011	0.015	0.092	2959	5502	0	2408	45	90
SRL_OPN_2PTS007_0251_20131019_000112_20131019_013901.EUM.nc	-0.037	-0.033	0.069	3054	5551	0	2336	3	158
SRL_OPN_2PTS007_0253_20131019_013900_20131019_031753.EUM.nc	-0.025	-0.028	0.079	2672	5584	0	2763	36	113
SRL_OPN_2PTS007_0255_20131019_031753_20131019_045815.EUM.nc	-0.015	-0.015	0.097	2767	5570	0	2698	5	100
SRL_OPN_2PTS007_0257_20131019_045815_20131019_064057.EUM.nc	-0.001	-0.001	0.071	3719	5819	0	1975	8	117
SRL_OPN_2PTS007_0259_20131019_064056_20131019_082710.EUM.nc	0.024	0.034	0.100	4175	6043	0	1659	9	200
SRL_OPN_2PTS007_0262_20131019_082709_20131019_100511.EUM.nc	0.023	0.032	0.100	2723	5529	0	2660	5	141
SRL_OPN_2PTS007_0263_20131019_100511_20131019_114259.EUM.nc	-0.001	-0.001	0.116	2302	5444	0	3080	28	34
SRL_OPN_2PTS007_0265_20131019_114259_20131019_132142.EUM.nc	-0.044	-0.044	0.101	2773	5416	0	2600	12	31
SRL_OPN_2PTS007_0267_20131019_132142_20131019_151504.EUM.nc	-0.023	-0.016	0.078	3432	6411	0	2896	1	82
SRL_OPN_2PTS007_0270_20131019_151503_20131019_165451.EUM.nc	-0.001	-0.011	0.125	2694	5569	0	2806	5	64
SRL_OPN_2PTS007_0272_20131019_165450_20131019_183423.EUM.nc	0.005	0.004	0.082	3065	5548	0	2341	3	139
SRL_OPN_2PTS007_0274_20131019_183422_20131019_201345.EUM.nc	-0.025	-0.024	0.090	3175	5562	0	2168	19	200
SRL_OPN_2PTS007_0276_20131019_201345_20131019_215229.EUM.nc	0.002	-0.002	0.093	3169	5427	0	1978	77	203
SRL_OPN_2PTS007_0278_20131019_215228_20131019_233023.EUM.nc	0.004	0.015	0.115	2399	5357	0	2892	36	30
SRL_OPN_2PTS007_0279_20131019_233022_20131020_010812.EUM.nc	-0.023	-0.019	0.100	2773	5513	0	2660	25	55
SRL_OPN_2PTS007_0281_20131020_010811_20131020_024642.EUM.nc	-0.025	-0.031	0.076	2765	5568	0	2665	2	136
SRL_OPN_2PTS007_0283_20131020_024641_20131020_042628.EUM.nc	-0.031	-0.028	0.083	2717	5535	0	2746	10	62
SRL_OPN_2PTS007_0285_20131020_042628_20131020_060826.EUM.nc	0.016	0.013	0.083	3630	5766	0	2079	3	54
SRL_OPN_2PTS007_0287_20131020_060825_20131020_075615.EUM.nc	0.011	0.011	0.082	4043	6110	0	1987	4	76
SRL_OPN_2PTS007_0290_20131020_075614_20131020_093426.EUM.nc	0.033	0.023	0.102	2903	5510	0	2472	18	117
SRL_OPN_2PTS007_0291_20131020_093425_20131020_111210.EUM.nc	0.011	0.009	0.107	2159	5449	0	3201	38	51
SRL_OPN_2PTS007_0293_20131020_111209_20131020_125034.EUM.nc	-0.035	-0.024	0.110	2398	5392	0	2929	29	36
SRL_OPN_2PTS007_0295_20131020_125033_20131020_144345.EUM.nc	-0.005	0.003	0.084	3274	6349	0	2979	3	93
SRL_OPN_2PTS007_0298_20131020_144345_20131020_162331.EUM.nc	-0.024	-0.034	0.119	3238	5625	0	2297	6	84
SRL_OPN_2PTS007_0300_20131020_162330_20131020_180307.EUM.nc	0.016	0.012	0.099	2919	5622	0	2669	8	26
SRL_OPN_2PTS007_0302_20131020_180306_20131020_194235.EUM.nc	0.007	0.004	0.080	3202	5623	0	2294	10	117
SRL_OPN_2PTS007_0304_20131020_194234_20131020_212133.EUM.nc	-0.003	-0.005	0.081	3368	5475	0	1884	25	198

– Continued on next page

Table 17: Sea Surface Height Anomaly (Product Values) Statistics.

– Continued from previous page

File	Median	Mean	Std. Dev.	No. Obs.	Total Obs.	Default Lat/Lon	Flag (total)	Default (total)	3-Sigma Edited
SRL_OPN_2PTS007_0306_20131020_212134_20131020_225940.EUM.nc	-0.010	0.004	0.123	2272	5428	0	3072	23	61
SRL_OPN_2PTS007_0307_20131020_225939_20131021_003727.EUM.nc	0.008	0.016	0.094	3208	5503	0	2188	32	75
SRL_OPN_2PTS007_0309_20131021_003726_20131021_021530.EUM.nc	-0.038	-0.034	0.083	2857	5533	0	2518	15	143
SRL_OPN_2PTS007_0311_20131021_021529_20131021_035454.EUM.nc	-0.048	-0.044	0.077	2586	5526	0	2843	9	88
SRL_OPN_2PTS007_0313_20131021_035454_20131021_053608.EUM.nc	-0.024	-0.021	0.078	2673	5565	0	2714	15	163
SRL_OPN_2PTS007_0315_20131021_053607_20131021_072515.EUM.nc	-0.012	-0.012	0.076	3954	6204	0	2139	12	99
SRL_OPN_2PTS007_0318_20131021_072514_20131021_090331.EUM.nc	0.037	0.038	0.082	3646	5565	0	1765	13	141
SRL_OPN_2PTS007_0319_20131021_090330_20131021_104124.EUM.nc	0.023	0.019	0.108	2494	5505	0	2879	28	104
SRL_OPN_2PTS007_0321_20131021_104124_20131021_121933.EUM.nc	-0.045	-0.025	0.127	2384	5480	0	2985	66	45
SRL_OPN_2PTS007_0323_20131021_121932_20131021_135838.EUM.nc	-0.030	-0.021	0.084	3115	5497	0	2315	4	63
SRL_OPN_2PTS007_0325_20131021_135838_20131021_155201.EUM.nc	-0.013	-0.013	0.091	3390	6399	0	2854	32	123
SRL_OPN_2PTS007_0328_20131021_155200_20131021_173147.EUM.nc	0.036	0.025	0.084	2553	5478	0	2829	4	92
SRL_OPN_2PTS007_0330_20131021_173147_20131021_191123.EUM.nc	-0.017	-0.017	0.075	3307	5626	0	2138	22	159
SRL_OPN_2PTS007_0332_20131021_191122_20131021_205024.EUM.nc	-0.015	-0.018	0.096	3579	5569	0	1832	19	139
SRL_OPN_2PTS007_0334_20131021_205023_20131021_222853.EUM.nc	0.011	0.018	0.097	2933	5401	0	2383	27	58
SRL_OPN_2PTS007_0336_20131021_222852_20131022_000645.EUM.nc	0.013	0.022	0.103	3052	5524	0	2393	21	58
SRL_OPN_2PTS007_0337_20131022_000644_20131022_014435.EUM.nc	-0.007	-0.008	0.089	3135	5550	0	2289	11	115
SRL_OPN_2PTS007_0339_20131022_014435_20131022_032331.EUM.nc	-0.066	-0.060	0.072	2689	5501	0	2694	26	92
SRL_OPN_2PTS007_0341_20131022_032330_20131022_050359.EUM.nc	-0.028	-0.018	0.101	2712	5587	0	2768	20	87
SRL_OPN_2PTS007_0343_20131022_050359_20131022_065415.EUM.nc	-0.002	-0.002	0.085	3747	6227	0	2437	6	37
SRL_OPN_2PTS007_0346_20131022_065414_20131022_083243.EUM.nc	-0.009	-0.003	0.093	4216	5616	0	1216	12	172
SRL_OPN_2PTS007_0348_20131022_083242_20131022_101042.EUM.nc	0.015	0.010	0.108	2731	5440	0	2593	5	111
SRL_OPN_2PTS007_0349_20131022_101042_20131022_114840.EUM.nc	0.005	0.002	0.149	2348	5456	0	3018	34	56
SRL_OPN_2PTS007_0351_20131022_114839_20131022_132718.EUM.nc	-0.035	-0.037	0.087	2652	5227	0	2462	18	95
SRL_OPN_2PTS007_0353_20131022_132717_20131022_152041.EUM.nc	-0.019	-0.016	0.082	3373	6398	0	2882	7	136
SRL_OPN_2PTS007_0356_20131022_152040_20131022_170028.EUM.nc	-0.023	-0.016	0.090	2622	5551	0	2821	11	97
SRL_OPN_2PTS007_0358_20131022_170028_20131022_184009.EUM.nc	-0.008	-0.008	0.074	3093	5630	0	2402	5	130
SRL_OPN_2PTS007_0360_20131022_184008_20131022_201919.EUM.nc	-0.011	-0.015	0.077	3213	5559	0	2179	14	153
SRL_OPN_2PTS007_0362_20131022_201919_20131022_215803.EUM.nc	-0.014	-0.016	0.084	2891	5433	0	2253	51	238
SRL_OPN_2PTS007_0364_20131022_215802_20131022_233603.EUM.nc	0.013	0.011	0.081	2385	5402	0	2837	21	159
SRL_OPN_2PTS007_0365_20131022_233603_20131023_011345.EUM.nc	-0.029	-0.021	0.078	2780	5493	0	2588	13	112
SRL_OPN_2PTS007_0367_20131023_011344_20131023_025218.EUM.nc	-0.056	-0.052	0.089	2764	5561	0	2754	1	42
SRL_OPN_2PTS007_0369_20131023_025218_20131023_043211.EUM.nc	-0.024	-0.016	0.096	2703	5513	0	2732	15	63
SRL_OPN_2PTS007_0371_20131023_043211_20131023_061415.EUM.nc	0.008	0.011	0.095	3624	5762	0	2102	14	22
SRL_OPN_2PTS007_0373_20131023_061414_20131023_080148.EUM.nc	-0.001	0.001	0.078	3977	6098	0	1938	12	171
SRL_OPN_2PTS007_0376_20131023_080147_20131023_093957.EUM.nc	0.031	0.028	0.099	2778	5524	0	2521	30	195
SRL_OPN_2PTS007_0377_20131023_093957_20131023_111750.EUM.nc	0.054	0.051	0.118	2182	5421	0	3162	33	44
SRL_OPN_2PTS007_0379_20131023_111749_20131023_125609.EUM.nc	-0.030	-0.022	0.112	2501	5337	0	2797	8	31
SRL_OPN_2PTS007_0381_20131023_125608_20131023_144921.EUM.nc	-0.032	-0.026	0.076	3253	6343	0	2978	9	103

– Continued on next page

Table 17: Sea Surface Height Anomaly (Product Values) Statistics.

– Continued from previous page

File	Median	Mean	Std. Dev.	No. Obs.	Total Obs.	Default Lat/Lon	Flag (total)	Default (total)	3-Sigma Edited
SRL_OPN_2PTS007_0384_20131023_144921_20131023_162909.EUM.nc	-0.036	-0.032	0.092	3157	5650	0	2323	17	153
SRL_OPN_2PTS007_0386_20131023_162908_20131023_180853.EUM.nc	-0.037	-0.042	0.086	2942	5614	0	2621	13	38
SRL_OPN_2PTS007_0388_20131023_180852_20131023_194811.EUM.nc	-0.024	-0.016	0.081	3192	5607	0	2272	16	127
SRL_OPN_2PTS007_0390_20131023_194811_20131023_212707.EUM.nc	0.007	0.010	0.088	3420	5456	0	1867	32	137
SRL_OPN_2PTS007_0392_20131023_212708_20131023_230512.EUM.nc	0.011	0.018	0.103	2186	5413	0	3164	11	52
SRL_OPN_2PTS007_0393_20131023_230511_20131024_004259.EUM.nc	0.012	0.021	0.118	3184	5511	0	2262	21	44
SRL_OPN_2PTS007_0395_20131024_004259_20131024_022113.EUM.nc	-0.056	-0.054	0.102	2851	5551	0	2614	4	82
SRL_OPN_2PTS007_0397_20131024_022113_20131024_040035.EUM.nc	-0.059	-0.057	0.101	2703	5522	0	2767	2	50
SRL_OPN_2PTS007_0399_20131024_040036_20131024_054157.EUM.nc	0.014	0.009	0.085	3033	5559	0	2425	11	90
SRL_OPN_2PTS007_0401_20131024_054157_20131024_073051.EUM.nc	-0.008	-0.005	0.090	4047	6200	0	2089	12	52
SRL_OPN_2PTS007_0404_20131024_073050_20131024_090913.EUM.nc	0.023	0.020	0.092	3506	5568	0	1980	8	74
SRL_OPN_2PTS007_0405_20131024_090912_20131024_104657.EUM.nc	0.033	0.030	0.147	2504	5504	0	2876	26	98
SRL_OPN_2PTS007_0407_20131024_104658_20131024_122508.EUM.nc	-0.087	-0.048	0.127	2455	5465	0	2945	51	14
SRL_OPN_2PTS007_0409_20131024_122507_20131024_140426.EUM.nc	-0.052	-0.048	0.084	3110	5510	0	2305	8	87
SRL_OPN_2PTS007_0411_20131024_140425_20131024_155749.EUM.nc	-0.035	-0.035	0.094	3255	6393	0	3055	11	72
SRL_OPN_2PTS007_0414_20131024_155749_20131024_173727.EUM.nc	-0.004	-0.004	0.093	2648	5522	0	2802	4	68
SRL_OPN_2PTS007_0416_20131024_173726_20131024_191702.EUM.nc	-0.013	-0.012	0.093	3387	5624	0	2176	9	52
SRL_OPN_2PTS007_0418_20131024_191701_20131024_205610.EUM.nc	-0.005	-0.003	0.083	3562	5596	0	1898	18	118
SRL_OPN_2PTS007_0420_20131024_205610_20131024_223427.EUM.nc	0.019	0.018	0.095	2783	5409	0	2542	28	56
SRL_OPN_2PTS007_0421_20131024_223426_20131025_001219.EUM.nc	-0.009	-0.004	0.101	3059	5512	0	2382	7	64
SRL_OPN_2PTS007_0423_20131025_001218_20131025_015010.EUM.nc	-0.059	-0.043	0.105	3149	5545	0	2236	14	146
SRL_OPN_2PTS007_0425_20131025_015010_20131025_032911.EUM.nc	-0.029	-0.020	0.105	2862	5469	0	2568	8	31
SRL_OPN_2PTS007_0427_20131025_032911_20131025_050955.EUM.nc	-0.008	-0.000	0.086	2748	5577	0	2747	3	79
SRL_OPN_2PTS007_0429_20131025_050954_20131025_065951.EUM.nc	0.007	0.012	0.084	3679	6224	0	2500	5	40
SRL_OPN_2PTS007_0432_20131025_065950_20131025_083818.EUM.nc	-0.013	-0.008	0.089	4225	5615	0	1216	14	160
SRL_OPN_2PTS007_0434_20131025_083817_20131025_101616.EUM.nc	0.016	0.015	0.130	2618	5525	0	2800	20	87
SRL_OPN_2PTS007_0435_20131025_101616_20131025_115416.EUM.nc	-0.021	0.013	0.136	2488	5484	0	2949	14	33
SRL_OPN_2PTS007_0437_20131025_115416_20131025_133259.EUM.nc	-0.044	-0.034	0.087	2782	5386	0	2508	7	89
SRL_OPN_2PTS007_0439_20131025_133258_20131025_152630.EUM.nc	-0.034	-0.037	0.082	3425	6366	0	2788	13	140
SRL_OPN_2PTS007_0442_20131025_152629_20131025_170608.EUM.nc	0.002	-0.001	0.095	2593	5480	0	2796	4	87
SRL_OPN_2PTS007_0444_20131025_170608_20131025_184548.EUM.nc	-0.033	-0.031	0.075	3052	5603	0	2364	18	169
SRL_OPN_2PTS007_0446_20131025_184548_20131025_202459.EUM.nc	-0.014	-0.018	0.087	3301	5553	0	2102	23	127
SRL_OPN_2PTS007_0448_20131025_202458_20131025_220337.EUM.nc	0.014	0.014	0.080	2831	5397	0	2324	27	215
SRL_OPN_2PTS007_0450_20131025_220337_20131025_234137.EUM.nc	0.003	0.009	0.095	2648	5506	0	2794	20	44
SRL_OPN_2PTS007_0451_20131025_234136_20131026_011919.EUM.nc	-0.028	-0.019	0.085	3005	5508	0	2440	5	58
SRL_OPN_2PTS007_0453_20131026_011919_20131026_025757.EUM.nc	-0.041	-0.038	0.086	2724	5566	0	2751	4	87
SRL_OPN_2PTS007_0455_20131026_025756_20131026_043805.EUM.nc	-0.027	-0.025	0.105	2640	5478	0	2779	23	36
SRL_OPN_2PTS007_0457_20131026_043804_20131026_062008.EUM.nc	-0.004	0.010	0.095	3697	5792	0	2071	6	18
SRL_OPN_2PTS007_0459_20131026_062007_20131026_080725.EUM.nc	0.009	0.013	0.084	3915	6112	0	1924	9	264

– Continued on next page

Table 17: Sea Surface Height Anomaly (Product Values) Statistics.

– Continued from previous page

File	Median	Mean	Std. Dev.	No. Obs.	Total Obs.	Default Lat/Lon	Flag (total)	Default (total)	3-Sigma Edited
SRL_OPN_2PTS007_0462_20131026_080724_20131026_094532.EUM.nc	0.004	0.003	0.106	2776	5515	0	2576	15	148
SRL_OPN_2PTS007_0463_20131026_094532_20131026_112325.EUM.nc	0.031	0.022	0.114	2017	5359	0	3268	27	47
SRL_OPN_2PTS007_0465_20131026_112324_20131026_130147.EUM.nc	-0.042	-0.031	0.111	2569	5412	0	2815	7	21
SRL_OPN_2PTS007_0467_20131026_130146_20131026_145511.EUM.nc	-0.038	-0.032	0.085	3351	6379	0	2974	1	53
SRL_OPN_2PTS007_0470_20131026_145511_20131026_163449.EUM.nc	-0.034	-0.037	0.116	3047	5632	0	2449	18	118
SRL_OPN_2PTS007_0472_20131026_163448_20131026_181433.EUM.nc	-0.005	-0.010	0.089	2955	5630	0	2609	13	53
SRL_OPN_2PTS007_0474_20131026_181432_20131026_195350.EUM.nc	-0.015	-0.014	0.080	3136	5571	0	2272	15	148
SRL_OPN_2PTS007_0476_20131026_195349_20131026_213245.EUM.nc	0.012	0.022	0.084	3435	5461	0	1833	28	165
SRL_OPN_2PTS007_0478_20131026_213245_20131026_231054.EUM.nc	0.003	0.009	0.109	2186	5368	0	3124	16	42
SRL_OPN_2PTS007_0479_20131026_231053_20131027_004833.EUM.nc	-0.038	-0.022	0.101	3102	5507	0	2297	34	74
SRL_OPN_2PTS007_0481_20131027_004832_20131027_022651.EUM.nc	-0.044	-0.026	0.120	2893	5543	0	2601	9	40
SRL_OPN_2PTS007_0483_20131027_022651_20131027_040618.EUM.nc	-0.056	-0.049	0.110	2604	5476	0	2775	7	90
SRL_OPN_2PTS007_0485_20131027_040617_20131027_054747.EUM.nc	-0.006	-0.006	0.069	3212	5659	0	2206	11	230
SRL_OPN_2PTS007_0487_20131027_054746_20131027_073628.EUM.nc	-0.002	-0.001	0.083	3954	6178	0	2097	11	116
SRL_OPN_2PTS007_0490_20131027_073628_20131027_091448.EUM.nc	0.011	0.011	0.088	3354	5551	0	2077	19	101
SRL_OPN_2PTS007_0491_20131027_091447_20131027_105232.EUM.nc	0.017	0.020	0.109	2321	5514	0	3057	41	95
SRL_OPN_2PTS007_0493_20131027_105231_20131027_123044.EUM.nc	-0.095	-0.045	0.142	2383	5362	0	2921	33	25
SRL_OPN_2PTS007_0495_20131027_123043_20131027_141009.EUM.nc	-0.058	-0.049	0.088	3011	5566	0	2472	7	76
SRL_OPN_2PTS007_0497_20131027_141008_20131027_160330.EUM.nc	0.008	0.002	0.096	3262	6413	0	3018	16	117
SRL_OPN_2PTS007_0500_20131027_160329_20131027_174307.EUM.nc	-0.028	-0.025	0.091	2732	5633	0	2839	5	57
SRL_OPN_2PTS007_0502_20131027_174307_20131027_192241.EUM.nc	-0.016	-0.015	0.094	3352	5615	0	2186	4	73
SRL_OPN_2PTS007_0504_20131027_192241_20131027_210146.EUM.nc	0.004	0.008	0.079	3454	5576	0	1898	18	206
SRL_OPN_2PTS007_0506_20131027_210146_20131027_224001.EUM.nc	0.026	0.025	0.098	2708	5373	0	2543	27	95
SRL_OPN_2PTS007_0507_20131027_224001_20131028_001752.EUM.nc	0.004	0.000	0.132	3036	5465	0	2396	9	24
SRL_OPN_2PTS007_0509_20131028_001751_20131028_015555.EUM.nc	-0.037	-0.028	0.087	3133	5526	0	2267	9	117
SRL_OPN_2PTS007_0511_20131028_015554_20131028_033452.EUM.nc	-0.053	-0.052	0.090	2851	5484	0	2550	29	54
SRL_OPN_2PTS007_0513_20131028_033451_20131028_051542.EUM.nc	0.000	-0.000	0.103	2802	5556	0	2697	7	50
SRL_OPN_2PTS007_0515_20131028_051542_20131028_070529.EUM.nc	0.016	0.018	0.091	3675	6223	0	2466	19	63
SRL_OPN_2PTS007_0518_20131028_070528_20131028_084402.EUM.nc	-0.004	-0.005	0.089	3945	5621	0	1489	28	159
SRL_OPN_2PTS007_0520_20131028_084401_20131028_102149.EUM.nc	0.021	0.017	0.123	2541	5481	0	2830	34	76
SRL_OPN_2PTS007_0521_20131028_102148_20131028_115951.EUM.nc	-0.038	-0.025	0.126	2484	5471	0	2933	28	26
SRL_OPN_2PTS007_0523_20131028_115950_20131028_133847.EUM.nc	-0.042	-0.035	0.096	2856	5407	0	2517	10	24
SRL_OPN_2PTS007_0525_20131028_133846_20131028_153210.EUM.nc	-0.296	-0.326	0.492	3276	6378	0	2815	184	103
SRL_OPN_2PTS007_0528_20131028_153210_20131028_171149.EUM.nc	-0.025	-0.016	0.101	2540	5495	0	2865	4	86
SRL_OPN_2PTS007_0530_20131028_171150_20131028_185128.EUM.nc	-0.001	-0.002	0.080	3231	5628	0	2310	11	76
SRL_OPN_2PTS007_0532_20131028_185128_20131028_203044.EUM.nc	0.018	0.023	0.097	3347	5563	0	2109	15	92
SRL_OPN_2PTS007_0534_20131028_203043_20131028_220912.EUM.nc	0.004	0.003	0.085	2820	5378	0	2388	33	137
SRL_OPN_2PTS007_0536_20131028_220911_20131028_234710.EUM.nc	-0.004	0.005	0.103	2832	5507	0	2595	16	64
SRL_OPN_2PTS007_0537_20131028_234710_20131029_012456.EUM.nc	-0.051	-0.029	0.098	2902	5533	0	2528	14	89

– Continued on next page

Table 17: Sea Surface Height Anomaly (Product Values) Statistics.

– Continued from previous page

File	Median	Mean	Std. Dev.	No. Obs.	Total Obs.	Default Lat/Lon	Flag (total)	Default (total)	3-Sigma Edited
SRL_OPN_2PTS007_0539_20131029_012455_20131029_030336.EUM.nc	-0.062	-0.066	0.072	2697	5585	0	2811	3	74
SRL_OPN_2PTS007_0541_20131029_030336_20131029_044350.EUM.nc	-0.031	-0.038	0.103	2573	5527	0	2761	10	183
SRL_OPN_2PTS007_0543_20131029_044349_20131029_062602.EUM.nc	0.011	0.016	0.085	3753	5789	0	1981	3	52
SRL_OPN_2PTS007_0545_20131029_062601_20131029_081301.EUM.nc	0.015	0.015	0.089	4108	6097	0	1859	6	124
SRL_OPN_2PTS007_0548_20131029_081300_20131029_095106.EUM.nc	0.010	0.002	0.098	2671	5421	0	2548	18	184
SRL_OPN_2PTS007_0549_20131029_095106_20131029_112859.EUM.nc	0.000	0.003	0.111	2071	5371	0	3246	35	19
SRL_OPN_2PTS007_0551_20131029_112858_20131029_130734.EUM.nc	-0.064	-0.048	0.111	2618	5440	0	2783	4	35
SRL_OPN_2PTS007_0553_20131029_130733_20131029_150051.EUM.nc	-0.048	-0.045	0.083	3269	6387	0	3026	10	82
SRL_OPN_2PTS007_0556_20131029_150050_20131029_164031.EUM.nc	-0.035	-0.030	0.095	2893	5631	0	2621	16	101
SRL_OPN_2PTS007_0558_20131029_164030_20131029_182013.EUM.nc	-0.007	-0.006	0.090	2952	5612	0	2530	13	117
SRL_OPN_2PTS007_0560_20131029_182013_20131029_195929.EUM.nc	0.011	0.017	0.088	3117	5550	0	2299	10	124
SRL_OPN_2PTS007_0562_20131029_195928_20131029_213820.EUM.nc	-0.003	-0.004	0.078	3324	5476	0	2005	38	109
SRL_OPN_2PTS007_0564_20131029_213819_20131029_231628.EUM.nc	0.029	0.015	0.111	2312	5352	0	3004	12	24
SRL_OPN_2PTS007_0565_20131029_231628_20131030_005408.EUM.nc	-0.029	-0.021	0.102	3044	5537	0	2420	31	42
SRL_OPN_2PTS007_0567_20131030_005408_20131030_023230.EUM.nc	-0.033	-0.035	0.081	2812	5557	0	2589	19	137
SRL_OPN_2PTS007_0569_20131030_023230_20131030_041209.EUM.nc	-0.035	-0.024	0.087	2596	5510	0	2829	14	71
SRL_OPN_2PTS007_0571_20131030_041208_20131030_055338.EUM.nc	0.028	0.027	0.072	3444	5711	0	2125	5	137
SRL_OPN_2PTS007_0573_20131030_055337_20131030_074205.EUM.nc	0.005	0.008	0.086	4003	6140	0	2050	5	82
SRL_OPN_2PTS007_0576_20131030_074204_20131030_092022.EUM.nc	0.011	0.010	0.097	3159	5536	0	2265	16	96
SRL_OPN_2PTS007_0577_20131030_092022_20131030_105815.EUM.nc	0.018	0.007	0.118	2248	5477	0	3146	37	46
SRL_OPN_2PTS007_0579_20131030_105813_20131030_123622.EUM.nc	-0.103	-0.062	0.144	2349	5378	0	3001	16	12
SRL_OPN_2PTS007_0581_20131030_123622_20131030_141550.EUM.nc	-0.041	-0.045	0.078	3110	5550	0	2353	2	85
SRL_OPN_2PTS007_0583_20131030_141549_20131030_160911.EUM.nc	-0.014	-0.014	0.091	3331	6381	0	2961	3	86
SRL_OPN_2PTS007_0586_20131030_160910_20131030_174855.EUM.nc	0.036	0.028	0.079	2537	4592	0	1945	2	108
SRL_OPN_2PTS007_0588_20131030_174853_20131030_192819.EUM.nc	0.014	0.012	0.093	3190	5629	0	2327	17	95
SRL_OPN_2PTS007_0590_20131030_192818_20131030_210722.EUM.nc	0.018	0.022	0.088	3393	5553	0	2034	25	101
SRL_OPN_2PTS007_0592_20131030_210721_20131030_224542.EUM.nc	-0.019	-0.025	0.125	2506	5369	0	2768	11	84
SRL_OPN_2PTS007_0593_20131030_224541_20131031_002324.EUM.nc	-0.013	-0.002	0.103	2959	5449	0	2408	11	71
SRL_OPN_2PTS007_0595_20131031_002323_20131031_020128.EUM.nc	-0.046	-0.045	0.084	3092	5543	0	2326	20	105
SRL_OPN_2PTS007_0597_20131031_020127_20131031_034040.EUM.nc	-0.026	-0.019	0.090	2765	5510	0	2652	24	69
SRL_OPN_2PTS007_0599_20131031_034039_20131031_052129.EUM.nc	-0.009	-0.008	0.098	2738	5589	0	2738	3	110
SRL_OPN_2PTS007_0604_20131031_071103_20131031_084934.EUM.nc	0.000	-0.007	0.096	3901	5602	0	1587	17	97
SRL_OPN_2PTS007_0605_20131031_084934_20131031_102729.EUM.nc	-0.005	-0.003	0.133	2608	5518	0	2814	13	83
SRL_OPN_2PTS007_0607_20131031_102728_20131031_120525.EUM.nc	-0.045	-0.030	0.109	2466	5442	0	2880	24	72
SRL_OPN_2PTS007_0609_20131031_120524_20131031_134425.EUM.nc	-0.036	-0.027	0.089	2829	5447	0	2503	23	92
SRL_OPN_2PTS007_0611_20131031_134424_20131031_153749.EUM.nc	-0.048	-0.053	0.089	3400	6415	0	2937	30	48
SRL_OPN_2PTS007_0614_20131031_153750_20131031_171737.EUM.nc	0.042	0.047	0.079	2523	5493	0	2891	9	70
SRL_OPN_2PTS007_0616_20131031_171736_20131031_185706.EUM.nc	-0.004	-0.003	0.084	3178	5605	0	2347	17	63
SRL_OPN_2PTS007_0618_20131031_185706_20131031_203620.EUM.nc	0.010	0.017	0.086	3347	5584	0	2081	19	137

– Continued on next page

Table 17: Sea Surface Height Anomaly (Product Values) Statistics.

– Continued from previous page

File	Median	Mean	Std. Dev.	No. Obs.	Total Obs.	Default Lat/Lon	Flag (total)	Default (total)	3-Sigma Edited
SRL_OPN_2PTS007_0620_20131031_203620_20131031_221455.EUM.nc	-0.009	-0.007	0.099	2776	5376	0	2490	42	68
SRL_OPN_2PTS007_0622_20131031_221454_20131031_235243.EUM.nc	-0.009	-0.007	0.104	2771	5458	0	2585	16	86
SRL_OPN_2PTS007_0623_20131031_235242_20131101_013036.EUM.nc	-0.060	-0.049	0.101	3055	5534	0	2441	8	30
SRL_OPN_2PTS007_0625_20131101_013036_20131101_030913.EUM.nc	-0.038	-0.050	0.083	2660	5545	0	2749	8	128
SRL_OPN_2PTS007_0627_20131101_030913_20131101_044933.EUM.nc	-0.021	-0.008	0.095	2678	5511	0	2717	19	97
SRL_OPN_2PTS007_0629_20131101_044934_20131101_063202.EUM.nc	-0.005	0.001	0.098	3760	5781	0	1967	8	46
SRL_OPN_2PTS007_0631_20131101_063201_20131101_081843.EUM.nc	0.020	0.022	0.098	4139	6087	0	1814	9	125
SRL_OPN_2PTS007_0634_20131101_081844_20131101_095638.EUM.nc	0.023	0.023	0.114	2693	5516	0	2682	13	128
SRL_OPN_2PTS007_0635_20131101_095637_20131101_113432.EUM.nc	-0.011	-0.009	0.120	2255	5378	0	3045	33	45
SRL_OPN_2PTS007_0637_20131101_113432_20131101_131311.EUM.nc	-0.057	-0.048	0.099	2605	5433	0	2709	12	107
SRL_OPN_2PTS007_0639_20131101_131310_20131101_150631.EUM.nc	-0.018	-0.014	0.081	3302	6362	0	3006	6	48
SRL_OPN_2PTS007_0642_20131101_150630_20131101_164616.EUM.nc	-0.025	-0.018	0.080	2712	5613	0	2805	10	86
SRL_OPN_2PTS007_0644_20131101_164616_20131101_182551.EUM.nc	-0.006	-0.009	0.079	3086	5513	0	2334	4	89
SRL_OPN_2PTS007_0646_20131101_182550_20131101_200515.EUM.nc	-0.003	0.008	0.091	3055	5552	0	2383	8	106
SRL_OPN_2PTS007_0648_20131101_200514_20131101_214354.EUM.nc	-0.006	-0.009	0.084	3139	5438	0	2112	53	134
SRL_OPN_2PTS007_0650_20131101_214353_20131101_232159.EUM.nc	-0.003	-0.002	0.093	2397	5343	0	2849	24	73
SRL_OPN_2PTS007_0651_20131101_232158_20131102_005948.EUM.nc	-0.033	-0.021	0.089	3024	5524	0	2448	30	22
SRL_OPN_2PTS007_0653_20131102_005947_20131102_023803.EUM.nc	-0.026	-0.032	0.089	2750	5554	0	2644	28	132
SRL_OPN_2PTS007_0655_20131102_023803_20131102_041751.EUM.nc	-0.044	-0.047	0.085	2617	5501	0	2792	25	67
SRL_OPN_2PTS007_0657_20131102_041750_20131102_055935.EUM.nc	0.025	0.016	0.085	3521	5745	0	2178	5	41
SRL_OPN_2PTS007_0659_20131102_055935_20131102_074748.EUM.nc	0.018	0.019	0.074	3984	6146	0	2068	8	86
SRL_OPN_2PTS007_0662_20131102_074747_20131102_092554.EUM.nc	0.032	0.020	0.112	3028	5500	0	2339	10	123
SRL_OPN_2PTS007_0663_20131102_092553_20131102_110346.EUM.nc	0.012	0.007	0.086	2100	5507	0	3207	30	170
SRL_OPN_2PTS007_0665_20131102_110345_20131102_124205.EUM.nc	-0.108	-0.055	0.138	2392	5376	0	2957	14	13
SRL_OPN_2PTS007_0667_20131102_124204_20131102_142131.EUM.nc	-0.011	-0.012	0.077	3128	5520	0	2286	36	70
SRL_OPN_2PTS007_0669_20131102_142130_20131102_161448.EUM.nc	-0.020	-0.026	0.095	3235	6369	0	2983	7	144
SRL_OPN_2PTS007_0672_20131102_161447_20131102_175434.EUM.nc	0.006	0.002	0.076	2724	5586	0	2759	7	96
SRL_OPN_2PTS007_0674_20131102_175434_20131102_193405.EUM.nc	0.017	0.023	0.084	3189	5620	0	2323	17	91
SRL_OPN_2PTS007_0676_20131102_193404_20131102_211257.EUM.nc	0.002	0.005	0.089	3240	5571	0	2149	17	165
SRL_OPN_2PTS007_0678_20131102_211257_20131102_225115.EUM.nc	0.000	-0.001	0.090	2302	5345	0	2903	28	112
SRL_OPN_2PTS007_0679_20131102_225115_20131103_002904.EUM.nc	0.025	0.026	0.106	2990	5453	0	2330	18	115
SRL_OPN_2PTS007_0681_20131103_002903_20131103_020703.EUM.nc	-0.027	-0.021	0.089	2880	5549	0	2520	30	119
SRL_OPN_2PTS007_0683_20131103_020702_20131103_034621.EUM.nc	-0.033	-0.026	0.074	2799	5557	0	2714	17	27
SRL_OPN_2PTS007_0685_20131103_034620_20131103_052716.EUM.nc	-0.007	-0.007	0.090	2704	5571	0	2807	7	53
SRL_OPN_2PTS007_0687_20131103_052715_20131103_071649.EUM.nc	0.012	0.011	0.080	3763	6213	0	2364	6	80
SRL_OPN_2PTS007_0690_20131103_071648_20131103_085507.EUM.nc	0.023	0.021	0.110	3780	5573	0	1663	27	103
SRL_OPN_2PTS007_0691_20131103_085506_20131103_103302.EUM.nc	0.013	0.021	0.143	2449	5519	0	2979	33	58
SRL_OPN_2PTS007_0693_20131103_103302_20131103_121107.EUM.nc	-0.054	-0.022	0.118	2395	5430	0	2919	57	59
SRL_OPN_2PTS007_0695_20131103_121107_20131103_135005.EUM.nc	-0.044	-0.038	0.091	2901	5442	0	2452	11	78

– Continued on next page

Table 17: Sea Surface Height Anomaly (Product Values) Statistics.

– Continued from previous page

File	Median	Mean	Std. Dev.	No. Obs.	Total Obs.	Default Lat/Lon	Flag (total)	Default (total)	3-Sigma Edited
SRL_OPN_2PTS007_0697_20131103_135004_20131103_154328.EUM.nc	-0.018	-0.018	0.093	3386	6406	0	2939	11	70
SRL_OPN_2PTS007_0700_20131103_154327_20131103_172316.EUM.nc	0.010	0.018	0.109	2616	5528	0	2866	7	39
SRL_OPN_2PTS007_0702_20131103_172315_20131103_190244.EUM.nc	0.000	0.007	0.082	3162	5599	0	2343	11	83
SRL_OPN_2PTS007_0704_20131103_190243_20131103_204157.EUM.nc	-0.008	-0.008	0.096	3570	5589	0	1896	16	107
SRL_OPN_2PTS007_0706_20131103_204156_20131103_222029.EUM.nc	0.014	0.012	0.086	2880	5368	0	2392	47	49
SRL_OPN_2PTS007_0708_20131103_222028_20131103_235814.EUM.nc	0.006	0.019	0.112	2894	5491	0	2481	20	96
SRL_OPN_2PTS007_0709_20131103_235814_20131104_013612.EUM.nc	-0.040	-0.032	0.083	3075	5563	0	2317	10	161
SRL_OPN_2PTS007_0711_20131104_013612_20131104_031502.EUM.nc	-0.020	-0.036	0.092	2676	5527	0	2761	17	73
SRL_OPN_2PTS007_0713_20131104_031502_20131104_045520.EUM.nc	-0.018	-0.017	0.093	2726	5534	0	2706	5	97
SRL_OPN_2PTS007_0715_20131104_045519_20131104_063757.EUM.nc	0.020	0.018	0.092	3739	5823	0	2001	9	74
SRL_OPN_2PTS007_0718_20131104_065555_20131104_080333.EUM.nc	-0.041	-0.050	0.057	23	27	0	1	3	0
SRL_OPN_2PTS007_0719_20131104_080332_20131104_100222.EUM.nc	0.009	0.016	0.104	3545	6707	0	2987	16	159
SRL_OPN_2PTS007_0721_20131104_100222_20131104_114009.EUM.nc	0.039	0.035	0.119	2321	5359	0	2982	36	20
SRL_OPN_2PTS007_0723_20131104_114010_20131104_131850.EUM.nc	-0.063	-0.042	0.123	2767	5406	0	2604	9	26
SRL_OPN_2PTS007_0725_20131104_131850_20131104_151212.EUM.nc	0.014	0.017	0.109	3348	6389	0	3002	4	35
SRL_OPN_2PTS007_0728_20131104_151212_20131104_165158.EUM.nc	-0.023	-0.022	0.095	2646	5589	0	2825	8	110
SRL_OPN_2PTS007_0730_20131104_165157_20131104_183131.EUM.nc	-0.015	-0.018	0.082	3058	5512	0	2340	6	108
SRL_OPN_2PTS007_0732_20131104_183130_20131104_201053.EUM.nc	-0.015	-0.003	0.090	3111	5548	0	2328	7	102
SRL_OPN_2PTS007_0734_20131104_201053_20131104_214939.EUM.nc	-0.029	-0.030	0.090	3131	5455	0	2086	42	196
SRL_OPN_2PTS007_0736_20131104_214938_20131104_232734.EUM.nc	0.036	0.027	0.115	2404	5309	0	2760	60	85
SRL_OPN_2PTS007_0737_20131104_232733_20131105_010523.EUM.nc	0.011	0.018	0.083	2799	5511	0	2657	16	39
SRL_OPN_2PTS007_0739_20131105_010522_20131105_024351.EUM.nc	-0.016	-0.021	0.075	2743	5574	0	2718	7	106
SRL_OPN_2PTS007_0741_20131105_024350_20131105_042335.EUM.nc	-0.030	-0.037	0.095	2673	5516	0	2792	11	40
SRL_OPN_2PTS007_0743_20131105_042334_20131105_060528.EUM.nc	0.030	0.023	0.102	3512	5753	0	2169	2	70
SRL_OPN_2PTS007_0745_20131105_060527_20131105_075325.EUM.nc	0.010	0.013	0.091	4028	6126	0	2031	3	64
SRL_OPN_2PTS007_0748_20131105_075324_20131105_093137.EUM.nc	0.018	0.011	0.105	2984	5495	0	2415	9	87
SRL_OPN_2PTS007_0749_20131105_093137_20131105_110921.EUM.nc	0.010	0.014	0.100	2138	5452	0	3134	92	88
SRL_OPN_2PTS007_0751_20131105_110920_20131105_124742.EUM.nc	-0.094	-0.056	0.160	2363	5347	0	2975	4	5
SRL_OPN_2PTS007_0753_20131105_124742_20131105_144052.EUM.nc	-0.009	-0.007	0.085	3172	6279	0	3030	2	75
SRL_OPN_2PTS007_0756_20131105_144051_20131105_162038.EUM.nc	-0.039	-0.041	0.093	3236	5630	0	2283	9	102
SRL_OPN_2PTS007_0758_20131105_162037_20131105_180015.EUM.nc	-0.024	-0.024	0.110	2867	5582	0	2667	10	38
SRL_OPN_2PTS007_0760_20131105_180014_20131105_193944.EUM.nc	-0.024	-0.030	0.084	3187	5611	0	2303	2	119
SRL_OPN_2PTS007_0762_20131105_193943_20131105_211843.EUM.nc	0.007	-0.000	0.082	3325	5493	0	1988	26	154
SRL_OPN_2PTS007_0764_20131105_211843_20131105_225650.EUM.nc	0.056	0.055	0.106	2369	5442	0	3002	17	54
SRL_OPN_2PTS007_0765_20131105_225650_20131106_003439.EUM.nc	0.017	0.031	0.104	3157	5468	0	2224	15	72
SRL_OPN_2PTS007_0767_20131106_003438_20131106_021249.EUM.nc	-0.041	-0.039	0.101	2936	5546	0	2581	2	27
SRL_OPN_2PTS007_0769_20131106_021248_20131106_035202.EUM.nc	-0.031	-0.035	0.089	2656	5498	0	2741	30	71
SRL_OPN_2PTS007_0771_20131106_035201_20131106_053312.EUM.nc	-0.007	-0.005	0.085	2697	5580	0	2802	8	73
SRL_OPN_2PTS007_0773_20131106_053311_20131106_072225.EUM.nc	0.008	0.009	0.083	3903	6214	0	2221	7	83

– Continued on next page

Table 17: Sea Surface Height Anomaly (Product Values) Statistics.

– Continued from previous page

File	Median	Mean	Std. Dev.	No. Obs.	Total Obs.	Default Lat/Lon	Flag (total)	Default (total)	3-Sigma Edited
SRL_OPN_2PTS007_0776_20131106_072225_20131106_090051.EUM.nc	0.042	0.047	0.109	3652	5604	0	1808	11	133
SRL_OPN_2PTS007_0777_20131106_090050_20131106_103837.EUM.nc	0.019	0.009	0.117	2437	5492	0	2958	15	82
SRL_OPN_2PTS007_0779_20131106_103836_20131106_121644.EUM.nc	-0.033	-0.017	0.094	2288	5452	0	2956	58	150
SRL_OPN_2PTS007_0781_20131106_121643_20131106_135547.EUM.nc	-0.033	-0.027	0.081	2918	5469	0	2441	4	106
SRL_OPN_2PTS007_0783_20131106_135546_20131106_154919.EUM.nc	-0.006	-0.011	0.096	3400	6405	0	2894	16	95
SRL_OPN_2PTS007_0786_20131106_154918_20131106_172857.EUM.nc	-0.014	-0.016	0.118	2570	5489	0	2806	15	98
SRL_OPN_2PTS007_0788_20131106_172856_20131106_190832.EUM.nc	0.011	0.015	0.084	3322	5617	0	2179	12	104
SRL_OPN_2PTS007_0790_20131106_190832_20131106_204734.EUM.nc	-0.023	-0.020	0.085	3516	5566	0	1836	42	172
SRL_OPN_2PTS007_0792_20131106_204733_20131106_222604.EUM.nc	0.023	0.025	0.089	2810	5394	0	2474	29	81
SRL_OPN_2PTS007_0794_20131106_222603_20131107_000357.EUM.nc	0.002	-0.001	0.094	2974	5541	0	2445	21	101
SRL_OPN_2PTS007_0795_20131107_000356_20131107_014146.EUM.nc	-0.022	-0.018	0.082	3114	5551	0	2345	11	81
SRL_OPN_2PTS007_0797_20131107_014146_20131107_032041.EUM.nc	-0.044	-0.046	0.094	2678	5502	0	2688	32	104
SRL_OPN_2PTS007_0799_20131107_032041_20131107_050114.EUM.nc	-0.020	-0.005	0.122	2808	5596	0	2711	2	75
SRL_OPN_2PTS007_0801_20131107_050113_20131107_064351.EUM.nc	0.016	0.021	0.098	3714	5809	0	2012	10	73
SRL_OPN_2PTS007_0803_20131107_064352_20131107_082954.EUM.nc	0.010	0.019	0.090	4032	6039	0	1706	5	296
SRL_OPN_2PTS007_0806_20131107_082953_20131107_100755.EUM.nc	0.033	0.030	0.111	2694	5511	0	2679	15	123
SRL_OPN_2PTS007_0807_20131107_100754_20131107_114551.EUM.nc	0.008	0.001	0.117	2357	5414	0	2987	22	48
SRL_OPN_2PTS007_0809_20131107_114550_20131107_132429.EUM.nc	-0.039	-0.026	0.084	2715	5390	0	2591	9	75
SRL_OPN_2PTS007_0811_20131107_132430_20131107_151751.EUM.nc	-0.615	-0.762	1.611	3184	6372	0	2959	156	73
SRL_OPN_2PTS007_0814_20131107_151751_20131107_165738.EUM.nc	-0.015	-0.013	0.109	2664	5548	0	2783	3	98
SRL_OPN_2PTS007_0816_20131107_165738_20131107_183718.EUM.nc	-0.016	-0.016	0.082	3137	5521	0	2272	3	109
SRL_OPN_2PTS007_0818_20131107_183717_20131107_201630.EUM.nc	-0.011	-0.009	0.085	3099	5520	0	2209	15	197
SRL_OPN_2PTS007_0820_20131107_201629_20131107_215513.EUM.nc	-0.004	-0.006	0.097	3082	5400	0	2097	71	150
SRL_OPN_2PTS007_0822_20131107_215512_20131107_233315.EUM.nc	0.017	0.021	0.094	2383	5290	0	2821	31	55
SRL_OPN_2PTS007_0823_20131107_233314_20131108_011056.EUM.nc	-0.039	-0.029	0.079	2778	5526	0	2679	8	61
SRL_OPN_2PTS007_0825_20131108_011056_20131108_024927.EUM.nc	-0.022	-0.019	0.098	2711	5569	0	2765	20	73
SRL_OPN_2PTS007_0827_20131108_024927_20131108_042925.EUM.nc	-0.034	-0.028	0.088	2664	5534	0	2783	4	83
SRL_OPN_2PTS007_0829_20131108_042925_20131108_061117.EUM.nc	0.020	0.019	0.110	3566	5709	0	2100	14	29
SRL_OPN_2PTS007_0831_20131108_061117_20131108_075900.EUM.nc	-0.010	-0.010	0.085	3990	6104	0	1987	3	124
SRL_OPN_2PTS007_0834_20131108_075859_20131108_093710.EUM.nc	0.016	0.021	0.108	2817	5526	0	2606	15	88
SRL_OPN_2PTS007_0835_20131108_093709_20131108_111501.EUM.nc	0.048	0.036	0.110	2149	5397	0	3166	51	31
SRL_OPN_2PTS007_0837_20131108_111501_20131108_125319.EUM.nc	-0.070	-0.043	0.124	2435	5333	0	2829	16	53
SRL_OPN_2PTS007_0839_20131108_125318_20131108_144639.EUM.nc	-0.031	-0.029	0.081	3198	6299	0	3033	4	64
SRL_OPN_2PTS007_0842_20131108_144638_20131108_162616.EUM.nc	-0.042	-0.041	0.089	3136	5642	0	2304	4	198
SRL_OPN_2PTS007_0844_20131108_162617_20131108_180601.EUM.nc	-0.025	-0.028	0.101	2966	5627	0	2620	5	36
SRL_OPN_2PTS007_0846_20131108_180600_20131108_194521.EUM.nc	-0.020	-0.016	0.079	3196	5589	0	2286	7	100
SRL_OPN_2PTS007_0848_20131108_194520_20131108_212417.EUM.nc	-0.031	-0.024	0.073	3280	5439	0	1929	22	208
SRL_OPN_2PTS007_0850_20131108_212416_20131108_230230.EUM.nc	0.025	0.030	0.106	2213	5358	0	3053	12	80
SRL_OPN_2PTS007_0851_20131108_230230_20131109_004011.EUM.nc	-0.018	0.003	0.125	3205	5499	0	2225	15	54

– Continued on next page

Table 17: Sea Surface Height Anomaly (Product Values) Statistics.

– Continued from previous page

File	Median	Mean	Std. Dev.	No. Obs.	Total Obs.	Default Lat/Lon	Flag (total)	Default (total)	3-Sigma Edited
SRL_OPN_2PTS007_0853_20131109_004011_20131109_021823.EUM.nc	-0.043	-0.030	0.099	2848	5559	0	2681	3	27
SRL_OPN_2PTS007_0855_20131109_021822_20131109_035750.EUM.nc	-0.033	-0.022	0.111	2651	5562	0	2853	9	49
SRL_OPN_2PTS007_0857_20131109_035750_20131109_053900.EUM.nc	0.016	0.013	0.095	2861	5528	0	2549	15	103
SRL_OPN_2PTS007_0859_20131109_053859_20131109_072801.EUM.nc	0.011	0.010	0.086	4070	6196	0	2082	4	40
SRL_OPN_2PTS007_0862_20131109_072800_20131109_090623.EUM.nc	0.007	-0.000	0.096	3588	5570	0	1837	12	133
SRL_OPN_2PTS007_0863_20131109_090622_20131109_104417.EUM.nc	0.015	0.012	0.114	2495	5497	0	2873	38	91
SRL_OPN_2PTS007_0865_20131109_104416_20131109_122218.EUM.nc	-0.071	-0.025	0.144	2474	5450	0	2929	38	9
SRL_OPN_2PTS007_0867_20131109_122217_20131109_140135.EUM.nc	-0.056	-0.049	0.086	3063	5476	0	2308	2	103
SRL_OPN_2PTS007_0869_20131109_140135_20131109_155457.EUM.nc	-0.022	-0.017	0.107	3251	6383	0	3030	7	95
SRL_OPN_2PTS007_0872_20131109_155456_20131109_173443.EUM.nc	0.047	0.039	0.092	2576	5503	0	2821	6	100
SRL_OPN_2PTS007_0874_20131109_173443_20131109_191410.EUM.nc	-0.020	-0.024	0.079	3218	5612	0	2168	14	212
SRL_OPN_2PTS007_0876_20131109_191409_20131109_205318.EUM.nc	-0.023	-0.018	0.073	3388	5574	0	1909	16	261
SRL_OPN_2PTS007_0878_20131109_205317_20131109_223137.EUM.nc	-0.005	0.009	0.097	2741	5386	0	2554	38	53
SRL_OPN_2PTS007_0879_20131109_223137_20131110_000928.EUM.nc	0.015	0.021	0.109	3040	5473	0	2387	9	37
SRL_OPN_2PTS007_0881_20131110_000928_20131110_014728.EUM.nc	-0.045	-0.040	0.095	3122	5557	0	2333	8	94
SRL_OPN_2PTS007_0883_20131110_014728_20131110_032618.EUM.nc	-0.034	-0.037	0.087	2752	5485	0	2591	12	130
SRL_OPN_2PTS007_0885_20131110_032617_20131110_050658.EUM.nc	0.000	-0.002	0.097	2728	5588	0	2801	7	52
SRL_OPN_2PTS007_0887_20131110_050657_20131110_065659.EUM.nc	-0.011	-0.005	0.090	3671	6231	0	2504	4	52
SRL_OPN_2PTS007_0890_20131110_065659_20131110_083536.EUM.nc	0.021	0.018	0.097	4117	5614	0	1310	11	176
SRL_OPN_2PTS007_0892_20131110_083535_20131110_101326.EUM.nc	-0.014	-0.027	0.145	2647	5506	0	2746	22	91
SRL_OPN_2PTS007_0893_20131110_101325_20131110_115125.EUM.nc	-0.046	-0.032	0.117	2390	5470	0	2978	17	85
SRL_OPN_2PTS007_0895_20131110_115124_20131110_133015.EUM.nc	-0.063	-0.049	0.102	2821	5377	0	2528	7	21
SRL_OPN_2PTS007_0897_20131110_133014_20131110_152338.EUM.nc	-0.045	-0.049	0.082	3347	6348	0	2878	7	116
SRL_OPN_2PTS007_0900_20131110_152337_20131110_170315.EUM.nc	0.018	0.006	0.091	2653	5450	0	2761	2	34
SRL_OPN_2PTS007_0902_20131110_170315_20131110_184256.EUM.nc	-0.028	-0.019	0.095	3125	5600	0	2366	1	108
SRL_OPN_2PTS007_0904_20131110_184255_20131110_202215.EUM.nc	0.011	0.012	0.077	3255	5518	0	2105	10	148
SRL_OPN_2PTS007_0906_20131110_202214_20131110_220047.EUM.nc	-0.009	-0.011	0.089	2891	5354	0	2285	50	128
SRL_OPN_2PTS007_0908_20131110_220046_20131110_233846.EUM.nc	0.003	-0.006	0.093	2566	5438	0	2794	25	53
SRL_OPN_2PTS007_0909_20131110_233845_20131111_011636.EUM.nc	-0.033	-0.027	0.093	3020	5513	0	2409	21	63
SRL_OPN_2PTS007_0911_20131111_011635_20131111_025504.EUM.nc	-0.054	-0.058	0.103	2714	5538	0	2757	6	61
SRL_OPN_2PTS007_0913_20131111_025504_20131111_043508.EUM.nc	-0.028	-0.031	0.091	2700	5508	0	2731	18	59
SRL_OPN_2PTS007_0915_20131111_043507_20131111_061707.EUM.nc	0.003	0.011	0.097	3630	5760	0	2064	5	61
SRL_OPN_2PTS007_0917_20131111_061706_20131111_080442.EUM.nc	0.021	0.017	0.084	3943	6107	0	1961	5	198
SRL_OPN_2PTS007_0920_20131111_080442_20131111_094241.EUM.nc	0.004	-0.000	0.098	2738	5490	0	2554	7	191
SRL_OPN_2PTS007_0921_20131111_094240_20131111_112033.EUM.nc	0.017	0.018	0.083	2196	5314	0	2982	48	88
SRL_OPN_2PTS007_0923_20131111_112032_20131111_125902.EUM.nc	-0.039	-0.028	0.118	2523	5350	0	2750	3	74
SRL_OPN_2PTS007_0925_20131111_125902_20131111_145216.EUM.nc	-0.040	-0.035	0.074	3226	6320	0	3000	3	91
SRL_OPN_2PTS007_0928_20131111_145216_20131111_163154.EUM.nc	-0.040	-0.041	0.087	3025	5636	0	2442	16	153
SRL_OPN_2PTS007_0930_20131111_163154_20131111_181138.EUM.nc	-0.011	-0.019	0.094	2926	5589	0	2570	6	87

– Continued on next page

Table 17: Sea Surface Height Anomaly (Product Values) Statistics.

– Continued from previous page

File	Median	Mean	Std. Dev.	No. Obs.	Total Obs.	Default Lat/Lon	Flag (total)	Default (total)	3-Sigma Edited
SRL_OPN_2PTS007_0932_20131111_181137_20131111_195105.EUM.nc	-0.016	-0.012	0.084	3187	5565	0	2284	0	94
SRL_OPN_2PTS007_0934_20131111_195106_20131111_212951.EUM.nc	-0.016	-0.013	0.078	3434	5453	0	1868	33	118
SRL_OPN_2PTS007_0936_20131111_212951_20131111_230802.EUM.nc	0.036	0.034	0.109	2161	5382	0	3154	9	58
SRL_OPN_2PTS007_0937_20131111_230801_20131112_004551.EUM.nc	-0.010	-0.014	0.109	3127	5492	0	2281	14	70
SRL_OPN_2PTS007_0939_20131112_004550_20131112_022358.EUM.nc	-0.053	-0.054	0.096	2840	5568	0	2687	6	35
SRL_OPN_2PTS007_0941_20131112_022357_20131112_040330.EUM.nc	-0.074	-0.069	0.104	2630	5477	0	2723	3	121
SRL_OPN_2PTS007_0943_20131112_040330_20131112_054447.EUM.nc	0.012	0.013	0.085	3188	5674	0	2405	19	62
SRL_OPN_2PTS007_0945_20131112_054446_20131112_073344.EUM.nc	-0.006	-0.007	0.071	3975	6195	0	2103	9	108
SRL_OPN_2PTS007_0948_20131112_073344_20131112_091155.EUM.nc	0.004	0.008	0.088	3365	5535	0	2039	11	120
SRL_OPN_2PTS007_0949_20131112_091155_20131112_104948.EUM.nc	0.005	-0.011	0.127	2479	5533	0	2965	22	67
SRL_OPN_2PTS007_0951_20131112_104948_20131112_122800.EUM.nc	-0.068	-0.043	0.116	2409	5359	0	2846	73	31
SRL_OPN_2PTS007_0953_20131112_122800_20131112_140712.EUM.nc	-0.033	-0.030	0.073	2921	5517	0	2460	8	128
SRL_OPN_2PTS007_0955_20131112_140712_20131112_160034.EUM.nc	-0.044	-0.045	0.091	3206	6366	0	3012	7	141
SRL_OPN_2PTS007_0958_20131112_160034_20131112_174021.EUM.nc	0.002	-0.005	0.103	2743	5635	0	2826	10	56
SRL_OPN_2PTS007_0960_20131112_174020_20131112_191947.EUM.nc	-0.010	-0.010	0.077	3279	5575	0	2128	7	161
SRL_OPN_2PTS007_0962_20131112_191946_20131112_205853.EUM.nc	-0.018	-0.016	0.090	3619	5589	0	1876	19	75
SRL_OPN_2PTS007_0964_20131112_205852_20131112_223718.EUM.nc	-0.018	-0.008	0.096	2753	5355	0	2542	12	48
SRL_OPN_2PTS007_0965_20131112_223717_20131113_001500.EUM.nc	0.010	0.010	0.096	3008	5467	0	2411	9	39
SRL_OPN_2PTS007_0967_20131113_001459_20131113_015301.EUM.nc	-0.043	-0.037	0.085	3066	5523	0	2341	17	99
SRL_OPN_2PTS007_0969_20131113_015301_20131113_033205.EUM.nc	-0.048	-0.050	0.092	2830	5481	0	2556	13	82
SRL_OPN_2PTS007_0971_20131113_033205_20131113_051244.EUM.nc	0.004	-0.001	0.080	2655	5564	0	2729	1	179
SRL_OPN_2PTS007_0973_20131113_051244_20131113_070235.EUM.nc	0.001	-0.000	0.080	3684	6212	0	2460	14	54
SRL_OPN_2PTS007_0976_20131113_070235_20131113_084109.EUM.nc	0.001	0.002	0.074	3891	5609	0	1427	15	276
SRL_OPN_2PTS007_0978_20131113_084108_20131113_101905.EUM.nc	-0.022	-0.034	0.130	2619	5514	0	2803	19	73
SRL_OPN_2PTS007_0979_20131113_101904_20131113_115658.EUM.nc	-0.037	-0.021	0.107	2465	5429	0	2912	17	35
SRL_OPN_2PTS007_0981_20131113_115657_20131113_133552.EUM.nc	-0.050	-0.040	0.108	2811	5326	0	2497	7	11
SRL_OPN_2PTS007_0983_20131113_133551_20131113_152915.EUM.nc	-0.012	-0.013	0.089	3412	6347	0	2850	23	62
SRL_OPN_2PTS007_0986_20131113_152914_20131113_170902.EUM.nc	0.003	0.003	0.098	2628	5493	0	2776	3	86
SRL_OPN_2PTS007_0988_20131113_170901_20131113_184832.EUM.nc	-0.002	0.007	0.090	3167	5603	0	2259	30	147
SRL_OPN_2PTS007_0990_20131113_184832_20131113_202750.EUM.nc	-0.005	-0.002	0.090	3321	5526	0	2115	18	72
SRL_OPN_2PTS007_0992_20131113_202749_20131113_220627.EUM.nc	-0.015	-0.012	0.082	2852	5359	0	2310	34	163
SRL_OPN_2PTS007_0994_20131113_220626_20131113_234417.EUM.nc	0.011	0.019	0.096	2652	5478	0	2702	51	73
SRL_OPN_2PTS007_0995_20131113_234417_20131114_012210.EUM.nc	-0.016	-0.003	0.080	2833	5534	0	2521	16	164
SRL_OPN_2PTS007_0997_20131114_012209_20131114_030049.EUM.nc	-0.019	-0.022	0.094	2748	5568	0	2762	9	49
SRL_OPN_2PTS007_0999_20131114_030048_20131114_044051.EUM.nc	-0.014	-0.013	0.085	2659	5624	0	2857	16	92