Near Real Time Altimeter Validation System Report

Report Generation Date: 2014-01-14 18:01:05
Data Window Start Date: 2013-11-14 05:39:00
Data Window End Date: 2013-12-19 05:39:00
Data Window Duration : 35.0000 days

Contents

1 File Summary **6**

2 Sea Surface Height Anomaly Plots **19**

3 Sea Surface Height Anomaly (Model Wet) Plots **24**

4 Ka-Band Significant Wave Height Plots **29**

5 Altimeter Wind Speed Plots **34**

6 Ka-Band Backscatter Coefficient Plots **39**

7 Dry Troposphere Path Delay Plots **44**

8 Radiometer Wet Troposphere Path Delay Plots **49**

9 Model Wet Troposphere Path Delay Plots **54**

10 Wet Path Delay Difference (AMR-Model) Plots **59**

11 K Brightness Temperature Plots **64**

12 Ka Brightness Temperature Plots **69**

13 Ka-Band Ionospheric Path Delay Plots **74**

14 Ka-Band Sea State Bias Plots **79**

15 Ka-Band Waveform Attitude Plots **84**

16 Inverted Barometer Height Correction Plots **89**

17 Sea Surface Height Anomaly (Product Values) Plots **94**

18 Sea Surface Height Anomaly Table **99**

19 Sea Surface Height Anomaly (Model Wet) Table **112**

20 Ka-Band Significant Wave Height Table **125**

21 Altimeter Wind Speed Table **138**

22 Ka-Band Backscatter Coefficient Table **151**

23 Dry Troposphere Path Delay Table **164**

24 Radiometer Wet Troposphere Path Delay Table **177**

25 Model Wet Troposphere Path Delay Table **190**

26 Wet Path Delay Difference (AMR-Model) Table **203**

27 K Brightness Temperature Table **216**

28 Ka Brightness Temperature Table **229**

29 Ka-Band Ionospheric Path Delay Table **242**

30 Ka-Band Sea State Bias Table **255**

31 Ka-Band Waveform Attitude Table **268**

32 Inverted Barometer Height Correction Table **281**

33 Sea Surface Height Anomaly (Product Values) Table **294**

List of Figures

1 Mean/Median for Sea Surface Height Anomaly . . . 19
2 Standard Deviation for Sea Surface Height Anomaly . . . 20
3 Flagged/Edited Data Points for Sea Surface Height Anomaly . . . 20
4 One Cycle Per Revolution Amplitude for Sea Surface Height Anomaly . . . 21
5 Histogram for Sea Surface Height Anomaly . . . 21
6 Map of Values for Sea Surface Height Anomaly . . . 22
7 Map of Flagged/Edited Points for Sea Surface Height Anomaly . . . 23
8 Mean/Median for Sea Surface Height Anomaly (Model Wet) . . . 24
9 Standard Deviation for Sea Surface Height Anomaly (Model Wet) . . . 25
10 Flagged/Edited Data Points for Sea Surface Height Anomaly (Model Wet) . . . 25
11 One Cycle Per Revolution Amplitude for Sea Surface Height Anomaly (Model Wet) . . . 26
12 Histogram for Sea Surface Height Anomaly (Model Wet) . . . 26
13 Map of Values for Sea Surface Height Anomaly (Model Wet) . . . 27
14 Map of Flagged/Edited Points for Sea Surface Height Anomaly (Model Wet) . . . 28
15 Mean/Median for Ka-Band Significant Wave Height . . . 29
16 Standard Deviation for Ka-Band Significant Wave Height . . . 30
17 Flagged/Edited Data Points for Ka-Band Significant Wave Height . . . 30
18 Histogram for Ka-Band Significant Wave Height . . . 31
19 Map of Values for Ka-Band Significant Wave Height . . . 32
20 Map of Flagged/Edited Points for Ka-Band Significant Wave Height . . . 33
21 Mean/Median for Altimeter Wind Speed . . . 34
22 Standard Deviation for Altimeter Wind Speed . . . 35
23 Flagged/Edited Data Points for Altimeter Wind Speed . . . 35
24 Histogram for Altimeter Wind Speed . . . 36
25 Map of Values for Altimeter Wind Speed . . . 37
26 Map of Flagged/Edited Points for Altimeter Wind Speed . . . 38
27 Mean/Median for Ka-Band Backscatter Coefficient . . . 39
28 Standard Deviation for Ka-Band Backscatter Coefficient . . . 40
29 Flagged/Edited Data Points for Ka-Band Backscatter Coefficient . . . 40
30 Histogram for Ka-Band Backscatter Coefficient . . . 41
31 Map of Values for Ka-Band Backscatter Coefficient . . . 42
32 Map of Flagged/Edited Points for Ka-Band Backscatter Coefficient . . . 43
33 Mean/Median for Dry Troposphere Path Delay . . . 44
34 Standard Deviation for Dry Troposphere Path Delay . . . 45
35 Flagged/Edited Data Points for Dry Troposphere Path Delay . . . 45
36 Histogram for Dry Troposphere Path Delay . . . 46
37 Map of Values for Dry Troposphere Path Delay . . . 47
38 Map of Flagged/Edited Points for Dry Troposphere Path Delay . . . 48
39 Mean/Median for Radiometer Wet Troposphere Path Delay . . . 49
40 Standard Deviation for Radiometer Wet Troposphere Path Delay . . . 50
41 Flagged/Edited Data Points for Radiometer Wet Troposphere Path Delay . . . 50
42 Histogram for Radiometer Wet Troposphere Path Delay . . . 51
43 Map of Values for Radiometer Wet Troposphere Path Delay . . . 52
44 Map of Flagged/Edited Points for Radiometer Wet Troposphere Path Delay . . . 53
45 Mean/Median for Model Wet Troposphere Path Delay . . . 54
46 Standard Deviation for Model Wet Troposphere Path Delay . . . 55
47 Flagged/Edited Data Points for Model Wet Troposphere Path Delay . . . 55
48 Histogram for Model Wet Troposphere Path Delay . . . 56
49 Map of Values for Model Wet Troposphere Path Delay . . . 57
50 Map of Flagged/Edited Points for Model Wet Troposphere Path Delay . . . 58
51 Mean/Median for Wet Path Delay Difference (AMR-Model) . . . 59
52 Standard Deviation for Wet Path Delay Difference (AMR-Model) . . . 60

53 Flagged/Edited Data Points for Wet Path Delay Difference (AMR-Model) . . . 60
54 Histogram for Wet Path Delay Difference (AMR-Model) . . . 61
55 Map of Values for Wet Path Delay Difference (AMR-Model) . . . 62
56 Map of Flagged/Edited Points for Wet Path Delay Difference (AMR-Model) . . . 63
57 Mean/Median for K Brightness Temperature . . . 64
58 Standard Deviation for K Brightness Temperature . . . 65
59 Flagged/Edited Data Points for K Brightness Temperature . . . 65
60 Histogram for K Brightness Temperature . . . 66
61 Map of Values for K Brightness Temperature . . . 67
62 Map of Flagged/Edited Points for K Brightness Temperature . . . 68
63 Mean/Median for Ka Brightness Temperature . . . 69
64 Standard Deviation for Ka Brightness Temperature . . . 70
65 Flagged/Edited Data Points for Ka Brightness Temperature . . . 70
66 Histogram for Ka Brightness Temperature . . . 71
67 Map of Values for Ka Brightness Temperature . . . 72
68 Map of Flagged/Edited Points for Ka Brightness Temperature . . . 73
69 Mean/Median for Ka-Band Ionospheric Path Delay . . . 74
70 Standard Deviation for Ka-Band Ionospheric Path Delay . . . 75
71 Flagged/Edited Data Points for Ka-Band Ionospheric Path Delay . . . 75
72 Histogram for Ka-Band Ionospheric Path Delay . . . 76
73 Map of Values for Ka-Band Ionospheric Path Delay . . . 77
74 Map of Flagged/Edited Points for Ka-Band Ionospheric Path Delay . . . 78
75 Mean/Median for Ka-Band Sea State Bias . . . 79
76 Standard Deviation for Ka-Band Sea State Bias . . . 80
77 Flagged/Edited Data Points for Ka-Band Sea State Bias . . . 80
78 Histogram for Ka-Band Sea State Bias . . . 81
79 Map of Values for Ka-Band Sea State Bias . . . 82
80 Map of Flagged/Edited Points for Ka-Band Sea State Bias . . . 83
81 Mean/Median for Ka-Band Waveform Attitude . . . 84
82 Standard Deviation for Ka-Band Waveform Attitude . . . 85
83 Flagged/Edited Data Points for Ka-Band Waveform Attitude . . . 85
84 Histogram for Ka-Band Waveform Attitude . . . 86
85 Map of Values for Ka-Band Waveform Attitude . . . 87
86 Map of Flagged/Edited Points for Ka-Band Waveform Attitude . . . 88
87 Mean/Median for Inverted Barometer Height Correction . . . 89
88 Standard Deviation for Inverted Barometer Height Correction . . . 90
89 Flagged/Edited Data Points for Inverted Barometer Height Correction . . . 90
90 Histogram for Inverted Barometer Height Correction . . . 91
91 Map of Values for Inverted Barometer Height Correction . . . 92
92 Map of Flagged/Edited Points for Inverted Barometer Height Correction . . . 93
93 Mean/Median for Sea Surface Height Anomaly (Product Values) . . . 94
94 Standard Deviation for Sea Surface Height Anomaly (Product Values) . . . 95
95 Flagged/Edited Data Points for Sea Surface Height Anomaly (Product Values) . . . 95
96 Histogram for Sea Surface Height Anomaly (Product Values) . . . 96
97 Map of Values for Sea Surface Height Anomaly (Product Values) . . . 97
98 Map of Flagged/Edited Points for Sea Surface Height Anomaly (Product Values) . . . 98

List of Tables

1 List of files between 2013-11-14 05:39:00 and 2013-12-19 05:39:00. . . . 6
2 Sea Surface Height Anomaly Statistics. . . . 99
3 Sea Surface Height Anomaly (Model Wet) Statistics. . . . 112
4 Ka-Band Significant Wave Height Statistics. . . . 125
5 Altimeter Wind Speed Statistics. . . . 138
6 Ka-Band Backscatter Coefficient Statistics. . . . 151
7 Dry Troposphere Path Delay Statistics. . . . 164
8 Radiometer Wet Troposphere Path Delay Statistics. . . . 177
9 Model Wet Troposphere Path Delay Statistics. . . . 190
10 Wet Path Delay Difference (AMR-Model) Statistics. . . . 203
11 K Brightness Temperature Statistics. . . . 216
12 Ka Brightness Temperature Statistics. . . . 229
13 Ka-Band Ionospheric Path Delay Statistics. . . . 242
14 Ka-Band Sea State Bias Statistics. . . . 255
15 Ka-Band Waveform Attitude Statistics. . . . 268
16 Inverted Barometer Height Correction Statistics. . . . 281
17 Sea Surface Height Anomaly (Product Values) Statistics. . . . 294

1 File Summary

Table 1: List of files between 2013-11-14 05:39:00 and 2013-12-19 05:39:00.

	File Name	Start Date	End Date	Rev. No.	Latency (hours)
1	SRL_OPN_2PTS007_1001_20131114_044050_20131114_062308.EUM.nc	2013-11-14 04:40:50	2013-11-14 06:23:07	3746	2.186
2	SRL_OPN_2PTS008_0001_20131114_062307_20131114_081016.EUM.nc	2013-11-14 06:23:07	2013-11-14 08:10:15	3747	2.234
3	SRL_OPN_2PTS008_0004_20131114_081016_20131114_094822.EUM.nc	2013-11-14 08:10:16	2013-11-14 09:48:21	3748	2.08
4	SRL_OPN_2PTS008_0005_20131114_094823_20131114_112607.EUM.nc	2013-11-14 09:48:23	2013-11-14 11:26:06	3749	2.099
5	SRL_OPN_2PTS008_0007_20131114_112606_20131114_130438.EUM.nc	2013-11-14 11:26:07	2013-11-14 13:04:37	3750	2.095
6	SRL_OPN_2PTS008_0009_20131114_130439_20131114_145755.EUM.nc	2013-11-14 13:04:39	2013-11-14 14:57:54	3751	2.401
7	SRL_OPN_2PTS008_0012_20131114_145754_20131114_163742.EUM.nc	2013-11-14 14:57:55	2013-11-14 16:37:41	3752	2.196
8	SRL_OPN_2PTS008_0014_20131114_163742_20131114_181716.EUM.nc	2013-11-14 16:37:42	2013-11-14 18:17:15	3753	2.202
9	SRL_OPN_2PTS008_0016_20131114_181715_20131114_195642.EUM.nc	2013-11-14 18:17:16	2013-11-14 19:56:41	3754	2.174
10	SRL_OPN_2PTS008_0018_20131114_195641_20131114_213535.EUM.nc	2013-11-14 19:56:42	2013-11-14 21:35:34	3755	2.147
11	SRL_OPN_2PTS008_0020_20131114_213534_20131114_231334.EUM.nc	2013-11-14 21:35:34	2013-11-14 23:13:33	3756	2.126
12	SRL_OPN_2PTS008_0021_20131114_231334_20131115_005122.EUM.nc	2013-11-14 23:13:34	2013-11-15 00:51:21	3757	2.115
13	SRL_OPN_2PTS008_0023_20131115_005121_20131115_022942.EUM.nc	2013-11-15 00:51:21	2013-11-15 02:29:41	3758	2.176
14	SRL_OPN_2PTS008_0025_20131115_022941_20131115_040911.EUM.nc	2013-11-15 02:29:41	2013-11-15 04:09:10	3759	2.173
15	SRL_OPN_2PTS008_0027_20131115_040910_20131115_055044.EUM.nc	2013-11-15 04:09:10	2013-11-15 05:50:43	3760	2.188
16	SRL_OPN_2PTS008_0029_20131115_055043_20131115_073918.EUM.nc	2013-11-15 05:50:43	2013-11-15 07:39:17	3761	2.262
17	SRL_OPN_2PTS008_0032_20131115_073917_20131115_091736.EUM.nc	2013-11-15 07:39:18	2013-11-15 09:17:35	3762	2.074
18	SRL_OPN_2PTS008_0033_20131115_091735_20131115_105520.EUM.nc	2013-11-15 09:17:36	2013-11-15 10:55:19	3763	2.062
19	SRL_OPN_2PTS008_0035_20131115_105520_20131115_123334.EUM.nc	2013-11-15 10:55:20	2013-11-15 12:33:33	3764	2.096
20	SRL_OPN_2PTS008_0037_20131115_123334_20131115_141252.EUM.nc	2013-11-15 12:33:34	2013-11-15 14:12:51	3765	2.13
21	SRL_OPN_2PTS008_0039_20131115_141253_20131115_160622.EUM.nc	2013-11-15 14:12:53	2013-11-15 16:06:21	3766	2.434
22	SRL_OPN_2PTS008_0042_20131115_160621_20131115_174559.EUM.nc	2013-11-15 16:06:21	2013-11-15 17:45:58	3767	2.195
23	SRL_OPN_2PTS008_0044_20131115_174558_20131115_192531.EUM.nc	2013-11-15 17:45:59	2013-11-15 19:25:30	3768	2.164
24	SRL_OPN_2PTS008_0046_20131115_192532_20131115_210427.EUM.nc	2013-11-15 19:25:32	2013-11-15 21:04:26	3769	2.133
25	SRL_OPN_2PTS008_0048_20131115_210426_20131115_224249.EUM.nc	2013-11-15 21:04:27	2013-11-15 22:42:48	3770	2.12
26	SRL_OPN_2PTS008_0049_20131115_224249_20131116_002039.EUM.nc	2013-11-15 22:42:49	2013-11-16 00:20:38	3771	2.123
27	SRL_OPN_2PTS008_0051_20131116_002039_20131116_015834.EUM.nc	2013-11-16 00:20:39	2013-11-16 01:58:33	3772	2.162
28	SRL_OPN_2PTS008_0053_20131116_015834_20131116_033743.EUM.nc	2013-11-16 01:58:34	2013-11-16 03:37:42	3773	2.17
29	SRL_OPN_2PTS008_0055_20131116_033743_20131116_051837.EUM.nc	2013-11-16 03:37:43	2013-11-16 05:18:36	3774	2.197
30	SRL_OPN_2PTS008_0057_20131116_051837_20131116_070818.EUM.nc	2013-11-16 05:18:37	2013-11-16 07:08:17	3775	2.303
31	SRL_OPN_2PTS008_0060_20131116_070818_20131116_084640.EUM.nc	2013-11-16 07:08:18	2013-11-16 08:46:39	3776	2.049
32	SRL_OPN_2PTS008_0061_20131116_084640_20131116_102437.EUM.nc	2013-11-16 08:46:40	2013-11-16 10:24:36	3777	2.092
33	SRL_OPN_2PTS008_0063_20131116_102436_20131116_120239.EUM.nc	2013-11-16 10:24:36	2013-11-16 12:02:38	3778	2.094
34	SRL_OPN_2PTS008_0065_20131116_120238_20131116_134129.EUM.nc	2013-11-16 12:02:38	2013-11-16 13:41:28	3779	2.102
35	SRL_OPN_2PTS008_0067_20131116_134128_20131116_153453.EUM.nc	2013-11-16 13:41:29	2013-11-16 15:34:52	3780	2.421
36	SRL_OPN_2PTS008_0070_20131116_153454_20131116_171439.EUM.nc	2013-11-16 15:34:54	2013-11-16 17:14:38	3781	2.212

– Continued on next page

Table 1: List of files between 2013-11-14 05:39:00 and 2013-12-19 05:39:00.

– Continued from previous page

	File Name	Start Date	End Date	Rev. No.	Latency (hours)
37	SRL_OPN_2PTS008_0072_20131116_171438_20131116_185418.EUM.nc	2013-11-16 17:14:39	2013-11-16 18:54:17	3782	2.19
38	SRL_OPN_2PTS008_0074_20131116_185417_20131116_203325.EUM.nc	2013-11-16 18:54:18	2013-11-16 20:33:24	3783	2.172
39	SRL_OPN_2PTS008_0076_20131116_203324_20131116_221201.EUM.nc	2013-11-16 20:33:25	2013-11-16 22:12:00	3784	2.139
40	SRL_OPN_2PTS008_0078_20131116_221200_20131116_234958.EUM.nc	2013-11-16 22:12:00	2013-11-16 23:49:56	3785	2.136
41	SRL_OPN_2PTS008_0079_20131116_234957_20131117_012742.EUM.nc	2013-11-16 23:49:57	2013-11-17 01:27:41	3786	2.141
42	SRL_OPN_2PTS008_0081_20131117_012741_20131117_030626.EUM.nc	2013-11-17 01:27:42	2013-11-17 03:06:25	3787	2.177
43	SRL_OPN_2PTS008_0083_20131117_030625_20131117_044634.EUM.nc	2013-11-17 03:06:25	2013-11-17 04:46:33	3788	2.194
44	SRL_OPN_2PTS008_0085_20131117_044634_20131117_062859.EUM.nc	2013-11-17 04:46:34	2013-11-17 06:28:58	3789	2.184
45	SRL_OPN_2PTS008_0087_20131117_062858_20131117_081549.EUM.nc	2013-11-17 06:28:58	2013-11-17 08:15:48	3790	2.214
46	SRL_OPN_2PTS008_0090_20131117_081548_20131117_095353.EUM.nc	2013-11-17 08:15:49	2013-11-17 09:53:52	3791	2.072
47	SRL_OPN_2PTS008_0091_20131117_095353_20131117_113148.EUM.nc	2013-11-17 09:53:53	2013-11-17 11:31:47	3792	2.067
48	SRL_OPN_2PTS008_0093_20131117_113147_20131117_131014.EUM.nc	2013-11-17 11:31:47	2013-11-17 13:10:13	3793	2.096
49	SRL_OPN_2PTS008_0095_20131117_131014_20131117_150332.EUM.nc	2013-11-17 13:10:14	2013-11-17 15:03:31	3794	2.407
50	SRL_OPN_2PTS008_0098_20131117_150331_20131117_164320.EUM.nc	2013-11-17 15:03:32	2013-11-17 16:43:19	3795	2.198
51	SRL_OPN_2PTS008_0100_20131117_164319_20131117_182302.EUM.nc	2013-11-17 16:43:20	2013-11-17 18:23:01	3796	2.204
52	SRL_OPN_2PTS008_0102_20131117_182303_20131117_200217.EUM.nc	2013-11-17 18:23:03	2013-11-17 20:02:16	3797	2.158
53	SRL_OPN_2PTS008_0104_20131117_200217_20131117_214108.EUM.nc	2013-11-17 20:02:17	2013-11-17 21:41:06	3798	2.133
54	SRL_OPN_2PTS008_0106_20131117_214107_20131117_231913.EUM.nc	2013-11-17 21:41:07	2013-11-17 23:19:12	3799	2.105
55	SRL_OPN_2PTS008_0107_20131117_231913_20131118_005654.EUM.nc	2013-11-17 23:19:13	2013-11-18 00:56:53	3800	2.138
56	SRL_OPN_2PTS008_0109_20131118_005655_20131118_023517.EUM.nc	2013-11-18 00:56:55	2013-11-18 02:35:16	3801	2.166
57	SRL_OPN_2PTS008_0111_20131118_023516_20131118_041451.EUM.nc	2013-11-18 02:35:17	2013-11-18 04:14:50	3802	2.158
58	SRL_OPN_2PTS008_0113_20131118_041450_20131118_055632.EUM.nc	2013-11-18 04:14:50	2013-11-18 05:56:31	3803	2.192
59	SRL_OPN_2PTS008_0115_20131118_055632_20131118_074453.EUM.nc	2013-11-18 05:56:32	2013-11-18 07:44:52	3804	2.257
60	SRL_OPN_2PTS008_0118_20131118_074451_20131118_092307.EUM.nc	2013-11-18 07:44:52	2013-11-18 09:23:06	3805	2.059
61	SRL_OPN_2PTS008_0119_20131118_092307_20131118_110100.EUM.nc	2013-11-18 09:23:07	2013-11-18 11:00:59	3806	2.08
62	SRL_OPN_2PTS008_0121_20131118_110059_20131118_123909.EUM.nc	2013-11-18 11:00:59	2013-11-18 12:39:08	3807	2.098
63	SRL_OPN_2PTS008_0123_20131118_123909_20131118_141838.EUM.nc	2013-11-18 12:39:09	2013-11-18 14:18:36	3808	2.117
64	SRL_OPN_2PTS008_0125_20131118_141838_20131118_161158.EUM.nc	2013-11-18 14:18:41	2013-11-18 16:11:57	3809	2.434
65	SRL_OPN_2PTS008_0128_20131118_161158_20131118_175144.EUM.nc	2013-11-18 16:11:58	2013-11-18 17:51:43	3810	2.193
66	SRL_OPN_2PTS008_0130_20131118_175143_20131118_193107.EUM.nc	2013-11-18 17:51:44	2013-11-18 19:31:06	3811	2.181
67	SRL_OPN_2PTS008_0132_20131118_193107_20131118_211009.EUM.nc	2013-11-18 19:31:07	2013-11-18 21:10:08	3812	2.139
68	SRL_OPN_2PTS008_0134_20131118_211008_20131118_224821.EUM.nc	2013-11-18 21:10:09	2013-11-18 22:48:19	3813	2.124
69	SRL_OPN_2PTS008_0135_20131118_224820_20131119_002610.EUM.nc	2013-11-18 22:48:20	2013-11-19 00:26:09	3814	2.143
70	SRL_OPN_2PTS008_0137_20131119_002609_20131119_020416.EUM.nc	2013-11-19 00:26:09	2013-11-19 02:04:15	3815	2.15
71	SRL_OPN_2PTS008_0139_20131119_020416_20131119_034321.EUM.nc	2013-11-19 02:04:16	2013-11-19 03:43:20	3816	2.171
72	SRL_OPN_2PTS008_0141_20131119_034320_20131119_052421.EUM.nc	2013-11-19 03:43:20	2013-11-19 05:24:20	3817	2.194
73	SRL_OPN_2PTS008_0143_20131119_052420_20131119_071351.EUM.nc	2013-11-19 05:24:21	2013-11-19 07:13:50	3818	2.279
74	SRL_OPN_2PTS008_0146_20131119_071351_20131119_085220.EUM.nc	2013-11-19 07:13:51	2013-11-19 08:52:19	3819	2.068
75	SRL_OPN_2PTS008_0147_20131119_085219_20131119_103008.EUM.nc	2013-11-19 08:52:19	2013-11-19 10:30:07	3820	2.077

– Continued on next page

Table 1: List of files between 2013-11-14 05:39:00 and 2013-12-19 05:39:00.

– Continued from previous page

	File Name	Start Date	End Date	Rev. No.	Latency (hours)
76	SRL_OPN_2PTS008_0149_20131119_103007_20131119_120811.EUM.nc	2013-11-19 10:30:07	2013-11-19 12:08:10	3821	2.082
77	SRL_OPN_2PTS008_0151_20131119_120810_20131119_134716.EUM.nc	2013-11-19 12:08:11	2013-11-19 13:47:15	3822	2.107
78	SRL_OPN_2PTS008_0153_20131119_134715_20131119_154038.EUM.nc	2013-11-19 13:47:15	2013-11-19 15:40:37	3823	2.417
79	SRL_OPN_2PTS008_0156_20131119_154038_20131119_172017.EUM.nc	2013-11-19 15:40:38	2013-11-19 17:20:16	3824	2.191
80	SRL_OPN_2PTS008_0158_20131119_172016_20131119_185955.EUM.nc	2013-11-19 17:20:17	2013-11-19 18:59:54	3825	2.202
81	SRL_OPN_2PTS008_0160_20131119_185954_20131119_203908.EUM.nc	2013-11-19 18:59:54	2013-11-19 20:39:07	3826	2.173
82	SRL_OPN_2PTS008_0162_20131119_203907_20131119_221732.EUM.nc	2013-11-19 20:39:08	2013-11-19 22:17:31	3827	2.134
83	SRL_OPN_2PTS008_0164_20131119_221733_20131119_235527.EUM.nc	2013-11-19 22:17:33	2013-11-19 23:55:26	3828	2.139
84	SRL_OPN_2PTS008_0165_20131119_235526_20131120_013322.EUM.nc	2013-11-19 23:55:27	2013-11-20 01:33:21	3829	2.124
85	SRL_OPN_2PTS008_0167_20131120_013321_20131120_031202.EUM.nc	2013-11-20 01:33:21	2013-11-20 03:12:01	3830	2.185
86	SRL_OPN_2PTS008_0169_20131120_031203_20131120_045225.EUM.nc	2013-11-20 03:12:03	2013-11-20 04:52:23	3831	2.196
87	SRL_OPN_2PTS008_0171_20131120_045225_20131120_063448.EUM.nc	2013-11-20 04:52:25	2013-11-20 06:34:47	3832	2.193
88	SRL_OPN_2PTS008_0173_20131120_063448_20131120_082130.EUM.nc	2013-11-20 06:34:49	2013-11-20 08:21:28	3833	2.227
89	SRL_OPN_2PTS008_0176_20131120_082129_20131120_095925.EUM.nc	2013-11-20 08:21:29	2013-11-20 09:59:23	3834	2.085
90	SRL_OPN_2PTS008_0177_20131120_095925_20131120_113719.EUM.nc	2013-11-20 09:59:25	2013-11-20 11:37:18	3835	2.085
91	SRL_OPN_2PTS008_0179_20131120_113718_20131120_131559.EUM.nc	2013-11-20 11:37:19	2013-11-20 13:15:58	3836	2.095
92	SRL_OPN_2PTS008_0181_20131120_131558_20131120_150919.EUM.nc	2013-11-20 13:15:58	2013-11-20 15:09:18	3837	2.401
93	SRL_OPN_2PTS008_0184_20131120_150918_20131120_164857.EUM.nc	2013-11-20 15:09:19	2013-11-20 16:48:56	3838	2.177
94	SRL_OPN_2PTS008_0186_20131120_164857_20131120_182839.EUM.nc	2013-11-20 16:48:57	2013-11-20 18:28:38	3839	2.199
95	SRL_OPN_2PTS008_0188_20131120_182838_20131120_200801.EUM.nc	2013-11-20 18:28:38	2013-11-20 20:08:00	3840	2.177
96	SRL_OPN_2PTS008_0190_20131120_200800_20131120_214640.EUM.nc	2013-11-20 20:08:01	2013-11-20 21:46:39	3841	2.147
97	SRL_OPN_2PTS008_0192_20131120_214639_20131120_232444.EUM.nc	2013-11-20 21:46:40	2013-11-20 23:24:43	3842	2.107
98	SRL_OPN_2PTS008_0193_20131120_232444_20131121_010234.EUM.nc	2013-11-20 23:24:44	2013-11-21 01:02:33	3843	2.137
99	SRL_OPN_2PTS008_0195_20131121_010233_20131121_024051.EUM.nc	2013-11-21 01:02:33	2013-11-21 02:40:50	3844	2.179
100	SRL_OPN_2PTS008_0197_20131121_024050_20131121_042040.EUM.nc	2013-11-21 02:40:51	2013-11-21 04:20:39	3845	2.179
101	SRL_OPN_2PTS008_0199_20131121_042040_20131121_060218.EUM.nc	2013-11-21 04:20:40	2013-11-21 06:02:15	3846	2.204
102	SRL_OPN_2PTS008_0201_20131121_060219_20131121_075034.EUM.nc	2013-11-21 06:02:21	2013-11-21 07:50:33	3847	2.253
103	SRL_OPN_2PTS008_0204_20131121_075033_20131121_092839.EUM.nc	2013-11-21 07:50:34	2013-11-21 09:28:38	3848	2.078
104	SRL_OPN_2PTS008_0205_20131121_092838_20131121_110631.EUM.nc	2013-11-21 09:28:39	2013-11-21 11:06:30	3849	2.081
105	SRL_OPN_2PTS008_0207_20131121_110630_20131121_124450.EUM.nc	2013-11-21 11:06:30	2013-11-21 12:44:49	3850	2.094
106	SRL_OPN_2PTS008_0209_20131121_124450_20131121_143758.EUM.nc	2013-11-21 12:44:50	2013-11-21 14:37:57	3851	2.378
107	SRL_OPN_2PTS008_0212_20131121_143757_20131121_161736.EUM.nc	2013-11-21 14:37:58	2013-11-21 16:17:35	3852	2.196
108	SRL_OPN_2PTS008_0214_20131121_161735_20131121_175721.EUM.nc	2013-11-21 16:17:35	2013-11-21 17:57:19	3853	2.189
109	SRL_OPN_2PTS008_0216_20131121_175720_20131121_193651.EUM.nc	2013-11-21 17:57:20	2013-11-21 19:36:49	3854	2.181
110	SRL_OPN_2PTS008_0218_20131121_193650_20131121_211543.EUM.nc	2013-11-21 19:36:50	2013-11-21 21:15:41	3855	2.117
111	SRL_OPN_2PTS008_0220_20131121_211542_20131121_225400.EUM.nc	2013-11-21 21:15:42	2013-11-21 22:53:59	3856	2.145
112	SRL_OPN_2PTS008_0221_20131121_225359_20131122_003148.EUM.nc	2013-11-21 22:54:00	2013-11-22 00:31:47	3857	2.122
113	SRL_OPN_2PTS008_0223_20131122_003147_20131122_020949.EUM.nc	2013-11-22 00:31:48	2013-11-22 02:09:48	3858	2.135
114	SRL_OPN_2PTS008_0225_20131122_020948_20131122_034908.EUM.nc	2013-11-22 02:09:48	2013-11-22 03:49:07	3859	2.172

– Continued on next page

Table 1: List of files between 2013-11-14 05:39:00 and 2013-12-19 05:39:00.

– Continued from previous page

	File Name	Start Date	End Date	Rev. No.	Latency (hours)
115	SRL_OPN_2PTS008_0227_20131122_034907_20131122_053006.EUM.nc	2013-11-22 03:49:07	2013-11-22 05:30:05	3860	2.195
116	SRL_OPN_2PTS008_0229_20131122_053006_20131122_071934.EUM.nc	2013-11-22 05:30:06	2013-11-22 07:19:32	3861	2.293
117	SRL_OPN_2PTS008_0232_20131122_071933_20131122_085752.EUM.nc	2013-11-22 07:19:34	2013-11-22 08:57:51	3862	2.068
118	SRL_OPN_2PTS008_0233_20131122_085751_20131122_103546.EUM.nc	2013-11-22 08:57:51	2013-11-22 10:35:45	3863	2.078
119	SRL_OPN_2PTS008_0235_20131122_103545_20131122_121352.EUM.nc	2013-11-22 10:35:45	2013-11-22 12:13:50	3864	2.094
120	SRL_OPN_2PTS008_0237_20131122_121351_20131122_135250.EUM.nc	2013-11-22 12:13:51	2013-11-22 13:52:49	3865	2.122
121	SRL_OPN_2PTS008_0239_20131122_135250_20131122_154616.EUM.nc	2013-11-22 13:52:52	2013-11-22 15:46:15	3866	2.42
122	SRL_OPN_2PTS008_0242_20131122_154616_20131122_172602.EUM.nc	2013-11-22 15:46:16	2013-11-22 17:26:01	3867	2.177
123	SRL_OPN_2PTS008_0244_20131122_172602_20131122_190530.EUM.nc	2013-11-22 17:26:02	2013-11-22 19:05:29	3868	2.186
124	SRL_OPN_2PTS008_0246_20131122_190529_20131122_204442.EUM.nc	2013-11-22 19:05:29	2013-11-22 20:44:41	3869	2.157
125	SRL_OPN_2PTS008_0248_20131122_204441_20131122_222313.EUM.nc	2013-11-22 20:44:41	2013-11-22 22:23:12	3870	2.136
126	SRL_OPN_2PTS008_0250_20131122_222312_20131123_000057.EUM.nc	2013-11-22 22:23:12	2013-11-23 00:00:56	3871	2.124
127	SRL_OPN_2PTS008_0251_20131123_000058_20131123_013854.EUM.nc	2013-11-23 00:00:58	2013-11-23 01:38:53	3872	2.142
128	SRL_OPN_2PTS008_0253_20131123_013853_20131123_031746.EUM.nc	2013-11-23 01:38:54	2013-11-23 03:17:45	3873	2.191
129	SRL_OPN_2PTS008_0255_20131123_031745_20131123_045807.EUM.nc	2013-11-23 03:17:46	2013-11-23 04:58:06	3874	2.177
130	SRL_OPN_2PTS008_0257_20131123_045806_20131123_064049.EUM.nc	2013-11-23 04:58:07	2013-11-23 06:40:47	3875	2.179
131	SRL_OPN_2PTS008_0259_20131123_064048_20131123_082702.EUM.nc	2013-11-23 06:40:48	2013-11-23 08:27:01	3876	2.223
132	SRL_OPN_2PTS008_0262_20131123_082701_20131123_100503.EUM.nc	2013-11-23 08:27:02	2013-11-23 10:05:02	3877	2.067
133	SRL_OPN_2PTS008_0263_20131123_100503_20131123_114252.EUM.nc	2013-11-23 10:05:03	2013-11-23 11:42:50	3878	2.087
134	SRL_OPN_2PTS008_0265_20131123_114252_20131123_132135.EUM.nc	2013-11-23 11:42:52	2013-11-23 13:21:34	3879	2.083
135	SRL_OPN_2PTS008_0267_20131123_132135_20131123_151456.EUM.nc	2013-11-23 13:21:35	2013-11-23 15:14:55	3880	2.403
136	SRL_OPN_2PTS008_0270_20131123_151455_20131123_165443.EUM.nc	2013-11-23 15:14:56	2013-11-23 16:54:42	3881	2.194
137	SRL_OPN_2PTS008_0272_20131123_165442_20131123_183415.EUM.nc	2013-11-23 16:54:42	2013-11-23 18:34:14	3882	2.188
138	SRL_OPN_2PTS008_0274_20131123_183415_20131123_201337.EUM.nc	2013-11-23 18:34:15	2013-11-23 20:13:36	3883	2.143
139	SRL_OPN_2PTS008_0276_20131123_201336_20131123_215221.EUM.nc	2013-11-23 20:13:36	2013-11-23 21:52:20	3884	2.119
140	SRL_OPN_2PTS008_0278_20131123_215220_20131123_233015.EUM.nc	2013-11-23 21:52:21	2013-11-23 23:30:14	3885	2.113
141	SRL_OPN_2PTS008_0279_20131123_233014_20131124_010804.EUM.nc	2013-11-23 23:30:14	2013-11-24 01:08:02	3886	2.142
142	SRL_OPN_2PTS008_0281_20131124_010803_20131124_024634.EUM.nc	2013-11-24 01:08:03	2013-11-24 02:46:33	3887	2.168
143	SRL_OPN_2PTS008_0283_20131124_024633_20131124_042620.EUM.nc	2013-11-24 02:46:33	2013-11-24 04:26:19	3888	2.177
144	SRL_OPN_2PTS008_0285_20131124_042619_20131124_060816.EUM.nc	2013-11-24 04:26:19	2013-11-24 06:08:15	3889	2.176
145	SRL_OPN_2PTS008_0287_20131124_060815_20131124_075607.EUM.nc	2013-11-24 06:08:16	2013-11-24 07:56:06	3890	2.256
146	SRL_OPN_2PTS008_0290_20131124_075607_20131124_093418.EUM.nc	2013-11-24 07:56:07	2013-11-24 09:34:17	3891	2.083
147	SRL_OPN_2PTS008_0291_20131124_093417_20131124_111201.EUM.nc	2013-11-24 09:34:17	2013-11-24 11:12:00	3892	2.07
148	SRL_OPN_2PTS008_0293_20131124_111200_20131124_125024.EUM.nc	2013-11-24 11:12:00	2013-11-24 12:50:22	3893	2.1
149	SRL_OPN_2PTS008_0295_20131124_125025_20131124_144335.EUM.nc	2013-11-24 12:50:25	2013-11-24 14:43:33	3894	2.384
150	SRL_OPN_2PTS008_0298_20131124_144334_20131124_162321.EUM.nc	2013-11-24 14:43:34	2013-11-24 16:23:20	3895	2.17
151	SRL_OPN_2PTS008_0300_20131124_162320_20131124_180257.EUM.nc	2013-11-24 16:23:20	2013-11-24 18:02:56	3896	2.184
152	SRL_OPN_2PTS008_0302_20131124_180256_20131124_194227.EUM.nc	2013-11-24 18:02:57	2013-11-24 19:42:26	3897	2.166
153	SRL_OPN_2PTS008_0304_20131124_194227_20131124_212125.EUM.nc	2013-11-24 19:42:27	2013-11-24 21:21:23	3898	2.139

– Continued on next page

Table 1: List of files between 2013-11-14 05:39:00 and 2013-12-19 05:39:00.

– Continued from previous page

	File Name	Start Date	End Date	Rev. No.	Latency (hours)
154	SRL_OPN_2PTS008_0306_20131124_212124_20131124_225931.EUM.nc	2013-11-24 21:21:24	2013-11-24 22:59:30	3899	2.123
155	SRL_OPN_2PTS008_0307_20131124_225931_20131125_003725.EUM.nc	2013-11-24 22:59:31	2013-11-25 00:37:24	3900	2.12
156	SRL_OPN_2PTS008_0309_20131125_003725_20131125_021537.EUM.nc	2013-11-25 00:37:25	2013-11-25 02:15:36	3901	2.142
157	SRL_OPN_2PTS008_0311_20131125_021537_20131125_035451.EUM.nc	2013-11-25 02:15:37	2013-11-25 03:54:49	3902	2.179
158	SRL_OPN_2PTS008_0313_20131125_035450_20131125_053607.EUM.nc	2013-11-25 03:54:51	2013-11-25 05:36:06	3903	2.197
159	SRL_OPN_2PTS008_0315_20131125_053607_20131125_072514.EUM.nc	2013-11-25 05:36:07	2013-11-25 07:25:12	3904	2.278
160	SRL_OPN_2PTS008_0318_20131125_072513_20131125_090337.EUM.nc	2013-11-25 07:25:13	2013-11-25 09:03:36	3905	2.075
161	SRL_OPN_2PTS008_0319_20131125_090336_20131125_104123.EUM.nc	2013-11-25 09:03:37	2013-11-25 10:41:22	3906	2.081
162	SRL_OPN_2PTS008_0321_20131125_104122_20131125_121931.EUM.nc	2013-11-25 10:41:22	2013-11-25 12:19:30	3907	2.102
163	SRL_OPN_2PTS008_0323_20131125_121931_20131125_135844.EUM.nc	2013-11-25 12:19:31	2013-11-25 13:58:43	3908	2.094
164	SRL_OPN_2PTS008_0325_20131125_135844_20131125_155207.EUM.nc	2013-11-25 13:58:44	2013-11-25 15:52:06	3909	2.426
165	SRL_OPN_2PTS008_0328_20131125_155206_20131125_173145.EUM.nc	2013-11-25 15:52:07	2013-11-25 17:31:43	3910	2.179
166	SRL_OPN_2PTS008_0330_20131125_173144_20131125_191120.EUM.nc	2013-11-25 17:31:44	2013-11-25 19:11:19	3911	2.172
167	SRL_OPN_2PTS008_0332_20131125_191121_20131125_205022.EUM.nc	2013-11-25 19:11:21	2013-11-25 20:50:20	3912	2.141
168	SRL_OPN_2PTS008_0334_20131125_205022_20131125_222850.EUM.nc	2013-11-25 20:50:22	2013-11-25 22:28:49	3913	2.127
169	SRL_OPN_2PTS008_0336_20131125_222849_20131126_000642.EUM.nc	2013-11-25 22:28:49	2013-11-26 00:06:41	3914	2.113
170	SRL_OPN_2PTS008_0337_20131126_000641_20131126_014432.EUM.nc	2013-11-26 00:06:42	2013-11-26 01:44:31	3915	2.131
171	SRL_OPN_2PTS008_0339_20131126_014431_20131126_032329.EUM.nc	2013-11-26 01:44:31	2013-11-26 03:23:28	3916	2.159
172	SRL_OPN_2PTS008_0341_20131126_032329_20131126_050405.EUM.nc	2013-11-26 03:23:29	2013-11-26 05:04:04	3917	2.203
173	SRL_OPN_2PTS008_0343_20131126_050405_20131126_065411.EUM.nc	2013-11-26 05:04:05	2013-11-26 06:54:10	3918	2.328
174	SRL_OPN_2PTS008_0346_20131126_065410_20131126_083240.EUM.nc	2013-11-26 06:54:11	2013-11-26 08:32:39	3919	2.072
175	SRL_OPN_2PTS008_0348_20131126_083239_20131126_101040.EUM.nc	2013-11-26 08:32:39	2013-11-26 10:10:38	3920	2.075
176	SRL_OPN_2PTS008_0349_20131126_101039_20131126_114837.EUM.nc	2013-11-26 10:10:40	2013-11-26 11:48:36	3921	2.082
177	SRL_OPN_2PTS008_0351_20131126_114836_20131126_132716.EUM.nc	2013-11-26 11:48:37	2013-11-26 13:27:15	3922	2.106
178	SRL_OPN_2PTS008_0353_20131126_132717_20131126_152047.EUM.nc	2013-11-26 13:27:17	2013-11-26 15:20:46	3923	2.425
179	SRL_OPN_2PTS008_0356_20131126_152047_20131126_170026.EUM.nc	2013-11-26 15:20:47	2013-11-26 17:00:25	3924	2.197
180	SRL_OPN_2PTS008_0358_20131126_170025_20131126_184007.EUM.nc	2013-11-26 17:00:25	2013-11-26 18:40:06	3925	2.193
181	SRL_OPN_2PTS008_0360_20131126_184006_20131126_201917.EUM.nc	2013-11-26 18:40:06	2013-11-26 20:19:16	3926	2.16
182	SRL_OPN_2PTS008_0362_20131126_201917_20131126_215759.EUM.nc	2013-11-26 20:19:17	2013-11-26 21:57:58	3927	2.14
183	SRL_OPN_2PTS008_0364_20131126_215758_20131126_233559.EUM.nc	2013-11-26 21:57:58	2013-11-26 23:35:58	3928	2.118
184	SRL_OPN_2PTS008_0365_20131126_233559_20131127_011342.EUM.nc	2013-11-26 23:35:59	2013-11-27 01:13:41	3929	2.145
185	SRL_OPN_2PTS008_0367_20131127_011341_20131127_025215.EUM.nc	2013-11-27 01:13:42	2013-11-27 02:52:14	3930	2.157
186	SRL_OPN_2PTS008_0369_20131127_025214_20131127_043216.EUM.nc	2013-11-27 02:52:15	2013-11-27 04:32:15	3931	2.163
187	SRL_OPN_2PTS008_0371_20131127_043215_20131127_061412.EUM.nc	2013-11-27 04:32:15	2013-11-27 06:14:11	3932	2.189
188	SRL_OPN_2PTS008_0373_20131127_061412_20131127_080146.EUM.nc	2013-11-27 06:14:12	2013-11-27 08:01:45	3933	2.237
189	SRL_OPN_2PTS008_0376_20131127_080145_20131127_093955.EUM.nc	2013-11-27 08:01:45	2013-11-27 09:39:54	3934	2.086
190	SRL_OPN_2PTS008_0377_20131127_093954_20131127_111748.EUM.nc	2013-11-27 09:39:54	2013-11-27 11:17:46	3935	2.073
191	SRL_OPN_2PTS008_0379_20131127_111747_20131127_125605.EUM.nc	2013-11-27 11:17:47	2013-11-27 12:56:04	3936	2.118
192	SRL_OPN_2PTS008_0381_20131127_125605_20131127_144927.EUM.nc	2013-11-27 12:56:05	2013-11-27 14:49:26	3937	2.387

– Continued on next page

Table 1: List of files between 2013-11-14 05:39:00 and 2013-12-19 05:39:00.

– Continued from previous page

	File Name	Start Date	End Date	Rev. No.	Latency (hours)
193	SRL_OPN_2PTS008_0384_20131127_144926_20131127_162905.EUM.nc	2013-11-27 14:49:27	2013-11-27 16:29:03	3938	2.184
194	SRL_OPN_2PTS008_0386_20131127_162904_20131127_180849.EUM.nc	2013-11-27 16:29:04	2013-11-27 18:08:48	3939	2.187
195	SRL_OPN_2PTS008_0388_20131127_180849_20131127_194808.EUM.nc	2013-11-27 18:08:49	2013-11-27 19:48:07	3940	2.17
196	SRL_OPN_2PTS008_0390_20131127_194807_20131127_212703.EUM.nc	2013-11-27 19:48:08	2013-11-27 21:27:02	3941	2.121
197	SRL_OPN_2PTS008_0392_20131127_212702_20131127_230516.EUM.nc	2013-11-27 21:27:03	2013-11-27 23:05:14	3942	2.12
198	SRL_OPN_2PTS008_0393_20131127_230515_20131128_004256.EUM.nc	2013-11-27 23:05:15	2013-11-28 00:42:54	3943	2.117
199	SRL_OPN_2PTS008_0395_20131128_004255_20131128_022111.EUM.nc	2013-11-28 00:42:55	2013-11-28 02:21:10	3944	2.148
200	SRL_OPN_2PTS008_0397_20131128_022110_20131128_040032.EUM.nc	2013-11-28 02:21:11	2013-11-28 04:00:31	3945	2.181
201	SRL_OPN_2PTS008_0399_20131128_040033_20131128_054154.EUM.nc	2013-11-28 04:00:33	2013-11-28 05:41:52	3946	2.176
202	SRL_OPN_2PTS008_0401_20131128_054153_20131128_073048.EUM.nc	2013-11-28 05:41:53	2013-11-28 07:30:47	3947	2.273
203	SRL_OPN_2PTS008_0404_20131128_073047_20131128_090910.EUM.nc	2013-11-28 07:30:47	2013-11-28 09:09:09	3948	2.058
204	SRL_OPN_2PTS008_0405_20131128_090909_20131128_104702.EUM.nc	2013-11-28 09:09:09	2013-11-28 10:47:01	3949	2.069
205	SRL_OPN_2PTS008_0407_20131128_104702_20131128_122506.EUM.nc	2013-11-28 10:47:02	2013-11-28 12:25:05	3950	2.103
206	SRL_OPN_2PTS008_0409_20131128_122505_20131128_140422.EUM.nc	2013-11-28 12:25:05	2013-11-28 14:04:20	3951	2.098
207	SRL_OPN_2PTS008_0411_20131128_140422_20131128_155746.EUM.nc	2013-11-28 14:04:28	2013-11-28 15:57:44	3952	2.419
208	SRL_OPN_2PTS008_0414_20131128_155745_20131128_173732.EUM.nc	2013-11-28 15:57:45	2013-11-28 17:37:31	3953	2.199
209	SRL_OPN_2PTS008_0416_20131128_173731_20131128_191658.EUM.nc	2013-11-28 17:37:32	2013-11-28 19:16:57	3954	2.171
210	SRL_OPN_2PTS008_0418_20131128_191657_20131128_205605.EUM.nc	2013-11-28 19:16:58	2013-11-28 20:56:04	3955	2.157
211	SRL_OPN_2PTS008_0420_20131128_205605_20131128_223423.EUM.nc	2013-11-28 20:56:05	2013-11-28 22:34:22	3956	2.126
212	SRL_OPN_2PTS008_0421_20131128_223423_20131129_001215.EUM.nc	2013-11-28 22:34:23	2013-11-29 00:12:14	3957	2.115
213	SRL_OPN_2PTS008_0423_20131129_001215_20131129_015014.EUM.nc	2013-11-29 00:12:15	2013-11-29 01:50:13	3958	2.152
214	SRL_OPN_2PTS008_0425_20131129_015014_20131129_032907.EUM.nc	2013-11-29 01:50:14	2013-11-29 03:29:06	3959	2.171
215	SRL_OPN_2PTS008_0427_20131129_032906_20131129_050950.EUM.nc	2013-11-29 03:29:07	2013-11-29 05:09:49	3960	2.182
216	SRL_OPN_2PTS008_0429_20131129_050949_20131129_065947.EUM.nc	2013-11-29 05:09:50	2013-11-29 06:59:46	3961	2.309
217	SRL_OPN_2PTS008_0432_20131129_065947_20131129_083822.EUM.nc	2013-11-29 06:59:47	2013-11-29 08:38:20	3962	2.088
218	SRL_OPN_2PTS008_0434_20131129_083821_20131129_101611.EUM.nc	2013-11-29 08:38:21	2013-11-29 10:16:10	3963	2.075
219	SRL_OPN_2PTS008_0435_20131129_101611_20131129_115410.EUM.nc	2013-11-29 10:16:11	2013-11-29 11:54:09	3964	2.098
220	SRL_OPN_2PTS008_0437_20131129_115410_20131129_133303.EUM.nc	2013-11-29 11:54:10	2013-11-29 13:33:01	3965	2.104
221	SRL_OPN_2PTS008_0439_20131129_133302_20131129_152626.EUM.nc	2013-11-29 13:33:02	2013-11-29 15:26:25	3966	2.418
222	SRL_OPN_2PTS008_0442_20131129_152625_20131129_170604.EUM.nc	2013-11-29 15:26:25	2013-11-29 17:06:03	3967	2.196
223	SRL_OPN_2PTS008_0444_20131129_170603_20131129_184544.EUM.nc	2013-11-29 17:06:04	2013-11-29 18:45:43	3968	2.192
224	SRL_OPN_2PTS008_0446_20131129_184543_20131129_202500.EUM.nc	2013-11-29 18:45:44	2013-11-29 20:24:59	3969	2.148
225	SRL_OPN_2PTS008_0448_20131129_202500_20131129_220331.EUM.nc	2013-11-29 20:25:01	2013-11-29 22:03:30	3970	2.126
226	SRL_OPN_2PTS008_0450_20131129_220331_20131129_234131.EUM.nc	2013-11-29 22:03:32	2013-11-29 23:41:30	3971	2.15
227	SRL_OPN_2PTS008_0451_20131129_234130_20131130_011922.EUM.nc	2013-11-29 23:41:31	2013-11-30 01:19:21	3972	2.135
228	SRL_OPN_2PTS008_0453_20131130_011923_20131130_025752.EUM.nc	2013-11-30 01:19:24	2013-11-30 02:57:50	3973	2.161
229	SRL_OPN_2PTS008_0455_20131130_025751_20131130_043759.EUM.nc	2013-11-30 02:57:52	2013-11-30 04:37:58	3974	2.188
230	SRL_OPN_2PTS008_0457_20131130_043757_20131130_062003.EUM.nc	2013-11-30 04:37:58	2013-11-30 06:20:02	3975	2.178
231	SRL_OPN_2PTS008_0459_20131130_062001_20131130_080727.EUM.nc	2013-11-30 06:20:03	2013-11-30 08:07:26	3976	2.233

– Continued on next page

Table 1: List of files between 2013-11-14 05:39:00 and 2013-12-19 05:39:00.

– Continued from previous page

	File Name	Start Date	End Date	Rev. No.	Latency (hours)
232	SRL_OPN_2PTS008_0462_20131130_080728_20131130_094526.EUM.nc	2013-11-30 08:07:29	2013-11-30 09:45:25	3977	2.072
233	SRL_OPN_2PTS008_0463_20131130_094525_20131130_112320.EUM.nc	2013-11-30 09:45:26	2013-11-30 11:23:19	3978	2.078
234	SRL_OPN_2PTS008_0465_20131130_112319_20131130_130150.EUM.nc	2013-11-30 11:23:20	2013-11-30 13:01:49	3979	2.088
235	SRL_OPN_2PTS008_0467_20131130_130149_20131130_145505.EUM.nc	2013-11-30 13:01:50	2013-11-30 14:55:04	3980	2.393
236	SRL_OPN_2PTS008_0470_20131130_145504_20131130_163443.EUM.nc	2013-11-30 14:55:05	2013-11-30 16:34:42	3981	2.19
237	SRL_OPN_2PTS008_0472_20131130_163442_20131130_181427.EUM.nc	2013-11-30 16:34:43	2013-11-30 18:14:26	3982	2.192
238	SRL_OPN_2PTS008_0474_20131130_181426_20131130_195352.EUM.nc	2013-11-30 18:14:27	2013-11-30 19:53:51	3983	2.135
239	SRL_OPN_2PTS008_0476_20131130_195353_20131130_213238.EUM.nc	2013-11-30 19:53:54	2013-11-30 21:32:37	3984	2.126
240	SRL_OPN_2PTS008_0478_20131130_213237_20131130_231048.EUM.nc	2013-11-30 21:32:38	2013-11-30 23:10:47	3985	2.125
241	SRL_OPN_2PTS008_0479_20131130_231046_20131201_004829.EUM.nc	2013-11-30 23:10:48	2013-12-01 00:48:28	3986	2.141
242	SRL_OPN_2PTS008_0481_20131201_004829_20131201_022647.EUM.nc	2013-12-01 00:48:30	2013-12-01 02:26:46	3987	2.147
243	SRL_OPN_2PTS008_0483_20131201_022646_20131201_040622.EUM.nc	2013-12-01 02:26:47	2013-12-01 04:06:21	3988	2.168
244	SRL_OPN_2PTS008_0485_20131201_040621_20131201_054743.EUM.nc	2013-12-01 04:06:22	2013-12-01 05:47:42	3989	2.184
245	SRL_OPN_2PTS008_0487_20131201_054743_20131201_073625.EUM.nc	2013-12-01 05:47:44	2013-12-01 07:36:24	3990	2.278
246	SRL_OPN_2PTS008_0490_20131201_073624_20131201_091444.EUM.nc	2013-12-01 07:36:25	2013-12-01 09:14:43	3991	2.067
247	SRL_OPN_2PTS008_0491_20131201_091442_20131201_105237.EUM.nc	2013-12-01 09:14:43	2013-12-01 10:52:36	3992	2.076
248	SRL_OPN_2PTS008_0493_20131201_105236_20131201_123042.EUM.nc	2013-12-01 10:52:37	2013-12-01 12:30:41	3993	2.087
249	SRL_OPN_2PTS008_0495_20131201_123041_20131201_141004.EUM.nc	2013-12-01 12:30:42	2013-12-01 14:10:03	3994	2.124
250	SRL_OPN_2PTS008_0497_20131201_141004_20131201_160326.EUM.nc	2013-12-01 14:10:07	2013-12-01 16:03:25	3995	2.428
251	SRL_OPN_2PTS008_0500_20131201_160326_20131201_174312.EUM.nc	2013-12-01 16:03:27	2013-12-01 17:43:11	3996	2.21
252	SRL_OPN_2PTS008_0502_20131201_174310_20131201_192237.EUM.nc	2013-12-01 17:43:11	2013-12-01 19:22:36	3997	2.193
253	SRL_OPN_2PTS008_0504_20131201_192236_20131201_210142.EUM.nc	2013-12-01 19:22:37	2013-12-01 21:01:40	3998	2.131
254	SRL_OPN_2PTS008_0506_20131201_210141_20131201_223957.EUM.nc	2013-12-01 21:01:42	2013-12-01 22:39:56	3999	2.135
255	SRL_OPN_2PTS008_0507_20131201_223956_20131202_001749.EUM.nc	2013-12-01 22:39:57	2013-12-02 00:17:48	4000	2.136
256	SRL_OPN_2PTS008_0509_20131202_001747_20131202_015552.EUM.nc	2013-12-02 00:17:49	2013-12-02 01:55:51	4001	2.141
257	SRL_OPN_2PTS008_0511_20131202_015552_20131202_033450.EUM.nc	2013-12-02 01:55:53	2013-12-02 03:34:49	4002	2.18
258	SRL_OPN_2PTS008_0513_20131202_033449_20131202_051540.EUM.nc	2013-12-02 03:34:50	2013-12-02 05:15:39	4003	2.188
259	SRL_OPN_2PTS008_0515_20131202_051539_20131202_070527.EUM.nc	2013-12-02 05:15:40	2013-12-02 07:05:26	4004	2.313
260	SRL_OPN_2PTS008_0518_20131202_070526_20131202_084358.EUM.nc	2013-12-02 07:05:27	2013-12-02 08:43:57	4005	2.08
261	SRL_OPN_2PTS008_0520_20131202_084357_20131202_102148.EUM.nc	2013-12-02 08:43:59	2013-12-02 10:21:46	4006	2.084
262	SRL_OPN_2PTS008_0521_20131202_102147_20131202_115948.EUM.nc	2013-12-02 10:21:48	2013-12-02 11:59:47	4007	2.088
263	SRL_OPN_2PTS008_0523_20131202_115948_20131202_133845.EUM.nc	2013-12-02 11:59:49	2013-12-02 13:38:44	4008	2.097
264	SRL_OPN_2PTS008_0525_20131202_133845_20131202_153209.EUM.nc	2013-12-02 13:38:47	2013-12-02 15:32:08	4009	2.413
265	SRL_OPN_2PTS008_0528_20131202_153208_20131202_171147.EUM.nc	2013-12-02 15:32:09	2013-12-02 17:11:46	4010	2.185
266	SRL_OPN_2PTS008_0530_20131202_171146_20131202_185126.EUM.nc	2013-12-02 17:11:47	2013-12-02 18:51:25	4011	2.185
267	SRL_OPN_2PTS008_0532_20131202_185126_20131202_203042.EUM.nc	2013-12-02 18:51:27	2013-12-02 20:30:41	4012	2.147
268	SRL_OPN_2PTS008_0534_20131202_203042_20131202_220910.EUM.nc	2013-12-02 20:30:43	2013-12-02 22:09:09	4013	2.127
269	SRL_OPN_2PTS008_0536_20131202_220909_20131202_234708.EUM.nc	2013-12-02 22:09:11	2013-12-02 23:47:07	4014	2.117
270	SRL_OPN_2PTS008_0537_20131202_234707_20131203_012500.EUM.nc	2013-12-02 23:47:08	2013-12-03 01:24:59	4015	2.135

– Continued on next page

Table 1: List of files between 2013-11-14 05:39:00 and 2013-12-19 05:39:00.

– Continued from previous page

	File Name	Start Date	End Date	Rev. No.	Latency (hours)
271	SRL_OPN_2PTS008_0539_20131203_012459_20131203_030334.EUM.nc	2013-12-03 01:25:00	2013-12-03 03:03:33	4016	2.166
272	SRL_OPN_2PTS008_0541_20131203_030334_20131203_044347.EUM.nc	2013-12-03 03:03:35	2013-12-03 04:43:46	4017	2.188
273	SRL_OPN_2PTS008_0543_20131203_044346_20131203_062600.EUM.nc	2013-12-03 04:43:48	2013-12-03 06:25:59	4018	2.192
274	SRL_OPN_2PTS008_0545_20131203_062559_20131203_081300.EUM.nc	2013-12-03 06:26:00	2013-12-03 08:12:59	4019	2.231
275	SRL_OPN_2PTS008_0548_20131203_081259_20131203_095105.EUM.nc	2013-12-03 08:13:00	2013-12-03 09:51:04	4020	2.052
276	SRL_OPN_2PTS008_0549_20131203_095103_20131203_112857.EUM.nc	2013-12-03 09:51:05	2013-12-03 11:28:56	4021	2.077
277	SRL_OPN_2PTS008_0551_20131203_112856_20131203_130732.EUM.nc	2013-12-03 11:28:57	2013-12-03 13:07:31	4022	2.109
278	SRL_OPN_2PTS008_0553_20131203_130732_20131203_150050.EUM.nc	2013-12-03 13:07:33	2013-12-03 15:00:49	4023	2.41
279	SRL_OPN_2PTS008_0556_20131203_150050_20131203_164027.EUM.nc	2013-12-03 15:00:51	2013-12-03 16:40:26	4024	2.186
280	SRL_OPN_2PTS008_0558_20131203_164026_20131203_182011.EUM.nc	2013-12-03 16:40:27	2013-12-03 18:20:10	4025	2.204
281	SRL_OPN_2PTS008_0560_20131203_182011_20131203_195927.EUM.nc	2013-12-03 18:20:12	2013-12-03 19:59:26	4026	2.151
282	SRL_OPN_2PTS008_0562_20131203_195926_20131203_213818.EUM.nc	2013-12-03 19:59:27	2013-12-03 21:38:17	4027	2.147
283	SRL_OPN_2PTS008_0564_20131203_213817_20131203_231626.EUM.nc	2013-12-03 21:38:18	2013-12-03 23:16:24	4028	2.134
284	SRL_OPN_2PTS008_0565_20131203_231625_20131204_005407.EUM.nc	2013-12-03 23:16:26	2013-12-04 00:54:06	4029	2.13
285	SRL_OPN_2PTS008_0567_20131204_005405_20131204_023227.EUM.nc	2013-12-04 00:54:07	2013-12-04 02:32:25	4030	2.157
286	SRL_OPN_2PTS008_0569_20131204_023225_20131204_041208.EUM.nc	2013-12-04 02:32:26	2013-12-04 04:12:07	4031	2.172
287	SRL_OPN_2PTS008_0571_20131204_041207_20131204_055336.EUM.nc	2013-12-04 04:12:08	2013-12-04 05:53:35	4032	2.182
288	SRL_OPN_2PTS008_0573_20131204_055336_20131204_074203.EUM.nc	2013-12-04 05:53:38	2013-12-04 07:42:02	4033	2.269
289	SRL_OPN_2PTS008_0576_20131204_074202_20131204_092019.EUM.nc	2013-12-04 07:42:03	2013-12-04 09:20:17	4034	2.068
290	SRL_OPN_2PTS008_0577_20131204_092019_20131204_105812.EUM.nc	2013-12-04 09:20:20	2013-12-04 10:58:11	4035	2.075
291	SRL_OPN_2PTS008_0579_20131204_105811_20131204_123620.EUM.nc	2013-12-04 10:58:13	2013-12-04 12:36:19	4036	2.108
292	SRL_OPN_2PTS008_0581_20131204_123620_20131204_141548.EUM.nc	2013-12-04 12:36:21	2013-12-04 14:15:43	4037	2.106
293	SRL_OPN_2PTS008_0583_20131204_141548_20131204_160908.EUM.nc	2013-12-04 14:15:53	2013-12-04 16:09:07	4038	2.429
294	SRL_OPN_2PTS008_0586_20131204_160907_20131204_174854.EUM.nc	2013-12-04 16:09:08	2013-12-04 17:48:53	4039	2.191
295	SRL_OPN_2PTS008_0588_20131204_174853_20131204_192817.EUM.nc	2013-12-04 17:48:54	2013-12-04 19:28:16	4040	2.173
296	SRL_OPN_2PTS008_0590_20131204_192817_20131204_210720.EUM.nc	2013-12-04 19:28:18	2013-12-04 21:07:19	4041	2.146
297	SRL_OPN_2PTS008_0592_20131204_210719_20131204_224541.EUM.nc	2013-12-04 21:07:20	2013-12-04 22:45:40	4042	2.119
298	SRL_OPN_2PTS008_0593_20131204_224540_20131205_002323.EUM.nc	2013-12-04 22:45:41	2013-12-05 00:23:22	4043	2.117
299	SRL_OPN_2PTS008_0595_20131205_002321_20131205_020127.EUM.nc	2013-12-05 00:23:23	2013-12-05 02:01:26	4044	2.142
300	SRL_OPN_2PTS008_0597_20131205_020126_20131205_034039.EUM.nc	2013-12-05 02:01:28	2013-12-05 03:40:38	4045	2.181
301	SRL_OPN_2PTS008_0599_20131205_034038_20131205_052127.EUM.nc	2013-12-05 03:40:39	2013-12-05 05:21:26	4046	2.203
302	SRL_OPN_2PTS008_0601_20131205_052126_20131205_071102.EUM.nc	2013-12-05 05:21:27	2013-12-05 07:11:01	4047	2.31
303	SRL_OPN_2PTS008_0604_20131205_071101_20131205_084932.EUM.nc	2013-12-05 07:11:03	2013-12-05 08:49:31	4048	2.08
304	SRL_OPN_2PTS008_0605_20131205_084931_20131205_102729.EUM.nc	2013-12-05 08:49:32	2013-12-05 10:27:28	4049	2.068
305	SRL_OPN_2PTS008_0607_20131205_102728_20131205_120522.EUM.nc	2013-12-05 10:27:29	2013-12-05 12:05:21	4050	2.087
306	SRL_OPN_2PTS008_0609_20131205_120521_20131205_134425.EUM.nc	2013-12-05 12:05:22	2013-12-05 13:44:24	4051	2.096
307	SRL_OPN_2PTS008_0611_20131205_134424_20131205_153749.EUM.nc	2013-12-05 13:44:26	2013-12-05 15:37:48	4052	2.431
308	SRL_OPN_2PTS008_0614_20131205_153748_20131205_171735.EUM.nc	2013-12-05 15:37:49	2013-12-05 17:17:34	4053	2.173
309	SRL_OPN_2PTS008_0616_20131205_171734_20131205_185704.EUM.nc	2013-12-05 17:17:35	2013-12-05 18:57:03	4054	2.177

– Continued on next page

Table 1: List of files between 2013-11-14 05:39:00 and 2013-12-19 05:39:00.

– Continued from previous page

	File Name	Start Date	End Date	Rev. No.	Latency (hours)
310	SRL_OPN_2PTS008_0618_20131205_185703_20131205_203619.EUM.nc	2013-12-05 18:57:04	2013-12-05 20:36:18	4055	2.153
311	SRL_OPN_2PTS008_0620_20131205_203618_20131205_221445.EUM.nc	2013-12-05 20:36:19	2013-12-05 22:14:44	4056	2.148
312	SRL_OPN_2PTS008_0622_20131205_221445_20131205_235241.EUM.nc	2013-12-05 22:14:46	2013-12-05 23:52:40	4057	2.132
313	SRL_OPN_2PTS008_0623_20131205_235239_20131206_013035.EUM.nc	2013-12-05 23:52:41	2013-12-06 01:30:34	4058	2.153
314	SRL_OPN_2PTS008_0625_20131206_013035_20131206_030912.EUM.nc	2013-12-06 01:30:36	2013-12-06 03:09:11	4059	2.18
315	SRL_OPN_2PTS008_0627_20131206_030911_20131206_044931.EUM.nc	2013-12-06 03:09:12	2013-12-06 04:49:30	4060	2.173
316	SRL_OPN_2PTS008_0629_20131206_044930_20131206_063153.EUM.nc	2013-12-06 04:49:32	2013-12-06 06:31:52	4061	2.157
317	SRL_OPN_2PTS008_0631_20131206_063152_20131206_081842.EUM.nc	2013-12-06 06:31:53	2013-12-06 08:18:41	4062	2.225
318	SRL_OPN_2PTS008_0634_20131206_081841_20131206_095638.EUM.nc	2013-12-06 08:18:42	2013-12-06 09:56:37	4063	2.057
319	SRL_OPN_2PTS008_0635_20131206_095638_20131206_113433.EUM.nc	2013-12-06 09:56:39	2013-12-06 11:34:31	4064	2.079
320	SRL_OPN_2PTS008_0637_20131206_113431_20131206_131309.EUM.nc	2013-12-06 11:34:32	2013-12-06 13:13:08	4065	2.103
321	SRL_OPN_2PTS008_0639_20131206_131308_20131206_150628.EUM.nc	2013-12-06 13:13:10	2013-12-06 15:06:27	4066	2.407
322	SRL_OPN_2PTS008_0642_20131206_150628_20131206_164607.EUM.nc	2013-12-06 15:06:29	2013-12-06 16:46:06	4067	2.195
323	SRL_OPN_2PTS008_0644_20131206_164607_20131206_182549.EUM.nc	2013-12-06 16:46:08	2013-12-06 18:25:48	4068	2.162
324	SRL_OPN_2PTS008_0646_20131206_182549_20131206_200513.EUM.nc	2013-12-06 18:25:50	2013-12-06 20:05:12	4069	2.15
325	SRL_OPN_2PTS008_0648_20131206_200511_20131206_214353.EUM.nc	2013-12-06 20:05:12	2013-12-06 21:43:52	4070	2.128
326	SRL_OPN_2PTS008_0650_20131206_214352_20131206_232159.EUM.nc	2013-12-06 21:43:53	2013-12-06 23:21:58	4071	2.12
327	SRL_OPN_2PTS008_0651_20131206_232157_20131207_005947.EUM.nc	2013-12-06 23:21:58	2013-12-07 00:59:46	4072	2.128
328	SRL_OPN_2PTS008_0653_20131207_005946_20131207_023804.EUM.nc	2013-12-07 00:59:47	2013-12-07 02:38:03	4073	2.171
329	SRL_OPN_2PTS008_0655_20131207_023802_20131207_041750.EUM.nc	2013-12-07 02:38:04	2013-12-07 04:17:48	4074	2.171
330	SRL_OPN_2PTS008_0657_20131207_041748_20131207_055924.EUM.nc	2013-12-07 04:17:49	2013-12-07 05:59:23	4075	2.197
331	SRL_OPN_2PTS008_0659_20131207_055924_20131207_074747.EUM.nc	2013-12-07 05:59:26	2013-12-07 07:47:46	4076	2.253
332	SRL_OPN_2PTS008_0662_20131207_074747_20131207_092554.EUM.nc	2013-12-07 07:47:48	2013-12-07 09:25:53	4077	2.067
333	SRL_OPN_2PTS008_0663_20131207_092554_20131207_110346.EUM.nc	2013-12-07 09:25:55	2013-12-07 11:03:45	4078	2.095
334	SRL_OPN_2PTS008_0665_20131207_110345_20131207_124204.EUM.nc	2013-12-07 11:03:46	2013-12-07 12:42:03	4079	2.083
335	SRL_OPN_2PTS008_0667_20131207_124204_20131207_142130.EUM.nc	2013-12-07 12:42:05	2013-12-07 14:21:29	4080	2.102
336	SRL_OPN_2PTS008_0669_20131207_142129_20131207_161447.EUM.nc	2013-12-07 14:21:30	2013-12-07 16:14:46	4081	2.418
337	SRL_OPN_2PTS008_0672_20131207_161446_20131207_175433.EUM.nc	2013-12-07 16:14:48	2013-12-07 17:54:32	4082	2.203
338	SRL_OPN_2PTS008_0674_20131207_175432_20131207_193355.EUM.nc	2013-12-07 17:54:33	2013-12-07 19:33:54	4083	2.173
339	SRL_OPN_2PTS008_0676_20131207_193355_20131207_211257.EUM.nc	2013-12-07 19:33:56	2013-12-07 21:12:56	4084	2.15
340	SRL_OPN_2PTS008_0678_20131207_211256_20131207_225115.EUM.nc	2013-12-07 21:12:57	2013-12-07 22:51:14	4085	2.12
341	SRL_OPN_2PTS008_0679_20131207_225114_20131208_002903.EUM.nc	2013-12-07 22:51:15	2013-12-08 00:29:02	4086	2.133
342	SRL_OPN_2PTS008_0681_20131208_002902_20131208_020703.EUM.nc	2013-12-08 00:29:04	2013-12-08 02:07:02	4087	2.162
343	SRL_OPN_2PTS008_0683_20131208_020701_20131208_034619.EUM.nc	2013-12-08 02:07:03	2013-12-08 03:46:18	4088	2.167
344	SRL_OPN_2PTS008_0685_20131208_034618_20131208_052714.EUM.nc	2013-12-08 03:46:19	2013-12-08 05:27:12	4089	2.167
345	SRL_OPN_2PTS008_0687_20131208_052713_20131208_071647.EUM.nc	2013-12-08 05:27:14	2013-12-08 07:16:46	4090	2.291
346	SRL_OPN_2PTS008_0690_20131208_071647_20131208_085506.EUM.nc	2013-12-08 07:16:48	2013-12-08 08:55:05	4091	2.065
347	SRL_OPN_2PTS008_0691_20131208_085506_20131208_103301.EUM.nc	2013-12-08 08:55:07	2013-12-08 10:33:00	4092	2.087
348	SRL_OPN_2PTS008_0693_20131208_103301_20131208_121057.EUM.nc	2013-12-08 10:33:02	2013-12-08 12:10:56	4093	2.083

– Continued on next page

Table 1: List of files between 2013-11-14 05:39:00 and 2013-12-19 05:39:00.

– Continued from previous page

	File Name	Start Date	End Date	Rev. No.	Latency (hours)
349	SRL_OPN_2PTS008_0695_20131208_121057_20131208_135003.EUM.nc	2013-12-08 12:10:58	2013-12-08 13:49:59	4094	2.117
350	SRL_OPN_2PTS008_0697_20131208_135003_20131208_154327.EUM.nc	2013-12-08 13:50:05	2013-12-08 15:43:26	4095	2.416
351	SRL_OPN_2PTS008_0700_20131208_154326_20131208_172314.EUM.nc	2013-12-08 15:43:27	2013-12-08 17:23:13	4096	2.189
352	SRL_OPN_2PTS008_0702_20131208_172314_20131208_190243.EUM.nc	2013-12-08 17:23:15	2013-12-08 19:02:42	4097	2.176
353	SRL_OPN_2PTS008_0704_20131208_190242_20131208_204155.EUM.nc	2013-12-08 19:02:43	2013-12-08 20:41:54	4098	2.148
354	SRL_OPN_2PTS008_0706_20131208_204155_20131208_222027.EUM.nc	2013-12-08 20:41:56	2013-12-08 22:20:26	4099	2.127
355	SRL_OPN_2PTS008_0708_20131208_222026_20131208_235814.EUM.nc	2013-12-08 22:20:27	2013-12-08 23:58:13	4100	2.13
356	SRL_OPN_2PTS008_0709_20131208_235813_20131209_013609.EUM.nc	2013-12-08 23:58:14	2013-12-09 01:36:07	4101	2.158
357	SRL_OPN_2PTS008_0711_20131209_013608_20131209_031459.EUM.nc	2013-12-09 01:36:09	2013-12-09 03:14:58	4102	2.171
358	SRL_OPN_2PTS008_0713_20131209_031458_20131209_045517.EUM.nc	2013-12-09 03:14:59	2013-12-09 04:55:16	4103	2.183
359	SRL_OPN_2PTS008_0715_20131209_045515_20131209_063755.EUM.nc	2013-12-09 04:55:17	2013-12-09 06:37:54	4104	2.191
360	SRL_OPN_2PTS008_0717_20131209_063753_20131209_082418.EUM.nc	2013-12-09 06:37:55	2013-12-09 08:24:17	4105	2.222
361	SRL_OPN_2PTS008_0720_20131209_082417_20131209_100219.EUM.nc	2013-12-09 08:24:18	2013-12-09 10:02:18	4106	2.08
362	SRL_OPN_2PTS008_0721_20131209_100218_20131209_114006.EUM.nc	2013-12-09 10:02:20	2013-12-09 11:40:05	4107	2.059
363	SRL_OPN_2PTS008_0723_20131209_114006_20131209_131848.EUM.nc	2013-12-09 11:40:07	2013-12-09 13:18:47	4108	2.11
364	SRL_OPN_2PTS008_0725_20131209_131848_20131209_151209.EUM.nc	2013-12-09 13:18:49	2013-12-09 15:12:08	4109	2.415
365	SRL_OPN_2PTS008_0728_20131209_151208_20131209_165156.EUM.nc	2013-12-09 15:12:09	2013-12-09 16:51:55	4110	2.169
366	SRL_OPN_2PTS008_0730_20131209_165154_20131209_183128.EUM.nc	2013-12-09 16:51:55	2013-12-09 18:31:26	4111	2.18
367	SRL_OPN_2PTS008_0732_20131209_183128_20131209_201050.EUM.nc	2013-12-09 18:31:29	2013-12-09 20:10:49	4112	2.154
368	SRL_OPN_2PTS008_0734_20131209_201049_20131209_214936.EUM.nc	2013-12-09 20:10:50	2013-12-09 21:49:35	4113	2.15
369	SRL_OPN_2PTS008_0736_20131209_214935_20131209_232730.EUM.nc	2013-12-09 21:49:36	2013-12-09 23:27:29	4114	2.106
370	SRL_OPN_2PTS008_0737_20131209_232729_20131210_010519.EUM.nc	2013-12-09 23:27:30	2013-12-10 01:05:18	4115	2.142
371	SRL_OPN_2PTS008_0739_20131210_010519_20131210_024347.EUM.nc	2013-12-10 01:05:20	2013-12-10 02:43:46	4116	2.168
372	SRL_OPN_2PTS008_0741_20131210_024347_20131210_042332.EUM.nc	2013-12-10 02:43:48	2013-12-10 04:23:31	4117	2.189
373	SRL_OPN_2PTS008_0743_20131210_042330_20131210_060524.EUM.nc	2013-12-10 04:23:31	2013-12-10 06:05:23	4118	2.187
374	SRL_OPN_2PTS008_0745_20131210_060523_20131210_075321.EUM.nc	2013-12-10 06:05:24	2013-12-10 07:53:20	4119	2.252
375	SRL_OPN_2PTS008_0748_20131210_075320_20131210_093134.EUM.nc	2013-12-10 07:53:21	2013-12-10 09:31:33	4120	2.06
376	SRL_OPN_2PTS008_0749_20131210_093132_20131210_110917.EUM.nc	2013-12-10 09:31:34	2013-12-10 11:09:16	4121	2.169
377	SRL_OPN_2PTS008_0751_20131210_110916_20131210_124739.EUM.nc	2013-12-10 11:09:17	2013-12-10 12:47:38	4122	2.081
378	SRL_OPN_2PTS008_0753_20131210_124738_20131210_144047.EUM.nc	2013-12-10 12:47:39	2013-12-10 14:40:46	4123	2.378
379	SRL_OPN_2PTS008_0756_20131210_144047_20131210_162033.EUM.nc	2013-12-10 14:40:48	2013-12-10 16:20:32	4124	2.184
380	SRL_OPN_2PTS008_0758_20131210_162032_20131210_180010.EUM.nc	2013-12-10 16:20:33	2013-12-10 18:00:09	4125	2.195
381	SRL_OPN_2PTS008_0760_20131210_180009_20131210_193940.EUM.nc	2013-12-10 18:00:10	2013-12-10 19:39:39	4126	2.184
382	SRL_OPN_2PTS008_0762_20131210_193939_20131210_211840.EUM.nc	2013-12-10 19:39:40	2013-12-10 21:18:39	4127	2.14
383	SRL_OPN_2PTS008_0764_20131210_211839_20131210_225647.EUM.nc	2013-12-10 21:18:40	2013-12-10 22:56:46	4128	2.132
384	SRL_OPN_2PTS008_0765_20131210_225645_20131211_003435.EUM.nc	2013-12-10 22:56:46	2013-12-11 00:34:34	4129	2.131
385	SRL_OPN_2PTS008_0767_20131211_003434_20131211_021244.EUM.nc	2013-12-11 00:34:35	2013-12-11 02:12:43	4130	2.161
386	SRL_OPN_2PTS008_0769_20131211_021244_20131211_035157.EUM.nc	2013-12-11 02:12:45	2013-12-11 03:51:56	4131	2.177
387	SRL_OPN_2PTS008_0771_20131211_035157_20131211_053309.EUM.nc	2013-12-11 03:51:58	2013-12-11 05:33:08	4132	2.176

– Continued on next page

Table 1: List of files between 2013-11-14 05:39:00 and 2013-12-19 05:39:00.

– Continued from previous page

	File Name	Start Date	End Date	Rev. No.	Latency (hours)
388	SRL_OPN_2PTS008_0773_20131211_053308_20131211_072222.EUM.nc	2013-12-11 05:33:09	2013-12-11 07:22:21	4133	2.277
389	SRL_OPN_2PTS008_0776_20131211_072221_20131211_090048.EUM.nc	2013-12-11 07:22:22	2013-12-11 09:00:47	4134	2.07
390	SRL_OPN_2PTS008_0777_20131211_090047_20131211_103832.EUM.nc	2013-12-11 09:00:48	2013-12-11 10:38:31	4135	2.063
391	SRL_OPN_2PTS008_0779_20131211_103832_20131211_121640.EUM.nc	2013-12-11 10:38:33	2013-12-11 12:16:39	4136	2.098
392	SRL_OPN_2PTS008_0781_20131211_121640_20131211_135543.EUM.nc	2013-12-11 12:16:41	2013-12-11 13:55:42	4137	2.109
393	SRL_OPN_2PTS008_0783_20131211_135542_20131211_154914.EUM.nc	2013-12-11 13:55:44	2013-12-11 15:49:13	4138	2.407
394	SRL_OPN_2PTS008_0786_20131211_154914_20131211_172853.EUM.nc	2013-12-11 15:49:15	2013-12-11 17:28:52	4139	2.175
395	SRL_OPN_2PTS008_0788_20131211_172852_20131211_190828.EUM.nc	2013-12-11 17:28:53	2013-12-11 19:08:27	4140	2.168
396	SRL_OPN_2PTS008_0790_20131211_190828_20131211_204731.EUM.nc	2013-12-11 19:08:29	2013-12-11 20:47:29	4141	2.156
397	SRL_OPN_2PTS008_0792_20131211_204731_20131211_222601.EUM.nc	2013-12-11 20:47:32	2013-12-11 22:26:00	4142	2.14
398	SRL_OPN_2PTS008_0794_20131211_222559_20131212_000354.EUM.nc	2013-12-11 22:26:01	2013-12-12 00:03:52	4143	2.145
399	SRL_OPN_2PTS008_0795_20131212_000353_20131212_014142.EUM.nc	2013-12-12 00:03:54	2013-12-12 01:41:41	4144	2.15
400	SRL_OPN_2PTS008_0797_20131212_014141_20131212_032037.EUM.nc	2013-12-12 01:41:42	2013-12-12 03:20:36	4145	2.176
401	SRL_OPN_2PTS008_0799_20131212_032036_20131212_050110.EUM.nc	2013-12-12 03:20:37	2013-12-12 05:01:09	4146	2.175
402	SRL_OPN_2PTS008_0801_20131212_050109_20131212_064348.EUM.nc	2013-12-12 05:01:10	2013-12-12 06:43:47	4147	2.179
403	SRL_OPN_2PTS008_0803_20131212_064347_20131212_082950.EUM.nc	2013-12-12 06:43:48	2013-12-12 08:29:49	4148	2.224
404	SRL_OPN_2PTS008_0806_20131212_082950_20131212_100751.EUM.nc	2013-12-12 08:29:51	2013-12-12 10:07:50	4149	2.072
405	SRL_OPN_2PTS008_0807_20131212_100750_20131212_114548.EUM.nc	2013-12-12 10:07:51	2013-12-12 11:45:47	4150	2.09
406	SRL_OPN_2PTS008_0809_20131212_114547_20131212_132426.EUM.nc	2013-12-12 11:45:48	2013-12-12 13:24:25	4151	2.102
407	SRL_OPN_2PTS008_0811_20131212_132425_20131212_151747.EUM.nc	2013-12-12 13:24:26	2013-12-12 15:17:46	4152	2.406
408	SRL_OPN_2PTS008_0814_20131212_151746_20131212_165733.EUM.nc	2013-12-12 15:17:48	2013-12-12 16:57:32	4153	2.178
409	SRL_OPN_2PTS008_0816_20131212_165732_20131212_183715.EUM.nc	2013-12-12 16:57:33	2013-12-12 18:37:14	4154	2.182
410	SRL_OPN_2PTS008_0818_20131212_183714_20131212_201627.EUM.nc	2013-12-12 18:37:15	2013-12-12 20:16:26	4155	2.152
411	SRL_OPN_2PTS008_0820_20131212_201625_20131212_215509.EUM.nc	2013-12-12 20:16:26	2013-12-12 21:55:08	4156	2.122
412	SRL_OPN_2PTS008_0822_20131212_215508_20131212_233310.EUM.nc	2013-12-12 21:55:09	2013-12-12 23:33:09	4157	2.113
413	SRL_OPN_2PTS008_0823_20131212_233310_20131213_011052.EUM.nc	2013-12-12 23:33:11	2013-12-13 01:10:51	4158	2.161
414	SRL_OPN_2PTS008_0825_20131213_011051_20131213_024923.EUM.nc	2013-12-13 01:10:52	2013-12-13 02:49:22	4159	2.151
415	SRL_OPN_2PTS008_0827_20131213_024922_20131213_042922.EUM.nc	2013-12-13 02:49:23	2013-12-13 04:29:20	4160	2.175
416	SRL_OPN_2PTS008_0829_20131213_042920_20131213_061113.EUM.nc	2013-12-13 04:29:22	2013-12-13 06:11:12	4161	2.182
417	SRL_OPN_2PTS008_0831_20131213_061112_20131213_075855.EUM.nc	2013-12-13 06:11:13	2013-12-13 07:58:54	4162	2.25
418	SRL_OPN_2PTS008_0834_20131213_075854_20131213_111457.EUM.nc	2013-12-13 07:58:55	2013-12-13 11:14:56	4163	3.995
419	SRL_OPN_2PTS008_0837_20131213_111456_20131213_125314.EUM.nc	2013-12-13 11:14:57	2013-12-13 12:53:13	4165	2.095
420	SRL_OPN_2PTS008_0839_20131213_125313_20131213_144634.EUM.nc	2013-12-13 12:53:14	2013-12-13 14:46:33	4166	2.385
421	SRL_OPN_2PTS008_0842_20131213_144633_20131213_162612.EUM.nc	2013-12-13 14:46:34	2013-12-13 16:26:11	4167	2.165
422	SRL_OPN_2PTS008_0844_20131213_162611_20131213_180556.EUM.nc	2013-12-13 16:26:12	2013-12-13 18:05:55	4168	2.18
423	SRL_OPN_2PTS008_0846_20131213_180555_20131213_194516.EUM.nc	2013-12-13 18:05:56	2013-12-13 19:45:15	4169	2.14
424	SRL_OPN_2PTS008_0848_20131213_194515_20131213_212413.EUM.nc	2013-12-13 19:45:16	2013-12-13 21:24:12	4170	2.138
425	SRL_OPN_2PTS008_0850_20131213_212412_20131213_230227.EUM.nc	2013-12-13 21:24:14	2013-12-13 23:02:26	4171	2.13
426	SRL_OPN_2PTS008_0851_20131213_230226_20131214_004007.EUM.nc	2013-12-13 23:02:27	2013-12-14 00:40:06	4172	2.126

– Continued on next page

Table 1: List of files between 2013-11-14 05:39:00 and 2013-12-19 05:39:00.

– Continued from previous page

	File Name	Start Date	End Date	Rev. No.	Latency (hours)
427	SRL_OPN_2PTS008_0853_20131214_004006_20131214_021820.EUM.nc	2013-12-14 00:40:07	2013-12-14 02:18:19	4173	2.159
428	SRL_OPN_2PTS008_0855_20131214_021820_20131214_035739.EUM.nc	2013-12-14 02:18:21	2013-12-14 03:57:38	4174	2.174
429	SRL_OPN_2PTS008_0857_20131214_035738_20131214_053858.EUM.nc	2013-12-14 03:57:39	2013-12-14 05:38:56	4175	2.19
430	SRL_OPN_2PTS008_0862_20131214_072757_20131214_090620.EUM.nc	2013-12-14 07:27:58	2013-12-14 09:06:19	4177	3.304
431	SRL_OPN_2PTS008_0863_20131214_090619_20131214_104405.EUM.nc	2013-12-14 09:06:20	2013-12-14 10:44:04	4178	2.08
432	SRL_OPN_2PTS008_0865_20131214_104404_20131214_122215.EUM.nc	2013-12-14 10:44:05	2013-12-14 12:22:14	4179	2.096
433	SRL_OPN_2PTS008_0867_20131214_122214_20131214_140131.EUM.nc	2013-12-14 12:22:15	2013-12-14 14:01:30	4180	2.126
434	SRL_OPN_2PTS008_0869_20131214_140130_20131214_155453.EUM.nc	2013-12-14 14:01:31	2013-12-14 15:54:52	4181	2.421
435	SRL_OPN_2PTS008_0872_20131214_155452_20131214_173431.EUM.nc	2013-12-14 15:54:53	2013-12-14 17:34:29	4182	2.193
436	SRL_OPN_2PTS008_0874_20131214_173430_20131214_191407.EUM.nc	2013-12-14 17:34:31	2013-12-14 19:14:06	4183	2.181
437	SRL_OPN_2PTS008_0876_20131214_191406_20131214_205315.EUM.nc	2013-12-14 19:14:07	2013-12-14 20:53:14	4184	2.153
438	SRL_OPN_2PTS008_0878_20131214_205314_20131214_223133.EUM.nc	2013-12-14 20:53:15	2013-12-14 22:31:31	4185	2.125
439	SRL_OPN_2PTS008_0879_20131214_223132_20131215_000925.EUM.nc	2013-12-14 22:31:34	2013-12-15 00:09:24	4186	2.126
440	SRL_OPN_2PTS008_0881_20131215_000925_20131215_014725.EUM.nc	2013-12-15 00:09:26	2013-12-15 01:47:24	4187	2.132
441	SRL_OPN_2PTS008_0883_20131215_014723_20131215_032618.EUM.nc	2013-12-15 01:47:25	2013-12-15 03:26:16	4188	2.187
442	SRL_OPN_2PTS008_0885_20131215_032616_20131215_050656.EUM.nc	2013-12-15 03:26:17	2013-12-15 05:06:55	4189	2.198
443	SRL_OPN_2PTS008_0887_20131215_050655_20131215_065657.EUM.nc	2013-12-15 05:06:56	2013-12-15 06:56:56	4190	2.307
444	SRL_OPN_2PTS008_0890_20131215_065657_20131215_083525.EUM.nc	2013-12-15 06:56:58	2013-12-15 08:35:24	4191	2.07
445	SRL_OPN_2PTS008_0892_20131215_083524_20131215_101325.EUM.nc	2013-12-15 08:35:25	2013-12-15 10:13:23	4192	2.073
446	SRL_OPN_2PTS008_0893_20131215_101323_20131215_115123.EUM.nc	2013-12-15 10:13:24	2013-12-15 11:51:22	4193	2.093
447	SRL_OPN_2PTS008_0895_20131215_115122_20131215_133004.EUM.nc	2013-12-15 11:51:23	2013-12-15 13:30:03	4194	2.086
448	SRL_OPN_2PTS008_0897_20131215_133004_20131215_152335.EUM.nc	2013-12-15 13:30:06	2013-12-15 15:23:34	4195	2.416
449	SRL_OPN_2PTS008_0900_20131215_152334_20131215_170313.EUM.nc	2013-12-15 15:23:35	2013-12-15 17:03:12	4196	2.189
450	SRL_OPN_2PTS008_0902_20131215_170313_20131215_184253.EUM.nc	2013-12-15 17:03:14	2013-12-15 18:42:52	4197	2.188
451	SRL_OPN_2PTS008_0904_20131215_184252_20131215_202204.EUM.nc	2013-12-15 18:42:53	2013-12-15 20:22:03	4198	2.159
452	SRL_OPN_2PTS008_0906_20131215_202202_20131215_220043.EUM.nc	2013-12-15 20:22:03	2013-12-15 22:00:42	4199	2.122
453	SRL_OPN_2PTS008_0908_20131215_220043_20131215_233843.EUM.nc	2013-12-15 22:00:44	2013-12-15 23:38:42	4200	2.099
454	SRL_OPN_2PTS008_0909_20131215_233842_20131216_011627.EUM.nc	2013-12-15 23:38:43	2013-12-16 01:16:26	4201	2.14
455	SRL_OPN_2PTS008_0911_20131216_011626_20131216_025502.EUM.nc	2013-12-16 01:16:27	2013-12-16 02:55:01	4202	2.164
456	SRL_OPN_2PTS008_0913_20131216_025501_20131216_043507.EUM.nc	2013-12-16 02:55:02	2013-12-16 04:35:06	4203	2.16
457	SRL_OPN_2PTS008_0915_20131216_043505_20131216_061706.EUM.nc	2013-12-16 04:35:06	2013-12-16 06:17:05	4204	2.174
458	SRL_OPN_2PTS008_0917_20131216_061706_20131216_080431.EUM.nc	2013-12-16 06:17:07	2013-12-16 08:04:30	4205	2.231
459	SRL_OPN_2PTS008_0920_20131216_080432_20131216_094239.EUM.nc	2013-12-16 08:04:33	2013-12-16 09:42:38	4206	2.09
460	SRL_OPN_2PTS008_0921_20131216_094238_20131216_112032.EUM.nc	2013-12-16 09:42:40	2013-12-16 11:20:30	4207	2.067
461	SRL_OPN_2PTS008_0923_20131216_112031_20131216_125900.EUM.nc	2013-12-16 11:20:32	2013-12-16 12:58:59	4208	2.094
462	SRL_OPN_2PTS008_0925_20131216_125859_20131216_145214.EUM.nc	2013-12-16 12:59:00	2013-12-16 14:52:13	4209	2.38
463	SRL_OPN_2PTS008_0928_20131216_145214_20131216_163153.EUM.nc	2013-12-16 14:52:15	2013-12-16 16:31:52	4210	2.197
464	SRL_OPN_2PTS008_0930_20131216_163151_20131216_181136.EUM.nc	2013-12-16 16:31:53	2013-12-16 18:11:35	4211	2.195
465	SRL_OPN_2PTS008_0932_20131216_181136_20131216_195055.EUM.nc	2013-12-16 18:11:37	2013-12-16 19:50:54	4212	2.164

– Continued on next page

Table 1: List of files between 2013-11-14 05:39:00 and 2013-12-19 05:39:00.

– Continued from previous page

	File Name	Start Date	End Date	Rev. No.	Latency (hours)
466	SRL_OPN_2PTS008_0934_20131216_195054_20131216_212949.EUM.nc	2013-12-16 19:50:55	2013-12-16 21:29:48	4213	2.127
467	SRL_OPN_2PTS008_0936_20131216_212948_20131216_230801.EUM.nc	2013-12-16 21:29:49	2013-12-16 23:08:00	4214	2.116
468	SRL_OPN_2PTS008_0937_20131216_230800_20131217_004541.EUM.nc	2013-12-16 23:08:01	2013-12-17 00:45:40	4215	2.132
469	SRL_OPN_2PTS008_0939_20131217_004540_20131217_022358.EUM.nc	2013-12-17 00:45:41	2013-12-17 02:23:57	4216	2.161
470	SRL_OPN_2PTS008_0941_20131217_022357_20131217_040321.EUM.nc	2013-12-17 02:23:58	2013-12-17 04:03:19	4217	2.175
471	SRL_OPN_2PTS008_0943_20131217_040321_20131217_054448.EUM.nc	2013-12-17 04:03:23	2013-12-17 05:44:47	4218	2.181
472	SRL_OPN_2PTS008_0945_20131217_054448_20131217_073335.EUM.nc	2013-12-17 05:44:49	2013-12-17 07:33:34	4219	2.27
473	SRL_OPN_2PTS008_0948_20131217_073334_20131217_091156.EUM.nc	2013-12-17 07:33:35	2013-12-17 09:11:55	4220	2.086
474	SRL_OPN_2PTS008_0949_20131217_091155_20131217_104941.EUM.nc	2013-12-17 09:11:56	2013-12-17 10:49:40	4221	2.084
475	SRL_OPN_2PTS008_0951_20131217_104941_20131217_122752.EUM.nc	2013-12-17 10:49:42	2013-12-17 12:27:51	4222	2.098
476	SRL_OPN_2PTS008_0953_20131217_122751_20131217_140715.EUM.nc	2013-12-17 12:27:52	2013-12-17 14:07:13	4223	2.11
477	SRL_OPN_2PTS008_0955_20131217_140714_20131217_160036.EUM.nc	2013-12-17 14:07:16	2013-12-17 16:00:34	4224	2.436
478	SRL_OPN_2PTS008_0958_20131217_160034_20131217_174013.EUM.nc	2013-12-17 16:00:35	2013-12-17 17:40:12	4225	2.181
479	SRL_OPN_2PTS008_0960_20131217_174012_20131217_191947.EUM.nc	2013-12-17 17:40:13	2013-12-17 19:19:46	4226	2.189
480	SRL_OPN_2PTS008_0962_20131217_191946_20131217_205854.EUM.nc	2013-12-17 19:19:47	2013-12-17 20:58:53	4227	2.143
481	SRL_OPN_2PTS008_0964_20131217_205853_20131217_223710.EUM.nc	2013-12-17 20:58:54	2013-12-17 22:37:09	4228	2.126
482	SRL_OPN_2PTS008_0965_20131217_223709_20131218_001500.EUM.nc	2013-12-17 22:37:10	2013-12-18 00:14:59	4229	2.144
483	SRL_OPN_2PTS008_0967_20131218_001501_20131218_015302.EUM.nc	2013-12-18 00:15:02	2013-12-18 01:53:01	4230	2.149
484	SRL_OPN_2PTS008_0969_20131218_015301_20131218_033157.EUM.nc	2013-12-18 01:53:02	2013-12-18 03:31:56	4231	2.166
485	SRL_OPN_2PTS008_0971_20131218_033156_20131218_051243.EUM.nc	2013-12-18 03:31:57	2013-12-18 05:12:42	4232	2.181
486	SRL_OPN_2PTS008_0973_20131218_051242_20131218_070235.EUM.nc	2013-12-18 05:12:44	2013-12-18 07:02:34	4233	2.307
487	SRL_OPN_2PTS008_0976_20131218_070234_20131218_084109.EUM.nc	2013-12-18 07:02:35	2013-12-18 08:41:08	4234	2.064
488	SRL_OPN_2PTS008_0978_20131218_084107_20131218_101857.EUM.nc	2013-12-18 08:41:08	2013-12-18 10:18:56	4235	2.092
489	SRL_OPN_2PTS008_0979_20131218_101857_20131218_115658.EUM.nc	2013-12-18 10:18:58	2013-12-18 11:56:57	4236	2.078
490	SRL_OPN_2PTS008_0981_20131218_115657_20131218_133551.EUM.nc	2013-12-18 11:56:58	2013-12-18 13:35:48	4237	2.099
491	SRL_OPN_2PTS008_0983_20131218_133551_20131218_152915.EUM.nc	2013-12-18 13:35:52	2013-12-18 15:29:14	4238	2.4
492	SRL_OPN_2PTS008_0986_20131218_152914_20131218_170854.EUM.nc	2013-12-18 15:29:15	2013-12-18 17:08:53	4239	2.196
493	SRL_OPN_2PTS008_0988_20131218_170853_20131218_184833.EUM.nc	2013-12-18 17:08:54	2013-12-18 18:48:32	4240	2.198
494	SRL_OPN_2PTS008_0990_20131218_184832_20131218_202750.EUM.nc	2013-12-18 18:48:33	2013-12-18 20:27:49	4241	2.18
495	SRL_OPN_2PTS008_0992_20131218_202749_20131218_220620.EUM.nc	2013-12-18 20:27:50	2013-12-18 22:06:19	4242	2.141
496	SRL_OPN_2PTS008_0994_20131218_220619_20131218_234418.EUM.nc	2013-12-18 22:06:20	2013-12-18 23:44:17	4243	2.122
497	SRL_OPN_2PTS008_0995_20131218_234417_20131219_012210.EUM.nc	2013-12-18 23:44:18	2013-12-19 01:22:09	4244	2.126
498	SRL_OPN_2PTS008_0997_20131219_012209_20131219_030040.EUM.nc	2013-12-19 01:22:10	2013-12-19 03:00:39	4245	2.153
499	SRL_OPN_2PTS008_0999_20131219_030039_20131219_044051.EUM.nc	2013-12-19 03:00:40	2013-12-19 04:40:50	4246	2.182

2 Sea Surface Height Anomaly Plots

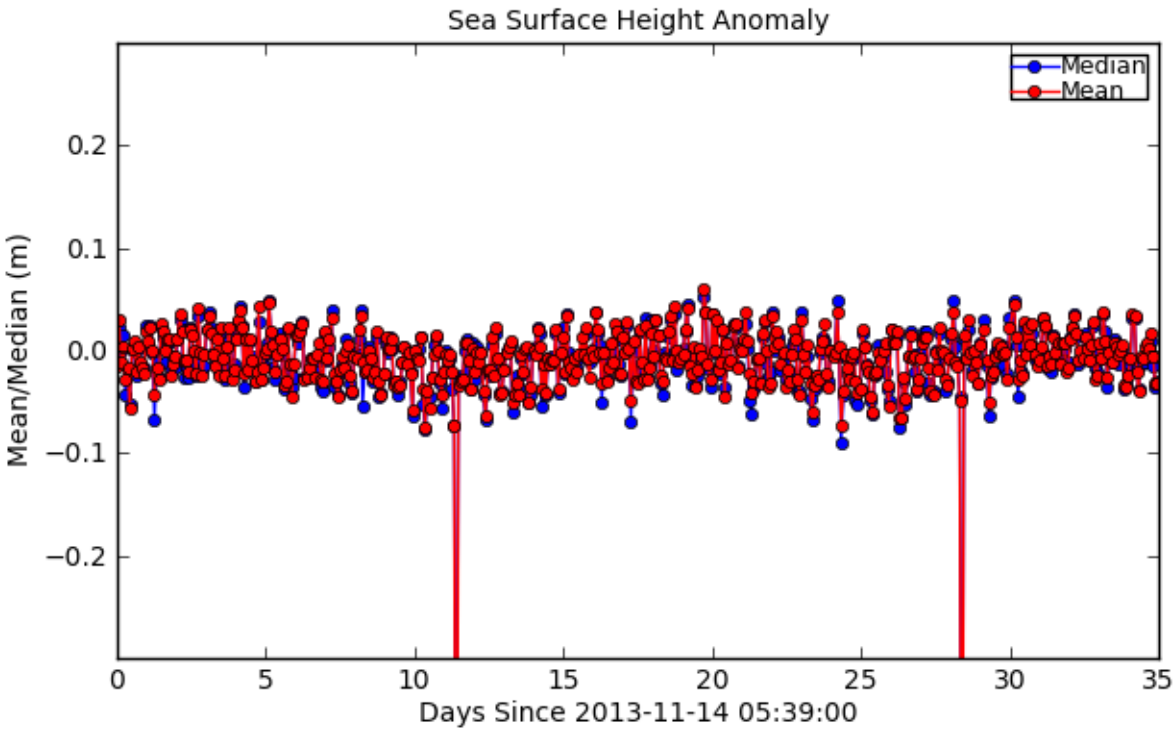

Figure 1: Mean/Median for Sea Surface Height Anomaly

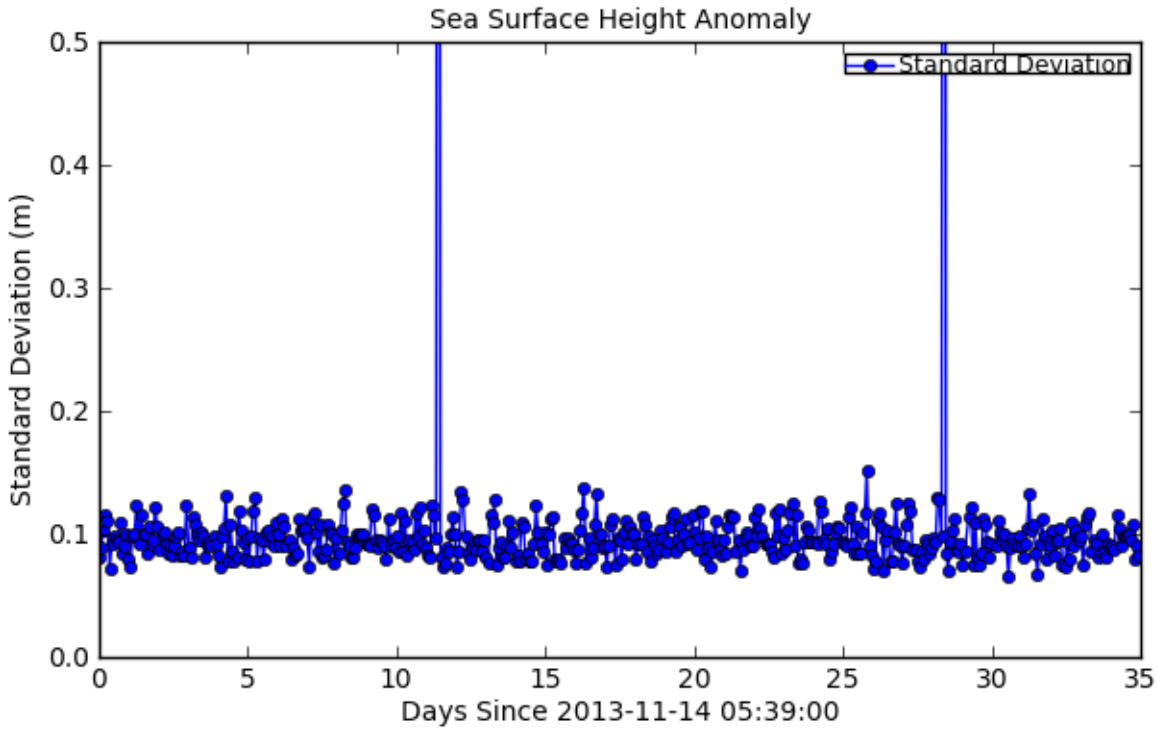

Figure 2: Standard Deviation for Sea Surface Height Anomaly

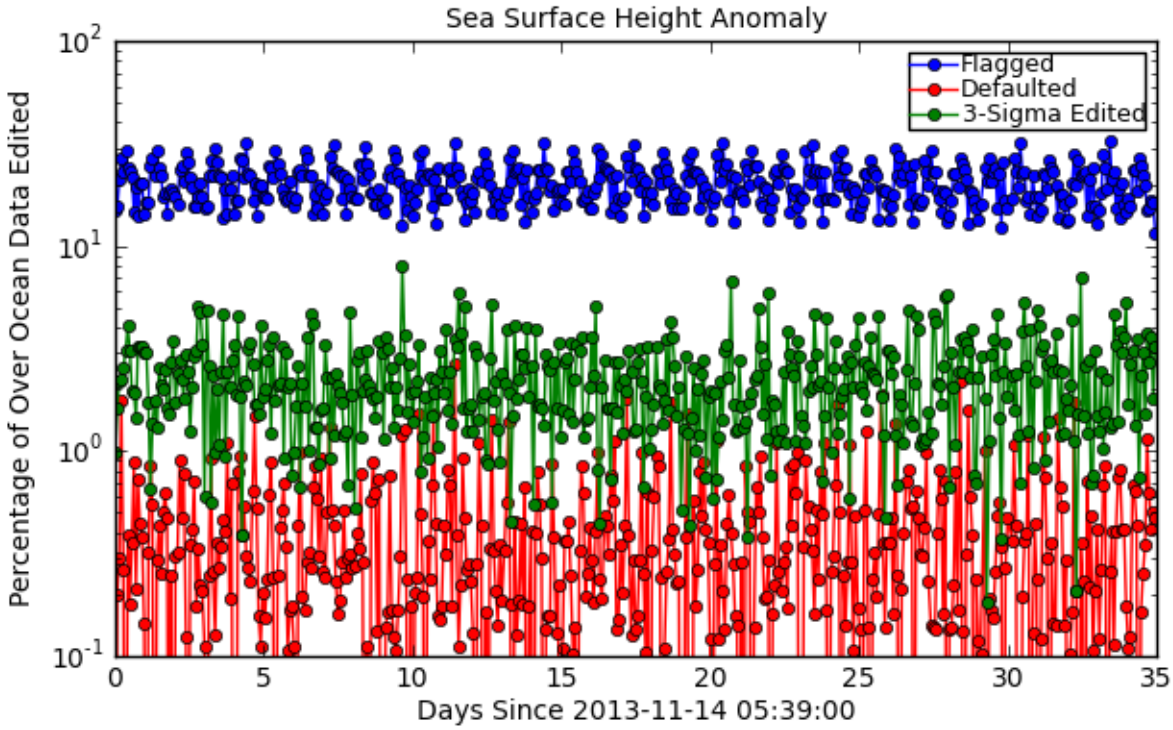

Figure 3: Flagged/Edited Data Points for Sea Surface Height Anomaly

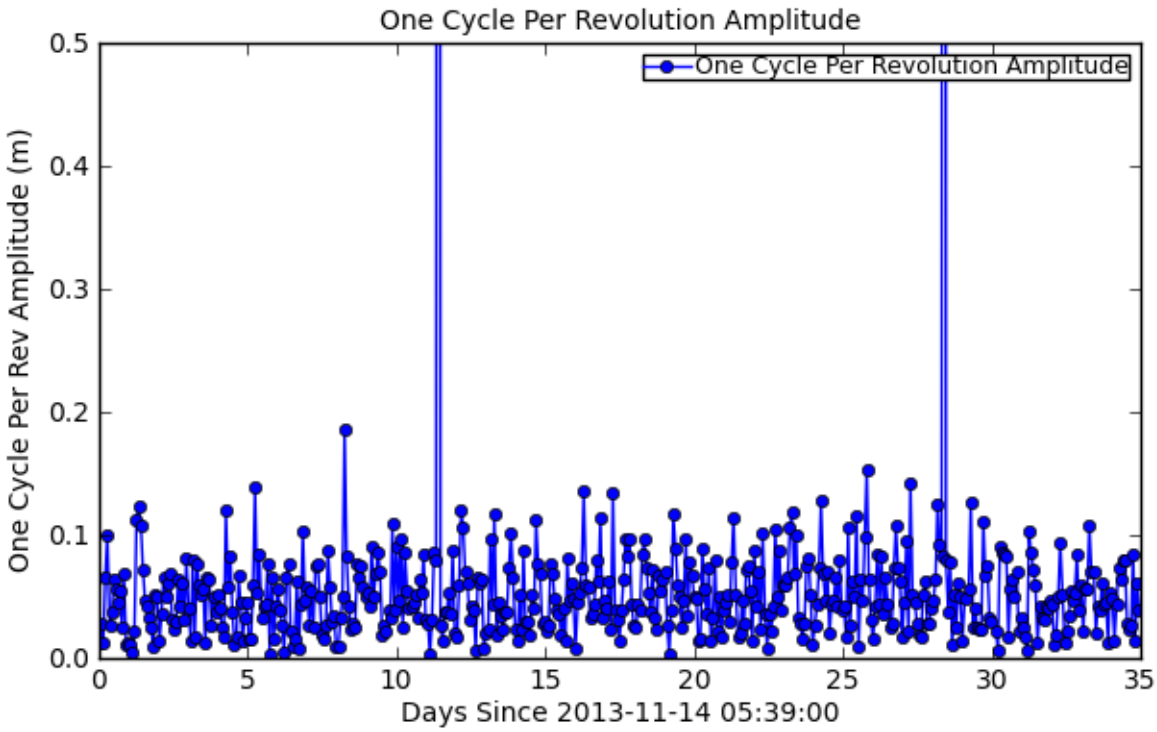

Figure 4: One Cycle Per Revolution Amplitude for Sea Surface Height Anomaly

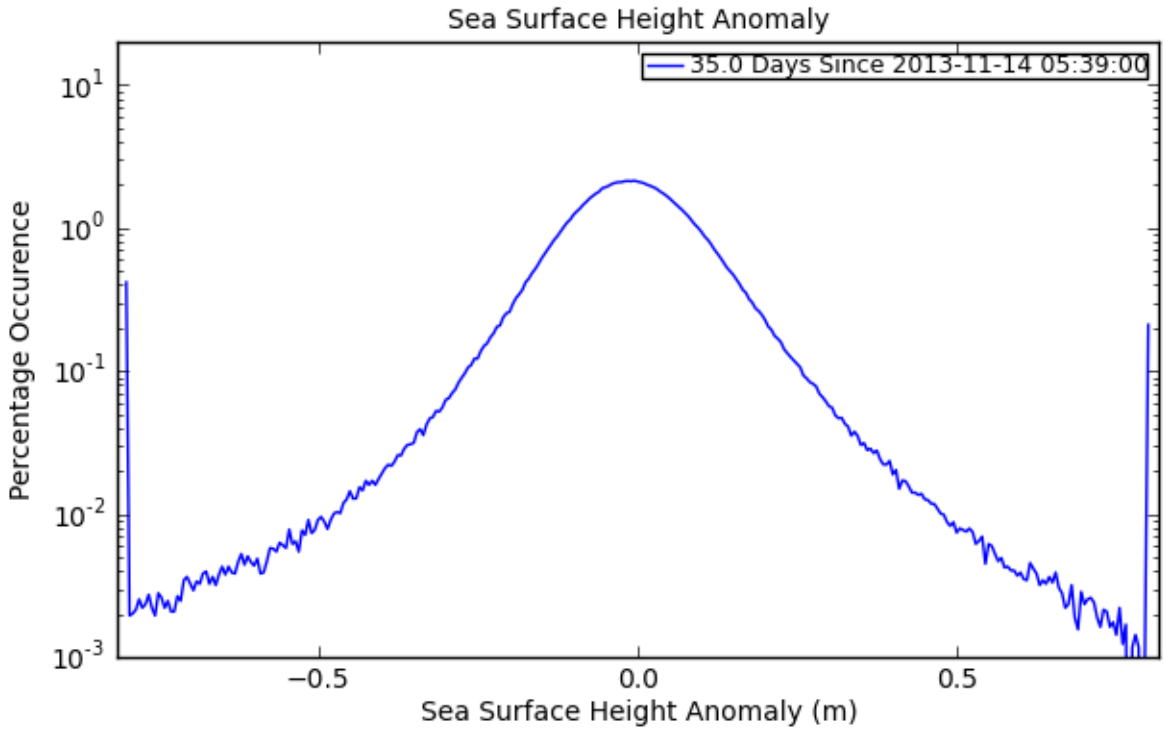

Figure 5: Histogram for Sea Surface Height Anomaly

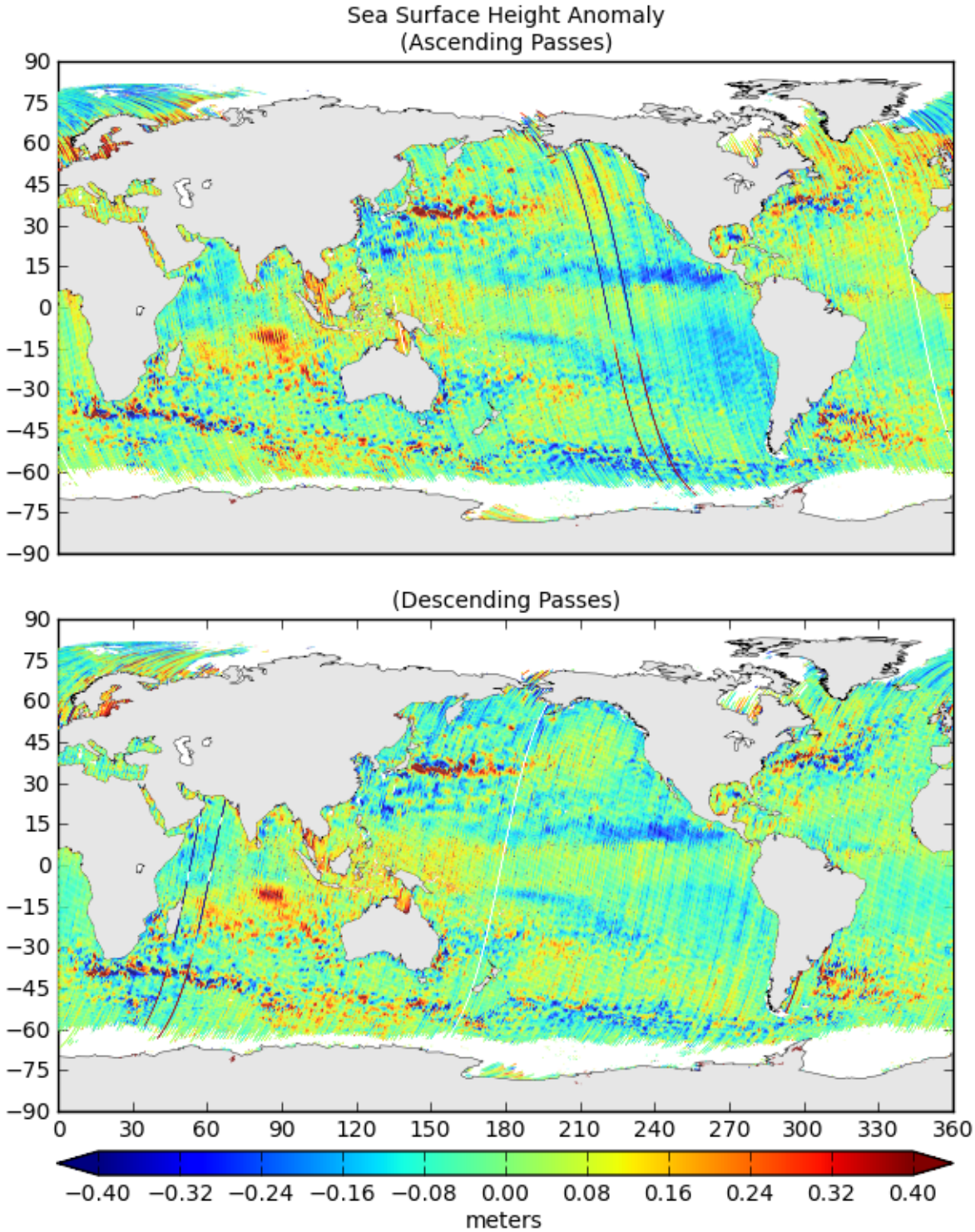

Figure 6: Map of Values for Sea Surface Height Anomaly

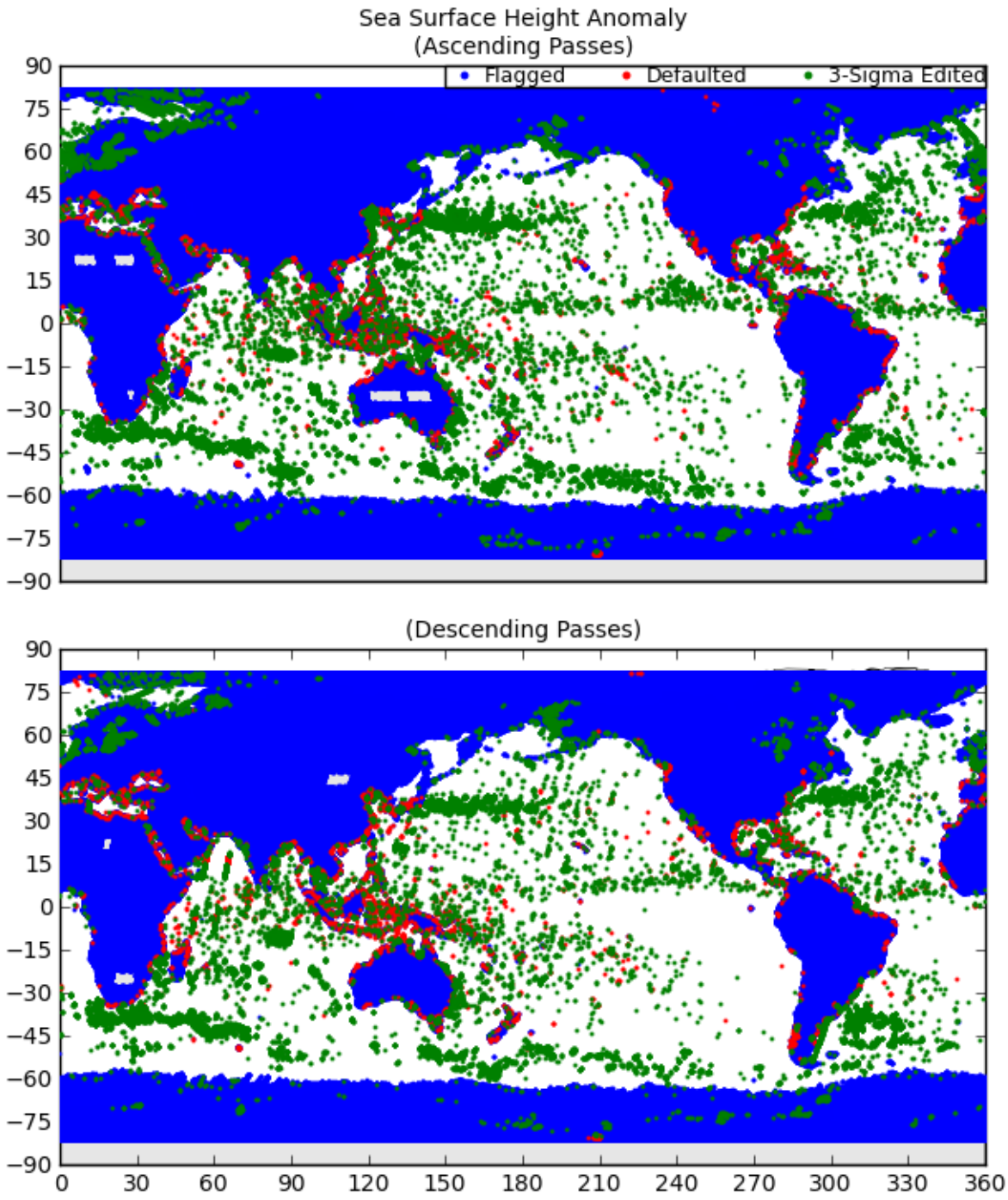

Figure 7: Map of Flagged/Edited Points for Sea Surface Height Anomaly

3 Sea Surface Height Anomaly (Model Wet) Plots

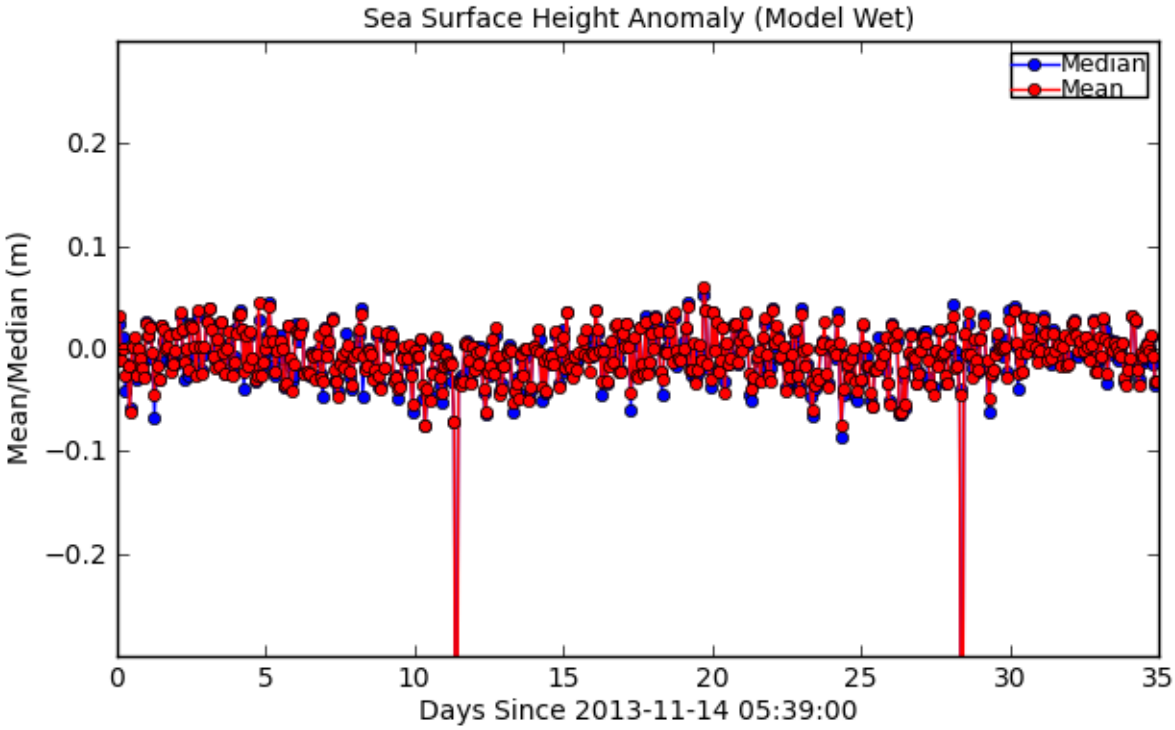

Figure 8: Mean/Median for Sea Surface Height Anomaly (Model Wet)

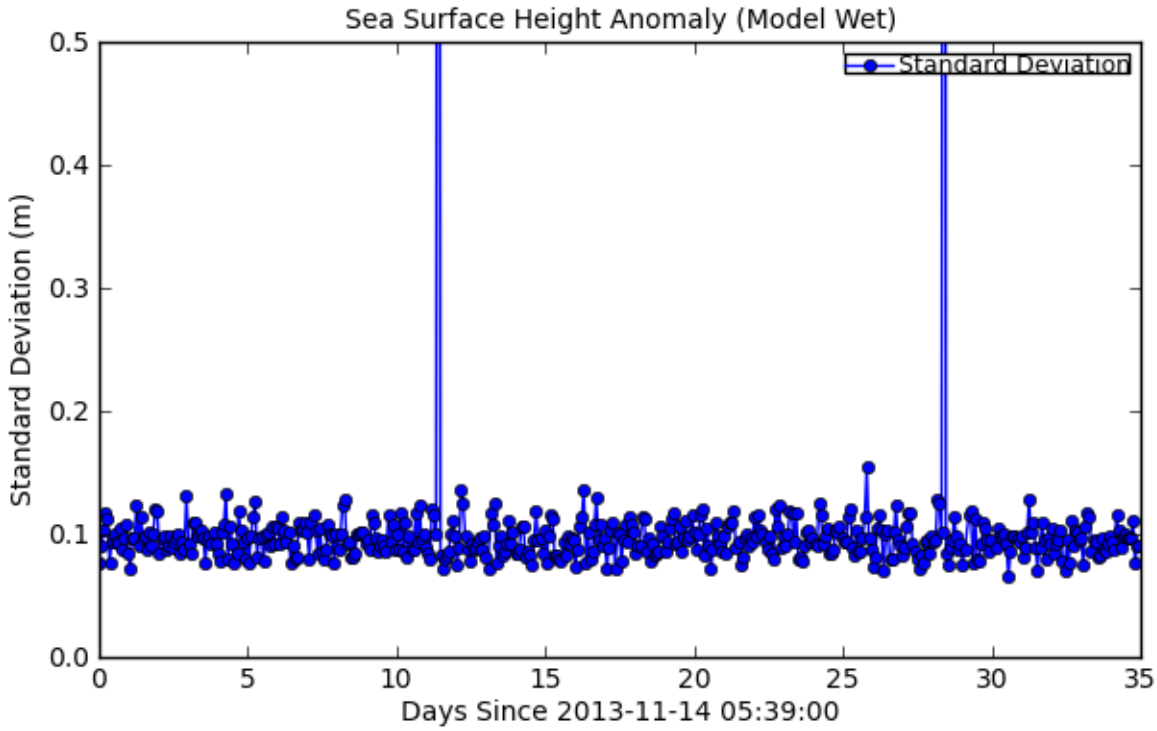

Figure 9: Standard Deviation for Sea Surface Height Anomaly (Model Wet)

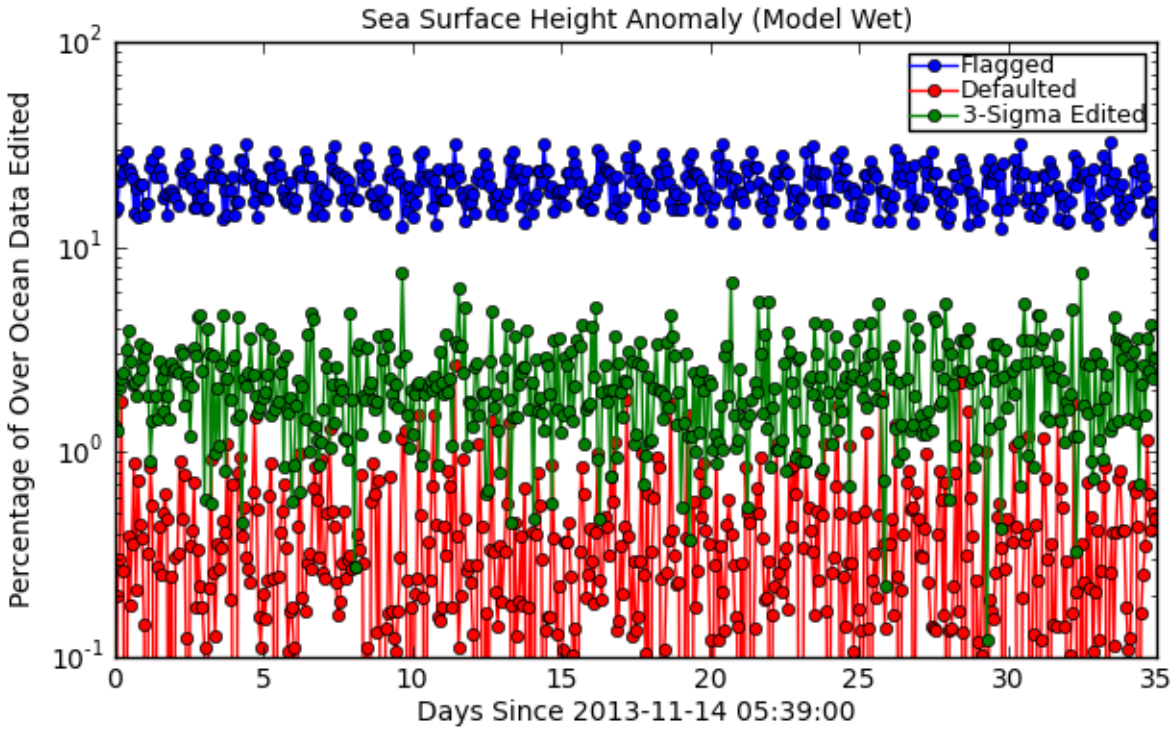

Figure 10: Flagged/Edited Data Points for Sea Surface Height Anomaly (Model Wet)

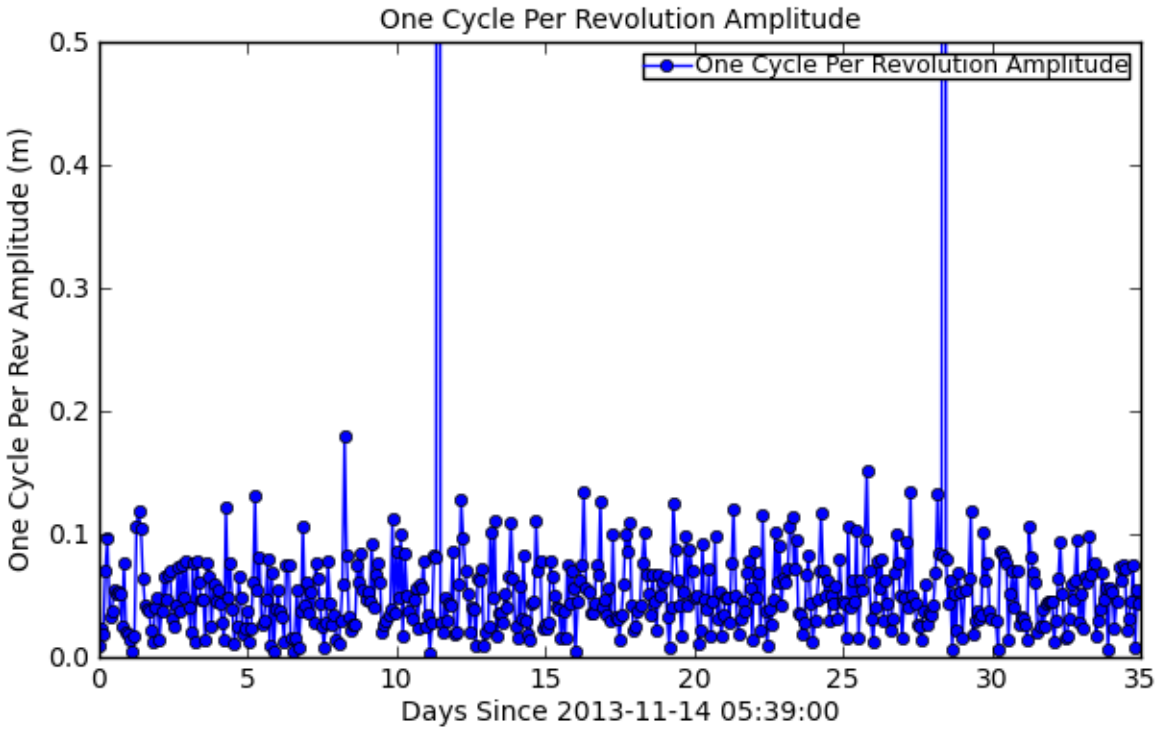

Figure 11: One Cycle Per Revolution Amplitude for Sea Surface Height Anomaly (Model Wet)

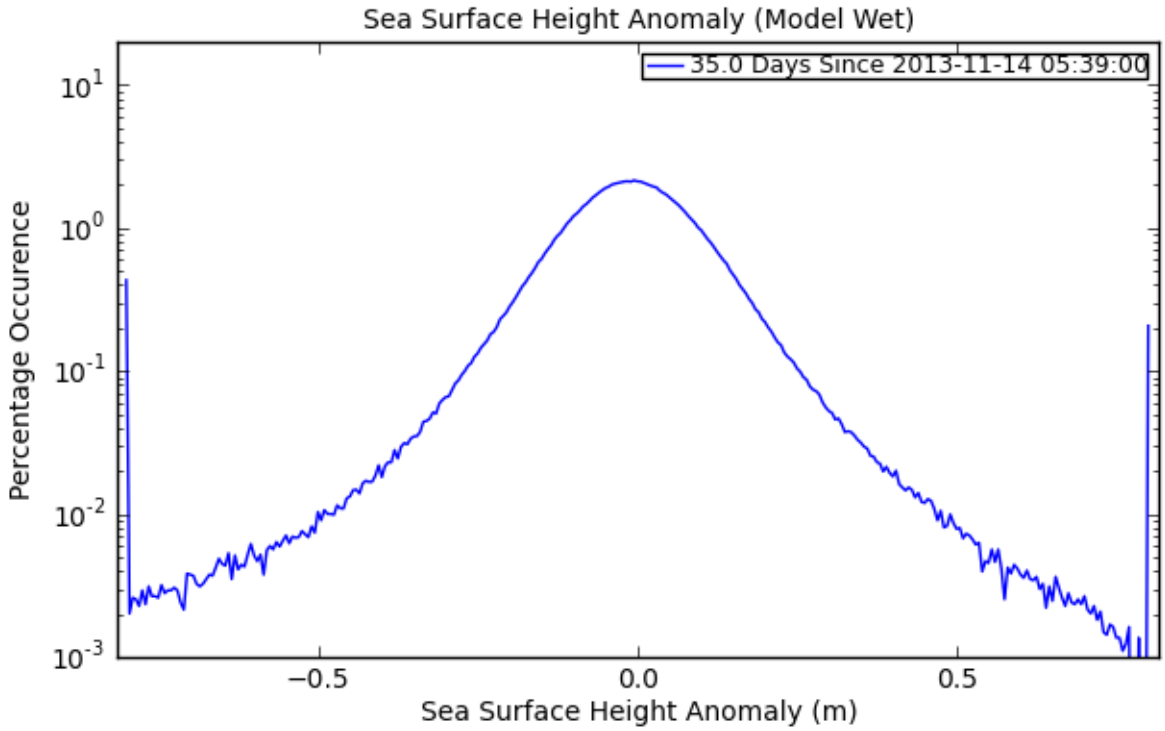

Figure 12: Histogram for Sea Surface Height Anomaly (Model Wet)

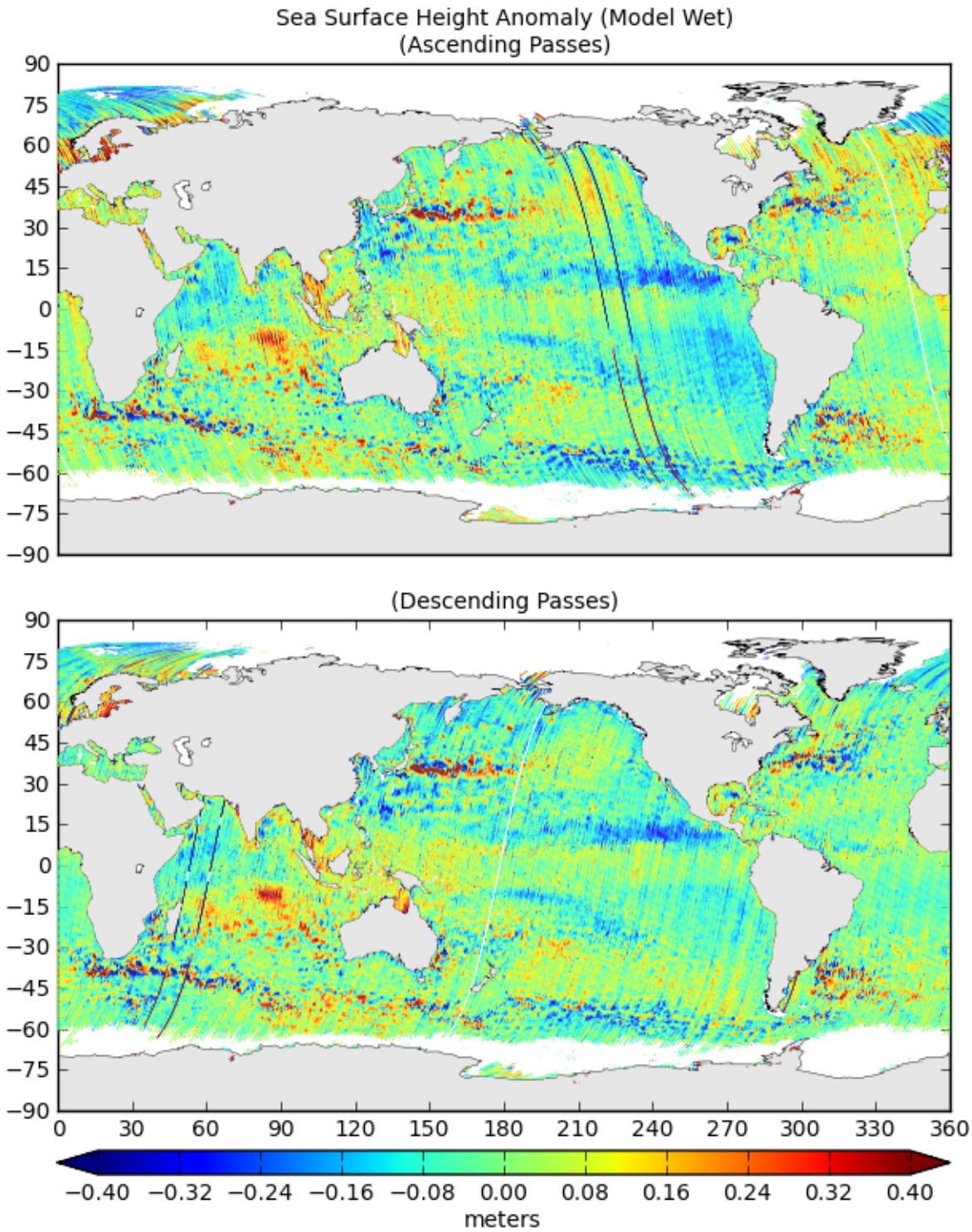

Figure 13: Map of Values for Sea Surface Height Anomaly (Model Wet)

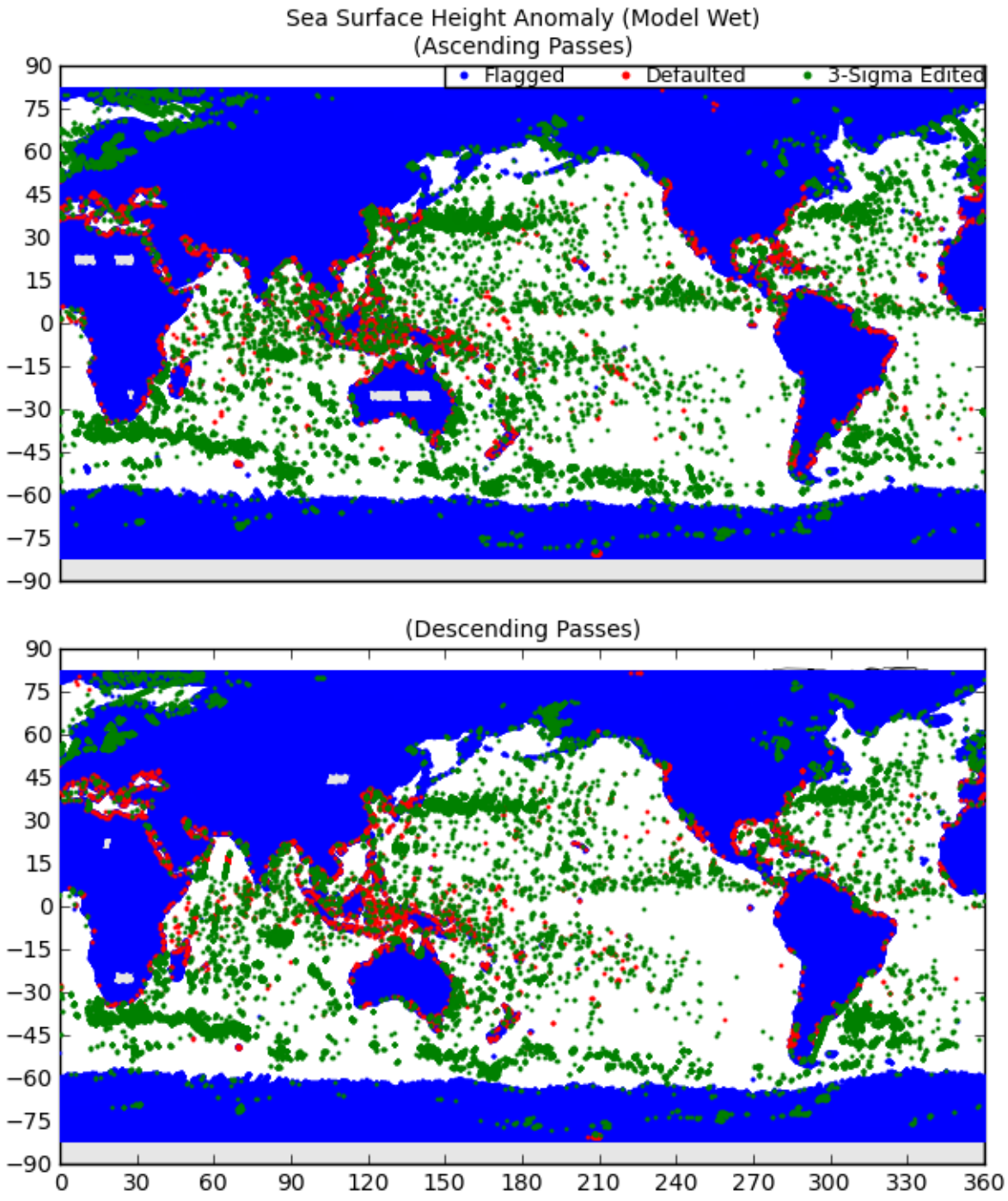

Figure 14: Map of Flagged/Edited Points for Sea Surface Height Anomaly (Model Wet)

4 Ka-Band Significant Wave Height Plots

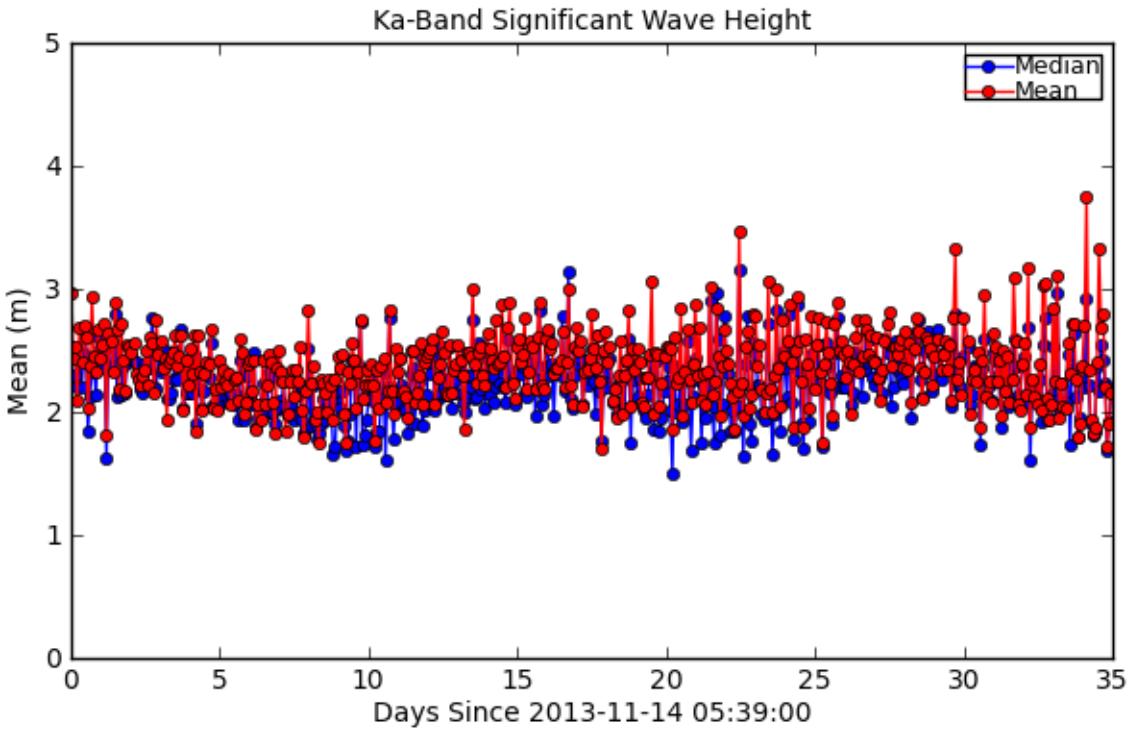

Figure 15: Mean/Median for Ka-Band Significant Wave Height

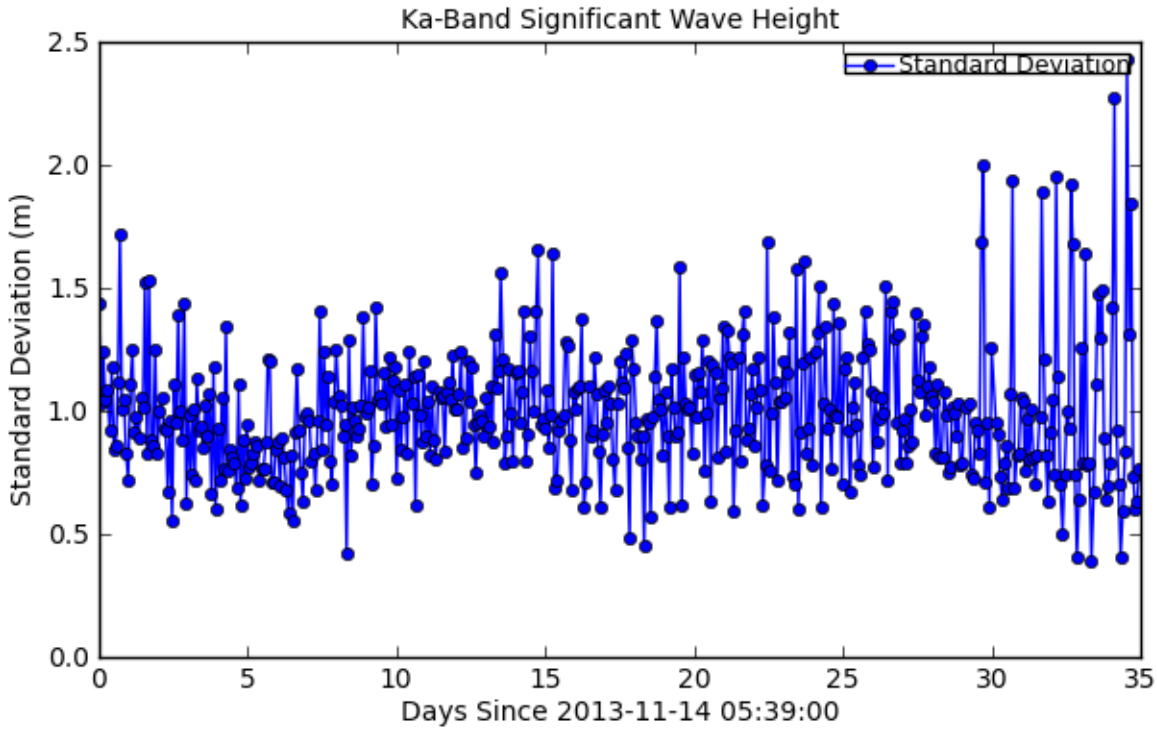

Figure 16: Standard Deviation for Ka-Band Significant Wave Height

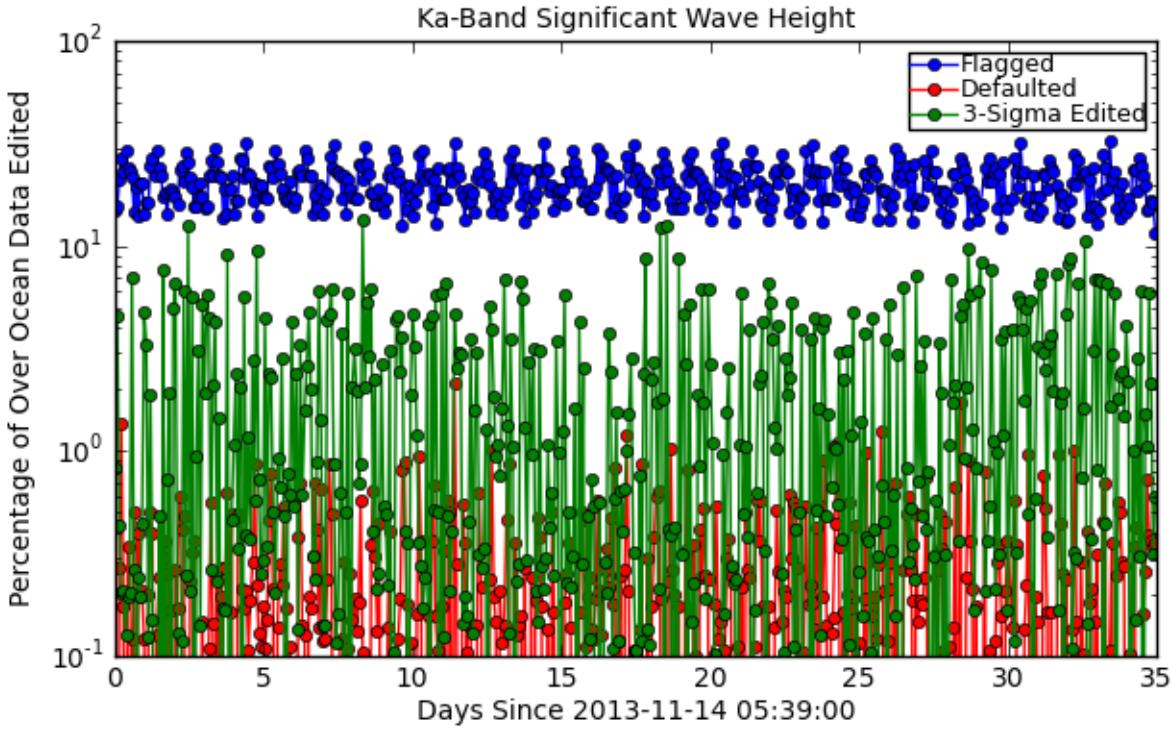

Figure 17: Flagged/Edited Data Points for Ka-Band Significant Wave Height

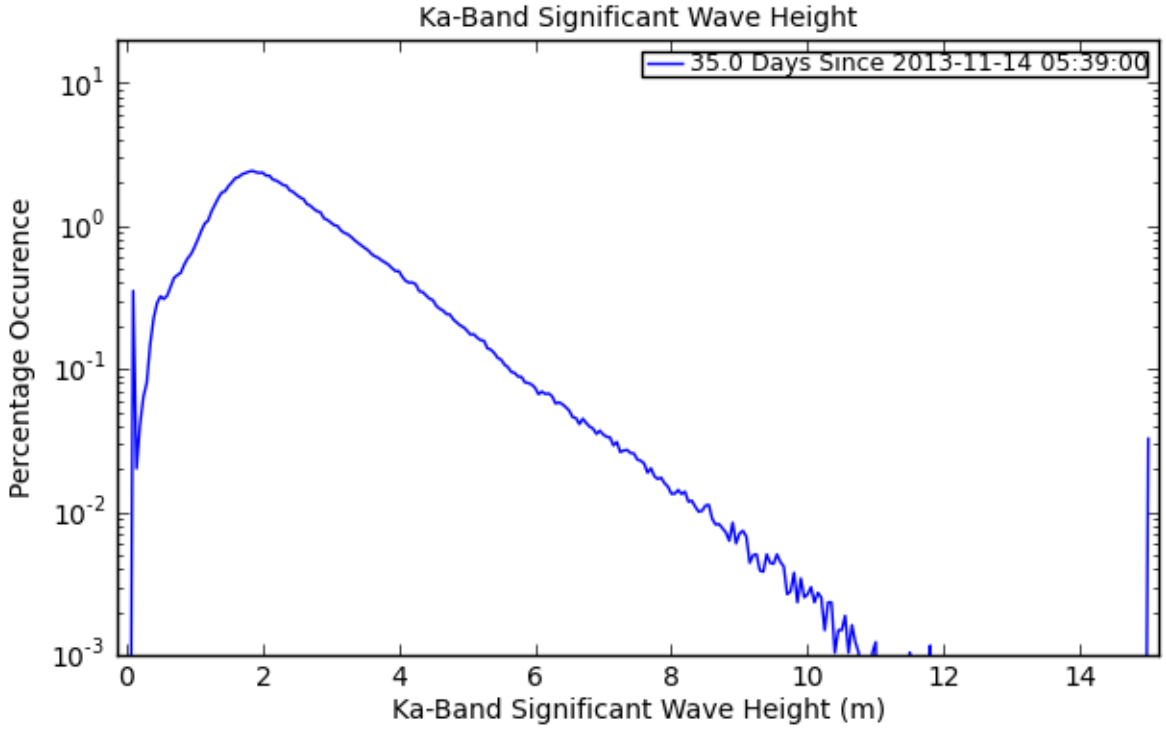

Figure 18: Histogram for Ka-Band Significant Wave Height

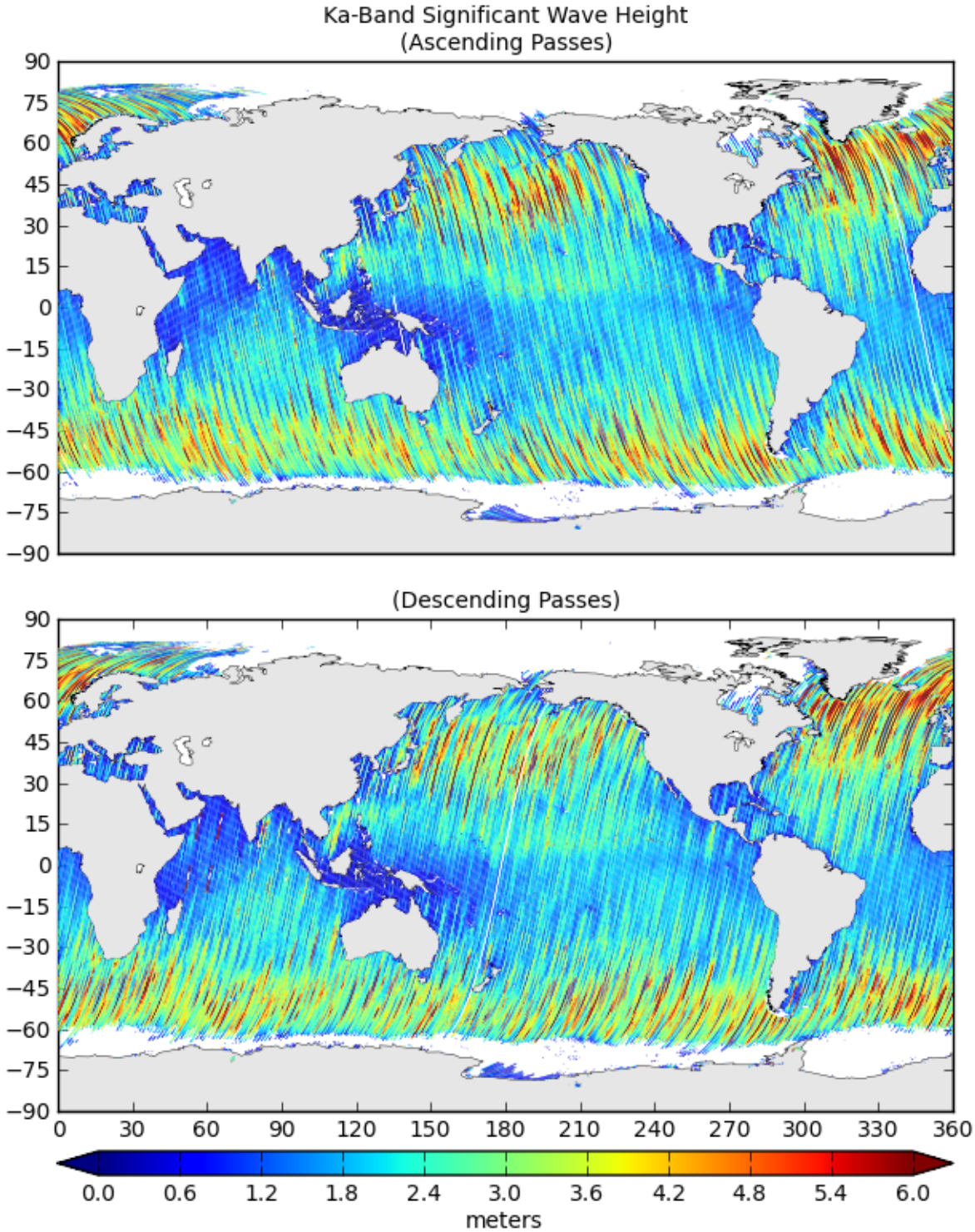

Figure 19: Map of Values for Ka-Band Significant Wave Height

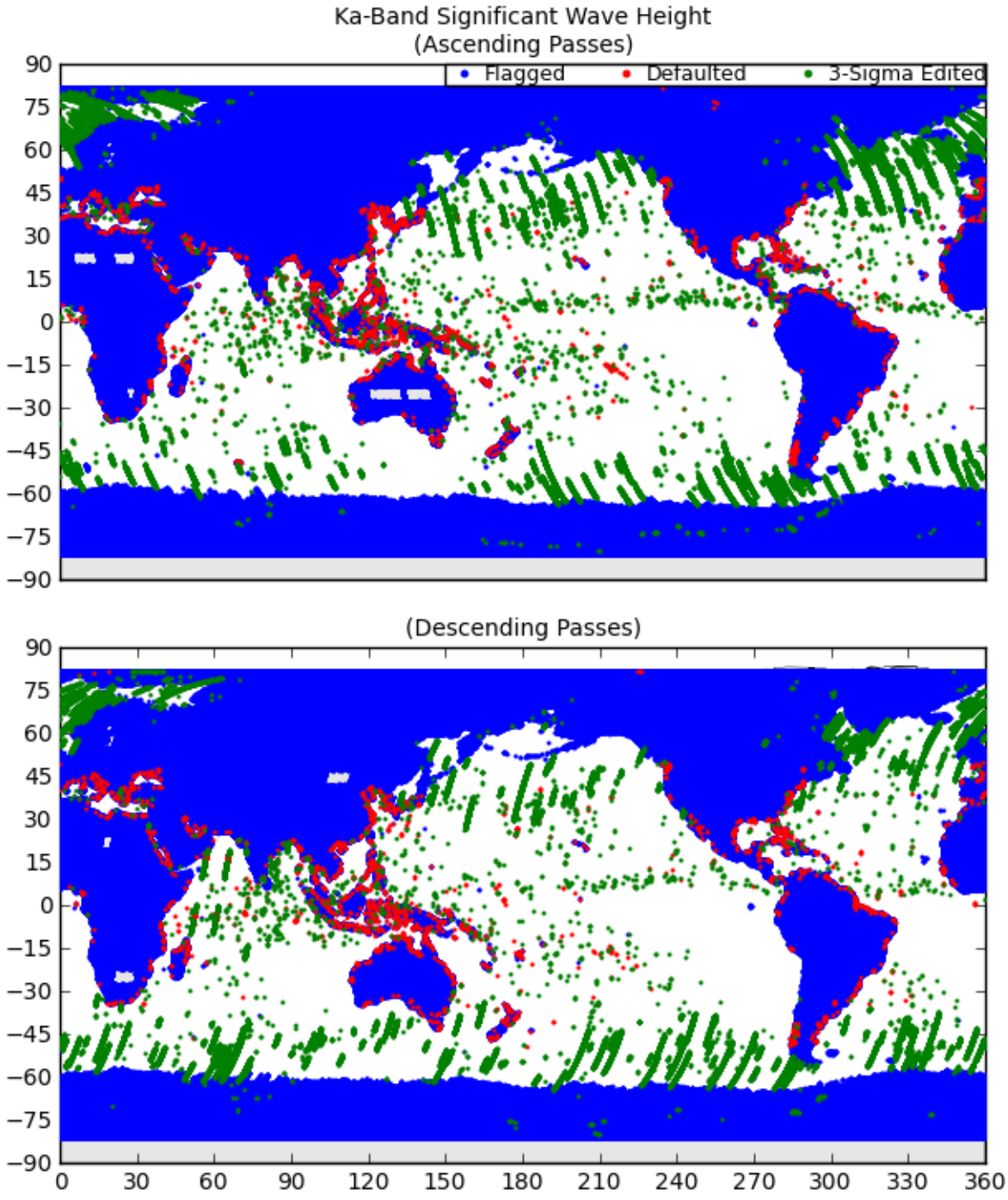

Figure 20: Map of Flagged/Edited Points for Ka-Band Significant Wave Height

5 Altimeter Wind Speed Plots

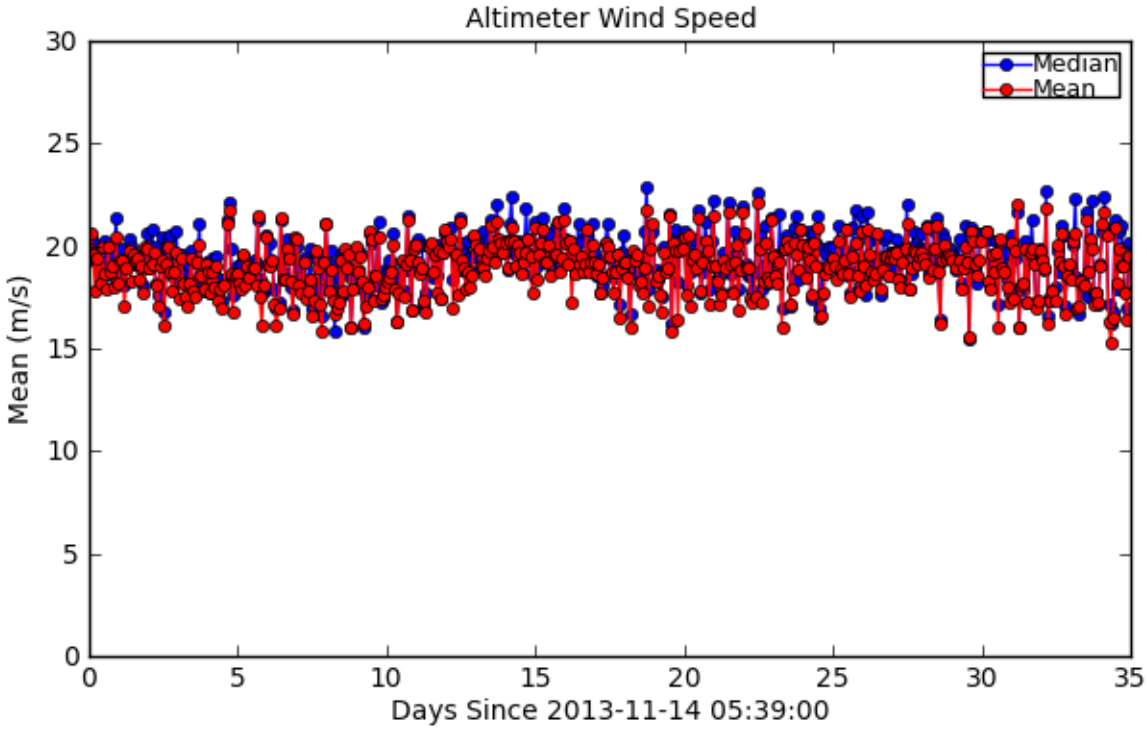

Figure 21: Mean/Median for Altimeter Wind Speed

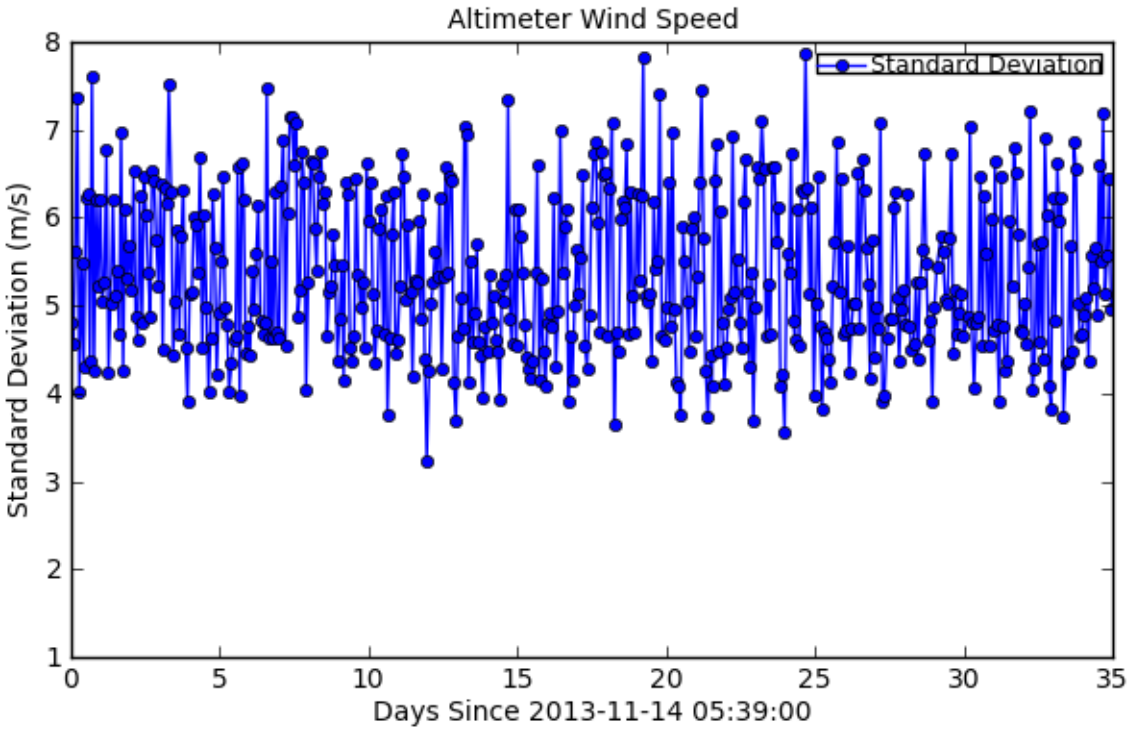

Figure 22: Standard Deviation for Altimeter Wind Speed

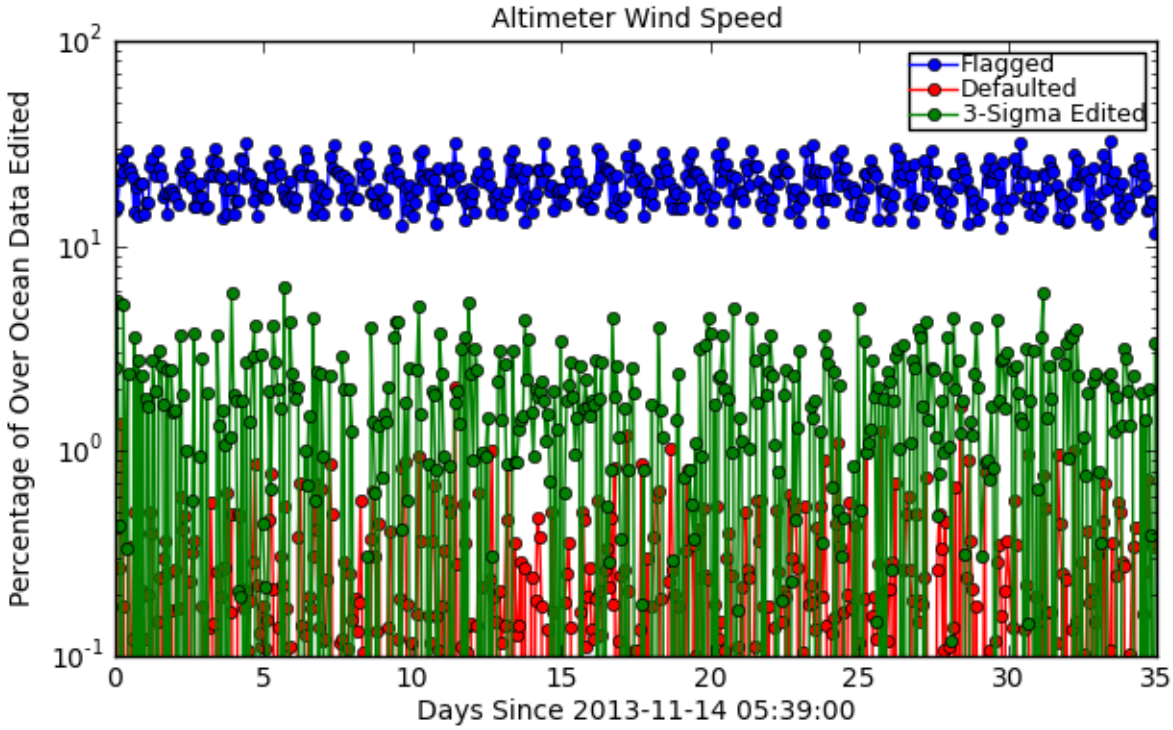

Figure 23: Flagged/Edited Data Points for Altimeter Wind Speed

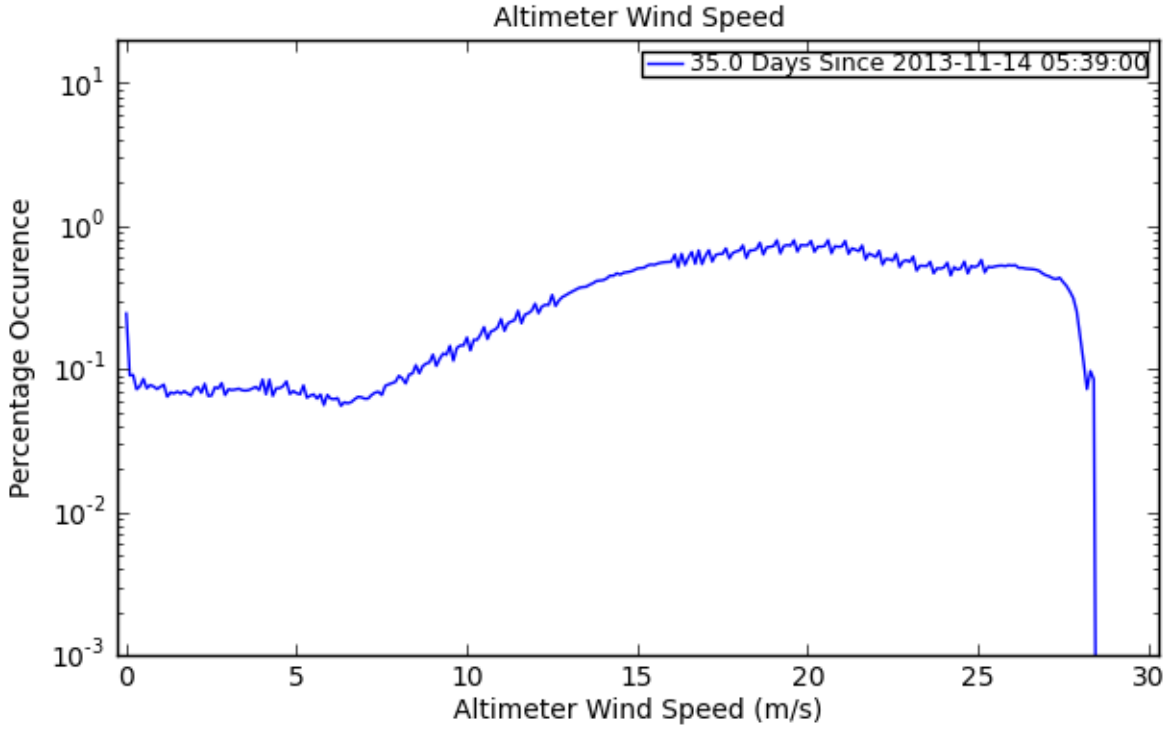

Figure 24: Histogram for Altimeter Wind Speed

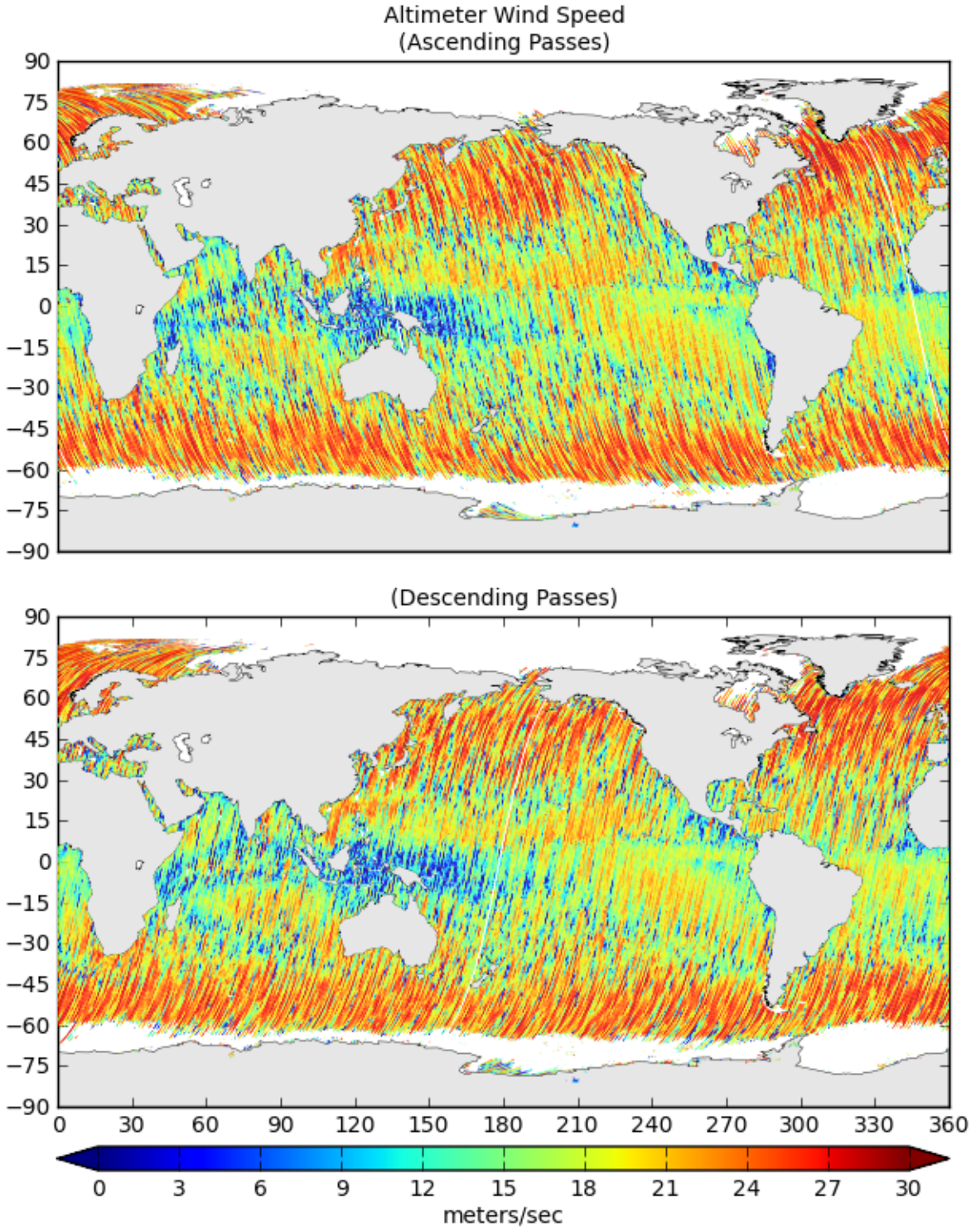

Figure 25: Map of Values for Altimeter Wind Speed

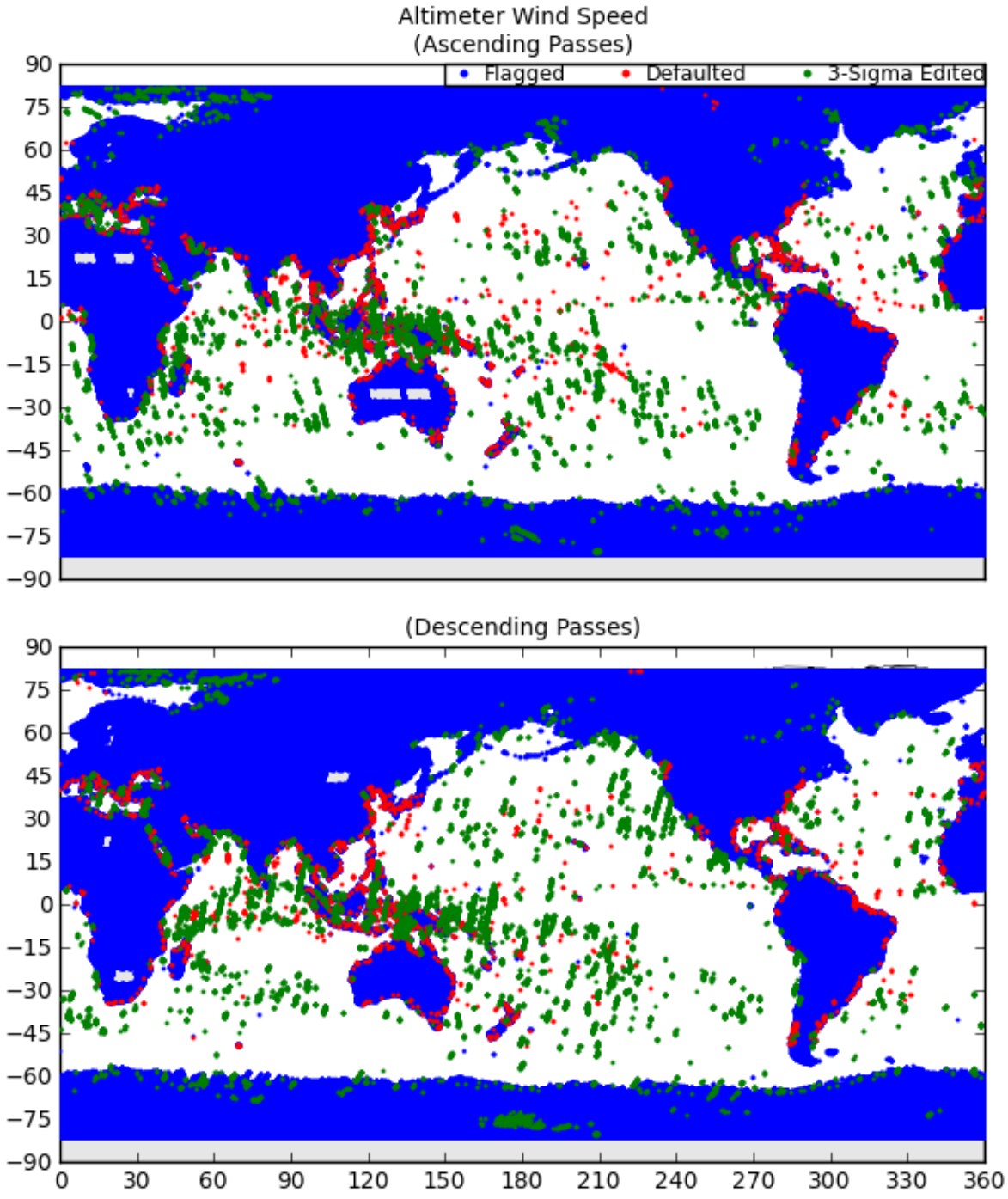

Figure 26: Map of Flagged/Edited Points for Altimeter Wind Speed

6 Ka-Band Backscatter Coefficient Plots

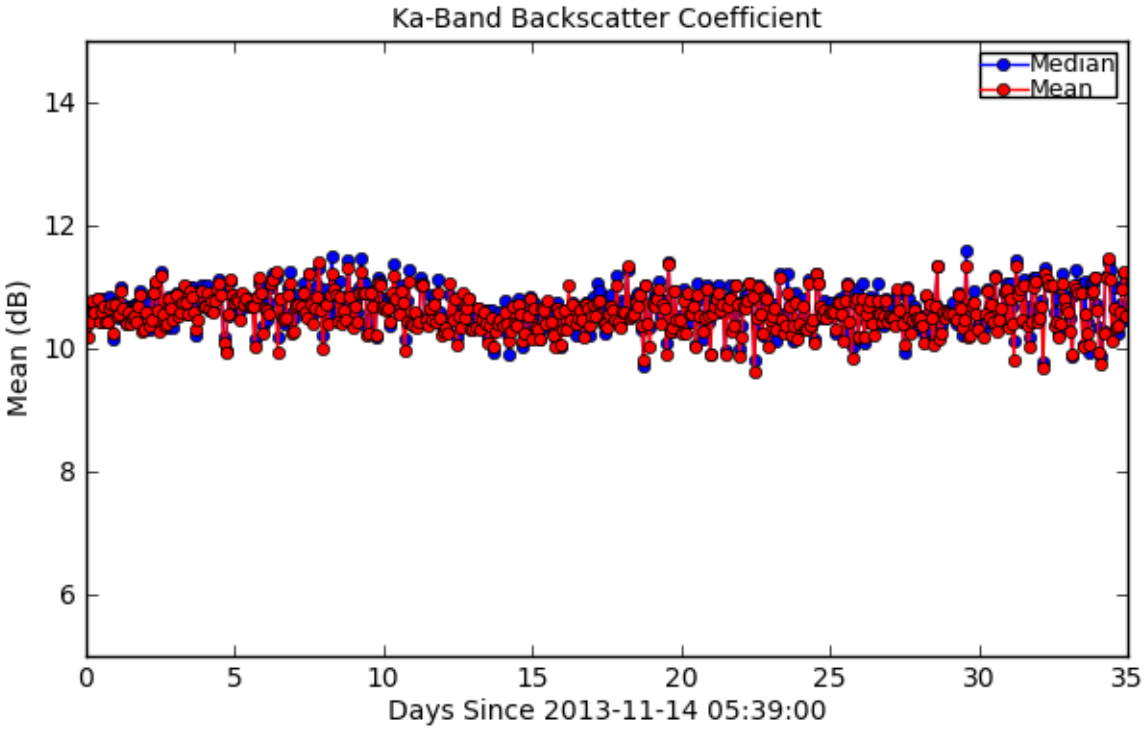

Figure 27: Mean/Median for Ka-Band Backscatter Coefficient

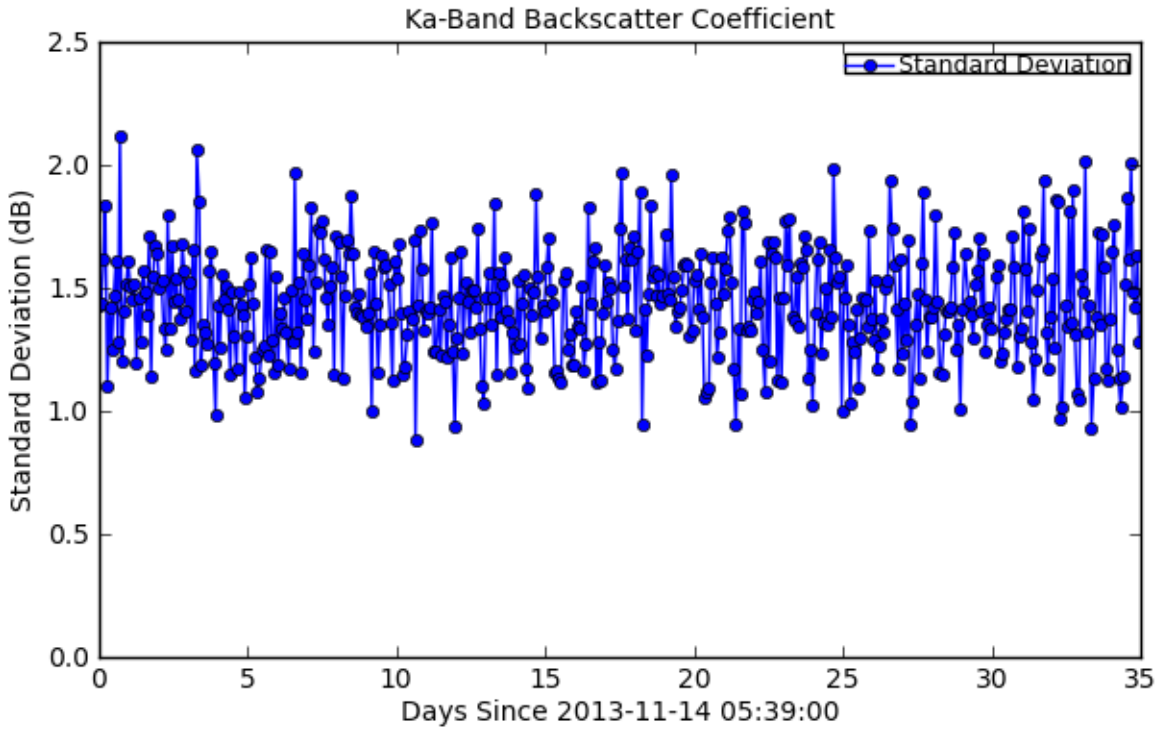

Figure 28: Standard Deviation for Ka-Band Backscatter Coefficient

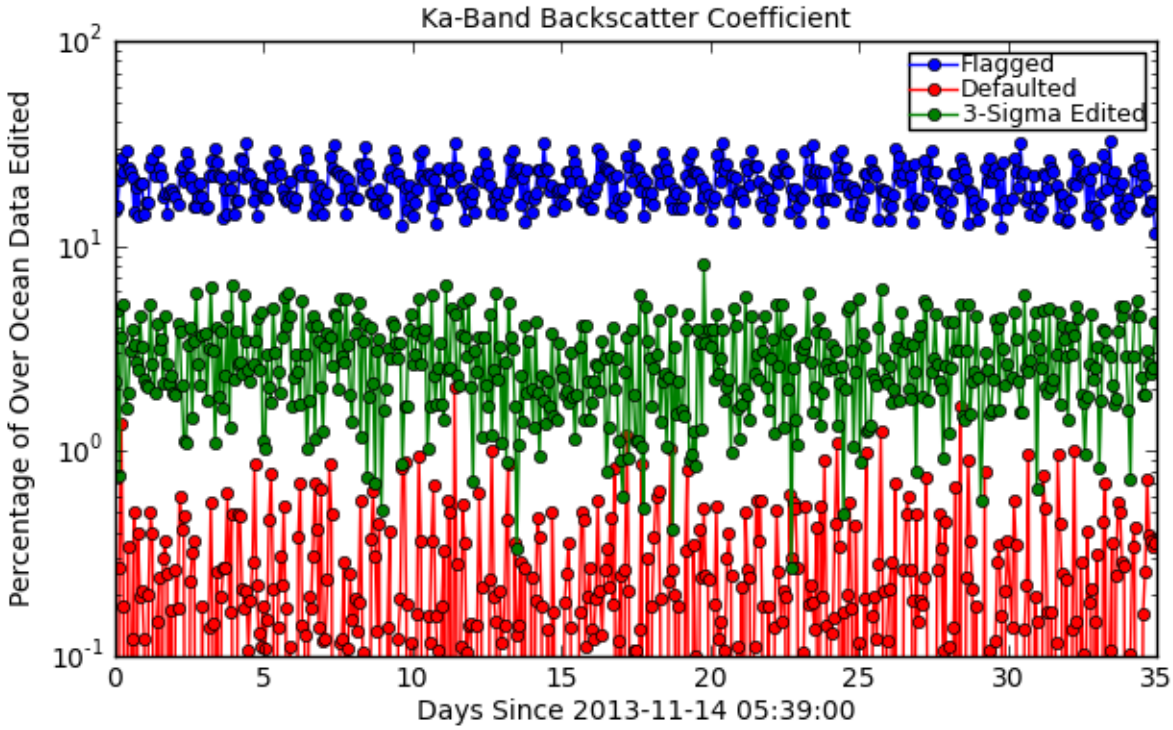

Figure 29: Flagged/Edited Data Points for Ka-Band Backscatter Coefficient

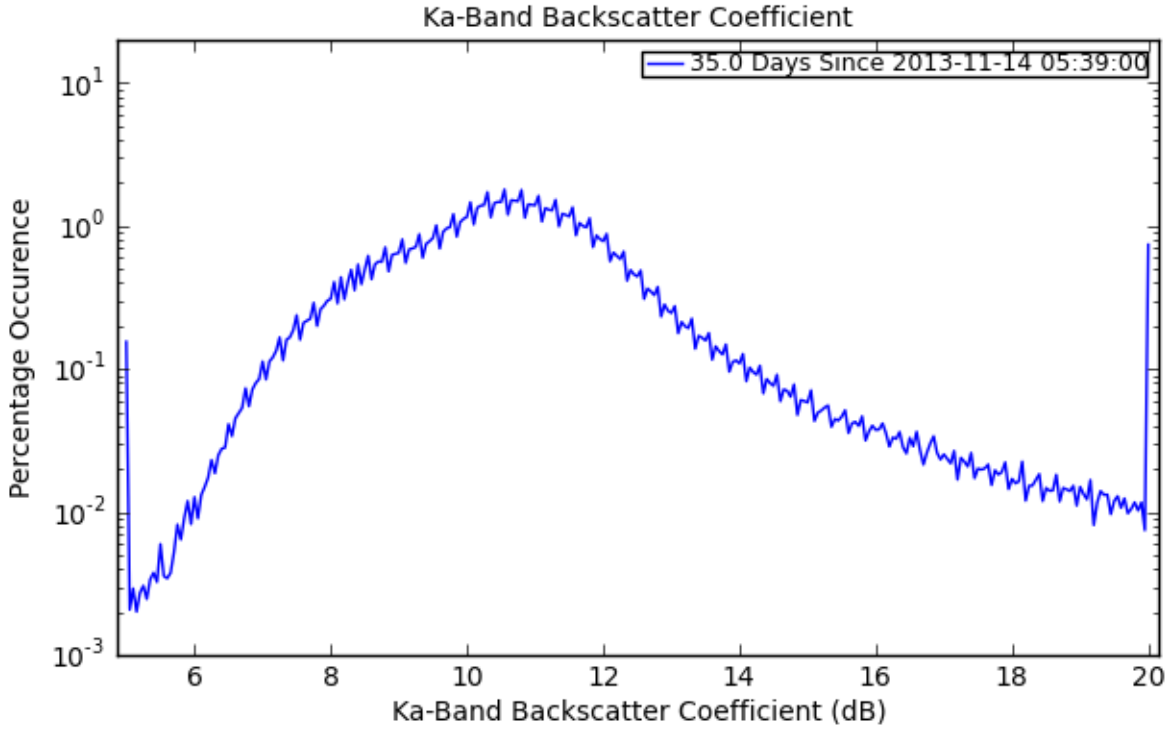

Figure 30: Histogram for Ka-Band Backscatter Coefficient

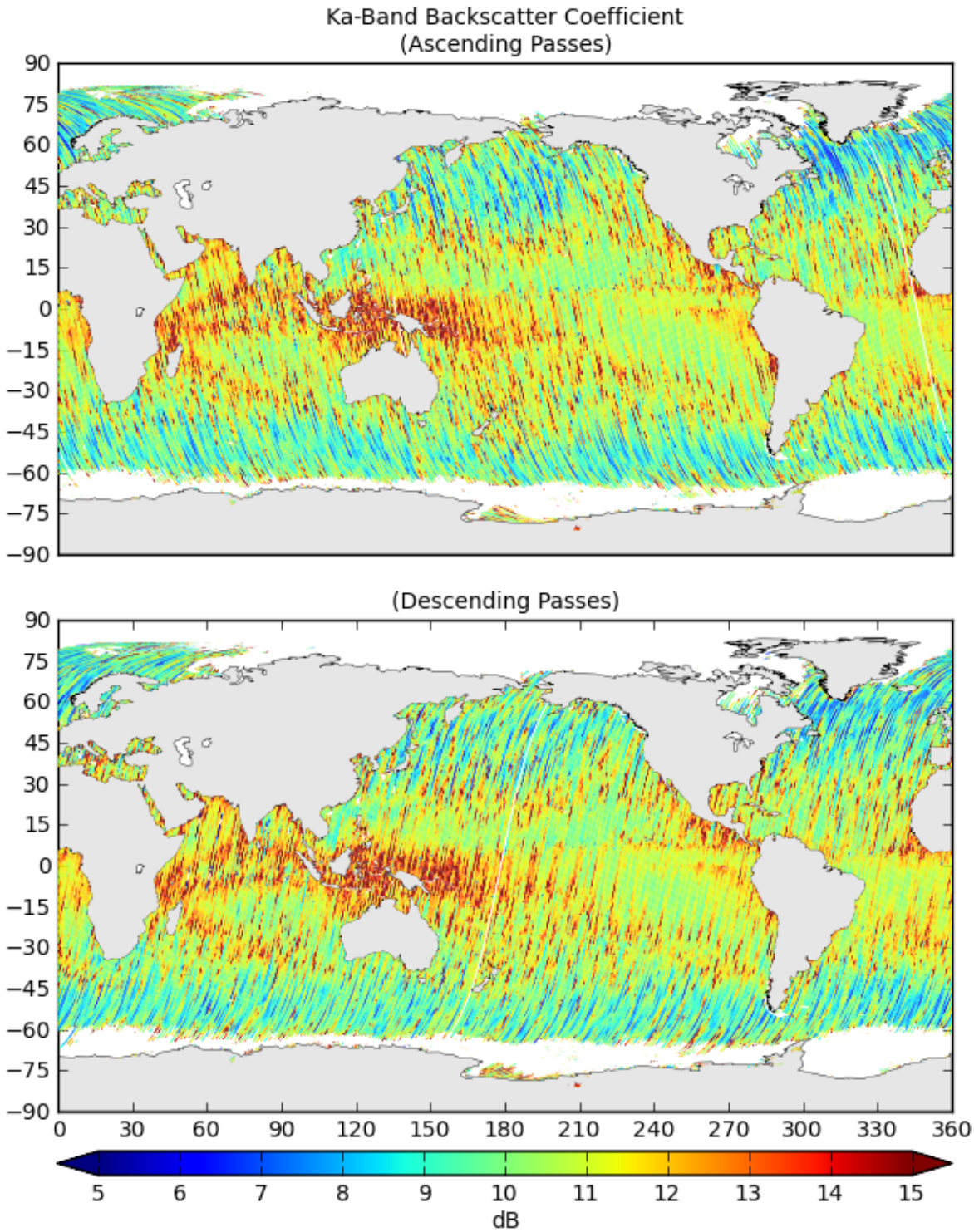

Figure 31: Map of Values for Ka-Band Backscatter Coefficient

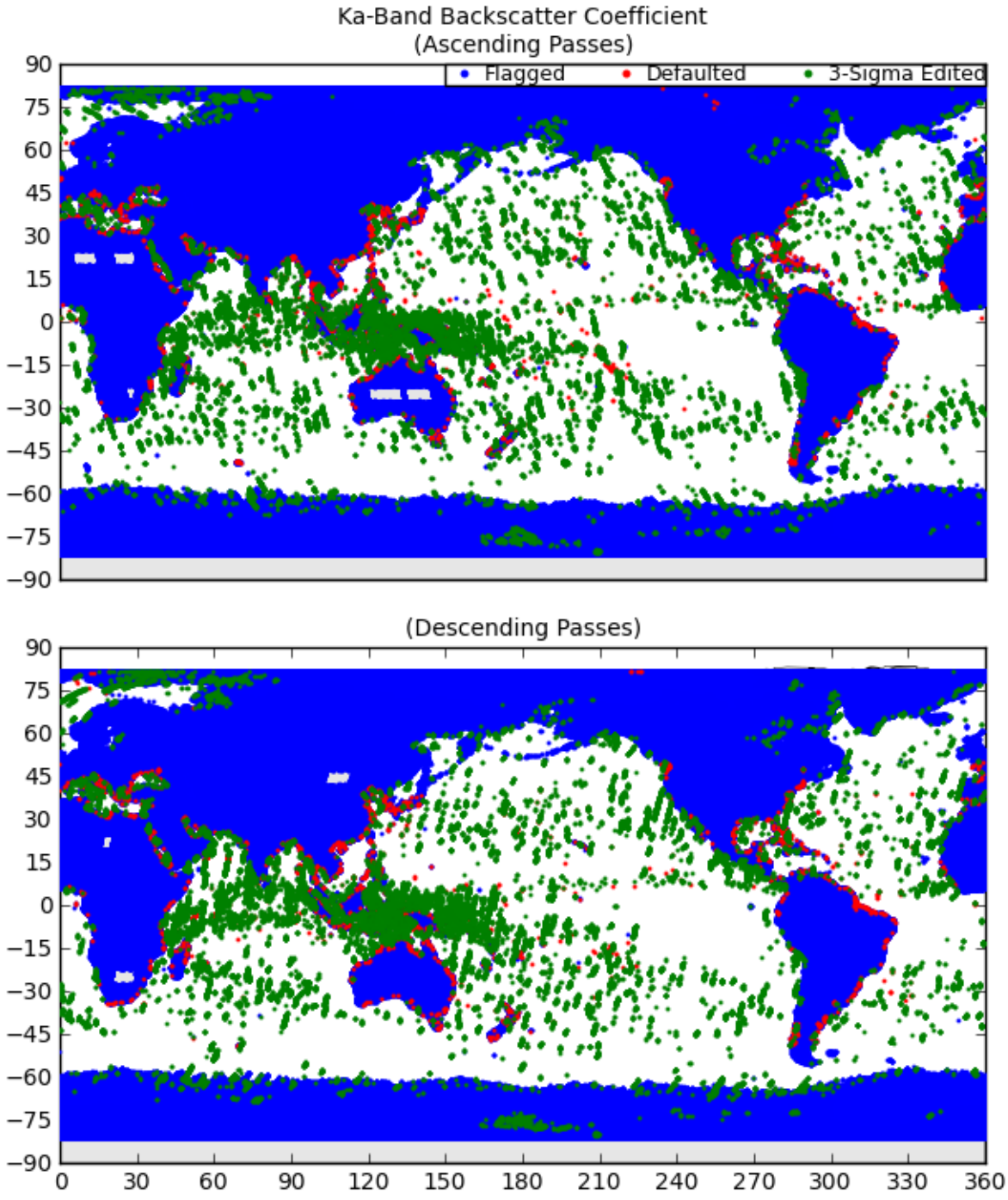

Figure 32: Map of Flagged/Edited Points for Ka-Band Backscatter Coefficient

7 Dry Troposphere Path Delay Plots

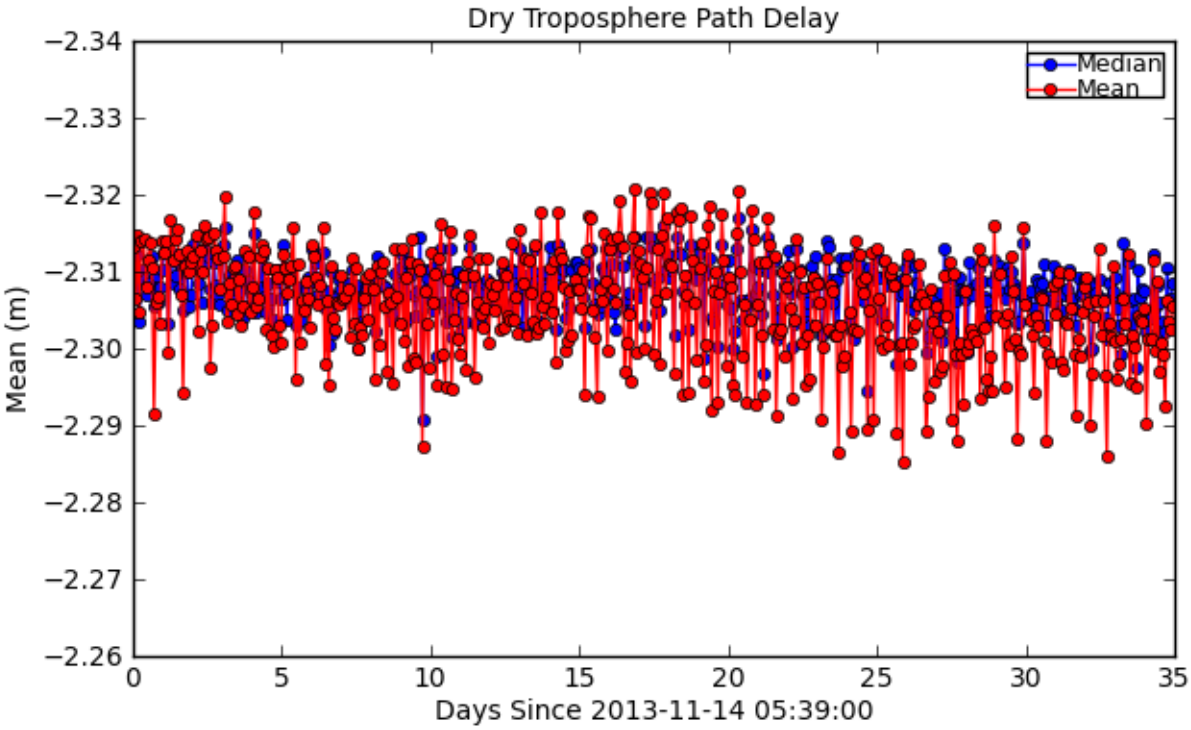

Figure 33: Mean/Median for Dry Troposphere Path Delay

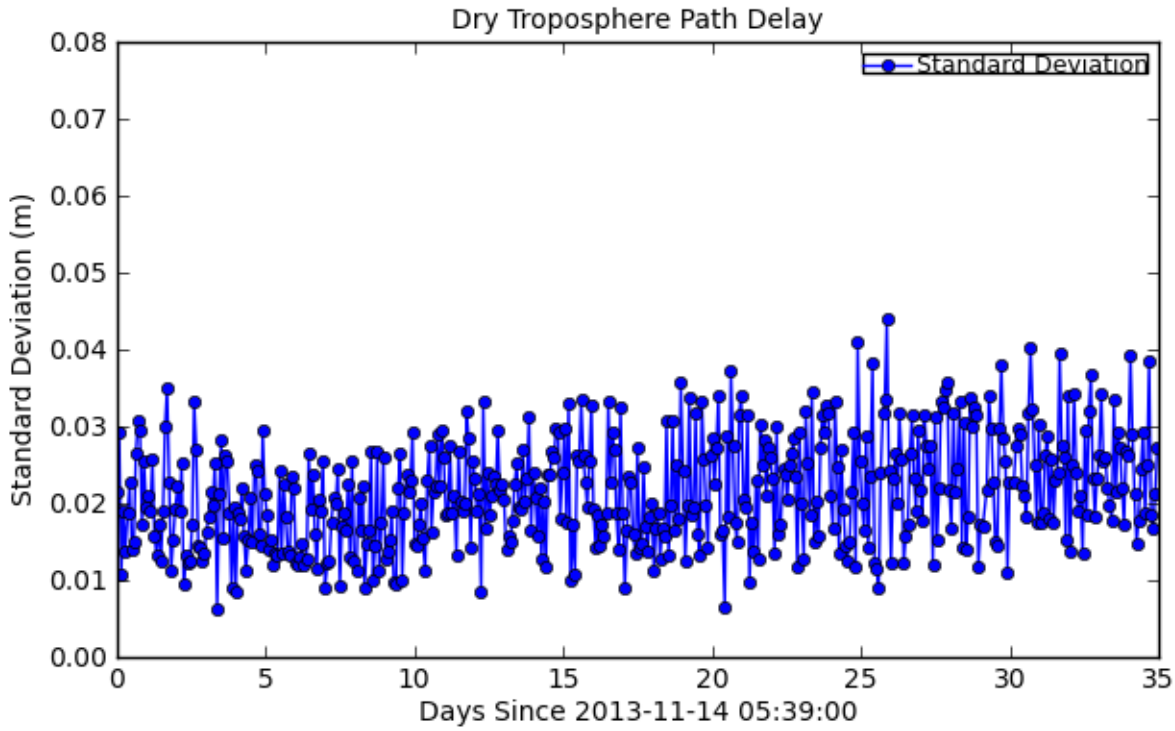

Figure 34: Standard Deviation for Dry Troposphere Path Delay

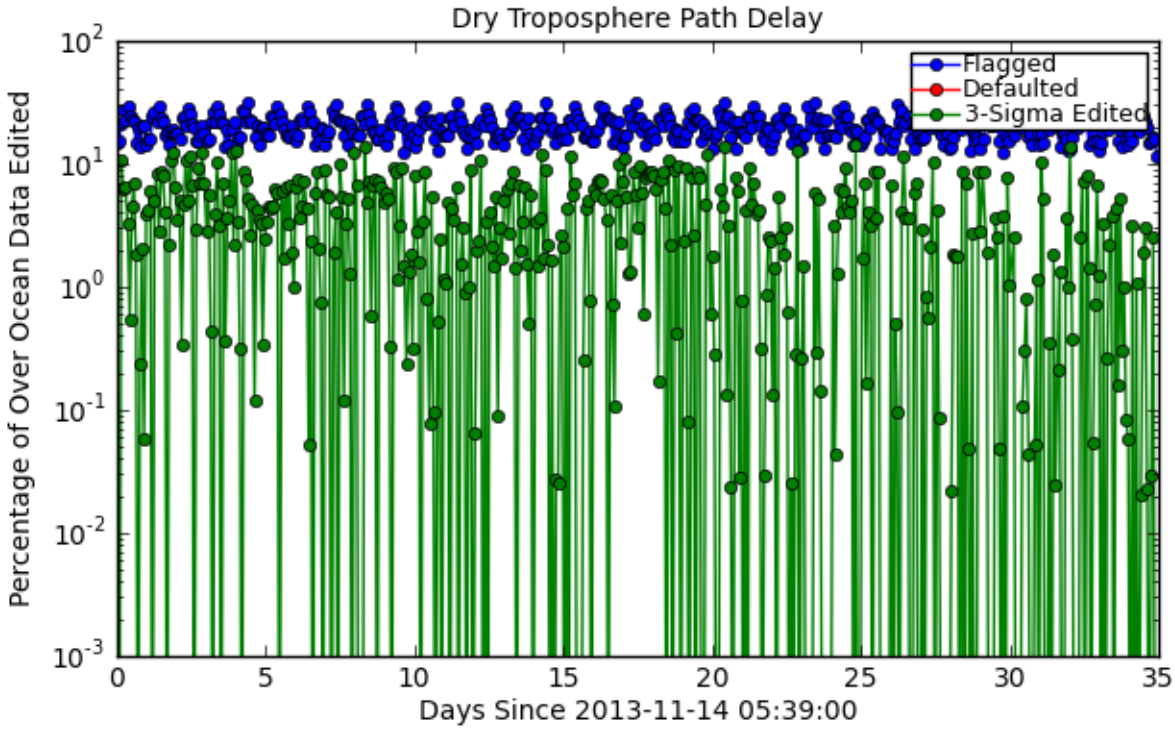

Figure 35: Flagged/Edited Data Points for Dry Troposphere Path Delay

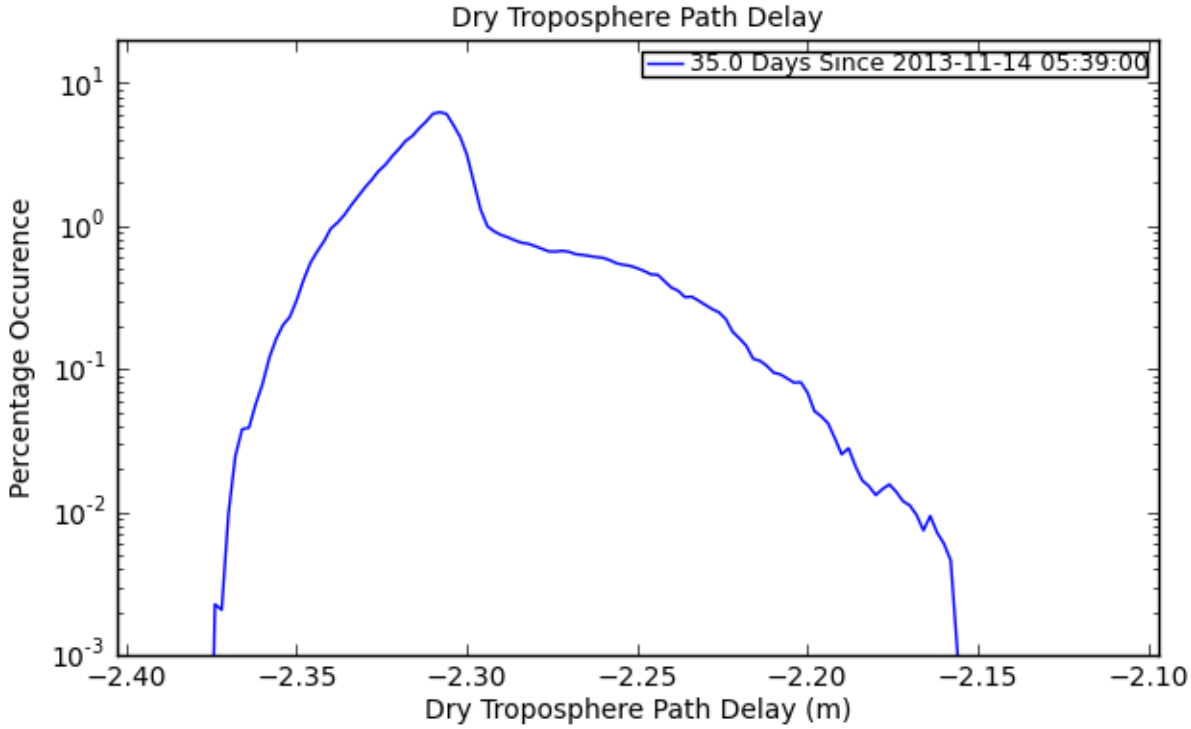

Figure 36: Histogram for Dry Troposphere Path Delay

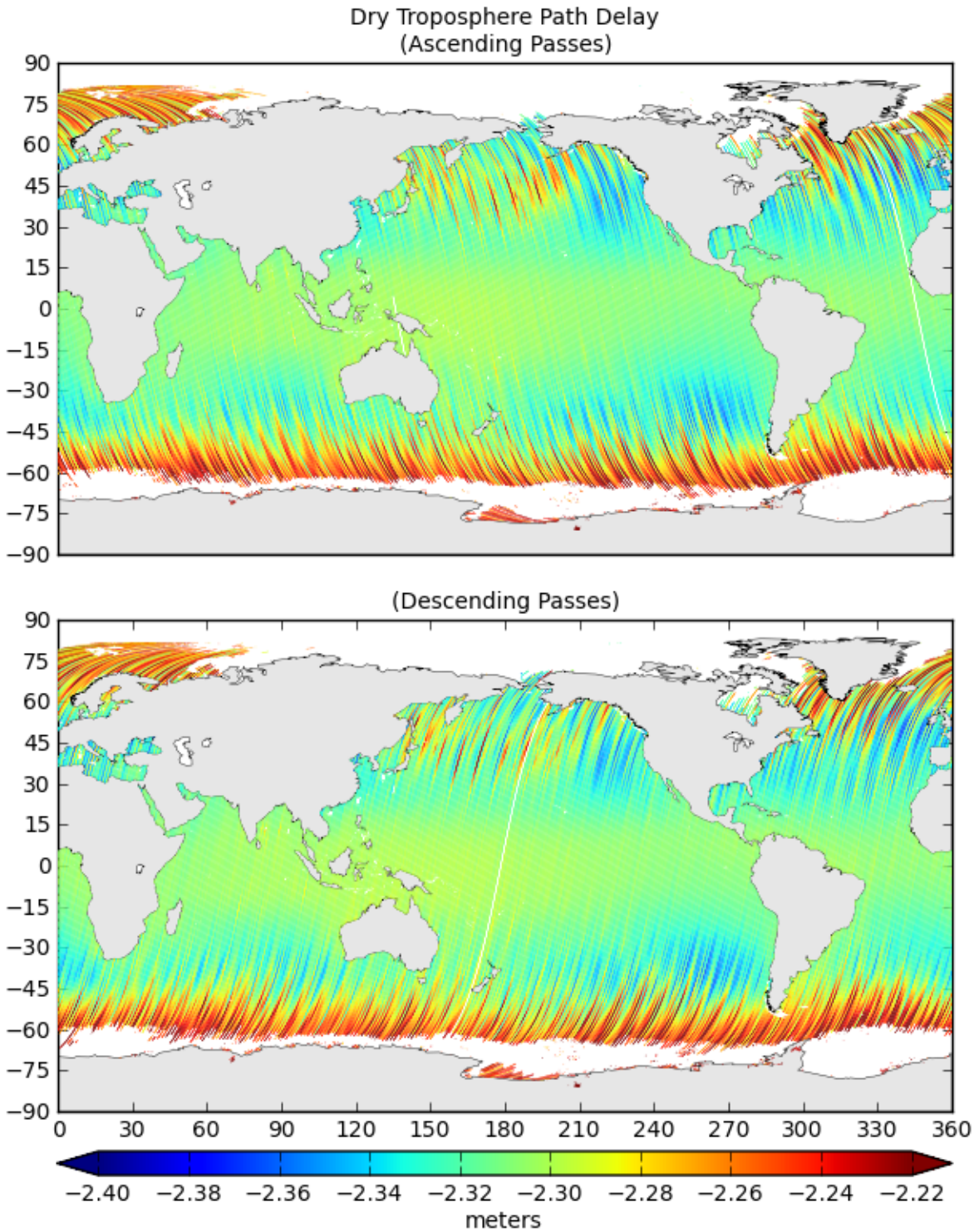

Figure 37: Map of Values for Dry Troposphere Path Delay

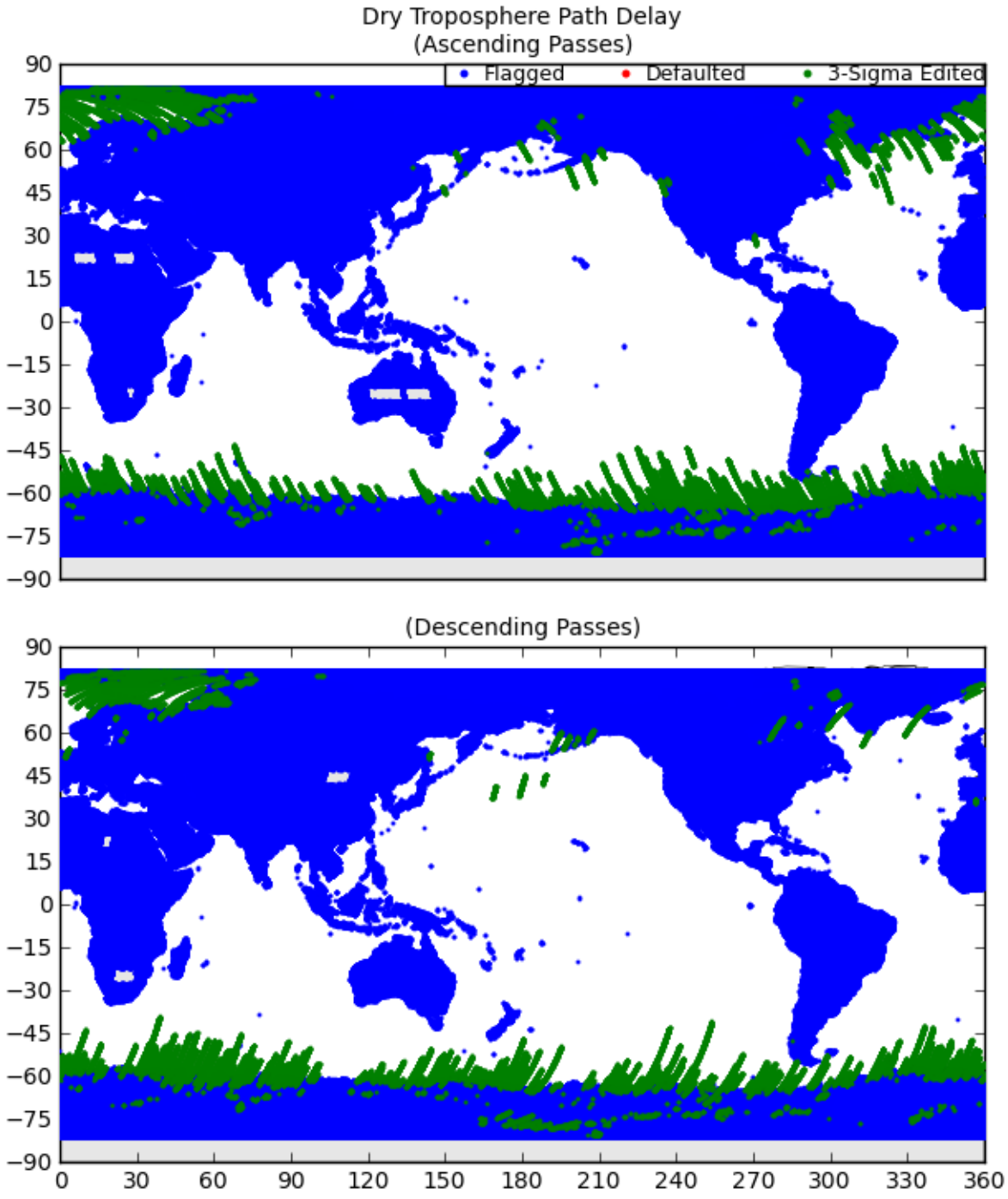

Figure 38: Map of Flagged/Edited Points for Dry Troposphere Path Delay

8 Radiometer Wet Troposphere Path Delay Plots

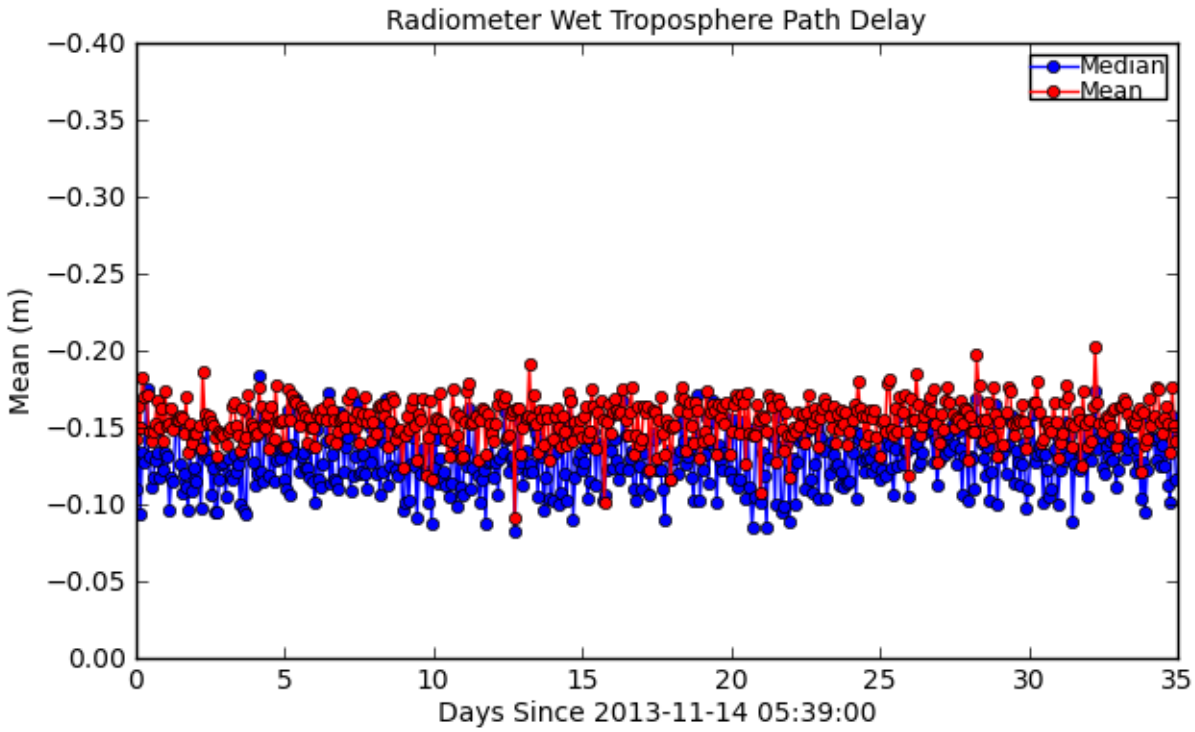

Figure 39: Mean/Median for Radiometer Wet Troposphere Path Delay

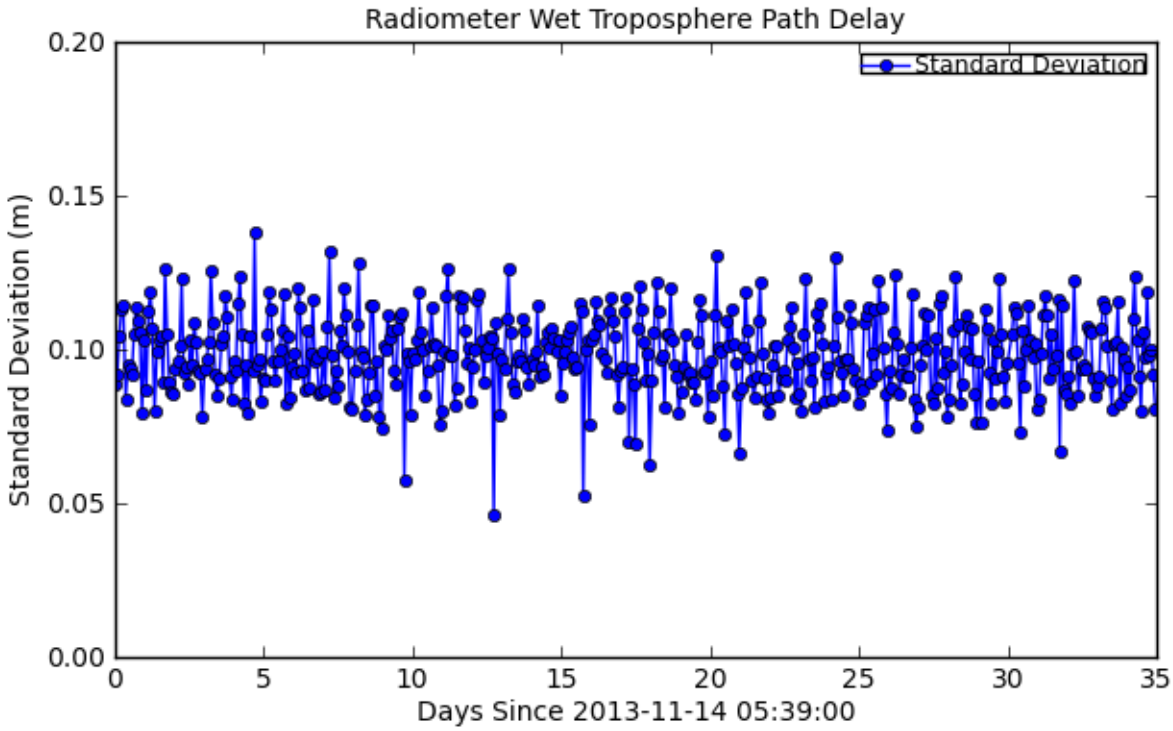

Figure 40: Standard Deviation for Radiometer Wet Troposphere Path Delay

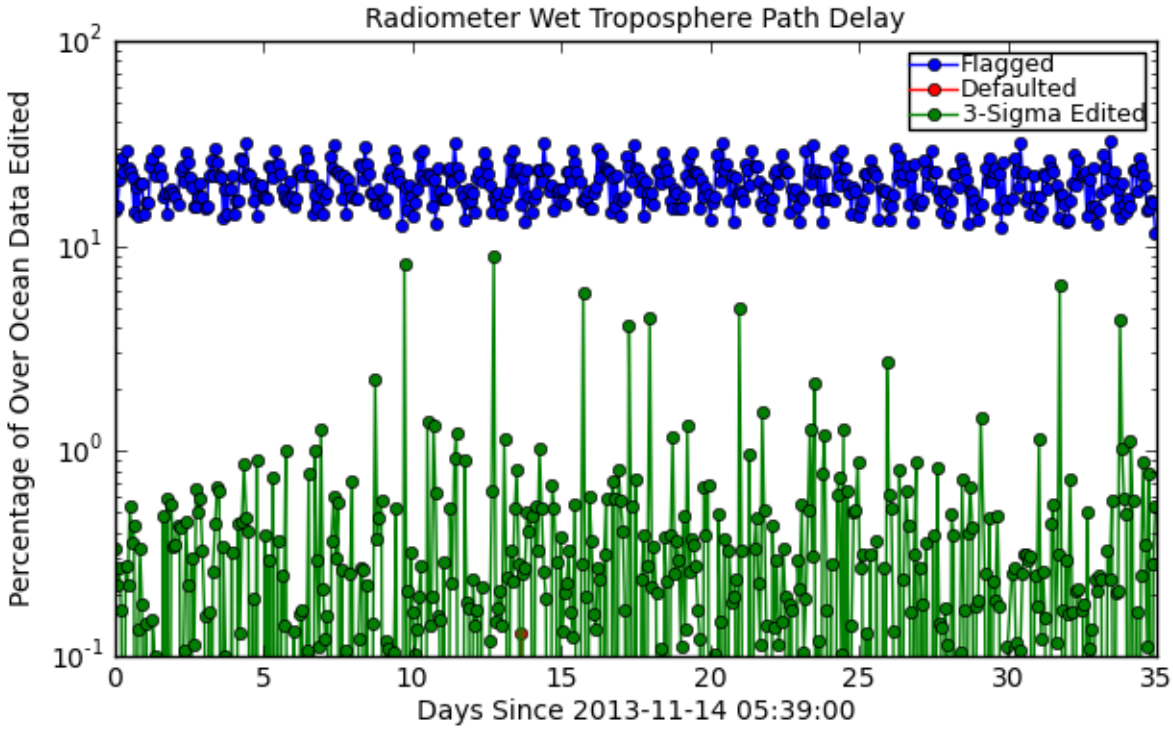

Figure 41: Flagged/Edited Data Points for Radiometer Wet Troposphere Path Delay

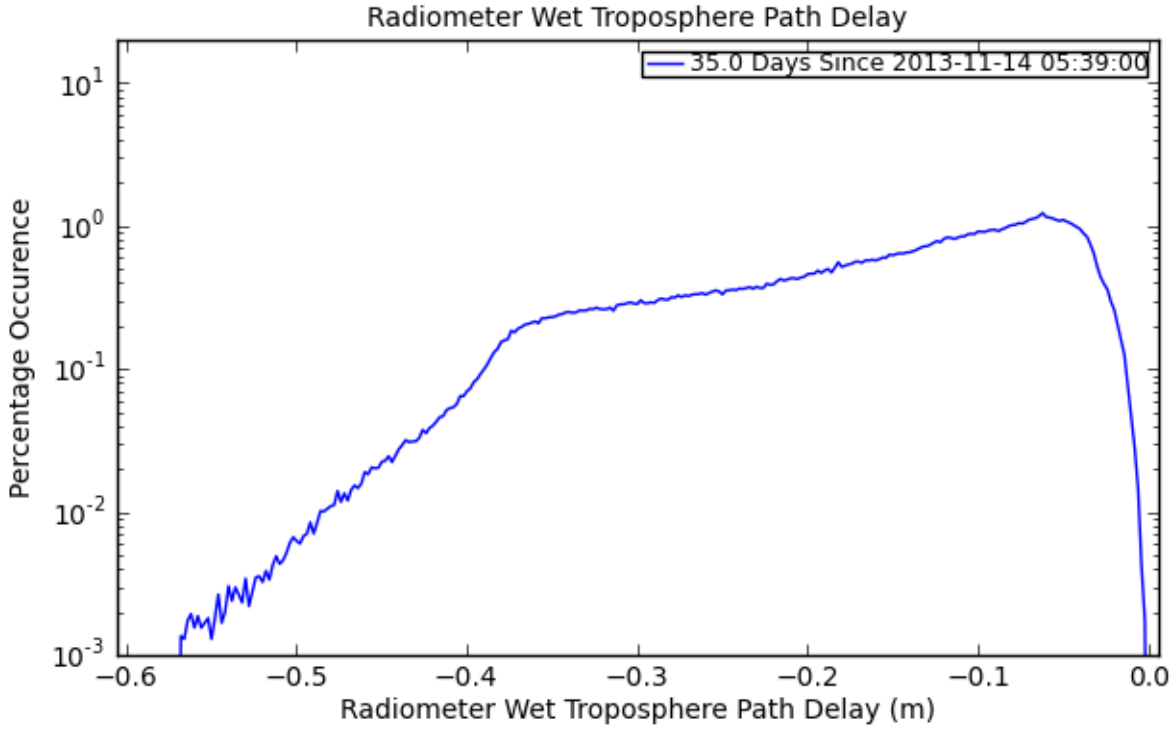

Figure 42: Histogram for Radiometer Wet Troposphere Path Delay

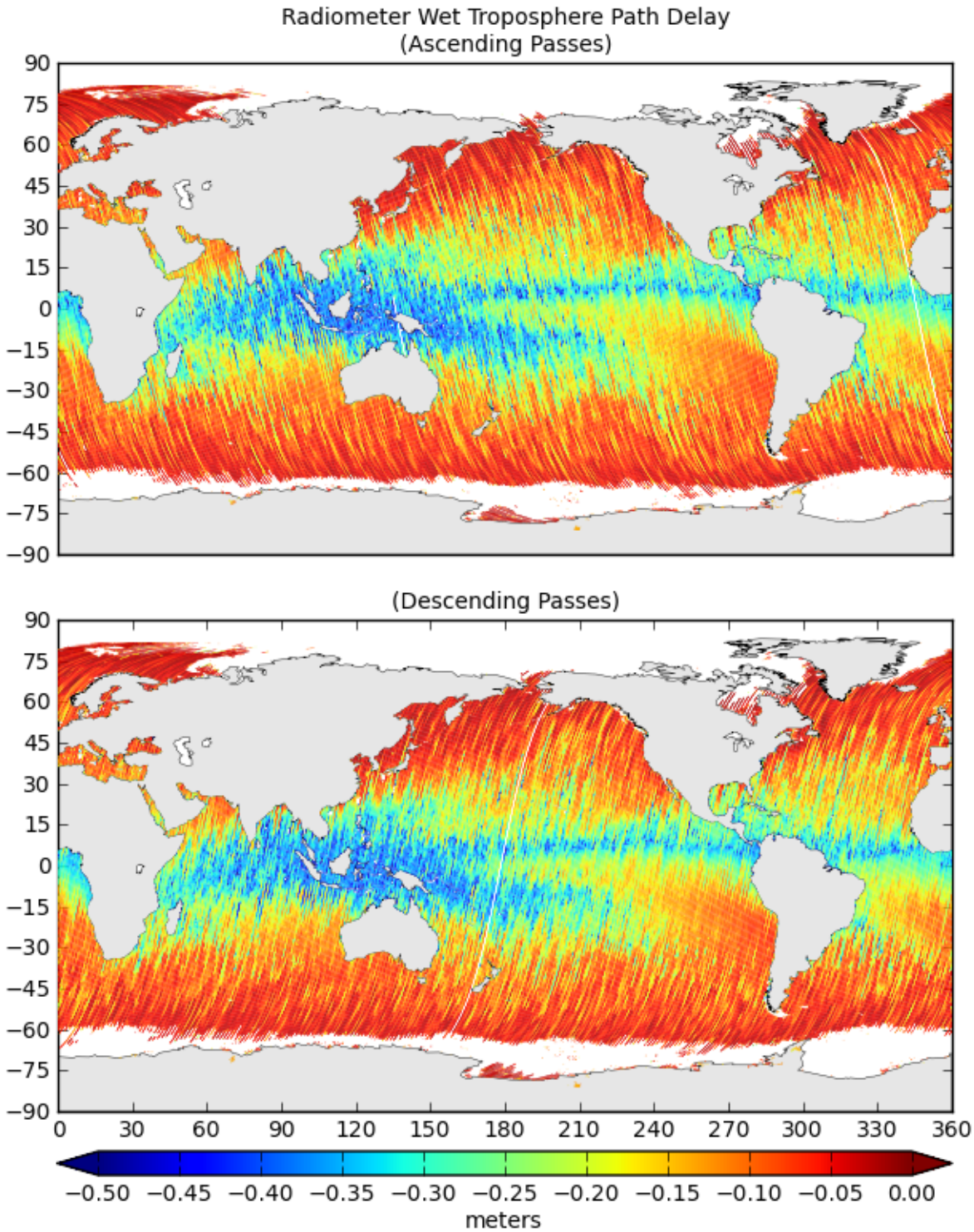

Figure 43: Map of Values for Radiometer Wet Troposphere Path Delay

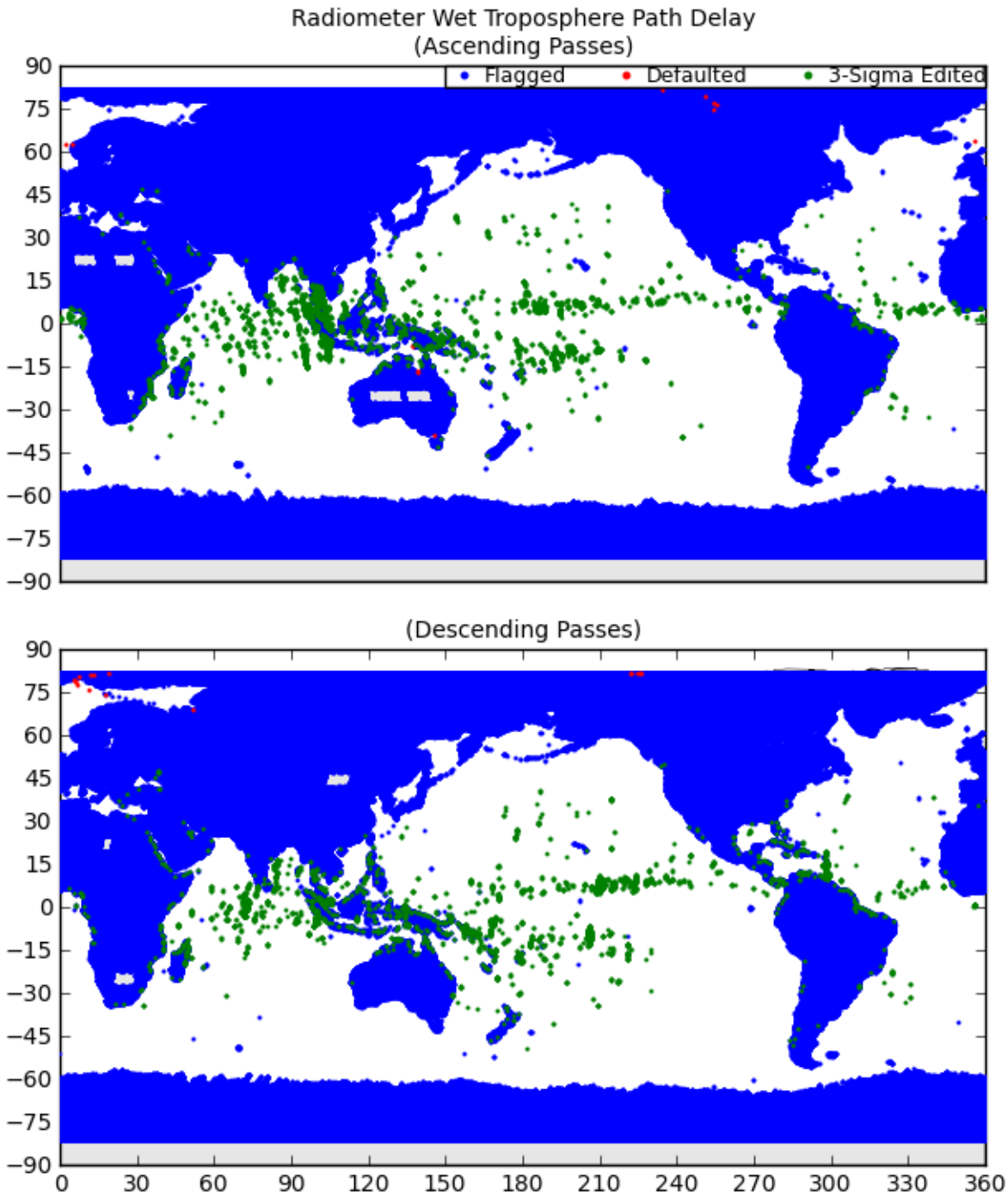

Figure 44: Map of Flagged/Edited Points for Radiometer Wet Troposphere Path Delay

9 Model Wet Troposphere Path Delay Plots

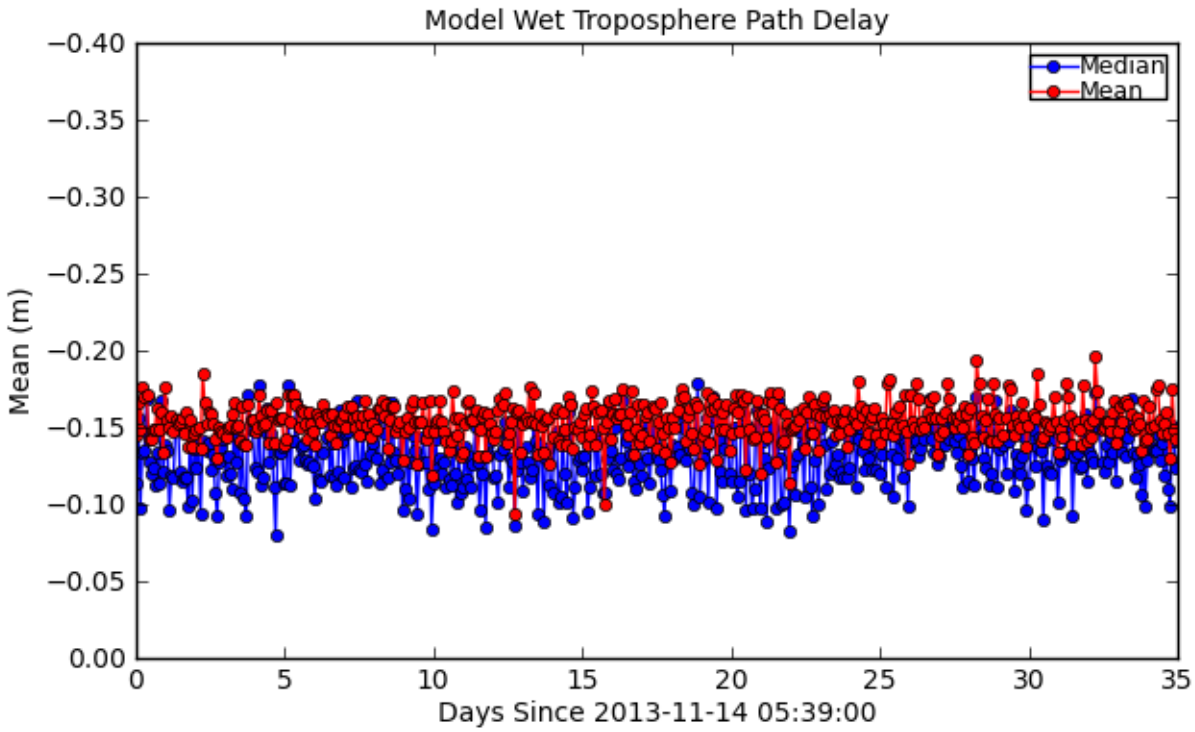

Figure 45: Mean/Median for Model Wet Troposphere Path Delay

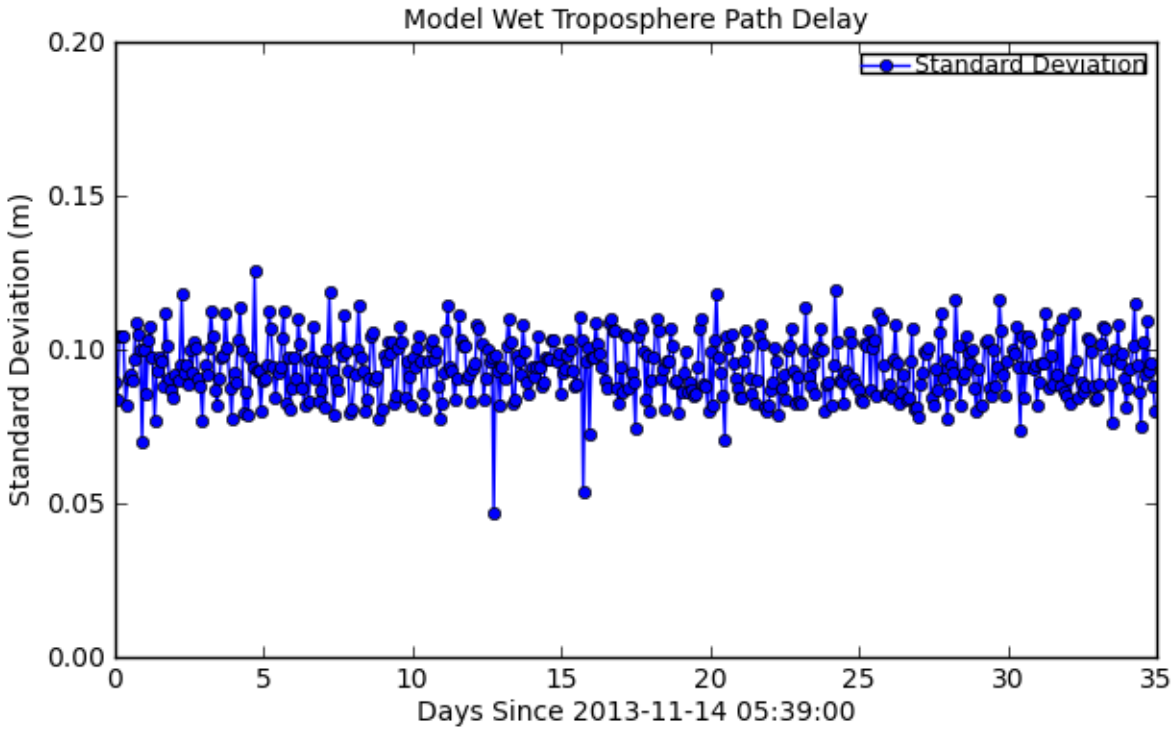

Figure 46: Standard Deviation for Model Wet Troposphere Path Delay

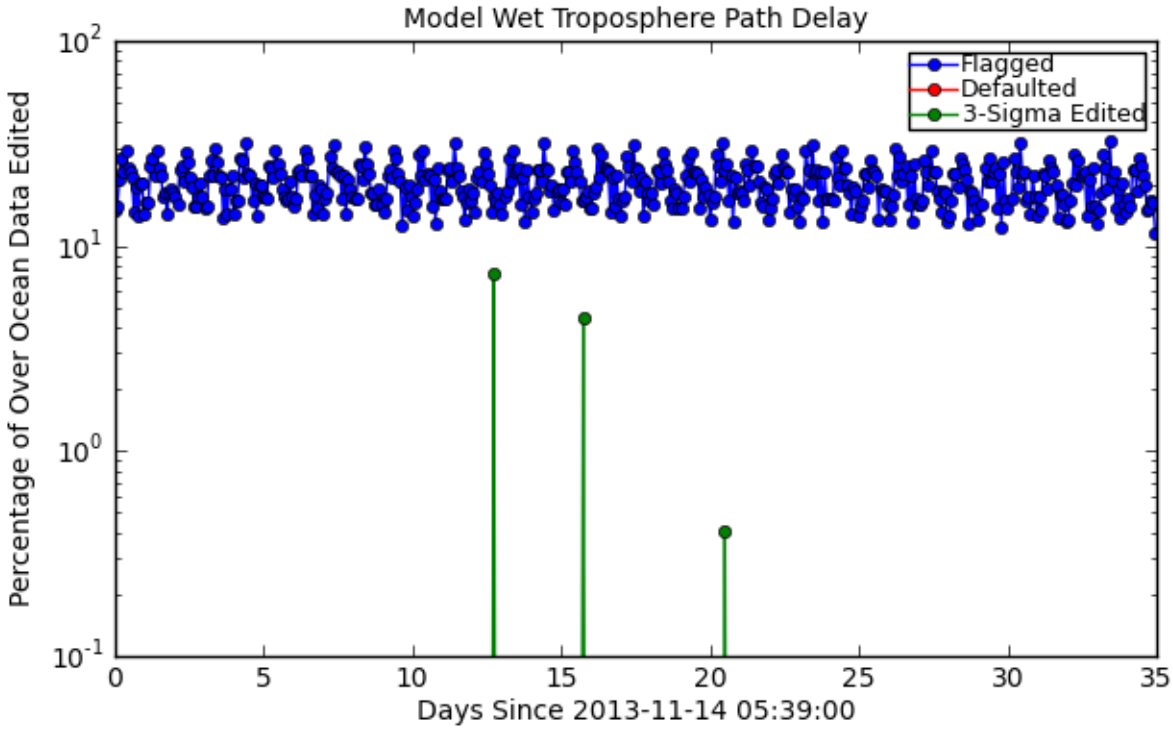

Figure 47: Flagged/Edited Data Points for Model Wet Troposphere Path Delay

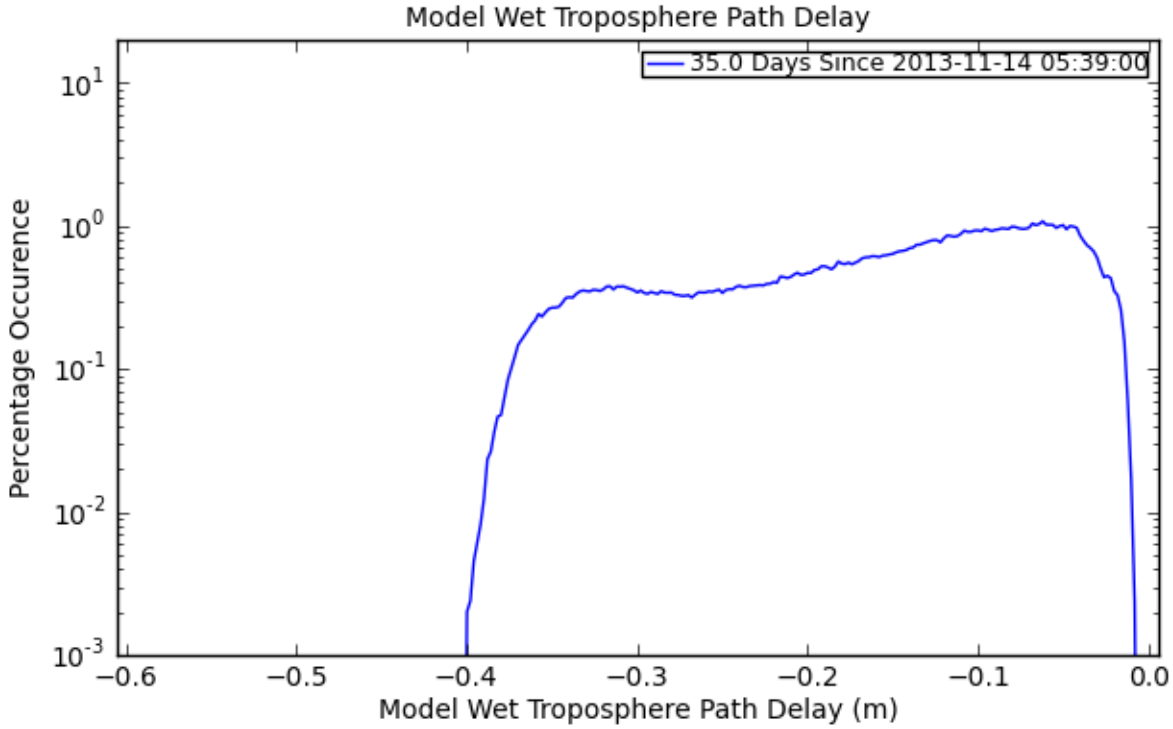

Figure 48: Histogram for Model Wet Troposphere Path Delay

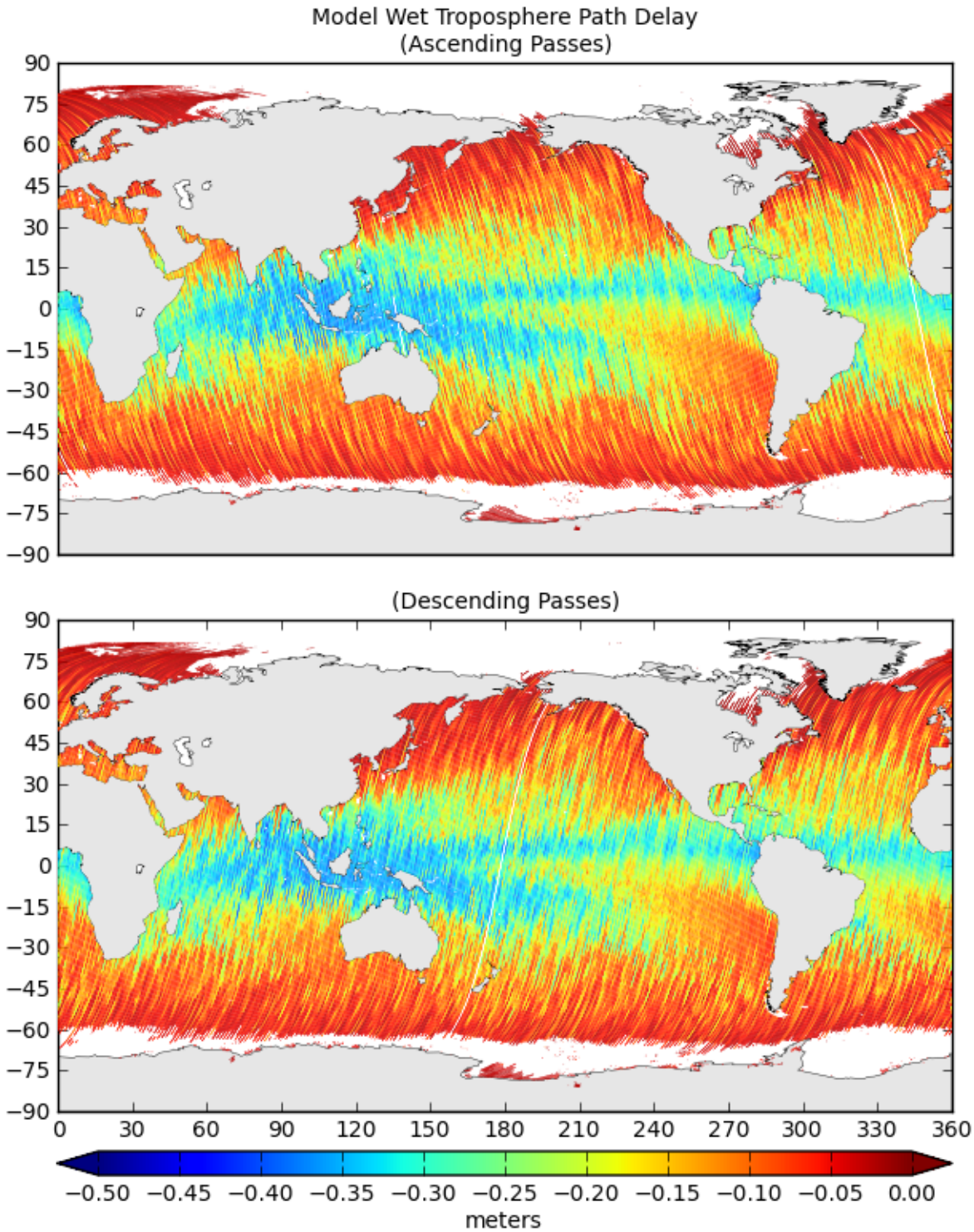

Figure 49: Map of Values for Model Wet Troposphere Path Delay

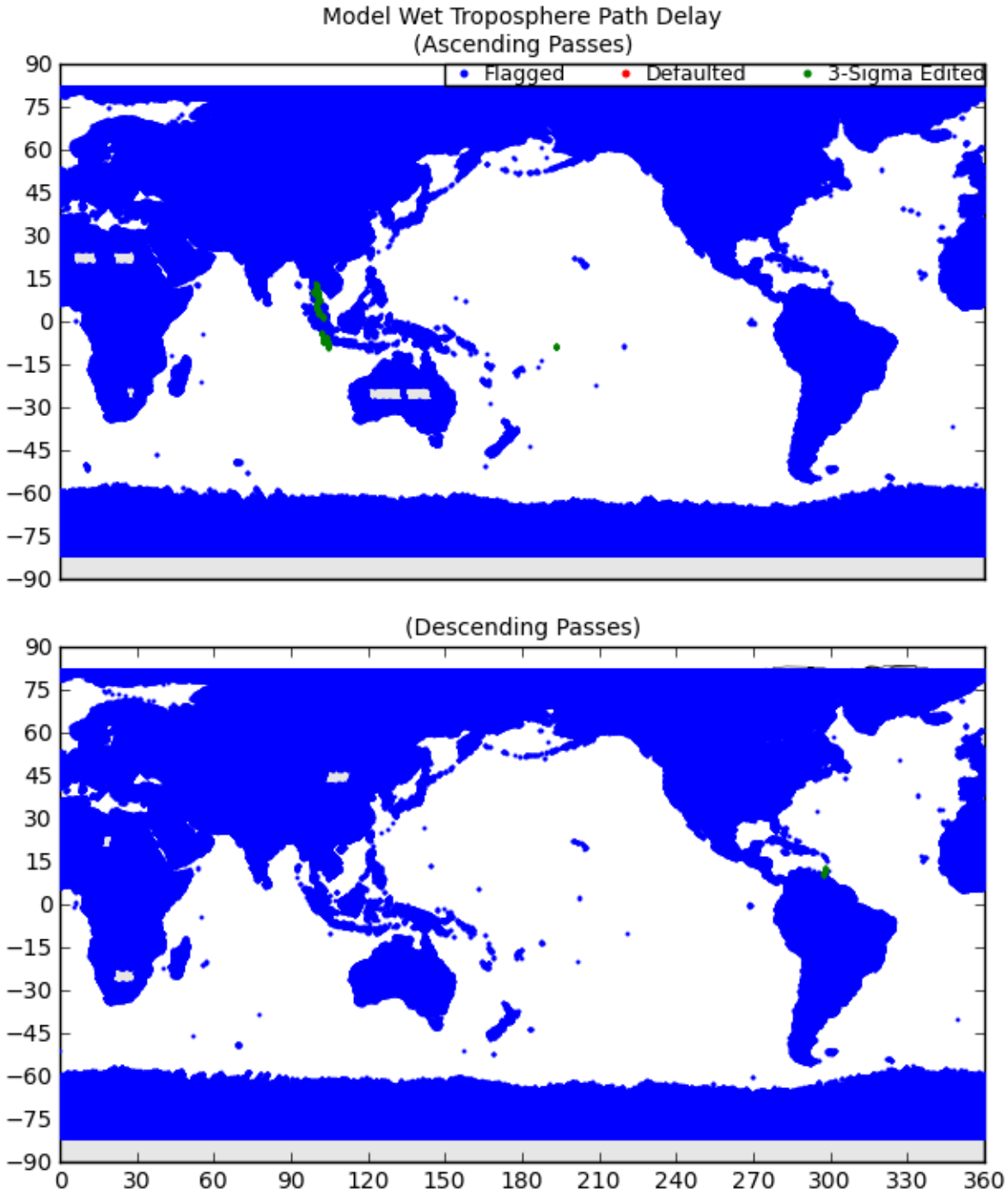

Figure 50: Map of Flagged/Edited Points for Model Wet Troposphere Path Delay

10 Wet Path Delay Difference (AMR-Model) Plots

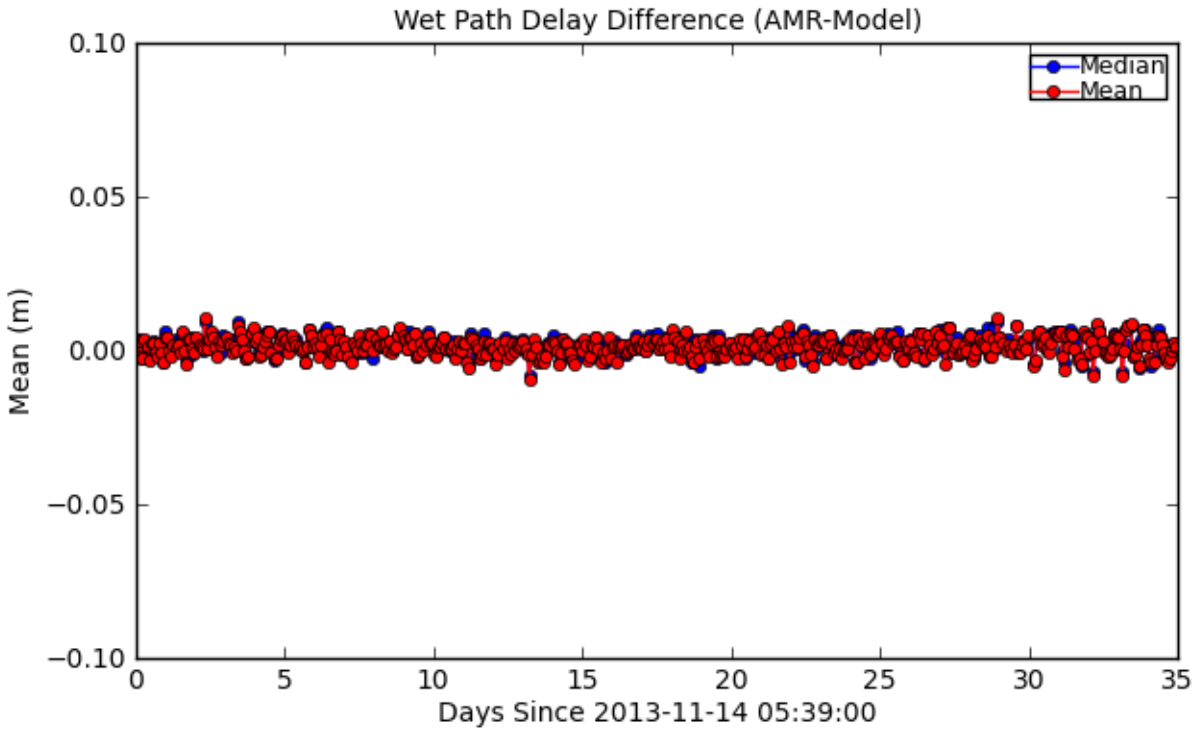

Figure 51: Mean/Median for Wet Path Delay Difference (AMR-Model)

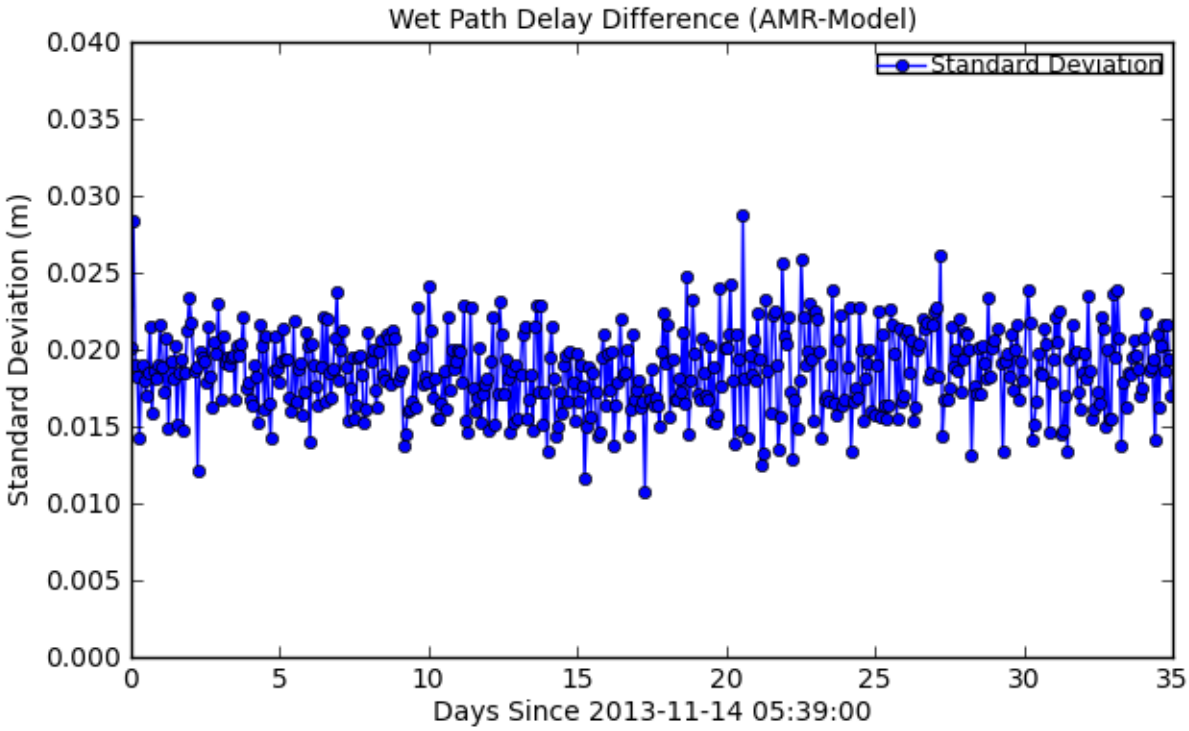

Figure 52: Standard Deviation for Wet Path Delay Difference (AMR-Model)

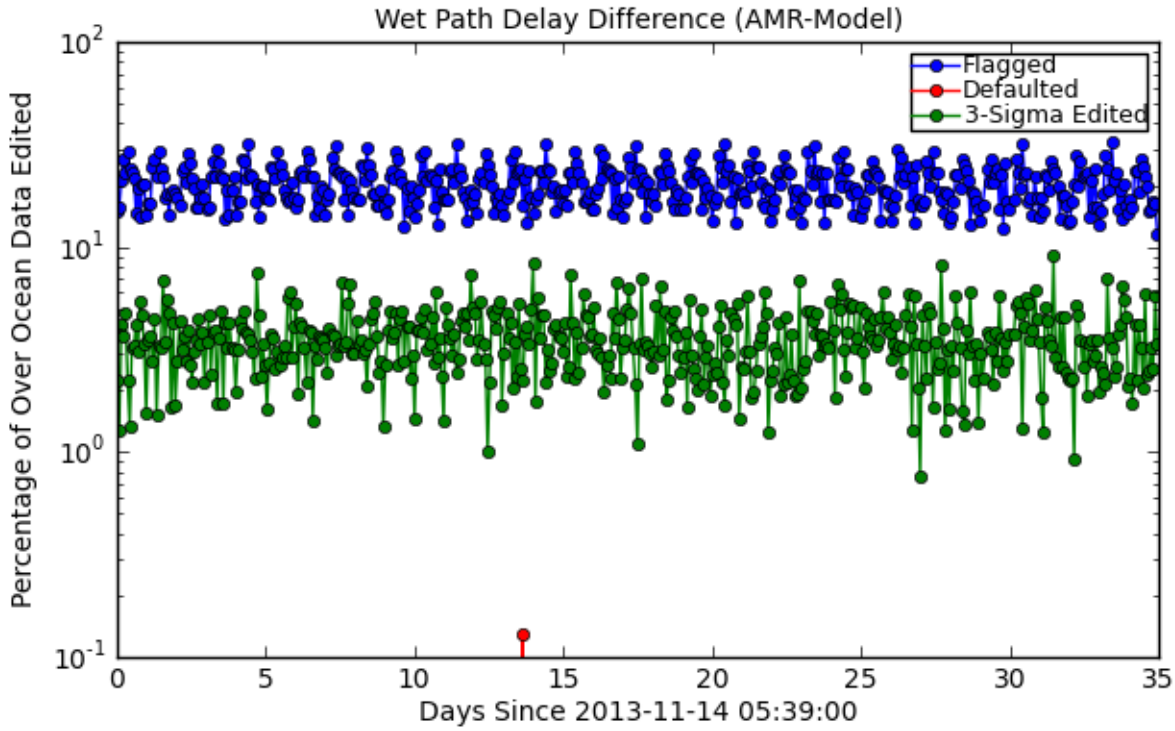

Figure 53: Flagged/Edited Data Points for Wet Path Delay Difference (AMR-Model)

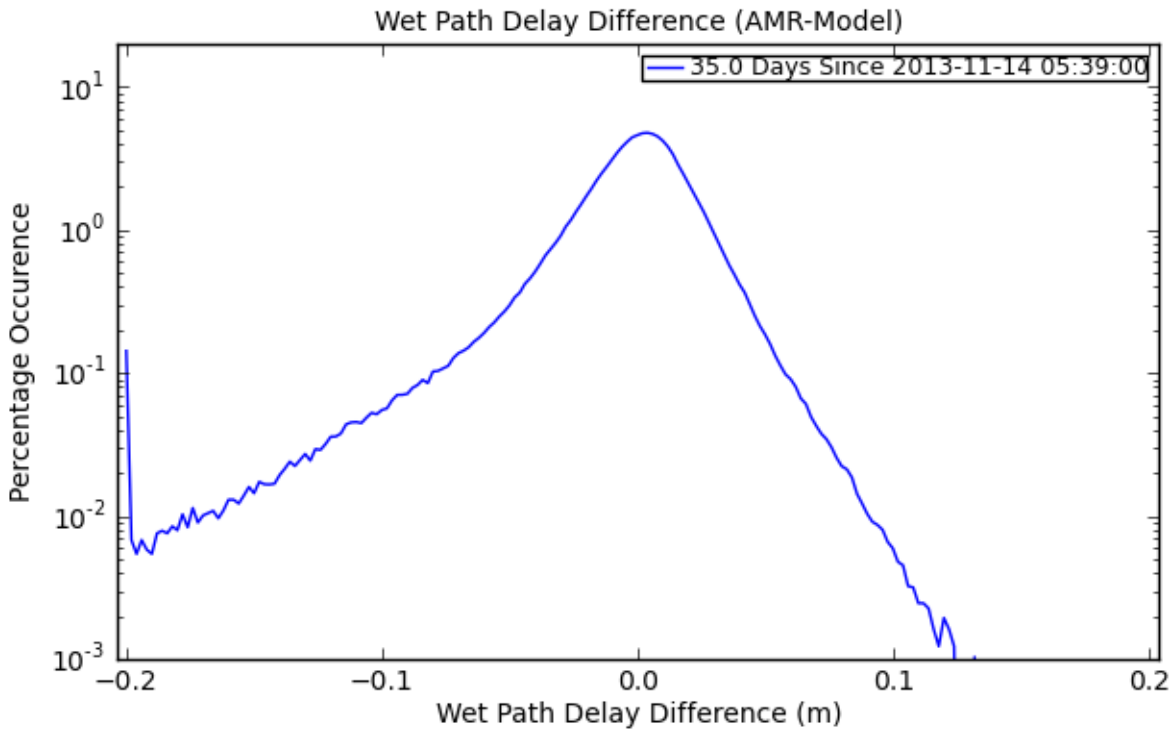

Figure 54: Histogram for Wet Path Delay Difference (AMR-Model)

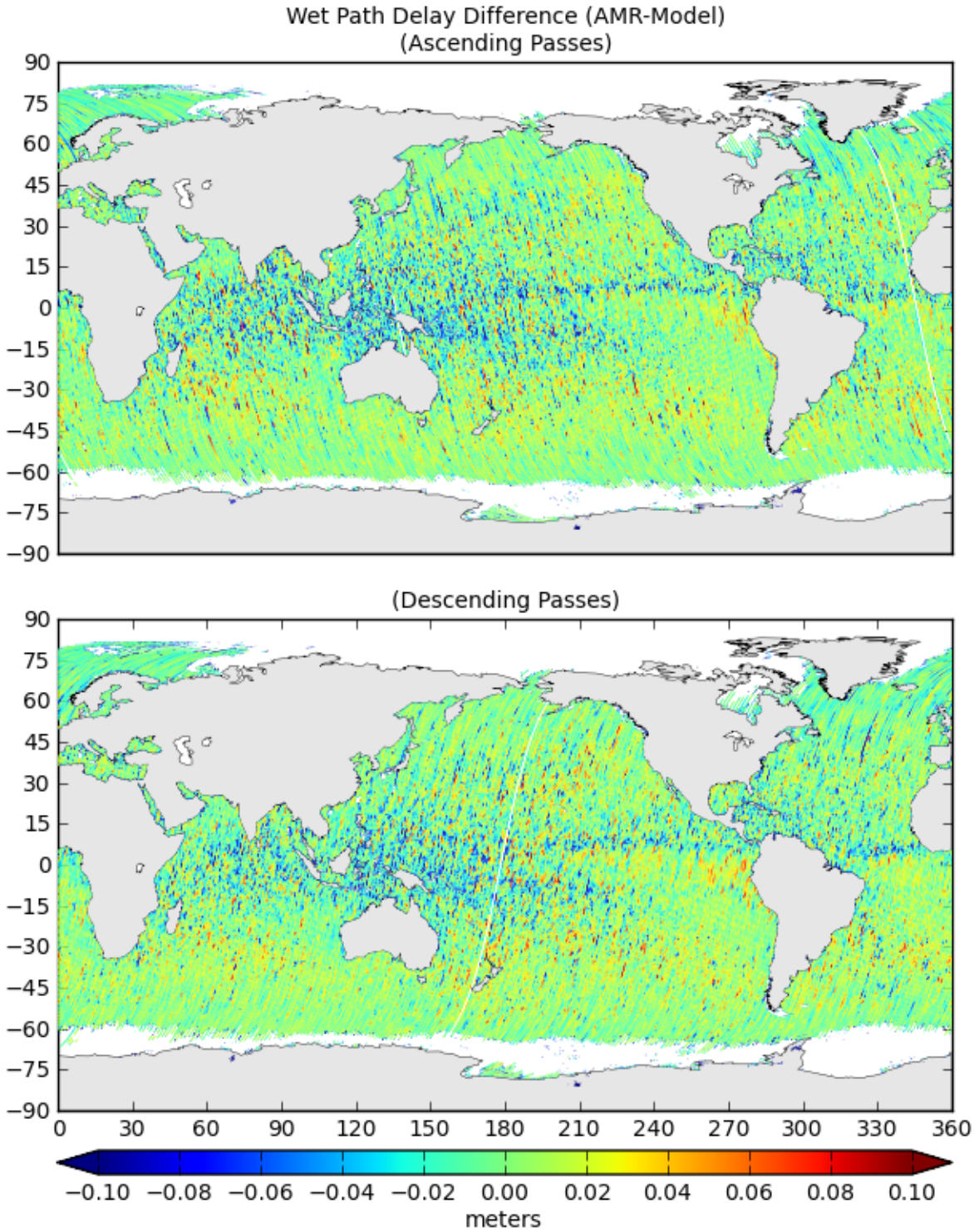

Figure 55: Map of Values for Wet Path Delay Difference (AMR-Model)

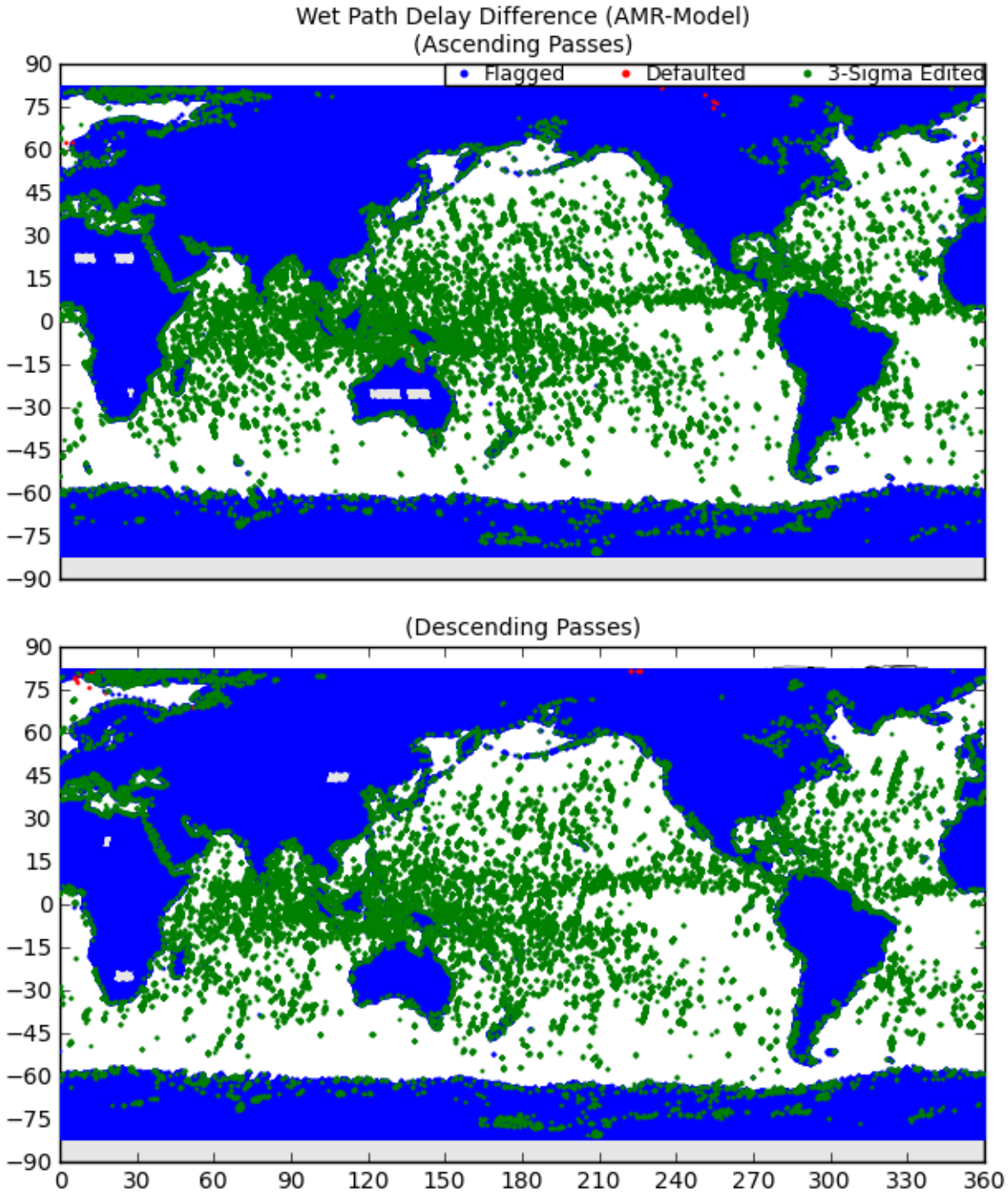

Figure 56: Map of Flagged/Edited Points for Wet Path Delay Difference (AMR-Model)

11 K Brightness Temperature Plots

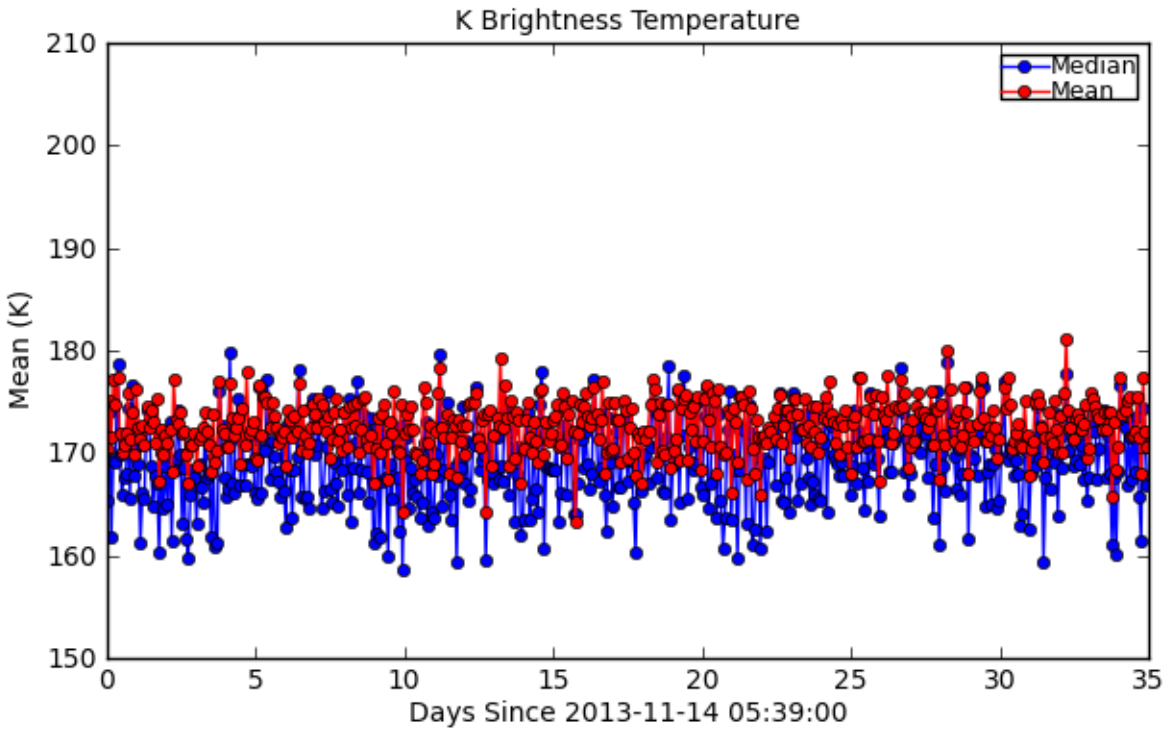

Figure 57: Mean/Median for K Brightness Temperature

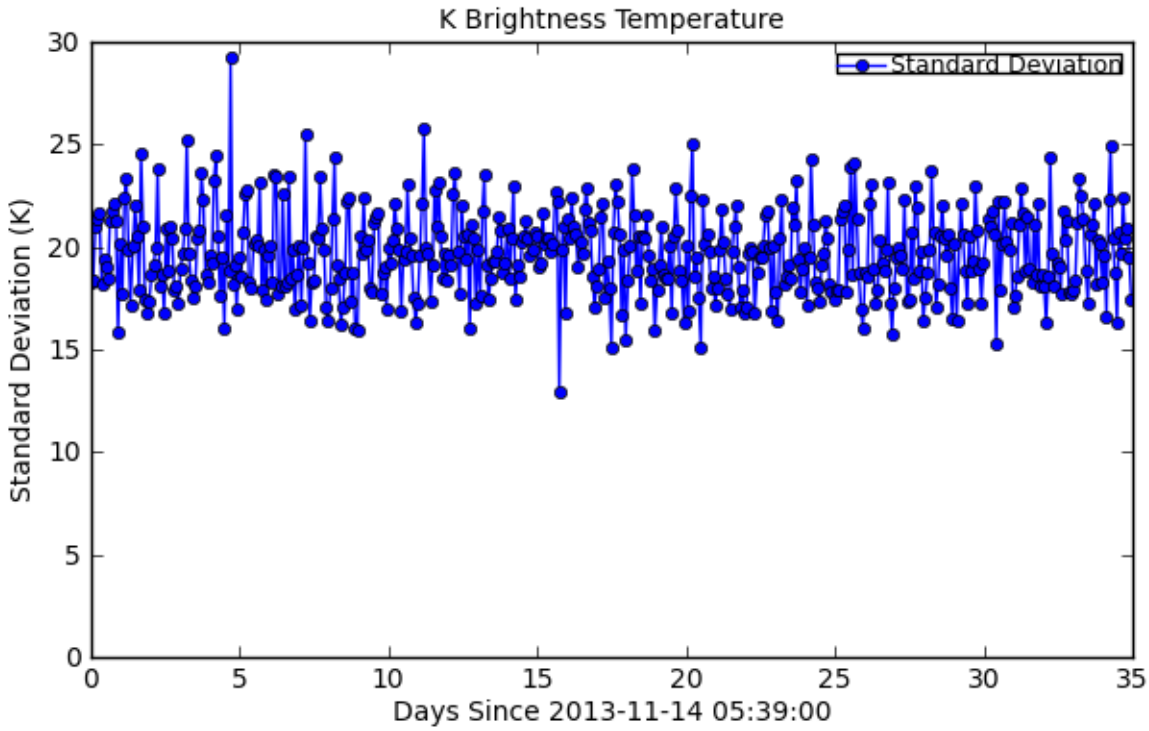

Figure 58: Standard Deviation for K Brightness Temperature

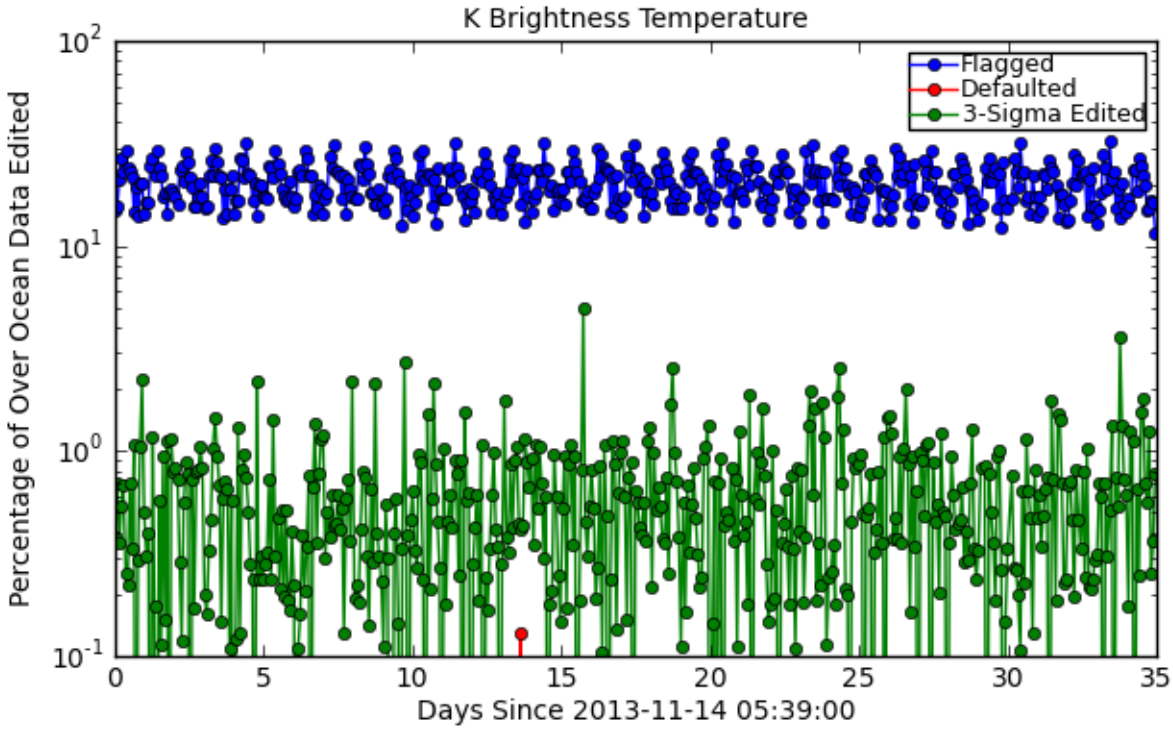

Figure 59: Flagged/Edited Data Points for K Brightness Temperature

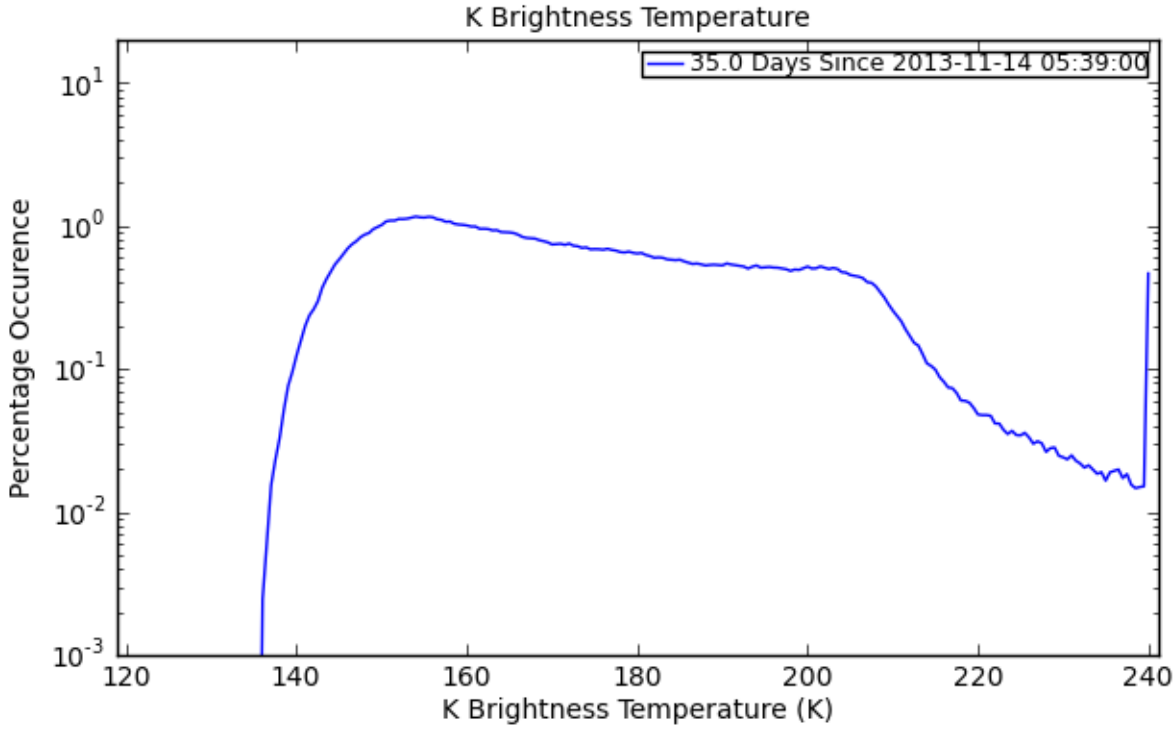

Figure 60: Histogram for K Brightness Temperature

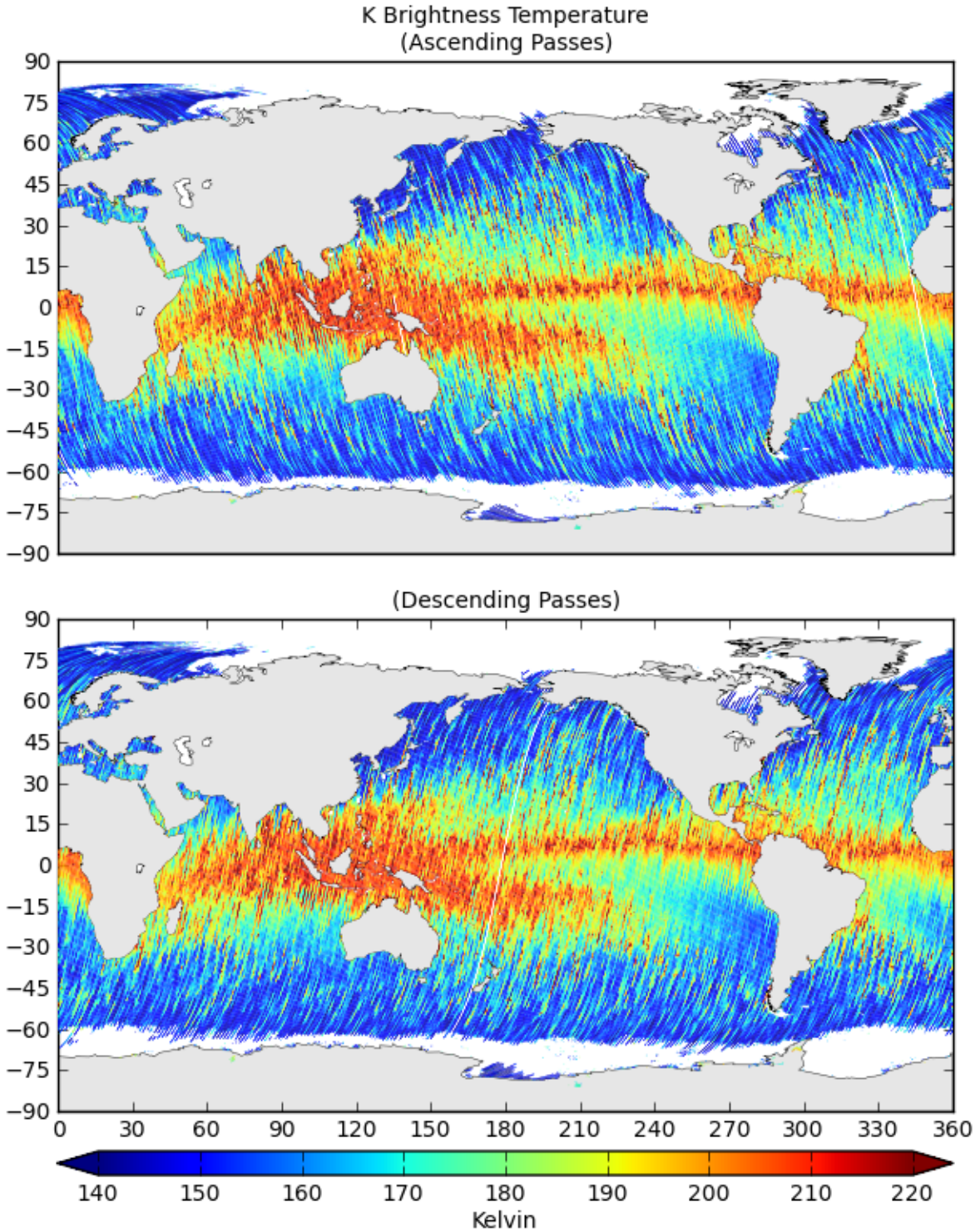

Figure 61: Map of Values for K Brightness Temperature

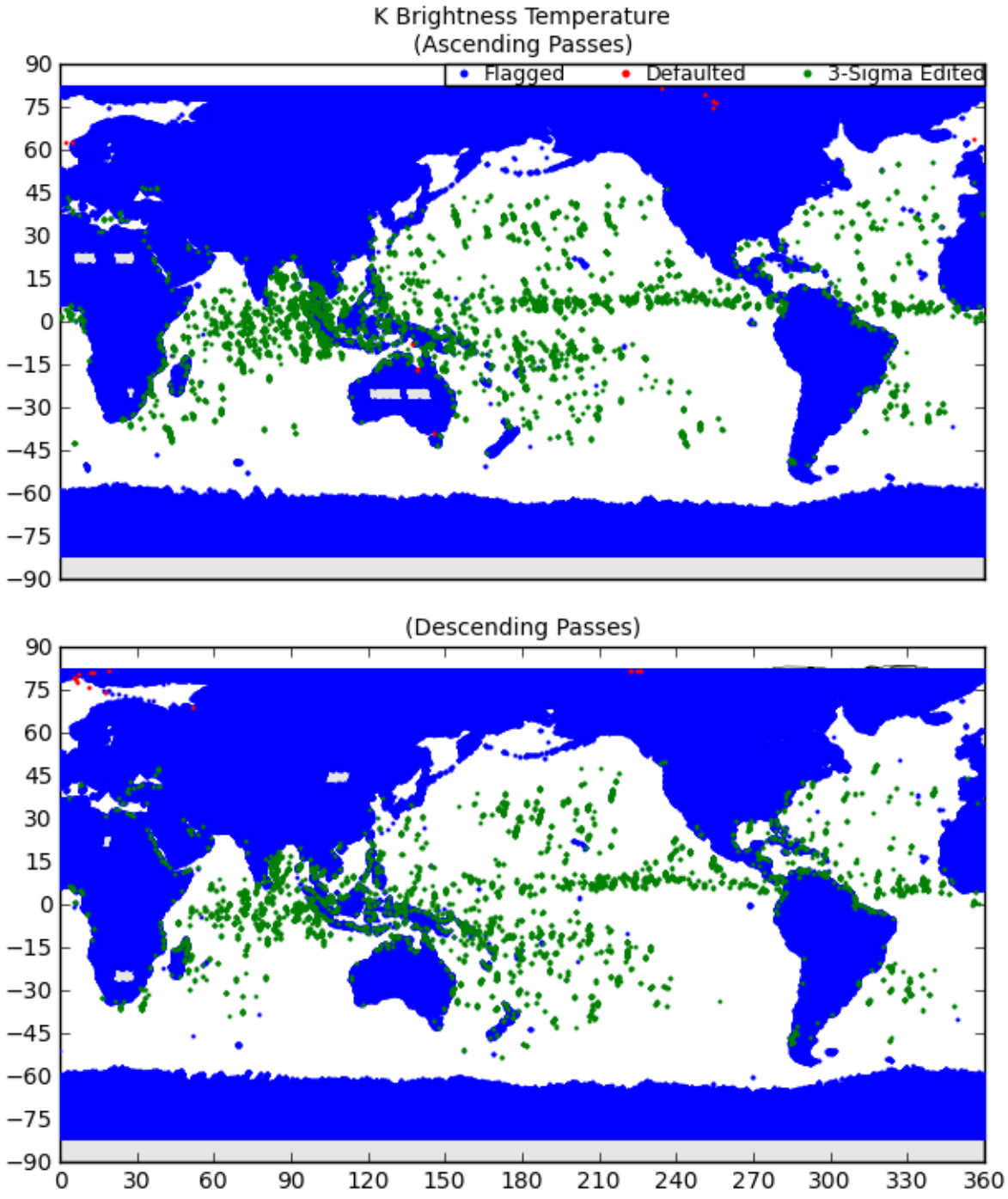

Figure 62: Map of Flagged/Edited Points for K Brightness Temperature

12 Ka Brightness Temperature Plots

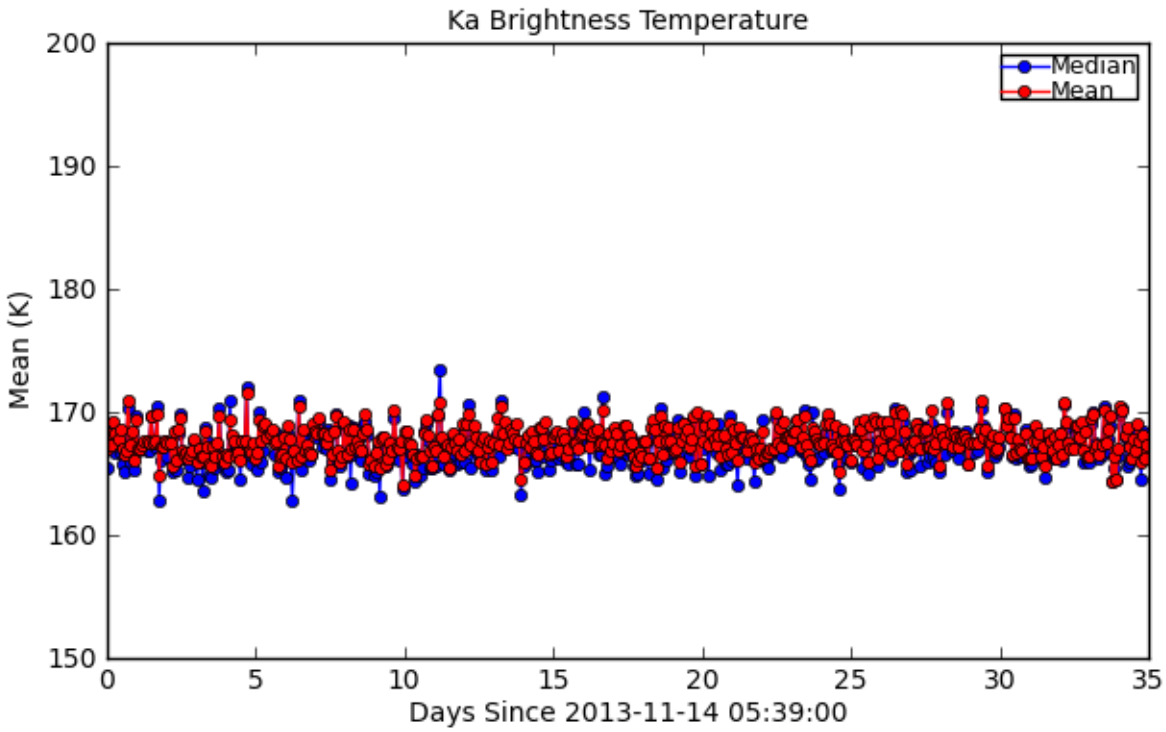

Figure 63: Mean/Median for Ka Brightness Temperature

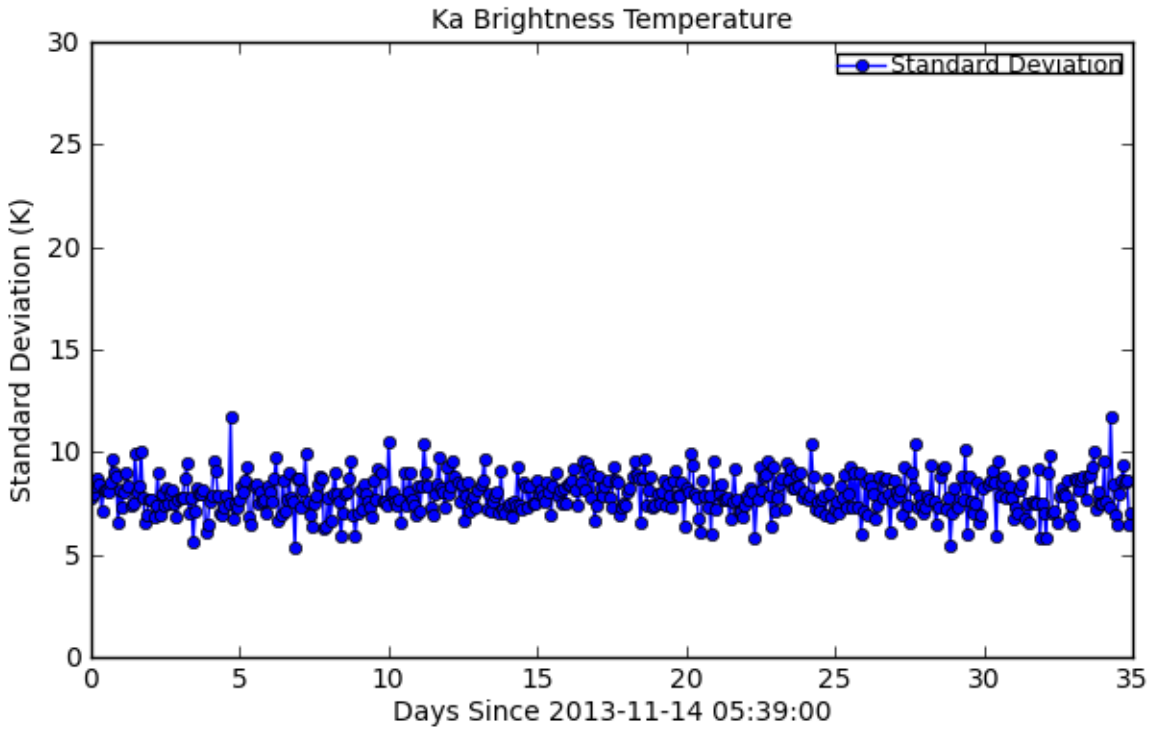

Figure 64: Standard Deviation for Ka Brightness Temperature

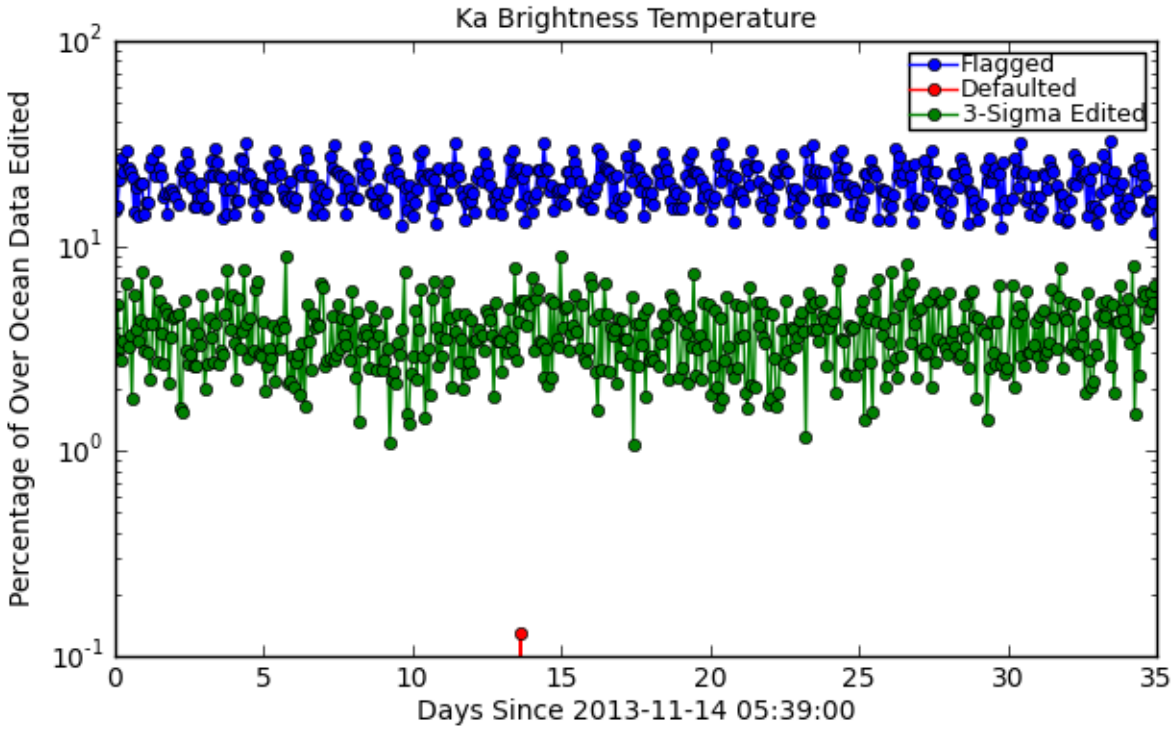

Figure 65: Flagged/Edited Data Points for Ka Brightness Temperature

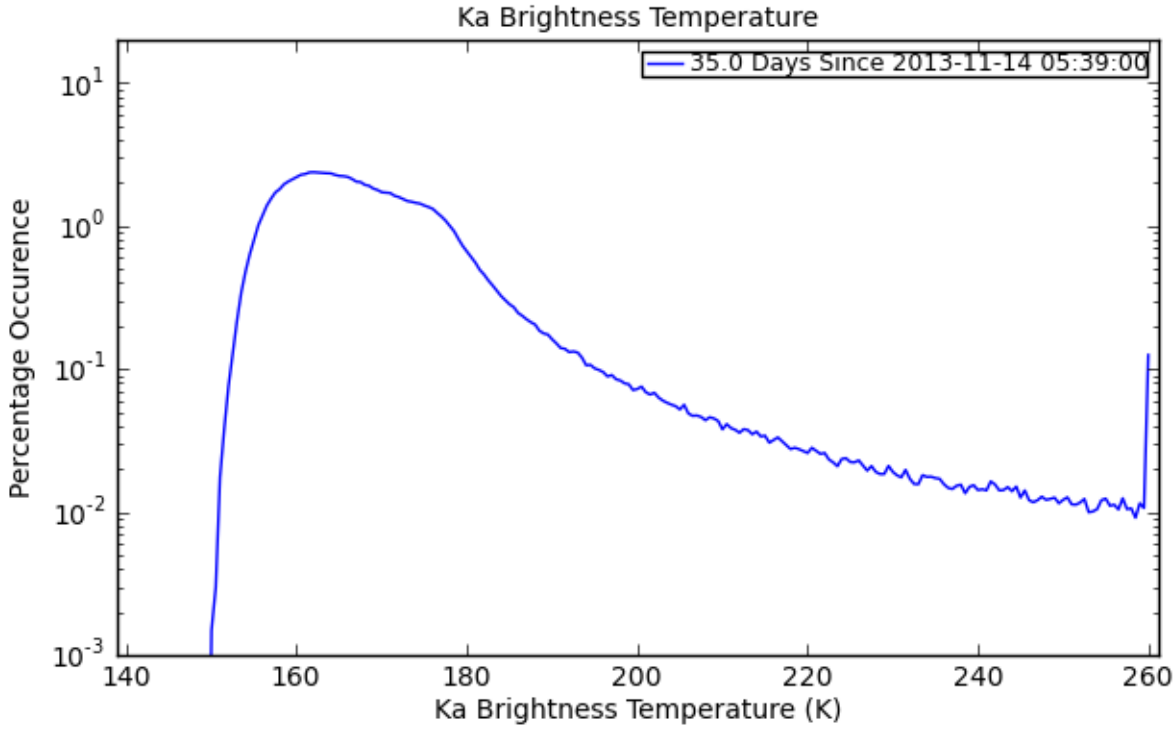

Figure 66: Histogram for Ka Brightness Temperature

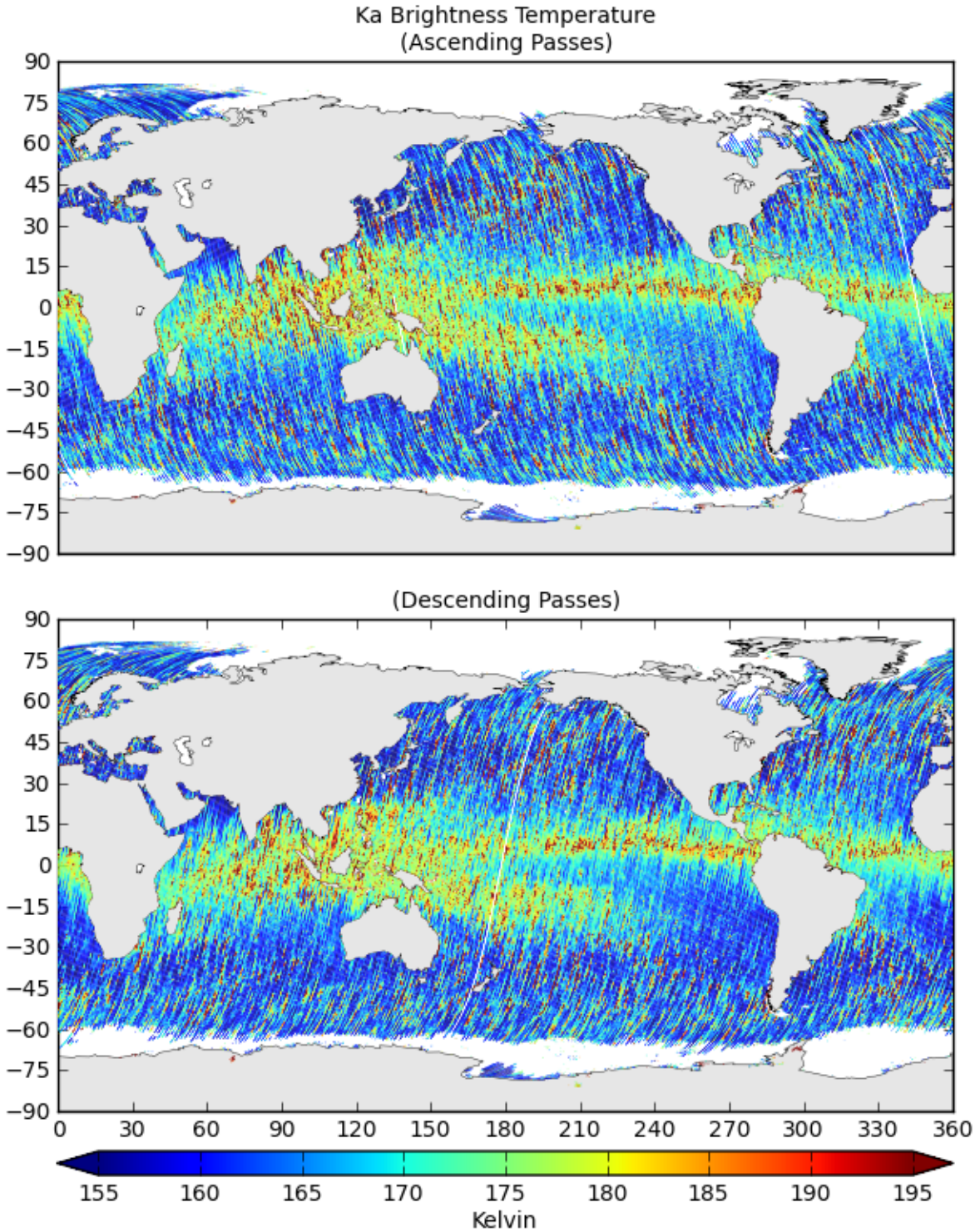

Figure 67: Map of Values for Ka Brightness Temperature

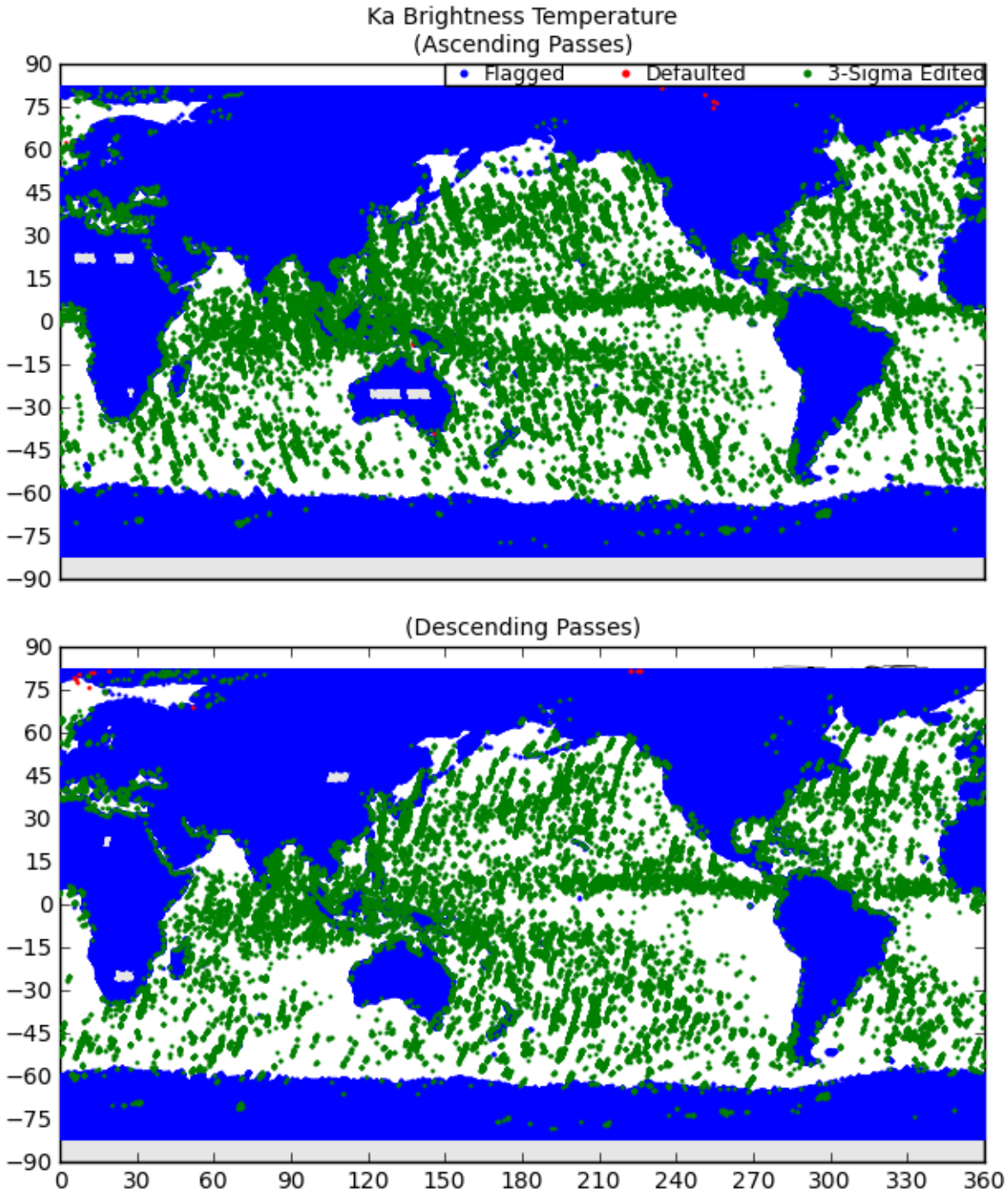

Figure 68: Map of Flagged/Edited Points for Ka Brightness Temperature

13 Ka-Band Ionospheric Path Delay Plots

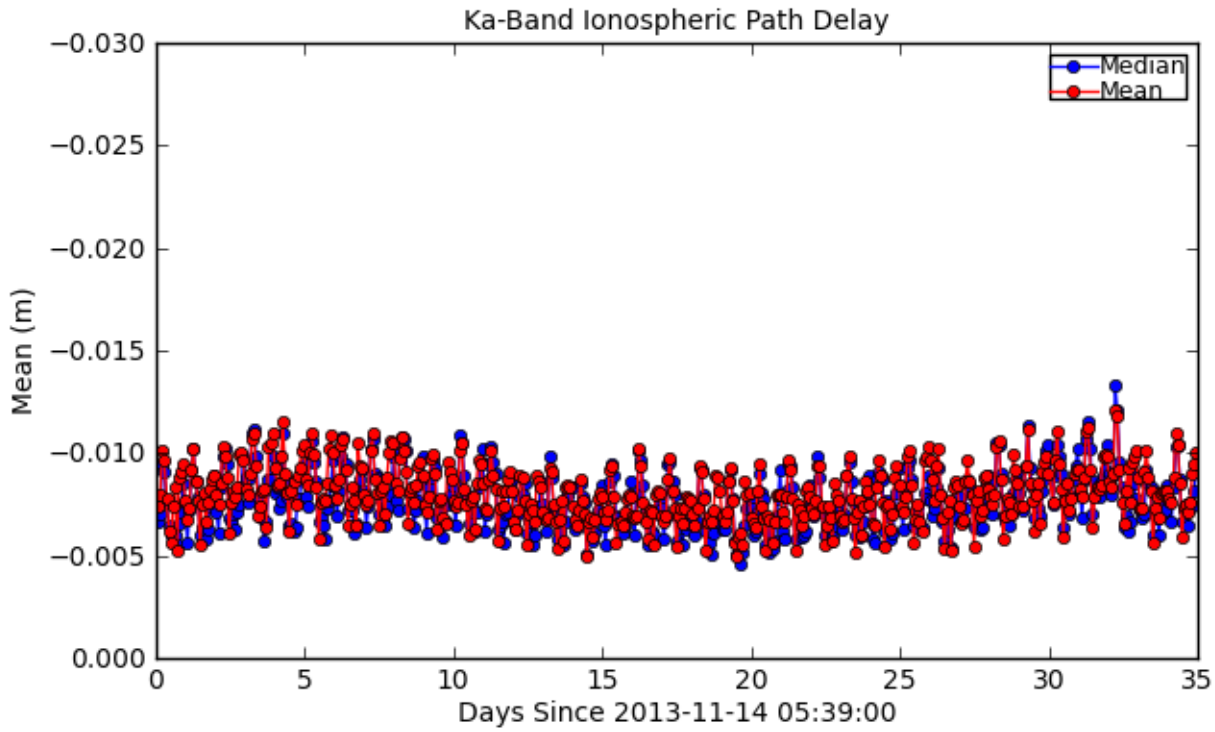

Figure 69: Mean/Median for Ka-Band Ionospheric Path Delay

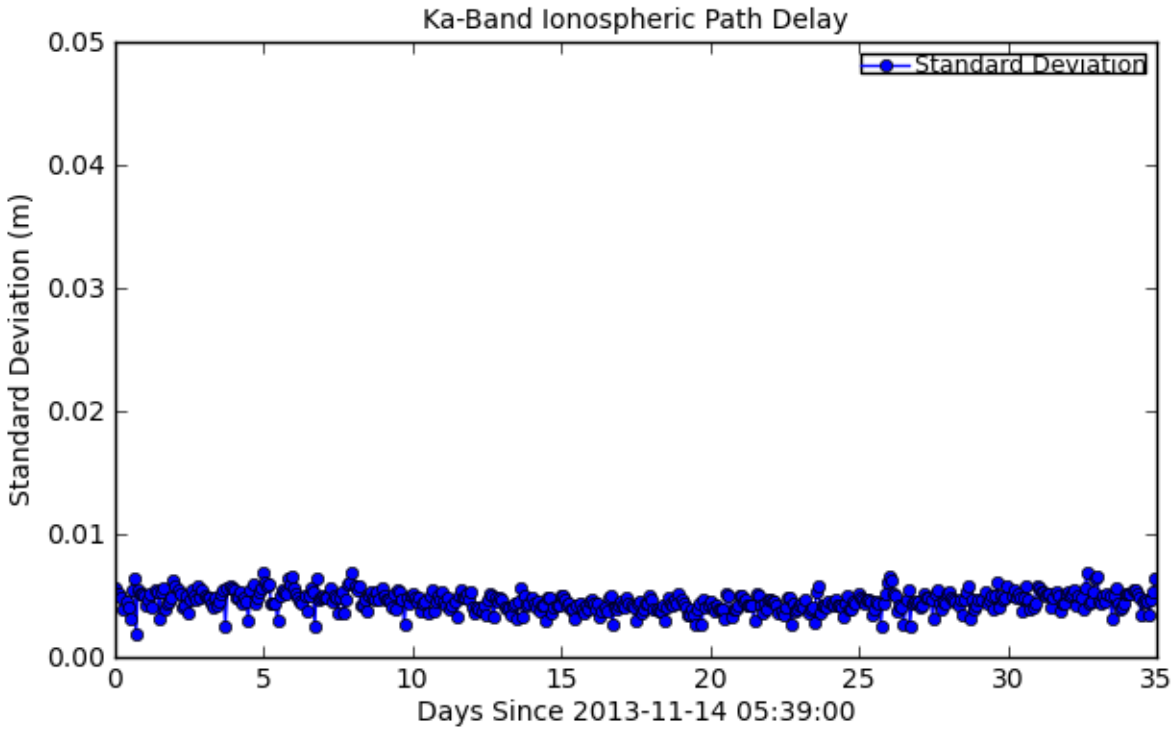

Figure 70: Standard Deviation for Ka-Band Ionospheric Path Delay

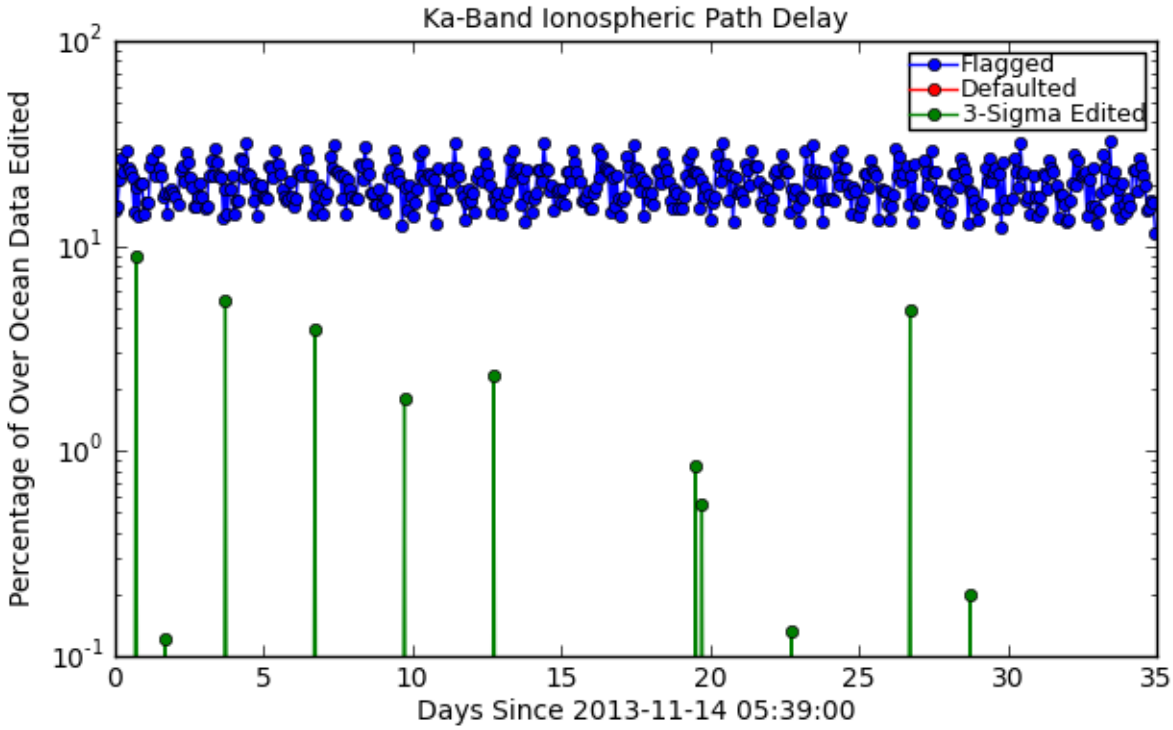

Figure 71: Flagged/Edited Data Points for Ka-Band Ionospheric Path Delay

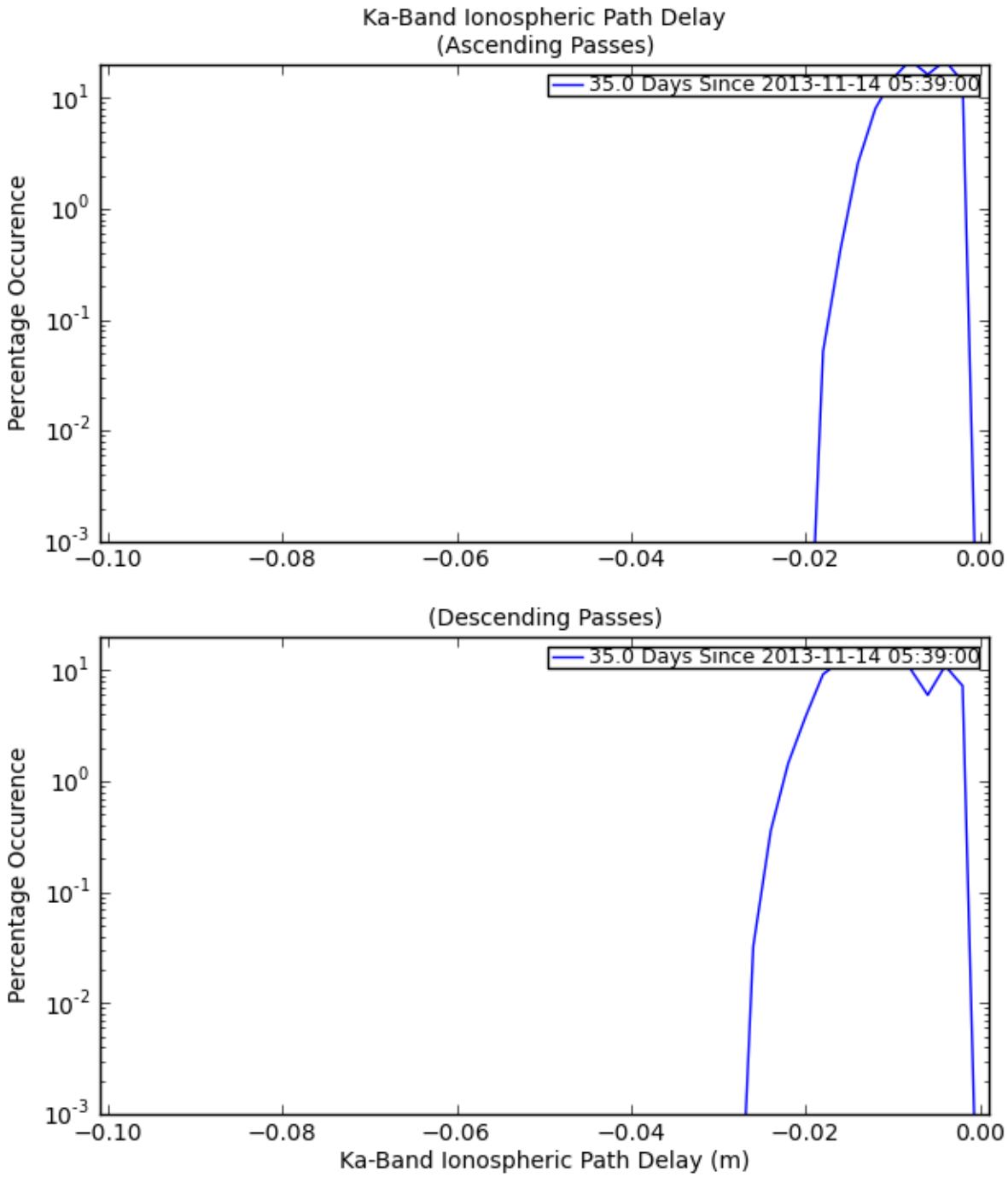

Figure 72: Histogram for Ka-Band Ionospheric Path Delay

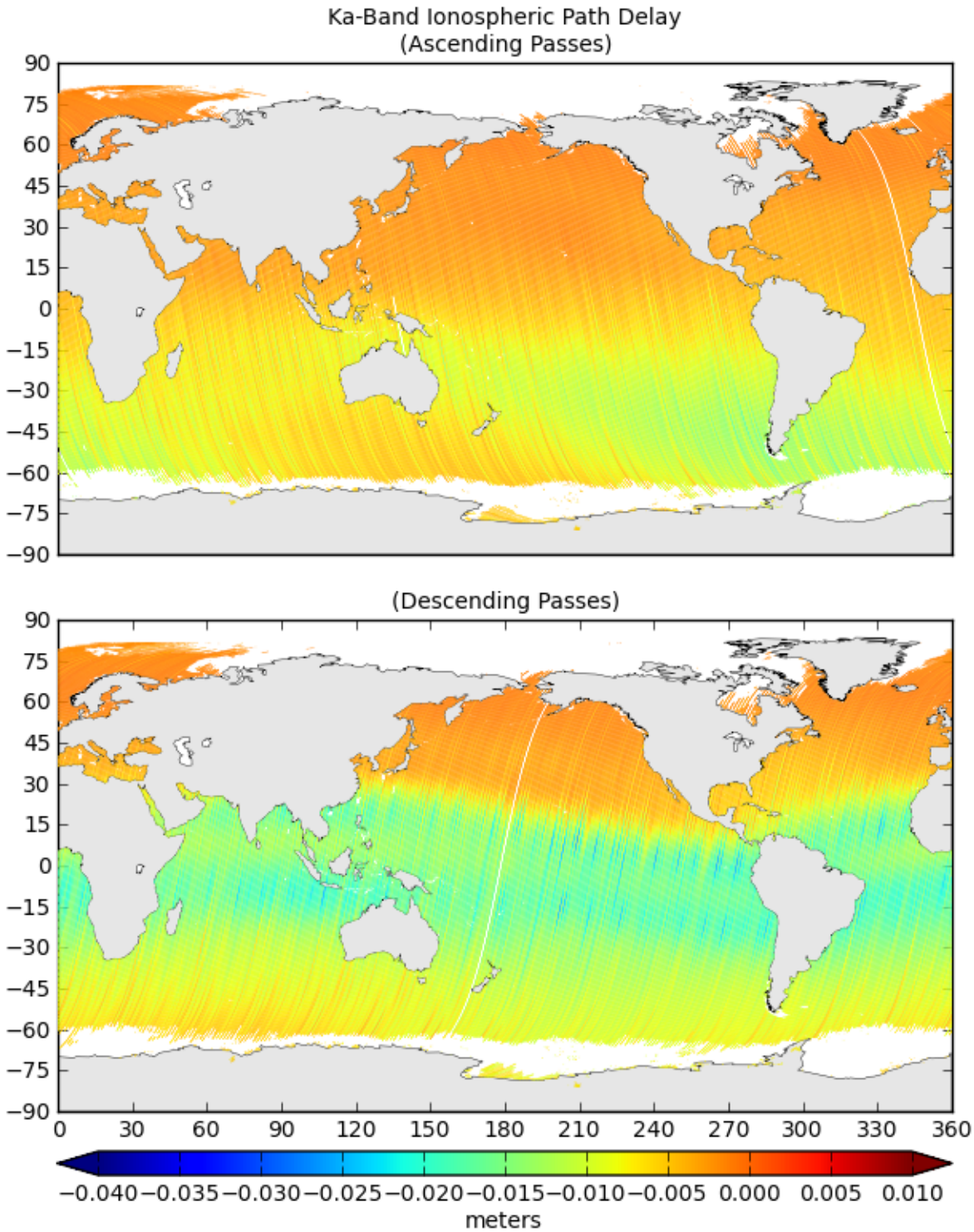

Figure 73: Map of Values for Ka-Band Ionospheric Path Delay

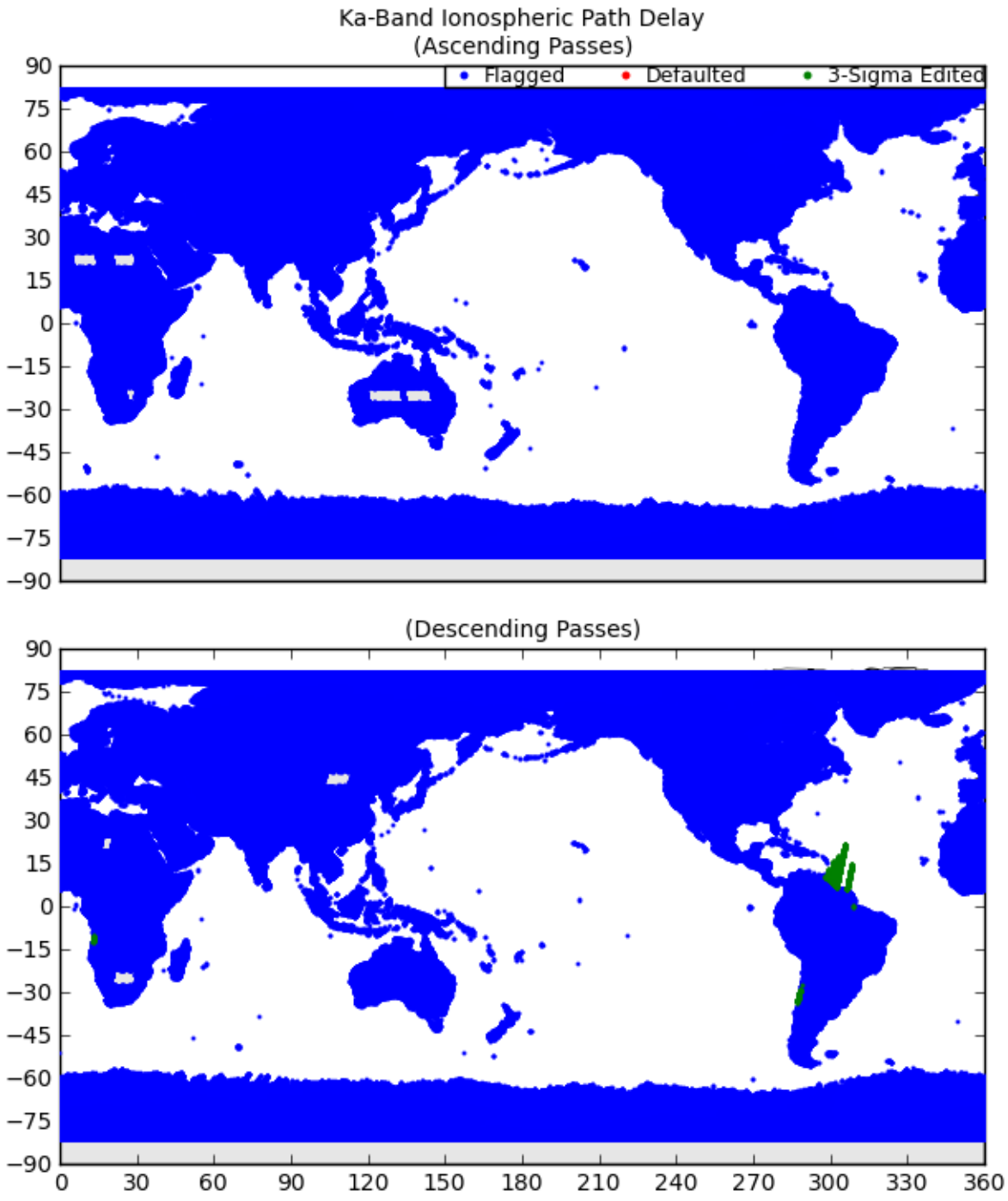

Figure 74: Map of Flagged/Edited Points for Ka-Band Ionospheric Path Delay

14 Ka-Band Sea State Bias Plots

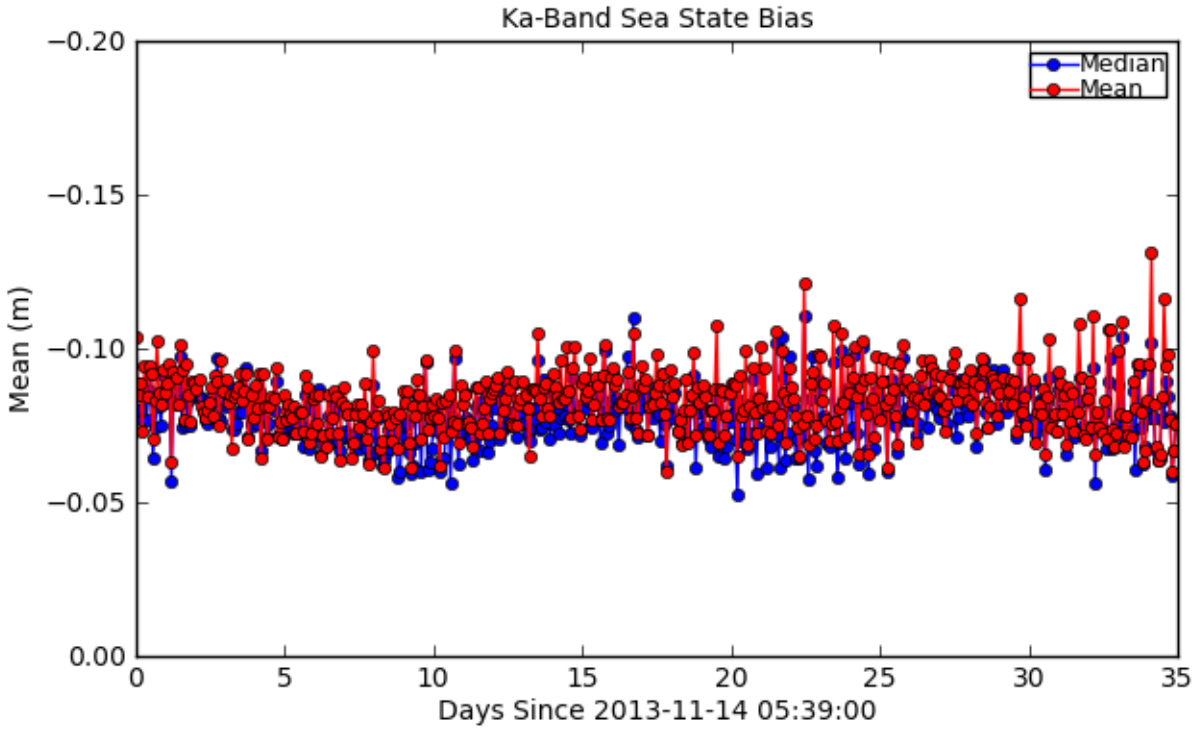

Figure 75: Mean/Median for Ka-Band Sea State Bias

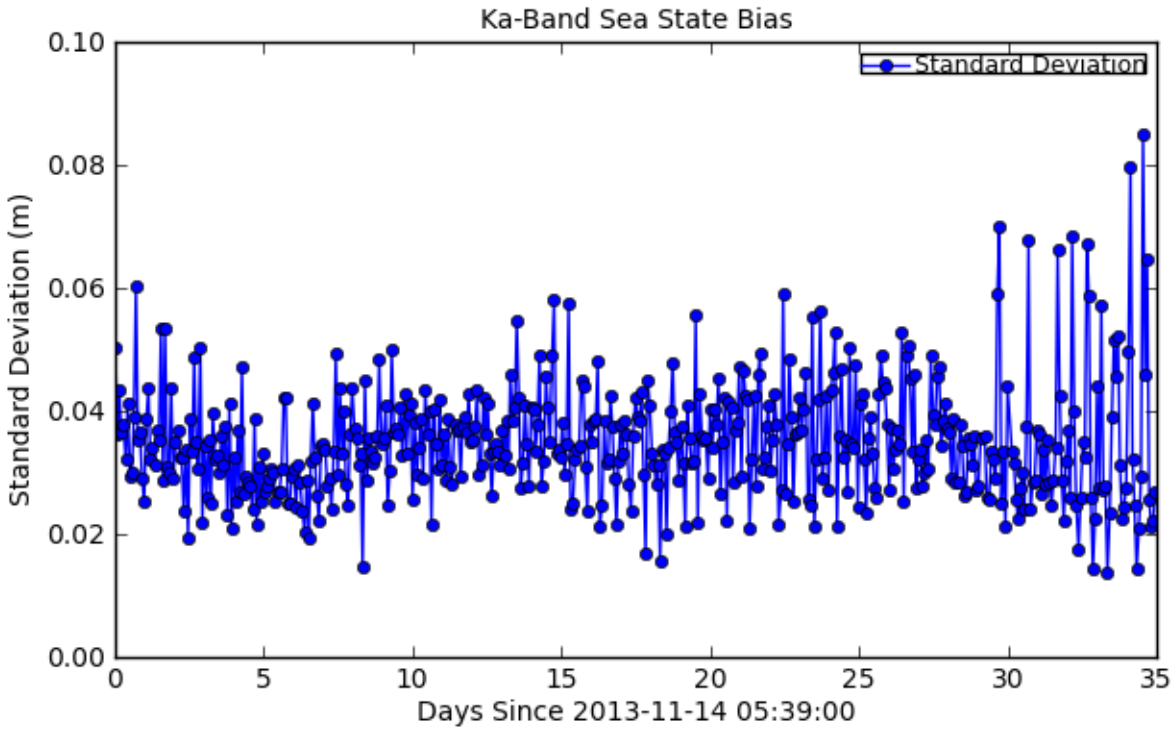

Figure 76: Standard Deviation for Ka-Band Sea State Bias

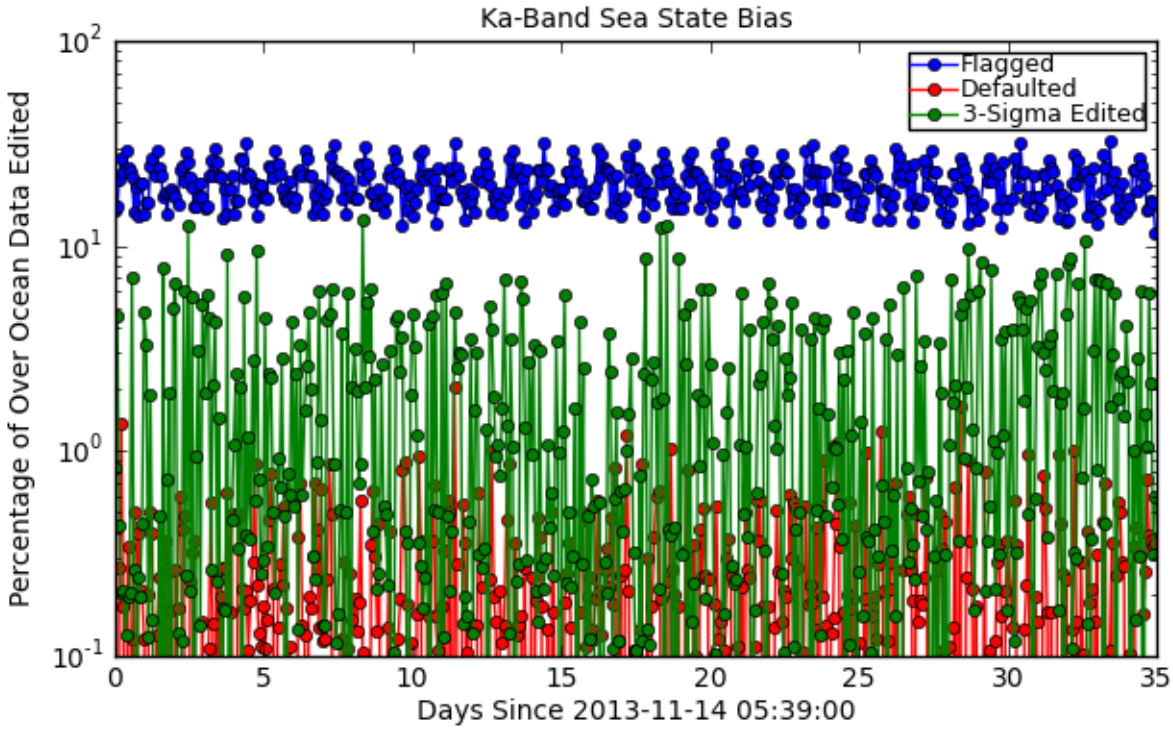

Figure 77: Flagged/Edited Data Points for Ka-Band Sea State Bias

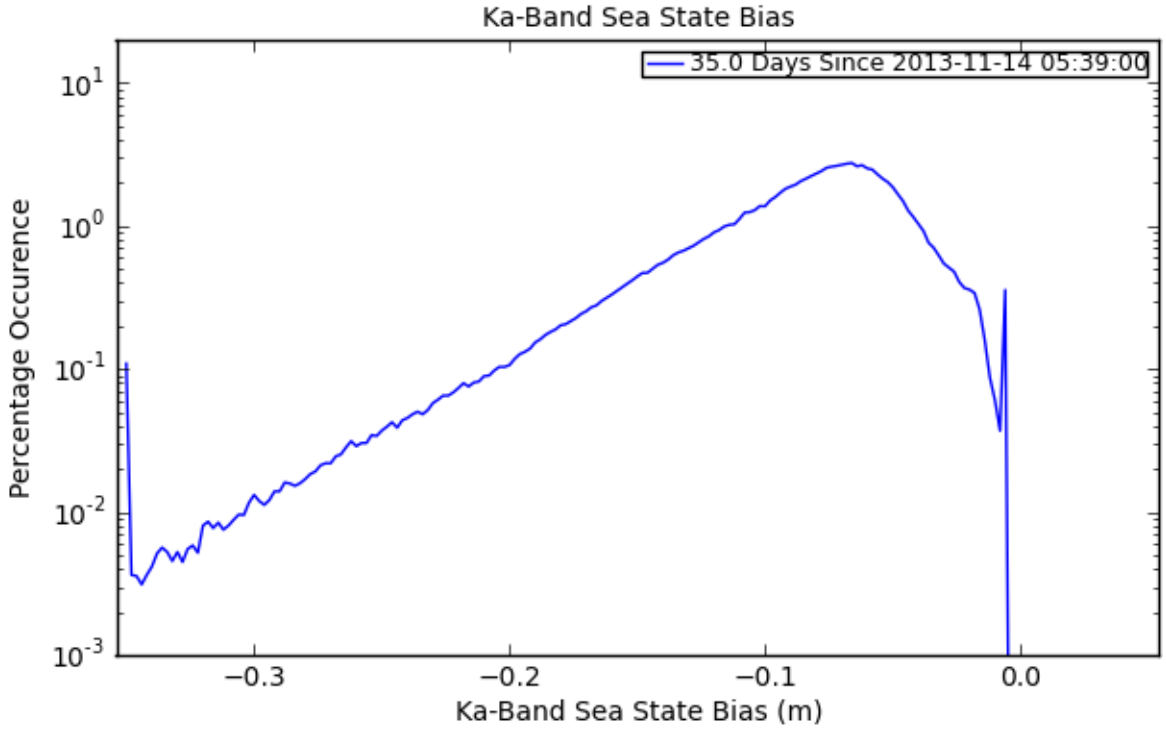

Figure 78: Histogram for Ka-Band Sea State Bias

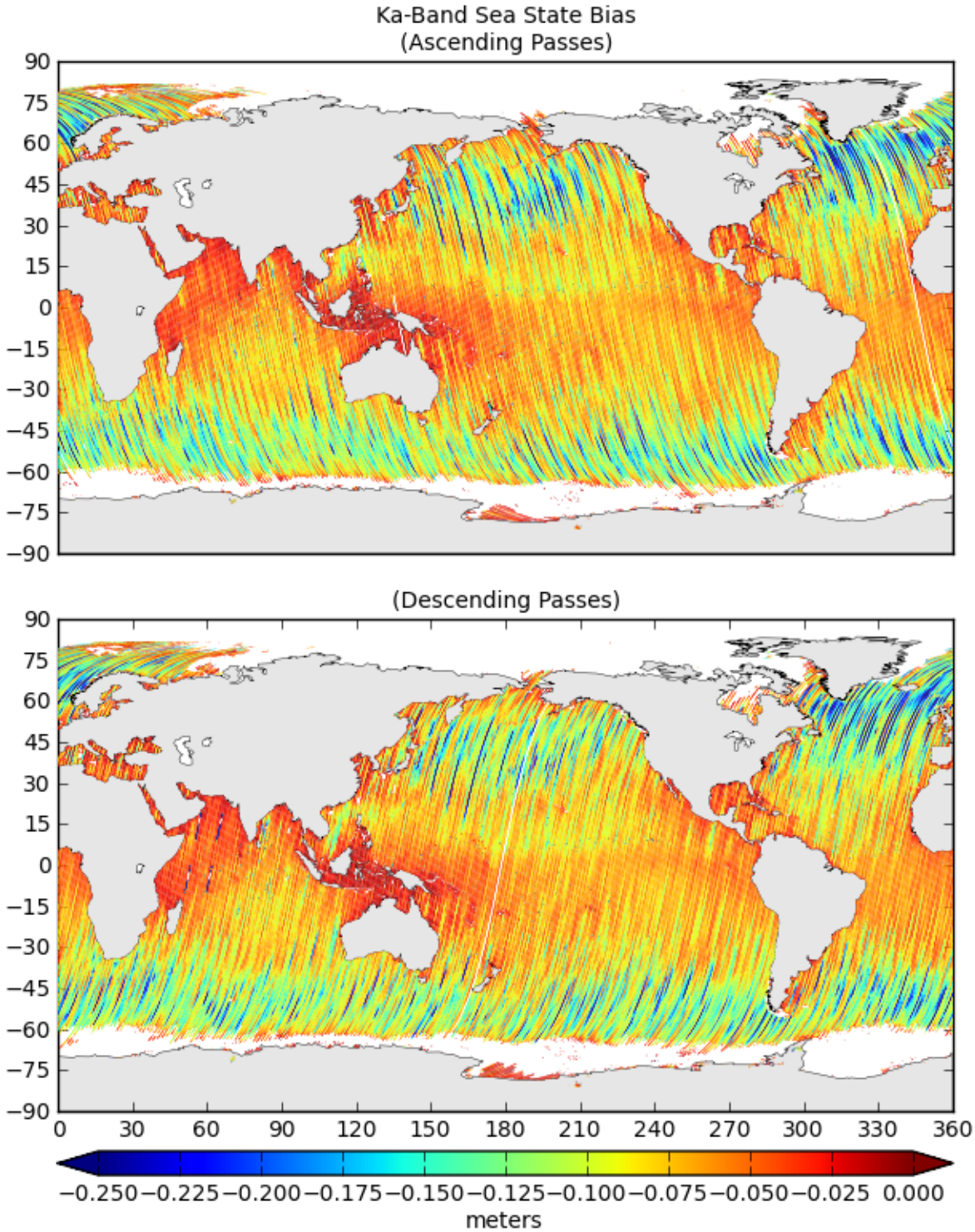

Figure 79: Map of Values for Ka-Band Sea State Bias

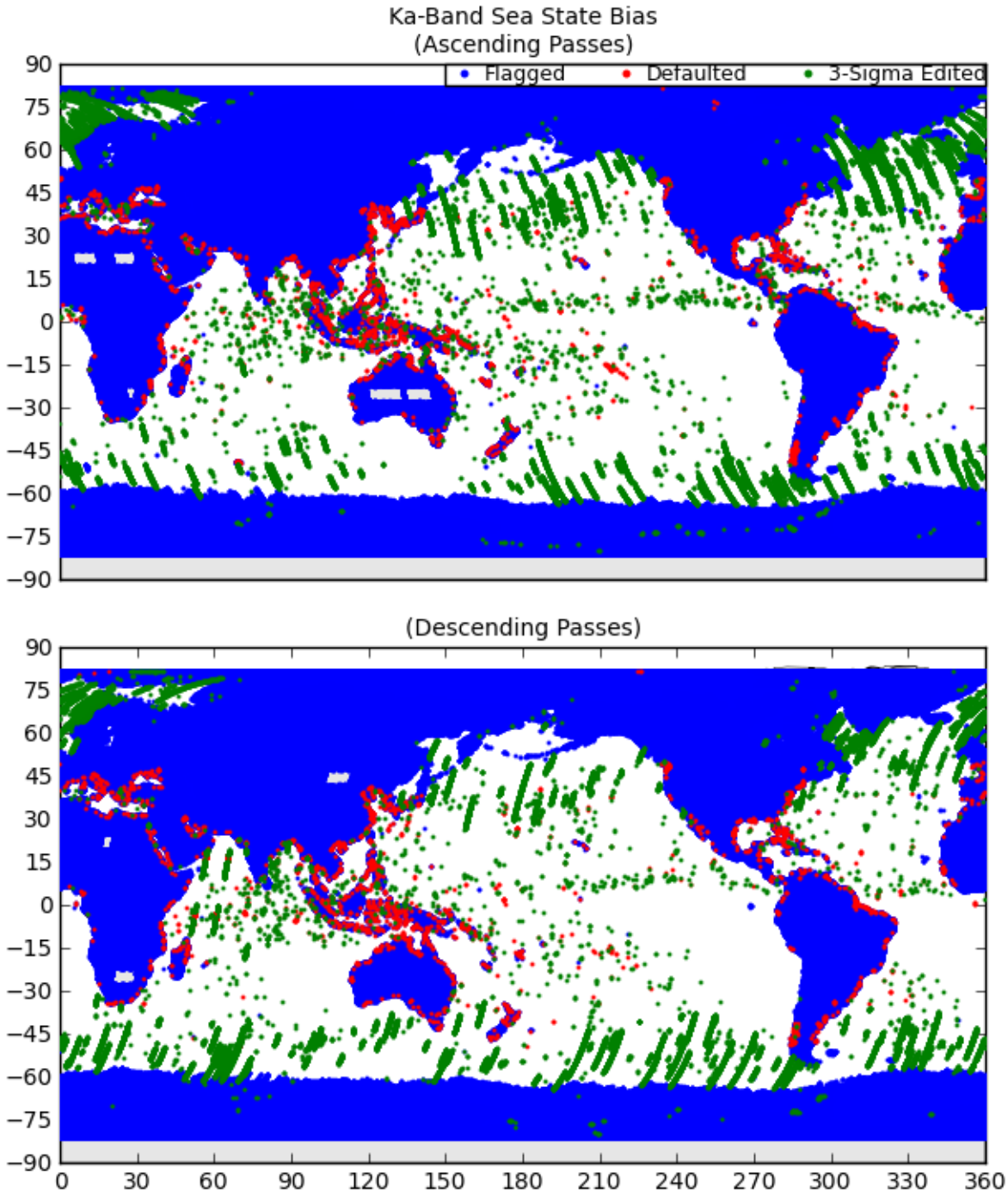

Figure 80: Map of Flagged/Edited Points for Ka-Band Sea State Bias

15 Ka-Band Waveform Attitude Plots

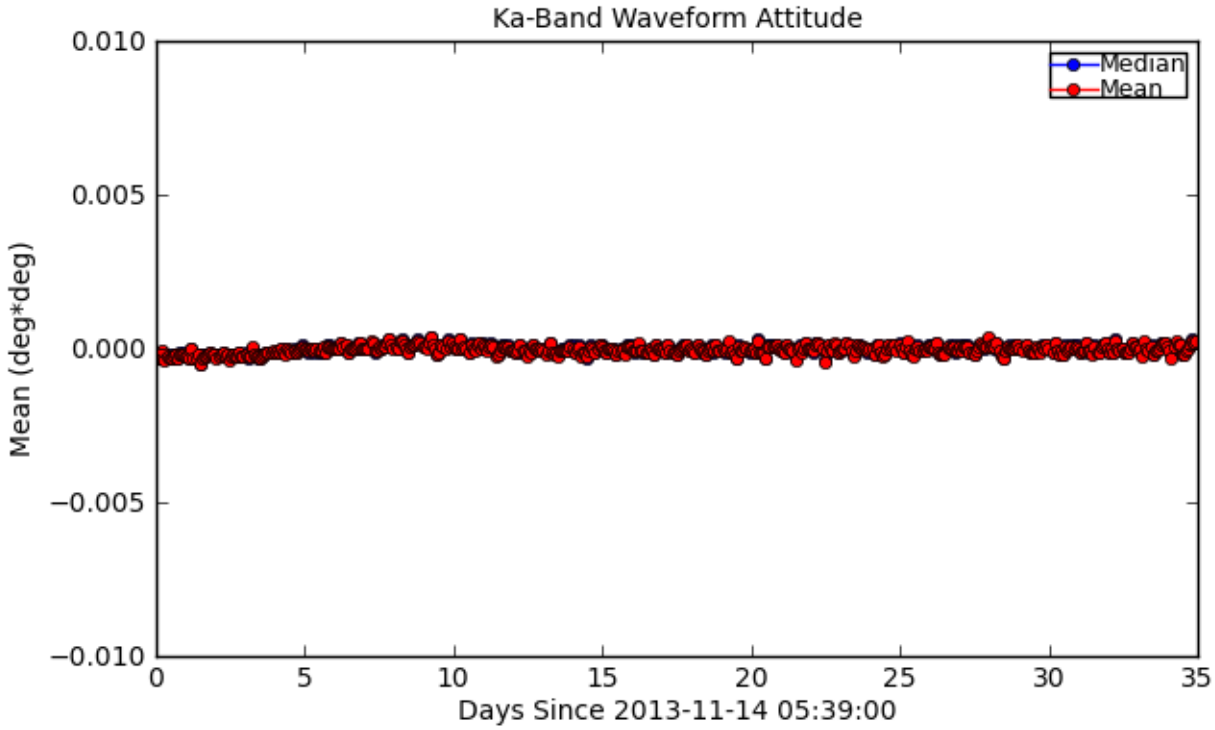

Figure 81: Mean/Median for Ka-Band Waveform Attitude

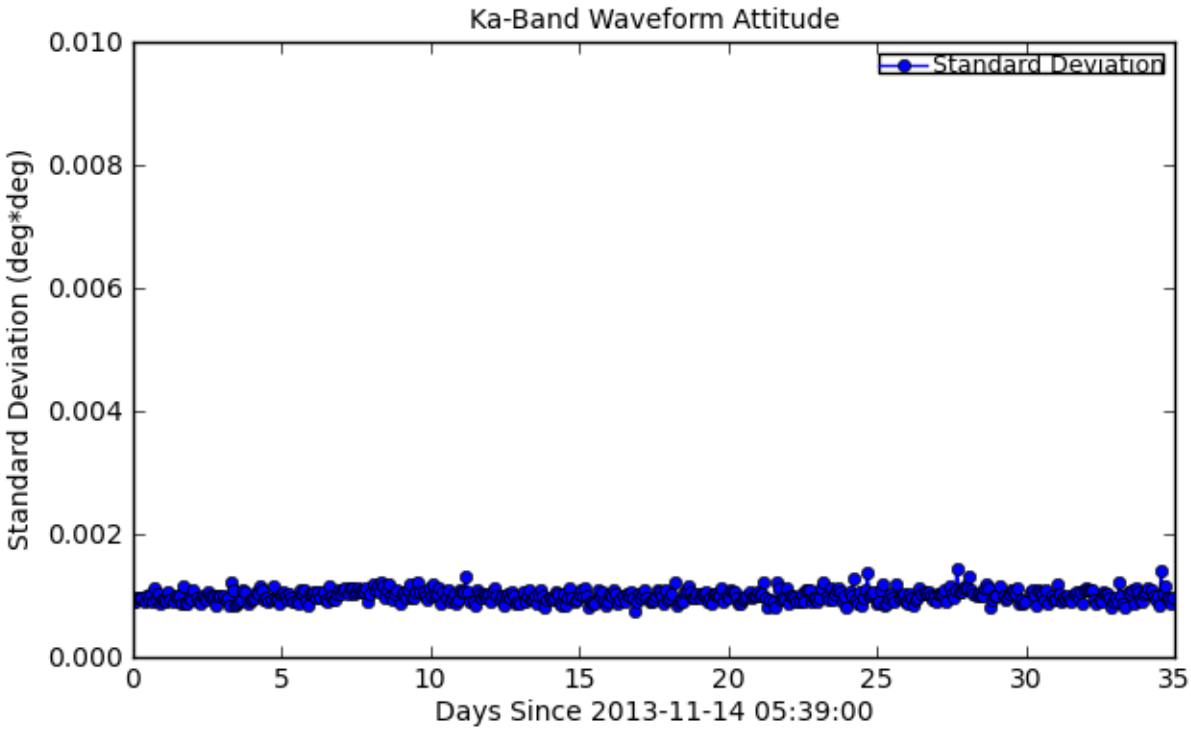

Figure 82: Standard Deviation for Ka-Band Waveform Attitude

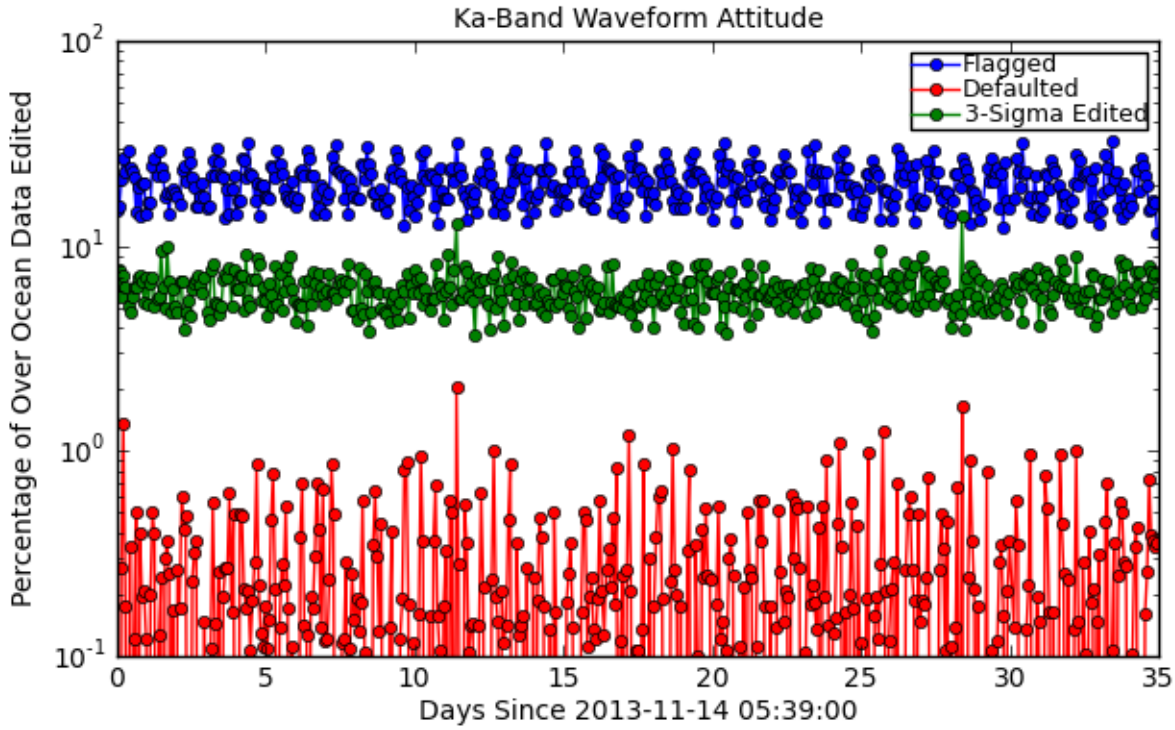

Figure 83: Flagged/Edited Data Points for Ka-Band Waveform Attitude

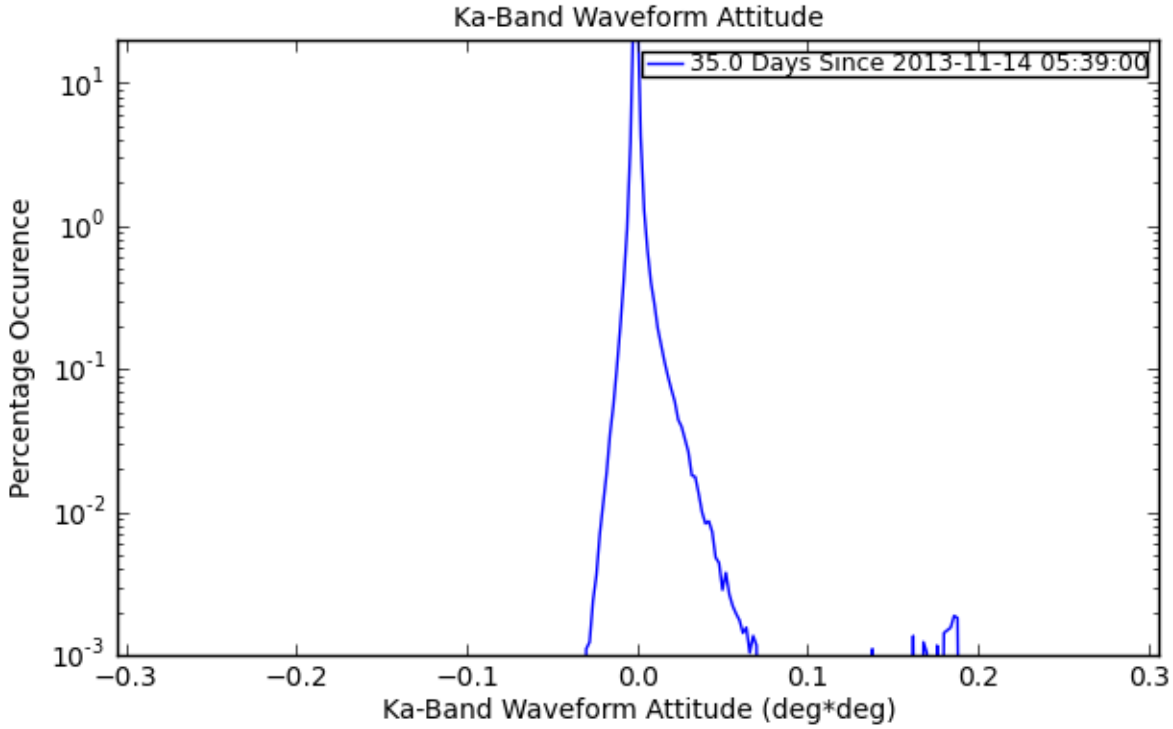

Figure 84: Histogram for Ka-Band Waveform Attitude

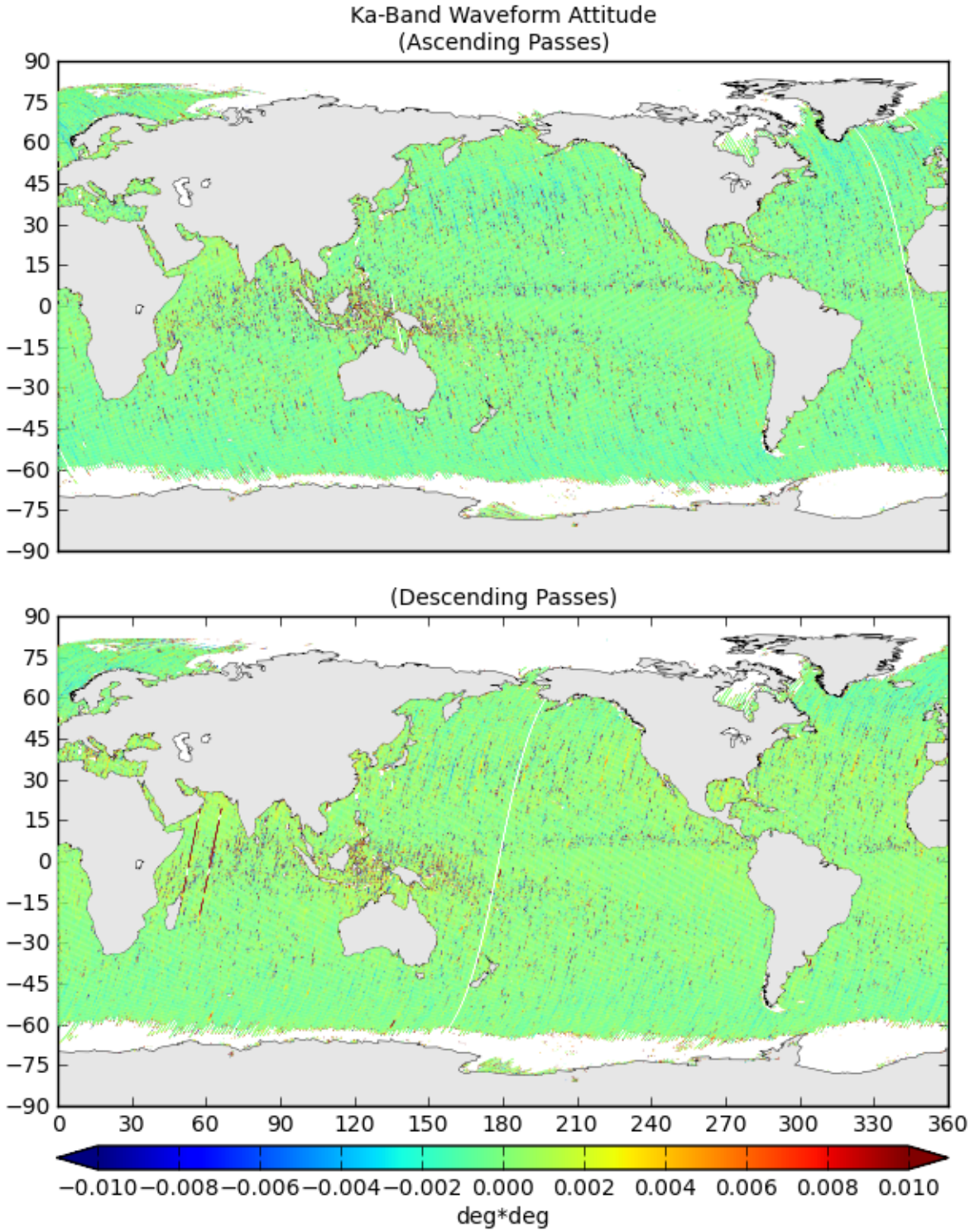

Figure 85: Map of Values for Ka-Band Waveform Attitude

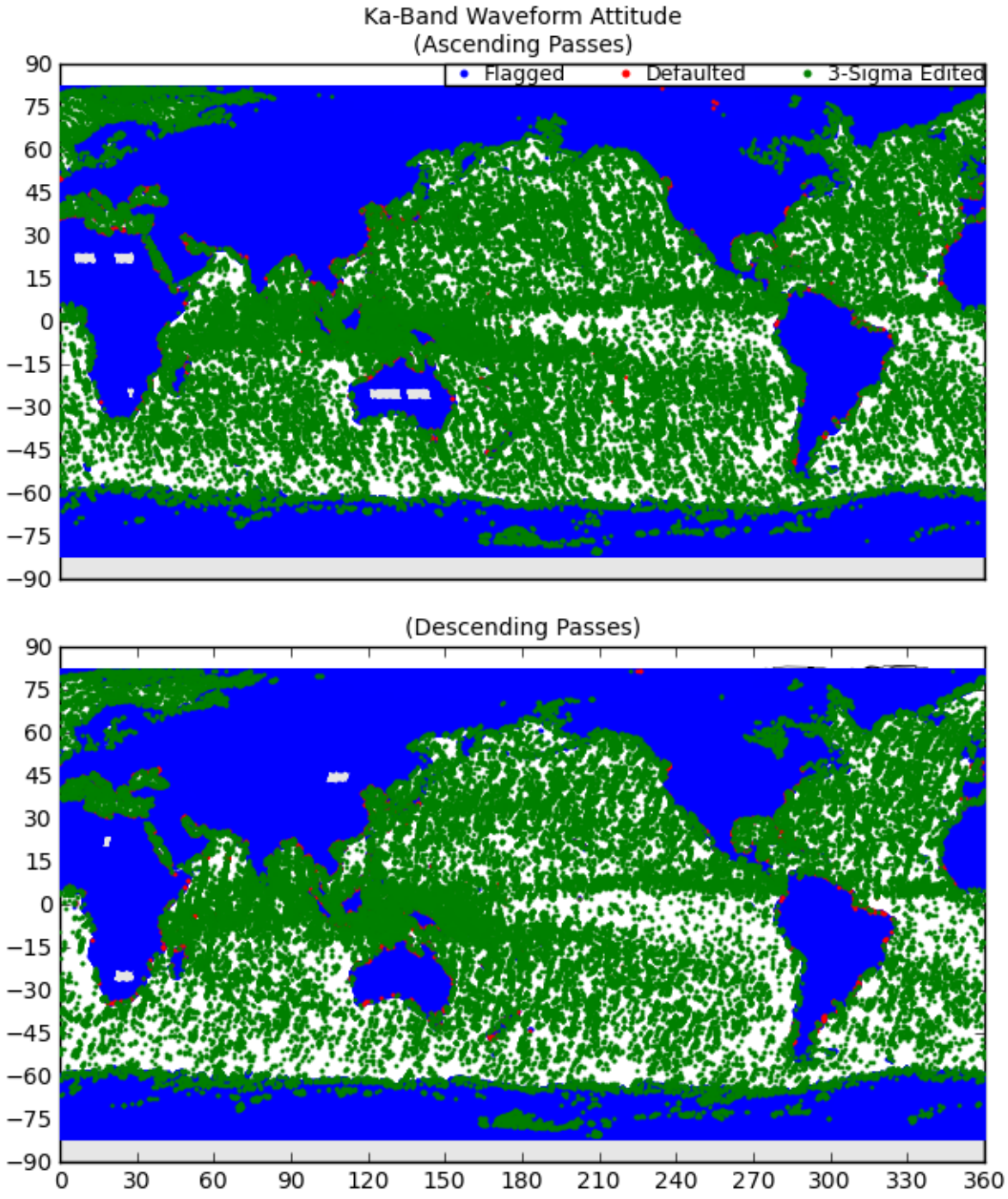

Figure 86: Map of Flagged/Edited Points for Ka-Band Waveform Attitude

16 Inverted Barometer Height Correction Plots

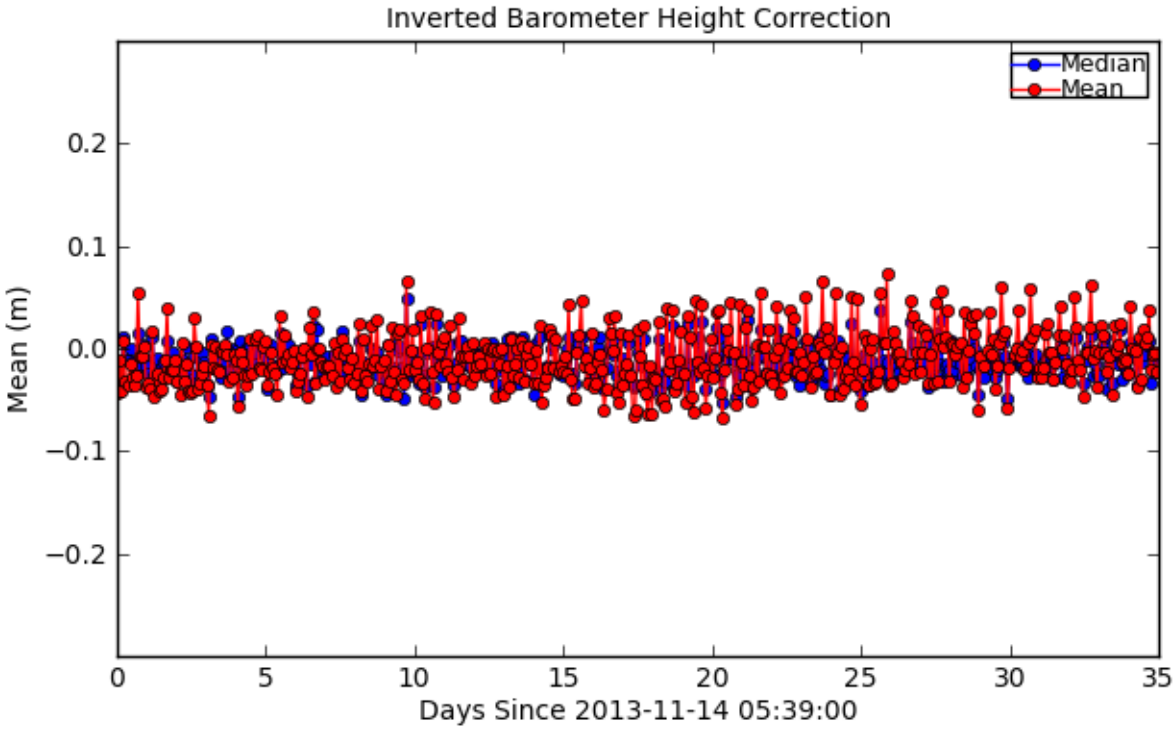

Figure 87: Mean/Median for Inverted Barometer Height Correction

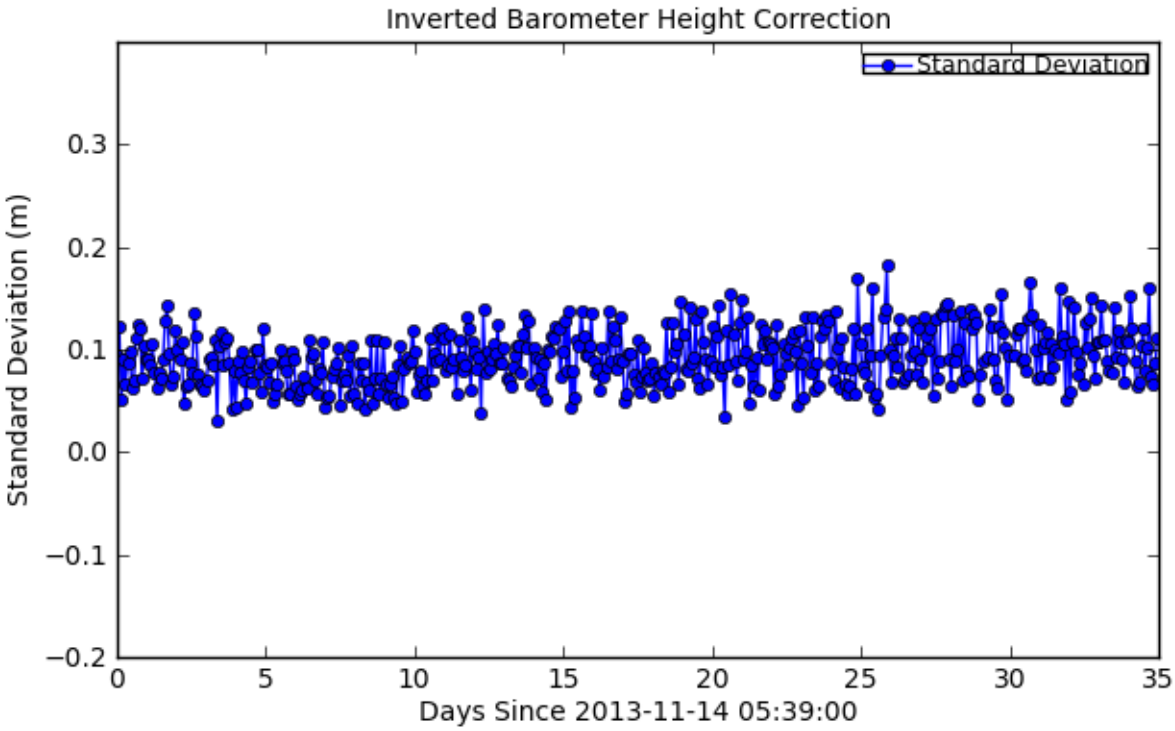

Figure 88: Standard Deviation for Inverted Barometer Height Correction

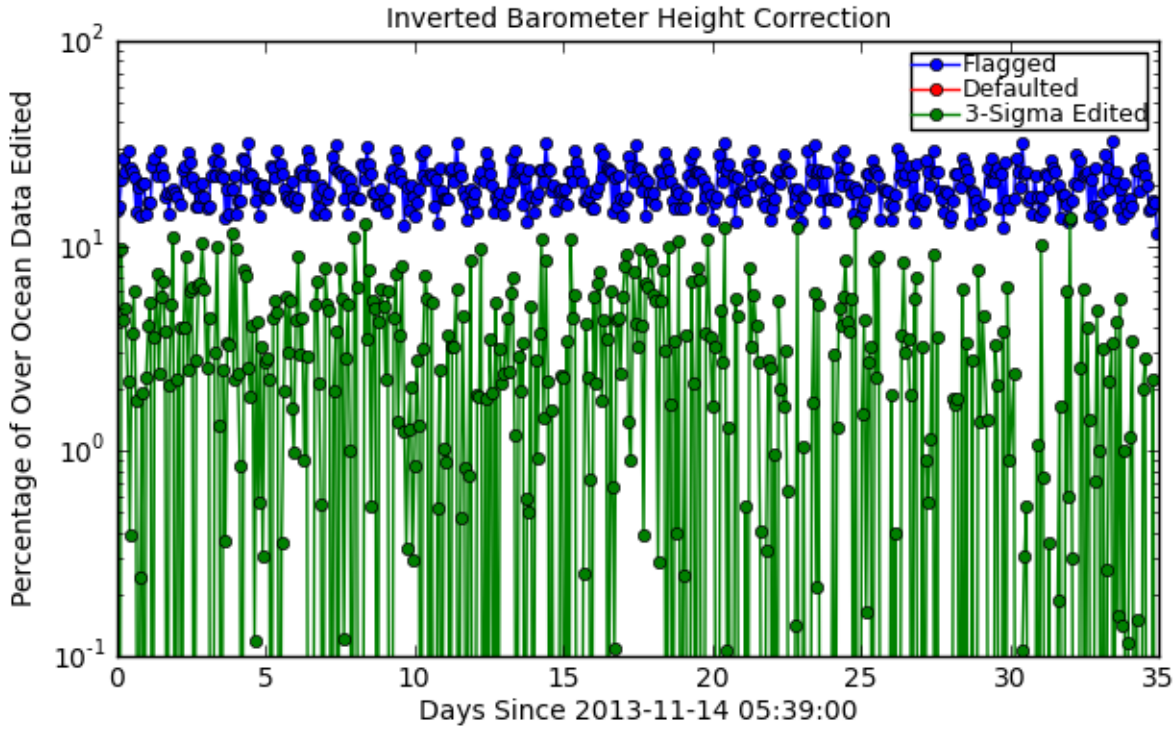

Figure 89: Flagged/Edited Data Points for Inverted Barometer Height Correction

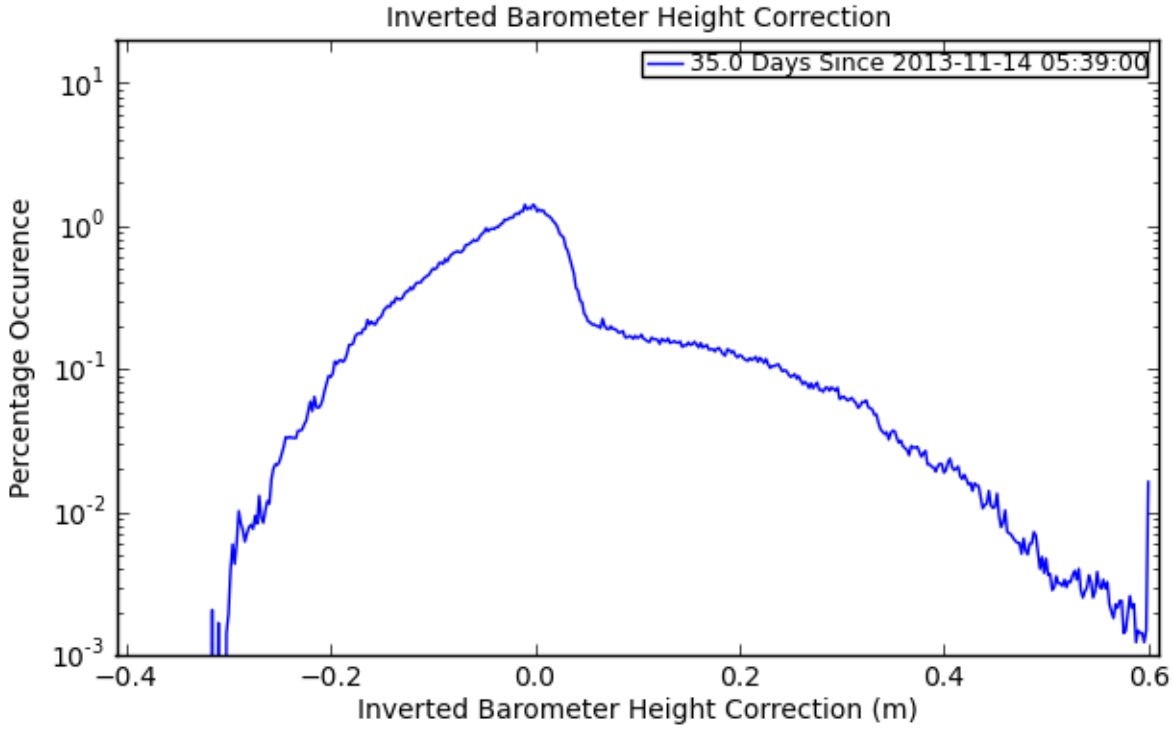

Figure 90: Histogram for Inverted Barometer Height Correction

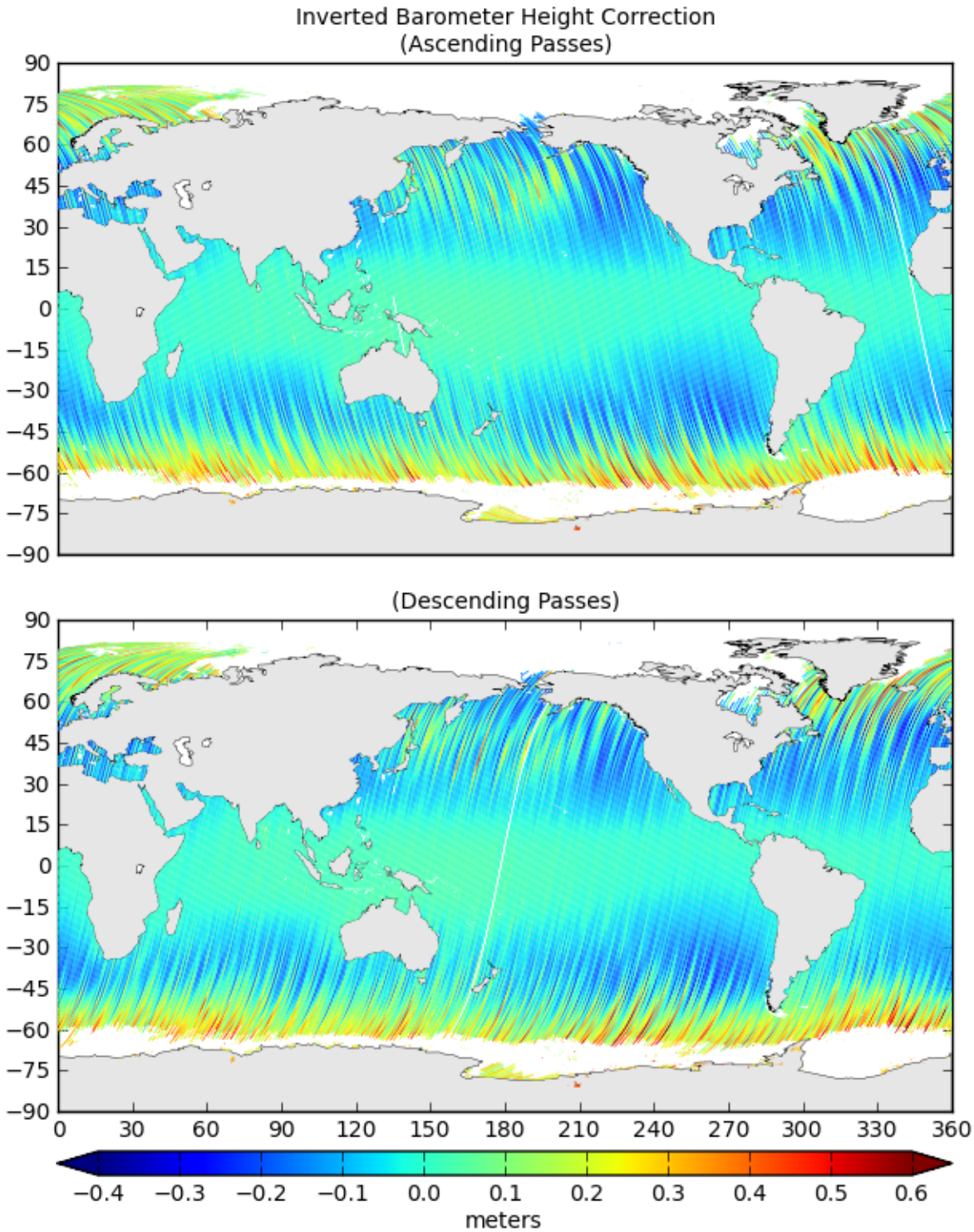

Figure 91: Map of Values for Inverted Barometer Height Correction

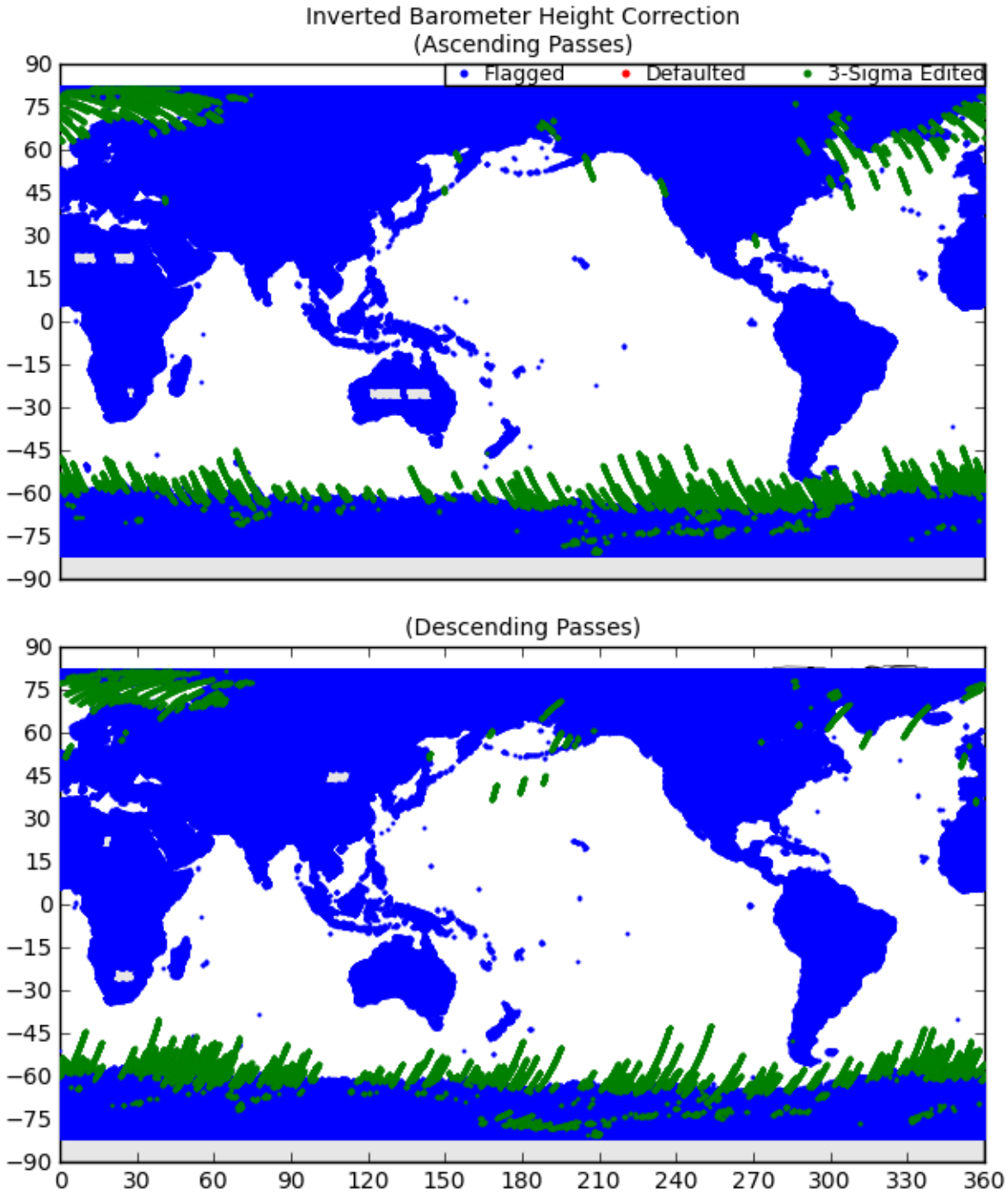

Figure 92: Map of Flagged/Edited Points for Inverted Barometer Height Correction

17 Sea Surface Height Anomaly (Product Values) Plots

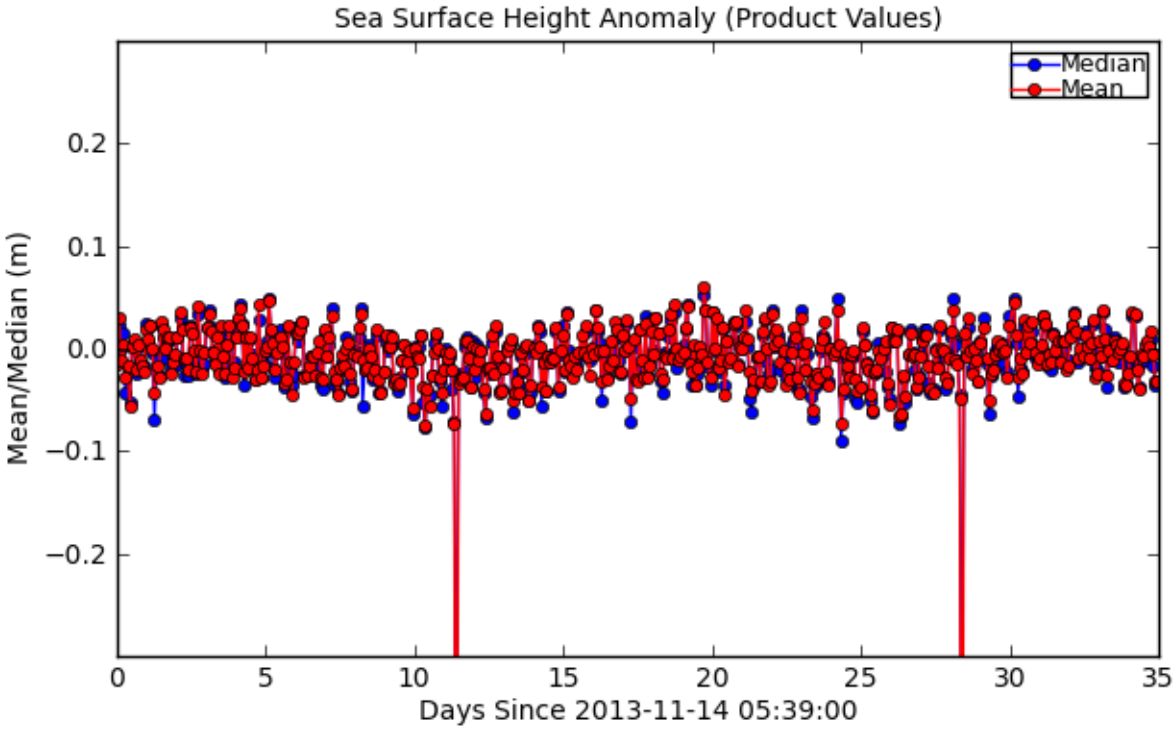

Figure 93: Mean/Median for Sea Surface Height Anomaly (Product Values)

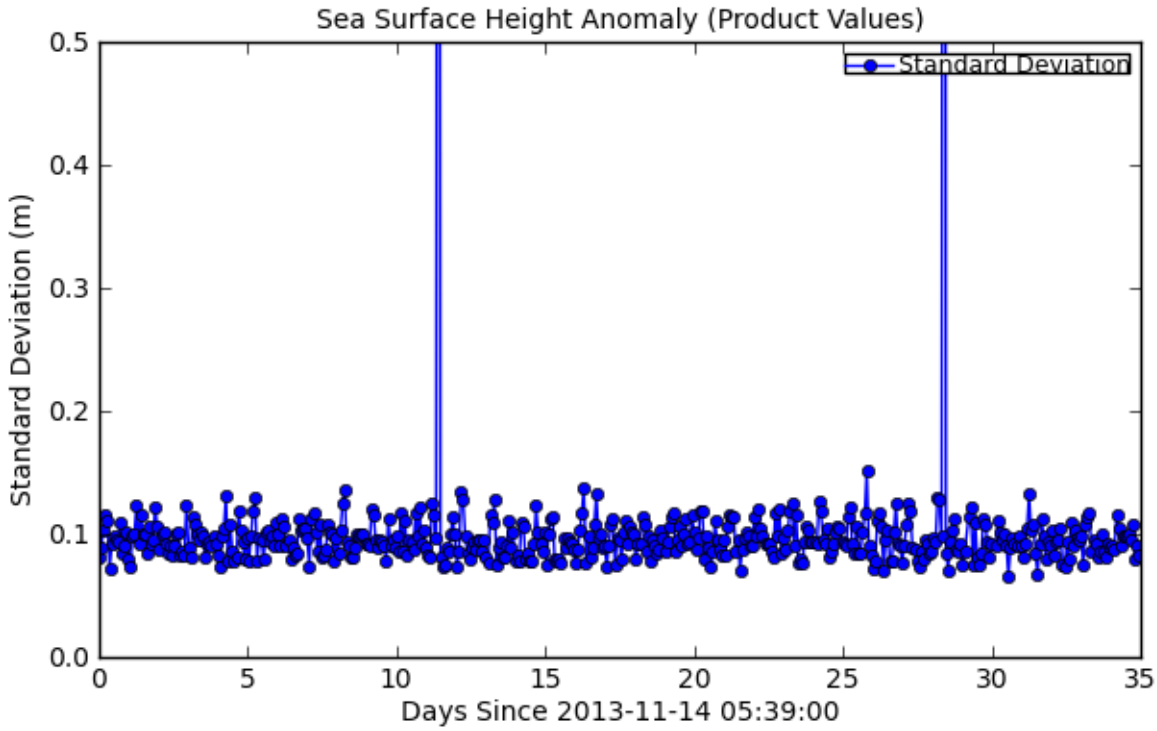

Figure 94: Standard Deviation for Sea Surface Height Anomaly (Product Values)

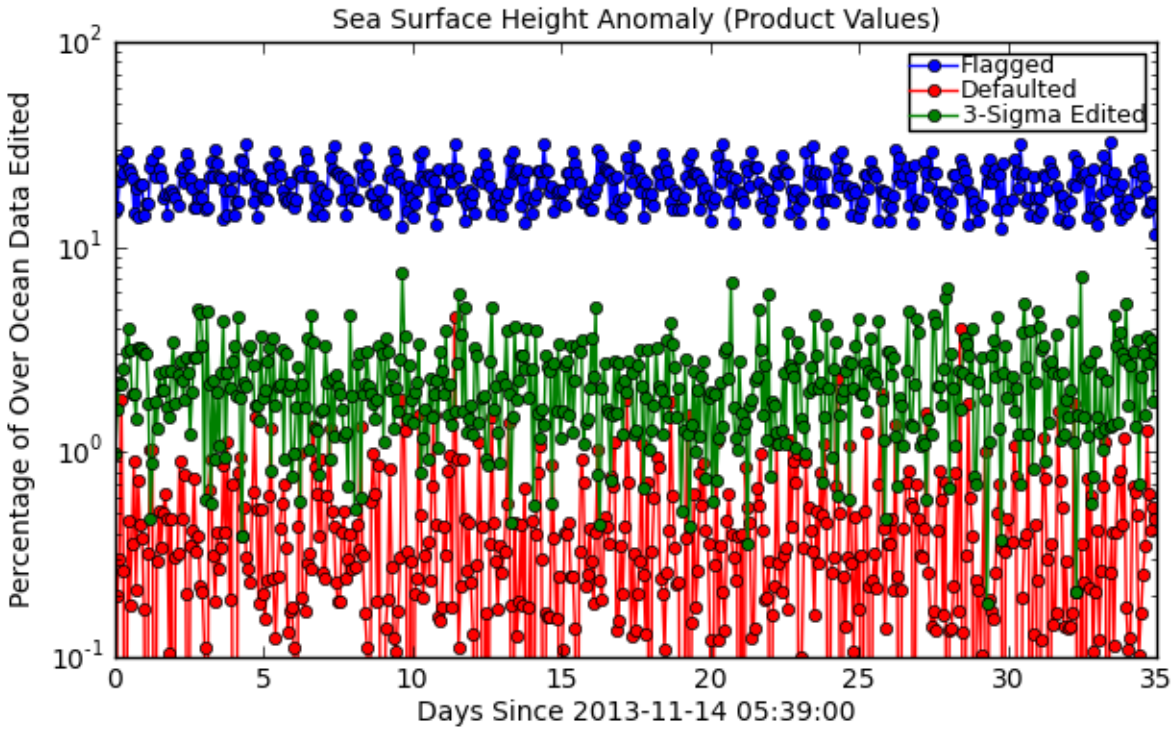

Figure 95: Flagged/Edited Data Points for Sea Surface Height Anomaly (Product Values)

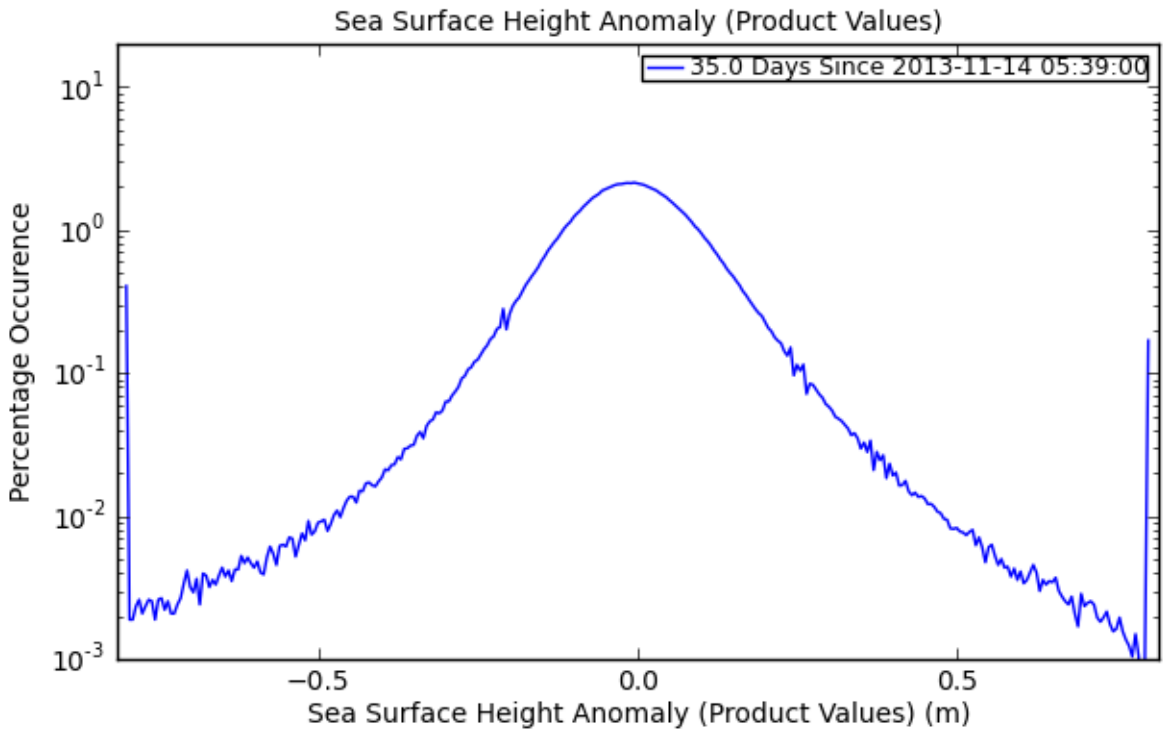

Figure 96: Histogram for Sea Surface Height Anomaly (Product Values)

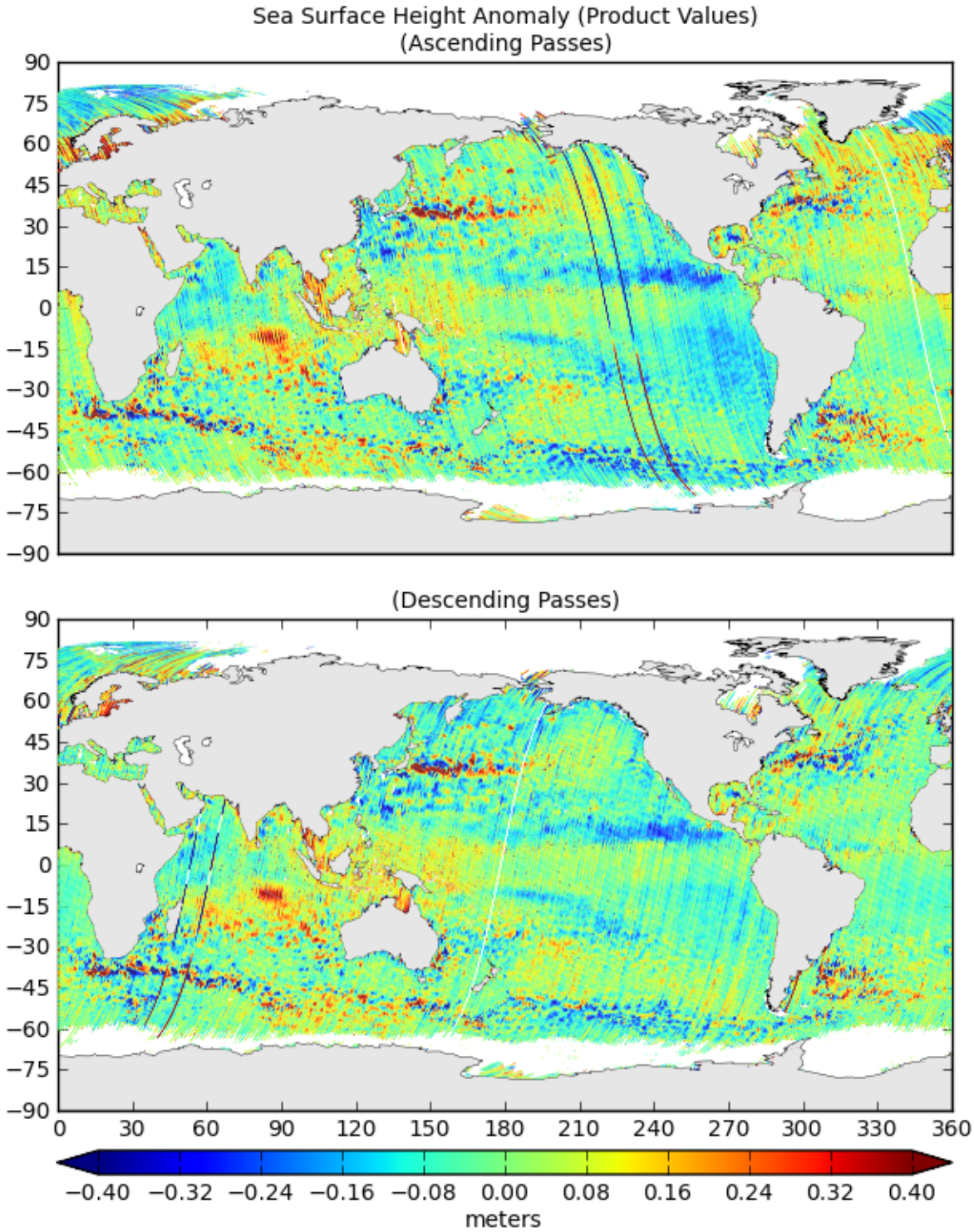

Figure 97: Map of Values for Sea Surface Height Anomaly (Product Values)

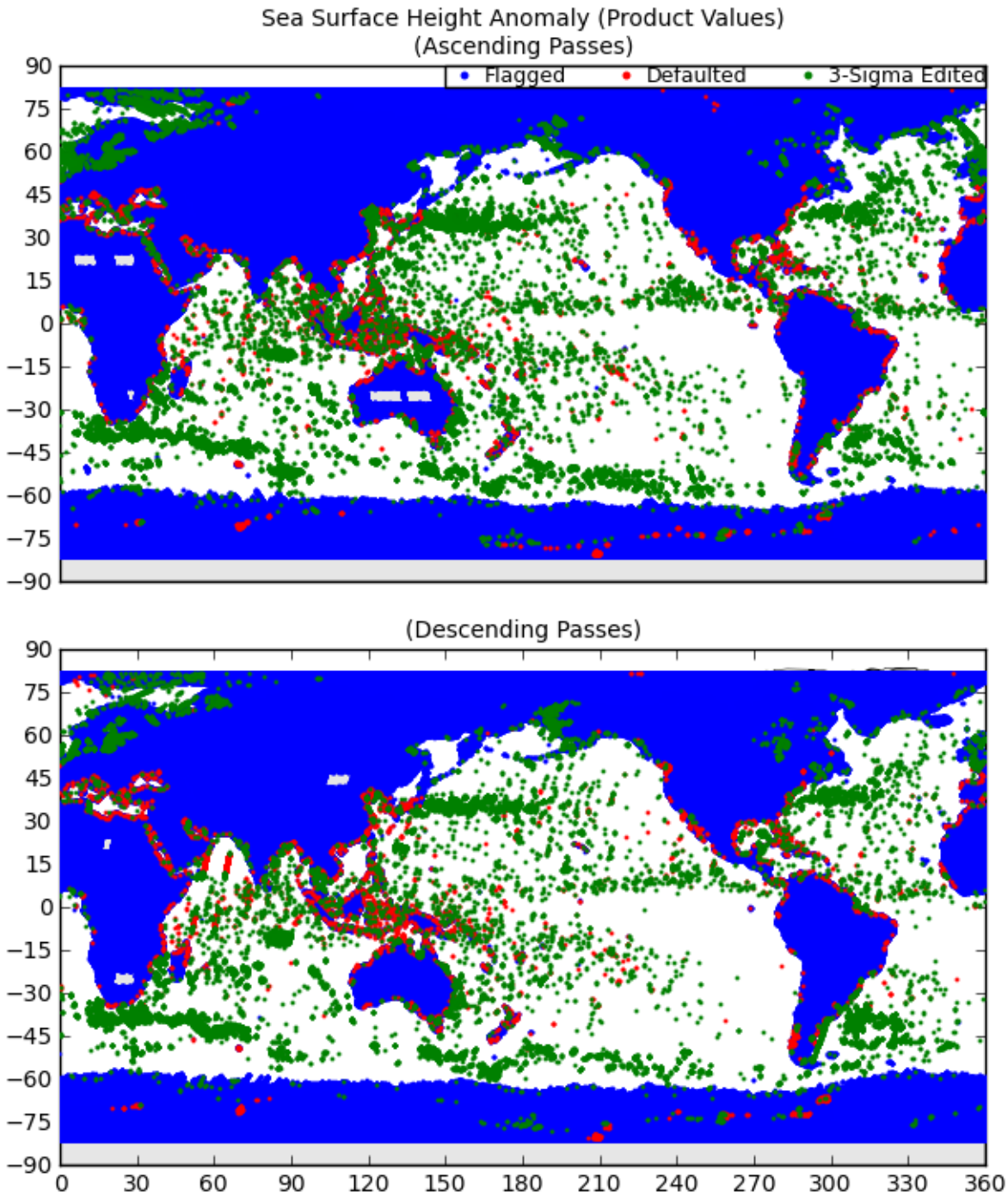

Figure 98: Map of Flagged/Edited Points for Sea Surface Height Anomaly (Product Values)

18 Sea Surface Height Anomaly Table

Table 2: Sea Surface Height Anomaly Statistics.

File	Median	Mean	Std. Dev.	No. Obs.	Total Obs.	Default Lat/Lon	Flag (total)	Default (total)	3-Sigma Edited	1 Cpr. Amp.
SRL_OPN_2PTS007_1001_20131114_044050_20131114_062308.EUM.nc	-0.014	-0.015	0.081	3745	5775	0	1983	3	44	0.013
SRL_OPN_2PTS008_0001_20131114_062307_20131114_081016.EUM.nc	0.022	0.029	0.089	4105	6081	0	1886	10	80	0.029
SRL_OPN_2PTS008_0004_20131114_081016_20131114_094822.EUM.nc	-0.000	-0.011	0.104	2813	5520	0	2615	11	81	0.012
SRL_OPN_2PTS008_0005_20131114_094823_20131114_112607.EUM.nc	0.015	0.004	0.116	2047	5311	0	3146	52	66	0.066
SRL_OPN_2PTS008_0007_20131114_112606_20131114_130438.EUM.nc	-0.043	-0.029	0.110	2509	5341	0	2737	9	86	0.099
SRL_OPN_2PTS008_0009_20131114_130439_20131114_145755.EUM.nc	-0.018	-0.016	0.072	3209	6359	0	3003	1	146	0.026
SRL_OPN_2PTS008_0012_20131114_145754_20131114_163742.EUM.nc	-0.053	-0.057	0.092	2913	5645	0	2550	16	166	0.037
SRL_OPN_2PTS008_0014_20131114_163742_20131114_181716.EUM.nc	0.003	0.002	0.099	2865	5491	0	2497	7	122	0.065
SRL_OPN_2PTS008_0016_20131114_181715_20131114_195642.EUM.nc	0.001	0.009	0.095	3157	5530	0	2277	15	81	0.056
SRL_OPN_2PTS008_0018_20131114_195641_20131114_213535.EUM.nc	-0.025	-0.021	0.094	3439	5427	0	1870	37	81	0.046
SRL_OPN_2PTS008_0020_20131114_213534_20131114_231334.EUM.nc	0.002	0.003	0.109	2210	5363	0	3106	6	41	0.054
SRL_OPN_2PTS008_0021_20131114_231334_20131115_005122.EUM.nc	-0.019	-0.012	0.084	3065	5513	0	2300	27	121	0.025
SRL_OPN_2PTS008_0023_20131115_005121_20131115_022942.EUM.nc	-0.016	-0.018	0.090	2743	5545	0	2669	16	117	0.069
SRL_OPN_2PTS008_0025_20131115_022941_20131115_040911.EUM.nc	-0.017	-0.023	0.101	2567	5488	0	2800	13	108	0.011
SRL_OPN_2PTS008_0027_20131115_040910_20131115_055044.EUM.nc	0.024	0.019	0.080	3390	5732	0	2210	6	126	0.012
SRL_OPN_2PTS008_0029_20131115_055043_20131115_073918.EUM.nc	0.006	0.009	0.073	3959	6161	0	2052	0	150	0.010
SRL_OPN_2PTS008_0032_20131115_073917_20131115_091736.EUM.nc	0.024	0.022	0.098	3294	5507	0	2131	13	69	0.004
SRL_OPN_2PTS008_0033_20131115_091735_20131115_105520.EUM.nc	-0.002	-0.000	0.100	2367	5502	0	3087	27	21	0.022
SRL_OPN_2PTS008_0035_20131115_105520_20131115_123334.EUM.nc	-0.068	-0.043	0.124	2357	5351	0	2931	18	45	0.112
SRL_OPN_2PTS008_0037_20131115_123334_20131115_141252.EUM.nc	-0.011	-0.016	0.092	3031	5529	0	2427	0	71	0.123
SRL_OPN_2PTS008_0039_20131115_141253_20131115_160622.EUM.nc	-0.027	-0.029	0.115	3256	6398	0	3066	14	62	0.108
SRL_OPN_2PTS008_0042_20131115_160621_20131115_174559.EUM.nc	0.022	0.026	0.100	2698	5588	0	2781	16	93	0.072
SRL_OPN_2PTS008_0044_20131115_174558_20131115_192531.EUM.nc	0.012	0.018	0.099	3315	5606	0	2187	11	93	0.047
SRL_OPN_2PTS008_0046_20131115_192532_20131115_210427.EUM.nc	-0.010	-0.001	0.085	3474	5545	0	1961	22	88	0.042
SRL_OPN_2PTS008_0048_20131115_210426_20131115_224249.EUM.nc	0.006	0.012	0.107	2611	5329	0	2615	21	82	0.033
SRL_OPN_2PTS008_0049_20131115_224249_20131116_002039.EUM.nc	0.009	0.011	0.092	2993	5461	0	2393	17	58	0.024
SRL_OPN_2PTS008_0051_20131116_002039_20131116_015834.EUM.nc	-0.019	-0.025	0.095	3061	5536	0	2414	3	58	0.009
SRL_OPN_2PTS008_0053_20131116_015834_20131116_033743.EUM.nc	-0.006	-0.012	0.122	2810	5529	0	2612	9	98	0.051
SRL_OPN_2PTS008_0055_20131116_033743_20131116_051837.EUM.nc	-0.016	-0.006	0.107	2750	5570	0	2696	3	121	0.050
SRL_OPN_2PTS008_0057_20131116_051837_20131116_070818.EUM.nc	0.012	0.010	0.087	3692	6209	0	2423	14	80	0.014
SRL_OPN_2PTS008_0060_20131116_070818_20131116_084640.EUM.nc	0.030	0.036	0.099	3782	5586	0	1679	15	110	0.036
SRL_OPN_2PTS008_0061_20131116_084640_20131116_102437.EUM.nc	0.020	0.019	0.102	2558	5501	0	2814	32	97	0.065
SRL_OPN_2PTS008_0063_20131116_102436_20131116_120239.EUM.nc	-0.027	-0.010	0.092	2428	5440	0	2921	16	75	0.051
SRL_OPN_2PTS008_0065_20131116_120238_20131116_134129.EUM.nc	-0.017	-0.009	0.085	2872	5429	0	2460	29	68	0.060
SRL_OPN_2PTS008_0067_20131116_134128_20131116_153453.EUM.nc	-0.026	-0.021	0.091	3315	6367	0	2901	6	145	0.068
SRL_OPN_2PTS008_0070_20131116_153454_20131116_171439.EUM.nc	0.022	0.021	0.083	2600	5493	0	2802	2	89	0.031

– Continued on next page –

Table 2: Sea Surface Height Anomaly Statistics.

– Continued from previous page

File	Median	Mean	Std. Dev.	No. Obs.	Total Obs.	Default Lat/Lon	Flag (total)	Default (total)	3-Sigma Edited	1 Cpr. Amp.
SRL_OPN_2PTS008_0072_20131116_171438_20131116_185418.EUM.nc	0.020	0.015	0.091	3280	5628	0	2279	15	54	0.024
SRL_OPN_2PTS008_0074_20131116_185417_20131116_203325.EUM.nc	-0.010	-0.001	0.099	3407	5544	0	2030	18	89	0.030
SRL_OPN_2PTS008_0076_20131116_203324_20131116_221201.EUM.nc	-0.024	-0.023	0.102	2846	5379	0	2405	25	103	0.065
SRL_OPN_2PTS008_0078_20131116_221200_20131116_234958.EUM.nc	0.034	0.041	0.083	2754	5481	0	2617	6	104	0.043
SRL_OPN_2PTS008_0079_20131116_234957_20131117_012742.EUM.nc	-0.014	-0.002	0.085	2765	5525	0	2567	12	181	0.061
SRL_OPN_2PTS008_0081_20131117_012741_20131117_030626.EUM.nc	-0.019	-0.025	0.083	2665	5568	0	2723	8	172	0.032
SRL_OPN_2PTS008_0083_20131117_030625_20131117_044634.EUM.nc	-0.015	-0.004	0.123	2675	5500	0	2705	7	113	0.082
SRL_OPN_2PTS008_0085_20131117_044634_20131117_062859.EUM.nc	0.021	0.021	0.089	3762	5778	0	1984	5	27	0.041
SRL_OPN_2PTS008_0087_20131117_062858_20131117_081549.EUM.nc	0.037	0.034	0.081	3988	6083	0	1849	3	243	0.014
SRL_OPN_2PTS008_0090_20131117_081548_20131117_095353.EUM.nc	0.022	0.017	0.115	2731	5512	0	2678	9	94	0.080
SRL_OPN_2PTS008_0091_20131117_095353_20131117_113148.EUM.nc	-0.001	-0.004	0.108	2212	5331	0	3074	28	17	0.018
SRL_OPN_2PTS008_0093_20131117_113147_20131117_131014.EUM.nc	-0.010	-0.016	0.100	2626	5385	0	2669	9	81	0.077
SRL_OPN_2PTS008_0095_20131117_131014_20131117_150332.EUM.nc	-0.002	0.011	0.095	3294	6352	0	3005	6	47	0.060
SRL_OPN_2PTS008_0098_20131117_150331_20131117_164320.EUM.nc	-0.020	-0.024	0.102	2812	5613	0	2709	14	78	0.051
SRL_OPN_2PTS008_0100_20131117_164319_20131117_182302.EUM.nc	0.019	0.022	0.098	3126	5528	0	2347	11	44	0.057
SRL_OPN_2PTS008_0102_20131117_182303_20131117_200217.EUM.nc	-0.016	-0.008	0.081	3079	5518	0	2325	14	100	0.012
SRL_OPN_2PTS008_0104_20131117_200217_20131117_214108.EUM.nc	-0.027	-0.024	0.092	3293	5436	0	1933	19	191	0.066
SRL_OPN_2PTS008_0106_20131117_214107_20131117_231913.EUM.nc	0.005	0.004	0.094	2371	5294	0	2883	12	28	0.064
SRL_OPN_2PTS008_0107_20131117_231913_20131118_005654.EUM.nc	0.010	0.022	0.091	2918	5524	0	2480	39	87	0.027
SRL_OPN_2PTS008_0109_20131118_005655_20131118_023517.EUM.nc	-0.021	-0.028	0.099	2874	5549	0	2593	7	75	0.051
SRL_OPN_2PTS008_0111_20131118_023516_20131118_041451.EUM.nc	-0.013	-0.020	0.092	2573	5487	0	2795	24	95	0.037
SRL_OPN_2PTS008_0113_20131118_041450_20131118_055632.EUM.nc	0.018	0.011	0.082	3423	5721	0	2157	4	137	0.052
SRL_OPN_2PTS008_0115_20131118_055632_20131118_074453.EUM.nc	0.029	0.029	0.074	3980	6131	0	2058	1	92	0.041
SRL_OPN_2PTS008_0118_20131118_074451_20131118_092307.EUM.nc	0.044	0.039	0.099	3006	5484	0	2272	31	175	0.024
SRL_OPN_2PTS008_0119_20131118_092307_20131118_110100.EUM.nc	0.024	0.022	0.105	2159	5471	0	3226	29	57	0.018
SRL_OPN_2PTS008_0121_20131118_110059_20131118_123909.EUM.nc	-0.036	-0.023	0.131	2429	5360	0	2905	13	13	0.120
SRL_OPN_2PTS008_0123_20131118_123909_20131118_141838.EUM.nc	0.010	0.012	0.078	3064	5508	0	2334	22	88	0.057
SRL_OPN_2PTS008_0125_20131118_141838_20131118_161158.EUM.nc	-0.015	-0.018	0.108	3201	6368	0	3050	15	102	0.084
SRL_OPN_2PTS008_0128_20131118_161158_20131118_175144.EUM.nc	0.009	0.011	0.086	2756	5574	0	2691	10	117	0.038
SRL_OPN_2PTS008_0130_20131118_175143_20131118_193107.EUM.nc	-0.005	-0.009	0.078	3174	5582	0	2253	10	145	0.012
SRL_OPN_2PTS008_0132_20131118_193107_20131118_211009.EUM.nc	-0.030	-0.029	0.081	3360	5565	0	2066	27	112	0.017
SRL_OPN_2PTS008_0134_20131118_211008_20131118_224821.EUM.nc	-0.020	-0.020	0.119	2407	5327	0	2820	47	53	0.068
SRL_OPN_2PTS008_0135_20131118_224820_20131119_002610.EUM.nc	0.028	0.043	0.103	2992	5388	0	2317	19	60	0.045
SRL_OPN_2PTS008_0137_20131119_002609_20131119_020416.EUM.nc	-0.028	-0.028	0.094	3005	5537	0	2468	6	58	0.014
SRL_OPN_2PTS008_0139_20131119_020416_20131119_034321.EUM.nc	-0.014	-0.017	0.080	2721	5528	0	2656	4	147	0.033
SRL_OPN_2PTS008_0141_20131119_034320_20131119_052421.EUM.nc	-0.003	-0.002	0.097	2736	5569	0	2763	7	63	0.045
SRL_OPN_2PTS008_0143_20131119_052420_20131119_071351.EUM.nc	0.007	0.002	0.078	3696	6181	0	2386	7	92	0.016
SRL_OPN_2PTS008_0146_20131119_071351_20131119_085220.EUM.nc	0.048	0.046	0.098	3708	5604	0	1757	11	128	0.015
SRL_OPN_2PTS008_0147_20131119_085219_20131119_103008.EUM.nc	0.015	0.018	0.119	2444	5485	0	2907	21	113	0.060

– Continued on next page

Table 2: Sea Surface Height Anomaly Statistics.

– Continued from previous page

File	Median	Mean	Std. Dev.	No. Obs.	Total Obs.	Default Lat/Lon	Flag (total)	Default (total)	3-Sigma Edited	1 Cpr. Amp.
SRL_OPN_2PTS008_0149_20131119_103007_20131119_120811.EUM.nc	-0.018	0.005	0.130	2485	5428	0	2872	30	41	0.138
SRL_OPN_2PTS008_0151_20131119_120810_20131119_134716.EUM.nc	-0.028	-0.021	0.079	2787	5441	0	2510	9	135	0.054
SRL_OPN_2PTS008_0153_20131119_134715_20131119_154038.EUM.nc	0.001	-0.004	0.097	3347	6365	0	2930	2	86	0.085
SRL_OPN_2PTS008_0156_20131119_154038_20131119_172017.EUM.nc	0.018	0.011	0.095	2607	5530	0	2838	9	76	0.033
SRL_OPN_2PTS008_0158_20131119_172016_20131119_185955.EUM.nc	-0.003	0.002	0.079	3162	5618	0	2347	18	91	0.042
SRL_OPN_2PTS008_0160_20131119_185954_20131119_203908.EUM.nc	-0.037	-0.034	0.101	3465	5566	0	1935	23	143	0.044
SRL_OPN_2PTS008_0162_20131119_203907_20131119_221732.EUM.nc	-0.029	-0.029	0.103	2874	5367	0	2435	25	33	0.077
SRL_OPN_2PTS008_0164_20131119_221733_20131119_235527.EUM.nc	0.021	0.023	0.093	2798	5491	0	2575	12	106	0.003
SRL_OPN_2PTS008_0165_20131119_235526_20131120_013322.EUM.nc	-0.018	-0.014	0.098	3019	5522	0	2422	4	77	0.066
SRL_OPN_2PTS008_0167_20131120_013321_20131120_031202.EUM.nc	-0.035	-0.045	0.090	2739	5566	0	2745	6	76	0.016
SRL_OPN_2PTS008_0169_20131120_031203_20131120_045225.EUM.nc	-0.026	-0.013	0.110	2810	5513	0	2671	6	26	0.042
SRL_OPN_2PTS008_0171_20131120_045225_20131120_063448.EUM.nc	0.021	0.014	0.100	3755	5811	0	2007	5	44	0.056
SRL_OPN_2PTS008_0173_20131120_063448_20131120_082130.EUM.nc	0.008	0.015	0.090	4098	6078	0	1894	2	84	0.038
SRL_OPN_2PTS008_0176_20131120_082129_20131120_095925.EUM.nc	0.022	0.019	0.112	2710	5513	0	2692	16	95	0.026
SRL_OPN_2PTS008_0177_20131120_095925_20131120_113719.EUM.nc	0.027	0.027	0.106	2343	5365	0	2970	31	21	0.004
SRL_OPN_2PTS008_0179_20131120_113718_20131120_131559.EUM.nc	-0.026	-0.028	0.090	2689	5354	0	2582	7	76	0.066
SRL_OPN_2PTS008_0181_20131120_131558_20131120_150919.EUM.nc	-0.027	-0.027	0.095	3278	6361	0	2996	8	79	0.077
SRL_OPN_2PTS008_0184_20131120_150918_20131120_164857.EUM.nc	-0.019	-0.017	0.079	2620	5561	0	2793	11	137	0.022
SRL_OPN_2PTS008_0186_20131120_164857_20131120_182839.EUM.nc	-0.007	-0.007	0.090	3126	5532	0	2352	13	41	0.009
SRL_OPN_2PTS008_0188_20131120_182838_20131120_200801.EUM.nc	-0.009	-0.008	0.082	3010	5533	0	2322	11	190	0.016
SRL_OPN_2PTS008_0190_20131120_200800_20131120_214640.EUM.nc	-0.020	-0.027	0.085	3135	5398	0	2076	26	161	0.062
SRL_OPN_2PTS008_0192_20131120_214639_20131120_232444.EUM.nc	-0.007	-0.004	0.112	2387	5288	0	2837	25	39	0.008
SRL_OPN_2PTS008_0193_20131120_232444_20131121_010234.EUM.nc	-0.009	0.008	0.103	2804	5497	0	2629	20	44	0.043
SRL_OPN_2PTS008_0195_20131121_010233_20131121_024051.EUM.nc	-0.036	-0.029	0.105	2846	5551	0	2663	11	31	0.102
SRL_OPN_2PTS008_0197_20131121_024050_20131121_042040.EUM.nc	-0.040	-0.031	0.104	2647	5531	0	2799	31	54	0.046
SRL_OPN_2PTS008_0199_20131121_042040_20131121_060218.EUM.nc	0.017	0.018	0.097	3525	5720	0	2116	11	68	0.058
SRL_OPN_2PTS008_0201_20131121_060219_20131121_075034.EUM.nc	-0.009	-0.007	0.074	3924	6129	0	2030	12	163	0.027
SRL_OPN_2PTS008_0204_20131121_075033_20131121_092839.EUM.nc	0.003	0.010	0.112	2982	5496	0	2408	19	87	0.054
SRL_OPN_2PTS008_0205_20131121_092838_20131121_110631.EUM.nc	0.039	0.033	0.117	2210	5423	0	3143	41	29	0.024
SRL_OPN_2PTS008_0207_20131121_110630_20131121_124450.EUM.nc	-0.035	-0.023	0.101	2383	5335	0	2860	17	75	0.075
SRL_OPN_2PTS008_0209_20131121_124450_20131121_143758.EUM.nc	-0.031	-0.030	0.086	3135	6273	0	3062	20	56	0.076
SRL_OPN_2PTS008_0212_20131121_143757_20131121_161736.EUM.nc	-0.043	-0.045	0.107	3198	5637	0	2327	10	102	0.050
SRL_OPN_2PTS008_0214_20131121_161735_20131121_175721.EUM.nc	-0.018	-0.019	0.081	2800	5536	0	2651	6	79	0.019
SRL_OPN_2PTS008_0216_20131121_175720_20131121_193651.EUM.nc	-0.013	-0.006	0.083	3245	5599	0	2263	8	83	0.015
SRL_OPN_2PTS008_0218_20131121_193650_20131121_211543.EUM.nc	-0.020	-0.016	0.088	3361	5443	0	1998	12	72	0.027
SRL_OPN_2PTS008_0220_20131121_211542_20131121_225400.EUM.nc	0.012	0.000	0.108	2361	5421	0	3007	16	37	0.088
SRL_OPN_2PTS008_0221_20131121_225359_20131122_003148.EUM.nc	-0.000	0.006	0.101	3143	5448	0	2249	9	47	0.058
SRL_OPN_2PTS008_0223_20131122_003147_20131122_020949.EUM.nc	-0.031	-0.024	0.101	2879	5522	0	2607	11	25	0.029
SRL_OPN_2PTS008_0225_20131122_020948_20131122_034908.EUM.nc	-0.042	-0.039	0.077	2689	5534	0	2664	11	170	0.035

– Continued on next page

Table 2: Sea Surface Height Anomaly Statistics.

– Continued from previous page

File	Median	Mean	Std. Dev.	No. Obs.	Total Obs.	Default Lat/Lon	Flag (total)	Default (total)	3-Sigma Edited	1 Cpr. Amp.
SRL_OPN_2PTS008_0227_20131122_034907_20131122_053006.EUM.nc	-0.002	-0.006	0.096	2681	5553	0	2800	9	63	0.009
SRL_OPN_2PTS008_0229_20131122_053006_20131122_071934.EUM.nc	-0.004	-0.008	0.084	3903	6195	0	2254	13	25	0.009
SRL_OPN_2PTS008_0232_20131122_071933_20131122_085752.EUM.nc	0.011	0.020	0.102	3604	5582	0	1835	18	125	0.033
SRL_OPN_2PTS008_0233_20131122_085751_20131122_103546.EUM.nc	0.040	0.034	0.125	2357	5468	0	3001	11	99	0.049
SRL_OPN_2PTS008_0235_20131122_103545_20131122_121352.EUM.nc	-0.055	-0.012	0.135	2446	5383	0	2872	26	39	0.186
SRL_OPN_2PTS008_0237_20131122_121351_20131122_135250.EUM.nc	-0.021	-0.020	0.094	2916	5437	0	2435	11	75	0.083
SRL_OPN_2PTS008_0239_20131122_135250_20131122_154616.EUM.nc	-0.015	-0.018	0.091	3304	6385	0	2968	4	109	0.043
SRL_OPN_2PTS008_0242_20131122_154616_20131122_172602.EUM.nc	0.004	-0.000	0.082	2590	5519	0	2812	4	113	0.024
SRL_OPN_2PTS008_0244_20131122_172602_20131122_190530.EUM.nc	-0.010	-0.007	0.081	3225	5620	0	2304	1	90	0.028
SRL_OPN_2PTS008_0246_20131122_190529_20131122_204442.EUM.nc	-0.030	-0.026	0.088	3616	5579	0	1849	26	88	0.025
SRL_OPN_2PTS008_0248_20131122_204441_20131122_222313.EUM.nc	-0.024	-0.020	0.099	2755	5365	0	2516	31	63	0.077
SRL_OPN_2PTS008_0250_20131122_222312_20131123_000057.EUM.nc	0.013	0.018	0.098	2911	5470	0	2485	22	52	0.065
SRL_OPN_2PTS008_0251_20131123_000058_20131123_013854.EUM.nc	-0.044	-0.031	0.101	3093	5562	0	2394	5	70	0.075
SRL_OPN_2PTS008_0253_20131123_013853_20131123_031746.EUM.nc	-0.041	-0.043	0.100	2740	5561	0	2673	26	122	0.058
SRL_OPN_2PTS008_0255_20131123_031745_20131123_045807.EUM.nc	-0.022	-0.022	0.092	2817	5538	0	2615	1	105	0.050
SRL_OPN_2PTS008_0257_20131123_045806_20131123_064049.EUM.nc	0.006	0.013	0.093	3793	5823	0	1976	2	52	0.052
SRL_OPN_2PTS008_0259_20131123_064048_20131123_082702.EUM.nc	-0.002	0.001	0.091	4034	6031	0	1805	7	185	0.042
SRL_OPN_2PTS008_0262_20131123_082701_20131123_100503.EUM.nc	0.013	0.003	0.120	2706	5492	0	2666	6	114	0.091
SRL_OPN_2PTS008_0263_20131123_100503_20131123_114252.EUM.nc	0.003	0.011	0.116	2330	5413	0	2994	24	65	0.051
SRL_OPN_2PTS008_0265_20131123_114252_20131123_132135.EUM.nc	-0.030	-0.034	0.095	2730	5340	0	2513	6	91	0.068
SRL_OPN_2PTS008_0267_20131123_132135_20131123_151456.EUM.nc	-0.033	-0.029	0.089	3333	6360	0	2959	6	62	0.086
SRL_OPN_2PTS008_0270_20131123_151455_20131123_165443.EUM.nc	-0.042	-0.035	0.096	2669	5560	0	2809	4	78	0.071
SRL_OPN_2PTS008_0272_20131123_165442_20131123_183415.EUM.nc	-0.029	-0.033	0.094	3132	5538	0	2333	7	66	0.019
SRL_OPN_2PTS008_0274_20131123_183415_20131123_201337.EUM.nc	-0.011	-0.011	0.091	3186	5527	0	2209	13	119	0.026
SRL_OPN_2PTS008_0276_20131123_201336_20131123_215221.EUM.nc	0.004	0.004	0.079	3011	5410	0	2044	46	309	0.023
SRL_OPN_2PTS008_0278_20131123_215220_20131123_233015.EUM.nc	-0.011	-0.013	0.113	2239	5339	0	2952	38	110	0.039
SRL_OPN_2PTS008_0279_20131123_233014_20131124_010804.EUM.nc	-0.010	-0.002	0.091	2778	5492	0	2654	8	52	0.032
SRL_OPN_2PTS008_0281_20131124_010803_20131124_024634.EUM.nc	-0.020	-0.022	0.095	2804	5554	0	2653	0	97	0.109
SRL_OPN_2PTS008_0283_20131124_024633_20131124_042620.EUM.nc	-0.064	-0.057	0.090	2764	5509	0	2673	6	66	0.039
SRL_OPN_2PTS008_0285_20131124_042619_20131124_060816.EUM.nc	0.001	0.000	0.099	3571	5729	0	2095	4	59	0.090
SRL_OPN_2PTS008_0287_20131124_060815_20131124_075607.EUM.nc	-0.008	-0.007	0.086	3987	6107	0	2013	10	97	0.048
SRL_OPN_2PTS008_0290_20131124_075607_20131124_093418.EUM.nc	0.002	-0.009	0.116	2916	5506	0	2500	9	81	0.098
SRL_OPN_2PTS008_0291_20131124_093417_20131124_111201.EUM.nc	0.013	0.014	0.085	2081	5430	0	3199	47	103	0.025
SRL_OPN_2PTS008_0293_20131124_111200_20131124_125024.EUM.nc	-0.052	-0.038	0.111	2501	5353	0	2810	16	26	0.087
SRL_OPN_2PTS008_0295_20131124_125025_20131124_144335.EUM.nc	-0.077	-0.075	0.083	3231	6301	0	3006	9	55	0.054
SRL_OPN_2PTS008_0298_20131124_144334_20131124_162321.EUM.nc	-0.043	-0.039	0.096	3204	5656	0	2372	4	76	0.040
SRL_OPN_2PTS008_0300_20131124_162320_20131124_180257.EUM.nc	-0.046	-0.055	0.094	2914	5590	0	2627	14	35	0.042
SRL_OPN_2PTS008_0302_20131124_180256_20131124_194227.EUM.nc	-0.026	-0.025	0.088	3209	5583	0	2267	10	97	0.045
SRL_OPN_2PTS008_0304_20131124_194227_20131124_212125.EUM.nc	0.005	-0.003	0.118	3386	5448	0	1973	28	61	0.052

– Continued on next page

Table 2: Sea Surface Height Anomaly Statistics.

– Continued from previous page

File	Median	Mean	Std. Dev.	No. Obs.	Total Obs.	Default Lat/Lon	Flag (total)	Default (total)	3-Sigma Edited	1 Cpr. Amp.
SRL_OPN_2PTS008_0306_20131124_212124_20131124_225931.EUM.nc	0.014	0.015	0.098	2213	5400	0	3086	44	57	0.033
SRL_OPN_2PTS008_0307_20131124_225931_20131125_003725.EUM.nc	-0.003	0.000	0.121	3212	5490	0	2175	17	86	0.065
SRL_OPN_2PTS008_0309_20131125_003725_20131125_021537.EUM.nc	-0.032	-0.028	0.092	2827	5562	0	2689	6	40	0.053
SRL_OPN_2PTS008_0311_20131125_021537_20131125_035451.EUM.nc	-0.056	-0.043	0.102	2616	5520	0	2795	5	104	0.085
SRL_OPN_2PTS008_0313_20131125_035450_20131125_053607.EUM.nc	-0.021	-0.020	0.089	2755	5557	0	2713	6	83	0.031
SRL_OPN_2PTS008_0315_20131125_053607_20131125_072514.EUM.nc	0.001	-0.004	0.083	3902	6203	0	2187	21	93	0.028
SRL_OPN_2PTS008_0318_20131125_072513_20131125_090337.EUM.nc	-0.014	-0.009	0.081	3484	5572	0	1900	14	174	0.002
SRL_OPN_2PTS008_0319_20131125_090336_20131125_104123.EUM.nc	-0.008	-0.004	0.124	2468	5430	0	2882	27	53	0.031
SRL_OPN_2PTS008_0321_20131125_104122_20131125_121931.EUM.nc	-0.038	-0.020	0.116	2465	5443	0	2872	23	83	0.086
SRL_OPN_2PTS008_0323_20131125_121931_20131125_135844.EUM.nc	-0.072	-0.073	0.097	3082	5483	0	2340	7	54	0.079
SRL_OPN_2PTS008_0325_20131125_135844_20131125_155207.EUM.nc	-0.569	-0.720	2.031	3008	6386	0	3080	129	169	3.906
SRL_OPN_2PTS008_0328_20131125_155206_20131125_173145.EUM.nc	-0.029	-0.033	0.082	2573	5459	0	2756	14	116	0.027
SRL_OPN_2PTS008_0330_20131125_173144_20131125_191120.EUM.nc	-0.025	-0.031	0.074	3209	5645	0	2166	5	265	0.014
SRL_OPN_2PTS008_0332_20131125_191121_20131125_205022.EUM.nc	-0.026	-0.029	0.076	3488	5548	0	1882	10	168	0.038
SRL_OPN_2PTS008_0334_20131125_205022_20131125_222850.EUM.nc	0.001	0.008	0.089	2795	5374	0	2491	32	56	0.037
SRL_OPN_2PTS008_0336_20131125_222849_20131126_000642.EUM.nc	0.011	0.007	0.086	2928	5492	0	2362	17	185	0.053
SRL_OPN_2PTS008_0337_20131126_000641_20131126_014432.EUM.nc	-0.020	-0.010	0.100	3114	5549	0	2378	10	47	0.036
SRL_OPN_2PTS008_0339_20131126_014431_20131126_032329.EUM.nc	-0.038	-0.037	0.114	2792	5504	0	2645	10	57	0.088
SRL_OPN_2PTS008_0341_20131126_032329_20131126_050405.EUM.nc	0.008	0.002	0.100	2794	5564	0	2704	8	58	0.020
SRL_OPN_2PTS008_0343_20131126_050405_20131126_065411.EUM.nc	-0.028	-0.021	0.074	3727	6199	0	2408	6	58	0.017
SRL_OPN_2PTS008_0346_20131126_065410_20131126_083240.EUM.nc	0.003	-0.001	0.087	4042	5623	0	1419	3	159	0.059
SRL_OPN_2PTS008_0348_20131126_083239_20131126_101040.EUM.nc	-0.004	-0.011	0.135	2689	5437	0	2633	10	105	0.121
SRL_OPN_2PTS008_0349_20131126_101039_20131126_114837.EUM.nc	-0.001	-0.001	0.128	2395	5426	0	2950	35	46	0.107
SRL_OPN_2PTS008_0351_20131126_114836_20131126_132716.EUM.nc	-0.043	-0.040	0.099	2822	5341	0	2436	16	67	0.070
SRL_OPN_2PTS008_0353_20131126_132717_20131126_152047.EUM.nc	-0.068	-0.064	0.085	3324	6356	0	2937	3	92	0.061
SRL_OPN_2PTS008_0356_20131126_152047_20131126_170026.EUM.nc	-0.021	-0.020	0.080	2712	5556	0	2805	6	33	0.031
SRL_OPN_2PTS008_0358_20131126_170025_20131126_184007.EUM.nc	-0.025	-0.018	0.089	3178	5610	0	2394	2	36	0.042
SRL_OPN_2PTS008_0360_20131126_184006_20131126_201917.EUM.nc	0.005	0.012	0.094	3216	5513	0	2165	14	118	0.039
SRL_OPN_2PTS008_0362_20131126_201917_20131126_215759.EUM.nc	-0.018	-0.024	0.087	2838	5404	0	2328	51	187	0.006
SRL_OPN_2PTS008_0364_20131126_215758_20131126_233559.EUM.nc	0.016	0.023	0.095	2468	5347	0	2815	10	54	0.065
SRL_OPN_2PTS008_0365_20131126_233559_20131127_011342.EUM.nc	-0.008	-0.007	0.096	2747	5507	0	2679	7	74	0.061
SRL_OPN_2PTS008_0367_20131127_011341_20131127_025215.EUM.nc	-0.041	-0.044	0.085	2823	5556	0	2683	5	45	0.064
SRL_OPN_2PTS008_0369_20131127_025214_20131127_043216.EUM.nc	-0.039	-0.041	0.095	2812	5489	0	2635	12	30	0.007
SRL_OPN_2PTS008_0371_20131127_043215_20131127_061412.EUM.nc	-0.019	-0.019	0.081	3536	5724	0	2078	8	102	0.020
SRL_OPN_2PTS008_0373_20131127_061412_20131127_080146.EUM.nc	0.001	-0.002	0.077	3950	6086	0	2015	16	105	0.023
SRL_OPN_2PTS008_0376_20131127_080145_20131127_093955.EUM.nc	0.004	0.003	0.116	2844	5510	0	2499	21	146	0.096
SRL_OPN_2PTS008_0377_20131127_093954_20131127_111748.EUM.nc	0.007	0.010	0.109	2161	5349	0	3086	43	59	0.044
SRL_OPN_2PTS008_0379_20131127_111747_20131127_125605.EUM.nc	-0.061	-0.050	0.128	2618	5294	0	2655	6	15	0.117
SRL_OPN_2PTS008_0381_20131127_125605_20131127_144927.EUM.nc	-0.042	-0.043	0.075	3253	6311	0	2986	2	70	0.019

– Continued on next page

Table 2: Sea Surface Height Anomaly Statistics.

– Continued from previous page

File	Median	Mean	Std. Dev.	No. Obs.	Total Obs.	Default Lat/Lon	Flag (total)	Default (total)	3-Sigma Edited	1 Cpr. Amp.
SRL_OPN_2PTS008_0384_20131127_144926_20131127_162905.EUM.nc	-0.024	-0.032	0.089	3053	5646	0	2401	19	173	0.045
SRL_OPN_2PTS008_0386_20131127_162904_20131127_180849.EUM.nc	-0.035	-0.044	0.093	2928	5615	0	2611	5	71	0.034
SRL_OPN_2PTS008_0388_20131127_180849_20131127_194808.EUM.nc	-0.007	-0.005	0.081	3126	5569	0	2339	8	96	0.023
SRL_OPN_2PTS008_0390_20131127_194807_20131127_212703.EUM.nc	-0.022	-0.020	0.081	3100	4879	0	1647	17	115	0.038
SRL_OPN_2PTS008_0392_20131127_212702_20131127_230516.EUM.nc	-0.003	0.001	0.091	2097	5358	0	3173	5	83	0.037
SRL_OPN_2PTS008_0393_20131127_230515_20131128_004256.EUM.nc	-0.004	0.005	0.111	3123	5467	0	2223	25	96	0.073
SRL_OPN_2PTS008_0395_20131128_004255_20131128_022111.EUM.nc	-0.050	-0.050	0.089	2720	5574	0	2705	0	149	0.102
SRL_OPN_2PTS008_0397_20131128_022110_20131128_040032.EUM.nc	-0.044	-0.036	0.101	2744	5528	0	2715	6	63	0.066
SRL_OPN_2PTS008_0399_20131128_040033_20131128_054154.EUM.nc	0.002	-0.001	0.078	3040	5554	0	2402	15	97	0.024
SRL_OPN_2PTS008_0401_20131128_054153_20131128_073048.EUM.nc	0.003	-0.003	0.083	4056	6164	0	2081	0	27	0.015
SRL_OPN_2PTS008_0404_20131128_073047_20131128_090910.EUM.nc	0.023	0.020	0.079	3329	5553	0	2040	17	167	0.052
SRL_OPN_2PTS008_0405_20131128_090909_20131128_104702.EUM.nc	0.017	0.003	0.109	2513	5508	0	2912	27	56	0.023
SRL_OPN_2PTS008_0407_20131128_104702_20131128_122506.EUM.nc	-0.055	-0.038	0.107	2530	5390	0	2783	19	58	0.087
SRL_OPN_2PTS008_0409_20131128_122505_20131128_140422.EUM.nc	-0.015	-0.013	0.080	3091	5454	0	2286	12	65	0.029
SRL_OPN_2PTS008_0411_20131128_140422_20131128_155746.EUM.nc	-0.042	-0.041	0.084	3115	6372	0	3190	4	63	0.029
SRL_OPN_2PTS008_0414_20131128_155745_20131128_173732.EUM.nc	-0.007	-0.007	0.078	2668	5512	0	2730	5	109	0.019
SRL_OPN_2PTS008_0416_20131128_173731_20131128_191658.EUM.nc	-0.013	-0.013	0.078	3256	5571	0	2193	7	115	0.052
SRL_OPN_2PTS008_0418_20131128_191657_20131128_205605.EUM.nc	-0.005	-0.009	0.092	3520	5589	0	1950	7	112	0.040
SRL_OPN_2PTS008_0420_20131128_205605_20131128_223423.EUM.nc	-0.011	-0.009	0.123	2658	5384	0	2678	29	19	0.112
SRL_OPN_2PTS008_0421_20131128_223423_20131129_001215.EUM.nc	0.018	0.020	0.101	2978	5483	0	2391	14	100	0.077
SRL_OPN_2PTS008_0423_20131129_001215_20131129_015014.EUM.nc	-0.042	-0.038	0.092	3067	5555	0	2421	5	62	0.068
SRL_OPN_2PTS008_0425_20131129_015014_20131129_032907.EUM.nc	-0.005	-0.002	0.086	2799	5471	0	2542	8	122	0.028
SRL_OPN_2PTS008_0427_20131129_032906_20131129_050950.EUM.nc	0.023	0.012	0.102	2825	5572	0	2704	3	40	0.029
SRL_OPN_2PTS008_0429_20131129_050949_20131129_065947.EUM.nc	-0.023	-0.021	0.075	3634	6183	0	2471	5	73	0.022
SRL_OPN_2PTS008_0432_20131129_065947_20131129_083822.EUM.nc	0.035	0.035	0.101	4006	5632	0	1473	18	135	0.026
SRL_OPN_2PTS008_0434_20131129_083821_20131129_101611.EUM.nc	-0.002	-0.011	0.113	2605	5499	0	2782	13	99	0.077
SRL_OPN_2PTS008_0435_20131129_101611_20131129_115410.EUM.nc	-0.013	-0.017	0.114	2502	5438	0	2870	15	51	0.069
SRL_OPN_2PTS008_0437_20131129_115410_20131129_133303.EUM.nc	-0.026	-0.029	0.080	2761	5370	0	2478	9	122	0.048
SRL_OPN_2PTS008_0439_20131129_133302_20131129_152626.EUM.nc	-0.008	-0.007	0.078	3372	6340	0	2895	5	68	0.039
SRL_OPN_2PTS008_0442_20131129_152625_20131129_170604.EUM.nc	-0.017	-0.020	0.079	2606	5500	0	2809	5	80	0.035
SRL_OPN_2PTS008_0444_20131129_170603_20131129_184544.EUM.nc	-0.008	-0.003	0.077	3058	5611	0	2416	1	136	0.019
SRL_OPN_2PTS008_0446_20131129_184543_20131129_202500.EUM.nc	-0.002	0.013	0.096	3264	5516	0	2106	14	132	0.041
SRL_OPN_2PTS008_0448_20131129_202500_20131129_220331.EUM.nc	-0.004	-0.004	0.088	2825	5368	0	2383	30	130	0.014
SRL_OPN_2PTS008_0450_20131129_220331_20131129_234131.EUM.nc	0.016	0.023	0.096	2624	5461	0	2779	20	38	0.081
SRL_OPN_2PTS008_0451_20131129_234130_20131130_011922.EUM.nc	-0.005	-0.008	0.094	2891	5519	0	2570	7	51	0.048
SRL_OPN_2PTS008_0453_20131130_011923_20131130_025752.EUM.nc	-0.012	-0.026	0.092	2833	5540	0	2646	9	52	0.061
SRL_OPN_2PTS008_0455_20131130_025751_20131130_043759.EUM.nc	-0.006	0.001	0.088	2728	5498	0	2688	14	68	0.049
SRL_OPN_2PTS008_0457_20131130_043757_20131130_062003.EUM.nc	0.001	-0.005	0.076	3557	5747	0	2020	13	157	0.008
SRL_OPN_2PTS008_0459_20131130_062001_20131130_080727.EUM.nc	0.037	0.038	0.088	3940	6101	0	2036	9	116	0.045

– Continued on next page

Table 2: Sea Surface Height Anomaly Statistics.

– Continued from previous page

File	Median	Mean	Std. Dev.	No. Obs.	Total Obs.	Default Lat/Lon	Flag (total)	Default (total)	3-Sigma Edited	1 Cpr. Amp.
SRL_OPN_2PTS008_0462_20131130_080728_20131130_094526.EUM.nc	0.017	0.021	0.103	2764	5498	0	2534	15	185	0.053
SRL_OPN_2PTS008_0463_20131130_094525_20131130_112320.EUM.nc	0.005	-0.002	0.117	2014	5286	0	3219	29	24	0.074
SRL_OPN_2PTS008_0465_20131130_112319_20131130_130150.EUM.nc	-0.050	-0.032	0.137	2635	5333	0	2675	8	15	0.135
SRL_OPN_2PTS008_0467_20131130_130149_20131130_145505.EUM.nc	-0.007	-0.002	0.077	3306	6351	0	2939	9	97	0.059
SRL_OPN_2PTS008_0470_20131130_145504_20131130_163443.EUM.nc	-0.028	-0.029	0.098	3009	5620	0	2477	20	114	0.058
SRL_OPN_2PTS008_0472_20131130_163442_20131130_181427.EUM.nc	-0.007	-0.017	0.081	2921	5616	0	2614	17	64	0.032
SRL_OPN_2PTS008_0474_20131130_181426_20131130_195352.EUM.nc	-0.001	0.008	0.089	3132	5539	0	2327	13	67	0.035
SRL_OPN_2PTS008_0476_20131130_195353_20131130_213238.EUM.nc	-0.013	-0.012	0.108	3535	5444	0	1846	32	31	0.044
SRL_OPN_2PTS008_0478_20131130_213237_20131130_231048.EUM.nc	0.010	0.025	0.133	2113	5365	0	3191	16	45	0.079
SRL_OPN_2PTS008_0479_20131130_231046_20131201_004829.EUM.nc	0.020	0.020	0.097	2998	5472	0	2330	42	102	0.063
SRL_OPN_2PTS008_0481_20131201_004829_20131201_022647.EUM.nc	-0.012	-0.022	0.100	2820	5538	0	2655	5	58	0.114
SRL_OPN_2PTS008_0483_20131201_022646_20131201_040622.EUM.nc	-0.025	-0.023	0.089	2687	5489	0	2705	5	92	0.033
SRL_OPN_2PTS008_0485_20131201_040621_20131201_054743.EUM.nc	0.018	0.013	0.090	3361	5644	0	2185	14	84	0.046
SRL_OPN_2PTS008_0487_20131201_054743_20131201_073625.EUM.nc	-0.002	-0.002	0.074	3983	6172	0	2120	10	59	0.041
SRL_OPN_2PTS008_0490_20131201_073624_20131201_091444.EUM.nc	0.024	0.028	0.090	3318	5548	0	2120	18	92	0.062
SRL_OPN_2PTS008_0491_20131201_091442_20131201_105237.EUM.nc	0.005	0.001	0.107	2269	5495	0	3102	59	65	0.023
SRL_OPN_2PTS008_0493_20131201_105236_20131201_123042.EUM.nc	-0.070	-0.049	0.112	2405	5357	0	2835	13	104	0.134
SRL_OPN_2PTS008_0495_20131201_123041_20131201_141004.EUM.nc	0.001	0.009	0.075	3017	5522	0	2404	5	96	0.039
SRL_OPN_2PTS008_0497_20131201_141004_20131201_160326.EUM.nc	-0.020	-0.029	0.097	3172	6398	0	3153	14	59	0.032
SRL_OPN_2PTS008_0500_20131201_160326_20131201_174312.EUM.nc	-0.027	-0.033	0.095	2781	5616	0	2782	5	48	0.013
SRL_OPN_2PTS008_0502_20131201_174310_20131201_192237.EUM.nc	0.018	0.020	0.079	3246	5560	0	2187	7	120	0.039
SRL_OPN_2PTS008_0504_20131201_192236_20131201_210142.EUM.nc	-0.019	-0.012	0.102	3453	5548	0	1942	13	140	0.063
SRL_OPN_2PTS008_0506_20131201_210141_20131201_223957.EUM.nc	-0.026	-0.028	0.110	2526	5350	0	2717	33	74	0.097
SRL_OPN_2PTS008_0507_20131201_223956_20131202_001749.EUM.nc	0.032	0.025	0.092	3042	5451	0	2376	9	24	0.083
SRL_OPN_2PTS008_0509_20131202_001747_20131202_015552.EUM.nc	-0.027	-0.028	0.106	2954	5533	0	2504	4	71	0.097
SRL_OPN_2PTS008_0511_20131202_015552_20131202_033450.EUM.nc	-0.015	-0.017	0.101	2853	5500	0	2505	23	119	0.044
SRL_OPN_2PTS008_0513_20131202_033449_20131202_051540.EUM.nc	0.029	0.016	0.100	2866	5540	0	2636	2	36	0.027
SRL_OPN_2PTS008_0515_20131202_051539_20131202_070527.EUM.nc	-0.001	-0.007	0.080	3665	6196	0	2458	15	58	0.024
SRL_OPN_2PTS008_0518_20131202_070526_20131202_084358.EUM.nc	0.030	0.030	0.092	3850	5619	0	1662	28	79	0.043
SRL_OPN_2PTS008_0520_20131202_084357_20131202_102148.EUM.nc	0.016	0.015	0.092	2506	5483	0	2833	33	111	0.040
SRL_OPN_2PTS008_0521_20131202_102147_20131202_115948.EUM.nc	-0.031	-0.025	0.115	2437	5426	0	2891	28	70	0.084
SRL_OPN_2PTS008_0523_20131202_115948_20131202_133845.EUM.nc	-0.044	-0.030	0.108	2867	5387	0	2437	9	74	0.097
SRL_OPN_2PTS008_0525_20131202_133845_20131202_153209.EUM.nc	-0.003	-0.007	0.086	3397	6377	0	2911	3	66	0.074
SRL_OPN_2PTS008_0528_20131202_153208_20131202_171147.EUM.nc	-0.006	-0.010	0.098	2663	5497	0	2765	4	65	0.053
SRL_OPN_2PTS008_0530_20131202_171146_20131202_185126.EUM.nc	0.013	0.018	0.078	3101	5623	0	2359	11	152	0.037
SRL_OPN_2PTS008_0532_20131202_185126_20131202_203042.EUM.nc	0.029	0.034	0.095	3352	5522	0	2086	16	68	0.073
SRL_OPN_2PTS008_0534_20131202_203042_20131202_220910.EUM.nc	-0.007	-0.009	0.090	2771	5356	0	2369	62	154	0.033
SRL_OPN_2PTS008_0536_20131202_220909_20131202_234708.EUM.nc	0.035	0.043	0.085	2734	5519	0	2650	14	121	0.023
SRL_OPN_2PTS008_0537_20131202_234707_20131203_012500.EUM.nc	-0.019	-0.001	0.087	2759	5535	0	2672	11	93	0.067

– Continued on next page

Table 2: Sea Surface Height Anomaly Statistics.

– Continued from previous page

File	Median	Mean	Std. Dev.	No. Obs.	Total Obs.	Default Lat/Lon	Flag (total)	Default (total)	3-Sigma Edited	1 Cpr. Amp.
SRL_OPN_2PTS008_0539_20131203_012459_20131203_030334.EUM.nc	-0.007	-0.011	0.103	2829	5569	0	2679	8	53	0.054
SRL_OPN_2PTS008_0541_20131203_030334_20131203_044347.EUM.nc	-0.006	-0.007	0.096	2825	5503	0	2599	8	71	0.064
SRL_OPN_2PTS008_0543_20131203_044346_20131203_062600.EUM.nc	0.003	-0.004	0.086	3758	5772	0	1991	0	23	0.070
SRL_OPN_2PTS008_0545_20131203_062559_20131203_081300.EUM.nc	0.018	0.020	0.094	4055	6093	0	1970	4	64	0.027
SRL_OPN_2PTS008_0548_20131203_081259_20131203_095105.EUM.nc	0.044	0.042	0.106	2729	5397	0	2548	14	106	0.003
SRL_OPN_2PTS008_0549_20131203_095103_20131203_112857.EUM.nc	-0.010	-0.016	0.114	2084	5285	0	3120	45	36	0.040
SRL_OPN_2PTS008_0551_20131203_112856_20131203_130732.EUM.nc	-0.035	-0.022	0.117	2727	5430	0	2686	2	15	0.117
SRL_OPN_2PTS008_0553_20131203_130732_20131203_150050.EUM.nc	-0.004	0.003	0.087	3332	6344	0	2940	2	70	0.089
SRL_OPN_2PTS008_0556_20131203_150050_20131203_164027.EUM.nc	-0.035	-0.035	0.095	2944	5603	0	2534	23	102	0.059
SRL_OPN_2PTS008_0558_20131203_164026_20131203_182011.EUM.nc	-0.024	-0.018	0.106	3021	5602	0	2534	7	40	0.050
SRL_OPN_2PTS008_0560_20131203_182011_20131203_195927.EUM.nc	-0.008	0.002	0.091	3104	5517	0	2319	11	83	0.025
SRL_OPN_2PTS008_0562_20131203_195926_20131203_213818.EUM.nc	-0.007	-0.007	0.101	3413	5444	0	1949	33	49	0.047
SRL_OPN_2PTS008_0564_20131203_213817_20131203_231626.EUM.nc	0.053	0.061	0.112	2195	5324	0	3046	14	69	0.097
SRL_OPN_2PTS008_0565_20131203_231625_20131204_005407.EUM.nc	0.037	0.038	0.092	2840	5509	0	2537	32	100	0.034
SRL_OPN_2PTS008_0567_20131204_005405_20131204_023227.EUM.nc	-0.017	-0.013	0.093	2885	5545	0	2618	15	27	0.078
SRL_OPN_2PTS008_0569_20131204_023225_20131204_041208.EUM.nc	-0.036	-0.029	0.116	2696	5509	0	2739	12	62	0.067
SRL_OPN_2PTS008_0571_20131204_041207_20131204_055336.EUM.nc	0.035	0.036	0.101	3500	5682	0	2096	5	81	0.051
SRL_OPN_2PTS008_0573_20131204_055336_20131204_074203.EUM.nc	-0.002	-0.000	0.087	4052	6142	0	2059	2	29	0.049
SRL_OPN_2PTS008_0576_20131204_074202_20131204_092019.EUM.nc	0.027	0.030	0.096	3158	5526	0	2282	11	75	0.014
SRL_OPN_2PTS008_0577_20131204_092019_20131204_105812.EUM.nc	-0.017	-0.018	0.119	2216	5448	0	3174	35	23	0.015
SRL_OPN_2PTS008_0579_20131204_105811_20131204_123620.EUM.nc	-0.023	-0.011	0.119	2432	5323	0	2849	4	38	0.090
SRL_OPN_2PTS008_0581_20131204_123620_20131204_141548.EUM.nc	0.019	0.021	0.080	3104	5515	0	2309	14	88	0.055
SRL_OPN_2PTS008_0583_20131204_141548_20131204_160908.EUM.nc	-0.035	-0.045	0.098	3210	6386	0	3098	10	68	0.035
SRL_OPN_2PTS008_0586_20131204_160907_20131204_174854.EUM.nc	0.008	0.007	0.089	2716	5575	0	2738	5	116	0.074
SRL_OPN_2PTS008_0588_20131204_174853_20131204_192817.EUM.nc	-0.012	-0.013	0.073	3078	5600	0	2360	19	143	0.013
SRL_OPN_2PTS008_0590_20131204_192817_20131204_210720.EUM.nc	-0.011	-0.009	0.086	3443	5549	0	1982	26	98	0.032
SRL_OPN_2PTS008_0592_20131204_210719_20131204_224541.EUM.nc	0.026	0.024	0.110	2305	5327	0	2788	13	221	0.080
SRL_OPN_2PTS008_0593_20131204_224540_20131205_002323.EUM.nc	0.023	0.025	0.095	3020	5442	0	2352	10	60	0.022
SRL_OPN_2PTS008_0595_20131205_002321_20131205_020127.EUM.nc	-0.015	-0.016	0.088	2935	5544	0	2555	6	48	0.051
SRL_OPN_2PTS008_0597_20131205_020126_20131205_034039.EUM.nc	0.007	0.002	0.083	2872	5479	0	2556	5	46	0.017
SRL_OPN_2PTS008_0599_20131205_034038_20131205_052127.EUM.nc	0.000	-0.000	0.095	2727	5569	0	2744	2	96	0.040
SRL_OPN_2PTS008_0601_20131205_052126_20131205_071102.EUM.nc	0.007	0.011	0.084	3650	6176	0	2438	13	75	0.045
SRL_OPN_2PTS008_0604_20131205_071101_20131205_084932.EUM.nc	0.027	0.037	0.105	3809	5605	0	1731	4	61	0.052
SRL_OPN_2PTS008_0605_20131205_084931_20131205_102729.EUM.nc	0.002	0.009	0.116	2580	5508	0	2849	30	49	0.030
SRL_OPN_2PTS008_0607_20131205_102728_20131205_120522.EUM.nc	-0.049	-0.023	0.114	2556	5402	0	2816	17	13	0.078
SRL_OPN_2PTS008_0609_20131205_120521_20131205_134425.EUM.nc	-0.062	-0.041	0.114	2914	5424	0	2428	17	65	0.114
SRL_OPN_2PTS008_0611_20131205_134424_20131205_153749.EUM.nc	-0.038	-0.029	0.086	3367	6395	0	2934	0	94	0.051
SRL_OPN_2PTS008_0614_20131205_153748_20131205_171735.EUM.nc	-0.010	-0.007	0.096	2615	5510	0	2809	5	81	0.017
SRL_OPN_2PTS008_0616_20131205_171734_20131205_185704.EUM.nc	-0.010	-0.008	0.071	3041	5581	0	2413	28	99	0.021

– Continued on next page

Table 2: Sea Surface Height Anomaly Statistics.

– Continued from previous page

File	Median	Mean	Std. Dev.	No. Obs.	Total Obs.	Default Lat/Lon	Flag (total)	Default (total)	3-Sigma Edited	1 Cpr. Amp.
SRL_OPN_2PTS008_0618_20131205_185703_20131205_203619.EUM.nc	-0.030	-0.031	0.087	3238	5565	0	2085	22	220	0.047
SRL_OPN_2PTS008_0620_20131205_203618_20131205_221445.EUM.nc	0.013	0.017	0.097	2795	5362	0	2421	33	113	0.028
SRL_OPN_2PTS008_0622_20131205_221445_20131205_235241.EUM.nc	0.028	0.029	0.102	2801	5466	0	2600	13	52	0.072
SRL_OPN_2PTS008_0623_20131205_235239_20131206_013035.EUM.nc	-0.013	0.000	0.099	2838	5522	0	2580	7	97	0.075
SRL_OPN_2PTS008_0625_20131206_013035_20131206_030912.EUM.nc	-0.024	-0.035	0.090	2850	5515	0	2617	7	41	0.055
SRL_OPN_2PTS008_0627_20131206_030911_20131206_044931.EUM.nc	-0.021	-0.032	0.091	2746	5473	0	2517	10	200	0.014
SRL_OPN_2PTS008_0629_20131206_044930_20131206_063153.EUM.nc	0.038	0.034	0.114	3756	5765	0	1971	4	34	0.088
SRL_OPN_2PTS008_0631_20131206_063152_20131206_081842.EUM.nc	0.001	0.004	0.099	4077	6088	0	1915	8	88	0.043
SRL_OPN_2PTS008_0634_20131206_081841_20131206_095638.EUM.nc	0.009	0.018	0.120	2741	5505	0	2695	8	61	0.070
SRL_OPN_2PTS008_0635_20131206_095638_20131206_113433.EUM.nc	0.014	0.008	0.105	2290	5375	0	3012	34	39	0.023
SRL_OPN_2PTS008_0637_20131206_113431_20131206_131309.EUM.nc	-0.020	-0.012	0.098	2743	5325	0	2534	9	39	0.102
SRL_OPN_2PTS008_0639_20131206_131308_20131206_150628.EUM.nc	-0.009	-0.003	0.093	3368	6330	0	2891	10	61	0.036
SRL_OPN_2PTS008_0642_20131206_150628_20131206_164607.EUM.nc	-0.029	-0.037	0.092	2829	5581	0	2646	11	95	0.008
SRL_OPN_2PTS008_0644_20131206_164607_20131206_182549.EUM.nc	-0.019	-0.020	0.092	3095	5536	0	2382	14	45	0.036
SRL_OPN_2PTS008_0646_20131206_182549_20131206_200513.EUM.nc	-0.022	-0.030	0.086	2980	5525	0	2379	7	159	0.022
SRL_OPN_2PTS008_0648_20131206_200511_20131206_214353.EUM.nc	0.003	-0.003	0.082	3214	5420	0	2055	33	118	0.042
SRL_OPN_2PTS008_0650_20131206_214352_20131206_232159.EUM.nc	0.010	0.021	0.118	2336	5329	0	2903	13	77	0.105
SRL_OPN_2PTS008_0651_20131206_232157_20131207_005947.EUM.nc	0.004	0.012	0.099	2811	5513	0	2587	31	84	0.050
SRL_OPN_2PTS008_0653_20131207_005946_20131207_023804.EUM.nc	-0.039	-0.028	0.120	2881	5532	0	2587	23	41	0.088
SRL_OPN_2PTS008_0655_20131207_023802_20131207_041750.EUM.nc	-0.039	-0.042	0.085	2697	5511	0	2664	33	117	0.040
SRL_OPN_2PTS008_0657_20131207_041748_20131207_055924.EUM.nc	0.038	0.031	0.098	3504	5709	0	2079	4	122	0.060
SRL_OPN_2PTS008_0659_20131207_055924_20131207_074747.EUM.nc	-0.006	-0.004	0.087	4018	6137	0	2042	4	73	0.059
SRL_OPN_2PTS008_0662_20131207_074747_20131207_092554.EUM.nc	-0.021	-0.020	0.103	3099	5516	0	2353	13	51	0.066
SRL_OPN_2PTS008_0663_20131207_092554_20131207_110346.EUM.nc	-0.006	0.006	0.118	2144	5458	0	3252	28	34	0.106
SRL_OPN_2PTS008_0665_20131207_110345_20131207_124204.EUM.nc	-0.047	-0.032	0.126	2459	5308	0	2765	18	66	0.119
SRL_OPN_2PTS008_0667_20131207_124204_20131207_142130.EUM.nc	-0.067	-0.060	0.091	3144	5470	0	2203	17	106	0.069
SRL_OPN_2PTS008_0669_20131207_142129_20131207_161447.EUM.nc	-0.037	-0.033	0.116	3235	6382	0	3032	16	99	0.101
SRL_OPN_2PTS008_0672_20131207_161446_20131207_175433.EUM.nc	-0.025	-0.024	0.076	2674	5573	0	2718	6	175	0.032
SRL_OPN_2PTS008_0674_20131207_175432_20131207_193355.EUM.nc	-0.030	-0.028	0.079	3112	5588	0	2327	22	127	0.028
SRL_OPN_2PTS008_0676_20131207_193355_20131207_211257.EUM.nc	-0.002	0.001	0.076	3379	5540	0	2063	10	88	0.016
SRL_OPN_2PTS008_0678_20131207_211256_20131207_225115.EUM.nc	0.013	0.010	0.094	2325	5314	0	2895	25	69	0.028
SRL_OPN_2PTS008_0679_20131207_225114_20131208_002903.EUM.nc	0.009	0.026	0.107	3098	5412	0	2270	18	26	0.075
SRL_OPN_2PTS008_0681_20131208_002902_20131208_020703.EUM.nc	-0.033	-0.022	0.103	2785	5539	0	2658	41	55	0.082
SRL_OPN_2PTS008_0683_20131208_020701_20131208_034619.EUM.nc	-0.031	-0.036	0.094	2770	5542	0	2608	6	158	0.051
SRL_OPN_2PTS008_0685_20131208_034618_20131208_052714.EUM.nc	-0.000	0.001	0.094	2694	5550	0	2784	3	69	0.011
SRL_OPN_2PTS008_0687_20131208_052713_20131208_071647.EUM.nc	-0.002	-0.006	0.093	3791	6209	0	2360	12	46	0.027
SRL_OPN_2PTS008_0690_20131208_071647_20131208_085506.EUM.nc	-0.001	-0.002	0.093	3664	5587	0	1794	14	115	0.043
SRL_OPN_2PTS008_0691_20131208_085506_20131208_103301.EUM.nc	0.048	0.037	0.127	2323	5494	0	3032	23	116	0.073
SRL_OPN_2PTS008_0693_20131208_103301_20131208_121057.EUM.nc	-0.006	0.004	0.119	2470	5364	0	2799	55	40	0.128

– Continued on next page

Table 2: Sea Surface Height Anomaly Statistics.

– Continued from previous page

File	Median	Mean	Std. Dev.	No. Obs.	Total Obs.	Default Lat/Lon	Flag (total)	Default (total)	3-Sigma Edited	1 Cpr. Amp.
SRL_OPN_2PTS008_0695_20131208_121057_20131208_135003.EUM.nc	-0.090	-0.074	0.095	2952	5421	0	2393	19	57	0.069
SRL_OPN_2PTS008_0697_20131208_135003_20131208_154327.EUM.nc	-0.043	-0.040	0.093	3342	6413	0	2978	3	90	0.047
SRL_OPN_2PTS008_0700_20131208_154326_20131208_172314.EUM.nc	-0.005	-0.004	0.105	2666	5519	0	2771	9	73	0.070
SRL_OPN_2PTS008_0702_20131208_172314_20131208_190243.EUM.nc	-0.022	-0.017	0.080	3085	5573	0	2375	6	107	0.020
SRL_OPN_2PTS008_0704_20131208_190242_20131208_204155.EUM.nc	-0.026	-0.027	0.086	3505	5538	0	1889	13	131	0.044
SRL_OPN_2PTS008_0706_20131208_204155_20131208_222027.EUM.nc	-0.008	-0.005	0.092	2846	5371	0	2466	38	21	0.046
SRL_OPN_2PTS008_0708_20131208_222026_20131208_235814.EUM.nc	-0.007	-0.002	0.101	2893	5479	0	2481	10	95	0.065
SRL_OPN_2PTS008_0709_20131208_235813_20131209_013609.EUM.nc	-0.049	-0.030	0.107	2961	5552	0	2509	4	78	0.042
SRL_OPN_2PTS008_0711_20131209_013608_20131209_031459.EUM.nc	-0.053	-0.041	0.104	2708	5514	0	2674	17	115	0.080
SRL_OPN_2PTS008_0713_20131209_031458_20131209_045517.EUM.nc	-0.037	-0.037	0.093	2819	5512	0	2531	6	156	0.039
SRL_OPN_2PTS008_0715_20131209_045515_20131209_063755.EUM.nc	0.017	0.021	0.092	3690	5814	0	2025	6	93	0.042
SRL_OPN_2PTS008_0717_20131209_063753_20131209_082418.EUM.nc	0.004	0.003	0.091	4098	6058	0	1857	5	98	0.017
SRL_OPN_2PTS008_0720_20131209_082417_20131209_100219.EUM.nc	-0.013	-0.015	0.113	2717	5523	0	2687	19	100	0.106
SRL_OPN_2PTS008_0721_20131209_100218_20131209_114006.EUM.nc	-0.020	-0.020	0.122	2321	5334	0	2925	39	49	0.026
SRL_OPN_2PTS008_0723_20131209_114006_20131209_131848.EUM.nc	-0.050	-0.045	0.092	2786	5340	0	2456	5	93	0.063
SRL_OPN_2PTS008_0725_20131209_131848_20131209_151209.EUM.nc	-0.061	-0.061	0.084	3331	6380	0	2877	1	171	0.051
SRL_OPN_2PTS008_0728_20131209_151208_20131209_165156.EUM.nc	-0.024	-0.023	0.107	2782	5561	0	2680	9	90	0.116
SRL_OPN_2PTS008_0730_20131209_165154_20131209_183128.EUM.nc	-0.023	-0.021	0.084	3038	5507	0	2360	13	96	0.009
SRL_OPN_2PTS008_0732_20131209_183128_20131209_201050.EUM.nc	0.005	-0.002	0.085	3090	5525	0	2335	8	92	0.063
SRL_OPN_2PTS008_0734_20131209_201049_20131209_214936.EUM.nc	-0.008	-0.010	0.102	3162	5411	0	2053	19	177	0.046
SRL_OPN_2PTS008_0736_20131209_214935_20131209_232730.EUM.nc	-0.006	-0.000	0.117	2365	5277	0	2798	58	56	0.099
SRL_OPN_2PTS008_0737_20131209_232729_20131210_010519.EUM.nc	-0.021	0.007	0.152	2659	5500	0	2789	12	40	0.153
SRL_OPN_2PTS008_0739_20131210_010519_20131210_024347.EUM.nc	-0.038	-0.034	0.091	2911	5556	0	2623	5	17	0.065
SRL_OPN_2PTS008_0741_20131210_024347_20131210_042332.EUM.nc	-0.049	-0.055	0.083	2725	5481	0	2640	12	104	0.031
SRL_OPN_2PTS008_0743_20131210_042330_20131210_060524.EUM.nc	0.021	0.021	0.072	3503	5732	0	2083	15	131	0.015
SRL_OPN_2PTS008_0745_20131210_060523_20131210_075321.EUM.nc	0.011	0.008	0.078	3995	6101	0	1966	23	117	0.041
SRL_OPN_2PTS008_0748_20131210_075320_20131210_093134.EUM.nc	0.012	0.007	0.111	2981	5496	0	2400	6	109	0.085
SRL_OPN_2PTS008_0749_20131210_093132_20131210_110917.EUM.nc	0.016	0.018	0.117	2133	5422	0	3208	43	38	0.044
SRL_OPN_2PTS008_0751_20131210_110916_20131210_124739.EUM.nc	-0.074	-0.066	0.106	2474	5266	0	2762	8	22	0.082
SRL_OPN_2PTS008_0753_20131210_124738_20131210_144047.EUM.nc	-0.065	-0.065	0.071	3262	6243	0	2891	3	87	0.037
SRL_OPN_2PTS008_0756_20131210_144047_20131210_162033.EUM.nc	-0.029	-0.026	0.095	3274	5630	0	2276	9	71	0.065
SRL_OPN_2PTS008_0758_20131210_162032_20131210_180010.EUM.nc	-0.053	-0.048	0.103	2864	5581	0	2661	15	41	0.044
SRL_OPN_2PTS008_0760_20131210_180009_20131210_193940.EUM.nc	-0.005	-0.006	0.078	3070	5579	0	2374	30	105	0.026
SRL_OPN_2PTS008_0762_20131210_193939_20131210_211840.EUM.nc	0.018	0.014	0.079	3270	5457	0	1950	34	203	0.027
SRL_OPN_2PTS008_0764_20131210_211839_20131210_225647.EUM.nc	-0.004	-0.007	0.101	2296	5402	0	3048	16	42	0.073
SRL_OPN_2PTS008_0765_20131210_225645_20131211_003435.EUM.nc	-0.020	-0.006	0.125	3176	5446	0	2200	20	50	0.107
SRL_OPN_2PTS008_0767_20131211_003434_20131211_021244.EUM.nc	-0.039	-0.038	0.092	2765	5543	0	2694	2	82	0.073
SRL_OPN_2PTS008_0769_20131211_021244_20131211_035157.EUM.nc	-0.027	-0.028	0.090	2658	5483	0	2648	22	155	0.062
SRL_OPN_2PTS008_0771_20131211_035157_20131211_053309.EUM.nc	-0.003	-0.008	0.077	2696	5572	0	2727	16	133	0.018

– Continued on next page

Table 2: Sea Surface Height Anomaly Statistics.

– Continued from previous page

File	Median	Mean	Std. Dev.	No. Obs.	Total Obs.	Default Lat/Lon	Flag (total)	Default (total)	3-Sigma Edited	1 Cpr. Amp.
SRL_OPN_2PTS008_0773_20131211_053308_20131211_072222.EUM.nc	0.010	0.008	0.090	3960	6204	0	2178	15	51	0.046
SRL_OPN_2PTS008_0776_20131211_072221_20131211_090048.EUM.nc	0.019	0.012	0.107	3700	5582	0	1816	14	52	0.095
SRL_OPN_2PTS008_0777_20131211_090047_20131211_103832.EUM.nc	0.019	0.013	0.125	2383	5456	0	3023	14	36	0.021
SRL_OPN_2PTS008_0779_20131211_103832_20131211_121640.EUM.nc	-0.032	-0.016	0.119	2519	5442	0	2851	33	39	0.143
SRL_OPN_2PTS008_0781_20131211_121640_20131211_135543.EUM.nc	-0.044	-0.040	0.088	3045	5443	0	2329	9	60	0.051
SRL_OPN_2PTS008_0783_20131211_135542_20131211_154914.EUM.nc	-0.039	-0.044	0.088	3398	6387	0	2922	7	60	0.046
SRL_OPN_2PTS008_0786_20131211_154914_20131211_172853.EUM.nc	0.000	-0.003	0.078	2590	5490	0	2726	5	169	0.028
SRL_OPN_2PTS008_0788_20131211_172852_20131211_190828.EUM.nc	-0.014	-0.018	0.073	3191	5590	0	2206	6	187	0.018
SRL_OPN_2PTS008_0790_20131211_190828_20131211_204731.EUM.nc	0.018	0.023	0.086	3583	5521	0	1823	18	97	0.018
SRL_OPN_2PTS008_0792_20131211_204731_20131211_222601.EUM.nc	-0.007	0.000	0.080	2768	5360	0	2492	28	72	0.052
SRL_OPN_2PTS008_0794_20131211_222559_20131212_000354.EUM.nc	-0.006	-0.003	0.096	2993	5532	0	2457	21	61	0.062
SRL_OPN_2PTS008_0795_20131212_000353_20131212_014142.EUM.nc	-0.039	-0.029	0.092	2955	5545	0	2486	6	98	0.028
SRL_OPN_2PTS008_0797_20131212_014141_20131212_032037.EUM.nc	-0.030	-0.034	0.084	2664	5503	0	2616	25	198	0.028
SRL_OPN_2PTS008_0799_20131212_032036_20131212_050110.EUM.nc	-0.004	-0.008	0.089	2826	5537	0	2507	1	203	0.040
SRL_OPN_2PTS008_0801_20131212_050109_20131212_064348.EUM.nc	0.012	0.016	0.097	3799	5807	0	1972	6	30	0.047
SRL_OPN_2PTS008_0803_20131212_064347_20131212_082950.EUM.nc	0.048	0.037	0.093	4089	6028	0	1776	7	156	0.064
SRL_OPN_2PTS008_0806_20131212_082950_20131212_100751.EUM.nc	0.004	-0.012	0.129	2728	5496	0	2686	8	74	0.126
SRL_OPN_2PTS008_0807_20131212_100750_20131212_114548.EUM.nc	-0.012	-0.016	0.128	2390	5401	0	2952	25	34	0.092
SRL_OPN_2PTS008_0809_20131212_114547_20131212_132426.EUM.nc	-0.045	-0.048	0.099	2809	5339	0	2436	6	88	0.083
SRL_OPN_2PTS008_0811_20131212_132425_20131212_151747.EUM.nc	-0.605	-0.735	2.271	3236	6329	0	2821	104	168	4.431
SRL_OPN_2PTS008_0814_20131212_151746_20131212_165733.EUM.nc	0.011	0.014	0.085	2710	5553	0	2747	5	91	0.079
SRL_OPN_2PTS008_0816_20131212_165732_20131212_183715.EUM.nc	-0.004	-0.007	0.071	3047	5493	0	2292	3	151	0.038
SRL_OPN_2PTS008_0818_20131212_183714_20131212_201627.EUM.nc	0.020	0.031	0.094	3116	5492	0	2222	13	141	0.077
SRL_OPN_2PTS008_0820_20131212_201625_20131212_215509.EUM.nc	-0.008	-0.002	0.103	3090	5385	0	2119	59	117	0.010
SRL_OPN_2PTS008_0822_20131212_215508_20131212_233310.EUM.nc	-0.018	-0.024	0.113	2352	5281	0	2843	18	68	0.052
SRL_OPN_2PTS008_0823_20131212_233310_20131213_011052.EUM.nc	0.001	0.001	0.088	2566	5493	0	2783	13	131	0.025
SRL_OPN_2PTS008_0825_20131213_011051_20131213_024923.EUM.nc	-0.004	-0.012	0.086	2929	5532	0	2573	3	27	0.061
SRL_OPN_2PTS008_0827_20131213_024922_20131213_042922.EUM.nc	-0.032	-0.031	0.092	2853	5498	0	2613	8	24	0.049
SRL_OPN_2PTS008_0829_20131213_042920_20131213_061113.EUM.nc	0.007	0.007	0.074	3568	5684	0	2014	5	97	0.013
SRL_OPN_2PTS008_0831_20131213_061112_20131213_075855.EUM.nc	0.030	0.021	0.086	3977	6099	0	1974	5	143	0.049
SRL_OPN_2PTS008_0834_20131213_075854_20131213_111457.EUM.nc	-0.015	-0.009	0.114	4914	10903	0	5799	68	122	0.057
SRL_OPN_2PTS008_0837_20131213_111456_20131213_125314.EUM.nc	-0.064	-0.051	0.121	2603	5281	0	2670	2	6	0.126
SRL_OPN_2PTS008_0839_20131213_125313_20131213_144634.EUM.nc	-0.026	-0.025	0.074	3349	6274	0	2864	9	52	0.025
SRL_OPN_2PTS008_0842_20131213_144633_20131213_162612.EUM.nc	-0.020	-0.020	0.109	3188	5639	0	2321	7	123	0.041
SRL_OPN_2PTS008_0844_20131213_162611_20131213_180556.EUM.nc	-0.002	-0.005	0.081	2842	5615	0	2629	6	138	0.024
SRL_OPN_2PTS008_0846_20131213_180555_20131213_194516.EUM.nc	0.002	0.008	0.075	3112	5570	0	2348	11	99	0.024
SRL_OPN_2PTS008_0848_20131213_194515_20131213_212413.EUM.nc	-0.005	-0.001	0.084	3292	5447	0	1944	20	191	0.024
SRL_OPN_2PTS008_0850_20131213_212412_20131213_230227.EUM.nc	0.006	0.004	0.112	2153	5328	0	3118	16	41	0.111
SRL_OPN_2PTS008_0851_20131213_230226_20131214_004007.EUM.nc	-0.015	-0.003	0.108	3292	5479	0	2160	13	14	0.066

– Continued on next page

Table 2: Sea Surface Height Anomaly Statistics.

– Continued from previous page

File	Median	Mean	Std. Dev.	No. Obs.	Total Obs.	Default Lat/Lon	Flag (total)	Default (total)	3-Sigma Edited	1 Cpr. Amp.
SRL_OPN_2PTS008_0853_20131214_004006_20131214_021820.EUM.nc	0.003	-0.002	0.094	2725	5561	0	2742	1	93	0.074
SRL_OPN_2PTS008_0855_20131214_021820_20131214_035739.EUM.nc	-0.023	-0.028	0.081	2685	5526	0	2719	9	113	0.033
SRL_OPN_2PTS008_0857_20131214_035738_20131214_053858.EUM.nc	0.031	0.023	0.092	2940	5555	0	2532	17	66	0.029
SRL_OPN_2PTS008_0862_20131214_072757_20131214_090620.EUM.nc	0.049	0.044	0.091	3510	5566	0	1938	16	102	0.023
SRL_OPN_2PTS008_0863_20131214_090619_20131214_104405.EUM.nc	0.006	0.014	0.111	2350	5473	0	3034	36	53	0.007
SRL_OPN_2PTS008_0865_20131214_104404_20131214_122215.EUM.nc	-0.046	-0.028	0.102	2540	5449	0	2813	15	81	0.090
SRL_OPN_2PTS008_0867_20131214_122214_20131214_140131.EUM.nc	-0.019	-0.009	0.095	3194	5456	0	2211	3	48	0.086
SRL_OPN_2PTS008_0869_20131214_140130_20131214_155453.EUM.nc	-0.023	-0.024	0.099	3162	6369	0	3172	2	33	0.085
SRL_OPN_2PTS008_0872_20131214_155452_20131214_173431.EUM.nc	0.023	0.028	0.091	2622	5491	0	2725	7	137	0.083
SRL_OPN_2PTS008_0874_20131214_173430_20131214_191407.EUM.nc	-0.003	-0.004	0.066	3159	5593	0	2181	16	237	0.017
SRL_OPN_2PTS008_0876_20131214_191406_20131214_205315.EUM.nc	0.012	0.022	0.088	3608	5562	0	1820	18	116	0.056
SRL_OPN_2PTS008_0878_20131214_205314_20131214_223133.EUM.nc	0.007	0.005	0.097	2744	5357	0	2529	41	43	0.063
SRL_OPN_2PTS008_0879_20131214_223132_20131215_000925.EUM.nc	0.017	0.026	0.092	2931	5473	0	2398	3	141	0.049
SRL_OPN_2PTS008_0881_20131215_000925_20131215_014725.EUM.nc	-0.009	-0.004	0.091	2988	5565	0	2540	5	32	0.070
SRL_OPN_2PTS008_0883_20131215_014723_20131215_032618.EUM.nc	-0.007	-0.015	0.098	2872	5480	0	2514	16	78	0.023
SRL_OPN_2PTS008_0885_20131215_032616_20131215_050656.EUM.nc	-0.008	-0.010	0.091	2747	5560	0	2641	8	164	0.032
SRL_OPN_2PTS008_0887_20131215_050655_20131215_065657.EUM.nc	0.000	0.004	0.081	3584	6204	0	2430	4	186	0.026
SRL_OPN_2PTS008_0890_20131215_065657_20131215_083525.EUM.nc	0.032	0.032	0.093	4037	5609	0	1412	6	154	0.017
SRL_OPN_2PTS008_0892_20131215_083524_20131215_101325.EUM.nc	0.022	0.025	0.105	2568	5504	0	2778	41	117	0.006
SRL_OPN_2PTS008_0893_20131215_101323_20131215_115123.EUM.nc	-0.017	-0.015	0.133	2465	5440	0	2922	24	29	0.103
SRL_OPN_2PTS008_0895_20131215_115122_20131215_133004.EUM.nc	-0.008	-0.005	0.103	2853	5337	0	2375	11	98	0.086
SRL_OPN_2PTS008_0897_20131215_133004_20131215_152335.EUM.nc	-0.021	-0.013	0.108	3484	6323	0	2769	3	67	0.072
SRL_OPN_2PTS008_0900_20131215_152334_20131215_170313.EUM.nc	0.015	0.014	0.084	2639	5487	0	2733	13	102	0.059
SRL_OPN_2PTS008_0902_20131215_170313_20131215_184253.EUM.nc	-0.005	-0.002	0.067	3078	5578	0	2394	6	100	0.012
SRL_OPN_2PTS008_0904_20131215_184252_20131215_202204.EUM.nc	0.002	0.008	0.092	3252	5504	0	2086	6	160	0.041
SRL_OPN_2PTS008_0906_20131215_202202_20131215_220043.EUM.nc	-0.001	-0.013	0.112	2909	5342	0	2293	51	89	0.033
SRL_OPN_2PTS008_0908_20131215_220043_20131215_233843.EUM.nc	-0.009	0.007	0.098	2540	5429	0	2830	21	38	0.031
SRL_OPN_2PTS008_0909_20131215_233842_20131216_011627.EUM.nc	0.002	0.007	0.080	2820	5461	0	2536	19	86	0.042
SRL_OPN_2PTS008_0911_20131216_011626_20131216_025502.EUM.nc	-0.012	-0.021	0.094	2928	5517	0	2541	5	43	0.041
SRL_OPN_2PTS008_0913_20131216_025501_20131216_043507.EUM.nc	-0.012	-0.017	0.090	2855	5493	0	2567	10	61	0.047
SRL_OPN_2PTS008_0915_20131216_043505_20131216_061706.EUM.nc	0.014	0.011	0.103	3701	5753	0	1982	1	69	0.044
SRL_OPN_2PTS008_0917_20131216_061706_20131216_080431.EUM.nc	0.022	0.023	0.082	4005	6090	0	1977	5	103	0.011
SRL_OPN_2PTS008_0920_20131216_080432_20131216_094239.EUM.nc	0.035	0.035	0.094	2751	5511	0	2595	6	159	0.019
SRL_OPN_2PTS008_0921_20131216_094238_20131216_112032.EUM.nc	0.013	0.016	0.096	2136	5257	0	3033	53	35	0.049
SRL_OPN_2PTS008_0923_20131216_112031_20131216_125900.EUM.nc	-0.013	-0.010	0.105	2679	5300	0	2607	7	7	0.094
SRL_OPN_2PTS008_0925_20131216_125859_20131216_145214.EUM.nc	-0.008	0.000	0.075	3414	6306	0	2816	4	72	0.051
SRL_OPN_2PTS008_0928_20131216_145214_20131216_163153.EUM.nc	-0.007	-0.007	0.073	2947	5648	0	2390	15	296	0.013
SRL_OPN_2PTS008_0930_20131216_163151_20131216_181136.EUM.nc	0.016	0.013	0.094	2965	5574	0	2542	9	58	0.022
SRL_OPN_2PTS008_0932_20131216_181136_20131216_195055.EUM.nc	-0.005	0.002	0.080	3103	5520	0	2306	2	109	0.034

– Continued on next page

Table 2: Sea Surface Height Anomaly Statistics.

– Continued from previous page

File	Median	Mean	Std. Dev.	No. Obs.	Total Obs.	Default Lat/Lon	Flag (total)	Default (total)	3-Sigma Edited	1 Cpr. Amp.
SRL_OPN_2PTS008_0934_20131216_195054_20131216_212949.EUM.nc	-0.008	-0.009	0.110	3509	5441	0	1851	30	51	0.055
SRL_OPN_2PTS008_0936_20131216_212948_20131216_230801.EUM.nc	0.005	0.006	0.090	2085	5319	0	3151	6	77	0.047
SRL_OPN_2PTS008_0937_20131216_230800_20131217_004541.EUM.nc	0.024	0.029	0.103	3100	5454	0	2310	18	26	0.053
SRL_OPN_2PTS008_0939_20131217_004540_20131217_022358.EUM.nc	-0.018	-0.028	0.096	2846	5559	0	2680	4	29	0.085
SRL_OPN_2PTS008_0941_20131217_022357_20131217_040321.EUM.nc	-0.021	-0.025	0.096	2753	5454	0	2590	7	104	0.039
SRL_OPN_2PTS008_0943_20131217_040321_20131217_054448.EUM.nc	-0.000	0.007	0.099	3280	5673	0	2320	16	57	0.060
SRL_OPN_2PTS008_0945_20131217_054448_20131217_073335.EUM.nc	-0.007	-0.008	0.074	4100	6163	0	1996	6	61	0.022
SRL_OPN_2PTS008_0948_20131217_073334_20131217_091156.EUM.nc	0.035	0.038	0.108	3313	5558	0	2132	11	102	0.057
SRL_OPN_2PTS008_0949_20131217_091155_20131217_104941.EUM.nc	0.018	0.010	0.114	2345	5514	0	3112	23	34	0.056
SRL_OPN_2PTS008_0951_20131217_104941_20131217_122752.EUM.nc	-0.037	-0.027	0.118	2498	5323	0	2743	29	53	0.108
SRL_OPN_2PTS008_0953_20131217_122751_20131217_140715.EUM.nc	-0.001	-0.001	0.087	3102	5481	0	2289	1	89	0.070
SRL_OPN_2PTS008_0955_20131217_140714_20131217_160036.EUM.nc	-0.011	-0.010	0.095	3080	6351	0	3198	12	61	0.071
SRL_OPN_2PTS008_0958_20131217_160034_20131217_174013.EUM.nc	0.012	0.008	0.092	2839	5601	0	2697	15	50	0.020
SRL_OPN_2PTS008_0960_20131217_174012_20131217_191947.EUM.nc	0.007	0.004	0.081	3194	5566	0	2160	5	207	0.042
SRL_OPN_2PTS008_0962_20131217_191946_20131217_205854.EUM.nc	-0.013	-0.004	0.086	3615	5578	0	1797	18	148	0.039
SRL_OPN_2PTS008_0964_20131217_205853_20131217_223710.EUM.nc	0.002	-0.000	0.100	2643	5332	0	2617	25	47	0.061
SRL_OPN_2PTS008_0965_20131217_223709_20131218_001500.EUM.nc	0.001	0.006	0.086	2901	5436	0	2370	29	136	0.043
SRL_OPN_2PTS008_0967_20131218_001501_20131218_015302.EUM.nc	-0.037	-0.034	0.081	2905	5517	0	2480	16	116	0.046
SRL_OPN_2PTS008_0969_20131218_015301_20131218_033157.EUM.nc	-0.032	-0.036	0.093	2889	5449	0	2416	15	129	0.013
SRL_OPN_2PTS008_0971_20131218_033156_20131218_051243.EUM.nc	-0.020	-0.024	0.088	2756	5555	0	2609	6	184	0.054
SRL_OPN_2PTS008_0973_20131218_051242_20131218_070235.EUM.nc	-0.014	-0.007	0.091	3717	6198	0	2399	5	77	0.048
SRL_OPN_2PTS008_0976_20131218_070234_20131218_084109.EUM.nc	0.031	0.036	0.087	3960	5612	0	1517	6	129	0.014
SRL_OPN_2PTS008_0978_20131218_084107_20131218_101857.EUM.nc	0.032	0.033	0.116	2532	5496	0	2832	24	108	0.043
SRL_OPN_2PTS008_0979_20131218_101857_20131218_115658.EUM.nc	-0.017	-0.021	0.104	2471	5409	0	2873	21	44	0.074
SRL_OPN_2PTS008_0981_20131218_115657_20131218_133551.EUM.nc	-0.037	-0.039	0.091	2831	5348	0	2371	16	130	0.064
SRL_OPN_2PTS008_0983_20131218_133551_20131218_152915.EUM.nc	-0.013	-0.007	0.099	3523	6349	0	2787	3	36	0.080
SRL_OPN_2PTS008_0986_20131218_152914_20131218_170854.EUM.nc	-0.010	-0.007	0.098	2665	5480	0	2723	6	86	0.079
SRL_OPN_2PTS008_0988_20131218_170853_20131218_184833.EUM.nc	-0.011	0.004	0.098	3209	5592	0	2241	11	131	0.029
SRL_OPN_2PTS008_0990_20131218_184832_20131218_202750.EUM.nc	0.005	0.007	0.100	3362	5512	0	2070	15	65	0.024
SRL_OPN_2PTS008_0992_20131218_202749_20131218_220620.EUM.nc	0.002	0.001	0.096	2884	5352	0	2291	41	136	0.027
SRL_OPN_2PTS008_0994_20131218_220619_20131218_234418.EUM.nc	0.009	0.018	0.108	2717	5481	0	2652	21	91	0.084
SRL_OPN_2PTS008_0995_20131218_234417_20131219_012210.EUM.nc	-0.016	-0.005	0.080	2844	5499	0	2511	15	129	0.015
SRL_OPN_2PTS008_0997_20131219_012209_20131219_030040.EUM.nc	-0.035	-0.032	0.090	2880	5540	0	2578	18	64	0.061
SRL_OPN_2PTS008_0999_20131219_030039_20131219_044051.EUM.nc	-0.031	-0.031	0.084	2834	5620	0	2661	16	109	0.039

19 Sea Surface Height Anomaly (Model Wet) Table

Table 3: Sea Surface Height Anomaly (Model Wet) Statistics.

File	Median	Mean	Std. Dev.	No. Obs.	Total Obs.	Default Lat/Lon	Flag (total)	Default (total)	3-Sigma Edited	1 Cpr. Amp.
SRL_OPN_2PTS007_1001_20131114_044050_20131114_062308.EUM.nc	-0.007	-0.012	0.076	3730	5775	0	1983	3	59	0.009
SRL_OPN_2PTS008_0001_20131114_062307_20131114_081016.EUM.nc	0.025	0.033	0.091	4121	6081	0	1886	10	64	0.023
SRL_OPN_2PTS008_0004_20131114_081016_20131114_094822.EUM.nc	-0.000	-0.011	0.103	2818	5520	0	2615	11	76	0.018
SRL_OPN_2PTS008_0005_20131114_094823_20131114_112607.EUM.nc	0.012	-0.001	0.117	2045	5311	0	3146	52	68	0.070
SRL_OPN_2PTS008_0007_20131114_112606_20131114_130438.EUM.nc	-0.041	-0.027	0.112	2512	5341	0	2737	9	83	0.096
SRL_OPN_2PTS008_0009_20131114_130439_20131114_145755.EUM.nc	-0.014	-0.018	0.077	3206	6359	0	3003	1	149	0.033
SRL_OPN_2PTS008_0012_20131114_145754_20131114_163742.EUM.nc	-0.058	-0.061	0.094	2917	5645	0	2550	16	162	0.038
SRL_OPN_2PTS008_0014_20131114_163742_20131114_181716.EUM.nc	0.002	0.002	0.101	2879	5491	0	2497	7	108	0.054
SRL_OPN_2PTS008_0016_20131114_181715_20131114_195642.EUM.nc	0.004	0.011	0.094	3149	5530	0	2277	15	89	0.051
SRL_OPN_2PTS008_0018_20131114_195641_20131114_213535.EUM.nc	-0.031	-0.025	0.092	3428	5427	0	1870	37	92	0.052
SRL_OPN_2PTS008_0020_20131114_213534_20131114_231334.EUM.nc	-0.002	-0.001	0.104	2198	5363	0	3106	6	53	0.051
SRL_OPN_2PTS008_0021_20131114_231334_20131115_005122.EUM.nc	-0.016	-0.009	0.088	3100	5513	0	2300	27	86	0.025
SRL_OPN_2PTS008_0023_20131115_005121_20131115_022942.EUM.nc	-0.014	-0.018	0.096	2739	5545	0	2669	16	121	0.077
SRL_OPN_2PTS008_0025_20131115_022941_20131115_040911.EUM.nc	-0.026	-0.029	0.108	2589	5488	0	2800	13	86	0.020
SRL_OPN_2PTS008_0027_20131115_040910_20131115_055044.EUM.nc	0.027	0.024	0.084	3393	5732	0	2210	6	123	0.019
SRL_OPN_2PTS008_0029_20131115_055043_20131115_073918.EUM.nc	0.010	0.012	0.072	3949	6161	0	2052	0	160	0.014
SRL_OPN_2PTS008_0032_20131115_073917_20131115_091736.EUM.nc	0.023	0.020	0.097	3287	5507	0	2131	13	76	0.004
SRL_OPN_2PTS008_0033_20131115_091735_20131115_105520.EUM.nc	-0.009	-0.004	0.096	2359	5502	0	3087	27	29	0.017
SRL_OPN_2PTS008_0035_20131115_105520_20131115_123334.EUM.nc	-0.067	-0.044	0.123	2355	5351	0	2931	18	47	0.107
SRL_OPN_2PTS008_0037_20131115_123334_20131115_141252.EUM.nc	-0.014	-0.016	0.090	3027	5529	0	2427	0	75	0.118
SRL_OPN_2PTS008_0039_20131115_141253_20131115_160622.EUM.nc	-0.029	-0.030	0.114	3251	6398	0	3066	13	68	0.105
SRL_OPN_2PTS008_0042_20131115_160621_20131115_174559.EUM.nc	0.022	0.023	0.096	2689	5588	0	2781	16	102	0.065
SRL_OPN_2PTS008_0044_20131115_174558_20131115_192531.EUM.nc	0.007	0.018	0.098	3307	5606	0	2187	11	101	0.042
SRL_OPN_2PTS008_0046_20131115_192532_20131115_210427.EUM.nc	-0.011	0.000	0.088	3493	5545	0	1961	22	69	0.039
SRL_OPN_2PTS008_0048_20131115_210426_20131115_224249.EUM.nc	-0.001	0.001	0.102	2608	5329	0	2615	21	85	0.038
SRL_OPN_2PTS008_0049_20131115_224249_20131116_002039.EUM.nc	0.015	0.014	0.090	2983	5461	0	2393	17	68	0.022
SRL_OPN_2PTS008_0051_20131116_002039_20131116_015834.EUM.nc	-0.014	-0.022	0.099	3063	5536	0	2414	3	56	0.013
SRL_OPN_2PTS008_0053_20131116_015834_20131116_033743.EUM.nc	-0.010	-0.016	0.121	2809	5529	0	2612	9	99	0.040
SRL_OPN_2PTS008_0055_20131116_033743_20131116_051837.EUM.nc	-0.015	-0.003	0.118	2784	5570	0	2696	3	87	0.048
SRL_OPN_2PTS008_0057_20131116_051837_20131116_070818.EUM.nc	0.015	0.014	0.084	3656	6209	0	2423	14	116	0.015
SRL_OPN_2PTS008_0060_20131116_070818_20131116_084640.EUM.nc	0.032	0.035	0.097	3779	5586	0	1679	15	113	0.038
SRL_OPN_2PTS008_0061_20131116_084640_20131116_102437.EUM.nc	0.017	0.019	0.099	2544	5501	0	2814	32	111	0.066
SRL_OPN_2PTS008_0063_20131116_102436_20131116_120239.EUM.nc	-0.030	-0.013	0.088	2401	5440	0	2921	16	102	0.048
SRL_OPN_2PTS008_0065_20131116_120238_20131116_134129.EUM.nc	-0.011	0.001	0.090	2877	5429	0	2460	29	63	0.067
SRL_OPN_2PTS008_0067_20131116_134128_20131116_153453.EUM.nc	-0.026	-0.020	0.099	3345	6367	0	2901	6	115	0.071
SRL_OPN_2PTS008_0070_20131116_153454_20131116_171439.EUM.nc	0.025	0.023	0.089	2609	5493	0	2802	2	80	0.032

– Continued on next page

Table 3: Sea Surface Height Anomaly (Model Wet) Statistics.

– Continued from previous page

File	Median	Mean	Std. Dev.	No. Obs.	Total Obs.	Default Lat/Lon	Flag (total)	Default (total)	3-Sigma Edited	1 Cpr. Amp.
SRL_OPN_2PTS008_0072_20131116_171438_20131116_185418.EUM.nc	0.021	0.021	0.093	3283	5628	0	2279	15	51	0.025
SRL_OPN_2PTS008_0074_20131116_185417_20131116_203325.EUM.nc	-0.005	0.002	0.097	3404	5544	0	2030	18	92	0.042
SRL_OPN_2PTS008_0076_20131116_203324_20131116_221201.EUM.nc	-0.021	-0.025	0.100	2834	5379	0	2405	25	115	0.074
SRL_OPN_2PTS008_0078_20131116_221200_20131116_234958.EUM.nc	0.032	0.037	0.084	2757	5481	0	2617	6	101	0.038
SRL_OPN_2PTS008_0079_20131116_234957_20131117_012742.EUM.nc	-0.008	0.001	0.093	2781	5525	0	2567	12	165	0.075
SRL_OPN_2PTS008_0081_20131117_012741_20131117_030626.EUM.nc	-0.020	-0.024	0.088	2672	5568	0	2723	8	165	0.049
SRL_OPN_2PTS008_0083_20131117_030625_20131117_044634.EUM.nc	-0.006	0.002	0.131	2705	5500	0	2705	6	84	0.078
SRL_OPN_2PTS008_0085_20131117_044634_20131117_062859.EUM.nc	0.025	0.027	0.092	3763	5778	0	1984	5	26	0.041
SRL_OPN_2PTS008_0087_20131117_062858_20131117_081549.EUM.nc	0.040	0.039	0.084	4032	6083	0	1849	2	200	0.021
SRL_OPN_2PTS008_0090_20131117_081548_20131117_095353.EUM.nc	0.022	0.019	0.110	2716	5512	0	2678	8	110	0.076
SRL_OPN_2PTS008_0091_20131117_095353_20131117_113148.EUM.nc	-0.003	-0.007	0.110	2212	5331	0	3074	28	17	0.013
SRL_OPN_2PTS008_0093_20131117_113147_20131117_131014.EUM.nc	-0.012	-0.018	0.098	2603	5385	0	2669	9	104	0.078
SRL_OPN_2PTS008_0095_20131117_131014_20131117_150332.EUM.nc	-0.001	0.010	0.102	3294	6352	0	3005	6	47	0.061
SRL_OPN_2PTS008_0098_20131117_150331_20131117_164320.EUM.nc	-0.013	-0.017	0.103	2810	5613	0	2709	14	80	0.048
SRL_OPN_2PTS008_0100_20131117_164319_20131117_182302.EUM.nc	0.026	0.027	0.096	3126	5528	0	2347	11	44	0.048
SRL_OPN_2PTS008_0102_20131117_182303_20131117_200217.EUM.nc	-0.010	-0.004	0.077	3071	5518	0	2325	14	108	0.014
SRL_OPN_2PTS008_0104_20131117_200217_20131117_214108.EUM.nc	-0.025	-0.024	0.096	3295	5436	0	1933	19	189	0.076
SRL_OPN_2PTS008_0106_20131117_214107_20131117_231913.EUM.nc	0.003	0.001	0.098	2375	5294	0	2883	12	24	0.066
SRL_OPN_2PTS008_0107_20131117_231913_20131118_005654.EUM.nc	0.004	0.017	0.093	2924	5524	0	2480	39	81	0.024
SRL_OPN_2PTS008_0109_20131118_005655_20131118_023517.EUM.nc	-0.020	-0.026	0.102	2883	5549	0	2593	7	66	0.060
SRL_OPN_2PTS008_0111_20131118_023516_20131118_041451.EUM.nc	-0.007	-0.013	0.092	2571	5487	0	2795	24	97	0.046
SRL_OPN_2PTS008_0113_20131118_041450_20131118_055632.EUM.nc	0.021	0.015	0.084	3438	5721	0	2157	4	122	0.054
SRL_OPN_2PTS008_0115_20131118_055632_20131118_074453.EUM.nc	0.032	0.033	0.078	4001	6131	0	2058	1	71	0.043
SRL_OPN_2PTS008_0118_20131118_074451_20131118_092307.EUM.nc	0.037	0.034	0.101	3003	5484	0	2272	31	178	0.029
SRL_OPN_2PTS008_0119_20131118_092307_20131118_110100.EUM.nc	0.018	0.019	0.108	2169	5471	0	3226	29	47	0.015
SRL_OPN_2PTS008_0121_20131118_110059_20131118_123909.EUM.nc	-0.039	-0.023	0.133	2427	5360	0	2905	13	15	0.122
SRL_OPN_2PTS008_0123_20131118_123909_20131118_141838.EUM.nc	0.011	0.013	0.080	3059	5508	0	2334	22	93	0.048
SRL_OPN_2PTS008_0125_20131118_141838_20131118_161158.EUM.nc	-0.012	-0.017	0.106	3202	6368	0	3050	15	101	0.077
SRL_OPN_2PTS008_0128_20131118_161158_20131118_175144.EUM.nc	0.014	0.017	0.092	2782	5574	0	2691	10	91	0.039
SRL_OPN_2PTS008_0130_20131118_175143_20131118_193107.EUM.nc	-0.009	-0.010	0.077	3166	5582	0	2253	10	153	0.011
SRL_OPN_2PTS008_0132_20131118_193107_20131118_211009.EUM.nc	-0.032	-0.030	0.085	3372	5565	0	2066	27	100	0.026
SRL_OPN_2PTS008_0134_20131118_211008_20131118_224821.EUM.nc	-0.027	-0.025	0.118	2401	5327	0	2820	47	59	0.065
SRL_OPN_2PTS008_0135_20131118_224820_20131119_002610.EUM.nc	0.028	0.044	0.104	2997	5388	0	2317	19	55	0.048
SRL_OPN_2PTS008_0137_20131119_002609_20131119_020416.EUM.nc	-0.022	-0.026	0.094	2999	5537	0	2468	6	64	0.019
SRL_OPN_2PTS008_0139_20131119_020416_20131119_034321.EUM.nc	-0.011	-0.014	0.080	2723	5528	0	2656	4	145	0.023
SRL_OPN_2PTS008_0141_20131119_034320_20131119_052421.EUM.nc	-0.003	-0.001	0.096	2736	5569	0	2763	7	63	0.037
SRL_OPN_2PTS008_0143_20131119_052420_20131119_071351.EUM.nc	0.013	0.008	0.077	3697	6181	0	2386	7	91	0.013
SRL_OPN_2PTS008_0146_20131119_071351_20131119_085220.EUM.nc	0.045	0.042	0.099	3724	5604	0	1757	11	112	0.024
SRL_OPN_2PTS008_0147_20131119_085219_20131119_103008.EUM.nc	0.012	0.018	0.114	2429	5485	0	2907	21	128	0.061

– Continued on next page

Table 3: Sea Surface Height Anomaly (Model Wet) Statistics.

– Continued from previous page

File	Median	Mean	Std. Dev.	No. Obs.	Total Obs.	Default Lat/Lon	Flag (total)	Default (total)	3-Sigma Edited	1 Cpr. Amp.
SRL_OPN_2PTS008_0149_20131119_103007_20131119_120811.EUM.nc	-0.016	0.007	0.126	2475	5428	0	2872	30	51	0.131
SRL_OPN_2PTS008_0151_20131119_120810_20131119_134716.EUM.nc	-0.026	-0.022	0.082	2801	5441	0	2510	9	121	0.054
SRL_OPN_2PTS008_0153_20131119_134715_20131119_154038.EUM.nc	0.003	-0.003	0.097	3355	6365	0	2930	2	78	0.081
SRL_OPN_2PTS008_0156_20131119_154038_20131119_172017.EUM.nc	0.012	0.008	0.098	2620	5530	0	2838	9	63	0.026
SRL_OPN_2PTS008_0158_20131119_172016_20131119_185955.EUM.nc	-0.009	-0.001	0.078	3152	5618	0	2347	17	102	0.029
SRL_OPN_2PTS008_0160_20131119_185954_20131119_203908.EUM.nc	-0.037	-0.036	0.101	3483	5566	0	1935	23	125	0.046
SRL_OPN_2PTS008_0162_20131119_203907_20131119_221732.EUM.nc	-0.034	-0.034	0.102	2877	5367	0	2435	25	30	0.080
SRL_OPN_2PTS008_0164_20131119_221733_20131119_235527.EUM.nc	0.022	0.023	0.091	2801	5491	0	2575	12	103	0.009
SRL_OPN_2PTS008_0165_20131119_235526_20131120_013322.EUM.nc	-0.017	-0.008	0.105	3038	5522	0	2422	4	58	0.069
SRL_OPN_2PTS008_0167_20131120_013321_20131120_031202.EUM.nc	-0.033	-0.041	0.092	2750	5566	0	2745	6	65	0.004
SRL_OPN_2PTS008_0169_20131120_031203_20131120_045225.EUM.nc	-0.027	-0.015	0.107	2816	5513	0	2671	6	20	0.039
SRL_OPN_2PTS008_0171_20131120_045225_20131120_063448.EUM.nc	0.024	0.017	0.105	3760	5811	0	2007	5	39	0.054
SRL_OPN_2PTS008_0173_20131120_063448_20131120_082130.EUM.nc	0.008	0.015	0.092	4096	6078	0	1894	2	86	0.037
SRL_OPN_2PTS008_0176_20131120_082129_20131120_095925.EUM.nc	0.019	0.015	0.113	2723	5513	0	2692	16	82	0.033
SRL_OPN_2PTS008_0177_20131120_095925_20131120_113719.EUM.nc	0.021	0.025	0.103	2344	5365	0	2970	31	20	0.013
SRL_OPN_2PTS008_0179_20131120_113718_20131120_131559.EUM.nc	-0.023	-0.025	0.093	2691	5354	0	2582	7	74	0.074
SRL_OPN_2PTS008_0181_20131120_131558_20131120_150919.EUM.nc	-0.023	-0.022	0.101	3288	6361	0	2996	8	69	0.075
SRL_OPN_2PTS008_0184_20131120_150918_20131120_164857.EUM.nc	-0.026	-0.025	0.076	2615	5561	0	2793	11	142	0.015
SRL_OPN_2PTS008_0186_20131120_164857_20131120_182839.EUM.nc	-0.004	-0.005	0.091	3126	5532	0	2352	13	41	0.004
SRL_OPN_2PTS008_0188_20131120_182838_20131120_200801.EUM.nc	-0.007	-0.008	0.079	3004	5533	0	2322	11	196	0.016
SRL_OPN_2PTS008_0190_20131120_200800_20131120_214640.EUM.nc	-0.028	-0.031	0.081	3121	5398	0	2076	26	175	0.055
SRL_OPN_2PTS008_0192_20131120_214639_20131120_232444.EUM.nc	-0.011	-0.005	0.110	2386	5288	0	2837	25	40	0.008
SRL_OPN_2PTS008_0193_20131120_232444_20131121_010234.EUM.nc	0.001	0.014	0.103	2809	5497	0	2629	20	39	0.038
SRL_OPN_2PTS008_0195_20131121_010233_20131121_024051.EUM.nc	-0.025	-0.029	0.104	2846	5551	0	2663	11	31	0.107
SRL_OPN_2PTS008_0197_20131121_024050_20131121_042040.EUM.nc	-0.047	-0.033	0.110	2663	5531	0	2799	31	38	0.043
SRL_OPN_2PTS008_0199_20131121_042040_20131121_060218.EUM.nc	0.021	0.020	0.102	3525	5720	0	2116	11	68	0.061
SRL_OPN_2PTS008_0201_20131121_060219_20131121_075034.EUM.nc	-0.005	-0.007	0.080	3938	6129	0	2030	12	149	0.036
SRL_OPN_2PTS008_0204_20131121_075033_20131121_092839.EUM.nc	0.003	0.007	0.109	2970	5496	0	2408	19	99	0.053
SRL_OPN_2PTS008_0205_20131121_092838_20131121_110631.EUM.nc	0.029	0.028	0.116	2206	5423	0	3143	41	33	0.028
SRL_OPN_2PTS008_0207_20131121_110630_20131121_124450.EUM.nc	-0.032	-0.021	0.103	2388	5335	0	2860	17	70	0.077
SRL_OPN_2PTS008_0209_20131121_124450_20131121_143758.EUM.nc	-0.030	-0.032	0.084	3127	6273	0	3062	20	64	0.064
SRL_OPN_2PTS008_0212_20131121_143757_20131121_161736.EUM.nc	-0.041	-0.047	0.105	3188	5637	0	2327	10	112	0.044
SRL_OPN_2PTS008_0214_20131121_161735_20131121_175721.EUM.nc	-0.013	-0.014	0.086	2811	5536	0	2651	6	68	0.025
SRL_OPN_2PTS008_0216_20131121_175720_20131121_193651.EUM.nc	-0.010	-0.006	0.079	3235	5599	0	2263	8	93	0.008
SRL_OPN_2PTS008_0218_20131121_193650_20131121_211543.EUM.nc	-0.018	-0.018	0.087	3349	5443	0	1998	12	84	0.027
SRL_OPN_2PTS008_0220_20131121_211542_20131121_225400.EUM.nc	0.014	-0.001	0.108	2362	5421	0	3007	16	36	0.078
SRL_OPN_2PTS008_0221_20131121_225359_20131122_003148.EUM.nc	-0.001	0.004	0.100	3147	5448	0	2249	9	43	0.044
SRL_OPN_2PTS008_0223_20131122_003147_20131122_020949.EUM.nc	-0.028	-0.022	0.099	2870	5522	0	2607	11	34	0.026
SRL_OPN_2PTS008_0225_20131122_020948_20131122_034908.EUM.nc	-0.040	-0.036	0.077	2689	5534	0	2664	11	170	0.034

– Continued on next page

Table 3: Sea Surface Height Anomaly (Model Wet) Statistics.

– Continued from previous page

File	Median	Mean	Std. Dev.	No. Obs.	Total Obs.	Default Lat/Lon	Flag (total)	Default (total)	3-Sigma Edited	1 Cpr. Amp.
SRL_OPN_2PTS008_0227_20131122_034907_20131122_053006.EUM.nc	-0.002	-0.007	0.101	2684	5553	0	2800	9	60	0.015
SRL_OPN_2PTS008_0229_20131122_053006_20131122_071934.EUM.nc	0.003	-0.003	0.088	3915	6195	0	2254	13	13	0.010
SRL_OPN_2PTS008_0232_20131122_071933_20131122_085752.EUM.nc	0.012	0.020	0.100	3587	5582	0	1835	18	142	0.030
SRL_OPN_2PTS008_0233_20131122_085751_20131122_103546.EUM.nc	0.039	0.034	0.124	2346	5468	0	3001	11	110	0.060
SRL_OPN_2PTS008_0235_20131122_103545_20131122_121352.EUM.nc	-0.046	-0.007	0.129	2444	5383	0	2872	26	41	0.180
SRL_OPN_2PTS008_0237_20131122_121351_20131122_135250.EUM.nc	-0.018	-0.021	0.092	2919	5437	0	2435	11	72	0.083
SRL_OPN_2PTS008_0239_20131122_135250_20131122_154616.EUM.nc	-0.017	-0.017	0.093	3324	6385	0	2968	4	89	0.032
SRL_OPN_2PTS008_0242_20131122_154616_20131122_172602.EUM.nc	0.000	-0.002	0.082	2587	5519	0	2812	4	116	0.022
SRL_OPN_2PTS008_0244_20131122_172602_20131122_190530.EUM.nc	-0.009	-0.005	0.081	3227	5620	0	2304	1	88	0.026
SRL_OPN_2PTS008_0246_20131122_190529_20131122_204442.EUM.nc	-0.026	-0.029	0.084	3605	5579	0	1849	26	99	0.027
SRL_OPN_2PTS008_0248_20131122_204441_20131122_222313.EUM.nc	-0.020	-0.021	0.100	2755	5365	0	2516	31	63	0.075
SRL_OPN_2PTS008_0250_20131122_222312_20131123_000057.EUM.nc	0.012	0.018	0.100	2906	5470	0	2485	22	57	0.061
SRL_OPN_2PTS008_0251_20131123_000058_20131123_013854.EUM.nc	-0.038	-0.027	0.102	3096	5562	0	2394	5	67	0.085
SRL_OPN_2PTS008_0253_20131123_013853_20131123_031746.EUM.nc	-0.035	-0.039	0.102	2732	5561	0	2673	26	130	0.055
SRL_OPN_2PTS008_0255_20131123_031745_20131123_045807.EUM.nc	-0.019	-0.018	0.092	2824	5538	0	2615	1	98	0.046
SRL_OPN_2PTS008_0257_20131123_045806_20131123_064049.EUM.nc	0.009	0.015	0.095	3791	5823	0	1976	2	54	0.053
SRL_OPN_2PTS008_0259_20131123_064048_20131123_082702.EUM.nc	-0.000	0.003	0.088	4028	6031	0	1805	7	191	0.045
SRL_OPN_2PTS008_0262_20131123_082701_20131123_100503.EUM.nc	0.017	0.005	0.116	2699	5492	0	2666	6	121	0.092
SRL_OPN_2PTS008_0263_20131123_100503_20131123_114252.EUM.nc	0.008	0.012	0.109	2322	5413	0	2994	24	73	0.041
SRL_OPN_2PTS008_0265_20131123_114252_20131123_132135.EUM.nc	-0.029	-0.033	0.097	2752	5340	0	2513	6	69	0.068
SRL_OPN_2PTS008_0267_20131123_132135_20131123_151456.EUM.nc	-0.025	-0.028	0.086	3312	6360	0	2959	6	83	0.077
SRL_OPN_2PTS008_0270_20131123_151455_20131123_165443.EUM.nc	-0.048	-0.040	0.091	2666	5560	0	2809	4	81	0.060
SRL_OPN_2PTS008_0272_20131123_165442_20131123_183415.EUM.nc	-0.035	-0.037	0.096	3129	5538	0	2333	7	69	0.020
SRL_OPN_2PTS008_0274_20131123_183415_20131123_201337.EUM.nc	-0.007	-0.009	0.090	3189	5527	0	2209	13	116	0.027
SRL_OPN_2PTS008_0276_20131123_201336_20131123_215221.EUM.nc	-0.003	0.001	0.085	3032	5410	0	2044	45	289	0.030
SRL_OPN_2PTS008_0278_20131123_215220_20131123_233015.EUM.nc	-0.016	-0.010	0.116	2262	5339	0	2952	38	87	0.035
SRL_OPN_2PTS008_0279_20131123_233014_20131124_010804.EUM.nc	-0.003	0.003	0.093	2779	5492	0	2654	8	51	0.039
SRL_OPN_2PTS008_0281_20131124_010803_20131124_024634.EUM.nc	-0.022	-0.027	0.108	2863	5554	0	2653	0	38	0.112
SRL_OPN_2PTS008_0283_20131124_024633_20131124_042620.EUM.nc	-0.061	-0.054	0.087	2761	5509	0	2673	6	69	0.035
SRL_OPN_2PTS008_0285_20131124_042619_20131124_060816.EUM.nc	-0.005	-0.002	0.100	3578	5729	0	2095	4	52	0.086
SRL_OPN_2PTS008_0287_20131124_060815_20131124_075607.EUM.nc	-0.009	-0.008	0.088	3990	6107	0	2013	10	94	0.048
SRL_OPN_2PTS008_0290_20131124_075607_20131124_093418.EUM.nc	0.003	-0.008	0.118	2918	5506	0	2500	9	79	0.100
SRL_OPN_2PTS008_0291_20131124_093417_20131124_111201.EUM.nc	0.010	0.010	0.086	2116	5430	0	3199	47	68	0.017
SRL_OPN_2PTS008_0293_20131124_111200_20131124_125024.EUM.nc	-0.048	-0.037	0.109	2499	5353	0	2810	16	28	0.084
SRL_OPN_2PTS008_0295_20131124_125025_20131124_144335.EUM.nc	-0.075	-0.076	0.081	3241	6301	0	3006	9	45	0.049
SRL_OPN_2PTS008_0298_20131124_144334_20131124_162321.EUM.nc	-0.044	-0.039	0.098	3199	5656	0	2372	4	81	0.038
SRL_OPN_2PTS008_0300_20131124_162320_20131124_180257.EUM.nc	-0.045	-0.051	0.087	2869	5590	0	2627	14	80	0.032
SRL_OPN_2PTS008_0302_20131124_180256_20131124_194227.EUM.nc	-0.022	-0.024	0.087	3210	5583	0	2267	10	96	0.047
SRL_OPN_2PTS008_0304_20131124_194227_20131124_212125.EUM.nc	0.008	-0.005	0.117	3365	5448	0	1973	28	82	0.057

– Continued on next page

Table 3: Sea Surface Height Anomaly (Model Wet) Statistics.

– Continued from previous page

File	Median	Mean	Std. Dev.	No. Obs.	Total Obs.	Default Lat/Lon	Flag (total)	Default (total)	3-Sigma Edited	1 Cpr. Amp.
SRL_OPN_2PTS008_0306_20131124_212124_20131124_225931.EUM.nc	0.008	0.011	0.094	2201	5400	0	3086	44	69	0.023
SRL_OPN_2PTS008_0307_20131124_225931_20131125_003725.EUM.nc	-0.004	-0.000	0.123	3218	5490	0	2175	17	80	0.059
SRL_OPN_2PTS008_0309_20131125_003725_20131125_021537.EUM.nc	-0.035	-0.028	0.096	2834	5562	0	2689	6	33	0.057
SRL_OPN_2PTS008_0311_20131125_021537_20131125_035451.EUM.nc	-0.053	-0.043	0.100	2617	5520	0	2795	5	103	0.078
SRL_OPN_2PTS008_0313_20131125_035450_20131125_053607.EUM.nc	-0.017	-0.017	0.090	2762	5557	0	2713	6	76	0.025
SRL_OPN_2PTS008_0315_20131125_053607_20131125_072514.EUM.nc	-0.000	-0.005	0.084	3902	6203	0	2187	21	93	0.034
SRL_OPN_2PTS008_0318_20131125_072513_20131125_090337.EUM.nc	-0.019	-0.016	0.079	3490	5572	0	1900	14	168	0.004
SRL_OPN_2PTS008_0319_20131125_090336_20131125_104123.EUM.nc	-0.011	-0.013	0.120	2455	5430	0	2882	27	66	0.028
SRL_OPN_2PTS008_0321_20131125_104122_20131125_121931.EUM.nc	-0.032	-0.015	0.116	2470	5443	0	2872	23	78	0.083
SRL_OPN_2PTS008_0323_20131125_121931_20131125_135844.EUM.nc	-0.071	-0.072	0.099	3093	5483	0	2340	7	43	0.082
SRL_OPN_2PTS008_0325_20131125_135844_20131125_155207.EUM.nc	-0.578	-0.721	2.035	3009	6386	0	3080	129	168	3.908
SRL_OPN_2PTS008_0328_20131125_155206_20131125_173145.EUM.nc	-0.031	-0.034	0.083	2571	5459	0	2756	14	118	0.028
SRL_OPN_2PTS008_0330_20131125_173144_20131125_191120.EUM.nc	-0.026	-0.036	0.072	3195	5645	0	2166	5	279	0.020
SRL_OPN_2PTS008_0332_20131125_191121_20131125_205022.EUM.nc	-0.029	-0.033	0.079	3508	5548	0	1882	9	149	0.049
SRL_OPN_2PTS008_0334_20131125_205022_20131125_222850.EUM.nc	0.003	0.006	0.082	2766	5374	0	2491	32	85	0.030
SRL_OPN_2PTS008_0336_20131125_222849_20131126_000642.EUM.nc	0.007	0.004	0.085	2929	5492	0	2362	17	184	0.044
SRL_OPN_2PTS008_0337_20131126_000641_20131126_014432.EUM.nc	-0.020	-0.010	0.100	3120	5549	0	2378	10	41	0.041
SRL_OPN_2PTS008_0339_20131126_014431_20131126_032329.EUM.nc	-0.032	-0.034	0.111	2786	5504	0	2645	10	63	0.086
SRL_OPN_2PTS008_0341_20131126_032329_20131126_050405.EUM.nc	0.002	0.002	0.098	2793	5564	0	2704	8	59	0.019
SRL_OPN_2PTS008_0343_20131126_050405_20131126_065411.EUM.nc	-0.021	-0.020	0.074	3723	6199	0	2408	6	62	0.020
SRL_OPN_2PTS008_0346_20131126_065410_20131126_083240.EUM.nc	0.002	-0.004	0.088	4073	5623	0	1419	3	128	0.059
SRL_OPN_2PTS008_0348_20131126_083239_20131126_101040.EUM.nc	-0.011	-0.015	0.136	2697	5437	0	2633	10	97	0.127
SRL_OPN_2PTS008_0349_20131126_101039_20131126_114837.EUM.nc	0.001	-0.001	0.126	2392	5426	0	2950	35	49	0.097
SRL_OPN_2PTS008_0351_20131126_114836_20131126_132716.EUM.nc	-0.043	-0.040	0.099	2819	5341	0	2436	16	70	0.071
SRL_OPN_2PTS008_0353_20131126_132717_20131126_152047.EUM.nc	-0.064	-0.062	0.087	3321	6356	0	2937	3	95	0.051
SRL_OPN_2PTS008_0356_20131126_152047_20131126_170026.EUM.nc	-0.022	-0.022	0.078	2722	5556	0	2805	6	23	0.020
SRL_OPN_2PTS008_0358_20131126_170025_20131126_184007.EUM.nc	-0.026	-0.016	0.093	3187	5610	0	2394	2	27	0.041
SRL_OPN_2PTS008_0360_20131126_184006_20131126_201917.EUM.nc	0.003	0.009	0.088	3217	5513	0	2165	14	117	0.039
SRL_OPN_2PTS008_0362_20131126_201917_20131126_215759.EUM.nc	-0.017	-0.024	0.088	2851	5404	0	2328	51	174	0.010
SRL_OPN_2PTS008_0364_20131126_215758_20131126_233559.EUM.nc	0.013	0.020	0.094	2471	5347	0	2815	10	51	0.064
SRL_OPN_2PTS008_0365_20131126_233559_20131127_011342.EUM.nc	-0.011	-0.007	0.096	2755	5507	0	2679	7	66	0.062
SRL_OPN_2PTS008_0367_20131127_011341_20131127_025215.EUM.nc	-0.041	-0.045	0.088	2823	5556	0	2683	5	45	0.071
SRL_OPN_2PTS008_0369_20131127_025214_20131127_043216.EUM.nc	-0.033	-0.039	0.098	2815	5489	0	2635	12	27	0.009
SRL_OPN_2PTS008_0371_20131127_043215_20131127_061412.EUM.nc	-0.017	-0.016	0.082	3538	5724	0	2078	8	100	0.021
SRL_OPN_2PTS008_0373_20131127_061412_20131127_080146.EUM.nc	-0.002	-0.003	0.072	3915	6086	0	2015	16	140	0.026
SRL_OPN_2PTS008_0376_20131127_080145_20131127_093955.EUM.nc	0.004	0.001	0.117	2834	5510	0	2499	21	156	0.102
SRL_OPN_2PTS008_0377_20131127_093954_20131127_111748.EUM.nc	-0.002	-0.001	0.108	2164	5349	0	3086	43	56	0.049
SRL_OPN_2PTS008_0379_20131127_111747_20131127_125605.EUM.nc	-0.063	-0.053	0.125	2618	5294	0	2655	6	15	0.110
SRL_OPN_2PTS008_0381_20131127_125605_20131127_144927.EUM.nc	-0.041	-0.041	0.077	3254	6311	0	2986	2	69	0.017

– Continued on next page

Table 3: Sea Surface Height Anomaly (Model Wet) Statistics.

– Continued from previous page

File	Median	Mean	Std. Dev.	No. Obs.	Total Obs.	Default Lat/Lon	Flag (total)	Default (total)	3-Sigma Edited	1 Cpr. Amp.
SRL_OPN_2PTS008_0384_20131127_144926_20131127_162905.EUM.nc	-0.029	-0.033	0.091	3071	5646	0	2401	19	155	0.035
SRL_OPN_2PTS008_0386_20131127_162904_20131127_180849.EUM.nc	-0.044	-0.048	0.098	2941	5615	0	2611	5	58	0.036
SRL_OPN_2PTS008_0388_20131127_180849_20131127_194808.EUM.nc	-0.012	-0.007	0.083	3131	5569	0	2339	8	91	0.028
SRL_OPN_2PTS008_0390_20131127_194807_20131127_212703.EUM.nc	-0.023	-0.026	0.086	3123	4879	0	1647	15	94	0.052
SRL_OPN_2PTS008_0392_20131127_212702_20131127_230516.EUM.nc	-0.002	-0.001	0.093	2107	5358	0	3173	5	73	0.041
SRL_OPN_2PTS008_0393_20131127_230515_20131128_004256.EUM.nc	-0.008	-0.000	0.111	3121	5467	0	2223	25	98	0.066
SRL_OPN_2PTS008_0395_20131128_004255_20131128_022111.EUM.nc	-0.049	-0.051	0.093	2722	5574	0	2705	0	147	0.110
SRL_OPN_2PTS008_0397_20131128_022110_20131128_040032.EUM.nc	-0.042	-0.037	0.102	2752	5528	0	2715	6	55	0.064
SRL_OPN_2PTS008_0399_20131128_040033_20131128_054154.EUM.nc	0.001	0.001	0.085	3056	5554	0	2402	15	81	0.024
SRL_OPN_2PTS008_0401_20131128_054153_20131128_073048.EUM.nc	0.004	-0.002	0.084	4060	6164	0	2081	0	23	0.016
SRL_OPN_2PTS008_0404_20131128_073047_20131128_090910.EUM.nc	0.017	0.019	0.087	3374	5553	0	2040	17	122	0.058
SRL_OPN_2PTS008_0405_20131128_090909_20131128_104702.EUM.nc	0.010	-0.004	0.107	2515	5508	0	2912	27	54	0.032
SRL_OPN_2PTS008_0407_20131128_104702_20131128_122506.EUM.nc	-0.050	-0.037	0.106	2525	5390	0	2783	19	63	0.082
SRL_OPN_2PTS008_0409_20131128_122505_20131128_140422.EUM.nc	-0.011	-0.011	0.082	3094	5454	0	2286	12	62	0.030
SRL_OPN_2PTS008_0411_20131128_140422_20131128_155746.EUM.nc	-0.043	-0.040	0.086	3118	6372	0	3190	4	60	0.019
SRL_OPN_2PTS008_0414_20131128_155745_20131128_173732.EUM.nc	-0.009	-0.007	0.082	2671	5512	0	2730	5	106	0.014
SRL_OPN_2PTS008_0416_20131128_173731_20131128_191658.EUM.nc	-0.014	-0.014	0.075	3253	5571	0	2193	7	118	0.044
SRL_OPN_2PTS008_0418_20131128_191657_20131128_205605.EUM.nc	-0.004	-0.007	0.095	3546	5589	0	1950	7	86	0.045
SRL_OPN_2PTS008_0420_20131128_205605_20131128_223423.EUM.nc	-0.013	-0.014	0.119	2658	5384	0	2678	29	19	0.111
SRL_OPN_2PTS008_0421_20131128_223423_20131129_001215.EUM.nc	0.013	0.017	0.095	2951	5483	0	2391	14	127	0.070
SRL_OPN_2PTS008_0423_20131129_001215_20131129_015014.EUM.nc	-0.034	-0.037	0.097	3066	5555	0	2421	5	63	0.078
SRL_OPN_2PTS008_0425_20131129_015014_20131129_032907.EUM.nc	-0.007	-0.001	0.085	2791	5471	0	2542	8	130	0.023
SRL_OPN_2PTS008_0427_20131129_032906_20131129_050950.EUM.nc	0.019	0.011	0.103	2823	5572	0	2704	2	43	0.027
SRL_OPN_2PTS008_0429_20131129_050949_20131129_065947.EUM.nc	-0.023	-0.020	0.077	3638	6183	0	2471	5	69	0.023
SRL_OPN_2PTS008_0432_20131129_065947_20131129_083822.EUM.nc	0.035	0.035	0.099	3998	5632	0	1473	18	143	0.028
SRL_OPN_2PTS008_0434_20131129_083821_20131129_101611.EUM.nc	-0.008	-0.015	0.115	2610	5499	0	2782	13	94	0.078
SRL_OPN_2PTS008_0435_20131129_101611_20131129_115410.EUM.nc	-0.012	-0.019	0.112	2500	5438	0	2870	15	53	0.066
SRL_OPN_2PTS008_0437_20131129_115410_20131129_133303.EUM.nc	-0.025	-0.029	0.082	2771	5370	0	2478	9	112	0.050
SRL_OPN_2PTS008_0439_20131129_133302_20131129_152626.EUM.nc	-0.009	-0.007	0.083	3371	6340	0	2895	5	69	0.040
SRL_OPN_2PTS008_0442_20131129_152625_20131129_170604.EUM.nc	-0.014	-0.020	0.080	2610	5500	0	2809	5	76	0.039
SRL_OPN_2PTS008_0444_20131129_170603_20131129_184544.EUM.nc	-0.010	-0.004	0.078	3047	5611	0	2416	1	147	0.016
SRL_OPN_2PTS008_0446_20131129_184543_20131129_202500.EUM.nc	-0.003	0.009	0.093	3253	5516	0	2106	14	143	0.037
SRL_OPN_2PTS008_0448_20131129_202500_20131129_220331.EUM.nc	-0.002	-0.006	0.082	2806	5368	0	2383	30	149	0.016
SRL_OPN_2PTS008_0450_20131129_220331_20131129_234131.EUM.nc	0.012	0.020	0.099	2627	5461	0	2779	20	35	0.075
SRL_OPN_2PTS008_0451_20131129_234130_20131130_011922.EUM.nc	-0.004	-0.007	0.092	2884	5519	0	2570	7	58	0.044
SRL_OPN_2PTS008_0453_20131130_011923_20131130_025752.EUM.nc	-0.007	-0.022	0.096	2825	5540	0	2646	9	60	0.070
SRL_OPN_2PTS008_0455_20131130_025751_20131130_043759.EUM.nc	-0.008	-0.004	0.095	2739	5498	0	2688	14	57	0.056
SRL_OPN_2PTS008_0457_20131130_043757_20131130_062003.EUM.nc	0.003	-0.005	0.074	3533	5747	0	2020	13	181	0.005
SRL_OPN_2PTS008_0459_20131130_062001_20131130_080727.EUM.nc	0.037	0.038	0.088	3940	6101	0	2036	9	116	0.046

– Continued on next page

Table 3: Sea Surface Height Anomaly (Model Wet) Statistics.

– Continued from previous page

File	Median	Mean	Std. Dev.	No. Obs.	Total Obs.	Default Lat/Lon	Flag (total)	Default (total)	3-Sigma Edited	1 Cpr. Amp.
SRL_OPN_2PTS008_0462_20131130_080728_20131130_094526.EUM.nc	0.015	0.019	0.106	2763	5498	0	2534	15	186	0.062
SRL_OPN_2PTS008_0463_20131130_094525_20131130_112320.EUM.nc	0.002	-0.002	0.114	2011	5286	0	3219	29	27	0.075
SRL_OPN_2PTS008_0465_20131130_112319_20131130_130150.EUM.nc	-0.045	-0.032	0.135	2634	5333	0	2675	8	16	0.134
SRL_OPN_2PTS008_0467_20131130_130149_20131130_145505.EUM.nc	-0.008	-0.003	0.077	3309	6351	0	2939	9	94	0.057
SRL_OPN_2PTS008_0470_20131130_145504_20131130_163443.EUM.nc	-0.034	-0.032	0.102	3013	5620	0	2477	20	110	0.053
SRL_OPN_2PTS008_0472_20131130_163442_20131130_181427.EUM.nc	-0.010	-0.018	0.080	2916	5616	0	2614	17	69	0.035
SRL_OPN_2PTS008_0474_20131130_181426_20131130_195352.EUM.nc	0.001	0.007	0.086	3115	5539	0	2327	13	84	0.037
SRL_OPN_2PTS008_0476_20131130_195353_20131130_213238.EUM.nc	-0.008	-0.014	0.108	3534	5444	0	1846	32	32	0.044
SRL_OPN_2PTS008_0478_20131130_213237_20131130_231048.EUM.nc	0.010	0.022	0.130	2102	5365	0	3191	16	56	0.075
SRL_OPN_2PTS008_0479_20131130_231046_20131201_004829.EUM.nc	0.022	0.024	0.096	2963	5472	0	2330	42	137	0.067
SRL_OPN_2PTS008_0481_20131201_004829_20131201_022647.EUM.nc	-0.009	-0.023	0.108	2843	5538	0	2655	5	35	0.127
SRL_OPN_2PTS008_0483_20131201_022646_20131201_040622.EUM.nc	-0.021	-0.023	0.091	2687	5489	0	2705	5	92	0.041
SRL_OPN_2PTS008_0485_20131201_040621_20131201_054743.EUM.nc	0.021	0.015	0.097	3366	5644	0	2185	14	79	0.047
SRL_OPN_2PTS008_0487_20131201_054743_20131201_073625.EUM.nc	0.002	0.001	0.072	3970	6172	0	2120	10	72	0.035
SRL_OPN_2PTS008_0490_20131201_073624_20131201_091444.EUM.nc	0.025	0.025	0.089	3317	5548	0	2120	18	93	0.057
SRL_OPN_2PTS008_0491_20131201_091442_20131201_105237.EUM.nc	0.007	0.001	0.103	2262	5495	0	3102	59	72	0.030
SRL_OPN_2PTS008_0493_20131201_105236_20131201_123042.EUM.nc	-0.061	-0.044	0.109	2405	5357	0	2835	13	104	0.100
SRL_OPN_2PTS008_0495_20131201_123041_20131201_141004.EUM.nc	0.004	0.011	0.073	3005	5522	0	2404	5	108	0.032
SRL_OPN_2PTS008_0497_20131201_141004_20131201_160326.EUM.nc	-0.016	-0.026	0.101	3179	6398	0	3153	14	52	0.031
SRL_OPN_2PTS008_0500_20131201_160326_20131201_174312.EUM.nc	-0.019	-0.028	0.100	2783	5616	0	2782	5	46	0.015
SRL_OPN_2PTS008_0502_20131201_174310_20131201_192237.EUM.nc	0.020	0.020	0.078	3247	5560	0	2187	7	119	0.035
SRL_OPN_2PTS008_0504_20131201_192236_20131201_210142.EUM.nc	-0.013	-0.015	0.096	3439	5548	0	1942	13	154	0.059
SRL_OPN_2PTS008_0506_20131201_210141_20131201_223957.EUM.nc	-0.024	-0.025	0.108	2511	5350	0	2717	33	89	0.099
SRL_OPN_2PTS008_0507_20131201_223956_20131202_001749.EUM.nc	0.032	0.025	0.094	3041	5451	0	2376	9	25	0.086
SRL_OPN_2PTS008_0509_20131202_001747_20131202_015552.EUM.nc	-0.020	-0.025	0.113	2988	5533	0	2504	4	37	0.110
SRL_OPN_2PTS008_0511_20131202_015552_20131202_033450.EUM.nc	-0.013	-0.014	0.108	2886	5500	0	2505	23	86	0.042
SRL_OPN_2PTS008_0513_20131202_033449_20131202_051540.EUM.nc	0.019	0.014	0.101	2863	5540	0	2636	2	39	0.022
SRL_OPN_2PTS008_0515_20131202_051539_20131202_070527.EUM.nc	0.008	0.001	0.084	3671	6196	0	2458	15	52	0.024
SRL_OPN_2PTS008_0518_20131202_070526_20131202_084358.EUM.nc	0.032	0.031	0.090	3833	5619	0	1662	28	96	0.038
SRL_OPN_2PTS008_0520_20131202_084357_20131202_102148.EUM.nc	0.020	0.016	0.091	2499	5483	0	2833	33	118	0.042
SRL_OPN_2PTS008_0521_20131202_102147_20131202_115948.EUM.nc	-0.022	-0.023	0.114	2440	5426	0	2891	28	67	0.076
SRL_OPN_2PTS008_0523_20131202_115948_20131202_133845.EUM.nc	-0.044	-0.031	0.112	2869	5387	0	2437	9	72	0.101
SRL_OPN_2PTS008_0525_20131202_133845_20131202_153209.EUM.nc	-0.001	-0.004	0.086	3393	6377	0	2911	3	70	0.067
SRL_OPN_2PTS008_0528_20131202_153208_20131202_171147.EUM.nc	0.001	-0.005	0.097	2659	5497	0	2765	4	69	0.052
SRL_OPN_2PTS008_0530_20131202_171146_20131202_185126.EUM.nc	0.011	0.017	0.078	3107	5623	0	2359	11	146	0.034
SRL_OPN_2PTS008_0532_20131202_185126_20131202_203042.EUM.nc	0.028	0.032	0.093	3348	5522	0	2086	16	72	0.067
SRL_OPN_2PTS008_0534_20131202_203042_20131202_220910.EUM.nc	-0.005	-0.013	0.083	2757	5356	0	2369	62	168	0.045
SRL_OPN_2PTS008_0536_20131202_220909_20131202_234708.EUM.nc	0.030	0.036	0.084	2731	5519	0	2650	14	124	0.022
SRL_OPN_2PTS008_0537_20131202_234707_20131203_012500.EUM.nc	-0.016	-0.001	0.086	2746	5535	0	2672	11	106	0.068

– Continued on next page

Table 3: Sea Surface Height Anomaly (Model Wet) Statistics.

– Continued from previous page

File	Median	Mean	Std. Dev.	No. Obs.	Total Obs.	Default Lat/Lon	Flag (total)	Default (total)	3-Sigma Edited	1 Cpr. Amp.
SRL_OPN_2PTS008_0539_20131203_012459_20131203_030334.EUM.nc	-0.003	-0.010	0.107	2834	5569	0	2679	8	48	0.051
SRL_OPN_2PTS008_0541_20131203_030334_20131203_044347.EUM.nc	-0.008	-0.010	0.099	2828	5503	0	2599	8	68	0.060
SRL_OPN_2PTS008_0543_20131203_044346_20131203_062600.EUM.nc	0.008	0.001	0.086	3757	5772	0	1991	0	24	0.066
SRL_OPN_2PTS008_0545_20131203_062559_20131203_081300.EUM.nc	0.018	0.021	0.094	4050	6093	0	1970	4	69	0.033
SRL_OPN_2PTS008_0548_20131203_081259_20131203_095105.EUM.nc	0.045	0.042	0.105	2725	5397	0	2548	14	110	0.008
SRL_OPN_2PTS008_0549_20131203_095103_20131203_112857.EUM.nc	-0.013	-0.021	0.113	2085	5285	0	3120	45	35	0.041
SRL_OPN_2PTS008_0551_20131203_112856_20131203_130732.EUM.nc	-0.027	-0.020	0.118	2729	5430	0	2686	2	13	0.125
SRL_OPN_2PTS008_0553_20131203_130732_20131203_150050.EUM.nc	-0.003	0.005	0.093	3345	6344	0	2940	2	57	0.087
SRL_OPN_2PTS008_0556_20131203_150050_20131203_164027.EUM.nc	-0.030	-0.033	0.094	2949	5603	0	2534	23	97	0.063
SRL_OPN_2PTS008_0558_20131203_164026_20131203_182011.EUM.nc	-0.024	-0.022	0.107	3021	5602	0	2534	7	40	0.043
SRL_OPN_2PTS008_0560_20131203_182011_20131203_195927.EUM.nc	-0.004	0.003	0.086	3095	5517	0	2319	11	92	0.017
SRL_OPN_2PTS008_0562_20131203_195926_20131203_213818.EUM.nc	-0.011	-0.012	0.097	3411	5444	0	1949	33	51	0.054
SRL_OPN_2PTS008_0564_20131203_213817_20131203_231626.EUM.nc	0.053	0.060	0.111	2192	5324	0	3046	14	72	0.099
SRL_OPN_2PTS008_0565_20131203_231625_20131204_005407.EUM.nc	0.038	0.038	0.095	2867	5509	0	2537	32	73	0.043
SRL_OPN_2PTS008_0567_20131204_005405_20131204_023227.EUM.nc	-0.018	-0.014	0.098	2889	5545	0	2618	15	23	0.088
SRL_OPN_2PTS008_0569_20131204_023225_20131204_041208.EUM.nc	-0.037	-0.029	0.115	2683	5509	0	2739	12	75	0.070
SRL_OPN_2PTS008_0571_20131204_041207_20131204_055336.EUM.nc	0.035	0.035	0.101	3493	5682	0	2096	5	88	0.048
SRL_OPN_2PTS008_0573_20131204_055336_20131204_074203.EUM.nc	0.001	-0.001	0.087	4031	6142	0	2059	2	50	0.050
SRL_OPN_2PTS008_0576_20131204_074202_20131204_092019.EUM.nc	0.025	0.027	0.100	3185	5526	0	2282	11	48	0.010
SRL_OPN_2PTS008_0577_20131204_092019_20131204_105812.EUM.nc	-0.023	-0.023	0.115	2211	5448	0	3174	35	28	0.022
SRL_OPN_2PTS008_0579_20131204_105811_20131204_123620.EUM.nc	-0.015	-0.010	0.120	2433	5323	0	2849	4	37	0.093
SRL_OPN_2PTS008_0581_20131204_123620_20131204_141548.EUM.nc	0.021	0.021	0.082	3124	5515	0	2309	14	68	0.048
SRL_OPN_2PTS008_0583_20131204_141548_20131204_160908.EUM.nc	-0.032	-0.042	0.104	3228	6386	0	3098	10	50	0.039
SRL_OPN_2PTS008_0586_20131204_160907_20131204_174854.EUM.nc	0.004	0.005	0.091	2722	5575	0	2738	5	110	0.071
SRL_OPN_2PTS008_0588_20131204_174853_20131204_192817.EUM.nc	-0.015	-0.014	0.072	3077	5600	0	2360	19	144	0.017
SRL_OPN_2PTS008_0590_20131204_192817_20131204_210720.EUM.nc	-0.006	-0.009	0.087	3461	5549	0	1982	25	81	0.045
SRL_OPN_2PTS008_0592_20131204_210719_20131204_224541.EUM.nc	0.025	0.023	0.109	2305	5327	0	2788	13	221	0.098
SRL_OPN_2PTS008_0593_20131204_224540_20131205_002323.EUM.nc	0.022	0.025	0.099	3026	5442	0	2352	10	54	0.032
SRL_OPN_2PTS008_0595_20131205_002321_20131205_020127.EUM.nc	-0.015	-0.013	0.092	2943	5544	0	2555	6	40	0.052
SRL_OPN_2PTS008_0597_20131205_020126_20131205_034039.EUM.nc	0.015	0.008	0.085	2877	5479	0	2556	5	41	0.017
SRL_OPN_2PTS008_0599_20131205_034038_20131205_052127.EUM.nc	-0.001	-0.002	0.098	2735	5569	0	2744	2	88	0.035
SRL_OPN_2PTS008_0601_20131205_052126_20131205_071102.EUM.nc	0.011	0.013	0.084	3647	6176	0	2438	13	78	0.048
SRL_OPN_2PTS008_0604_20131205_071101_20131205_084932.EUM.nc	0.034	0.037	0.106	3801	5605	0	1731	4	69	0.049
SRL_OPN_2PTS008_0605_20131205_084931_20131205_102729.EUM.nc	0.004	0.007	0.109	2580	5508	0	2849	30	49	0.029
SRL_OPN_2PTS008_0607_20131205_102728_20131205_120522.EUM.nc	-0.045	-0.025	0.109	2551	5402	0	2816	17	18	0.077
SRL_OPN_2PTS008_0609_20131205_120521_20131205_134425.EUM.nc	-0.051	-0.039	0.119	2922	5424	0	2428	17	57	0.120
SRL_OPN_2PTS008_0611_20131205_134424_20131205_153749.EUM.nc	-0.034	-0.027	0.090	3373	6395	0	2934	0	88	0.050
SRL_OPN_2PTS008_0614_20131205_153748_20131205_171735.EUM.nc	-0.011	-0.007	0.093	2618	5510	0	2809	5	78	0.018
SRL_OPN_2PTS008_0616_20131205_171734_20131205_185704.EUM.nc	-0.009	-0.001	0.074	3057	5581	0	2413	28	83	0.032

– Continued on next page

Table 3: Sea Surface Height Anomaly (Model Wet) Statistics.

– Continued from previous page

File	Median	Mean	Std. Dev.	No. Obs.	Total Obs.	Default Lat/Lon	Flag (total)	Default (total)	3-Sigma Edited	1 Cpr. Amp.
SRL_OPN_2PTS008_0618_20131205_185703_20131205_203619.EUM.nc	-0.029	-0.031	0.082	3219	5565	0	2085	22	239	0.045
SRL_OPN_2PTS008_0620_20131205_203618_20131205_221445.EUM.nc	0.009	0.011	0.097	2801	5362	0	2421	33	107	0.038
SRL_OPN_2PTS008_0622_20131205_221445_20131205_235241.EUM.nc	0.025	0.031	0.100	2800	5466	0	2600	13	53	0.068
SRL_OPN_2PTS008_0623_20131205_235239_20131206_013035.EUM.nc	-0.019	-0.005	0.091	2797	5522	0	2580	7	138	0.078
SRL_OPN_2PTS008_0625_20131206_013035_20131206_030912.EUM.nc	-0.013	-0.026	0.097	2844	5515	0	2617	7	47	0.056
SRL_OPN_2PTS008_0627_20131206_030911_20131206_044931.EUM.nc	-0.019	-0.031	0.094	2760	5473	0	2517	10	186	0.014
SRL_OPN_2PTS008_0629_20131206_044930_20131206_063153.EUM.nc	0.040	0.037	0.114	3752	5765	0	1971	4	38	0.086
SRL_OPN_2PTS008_0631_20131206_063152_20131206_081842.EUM.nc	0.001	0.005	0.098	4081	6088	0	1915	8	84	0.048
SRL_OPN_2PTS008_0634_20131206_081841_20131206_095638.EUM.nc	0.013	0.022	0.116	2728	5505	0	2695	8	74	0.069
SRL_OPN_2PTS008_0635_20131206_095638_20131206_113433.EUM.nc	0.013	0.010	0.103	2297	5375	0	3012	34	32	0.022
SRL_OPN_2PTS008_0637_20131206_113431_20131206_131309.EUM.nc	-0.009	-0.008	0.101	2746	5325	0	2534	9	36	0.116
SRL_OPN_2PTS008_0639_20131206_131308_20131206_150628.EUM.nc	-0.005	0.002	0.093	3374	6330	0	2891	10	55	0.038
SRL_OPN_2PTS008_0642_20131206_150628_20131206_164607.EUM.nc	-0.037	-0.040	0.087	2820	5581	0	2646	11	104	0.009
SRL_OPN_2PTS008_0644_20131206_164607_20131206_182549.EUM.nc	-0.015	-0.016	0.098	3107	5536	0	2382	14	33	0.039
SRL_OPN_2PTS008_0646_20131206_182549_20131206_200513.EUM.nc	-0.019	-0.029	0.085	2983	5525	0	2379	7	156	0.026
SRL_OPN_2PTS008_0648_20131206_200511_20131206_214353.EUM.nc	0.001	-0.005	0.080	3210	5420	0	2055	33	122	0.046
SRL_OPN_2PTS008_0650_20131206_214352_20131206_232159.EUM.nc	0.005	0.016	0.120	2348	5329	0	2903	13	65	0.101
SRL_OPN_2PTS008_0651_20131206_232157_20131207_005947.EUM.nc	0.014	0.019	0.106	2832	5513	0	2587	31	63	0.061
SRL_OPN_2PTS008_0653_20131207_005946_20131207_023804.EUM.nc	-0.035	-0.027	0.123	2888	5532	0	2587	23	34	0.091
SRL_OPN_2PTS008_0655_20131207_023802_20131207_041750.EUM.nc	-0.037	-0.041	0.089	2719	5511	0	2664	33	95	0.042
SRL_OPN_2PTS008_0657_20131207_041748_20131207_055924.EUM.nc	0.040	0.033	0.098	3504	5709	0	2079	4	122	0.064
SRL_OPN_2PTS008_0659_20131207_055924_20131207_074747.EUM.nc	-0.001	-0.002	0.090	4046	6137	0	2042	4	45	0.061
SRL_OPN_2PTS008_0662_20131207_074747_20131207_092554.EUM.nc	-0.016	-0.017	0.101	3101	5516	0	2353	13	49	0.072
SRL_OPN_2PTS008_0663_20131207_092554_20131207_110346.EUM.nc	-0.015	0.001	0.118	2150	5458	0	3252	28	28	0.107
SRL_OPN_2PTS008_0665_20131207_110345_20131207_124204.EUM.nc	-0.047	-0.032	0.118	2450	5308	0	2765	18	75	0.114
SRL_OPN_2PTS008_0667_20131207_124204_20131207_142130.EUM.nc	-0.066	-0.060	0.094	3154	5470	0	2203	17	96	0.072
SRL_OPN_2PTS008_0669_20131207_142129_20131207_161447.EUM.nc	-0.039	-0.037	0.117	3240	6382	0	3032	16	94	0.095
SRL_OPN_2PTS008_0672_20131207_161446_20131207_175433.EUM.nc	-0.025	-0.024	0.080	2690	5573	0	2718	6	159	0.035
SRL_OPN_2PTS008_0674_20131207_175432_20131207_193355.EUM.nc	-0.032	-0.029	0.081	3109	5588	0	2327	22	130	0.034
SRL_OPN_2PTS008_0676_20131207_193355_20131207_211257.EUM.nc	-0.001	-0.001	0.078	3396	5540	0	2063	10	71	0.019
SRL_OPN_2PTS008_0678_20131207_211256_20131207_225115.EUM.nc	0.008	0.005	0.091	2320	5314	0	2895	25	74	0.028
SRL_OPN_2PTS008_0679_20131207_225114_20131208_002903.EUM.nc	0.008	0.026	0.102	3094	5412	0	2270	18	30	0.067
SRL_OPN_2PTS008_0681_20131208_002902_20131208_020703.EUM.nc	-0.035	-0.024	0.103	2786	5539	0	2658	41	54	0.082
SRL_OPN_2PTS008_0683_20131208_020701_20131208_034619.EUM.nc	-0.033	-0.037	0.093	2780	5542	0	2608	6	148	0.044
SRL_OPN_2PTS008_0685_20131208_034618_20131208_052714.EUM.nc	-0.003	0.003	0.096	2698	5550	0	2784	3	65	0.012
SRL_OPN_2PTS008_0687_20131208_052713_20131208_071647.EUM.nc	0.002	-0.002	0.092	3786	6209	0	2360	12	51	0.029
SRL_OPN_2PTS008_0690_20131208_071647_20131208_085506.EUM.nc	-0.009	-0.006	0.091	3654	5587	0	1794	14	125	0.048
SRL_OPN_2PTS008_0691_20131208_085506_20131208_103301.EUM.nc	0.035	0.028	0.124	2315	5494	0	3032	23	124	0.070
SRL_OPN_2PTS008_0693_20131208_103301_20131208_121057.EUM.nc	-0.005	0.006	0.115	2468	5364	0	2799	55	42	0.118

– Continued on next page

Table 3: Sea Surface Height Anomaly (Model Wet) Statistics.

– Continued from previous page

File	Median	Mean	Std. Dev.	No. Obs.	Total Obs.	Default Lat/Lon	Flag (total)	Default (total)	3-Sigma Edited	1 Cpr. Amp.
SRL_OPN_2PTS008_0695_20131208_121057_20131208_135003.EUM.nc	-0.087	-0.074	0.092	2934	5421	0	2393	19	75	0.070
SRL_OPN_2PTS008_0697_20131208_135003_20131208_154327.EUM.nc	-0.045	-0.039	0.098	3355	6413	0	2978	3	77	0.049
SRL_OPN_2PTS008_0700_20131208_154326_20131208_172314.EUM.nc	-0.005	-0.008	0.105	2661	5519	0	2771	9	78	0.062
SRL_OPN_2PTS008_0702_20131208_172314_20131208_190243.EUM.nc	-0.019	-0.014	0.085	3094	5573	0	2375	6	98	0.030
SRL_OPN_2PTS008_0704_20131208_190242_20131208_204155.EUM.nc	-0.026	-0.028	0.084	3500	5538	0	1889	13	136	0.050
SRL_OPN_2PTS008_0706_20131208_204155_20131208_222027.EUM.nc	-0.011	-0.009	0.087	2843	5371	0	2466	38	24	0.043
SRL_OPN_2PTS008_0708_20131208_222026_20131208_235814.EUM.nc	-0.008	-0.000	0.104	2908	5479	0	2481	10	80	0.058
SRL_OPN_2PTS008_0709_20131208_235813_20131209_013609.EUM.nc	-0.047	-0.032	0.101	2949	5552	0	2509	4	90	0.031
SRL_OPN_2PTS008_0711_20131209_013608_20131209_031459.EUM.nc	-0.051	-0.041	0.106	2701	5514	0	2674	17	122	0.080
SRL_OPN_2PTS008_0713_20131209_031458_20131209_045517.EUM.nc	-0.032	-0.030	0.097	2830	5512	0	2531	6	145	0.045
SRL_OPN_2PTS008_0715_20131209_045515_20131209_063755.EUM.nc	0.022	0.024	0.094	3682	5814	0	2025	6	101	0.043
SRL_OPN_2PTS008_0717_20131209_063753_20131209_082418.EUM.nc	0.003	0.001	0.094	4103	6058	0	1857	5	93	0.016
SRL_OPN_2PTS008_0720_20131209_082417_20131209_100219.EUM.nc	-0.008	-0.017	0.114	2721	5523	0	2687	19	96	0.107
SRL_OPN_2PTS008_0721_20131209_100218_20131209_114006.EUM.nc	-0.021	-0.017	0.121	2319	5334	0	2925	39	51	0.040
SRL_OPN_2PTS008_0723_20131209_114006_20131209_131848.EUM.nc	-0.051	-0.044	0.089	2772	5340	0	2456	5	107	0.062
SRL_OPN_2PTS008_0725_20131209_131848_20131209_151209.EUM.nc	-0.056	-0.057	0.082	3300	6380	0	2877	1	202	0.045
SRL_OPN_2PTS008_0728_20131209_151208_20131209_165156.EUM.nc	-0.020	-0.020	0.104	2758	5561	0	2680	9	114	0.102
SRL_OPN_2PTS008_0730_20131209_165154_20131209_183128.EUM.nc	-0.019	-0.021	0.085	3047	5507	0	2360	13	87	0.016
SRL_OPN_2PTS008_0732_20131209_183128_20131209_201050.EUM.nc	0.012	0.001	0.087	3108	5525	0	2335	8	74	0.062
SRL_OPN_2PTS008_0734_20131209_201049_20131209_214936.EUM.nc	-0.015	-0.016	0.098	3135	5411	0	2053	19	204	0.055
SRL_OPN_2PTS008_0736_20131209_214935_20131209_232730.EUM.nc	-0.014	-0.006	0.115	2367	5277	0	2798	58	54	0.096
SRL_OPN_2PTS008_0737_20131209_232729_20131210_010519.EUM.nc	-0.021	0.011	0.155	2675	5500	0	2789	12	24	0.152
SRL_OPN_2PTS008_0739_20131210_010519_20131210_024347.EUM.nc	-0.034	-0.034	0.097	2920	5556	0	2623	5	8	0.070
SRL_OPN_2PTS008_0741_20131210_024347_20131210_042332.EUM.nc	-0.050	-0.055	0.087	2732	5481	0	2640	12	97	0.031
SRL_OPN_2PTS008_0743_20131210_042330_20131210_060524.EUM.nc	0.024	0.023	0.073	3519	5732	0	2083	15	115	0.012
SRL_OPN_2PTS008_0745_20131210_060523_20131210_075321.EUM.nc	0.010	0.007	0.081	4001	6101	0	1966	23	111	0.040
SRL_OPN_2PTS008_0748_20131210_075320_20131210_093134.EUM.nc	0.012	0.003	0.105	2966	5496	0	2400	6	124	0.079
SRL_OPN_2PTS008_0749_20131210_093132_20131210_110917.EUM.nc	0.008	0.015	0.115	2130	5422	0	3208	43	41	0.057
SRL_OPN_2PTS008_0751_20131210_110916_20131210_124739.EUM.nc	-0.064	-0.062	0.104	2467	5266	0	2762	8	29	0.079
SRL_OPN_2PTS008_0753_20131210_124738_20131210_144047.EUM.nc	-0.063	-0.062	0.071	3248	6243	0	2891	3	101	0.030
SRL_OPN_2PTS008_0756_20131210_144047_20131210_162033.EUM.nc	-0.029	-0.022	0.099	3288	5630	0	2276	9	57	0.063
SRL_OPN_2PTS008_0758_20131210_162032_20131210_180010.EUM.nc	-0.057	-0.054	0.103	2868	5581	0	2661	15	37	0.044
SRL_OPN_2PTS008_0760_20131210_180009_20131210_193940.EUM.nc	-0.005	-0.004	0.079	3077	5579	0	2374	30	98	0.022
SRL_OPN_2PTS008_0762_20131210_193939_20131210_211840.EUM.nc	0.016	0.013	0.079	3279	5457	0	1950	34	194	0.032
SRL_OPN_2PTS008_0764_20131210_211839_20131210_225647.EUM.nc	-0.012	-0.008	0.102	2299	5402	0	3048	16	39	0.068
SRL_OPN_2PTS008_0765_20131210_225645_20131211_003435.EUM.nc	-0.017	-0.009	0.123	3175	5446	0	2200	20	51	0.100
SRL_OPN_2PTS008_0767_20131211_003434_20131211_021244.EUM.nc	-0.034	-0.034	0.096	2776	5543	0	2694	2	71	0.077
SRL_OPN_2PTS008_0769_20131211_021244_20131211_035157.EUM.nc	-0.023	-0.024	0.091	2677	5483	0	2648	22	136	0.051
SRL_OPN_2PTS008_0771_20131211_035157_20131211_053309.EUM.nc	-0.003	-0.002	0.082	2717	5572	0	2727	16	112	0.016

– Continued on next page

Table 3: Sea Surface Height Anomaly (Model Wet) Statistics.

– Continued from previous page

File	Median	Mean	Std. Dev.	No. Obs.	Total Obs.	Default Lat/Lon	Flag (total)	Default (total)	3-Sigma Edited	1 Cpr. Amp.
SRL_OPN_2PTS008_0773_20131211_053308_20131211_072222.EUM.nc	0.014	0.008	0.088	3939	6204	0	2178	15	72	0.048
SRL_OPN_2PTS008_0776_20131211_072221_20131211_090048.EUM.nc	0.018	0.011	0.107	3697	5582	0	1816	14	55	0.094
SRL_OPN_2PTS008_0777_20131211_090047_20131211_103832.EUM.nc	0.017	0.006	0.117	2374	5456	0	3023	14	45	0.040
SRL_OPN_2PTS008_0779_20131211_103832_20131211_121640.EUM.nc	-0.028	-0.012	0.117	2517	5442	0	2851	33	41	0.135
SRL_OPN_2PTS008_0781_20131211_121640_20131211_135543.EUM.nc	-0.035	-0.035	0.092	3043	5443	0	2329	9	62	0.051
SRL_OPN_2PTS008_0783_20131211_135542_20131211_154914.EUM.nc	-0.038	-0.046	0.086	3395	6387	0	2922	7	63	0.044
SRL_OPN_2PTS008_0786_20131211_154914_20131211_172853.EUM.nc	-0.002	-0.003	0.080	2596	5490	0	2726	5	163	0.026
SRL_OPN_2PTS008_0788_20131211_172852_20131211_190828.EUM.nc	-0.014	-0.017	0.072	3186	5590	0	2206	6	192	0.025
SRL_OPN_2PTS008_0790_20131211_190828_20131211_204731.EUM.nc	0.017	0.019	0.083	3560	5521	0	1823	18	120	0.013
SRL_OPN_2PTS008_0792_20131211_204731_20131211_222601.EUM.nc	-0.009	-0.006	0.077	2781	5360	0	2492	28	59	0.038
SRL_OPN_2PTS008_0794_20131211_222559_20131212_000354.EUM.nc	-0.005	-0.004	0.094	2991	5532	0	2457	21	63	0.059
SRL_OPN_2PTS008_0795_20131212_000353_20131212_014142.EUM.nc	-0.034	-0.026	0.095	2968	5545	0	2486	6	85	0.027
SRL_OPN_2PTS008_0797_20131212_014141_20131212_032037.EUM.nc	-0.031	-0.034	0.085	2673	5503	0	2616	25	189	0.036
SRL_OPN_2PTS008_0799_20131212_032036_20131212_050110.EUM.nc	0.001	0.003	0.099	2910	5537	0	2507	1	119	0.035
SRL_OPN_2PTS008_0801_20131212_050109_20131212_064348.EUM.nc	0.020	0.021	0.093	3803	5807	0	1972	6	26	0.043
SRL_OPN_2PTS008_0803_20131212_064347_20131212_082950.EUM.nc	0.043	0.032	0.095	4090	6028	0	1776	7	155	0.068
SRL_OPN_2PTS008_0806_20131212_082950_20131212_100751.EUM.nc	-0.001	-0.019	0.129	2725	5496	0	2686	8	77	0.133
SRL_OPN_2PTS008_0807_20131212_100750_20131212_114548.EUM.nc	-0.012	-0.016	0.125	2390	5401	0	2952	25	34	0.085
SRL_OPN_2PTS008_0809_20131212_114547_20131212_132426.EUM.nc	-0.039	-0.046	0.101	2807	5339	0	2436	6	90	0.082
SRL_OPN_2PTS008_0811_20131212_132425_20131212_151747.EUM.nc	-0.622	-0.733	2.272	3236	6329	0	2821	104	168	4.433
SRL_OPN_2PTS008_0814_20131212_151746_20131212_165733.EUM.nc	0.013	0.016	0.085	2708	5553	0	2747	5	93	0.080
SRL_OPN_2PTS008_0816_20131212_165732_20131212_183715.EUM.nc	-0.003	-0.006	0.075	3051	5493	0	2292	3	147	0.043
SRL_OPN_2PTS008_0818_20131212_183714_20131212_201627.EUM.nc	0.024	0.036	0.090	3115	5492	0	2222	13	142	0.063
SRL_OPN_2PTS008_0820_20131212_201625_20131212_215509.EUM.nc	-0.010	-0.006	0.095	3056	5385	0	2119	59	151	0.007
SRL_OPN_2PTS008_0822_20131212_215508_20131212_233310.EUM.nc	-0.019	-0.027	0.113	2355	5281	0	2843	18	65	0.051
SRL_OPN_2PTS008_0823_20131212_233310_20131213_011052.EUM.nc	0.006	0.010	0.098	2621	5493	0	2783	13	76	0.022
SRL_OPN_2PTS008_0825_20131213_011051_20131213_024923.EUM.nc	-0.009	-0.011	0.087	2926	5532	0	2573	3	30	0.069
SRL_OPN_2PTS008_0827_20131213_024922_20131213_042922.EUM.nc	-0.022	-0.021	0.092	2842	5498	0	2613	8	35	0.053
SRL_OPN_2PTS008_0829_20131213_042920_20131213_061113.EUM.nc	0.012	0.010	0.074	3566	5684	0	2014	5	99	0.015
SRL_OPN_2PTS008_0831_20131213_061112_20131213_075855.EUM.nc	0.031	0.024	0.087	3985	6099	0	1974	5	135	0.054
SRL_OPN_2PTS008_0834_20131213_075854_20131213_111457.EUM.nc	-0.018	-0.011	0.115	4917	10903	0	5799	68	119	0.064
SRL_OPN_2PTS008_0837_20131213_111456_20131213_125314.EUM.nc	-0.062	-0.049	0.119	2605	5281	0	2670	2	4	0.119
SRL_OPN_2PTS008_0839_20131213_125313_20131213_144634.EUM.nc	-0.026	-0.024	0.076	3340	6274	0	2864	9	61	0.019
SRL_OPN_2PTS008_0842_20131213_144633_20131213_162612.EUM.nc	-0.021	-0.021	0.113	3200	5639	0	2321	7	111	0.030
SRL_OPN_2PTS008_0844_20131213_162611_20131213_180556.EUM.nc	-0.002	-0.005	0.080	2849	5615	0	2629	6	131	0.037
SRL_OPN_2PTS008_0846_20131213_180555_20131213_194516.EUM.nc	0.009	0.015	0.077	3115	5570	0	2348	11	96	0.031
SRL_OPN_2PTS008_0848_20131213_194515_20131213_212413.EUM.nc	-0.004	0.001	0.092	3342	5447	0	1944	20	141	0.035
SRL_OPN_2PTS008_0850_20131213_212412_20131213_230227.EUM.nc	0.007	0.002	0.110	2154	5328	0	3118	16	40	0.101
SRL_OPN_2PTS008_0851_20131213_230226_20131214_004007.EUM.nc	-0.008	-0.000	0.105	3290	5479	0	2160	13	16	0.062

– Continued on next page

Table 3: Sea Surface Height Anomaly (Model Wet) Statistics.

– Continued from previous page

File	Median	Mean	Std. Dev.	No. Obs.	Total Obs.	Default Lat/Lon	Flag (total)	Default (total)	3-Sigma Edited	1 Cpr. Amp.
SRL_OPN_2PTS008_0853_20131214_004006_20131214_021820.EUM.nc	0.009	0.002	0.096	2730	5561	0	2742	1	88	0.077
SRL_OPN_2PTS008_0855_20131214_021820_20131214_035739.EUM.nc	-0.022	-0.028	0.085	2692	5526	0	2719	9	106	0.038
SRL_OPN_2PTS008_0857_20131214_035738_20131214_053858.EUM.nc	0.037	0.027	0.095	2947	5555	0	2532	17	59	0.032
SRL_OPN_2PTS008_0862_20131214_072757_20131214_090620.EUM.nc	0.040	0.038	0.089	3502	5566	0	1938	16	110	0.030
SRL_OPN_2PTS008_0863_20131214_090619_20131214_104405.EUM.nc	0.002	0.006	0.105	2339	5473	0	3034	36	64	0.006
SRL_OPN_2PTS008_0865_20131214_104404_20131214_122215.EUM.nc	-0.039	-0.025	0.099	2529	5449	0	2813	15	92	0.087
SRL_OPN_2PTS008_0867_20131214_122214_20131214_140131.EUM.nc	-0.012	-0.004	0.097	3197	5456	0	2211	3	45	0.085
SRL_OPN_2PTS008_0869_20131214_140130_20131214_155453.EUM.nc	-0.022	-0.023	0.099	3163	6369	0	3172	2	32	0.081
SRL_OPN_2PTS008_0872_20131214_155452_20131214_173431.EUM.nc	0.032	0.030	0.092	2634	5491	0	2725	7	125	0.077
SRL_OPN_2PTS008_0874_20131214_173430_20131214_191407.EUM.nc	-0.002	-0.003	0.065	3161	5593	0	2181	16	235	0.013
SRL_OPN_2PTS008_0876_20131214_191406_20131214_205315.EUM.nc	0.013	0.021	0.086	3603	5562	0	1820	18	121	0.051
SRL_OPN_2PTS008_0878_20131214_205314_20131214_223133.EUM.nc	0.012	0.004	0.099	2754	5357	0	2529	41	33	0.070
SRL_OPN_2PTS008_0879_20131214_223132_20131215_000925.EUM.nc	0.019	0.030	0.099	2945	5473	0	2398	3	127	0.041
SRL_OPN_2PTS008_0881_20131215_000925_20131215_014725.EUM.nc	-0.004	0.002	0.096	2987	5565	0	2540	5	33	0.071
SRL_OPN_2PTS008_0883_20131215_014723_20131215_032618.EUM.nc	-0.005	-0.013	0.094	2851	5480	0	2514	16	99	0.026
SRL_OPN_2PTS008_0885_20131215_032616_20131215_050656.EUM.nc	-0.001	-0.003	0.098	2751	5560	0	2641	8	160	0.033
SRL_OPN_2PTS008_0887_20131215_050655_20131215_065657.EUM.nc	0.006	0.012	0.082	3557	6204	0	2430	4	213	0.031
SRL_OPN_2PTS008_0890_20131215_065657_20131215_083525.EUM.nc	0.033	0.029	0.089	4024	5609	0	1412	6	167	0.027
SRL_OPN_2PTS008_0892_20131215_083524_20131215_101325.EUM.nc	0.016	0.014	0.101	2559	5504	0	2778	41	126	0.014
SRL_OPN_2PTS008_0893_20131215_101323_20131215_115123.EUM.nc	-0.007	-0.012	0.127	2446	5440	0	2922	24	48	0.106
SRL_OPN_2PTS008_0895_20131215_115122_20131215_133004.EUM.nc	-0.004	-0.004	0.101	2850	5337	0	2375	11	101	0.082
SRL_OPN_2PTS008_0897_20131215_133004_20131215_152335.EUM.nc	-0.015	-0.009	0.110	3482	6323	0	2769	3	69	0.069
SRL_OPN_2PTS008_0900_20131215_152334_20131215_170313.EUM.nc	0.019	0.014	0.089	2651	5487	0	2733	13	90	0.061
SRL_OPN_2PTS008_0902_20131215_170313_20131215_184253.EUM.nc	-0.003	-0.003	0.070	3081	5578	0	2394	6	97	0.020
SRL_OPN_2PTS008_0904_20131215_184252_20131215_202204.EUM.nc	0.003	0.003	0.089	3252	5504	0	2086	6	160	0.025
SRL_OPN_2PTS008_0906_20131215_202202_20131215_220043.EUM.nc	-0.005	-0.018	0.109	2905	5342	0	2293	51	93	0.039
SRL_OPN_2PTS008_0908_20131215_220043_20131215_233843.EUM.nc	-0.008	0.002	0.096	2533	5429	0	2830	21	45	0.025
SRL_OPN_2PTS008_0909_20131215_233842_20131216_011627.EUM.nc	0.011	0.013	0.079	2827	5461	0	2536	19	79	0.044
SRL_OPN_2PTS008_0911_20131216_011626_20131216_025502.EUM.nc	-0.008	-0.018	0.097	2931	5517	0	2541	5	40	0.046
SRL_OPN_2PTS008_0913_20131216_025501_20131216_043507.EUM.nc	-0.008	-0.015	0.092	2857	5493	0	2567	10	59	0.045
SRL_OPN_2PTS008_0915_20131216_043505_20131216_061706.EUM.nc	0.012	0.010	0.104	3700	5753	0	1982	1	70	0.046
SRL_OPN_2PTS008_0917_20131216_061706_20131216_080431.EUM.nc	0.024	0.025	0.084	4012	6090	0	1977	5	96	0.013
SRL_OPN_2PTS008_0920_20131216_080432_20131216_094239.EUM.nc	0.028	0.025	0.093	2727	5511	0	2595	6	183	0.030
SRL_OPN_2PTS008_0921_20131216_094238_20131216_112032.EUM.nc	0.011	0.012	0.096	2134	5257	0	3033	53	37	0.063
SRL_OPN_2PTS008_0923_20131216_112031_20131216_125900.EUM.nc	-0.008	-0.003	0.103	2675	5300	0	2607	7	11	0.093
SRL_OPN_2PTS008_0925_20131216_125859_20131216_145214.EUM.nc	0.004	0.007	0.078	3430	6306	0	2816	4	56	0.052
SRL_OPN_2PTS008_0928_20131216_145214_20131216_163153.EUM.nc	-0.004	-0.002	0.071	2933	5648	0	2390	15	310	0.016
SRL_OPN_2PTS008_0930_20131216_163151_20131216_181136.EUM.nc	0.012	0.010	0.096	2957	5574	0	2542	9	66	0.017
SRL_OPN_2PTS008_0932_20131216_181136_20131216_195055.EUM.nc	-0.003	0.002	0.076	3098	5520	0	2306	2	114	0.032

– Continued on next page

Table 3: Sea Surface Height Anomaly (Model Wet) Statistics.

– Continued from previous page

File	Median	Mean	Std. Dev.	No. Obs.	Total Obs.	Default Lat/Lon	Flag (total)	Default (total)	3-Sigma Edited	1 Cpr. Amp.
SRL_OPN_2PTS008_0934_20131216_195054_20131216_212949.EUM.nc	-0.008	-0.011	0.110	3495	5441	0	1851	30	65	0.060
SRL_OPN_2PTS008_0936_20131216_212948_20131216_230801.EUM.nc	0.004	0.004	0.091	2089	5319	0	3151	6	73	0.047
SRL_OPN_2PTS008_0937_20131216_230800_20131217_004541.EUM.nc	0.029	0.027	0.104	3092	5454	0	2310	18	34	0.063
SRL_OPN_2PTS008_0939_20131217_004540_20131217_022358.EUM.nc	-0.010	-0.023	0.102	2847	5559	0	2680	4	28	0.096
SRL_OPN_2PTS008_0941_20131217_022357_20131217_040321.EUM.nc	-0.015	-0.022	0.096	2755	5454	0	2590	7	102	0.028
SRL_OPN_2PTS008_0943_20131217_040321_20131217_054448.EUM.nc	0.009	0.011	0.096	3275	5673	0	2320	16	62	0.052
SRL_OPN_2PTS008_0945_20131217_054448_20131217_073335.EUM.nc	-0.009	-0.008	0.075	4105	6163	0	1996	6	56	0.024
SRL_OPN_2PTS008_0948_20131217_073334_20131217_091156.EUM.nc	0.028	0.030	0.106	3302	5558	0	2132	11	113	0.065
SRL_OPN_2PTS008_0949_20131217_091155_20131217_104941.EUM.nc	0.019	0.010	0.118	2348	5514	0	3112	23	31	0.062
SRL_OPN_2PTS008_0951_20131217_104941_20131217_122752.EUM.nc	-0.033	-0.024	0.114	2488	5323	0	2743	29	63	0.099
SRL_OPN_2PTS008_0953_20131217_122751_20131217_140715.EUM.nc	0.010	0.005	0.086	3096	5481	0	2289	1	95	0.068
SRL_OPN_2PTS008_0955_20131217_140714_20131217_160036.EUM.nc	-0.005	-0.003	0.096	3081	6351	0	3198	12	60	0.076
SRL_OPN_2PTS008_0958_20131217_160034_20131217_174013.EUM.nc	0.008	0.005	0.094	2839	5601	0	2697	15	50	0.017
SRL_OPN_2PTS008_0960_20131217_174012_20131217_191947.EUM.nc	0.000	0.001	0.082	3201	5566	0	2160	5	200	0.030
SRL_OPN_2PTS008_0962_20131217_191946_20131217_205854.EUM.nc	-0.011	-0.004	0.084	3602	5578	0	1797	18	161	0.039
SRL_OPN_2PTS008_0964_20131217_205853_20131217_223710.EUM.nc	-0.002	-0.007	0.098	2642	5332	0	2617	25	48	0.069
SRL_OPN_2PTS008_0965_20131217_223709_20131218_001500.EUM.nc	0.005	0.006	0.087	2912	5436	0	2370	29	125	0.047
SRL_OPN_2PTS008_0967_20131218_001501_20131218_015302.EUM.nc	-0.032	-0.028	0.087	2912	5517	0	2480	16	109	0.057
SRL_OPN_2PTS008_0969_20131218_015301_20131218_033157.EUM.nc	-0.027	-0.035	0.093	2894	5449	0	2416	15	124	0.006
SRL_OPN_2PTS008_0971_20131218_033156_20131218_051243.EUM.nc	-0.016	-0.020	0.098	2825	5555	0	2609	6	115	0.056
SRL_OPN_2PTS008_0973_20131218_051242_20131218_070235.EUM.nc	-0.015	-0.010	0.094	3728	6198	0	2399	5	66	0.053
SRL_OPN_2PTS008_0976_20131218_070234_20131218_084109.EUM.nc	0.032	0.031	0.087	3959	5612	0	1517	6	130	0.024
SRL_OPN_2PTS008_0978_20131218_084107_20131218_101857.EUM.nc	0.026	0.028	0.116	2531	5496	0	2832	24	109	0.046
SRL_OPN_2PTS008_0979_20131218_101857_20131218_115658.EUM.nc	-0.020	-0.021	0.103	2469	5409	0	2873	21	46	0.074
SRL_OPN_2PTS008_0981_20131218_115657_20131218_133551.EUM.nc	-0.030	-0.035	0.089	2830	5348	0	2371	16	131	0.062
SRL_OPN_2PTS008_0983_20131218_133551_20131218_152915.EUM.nc	-0.011	-0.003	0.099	3525	6349	0	2787	3	34	0.075
SRL_OPN_2PTS008_0986_20131218_152914_20131218_170854.EUM.nc	-0.014	-0.007	0.100	2672	5480	0	2723	6	79	0.072
SRL_OPN_2PTS008_0988_20131218_170853_20131218_184833.EUM.nc	-0.010	0.001	0.097	3225	5592	0	2241	11	115	0.022
SRL_OPN_2PTS008_0990_20131218_184832_20131218_202750.EUM.nc	0.005	0.004	0.097	3362	5512	0	2070	15	65	0.031
SRL_OPN_2PTS008_0992_20131218_202749_20131218_220620.EUM.nc	0.001	-0.003	0.097	2890	5352	0	2291	41	130	0.045
SRL_OPN_2PTS008_0994_20131218_220619_20131218_234418.EUM.nc	0.012	0.013	0.110	2724	5481	0	2652	21	84	0.075
SRL_OPN_2PTS008_0995_20131218_234417_20131219_012210.EUM.nc	-0.014	-0.007	0.076	2822	5499	0	2511	15	151	0.007
SRL_OPN_2PTS008_0997_20131219_012209_20131219_030040.EUM.nc	-0.036	-0.031	0.091	2864	5540	0	2578	18	80	0.055
SRL_OPN_2PTS008_0999_20131219_030039_20131219_044051.EUM.nc	-0.031	-0.031	0.090	2846	5620	0	2661	16	97	0.044

20 Ka-Band Significant Wave Height Table

Table 4: Ka-Band Significant Wave Height Statistics.

File	Median	Mean	Std. Dev.	No. Obs.	Total Obs.	Default Lat/Lon	Flag (total)	Default (total)	3-Sigma Edited
SRL_OPN_2PTS007_1001_20131114_044050_20131114_062308.EUM.nc	2.528	2.973	1.437	3753	5775	0	1983	2	37
SRL_OPN_2PTS008_0001_20131114_062307_20131114_081016.EUM.nc	2.294	2.432	1.032	3967	6081	0	1886	1	227
SRL_OPN_2PTS008_0004_20131114_081016_20131114_094822.EUM.nc	2.291	2.527	1.245	2879	5520	0	2615	10	16
SRL_OPN_2PTS008_0005_20131114_094823_20131114_112607.EUM.nc	2.204	2.095	1.045	2119	5311	0	3146	40	6
SRL_OPN_2PTS008_0007_20131114_112606_20131114_130438.EUM.nc	2.428	2.689	1.084	2591	5341	0	2737	6	7
SRL_OPN_2PTS008_0009_20131114_130439_20131114_145755.EUM.nc	2.199	2.405	0.923	3349	6359	0	3003	1	6
SRL_OPN_2PTS008_0012_20131114_145754_20131114_163742.EUM.nc	2.472	2.702	1.180	3073	5645	0	2550	14	8
SRL_OPN_2PTS008_0014_20131114_163742_20131114_181716.EUM.nc	2.625	2.617	0.842	2983	5491	0	2497	3	8
SRL_OPN_2PTS008_0016_20131114_181715_20131114_195642.EUM.nc	1.843	2.024	0.860	2955	5530	0	2277	5	293
SRL_OPN_2PTS008_0018_20131114_195641_20131114_213535.EUM.nc	2.130	2.382	1.119	3525	5427	0	1870	21	11
SRL_OPN_2PTS008_0020_20131114_213534_20131114_231334.EUM.nc	2.345	2.935	1.720	2255	5363	0	3106	0	2
SRL_OPN_2PTS008_0021_20131114_231334_20131115_005122.EUM.nc	2.322	2.453	1.011	3189	5513	0	2300	15	9
SRL_OPN_2PTS008_0023_20131115_005121_20131115_022942.EUM.nc	2.140	2.331	1.046	2862	5545	0	2669	7	7
SRL_OPN_2PTS008_0025_20131115_022941_20131115_040911.EUM.nc	2.614	2.665	0.827	2666	5488	0	2800	7	15
SRL_OPN_2PTS008_0027_20131115_040910_20131115_055044.EUM.nc	2.509	2.443	0.721	3321	5732	0	2210	5	196
SRL_OPN_2PTS008_0029_20131115_055043_20131115_073918.EUM.nc	2.354	2.543	1.109	3946	6161	0	2052	0	163
SRL_OPN_2PTS008_0032_20131115_073917_20131115_091736.EUM.nc	2.512	2.721	1.247	3363	5507	0	2131	8	5
SRL_OPN_2PTS008_0033_20131115_091735_20131115_105520.EUM.nc	1.628	1.811	0.917	2339	5502	0	3087	16	60
SRL_OPN_2PTS008_0035_20131115_105520_20131115_123334.EUM.nc	2.583	2.646	0.976	2402	5351	0	2931	13	5
SRL_OPN_2PTS008_0037_20131115_123334_20131115_141252.EUM.nc	2.344	2.586	0.889	3099	5529	0	2427	0	3
SRL_OPN_2PTS008_0039_20131115_141253_20131115_160622.EUM.nc	2.381	2.331	1.056	3324	6398	0	3066	6	2
SRL_OPN_2PTS008_0042_20131115_160621_20131115_174559.EUM.nc	2.794	2.897	1.012	2780	5588	0	2781	9	18
SRL_OPN_2PTS008_0044_20131115_174558_20131115_192531.EUM.nc	2.129	2.669	1.526	3413	5606	0	2187	2	4
SRL_OPN_2PTS008_0046_20131115_192532_20131115_210427.EUM.nc	2.179	2.194	0.829	3236	5545	0	1961	13	335
SRL_OPN_2PTS008_0048_20131115_210426_20131115_224249.EUM.nc	2.134	2.718	1.531	2699	5329	0	2615	12	3
SRL_OPN_2PTS008_0049_20131115_224249_20131116_002039.EUM.nc	2.374	2.426	0.880	3033	5461	0	2393	9	26
SRL_OPN_2PTS008_0051_20131116_002039_20131116_015834.EUM.nc	2.151	2.178	0.856	3046	5536	0	2414	2	74
SRL_OPN_2PTS008_0053_20131116_015834_20131116_033743.EUM.nc	2.414	2.549	1.254	2910	5529	0	2612	6	1
SRL_OPN_2PTS008_0055_20131116_033743_20131116_051837.EUM.nc	2.435	2.537	0.830	2697	5570	0	2696	1	176
SRL_OPN_2PTS008_0057_20131116_051837_20131116_070818.EUM.nc	2.451	2.482	1.004	3473	6209	0	2423	12	301
SRL_OPN_2PTS008_0060_20131116_070818_20131116_084640.EUM.nc	2.408	2.563	1.053	3893	5586	0	1679	8	6
SRL_OPN_2PTS008_0061_20131116_084640_20131116_102437.EUM.nc	2.401	2.315	0.931	2664	5501	0	2814	21	2
SRL_OPN_2PTS008_0063_20131116_102436_20131116_120239.EUM.nc	2.308	2.268	0.925	2501	5440	0	2921	14	4
SRL_OPN_2PTS008_0065_20131116_120238_20131116_134129.EUM.nc	2.189	2.216	0.674	2724	5429	0	2460	18	227
SRL_OPN_2PTS008_0067_20131116_134128_20131116_153453.EUM.nc	2.157	2.291	0.964	3451	6367	0	2901	3	12
SRL_OPN_2PTS008_0070_20131116_153454_20131116_171439.EUM.nc	2.398	2.349	0.553	2236	5493	0	2802	2	453

– Continued on next page

Table 4: Ka-Band Significant Wave Height Statistics.

– Continued from previous page

File	Median	Mean	Std. Dev.	No. Obs.	Total Obs.	Default Lat/Lon	Flag (total)	Default (total)	3-Sigma Edited
SRL_OPN_2PTS008_0072_20131116_171438_20131116_185418.EUM.nc	2.212	2.501	1.110	3330	5628	0	2279	10	9
SRL_OPN_2PTS008_0074_20131116_185417_20131116_203325.EUM.nc	2.353	2.224	0.950	3253	5544	0	2030	14	247
SRL_OPN_2PTS008_0076_20131116_203324_20131116_221201.EUM.nc	2.448	2.612	1.389	2959	5379	0	2405	13	2
SRL_OPN_2PTS008_0078_20131116_221200_20131116_234958.EUM.nc	2.765	2.555	1.001	2830	5481	0	2617	2	32
SRL_OPN_2PTS008_0079_20131116_234957_20131117_012742.EUM.nc	2.208	2.149	0.880	2846	5525	0	2567	2	110
SRL_OPN_2PTS008_0081_20131117_012741_20131117_030626.EUM.nc	2.185	2.752	1.441	2837	5568	0	2723	3	5
SRL_OPN_2PTS008_0083_20131117_030625_20131117_044634.EUM.nc	2.537	2.463	0.626	2615	5500	0	2705	5	175
SRL_OPN_2PTS008_0085_20131117_044634_20131117_062859.EUM.nc	2.329	2.576	0.987	3704	5778	0	1984	4	86
SRL_OPN_2PTS008_0087_20131117_062858_20131117_081549.EUM.nc	2.363	2.362	0.739	3944	6083	0	1849	1	289
SRL_OPN_2PTS008_0090_20131117_081548_20131117_095353.EUM.nc	2.493	2.433	1.008	2667	5512	0	2678	4	163
SRL_OPN_2PTS008_0091_20131117_095353_20131117_113148.EUM.nc	2.103	1.932	0.716	2232	5331	0	3074	17	8
SRL_OPN_2PTS008_0093_20131117_113147_20131117_131014.EUM.nc	2.113	2.411	1.132	2638	5385	0	2669	5	73
SRL_OPN_2PTS008_0095_20131117_131014_20131117_150332.EUM.nc	2.160	2.438	0.920	3139	6352	0	3005	2	206
SRL_OPN_2PTS008_0098_20131117_150331_20131117_164320.EUM.nc	2.270	2.491	0.938	2885	5613	0	2709	10	9
SRL_OPN_2PTS008_0100_20131117_164319_20131117_182302.EUM.nc	2.497	2.619	0.855	3118	5528	0	2347	4	59
SRL_OPN_2PTS008_0102_20131117_182303_20131117_200217.EUM.nc	2.264	2.380	1.025	3181	5518	0	2325	8	4
SRL_OPN_2PTS008_0104_20131117_200217_20131117_214108.EUM.nc	2.381	2.459	0.897	3485	5436	0	1933	11	7
SRL_OPN_2PTS008_0106_20131117_214107_20131117_231913.EUM.nc	2.679	2.621	1.067	2398	5294	0	2883	8	5
SRL_OPN_2PTS008_0107_20131117_231913_20131118_005654.EUM.nc	2.037	2.014	0.661	2701	5524	0	2480	22	321
SRL_OPN_2PTS008_0109_20131118_005655_20131118_023517.EUM.nc	2.154	2.428	1.181	2950	5549	0	2593	6	0
SRL_OPN_2PTS008_0111_20131118_023516_20131118_041451.EUM.nc	2.149	2.217	0.599	2659	5487	0	2795	17	16
SRL_OPN_2PTS008_0113_20131118_041450_20131118_055632.EUM.nc	2.339	2.521	0.931	3515	5721	0	2157	4	45
SRL_OPN_2PTS008_0115_20131118_055632_20131118_074453.EUM.nc	2.155	2.308	0.719	3957	6131	0	2058	0	116
SRL_OPN_2PTS008_0118_20131118_074451_20131118_092307.EUM.nc	2.465	2.619	1.055	3180	5484	0	2272	19	13
SRL_OPN_2PTS008_0119_20131118_092307_20131118_110100.EUM.nc	1.909	1.837	0.766	2167	5471	0	3226	15	63
SRL_OPN_2PTS008_0121_20131118_110059_20131118_123909.EUM.nc	2.189	2.625	1.347	2447	5360	0	2905	7	1
SRL_OPN_2PTS008_0123_20131118_123909_20131118_141838.EUM.nc	2.338	2.326	0.756	2938	5508	0	2334	7	229
SRL_OPN_2PTS008_0125_20131118_141838_20131118_161158.EUM.nc	2.030	2.012	0.840	3289	6368	0	3050	10	19
SRL_OPN_2PTS008_0128_20131118_161158_20131118_175144.EUM.nc	2.165	2.315	0.809	2835	5574	0	2691	4	44
SRL_OPN_2PTS008_0130_20131118_175143_20131118_193107.EUM.nc	2.324	2.413	0.792	3305	5582	0	2253	8	16
SRL_OPN_2PTS008_0132_20131118_193107_20131118_211009.EUM.nc	2.285	2.388	0.690	3371	5565	0	2066	12	116
SRL_OPN_2PTS008_0134_20131118_211008_20131118_224821.EUM.nc	2.559	2.671	1.110	2462	5327	0	2820	27	18
SRL_OPN_2PTS008_0135_20131118_224820_20131119_002610.EUM.nc	2.060	2.031	0.620	2720	5388	0	2317	8	343
SRL_OPN_2PTS008_0137_20131119_002609_20131119_020416.EUM.nc	2.068	2.186	0.885	3036	5537	0	2468	5	28
SRL_OPN_2PTS008_0139_20131119_020416_20131119_034321.EUM.nc	2.025	2.021	0.725	2859	5528	0	2656	4	9
SRL_OPN_2PTS008_0141_20131119_034320_20131119_052421.EUM.nc	2.059	2.428	0.943	2790	5569	0	2763	6	10
SRL_OPN_2PTS008_0143_20131119_052420_20131119_071351.EUM.nc	2.147	2.198	0.772	3585	6181	0	2386	5	205
SRL_OPN_2PTS008_0146_20131119_071351_20131119_085220.EUM.nc	2.335	2.343	0.792	3824	5604	0	1757	7	16
SRL_OPN_2PTS008_0147_20131119_085219_20131119_103008.EUM.nc	2.320	2.247	0.829	2480	5485	0	2907	16	82

– Continued on next page

Table 4: Ka-Band Significant Wave Height Statistics.

– Continued from previous page

File	Median	Mean	Std. Dev.	No. Obs.	Total Obs.	Default Lat/Lon	Flag (total)	Default (total)	3-Sigma Edited
SRL_OPN_2PTS008_0149_20131119_103007_20131119_120811.EUM.nc	2.107	2.223	0.878	2454	5428	0	2872	26	76
SRL_OPN_2PTS008_0151_20131119_120810_20131119_134716.EUM.nc	2.073	2.320	0.858	2904	5441	0	2510	8	19
SRL_OPN_2PTS008_0153_20131119_134715_20131119_154038.EUM.nc	2.159	2.065	0.720	3423	6365	0	2930	2	10
SRL_OPN_2PTS008_0156_20131119_154038_20131119_172017.EUM.nc	2.069	2.273	0.767	2654	5530	0	2838	5	33
SRL_OPN_2PTS008_0158_20131119_172016_20131119_185955.EUM.nc	2.140	2.275	0.769	3231	5618	0	2347	12	28
SRL_OPN_2PTS008_0160_20131119_185954_20131119_203908.EUM.nc	1.942	2.090	0.872	3493	5566	0	1935	10	128
SRL_OPN_2PTS008_0162_20131119_203907_20131119_221732.EUM.nc	2.424	2.601	1.207	2896	5367	0	2435	19	17
SRL_OPN_2PTS008_0164_20131119_221733_20131119_235527.EUM.nc	2.298	2.492	1.205	2908	5491	0	2575	6	2
SRL_OPN_2PTS008_0165_20131119_235526_20131120_013322.EUM.nc	1.934	1.984	0.712	3070	5522	0	2422	1	29
SRL_OPN_2PTS008_0167_20131120_013321_20131120_031202.EUM.nc	2.103	2.074	0.712	2795	5566	0	2745	4	22
SRL_OPN_2PTS008_0169_20131120_031203_20131120_045225.EUM.nc	2.293	2.385	0.841	2691	5513	0	2671	2	149
SRL_OPN_2PTS008_0171_20131120_045225_20131120_063448.EUM.nc	2.118	2.420	0.873	3778	5811	0	2007	2	24
SRL_OPN_2PTS008_0173_20131120_063448_20131120_082130.EUM.nc	2.061	2.169	0.693	4063	6078	0	1894	1	120
SRL_OPN_2PTS008_0176_20131120_082129_20131120_095925.EUM.nc	2.487	2.426	0.893	2802	5513	0	2692	14	5
SRL_OPN_2PTS008_0177_20131120_095925_20131120_113719.EUM.nc	1.875	1.856	0.812	2270	5365	0	2970	22	103
SRL_OPN_2PTS008_0179_20131120_113718_20131120_131559.EUM.nc	1.960	2.059	0.678	2745	5354	0	2582	5	22
SRL_OPN_2PTS008_0181_20131120_131558_20131120_150919.EUM.nc	2.027	1.940	0.585	3284	6361	0	2996	6	75
SRL_OPN_2PTS008_0184_20131120_150918_20131120_164857.EUM.nc	2.239	2.424	0.823	2666	5561	0	2793	3	99
SRL_OPN_2PTS008_0186_20131120_164857_20131120_182839.EUM.nc	1.987	2.068	0.554	2976	5532	0	2352	8	196
SRL_OPN_2PTS008_0188_20131120_182838_20131120_200801.EUM.nc	1.999	2.213	0.914	3122	5533	0	2322	7	82
SRL_OPN_2PTS008_0190_20131120_200800_20131120_214640.EUM.nc	2.333	2.471	1.174	3298	5398	0	2076	12	12
SRL_OPN_2PTS008_0192_20131120_214639_20131120_232444.EUM.nc	2.276	2.413	0.925	2423	5288	0	2837	21	7
SRL_OPN_2PTS008_0193_20131120_232444_20131121_010234.EUM.nc	2.003	2.071	0.750	2824	5497	0	2629	14	30
SRL_OPN_2PTS008_0195_20131121_010233_20131121_024051.EUM.nc	1.912	1.822	0.636	2666	5551	0	2663	5	217
SRL_OPN_2PTS008_0197_20131121_024050_20131121_042040.EUM.nc	2.038	2.360	0.979	2662	5531	0	2799	22	48
SRL_OPN_2PTS008_0199_20131121_042040_20131121_060218.EUM.nc	2.094	2.506	0.991	3593	5720	0	2116	5	6
SRL_OPN_2PTS008_0201_20131121_060219_20131121_075034.EUM.nc	2.054	2.330	0.962	4086	6129	0	2030	6	7
SRL_OPN_2PTS008_0204_20131121_075033_20131121_092839.EUM.nc	2.243	2.256	0.794	2915	5496	0	2408	9	164
SRL_OPN_2PTS008_0205_20131121_092838_20131121_110631.EUM.nc	2.000	1.842	0.826	2108	5423	0	3143	27	145
SRL_OPN_2PTS008_0207_20131121_110630_20131121_124450.EUM.nc	1.968	1.983	0.683	2255	5335	0	2860	16	204
SRL_OPN_2PTS008_0209_20131121_124450_20131121_143758.EUM.nc	2.062	2.257	0.957	3169	6273	0	3062	2	40
SRL_OPN_2PTS008_0212_20131121_143757_20131121_161736.EUM.nc	1.956	2.345	1.408	3303	5637	0	2327	2	5
SRL_OPN_2PTS008_0214_20131121_161735_20131121_175721.EUM.nc	1.936	2.132	0.847	2876	5536	0	2651	3	6
SRL_OPN_2PTS008_0216_20131121_175720_20131121_193651.EUM.nc	1.986	2.341	1.246	3304	5599	0	2263	5	27
SRL_OPN_2PTS008_0218_20131121_193650_20131121_211543.EUM.nc	2.136	2.254	0.945	3284	5443	0	1998	5	156
SRL_OPN_2PTS008_0220_20131121_211542_20131121_225400.EUM.nc	2.223	2.538	1.144	2402	5421	0	3007	9	3
SRL_OPN_2PTS008_0221_20131121_225359_20131122_003148.EUM.nc	1.933	2.018	0.799	3178	5448	0	2249	2	19
SRL_OPN_2PTS008_0223_20131122_003147_20131122_020949.EUM.nc	1.827	1.791	0.702	2694	5522	0	2607	4	217
SRL_OPN_2PTS008_0225_20131122_020948_20131122_034908.EUM.nc	1.855	2.178	1.036	2861	5534	0	2664	9	0

– Continued on next page

Table 4: Ka-Band Significant Wave Height Statistics.

– Continued from previous page

File	Median	Mean	Std. Dev.	No. Obs.	Total Obs.	Default Lat/Lon	Flag (total)	Default (total)	3-Sigma Edited
SRL_OPN_2PTS008_0227_20131122_034907_20131122_053006.EUM.nc	2.512	2.835	1.250	2679	5553	0	2800	5	69
SRL_OPN_2PTS008_0229_20131122_053006_20131122_071934.EUM.nc	1.891	2.236	1.063	3781	6195	0	2254	9	151
SRL_OPN_2PTS008_0232_20131122_071933_20131122_085752.EUM.nc	2.217	2.377	1.022	3653	5582	0	1835	6	88
SRL_OPN_2PTS008_0233_20131122_085751_20131122_103546.EUM.nc	1.903	1.936	0.896	2438	5468	0	3001	6	23
SRL_OPN_2PTS008_0235_20131122_103545_20131122_121352.EUM.nc	1.775	2.004	0.948	2463	5383	0	2872	19	29
SRL_OPN_2PTS008_0237_20131122_121351_20131122_135250.EUM.nc	1.827	1.745	0.421	2487	5437	0	2435	4	511
SRL_OPN_2PTS008_0239_20131122_135250_20131122_154616.EUM.nc	1.899	2.259	1.285	3314	6385	0	2968	2	101
SRL_OPN_2PTS008_0242_20131122_154616_20131122_172602.EUM.nc	2.115	2.227	0.820	2514	5519	0	2812	3	190
SRL_OPN_2PTS008_0244_20131122_172602_20131122_190530.EUM.nc	1.931	2.159	1.014	3193	5620	0	2304	0	123
SRL_OPN_2PTS008_0246_20131122_190529_20131122_204442.EUM.nc	1.994	2.000	0.957	3433	5579	0	1849	16	281
SRL_OPN_2PTS008_0248_20131122_204441_20131122_222313.EUM.nc	2.208	2.262	0.901	2813	5365	0	2516	22	14
SRL_OPN_2PTS008_0250_20131122_222312_20131123_000057.EUM.nc	2.092	2.220	0.932	2895	5470	0	2485	11	79
SRL_OPN_2PTS008_0251_20131123_000058_20131123_013854.EUM.nc	1.662	1.931	1.026	3155	5562	0	2394	5	8
SRL_OPN_2PTS008_0253_20131123_013853_20131123_031746.EUM.nc	1.714	2.258	1.380	2863	5561	0	2673	16	9
SRL_OPN_2PTS008_0255_20131123_031745_20131123_045807.EUM.nc	2.175	2.460	0.994	2830	5538	0	2615	0	93
SRL_OPN_2PTS008_0257_20131123_045806_20131123_064049.EUM.nc	2.034	2.358	1.015	3821	5823	0	1976	2	24
SRL_OPN_2PTS008_0259_20131123_064048_20131123_082702.EUM.nc	2.167	2.470	1.166	4197	6031	0	1805	4	25
SRL_OPN_2PTS008_0262_20131123_082701_20131123_100503.EUM.nc	1.892	1.982	0.703	2813	5492	0	2666	5	8
SRL_OPN_2PTS008_0263_20131123_100503_20131123_114252.EUM.nc	1.692	1.757	0.862	2309	5413	0	2994	13	97
SRL_OPN_2PTS008_0265_20131123_114252_20131123_132135.EUM.nc	1.761	2.322	1.425	2823	5340	0	2513	2	2
SRL_OPN_2PTS008_0267_20131123_132135_20131123_151456.EUM.nc	1.984	2.232	1.047	3396	6360	0	2959	0	5
SRL_OPN_2PTS008_0270_20131123_151455_20131123_165443.EUM.nc	2.424	2.567	1.060	2584	5560	0	2809	3	164
SRL_OPN_2PTS008_0272_20131123_165442_20131123_183415.EUM.nc	2.266	2.427	1.033	3013	5538	0	2333	5	187
SRL_OPN_2PTS008_0274_20131123_183415_20131123_201337.EUM.nc	1.711	2.026	1.160	3208	5527	0	2209	8	102
SRL_OPN_2PTS008_0276_20131123_201336_20131123_215221.EUM.nc	2.390	2.325	0.936	3198	5410	0	2044	31	137
SRL_OPN_2PTS008_0278_20131123_215220_20131123_233015.EUM.nc	2.731	2.742	1.221	2349	5339	0	2952	26	12
SRL_OPN_2PTS008_0279_20131123_233014_20131124_010804.EUM.nc	1.734	2.104	0.945	2820	5492	0	2654	6	12
SRL_OPN_2PTS008_0281_20131124_010803_20131124_024634.EUM.nc	1.810	2.221	1.126	2899	5554	0	2653	0	2
SRL_OPN_2PTS008_0283_20131124_024633_20131124_042620.EUM.nc	1.934	2.342	1.183	2767	5509	0	2673	4	65
SRL_OPN_2PTS008_0285_20131124_042619_20131124_060816.EUM.nc	2.104	2.226	0.730	3434	5729	0	2095	2	198
SRL_OPN_2PTS008_0287_20131124_060815_20131124_075607.EUM.nc	2.273	2.388	1.088	3934	6107	0	2013	2	158
SRL_OPN_2PTS008_0290_20131124_075607_20131124_093418.EUM.nc	2.096	2.212	0.845	2956	5506	0	2500	6	44
SRL_OPN_2PTS008_0291_20131124_093417_20131124_111201.EUM.nc	1.724	1.773	0.974	2191	5430	0	3199	29	11
SRL_OPN_2PTS008_0293_20131124_111200_20131124_125024.EUM.nc	1.839	2.348	1.109	2522	5353	0	2810	12	9
SRL_OPN_2PTS008_0295_20131124_125025_20131124_144335.EUM.nc	1.842	2.030	0.830	3286	6301	0	3006	1	8
SRL_OPN_2PTS008_0298_20131124_144334_20131124_162321.EUM.nc	2.108	2.372	1.244	3271	5656	0	2372	3	10
SRL_OPN_2PTS008_0300_20131124_162320_20131124_180257.EUM.nc	2.321	2.437	1.032	2796	5590	0	2627	6	161
SRL_OPN_2PTS008_0302_20131124_180256_20131124_194227.EUM.nc	1.608	2.083	1.141	3308	5583	0	2267	4	4
SRL_OPN_2PTS008_0304_20131124_194227_20131124_212125.EUM.nc	2.205	2.177	0.613	3271	5448	0	1973	15	189

– Continued on next page

Table 4: Ka-Band Significant Wave Height Statistics.

– Continued from previous page

File	Median	Mean	Std. Dev.	No. Obs.	Total Obs.	Default Lat/Lon	Flag (total)	Default (total)	3-Sigma Edited
SRL_OPN_2PTS008_0306_20131124_212124_20131124_225931.EUM.nc	2.762	2.832	1.149	2279	5400	0	3086	20	15
SRL_OPN_2PTS008_0307_20131124_225931_20131125_003725.EUM.nc	2.104	2.168	0.988	3088	5490	0	2175	6	221
SRL_OPN_2PTS008_0309_20131125_003725_20131125_021537.EUM.nc	1.780	1.987	0.878	2850	5562	0	2689	4	19
SRL_OPN_2PTS008_0311_20131125_021537_20131125_035451.EUM.nc	2.147	2.514	1.200	2722	5520	0	2795	3	0
SRL_OPN_2PTS008_0313_20131125_035450_20131125_053607.EUM.nc	2.080	2.335	0.896	2635	5557	0	2713	6	203
SRL_OPN_2PTS008_0315_20131125_053607_20131125_072514.EUM.nc	2.439	2.430	1.036	3994	6203	0	2187	16	6
SRL_OPN_2PTS008_0318_20131125_072513_20131125_090337.EUM.nc	2.214	2.158	0.822	3380	5572	0	1900	3	289
SRL_OPN_2PTS008_0319_20131125_090336_20131125_104123.EUM.nc	2.031	2.179	1.103	2513	5430	0	2882	19	16
SRL_OPN_2PTS008_0321_20131125_104122_20131125_121931.EUM.nc	2.017	2.130	0.884	2547	5443	0	2872	17	7
SRL_OPN_2PTS008_0323_20131125_121931_20131125_135844.EUM.nc	1.824	1.946	0.808	3124	5483	0	2340	3	16
SRL_OPN_2PTS008_0325_20131125_135844_20131125_155207.EUM.nc	2.320	2.494	1.081	2975	6386	0	3080	104	227
SRL_OPN_2PTS008_0328_20131125_155206_20131125_173145.EUM.nc	2.358	2.501	1.054	2602	5459	0	2756	10	91
SRL_OPN_2PTS008_0330_20131125_173144_20131125_191120.EUM.nc	1.903	2.070	1.061	3341	5645	0	2166	2	136
SRL_OPN_2PTS008_0332_20131125_191121_20131125_205022.EUM.nc	2.113	2.157	0.835	3530	5548	0	1882	4	132
SRL_OPN_2PTS008_0334_20131125_205022_20131125_222850.EUM.nc	2.244	2.302	1.075	2859	5374	0	2491	19	5
SRL_OPN_2PTS008_0336_20131125_222849_20131126_000642.EUM.nc	2.455	2.561	1.114	3110	5492	0	2362	13	7
SRL_OPN_2PTS008_0337_20131126_000641_20131126_014432.EUM.nc	1.896	2.069	1.045	3161	5549	0	2378	4	6
SRL_OPN_2PTS008_0339_20131126_014431_20131126_032329.EUM.nc	2.009	2.398	1.223	2838	5504	0	2645	5	16
SRL_OPN_2PTS008_0341_20131126_032329_20131126_050405.EUM.nc	2.142	2.454	1.004	2733	5564	0	2704	5	122
SRL_OPN_2PTS008_0343_20131126_050405_20131126_065411.EUM.nc	2.531	2.484	1.010	3781	6199	0	2408	4	6
SRL_OPN_2PTS008_0346_20131126_065410_20131126_083240.EUM.nc	2.309	2.510	1.067	4124	5623	0	1419	2	78
SRL_OPN_2PTS008_0348_20131126_083239_20131126_101040.EUM.nc	2.456	2.592	1.245	2691	5437	0	2633	5	108
SRL_OPN_2PTS008_0349_20131126_101039_20131126_114837.EUM.nc	2.013	2.063	0.850	2446	5426	0	2950	20	10
SRL_OPN_2PTS008_0351_20131126_114836_20131126_132716.EUM.nc	2.113	2.279	0.893	2887	5341	0	2436	8	10
SRL_OPN_2PTS008_0353_20131126_132717_20131126_152047.EUM.nc	2.150	2.389	1.204	3403	6356	0	2937	0	16
SRL_OPN_2PTS008_0356_20131126_152047_20131126_170026.EUM.nc	2.531	2.651	1.037	2702	5556	0	2805	2	47
SRL_OPN_2PTS008_0358_20131126_170025_20131126_184007.EUM.nc	2.196	2.489	1.180	3213	5610	0	2394	2	1
SRL_OPN_2PTS008_0360_20131126_184006_20131126_201917.EUM.nc	2.148	2.152	0.949	3126	5513	0	2165	10	212
SRL_OPN_2PTS008_0362_20131126_201917_20131126_215759.EUM.nc	2.267	2.135	0.749	2898	5404	0	2328	36	142
SRL_OPN_2PTS008_0364_20131126_215758_20131126_233559.EUM.nc	2.534	2.553	0.954	2470	5347	0	2815	6	56
SRL_OPN_2PTS008_0365_20131126_233559_20131127_011342.EUM.nc	2.032	2.150	0.987	2791	5507	0	2679	5	32
SRL_OPN_2PTS008_0367_20131127_011341_20131127_025215.EUM.nc	2.256	2.338	0.960	2834	5556	0	2683	1	38
SRL_OPN_2PTS008_0369_20131127_025214_20131127_043216.EUM.nc	2.157	2.391	0.895	2821	5489	0	2635	7	26
SRL_OPN_2PTS008_0371_20131127_043215_20131127_061412.EUM.nc	2.360	2.552	1.056	3572	5724	0	2078	5	69
SRL_OPN_2PTS008_0373_20131127_061412_20131127_080146.EUM.nc	2.330	2.423	0.940	3724	6086	0	2015	7	340
SRL_OPN_2PTS008_0376_20131127_080145_20131127_093955.EUM.nc	2.075	2.295	1.101	2945	5510	0	2499	17	49
SRL_OPN_2PTS008_0377_20131127_093954_20131127_111748.EUM.nc	1.997	1.866	0.871	2232	5349	0	3086	27	4
SRL_OPN_2PTS008_0379_20131127_111747_20131127_125605.EUM.nc	2.128	2.488	1.313	2519	5294	0	2655	3	117
SRL_OPN_2PTS008_0381_20131127_125605_20131127_144927.EUM.nc	2.301	2.489	1.096	3276	6311	0	2986	0	49

– Continued on next page

Table 4: Ka-Band Significant Wave Height Statistics.

– Continued from previous page

File	Median	Mean	Std. Dev.	No. Obs.	Total Obs.	Default Lat/Lon	Flag (total)	Default (total)	3-Sigma Edited
SRL_OPN_2PTS008_0384_20131127_144926_20131127_162905.EUM.nc	2.197	2.458	1.162	3227	5646	0	2401	15	3
SRL_OPN_2PTS008_0386_20131127_162904_20131127_180849.EUM.nc	2.745	3.006	1.559	2990	5615	0	2611	5	9
SRL_OPN_2PTS008_0388_20131127_180849_20131127_194808.EUM.nc	2.113	2.391	1.208	3212	5569	0	2339	6	12
SRL_OPN_2PTS008_0390_20131127_194807_20131127_212703.EUM.nc	2.131	2.238	0.788	2968	4879	0	1647	6	258
SRL_OPN_2PTS008_0392_20131127_212702_20131127_230516.EUM.nc	2.562	2.492	0.902	2030	5358	0	3173	2	153
SRL_OPN_2PTS008_0393_20131127_230515_20131128_004256.EUM.nc	2.188	2.538	1.169	3185	5467	0	2223	10	49
SRL_OPN_2PTS008_0395_20131128_004255_20131128_022111.EUM.nc	2.312	2.300	0.993	2858	5574	0	2705	0	11
SRL_OPN_2PTS008_0397_20131128_022110_20131128_040032.EUM.nc	2.024	2.224	0.794	2718	5528	0	2715	3	92
SRL_OPN_2PTS008_0399_20131128_040033_20131128_054154.EUM.nc	2.429	2.634	1.159	3107	5554	0	2402	9	36
SRL_OPN_2PTS008_0401_20131128_054153_20131128_073048.EUM.nc	2.142	2.508	1.163	3929	6164	0	2081	0	154
SRL_OPN_2PTS008_0404_20131128_073047_20131128_090910.EUM.nc	2.298	2.419	0.957	3496	5553	0	2040	8	9
SRL_OPN_2PTS008_0405_20131128_090909_20131128_104702.EUM.nc	2.079	2.357	1.080	2575	5508	0	2912	16	5
SRL_OPN_2PTS008_0407_20131128_104702_20131128_122506.EUM.nc	2.206	2.745	1.403	2488	5390	0	2783	13	106
SRL_OPN_2PTS008_0409_20131128_122505_20131128_140422.EUM.nc	2.401	2.398	0.796	3150	5454	0	2286	7	11
SRL_OPN_2PTS008_0411_20131128_140422_20131128_155746.EUM.nc	2.228	2.401	0.906	3170	6372	0	3190	2	10
SRL_OPN_2PTS008_0414_20131128_155745_20131128_173732.EUM.nc	2.456	2.877	1.303	2769	5512	0	2730	2	11
SRL_OPN_2PTS008_0416_20131128_173731_20131128_191658.EUM.nc	2.202	2.456	1.162	3325	5571	0	2193	6	47
SRL_OPN_2PTS008_0418_20131128_191657_20131128_205605.EUM.nc	2.071	2.206	1.000	3619	5589	0	1950	1	19
SRL_OPN_2PTS008_0420_20131128_205605_20131128_223423.EUM.nc	2.591	2.686	1.403	2668	5384	0	2678	17	21
SRL_OPN_2PTS008_0421_20131128_223423_20131129_001215.EUM.nc	2.242	2.883	1.657	3077	5483	0	2391	6	9
SRL_OPN_2PTS008_0423_20131129_001215_20131129_015014.EUM.nc	2.258	2.239	0.942	3001	5555	0	2421	1	132
SRL_OPN_2PTS008_0425_20131129_015014_20131129_032907.EUM.nc	2.056	2.106	0.966	2891	5471	0	2542	2	36
SRL_OPN_2PTS008_0427_20131129_032906_20131129_050950.EUM.nc	2.348	2.537	0.928	2863	5572	0	2704	2	3
SRL_OPN_2PTS008_0429_20131129_050949_20131129_065947.EUM.nc	2.329	2.591	1.087	3652	6183	0	2471	3	57
SRL_OPN_2PTS008_0432_20131129_065947_20131129_083822.EUM.nc	2.308	2.408	0.849	3863	5632	0	1473	9	287
SRL_OPN_2PTS008_0434_20131129_083821_20131129_101611.EUM.nc	2.370	2.461	0.987	2700	5499	0	2782	9	8
SRL_OPN_2PTS008_0435_20131129_101611_20131129_115410.EUM.nc	2.150	2.772	1.639	2539	5438	0	2870	12	17
SRL_OPN_2PTS008_0437_20131129_115410_20131129_133303.EUM.nc	2.123	2.188	0.690	2879	5370	0	2478	5	8
SRL_OPN_2PTS008_0439_20131129_133302_20131129_152626.EUM.nc	2.346	2.333	0.718	3429	6340	0	2895	1	15
SRL_OPN_2PTS008_0442_20131129_152625_20131129_170604.EUM.nc	2.385	2.585	0.924	2632	5500	0	2809	1	58
SRL_OPN_2PTS008_0444_20131129_170603_20131129_184544.EUM.nc	2.559	2.526	0.963	3193	5611	0	2416	0	2
SRL_OPN_2PTS008_0446_20131129_184543_20131129_202500.EUM.nc	1.974	2.191	0.983	3221	5516	0	2106	7	182
SRL_OPN_2PTS008_0448_20131129_202500_20131129_220331.EUM.nc	2.259	2.604	1.282	2957	5368	0	2383	18	10
SRL_OPN_2PTS008_0450_20131129_220331_20131129_234131.EUM.nc	2.832	2.897	1.263	2585	5461	0	2779	15	82
SRL_OPN_2PTS008_0451_20131129_234130_20131130_011922.EUM.nc	2.070	2.218	0.882	2943	5519	0	2570	4	2
SRL_OPN_2PTS008_0453_20131130_011923_20131130_025752.EUM.nc	2.148	2.192	0.679	2870	5540	0	2646	7	17
SRL_OPN_2PTS008_0455_20131130_025751_20131130_043759.EUM.nc	2.377	2.596	1.080	2798	5498	0	2688	8	4
SRL_OPN_2PTS008_0457_20131130_043757_20131130_062003.EUM.nc	2.620	2.680	1.004	3689	5747	0	2020	6	32
SRL_OPN_2PTS008_0459_20131130_062001_20131130_080727.EUM.nc	2.290	2.513	1.095	4032	6101	0	2036	6	27

– Continued on next page

Table 4: Ka-Band Significant Wave Height Statistics.

– Continued from previous page

File	Median	Mean	Std. Dev.	No. Obs.	Total Obs.	Default Lat/Lon	Flag (total)	Default (total)	3-Sigma Edited
SRL_OPN_2PTS008_0462_20131130_080728_20131130_094526.EUM.nc	2.390	2.570	1.103	2955	5498	0	2534	7	2
SRL_OPN_2PTS008_0463_20131130_094525_20131130_112320.EUM.nc	1.966	2.317	1.375	2048	5286	0	3219	17	2
SRL_OPN_2PTS008_0465_20131130_112319_20131130_130150.EUM.nc	2.322	2.352	0.606	2632	5333	0	2675	7	19
SRL_OPN_2PTS008_0467_20131130_130149_20131130_145505.EUM.nc	2.313	2.355	0.709	3404	6351	0	2939	6	2
SRL_OPN_2PTS008_0470_20131130_145504_20131130_163443.EUM.nc	2.296	2.423	1.098	3120	5620	0	2477	11	12
SRL_OPN_2PTS008_0472_20131130_163442_20131130_181427.EUM.nc	2.778	2.651	0.901	2981	5616	0	2614	13	8
SRL_OPN_2PTS008_0474_20131130_181426_20131130_195352.EUM.nc	2.167	2.210	0.921	3047	5539	0	2327	9	156
SRL_OPN_2PTS008_0476_20131130_195353_20131130_213238.EUM.nc	2.200	2.402	1.215	3476	5444	0	1846	20	102
SRL_OPN_2PTS008_0478_20131130_213237_20131130_231048.EUM.nc	3.143	3.006	1.073	2166	5365	0	3191	5	3
SRL_OPN_2PTS008_0479_20131130_231046_20131201_004829.EUM.nc	2.103	2.212	0.834	3089	5472	0	2330	31	22
SRL_OPN_2PTS008_0481_20131201_004829_20131201_022647.EUM.nc	2.035	2.063	0.613	2825	5538	0	2655	1	57
SRL_OPN_2PTS008_0483_20131201_022646_20131201_040622.EUM.nc	2.303	2.525	0.909	2776	5489	0	2705	4	4
SRL_OPN_2PTS008_0485_20131201_040621_20131201_054743.EUM.nc	2.504	2.690	1.083	3423	5644	0	2185	10	26
SRL_OPN_2PTS008_0487_20131201_054743_20131201_073625.EUM.nc	2.386	2.502	0.950	4028	6172	0	2120	4	20
SRL_OPN_2PTS008_0490_20131201_073624_20131201_091444.EUM.nc	2.444	2.571	1.100	3390	5548	0	2120	11	27
SRL_OPN_2PTS008_0491_20131201_091442_20131201_105237.EUM.nc	2.062	2.052	1.033	2321	5495	0	3102	39	33
SRL_OPN_2PTS008_0493_20131201_105236_20131201_123042.EUM.nc	2.327	2.327	0.803	2464	5357	0	2835	7	51
SRL_OPN_2PTS008_0495_20131201_123041_20131201_141004.EUM.nc	2.222	2.344	0.678	3005	5522	0	2404	2	111
SRL_OPN_2PTS008_0497_20131201_141004_20131201_160326.EUM.nc	2.282	2.438	1.031	3225	6398	0	3153	5	15
SRL_OPN_2PTS008_0500_20131201_160326_20131201_174312.EUM.nc	2.516	2.799	1.202	2826	5616	0	2782	4	4
SRL_OPN_2PTS008_0502_20131201_174310_20131201_192237.EUM.nc	2.247	2.511	1.114	3368	5560	0	2187	2	3
SRL_OPN_2PTS008_0504_20131201_192236_20131201_210142.EUM.nc	1.992	2.362	1.097	3566	5548	0	1942	6	34
SRL_OPN_2PTS008_0506_20131201_210141_20131201_223957.EUM.nc	2.626	2.626	1.231	2600	5350	0	2717	29	4
SRL_OPN_2PTS008_0507_20131201_223956_20131202_001749.EUM.nc	2.167	2.250	0.849	2988	5451	0	2376	1	86
SRL_OPN_2PTS008_0509_20131202_001747_20131202_015552.EUM.nc	1.763	1.708	0.483	2694	5533	0	2504	1	334
SRL_OPN_2PTS008_0511_20131202_015552_20131202_033450.EUM.nc	2.243	2.496	1.287	2979	5500	0	2505	11	5
SRL_OPN_2PTS008_0513_20131202_033449_20131202_051540.EUM.nc	2.459	2.663	1.171	2899	5540	0	2636	1	4
SRL_OPN_2PTS008_0515_20131202_051539_20131202_070527.EUM.nc	2.208	2.404	0.950	3627	6196	0	2458	8	103
SRL_OPN_2PTS008_0518_20131202_070526_20131202_084358.EUM.nc	2.444	2.527	0.897	3811	5619	0	1662	18	128
SRL_OPN_2PTS008_0520_20131202_084357_20131202_102148.EUM.nc	2.084	2.095	0.804	2569	5483	0	2833	21	60
SRL_OPN_2PTS008_0521_20131202_102147_20131202_115948.EUM.nc	2.095	2.193	0.896	2507	5426	0	2891	21	7
SRL_OPN_2PTS008_0523_20131202_115948_20131202_133845.EUM.nc	1.979	1.957	0.451	2483	5387	0	2437	7	460
SRL_OPN_2PTS008_0525_20131202_133845_20131202_153209.EUM.nc	2.238	2.289	0.968	3379	6377	0	2911	0	87
SRL_OPN_2PTS008_0528_20131202_153208_20131202_171147.EUM.nc	2.251	2.575	0.950	2727	5497	0	2765	2	3
SRL_OPN_2PTS008_0530_20131202_171146_20131202_185126.EUM.nc	2.031	1.989	0.573	2723	5623	0	2359	4	537
SRL_OPN_2PTS008_0532_20131202_185126_20131202_203042.EUM.nc	2.035	2.290	0.974	3408	5522	0	2086	10	18
SRL_OPN_2PTS008_0534_20131202_203042_20131202_220910.EUM.nc	2.414	2.426	1.141	2936	5356	0	2369	37	14
SRL_OPN_2PTS008_0536_20131202_220909_20131202_234708.EUM.nc	2.599	2.826	1.369	2858	5519	0	2650	9	2
SRL_OPN_2PTS008_0537_20131202_234707_20131203_012500.EUM.nc	1.757	2.045	1.046	2841	5535	0	2672	7	15

– Continued on next page

Table 4: Ka-Band Significant Wave Height Statistics.

– Continued from previous page

File	Median	Mean	Std. Dev.	No. Obs.	Total Obs.	Default Lat/Lon	Flag (total)	Default (total)	3-Sigma Edited
SRL_OPN_2PTS008_0539_20131203_012459_20131203_030334.EUM.nc	2.265	2.509	1.004	2885	5569	0	2679	3	2
SRL_OPN_2PTS008_0541_20131203_030334_20131203_044347.EUM.nc	2.330	2.351	0.824	2598	5503	0	2599	6	300
SRL_OPN_2PTS008_0543_20131203_044346_20131203_062600.EUM.nc	2.127	2.511	1.075	3767	5772	0	1991	0	14
SRL_OPN_2PTS008_0545_20131203_062559_20131203_081300.EUM.nc	2.289	2.405	0.902	3888	6093	0	1970	1	234
SRL_OPN_2PTS008_0548_20131203_081259_20131203_095105.EUM.nc	2.058	2.074	0.610	2740	5397	0	2548	12	97
SRL_OPN_2PTS008_0549_20131203_095103_20131203_112857.EUM.nc	2.023	2.050	1.170	2141	5285	0	3120	24	0
SRL_OPN_2PTS008_0551_20131203_112856_20131203_130732.EUM.nc	1.946	2.284	1.016	2565	5430	0	2686	0	179
SRL_OPN_2PTS008_0553_20131203_130732_20131203_150050.EUM.nc	2.142	2.281	0.900	3395	6344	0	2940	2	7
SRL_OPN_2PTS008_0556_20131203_150050_20131203_164027.EUM.nc	2.275	2.476	0.913	3046	5603	0	2534	14	9
SRL_OPN_2PTS008_0558_20131203_164026_20131203_182011.EUM.nc	2.402	3.065	1.585	3064	5602	0	2534	4	0
SRL_OPN_2PTS008_0560_20131203_182011_20131203_195927.EUM.nc	1.864	1.978	0.621	3117	5517	0	2319	3	78
SRL_OPN_2PTS008_0562_20131203_195926_20131203_213818.EUM.nc	2.467	2.491	1.222	3443	5444	0	1949	17	35
SRL_OPN_2PTS008_0564_20131203_213817_20131203_231626.EUM.nc	2.420	2.473	1.030	2091	5324	0	3046	7	180
SRL_OPN_2PTS008_0565_20131203_231625_20131204_005407.EUM.nc	1.846	2.051	1.010	2891	5509	0	2537	19	62
SRL_OPN_2PTS008_0567_20131204_005405_20131204_023227.EUM.nc	1.946	2.235	1.015	2911	5545	0	2618	9	7
SRL_OPN_2PTS008_0569_20131204_023225_20131204_041208.EUM.nc	2.177	2.451	0.827	2554	5509	0	2739	8	208
SRL_OPN_2PTS008_0571_20131204_041207_20131204_055336.EUM.nc	2.244	2.538	1.151	3471	5682	0	2096	4	111
SRL_OPN_2PTS008_0573_20131204_055336_20131204_074203.EUM.nc	2.373	2.527	0.974	4028	6142	0	2059	1	54
SRL_OPN_2PTS008_0576_20131204_074202_20131204_092019.EUM.nc	2.021	2.512	1.153	3233	5526	0	2282	7	4
SRL_OPN_2PTS008_0577_20131204_092019_20131204_105812.EUM.nc	1.496	1.857	1.082	2257	5448	0	3174	17	0
SRL_OPN_2PTS008_0579_20131204_105811_20131204_123620.EUM.nc	2.375	2.602	1.291	2469	5323	0	2849	4	1
SRL_OPN_2PTS008_0581_20131204_123620_20131204_141548.EUM.nc	1.996	2.233	0.759	3196	5515	0	2309	6	4
SRL_OPN_2PTS008_0583_20131204_141548_20131204_160908.EUM.nc	2.063	2.281	0.996	3239	6386	0	3098	3	46
SRL_OPN_2PTS008_0586_20131204_160907_20131204_174854.EUM.nc	2.344	2.846	1.204	2827	5575	0	2738	4	6
SRL_OPN_2PTS008_0588_20131204_174853_20131204_192817.EUM.nc	1.928	1.967	0.633	3160	5600	0	2360	13	67
SRL_OPN_2PTS008_0590_20131204_192817_20131204_210720.EUM.nc	2.064	2.328	1.187	3443	5549	0	1982	16	108
SRL_OPN_2PTS008_0592_20131204_210719_20131204_224541.EUM.nc	2.577	2.675	1.157	2522	5327	0	2788	8	9
SRL_OPN_2PTS008_0593_20131204_224540_20131205_002323.EUM.nc	2.243	2.271	0.815	3082	5442	0	2352	0	8
SRL_OPN_2PTS008_0595_20131205_002321_20131205_020127.EUM.nc	1.693	2.077	1.054	2978	5544	0	2555	2	9
SRL_OPN_2PTS008_0597_20131205_020126_20131205_034039.EUM.nc	2.120	2.385	1.090	2918	5479	0	2556	4	1
SRL_OPN_2PTS008_0599_20131205_034038_20131205_052127.EUM.nc	2.432	2.874	1.344	2787	5569	0	2744	1	37
SRL_OPN_2PTS008_0601_20131205_052126_20131205_071102.EUM.nc	2.264	2.304	0.838	3460	6176	0	2438	10	268
SRL_OPN_2PTS008_0604_20131205_071101_20131205_084932.EUM.nc	2.306	2.687	1.332	3848	5605	0	1731	3	23
SRL_OPN_2PTS008_0605_20131205_084931_20131205_102729.EUM.nc	1.744	2.096	1.218	2604	5508	0	2849	18	37
SRL_OPN_2PTS008_0607_20131205_102728_20131205_120522.EUM.nc	2.217	2.313	1.193	2564	5402	0	2816	9	13
SRL_OPN_2PTS008_0609_20131205_120521_20131205_134425.EUM.nc	1.954	2.068	0.595	2841	5424	0	2428	9	146
SRL_OPN_2PTS008_0611_20131205_134424_20131205_153749.EUM.nc	2.201	2.328	0.924	3458	6395	0	2934	0	3
SRL_OPN_2PTS008_0614_20131205_153748_20131205_171735.EUM.nc	2.911	3.015	1.218	2691	5510	0	2809	4	6
SRL_OPN_2PTS008_0616_20131205_171734_20131205_185704.EUM.nc	2.049	2.140	0.796	3118	5581	0	2413	24	26

– Continued on next page

Table 4: Ka-Band Significant Wave Height Statistics.

– Continued from previous page

File	Median	Mean	Std. Dev.	No. Obs.	Total Obs.	Default Lat/Lon	Flag (total)	Default (total)	3-Sigma Edited
SRL_OPN_2PTS008_0618_20131205_185703_20131205_203619.EUM.nc	1.748	2.256	1.314	3369	5565	0	2085	16	95
SRL_OPN_2PTS008_0620_20131205_203618_20131205_221445.EUM.nc	2.967	2.837	1.406	2839	5362	0	2421	20	82
SRL_OPN_2PTS008_0622_20131205_221445_20131205_235241.EUM.nc	2.592	2.450	0.879	2716	5466	0	2600	6	144
SRL_OPN_2PTS008_0623_20131205_235239_20131206_013035.EUM.nc	1.816	1.976	0.929	2927	5522	0	2580	3	12
SRL_OPN_2PTS008_0625_20131206_013035_20131206_030912.EUM.nc	2.063	2.382	1.071	2893	5515	0	2617	3	2
SRL_OPN_2PTS008_0627_20131206_030911_20131206_044931.EUM.nc	2.785	2.677	1.173	2724	5473	0	2517	6	226
SRL_OPN_2PTS008_0629_20131206_044930_20131206_063153.EUM.nc	2.388	2.493	0.862	3554	5765	0	1971	1	239
SRL_OPN_2PTS008_0631_20131206_063152_20131206_081842.EUM.nc	2.313	2.393	1.013	3991	6088	0	1915	5	177
SRL_OPN_2PTS008_0634_20131206_081841_20131206_095638.EUM.nc	1.839	2.230	1.222	2758	5505	0	2695	5	47
SRL_OPN_2PTS008_0635_20131206_095638_20131206_113433.EUM.nc	2.022	2.129	1.084	2315	5375	0	3012	16	32
SRL_OPN_2PTS008_0637_20131206_113431_20131206_131309.EUM.nc	1.847	1.866	0.619	2639	5325	0	2534	9	143
SRL_OPN_2PTS008_0639_20131206_131308_20131206_150628.EUM.nc	2.052	2.168	0.779	3420	6330	0	2891	7	12
SRL_OPN_2PTS008_0642_20131206_150628_20131206_164607.EUM.nc	3.156	3.468	1.689	2923	5581	0	2646	8	4
SRL_OPN_2PTS008_0644_20131206_164607_20131206_182549.EUM.nc	2.226	2.231	0.760	3030	5536	0	2382	8	116
SRL_OPN_2PTS008_0646_20131206_182549_20131206_200513.EUM.nc	1.646	1.970	0.990	3064	5525	0	2379	4	78
SRL_OPN_2PTS008_0648_20131206_200511_20131206_214353.EUM.nc	2.393	2.527	1.381	3251	5420	0	2055	24	90
SRL_OPN_2PTS008_0650_20131206_214352_20131206_232159.EUM.nc	2.776	2.649	1.115	2258	5329	0	2903	9	159
SRL_OPN_2PTS008_0651_20131206_232157_20131207_005947.EUM.nc	1.903	2.025	0.719	2902	5513	0	2587	20	4
SRL_OPN_2PTS008_0653_20131207_005946_20131207_023804.EUM.nc	1.768	2.144	1.035	2911	5532	0	2587	19	15
SRL_OPN_2PTS008_0655_20131207_023802_20131207_041750.EUM.nc	2.570	2.795	1.041	2836	5511	0	2664	9	2
SRL_OPN_2PTS008_0657_20131207_041748_20131207_055924.EUM.nc	2.475	2.784	1.201	3607	5709	0	2079	2	21
SRL_OPN_2PTS008_0659_20131207_055924_20131207_074747.EUM.nc	2.220	2.378	1.057	3896	6137	0	2042	3	196
SRL_OPN_2PTS008_0662_20131207_074747_20131207_092554.EUM.nc	2.226	2.541	1.153	3156	5516	0	2353	4	3
SRL_OPN_2PTS008_0663_20131207_092554_20131207_110346.EUM.nc	1.979	2.191	1.323	2187	5458	0	3252	17	2
SRL_OPN_2PTS008_0665_20131207_110345_20131207_124204.EUM.nc	1.943	1.996	0.732	2534	5308	0	2765	6	3
SRL_OPN_2PTS008_0667_20131207_124204_20131207_142130.EUM.nc	2.168	2.154	0.706	3115	5470	0	2203	9	143
SRL_OPN_2PTS008_0669_20131207_142129_20131207_161447.EUM.nc	2.726	3.064	1.576	3338	6382	0	3032	9	3
SRL_OPN_2PTS008_0672_20131207_161446_20131207_175433.EUM.nc	2.173	2.187	0.603	2684	5573	0	2718	5	166
SRL_OPN_2PTS008_0674_20131207_175432_20131207_193355.EUM.nc	1.654	2.006	0.916	3221	5588	0	2327	18	22
SRL_OPN_2PTS008_0676_20131207_193355_20131207_211257.EUM.nc	1.987	2.296	1.196	3406	5540	0	2063	4	67
SRL_OPN_2PTS008_0678_20131207_211256_20131207_225115.EUM.nc	2.830	3.006	1.606	2398	5314	0	2895	17	4
SRL_OPN_2PTS008_0679_20131207_225114_20131208_002903.EUM.nc	2.372	2.360	0.826	2990	5412	0	2270	7	145
SRL_OPN_2PTS008_0681_20131208_002902_20131208_020703.EUM.nc	1.846	2.043	0.932	2682	5539	0	2658	34	165
SRL_OPN_2PTS008_0683_20131208_020701_20131208_034619.EUM.nc	2.488	2.744	1.217	2912	5542	0	2608	5	17
SRL_OPN_2PTS008_0685_20131208_034618_20131208_052714.EUM.nc	2.362	2.445	0.778	2712	5550	0	2784	3	51
SRL_OPN_2PTS008_0687_20131208_052713_20131208_071647.EUM.nc	2.126	2.583	1.240	3812	6209	0	2360	6	31
SRL_OPN_2PTS008_0690_20131208_071647_20131208_085506.EUM.nc	2.803	2.875	1.317	3738	5587	0	1794	7	48
SRL_OPN_2PTS008_0691_20131208_085506_20131208_103301.EUM.nc	2.079	2.412	1.509	2412	5494	0	3032	15	35
SRL_OPN_2PTS008_0693_20131208_103301_20131208_121057.EUM.nc	1.782	1.876	0.608	2511	5364	0	2799	36	18

– Continued on next page

Table 4: Ka-Band Significant Wave Height Statistics.

– Continued from previous page

File	Median	Mean	Std. Dev.	No. Obs.	Total Obs.	Default Lat/Lon	Flag (total)	Default (total)	3-Sigma Edited
SRL_OPN_2PTS008_0695_20131208_121057_20131208_135003.EUM.nc	2.364	2.500	1.031	2901	5421	0	2393	13	114
SRL_OPN_2PTS008_0697_20131208_135003_20131208_154327.EUM.nc	2.870	2.931	1.342	3416	6413	0	2978	1	18
SRL_OPN_2PTS008_0700_20131208_154326_20131208_172314.EUM.nc	2.321	2.577	0.931	2661	5519	0	2771	6	81
SRL_OPN_2PTS008_0702_20131208_172314_20131208_190243.EUM.nc	1.910	2.251	1.010	3192	5573	0	2375	4	2
SRL_OPN_2PTS008_0704_20131208_190242_20131208_204155.EUM.nc	1.696	1.871	0.765	3500	5538	0	1889	9	140
SRL_OPN_2PTS008_0706_20131208_204155_20131208_222027.EUM.nc	2.367	2.590	1.434	2881	5371	0	2466	20	4
SRL_OPN_2PTS008_0708_20131208_222026_20131208_235814.EUM.nc	2.363	2.393	0.988	2950	5479	0	2481	6	42
SRL_OPN_2PTS008_0709_20131208_235813_20131209_013609.EUM.nc	1.928	2.039	0.976	2861	5552	0	2509	2	180
SRL_OPN_2PTS008_0711_20131209_013608_20131209_031459.EUM.nc	2.472	2.781	1.360	2823	5514	0	2674	15	2
SRL_OPN_2PTS008_0713_20131209_031458_20131209_045517.EUM.nc	2.254	2.188	0.701	2968	5512	0	2531	4	9
SRL_OPN_2PTS008_0715_20131209_045515_20131209_063755.EUM.nc	2.221	2.553	1.175	3723	5814	0	2025	4	62
SRL_OPN_2PTS008_0717_20131209_063753_20131209_082418.EUM.nc	2.549	2.762	1.220	4191	6058	0	1857	2	8
SRL_OPN_2PTS008_0720_20131209_082417_20131209_100219.EUM.nc	2.324	2.332	0.920	2691	5523	0	2687	7	138
SRL_OPN_2PTS008_0721_20131209_100218_20131209_114006.EUM.nc	1.714	1.753	0.673	2366	5334	0	2925	31	12
SRL_OPN_2PTS008_0723_20131209_114006_20131209_131848.EUM.nc	2.222	2.393	1.018	2868	5340	0	2456	3	13
SRL_OPN_2PTS008_0725_20131209_131848_20131209_151209.EUM.nc	2.569	2.740	1.118	3497	6380	0	2877	1	5
SRL_OPN_2PTS008_0728_20131209_151208_20131209_165156.EUM.nc	2.374	2.490	0.948	2708	5561	0	2680	6	167
SRL_OPN_2PTS008_0730_20131209_165154_20131209_183128.EUM.nc	2.151	2.233	0.784	3122	5507	0	2360	8	17
SRL_OPN_2PTS008_0732_20131209_183128_20131209_201050.EUM.nc	1.899	1.972	0.740	3182	5525	0	2335	5	3
SRL_OPN_2PTS008_0734_20131209_201049_20131209_214936.EUM.nc	2.483	2.712	1.221	3335	5411	0	2053	11	12
SRL_OPN_2PTS008_0736_20131209_214935_20131209_232730.EUM.nc	2.773	2.896	1.403	2420	5277	0	2798	38	21
SRL_OPN_2PTS008_0737_20131209_232729_20131210_010519.EUM.nc	2.197	2.505	1.275	2689	5500	0	2789	7	15
SRL_OPN_2PTS008_0739_20131210_010519_20131210_024347.EUM.nc	2.304	2.573	1.251	2805	5556	0	2623	1	127
SRL_OPN_2PTS008_0741_20131210_024347_20131210_042332.EUM.nc	2.207	2.470	1.077	2834	5481	0	2640	4	3
SRL_OPN_2PTS008_0743_20131210_042330_20131210_060524.EUM.nc	2.201	2.275	0.775	3420	5732	0	2083	9	220
SRL_OPN_2PTS008_0745_20131210_060523_20131210_075321.EUM.nc	2.367	2.503	1.063	4105	6101	0	1966	14	16
SRL_OPN_2PTS008_0748_20131210_075320_20131210_093134.EUM.nc	2.351	2.404	0.876	3070	5496	0	2400	3	23
SRL_OPN_2PTS008_0749_20131210_093132_20131210_110917.EUM.nc	2.061	1.986	0.967	2187	5422	0	3208	22	5
SRL_OPN_2PTS008_0751_20131210_110916_20131210_124739.EUM.nc	2.164	2.398	1.053	2406	5266	0	2762	2	96
SRL_OPN_2PTS008_0753_20131210_124738_20131210_144047.EUM.nc	2.486	2.604	0.993	3347	6243	0	2891	1	4
SRL_OPN_2PTS008_0756_20131210_144047_20131210_162033.EUM.nc	2.396	2.750	1.508	3349	5630	0	2276	4	1
SRL_OPN_2PTS008_0758_20131210_162032_20131210_180010.EUM.nc	2.349	2.335	0.719	2672	5581	0	2661	10	238
SRL_OPN_2PTS008_0760_20131210_180009_20131210_193940.EUM.nc	2.130	2.453	1.402	3149	5579	0	2374	21	35
SRL_OPN_2PTS008_0762_20131210_193939_20131210_211840.EUM.nc	2.345	2.755	1.443	3470	5457	0	1950	25	12
SRL_OPN_2PTS008_0764_20131210_211839_20131210_225647.EUM.nc	2.659	2.676	1.296	2330	5402	0	3048	8	16
SRL_OPN_2PTS008_0765_20131210_225645_20131211_003435.EUM.nc	2.403	2.463	0.956	3226	5446	0	2200	7	13
SRL_OPN_2PTS008_0767_20131211_003434_20131211_021244.EUM.nc	2.599	2.620	1.311	2840	5543	0	2694	0	9
SRL_OPN_2PTS008_0769_20131211_021244_20131211_035157.EUM.nc	2.283	2.422	0.788	2575	5483	0	2648	17	243
SRL_OPN_2PTS008_0771_20131211_035157_20131211_053309.EUM.nc	2.219	2.408	0.923	2816	5572	0	2727	5	24

– Continued on next page

Table 4: Ka-Band Significant Wave Height Statistics.

– Continued from previous page

File	Median	Mean	Std. Dev.	No. Obs.	Total Obs.	Default Lat/Lon	Flag (total)	Default (total)	3-Sigma Edited
SRL_OPN_2PTS008_0773_20131211_053308_20131211_072222.EUM.nc	2.400	2.615	0.966	3892	6204	0	2178	9	125
SRL_OPN_2PTS008_0776_20131211_072221_20131211_090048.EUM.nc	2.271	2.279	0.793	3736	5582	0	1816	8	22
SRL_OPN_2PTS008_0777_20131211_090047_20131211_103832.EUM.nc	2.293	2.094	0.856	2311	5456	0	3023	8	114
SRL_OPN_2PTS008_0779_20131211_103832_20131211_121640.EUM.nc	2.154	2.337	1.009	2552	5442	0	2851	25	14
SRL_OPN_2PTS008_0781_20131211_121640_20131211_135543.EUM.nc	2.599	2.577	0.876	3081	5443	0	2329	2	31
SRL_OPN_2PTS008_0783_20131211_135542_20131211_154914.EUM.nc	2.484	2.719	1.402	3461	6387	0	2922	1	3
SRL_OPN_2PTS008_0786_20131211_154914_20131211_172853.EUM.nc	2.551	2.818	1.125	2750	5490	0	2726	3	11
SRL_OPN_2PTS008_0788_20131211_172852_20131211_190828.EUM.nc	2.041	2.376	1.082	3355	5590	0	2206	4	25
SRL_OPN_2PTS008_0790_20131211_190828_20131211_204731.EUM.nc	2.207	2.536	1.302	3683	5521	0	1823	12	3
SRL_OPN_2PTS008_0792_20131211_204731_20131211_222601.EUM.nc	2.581	2.529	1.349	2735	5360	0	2492	17	116
SRL_OPN_2PTS008_0794_20131211_222559_20131212_000354.EUM.nc	2.351	2.463	0.983	2994	5532	0	2457	12	69
SRL_OPN_2PTS008_0795_20131212_000353_20131212_014142.EUM.nc	2.528	2.551	1.100	3053	5545	0	2486	4	2
SRL_OPN_2PTS008_0797_20131212_014141_20131212_032037.EUM.nc	2.288	2.591	1.182	2860	5503	0	2616	16	11
SRL_OPN_2PTS008_0799_20131212_032036_20131212_050110.EUM.nc	2.235	2.366	1.062	3028	5537	0	2507	1	1
SRL_OPN_2PTS008_0801_20131212_050109_20131212_064348.EUM.nc	2.377	2.662	1.040	3782	5807	0	1972	5	48
SRL_OPN_2PTS008_0803_20131212_064347_20131212_082950.EUM.nc	2.367	2.338	0.832	3895	6028	0	1776	4	353
SRL_OPN_2PTS008_0806_20131212_082950_20131212_100751.EUM.nc	2.473	2.559	1.106	2743	5496	0	2686	5	62
SRL_OPN_2PTS008_0807_20131212_100750_20131212_114548.EUM.nc	1.951	2.074	0.810	2362	5401	0	2952	21	66
SRL_OPN_2PTS008_0809_20131212_114547_20131212_132426.EUM.nc	2.584	2.521	0.813	2888	5339	0	2436	2	13
SRL_OPN_2PTS008_0811_20131212_132425_20131212_151747.EUM.nc	2.656	2.771	1.080	3205	6329	0	2821	83	220
SRL_OPN_2PTS008_0814_20131212_151746_20131212_165733.EUM.nc	2.744	2.657	0.985	2607	5553	0	2747	3	196
SRL_OPN_2PTS008_0816_20131212_165732_20131212_183715.EUM.nc	2.266	2.363	0.747	3159	5493	0	2292	3	39
SRL_OPN_2PTS008_0818_20131212_183714_20131212_201627.EUM.nc	2.130	2.116	0.771	3175	5492	0	2222	10	85
SRL_OPN_2PTS008_0820_20131212_201625_20131212_215509.EUM.nc	2.496	2.323	1.019	2870	5385	0	2119	34	362
SRL_OPN_2PTS008_0822_20131212_215508_20131212_233310.EUM.nc	2.618	2.606	0.995	2255	5281	0	2843	11	172
SRL_OPN_2PTS008_0823_20131212_233310_20131213_011052.EUM.nc	2.656	2.570	0.895	2661	5493	0	2783	7	42
SRL_OPN_2PTS008_0825_20131213_011051_20131213_024923.EUM.nc	2.478	2.522	1.029	2950	5532	0	2573	3	6
SRL_OPN_2PTS008_0827_20131213_024922_20131213_042922.EUM.nc	2.168	2.224	0.780	2851	5498	0	2613	6	28
SRL_OPN_2PTS008_0829_20131213_042920_20131213_061113.EUM.nc	2.292	2.446	0.791	3412	5684	0	2014	3	255
SRL_OPN_2PTS008_0831_20131213_061112_20131213_075855.EUM.nc	2.667	2.597	1.015	3715	6099	0	1974	3	407
SRL_OPN_2PTS008_0834_20131213_075854_20131213_111457.EUM.nc	2.259	2.338	1.030	5037	10903	0	5799	53	14
SRL_OPN_2PTS008_0837_20131213_111456_20131213_125314.EUM.nc	2.474	2.462	0.741	2598	5281	0	2670	1	12
SRL_OPN_2PTS008_0839_20131213_125313_20131213_144634.EUM.nc	2.496	2.577	0.729	3380	6274	0	2864	5	25
SRL_OPN_2PTS008_0842_20131213_144633_20131213_162612.EUM.nc	2.495	2.339	0.952	2995	5639	0	2321	2	321
SRL_OPN_2PTS008_0844_20131213_162611_20131213_180556.EUM.nc	2.515	2.551	0.919	2939	5615	0	2629	3	44
SRL_OPN_2PTS008_0846_20131213_180555_20131213_194516.EUM.nc	2.043	2.096	0.832	3208	5570	0	2348	5	9
SRL_OPN_2PTS008_0848_20131213_194515_20131213_212413.EUM.nc	2.394	2.772	1.690	3450	5447	0	1944	12	41
SRL_OPN_2PTS008_0850_20131213_212412_20131213_230227.EUM.nc	2.790	3.324	1.998	2191	5328	0	3118	10	9
SRL_OPN_2PTS008_0851_20131213_230226_20131214_004007.EUM.nc	2.343	2.264	0.713	3180	5479	0	2160	6	133

– Continued on next page

Table 4: Ka-Band Significant Wave Height Statistics.

– Continued from previous page

File	Median	Mean	Std. Dev.	No. Obs.	Total Obs.	Default Lat/Lon	Flag (total)	Default (total)	3-Sigma Edited
SRL_OPN_2PTS008_0853_20131214_004006_20131214_021820.EUM.nc	2.197	2.410	0.954	2773	5561	0	2742	1	45
SRL_OPN_2PTS008_0855_20131214_021820_20131214_035739.EUM.nc	2.209	2.146	0.609	2672	5526	0	2719	7	128
SRL_OPN_2PTS008_0857_20131214_035738_20131214_053858.EUM.nc	2.456	2.772	1.257	3004	5555	0	2532	13	6
SRL_OPN_2PTS008_0862_20131214_072757_20131214_090620.EUM.nc	2.530	2.576	0.953	3451	5566	0	1938	6	171
SRL_OPN_2PTS008_0863_20131214_090619_20131214_104405.EUM.nc	2.069	1.985	0.905	2416	5473	0	3034	19	4
SRL_OPN_2PTS008_0865_20131214_104404_20131214_122215.EUM.nc	2.143	2.269	0.734	2613	5449	0	2813	12	11
SRL_OPN_2PTS008_0867_20131214_122214_20131214_140131.EUM.nc	2.382	2.338	0.640	3013	5456	0	2211	2	230
SRL_OPN_2PTS008_0869_20131214_140130_20131214_155453.EUM.nc	2.356	2.248	0.789	2944	6369	0	3172	2	251
SRL_OPN_2PTS008_0872_20131214_155452_20131214_173431.EUM.nc	2.319	2.477	0.856	2623	5491	0	2725	3	140
SRL_OPN_2PTS008_0874_20131214_173430_20131214_191407.EUM.nc	1.739	1.877	0.688	3328	5593	0	2181	6	78
SRL_OPN_2PTS008_0876_20131214_191406_20131214_205315.EUM.nc	2.356	2.419	1.074	3509	5562	0	1820	10	223
SRL_OPN_2PTS008_0878_20131214_205314_20131214_223133.EUM.nc	2.594	2.950	1.935	2778	5357	0	2529	33	17
SRL_OPN_2PTS008_0879_20131214_223132_20131215_000925.EUM.nc	2.141	2.122	0.687	2876	5473	0	2398	2	197
SRL_OPN_2PTS008_0881_20131215_000925_20131215_014725.EUM.nc	2.225	2.245	0.817	3021	5565	0	2540	2	2
SRL_OPN_2PTS008_0883_20131215_014723_20131215_032618.EUM.nc	2.096	2.084	0.825	2938	5480	0	2514	7	21
SRL_OPN_2PTS008_0885_20131215_032616_20131215_050656.EUM.nc	2.483	2.638	1.052	2805	5560	0	2641	5	109
SRL_OPN_2PTS008_0887_20131215_050655_20131215_065657.EUM.nc	2.428	2.533	1.038	3469	6204	0	2430	2	303
SRL_OPN_2PTS008_0890_20131215_065657_20131215_083525.EUM.nc	2.251	2.252	0.760	3831	5609	0	1412	4	362
SRL_OPN_2PTS008_0892_20131215_083524_20131215_101325.EUM.nc	2.319	2.423	0.968	2593	5504	0	2778	27	106
SRL_OPN_2PTS008_0893_20131215_101323_20131215_115123.EUM.nc	1.880	1.962	0.804	2420	5440	0	2922	17	81
SRL_OPN_2PTS008_0895_20131215_115122_20131215_133004.EUM.nc	2.360	2.504	1.005	2942	5337	0	2375	6	14
SRL_OPN_2PTS008_0897_20131215_133004_20131215_152335.EUM.nc	2.177	2.170	0.813	3391	6323	0	2769	1	162
SRL_OPN_2PTS008_0900_20131215_152334_20131215_170313.EUM.nc	2.350	2.452	0.705	2614	5487	0	2733	6	134
SRL_OPN_2PTS008_0902_20131215_170313_20131215_184253.EUM.nc	2.040	2.083	0.822	3099	5578	0	2394	3	82
SRL_OPN_2PTS008_0904_20131215_184252_20131215_202204.EUM.nc	2.104	2.260	0.974	3101	5504	0	2086	4	313
SRL_OPN_2PTS008_0906_20131215_202202_20131215_220043.EUM.nc	2.597	3.090	1.893	3009	5342	0	2293	34	6
SRL_OPN_2PTS008_0908_20131215_220043_20131215_233843.EUM.nc	2.375	2.581	1.213	2530	5429	0	2830	14	55
SRL_OPN_2PTS008_0909_20131215_233842_20131216_011627.EUM.nc	2.145	2.060	0.821	2847	5461	0	2536	9	69
SRL_OPN_2PTS008_0911_20131216_011626_20131216_025502.EUM.nc	2.104	2.021	0.636	2971	5517	0	2541	2	3
SRL_OPN_2PTS008_0913_20131216_025501_20131216_043507.EUM.nc	2.377	2.390	0.913	2761	5493	0	2567	8	157
SRL_OPN_2PTS008_0915_20131216_043505_20131216_061706.EUM.nc	2.457	2.562	1.051	3417	5753	0	1982	0	354
SRL_OPN_2PTS008_0917_20131216_061706_20131216_080431.EUM.nc	2.079	2.133	0.743	3682	6090	0	1977	3	428
SRL_OPN_2PTS008_0920_20131216_080432_20131216_094239.EUM.nc	2.683	3.166	1.951	2907	5511	0	2595	5	4
SRL_OPN_2PTS008_0921_20131216_094238_20131216_112032.EUM.nc	1.609	1.877	1.139	2183	5257	0	3033	31	10
SRL_OPN_2PTS008_0923_20131216_112031_20131216_125900.EUM.nc	2.172	2.270	0.706	2678	5300	0	2607	5	10
SRL_OPN_2PTS008_0925_20131216_125859_20131216_145214.EUM.nc	2.135	2.124	0.503	3177	6306	0	2816	2	311
SRL_OPN_2PTS008_0928_20131216_145214_20131216_163153.EUM.nc	2.106	2.069	0.745	3215	5648	0	2390	12	31
SRL_OPN_2PTS008_0930_20131216_163151_20131216_181136.EUM.nc	2.262	2.383	0.997	2965	5574	0	2542	4	63
SRL_OPN_2PTS008_0932_20131216_181136_20131216_195055.EUM.nc	1.921	2.018	0.926	2772	5520	0	2306	0	442

– Continued on next page

Table 4: Ka-Band Significant Wave Height Statistics.

– Continued from previous page

File	Median	Mean	Std. Dev.	No. Obs.	Total Obs.	Default Lat/Lon	Flag (total)	Default (total)	3-Sigma Edited
SRL_OPN_2PTS008_0934_20131216_195054_20131216_212949.EUM.nc	2.553	3.033	1.920	3567	5441	0	1851	17	6
SRL_OPN_2PTS008_0936_20131216_212948_20131216_230801.EUM.nc	2.768	3.043	1.679	2161	5319	0	3151	5	2
SRL_OPN_2PTS008_0937_20131216_230800_20131217_004541.EUM.nc	1.937	2.110	0.741	3122	5454	0	2310	8	14
SRL_OPN_2PTS008_0939_20131217_004540_20131217_022358.EUM.nc	1.946	1.942	0.407	2759	5559	0	2680	2	118
SRL_OPN_2PTS008_0941_20131217_022357_20131217_040321.EUM.nc	2.137	2.067	0.641	2624	5454	0	2590	5	235
SRL_OPN_2PTS008_0943_20131217_040321_20131217_054448.EUM.nc	2.526	2.844	1.258	3310	5673	0	2320	12	31
SRL_OPN_2PTS008_0945_20131217_054448_20131217_073335.EUM.nc	2.096	2.248	0.785	3826	6163	0	1996	4	337
SRL_OPN_2PTS008_0948_20131217_073334_20131217_091156.EUM.nc	2.971	3.110	1.637	3143	5558	0	2132	4	279
SRL_OPN_2PTS008_0949_20131217_091155_20131217_104941.EUM.nc	2.032	1.948	0.780	2384	5514	0	3112	15	3
SRL_OPN_2PTS008_0951_20131217_104941_20131217_122752.EUM.nc	2.234	2.237	0.792	2541	5323	0	2743	24	15
SRL_OPN_2PTS008_0953_20131217_122751_20131217_140715.EUM.nc	2.066	2.051	0.389	2934	5481	0	2289	1	257
SRL_OPN_2PTS008_0955_20131217_140714_20131217_160036.EUM.nc	2.083	2.037	0.673	3070	6351	0	3198	5	78
SRL_OPN_2PTS008_0958_20131217_160034_20131217_174013.EUM.nc	2.471	2.556	1.113	2781	5601	0	2697	13	110
SRL_OPN_2PTS008_0960_20131217_174012_20131217_191947.EUM.nc	1.734	2.311	1.476	3142	5566	0	2160	3	261
SRL_OPN_2PTS008_0962_20131217_191946_20131217_205854.EUM.nc	2.340	2.722	1.299	3766	5578	0	1797	11	4
SRL_OPN_2PTS008_0964_20131217_205853_20131217_223710.EUM.nc	2.634	2.721	1.490	2636	5332	0	2617	19	60
SRL_OPN_2PTS008_0965_20131217_223709_20131218_001500.EUM.nc	2.125	2.264	0.891	2965	5436	0	2370	18	83
SRL_OPN_2PTS008_0967_20131218_001501_20131218_015302.EUM.nc	1.795	1.797	0.643	2933	5517	0	2480	11	93
SRL_OPN_2PTS008_0969_20131218_015301_20131218_033157.EUM.nc	1.952	1.912	0.698	2970	5449	0	2416	10	53
SRL_OPN_2PTS008_0971_20131218_033156_20131218_051243.EUM.nc	2.272	2.379	0.790	2804	5555	0	2609	1	141
SRL_OPN_2PTS008_0973_20131218_051242_20131218_070235.EUM.nc	2.206	2.706	1.419	3696	6198	0	2399	3	100
SRL_OPN_2PTS008_0976_20131218_070234_20131218_084109.EUM.nc	2.918	3.747	2.277	4089	5612	0	1517	5	1
SRL_OPN_2PTS008_0978_20131218_084107_20131218_101857.EUM.nc	2.220	2.345	0.923	2617	5496	0	2832	12	35
SRL_OPN_2PTS008_0979_20131218_101857_20131218_115658.EUM.nc	1.905	1.943	0.706	2517	5409	0	2873	14	5
SRL_OPN_2PTS008_0981_20131218_115657_20131218_133551.EUM.nc	1.813	1.825	0.409	2869	5348	0	2371	3	105
SRL_OPN_2PTS008_0983_20131218_133551_20131218_152915.EUM.nc	1.841	1.881	0.597	3546	6349	0	2787	1	15
SRL_OPN_2PTS008_0986_20131218_152914_20131218_170854.EUM.nc	2.381	2.413	0.835	2535	5480	0	2723	1	221
SRL_OPN_2PTS008_0988_20131218_170853_20131218_184833.EUM.nc	2.174	3.326	2.429	3342	5592	0	2241	7	2
SRL_OPN_2PTS008_0990_20131218_184832_20131218_202750.EUM.nc	2.553	2.688	1.310	3366	5512	0	2070	11	65
SRL_OPN_2PTS008_0992_20131218_202749_20131218_220620.EUM.nc	2.418	2.804	1.846	2997	5352	0	2291	26	38
SRL_OPN_2PTS008_0994_20131218_220619_20131218_234418.EUM.nc	2.240	2.204	0.736	2619	5481	0	2652	13	197
SRL_OPN_2PTS008_0995_20131218_234417_20131219_012210.EUM.nc	1.683	1.719	0.605	2898	5499	0	2511	13	77
SRL_OPN_2PTS008_0997_20131219_012209_20131219_030040.EUM.nc	1.915	1.905	0.633	2939	5540	0	2578	12	11
SRL_OPN_2PTS008_0999_20131219_030039_20131219_044051.EUM.nc	2.165	2.159	0.768	2927	5620	0	2661	12	20

21 Altimeter Wind Speed Table

Table 5: Altimeter Wind Speed Statistics.

File	Median	Mean	Std. Dev.	No. Obs.	Total Obs.	Default Lat/Lon	Flag (total)	Default (total)	3-Sigma Edited
SRL_OPN_2PTS007_1001_20131114_044050_20131114_062308.EUM.nc	19.450	19.880	4.800	3676	5775	0	1983	2	114
SRL_OPN_2PTS008_0001_20131114_062307_20131114_081016.EUM.nc	20.300	20.612	4.573	3924	6081	0	1886	1	270
SRL_OPN_2PTS008_0004_20131114_081016_20131114_094822.EUM.nc	20.190	19.591	5.618	2879	5520	0	2615	10	16
SRL_OPN_2PTS008_0005_20131114_094823_20131114_112607.EUM.nc	19.340	17.811	7.372	2125	5311	0	3146	40	0
SRL_OPN_2PTS008_0007_20131114_112606_20131114_130438.EUM.nc	19.200	19.372	4.027	2420	5341	0	2737	6	178
SRL_OPN_2PTS008_0009_20131114_130439_20131114_145755.EUM.nc	18.680	18.188	5.489	3339	6359	0	3003	1	16
SRL_OPN_2PTS008_0012_20131114_145754_20131114_163742.EUM.nc	19.960	19.941	4.302	2984	5645	0	2550	14	97
SRL_OPN_2PTS008_0014_20131114_163742_20131114_181716.EUM.nc	20.250	18.679	6.239	2989	5491	0	2497	3	2
SRL_OPN_2PTS008_0016_20131114_181715_20131114_195642.EUM.nc	18.770	17.876	6.264	3248	5530	0	2277	5	0
SRL_OPN_2PTS008_0018_20131114_195641_20131114_213535.EUM.nc	20.000	19.928	4.359	3385	5427	0	1870	21	151
SRL_OPN_2PTS008_0020_20131114_213534_20131114_231334.EUM.nc	19.900	18.730	7.605	2257	5363	0	3106	0	0
SRL_OPN_2PTS008_0021_20131114_231334_20131115_005122.EUM.nc	18.530	19.059	4.265	3094	5513	0	2300	15	104
SRL_OPN_2PTS008_0023_20131115_005121_20131115_022942.EUM.nc	19.640	18.005	6.200	2869	5545	0	2669	7	0
SRL_OPN_2PTS008_0025_20131115_022941_20131115_040911.EUM.nc	21.330	20.393	5.227	2602	5488	0	2800	7	79
SRL_OPN_2PTS008_0027_20131115_040910_20131115_055044.EUM.nc	18.870	18.211	6.206	3517	5732	0	2210	5	0
SRL_OPN_2PTS008_0029_20131115_055043_20131115_073918.EUM.nc	19.550	19.296	5.054	4020	6161	0	2052	0	89
SRL_OPN_2PTS008_0032_20131115_073917_20131115_091736.EUM.nc	19.910	19.288	5.274	3302	5507	0	2131	8	66
SRL_OPN_2PTS008_0033_20131115_091735_20131115_105520.EUM.nc	18.090	17.023	6.775	2399	5502	0	3087	16	0
SRL_OPN_2PTS008_0035_20131115_105520_20131115_123334.EUM.nc	19.060	18.982	4.243	2315	5351	0	2931	13	92
SRL_OPN_2PTS008_0037_20131115_123334_20131115_141252.EUM.nc	20.320	19.807	5.022	3024	5529	0	2427	0	78
SRL_OPN_2PTS008_0039_20131115_141253_20131115_160622.EUM.nc	20.010	18.311	6.211	3325	6398	0	3066	7	0
SRL_OPN_2PTS008_0042_20131115_160621_20131115_174559.EUM.nc	19.125	19.576	5.108	2685	5588	0	2781	9	113
SRL_OPN_2PTS008_0044_20131115_174558_20131115_192531.EUM.nc	19.280	19.277	5.394	3302	5606	0	2187	2	115
SRL_OPN_2PTS008_0046_20131115_192532_20131115_210427.EUM.nc	19.090	19.374	4.686	3497	5545	0	1961	13	74
SRL_OPN_2PTS008_0048_20131115_210426_20131115_224249.EUM.nc	19.040	18.420	6.964	2702	5329	0	2615	12	0
SRL_OPN_2PTS008_0049_20131115_224249_20131116_002039.EUM.nc	18.980	19.024	4.253	2969	5461	0	2393	9	90
SRL_OPN_2PTS008_0051_20131116_002039_20131116_015834.EUM.nc	18.115	17.675	6.093	3120	5536	0	2414	2	0
SRL_OPN_2PTS008_0053_20131116_015834_20131116_033743.EUM.nc	19.660	19.983	5.318	2821	5529	0	2612	6	90
SRL_OPN_2PTS008_0055_20131116_033743_20131116_051837.EUM.nc	20.650	19.888	5.683	2818	5570	0	2696	1	55
SRL_OPN_2PTS008_0057_20131116_051837_20131116_070818.EUM.nc	18.960	18.944	5.186	3701	6209	0	2423	12	73
SRL_OPN_2PTS008_0060_20131116_070818_20131116_084640.EUM.nc	20.830	19.120	6.532	3899	5586	0	1679	8	0
SRL_OPN_2PTS008_0061_20131116_084640_20131116_102437.EUM.nc	19.925	19.683	4.874	2537	5501	0	2814	21	129
SRL_OPN_2PTS008_0063_20131116_102436_20131116_120239.EUM.nc	18.200	18.082	4.614	2442	5440	0	2921	14	63
SRL_OPN_2PTS008_0065_20131116_120238_20131116_134129.EUM.nc	17.630	17.076	6.241	2951	5429	0	2460	18	0
SRL_OPN_2PTS008_0067_20131116_134128_20131116_153453.EUM.nc	19.120	19.073	4.795	3414	6367	0	2901	3	49
SRL_OPN_2PTS008_0070_20131116_153454_20131116_171439.EUM.nc	20.450	19.319	6.475	2689	5493	0	2802	2	0

– Continued on next page

Table 5: Altimeter Wind Speed Statistics.

– Continued from previous page

File	Median	Mean	Std. Dev.	No. Obs.	Total Obs.	Default Lat/Lon	Flag (total)	Default (total)	3-Sigma Edited
SRL_OPN_2PTS008_0072_20131116_171438_20131116_185418.EUM.nc	16.770	16.144	6.029	3339	5628	0	2279	10	0
SRL_OPN_2PTS008_0074_20131116_185417_20131116_203325.EUM.nc	19.540	19.164	5.378	3475	5544	0	2030	14	25
SRL_OPN_2PTS008_0076_20131116_203324_20131116_221201.EUM.nc	20.310	19.976	4.863	2829	5379	0	2405	13	132
SRL_OPN_2PTS008_0078_20131116_221200_20131116_234958.EUM.nc	20.510	18.757	6.535	2862	5481	0	2617	2	0
SRL_OPN_2PTS008_0079_20131116_234957_20131117_012742.EUM.nc	18.600	17.777	6.423	2956	5525	0	2567	2	0
SRL_OPN_2PTS008_0081_20131117_012741_20131117_030626.EUM.nc	18.835	18.708	5.743	2808	5568	0	2723	3	34
SRL_OPN_2PTS008_0083_20131117_030625_20131117_044634.EUM.nc	20.690	19.655	5.218	2693	5500	0	2705	6	96
SRL_OPN_2PTS008_0085_20131117_044634_20131117_062859.EUM.nc	18.240	17.462	6.391	3790	5778	0	1984	4	0
SRL_OPN_2PTS008_0087_20131117_062858_20131117_081549.EUM.nc	19.630	19.446	4.491	4136	6083	0	1849	2	96
SRL_OPN_2PTS008_0090_20131117_081548_20131117_095353.EUM.nc	18.300	18.209	6.340	2829	5512	0	2678	5	0
SRL_OPN_2PTS008_0091_20131117_095353_20131117_113148.EUM.nc	18.810	17.500	6.162	2240	5331	0	3074	17	0
SRL_OPN_2PTS008_0093_20131117_113147_20131117_131014.EUM.nc	19.090	17.026	7.516	2711	5385	0	2669	5	0
SRL_OPN_2PTS008_0095_20131117_131014_20131117_150332.EUM.nc	18.410	18.152	6.283	3345	6352	0	3005	2	0
SRL_OPN_2PTS008_0098_20131117_150331_20131117_164320.EUM.nc	19.755	19.450	4.437	2749	5613	0	2709	10	145
SRL_OPN_2PTS008_0100_20131117_164319_20131117_182302.EUM.nc	17.740	17.804	5.044	3123	5528	0	2347	4	54
SRL_OPN_2PTS008_0102_20131117_182303_20131117_200217.EUM.nc	17.830	17.500	5.851	3185	5518	0	2325	8	0
SRL_OPN_2PTS008_0104_20131117_200217_20131117_214108.EUM.nc	19.250	19.253	4.670	3428	5436	0	1933	11	64
SRL_OPN_2PTS008_0106_20131117_214107_20131117_231913.EUM.nc	21.110	20.028	5.790	2371	5294	0	2883	8	32
SRL_OPN_2PTS008_0107_20131117_231913_20131118_005654.EUM.nc	18.380	18.547	6.320	3022	5524	0	2480	22	0
SRL_OPN_2PTS008_0109_20131118_005655_20131118_023517.EUM.nc	17.810	17.905	4.524	2907	5549	0	2593	6	43
SRL_OPN_2PTS008_0111_20131118_023516_20131118_041451.EUM.nc	19.190	19.091	3.900	2470	5487	0	2795	17	205
SRL_OPN_2PTS008_0113_20131118_041450_20131118_055632.EUM.nc	18.595	18.718	5.140	3481	5721	0	2157	4	79
SRL_OPN_2PTS008_0115_20131118_055632_20131118_074453.EUM.nc	17.760	17.690	5.153	3986	6131	0	2058	0	87
SRL_OPN_2PTS008_0118_20131118_074451_20131118_092307.EUM.nc	19.400	18.743	6.020	3185	5484	0	2272	19	8
SRL_OPN_2PTS008_0119_20131118_092307_20131118_110100.EUM.nc	18.625	17.997	5.913	2224	5471	0	3226	15	6
SRL_OPN_2PTS008_0121_20131118_110059_20131118_123909.EUM.nc	19.460	19.018	5.368	2389	5360	0	2905	7	59
SRL_OPN_2PTS008_0123_20131118_123909_20131118_141838.EUM.nc	18.390	17.377	6.691	3167	5508	0	2334	7	0
SRL_OPN_2PTS008_0125_20131118_141838_20131118_161158.EUM.nc	18.370	17.950	4.514	3176	6368	0	3050	10	132
SRL_OPN_2PTS008_0128_20131118_161158_20131118_175144.EUM.nc	17.310	16.984	6.037	2879	5574	0	2691	4	0
SRL_OPN_2PTS008_0130_20131118_175143_20131118_193107.EUM.nc	18.150	18.090	4.979	3262	5582	0	2253	8	59
SRL_OPN_2PTS008_0132_20131118_193107_20131118_211009.EUM.nc	21.260	21.119	4.013	3364	5565	0	2066	12	123
SRL_OPN_2PTS008_0134_20131118_211008_20131118_224821.EUM.nc	22.095	21.704	4.625	2350	5327	0	2820	27	130
SRL_OPN_2PTS008_0135_20131118_224820_20131119_002610.EUM.nc	19.910	18.625	6.281	3063	5388	0	2317	8	0
SRL_OPN_2PTS008_0137_20131119_002609_20131119_020416.EUM.nc	17.610	16.740	5.667	3064	5537	0	2468	5	0
SRL_OPN_2PTS008_0139_20131119_020416_20131119_034321.EUM.nc	18.560	18.524	4.210	2761	5528	0	2656	4	107
SRL_OPN_2PTS008_0141_20131119_034320_20131119_052421.EUM.nc	18.995	18.685	4.922	2785	5569	0	2763	6	15
SRL_OPN_2PTS008_0143_20131119_052420_20131119_071351.EUM.nc	18.590	18.157	5.501	3780	6181	0	2386	5	10
SRL_OPN_2PTS008_0146_20131119_071351_20131119_085220.EUM.nc	19.165	17.933	6.463	3840	5604	0	1757	7	0
SRL_OPN_2PTS008_0147_20131119_085219_20131119_103008.EUM.nc	19.535	19.555	4.981	2494	5485	0	2907	16	68

– Continued on next page

Table 5: Altimeter Wind Speed Statistics.

– Continued from previous page

File	Median	Mean	Std. Dev.	No. Obs.	Total Obs.	Default Lat/Lon	Flag (total)	Default (total)	3-Sigma Edited
SRL_OPN_2PTS008_0149_20131119_103007_20131119_120811.EUM.nc	18.310	18.068	4.780	2508	5428	0	2872	26	22
SRL_OPN_2PTS008_0151_20131119_120810_20131119_134716.EUM.nc	18.800	19.049	4.030	2771	5441	0	2510	8	152
SRL_OPN_2PTS008_0153_20131119_134715_20131119_154038.EUM.nc	18.610	18.488	4.339	3300	6365	0	2930	2	133
SRL_OPN_2PTS008_0156_20131119_154038_20131119_172017.EUM.nc	18.790	18.931	4.599	2614	5530	0	2838	5	73
SRL_OPN_2PTS008_0158_20131119_172016_20131119_185955.EUM.nc	19.300	18.955	4.656	3190	5618	0	2347	13	68
SRL_OPN_2PTS008_0160_20131119_185954_20131119_203908.EUM.nc	19.100	18.103	6.572	3621	5566	0	1935	10	0
SRL_OPN_2PTS008_0162_20131119_203907_20131119_221732.EUM.nc	21.320	21.451	3.980	2687	5367	0	2435	19	226
SRL_OPN_2PTS008_0164_20131119_221733_20131119_235527.EUM.nc	18.420	17.518	6.626	2910	5491	0	2575	6	0
SRL_OPN_2PTS008_0165_20131119_235526_20131120_013322.EUM.nc	17.750	16.168	6.200	3099	5522	0	2422	1	0
SRL_OPN_2PTS008_0167_20131120_013321_20131120_031202.EUM.nc	17.850	18.138	4.465	2664	5566	0	2745	4	153
SRL_OPN_2PTS008_0169_20131120_031203_20131120_045225.EUM.nc	20.485	20.406	4.763	2758	5513	0	2671	2	82
SRL_OPN_2PTS008_0171_20131120_045225_20131120_063448.EUM.nc	19.160	19.125	4.433	3710	5811	0	2007	2	92
SRL_OPN_2PTS008_0173_20131120_063448_20131120_082130.EUM.nc	20.180	19.030	5.398	4092	6078	0	1894	1	91
SRL_OPN_2PTS008_0176_20131120_082129_20131120_095925.EUM.nc	19.090	19.277	4.949	2732	5513	0	2692	14	75
SRL_OPN_2PTS008_0177_20131120_095925_20131120_113719.EUM.nc	17.880	17.161	5.593	2373	5365	0	2970	22	0
SRL_OPN_2PTS008_0179_20131120_113718_20131120_131559.EUM.nc	16.990	16.158	6.148	2767	5354	0	2582	5	0
SRL_OPN_2PTS008_0181_20131120_131558_20131120_150919.EUM.nc	17.260	16.935	4.833	3311	6361	0	2996	6	48
SRL_OPN_2PTS008_0184_20131120_150918_20131120_164857.EUM.nc	21.240	21.357	4.668	2739	5561	0	2793	3	26
SRL_OPN_2PTS008_0186_20131120_164857_20131120_182839.EUM.nc	18.785	18.405	4.810	3111	5532	0	2352	8	61
SRL_OPN_2PTS008_0188_20131120_182838_20131120_200801.EUM.nc	19.665	18.404	7.483	3204	5533	0	2322	7	0
SRL_OPN_2PTS008_0190_20131120_200800_20131120_214640.EUM.nc	20.330	19.851	4.639	3135	5398	0	2076	12	175
SRL_OPN_2PTS008_0192_20131120_214639_20131120_232444.EUM.nc	19.795	19.408	5.501	2413	5288	0	2837	21	17
SRL_OPN_2PTS008_0193_20131120_232444_20131121_010234.EUM.nc	18.005	18.290	4.629	2771	5497	0	2629	14	83
SRL_OPN_2PTS008_0195_20131121_010233_20131121_024051.EUM.nc	16.890	16.709	6.295	2883	5551	0	2663	5	0
SRL_OPN_2PTS008_0197_20131121_024050_20131121_042040.EUM.nc	20.060	20.415	4.700	2630	5531	0	2799	22	80
SRL_OPN_2PTS008_0199_20131121_042040_20131121_060218.EUM.nc	19.990	20.336	4.642	3559	5720	0	2116	5	40
SRL_OPN_2PTS008_0201_20131121_060219_20131121_075034.EUM.nc	18.910	18.117	6.359	4093	6129	0	2030	6	0
SRL_OPN_2PTS008_0204_20131121_075033_20131121_092839.EUM.nc	18.470	17.698	6.888	3079	5496	0	2408	9	0
SRL_OPN_2PTS008_0205_20131121_092838_20131121_110631.EUM.nc	19.390	19.238	4.553	2179	5423	0	3143	27	74
SRL_OPN_2PTS008_0207_20131121_110630_20131121_124450.EUM.nc	17.680	17.395	6.064	2459	5335	0	2860	16	0
SRL_OPN_2PTS008_0209_20131121_124450_20131121_143758.EUM.nc	18.220	17.782	7.145	3209	6273	0	3062	2	0
SRL_OPN_2PTS008_0212_20131121_143757_20131121_161736.EUM.nc	19.900	18.416	7.149	3308	5637	0	2327	2	0
SRL_OPN_2PTS008_0214_20131121_161735_20131121_175721.EUM.nc	16.995	16.569	6.599	2882	5536	0	2651	3	0
SRL_OPN_2PTS008_0216_20131121_175720_20131121_193651.EUM.nc	18.160	17.371	7.077	3331	5599	0	2263	5	0
SRL_OPN_2PTS008_0218_20131121_193650_20131121_211543.EUM.nc	19.380	19.798	4.870	3320	5443	0	1998	5	120
SRL_OPN_2PTS008_0220_20131121_211542_20131121_225400.EUM.nc	19.550	18.916	5.184	2343	5421	0	3007	9	62
SRL_OPN_2PTS008_0221_20131121_225359_20131122_003148.EUM.nc	17.920	17.192	6.750	3197	5448	0	2249	2	0
SRL_OPN_2PTS008_0223_20131122_003147_20131122_020949.EUM.nc	16.610	15.800	6.392	2911	5522	0	2607	4	0
SRL_OPN_2PTS008_0225_20131122_020948_20131122_034908.EUM.nc	18.690	19.248	4.045	2790	5534	0	2664	9	71

– Continued on next page

Table 5: Altimeter Wind Speed Statistics.

– Continued from previous page

File	Median	Mean	Std. Dev.	No. Obs.	Total Obs.	Default Lat/Lon	Flag (total)	Default (total)	3-Sigma Edited
SRL_OPN_2PTS008_0227_20131122_034907_20131122_053006.EUM.nc	21.105	21.065	5.275	2706	5553	0	2800	5	42
SRL_OPN_2PTS008_0229_20131122_053006_20131122_071934.EUM.nc	18.065	17.784	6.645	3932	6195	0	2254	9	0
SRL_OPN_2PTS008_0232_20131122_071933_20131122_085752.EUM.nc	19.820	18.881	6.632	3741	5582	0	1835	6	0
SRL_OPN_2PTS008_0233_20131122_085751_20131122_103546.EUM.nc	19.080	17.358	5.883	2461	5468	0	3001	6	0
SRL_OPN_2PTS008_0235_20131122_103545_20131122_121352.EUM.nc	15.830	16.657	5.404	2492	5383	0	2872	19	0
SRL_OPN_2PTS008_0237_20131122_121351_20131122_135250.EUM.nc	17.440	16.974	6.472	2998	5437	0	2435	4	0
SRL_OPN_2PTS008_0239_20131122_135250_20131122_154616.EUM.nc	18.460	17.231	6.763	3415	6385	0	2968	2	0
SRL_OPN_2PTS008_0242_20131122_154616_20131122_172602.EUM.nc	19.560	19.340	6.163	2693	5519	0	2812	3	11
SRL_OPN_2PTS008_0244_20131122_172602_20131122_190530.EUM.nc	17.655	17.827	6.287	3316	5620	0	2304	0	0
SRL_OPN_2PTS008_0246_20131122_190529_20131122_204442.EUM.nc	19.550	19.908	4.645	3531	5579	0	1849	17	182
SRL_OPN_2PTS008_0248_20131122_204441_20131122_222313.EUM.nc	18.770	18.943	5.147	2779	5365	0	2516	22	48
SRL_OPN_2PTS008_0250_20131122_222312_20131123_000057.EUM.nc	18.970	19.596	5.221	2952	5470	0	2485	11	22
SRL_OPN_2PTS008_0251_20131123_000058_20131123_013854.EUM.nc	16.050	15.990	5.821	3163	5562	0	2394	5	0
SRL_OPN_2PTS008_0253_20131123_013853_20131123_031746.EUM.nc	18.350	17.929	5.458	2824	5561	0	2673	16	48
SRL_OPN_2PTS008_0255_20131123_031745_20131123_045807.EUM.nc	19.920	20.010	4.379	2897	5538	0	2615	0	26
SRL_OPN_2PTS008_0257_20131123_045806_20131123_064049.EUM.nc	18.820	18.744	4.843	3777	5823	0	1976	2	68
SRL_OPN_2PTS008_0259_20131123_064048_20131123_082702.EUM.nc	19.650	19.511	5.453	4151	6031	0	1805	4	71
SRL_OPN_2PTS008_0262_20131123_082701_20131123_100503.EUM.nc	17.910	18.240	4.159	2746	5492	0	2666	5	75
SRL_OPN_2PTS008_0263_20131123_100503_20131123_114252.EUM.nc	16.050	16.226	6.405	2406	5413	0	2994	13	0
SRL_OPN_2PTS008_0265_20131123_114252_20131123_132135.EUM.nc	17.560	17.104	6.268	2825	5340	0	2513	2	0
SRL_OPN_2PTS008_0267_20131123_132135_20131123_151456.EUM.nc	17.720	18.021	4.525	3230	6360	0	2959	0	171
SRL_OPN_2PTS008_0270_20131123_151455_20131123_165443.EUM.nc	20.615	20.685	4.371	2588	5560	0	2809	3	160
SRL_OPN_2PTS008_0272_20131123_165442_20131123_183415.EUM.nc	20.185	20.374	4.649	3025	5538	0	2333	5	175
SRL_OPN_2PTS008_0274_20131123_183415_20131123_201337.EUM.nc	18.560	17.376	6.456	3310	5527	0	2209	8	0
SRL_OPN_2PTS008_0276_20131123_201336_20131123_215221.EUM.nc	18.120	18.553	5.360	3318	5410	0	2044	32	16
SRL_OPN_2PTS008_0278_20131123_215220_20131123_233015.EUM.nc	21.210	20.482	4.981	2310	5339	0	2952	26	51
SRL_OPN_2PTS008_0279_20131123_233014_20131124_010804.EUM.nc	17.250	17.421	5.267	2813	5492	0	2654	6	19
SRL_OPN_2PTS008_0281_20131124_010803_20131124_024634.EUM.nc	17.470	17.602	4.514	2809	5554	0	2653	0	92
SRL_OPN_2PTS008_0283_20131124_024633_20131124_042620.EUM.nc	18.820	18.028	6.626	2832	5509	0	2673	4	0
SRL_OPN_2PTS008_0285_20131124_042619_20131124_060816.EUM.nc	18.655	18.275	5.973	3632	5729	0	2095	2	0
SRL_OPN_2PTS008_0287_20131124_060815_20131124_075607.EUM.nc	19.340	18.465	6.413	4092	6107	0	2013	2	0
SRL_OPN_2PTS008_0290_20131124_075607_20131124_093418.EUM.nc	18.885	18.744	5.128	2907	5506	0	2500	6	93
SRL_OPN_2PTS008_0291_20131124_093417_20131124_111201.EUM.nc	20.620	20.090	4.345	2046	5430	0	3199	29	156
SRL_OPN_2PTS008_0293_20131124_111200_20131124_125024.EUM.nc	18.490	17.930	4.720	2482	5353	0	2810	12	49
SRL_OPN_2PTS008_0295_20131124_125025_20131124_144335.EUM.nc	16.320	16.288	5.879	3294	6301	0	3006	1	0
SRL_OPN_2PTS008_0298_20131124_144334_20131124_162321.EUM.nc	18.480	17.672	6.090	3281	5656	0	2372	3	0
SRL_OPN_2PTS008_0300_20131124_162320_20131124_180257.EUM.nc	19.250	19.293	4.684	2924	5590	0	2627	6	33
SRL_OPN_2PTS008_0302_20131124_180256_20131124_194227.EUM.nc	17.850	17.526	6.250	3311	5583	0	2267	5	0
SRL_OPN_2PTS008_0304_20131124_194227_20131124_212125.EUM.nc	18.800	19.121	3.762	3379	5448	0	1973	15	81

– Continued on next page

Table 5: Altimeter Wind Speed Statistics.

– Continued from previous page

File	Median	Mean	Std. Dev.	No. Obs.	Total Obs.	Default Lat/Lon	Flag (total)	Default (total)	3-Sigma Edited
SRL_OPN_2PTS008_0306_20131124_212124_20131124_225931.EUM.nc	21.450	21.287	4.631	2239	5400	0	3086	20	55
SRL_OPN_2PTS008_0307_20131124_225931_20131125_003725.EUM.nc	18.960	19.330	5.802	3278	5490	0	2175	6	31
SRL_OPN_2PTS008_0309_20131125_003725_20131125_021537.EUM.nc	16.830	16.859	6.298	2869	5562	0	2689	4	0
SRL_OPN_2PTS008_0311_20131125_021537_20131125_035451.EUM.nc	20.020	19.905	4.456	2596	5520	0	2795	3	126
SRL_OPN_2PTS008_0313_20131125_035450_20131125_053607.EUM.nc	20.010	20.086	4.608	2756	5557	0	2713	6	82
SRL_OPN_2PTS008_0315_20131125_053607_20131125_072514.EUM.nc	20.300	19.232	5.232	3954	6203	0	2187	16	46
SRL_OPN_2PTS008_0318_20131125_072513_20131125_090337.EUM.nc	20.070	18.696	6.726	3669	5572	0	1900	3	0
SRL_OPN_2PTS008_0319_20131125_090336_20131125_104123.EUM.nc	20.020	18.978	6.463	2529	5430	0	2882	19	0
SRL_OPN_2PTS008_0321_20131125_104122_20131125_121931.EUM.nc	17.200	17.372	5.068	2525	5443	0	2872	17	29
SRL_OPN_2PTS008_0323_20131125_121931_20131125_135844.EUM.nc	17.710	16.810	5.921	3140	5483	0	2340	3	0
SRL_OPN_2PTS008_0325_20131125_135844_20131125_155207.EUM.nc	20.090	19.990	5.156	3122	6386	0	3080	100	84
SRL_OPN_2PTS008_0328_20131125_155206_20131125_173145.EUM.nc	19.970	20.146	4.197	2623	5459	0	2756	10	70
SRL_OPN_2PTS008_0330_20131125_173144_20131125_191120.EUM.nc	18.480	18.739	5.281	3417	5645	0	2166	2	60
SRL_OPN_2PTS008_0332_20131125_191121_20131125_205022.EUM.nc	19.800	19.572	5.256	3519	5548	0	1882	5	142
SRL_OPN_2PTS008_0334_20131125_205022_20131125_222850.EUM.nc	18.575	17.746	5.956	2863	5374	0	2491	19	1
SRL_OPN_2PTS008_0336_20131125_222849_20131126_000642.EUM.nc	20.040	19.782	4.844	2986	5492	0	2362	13	131
SRL_OPN_2PTS008_0337_20131126_000641_20131126_014432.EUM.nc	17.450	17.455	6.272	3167	5549	0	2378	4	0
SRL_OPN_2PTS008_0339_20131126_014431_20131126_032329.EUM.nc	19.660	19.690	4.386	2665	5504	0	2645	5	189
SRL_OPN_2PTS008_0341_20131126_032329_20131126_050405.EUM.nc	20.600	20.809	3.236	2773	5564	0	2704	5	82
SRL_OPN_2PTS008_0343_20131126_050405_20131126_065411.EUM.nc	20.130	20.293	4.261	3745	6199	0	2408	4	42
SRL_OPN_2PTS008_0346_20131126_065410_20131126_083240.EUM.nc	20.245	19.965	5.031	4047	5623	0	1419	2	155
SRL_OPN_2PTS008_0348_20131126_083239_20131126_101040.EUM.nc	20.920	20.362	5.272	2710	5437	0	2633	5	89
SRL_OPN_2PTS008_0349_20131126_101039_20131126_114837.EUM.nc	18.380	17.012	5.626	2456	5426	0	2950	20	0
SRL_OPN_2PTS008_0351_20131126_114836_20131126_132716.EUM.nc	19.630	19.587	5.336	2861	5341	0	2436	8	36
SRL_OPN_2PTS008_0353_20131126_132717_20131126_152047.EUM.nc	18.830	17.639	6.232	3419	6356	0	2937	0	0
SRL_OPN_2PTS008_0356_20131126_152047_20131126_170026.EUM.nc	21.340	21.201	4.283	2714	5556	0	2805	2	35
SRL_OPN_2PTS008_0358_20131126_170025_20131126_184007.EUM.nc	19.860	19.352	5.335	3153	5610	0	2394	2	61
SRL_OPN_2PTS008_0360_20131126_184006_20131126_201917.EUM.nc	20.170	18.934	6.577	3338	5513	0	2165	10	0
SRL_OPN_2PTS008_0362_20131126_201917_20131126_215759.EUM.nc	18.780	17.943	5.371	3029	5404	0	2328	36	11
SRL_OPN_2PTS008_0364_20131126_215758_20131126_233559.EUM.nc	20.265	18.796	6.474	2526	5347	0	2815	6	0
SRL_OPN_2PTS008_0365_20131126_233559_20131127_011342.EUM.nc	19.440	17.963	6.426	2823	5507	0	2679	5	0
SRL_OPN_2PTS008_0367_20131127_011341_20131127_025215.EUM.nc	18.730	18.585	4.126	2795	5556	0	2683	1	77
SRL_OPN_2PTS008_0369_20131127_025214_20131127_043216.EUM.nc	20.430	20.488	3.700	2742	5489	0	2635	7	105
SRL_OPN_2PTS008_0371_20131127_043215_20131127_061412.EUM.nc	19.660	20.096	4.647	3581	5724	0	2078	5	60
SRL_OPN_2PTS008_0373_20131127_061412_20131127_080146.EUM.nc	19.770	19.893	5.090	3934	6086	0	2015	7	130
SRL_OPN_2PTS008_0376_20131127_080145_20131127_093955.EUM.nc	19.350	19.027	4.745	2962	5510	0	2499	17	32
SRL_OPN_2PTS008_0377_20131127_093954_20131127_111748.EUM.nc	20.735	18.974	7.047	2236	5349	0	3086	27	0
SRL_OPN_2PTS008_0379_20131127_111747_20131127_125605.EUM.nc	19.700	18.532	6.943	2636	5294	0	2655	3	0
SRL_OPN_2PTS008_0381_20131127_125605_20131127_144927.EUM.nc	19.570	19.391	4.134	3181	6311	0	2986	0	144

– Continued on next page

Table 5: Altimeter Wind Speed Statistics.

– Continued from previous page

File	Median	Mean	Std. Dev.	No. Obs.	Total Obs.	Default Lat/Lon	Flag (total)	Default (total)	3-Sigma Edited
SRL_OPN_2PTS008_0384_20131127_144926_20131127_162905.EUM.nc	20.350	19.772	5.509	3193	5646	0	2401	15	37
SRL_OPN_2PTS008_0386_20131127_162904_20131127_180849.EUM.nc	21.250	20.981	4.583	2964	5615	0	2611	5	35
SRL_OPN_2PTS008_0388_20131127_180849_20131127_194808.EUM.nc	19.580	19.980	4.911	3170	5569	0	2339	6	54
SRL_OPN_2PTS008_0390_20131127_194807_20131127_212703.EUM.nc	19.450	19.256	5.694	3166	4879	0	1647	11	55
SRL_OPN_2PTS008_0392_20131127_212702_20131127_230516.EUM.nc	22.070	21.164	4.587	2142	5358	0	3173	2	41
SRL_OPN_2PTS008_0393_20131127_230515_20131128_004256.EUM.nc	19.990	20.323	4.437	3069	5467	0	2223	10	165
SRL_OPN_2PTS008_0395_20131128_004255_20131128_022111.EUM.nc	19.970	20.132	3.947	2785	5574	0	2705	0	84
SRL_OPN_2PTS008_0397_20131128_022110_20131128_040032.EUM.nc	19.700	19.697	4.762	2691	5528	0	2715	3	119
SRL_OPN_2PTS008_0399_20131128_040033_20131128_054154.EUM.nc	20.270	20.114	4.473	3086	5554	0	2402	9	57
SRL_OPN_2PTS008_0401_20131128_054153_20131128_073048.EUM.nc	18.840	18.952	5.349	4037	6164	0	2081	0	46
SRL_OPN_2PTS008_0404_20131128_073047_20131128_090910.EUM.nc	21.050	20.221	4.797	3418	5553	0	2040	8	87
SRL_OPN_2PTS008_0405_20131128_090909_20131128_104702.EUM.nc	22.400	20.930	5.105	2517	5508	0	2912	16	63
SRL_OPN_2PTS008_0407_20131128_104702_20131128_122506.EUM.nc	19.730	20.251	4.612	2527	5390	0	2783	13	67
SRL_OPN_2PTS008_0409_20131128_122505_20131128_140422.EUM.nc	19.570	19.019	4.480	3073	5454	0	2286	7	88
SRL_OPN_2PTS008_0411_20131128_140422_20131128_155746.EUM.nc	20.230	20.041	3.940	3098	6372	0	3190	2	82
SRL_OPN_2PTS008_0414_20131128_155745_20131128_173732.EUM.nc	19.665	19.721	5.253	2739	5512	0	2730	2	41
SRL_OPN_2PTS008_0416_20131128_173731_20131128_191658.EUM.nc	18.705	18.672	5.047	3305	5571	0	2193	6	67
SRL_OPN_2PTS008_0418_20131128_191657_20131128_205605.EUM.nc	19.525	19.226	5.344	3606	5589	0	1950	1	32
SRL_OPN_2PTS008_0420_20131128_205605_20131128_223423.EUM.nc	21.890	19.684	7.340	2689	5384	0	2678	17	0
SRL_OPN_2PTS008_0421_20131128_223423_20131129_001215.EUM.nc	20.350	20.343	4.844	3015	5483	0	2391	6	71
SRL_OPN_2PTS008_0423_20131129_001215_20131129_015014.EUM.nc	19.630	19.459	4.565	3084	5555	0	2421	1	49
SRL_OPN_2PTS008_0425_20131129_015014_20131129_032907.EUM.nc	18.550	17.716	6.106	2927	5471	0	2542	2	0
SRL_OPN_2PTS008_0427_20131129_032906_20131129_050950.EUM.nc	21.220	20.874	4.539	2748	5572	0	2704	3	117
SRL_OPN_2PTS008_0429_20131129_050949_20131129_065947.EUM.nc	19.000	18.372	6.101	3709	6183	0	2471	3	0
SRL_OPN_2PTS008_0432_20131129_065947_20131129_083822.EUM.nc	19.755	19.578	5.789	4119	5632	0	1473	9	31
SRL_OPN_2PTS008_0434_20131129_083821_20131129_101611.EUM.nc	20.945	20.191	5.365	2646	5499	0	2782	9	62
SRL_OPN_2PTS008_0435_20131129_101611_20131129_115410.EUM.nc	21.335	20.794	4.783	2486	5438	0	2870	12	70
SRL_OPN_2PTS008_0437_20131129_115410_20131129_133303.EUM.nc	19.810	19.183	4.405	2788	5370	0	2478	5	99
SRL_OPN_2PTS008_0439_20131129_133302_20131129_152626.EUM.nc	19.370	19.217	4.275	3355	6340	0	2895	1	89
SRL_OPN_2PTS008_0442_20131129_152625_20131129_170604.EUM.nc	20.660	20.029	4.175	2655	5500	0	2809	1	35
SRL_OPN_2PTS008_0444_20131129_170603_20131129_184544.EUM.nc	19.040	18.577	4.373	3134	5611	0	2416	0	61
SRL_OPN_2PTS008_0446_20131129_184543_20131129_202500.EUM.nc	19.680	19.549	5.371	3292	5516	0	2106	7	111
SRL_OPN_2PTS008_0448_20131129_202500_20131129_220331.EUM.nc	20.990	19.582	6.608	2967	5368	0	2383	18	0
SRL_OPN_2PTS008_0450_20131129_220331_20131129_234131.EUM.nc	21.220	21.212	4.151	2615	5461	0	2779	15	52
SRL_OPN_2PTS008_0451_20131129_234130_20131130_011922.EUM.nc	19.000	18.760	5.311	2866	5519	0	2570	4	79
SRL_OPN_2PTS008_0453_20131130_011923_20131130_025752.EUM.nc	20.310	19.378	4.484	2828	5540	0	2646	7	59
SRL_OPN_2PTS008_0455_20131130_025751_20131130_043759.EUM.nc	21.860	21.259	4.074	2752	5498	0	2688	9	49
SRL_OPN_2PTS008_0457_20131130_043757_20131130_062003.EUM.nc	20.360	20.181	4.803	3643	5747	0	2020	6	78
SRL_OPN_2PTS008_0459_20131130_062001_20131130_080727.EUM.nc	19.400	19.131	4.926	3975	6101	0	2036	6	84

– Continued on next page

Table 5: Altimeter Wind Speed Statistics.

– Continued from previous page

File	Median	Mean	Std. Dev.	No. Obs.	Total Obs.	Default Lat/Lon	Flag (total)	Default (total)	3-Sigma Edited
SRL_OPN_2PTS008_0462_20131130_080728_20131130_094526.EUM.nc	20.210	20.256	4.757	2855	5498	0	2534	7	102
SRL_OPN_2PTS008_0463_20131130_094525_20131130_112320.EUM.nc	19.485	17.275	6.217	2050	5286	0	3219	17	0
SRL_OPN_2PTS008_0465_20131130_112319_20131130_130150.EUM.nc	19.690	19.840	4.294	2590	5333	0	2675	7	61
SRL_OPN_2PTS008_0467_20131130_130149_20131130_145505.EUM.nc	18.990	18.676	4.937	3278	6351	0	2939	6	128
SRL_OPN_2PTS008_0470_20131130_145504_20131130_163443.EUM.nc	21.110	19.121	6.994	3132	5620	0	2477	11	0
SRL_OPN_2PTS008_0472_20131130_163442_20131130_181427.EUM.nc	20.230	19.538	5.366	2968	5616	0	2614	13	21
SRL_OPN_2PTS008_0474_20131130_181426_20131130_195352.EUM.nc	19.500	18.796	5.900	3191	5539	0	2327	9	12
SRL_OPN_2PTS008_0476_20131130_195353_20131130_213238.EUM.nc	19.430	19.103	6.093	3544	5444	0	1846	20	34
SRL_OPN_2PTS008_0478_20131130_213237_20131130_231048.EUM.nc	20.570	20.821	3.903	2044	5365	0	3191	5	125
SRL_OPN_2PTS008_0479_20131130_231046_20131201_004829.EUM.nc	19.020	18.747	4.644	3043	5472	0	2330	31	68
SRL_OPN_2PTS008_0481_20131201_004829_20131201_022647.EUM.nc	19.105	19.234	4.153	2785	5538	0	2655	1	97
SRL_OPN_2PTS008_0483_20131201_022646_20131201_040622.EUM.nc	21.125	20.019	5.004	2741	5489	0	2705	4	39
SRL_OPN_2PTS008_0485_20131201_040621_20131201_054743.EUM.nc	19.720	19.264	5.640	3434	5644	0	2185	10	15
SRL_OPN_2PTS008_0487_20131201_054743_20131201_073625.EUM.nc	18.600	18.651	5.140	4044	6172	0	2120	4	4
SRL_OPN_2PTS008_0490_20131201_073624_20131201_091444.EUM.nc	19.280	19.151	5.545	3350	5548	0	2120	11	67
SRL_OPN_2PTS008_0491_20131201_091442_20131201_105237.EUM.nc	17.730	17.729	6.500	2354	5495	0	3102	39	0
SRL_OPN_2PTS008_0493_20131201_105236_20131201_123042.EUM.nc	18.090	18.459	4.548	2488	5357	0	2835	7	27
SRL_OPN_2PTS008_0495_20131201_123041_20131201_141004.EUM.nc	20.170	20.175	4.281	3017	5522	0	2404	2	99
SRL_OPN_2PTS008_0497_20131201_141004_20131201_160326.EUM.nc	21.080	19.934	4.900	3149	6398	0	3153	5	91
SRL_OPN_2PTS008_0500_20131201_160326_20131201_174312.EUM.nc	19.435	19.467	6.110	2828	5616	0	2782	4	2
SRL_OPN_2PTS008_0502_20131201_174310_20131201_192237.EUM.nc	18.640	18.730	6.734	3371	5560	0	2187	2	0
SRL_OPN_2PTS008_0504_20131201_192236_20131201_210142.EUM.nc	18.515	17.673	6.852	3600	5548	0	1942	6	0
SRL_OPN_2PTS008_0506_20131201_210141_20131201_223957.EUM.nc	19.250	18.776	5.933	2598	5350	0	2717	29	6
SRL_OPN_2PTS008_0507_20131201_223956_20131202_001749.EUM.nc	19.480	19.628	4.701	3045	5451	0	2376	1	29
SRL_OPN_2PTS008_0509_20131202_001747_20131202_015552.EUM.nc	17.185	16.541	6.761	3028	5533	0	2504	1	0
SRL_OPN_2PTS008_0511_20131202_015552_20131202_033450.EUM.nc	19.715	18.939	6.498	2984	5500	0	2505	11	0
SRL_OPN_2PTS008_0513_20131202_033449_20131202_051540.EUM.nc	20.550	19.227	6.509	2903	5540	0	2636	1	0
SRL_OPN_2PTS008_0515_20131202_051539_20131202_070527.EUM.nc	18.805	19.210	4.651	3653	6196	0	2458	8	77
SRL_OPN_2PTS008_0518_20131202_070526_20131202_084358.EUM.nc	19.170	18.486	6.347	3939	5619	0	1662	18	0
SRL_OPN_2PTS008_0520_20131202_084357_20131202_102148.EUM.nc	16.730	16.032	7.083	2629	5483	0	2833	21	0
SRL_OPN_2PTS008_0521_20131202_102147_20131202_115948.EUM.nc	19.445	19.748	3.647	2382	5426	0	2891	21	132
SRL_OPN_2PTS008_0523_20131202_115948_20131202_133845.EUM.nc	19.020	19.322	4.687	2885	5387	0	2437	7	58
SRL_OPN_2PTS008_0525_20131202_133845_20131202_153209.EUM.nc	19.405	19.572	4.469	3409	6377	0	2911	0	57
SRL_OPN_2PTS008_0528_20131202_153208_20131202_171147.EUM.nc	18.640	18.047	5.977	2730	5497	0	2765	2	0
SRL_OPN_2PTS008_0530_20131202_171146_20131202_185126.EUM.nc	18.315	18.266	6.182	3260	5623	0	2359	4	0
SRL_OPN_2PTS008_0532_20131202_185126_20131202_203042.EUM.nc	18.605	17.740	6.108	3426	5522	0	2086	10	0
SRL_OPN_2PTS008_0534_20131202_203042_20131202_220910.EUM.nc	20.720	18.954	6.833	2950	5356	0	2369	37	0
SRL_OPN_2PTS008_0536_20131202_220909_20131202_234708.EUM.nc	22.915	21.752	4.666	2850	5519	0	2650	9	10
SRL_OPN_2PTS008_0537_20131202_234707_20131203_012500.EUM.nc	17.915	17.072	6.292	2856	5535	0	2672	7	0

– Continued on next page

Table 5: Altimeter Wind Speed Statistics.

– Continued from previous page

File	Median	Mean	Std. Dev.	No. Obs.	Total Obs.	Default Lat/Lon	Flag (total)	Default (total)	3-Sigma Edited
SRL_OPN_2PTS008_0539_20131203_012459_20131203_030334.EUM.nc	20.630	19.885	5.112	2837	5569	0	2679	3	50
SRL_OPN_2PTS008_0541_20131203_030334_20131203_044347.EUM.nc	20.685	21.069	4.707	2816	5503	0	2599	6	82
SRL_OPN_2PTS008_0543_20131203_044346_20131203_062600.EUM.nc	18.860	18.236	6.273	3781	5772	0	1991	0	0
SRL_OPN_2PTS008_0545_20131203_062559_20131203_081300.EUM.nc	18.380	18.564	5.277	4085	6093	0	1970	1	37
SRL_OPN_2PTS008_0548_20131203_081259_20131203_095105.EUM.nc	18.670	17.653	6.258	2837	5397	0	2548	12	0
SRL_OPN_2PTS008_0549_20131203_095103_20131203_112857.EUM.nc	17.520	16.789	7.816	2141	5285	0	3120	24	0
SRL_OPN_2PTS008_0551_20131203_112856_20131203_130732.EUM.nc	19.965	19.709	5.113	2716	5430	0	2686	0	28
SRL_OPN_2PTS008_0553_20131203_130732_20131203_150050.EUM.nc	18.945	18.716	5.051	3376	6344	0	2940	2	26
SRL_OPN_2PTS008_0556_20131203_150050_20131203_164027.EUM.nc	18.810	18.915	5.128	3040	5603	0	2534	14	15
SRL_OPN_2PTS008_0558_20131203_164026_20131203_182011.EUM.nc	21.520	21.482	4.367	3020	5602	0	2534	4	44
SRL_OPN_2PTS008_0560_20131203_182011_20131203_195927.EUM.nc	16.180	15.839	6.190	3195	5517	0	2319	3	0
SRL_OPN_2PTS008_0562_20131203_195926_20131203_213818.EUM.nc	20.565	20.173	5.408	3348	5444	0	1949	17	130
SRL_OPN_2PTS008_0564_20131203_213817_20131203_231626.EUM.nc	20.830	19.782	5.511	2244	5324	0	3046	7	27
SRL_OPN_2PTS008_0565_20131203_231625_20131204_005407.EUM.nc	18.310	16.381	7.400	2953	5509	0	2537	19	0
SRL_OPN_2PTS008_0567_20131204_005405_20131204_023227.EUM.nc	20.240	19.743	4.651	2799	5545	0	2618	9	119
SRL_OPN_2PTS008_0569_20131204_023225_20131204_041208.EUM.nc	19.870	19.860	4.609	2612	5509	0	2739	8	150
SRL_OPN_2PTS008_0571_20131204_041207_20131204_055336.EUM.nc	20.685	20.401	4.989	3425	5682	0	2096	4	157
SRL_OPN_2PTS008_0573_20131204_055336_20131204_074203.EUM.nc	18.065	17.629	6.398	4082	6142	0	2059	1	0
SRL_OPN_2PTS008_0576_20131204_074202_20131204_092019.EUM.nc	19.890	20.500	4.772	3170	5526	0	2282	7	67
SRL_OPN_2PTS008_0577_20131204_092019_20131204_105812.EUM.nc	18.740	17.100	6.976	2257	5448	0	3174	17	0
SRL_OPN_2PTS008_0579_20131204_105811_20131204_123620.EUM.nc	20.180	19.338	4.968	2395	5323	0	2849	4	75
SRL_OPN_2PTS008_0581_20131204_123620_20131204_141548.EUM.nc	20.340	19.605	4.120	3105	5515	0	2309	6	95
SRL_OPN_2PTS008_0583_20131204_141548_20131204_160908.EUM.nc	19.030	18.945	4.081	3106	6386	0	3098	3	179
SRL_OPN_2PTS008_0586_20131204_160907_20131204_174854.EUM.nc	21.710	21.380	3.752	2759	5575	0	2738	4	74
SRL_OPN_2PTS008_0588_20131204_174853_20131204_192817.EUM.nc	17.730	17.775	5.895	3225	5600	0	2360	13	2
SRL_OPN_2PTS008_0590_20131204_192817_20131204_210720.EUM.nc	18.725	19.177	5.499	3473	5549	0	1982	17	77
SRL_OPN_2PTS008_0592_20131204_210719_20131204_224541.EUM.nc	21.230	20.259	5.053	2499	5327	0	2788	8	32
SRL_OPN_2PTS008_0593_20131204_224540_20131205_002323.EUM.nc	20.265	19.772	4.471	2912	5442	0	2352	0	178
SRL_OPN_2PTS008_0595_20131205_002321_20131205_020127.EUM.nc	17.890	17.133	5.876	2987	5544	0	2555	2	0
SRL_OPN_2PTS008_0597_20131205_020126_20131205_034039.EUM.nc	20.270	19.044	6.009	2913	5479	0	2556	4	6
SRL_OPN_2PTS008_0599_20131205_034038_20131205_052127.EUM.nc	22.255	21.506	4.659	2774	5569	0	2744	1	50
SRL_OPN_2PTS008_0601_20131205_052126_20131205_071102.EUM.nc	19.060	19.040	5.323	3677	6176	0	2438	10	51
SRL_OPN_2PTS008_0604_20131205_071101_20131205_084932.EUM.nc	18.500	18.239	6.394	3871	5605	0	1731	3	0
SRL_OPN_2PTS008_0605_20131205_084931_20131205_102729.EUM.nc	18.540	17.172	7.444	2641	5508	0	2849	18	0
SRL_OPN_2PTS008_0607_20131205_102728_20131205_120522.EUM.nc	17.680	17.610	5.775	2577	5402	0	2816	9	0
SRL_OPN_2PTS008_0609_20131205_120521_20131205_134425.EUM.nc	19.670	19.323	4.269	2949	5424	0	2428	9	38
SRL_OPN_2PTS008_0611_20131205_134424_20131205_153749.EUM.nc	18.940	18.928	3.729	3245	6395	0	2934	0	216
SRL_OPN_2PTS008_0614_20131205_153748_20131205_171735.EUM.nc	22.100	21.615	4.437	2597	5510	0	2809	4	100
SRL_OPN_2PTS008_0616_20131205_171734_20131205_185704.EUM.nc	18.700	19.151	4.090	3072	5581	0	2413	24	72

– Continued on next page

Table 5: Altimeter Wind Speed Statistics.

– Continued from previous page

File	Median	Mean	Std. Dev.	No. Obs.	Total Obs.	Default Lat/Lon	Flag (total)	Default (total)	3-Sigma Edited
SRL_OPN_2PTS008_0618_20131205_185703_20131205_203619.EUM.nc	17.795	17.744	6.419	3464	5565	0	2085	16	0
SRL_OPN_2PTS008_0620_20131205_203618_20131205_221445.EUM.nc	20.700	19.192	6.834	2921	5362	0	2421	20	0
SRL_OPN_2PTS008_0622_20131205_221445_20131205_235241.EUM.nc	19.675	20.018	4.470	2752	5466	0	2600	6	108
SRL_OPN_2PTS008_0623_20131205_235239_20131206_013035.EUM.nc	17.930	16.831	6.066	2939	5522	0	2580	3	0
SRL_OPN_2PTS008_0625_20131206_013035_20131206_030912.EUM.nc	19.020	18.802	4.804	2828	5515	0	2617	3	67
SRL_OPN_2PTS008_0627_20131206_030911_20131206_044931.EUM.nc	21.905	21.685	4.104	2867	5473	0	2517	6	83
SRL_OPN_2PTS008_0629_20131206_044930_20131206_063153.EUM.nc	20.460	20.638	4.526	3628	5765	0	1971	1	165
SRL_OPN_2PTS008_0631_20131206_063152_20131206_081842.EUM.nc	19.135	18.892	4.949	4050	6088	0	1915	5	118
SRL_OPN_2PTS008_0634_20131206_081841_20131206_095638.EUM.nc	18.600	18.945	5.087	2766	5505	0	2695	5	39
SRL_OPN_2PTS008_0635_20131206_095638_20131206_113433.EUM.nc	18.590	17.465	6.938	2347	5375	0	3012	16	0
SRL_OPN_2PTS008_0637_20131206_113431_20131206_131309.EUM.nc	17.770	17.265	5.164	2754	5325	0	2534	9	28
SRL_OPN_2PTS008_0639_20131206_131308_20131206_150628.EUM.nc	18.710	17.526	5.534	3423	6330	0	2891	7	9
SRL_OPN_2PTS008_0642_20131206_150628_20131206_164607.EUM.nc	22.620	22.138	4.802	2854	5581	0	2646	8	73
SRL_OPN_2PTS008_0644_20131206_164607_20131206_182549.EUM.nc	20.560	19.833	4.532	3044	5536	0	2382	8	102
SRL_OPN_2PTS008_0646_20131206_182549_20131206_200513.EUM.nc	17.880	17.263	6.173	3142	5525	0	2379	4	0
SRL_OPN_2PTS008_0648_20131206_200511_20131206_214353.EUM.nc	19.020	18.260	6.663	3341	5420	0	2055	24	0
SRL_OPN_2PTS008_0650_20131206_214352_20131206_232159.EUM.nc	21.040	20.152	5.150	2410	5329	0	2903	9	7
SRL_OPN_2PTS008_0651_20131206_232157_20131207_005947.EUM.nc	18.215	18.429	4.308	2822	5513	0	2587	20	84
SRL_OPN_2PTS008_0653_20131207_005946_20131207_023804.EUM.nc	18.575	18.251	5.368	2909	5532	0	2587	19	17
SRL_OPN_2PTS008_0655_20131207_023802_20131207_041750.EUM.nc	21.340	21.305	3.689	2794	5511	0	2664	9	44
SRL_OPN_2PTS008_0657_20131207_041748_20131207_055924.EUM.nc	19.640	19.532	4.978	3498	5709	0	2079	2	130
SRL_OPN_2PTS008_0659_20131207_055924_20131207_074747.EUM.nc	19.180	18.597	6.588	4092	6137	0	2042	3	0
SRL_OPN_2PTS008_0662_20131207_074747_20131207_092554.EUM.nc	19.060	18.215	6.451	3159	5516	0	2353	4	0
SRL_OPN_2PTS008_0663_20131207_092554_20131207_110346.EUM.nc	21.550	19.245	7.108	2189	5458	0	3252	17	0
SRL_OPN_2PTS008_0665_20131207_110345_20131207_124204.EUM.nc	17.000	16.077	6.560	2537	5308	0	2765	6	0
SRL_OPN_2PTS008_0667_20131207_124204_20131207_142130.EUM.nc	19.860	19.883	4.650	3191	5470	0	2203	9	67
SRL_OPN_2PTS008_0669_20131207_142129_20131207_161447.EUM.nc	20.550	20.261	5.247	3270	6382	0	3032	9	71
SRL_OPN_2PTS008_0672_20131207_161446_20131207_175433.EUM.nc	19.940	19.998	4.682	2785	5573	0	2718	5	65
SRL_OPN_2PTS008_0674_20131207_175432_20131207_193355.EUM.nc	17.060	17.171	6.577	3243	5588	0	2327	18	0
SRL_OPN_2PTS008_0676_20131207_193355_20131207_211257.EUM.nc	18.570	17.938	6.585	3473	5540	0	2063	4	0
SRL_OPN_2PTS008_0678_20131207_211256_20131207_225115.EUM.nc	20.905	20.172	5.714	2363	5314	0	2895	17	39
SRL_OPN_2PTS008_0679_20131207_225114_20131208_002903.EUM.nc	21.440	19.599	6.122	3122	5412	0	2270	7	13
SRL_OPN_2PTS008_0681_20131208_002902_20131208_020703.EUM.nc	18.370	18.836	4.084	2710	5539	0	2658	34	137
SRL_OPN_2PTS008_0683_20131208_020701_20131208_034619.EUM.nc	20.850	20.817	4.226	2823	5542	0	2608	5	106
SRL_OPN_2PTS008_0685_20131208_034618_20131208_052714.EUM.nc	20.100	20.070	3.561	2675	5550	0	2784	3	88
SRL_OPN_2PTS008_0687_20131208_052713_20131208_071647.EUM.nc	18.700	18.508	5.586	3812	6209	0	2360	6	31
SRL_OPN_2PTS008_0690_20131208_071647_20131208_085506.EUM.nc	20.030	19.933	5.377	3674	5587	0	1794	7	112
SRL_OPN_2PTS008_0691_20131208_085506_20131208_103301.EUM.nc	20.690	19.268	6.736	2447	5494	0	3032	15	0
SRL_OPN_2PTS008_0693_20131208_103301_20131208_121057.EUM.nc	17.480	17.581	4.831	2512	5364	0	2799	36	17

– Continued on next page

Table 5: Altimeter Wind Speed Statistics.

– Continued from previous page

File	Median	Mean	Std. Dev.	No. Obs.	Total Obs.	Default Lat/Lon	Flag (total)	Default (total)	3-Sigma Edited
SRL_OPN_2PTS008_0695_20131208_121057_20131208_135003.EUM.nc	20.660	20.146	4.607	2936	5421	0	2393	13	79
SRL_OPN_2PTS008_0697_20131208_135003_20131208_154327.EUM.nc	20.180	19.017	6.099	3419	6413	0	2978	1	15
SRL_OPN_2PTS008_0700_20131208_154326_20131208_172314.EUM.nc	21.445	20.933	4.537	2725	5519	0	2771	6	17
SRL_OPN_2PTS008_0702_20131208_172314_20131208_190243.EUM.nc	16.975	16.518	6.315	3194	5573	0	2375	4	0
SRL_OPN_2PTS008_0704_20131208_190242_20131208_204155.EUM.nc	17.660	16.610	6.293	3640	5538	0	1889	9	0
SRL_OPN_2PTS008_0706_20131208_204155_20131208_222027.EUM.nc	19.900	17.722	7.872	2885	5371	0	2466	20	0
SRL_OPN_2PTS008_0708_20131208_222026_20131208_235814.EUM.nc	19.730	18.661	6.331	2992	5479	0	2481	6	0
SRL_OPN_2PTS008_0709_20131208_235813_20131209_013609.EUM.nc	18.900	19.015	5.130	3009	5552	0	2509	2	32
SRL_OPN_2PTS008_0711_20131209_013608_20131209_031459.EUM.nc	19.980	18.914	6.113	2825	5514	0	2674	15	0
SRL_OPN_2PTS008_0713_20131209_031458_20131209_045517.EUM.nc	20.010	19.365	3.986	2805	5512	0	2531	4	172
SRL_OPN_2PTS008_0715_20131209_045515_20131209_063755.EUM.nc	19.020	19.028	5.023	3762	5814	0	2025	4	23
SRL_OPN_2PTS008_0717_20131209_063753_20131209_082418.EUM.nc	19.375	18.336	6.475	4198	6058	0	1857	3	0
SRL_OPN_2PTS008_0720_20131209_082417_20131209_100219.EUM.nc	20.990	20.296	4.755	2702	5523	0	2687	7	127
SRL_OPN_2PTS008_0721_20131209_100218_20131209_114006.EUM.nc	19.310	18.856	3.831	2347	5334	0	2925	31	31
SRL_OPN_2PTS008_0723_20131209_114006_20131209_131848.EUM.nc	18.760	18.677	4.707	2842	5340	0	2456	3	39
SRL_OPN_2PTS008_0725_20131209_131848_20131209_151209.EUM.nc	19.820	19.358	4.642	3441	6380	0	2877	1	61
SRL_OPN_2PTS008_0728_20131209_151208_20131209_165156.EUM.nc	20.780	20.808	4.389	2771	5561	0	2680	6	104
SRL_OPN_2PTS008_0730_20131209_165154_20131209_183128.EUM.nc	18.520	18.617	4.131	3063	5507	0	2360	8	76
SRL_OPN_2PTS008_0732_20131209_183128_20131209_201050.EUM.nc	17.700	17.520	5.216	3179	5525	0	2335	5	6
SRL_OPN_2PTS008_0734_20131209_201049_20131209_214936.EUM.nc	20.930	19.485	5.722	3267	5411	0	2053	11	80
SRL_OPN_2PTS008_0736_20131209_214935_20131209_232730.EUM.nc	21.770	20.181	6.859	2441	5277	0	2798	38	0
SRL_OPN_2PTS008_0737_20131209_232729_20131210_010519.EUM.nc	18.885	18.575	5.159	2644	5500	0	2789	7	60
SRL_OPN_2PTS008_0739_20131210_010519_20131210_024347.EUM.nc	18.070	17.787	6.443	2932	5556	0	2623	1	0
SRL_OPN_2PTS008_0741_20131210_024347_20131210_042332.EUM.nc	21.510	20.754	4.675	2755	5481	0	2640	4	82
SRL_OPN_2PTS008_0743_20131210_042330_20131210_060524.EUM.nc	19.205	19.004	4.722	3548	5732	0	2083	9	92
SRL_OPN_2PTS008_0745_20131210_060523_20131210_075321.EUM.nc	17.660	18.081	5.691	4108	6101	0	1966	14	13
SRL_OPN_2PTS008_0748_20131210_075320_20131210_093134.EUM.nc	21.670	20.789	4.233	3027	5496	0	2400	3	66
SRL_OPN_2PTS008_0749_20131210_093132_20131210_110917.EUM.nc	20.220	19.585	4.743	2101	5422	0	3208	22	91
SRL_OPN_2PTS008_0751_20131210_110916_20131210_124739.EUM.nc	19.075	18.759	5.026	2400	5266	0	2762	2	102
SRL_OPN_2PTS008_0753_20131210_124738_20131210_144047.EUM.nc	18.580	18.368	5.035	3303	6243	0	2891	1	48
SRL_OPN_2PTS008_0756_20131210_144047_20131210_162033.EUM.nc	19.460	18.688	6.515	3350	5630	0	2276	4	0
SRL_OPN_2PTS008_0758_20131210_162032_20131210_180010.EUM.nc	20.410	20.618	4.731	2787	5581	0	2661	10	123
SRL_OPN_2PTS008_0760_20131210_180009_20131210_193940.EUM.nc	17.660	17.885	6.662	3184	5579	0	2374	21	0
SRL_OPN_2PTS008_0762_20131210_193939_20131210_211840.EUM.nc	19.385	18.835	6.314	3482	5457	0	1950	25	0
SRL_OPN_2PTS008_0764_20131210_211839_20131210_225647.EUM.nc	20.350	19.481	5.652	2313	5402	0	3048	8	33
SRL_OPN_2PTS008_0765_20131210_225645_20131211_003435.EUM.nc	20.520	19.467	5.247	3135	5446	0	2200	7	104
SRL_OPN_2PTS008_0767_20131211_003434_20131211_021244.EUM.nc	18.580	18.567	4.168	2753	5543	0	2694	0	96
SRL_OPN_2PTS008_0769_20131211_021244_20131211_035157.EUM.nc	19.680	19.443	5.755	2816	5483	0	2648	17	2
SRL_OPN_2PTS008_0771_20131211_035157_20131211_053309.EUM.nc	19.695	19.567	4.418	2707	5572	0	2727	5	133

– Continued on next page

Table 5: Altimeter Wind Speed Statistics.

– Continued from previous page

File	Median	Mean	Std. Dev.	No. Obs.	Total Obs.	Default Lat/Lon	Flag (total)	Default (total)	3-Sigma Edited
SRL_OPN_2PTS008_0773_20131211_053308_20131211_072222.EUM.nc	19.070	19.406	4.985	3846	6204	0	2178	9	171
SRL_OPN_2PTS008_0776_20131211_072221_20131211_090048.EUM.nc	20.380	19.701	4.733	3683	5582	0	1816	8	75
SRL_OPN_2PTS008_0777_20131211_090047_20131211_103832.EUM.nc	19.780	18.402	7.090	2425	5456	0	3023	8	0
SRL_OPN_2PTS008_0779_20131211_103832_20131211_121640.EUM.nc	18.410	17.987	3.918	2422	5442	0	2851	25	144
SRL_OPN_2PTS008_0781_20131211_121640_20131211_135543.EUM.nc	19.300	19.187	3.965	3057	5443	0	2329	2	55
SRL_OPN_2PTS008_0783_20131211_135542_20131211_154914.EUM.nc	19.940	19.834	4.638	3340	6387	0	2922	1	124
SRL_OPN_2PTS008_0786_20131211_154914_20131211_172853.EUM.nc	22.040	21.135	4.853	2671	5490	0	2726	3	90
SRL_OPN_2PTS008_0788_20131211_172852_20131211_190828.EUM.nc	17.880	17.884	4.854	3328	5590	0	2206	4	52
SRL_OPN_2PTS008_0790_20131211_190828_20131211_204731.EUM.nc	18.655	18.946	6.125	3664	5521	0	1823	12	22
SRL_OPN_2PTS008_0792_20131211_204731_20131211_222601.EUM.nc	20.710	19.775	6.285	2824	5360	0	2492	17	27
SRL_OPN_2PTS008_0794_20131211_222559_20131212_000354.EUM.nc	20.100	19.662	5.099	3000	5532	0	2457	12	63
SRL_OPN_2PTS008_0795_20131212_000353_20131212_014142.EUM.nc	19.190	19.154	4.378	3018	5545	0	2486	4	37
SRL_OPN_2PTS008_0797_20131212_014141_20131212_032037.EUM.nc	19.870	19.520	4.959	2791	5503	0	2616	16	80
SRL_OPN_2PTS008_0799_20131212_032036_20131212_050110.EUM.nc	20.640	19.653	5.171	2902	5537	0	2507	1	127
SRL_OPN_2PTS008_0801_20131212_050109_20131212_064348.EUM.nc	19.740	19.410	4.793	3783	5807	0	1972	5	47
SRL_OPN_2PTS008_0803_20131212_064347_20131212_082950.EUM.nc	19.855	19.164	6.272	4242	6028	0	1776	4	6
SRL_OPN_2PTS008_0806_20131212_082950_20131212_100751.EUM.nc	21.030	20.878	4.758	2643	5496	0	2686	5	162
SRL_OPN_2PTS008_0807_20131212_100750_20131212_114548.EUM.nc	18.640	18.488	4.501	2364	5401	0	2952	21	64
SRL_OPN_2PTS008_0809_20131212_114547_20131212_132426.EUM.nc	19.490	18.853	4.563	2802	5339	0	2436	2	99
SRL_OPN_2PTS008_0811_20131212_132425_20131212_151747.EUM.nc	20.760	19.832	5.265	3371	6329	0	2821	79	58
SRL_OPN_2PTS008_0814_20131212_151746_20131212_165733.EUM.nc	21.330	21.002	4.400	2737	5553	0	2747	3	66
SRL_OPN_2PTS008_0816_20131212_165732_20131212_183715.EUM.nc	19.100	18.723	5.261	3185	5493	0	2292	3	13
SRL_OPN_2PTS008_0818_20131212_183714_20131212_201627.EUM.nc	16.375	16.226	5.627	3260	5492	0	2222	10	0
SRL_OPN_2PTS008_0820_20131212_201625_20131212_215509.EUM.nc	20.650	19.357	6.731	3232	5385	0	2119	34	0
SRL_OPN_2PTS008_0822_20131212_215508_20131212_233310.EUM.nc	20.390	20.108	5.478	2385	5281	0	2843	11	42
SRL_OPN_2PTS008_0823_20131212_233310_20131213_011052.EUM.nc	19.660	19.382	4.616	2663	5493	0	2783	7	40
SRL_OPN_2PTS008_0825_20131213_011051_20131213_024923.EUM.nc	19.460	19.552	4.822	2871	5532	0	2573	3	85
SRL_OPN_2PTS008_0827_20131213_024922_20131213_042922.EUM.nc	19.900	19.486	3.908	2742	5498	0	2613	6	137
SRL_OPN_2PTS008_0829_20131213_042920_20131213_061113.EUM.nc	19.640	19.288	4.981	3580	5684	0	2014	3	87
SRL_OPN_2PTS008_0831_20131213_061112_20131213_075855.EUM.nc	18.835	18.907	5.433	4107	6099	0	1974	3	15
SRL_OPN_2PTS008_0834_20131213_075854_20131213_111457.EUM.nc	20.310	19.294	5.780	4991	10903	0	5799	53	60
SRL_OPN_2PTS008_0837_20131213_111456_20131213_125314.EUM.nc	18.215	17.881	5.606	2580	5281	0	2670	1	30
SRL_OPN_2PTS008_0839_20131213_125313_20131213_144634.EUM.nc	19.290	18.949	5.078	3371	6274	0	2864	5	34
SRL_OPN_2PTS008_0842_20131213_144633_20131213_162612.EUM.nc	20.980	20.001	5.016	3246	5639	0	2321	2	70
SRL_OPN_2PTS008_0844_20131213_162611_20131213_180556.EUM.nc	19.020	19.212	5.762	2951	5615	0	2629	3	32
SRL_OPN_2PTS008_0846_20131213_180555_20131213_194516.EUM.nc	15.480	15.552	6.723	3217	5570	0	2348	5	0
SRL_OPN_2PTS008_0848_20131213_194515_20131213_212413.EUM.nc	20.860	20.686	4.454	3309	5447	0	1944	12	182
SRL_OPN_2PTS008_0850_20131213_212412_20131213_230227.EUM.nc	20.610	20.250	5.181	2150	5328	0	3118	10	50
SRL_OPN_2PTS008_0851_20131213_230226_20131214_004007.EUM.nc	18.930	19.098	4.666	3207	5479	0	2160	6	106

– Continued on next page

Table 5: Altimeter Wind Speed Statistics.

– Continued from previous page

File	Median	Mean	Std. Dev.	No. Obs.	Total Obs.	Default Lat/Lon	Flag (total)	Default (total)	3-Sigma Edited
SRL_OPN_2PTS008_0853_20131214_004006_20131214_021820.EUM.nc	18.165	18.517	4.919	2711	5561	0	2742	1	107
SRL_OPN_2PTS008_0855_20131214_021820_20131214_035739.EUM.nc	20.660	19.306	5.143	2745	5526	0	2719	7	55
SRL_OPN_2PTS008_0857_20131214_035738_20131214_053858.EUM.nc	20.485	20.292	4.659	2903	5555	0	2532	13	107
SRL_OPN_2PTS008_0862_20131214_072757_20131214_090620.EUM.nc	20.710	20.725	4.864	3512	5566	0	1938	6	110
SRL_OPN_2PTS008_0863_20131214_090619_20131214_104405.EUM.nc	20.310	18.253	7.044	2420	5473	0	3034	19	0
SRL_OPN_2PTS008_0865_20131214_104404_20131214_122215.EUM.nc	18.020	17.931	4.810	2535	5449	0	2813	12	89
SRL_OPN_2PTS008_0867_20131214_122214_20131214_140131.EUM.nc	19.310	19.615	4.060	3165	5456	0	2211	2	78
SRL_OPN_2PTS008_0869_20131214_140130_20131214_155453.EUM.nc	18.810	18.738	4.799	3127	6369	0	3172	2	68
SRL_OPN_2PTS008_0872_20131214_155452_20131214_173431.EUM.nc	20.220	19.724	4.871	2714	5491	0	2725	3	49
SRL_OPN_2PTS008_0874_20131214_173430_20131214_191407.EUM.nc	17.130	16.055	6.468	3406	5593	0	2181	6	0
SRL_OPN_2PTS008_0876_20131214_191406_20131214_205315.EUM.nc	20.150	20.380	4.539	3591	5562	0	1820	10	141
SRL_OPN_2PTS008_0878_20131214_205314_20131214_223133.EUM.nc	19.450	18.897	6.248	2790	5357	0	2529	33	5
SRL_OPN_2PTS008_0879_20131214_223132_20131215_000925.EUM.nc	19.650	18.764	5.589	3009	5473	0	2398	2	64
SRL_OPN_2PTS008_0881_20131215_000925_20131215_014725.EUM.nc	18.360	17.988	4.545	2903	5565	0	2540	2	120
SRL_OPN_2PTS008_0883_20131215_014723_20131215_032618.EUM.nc	17.680	17.217	5.982	2959	5480	0	2514	7	0
SRL_OPN_2PTS008_0885_20131215_032616_20131215_050656.EUM.nc	20.500	20.121	4.729	2892	5560	0	2641	5	22
SRL_OPN_2PTS008_0887_20131215_050655_20131215_065657.EUM.nc	17.630	17.453	6.653	3772	6204	0	2430	2	0
SRL_OPN_2PTS008_0890_20131215_065657_20131215_083525.EUM.nc	19.370	19.822	4.785	4014	5609	0	1412	4	179
SRL_OPN_2PTS008_0892_20131215_083524_20131215_101325.EUM.nc	21.620	22.034	3.918	2491	5504	0	2778	27	208
SRL_OPN_2PTS008_0893_20131215_101323_20131215_115123.EUM.nc	16.070	16.064	6.472	2501	5440	0	2922	17	0
SRL_OPN_2PTS008_0895_20131215_115122_20131215_133004.EUM.nc	17.985	18.129	4.772	2903	5337	0	2375	6	53
SRL_OPN_2PTS008_0897_20131215_133004_20131215_152335.EUM.nc	17.880	18.153	4.265	3426	6323	0	2769	1	127
SRL_OPN_2PTS008_0900_20131215_152334_20131215_170313.EUM.nc	20.215	19.903	4.360	2682	5487	0	2733	6	66
SRL_OPN_2PTS008_0902_20131215_170313_20131215_184253.EUM.nc	17.290	17.222	5.956	3181	5578	0	2394	3	0
SRL_OPN_2PTS008_0904_20131215_184252_20131215_202204.EUM.nc	19.240	19.699	5.212	3284	5504	0	2086	5	129
SRL_OPN_2PTS008_0906_20131215_202202_20131215_220043.EUM.nc	21.250	19.832	6.794	3015	5342	0	2293	34	0
SRL_OPN_2PTS008_0908_20131215_220043_20131215_233843.EUM.nc	19.530	19.167	6.516	2585	5429	0	2830	14	0
SRL_OPN_2PTS008_0909_20131215_233842_20131216_011627.EUM.nc	17.240	17.015	5.819	2916	5461	0	2536	9	0
SRL_OPN_2PTS008_0911_20131216_011626_20131216_025502.EUM.nc	17.220	17.387	4.714	2880	5517	0	2541	2	94
SRL_OPN_2PTS008_0913_20131216_025501_20131216_043507.EUM.nc	19.830	19.815	4.705	2805	5493	0	2567	8	113
SRL_OPN_2PTS008_0915_20131216_043505_20131216_061706.EUM.nc	19.010	19.323	5.032	3731	5753	0	1982	0	40
SRL_OPN_2PTS008_0917_20131216_061706_20131216_080431.EUM.nc	18.830	18.942	4.567	3929	6090	0	1977	3	181
SRL_OPN_2PTS008_0920_20131216_080432_20131216_094239.EUM.nc	22.680	21.830	5.449	2779	5511	0	2595	5	132
SRL_OPN_2PTS008_0921_20131216_094238_20131216_112032.EUM.nc	16.640	16.206	7.221	2193	5257	0	3033	31	0
SRL_OPN_2PTS008_0923_20131216_112031_20131216_125900.EUM.nc	17.570	17.316	4.030	2556	5300	0	2607	5	132
SRL_OPN_2PTS008_0925_20131216_125859_20131216_145214.EUM.nc	17.780	17.794	4.278	3377	6306	0	2816	2	111
SRL_OPN_2PTS008_0928_20131216_145214_20131216_163153.EUM.nc	17.980	17.306	5.704	3246	5648	0	2390	12	0
SRL_OPN_2PTS008_0930_20131216_163151_20131216_181136.EUM.nc	19.740	20.107	4.596	2982	5574	0	2542	4	46
SRL_OPN_2PTS008_0932_20131216_181136_20131216_195055.EUM.nc	18.785	19.205	5.730	3182	5520	0	2306	0	32

– Continued on next page

Table 5: Altimeter Wind Speed Statistics.

– Continued from previous page

File	Median	Mean	Std. Dev.	No. Obs.	Total Obs.	Default Lat/Lon	Flag (total)	Default (total)	3-Sigma Edited
SRL_OPN_2PTS008_0934_20131216_195054_20131216_212949.EUM.nc	20.980	20.637	4.400	3493	5441	0	1851	17	80
SRL_OPN_2PTS008_0936_20131216_212948_20131216_230801.EUM.nc	20.520	18.998	6.896	2163	5319	0	3151	5	0
SRL_OPN_2PTS008_0937_20131216_230800_20131217_004541.EUM.nc	17.025	16.716	6.024	3136	5454	0	2310	8	0
SRL_OPN_2PTS008_0939_20131217_004540_20131217_022358.EUM.nc	18.440	18.519	4.082	2795	5559	0	2680	2	82
SRL_OPN_2PTS008_0941_20131217_022357_20131217_040321.EUM.nc	18.880	19.145	3.827	2778	5454	0	2590	5	81
SRL_OPN_2PTS008_0943_20131217_040321_20131217_054448.EUM.nc	18.900	18.409	6.225	3341	5673	0	2320	12	0
SRL_OPN_2PTS008_0945_20131217_054448_20131217_073335.EUM.nc	20.030	20.214	4.839	4124	6163	0	1996	4	39
SRL_OPN_2PTS008_0948_20131217_073334_20131217_091156.EUM.nc	22.330	20.649	6.631	3407	5558	0	2132	4	15
SRL_OPN_2PTS008_0949_20131217_091155_20131217_104941.EUM.nc	18.500	16.948	5.956	2387	5514	0	3112	15	0
SRL_OPN_2PTS008_0951_20131217_104941_20131217_122752.EUM.nc	16.700	17.028	6.221	2556	5323	0	2743	24	0
SRL_OPN_2PTS008_0953_20131217_122751_20131217_140715.EUM.nc	18.180	18.244	3.734	3101	5481	0	2289	1	90
SRL_OPN_2PTS008_0955_20131217_140714_20131217_160036.EUM.nc	17.685	18.111	4.355	3036	6351	0	3198	5	112
SRL_OPN_2PTS008_0958_20131217_160034_20131217_174013.EUM.nc	21.660	21.254	4.370	2815	5601	0	2697	13	76
SRL_OPN_2PTS008_0960_20131217_174012_20131217_191947.EUM.nc	17.560	18.788	5.671	3348	5566	0	2160	3	55
SRL_OPN_2PTS008_0962_20131217_191946_20131217_205854.EUM.nc	20.295	20.359	4.489	3687	5578	0	1797	11	83
SRL_OPN_2PTS008_0964_20131217_205853_20131217_223710.EUM.nc	22.210	19.911	6.862	2696	5332	0	2617	19	0
SRL_OPN_2PTS008_0965_20131217_223709_20131218_001500.EUM.nc	17.695	17.200	6.548	3048	5436	0	2370	18	0
SRL_OPN_2PTS008_0967_20131218_001501_20131218_015302.EUM.nc	17.735	17.758	5.026	2975	5517	0	2480	11	51
SRL_OPN_2PTS008_0969_20131218_015301_20131218_033157.EUM.nc	17.200	17.222	4.661	2908	5449	0	2416	10	115
SRL_OPN_2PTS008_0971_20131218_033156_20131218_051243.EUM.nc	19.170	19.028	4.682	2848	5555	0	2609	1	97
SRL_OPN_2PTS008_0973_20131218_051242_20131218_070235.EUM.nc	20.755	21.134	4.894	3706	6198	0	2399	3	90
SRL_OPN_2PTS008_0976_20131218_070234_20131218_084109.EUM.nc	22.360	21.616	5.101	4025	5612	0	1517	5	65
SRL_OPN_2PTS008_0978_20131218_084107_20131218_101857.EUM.nc	20.785	20.572	4.369	2570	5496	0	2832	12	82
SRL_OPN_2PTS008_0979_20131218_101857_20131218_115658.EUM.nc	17.150	16.328	5.579	2522	5409	0	2873	14	0
SRL_OPN_2PTS008_0981_20131218_115657_20131218_133551.EUM.nc	16.205	15.292	5.204	2974	5348	0	2371	3	0
SRL_OPN_2PTS008_0983_20131218_133551_20131218_152915.EUM.nc	16.810	16.467	5.668	3561	6349	0	2787	1	0
SRL_OPN_2PTS008_0986_20131218_152914_20131218_170854.EUM.nc	21.235	20.913	4.898	2686	5480	0	2723	1	70
SRL_OPN_2PTS008_0988_20131218_170853_20131218_184833.EUM.nc	17.910	18.145	6.602	3344	5592	0	2241	7	0
SRL_OPN_2PTS008_0990_20131218_184832_20131218_202750.EUM.nc	20.720	19.846	5.504	3370	5512	0	2070	11	61
SRL_OPN_2PTS008_0992_20131218_202749_20131218_220620.EUM.nc	21.010	19.005	7.200	3035	5352	0	2291	26	0
SRL_OPN_2PTS008_0994_20131218_220619_20131218_234418.EUM.nc	19.190	19.014	5.125	2749	5481	0	2652	13	67
SRL_OPN_2PTS008_0995_20131218_234417_20131219_012210.EUM.nc	17.830	17.711	5.571	2961	5499	0	2511	13	14
SRL_OPN_2PTS008_0997_20131219_012209_20131219_030040.EUM.nc	17.015	16.406	6.453	2950	5540	0	2578	12	0
SRL_OPN_2PTS008_0999_20131219_030039_20131219_044051.EUM.nc	20.150	19.518	4.964	2833	5620	0	2661	12	114

22 Ka-Band Backscatter Coefficient Table

Table 6: Ka-Band Backscatter Coefficient Statistics.

File	Median	Mean	Std. Dev.	No. Obs.	Total Obs.	Default Lat/Lon	Flag (total)	Default (total)	3-Sigma Edited
SRL_OPN_2PTS007_1001_20131114_044050_20131114_062308.EUM.nc	10.600	10.383	1.426	3693	5775	0	1983	2	97
SRL_OPN_2PTS008_0001_20131114_062307_20131114_081016.EUM.nc	10.440	10.198	1.436	3952	6081	0	1886	1	242
SRL_OPN_2PTS008_0004_20131114_081016_20131114_094822.EUM.nc	10.470	10.427	1.619	2867	5520	0	2615	10	28
SRL_OPN_2PTS008_0005_20131114_094823_20131114_112607.EUM.nc	10.690	10.771	1.837	2018	5311	0	3146	40	107
SRL_OPN_2PTS008_0007_20131114_112606_20131114_130438.EUM.nc	10.680	10.588	1.098	2420	5341	0	2737	6	178
SRL_OPN_2PTS008_0009_20131114_130439_20131114_145755.EUM.nc	10.820	10.812	1.424	3279	6359	0	3003	1	76
SRL_OPN_2PTS008_0012_20131114_145754_20131114_163742.EUM.nc	10.500	10.428	1.252	3003	5645	0	2550	14	78
SRL_OPN_2PTS008_0014_20131114_163742_20131114_181716.EUM.nc	10.440	10.584	1.470	2871	5491	0	2497	3	120
SRL_OPN_2PTS008_0016_20131114_181715_20131114_195642.EUM.nc	10.810	10.673	1.613	3086	5530	0	2277	5	162
SRL_OPN_2PTS008_0018_20131114_195641_20131114_213535.EUM.nc	10.510	10.431	1.278	3397	5427	0	1870	21	139
SRL_OPN_2PTS008_0020_20131114_213534_20131114_231334.EUM.nc	10.470	10.447	2.120	2181	5363	0	3106	0	76
SRL_OPN_2PTS008_0021_20131114_231334_20131115_005122.EUM.nc	10.840	10.661	1.201	3104	5513	0	2300	15	94
SRL_OPN_2PTS008_0023_20131115_005121_20131115_022942.EUM.nc	10.590	10.708	1.405	2706	5545	0	2669	7	163
SRL_OPN_2PTS008_0025_20131115_022941_20131115_040911.EUM.nc	10.170	10.256	1.517	2572	5488	0	2800	7	109
SRL_OPN_2PTS008_0027_20131115_040910_20131115_055044.EUM.nc	10.750	10.715	1.609	3424	5732	0	2210	5	93
SRL_OPN_2PTS008_0029_20131115_055043_20131115_073918.EUM.nc	10.620	10.533	1.506	4007	6161	0	2052	0	102
SRL_OPN_2PTS008_0032_20131115_073917_20131115_091736.EUM.nc	10.500	10.549	1.457	3285	5507	0	2131	8	83
SRL_OPN_2PTS008_0033_20131115_091735_20131115_105520.EUM.nc	10.990	10.930	1.516	2233	5502	0	3087	16	166
SRL_OPN_2PTS008_0035_20131115_105520_20131115_123334.EUM.nc	10.720	10.671	1.192	2320	5351	0	2931	13	87
SRL_OPN_2PTS008_0037_20131115_123334_20131115_141252.EUM.nc	10.410	10.407	1.463	3025	5529	0	2427	0	77
SRL_OPN_2PTS008_0039_20131115_141253_20131115_160622.EUM.nc	10.500	10.586	1.280	3128	6398	0	3066	7	197
SRL_OPN_2PTS008_0042_20131115_160621_20131115_174559.EUM.nc	10.685	10.420	1.573	2682	5588	0	2781	9	116
SRL_OPN_2PTS008_0044_20131115_174558_20131115_192531.EUM.nc	10.660	10.487	1.486	3262	5606	0	2187	2	155
SRL_OPN_2PTS008_0046_20131115_192532_20131115_210427.EUM.nc	10.720	10.541	1.392	3479	5545	0	1961	13	92
SRL_OPN_2PTS008_0048_20131115_210426_20131115_224249.EUM.nc	10.710	10.447	1.709	2549	5329	0	2615	12	153
SRL_OPN_2PTS008_0049_20131115_224249_20131116_002039.EUM.nc	10.730	10.673	1.138	2963	5461	0	2393	9	96
SRL_OPN_2PTS008_0051_20131116_002039_20131116_015834.EUM.nc	10.935	10.879	1.550	3038	5536	0	2414	2	82
SRL_OPN_2PTS008_0053_20131116_015834_20131116_033743.EUM.nc	10.570	10.278	1.671	2826	5529	0	2612	6	85
SRL_OPN_2PTS008_0055_20131116_033743_20131116_051837.EUM.nc	10.350	10.322	1.639	2806	5570	0	2696	1	67
SRL_OPN_2PTS008_0057_20131116_051837_20131116_070818.EUM.nc	10.750	10.598	1.498	3687	6209	0	2423	12	87
SRL_OPN_2PTS008_0060_20131116_070818_20131116_084640.EUM.nc	10.310	10.360	1.534	3703	5586	0	1679	8	196
SRL_OPN_2PTS008_0061_20131116_084640_20131116_102437.EUM.nc	10.530	10.476	1.339	2532	5501	0	2814	21	134
SRL_OPN_2PTS008_0063_20131116_102436_20131116_120239.EUM.nc	10.910	10.903	1.247	2435	5440	0	2921	14	70
SRL_OPN_2PTS008_0065_20131116_120238_20131116_134129.EUM.nc	11.070	11.104	1.795	2909	5429	0	2460	18	42
SRL_OPN_2PTS008_0067_20131116_134128_20131116_153453.EUM.nc	10.710	10.626	1.339	3410	6367	0	2901	3	53
SRL_OPN_2PTS008_0070_20131116_153454_20131116_171439.EUM.nc	10.370	10.271	1.673	2569	5493	0	2802	2	120
SRL_OPN_2PTS008_0072_20131116_171438_20131116_185418.EUM.nc	11.260	11.196	1.444	3168	5628	0	2279	10	171

– Continued on next page

Table 6: Ka-Band Backscatter Coefficient Statistics.

– Continued from previous page

File	Median	Mean	Std. Dev.	No. Obs.	Total Obs.	Default Lat/Lon	Flag (total)	Default (total)	3-Sigma Edited
SRL_OPN_2PTS008_0074_20131116_185417_20131116_203325.EUM.nc	10.610	10.570	1.539	3437	5544	0	2030	14	63
SRL_OPN_2PTS008_0076_20131116_203324_20131116_221201.EUM.nc	10.420	10.382	1.452	2840	5379	0	2405	13	121
SRL_OPN_2PTS008_0078_20131116_221200_20131116_234958.EUM.nc	10.340	10.392	1.373	2662	5481	0	2617	2	200
SRL_OPN_2PTS008_0079_20131116_234957_20131117_012742.EUM.nc	10.840	10.812	1.681	2860	5525	0	2567	2	96
SRL_OPN_2PTS008_0081_20131117_012741_20131117_030626.EUM.nc	10.780	10.645	1.569	2767	5568	0	2723	3	75
SRL_OPN_2PTS008_0083_20131117_030625_20131117_044634.EUM.nc	10.330	10.460	1.404	2665	5500	0	2705	6	124
SRL_OPN_2PTS008_0085_20131117_044634_20131117_062859.EUM.nc	10.920	10.862	1.526	3623	5778	0	1984	4	167
SRL_OPN_2PTS008_0087_20131117_062858_20131117_081549.EUM.nc	10.580	10.535	1.290	4144	6083	0	1849	2	88
SRL_OPN_2PTS008_0090_20131117_081548_20131117_095353.EUM.nc	10.890	10.605	1.656	2713	5512	0	2678	5	116
SRL_OPN_2PTS008_0091_20131117_095353_20131117_113148.EUM.nc	10.805	10.751	1.165	2047	5331	0	3074	17	193
SRL_OPN_2PTS008_0093_20131117_113147_20131117_131014.EUM.nc	10.730	11.027	2.059	2603	5385	0	2669	5	108
SRL_OPN_2PTS008_0095_20131117_131014_20131117_150332.EUM.nc	10.880	10.749	1.852	3293	6352	0	3005	2	52
SRL_OPN_2PTS008_0098_20131117_150331_20131117_164320.EUM.nc	10.570	10.564	1.186	2737	5613	0	2709	10	157
SRL_OPN_2PTS008_0100_20131117_164319_20131117_182302.EUM.nc	11.000	10.928	1.352	3102	5528	0	2347	4	75
SRL_OPN_2PTS008_0102_20131117_182303_20131117_200217.EUM.nc	11.010	10.853	1.324	3028	5518	0	2325	8	157
SRL_OPN_2PTS008_0104_20131117_200217_20131117_214108.EUM.nc	10.690	10.594	1.272	3426	5436	0	1933	11	66
SRL_OPN_2PTS008_0106_20131117_214107_20131117_231913.EUM.nc	10.220	10.317	1.569	2333	5294	0	2883	8	70
SRL_OPN_2PTS008_0107_20131117_231913_20131118_005654.EUM.nc	10.910	10.483	1.646	2860	5524	0	2480	22	162
SRL_OPN_2PTS008_0109_20131118_005655_20131118_023517.EUM.nc	11.030	10.950	1.199	2902	5549	0	2593	6	48
SRL_OPN_2PTS008_0111_20131118_023516_20131118_041451.EUM.nc	10.710	10.678	0.985	2454	5487	0	2795	17	221
SRL_OPN_2PTS008_0113_20131118_041450_20131118_055632.EUM.nc	10.830	10.691	1.433	3466	5721	0	2157	4	94
SRL_OPN_2PTS008_0115_20131118_055632_20131118_074453.EUM.nc	11.030	10.908	1.260	3884	6131	0	2058	0	189
SRL_OPN_2PTS008_0118_20131118_074451_20131118_092307.EUM.nc	10.630	10.660	1.555	3090	5484	0	2272	19	103
SRL_OPN_2PTS008_0119_20131118_092307_20131118_110100.EUM.nc	10.840	10.784	1.455	2146	5471	0	3226	15	84
SRL_OPN_2PTS008_0121_20131118_110059_20131118_123909.EUM.nc	10.630	10.592	1.506	2368	5360	0	2905	7	80
SRL_OPN_2PTS008_0123_20131118_123909_20131118_141838.EUM.nc	10.870	10.770	1.412	2930	5508	0	2334	7	237
SRL_OPN_2PTS008_0125_20131118_141838_20131118_161158.EUM.nc	10.890	10.966	1.147	3141	6368	0	3050	10	167
SRL_OPN_2PTS008_0128_20131118_161158_20131118_175144.EUM.nc	11.140	11.052	1.483	2787	5574	0	2691	4	92
SRL_OPN_2PTS008_0130_20131118_175143_20131118_193107.EUM.nc	10.940	10.862	1.306	3228	5582	0	2253	8	93
SRL_OPN_2PTS008_0132_20131118_193107_20131118_211009.EUM.nc	10.200	10.099	1.171	3374	5565	0	2066	12	113
SRL_OPN_2PTS008_0134_20131118_211008_20131118_224821.EUM.nc	9.970	9.926	1.485	2371	5327	0	2820	27	109
SRL_OPN_2PTS008_0135_20131118_224820_20131119_002610.EUM.nc	10.520	10.575	1.429	2904	5388	0	2317	8	159
SRL_OPN_2PTS008_0137_20131119_002609_20131119_020416.EUM.nc	11.080	11.140	1.392	2969	5537	0	2468	5	95
SRL_OPN_2PTS008_0139_20131119_020416_20131119_034321.EUM.nc	10.860	10.866	1.052	2696	5528	0	2656	4	172
SRL_OPN_2PTS008_0141_20131119_034320_20131119_052421.EUM.nc	10.750	10.744	1.303	2762	5569	0	2763	6	38
SRL_OPN_2PTS008_0143_20131119_052420_20131119_071351.EUM.nc	10.850	10.817	1.516	3743	6181	0	2386	5	47
SRL_OPN_2PTS008_0146_20131119_071351_20131119_085220.EUM.nc	10.700	10.794	1.627	3702	5604	0	1757	7	138
SRL_OPN_2PTS008_0147_20131119_085219_20131119_103008.EUM.nc	10.620	10.469	1.440	2492	5485	0	2907	16	70
SRL_OPN_2PTS008_0149_20131119_103007_20131119_120811.EUM.nc	10.890	10.904	1.215	2472	5428	0	2872	26	58

– Continued on next page

Table 6: Ka-Band Backscatter Coefficient Statistics.

– Continued from previous page

File	Median	Mean	Std. Dev.	No. Obs.	Total Obs.	Default Lat/Lon	Flag (total)	Default (total)	3-Sigma Edited
SRL_OPN_2PTS008_0151_20131119_120810_20131119_134716.EUM.nc	10.800	10.703	1.079	2736	5441	0	2510	8	187
SRL_OPN_2PTS008_0153_20131119_134715_20131119_154038.EUM.nc	10.840	10.824	1.134	3286	6365	0	2930	2	147
SRL_OPN_2PTS008_0156_20131119_154038_20131119_172017.EUM.nc	10.790	10.689	1.246	2599	5530	0	2838	5	88
SRL_OPN_2PTS008_0158_20131119_172016_20131119_185955.EUM.nc	10.680	10.691	1.264	3177	5618	0	2347	13	81
SRL_OPN_2PTS008_0160_20131119_185954_20131119_203908.EUM.nc	10.740	10.687	1.653	3460	5566	0	1935	10	161
SRL_OPN_2PTS008_0162_20131119_203907_20131119_221732.EUM.nc	10.160	10.031	1.227	2712	5367	0	2435	19	201
SRL_OPN_2PTS008_0164_20131119_221733_20131119_235527.EUM.nc	10.850	10.857	1.651	2766	5491	0	2575	6	144
SRL_OPN_2PTS008_0165_20131119_235526_20131120_013322.EUM.nc	11.050	11.159	1.292	2879	5522	0	2422	1	220
SRL_OPN_2PTS008_0167_20131120_013321_20131120_031202.EUM.nc	11.020	10.900	1.160	2654	5566	0	2745	4	163
SRL_OPN_2PTS008_0169_20131120_031203_20131120_045225.EUM.nc	10.380	10.246	1.543	2783	5513	0	2671	2	57
SRL_OPN_2PTS008_0171_20131120_045225_20131120_063448.EUM.nc	10.715	10.661	1.184	3700	5811	0	2007	2	102
SRL_OPN_2PTS008_0173_20131120_063448_20131120_082130.EUM.nc	10.470	10.614	1.397	4033	6078	0	1894	1	150
SRL_OPN_2PTS008_0176_20131120_082129_20131120_095925.EUM.nc	10.740	10.554	1.339	2717	5513	0	2692	14	90
SRL_OPN_2PTS008_0177_20131120_095925_20131120_113719.EUM.nc	11.010	11.065	1.459	2320	5365	0	2970	22	53
SRL_OPN_2PTS008_0179_20131120_113718_20131120_131559.EUM.nc	11.220	11.138	1.320	2573	5354	0	2582	5	194
SRL_OPN_2PTS008_0181_20131120_131558_20131120_150919.EUM.nc	11.150	11.240	1.169	3219	6361	0	2996	6	140
SRL_OPN_2PTS008_0184_20131120_150918_20131120_164857.EUM.nc	10.180	9.934	1.494	2726	5561	0	2793	3	39
SRL_OPN_2PTS008_0186_20131120_164857_20131120_182839.EUM.nc	10.810	10.822	1.278	3100	5532	0	2352	8	72
SRL_OPN_2PTS008_0188_20131120_182838_20131120_200801.EUM.nc	10.600	10.515	1.969	3035	5533	0	2322	7	169
SRL_OPN_2PTS008_0190_20131120_200800_20131120_214640.EUM.nc	10.410	10.456	1.322	3134	5398	0	2076	12	176
SRL_OPN_2PTS008_0192_20131120_214639_20131120_232444.EUM.nc	10.570	10.490	1.524	2396	5288	0	2837	21	34
SRL_OPN_2PTS008_0193_20131120_232444_20131121_010234.EUM.nc	10.990	10.876	1.155	2716	5497	0	2629	14	138
SRL_OPN_2PTS008_0195_20131121_010233_20131121_024051.EUM.nc	11.240	11.065	1.643	2759	5551	0	2663	5	124
SRL_OPN_2PTS008_0197_20131121_024050_20131121_042040.EUM.nc	10.500	10.255	1.456	2641	5531	0	2799	22	69
SRL_OPN_2PTS008_0199_20131121_042040_20131121_060218.EUM.nc	10.510	10.270	1.377	3546	5720	0	2116	5	53
SRL_OPN_2PTS008_0201_20131121_060219_20131121_075034.EUM.nc	10.780	10.692	1.594	3932	6129	0	2030	6	161
SRL_OPN_2PTS008_0204_20131121_075033_20131121_092839.EUM.nc	10.870	10.724	1.826	2938	5496	0	2408	9	141
SRL_OPN_2PTS008_0205_20131121_092838_20131121_110631.EUM.nc	10.680	10.676	1.242	2141	5423	0	3143	27	112
SRL_OPN_2PTS008_0207_20131121_110630_20131121_124450.EUM.nc	11.070	10.920	1.521	2374	5335	0	2860	16	85
SRL_OPN_2PTS008_0209_20131121_124450_20131121_143758.EUM.nc	10.950	10.604	1.739	2993	6273	0	3062	2	216
SRL_OPN_2PTS008_0212_20131121_143757_20131121_161736.EUM.nc	10.530	10.492	1.723	3110	5637	0	2327	2	198
SRL_OPN_2PTS008_0214_20131121_161735_20131121_175721.EUM.nc	11.220	11.215	1.773	2807	5536	0	2651	3	75
SRL_OPN_2PTS008_0216_20131121_175720_20131121_193651.EUM.nc	10.950	10.733	1.616	3092	5599	0	2263	5	239
SRL_OPN_2PTS008_0218_20131121_193650_20131121_211543.EUM.nc	10.660	10.417	1.464	3320	5443	0	1998	5	120
SRL_OPN_2PTS008_0220_20131121_211542_20131121_225400.EUM.nc	10.580	10.658	1.354	2320	5421	0	3007	9	85
SRL_OPN_2PTS008_0221_20131121_225359_20131122_003148.EUM.nc	11.020	10.857	1.504	2988	5448	0	2249	2	209
SRL_OPN_2PTS008_0223_20131122_003147_20131122_020949.EUM.nc	11.310	11.392	1.588	2788	5522	0	2607	4	123
SRL_OPN_2PTS008_0225_20131122_020948_20131122_034908.EUM.nc	10.840	10.611	1.147	2794	5534	0	2664	9	67
SRL_OPN_2PTS008_0227_20131122_034907_20131122_053006.EUM.nc	10.210	9.999	1.713	2702	5553	0	2800	5	46

– Continued on next page

Table 6: Ka-Band Backscatter Coefficient Statistics.

– Continued from previous page

File	Median	Mean	Std. Dev.	No. Obs.	Total Obs.	Default Lat/Lon	Flag (total)	Default (total)	3-Sigma Edited
SRL_OPN_2PTS008_0229_20131122_053006_20131122_071934.EUM.nc	10.980	10.732	1.686	3753	6195	0	2254	9	179
SRL_OPN_2PTS008_0232_20131122_071933_20131122_085752.EUM.nc	10.560	10.396	1.546	3541	5582	0	1835	6	200
SRL_OPN_2PTS008_0233_20131122_085751_20131122_103546.EUM.nc	10.740	10.870	1.135	2288	5468	0	3001	6	173
SRL_OPN_2PTS008_0235_20131122_103545_20131122_121352.EUM.nc	11.500	11.204	1.471	2453	5383	0	2872	19	39
SRL_OPN_2PTS008_0237_20131122_121351_20131122_135250.EUM.nc	11.120	10.960	1.696	2867	5437	0	2435	4	131
SRL_OPN_2PTS008_0239_20131122_135250_20131122_154616.EUM.nc	10.870	10.885	1.637	3208	6385	0	2968	2	207
SRL_OPN_2PTS008_0242_20131122_154616_20131122_172602.EUM.nc	10.620	10.424	1.875	2677	5519	0	2812	3	27
SRL_OPN_2PTS008_0244_20131122_172602_20131122_190530.EUM.nc	11.080	10.850	1.643	3237	5620	0	2304	0	79
SRL_OPN_2PTS008_0246_20131122_190529_20131122_204442.EUM.nc	10.630	10.403	1.419	3530	5579	0	1849	17	183
SRL_OPN_2PTS008_0248_20131122_204441_20131122_222313.EUM.nc	10.800	10.637	1.395	2753	5365	0	2516	22	74
SRL_OPN_2PTS008_0250_20131122_222312_20131123_000057.EUM.nc	10.770	10.458	1.476	2949	5470	0	2485	11	25
SRL_OPN_2PTS008_0251_20131123_000058_20131123_013854.EUM.nc	11.450	11.326	1.391	3045	5562	0	2394	5	118
SRL_OPN_2PTS008_0253_20131123_013853_20131123_031746.EUM.nc	10.905	10.853	1.384	2745	5561	0	2673	16	127
SRL_OPN_2PTS008_0255_20131123_031745_20131123_045807.EUM.nc	10.530	10.348	1.345	2905	5538	0	2615	0	18
SRL_OPN_2PTS008_0257_20131123_045806_20131123_064049.EUM.nc	10.790	10.698	1.397	3774	5823	0	1976	2	71
SRL_OPN_2PTS008_0259_20131123_064048_20131123_082702.EUM.nc	10.585	10.450	1.563	4120	6031	0	1805	4	102
SRL_OPN_2PTS008_0262_20131123_082701_20131123_100503.EUM.nc	10.990	10.899	1.001	2705	5492	0	2666	5	116
SRL_OPN_2PTS008_0263_20131123_100503_20131123_114252.EUM.nc	11.460	11.257	1.645	2317	5413	0	2994	13	89
SRL_OPN_2PTS008_0265_20131123_114252_20131123_132135.EUM.nc	11.100	10.908	1.440	2672	5340	0	2513	2	153
SRL_OPN_2PTS008_0267_20131123_132135_20131123_151456.EUM.nc	11.050	10.916	1.159	3206	6360	0	2959	0	195
SRL_OPN_2PTS008_0270_20131123_151455_20131123_165443.EUM.nc	10.350	10.217	1.351	2622	5560	0	2809	3	126
SRL_OPN_2PTS008_0272_20131123_165442_20131123_183415.EUM.nc	10.460	10.263	1.631	3083	5538	0	2333	5	117
SRL_OPN_2PTS008_0274_20131123_183415_20131123_201337.EUM.nc	10.860	10.917	1.584	3169	5527	0	2209	8	141
SRL_OPN_2PTS008_0276_20131123_201336_20131123_215221.EUM.nc	10.950	10.686	1.590	3301	5410	0	2044	32	33
SRL_OPN_2PTS008_0278_20131123_215220_20131123_233015.EUM.nc	10.190	10.203	1.514	2312	5339	0	2952	26	49
SRL_OPN_2PTS008_0279_20131123_233014_20131124_010804.EUM.nc	11.165	11.055	1.360	2777	5492	0	2654	6	55
SRL_OPN_2PTS008_0281_20131124_010803_20131124_024634.EUM.nc	11.100	11.038	1.121	2760	5554	0	2653	0	141
SRL_OPN_2PTS008_0283_20131124_024633_20131124_042620.EUM.nc	10.815	10.650	1.610	2673	5509	0	2673	4	159
SRL_OPN_2PTS008_0285_20131124_042619_20131124_060816.EUM.nc	10.825	10.685	1.542	3519	5729	0	2095	2	113
SRL_OPN_2PTS008_0287_20131124_060815_20131124_075607.EUM.nc	10.670	10.610	1.677	3947	6107	0	2013	2	145
SRL_OPN_2PTS008_0290_20131124_075607_20131124_093418.EUM.nc	10.780	10.660	1.397	2862	5506	0	2500	6	138
SRL_OPN_2PTS008_0291_20131124_093417_20131124_111201.EUM.nc	10.380	10.444	1.147	2032	5430	0	3199	29	170
SRL_OPN_2PTS008_0293_20131124_111200_20131124_125024.EUM.nc	10.850	10.921	1.183	2444	5353	0	2810	12	87
SRL_OPN_2PTS008_0295_20131124_125025_20131124_144335.EUM.nc	11.380	11.178	1.311	3127	6301	0	3006	1	167
SRL_OPN_2PTS008_0298_20131124_144334_20131124_162321.EUM.nc	10.830	10.813	1.408	3118	5656	0	2372	3	163
SRL_OPN_2PTS008_0300_20131124_162320_20131124_180257.EUM.nc	10.670	10.554	1.377	2918	5590	0	2627	6	39
SRL_OPN_2PTS008_0302_20131124_180256_20131124_194227.EUM.nc	11.040	10.939	1.692	3240	5583	0	2267	5	71
SRL_OPN_2PTS008_0304_20131124_194227_20131124_212125.EUM.nc	10.800	10.756	0.885	3221	5448	0	1973	15	239
SRL_OPN_2PTS008_0306_20131124_212124_20131124_225931.EUM.nc	10.145	9.972	1.430	2226	5400	0	3086	20	68

– Continued on next page

Table 6: Ka-Band Backscatter Coefficient Statistics.

– Continued from previous page

File	Median	Mean	Std. Dev.	No. Obs.	Total Obs.	Default Lat/Lon	Flag (total)	Default (total)	3-Sigma Edited
SRL_OPN_2PTS008_0307_20131124_225931_20131125_003725.EUM.nc	10.770	10.430	1.733	3245	5490	0	2175	6	64
SRL_OPN_2PTS008_0309_20131125_003725_20131125_021537.EUM.nc	11.280	11.084	1.575	2773	5562	0	2689	4	96
SRL_OPN_2PTS008_0311_20131125_021537_20131125_035451.EUM.nc	10.500	10.414	1.329	2610	5520	0	2795	3	112
SRL_OPN_2PTS008_0313_20131125_035450_20131125_053607.EUM.nc	10.500	10.361	1.405	2780	5557	0	2713	6	58
SRL_OPN_2PTS008_0315_20131125_053607_20131125_072514.EUM.nc	10.430	10.603	1.402	3931	6203	0	2187	16	69
SRL_OPN_2PTS008_0318_20131125_072513_20131125_090337.EUM.nc	10.500	10.333	1.424	3383	5572	0	1900	3	286
SRL_OPN_2PTS008_0319_20131125_090336_20131125_104123.EUM.nc	10.520	10.447	1.766	2446	5430	0	2882	19	83
SRL_OPN_2PTS008_0321_20131125_104122_20131125_121931.EUM.nc	11.160	11.025	1.244	2468	5443	0	2872	17	86
SRL_OPN_2PTS008_0323_20131125_121931_20131125_135844.EUM.nc	11.070	11.027	1.246	2942	5483	0	2340	3	198
SRL_OPN_2PTS008_0325_20131125_135844_20131125_155207.EUM.nc	10.470	10.459	1.412	2978	6386	0	3080	100	228
SRL_OPN_2PTS008_0328_20131125_155206_20131125_173145.EUM.nc	10.500	10.391	1.229	2610	5459	0	2756	10	83
SRL_OPN_2PTS008_0330_20131125_173144_20131125_191120.EUM.nc	10.890	10.661	1.470	3384	5645	0	2166	2	93
SRL_OPN_2PTS008_0332_20131125_191121_20131125_205022.EUM.nc	10.580	10.478	1.442	3494	5548	0	1882	5	167
SRL_OPN_2PTS008_0334_20131125_205022_20131125_222850.EUM.nc	10.840	10.724	1.215	2677	5374	0	2491	19	187
SRL_OPN_2PTS008_0336_20131125_222849_20131126_000642.EUM.nc	10.470	10.448	1.352	2988	5492	0	2362	13	129
SRL_OPN_2PTS008_0337_20131126_000641_20131126_014432.EUM.nc	11.110	10.910	1.629	3057	5549	0	2378	4	110
SRL_OPN_2PTS008_0339_20131126_014431_20131126_032329.EUM.nc	10.580	10.496	1.243	2658	5504	0	2645	5	196
SRL_OPN_2PTS008_0341_20131126_032329_20131126_050405.EUM.nc	10.370	10.226	0.935	2785	5564	0	2704	5	70
SRL_OPN_2PTS008_0343_20131126_050405_20131126_065411.EUM.nc	10.460	10.286	1.297	3754	6199	0	2408	4	33
SRL_OPN_2PTS008_0346_20131126_065410_20131126_083240.EUM.nc	10.450	10.359	1.458	4049	5623	0	1419	2	153
SRL_OPN_2PTS008_0348_20131126_083239_20131126_101040.EUM.nc	10.270	10.239	1.647	2712	5437	0	2633	5	87
SRL_OPN_2PTS008_0349_20131126_101039_20131126_114837.EUM.nc	10.890	11.053	1.232	2340	5426	0	2950	20	116
SRL_OPN_2PTS008_0351_20131126_114836_20131126_132716.EUM.nc	10.610	10.455	1.522	2854	5341	0	2436	8	43
SRL_OPN_2PTS008_0353_20131126_132717_20131126_152047.EUM.nc	10.770	10.803	1.446	3248	6356	0	2937	0	171
SRL_OPN_2PTS008_0356_20131126_152047_20131126_170026.EUM.nc	10.180	10.052	1.318	2671	5556	0	2805	2	78
SRL_OPN_2PTS008_0358_20131126_170025_20131126_184007.EUM.nc	10.550	10.534	1.495	3145	5610	0	2394	2	69
SRL_OPN_2PTS008_0360_20131126_184006_20131126_201917.EUM.nc	10.460	10.352	1.494	3143	5513	0	2165	10	195
SRL_OPN_2PTS008_0362_20131126_201917_20131126_215759.EUM.nc	10.790	10.910	1.421	2997	5404	0	2328	36	43
SRL_OPN_2PTS008_0364_20131126_215758_20131126_233559.EUM.nc	10.430	10.498	1.739	2449	5347	0	2815	6	77
SRL_OPN_2PTS008_0365_20131126_233559_20131127_011342.EUM.nc	10.660	10.656	1.339	2622	5507	0	2679	5	201
SRL_OPN_2PTS008_0367_20131127_011341_20131127_025215.EUM.nc	10.810	10.801	1.099	2793	5556	0	2683	1	79
SRL_OPN_2PTS008_0369_20131127_025214_20131127_043216.EUM.nc	10.400	10.301	1.031	2738	5489	0	2635	7	109
SRL_OPN_2PTS008_0371_20131127_043215_20131127_061412.EUM.nc	10.590	10.305	1.460	3594	5724	0	2078	5	47
SRL_OPN_2PTS008_0373_20131127_061412_20131127_080146.EUM.nc	10.550	10.346	1.563	3930	6086	0	2015	7	134
SRL_OPN_2PTS008_0376_20131127_080145_20131127_093955.EUM.nc	10.660	10.647	1.351	2961	5510	0	2499	17	33
SRL_OPN_2PTS008_0377_20131127_093954_20131127_111748.EUM.nc	10.350	10.299	1.462	2073	5349	0	3086	27	163
SRL_OPN_2PTS008_0379_20131127_111747_20131127_125605.EUM.nc	10.580	10.482	1.845	2517	5294	0	2655	3	119
SRL_OPN_2PTS008_0381_20131127_125605_20131127_144927.EUM.nc	10.610	10.592	1.147	3176	6311	0	2986	0	149
SRL_OPN_2PTS008_0384_20131127_144926_20131127_162905.EUM.nc	10.440	10.410	1.561	3160	5646	0	2401	15	70

– Continued on next page

Table 6: Ka-Band Backscatter Coefficient Statistics.

– Continued from previous page

File	Median	Mean	Std. Dev.	No. Obs.	Total Obs.	Default Lat/Lon	Flag (total)	Default (total)	3-Sigma Edited
SRL_OPN_2PTS008_0386_20131127_162904_20131127_180849.EUM.nc	10.190	10.096	1.383	2986	5615	0	2611	5	13
SRL_OPN_2PTS008_0388_20131127_180849_20131127_194808.EUM.nc	10.620	10.362	1.516	3178	5569	0	2339	6	46
SRL_OPN_2PTS008_0390_20131127_194807_20131127_212703.EUM.nc	10.640	10.490	1.624	3132	4879	0	1647	11	89
SRL_OPN_2PTS008_0392_20131127_212702_20131127_230516.EUM.nc	9.950	10.028	1.409	2144	5358	0	3173	2	39
SRL_OPN_2PTS008_0393_20131127_230515_20131128_004256.EUM.nc	10.510	10.283	1.364	3080	5467	0	2223	10	154
SRL_OPN_2PTS008_0395_20131128_004255_20131128_022111.EUM.nc	10.510	10.399	1.154	2796	5574	0	2705	0	73
SRL_OPN_2PTS008_0397_20131128_022110_20131128_040032.EUM.nc	10.590	10.478	1.321	2693	5528	0	2715	3	117
SRL_OPN_2PTS008_0399_20131128_040033_20131128_054154.EUM.nc	10.450	10.366	1.258	3069	5554	0	2402	9	74
SRL_OPN_2PTS008_0401_20131128_054153_20131128_073048.EUM.nc	10.780	10.601	1.533	4019	6164	0	2081	0	64
SRL_OPN_2PTS008_0404_20131128_073047_20131128_090910.EUM.nc	10.260	10.397	1.274	3322	5553	0	2040	8	183
SRL_OPN_2PTS008_0405_20131128_090909_20131128_104702.EUM.nc	9.900	10.135	1.437	2515	5508	0	2912	16	65
SRL_OPN_2PTS008_0407_20131128_104702_20131128_122506.EUM.nc	10.560	10.274	1.552	2562	5390	0	2783	13	32
SRL_OPN_2PTS008_0409_20131128_122505_20131128_140422.EUM.nc	10.610	10.685	1.175	3068	5454	0	2286	7	93
SRL_OPN_2PTS008_0411_20131128_140422_20131128_155746.EUM.nc	10.440	10.414	1.093	3097	6372	0	3190	2	83
SRL_OPN_2PTS008_0414_20131128_155745_20131128_173732.EUM.nc	10.600	10.386	1.498	2730	5512	0	2730	2	50
SRL_OPN_2PTS008_0416_20131128_173731_20131128_191658.EUM.nc	10.810	10.721	1.391	3276	5571	0	2193	6	96
SRL_OPN_2PTS008_0418_20131128_191657_20131128_205605.EUM.nc	10.610	10.554	1.484	3564	5589	0	1950	1	74
SRL_OPN_2PTS008_0420_20131128_205605_20131128_223423.EUM.nc	10.020	10.122	1.882	2563	5384	0	2678	17	126
SRL_OPN_2PTS008_0421_20131128_223423_20131129_001215.EUM.nc	10.420	10.236	1.543	3032	5483	0	2391	6	54
SRL_OPN_2PTS008_0423_20131129_001215_20131129_015014.EUM.nc	10.600	10.537	1.294	3078	5555	0	2421	1	55
SRL_OPN_2PTS008_0425_20131129_015014_20131129_032907.EUM.nc	10.850	10.826	1.434	2804	5471	0	2542	2	123
SRL_OPN_2PTS008_0427_20131129_032906_20131129_050950.EUM.nc	10.200	10.162	1.407	2779	5572	0	2704	3	86
SRL_OPN_2PTS008_0429_20131129_050949_20131129_065947.EUM.nc	10.740	10.654	1.589	3605	6183	0	2471	3	104
SRL_OPN_2PTS008_0432_20131129_065947_20131129_083822.EUM.nc	10.550	10.339	1.702	4057	5632	0	1473	9	93
SRL_OPN_2PTS008_0434_20131129_083821_20131129_101611.EUM.nc	10.270	10.308	1.493	2638	5499	0	2782	9	70
SRL_OPN_2PTS008_0435_20131129_101611_20131129_115410.EUM.nc	10.170	10.159	1.440	2498	5438	0	2870	12	58
SRL_OPN_2PTS008_0437_20131129_115410_20131129_133303.EUM.nc	10.560	10.659	1.156	2776	5370	0	2478	5	111
SRL_OPN_2PTS008_0439_20131129_133302_20131129_152626.EUM.nc	10.670	10.632	1.165	3354	6340	0	2895	1	90
SRL_OPN_2PTS008_0442_20131129_152625_20131129_170604.EUM.nc	10.330	10.412	1.133	2649	5500	0	2809	1	41
SRL_OPN_2PTS008_0444_20131129_170603_20131129_184544.EUM.nc	10.710	10.785	1.117	3116	5611	0	2416	0	79
SRL_OPN_2PTS008_0446_20131129_184543_20131129_202500.EUM.nc	10.580	10.449	1.531	3265	5516	0	2106	7	138
SRL_OPN_2PTS008_0448_20131129_202500_20131129_220331.EUM.nc	10.270	10.226	1.565	2821	5368	0	2383	18	146
SRL_OPN_2PTS008_0450_20131129_220331_20131129_234131.EUM.nc	10.180	10.028	1.249	2621	5461	0	2779	15	46
SRL_OPN_2PTS008_0451_20131129_234130_20131130_011922.EUM.nc	10.750	10.654	1.311	2799	5519	0	2570	4	146
SRL_OPN_2PTS008_0453_20131130_011923_20131130_025752.EUM.nc	10.430	10.602	1.184	2809	5540	0	2646	7	78
SRL_OPN_2PTS008_0455_20131130_025751_20131130_043759.EUM.nc	10.030	10.067	1.191	2754	5498	0	2688	9	47
SRL_OPN_2PTS008_0457_20131130_043757_20131130_062003.EUM.nc	10.400	10.323	1.408	3645	5747	0	2020	6	76
SRL_OPN_2PTS008_0459_20131130_062001_20131130_080727.EUM.nc	10.620	10.616	1.342	3951	6101	0	2036	6	108
SRL_OPN_2PTS008_0462_20131130_080728_20131130_094526.EUM.nc	10.440	10.321	1.335	2859	5498	0	2534	7	98

– Continued on next page

Table 6: Ka-Band Backscatter Coefficient Statistics.

– Continued from previous page

File	Median	Mean	Std. Dev.	No. Obs.	Total Obs.	Default Lat/Lon	Flag (total)	Default (total)	3-Sigma Edited
SRL_OPN_2PTS008_0463_20131130_094525_20131130_112320.EUM.nc	10.610	11.025	1.507	1973	5286	0	3219	17	77
SRL_OPN_2PTS008_0465_20131130_112319_20131130_130150.EUM.nc	10.580	10.459	1.166	2584	5333	0	2675	7	67
SRL_OPN_2PTS008_0467_20131130_130149_20131130_145505.EUM.nc	10.740	10.723	1.273	3242	6351	0	2939	6	164
SRL_OPN_2PTS008_0470_20131130_145504_20131130_163443.EUM.nc	10.230	10.407	1.831	3016	5620	0	2477	11	116
SRL_OPN_2PTS008_0472_20131130_163442_20131130_181427.EUM.nc	10.430	10.488	1.437	2958	5616	0	2614	13	31
SRL_OPN_2PTS008_0474_20131130_181426_20131130_195352.EUM.nc	10.640	10.630	1.608	3149	5539	0	2327	9	54
SRL_OPN_2PTS008_0476_20131130_195353_20131130_213238.EUM.nc	10.640	10.455	1.661	3455	5444	0	1846	20	123
SRL_OPN_2PTS008_0478_20131130_213237_20131130_231048.EUM.nc	10.330	10.198	1.118	2058	5365	0	3191	5	111
SRL_OPN_2PTS008_0479_20131130_231046_20131201_004829.EUM.nc	10.740	10.728	1.283	3037	5472	0	2330	31	74
SRL_OPN_2PTS008_0481_20131201_004829_20131201_022647.EUM.nc	10.740	10.650	1.124	2776	5538	0	2655	1	106
SRL_OPN_2PTS008_0483_20131201_022646_20131201_040622.EUM.nc	10.230	10.365	1.399	2742	5489	0	2705	4	38
SRL_OPN_2PTS008_0485_20131201_040621_20131201_054743.EUM.nc	10.560	10.534	1.594	3413	5644	0	2185	10	36
SRL_OPN_2PTS008_0487_20131201_054743_20131201_073625.EUM.nc	10.840	10.721	1.444	4019	6172	0	2120	4	29
SRL_OPN_2PTS008_0490_20131201_073624_20131201_091444.EUM.nc	10.660	10.539	1.524	3316	5548	0	2120	11	101
SRL_OPN_2PTS008_0491_20131201_091442_20131201_105237.EUM.nc	11.060	10.750	1.502	2236	5495	0	3102	39	118
SRL_OPN_2PTS008_0493_20131201_105236_20131201_123042.EUM.nc	10.950	10.791	1.246	2484	5357	0	2835	7	31
SRL_OPN_2PTS008_0495_20131201_123041_20131201_141004.EUM.nc	10.470	10.414	1.169	2962	5522	0	2404	2	154
SRL_OPN_2PTS008_0497_20131201_141004_20131201_160326.EUM.nc	10.240	10.410	1.366	3151	6398	0	3153	5	89
SRL_OPN_2PTS008_0500_20131201_160326_20131201_174312.EUM.nc	10.650	10.344	1.743	2788	5616	0	2782	4	42
SRL_OPN_2PTS008_0502_20131201_174310_20131201_192237.EUM.nc	10.850	10.554	1.969	3321	5560	0	2187	2	50
SRL_OPN_2PTS008_0504_20131201_192236_20131201_210142.EUM.nc	10.860	10.678	1.508	3346	5548	0	1942	6	254
SRL_OPN_2PTS008_0506_20131201_210141_20131201_223957.EUM.nc	10.660	10.634	1.615	2569	5350	0	2717	29	35
SRL_OPN_2PTS008_0507_20131201_223956_20131202_001749.EUM.nc	10.630	10.482	1.375	3055	5451	0	2376	1	19
SRL_OPN_2PTS008_0509_20131202_001747_20131202_015552.EUM.nc	11.180	11.033	1.664	2832	5533	0	2504	1	196
SRL_OPN_2PTS008_0511_20131202_015552_20131202_033450.EUM.nc	10.580	10.448	1.617	2857	5500	0	2505	11	127
SRL_OPN_2PTS008_0513_20131202_033449_20131202_051540.EUM.nc	10.360	10.349	1.707	2804	5540	0	2636	1	99
SRL_OPN_2PTS008_0515_20131202_051539_20131202_070527.EUM.nc	10.790	10.593	1.325	3655	6196	0	2458	8	75
SRL_OPN_2PTS008_0518_20131202_070526_20131202_084358.EUM.nc	10.710	10.606	1.645	3819	5619	0	1662	18	120
SRL_OPN_2PTS008_0520_20131202_084357_20131202_102148.EUM.nc	11.290	11.347	1.889	2527	5483	0	2833	21	102
SRL_OPN_2PTS008_0521_20131202_102147_20131202_115948.EUM.nc	10.630	10.515	0.946	2369	5426	0	2891	21	145
SRL_OPN_2PTS008_0523_20131202_115948_20131202_133845.EUM.nc	10.760	10.539	1.414	2892	5387	0	2437	7	51
SRL_OPN_2PTS008_0525_20131202_133845_20131202_153209.EUM.nc	10.650	10.555	1.225	3359	6377	0	2911	0	107
SRL_OPN_2PTS008_0528_20131202_153208_20131202_171147.EUM.nc	10.830	10.756	1.479	2642	5497	0	2765	2	88
SRL_OPN_2PTS008_0530_20131202_171146_20131202_185126.EUM.nc	10.920	10.680	1.832	3215	5623	0	2359	4	45
SRL_OPN_2PTS008_0532_20131202_185126_20131202_203042.EUM.nc	10.830	10.870	1.551	3326	5522	0	2086	10	100
SRL_OPN_2PTS008_0534_20131202_203042_20131202_220910.EUM.nc	10.310	10.363	1.573	2776	5356	0	2369	37	174
SRL_OPN_2PTS008_0536_20131202_220909_20131202_234708.EUM.nc	9.720	9.798	1.470	2846	5519	0	2650	9	14
SRL_OPN_2PTS008_0537_20131202_234707_20131203_012500.EUM.nc	11.020	11.019	1.555	2741	5535	0	2672	7	115
SRL_OPN_2PTS008_0539_20131203_012459_20131203_030334.EUM.nc	10.340	10.399	1.438	2833	5569	0	2679	3	54

– Continued on next page

Table 6: Ka-Band Backscatter Coefficient Statistics.

– Continued from previous page

File	Median	Mean	Std. Dev.	No. Obs.	Total Obs.	Default Lat/Lon	Flag (total)	Default (total)	3-Sigma Edited
SRL_OPN_2PTS008_0541_20131203_030334_20131203_044347.EUM.nc	10.350	10.016	1.469	2823	5503	0	2599	6	75
SRL_OPN_2PTS008_0543_20131203_044346_20131203_062600.EUM.nc	10.790	10.727	1.722	3710	5772	0	1991	0	71
SRL_OPN_2PTS008_0545_20131203_062559_20131203_081300.EUM.nc	10.885	10.687	1.478	4048	6093	0	1970	1	74
SRL_OPN_2PTS008_0548_20131203_081259_20131203_095105.EUM.nc	10.830	10.801	1.457	2692	5397	0	2548	12	145
SRL_OPN_2PTS008_0549_20131203_095103_20131203_112857.EUM.nc	11.100	10.961	1.965	2004	5285	0	3120	24	137
SRL_OPN_2PTS008_0551_20131203_112856_20131203_130732.EUM.nc	10.530	10.408	1.546	2713	5430	0	2686	0	31
SRL_OPN_2PTS008_0553_20131203_130732_20131203_150050.EUM.nc	10.770	10.729	1.346	3356	6344	0	2940	2	46
SRL_OPN_2PTS008_0556_20131203_150050_20131203_164027.EUM.nc	10.780	10.668	1.406	3005	5603	0	2534	14	50
SRL_OPN_2PTS008_0558_20131203_164026_20131203_182011.EUM.nc	10.090	9.893	1.425	3030	5602	0	2534	4	34
SRL_OPN_2PTS008_0560_20131203_182011_20131203_195927.EUM.nc	11.410	11.362	1.493	3031	5517	0	2319	3	164
SRL_OPN_2PTS008_0562_20131203_195926_20131203_213818.EUM.nc	10.340	10.272	1.591	3339	5444	0	1949	17	139
SRL_OPN_2PTS008_0564_20131203_213817_20131203_231626.EUM.nc	10.280	10.353	1.601	2234	5324	0	3046	7	37
SRL_OPN_2PTS008_0565_20131203_231625_20131204_005407.EUM.nc	10.930	10.948	1.597	2661	5509	0	2537	19	292
SRL_OPN_2PTS008_0567_20131204_005405_20131204_023227.EUM.nc	10.450	10.479	1.304	2796	5545	0	2618	9	122
SRL_OPN_2PTS008_0569_20131204_023225_20131204_041208.EUM.nc	10.520	10.457	1.330	2629	5509	0	2739	8	133
SRL_OPN_2PTS008_0571_20131204_041207_20131204_055336.EUM.nc	10.330	10.242	1.533	3447	5682	0	2096	4	135
SRL_OPN_2PTS008_0573_20131204_055336_20131204_074203.EUM.nc	10.970	10.767	1.558	3891	6142	0	2059	1	191
SRL_OPN_2PTS008_0576_20131204_074202_20131204_092019.EUM.nc	10.540	10.235	1.416	3149	5526	0	2282	7	88
SRL_OPN_2PTS008_0577_20131204_092019_20131204_105812.EUM.nc	10.830	10.900	1.643	2110	5448	0	3174	17	147
SRL_OPN_2PTS008_0579_20131204_105811_20131204_123620.EUM.nc	10.450	10.548	1.382	2392	5323	0	2849	4	78
SRL_OPN_2PTS008_0581_20131204_123620_20131204_141548.EUM.nc	10.430	10.555	1.052	3085	5515	0	2309	6	115
SRL_OPN_2PTS008_0583_20131204_141548_20131204_160908.EUM.nc	10.750	10.691	1.081	3098	6386	0	3098	3	187
SRL_OPN_2PTS008_0586_20131204_160907_20131204_174854.EUM.nc	10.060	10.032	1.090	2768	5575	0	2738	4	65
SRL_OPN_2PTS008_0588_20131204_174853_20131204_192817.EUM.nc	11.060	10.873	1.522	3139	5600	0	2360	13	88
SRL_OPN_2PTS008_0590_20131204_192817_20131204_210720.EUM.nc	10.820	10.517	1.624	3455	5549	0	1982	17	95
SRL_OPN_2PTS008_0592_20131204_210719_20131204_224541.EUM.nc	10.170	10.282	1.435	2499	5327	0	2788	8	32
SRL_OPN_2PTS008_0593_20131204_224540_20131205_002323.EUM.nc	10.440	10.498	1.216	2912	5442	0	2352	0	178
SRL_OPN_2PTS008_0595_20131205_002321_20131205_020127.EUM.nc	11.020	10.958	1.317	2832	5544	0	2555	2	155
SRL_OPN_2PTS008_0597_20131205_020126_20131205_034039.EUM.nc	10.440	10.535	1.625	2861	5479	0	2556	4	58
SRL_OPN_2PTS008_0599_20131205_034038_20131205_052127.EUM.nc	9.910	9.917	1.480	2784	5569	0	2744	1	40
SRL_OPN_2PTS008_0601_20131205_052126_20131205_071102.EUM.nc	10.730	10.576	1.580	3651	6176	0	2438	10	77
SRL_OPN_2PTS008_0604_20131205_071101_20131205_084932.EUM.nc	10.850	10.689	1.737	3778	5605	0	1731	3	93
SRL_OPN_2PTS008_0605_20131205_084931_20131205_102729.EUM.nc	10.890	10.810	1.785	2438	5508	0	2849	18	203
SRL_OPN_2PTS008_0607_20131205_102728_20131205_120522.EUM.nc	11.040	10.906	1.526	2514	5402	0	2816	9	63
SRL_OPN_2PTS008_0609_20131205_120521_20131205_134425.EUM.nc	10.600	10.620	1.169	2934	5424	0	2428	9	53
SRL_OPN_2PTS008_0611_20131205_134424_20131205_153749.EUM.nc	10.760	10.718	0.945	3239	6395	0	2934	0	222
SRL_OPN_2PTS008_0614_20131205_153748_20131205_171735.EUM.nc	9.960	9.917	1.340	2612	5510	0	2809	4	85
SRL_OPN_2PTS008_0616_20131205_171734_20131205_185704.EUM.nc	10.820	10.681	1.074	3019	5581	0	2413	24	125
SRL_OPN_2PTS008_0618_20131205_185703_20131205_203619.EUM.nc	11.020	10.797	1.813	3365	5565	0	2085	16	99

– Continued on next page

Table 6: Ka-Band Backscatter Coefficient Statistics.

– Continued from previous page

File	Median	Mean	Std. Dev.	No. Obs.	Total Obs.	Default Lat/Lon	Flag (total)	Default (total)	3-Sigma Edited
SRL_OPN_2PTS008_0620_20131205_203618_20131205_221445.EUM.nc	10.300	10.266	1.764	2785	5362	0	2421	20	136
SRL_OPN_2PTS008_0622_20131205_221445_20131205_235241.EUM.nc	10.560	10.371	1.330	2756	5466	0	2600	6	104
SRL_OPN_2PTS008_0623_20131205_235239_20131206_013035.EUM.nc	11.020	11.018	1.345	2772	5522	0	2580	3	167
SRL_OPN_2PTS008_0625_20131206_013035_20131206_030912.EUM.nc	10.760	10.706	1.326	2822	5515	0	2617	3	73
SRL_OPN_2PTS008_0627_20131206_030911_20131206_044931.EUM.nc	10.010	9.864	1.454	2896	5473	0	2517	6	54
SRL_OPN_2PTS008_0629_20131206_044930_20131206_063153.EUM.nc	10.380	10.173	1.486	3666	5765	0	1971	1	127
SRL_OPN_2PTS008_0631_20131206_063152_20131206_081842.EUM.nc	10.710	10.678	1.402	3991	6088	0	1915	5	177
SRL_OPN_2PTS008_0634_20131206_081841_20131206_095638.EUM.nc	10.870	10.643	1.442	2761	5505	0	2695	5	44
SRL_OPN_2PTS008_0635_20131206_095638_20131206_113433.EUM.nc	10.860	10.781	1.612	2187	5375	0	3012	16	160
SRL_OPN_2PTS008_0637_20131206_113431_20131206_131309.EUM.nc	11.060	11.072	1.247	2691	5325	0	2534	9	91
SRL_OPN_2PTS008_0639_20131206_131308_20131206_150628.EUM.nc	10.815	10.840	1.081	3183	6330	0	2891	7	249
SRL_OPN_2PTS008_0642_20131206_150628_20131206_164607.EUM.nc	9.800	9.614	1.690	2877	5581	0	2646	8	50
SRL_OPN_2PTS008_0644_20131206_164607_20131206_182549.EUM.nc	10.375	10.507	1.203	2992	5536	0	2382	8	154
SRL_OPN_2PTS008_0646_20131206_182549_20131206_200513.EUM.nc	11.030	11.003	1.638	3060	5525	0	2379	4	82
SRL_OPN_2PTS008_0648_20131206_200511_20131206_214353.EUM.nc	10.740	10.569	1.687	3187	5420	0	2055	24	154
SRL_OPN_2PTS008_0650_20131206_214352_20131206_232159.EUM.nc	10.230	10.243	1.627	2409	5329	0	2903	9	8
SRL_OPN_2PTS008_0651_20131206_232157_20131207_005947.EUM.nc	10.940	10.846	1.129	2816	5513	0	2587	20	90
SRL_OPN_2PTS008_0653_20131207_005946_20131207_023804.EUM.nc	10.870	10.807	1.460	2874	5532	0	2587	19	52
SRL_OPN_2PTS008_0655_20131207_023802_20131207_041750.EUM.nc	10.150	10.028	1.121	2802	5511	0	2664	9	36
SRL_OPN_2PTS008_0657_20131207_041748_20131207_055924.EUM.nc	10.595	10.466	1.458	3494	5709	0	2079	2	134
SRL_OPN_2PTS008_0659_20131207_055924_20131207_074747.EUM.nc	10.710	10.530	1.774	3947	6137	0	2042	3	145
SRL_OPN_2PTS008_0662_20131207_074747_20131207_092554.EUM.nc	10.710	10.665	1.595	3038	5516	0	2353	4	121
SRL_OPN_2PTS008_0663_20131207_092554_20131207_110346.EUM.nc	10.120	10.303	1.785	2083	5458	0	3252	17	106
SRL_OPN_2PTS008_0665_20131207_110345_20131207_124204.EUM.nc	11.220	11.152	1.379	2342	5308	0	2765	6	195
SRL_OPN_2PTS008_0667_20131207_124204_20131207_142130.EUM.nc	10.550	10.475	1.368	3147	5470	0	2203	9	111
SRL_OPN_2PTS008_0669_20131207_142129_20131207_161447.EUM.nc	10.350	10.243	1.545	3266	6382	0	3032	9	75
SRL_OPN_2PTS008_0672_20131207_161446_20131207_175433.EUM.nc	10.520	10.380	1.346	2773	5573	0	2718	5	77
SRL_OPN_2PTS008_0674_20131207_175432_20131207_193355.EUM.nc	11.210	10.906	1.605	3079	5588	0	2327	18	164
SRL_OPN_2PTS008_0676_20131207_193355_20131207_211257.EUM.nc	10.860	10.680	1.585	3285	5540	0	2063	4	188
SRL_OPN_2PTS008_0678_20131207_211256_20131207_225115.EUM.nc	10.280	10.221	1.712	2360	5314	0	2895	17	42
SRL_OPN_2PTS008_0679_20131207_225114_20131208_002903.EUM.nc	10.140	10.381	1.653	3065	5412	0	2270	7	70
SRL_OPN_2PTS008_0681_20131208_002902_20131208_020703.EUM.nc	10.920	10.746	1.136	2706	5539	0	2658	34	141
SRL_OPN_2PTS008_0683_20131208_020701_20131208_034619.EUM.nc	10.300	10.154	1.249	2834	5542	0	2608	5	95
SRL_OPN_2PTS008_0685_20131208_034618_20131208_052714.EUM.nc	10.480	10.412	1.022	2680	5550	0	2784	3	83
SRL_OPN_2PTS008_0687_20131208_052713_20131208_071647.EUM.nc	10.810	10.673	1.396	3690	6209	0	2360	6	153
SRL_OPN_2PTS008_0690_20131208_071647_20131208_085506.EUM.nc	10.485	10.309	1.617	3669	5587	0	1794	7	117
SRL_OPN_2PTS008_0691_20131208_085506_20131208_103301.EUM.nc	10.360	10.323	1.689	2343	5494	0	3032	15	104
SRL_OPN_2PTS008_0693_20131208_103301_20131208_121057.EUM.nc	11.120	11.071	1.231	2485	5364	0	2799	36	44
SRL_OPN_2PTS008_0695_20131208_121057_20131208_135003.EUM.nc	10.330	10.373	1.362	2934	5421	0	2393	13	81

– Continued on next page

Table 6: Ka-Band Backscatter Coefficient Statistics.

– Continued from previous page

File	Median	Mean	Std. Dev.	No. Obs.	Total Obs.	Default Lat/Lon	Flag (total)	Default (total)	3-Sigma Edited
SRL_OPN_2PTS008_0697_20131208_135003_20131208_154327.EUM.nc	10.450	10.461	1.501	3307	6413	0	2978	1	127
SRL_OPN_2PTS008_0700_20131208_154326_20131208_172314.EUM.nc	10.155	10.089	1.354	2724	5519	0	2771	6	18
SRL_OPN_2PTS008_0702_20131208_172314_20131208_190243.EUM.nc	11.230	11.212	1.656	3110	5573	0	2375	4	84
SRL_OPN_2PTS008_0704_20131208_190242_20131208_204155.EUM.nc	11.070	11.074	1.385	3419	5538	0	1889	9	221
SRL_OPN_2PTS008_0706_20131208_204155_20131208_222027.EUM.nc	10.510	10.685	1.985	2704	5371	0	2466	20	181
SRL_OPN_2PTS008_0708_20131208_222026_20131208_235814.EUM.nc	10.560	10.526	1.623	2884	5479	0	2481	6	108
SRL_OPN_2PTS008_0709_20131208_235813_20131209_013609.EUM.nc	10.780	10.616	1.524	3001	5552	0	2509	2	40
SRL_OPN_2PTS008_0711_20131209_013608_20131209_031459.EUM.nc	10.510	10.485	1.546	2739	5514	0	2674	15	86
SRL_OPN_2PTS008_0713_20131209_031458_20131209_045517.EUM.nc	10.520	10.607	1.003	2785	5512	0	2531	4	192
SRL_OPN_2PTS008_0715_20131209_045515_20131209_063755.EUM.nc	10.740	10.611	1.463	3745	5814	0	2025	4	40
SRL_OPN_2PTS008_0717_20131209_063753_20131209_082418.EUM.nc	10.640	10.594	1.596	4007	6058	0	1857	3	191
SRL_OPN_2PTS008_0720_20131209_082417_20131209_100219.EUM.nc	10.250	10.319	1.354	2710	5523	0	2687	7	119
SRL_OPN_2PTS008_0721_20131209_100218_20131209_114006.EUM.nc	10.695	10.754	1.031	2339	5334	0	2925	31	39
SRL_OPN_2PTS008_0723_20131209_114006_20131209_131848.EUM.nc	10.810	10.751	1.281	2835	5340	0	2456	3	46
SRL_OPN_2PTS008_0725_20131209_131848_20131209_151209.EUM.nc	10.540	10.563	1.243	3439	6380	0	2877	1	63
SRL_OPN_2PTS008_0728_20131209_151208_20131209_165156.EUM.nc	10.310	10.118	1.411	2784	5561	0	2680	6	91
SRL_OPN_2PTS008_0730_20131209_165154_20131209_183128.EUM.nc	10.860	10.791	1.090	3048	5507	0	2360	8	91
SRL_OPN_2PTS008_0732_20131209_183128_20131209_201050.EUM.nc	11.050	11.040	1.294	3099	5525	0	2335	5	86
SRL_OPN_2PTS008_0734_20131209_201049_20131209_214936.EUM.nc	10.260	10.434	1.459	3191	5411	0	2053	11	156
SRL_OPN_2PTS008_0736_20131209_214935_20131209_232730.EUM.nc	10.040	9.849	1.452	2253	5277	0	2798	38	188
SRL_OPN_2PTS008_0737_20131209_232729_20131210_010519.EUM.nc	10.750	10.757	1.342	2610	5500	0	2789	7	94
SRL_OPN_2PTS008_0739_20131210_010519_20131210_024347.EUM.nc	10.970	10.801	1.734	2851	5556	0	2623	1	81
SRL_OPN_2PTS008_0741_20131210_024347_20131210_042332.EUM.nc	10.150	10.187	1.372	2764	5481	0	2640	4	73
SRL_OPN_2PTS008_0743_20131210_042330_20131210_060524.EUM.nc	10.695	10.663	1.289	3530	5732	0	2083	9	110
SRL_OPN_2PTS008_0745_20131210_060523_20131210_075321.EUM.nc	11.070	10.819	1.528	4037	6101	0	1966	14	84
SRL_OPN_2PTS008_0748_20131210_075320_20131210_093134.EUM.nc	10.080	10.202	1.175	3018	5496	0	2400	3	75
SRL_OPN_2PTS008_0749_20131210_093132_20131210_110917.EUM.nc	10.450	10.551	1.268	2090	5422	0	3208	22	102
SRL_OPN_2PTS008_0751_20131210_110916_20131210_124739.EUM.nc	10.730	10.688	1.373	2386	5266	0	2762	2	116
SRL_OPN_2PTS008_0753_20131210_124738_20131210_144047.EUM.nc	10.840	10.789	1.318	3270	6243	0	2891	1	81
SRL_OPN_2PTS008_0756_20131210_144047_20131210_162033.EUM.nc	10.620	10.392	1.496	3147	5630	0	2276	4	203
SRL_OPN_2PTS008_0758_20131210_162032_20131210_180010.EUM.nc	10.410	10.207	1.530	2793	5581	0	2661	10	117
SRL_OPN_2PTS008_0760_20131210_180009_20131210_193940.EUM.nc	11.070	10.768	1.936	3040	5579	0	2374	21	144
SRL_OPN_2PTS008_0762_20131210_193939_20131210_211840.EUM.nc	10.650	10.554	1.740	3399	5457	0	1950	25	83
SRL_OPN_2PTS008_0764_20131210_211839_20131210_225647.EUM.nc	10.400	10.444	1.595	2291	5402	0	3048	8	55
SRL_OPN_2PTS008_0765_20131210_225645_20131211_003435.EUM.nc	10.380	10.524	1.413	3116	5446	0	2200	7	123
SRL_OPN_2PTS008_0767_20131211_003434_20131211_021244.EUM.nc	10.820	10.769	1.172	2756	5543	0	2694	0	93
SRL_OPN_2PTS008_0769_20131211_021244_20131211_035157.EUM.nc	10.570	10.438	1.617	2791	5483	0	2648	17	27
SRL_OPN_2PTS008_0771_20131211_035157_20131211_053309.EUM.nc	10.570	10.525	1.233	2716	5572	0	2727	5	124
SRL_OPN_2PTS008_0773_20131211_053308_20131211_072222.EUM.nc	10.700	10.500	1.436	3822	6204	0	2178	9	195

– Continued on next page

Table 6: Ka-Band Backscatter Coefficient Statistics.

– Continued from previous page

File	Median	Mean	Std. Dev.	No. Obs.	Total Obs.	Default Lat/Lon	Flag (total)	Default (total)	3-Sigma Edited
SRL_OPN_2PTS008_0776_20131211_072221_20131211_090048.EUM.nc	10.410	10.495	1.286	3675	5582	0	1816	8	83
SRL_OPN_2PTS008_0777_20131211_090047_20131211_103832.EUM.nc	10.560	10.363	1.698	2247	5456	0	3023	8	178
SRL_OPN_2PTS008_0779_20131211_103832_20131211_121640.EUM.nc	10.880	10.965	0.948	2390	5442	0	2851	25	176
SRL_OPN_2PTS008_0781_20131211_121640_20131211_135543.EUM.nc	10.660	10.640	1.042	3044	5443	0	2329	2	68
SRL_OPN_2PTS008_0783_20131211_135542_20131211_154914.EUM.nc	10.490	10.401	1.352	3344	6387	0	2922	1	120
SRL_OPN_2PTS008_0786_20131211_154914_20131211_172853.EUM.nc	9.950	10.047	1.477	2658	5490	0	2726	3	103
SRL_OPN_2PTS008_0788_20131211_172852_20131211_190828.EUM.nc	11.010	10.975	1.135	3177	5590	0	2206	4	203
SRL_OPN_2PTS008_0790_20131211_190828_20131211_204731.EUM.nc	10.810	10.494	1.602	3564	5521	0	1823	12	122
SRL_OPN_2PTS008_0792_20131211_204731_20131211_222601.EUM.nc	10.320	10.255	1.892	2775	5360	0	2492	17	76
SRL_OPN_2PTS008_0794_20131211_222559_20131212_000354.EUM.nc	10.460	10.454	1.457	2990	5532	0	2457	12	73
SRL_OPN_2PTS008_0795_20131212_000353_20131212_014142.EUM.nc	10.700	10.621	1.241	3020	5545	0	2486	4	35
SRL_OPN_2PTS008_0797_20131212_014141_20131212_032037.EUM.nc	10.540	10.492	1.384	2780	5503	0	2616	16	91
SRL_OPN_2PTS008_0799_20131212_032036_20131212_050110.EUM.nc	10.330	10.471	1.381	2879	5537	0	2507	1	150
SRL_OPN_2PTS008_0801_20131212_050109_20131212_064348.EUM.nc	10.540	10.502	1.424	3776	5807	0	1972	5	54
SRL_OPN_2PTS008_0803_20131212_064347_20131212_082950.EUM.nc	10.530	10.359	1.801	4117	6028	0	1776	4	131
SRL_OPN_2PTS008_0806_20131212_082950_20131212_100751.EUM.nc	10.240	10.089	1.445	2650	5496	0	2686	5	155
SRL_OPN_2PTS008_0807_20131212_100750_20131212_114548.EUM.nc	10.830	10.863	1.160	2330	5401	0	2952	21	98
SRL_OPN_2PTS008_0809_20131212_114547_20131212_132426.EUM.nc	10.620	10.716	1.150	2789	5339	0	2436	2	112
SRL_OPN_2PTS008_0811_20131212_132425_20131212_151747.EUM.nc	10.290	10.496	1.312	3179	6329	0	2821	79	250
SRL_OPN_2PTS008_0814_20131212_151746_20131212_165733.EUM.nc	10.130	10.062	1.407	2747	5553	0	2747	3	56
SRL_OPN_2PTS008_0816_20131212_165732_20131212_183715.EUM.nc	10.730	10.678	1.407	3139	5493	0	2292	3	59
SRL_OPN_2PTS008_0818_20131212_183714_20131212_201627.EUM.nc	11.350	11.339	1.424	3132	5492	0	2222	10	128
SRL_OPN_2PTS008_0820_20131212_201625_20131212_215509.EUM.nc	10.350	10.159	1.586	3037	5385	0	2119	34	195
SRL_OPN_2PTS008_0822_20131212_215508_20131212_233310.EUM.nc	10.390	10.242	1.726	2382	5281	0	2843	11	45
SRL_OPN_2PTS008_0823_20131212_233310_20131213_011052.EUM.nc	10.570	10.584	1.250	2631	5493	0	2783	7	72
SRL_OPN_2PTS008_0825_20131213_011051_20131213_024923.EUM.nc	10.640	10.488	1.348	2870	5532	0	2573	3	86
SRL_OPN_2PTS008_0827_20131213_024922_20131213_042922.EUM.nc	10.520	10.596	1.008	2725	5498	0	2613	6	154
SRL_OPN_2PTS008_0829_20131213_042920_20131213_061113.EUM.nc	10.590	10.556	1.416	3570	5684	0	2014	3	97
SRL_OPN_2PTS008_0831_20131213_061112_20131213_075855.EUM.nc	10.760	10.567	1.642	4094	6099	0	1974	3	28
SRL_OPN_2PTS008_0834_20131213_075854_20131213_111457.EUM.nc	10.420	10.466	1.441	4848	10903	0	5799	53	203
SRL_OPN_2PTS008_0837_20131213_111456_20131213_125314.EUM.nc	10.910	10.869	1.388	2528	5281	0	2670	1	82
SRL_OPN_2PTS008_0839_20131213_125313_20131213_144634.EUM.nc	10.680	10.654	1.299	3334	6274	0	2864	5	71
SRL_OPN_2PTS008_0842_20131213_144633_20131213_162612.EUM.nc	10.220	10.335	1.515	3249	5639	0	2321	2	67
SRL_OPN_2PTS008_0844_20131213_162611_20131213_180556.EUM.nc	10.730	10.454	1.572	2896	5615	0	2629	3	87
SRL_OPN_2PTS008_0846_20131213_180555_20131213_194516.EUM.nc	11.580	11.343	1.701	3030	5570	0	2348	5	187
SRL_OPN_2PTS008_0848_20131213_194515_20131213_212413.EUM.nc	10.290	10.189	1.403	3325	5447	0	1944	12	166
SRL_OPN_2PTS008_0850_20131213_212412_20131213_230227.EUM.nc	10.325	10.226	1.641	2155	5328	0	3118	10	45
SRL_OPN_2PTS008_0851_20131213_230226_20131214_004007.EUM.nc	10.750	10.682	1.241	3144	5479	0	2160	6	169
SRL_OPN_2PTS008_0853_20131214_004006_20131214_021820.EUM.nc	10.940	10.755	1.351	2699	5561	0	2742	1	119

– Continued on next page

Table 6: Ka-Band Backscatter Coefficient Statistics.

– Continued from previous page

File	Median	Mean	Std. Dev.	No. Obs.	Total Obs.	Default Lat/Lon	Flag (total)	Default (total)	3-Sigma Edited
SRL_OPN_2PTS008_0855_20131214_021820_20131214_035739.EUM.nc	10.355	10.566	1.423	2730	5526	0	2719	7	70
SRL_OPN_2PTS008_0857_20131214_035738_20131214_053858.EUM.nc	10.380	10.307	1.333	2915	5555	0	2532	13	95
SRL_OPN_2PTS008_0862_20131214_072757_20131214_090620.EUM.nc	10.325	10.182	1.543	3522	5566	0	1938	6	100
SRL_OPN_2PTS008_0863_20131214_090619_20131214_104405.EUM.nc	10.440	10.551	1.598	2260	5473	0	3034	19	160
SRL_OPN_2PTS008_0865_20131214_104404_20131214_122215.EUM.nc	10.965	10.928	1.205	2503	5449	0	2813	12	121
SRL_OPN_2PTS008_0867_20131214_122214_20131214_140131.EUM.nc	10.660	10.503	1.230	3155	5456	0	2211	2	88
SRL_OPN_2PTS008_0869_20131214_140130_20131214_155453.EUM.nc	10.780	10.714	1.319	3122	6369	0	3172	2	73
SRL_OPN_2PTS008_0872_20131214_155452_20131214_173431.EUM.nc	10.440	10.446	1.372	2707	5491	0	2725	3	56
SRL_OPN_2PTS008_0874_20131214_173430_20131214_191407.EUM.nc	11.195	11.146	1.411	3148	5593	0	2181	6	258
SRL_OPN_2PTS008_0876_20131214_191406_20131214_205315.EUM.nc	10.460	10.269	1.411	3617	5562	0	1820	10	115
SRL_OPN_2PTS008_0878_20131214_205314_20131214_223133.EUM.nc	10.620	10.472	1.714	2712	5357	0	2529	33	83
SRL_OPN_2PTS008_0879_20131214_223132_20131215_000925.EUM.nc	10.590	10.644	1.582	2973	5473	0	2398	2	100
SRL_OPN_2PTS008_0881_20131215_000925_20131215_014725.EUM.nc	10.900	10.925	1.179	2880	5565	0	2540	2	143
SRL_OPN_2PTS008_0883_20131215_014723_20131215_032618.EUM.nc	11.060	10.980	1.304	2789	5480	0	2514	7	170
SRL_OPN_2PTS008_0885_20131215_032616_20131215_050656.EUM.nc	10.390	10.335	1.335	2892	5560	0	2641	5	22
SRL_OPN_2PTS008_0887_20131215_050655_20131215_065657.EUM.nc	11.050	10.825	1.811	3626	6204	0	2430	2	146
SRL_OPN_2PTS008_0890_20131215_065657_20131215_083525.EUM.nc	10.680	10.411	1.580	4067	5609	0	1412	4	126
SRL_OPN_2PTS008_0892_20131215_083524_20131215_101325.EUM.nc	10.110	9.815	1.409	2529	5504	0	2778	27	170
SRL_OPN_2PTS008_0893_20131215_101323_20131215_115123.EUM.nc	11.440	11.353	1.744	2435	5440	0	2922	17	66
SRL_OPN_2PTS008_0895_20131215_115122_20131215_133004.EUM.nc	10.970	10.870	1.280	2885	5337	0	2375	6	71
SRL_OPN_2PTS008_0897_20131215_133004_20131215_152335.EUM.nc	11.010	10.975	1.044	3314	6323	0	2769	1	239
SRL_OPN_2PTS008_0900_20131215_152334_20131215_170313.EUM.nc	10.450	10.472	1.211	2673	5487	0	2733	6	75
SRL_OPN_2PTS008_0902_20131215_170313_20131215_184253.EUM.nc	11.140	11.030	1.493	3089	5578	0	2394	3	92
SRL_OPN_2PTS008_0904_20131215_184252_20131215_202204.EUM.nc	10.700	10.374	1.632	3287	5504	0	2086	5	126
SRL_OPN_2PTS008_0906_20131215_202202_20131215_220043.EUM.nc	10.180	10.032	1.657	2846	5342	0	2293	34	169
SRL_OPN_2PTS008_0908_20131215_220043_20131215_233843.EUM.nc	10.630	10.433	1.935	2531	5429	0	2830	14	54
SRL_OPN_2PTS008_0909_20131215_233842_20131216_011627.EUM.nc	11.160	11.007	1.319	2769	5461	0	2536	9	147
SRL_OPN_2PTS008_0911_20131216_011626_20131216_025502.EUM.nc	11.170	11.084	1.171	2850	5517	0	2541	2	124
SRL_OPN_2PTS008_0913_20131216_025501_20131216_043507.EUM.nc	10.540	10.426	1.386	2820	5493	0	2567	8	98
SRL_OPN_2PTS008_0915_20131216_043505_20131216_061706.EUM.nc	10.720	10.491	1.538	3709	5753	0	1982	0	62
SRL_OPN_2PTS008_0917_20131216_061706_20131216_080431.EUM.nc	10.770	10.687	1.262	3912	6090	0	1977	3	198
SRL_OPN_2PTS008_0920_20131216_080432_20131216_094239.EUM.nc	9.790	9.692	1.863	2802	5511	0	2595	5	109
SRL_OPN_2PTS008_0921_20131216_094238_20131216_112032.EUM.nc	11.320	11.220	1.849	2079	5257	0	3033	31	114
SRL_OPN_2PTS008_0923_20131216_112031_20131216_125900.EUM.nc	11.070	11.126	0.972	2518	5300	0	2607	5	170
SRL_OPN_2PTS008_0925_20131216_125859_20131216_145214.EUM.nc	11.030	11.047	1.018	3277	6306	0	2816	2	211
SRL_OPN_2PTS008_0928_20131216_145214_20131216_163153.EUM.nc	10.990	11.023	1.430	3167	5648	0	2390	12	79
SRL_OPN_2PTS008_0930_20131216_163151_20131216_181136.EUM.nc	10.580	10.369	1.341	2960	5574	0	2542	4	68
SRL_OPN_2PTS008_0932_20131216_181136_20131216_195055.EUM.nc	10.820	10.449	1.814	3174	5520	0	2306	0	40
SRL_OPN_2PTS008_0934_20131216_195054_20131216_212949.EUM.nc	10.260	10.184	1.358	3496	5441	0	1851	17	77

– Continued on next page

Table 6: Ka-Band Backscatter Coefficient Statistics.

– Continued from previous page

File	Median	Mean	Std. Dev.	No. Obs.	Total Obs.	Default Lat/Lon	Flag (total)	Default (total)	3-Sigma Edited
SRL_OPN_2PTS008_0936_20131216_212948_20131216_230801.EUM.nc	10.350	10.411	1.895	2090	5319	0	3151	5	73
SRL_OPN_2PTS008_0937_20131216_230800_20131217_004541.EUM.nc	11.210	11.053	1.312	2963	5454	0	2310	8	173
SRL_OPN_2PTS008_0939_20131217_004540_20131217_022358.EUM.nc	10.890	10.826	1.071	2792	5559	0	2680	2	85
SRL_OPN_2PTS008_0941_20131217_022357_20131217_040321.EUM.nc	10.780	10.641	1.050	2773	5454	0	2590	5	86
SRL_OPN_2PTS008_0943_20131217_040321_20131217_054448.EUM.nc	10.760	10.583	1.552	3216	5673	0	2320	12	125
SRL_OPN_2PTS008_0945_20131217_054448_20131217_073335.EUM.nc	10.510	10.271	1.486	4122	6163	0	1996	4	41
SRL_OPN_2PTS008_0948_20131217_073334_20131217_091156.EUM.nc	9.860	9.905	2.017	3348	5558	0	2132	4	74
SRL_OPN_2PTS008_0949_20131217_091155_20131217_104941.EUM.nc	10.860	11.034	1.320	2256	5514	0	3112	15	131
SRL_OPN_2PTS008_0951_20131217_104941_20131217_122752.EUM.nc	11.280	10.959	1.427	2425	5323	0	2743	24	131
SRL_OPN_2PTS008_0953_20131217_122751_20131217_140715.EUM.nc	10.940	10.910	0.930	3070	5481	0	2289	1	121
SRL_OPN_2PTS008_0955_20131217_140714_20131217_160036.EUM.nc	11.060	10.917	1.132	3012	6351	0	3198	5	136
SRL_OPN_2PTS008_0958_20131217_160034_20131217_174013.EUM.nc	10.060	10.043	1.382	2814	5601	0	2697	13	77
SRL_OPN_2PTS008_0960_20131217_174012_20131217_191947.EUM.nc	11.090	10.566	1.723	3329	5566	0	2160	3	74
SRL_OPN_2PTS008_0962_20131217_191946_20131217_205854.EUM.nc	10.430	10.261	1.355	3690	5578	0	1797	11	80
SRL_OPN_2PTS008_0964_20131217_205853_20131217_223710.EUM.nc	9.935	10.068	1.716	2567	5332	0	2617	19	129
SRL_OPN_2PTS008_0965_20131217_223709_20131218_001500.EUM.nc	11.050	10.898	1.587	2868	5436	0	2370	18	180
SRL_OPN_2PTS008_0967_20131218_001501_20131218_015302.EUM.nc	11.075	10.931	1.170	2851	5517	0	2480	11	175
SRL_OPN_2PTS008_0969_20131218_015301_20131218_033157.EUM.nc	11.170	11.153	1.126	2839	5449	0	2416	10	184
SRL_OPN_2PTS008_0971_20131218_033156_20131218_051243.EUM.nc	10.710	10.637	1.377	2844	5555	0	2609	1	101
SRL_OPN_2PTS008_0973_20131218_051242_20131218_070235.EUM.nc	10.340	9.939	1.652	3724	6198	0	2399	3	72
SRL_OPN_2PTS008_0976_20131218_070234_20131218_084109.EUM.nc	9.890	9.739	1.756	4055	5612	0	1517	5	35
SRL_OPN_2PTS008_0978_20131218_084107_20131218_101857.EUM.nc	10.295	10.248	1.251	2550	5496	0	2832	12	102
SRL_OPN_2PTS008_0979_20131218_101857_20131218_115658.EUM.nc	11.185	11.168	1.134	2371	5409	0	2873	14	151
SRL_OPN_2PTS008_0981_20131218_115657_20131218_133551.EUM.nc	11.410	11.468	1.014	2774	5348	0	2371	3	200
SRL_OPN_2PTS008_0983_20131218_133551_20131218_152915.EUM.nc	11.270	11.135	1.140	3340	6349	0	2787	1	221
SRL_OPN_2PTS008_0986_20131218_152914_20131218_170854.EUM.nc	10.200	10.112	1.512	2672	5480	0	2723	1	84
SRL_OPN_2PTS008_0988_20131218_170853_20131218_184833.EUM.nc	11.000	10.645	1.868	3263	5592	0	2241	7	81
SRL_OPN_2PTS008_0990_20131218_184832_20131218_202750.EUM.nc	10.330	10.346	1.621	3350	5512	0	2070	11	81
SRL_OPN_2PTS008_0992_20131218_202749_20131218_220620.EUM.nc	10.250	10.363	2.008	2923	5352	0	2291	26	112
SRL_OPN_2PTS008_0994_20131218_220619_20131218_234418.EUM.nc	10.710	10.608	1.482	2727	5481	0	2652	13	89
SRL_OPN_2PTS008_0995_20131218_234417_20131219_012210.EUM.nc	11.040	10.966	1.422	2890	5499	0	2511	13	85
SRL_OPN_2PTS008_0997_20131219_012209_20131219_030040.EUM.nc	11.220	11.249	1.634	2860	5540	0	2578	12	90
SRL_OPN_2PTS008_0999_20131219_030039_20131219_044051.EUM.nc	10.470	10.527	1.284	2803	5620	0	2661	12	144

23 Dry Troposphere Path Delay Table

Table 7: Dry Troposphere Path Delay Statistics.

File	Median	Mean	Std. Dev.	No. Obs.	Total Obs.	Default Lat/Lon	Flag (total)	Default (total)	3-Sigma Edited
SRL_OPN_2PTS007_1001_20131114_044050_20131114_062308.EUM.nc	-2.312	-2.313	0.021	3792	5775	0	1983	0	0
SRL_OPN_2PTS008_0001_20131114_062307_20131114_081016.EUM.nc	-2.310	-2.306	0.029	4195	6081	0	1886	0	0
SRL_OPN_2PTS008_0004_20131114_081016_20131114_094822.EUM.nc	-2.312	-2.315	0.011	2509	5520	0	2615	0	396
SRL_OPN_2PTS008_0005_20131114_094823_20131114_112607.EUM.nc	-2.304	-2.305	0.019	1982	5311	0	3146	0	183
SRL_OPN_2PTS008_0007_20131114_112606_20131114_130438.EUM.nc	-2.310	-2.314	0.014	2383	5341	0	2737	0	221
SRL_OPN_2PTS008_0009_20131114_130439_20131114_145755.EUM.nc	-2.309	-2.314	0.019	3198	6359	0	3003	0	158
SRL_OPN_2PTS008_0012_20131114_145754_20131114_163742.EUM.nc	-2.307	-2.308	0.023	3073	5645	0	2550	0	22
SRL_OPN_2PTS008_0014_20131114_163742_20131114_181716.EUM.nc	-2.309	-2.312	0.014	2816	5491	0	2497	0	178
SRL_OPN_2PTS008_0016_20131114_181715_20131114_195642.EUM.nc	-2.312	-2.314	0.015	2959	5530	0	2277	0	294
SRL_OPN_2PTS008_0018_20131114_195641_20131114_213535.EUM.nc	-2.312	-2.310	0.027	3479	5427	0	1870	0	78
SRL_OPN_2PTS008_0020_20131114_213534_20131114_231334.EUM.nc	-2.306	-2.292	0.031	2257	5363	0	3106	0	0
SRL_OPN_2PTS008_0021_20131114_231334_20131115_005122.EUM.nc	-2.309	-2.306	0.029	3204	5513	0	2300	0	9
SRL_OPN_2PTS008_0023_20131115_005121_20131115_022942.EUM.nc	-2.306	-2.307	0.017	2803	5545	0	2669	0	73
SRL_OPN_2PTS008_0025_20131115_022941_20131115_040911.EUM.nc	-2.308	-2.303	0.025	2686	5488	0	2800	0	2
SRL_OPN_2PTS008_0027_20131115_040910_20131115_055044.EUM.nc	-2.310	-2.314	0.020	3363	5732	0	2210	0	159
SRL_OPN_2PTS008_0029_20131115_055043_20131115_073918.EUM.nc	-2.312	-2.312	0.021	3904	6161	0	2052	0	205
SRL_OPN_2PTS008_0032_20131115_073917_20131115_091736.EUM.nc	-2.314	-2.314	0.019	3136	5507	0	2131	0	240
SRL_OPN_2PTS008_0033_20131115_091735_20131115_105520.EUM.nc	-2.303	-2.300	0.026	2415	5502	0	3087	0	0
SRL_OPN_2PTS008_0035_20131115_105520_20131115_123334.EUM.nc	-2.313	-2.317	0.016	2254	5351	0	2931	0	166
SRL_OPN_2PTS008_0037_20131115_123334_20131115_141252.EUM.nc	-2.309	-2.312	0.013	2768	5529	0	2427	0	334
SRL_OPN_2PTS008_0039_20131115_141253_20131115_160622.EUM.nc	-2.310	-2.314	0.017	3197	6398	0	3066	0	135
SRL_OPN_2PTS008_0042_20131115_160621_20131115_174559.EUM.nc	-2.311	-2.315	0.013	2490	5588	0	2781	0	317
SRL_OPN_2PTS008_0044_20131115_174558_20131115_192531.EUM.nc	-2.308	-2.312	0.019	3071	5606	0	2187	0	348
SRL_OPN_2PTS008_0046_20131115_192532_20131115_210427.EUM.nc	-2.312	-2.307	0.030	3409	5545	0	1961	0	175
SRL_OPN_2PTS008_0048_20131115_210426_20131115_224249.EUM.nc	-2.305	-2.294	0.035	2714	5329	0	2615	0	0
SRL_OPN_2PTS008_0049_20131115_224249_20131116_002039.EUM.nc	-2.311	-2.311	0.023	2988	5461	0	2393	0	80
SRL_OPN_2PTS008_0051_20131116_002039_20131116_015834.EUM.nc	-2.310	-2.313	0.011	2717	5536	0	2414	0	405
SRL_OPN_2PTS008_0053_20131116_015834_20131116_033743.EUM.nc	-2.305	-2.310	0.015	2466	5529	0	2612	0	451
SRL_OPN_2PTS008_0055_20131116_033743_20131116_051837.EUM.nc	-2.307	-2.311	0.019	2646	5570	0	2696	0	228
SRL_OPN_2PTS008_0057_20131116_051837_20131116_070818.EUM.nc	-2.313	-2.312	0.022	3627	6209	0	2423	0	159
SRL_OPN_2PTS008_0060_20131116_070818_20131116_084640.EUM.nc	-2.312	-2.315	0.019	3669	5586	0	1679	0	238
SRL_OPN_2PTS008_0061_20131116_084640_20131116_102437.EUM.nc	-2.308	-2.302	0.025	2675	5501	0	2814	0	12
SRL_OPN_2PTS008_0063_20131116_102436_20131116_120239.EUM.nc	-2.312	-2.313	0.009	2359	5440	0	2921	0	160
SRL_OPN_2PTS008_0065_20131116_120238_20131116_134129.EUM.nc	-2.306	-2.310	0.013	2566	5429	0	2460	0	403
SRL_OPN_2PTS008_0067_20131116_134128_20131116_153453.EUM.nc	-2.313	-2.316	0.012	3218	6367	0	2901	0	248
SRL_OPN_2PTS008_0070_20131116_153454_20131116_171439.EUM.nc	-2.311	-2.314	0.012	2268	5493	0	2802	0	423

– Continued on next page

Table 7: Dry Troposphere Path Delay Statistics.

– Continued from previous page

File	Median	Mean	Std. Dev.	No. Obs.	Total Obs.	Default Lat/Lon	Flag (total)	Default (total)	3-Sigma Edited
SRL_OPN_2PTS008_0072_20131116_171438_20131116_185418.EUM.nc	-2.312	-2.315	0.017	3066	5628	0	2279	0	283
SRL_OPN_2PTS008_0074_20131116_185417_20131116_203325.EUM.nc	-2.308	-2.298	0.033	3514	5544	0	2030	0	0
SRL_OPN_2PTS008_0076_20131116_203324_20131116_221201.EUM.nc	-2.306	-2.303	0.027	2871	5379	0	2405	0	103
SRL_OPN_2PTS008_0078_20131116_221200_20131116_234958.EUM.nc	-2.311	-2.315	0.014	2548	5481	0	2617	0	316
SRL_OPN_2PTS008_0079_20131116_234957_20131117_012742.EUM.nc	-2.308	-2.313	0.014	2710	5525	0	2567	0	248
SRL_OPN_2PTS008_0081_20131117_012741_20131117_030626.EUM.nc	-2.307	-2.312	0.013	2404	5568	0	2723	0	441
SRL_OPN_2PTS008_0083_20131117_030625_20131117_044634.EUM.nc	-2.306	-2.308	0.014	2562	5500	0	2705	0	233
SRL_OPN_2PTS008_0085_20131117_044634_20131117_062859.EUM.nc	-2.314	-2.312	0.016	3668	5778	0	1984	0	126
SRL_OPN_2PTS008_0087_20131117_062858_20131117_081549.EUM.nc	-2.316	-2.320	0.018	3956	6083	0	1849	0	278
SRL_OPN_2PTS008_0090_20131117_081548_20131117_095353.EUM.nc	-2.305	-2.303	0.021	2818	5512	0	2678	0	16
SRL_OPN_2PTS008_0091_20131117_095353_20131117_113148.EUM.nc	-2.310	-2.308	0.020	2257	5331	0	3074	0	0
SRL_OPN_2PTS008_0093_20131117_113147_20131117_131014.EUM.nc	-2.307	-2.306	0.025	2577	5385	0	2669	0	139
SRL_OPN_2PTS008_0095_20131117_131014_20131117_150332.EUM.nc	-2.309	-2.310	0.006	2858	6352	0	3005	0	489
SRL_OPN_2PTS008_0098_20131117_150331_20131117_164320.EUM.nc	-2.306	-2.311	0.021	2782	5613	0	2709	0	122
SRL_OPN_2PTS008_0100_20131117_164319_20131117_182302.EUM.nc	-2.311	-2.304	0.028	3181	5528	0	2347	0	0
SRL_OPN_2PTS008_0102_20131117_182303_20131117_200217.EUM.nc	-2.307	-2.309	0.016	2911	5518	0	2325	0	282
SRL_OPN_2PTS008_0104_20131117_200217_20131117_214108.EUM.nc	-2.309	-2.303	0.026	3488	5436	0	1933	0	15
SRL_OPN_2PTS008_0106_20131117_214107_20131117_231913.EUM.nc	-2.304	-2.306	0.025	2303	5294	0	2883	0	108
SRL_OPN_2PTS008_0107_20131117_231913_20131118_005654.EUM.nc	-2.310	-2.313	0.019	2866	5524	0	2480	0	178
SRL_OPN_2PTS008_0109_20131118_005655_20131118_023517.EUM.nc	-2.309	-2.312	0.009	2503	5549	0	2593	0	453
SRL_OPN_2PTS008_0111_20131118_023516_20131118_041451.EUM.nc	-2.306	-2.305	0.019	2616	5487	0	2795	0	76
SRL_OPN_2PTS008_0113_20131118_041450_20131118_055632.EUM.nc	-2.307	-2.308	0.008	3038	5721	0	2157	0	526
SRL_OPN_2PTS008_0115_20131118_055632_20131118_074453.EUM.nc	-2.315	-2.318	0.019	3908	6131	0	2058	0	165
SRL_OPN_2PTS008_0118_20131118_074451_20131118_092307.EUM.nc	-2.305	-2.305	0.018	3200	5484	0	2272	0	12
SRL_OPN_2PTS008_0119_20131118_092307_20131118_110100.EUM.nc	-2.307	-2.307	0.022	2245	5471	0	3226	0	0
SRL_OPN_2PTS008_0121_20131118_110059_20131118_123909.EUM.nc	-2.308	-2.312	0.016	2170	5360	0	2905	0	285
SRL_OPN_2PTS008_0123_20131118_123909_20131118_141838.EUM.nc	-2.312	-2.313	0.011	2866	5508	0	2334	0	308
SRL_OPN_2PTS008_0125_20131118_141838_20131118_161158.EUM.nc	-2.307	-2.313	0.015	3060	6368	0	3050	0	258
SRL_OPN_2PTS008_0128_20131118_161158_20131118_175144.EUM.nc	-2.305	-2.303	0.021	2785	5574	0	2691	0	98
SRL_OPN_2PTS008_0130_20131118_175143_20131118_193107.EUM.nc	-2.309	-2.311	0.015	3129	5582	0	2253	0	200
SRL_OPN_2PTS008_0132_20131118_193107_20131118_211009.EUM.nc	-2.307	-2.302	0.025	3494	5565	0	2066	0	5
SRL_OPN_2PTS008_0134_20131118_211008_20131118_224821.EUM.nc	-2.304	-2.300	0.024	2375	5327	0	2820	0	132
SRL_OPN_2PTS008_0135_20131118_224820_20131119_002610.EUM.nc	-2.310	-2.310	0.016	2943	5388	0	2317	0	128
SRL_OPN_2PTS008_0137_20131119_002609_20131119_020416.EUM.nc	-2.309	-2.309	0.015	2944	5537	0	2468	0	125
SRL_OPN_2PTS008_0139_20131119_020416_20131119_034321.EUM.nc	-2.310	-2.303	0.029	2860	5528	0	2656	0	12
SRL_OPN_2PTS008_0141_20131119_034320_20131119_052421.EUM.nc	-2.306	-2.301	0.021	2722	5569	0	2763	0	84
SRL_OPN_2PTS008_0143_20131119_052420_20131119_071351.EUM.nc	-2.313	-2.312	0.019	3640	6181	0	2386	0	155
SRL_OPN_2PTS008_0146_20131119_071351_20131119_085220.EUM.nc	-2.310	-2.310	0.014	3636	5604	0	1757	0	211
SRL_OPN_2PTS008_0147_20131119_085219_20131119_103008.EUM.nc	-2.304	-2.307	0.015	2430	5485	0	2907	0	148

– Continued on next page

Table 7: Dry Troposphere Path Delay Statistics.

– Continued from previous page

File	Median	Mean	Std. Dev.	No. Obs.	Total Obs.	Default Lat/Lon	Flag (total)	Default (total)	3-Sigma Edited
SRL_OPN_2PTS008_0149_20131119_103007_20131119_120811.EUM.nc	-2.310	-2.309	0.012	2405	5428	0	2872	0	151
SRL_OPN_2PTS008_0151_20131119_120810_20131119_134716.EUM.nc	-2.310	-2.311	0.014	2699	5441	0	2510	0	232
SRL_OPN_2PTS008_0153_20131119_134715_20131119_154038.EUM.nc	-2.311	-2.316	0.013	3147	6365	0	2930	0	288
SRL_OPN_2PTS008_0156_20131119_154038_20131119_172017.EUM.nc	-2.303	-2.296	0.024	2692	5530	0	2838	0	0
SRL_OPN_2PTS008_0158_20131119_172016_20131119_185955.EUM.nc	-2.308	-2.311	0.013	3020	5618	0	2347	0	251
SRL_OPN_2PTS008_0160_20131119_185954_20131119_203908.EUM.nc	-2.304	-2.301	0.022	3553	5566	0	1935	0	78
SRL_OPN_2PTS008_0162_20131119_203907_20131119_221732.EUM.nc	-2.306	-2.306	0.018	2703	5367	0	2435	0	229
SRL_OPN_2PTS008_0164_20131119_221733_20131119_235527.EUM.nc	-2.306	-2.305	0.014	2800	5491	0	2575	0	116
SRL_OPN_2PTS008_0165_20131119_235526_20131120_013322.EUM.nc	-2.308	-2.309	0.013	2851	5522	0	2422	0	249
SRL_OPN_2PTS008_0167_20131120_013321_20131120_031202.EUM.nc	-2.309	-2.307	0.024	2752	5566	0	2745	0	69
SRL_OPN_2PTS008_0169_20131120_031203_20131120_045225.EUM.nc	-2.309	-2.303	0.022	2808	5513	0	2671	0	34
SRL_OPN_2PTS008_0171_20131120_045225_20131120_063448.EUM.nc	-2.313	-2.313	0.012	3512	5811	0	2007	0	292
SRL_OPN_2PTS008_0173_20131120_063448_20131120_082130.EUM.nc	-2.309	-2.312	0.012	3808	6078	0	1894	0	376
SRL_OPN_2PTS008_0176_20131120_082129_20131120_095925.EUM.nc	-2.311	-2.309	0.013	2688	5513	0	2692	0	133
SRL_OPN_2PTS008_0177_20131120_095925_20131120_113719.EUM.nc	-2.307	-2.306	0.015	2253	5365	0	2970	0	142
SRL_OPN_2PTS008_0179_20131120_113718_20131120_131559.EUM.nc	-2.306	-2.308	0.012	2517	5354	0	2582	0	255
SRL_OPN_2PTS008_0181_20131120_131558_20131120_150919.EUM.nc	-2.312	-2.316	0.013	3157	6361	0	2996	0	208
SRL_OPN_2PTS008_0184_20131120_150918_20131120_164857.EUM.nc	-2.305	-2.298	0.026	2766	5561	0	2793	0	2
SRL_OPN_2PTS008_0186_20131120_164857_20131120_182839.EUM.nc	-2.307	-2.306	0.019	3085	5532	0	2352	0	95
SRL_OPN_2PTS008_0188_20131120_182838_20131120_200801.EUM.nc	-2.301	-2.295	0.024	3211	5533	0	2322	0	0
SRL_OPN_2PTS008_0190_20131120_200800_20131120_214640.EUM.nc	-2.310	-2.311	0.016	3094	5398	0	2076	0	228
SRL_OPN_2PTS008_0192_20131120_214639_20131120_232444.EUM.nc	-2.302	-2.304	0.012	2189	5288	0	2837	0	262
SRL_OPN_2PTS008_0193_20131120_232444_20131121_010234.EUM.nc	-2.307	-2.302	0.020	2798	5497	0	2629	0	70
SRL_OPN_2PTS008_0195_20131121_010233_20131121_024051.EUM.nc	-2.307	-2.306	0.019	2861	5551	0	2663	0	27
SRL_OPN_2PTS008_0197_20131121_024050_20131121_042040.EUM.nc	-2.309	-2.306	0.026	2732	5531	0	2799	0	0
SRL_OPN_2PTS008_0199_20131121_042040_20131121_060218.EUM.nc	-2.308	-2.309	0.009	3220	5720	0	2116	0	384
SRL_OPN_2PTS008_0201_20131121_060219_20131121_075034.EUM.nc	-2.306	-2.306	0.012	3819	6129	0	2030	0	280
SRL_OPN_2PTS008_0204_20131121_075033_20131121_092839.EUM.nc	-2.308	-2.307	0.012	2884	5496	0	2408	0	204
SRL_OPN_2PTS008_0205_20131121_092838_20131121_110631.EUM.nc	-2.309	-2.308	0.018	2280	5423	0	3143	0	0
SRL_OPN_2PTS008_0207_20131121_110630_20131121_124450.EUM.nc	-2.307	-2.302	0.021	2412	5335	0	2860	0	63
SRL_OPN_2PTS008_0209_20131121_124450_20131121_143758.EUM.nc	-2.310	-2.312	0.020	3022	6273	0	3062	0	189
SRL_OPN_2PTS008_0212_20131121_143757_20131121_161736.EUM.nc	-2.308	-2.303	0.025	3310	5637	0	2327	0	0
SRL_OPN_2PTS008_0214_20131121_161735_20131121_175721.EUM.nc	-2.308	-2.311	0.009	2513	5536	0	2651	0	372
SRL_OPN_2PTS008_0216_20131121_175720_20131121_193651.EUM.nc	-2.300	-2.300	0.017	3101	5599	0	2263	0	235
SRL_OPN_2PTS008_0218_20131121_193650_20131121_211543.EUM.nc	-2.306	-2.303	0.019	3440	5443	0	1998	0	5
SRL_OPN_2PTS008_0220_20131121_211542_20131121_225400.EUM.nc	-2.304	-2.302	0.017	2314	5421	0	3007	0	100
SRL_OPN_2PTS008_0221_20131121_225359_20131122_003148.EUM.nc	-2.307	-2.306	0.022	3005	5448	0	2249	0	194
SRL_OPN_2PTS008_0223_20131122_003147_20131122_020949.EUM.nc	-2.308	-2.309	0.013	2867	5522	0	2607	0	48
SRL_OPN_2PTS008_0225_20131122_020948_20131122_034908.EUM.nc	-2.308	-2.304	0.025	2870	5534	0	2664	0	0

– Continued on next page

Table 7: Dry Troposphere Path Delay Statistics.

– Continued from previous page

File	Median	Mean	Std. Dev.	No. Obs.	Total Obs.	Default Lat/Lon	Flag (total)	Default (total)	3-Sigma Edited
SRL_OPN_2PTS008_0227_20131122_034907_20131122_053006.EUM.nc	-2.309	-2.310	0.012	2344	5553	0	2800	0	409
SRL_OPN_2PTS008_0229_20131122_053006_20131122_071934.EUM.nc	-2.306	-2.308	0.011	3617	6195	0	2254	0	324
SRL_OPN_2PTS008_0232_20131122_071933_20131122_085752.EUM.nc	-2.302	-2.296	0.021	3747	5582	0	1835	0	0
SRL_OPN_2PTS008_0233_20131122_085751_20131122_103546.EUM.nc	-2.312	-2.311	0.016	2467	5468	0	3001	0	0
SRL_OPN_2PTS008_0235_20131122_103545_20131122_121352.EUM.nc	-2.308	-2.301	0.022	2511	5383	0	2872	0	0
SRL_OPN_2PTS008_0237_20131122_121351_20131122_135250.EUM.nc	-2.308	-2.310	0.009	2473	5437	0	2435	0	529
SRL_OPN_2PTS008_0239_20131122_135250_20131122_154616.EUM.nc	-2.308	-2.311	0.015	3177	6385	0	2968	0	240
SRL_OPN_2PTS008_0242_20131122_154616_20131122_172602.EUM.nc	-2.308	-2.306	0.016	2444	5519	0	2812	0	263
SRL_OPN_2PTS008_0244_20131122_172602_20131122_190530.EUM.nc	-2.305	-2.297	0.027	3291	5620	0	2304	0	25
SRL_OPN_2PTS008_0246_20131122_190529_20131122_204442.EUM.nc	-2.305	-2.307	0.010	3425	5579	0	1849	0	305
SRL_OPN_2PTS008_0248_20131122_204441_20131122_222313.EUM.nc	-2.304	-2.306	0.014	2591	5365	0	2516	0	258
SRL_OPN_2PTS008_0250_20131122_222312_20131123_000057.EUM.nc	-2.305	-2.295	0.027	2985	5470	0	2485	0	0
SRL_OPN_2PTS008_0251_20131123_000058_20131123_013854.EUM.nc	-2.310	-2.313	0.011	2898	5562	0	2394	0	270
SRL_OPN_2PTS008_0253_20131123_013853_20131123_031746.EUM.nc	-2.308	-2.307	0.017	2656	5561	0	2673	0	232
SRL_OPN_2PTS008_0255_20131123_031745_20131123_045807.EUM.nc	-2.310	-2.303	0.026	2752	5538	0	2615	0	171
SRL_OPN_2PTS008_0257_20131123_045806_20131123_064049.EUM.nc	-2.312	-2.313	0.013	3586	5823	0	1976	0	261
SRL_OPN_2PTS008_0259_20131123_064048_20131123_082702.EUM.nc	-2.303	-2.301	0.014	3959	6031	0	1805	0	267
SRL_OPN_2PTS008_0262_20131123_082701_20131123_100503.EUM.nc	-2.311	-2.309	0.015	2814	5492	0	2666	0	12
SRL_OPN_2PTS008_0263_20131123_100503_20131123_114252.EUM.nc	-2.304	-2.298	0.019	2419	5413	0	2994	0	0
SRL_OPN_2PTS008_0265_20131123_114252_20131123_132135.EUM.nc	-2.310	-2.311	0.010	2489	5340	0	2513	0	338
SRL_OPN_2PTS008_0267_20131123_132135_20131123_151456.EUM.nc	-2.311	-2.314	0.009	2989	6360	0	2959	0	412
SRL_OPN_2PTS008_0270_20131123_151455_20131123_165443.EUM.nc	-2.307	-2.299	0.022	2708	5560	0	2809	0	43
SRL_OPN_2PTS008_0272_20131123_165442_20131123_183415.EUM.nc	-2.304	-2.298	0.026	3074	5538	0	2333	0	131
SRL_OPN_2PTS008_0274_20131123_183415_20131123_201337.EUM.nc	-2.308	-2.311	0.010	2931	5527	0	2209	0	387
SRL_OPN_2PTS008_0276_20131123_201336_20131123_215221.EUM.nc	-2.314	-2.310	0.019	3309	5410	0	2044	0	57
SRL_OPN_2PTS008_0278_20131123_215220_20131123_233015.EUM.nc	-2.291	-2.287	0.024	2380	5339	0	2952	0	7
SRL_OPN_2PTS008_0279_20131123_233014_20131124_010804.EUM.nc	-2.310	-2.307	0.021	2793	5492	0	2654	0	45
SRL_OPN_2PTS008_0281_20131124_010803_20131124_024634.EUM.nc	-2.309	-2.303	0.023	2834	5554	0	2653	0	67
SRL_OPN_2PTS008_0283_20131124_024633_20131124_042620.EUM.nc	-2.307	-2.298	0.029	2825	5509	0	2673	0	11
SRL_OPN_2PTS008_0285_20131124_042619_20131124_060816.EUM.nc	-2.310	-2.313	0.015	3296	5729	0	2095	0	338
SRL_OPN_2PTS008_0287_20131124_060815_20131124_075607.EUM.nc	-2.305	-2.306	0.014	3957	6107	0	2013	0	137
SRL_OPN_2PTS008_0290_20131124_075607_20131124_093418.EUM.nc	-2.311	-2.310	0.017	2947	5506	0	2500	0	59
SRL_OPN_2PTS008_0291_20131124_093417_20131124_111201.EUM.nc	-2.299	-2.295	0.020	2231	5430	0	3199	0	0
SRL_OPN_2PTS008_0293_20131124_111200_20131124_125024.EUM.nc	-2.310	-2.312	0.015	2431	5353	0	2810	0	112
SRL_OPN_2PTS008_0295_20131124_125025_20131124_144335.EUM.nc	-2.313	-2.316	0.011	2892	6301	0	3006	0	403
SRL_OPN_2PTS008_0298_20131124_144334_20131124_162321.EUM.nc	-2.306	-2.299	0.023	3250	5656	0	2372	0	34
SRL_OPN_2PTS008_0300_20131124_162320_20131124_180257.EUM.nc	-2.303	-2.295	0.028	2960	5590	0	2627	0	3
SRL_OPN_2PTS008_0302_20131124_180256_20131124_194227.EUM.nc	-2.305	-2.309	0.016	3082	5583	0	2267	0	234
SRL_OPN_2PTS008_0304_20131124_194227_20131124_212125.EUM.nc	-2.313	-2.315	0.021	3471	5448	0	1973	0	4

– Continued on next page

Table 7: Dry Troposphere Path Delay Statistics.

– Continued from previous page

File	Median	Mean	Std. Dev.	No. Obs.	Total Obs.	Default Lat/Lon	Flag (total)	Default (total)	3-Sigma Edited
SRL_OPN_2PTS008_0306_20131124_212124_20131124_225931.EUM.nc	-2.301	-2.295	0.022	2314	5400	0	3086	0	0
SRL_OPN_2PTS008_0307_20131124_225931_20131125_003725.EUM.nc	-2.309	-2.304	0.029	3295	5490	0	2175	0	20
SRL_OPN_2PTS008_0309_20131125_003725_20131125_021537.EUM.nc	-2.310	-2.307	0.022	2779	5562	0	2689	0	94
SRL_OPN_2PTS008_0311_20131125_021537_20131125_035451.EUM.nc	-2.310	-2.301	0.029	2725	5520	0	2795	0	0
SRL_OPN_2PTS008_0313_20131125_035450_20131125_053607.EUM.nc	-2.302	-2.299	0.026	2805	5557	0	2713	0	39
SRL_OPN_2PTS008_0315_20131125_053607_20131125_072514.EUM.nc	-2.306	-2.307	0.018	3963	6203	0	2187	0	53
SRL_OPN_2PTS008_0318_20131125_072513_20131125_090337.EUM.nc	-2.310	-2.309	0.019	3453	5572	0	1900	0	219
SRL_OPN_2PTS008_0319_20131125_090336_20131125_104123.EUM.nc	-2.304	-2.297	0.027	2548	5430	0	2882	0	0
SRL_OPN_2PTS008_0321_20131125_104122_20131125_121931.EUM.nc	-2.309	-2.311	0.019	2425	5443	0	2872	0	146
SRL_OPN_2PTS008_0323_20131125_121931_20131125_135844.EUM.nc	-2.313	-2.315	0.021	3005	5483	0	2340	0	138
SRL_OPN_2PTS008_0325_20131125_135844_20131125_155207.EUM.nc	-2.309	-2.309	0.013	2997	6386	0	3080	0	309
SRL_OPN_2PTS008_0328_20131125_155206_20131125_173145.EUM.nc	-2.303	-2.296	0.027	2703	5459	0	2756	0	0
SRL_OPN_2PTS008_0330_20131125_173144_20131125_191120.EUM.nc	-2.303	-2.306	0.020	3410	5645	0	2166	0	69
SRL_OPN_2PTS008_0332_20131125_191121_20131125_205022.EUM.nc	-2.308	-2.312	0.019	3529	5548	0	1882	0	137
SRL_OPN_2PTS008_0334_20131125_205022_20131125_222850.EUM.nc	-2.304	-2.305	0.020	2852	5374	0	2491	0	31
SRL_OPN_2PTS008_0336_20131125_222849_20131126_000642.EUM.nc	-2.308	-2.303	0.032	3130	5492	0	2362	0	0
SRL_OPN_2PTS008_0337_20131126_000641_20131126_014432.EUM.nc	-2.309	-2.305	0.028	3133	5549	0	2378	0	38
SRL_OPN_2PTS008_0339_20131126_014431_20131126_032329.EUM.nc	-2.309	-2.312	0.014	2539	5504	0	2645	0	320
SRL_OPN_2PTS008_0341_20131126_032329_20131126_050405.EUM.nc	-2.305	-2.301	0.026	2860	5564	0	2704	0	0
SRL_OPN_2PTS008_0343_20131126_050405_20131126_065411.EUM.nc	-2.308	-2.309	0.023	3788	6199	0	2408	0	3
SRL_OPN_2PTS008_0346_20131126_065410_20131126_083240.EUM.nc	-2.308	-2.307	0.019	4107	5623	0	1419	0	97
SRL_OPN_2PTS008_0348_20131126_083239_20131126_101040.EUM.nc	-2.305	-2.305	0.021	2720	5437	0	2633	0	84
SRL_OPN_2PTS008_0349_20131126_101039_20131126_114837.EUM.nc	-2.307	-2.308	0.008	2130	5426	0	2950	0	346
SRL_OPN_2PTS008_0351_20131126_114836_20131126_132716.EUM.nc	-2.308	-2.303	0.033	2905	5341	0	2436	0	0
SRL_OPN_2PTS008_0353_20131126_132717_20131126_152047.EUM.nc	-2.310	-2.311	0.017	3257	6356	0	2937	0	162
SRL_OPN_2PTS008_0356_20131126_152047_20131126_170026.EUM.nc	-2.310	-2.303	0.024	2751	5556	0	2805	0	0
SRL_OPN_2PTS008_0358_20131126_170025_20131126_184007.EUM.nc	-2.309	-2.309	0.019	3047	5610	0	2394	0	169
SRL_OPN_2PTS008_0360_20131126_184006_20131126_201917.EUM.nc	-2.304	-2.304	0.021	3260	5513	0	2165	0	88
SRL_OPN_2PTS008_0362_20131126_201917_20131126_215759.EUM.nc	-2.305	-2.304	0.024	3022	5404	0	2328	0	54
SRL_OPN_2PTS008_0364_20131126_215758_20131126_233559.EUM.nc	-2.310	-2.314	0.022	2367	5347	0	2815	0	165
SRL_OPN_2PTS008_0365_20131126_233559_20131127_011342.EUM.nc	-2.306	-2.304	0.029	2825	5507	0	2679	0	3
SRL_OPN_2PTS008_0367_20131127_011341_20131127_025215.EUM.nc	-2.310	-2.307	0.022	2766	5556	0	2683	0	107
SRL_OPN_2PTS008_0369_20131127_025214_20131127_043216.EUM.nc	-2.308	-2.302	0.022	2795	5489	0	2635	0	59
SRL_OPN_2PTS008_0371_20131127_043215_20131127_061412.EUM.nc	-2.313	-2.315	0.021	3429	5724	0	2078	0	217
SRL_OPN_2PTS008_0373_20131127_061412_20131127_080146.EUM.nc	-2.303	-2.308	0.014	3758	6086	0	2015	0	313
SRL_OPN_2PTS008_0376_20131127_080145_20131127_093955.EUM.nc	-2.309	-2.312	0.016	2910	5510	0	2499	0	101
SRL_OPN_2PTS008_0377_20131127_093954_20131127_111748.EUM.nc	-2.302	-2.302	0.015	2049	5349	0	3086	0	214
SRL_OPN_2PTS008_0379_20131127_111747_20131127_125605.EUM.nc	-2.307	-2.312	0.018	2347	5294	0	2655	0	292
SRL_OPN_2PTS008_0381_20131127_125605_20131127_144927.EUM.nc	-2.307	-2.307	0.023	3259	6311	0	2986	0	66

– Continued on next page

Table 7: Dry Troposphere Path Delay Statistics.

– Continued from previous page

File	Median	Mean	Std. Dev.	No. Obs.	Total Obs.	Default Lat/Lon	Flag (total)	Default (total)	3-Sigma Edited
SRL_OPN_2PTS008_0384_20131127_144926_20131127_162905.EUM.nc	-2.310	-2.303	0.025	3245	5646	0	2401	0	0
SRL_OPN_2PTS008_0386_20131127_162904_20131127_180849.EUM.nc	-2.313	-2.314	0.019	2744	5615	0	2611	0	260
SRL_OPN_2PTS008_0388_20131127_180849_20131127_194808.EUM.nc	-2.304	-2.302	0.019	3146	5569	0	2339	0	84
SRL_OPN_2PTS008_0390_20131127_194807_20131127_212703.EUM.nc	-2.304	-2.303	0.027	3101	4879	0	1647	0	131
SRL_OPN_2PTS008_0392_20131127_212702_20131127_230516.EUM.nc	-2.309	-2.318	0.020	2003	5358	0	3173	0	182
SRL_OPN_2PTS008_0393_20131127_230515_20131128_004256.EUM.nc	-2.308	-2.306	0.023	3187	5467	0	2223	0	57
SRL_OPN_2PTS008_0395_20131128_004255_20131128_022111.EUM.nc	-2.310	-2.303	0.031	2850	5574	0	2705	0	19
SRL_OPN_2PTS008_0397_20131128_022110_20131128_040032.EUM.nc	-2.308	-2.307	0.017	2624	5528	0	2715	0	189
SRL_OPN_2PTS008_0399_20131128_040033_20131128_054154.EUM.nc	-2.313	-2.310	0.024	3152	5554	0	2402	0	0
SRL_OPN_2PTS008_0401_20131128_054153_20131128_073048.EUM.nc	-2.305	-2.305	0.021	3918	6164	0	2081	0	165
SRL_OPN_2PTS008_0404_20131128_073047_20131128_090910.EUM.nc	-2.308	-2.312	0.016	3449	5553	0	2040	0	64
SRL_OPN_2PTS008_0405_20131128_090909_20131128_104702.EUM.nc	-2.303	-2.298	0.022	2472	5508	0	2912	0	124
SRL_OPN_2PTS008_0407_20131128_104702_20131128_122506.EUM.nc	-2.314	-2.318	0.013	2200	5390	0	2783	0	407
SRL_OPN_2PTS008_0409_20131128_122505_20131128_140422.EUM.nc	-2.310	-2.313	0.020	3100	5454	0	2286	0	68
SRL_OPN_2PTS008_0411_20131128_140422_20131128_155746.EUM.nc	-2.310	-2.312	0.012	2758	6372	0	3190	0	424
SRL_OPN_2PTS008_0414_20131128_155745_20131128_173732.EUM.nc	-2.310	-2.308	0.024	2700	5512	0	2730	0	82
SRL_OPN_2PTS008_0416_20131128_173731_20131128_191658.EUM.nc	-2.304	-2.300	0.024	3378	5571	0	2193	0	0
SRL_OPN_2PTS008_0418_20131128_191657_20131128_205605.EUM.nc	-2.306	-2.301	0.027	3566	5589	0	1950	0	73
SRL_OPN_2PTS008_0420_20131128_205605_20131128_223423.EUM.nc	-2.305	-2.307	0.026	2706	5384	0	2678	0	0
SRL_OPN_2PTS008_0421_20131128_223423_20131129_001215.EUM.nc	-2.310	-2.302	0.030	3091	5483	0	2391	0	1
SRL_OPN_2PTS008_0423_20131129_001215_20131129_015014.EUM.nc	-2.311	-2.309	0.029	3133	5555	0	2421	0	1
SRL_OPN_2PTS008_0425_20131129_015014_20131129_032907.EUM.nc	-2.311	-2.308	0.018	2832	5471	0	2542	0	97
SRL_OPN_2PTS008_0427_20131129_032906_20131129_050950.EUM.nc	-2.310	-2.308	0.024	2794	5572	0	2704	0	74
SRL_OPN_2PTS008_0429_20131129_050949_20131129_065947.EUM.nc	-2.309	-2.305	0.030	3712	6183	0	2471	0	0
SRL_OPN_2PTS008_0432_20131129_065947_20131129_083822.EUM.nc	-2.307	-2.310	0.018	3939	5632	0	1473	0	220
SRL_OPN_2PTS008_0434_20131129_083821_20131129_101611.EUM.nc	-2.303	-2.294	0.033	2717	5499	0	2782	0	0
SRL_OPN_2PTS008_0435_20131129_101611_20131129_115410.EUM.nc	-2.311	-2.313	0.010	2185	5438	0	2870	0	383
SRL_OPN_2PTS008_0437_20131129_115410_20131129_133303.EUM.nc	-2.313	-2.317	0.017	2683	5370	0	2478	0	209
SRL_OPN_2PTS008_0439_20131129_133302_20131129_152626.EUM.nc	-2.313	-2.317	0.011	3110	6340	0	2895	0	335
SRL_OPN_2PTS008_0442_20131129_152625_20131129_170604.EUM.nc	-2.308	-2.305	0.026	2691	5500	0	2809	0	0
SRL_OPN_2PTS008_0444_20131129_170603_20131129_184544.EUM.nc	-2.306	-2.301	0.025	3195	5611	0	2416	0	0
SRL_OPN_2PTS008_0446_20131129_184543_20131129_202500.EUM.nc	-2.304	-2.294	0.033	3410	5516	0	2106	0	0
SRL_OPN_2PTS008_0448_20131129_202500_20131129_220331.EUM.nc	-2.306	-2.308	0.026	2976	5368	0	2383	0	9
SRL_OPN_2PTS008_0450_20131129_220331_20131129_234131.EUM.nc	-2.310	-2.306	0.023	2541	5461	0	2779	0	141
SRL_OPN_2PTS008_0451_20131129_234130_20131130_011922.EUM.nc	-2.310	-2.315	0.020	2770	5519	0	2570	0	179
SRL_OPN_2PTS008_0453_20131130_011923_20131130_025752.EUM.nc	-2.313	-2.309	0.025	2866	5540	0	2646	0	28
SRL_OPN_2PTS008_0455_20131130_025751_20131130_043759.EUM.nc	-2.307	-2.300	0.033	2810	5498	0	2688	0	0
SRL_OPN_2PTS008_0457_20131130_043757_20131130_062003.EUM.nc	-2.309	-2.313	0.019	3450	5747	0	2020	0	277
SRL_OPN_2PTS008_0459_20131130_062001_20131130_080727.EUM.nc	-2.311	-2.314	0.014	3788	6101	0	2036	0	277

– Continued on next page

Table 7: Dry Troposphere Path Delay Statistics.

– Continued from previous page

File	Median	Mean	Std. Dev.	No. Obs.	Total Obs.	Default Lat/Lon	Flag (total)	Default (total)	3-Sigma Edited
SRL_OPN_2PTS008_0462_20131130_080728_20131130_094526.EUM.nc	-2.305	-2.308	0.018	2698	5498	0	2534	0	266
SRL_OPN_2PTS008_0463_20131130_094525_20131130_112320.EUM.nc	-2.303	-2.306	0.015	1843	5286	0	3219	0	224
SRL_OPN_2PTS008_0465_20131130_112319_20131130_130150.EUM.nc	-2.313	-2.315	0.017	2408	5333	0	2675	0	250
SRL_OPN_2PTS008_0467_20131130_130149_20131130_145505.EUM.nc	-2.314	-2.319	0.016	3164	6351	0	2939	0	248
SRL_OPN_2PTS008_0470_20131130_145504_20131130_163443.EUM.nc	-2.311	-2.313	0.019	2997	5620	0	2477	0	146
SRL_OPN_2PTS008_0472_20131130_163442_20131130_181427.EUM.nc	-2.306	-2.297	0.033	3002	5616	0	2614	0	0
SRL_OPN_2PTS008_0474_20131130_181426_20131130_195352.EUM.nc	-2.305	-2.301	0.023	2978	5539	0	2327	0	234
SRL_OPN_2PTS008_0476_20131130_195353_20131130_213238.EUM.nc	-2.307	-2.304	0.029	3568	5444	0	1846	0	30
SRL_OPN_2PTS008_0478_20131130_213237_20131130_231048.EUM.nc	-2.305	-2.296	0.027	2171	5365	0	3191	0	3
SRL_OPN_2PTS008_0479_20131130_231046_20131201_004829.EUM.nc	-2.312	-2.315	0.019	2952	5472	0	2330	0	190
SRL_OPN_2PTS008_0481_20131201_004829_20131201_022647.EUM.nc	-2.314	-2.321	0.014	2508	5538	0	2655	0	375
SRL_OPN_2PTS008_0483_20131201_022646_20131201_040622.EUM.nc	-2.310	-2.299	0.032	2708	5489	0	2705	0	76
SRL_OPN_2PTS008_0485_20131201_040621_20131201_054743.EUM.nc	-2.307	-2.313	0.019	3170	5644	0	2185	0	289
SRL_OPN_2PTS008_0487_20131201_054743_20131201_073625.EUM.nc	-2.308	-2.311	0.009	3517	6172	0	2120	0	535
SRL_OPN_2PTS008_0490_20131201_073624_20131201_091444.EUM.nc	-2.308	-2.309	0.016	3204	5548	0	2120	0	224
SRL_OPN_2PTS008_0491_20131201_091442_20131201_105237.EUM.nc	-2.303	-2.300	0.023	2351	5495	0	3102	0	42
SRL_OPN_2PTS008_0493_20131201_105236_20131201_123042.EUM.nc	-2.315	-2.310	0.023	2478	5357	0	2835	0	44
SRL_OPN_2PTS008_0495_20131201_123041_20131201_141004.EUM.nc	-2.314	-2.320	0.016	2784	5522	0	2404	0	334
SRL_OPN_2PTS008_0497_20131201_141004_20131201_160326.EUM.nc	-2.313	-2.319	0.014	2982	6398	0	3153	0	263
SRL_OPN_2PTS008_0500_20131201_160326_20131201_174312.EUM.nc	-2.309	-2.299	0.027	2720	5616	0	2782	0	114
SRL_OPN_2PTS008_0502_20131201_174310_20131201_192237.EUM.nc	-2.305	-2.306	0.014	2939	5560	0	2187	0	434
SRL_OPN_2PTS008_0504_20131201_192236_20131201_210142.EUM.nc	-2.309	-2.313	0.015	3350	5548	0	1942	0	256
SRL_OPN_2PTS008_0506_20131201_210141_20131201_223957.EUM.nc	-2.305	-2.298	0.025	2613	5350	0	2717	0	20
SRL_OPN_2PTS008_0507_20131201_223956_20131202_001749.EUM.nc	-2.314	-2.315	0.017	2796	5451	0	2376	0	279
SRL_OPN_2PTS008_0509_20131202_001747_20131202_015552.EUM.nc	-2.316	-2.320	0.014	2707	5533	0	2504	0	322
SRL_OPN_2PTS008_0511_20131202_015552_20131202_033450.EUM.nc	-2.310	-2.307	0.018	2674	5500	0	2505	0	321
SRL_OPN_2PTS008_0513_20131202_033449_20131202_051540.EUM.nc	-2.312	-2.317	0.020	2599	5540	0	2636	0	305
SRL_OPN_2PTS008_0515_20131202_051539_20131202_070527.EUM.nc	-2.309	-2.311	0.011	3367	6196	0	2458	0	371
SRL_OPN_2PTS008_0518_20131202_070526_20131202_084358.EUM.nc	-2.310	-2.311	0.017	3662	5619	0	1662	0	295
SRL_OPN_2PTS008_0520_20131202_084357_20131202_102148.EUM.nc	-2.302	-2.297	0.019	2644	5483	0	2833	0	6
SRL_OPN_2PTS008_0521_20131202_102147_20131202_115948.EUM.nc	-2.314	-2.318	0.013	2291	5426	0	2891	0	244
SRL_OPN_2PTS008_0523_20131202_115948_20131202_133845.EUM.nc	-2.313	-2.317	0.017	2632	5387	0	2437	0	318
SRL_OPN_2PTS008_0525_20131202_133845_20131202_153209.EUM.nc	-2.312	-2.318	0.016	3252	6377	0	2911	0	214
SRL_OPN_2PTS008_0528_20131202_153208_20131202_171147.EUM.nc	-2.307	-2.294	0.031	2732	5497	0	2765	0	0
SRL_OPN_2PTS008_0530_20131202_171146_20131202_185126.EUM.nc	-2.306	-2.310	0.013	2811	5623	0	2359	0	453
SRL_OPN_2PTS008_0532_20131202_185126_20131202_203042.EUM.nc	-2.310	-2.307	0.020	3342	5522	0	2086	0	94
SRL_OPN_2PTS008_0534_20131202_203042_20131202_220910.EUM.nc	-2.303	-2.294	0.031	2987	5356	0	2369	0	0
SRL_OPN_2PTS008_0536_20131202_220909_20131202_234708.EUM.nc	-2.314	-2.317	0.017	2560	5519	0	2650	0	309
SRL_OPN_2PTS008_0537_20131202_234707_20131203_012500.EUM.nc	-2.310	-2.312	0.025	2848	5535	0	2672	0	15

– Continued on next page

Table 7: Dry Troposphere Path Delay Statistics.

– Continued from previous page

File	Median	Mean	Std. Dev.	No. Obs.	Total Obs.	Default Lat/Lon	Flag (total)	Default (total)	3-Sigma Edited
SRL_OPN_2PTS008_0539_20131203_012459_20131203_030334.EUM.nc	-2.309	-2.306	0.018	2545	5569	0	2679	0	345
SRL_OPN_2PTS008_0541_20131203_030334_20131203_044347.EUM.nc	-2.309	-2.298	0.036	2904	5503	0	2599	0	0
SRL_OPN_2PTS008_0543_20131203_044346_20131203_062600.EUM.nc	-2.313	-2.310	0.024	3676	5772	0	1991	0	105
SRL_OPN_2PTS008_0545_20131203_062559_20131203_081300.EUM.nc	-2.313	-2.314	0.012	3659	6093	0	1970	0	464
SRL_OPN_2PTS008_0548_20131203_081259_20131203_095105.EUM.nc	-2.299	-2.296	0.020	2846	5397	0	2548	0	3
SRL_OPN_2PTS008_0549_20131203_095103_20131203_112857.EUM.nc	-2.310	-2.300	0.034	2165	5285	0	3120	0	0
SRL_OPN_2PTS008_0551_20131203_112856_20131203_130732.EUM.nc	-2.310	-2.316	0.018	2474	5430	0	2686	0	270
SRL_OPN_2PTS008_0553_20131203_130732_20131203_150050.EUM.nc	-2.312	-2.319	0.020	3279	6344	0	2940	0	125
SRL_OPN_2PTS008_0556_20131203_150050_20131203_164027.EUM.nc	-2.304	-2.292	0.032	3069	5603	0	2534	0	0
SRL_OPN_2PTS008_0558_20131203_164026_20131203_182011.EUM.nc	-2.303	-2.308	0.016	2719	5602	0	2534	0	349
SRL_OPN_2PTS008_0560_20131203_182011_20131203_195927.EUM.nc	-2.308	-2.310	0.013	2875	5517	0	2319	0	323
SRL_OPN_2PTS008_0562_20131203_195926_20131203_213818.EUM.nc	-2.300	-2.293	0.033	3495	5444	0	1949	0	0
SRL_OPN_2PTS008_0564_20131203_213817_20131203_231626.EUM.nc	-2.308	-2.307	0.026	2278	5324	0	3046	0	0
SRL_OPN_2PTS008_0565_20131203_231625_20131204_005407.EUM.nc	-2.314	-2.317	0.020	2805	5509	0	2537	0	167
SRL_OPN_2PTS008_0567_20131204_005405_20131204_023227.EUM.nc	-2.308	-2.311	0.014	2485	5545	0	2618	0	442
SRL_OPN_2PTS008_0569_20131204_023225_20131204_041208.EUM.nc	-2.306	-2.298	0.026	2750	5509	0	2739	0	20
SRL_OPN_2PTS008_0571_20131204_041207_20131204_055336.EUM.nc	-2.312	-2.309	0.029	3512	5682	0	2096	0	74
SRL_OPN_2PTS008_0573_20131204_055336_20131204_074203.EUM.nc	-2.305	-2.308	0.022	4069	6142	0	2059	0	14
SRL_OPN_2PTS008_0576_20131204_074202_20131204_092019.EUM.nc	-2.300	-2.295	0.027	3244	5526	0	2282	0	0
SRL_OPN_2PTS008_0577_20131204_092019_20131204_105812.EUM.nc	-2.302	-2.294	0.034	2274	5448	0	3174	0	0
SRL_OPN_2PTS008_0579_20131204_105811_20131204_123620.EUM.nc	-2.313	-2.315	0.016	2267	5323	0	2849	0	207
SRL_OPN_2PTS008_0581_20131204_123620_20131204_141548.EUM.nc	-2.317	-2.321	0.016	3021	5515	0	2309	0	185
SRL_OPN_2PTS008_0583_20131204_141548_20131204_160908.EUM.nc	-2.306	-2.310	0.007	2632	6386	0	3098	0	656
SRL_OPN_2PTS008_0586_20131204_160907_20131204_174854.EUM.nc	-2.304	-2.299	0.029	2832	5575	0	2738	0	5
SRL_OPN_2PTS008_0588_20131204_174853_20131204_192817.EUM.nc	-2.306	-2.306	0.018	3103	5600	0	2360	0	137
SRL_OPN_2PTS008_0590_20131204_192817_20131204_210720.EUM.nc	-2.305	-2.293	0.037	3566	5549	0	1982	0	1
SRL_OPN_2PTS008_0592_20131204_210719_20131204_224541.EUM.nc	-2.306	-2.304	0.028	2539	5327	0	2788	0	0
SRL_OPN_2PTS008_0593_20131204_224540_20131205_002323.EUM.nc	-2.316	-2.318	0.018	2812	5442	0	2352	0	278
SRL_OPN_2PTS008_0595_20131205_002321_20131205_020127.EUM.nc	-2.311	-2.314	0.015	2758	5544	0	2555	0	231
SRL_OPN_2PTS008_0597_20131205_020126_20131205_034039.EUM.nc	-2.307	-2.293	0.032	2922	5479	0	2556	0	1
SRL_OPN_2PTS008_0599_20131205_034038_20131205_052127.EUM.nc	-2.308	-2.306	0.034	2798	5569	0	2744	0	27
SRL_OPN_2PTS008_0601_20131205_052126_20131205_071102.EUM.nc	-2.310	-2.311	0.021	3738	6176	0	2438	0	0
SRL_OPN_2PTS008_0604_20131205_071101_20131205_084932.EUM.nc	-2.305	-2.302	0.020	3679	5605	0	1731	0	195
SRL_OPN_2PTS008_0605_20131205_084931_20131205_102729.EUM.nc	-2.297	-2.294	0.032	2659	5508	0	2849	0	0
SRL_OPN_2PTS008_0607_20131205_102728_20131205_120522.EUM.nc	-2.310	-2.311	0.010	2273	5402	0	2816	0	313
SRL_OPN_2PTS008_0609_20131205_120521_20131205_134425.EUM.nc	-2.314	-2.317	0.018	2818	5424	0	2428	0	178
SRL_OPN_2PTS008_0611_20131205_134424_20131205_153749.EUM.nc	-2.310	-2.314	0.014	3122	6395	0	2934	0	339
SRL_OPN_2PTS008_0614_20131205_153748_20131205_171735.EUM.nc	-2.307	-2.303	0.023	2559	5510	0	2809	0	142
SRL_OPN_2PTS008_0616_20131205_171734_20131205_185704.EUM.nc	-2.312	-2.312	0.013	2991	5581	0	2413	0	177

– Continued on next page

Table 7: Dry Troposphere Path Delay Statistics.

– Continued from previous page

File	Median	Mean	Std. Dev.	No. Obs.	Total Obs.	Default Lat/Lon	Flag (total)	Default (total)	3-Sigma Edited
SRL_OPN_2PTS008_0618_20131205_185703_20131205_203619.EUM.nc	-2.301	-2.291	0.030	3466	5565	0	2085	0	14
SRL_OPN_2PTS008_0620_20131205_203618_20131205_221445.EUM.nc	-2.304	-2.302	0.025	2941	5362	0	2421	0	0
SRL_OPN_2PTS008_0622_20131205_221445_20131205_235241.EUM.nc	-2.305	-2.303	0.028	2865	5466	0	2600	0	1
SRL_OPN_2PTS008_0623_20131205_235239_20131206_013035.EUM.nc	-2.310	-2.310	0.021	2910	5522	0	2580	0	32
SRL_OPN_2PTS008_0625_20131206_013035_20131206_030912.EUM.nc	-2.308	-2.299	0.027	2807	5515	0	2617	0	91
SRL_OPN_2PTS008_0627_20131206_030911_20131206_044931.EUM.nc	-2.309	-2.308	0.026	2874	5473	0	2517	0	82
SRL_OPN_2PTS008_0629_20131206_044930_20131206_063153.EUM.nc	-2.313	-2.311	0.023	3788	5765	0	1971	0	6
SRL_OPN_2PTS008_0631_20131206_063152_20131206_081842.EUM.nc	-2.307	-2.305	0.014	4102	6088	0	1915	0	71
SRL_OPN_2PTS008_0634_20131206_081841_20131206_095638.EUM.nc	-2.300	-2.294	0.030	2810	5505	0	2695	0	0
SRL_OPN_2PTS008_0635_20131206_095638_20131206_113433.EUM.nc	-2.303	-2.304	0.016	2195	5375	0	3012	0	168
SRL_OPN_2PTS008_0637_20131206_113431_20131206_131309.EUM.nc	-2.313	-2.314	0.017	2701	5325	0	2534	0	90
SRL_OPN_2PTS008_0639_20131206_131308_20131206_150628.EUM.nc	-2.310	-2.310	0.024	3350	6330	0	2891	0	89
SRL_OPN_2PTS008_0642_20131206_150628_20131206_164607.EUM.nc	-2.307	-2.301	0.024	2819	5581	0	2646	0	116
SRL_OPN_2PTS008_0644_20131206_164607_20131206_182549.EUM.nc	-2.307	-2.308	0.020	3128	5536	0	2382	0	26
SRL_OPN_2PTS008_0646_20131206_182549_20131206_200513.EUM.nc	-2.304	-2.295	0.025	3146	5525	0	2379	0	0
SRL_OPN_2PTS008_0648_20131206_200511_20131206_214353.EUM.nc	-2.306	-2.302	0.026	3364	5420	0	2055	0	1
SRL_OPN_2PTS008_0650_20131206_214352_20131206_232159.EUM.nc	-2.303	-2.296	0.028	2426	5329	0	2903	0	0
SRL_OPN_2PTS008_0651_20131206_232157_20131207_005947.EUM.nc	-2.311	-2.308	0.024	2916	5513	0	2587	0	10
SRL_OPN_2PTS008_0653_20131207_005946_20131207_023804.EUM.nc	-2.309	-2.309	0.012	2479	5532	0	2587	0	466
SRL_OPN_2PTS008_0655_20131207_023802_20131207_041750.EUM.nc	-2.312	-2.303	0.029	2847	5511	0	2664	0	0
SRL_OPN_2PTS008_0657_20131207_041748_20131207_055924.EUM.nc	-2.309	-2.309	0.020	3619	5709	0	2079	0	11
SRL_OPN_2PTS008_0659_20131207_055924_20131207_074747.EUM.nc	-2.308	-2.306	0.013	4022	6137	0	2042	0	73
SRL_OPN_2PTS008_0662_20131207_074747_20131207_092554.EUM.nc	-2.302	-2.291	0.032	3163	5516	0	2353	0	0
SRL_OPN_2PTS008_0663_20131207_092554_20131207_110346.EUM.nc	-2.302	-2.300	0.025	2206	5458	0	3252	0	0
SRL_OPN_2PTS008_0665_20131207_110345_20131207_124204.EUM.nc	-2.314	-2.312	0.019	2543	5308	0	2765	0	0
SRL_OPN_2PTS008_0667_20131207_124204_20131207_142130.EUM.nc	-2.313	-2.302	0.035	3267	5470	0	2203	0	0
SRL_OPN_2PTS008_0669_20131207_142129_20131207_161447.EUM.nc	-2.309	-2.308	0.015	3061	6382	0	3032	0	289
SRL_OPN_2PTS008_0672_20131207_161446_20131207_175433.EUM.nc	-2.306	-2.308	0.020	2844	5573	0	2718	0	11
SRL_OPN_2PTS008_0674_20131207_175432_20131207_193355.EUM.nc	-2.302	-2.302	0.016	3034	5588	0	2327	0	227
SRL_OPN_2PTS008_0676_20131207_193355_20131207_211257.EUM.nc	-2.309	-2.302	0.027	3471	5540	0	2063	0	6
SRL_OPN_2PTS008_0678_20131207_211256_20131207_225115.EUM.nc	-2.303	-2.287	0.032	2419	5314	0	2895	0	0
SRL_OPN_2PTS008_0679_20131207_225114_20131208_002903.EUM.nc	-2.312	-2.303	0.029	3142	5412	0	2270	0	0
SRL_OPN_2PTS008_0681_20131208_002902_20131208_020703.EUM.nc	-2.310	-2.298	0.033	2881	5539	0	2658	0	0
SRL_OPN_2PTS008_0683_20131208_020701_20131208_034619.EUM.nc	-2.311	-2.299	0.032	2934	5542	0	2608	0	0
SRL_OPN_2PTS008_0685_20131208_034618_20131208_052714.EUM.nc	-2.312	-2.311	0.021	2766	5550	0	2784	0	0
SRL_OPN_2PTS008_0687_20131208_052713_20131208_071647.EUM.nc	-2.304	-2.305	0.017	3704	6209	0	2360	0	145
SRL_OPN_2PTS008_0690_20131208_071647_20131208_085506.EUM.nc	-2.302	-2.289	0.033	3791	5587	0	1794	0	2
SRL_OPN_2PTS008_0691_20131208_085506_20131208_103301.EUM.nc	-2.301	-2.302	0.025	2418	5494	0	3032	0	44
SRL_OPN_2PTS008_0693_20131208_103301_20131208_121057.EUM.nc	-2.312	-2.314	0.013	2360	5364	0	2799	0	205

– Continued on next page

Table 7: Dry Troposphere Path Delay Statistics.

– Continued from previous page

File	Median	Mean	Std. Dev.	No. Obs.	Total Obs.	Default Lat/Lon	Flag (total)	Default (total)	3-Sigma Edited
SRL_OPN_2PTS008_0695_20131208_121057_20131208_135003.EUM.nc	-2.310	-2.302	0.027	2874	5421	0	2393	0	154
SRL_OPN_2PTS008_0697_20131208_135003_20131208_154327.EUM.nc	-2.311	-2.312	0.019	3145	6413	0	2978	0	290
SRL_OPN_2PTS008_0700_20131208_154326_20131208_172314.EUM.nc	-2.307	-2.309	0.015	2406	5519	0	2771	0	342
SRL_OPN_2PTS008_0702_20131208_172314_20131208_190243.EUM.nc	-2.306	-2.307	0.013	3004	5573	0	2375	0	194
SRL_OPN_2PTS008_0704_20131208_190242_20131208_204155.EUM.nc	-2.309	-2.309	0.015	3467	5538	0	1889	0	182
SRL_OPN_2PTS008_0706_20131208_204155_20131208_222027.EUM.nc	-2.295	-2.290	0.021	2729	5371	0	2466	0	176
SRL_OPN_2PTS008_0708_20131208_222026_20131208_235814.EUM.nc	-2.311	-2.305	0.029	2998	5479	0	2481	0	0
SRL_OPN_2PTS008_0709_20131208_235813_20131209_013609.EUM.nc	-2.309	-2.312	0.012	2494	5552	0	2509	0	549
SRL_OPN_2PTS008_0711_20131209_013608_20131209_031459.EUM.nc	-2.310	-2.291	0.041	2840	5514	0	2674	0	0
SRL_OPN_2PTS008_0713_20131209_031458_20131209_045517.EUM.nc	-2.312	-2.313	0.025	2981	5512	0	2531	0	0
SRL_OPN_2PTS008_0715_20131209_045515_20131209_063755.EUM.nc	-2.309	-2.307	0.020	3713	5814	0	2025	0	76
SRL_OPN_2PTS008_0717_20131209_063753_20131209_082418.EUM.nc	-2.304	-2.301	0.016	3854	6058	0	1857	0	347
SRL_OPN_2PTS008_0720_20131209_082417_20131209_100219.EUM.nc	-2.305	-2.300	0.029	2830	5523	0	2687	0	6
SRL_OPN_2PTS008_0721_20131209_100218_20131209_114006.EUM.nc	-2.311	-2.311	0.014	2284	5334	0	2925	0	125
SRL_OPN_2PTS008_0723_20131209_114006_20131209_131848.EUM.nc	-2.310	-2.303	0.023	2770	5340	0	2456	0	114
SRL_OPN_2PTS008_0725_20131209_131848_20131209_151209.EUM.nc	-2.308	-2.301	0.038	3503	6380	0	2877	0	0
SRL_OPN_2PTS008_0728_20131209_151208_20131209_165156.EUM.nc	-2.309	-2.310	0.012	2554	5561	0	2680	0	327
SRL_OPN_2PTS008_0730_20131209_165154_20131209_183128.EUM.nc	-2.309	-2.311	0.012	2997	5507	0	2360	0	150
SRL_OPN_2PTS008_0732_20131209_183128_20131209_201050.EUM.nc	-2.308	-2.308	0.009	2830	5525	0	2335	0	360
SRL_OPN_2PTS008_0734_20131209_201049_20131209_214936.EUM.nc	-2.298	-2.289	0.024	3358	5411	0	2053	0	0
SRL_OPN_2PTS008_0736_20131209_214935_20131209_232730.EUM.nc	-2.307	-2.300	0.032	2479	5277	0	2798	0	0
SRL_OPN_2PTS008_0737_20131209_232729_20131210_010519.EUM.nc	-2.309	-2.301	0.033	2711	5500	0	2789	0	0
SRL_OPN_2PTS008_0739_20131210_010519_20131210_024347.EUM.nc	-2.307	-2.285	0.044	2933	5556	0	2623	0	0
SRL_OPN_2PTS008_0741_20131210_024347_20131210_042332.EUM.nc	-2.311	-2.309	0.024	2841	5481	0	2640	0	0
SRL_OPN_2PTS008_0743_20131210_042330_20131210_060524.EUM.nc	-2.312	-2.312	0.012	3365	5732	0	2083	0	284
SRL_OPN_2PTS008_0745_20131210_060523_20131210_075321.EUM.nc	-2.305	-2.298	0.023	4135	6101	0	1966	0	0
SRL_OPN_2PTS008_0748_20131210_075320_20131210_093134.EUM.nc	-2.306	-2.301	0.026	3077	5496	0	2400	0	19
SRL_OPN_2PTS008_0749_20131210_093132_20131210_110917.EUM.nc	-2.305	-2.303	0.020	2211	5422	0	3208	0	3
SRL_OPN_2PTS008_0751_20131210_110916_20131210_124739.EUM.nc	-2.311	-2.303	0.032	2504	5266	0	2762	0	0
SRL_OPN_2PTS008_0753_20131210_124738_20131210_144047.EUM.nc	-2.308	-2.306	0.026	3162	6243	0	2891	0	190
SRL_OPN_2PTS008_0756_20131210_144047_20131210_162033.EUM.nc	-2.307	-2.311	0.012	2861	5630	0	2276	0	493
SRL_OPN_2PTS008_0758_20131210_162032_20131210_180010.EUM.nc	-2.306	-2.307	0.016	2784	5581	0	2661	0	136
SRL_OPN_2PTS008_0760_20131210_180009_20131210_193940.EUM.nc	-2.307	-2.306	0.017	3049	5579	0	2374	0	156
SRL_OPN_2PTS008_0762_20131210_193939_20131210_211840.EUM.nc	-2.300	-2.289	0.027	3507	5457	0	1950	0	0
SRL_OPN_2PTS008_0764_20131210_211839_20131210_225647.EUM.nc	-2.302	-2.294	0.031	2354	5402	0	3048	0	0
SRL_OPN_2PTS008_0765_20131210_225645_20131211_003435.EUM.nc	-2.307	-2.308	0.023	3029	5446	0	2200	0	217
SRL_OPN_2PTS008_0767_20131211_003434_20131211_021244.EUM.nc	-2.307	-2.303	0.019	2583	5543	0	2694	0	266
SRL_OPN_2PTS008_0769_20131211_021244_20131211_035157.EUM.nc	-2.306	-2.296	0.030	2835	5483	0	2648	0	0
SRL_OPN_2PTS008_0771_20131211_035157_20131211_053309.EUM.nc	-2.305	-2.305	0.022	2845	5572	0	2727	0	0

– Continued on next page

Table 7: Dry Troposphere Path Delay Statistics.

– Continued from previous page

File	Median	Mean	Std. Dev.	No. Obs.	Total Obs.	Default Lat/Lon	Flag (total)	Default (total)	3-Sigma Edited
SRL_OPN_2PTS008_0773_20131211_053308_20131211_072222.EUM.nc	-2.302	-2.302	0.018	3884	6204	0	2178	0	142
SRL_OPN_2PTS008_0776_20131211_072221_20131211_090048.EUM.nc	-2.307	-2.297	0.032	3766	5582	0	1816	0	0
SRL_OPN_2PTS008_0777_20131211_090047_20131211_103832.EUM.nc	-2.301	-2.298	0.027	2405	5456	0	3023	0	28
SRL_OPN_2PTS008_0779_20131211_103832_20131211_121640.EUM.nc	-2.313	-2.310	0.024	2572	5442	0	2851	0	19
SRL_OPN_2PTS008_0781_20131211_121640_20131211_135543.EUM.nc	-2.310	-2.304	0.028	3031	5443	0	2329	0	83
SRL_OPN_2PTS008_0783_20131211_135542_20131211_154914.EUM.nc	-2.307	-2.311	0.012	2962	6387	0	2922	0	503
SRL_OPN_2PTS008_0786_20131211_154914_20131211_172853.EUM.nc	-2.302	-2.291	0.031	2764	5490	0	2726	0	0
SRL_OPN_2PTS008_0788_20131211_172852_20131211_190828.EUM.nc	-2.309	-2.310	0.015	3199	5590	0	2206	0	185
SRL_OPN_2PTS008_0790_20131211_190828_20131211_204731.EUM.nc	-2.306	-2.299	0.022	3694	5521	0	1823	0	4
SRL_OPN_2PTS008_0792_20131211_204731_20131211_222601.EUM.nc	-2.298	-2.288	0.033	2868	5360	0	2492	0	0
SRL_OPN_2PTS008_0794_20131211_222559_20131212_000354.EUM.nc	-2.309	-2.301	0.033	3075	5532	0	2457	0	0
SRL_OPN_2PTS008_0795_20131212_000353_20131212_014142.EUM.nc	-2.308	-2.299	0.035	3059	5545	0	2486	0	0
SRL_OPN_2PTS008_0797_20131212_014141_20131212_032037.EUM.nc	-2.308	-2.293	0.036	2887	5503	0	2616	0	0
SRL_OPN_2PTS008_0799_20131212_032036_20131212_050110.EUM.nc	-2.307	-2.307	0.022	3030	5537	0	2507	0	0
SRL_OPN_2PTS008_0801_20131212_050109_20131212_064348.EUM.nc	-2.299	-2.300	0.017	3834	5807	0	1972	0	1
SRL_OPN_2PTS008_0803_20131212_064347_20131212_082950.EUM.nc	-2.311	-2.301	0.032	4159	6028	0	1776	0	93
SRL_OPN_2PTS008_0806_20131212_082950_20131212_100751.EUM.nc	-2.308	-2.303	0.021	2746	5496	0	2686	0	64
SRL_OPN_2PTS008_0807_20131212_100750_20131212_114548.EUM.nc	-2.307	-2.302	0.025	2392	5401	0	2952	0	57
SRL_OPN_2PTS008_0809_20131212_114547_20131212_132426.EUM.nc	-2.309	-2.301	0.033	2903	5339	0	2436	0	0
SRL_OPN_2PTS008_0811_20131212_132425_20131212_151747.EUM.nc	-2.310	-2.313	0.014	3100	6329	0	2821	0	408
SRL_OPN_2PTS008_0814_20131212_151746_20131212_165733.EUM.nc	-2.306	-2.293	0.031	2806	5553	0	2747	0	0
SRL_OPN_2PTS008_0816_20131212_165732_20131212_183715.EUM.nc	-2.309	-2.311	0.014	2911	5493	0	2292	0	290
SRL_OPN_2PTS008_0818_20131212_183714_20131212_201627.EUM.nc	-2.307	-2.303	0.018	3268	5492	0	2222	0	2
SRL_OPN_2PTS008_0820_20131212_201625_20131212_215509.EUM.nc	-2.306	-2.296	0.034	3266	5385	0	2119	0	0
SRL_OPN_2PTS008_0822_20131212_215508_20131212_233310.EUM.nc	-2.304	-2.294	0.030	2357	5281	0	2843	0	81
SRL_OPN_2PTS008_0823_20131212_233310_20131213_011052.EUM.nc	-2.304	-2.299	0.033	2710	5493	0	2783	0	0
SRL_OPN_2PTS008_0825_20131213_011051_20131213_024923.EUM.nc	-2.309	-2.295	0.032	2959	5532	0	2573	0	0
SRL_OPN_2PTS008_0827_20131213_024922_20131213_042922.EUM.nc	-2.312	-2.316	0.012	2592	5498	0	2613	0	293
SRL_OPN_2PTS008_0829_20131213_042920_20131213_061113.EUM.nc	-2.310	-2.304	0.017	3550	5684	0	2014	0	120
SRL_OPN_2PTS008_0831_20131213_061112_20131213_075855.EUM.nc	-2.311	-2.310	0.017	3701	6099	0	1974	0	424
SRL_OPN_2PTS008_0834_20131213_075854_20131213_111457.EUM.nc	-2.307	-2.303	0.022	4977	10903	0	5799	0	127
SRL_OPN_2PTS008_0837_20131213_111456_20131213_125314.EUM.nc	-2.307	-2.295	0.034	2611	5281	0	2670	0	0
SRL_OPN_2PTS008_0839_20131213_125313_20131213_144634.EUM.nc	-2.311	-2.304	0.030	3410	6274	0	2864	0	0
SRL_OPN_2PTS008_0842_20131213_144633_20131213_162612.EUM.nc	-2.308	-2.301	0.023	3318	5639	0	2321	0	0
SRL_OPN_2PTS008_0844_20131213_162611_20131213_180556.EUM.nc	-2.310	-2.312	0.015	2845	5615	0	2629	0	141
SRL_OPN_2PTS008_0846_20131213_180555_20131213_194516.EUM.nc	-2.308	-2.308	0.015	3112	5570	0	2348	0	110
SRL_OPN_2PTS008_0848_20131213_194515_20131213_212413.EUM.nc	-2.308	-2.301	0.030	3501	5447	0	1944	0	2
SRL_OPN_2PTS008_0850_20131213_212412_20131213_230227.EUM.nc	-2.303	-2.288	0.038	2210	5328	0	3118	0	0
SRL_OPN_2PTS008_0851_20131213_230226_20131214_004007.EUM.nc	-2.304	-2.300	0.028	3175	5479	0	2160	0	144

– Continued on next page

Table 7: Dry Troposphere Path Delay Statistics.

– Continued from previous page

File	Median	Mean	Std. Dev.	No. Obs.	Total Obs.	Default Lat/Lon	Flag (total)	Default (total)	3-Sigma Edited
SRL_OPN_2PTS008_0853_20131214_004006_20131214_021820.EUM.nc	-2.307	-2.299	0.026	2819	5561	0	2742	0	0
SRL_OPN_2PTS008_0855_20131214_021820_20131214_035739.EUM.nc	-2.314	-2.316	0.011	2549	5526	0	2719	0	258
SRL_OPN_2PTS008_0857_20131214_035738_20131214_053858.EUM.nc	-2.307	-2.306	0.023	2986	5555	0	2532	0	37
SRL_OPN_2PTS008_0862_20131214_072757_20131214_090620.EUM.nc	-2.307	-2.304	0.023	3517	5566	0	1938	0	111
SRL_OPN_2PTS008_0863_20131214_090619_20131214_104405.EUM.nc	-2.304	-2.302	0.028	2439	5473	0	3034	0	0
SRL_OPN_2PTS008_0865_20131214_104404_20131214_122215.EUM.nc	-2.305	-2.294	0.030	2636	5449	0	2813	0	0
SRL_OPN_2PTS008_0867_20131214_122214_20131214_140131.EUM.nc	-2.309	-2.304	0.029	3245	5456	0	2211	0	0
SRL_OPN_2PTS008_0869_20131214_140130_20131214_155453.EUM.nc	-2.308	-2.303	0.022	3192	6369	0	3172	0	5
SRL_OPN_2PTS008_0872_20131214_155452_20131214_173431.EUM.nc	-2.308	-2.307	0.021	2755	5491	0	2725	0	11
SRL_OPN_2PTS008_0874_20131214_173430_20131214_191407.EUM.nc	-2.309	-2.307	0.018	3376	5593	0	2181	0	36
SRL_OPN_2PTS008_0876_20131214_191406_20131214_205315.EUM.nc	-2.311	-2.301	0.032	3740	5562	0	1820	0	2
SRL_OPN_2PTS008_0878_20131214_205314_20131214_223133.EUM.nc	-2.303	-2.288	0.040	2828	5357	0	2529	0	0
SRL_OPN_2PTS008_0879_20131214_223132_20131215_000925.EUM.nc	-2.307	-2.299	0.032	3075	5473	0	2398	0	0
SRL_OPN_2PTS008_0881_20131215_000925_20131215_014725.EUM.nc	-2.306	-2.298	0.025	3023	5565	0	2540	0	2
SRL_OPN_2PTS008_0883_20131215_014723_20131215_032618.EUM.nc	-2.311	-2.308	0.018	2924	5480	0	2514	0	42
SRL_OPN_2PTS008_0885_20131215_032616_20131215_050656.EUM.nc	-2.306	-2.305	0.030	2919	5560	0	2641	0	0
SRL_OPN_2PTS008_0887_20131215_050655_20131215_065657.EUM.nc	-2.307	-2.309	0.017	3292	6204	0	2430	0	482
SRL_OPN_2PTS008_0890_20131215_065657_20131215_083525.EUM.nc	-2.309	-2.310	0.019	3943	5609	0	1412	0	254
SRL_OPN_2PTS008_0892_20131215_083524_20131215_101325.EUM.nc	-2.305	-2.298	0.026	2726	5504	0	2778	0	0
SRL_OPN_2PTS008_0893_20131215_101323_20131215_115123.EUM.nc	-2.307	-2.297	0.029	2518	5440	0	2922	0	0
SRL_OPN_2PTS008_0895_20131215_115122_20131215_133004.EUM.nc	-2.307	-2.304	0.018	2949	5337	0	2375	0	13
SRL_OPN_2PTS008_0897_20131215_133004_20131215_152335.EUM.nc	-2.308	-2.303	0.026	3554	6323	0	2769	0	0
SRL_OPN_2PTS008_0900_20131215_152334_20131215_170313.EUM.nc	-2.310	-2.310	0.018	2687	5487	0	2733	0	67
SRL_OPN_2PTS008_0902_20131215_170313_20131215_184253.EUM.nc	-2.307	-2.305	0.023	3183	5578	0	2394	0	1
SRL_OPN_2PTS008_0904_20131215_184252_20131215_202204.EUM.nc	-2.305	-2.299	0.024	3409	5504	0	2086	0	9
SRL_OPN_2PTS008_0906_20131215_202202_20131215_220043.EUM.nc	-2.303	-2.291	0.040	3001	5342	0	2293	0	48
SRL_OPN_2PTS008_0908_20131215_220043_20131215_233843.EUM.nc	-2.309	-2.301	0.027	2599	5429	0	2830	0	0
SRL_OPN_2PTS008_0909_20131215_233842_20131216_011627.EUM.nc	-2.307	-2.299	0.026	2925	5461	0	2536	0	0
SRL_OPN_2PTS008_0911_20131216_011626_20131216_025502.EUM.nc	-2.307	-2.305	0.015	2846	5517	0	2541	0	130
SRL_OPN_2PTS008_0913_20131216_025501_20131216_043507.EUM.nc	-2.309	-2.308	0.034	2892	5493	0	2567	0	34
SRL_OPN_2PTS008_0915_20131216_043505_20131216_061706.EUM.nc	-2.308	-2.309	0.014	3168	5753	0	1982	0	603
SRL_OPN_2PTS008_0917_20131216_061706_20131216_080431.EUM.nc	-2.308	-2.306	0.025	4094	6090	0	1977	0	19
SRL_OPN_2PTS008_0920_20131216_080432_20131216_094239.EUM.nc	-2.300	-2.290	0.034	2916	5511	0	2595	0	0
SRL_OPN_2PTS008_0921_20131216_094238_20131216_112032.EUM.nc	-2.300	-2.297	0.024	2224	5257	0	3033	0	0
SRL_OPN_2PTS008_0923_20131216_112031_20131216_125900.EUM.nc	-2.309	-2.304	0.019	2693	5300	0	2607	0	0
SRL_OPN_2PTS008_0925_20131216_125859_20131216_145214.EUM.nc	-2.307	-2.306	0.021	3368	6306	0	2816	0	122
SRL_OPN_2PTS008_0928_20131216_145214_20131216_163153.EUM.nc	-2.309	-2.313	0.013	2951	5648	0	2390	0	307
SRL_OPN_2PTS008_0930_20131216_163151_20131216_181136.EUM.nc	-2.306	-2.302	0.029	3032	5574	0	2542	0	0
SRL_OPN_2PTS008_0932_20131216_181136_20131216_195055.EUM.nc	-2.303	-2.306	0.019	2882	5520	0	2306	0	332

– Continued on next page

Table 7: Dry Troposphere Path Delay Statistics.

– Continued from previous page

File	Median	Mean	Std. Dev.	No. Obs.	Total Obs.	Default Lat/Lon	Flag (total)	Default (total)	3-Sigma Edited
SRL_OPN_2PTS008_0934_20131216_195054_20131216_212949.EUM.nc	-2.304	-2.296	0.032	3530	5441	0	1851	0	60
SRL_OPN_2PTS008_0936_20131216_212948_20131216_230801.EUM.nc	-2.301	-2.286	0.037	2168	5319	0	3151	0	0
SRL_OPN_2PTS008_0937_20131216_230800_20131217_004541.EUM.nc	-2.309	-2.303	0.023	3142	5454	0	2310	0	2
SRL_OPN_2PTS008_0939_20131217_004540_20131217_022358.EUM.nc	-2.307	-2.301	0.018	2852	5559	0	2680	0	27
SRL_OPN_2PTS008_0941_20131217_022357_20131217_040321.EUM.nc	-2.307	-2.311	0.023	2633	5454	0	2590	0	231
SRL_OPN_2PTS008_0943_20131217_040321_20131217_054448.EUM.nc	-2.309	-2.301	0.026	3306	5673	0	2320	0	47
SRL_OPN_2PTS008_0945_20131217_054448_20131217_073335.EUM.nc	-2.305	-2.296	0.034	4167	6163	0	1996	0	0
SRL_OPN_2PTS008_0948_20131217_073334_20131217_091156.EUM.nc	-2.303	-2.298	0.026	3290	5558	0	2132	0	136
SRL_OPN_2PTS008_0949_20131217_091155_20131217_104941.EUM.nc	-2.299	-2.301	0.026	2402	5514	0	3112	0	0
SRL_OPN_2PTS008_0951_20131217_104941_20131217_122752.EUM.nc	-2.314	-2.307	0.022	2571	5323	0	2743	0	9
SRL_OPN_2PTS008_0953_20131217_122751_20131217_140715.EUM.nc	-2.307	-2.303	0.020	3106	5481	0	2289	0	86
SRL_OPN_2PTS008_0955_20131217_140714_20131217_160036.EUM.nc	-2.311	-2.312	0.018	2979	6351	0	3198	0	174
SRL_OPN_2PTS008_0958_20131217_160034_20131217_174013.EUM.nc	-2.306	-2.296	0.034	2904	5601	0	2697	0	0
SRL_OPN_2PTS008_0960_20131217_174012_20131217_191947.EUM.nc	-2.301	-2.302	0.021	3214	5566	0	2160	0	192
SRL_OPN_2PTS008_0962_20131217_191946_20131217_205854.EUM.nc	-2.307	-2.300	0.029	3774	5578	0	1797	0	7
SRL_OPN_2PTS008_0964_20131217_205853_20131217_223710.EUM.nc	-2.297	-2.295	0.027	2542	5332	0	2617	0	173
SRL_OPN_2PTS008_0965_20131217_223709_20131218_001500.EUM.nc	-2.310	-2.304	0.022	3055	5436	0	2370	0	11
SRL_OPN_2PTS008_0967_20131218_001501_20131218_015302.EUM.nc	-2.307	-2.304	0.017	2999	5517	0	2480	0	38
SRL_OPN_2PTS008_0969_20131218_015301_20131218_033157.EUM.nc	-2.308	-2.303	0.027	3030	5449	0	2416	0	3
SRL_OPN_2PTS008_0971_20131218_033156_20131218_051243.EUM.nc	-2.308	-2.305	0.026	2944	5555	0	2609	0	2
SRL_OPN_2PTS008_0973_20131218_051242_20131218_070235.EUM.nc	-2.302	-2.290	0.039	3799	6198	0	2399	0	0
SRL_OPN_2PTS008_0976_20131218_070234_20131218_084109.EUM.nc	-2.304	-2.301	0.029	3942	5612	0	1517	0	153
SRL_OPN_2PTS008_0978_20131218_084107_20131218_101857.EUM.nc	-2.304	-2.301	0.021	2664	5496	0	2832	0	0
SRL_OPN_2PTS008_0979_20131218_101857_20131218_115658.EUM.nc	-2.312	-2.312	0.015	2501	5409	0	2873	0	35
SRL_OPN_2PTS008_0981_20131218_115657_20131218_133551.EUM.nc	-2.305	-2.300	0.018	2977	5348	0	2371	0	0
SRL_OPN_2PTS008_0983_20131218_133551_20131218_152915.EUM.nc	-2.308	-2.309	0.025	3561	6349	0	2787	0	1
SRL_OPN_2PTS008_0986_20131218_152914_20131218_170854.EUM.nc	-2.306	-2.297	0.029	2687	5480	0	2723	0	70
SRL_OPN_2PTS008_0988_20131218_170853_20131218_184833.EUM.nc	-2.302	-2.301	0.019	3221	5592	0	2241	0	130
SRL_OPN_2PTS008_0990_20131218_184832_20131218_202750.EUM.nc	-2.303	-2.299	0.025	3441	5512	0	2070	0	1
SRL_OPN_2PTS008_0992_20131218_202749_20131218_220620.EUM.nc	-2.302	-2.292	0.039	3061	5352	0	2291	0	0
SRL_OPN_2PTS008_0994_20131218_220619_20131218_234418.EUM.nc	-2.311	-2.306	0.018	2828	5481	0	2652	0	1
SRL_OPN_2PTS008_0995_20131218_234417_20131219_012210.EUM.nc	-2.306	-2.303	0.017	2898	5499	0	2511	0	90
SRL_OPN_2PTS008_0997_20131219_012209_20131219_030040.EUM.nc	-2.306	-2.302	0.021	2962	5540	0	2578	0	0
SRL_OPN_2PTS008_0999_20131219_030039_20131219_044051.EUM.nc	-2.309	-2.306	0.027	2959	5620	0	2661	0	0

24 Radiometer Wet Troposphere Path Delay Table

Table 8: Radiometer Wet Troposphere Path Delay Statistics.

File	Median	Mean	Std. Dev.	No. Obs.	Total Obs.	Default Lat/Lon	Flag (total)	Default (total)	3-Sigma Edited
SRL_OPN_2PTS007_1001_20131114_044050_20131114_062308.EUM.nc	-0.110	-0.142	0.089	3777	5775	0	1983	0	15
SRL_OPN_2PTS008_0001_20131114_062307_20131114_081016.EUM.nc	-0.150	-0.164	0.092	4184	6081	0	1886	0	11
SRL_OPN_2PTS008_0004_20131114_081016_20131114_094822.EUM.nc	-0.094	-0.150	0.104	2895	5520	0	2615	0	10
SRL_OPN_2PTS008_0005_20131114_094823_20131114_112607.EUM.nc	-0.134	-0.183	0.113	2160	5311	0	3146	0	5
SRL_OPN_2PTS008_0007_20131114_112606_20131114_130438.EUM.nc	-0.128	-0.170	0.115	2603	5341	0	2737	0	1
SRL_OPN_2PTS008_0009_20131114_130439_20131114_145755.EUM.nc	-0.176	-0.171	0.084	3343	6359	0	3003	0	13
SRL_OPN_2PTS008_0012_20131114_145754_20131114_163742.EUM.nc	-0.131	-0.147	0.095	3086	5645	0	2550	0	9
SRL_OPN_2PTS008_0014_20131114_163742_20131114_181716.EUM.nc	-0.111	-0.141	0.094	2973	5491	0	2497	0	21
SRL_OPN_2PTS008_0016_20131114_181715_20131114_195642.EUM.nc	-0.118	-0.148	0.092	3238	5530	0	2277	0	15
SRL_OPN_2PTS008_0018_20131114_195641_20131114_213535.EUM.nc	-0.128	-0.153	0.105	3538	5427	0	1870	1	18
SRL_OPN_2PTS008_0020_20131114_213534_20131114_231334.EUM.nc	-0.134	-0.168	0.114	2257	5363	0	3106	0	0
SRL_OPN_2PTS008_0021_20131114_231334_20131115_005122.EUM.nc	-0.117	-0.150	0.110	3208	5513	0	2300	0	5
SRL_OPN_2PTS008_0023_20131115_005121_20131115_022942.EUM.nc	-0.164	-0.162	0.105	2864	5545	0	2669	0	12
SRL_OPN_2PTS008_0025_20131115_022941_20131115_040911.EUM.nc	-0.123	-0.141	0.079	2682	5488	0	2800	0	6
SRL_OPN_2PTS008_0027_20131115_040910_20131115_055044.EUM.nc	-0.133	-0.174	0.103	3521	5732	0	2210	0	1
SRL_OPN_2PTS008_0029_20131115_055043_20131115_073918.EUM.nc	-0.131	-0.152	0.087	4102	6161	0	2052	0	7
SRL_OPN_2PTS008_0032_20131115_073917_20131115_091736.EUM.nc	-0.097	-0.153	0.113	3374	5507	0	2131	0	2
SRL_OPN_2PTS008_0033_20131115_091735_20131115_105520.EUM.nc	-0.117	-0.163	0.119	2413	5502	0	3087	1	1
SRL_OPN_2PTS008_0035_20131115_105520_20131115_123334.EUM.nc	-0.115	-0.149	0.107	2415	5351	0	2931	0	5
SRL_OPN_2PTS008_0037_20131115_123334_20131115_141252.EUM.nc	-0.150	-0.155	0.080	3098	5529	0	2427	0	4
SRL_OPN_2PTS008_0039_20131115_141253_20131115_160622.EUM.nc	-0.153	-0.155	0.099	3328	6398	0	3066	1	3
SRL_OPN_2PTS008_0042_20131115_160621_20131115_174559.EUM.nc	-0.126	-0.157	0.103	2804	5588	0	2781	0	3
SRL_OPN_2PTS008_0044_20131115_174558_20131115_192531.EUM.nc	-0.108	-0.157	0.105	3416	5606	0	2187	0	3
SRL_OPN_2PTS008_0046_20131115_192532_20131115_210427.EUM.nc	-0.121	-0.146	0.090	3563	5545	0	1961	0	21
SRL_OPN_2PTS008_0048_20131115_210426_20131115_224249.EUM.nc	-0.111	-0.170	0.126	2711	5329	0	2615	0	3
SRL_OPN_2PTS008_0049_20131115_224249_20131116_002039.EUM.nc	-0.097	-0.134	0.105	3047	5461	0	2393	0	21
SRL_OPN_2PTS008_0051_20131116_002039_20131116_015834.EUM.nc	-0.135	-0.152	0.090	3121	5536	0	2414	0	1
SRL_OPN_2PTS008_0053_20131116_015834_20131116_033743.EUM.nc	-0.109	-0.140	0.086	2897	5529	0	2612	0	20
SRL_OPN_2PTS008_0055_20131116_033743_20131116_051837.EUM.nc	-0.124	-0.147	0.085	2862	5570	0	2696	0	12
SRL_OPN_2PTS008_0057_20131116_051837_20131116_070818.EUM.nc	-0.116	-0.146	0.094	3770	6209	0	2423	0	16
SRL_OPN_2PTS008_0060_20131116_070818_20131116_084640.EUM.nc	-0.141	-0.151	0.096	3887	5586	0	1679	0	20
SRL_OPN_2PTS008_0061_20131116_084640_20131116_102437.EUM.nc	-0.097	-0.137	0.101	2671	5501	0	2814	1	15
SRL_OPN_2PTS008_0063_20131116_102436_20131116_120239.EUM.nc	-0.132	-0.186	0.123	2519	5440	0	2921	0	0
SRL_OPN_2PTS008_0065_20131116_120238_20131116_134129.EUM.nc	-0.133	-0.159	0.093	2965	5429	0	2460	0	4
SRL_OPN_2PTS008_0067_20131116_134128_20131116_153453.EUM.nc	-0.152	-0.153	0.094	3444	6367	0	2901	0	22
SRL_OPN_2PTS008_0070_20131116_153454_20131116_171439.EUM.nc	-0.129	-0.157	0.089	2683	5493	0	2802	0	8

– Continued on next page

Table 8: Radiometer Wet Troposphere Path Delay Statistics.

– Continued from previous page

File	Median	Mean	Std. Dev.	No. Obs.	Total Obs.	Default Lat/Lon	Flag (total)	Default (total)	3-Sigma Edited
SRL_OPN_2PTS008_0072_20131116_171438_20131116_185418.EUM.nc	-0.107	-0.154	0.103	3345	5628	0	2279	0	4
SRL_OPN_2PTS008_0074_20131116_185417_20131116_203325.EUM.nc	-0.124	-0.151	0.095	3501	5544	0	2030	0	13
SRL_OPN_2PTS008_0076_20131116_203324_20131116_221201.EUM.nc	-0.095	-0.144	0.109	2970	5379	0	2405	0	4
SRL_OPN_2PTS008_0078_20131116_221200_20131116_234958.EUM.nc	-0.095	-0.132	0.102	2842	5481	0	2617	0	22
SRL_OPN_2PTS008_0079_20131116_234957_20131117_012742.EUM.nc	-0.117	-0.147	0.093	2940	5525	0	2567	0	18
SRL_OPN_2PTS008_0081_20131117_012741_20131117_030626.EUM.nc	-0.126	-0.147	0.092	2824	5568	0	2723	0	21
SRL_OPN_2PTS008_0083_20131117_030625_20131117_044634.EUM.nc	-0.127	-0.145	0.078	2783	5500	0	2705	1	11
SRL_OPN_2PTS008_0085_20131117_044634_20131117_062859.EUM.nc	-0.106	-0.139	0.094	3787	5778	0	1984	0	7
SRL_OPN_2PTS008_0087_20131117_062858_20131117_081549.EUM.nc	-0.129	-0.148	0.097	4230	6083	0	1849	1	3
SRL_OPN_2PTS008_0090_20131117_081548_20131117_095353.EUM.nc	-0.119	-0.150	0.102	2827	5512	0	2678	1	6
SRL_OPN_2PTS008_0091_20131117_095353_20131117_113148.EUM.nc	-0.117	-0.164	0.126	2254	5331	0	3074	0	3
SRL_OPN_2PTS008_0093_20131117_113147_20131117_131014.EUM.nc	-0.132	-0.166	0.109	2707	5385	0	2669	0	9
SRL_OPN_2PTS008_0095_20131117_131014_20131117_150332.EUM.nc	-0.122	-0.151	0.092	3326	6352	0	3005	0	21
SRL_OPN_2PTS008_0098_20131117_150331_20131117_164320.EUM.nc	-0.126	-0.145	0.085	2878	5613	0	2709	0	26
SRL_OPN_2PTS008_0100_20131117_164319_20131117_182302.EUM.nc	-0.100	-0.135	0.090	3155	5528	0	2347	0	26
SRL_OPN_2PTS008_0102_20131117_182303_20131117_200217.EUM.nc	-0.133	-0.162	0.102	3189	5518	0	2325	0	4
SRL_OPN_2PTS008_0104_20131117_200217_20131117_214108.EUM.nc	-0.096	-0.140	0.104	3489	5436	0	1933	0	14
SRL_OPN_2PTS008_0106_20131117_214107_20131117_231913.EUM.nc	-0.093	-0.144	0.118	2408	5294	0	2883	0	3
SRL_OPN_2PTS008_0107_20131117_231913_20131118_005654.EUM.nc	-0.160	-0.172	0.111	3041	5524	0	2480	0	3
SRL_OPN_2PTS008_0109_20131118_005655_20131118_023517.EUM.nc	-0.150	-0.153	0.091	2955	5549	0	2593	0	1
SRL_OPN_2PTS008_0111_20131118_023516_20131118_041451.EUM.nc	-0.127	-0.150	0.084	2681	5487	0	2795	0	11
SRL_OPN_2PTS008_0113_20131118_041450_20131118_055632.EUM.nc	-0.112	-0.145	0.096	3561	5721	0	2157	0	3
SRL_OPN_2PTS008_0115_20131118_055632_20131118_074453.EUM.nc	-0.120	-0.147	0.093	4069	6131	0	2058	0	4
SRL_OPN_2PTS008_0118_20131118_074451_20131118_092307.EUM.nc	-0.184	-0.176	0.115	3195	5484	0	2272	0	17
SRL_OPN_2PTS008_0119_20131118_092307_20131118_110100.EUM.nc	-0.121	-0.163	0.123	2241	5471	0	3226	0	4
SRL_OPN_2PTS008_0121_20131118_110059_20131118_123909.EUM.nc	-0.116	-0.151	0.105	2440	5360	0	2905	0	15
SRL_OPN_2PTS008_0123_20131118_123909_20131118_141838.EUM.nc	-0.149	-0.151	0.083	3139	5508	0	2334	0	35
SRL_OPN_2PTS008_0125_20131118_141838_20131118_161158.EUM.nc	-0.159	-0.159	0.095	3295	6368	0	3050	0	23
SRL_OPN_2PTS008_0128_20131118_161158_20131118_175144.EUM.nc	-0.119	-0.136	0.079	2868	5574	0	2691	0	15
SRL_OPN_2PTS008_0130_20131118_175143_20131118_193107.EUM.nc	-0.143	-0.164	0.104	3329	5582	0	2253	0	0
SRL_OPN_2PTS008_0132_20131118_193107_20131118_211009.EUM.nc	-0.115	-0.143	0.093	3491	5565	0	2066	0	8
SRL_OPN_2PTS008_0134_20131118_211008_20131118_224821.EUM.nc	-0.129	-0.177	0.138	2507	5327	0	2820	0	0
SRL_OPN_2PTS008_0135_20131118_224820_20131119_002610.EUM.nc	-0.135	-0.154	0.095	3039	5388	0	2317	0	32
SRL_OPN_2PTS008_0137_20131119_002609_20131119_020416.EUM.nc	-0.130	-0.154	0.097	3066	5537	0	2468	0	3
SRL_OPN_2PTS008_0139_20131119_020416_20131119_034321.EUM.nc	-0.136	-0.154	0.083	2870	5528	0	2656	0	2
SRL_OPN_2PTS008_0141_20131119_034320_20131119_052421.EUM.nc	-0.117	-0.138	0.091	2806	5569	0	2763	0	0
SRL_OPN_2PTS008_0143_20131119_052420_20131119_071351.EUM.nc	-0.110	-0.137	0.090	3777	6181	0	2386	0	18
SRL_OPN_2PTS008_0146_20131119_071351_20131119_085220.EUM.nc	-0.161	-0.175	0.105	3845	5604	0	1757	0	2
SRL_OPN_2PTS008_0147_20131119_085219_20131119_103008.EUM.nc	-0.107	-0.154	0.119	2567	5485	0	2907	1	10

– Continued on next page

Table 8: Radiometer Wet Troposphere Path Delay Statistics.

– Continued from previous page

File	Median	Mean	Std. Dev.	No. Obs.	Total Obs.	Default Lat/Lon	Flag (total)	Default (total)	3-Sigma Edited
SRL_OPN_2PTS008_0149_20131119_103007_20131119_120811.EUM.nc	-0.139	-0.171	0.113	2554	5428	0	2872	0	2
SRL_OPN_2PTS008_0151_20131119_120810_20131119_134716.EUM.nc	-0.134	-0.168	0.096	2903	5441	0	2510	0	28
SRL_OPN_2PTS008_0153_20131119_134715_20131119_154038.EUM.nc	-0.169	-0.166	0.090	3433	6365	0	2930	0	2
SRL_OPN_2PTS008_0156_20131119_154038_20131119_172017.EUM.nc	-0.121	-0.151	0.096	2679	5530	0	2838	0	13
SRL_OPN_2PTS008_0158_20131119_172016_20131119_185955.EUM.nc	-0.131	-0.164	0.100	3268	5618	0	2347	1	2
SRL_OPN_2PTS008_0160_20131119_185954_20131119_203908.EUM.nc	-0.133	-0.161	0.106	3620	5566	0	1935	0	11
SRL_OPN_2PTS008_0162_20131119_203907_20131119_221732.EUM.nc	-0.124	-0.158	0.118	2927	5367	0	2435	0	5
SRL_OPN_2PTS008_0164_20131119_221733_20131119_235527.EUM.nc	-0.124	-0.140	0.083	2881	5491	0	2575	0	35
SRL_OPN_2PTS008_0165_20131119_235526_20131120_013322.EUM.nc	-0.118	-0.157	0.104	3100	5522	0	2422	0	0
SRL_OPN_2PTS008_0167_20131120_013321_20131120_031202.EUM.nc	-0.137	-0.150	0.084	2819	5566	0	2745	0	2
SRL_OPN_2PTS008_0169_20131120_031203_20131120_045225.EUM.nc	-0.115	-0.151	0.095	2839	5513	0	2671	0	3
SRL_OPN_2PTS008_0171_20131120_045225_20131120_063448.EUM.nc	-0.101	-0.138	0.099	3798	5811	0	2007	0	6
SRL_OPN_2PTS008_0173_20131120_063448_20131120_082130.EUM.nc	-0.149	-0.158	0.093	4182	6078	0	1894	0	2
SRL_OPN_2PTS008_0176_20131120_082129_20131120_095925.EUM.nc	-0.116	-0.162	0.120	2819	5513	0	2692	0	2
SRL_OPN_2PTS008_0177_20131120_095925_20131120_113719.EUM.nc	-0.111	-0.156	0.114	2390	5365	0	2970	0	5
SRL_OPN_2PTS008_0179_20131120_113718_20131120_131559.EUM.nc	-0.127	-0.162	0.093	2766	5354	0	2582	0	6
SRL_OPN_2PTS008_0181_20131120_131558_20131120_150919.EUM.nc	-0.141	-0.155	0.087	3363	6361	0	2996	0	2
SRL_OPN_2PTS008_0184_20131120_150918_20131120_164857.EUM.nc	-0.172	-0.166	0.106	2764	5561	0	2793	0	4
SRL_OPN_2PTS008_0186_20131120_164857_20131120_182839.EUM.nc	-0.114	-0.142	0.088	3148	5532	0	2352	0	32
SRL_OPN_2PTS008_0188_20131120_182838_20131120_200801.EUM.nc	-0.133	-0.161	0.099	3210	5533	0	2322	0	1
SRL_OPN_2PTS008_0190_20131120_200800_20131120_214640.EUM.nc	-0.116	-0.155	0.116	3319	5398	0	2076	0	3
SRL_OPN_2PTS008_0192_20131120_214639_20131120_232444.EUM.nc	-0.116	-0.141	0.096	2421	5288	0	2837	0	30
SRL_OPN_2PTS008_0193_20131120_232444_20131121_010234.EUM.nc	-0.110	-0.147	0.098	2858	5497	0	2629	0	10
SRL_OPN_2PTS008_0195_20131121_010233_20131121_024051.EUM.nc	-0.160	-0.155	0.086	2884	5551	0	2663	0	4
SRL_OPN_2PTS008_0197_20131121_024050_20131121_042040.EUM.nc	-0.152	-0.157	0.086	2689	5531	0	2799	0	43
SRL_OPN_2PTS008_0199_20131121_042040_20131121_060218.EUM.nc	-0.121	-0.158	0.100	3595	5720	0	2116	0	9
SRL_OPN_2PTS008_0201_20131121_060219_20131121_075034.EUM.nc	-0.138	-0.150	0.087	4093	6129	0	2030	0	6
SRL_OPN_2PTS008_0204_20131121_075033_20131121_092839.EUM.nc	-0.144	-0.169	0.108	3082	5496	0	2408	0	6
SRL_OPN_2PTS008_0205_20131121_092838_20131121_110631.EUM.nc	-0.109	-0.172	0.132	2280	5423	0	3143	0	0
SRL_OPN_2PTS008_0207_20131121_110630_20131121_124450.EUM.nc	-0.119	-0.156	0.098	2463	5335	0	2860	0	12
SRL_OPN_2PTS008_0209_20131121_124450_20131121_143758.EUM.nc	-0.132	-0.151	0.084	3183	6273	0	3062	0	28
SRL_OPN_2PTS008_0212_20131121_143757_20131121_161736.EUM.nc	-0.167	-0.160	0.093	3297	5637	0	2327	0	13
SRL_OPN_2PTS008_0214_20131121_161735_20131121_175721.EUM.nc	-0.120	-0.140	0.088	2864	5536	0	2651	0	21
SRL_OPN_2PTS008_0216_20131121_175720_20131121_193651.EUM.nc	-0.121	-0.155	0.106	3332	5599	0	2263	0	4
SRL_OPN_2PTS008_0218_20131121_193650_20131121_211543.EUM.nc	-0.133	-0.159	0.101	3434	5443	0	1998	0	11
SRL_OPN_2PTS008_0220_20131121_211542_20131121_225400.EUM.nc	-0.120	-0.170	0.120	2414	5421	0	3007	0	0
SRL_OPN_2PTS008_0221_20131121_225359_20131122_003148.EUM.nc	-0.110	-0.154	0.111	3195	5448	0	2249	0	4
SRL_OPN_2PTS008_0223_20131122_003147_20131122_020949.EUM.nc	-0.151	-0.158	0.100	2912	5522	0	2607	0	3
SRL_OPN_2PTS008_0225_20131122_020948_20131122_034908.EUM.nc	-0.128	-0.141	0.081	2861	5534	0	2664	0	9

– Continued on next page

Table 8: Radiometer Wet Troposphere Path Delay Statistics.

– Continued from previous page

File	Median	Mean	Std. Dev.	No. Obs.	Total Obs.	Default Lat/Lon	Flag (total)	Default (total)	3-Sigma Edited
SRL_OPN_2PTS008_0227_20131122_034907_20131122_053006.EUM.nc	-0.142	-0.154	0.080	2729	5553	0	2800	0	24
SRL_OPN_2PTS008_0229_20131122_053006_20131122_071934.EUM.nc	-0.119	-0.146	0.093	3940	6195	0	2254	0	1
SRL_OPN_2PTS008_0232_20131122_071933_20131122_085752.EUM.nc	-0.152	-0.163	0.108	3746	5582	0	1835	0	1
SRL_OPN_2PTS008_0233_20131122_085751_20131122_103546.EUM.nc	-0.107	-0.165	0.128	2463	5468	0	3001	0	4
SRL_OPN_2PTS008_0235_20131122_103545_20131122_121352.EUM.nc	-0.121	-0.164	0.100	2502	5383	0	2872	0	9
SRL_OPN_2PTS008_0237_20131122_121351_20131122_135250.EUM.nc	-0.140	-0.157	0.097	2992	5437	0	2435	0	10
SRL_OPN_2PTS008_0239_20131122_135250_20131122_154616.EUM.nc	-0.168	-0.165	0.079	3416	6385	0	2968	0	1
SRL_OPN_2PTS008_0242_20131122_154616_20131122_172602.EUM.nc	-0.113	-0.137	0.084	2699	5519	0	2812	0	8
SRL_OPN_2PTS008_0244_20131122_172602_20131122_190530.EUM.nc	-0.125	-0.154	0.093	3312	5620	0	2304	0	4
SRL_OPN_2PTS008_0246_20131122_190529_20131122_204442.EUM.nc	-0.153	-0.170	0.114	3727	5579	0	1849	1	2
SRL_OPN_2PTS008_0248_20131122_204441_20131122_222313.EUM.nc	-0.140	-0.168	0.115	2844	5365	0	2516	0	5
SRL_OPN_2PTS008_0250_20131122_222312_20131123_000057.EUM.nc	-0.123	-0.143	0.085	2905	5470	0	2485	0	80
SRL_OPN_2PTS008_0251_20131123_000058_20131123_013854.EUM.nc	-0.119	-0.147	0.096	3154	5562	0	2394	0	14
SRL_OPN_2PTS008_0253_20131123_013853_20131123_031746.EUM.nc	-0.147	-0.149	0.078	2871	5561	0	2673	0	17
SRL_OPN_2PTS008_0255_20131123_031745_20131123_045807.EUM.nc	-0.096	-0.123	0.074	2903	5538	0	2615	0	20
SRL_OPN_2PTS008_0257_20131123_045806_20131123_064049.EUM.nc	-0.101	-0.144	0.101	3846	5823	0	1976	0	1
SRL_OPN_2PTS008_0259_20131123_064048_20131123_082702.EUM.nc	-0.146	-0.157	0.100	4219	6031	0	1805	1	6
SRL_OPN_2PTS008_0262_20131123_082701_20131123_100503.EUM.nc	-0.102	-0.148	0.112	2822	5492	0	2666	0	4
SRL_OPN_2PTS008_0263_20131123_100503_20131123_114252.EUM.nc	-0.126	-0.164	0.104	2417	5413	0	2994	0	2
SRL_OPN_2PTS008_0265_20131123_114252_20131123_132135.EUM.nc	-0.144	-0.169	0.106	2827	5340	0	2513	0	0
SRL_OPN_2PTS008_0267_20131123_132135_20131123_151456.EUM.nc	-0.125	-0.151	0.093	3396	6360	0	2959	0	5
SRL_OPN_2PTS008_0270_20131123_151455_20131123_165443.EUM.nc	-0.091	-0.129	0.089	2731	5560	0	2809	0	20
SRL_OPN_2PTS008_0272_20131123_165442_20131123_183415.EUM.nc	-0.129	-0.158	0.107	3205	5538	0	2333	0	0
SRL_OPN_2PTS008_0274_20131123_183415_20131123_201337.EUM.nc	-0.120	-0.155	0.111	3317	5527	0	2209	0	1
SRL_OPN_2PTS008_0276_20131123_201336_20131123_215221.EUM.nc	-0.136	-0.169	0.112	3363	5410	0	2044	1	2
SRL_OPN_2PTS008_0278_20131123_215220_20131123_233015.EUM.nc	-0.121	-0.118	0.058	2146	5339	0	2952	0	241
SRL_OPN_2PTS008_0279_20131123_233014_20131124_010804.EUM.nc	-0.102	-0.143	0.099	2831	5492	0	2654	0	7
SRL_OPN_2PTS008_0281_20131124_010803_20131124_024634.EUM.nc	-0.144	-0.167	0.096	2901	5554	0	2653	0	0
SRL_OPN_2PTS008_0283_20131124_024633_20131124_042620.EUM.nc	-0.087	-0.116	0.079	2825	5509	0	2673	0	11
SRL_OPN_2PTS008_0285_20131124_042619_20131124_060816.EUM.nc	-0.124	-0.149	0.099	3627	5729	0	2095	0	7
SRL_OPN_2PTS008_0287_20131124_060815_20131124_075607.EUM.nc	-0.142	-0.156	0.097	4089	6107	0	2013	0	5
SRL_OPN_2PTS008_0290_20131124_075607_20131124_093418.EUM.nc	-0.114	-0.155	0.103	3001	5506	0	2500	0	5
SRL_OPN_2PTS008_0291_20131124_093417_20131124_111201.EUM.nc	-0.131	-0.172	0.118	2225	5430	0	3199	0	6
SRL_OPN_2PTS008_0293_20131124_111200_20131124_125024.EUM.nc	-0.117	-0.154	0.106	2534	5353	0	2810	0	9
SRL_OPN_2PTS008_0295_20131124_125025_20131124_144335.EUM.nc	-0.121	-0.148	0.100	3293	6301	0	3006	0	2
SRL_OPN_2PTS008_0298_20131124_144334_20131124_162321.EUM.nc	-0.112	-0.143	0.085	3281	5656	0	2372	0	3
SRL_OPN_2PTS008_0300_20131124_162320_20131124_180257.EUM.nc	-0.105	-0.131	0.093	2910	5590	0	2627	0	53
SRL_OPN_2PTS008_0302_20131124_180256_20131124_194227.EUM.nc	-0.114	-0.141	0.101	3309	5583	0	2267	1	6
SRL_OPN_2PTS008_0304_20131124_194227_20131124_212125.EUM.nc	-0.142	-0.174	0.114	3467	5448	0	1973	0	8

– Continued on next page

Table 8: Radiometer Wet Troposphere Path Delay Statistics.

– Continued from previous page

File	Median	Mean	Std. Dev.	No. Obs.	Total Obs.	Default Lat/Lon	Flag (total)	Default (total)	3-Sigma Edited
SRL_OPN_2PTS008_0306_20131124_212124_20131124_225931.EUM.nc	-0.138	-0.160	0.102	2275	5400	0	3086	0	39
SRL_OPN_2PTS008_0307_20131124_225931_20131125_003725.EUM.nc	-0.099	-0.145	0.101	3291	5490	0	2175	0	24
SRL_OPN_2PTS008_0309_20131125_003725_20131125_021537.EUM.nc	-0.133	-0.157	0.095	2867	5562	0	2689	0	6
SRL_OPN_2PTS008_0311_20131125_021537_20131125_035451.EUM.nc	-0.112	-0.130	0.075	2720	5520	0	2795	0	5
SRL_OPN_2PTS008_0313_20131125_035450_20131125_053607.EUM.nc	-0.106	-0.132	0.080	2844	5557	0	2713	0	0
SRL_OPN_2PTS008_0315_20131125_053607_20131125_072514.EUM.nc	-0.135	-0.153	0.099	4002	6203	0	2187	0	14
SRL_OPN_2PTS008_0318_20131125_072513_20131125_090337.EUM.nc	-0.124	-0.174	0.117	3670	5572	0	1900	1	1
SRL_OPN_2PTS008_0319_20131125_090336_20131125_104123.EUM.nc	-0.162	-0.179	0.127	2547	5430	0	2882	0	1
SRL_OPN_2PTS008_0321_20131125_104122_20131125_121931.EUM.nc	-0.110	-0.152	0.098	2553	5443	0	2872	0	18
SRL_OPN_2PTS008_0323_20131125_121931_20131125_135844.EUM.nc	-0.124	-0.154	0.098	3134	5483	0	2340	0	9
SRL_OPN_2PTS008_0325_20131125_135844_20131125_155207.EUM.nc	-0.157	-0.157	0.082	3261	6386	0	3080	0	45
SRL_OPN_2PTS008_0328_20131125_155206_20131125_173145.EUM.nc	-0.119	-0.129	0.088	2659	5459	0	2756	0	44
SRL_OPN_2PTS008_0330_20131125_173144_20131125_191120.EUM.nc	-0.102	-0.155	0.117	3479	5645	0	2166	0	0
SRL_OPN_2PTS008_0332_20131125_191121_20131125_205022.EUM.nc	-0.116	-0.162	0.114	3661	5548	0	1882	1	4
SRL_OPN_2PTS008_0334_20131125_205022_20131125_222850.EUM.nc	-0.122	-0.161	0.117	2880	5374	0	2491	0	3
SRL_OPN_2PTS008_0336_20131125_222849_20131126_000642.EUM.nc	-0.088	-0.132	0.106	3097	5492	0	2362	0	33
SRL_OPN_2PTS008_0337_20131126_000641_20131126_014432.EUM.nc	-0.128	-0.159	0.095	3164	5549	0	2378	0	7
SRL_OPN_2PTS008_0339_20131126_014431_20131126_032329.EUM.nc	-0.129	-0.153	0.101	2853	5504	0	2645	0	6
SRL_OPN_2PTS008_0341_20131126_032329_20131126_050405.EUM.nc	-0.148	-0.146	0.083	2860	5564	0	2704	0	0
SRL_OPN_2PTS008_0343_20131126_050405_20131126_065411.EUM.nc	-0.118	-0.141	0.094	3780	6199	0	2408	0	11
SRL_OPN_2PTS008_0346_20131126_065410_20131126_083240.EUM.nc	-0.127	-0.152	0.100	4195	5623	0	1419	2	7
SRL_OPN_2PTS008_0348_20131126_083239_20131126_101040.EUM.nc	-0.107	-0.165	0.116	2798	5437	0	2633	0	6
SRL_OPN_2PTS008_0349_20131126_101039_20131126_114837.EUM.nc	-0.131	-0.172	0.118	2474	5426	0	2950	0	2
SRL_OPN_2PTS008_0351_20131126_114836_20131126_132716.EUM.nc	-0.134	-0.166	0.103	2897	5341	0	2436	0	8
SRL_OPN_2PTS008_0353_20131126_132717_20131126_152047.EUM.nc	-0.160	-0.170	0.089	3419	6356	0	2937	0	0
SRL_OPN_2PTS008_0356_20131126_152047_20131126_170026.EUM.nc	-0.143	-0.144	0.098	2749	5556	0	2805	0	2
SRL_OPN_2PTS008_0358_20131126_170025_20131126_184007.EUM.nc	-0.121	-0.145	0.101	3214	5610	0	2394	0	2
SRL_OPN_2PTS008_0360_20131126_184006_20131126_201917.EUM.nc	-0.130	-0.159	0.105	3343	5513	0	2165	0	5
SRL_OPN_2PTS008_0362_20131126_201917_20131126_215759.EUM.nc	-0.131	-0.162	0.104	3052	5404	0	2328	1	23
SRL_OPN_2PTS008_0364_20131126_215758_20131126_233559.EUM.nc	-0.083	-0.091	0.046	2258	5347	0	2815	0	274
SRL_OPN_2PTS008_0365_20131126_233559_20131127_011342.EUM.nc	-0.123	-0.163	0.109	2823	5507	0	2679	0	5
SRL_OPN_2PTS008_0367_20131127_011341_20131127_025215.EUM.nc	-0.154	-0.163	0.099	2867	5556	0	2683	0	6
SRL_OPN_2PTS008_0369_20131127_025214_20131127_043216.EUM.nc	-0.127	-0.132	0.079	2847	5489	0	2635	0	7
SRL_OPN_2PTS008_0371_20131127_043215_20131127_061412.EUM.nc	-0.112	-0.150	0.097	3640	5724	0	2078	0	6
SRL_OPN_2PTS008_0373_20131127_061412_20131127_080146.EUM.nc	-0.135	-0.156	0.094	4015	6086	0	2015	0	56
SRL_OPN_2PTS008_0376_20131127_080145_20131127_093955.EUM.nc	-0.122	-0.157	0.110	3002	5510	0	2499	0	9
SRL_OPN_2PTS008_0377_20131127_093954_20131127_111748.EUM.nc	-0.126	-0.192	0.126	2262	5349	0	3086	0	1
SRL_OPN_2PTS008_0379_20131127_111747_20131127_125605.EUM.nc	-0.121	-0.156	0.105	2628	5294	0	2655	0	11
SRL_OPN_2PTS008_0381_20131127_125605_20131127_144927.EUM.nc	-0.151	-0.171	0.089	3314	6311	0	2986	0	11

– Continued on next page

Table 8: Radiometer Wet Troposphere Path Delay Statistics.

– Continued from previous page

File	Median	Mean	Std. Dev.	No. Obs.	Total Obs.	Default Lat/Lon	Flag (total)	Default (total)	3-Sigma Edited
SRL_OPN_2PTS008_0384_20131127_144926_20131127_162905.EUM.nc	-0.147	-0.152	0.086	3223	5646	0	2401	0	22
SRL_OPN_2PTS008_0386_20131127_162904_20131127_180849.EUM.nc	-0.105	-0.134	0.096	2972	5615	0	2611	0	32
SRL_OPN_2PTS008_0388_20131127_180849_20131127_194808.EUM.nc	-0.142	-0.161	0.098	3218	5569	0	2339	0	12
SRL_OPN_2PTS008_0390_20131127_194807_20131127_212703.EUM.nc	-0.131	-0.156	0.096	3224	4879	0	1647	5	3
SRL_OPN_2PTS008_0392_20131127_212702_20131127_230516.EUM.nc	-0.096	-0.138	0.110	2178	5358	0	3173	0	7
SRL_OPN_2PTS008_0393_20131127_230515_20131128_004256.EUM.nc	-0.117	-0.161	0.107	3234	5467	0	2223	0	10
SRL_OPN_2PTS008_0395_20131128_004255_20131128_022111.EUM.nc	-0.138	-0.157	0.094	2850	5574	0	2705	0	19
SRL_OPN_2PTS008_0397_20131128_022110_20131128_040032.EUM.nc	-0.104	-0.128	0.089	2799	5528	0	2715	0	14
SRL_OPN_2PTS008_0399_20131128_040033_20131128_054154.EUM.nc	-0.102	-0.142	0.097	3134	5554	0	2402	0	18
SRL_OPN_2PTS008_0401_20131128_054153_20131128_073048.EUM.nc	-0.134	-0.158	0.095	4082	6164	0	2081	0	1
SRL_OPN_2PTS008_0404_20131128_073047_20131128_090910.EUM.nc	-0.150	-0.163	0.100	3490	5553	0	2040	0	23
SRL_OPN_2PTS008_0405_20131128_090909_20131128_104702.EUM.nc	-0.100	-0.149	0.115	2585	5508	0	2912	0	11
SRL_OPN_2PTS008_0407_20131128_104702_20131128_122506.EUM.nc	-0.108	-0.138	0.091	2572	5390	0	2783	0	35
SRL_OPN_2PTS008_0409_20131128_122505_20131128_140422.EUM.nc	-0.142	-0.157	0.095	3147	5454	0	2286	0	21
SRL_OPN_2PTS008_0411_20131128_140422_20131128_155746.EUM.nc	-0.121	-0.147	0.092	3170	6372	0	3190	0	12
SRL_OPN_2PTS008_0414_20131128_155745_20131128_173732.EUM.nc	-0.103	-0.139	0.103	2775	5512	0	2730	0	7
SRL_OPN_2PTS008_0416_20131128_173731_20131128_191658.EUM.nc	-0.156	-0.172	0.105	3378	5571	0	2193	0	0
SRL_OPN_2PTS008_0418_20131128_191657_20131128_205605.EUM.nc	-0.167	-0.168	0.101	3638	5589	0	1950	0	1
SRL_OPN_2PTS008_0420_20131128_205605_20131128_223423.EUM.nc	-0.090	-0.141	0.107	2683	5384	0	2678	0	23
SRL_OPN_2PTS008_0421_20131128_223423_20131129_001215.EUM.nc	-0.117	-0.154	0.104	3073	5483	0	2391	0	19
SRL_OPN_2PTS008_0423_20131129_001215_20131129_015014.EUM.nc	-0.129	-0.149	0.099	3123	5555	0	2421	0	11
SRL_OPN_2PTS008_0425_20131129_015014_20131129_032907.EUM.nc	-0.134	-0.155	0.103	2927	5471	0	2542	0	2
SRL_OPN_2PTS008_0427_20131129_032906_20131129_050950.EUM.nc	-0.123	-0.144	0.085	2854	5572	0	2704	1	13
SRL_OPN_2PTS008_0429_20131129_050949_20131129_065947.EUM.nc	-0.128	-0.158	0.095	3706	6183	0	2471	0	6
SRL_OPN_2PTS008_0432_20131129_065947_20131129_083822.EUM.nc	-0.137	-0.163	0.100	4149	5632	0	1473	0	10
SRL_OPN_2PTS008_0434_20131129_083821_20131129_101611.EUM.nc	-0.103	-0.143	0.103	2709	5499	0	2782	0	8
SRL_OPN_2PTS008_0435_20131129_101611_20131129_115410.EUM.nc	-0.115	-0.148	0.105	2557	5438	0	2870	0	11
SRL_OPN_2PTS008_0437_20131129_115410_20131129_133303.EUM.nc	-0.140	-0.175	0.108	2886	5370	0	2478	0	6
SRL_OPN_2PTS008_0439_20131129_133302_20131129_152626.EUM.nc	-0.147	-0.164	0.098	3439	6340	0	2895	0	6
SRL_OPN_2PTS008_0442_20131129_152625_20131129_170604.EUM.nc	-0.113	-0.136	0.094	2671	5500	0	2809	0	20
SRL_OPN_2PTS008_0444_20131129_170603_20131129_184544.EUM.nc	-0.139	-0.160	0.094	3194	5611	0	2416	0	1
SRL_OPN_2PTS008_0446_20131129_184543_20131129_202500.EUM.nc	-0.137	-0.167	0.115	3408	5516	0	2106	0	2
SRL_OPN_2PTS008_0448_20131129_202500_20131129_220331.EUM.nc	-0.102	-0.154	0.113	2975	5368	0	2383	0	10
SRL_OPN_2PTS008_0450_20131129_220331_20131129_234131.EUM.nc	-0.107	-0.101	0.052	2493	5461	0	2779	0	189
SRL_OPN_2PTS008_0451_20131129_234130_20131130_011922.EUM.nc	-0.122	-0.154	0.100	2942	5519	0	2570	0	7
SRL_OPN_2PTS008_0453_20131130_011923_20131130_025752.EUM.nc	-0.156	-0.165	0.103	2891	5540	0	2646	0	3
SRL_OPN_2PTS008_0455_20131130_025751_20131130_043759.EUM.nc	-0.135	-0.146	0.075	2789	5498	0	2688	1	20
SRL_OPN_2PTS008_0457_20131130_043757_20131130_062003.EUM.nc	-0.124	-0.160	0.103	3711	5747	0	2020	0	16
SRL_OPN_2PTS008_0459_20131130_062001_20131130_080727.EUM.nc	-0.142	-0.169	0.105	4057	6101	0	2036	0	8

– Continued on next page

Table 8: Radiometer Wet Troposphere Path Delay Statistics.

– Continued from previous page

File	Median	Mean	Std. Dev.	No. Obs.	Total Obs.	Default Lat/Lon	Flag (total)	Default (total)	3-Sigma Edited
SRL_OPN_2PTS008_0462_20131130_080728_20131130_094526.EUM.nc	-0.129	-0.162	0.115	2959	5498	0	2534	0	5
SRL_OPN_2PTS008_0463_20131130_094525_20131130_112320.EUM.nc	-0.116	-0.159	0.109	2059	5286	0	3219	0	8
SRL_OPN_2PTS008_0465_20131130_112319_20131130_130150.EUM.nc	-0.124	-0.159	0.108	2650	5333	0	2675	0	8
SRL_OPN_2PTS008_0467_20131130_130149_20131130_145505.EUM.nc	-0.167	-0.175	0.099	3412	6351	0	2939	0	0
SRL_OPN_2PTS008_0470_20131130_145504_20131130_163443.EUM.nc	-0.145	-0.156	0.097	3130	5620	0	2477	0	13
SRL_OPN_2PTS008_0472_20131130_163442_20131130_181427.EUM.nc	-0.123	-0.144	0.092	2979	5616	0	2614	0	23
SRL_OPN_2PTS008_0474_20131130_181426_20131130_195352.EUM.nc	-0.130	-0.160	0.112	3210	5539	0	2327	0	2
SRL_OPN_2PTS008_0476_20131130_195353_20131130_213238.EUM.nc	-0.135	-0.176	0.117	3596	5444	0	1846	0	2
SRL_OPN_2PTS008_0478_20131130_213237_20131130_231048.EUM.nc	-0.110	-0.132	0.109	2154	5365	0	3191	0	20
SRL_OPN_2PTS008_0479_20131130_231046_20131201_004829.EUM.nc	-0.102	-0.145	0.105	3120	5472	0	2330	0	22
SRL_OPN_2PTS008_0481_20131201_004829_20131201_022647.EUM.nc	-0.143	-0.164	0.092	2880	5538	0	2655	0	3
SRL_OPN_2PTS008_0483_20131201_022646_20131201_040622.EUM.nc	-0.126	-0.138	0.081	2757	5489	0	2705	0	27
SRL_OPN_2PTS008_0485_20131201_040621_20131201_054743.EUM.nc	-0.110	-0.142	0.093	3436	5644	0	2185	0	23
SRL_OPN_2PTS008_0487_20131201_054743_20131201_073625.EUM.nc	-0.133	-0.164	0.094	4032	6172	0	2120	0	20
SRL_OPN_2PTS008_0490_20131201_073624_20131201_091444.EUM.nc	-0.142	-0.160	0.112	3421	5548	0	2120	0	7
SRL_OPN_2PTS008_0491_20131201_091442_20131201_105237.EUM.nc	-0.122	-0.163	0.117	2390	5495	0	3102	0	3
SRL_OPN_2PTS008_0493_20131201_105236_20131201_123042.EUM.nc	-0.106	-0.123	0.070	2384	5357	0	2835	0	138
SRL_OPN_2PTS008_0495_20131201_123041_20131201_141004.EUM.nc	-0.147	-0.162	0.094	3097	5522	0	2404	0	21
SRL_OPN_2PTS008_0497_20131201_141004_20131201_160326.EUM.nc	-0.143	-0.160	0.089	3241	6398	0	3153	0	4
SRL_OPN_2PTS008_0500_20131201_160326_20131201_174312.EUM.nc	-0.123	-0.130	0.069	2807	5616	0	2782	0	27
SRL_OPN_2PTS008_0502_20131201_174310_20131201_192237.EUM.nc	-0.122	-0.155	0.107	3369	5560	0	2187	0	4
SRL_OPN_2PTS008_0504_20131201_192236_20131201_210142.EUM.nc	-0.122	-0.170	0.121	3603	5548	0	1942	0	3
SRL_OPN_2PTS008_0506_20131201_210141_20131201_223957.EUM.nc	-0.110	-0.146	0.113	2625	5350	0	2717	0	8
SRL_OPN_2PTS008_0507_20131201_223956_20131202_001749.EUM.nc	-0.090	-0.132	0.102	3061	5451	0	2376	0	14
SRL_OPN_2PTS008_0509_20131202_001747_20131202_015552.EUM.nc	-0.132	-0.155	0.090	3029	5533	0	2504	0	0
SRL_OPN_2PTS008_0511_20131202_015552_20131202_033450.EUM.nc	-0.135	-0.151	0.099	2985	5500	0	2505	0	10
SRL_OPN_2PTS008_0513_20131202_033449_20131202_051540.EUM.nc	-0.116	-0.117	0.062	2749	5540	0	2636	0	155
SRL_OPN_2PTS008_0515_20131202_051539_20131202_070527.EUM.nc	-0.130	-0.150	0.090	3728	6196	0	2458	0	10
SRL_OPN_2PTS008_0518_20131202_070526_20131202_084358.EUM.nc	-0.130	-0.151	0.106	3941	5619	0	1662	0	16
SRL_OPN_2PTS008_0520_20131202_084357_20131202_102148.EUM.nc	-0.121	-0.161	0.122	2643	5483	0	2833	0	7
SRL_OPN_2PTS008_0521_20131202_102147_20131202_115948.EUM.nc	-0.135	-0.170	0.112	2533	5426	0	2891	0	2
SRL_OPN_2PTS008_0523_20131202_115948_20131202_133845.EUM.nc	-0.154	-0.176	0.097	2946	5387	0	2437	0	4
SRL_OPN_2PTS008_0525_20131202_133845_20131202_153209.EUM.nc	-0.141	-0.169	0.098	3462	6377	0	2911	0	4
SRL_OPN_2PTS008_0528_20131202_153208_20131202_171147.EUM.nc	-0.126	-0.135	0.081	2718	5497	0	2765	0	14
SRL_OPN_2PTS008_0530_20131202_171146_20131202_185126.EUM.nc	-0.131	-0.160	0.105	3254	5623	0	2359	0	10
SRL_OPN_2PTS008_0532_20131202_185126_20131202_203042.EUM.nc	-0.137	-0.166	0.105	3434	5522	0	2086	0	2
SRL_OPN_2PTS008_0534_20131202_203042_20131202_220910.EUM.nc	-0.117	-0.152	0.120	2973	5356	0	2369	0	14
SRL_OPN_2PTS008_0536_20131202_220909_20131202_234708.EUM.nc	-0.103	-0.140	0.103	2829	5519	0	2650	0	40
SRL_OPN_2PTS008_0537_20131202_234707_20131203_012500.EUM.nc	-0.142	-0.167	0.095	2854	5535	0	2672	0	9

– Continued on next page

Table 8: Radiometer Wet Troposphere Path Delay Statistics.

– Continued from previous page

File	Median	Mean	Std. Dev.	No. Obs.	Total Obs.	Default Lat/Lon	Flag (total)	Default (total)	3-Sigma Edited
SRL_OPN_2PTS008_0539_20131203_012459_20131203_030334.EUM.nc	-0.171	-0.161	0.091	2877	5569	0	2679	0	13
SRL_OPN_2PTS008_0541_20131203_030334_20131203_044347.EUM.nc	-0.103	-0.130	0.079	2894	5503	0	2599	0	10
SRL_OPN_2PTS008_0543_20131203_044346_20131203_062600.EUM.nc	-0.123	-0.141	0.086	3776	5772	0	1991	0	5
SRL_OPN_2PTS008_0545_20131203_062559_20131203_081300.EUM.nc	-0.133	-0.147	0.094	4099	6093	0	1970	0	24
SRL_OPN_2PTS008_0548_20131203_081259_20131203_095105.EUM.nc	-0.156	-0.173	0.105	2844	5397	0	2548	0	5
SRL_OPN_2PTS008_0549_20131203_095103_20131203_112857.EUM.nc	-0.114	-0.142	0.092	2126	5285	0	3120	0	39
SRL_OPN_2PTS008_0551_20131203_112856_20131203_130732.EUM.nc	-0.140	-0.160	0.093	2735	5430	0	2686	0	9
SRL_OPN_2PTS008_0553_20131203_130732_20131203_150050.EUM.nc	-0.168	-0.165	0.089	3386	6344	0	2940	0	18
SRL_OPN_2PTS008_0556_20131203_150050_20131203_164027.EUM.nc	-0.154	-0.162	0.089	3055	5603	0	2534	0	14
SRL_OPN_2PTS008_0558_20131203_164026_20131203_182011.EUM.nc	-0.101	-0.132	0.084	3057	5602	0	2534	0	11
SRL_OPN_2PTS008_0560_20131203_182011_20131203_195927.EUM.nc	-0.138	-0.165	0.102	3191	5517	0	2319	0	7
SRL_OPN_2PTS008_0562_20131203_195926_20131203_213818.EUM.nc	-0.129	-0.156	0.116	3490	5444	0	1949	0	5
SRL_OPN_2PTS008_0564_20131203_213817_20131203_231626.EUM.nc	-0.123	-0.164	0.111	2277	5324	0	3046	0	1
SRL_OPN_2PTS008_0565_20131203_231625_20131204_005407.EUM.nc	-0.134	-0.152	0.092	2948	5509	0	2537	0	24
SRL_OPN_2PTS008_0567_20131204_005405_20131204_023227.EUM.nc	-0.156	-0.166	0.093	2913	5545	0	2618	0	14
SRL_OPN_2PTS008_0569_20131204_023225_20131204_041208.EUM.nc	-0.122	-0.133	0.078	2747	5509	0	2739	0	23
SRL_OPN_2PTS008_0571_20131204_041207_20131204_055336.EUM.nc	-0.116	-0.147	0.096	3583	5682	0	2096	0	3
SRL_OPN_2PTS008_0573_20131204_055336_20131204_074203.EUM.nc	-0.149	-0.166	0.085	4083	6142	0	2059	0	0
SRL_OPN_2PTS008_0576_20131204_074202_20131204_092019.EUM.nc	-0.156	-0.172	0.111	3240	5526	0	2282	0	4
SRL_OPN_2PTS008_0577_20131204_092019_20131204_105812.EUM.nc	-0.111	-0.168	0.130	2274	5448	0	3174	0	0
SRL_OPN_2PTS008_0579_20131204_105811_20131204_123620.EUM.nc	-0.117	-0.146	0.101	2458	5323	0	2849	0	16
SRL_OPN_2PTS008_0581_20131204_123620_20131204_141548.EUM.nc	-0.151	-0.171	0.100	3200	5515	0	2309	0	6
SRL_OPN_2PTS008_0583_20131204_141548_20131204_160908.EUM.nc	-0.154	-0.167	0.088	3287	6386	0	3098	0	1
SRL_OPN_2PTS008_0586_20131204_160907_20131204_174854.EUM.nc	-0.104	-0.127	0.073	2823	5575	0	2738	0	14
SRL_OPN_2PTS008_0588_20131204_174853_20131204_192817.EUM.nc	-0.151	-0.172	0.109	3237	5600	0	2360	0	3
SRL_OPN_2PTS008_0590_20131204_192817_20131204_210720.EUM.nc	-0.111	-0.146	0.101	3552	5549	0	1982	1	14
SRL_OPN_2PTS008_0592_20131204_210719_20131204_224541.EUM.nc	-0.085	-0.145	0.113	2533	5327	0	2788	0	6
SRL_OPN_2PTS008_0593_20131204_224540_20131205_002323.EUM.nc	-0.105	-0.145	0.102	3083	5442	0	2352	0	7
SRL_OPN_2PTS008_0595_20131205_002321_20131205_020127.EUM.nc	-0.148	-0.164	0.096	2980	5544	0	2555	0	9
SRL_OPN_2PTS008_0597_20131205_020126_20131205_034039.EUM.nc	-0.153	-0.155	0.085	2921	5479	0	2556	0	2
SRL_OPN_2PTS008_0599_20131205_034038_20131205_052127.EUM.nc	-0.102	-0.108	0.067	2651	5569	0	2744	0	174
SRL_OPN_2PTS008_0601_20131205_052126_20131205_071102.EUM.nc	-0.133	-0.158	0.088	3723	6176	0	2438	0	15
SRL_OPN_2PTS008_0604_20131205_071101_20131205_084932.EUM.nc	-0.118	-0.157	0.101	3873	5605	0	1731	0	1
SRL_OPN_2PTS008_0605_20131205_084931_20131205_102729.EUM.nc	-0.085	-0.148	0.119	2656	5508	0	2849	0	3
SRL_OPN_2PTS008_0607_20131205_102728_20131205_120522.EUM.nc	-0.130	-0.172	0.106	2583	5402	0	2816	0	3
SRL_OPN_2PTS008_0609_20131205_120521_20131205_134425.EUM.nc	-0.147	-0.169	0.097	2960	5424	0	2428	0	36
SRL_OPN_2PTS008_0611_20131205_134424_20131205_153749.EUM.nc	-0.145	-0.164	0.090	3461	6395	0	2934	0	0
SRL_OPN_2PTS008_0614_20131205_153748_20131205_171735.EUM.nc	-0.100	-0.127	0.084	2689	5510	0	2809	0	12
SRL_OPN_2PTS008_0616_20131205_171734_20131205_185704.EUM.nc	-0.157	-0.169	0.091	3148	5581	0	2413	0	20

– Continued on next page

Table 8: Radiometer Wet Troposphere Path Delay Statistics.

– Continued from previous page

File	Median	Mean	Std. Dev.	No. Obs.	Total Obs.	Default Lat/Lon	Flag (total)	Default (total)	3-Sigma Edited
SRL_OPN_2PTS008_0618_20131205_185703_20131205_203619.EUM.nc	-0.137	-0.165	0.110	3470	5565	0	2085	0	10
SRL_OPN_2PTS008_0620_20131205_203618_20131205_221445.EUM.nc	-0.095	-0.149	0.122	2937	5362	0	2421	0	4
SRL_OPN_2PTS008_0622_20131205_221445_20131205_235241.EUM.nc	-0.099	-0.135	0.099	2813	5466	0	2600	0	53
SRL_OPN_2PTS008_0623_20131205_235239_20131206_013035.EUM.nc	-0.139	-0.160	0.091	2923	5522	0	2580	0	19
SRL_OPN_2PTS008_0625_20131206_013035_20131206_030912.EUM.nc	-0.142	-0.145	0.084	2893	5515	0	2617	0	5
SRL_OPN_2PTS008_0627_20131206_030911_20131206_044931.EUM.nc	-0.089	-0.118	0.079	2954	5473	0	2517	0	2
SRL_OPN_2PTS008_0629_20131206_044930_20131206_063153.EUM.nc	-0.124	-0.145	0.084	3791	5765	0	1971	0	3
SRL_OPN_2PTS008_0631_20131206_063152_20131206_081842.EUM.nc	-0.130	-0.150	0.095	4151	6088	0	1915	0	22
SRL_OPN_2PTS008_0634_20131206_081841_20131206_095638.EUM.nc	-0.100	-0.148	0.101	2805	5505	0	2695	0	5
SRL_OPN_2PTS008_0635_20131206_095638_20131206_113433.EUM.nc	-0.127	-0.160	0.102	2354	5375	0	3012	0	9
SRL_OPN_2PTS008_0637_20131206_113431_20131206_131309.EUM.nc	-0.141	-0.152	0.085	2787	5325	0	2534	0	4
SRL_OPN_2PTS008_0639_20131206_131308_20131206_150628.EUM.nc	-0.142	-0.159	0.091	3432	6330	0	2891	0	7
SRL_OPN_2PTS008_0642_20131206_150628_20131206_164607.EUM.nc	-0.110	-0.140	0.093	2922	5581	0	2646	0	13
SRL_OPN_2PTS008_0644_20131206_164607_20131206_182549.EUM.nc	-0.148	-0.160	0.090	3146	5536	0	2382	0	8
SRL_OPN_2PTS008_0646_20131206_182549_20131206_200513.EUM.nc	-0.157	-0.171	0.103	3145	5525	0	2379	0	1
SRL_OPN_2PTS008_0648_20131206_200511_20131206_214353.EUM.nc	-0.117	-0.150	0.107	3358	5420	0	2055	0	7
SRL_OPN_2PTS008_0650_20131206_214352_20131206_232159.EUM.nc	-0.107	-0.153	0.114	2421	5329	0	2903	0	5
SRL_OPN_2PTS008_0651_20131206_232157_20131207_005947.EUM.nc	-0.126	-0.163	0.101	2923	5513	0	2587	0	3
SRL_OPN_2PTS008_0653_20131207_005946_20131207_023804.EUM.nc	-0.150	-0.158	0.085	2942	5532	0	2587	0	3
SRL_OPN_2PTS008_0655_20131207_023802_20131207_041750.EUM.nc	-0.103	-0.137	0.095	2837	5511	0	2664	0	10
SRL_OPN_2PTS008_0657_20131207_041748_20131207_055924.EUM.nc	-0.144	-0.156	0.086	3621	5709	0	2079	0	9
SRL_OPN_2PTS008_0659_20131207_055924_20131207_074747.EUM.nc	-0.160	-0.163	0.080	4068	6137	0	2042	0	27
SRL_OPN_2PTS008_0662_20131207_074747_20131207_092554.EUM.nc	-0.135	-0.168	0.105	3159	5516	0	2353	0	4
SRL_OPN_2PTS008_0663_20131207_092554_20131207_110346.EUM.nc	-0.103	-0.165	0.123	2200	5458	0	3252	0	6
SRL_OPN_2PTS008_0665_20131207_110345_20131207_124204.EUM.nc	-0.120	-0.157	0.097	2526	5308	0	2765	0	17
SRL_OPN_2PTS008_0667_20131207_124204_20131207_142130.EUM.nc	-0.141	-0.150	0.090	3215	5470	0	2203	0	52
SRL_OPN_2PTS008_0669_20131207_142129_20131207_161447.EUM.nc	-0.133	-0.164	0.098	3335	6382	0	3032	0	15
SRL_OPN_2PTS008_0672_20131207_161446_20131207_175433.EUM.nc	-0.124	-0.140	0.081	2776	5573	0	2718	0	79
SRL_OPN_2PTS008_0674_20131207_175432_20131207_193355.EUM.nc	-0.126	-0.159	0.112	3259	5588	0	2327	0	2
SRL_OPN_2PTS008_0676_20131207_193355_20131207_211257.EUM.nc	-0.112	-0.149	0.108	3472	5540	0	2063	0	5
SRL_OPN_2PTS008_0678_20131207_211256_20131207_225115.EUM.nc	-0.121	-0.161	0.115	2416	5314	0	2895	0	3
SRL_OPN_2PTS008_0679_20131207_225114_20131208_002903.EUM.nc	-0.111	-0.152	0.102	3114	5412	0	2270	0	28
SRL_OPN_2PTS008_0681_20131208_002902_20131208_020703.EUM.nc	-0.152	-0.160	0.083	2836	5539	0	2658	0	45
SRL_OPN_2PTS008_0683_20131208_020701_20131208_034619.EUM.nc	-0.114	-0.139	0.093	2928	5542	0	2608	0	6
SRL_OPN_2PTS008_0685_20131208_034618_20131208_052714.EUM.nc	-0.115	-0.147	0.095	2764	5550	0	2784	0	2
SRL_OPN_2PTS008_0687_20131208_052713_20131208_071647.EUM.nc	-0.133	-0.155	0.084	3836	6209	0	2360	0	13
SRL_OPN_2PTS008_0690_20131208_071647_20131208_085506.EUM.nc	-0.147	-0.165	0.101	3789	5587	0	1794	0	4
SRL_OPN_2PTS008_0691_20131208_085506_20131208_103301.EUM.nc	-0.103	-0.161	0.130	2460	5494	0	3032	0	2
SRL_OPN_2PTS008_0693_20131208_103301_20131208_121057.EUM.nc	-0.143	-0.180	0.111	2545	5364	0	2799	0	20

– Continued on next page

Table 8: Radiometer Wet Troposphere Path Delay Statistics.

– Continued from previous page

File	Median	Mean	Std. Dev.	No. Obs.	Total Obs.	Default Lat/Lon	Flag (total)	Default (total)	3-Sigma Edited
SRL_OPN_2PTS008_0695_20131208_121057_20131208_135003.EUM.nc	-0.146	-0.162	0.096	3000	5421	0	2393	0	28
SRL_OPN_2PTS008_0697_20131208_135003_20131208_154327.EUM.nc	-0.129	-0.157	0.092	3430	6413	0	2978	0	5
SRL_OPN_2PTS008_0700_20131208_154326_20131208_172314.EUM.nc	-0.121	-0.140	0.085	2702	5519	0	2771	0	46
SRL_OPN_2PTS008_0702_20131208_172314_20131208_190243.EUM.nc	-0.130	-0.158	0.097	3198	5573	0	2375	0	0
SRL_OPN_2PTS008_0704_20131208_190242_20131208_204155.EUM.nc	-0.132	-0.145	0.097	3620	5538	0	1889	0	29
SRL_OPN_2PTS008_0706_20131208_204155_20131208_222027.EUM.nc	-0.130	-0.161	0.114	2901	5371	0	2466	1	3
SRL_OPN_2PTS008_0708_20131208_222026_20131208_235814.EUM.nc	-0.121	-0.156	0.109	2993	5479	0	2481	0	5
SRL_OPN_2PTS008_0709_20131208_235813_20131209_013609.EUM.nc	-0.135	-0.162	0.094	3024	5552	0	2509	0	19
SRL_OPN_2PTS008_0711_20131209_013608_20131209_031459.EUM.nc	-0.125	-0.144	0.090	2822	5514	0	2674	0	18
SRL_OPN_2PTS008_0713_20131209_031458_20131209_045517.EUM.nc	-0.116	-0.131	0.082	2950	5512	0	2531	0	31
SRL_OPN_2PTS008_0715_20131209_045515_20131209_063755.EUM.nc	-0.123	-0.153	0.089	3777	5814	0	2025	0	12
SRL_OPN_2PTS008_0717_20131209_063753_20131209_082418.EUM.nc	-0.154	-0.155	0.087	4184	6058	0	1857	1	16
SRL_OPN_2PTS008_0720_20131209_082417_20131209_100219.EUM.nc	-0.119	-0.148	0.109	2834	5523	0	2687	0	2
SRL_OPN_2PTS008_0721_20131209_100218_20131209_114006.EUM.nc	-0.142	-0.179	0.111	2405	5334	0	2925	0	4
SRL_OPN_2PTS008_0723_20131209_114006_20131209_131848.EUM.nc	-0.139	-0.181	0.114	2883	5340	0	2456	0	1
SRL_OPN_2PTS008_0725_20131209_131848_20131209_151209.EUM.nc	-0.123	-0.148	0.089	3488	6380	0	2877	0	15
SRL_OPN_2PTS008_0728_20131209_151208_20131209_165156.EUM.nc	-0.106	-0.145	0.099	2879	5561	0	2680	0	2
SRL_OPN_2PTS008_0730_20131209_165154_20131209_183128.EUM.nc	-0.136	-0.162	0.113	3144	5507	0	2360	0	3
SRL_OPN_2PTS008_0732_20131209_183128_20131209_201050.EUM.nc	-0.125	-0.148	0.092	3175	5525	0	2335	0	15
SRL_OPN_2PTS008_0734_20131209_201049_20131209_214936.EUM.nc	-0.158	-0.170	0.122	3356	5411	0	2053	0	2
SRL_OPN_2PTS008_0736_20131209_214935_20131209_232730.EUM.nc	-0.127	-0.161	0.114	2476	5277	0	2798	0	3
SRL_OPN_2PTS008_0737_20131209_232729_20131210_010519.EUM.nc	-0.135	-0.171	0.101	2702	5500	0	2789	0	9
SRL_OPN_2PTS008_0739_20131210_010519_20131210_024347.EUM.nc	-0.136	-0.148	0.086	2933	5556	0	2623	0	0
SRL_OPN_2PTS008_0741_20131210_024347_20131210_042332.EUM.nc	-0.105	-0.119	0.074	2750	5481	0	2640	0	91
SRL_OPN_2PTS008_0743_20131210_042330_20131210_060524.EUM.nc	-0.143	-0.169	0.093	3623	5732	0	2083	0	26
SRL_OPN_2PTS008_0745_20131210_060523_20131210_075321.EUM.nc	-0.144	-0.156	0.087	4109	6101	0	1966	0	26
SRL_OPN_2PTS008_0748_20131210_075320_20131210_093134.EUM.nc	-0.137	-0.154	0.106	3091	5496	0	2400	0	5
SRL_OPN_2PTS008_0749_20131210_093132_20131210_110917.EUM.nc	-0.140	-0.186	0.124	2213	5422	0	3208	0	1
SRL_OPN_2PTS008_0751_20131210_110916_20131210_124739.EUM.nc	-0.125	-0.165	0.102	2502	5266	0	2762	0	2
SRL_OPN_2PTS008_0753_20131210_124738_20131210_144047.EUM.nc	-0.128	-0.144	0.086	3314	6243	0	2891	0	38
SRL_OPN_2PTS008_0756_20131210_144047_20131210_162033.EUM.nc	-0.134	-0.151	0.092	3352	5630	0	2276	0	2
SRL_OPN_2PTS008_0758_20131210_162032_20131210_180010.EUM.nc	-0.147	-0.157	0.097	2911	5581	0	2661	0	9
SRL_OPN_2PTS008_0760_20131210_180009_20131210_193940.EUM.nc	-0.153	-0.161	0.092	3178	5579	0	2374	0	27
SRL_OPN_2PTS008_0762_20131210_193939_20131210_211840.EUM.nc	-0.168	-0.169	0.091	3489	5457	0	1950	0	18
SRL_OPN_2PTS008_0764_20131210_211839_20131210_225647.EUM.nc	-0.149	-0.160	0.101	2349	5402	0	3048	0	5
SRL_OPN_2PTS008_0765_20131210_225645_20131211_003435.EUM.nc	-0.128	-0.175	0.118	3244	5446	0	2200	0	2
SRL_OPN_2PTS008_0767_20131211_003434_20131211_021244.EUM.nc	-0.143	-0.152	0.084	2837	5543	0	2694	0	12
SRL_OPN_2PTS008_0769_20131211_021244_20131211_035157.EUM.nc	-0.112	-0.128	0.075	2805	5483	0	2648	0	30
SRL_OPN_2PTS008_0771_20131211_035157_20131211_053309.EUM.nc	-0.128	-0.141	0.081	2845	5572	0	2727	0	0

– Continued on next page

Table 8: Radiometer Wet Troposphere Path Delay Statistics.

– Continued from previous page

File	Median	Mean	Std. Dev.	No. Obs.	Total Obs.	Default Lat/Lon	Flag (total)	Default (total)	3-Sigma Edited
SRL_OPN_2PTS008_0773_20131211_053308_20131211_072222.EUM.nc	-0.138	-0.159	0.095	4013	6204	0	2178	0	13
SRL_OPN_2PTS008_0776_20131211_072221_20131211_090048.EUM.nc	-0.147	-0.148	0.101	3758	5582	0	1816	0	8
SRL_OPN_2PTS008_0777_20131211_090047_20131211_103832.EUM.nc	-0.133	-0.167	0.112	2431	5456	0	3023	0	2
SRL_OPN_2PTS008_0779_20131211_103832_20131211_121640.EUM.nc	-0.146	-0.176	0.100	2579	5442	0	2851	0	12
SRL_OPN_2PTS008_0781_20131211_121640_20131211_135543.EUM.nc	-0.135	-0.166	0.111	3112	5443	0	2329	0	2
SRL_OPN_2PTS008_0783_20131211_135542_20131211_154914.EUM.nc	-0.153	-0.159	0.085	3464	6387	0	2922	0	1
SRL_OPN_2PTS008_0786_20131211_154914_20131211_172853.EUM.nc	-0.138	-0.150	0.083	2750	5490	0	2726	0	14
SRL_OPN_2PTS008_0788_20131211_172852_20131211_190828.EUM.nc	-0.127	-0.157	0.103	3382	5590	0	2206	0	2
SRL_OPN_2PTS008_0790_20131211_190828_20131211_204731.EUM.nc	-0.148	-0.155	0.087	3660	5521	0	1823	0	38
SRL_OPN_2PTS008_0792_20131211_204731_20131211_222601.EUM.nc	-0.136	-0.168	0.115	2863	5360	0	2492	0	5
SRL_OPN_2PTS008_0794_20131211_222559_20131212_000354.EUM.nc	-0.106	-0.152	0.117	3070	5532	0	2457	0	5
SRL_OPN_2PTS008_0795_20131212_000353_20131212_014142.EUM.nc	-0.131	-0.163	0.093	3059	5545	0	2486	0	0
SRL_OPN_2PTS008_0797_20131212_014141_20131212_032037.EUM.nc	-0.162	-0.162	0.099	2881	5503	0	2616	0	6
SRL_OPN_2PTS008_0799_20131212_032036_20131212_050110.EUM.nc	-0.102	-0.129	0.078	3026	5537	0	2507	0	4
SRL_OPN_2PTS008_0801_20131212_050109_20131212_064348.EUM.nc	-0.132	-0.158	0.084	3834	5807	0	1972	0	1
SRL_OPN_2PTS008_0803_20131212_064347_20131212_082950.EUM.nc	-0.130	-0.148	0.095	4227	6028	0	1776	0	25
SRL_OPN_2PTS008_0806_20131212_082950_20131212_100751.EUM.nc	-0.111	-0.147	0.106	2796	5496	0	2686	0	14
SRL_OPN_2PTS008_0807_20131212_100750_20131212_114548.EUM.nc	-0.168	-0.197	0.124	2449	5401	0	2952	0	0
SRL_OPN_2PTS008_0809_20131212_114547_20131212_132426.EUM.nc	-0.148	-0.177	0.108	2902	5339	0	2436	0	1
SRL_OPN_2PTS008_0811_20131212_132425_20131212_151747.EUM.nc	-0.141	-0.155	0.082	3503	6329	0	2821	0	5
SRL_OPN_2PTS008_0814_20131212_151746_20131212_165733.EUM.nc	-0.130	-0.141	0.088	2779	5553	0	2747	0	27
SRL_OPN_2PTS008_0816_20131212_165732_20131212_183715.EUM.nc	-0.119	-0.154	0.099	3194	5493	0	2292	0	7
SRL_OPN_2PTS008_0818_20131212_183714_20131212_201627.EUM.nc	-0.138	-0.166	0.111	3269	5492	0	2222	0	1
SRL_OPN_2PTS008_0820_20131212_201625_20131212_215509.EUM.nc	-0.103	-0.146	0.107	3251	5385	0	2119	0	15
SRL_OPN_2PTS008_0822_20131212_215508_20131212_233310.EUM.nc	-0.121	-0.144	0.097	2418	5281	0	2843	0	20
SRL_OPN_2PTS008_0823_20131212_233310_20131213_011052.EUM.nc	-0.146	-0.176	0.107	2696	5493	0	2783	0	14
SRL_OPN_2PTS008_0825_20131213_011051_20131213_024923.EUM.nc	-0.164	-0.159	0.086	2959	5532	0	2573	0	0
SRL_OPN_2PTS008_0827_20131213_024922_20131213_042922.EUM.nc	-0.099	-0.132	0.076	2879	5498	0	2613	0	6
SRL_OPN_2PTS008_0829_20131213_042920_20131213_061113.EUM.nc	-0.131	-0.153	0.096	3662	5684	0	2014	0	8
SRL_OPN_2PTS008_0831_20131213_061112_20131213_075855.EUM.nc	-0.133	-0.139	0.077	4053	6099	0	1974	0	72
SRL_OPN_2PTS008_0834_20131213_075854_20131213_111457.EUM.nc	-0.120	-0.160	0.113	5087	10903	0	5799	0	17
SRL_OPN_2PTS008_0837_20131213_111456_20131213_125314.EUM.nc	-0.139	-0.176	0.107	2610	5281	0	2670	0	1
SRL_OPN_2PTS008_0839_20131213_125313_20131213_144634.EUM.nc	-0.155	-0.174	0.093	3388	6274	0	2864	0	22
SRL_OPN_2PTS008_0842_20131213_144633_20131213_162612.EUM.nc	-0.157	-0.153	0.082	3316	5639	0	2321	0	2
SRL_OPN_2PTS008_0844_20131213_162611_20131213_180556.EUM.nc	-0.113	-0.145	0.103	2977	5615	0	2629	0	9
SRL_OPN_2PTS008_0846_20131213_180555_20131213_194516.EUM.nc	-0.135	-0.152	0.091	3214	5570	0	2348	0	8
SRL_OPN_2PTS008_0848_20131213_194515_20131213_212413.EUM.nc	-0.128	-0.155	0.099	3483	5447	0	1944	0	20
SRL_OPN_2PTS008_0850_20131213_212412_20131213_230227.EUM.nc	-0.112	-0.153	0.123	2205	5328	0	3118	0	5
SRL_OPN_2PTS008_0851_20131213_230226_20131214_004007.EUM.nc	-0.126	-0.165	0.105	3318	5479	0	2160	0	1

– Continued on next page

Table 8: Radiometer Wet Troposphere Path Delay Statistics.

– Continued from previous page

File	Median	Mean	Std. Dev.	No. Obs.	Total Obs.	Default Lat/Lon	Flag (total)	Default (total)	3-Sigma Edited
SRL_OPN_2PTS008_0853_20131214_004006_20131214_021820.EUM.nc	-0.140	-0.154	0.091	2819	5561	0	2742	0	0
SRL_OPN_2PTS008_0855_20131214_021820_20131214_035739.EUM.nc	-0.097	-0.136	0.083	2804	5526	0	2719	0	3
SRL_OPN_2PTS008_0857_20131214_035738_20131214_053858.EUM.nc	-0.111	-0.148	0.096	3019	5555	0	2532	0	4
SRL_OPN_2PTS008_0862_20131214_072757_20131214_090620.EUM.nc	-0.159	-0.167	0.105	3617	5566	0	1938	0	11
SRL_OPN_2PTS008_0863_20131214_090619_20131214_104405.EUM.nc	-0.128	-0.166	0.114	2430	5473	0	3034	0	9
SRL_OPN_2PTS008_0865_20131214_104404_20131214_122215.EUM.nc	-0.133	-0.181	0.112	2632	5449	0	2813	0	4
SRL_OPN_2PTS008_0867_20131214_122214_20131214_140131.EUM.nc	-0.138	-0.160	0.096	3241	5456	0	2211	0	4
SRL_OPN_2PTS008_0869_20131214_140130_20131214_155453.EUM.nc	-0.133	-0.140	0.073	3192	6369	0	3172	0	5
SRL_OPN_2PTS008_0872_20131214_155452_20131214_173431.EUM.nc	-0.101	-0.143	0.106	2757	5491	0	2725	0	9
SRL_OPN_2PTS008_0874_20131214_173430_20131214_191407.EUM.nc	-0.132	-0.153	0.088	3398	5593	0	2181	0	14
SRL_OPN_2PTS008_0876_20131214_191406_20131214_205315.EUM.nc	-0.123	-0.154	0.100	3728	5562	0	1820	0	14
SRL_OPN_2PTS008_0878_20131214_205314_20131214_223133.EUM.nc	-0.105	-0.150	0.114	2818	5357	0	2529	0	10
SRL_OPN_2PTS008_0879_20131214_223132_20131215_000925.EUM.nc	-0.110	-0.147	0.103	3064	5473	0	2398	0	11
SRL_OPN_2PTS008_0881_20131215_000925_20131215_014725.EUM.nc	-0.136	-0.166	0.097	3024	5565	0	2540	0	1
SRL_OPN_2PTS008_0883_20131215_014723_20131215_032618.EUM.nc	-0.145	-0.154	0.102	2957	5480	0	2514	0	9
SRL_OPN_2PTS008_0885_20131215_032616_20131215_050656.EUM.nc	-0.100	-0.129	0.081	2913	5560	0	2641	0	6
SRL_OPN_2PTS008_0887_20131215_050655_20131215_065657.EUM.nc	-0.123	-0.140	0.084	3722	6204	0	2430	0	52
SRL_OPN_2PTS008_0890_20131215_065657_20131215_083525.EUM.nc	-0.135	-0.146	0.099	4191	5609	0	1412	0	6
SRL_OPN_2PTS008_0892_20131215_083524_20131215_101325.EUM.nc	-0.129	-0.167	0.111	2717	5504	0	2778	0	9
SRL_OPN_2PTS008_0893_20131215_101323_20131215_115123.EUM.nc	-0.154	-0.177	0.118	2513	5440	0	2922	0	5
SRL_OPN_2PTS008_0895_20131215_115122_20131215_133004.EUM.nc	-0.131	-0.170	0.111	2961	5337	0	2375	0	1
SRL_OPN_2PTS008_0897_20131215_133004_20131215_152335.EUM.nc	-0.146	-0.153	0.090	3552	6323	0	2769	0	2
SRL_OPN_2PTS008_0900_20131215_152334_20131215_170313.EUM.nc	-0.089	-0.138	0.105	2738	5487	0	2733	0	16
SRL_OPN_2PTS008_0902_20131215_170313_20131215_184253.EUM.nc	-0.126	-0.151	0.094	3161	5578	0	2394	0	23
SRL_OPN_2PTS008_0904_20131215_184252_20131215_202204.EUM.nc	-0.136	-0.160	0.098	3412	5504	0	2086	1	5
SRL_OPN_2PTS008_0906_20131215_202202_20131215_220043.EUM.nc	-0.122	-0.155	0.116	3038	5342	0	2293	0	11
SRL_OPN_2PTS008_0908_20131215_220043_20131215_233843.EUM.nc	-0.134	-0.125	0.067	2397	5429	0	2830	0	202
SRL_OPN_2PTS008_0909_20131215_233842_20131216_011627.EUM.nc	-0.134	-0.174	0.115	2919	5461	0	2536	0	6
SRL_OPN_2PTS008_0911_20131216_011626_20131216_025502.EUM.nc	-0.155	-0.152	0.087	2974	5517	0	2541	0	2
SRL_OPN_2PTS008_0913_20131216_025501_20131216_043507.EUM.nc	-0.105	-0.138	0.086	2916	5493	0	2567	0	10
SRL_OPN_2PTS008_0915_20131216_043505_20131216_061706.EUM.nc	-0.139	-0.155	0.091	3764	5753	0	1982	0	7
SRL_OPN_2PTS008_0917_20131216_061706_20131216_080431.EUM.nc	-0.129	-0.141	0.082	4077	6090	0	1977	0	36
SRL_OPN_2PTS008_0920_20131216_080432_20131216_094239.EUM.nc	-0.141	-0.164	0.099	2910	5511	0	2595	0	6
SRL_OPN_2PTS008_0921_20131216_094238_20131216_112032.EUM.nc	-0.173	-0.202	0.123	2224	5257	0	3033	0	0
SRL_OPN_2PTS008_0923_20131216_112031_20131216_125900.EUM.nc	-0.137	-0.167	0.099	2686	5300	0	2607	0	7
SRL_OPN_2PTS008_0925_20131216_125859_20131216_145214.EUM.nc	-0.144	-0.153	0.085	3480	6306	0	2816	0	10
SRL_OPN_2PTS008_0928_20131216_145214_20131216_163153.EUM.nc	-0.123	-0.147	0.094	3251	5648	0	2390	0	7
SRL_OPN_2PTS008_0930_20131216_163151_20131216_181136.EUM.nc	-0.120	-0.154	0.095	3025	5574	0	2542	0	7
SRL_OPN_2PTS008_0932_20131216_181136_20131216_195055.EUM.nc	-0.138	-0.157	0.094	3210	5520	0	2306	0	4

– Continued on next page

Table 8: Radiometer Wet Troposphere Path Delay Statistics.

– Continued from previous page

File	Median	Mean	Std. Dev.	No. Obs.	Total Obs.	Default Lat/Lon	Flag (total)	Default (total)	3-Sigma Edited
SRL_OPN_2PTS008_0934_20131216_195054_20131216_212949.EUM.nc	-0.131	-0.156	0.108	3569	5441	0	1851	0	21
SRL_OPN_2PTS008_0936_20131216_212948_20131216_230801.EUM.nc	-0.141	-0.151	0.106	2165	5319	0	3151	0	3
SRL_OPN_2PTS008_0937_20131216_230800_20131217_004541.EUM.nc	-0.129	-0.162	0.106	3139	5454	0	2310	0	5
SRL_OPN_2PTS008_0939_20131217_004540_20131217_022358.EUM.nc	-0.144	-0.163	0.091	2878	5559	0	2680	0	1
SRL_OPN_2PTS008_0941_20131217_022357_20131217_040321.EUM.nc	-0.111	-0.138	0.085	2856	5454	0	2590	0	8
SRL_OPN_2PTS008_0943_20131217_040321_20131217_054448.EUM.nc	-0.122	-0.143	0.088	3345	5673	0	2320	0	8
SRL_OPN_2PTS008_0945_20131217_054448_20131217_073335.EUM.nc	-0.142	-0.164	0.091	4155	6163	0	1996	0	12
SRL_OPN_2PTS008_0948_20131217_073334_20131217_091156.EUM.nc	-0.144	-0.164	0.107	3416	5558	0	2132	0	10
SRL_OPN_2PTS008_0949_20131217_091155_20131217_104941.EUM.nc	-0.140	-0.169	0.115	2402	5514	0	3112	0	0
SRL_OPN_2PTS008_0951_20131217_104941_20131217_122752.EUM.nc	-0.130	-0.166	0.114	2577	5323	0	2743	0	3
SRL_OPN_2PTS008_0953_20131217_122751_20131217_140715.EUM.nc	-0.136	-0.158	0.101	3179	5481	0	2289	0	13
SRL_OPN_2PTS008_0955_20131217_140714_20131217_160036.EUM.nc	-0.151	-0.154	0.090	3142	6351	0	3198	0	11
SRL_OPN_2PTS008_0958_20131217_160034_20131217_174013.EUM.nc	-0.141	-0.152	0.081	2883	5601	0	2697	0	21
SRL_OPN_2PTS008_0960_20131217_174012_20131217_191947.EUM.nc	-0.122	-0.154	0.102	3406	5566	0	2160	0	0
SRL_OPN_2PTS008_0962_20131217_191946_20131217_205854.EUM.nc	-0.137	-0.158	0.103	3772	5578	0	1797	0	9
SRL_OPN_2PTS008_0964_20131217_205853_20131217_223710.EUM.nc	-0.127	-0.162	0.115	2708	5332	0	2617	0	7
SRL_OPN_2PTS008_0965_20131217_223709_20131218_001500.EUM.nc	-0.104	-0.122	0.082	2911	5436	0	2370	0	155
SRL_OPN_2PTS008_0967_20131218_001501_20131218_015302.EUM.nc	-0.128	-0.160	0.101	2998	5517	0	2480	0	39
SRL_OPN_2PTS008_0969_20131218_015301_20131218_033157.EUM.nc	-0.096	-0.138	0.097	3012	5449	0	2416	0	21
SRL_OPN_2PTS008_0971_20131218_033156_20131218_051243.EUM.nc	-0.123	-0.142	0.085	2929	5555	0	2609	0	17
SRL_OPN_2PTS008_0973_20131218_051242_20131218_070235.EUM.nc	-0.157	-0.168	0.094	3798	6198	0	2399	0	1
SRL_OPN_2PTS008_0976_20131218_070234_20131218_084109.EUM.nc	-0.144	-0.151	0.087	4041	5612	0	1517	0	54
SRL_OPN_2PTS008_0978_20131218_084107_20131218_101857.EUM.nc	-0.143	-0.158	0.110	2644	5496	0	2832	0	20
SRL_OPN_2PTS008_0979_20131218_101857_20131218_115658.EUM.nc	-0.129	-0.176	0.124	2536	5409	0	2873	0	0
SRL_OPN_2PTS008_0981_20131218_115657_20131218_133551.EUM.nc	-0.143	-0.175	0.103	2971	5348	0	2371	0	6
SRL_OPN_2PTS008_0983_20131218_133551_20131218_152915.EUM.nc	-0.125	-0.153	0.091	3559	6349	0	2787	0	3
SRL_OPN_2PTS008_0986_20131218_152914_20131218_170854.EUM.nc	-0.138	-0.147	0.080	2748	5480	0	2723	0	9
SRL_OPN_2PTS008_0988_20131218_170853_20131218_184833.EUM.nc	-0.125	-0.156	0.106	3313	5592	0	2241	0	38
SRL_OPN_2PTS008_0990_20131218_184832_20131218_202750.EUM.nc	-0.146	-0.164	0.097	3427	5512	0	2070	0	15
SRL_OPN_2PTS008_0992_20131218_202749_20131218_220620.EUM.nc	-0.113	-0.153	0.119	3057	5352	0	2291	0	4
SRL_OPN_2PTS008_0994_20131218_220619_20131218_234418.EUM.nc	-0.102	-0.133	0.098	2803	5481	0	2652	0	26
SRL_OPN_2PTS008_0995_20131218_234417_20131219_012210.EUM.nc	-0.157	-0.176	0.100	2985	5499	0	2511	0	3
SRL_OPN_2PTS008_0997_20131219_012209_20131219_030040.EUM.nc	-0.144	-0.151	0.092	2952	5540	0	2578	0	10
SRL_OPN_2PTS008_0999_20131219_030039_20131219_044051.EUM.nc	-0.116	-0.141	0.081	2941	5620	0	2661	0	18

25 Model Wet Troposphere Path Delay Table

Table 9: Model Wet Troposphere Path Delay Statistics.

File	Median	Mean	Std. Dev.	No. Obs.	Total Obs.	Default Lat/Lon	Flag (total)	Default (total)	3-Sigma Edited
SRL_OPN_2PTS007_1001_20131114_044050_20131114_062308.EUM.nc	-0.113	-0.145	0.089	3792	5775	0	1983	0	0
SRL_OPN_2PTS008_0001_20131114_062307_20131114_081016.EUM.nc	-0.156	-0.166	0.084	4195	6081	0	1886	0	0
SRL_OPN_2PTS008_0004_20131114_081016_20131114_094822.EUM.nc	-0.097	-0.149	0.104	2905	5520	0	2615	0	0
SRL_OPN_2PTS008_0005_20131114_094823_20131114_112607.EUM.nc	-0.134	-0.176	0.104	2165	5311	0	3146	0	0
SRL_OPN_2PTS008_0007_20131114_112606_20131114_130438.EUM.nc	-0.136	-0.170	0.104	2604	5341	0	2737	0	0
SRL_OPN_2PTS008_0009_20131114_130439_20131114_145755.EUM.nc	-0.168	-0.172	0.082	3356	6359	0	3003	0	0
SRL_OPN_2PTS008_0012_20131114_145754_20131114_163742.EUM.nc	-0.128	-0.143	0.091	3095	5645	0	2550	0	0
SRL_OPN_2PTS008_0014_20131114_163742_20131114_181716.EUM.nc	-0.120	-0.142	0.092	2994	5491	0	2497	0	0
SRL_OPN_2PTS008_0016_20131114_181715_20131114_195642.EUM.nc	-0.124	-0.149	0.090	3253	5530	0	2277	0	0
SRL_OPN_2PTS008_0018_20131114_195641_20131114_213535.EUM.nc	-0.112	-0.149	0.097	3557	5427	0	1870	0	0
SRL_OPN_2PTS008_0020_20131114_213534_20131114_231334.EUM.nc	-0.134	-0.163	0.109	2257	5363	0	3106	0	0
SRL_OPN_2PTS008_0021_20131114_231334_20131115_005122.EUM.nc	-0.114	-0.149	0.105	3213	5513	0	2300	0	0
SRL_OPN_2PTS008_0023_20131115_005121_20131115_022942.EUM.nc	-0.167	-0.160	0.100	2876	5545	0	2669	0	0
SRL_OPN_2PTS008_0025_20131115_022941_20131115_040911.EUM.nc	-0.121	-0.133	0.070	2688	5488	0	2800	0	0
SRL_OPN_2PTS008_0027_20131115_040910_20131115_055044.EUM.nc	-0.138	-0.177	0.100	3522	5732	0	2210	0	0
SRL_OPN_2PTS008_0029_20131115_055043_20131115_073918.EUM.nc	-0.135	-0.155	0.086	4109	6161	0	2052	0	0
SRL_OPN_2PTS008_0032_20131115_073917_20131115_091736.EUM.nc	-0.097	-0.150	0.103	3376	5507	0	2131	0	0
SRL_OPN_2PTS008_0033_20131115_091735_20131115_105520.EUM.nc	-0.119	-0.157	0.108	2415	5502	0	3087	0	0
SRL_OPN_2PTS008_0035_20131115_105520_20131115_123334.EUM.nc	-0.117	-0.147	0.097	2420	5351	0	2931	0	0
SRL_OPN_2PTS008_0037_20131115_123334_20131115_141252.EUM.nc	-0.150	-0.155	0.077	3102	5529	0	2427	0	0
SRL_OPN_2PTS008_0039_20131115_141253_20131115_160622.EUM.nc	-0.154	-0.153	0.093	3332	6398	0	3066	0	0
SRL_OPN_2PTS008_0042_20131115_160621_20131115_174559.EUM.nc	-0.122	-0.153	0.098	2807	5588	0	2781	0	0
SRL_OPN_2PTS008_0044_20131115_174558_20131115_192531.EUM.nc	-0.115	-0.156	0.096	3419	5606	0	2187	0	0
SRL_OPN_2PTS008_0046_20131115_192532_20131115_210427.EUM.nc	-0.117	-0.146	0.088	3584	5545	0	1961	0	0
SRL_OPN_2PTS008_0048_20131115_210426_20131115_224249.EUM.nc	-0.117	-0.160	0.112	2714	5329	0	2615	0	0
SRL_OPN_2PTS008_0049_20131115_224249_20131116_002039.EUM.nc	-0.099	-0.137	0.101	3068	5461	0	2393	0	0
SRL_OPN_2PTS008_0051_20131116_002039_20131116_015834.EUM.nc	-0.147	-0.155	0.091	3122	5536	0	2414	0	0
SRL_OPN_2PTS008_0053_20131116_015834_20131116_033743.EUM.nc	-0.102	-0.137	0.087	2917	5529	0	2612	0	0
SRL_OPN_2PTS008_0055_20131116_033743_20131116_051837.EUM.nc	-0.136	-0.146	0.084	2874	5570	0	2696	0	0
SRL_OPN_2PTS008_0057_20131116_051837_20131116_070818.EUM.nc	-0.124	-0.149	0.092	3786	6209	0	2423	0	0
SRL_OPN_2PTS008_0060_20131116_070818_20131116_084640.EUM.nc	-0.140	-0.150	0.090	3907	5586	0	1679	0	0
SRL_OPN_2PTS008_0061_20131116_084640_20131116_102437.EUM.nc	-0.094	-0.137	0.095	2687	5501	0	2814	0	0
SRL_OPN_2PTS008_0063_20131116_102436_20131116_120239.EUM.nc	-0.141	-0.185	0.118	2519	5440	0	2921	0	0
SRL_OPN_2PTS008_0065_20131116_120238_20131116_134129.EUM.nc	-0.138	-0.166	0.092	2969	5429	0	2460	0	0
SRL_OPN_2PTS008_0067_20131116_134128_20131116_153453.EUM.nc	-0.135	-0.153	0.095	3466	6367	0	2901	0	0
SRL_OPN_2PTS008_0070_20131116_153454_20131116_171439.EUM.nc	-0.140	-0.160	0.089	2691	5493	0	2802	0	0

– Continued on next page

Table 9: Model Wet Troposphere Path Delay Statistics.

– Continued from previous page

File	Median	Mean	Std. Dev.	No. Obs.	Total Obs.	Default Lat/Lon	Flag (total)	Default (total)	3-Sigma Edited
SRL_OPN_2PTS008_0072_20131116_171438_20131116_185418.EUM.nc	-0.123	-0.159	0.100	3349	5628	0	2279	0	0
SRL_OPN_2PTS008_0074_20131116_185417_20131116_203325.EUM.nc	-0.132	-0.153	0.093	3514	5544	0	2030	0	0
SRL_OPN_2PTS008_0076_20131116_203324_20131116_221201.EUM.nc	-0.108	-0.142	0.103	2974	5379	0	2405	0	0
SRL_OPN_2PTS008_0078_20131116_221200_20131116_234958.EUM.nc	-0.092	-0.129	0.101	2864	5481	0	2617	0	0
SRL_OPN_2PTS008_0079_20131116_234957_20131117_012742.EUM.nc	-0.128	-0.150	0.090	2958	5525	0	2567	0	0
SRL_OPN_2PTS008_0081_20131117_012741_20131117_030626.EUM.nc	-0.138	-0.147	0.088	2845	5568	0	2723	0	0
SRL_OPN_2PTS008_0083_20131117_030625_20131117_044634.EUM.nc	-0.142	-0.147	0.077	2795	5500	0	2705	0	0
SRL_OPN_2PTS008_0085_20131117_044634_20131117_062859.EUM.nc	-0.119	-0.144	0.095	3794	5778	0	1984	0	0
SRL_OPN_2PTS008_0087_20131117_062858_20131117_081549.EUM.nc	-0.131	-0.150	0.092	4234	6083	0	1849	0	0
SRL_OPN_2PTS008_0090_20131117_081548_20131117_095353.EUM.nc	-0.120	-0.152	0.101	2834	5512	0	2678	0	0
SRL_OPN_2PTS008_0091_20131117_095353_20131117_113148.EUM.nc	-0.110	-0.158	0.113	2257	5331	0	3074	0	0
SRL_OPN_2PTS008_0093_20131117_113147_20131117_131014.EUM.nc	-0.150	-0.166	0.104	2716	5385	0	2669	0	0
SRL_OPN_2PTS008_0095_20131117_131014_20131117_150332.EUM.nc	-0.128	-0.151	0.087	3347	6352	0	3005	0	0
SRL_OPN_2PTS008_0098_20131117_150331_20131117_164320.EUM.nc	-0.144	-0.152	0.082	2904	5613	0	2709	0	0
SRL_OPN_2PTS008_0100_20131117_164319_20131117_182302.EUM.nc	-0.107	-0.141	0.090	3181	5528	0	2347	0	0
SRL_OPN_2PTS008_0102_20131117_182303_20131117_200217.EUM.nc	-0.140	-0.164	0.097	3193	5518	0	2325	0	0
SRL_OPN_2PTS008_0104_20131117_200217_20131117_214108.EUM.nc	-0.104	-0.138	0.098	3503	5436	0	1933	0	0
SRL_OPN_2PTS008_0106_20131117_214107_20131117_231913.EUM.nc	-0.092	-0.139	0.112	2411	5294	0	2883	0	0
SRL_OPN_2PTS008_0107_20131117_231913_20131118_005654.EUM.nc	-0.171	-0.165	0.101	3044	5524	0	2480	0	0
SRL_OPN_2PTS008_0109_20131118_005655_20131118_023517.EUM.nc	-0.149	-0.156	0.088	2956	5549	0	2593	0	0
SRL_OPN_2PTS008_0111_20131118_023516_20131118_041451.EUM.nc	-0.148	-0.155	0.078	2692	5487	0	2795	0	0
SRL_OPN_2PTS008_0113_20131118_041450_20131118_055632.EUM.nc	-0.124	-0.148	0.093	3564	5721	0	2157	0	0
SRL_OPN_2PTS008_0115_20131118_055632_20131118_074453.EUM.nc	-0.121	-0.150	0.089	4073	6131	0	2058	0	0
SRL_OPN_2PTS008_0118_20131118_074451_20131118_092307.EUM.nc	-0.178	-0.171	0.103	3212	5484	0	2272	0	0
SRL_OPN_2PTS008_0119_20131118_092307_20131118_110100.EUM.nc	-0.113	-0.157	0.114	2245	5471	0	3226	0	0
SRL_OPN_2PTS008_0121_20131118_110059_20131118_123909.EUM.nc	-0.117	-0.151	0.100	2455	5360	0	2905	0	0
SRL_OPN_2PTS008_0123_20131118_123909_20131118_141838.EUM.nc	-0.148	-0.153	0.080	3174	5508	0	2334	0	0
SRL_OPN_2PTS008_0125_20131118_141838_20131118_161158.EUM.nc	-0.163	-0.161	0.086	3318	6368	0	3050	0	0
SRL_OPN_2PTS008_0128_20131118_161158_20131118_175144.EUM.nc	-0.128	-0.140	0.079	2883	5574	0	2691	0	0
SRL_OPN_2PTS008_0130_20131118_175143_20131118_193107.EUM.nc	-0.146	-0.161	0.097	3329	5582	0	2253	0	0
SRL_OPN_2PTS008_0132_20131118_193107_20131118_211009.EUM.nc	-0.111	-0.141	0.094	3499	5565	0	2066	0	0
SRL_OPN_2PTS008_0134_20131118_211008_20131118_224821.EUM.nc	-0.080	-0.166	0.125	2507	5327	0	2820	0	0
SRL_OPN_2PTS008_0135_20131118_224820_20131119_002610.EUM.nc	-0.133	-0.155	0.093	3071	5388	0	2317	0	0
SRL_OPN_2PTS008_0137_20131119_002609_20131119_020416.EUM.nc	-0.133	-0.156	0.093	3069	5537	0	2468	0	0
SRL_OPN_2PTS008_0139_20131119_020416_20131119_034321.EUM.nc	-0.138	-0.157	0.080	2872	5528	0	2656	0	0
SRL_OPN_2PTS008_0141_20131119_034320_20131119_052421.EUM.nc	-0.114	-0.139	0.090	2806	5569	0	2763	0	0
SRL_OPN_2PTS008_0143_20131119_052420_20131119_071351.EUM.nc	-0.114	-0.142	0.091	3795	6181	0	2386	0	0
SRL_OPN_2PTS008_0146_20131119_071351_20131119_085220.EUM.nc	-0.178	-0.171	0.095	3847	5604	0	1757	0	0
SRL_OPN_2PTS008_0147_20131119_085219_20131119_103008.EUM.nc	-0.112	-0.154	0.112	2578	5485	0	2907	0	0

– Continued on next page

Table 9: Model Wet Troposphere Path Delay Statistics.

– Continued from previous page

File	Median	Mean	Std. Dev.	No. Obs.	Total Obs.	Default Lat/Lon	Flag (total)	Default (total)	3-Sigma Edited
SRL_OPN_2PTS008_0149_20131119_103007_20131119_120811.EUM.nc	-0.141	-0.171	0.107	2556	5428	0	2872	0	0
SRL_OPN_2PTS008_0151_20131119_120810_20131119_134716.EUM.nc	-0.141	-0.172	0.094	2931	5441	0	2510	0	0
SRL_OPN_2PTS008_0153_20131119_134715_20131119_154038.EUM.nc	-0.166	-0.165	0.085	3435	6365	0	2930	0	0
SRL_OPN_2PTS008_0156_20131119_154038_20131119_172017.EUM.nc	-0.129	-0.149	0.092	2692	5530	0	2838	0	0
SRL_OPN_2PTS008_0158_20131119_172016_20131119_185955.EUM.nc	-0.137	-0.161	0.094	3271	5618	0	2347	0	0
SRL_OPN_2PTS008_0160_20131119_185954_20131119_203908.EUM.nc	-0.138	-0.160	0.104	3631	5566	0	1935	0	0
SRL_OPN_2PTS008_0162_20131119_203907_20131119_221732.EUM.nc	-0.128	-0.152	0.112	2932	5367	0	2435	0	0
SRL_OPN_2PTS008_0164_20131119_221733_20131119_235527.EUM.nc	-0.126	-0.142	0.083	2916	5491	0	2575	0	0
SRL_OPN_2PTS008_0165_20131119_235526_20131120_013322.EUM.nc	-0.128	-0.161	0.098	3100	5522	0	2422	0	0
SRL_OPN_2PTS008_0167_20131120_013321_20131120_031202.EUM.nc	-0.144	-0.153	0.081	2821	5566	0	2745	0	0
SRL_OPN_2PTS008_0169_20131120_031203_20131120_045225.EUM.nc	-0.125	-0.147	0.087	2842	5513	0	2671	0	0
SRL_OPN_2PTS008_0171_20131120_045225_20131120_063448.EUM.nc	-0.103	-0.139	0.097	3804	5811	0	2007	0	0
SRL_OPN_2PTS008_0173_20131120_063448_20131120_082130.EUM.nc	-0.154	-0.159	0.091	4184	6078	0	1894	0	0
SRL_OPN_2PTS008_0176_20131120_082129_20131120_095925.EUM.nc	-0.117	-0.156	0.110	2821	5513	0	2692	0	0
SRL_OPN_2PTS008_0177_20131120_095925_20131120_113719.EUM.nc	-0.115	-0.154	0.102	2395	5365	0	2970	0	0
SRL_OPN_2PTS008_0179_20131120_113718_20131120_131559.EUM.nc	-0.133	-0.165	0.088	2772	5354	0	2582	0	0
SRL_OPN_2PTS008_0181_20131120_131558_20131120_150919.EUM.nc	-0.144	-0.159	0.082	3365	6361	0	2996	0	0
SRL_OPN_2PTS008_0184_20131120_150918_20131120_164857.EUM.nc	-0.159	-0.158	0.097	2768	5561	0	2793	0	0
SRL_OPN_2PTS008_0186_20131120_164857_20131120_182839.EUM.nc	-0.118	-0.145	0.083	3180	5532	0	2352	0	0
SRL_OPN_2PTS008_0188_20131120_182838_20131120_200801.EUM.nc	-0.140	-0.159	0.097	3211	5533	0	2322	0	0
SRL_OPN_2PTS008_0190_20131120_200800_20131120_214640.EUM.nc	-0.117	-0.151	0.108	3322	5398	0	2076	0	0
SRL_OPN_2PTS008_0192_20131120_214639_20131120_232444.EUM.nc	-0.112	-0.140	0.091	2451	5288	0	2837	0	0
SRL_OPN_2PTS008_0193_20131120_232444_20131121_010234.EUM.nc	-0.121	-0.152	0.096	2868	5497	0	2629	0	0
SRL_OPN_2PTS008_0195_20131121_010233_20131121_024051.EUM.nc	-0.161	-0.155	0.083	2888	5551	0	2663	0	0
SRL_OPN_2PTS008_0197_20131121_024050_20131121_042040.EUM.nc	-0.141	-0.155	0.087	2732	5531	0	2799	0	0
SRL_OPN_2PTS008_0199_20131121_042040_20131121_060218.EUM.nc	-0.118	-0.158	0.096	3604	5720	0	2116	0	0
SRL_OPN_2PTS008_0201_20131121_060219_20131121_075034.EUM.nc	-0.146	-0.150	0.081	4099	6129	0	2030	0	0
SRL_OPN_2PTS008_0204_20131121_075033_20131121_092839.EUM.nc	-0.147	-0.163	0.100	3088	5496	0	2408	0	0
SRL_OPN_2PTS008_0205_20131121_092838_20131121_110631.EUM.nc	-0.111	-0.163	0.119	2280	5423	0	3143	0	0
SRL_OPN_2PTS008_0207_20131121_110630_20131121_124450.EUM.nc	-0.124	-0.157	0.093	2475	5335	0	2860	0	0
SRL_OPN_2PTS008_0209_20131121_124450_20131121_143758.EUM.nc	-0.125	-0.151	0.079	3211	6273	0	3062	0	0
SRL_OPN_2PTS008_0212_20131121_143757_20131121_161736.EUM.nc	-0.168	-0.158	0.090	3310	5637	0	2327	0	0
SRL_OPN_2PTS008_0214_20131121_161735_20131121_175721.EUM.nc	-0.122	-0.145	0.087	2885	5536	0	2651	0	0
SRL_OPN_2PTS008_0216_20131121_175720_20131121_193651.EUM.nc	-0.122	-0.153	0.101	3336	5599	0	2263	0	0
SRL_OPN_2PTS008_0218_20131121_193650_20131121_211543.EUM.nc	-0.146	-0.157	0.098	3445	5443	0	1998	0	0
SRL_OPN_2PTS008_0220_20131121_211542_20131121_225400.EUM.nc	-0.126	-0.168	0.112	2414	5421	0	3007	0	0
SRL_OPN_2PTS008_0221_20131121_225359_20131122_003148.EUM.nc	-0.115	-0.151	0.099	3199	5448	0	2249	0	0
SRL_OPN_2PTS008_0223_20131122_003147_20131122_020949.EUM.nc	-0.156	-0.159	0.093	2915	5522	0	2607	0	0
SRL_OPN_2PTS008_0225_20131122_020948_20131122_034908.EUM.nc	-0.133	-0.144	0.080	2870	5534	0	2664	0	0

– Continued on next page

Table 9: Model Wet Troposphere Path Delay Statistics.

– Continued from previous page

File	Median	Mean	Std. Dev.	No. Obs.	Total Obs.	Default Lat/Lon	Flag (total)	Default (total)	3-Sigma Edited
SRL_OPN_2PTS008_0227_20131122_034907_20131122_053006.EUM.nc	-0.139	-0.153	0.081	2753	5553	0	2800	0	0
SRL_OPN_2PTS008_0229_20131122_053006_20131122_071934.EUM.nc	-0.130	-0.149	0.092	3941	6195	0	2254	0	0
SRL_OPN_2PTS008_0232_20131122_071933_20131122_085752.EUM.nc	-0.156	-0.162	0.100	3747	5582	0	1835	0	0
SRL_OPN_2PTS008_0233_20131122_085751_20131122_103546.EUM.nc	-0.114	-0.163	0.115	2467	5468	0	3001	0	0
SRL_OPN_2PTS008_0235_20131122_103545_20131122_121352.EUM.nc	-0.122	-0.168	0.098	2511	5383	0	2872	0	0
SRL_OPN_2PTS008_0237_20131122_121351_20131122_135250.EUM.nc	-0.146	-0.157	0.093	3002	5437	0	2435	0	0
SRL_OPN_2PTS008_0239_20131122_135250_20131122_154616.EUM.nc	-0.166	-0.165	0.080	3417	6385	0	2968	0	0
SRL_OPN_2PTS008_0242_20131122_154616_20131122_172602.EUM.nc	-0.117	-0.136	0.084	2707	5519	0	2812	0	0
SRL_OPN_2PTS008_0244_20131122_172602_20131122_190530.EUM.nc	-0.127	-0.155	0.091	3316	5620	0	2304	0	0
SRL_OPN_2PTS008_0246_20131122_190529_20131122_204442.EUM.nc	-0.166	-0.164	0.105	3730	5579	0	1849	0	0
SRL_OPN_2PTS008_0248_20131122_204441_20131122_222313.EUM.nc	-0.133	-0.164	0.106	2849	5365	0	2516	0	0
SRL_OPN_2PTS008_0250_20131122_222312_20131123_000057.EUM.nc	-0.129	-0.148	0.090	2985	5470	0	2485	0	0
SRL_OPN_2PTS008_0251_20131123_000058_20131123_013854.EUM.nc	-0.120	-0.151	0.091	3168	5562	0	2394	0	0
SRL_OPN_2PTS008_0253_20131123_013853_20131123_031746.EUM.nc	-0.151	-0.154	0.078	2888	5561	0	2673	0	0
SRL_OPN_2PTS008_0255_20131123_031745_20131123_045807.EUM.nc	-0.097	-0.129	0.081	2923	5538	0	2615	0	0
SRL_OPN_2PTS008_0257_20131123_045806_20131123_064049.EUM.nc	-0.110	-0.147	0.098	3847	5823	0	1976	0	0
SRL_OPN_2PTS008_0259_20131123_064048_20131123_082702.EUM.nc	-0.155	-0.156	0.096	4226	6031	0	1805	0	0
SRL_OPN_2PTS008_0262_20131123_082701_20131123_100503.EUM.nc	-0.103	-0.150	0.102	2826	5492	0	2666	0	0
SRL_OPN_2PTS008_0263_20131123_100503_20131123_114252.EUM.nc	-0.128	-0.164	0.098	2419	5413	0	2994	0	0
SRL_OPN_2PTS008_0265_20131123_114252_20131123_132135.EUM.nc	-0.145	-0.167	0.102	2827	5340	0	2513	0	0
SRL_OPN_2PTS008_0267_20131123_132135_20131123_151456.EUM.nc	-0.135	-0.153	0.083	3401	6360	0	2959	0	0
SRL_OPN_2PTS008_0270_20131123_151455_20131123_165443.EUM.nc	-0.094	-0.126	0.085	2751	5560	0	2809	0	0
SRL_OPN_2PTS008_0272_20131123_165442_20131123_183415.EUM.nc	-0.127	-0.154	0.101	3205	5538	0	2333	0	0
SRL_OPN_2PTS008_0274_20131123_183415_20131123_201337.EUM.nc	-0.128	-0.154	0.108	3318	5527	0	2209	0	0
SRL_OPN_2PTS008_0276_20131123_201336_20131123_215221.EUM.nc	-0.144	-0.166	0.103	3366	5410	0	2044	0	0
SRL_OPN_2PTS008_0278_20131123_215220_20131123_233015.EUM.nc	-0.127	-0.142	0.085	2387	5339	0	2952	0	0
SRL_OPN_2PTS008_0279_20131123_233014_20131124_010804.EUM.nc	-0.110	-0.147	0.096	2838	5492	0	2654	0	0
SRL_OPN_2PTS008_0281_20131124_010803_20131124_024634.EUM.nc	-0.150	-0.168	0.091	2901	5554	0	2653	0	0
SRL_OPN_2PTS008_0283_20131124_024633_20131124_042620.EUM.nc	-0.083	-0.119	0.082	2836	5509	0	2673	0	0
SRL_OPN_2PTS008_0285_20131124_042619_20131124_060816.EUM.nc	-0.113	-0.148	0.098	3634	5729	0	2095	0	0
SRL_OPN_2PTS008_0287_20131124_060815_20131124_075607.EUM.nc	-0.142	-0.154	0.094	4094	6107	0	2013	0	0
SRL_OPN_2PTS008_0290_20131124_075607_20131124_093418.EUM.nc	-0.124	-0.155	0.101	3006	5506	0	2500	0	0
SRL_OPN_2PTS008_0291_20131124_093417_20131124_111201.EUM.nc	-0.130	-0.168	0.104	2231	5430	0	3199	0	0
SRL_OPN_2PTS008_0293_20131124_111200_20131124_125024.EUM.nc	-0.120	-0.154	0.096	2543	5353	0	2810	0	0
SRL_OPN_2PTS008_0295_20131124_125025_20131124_144335.EUM.nc	-0.128	-0.147	0.086	3295	6301	0	3006	0	0
SRL_OPN_2PTS008_0298_20131124_144334_20131124_162321.EUM.nc	-0.111	-0.141	0.081	3284	5656	0	2372	0	0
SRL_OPN_2PTS008_0300_20131124_162320_20131124_180257.EUM.nc	-0.116	-0.136	0.096	2963	5590	0	2627	0	0
SRL_OPN_2PTS008_0302_20131124_180256_20131124_194227.EUM.nc	-0.112	-0.141	0.101	3316	5583	0	2267	0	0
SRL_OPN_2PTS008_0304_20131124_194227_20131124_212125.EUM.nc	-0.143	-0.174	0.103	3475	5448	0	1973	0	0

– Continued on next page

Table 9: Model Wet Troposphere Path Delay Statistics.

– Continued from previous page

File	Median	Mean	Std. Dev.	No. Obs.	Total Obs.	Default Lat/Lon	Flag (total)	Default (total)	3-Sigma Edited
SRL_OPN_2PTS008_0306_20131124_212124_20131124_225931.EUM.nc	-0.119	-0.156	0.097	2314	5400	0	3086	0	0
SRL_OPN_2PTS008_0307_20131124_225931_20131125_003725.EUM.nc	-0.101	-0.145	0.099	3315	5490	0	2175	0	0
SRL_OPN_2PTS008_0309_20131125_003725_20131125_021537.EUM.nc	-0.135	-0.157	0.088	2873	5562	0	2689	0	0
SRL_OPN_2PTS008_0311_20131125_021537_20131125_035451.EUM.nc	-0.108	-0.131	0.078	2725	5520	0	2795	0	0
SRL_OPN_2PTS008_0313_20131125_035450_20131125_053607.EUM.nc	-0.111	-0.134	0.083	2844	5557	0	2713	0	0
SRL_OPN_2PTS008_0315_20131125_053607_20131125_072514.EUM.nc	-0.138	-0.153	0.093	4016	6203	0	2187	0	0
SRL_OPN_2PTS008_0318_20131125_072513_20131125_090337.EUM.nc	-0.116	-0.166	0.106	3672	5572	0	1900	0	0
SRL_OPN_2PTS008_0319_20131125_090336_20131125_104123.EUM.nc	-0.131	-0.168	0.114	2548	5430	0	2882	0	0
SRL_OPN_2PTS008_0321_20131125_104122_20131125_121931.EUM.nc	-0.111	-0.155	0.094	2571	5443	0	2872	0	0
SRL_OPN_2PTS008_0323_20131125_121931_20131125_135844.EUM.nc	-0.127	-0.155	0.093	3143	5483	0	2340	0	0
SRL_OPN_2PTS008_0325_20131125_135844_20131125_155207.EUM.nc	-0.150	-0.161	0.084	3306	6386	0	3080	0	0
SRL_OPN_2PTS008_0328_20131125_155206_20131125_173145.EUM.nc	-0.128	-0.132	0.091	2703	5459	0	2756	0	0
SRL_OPN_2PTS008_0330_20131125_173144_20131125_191120.EUM.nc	-0.096	-0.148	0.111	3479	5645	0	2166	0	0
SRL_OPN_2PTS008_0332_20131125_191121_20131125_205022.EUM.nc	-0.120	-0.157	0.103	3666	5548	0	1882	0	0
SRL_OPN_2PTS008_0334_20131125_205022_20131125_222850.EUM.nc	-0.132	-0.160	0.101	2883	5374	0	2491	0	0
SRL_OPN_2PTS008_0336_20131125_222849_20131126_000642.EUM.nc	-0.085	-0.131	0.101	3130	5492	0	2362	0	0
SRL_OPN_2PTS008_0337_20131126_000641_20131126_014432.EUM.nc	-0.133	-0.159	0.091	3171	5549	0	2378	0	0
SRL_OPN_2PTS008_0339_20131126_014431_20131126_032329.EUM.nc	-0.141	-0.152	0.092	2859	5504	0	2645	0	0
SRL_OPN_2PTS008_0341_20131126_032329_20131126_050405.EUM.nc	-0.149	-0.146	0.083	2860	5564	0	2704	0	0
SRL_OPN_2PTS008_0343_20131126_050405_20131126_065411.EUM.nc	-0.118	-0.142	0.094	3791	6199	0	2408	0	0
SRL_OPN_2PTS008_0346_20131126_065410_20131126_083240.EUM.nc	-0.118	-0.147	0.096	4204	5623	0	1419	0	0
SRL_OPN_2PTS008_0348_20131126_083239_20131126_101040.EUM.nc	-0.101	-0.161	0.108	2804	5437	0	2633	0	0
SRL_OPN_2PTS008_0349_20131126_101039_20131126_114837.EUM.nc	-0.133	-0.168	0.107	2476	5426	0	2950	0	0
SRL_OPN_2PTS008_0351_20131126_114836_20131126_132716.EUM.nc	-0.136	-0.165	0.102	2905	5341	0	2436	0	0
SRL_OPN_2PTS008_0353_20131126_132717_20131126_152047.EUM.nc	-0.154	-0.173	0.084	3419	6356	0	2937	0	0
SRL_OPN_2PTS008_0356_20131126_152047_20131126_170026.EUM.nc	-0.146	-0.141	0.091	2751	5556	0	2805	0	0
SRL_OPN_2PTS008_0358_20131126_170025_20131126_184007.EUM.nc	-0.112	-0.146	0.100	3216	5610	0	2394	0	0
SRL_OPN_2PTS008_0360_20131126_184006_20131126_201917.EUM.nc	-0.130	-0.154	0.096	3348	5513	0	2165	0	0
SRL_OPN_2PTS008_0362_20131126_201917_20131126_215759.EUM.nc	-0.128	-0.162	0.098	3076	5404	0	2328	0	0
SRL_OPN_2PTS008_0364_20131126_215758_20131126_233559.EUM.nc	-0.086	-0.094	0.047	2305	5347	0	2815	0	227
SRL_OPN_2PTS008_0365_20131126_233559_20131127_011342.EUM.nc	-0.123	-0.160	0.098	2828	5507	0	2679	0	0
SRL_OPN_2PTS008_0367_20131127_011341_20131127_025215.EUM.nc	-0.159	-0.161	0.093	2873	5556	0	2683	0	0
SRL_OPN_2PTS008_0369_20131127_025214_20131127_043216.EUM.nc	-0.128	-0.133	0.082	2854	5489	0	2635	0	0
SRL_OPN_2PTS008_0371_20131127_043215_20131127_061412.EUM.nc	-0.109	-0.152	0.094	3646	5724	0	2078	0	0
SRL_OPN_2PTS008_0373_20131127_061412_20131127_080146.EUM.nc	-0.137	-0.157	0.090	4071	6086	0	2015	0	0
SRL_OPN_2PTS008_0376_20131127_080145_20131127_093955.EUM.nc	-0.127	-0.153	0.101	3011	5510	0	2499	0	0
SRL_OPN_2PTS008_0377_20131127_093954_20131127_111748.EUM.nc	-0.117	-0.176	0.110	2263	5349	0	3086	0	0
SRL_OPN_2PTS008_0379_20131127_111747_20131127_125605.EUM.nc	-0.122	-0.154	0.103	2639	5294	0	2655	0	0
SRL_OPN_2PTS008_0381_20131127_125605_20131127_144927.EUM.nc	-0.153	-0.172	0.083	3325	6311	0	2986	0	0

– Continued on next page

Table 9: Model Wet Troposphere Path Delay Statistics.

– Continued from previous page

File	Median	Mean	Std. Dev.	No. Obs.	Total Obs.	Default Lat/Lon	Flag (total)	Default (total)	3-Sigma Edited
SRL_OPN_2PTS008_0384_20131127_144926_20131127_162905.EUM.nc	-0.142	-0.153	0.084	3245	5646	0	2401	0	0
SRL_OPN_2PTS008_0386_20131127_162904_20131127_180849.EUM.nc	-0.094	-0.133	0.098	3004	5615	0	2611	0	0
SRL_OPN_2PTS008_0388_20131127_180849_20131127_194808.EUM.nc	-0.139	-0.158	0.096	3230	5569	0	2339	0	0
SRL_OPN_2PTS008_0390_20131127_194807_20131127_212703.EUM.nc	-0.134	-0.152	0.092	3232	4879	0	1647	0	0
SRL_OPN_2PTS008_0392_20131127_212702_20131127_230516.EUM.nc	-0.089	-0.134	0.108	2185	5358	0	3173	0	0
SRL_OPN_2PTS008_0393_20131127_230515_20131128_004256.EUM.nc	-0.130	-0.155	0.100	3244	5467	0	2223	0	0
SRL_OPN_2PTS008_0395_20131128_004255_20131128_022111.EUM.nc	-0.136	-0.157	0.089	2869	5574	0	2705	0	0
SRL_OPN_2PTS008_0397_20131128_022110_20131128_040032.EUM.nc	-0.112	-0.126	0.085	2813	5528	0	2715	0	0
SRL_OPN_2PTS008_0399_20131128_040033_20131128_054154.EUM.nc	-0.108	-0.144	0.095	3152	5554	0	2402	0	0
SRL_OPN_2PTS008_0401_20131128_054153_20131128_073048.EUM.nc	-0.144	-0.160	0.091	4083	6164	0	2081	0	0
SRL_OPN_2PTS008_0404_20131128_073047_20131128_090910.EUM.nc	-0.147	-0.162	0.094	3513	5553	0	2040	0	0
SRL_OPN_2PTS008_0405_20131128_090909_20131128_104702.EUM.nc	-0.101	-0.142	0.105	2596	5508	0	2912	0	0
SRL_OPN_2PTS008_0407_20131128_104702_20131128_122506.EUM.nc	-0.106	-0.139	0.094	2607	5390	0	2783	0	0
SRL_OPN_2PTS008_0409_20131128_122505_20131128_140422.EUM.nc	-0.145	-0.160	0.088	3168	5454	0	2286	0	0
SRL_OPN_2PTS008_0411_20131128_140422_20131128_155746.EUM.nc	-0.120	-0.149	0.090	3182	6372	0	3190	0	0
SRL_OPN_2PTS008_0414_20131128_155745_20131128_173732.EUM.nc	-0.102	-0.139	0.097	2782	5512	0	2730	0	0
SRL_OPN_2PTS008_0416_20131128_173731_20131128_191658.EUM.nc	-0.160	-0.170	0.097	3378	5571	0	2193	0	0
SRL_OPN_2PTS008_0418_20131128_191657_20131128_205605.EUM.nc	-0.165	-0.165	0.097	3639	5589	0	1950	0	0
SRL_OPN_2PTS008_0420_20131128_205605_20131128_223423.EUM.nc	-0.092	-0.136	0.103	2706	5384	0	2678	0	0
SRL_OPN_2PTS008_0421_20131128_223423_20131129_001215.EUM.nc	-0.111	-0.150	0.103	3092	5483	0	2391	0	0
SRL_OPN_2PTS008_0423_20131129_001215_20131129_015014.EUM.nc	-0.129	-0.149	0.096	3134	5555	0	2421	0	0
SRL_OPN_2PTS008_0425_20131129_015014_20131129_032907.EUM.nc	-0.132	-0.153	0.099	2929	5471	0	2542	0	0
SRL_OPN_2PTS008_0427_20131129_032906_20131129_050950.EUM.nc	-0.122	-0.143	0.085	2868	5572	0	2704	0	0
SRL_OPN_2PTS008_0429_20131129_050949_20131129_065947.EUM.nc	-0.131	-0.159	0.093	3712	6183	0	2471	0	0
SRL_OPN_2PTS008_0432_20131129_065947_20131129_083822.EUM.nc	-0.145	-0.163	0.094	4159	5632	0	1473	0	0
SRL_OPN_2PTS008_0434_20131129_083821_20131129_101611.EUM.nc	-0.096	-0.139	0.098	2717	5499	0	2782	0	0
SRL_OPN_2PTS008_0435_20131129_101611_20131129_115410.EUM.nc	-0.111	-0.145	0.103	2568	5438	0	2870	0	0
SRL_OPN_2PTS008_0437_20131129_115410_20131129_133303.EUM.nc	-0.148	-0.174	0.100	2892	5370	0	2478	0	0
SRL_OPN_2PTS008_0439_20131129_133302_20131129_152626.EUM.nc	-0.145	-0.163	0.093	3445	6340	0	2895	0	0
SRL_OPN_2PTS008_0442_20131129_152625_20131129_170604.EUM.nc	-0.118	-0.138	0.088	2691	5500	0	2809	0	0
SRL_OPN_2PTS008_0444_20131129_170603_20131129_184544.EUM.nc	-0.141	-0.159	0.089	3195	5611	0	2416	0	0
SRL_OPN_2PTS008_0446_20131129_184543_20131129_202500.EUM.nc	-0.120	-0.161	0.111	3410	5516	0	2106	0	0
SRL_OPN_2PTS008_0448_20131129_202500_20131129_220331.EUM.nc	-0.107	-0.150	0.103	2985	5368	0	2383	0	0
SRL_OPN_2PTS008_0450_20131129_220331_20131129_234131.EUM.nc	-0.107	-0.100	0.053	2537	5461	0	2779	0	145
SRL_OPN_2PTS008_0451_20131129_234130_20131130_011922.EUM.nc	-0.129	-0.154	0.096	2949	5519	0	2570	0	0
SRL_OPN_2PTS008_0453_20131130_011923_20131130_025752.EUM.nc	-0.167	-0.168	0.100	2894	5540	0	2646	0	0
SRL_OPN_2PTS008_0455_20131130_025751_20131130_043759.EUM.nc	-0.135	-0.142	0.073	2810	5498	0	2688	0	0
SRL_OPN_2PTS008_0457_20131130_043757_20131130_062003.EUM.nc	-0.122	-0.159	0.097	3727	5747	0	2020	0	0
SRL_OPN_2PTS008_0459_20131130_062001_20131130_080727.EUM.nc	-0.150	-0.169	0.098	4065	6101	0	2036	0	0

– Continued on next page

Table 9: Model Wet Troposphere Path Delay Statistics.

– Continued from previous page

File	Median	Mean	Std. Dev.	No. Obs.	Total Obs.	Default Lat/Lon	Flag (total)	Default (total)	3-Sigma Edited
SRL_OPN_2PTS008_0462_20131130_080728_20131130_094526.EUM.nc	-0.120	-0.156	0.109	2964	5498	0	2534	0	0
SRL_OPN_2PTS008_0463_20131130_094525_20131130_112320.EUM.nc	-0.117	-0.159	0.102	2067	5286	0	3219	0	0
SRL_OPN_2PTS008_0465_20131130_112319_20131130_130150.EUM.nc	-0.130	-0.159	0.098	2658	5333	0	2675	0	0
SRL_OPN_2PTS008_0467_20131130_130149_20131130_145505.EUM.nc	-0.168	-0.175	0.094	3412	6351	0	2939	0	0
SRL_OPN_2PTS008_0470_20131130_145504_20131130_163443.EUM.nc	-0.141	-0.153	0.090	3143	5620	0	2477	0	0
SRL_OPN_2PTS008_0472_20131130_163442_20131130_181427.EUM.nc	-0.126	-0.144	0.087	3002	5616	0	2614	0	0
SRL_OPN_2PTS008_0474_20131130_181426_20131130_195352.EUM.nc	-0.133	-0.159	0.109	3212	5539	0	2327	0	0
SRL_OPN_2PTS008_0476_20131130_195353_20131130_213238.EUM.nc	-0.148	-0.173	0.110	3598	5444	0	1846	0	0
SRL_OPN_2PTS008_0478_20131130_213237_20131130_231048.EUM.nc	-0.115	-0.133	0.106	2174	5365	0	3191	0	0
SRL_OPN_2PTS008_0479_20131130_231046_20131201_004829.EUM.nc	-0.110	-0.149	0.106	3142	5472	0	2330	0	0
SRL_OPN_2PTS008_0481_20131201_004829_20131201_022647.EUM.nc	-0.150	-0.165	0.087	2883	5538	0	2655	0	0
SRL_OPN_2PTS008_0483_20131201_022646_20131201_040622.EUM.nc	-0.127	-0.140	0.083	2784	5489	0	2705	0	0
SRL_OPN_2PTS008_0485_20131201_040621_20131201_054743.EUM.nc	-0.119	-0.145	0.095	3459	5644	0	2185	0	0
SRL_OPN_2PTS008_0487_20131201_054743_20131201_073625.EUM.nc	-0.140	-0.166	0.086	4052	6172	0	2120	0	0
SRL_OPN_2PTS008_0490_20131201_073624_20131201_091444.EUM.nc	-0.153	-0.157	0.105	3428	5548	0	2120	0	0
SRL_OPN_2PTS008_0491_20131201_091442_20131201_105237.EUM.nc	-0.130	-0.160	0.105	2393	5495	0	3102	0	0
SRL_OPN_2PTS008_0493_20131201_105236_20131201_123042.EUM.nc	-0.114	-0.141	0.087	2522	5357	0	2835	0	0
SRL_OPN_2PTS008_0495_20131201_123041_20131201_141004.EUM.nc	-0.148	-0.163	0.093	3118	5522	0	2404	0	0
SRL_OPN_2PTS008_0497_20131201_141004_20131201_160326.EUM.nc	-0.139	-0.163	0.089	3245	6398	0	3153	0	0
SRL_OPN_2PTS008_0500_20131201_160326_20131201_174312.EUM.nc	-0.132	-0.136	0.075	2834	5616	0	2782	0	0
SRL_OPN_2PTS008_0502_20131201_174310_20131201_192237.EUM.nc	-0.129	-0.154	0.104	3373	5560	0	2187	0	0
SRL_OPN_2PTS008_0504_20131201_192236_20131201_210142.EUM.nc	-0.123	-0.166	0.108	3606	5548	0	1942	0	0
SRL_OPN_2PTS008_0506_20131201_210141_20131201_223957.EUM.nc	-0.107	-0.146	0.107	2633	5350	0	2717	0	0
SRL_OPN_2PTS008_0507_20131201_223956_20131202_001749.EUM.nc	-0.093	-0.133	0.099	3075	5451	0	2376	0	0
SRL_OPN_2PTS008_0509_20131202_001747_20131202_015552.EUM.nc	-0.136	-0.156	0.084	3029	5533	0	2504	0	0
SRL_OPN_2PTS008_0511_20131202_015552_20131202_033450.EUM.nc	-0.135	-0.150	0.098	2995	5500	0	2505	0	0
SRL_OPN_2PTS008_0513_20131202_033449_20131202_051540.EUM.nc	-0.108	-0.127	0.080	2904	5540	0	2636	0	0
SRL_OPN_2PTS008_0515_20131202_051539_20131202_070527.EUM.nc	-0.139	-0.156	0.090	3738	6196	0	2458	0	0
SRL_OPN_2PTS008_0518_20131202_070526_20131202_084358.EUM.nc	-0.131	-0.151	0.098	3957	5619	0	1662	0	0
SRL_OPN_2PTS008_0520_20131202_084357_20131202_102148.EUM.nc	-0.137	-0.161	0.110	2650	5483	0	2833	0	0
SRL_OPN_2PTS008_0521_20131202_102147_20131202_115948.EUM.nc	-0.133	-0.168	0.106	2535	5426	0	2891	0	0
SRL_OPN_2PTS008_0523_20131202_115948_20131202_133845.EUM.nc	-0.160	-0.175	0.091	2950	5387	0	2437	0	0
SRL_OPN_2PTS008_0525_20131202_133845_20131202_153209.EUM.nc	-0.150	-0.170	0.094	3466	6377	0	2911	0	0
SRL_OPN_2PTS008_0528_20131202_153208_20131202_171147.EUM.nc	-0.128	-0.141	0.081	2732	5497	0	2765	0	0
SRL_OPN_2PTS008_0530_20131202_171146_20131202_185126.EUM.nc	-0.137	-0.158	0.097	3264	5623	0	2359	0	0
SRL_OPN_2PTS008_0532_20131202_185126_20131202_203042.EUM.nc	-0.137	-0.163	0.096	3436	5522	0	2086	0	0
SRL_OPN_2PTS008_0534_20131202_203042_20131202_220910.EUM.nc	-0.108	-0.146	0.107	2987	5356	0	2369	0	0
SRL_OPN_2PTS008_0536_20131202_220909_20131202_234708.EUM.nc	-0.100	-0.137	0.101	2869	5519	0	2650	0	0
SRL_OPN_2PTS008_0537_20131202_234707_20131203_012500.EUM.nc	-0.137	-0.166	0.089	2863	5535	0	2672	0	0

– Continued on next page

Table 9: Model Wet Troposphere Path Delay Statistics.

– Continued from previous page

File	Median	Mean	Std. Dev.	No. Obs.	Total Obs.	Default Lat/Lon	Flag (total)	Default (total)	3-Sigma Edited
SRL_OPN_2PTS008_0539_20131203_012459_20131203_030334.EUM.nc	-0.179	-0.163	0.090	2890	5569	0	2679	0	0
SRL_OPN_2PTS008_0541_20131203_030334_20131203_044347.EUM.nc	-0.104	-0.127	0.079	2904	5503	0	2599	0	0
SRL_OPN_2PTS008_0543_20131203_044346_20131203_062600.EUM.nc	-0.130	-0.145	0.086	3781	5772	0	1991	0	0
SRL_OPN_2PTS008_0545_20131203_062559_20131203_081300.EUM.nc	-0.138	-0.149	0.092	4123	6093	0	1970	0	0
SRL_OPN_2PTS008_0548_20131203_081259_20131203_095105.EUM.nc	-0.156	-0.172	0.099	2849	5397	0	2548	0	0
SRL_OPN_2PTS008_0549_20131203_095103_20131203_112857.EUM.nc	-0.101	-0.141	0.086	2165	5285	0	3120	0	0
SRL_OPN_2PTS008_0551_20131203_112856_20131203_130732.EUM.nc	-0.154	-0.161	0.089	2744	5430	0	2686	0	0
SRL_OPN_2PTS008_0553_20131203_130732_20131203_150050.EUM.nc	-0.170	-0.169	0.087	3404	6344	0	2940	0	0
SRL_OPN_2PTS008_0556_20131203_150050_20131203_164027.EUM.nc	-0.158	-0.163	0.085	3069	5603	0	2534	0	0
SRL_OPN_2PTS008_0558_20131203_164026_20131203_182011.EUM.nc	-0.098	-0.129	0.085	3068	5602	0	2534	0	0
SRL_OPN_2PTS008_0560_20131203_182011_20131203_195927.EUM.nc	-0.142	-0.166	0.095	3198	5517	0	2319	0	0
SRL_OPN_2PTS008_0562_20131203_195926_20131203_213818.EUM.nc	-0.121	-0.149	0.107	3495	5444	0	1949	0	0
SRL_OPN_2PTS008_0564_20131203_213817_20131203_231626.EUM.nc	-0.115	-0.160	0.110	2278	5324	0	3046	0	0
SRL_OPN_2PTS008_0565_20131203_231625_20131204_005407.EUM.nc	-0.136	-0.149	0.089	2972	5509	0	2537	0	0
SRL_OPN_2PTS008_0567_20131204_005405_20131204_023227.EUM.nc	-0.163	-0.165	0.088	2927	5545	0	2618	0	0
SRL_OPN_2PTS008_0569_20131204_023225_20131204_041208.EUM.nc	-0.120	-0.135	0.080	2770	5509	0	2739	0	0
SRL_OPN_2PTS008_0571_20131204_041207_20131204_055336.EUM.nc	-0.116	-0.146	0.099	3586	5682	0	2096	0	0
SRL_OPN_2PTS008_0573_20131204_055336_20131204_074203.EUM.nc	-0.150	-0.163	0.082	4083	6142	0	2059	0	0
SRL_OPN_2PTS008_0576_20131204_074202_20131204_092019.EUM.nc	-0.150	-0.171	0.103	3244	5526	0	2282	0	0
SRL_OPN_2PTS008_0577_20131204_092019_20131204_105812.EUM.nc	-0.105	-0.160	0.118	2274	5448	0	3174	0	0
SRL_OPN_2PTS008_0579_20131204_105811_20131204_123620.EUM.nc	-0.115	-0.148	0.098	2474	5323	0	2849	0	0
SRL_OPN_2PTS008_0581_20131204_123620_20131204_141548.EUM.nc	-0.159	-0.172	0.093	3206	5515	0	2309	0	0
SRL_OPN_2PTS008_0583_20131204_141548_20131204_160908.EUM.nc	-0.159	-0.168	0.085	3288	6386	0	3098	0	0
SRL_OPN_2PTS008_0586_20131204_160907_20131204_174854.EUM.nc	-0.096	-0.123	0.071	2822	5575	0	2738	0	15
SRL_OPN_2PTS008_0588_20131204_174853_20131204_192817.EUM.nc	-0.152	-0.170	0.104	3240	5600	0	2360	0	0
SRL_OPN_2PTS008_0590_20131204_192817_20131204_210720.EUM.nc	-0.120	-0.148	0.100	3567	5549	0	1982	0	0
SRL_OPN_2PTS008_0592_20131204_210719_20131204_224541.EUM.nc	-0.097	-0.143	0.105	2539	5327	0	2788	0	0
SRL_OPN_2PTS008_0593_20131204_224540_20131205_002323.EUM.nc	-0.110	-0.144	0.095	3090	5442	0	2352	0	0
SRL_OPN_2PTS008_0595_20131205_002321_20131205_020127.EUM.nc	-0.161	-0.167	0.091	2989	5544	0	2555	0	0
SRL_OPN_2PTS008_0597_20131205_020126_20131205_034039.EUM.nc	-0.150	-0.159	0.087	2923	5479	0	2556	0	0
SRL_OPN_2PTS008_0599_20131205_034038_20131205_052127.EUM.nc	-0.098	-0.120	0.084	2825	5569	0	2744	0	0
SRL_OPN_2PTS008_0601_20131205_052126_20131205_071102.EUM.nc	-0.141	-0.159	0.084	3738	6176	0	2438	0	0
SRL_OPN_2PTS008_0604_20131205_071101_20131205_084932.EUM.nc	-0.130	-0.156	0.096	3874	5605	0	1731	0	0
SRL_OPN_2PTS008_0605_20131205_084931_20131205_102729.EUM.nc	-0.088	-0.144	0.107	2659	5508	0	2849	0	0
SRL_OPN_2PTS008_0607_20131205_102728_20131205_120522.EUM.nc	-0.124	-0.168	0.102	2586	5402	0	2816	0	0
SRL_OPN_2PTS008_0609_20131205_120521_20131205_134425.EUM.nc	-0.149	-0.173	0.091	2996	5424	0	2428	0	0
SRL_OPN_2PTS008_0611_20131205_134424_20131205_153749.EUM.nc	-0.150	-0.166	0.086	3461	6395	0	2934	0	0
SRL_OPN_2PTS008_0614_20131205_153748_20131205_171735.EUM.nc	-0.097	-0.127	0.082	2701	5510	0	2809	0	0
SRL_OPN_2PTS008_0616_20131205_171734_20131205_185704.EUM.nc	-0.168	-0.172	0.090	3168	5581	0	2413	0	0

– Continued on next page

Table 9: Model Wet Troposphere Path Delay Statistics.

– Continued from previous page

File	Median	Mean	Std. Dev.	No. Obs.	Total Obs.	Default Lat/Lon	Flag (total)	Default (total)	3-Sigma Edited
SRL_OPN_2PTS008_0618_20131205_185703_20131205_203619.EUM.nc	-0.131	-0.162	0.105	3480	5565	0	2085	0	0
SRL_OPN_2PTS008_0620_20131205_203618_20131205_221445.EUM.nc	-0.100	-0.140	0.108	2941	5362	0	2421	0	0
SRL_OPN_2PTS008_0622_20131205_221445_20131205_235241.EUM.nc	-0.101	-0.141	0.102	2866	5466	0	2600	0	0
SRL_OPN_2PTS008_0623_20131205_235239_20131206_013035.EUM.nc	-0.147	-0.158	0.081	2942	5522	0	2580	0	0
SRL_OPN_2PTS008_0625_20131206_013035_20131206_030912.EUM.nc	-0.148	-0.153	0.080	2898	5515	0	2617	0	0
SRL_OPN_2PTS008_0627_20131206_030911_20131206_044931.EUM.nc	-0.083	-0.114	0.082	2956	5473	0	2517	0	0
SRL_OPN_2PTS008_0629_20131206_044930_20131206_063153.EUM.nc	-0.125	-0.148	0.087	3794	5765	0	1971	0	0
SRL_OPN_2PTS008_0631_20131206_063152_20131206_081842.EUM.nc	-0.129	-0.151	0.090	4173	6088	0	1915	0	0
SRL_OPN_2PTS008_0634_20131206_081841_20131206_095638.EUM.nc	-0.106	-0.151	0.100	2810	5505	0	2695	0	0
SRL_OPN_2PTS008_0635_20131206_095638_20131206_113433.EUM.nc	-0.133	-0.160	0.096	2363	5375	0	3012	0	0
SRL_OPN_2PTS008_0637_20131206_113431_20131206_131309.EUM.nc	-0.147	-0.155	0.079	2791	5325	0	2534	0	0
SRL_OPN_2PTS008_0639_20131206_131308_20131206_150628.EUM.nc	-0.139	-0.163	0.088	3439	6330	0	2891	0	0
SRL_OPN_2PTS008_0642_20131206_150628_20131206_164607.EUM.nc	-0.104	-0.136	0.092	2935	5581	0	2646	0	0
SRL_OPN_2PTS008_0644_20131206_164607_20131206_182549.EUM.nc	-0.158	-0.160	0.083	3154	5536	0	2382	0	0
SRL_OPN_2PTS008_0646_20131206_182549_20131206_200513.EUM.nc	-0.157	-0.170	0.100	3146	5525	0	2379	0	0
SRL_OPN_2PTS008_0648_20131206_200511_20131206_214353.EUM.nc	-0.112	-0.146	0.102	3365	5420	0	2055	0	0
SRL_OPN_2PTS008_0650_20131206_214352_20131206_232159.EUM.nc	-0.092	-0.146	0.107	2426	5329	0	2903	0	0
SRL_OPN_2PTS008_0651_20131206_232157_20131207_005947.EUM.nc	-0.129	-0.165	0.093	2926	5513	0	2587	0	0
SRL_OPN_2PTS008_0653_20131207_005946_20131207_023804.EUM.nc	-0.159	-0.158	0.082	2945	5532	0	2587	0	0
SRL_OPN_2PTS008_0655_20131207_023802_20131207_041750.EUM.nc	-0.100	-0.135	0.092	2847	5511	0	2664	0	0
SRL_OPN_2PTS008_0657_20131207_041748_20131207_055924.EUM.nc	-0.150	-0.157	0.083	3630	5709	0	2079	0	0
SRL_OPN_2PTS008_0659_20131207_055924_20131207_074747.EUM.nc	-0.165	-0.168	0.083	4095	6137	0	2042	0	0
SRL_OPN_2PTS008_0662_20131207_074747_20131207_092554.EUM.nc	-0.139	-0.170	0.100	3163	5516	0	2353	0	0
SRL_OPN_2PTS008_0663_20131207_092554_20131207_110346.EUM.nc	-0.110	-0.158	0.114	2206	5458	0	3252	0	0
SRL_OPN_2PTS008_0665_20131207_110345_20131207_124204.EUM.nc	-0.120	-0.159	0.091	2543	5308	0	2765	0	0
SRL_OPN_2PTS008_0667_20131207_124204_20131207_142130.EUM.nc	-0.141	-0.153	0.088	3267	5470	0	2203	0	0
SRL_OPN_2PTS008_0669_20131207_142129_20131207_161447.EUM.nc	-0.123	-0.161	0.096	3350	6382	0	3032	0	0
SRL_OPN_2PTS008_0672_20131207_161446_20131207_175433.EUM.nc	-0.127	-0.146	0.085	2855	5573	0	2718	0	0
SRL_OPN_2PTS008_0674_20131207_175432_20131207_193355.EUM.nc	-0.133	-0.155	0.100	3261	5588	0	2327	0	0
SRL_OPN_2PTS008_0676_20131207_193355_20131207_211257.EUM.nc	-0.117	-0.146	0.101	3477	5540	0	2063	0	0
SRL_OPN_2PTS008_0678_20131207_211256_20131207_225115.EUM.nc	-0.121	-0.155	0.107	2419	5314	0	2895	0	0
SRL_OPN_2PTS008_0679_20131207_225114_20131208_002903.EUM.nc	-0.118	-0.154	0.100	3142	5412	0	2270	0	0
SRL_OPN_2PTS008_0681_20131208_002902_20131208_020703.EUM.nc	-0.153	-0.161	0.080	2881	5539	0	2658	0	0
SRL_OPN_2PTS008_0683_20131208_020701_20131208_034619.EUM.nc	-0.118	-0.138	0.089	2934	5542	0	2608	0	0
SRL_OPN_2PTS008_0685_20131208_034618_20131208_052714.EUM.nc	-0.124	-0.149	0.089	2766	5550	0	2784	0	0
SRL_OPN_2PTS008_0687_20131208_052713_20131208_071647.EUM.nc	-0.143	-0.158	0.082	3849	6209	0	2360	0	0
SRL_OPN_2PTS008_0690_20131208_071647_20131208_085506.EUM.nc	-0.150	-0.160	0.095	3793	5587	0	1794	0	0
SRL_OPN_2PTS008_0691_20131208_085506_20131208_103301.EUM.nc	-0.112	-0.152	0.120	2462	5494	0	3032	0	0
SRL_OPN_2PTS008_0693_20131208_103301_20131208_121057.EUM.nc	-0.142	-0.180	0.103	2565	5364	0	2799	0	0

– Continued on next page

Table 9: Model Wet Troposphere Path Delay Statistics.

– Continued from previous page

File	Median	Mean	Std. Dev.	No. Obs.	Total Obs.	Default Lat/Lon	Flag (total)	Default (total)	3-Sigma Edited
SRL_OPN_2PTS008_0695_20131208_121057_20131208_135003.EUM.nc	-0.150	-0.164	0.090	3028	5421	0	2393	0	0
SRL_OPN_2PTS008_0697_20131208_135003_20131208_154327.EUM.nc	-0.135	-0.157	0.089	3435	6413	0	2978	0	0
SRL_OPN_2PTS008_0700_20131208_154326_20131208_172314.EUM.nc	-0.123	-0.140	0.082	2748	5519	0	2771	0	0
SRL_OPN_2PTS008_0702_20131208_172314_20131208_190243.EUM.nc	-0.142	-0.161	0.093	3198	5573	0	2375	0	0
SRL_OPN_2PTS008_0704_20131208_190242_20131208_204155.EUM.nc	-0.130	-0.146	0.092	3649	5538	0	1889	0	0
SRL_OPN_2PTS008_0706_20131208_204155_20131208_222027.EUM.nc	-0.138	-0.155	0.105	2905	5371	0	2466	0	0
SRL_OPN_2PTS008_0708_20131208_222026_20131208_235814.EUM.nc	-0.123	-0.158	0.102	2998	5479	0	2481	0	0
SRL_OPN_2PTS008_0709_20131208_235813_20131209_013609.EUM.nc	-0.146	-0.162	0.091	3043	5552	0	2509	0	0
SRL_OPN_2PTS008_0711_20131209_013608_20131209_031459.EUM.nc	-0.122	-0.145	0.089	2840	5514	0	2674	0	0
SRL_OPN_2PTS008_0713_20131209_031458_20131209_045517.EUM.nc	-0.120	-0.140	0.087	2981	5512	0	2531	0	0
SRL_OPN_2PTS008_0715_20131209_045515_20131209_063755.EUM.nc	-0.133	-0.156	0.084	3789	5814	0	2025	0	0
SRL_OPN_2PTS008_0717_20131209_063753_20131209_082418.EUM.nc	-0.153	-0.152	0.083	4201	6058	0	1857	0	0
SRL_OPN_2PTS008_0720_20131209_082417_20131209_100219.EUM.nc	-0.111	-0.146	0.102	2836	5523	0	2687	0	0
SRL_OPN_2PTS008_0721_20131209_100218_20131209_114006.EUM.nc	-0.153	-0.178	0.101	2409	5334	0	2925	0	0
SRL_OPN_2PTS008_0723_20131209_114006_20131209_131848.EUM.nc	-0.149	-0.182	0.106	2884	5340	0	2456	0	0
SRL_OPN_2PTS008_0725_20131209_131848_20131209_151209.EUM.nc	-0.132	-0.152	0.087	3503	6380	0	2877	0	0
SRL_OPN_2PTS008_0728_20131209_151208_20131209_165156.EUM.nc	-0.105	-0.145	0.100	2881	5561	0	2680	0	0
SRL_OPN_2PTS008_0730_20131209_165154_20131209_183128.EUM.nc	-0.147	-0.160	0.103	3147	5507	0	2360	0	0
SRL_OPN_2PTS008_0732_20131209_183128_20131209_201050.EUM.nc	-0.130	-0.150	0.085	3190	5525	0	2335	0	0
SRL_OPN_2PTS008_0734_20131209_201049_20131209_214936.EUM.nc	-0.144	-0.164	0.112	3358	5411	0	2053	0	0
SRL_OPN_2PTS008_0736_20131209_214935_20131209_232730.EUM.nc	-0.117	-0.151	0.110	2479	5277	0	2798	0	0
SRL_OPN_2PTS008_0737_20131209_232729_20131210_010519.EUM.nc	-0.140	-0.171	0.095	2711	5500	0	2789	0	0
SRL_OPN_2PTS008_0739_20131210_010519_20131210_024347.EUM.nc	-0.138	-0.148	0.086	2933	5556	0	2623	0	0
SRL_OPN_2PTS008_0741_20131210_024347_20131210_042332.EUM.nc	-0.099	-0.126	0.086	2841	5481	0	2640	0	0
SRL_OPN_2PTS008_0743_20131210_042330_20131210_060524.EUM.nc	-0.147	-0.171	0.088	3649	5732	0	2083	0	0
SRL_OPN_2PTS008_0745_20131210_060523_20131210_075321.EUM.nc	-0.141	-0.154	0.084	4135	6101	0	1966	0	0
SRL_OPN_2PTS008_0748_20131210_075320_20131210_093134.EUM.nc	-0.144	-0.150	0.097	3096	5496	0	2400	0	0
SRL_OPN_2PTS008_0749_20131210_093132_20131210_110917.EUM.nc	-0.141	-0.179	0.108	2214	5422	0	3208	0	0
SRL_OPN_2PTS008_0751_20131210_110916_20131210_124739.EUM.nc	-0.131	-0.169	0.096	2504	5266	0	2762	0	0
SRL_OPN_2PTS008_0753_20131210_124738_20131210_144047.EUM.nc	-0.137	-0.149	0.083	3352	6243	0	2891	0	0
SRL_OPN_2PTS008_0756_20131210_144047_20131210_162033.EUM.nc	-0.153	-0.154	0.086	3354	5630	0	2276	0	0
SRL_OPN_2PTS008_0758_20131210_162032_20131210_180010.EUM.nc	-0.142	-0.150	0.092	2920	5581	0	2661	0	0
SRL_OPN_2PTS008_0760_20131210_180009_20131210_193940.EUM.nc	-0.156	-0.159	0.084	3205	5579	0	2374	0	0
SRL_OPN_2PTS008_0762_20131210_193939_20131210_211840.EUM.nc	-0.168	-0.167	0.085	3507	5457	0	1950	0	0
SRL_OPN_2PTS008_0764_20131210_211839_20131210_225647.EUM.nc	-0.143	-0.157	0.096	2354	5402	0	3048	0	0
SRL_OPN_2PTS008_0765_20131210_225645_20131211_003435.EUM.nc	-0.134	-0.170	0.107	3246	5446	0	2200	0	0
SRL_OPN_2PTS008_0767_20131211_003434_20131211_021244.EUM.nc	-0.150	-0.156	0.081	2849	5543	0	2694	0	0
SRL_OPN_2PTS008_0769_20131211_021244_20131211_035157.EUM.nc	-0.126	-0.132	0.081	2835	5483	0	2648	0	0
SRL_OPN_2PTS008_0771_20131211_035157_20131211_053309.EUM.nc	-0.131	-0.145	0.078	2845	5572	0	2727	0	0

– Continued on next page

Table 9: Model Wet Troposphere Path Delay Statistics.

– Continued from previous page

File	Median	Mean	Std. Dev.	No. Obs.	Total Obs.	Default Lat/Lon	Flag (total)	Default (total)	3-Sigma Edited
SRL_OPN_2PTS008_0773_20131211_053308_20131211_072222.EUM.nc	-0.139	-0.156	0.089	4026	6204	0	2178	0	0
SRL_OPN_2PTS008_0776_20131211_072221_20131211_090048.EUM.nc	-0.147	-0.147	0.093	3766	5582	0	1816	0	0
SRL_OPN_2PTS008_0777_20131211_090047_20131211_103832.EUM.nc	-0.139	-0.160	0.100	2433	5456	0	3023	0	0
SRL_OPN_2PTS008_0779_20131211_103832_20131211_121640.EUM.nc	-0.151	-0.179	0.099	2591	5442	0	2851	0	0
SRL_OPN_2PTS008_0781_20131211_121640_20131211_135543.EUM.nc	-0.143	-0.169	0.101	3114	5443	0	2329	0	0
SRL_OPN_2PTS008_0783_20131211_135542_20131211_154914.EUM.nc	-0.153	-0.156	0.084	3465	6387	0	2922	0	0
SRL_OPN_2PTS008_0786_20131211_154914_20131211_172853.EUM.nc	-0.141	-0.150	0.082	2764	5490	0	2726	0	0
SRL_OPN_2PTS008_0788_20131211_172852_20131211_190828.EUM.nc	-0.133	-0.157	0.094	3384	5590	0	2206	0	0
SRL_OPN_2PTS008_0790_20131211_190828_20131211_204731.EUM.nc	-0.144	-0.154	0.087	3698	5521	0	1823	0	0
SRL_OPN_2PTS008_0792_20131211_204731_20131211_222601.EUM.nc	-0.125	-0.158	0.106	2868	5360	0	2492	0	0
SRL_OPN_2PTS008_0794_20131211_222559_20131212_000354.EUM.nc	-0.112	-0.149	0.112	3075	5532	0	2457	0	0
SRL_OPN_2PTS008_0795_20131212_000353_20131212_014142.EUM.nc	-0.140	-0.164	0.090	3059	5545	0	2486	0	0
SRL_OPN_2PTS008_0797_20131212_014141_20131212_032037.EUM.nc	-0.157	-0.159	0.097	2887	5503	0	2616	0	0
SRL_OPN_2PTS008_0799_20131212_032036_20131212_050110.EUM.nc	-0.116	-0.133	0.078	3030	5537	0	2507	0	0
SRL_OPN_2PTS008_0801_20131212_050109_20131212_064348.EUM.nc	-0.135	-0.162	0.085	3835	5807	0	1972	0	0
SRL_OPN_2PTS008_0803_20131212_064347_20131212_082950.EUM.nc	-0.130	-0.144	0.095	4252	6028	0	1776	0	0
SRL_OPN_2PTS008_0806_20131212_082950_20131212_100751.EUM.nc	-0.113	-0.140	0.093	2810	5496	0	2686	0	0
SRL_OPN_2PTS008_0807_20131212_100750_20131212_114548.EUM.nc	-0.170	-0.193	0.116	2449	5401	0	2952	0	0
SRL_OPN_2PTS008_0809_20131212_114547_20131212_132426.EUM.nc	-0.149	-0.179	0.102	2903	5339	0	2436	0	0
SRL_OPN_2PTS008_0811_20131212_132425_20131212_151747.EUM.nc	-0.145	-0.157	0.082	3508	6329	0	2821	0	0
SRL_OPN_2PTS008_0814_20131212_151746_20131212_165733.EUM.nc	-0.130	-0.144	0.091	2806	5553	0	2747	0	0
SRL_OPN_2PTS008_0816_20131212_165732_20131212_183715.EUM.nc	-0.124	-0.154	0.093	3201	5493	0	2292	0	0
SRL_OPN_2PTS008_0818_20131212_183714_20131212_201627.EUM.nc	-0.147	-0.168	0.104	3270	5492	0	2222	0	0
SRL_OPN_2PTS008_0820_20131212_201625_20131212_215509.EUM.nc	-0.112	-0.141	0.099	3266	5385	0	2119	0	0
SRL_OPN_2PTS008_0822_20131212_215508_20131212_233310.EUM.nc	-0.121	-0.141	0.095	2438	5281	0	2843	0	0
SRL_OPN_2PTS008_0823_20131212_233310_20131213_011052.EUM.nc	-0.156	-0.178	0.100	2710	5493	0	2783	0	0
SRL_OPN_2PTS008_0825_20131213_011051_20131213_024923.EUM.nc	-0.167	-0.159	0.088	2959	5532	0	2573	0	0
SRL_OPN_2PTS008_0827_20131213_024922_20131213_042922.EUM.nc	-0.111	-0.141	0.080	2885	5498	0	2613	0	0
SRL_OPN_2PTS008_0829_20131213_042920_20131213_061113.EUM.nc	-0.136	-0.156	0.094	3670	5684	0	2014	0	0
SRL_OPN_2PTS008_0831_20131213_061112_20131213_075855.EUM.nc	-0.139	-0.145	0.082	4125	6099	0	1974	0	0
SRL_OPN_2PTS008_0834_20131213_075854_20131213_111457.EUM.nc	-0.120	-0.157	0.103	5104	10903	0	5799	0	0
SRL_OPN_2PTS008_0837_20131213_111456_20131213_125314.EUM.nc	-0.142	-0.177	0.103	2611	5281	0	2670	0	0
SRL_OPN_2PTS008_0839_20131213_125313_20131213_144634.EUM.nc	-0.161	-0.174	0.088	3410	6274	0	2864	0	0
SRL_OPN_2PTS008_0842_20131213_144633_20131213_162612.EUM.nc	-0.148	-0.151	0.085	3318	5639	0	2321	0	0
SRL_OPN_2PTS008_0844_20131213_162611_20131213_180556.EUM.nc	-0.109	-0.145	0.100	2986	5615	0	2629	0	0
SRL_OPN_2PTS008_0846_20131213_180555_20131213_194516.EUM.nc	-0.133	-0.157	0.088	3222	5570	0	2348	0	0
SRL_OPN_2PTS008_0848_20131213_194515_20131213_212413.EUM.nc	-0.128	-0.153	0.094	3503	5447	0	1944	0	0
SRL_OPN_2PTS008_0850_20131213_212412_20131213_230227.EUM.nc	-0.120	-0.150	0.116	2210	5328	0	3118	0	0
SRL_OPN_2PTS008_0851_20131213_230226_20131214_004007.EUM.nc	-0.131	-0.167	0.106	3319	5479	0	2160	0	0

– Continued on next page

Table 9: Model Wet Troposphere Path Delay Statistics.

– Continued from previous page

File	Median	Mean	Std. Dev.	No. Obs.	Total Obs.	Default Lat/Lon	Flag (total)	Default (total)	3-Sigma Edited
SRL_OPN_2PTS008_0853_20131214_004006_20131214_021820.EUM.nc	-0.143	-0.158	0.092	2819	5561	0	2742	0	0
SRL_OPN_2PTS008_0855_20131214_021820_20131214_035739.EUM.nc	-0.096	-0.137	0.085	2807	5526	0	2719	0	0
SRL_OPN_2PTS008_0857_20131214_035738_20131214_053858.EUM.nc	-0.114	-0.151	0.096	3023	5555	0	2532	0	0
SRL_OPN_2PTS008_0862_20131214_072757_20131214_090620.EUM.nc	-0.149	-0.159	0.100	3628	5566	0	1938	0	0
SRL_OPN_2PTS008_0863_20131214_090619_20131214_104405.EUM.nc	-0.125	-0.157	0.099	2439	5473	0	3034	0	0
SRL_OPN_2PTS008_0865_20131214_104404_20131214_122215.EUM.nc	-0.137	-0.184	0.108	2636	5449	0	2813	0	0
SRL_OPN_2PTS008_0867_20131214_122214_20131214_140131.EUM.nc	-0.144	-0.165	0.094	3245	5456	0	2211	0	0
SRL_OPN_2PTS008_0869_20131214_140130_20131214_155453.EUM.nc	-0.135	-0.141	0.074	3197	6369	0	3172	0	0
SRL_OPN_2PTS008_0872_20131214_155452_20131214_173431.EUM.nc	-0.090	-0.143	0.104	2766	5491	0	2725	0	0
SRL_OPN_2PTS008_0874_20131214_173430_20131214_191407.EUM.nc	-0.141	-0.154	0.085	3412	5593	0	2181	0	0
SRL_OPN_2PTS008_0876_20131214_191406_20131214_205315.EUM.nc	-0.125	-0.153	0.095	3742	5562	0	1820	0	0
SRL_OPN_2PTS008_0878_20131214_205314_20131214_223133.EUM.nc	-0.121	-0.148	0.105	2828	5357	0	2529	0	0
SRL_OPN_2PTS008_0879_20131214_223132_20131215_000925.EUM.nc	-0.120	-0.151	0.102	3075	5473	0	2398	0	0
SRL_OPN_2PTS008_0881_20131215_000925_20131215_014725.EUM.nc	-0.143	-0.170	0.094	3025	5565	0	2540	0	0
SRL_OPN_2PTS008_0883_20131215_014723_20131215_032618.EUM.nc	-0.147	-0.154	0.095	2966	5480	0	2514	0	0
SRL_OPN_2PTS008_0885_20131215_032616_20131215_050656.EUM.nc	-0.101	-0.133	0.082	2919	5560	0	2641	0	0
SRL_OPN_2PTS008_0887_20131215_050655_20131215_065657.EUM.nc	-0.129	-0.149	0.089	3774	6204	0	2430	0	0
SRL_OPN_2PTS008_0890_20131215_065657_20131215_083525.EUM.nc	-0.133	-0.143	0.096	4197	5609	0	1412	0	0
SRL_OPN_2PTS008_0892_20131215_083524_20131215_101325.EUM.nc	-0.133	-0.155	0.096	2726	5504	0	2778	0	0
SRL_OPN_2PTS008_0893_20131215_101323_20131215_115123.EUM.nc	-0.146	-0.179	0.112	2518	5440	0	2922	0	0
SRL_OPN_2PTS008_0895_20131215_115122_20131215_133004.EUM.nc	-0.134	-0.170	0.105	2962	5337	0	2375	0	0
SRL_OPN_2PTS008_0897_20131215_133004_20131215_152335.EUM.nc	-0.151	-0.157	0.087	3554	6323	0	2769	0	0
SRL_OPN_2PTS008_0900_20131215_152334_20131215_170313.EUM.nc	-0.092	-0.139	0.098	2754	5487	0	2733	0	0
SRL_OPN_2PTS008_0902_20131215_170313_20131215_184253.EUM.nc	-0.131	-0.152	0.089	3184	5578	0	2394	0	0
SRL_OPN_2PTS008_0904_20131215_184252_20131215_202204.EUM.nc	-0.134	-0.154	0.092	3418	5504	0	2086	0	0
SRL_OPN_2PTS008_0906_20131215_202202_20131215_220043.EUM.nc	-0.124	-0.149	0.107	3049	5342	0	2293	0	0
SRL_OPN_2PTS008_0908_20131215_220043_20131215_233843.EUM.nc	-0.125	-0.139	0.088	2599	5429	0	2830	0	0
SRL_OPN_2PTS008_0909_20131215_233842_20131216_011627.EUM.nc	-0.137	-0.177	0.110	2925	5461	0	2536	0	0
SRL_OPN_2PTS008_0911_20131216_011626_20131216_025502.EUM.nc	-0.159	-0.155	0.086	2976	5517	0	2541	0	0
SRL_OPN_2PTS008_0913_20131216_025501_20131216_043507.EUM.nc	-0.115	-0.141	0.085	2926	5493	0	2567	0	0
SRL_OPN_2PTS008_0915_20131216_043505_20131216_061706.EUM.nc	-0.134	-0.152	0.091	3771	5753	0	1982	0	0
SRL_OPN_2PTS008_0917_20131216_061706_20131216_080431.EUM.nc	-0.132	-0.144	0.082	4113	6090	0	1977	0	0
SRL_OPN_2PTS008_0920_20131216_080432_20131216_094239.EUM.nc	-0.128	-0.155	0.094	2916	5511	0	2595	0	0
SRL_OPN_2PTS008_0921_20131216_094238_20131216_112032.EUM.nc	-0.172	-0.196	0.112	2224	5257	0	3033	0	0
SRL_OPN_2PTS008_0923_20131216_112031_20131216_125900.EUM.nc	-0.154	-0.174	0.096	2693	5300	0	2607	0	0
SRL_OPN_2PTS008_0925_20131216_125859_20131216_145214.EUM.nc	-0.150	-0.159	0.084	3490	6306	0	2816	0	0
SRL_OPN_2PTS008_0928_20131216_145214_20131216_163153.EUM.nc	-0.127	-0.148	0.089	3258	5648	0	2390	0	0
SRL_OPN_2PTS008_0930_20131216_163151_20131216_181136.EUM.nc	-0.122	-0.150	0.087	3032	5574	0	2542	0	0
SRL_OPN_2PTS008_0932_20131216_181136_20131216_195055.EUM.nc	-0.139	-0.154	0.088	3214	5520	0	2306	0	0

– Continued on next page

Table 9: Model Wet Troposphere Path Delay Statistics.

– Continued from previous page

File	Median	Mean	Std. Dev.	No. Obs.	Total Obs.	Default Lat/Lon	Flag (total)	Default (total)	3-Sigma Edited
SRL_OPN_2PTS008_0934_20131216_195054_20131216_212949.EUM.nc	-0.127	-0.154	0.104	3590	5441	0	1851	0	0
SRL_OPN_2PTS008_0936_20131216_212948_20131216_230801.EUM.nc	-0.143	-0.147	0.103	2168	5319	0	3151	0	0
SRL_OPN_2PTS008_0937_20131216_230800_20131217_004541.EUM.nc	-0.134	-0.160	0.100	3144	5454	0	2310	0	0
SRL_OPN_2PTS008_0939_20131217_004540_20131217_022358.EUM.nc	-0.157	-0.167	0.088	2879	5559	0	2680	0	0
SRL_OPN_2PTS008_0941_20131217_022357_20131217_040321.EUM.nc	-0.115	-0.140	0.084	2864	5454	0	2590	0	0
SRL_OPN_2PTS008_0943_20131217_040321_20131217_054448.EUM.nc	-0.147	-0.147	0.084	3353	5673	0	2320	0	0
SRL_OPN_2PTS008_0945_20131217_054448_20131217_073335.EUM.nc	-0.147	-0.164	0.089	4167	6163	0	1996	0	0
SRL_OPN_2PTS008_0948_20131217_073334_20131217_091156.EUM.nc	-0.133	-0.154	0.102	3426	5558	0	2132	0	0
SRL_OPN_2PTS008_0949_20131217_091155_20131217_104941.EUM.nc	-0.147	-0.166	0.108	2402	5514	0	3112	0	0
SRL_OPN_2PTS008_0951_20131217_104941_20131217_122752.EUM.nc	-0.131	-0.167	0.107	2580	5323	0	2743	0	0
SRL_OPN_2PTS008_0953_20131217_122751_20131217_140715.EUM.nc	-0.144	-0.166	0.097	3192	5481	0	2289	0	0
SRL_OPN_2PTS008_0955_20131217_140714_20131217_160036.EUM.nc	-0.169	-0.159	0.089	3153	6351	0	3198	0	0
SRL_OPN_2PTS008_0958_20131217_160034_20131217_174013.EUM.nc	-0.133	-0.149	0.076	2904	5601	0	2697	0	0
SRL_OPN_2PTS008_0960_20131217_174012_20131217_191947.EUM.nc	-0.117	-0.150	0.100	3406	5566	0	2160	0	0
SRL_OPN_2PTS008_0962_20131217_191946_20131217_205854.EUM.nc	-0.133	-0.157	0.097	3781	5578	0	1797	0	0
SRL_OPN_2PTS008_0964_20131217_205853_20131217_223710.EUM.nc	-0.127	-0.153	0.108	2715	5332	0	2617	0	0
SRL_OPN_2PTS008_0965_20131217_223709_20131218_001500.EUM.nc	-0.106	-0.135	0.096	3066	5436	0	2370	0	0
SRL_OPN_2PTS008_0967_20131218_001501_20131218_015302.EUM.nc	-0.134	-0.168	0.099	3037	5517	0	2480	0	0
SRL_OPN_2PTS008_0969_20131218_015301_20131218_033157.EUM.nc	-0.099	-0.141	0.091	3033	5449	0	2416	0	0
SRL_OPN_2PTS008_0971_20131218_033156_20131218_051243.EUM.nc	-0.129	-0.143	0.081	2946	5555	0	2609	0	0
SRL_OPN_2PTS008_0973_20131218_051242_20131218_070235.EUM.nc	-0.149	-0.163	0.087	3799	6198	0	2399	0	0
SRL_OPN_2PTS008_0976_20131218_070234_20131218_084109.EUM.nc	-0.137	-0.149	0.094	4095	5612	0	1517	0	0
SRL_OPN_2PTS008_0978_20131218_084107_20131218_101857.EUM.nc	-0.135	-0.152	0.101	2664	5496	0	2832	0	0
SRL_OPN_2PTS008_0979_20131218_101857_20131218_115658.EUM.nc	-0.135	-0.175	0.115	2536	5409	0	2873	0	0
SRL_OPN_2PTS008_0981_20131218_115657_20131218_133551.EUM.nc	-0.145	-0.178	0.095	2977	5348	0	2371	0	0
SRL_OPN_2PTS008_0983_20131218_133551_20131218_152915.EUM.nc	-0.129	-0.155	0.086	3562	6349	0	2787	0	0
SRL_OPN_2PTS008_0986_20131218_152914_20131218_170854.EUM.nc	-0.140	-0.147	0.075	2757	5480	0	2723	0	0
SRL_OPN_2PTS008_0988_20131218_170853_20131218_184833.EUM.nc	-0.119	-0.153	0.102	3351	5592	0	2241	0	0
SRL_OPN_2PTS008_0990_20131218_184832_20131218_202750.EUM.nc	-0.146	-0.160	0.092	3442	5512	0	2070	0	0
SRL_OPN_2PTS008_0992_20131218_202749_20131218_220620.EUM.nc	-0.111	-0.146	0.110	3061	5352	0	2291	0	0
SRL_OPN_2PTS008_0994_20131218_220619_20131218_234418.EUM.nc	-0.099	-0.130	0.093	2829	5481	0	2652	0	0
SRL_OPN_2PTS008_0995_20131218_234417_20131219_012210.EUM.nc	-0.151	-0.174	0.096	2988	5499	0	2511	0	0
SRL_OPN_2PTS008_0997_20131219_012209_20131219_030040.EUM.nc	-0.141	-0.149	0.088	2962	5540	0	2578	0	0
SRL_OPN_2PTS008_0999_20131219_030039_20131219_044051.EUM.nc	-0.124	-0.142	0.080	2959	5620	0	2661	0	0

26 Wet Path Delay Difference (AMR-Model) Table

Table 10: Wet Path Delay Difference (AMR-Model) Statistics.

File	Median	Mean	Std. Dev.	No. Obs.	Total Obs.	Default Lat/Lon	Flag (total)	Default (total)	3-Sigma Edited
SRL_OPN_2PTS007_1001_20131114_044050_20131114_062308.EUM.nc	0.003	0.003	0.020	3693	5775	0	1983	0	99
SRL_OPN_2PTS008_0001_20131114_062307_20131114_081016.EUM.nc	0.004	0.003	0.028	4131	6081	0	1886	0	64
SRL_OPN_2PTS008_0004_20131114_081016_20131114_094822.EUM.nc	-0.000	-0.001	0.019	2752	5520	0	2615	0	153
SRL_OPN_2PTS008_0005_20131114_094823_20131114_112607.EUM.nc	-0.002	-0.002	0.018	2056	5311	0	3146	0	109
SRL_OPN_2PTS008_0007_20131114_112606_20131114_130438.EUM.nc	0.003	0.004	0.014	2444	5341	0	2737	0	160
SRL_OPN_2PTS008_0009_20131114_130439_20131114_145755.EUM.nc	0.001	0.001	0.019	3251	6359	0	3003	0	105
SRL_OPN_2PTS008_0012_20131114_145754_20131114_163742.EUM.nc	-0.002	-0.003	0.018	3041	5645	0	2550	0	54
SRL_OPN_2PTS008_0014_20131114_163742_20131114_181716.EUM.nc	0.002	0.002	0.017	2868	5491	0	2497	0	126
SRL_OPN_2PTS008_0016_20131114_181715_20131114_195642.EUM.nc	0.003	0.003	0.018	3117	5530	0	2277	0	136
SRL_OPN_2PTS008_0018_20131114_195641_20131114_213535.EUM.nc	0.002	-0.000	0.021	3380	5427	0	1870	1	176
SRL_OPN_2PTS008_0020_20131114_213534_20131114_231334.EUM.nc	-0.001	-0.002	0.016	2170	5363	0	3106	0	87
SRL_OPN_2PTS008_0021_20131114_231334_20131115_005122.EUM.nc	0.002	0.002	0.019	3009	5513	0	2300	0	204
SRL_OPN_2PTS008_0023_20131115_005121_20131115_022942.EUM.nc	-0.001	-0.001	0.018	2709	5545	0	2669	0	167
SRL_OPN_2PTS008_0025_20131115_022941_20131115_040911.EUM.nc	-0.004	-0.004	0.019	2574	5488	0	2800	0	114
SRL_OPN_2PTS008_0027_20131115_040910_20131115_055044.EUM.nc	0.006	0.005	0.022	3458	5732	0	2210	0	64
SRL_OPN_2PTS008_0029_20131115_055043_20131115_073918.EUM.nc	0.004	0.004	0.019	3938	6161	0	2052	0	171
SRL_OPN_2PTS008_0032_20131115_073917_20131115_091736.EUM.nc	0.000	0.000	0.017	3227	5507	0	2131	0	149
SRL_OPN_2PTS008_0033_20131115_091735_20131115_105520.EUM.nc	0.001	-0.002	0.021	2326	5502	0	3087	1	88
SRL_OPN_2PTS008_0035_20131115_105520_20131115_123334.EUM.nc	0.002	0.002	0.015	2272	5351	0	2931	0	148
SRL_OPN_2PTS008_0037_20131115_123334_20131115_141252.EUM.nc	0.004	0.001	0.019	3041	5529	0	2427	0	61
SRL_OPN_2PTS008_0039_20131115_141253_20131115_160622.EUM.nc	0.003	0.002	0.018	3174	6398	0	3066	1	157
SRL_OPN_2PTS008_0042_20131115_160621_20131115_174559.EUM.nc	0.002	-0.000	0.020	2687	5588	0	2781	0	120
SRL_OPN_2PTS008_0044_20131115_174558_20131115_192531.EUM.nc	0.005	0.006	0.015	3115	5606	0	2187	0	304
SRL_OPN_2PTS008_0046_20131115_192532_20131115_210427.EUM.nc	0.001	0.000	0.018	3436	5545	0	1961	0	148
SRL_OPN_2PTS008_0048_20131115_210426_20131115_224249.EUM.nc	-0.003	-0.004	0.019	2529	5329	0	2615	0	185
SRL_OPN_2PTS008_0049_20131115_224249_20131116_002039.EUM.nc	0.004	0.004	0.015	2896	5461	0	2393	0	172
SRL_OPN_2PTS008_0051_20131116_002039_20131116_015834.EUM.nc	0.004	0.003	0.019	3059	5536	0	2414	0	63
SRL_OPN_2PTS008_0053_20131116_015834_20131116_033743.EUM.nc	-0.002	0.001	0.021	2763	5529	0	2612	0	154
SRL_OPN_2PTS008_0055_20131116_033743_20131116_051837.EUM.nc	0.000	-0.000	0.023	2815	5570	0	2696	0	59
SRL_OPN_2PTS008_0057_20131116_051837_20131116_070818.EUM.nc	0.002	0.004	0.022	3658	6209	0	2423	0	128
SRL_OPN_2PTS008_0060_20131116_070818_20131116_084640.EUM.nc	0.001	0.002	0.019	3705	5586	0	1679	0	202
SRL_OPN_2PTS008_0061_20131116_084640_20131116_102437.EUM.nc	0.002	0.001	0.019	2576	5501	0	2814	1	110
SRL_OPN_2PTS008_0063_20131116_102436_20131116_120239.EUM.nc	0.000	0.001	0.012	2397	5440	0	2921	0	122
SRL_OPN_2PTS008_0065_20131116_120238_20131116_134129.EUM.nc	0.009	0.010	0.020	2866	5429	0	2460	0	103
SRL_OPN_2PTS008_0067_20131116_134128_20131116_153453.EUM.nc	0.001	0.001	0.020	3274	6367	0	2901	0	192
SRL_OPN_2PTS008_0070_20131116_153454_20131116_171439.EUM.nc	0.004	0.004	0.019	2594	5493	0	2802	0	97

– Continued on next page

Table 10: Wet Path Delay Difference (AMR-Model) Statistics.

– Continued from previous page

File	Median	Mean	Std. Dev.	No. Obs.	Total Obs.	Default Lat/Lon	Flag (total)	Default (total)	3-Sigma Edited
SRL_OPN_2PTS008_0072_20131116_171438_20131116_185418.EUM.nc	0.005	0.006	0.018	3255	5628	0	2279	0	94
SRL_OPN_2PTS008_0074_20131116_185417_20131116_203325.EUM.nc	0.005	0.004	0.021	3380	5544	0	2030	0	134
SRL_OPN_2PTS008_0076_20131116_203324_20131116_221201.EUM.nc	0.001	0.001	0.018	2849	5379	0	2405	0	125
SRL_OPN_2PTS008_0078_20131116_221200_20131116_234958.EUM.nc	-0.001	-0.002	0.016	2712	5481	0	2617	0	152
SRL_OPN_2PTS008_0079_20131116_234957_20131117_012742.EUM.nc	0.003	0.003	0.020	2837	5525	0	2567	0	121
SRL_OPN_2PTS008_0081_20131117_012741_20131117_030626.EUM.nc	-0.001	0.002	0.020	2709	5568	0	2723	0	136
SRL_OPN_2PTS008_0083_20131117_030625_20131117_044634.EUM.nc	0.005	0.003	0.023	2720	5500	0	2705	1	74
SRL_OPN_2PTS008_0085_20131117_044634_20131117_062859.EUM.nc	0.003	0.005	0.017	3640	5778	0	1984	0	154
SRL_OPN_2PTS008_0087_20131117_062858_20131117_081549.EUM.nc	0.003	0.003	0.021	4001	6083	0	1849	1	232
SRL_OPN_2PTS008_0090_20131117_081548_20131117_095353.EUM.nc	0.004	0.002	0.019	2745	5512	0	2678	1	88
SRL_OPN_2PTS008_0091_20131117_095353_20131117_113148.EUM.nc	0.000	-0.001	0.020	2139	5331	0	3074	0	118
SRL_OPN_2PTS008_0093_20131117_113147_20131117_131014.EUM.nc	0.001	0.001	0.019	2578	5385	0	2669	0	138
SRL_OPN_2PTS008_0095_20131117_131014_20131117_150332.EUM.nc	0.000	0.000	0.020	3265	6352	0	3005	0	82
SRL_OPN_2PTS008_0098_20131117_150331_20131117_164320.EUM.nc	0.009	0.008	0.020	2763	5613	0	2709	0	141
SRL_OPN_2PTS008_0100_20131117_164319_20131117_182302.EUM.nc	0.006	0.006	0.017	2981	5528	0	2347	0	200
SRL_OPN_2PTS008_0102_20131117_182303_20131117_200217.EUM.nc	0.003	0.004	0.020	3123	5518	0	2325	0	70
SRL_OPN_2PTS008_0104_20131117_200217_20131117_214108.EUM.nc	0.002	0.000	0.020	3328	5436	0	1933	0	175
SRL_OPN_2PTS008_0106_20131117_214107_20131117_231913.EUM.nc	-0.002	-0.002	0.020	2314	5294	0	2883	0	97
SRL_OPN_2PTS008_0107_20131117_231913_20131118_005654.EUM.nc	-0.002	-0.002	0.022	2891	5524	0	2480	0	153
SRL_OPN_2PTS008_0109_20131118_005655_20131118_023517.EUM.nc	0.005	0.005	0.017	2838	5549	0	2593	0	118
SRL_OPN_2PTS008_0111_20131118_023516_20131118_041451.EUM.nc	0.006	0.007	0.018	2584	5487	0	2795	0	108
SRL_OPN_2PTS008_0113_20131118_041450_20131118_055632.EUM.nc	0.002	0.003	0.017	3482	5721	0	2157	0	82
SRL_OPN_2PTS008_0115_20131118_055632_20131118_074453.EUM.nc	0.006	0.005	0.016	3919	6131	0	2058	0	154
SRL_OPN_2PTS008_0118_20131118_074451_20131118_092307.EUM.nc	-0.000	-0.002	0.019	3044	5484	0	2272	0	168
SRL_OPN_2PTS008_0119_20131118_092307_20131118_110100.EUM.nc	-0.001	-0.001	0.018	2121	5471	0	3226	0	124
SRL_OPN_2PTS008_0121_20131118_110059_20131118_123909.EUM.nc	0.000	0.001	0.015	2295	5360	0	2905	0	160
SRL_OPN_2PTS008_0123_20131118_123909_20131118_141838.EUM.nc	0.003	0.003	0.022	3017	5508	0	2334	0	157
SRL_OPN_2PTS008_0125_20131118_141838_20131118_161158.EUM.nc	0.006	0.005	0.020	3136	6368	0	3050	0	182
SRL_OPN_2PTS008_0128_20131118_161158_20131118_175144.EUM.nc	0.006	0.006	0.016	2752	5574	0	2691	0	131
SRL_OPN_2PTS008_0130_20131118_175143_20131118_193107.EUM.nc	0.001	-0.001	0.021	3196	5582	0	2253	0	133
SRL_OPN_2PTS008_0132_20131118_193107_20131118_211009.EUM.nc	-0.003	-0.002	0.017	3402	5565	0	2066	0	97
SRL_OPN_2PTS008_0134_20131118_211008_20131118_224821.EUM.nc	-0.001	-0.002	0.014	2269	5327	0	2820	0	238
SRL_OPN_2PTS008_0135_20131118_224820_20131119_002610.EUM.nc	0.002	0.002	0.019	2905	5388	0	2317	0	166
SRL_OPN_2PTS008_0137_20131119_002609_20131119_020416.EUM.nc	0.005	0.004	0.021	2980	5537	0	2468	0	89
SRL_OPN_2PTS008_0139_20131119_020416_20131119_034321.EUM.nc	0.006	0.005	0.019	2752	5528	0	2656	0	120
SRL_OPN_2PTS008_0141_20131119_034320_20131119_052421.EUM.nc	0.004	0.003	0.018	2716	5569	0	2763	0	90
SRL_OPN_2PTS008_0143_20131119_052420_20131119_071351.EUM.nc	0.004	0.004	0.019	3720	6181	0	2386	0	75
SRL_OPN_2PTS008_0146_20131119_071351_20131119_085220.EUM.nc	0.002	-0.001	0.021	3722	5604	0	1757	0	125
SRL_OPN_2PTS008_0147_20131119_085219_20131119_103008.EUM.nc	0.003	0.002	0.019	2449	5485	0	2907	1	128

– Continued on next page

Table 10: Wet Path Delay Difference (AMR-Model) Statistics.

– Continued from previous page

File	Median	Mean	Std. Dev.	No. Obs.	Total Obs.	Default Lat/Lon	Flag (total)	Default (total)	3-Sigma Edited
SRL_OPN_2PTS008_0149_20131119_103007_20131119_120811.EUM.nc	0.004	0.005	0.019	2435	5428	0	2872	0	121
SRL_OPN_2PTS008_0151_20131119_120810_20131119_134716.EUM.nc	0.003	0.003	0.017	2835	5441	0	2510	0	96
SRL_OPN_2PTS008_0153_20131119_134715_20131119_154038.EUM.nc	0.004	0.002	0.016	3286	6365	0	2930	0	149
SRL_OPN_2PTS008_0156_20131119_154038_20131119_172017.EUM.nc	0.001	0.001	0.022	2597	5530	0	2838	0	95
SRL_OPN_2PTS008_0158_20131119_172016_20131119_185955.EUM.nc	0.001	-0.000	0.017	3148	5618	0	2347	1	122
SRL_OPN_2PTS008_0160_20131119_185954_20131119_203908.EUM.nc	-0.000	0.001	0.019	3484	5566	0	1935	0	147
SRL_OPN_2PTS008_0162_20131119_203907_20131119_221732.EUM.nc	-0.004	-0.003	0.019	2828	5367	0	2435	0	104
SRL_OPN_2PTS008_0164_20131119_221733_20131119_235527.EUM.nc	0.001	0.001	0.016	2720	5491	0	2575	0	196
SRL_OPN_2PTS008_0165_20131119_235526_20131120_013322.EUM.nc	0.007	0.007	0.017	2873	5522	0	2422	0	227
SRL_OPN_2PTS008_0167_20131120_013321_20131120_031202.EUM.nc	0.005	0.005	0.021	2717	5566	0	2745	0	104
SRL_OPN_2PTS008_0169_20131120_031203_20131120_045225.EUM.nc	0.002	0.001	0.020	2702	5513	0	2671	0	140
SRL_OPN_2PTS008_0171_20131120_045225_20131120_063448.EUM.nc	0.002	0.002	0.014	3564	5811	0	2007	0	240
SRL_OPN_2PTS008_0173_20131120_063448_20131120_082130.EUM.nc	0.002	0.001	0.020	4088	6078	0	1894	0	96
SRL_OPN_2PTS008_0176_20131120_082129_20131120_095925.EUM.nc	-0.001	-0.002	0.019	2664	5513	0	2692	0	157
SRL_OPN_2PTS008_0177_20131120_095925_20131120_113719.EUM.nc	0.003	0.002	0.018	2265	5365	0	2970	0	130
SRL_OPN_2PTS008_0179_20131120_113718_20131120_131559.EUM.nc	0.006	0.005	0.016	2657	5354	0	2582	0	115
SRL_OPN_2PTS008_0181_20131120_131558_20131120_150919.EUM.nc	0.007	0.006	0.019	3260	6361	0	2996	0	105
SRL_OPN_2PTS008_0184_20131120_150918_20131120_164857.EUM.nc	-0.002	-0.004	0.022	2619	5561	0	2793	0	149
SRL_OPN_2PTS008_0186_20131120_164857_20131120_182839.EUM.nc	0.004	0.004	0.017	3022	5532	0	2352	0	158
SRL_OPN_2PTS008_0188_20131120_182838_20131120_200801.EUM.nc	-0.001	-0.001	0.022	3152	5533	0	2322	0	59
SRL_OPN_2PTS008_0190_20131120_200800_20131120_214640.EUM.nc	-0.000	-0.001	0.018	3194	5398	0	2076	0	128
SRL_OPN_2PTS008_0192_20131120_214639_20131120_232444.EUM.nc	-0.001	-0.000	0.017	2367	5288	0	2837	0	84
SRL_OPN_2PTS008_0193_20131120_232444_20131121_010234.EUM.nc	0.006	0.006	0.019	2743	5497	0	2629	0	125
SRL_OPN_2PTS008_0195_20131121_010233_20131121_024051.EUM.nc	0.002	0.004	0.021	2757	5551	0	2663	0	131
SRL_OPN_2PTS008_0197_20131121_024050_20131121_042040.EUM.nc	-0.001	-0.001	0.024	2612	5531	0	2799	0	120
SRL_OPN_2PTS008_0199_20131121_042040_20131121_060218.EUM.nc	0.003	0.003	0.018	3468	5720	0	2116	0	136
SRL_OPN_2PTS008_0201_20131121_060219_20131121_075034.EUM.nc	0.001	0.001	0.020	3979	6129	0	2030	0	120
SRL_OPN_2PTS008_0204_20131121_075033_20131121_092839.EUM.nc	-0.002	-0.002	0.021	2938	5496	0	2408	0	150
SRL_OPN_2PTS008_0205_20131121_092838_20131121_110631.EUM.nc	-0.002	-0.004	0.019	2162	5423	0	3143	0	118
SRL_OPN_2PTS008_0207_20131121_110630_20131121_124450.EUM.nc	0.003	0.003	0.015	2355	5335	0	2860	0	120
SRL_OPN_2PTS008_0209_20131121_124450_20131121_143758.EUM.nc	0.001	0.001	0.018	3073	6273	0	3062	0	138
SRL_OPN_2PTS008_0212_20131121_143757_20131121_161736.EUM.nc	-0.001	0.000	0.020	3169	5637	0	2327	0	141
SRL_OPN_2PTS008_0214_20131121_161735_20131121_175721.EUM.nc	0.004	0.005	0.016	2758	5536	0	2651	0	127
SRL_OPN_2PTS008_0216_20131121_175720_20131121_193651.EUM.nc	0.003	0.003	0.016	3048	5599	0	2263	0	288
SRL_OPN_2PTS008_0218_20131121_193650_20131121_211543.EUM.nc	-0.001	-0.000	0.019	3308	5443	0	1998	0	137
SRL_OPN_2PTS008_0220_20131121_211542_20131121_225400.EUM.nc	0.005	0.002	0.020	2308	5421	0	3007	0	106
SRL_OPN_2PTS008_0221_20131121_225359_20131122_003148.EUM.nc	0.001	0.002	0.018	3003	5448	0	2249	0	196
SRL_OPN_2PTS008_0223_20131122_003147_20131122_020949.EUM.nc	0.005	0.005	0.015	2672	5522	0	2607	0	243
SRL_OPN_2PTS008_0225_20131122_020948_20131122_034908.EUM.nc	0.005	0.005	0.016	2763	5534	0	2664	0	107

– Continued on next page

Table 10: Wet Path Delay Difference (AMR-Model) Statistics.

– Continued from previous page

File	Median	Mean	Std. Dev.	No. Obs.	Total Obs.	Default Lat/Lon	Flag (total)	Default (total)	3-Sigma Edited
SRL_OPN_2PTS008_0227_20131122_034907_20131122_053006.EUM.nc	-0.003	-0.000	0.021	2652	5553	0	2800	0	101
SRL_OPN_2PTS008_0229_20131122_053006_20131122_071934.EUM.nc	0.004	0.004	0.019	3734	6195	0	2254	0	207
SRL_OPN_2PTS008_0232_20131122_071933_20131122_085752.EUM.nc	0.001	0.002	0.020	3594	5582	0	1835	0	153
SRL_OPN_2PTS008_0233_20131122_085751_20131122_103546.EUM.nc	0.004	0.002	0.017	2351	5468	0	3001	0	116
SRL_OPN_2PTS008_0235_20131122_103545_20131122_121352.EUM.nc	0.005	0.006	0.016	2410	5383	0	2872	0	101
SRL_OPN_2PTS008_0237_20131122_121351_20131122_135250.EUM.nc	0.001	0.002	0.020	2881	5437	0	2435	0	121
SRL_OPN_2PTS008_0239_20131122_135250_20131122_154616.EUM.nc	0.002	0.002	0.021	3314	6385	0	2968	0	103
SRL_OPN_2PTS008_0242_20131122_154616_20131122_172602.EUM.nc	0.001	0.000	0.018	2585	5519	0	2812	0	122
SRL_OPN_2PTS008_0244_20131122_172602_20131122_190530.EUM.nc	0.003	0.003	0.018	3127	5620	0	2304	0	189
SRL_OPN_2PTS008_0246_20131122_190529_20131122_204442.EUM.nc	-0.000	-0.001	0.021	3509	5579	0	1849	1	220
SRL_OPN_2PTS008_0248_20131122_204441_20131122_222313.EUM.nc	0.002	0.001	0.021	2662	5365	0	2516	0	187
SRL_OPN_2PTS008_0250_20131122_222312_20131123_000057.EUM.nc	0.002	0.001	0.018	2854	5470	0	2485	0	131
SRL_OPN_2PTS008_0251_20131123_000058_20131123_013854.EUM.nc	0.005	0.005	0.021	3075	5562	0	2394	0	93
SRL_OPN_2PTS008_0253_20131123_013853_20131123_031746.EUM.nc	0.007	0.008	0.021	2789	5561	0	2673	0	99
SRL_OPN_2PTS008_0255_20131123_031745_20131123_045807.EUM.nc	0.004	0.005	0.018	2877	5538	0	2615	0	46
SRL_OPN_2PTS008_0257_20131123_045806_20131123_064049.EUM.nc	0.003	0.004	0.018	3727	5823	0	1976	0	120
SRL_OPN_2PTS008_0259_20131123_064048_20131123_082702.EUM.nc	0.001	0.001	0.019	4027	6031	0	1805	1	198
SRL_OPN_2PTS008_0262_20131123_082701_20131123_100503.EUM.nc	0.006	0.005	0.014	2649	5492	0	2666	0	177
SRL_OPN_2PTS008_0263_20131123_100503_20131123_114252.EUM.nc	0.003	0.004	0.015	2306	5413	0	2994	0	113
SRL_OPN_2PTS008_0265_20131123_114252_20131123_132135.EUM.nc	0.001	0.002	0.016	2690	5340	0	2513	0	137
SRL_OPN_2PTS008_0267_20131123_132135_20131123_151456.EUM.nc	0.006	0.006	0.016	3173	6360	0	2959	0	228
SRL_OPN_2PTS008_0270_20131123_151455_20131123_165443.EUM.nc	-0.002	-0.002	0.017	2651	5560	0	2809	0	100
SRL_OPN_2PTS008_0272_20131123_165442_20131123_183415.EUM.nc	0.000	-0.001	0.020	3022	5538	0	2333	0	183
SRL_OPN_2PTS008_0274_20131123_183415_20131123_201337.EUM.nc	0.002	0.002	0.016	3112	5527	0	2209	0	206
SRL_OPN_2PTS008_0276_20131123_201336_20131123_215221.EUM.nc	0.001	0.000	0.023	3259	5410	0	2044	1	106
SRL_OPN_2PTS008_0278_20131123_215220_20131123_233015.EUM.nc	0.003	0.002	0.020	2265	5339	0	2952	0	122
SRL_OPN_2PTS008_0279_20131123_233014_20131124_010804.EUM.nc	0.006	0.005	0.018	2701	5492	0	2654	0	137
SRL_OPN_2PTS008_0281_20131124_010803_20131124_024634.EUM.nc	0.003	0.003	0.018	2819	5554	0	2653	0	82
SRL_OPN_2PTS008_0283_20131124_024633_20131124_042620.EUM.nc	0.003	0.003	0.018	2734	5509	0	2673	0	102
SRL_OPN_2PTS008_0285_20131124_042619_20131124_060816.EUM.nc	0.001	-0.001	0.024	3572	5729	0	2095	0	62
SRL_OPN_2PTS008_0287_20131124_060815_20131124_075607.EUM.nc	-0.001	-0.002	0.021	3901	6107	0	2013	0	193
SRL_OPN_2PTS008_0290_20131124_075607_20131124_093418.EUM.nc	0.002	0.001	0.017	2861	5506	0	2500	0	145
SRL_OPN_2PTS008_0291_20131124_093417_20131124_111201.EUM.nc	0.000	0.001	0.018	2090	5430	0	3199	0	141
SRL_OPN_2PTS008_0293_20131124_111200_20131124_125024.EUM.nc	0.004	0.002	0.016	2417	5353	0	2810	0	126
SRL_OPN_2PTS008_0295_20131124_125025_20131124_144335.EUM.nc	0.004	0.004	0.016	3066	6301	0	3006	0	229
SRL_OPN_2PTS008_0298_20131124_144334_20131124_162321.EUM.nc	0.002	0.001	0.016	3151	5656	0	2372	0	133
SRL_OPN_2PTS008_0300_20131124_162320_20131124_180257.EUM.nc	0.000	0.000	0.019	2834	5590	0	2627	0	129
SRL_OPN_2PTS008_0302_20131124_180256_20131124_194227.EUM.nc	0.001	0.001	0.016	3122	5583	0	2267	1	193
SRL_OPN_2PTS008_0304_20131124_194227_20131124_212125.EUM.nc	0.003	0.002	0.022	3364	5448	0	1973	0	111

– Continued on next page

Table 10: Wet Path Delay Difference (AMR-Model) Statistics.

– Continued from previous page

File	Median	Mean	Std. Dev.	No. Obs.	Total Obs.	Default Lat/Lon	Flag (total)	Default (total)	3-Sigma Edited
SRL_OPN_2PTS008_0306_20131124_212124_20131124_225931.EUM.nc	-0.002	-0.002	0.017	2138	5400	0	3086	0	176
SRL_OPN_2PTS008_0307_20131124_225931_20131125_003725.EUM.nc	0.002	0.000	0.020	3204	5490	0	2175	0	111
SRL_OPN_2PTS008_0309_20131125_003725_20131125_021537.EUM.nc	0.003	0.003	0.019	2738	5562	0	2689	0	135
SRL_OPN_2PTS008_0311_20131125_021537_20131125_035451.EUM.nc	0.002	0.000	0.019	2647	5520	0	2795	0	78
SRL_OPN_2PTS008_0313_20131125_035450_20131125_053607.EUM.nc	0.002	0.003	0.020	2795	5557	0	2713	0	49
SRL_OPN_2PTS008_0315_20131125_053607_20131125_072514.EUM.nc	0.001	0.002	0.020	3767	6203	0	2187	0	249
SRL_OPN_2PTS008_0318_20131125_072513_20131125_090337.EUM.nc	-0.002	-0.004	0.018	3485	5572	0	1900	1	186
SRL_OPN_2PTS008_0319_20131125_090336_20131125_104123.EUM.nc	-0.004	-0.005	0.023	2427	5430	0	2882	0	121
SRL_OPN_2PTS008_0321_20131125_104122_20131125_121931.EUM.nc	0.005	0.005	0.015	2471	5443	0	2872	0	100
SRL_OPN_2PTS008_0323_20131125_121931_20131125_135844.EUM.nc	0.004	0.004	0.015	2994	5483	0	2340	0	149
SRL_OPN_2PTS008_0325_20131125_135844_20131125_155207.EUM.nc	0.003	0.002	0.023	3187	6386	0	3080	0	119
SRL_OPN_2PTS008_0328_20131125_155206_20131125_173145.EUM.nc	0.000	0.001	0.017	2602	5459	0	2756	0	101
SRL_OPN_2PTS008_0330_20131125_173144_20131125_191120.EUM.nc	-0.003	-0.003	0.016	3285	5645	0	2166	0	194
SRL_OPN_2PTS008_0332_20131125_191121_20131125_205022.EUM.nc	-0.001	-0.001	0.017	3449	5548	0	1882	1	216
SRL_OPN_2PTS008_0334_20131125_205022_20131125_222850.EUM.nc	0.006	0.003	0.020	2741	5374	0	2491	0	142
SRL_OPN_2PTS008_0336_20131125_222849_20131126_000642.EUM.nc	-0.001	-0.001	0.015	2957	5492	0	2362	0	173
SRL_OPN_2PTS008_0337_20131126_000641_20131126_014432.EUM.nc	0.002	0.003	0.017	3037	5549	0	2378	0	134
SRL_OPN_2PTS008_0339_20131126_014431_20131126_032329.EUM.nc	0.001	0.002	0.018	2600	5504	0	2645	0	259
SRL_OPN_2PTS008_0341_20131126_032329_20131126_050405.EUM.nc	0.001	0.000	0.018	2685	5564	0	2704	0	175
SRL_OPN_2PTS008_0343_20131126_050405_20131126_065411.EUM.nc	0.002	0.001	0.015	3569	6199	0	2408	0	222
SRL_OPN_2PTS008_0346_20131126_065410_20131126_083240.EUM.nc	-0.002	-0.004	0.019	4062	5623	0	1419	2	140
SRL_OPN_2PTS008_0348_20131126_083239_20131126_101040.EUM.nc	0.000	-0.001	0.022	2677	5437	0	2633	0	127
SRL_OPN_2PTS008_0349_20131126_101039_20131126_114837.EUM.nc	0.001	0.003	0.015	2303	5426	0	2950	0	173
SRL_OPN_2PTS008_0351_20131126_114836_20131126_132716.EUM.nc	-0.001	0.000	0.017	2781	5341	0	2436	0	124
SRL_OPN_2PTS008_0353_20131126_132717_20131126_152047.EUM.nc	0.004	0.003	0.023	3283	6356	0	2937	0	136
SRL_OPN_2PTS008_0356_20131126_152047_20131126_170026.EUM.nc	-0.000	-0.002	0.021	2714	5556	0	2805	0	37
SRL_OPN_2PTS008_0358_20131126_170025_20131126_184007.EUM.nc	0.001	0.001	0.017	3124	5610	0	2394	0	92
SRL_OPN_2PTS008_0360_20131126_184006_20131126_201917.EUM.nc	-0.000	-0.001	0.019	3145	5513	0	2165	0	203
SRL_OPN_2PTS008_0362_20131126_201917_20131126_215759.EUM.nc	0.003	0.003	0.018	2908	5404	0	2328	1	167
SRL_OPN_2PTS008_0364_20131126_215758_20131126_233559.EUM.nc	0.001	-0.000	0.015	2409	5347	0	2815	0	123
SRL_OPN_2PTS008_0365_20131126_233559_20131127_011342.EUM.nc	0.001	0.002	0.019	2654	5507	0	2679	0	174
SRL_OPN_2PTS008_0367_20131127_011341_20131127_025215.EUM.nc	0.002	0.002	0.015	2682	5556	0	2683	0	191
SRL_OPN_2PTS008_0369_20131127_025214_20131127_043216.EUM.nc	0.001	0.002	0.019	2796	5489	0	2635	0	58
SRL_OPN_2PTS008_0371_20131127_043215_20131127_061412.EUM.nc	0.004	0.003	0.015	3517	5724	0	2078	0	129
SRL_OPN_2PTS008_0373_20131127_061412_20131127_080146.EUM.nc	-0.001	0.001	0.018	3836	6086	0	2015	0	235
SRL_OPN_2PTS008_0376_20131127_080145_20131127_093955.EUM.nc	-0.000	-0.002	0.021	2877	5510	0	2499	0	134
SRL_OPN_2PTS008_0377_20131127_093954_20131127_111748.EUM.nc	-0.008	-0.009	0.022	2132	5349	0	3086	0	131
SRL_OPN_2PTS008_0379_20131127_111747_20131127_125605.EUM.nc	-0.001	-0.001	0.015	2570	5294	0	2655	0	69
SRL_OPN_2PTS008_0381_20131127_125605_20131127_144927.EUM.nc	0.003	0.004	0.017	3164	6311	0	2986	0	161

– Continued on next page

Table 10: Wet Path Delay Difference (AMR-Model) Statistics.

– Continued from previous page

File	Median	Mean	Std. Dev.	No. Obs.	Total Obs.	Default Lat/Lon	Flag (total)	Default (total)	3-Sigma Edited
SRL_OPN_2PTS008_0384_20131127_144926_20131127_162905.EUM.nc	0.001	0.001	0.018	3146	5646	0	2401	0	99
SRL_OPN_2PTS008_0386_20131127_162904_20131127_180849.EUM.nc	-0.002	-0.004	0.015	2798	5615	0	2611	0	206
SRL_OPN_2PTS008_0388_20131127_180849_20131127_194808.EUM.nc	-0.002	-0.003	0.021	3122	5569	0	2339	0	108
SRL_OPN_2PTS008_0390_20131127_194807_20131127_212703.EUM.nc	0.000	-0.002	0.023	3141	4879	0	1647	5	86
SRL_OPN_2PTS008_0392_20131127_212702_20131127_230516.EUM.nc	-0.001	-0.003	0.017	2081	5358	0	3173	0	104
SRL_OPN_2PTS008_0393_20131127_230515_20131128_004256.EUM.nc	-0.000	-0.002	0.023	3091	5467	0	2223	0	153
SRL_OPN_2PTS008_0395_20131128_004255_20131128_022111.EUM.nc	0.003	0.002	0.015	2742	5574	0	2705	0	127
SRL_OPN_2PTS008_0397_20131128_022110_20131128_040032.EUM.nc	0.001	0.002	0.017	2642	5528	0	2715	0	171
SRL_OPN_2PTS008_0399_20131128_040033_20131128_054154.EUM.nc	0.005	0.003	0.013	2846	5554	0	2402	0	306
SRL_OPN_2PTS008_0401_20131128_054153_20131128_073048.EUM.nc	0.002	0.003	0.019	3997	6164	0	2081	0	86
SRL_OPN_2PTS008_0404_20131128_073047_20131128_090910.EUM.nc	0.000	0.000	0.021	3272	5553	0	2040	0	241
SRL_OPN_2PTS008_0405_20131128_090909_20131128_104702.EUM.nc	-0.004	-0.004	0.018	2475	5508	0	2912	0	121
SRL_OPN_2PTS008_0407_20131128_104702_20131128_122506.EUM.nc	-0.002	-0.000	0.014	2449	5390	0	2783	0	158
SRL_OPN_2PTS008_0409_20131128_122505_20131128_140422.EUM.nc	0.004	0.004	0.015	2983	5454	0	2286	0	185
SRL_OPN_2PTS008_0411_20131128_140422_20131128_155746.EUM.nc	0.002	0.003	0.017	3079	6372	0	3190	0	103
SRL_OPN_2PTS008_0414_20131128_155745_20131128_173732.EUM.nc	0.003	0.002	0.016	2667	5512	0	2730	0	115
SRL_OPN_2PTS008_0416_20131128_173731_20131128_191658.EUM.nc	0.002	-0.000	0.019	3269	5571	0	2193	0	109
SRL_OPN_2PTS008_0418_20131128_191657_20131128_205605.EUM.nc	0.000	-0.000	0.020	3516	5589	0	1950	0	123
SRL_OPN_2PTS008_0420_20131128_205605_20131128_223423.EUM.nc	-0.003	-0.003	0.017	2570	5384	0	2678	0	136
SRL_OPN_2PTS008_0421_20131128_223423_20131129_001215.EUM.nc	-0.003	-0.005	0.020	2939	5483	0	2391	0	153
SRL_OPN_2PTS008_0423_20131129_001215_20131129_015014.EUM.nc	0.001	0.002	0.018	2993	5555	0	2421	0	141
SRL_OPN_2PTS008_0425_20131129_015014_20131129_032907.EUM.nc	0.003	0.002	0.015	2798	5471	0	2542	0	131
SRL_OPN_2PTS008_0427_20131129_032906_20131129_050950.EUM.nc	-0.002	-0.000	0.020	2762	5572	0	2704	1	105
SRL_OPN_2PTS008_0429_20131129_050949_20131129_065947.EUM.nc	0.002	0.004	0.017	3518	6183	0	2471	0	194
SRL_OPN_2PTS008_0432_20131129_065947_20131129_083822.EUM.nc	0.003	0.002	0.019	4044	5632	0	1473	0	115
SRL_OPN_2PTS008_0434_20131129_083821_20131129_101611.EUM.nc	-0.001	-0.003	0.018	2626	5499	0	2782	0	91
SRL_OPN_2PTS008_0435_20131129_101611_20131129_115410.EUM.nc	-0.003	-0.002	0.012	2325	5438	0	2870	0	243
SRL_OPN_2PTS008_0437_20131129_115410_20131129_133303.EUM.nc	0.001	0.002	0.015	2735	5370	0	2478	0	157
SRL_OPN_2PTS008_0439_20131129_133302_20131129_152626.EUM.nc	0.001	0.001	0.019	3333	6340	0	2895	0	112
SRL_OPN_2PTS008_0442_20131129_152625_20131129_170604.EUM.nc	0.004	0.004	0.016	2551	5500	0	2809	0	140
SRL_OPN_2PTS008_0444_20131129_170603_20131129_184544.EUM.nc	0.002	0.001	0.018	3094	5611	0	2416	0	101
SRL_OPN_2PTS008_0446_20131129_184543_20131129_202500.EUM.nc	-0.002	-0.004	0.017	3270	5516	0	2106	0	140
SRL_OPN_2PTS008_0448_20131129_202500_20131129_220331.EUM.nc	-0.001	-0.001	0.014	2774	5368	0	2383	0	211
SRL_OPN_2PTS008_0450_20131129_220331_20131129_234131.EUM.nc	-0.004	-0.002	0.015	2533	5461	0	2779	0	149
SRL_OPN_2PTS008_0451_20131129_234130_20131130_011922.EUM.nc	0.001	0.000	0.019	2785	5519	0	2570	0	164
SRL_OPN_2PTS008_0453_20131130_011923_20131130_025752.EUM.nc	0.003	0.004	0.021	2764	5540	0	2646	0	130
SRL_OPN_2PTS008_0455_20131130_025751_20131130_043759.EUM.nc	-0.002	-0.003	0.016	2684	5498	0	2688	1	125
SRL_OPN_2PTS008_0457_20131130_043757_20131130_062003.EUM.nc	0.002	0.001	0.020	3501	5747	0	2020	0	226
SRL_OPN_2PTS008_0459_20131130_062001_20131130_080727.EUM.nc	0.003	0.002	0.017	3908	6101	0	2036	0	157

– Continued on next page

Table 10: Wet Path Delay Difference (AMR-Model) Statistics.

– Continued from previous page

File	Median	Mean	Std. Dev.	No. Obs.	Total Obs.	Default Lat/Lon	Flag (total)	Default (total)	3-Sigma Edited
SRL_OPN_2PTS008_0462_20131130_080728_20131130_094526.EUM.nc	-0.002	-0.004	0.020	2853	5498	0	2534	0	111
SRL_OPN_2PTS008_0463_20131130_094525_20131130_112320.EUM.nc	0.002	0.002	0.014	1962	5286	0	3219	0	105
SRL_OPN_2PTS008_0465_20131130_112319_20131130_130150.EUM.nc	0.002	0.001	0.016	2559	5333	0	2675	0	99
SRL_OPN_2PTS008_0467_20131130_130149_20131130_145505.EUM.nc	0.002	0.002	0.018	3318	6351	0	2939	0	94
SRL_OPN_2PTS008_0470_20131130_145504_20131130_163443.EUM.nc	-0.001	-0.001	0.022	3033	5620	0	2477	0	110
SRL_OPN_2PTS008_0472_20131130_163442_20131130_181427.EUM.nc	0.001	0.000	0.018	2885	5616	0	2614	0	117
SRL_OPN_2PTS008_0474_20131130_181426_20131130_195352.EUM.nc	0.001	0.002	0.019	3116	5539	0	2327	0	96
SRL_OPN_2PTS008_0476_20131130_195353_20131130_213238.EUM.nc	0.003	0.001	0.020	3396	5444	0	1846	0	202
SRL_OPN_2PTS008_0478_20131130_213237_20131130_231048.EUM.nc	0.001	0.001	0.014	2073	5365	0	3191	0	101
SRL_OPN_2PTS008_0479_20131130_231046_20131201_004829.EUM.nc	0.005	0.004	0.016	2892	5472	0	2330	0	250
SRL_OPN_2PTS008_0481_20131201_004829_20131201_022647.EUM.nc	0.003	0.001	0.021	2717	5538	0	2655	0	166
SRL_OPN_2PTS008_0483_20131201_022646_20131201_040622.EUM.nc	0.001	0.001	0.017	2707	5489	0	2705	0	77
SRL_OPN_2PTS008_0485_20131201_040621_20131201_054743.EUM.nc	0.002	0.001	0.017	3329	5644	0	2185	0	130
SRL_OPN_2PTS008_0487_20131201_054743_20131201_073625.EUM.nc	0.003	0.003	0.018	3879	6172	0	2120	0	173
SRL_OPN_2PTS008_0490_20131201_073624_20131201_091444.EUM.nc	0.000	0.000	0.016	3220	5548	0	2120	0	208
SRL_OPN_2PTS008_0491_20131201_091442_20131201_105237.EUM.nc	0.003	0.002	0.017	2184	5495	0	3102	0	209
SRL_OPN_2PTS008_0493_20131201_105236_20131201_123042.EUM.nc	0.005	0.004	0.011	2363	5357	0	2835	0	159
SRL_OPN_2PTS008_0495_20131201_123041_20131201_141004.EUM.nc	0.002	0.002	0.017	2992	5522	0	2404	0	126
SRL_OPN_2PTS008_0497_20131201_141004_20131201_160326.EUM.nc	0.004	0.004	0.017	3145	6398	0	3153	0	100
SRL_OPN_2PTS008_0500_20131201_160326_20131201_174312.EUM.nc	0.006	0.004	0.019	2793	5616	0	2782	0	41
SRL_OPN_2PTS008_0502_20131201_174310_20131201_192237.EUM.nc	0.001	0.001	0.016	3225	5560	0	2187	0	148
SRL_OPN_2PTS008_0504_20131201_192236_20131201_210142.EUM.nc	0.003	0.002	0.017	3296	5548	0	1942	0	310
SRL_OPN_2PTS008_0506_20131201_210141_20131201_223957.EUM.nc	0.003	0.003	0.016	2528	5350	0	2717	0	105
SRL_OPN_2PTS008_0507_20131201_223956_20131202_001749.EUM.nc	0.001	0.000	0.015	2952	5451	0	2376	0	123
SRL_OPN_2PTS008_0509_20131202_001747_20131202_015552.EUM.nc	0.005	0.004	0.020	2903	5533	0	2504	0	126
SRL_OPN_2PTS008_0511_20131202_015552_20131202_033450.EUM.nc	0.000	0.001	0.022	2885	5500	0	2505	0	110
SRL_OPN_2PTS008_0513_20131202_033449_20131202_051540.EUM.nc	-0.002	-0.002	0.019	2813	5540	0	2636	0	91
SRL_OPN_2PTS008_0515_20131202_051539_20131202_070527.EUM.nc	0.005	0.007	0.022	3596	6196	0	2458	0	142
SRL_OPN_2PTS008_0518_20131202_070526_20131202_084358.EUM.nc	0.004	0.005	0.016	3711	5619	0	1662	0	246
SRL_OPN_2PTS008_0520_20131202_084357_20131202_102148.EUM.nc	0.004	0.003	0.019	2548	5483	0	2833	0	102
SRL_OPN_2PTS008_0521_20131202_102147_20131202_115948.EUM.nc	-0.001	-0.003	0.017	2320	5426	0	2891	0	215
SRL_OPN_2PTS008_0523_20131202_115948_20131202_133845.EUM.nc	0.002	0.002	0.017	2832	5387	0	2437	0	118
SRL_OPN_2PTS008_0525_20131202_133845_20131202_153209.EUM.nc	0.002	0.000	0.018	3229	6377	0	2911	0	237
SRL_OPN_2PTS008_0528_20131202_153208_20131202_171147.EUM.nc	0.005	0.006	0.017	2666	5497	0	2765	0	66
SRL_OPN_2PTS008_0530_20131202_171146_20131202_185126.EUM.nc	-0.001	-0.000	0.021	3169	5623	0	2359	0	95
SRL_OPN_2PTS008_0532_20131202_185126_20131202_203042.EUM.nc	0.002	0.001	0.016	3238	5522	0	2086	0	198
SRL_OPN_2PTS008_0534_20131202_203042_20131202_220910.EUM.nc	-0.004	-0.002	0.025	2847	5356	0	2369	0	140
SRL_OPN_2PTS008_0536_20131202_220909_20131202_234708.EUM.nc	-0.004	-0.004	0.015	2704	5519	0	2650	0	165
SRL_OPN_2PTS008_0537_20131202_234707_20131203_012500.EUM.nc	0.004	0.001	0.018	2734	5535	0	2672	0	129

– Continued on next page

Table 10: Wet Path Delay Difference (AMR-Model) Statistics.

– Continued from previous page

File	Median	Mean	Std. Dev.	No. Obs.	Total Obs.	Default Lat/Lon	Flag (total)	Default (total)	3-Sigma Edited
SRL_OPN_2PTS008_0539_20131203_012459_20131203_030334.EUM.nc	0.002	0.003	0.023	2785	5569	0	2679	0	105
SRL_OPN_2PTS008_0541_20131203_030334_20131203_044347.EUM.nc	-0.005	-0.002	0.020	2821	5503	0	2599	0	83
SRL_OPN_2PTS008_0543_20131203_044346_20131203_062600.EUM.nc	0.004	0.004	0.017	3651	5772	0	1991	0	130
SRL_OPN_2PTS008_0545_20131203_062559_20131203_081300.EUM.nc	0.002	0.002	0.017	3933	6093	0	1970	0	190
SRL_OPN_2PTS008_0548_20131203_081259_20131203_095105.EUM.nc	0.001	0.000	0.021	2788	5397	0	2548	0	61
SRL_OPN_2PTS008_0549_20131203_095103_20131203_112857.EUM.nc	-0.001	-0.002	0.018	2002	5285	0	3120	0	163
SRL_OPN_2PTS008_0551_20131203_112856_20131203_130732.EUM.nc	0.002	0.003	0.017	2642	5430	0	2686	0	102
SRL_OPN_2PTS008_0553_20131203_130732_20131203_150050.EUM.nc	0.005	0.004	0.017	3283	6344	0	2940	0	121
SRL_OPN_2PTS008_0556_20131203_150050_20131203_164027.EUM.nc	0.004	0.003	0.020	2977	5603	0	2534	0	92
SRL_OPN_2PTS008_0558_20131203_164026_20131203_182011.EUM.nc	-0.003	-0.002	0.015	2988	5602	0	2534	0	80
SRL_OPN_2PTS008_0560_20131203_182011_20131203_195927.EUM.nc	0.005	0.004	0.019	3044	5517	0	2319	0	154
SRL_OPN_2PTS008_0562_20131203_195926_20131203_213818.EUM.nc	-0.002	-0.002	0.015	3292	5444	0	1949	0	203
SRL_OPN_2PTS008_0564_20131203_213817_20131203_231626.EUM.nc	-0.001	-0.001	0.016	2216	5324	0	3046	0	62
SRL_OPN_2PTS008_0565_20131203_231625_20131204_005407.EUM.nc	-0.000	-0.002	0.024	2868	5509	0	2537	0	104
SRL_OPN_2PTS008_0567_20131204_005405_20131204_023227.EUM.nc	-0.001	0.001	0.018	2808	5545	0	2618	0	119
SRL_OPN_2PTS008_0569_20131204_023225_20131204_041208.EUM.nc	0.003	0.002	0.020	2707	5509	0	2739	0	63
SRL_OPN_2PTS008_0571_20131204_041207_20131204_055336.EUM.nc	0.000	0.000	0.020	3487	5682	0	2096	0	99
SRL_OPN_2PTS008_0573_20131204_055336_20131204_074203.EUM.nc	0.001	-0.000	0.021	3950	6142	0	2059	0	133
SRL_OPN_2PTS008_0576_20131204_074202_20131204_092019.EUM.nc	0.001	0.001	0.024	3147	5526	0	2282	0	97
SRL_OPN_2PTS008_0577_20131204_092019_20131204_105812.EUM.nc	0.000	-0.002	0.018	2144	5448	0	3174	0	130
SRL_OPN_2PTS008_0579_20131204_105811_20131204_123620.EUM.nc	0.002	0.004	0.014	2305	5323	0	2849	0	169
SRL_OPN_2PTS008_0581_20131204_123620_20131204_141548.EUM.nc	0.002	0.002	0.021	3117	5515	0	2309	0	89
SRL_OPN_2PTS008_0583_20131204_141548_20131204_160908.EUM.nc	0.004	0.004	0.019	3206	6386	0	3098	0	82
SRL_OPN_2PTS008_0586_20131204_160907_20131204_174854.EUM.nc	-0.003	-0.002	0.015	2706	5575	0	2738	0	131
SRL_OPN_2PTS008_0588_20131204_174853_20131204_192817.EUM.nc	0.002	0.001	0.029	3112	5600	0	2360	0	128
SRL_OPN_2PTS008_0590_20131204_192817_20131204_210720.EUM.nc	0.004	0.003	0.018	3363	5549	0	1982	1	203
SRL_OPN_2PTS008_0592_20131204_210719_20131204_224541.EUM.nc	-0.001	0.001	0.014	2395	5327	0	2788	0	144
SRL_OPN_2PTS008_0593_20131204_224540_20131205_002323.EUM.nc	0.002	0.001	0.020	2942	5442	0	2352	0	148
SRL_OPN_2PTS008_0595_20131205_002321_20131205_020127.EUM.nc	0.004	0.005	0.018	2788	5544	0	2555	0	201
SRL_OPN_2PTS008_0597_20131205_020126_20131205_034039.EUM.nc	0.004	0.006	0.021	2871	5479	0	2556	0	52
SRL_OPN_2PTS008_0599_20131205_034038_20131205_052127.EUM.nc	-0.000	-0.001	0.018	2734	5569	0	2744	0	91
SRL_OPN_2PTS008_0601_20131205_052126_20131205_071102.EUM.nc	0.004	0.003	0.022	3623	6176	0	2438	0	115
SRL_OPN_2PTS008_0604_20131205_071101_20131205_084932.EUM.nc	-0.001	-0.001	0.019	3730	5605	0	1731	0	144
SRL_OPN_2PTS008_0605_20131205_084931_20131205_102729.EUM.nc	0.002	0.002	0.013	2454	5508	0	2849	0	205
SRL_OPN_2PTS008_0607_20131205_102728_20131205_120522.EUM.nc	-0.003	-0.003	0.013	2481	5402	0	2816	0	105
SRL_OPN_2PTS008_0609_20131205_120521_20131205_134425.EUM.nc	0.005	0.002	0.023	2927	5424	0	2428	0	69
SRL_OPN_2PTS008_0611_20131205_134424_20131205_153749.EUM.nc	0.004	0.004	0.019	3366	6395	0	2934	0	95
SRL_OPN_2PTS008_0614_20131205_153748_20131205_171735.EUM.nc	0.000	0.000	0.016	2611	5510	0	2809	0	90
SRL_OPN_2PTS008_0616_20131205_171734_20131205_185704.EUM.nc	0.006	0.006	0.022	3027	5581	0	2413	0	141

– Continued on next page

Table 10: Wet Path Delay Difference (AMR-Model) Statistics.

– Continued from previous page

File	Median	Mean	Std. Dev.	No. Obs.	Total Obs.	Default Lat/Lon	Flag (total)	Default (total)	3-Sigma Edited
SRL_OPN_2PTS008_0618_20131205_185703_20131205_203619.EUM.nc	0.002	0.000	0.023	3319	5565	0	2085	0	161
SRL_OPN_2PTS008_0620_20131205_203618_20131205_221445.EUM.nc	-0.002	-0.004	0.019	2796	5362	0	2421	0	145
SRL_OPN_2PTS008_0622_20131205_221445_20131205_235241.EUM.nc	0.002	0.002	0.013	2660	5466	0	2600	0	206
SRL_OPN_2PTS008_0623_20131205_235239_20131206_013035.EUM.nc	0.003	0.001	0.016	2769	5522	0	2580	0	173
SRL_OPN_2PTS008_0625_20131206_013035_20131206_030912.EUM.nc	0.007	0.008	0.026	2853	5515	0	2617	0	45
SRL_OPN_2PTS008_0627_20131206_030911_20131206_044931.EUM.nc	-0.001	-0.004	0.021	2879	5473	0	2517	0	77
SRL_OPN_2PTS008_0629_20131206_044930_20131206_063153.EUM.nc	0.004	0.003	0.020	3683	5765	0	1971	0	111
SRL_OPN_2PTS008_0631_20131206_063152_20131206_081842.EUM.nc	0.003	0.001	0.022	4010	6088	0	1915	0	163
SRL_OPN_2PTS008_0634_20131206_081841_20131206_095638.EUM.nc	0.003	0.003	0.017	2699	5505	0	2695	0	111
SRL_OPN_2PTS008_0635_20131206_095638_20131206_113433.EUM.nc	0.001	0.001	0.013	2232	5375	0	3012	0	131
SRL_OPN_2PTS008_0637_20131206_113431_20131206_131309.EUM.nc	0.005	0.004	0.017	2725	5325	0	2534	0	66
SRL_OPN_2PTS008_0639_20131206_131308_20131206_150628.EUM.nc	0.007	0.006	0.015	3336	6330	0	2891	0	103
SRL_OPN_2PTS008_0642_20131206_150628_20131206_164607.EUM.nc	-0.003	-0.002	0.018	2758	5581	0	2646	0	177
SRL_OPN_2PTS008_0644_20131206_164607_20131206_182549.EUM.nc	0.003	0.003	0.026	3065	5536	0	2382	0	89
SRL_OPN_2PTS008_0646_20131206_182549_20131206_200513.EUM.nc	0.004	0.002	0.022	3048	5525	0	2379	0	98
SRL_OPN_2PTS008_0648_20131206_200511_20131206_214353.EUM.nc	0.001	-0.001	0.019	3217	5420	0	2055	0	148
SRL_OPN_2PTS008_0650_20131206_214352_20131206_232159.EUM.nc	-0.003	-0.005	0.020	2359	5329	0	2903	0	67
SRL_OPN_2PTS008_0651_20131206_232157_20131207_005947.EUM.nc	0.005	0.004	0.023	2859	5513	0	2587	0	67
SRL_OPN_2PTS008_0653_20131207_005946_20131207_023804.EUM.nc	0.001	0.002	0.019	2875	5532	0	2587	0	70
SRL_OPN_2PTS008_0655_20131207_023802_20131207_041750.EUM.nc	0.003	0.002	0.015	2615	5511	0	2664	0	232
SRL_OPN_2PTS008_0657_20131207_041748_20131207_055924.EUM.nc	0.004	0.003	0.023	3545	5709	0	2079	0	85
SRL_OPN_2PTS008_0659_20131207_055924_20131207_074747.EUM.nc	0.002	0.004	0.022	3970	6137	0	2042	0	125
SRL_OPN_2PTS008_0662_20131207_074747_20131207_092554.EUM.nc	0.004	0.003	0.020	3058	5516	0	2353	0	105
SRL_OPN_2PTS008_0663_20131207_092554_20131207_110346.EUM.nc	-0.003	-0.002	0.014	2054	5458	0	3252	0	152
SRL_OPN_2PTS008_0665_20131207_110345_20131207_124204.EUM.nc	0.005	0.005	0.017	2381	5308	0	2765	0	162
SRL_OPN_2PTS008_0667_20131207_124204_20131207_142130.EUM.nc	0.004	0.002	0.017	3087	5470	0	2203	0	180
SRL_OPN_2PTS008_0669_20131207_142129_20131207_161447.EUM.nc	-0.001	-0.001	0.017	3165	6382	0	3032	0	185
SRL_OPN_2PTS008_0672_20131207_161446_20131207_175433.EUM.nc	0.001	0.001	0.019	2679	5573	0	2718	0	176
SRL_OPN_2PTS008_0674_20131207_175432_20131207_193355.EUM.nc	0.002	-0.001	0.024	3135	5588	0	2327	0	126
SRL_OPN_2PTS008_0676_20131207_193355_20131207_211257.EUM.nc	0.001	0.001	0.017	3319	5540	0	2063	0	158
SRL_OPN_2PTS008_0678_20131207_211256_20131207_225115.EUM.nc	-0.001	-0.002	0.016	2304	5314	0	2895	0	115
SRL_OPN_2PTS008_0679_20131207_225114_20131208_002903.EUM.nc	0.001	0.000	0.021	3023	5412	0	2270	0	119
SRL_OPN_2PTS008_0681_20131208_002902_20131208_020703.EUM.nc	0.002	0.001	0.022	2754	5539	0	2658	0	127
SRL_OPN_2PTS008_0683_20131208_020701_20131208_034619.EUM.nc	0.001	0.001	0.016	2819	5542	0	2608	0	115
SRL_OPN_2PTS008_0685_20131208_034618_20131208_052714.EUM.nc	0.003	0.004	0.017	2584	5550	0	2784	0	182
SRL_OPN_2PTS008_0687_20131208_052713_20131208_071647.EUM.nc	0.005	0.004	0.019	3667	6209	0	2360	0	182
SRL_OPN_2PTS008_0690_20131208_071647_20131208_085506.EUM.nc	-0.003	-0.004	0.023	3710	5587	0	1794	0	83
SRL_OPN_2PTS008_0691_20131208_085506_20131208_103301.EUM.nc	-0.004	-0.004	0.013	2237	5494	0	3032	0	225
SRL_OPN_2PTS008_0693_20131208_103301_20131208_121057.EUM.nc	0.005	0.004	0.017	2401	5364	0	2799	0	164

– Continued on next page

Table 10: Wet Path Delay Difference (AMR-Model) Statistics.

– Continued from previous page

File	Median	Mean	Std. Dev.	No. Obs.	Total Obs.	Default Lat/Lon	Flag (total)	Default (total)	3-Sigma Edited
SRL_OPN_2PTS008_0695_20131208_121057_20131208_135003.EUM.nc	0.003	0.002	0.017	2806	5421	0	2393	0	222
SRL_OPN_2PTS008_0697_20131208_135003_20131208_154327.EUM.nc	0.002	0.003	0.017	3281	6413	0	2978	0	154
SRL_OPN_2PTS008_0700_20131208_154326_20131208_172314.EUM.nc	-0.000	-0.002	0.023	2664	5519	0	2771	0	84
SRL_OPN_2PTS008_0702_20131208_172314_20131208_190243.EUM.nc	0.004	0.004	0.020	3037	5573	0	2375	0	161
SRL_OPN_2PTS008_0704_20131208_190242_20131208_204155.EUM.nc	0.003	0.003	0.015	3406	5538	0	1889	0	243
SRL_OPN_2PTS008_0706_20131208_204155_20131208_222027.EUM.nc	-0.002	-0.001	0.018	2725	5371	0	2466	1	179
SRL_OPN_2PTS008_0708_20131208_222026_20131208_235814.EUM.nc	0.003	0.002	0.019	2816	5479	0	2481	0	182
SRL_OPN_2PTS008_0709_20131208_235813_20131209_013609.EUM.nc	0.002	0.002	0.020	2920	5552	0	2509	0	123
SRL_OPN_2PTS008_0711_20131209_013608_20131209_031459.EUM.nc	0.001	0.002	0.016	2715	5514	0	2674	0	125
SRL_OPN_2PTS008_0713_20131209_031458_20131209_045517.EUM.nc	0.005	0.006	0.016	2804	5512	0	2531	0	177
SRL_OPN_2PTS008_0715_20131209_045515_20131209_063755.EUM.nc	0.002	0.003	0.019	3651	5814	0	2025	0	138
SRL_OPN_2PTS008_0717_20131209_063753_20131209_082418.EUM.nc	-0.001	-0.002	0.022	4096	6058	0	1857	1	104
SRL_OPN_2PTS008_0720_20131209_082417_20131209_100219.EUM.nc	0.001	0.001	0.016	2660	5523	0	2687	0	176
SRL_OPN_2PTS008_0721_20131209_100218_20131209_114006.EUM.nc	0.006	0.004	0.021	2282	5334	0	2925	0	127
SRL_OPN_2PTS008_0723_20131209_114006_20131209_131848.EUM.nc	0.005	0.004	0.016	2753	5340	0	2456	0	131
SRL_OPN_2PTS008_0725_20131209_131848_20131209_151209.EUM.nc	0.004	0.005	0.015	3335	6380	0	2877	0	168
SRL_OPN_2PTS008_0728_20131209_151208_20131209_165156.EUM.nc	0.003	0.003	0.016	2713	5561	0	2680	0	168
SRL_OPN_2PTS008_0730_20131209_165154_20131209_183128.EUM.nc	0.004	0.003	0.023	3012	5507	0	2360	0	135
SRL_OPN_2PTS008_0732_20131209_183128_20131209_201050.EUM.nc	0.006	0.003	0.022	3047	5525	0	2335	0	143
SRL_OPN_2PTS008_0734_20131209_201049_20131209_214936.EUM.nc	-0.001	-0.002	0.020	3180	5411	0	2053	0	178
SRL_OPN_2PTS008_0736_20131209_214935_20131209_232730.EUM.nc	-0.003	-0.003	0.016	2294	5277	0	2798	0	185
SRL_OPN_2PTS008_0737_20131209_232729_20131210_010519.EUM.nc	0.002	0.003	0.021	2577	5500	0	2789	0	134
SRL_OPN_2PTS008_0739_20131210_010519_20131210_024347.EUM.nc	0.001	0.002	0.017	2770	5556	0	2623	0	163
SRL_OPN_2PTS008_0741_20131210_024347_20131210_042332.EUM.nc	-0.000	0.000	0.017	2711	5481	0	2640	0	130
SRL_OPN_2PTS008_0743_20131210_042330_20131210_060524.EUM.nc	0.004	0.003	0.021	3530	5732	0	2083	0	119
SRL_OPN_2PTS008_0745_20131210_060523_20131210_075321.EUM.nc	0.000	-0.001	0.021	3971	6101	0	1966	0	164
SRL_OPN_2PTS008_0748_20131210_075320_20131210_093134.EUM.nc	-0.001	-0.000	0.018	2939	5496	0	2400	0	157
SRL_OPN_2PTS008_0749_20131210_093132_20131210_110917.EUM.nc	-0.000	-0.002	0.021	2114	5422	0	3208	0	100
SRL_OPN_2PTS008_0751_20131210_110916_20131210_124739.EUM.nc	0.005	0.006	0.015	2397	5266	0	2762	0	107
SRL_OPN_2PTS008_0753_20131210_124738_20131210_144047.EUM.nc	0.005	0.004	0.016	3240	6243	0	2891	0	112
SRL_OPN_2PTS008_0756_20131210_144047_20131210_162033.EUM.nc	0.005	0.005	0.020	3218	5630	0	2276	0	136
SRL_OPN_2PTS008_0758_20131210_162032_20131210_180010.EUM.nc	-0.003	-0.002	0.020	2745	5581	0	2661	0	175
SRL_OPN_2PTS008_0760_20131210_180009_20131210_193940.EUM.nc	0.005	0.005	0.022	2955	5579	0	2374	0	250
SRL_OPN_2PTS008_0762_20131210_193939_20131210_211840.EUM.nc	0.001	0.002	0.021	3338	5457	0	1950	0	169
SRL_OPN_2PTS008_0764_20131210_211839_20131210_225647.EUM.nc	0.002	-0.001	0.022	2315	5402	0	3048	0	39
SRL_OPN_2PTS008_0765_20131210_225645_20131211_003435.EUM.nc	0.001	0.001	0.018	3031	5446	0	2200	0	215
SRL_OPN_2PTS008_0767_20131211_003434_20131211_021244.EUM.nc	0.005	0.006	0.018	2721	5543	0	2694	0	128
SRL_OPN_2PTS008_0769_20131211_021244_20131211_035157.EUM.nc	0.002	0.002	0.022	2765	5483	0	2648	0	70
SRL_OPN_2PTS008_0771_20131211_035157_20131211_053309.EUM.nc	0.007	0.005	0.023	2819	5572	0	2727	0	26

– Continued on next page

Table 10: Wet Path Delay Difference (AMR-Model) Statistics.

– Continued from previous page

File	Median	Mean	Std. Dev.	No. Obs.	Total Obs.	Default Lat/Lon	Flag (total)	Default (total)	3-Sigma Edited
SRL_OPN_2PTS008_0773_20131211_053308_20131211_072222.EUM.nc	0.003	0.002	0.023	3804	6204	0	2178	0	222
SRL_OPN_2PTS008_0776_20131211_072221_20131211_090048.EUM.nc	0.003	0.002	0.018	3617	5582	0	1816	0	149
SRL_OPN_2PTS008_0777_20131211_090047_20131211_103832.EUM.nc	-0.001	-0.004	0.026	2357	5456	0	3023	0	76
SRL_OPN_2PTS008_0779_20131211_103832_20131211_121640.EUM.nc	0.005	0.007	0.014	2420	5442	0	2851	0	171
SRL_OPN_2PTS008_0781_20131211_121640_20131211_135543.EUM.nc	0.007	0.007	0.017	2930	5443	0	2329	0	184
SRL_OPN_2PTS008_0783_20131211_135542_20131211_154914.EUM.nc	-0.001	-0.000	0.017	3383	6387	0	2922	0	82
SRL_OPN_2PTS008_0786_20131211_154914_20131211_172853.EUM.nc	0.001	0.001	0.018	2639	5490	0	2726	0	125
SRL_OPN_2PTS008_0788_20131211_172852_20131211_190828.EUM.nc	0.004	0.003	0.021	3273	5590	0	2206	0	111
SRL_OPN_2PTS008_0790_20131211_190828_20131211_204731.EUM.nc	-0.001	-0.001	0.019	3574	5521	0	1823	0	124
SRL_OPN_2PTS008_0792_20131211_204731_20131211_222601.EUM.nc	0.001	-0.000	0.020	2585	5360	0	2492	0	283
SRL_OPN_2PTS008_0794_20131211_222559_20131212_000354.EUM.nc	-0.001	-0.000	0.019	2931	5532	0	2457	0	144
SRL_OPN_2PTS008_0795_20131212_000353_20131212_014142.EUM.nc	0.002	0.002	0.022	3011	5545	0	2486	0	48
SRL_OPN_2PTS008_0797_20131212_014141_20131212_032037.EUM.nc	-0.000	-0.000	0.017	2775	5503	0	2616	0	112
SRL_OPN_2PTS008_0799_20131212_032036_20131212_050110.EUM.nc	0.003	0.004	0.019	2974	5537	0	2507	0	56
SRL_OPN_2PTS008_0801_20131212_050109_20131212_064348.EUM.nc	0.006	0.005	0.021	3689	5807	0	1972	0	146
SRL_OPN_2PTS008_0803_20131212_064347_20131212_082950.EUM.nc	-0.002	-0.003	0.021	4125	6028	0	1776	0	127
SRL_OPN_2PTS008_0806_20131212_082950_20131212_100751.EUM.nc	-0.002	-0.001	0.020	2602	5496	0	2686	0	208
SRL_OPN_2PTS008_0807_20131212_100750_20131212_114548.EUM.nc	-0.000	0.001	0.013	2315	5401	0	2952	0	134
SRL_OPN_2PTS008_0809_20131212_114547_20131212_132426.EUM.nc	0.005	0.004	0.018	2788	5339	0	2436	0	115
SRL_OPN_2PTS008_0811_20131212_132425_20131212_151747.EUM.nc	0.003	0.003	0.017	3432	6329	0	2821	0	76
SRL_OPN_2PTS008_0814_20131212_151746_20131212_165733.EUM.nc	0.001	0.002	0.020	2755	5553	0	2747	0	51
SRL_OPN_2PTS008_0816_20131212_165732_20131212_183715.EUM.nc	0.003	0.001	0.017	3038	5493	0	2292	0	163
SRL_OPN_2PTS008_0818_20131212_183714_20131212_201627.EUM.nc	0.008	0.005	0.020	3143	5492	0	2222	0	127
SRL_OPN_2PTS008_0820_20131212_201625_20131212_215509.EUM.nc	-0.001	-0.002	0.019	3037	5385	0	2119	0	229
SRL_OPN_2PTS008_0822_20131212_215508_20131212_233310.EUM.nc	0.000	-0.002	0.018	2340	5281	0	2843	0	98
SRL_OPN_2PTS008_0823_20131212_233310_20131213_011052.EUM.nc	0.007	0.004	0.023	2635	5493	0	2783	0	75
SRL_OPN_2PTS008_0825_20131213_011051_20131213_024923.EUM.nc	0.001	0.001	0.018	2838	5532	0	2573	0	121
SRL_OPN_2PTS008_0827_20131213_024922_20131213_042922.EUM.nc	0.009	0.010	0.020	2838	5498	0	2613	0	47
SRL_OPN_2PTS008_0829_20131213_042920_20131213_061113.EUM.nc	0.004	0.005	0.021	3542	5684	0	2014	0	128
SRL_OPN_2PTS008_0831_20131213_061112_20131213_075855.EUM.nc	0.003	0.003	0.021	4012	6099	0	1974	0	113
SRL_OPN_2PTS008_0834_20131213_075854_20131213_111457.EUM.nc	0.001	0.000	0.019	4846	10903	0	5799	0	258
SRL_OPN_2PTS008_0837_20131213_111456_20131213_125314.EUM.nc	0.004	0.002	0.013	2489	5281	0	2670	0	122
SRL_OPN_2PTS008_0839_20131213_125313_20131213_144634.EUM.nc	0.002	0.001	0.019	3262	6274	0	2864	0	148
SRL_OPN_2PTS008_0842_20131213_144633_20131213_162612.EUM.nc	0.000	-0.001	0.020	3229	5639	0	2321	0	89
SRL_OPN_2PTS008_0844_20131213_162611_20131213_180556.EUM.nc	0.002	0.002	0.018	2836	5615	0	2629	0	150
SRL_OPN_2PTS008_0846_20131213_180555_20131213_194516.EUM.nc	0.008	0.008	0.021	3103	5570	0	2348	0	119
SRL_OPN_2PTS008_0848_20131213_194515_20131213_212413.EUM.nc	0.000	-0.001	0.017	3264	5447	0	1944	0	239
SRL_OPN_2PTS008_0850_20131213_212412_20131213_230227.EUM.nc	-0.000	-0.000	0.020	2108	5328	0	3118	0	102
SRL_OPN_2PTS008_0851_20131213_230226_20131214_004007.EUM.nc	0.003	0.002	0.022	3225	5479	0	2160	0	94

– Continued on next page

Table 10: Wet Path Delay Difference (AMR-Model) Statistics.

– Continued from previous page

File	Median	Mean	Std. Dev.	No. Obs.	Total Obs.	Default Lat/Lon	Flag (total)	Default (total)	3-Sigma Edited
SRL_OPN_2PTS008_0853_20131214_004006_20131214_021820.EUM.nc	0.003	0.003	0.017	2687	5561	0	2742	0	132
SRL_OPN_2PTS008_0855_20131214_021820_20131214_035739.EUM.nc	0.001	0.001	0.019	2713	5526	0	2719	0	94
SRL_OPN_2PTS008_0857_20131214_035738_20131214_053858.EUM.nc	0.004	0.005	0.018	2890	5555	0	2532	0	133
SRL_OPN_2PTS008_0862_20131214_072757_20131214_090620.EUM.nc	-0.004	-0.005	0.024	3463	5566	0	1938	0	165
SRL_OPN_2PTS008_0863_20131214_090619_20131214_104405.EUM.nc	-0.004	-0.003	0.022	2266	5473	0	3034	0	173
SRL_OPN_2PTS008_0865_20131214_104404_20131214_122215.EUM.nc	0.006	0.006	0.014	2452	5449	0	2813	0	184
SRL_OPN_2PTS008_0867_20131214_122214_20131214_140131.EUM.nc	0.006	0.007	0.015	3051	5456	0	2211	0	194
SRL_OPN_2PTS008_0869_20131214_140130_20131214_155453.EUM.nc	0.003	0.002	0.017	3136	6369	0	3172	0	61
SRL_OPN_2PTS008_0872_20131214_155452_20131214_173431.EUM.nc	0.003	0.003	0.020	2619	5491	0	2725	0	147
SRL_OPN_2PTS008_0874_20131214_173430_20131214_191407.EUM.nc	0.005	0.004	0.019	3160	5593	0	2181	0	252
SRL_OPN_2PTS008_0876_20131214_191406_20131214_205315.EUM.nc	-0.000	0.001	0.018	3501	5562	0	1820	0	241
SRL_OPN_2PTS008_0878_20131214_205314_20131214_223133.EUM.nc	0.002	-0.000	0.021	2706	5357	0	2529	0	122
SRL_OPN_2PTS008_0879_20131214_223132_20131215_000925.EUM.nc	0.006	0.003	0.020	2933	5473	0	2398	0	142
SRL_OPN_2PTS008_0881_20131215_000925_20131215_014725.EUM.nc	0.006	0.005	0.015	2784	5565	0	2540	0	241
SRL_OPN_2PTS008_0883_20131215_014723_20131215_032618.EUM.nc	0.006	0.005	0.018	2805	5480	0	2514	0	161
SRL_OPN_2PTS008_0885_20131215_032616_20131215_050656.EUM.nc	0.006	0.005	0.019	2801	5560	0	2641	0	118
SRL_OPN_2PTS008_0887_20131215_050655_20131215_065657.EUM.nc	0.006	0.006	0.022	3689	6204	0	2430	0	85
SRL_OPN_2PTS008_0890_20131215_065657_20131215_083525.EUM.nc	0.000	-0.002	0.020	4136	5609	0	1412	0	61
SRL_OPN_2PTS008_0892_20131215_083524_20131215_101325.EUM.nc	-0.004	-0.006	0.023	2548	5504	0	2778	0	178
SRL_OPN_2PTS008_0893_20131215_101323_20131215_115123.EUM.nc	0.004	0.005	0.015	2376	5440	0	2922	0	142
SRL_OPN_2PTS008_0895_20131215_115122_20131215_133004.EUM.nc	0.002	0.001	0.015	2834	5337	0	2375	0	128
SRL_OPN_2PTS008_0897_20131215_133004_20131215_152335.EUM.nc	0.007	0.006	0.017	3393	6323	0	2769	0	161
SRL_OPN_2PTS008_0900_20131215_152334_20131215_170313.EUM.nc	0.004	0.005	0.013	2423	5487	0	2733	0	331
SRL_OPN_2PTS008_0902_20131215_170313_20131215_184253.EUM.nc	0.003	0.001	0.019	3065	5578	0	2394	0	119
SRL_OPN_2PTS008_0904_20131215_184252_20131215_202204.EUM.nc	-0.001	-0.003	0.022	3307	5504	0	2086	1	110
SRL_OPN_2PTS008_0906_20131215_202202_20131215_220043.EUM.nc	-0.002	-0.002	0.020	2889	5342	0	2293	0	160
SRL_OPN_2PTS008_0908_20131215_220043_20131215_233843.EUM.nc	-0.005	-0.004	0.020	2516	5429	0	2830	0	83
SRL_OPN_2PTS008_0909_20131215_233842_20131216_011627.EUM.nc	0.005	0.006	0.017	2764	5461	0	2536	0	161
SRL_OPN_2PTS008_0911_20131216_011626_20131216_025502.EUM.nc	0.005	0.005	0.016	2890	5517	0	2541	0	86
SRL_OPN_2PTS008_0913_20131216_025501_20131216_043507.EUM.nc	0.004	0.004	0.018	2849	5493	0	2567	0	77
SRL_OPN_2PTS008_0915_20131216_043505_20131216_061706.EUM.nc	-0.001	-0.001	0.020	3673	5753	0	1982	0	98
SRL_OPN_2PTS008_0917_20131216_061706_20131216_080431.EUM.nc	0.004	0.003	0.018	4000	6090	0	1977	0	113
SRL_OPN_2PTS008_0920_20131216_080432_20131216_094239.EUM.nc	-0.007	-0.008	0.023	2882	5511	0	2595	0	34
SRL_OPN_2PTS008_0921_20131216_094238_20131216_112032.EUM.nc	0.002	0.000	0.019	2064	5257	0	3033	0	160
SRL_OPN_2PTS008_0923_20131216_112031_20131216_125900.EUM.nc	0.008	0.009	0.016	2538	5300	0	2607	0	155
SRL_OPN_2PTS008_0925_20131216_125859_20131216_145214.EUM.nc	0.007	0.006	0.016	3324	6306	0	2816	0	166
SRL_OPN_2PTS008_0928_20131216_145214_20131216_163153.EUM.nc	0.003	0.003	0.017	3150	5648	0	2390	0	108
SRL_OPN_2PTS008_0930_20131216_163151_20131216_181136.EUM.nc	0.000	-0.001	0.016	2896	5574	0	2542	0	136
SRL_OPN_2PTS008_0932_20131216_181136_20131216_195055.EUM.nc	0.001	-0.001	0.022	3136	5520	0	2306	0	78

– Continued on next page

Table 10: Wet Path Delay Difference (AMR-Model) Statistics.

– Continued from previous page

File	Median	Mean	Std. Dev.	No. Obs.	Total Obs.	Default Lat/Lon	Flag (total)	Default (total)	3-Sigma Edited
SRL_OPN_2PTS008_0934_20131216_195054_20131216_212949.EUM.nc	-0.002	-0.002	0.021	3448	5441	0	1851	0	142
SRL_OPN_2PTS008_0936_20131216_212948_20131216_230801.EUM.nc	-0.001	-0.001	0.015	2071	5319	0	3151	0	97
SRL_OPN_2PTS008_0937_20131216_230800_20131217_004541.EUM.nc	0.002	0.000	0.020	3041	5454	0	2310	0	103
SRL_OPN_2PTS008_0939_20131217_004540_20131217_022358.EUM.nc	0.006	0.005	0.015	2768	5559	0	2680	0	111
SRL_OPN_2PTS008_0941_20131217_022357_20131217_040321.EUM.nc	0.005	0.005	0.016	2745	5454	0	2590	0	119
SRL_OPN_2PTS008_0943_20131217_040321_20131217_054448.EUM.nc	0.004	0.005	0.024	3277	5673	0	2320	0	76
SRL_OPN_2PTS008_0945_20131217_054448_20131217_073335.EUM.nc	0.001	0.000	0.020	4039	6163	0	1996	0	128
SRL_OPN_2PTS008_0948_20131217_073334_20131217_091156.EUM.nc	-0.007	-0.008	0.024	3324	5558	0	2132	0	102
SRL_OPN_2PTS008_0949_20131217_091155_20131217_104941.EUM.nc	0.002	0.000	0.021	2330	5514	0	3112	0	72
SRL_OPN_2PTS008_0951_20131217_104941_20131217_122752.EUM.nc	0.007	0.007	0.014	2341	5323	0	2743	0	239
SRL_OPN_2PTS008_0953_20131217_122751_20131217_140715.EUM.nc	0.008	0.008	0.018	3051	5481	0	2289	0	141
SRL_OPN_2PTS008_0955_20131217_140714_20131217_160036.EUM.nc	0.008	0.009	0.016	3001	6351	0	3198	0	152
SRL_OPN_2PTS008_0958_20131217_160034_20131217_174013.EUM.nc	-0.002	-0.002	0.019	2818	5601	0	2697	0	86
SRL_OPN_2PTS008_0960_20131217_174012_20131217_191947.EUM.nc	-0.000	-0.001	0.018	3292	5566	0	2160	0	114
SRL_OPN_2PTS008_0962_20131217_191946_20131217_205854.EUM.nc	0.002	0.001	0.019	3612	5578	0	1797	0	169
SRL_OPN_2PTS008_0964_20131217_205853_20131217_223710.EUM.nc	-0.006	-0.005	0.021	2576	5332	0	2617	0	139
SRL_OPN_2PTS008_0965_20131217_223709_20131218_001500.EUM.nc	0.004	0.002	0.020	2839	5436	0	2370	0	227
SRL_OPN_2PTS008_0967_20131218_001501_20131218_015302.EUM.nc	0.007	0.007	0.019	2824	5517	0	2480	0	213
SRL_OPN_2PTS008_0969_20131218_015301_20131218_033157.EUM.nc	0.007	0.005	0.017	2867	5449	0	2416	0	166
SRL_OPN_2PTS008_0971_20131218_033156_20131218_051243.EUM.nc	0.003	0.002	0.018	2873	5555	0	2609	0	73
SRL_OPN_2PTS008_0973_20131218_051242_20131218_070235.EUM.nc	-0.003	-0.003	0.021	3695	6198	0	2399	0	104
SRL_OPN_2PTS008_0976_20131218_070234_20131218_084109.EUM.nc	-0.005	-0.004	0.022	4012	5612	0	1517	0	83
SRL_OPN_2PTS008_0978_20131218_084107_20131218_101857.EUM.nc	-0.003	-0.004	0.019	2517	5496	0	2832	0	147
SRL_OPN_2PTS008_0979_20131218_101857_20131218_115658.EUM.nc	0.005	0.002	0.019	2461	5409	0	2873	0	75
SRL_OPN_2PTS008_0981_20131218_115657_20131218_133551.EUM.nc	0.007	0.005	0.019	2823	5348	0	2371	0	154
SRL_OPN_2PTS008_0983_20131218_133551_20131218_152915.EUM.nc	0.004	0.004	0.014	3405	6349	0	2787	0	157
SRL_OPN_2PTS008_0986_20131218_152914_20131218_170854.EUM.nc	0.003	0.002	0.021	2682	5480	0	2723	0	75
SRL_OPN_2PTS008_0988_20131218_170853_20131218_184833.EUM.nc	-0.002	-0.001	0.016	3097	5592	0	2241	0	254
SRL_OPN_2PTS008_0990_20131218_184832_20131218_202750.EUM.nc	0.000	-0.003	0.020	3339	5512	0	2070	0	103
SRL_OPN_2PTS008_0992_20131218_202749_20131218_220620.EUM.nc	-0.003	-0.004	0.022	2972	5352	0	2291	0	89
SRL_OPN_2PTS008_0994_20131218_220619_20131218_234418.EUM.nc	0.001	-0.002	0.019	2722	5481	0	2652	0	107
SRL_OPN_2PTS008_0995_20131218_234417_20131219_012210.EUM.nc	0.001	-0.000	0.022	2897	5499	0	2511	0	91
SRL_OPN_2PTS008_0997_20131219_012209_20131219_030040.EUM.nc	0.003	0.003	0.019	2756	5540	0	2578	0	206
SRL_OPN_2PTS008_0999_20131219_030039_20131219_044051.EUM.nc	0.001	0.001	0.017	2846	5620	0	2661	0	113

27 K Brightness Temperature Table

Table 11: K Brightness Temperature Statistics.

File	Median	Mean	Std. Dev.	No. Obs.	Total Obs.	Default Lat/Lon	Flag (total)	Default (total)	3-Sigma Edited
SRL_OPN_2PTS007_1001_20131114_044050_20131114_062308.EUM.nc	165.345	170.519	18.267	3775	5775	0	1983	0	17
SRL_OPN_2PTS008_0001_20131114_062307_20131114_081016.EUM.nc	173.920	175.088	18.417	4160	6081	0	1886	0	35
SRL_OPN_2PTS008_0004_20131114_081016_20131114_094822.EUM.nc	161.780	171.530	21.030	2892	5520	0	2615	0	13
SRL_OPN_2PTS008_0005_20131114_094823_20131114_112607.EUM.nc	169.380	177.218	21.345	2149	5311	0	3146	0	16
SRL_OPN_2PTS008_0007_20131114_112606_20131114_130438.EUM.nc	169.150	174.842	21.665	2581	5341	0	2737	0	23
SRL_OPN_2PTS008_0009_20131114_130439_20131114_145755.EUM.nc	178.725	177.309	18.217	3344	6359	0	3003	0	12
SRL_OPN_2PTS008_0012_20131114_145754_20131114_163742.EUM.nc	169.840	171.917	19.407	3086	5645	0	2550	0	9
SRL_OPN_2PTS008_0014_20131114_163742_20131114_181716.EUM.nc	165.990	170.080	19.044	2967	5491	0	2497	0	27
SRL_OPN_2PTS008_0016_20131114_181715_20131114_195642.EUM.nc	167.600	170.859	18.504	3239	5530	0	2277	0	14
SRL_OPN_2PTS008_0018_20131114_195641_20131114_213535.EUM.nc	168.000	171.847	21.257	3511	5427	0	1870	1	45
SRL_OPN_2PTS008_0020_20131114_213534_20131114_231334.EUM.nc	174.290	175.951	21.724	2257	5363	0	3106	0	0
SRL_OPN_2PTS008_0021_20131114_231334_20131115_005122.EUM.nc	165.600	171.306	22.119	3202	5513	0	2300	0	11
SRL_OPN_2PTS008_0023_20131115_005121_20131115_022942.EUM.nc	176.570	173.952	21.293	2838	5545	0	2669	0	38
SRL_OPN_2PTS008_0025_20131115_022941_20131115_040911.EUM.nc	167.825	169.850	15.797	2613	5488	0	2800	0	75
SRL_OPN_2PTS008_0027_20131115_040910_20131115_055044.EUM.nc	170.580	176.317	20.127	3501	5732	0	2210	0	21
SRL_OPN_2PTS008_0029_20131115_055043_20131115_073918.EUM.nc	169.020	172.541	17.737	4094	6161	0	2052	0	15
SRL_OPN_2PTS008_0032_20131115_073917_20131115_091736.EUM.nc	161.300	171.351	22.436	3360	5507	0	2131	0	16
SRL_OPN_2PTS008_0033_20131115_091735_20131115_105520.EUM.nc	166.115	172.764	23.330	2412	5502	0	3087	1	2
SRL_OPN_2PTS008_0035_20131115_105520_20131115_123334.EUM.nc	165.630	170.719	19.850	2381	5351	0	2931	0	39
SRL_OPN_2PTS008_0037_20131115_123334_20131115_141252.EUM.nc	174.225	174.492	17.174	3095	5529	0	2427	0	7
SRL_OPN_2PTS008_0039_20131115_141253_20131115_160622.EUM.nc	173.180	172.413	20.027	3328	6398	0	3066	1	3
SRL_OPN_2PTS008_0042_20131115_160621_20131115_174559.EUM.nc	168.740	174.107	21.999	2786	5588	0	2781	0	21
SRL_OPN_2PTS008_0044_20131115_174558_20131115_192531.EUM.nc	164.790	172.986	20.517	3414	5606	0	2187	0	5
SRL_OPN_2PTS008_0046_20131115_192532_20131115_210427.EUM.nc	167.810	171.016	17.869	3543	5545	0	1961	0	41
SRL_OPN_2PTS008_0048_20131115_210426_20131115_224249.EUM.nc	167.125	175.327	24.523	2709	5329	0	2615	0	5
SRL_OPN_2PTS008_0049_20131115_224249_20131116_002039.EUM.nc	160.275	167.189	20.956	3028	5461	0	2393	0	40
SRL_OPN_2PTS008_0051_20131116_002039_20131116_015834.EUM.nc	170.000	172.244	17.403	3121	5536	0	2414	0	1
SRL_OPN_2PTS008_0053_20131116_015834_20131116_033743.EUM.nc	164.670	169.814	16.798	2876	5529	0	2612	0	41
SRL_OPN_2PTS008_0055_20131116_033743_20131116_051837.EUM.nc	168.660	171.693	17.375	2846	5570	0	2696	0	28
SRL_OPN_2PTS008_0057_20131116_051837_20131116_070818.EUM.nc	164.995	171.062	18.619	3748	6209	0	2423	0	38
SRL_OPN_2PTS008_0060_20131116_070818_20131116_084640.EUM.nc	173.100	172.377	19.124	3873	5586	0	1679	0	34
SRL_OPN_2PTS008_0061_20131116_084640_20131116_102437.EUM.nc	161.495	168.151	19.935	2676	5501	0	2814	1	10
SRL_OPN_2PTS008_0063_20131116_102436_20131116_120239.EUM.nc	168.410	177.247	23.775	2515	5440	0	2921	0	4
SRL_OPN_2PTS008_0065_20131116_120238_20131116_134129.EUM.nc	169.590	173.236	18.094	2948	5429	0	2460	0	21
SRL_OPN_2PTS008_0067_20131116_134128_20131116_153453.EUM.nc	174.145	172.927	18.672	3423	6367	0	2901	0	43
SRL_OPN_2PTS008_0070_20131116_153454_20131116_171439.EUM.nc	169.910	173.998	16.802	2663	5493	0	2802	0	28

– Continued on next page

Table 11: K Brightness Temperature Statistics.

– Continued from previous page

File	Median	Mean	Std. Dev.	No. Obs.	Total Obs.	Default Lat/Lon	Flag (total)	Default (total)	3-Sigma Edited
SRL_OPN_2PTS008_0072_20131116_171438_20131116_185418.EUM.nc	163.130	171.852	20.863	3345	5628	0	2279	0	4
SRL_OPN_2PTS008_0074_20131116_185417_20131116_203325.EUM.nc	168.550	172.081	18.881	3482	5544	0	2030	0	32
SRL_OPN_2PTS008_0076_20131116_203324_20131116_221201.EUM.nc	161.590	169.848	21.012	2968	5379	0	2405	0	6
SRL_OPN_2PTS008_0078_20131116_221200_20131116_234958.EUM.nc	159.680	167.055	20.463	2837	5481	0	2617	0	27
SRL_OPN_2PTS008_0079_20131116_234957_20131117_012742.EUM.nc	165.880	170.899	17.913	2929	5525	0	2567	0	29
SRL_OPN_2PTS008_0081_20131117_012741_20131117_030626.EUM.nc	168.390	170.843	18.062	2807	5568	0	2723	0	38
SRL_OPN_2PTS008_0083_20131117_030625_20131117_044634.EUM.nc	167.550	171.888	17.253	2766	5500	0	2705	1	28
SRL_OPN_2PTS008_0085_20131117_044634_20131117_062859.EUM.nc	163.070	168.764	18.941	3785	5778	0	1984	0	9
SRL_OPN_2PTS008_0087_20131117_062858_20131117_081549.EUM.nc	169.020	171.342	19.672	4225	6083	0	1849	1	8
SRL_OPN_2PTS008_0090_20131117_081548_20131117_095353.EUM.nc	166.780	171.664	20.886	2821	5512	0	2678	1	12
SRL_OPN_2PTS008_0091_20131117_095353_20131117_113148.EUM.nc	165.250	172.588	25.172	2243	5331	0	3074	0	14
SRL_OPN_2PTS008_0093_20131117_113147_20131117_131014.EUM.nc	172.150	173.912	19.668	2680	5385	0	2669	0	36
SRL_OPN_2PTS008_0095_20131117_131014_20131117_150332.EUM.nc	167.570	172.151	18.340	3277	6352	0	3005	0	70
SRL_OPN_2PTS008_0098_20131117_150331_20131117_164320.EUM.nc	168.020	170.832	17.556	2867	5613	0	2709	0	37
SRL_OPN_2PTS008_0100_20131117_164319_20131117_182302.EUM.nc	161.830	168.273	18.104	3153	5528	0	2347	0	28
SRL_OPN_2PTS008_0102_20131117_182303_20131117_200217.EUM.nc	169.670	173.781	20.443	3187	5518	0	2325	0	6
SRL_OPN_2PTS008_0104_20131117_200217_20131117_214108.EUM.nc	160.830	169.131	20.857	3479	5436	0	1933	0	24
SRL_OPN_2PTS008_0106_20131117_214107_20131117_231913.EUM.nc	161.290	170.163	23.604	2390	5294	0	2883	0	21
SRL_OPN_2PTS008_0107_20131117_231913_20131118_005654.EUM.nc	175.970	176.970	22.306	3021	5524	0	2480	0	23
SRL_OPN_2PTS008_0109_20131118_005655_20131118_023517.EUM.nc	172.595	172.255	18.630	2952	5549	0	2593	0	4
SRL_OPN_2PTS008_0111_20131118_023516_20131118_041451.EUM.nc	167.605	172.027	18.245	2672	5487	0	2795	0	20
SRL_OPN_2PTS008_0113_20131118_041450_20131118_055632.EUM.nc	165.710	170.577	19.560	3563	5721	0	2157	0	1
SRL_OPN_2PTS008_0115_20131118_055632_20131118_074453.EUM.nc	166.530	170.634	19.172	4067	6131	0	2058	0	6
SRL_OPN_2PTS008_0118_20131118_074451_20131118_092307.EUM.nc	179.835	176.873	23.244	3162	5484	0	2272	0	50
SRL_OPN_2PTS008_0119_20131118_092307_20131118_110100.EUM.nc	167.020	173.518	24.430	2241	5471	0	3226	0	4
SRL_OPN_2PTS008_0121_20131118_110059_20131118_123909.EUM.nc	166.060	171.770	20.495	2428	5360	0	2905	0	27
SRL_OPN_2PTS008_0123_20131118_123909_20131118_141838.EUM.nc	173.240	172.484	17.669	3135	5508	0	2334	0	39
SRL_OPN_2PTS008_0125_20131118_141838_20131118_161158.EUM.nc	175.240	173.373	19.488	3282	6368	0	3050	0	36
SRL_OPN_2PTS008_0128_20131118_161158_20131118_175144.EUM.nc	166.930	168.948	16.058	2864	5574	0	2691	0	19
SRL_OPN_2PTS008_0130_20131118_175143_20131118_193107.EUM.nc	171.100	174.332	21.591	3317	5582	0	2253	0	12
SRL_OPN_2PTS008_0132_20131118_193107_20131118_211009.EUM.nc	166.950	170.773	18.872	3489	5565	0	2066	0	10
SRL_OPN_2PTS008_0134_20131118_211008_20131118_224821.EUM.nc	168.980	177.947	29.223	2506	5327	0	2820	0	1
SRL_OPN_2PTS008_0135_20131118_224820_20131119_002610.EUM.nc	168.900	172.022	18.200	2992	5388	0	2317	0	79
SRL_OPN_2PTS008_0137_20131119_002609_20131119_020416.EUM.nc	168.720	172.312	19.109	3060	5537	0	2468	0	9
SRL_OPN_2PTS008_0139_20131119_020416_20131119_034321.EUM.nc	171.320	173.138	16.933	2861	5528	0	2656	0	11
SRL_OPN_2PTS008_0141_20131119_034320_20131119_052421.EUM.nc	166.035	169.589	19.484	2798	5569	0	2763	0	8
SRL_OPN_2PTS008_0143_20131119_052420_20131119_071351.EUM.nc	165.580	169.402	18.523	3782	6181	0	2386	0	13
SRL_OPN_2PTS008_0146_20131119_071351_20131119_085220.EUM.nc	176.380	176.547	20.726	3832	5604	0	1757	0	15
SRL_OPN_2PTS008_0147_20131119_085219_20131119_103008.EUM.nc	166.140	171.725	22.594	2552	5485	0	2907	1	25

– Continued on next page

Table 11: K Brightness Temperature Statistics.

– Continued from previous page

File	Median	Mean	Std. Dev.	No. Obs.	Total Obs.	Default Lat/Lon	Flag (total)	Default (total)	3-Sigma Edited
SRL_OPN_2PTS008_0149_20131119_103007_20131119_120811.EUM.nc	170.360	175.523	22.768	2548	5428	0	2872	0	8
SRL_OPN_2PTS008_0151_20131119_120810_20131119_134716.EUM.nc	170.210	175.553	18.243	2878	5441	0	2510	0	53
SRL_OPN_2PTS008_0153_20131119_134715_20131119_154038.EUM.nc	177.200	174.915	18.023	3420	6365	0	2930	0	15
SRL_OPN_2PTS008_0156_20131119_154038_20131119_172017.EUM.nc	167.395	172.516	20.176	2675	5530	0	2838	0	17
SRL_OPN_2PTS008_0158_20131119_172016_20131119_185955.EUM.nc	171.225	174.951	20.353	3261	5618	0	2347	1	9
SRL_OPN_2PTS008_0160_20131119_185954_20131119_203908.EUM.nc	169.720	173.608	20.084	3608	5566	0	1935	0	23
SRL_OPN_2PTS008_0162_20131119_203907_20131119_221732.EUM.nc	168.270	172.555	23.201	2925	5367	0	2435	0	7
SRL_OPN_2PTS008_0164_20131119_221733_20131119_235527.EUM.nc	167.300	170.932	17.871	2898	5491	0	2575	0	18
SRL_OPN_2PTS008_0165_20131119_235526_20131120_013322.EUM.nc	165.835	171.782	19.834	3093	5522	0	2422	0	7
SRL_OPN_2PTS008_0167_20131120_013321_20131120_031202.EUM.nc	171.710	171.475	17.398	2815	5566	0	2745	0	6
SRL_OPN_2PTS008_0169_20131120_031203_20131120_045225.EUM.nc	166.325	172.201	19.582	2828	5513	0	2671	0	14
SRL_OPN_2PTS008_0171_20131120_045225_20131120_063448.EUM.nc	162.800	168.690	20.066	3794	5811	0	2007	0	10
SRL_OPN_2PTS008_0173_20131120_063448_20131120_082130.EUM.nc	172.945	174.129	18.246	4180	6078	0	1894	0	4
SRL_OPN_2PTS008_0176_20131120_082129_20131120_095925.EUM.nc	168.390	173.297	23.509	2817	5513	0	2692	0	4
SRL_OPN_2PTS008_0177_20131120_095925_20131120_113719.EUM.nc	163.690	171.635	23.417	2390	5365	0	2970	0	5
SRL_OPN_2PTS008_0179_20131120_113718_20131120_131559.EUM.nc	168.340	173.591	17.675	2758	5354	0	2582	0	14
SRL_OPN_2PTS008_0181_20131120_131558_20131120_150919.EUM.nc	169.650	172.182	18.072	3355	6361	0	2996	0	10
SRL_OPN_2PTS008_0184_20131120_150918_20131120_164857.EUM.nc	178.120	176.748	22.597	2755	5561	0	2793	0	13
SRL_OPN_2PTS008_0186_20131120_164857_20131120_182839.EUM.nc	165.715	170.278	18.126	3149	5532	0	2352	0	31
SRL_OPN_2PTS008_0188_20131120_182838_20131120_200801.EUM.nc	170.550	174.188	18.283	3210	5533	0	2322	0	1
SRL_OPN_2PTS008_0190_20131120_200800_20131120_214640.EUM.nc	165.545	171.699	23.448	3296	5398	0	2076	0	26
SRL_OPN_2PTS008_0192_20131120_214639_20131120_232444.EUM.nc	165.820	170.088	18.503	2410	5288	0	2837	0	41
SRL_OPN_2PTS008_0193_20131120_232444_20131121_010234.EUM.nc	164.700	171.046	19.869	2856	5497	0	2629	0	12
SRL_OPN_2PTS008_0195_20131121_010233_20131121_024051.EUM.nc	174.580	172.424	16.969	2860	5551	0	2663	0	28
SRL_OPN_2PTS008_0197_20131121_024050_20131121_042040.EUM.nc	175.250	174.751	18.660	2693	5531	0	2799	0	39
SRL_OPN_2PTS008_0199_20131121_042040_20131121_060218.EUM.nc	169.890	173.779	20.026	3554	5720	0	2116	0	50
SRL_OPN_2PTS008_0201_20131121_060219_20131121_075034.EUM.nc	170.870	172.419	17.122	4084	6129	0	2030	0	15
SRL_OPN_2PTS008_0204_20131121_075033_20131121_092839.EUM.nc	173.020	175.282	19.945	3069	5496	0	2408	0	19
SRL_OPN_2PTS008_0205_20131121_092838_20131121_110631.EUM.nc	164.600	174.765	25.534	2268	5423	0	3143	0	12
SRL_OPN_2PTS008_0207_20131121_110630_20131121_124450.EUM.nc	166.290	173.094	19.264	2455	5335	0	2860	0	20
SRL_OPN_2PTS008_0209_20131121_124450_20131121_143758.EUM.nc	170.540	172.170	16.424	3191	6273	0	3062	0	20
SRL_OPN_2PTS008_0212_20131121_143757_20131121_161736.EUM.nc	176.065	173.681	18.301	3291	5637	0	2327	0	19
SRL_OPN_2PTS008_0214_20131121_161735_20131121_175721.EUM.nc	166.570	169.555	18.400	2862	5536	0	2651	0	23
SRL_OPN_2PTS008_0216_20131121_175720_20131121_193651.EUM.nc	165.280	171.400	20.491	3318	5599	0	2263	0	18
SRL_OPN_2PTS008_0218_20131121_193650_20131121_211543.EUM.nc	169.170	173.949	20.403	3423	5443	0	1998	0	22
SRL_OPN_2PTS008_0220_20131121_211542_20131121_225400.EUM.nc	167.105	175.377	23.443	2410	5421	0	3007	0	4
SRL_OPN_2PTS008_0221_20131121_225359_20131122_003148.EUM.nc	164.800	171.099	20.941	3177	5448	0	2249	0	22
SRL_OPN_2PTS008_0223_20131122_003147_20131122_020949.EUM.nc	172.280	172.271	19.902	2888	5522	0	2607	0	27
SRL_OPN_2PTS008_0225_20131122_020948_20131122_034908.EUM.nc	168.465	170.216	17.024	2857	5534	0	2664	0	13

– Continued on next page

Table 11: K Brightness Temperature Statistics.

– Continued from previous page

File	Median	Mean	Std. Dev.	No. Obs.	Total Obs.	Default Lat/Lon	Flag (total)	Default (total)	3-Sigma Edited
SRL_OPN_2PTS008_0227_20131122_034907_20131122_053006.EUM.nc	174.010	173.919	16.401	2680	5553	0	2800	0	73
SRL_OPN_2PTS008_0229_20131122_053006_20131122_071934.EUM.nc	165.930	170.550	18.046	3932	6195	0	2254	0	9
SRL_OPN_2PTS008_0232_20131122_071933_20131122_085752.EUM.nc	175.330	174.552	21.403	3737	5582	0	1835	0	10
SRL_OPN_2PTS008_0233_20131122_085751_20131122_103546.EUM.nc	163.340	172.476	24.356	2461	5468	0	3001	0	6
SRL_OPN_2PTS008_0235_20131122_103545_20131122_121352.EUM.nc	168.620	174.748	19.094	2497	5383	0	2872	0	14
SRL_OPN_2PTS008_0237_20131122_121351_20131122_135250.EUM.nc	170.945	172.715	18.471	2972	5437	0	2435	0	30
SRL_OPN_2PTS008_0239_20131122_135250_20131122_154616.EUM.nc	176.930	174.930	16.235	3380	6385	0	2968	0	37
SRL_OPN_2PTS008_0242_20131122_154616_20131122_172602.EUM.nc	166.180	170.125	17.107	2696	5519	0	2812	0	11
SRL_OPN_2PTS008_0244_20131122_172602_20131122_190530.EUM.nc	168.440	172.388	18.720	3310	5620	0	2304	0	6
SRL_OPN_2PTS008_0246_20131122_190529_20131122_204442.EUM.nc	173.740	175.305	22.197	3699	5579	0	1849	1	30
SRL_OPN_2PTS008_0248_20131122_204441_20131122_222313.EUM.nc	172.320	175.475	22.450	2839	5365	0	2516	0	10
SRL_OPN_2PTS008_0250_20131122_222312_20131123_000057.EUM.nc	168.150	171.466	17.332	2909	5470	0	2485	0	76
SRL_OPN_2PTS008_0251_20131123_000058_20131123_013854.EUM.nc	165.260	170.585	18.713	3153	5562	0	2394	0	15
SRL_OPN_2PTS008_0253_20131123_013853_20131123_031746.EUM.nc	173.425	171.761	16.044	2877	5561	0	2673	0	11
SRL_OPN_2PTS008_0255_20131123_031745_20131123_045807.EUM.nc	161.340	166.984	15.899	2915	5538	0	2615	0	8
SRL_OPN_2PTS008_0257_20131123_045806_20131123_064049.EUM.nc	162.180	170.443	20.533	3842	5823	0	1976	0	5
SRL_OPN_2PTS008_0259_20131123_064048_20131123_082702.EUM.nc	172.480	173.499	19.719	4197	6031	0	1805	1	28
SRL_OPN_2PTS008_0262_20131123_082701_20131123_100503.EUM.nc	161.900	170.074	22.384	2815	5492	0	2666	0	11
SRL_OPN_2PTS008_0263_20131123_100503_20131123_114252.EUM.nc	167.200	173.836	19.860	2416	5413	0	2994	0	3
SRL_OPN_2PTS008_0265_20131123_114252_20131123_132135.EUM.nc	171.700	174.787	20.379	2826	5340	0	2513	0	1
SRL_OPN_2PTS008_0267_20131123_132135_20131123_151456.EUM.nc	167.600	171.065	17.986	3382	6360	0	2959	0	19
SRL_OPN_2PTS008_0270_20131123_151455_20131123_165443.EUM.nc	160.020	167.368	17.792	2729	5560	0	2809	0	22
SRL_OPN_2PTS008_0272_20131123_165442_20131123_183415.EUM.nc	168.960	173.117	21.233	3199	5538	0	2333	0	6
SRL_OPN_2PTS008_0274_20131123_183415_20131123_201337.EUM.nc	165.650	171.926	21.515	3314	5527	0	2209	0	4
SRL_OPN_2PTS008_0276_20131123_201336_20131123_215221.EUM.nc	171.050	176.052	21.673	3352	5410	0	2044	1	13
SRL_OPN_2PTS008_0278_20131123_215220_20131123_233015.EUM.nc	167.540	170.213	17.685	2307	5339	0	2952	0	80
SRL_OPN_2PTS008_0279_20131123_233014_20131124_010804.EUM.nc	162.395	170.037	18.789	2825	5492	0	2654	0	13
SRL_OPN_2PTS008_0281_20131124_010803_20131124_024634.EUM.nc	172.610	174.690	19.064	2900	5554	0	2653	0	1
SRL_OPN_2PTS008_0283_20131124_024633_20131124_042620.EUM.nc	158.680	164.247	16.973	2820	5509	0	2673	0	16
SRL_OPN_2PTS008_0285_20131124_042619_20131124_060816.EUM.nc	169.395	171.904	19.939	3607	5729	0	2095	0	27
SRL_OPN_2PTS008_0287_20131124_060815_20131124_075607.EUM.nc	171.495	173.770	19.241	4078	6107	0	2013	0	16
SRL_OPN_2PTS008_0290_20131124_075607_20131124_093418.EUM.nc	164.580	172.240	20.391	2996	5506	0	2500	0	10
SRL_OPN_2PTS008_0291_20131124_093417_20131124_111201.EUM.nc	168.580	174.623	22.138	2201	5430	0	3199	0	30
SRL_OPN_2PTS008_0293_20131124_111200_20131124_125024.EUM.nc	166.210	172.221	20.919	2514	5353	0	2810	0	29
SRL_OPN_2PTS008_0295_20131124_125025_20131124_144335.EUM.nc	167.450	170.096	19.916	3284	6301	0	3006	0	11
SRL_OPN_2PTS008_0298_20131124_144334_20131124_162321.EUM.nc	165.815	169.911	16.838	3280	5656	0	2372	0	4
SRL_OPN_2PTS008_0300_20131124_162320_20131124_180257.EUM.nc	163.770	167.927	19.426	2905	5590	0	2627	0	58
SRL_OPN_2PTS008_0302_20131124_180256_20131124_194227.EUM.nc	165.120	169.385	19.776	3306	5583	0	2267	1	9
SRL_OPN_2PTS008_0304_20131124_194227_20131124_212125.EUM.nc	171.040	176.441	23.048	3451	5448	0	1973	0	24

– Continued on next page

Table 11: K Brightness Temperature Statistics.

– Continued from previous page

File	Median	Mean	Std. Dev.	No. Obs.	Total Obs.	Default Lat/Lon	Flag (total)	Default (total)	3-Sigma Edited
SRL_OPN_2PTS008_0306_20131124_212124_20131124_225931.EUM.nc	173.140	174.904	20.410	2251	5400	0	3086	0	63
SRL_OPN_2PTS008_0307_20131124_225931_20131125_003725.EUM.nc	162.980	171.001	19.594	3282	5490	0	2175	0	33
SRL_OPN_2PTS008_0309_20131125_003725_20131125_021537.EUM.nc	170.410	172.742	17.561	2856	5562	0	2689	0	17
SRL_OPN_2PTS008_0311_20131125_021537_20131125_035451.EUM.nc	164.190	168.040	16.298	2716	5520	0	2795	0	9
SRL_OPN_2PTS008_0313_20131125_035450_20131125_053607.EUM.nc	163.635	168.976	17.265	2842	5557	0	2713	0	2
SRL_OPN_2PTS008_0315_20131125_053607_20131125_072514.EUM.nc	169.925	172.175	19.618	3966	6203	0	2187	0	50
SRL_OPN_2PTS008_0318_20131125_072513_20131125_090337.EUM.nc	167.830	175.966	22.123	3663	5572	0	1900	1	8
SRL_OPN_2PTS008_0319_20131125_090336_20131125_104123.EUM.nc	179.625	178.254	25.780	2533	5430	0	2882	0	15
SRL_OPN_2PTS008_0321_20131125_104122_20131125_121931.EUM.nc	164.760	172.546	19.939	2550	5443	0	2872	0	21
SRL_OPN_2PTS008_0323_20131125_121931_20131125_135844.EUM.nc	168.390	171.469	19.656	3126	5483	0	2340	0	17
SRL_OPN_2PTS008_0325_20131125_135844_20131125_155207.EUM.nc	174.915	173.863	17.324	3262	6386	0	3080	0	44
SRL_OPN_2PTS008_0328_20131125_155206_20131125_173145.EUM.nc	165.980	168.025	19.083	2675	5459	0	2756	0	28
SRL_OPN_2PTS008_0330_20131125_173144_20131125_191120.EUM.nc	163.430	171.594	22.746	3468	5645	0	2166	0	11
SRL_OPN_2PTS008_0332_20131125_191121_20131125_205022.EUM.nc	167.120	173.281	21.030	3624	5548	0	1882	1	41
SRL_OPN_2PTS008_0334_20131125_205022_20131125_222850.EUM.nc	168.800	172.605	23.110	2880	5374	0	2491	0	3
SRL_OPN_2PTS008_0336_20131125_222849_20131126_000642.EUM.nc	159.380	167.618	20.511	3074	5492	0	2362	0	56
SRL_OPN_2PTS008_0337_20131126_000641_20131126_014432.EUM.nc	169.280	173.314	18.434	3149	5549	0	2378	0	22
SRL_OPN_2PTS008_0339_20131126_014431_20131126_032329.EUM.nc	168.530	171.157	19.659	2837	5504	0	2645	0	22
SRL_OPN_2PTS008_0341_20131126_032329_20131126_050405.EUM.nc	174.510	172.713	18.381	2859	5564	0	2704	0	1
SRL_OPN_2PTS008_0343_20131126_050405_20131126_065411.EUM.nc	167.050	169.929	19.583	3778	6199	0	2408	0	13
SRL_OPN_2PTS008_0346_20131126_065410_20131126_083240.EUM.nc	171.160	172.603	19.106	4181	5623	0	1419	2	21
SRL_OPN_2PTS008_0348_20131126_083239_20131126_101040.EUM.nc	165.460	174.765	22.579	2782	5437	0	2633	0	22
SRL_OPN_2PTS008_0349_20131126_101039_20131126_114837.EUM.nc	166.560	174.875	23.666	2470	5426	0	2950	0	6
SRL_OPN_2PTS008_0351_20131126_114836_20131126_132716.EUM.nc	170.890	174.910	19.806	2866	5341	0	2436	0	39
SRL_OPN_2PTS008_0353_20131126_132717_20131126_152047.EUM.nc	176.530	175.900	17.745	3415	6356	0	2937	0	4
SRL_OPN_2PTS008_0356_20131126_152047_20131126_170026.EUM.nc	171.590	171.456	22.064	2742	5556	0	2805	0	9
SRL_OPN_2PTS008_0358_20131126_170025_20131126_184007.EUM.nc	168.300	170.588	20.489	3209	5610	0	2394	0	7
SRL_OPN_2PTS008_0360_20131126_184006_20131126_201917.EUM.nc	169.270	173.235	19.411	3334	5513	0	2165	0	14
SRL_OPN_2PTS008_0362_20131126_201917_20131126_215759.EUM.nc	169.870	173.864	20.622	3053	5404	0	2328	1	22
SRL_OPN_2PTS008_0364_20131126_215758_20131126_233559.EUM.nc	159.510	164.278	16.003	2502	5347	0	2815	0	30
SRL_OPN_2PTS008_0365_20131126_233559_20131127_011342.EUM.nc	167.530	173.726	21.092	2814	5507	0	2679	0	14
SRL_OPN_2PTS008_0367_20131127_011341_20131127_025215.EUM.nc	173.930	174.173	20.440	2861	5556	0	2683	0	12
SRL_OPN_2PTS008_0369_20131127_025214_20131127_043216.EUM.nc	168.195	168.717	17.295	2852	5489	0	2635	0	2
SRL_OPN_2PTS008_0371_20131127_043215_20131127_061412.EUM.nc	167.100	171.738	19.918	3634	5724	0	2078	0	12
SRL_OPN_2PTS008_0373_20131127_061412_20131127_080146.EUM.nc	171.600	173.502	17.656	3984	6086	0	2015	0	87
SRL_OPN_2PTS008_0376_20131127_080145_20131127_093955.EUM.nc	167.490	172.652	21.719	2997	5510	0	2499	0	14
SRL_OPN_2PTS008_0377_20131127_093954_20131127_111748.EUM.nc	168.770	179.212	23.506	2253	5349	0	3086	0	10
SRL_OPN_2PTS008_0379_20131127_111747_20131127_125605.EUM.nc	167.250	172.544	19.148	2610	5294	0	2655	0	29
SRL_OPN_2PTS008_0381_20131127_125605_20131127_144927.EUM.nc	174.210	176.663	17.471	3305	6311	0	2986	0	20

– Continued on next page

Table 11: K Brightness Temperature Statistics.

– Continued from previous page

File	Median	Mean	Std. Dev.	No. Obs.	Total Obs.	Default Lat/Lon	Flag (total)	Default (total)	3-Sigma Edited
SRL_OPN_2PTS008_0384_20131127_144926_20131127_162905.EUM.nc	173.770	173.498	18.469	3207	5646	0	2401	0	38
SRL_OPN_2PTS008_0386_20131127_162904_20131127_180849.EUM.nc	165.855	168.794	19.297	2963	5615	0	2611	0	41
SRL_OPN_2PTS008_0388_20131127_180849_20131127_194808.EUM.nc	172.200	175.038	19.350	3211	5569	0	2339	0	19
SRL_OPN_2PTS008_0390_20131127_194807_20131127_212703.EUM.nc	170.530	173.661	19.800	3211	4879	0	1647	5	16
SRL_OPN_2PTS008_0392_20131127_212702_20131127_230516.EUM.nc	163.260	169.560	21.434	2173	5358	0	3173	0	12
SRL_OPN_2PTS008_0393_20131127_230515_20131128_004256.EUM.nc	168.075	173.973	20.805	3201	5467	0	2223	0	43
SRL_OPN_2PTS008_0395_20131128_004255_20131128_022111.EUM.nc	170.610	173.287	18.732	2836	5574	0	2705	0	33
SRL_OPN_2PTS008_0397_20131128_022110_20131128_040032.EUM.nc	162.000	167.025	19.222	2790	5528	0	2715	0	23
SRL_OPN_2PTS008_0399_20131128_040033_20131128_054154.EUM.nc	163.530	170.449	20.910	3118	5554	0	2402	0	34
SRL_OPN_2PTS008_0401_20131128_054153_20131128_073048.EUM.nc	170.710	173.291	18.449	4066	6164	0	2081	0	17
SRL_OPN_2PTS008_0404_20131128_073047_20131128_090910.EUM.nc	173.950	175.021	20.425	3467	5553	0	2040	0	46
SRL_OPN_2PTS008_0405_20131128_090909_20131128_104702.EUM.nc	163.455	171.483	22.929	2578	5508	0	2912	0	18
SRL_OPN_2PTS008_0407_20131128_104702_20131128_122506.EUM.nc	165.560	170.141	17.445	2571	5390	0	2783	0	36
SRL_OPN_2PTS008_0409_20131128_122505_20131128_140422.EUM.nc	171.905	173.124	19.140	3140	5454	0	2286	0	28
SRL_OPN_2PTS008_0411_20131128_140422_20131128_155746.EUM.nc	166.580	171.167	18.550	3168	6372	0	3190	0	14
SRL_OPN_2PTS008_0414_20131128_155745_20131128_173732.EUM.nc	164.235	169.147	20.226	2760	5512	0	2730	0	22
SRL_OPN_2PTS008_0416_20131128_173731_20131128_191658.EUM.nc	174.785	176.051	20.530	3375	5571	0	2193	0	3
SRL_OPN_2PTS008_0418_20131128_191657_20131128_205605.EUM.nc	178.010	176.332	21.293	3631	5589	0	1950	0	8
SRL_OPN_2PTS008_0420_20131128_205605_20131128_223423.EUM.nc	160.775	169.819	20.457	2699	5384	0	2678	0	7
SRL_OPN_2PTS008_0421_20131128_223423_20131129_001215.EUM.nc	168.775	173.113	19.577	3057	5483	0	2391	0	35
SRL_OPN_2PTS008_0423_20131129_001215_20131129_015014.EUM.nc	168.560	171.233	19.899	3111	5555	0	2421	0	23
SRL_OPN_2PTS008_0425_20131129_015014_20131129_032907.EUM.nc	168.420	171.887	20.742	2920	5471	0	2542	0	9
SRL_OPN_2PTS008_0427_20131129_032906_20131129_050950.EUM.nc	168.440	173.187	20.556	2862	5572	0	2704	1	5
SRL_OPN_2PTS008_0429_20131129_050949_20131129_065947.EUM.nc	168.415	173.644	19.048	3688	6183	0	2471	0	24
SRL_OPN_2PTS008_0432_20131129_065947_20131129_083822.EUM.nc	171.590	174.803	19.250	4112	5632	0	1473	0	47
SRL_OPN_2PTS008_0434_20131129_083821_20131129_101611.EUM.nc	163.270	170.607	21.615	2711	5499	0	2782	0	6
SRL_OPN_2PTS008_0435_20131129_101611_20131129_115410.EUM.nc	166.190	170.898	20.119	2539	5438	0	2870	0	29
SRL_OPN_2PTS008_0437_20131129_115410_20131129_133303.EUM.nc	170.895	175.887	20.449	2853	5370	0	2478	0	39
SRL_OPN_2PTS008_0439_20131129_133302_20131129_152626.EUM.nc	172.620	174.626	20.467	3428	6340	0	2895	0	17
SRL_OPN_2PTS008_0442_20131129_152625_20131129_170604.EUM.nc	166.010	169.450	19.792	2657	5500	0	2809	0	34
SRL_OPN_2PTS008_0444_20131129_170603_20131129_184544.EUM.nc	171.650	173.873	20.123	3192	5611	0	2416	0	3
SRL_OPN_2PTS008_0446_20131129_184543_20131129_202500.EUM.nc	171.550	175.094	22.663	3402	5516	0	2106	0	8
SRL_OPN_2PTS008_0448_20131129_202500_20131129_220331.EUM.nc	164.010	172.098	22.248	2956	5368	0	2383	0	29
SRL_OPN_2PTS008_0450_20131129_220331_20131129_234131.EUM.nc	164.090	163.320	12.905	2521	5461	0	2779	0	161
SRL_OPN_2PTS008_0451_20131129_234130_20131130_011922.EUM.nc	167.130	171.954	19.895	2933	5519	0	2570	0	16
SRL_OPN_2PTS008_0453_20131130_011923_20131130_025752.EUM.nc	174.775	174.733	21.015	2883	5540	0	2646	0	11
SRL_OPN_2PTS008_0455_20131130_025751_20131130_043759.EUM.nc	171.400	173.102	16.752	2791	5498	0	2688	1	18
SRL_OPN_2PTS008_0457_20131130_043757_20131130_062003.EUM.nc	168.480	174.533	21.401	3691	5747	0	2020	0	36
SRL_OPN_2PTS008_0459_20131130_062001_20131130_080727.EUM.nc	172.170	175.896	20.436	4039	6101	0	2036	0	26

– Continued on next page

Table 11: K Brightness Temperature Statistics.

– Continued from previous page

File	Median	Mean	Std. Dev.	No. Obs.	Total Obs.	Default Lat/Lon	Flag (total)	Default (total)	3-Sigma Edited
SRL_OPN_2PTS008_0462_20131130_080728_20131130_094526.EUM.nc	169.020	173.693	22.363	2957	5498	0	2534	0	7
SRL_OPN_2PTS008_0463_20131130_094525_20131130_112320.EUM.nc	166.530	172.618	20.989	2059	5286	0	3219	0	8
SRL_OPN_2PTS008_0465_20131130_112319_20131130_130150.EUM.nc	168.085	173.400	20.655	2629	5333	0	2675	0	29
SRL_OPN_2PTS008_0467_20131130_130149_20131130_145505.EUM.nc	177.235	176.403	18.986	3407	6351	0	2939	0	5
SRL_OPN_2PTS008_0470_20131130_145504_20131130_163443.EUM.nc	173.120	173.821	20.210	3099	5620	0	2477	0	44
SRL_OPN_2PTS008_0472_20131130_163442_20131130_181427.EUM.nc	167.245	171.368	19.711	2983	5616	0	2614	0	19
SRL_OPN_2PTS008_0474_20131130_181426_20131130_195352.EUM.nc	168.475	173.198	21.849	3208	5539	0	2327	0	4
SRL_OPN_2PTS008_0476_20131130_195353_20131130_213238.EUM.nc	173.730	177.068	22.899	3588	5444	0	1846	0	10
SRL_OPN_2PTS008_0478_20131130_213237_20131130_231048.EUM.nc	165.995	167.960	21.211	2143	5365	0	3191	0	31
SRL_OPN_2PTS008_0479_20131130_231046_20131201_004829.EUM.nc	162.425	169.980	20.781	3110	5472	0	2330	0	32
SRL_OPN_2PTS008_0481_20131201_004829_20131201_022647.EUM.nc	173.460	174.877	18.609	2878	5538	0	2655	0	5
SRL_OPN_2PTS008_0483_20131201_022646_20131201_040622.EUM.nc	169.060	170.287	17.091	2763	5489	0	2705	0	21
SRL_OPN_2PTS008_0485_20131201_040621_20131201_054743.EUM.nc	164.810	170.388	18.049	3419	5644	0	2185	0	40
SRL_OPN_2PTS008_0487_20131201_054743_20131201_073625.EUM.nc	169.995	174.996	18.941	3997	6172	0	2120	0	55
SRL_OPN_2PTS008_0490_20131201_073624_20131201_091444.EUM.nc	172.140	173.307	21.454	3403	5548	0	2120	0	25
SRL_OPN_2PTS008_0491_20131201_091442_20131201_105237.EUM.nc	166.720	173.201	22.104	2388	5495	0	3102	0	5
SRL_OPN_2PTS008_0493_20131201_105236_20131201_123042.EUM.nc	166.635	169.123	17.521	2497	5357	0	2835	0	25
SRL_OPN_2PTS008_0495_20131201_123041_20131201_141004.EUM.nc	173.450	175.061	19.326	3083	5522	0	2404	0	35
SRL_OPN_2PTS008_0497_20131201_141004_20131201_160326.EUM.nc	173.700	174.104	17.976	3241	6398	0	3153	0	4
SRL_OPN_2PTS008_0500_20131201_160326_20131201_174312.EUM.nc	167.330	169.475	15.131	2810	5616	0	2782	0	24
SRL_OPN_2PTS008_0502_20131201_174310_20131201_192237.EUM.nc	169.230	172.506	20.764	3348	5560	0	2187	0	25
SRL_OPN_2PTS008_0504_20131201_192236_20131201_210142.EUM.nc	169.370	174.345	23.103	3587	5548	0	1942	0	19
SRL_OPN_2PTS008_0506_20131201_210141_20131201_223957.EUM.nc	165.100	170.104	22.198	2620	5350	0	2717	0	13
SRL_OPN_2PTS008_0507_20131201_223956_20131202_001749.EUM.nc	160.280	167.823	20.648	3055	5451	0	2376	0	20
SRL_OPN_2PTS008_0509_20131202_001747_20131202_015552.EUM.nc	168.810	171.940	16.641	3015	5533	0	2504	0	14
SRL_OPN_2PTS008_0511_20131202_015552_20131202_033450.EUM.nc	170.120	171.485	19.858	2954	5500	0	2505	0	41
SRL_OPN_2PTS008_0513_20131202_033449_20131202_051540.EUM.nc	166.300	167.054	15.490	2858	5540	0	2636	0	46
SRL_OPN_2PTS008_0515_20131202_051539_20131202_070527.EUM.nc	169.680	172.178	18.355	3728	6196	0	2458	0	10
SRL_OPN_2PTS008_0518_20131202_070526_20131202_084358.EUM.nc	169.960	171.331	20.024	3911	5619	0	1662	0	46
SRL_OPN_2PTS008_0520_20131202_084357_20131202_102148.EUM.nc	167.030	172.112	23.859	2632	5483	0	2833	0	18
SRL_OPN_2PTS008_0521_20131202_102147_20131202_115948.EUM.nc	170.710	174.835	21.563	2513	5426	0	2891	0	22
SRL_OPN_2PTS008_0523_20131202_115948_20131202_133845.EUM.nc	174.985	177.210	18.826	2930	5387	0	2437	0	20
SRL_OPN_2PTS008_0525_20131202_133845_20131202_153209.EUM.nc	174.155	176.259	20.566	3448	6377	0	2911	0	18
SRL_OPN_2PTS008_0528_20131202_153208_20131202_171147.EUM.nc	167.600	169.065	17.276	2719	5497	0	2765	0	13
SRL_OPN_2PTS008_0530_20131202_171146_20131202_185126.EUM.nc	170.830	173.756	20.535	3232	5623	0	2359	0	32
SRL_OPN_2PTS008_0532_20131202_185126_20131202_203042.EUM.nc	173.645	174.921	20.479	3425	5522	0	2086	0	11
SRL_OPN_2PTS008_0534_20131202_203042_20131202_220910.EUM.nc	166.290	170.243	21.527	2927	5356	0	2369	0	60
SRL_OPN_2PTS008_0536_20131202_220909_20131202_234708.EUM.nc	166.040	169.919	19.618	2783	5519	0	2650	0	86
SRL_OPN_2PTS008_0537_20131202_234707_20131203_012500.EUM.nc	171.580	174.825	18.345	2828	5535	0	2672	0	35

– Continued on next page

Table 11: K Brightness Temperature Statistics.

– Continued from previous page

File	Median	Mean	Std. Dev.	No. Obs.	Total Obs.	Default Lat/Lon	Flag (total)	Default (total)	3-Sigma Edited
SRL_OPN_2PTS008_0539_20131203_012459_20131203_030334.EUM.nc	178.590	174.816	18.923	2865	5569	0	2679	0	25
SRL_OPN_2PTS008_0541_20131203_030334_20131203_044347.EUM.nc	163.555	168.628	15.909	2891	5503	0	2599	0	13
SRL_OPN_2PTS008_0543_20131203_044346_20131203_062600.EUM.nc	168.880	170.199	17.917	3776	5772	0	1991	0	5
SRL_OPN_2PTS008_0545_20131203_062559_20131203_081300.EUM.nc	169.620	171.411	19.080	4095	6093	0	1970	0	28
SRL_OPN_2PTS008_0548_20131203_081259_20131203_095105.EUM.nc	176.070	176.280	20.953	2843	5397	0	2548	0	6
SRL_OPN_2PTS008_0549_20131203_095103_20131203_112857.EUM.nc	165.260	169.235	18.694	2145	5285	0	3120	0	20
SRL_OPN_2PTS008_0551_20131203_112856_20131203_130732.EUM.nc	171.775	174.440	18.505	2733	5430	0	2686	0	11
SRL_OPN_2PTS008_0553_20131203_130732_20131203_150050.EUM.nc	177.635	175.345	18.505	3378	6344	0	2940	0	26
SRL_OPN_2PTS008_0556_20131203_150050_20131203_164027.EUM.nc	175.160	175.677	20.061	3036	5603	0	2534	0	33
SRL_OPN_2PTS008_0558_20131203_164026_20131203_182011.EUM.nc	165.510	169.358	16.777	3049	5602	0	2534	0	19
SRL_OPN_2PTS008_0560_20131203_182011_20131203_195927.EUM.nc	170.695	173.922	20.547	3185	5517	0	2319	0	13
SRL_OPN_2PTS008_0562_20131203_195926_20131203_213818.EUM.nc	169.140	172.324	22.849	3486	5444	0	1949	0	9
SRL_OPN_2PTS008_0564_20131203_213817_20131203_231626.EUM.nc	168.285	174.611	20.797	2271	5324	0	3046	0	7
SRL_OPN_2PTS008_0565_20131203_231625_20131204_005407.EUM.nc	168.865	171.141	18.864	2939	5509	0	2537	0	33
SRL_OPN_2PTS008_0567_20131204_005405_20131204_023227.EUM.nc	174.850	175.535	18.353	2889	5545	0	2618	0	38
SRL_OPN_2PTS008_0569_20131204_023225_20131204_041208.EUM.nc	166.725	168.370	16.292	2725	5509	0	2739	0	45
SRL_OPN_2PTS008_0571_20131204_041207_20131204_055336.EUM.nc	165.945	171.157	20.048	3584	5682	0	2096	0	2
SRL_OPN_2PTS008_0573_20131204_055336_20131204_074203.EUM.nc	173.610	175.361	16.865	4076	6142	0	2059	0	7
SRL_OPN_2PTS008_0576_20131204_074202_20131204_092019.EUM.nc	176.420	176.567	22.525	3216	5526	0	2282	0	28
SRL_OPN_2PTS008_0577_20131204_092019_20131204_105812.EUM.nc	164.685	173.256	25.069	2274	5448	0	3174	0	0
SRL_OPN_2PTS008_0579_20131204_105811_20131204_123620.EUM.nc	167.070	170.683	18.605	2451	5323	0	2849	0	23
SRL_OPN_2PTS008_0581_20131204_123620_20131204_141548.EUM.nc	173.430	175.937	19.529	3169	5515	0	2309	0	37
SRL_OPN_2PTS008_0583_20131204_141548_20131204_160908.EUM.nc	174.460	175.080	17.498	3285	6386	0	3098	0	3
SRL_OPN_2PTS008_0586_20131204_160907_20131204_174854.EUM.nc	163.690	167.985	15.082	2821	5575	0	2738	0	16
SRL_OPN_2PTS008_0588_20131204_174853_20131204_192817.EUM.nc	173.735	176.166	22.308	3218	5600	0	2360	0	22
SRL_OPN_2PTS008_0590_20131204_192817_20131204_210720.EUM.nc	165.390	170.614	20.140	3546	5549	0	1982	1	20
SRL_OPN_2PTS008_0592_20131204_210719_20131204_224541.EUM.nc	160.730	169.952	20.632	2512	5327	0	2788	0	27
SRL_OPN_2PTS008_0593_20131204_224540_20131205_002323.EUM.nc	163.650	170.112	19.824	3077	5442	0	2352	0	13
SRL_OPN_2PTS008_0595_20131205_002321_20131205_020127.EUM.nc	172.260	174.253	18.004	2961	5544	0	2555	0	28
SRL_OPN_2PTS008_0597_20131205_020126_20131205_034039.EUM.nc	176.040	173.806	18.584	2919	5479	0	2556	0	4
SRL_OPN_2PTS008_0599_20131205_034038_20131205_052127.EUM.nc	163.450	166.218	17.122	2782	5569	0	2744	0	43
SRL_OPN_2PTS008_0601_20131205_052126_20131205_071102.EUM.nc	169.855	174.321	18.043	3710	6176	0	2438	0	28
SRL_OPN_2PTS008_0604_20131205_071101_20131205_084932.EUM.nc	168.415	173.141	19.835	3856	5605	0	1731	0	18
SRL_OPN_2PTS008_0605_20131205_084931_20131205_102729.EUM.nc	159.750	169.207	21.804	2643	5508	0	2849	0	16
SRL_OPN_2PTS008_0607_20131205_102728_20131205_120522.EUM.nc	168.395	175.564	20.216	2580	5402	0	2816	0	6
SRL_OPN_2PTS008_0609_20131205_120521_20131205_134425.EUM.nc	172.515	175.474	18.484	2925	5424	0	2428	0	71
SRL_OPN_2PTS008_0611_20131205_134424_20131205_153749.EUM.nc	172.340	174.671	17.747	3457	6395	0	2934	0	4
SRL_OPN_2PTS008_0614_20131205_153748_20131205_171735.EUM.nc	163.140	167.504	17.000	2680	5510	0	2809	0	21
SRL_OPN_2PTS008_0616_20131205_171734_20131205_185704.EUM.nc	174.730	176.064	19.754	3127	5581	0	2413	0	41

– Continued on next page

Table 11: K Brightness Temperature Statistics.

– Continued from previous page

File	Median	Mean	Std. Dev.	No. Obs.	Total Obs.	Default Lat/Lon	Flag (total)	Default (total)	3-Sigma Edited
SRL_OPN_2PTS008_0618_20131205_185703_20131205_203619.EUM.nc	171.880	174.460	21.029	3456	5565	0	2085	0	24
SRL_OPN_2PTS008_0620_20131205_203618_20131205_221445.EUM.nc	161.070	170.467	22.049	2910	5362	0	2421	0	31
SRL_OPN_2PTS008_0622_20131205_221445_20131205_235241.EUM.nc	162.645	168.024	19.004	2811	5466	0	2600	0	55
SRL_OPN_2PTS008_0623_20131205_235239_20131206_013035.EUM.nc	170.870	173.322	17.100	2914	5522	0	2580	0	28
SRL_OPN_2PTS008_0625_20131206_013035_20131206_030912.EUM.nc	171.590	171.479	17.915	2888	5515	0	2617	0	10
SRL_OPN_2PTS008_0627_20131206_030911_20131206_044931.EUM.nc	160.765	165.946	16.744	2951	5473	0	2517	0	5
SRL_OPN_2PTS008_0629_20131206_044930_20131206_063153.EUM.nc	169.290	171.506	17.040	3786	5765	0	1971	0	8
SRL_OPN_2PTS008_0631_20131206_063152_20131206_081842.EUM.nc	169.580	171.671	19.695	4122	6088	0	1915	0	51
SRL_OPN_2PTS008_0634_20131206_081841_20131206_095638.EUM.nc	162.315	171.005	20.011	2803	5505	0	2695	0	7
SRL_OPN_2PTS008_0635_20131206_095638_20131206_113433.EUM.nc	169.100	172.592	19.768	2347	5375	0	3012	0	16
SRL_OPN_2PTS008_0637_20131206_113431_20131206_131309.EUM.nc	171.240	172.180	16.735	2789	5325	0	2534	0	2
SRL_OPN_2PTS008_0639_20131206_131308_20131206_150628.EUM.nc	172.370	173.630	18.776	3422	6330	0	2891	0	17
SRL_OPN_2PTS008_0642_20131206_150628_20131206_164607.EUM.nc	166.950	171.321	19.461	2918	5581	0	2646	0	17
SRL_OPN_2PTS008_0644_20131206_164607_20131206_182549.EUM.nc	173.625	174.383	19.471	3127	5536	0	2382	0	27
SRL_OPN_2PTS008_0646_20131206_182549_20131206_200513.EUM.nc	175.865	175.661	20.095	3132	5525	0	2379	0	14
SRL_OPN_2PTS008_0648_20131206_200511_20131206_214353.EUM.nc	165.440	171.037	21.573	3358	5420	0	2055	0	7
SRL_OPN_2PTS008_0650_20131206_214352_20131206_232159.EUM.nc	165.240	172.595	21.740	2403	5329	0	2903	0	23
SRL_OPN_2PTS008_0651_20131206_232157_20131207_005947.EUM.nc	167.700	174.226	19.994	2914	5513	0	2587	0	12
SRL_OPN_2PTS008_0653_20131207_005946_20131207_023804.EUM.nc	172.680	174.145	16.829	2941	5532	0	2587	0	4
SRL_OPN_2PTS008_0655_20131207_023802_20131207_041750.EUM.nc	164.220	169.578	20.045	2819	5511	0	2664	0	28
SRL_OPN_2PTS008_0657_20131207_041748_20131207_055924.EUM.nc	171.845	173.562	17.852	3613	5709	0	2079	0	17
SRL_OPN_2PTS008_0659_20131207_055924_20131207_074747.EUM.nc	175.820	175.324	16.441	4055	6137	0	2042	0	40
SRL_OPN_2PTS008_0662_20131207_074747_20131207_092554.EUM.nc	171.540	175.301	20.433	3156	5516	0	2353	0	7
SRL_OPN_2PTS008_0663_20131207_092554_20131207_110346.EUM.nc	165.290	173.789	22.345	2194	5458	0	3252	0	12
SRL_OPN_2PTS008_0665_20131207_110345_20131207_124204.EUM.nc	167.040	172.259	18.175	2499	5308	0	2765	0	44
SRL_OPN_2PTS008_0667_20131207_124204_20131207_142130.EUM.nc	172.490	172.374	18.539	3186	5470	0	2203	0	81
SRL_OPN_2PTS008_0669_20131207_142129_20131207_161447.EUM.nc	173.900	175.380	19.162	3320	6382	0	3032	0	30
SRL_OPN_2PTS008_0672_20131207_161446_20131207_175433.EUM.nc	169.540	171.083	18.435	2795	5573	0	2718	0	60
SRL_OPN_2PTS008_0674_20131207_175432_20131207_193355.EUM.nc	167.670	172.669	21.942	3253	5588	0	2327	0	8
SRL_OPN_2PTS008_0676_20131207_193355_20131207_211257.EUM.nc	164.990	170.576	21.049	3462	5540	0	2063	0	15
SRL_OPN_2PTS008_0678_20131207_211256_20131207_225115.EUM.nc	167.170	174.557	23.223	2412	5314	0	2895	0	7
SRL_OPN_2PTS008_0679_20131207_225114_20131208_002903.EUM.nc	165.965	172.047	19.441	3079	5412	0	2270	0	63
SRL_OPN_2PTS008_0681_20131208_002902_20131208_020703.EUM.nc	173.530	174.607	17.789	2837	5539	0	2658	0	44
SRL_OPN_2PTS008_0683_20131208_020701_20131208_034619.EUM.nc	165.585	170.008	18.927	2930	5542	0	2608	0	4
SRL_OPN_2PTS008_0685_20131208_034618_20131208_052714.EUM.nc	165.330	171.514	19.922	2758	5550	0	2784	0	8
SRL_OPN_2PTS008_0687_20131208_052713_20131208_071647.EUM.nc	171.010	173.461	17.169	3837	6209	0	2360	0	12
SRL_OPN_2PTS008_0690_20131208_071647_20131208_085506.EUM.nc	174.520	175.509	19.499	3777	5587	0	1794	0	16
SRL_OPN_2PTS008_0691_20131208_085506_20131208_103301.EUM.nc	164.240	173.272	24.248	2456	5494	0	3032	0	6
SRL_OPN_2PTS008_0693_20131208_103301_20131208_121057.EUM.nc	173.100	177.046	21.103	2504	5364	0	2799	0	61

– Continued on next page

Table 11: K Brightness Temperature Statistics.

– Continued from previous page

File	Median	Mean	Std. Dev.	No. Obs.	Total Obs.	Default Lat/Lon	Flag (total)	Default (total)	3-Sigma Edited
SRL_OPN_2PTS008_0695_20131208_121057_20131208_135003.EUM.nc	172.705	173.905	18.279	2932	5421	0	2393	0	96
SRL_OPN_2PTS008_0697_20131208_135003_20131208_154327.EUM.nc	169.850	172.978	18.038	3401	6413	0	2978	0	34
SRL_OPN_2PTS008_0700_20131208_154326_20131208_172314.EUM.nc	169.355	171.048	17.371	2702	5519	0	2771	0	46
SRL_OPN_2PTS008_0702_20131208_172314_20131208_190243.EUM.nc	168.975	172.832	19.142	3189	5573	0	2375	0	9
SRL_OPN_2PTS008_0704_20131208_190242_20131208_204155.EUM.nc	167.760	169.931	19.644	3640	5538	0	1889	0	9
SRL_OPN_2PTS008_0706_20131208_204155_20131208_222027.EUM.nc	169.100	173.286	21.326	2901	5371	0	2466	1	3
SRL_OPN_2PTS008_0708_20131208_222026_20131208_235814.EUM.nc	167.740	172.731	20.450	2982	5479	0	2481	0	16
SRL_OPN_2PTS008_0709_20131208_235813_20131209_013609.EUM.nc	169.890	174.242	18.153	3008	5552	0	2509	0	35
SRL_OPN_2PTS008_0711_20131209_013608_20131209_031459.EUM.nc	170.085	170.615	17.795	2811	5514	0	2674	0	29
SRL_OPN_2PTS008_0713_20131209_031458_20131209_045517.EUM.nc	165.890	167.989	17.471	2951	5512	0	2531	0	30
SRL_OPN_2PTS008_0715_20131209_045515_20131209_063755.EUM.nc	168.800	172.893	17.927	3746	5814	0	2025	0	43
SRL_OPN_2PTS008_0717_20131209_063753_20131209_082418.EUM.nc	174.165	173.573	17.918	4175	6058	0	1857	1	25
SRL_OPN_2PTS008_0720_20131209_082417_20131209_100219.EUM.nc	167.125	170.665	21.378	2834	5523	0	2687	0	2
SRL_OPN_2PTS008_0721_20131209_100218_20131209_114006.EUM.nc	172.100	177.299	21.728	2394	5334	0	2925	0	15
SRL_OPN_2PTS008_0723_20131209_114006_20131209_131848.EUM.nc	171.480	177.435	22.018	2865	5340	0	2456	0	19
SRL_OPN_2PTS008_0725_20131209_131848_20131209_151209.EUM.nc	168.480	171.222	17.817	3466	6380	0	2877	0	37
SRL_OPN_2PTS008_0728_20131209_151208_20131209_165156.EUM.nc	164.410	171.279	19.870	2878	5561	0	2680	0	3
SRL_OPN_2PTS008_0730_20131209_165154_20131209_183128.EUM.nc	170.540	174.118	23.860	3134	5507	0	2360	0	13
SRL_OPN_2PTS008_0732_20131209_183128_20131209_201050.EUM.nc	167.300	171.434	18.645	3173	5525	0	2335	0	17
SRL_OPN_2PTS008_0734_20131209_201049_20131209_214936.EUM.nc	175.860	175.438	24.051	3327	5411	0	2053	0	31
SRL_OPN_2PTS008_0736_20131209_214935_20131209_232730.EUM.nc	168.860	173.836	21.351	2468	5277	0	2798	0	11
SRL_OPN_2PTS008_0737_20131209_232729_20131210_010519.EUM.nc	171.390	175.726	18.721	2672	5500	0	2789	0	39
SRL_OPN_2PTS008_0739_20131210_010519_20131210_024347.EUM.nc	169.460	171.205	16.979	2930	5556	0	2623	0	3
SRL_OPN_2PTS008_0741_20131210_024347_20131210_042332.EUM.nc	163.960	167.245	16.012	2792	5481	0	2640	0	49
SRL_OPN_2PTS008_0743_20131210_042330_20131210_060524.EUM.nc	173.990	175.474	18.736	3586	5732	0	2083	0	63
SRL_OPN_2PTS008_0745_20131210_060523_20131210_075321.EUM.nc	172.240	173.561	18.582	4075	6101	0	1966	0	60
SRL_OPN_2PTS008_0748_20131210_075320_20131210_093134.EUM.nc	171.155	173.262	22.157	3082	5496	0	2400	0	14
SRL_OPN_2PTS008_0749_20131210_093132_20131210_110917.EUM.nc	171.430	177.503	23.069	2199	5422	0	3208	0	15
SRL_OPN_2PTS008_0751_20131210_110916_20131210_124739.EUM.nc	168.105	174.225	18.976	2492	5266	0	2762	0	12
SRL_OPN_2PTS008_0753_20131210_124738_20131210_144047.EUM.nc	168.155	170.996	17.232	3308	6243	0	2891	0	44
SRL_OPN_2PTS008_0756_20131210_144047_20131210_162033.EUM.nc	171.030	171.967	17.934	3339	5630	0	2276	0	15
SRL_OPN_2PTS008_0758_20131210_162032_20131210_180010.EUM.nc	171.500	174.655	20.321	2881	5581	0	2661	0	39
SRL_OPN_2PTS008_0760_20131210_180009_20131210_193940.EUM.nc	174.650	174.403	19.263	3120	5579	0	2374	0	85
SRL_OPN_2PTS008_0762_20131210_193939_20131210_211840.EUM.nc	178.250	177.164	18.872	3471	5457	0	1950	0	36
SRL_OPN_2PTS008_0764_20131210_211839_20131210_225647.EUM.nc	173.950	174.539	19.854	2349	5402	0	3048	0	5
SRL_OPN_2PTS008_0765_20131210_225645_20131211_003435.EUM.nc	168.140	175.813	23.166	3211	5446	0	2200	0	35
SRL_OPN_2PTS008_0767_20131211_003434_20131211_021244.EUM.nc	171.360	172.273	17.272	2836	5543	0	2694	0	13
SRL_OPN_2PTS008_0769_20131211_021244_20131211_035157.EUM.nc	165.920	168.533	15.758	2813	5483	0	2648	0	22
SRL_OPN_2PTS008_0771_20131211_035157_20131211_053309.EUM.nc	168.030	170.707	18.035	2845	5572	0	2727	0	0

– Continued on next page

Table 11: K Brightness Temperature Statistics.

– Continued from previous page

File	Median	Mean	Std. Dev.	No. Obs.	Total Obs.	Default Lat/Lon	Flag (total)	Default (total)	3-Sigma Edited
SRL_OPN_2PTS008_0773_20131211_053308_20131211_072222.EUM.nc	170.550	173.317	19.480	3979	6204	0	2178	0	47
SRL_OPN_2PTS008_0776_20131211_072221_20131211_090048.EUM.nc	172.830	171.196	19.939	3725	5582	0	1816	0	41
SRL_OPN_2PTS008_0777_20131211_090047_20131211_103832.EUM.nc	171.370	174.572	19.627	2417	5456	0	3023	0	16
SRL_OPN_2PTS008_0779_20131211_103832_20131211_121640.EUM.nc	172.500	175.912	18.980	2555	5442	0	2851	0	36
SRL_OPN_2PTS008_0781_20131211_121640_20131211_135543.EUM.nc	170.135	174.035	22.348	3071	5443	0	2329	0	43
SRL_OPN_2PTS008_0783_20131211_135542_20131211_154914.EUM.nc	173.720	174.051	17.381	3461	6387	0	2922	0	4
SRL_OPN_2PTS008_0786_20131211_154914_20131211_172853.EUM.nc	171.870	173.467	17.402	2732	5490	0	2726	0	32
SRL_OPN_2PTS008_0788_20131211_172852_20131211_190828.EUM.nc	167.605	172.544	20.728	3364	5590	0	2206	0	20
SRL_OPN_2PTS008_0790_20131211_190828_20131211_204731.EUM.nc	173.065	173.284	18.500	3673	5521	0	1823	0	25
SRL_OPN_2PTS008_0792_20131211_204731_20131211_222601.EUM.nc	170.800	176.015	22.933	2861	5360	0	2492	0	7
SRL_OPN_2PTS008_0794_20131211_222559_20131212_000354.EUM.nc	163.690	170.891	21.907	3031	5532	0	2457	0	44
SRL_OPN_2PTS008_0795_20131212_000353_20131212_014142.EUM.nc	168.920	174.423	18.890	3040	5545	0	2486	0	19
SRL_OPN_2PTS008_0797_20131212_014141_20131212_032037.EUM.nc	176.050	174.150	19.751	2870	5503	0	2616	0	17
SRL_OPN_2PTS008_0799_20131212_032036_20131212_050110.EUM.nc	161.150	167.505	16.434	3027	5537	0	2507	0	3
SRL_OPN_2PTS008_0801_20131212_050109_20131212_064348.EUM.nc	170.110	174.807	17.523	3819	5807	0	1972	0	16
SRL_OPN_2PTS008_0803_20131212_064347_20131212_082950.EUM.nc	168.665	171.735	18.776	4204	6028	0	1776	0	48
SRL_OPN_2PTS008_0806_20131212_082950_20131212_100751.EUM.nc	166.225	170.873	19.918	2788	5496	0	2686	0	22
SRL_OPN_2PTS008_0807_20131212_100750_20131212_114548.EUM.nc	178.900	179.989	23.712	2436	5401	0	2952	0	13
SRL_OPN_2PTS008_0809_20131212_114547_20131212_132426.EUM.nc	172.740	176.286	20.726	2887	5339	0	2436	0	16
SRL_OPN_2PTS008_0811_20131212_132425_20131212_151747.EUM.nc	172.095	173.024	17.035	3486	6329	0	2821	0	22
SRL_OPN_2PTS008_0814_20131212_151746_20131212_165733.EUM.nc	169.605	171.218	18.168	2781	5553	0	2747	0	25
SRL_OPN_2PTS008_0816_20131212_165732_20131212_183715.EUM.nc	166.440	173.533	20.509	3189	5493	0	2292	0	12
SRL_OPN_2PTS008_0818_20131212_183714_20131212_201627.EUM.nc	170.505	174.189	22.076	3253	5492	0	2222	0	17
SRL_OPN_2PTS008_0820_20131212_201625_20131212_215509.EUM.nc	165.915	170.619	20.442	3255	5385	0	2119	0	11
SRL_OPN_2PTS008_0822_20131212_215508_20131212_233310.EUM.nc	168.045	171.774	19.549	2417	5281	0	2843	0	21
SRL_OPN_2PTS008_0823_20131212_233310_20131213_011052.EUM.nc	171.775	176.481	20.606	2668	5493	0	2783	0	42
SRL_OPN_2PTS008_0825_20131213_011051_20131213_024923.EUM.nc	176.390	174.011	18.011	2947	5532	0	2573	0	12
SRL_OPN_2PTS008_0827_20131213_024922_20131213_042922.EUM.nc	161.560	167.941	16.544	2877	5498	0	2613	0	8
SRL_OPN_2PTS008_0829_20131213_042920_20131213_061113.EUM.nc	169.940	172.734	20.172	3656	5684	0	2014	0	14
SRL_OPN_2PTS008_0831_20131213_061112_20131213_075855.EUM.nc	169.460	171.212	16.387	4084	6099	0	1974	0	41
SRL_OPN_2PTS008_0834_20131213_075854_20131213_111457.EUM.nc	167.850	172.894	22.087	5047	10903	0	5799	0	57
SRL_OPN_2PTS008_0837_20131213_111456_20131213_125314.EUM.nc	171.680	176.105	20.600	2610	5281	0	2670	0	1
SRL_OPN_2PTS008_0839_20131213_125313_20131213_144634.EUM.nc	176.860	177.305	18.809	3374	6274	0	2864	0	36
SRL_OPN_2PTS008_0842_20131213_144633_20131213_162612.EUM.nc	176.500	173.481	17.286	3297	5639	0	2321	0	21
SRL_OPN_2PTS008_0844_20131213_162611_20131213_180556.EUM.nc	164.780	171.153	20.495	2972	5615	0	2629	0	14
SRL_OPN_2PTS008_0846_20131213_180555_20131213_194516.EUM.nc	168.140	171.253	18.850	3214	5570	0	2348	0	8
SRL_OPN_2PTS008_0848_20131213_194515_20131213_212413.EUM.nc	169.000	172.548	19.309	3464	5447	0	1944	0	39
SRL_OPN_2PTS008_0850_20131213_212412_20131213_230227.EUM.nc	165.075	171.687	22.996	2181	5328	0	3118	0	29
SRL_OPN_2PTS008_0851_20131213_230226_20131214_004007.EUM.nc	168.930	174.276	20.773	3309	5479	0	2160	0	10

– Continued on next page

Table 11: K Brightness Temperature Statistics.

– Continued from previous page

File	Median	Mean	Std. Dev.	No. Obs.	Total Obs.	Default Lat/Lon	Flag (total)	Default (total)	3-Sigma Edited
SRL_OPN_2PTS008_0853_20131214_004006_20131214_021820.EUM.nc	170.510	172.561	18.955	2819	5561	0	2742	0	0
SRL_OPN_2PTS008_0855_20131214_021820_20131214_035739.EUM.nc	164.550	169.447	17.280	2802	5526	0	2719	0	5
SRL_OPN_2PTS008_0857_20131214_035738_20131214_053858.EUM.nc	165.400	171.457	19.236	3011	5555	0	2532	0	12
SRL_OPN_2PTS008_0862_20131214_072757_20131214_090620.EUM.nc	176.970	176.414	21.406	3595	5566	0	1938	0	33
SRL_OPN_2PTS008_0863_20131214_090619_20131214_104405.EUM.nc	169.640	174.349	20.983	2430	5473	0	3034	0	9
SRL_OPN_2PTS008_0865_20131214_104404_20131214_122215.EUM.nc	169.370	177.383	21.770	2627	5449	0	2813	0	9
SRL_OPN_2PTS008_0867_20131214_122214_20131214_140131.EUM.nc	170.630	174.698	20.655	3237	5456	0	2211	0	8
SRL_OPN_2PTS008_0869_20131214_140130_20131214_155453.EUM.nc	169.860	170.488	15.294	3192	6369	0	3172	0	5
SRL_OPN_2PTS008_0872_20131214_155452_20131214_173431.EUM.nc	167.775	171.271	22.198	2743	5491	0	2725	0	23
SRL_OPN_2PTS008_0874_20131214_173430_20131214_191407.EUM.nc	169.280	171.949	17.880	3402	5593	0	2181	0	10
SRL_OPN_2PTS008_0876_20131214_191406_20131214_205315.EUM.nc	168.075	172.851	20.116	3690	5562	0	1820	0	52
SRL_OPN_2PTS008_0878_20131214_205314_20131214_223133.EUM.nc	163.005	170.871	22.254	2806	5357	0	2529	0	22
SRL_OPN_2PTS008_0879_20131214_223132_20131215_000925.EUM.nc	164.040	170.707	20.250	3058	5473	0	2398	0	17
SRL_OPN_2PTS008_0881_20131215_000925_20131215_014725.EUM.nc	170.300	175.070	19.881	3020	5565	0	2540	0	5
SRL_OPN_2PTS008_0883_20131215_014723_20131215_032618.EUM.nc	171.325	171.707	21.194	2937	5480	0	2514	0	29
SRL_OPN_2PTS008_0885_20131215_032616_20131215_050656.EUM.nc	162.490	167.869	17.104	2903	5560	0	2641	0	16
SRL_OPN_2PTS008_0887_20131215_050655_20131215_065657.EUM.nc	167.910	170.430	17.669	3746	6204	0	2430	0	28
SRL_OPN_2PTS008_0890_20131215_065657_20131215_083525.EUM.nc	169.650	171.273	18.569	4180	5609	0	1412	0	17
SRL_OPN_2PTS008_0892_20131215_083524_20131215_101325.EUM.nc	168.720	175.016	21.049	2709	5504	0	2778	0	17
SRL_OPN_2PTS008_0893_20131215_101323_20131215_115123.EUM.nc	174.500	175.607	22.912	2497	5440	0	2922	0	21
SRL_OPN_2PTS008_0895_20131215_115122_20131215_133004.EUM.nc	169.470	175.026	21.663	2935	5337	0	2375	0	27
SRL_OPN_2PTS008_0897_20131215_133004_20131215_152335.EUM.nc	172.630	172.435	18.820	3551	6323	0	2769	0	3
SRL_OPN_2PTS008_0900_20131215_152334_20131215_170313.EUM.nc	159.305	169.203	21.434	2690	5487	0	2733	0	64
SRL_OPN_2PTS008_0902_20131215_170313_20131215_184253.EUM.nc	167.630	171.519	18.898	3154	5578	0	2394	0	30
SRL_OPN_2PTS008_0904_20131215_184252_20131215_202204.EUM.nc	170.960	173.973	18.268	3409	5504	0	2086	1	8
SRL_OPN_2PTS008_0906_20131215_202202_20131215_220043.EUM.nc	166.480	171.613	21.054	2995	5342	0	2293	0	54
SRL_OPN_2PTS008_0908_20131215_220043_20131215_233843.EUM.nc	170.400	171.041	18.660	2554	5429	0	2830	0	45
SRL_OPN_2PTS008_0909_20131215_233842_20131216_011627.EUM.nc	169.090	175.171	22.160	2900	5461	0	2536	0	25
SRL_OPN_2PTS008_0911_20131216_011626_20131216_025502.EUM.nc	173.890	172.234	18.083	2968	5517	0	2541	0	8
SRL_OPN_2PTS008_0913_20131216_025501_20131216_043507.EUM.nc	163.955	169.983	18.670	2918	5493	0	2567	0	8
SRL_OPN_2PTS008_0915_20131216_043505_20131216_061706.EUM.nc	171.630	173.616	18.140	3741	5753	0	1982	0	30
SRL_OPN_2PTS008_0917_20131216_061706_20131216_080431.EUM.nc	168.470	170.140	16.295	4078	6090	0	1977	0	35
SRL_OPN_2PTS008_0920_20131216_080432_20131216_094239.EUM.nc	173.730	175.800	18.523	2899	5511	0	2595	0	17
SRL_OPN_2PTS008_0921_20131216_094238_20131216_112032.EUM.nc	177.775	181.174	24.372	2218	5257	0	3033	0	6
SRL_OPN_2PTS008_0923_20131216_112031_20131216_125900.EUM.nc	170.160	174.195	19.696	2666	5300	0	2607	0	27
SRL_OPN_2PTS008_0925_20131216_125859_20131216_145214.EUM.nc	172.525	172.584	18.100	3468	6306	0	2816	0	22
SRL_OPN_2PTS008_0928_20131216_145214_20131216_163153.EUM.nc	168.730	171.290	19.241	3244	5648	0	2390	0	14
SRL_OPN_2PTS008_0930_20131216_163151_20131216_181136.EUM.nc	169.370	173.399	19.026	3001	5574	0	2542	0	31
SRL_OPN_2PTS008_0932_20131216_181136_20131216_195055.EUM.nc	173.280	173.856	17.738	3204	5520	0	2306	0	10

– Continued on next page

Table 11: K Brightness Temperature Statistics.

– Continued from previous page

File	Median	Mean	Std. Dev.	No. Obs.	Total Obs.	Default Lat/Lon	Flag (total)	Default (total)	3-Sigma Edited
SRL_OPN_2PTS008_0934_20131216_195054_20131216_212949.EUM.nc	168.960	173.163	21.781	3547	5441	0	1851	0	43
SRL_OPN_2PTS008_0936_20131216_212948_20131216_230801.EUM.nc	170.850	172.247	20.306	2162	5319	0	3151	0	6
SRL_OPN_2PTS008_0937_20131216_230800_20131217_004541.EUM.nc	167.390	172.890	21.284	3136	5454	0	2310	0	8
SRL_OPN_2PTS008_0939_20131217_004540_20131217_022358.EUM.nc	171.880	174.709	17.782	2870	5559	0	2680	0	9
SRL_OPN_2PTS008_0941_20131217_022357_20131217_040321.EUM.nc	165.360	169.485	17.703	2854	5454	0	2590	0	10
SRL_OPN_2PTS008_0943_20131217_040321_20131217_054448.EUM.nc	167.600	170.507	17.877	3341	5673	0	2320	0	12
SRL_OPN_2PTS008_0945_20131217_054448_20131217_073335.EUM.nc	172.950	175.782	18.381	4133	6163	0	1996	0	34
SRL_OPN_2PTS008_0948_20131217_073334_20131217_091156.EUM.nc	173.760	175.373	21.208	3401	5558	0	2132	0	25
SRL_OPN_2PTS008_0949_20131217_091155_20131217_104941.EUM.nc	172.150	174.618	23.300	2399	5514	0	3112	0	3
SRL_OPN_2PTS008_0951_20131217_104941_20131217_122752.EUM.nc	167.510	173.779	22.456	2556	5323	0	2743	0	24
SRL_OPN_2PTS008_0953_20131217_122751_20131217_140715.EUM.nc	170.345	173.423	21.373	3180	5481	0	2289	0	12
SRL_OPN_2PTS008_0955_20131217_140714_20131217_160036.EUM.nc	173.440	172.342	18.801	3129	6351	0	3198	0	24
SRL_OPN_2PTS008_0958_20131217_160034_20131217_174013.EUM.nc	174.280	174.009	17.213	2855	5601	0	2697	0	49
SRL_OPN_2PTS008_0960_20131217_174012_20131217_191947.EUM.nc	167.570	172.242	20.653	3406	5566	0	2160	0	0
SRL_OPN_2PTS008_0962_20131217_191946_20131217_205854.EUM.nc	171.840	173.943	21.067	3748	5578	0	1797	0	33
SRL_OPN_2PTS008_0964_20131217_205853_20131217_223710.EUM.nc	167.940	173.972	22.122	2697	5332	0	2617	0	18
SRL_OPN_2PTS008_0965_20131217_223709_20131218_001500.EUM.nc	160.995	165.805	18.212	2939	5436	0	2370	0	127
SRL_OPN_2PTS008_0967_20131218_001501_20131218_015302.EUM.nc	167.640	173.153	20.337	2986	5517	0	2480	0	51
SRL_OPN_2PTS008_0969_20131218_015301_20131218_033157.EUM.nc	160.100	168.291	20.192	3007	5449	0	2416	0	26
SRL_OPN_2PTS008_0971_20131218_033156_20131218_051243.EUM.nc	168.200	170.600	18.255	2925	5555	0	2609	0	21
SRL_OPN_2PTS008_0973_20131218_051242_20131218_070235.EUM.nc	176.680	177.319	19.615	3791	6198	0	2399	0	8
SRL_OPN_2PTS008_0976_20131218_070234_20131218_084109.EUM.nc	172.910	173.813	16.630	4035	5612	0	1517	0	60
SRL_OPN_2PTS008_0978_20131218_084107_20131218_101857.EUM.nc	172.485	174.183	22.283	2625	5496	0	2832	0	39
SRL_OPN_2PTS008_0979_20131218_101857_20131218_115658.EUM.nc	166.785	175.218	24.983	2533	5409	0	2873	0	3
SRL_OPN_2PTS008_0981_20131218_115657_20131218_133551.EUM.nc	171.560	175.554	20.430	2953	5348	0	2371	0	24
SRL_OPN_2PTS008_0983_20131218_133551_20131218_152915.EUM.nc	167.440	171.740	18.781	3550	6349	0	2787	0	12
SRL_OPN_2PTS008_0986_20131218_152914_20131218_170854.EUM.nc	173.210	171.801	16.346	2700	5480	0	2723	0	57
SRL_OPN_2PTS008_0988_20131218_170853_20131218_184833.EUM.nc	168.140	172.167	20.673	3274	5592	0	2241	0	77
SRL_OPN_2PTS008_0990_20131218_184832_20131218_202750.EUM.nc	173.565	175.580	19.671	3412	5512	0	2070	0	30
SRL_OPN_2PTS008_0992_20131218_202749_20131218_220620.EUM.nc	165.810	171.606	22.399	3041	5352	0	2291	0	20
SRL_OPN_2PTS008_0994_20131218_220619_20131218_234418.EUM.nc	161.400	167.943	20.411	2787	5481	0	2652	0	42
SRL_OPN_2PTS008_0995_20131218_234417_20131219_012210.EUM.nc	174.460	177.415	20.893	2979	5499	0	2511	0	9
SRL_OPN_2PTS008_0997_20131219_012209_20131219_030040.EUM.nc	171.715	172.086	19.531	2949	5540	0	2578	0	13
SRL_OPN_2PTS008_0999_20131219_030039_20131219_044051.EUM.nc	166.800	170.682	17.399	2933	5620	0	2661	0	26

28 Ka Brightness Temperature Table

Table 12: Ka Brightness Temperature Statistics.

File	Median	Mean	Std. Dev.	No. Obs.	Total Obs.	Default Lat/Lon	Flag (total)	Default (total)	3-Sigma Edited
SRL_OPN_2PTS007_1001_20131114_044050_20131114_062308.EUM.nc	165.490	167.006	7.819	3636	5775	0	1983	0	156
SRL_OPN_2PTS008_0001_20131114_062307_20131114_081016.EUM.nc	167.680	168.351	7.997	3939	6081	0	1886	0	256
SRL_OPN_2PTS008_0004_20131114_081016_20131114_094822.EUM.nc	168.720	167.342	8.306	2788	5520	0	2615	0	117
SRL_OPN_2PTS008_0005_20131114_094823_20131114_112607.EUM.nc	168.090	169.226	8.751	2083	5311	0	3146	0	82
SRL_OPN_2PTS008_0007_20131114_112606_20131114_130438.EUM.nc	166.795	168.342	8.421	2488	5341	0	2737	0	116
SRL_OPN_2PTS008_0009_20131114_130439_20131114_145755.EUM.nc	167.620	167.805	7.134	3047	6359	0	3003	0	309
SRL_OPN_2PTS008_0012_20131114_145754_20131114_163742.EUM.nc	166.770	168.572	8.146	2963	5645	0	2550	0	132
SRL_OPN_2PTS008_0014_20131114_163742_20131114_181716.EUM.nc	165.765	167.023	8.133	2850	5491	0	2497	0	144
SRL_OPN_2PTS008_0016_20131114_181715_20131114_195642.EUM.nc	165.190	166.498	8.105	3178	5530	0	2277	0	75
SRL_OPN_2PTS008_0018_20131114_195641_20131114_213535.EUM.nc	166.910	166.845	8.545	3317	5427	0	1870	1	239
SRL_OPN_2PTS008_0020_20131114_213534_20131114_231334.EUM.nc	170.340	171.013	9.642	2148	5363	0	3106	0	109
SRL_OPN_2PTS008_0021_20131114_231334_20131115_005122.EUM.nc	165.930	167.299	9.026	3085	5513	0	2300	0	128
SRL_OPN_2PTS008_0023_20131115_005121_20131115_022942.EUM.nc	167.205	168.466	8.786	2718	5545	0	2669	0	158
SRL_OPN_2PTS008_0025_20131115_022941_20131115_040911.EUM.nc	165.305	166.087	6.516	2434	5488	0	2800	0	254
SRL_OPN_2PTS008_0027_20131115_040910_20131115_055044.EUM.nc	169.715	169.336	8.136	3394	5732	0	2210	0	128
SRL_OPN_2PTS008_0029_20131115_055043_20131115_073918.EUM.nc	166.950	166.978	7.307	3905	6161	0	2052	0	204
SRL_OPN_2PTS008_0032_20131115_073917_20131115_091736.EUM.nc	167.315	166.962	8.108	3253	5507	0	2131	0	123
SRL_OPN_2PTS008_0033_20131115_091735_20131115_105520.EUM.nc	167.095	167.349	8.990	2343	5502	0	3087	1	71
SRL_OPN_2PTS008_0035_20131115_105520_20131115_123334.EUM.nc	167.340	167.595	8.364	2282	5351	0	2931	0	138
SRL_OPN_2PTS008_0037_20131115_123334_20131115_141252.EUM.nc	166.930	167.598	7.408	2832	5529	0	2427	0	270
SRL_OPN_2PTS008_0039_20131115_141253_20131115_160622.EUM.nc	166.880	167.524	7.489	3203	6398	0	3066	1	128
SRL_OPN_2PTS008_0042_20131115_160621_20131115_174559.EUM.nc	169.760	169.644	9.911	2606	5588	0	2781	0	201
SRL_OPN_2PTS008_0044_20131115_174558_20131115_192531.EUM.nc	167.840	167.552	8.051	3254	5606	0	2187	0	165
SRL_OPN_2PTS008_0046_20131115_192532_20131115_210427.EUM.nc	167.210	167.599	8.361	3468	5545	0	1961	0	116
SRL_OPN_2PTS008_0048_20131115_210426_20131115_224249.EUM.nc	170.515	169.796	10.041	2550	5329	0	2615	0	164
SRL_OPN_2PTS008_0049_20131115_224249_20131116_002039.EUM.nc	162.890	164.903	7.809	2902	5461	0	2393	0	166
SRL_OPN_2PTS008_0051_20131116_002039_20131116_015834.EUM.nc	166.120	167.204	6.569	3041	5536	0	2414	0	81
SRL_OPN_2PTS008_0053_20131116_015834_20131116_033743.EUM.nc	166.920	167.202	6.937	2786	5529	0	2612	0	131
SRL_OPN_2PTS008_0055_20131116_033743_20131116_051837.EUM.nc	167.685	167.656	7.707	2716	5570	0	2696	0	158
SRL_OPN_2PTS008_0057_20131116_051837_20131116_070818.EUM.nc	166.365	167.439	7.729	3576	6209	0	2423	0	210
SRL_OPN_2PTS008_0060_20131116_070818_20131116_084640.EUM.nc	167.440	167.576	6.886	3692	5586	0	1679	0	215
SRL_OPN_2PTS008_0061_20131116_084640_20131116_102437.EUM.nc	165.140	165.688	7.407	2629	5501	0	2814	1	57
SRL_OPN_2PTS008_0063_20131116_102436_20131116_120239.EUM.nc	165.490	168.441	8.994	2467	5440	0	2921	0	52
SRL_OPN_2PTS008_0065_20131116_120238_20131116_134129.EUM.nc	165.350	166.137	6.941	2765	5429	0	2460	0	204
SRL_OPN_2PTS008_0067_20131116_134128_20131116_153453.EUM.nc	168.350	168.563	7.955	3316	6367	0	2901	0	150
SRL_OPN_2PTS008_0070_20131116_153454_20131116_171439.EUM.nc	169.770	169.502	7.438	2594	5493	0	2802	0	97

– Continued on next page

Table 12: Ka Brightness Temperature Statistics.

– Continued from previous page

File	Median	Mean	Std. Dev.	No. Obs.	Total Obs.	Default Lat/Lon	Flag (total)	Default (total)	3-Sigma Edited
SRL_OPN_2PTS008_0072_20131116_171438_20131116_185418.EUM.nc	166.540	166.844	8.288	3222	5628	0	2279	0	127
SRL_OPN_2PTS008_0074_20131116_185417_20131116_203325.EUM.nc	166.225	166.613	7.484	3331	5544	0	2030	0	183
SRL_OPN_2PTS008_0076_20131116_203324_20131116_221201.EUM.nc	166.280	166.643	7.939	2883	5379	0	2405	0	91
SRL_OPN_2PTS008_0078_20131116_221200_20131116_234958.EUM.nc	164.730	166.319	8.182	2776	5481	0	2617	0	88
SRL_OPN_2PTS008_0079_20131116_234957_20131117_012742.EUM.nc	165.555	166.489	7.456	2824	5525	0	2567	0	134
SRL_OPN_2PTS008_0081_20131117_012741_20131117_030626.EUM.nc	166.370	166.838	6.826	2727	5568	0	2723	0	118
SRL_OPN_2PTS008_0083_20131117_030625_20131117_044634.EUM.nc	167.665	167.794	7.669	2598	5500	0	2705	1	196
SRL_OPN_2PTS008_0085_20131117_044634_20131117_062859.EUM.nc	164.590	166.008	7.816	3705	5778	0	1984	0	89
SRL_OPN_2PTS008_0087_20131117_062858_20131117_081549.EUM.nc	165.900	167.052	7.785	4098	6083	0	1849	1	135
SRL_OPN_2PTS008_0090_20131117_081548_20131117_095353.EUM.nc	166.640	166.374	8.729	2670	5512	0	2678	1	163
SRL_OPN_2PTS008_0091_20131117_095353_20131117_113148.EUM.nc	163.580	166.460	9.428	2148	5331	0	3074	0	109
SRL_OPN_2PTS008_0093_20131117_113147_20131117_131014.EUM.nc	168.700	168.473	7.060	2622	5385	0	2669	0	94
SRL_OPN_2PTS008_0095_20131117_131014_20131117_150332.EUM.nc	167.580	167.208	7.748	3146	6352	0	3005	0	201
SRL_OPN_2PTS008_0098_20131117_150331_20131117_164320.EUM.nc	164.860	165.804	5.598	2675	5613	0	2709	0	229
SRL_OPN_2PTS008_0100_20131117_164319_20131117_182302.EUM.nc	164.730	165.655	7.170	3072	5528	0	2347	0	109
SRL_OPN_2PTS008_0102_20131117_182303_20131117_200217.EUM.nc	167.170	167.250	8.282	3066	5518	0	2325	0	127
SRL_OPN_2PTS008_0104_20131117_200217_20131117_214108.EUM.nc	165.480	166.429	7.973	3382	5436	0	1933	0	121
SRL_OPN_2PTS008_0106_20131117_214107_20131117_231913.EUM.nc	167.240	167.490	8.009	2271	5294	0	2883	0	140
SRL_OPN_2PTS008_0107_20131117_231913_20131118_005654.EUM.nc	170.300	169.646	8.184	2774	5524	0	2480	0	270
SRL_OPN_2PTS008_0109_20131118_005655_20131118_023517.EUM.nc	166.170	166.355	6.105	2814	5549	0	2593	0	142
SRL_OPN_2PTS008_0111_20131118_023516_20131118_041451.EUM.nc	165.635	165.863	6.496	2493	5487	0	2795	0	199
SRL_OPN_2PTS008_0113_20131118_041450_20131118_055632.EUM.nc	165.185	166.577	7.578	3423	5721	0	2157	0	141
SRL_OPN_2PTS008_0115_20131118_055632_20131118_074453.EUM.nc	165.390	166.437	7.883	3964	6131	0	2058	0	109
SRL_OPN_2PTS008_0118_20131118_074451_20131118_092307.EUM.nc	171.005	169.390	9.534	2999	5484	0	2272	0	213
SRL_OPN_2PTS008_0119_20131118_092307_20131118_110100.EUM.nc	166.610	168.053	9.048	2148	5471	0	3226	0	97
SRL_OPN_2PTS008_0121_20131118_110059_20131118_123909.EUM.nc	167.430	167.662	7.920	2328	5360	0	2905	0	127
SRL_OPN_2PTS008_0123_20131118_123909_20131118_141838.EUM.nc	166.770	166.442	7.009	2864	5508	0	2334	0	310
SRL_OPN_2PTS008_0125_20131118_141838_20131118_161158.EUM.nc	166.870	166.765	6.923	3117	6368	0	3050	0	201
SRL_OPN_2PTS008_0128_20131118_161158_20131118_175144.EUM.nc	164.550	166.076	7.275	2777	5574	0	2691	0	106
SRL_OPN_2PTS008_0130_20131118_175143_20131118_193107.EUM.nc	167.610	167.643	7.873	3139	5582	0	2253	0	190
SRL_OPN_2PTS008_0132_20131118_193107_20131118_211009.EUM.nc	166.570	167.629	7.481	3370	5565	0	2066	0	129
SRL_OPN_2PTS008_0134_20131118_211008_20131118_224821.EUM.nc	172.080	171.575	11.699	2311	5327	0	2820	0	196
SRL_OPN_2PTS008_0135_20131118_224820_20131119_002610.EUM.nc	166.860	166.916	6.764	2828	5388	0	2317	0	243
SRL_OPN_2PTS008_0137_20131119_002609_20131119_020416.EUM.nc	165.760	166.712	7.488	2956	5537	0	2468	0	113
SRL_OPN_2PTS008_0139_20131119_020416_20131119_034321.EUM.nc	166.920	167.490	7.297	2769	5528	0	2656	0	103
SRL_OPN_2PTS008_0141_20131119_034320_20131119_052421.EUM.nc	166.195	166.201	7.651	2659	5569	0	2763	0	147
SRL_OPN_2PTS008_0143_20131119_052420_20131119_071351.EUM.nc	165.320	166.725	8.341	3704	6181	0	2386	0	91
SRL_OPN_2PTS008_0146_20131119_071351_20131119_085220.EUM.nc	169.980	169.369	8.017	3727	5604	0	1757	0	120
SRL_OPN_2PTS008_0147_20131119_085219_20131119_103008.EUM.nc	165.900	167.629	8.579	2468	5485	0	2907	1	109

– Continued on next page

Table 12: Ka Brightness Temperature Statistics.

– Continued from previous page

File	Median	Mean	Std. Dev.	No. Obs.	Total Obs.	Default Lat/Lon	Flag (total)	Default (total)	3-Sigma Edited
SRL_OPN_2PTS008_0149_20131119_103007_20131119_120811.EUM.nc	166.920	168.966	9.275	2461	5428	0	2872	0	95
SRL_OPN_2PTS008_0151_20131119_120810_20131119_134716.EUM.nc	168.930	169.072	6.819	2778	5441	0	2510	0	153
SRL_OPN_2PTS008_0153_20131119_134715_20131119_154038.EUM.nc	168.300	167.909	6.515	3328	6365	0	2930	0	107
SRL_OPN_2PTS008_0156_20131119_154038_20131119_172017.EUM.nc	168.140	168.236	8.312	2552	5530	0	2838	0	140
SRL_OPN_2PTS008_0158_20131119_172016_20131119_185955.EUM.nc	167.985	168.603	8.468	3136	5618	0	2347	1	134
SRL_OPN_2PTS008_0160_20131119_185954_20131119_203908.EUM.nc	166.490	167.509	7.499	3440	5566	0	1935	0	191
SRL_OPN_2PTS008_0162_20131119_203907_20131119_221732.EUM.nc	168.205	167.681	8.086	2789	5367	0	2435	0	143
SRL_OPN_2PTS008_0164_20131119_221733_20131119_235527.EUM.nc	165.230	165.661	7.580	2603	5491	0	2575	0	313
SRL_OPN_2PTS008_0165_20131119_235526_20131120_013322.EUM.nc	165.455	166.452	7.648	3019	5522	0	2422	0	81
SRL_OPN_2PTS008_0167_20131120_013321_20131120_031202.EUM.nc	166.660	166.588	7.035	2743	5566	0	2745	0	78
SRL_OPN_2PTS008_0169_20131120_031203_20131120_045225.EUM.nc	168.025	168.034	8.380	2743	5513	0	2671	0	99
SRL_OPN_2PTS008_0171_20131120_045225_20131120_063448.EUM.nc	164.645	166.239	8.052	3711	5811	0	2007	0	93
SRL_OPN_2PTS008_0173_20131120_063448_20131120_082130.EUM.nc	168.310	168.939	7.582	4047	6078	0	1894	0	137
SRL_OPN_2PTS008_0176_20131120_082129_20131120_095925.EUM.nc	166.920	167.815	8.765	2712	5513	0	2692	0	109
SRL_OPN_2PTS008_0177_20131120_095925_20131120_113719.EUM.nc	162.810	165.937	9.786	2336	5365	0	2970	0	59
SRL_OPN_2PTS008_0179_20131120_113718_20131120_131559.EUM.nc	166.690	166.835	6.664	2652	5354	0	2582	0	120
SRL_OPN_2PTS008_0181_20131120_131558_20131120_150919.EUM.nc	166.090	166.068	6.952	3287	6361	0	2996	0	78
SRL_OPN_2PTS008_0184_20131120_150918_20131120_164857.EUM.nc	170.905	170.458	8.640	2573	5561	0	2793	0	195
SRL_OPN_2PTS008_0186_20131120_164857_20131120_182839.EUM.nc	165.260	166.445	7.138	3038	5532	0	2352	0	142
SRL_OPN_2PTS008_0188_20131120_182838_20131120_200801.EUM.nc	167.870	168.586	7.677	3108	5533	0	2322	0	103
SRL_OPN_2PTS008_0190_20131120_200800_20131120_214640.EUM.nc	166.475	166.847	9.008	3140	5398	0	2076	0	182
SRL_OPN_2PTS008_0192_20131120_214639_20131120_232444.EUM.nc	166.330	167.405	7.801	2331	5288	0	2837	0	120
SRL_OPN_2PTS008_0193_20131120_232444_20131121_010234.EUM.nc	166.170	166.687	7.620	2726	5497	0	2629	0	142
SRL_OPN_2PTS008_0195_20131121_010233_20131121_024051.EUM.nc	166.635	166.560	5.353	2739	5551	0	2663	0	149
SRL_OPN_2PTS008_0197_20131121_024050_20131121_042040.EUM.nc	168.325	169.049	8.685	2510	5531	0	2799	0	222
SRL_OPN_2PTS008_0199_20131121_042040_20131121_060218.EUM.nc	168.495	168.503	8.706	3338	5720	0	2116	0	266
SRL_OPN_2PTS008_0201_20131121_060219_20131121_075034.EUM.nc	168.030	168.287	7.312	3970	6129	0	2030	0	129
SRL_OPN_2PTS008_0204_20131121_075033_20131121_092839.EUM.nc	169.210	169.458	8.162	2983	5496	0	2408	0	105
SRL_OPN_2PTS008_0205_20131121_092838_20131121_110631.EUM.nc	167.155	168.245	9.900	2190	5423	0	3143	0	90
SRL_OPN_2PTS008_0207_20131121_110630_20131121_124450.EUM.nc	167.680	168.213	7.631	2326	5335	0	2860	0	149
SRL_OPN_2PTS008_0209_20131121_124450_20131121_143758.EUM.nc	167.000	167.446	6.943	3082	6273	0	3062	0	129
SRL_OPN_2PTS008_0212_20131121_143757_20131121_161736.EUM.nc	168.630	168.056	6.350	3182	5637	0	2327	0	128
SRL_OPN_2PTS008_0214_20131121_161735_20131121_175721.EUM.nc	164.600	165.334	7.525	2691	5536	0	2651	0	194
SRL_OPN_2PTS008_0216_20131121_175720_20131121_193651.EUM.nc	165.935	166.567	7.912	3201	5599	0	2263	0	135
SRL_OPN_2PTS008_0218_20131121_193650_20131121_211543.EUM.nc	168.410	168.514	8.439	3258	5443	0	1998	0	187
SRL_OPN_2PTS008_0220_20131121_211542_20131121_225400.EUM.nc	169.900	169.668	8.808	2299	5421	0	3007	0	115
SRL_OPN_2PTS008_0221_20131121_225359_20131122_003148.EUM.nc	166.070	166.921	8.722	3075	5448	0	2249	0	124
SRL_OPN_2PTS008_0223_20131122_003147_20131122_020949.EUM.nc	165.630	165.979	6.236	2755	5522	0	2607	0	160
SRL_OPN_2PTS008_0225_20131122_020948_20131122_034908.EUM.nc	166.470	166.482	6.402	2772	5534	0	2664	0	98

– Continued on next page

Table 12: Ka Brightness Temperature Statistics.

– Continued from previous page

File	Median	Mean	Std. Dev.	No. Obs.	Total Obs.	Default Lat/Lon	Flag (total)	Default (total)	3-Sigma Edited
SRL_OPN_2PTS008_0227_20131122_034907_20131122_053006.EUM.nc	169.080	169.145	7.819	2553	5553	0	2800	0	200
SRL_OPN_2PTS008_0229_20131122_053006_20131122_071934.EUM.nc	166.420	166.506	6.656	3832	6195	0	2254	0	109
SRL_OPN_2PTS008_0232_20131122_071933_20131122_085752.EUM.nc	168.880	168.517	7.970	3530	5582	0	1835	0	217
SRL_OPN_2PTS008_0233_20131122_085751_20131122_103546.EUM.nc	164.240	166.962	9.010	2421	5468	0	3001	0	46
SRL_OPN_2PTS008_0235_20131122_103545_20131122_121352.EUM.nc	168.730	168.615	7.995	2407	5383	0	2872	0	104
SRL_OPN_2PTS008_0237_20131122_121351_20131122_135250.EUM.nc	166.545	167.233	7.618	2861	5437	0	2435	0	141
SRL_OPN_2PTS008_0239_20131122_135250_20131122_154616.EUM.nc	167.970	167.664	5.919	3222	6385	0	2968	0	195
SRL_OPN_2PTS008_0242_20131122_154616_20131122_172602.EUM.nc	166.760	167.153	7.075	2575	5519	0	2812	0	132
SRL_OPN_2PTS008_0244_20131122_172602_20131122_190530.EUM.nc	166.120	166.909	7.967	3207	5620	0	2304	0	109
SRL_OPN_2PTS008_0246_20131122_190529_20131122_204442.EUM.nc	168.960	168.328	8.019	3499	5579	0	1849	1	230
SRL_OPN_2PTS008_0248_20131122_204441_20131122_222313.EUM.nc	169.150	169.881	8.755	2732	5365	0	2516	0	117
SRL_OPN_2PTS008_0250_20131122_222312_20131123_000057.EUM.nc	168.160	168.660	9.558	2829	5470	0	2485	0	156
SRL_OPN_2PTS008_0251_20131123_000058_20131123_013854.EUM.nc	164.940	165.841	6.923	3073	5562	0	2394	0	95
SRL_OPN_2PTS008_0253_20131123_013853_20131123_031746.EUM.nc	166.250	166.121	5.935	2758	5561	0	2673	0	130
SRL_OPN_2PTS008_0255_20131123_031745_20131123_045807.EUM.nc	164.820	165.621	7.063	2837	5538	0	2615	0	86
SRL_OPN_2PTS008_0257_20131123_045806_20131123_064049.EUM.nc	165.110	166.687	8.184	3721	5823	0	1976	0	126
SRL_OPN_2PTS008_0259_20131123_064048_20131123_082702.EUM.nc	167.260	167.713	7.216	3982	6031	0	1805	1	243
SRL_OPN_2PTS008_0262_20131123_082701_20131123_100503.EUM.nc	163.175	165.460	8.410	2710	5492	0	2666	0	116
SRL_OPN_2PTS008_0263_20131123_100503_20131123_114252.EUM.nc	167.900	167.828	8.014	2384	5413	0	2994	0	35
SRL_OPN_2PTS008_0265_20131123_114252_20131123_132135.EUM.nc	167.100	167.985	7.605	2747	5340	0	2513	0	80
SRL_OPN_2PTS008_0267_20131123_132135_20131123_151456.EUM.nc	165.600	165.790	7.274	3284	6360	0	2959	0	117
SRL_OPN_2PTS008_0270_20131123_151455_20131123_165443.EUM.nc	165.990	166.180	6.838	2671	5560	0	2809	0	80
SRL_OPN_2PTS008_0272_20131123_165442_20131123_183415.EUM.nc	166.470	167.460	8.632	3067	5538	0	2333	0	138
SRL_OPN_2PTS008_0274_20131123_183415_20131123_201337.EUM.nc	166.885	166.911	7.671	3194	5527	0	2209	0	124
SRL_OPN_2PTS008_0276_20131123_201336_20131123_215221.EUM.nc	169.500	170.192	9.210	3213	5410	0	2044	1	152
SRL_OPN_2PTS008_0278_20131123_215220_20131123_233015.EUM.nc	166.350	167.253	9.018	2166	5339	0	2952	0	221
SRL_OPN_2PTS008_0279_20131123_233014_20131124_010804.EUM.nc	166.140	166.974	7.547	2787	5492	0	2654	0	51
SRL_OPN_2PTS008_0281_20131124_010803_20131124_024634.EUM.nc	167.370	167.631	7.584	2852	5554	0	2653	0	49
SRL_OPN_2PTS008_0283_20131124_024633_20131124_042620.EUM.nc	163.810	164.083	7.434	2755	5509	0	2673	0	81
SRL_OPN_2PTS008_0285_20131124_042619_20131124_060816.EUM.nc	166.435	168.507	10.505	3512	5729	0	2095	0	122
SRL_OPN_2PTS008_0287_20131124_060815_20131124_075607.EUM.nc	167.570	168.410	7.944	3856	6107	0	2013	0	238
SRL_OPN_2PTS008_0290_20131124_075607_20131124_093418.EUM.nc	166.850	167.488	8.050	2923	5506	0	2500	0	83
SRL_OPN_2PTS008_0291_20131124_093417_20131124_111201.EUM.nc	166.690	167.322	7.626	2109	5430	0	3199	0	122
SRL_OPN_2PTS008_0293_20131124_111200_20131124_125024.EUM.nc	165.830	166.613	7.388	2342	5353	0	2810	0	201
SRL_OPN_2PTS008_0295_20131124_125025_20131124_144335.EUM.nc	164.340	164.785	7.689	3159	6301	0	3006	0	136
SRL_OPN_2PTS008_0298_20131124_144334_20131124_162321.EUM.nc	166.625	166.189	6.603	3224	5656	0	2372	0	60
SRL_OPN_2PTS008_0300_20131124_162320_20131124_180257.EUM.nc	164.920	166.380	9.017	2842	5590	0	2627	0	121
SRL_OPN_2PTS008_0302_20131124_180256_20131124_194227.EUM.nc	165.440	166.415	7.426	3234	5583	0	2267	1	81
SRL_OPN_2PTS008_0304_20131124_194227_20131124_212125.EUM.nc	168.440	168.273	8.088	3246	5448	0	1973	0	229

– Continued on next page

Table 12: Ka Brightness Temperature Statistics.

– Continued from previous page

File	Median	Mean	Std. Dev.	No. Obs.	Total Obs.	Default Lat/Lon	Flag (total)	Default (total)	3-Sigma Edited
SRL_OPN_2PTS008_0306_20131124_212124_20131124_225931.EUM.nc	169.110	169.453	9.006	2116	5400	0	3086	0	198
SRL_OPN_2PTS008_0307_20131124_225931_20131125_003725.EUM.nc	167.730	168.141	7.695	3164	5490	0	2175	0	151
SRL_OPN_2PTS008_0309_20131125_003725_20131125_021537.EUM.nc	165.520	166.924	7.379	2775	5562	0	2689	0	98
SRL_OPN_2PTS008_0311_20131125_021537_20131125_035451.EUM.nc	165.510	165.587	6.984	2605	5520	0	2795	0	120
SRL_OPN_2PTS008_0313_20131125_035450_20131125_053607.EUM.nc	166.990	167.154	8.315	2745	5557	0	2713	0	99
SRL_OPN_2PTS008_0315_20131125_053607_20131125_072514.EUM.nc	165.670	166.831	7.114	3720	6203	0	2187	0	296
SRL_OPN_2PTS008_0318_20131125_072513_20131125_090337.EUM.nc	169.740	169.774	8.367	3516	5572	0	1900	1	155
SRL_OPN_2PTS008_0319_20131125_090336_20131125_104123.EUM.nc	173.505	170.733	10.362	2322	5430	0	2882	0	226
SRL_OPN_2PTS008_0321_20131125_104122_20131125_121931.EUM.nc	166.920	167.938	9.013	2418	5443	0	2872	0	153
SRL_OPN_2PTS008_0323_20131125_121931_20131125_135844.EUM.nc	165.750	166.337	8.367	3061	5483	0	2340	0	82
SRL_OPN_2PTS008_0325_20131125_135844_20131125_155207.EUM.nc	167.730	167.303	7.281	3122	6386	0	3080	0	184
SRL_OPN_2PTS008_0328_20131125_155206_20131125_173145.EUM.nc	165.370	165.406	6.979	2537	5459	0	2756	0	166
SRL_OPN_2PTS008_0330_20131125_173144_20131125_191120.EUM.nc	166.800	167.184	7.922	3358	5645	0	2166	0	121
SRL_OPN_2PTS008_0332_20131125_191121_20131125_205022.EUM.nc	166.620	168.278	8.420	3508	5548	0	1882	1	157
SRL_OPN_2PTS008_0334_20131125_205022_20131125_222850.EUM.nc	166.580	167.436	9.724	2813	5374	0	2491	0	70
SRL_OPN_2PTS008_0336_20131125_222849_20131126_000642.EUM.nc	165.770	166.885	8.292	2960	5492	0	2362	0	170
SRL_OPN_2PTS008_0337_20131126_000641_20131126_014432.EUM.nc	167.140	167.861	8.076	3080	5549	0	2378	0	91
SRL_OPN_2PTS008_0339_20131126_014431_20131126_032329.EUM.nc	165.960	166.563	7.292	2762	5504	0	2645	0	97
SRL_OPN_2PTS008_0341_20131126_032329_20131126_050405.EUM.nc	168.255	168.999	9.321	2709	5564	0	2704	0	151
SRL_OPN_2PTS008_0343_20131126_050405_20131126_065411.EUM.nc	166.010	166.891	7.990	3678	6199	0	2408	0	113
SRL_OPN_2PTS008_0346_20131126_065410_20131126_083240.EUM.nc	168.625	169.008	8.382	4032	5623	0	1419	2	170
SRL_OPN_2PTS008_0348_20131126_083239_20131126_101040.EUM.nc	170.690	169.774	9.575	2678	5437	0	2633	0	126
SRL_OPN_2PTS008_0349_20131126_101039_20131126_114837.EUM.nc	165.515	167.326	8.809	2351	5426	0	2950	0	125
SRL_OPN_2PTS008_0351_20131126_114836_20131126_132716.EUM.nc	166.990	168.838	8.542	2771	5341	0	2436	0	134
SRL_OPN_2PTS008_0353_20131126_132717_20131126_152047.EUM.nc	167.930	167.924	7.626	3272	6356	0	2937	0	147
SRL_OPN_2PTS008_0356_20131126_152047_20131126_170026.EUM.nc	166.570	166.871	8.465	2570	5556	0	2805	0	181
SRL_OPN_2PTS008_0358_20131126_170025_20131126_184007.EUM.nc	166.100	166.007	6.627	3022	5610	0	2394	0	194
SRL_OPN_2PTS008_0360_20131126_184006_20131126_201917.EUM.nc	167.035	167.687	7.843	3164	5513	0	2165	0	184
SRL_OPN_2PTS008_0362_20131126_201917_20131126_215759.EUM.nc	167.200	167.946	8.499	2943	5404	0	2328	1	132
SRL_OPN_2PTS008_0364_20131126_215758_20131126_233559.EUM.nc	165.280	165.778	7.120	2475	5347	0	2815	0	57
SRL_OPN_2PTS008_0365_20131126_233559_20131127_011342.EUM.nc	166.120	167.254	7.661	2647	5507	0	2679	0	181
SRL_OPN_2PTS008_0367_20131127_011341_20131127_025215.EUM.nc	167.260	167.627	7.891	2752	5556	0	2683	0	121
SRL_OPN_2PTS008_0369_20131127_025214_20131127_043216.EUM.nc	165.245	165.978	7.317	2736	5489	0	2635	0	118
SRL_OPN_2PTS008_0371_20131127_043215_20131127_061412.EUM.nc	167.810	167.573	8.201	3543	5724	0	2078	0	103
SRL_OPN_2PTS008_0373_20131127_061412_20131127_080146.EUM.nc	168.310	169.541	8.475	3880	6086	0	2015	0	191
SRL_OPN_2PTS008_0376_20131127_080145_20131127_093955.EUM.nc	166.450	167.384	8.616	2898	5510	0	2499	0	113
SRL_OPN_2PTS008_0377_20131127_093954_20131127_111748.EUM.nc	170.900	170.401	9.682	2110	5349	0	3086	0	153
SRL_OPN_2PTS008_0379_20131127_111747_20131127_125605.EUM.nc	167.280	168.273	7.248	2518	5294	0	2655	0	121
SRL_OPN_2PTS008_0381_20131127_125605_20131127_144927.EUM.nc	168.850	169.227	7.983	3179	6311	0	2986	0	146

– Continued on next page

Table 12: Ka Brightness Temperature Statistics.

– Continued from previous page

File	Median	Mean	Std. Dev.	No. Obs.	Total Obs.	Default Lat/Lon	Flag (total)	Default (total)	3-Sigma Edited
SRL_OPN_2PTS008_0384_20131127_144926_20131127_162905.EUM.nc	167.380	167.098	7.091	2918	5646	0	2401	0	327
SRL_OPN_2PTS008_0386_20131127_162904_20131127_180849.EUM.nc	167.120	167.480	7.582	2894	5615	0	2611	0	110
SRL_OPN_2PTS008_0388_20131127_180849_20131127_194808.EUM.nc	168.125	168.614	7.871	3048	5569	0	2339	0	182
SRL_OPN_2PTS008_0390_20131127_194807_20131127_212703.EUM.nc	168.110	168.212	8.086	3019	4879	0	1647	5	208
SRL_OPN_2PTS008_0392_20131127_212702_20131127_230516.EUM.nc	167.120	167.815	7.052	2036	5358	0	3173	0	149
SRL_OPN_2PTS008_0393_20131127_230515_20131128_004256.EUM.nc	167.645	169.129	9.118	3043	5467	0	2223	0	201
SRL_OPN_2PTS008_0395_20131128_004255_20131128_022111.EUM.nc	167.050	167.703	7.262	2716	5574	0	2705	0	153
SRL_OPN_2PTS008_0397_20131128_022110_20131128_040032.EUM.nc	163.260	164.558	7.017	2636	5528	0	2715	0	177
SRL_OPN_2PTS008_0399_20131128_040033_20131128_054154.EUM.nc	165.610	165.880	7.381	2891	5554	0	2402	0	261
SRL_OPN_2PTS008_0401_20131128_054153_20131128_073048.EUM.nc	166.300	167.464	7.476	3932	6164	0	2081	0	151
SRL_OPN_2PTS008_0404_20131128_073047_20131128_090910.EUM.nc	168.040	168.177	6.828	3273	5553	0	2040	0	240
SRL_OPN_2PTS008_0405_20131128_090909_20131128_104702.EUM.nc	167.470	167.256	7.593	2387	5508	0	2912	0	209
SRL_OPN_2PTS008_0407_20131128_104702_20131128_122506.EUM.nc	167.220	168.491	7.447	2490	5390	0	2783	0	117
SRL_OPN_2PTS008_0409_20131128_122505_20131128_140422.EUM.nc	166.120	167.629	9.267	3034	5454	0	2286	0	134
SRL_OPN_2PTS008_0411_20131128_140422_20131128_155746.EUM.nc	166.030	166.780	7.400	3075	6372	0	3190	0	107
SRL_OPN_2PTS008_0414_20131128_155745_20131128_173732.EUM.nc	165.190	166.562	7.253	2665	5512	0	2730	0	117
SRL_OPN_2PTS008_0416_20131128_173731_20131128_191658.EUM.nc	167.655	168.772	8.492	3285	5571	0	2193	0	93
SRL_OPN_2PTS008_0418_20131128_191657_20131128_205605.EUM.nc	168.630	168.710	8.315	3390	5589	0	1950	0	249
SRL_OPN_2PTS008_0420_20131128_205605_20131128_223423.EUM.nc	166.400	167.737	7.318	2629	5384	0	2678	0	77
SRL_OPN_2PTS008_0421_20131128_223423_20131129_001215.EUM.nc	168.065	169.227	8.323	2897	5483	0	2391	0	195
SRL_OPN_2PTS008_0423_20131129_001215_20131129_015014.EUM.nc	165.345	166.605	7.544	2999	5555	0	2421	0	135
SRL_OPN_2PTS008_0425_20131129_015014_20131129_032907.EUM.nc	166.060	166.646	7.530	2812	5471	0	2542	0	117
SRL_OPN_2PTS008_0427_20131129_032906_20131129_050950.EUM.nc	167.180	167.903	8.641	2560	5572	0	2704	1	307
SRL_OPN_2PTS008_0429_20131129_050949_20131129_065947.EUM.nc	167.720	168.316	7.962	3529	6183	0	2471	0	183
SRL_OPN_2PTS008_0432_20131129_065947_20131129_083822.EUM.nc	168.100	168.493	8.152	3914	5632	0	1473	0	245
SRL_OPN_2PTS008_0434_20131129_083821_20131129_101611.EUM.nc	166.230	166.814	7.839	2536	5499	0	2782	0	181
SRL_OPN_2PTS008_0435_20131129_101611_20131129_115410.EUM.nc	166.550	167.878	7.597	2464	5438	0	2870	0	104
SRL_OPN_2PTS008_0437_20131129_115410_20131129_133303.EUM.nc	166.960	168.205	8.486	2756	5370	0	2478	0	136
SRL_OPN_2PTS008_0439_20131129_133302_20131129_152626.EUM.nc	167.170	167.739	8.088	3247	6340	0	2895	0	198
SRL_OPN_2PTS008_0442_20131129_152625_20131129_170604.EUM.nc	165.980	166.457	6.953	2483	5500	0	2809	0	208
SRL_OPN_2PTS008_0444_20131129_170603_20131129_184544.EUM.nc	165.820	167.032	8.336	3034	5611	0	2416	0	161
SRL_OPN_2PTS008_0446_20131129_184543_20131129_202500.EUM.nc	168.405	169.163	8.979	3275	5516	0	2106	0	135
SRL_OPN_2PTS008_0448_20131129_202500_20131129_220331.EUM.nc	168.090	167.485	7.871	2798	5368	0	2383	0	187
SRL_OPN_2PTS008_0450_20131129_220331_20131129_234131.EUM.nc	165.720	167.466	8.135	2591	5461	0	2779	0	91
SRL_OPN_2PTS008_0451_20131129_234130_20131130_011922.EUM.nc	165.710	166.953	7.493	2851	5519	0	2570	0	98
SRL_OPN_2PTS008_0453_20131130_011923_20131130_025752.EUM.nc	167.240	168.117	8.222	2781	5540	0	2646	0	113
SRL_OPN_2PTS008_0455_20131130_025751_20131130_043759.EUM.nc	167.530	168.338	7.514	2574	5498	0	2688	1	235
SRL_OPN_2PTS008_0457_20131130_043757_20131130_062003.EUM.nc	169.980	168.822	8.407	3446	5747	0	2020	0	281
SRL_OPN_2PTS008_0459_20131130_062001_20131130_080727.EUM.nc	168.430	169.131	8.429	3849	6101	0	2036	0	216

– Continued on next page

Table 12: Ka Brightness Temperature Statistics.

– Continued from previous page

File	Median	Mean	Std. Dev.	No. Obs.	Total Obs.	Default Lat/Lon	Flag (total)	Default (total)	3-Sigma Edited
SRL_OPN_2PTS008_0462_20131130_080728_20131130_094526.EUM.nc	168.230	169.038	8.594	2874	5498	0	2534	0	90
SRL_OPN_2PTS008_0463_20131130_094525_20131130_112320.EUM.nc	165.260	167.178	9.177	2020	5286	0	3219	0	47
SRL_OPN_2PTS008_0465_20131130_112319_20131130_130150.EUM.nc	167.840	168.153	8.189	2499	5333	0	2675	0	159
SRL_OPN_2PTS008_0467_20131130_130149_20131130_145505.EUM.nc	168.240	168.376	7.409	3293	6351	0	2939	0	119
SRL_OPN_2PTS008_0470_20131130_145504_20131130_163443.EUM.nc	167.480	168.640	8.509	2872	5620	0	2477	0	271
SRL_OPN_2PTS008_0472_20131130_163442_20131130_181427.EUM.nc	166.630	167.353	9.557	2819	5616	0	2614	0	183
SRL_OPN_2PTS008_0474_20131130_181426_20131130_195352.EUM.nc	166.625	167.549	8.144	3109	5539	0	2327	0	103
SRL_OPN_2PTS008_0476_20131130_195353_20131130_213238.EUM.nc	171.285	170.223	9.499	3428	5444	0	1846	0	170
SRL_OPN_2PTS008_0478_20131130_213237_20131130_231048.EUM.nc	165.035	167.348	9.153	2071	5365	0	3191	0	103
SRL_OPN_2PTS008_0479_20131130_231046_20131201_004829.EUM.nc	165.600	166.296	7.758	2997	5472	0	2330	0	145
SRL_OPN_2PTS008_0481_20131201_004829_20131201_022647.EUM.nc	167.010	168.297	8.937	2803	5538	0	2655	0	80
SRL_OPN_2PTS008_0483_20131201_022646_20131201_040622.EUM.nc	166.330	166.942	6.682	2634	5489	0	2705	0	150
SRL_OPN_2PTS008_0485_20131201_040621_20131201_054743.EUM.nc	167.100	167.569	7.418	3343	5644	0	2185	0	116
SRL_OPN_2PTS008_0487_20131201_054743_20131201_073625.EUM.nc	168.450	168.817	8.776	3840	6172	0	2120	0	212
SRL_OPN_2PTS008_0490_20131201_073624_20131201_091444.EUM.nc	167.840	168.237	8.236	3281	5548	0	2120	0	147
SRL_OPN_2PTS008_0491_20131201_091442_20131201_105237.EUM.nc	166.320	166.834	7.854	2278	5495	0	3102	0	115
SRL_OPN_2PTS008_0493_20131201_105236_20131201_123042.EUM.nc	165.830	167.360	8.309	2432	5357	0	2835	0	90
SRL_OPN_2PTS008_0495_20131201_123041_20131201_141004.EUM.nc	168.520	168.947	8.640	2897	5522	0	2404	0	221
SRL_OPN_2PTS008_0497_20131201_141004_20131201_160326.EUM.nc	168.330	168.913	7.750	3194	6398	0	3153	0	51
SRL_OPN_2PTS008_0500_20131201_160326_20131201_174312.EUM.nc	166.555	167.155	7.351	2679	5616	0	2782	0	155
SRL_OPN_2PTS008_0502_20131201_174310_20131201_192237.EUM.nc	166.860	168.065	9.309	3257	5560	0	2187	0	116
SRL_OPN_2PTS008_0504_20131201_192236_20131201_210142.EUM.nc	167.880	167.540	8.633	3421	5548	0	1942	0	185
SRL_OPN_2PTS008_0506_20131201_210141_20131201_223957.EUM.nc	165.680	166.362	8.533	2523	5350	0	2717	0	110
SRL_OPN_2PTS008_0507_20131201_223956_20131202_001749.EUM.nc	164.910	165.599	6.982	2909	5451	0	2376	0	166
SRL_OPN_2PTS008_0509_20131202_001747_20131202_015552.EUM.nc	165.010	166.124	7.357	2958	5533	0	2504	0	71
SRL_OPN_2PTS008_0511_20131202_015552_20131202_033450.EUM.nc	166.390	166.741	7.505	2812	5500	0	2505	0	183
SRL_OPN_2PTS008_0513_20131202_033449_20131202_051540.EUM.nc	166.160	166.394	7.451	2807	5540	0	2636	0	97
SRL_OPN_2PTS008_0515_20131202_051539_20131202_070527.EUM.nc	166.640	167.641	8.089	3605	6196	0	2458	0	133
SRL_OPN_2PTS008_0518_20131202_070526_20131202_084358.EUM.nc	167.450	167.598	8.285	3825	5619	0	1662	0	132
SRL_OPN_2PTS008_0520_20131202_084357_20131202_102148.EUM.nc	164.995	166.215	8.848	2519	5483	0	2833	0	131
SRL_OPN_2PTS008_0521_20131202_102147_20131202_115948.EUM.nc	166.210	168.816	9.584	2449	5426	0	2891	0	86
SRL_OPN_2PTS008_0523_20131202_115948_20131202_133845.EUM.nc	168.480	169.361	8.943	2826	5387	0	2437	0	124
SRL_OPN_2PTS008_0525_20131202_133845_20131202_153209.EUM.nc	167.920	168.525	8.722	3239	6377	0	2911	0	227
SRL_OPN_2PTS008_0528_20131202_153208_20131202_171147.EUM.nc	164.485	165.509	6.572	2587	5497	0	2765	0	145
SRL_OPN_2PTS008_0530_20131202_171146_20131202_185126.EUM.nc	167.925	167.725	8.719	3087	5623	0	2359	0	177
SRL_OPN_2PTS008_0532_20131202_185126_20131202_203042.EUM.nc	170.365	169.651	9.632	3339	5522	0	2086	0	97
SRL_OPN_2PTS008_0534_20131202_203042_20131202_220910.EUM.nc	165.430	166.547	7.426	2778	5356	0	2369	0	209
SRL_OPN_2PTS008_0536_20131202_220909_20131202_234708.EUM.nc	168.740	168.928	8.169	2682	5519	0	2650	0	187
SRL_OPN_2PTS008_0537_20131202_234707_20131203_012500.EUM.nc	166.030	167.671	8.798	2692	5535	0	2672	0	171

– Continued on next page

Table 12: Ka Brightness Temperature Statistics.

– Continued from previous page

File	Median	Mean	Std. Dev.	No. Obs.	Total Obs.	Default Lat/Lon	Flag (total)	Default (total)	3-Sigma Edited
SRL_OPN_2PTS008_0539_20131203_012459_20131203_030334.EUM.nc	168.300	168.790	7.344	2725	5569	0	2679	0	165
SRL_OPN_2PTS008_0541_20131203_030334_20131203_044347.EUM.nc	166.750	167.668	7.380	2825	5503	0	2599	0	79
SRL_OPN_2PTS008_0543_20131203_044346_20131203_062600.EUM.nc	167.190	166.819	7.982	3667	5772	0	1991	0	114
SRL_OPN_2PTS008_0545_20131203_062559_20131203_081300.EUM.nc	166.660	166.979	7.500	3904	6093	0	1970	0	219
SRL_OPN_2PTS008_0548_20131203_081259_20131203_095105.EUM.nc	169.410	168.739	8.021	2710	5397	0	2548	0	139
SRL_OPN_2PTS008_0549_20131203_095103_20131203_112857.EUM.nc	165.130	165.972	8.582	2101	5285	0	3120	0	64
SRL_OPN_2PTS008_0551_20131203_112856_20131203_130732.EUM.nc	166.400	167.709	7.367	2588	5430	0	2686	0	156
SRL_OPN_2PTS008_0553_20131203_130732_20131203_150050.EUM.nc	169.140	169.048	8.433	3249	6344	0	2940	0	155
SRL_OPN_2PTS008_0556_20131203_150050_20131203_164027.EUM.nc	168.780	168.063	7.831	2776	5603	0	2534	0	293
SRL_OPN_2PTS008_0558_20131203_164026_20131203_182011.EUM.nc	167.700	168.518	7.347	2974	5602	0	2534	0	94
SRL_OPN_2PTS008_0560_20131203_182011_20131203_195927.EUM.nc	166.440	167.117	8.638	3066	5517	0	2319	0	132
SRL_OPN_2PTS008_0562_20131203_195926_20131203_213818.EUM.nc	167.080	167.780	9.101	3342	5444	0	1949	0	153
SRL_OPN_2PTS008_0564_20131203_213817_20131203_231626.EUM.nc	169.300	169.725	7.877	2214	5324	0	3046	0	64
SRL_OPN_2PTS008_0565_20131203_231625_20131204_005407.EUM.nc	164.795	165.590	7.833	2779	5509	0	2537	0	193
SRL_OPN_2PTS008_0567_20131204_005405_20131204_023227.EUM.nc	168.750	169.954	8.559	2808	5545	0	2618	0	119
SRL_OPN_2PTS008_0569_20131204_023225_20131204_041208.EUM.nc	165.750	165.855	6.410	2595	5509	0	2739	0	175
SRL_OPN_2PTS008_0571_20131204_041207_20131204_055336.EUM.nc	167.020	167.696	8.284	3508	5682	0	2096	0	78
SRL_OPN_2PTS008_0573_20131204_055336_20131204_074203.EUM.nc	168.720	168.975	8.027	3955	6142	0	2059	0	128
SRL_OPN_2PTS008_0576_20131204_074202_20131204_092019.EUM.nc	169.220	169.681	9.948	3053	5526	0	2282	0	191
SRL_OPN_2PTS008_0577_20131204_092019_20131204_105812.EUM.nc	164.785	167.407	9.358	2210	5448	0	3174	0	64
SRL_OPN_2PTS008_0579_20131204_105811_20131204_123620.EUM.nc	167.560	168.208	8.011	2420	5323	0	2849	0	54
SRL_OPN_2PTS008_0581_20131204_123620_20131204_141548.EUM.nc	167.945	169.039	7.748	3026	5515	0	2309	0	180
SRL_OPN_2PTS008_0583_20131204_141548_20131204_160908.EUM.nc	168.060	167.821	6.750	3202	6386	0	3098	0	86
SRL_OPN_2PTS008_0586_20131204_160907_20131204_174854.EUM.nc	166.700	167.372	6.105	2733	5575	0	2738	0	104
SRL_OPN_2PTS008_0588_20131204_174853_20131204_192817.EUM.nc	169.075	168.189	8.617	2996	5600	0	2360	0	244
SRL_OPN_2PTS008_0590_20131204_192817_20131204_210720.EUM.nc	165.365	166.422	7.897	3428	5549	0	1982	1	138
SRL_OPN_2PTS008_0592_20131204_210719_20131204_224541.EUM.nc	167.580	168.084	7.341	2458	5327	0	2788	0	81
SRL_OPN_2PTS008_0593_20131204_224540_20131205_002323.EUM.nc	165.715	167.046	7.894	3009	5442	0	2352	0	81
SRL_OPN_2PTS008_0595_20131205_002321_20131205_020127.EUM.nc	165.790	166.579	5.981	2792	5544	0	2555	0	197
SRL_OPN_2PTS008_0597_20131205_020126_20131205_034039.EUM.nc	169.630	169.061	9.545	2831	5479	0	2556	0	92
SRL_OPN_2PTS008_0599_20131205_034038_20131205_052127.EUM.nc	166.020	166.659	7.245	2701	5569	0	2744	0	124
SRL_OPN_2PTS008_0601_20131205_052126_20131205_071102.EUM.nc	167.990	168.560	8.365	3506	6176	0	2438	0	232
SRL_OPN_2PTS008_0604_20131205_071101_20131205_084932.EUM.nc	167.455	167.481	7.966	3703	5605	0	1731	0	171
SRL_OPN_2PTS008_0605_20131205_084931_20131205_102729.EUM.nc	164.020	166.052	8.434	2591	5508	0	2849	0	68
SRL_OPN_2PTS008_0607_20131205_102728_20131205_120522.EUM.nc	167.250	168.675	7.658	2531	5402	0	2816	0	55
SRL_OPN_2PTS008_0609_20131205_120521_20131205_134425.EUM.nc	167.160	167.944	7.732	2760	5424	0	2428	0	236
SRL_OPN_2PTS008_0611_20131205_134424_20131205_153749.EUM.nc	167.420	168.005	7.738	3359	6395	0	2934	0	102
SRL_OPN_2PTS008_0614_20131205_153748_20131205_171735.EUM.nc	166.180	166.895	6.709	2627	5510	0	2809	0	74
SRL_OPN_2PTS008_0616_20131205_171734_20131205_185704.EUM.nc	168.185	167.691	7.607	2944	5581	0	2413	0	224

– Continued on next page

Table 12: Ka Brightness Temperature Statistics.

– Continued from previous page

File	Median	Mean	Std. Dev.	No. Obs.	Total Obs.	Default Lat/Lon	Flag (total)	Default (total)	3-Sigma Edited
SRL_OPN_2PTS008_0618_20131205_185703_20131205_203619.EUM.nc	167.740	167.920	9.184	3300	5565	0	2085	0	180
SRL_OPN_2PTS008_0620_20131205_203618_20131205_221445.EUM.nc	167.240	167.606	7.696	2753	5362	0	2421	0	188
SRL_OPN_2PTS008_0622_20131205_221445_20131205_235241.EUM.nc	164.345	165.934	7.142	2744	5466	0	2600	0	122
SRL_OPN_2PTS008_0623_20131205_235239_20131206_013035.EUM.nc	166.545	167.078	7.160	2819	5522	0	2580	0	123
SRL_OPN_2PTS008_0625_20131206_013035_20131206_030912.EUM.nc	166.515	166.177	6.866	2727	5515	0	2617	0	171
SRL_OPN_2PTS008_0627_20131206_030911_20131206_044931.EUM.nc	166.295	167.013	7.441	2898	5473	0	2517	0	58
SRL_OPN_2PTS008_0629_20131206_044930_20131206_063153.EUM.nc	169.350	168.457	7.897	3714	5765	0	1971	0	80
SRL_OPN_2PTS008_0631_20131206_063152_20131206_081842.EUM.nc	165.920	166.340	7.643	3937	6088	0	1915	0	236
SRL_OPN_2PTS008_0634_20131206_081841_20131206_095638.EUM.nc	166.045	166.728	8.253	2708	5505	0	2695	0	102
SRL_OPN_2PTS008_0635_20131206_095638_20131206_113433.EUM.nc	165.420	166.728	8.046	2312	5375	0	3012	0	51
SRL_OPN_2PTS008_0637_20131206_113431_20131206_131309.EUM.nc	166.520	167.011	5.841	2724	5325	0	2534	0	67
SRL_OPN_2PTS008_0639_20131206_131308_20131206_150628.EUM.nc	166.870	166.962	7.695	3252	6330	0	2891	0	187
SRL_OPN_2PTS008_0642_20131206_150628_20131206_164607.EUM.nc	169.480	169.959	9.298	2832	5581	0	2646	0	103
SRL_OPN_2PTS008_0644_20131206_164607_20131206_182549.EUM.nc	167.290	167.572	8.179	2933	5536	0	2382	0	221
SRL_OPN_2PTS008_0646_20131206_182549_20131206_200513.EUM.nc	169.195	168.691	8.794	3019	5525	0	2379	0	127
SRL_OPN_2PTS008_0648_20131206_200511_20131206_214353.EUM.nc	166.400	167.130	8.914	3264	5420	0	2055	0	101
SRL_OPN_2PTS008_0650_20131206_214352_20131206_232159.EUM.nc	168.110	169.271	9.569	2305	5329	0	2903	0	121
SRL_OPN_2PTS008_0651_20131206_232157_20131207_005947.EUM.nc	167.480	168.013	7.837	2787	5513	0	2587	0	139
SRL_OPN_2PTS008_0653_20131207_005946_20131207_023804.EUM.nc	167.050	167.982	6.396	2828	5532	0	2587	0	117
SRL_OPN_2PTS008_0655_20131207_023802_20131207_041750.EUM.nc	166.840	168.088	9.278	2725	5511	0	2664	0	122
SRL_OPN_2PTS008_0657_20131207_041748_20131207_055924.EUM.nc	167.985	167.799	7.094	3447	5709	0	2079	0	183
SRL_OPN_2PTS008_0659_20131207_055924_20131207_074747.EUM.nc	168.080	168.449	7.786	3857	6137	0	2042	0	238
SRL_OPN_2PTS008_0662_20131207_074747_20131207_092554.EUM.nc	168.410	168.423	8.393	3017	5516	0	2353	0	146
SRL_OPN_2PTS008_0663_20131207_092554_20131207_110346.EUM.nc	169.340	169.320	8.733	2169	5458	0	3252	0	37
SRL_OPN_2PTS008_0665_20131207_110345_20131207_124204.EUM.nc	166.900	167.126	7.185	2344	5308	0	2765	0	199
SRL_OPN_2PTS008_0667_20131207_124204_20131207_142130.EUM.nc	166.800	167.999	9.512	3061	5470	0	2203	0	206
SRL_OPN_2PTS008_0669_20131207_142129_20131207_161447.EUM.nc	170.100	169.669	8.592	3160	6382	0	3032	0	190
SRL_OPN_2PTS008_0672_20131207_161446_20131207_175433.EUM.nc	166.330	167.368	9.156	2656	5573	0	2718	0	199
SRL_OPN_2PTS008_0674_20131207_175432_20131207_193355.EUM.nc	165.840	166.574	8.247	3095	5588	0	2327	0	166
SRL_OPN_2PTS008_0676_20131207_193355_20131207_211257.EUM.nc	164.490	166.069	8.268	3333	5540	0	2063	0	144
SRL_OPN_2PTS008_0678_20131207_211256_20131207_225115.EUM.nc	169.970	168.769	8.884	2249	5314	0	2895	0	170
SRL_OPN_2PTS008_0679_20131207_225114_20131208_002903.EUM.nc	168.205	168.409	8.327	2977	5412	0	2270	0	165
SRL_OPN_2PTS008_0681_20131208_002902_20131208_020703.EUM.nc	166.170	167.870	9.010	2716	5539	0	2658	0	165
SRL_OPN_2PTS008_0683_20131208_020701_20131208_034619.EUM.nc	166.295	167.567	7.772	2842	5542	0	2608	0	92
SRL_OPN_2PTS008_0685_20131208_034618_20131208_052714.EUM.nc	167.270	167.300	8.034	2632	5550	0	2784	0	134
SRL_OPN_2PTS008_0687_20131208_052713_20131208_071647.EUM.nc	166.680	167.574	7.663	3647	6209	0	2360	0	202
SRL_OPN_2PTS008_0690_20131208_071647_20131208_085506.EUM.nc	168.250	169.030	7.898	3576	5587	0	1794	0	217
SRL_OPN_2PTS008_0691_20131208_085506_20131208_103301.EUM.nc	169.325	169.908	10.421	2397	5494	0	3032	0	65
SRL_OPN_2PTS008_0693_20131208_103301_20131208_121057.EUM.nc	168.190	169.133	8.829	2342	5364	0	2799	0	223

– Continued on next page

Table 12: Ka Brightness Temperature Statistics.

– Continued from previous page

File	Median	Mean	Std. Dev.	No. Obs.	Total Obs.	Default Lat/Lon	Flag (total)	Default (total)	3-Sigma Edited
SRL_OPN_2PTS008_0695_20131208_121057_20131208_135003.EUM.nc	166.925	167.381	7.216	2741	5421	0	2393	0	287
SRL_OPN_2PTS008_0697_20131208_135003_20131208_154327.EUM.nc	166.950	167.077	7.558	3263	6413	0	2978	0	172
SRL_OPN_2PTS008_0700_20131208_154326_20131208_172314.EUM.nc	168.645	168.925	7.167	2622	5519	0	2771	0	126
SRL_OPN_2PTS008_0702_20131208_172314_20131208_190243.EUM.nc	165.730	166.737	7.676	3098	5573	0	2375	0	100
SRL_OPN_2PTS008_0704_20131208_190242_20131208_204155.EUM.nc	163.760	165.181	7.912	3544	5538	0	1889	0	105
SRL_OPN_2PTS008_0706_20131208_204155_20131208_222027.EUM.nc	167.810	167.722	6.972	2759	5371	0	2466	1	145
SRL_OPN_2PTS008_0708_20131208_222026_20131208_235814.EUM.nc	168.105	168.548	8.672	2860	5479	0	2481	0	138
SRL_OPN_2PTS008_0709_20131208_235813_20131209_013609.EUM.nc	166.410	167.637	7.962	2892	5552	0	2509	0	151
SRL_OPN_2PTS008_0711_20131209_013608_20131209_031459.EUM.nc	166.295	167.290	6.849	2758	5514	0	2674	0	82
SRL_OPN_2PTS008_0713_20131209_031458_20131209_045517.EUM.nc	166.000	166.128	7.205	2888	5512	0	2531	0	93
SRL_OPN_2PTS008_0715_20131209_045515_20131209_063755.EUM.nc	167.370	167.755	7.606	3569	5814	0	2025	0	220
SRL_OPN_2PTS008_0717_20131209_063753_20131209_082418.EUM.nc	167.560	167.622	7.010	3924	6058	0	1857	1	276
SRL_OPN_2PTS008_0720_20131209_082417_20131209_100219.EUM.nc	167.430	167.411	8.360	2784	5523	0	2687	0	52
SRL_OPN_2PTS008_0721_20131209_100218_20131209_114006.EUM.nc	168.360	169.185	7.756	2276	5334	0	2925	0	133
SRL_OPN_2PTS008_0723_20131209_114006_20131209_131848.EUM.nc	167.830	168.650	8.914	2724	5340	0	2456	0	160
SRL_OPN_2PTS008_0725_20131209_131848_20131209_151209.EUM.nc	165.520	166.897	7.268	3374	6380	0	2877	0	129
SRL_OPN_2PTS008_0728_20131209_151208_20131209_165156.EUM.nc	168.800	169.345	7.932	2822	5561	0	2680	0	59
SRL_OPN_2PTS008_0730_20131209_165154_20131209_183128.EUM.nc	167.050	167.275	9.275	2907	5507	0	2360	0	240
SRL_OPN_2PTS008_0732_20131209_183128_20131209_201050.EUM.nc	165.065	165.905	7.271	3014	5525	0	2335	0	176
SRL_OPN_2PTS008_0734_20131209_201049_20131209_214936.EUM.nc	169.110	168.874	9.002	3090	5411	0	2053	0	268
SRL_OPN_2PTS008_0736_20131209_214935_20131209_232730.EUM.nc	169.000	169.469	7.309	2367	5277	0	2798	0	112
SRL_OPN_2PTS008_0737_20131209_232729_20131210_010519.EUM.nc	167.700	169.173	8.981	2571	5500	0	2789	0	140
SRL_OPN_2PTS008_0739_20131210_010519_20131210_024347.EUM.nc	165.610	166.311	5.976	2859	5556	0	2623	0	74
SRL_OPN_2PTS008_0741_20131210_024347_20131210_042332.EUM.nc	166.740	167.615	7.093	2753	5481	0	2640	0	88
SRL_OPN_2PTS008_0743_20131210_042330_20131210_060524.EUM.nc	168.950	169.217	8.570	3507	5732	0	2083	0	142
SRL_OPN_2PTS008_0745_20131210_060523_20131210_075321.EUM.nc	166.970	167.038	6.927	3770	6101	0	1966	0	365
SRL_OPN_2PTS008_0748_20131210_075320_20131210_093134.EUM.nc	168.375	168.346	8.724	2928	5496	0	2400	0	168
SRL_OPN_2PTS008_0749_20131210_093132_20131210_110917.EUM.nc	167.545	169.275	8.313	2125	5422	0	3208	0	89
SRL_OPN_2PTS008_0751_20131210_110916_20131210_124739.EUM.nc	168.190	168.406	7.940	2431	5266	0	2762	0	73
SRL_OPN_2PTS008_0753_20131210_124738_20131210_144047.EUM.nc	166.120	166.498	6.710	3110	6243	0	2891	0	242
SRL_OPN_2PTS008_0756_20131210_144047_20131210_162033.EUM.nc	166.815	167.299	7.366	3232	5630	0	2276	0	122
SRL_OPN_2PTS008_0758_20131210_162032_20131210_180010.EUM.nc	170.290	170.027	8.792	2703	5581	0	2661	0	217
SRL_OPN_2PTS008_0760_20131210_180009_20131210_193940.EUM.nc	166.870	166.839	7.745	2856	5579	0	2374	0	349
SRL_OPN_2PTS008_0762_20131210_193939_20131210_211840.EUM.nc	169.640	170.185	8.637	3258	5457	0	1950	0	249
SRL_OPN_2PTS008_0764_20131210_211839_20131210_225647.EUM.nc	169.280	169.829	8.763	2251	5402	0	3048	0	103
SRL_OPN_2PTS008_0765_20131210_225645_20131211_003435.EUM.nc	167.865	168.433	7.966	3002	5446	0	2200	0	244
SRL_OPN_2PTS008_0767_20131211_003434_20131211_021244.EUM.nc	165.190	165.720	6.048	2689	5543	0	2694	0	160
SRL_OPN_2PTS008_0769_20131211_021244_20131211_035157.EUM.nc	166.540	167.404	7.578	2757	5483	0	2648	0	78
SRL_OPN_2PTS008_0771_20131211_035157_20131211_053309.EUM.nc	165.260	166.993	8.655	2679	5572	0	2727	0	166

– Continued on next page

Table 12: Ka Brightness Temperature Statistics.

– Continued from previous page

File	Median	Mean	Std. Dev.	No. Obs.	Total Obs.	Default Lat/Lon	Flag (total)	Default (total)	3-Sigma Edited
SRL_OPN_2PTS008_0773_20131211_053308_20131211_072222.EUM.nc	166.810	167.252	8.091	3788	6204	0	2178	0	238
SRL_OPN_2PTS008_0776_20131211_072221_20131211_090048.EUM.nc	167.630	167.618	7.846	3622	5582	0	1816	0	144
SRL_OPN_2PTS008_0777_20131211_090047_20131211_103832.EUM.nc	168.700	169.063	8.130	2336	5456	0	3023	0	97
SRL_OPN_2PTS008_0779_20131211_103832_20131211_121640.EUM.nc	169.000	168.570	6.922	2489	5442	0	2851	0	102
SRL_OPN_2PTS008_0781_20131211_121640_20131211_135543.EUM.nc	165.625	166.954	9.251	2902	5443	0	2329	0	212
SRL_OPN_2PTS008_0783_20131211_135542_20131211_154914.EUM.nc	167.410	168.457	7.372	3363	6387	0	2922	0	102
SRL_OPN_2PTS008_0786_20131211_154914_20131211_172853.EUM.nc	168.775	168.613	6.567	2552	5490	0	2726	0	212
SRL_OPN_2PTS008_0788_20131211_172852_20131211_190828.EUM.nc	166.010	167.142	9.003	3265	5590	0	2206	0	119
SRL_OPN_2PTS008_0790_20131211_190828_20131211_204731.EUM.nc	166.420	167.224	8.233	3539	5521	0	1823	0	159
SRL_OPN_2PTS008_0792_20131211_204731_20131211_222601.EUM.nc	169.130	170.161	10.432	2685	5360	0	2492	0	183
SRL_OPN_2PTS008_0794_20131211_222559_20131212_000354.EUM.nc	166.420	166.973	7.330	2878	5532	0	2457	0	197
SRL_OPN_2PTS008_0795_20131212_000353_20131212_014142.EUM.nc	165.950	167.497	7.840	2933	5545	0	2486	0	126
SRL_OPN_2PTS008_0797_20131212_014141_20131212_032037.EUM.nc	167.730	168.488	7.438	2775	5503	0	2616	0	112
SRL_OPN_2PTS008_0799_20131212_032036_20131212_050110.EUM.nc	165.120	165.633	6.998	2927	5537	0	2507	0	103
SRL_OPN_2PTS008_0801_20131212_050109_20131212_064348.EUM.nc	168.580	168.527	7.341	3574	5807	0	1972	0	261
SRL_OPN_2PTS008_0803_20131212_064347_20131212_082950.EUM.nc	167.550	167.893	7.857	4073	6028	0	1776	0	179
SRL_OPN_2PTS008_0806_20131212_082950_20131212_100751.EUM.nc	166.490	167.455	7.687	2672	5496	0	2686	0	138
SRL_OPN_2PTS008_0807_20131212_100750_20131212_114548.EUM.nc	170.010	170.800	9.328	2347	5401	0	2952	0	102
SRL_OPN_2PTS008_0809_20131212_114547_20131212_132426.EUM.nc	167.920	168.356	7.604	2801	5339	0	2436	0	102
SRL_OPN_2PTS008_0811_20131212_132425_20131212_151747.EUM.nc	166.930	167.193	6.471	3367	6329	0	2821	0	141
SRL_OPN_2PTS008_0814_20131212_151746_20131212_165733.EUM.nc	168.465	168.261	7.350	2659	5553	0	2747	0	147
SRL_OPN_2PTS008_0816_20131212_165732_20131212_183715.EUM.nc	167.690	168.020	8.768	2982	5493	0	2292	0	219
SRL_OPN_2PTS008_0818_20131212_183714_20131212_201627.EUM.nc	166.305	167.189	9.226	3120	5492	0	2222	0	150
SRL_OPN_2PTS008_0820_20131212_201625_20131212_215509.EUM.nc	167.165	167.990	9.310	3171	5385	0	2119	0	95
SRL_OPN_2PTS008_0822_20131212_215508_20131212_233310.EUM.nc	167.580	167.827	7.197	2259	5281	0	2843	0	179
SRL_OPN_2PTS008_0823_20131212_233310_20131213_011052.EUM.nc	167.705	168.193	7.804	2509	5493	0	2783	0	201
SRL_OPN_2PTS008_0825_20131213_011051_20131213_024923.EUM.nc	168.450	167.868	5.476	2795	5532	0	2573	0	164
SRL_OPN_2PTS008_0827_20131213_024922_20131213_042922.EUM.nc	165.770	165.842	7.050	2824	5498	0	2613	0	61
SRL_OPN_2PTS008_0829_20131213_042920_20131213_061113.EUM.nc	166.685	167.537	8.274	3480	5684	0	2014	0	190
SRL_OPN_2PTS008_0831_20131213_061112_20131213_075855.EUM.nc	166.650	167.486	7.358	3932	6099	0	1974	0	193
SRL_OPN_2PTS008_0834_20131213_075854_20131213_111457.EUM.nc	166.820	167.454	8.841	4849	10903	0	5799	0	255
SRL_OPN_2PTS008_0837_20131213_111456_20131213_125314.EUM.nc	168.730	168.588	7.714	2564	5281	0	2670	0	47
SRL_OPN_2PTS008_0839_20131213_125313_20131213_144634.EUM.nc	170.390	171.015	10.141	3290	6274	0	2864	0	120
SRL_OPN_2PTS008_0842_20131213_144633_20131213_162612.EUM.nc	168.850	168.028	5.972	3140	5639	0	2321	0	178
SRL_OPN_2PTS008_0844_20131213_162611_20131213_180556.EUM.nc	167.625	168.615	8.792	2868	5615	0	2629	0	118
SRL_OPN_2PTS008_0846_20131213_180555_20131213_194516.EUM.nc	165.155	165.556	7.608	3108	5570	0	2348	0	114
SRL_OPN_2PTS008_0848_20131213_194515_20131213_212413.EUM.nc	167.820	167.721	6.989	3327	5447	0	1944	0	176
SRL_OPN_2PTS008_0850_20131213_212412_20131213_230227.EUM.nc	166.910	167.564	7.464	2025	5328	0	3118	0	185
SRL_OPN_2PTS008_0851_20131213_230226_20131214_004007.EUM.nc	167.540	168.092	8.529	3218	5479	0	2160	0	101

– Continued on next page

Table 12: Ka Brightness Temperature Statistics.

– Continued from previous page

File	Median	Mean	Std. Dev.	No. Obs.	Total Obs.	Default Lat/Lon	Flag (total)	Default (total)	3-Sigma Edited
SRL_OPN_2PTS008_0853_20131214_004006_20131214_021820.EUM.nc	166.450	166.825	6.561	2711	5561	0	2742	0	108
SRL_OPN_2PTS008_0855_20131214_021820_20131214_035739.EUM.nc	166.660	167.090	6.905	2727	5526	0	2719	0	80
SRL_OPN_2PTS008_0857_20131214_035738_20131214_053858.EUM.nc	167.160	168.036	8.245	2932	5555	0	2532	0	91
SRL_OPN_2PTS008_0862_20131214_072757_20131214_090620.EUM.nc	170.285	170.272	8.444	3345	5566	0	1938	0	283
SRL_OPN_2PTS008_0863_20131214_090619_20131214_104405.EUM.nc	169.560	168.934	8.651	2371	5473	0	3034	0	68
SRL_OPN_2PTS008_0865_20131214_104404_20131214_122215.EUM.nc	168.920	169.548	9.050	2491	5449	0	2813	0	145
SRL_OPN_2PTS008_0867_20131214_122214_20131214_140131.EUM.nc	168.020	167.980	8.514	3041	5456	0	2211	0	204
SRL_OPN_2PTS008_0869_20131214_140130_20131214_155453.EUM.nc	166.440	166.493	5.880	3062	6369	0	3172	0	135
SRL_OPN_2PTS008_0872_20131214_155452_20131214_173431.EUM.nc	169.775	169.467	9.523	2600	5491	0	2725	0	166
SRL_OPN_2PTS008_0874_20131214_173430_20131214_191407.EUM.nc	166.295	166.723	7.908	3296	5593	0	2181	0	116
SRL_OPN_2PTS008_0876_20131214_191406_20131214_205315.EUM.nc	166.850	167.858	8.568	3471	5562	0	1820	0	271
SRL_OPN_2PTS008_0878_20131214_205314_20131214_223133.EUM.nc	166.430	167.055	8.852	2725	5357	0	2529	0	103
SRL_OPN_2PTS008_0879_20131214_223132_20131215_000925.EUM.nc	166.440	166.843	7.789	2967	5473	0	2398	0	108
SRL_OPN_2PTS008_0881_20131215_000925_20131215_014725.EUM.nc	168.630	168.244	8.371	2896	5565	0	2540	0	129
SRL_OPN_2PTS008_0883_20131215_014723_20131215_032618.EUM.nc	166.405	166.283	7.808	2813	5480	0	2514	0	153
SRL_OPN_2PTS008_0885_20131215_032616_20131215_050656.EUM.nc	165.670	166.265	6.780	2821	5560	0	2641	0	98
SRL_OPN_2PTS008_0887_20131215_050655_20131215_065657.EUM.nc	165.750	166.208	7.351	3566	6204	0	2430	0	208
SRL_OPN_2PTS008_0890_20131215_065657_20131215_083525.EUM.nc	166.650	167.702	7.040	4069	5609	0	1412	0	128
SRL_OPN_2PTS008_0892_20131215_083524_20131215_101325.EUM.nc	168.355	168.891	8.202	2554	5504	0	2778	0	172
SRL_OPN_2PTS008_0893_20131215_101323_20131215_115123.EUM.nc	167.440	167.668	8.481	2423	5440	0	2922	0	95
SRL_OPN_2PTS008_0895_20131215_115122_20131215_133004.EUM.nc	167.815	168.325	9.083	2849	5337	0	2375	0	113
SRL_OPN_2PTS008_0897_20131215_133004_20131215_152335.EUM.nc	166.295	166.379	6.721	3390	6323	0	2769	0	164
SRL_OPN_2PTS008_0900_20131215_152334_20131215_170313.EUM.nc	167.555	167.263	7.458	2528	5487	0	2733	0	226
SRL_OPN_2PTS008_0902_20131215_170313_20131215_184253.EUM.nc	164.660	165.585	6.604	3001	5578	0	2394	0	183
SRL_OPN_2PTS008_0904_20131215_184252_20131215_202204.EUM.nc	167.230	168.230	7.557	3283	5504	0	2086	1	134
SRL_OPN_2PTS008_0906_20131215_202202_20131215_220043.EUM.nc	167.070	167.680	7.469	2848	5342	0	2293	0	201
SRL_OPN_2PTS008_0908_20131215_220043_20131215_233843.EUM.nc	166.640	166.875	7.514	2353	5429	0	2830	0	246
SRL_OPN_2PTS008_0909_20131215_233842_20131216_011627.EUM.nc	166.200	168.019	9.173	2834	5461	0	2536	0	91
SRL_OPN_2PTS008_0911_20131216_011626_20131216_025502.EUM.nc	166.280	166.185	5.821	2816	5517	0	2541	0	160
SRL_OPN_2PTS008_0913_20131216_025501_20131216_043507.EUM.nc	167.260	167.376	7.533	2778	5493	0	2567	0	148
SRL_OPN_2PTS008_0915_20131216_043505_20131216_061706.EUM.nc	168.320	168.225	7.060	3538	5753	0	1982	0	233
SRL_OPN_2PTS008_0917_20131216_061706_20131216_080431.EUM.nc	166.070	166.507	5.848	3956	6090	0	1977	0	157
SRL_OPN_2PTS008_0920_20131216_080432_20131216_094239.EUM.nc	170.560	170.829	8.984	2795	5511	0	2595	0	121
SRL_OPN_2PTS008_0921_20131216_094238_20131216_112032.EUM.nc	168.805	169.232	9.889	2063	5257	0	3033	0	161
SRL_OPN_2PTS008_0923_20131216_112031_20131216_125900.EUM.nc	167.350	167.567	7.075	2592	5300	0	2607	0	101
SRL_OPN_2PTS008_0925_20131216_125859_20131216_145214.EUM.nc	167.420	167.055	7.136	3349	6306	0	2816	0	141
SRL_OPN_2PTS008_0928_20131216_145214_20131216_163153.EUM.nc	167.290	166.996	6.560	3104	5648	0	2390	0	154
SRL_OPN_2PTS008_0930_20131216_163151_20131216_181136.EUM.nc	168.330	168.982	7.834	2866	5574	0	2542	0	166
SRL_OPN_2PTS008_0932_20131216_181136_20131216_195055.EUM.nc	168.680	168.902	8.210	3134	5520	0	2306	0	80

– Continued on next page

Table 12: Ka Brightness Temperature Statistics.

– Continued from previous page

File	Median	Mean	Std. Dev.	No. Obs.	Total Obs.	Default Lat/Lon	Flag (total)	Default (total)	3-Sigma Edited
SRL_OPN_2PTS008_0934_20131216_195054_20131216_212949.EUM.nc	168.210	167.937	7.998	3343	5441	0	1851	0	247
SRL_OPN_2PTS008_0936_20131216_212948_20131216_230801.EUM.nc	168.570	169.208	7.917	2092	5319	0	3151	0	76
SRL_OPN_2PTS008_0937_20131216_230800_20131217_004541.EUM.nc	165.920	166.929	8.586	3068	5454	0	2310	0	76
SRL_OPN_2PTS008_0939_20131217_004540_20131217_022358.EUM.nc	168.480	168.458	6.804	2797	5559	0	2680	0	82
SRL_OPN_2PTS008_0941_20131217_022357_20131217_040321.EUM.nc	166.080	166.338	7.416	2751	5454	0	2590	0	113
SRL_OPN_2PTS008_0943_20131217_040321_20131217_054448.EUM.nc	165.920	166.480	6.496	3239	5673	0	2320	0	114
SRL_OPN_2PTS008_0945_20131217_054448_20131217_073335.EUM.nc	169.020	169.606	8.720	3943	6163	0	1996	0	224
SRL_OPN_2PTS008_0948_20131217_073334_20131217_091156.EUM.nc	169.950	169.794	8.591	3203	5558	0	2132	0	223
SRL_OPN_2PTS008_0949_20131217_091155_20131217_104941.EUM.nc	167.520	167.076	8.194	2258	5514	0	3112	0	144
SRL_OPN_2PTS008_0951_20131217_104941_20131217_122752.EUM.nc	166.725	167.306	8.589	2426	5323	0	2743	0	154
SRL_OPN_2PTS008_0953_20131217_122751_20131217_140715.EUM.nc	166.300	166.520	8.853	2980	5481	0	2289	0	212
SRL_OPN_2PTS008_0955_20131217_140714_20131217_160036.EUM.nc	166.530	167.274	7.658	3032	6351	0	3198	0	121
SRL_OPN_2PTS008_0958_20131217_160034_20131217_174013.EUM.nc	170.435	170.178	8.785	2714	5601	0	2697	0	190
SRL_OPN_2PTS008_0960_20131217_174012_20131217_191947.EUM.nc	166.910	167.504	8.932	3321	5566	0	2160	0	85
SRL_OPN_2PTS008_0962_20131217_191946_20131217_205854.EUM.nc	167.870	168.567	9.323	3592	5578	0	1797	0	189
SRL_OPN_2PTS008_0964_20131217_205853_20131217_223710.EUM.nc	168.980	169.642	10.024	2570	5332	0	2617	0	145
SRL_OPN_2PTS008_0965_20131217_223709_20131218_001500.EUM.nc	164.350	164.416	7.249	2838	5436	0	2370	0	228
SRL_OPN_2PTS008_0967_20131218_001501_20131218_015302.EUM.nc	165.480	166.340	8.066	2851	5517	0	2480	0	186
SRL_OPN_2PTS008_0969_20131218_015301_20131218_033157.EUM.nc	164.570	164.485	7.531	2876	5449	0	2416	0	157
SRL_OPN_2PTS008_0971_20131218_033156_20131218_051243.EUM.nc	166.440	167.032	7.472	2814	5555	0	2609	0	132
SRL_OPN_2PTS008_0973_20131218_051242_20131218_070235.EUM.nc	169.850	170.436	9.540	3546	6198	0	2399	0	253
SRL_OPN_2PTS008_0976_20131218_070234_20131218_084109.EUM.nc	170.260	170.225	7.608	3931	5612	0	1517	0	164
SRL_OPN_2PTS008_0978_20131218_084107_20131218_101857.EUM.nc	168.035	168.182	7.288	2387	5496	0	2832	0	277
SRL_OPN_2PTS008_0979_20131218_101857_20131218_115658.EUM.nc	165.665	168.777	11.711	2486	5409	0	2873	0	50
SRL_OPN_2PTS008_0981_20131218_115657_20131218_133551.EUM.nc	165.980	167.238	8.453	2845	5348	0	2371	0	132
SRL_OPN_2PTS008_0983_20131218_133551_20131218_152915.EUM.nc	166.220	166.286	6.921	3448	6349	0	2787	0	114
SRL_OPN_2PTS008_0986_20131218_152914_20131218_170854.EUM.nc	167.540	167.741	6.515	2560	5480	0	2723	0	197
SRL_OPN_2PTS008_0988_20131218_170853_20131218_184833.EUM.nc	167.300	166.882	7.927	3091	5592	0	2241	0	260
SRL_OPN_2PTS008_0990_20131218_184832_20131218_202750.EUM.nc	168.215	168.996	8.623	3191	5512	0	2070	0	251
SRL_OPN_2PTS008_0992_20131218_202749_20131218_220620.EUM.nc	167.490	167.687	9.397	2900	5352	0	2291	0	161
SRL_OPN_2PTS008_0994_20131218_220619_20131218_234418.EUM.nc	164.490	165.892	8.510	2667	5481	0	2652	0	162
SRL_OPN_2PTS008_0995_20131218_234417_20131219_012210.EUM.nc	168.400	168.060	8.629	2778	5499	0	2511	0	210
SRL_OPN_2PTS008_0997_20131219_012209_20131219_030040.EUM.nc	166.205	166.235	6.486	2774	5540	0	2578	0	188
SRL_OPN_2PTS008_0999_20131219_030039_20131219_044051.EUM.nc	167.690	167.292	7.023	2744	5620	0	2661	0	215

29 Ka-Band Ionospheric Path Delay Table

Table 13: Ka-Band Ionospheric Path Delay Statistics.

File	Median	Mean	Std. Dev.	No. Obs.	Total Obs.	Default Lat/Lon	Flag (total)	Default (total)	3-Sigma Edited
SRL_OPN_2PTS007_1001_20131114_044050_20131114_062308.EUM.nc	-0.007	-0.008	0.006	3792	5775	0	1983	0	0
SRL_OPN_2PTS008_0001_20131114_062307_20131114_081016.EUM.nc	-0.007	-0.007	0.005	4195	6081	0	1886	0	0
SRL_OPN_2PTS008_0004_20131114_081016_20131114_094822.EUM.nc	-0.007	-0.008	0.005	2905	5520	0	2615	0	0
SRL_OPN_2PTS008_0005_20131114_094823_20131114_112607.EUM.nc	-0.010	-0.010	0.005	2165	5311	0	3146	0	0
SRL_OPN_2PTS008_0007_20131114_112606_20131114_130438.EUM.nc	-0.009	-0.010	0.004	2604	5341	0	2737	0	0
SRL_OPN_2PTS008_0009_20131114_130439_20131114_145755.EUM.nc	-0.008	-0.008	0.004	3356	6359	0	3003	0	0
SRL_OPN_2PTS008_0012_20131114_145754_20131114_163742.EUM.nc	-0.007	-0.006	0.004	3095	5645	0	2550	0	0
SRL_OPN_2PTS008_0014_20131114_163742_20131114_181716.EUM.nc	-0.006	-0.006	0.003	2994	5491	0	2497	0	0
SRL_OPN_2PTS008_0016_20131114_181715_20131114_195642.EUM.nc	-0.006	-0.007	0.005	3253	5530	0	2277	0	0
SRL_OPN_2PTS008_0018_20131114_195641_20131114_213535.EUM.nc	-0.006	-0.008	0.006	3557	5427	0	1870	0	0
SRL_OPN_2PTS008_0020_20131114_213534_20131114_231334.EUM.nc	-0.006	-0.005	0.002	2007	5363	0	3106	0	250
SRL_OPN_2PTS008_0021_20131114_231334_20131115_005122.EUM.nc	-0.007	-0.009	0.006	3213	5513	0	2300	0	0
SRL_OPN_2PTS008_0023_20131115_005121_20131115_022942.EUM.nc	-0.007	-0.009	0.005	2876	5545	0	2669	0	0
SRL_OPN_2PTS008_0025_20131115_022941_20131115_040911.EUM.nc	-0.009	-0.009	0.005	2688	5488	0	2800	0	0
SRL_OPN_2PTS008_0027_20131115_040910_20131115_055044.EUM.nc	-0.008	-0.008	0.005	3522	5732	0	2210	0	0
SRL_OPN_2PTS008_0029_20131115_055043_20131115_073918.EUM.nc	-0.006	-0.007	0.004	4109	6161	0	2052	0	0
SRL_OPN_2PTS008_0032_20131115_073917_20131115_091736.EUM.nc	-0.007	-0.007	0.005	3376	5507	0	2131	0	0
SRL_OPN_2PTS008_0033_20131115_091735_20131115_105520.EUM.nc	-0.009	-0.009	0.005	2415	5502	0	3087	0	0
SRL_OPN_2PTS008_0035_20131115_105520_20131115_123334.EUM.nc	-0.010	-0.010	0.004	2420	5351	0	2931	0	0
SRL_OPN_2PTS008_0037_20131115_123334_20131115_141252.EUM.nc	-0.009	-0.009	0.005	3102	5529	0	2427	0	0
SRL_OPN_2PTS008_0039_20131115_141253_20131115_160622.EUM.nc	-0.008	-0.008	0.005	3332	6398	0	3066	0	0
SRL_OPN_2PTS008_0042_20131115_160621_20131115_174559.EUM.nc	-0.006	-0.006	0.003	2807	5588	0	2781	0	0
SRL_OPN_2PTS008_0044_20131115_174558_20131115_192531.EUM.nc	-0.006	-0.008	0.005	3419	5606	0	2187	0	0
SRL_OPN_2PTS008_0046_20131115_192532_20131115_210427.EUM.nc	-0.006	-0.008	0.006	3584	5545	0	1961	0	0
SRL_OPN_2PTS008_0048_20131115_210426_20131115_224249.EUM.nc	-0.006	-0.007	0.004	2710	5329	0	2615	0	4
SRL_OPN_2PTS008_0049_20131115_224249_20131116_002039.EUM.nc	-0.006	-0.008	0.004	3068	5461	0	2393	0	0
SRL_OPN_2PTS008_0051_20131116_002039_20131116_015834.EUM.nc	-0.007	-0.008	0.005	3122	5536	0	2414	0	0
SRL_OPN_2PTS008_0053_20131116_015834_20131116_033743.EUM.nc	-0.008	-0.009	0.005	2917	5529	0	2612	0	0
SRL_OPN_2PTS008_0055_20131116_033743_20131116_051837.EUM.nc	-0.009	-0.009	0.006	2874	5570	0	2696	0	0
SRL_OPN_2PTS008_0057_20131116_051837_20131116_070818.EUM.nc	-0.007	-0.008	0.006	3786	6209	0	2423	0	0
SRL_OPN_2PTS008_0060_20131116_070818_20131116_084640.EUM.nc	-0.006	-0.007	0.005	3907	5586	0	1679	0	0
SRL_OPN_2PTS008_0061_20131116_084640_20131116_102437.EUM.nc	-0.008	-0.009	0.005	2687	5501	0	2814	0	0
SRL_OPN_2PTS008_0063_20131116_102436_20131116_120239.EUM.nc	-0.010	-0.010	0.004	2519	5440	0	2921	0	0
SRL_OPN_2PTS008_0065_20131116_120238_20131116_134129.EUM.nc	-0.010	-0.010	0.004	2969	5429	0	2460	0	0
SRL_OPN_2PTS008_0067_20131116_134128_20131116_153453.EUM.nc	-0.010	-0.009	0.005	3466	6367	0	2901	0	0
SRL_OPN_2PTS008_0070_20131116_153454_20131116_171439.EUM.nc	-0.007	-0.006	0.004	2691	5493	0	2802	0	0

– Continued on next page

Table 13: Ka-Band Ionospheric Path Delay Statistics.

– Continued from previous page

File	Median	Mean	Std. Dev.	No. Obs.	Total Obs.	Default Lat/Lon	Flag (total)	Default (total)	3-Sigma Edited
SRL_OPN_2PTS008_0072_20131116_171438_20131116_185418.EUM.nc	-0.007	-0.008	0.005	3349	5628	0	2279	0	0
SRL_OPN_2PTS008_0074_20131116_185417_20131116_203325.EUM.nc	-0.007	-0.008	0.006	3514	5544	0	2030	0	0
SRL_OPN_2PTS008_0076_20131116_203324_20131116_221201.EUM.nc	-0.006	-0.008	0.005	2974	5379	0	2405	0	0
SRL_OPN_2PTS008_0078_20131116_221200_20131116_234958.EUM.nc	-0.007	-0.008	0.005	2864	5481	0	2617	0	0
SRL_OPN_2PTS008_0079_20131116_234957_20131117_012742.EUM.nc	-0.008	-0.010	0.006	2958	5525	0	2567	0	0
SRL_OPN_2PTS008_0081_20131117_012741_20131117_030626.EUM.nc	-0.008	-0.010	0.005	2845	5568	0	2723	0	0
SRL_OPN_2PTS008_0083_20131117_030625_20131117_044634.EUM.nc	-0.010	-0.010	0.005	2795	5500	0	2705	0	0
SRL_OPN_2PTS008_0085_20131117_044634_20131117_062859.EUM.nc	-0.009	-0.008	0.005	3794	5778	0	1984	0	0
SRL_OPN_2PTS008_0087_20131117_062858_20131117_081549.EUM.nc	-0.008	-0.008	0.005	4234	6083	0	1849	0	0
SRL_OPN_2PTS008_0090_20131117_081548_20131117_095353.EUM.nc	-0.009	-0.009	0.005	2834	5512	0	2678	0	0
SRL_OPN_2PTS008_0091_20131117_095353_20131117_113148.EUM.nc	-0.011	-0.011	0.004	2257	5331	0	3074	0	0
SRL_OPN_2PTS008_0093_20131117_113147_20131117_131014.EUM.nc	-0.011	-0.011	0.004	2716	5385	0	2669	0	0
SRL_OPN_2PTS008_0095_20131117_131014_20131117_150332.EUM.nc	-0.010	-0.009	0.005	3347	6352	0	3005	0	0
SRL_OPN_2PTS008_0098_20131117_150331_20131117_164320.EUM.nc	-0.008	-0.007	0.004	2904	5613	0	2709	0	0
SRL_OPN_2PTS008_0100_20131117_164319_20131117_182302.EUM.nc	-0.007	-0.007	0.005	3181	5528	0	2347	0	0
SRL_OPN_2PTS008_0102_20131117_182303_20131117_200217.EUM.nc	-0.007	-0.008	0.005	3193	5518	0	2325	0	0
SRL_OPN_2PTS008_0104_20131117_200217_20131117_214108.EUM.nc	-0.006	-0.008	0.006	3503	5436	0	1933	0	0
SRL_OPN_2PTS008_0106_20131117_214107_20131117_231913.EUM.nc	-0.007	-0.006	0.003	2250	5294	0	2883	0	161
SRL_OPN_2PTS008_0107_20131117_231913_20131118_005654.EUM.nc	-0.009	-0.010	0.006	3044	5524	0	2480	0	0
SRL_OPN_2PTS008_0109_20131118_005655_20131118_023517.EUM.nc	-0.009	-0.010	0.006	2956	5549	0	2593	0	0
SRL_OPN_2PTS008_0111_20131118_023516_20131118_041451.EUM.nc	-0.010	-0.011	0.006	2692	5487	0	2795	0	0
SRL_OPN_2PTS008_0113_20131118_041450_20131118_055632.EUM.nc	-0.008	-0.009	0.005	3564	5721	0	2157	0	0
SRL_OPN_2PTS008_0115_20131118_055632_20131118_074453.EUM.nc	-0.008	-0.008	0.005	4073	6131	0	2058	0	0
SRL_OPN_2PTS008_0118_20131118_074451_20131118_092307.EUM.nc	-0.007	-0.009	0.005	3212	5484	0	2272	0	0
SRL_OPN_2PTS008_0119_20131118_092307_20131118_110100.EUM.nc	-0.008	-0.010	0.005	2245	5471	0	3226	0	0
SRL_OPN_2PTS008_0121_20131118_110059_20131118_123909.EUM.nc	-0.011	-0.012	0.004	2455	5360	0	2905	0	0
SRL_OPN_2PTS008_0123_20131118_123909_20131118_141838.EUM.nc	-0.009	-0.009	0.005	3174	5508	0	2334	0	0
SRL_OPN_2PTS008_0125_20131118_141838_20131118_161158.EUM.nc	-0.008	-0.008	0.005	3318	6368	0	3050	0	0
SRL_OPN_2PTS008_0128_20131118_161158_20131118_175144.EUM.nc	-0.007	-0.006	0.003	2883	5574	0	2691	0	0
SRL_OPN_2PTS008_0130_20131118_175143_20131118_193107.EUM.nc	-0.007	-0.008	0.006	3329	5582	0	2253	0	0
SRL_OPN_2PTS008_0132_20131118_193107_20131118_211009.EUM.nc	-0.006	-0.009	0.006	3499	5565	0	2066	0	0
SRL_OPN_2PTS008_0134_20131118_211008_20131118_224821.EUM.nc	-0.006	-0.008	0.004	2507	5327	0	2820	0	0
SRL_OPN_2PTS008_0135_20131118_224820_20131119_002610.EUM.nc	-0.008	-0.009	0.005	3071	5388	0	2317	0	0
SRL_OPN_2PTS008_0137_20131119_002609_20131119_020416.EUM.nc	-0.008	-0.009	0.005	3069	5537	0	2468	0	0
SRL_OPN_2PTS008_0139_20131119_020416_20131119_034321.EUM.nc	-0.009	-0.010	0.006	2872	5528	0	2656	0	0
SRL_OPN_2PTS008_0141_20131119_034320_20131119_052421.EUM.nc	-0.010	-0.010	0.007	2806	5569	0	2763	0	0
SRL_OPN_2PTS008_0143_20131119_052420_20131119_071351.EUM.nc	-0.008	-0.009	0.006	3795	6181	0	2386	0	0
SRL_OPN_2PTS008_0146_20131119_071351_20131119_085220.EUM.nc	-0.007	-0.008	0.006	3847	5604	0	1757	0	0
SRL_OPN_2PTS008_0147_20131119_085219_20131119_103008.EUM.nc	-0.010	-0.010	0.006	2578	5485	0	2907	0	0

– Continued on next page

Table 13: Ka-Band Ionospheric Path Delay Statistics.

– Continued from previous page

File	Median	Mean	Std. Dev.	No. Obs.	Total Obs.	Default Lat/Lon	Flag (total)	Default (total)	3-Sigma Edited
SRL_OPN_2PTS008_0149_20131119_103007_20131119_120811.EUM.nc	-0.011	-0.011	0.004	2556	5428	0	2872	0	0
SRL_OPN_2PTS008_0151_20131119_120810_20131119_134716.EUM.nc	-0.010	-0.010	0.004	2931	5441	0	2510	0	0
SRL_OPN_2PTS008_0153_20131119_134715_20131119_154038.EUM.nc	-0.009	-0.008	0.004	3435	6365	0	2930	0	0
SRL_OPN_2PTS008_0156_20131119_154038_20131119_172017.EUM.nc	-0.007	-0.006	0.003	2692	5530	0	2838	0	0
SRL_OPN_2PTS008_0158_20131119_172016_20131119_185955.EUM.nc	-0.007	-0.008	0.005	3271	5618	0	2347	0	0
SRL_OPN_2PTS008_0160_20131119_185954_20131119_203908.EUM.nc	-0.007	-0.008	0.005	3631	5566	0	1935	0	0
SRL_OPN_2PTS008_0162_20131119_203907_20131119_221732.EUM.nc	-0.006	-0.008	0.005	2932	5367	0	2435	0	0
SRL_OPN_2PTS008_0164_20131119_221733_20131119_235527.EUM.nc	-0.007	-0.009	0.005	2916	5491	0	2575	0	0
SRL_OPN_2PTS008_0165_20131119_235526_20131120_013322.EUM.nc	-0.008	-0.010	0.006	3100	5522	0	2422	0	0
SRL_OPN_2PTS008_0167_20131120_013321_20131120_031202.EUM.nc	-0.008	-0.011	0.006	2821	5566	0	2745	0	0
SRL_OPN_2PTS008_0169_20131120_031203_20131120_045225.EUM.nc	-0.010	-0.010	0.007	2842	5513	0	2671	0	0
SRL_OPN_2PTS008_0171_20131120_045225_20131120_063448.EUM.nc	-0.008	-0.008	0.006	3804	5811	0	2007	0	0
SRL_OPN_2PTS008_0173_20131120_063448_20131120_082130.EUM.nc	-0.007	-0.008	0.005	4184	6078	0	1894	0	0
SRL_OPN_2PTS008_0176_20131120_082129_20131120_095925.EUM.nc	-0.008	-0.009	0.005	2821	5513	0	2692	0	0
SRL_OPN_2PTS008_0177_20131120_095925_20131120_113719.EUM.nc	-0.010	-0.010	0.005	2395	5365	0	2970	0	0
SRL_OPN_2PTS008_0179_20131120_113718_20131120_131559.EUM.nc	-0.011	-0.011	0.004	2772	5354	0	2582	0	0
SRL_OPN_2PTS008_0181_20131120_131558_20131120_150919.EUM.nc	-0.010	-0.009	0.005	3365	6361	0	2996	0	0
SRL_OPN_2PTS008_0184_20131120_150918_20131120_164857.EUM.nc	-0.007	-0.006	0.004	2768	5561	0	2793	0	0
SRL_OPN_2PTS008_0186_20131120_164857_20131120_182839.EUM.nc	-0.007	-0.008	0.005	3180	5532	0	2352	0	0
SRL_OPN_2PTS008_0188_20131120_182838_20131120_200801.EUM.nc	-0.007	-0.008	0.006	3211	5533	0	2322	0	0
SRL_OPN_2PTS008_0190_20131120_200800_20131120_214640.EUM.nc	-0.006	-0.008	0.005	3322	5398	0	2076	0	0
SRL_OPN_2PTS008_0192_20131120_214639_20131120_232444.EUM.nc	-0.007	-0.006	0.002	2333	5288	0	2837	0	118
SRL_OPN_2PTS008_0193_20131120_232444_20131121_010234.EUM.nc	-0.008	-0.011	0.006	2868	5497	0	2629	0	0
SRL_OPN_2PTS008_0195_20131121_010233_20131121_024051.EUM.nc	-0.009	-0.009	0.005	2888	5551	0	2663	0	0
SRL_OPN_2PTS008_0197_20131121_024050_20131121_042040.EUM.nc	-0.009	-0.009	0.005	2732	5531	0	2799	0	0
SRL_OPN_2PTS008_0199_20131121_042040_20131121_060218.EUM.nc	-0.008	-0.008	0.005	3604	5720	0	2116	0	0
SRL_OPN_2PTS008_0201_20131121_060219_20131121_075034.EUM.nc	-0.006	-0.008	0.005	4099	6129	0	2030	0	0
SRL_OPN_2PTS008_0204_20131121_075033_20131121_092839.EUM.nc	-0.007	-0.008	0.005	3088	5496	0	2408	0	0
SRL_OPN_2PTS008_0205_20131121_092838_20131121_110631.EUM.nc	-0.010	-0.010	0.006	2280	5423	0	3143	0	0
SRL_OPN_2PTS008_0207_20131121_110630_20131121_124450.EUM.nc	-0.011	-0.011	0.005	2475	5335	0	2860	0	0
SRL_OPN_2PTS008_0209_20131121_124450_20131121_143758.EUM.nc	-0.009	-0.009	0.005	3211	6273	0	3062	0	0
SRL_OPN_2PTS008_0212_20131121_143757_20131121_161736.EUM.nc	-0.009	-0.008	0.005	3310	5637	0	2327	0	0
SRL_OPN_2PTS008_0214_20131121_161735_20131121_175721.EUM.nc	-0.007	-0.006	0.004	2885	5536	0	2651	0	0
SRL_OPN_2PTS008_0216_20131121_175720_20131121_193651.EUM.nc	-0.008	-0.008	0.005	3336	5599	0	2263	0	0
SRL_OPN_2PTS008_0218_20131121_193650_20131121_211543.EUM.nc	-0.007	-0.008	0.005	3445	5443	0	1998	0	0
SRL_OPN_2PTS008_0220_20131121_211542_20131121_225400.EUM.nc	-0.006	-0.007	0.004	2414	5421	0	3007	0	0
SRL_OPN_2PTS008_0221_20131121_225359_20131122_003148.EUM.nc	-0.008	-0.009	0.005	3199	5448	0	2249	0	0
SRL_OPN_2PTS008_0223_20131122_003147_20131122_020949.EUM.nc	-0.007	-0.010	0.006	2915	5522	0	2607	0	0
SRL_OPN_2PTS008_0225_20131122_020948_20131122_034908.EUM.nc	-0.008	-0.011	0.006	2870	5534	0	2664	0	0

– Continued on next page

Table 13: Ka-Band Ionospheric Path Delay Statistics.

– Continued from previous page

File	Median	Mean	Std. Dev.	No. Obs.	Total Obs.	Default Lat/Lon	Flag (total)	Default (total)	3-Sigma Edited
SRL_OPN_2PTS008_0227_20131122_034907_20131122_053006.EUM.nc	-0.010	-0.011	0.007	2753	5553	0	2800	0	0
SRL_OPN_2PTS008_0229_20131122_053006_20131122_071934.EUM.nc	-0.008	-0.009	0.006	3941	6195	0	2254	0	0
SRL_OPN_2PTS008_0232_20131122_071933_20131122_085752.EUM.nc	-0.007	-0.008	0.006	3747	5582	0	1835	0	0
SRL_OPN_2PTS008_0233_20131122_085751_20131122_103546.EUM.nc	-0.010	-0.010	0.006	2467	5468	0	3001	0	0
SRL_OPN_2PTS008_0235_20131122_103545_20131122_121352.EUM.nc	-0.011	-0.011	0.004	2511	5383	0	2872	0	0
SRL_OPN_2PTS008_0237_20131122_121351_20131122_135250.EUM.nc	-0.011	-0.010	0.004	3002	5437	0	2435	0	0
SRL_OPN_2PTS008_0239_20131122_135250_20131122_154616.EUM.nc	-0.010	-0.009	0.005	3417	6385	0	2968	0	0
SRL_OPN_2PTS008_0242_20131122_154616_20131122_172602.EUM.nc	-0.007	-0.007	0.004	2707	5519	0	2812	0	0
SRL_OPN_2PTS008_0244_20131122_172602_20131122_190530.EUM.nc	-0.008	-0.008	0.005	3316	5620	0	2304	0	0
SRL_OPN_2PTS008_0246_20131122_190529_20131122_204442.EUM.nc	-0.008	-0.008	0.005	3730	5579	0	1849	0	0
SRL_OPN_2PTS008_0248_20131122_204441_20131122_222313.EUM.nc	-0.006	-0.008	0.005	2849	5365	0	2516	0	0
SRL_OPN_2PTS008_0250_20131122_222312_20131123_000057.EUM.nc	-0.007	-0.008	0.005	2985	5470	0	2485	0	0
SRL_OPN_2PTS008_0251_20131123_000058_20131123_013854.EUM.nc	-0.008	-0.009	0.005	3168	5562	0	2394	0	0
SRL_OPN_2PTS008_0253_20131123_013853_20131123_031746.EUM.nc	-0.009	-0.010	0.005	2888	5561	0	2673	0	0
SRL_OPN_2PTS008_0255_20131123_031745_20131123_045807.EUM.nc	-0.010	-0.009	0.006	2923	5538	0	2615	0	0
SRL_OPN_2PTS008_0257_20131123_045806_20131123_064049.EUM.nc	-0.007	-0.007	0.005	3847	5823	0	1976	0	0
SRL_OPN_2PTS008_0259_20131123_064048_20131123_082702.EUM.nc	-0.006	-0.007	0.005	4226	6031	0	1805	0	0
SRL_OPN_2PTS008_0262_20131123_082701_20131123_100503.EUM.nc	-0.008	-0.008	0.005	2826	5492	0	2666	0	0
SRL_OPN_2PTS008_0263_20131123_100503_20131123_114252.EUM.nc	-0.009	-0.010	0.004	2419	5413	0	2994	0	0
SRL_OPN_2PTS008_0265_20131123_114252_20131123_132135.EUM.nc	-0.010	-0.010	0.004	2827	5340	0	2513	0	0
SRL_OPN_2PTS008_0267_20131123_132135_20131123_151456.EUM.nc	-0.009	-0.009	0.005	3401	6360	0	2959	0	0
SRL_OPN_2PTS008_0270_20131123_151455_20131123_165443.EUM.nc	-0.007	-0.006	0.004	2751	5560	0	2809	0	0
SRL_OPN_2PTS008_0272_20131123_165442_20131123_183415.EUM.nc	-0.007	-0.008	0.005	3205	5538	0	2333	0	0
SRL_OPN_2PTS008_0274_20131123_183415_20131123_201337.EUM.nc	-0.008	-0.008	0.005	3318	5527	0	2209	0	0
SRL_OPN_2PTS008_0276_20131123_201336_20131123_215221.EUM.nc	-0.006	-0.007	0.005	3366	5410	0	2044	0	0
SRL_OPN_2PTS008_0278_20131123_215220_20131123_233015.EUM.nc	-0.007	-0.007	0.003	2334	5339	0	2952	0	53
SRL_OPN_2PTS008_0279_20131123_233014_20131124_010804.EUM.nc	-0.008	-0.010	0.005	2838	5492	0	2654	0	0
SRL_OPN_2PTS008_0281_20131124_010803_20131124_024634.EUM.nc	-0.008	-0.009	0.004	2901	5554	0	2653	0	0
SRL_OPN_2PTS008_0283_20131124_024633_20131124_042620.EUM.nc	-0.008	-0.009	0.005	2836	5509	0	2673	0	0
SRL_OPN_2PTS008_0285_20131124_042619_20131124_060816.EUM.nc	-0.008	-0.008	0.005	3634	5729	0	2095	0	0
SRL_OPN_2PTS008_0287_20131124_060815_20131124_075607.EUM.nc	-0.006	-0.007	0.005	4094	6107	0	2013	0	0
SRL_OPN_2PTS008_0290_20131124_075607_20131124_093418.EUM.nc	-0.008	-0.008	0.005	3006	5506	0	2500	0	0
SRL_OPN_2PTS008_0291_20131124_093417_20131124_111201.EUM.nc	-0.011	-0.010	0.005	2231	5430	0	3199	0	0
SRL_OPN_2PTS008_0293_20131124_111200_20131124_125024.EUM.nc	-0.011	-0.010	0.004	2543	5353	0	2810	0	0
SRL_OPN_2PTS008_0295_20131124_125025_20131124_144335.EUM.nc	-0.009	-0.008	0.004	3295	6301	0	3006	0	0
SRL_OPN_2PTS008_0298_20131124_144334_20131124_162321.EUM.nc	-0.008	-0.007	0.005	3284	5656	0	2372	0	0
SRL_OPN_2PTS008_0300_20131124_162320_20131124_180257.EUM.nc	-0.007	-0.006	0.004	2963	5590	0	2627	0	0
SRL_OPN_2PTS008_0302_20131124_180256_20131124_194227.EUM.nc	-0.008	-0.008	0.005	3316	5583	0	2267	0	0
SRL_OPN_2PTS008_0304_20131124_194227_20131124_212125.EUM.nc	-0.007	-0.008	0.006	3475	5448	0	1973	0	0

– Continued on next page

Table 13: Ka-Band Ionospheric Path Delay Statistics.

– Continued from previous page

File	Median	Mean	Std. Dev.	No. Obs.	Total Obs.	Default Lat/Lon	Flag (total)	Default (total)	3-Sigma Edited
SRL_OPN_2PTS008_0306_20131124_212124_20131124_225931.EUM.nc	-0.006	-0.006	0.004	2314	5400	0	3086	0	0
SRL_OPN_2PTS008_0307_20131124_225931_20131125_003725.EUM.nc	-0.007	-0.009	0.005	3315	5490	0	2175	0	0
SRL_OPN_2PTS008_0309_20131125_003725_20131125_021537.EUM.nc	-0.008	-0.010	0.005	2873	5562	0	2689	0	0
SRL_OPN_2PTS008_0311_20131125_021537_20131125_035451.EUM.nc	-0.010	-0.009	0.005	2725	5520	0	2795	0	0
SRL_OPN_2PTS008_0313_20131125_035450_20131125_053607.EUM.nc	-0.010	-0.009	0.005	2844	5557	0	2713	0	0
SRL_OPN_2PTS008_0315_20131125_053607_20131125_072514.EUM.nc	-0.006	-0.007	0.005	4016	6203	0	2187	0	0
SRL_OPN_2PTS008_0318_20131125_072513_20131125_090337.EUM.nc	-0.007	-0.007	0.004	3672	5572	0	1900	0	0
SRL_OPN_2PTS008_0319_20131125_090336_20131125_104123.EUM.nc	-0.010	-0.009	0.005	2548	5430	0	2882	0	0
SRL_OPN_2PTS008_0321_20131125_104122_20131125_121931.EUM.nc	-0.010	-0.010	0.004	2571	5443	0	2872	0	0
SRL_OPN_2PTS008_0323_20131125_121931_20131125_135844.EUM.nc	-0.010	-0.009	0.004	3143	5483	0	2340	0	0
SRL_OPN_2PTS008_0325_20131125_135844_20131125_155207.EUM.nc	-0.009	-0.008	0.005	3306	6386	0	3080	0	0
SRL_OPN_2PTS008_0328_20131125_155206_20131125_173145.EUM.nc	-0.006	-0.006	0.003	2703	5459	0	2756	0	0
SRL_OPN_2PTS008_0330_20131125_173144_20131125_191120.EUM.nc	-0.007	-0.007	0.005	3479	5645	0	2166	0	0
SRL_OPN_2PTS008_0332_20131125_191121_20131125_205022.EUM.nc	-0.007	-0.008	0.005	3666	5548	0	1882	0	0
SRL_OPN_2PTS008_0334_20131125_205022_20131125_222850.EUM.nc	-0.006	-0.007	0.005	2883	5374	0	2491	0	0
SRL_OPN_2PTS008_0336_20131125_222849_20131126_000642.EUM.nc	-0.007	-0.008	0.005	3130	5492	0	2362	0	0
SRL_OPN_2PTS008_0337_20131126_000641_20131126_014432.EUM.nc	-0.007	-0.009	0.005	3171	5549	0	2378	0	0
SRL_OPN_2PTS008_0339_20131126_014431_20131126_032329.EUM.nc	-0.009	-0.009	0.005	2859	5504	0	2645	0	0
SRL_OPN_2PTS008_0341_20131126_032329_20131126_050405.EUM.nc	-0.009	-0.008	0.005	2860	5564	0	2704	0	0
SRL_OPN_2PTS008_0343_20131126_050405_20131126_065411.EUM.nc	-0.007	-0.007	0.004	3791	6199	0	2408	0	0
SRL_OPN_2PTS008_0346_20131126_065410_20131126_083240.EUM.nc	-0.006	-0.006	0.004	4204	5623	0	1419	0	0
SRL_OPN_2PTS008_0348_20131126_083239_20131126_101040.EUM.nc	-0.007	-0.007	0.004	2804	5437	0	2633	0	0
SRL_OPN_2PTS008_0349_20131126_101039_20131126_114837.EUM.nc	-0.008	-0.009	0.004	2476	5426	0	2950	0	0
SRL_OPN_2PTS008_0351_20131126_114836_20131126_132716.EUM.nc	-0.008	-0.009	0.004	2905	5341	0	2436	0	0
SRL_OPN_2PTS008_0353_20131126_132717_20131126_152047.EUM.nc	-0.009	-0.008	0.004	3419	6356	0	2937	0	0
SRL_OPN_2PTS008_0356_20131126_152047_20131126_170026.EUM.nc	-0.006	-0.006	0.003	2751	5556	0	2805	0	0
SRL_OPN_2PTS008_0358_20131126_170025_20131126_184007.EUM.nc	-0.007	-0.007	0.005	3216	5610	0	2394	0	0
SRL_OPN_2PTS008_0360_20131126_184006_20131126_201917.EUM.nc	-0.007	-0.007	0.005	3348	5513	0	2165	0	0
SRL_OPN_2PTS008_0362_20131126_201917_20131126_215759.EUM.nc	-0.006	-0.007	0.005	3076	5404	0	2328	0	0
SRL_OPN_2PTS008_0364_20131126_215758_20131126_233559.EUM.nc	-0.006	-0.007	0.003	2461	5347	0	2815	0	71
SRL_OPN_2PTS008_0365_20131126_233559_20131127_011342.EUM.nc	-0.007	-0.009	0.005	2828	5507	0	2679	0	0
SRL_OPN_2PTS008_0367_20131127_011341_20131127_025215.EUM.nc	-0.007	-0.009	0.004	2873	5556	0	2683	0	0
SRL_OPN_2PTS008_0369_20131127_025214_20131127_043216.EUM.nc	-0.009	-0.008	0.005	2854	5489	0	2635	0	0
SRL_OPN_2PTS008_0371_20131127_043215_20131127_061412.EUM.nc	-0.008	-0.007	0.005	3646	5724	0	2078	0	0
SRL_OPN_2PTS008_0373_20131127_061412_20131127_080146.EUM.nc	-0.006	-0.007	0.004	4071	6086	0	2015	0	0
SRL_OPN_2PTS008_0376_20131127_080145_20131127_093955.EUM.nc	-0.007	-0.007	0.004	3011	5510	0	2499	0	0
SRL_OPN_2PTS008_0377_20131127_093954_20131127_111748.EUM.nc	-0.010	-0.009	0.004	2263	5349	0	3086	0	0
SRL_OPN_2PTS008_0379_20131127_111747_20131127_125605.EUM.nc	-0.009	-0.009	0.003	2639	5294	0	2655	0	0
SRL_OPN_2PTS008_0381_20131127_125605_20131127_144927.EUM.nc	-0.007	-0.007	0.004	3325	6311	0	2986	0	0

– Continued on next page

Table 13: Ka-Band Ionospheric Path Delay Statistics.

– Continued from previous page

File	Median	Mean	Std. Dev.	No. Obs.	Total Obs.	Default Lat/Lon	Flag (total)	Default (total)	3-Sigma Edited
SRL_OPN_2PTS008_0384_20131127_144926_20131127_162905.EUM.nc	-0.007	-0.007	0.004	3245	5646	0	2401	0	0
SRL_OPN_2PTS008_0386_20131127_162904_20131127_180849.EUM.nc	-0.006	-0.005	0.003	3004	5615	0	2611	0	0
SRL_OPN_2PTS008_0388_20131127_180849_20131127_194808.EUM.nc	-0.006	-0.007	0.005	3230	5569	0	2339	0	0
SRL_OPN_2PTS008_0390_20131127_194807_20131127_212703.EUM.nc	-0.006	-0.008	0.006	3232	4879	0	1647	0	0
SRL_OPN_2PTS008_0392_20131127_212702_20131127_230516.EUM.nc	-0.006	-0.006	0.003	2185	5358	0	3173	0	0
SRL_OPN_2PTS008_0393_20131127_230515_20131128_004256.EUM.nc	-0.007	-0.008	0.005	3244	5467	0	2223	0	0
SRL_OPN_2PTS008_0395_20131128_004255_20131128_022111.EUM.nc	-0.008	-0.008	0.004	2869	5574	0	2705	0	0
SRL_OPN_2PTS008_0397_20131128_022110_20131128_040032.EUM.nc	-0.008	-0.008	0.004	2813	5528	0	2715	0	0
SRL_OPN_2PTS008_0399_20131128_040033_20131128_054154.EUM.nc	-0.008	-0.007	0.005	3152	5554	0	2402	0	0
SRL_OPN_2PTS008_0401_20131128_054153_20131128_073048.EUM.nc	-0.006	-0.007	0.004	4083	6164	0	2081	0	0
SRL_OPN_2PTS008_0404_20131128_073047_20131128_090910.EUM.nc	-0.007	-0.006	0.004	3513	5553	0	2040	0	0
SRL_OPN_2PTS008_0405_20131128_090909_20131128_104702.EUM.nc	-0.007	-0.007	0.004	2596	5508	0	2912	0	0
SRL_OPN_2PTS008_0407_20131128_104702_20131128_122506.EUM.nc	-0.009	-0.009	0.004	2607	5390	0	2783	0	0
SRL_OPN_2PTS008_0409_20131128_122505_20131128_140422.EUM.nc	-0.008	-0.008	0.004	3168	5454	0	2286	0	0
SRL_OPN_2PTS008_0411_20131128_140422_20131128_155746.EUM.nc	-0.008	-0.007	0.004	3182	6372	0	3190	0	0
SRL_OPN_2PTS008_0414_20131128_155745_20131128_173732.EUM.nc	-0.005	-0.005	0.003	2782	5512	0	2730	0	0
SRL_OPN_2PTS008_0416_20131128_173731_20131128_191658.EUM.nc	-0.006	-0.007	0.005	3378	5571	0	2193	0	0
SRL_OPN_2PTS008_0418_20131128_191657_20131128_205605.EUM.nc	-0.006	-0.007	0.005	3639	5589	0	1950	0	0
SRL_OPN_2PTS008_0420_20131128_205605_20131128_223423.EUM.nc	-0.006	-0.006	0.004	2706	5384	0	2678	0	0
SRL_OPN_2PTS008_0421_20131128_223423_20131129_001215.EUM.nc	-0.006	-0.007	0.004	3092	5483	0	2391	0	0
SRL_OPN_2PTS008_0423_20131129_001215_20131129_015014.EUM.nc	-0.007	-0.008	0.004	3134	5555	0	2421	0	0
SRL_OPN_2PTS008_0425_20131129_015014_20131129_032907.EUM.nc	-0.008	-0.008	0.004	2929	5471	0	2542	0	0
SRL_OPN_2PTS008_0427_20131129_032906_20131129_050950.EUM.nc	-0.008	-0.008	0.005	2868	5572	0	2704	0	0
SRL_OPN_2PTS008_0429_20131129_050949_20131129_065947.EUM.nc	-0.007	-0.007	0.005	3712	6183	0	2471	0	0
SRL_OPN_2PTS008_0432_20131129_065947_20131129_083822.EUM.nc	-0.006	-0.007	0.005	4159	5632	0	1473	0	0
SRL_OPN_2PTS008_0434_20131129_083821_20131129_101611.EUM.nc	-0.008	-0.007	0.004	2717	5499	0	2782	0	0
SRL_OPN_2PTS008_0435_20131129_101611_20131129_115410.EUM.nc	-0.009	-0.009	0.004	2568	5438	0	2870	0	0
SRL_OPN_2PTS008_0437_20131129_115410_20131129_133303.EUM.nc	-0.010	-0.009	0.004	2892	5370	0	2478	0	0
SRL_OPN_2PTS008_0439_20131129_133302_20131129_152626.EUM.nc	-0.009	-0.008	0.004	3445	6340	0	2895	0	0
SRL_OPN_2PTS008_0442_20131129_152625_20131129_170604.EUM.nc	-0.007	-0.006	0.003	2691	5500	0	2809	0	0
SRL_OPN_2PTS008_0444_20131129_170603_20131129_184544.EUM.nc	-0.007	-0.007	0.004	3195	5611	0	2416	0	0
SRL_OPN_2PTS008_0446_20131129_184543_20131129_202500.EUM.nc	-0.007	-0.007	0.004	3410	5516	0	2106	0	0
SRL_OPN_2PTS008_0448_20131129_202500_20131129_220331.EUM.nc	-0.006	-0.006	0.004	2985	5368	0	2383	0	0
SRL_OPN_2PTS008_0450_20131129_220331_20131129_234131.EUM.nc	-0.007	-0.007	0.004	2682	5461	0	2779	0	0
SRL_OPN_2PTS008_0451_20131129_234130_20131130_011922.EUM.nc	-0.007	-0.008	0.004	2949	5519	0	2570	0	0
SRL_OPN_2PTS008_0453_20131130_011923_20131130_025752.EUM.nc	-0.008	-0.008	0.004	2894	5540	0	2646	0	0
SRL_OPN_2PTS008_0455_20131130_025751_20131130_043759.EUM.nc	-0.009	-0.008	0.005	2810	5498	0	2688	0	0
SRL_OPN_2PTS008_0457_20131130_043757_20131130_062003.EUM.nc	-0.007	-0.007	0.005	3727	5747	0	2020	0	0
SRL_OPN_2PTS008_0459_20131130_062001_20131130_080727.EUM.nc	-0.006	-0.007	0.004	4065	6101	0	2036	0	0

– Continued on next page

Table 13: Ka-Band Ionospheric Path Delay Statistics.

– Continued from previous page

File	Median	Mean	Std. Dev.	No. Obs.	Total Obs.	Default Lat/Lon	Flag (total)	Default (total)	3-Sigma Edited
SRL_OPN_2PTS008_0462_20131130_080728_20131130_094526.EUM.nc	-0.008	-0.007	0.004	2964	5498	0	2534	0	0
SRL_OPN_2PTS008_0463_20131130_094525_20131130_112320.EUM.nc	-0.010	-0.010	0.004	2067	5286	0	3219	0	0
SRL_OPN_2PTS008_0465_20131130_112319_20131130_130150.EUM.nc	-0.010	-0.009	0.003	2658	5333	0	2675	0	0
SRL_OPN_2PTS008_0467_20131130_130149_20131130_145505.EUM.nc	-0.008	-0.008	0.004	3412	6351	0	2939	0	0
SRL_OPN_2PTS008_0470_20131130_145504_20131130_163443.EUM.nc	-0.007	-0.007	0.004	3143	5620	0	2477	0	0
SRL_OPN_2PTS008_0472_20131130_163442_20131130_181427.EUM.nc	-0.006	-0.006	0.004	3002	5616	0	2614	0	0
SRL_OPN_2PTS008_0474_20131130_181426_20131130_195352.EUM.nc	-0.007	-0.007	0.005	3212	5539	0	2327	0	0
SRL_OPN_2PTS008_0476_20131130_195353_20131130_213238.EUM.nc	-0.006	-0.007	0.005	3598	5444	0	1846	0	0
SRL_OPN_2PTS008_0478_20131130_213237_20131130_231048.EUM.nc	-0.006	-0.006	0.003	2174	5365	0	3191	0	0
SRL_OPN_2PTS008_0479_20131130_231046_20131201_004829.EUM.nc	-0.007	-0.008	0.004	3142	5472	0	2330	0	0
SRL_OPN_2PTS008_0481_20131201_004829_20131201_022647.EUM.nc	-0.007	-0.008	0.004	2883	5538	0	2655	0	0
SRL_OPN_2PTS008_0483_20131201_022646_20131201_040622.EUM.nc	-0.008	-0.008	0.004	2784	5489	0	2705	0	0
SRL_OPN_2PTS008_0485_20131201_040621_20131201_054743.EUM.nc	-0.007	-0.007	0.004	3459	5644	0	2185	0	0
SRL_OPN_2PTS008_0487_20131201_054743_20131201_073625.EUM.nc	-0.006	-0.007	0.004	4052	6172	0	2120	0	0
SRL_OPN_2PTS008_0490_20131201_073624_20131201_091444.EUM.nc	-0.007	-0.007	0.004	3428	5548	0	2120	0	0
SRL_OPN_2PTS008_0491_20131201_091442_20131201_105237.EUM.nc	-0.010	-0.009	0.005	2393	5495	0	3102	0	0
SRL_OPN_2PTS008_0493_20131201_105236_20131201_123042.EUM.nc	-0.010	-0.010	0.004	2522	5357	0	2835	0	0
SRL_OPN_2PTS008_0495_20131201_123041_20131201_141004.EUM.nc	-0.009	-0.008	0.004	3118	5522	0	2404	0	0
SRL_OPN_2PTS008_0497_20131201_141004_20131201_160326.EUM.nc	-0.008	-0.007	0.004	3245	6398	0	3153	0	0
SRL_OPN_2PTS008_0500_20131201_160326_20131201_174312.EUM.nc	-0.006	-0.005	0.003	2834	5616	0	2782	0	0
SRL_OPN_2PTS008_0502_20131201_174310_20131201_192237.EUM.nc	-0.007	-0.007	0.004	3373	5560	0	2187	0	0
SRL_OPN_2PTS008_0504_20131201_192236_20131201_210142.EUM.nc	-0.006	-0.007	0.005	3606	5548	0	1942	0	0
SRL_OPN_2PTS008_0506_20131201_210141_20131201_223957.EUM.nc	-0.006	-0.007	0.004	2633	5350	0	2717	0	0
SRL_OPN_2PTS008_0507_20131201_223956_20131202_001749.EUM.nc	-0.007	-0.007	0.004	3075	5451	0	2376	0	0
SRL_OPN_2PTS008_0509_20131202_001747_20131202_015552.EUM.nc	-0.006	-0.008	0.004	3029	5533	0	2504	0	0
SRL_OPN_2PTS008_0511_20131202_015552_20131202_033450.EUM.nc	-0.007	-0.008	0.004	2995	5500	0	2505	0	0
SRL_OPN_2PTS008_0513_20131202_033449_20131202_051540.EUM.nc	-0.008	-0.008	0.005	2904	5540	0	2636	0	0
SRL_OPN_2PTS008_0515_20131202_051539_20131202_070527.EUM.nc	-0.007	-0.007	0.005	3738	6196	0	2458	0	0
SRL_OPN_2PTS008_0518_20131202_070526_20131202_084358.EUM.nc	-0.006	-0.006	0.004	3957	5619	0	1662	0	0
SRL_OPN_2PTS008_0520_20131202_084357_20131202_102148.EUM.nc	-0.007	-0.007	0.004	2650	5483	0	2833	0	0
SRL_OPN_2PTS008_0521_20131202_102147_20131202_115948.EUM.nc	-0.009	-0.009	0.004	2535	5426	0	2891	0	0
SRL_OPN_2PTS008_0523_20131202_115948_20131202_133845.EUM.nc	-0.009	-0.009	0.004	2950	5387	0	2437	0	0
SRL_OPN_2PTS008_0525_20131202_133845_20131202_153209.EUM.nc	-0.008	-0.008	0.004	3466	6377	0	2911	0	0
SRL_OPN_2PTS008_0528_20131202_153208_20131202_171147.EUM.nc	-0.006	-0.005	0.003	2732	5497	0	2765	0	0
SRL_OPN_2PTS008_0530_20131202_171146_20131202_185126.EUM.nc	-0.007	-0.007	0.004	3264	5623	0	2359	0	0
SRL_OPN_2PTS008_0532_20131202_185126_20131202_203042.EUM.nc	-0.006	-0.007	0.005	3436	5522	0	2086	0	0
SRL_OPN_2PTS008_0534_20131202_203042_20131202_220910.EUM.nc	-0.005	-0.007	0.004	2987	5356	0	2369	0	0
SRL_OPN_2PTS008_0536_20131202_220909_20131202_234708.EUM.nc	-0.006	-0.007	0.004	2869	5519	0	2650	0	0
SRL_OPN_2PTS008_0537_20131202_234707_20131203_012500.EUM.nc	-0.007	-0.009	0.005	2863	5535	0	2672	0	0

– Continued on next page

Table 13: Ka-Band Ionospheric Path Delay Statistics.

– Continued from previous page

File	Median	Mean	Std. Dev.	No. Obs.	Total Obs.	Default Lat/Lon	Flag (total)	Default (total)	3-Sigma Edited
SRL_OPN_2PTS008_0539_20131203_012459_20131203_030334.EUM.nc	-0.007	-0.009	0.004	2890	5569	0	2679	0	0
SRL_OPN_2PTS008_0541_20131203_030334_20131203_044347.EUM.nc	-0.007	-0.008	0.005	2904	5503	0	2599	0	0
SRL_OPN_2PTS008_0543_20131203_044346_20131203_062600.EUM.nc	-0.006	-0.007	0.005	3781	5772	0	1991	0	0
SRL_OPN_2PTS008_0545_20131203_062559_20131203_081300.EUM.nc	-0.006	-0.007	0.004	4123	6093	0	1970	0	0
SRL_OPN_2PTS008_0548_20131203_081259_20131203_095105.EUM.nc	-0.007	-0.007	0.004	2849	5397	0	2548	0	0
SRL_OPN_2PTS008_0549_20131203_095103_20131203_112857.EUM.nc	-0.009	-0.009	0.003	2165	5285	0	3120	0	0
SRL_OPN_2PTS008_0551_20131203_112856_20131203_130732.EUM.nc	-0.009	-0.009	0.003	2744	5430	0	2686	0	0
SRL_OPN_2PTS008_0553_20131203_130732_20131203_150050.EUM.nc	-0.008	-0.008	0.004	3404	6344	0	2940	0	0
SRL_OPN_2PTS008_0556_20131203_150050_20131203_164027.EUM.nc	-0.006	-0.006	0.003	3069	5603	0	2534	0	0
SRL_OPN_2PTS008_0558_20131203_164026_20131203_182011.EUM.nc	-0.005	-0.005	0.003	3034	5602	0	2534	0	34
SRL_OPN_2PTS008_0560_20131203_182011_20131203_195927.EUM.nc	-0.005	-0.006	0.004	3198	5517	0	2319	0	0
SRL_OPN_2PTS008_0562_20131203_195926_20131203_213818.EUM.nc	-0.005	-0.006	0.004	3495	5444	0	1949	0	0
SRL_OPN_2PTS008_0564_20131203_213817_20131203_231626.EUM.nc	-0.005	-0.006	0.003	2262	5324	0	3046	0	16
SRL_OPN_2PTS008_0565_20131203_231625_20131204_005407.EUM.nc	-0.007	-0.009	0.005	2972	5509	0	2537	0	0
SRL_OPN_2PTS008_0567_20131204_005405_20131204_023227.EUM.nc	-0.007	-0.008	0.004	2927	5545	0	2618	0	0
SRL_OPN_2PTS008_0569_20131204_023225_20131204_041208.EUM.nc	-0.008	-0.008	0.004	2770	5509	0	2739	0	0
SRL_OPN_2PTS008_0571_20131204_041207_20131204_055336.EUM.nc	-0.007	-0.007	0.004	3586	5682	0	2096	0	0
SRL_OPN_2PTS008_0573_20131204_055336_20131204_074203.EUM.nc	-0.006	-0.007	0.004	4083	6142	0	2059	0	0
SRL_OPN_2PTS008_0576_20131204_074202_20131204_092019.EUM.nc	-0.006	-0.006	0.004	3244	5526	0	2282	0	0
SRL_OPN_2PTS008_0577_20131204_092019_20131204_105812.EUM.nc	-0.007	-0.008	0.004	2274	5448	0	3174	0	0
SRL_OPN_2PTS008_0579_20131204_105811_20131204_123620.EUM.nc	-0.009	-0.009	0.004	2474	5323	0	2849	0	0
SRL_OPN_2PTS008_0581_20131204_123620_20131204_141548.EUM.nc	-0.008	-0.007	0.004	3206	5515	0	2309	0	0
SRL_OPN_2PTS008_0583_20131204_141548_20131204_160908.EUM.nc	-0.008	-0.007	0.004	3288	6386	0	3098	0	0
SRL_OPN_2PTS008_0586_20131204_160907_20131204_174854.EUM.nc	-0.006	-0.005	0.003	2837	5575	0	2738	0	0
SRL_OPN_2PTS008_0588_20131204_174853_20131204_192817.EUM.nc	-0.006	-0.007	0.005	3240	5600	0	2360	0	0
SRL_OPN_2PTS008_0590_20131204_192817_20131204_210720.EUM.nc	-0.005	-0.007	0.005	3567	5549	0	1982	0	0
SRL_OPN_2PTS008_0592_20131204_210719_20131204_224541.EUM.nc	-0.005	-0.006	0.003	2539	5327	0	2788	0	0
SRL_OPN_2PTS008_0593_20131204_224540_20131205_002323.EUM.nc	-0.006	-0.007	0.004	3090	5442	0	2352	0	0
SRL_OPN_2PTS008_0595_20131205_002321_20131205_020127.EUM.nc	-0.007	-0.008	0.004	2989	5544	0	2555	0	0
SRL_OPN_2PTS008_0597_20131205_020126_20131205_034039.EUM.nc	-0.008	-0.008	0.004	2923	5479	0	2556	0	0
SRL_OPN_2PTS008_0599_20131205_034038_20131205_052127.EUM.nc	-0.009	-0.008	0.005	2825	5569	0	2744	0	0
SRL_OPN_2PTS008_0601_20131205_052126_20131205_071102.EUM.nc	-0.006	-0.007	0.005	3738	6176	0	2438	0	0
SRL_OPN_2PTS008_0604_20131205_071101_20131205_084932.EUM.nc	-0.006	-0.007	0.004	3874	5605	0	1731	0	0
SRL_OPN_2PTS008_0605_20131205_084931_20131205_102729.EUM.nc	-0.008	-0.008	0.005	2659	5508	0	2849	0	0
SRL_OPN_2PTS008_0607_20131205_102728_20131205_120522.EUM.nc	-0.010	-0.010	0.004	2586	5402	0	2816	0	0
SRL_OPN_2PTS008_0609_20131205_120521_20131205_134425.EUM.nc	-0.009	-0.009	0.004	2996	5424	0	2428	0	0
SRL_OPN_2PTS008_0611_20131205_134424_20131205_153749.EUM.nc	-0.008	-0.008	0.004	3461	6395	0	2934	0	0
SRL_OPN_2PTS008_0614_20131205_153748_20131205_171735.EUM.nc	-0.006	-0.005	0.003	2701	5510	0	2809	0	0
SRL_OPN_2PTS008_0616_20131205_171734_20131205_185704.EUM.nc	-0.007	-0.008	0.005	3168	5581	0	2413	0	0

– Continued on next page

Table 13: Ka-Band Ionospheric Path Delay Statistics.

– Continued from previous page

File	Median	Mean	Std. Dev.	No. Obs.	Total Obs.	Default Lat/Lon	Flag (total)	Default (total)	3-Sigma Edited
SRL_OPN_2PTS008_0618_20131205_185703_20131205_203619.EUM.nc	-0.007	-0.007	0.005	3480	5565	0	2085	0	0
SRL_OPN_2PTS008_0620_20131205_203618_20131205_221445.EUM.nc	-0.006	-0.006	0.004	2941	5362	0	2421	0	0
SRL_OPN_2PTS008_0622_20131205_221445_20131205_235241.EUM.nc	-0.006	-0.007	0.004	2866	5466	0	2600	0	0
SRL_OPN_2PTS008_0623_20131205_235239_20131206_013035.EUM.nc	-0.006	-0.008	0.004	2942	5522	0	2580	0	0
SRL_OPN_2PTS008_0625_20131206_013035_20131206_030912.EUM.nc	-0.007	-0.008	0.004	2898	5515	0	2617	0	0
SRL_OPN_2PTS008_0627_20131206_030911_20131206_044931.EUM.nc	-0.008	-0.008	0.005	2956	5473	0	2517	0	0
SRL_OPN_2PTS008_0629_20131206_044930_20131206_063153.EUM.nc	-0.008	-0.007	0.005	3794	5765	0	1971	0	0
SRL_OPN_2PTS008_0631_20131206_063152_20131206_081842.EUM.nc	-0.007	-0.007	0.004	4173	6088	0	1915	0	0
SRL_OPN_2PTS008_0634_20131206_081841_20131206_095638.EUM.nc	-0.008	-0.008	0.004	2810	5505	0	2695	0	0
SRL_OPN_2PTS008_0635_20131206_095638_20131206_113433.EUM.nc	-0.010	-0.009	0.004	2363	5375	0	3012	0	0
SRL_OPN_2PTS008_0637_20131206_113431_20131206_131309.EUM.nc	-0.009	-0.009	0.004	2791	5325	0	2534	0	0
SRL_OPN_2PTS008_0639_20131206_131308_20131206_150628.EUM.nc	-0.007	-0.007	0.004	3439	6330	0	2891	0	0
SRL_OPN_2PTS008_0642_20131206_150628_20131206_164607.EUM.nc	-0.006	-0.006	0.003	2935	5581	0	2646	0	0
SRL_OPN_2PTS008_0644_20131206_164607_20131206_182549.EUM.nc	-0.006	-0.006	0.004	3154	5536	0	2382	0	0
SRL_OPN_2PTS008_0646_20131206_182549_20131206_200513.EUM.nc	-0.007	-0.007	0.005	3146	5525	0	2379	0	0
SRL_OPN_2PTS008_0648_20131206_200511_20131206_214353.EUM.nc	-0.006	-0.007	0.005	3365	5420	0	2055	0	0
SRL_OPN_2PTS008_0650_20131206_214352_20131206_232159.EUM.nc	-0.006	-0.006	0.003	2422	5329	0	2903	0	4
SRL_OPN_2PTS008_0651_20131206_232157_20131207_005947.EUM.nc	-0.007	-0.009	0.004	2926	5513	0	2587	0	0
SRL_OPN_2PTS008_0653_20131207_005946_20131207_023804.EUM.nc	-0.007	-0.008	0.004	2945	5532	0	2587	0	0
SRL_OPN_2PTS008_0655_20131207_023802_20131207_041750.EUM.nc	-0.007	-0.008	0.004	2847	5511	0	2664	0	0
SRL_OPN_2PTS008_0657_20131207_041748_20131207_055924.EUM.nc	-0.007	-0.007	0.004	3630	5709	0	2079	0	0
SRL_OPN_2PTS008_0659_20131207_055924_20131207_074747.EUM.nc	-0.006	-0.007	0.004	4095	6137	0	2042	0	0
SRL_OPN_2PTS008_0662_20131207_074747_20131207_092554.EUM.nc	-0.007	-0.007	0.004	3163	5516	0	2353	0	0
SRL_OPN_2PTS008_0663_20131207_092554_20131207_110346.EUM.nc	-0.009	-0.009	0.005	2206	5458	0	3252	0	0
SRL_OPN_2PTS008_0665_20131207_110345_20131207_124204.EUM.nc	-0.010	-0.010	0.004	2543	5308	0	2765	0	0
SRL_OPN_2PTS008_0667_20131207_124204_20131207_142130.EUM.nc	-0.009	-0.008	0.004	3267	5470	0	2203	0	0
SRL_OPN_2PTS008_0669_20131207_142129_20131207_161447.EUM.nc	-0.008	-0.007	0.004	3350	6382	0	3032	0	0
SRL_OPN_2PTS008_0672_20131207_161446_20131207_175433.EUM.nc	-0.006	-0.005	0.003	2855	5573	0	2718	0	0
SRL_OPN_2PTS008_0674_20131207_175432_20131207_193355.EUM.nc	-0.006	-0.007	0.005	3261	5588	0	2327	0	0
SRL_OPN_2PTS008_0676_20131207_193355_20131207_211257.EUM.nc	-0.006	-0.008	0.006	3477	5540	0	2063	0	0
SRL_OPN_2PTS008_0678_20131207_211256_20131207_225115.EUM.nc	-0.006	-0.006	0.004	2419	5314	0	2895	0	0
SRL_OPN_2PTS008_0679_20131207_225114_20131208_002903.EUM.nc	-0.007	-0.007	0.004	3142	5412	0	2270	0	0
SRL_OPN_2PTS008_0681_20131208_002902_20131208_020703.EUM.nc	-0.007	-0.009	0.004	2881	5539	0	2658	0	0
SRL_OPN_2PTS008_0683_20131208_020701_20131208_034619.EUM.nc	-0.008	-0.008	0.004	2934	5542	0	2608	0	0
SRL_OPN_2PTS008_0685_20131208_034618_20131208_052714.EUM.nc	-0.009	-0.008	0.004	2766	5550	0	2784	0	0
SRL_OPN_2PTS008_0687_20131208_052713_20131208_071647.EUM.nc	-0.006	-0.007	0.004	3849	6209	0	2360	0	0
SRL_OPN_2PTS008_0690_20131208_071647_20131208_085506.EUM.nc	-0.006	-0.006	0.004	3793	5587	0	1794	0	0
SRL_OPN_2PTS008_0691_20131208_085506_20131208_103301.EUM.nc	-0.009	-0.008	0.005	2462	5494	0	3032	0	0
SRL_OPN_2PTS008_0693_20131208_103301_20131208_121057.EUM.nc	-0.009	-0.010	0.004	2565	5364	0	2799	0	0

– Continued on next page

Table 13: Ka-Band Ionospheric Path Delay Statistics.

– Continued from previous page

File	Median	Mean	Std. Dev.	No. Obs.	Total Obs.	Default Lat/Lon	Flag (total)	Default (total)	3-Sigma Edited
SRL_OPN_2PTS008_0695_20131208_121057_20131208_135003.EUM.nc	-0.009	-0.009	0.004	3028	5421	0	2393	0	0
SRL_OPN_2PTS008_0697_20131208_135003_20131208_154327.EUM.nc	-0.009	-0.008	0.004	3435	6413	0	2978	0	0
SRL_OPN_2PTS008_0700_20131208_154326_20131208_172314.EUM.nc	-0.006	-0.005	0.003	2748	5519	0	2771	0	0
SRL_OPN_2PTS008_0702_20131208_172314_20131208_190243.EUM.nc	-0.008	-0.007	0.004	3198	5573	0	2375	0	0
SRL_OPN_2PTS008_0704_20131208_190242_20131208_204155.EUM.nc	-0.007	-0.007	0.005	3649	5538	0	1889	0	0
SRL_OPN_2PTS008_0706_20131208_204155_20131208_222027.EUM.nc	-0.006	-0.006	0.004	2905	5371	0	2466	0	0
SRL_OPN_2PTS008_0708_20131208_222026_20131208_235814.EUM.nc	-0.006	-0.007	0.004	2998	5479	0	2481	0	0
SRL_OPN_2PTS008_0709_20131208_235813_20131209_013609.EUM.nc	-0.007	-0.009	0.005	3043	5552	0	2509	0	0
SRL_OPN_2PTS008_0711_20131209_013608_20131209_031459.EUM.nc	-0.008	-0.009	0.004	2840	5514	0	2674	0	0
SRL_OPN_2PTS008_0713_20131209_031458_20131209_045517.EUM.nc	-0.009	-0.008	0.005	2981	5512	0	2531	0	0
SRL_OPN_2PTS008_0715_20131209_045515_20131209_063755.EUM.nc	-0.007	-0.007	0.005	3789	5814	0	2025	0	0
SRL_OPN_2PTS008_0717_20131209_063753_20131209_082418.EUM.nc	-0.006	-0.007	0.005	4201	6058	0	1857	0	0
SRL_OPN_2PTS008_0720_20131209_082417_20131209_100219.EUM.nc	-0.008	-0.008	0.004	2836	5523	0	2687	0	0
SRL_OPN_2PTS008_0721_20131209_100218_20131209_114006.EUM.nc	-0.009	-0.010	0.005	2409	5334	0	2925	0	0
SRL_OPN_2PTS008_0723_20131209_114006_20131209_131848.EUM.nc	-0.010	-0.010	0.005	2884	5340	0	2456	0	0
SRL_OPN_2PTS008_0725_20131209_131848_20131209_151209.EUM.nc	-0.009	-0.008	0.005	3503	6380	0	2877	0	0
SRL_OPN_2PTS008_0728_20131209_151208_20131209_165156.EUM.nc	-0.007	-0.006	0.003	2881	5561	0	2680	0	0
SRL_OPN_2PTS008_0730_20131209_165154_20131209_183128.EUM.nc	-0.007	-0.007	0.004	3147	5507	0	2360	0	0
SRL_OPN_2PTS008_0732_20131209_183128_20131209_201050.EUM.nc	-0.007	-0.008	0.005	3190	5525	0	2335	0	0
SRL_OPN_2PTS008_0734_20131209_201049_20131209_214936.EUM.nc	-0.006	-0.007	0.004	3358	5411	0	2053	0	0
SRL_OPN_2PTS008_0736_20131209_214935_20131209_232730.EUM.nc	-0.006	-0.006	0.003	2479	5277	0	2798	0	0
SRL_OPN_2PTS008_0737_20131209_232729_20131210_010519.EUM.nc	-0.008	-0.010	0.004	2711	5500	0	2789	0	0
SRL_OPN_2PTS008_0739_20131210_010519_20131210_024347.EUM.nc	-0.008	-0.010	0.005	2933	5556	0	2623	0	0
SRL_OPN_2PTS008_0741_20131210_024347_20131210_042332.EUM.nc	-0.009	-0.010	0.006	2841	5481	0	2640	0	0
SRL_OPN_2PTS008_0743_20131210_042330_20131210_060524.EUM.nc	-0.008	-0.010	0.007	3649	5732	0	2083	0	0
SRL_OPN_2PTS008_0745_20131210_060523_20131210_075321.EUM.nc	-0.007	-0.009	0.006	4135	6101	0	1966	0	0
SRL_OPN_2PTS008_0748_20131210_075320_20131210_093134.EUM.nc	-0.007	-0.008	0.005	3096	5496	0	2400	0	0
SRL_OPN_2PTS008_0749_20131210_093132_20131210_110917.EUM.nc	-0.008	-0.009	0.005	2214	5422	0	3208	0	0
SRL_OPN_2PTS008_0751_20131210_110916_20131210_124739.EUM.nc	-0.009	-0.010	0.004	2504	5266	0	2762	0	0
SRL_OPN_2PTS008_0753_20131210_124738_20131210_144047.EUM.nc	-0.008	-0.008	0.004	3352	6243	0	2891	0	0
SRL_OPN_2PTS008_0756_20131210_144047_20131210_162033.EUM.nc	-0.007	-0.007	0.004	3354	5630	0	2276	0	0
SRL_OPN_2PTS008_0758_20131210_162032_20131210_180010.EUM.nc	-0.006	-0.005	0.003	2920	5581	0	2661	0	0
SRL_OPN_2PTS008_0760_20131210_180009_20131210_193940.EUM.nc	-0.006	-0.007	0.005	3205	5579	0	2374	0	0
SRL_OPN_2PTS008_0762_20131210_193939_20131210_211840.EUM.nc	-0.005	-0.008	0.006	3507	5457	0	1950	0	0
SRL_OPN_2PTS008_0764_20131210_211839_20131210_225647.EUM.nc	-0.005	-0.005	0.003	2206	5402	0	3048	0	148
SRL_OPN_2PTS008_0765_20131210_225645_20131211_003435.EUM.nc	-0.007	-0.008	0.004	3246	5446	0	2200	0	0
SRL_OPN_2PTS008_0767_20131211_003434_20131211_021244.EUM.nc	-0.007	-0.009	0.005	2849	5543	0	2694	0	0
SRL_OPN_2PTS008_0769_20131211_021244_20131211_035157.EUM.nc	-0.008	-0.008	0.004	2835	5483	0	2648	0	0
SRL_OPN_2PTS008_0771_20131211_035157_20131211_053309.EUM.nc	-0.008	-0.007	0.005	2845	5572	0	2727	0	0

– Continued on next page

Table 13: Ka-Band Ionospheric Path Delay Statistics.

– Continued from previous page

File	Median	Mean	Std. Dev.	No. Obs.	Total Obs.	Default Lat/Lon	Flag (total)	Default (total)	3-Sigma Edited
SRL_OPN_2PTS008_0773_20131211_053308_20131211_072222.EUM.nc	-0.007	-0.007	0.004	4026	6204	0	2178	0	0
SRL_OPN_2PTS008_0776_20131211_072221_20131211_090048.EUM.nc	-0.007	-0.007	0.004	3766	5582	0	1816	0	0
SRL_OPN_2PTS008_0777_20131211_090047_20131211_103832.EUM.nc	-0.007	-0.009	0.005	2433	5456	0	3023	0	0
SRL_OPN_2PTS008_0779_20131211_103832_20131211_121640.EUM.nc	-0.009	-0.010	0.005	2591	5442	0	2851	0	0
SRL_OPN_2PTS008_0781_20131211_121640_20131211_135543.EUM.nc	-0.008	-0.009	0.005	3114	5443	0	2329	0	0
SRL_OPN_2PTS008_0783_20131211_135542_20131211_154914.EUM.nc	-0.008	-0.008	0.005	3465	6387	0	2922	0	0
SRL_OPN_2PTS008_0786_20131211_154914_20131211_172853.EUM.nc	-0.006	-0.005	0.003	2764	5490	0	2726	0	0
SRL_OPN_2PTS008_0788_20131211_172852_20131211_190828.EUM.nc	-0.007	-0.008	0.005	3384	5590	0	2206	0	0
SRL_OPN_2PTS008_0790_20131211_190828_20131211_204731.EUM.nc	-0.007	-0.008	0.006	3698	5521	0	1823	0	0
SRL_OPN_2PTS008_0792_20131211_204731_20131211_222601.EUM.nc	-0.006	-0.007	0.004	2868	5360	0	2492	0	0
SRL_OPN_2PTS008_0794_20131211_222559_20131212_000354.EUM.nc	-0.006	-0.007	0.004	3075	5532	0	2457	0	0
SRL_OPN_2PTS008_0795_20131212_000353_20131212_014142.EUM.nc	-0.007	-0.009	0.004	3059	5545	0	2486	0	0
SRL_OPN_2PTS008_0797_20131212_014141_20131212_032037.EUM.nc	-0.009	-0.009	0.004	2887	5503	0	2616	0	0
SRL_OPN_2PTS008_0799_20131212_032036_20131212_050110.EUM.nc	-0.009	-0.008	0.005	3030	5537	0	2507	0	0
SRL_OPN_2PTS008_0801_20131212_050109_20131212_064348.EUM.nc	-0.008	-0.008	0.005	3835	5807	0	1972	0	0
SRL_OPN_2PTS008_0803_20131212_064347_20131212_082950.EUM.nc	-0.007	-0.007	0.005	4252	6028	0	1776	0	0
SRL_OPN_2PTS008_0806_20131212_082950_20131212_100751.EUM.nc	-0.009	-0.008	0.005	2810	5496	0	2686	0	0
SRL_OPN_2PTS008_0807_20131212_100750_20131212_114548.EUM.nc	-0.011	-0.010	0.005	2449	5401	0	2952	0	0
SRL_OPN_2PTS008_0809_20131212_114547_20131212_132426.EUM.nc	-0.010	-0.011	0.004	2903	5339	0	2436	0	0
SRL_OPN_2PTS008_0811_20131212_132425_20131212_151747.EUM.nc	-0.009	-0.009	0.005	3508	6329	0	2821	0	0
SRL_OPN_2PTS008_0814_20131212_151746_20131212_165733.EUM.nc	-0.007	-0.006	0.003	2806	5553	0	2747	0	0
SRL_OPN_2PTS008_0816_20131212_165732_20131212_183715.EUM.nc	-0.007	-0.007	0.005	3201	5493	0	2292	0	0
SRL_OPN_2PTS008_0818_20131212_183714_20131212_201627.EUM.nc	-0.007	-0.008	0.005	3270	5492	0	2222	0	0
SRL_OPN_2PTS008_0820_20131212_201625_20131212_215509.EUM.nc	-0.007	-0.008	0.006	3266	5385	0	2119	0	0
SRL_OPN_2PTS008_0822_20131212_215508_20131212_233310.EUM.nc	-0.007	-0.007	0.003	2432	5281	0	2843	0	6
SRL_OPN_2PTS008_0823_20131212_233310_20131213_011052.EUM.nc	-0.008	-0.010	0.005	2710	5493	0	2783	0	0
SRL_OPN_2PTS008_0825_20131213_011051_20131213_024923.EUM.nc	-0.009	-0.009	0.004	2959	5532	0	2573	0	0
SRL_OPN_2PTS008_0827_20131213_024922_20131213_042922.EUM.nc	-0.009	-0.008	0.004	2885	5498	0	2613	0	0
SRL_OPN_2PTS008_0829_20131213_042920_20131213_061113.EUM.nc	-0.008	-0.007	0.005	3670	5684	0	2014	0	0
SRL_OPN_2PTS008_0831_20131213_061112_20131213_075855.EUM.nc	-0.007	-0.007	0.005	4125	6099	0	1974	0	0
SRL_OPN_2PTS008_0834_20131213_075854_20131213_111457.EUM.nc	-0.009	-0.009	0.005	5104	10903	0	5799	0	0
SRL_OPN_2PTS008_0837_20131213_111456_20131213_125314.EUM.nc	-0.011	-0.011	0.004	2611	5281	0	2670	0	0
SRL_OPN_2PTS008_0839_20131213_125313_20131213_144634.EUM.nc	-0.009	-0.009	0.005	3410	6274	0	2864	0	0
SRL_OPN_2PTS008_0842_20131213_144633_20131213_162612.EUM.nc	-0.008	-0.008	0.005	3318	5639	0	2321	0	0
SRL_OPN_2PTS008_0844_20131213_162611_20131213_180556.EUM.nc	-0.007	-0.006	0.004	2986	5615	0	2629	0	0
SRL_OPN_2PTS008_0846_20131213_180555_20131213_194516.EUM.nc	-0.008	-0.008	0.005	3222	5570	0	2348	0	0
SRL_OPN_2PTS008_0848_20131213_194515_20131213_212413.EUM.nc	-0.007	-0.009	0.006	3503	5447	0	1944	0	0
SRL_OPN_2PTS008_0850_20131213_212412_20131213_230227.EUM.nc	-0.007	-0.007	0.004	2210	5328	0	3118	0	0
SRL_OPN_2PTS008_0851_20131213_230226_20131214_004007.EUM.nc	-0.008	-0.009	0.005	3319	5479	0	2160	0	0

– Continued on next page

Table 13: Ka-Band Ionospheric Path Delay Statistics.

– Continued from previous page

File	Median	Mean	Std. Dev.	No. Obs.	Total Obs.	Default Lat/Lon	Flag (total)	Default (total)	3-Sigma Edited
SRL_OPN_2PTS008_0853_20131214_004006_20131214_021820.EUM.nc	-0.009	-0.010	0.005	2819	5561	0	2742	0	0
SRL_OPN_2PTS008_0855_20131214_021820_20131214_035739.EUM.nc	-0.010	-0.010	0.005	2807	5526	0	2719	0	0
SRL_OPN_2PTS008_0857_20131214_035738_20131214_053858.EUM.nc	-0.010	-0.009	0.006	3023	5555	0	2532	0	0
SRL_OPN_2PTS008_0862_20131214_072757_20131214_090620.EUM.nc	-0.008	-0.008	0.005	3628	5566	0	1938	0	0
SRL_OPN_2PTS008_0863_20131214_090619_20131214_104405.EUM.nc	-0.009	-0.010	0.006	2439	5473	0	3034	0	0
SRL_OPN_2PTS008_0865_20131214_104404_20131214_122215.EUM.nc	-0.010	-0.011	0.005	2636	5449	0	2813	0	0
SRL_OPN_2PTS008_0867_20131214_122214_20131214_140131.EUM.nc	-0.010	-0.009	0.005	3245	5456	0	2211	0	0
SRL_OPN_2PTS008_0869_20131214_140130_20131214_155453.EUM.nc	-0.009	-0.008	0.005	3197	6369	0	3172	0	0
SRL_OPN_2PTS008_0872_20131214_155452_20131214_173431.EUM.nc	-0.006	-0.006	0.004	2766	5491	0	2725	0	0
SRL_OPN_2PTS008_0874_20131214_173430_20131214_191407.EUM.nc	-0.008	-0.008	0.005	3412	5593	0	2181	0	0
SRL_OPN_2PTS008_0876_20131214_191406_20131214_205315.EUM.nc	-0.008	-0.009	0.006	3742	5562	0	1820	0	0
SRL_OPN_2PTS008_0878_20131214_205314_20131214_223133.EUM.nc	-0.007	-0.007	0.005	2828	5357	0	2529	0	0
SRL_OPN_2PTS008_0879_20131214_223132_20131215_000925.EUM.nc	-0.008	-0.008	0.004	3075	5473	0	2398	0	0
SRL_OPN_2PTS008_0881_20131215_000925_20131215_014725.EUM.nc	-0.009	-0.009	0.004	3025	5565	0	2540	0	0
SRL_OPN_2PTS008_0883_20131215_014723_20131215_032618.EUM.nc	-0.009	-0.009	0.004	2966	5480	0	2514	0	0
SRL_OPN_2PTS008_0885_20131215_032616_20131215_050656.EUM.nc	-0.010	-0.009	0.006	2919	5560	0	2641	0	0
SRL_OPN_2PTS008_0887_20131215_050655_20131215_065657.EUM.nc	-0.008	-0.008	0.006	3774	6204	0	2430	0	0
SRL_OPN_2PTS008_0890_20131215_065657_20131215_083525.EUM.nc	-0.007	-0.008	0.005	4197	5609	0	1412	0	0
SRL_OPN_2PTS008_0892_20131215_083524_20131215_101325.EUM.nc	-0.009	-0.009	0.005	2726	5504	0	2778	0	0
SRL_OPN_2PTS008_0893_20131215_101323_20131215_115123.EUM.nc	-0.011	-0.011	0.005	2518	5440	0	2922	0	0
SRL_OPN_2PTS008_0895_20131215_115122_20131215_133004.EUM.nc	-0.012	-0.011	0.005	2962	5337	0	2375	0	0
SRL_OPN_2PTS008_0897_20131215_133004_20131215_152335.EUM.nc	-0.010	-0.009	0.005	3554	6323	0	2769	0	0
SRL_OPN_2PTS008_0900_20131215_152334_20131215_170313.EUM.nc	-0.007	-0.006	0.004	2754	5487	0	2733	0	0
SRL_OPN_2PTS008_0902_20131215_170313_20131215_184253.EUM.nc	-0.009	-0.008	0.005	3184	5578	0	2394	0	0
SRL_OPN_2PTS008_0904_20131215_184252_20131215_202204.EUM.nc	-0.008	-0.008	0.005	3418	5504	0	2086	0	0
SRL_OPN_2PTS008_0906_20131215_202202_20131215_220043.EUM.nc	-0.008	-0.008	0.005	3049	5342	0	2293	0	0
SRL_OPN_2PTS008_0908_20131215_220043_20131215_233843.EUM.nc	-0.009	-0.008	0.004	2599	5429	0	2830	0	0
SRL_OPN_2PTS008_0909_20131215_233842_20131216_011627.EUM.nc	-0.009	-0.010	0.004	2925	5461	0	2536	0	0
SRL_OPN_2PTS008_0911_20131216_011626_20131216_025502.EUM.nc	-0.009	-0.010	0.004	2976	5517	0	2541	0	0
SRL_OPN_2PTS008_0913_20131216_025501_20131216_043507.EUM.nc	-0.010	-0.010	0.005	2926	5493	0	2567	0	0
SRL_OPN_2PTS008_0915_20131216_043505_20131216_061706.EUM.nc	-0.009	-0.009	0.005	3771	5753	0	1982	0	0
SRL_OPN_2PTS008_0917_20131216_061706_20131216_080431.EUM.nc	-0.008	-0.008	0.005	4113	6090	0	1977	0	0
SRL_OPN_2PTS008_0920_20131216_080432_20131216_094239.EUM.nc	-0.009	-0.009	0.005	2916	5511	0	2595	0	0
SRL_OPN_2PTS008_0921_20131216_094238_20131216_112032.EUM.nc	-0.013	-0.012	0.005	2224	5257	0	3033	0	0
SRL_OPN_2PTS008_0923_20131216_112031_20131216_125900.EUM.nc	-0.012	-0.012	0.004	2693	5300	0	2607	0	0
SRL_OPN_2PTS008_0925_20131216_125859_20131216_145214.EUM.nc	-0.010	-0.009	0.005	3490	6306	0	2816	0	0
SRL_OPN_2PTS008_0928_20131216_145214_20131216_163153.EUM.nc	-0.008	-0.008	0.005	3258	5648	0	2390	0	0
SRL_OPN_2PTS008_0930_20131216_163151_20131216_181136.EUM.nc	-0.006	-0.007	0.004	3032	5574	0	2542	0	0
SRL_OPN_2PTS008_0932_20131216_181136_20131216_195055.EUM.nc	-0.007	-0.008	0.006	3214	5520	0	2306	0	0

– Continued on next page

Table 13: Ka-Band Ionospheric Path Delay Statistics.

– Continued from previous page

File	Median	Mean	Std. Dev.	No. Obs.	Total Obs.	Default Lat/Lon	Flag (total)	Default (total)	3-Sigma Edited
SRL_OPN_2PTS008_0934_20131216_195054_20131216_212949.EUM.nc	-0.006	-0.009	0.007	3590	5441	0	1851	0	0
SRL_OPN_2PTS008_0936_20131216_212948_20131216_230801.EUM.nc	-0.007	-0.008	0.004	2168	5319	0	3151	0	0
SRL_OPN_2PTS008_0937_20131216_230800_20131217_004541.EUM.nc	-0.009	-0.010	0.004	3144	5454	0	2310	0	0
SRL_OPN_2PTS008_0939_20131217_004540_20131217_022358.EUM.nc	-0.009	-0.010	0.005	2879	5559	0	2680	0	0
SRL_OPN_2PTS008_0941_20131217_022357_20131217_040321.EUM.nc	-0.008	-0.010	0.006	2864	5454	0	2590	0	0
SRL_OPN_2PTS008_0943_20131217_040321_20131217_054448.EUM.nc	-0.007	-0.009	0.007	3353	5673	0	2320	0	0
SRL_OPN_2PTS008_0945_20131217_054448_20131217_073335.EUM.nc	-0.007	-0.007	0.005	4167	6163	0	1996	0	0
SRL_OPN_2PTS008_0948_20131217_073334_20131217_091156.EUM.nc	-0.007	-0.007	0.004	3426	5558	0	2132	0	0
SRL_OPN_2PTS008_0949_20131217_091155_20131217_104941.EUM.nc	-0.007	-0.009	0.005	2402	5514	0	3112	0	0
SRL_OPN_2PTS008_0951_20131217_104941_20131217_122752.EUM.nc	-0.009	-0.010	0.005	2580	5323	0	2743	0	0
SRL_OPN_2PTS008_0953_20131217_122751_20131217_140715.EUM.nc	-0.009	-0.009	0.005	3192	5481	0	2289	0	0
SRL_OPN_2PTS008_0955_20131217_140714_20131217_160036.EUM.nc	-0.008	-0.008	0.005	3153	6351	0	3198	0	0
SRL_OPN_2PTS008_0958_20131217_160034_20131217_174013.EUM.nc	-0.006	-0.006	0.003	2904	5601	0	2697	0	0
SRL_OPN_2PTS008_0960_20131217_174012_20131217_191947.EUM.nc	-0.007	-0.007	0.005	3406	5566	0	2160	0	0
SRL_OPN_2PTS008_0962_20131217_191946_20131217_205854.EUM.nc	-0.007	-0.008	0.006	3781	5578	0	1797	0	0
SRL_OPN_2PTS008_0964_20131217_205853_20131217_223710.EUM.nc	-0.006	-0.007	0.004	2715	5332	0	2617	0	0
SRL_OPN_2PTS008_0965_20131217_223709_20131218_001500.EUM.nc	-0.007	-0.008	0.004	3066	5436	0	2370	0	0
SRL_OPN_2PTS008_0967_20131218_001501_20131218_015302.EUM.nc	-0.007	-0.008	0.004	3037	5517	0	2480	0	0
SRL_OPN_2PTS008_0969_20131218_015301_20131218_033157.EUM.nc	-0.007	-0.008	0.004	3033	5449	0	2416	0	0
SRL_OPN_2PTS008_0971_20131218_033156_20131218_051243.EUM.nc	-0.008	-0.008	0.005	2946	5555	0	2609	0	0
SRL_OPN_2PTS008_0973_20131218_051242_20131218_070235.EUM.nc	-0.008	-0.008	0.005	3799	6198	0	2399	0	0
SRL_OPN_2PTS008_0976_20131218_070234_20131218_084109.EUM.nc	-0.007	-0.008	0.005	4095	5612	0	1517	0	0
SRL_OPN_2PTS008_0978_20131218_084107_20131218_101857.EUM.nc	-0.008	-0.009	0.005	2664	5496	0	2832	0	0
SRL_OPN_2PTS008_0979_20131218_101857_20131218_115658.EUM.nc	-0.010	-0.011	0.005	2536	5409	0	2873	0	0
SRL_OPN_2PTS008_0981_20131218_115657_20131218_133551.EUM.nc	-0.010	-0.010	0.005	2977	5348	0	2371	0	0
SRL_OPN_2PTS008_0983_20131218_133551_20131218_152915.EUM.nc	-0.009	-0.009	0.005	3562	6349	0	2787	0	0
SRL_OPN_2PTS008_0986_20131218_152914_20131218_170854.EUM.nc	-0.007	-0.006	0.003	2757	5480	0	2723	0	0
SRL_OPN_2PTS008_0988_20131218_170853_20131218_184833.EUM.nc	-0.007	-0.007	0.004	3351	5592	0	2241	0	0
SRL_OPN_2PTS008_0990_20131218_184832_20131218_202750.EUM.nc	-0.007	-0.007	0.005	3442	5512	0	2070	0	0
SRL_OPN_2PTS008_0992_20131218_202749_20131218_220620.EUM.nc	-0.007	-0.007	0.005	3061	5352	0	2291	0	0
SRL_OPN_2PTS008_0994_20131218_220619_20131218_234418.EUM.nc	-0.008	-0.008	0.003	2829	5481	0	2652	0	0
SRL_OPN_2PTS008_0995_20131218_234417_20131219_012210.EUM.nc	-0.007	-0.009	0.005	2988	5499	0	2511	0	0
SRL_OPN_2PTS008_0997_20131219_012209_20131219_030040.EUM.nc	-0.008	-0.010	0.005	2962	5540	0	2578	0	0
SRL_OPN_2PTS008_0999_20131219_030039_20131219_044051.EUM.nc	-0.009	-0.010	0.006	2959	5620	0	2661	0	0

30 Ka-Band Sea State Bias Table

Table 14: Ka-Band Sea State Bias Statistics.

File	Median	Mean	Std. Dev.	No. Obs.	Total Obs.	Default Lat/Lon	Flag (total)	Default (total)	3-Sigma Edited
SRL_OPN_2PTS007_1001_20131114_044050_20131114_062308.EUM.nc	-0.089	-0.104	0.050	3753	5775	0	1983	2	37
SRL_OPN_2PTS008_0001_20131114_062307_20131114_081016.EUM.nc	-0.080	-0.085	0.036	3967	6081	0	1886	1	227
SRL_OPN_2PTS008_0004_20131114_081016_20131114_094822.EUM.nc	-0.080	-0.088	0.044	2879	5520	0	2615	10	16
SRL_OPN_2PTS008_0005_20131114_094823_20131114_112607.EUM.nc	-0.077	-0.073	0.037	2119	5311	0	3146	40	6
SRL_OPN_2PTS008_0007_20131114_112606_20131114_130438.EUM.nc	-0.085	-0.094	0.038	2591	5341	0	2737	6	7
SRL_OPN_2PTS008_0009_20131114_130439_20131114_145755.EUM.nc	-0.077	-0.084	0.032	3349	6359	0	3003	1	6
SRL_OPN_2PTS008_0012_20131114_145754_20131114_163742.EUM.nc	-0.086	-0.095	0.041	3073	5645	0	2550	14	8
SRL_OPN_2PTS008_0014_20131114_163742_20131114_181716.EUM.nc	-0.092	-0.092	0.029	2983	5491	0	2497	3	8
SRL_OPN_2PTS008_0016_20131114_181715_20131114_195642.EUM.nc	-0.065	-0.071	0.030	2955	5530	0	2277	5	293
SRL_OPN_2PTS008_0018_20131114_195641_20131114_213535.EUM.nc	-0.075	-0.083	0.039	3525	5427	0	1870	21	11
SRL_OPN_2PTS008_0020_20131114_213534_20131114_231334.EUM.nc	-0.082	-0.103	0.060	2255	5363	0	3106	0	2
SRL_OPN_2PTS008_0021_20131114_231334_20131115_005122.EUM.nc	-0.081	-0.086	0.035	3189	5513	0	2300	15	9
SRL_OPN_2PTS008_0023_20131115_005121_20131115_022942.EUM.nc	-0.075	-0.082	0.037	2862	5545	0	2669	7	7
SRL_OPN_2PTS008_0025_20131115_022941_20131115_040911.EUM.nc	-0.092	-0.093	0.029	2666	5488	0	2800	7	15
SRL_OPN_2PTS008_0027_20131115_040910_20131115_055044.EUM.nc	-0.088	-0.086	0.025	3321	5732	0	2210	5	196
SRL_OPN_2PTS008_0029_20131115_055043_20131115_073918.EUM.nc	-0.082	-0.089	0.039	3946	6161	0	2052	0	163
SRL_OPN_2PTS008_0032_20131115_073917_20131115_091736.EUM.nc	-0.088	-0.095	0.044	3363	5507	0	2131	8	5
SRL_OPN_2PTS008_0033_20131115_091735_20131115_105520.EUM.nc	-0.057	-0.063	0.032	2339	5502	0	3087	16	60
SRL_OPN_2PTS008_0035_20131115_105520_20131115_123334.EUM.nc	-0.090	-0.093	0.034	2402	5351	0	2931	13	5
SRL_OPN_2PTS008_0037_20131115_123334_20131115_141252.EUM.nc	-0.082	-0.090	0.031	3099	5529	0	2427	0	3
SRL_OPN_2PTS008_0039_20131115_141253_20131115_160622.EUM.nc	-0.083	-0.082	0.037	3324	6398	0	3066	6	2
SRL_OPN_2PTS008_0042_20131115_160621_20131115_174559.EUM.nc	-0.098	-0.101	0.035	2780	5588	0	2781	9	18
SRL_OPN_2PTS008_0044_20131115_174558_20131115_192531.EUM.nc	-0.075	-0.093	0.053	3413	5606	0	2187	2	4
SRL_OPN_2PTS008_0046_20131115_192532_20131115_210427.EUM.nc	-0.076	-0.077	0.029	3233	5545	0	1961	13	338
SRL_OPN_2PTS008_0048_20131115_210426_20131115_224249.EUM.nc	-0.075	-0.095	0.054	2699	5329	0	2615	12	3
SRL_OPN_2PTS008_0049_20131115_224249_20131116_002039.EUM.nc	-0.083	-0.085	0.031	3033	5461	0	2393	9	26
SRL_OPN_2PTS008_0051_20131116_002039_20131116_015834.EUM.nc	-0.075	-0.076	0.030	3046	5536	0	2414	2	74
SRL_OPN_2PTS008_0053_20131116_015834_20131116_033743.EUM.nc	-0.085	-0.089	0.044	2910	5529	0	2612	6	1
SRL_OPN_2PTS008_0055_20131116_033743_20131116_051837.EUM.nc	-0.085	-0.089	0.029	2697	5570	0	2696	1	176
SRL_OPN_2PTS008_0057_20131116_051837_20131116_070818.EUM.nc	-0.086	-0.087	0.035	3473	6209	0	2423	12	301
SRL_OPN_2PTS008_0060_20131116_070818_20131116_084640.EUM.nc	-0.084	-0.090	0.037	3893	5586	0	1679	8	6
SRL_OPN_2PTS008_0061_20131116_084640_20131116_102437.EUM.nc	-0.084	-0.081	0.033	2664	5501	0	2814	21	2
SRL_OPN_2PTS008_0063_20131116_102436_20131116_120239.EUM.nc	-0.081	-0.079	0.032	2501	5440	0	2921	14	4
SRL_OPN_2PTS008_0065_20131116_120238_20131116_134129.EUM.nc	-0.077	-0.078	0.024	2724	5429	0	2460	18	227
SRL_OPN_2PTS008_0067_20131116_134128_20131116_153453.EUM.nc	-0.076	-0.080	0.034	3451	6367	0	2901	3	12
SRL_OPN_2PTS008_0070_20131116_153454_20131116_171439.EUM.nc	-0.084	-0.082	0.019	2236	5493	0	2802	2	453
SRL_OPN_2PTS008_0072_20131116_171438_20131116_185418.EUM.nc	-0.077	-0.088	0.039	3330	5628	0	2279	10	9

– Continued on next page

Table 14: Ka-Band Sea State Bias Statistics.

– Continued from previous page

File	Median	Mean	Std. Dev.	No. Obs.	Total Obs.	Default Lat/Lon	Flag (total)	Default (total)	3-Sigma Edited
SRL_OPN_2PTS008_0074_20131116_185417_20131116_203325.EUM.nc	-0.082	-0.078	0.033	3254	5544	0	2030	14	246
SRL_OPN_2PTS008_0076_20131116_203324_20131116_221201.EUM.nc	-0.086	-0.091	0.049	2959	5379	0	2405	13	2
SRL_OPN_2PTS008_0078_20131116_221200_20131116_234958.EUM.nc	-0.097	-0.089	0.035	2830	5481	0	2617	2	32
SRL_OPN_2PTS008_0079_20131116_234957_20131117_012742.EUM.nc	-0.077	-0.075	0.031	2845	5525	0	2567	2	111
SRL_OPN_2PTS008_0081_20131117_012741_20131117_030626.EUM.nc	-0.077	-0.096	0.050	2837	5568	0	2723	3	5
SRL_OPN_2PTS008_0083_20131117_030625_20131117_044634.EUM.nc	-0.089	-0.086	0.022	2615	5500	0	2705	5	175
SRL_OPN_2PTS008_0085_20131117_044634_20131117_062859.EUM.nc	-0.082	-0.090	0.035	3704	5778	0	1984	4	86
SRL_OPN_2PTS008_0087_20131117_062858_20131117_081549.EUM.nc	-0.083	-0.083	0.026	3944	6083	0	1849	1	289
SRL_OPN_2PTS008_0090_20131117_081548_20131117_095353.EUM.nc	-0.087	-0.085	0.035	2667	5512	0	2678	4	163
SRL_OPN_2PTS008_0091_20131117_095353_20131117_113148.EUM.nc	-0.074	-0.068	0.025	2232	5331	0	3074	17	8
SRL_OPN_2PTS008_0093_20131117_113147_20131117_131014.EUM.nc	-0.074	-0.084	0.040	2638	5385	0	2669	5	73
SRL_OPN_2PTS008_0095_20131117_131014_20131117_150332.EUM.nc	-0.076	-0.085	0.032	3139	6352	0	3005	2	206
SRL_OPN_2PTS008_0098_20131117_150331_20131117_164320.EUM.nc	-0.080	-0.087	0.033	2885	5613	0	2709	10	9
SRL_OPN_2PTS008_0100_20131117_164319_20131117_182302.EUM.nc	-0.087	-0.092	0.030	3118	5528	0	2347	4	59
SRL_OPN_2PTS008_0102_20131117_182303_20131117_200217.EUM.nc	-0.079	-0.083	0.036	3181	5518	0	2325	8	4
SRL_OPN_2PTS008_0104_20131117_200217_20131117_214108.EUM.nc	-0.083	-0.086	0.031	3485	5436	0	1933	11	7
SRL_OPN_2PTS008_0106_20131117_214107_20131117_231913.EUM.nc	-0.094	-0.092	0.037	2398	5294	0	2883	8	5
SRL_OPN_2PTS008_0107_20131117_231913_20131118_005654.EUM.nc	-0.071	-0.070	0.023	2701	5524	0	2480	22	321
SRL_OPN_2PTS008_0109_20131118_005655_20131118_023517.EUM.nc	-0.075	-0.085	0.041	2950	5549	0	2593	6	0
SRL_OPN_2PTS008_0111_20131118_023516_20131118_041451.EUM.nc	-0.075	-0.078	0.021	2659	5487	0	2795	17	16
SRL_OPN_2PTS008_0113_20131118_041450_20131118_055632.EUM.nc	-0.082	-0.088	0.033	3515	5721	0	2157	4	45
SRL_OPN_2PTS008_0115_20131118_055632_20131118_074453.EUM.nc	-0.075	-0.081	0.025	3957	6131	0	2058	0	116
SRL_OPN_2PTS008_0118_20131118_074451_20131118_092307.EUM.nc	-0.086	-0.092	0.037	3180	5484	0	2272	19	13
SRL_OPN_2PTS008_0119_20131118_092307_20131118_110100.EUM.nc	-0.067	-0.064	0.027	2167	5471	0	3226	15	63
SRL_OPN_2PTS008_0121_20131118_110059_20131118_123909.EUM.nc	-0.077	-0.092	0.047	2447	5360	0	2905	7	1
SRL_OPN_2PTS008_0123_20131118_123909_20131118_141838.EUM.nc	-0.082	-0.081	0.026	2938	5508	0	2334	7	229
SRL_OPN_2PTS008_0125_20131118_141838_20131118_161158.EUM.nc	-0.071	-0.070	0.029	3289	6368	0	3050	10	19
SRL_OPN_2PTS008_0128_20131118_161158_20131118_175144.EUM.nc	-0.076	-0.081	0.028	2835	5574	0	2691	4	44
SRL_OPN_2PTS008_0130_20131118_175143_20131118_193107.EUM.nc	-0.081	-0.084	0.028	3305	5582	0	2253	8	16
SRL_OPN_2PTS008_0132_20131118_193107_20131118_211009.EUM.nc	-0.080	-0.084	0.024	3371	5565	0	2066	12	116
SRL_OPN_2PTS008_0134_20131118_211008_20131118_224821.EUM.nc	-0.090	-0.094	0.039	2462	5327	0	2820	27	18
SRL_OPN_2PTS008_0135_20131118_224820_20131119_002610.EUM.nc	-0.072	-0.071	0.022	2720	5388	0	2317	8	343
SRL_OPN_2PTS008_0137_20131119_002609_20131119_020416.EUM.nc	-0.072	-0.077	0.031	3036	5537	0	2468	5	28
SRL_OPN_2PTS008_0139_20131119_020416_20131119_034321.EUM.nc	-0.071	-0.071	0.025	2859	5528	0	2656	4	9
SRL_OPN_2PTS008_0141_20131119_034320_20131119_052421.EUM.nc	-0.072	-0.085	0.033	2790	5569	0	2763	6	10
SRL_OPN_2PTS008_0143_20131119_052420_20131119_071351.EUM.nc	-0.075	-0.077	0.027	3585	6181	0	2386	5	205
SRL_OPN_2PTS008_0146_20131119_071351_20131119_085220.EUM.nc	-0.082	-0.082	0.028	3824	5604	0	1757	7	16
SRL_OPN_2PTS008_0147_20131119_085219_20131119_103008.EUM.nc	-0.081	-0.079	0.029	2480	5485	0	2907	16	82
SRL_OPN_2PTS008_0149_20131119_103007_20131119_120811.EUM.nc	-0.074	-0.078	0.031	2454	5428	0	2872	26	76

– Continued on next page

Table 14: Ka-Band Sea State Bias Statistics.

– Continued from previous page

File	Median	Mean	Std. Dev.	No. Obs.	Total Obs.	Default Lat/Lon	Flag (total)	Default (total)	3-Sigma Edited
SRL_OPN_2PTS008_0151_20131119_120810_20131119_134716.EUM.nc	-0.073	-0.081	0.030	2904	5441	0	2510	8	19
SRL_OPN_2PTS008_0153_20131119_134715_20131119_154038.EUM.nc	-0.076	-0.072	0.025	3423	6365	0	2930	2	10
SRL_OPN_2PTS008_0156_20131119_154038_20131119_172017.EUM.nc	-0.072	-0.080	0.027	2654	5530	0	2838	5	33
SRL_OPN_2PTS008_0158_20131119_172016_20131119_185955.EUM.nc	-0.075	-0.080	0.027	3231	5618	0	2347	12	28
SRL_OPN_2PTS008_0160_20131119_185954_20131119_203908.EUM.nc	-0.068	-0.073	0.031	3493	5566	0	1935	10	128
SRL_OPN_2PTS008_0162_20131119_203907_20131119_221732.EUM.nc	-0.085	-0.091	0.042	2896	5367	0	2435	19	17
SRL_OPN_2PTS008_0164_20131119_221733_20131119_235527.EUM.nc	-0.080	-0.087	0.042	2908	5491	0	2575	6	2
SRL_OPN_2PTS008_0165_20131119_235526_20131120_013322.EUM.nc	-0.068	-0.069	0.025	3070	5522	0	2422	1	29
SRL_OPN_2PTS008_0167_20131120_013321_20131120_031202.EUM.nc	-0.074	-0.073	0.025	2795	5566	0	2745	4	22
SRL_OPN_2PTS008_0169_20131120_031203_20131120_045225.EUM.nc	-0.080	-0.083	0.029	2691	5513	0	2671	2	149
SRL_OPN_2PTS008_0171_20131120_045225_20131120_063448.EUM.nc	-0.074	-0.085	0.031	3778	5811	0	2007	2	24
SRL_OPN_2PTS008_0173_20131120_063448_20131120_082130.EUM.nc	-0.072	-0.076	0.024	4063	6078	0	1894	1	120
SRL_OPN_2PTS008_0176_20131120_082129_20131120_095925.EUM.nc	-0.087	-0.085	0.031	2802	5513	0	2692	14	5
SRL_OPN_2PTS008_0177_20131120_095925_20131120_113719.EUM.nc	-0.066	-0.065	0.028	2270	5365	0	2970	22	103
SRL_OPN_2PTS008_0179_20131120_113718_20131120_131559.EUM.nc	-0.069	-0.072	0.024	2745	5354	0	2582	5	22
SRL_OPN_2PTS008_0181_20131120_131558_20131120_150919.EUM.nc	-0.071	-0.068	0.020	3284	6361	0	2996	6	75
SRL_OPN_2PTS008_0184_20131120_150918_20131120_164857.EUM.nc	-0.078	-0.085	0.029	2666	5561	0	2793	3	99
SRL_OPN_2PTS008_0186_20131120_164857_20131120_182839.EUM.nc	-0.070	-0.072	0.019	2977	5532	0	2352	8	195
SRL_OPN_2PTS008_0188_20131120_182838_20131120_200801.EUM.nc	-0.070	-0.077	0.032	3122	5533	0	2322	7	82
SRL_OPN_2PTS008_0190_20131120_200800_20131120_214640.EUM.nc	-0.082	-0.086	0.041	3298	5398	0	2076	12	12
SRL_OPN_2PTS008_0192_20131120_214639_20131120_232444.EUM.nc	-0.080	-0.084	0.032	2423	5288	0	2837	21	7
SRL_OPN_2PTS008_0193_20131120_232444_20131121_010234.EUM.nc	-0.070	-0.072	0.026	2824	5497	0	2629	14	30
SRL_OPN_2PTS008_0195_20131121_010233_20131121_024051.EUM.nc	-0.067	-0.064	0.022	2666	5551	0	2663	5	217
SRL_OPN_2PTS008_0197_20131121_024050_20131121_042040.EUM.nc	-0.071	-0.083	0.034	2662	5531	0	2799	22	48
SRL_OPN_2PTS008_0199_20131121_042040_20131121_060218.EUM.nc	-0.073	-0.088	0.035	3593	5720	0	2116	5	6
SRL_OPN_2PTS008_0201_20131121_060219_20131121_075034.EUM.nc	-0.072	-0.082	0.034	4086	6129	0	2030	6	7
SRL_OPN_2PTS008_0204_20131121_075033_20131121_092839.EUM.nc	-0.079	-0.079	0.028	2913	5496	0	2408	9	166
SRL_OPN_2PTS008_0205_20131121_092838_20131121_110631.EUM.nc	-0.070	-0.064	0.029	2108	5423	0	3143	27	145
SRL_OPN_2PTS008_0207_20131121_110630_20131121_124450.EUM.nc	-0.069	-0.069	0.024	2255	5335	0	2860	16	204
SRL_OPN_2PTS008_0209_20131121_124450_20131121_143758.EUM.nc	-0.072	-0.079	0.034	3169	6273	0	3062	2	40
SRL_OPN_2PTS008_0212_20131121_143757_20131121_161736.EUM.nc	-0.069	-0.082	0.049	3303	5637	0	2327	2	5
SRL_OPN_2PTS008_0214_20131121_161735_20131121_175721.EUM.nc	-0.068	-0.075	0.030	2876	5536	0	2651	3	6
SRL_OPN_2PTS008_0216_20131121_175720_20131121_193651.EUM.nc	-0.070	-0.082	0.044	3309	5599	0	2263	5	22
SRL_OPN_2PTS008_0218_20131121_193650_20131121_211543.EUM.nc	-0.075	-0.079	0.033	3284	5443	0	1998	5	156
SRL_OPN_2PTS008_0220_20131121_211542_20131121_225400.EUM.nc	-0.078	-0.089	0.040	2402	5421	0	3007	9	3
SRL_OPN_2PTS008_0221_20131121_225359_20131122_003148.EUM.nc	-0.068	-0.071	0.028	3178	5448	0	2249	2	19
SRL_OPN_2PTS008_0223_20131122_003147_20131122_020949.EUM.nc	-0.064	-0.063	0.025	2694	5522	0	2607	4	217
SRL_OPN_2PTS008_0225_20131122_020948_20131122_034908.EUM.nc	-0.065	-0.076	0.036	2861	5534	0	2664	9	0
SRL_OPN_2PTS008_0227_20131122_034907_20131122_053006.EUM.nc	-0.088	-0.099	0.044	2679	5553	0	2800	5	69

– Continued on next page

Table 14: Ka-Band Sea State Bias Statistics.

– Continued from previous page

File	Median	Mean	Std. Dev.	No. Obs.	Total Obs.	Default Lat/Lon	Flag (total)	Default (total)	3-Sigma Edited
SRL_OPN_2PTS008_0229_20131122_053006_20131122_071934.EUM.nc	-0.066	-0.078	0.037	3781	6195	0	2254	9	151
SRL_OPN_2PTS008_0232_20131122_071933_20131122_085752.EUM.nc	-0.078	-0.083	0.036	3653	5582	0	1835	6	88
SRL_OPN_2PTS008_0233_20131122_085751_20131122_103546.EUM.nc	-0.067	-0.068	0.031	2438	5468	0	3001	6	23
SRL_OPN_2PTS008_0235_20131122_103545_20131122_121352.EUM.nc	-0.062	-0.070	0.033	2463	5383	0	2872	19	29
SRL_OPN_2PTS008_0237_20131122_121351_20131122_135250.EUM.nc	-0.064	-0.061	0.015	2485	5437	0	2435	4	513
SRL_OPN_2PTS008_0239_20131122_135250_20131122_154616.EUM.nc	-0.067	-0.079	0.045	3315	6385	0	2968	2	100
SRL_OPN_2PTS008_0242_20131122_154616_20131122_172602.EUM.nc	-0.074	-0.078	0.029	2514	5519	0	2812	3	190
SRL_OPN_2PTS008_0244_20131122_172602_20131122_190530.EUM.nc	-0.068	-0.076	0.035	3193	5620	0	2304	0	123
SRL_OPN_2PTS008_0246_20131122_190529_20131122_204442.EUM.nc	-0.070	-0.070	0.034	3433	5579	0	1849	16	281
SRL_OPN_2PTS008_0248_20131122_204441_20131122_222313.EUM.nc	-0.077	-0.079	0.032	2813	5365	0	2516	22	14
SRL_OPN_2PTS008_0250_20131122_222312_20131123_000057.EUM.nc	-0.073	-0.078	0.033	2895	5470	0	2485	11	79
SRL_OPN_2PTS008_0251_20131123_000058_20131123_013854.EUM.nc	-0.058	-0.068	0.036	3155	5562	0	2394	5	8
SRL_OPN_2PTS008_0253_20131123_013853_20131123_031746.EUM.nc	-0.060	-0.079	0.048	2863	5561	0	2673	16	9
SRL_OPN_2PTS008_0255_20131123_031745_20131123_045807.EUM.nc	-0.076	-0.086	0.035	2830	5538	0	2615	0	93
SRL_OPN_2PTS008_0257_20131123_045806_20131123_064049.EUM.nc	-0.071	-0.083	0.036	3821	5823	0	1976	2	24
SRL_OPN_2PTS008_0259_20131123_064048_20131123_082702.EUM.nc	-0.076	-0.086	0.041	4197	6031	0	1805	4	25
SRL_OPN_2PTS008_0262_20131123_082701_20131123_100503.EUM.nc	-0.066	-0.069	0.025	2813	5492	0	2666	5	8
SRL_OPN_2PTS008_0263_20131123_100503_20131123_114252.EUM.nc	-0.059	-0.062	0.030	2309	5413	0	2994	13	97
SRL_OPN_2PTS008_0265_20131123_114252_20131123_132135.EUM.nc	-0.062	-0.081	0.050	2823	5340	0	2513	2	2
SRL_OPN_2PTS008_0267_20131123_132135_20131123_151456.EUM.nc	-0.069	-0.078	0.037	3396	6360	0	2959	0	5
SRL_OPN_2PTS008_0270_20131123_151455_20131123_165443.EUM.nc	-0.085	-0.090	0.037	2584	5560	0	2809	3	164
SRL_OPN_2PTS008_0272_20131123_165442_20131123_183415.EUM.nc	-0.079	-0.085	0.036	3013	5538	0	2333	5	187
SRL_OPN_2PTS008_0274_20131123_183415_20131123_201337.EUM.nc	-0.060	-0.071	0.041	3208	5527	0	2209	8	102
SRL_OPN_2PTS008_0276_20131123_201336_20131123_215221.EUM.nc	-0.084	-0.081	0.033	3198	5410	0	2044	31	137
SRL_OPN_2PTS008_0278_20131123_215220_20131123_233015.EUM.nc	-0.096	-0.096	0.043	2349	5339	0	2952	26	12
SRL_OPN_2PTS008_0279_20131123_233014_20131124_010804.EUM.nc	-0.061	-0.074	0.033	2820	5492	0	2654	6	12
SRL_OPN_2PTS008_0281_20131124_010803_20131124_024634.EUM.nc	-0.063	-0.078	0.039	2899	5554	0	2653	0	2
SRL_OPN_2PTS008_0283_20131124_024633_20131124_042620.EUM.nc	-0.068	-0.082	0.041	2767	5509	0	2673	4	65
SRL_OPN_2PTS008_0285_20131124_042619_20131124_060816.EUM.nc	-0.074	-0.078	0.026	3434	5729	0	2095	2	198
SRL_OPN_2PTS008_0287_20131124_060815_20131124_075607.EUM.nc	-0.080	-0.084	0.038	3933	6107	0	2013	2	159
SRL_OPN_2PTS008_0290_20131124_075607_20131124_093418.EUM.nc	-0.073	-0.077	0.030	2956	5506	0	2500	6	44
SRL_OPN_2PTS008_0291_20131124_093417_20131124_111201.EUM.nc	-0.060	-0.062	0.034	2191	5430	0	3199	29	11
SRL_OPN_2PTS008_0293_20131124_111200_20131124_125024.EUM.nc	-0.064	-0.082	0.039	2522	5353	0	2810	12	9
SRL_OPN_2PTS008_0295_20131124_125025_20131124_144335.EUM.nc	-0.065	-0.071	0.029	3286	6301	0	3006	1	8
SRL_OPN_2PTS008_0298_20131124_144334_20131124_162321.EUM.nc	-0.074	-0.083	0.044	3271	5656	0	2372	3	10
SRL_OPN_2PTS008_0300_20131124_162320_20131124_180257.EUM.nc	-0.081	-0.085	0.036	2796	5590	0	2627	6	161
SRL_OPN_2PTS008_0302_20131124_180256_20131124_194227.EUM.nc	-0.056	-0.073	0.040	3308	5583	0	2267	4	4
SRL_OPN_2PTS008_0304_20131124_194227_20131124_212125.EUM.nc	-0.077	-0.076	0.021	3271	5448	0	1973	15	189
SRL_OPN_2PTS008_0306_20131124_212124_20131124_225931.EUM.nc	-0.097	-0.099	0.040	2279	5400	0	3086	20	15

– Continued on next page

Table 14: Ka-Band Sea State Bias Statistics.

– Continued from previous page

File	Median	Mean	Std. Dev.	No. Obs.	Total Obs.	Default Lat/Lon	Flag (total)	Default (total)	3-Sigma Edited
SRL_OPN_2PTS008_0307_20131124_225931_20131125_003725.EUM.nc	-0.074	-0.076	0.035	3088	5490	0	2175	6	221
SRL_OPN_2PTS008_0309_20131125_003725_20131125_021537.EUM.nc	-0.062	-0.070	0.031	2850	5562	0	2689	4	19
SRL_OPN_2PTS008_0311_20131125_021537_20131125_035451.EUM.nc	-0.075	-0.088	0.042	2722	5520	0	2795	3	0
SRL_OPN_2PTS008_0313_20131125_035450_20131125_053607.EUM.nc	-0.073	-0.082	0.031	2635	5557	0	2713	6	203
SRL_OPN_2PTS008_0315_20131125_053607_20131125_072514.EUM.nc	-0.085	-0.085	0.036	3994	6203	0	2187	16	6
SRL_OPN_2PTS008_0318_20131125_072513_20131125_090337.EUM.nc	-0.078	-0.076	0.029	3380	5572	0	1900	3	289
SRL_OPN_2PTS008_0319_20131125_090336_20131125_104123.EUM.nc	-0.071	-0.076	0.039	2513	5430	0	2882	19	16
SRL_OPN_2PTS008_0321_20131125_104122_20131125_121931.EUM.nc	-0.071	-0.075	0.031	2547	5443	0	2872	17	7
SRL_OPN_2PTS008_0323_20131125_121931_20131125_135844.EUM.nc	-0.064	-0.068	0.028	3124	5483	0	2340	3	16
SRL_OPN_2PTS008_0325_20131125_135844_20131125_155207.EUM.nc	-0.081	-0.087	0.038	2975	6386	0	3080	100	231
SRL_OPN_2PTS008_0328_20131125_155206_20131125_173145.EUM.nc	-0.083	-0.088	0.037	2602	5459	0	2756	10	91
SRL_OPN_2PTS008_0330_20131125_173144_20131125_191120.EUM.nc	-0.067	-0.072	0.037	3341	5645	0	2166	2	136
SRL_OPN_2PTS008_0332_20131125_191121_20131125_205022.EUM.nc	-0.074	-0.075	0.029	3530	5548	0	1882	4	132
SRL_OPN_2PTS008_0334_20131125_205022_20131125_222850.EUM.nc	-0.079	-0.081	0.038	2859	5374	0	2491	19	5
SRL_OPN_2PTS008_0336_20131125_222849_20131126_000642.EUM.nc	-0.086	-0.090	0.039	3110	5492	0	2362	13	7
SRL_OPN_2PTS008_0337_20131126_000641_20131126_014432.EUM.nc	-0.066	-0.072	0.037	3161	5549	0	2378	4	6
SRL_OPN_2PTS008_0339_20131126_014431_20131126_032329.EUM.nc	-0.070	-0.084	0.043	2838	5504	0	2645	5	16
SRL_OPN_2PTS008_0341_20131126_032329_20131126_050405.EUM.nc	-0.075	-0.086	0.035	2733	5564	0	2704	5	122
SRL_OPN_2PTS008_0343_20131126_050405_20131126_065411.EUM.nc	-0.089	-0.087	0.035	3781	6199	0	2408	4	6
SRL_OPN_2PTS008_0346_20131126_065410_20131126_083240.EUM.nc	-0.081	-0.088	0.037	4124	5623	0	1419	2	78
SRL_OPN_2PTS008_0348_20131126_083239_20131126_101040.EUM.nc	-0.086	-0.091	0.044	2691	5437	0	2633	5	108
SRL_OPN_2PTS008_0349_20131126_101039_20131126_114837.EUM.nc	-0.070	-0.072	0.030	2446	5426	0	2950	20	10
SRL_OPN_2PTS008_0351_20131126_114836_20131126_132716.EUM.nc	-0.074	-0.080	0.031	2887	5341	0	2436	8	10
SRL_OPN_2PTS008_0353_20131126_132717_20131126_152047.EUM.nc	-0.075	-0.084	0.042	3403	6356	0	2937	0	16
SRL_OPN_2PTS008_0356_20131126_152047_20131126_170026.EUM.nc	-0.089	-0.093	0.036	2702	5556	0	2805	2	47
SRL_OPN_2PTS008_0358_20131126_170025_20131126_184007.EUM.nc	-0.077	-0.087	0.041	3213	5610	0	2394	2	1
SRL_OPN_2PTS008_0360_20131126_184006_20131126_201917.EUM.nc	-0.075	-0.075	0.033	3126	5513	0	2165	10	212
SRL_OPN_2PTS008_0362_20131126_201917_20131126_215759.EUM.nc	-0.079	-0.075	0.026	2898	5404	0	2328	36	142
SRL_OPN_2PTS008_0364_20131126_215758_20131126_233559.EUM.nc	-0.089	-0.089	0.033	2470	5347	0	2815	6	56
SRL_OPN_2PTS008_0365_20131126_233559_20131127_011342.EUM.nc	-0.071	-0.075	0.035	2791	5507	0	2679	5	32
SRL_OPN_2PTS008_0367_20131127_011341_20131127_025215.EUM.nc	-0.079	-0.082	0.034	2834	5556	0	2683	1	38
SRL_OPN_2PTS008_0369_20131127_025214_20131127_043216.EUM.nc	-0.076	-0.084	0.031	2821	5489	0	2635	7	26
SRL_OPN_2PTS008_0371_20131127_043215_20131127_061412.EUM.nc	-0.083	-0.089	0.037	3572	5724	0	2078	5	69
SRL_OPN_2PTS008_0373_20131127_061412_20131127_080146.EUM.nc	-0.082	-0.085	0.033	3724	6086	0	2015	7	340
SRL_OPN_2PTS008_0376_20131127_080145_20131127_093955.EUM.nc	-0.073	-0.080	0.039	2945	5510	0	2499	17	49
SRL_OPN_2PTS008_0377_20131127_093954_20131127_111748.EUM.nc	-0.070	-0.065	0.030	2232	5349	0	3086	27	4
SRL_OPN_2PTS008_0379_20131127_111747_20131127_125605.EUM.nc	-0.074	-0.087	0.046	2519	5294	0	2655	3	117
SRL_OPN_2PTS008_0381_20131127_125605_20131127_144927.EUM.nc	-0.081	-0.087	0.038	3276	6311	0	2986	0	49
SRL_OPN_2PTS008_0384_20131127_144926_20131127_162905.EUM.nc	-0.077	-0.086	0.041	3227	5646	0	2401	15	3

– Continued on next page

Table 14: Ka-Band Sea State Bias Statistics.

– Continued from previous page

File	Median	Mean	Std. Dev.	No. Obs.	Total Obs.	Default Lat/Lon	Flag (total)	Default (total)	3-Sigma Edited
SRL_OPN_2PTS008_0386_20131127_162904_20131127_180849.EUM.nc	-0.096	-0.105	0.055	2990	5615	0	2611	5	9
SRL_OPN_2PTS008_0388_20131127_180849_20131127_194808.EUM.nc	-0.074	-0.084	0.042	3212	5569	0	2339	6	12
SRL_OPN_2PTS008_0390_20131127_194807_20131127_212703.EUM.nc	-0.075	-0.078	0.028	2968	4879	0	1647	6	258
SRL_OPN_2PTS008_0392_20131127_212702_20131127_230516.EUM.nc	-0.090	-0.087	0.032	2030	5358	0	3173	2	153
SRL_OPN_2PTS008_0393_20131127_230515_20131128_004256.EUM.nc	-0.077	-0.089	0.041	3185	5467	0	2223	10	49
SRL_OPN_2PTS008_0395_20131128_004255_20131128_022111.EUM.nc	-0.081	-0.081	0.035	2858	5574	0	2705	0	11
SRL_OPN_2PTS008_0397_20131128_022110_20131128_040032.EUM.nc	-0.071	-0.078	0.028	2718	5528	0	2715	3	92
SRL_OPN_2PTS008_0399_20131128_040033_20131128_054154.EUM.nc	-0.085	-0.092	0.041	3107	5554	0	2402	9	36
SRL_OPN_2PTS008_0401_20131128_054153_20131128_073048.EUM.nc	-0.075	-0.088	0.040	3922	6164	0	2081	0	161
SRL_OPN_2PTS008_0404_20131128_073047_20131128_090910.EUM.nc	-0.080	-0.085	0.033	3496	5553	0	2040	8	9
SRL_OPN_2PTS008_0405_20131128_090909_20131128_104702.EUM.nc	-0.073	-0.082	0.038	2575	5508	0	2912	16	5
SRL_OPN_2PTS008_0407_20131128_104702_20131128_122506.EUM.nc	-0.077	-0.096	0.049	2489	5390	0	2783	13	105
SRL_OPN_2PTS008_0409_20131128_122505_20131128_140422.EUM.nc	-0.084	-0.084	0.028	3150	5454	0	2286	7	11
SRL_OPN_2PTS008_0411_20131128_140422_20131128_155746.EUM.nc	-0.078	-0.084	0.032	3170	6372	0	3190	2	10
SRL_OPN_2PTS008_0414_20131128_155745_20131128_173732.EUM.nc	-0.086	-0.101	0.046	2769	5512	0	2730	2	11
SRL_OPN_2PTS008_0416_20131128_173731_20131128_191658.EUM.nc	-0.077	-0.086	0.041	3325	5571	0	2193	6	47
SRL_OPN_2PTS008_0418_20131128_191657_20131128_205605.EUM.nc	-0.072	-0.077	0.035	3619	5589	0	1950	1	19
SRL_OPN_2PTS008_0420_20131128_205605_20131128_223423.EUM.nc	-0.091	-0.094	0.049	2668	5384	0	2678	17	21
SRL_OPN_2PTS008_0421_20131128_223423_20131129_001215.EUM.nc	-0.078	-0.101	0.058	3077	5483	0	2391	6	9
SRL_OPN_2PTS008_0423_20131129_001215_20131129_015014.EUM.nc	-0.079	-0.078	0.033	3001	5555	0	2421	1	132
SRL_OPN_2PTS008_0425_20131129_015014_20131129_032907.EUM.nc	-0.072	-0.074	0.034	2891	5471	0	2542	2	36
SRL_OPN_2PTS008_0427_20131129_032906_20131129_050950.EUM.nc	-0.082	-0.089	0.032	2863	5572	0	2704	2	3
SRL_OPN_2PTS008_0429_20131129_050949_20131129_065947.EUM.nc	-0.082	-0.091	0.038	3652	6183	0	2471	3	57
SRL_OPN_2PTS008_0432_20131129_065947_20131129_083822.EUM.nc	-0.081	-0.084	0.030	3863	5632	0	1473	9	287
SRL_OPN_2PTS008_0434_20131129_083821_20131129_101611.EUM.nc	-0.083	-0.086	0.035	2700	5499	0	2782	9	8
SRL_OPN_2PTS008_0435_20131129_101611_20131129_115410.EUM.nc	-0.075	-0.097	0.057	2539	5438	0	2870	12	17
SRL_OPN_2PTS008_0437_20131129_115410_20131129_133303.EUM.nc	-0.074	-0.077	0.024	2879	5370	0	2478	5	8
SRL_OPN_2PTS008_0439_20131129_133302_20131129_152626.EUM.nc	-0.082	-0.082	0.025	3429	6340	0	2895	1	15
SRL_OPN_2PTS008_0442_20131129_152625_20131129_170604.EUM.nc	-0.083	-0.090	0.032	2632	5500	0	2809	1	58
SRL_OPN_2PTS008_0444_20131129_170603_20131129_184544.EUM.nc	-0.090	-0.088	0.034	3193	5611	0	2416	0	2
SRL_OPN_2PTS008_0446_20131129_184543_20131129_202500.EUM.nc	-0.069	-0.077	0.034	3221	5516	0	2106	7	182
SRL_OPN_2PTS008_0448_20131129_202500_20131129_220331.EUM.nc	-0.079	-0.091	0.045	2957	5368	0	2383	18	10
SRL_OPN_2PTS008_0450_20131129_220331_20131129_234131.EUM.nc	-0.099	-0.101	0.044	2585	5461	0	2779	15	82
SRL_OPN_2PTS008_0451_20131129_234130_20131130_011922.EUM.nc	-0.072	-0.078	0.031	2943	5519	0	2570	4	2
SRL_OPN_2PTS008_0453_20131130_011923_20131130_025752.EUM.nc	-0.075	-0.077	0.024	2870	5540	0	2646	7	17
SRL_OPN_2PTS008_0455_20131130_025751_20131130_043759.EUM.nc	-0.083	-0.091	0.038	2798	5498	0	2688	8	4
SRL_OPN_2PTS008_0457_20131130_043757_20131130_062003.EUM.nc	-0.092	-0.094	0.035	3689	5747	0	2020	6	32
SRL_OPN_2PTS008_0459_20131130_062001_20131130_080727.EUM.nc	-0.080	-0.088	0.038	4032	6101	0	2036	6	27
SRL_OPN_2PTS008_0462_20131130_080728_20131130_094526.EUM.nc	-0.084	-0.090	0.039	2955	5498	0	2534	7	2

– Continued on next page

Table 14: Ka-Band Sea State Bias Statistics.

– Continued from previous page

File	Median	Mean	Std. Dev.	No. Obs.	Total Obs.	Default Lat/Lon	Flag (total)	Default (total)	3-Sigma Edited
SRL_OPN_2PTS008_0463_20131130_094525_20131130_112320.EUM.nc	-0.069	-0.081	0.048	2048	5286	0	3219	17	2
SRL_OPN_2PTS008_0465_20131130_112319_20131130_130150.EUM.nc	-0.081	-0.082	0.021	2632	5333	0	2675	7	19
SRL_OPN_2PTS008_0467_20131130_130149_20131130_145505.EUM.nc	-0.081	-0.082	0.025	3404	6351	0	2939	6	2
SRL_OPN_2PTS008_0470_20131130_145504_20131130_163443.EUM.nc	-0.080	-0.085	0.038	3120	5620	0	2477	11	12
SRL_OPN_2PTS008_0472_20131130_163442_20131130_181427.EUM.nc	-0.097	-0.093	0.032	2981	5616	0	2614	13	8
SRL_OPN_2PTS008_0474_20131130_181426_20131130_195352.EUM.nc	-0.076	-0.077	0.032	3047	5539	0	2327	9	156
SRL_OPN_2PTS008_0476_20131130_195353_20131130_213238.EUM.nc	-0.077	-0.084	0.043	3476	5444	0	1846	20	102
SRL_OPN_2PTS008_0478_20131130_213237_20131130_231048.EUM.nc	-0.110	-0.105	0.038	2166	5365	0	3191	5	3
SRL_OPN_2PTS008_0479_20131130_231046_20131201_004829.EUM.nc	-0.074	-0.077	0.029	3089	5472	0	2330	31	22
SRL_OPN_2PTS008_0481_20131201_004829_20131201_022647.EUM.nc	-0.071	-0.072	0.021	2825	5538	0	2655	1	57
SRL_OPN_2PTS008_0483_20131201_022646_20131201_040622.EUM.nc	-0.081	-0.088	0.032	2776	5489	0	2705	4	4
SRL_OPN_2PTS008_0485_20131201_040621_20131201_054743.EUM.nc	-0.088	-0.094	0.038	3423	5644	0	2185	10	26
SRL_OPN_2PTS008_0487_20131201_054743_20131201_073625.EUM.nc	-0.084	-0.088	0.033	4028	6172	0	2120	4	20
SRL_OPN_2PTS008_0490_20131201_073624_20131201_091444.EUM.nc	-0.086	-0.090	0.039	3390	5548	0	2120	11	27
SRL_OPN_2PTS008_0491_20131201_091442_20131201_105237.EUM.nc	-0.072	-0.072	0.036	2321	5495	0	3102	39	33
SRL_OPN_2PTS008_0493_20131201_105236_20131201_123042.EUM.nc	-0.081	-0.081	0.028	2464	5357	0	2835	7	51
SRL_OPN_2PTS008_0495_20131201_123041_20131201_141004.EUM.nc	-0.078	-0.082	0.024	3005	5522	0	2404	2	111
SRL_OPN_2PTS008_0497_20131201_141004_20131201_160326.EUM.nc	-0.080	-0.085	0.036	3225	6398	0	3153	5	15
SRL_OPN_2PTS008_0500_20131201_160326_20131201_174312.EUM.nc	-0.088	-0.098	0.042	2826	5616	0	2782	4	4
SRL_OPN_2PTS008_0502_20131201_174310_20131201_192237.EUM.nc	-0.079	-0.088	0.039	3368	5560	0	2187	2	3
SRL_OPN_2PTS008_0504_20131201_192236_20131201_210142.EUM.nc	-0.070	-0.083	0.038	3566	5548	0	1942	6	34
SRL_OPN_2PTS008_0506_20131201_210141_20131201_223957.EUM.nc	-0.092	-0.092	0.043	2600	5350	0	2717	29	4
SRL_OPN_2PTS008_0507_20131201_223956_20131202_001749.EUM.nc	-0.076	-0.079	0.030	2988	5451	0	2376	1	86
SRL_OPN_2PTS008_0509_20131202_001747_20131202_015552.EUM.nc	-0.062	-0.060	0.017	2694	5533	0	2504	1	334
SRL_OPN_2PTS008_0511_20131202_015552_20131202_033450.EUM.nc	-0.079	-0.087	0.045	2979	5500	0	2505	11	5
SRL_OPN_2PTS008_0513_20131202_033449_20131202_051540.EUM.nc	-0.086	-0.093	0.041	2899	5540	0	2636	1	4
SRL_OPN_2PTS008_0515_20131202_051539_20131202_070527.EUM.nc	-0.077	-0.084	0.033	3627	6196	0	2458	8	103
SRL_OPN_2PTS008_0518_20131202_070526_20131202_084358.EUM.nc	-0.086	-0.088	0.031	3811	5619	0	1662	18	128
SRL_OPN_2PTS008_0520_20131202_084357_20131202_102148.EUM.nc	-0.073	-0.073	0.028	2569	5483	0	2833	21	60
SRL_OPN_2PTS008_0521_20131202_102147_20131202_115948.EUM.nc	-0.073	-0.077	0.031	2507	5426	0	2891	21	7
SRL_OPN_2PTS008_0523_20131202_115948_20131202_133845.EUM.nc	-0.069	-0.068	0.016	2483	5387	0	2437	7	460
SRL_OPN_2PTS008_0525_20131202_133845_20131202_153209.EUM.nc	-0.078	-0.080	0.034	3379	6377	0	2911	0	87
SRL_OPN_2PTS008_0528_20131202_153208_20131202_171147.EUM.nc	-0.079	-0.090	0.033	2727	5497	0	2765	2	3
SRL_OPN_2PTS008_0530_20131202_171146_20131202_185126.EUM.nc	-0.071	-0.070	0.020	2723	5623	0	2359	4	537
SRL_OPN_2PTS008_0532_20131202_185126_20131202_203042.EUM.nc	-0.071	-0.080	0.034	3408	5522	0	2086	10	18
SRL_OPN_2PTS008_0534_20131202_203042_20131202_220910.EUM.nc	-0.085	-0.085	0.040	2936	5356	0	2369	37	14
SRL_OPN_2PTS008_0536_20131202_220909_20131202_234708.EUM.nc	-0.091	-0.099	0.048	2858	5519	0	2650	9	2
SRL_OPN_2PTS008_0537_20131202_234707_20131203_012500.EUM.nc	-0.062	-0.072	0.037	2841	5535	0	2672	7	15
SRL_OPN_2PTS008_0539_20131203_012459_20131203_030334.EUM.nc	-0.079	-0.088	0.035	2885	5569	0	2679	3	2

– Continued on next page

Table 14: Ka-Band Sea State Bias Statistics.

– Continued from previous page

File	Median	Mean	Std. Dev.	No. Obs.	Total Obs.	Default Lat/Lon	Flag (total)	Default (total)	3-Sigma Edited
SRL_OPN_2PTS008_0541_20131203_030334_20131203_044347.EUM.nc	-0.082	-0.082	0.029	2598	5503	0	2599	6	300
SRL_OPN_2PTS008_0543_20131203_044346_20131203_062600.EUM.nc	-0.074	-0.088	0.038	3767	5772	0	1991	0	14
SRL_OPN_2PTS008_0545_20131203_062559_20131203_081300.EUM.nc	-0.080	-0.084	0.032	3888	6093	0	1970	1	234
SRL_OPN_2PTS008_0548_20131203_081259_20131203_095105.EUM.nc	-0.072	-0.073	0.021	2740	5397	0	2548	12	97
SRL_OPN_2PTS008_0549_20131203_095103_20131203_112857.EUM.nc	-0.071	-0.072	0.041	2141	5285	0	3120	24	0
SRL_OPN_2PTS008_0551_20131203_112856_20131203_130732.EUM.nc	-0.068	-0.080	0.036	2565	5430	0	2686	0	179
SRL_OPN_2PTS008_0553_20131203_130732_20131203_150050.EUM.nc	-0.075	-0.080	0.032	3395	6344	0	2940	2	7
SRL_OPN_2PTS008_0556_20131203_150050_20131203_164027.EUM.nc	-0.080	-0.087	0.032	3046	5603	0	2534	14	9
SRL_OPN_2PTS008_0558_20131203_164026_20131203_182011.EUM.nc	-0.084	-0.107	0.055	3064	5602	0	2534	4	0
SRL_OPN_2PTS008_0560_20131203_182011_20131203_195927.EUM.nc	-0.065	-0.069	0.022	3117	5517	0	2319	3	78
SRL_OPN_2PTS008_0562_20131203_195926_20131203_213818.EUM.nc	-0.086	-0.087	0.043	3443	5444	0	1949	17	35
SRL_OPN_2PTS008_0564_20131203_213817_20131203_231626.EUM.nc	-0.085	-0.087	0.036	2091	5324	0	3046	7	180
SRL_OPN_2PTS008_0565_20131203_231625_20131204_005407.EUM.nc	-0.065	-0.072	0.035	2890	5509	0	2537	19	63
SRL_OPN_2PTS008_0567_20131204_005405_20131204_023227.EUM.nc	-0.068	-0.078	0.036	2911	5545	0	2618	9	7
SRL_OPN_2PTS008_0569_20131204_023225_20131204_041208.EUM.nc	-0.076	-0.086	0.029	2554	5509	0	2739	8	208
SRL_OPN_2PTS008_0571_20131204_041207_20131204_055336.EUM.nc	-0.079	-0.089	0.040	3471	5682	0	2096	4	111
SRL_OPN_2PTS008_0573_20131204_055336_20131204_074203.EUM.nc	-0.083	-0.088	0.034	4028	6142	0	2059	1	54
SRL_OPN_2PTS008_0576_20131204_074202_20131204_092019.EUM.nc	-0.071	-0.088	0.040	3233	5526	0	2282	7	4
SRL_OPN_2PTS008_0577_20131204_092019_20131204_105812.EUM.nc	-0.052	-0.065	0.038	2257	5448	0	3174	17	0
SRL_OPN_2PTS008_0579_20131204_105811_20131204_123620.EUM.nc	-0.083	-0.091	0.045	2469	5323	0	2849	4	1
SRL_OPN_2PTS008_0581_20131204_123620_20131204_141548.EUM.nc	-0.070	-0.078	0.027	3196	5515	0	2309	6	4
SRL_OPN_2PTS008_0583_20131204_141548_20131204_160908.EUM.nc	-0.072	-0.080	0.035	3239	6386	0	3098	3	46
SRL_OPN_2PTS008_0586_20131204_160907_20131204_174854.EUM.nc	-0.082	-0.100	0.042	2827	5575	0	2738	4	6
SRL_OPN_2PTS008_0588_20131204_174853_20131204_192817.EUM.nc	-0.068	-0.069	0.022	3160	5600	0	2360	13	67
SRL_OPN_2PTS008_0590_20131204_192817_20131204_210720.EUM.nc	-0.072	-0.081	0.042	3443	5549	0	1982	16	108
SRL_OPN_2PTS008_0592_20131204_210719_20131204_224541.EUM.nc	-0.090	-0.094	0.041	2522	5327	0	2788	8	9
SRL_OPN_2PTS008_0593_20131204_224540_20131205_002323.EUM.nc	-0.079	-0.079	0.029	3082	5442	0	2352	0	8
SRL_OPN_2PTS008_0595_20131205_002321_20131205_020127.EUM.nc	-0.059	-0.073	0.037	2978	5544	0	2555	2	9
SRL_OPN_2PTS008_0597_20131205_020126_20131205_034039.EUM.nc	-0.074	-0.083	0.038	2918	5479	0	2556	4	1
SRL_OPN_2PTS008_0599_20131205_034038_20131205_052127.EUM.nc	-0.085	-0.101	0.047	2787	5569	0	2744	1	37
SRL_OPN_2PTS008_0601_20131205_052126_20131205_071102.EUM.nc	-0.079	-0.081	0.029	3458	6176	0	2438	10	270
SRL_OPN_2PTS008_0604_20131205_071101_20131205_084932.EUM.nc	-0.081	-0.094	0.047	3848	5605	0	1731	3	23
SRL_OPN_2PTS008_0605_20131205_084931_20131205_102729.EUM.nc	-0.061	-0.073	0.043	2604	5508	0	2849	18	37
SRL_OPN_2PTS008_0607_20131205_102728_20131205_120522.EUM.nc	-0.078	-0.081	0.042	2564	5402	0	2816	9	13
SRL_OPN_2PTS008_0609_20131205_120521_20131205_134425.EUM.nc	-0.068	-0.072	0.021	2841	5424	0	2428	9	146
SRL_OPN_2PTS008_0611_20131205_134424_20131205_153749.EUM.nc	-0.077	-0.081	0.032	3458	6395	0	2934	0	3
SRL_OPN_2PTS008_0614_20131205_153748_20131205_171735.EUM.nc	-0.102	-0.106	0.043	2691	5510	0	2809	4	6
SRL_OPN_2PTS008_0616_20131205_171734_20131205_185704.EUM.nc	-0.072	-0.075	0.028	3118	5581	0	2413	24	26
SRL_OPN_2PTS008_0618_20131205_185703_20131205_203619.EUM.nc	-0.061	-0.079	0.046	3369	5565	0	2085	16	95

– Continued on next page

Table 14: Ka-Band Sea State Bias Statistics.

– Continued from previous page

File	Median	Mean	Std. Dev.	No. Obs.	Total Obs.	Default Lat/Lon	Flag (total)	Default (total)	3-Sigma Edited
SRL_OPN_2PTS008_0620_20131205_203618_20131205_221445.EUM.nc	-0.104	-0.099	0.049	2839	5362	0	2421	20	82
SRL_OPN_2PTS008_0622_20131205_221445_20131205_235241.EUM.nc	-0.091	-0.086	0.031	2716	5466	0	2600	6	144
SRL_OPN_2PTS008_0623_20131205_235239_20131206_013035.EUM.nc	-0.064	-0.069	0.033	2927	5522	0	2580	3	12
SRL_OPN_2PTS008_0625_20131206_013035_20131206_030912.EUM.nc	-0.072	-0.083	0.038	2893	5515	0	2617	3	2
SRL_OPN_2PTS008_0627_20131206_030911_20131206_044931.EUM.nc	-0.097	-0.094	0.041	2724	5473	0	2517	6	226
SRL_OPN_2PTS008_0629_20131206_044930_20131206_063153.EUM.nc	-0.084	-0.087	0.030	3554	5765	0	1971	1	239
SRL_OPN_2PTS008_0631_20131206_063152_20131206_081842.EUM.nc	-0.081	-0.084	0.035	3991	6088	0	1915	5	177
SRL_OPN_2PTS008_0634_20131206_081841_20131206_095638.EUM.nc	-0.064	-0.078	0.043	2757	5505	0	2695	5	48
SRL_OPN_2PTS008_0635_20131206_095638_20131206_113433.EUM.nc	-0.071	-0.075	0.038	2315	5375	0	3012	16	32
SRL_OPN_2PTS008_0637_20131206_113431_20131206_131309.EUM.nc	-0.065	-0.065	0.022	2639	5325	0	2534	9	143
SRL_OPN_2PTS008_0639_20131206_131308_20131206_150628.EUM.nc	-0.072	-0.076	0.027	3420	6330	0	2891	7	12
SRL_OPN_2PTS008_0642_20131206_150628_20131206_164607.EUM.nc	-0.111	-0.121	0.059	2923	5581	0	2646	8	4
SRL_OPN_2PTS008_0644_20131206_164607_20131206_182549.EUM.nc	-0.078	-0.078	0.027	3030	5536	0	2382	8	116
SRL_OPN_2PTS008_0646_20131206_182549_20131206_200513.EUM.nc	-0.058	-0.069	0.035	3064	5525	0	2379	4	78
SRL_OPN_2PTS008_0648_20131206_200511_20131206_214353.EUM.nc	-0.084	-0.088	0.048	3251	5420	0	2055	24	90
SRL_OPN_2PTS008_0650_20131206_214352_20131206_232159.EUM.nc	-0.097	-0.093	0.039	2258	5329	0	2903	9	159
SRL_OPN_2PTS008_0651_20131206_232157_20131207_005947.EUM.nc	-0.067	-0.071	0.025	2902	5513	0	2587	20	4
SRL_OPN_2PTS008_0653_20131207_005946_20131207_023804.EUM.nc	-0.062	-0.075	0.036	2911	5532	0	2587	19	15
SRL_OPN_2PTS008_0655_20131207_023802_20131207_041750.EUM.nc	-0.090	-0.098	0.036	2836	5511	0	2664	9	2
SRL_OPN_2PTS008_0657_20131207_041748_20131207_055924.EUM.nc	-0.087	-0.097	0.042	3607	5709	0	2079	2	21
SRL_OPN_2PTS008_0659_20131207_055924_20131207_074747.EUM.nc	-0.078	-0.083	0.037	3896	6137	0	2042	3	196
SRL_OPN_2PTS008_0662_20131207_074747_20131207_092554.EUM.nc	-0.078	-0.089	0.040	3156	5516	0	2353	4	3
SRL_OPN_2PTS008_0663_20131207_092554_20131207_110346.EUM.nc	-0.069	-0.077	0.046	2187	5458	0	3252	17	2
SRL_OPN_2PTS008_0665_20131207_110345_20131207_124204.EUM.nc	-0.068	-0.070	0.026	2534	5308	0	2765	6	3
SRL_OPN_2PTS008_0667_20131207_124204_20131207_142130.EUM.nc	-0.076	-0.075	0.025	3115	5470	0	2203	9	143
SRL_OPN_2PTS008_0669_20131207_142129_20131207_161447.EUM.nc	-0.095	-0.107	0.055	3338	6382	0	3032	9	3
SRL_OPN_2PTS008_0672_20131207_161446_20131207_175433.EUM.nc	-0.076	-0.077	0.021	2684	5573	0	2718	5	166
SRL_OPN_2PTS008_0674_20131207_175432_20131207_193355.EUM.nc	-0.058	-0.070	0.032	3221	5588	0	2327	18	22
SRL_OPN_2PTS008_0676_20131207_193355_20131207_211257.EUM.nc	-0.070	-0.080	0.042	3406	5540	0	2063	4	67
SRL_OPN_2PTS008_0678_20131207_211256_20131207_225115.EUM.nc	-0.099	-0.105	0.056	2398	5314	0	2895	17	4
SRL_OPN_2PTS008_0679_20131207_225114_20131208_002903.EUM.nc	-0.083	-0.083	0.029	2990	5412	0	2270	7	145
SRL_OPN_2PTS008_0681_20131208_002902_20131208_020703.EUM.nc	-0.065	-0.071	0.033	2682	5539	0	2658	34	165
SRL_OPN_2PTS008_0683_20131208_020701_20131208_034619.EUM.nc	-0.087	-0.096	0.043	2912	5542	0	2608	5	17
SRL_OPN_2PTS008_0685_20131208_034618_20131208_052714.EUM.nc	-0.083	-0.086	0.027	2712	5550	0	2784	3	51
SRL_OPN_2PTS008_0687_20131208_052713_20131208_071647.EUM.nc	-0.074	-0.090	0.043	3812	6209	0	2360	6	31
SRL_OPN_2PTS008_0690_20131208_071647_20131208_085506.EUM.nc	-0.098	-0.101	0.046	3738	5587	0	1794	7	48
SRL_OPN_2PTS008_0691_20131208_085506_20131208_103301.EUM.nc	-0.073	-0.084	0.053	2412	5494	0	3032	15	35
SRL_OPN_2PTS008_0693_20131208_103301_20131208_121057.EUM.nc	-0.062	-0.066	0.021	2511	5364	0	2799	36	18
SRL_OPN_2PTS008_0695_20131208_121057_20131208_135003.EUM.nc	-0.083	-0.088	0.036	2901	5421	0	2393	13	114

– Continued on next page

Table 14: Ka-Band Sea State Bias Statistics.

– Continued from previous page

File	Median	Mean	Std. Dev.	No. Obs.	Total Obs.	Default Lat/Lon	Flag (total)	Default (total)	3-Sigma Edited
SRL_OPN_2PTS008_0697_20131208_135003_20131208_154327.EUM.nc	-0.100	-0.103	0.047	3416	6413	0	2978	1	18
SRL_OPN_2PTS008_0700_20131208_154326_20131208_172314.EUM.nc	-0.081	-0.090	0.033	2661	5519	0	2771	6	81
SRL_OPN_2PTS008_0702_20131208_172314_20131208_190243.EUM.nc	-0.067	-0.079	0.035	3192	5573	0	2375	4	2
SRL_OPN_2PTS008_0704_20131208_190242_20131208_204155.EUM.nc	-0.059	-0.066	0.027	3500	5538	0	1889	9	140
SRL_OPN_2PTS008_0706_20131208_204155_20131208_222027.EUM.nc	-0.083	-0.091	0.050	2881	5371	0	2466	20	4
SRL_OPN_2PTS008_0708_20131208_222026_20131208_235814.EUM.nc	-0.083	-0.084	0.035	2950	5479	0	2481	6	42
SRL_OPN_2PTS008_0709_20131208_235813_20131209_013609.EUM.nc	-0.068	-0.071	0.034	2861	5552	0	2509	2	180
SRL_OPN_2PTS008_0711_20131209_013608_20131209_031459.EUM.nc	-0.086	-0.097	0.048	2823	5514	0	2674	15	2
SRL_OPN_2PTS008_0713_20131209_031458_20131209_045517.EUM.nc	-0.079	-0.077	0.025	2968	5512	0	2531	4	9
SRL_OPN_2PTS008_0715_20131209_045515_20131209_063755.EUM.nc	-0.078	-0.089	0.041	3723	5814	0	2025	4	62
SRL_OPN_2PTS008_0717_20131209_063753_20131209_082418.EUM.nc	-0.089	-0.097	0.043	4191	6058	0	1857	2	8
SRL_OPN_2PTS008_0720_20131209_082417_20131209_100219.EUM.nc	-0.081	-0.082	0.032	2691	5523	0	2687	7	138
SRL_OPN_2PTS008_0721_20131209_100218_20131209_114006.EUM.nc	-0.060	-0.061	0.024	2366	5334	0	2925	31	12
SRL_OPN_2PTS008_0723_20131209_114006_20131209_131848.EUM.nc	-0.078	-0.084	0.036	2868	5340	0	2456	3	13
SRL_OPN_2PTS008_0725_20131209_131848_20131209_151209.EUM.nc	-0.090	-0.096	0.039	3497	6380	0	2877	1	5
SRL_OPN_2PTS008_0728_20131209_151208_20131209_165156.EUM.nc	-0.083	-0.087	0.033	2708	5561	0	2680	6	167
SRL_OPN_2PTS008_0730_20131209_165154_20131209_183128.EUM.nc	-0.075	-0.078	0.027	3122	5507	0	2360	8	17
SRL_OPN_2PTS008_0732_20131209_183128_20131209_201050.EUM.nc	-0.067	-0.069	0.026	3182	5525	0	2335	5	3
SRL_OPN_2PTS008_0734_20131209_201049_20131209_214936.EUM.nc	-0.087	-0.095	0.043	3335	5411	0	2053	11	12
SRL_OPN_2PTS008_0736_20131209_214935_20131209_232730.EUM.nc	-0.097	-0.101	0.049	2420	5277	0	2798	38	21
SRL_OPN_2PTS008_0737_20131209_232729_20131210_010519.EUM.nc	-0.077	-0.088	0.045	2689	5500	0	2789	7	15
SRL_OPN_2PTS008_0739_20131210_010519_20131210_024347.EUM.nc	-0.081	-0.090	0.044	2805	5556	0	2623	1	127
SRL_OPN_2PTS008_0741_20131210_024347_20131210_042332.EUM.nc	-0.077	-0.086	0.038	2834	5481	0	2640	4	3
SRL_OPN_2PTS008_0743_20131210_042330_20131210_060524.EUM.nc	-0.077	-0.080	0.027	3420	5732	0	2083	9	220
SRL_OPN_2PTS008_0745_20131210_060523_20131210_075321.EUM.nc	-0.083	-0.088	0.037	4105	6101	0	1966	14	16
SRL_OPN_2PTS008_0748_20131210_075320_20131210_093134.EUM.nc	-0.082	-0.084	0.031	3070	5496	0	2400	3	23
SRL_OPN_2PTS008_0749_20131210_093132_20131210_110917.EUM.nc	-0.072	-0.070	0.034	2187	5422	0	3208	22	5
SRL_OPN_2PTS008_0751_20131210_110916_20131210_124739.EUM.nc	-0.076	-0.084	0.037	2406	5266	0	2762	2	96
SRL_OPN_2PTS008_0753_20131210_124738_20131210_144047.EUM.nc	-0.087	-0.091	0.035	3347	6243	0	2891	1	4
SRL_OPN_2PTS008_0756_20131210_144047_20131210_162033.EUM.nc	-0.084	-0.096	0.053	3349	5630	0	2276	4	1
SRL_OPN_2PTS008_0758_20131210_162032_20131210_180010.EUM.nc	-0.082	-0.082	0.025	2672	5581	0	2661	10	238
SRL_OPN_2PTS008_0760_20131210_180009_20131210_193940.EUM.nc	-0.075	-0.086	0.049	3149	5579	0	2374	21	35
SRL_OPN_2PTS008_0762_20131210_193939_20131210_211840.EUM.nc	-0.082	-0.096	0.051	3470	5457	0	1950	25	12
SRL_OPN_2PTS008_0764_20131210_211839_20131210_225647.EUM.nc	-0.093	-0.094	0.045	2330	5402	0	3048	8	16
SRL_OPN_2PTS008_0765_20131210_225645_20131211_003435.EUM.nc	-0.084	-0.086	0.033	3226	5446	0	2200	7	13
SRL_OPN_2PTS008_0767_20131211_003434_20131211_021244.EUM.nc	-0.091	-0.092	0.046	2840	5543	0	2694	0	9
SRL_OPN_2PTS008_0769_20131211_021244_20131211_035157.EUM.nc	-0.080	-0.085	0.028	2575	5483	0	2648	17	243
SRL_OPN_2PTS008_0771_20131211_035157_20131211_053309.EUM.nc	-0.078	-0.084	0.032	2816	5572	0	2727	5	24
SRL_OPN_2PTS008_0773_20131211_053308_20131211_072222.EUM.nc	-0.084	-0.092	0.034	3892	6204	0	2178	9	125

– Continued on next page

Table 14: Ka-Band Sea State Bias Statistics.

– Continued from previous page

File	Median	Mean	Std. Dev.	No. Obs.	Total Obs.	Default Lat/Lon	Flag (total)	Default (total)	3-Sigma Edited
SRL_OPN_2PTS008_0776_20131211_072221_20131211_090048.EUM.nc	-0.080	-0.080	0.028	3736	5582	0	1816	8	22
SRL_OPN_2PTS008_0777_20131211_090047_20131211_103832.EUM.nc	-0.080	-0.073	0.030	2311	5456	0	3023	8	114
SRL_OPN_2PTS008_0779_20131211_103832_20131211_121640.EUM.nc	-0.075	-0.082	0.035	2552	5442	0	2851	25	14
SRL_OPN_2PTS008_0781_20131211_121640_20131211_135543.EUM.nc	-0.091	-0.090	0.031	3081	5443	0	2329	2	31
SRL_OPN_2PTS008_0783_20131211_135542_20131211_154914.EUM.nc	-0.087	-0.095	0.049	3461	6387	0	2922	1	3
SRL_OPN_2PTS008_0786_20131211_154914_20131211_172853.EUM.nc	-0.089	-0.099	0.039	2750	5490	0	2726	3	11
SRL_OPN_2PTS008_0788_20131211_172852_20131211_190828.EUM.nc	-0.071	-0.083	0.038	3355	5590	0	2206	4	25
SRL_OPN_2PTS008_0790_20131211_190828_20131211_204731.EUM.nc	-0.077	-0.089	0.046	3683	5521	0	1823	12	3
SRL_OPN_2PTS008_0792_20131211_204731_20131211_222601.EUM.nc	-0.090	-0.089	0.047	2735	5360	0	2492	17	116
SRL_OPN_2PTS008_0794_20131211_222559_20131212_000354.EUM.nc	-0.082	-0.086	0.034	2994	5532	0	2457	12	69
SRL_OPN_2PTS008_0795_20131212_000353_20131212_014142.EUM.nc	-0.089	-0.089	0.038	3053	5545	0	2486	4	2
SRL_OPN_2PTS008_0797_20131212_014141_20131212_032037.EUM.nc	-0.080	-0.091	0.041	2860	5503	0	2616	16	11
SRL_OPN_2PTS008_0799_20131212_032036_20131212_050110.EUM.nc	-0.078	-0.083	0.037	3028	5537	0	2507	1	1
SRL_OPN_2PTS008_0801_20131212_050109_20131212_064348.EUM.nc	-0.083	-0.093	0.036	3782	5807	0	1972	5	48
SRL_OPN_2PTS008_0803_20131212_064347_20131212_082950.EUM.nc	-0.083	-0.082	0.029	3895	6028	0	1776	4	353
SRL_OPN_2PTS008_0806_20131212_082950_20131212_100751.EUM.nc	-0.087	-0.090	0.039	2743	5496	0	2686	5	62
SRL_OPN_2PTS008_0807_20131212_100750_20131212_114548.EUM.nc	-0.068	-0.073	0.028	2362	5401	0	2952	21	66
SRL_OPN_2PTS008_0809_20131212_114547_20131212_132426.EUM.nc	-0.090	-0.088	0.028	2888	5339	0	2436	2	13
SRL_OPN_2PTS008_0811_20131212_132425_20131212_151747.EUM.nc	-0.093	-0.097	0.038	3205	6329	0	2821	79	224
SRL_OPN_2PTS008_0814_20131212_151746_20131212_165733.EUM.nc	-0.096	-0.093	0.034	2607	5553	0	2747	3	196
SRL_OPN_2PTS008_0816_20131212_165732_20131212_183715.EUM.nc	-0.079	-0.083	0.026	3159	5493	0	2292	3	39
SRL_OPN_2PTS008_0818_20131212_183714_20131212_201627.EUM.nc	-0.075	-0.074	0.027	3175	5492	0	2222	10	85
SRL_OPN_2PTS008_0820_20131212_201625_20131212_215509.EUM.nc	-0.087	-0.081	0.036	2870	5385	0	2119	34	362
SRL_OPN_2PTS008_0822_20131212_215508_20131212_233310.EUM.nc	-0.092	-0.091	0.035	2255	5281	0	2843	11	172
SRL_OPN_2PTS008_0823_20131212_233310_20131213_011052.EUM.nc	-0.093	-0.090	0.031	2661	5493	0	2783	7	42
SRL_OPN_2PTS008_0825_20131213_011051_20131213_024923.EUM.nc	-0.087	-0.088	0.036	2950	5532	0	2573	3	6
SRL_OPN_2PTS008_0827_20131213_024922_20131213_042922.EUM.nc	-0.076	-0.078	0.027	2851	5498	0	2613	6	28
SRL_OPN_2PTS008_0829_20131213_042920_20131213_061113.EUM.nc	-0.080	-0.086	0.028	3412	5684	0	2014	3	255
SRL_OPN_2PTS008_0831_20131213_061112_20131213_075855.EUM.nc	-0.093	-0.091	0.036	3715	6099	0	1974	3	407
SRL_OPN_2PTS008_0834_20131213_075854_20131213_111457.EUM.nc	-0.079	-0.082	0.036	5037	10903	0	5799	53	14
SRL_OPN_2PTS008_0837_20131213_111456_20131213_125314.EUM.nc	-0.087	-0.086	0.026	2598	5281	0	2670	1	12
SRL_OPN_2PTS008_0839_20131213_125313_20131213_144634.EUM.nc	-0.087	-0.090	0.026	3380	6274	0	2864	5	25
SRL_OPN_2PTS008_0842_20131213_144633_20131213_162612.EUM.nc	-0.087	-0.082	0.033	2996	5639	0	2321	2	320
SRL_OPN_2PTS008_0844_20131213_162611_20131213_180556.EUM.nc	-0.088	-0.089	0.032	2939	5615	0	2629	3	44
SRL_OPN_2PTS008_0846_20131213_180555_20131213_194516.EUM.nc	-0.071	-0.073	0.029	3208	5570	0	2348	5	9
SRL_OPN_2PTS008_0848_20131213_194515_20131213_212413.EUM.nc	-0.084	-0.097	0.059	3450	5447	0	1944	12	41
SRL_OPN_2PTS008_0850_20131213_212412_20131213_230227.EUM.nc	-0.098	-0.116	0.070	2191	5328	0	3118	10	9
SRL_OPN_2PTS008_0851_20131213_230226_20131214_004007.EUM.nc	-0.082	-0.079	0.025	3180	5479	0	2160	6	133
SRL_OPN_2PTS008_0853_20131214_004006_20131214_021820.EUM.nc	-0.077	-0.084	0.033	2773	5561	0	2742	1	45

– Continued on next page

Table 14: Ka-Band Sea State Bias Statistics.

– Continued from previous page

File	Median	Mean	Std. Dev.	No. Obs.	Total Obs.	Default Lat/Lon	Flag (total)	Default (total)	3-Sigma Edited
SRL_OPN_2PTS008_0855_20131214_021820_20131214_035739.EUM.nc	-0.077	-0.075	0.021	2672	5526	0	2719	7	128
SRL_OPN_2PTS008_0857_20131214_035738_20131214_053858.EUM.nc	-0.086	-0.097	0.044	3004	5555	0	2532	13	6
SRL_OPN_2PTS008_0862_20131214_072757_20131214_090620.EUM.nc	-0.089	-0.090	0.033	3451	5566	0	1938	6	171
SRL_OPN_2PTS008_0863_20131214_090619_20131214_104405.EUM.nc	-0.072	-0.069	0.032	2416	5473	0	3034	19	4
SRL_OPN_2PTS008_0865_20131214_104404_20131214_122215.EUM.nc	-0.075	-0.079	0.026	2613	5449	0	2813	12	11
SRL_OPN_2PTS008_0867_20131214_122214_20131214_140131.EUM.nc	-0.083	-0.082	0.022	3013	5456	0	2211	2	230
SRL_OPN_2PTS008_0869_20131214_140130_20131214_155453.EUM.nc	-0.083	-0.079	0.028	2944	6369	0	3172	2	251
SRL_OPN_2PTS008_0872_20131214_155452_20131214_173431.EUM.nc	-0.081	-0.087	0.030	2623	5491	0	2725	3	140
SRL_OPN_2PTS008_0874_20131214_173430_20131214_191407.EUM.nc	-0.061	-0.066	0.024	3328	5593	0	2181	6	78
SRL_OPN_2PTS008_0876_20131214_191406_20131214_205315.EUM.nc	-0.082	-0.085	0.038	3509	5562	0	1820	10	223
SRL_OPN_2PTS008_0878_20131214_205314_20131214_223133.EUM.nc	-0.091	-0.103	0.068	2778	5357	0	2529	33	17
SRL_OPN_2PTS008_0879_20131214_223132_20131215_000925.EUM.nc	-0.075	-0.074	0.024	2879	5473	0	2398	2	194
SRL_OPN_2PTS008_0881_20131215_000925_20131215_014725.EUM.nc	-0.078	-0.079	0.029	3021	5565	0	2540	2	2
SRL_OPN_2PTS008_0883_20131215_014723_20131215_032618.EUM.nc	-0.073	-0.073	0.029	2938	5480	0	2514	7	21
SRL_OPN_2PTS008_0885_20131215_032616_20131215_050656.EUM.nc	-0.087	-0.092	0.037	2804	5560	0	2641	5	110
SRL_OPN_2PTS008_0887_20131215_050655_20131215_065657.EUM.nc	-0.085	-0.089	0.036	3469	6204	0	2430	2	303
SRL_OPN_2PTS008_0890_20131215_065657_20131215_083525.EUM.nc	-0.079	-0.079	0.027	3831	5609	0	1412	4	362
SRL_OPN_2PTS008_0892_20131215_083524_20131215_101325.EUM.nc	-0.081	-0.085	0.034	2593	5504	0	2778	27	106
SRL_OPN_2PTS008_0893_20131215_101323_20131215_115123.EUM.nc	-0.066	-0.069	0.028	2420	5440	0	2922	17	81
SRL_OPN_2PTS008_0895_20131215_115122_20131215_133004.EUM.nc	-0.083	-0.088	0.035	2942	5337	0	2375	6	14
SRL_OPN_2PTS008_0897_20131215_133004_20131215_152335.EUM.nc	-0.076	-0.076	0.028	3391	6323	0	2769	1	162
SRL_OPN_2PTS008_0900_20131215_152334_20131215_170313.EUM.nc	-0.082	-0.086	0.025	2614	5487	0	2733	6	134
SRL_OPN_2PTS008_0902_20131215_170313_20131215_184253.EUM.nc	-0.071	-0.073	0.029	3099	5578	0	2394	3	82
SRL_OPN_2PTS008_0904_20131215_184252_20131215_202204.EUM.nc	-0.074	-0.079	0.034	3101	5504	0	2086	4	313
SRL_OPN_2PTS008_0906_20131215_202202_20131215_220043.EUM.nc	-0.091	-0.108	0.066	3009	5342	0	2293	34	6
SRL_OPN_2PTS008_0908_20131215_220043_20131215_233843.EUM.nc	-0.083	-0.090	0.042	2530	5429	0	2830	14	55
SRL_OPN_2PTS008_0909_20131215_233842_20131216_011627.EUM.nc	-0.075	-0.072	0.029	2847	5461	0	2536	9	69
SRL_OPN_2PTS008_0911_20131216_011626_20131216_025502.EUM.nc	-0.074	-0.071	0.022	2971	5517	0	2541	2	3
SRL_OPN_2PTS008_0913_20131216_025501_20131216_043507.EUM.nc	-0.083	-0.084	0.032	2760	5493	0	2567	8	158
SRL_OPN_2PTS008_0915_20131216_043505_20131216_061706.EUM.nc	-0.086	-0.090	0.037	3417	5753	0	1982	0	354
SRL_OPN_2PTS008_0917_20131216_061706_20131216_080431.EUM.nc	-0.073	-0.075	0.026	3682	6090	0	1977	3	428
SRL_OPN_2PTS008_0920_20131216_080432_20131216_094239.EUM.nc	-0.094	-0.111	0.068	2907	5511	0	2595	5	4
SRL_OPN_2PTS008_0921_20131216_094238_20131216_112032.EUM.nc	-0.056	-0.066	0.040	2183	5257	0	3033	31	10
SRL_OPN_2PTS008_0923_20131216_112031_20131216_125900.EUM.nc	-0.076	-0.079	0.025	2678	5300	0	2607	5	10
SRL_OPN_2PTS008_0925_20131216_125859_20131216_145214.EUM.nc	-0.075	-0.074	0.018	3177	6306	0	2816	2	311
SRL_OPN_2PTS008_0928_20131216_145214_20131216_163153.EUM.nc	-0.074	-0.072	0.026	3215	5648	0	2390	12	31
SRL_OPN_2PTS008_0930_20131216_163151_20131216_181136.EUM.nc	-0.079	-0.083	0.035	2965	5574	0	2542	4	63
SRL_OPN_2PTS008_0932_20131216_181136_20131216_195055.EUM.nc	-0.067	-0.071	0.032	2772	5520	0	2306	0	442
SRL_OPN_2PTS008_0934_20131216_195054_20131216_212949.EUM.nc	-0.089	-0.106	0.067	3567	5441	0	1851	17	6

– Continued on next page

Table 14: Ka-Band Sea State Bias Statistics.

– Continued from previous page

File	Median	Mean	Std. Dev.	No. Obs.	Total Obs.	Default Lat/Lon	Flag (total)	Default (total)	3-Sigma Edited
SRL_OPN_2PTS008_0936_20131216_212948_20131216_230801.EUM.nc	-0.097	-0.107	0.059	2161	5319	0	3151	5	2
SRL_OPN_2PTS008_0937_20131216_230800_20131217_004541.EUM.nc	-0.068	-0.074	0.026	3122	5454	0	2310	8	14
SRL_OPN_2PTS008_0939_20131217_004540_20131217_022358.EUM.nc	-0.068	-0.068	0.014	2759	5559	0	2680	2	118
SRL_OPN_2PTS008_0941_20131217_022357_20131217_040321.EUM.nc	-0.075	-0.072	0.022	2624	5454	0	2590	5	235
SRL_OPN_2PTS008_0943_20131217_040321_20131217_054448.EUM.nc	-0.088	-0.100	0.044	3310	5673	0	2320	12	31
SRL_OPN_2PTS008_0945_20131217_054448_20131217_073335.EUM.nc	-0.073	-0.079	0.027	3826	6163	0	1996	4	337
SRL_OPN_2PTS008_0948_20131217_073334_20131217_091156.EUM.nc	-0.104	-0.109	0.057	3143	5558	0	2132	4	279
SRL_OPN_2PTS008_0949_20131217_091155_20131217_104941.EUM.nc	-0.071	-0.068	0.027	2384	5514	0	3112	15	3
SRL_OPN_2PTS008_0951_20131217_104941_20131217_122752.EUM.nc	-0.078	-0.078	0.028	2541	5323	0	2743	24	15
SRL_OPN_2PTS008_0953_20131217_122751_20131217_140715.EUM.nc	-0.072	-0.072	0.014	2934	5481	0	2289	1	257
SRL_OPN_2PTS008_0955_20131217_140714_20131217_160036.EUM.nc	-0.073	-0.071	0.024	3070	6351	0	3198	5	78
SRL_OPN_2PTS008_0958_20131217_160034_20131217_174013.EUM.nc	-0.086	-0.089	0.039	2781	5601	0	2697	13	110
SRL_OPN_2PTS008_0960_20131217_174012_20131217_191947.EUM.nc	-0.061	-0.081	0.052	3142	5566	0	2160	3	261
SRL_OPN_2PTS008_0962_20131217_191946_20131217_205854.EUM.nc	-0.082	-0.095	0.045	3766	5578	0	1797	11	4
SRL_OPN_2PTS008_0964_20131217_205853_20131217_223710.EUM.nc	-0.092	-0.095	0.052	2636	5332	0	2617	19	60
SRL_OPN_2PTS008_0965_20131217_223709_20131218_001500.EUM.nc	-0.074	-0.079	0.031	2965	5436	0	2370	18	83
SRL_OPN_2PTS008_0967_20131218_001501_20131218_015302.EUM.nc	-0.063	-0.063	0.022	2933	5517	0	2480	11	93
SRL_OPN_2PTS008_0969_20131218_015301_20131218_033157.EUM.nc	-0.068	-0.067	0.024	2970	5449	0	2416	10	53
SRL_OPN_2PTS008_0971_20131218_033156_20131218_051243.EUM.nc	-0.080	-0.083	0.028	2804	5555	0	2609	1	141
SRL_OPN_2PTS008_0973_20131218_051242_20131218_070235.EUM.nc	-0.077	-0.095	0.050	3696	6198	0	2399	3	100
SRL_OPN_2PTS008_0976_20131218_070234_20131218_084109.EUM.nc	-0.102	-0.131	0.080	4089	5612	0	1517	5	1
SRL_OPN_2PTS008_0978_20131218_084107_20131218_101857.EUM.nc	-0.078	-0.082	0.032	2617	5496	0	2832	12	35
SRL_OPN_2PTS008_0979_20131218_101857_20131218_115658.EUM.nc	-0.067	-0.068	0.025	2517	5409	0	2873	14	5
SRL_OPN_2PTS008_0981_20131218_115657_20131218_133551.EUM.nc	-0.064	-0.064	0.014	2869	5348	0	2371	3	105
SRL_OPN_2PTS008_0983_20131218_133551_20131218_152915.EUM.nc	-0.064	-0.066	0.021	3546	6349	0	2787	1	15
SRL_OPN_2PTS008_0986_20131218_152914_20131218_170854.EUM.nc	-0.083	-0.084	0.029	2535	5480	0	2723	1	221
SRL_OPN_2PTS008_0988_20131218_170853_20131218_184833.EUM.nc	-0.076	-0.116	0.085	3342	5592	0	2241	7	2
SRL_OPN_2PTS008_0990_20131218_184832_20131218_202750.EUM.nc	-0.089	-0.094	0.046	3366	5512	0	2070	11	65
SRL_OPN_2PTS008_0992_20131218_202749_20131218_220620.EUM.nc	-0.085	-0.098	0.065	2997	5352	0	2291	26	38
SRL_OPN_2PTS008_0994_20131218_220619_20131218_234418.EUM.nc	-0.078	-0.077	0.026	2619	5481	0	2652	13	197
SRL_OPN_2PTS008_0995_20131218_234417_20131219_012210.EUM.nc	-0.059	-0.060	0.021	2898	5499	0	2511	13	77
SRL_OPN_2PTS008_0997_20131219_012209_20131219_030040.EUM.nc	-0.067	-0.067	0.022	2939	5540	0	2578	12	11
SRL_OPN_2PTS008_0999_20131219_030039_20131219_044051.EUM.nc	-0.076	-0.076	0.027	2927	5620	0	2661	12	20

31 Ka-Band Waveform Attitude Table

Table 15: Ka-Band Waveform Attitude Statistics.

File	Median	Mean	Std. Dev.	No. Obs.	Total Obs.	Default Lat/Lon	Flag (total)	Default (total)	3-Sigma Edited
SRL_OPN_2PTS007_1001_20131114_044050_20131114_062308.EUM.nc	-0.000	-0.000	0.001	3494	5775	0	1983	2	296
SRL_OPN_2PTS008_0001_20131114_062307_20131114_081016.EUM.nc	-0.000	-0.000	0.001	3812	6081	0	1886	1	382
SRL_OPN_2PTS008_0004_20131114_081016_20131114_094822.EUM.nc	-0.000	-0.000	0.001	2686	5520	0	2615	10	209
SRL_OPN_2PTS008_0005_20131114_094823_20131114_112607.EUM.nc	-0.000	-0.000	0.001	1910	5311	0	3146	40	215
SRL_OPN_2PTS008_0007_20131114_112606_20131114_130438.EUM.nc	-0.000	-0.000	0.001	2385	5341	0	2737	6	213
SRL_OPN_2PTS008_0009_20131114_130439_20131114_145755.EUM.nc	-0.000	-0.000	0.001	3112	6359	0	3003	1	243
SRL_OPN_2PTS008_0012_20131114_145754_20131114_163742.EUM.nc	-0.000	-0.000	0.001	2886	5645	0	2550	14	195
SRL_OPN_2PTS008_0014_20131114_163742_20131114_181716.EUM.nc	-0.000	-0.000	0.001	2770	5491	0	2497	3	221
SRL_OPN_2PTS008_0016_20131114_181715_20131114_195642.EUM.nc	-0.000	-0.000	0.001	2983	5530	0	2277	5	265
SRL_OPN_2PTS008_0018_20131114_195641_20131114_213535.EUM.nc	-0.000	-0.000	0.001	3275	5427	0	1870	21	261
SRL_OPN_2PTS008_0020_20131114_213534_20131114_231334.EUM.nc	-0.000	-0.000	0.001	2061	5363	0	3106	0	196
SRL_OPN_2PTS008_0021_20131114_231334_20131115_005122.EUM.nc	-0.000	-0.000	0.001	2928	5513	0	2300	15	270
SRL_OPN_2PTS008_0023_20131115_005121_20131115_022942.EUM.nc	-0.000	-0.000	0.001	2625	5545	0	2669	7	244
SRL_OPN_2PTS008_0025_20131115_022941_20131115_040911.EUM.nc	-0.000	-0.000	0.001	2501	5488	0	2800	7	180
SRL_OPN_2PTS008_0027_20131115_040910_20131115_055044.EUM.nc	-0.000	-0.000	0.001	3229	5732	0	2210	5	288
SRL_OPN_2PTS008_0029_20131115_055043_20131115_073918.EUM.nc	-0.000	-0.000	0.001	3857	6161	0	2052	0	252
SRL_OPN_2PTS008_0032_20131115_073917_20131115_091736.EUM.nc	-0.000	-0.000	0.001	3104	5507	0	2131	8	264
SRL_OPN_2PTS008_0033_20131115_091735_20131115_105520.EUM.nc	0.000	-0.000	0.001	2173	5502	0	3087	16	226
SRL_OPN_2PTS008_0035_20131115_105520_20131115_123334.EUM.nc	-0.000	-0.000	0.001	2240	5351	0	2931	13	167
SRL_OPN_2PTS008_0037_20131115_123334_20131115_141252.EUM.nc	-0.000	-0.000	0.001	2880	5529	0	2427	0	222
SRL_OPN_2PTS008_0039_20131115_141253_20131115_160622.EUM.nc	-0.000	-0.000	0.001	3059	6398	0	3066	6	267
SRL_OPN_2PTS008_0042_20131115_160621_20131115_174559.EUM.nc	-0.001	-0.000	0.001	2444	5588	0	2781	9	354
SRL_OPN_2PTS008_0044_20131115_174558_20131115_192531.EUM.nc	-0.000	-0.000	0.001	3142	5606	0	2187	2	275
SRL_OPN_2PTS008_0046_20131115_192532_20131115_210427.EUM.nc	-0.000	-0.000	0.001	3355	5545	0	1961	13	216
SRL_OPN_2PTS008_0048_20131115_210426_20131115_224249.EUM.nc	-0.000	-0.000	0.001	2375	5329	0	2615	12	327
SRL_OPN_2PTS008_0049_20131115_224249_20131116_002039.EUM.nc	-0.000	-0.000	0.001	2819	5461	0	2393	9	240
SRL_OPN_2PTS008_0051_20131116_002039_20131116_015834.EUM.nc	-0.000	-0.000	0.001	2939	5536	0	2414	2	181
SRL_OPN_2PTS008_0053_20131116_015834_20131116_033743.EUM.nc	-0.000	-0.000	0.001	2690	5529	0	2612	6	221
SRL_OPN_2PTS008_0055_20131116_033743_20131116_051837.EUM.nc	-0.000	-0.000	0.001	2695	5570	0	2696	1	178
SRL_OPN_2PTS008_0057_20131116_051837_20131116_070818.EUM.nc	-0.000	-0.000	0.001	3557	6209	0	2423	12	217
SRL_OPN_2PTS008_0060_20131116_070818_20131116_084640.EUM.nc	-0.000	-0.000	0.001	3584	5586	0	1679	8	315
SRL_OPN_2PTS008_0061_20131116_084640_20131116_102437.EUM.nc	-0.000	-0.000	0.001	2428	5501	0	2814	21	238
SRL_OPN_2PTS008_0063_20131116_102436_20131116_120239.EUM.nc	-0.000	-0.000	0.001	2375	5440	0	2921	14	130
SRL_OPN_2PTS008_0065_20131116_120238_20131116_134129.EUM.nc	-0.000	-0.000	0.001	2772	5429	0	2460	18	179
SRL_OPN_2PTS008_0067_20131116_134128_20131116_153453.EUM.nc	-0.000	-0.000	0.001	3201	6367	0	2901	3	262
SRL_OPN_2PTS008_0070_20131116_153454_20131116_171439.EUM.nc	-0.000	-0.000	0.001	2524	5493	0	2802	2	165
SRL_OPN_2PTS008_0072_20131116_171438_20131116_185418.EUM.nc	-0.000	-0.000	0.001	3075	5628	0	2279	10	264

– Continued on next page

Table 15: Ka-Band Waveform Attitude Statistics.

– Continued from previous page

File	Median	Mean	Std. Dev.	No. Obs.	Total Obs.	Default Lat/Lon	Flag (total)	Default (total)	3-Sigma Edited
SRL_OPN_2PTS008_0074_20131116_185417_20131116_203325.EUM.nc	-0.000	-0.000	0.001	3213	5544	0	2030	14	287
SRL_OPN_2PTS008_0076_20131116_203324_20131116_221201.EUM.nc	-0.000	-0.000	0.001	2721	5379	0	2405	13	240
SRL_OPN_2PTS008_0078_20131116_221200_20131116_234958.EUM.nc	-0.000	-0.000	0.001	2621	5481	0	2617	2	241
SRL_OPN_2PTS008_0079_20131116_234957_20131117_012742.EUM.nc	-0.000	-0.000	0.001	2725	5525	0	2567	2	231
SRL_OPN_2PTS008_0081_20131117_012741_20131117_030626.EUM.nc	-0.000	-0.000	0.001	2629	5568	0	2723	3	213
SRL_OPN_2PTS008_0083_20131117_030625_20131117_044634.EUM.nc	-0.000	-0.000	0.001	2551	5500	0	2705	5	239
SRL_OPN_2PTS008_0085_20131117_044634_20131117_062859.EUM.nc	-0.000	-0.000	0.001	3577	5778	0	1984	4	213
SRL_OPN_2PTS008_0087_20131117_062858_20131117_081549.EUM.nc	-0.000	-0.000	0.001	4011	6083	0	1849	1	222
SRL_OPN_2PTS008_0090_20131117_081548_20131117_095353.EUM.nc	-0.000	-0.000	0.001	2549	5512	0	2678	4	281
SRL_OPN_2PTS008_0091_20131117_095353_20131117_113148.EUM.nc	0.000	0.000	0.001	1989	5331	0	3074	17	251
SRL_OPN_2PTS008_0093_20131117_113147_20131117_131014.EUM.nc	-0.000	-0.000	0.001	2526	5385	0	2669	5	185
SRL_OPN_2PTS008_0095_20131117_131014_20131117_150332.EUM.nc	-0.000	-0.000	0.001	3098	6352	0	3005	2	247
SRL_OPN_2PTS008_0098_20131117_150331_20131117_164320.EUM.nc	-0.000	-0.000	0.001	2710	5613	0	2709	10	184
SRL_OPN_2PTS008_0100_20131117_164319_20131117_182302.EUM.nc	-0.000	-0.000	0.001	2972	5528	0	2347	4	205
SRL_OPN_2PTS008_0102_20131117_182303_20131117_200217.EUM.nc	-0.000	-0.000	0.001	2903	5518	0	2325	8	282
SRL_OPN_2PTS008_0104_20131117_200217_20131117_214108.EUM.nc	-0.000	-0.000	0.001	3191	5436	0	1933	11	301
SRL_OPN_2PTS008_0106_20131117_214107_20131117_231913.EUM.nc	-0.000	-0.000	0.001	2195	5294	0	2883	8	208
SRL_OPN_2PTS008_0107_20131117_231913_20131118_005654.EUM.nc	-0.000	-0.000	0.001	2747	5524	0	2480	22	275
SRL_OPN_2PTS008_0109_20131118_005655_20131118_023517.EUM.nc	-0.000	-0.000	0.001	2763	5549	0	2593	6	187
SRL_OPN_2PTS008_0111_20131118_023516_20131118_041451.EUM.nc	-0.000	-0.000	0.001	2409	5487	0	2795	17	266
SRL_OPN_2PTS008_0113_20131118_041450_20131118_055632.EUM.nc	-0.000	-0.000	0.001	3303	5721	0	2157	4	257
SRL_OPN_2PTS008_0115_20131118_055632_20131118_074453.EUM.nc	-0.000	-0.000	0.001	3772	6131	0	2058	0	301
SRL_OPN_2PTS008_0118_20131118_074451_20131118_092307.EUM.nc	-0.000	-0.000	0.001	2914	5484	0	2272	19	279
SRL_OPN_2PTS008_0119_20131118_092307_20131118_110100.EUM.nc	0.000	-0.000	0.001	2010	5471	0	3226	15	220
SRL_OPN_2PTS008_0121_20131118_110059_20131118_123909.EUM.nc	-0.000	-0.000	0.001	2288	5360	0	2905	7	160
SRL_OPN_2PTS008_0123_20131118_123909_20131118_141838.EUM.nc	-0.000	-0.000	0.001	2798	5508	0	2334	7	369
SRL_OPN_2PTS008_0125_20131118_141838_20131118_161158.EUM.nc	0.000	0.000	0.001	3046	6368	0	3050	10	262
SRL_OPN_2PTS008_0128_20131118_161158_20131118_175144.EUM.nc	-0.000	-0.000	0.001	2690	5574	0	2691	4	189
SRL_OPN_2PTS008_0130_20131118_175143_20131118_193107.EUM.nc	-0.000	-0.000	0.001	3026	5582	0	2253	8	295
SRL_OPN_2PTS008_0132_20131118_193107_20131118_211009.EUM.nc	0.000	-0.000	0.001	3200	5565	0	2066	12	287
SRL_OPN_2PTS008_0134_20131118_211008_20131118_224821.EUM.nc	-0.000	-0.000	0.001	2207	5327	0	2820	27	273
SRL_OPN_2PTS008_0135_20131118_224820_20131119_002610.EUM.nc	0.000	-0.000	0.001	2773	5388	0	2317	8	290
SRL_OPN_2PTS008_0137_20131119_002609_20131119_020416.EUM.nc	0.000	0.000	0.001	2857	5537	0	2468	5	207
SRL_OPN_2PTS008_0139_20131119_020416_20131119_034321.EUM.nc	0.000	0.000	0.001	2640	5528	0	2656	4	228
SRL_OPN_2PTS008_0141_20131119_034320_20131119_052421.EUM.nc	0.000	0.000	0.001	2614	5569	0	2763	6	186
SRL_OPN_2PTS008_0143_20131119_052420_20131119_071351.EUM.nc	0.000	0.000	0.001	3582	6181	0	2386	5	208
SRL_OPN_2PTS008_0146_20131119_071351_20131119_085220.EUM.nc	-0.000	-0.000	0.001	3532	5604	0	1757	7	308
SRL_OPN_2PTS008_0147_20131119_085219_20131119_103008.EUM.nc	0.000	-0.000	0.001	2362	5485	0	2907	16	200
SRL_OPN_2PTS008_0149_20131119_103007_20131119_120811.EUM.nc	0.000	0.000	0.001	2361	5428	0	2872	26	169

– Continued on next page

Table 15: Ka-Band Waveform Attitude Statistics.

– Continued from previous page

File	Median	Mean	Std. Dev.	No. Obs.	Total Obs.	Default Lat/Lon	Flag (total)	Default (total)	3-Sigma Edited
SRL_OPN_2PTS008_0151_20131119_120810_20131119_134716.EUM.nc	-0.000	-0.000	0.001	2626	5441	0	2510	8	297
SRL_OPN_2PTS008_0153_20131119_134715_20131119_154038.EUM.nc	0.000	-0.000	0.001	3183	6365	0	2930	2	250
SRL_OPN_2PTS008_0156_20131119_154038_20131119_172017.EUM.nc	-0.000	-0.000	0.001	2421	5530	0	2838	5	266
SRL_OPN_2PTS008_0158_20131119_172016_20131119_185955.EUM.nc	-0.000	-0.000	0.001	3053	5618	0	2347	12	206
SRL_OPN_2PTS008_0160_20131119_185954_20131119_203908.EUM.nc	0.000	0.000	0.001	3352	5566	0	1935	10	269
SRL_OPN_2PTS008_0162_20131119_203907_20131119_221732.EUM.nc	-0.000	-0.000	0.001	2629	5367	0	2435	19	284
SRL_OPN_2PTS008_0164_20131119_221733_20131119_235527.EUM.nc	0.000	0.000	0.001	2673	5491	0	2575	6	237
SRL_OPN_2PTS008_0165_20131119_235526_20131120_013322.EUM.nc	0.000	0.000	0.001	2768	5522	0	2422	1	331
SRL_OPN_2PTS008_0167_20131120_013321_20131120_031202.EUM.nc	0.000	0.000	0.001	2598	5566	0	2745	4	219
SRL_OPN_2PTS008_0169_20131120_031203_20131120_045225.EUM.nc	0.000	-0.000	0.001	2651	5513	0	2671	2	189
SRL_OPN_2PTS008_0171_20131120_045225_20131120_063448.EUM.nc	0.000	-0.000	0.001	3611	5811	0	2007	2	191
SRL_OPN_2PTS008_0173_20131120_063448_20131120_082130.EUM.nc	0.000	-0.000	0.001	3924	6078	0	1894	1	259
SRL_OPN_2PTS008_0176_20131120_082129_20131120_095925.EUM.nc	0.000	0.000	0.001	2616	5513	0	2692	14	191
SRL_OPN_2PTS008_0177_20131120_095925_20131120_113719.EUM.nc	0.000	0.000	0.001	2214	5365	0	2970	22	159
SRL_OPN_2PTS008_0179_20131120_113718_20131120_131559.EUM.nc	0.000	0.000	0.001	2527	5354	0	2582	5	240
SRL_OPN_2PTS008_0181_20131120_131558_20131120_150919.EUM.nc	0.000	0.000	0.001	3166	6361	0	2996	6	193
SRL_OPN_2PTS008_0184_20131120_150918_20131120_164857.EUM.nc	-0.000	-0.000	0.001	2503	5561	0	2793	3	262
SRL_OPN_2PTS008_0186_20131120_164857_20131120_182839.EUM.nc	0.000	-0.000	0.001	2960	5532	0	2352	8	212
SRL_OPN_2PTS008_0188_20131120_182838_20131120_200801.EUM.nc	0.000	-0.000	0.001	2898	5533	0	2322	7	306
SRL_OPN_2PTS008_0190_20131120_200800_20131120_214640.EUM.nc	0.000	-0.000	0.001	3057	5398	0	2076	12	253
SRL_OPN_2PTS008_0192_20131120_214639_20131120_232444.EUM.nc	0.000	0.000	0.001	2259	5288	0	2837	21	171
SRL_OPN_2PTS008_0193_20131120_232444_20131121_010234.EUM.nc	0.000	0.000	0.001	2605	5497	0	2629	14	249
SRL_OPN_2PTS008_0195_20131121_010233_20131121_024051.EUM.nc	0.000	0.000	0.001	2655	5551	0	2663	5	228
SRL_OPN_2PTS008_0197_20131121_024050_20131121_042040.EUM.nc	0.000	0.000	0.001	2513	5531	0	2799	22	197
SRL_OPN_2PTS008_0199_20131121_042040_20131121_060218.EUM.nc	0.000	0.000	0.001	3381	5720	0	2116	5	218
SRL_OPN_2PTS008_0201_20131121_060219_20131121_075034.EUM.nc	0.000	0.000	0.001	3792	6129	0	2030	6	301
SRL_OPN_2PTS008_0204_20131121_075033_20131121_092839.EUM.nc	0.000	-0.000	0.001	2804	5496	0	2408	9	275
SRL_OPN_2PTS008_0205_20131121_092838_20131121_110631.EUM.nc	0.000	0.000	0.001	2067	5423	0	3143	27	186
SRL_OPN_2PTS008_0207_20131121_110630_20131121_124450.EUM.nc	0.000	0.000	0.001	2267	5335	0	2860	16	192
SRL_OPN_2PTS008_0209_20131121_124450_20131121_143758.EUM.nc	-0.000	-0.000	0.001	2952	6273	0	3062	2	257
SRL_OPN_2PTS008_0212_20131121_143757_20131121_161736.EUM.nc	0.000	-0.000	0.001	3022	5637	0	2327	2	286
SRL_OPN_2PTS008_0214_20131121_161735_20131121_175721.EUM.nc	0.000	0.000	0.001	2626	5536	0	2651	3	256
SRL_OPN_2PTS008_0216_20131121_175720_20131121_193651.EUM.nc	0.000	0.000	0.001	3048	5599	0	2263	5	283
SRL_OPN_2PTS008_0218_20131121_193650_20131121_211543.EUM.nc	0.000	0.000	0.001	3191	5443	0	1998	5	249
SRL_OPN_2PTS008_0220_20131121_211542_20131121_225400.EUM.nc	0.000	0.000	0.001	2197	5421	0	3007	9	208
SRL_OPN_2PTS008_0221_20131121_225359_20131122_003148.EUM.nc	0.000	0.000	0.001	2889	5448	0	2249	2	308
SRL_OPN_2PTS008_0223_20131122_003147_20131122_020949.EUM.nc	0.000	0.000	0.001	2666	5522	0	2607	4	245
SRL_OPN_2PTS008_0225_20131122_020948_20131122_034908.EUM.nc	0.000	0.000	0.001	2688	5534	0	2664	9	173
SRL_OPN_2PTS008_0227_20131122_034907_20131122_053006.EUM.nc	0.000	0.000	0.001	2586	5553	0	2800	5	162

– Continued on next page

Table 15: Ka-Band Waveform Attitude Statistics.

– Continued from previous page

File	Median	Mean	Std. Dev.	No. Obs.	Total Obs.	Default Lat/Lon	Flag (total)	Default (total)	3-Sigma Edited
SRL_OPN_2PTS008_0229_20131122_053006_20131122_071934.EUM.nc	0.000	0.000	0.001	3726	6195	0	2254	9	206
SRL_OPN_2PTS008_0232_20131122_071933_20131122_085752.EUM.nc	0.000	0.000	0.001	3390	5582	0	1835	6	351
SRL_OPN_2PTS008_0233_20131122_085751_20131122_103546.EUM.nc	0.000	0.000	0.001	2298	5468	0	3001	6	163
SRL_OPN_2PTS008_0235_20131122_103545_20131122_121352.EUM.nc	0.000	0.000	0.001	2337	5383	0	2872	19	155
SRL_OPN_2PTS008_0237_20131122_121351_20131122_135250.EUM.nc	0.000	0.000	0.001	2720	5437	0	2435	4	278
SRL_OPN_2PTS008_0239_20131122_135250_20131122_154616.EUM.nc	0.000	0.000	0.001	3117	6385	0	2968	2	298
SRL_OPN_2PTS008_0242_20131122_154616_20131122_172602.EUM.nc	-0.000	-0.000	0.001	2566	5519	0	2812	3	138
SRL_OPN_2PTS008_0244_20131122_172602_20131122_190530.EUM.nc	0.000	0.000	0.001	3112	5620	0	2304	0	204
SRL_OPN_2PTS008_0246_20131122_190529_20131122_204442.EUM.nc	0.000	0.000	0.001	3416	5579	0	1849	16	298
SRL_OPN_2PTS008_0248_20131122_204441_20131122_222313.EUM.nc	0.000	0.000	0.001	2593	5365	0	2516	22	234
SRL_OPN_2PTS008_0250_20131122_222312_20131123_000057.EUM.nc	0.000	0.000	0.001	2760	5470	0	2485	11	214
SRL_OPN_2PTS008_0251_20131123_000058_20131123_013854.EUM.nc	0.000	0.000	0.001	2941	5562	0	2394	5	222
SRL_OPN_2PTS008_0253_20131123_013853_20131123_031746.EUM.nc	0.000	0.000	0.001	2696	5561	0	2673	16	176
SRL_OPN_2PTS008_0255_20131123_031745_20131123_045807.EUM.nc	0.000	0.000	0.001	2756	5538	0	2615	0	167
SRL_OPN_2PTS008_0257_20131123_045806_20131123_064049.EUM.nc	0.000	0.000	0.001	3633	5823	0	1976	2	212
SRL_OPN_2PTS008_0259_20131123_064048_20131123_082702.EUM.nc	0.000	0.000	0.001	3920	6031	0	1805	4	302
SRL_OPN_2PTS008_0262_20131123_082701_20131123_100503.EUM.nc	0.000	0.000	0.001	2664	5492	0	2666	5	157
SRL_OPN_2PTS008_0263_20131123_100503_20131123_114252.EUM.nc	0.000	0.000	0.001	2233	5413	0	2994	13	173
SRL_OPN_2PTS008_0265_20131123_114252_20131123_132135.EUM.nc	0.000	0.000	0.001	2616	5340	0	2513	2	209
SRL_OPN_2PTS008_0267_20131123_132135_20131123_151456.EUM.nc	0.000	0.000	0.001	3163	6360	0	2959	0	238
SRL_OPN_2PTS008_0270_20131123_151455_20131123_165443.EUM.nc	-0.000	-0.000	0.001	2582	5560	0	2809	3	166
SRL_OPN_2PTS008_0272_20131123_165442_20131123_183415.EUM.nc	-0.000	-0.000	0.001	2979	5538	0	2333	5	221
SRL_OPN_2PTS008_0274_20131123_183415_20131123_201337.EUM.nc	0.000	0.000	0.001	3041	5527	0	2209	8	269
SRL_OPN_2PTS008_0276_20131123_201336_20131123_215221.EUM.nc	0.000	0.000	0.001	3104	5410	0	2044	31	231
SRL_OPN_2PTS008_0278_20131123_215220_20131123_233015.EUM.nc	0.000	0.000	0.001	2145	5339	0	2952	26	216
SRL_OPN_2PTS008_0279_20131123_233014_20131124_010804.EUM.nc	0.000	0.000	0.001	2684	5492	0	2654	6	148
SRL_OPN_2PTS008_0281_20131124_010803_20131124_024634.EUM.nc	0.000	0.000	0.001	2670	5554	0	2653	0	231
SRL_OPN_2PTS008_0283_20131124_024633_20131124_042620.EUM.nc	0.000	0.000	0.001	2629	5509	0	2673	4	203
SRL_OPN_2PTS008_0285_20131124_042619_20131124_060816.EUM.nc	0.000	0.000	0.001	3305	5729	0	2095	2	327
SRL_OPN_2PTS008_0287_20131124_060815_20131124_075607.EUM.nc	0.000	-0.000	0.001	3753	6107	0	2013	2	339
SRL_OPN_2PTS008_0290_20131124_075607_20131124_093418.EUM.nc	0.000	0.000	0.001	2780	5506	0	2500	6	220
SRL_OPN_2PTS008_0291_20131124_093417_20131124_111201.EUM.nc	0.000	0.000	0.001	1986	5430	0	3199	29	216
SRL_OPN_2PTS008_0293_20131124_111200_20131124_125024.EUM.nc	0.000	-0.000	0.001	2360	5353	0	2810	12	171
SRL_OPN_2PTS008_0295_20131124_125025_20131124_144335.EUM.nc	0.000	0.000	0.001	3004	6301	0	3006	1	290
SRL_OPN_2PTS008_0298_20131124_144334_20131124_162321.EUM.nc	0.000	-0.000	0.001	3049	5656	0	2372	3	232
SRL_OPN_2PTS008_0300_20131124_162320_20131124_180257.EUM.nc	-0.000	-0.000	0.001	2772	5590	0	2627	6	185
SRL_OPN_2PTS008_0302_20131124_180256_20131124_194227.EUM.nc	0.000	0.000	0.001	3075	5583	0	2267	4	237
SRL_OPN_2PTS008_0304_20131124_194227_20131124_212125.EUM.nc	0.000	0.000	0.001	3232	5448	0	1973	15	228
SRL_OPN_2PTS008_0306_20131124_212124_20131124_225931.EUM.nc	0.000	-0.000	0.001	2053	5400	0	3086	20	241

– Continued on next page

Table 15: Ka-Band Waveform Attitude Statistics.

– Continued from previous page

File	Median	Mean	Std. Dev.	No. Obs.	Total Obs.	Default Lat/Lon	Flag (total)	Default (total)	3-Sigma Edited
SRL_OPN_2PTS008_0307_20131124_225931_20131125_003725.EUM.nc	0.000	0.000	0.001	3059	5490	0	2175	6	250
SRL_OPN_2PTS008_0309_20131125_003725_20131125_021537.EUM.nc	0.000	0.000	0.001	2629	5562	0	2689	4	240
SRL_OPN_2PTS008_0311_20131125_021537_20131125_035451.EUM.nc	0.000	-0.000	0.001	2527	5520	0	2795	3	195
SRL_OPN_2PTS008_0313_20131125_035450_20131125_053607.EUM.nc	0.000	0.000	0.001	2687	5557	0	2713	6	151
SRL_OPN_2PTS008_0315_20131125_053607_20131125_072514.EUM.nc	0.000	0.000	0.001	3708	6203	0	2187	16	292
SRL_OPN_2PTS008_0318_20131125_072513_20131125_090337.EUM.nc	0.000	-0.000	0.001	3262	5572	0	1900	3	407
SRL_OPN_2PTS008_0319_20131125_090336_20131125_104123.EUM.nc	0.000	0.000	0.001	2317	5430	0	2882	19	212
SRL_OPN_2PTS008_0321_20131125_104122_20131125_121931.EUM.nc	0.000	0.000	0.001	2378	5443	0	2872	17	176
SRL_OPN_2PTS008_0323_20131125_121931_20131125_135844.EUM.nc	0.000	0.000	0.001	2836	5483	0	2340	3	304
SRL_OPN_2PTS008_0325_20131125_135844_20131125_155207.EUM.nc	-0.000	-0.000	0.001	2577	6386	0	3080	100	629
SRL_OPN_2PTS008_0328_20131125_155206_20131125_173145.EUM.nc	-0.000	-0.000	0.001	2496	5459	0	2756	10	197
SRL_OPN_2PTS008_0330_20131125_173144_20131125_191120.EUM.nc	0.000	-0.000	0.001	3230	5645	0	2166	2	247
SRL_OPN_2PTS008_0332_20131125_191121_20131125_205022.EUM.nc	0.000	0.000	0.001	3392	5548	0	1882	4	270
SRL_OPN_2PTS008_0334_20131125_205022_20131125_222850.EUM.nc	0.000	0.000	0.001	2583	5374	0	2491	19	281
SRL_OPN_2PTS008_0336_20131125_222849_20131126_000642.EUM.nc	0.000	0.000	0.001	2847	5492	0	2362	13	270
SRL_OPN_2PTS008_0337_20131126_000641_20131126_014432.EUM.nc	0.000	0.000	0.001	2950	5549	0	2378	4	217
SRL_OPN_2PTS008_0339_20131126_014431_20131126_032329.EUM.nc	0.000	-0.000	0.001	2619	5504	0	2645	5	235
SRL_OPN_2PTS008_0341_20131126_032329_20131126_050405.EUM.nc	0.000	-0.000	0.001	2668	5564	0	2704	5	187
SRL_OPN_2PTS008_0343_20131126_050405_20131126_065411.EUM.nc	0.000	-0.000	0.001	3617	6199	0	2408	4	170
SRL_OPN_2PTS008_0346_20131126_065410_20131126_083240.EUM.nc	-0.000	-0.000	0.001	3856	5623	0	1419	2	346
SRL_OPN_2PTS008_0348_20131126_083239_20131126_101040.EUM.nc	-0.000	-0.000	0.001	2581	5437	0	2633	5	218
SRL_OPN_2PTS008_0349_20131126_101039_20131126_114837.EUM.nc	0.000	0.000	0.001	2242	5426	0	2950	20	214
SRL_OPN_2PTS008_0351_20131126_114836_20131126_132716.EUM.nc	0.000	-0.000	0.001	2643	5341	0	2436	8	254
SRL_OPN_2PTS008_0353_20131126_132717_20131126_152047.EUM.nc	-0.000	-0.000	0.001	3158	6356	0	2937	0	261
SRL_OPN_2PTS008_0356_20131126_152047_20131126_170026.EUM.nc	-0.000	-0.000	0.001	2559	5556	0	2805	2	190
SRL_OPN_2PTS008_0358_20131126_170025_20131126_184007.EUM.nc	0.000	-0.000	0.001	3049	5610	0	2394	2	165
SRL_OPN_2PTS008_0360_20131126_184006_20131126_201917.EUM.nc	-0.000	-0.000	0.001	3041	5513	0	2165	10	297
SRL_OPN_2PTS008_0362_20131126_201917_20131126_215759.EUM.nc	0.000	0.000	0.001	2773	5404	0	2328	36	267
SRL_OPN_2PTS008_0364_20131126_215758_20131126_233559.EUM.nc	0.000	0.000	0.001	2374	5347	0	2815	6	152
SRL_OPN_2PTS008_0365_20131126_233559_20131127_011342.EUM.nc	0.000	0.000	0.001	2519	5507	0	2679	5	304
SRL_OPN_2PTS008_0367_20131127_011341_20131127_025215.EUM.nc	0.000	-0.000	0.001	2660	5556	0	2683	1	212
SRL_OPN_2PTS008_0369_20131127_025214_20131127_043216.EUM.nc	0.000	0.000	0.001	2661	5489	0	2635	7	186
SRL_OPN_2PTS008_0371_20131127_043215_20131127_061412.EUM.nc	0.000	-0.000	0.001	3465	5724	0	2078	5	176
SRL_OPN_2PTS008_0373_20131127_061412_20131127_080146.EUM.nc	-0.000	-0.000	0.001	3721	6086	0	2015	7	343
SRL_OPN_2PTS008_0376_20131127_080145_20131127_093955.EUM.nc	0.000	-0.000	0.001	2767	5510	0	2499	17	227
SRL_OPN_2PTS008_0377_20131127_093954_20131127_111748.EUM.nc	0.000	0.000	0.001	1975	5349	0	3086	27	261
SRL_OPN_2PTS008_0379_20131127_111747_20131127_125605.EUM.nc	-0.000	-0.000	0.001	2395	5294	0	2655	3	241
SRL_OPN_2PTS008_0381_20131127_125605_20131127_144927.EUM.nc	-0.000	-0.000	0.001	3083	6311	0	2986	0	242
SRL_OPN_2PTS008_0384_20131127_144926_20131127_162905.EUM.nc	-0.000	-0.000	0.001	2982	5646	0	2401	15	248

– Continued on next page

Table 15: Ka-Band Waveform Attitude Statistics.

– Continued from previous page

File	Median	Mean	Std. Dev.	No. Obs.	Total Obs.	Default Lat/Lon	Flag (total)	Default (total)	3-Sigma Edited
SRL_OPN_2PTS008_0386_20131127_162904_20131127_180849.EUM.nc	-0.000	-0.000	0.001	2827	5615	0	2611	5	172
SRL_OPN_2PTS008_0388_20131127_180849_20131127_194808.EUM.nc	-0.000	-0.000	0.001	2934	5569	0	2339	6	290
SRL_OPN_2PTS008_0390_20131127_194807_20131127_212703.EUM.nc	0.000	-0.000	0.001	2940	4879	0	1647	6	286
SRL_OPN_2PTS008_0392_20131127_212702_20131127_230516.EUM.nc	0.000	-0.000	0.001	2038	5358	0	3173	2	145
SRL_OPN_2PTS008_0393_20131127_230515_20131128_004256.EUM.nc	0.000	-0.000	0.001	2969	5467	0	2223	10	265
SRL_OPN_2PTS008_0395_20131128_004255_20131128_022111.EUM.nc	0.000	-0.000	0.001	2640	5574	0	2705	0	229
SRL_OPN_2PTS008_0397_20131128_022110_20131128_040032.EUM.nc	0.000	0.000	0.001	2569	5528	0	2715	3	241
SRL_OPN_2PTS008_0399_20131128_040033_20131128_054154.EUM.nc	0.000	0.000	0.001	2950	5554	0	2402	9	193
SRL_OPN_2PTS008_0401_20131128_054153_20131128_073048.EUM.nc	-0.000	-0.000	0.001	3822	6164	0	2081	0	261
SRL_OPN_2PTS008_0404_20131128_073047_20131128_090910.EUM.nc	0.000	-0.000	0.001	3240	5553	0	2040	8	265
SRL_OPN_2PTS008_0405_20131128_090909_20131128_104702.EUM.nc	0.000	0.000	0.001	2383	5508	0	2912	16	197
SRL_OPN_2PTS008_0407_20131128_104702_20131128_122506.EUM.nc	-0.000	-0.000	0.001	2430	5390	0	2783	13	164
SRL_OPN_2PTS008_0409_20131128_122505_20131128_140422.EUM.nc	-0.000	-0.000	0.001	2924	5454	0	2286	7	237
SRL_OPN_2PTS008_0411_20131128_140422_20131128_155746.EUM.nc	-0.000	-0.000	0.001	2965	6372	0	3190	2	215
SRL_OPN_2PTS008_0414_20131128_155745_20131128_173732.EUM.nc	-0.000	-0.000	0.001	2579	5512	0	2730	2	201
SRL_OPN_2PTS008_0416_20131128_173731_20131128_191658.EUM.nc	-0.000	-0.000	0.001	3141	5571	0	2193	6	231
SRL_OPN_2PTS008_0418_20131128_191657_20131128_205605.EUM.nc	0.000	0.000	0.001	3327	5589	0	1950	1	311
SRL_OPN_2PTS008_0420_20131128_205605_20131128_223423.EUM.nc	0.000	-0.000	0.001	2458	5384	0	2678	17	231
SRL_OPN_2PTS008_0421_20131128_223423_20131129_001215.EUM.nc	-0.000	-0.000	0.001	2902	5483	0	2391	6	184
SRL_OPN_2PTS008_0423_20131129_001215_20131129_015014.EUM.nc	0.000	0.000	0.001	2927	5555	0	2421	1	206
SRL_OPN_2PTS008_0425_20131129_015014_20131129_032907.EUM.nc	0.000	0.000	0.001	2663	5471	0	2542	2	264
SRL_OPN_2PTS008_0427_20131129_032906_20131129_050950.EUM.nc	0.000	0.000	0.001	2662	5572	0	2704	2	204
SRL_OPN_2PTS008_0429_20131129_050949_20131129_065947.EUM.nc	0.000	-0.000	0.001	3411	6183	0	2471	3	298
SRL_OPN_2PTS008_0432_20131129_065947_20131129_083822.EUM.nc	-0.000	-0.000	0.001	3836	5632	0	1473	9	314
SRL_OPN_2PTS008_0434_20131129_083821_20131129_101611.EUM.nc	0.000	0.000	0.001	2533	5499	0	2782	9	175
SRL_OPN_2PTS008_0435_20131129_101611_20131129_115410.EUM.nc	0.000	-0.000	0.001	2403	5438	0	2870	12	153
SRL_OPN_2PTS008_0437_20131129_115410_20131129_133303.EUM.nc	0.000	-0.000	0.001	2624	5370	0	2478	5	263
SRL_OPN_2PTS008_0439_20131129_133302_20131129_152626.EUM.nc	0.000	-0.000	0.001	3152	6340	0	2895	1	292
SRL_OPN_2PTS008_0442_20131129_152625_20131129_170604.EUM.nc	-0.000	-0.000	0.001	2485	5500	0	2809	1	205
SRL_OPN_2PTS008_0444_20131129_170603_20131129_184544.EUM.nc	-0.000	-0.000	0.001	3030	5611	0	2416	0	165
SRL_OPN_2PTS008_0446_20131129_184543_20131129_202500.EUM.nc	0.000	-0.000	0.001	3123	5516	0	2106	7	280
SRL_OPN_2PTS008_0448_20131129_202500_20131129_220331.EUM.nc	0.000	-0.000	0.001	2694	5368	0	2383	18	273
SRL_OPN_2PTS008_0450_20131129_220331_20131129_234131.EUM.nc	-0.000	-0.000	0.001	2524	5461	0	2779	15	143
SRL_OPN_2PTS008_0451_20131129_234130_20131130_011922.EUM.nc	0.000	0.000	0.001	2706	5519	0	2570	4	239
SRL_OPN_2PTS008_0453_20131130_011923_20131130_025752.EUM.nc	0.000	0.000	0.001	2672	5540	0	2646	7	215
SRL_OPN_2PTS008_0455_20131130_025751_20131130_043759.EUM.nc	0.000	0.000	0.001	2587	5498	0	2688	8	215
SRL_OPN_2PTS008_0457_20131130_043757_20131130_062003.EUM.nc	0.000	-0.000	0.001	3464	5747	0	2020	6	257
SRL_OPN_2PTS008_0459_20131130_062001_20131130_080727.EUM.nc	-0.000	-0.000	0.001	3785	6101	0	2036	6	274
SRL_OPN_2PTS008_0462_20131130_080728_20131130_094526.EUM.nc	0.000	-0.000	0.001	2726	5498	0	2534	7	231

– Continued on next page

Table 15: Ka-Band Waveform Attitude Statistics.

– Continued from previous page

File	Median	Mean	Std. Dev.	No. Obs.	Total Obs.	Default Lat/Lon	Flag (total)	Default (total)	3-Sigma Edited
SRL_OPN_2PTS008_0463_20131130_094525_20131130_112320.EUM.nc	0.000	0.000	0.001	1907	5286	0	3219	17	143
SRL_OPN_2PTS008_0465_20131130_112319_20131130_130150.EUM.nc	0.000	-0.000	0.001	2481	5333	0	2675	7	170
SRL_OPN_2PTS008_0467_20131130_130149_20131130_145505.EUM.nc	-0.000	-0.000	0.001	3154	6351	0	2939	6	252
SRL_OPN_2PTS008_0470_20131130_145504_20131130_163443.EUM.nc	-0.000	-0.000	0.001	2801	5620	0	2477	11	331
SRL_OPN_2PTS008_0472_20131130_163442_20131130_181427.EUM.nc	-0.000	-0.000	0.001	2802	5616	0	2614	13	187
SRL_OPN_2PTS008_0474_20131130_181426_20131130_195352.EUM.nc	0.000	-0.000	0.001	2981	5539	0	2327	9	222
SRL_OPN_2PTS008_0476_20131130_195353_20131130_213238.EUM.nc	0.000	-0.000	0.001	3231	5444	0	1846	20	347
SRL_OPN_2PTS008_0478_20131130_213237_20131130_231048.EUM.nc	-0.000	-0.000	0.001	2026	5365	0	3191	5	143
SRL_OPN_2PTS008_0479_20131130_231046_20131201_004829.EUM.nc	0.000	0.000	0.001	2922	5472	0	2330	31	189
SRL_OPN_2PTS008_0481_20131201_004829_20131201_022647.EUM.nc	0.000	0.000	0.001	2695	5538	0	2655	1	187
SRL_OPN_2PTS008_0483_20131201_022646_20131201_040622.EUM.nc	0.000	-0.000	0.001	2591	5489	0	2705	4	189
SRL_OPN_2PTS008_0485_20131201_040621_20131201_054743.EUM.nc	0.000	-0.000	0.001	3248	5644	0	2185	10	201
SRL_OPN_2PTS008_0487_20131201_054743_20131201_073625.EUM.nc	0.000	-0.000	0.001	3775	6172	0	2120	4	273
SRL_OPN_2PTS008_0490_20131201_073624_20131201_091444.EUM.nc	-0.000	-0.000	0.001	3192	5548	0	2120	11	225
SRL_OPN_2PTS008_0491_20131201_091442_20131201_105237.EUM.nc	0.000	0.000	0.001	2155	5495	0	3102	39	199
SRL_OPN_2PTS008_0493_20131201_105236_20131201_123042.EUM.nc	0.000	-0.000	0.001	2359	5357	0	2835	7	156
SRL_OPN_2PTS008_0495_20131201_123041_20131201_141004.EUM.nc	-0.000	-0.000	0.001	2862	5522	0	2404	2	254
SRL_OPN_2PTS008_0497_20131201_141004_20131201_160326.EUM.nc	-0.000	-0.000	0.001	3048	6398	0	3153	5	192
SRL_OPN_2PTS008_0500_20131201_160326_20131201_174312.EUM.nc	-0.000	-0.000	0.001	2642	5616	0	2782	4	188
SRL_OPN_2PTS008_0502_20131201_174310_20131201_192237.EUM.nc	0.000	-0.000	0.001	3139	5560	0	2187	2	232
SRL_OPN_2PTS008_0504_20131201_192236_20131201_210142.EUM.nc	0.000	0.000	0.001	3311	5548	0	1942	6	289
SRL_OPN_2PTS008_0506_20131201_210141_20131201_223957.EUM.nc	0.000	0.000	0.001	2420	5350	0	2717	29	184
SRL_OPN_2PTS008_0507_20131201_223956_20131202_001749.EUM.nc	0.000	0.000	0.001	2867	5451	0	2376	1	207
SRL_OPN_2PTS008_0509_20131202_001747_20131202_015552.EUM.nc	0.000	0.000	0.001	2745	5533	0	2504	1	283
SRL_OPN_2PTS008_0511_20131202_015552_20131202_033450.EUM.nc	0.000	-0.000	0.001	2749	5500	0	2505	11	235
SRL_OPN_2PTS008_0513_20131202_033449_20131202_051540.EUM.nc	0.000	0.000	0.001	2712	5540	0	2636	1	191
SRL_OPN_2PTS008_0515_20131202_051539_20131202_070527.EUM.nc	0.000	-0.000	0.001	3548	6196	0	2458	8	182
SRL_OPN_2PTS008_0518_20131202_070526_20131202_084358.EUM.nc	-0.000	-0.000	0.001	3628	5619	0	1662	18	311
SRL_OPN_2PTS008_0520_20131202_084357_20131202_102148.EUM.nc	0.000	0.000	0.001	2378	5483	0	2833	21	251
SRL_OPN_2PTS008_0521_20131202_102147_20131202_115948.EUM.nc	0.000	0.000	0.001	2325	5426	0	2891	21	189
SRL_OPN_2PTS008_0523_20131202_115948_20131202_133845.EUM.nc	-0.000	-0.000	0.001	2751	5387	0	2437	7	192
SRL_OPN_2PTS008_0525_20131202_133845_20131202_153209.EUM.nc	-0.000	-0.000	0.001	3208	6377	0	2911	0	258
SRL_OPN_2PTS008_0528_20131202_153208_20131202_171147.EUM.nc	-0.000	-0.000	0.001	2527	5497	0	2765	2	203
SRL_OPN_2PTS008_0530_20131202_171146_20131202_185126.EUM.nc	0.000	-0.000	0.001	2971	5623	0	2359	4	289
SRL_OPN_2PTS008_0532_20131202_185126_20131202_203042.EUM.nc	0.000	-0.000	0.001	3167	5522	0	2086	10	259
SRL_OPN_2PTS008_0534_20131202_203042_20131202_220910.EUM.nc	0.000	0.000	0.001	2661	5356	0	2369	37	289
SRL_OPN_2PTS008_0536_20131202_220909_20131202_234708.EUM.nc	-0.000	-0.000	0.001	2666	5519	0	2650	9	194
SRL_OPN_2PTS008_0537_20131202_234707_20131203_012500.EUM.nc	0.000	0.000	0.001	2577	5535	0	2672	7	279
SRL_OPN_2PTS008_0539_20131203_012459_20131203_030334.EUM.nc	0.000	-0.000	0.001	2670	5569	0	2679	3	217

– Continued on next page

Table 15: Ka-Band Waveform Attitude Statistics.

– Continued from previous page

File	Median	Mean	Std. Dev.	No. Obs.	Total Obs.	Default Lat/Lon	Flag (total)	Default (total)	3-Sigma Edited
SRL_OPN_2PTS008_0541_20131203_030334_20131203_044347.EUM.nc	0.000	-0.000	0.001	2735	5503	0	2599	6	163
SRL_OPN_2PTS008_0543_20131203_044346_20131203_062600.EUM.nc	0.000	-0.000	0.001	3595	5772	0	1991	0	186
SRL_OPN_2PTS008_0545_20131203_062559_20131203_081300.EUM.nc	-0.000	-0.000	0.001	3851	6093	0	1970	1	271
SRL_OPN_2PTS008_0548_20131203_081259_20131203_095105.EUM.nc	0.000	-0.000	0.001	2590	5397	0	2548	12	247
SRL_OPN_2PTS008_0549_20131203_095103_20131203_112857.EUM.nc	0.000	0.000	0.001	1944	5285	0	3120	24	197
SRL_OPN_2PTS008_0551_20131203_112856_20131203_130732.EUM.nc	-0.000	-0.000	0.001	2551	5430	0	2686	0	193
SRL_OPN_2PTS008_0553_20131203_130732_20131203_150050.EUM.nc	-0.000	-0.000	0.001	3204	6344	0	2940	2	198
SRL_OPN_2PTS008_0556_20131203_150050_20131203_164027.EUM.nc	-0.000	-0.000	0.001	2735	5603	0	2534	14	320
SRL_OPN_2PTS008_0558_20131203_164026_20131203_182011.EUM.nc	-0.000	-0.000	0.001	2905	5602	0	2534	4	159
SRL_OPN_2PTS008_0560_20131203_182011_20131203_195927.EUM.nc	0.000	0.000	0.001	2858	5517	0	2319	3	337
SRL_OPN_2PTS008_0562_20131203_195926_20131203_213818.EUM.nc	0.000	-0.000	0.001	3180	5444	0	1949	17	298
SRL_OPN_2PTS008_0564_20131203_213817_20131203_231626.EUM.nc	0.000	-0.000	0.001	2126	5324	0	3046	7	145
SRL_OPN_2PTS008_0565_20131203_231625_20131204_005407.EUM.nc	0.000	0.000	0.001	2658	5509	0	2537	19	295
SRL_OPN_2PTS008_0567_20131204_005405_20131204_023227.EUM.nc	0.000	-0.000	0.001	2671	5545	0	2618	9	247
SRL_OPN_2PTS008_0569_20131204_023225_20131204_041208.EUM.nc	-0.000	-0.000	0.001	2562	5509	0	2739	8	200
SRL_OPN_2PTS008_0571_20131204_041207_20131204_055336.EUM.nc	0.000	-0.000	0.001	3335	5682	0	2096	4	247
SRL_OPN_2PTS008_0573_20131204_055336_20131204_074203.EUM.nc	0.000	-0.000	0.001	3791	6142	0	2059	1	291
SRL_OPN_2PTS008_0576_20131204_074202_20131204_092019.EUM.nc	-0.000	-0.000	0.001	2964	5526	0	2282	7	273
SRL_OPN_2PTS008_0577_20131204_092019_20131204_105812.EUM.nc	0.000	0.000	0.001	2029	5448	0	3174	17	228
SRL_OPN_2PTS008_0579_20131204_105811_20131204_123620.EUM.nc	-0.000	-0.000	0.001	2338	5323	0	2849	4	132
SRL_OPN_2PTS008_0581_20131204_123620_20131204_141548.EUM.nc	-0.000	-0.000	0.001	2970	5515	0	2309	6	230
SRL_OPN_2PTS008_0583_20131204_141548_20131204_160908.EUM.nc	-0.000	-0.000	0.001	3042	6386	0	3098	3	243
SRL_OPN_2PTS008_0586_20131204_160907_20131204_174854.EUM.nc	-0.000	-0.000	0.001	2693	5575	0	2738	4	140
SRL_OPN_2PTS008_0588_20131204_174853_20131204_192817.EUM.nc	0.000	0.000	0.001	2952	5600	0	2360	13	275
SRL_OPN_2PTS008_0590_20131204_192817_20131204_210720.EUM.nc	0.000	0.000	0.001	3230	5549	0	1982	16	321
SRL_OPN_2PTS008_0592_20131204_210719_20131204_224541.EUM.nc	0.000	0.000	0.001	2364	5327	0	2788	8	167
SRL_OPN_2PTS008_0593_20131204_224540_20131205_002323.EUM.nc	0.000	0.000	0.001	2870	5442	0	2352	0	220
SRL_OPN_2PTS008_0595_20131205_002321_20131205_020127.EUM.nc	0.000	0.000	0.001	2753	5544	0	2555	2	234
SRL_OPN_2PTS008_0597_20131205_020126_20131205_034039.EUM.nc	0.000	-0.000	0.001	2705	5479	0	2556	4	214
SRL_OPN_2PTS008_0599_20131205_034038_20131205_052127.EUM.nc	0.000	-0.000	0.001	2656	5569	0	2744	1	168
SRL_OPN_2PTS008_0601_20131205_052126_20131205_071102.EUM.nc	0.000	-0.000	0.001	3426	6176	0	2438	10	302
SRL_OPN_2PTS008_0604_20131205_071101_20131205_084932.EUM.nc	-0.000	-0.000	0.001	3608	5605	0	1731	3	263
SRL_OPN_2PTS008_0605_20131205_084931_20131205_102729.EUM.nc	0.000	0.000	0.001	2354	5508	0	2849	18	287
SRL_OPN_2PTS008_0607_20131205_102728_20131205_120522.EUM.nc	0.000	0.000	0.001	2439	5402	0	2816	9	138
SRL_OPN_2PTS008_0609_20131205_120521_20131205_134425.EUM.nc	0.000	0.000	0.001	2717	5424	0	2428	9	270
SRL_OPN_2PTS008_0611_20131205_134424_20131205_153749.EUM.nc	-0.000	-0.000	0.001	3174	6395	0	2934	0	287
SRL_OPN_2PTS008_0614_20131205_153748_20131205_171735.EUM.nc	-0.000	-0.000	0.001	2531	5510	0	2809	4	166
SRL_OPN_2PTS008_0616_20131205_171734_20131205_185704.EUM.nc	0.000	-0.000	0.001	2902	5581	0	2413	24	242
SRL_OPN_2PTS008_0618_20131205_185703_20131205_203619.EUM.nc	0.000	0.000	0.001	3212	5565	0	2085	16	252

– Continued on next page

Table 15: Ka-Band Waveform Attitude Statistics.

– Continued from previous page

File	Median	Mean	Std. Dev.	No. Obs.	Total Obs.	Default Lat/Lon	Flag (total)	Default (total)	3-Sigma Edited
SRL_OPN_2PTS008_0620_20131205_203618_20131205_221445.EUM.nc	0.000	-0.000	0.001	2637	5362	0	2421	20	284
SRL_OPN_2PTS008_0622_20131205_221445_20131205_235241.EUM.nc	0.000	-0.000	0.001	2650	5466	0	2600	6	210
SRL_OPN_2PTS008_0623_20131205_235239_20131206_013035.EUM.nc	0.000	0.000	0.001	2742	5522	0	2580	3	197
SRL_OPN_2PTS008_0625_20131206_013035_20131206_030912.EUM.nc	0.000	-0.000	0.001	2694	5515	0	2617	3	201
SRL_OPN_2PTS008_0627_20131206_030911_20131206_044931.EUM.nc	0.000	-0.000	0.001	2754	5473	0	2517	6	196
SRL_OPN_2PTS008_0629_20131206_044930_20131206_063153.EUM.nc	0.000	-0.000	0.001	3520	5765	0	1971	1	273
SRL_OPN_2PTS008_0631_20131206_063152_20131206_081842.EUM.nc	-0.000	-0.000	0.001	3832	6088	0	1915	5	336
SRL_OPN_2PTS008_0634_20131206_081841_20131206_095638.EUM.nc	0.000	0.000	0.001	2613	5505	0	2695	5	192
SRL_OPN_2PTS008_0635_20131206_095638_20131206_113433.EUM.nc	0.000	0.000	0.001	2154	5375	0	3012	16	193
SRL_OPN_2PTS008_0637_20131206_113431_20131206_131309.EUM.nc	0.000	0.000	0.001	2610	5325	0	2534	9	172
SRL_OPN_2PTS008_0639_20131206_131308_20131206_150628.EUM.nc	0.000	0.000	0.001	3123	6330	0	2891	7	309
SRL_OPN_2PTS008_0642_20131206_150628_20131206_164607.EUM.nc	-0.000	-0.000	0.001	2730	5581	0	2646	8	197
SRL_OPN_2PTS008_0644_20131206_164607_20131206_182549.EUM.nc	-0.000	-0.000	0.001	2884	5536	0	2382	8	262
SRL_OPN_2PTS008_0646_20131206_182549_20131206_200513.EUM.nc	0.000	0.000	0.001	2901	5525	0	2379	4	241
SRL_OPN_2PTS008_0648_20131206_200511_20131206_214353.EUM.nc	0.000	-0.000	0.001	3107	5420	0	2055	24	234
SRL_OPN_2PTS008_0650_20131206_214352_20131206_232159.EUM.nc	0.000	-0.000	0.001	2273	5329	0	2903	9	144
SRL_OPN_2PTS008_0651_20131206_232157_20131207_005947.EUM.nc	0.000	0.000	0.001	2702	5513	0	2587	20	204
SRL_OPN_2PTS008_0653_20131207_005946_20131207_023804.EUM.nc	0.000	0.000	0.001	2730	5532	0	2587	19	196
SRL_OPN_2PTS008_0655_20131207_023802_20131207_041750.EUM.nc	-0.000	-0.000	0.001	2632	5511	0	2664	9	206
SRL_OPN_2PTS008_0657_20131207_041748_20131207_055924.EUM.nc	0.000	-0.000	0.001	3360	5709	0	2079	2	268
SRL_OPN_2PTS008_0659_20131207_055924_20131207_074747.EUM.nc	0.000	-0.000	0.001	3797	6137	0	2042	3	295
SRL_OPN_2PTS008_0662_20131207_074747_20131207_092554.EUM.nc	0.000	-0.000	0.001	2910	5516	0	2353	4	249
SRL_OPN_2PTS008_0663_20131207_092554_20131207_110346.EUM.nc	0.000	0.000	0.001	2046	5458	0	3252	17	143
SRL_OPN_2PTS008_0665_20131207_110345_20131207_124204.EUM.nc	0.000	0.000	0.001	2275	5308	0	2765	6	262
SRL_OPN_2PTS008_0667_20131207_124204_20131207_142130.EUM.nc	-0.000	-0.000	0.001	2975	5470	0	2203	9	283
SRL_OPN_2PTS008_0669_20131207_142129_20131207_161447.EUM.nc	-0.000	-0.000	0.001	3109	6382	0	3032	9	232
SRL_OPN_2PTS008_0672_20131207_161446_20131207_175433.EUM.nc	-0.000	-0.000	0.001	2641	5573	0	2718	5	209
SRL_OPN_2PTS008_0674_20131207_175432_20131207_193355.EUM.nc	0.000	0.000	0.001	2918	5588	0	2327	18	325
SRL_OPN_2PTS008_0676_20131207_193355_20131207_211257.EUM.nc	0.000	0.000	0.001	3210	5540	0	2063	4	263
SRL_OPN_2PTS008_0678_20131207_211256_20131207_225115.EUM.nc	0.000	-0.000	0.001	2223	5314	0	2895	17	179
SRL_OPN_2PTS008_0679_20131207_225114_20131208_002903.EUM.nc	0.000	0.000	0.001	2925	5412	0	2270	7	210
SRL_OPN_2PTS008_0681_20131208_002902_20131208_020703.EUM.nc	0.000	0.000	0.001	2611	5539	0	2658	34	236
SRL_OPN_2PTS008_0683_20131208_020701_20131208_034619.EUM.nc	-0.000	-0.000	0.001	2738	5542	0	2608	5	191
SRL_OPN_2PTS008_0685_20131208_034618_20131208_052714.EUM.nc	0.000	0.000	0.001	2580	5550	0	2784	3	183
SRL_OPN_2PTS008_0687_20131208_052713_20131208_071647.EUM.nc	0.000	-0.000	0.001	3550	6209	0	2360	6	293
SRL_OPN_2PTS008_0690_20131208_071647_20131208_085506.EUM.nc	-0.000	-0.000	0.001	3465	5587	0	1794	7	321
SRL_OPN_2PTS008_0691_20131208_085506_20131208_103301.EUM.nc	0.000	0.000	0.001	2260	5494	0	3032	15	187
SRL_OPN_2PTS008_0693_20131208_103301_20131208_121057.EUM.nc	0.000	0.000	0.001	2307	5364	0	2799	36	222
SRL_OPN_2PTS008_0695_20131208_121057_20131208_135003.EUM.nc	-0.000	-0.000	0.001	2759	5421	0	2393	13	256

– Continued on next page

Table 15: Ka-Band Waveform Attitude Statistics.

– Continued from previous page

File	Median	Mean	Std. Dev.	No. Obs.	Total Obs.	Default Lat/Lon	Flag (total)	Default (total)	3-Sigma Edited
SRL_OPN_2PTS008_0697_20131208_135003_20131208_154327.EUM.nc	-0.000	-0.000	0.001	3171	6413	0	2978	1	263
SRL_OPN_2PTS008_0700_20131208_154326_20131208_172314.EUM.nc	-0.000	-0.000	0.001	2552	5519	0	2771	6	190
SRL_OPN_2PTS008_0702_20131208_172314_20131208_190243.EUM.nc	0.000	0.000	0.001	2939	5573	0	2375	4	255
SRL_OPN_2PTS008_0704_20131208_190242_20131208_204155.EUM.nc	0.000	0.000	0.001	3353	5538	0	1889	9	287
SRL_OPN_2PTS008_0706_20131208_204155_20131208_222027.EUM.nc	0.000	0.000	0.001	2593	5371	0	2466	20	292
SRL_OPN_2PTS008_0708_20131208_222026_20131208_235814.EUM.nc	0.000	0.000	0.001	2770	5479	0	2481	6	222
SRL_OPN_2PTS008_0709_20131208_235813_20131209_013609.EUM.nc	0.000	0.000	0.001	2856	5552	0	2509	2	185
SRL_OPN_2PTS008_0711_20131209_013608_20131209_031459.EUM.nc	0.000	-0.000	0.001	2667	5514	0	2674	15	158
SRL_OPN_2PTS008_0713_20131209_031458_20131209_045517.EUM.nc	0.000	0.000	0.001	2723	5512	0	2531	4	254
SRL_OPN_2PTS008_0715_20131209_045515_20131209_063755.EUM.nc	0.000	0.000	0.001	3544	5814	0	2025	4	241
SRL_OPN_2PTS008_0717_20131209_063753_20131209_082418.EUM.nc	-0.000	-0.000	0.001	3840	6058	0	1857	2	359
SRL_OPN_2PTS008_0720_20131209_082417_20131209_100219.EUM.nc	0.000	0.000	0.001	2667	5523	0	2687	7	162
SRL_OPN_2PTS008_0721_20131209_100218_20131209_114006.EUM.nc	0.000	0.000	0.001	2180	5334	0	2925	31	198
SRL_OPN_2PTS008_0723_20131209_114006_20131209_131848.EUM.nc	-0.000	-0.000	0.001	2662	5340	0	2456	3	219
SRL_OPN_2PTS008_0725_20131209_131848_20131209_151209.EUM.nc	-0.000	-0.000	0.001	3321	6380	0	2877	1	181
SRL_OPN_2PTS008_0728_20131209_151208_20131209_165156.EUM.nc	-0.000	-0.000	0.001	2701	5561	0	2680	6	174
SRL_OPN_2PTS008_0730_20131209_165154_20131209_183128.EUM.nc	0.000	-0.000	0.001	2842	5507	0	2360	8	297
SRL_OPN_2PTS008_0732_20131209_183128_20131209_201050.EUM.nc	0.000	0.000	0.001	2959	5525	0	2335	5	226
SRL_OPN_2PTS008_0734_20131209_201049_20131209_214936.EUM.nc	0.000	-0.000	0.001	2982	5411	0	2053	11	365
SRL_OPN_2PTS008_0736_20131209_214935_20131209_232730.EUM.nc	0.000	-0.000	0.001	2235	5277	0	2798	38	206
SRL_OPN_2PTS008_0737_20131209_232729_20131210_010519.EUM.nc	0.000	0.000	0.001	2479	5500	0	2789	7	225
SRL_OPN_2PTS008_0739_20131210_010519_20131210_024347.EUM.nc	0.000	-0.000	0.001	2741	5556	0	2623	1	191
SRL_OPN_2PTS008_0741_20131210_024347_20131210_042332.EUM.nc	0.000	0.000	0.001	2622	5481	0	2640	4	215
SRL_OPN_2PTS008_0743_20131210_042330_20131210_060524.EUM.nc	0.000	0.000	0.001	3401	5732	0	2083	9	239
SRL_OPN_2PTS008_0745_20131210_060523_20131210_075321.EUM.nc	0.000	0.000	0.001	3761	6101	0	1966	14	360
SRL_OPN_2PTS008_0748_20131210_075320_20131210_093134.EUM.nc	0.000	0.000	0.001	2886	5496	0	2400	3	207
SRL_OPN_2PTS008_0749_20131210_093132_20131210_110917.EUM.nc	0.000	0.000	0.001	1963	5422	0	3208	22	229
SRL_OPN_2PTS008_0751_20131210_110916_20131210_124739.EUM.nc	-0.000	-0.000	0.001	2339	5266	0	2762	2	163
SRL_OPN_2PTS008_0753_20131210_124738_20131210_144047.EUM.nc	-0.000	-0.000	0.001	3108	6243	0	2891	1	243
SRL_OPN_2PTS008_0756_20131210_144047_20131210_162033.EUM.nc	-0.000	-0.000	0.001	3083	5630	0	2276	4	267
SRL_OPN_2PTS008_0758_20131210_162032_20131210_180010.EUM.nc	-0.000	-0.000	0.001	2595	5581	0	2661	10	315
SRL_OPN_2PTS008_0760_20131210_180009_20131210_193940.EUM.nc	0.000	0.000	0.001	2902	5579	0	2374	21	282
SRL_OPN_2PTS008_0762_20131210_193939_20131210_211840.EUM.nc	0.000	-0.000	0.001	3179	5457	0	1950	25	303
SRL_OPN_2PTS008_0764_20131210_211839_20131210_225647.EUM.nc	0.000	0.000	0.001	2193	5402	0	3048	8	153
SRL_OPN_2PTS008_0765_20131210_225645_20131211_003435.EUM.nc	0.000	0.000	0.001	2938	5446	0	2200	7	301
SRL_OPN_2PTS008_0767_20131211_003434_20131211_021244.EUM.nc	-0.000	-0.000	0.001	2665	5543	0	2694	0	184
SRL_OPN_2PTS008_0769_20131211_021244_20131211_035157.EUM.nc	0.000	-0.000	0.001	2639	5483	0	2648	17	179
SRL_OPN_2PTS008_0771_20131211_035157_20131211_053309.EUM.nc	0.000	0.000	0.001	2647	5572	0	2727	5	193
SRL_OPN_2PTS008_0773_20131211_053308_20131211_072222.EUM.nc	0.000	-0.000	0.001	3586	6204	0	2178	9	431

– Continued on next page

Table 15: Ka-Band Waveform Attitude Statistics.

– Continued from previous page

File	Median	Mean	Std. Dev.	No. Obs.	Total Obs.	Default Lat/Lon	Flag (total)	Default (total)	3-Sigma Edited
SRL_OPN_2PTS008_0776_20131211_072221_20131211_090048.EUM.nc	0.000	0.000	0.001	3518	5582	0	1816	8	240
SRL_OPN_2PTS008_0777_20131211_090047_20131211_103832.EUM.nc	0.000	0.000	0.001	2178	5456	0	3023	8	247
SRL_OPN_2PTS008_0779_20131211_103832_20131211_121640.EUM.nc	0.000	0.000	0.001	2372	5442	0	2851	25	194
SRL_OPN_2PTS008_0781_20131211_121640_20131211_135543.EUM.nc	-0.000	-0.000	0.001	2836	5443	0	2329	2	276
SRL_OPN_2PTS008_0783_20131211_135542_20131211_154914.EUM.nc	-0.000	-0.000	0.001	3210	6387	0	2922	1	254
SRL_OPN_2PTS008_0786_20131211_154914_20131211_172853.EUM.nc	-0.000	-0.000	0.001	2520	5490	0	2726	3	241
SRL_OPN_2PTS008_0788_20131211_172852_20131211_190828.EUM.nc	0.000	-0.000	0.001	3097	5590	0	2206	4	283
SRL_OPN_2PTS008_0790_20131211_190828_20131211_204731.EUM.nc	0.000	0.000	0.001	3391	5521	0	1823	12	295
SRL_OPN_2PTS008_0792_20131211_204731_20131211_222601.EUM.nc	0.000	0.000	0.001	2593	5360	0	2492	17	258
SRL_OPN_2PTS008_0794_20131211_222559_20131212_000354.EUM.nc	0.000	0.000	0.001	2821	5532	0	2457	12	242
SRL_OPN_2PTS008_0795_20131212_000353_20131212_014142.EUM.nc	0.000	0.000	0.001	2847	5545	0	2486	4	208
SRL_OPN_2PTS008_0797_20131212_014141_20131212_032037.EUM.nc	0.000	0.000	0.001	2683	5503	0	2616	16	188
SRL_OPN_2PTS008_0799_20131212_032036_20131212_050110.EUM.nc	0.000	0.000	0.001	2834	5537	0	2507	1	195
SRL_OPN_2PTS008_0801_20131212_050109_20131212_064348.EUM.nc	0.000	0.000	0.001	3650	5807	0	1972	5	180
SRL_OPN_2PTS008_0803_20131212_064347_20131212_082950.EUM.nc	0.000	0.000	0.001	4009	6028	0	1776	4	239
SRL_OPN_2PTS008_0806_20131212_082950_20131212_100751.EUM.nc	0.000	0.000	0.001	2622	5496	0	2686	5	183
SRL_OPN_2PTS008_0807_20131212_100750_20131212_114548.EUM.nc	0.000	0.000	0.001	2244	5401	0	2952	21	184
SRL_OPN_2PTS008_0809_20131212_114547_20131212_132426.EUM.nc	-0.000	-0.000	0.001	2735	5339	0	2436	2	166
SRL_OPN_2PTS008_0811_20131212_132425_20131212_151747.EUM.nc	0.000	-0.000	0.001	2758	6329	0	2821	79	671
SRL_OPN_2PTS008_0814_20131212_151746_20131212_165733.EUM.nc	-0.000	-0.000	0.001	2655	5553	0	2747	3	148
SRL_OPN_2PTS008_0816_20131212_165732_20131212_183715.EUM.nc	0.000	-0.000	0.001	2902	5493	0	2292	3	296
SRL_OPN_2PTS008_0818_20131212_183714_20131212_201627.EUM.nc	0.000	0.000	0.001	3016	5492	0	2222	10	244
SRL_OPN_2PTS008_0820_20131212_201625_20131212_215509.EUM.nc	0.000	0.000	0.001	2934	5385	0	2119	34	298
SRL_OPN_2PTS008_0822_20131212_215508_20131212_233310.EUM.nc	0.000	0.000	0.001	2280	5281	0	2843	11	147
SRL_OPN_2PTS008_0823_20131212_233310_20131213_011052.EUM.nc	0.000	-0.000	0.001	2456	5493	0	2783	7	247
SRL_OPN_2PTS008_0825_20131213_011051_20131213_024923.EUM.nc	0.000	0.000	0.001	2756	5532	0	2573	3	200
SRL_OPN_2PTS008_0827_20131213_024922_20131213_042922.EUM.nc	0.000	0.000	0.001	2705	5498	0	2613	6	174
SRL_OPN_2PTS008_0829_20131213_042920_20131213_061113.EUM.nc	0.000	0.000	0.001	3375	5684	0	2014	3	292
SRL_OPN_2PTS008_0831_20131213_061112_20131213_075855.EUM.nc	0.000	-0.000	0.001	3889	6099	0	1974	3	233
SRL_OPN_2PTS008_0834_20131213_075854_20131213_111457.EUM.nc	0.000	0.000	0.001	4619	10903	0	5799	53	432
SRL_OPN_2PTS008_0837_20131213_111456_20131213_125314.EUM.nc	0.000	-0.000	0.001	2447	5281	0	2670	1	163
SRL_OPN_2PTS008_0839_20131213_125313_20131213_144634.EUM.nc	-0.000	-0.000	0.001	3183	6274	0	2864	5	222
SRL_OPN_2PTS008_0842_20131213_144633_20131213_162612.EUM.nc	-0.000	-0.000	0.001	3088	5639	0	2321	2	228
SRL_OPN_2PTS008_0844_20131213_162611_20131213_180556.EUM.nc	-0.000	-0.000	0.001	2791	5615	0	2629	3	192
SRL_OPN_2PTS008_0846_20131213_180555_20131213_194516.EUM.nc	0.000	0.000	0.001	2974	5570	0	2348	5	243
SRL_OPN_2PTS008_0848_20131213_194515_20131213_212413.EUM.nc	0.000	-0.000	0.001	3255	5447	0	1944	12	236
SRL_OPN_2PTS008_0850_20131213_212412_20131213_230227.EUM.nc	0.000	-0.000	0.001	2012	5328	0	3118	10	188
SRL_OPN_2PTS008_0851_20131213_230226_20131214_004007.EUM.nc	0.000	0.000	0.001	3080	5479	0	2160	6	233
SRL_OPN_2PTS008_0853_20131214_004006_20131214_021820.EUM.nc	0.000	-0.000	0.001	2613	5561	0	2742	1	205

– Continued on next page

Table 15: Ka-Band Waveform Attitude Statistics.

– Continued from previous page

File	Median	Mean	Std. Dev.	No. Obs.	Total Obs.	Default Lat/Lon	Flag (total)	Default (total)	3-Sigma Edited
SRL_OPN_2PTS008_0855_20131214_021820_20131214_035739.EUM.nc	0.000	0.000	0.001	2643	5526	0	2719	7	157
SRL_OPN_2PTS008_0857_20131214_035738_20131214_053858.EUM.nc	0.000	-0.000	0.001	2797	5555	0	2532	13	213
SRL_OPN_2PTS008_0862_20131214_072757_20131214_090620.EUM.nc	-0.000	-0.000	0.001	3313	5566	0	1938	6	309
SRL_OPN_2PTS008_0863_20131214_090619_20131214_104405.EUM.nc	0.000	0.000	0.001	2207	5473	0	3034	19	213
SRL_OPN_2PTS008_0865_20131214_104404_20131214_122215.EUM.nc	0.000	-0.000	0.001	2399	5449	0	2813	12	225
SRL_OPN_2PTS008_0867_20131214_122214_20131214_140131.EUM.nc	-0.000	-0.000	0.001	3023	5456	0	2211	2	220
SRL_OPN_2PTS008_0869_20131214_140130_20131214_155453.EUM.nc	-0.000	-0.000	0.001	2996	6369	0	3172	2	199
SRL_OPN_2PTS008_0872_20131214_155452_20131214_173431.EUM.nc	-0.000	-0.000	0.001	2528	5491	0	2725	3	235
SRL_OPN_2PTS008_0874_20131214_173430_20131214_191407.EUM.nc	0.000	0.000	0.001	3083	5593	0	2181	6	323
SRL_OPN_2PTS008_0876_20131214_191406_20131214_205315.EUM.nc	0.000	-0.000	0.001	3419	5562	0	1820	10	313
SRL_OPN_2PTS008_0878_20131214_205314_20131214_223133.EUM.nc	0.000	-0.000	0.001	2549	5357	0	2529	33	246
SRL_OPN_2PTS008_0879_20131214_223132_20131215_000925.EUM.nc	0.000	0.000	0.001	2853	5473	0	2398	2	220
SRL_OPN_2PTS008_0881_20131215_000925_20131215_014725.EUM.nc	0.000	0.000	0.001	2796	5565	0	2540	2	227
SRL_OPN_2PTS008_0883_20131215_014723_20131215_032618.EUM.nc	0.000	0.000	0.001	2676	5480	0	2514	7	283
SRL_OPN_2PTS008_0885_20131215_032616_20131215_050656.EUM.nc	0.000	-0.000	0.001	2776	5560	0	2641	5	138
SRL_OPN_2PTS008_0887_20131215_050655_20131215_065657.EUM.nc	-0.000	-0.000	0.001	3516	6204	0	2430	2	256
SRL_OPN_2PTS008_0890_20131215_065657_20131215_083525.EUM.nc	0.000	-0.000	0.001	3877	5609	0	1412	4	316
SRL_OPN_2PTS008_0892_20131215_083524_20131215_101325.EUM.nc	0.000	-0.000	0.001	2435	5504	0	2778	27	264
SRL_OPN_2PTS008_0893_20131215_101323_20131215_115123.EUM.nc	0.000	0.000	0.001	2270	5440	0	2922	17	231
SRL_OPN_2PTS008_0895_20131215_115122_20131215_133004.EUM.nc	-0.000	-0.000	0.001	2777	5337	0	2375	6	179
SRL_OPN_2PTS008_0897_20131215_133004_20131215_152335.EUM.nc	0.000	-0.000	0.001	3329	6323	0	2769	1	224
SRL_OPN_2PTS008_0900_20131215_152334_20131215_170313.EUM.nc	-0.000	-0.000	0.001	2536	5487	0	2733	6	212
SRL_OPN_2PTS008_0902_20131215_170313_20131215_184253.EUM.nc	0.000	0.000	0.001	2904	5578	0	2394	3	277
SRL_OPN_2PTS008_0904_20131215_184252_20131215_202204.EUM.nc	-0.000	-0.000	0.001	3139	5504	0	2086	4	275
SRL_OPN_2PTS008_0906_20131215_202202_20131215_220043.EUM.nc	0.000	-0.000	0.001	2716	5342	0	2293	34	299
SRL_OPN_2PTS008_0908_20131215_220043_20131215_233843.EUM.nc	0.000	0.000	0.001	2384	5429	0	2830	14	201
SRL_OPN_2PTS008_0909_20131215_233842_20131216_011627.EUM.nc	0.000	0.000	0.001	2645	5461	0	2536	9	271
SRL_OPN_2PTS008_0911_20131216_011626_20131216_025502.EUM.nc	0.000	0.000	0.001	2755	5517	0	2541	2	219
SRL_OPN_2PTS008_0913_20131216_025501_20131216_043507.EUM.nc	0.000	0.000	0.001	2729	5493	0	2567	8	189
SRL_OPN_2PTS008_0915_20131216_043505_20131216_061706.EUM.nc	-0.000	-0.000	0.001	3538	5753	0	1982	0	233
SRL_OPN_2PTS008_0917_20131216_061706_20131216_080431.EUM.nc	0.000	-0.000	0.001	3831	6090	0	1977	3	279
SRL_OPN_2PTS008_0920_20131216_080432_20131216_094239.EUM.nc	-0.000	-0.000	0.001	2683	5511	0	2595	5	228
SRL_OPN_2PTS008_0921_20131216_094238_20131216_112032.EUM.nc	0.000	0.000	0.001	1920	5257	0	3033	31	273
SRL_OPN_2PTS008_0923_20131216_112031_20131216_125900.EUM.nc	0.000	0.000	0.001	2499	5300	0	2607	5	189
SRL_OPN_2PTS008_0925_20131216_125859_20131216_145214.EUM.nc	0.000	-0.000	0.001	3259	6306	0	2816	2	229
SRL_OPN_2PTS008_0928_20131216_145214_20131216_163153.EUM.nc	0.000	0.000	0.001	3010	5648	0	2390	12	236
SRL_OPN_2PTS008_0930_20131216_163151_20131216_181136.EUM.nc	-0.000	-0.000	0.001	2790	5574	0	2542	4	238
SRL_OPN_2PTS008_0932_20131216_181136_20131216_195055.EUM.nc	0.000	-0.000	0.001	3016	5520	0	2306	0	198
SRL_OPN_2PTS008_0934_20131216_195054_20131216_212949.EUM.nc	0.000	-0.000	0.001	3318	5441	0	1851	17	255

– Continued on next page

Table 15: Ka-Band Waveform Attitude Statistics.

– Continued from previous page

File	Median	Mean	Std. Dev.	No. Obs.	Total Obs.	Default Lat/Lon	Flag (total)	Default (total)	3-Sigma Edited
SRL_OPN_2PTS008_0936_20131216_212948_20131216_230801.EUM.nc	0.000	-0.000	0.001	1962	5319	0	3151	5	201
SRL_OPN_2PTS008_0937_20131216_230800_20131217_004541.EUM.nc	0.000	0.000	0.001	2870	5454	0	2310	8	266
SRL_OPN_2PTS008_0939_20131217_004540_20131217_022358.EUM.nc	0.000	0.000	0.001	2723	5559	0	2680	2	154
SRL_OPN_2PTS008_0941_20131217_022357_20131217_040321.EUM.nc	0.000	0.000	0.001	2706	5454	0	2590	5	153
SRL_OPN_2PTS008_0943_20131217_040321_20131217_054448.EUM.nc	0.000	-0.000	0.001	3126	5673	0	2320	12	215
SRL_OPN_2PTS008_0945_20131217_054448_20131217_073335.EUM.nc	0.000	-0.000	0.001	3890	6163	0	1996	4	273
SRL_OPN_2PTS008_0948_20131217_073334_20131217_091156.EUM.nc	-0.000	-0.000	0.001	3132	5558	0	2132	4	290
SRL_OPN_2PTS008_0949_20131217_091155_20131217_104941.EUM.nc	0.000	0.000	0.001	2185	5514	0	3112	15	202
SRL_OPN_2PTS008_0951_20131217_104941_20131217_122752.EUM.nc	0.000	0.000	0.001	2331	5323	0	2743	24	225
SRL_OPN_2PTS008_0953_20131217_122751_20131217_140715.EUM.nc	-0.000	-0.000	0.001	2928	5481	0	2289	1	263
SRL_OPN_2PTS008_0955_20131217_140714_20131217_160036.EUM.nc	0.000	0.000	0.001	2926	6351	0	3198	5	222
SRL_OPN_2PTS008_0958_20131217_160034_20131217_174013.EUM.nc	-0.000	-0.000	0.001	2684	5601	0	2697	13	207
SRL_OPN_2PTS008_0960_20131217_174012_20131217_191947.EUM.nc	0.000	-0.000	0.001	3175	5566	0	2160	3	228
SRL_OPN_2PTS008_0962_20131217_191946_20131217_205854.EUM.nc	0.000	-0.000	0.001	3498	5578	0	1797	11	272
SRL_OPN_2PTS008_0964_20131217_205853_20131217_223710.EUM.nc	0.000	0.000	0.001	2410	5332	0	2617	19	286
SRL_OPN_2PTS008_0965_20131217_223709_20131218_001500.EUM.nc	0.000	0.000	0.001	2766	5436	0	2370	18	282
SRL_OPN_2PTS008_0967_20131218_001501_20131218_015302.EUM.nc	0.000	0.000	0.001	2783	5517	0	2480	11	243
SRL_OPN_2PTS008_0969_20131218_015301_20131218_033157.EUM.nc	0.000	0.000	0.001	2729	5449	0	2416	10	294
SRL_OPN_2PTS008_0971_20131218_033156_20131218_051243.EUM.nc	0.000	0.000	0.001	2761	5555	0	2609	1	184
SRL_OPN_2PTS008_0973_20131218_051242_20131218_070235.EUM.nc	0.000	-0.000	0.001	3526	6198	0	2399	3	270
SRL_OPN_2PTS008_0976_20131218_070234_20131218_084109.EUM.nc	-0.000	-0.000	0.001	3850	5612	0	1517	5	240
SRL_OPN_2PTS008_0978_20131218_084107_20131218_101857.EUM.nc	0.000	0.000	0.001	2390	5496	0	2832	12	262
SRL_OPN_2PTS008_0979_20131218_101857_20131218_115658.EUM.nc	0.000	0.000	0.001	2309	5409	0	2873	14	213
SRL_OPN_2PTS008_0981_20131218_115657_20131218_133551.EUM.nc	0.000	0.000	0.001	2697	5348	0	2371	3	277
SRL_OPN_2PTS008_0983_20131218_133551_20131218_152915.EUM.nc	0.000	0.000	0.001	3316	6349	0	2787	1	245
SRL_OPN_2PTS008_0986_20131218_152914_20131218_170854.EUM.nc	-0.000	-0.000	0.001	2538	5480	0	2723	1	218
SRL_OPN_2PTS008_0988_20131218_170853_20131218_184833.EUM.nc	-0.000	-0.000	0.001	3105	5592	0	2241	7	239
SRL_OPN_2PTS008_0990_20131218_184832_20131218_202750.EUM.nc	0.000	-0.000	0.001	3162	5512	0	2070	11	269
SRL_OPN_2PTS008_0992_20131218_202749_20131218_220620.EUM.nc	0.000	0.000	0.001	2750	5352	0	2291	26	285
SRL_OPN_2PTS008_0994_20131218_220619_20131218_234418.EUM.nc	0.000	0.000	0.001	2568	5481	0	2652	13	248
SRL_OPN_2PTS008_0995_20131218_234417_20131219_012210.EUM.nc	0.000	0.000	0.001	2725	5499	0	2511	13	250
SRL_OPN_2PTS008_0997_20131219_012209_20131219_030040.EUM.nc	0.000	0.000	0.001	2693	5540	0	2578	12	257
SRL_OPN_2PTS008_0999_20131219_030039_20131219_044051.EUM.nc	0.000	0.000	0.001	2750	5620	0	2661	12	197

32 Inverted Barometer Height Correction Table

Table 16: Inverted Barometer Height Correction Statistics.

File	Median	Mean	Std. Dev.	No. Obs.	Total Obs.	Default Lat/Lon	Flag (total)	Default (total)	3-Sigma Edited
SRL_OPN_2PTS007_1001_20131114_044050_20131114_062308.EUM.nc	-0.026	-0.043	0.094	3792	5775	0	1983	0	0
SRL_OPN_2PTS008_0001_20131114_062307_20131114_081016.EUM.nc	-0.014	-0.010	0.123	4195	6081	0	1886	0	0
SRL_OPN_2PTS008_0004_20131114_081016_20131114_094822.EUM.nc	-0.034	-0.041	0.052	2548	5520	0	2615	0	357
SRL_OPN_2PTS008_0005_20131114_094823_20131114_112607.EUM.nc	0.012	0.007	0.090	2035	5311	0	3146	0	130
SRL_OPN_2PTS008_0007_20131114_112606_20131114_130438.EUM.nc	-0.011	-0.032	0.067	2436	5341	0	2737	0	168
SRL_OPN_2PTS008_0009_20131114_130439_20131114_145755.EUM.nc	-0.011	-0.035	0.088	3252	6359	0	3003	0	104
SRL_OPN_2PTS008_0012_20131114_145754_20131114_163742.EUM.nc	0.000	-0.015	0.098	3079	5645	0	2550	0	16
SRL_OPN_2PTS008_0014_20131114_163742_20131114_181716.EUM.nc	-0.013	-0.028	0.063	2847	5491	0	2497	0	147
SRL_OPN_2PTS008_0016_20131114_181715_20131114_195642.EUM.nc	-0.026	-0.035	0.069	3000	5530	0	2277	0	253
SRL_OPN_2PTS008_0018_20131114_195641_20131114_213535.EUM.nc	-0.027	-0.026	0.112	3483	5427	0	1870	0	74
SRL_OPN_2PTS008_0020_20131114_213534_20131114_231334.EUM.nc	0.015	0.054	0.125	2257	5363	0	3106	0	0
SRL_OPN_2PTS008_0021_20131114_231334_20131115_005122.EUM.nc	-0.016	-0.007	0.121	3204	5513	0	2300	0	9
SRL_OPN_2PTS008_0023_20131115_005121_20131115_022942.EUM.nc	0.004	-0.008	0.071	2806	5545	0	2669	0	70
SRL_OPN_2PTS008_0025_20131115_022941_20131115_040911.EUM.nc	-0.009	0.002	0.104	2686	5488	0	2800	0	2
SRL_OPN_2PTS008_0027_20131115_040910_20131115_055044.EUM.nc	-0.017	-0.038	0.091	3427	5732	0	2210	0	95
SRL_OPN_2PTS008_0029_20131115_055043_20131115_073918.EUM.nc	-0.025	-0.034	0.091	3908	6161	0	2052	0	201
SRL_OPN_2PTS008_0032_20131115_073917_20131115_091736.EUM.nc	-0.036	-0.040	0.085	3160	5507	0	2131	0	216
SRL_OPN_2PTS008_0033_20131115_091735_20131115_105520.EUM.nc	0.012	0.018	0.106	2415	5502	0	3087	0	0
SRL_OPN_2PTS008_0035_20131115_105520_20131115_123334.EUM.nc	-0.026	-0.047	0.077	2302	5351	0	2931	0	118
SRL_OPN_2PTS008_0037_20131115_123334_20131115_141252.EUM.nc	-0.009	-0.025	0.062	2810	5529	0	2427	0	292
SRL_OPN_2PTS008_0039_20131115_141253_20131115_160622.EUM.nc	-0.021	-0.041	0.078	3220	6398	0	3066	0	112
SRL_OPN_2PTS008_0042_20131115_160621_20131115_174559.EUM.nc	-0.028	-0.040	0.072	2599	5588	0	2781	0	208
SRL_OPN_2PTS008_0044_20131115_174558_20131115_192531.EUM.nc	-0.014	-0.029	0.090	3125	5606	0	2187	0	294
SRL_OPN_2PTS008_0046_20131115_192532_20131115_210427.EUM.nc	-0.024	-0.011	0.128	3419	5545	0	1961	0	165
SRL_OPN_2PTS008_0048_20131115_210426_20131115_224249.EUM.nc	0.008	0.039	0.144	2714	5329	0	2615	0	0
SRL_OPN_2PTS008_0049_20131115_224249_20131116_002039.EUM.nc	-0.022	-0.029	0.095	2993	5461	0	2393	0	75
SRL_OPN_2PTS008_0051_20131116_002039_20131116_015834.EUM.nc	-0.019	-0.021	0.067	2922	5536	0	2414	0	200
SRL_OPN_2PTS008_0053_20131116_015834_20131116_033743.EUM.nc	-0.003	-0.021	0.073	2514	5529	0	2612	0	403
SRL_OPN_2PTS008_0055_20131116_033743_20131116_051837.EUM.nc	-0.017	-0.011	0.118	2874	5570	0	2696	0	0
SRL_OPN_2PTS008_0057_20131116_051837_20131116_070818.EUM.nc	-0.033	-0.033	0.100	3683	6209	0	2423	0	103
SRL_OPN_2PTS008_0060_20131116_070818_20131116_084640.EUM.nc	-0.029	-0.044	0.091	3720	5586	0	1679	0	187
SRL_OPN_2PTS008_0061_20131116_084640_20131116_102437.EUM.nc	-0.011	0.006	0.107	2687	5501	0	2814	0	0
SRL_OPN_2PTS008_0063_20131116_102436_20131116_120239.EUM.nc	-0.025	-0.031	0.048	2384	5440	0	2921	0	135
SRL_OPN_2PTS008_0065_20131116_120238_20131116_134129.EUM.nc	0.002	-0.015	0.064	2636	5429	0	2460	0	333
SRL_OPN_2PTS008_0067_20131116_134128_20131116_153453.EUM.nc	-0.032	-0.042	0.067	3344	6367	0	2901	0	122
SRL_OPN_2PTS008_0070_20131116_153454_20131116_171439.EUM.nc	-0.027	-0.043	0.087	2472	5493	0	2802	0	219

– Continued on next page

Table 16: Inverted Barometer Height Correction Statistics.

– Continued from previous page

File	Median	Mean	Std. Dev.	No. Obs.	Total Obs.	Default Lat/Lon	Flag (total)	Default (total)	3-Sigma Edited
SRL_OPN_2PTS008_0072_20131116_171438_20131116_185418.EUM.nc	-0.029	-0.042	0.078	3081	5628	0	2279	0	268
SRL_OPN_2PTS008_0074_20131116_185417_20131116_203325.EUM.nc	-0.008	0.029	0.136	3514	5544	0	2030	0	0
SRL_OPN_2PTS008_0076_20131116_203324_20131116_221201.EUM.nc	0.000	0.002	0.113	2876	5379	0	2405	0	98
SRL_OPN_2PTS008_0078_20131116_221200_20131116_234958.EUM.nc	-0.025	-0.039	0.076	2647	5481	0	2617	0	217
SRL_OPN_2PTS008_0079_20131116_234957_20131117_012742.EUM.nc	-0.010	-0.034	0.065	2721	5525	0	2567	0	237
SRL_OPN_2PTS008_0081_20131117_012741_20131117_030626.EUM.nc	-0.003	-0.024	0.065	2476	5568	0	2723	0	369
SRL_OPN_2PTS008_0083_20131117_030625_20131117_044634.EUM.nc	-0.012	-0.018	0.060	2584	5500	0	2705	0	211
SRL_OPN_2PTS008_0085_20131117_044634_20131117_062859.EUM.nc	-0.036	-0.036	0.070	3679	5778	0	1984	0	115
SRL_OPN_2PTS008_0087_20131117_062858_20131117_081549.EUM.nc	-0.047	-0.065	0.090	4011	6083	0	1849	0	223
SRL_OPN_2PTS008_0090_20131117_081548_20131117_095353.EUM.nc	0.009	0.003	0.093	2833	5512	0	2678	0	1
SRL_OPN_2PTS008_0091_20131117_095353_20131117_113148.EUM.nc	-0.019	-0.018	0.084	2257	5331	0	3074	0	0
SRL_OPN_2PTS008_0093_20131117_113147_20131117_131014.EUM.nc	-0.001	0.002	0.110	2610	5385	0	2669	0	106
SRL_OPN_2PTS008_0095_20131117_131014_20131117_150332.EUM.nc	-0.013	-0.021	0.030	2876	6352	0	3005	0	471
SRL_OPN_2PTS008_0098_20131117_150331_20131117_164320.EUM.nc	-0.008	-0.022	0.104	2852	5613	0	2709	0	52
SRL_OPN_2PTS008_0100_20131117_164319_20131117_182302.EUM.nc	-0.029	-0.002	0.117	3181	5528	0	2347	0	0
SRL_OPN_2PTS008_0102_20131117_182303_20131117_200217.EUM.nc	-0.006	-0.004	0.085	3091	5518	0	2325	0	102
SRL_OPN_2PTS008_0104_20131117_200217_20131117_214108.EUM.nc	-0.012	0.003	0.107	3488	5436	0	1933	0	15
SRL_OPN_2PTS008_0106_20131117_214107_20131117_231913.EUM.nc	0.016	-0.006	0.111	2310	5294	0	2883	0	101
SRL_OPN_2PTS008_0107_20131117_231913_20131118_005654.EUM.nc	-0.022	-0.032	0.087	2926	5524	0	2480	0	118
SRL_OPN_2PTS008_0109_20131118_005655_20131118_023517.EUM.nc	-0.012	-0.028	0.042	2532	5549	0	2593	0	424
SRL_OPN_2PTS008_0111_20131118_023516_20131118_041451.EUM.nc	-0.000	-0.005	0.079	2614	5487	0	2795	0	78
SRL_OPN_2PTS008_0113_20131118_041450_20131118_055632.EUM.nc	-0.002	-0.012	0.045	3159	5721	0	2157	0	405
SRL_OPN_2PTS008_0115_20131118_055632_20131118_074453.EUM.nc	-0.046	-0.056	0.089	3956	6131	0	2058	0	117
SRL_OPN_2PTS008_0118_20131118_074451_20131118_092307.EUM.nc	0.007	-0.003	0.077	3179	5484	0	2272	0	33
SRL_OPN_2PTS008_0119_20131118_092307_20131118_110100.EUM.nc	-0.009	-0.013	0.097	2245	5471	0	3226	0	0
SRL_OPN_2PTS008_0121_20131118_110059_20131118_123909.EUM.nc	-0.002	-0.027	0.070	2200	5360	0	2905	0	255
SRL_OPN_2PTS008_0123_20131118_123909_20131118_141838.EUM.nc	-0.023	-0.036	0.048	2885	5508	0	2334	0	289
SRL_OPN_2PTS008_0125_20131118_141838_20131118_161158.EUM.nc	0.002	-0.026	0.084	3194	6368	0	3050	0	124
SRL_OPN_2PTS008_0128_20131118_161158_20131118_175144.EUM.nc	0.004	0.009	0.090	2814	5574	0	2691	0	69
SRL_OPN_2PTS008_0130_20131118_175143_20131118_193107.EUM.nc	-0.013	-0.024	0.069	3154	5582	0	2253	0	175
SRL_OPN_2PTS008_0132_20131118_193107_20131118_211009.EUM.nc	-0.003	0.009	0.101	3494	5565	0	2066	0	5
SRL_OPN_2PTS008_0134_20131118_211008_20131118_224821.EUM.nc	0.007	0.013	0.100	2374	5327	0	2820	0	133
SRL_OPN_2PTS008_0135_20131118_224820_20131119_002610.EUM.nc	-0.019	-0.019	0.078	3051	5388	0	2317	0	20
SRL_OPN_2PTS008_0137_20131119_002609_20131119_020416.EUM.nc	-0.018	-0.021	0.058	2944	5537	0	2468	0	125
SRL_OPN_2PTS008_0139_20131119_020416_20131119_034321.EUM.nc	-0.019	0.003	0.120	2861	5528	0	2656	0	11
SRL_OPN_2PTS008_0141_20131119_034320_20131119_052421.EUM.nc	-0.008	0.007	0.085	2714	5569	0	2763	0	92
SRL_OPN_2PTS008_0143_20131119_052420_20131119_071351.EUM.nc	-0.039	-0.036	0.083	3665	6181	0	2386	0	130
SRL_OPN_2PTS008_0146_20131119_071351_20131119_085220.EUM.nc	-0.020	-0.023	0.068	3743	5604	0	1757	0	104
SRL_OPN_2PTS008_0147_20131119_085219_20131119_103008.EUM.nc	0.004	-0.004	0.087	2578	5485	0	2907	0	0

– Continued on next page

Table 16: Inverted Barometer Height Correction Statistics.

– Continued from previous page

File	Median	Mean	Std. Dev.	No. Obs.	Total Obs.	Default Lat/Lon	Flag (total)	Default (total)	3-Sigma Edited
SRL_OPN_2PTS008_0149_20131119_103007_20131119_120811.EUM.nc	-0.017	-0.018	0.049	2405	5428	0	2872	0	151
SRL_OPN_2PTS008_0151_20131119_120810_20131119_134716.EUM.nc	-0.017	-0.024	0.058	2727	5441	0	2510	0	204
SRL_OPN_2PTS008_0153_20131119_134715_20131119_154038.EUM.nc	-0.022	-0.046	0.065	3203	6365	0	2930	0	232
SRL_OPN_2PTS008_0156_20131119_154038_20131119_172017.EUM.nc	0.016	0.032	0.099	2692	5530	0	2838	0	0
SRL_OPN_2PTS008_0158_20131119_172016_20131119_185955.EUM.nc	-0.019	-0.013	0.087	3256	5618	0	2347	0	15
SRL_OPN_2PTS008_0160_20131119_185954_20131119_203908.EUM.nc	0.010	0.013	0.089	3543	5566	0	1935	0	88
SRL_OPN_2PTS008_0162_20131119_203907_20131119_221732.EUM.nc	-0.007	-0.011	0.079	2733	5367	0	2435	0	199
SRL_OPN_2PTS008_0164_20131119_221733_20131119_235527.EUM.nc	0.003	-0.005	0.057	2810	5491	0	2575	0	106
SRL_OPN_2PTS008_0165_20131119_235526_20131120_013322.EUM.nc	-0.012	-0.018	0.057	2896	5522	0	2422	0	204
SRL_OPN_2PTS008_0167_20131120_013321_20131120_031202.EUM.nc	-0.017	-0.012	0.098	2763	5566	0	2745	0	58
SRL_OPN_2PTS008_0169_20131120_031203_20131120_045225.EUM.nc	-0.016	-0.003	0.090	2808	5513	0	2671	0	34
SRL_OPN_2PTS008_0171_20131120_045225_20131120_063448.EUM.nc	-0.035	-0.041	0.064	3607	5811	0	2007	0	197
SRL_OPN_2PTS008_0173_20131120_063448_20131120_082130.EUM.nc	-0.025	-0.032	0.051	3737	6078	0	1894	0	447
SRL_OPN_2PTS008_0176_20131120_082129_20131120_095925.EUM.nc	-0.029	-0.025	0.058	2713	5513	0	2692	0	108
SRL_OPN_2PTS008_0177_20131120_095925_20131120_113719.EUM.nc	-0.004	-0.008	0.060	2255	5365	0	2970	0	140
SRL_OPN_2PTS008_0179_20131120_113718_20131120_131559.EUM.nc	-0.001	-0.000	0.073	2740	5354	0	2582	0	32
SRL_OPN_2PTS008_0181_20131120_131558_20131120_150919.EUM.nc	-0.035	-0.047	0.062	3226	6361	0	2996	0	139
SRL_OPN_2PTS008_0184_20131120_150918_20131120_164857.EUM.nc	0.002	0.021	0.109	2766	5561	0	2793	0	2
SRL_OPN_2PTS008_0186_20131120_164857_20131120_182839.EUM.nc	-0.016	-0.007	0.092	3180	5532	0	2352	0	0
SRL_OPN_2PTS008_0188_20131120_182838_20131120_200801.EUM.nc	0.023	0.035	0.095	3211	5533	0	2322	0	0
SRL_OPN_2PTS008_0190_20131120_200800_20131120_214640.EUM.nc	-0.032	-0.034	0.070	3121	5398	0	2076	0	201
SRL_OPN_2PTS008_0192_20131120_214639_20131120_232444.EUM.nc	0.019	-0.000	0.057	2252	5288	0	2837	0	199
SRL_OPN_2PTS008_0193_20131120_232444_20131121_010234.EUM.nc	-0.009	0.001	0.081	2796	5497	0	2629	0	72
SRL_OPN_2PTS008_0195_20131121_010233_20131121_024051.EUM.nc	-0.010	-0.014	0.078	2868	5551	0	2663	0	20
SRL_OPN_2PTS008_0197_20131121_024050_20131121_042040.EUM.nc	-0.023	-0.017	0.107	2732	5531	0	2799	0	0
SRL_OPN_2PTS008_0199_20131121_042040_20131121_060218.EUM.nc	-0.018	-0.029	0.043	3271	5720	0	2116	0	333
SRL_OPN_2PTS008_0201_20131121_060219_20131121_075034.EUM.nc	-0.008	-0.016	0.053	3841	6129	0	2030	0	258
SRL_OPN_2PTS008_0204_20131121_075033_20131121_092839.EUM.nc	-0.020	-0.018	0.054	2904	5496	0	2408	0	184
SRL_OPN_2PTS008_0205_20131121_092838_20131121_110631.EUM.nc	-0.025	-0.027	0.074	2280	5423	0	3143	0	0
SRL_OPN_2PTS008_0207_20131121_110630_20131121_124450.EUM.nc	-0.006	0.005	0.082	2411	5335	0	2860	0	64
SRL_OPN_2PTS008_0209_20131121_124450_20131121_143758.EUM.nc	-0.025	-0.037	0.087	3031	6273	0	3062	0	180
SRL_OPN_2PTS008_0212_20131121_143757_20131121_161736.EUM.nc	-0.009	-0.005	0.103	3310	5637	0	2327	0	0
SRL_OPN_2PTS008_0214_20131121_161735_20131121_175721.EUM.nc	-0.026	-0.033	0.045	2593	5536	0	2651	0	292
SRL_OPN_2PTS008_0216_20131121_175720_20131121_193651.EUM.nc	0.017	0.010	0.069	3099	5599	0	2263	0	237
SRL_OPN_2PTS008_0218_20131121_193650_20131121_211543.EUM.nc	-0.009	-0.005	0.075	3440	5443	0	1998	0	5
SRL_OPN_2PTS008_0220_20131121_211542_20131121_225400.EUM.nc	-0.004	-0.001	0.069	2326	5421	0	3007	0	88
SRL_OPN_2PTS008_0221_20131121_225359_20131122_003148.EUM.nc	-0.014	-0.019	0.094	3007	5448	0	2249	0	192
SRL_OPN_2PTS008_0223_20131122_003147_20131122_020949.EUM.nc	-0.019	-0.030	0.056	2878	5522	0	2607	0	37
SRL_OPN_2PTS008_0225_20131122_020948_20131122_034908.EUM.nc	-0.023	-0.010	0.104	2870	5534	0	2664	0	0

– Continued on next page

Table 16: Inverted Barometer Height Correction Statistics.

– Continued from previous page

File	Median	Mean	Std. Dev.	No. Obs.	Total Obs.	Default Lat/Lon	Flag (total)	Default (total)	3-Sigma Edited
SRL_OPN_2PTS008_0227_20131122_034907_20131122_053006.EUM.nc	-0.034	-0.035	0.056	2381	5553	0	2800	0	372
SRL_OPN_2PTS008_0229_20131122_053006_20131122_071934.EUM.nc	-0.010	-0.024	0.048	3642	6195	0	2254	0	299
SRL_OPN_2PTS008_0232_20131122_071933_20131122_085752.EUM.nc	0.007	0.025	0.087	3747	5582	0	1835	0	0
SRL_OPN_2PTS008_0233_20131122_085751_20131122_103546.EUM.nc	-0.044	-0.041	0.070	2467	5468	0	3001	0	0
SRL_OPN_2PTS008_0235_20131122_103545_20131122_121352.EUM.nc	-0.014	0.009	0.088	2511	5383	0	2872	0	0
SRL_OPN_2PTS008_0237_20131122_121351_20131122_135250.EUM.nc	-0.018	-0.026	0.041	2514	5437	0	2435	0	488
SRL_OPN_2PTS008_0239_20131122_135250_20131122_154616.EUM.nc	-0.017	-0.033	0.068	3243	6385	0	2968	0	174
SRL_OPN_2PTS008_0242_20131122_154616_20131122_172602.EUM.nc	-0.018	-0.016	0.061	2430	5519	0	2812	0	277
SRL_OPN_2PTS008_0244_20131122_172602_20131122_190530.EUM.nc	-0.000	0.023	0.109	3293	5620	0	2304	0	23
SRL_OPN_2PTS008_0246_20131122_190529_20131122_204442.EUM.nc	-0.003	-0.017	0.047	3483	5579	0	1849	0	247
SRL_OPN_2PTS008_0248_20131122_204441_20131122_222313.EUM.nc	-0.002	-0.012	0.072	2676	5365	0	2516	0	173
SRL_OPN_2PTS008_0250_20131122_222312_20131123_000057.EUM.nc	-0.004	0.029	0.109	2985	5470	0	2485	0	0
SRL_OPN_2PTS008_0251_20131123_000058_20131123_013854.EUM.nc	-0.027	-0.039	0.058	3008	5562	0	2394	0	160
SRL_OPN_2PTS008_0253_20131123_013853_20131123_031746.EUM.nc	-0.018	-0.017	0.071	2667	5561	0	2673	0	221
SRL_OPN_2PTS008_0255_20131123_031745_20131123_045807.EUM.nc	-0.033	-0.011	0.107	2745	5538	0	2615	0	178
SRL_OPN_2PTS008_0257_20131123_045806_20131123_064049.EUM.nc	-0.045	-0.041	0.066	3746	5823	0	1976	0	101
SRL_OPN_2PTS008_0259_20131123_064048_20131123_082702.EUM.nc	0.003	0.003	0.052	3922	6031	0	1805	0	304
SRL_OPN_2PTS008_0262_20131123_082701_20131123_100503.EUM.nc	-0.042	-0.031	0.066	2826	5492	0	2666	0	0
SRL_OPN_2PTS008_0263_20131123_100503_20131123_114252.EUM.nc	0.003	0.021	0.074	2419	5413	0	2994	0	0
SRL_OPN_2PTS008_0265_20131123_114252_20131123_132135.EUM.nc	-0.019	-0.023	0.054	2667	5340	0	2513	0	160
SRL_OPN_2PTS008_0267_20131123_132135_20131123_151456.EUM.nc	-0.028	-0.045	0.047	3051	6360	0	2959	0	350
SRL_OPN_2PTS008_0270_20131123_151455_20131123_165443.EUM.nc	-0.001	0.014	0.086	2699	5560	0	2809	0	52
SRL_OPN_2PTS008_0272_20131123_165442_20131123_183415.EUM.nc	0.001	0.018	0.104	3053	5538	0	2333	0	152
SRL_OPN_2PTS008_0274_20131123_183415_20131123_201337.EUM.nc	-0.019	-0.030	0.049	2982	5527	0	2209	0	336
SRL_OPN_2PTS008_0276_20131123_201336_20131123_215221.EUM.nc	-0.049	-0.034	0.082	3318	5410	0	2044	0	48
SRL_OPN_2PTS008_0278_20131123_215220_20131123_233015.EUM.nc	0.049	0.065	0.093	2377	5339	0	2952	0	10
SRL_OPN_2PTS008_0279_20131123_233014_20131124_010804.EUM.nc	-0.027	-0.021	0.088	2795	5492	0	2654	0	43
SRL_OPN_2PTS008_0281_20131124_010803_20131124_024634.EUM.nc	-0.018	-0.002	0.089	2826	5554	0	2653	0	75
SRL_OPN_2PTS008_0283_20131124_024633_20131124_042620.EUM.nc	-0.010	0.019	0.119	2826	5509	0	2673	0	10
SRL_OPN_2PTS008_0285_20131124_042619_20131124_060816.EUM.nc	-0.024	-0.021	0.099	3598	5729	0	2095	0	36
SRL_OPN_2PTS008_0287_20131124_060815_20131124_075607.EUM.nc	-0.004	-0.013	0.058	3957	6107	0	2013	0	137
SRL_OPN_2PTS008_0290_20131124_075607_20131124_093418.EUM.nc	-0.034	-0.030	0.075	2957	5506	0	2500	0	49
SRL_OPN_2PTS008_0291_20131124_093417_20131124_111201.EUM.nc	0.024	0.032	0.080	2231	5430	0	3199	0	0
SRL_OPN_2PTS008_0293_20131124_111200_20131124_125024.EUM.nc	-0.026	-0.034	0.065	2441	5353	0	2810	0	102
SRL_OPN_2PTS008_0295_20131124_125025_20131124_144335.EUM.nc	-0.038	-0.049	0.056	2959	6301	0	3006	0	336
SRL_OPN_2PTS008_0298_20131124_144334_20131124_162321.EUM.nc	-0.003	0.001	0.070	3053	5656	0	2372	0	231
SRL_OPN_2PTS008_0300_20131124_162320_20131124_180257.EUM.nc	0.003	0.035	0.112	2960	5590	0	2627	0	3
SRL_OPN_2PTS008_0302_20131124_180256_20131124_194227.EUM.nc	-0.001	-0.023	0.071	3089	5583	0	2267	0	227
SRL_OPN_2PTS008_0304_20131124_194227_20131124_212125.EUM.nc	-0.038	-0.053	0.096	3472	5448	0	1973	0	3

– Continued on next page

Table 16: Inverted Barometer Height Correction Statistics.

– Continued from previous page

File	Median	Mean	Std. Dev.	No. Obs.	Total Obs.	Default Lat/Lon	Flag (total)	Default (total)	3-Sigma Edited
SRL_OPN_2PTS008_0306_20131124_212124_20131124_225931.EUM.nc	0.024	0.033	0.088	2314	5400	0	3086	0	0
SRL_OPN_2PTS008_0307_20131124_225931_20131125_003725.EUM.nc	-0.019	-0.003	0.120	3295	5490	0	2175	0	20
SRL_OPN_2PTS008_0309_20131125_003725_20131125_021537.EUM.nc	-0.021	-0.017	0.090	2779	5562	0	2689	0	94
SRL_OPN_2PTS008_0311_20131125_021537_20131125_035451.EUM.nc	-0.025	0.005	0.120	2725	5520	0	2795	0	0
SRL_OPN_2PTS008_0313_20131125_035450_20131125_053607.EUM.nc	0.007	0.012	0.112	2809	5557	0	2713	0	35
SRL_OPN_2PTS008_0315_20131125_053607_20131125_072514.EUM.nc	-0.001	-0.015	0.080	3973	6203	0	2187	0	43
SRL_OPN_2PTS008_0318_20131125_072513_20131125_090337.EUM.nc	-0.021	-0.023	0.085	3510	5572	0	1900	0	162
SRL_OPN_2PTS008_0319_20131125_090336_20131125_104123.EUM.nc	0.003	0.023	0.115	2548	5430	0	2882	0	0
SRL_OPN_2PTS008_0321_20131125_104122_20131125_121931.EUM.nc	-0.022	-0.027	0.084	2462	5443	0	2872	0	109
SRL_OPN_2PTS008_0323_20131125_121931_20131125_135844.EUM.nc	-0.035	-0.046	0.091	3015	5483	0	2340	0	128
SRL_OPN_2PTS008_0325_20131125_135844_20131125_155207.EUM.nc	-0.014	-0.022	0.057	3010	6386	0	3080	0	296
SRL_OPN_2PTS008_0328_20131125_155206_20131125_173145.EUM.nc	0.008	0.030	0.110	2703	5459	0	2756	0	0
SRL_OPN_2PTS008_0330_20131125_173144_20131125_191120.EUM.nc	0.008	-0.007	0.092	3458	5645	0	2166	0	21
SRL_OPN_2PTS008_0332_20131125_191121_20131125_205022.EUM.nc	-0.015	-0.030	0.079	3462	5548	0	1882	0	204
SRL_OPN_2PTS008_0334_20131125_205022_20131125_222850.EUM.nc	-0.003	-0.008	0.084	2854	5374	0	2491	0	29
SRL_OPN_2PTS008_0336_20131125_222849_20131126_000642.EUM.nc	-0.012	0.002	0.132	3130	5492	0	2362	0	0
SRL_OPN_2PTS008_0337_20131126_000641_20131126_014432.EUM.nc	-0.016	-0.007	0.120	3142	5549	0	2378	0	29
SRL_OPN_2PTS008_0339_20131126_014431_20131126_032329.EUM.nc	-0.017	-0.034	0.060	2554	5504	0	2645	0	305
SRL_OPN_2PTS008_0341_20131126_032329_20131126_050405.EUM.nc	-0.002	0.005	0.107	2860	5564	0	2704	0	0
SRL_OPN_2PTS008_0343_20131126_050405_20131126_065411.EUM.nc	-0.013	-0.025	0.099	3791	6199	0	2408	0	0
SRL_OPN_2PTS008_0346_20131126_065410_20131126_083240.EUM.nc	-0.012	-0.017	0.081	4112	5623	0	1419	0	92
SRL_OPN_2PTS008_0348_20131126_083239_20131126_101040.EUM.nc	-0.006	-0.007	0.093	2738	5437	0	2633	0	66
SRL_OPN_2PTS008_0349_20131126_101039_20131126_114837.EUM.nc	-0.006	-0.015	0.037	2164	5426	0	2950	0	312
SRL_OPN_2PTS008_0351_20131126_114836_20131126_132716.EUM.nc	-0.008	0.006	0.139	2905	5341	0	2436	0	0
SRL_OPN_2PTS008_0353_20131126_132717_20131126_152047.EUM.nc	-0.020	-0.026	0.077	3333	6356	0	2937	0	86
SRL_OPN_2PTS008_0356_20131126_152047_20131126_170026.EUM.nc	-0.015	0.000	0.098	2751	5556	0	2805	0	0
SRL_OPN_2PTS008_0358_20131126_170025_20131126_184007.EUM.nc	-0.016	-0.024	0.082	3070	5610	0	2394	0	146
SRL_OPN_2PTS008_0360_20131126_184006_20131126_201917.EUM.nc	0.005	-0.002	0.090	3267	5513	0	2165	0	81
SRL_OPN_2PTS008_0362_20131126_201917_20131126_215759.EUM.nc	-0.006	0.000	0.106	3075	5404	0	2328	0	1
SRL_OPN_2PTS008_0364_20131126_215758_20131126_233559.EUM.nc	-0.033	-0.047	0.096	2371	5347	0	2815	0	161
SRL_OPN_2PTS008_0365_20131126_233559_20131127_011342.EUM.nc	-0.006	-0.002	0.124	2825	5507	0	2679	0	3
SRL_OPN_2PTS008_0367_20131127_011341_20131127_025215.EUM.nc	-0.020	-0.015	0.086	2763	5556	0	2683	0	110
SRL_OPN_2PTS008_0369_20131127_025214_20131127_043216.EUM.nc	-0.016	-0.000	0.087	2781	5489	0	2635	0	73
SRL_OPN_2PTS008_0371_20131127_043215_20131127_061412.EUM.nc	-0.041	-0.046	0.102	3545	5724	0	2078	0	101
SRL_OPN_2PTS008_0373_20131127_061412_20131127_080146.EUM.nc	0.009	-0.018	0.071	3849	6086	0	2015	0	222
SRL_OPN_2PTS008_0376_20131127_080145_20131127_093955.EUM.nc	-0.027	-0.037	0.071	2921	5510	0	2499	0	90
SRL_OPN_2PTS008_0377_20131127_093954_20131127_111748.EUM.nc	0.011	0.010	0.065	2081	5349	0	3086	0	182
SRL_OPN_2PTS008_0379_20131127_111747_20131127_125605.EUM.nc	-0.005	-0.026	0.084	2406	5294	0	2655	0	233
SRL_OPN_2PTS008_0381_20131127_125605_20131127_144927.EUM.nc	-0.002	-0.014	0.095	3269	6311	0	2986	0	56

– Continued on next page

Table 16: Inverted Barometer Height Correction Statistics.

– Continued from previous page

File	Median	Mean	Std. Dev.	No. Obs.	Total Obs.	Default Lat/Lon	Flag (total)	Default (total)	3-Sigma Edited
SRL_OPN_2PTS008_0384_20131127_144926_20131127_162905.EUM.nc	-0.021	-0.000	0.104	3245	5646	0	2401	0	0
SRL_OPN_2PTS008_0386_20131127_162904_20131127_180849.EUM.nc	-0.034	-0.029	0.104	2890	5615	0	2611	0	114
SRL_OPN_2PTS008_0388_20131127_180849_20131127_194808.EUM.nc	0.009	0.008	0.078	3146	5569	0	2339	0	84
SRL_OPN_2PTS008_0390_20131127_194807_20131127_212703.EUM.nc	0.011	0.002	0.114	3103	4879	0	1647	0	129
SRL_OPN_2PTS008_0392_20131127_212702_20131127_230516.EUM.nc	-0.030	-0.033	0.133	2185	5358	0	3173	0	0
SRL_OPN_2PTS008_0393_20131127_230515_20131128_004256.EUM.nc	-0.011	-0.005	0.102	3222	5467	0	2223	0	22
SRL_OPN_2PTS008_0395_20131128_004255_20131128_022111.EUM.nc	-0.012	0.003	0.128	2850	5574	0	2705	0	19
SRL_OPN_2PTS008_0397_20131128_022110_20131128_040032.EUM.nc	-0.015	-0.015	0.067	2639	5528	0	2715	0	174
SRL_OPN_2PTS008_0399_20131128_040033_20131128_054154.EUM.nc	-0.044	-0.034	0.102	3152	5554	0	2402	0	0
SRL_OPN_2PTS008_0401_20131128_054153_20131128_073048.EUM.nc	0.005	-0.002	0.093	3946	6164	0	2081	0	137
SRL_OPN_2PTS008_0404_20131128_073047_20131128_090910.EUM.nc	-0.019	-0.033	0.072	3473	5553	0	2040	0	40
SRL_OPN_2PTS008_0405_20131128_090909_20131128_104702.EUM.nc	0.010	0.022	0.090	2469	5508	0	2912	0	127
SRL_OPN_2PTS008_0407_20131128_104702_20131128_122506.EUM.nc	-0.034	-0.053	0.058	2233	5390	0	2783	0	374
SRL_OPN_2PTS008_0409_20131128_122505_20131128_140422.EUM.nc	-0.021	-0.035	0.087	3110	5454	0	2286	0	58
SRL_OPN_2PTS008_0411_20131128_140422_20131128_155746.EUM.nc	-0.020	-0.029	0.051	2782	6372	0	3190	0	400
SRL_OPN_2PTS008_0414_20131128_155745_20131128_173732.EUM.nc	-0.017	-0.019	0.100	2702	5512	0	2730	0	80
SRL_OPN_2PTS008_0416_20131128_173731_20131128_191658.EUM.nc	0.014	0.019	0.097	3378	5571	0	2193	0	0
SRL_OPN_2PTS008_0418_20131128_191657_20131128_205605.EUM.nc	0.000	0.014	0.113	3568	5589	0	1950	0	71
SRL_OPN_2PTS008_0420_20131128_205605_20131128_223423.EUM.nc	0.004	-0.019	0.111	2706	5384	0	2678	0	0
SRL_OPN_2PTS008_0421_20131128_223423_20131129_001215.EUM.nc	-0.017	0.009	0.122	3092	5483	0	2391	0	0
SRL_OPN_2PTS008_0423_20131129_001215_20131129_015014.EUM.nc	-0.024	-0.022	0.121	3133	5555	0	2421	0	1
SRL_OPN_2PTS008_0425_20131129_015014_20131129_032907.EUM.nc	-0.018	-0.016	0.073	2845	5471	0	2542	0	84
SRL_OPN_2PTS008_0427_20131129_032906_20131129_050950.EUM.nc	-0.026	-0.023	0.098	2790	5572	0	2704	0	78
SRL_OPN_2PTS008_0429_20131129_050949_20131129_065947.EUM.nc	-0.011	-0.008	0.128	3712	6183	0	2471	0	0
SRL_OPN_2PTS008_0432_20131129_065947_20131129_083822.EUM.nc	0.000	-0.024	0.080	3988	5632	0	1473	0	171
SRL_OPN_2PTS008_0434_20131129_083821_20131129_101611.EUM.nc	0.011	0.043	0.137	2717	5499	0	2782	0	0
SRL_OPN_2PTS008_0435_20131129_101611_20131129_115410.EUM.nc	-0.025	-0.030	0.044	2207	5438	0	2870	0	361
SRL_OPN_2PTS008_0437_20131129_115410_20131129_133303.EUM.nc	-0.025	-0.048	0.080	2728	5370	0	2478	0	164
SRL_OPN_2PTS008_0439_20131129_133302_20131129_152626.EUM.nc	-0.033	-0.048	0.053	3165	6340	0	2895	0	280
SRL_OPN_2PTS008_0442_20131129_152625_20131129_170604.EUM.nc	-0.001	-0.004	0.110	2691	5500	0	2809	0	0
SRL_OPN_2PTS008_0444_20131129_170603_20131129_184544.EUM.nc	0.006	0.014	0.104	3195	5611	0	2416	0	0
SRL_OPN_2PTS008_0446_20131129_184543_20131129_202500.EUM.nc	0.011	0.047	0.138	3410	5516	0	2106	0	0
SRL_OPN_2PTS008_0448_20131129_202500_20131129_220331.EUM.nc	-0.002	-0.018	0.113	2976	5368	0	2383	0	9
SRL_OPN_2PTS008_0450_20131129_220331_20131129_234131.EUM.nc	-0.017	-0.009	0.095	2547	5461	0	2779	0	135
SRL_OPN_2PTS008_0451_20131129_234130_20131130_011922.EUM.nc	-0.018	-0.034	0.095	2867	5519	0	2570	0	82
SRL_OPN_2PTS008_0453_20131130_011923_20131130_025752.EUM.nc	-0.030	-0.019	0.104	2868	5540	0	2646	0	26
SRL_OPN_2PTS008_0455_20131130_025751_20131130_043759.EUM.nc	-0.007	0.015	0.135	2810	5498	0	2688	0	0
SRL_OPN_2PTS008_0457_20131130_043757_20131130_062003.EUM.nc	-0.010	-0.038	0.088	3478	5747	0	2020	0	249
SRL_OPN_2PTS008_0459_20131130_062001_20131130_080727.EUM.nc	-0.025	-0.034	0.077	3959	6101	0	2036	0	106

– Continued on next page

Table 16: Inverted Barometer Height Correction Statistics.

– Continued from previous page

File	Median	Mean	Std. Dev.	No. Obs.	Total Obs.	Default Lat/Lon	Flag (total)	Default (total)	3-Sigma Edited
SRL_OPN_2PTS008_0462_20131130_080728_20131130_094526.EUM.nc	0.001	-0.013	0.081	2721	5498	0	2534	0	243
SRL_OPN_2PTS008_0463_20131130_094525_20131130_112320.EUM.nc	0.011	-0.006	0.060	1847	5286	0	3219	0	220
SRL_OPN_2PTS008_0465_20131130_112319_20131130_130150.EUM.nc	-0.023	-0.021	0.103	2598	5333	0	2675	0	60
SRL_OPN_2PTS008_0467_20131130_130149_20131130_145505.EUM.nc	-0.039	-0.061	0.074	3203	6351	0	2939	0	209
SRL_OPN_2PTS008_0470_20131130_145504_20131130_163443.EUM.nc	-0.019	-0.040	0.083	2997	5620	0	2477	0	146
SRL_OPN_2PTS008_0472_20131130_163442_20131130_181427.EUM.nc	-0.002	0.030	0.137	3002	5616	0	2614	0	0
SRL_OPN_2PTS008_0474_20131130_181426_20131130_195352.EUM.nc	0.004	0.014	0.090	2961	5539	0	2327	0	251
SRL_OPN_2PTS008_0476_20131130_195353_20131130_213238.EUM.nc	-0.006	-0.003	0.122	3570	5444	0	1846	0	28
SRL_OPN_2PTS008_0478_20131130_213237_20131130_231048.EUM.nc	0.011	0.032	0.109	2171	5365	0	3191	0	3
SRL_OPN_2PTS008_0479_20131130_231046_20131201_004829.EUM.nc	-0.027	-0.044	0.081	2980	5472	0	2330	0	162
SRL_OPN_2PTS008_0481_20131201_004829_20131201_022647.EUM.nc	-0.036	-0.052	0.090	2718	5538	0	2655	0	165
SRL_OPN_2PTS008_0483_20131201_022646_20131201_040622.EUM.nc	-0.021	0.014	0.132	2704	5489	0	2705	0	80
SRL_OPN_2PTS008_0485_20131201_040621_20131201_054743.EUM.nc	-0.009	-0.036	0.089	3233	5644	0	2185	0	226
SRL_OPN_2PTS008_0487_20131201_054743_20131201_073625.EUM.nc	-0.016	-0.025	0.049	3664	6172	0	2120	0	388
SRL_OPN_2PTS008_0490_20131201_073624_20131201_091444.EUM.nc	-0.017	-0.016	0.056	3049	5548	0	2120	0	379
SRL_OPN_2PTS008_0491_20131201_091442_20131201_105237.EUM.nc	0.006	0.013	0.095	2347	5495	0	3102	0	46
SRL_OPN_2PTS008_0493_20131201_105236_20131201_123042.EUM.nc	-0.030	-0.026	0.095	2492	5357	0	2835	0	30
SRL_OPN_2PTS008_0495_20131201_123041_20131201_141004.EUM.nc	-0.038	-0.065	0.076	2826	5522	0	2404	0	292
SRL_OPN_2PTS008_0497_20131201_141004_20131201_160326.EUM.nc	-0.035	-0.060	0.067	3046	6398	0	3153	0	199
SRL_OPN_2PTS008_0500_20131201_160326_20131201_174312.EUM.nc	-0.004	0.018	0.109	2715	5616	0	2782	0	119
SRL_OPN_2PTS008_0502_20131201_174310_20131201_192237.EUM.nc	0.005	-0.008	0.058	2944	5560	0	2187	0	429
SRL_OPN_2PTS008_0504_20131201_192236_20131201_210142.EUM.nc	-0.018	-0.035	0.073	3426	5548	0	1942	0	180
SRL_OPN_2PTS008_0506_20131201_210141_20131201_223957.EUM.nc	0.010	0.023	0.102	2620	5350	0	2717	0	13
SRL_OPN_2PTS008_0507_20131201_223956_20131202_001749.EUM.nc	-0.037	-0.043	0.077	2841	5451	0	2376	0	234
SRL_OPN_2PTS008_0509_20131202_001747_20131202_015552.EUM.nc	-0.045	-0.063	0.071	2788	5533	0	2504	0	241
SRL_OPN_2PTS008_0511_20131202_015552_20131202_033450.EUM.nc	-0.024	-0.017	0.071	2663	5500	0	2505	0	332
SRL_OPN_2PTS008_0513_20131202_033449_20131202_051540.EUM.nc	-0.042	-0.064	0.087	2606	5540	0	2636	0	298
SRL_OPN_2PTS008_0515_20131202_051539_20131202_070527.EUM.nc	-0.023	-0.028	0.055	3474	6196	0	2458	0	264
SRL_OPN_2PTS008_0518_20131202_070526_20131202_084358.EUM.nc	-0.020	-0.029	0.077	3702	5619	0	1662	0	255
SRL_OPN_2PTS008_0520_20131202_084357_20131202_102148.EUM.nc	0.009	0.026	0.074	2640	5483	0	2833	0	10
SRL_OPN_2PTS008_0521_20131202_102147_20131202_115948.EUM.nc	-0.037	-0.051	0.065	2355	5426	0	2891	0	180
SRL_OPN_2PTS008_0523_20131202_115948_20131202_133845.EUM.nc	-0.026	-0.049	0.079	2667	5387	0	2437	0	283
SRL_OPN_2PTS008_0525_20131202_133845_20131202_153209.EUM.nc	-0.032	-0.057	0.078	3314	6377	0	2911	0	152
SRL_OPN_2PTS008_0528_20131202_153208_20131202_171147.EUM.nc	-0.001	0.040	0.126	2732	5497	0	2765	0	0
SRL_OPN_2PTS008_0530_20131202_171146_20131202_185126.EUM.nc	-0.000	-0.021	0.059	2844	5623	0	2359	0	420
SRL_OPN_2PTS008_0532_20131202_185126_20131202_203042.EUM.nc	-0.018	-0.013	0.084	3362	5522	0	2086	0	74
SRL_OPN_2PTS008_0534_20131202_203042_20131202_220910.EUM.nc	0.023	0.037	0.127	2987	5356	0	2369	0	0
SRL_OPN_2PTS008_0536_20131202_220909_20131202_234708.EUM.nc	-0.040	-0.040	0.098	2752	5519	0	2650	0	117
SRL_OPN_2PTS008_0537_20131202_234707_20131203_012500.EUM.nc	-0.020	-0.034	0.105	2849	5535	0	2672	0	14

– Continued on next page

Table 16: Inverted Barometer Height Correction Statistics.

– Continued from previous page

File	Median	Mean	Std. Dev.	No. Obs.	Total Obs.	Default Lat/Lon	Flag (total)	Default (total)	3-Sigma Edited
SRL_OPN_2PTS008_0539_20131203_012459_20131203_030334.EUM.nc	-0.014	-0.012	0.067	2516	5569	0	2679	0	374
SRL_OPN_2PTS008_0541_20131203_030334_20131203_044347.EUM.nc	-0.021	0.016	0.148	2904	5503	0	2599	0	0
SRL_OPN_2PTS008_0543_20131203_044346_20131203_062600.EUM.nc	-0.029	-0.025	0.115	3770	5772	0	1991	0	11
SRL_OPN_2PTS008_0545_20131203_062559_20131203_081300.EUM.nc	-0.036	-0.053	0.081	3941	6093	0	1970	0	182
SRL_OPN_2PTS008_0548_20131203_081259_20131203_095105.EUM.nc	0.025	0.033	0.080	2846	5397	0	2548	0	3
SRL_OPN_2PTS008_0549_20131203_095103_20131203_112857.EUM.nc	-0.015	0.012	0.141	2165	5285	0	3120	0	0
SRL_OPN_2PTS008_0551_20131203_112856_20131203_130732.EUM.nc	-0.017	-0.047	0.086	2510	5430	0	2686	0	234
SRL_OPN_2PTS008_0553_20131203_130732_20131203_150050.EUM.nc	-0.027	-0.063	0.092	3302	6344	0	2940	0	102
SRL_OPN_2PTS008_0556_20131203_150050_20131203_164027.EUM.nc	0.007	0.048	0.130	3069	5603	0	2534	0	0
SRL_OPN_2PTS008_0558_20131203_164026_20131203_182011.EUM.nc	0.011	-0.014	0.072	2757	5602	0	2534	0	311
SRL_OPN_2PTS008_0560_20131203_182011_20131203_195927.EUM.nc	-0.013	-0.023	0.063	2911	5517	0	2319	0	287
SRL_OPN_2PTS008_0562_20131203_195926_20131203_213818.EUM.nc	0.027	0.044	0.138	3495	5444	0	1949	0	0
SRL_OPN_2PTS008_0564_20131203_213817_20131203_231626.EUM.nc	-0.019	-0.019	0.108	2278	5324	0	3046	0	0
SRL_OPN_2PTS008_0565_20131203_231625_20131204_005407.EUM.nc	-0.039	-0.057	0.091	2836	5509	0	2537	0	136
SRL_OPN_2PTS008_0567_20131204_005405_20131204_023227.EUM.nc	-0.012	-0.027	0.067	2530	5545	0	2618	0	397
SRL_OPN_2PTS008_0569_20131204_023225_20131204_041208.EUM.nc	-0.006	0.010	0.089	2649	5509	0	2739	0	121
SRL_OPN_2PTS008_0571_20131204_041207_20131204_055336.EUM.nc	-0.025	-0.028	0.123	3518	5682	0	2096	0	68
SRL_OPN_2PTS008_0573_20131204_055336_20131204_074203.EUM.nc	-0.011	-0.010	0.082	3924	6142	0	2059	0	159
SRL_OPN_2PTS008_0576_20131204_074202_20131204_092019.EUM.nc	0.020	0.035	0.114	3244	5526	0	2282	0	0
SRL_OPN_2PTS008_0577_20131204_092019_20131204_105812.EUM.nc	0.011	0.038	0.143	2274	5448	0	3174	0	0
SRL_OPN_2PTS008_0579_20131204_105811_20131204_123620.EUM.nc	-0.024	-0.044	0.075	2313	5323	0	2849	0	161
SRL_OPN_2PTS008_0581_20131204_123620_20131204_141548.EUM.nc	-0.052	-0.067	0.083	3096	5515	0	2309	0	110
SRL_OPN_2PTS008_0583_20131204_141548_20131204_160908.EUM.nc	-0.005	-0.021	0.034	2694	6386	0	3098	0	594
SRL_OPN_2PTS008_0586_20131204_160907_20131204_174854.EUM.nc	0.001	0.018	0.119	2833	5575	0	2738	0	4
SRL_OPN_2PTS008_0588_20131204_174853_20131204_192817.EUM.nc	-0.010	-0.002	0.084	3184	5600	0	2360	0	56
SRL_OPN_2PTS008_0590_20131204_192817_20131204_210720.EUM.nc	-0.004	0.045	0.155	3567	5549	0	1982	0	0
SRL_OPN_2PTS008_0592_20131204_210719_20131204_224541.EUM.nc	-0.011	-0.005	0.115	2539	5327	0	2788	0	0
SRL_OPN_2PTS008_0593_20131204_224540_20131205_002323.EUM.nc	-0.047	-0.055	0.088	2894	5442	0	2352	0	196
SRL_OPN_2PTS008_0595_20131205_002321_20131205_020127.EUM.nc	-0.024	-0.039	0.071	2813	5544	0	2555	0	176
SRL_OPN_2PTS008_0597_20131205_020126_20131205_034039.EUM.nc	-0.005	0.044	0.126	2922	5479	0	2556	0	1
SRL_OPN_2PTS008_0599_20131205_034038_20131205_052127.EUM.nc	-0.017	-0.012	0.149	2825	5569	0	2744	0	0
SRL_OPN_2PTS008_0601_20131205_052126_20131205_071102.EUM.nc	-0.016	-0.036	0.090	3738	6176	0	2438	0	0
SRL_OPN_2PTS008_0604_20131205_071101_20131205_084932.EUM.nc	-0.002	0.020	0.099	3849	5605	0	1731	0	25
SRL_OPN_2PTS008_0605_20131205_084931_20131205_102729.EUM.nc	0.028	0.038	0.132	2659	5508	0	2849	0	0
SRL_OPN_2PTS008_0607_20131205_102728_20131205_120522.EUM.nc	-0.019	-0.026	0.047	2320	5402	0	2816	0	266
SRL_OPN_2PTS008_0609_20131205_120521_20131205_134425.EUM.nc	-0.037	-0.050	0.085	2876	5424	0	2428	0	120
SRL_OPN_2PTS008_0611_20131205_134424_20131205_153749.EUM.nc	-0.020	-0.037	0.065	3179	6395	0	2934	0	282
SRL_OPN_2PTS008_0614_20131205_153748_20131205_171735.EUM.nc	-0.010	0.003	0.093	2555	5510	0	2809	0	146
SRL_OPN_2PTS008_0616_20131205_171734_20131205_185704.EUM.nc	-0.030	-0.031	0.061	3055	5581	0	2413	0	113

– Continued on next page

Table 16: Inverted Barometer Height Correction Statistics.

– Continued from previous page

File	Median	Mean	Std. Dev.	No. Obs.	Total Obs.	Default Lat/Lon	Flag (total)	Default (total)	3-Sigma Edited
SRL_OPN_2PTS008_0618_20131205_185703_20131205_203619.EUM.nc	0.019	0.054	0.124	3462	5565	0	2085	0	18
SRL_OPN_2PTS008_0620_20131205_203618_20131205_221445.EUM.nc	0.001	0.003	0.106	2941	5362	0	2421	0	0
SRL_OPN_2PTS008_0622_20131205_221445_20131205_235241.EUM.nc	-0.008	0.003	0.118	2865	5466	0	2600	0	1
SRL_OPN_2PTS008_0623_20131205_235239_20131206_013035.EUM.nc	-0.022	-0.025	0.090	2930	5522	0	2580	0	12
SRL_OPN_2PTS008_0625_20131206_013035_20131206_030912.EUM.nc	-0.012	0.018	0.108	2799	5515	0	2617	0	99
SRL_OPN_2PTS008_0627_20131206_030911_20131206_044931.EUM.nc	-0.024	-0.026	0.107	2869	5473	0	2517	0	87
SRL_OPN_2PTS008_0629_20131206_044930_20131206_063153.EUM.nc	-0.032	-0.034	0.101	3794	5765	0	1971	0	0
SRL_OPN_2PTS008_0631_20131206_063152_20131206_081842.EUM.nc	-0.014	-0.008	0.057	4124	6088	0	1915	0	49
SRL_OPN_2PTS008_0634_20131206_081841_20131206_095638.EUM.nc	0.018	0.042	0.124	2810	5505	0	2695	0	0
SRL_OPN_2PTS008_0635_20131206_095638_20131206_113433.EUM.nc	0.007	0.001	0.065	2195	5375	0	3012	0	168
SRL_OPN_2PTS008_0637_20131206_113431_20131206_131309.EUM.nc	-0.028	-0.043	0.076	2720	5325	0	2534	0	71
SRL_OPN_2PTS008_0639_20131206_131308_20131206_150628.EUM.nc	-0.015	-0.026	0.105	3360	6330	0	2891	0	79
SRL_OPN_2PTS008_0642_20131206_150628_20131206_164607.EUM.nc	-0.004	0.009	0.096	2815	5581	0	2646	0	120
SRL_OPN_2PTS008_0644_20131206_164607_20131206_182549.EUM.nc	-0.010	-0.019	0.085	3128	5536	0	2382	0	26
SRL_OPN_2PTS008_0646_20131206_182549_20131206_200513.EUM.nc	0.008	0.037	0.102	3146	5525	0	2379	0	0
SRL_OPN_2PTS008_0648_20131206_200511_20131206_214353.EUM.nc	-0.011	0.005	0.112	3364	5420	0	2055	0	1
SRL_OPN_2PTS008_0650_20131206_214352_20131206_232159.EUM.nc	0.017	0.031	0.117	2426	5329	0	2903	0	0
SRL_OPN_2PTS008_0651_20131206_232157_20131207_005947.EUM.nc	-0.026	-0.022	0.097	2921	5513	0	2587	0	5
SRL_OPN_2PTS008_0653_20131207_005946_20131207_023804.EUM.nc	-0.016	-0.022	0.046	2496	5532	0	2587	0	449
SRL_OPN_2PTS008_0655_20131207_023802_20131207_041750.EUM.nc	-0.035	-0.004	0.119	2847	5511	0	2664	0	0
SRL_OPN_2PTS008_0657_20131207_041748_20131207_055924.EUM.nc	-0.008	-0.027	0.087	3630	5709	0	2079	0	0
SRL_OPN_2PTS008_0659_20131207_055924_20131207_074747.EUM.nc	-0.017	-0.013	0.054	4043	6137	0	2042	0	52
SRL_OPN_2PTS008_0662_20131207_074747_20131207_092554.EUM.nc	0.007	0.052	0.132	3163	5516	0	2353	0	0
SRL_OPN_2PTS008_0663_20131207_092554_20131207_110346.EUM.nc	0.001	0.009	0.103	2206	5458	0	3252	0	0
SRL_OPN_2PTS008_0665_20131207_110345_20131207_124204.EUM.nc	-0.033	-0.038	0.077	2543	5308	0	2765	0	0
SRL_OPN_2PTS008_0667_20131207_124204_20131207_142130.EUM.nc	-0.028	-0.008	0.132	3197	5470	0	2203	0	70
SRL_OPN_2PTS008_0669_20131207_142129_20131207_161447.EUM.nc	-0.019	-0.024	0.061	3061	6382	0	3032	0	289
SRL_OPN_2PTS008_0672_20131207_161446_20131207_175433.EUM.nc	-0.010	-0.023	0.086	2847	5573	0	2718	0	8
SRL_OPN_2PTS008_0674_20131207_175432_20131207_193355.EUM.nc	0.010	0.005	0.064	3038	5588	0	2327	0	223
SRL_OPN_2PTS008_0676_20131207_193355_20131207_211257.EUM.nc	-0.020	0.002	0.113	3473	5540	0	2063	0	4
SRL_OPN_2PTS008_0678_20131207_211256_20131207_225115.EUM.nc	0.015	0.065	0.128	2419	5314	0	2895	0	0
SRL_OPN_2PTS008_0679_20131207_225114_20131208_002903.EUM.nc	-0.033	-0.005	0.120	3142	5412	0	2270	0	0
SRL_OPN_2PTS008_0681_20131208_002902_20131208_020703.EUM.nc	-0.025	0.020	0.134	2881	5539	0	2658	0	0
SRL_OPN_2PTS008_0683_20131208_020701_20131208_034619.EUM.nc	-0.024	0.010	0.129	2934	5542	0	2608	0	0
SRL_OPN_2PTS008_0685_20131208_034618_20131208_052714.EUM.nc	-0.044	-0.044	0.088	2766	5550	0	2784	0	0
SRL_OPN_2PTS008_0687_20131208_052713_20131208_071647.EUM.nc	-0.010	-0.012	0.071	3710	6209	0	2360	0	139
SRL_OPN_2PTS008_0690_20131208_071647_20131208_085506.EUM.nc	0.001	0.055	0.137	3791	5587	0	1794	0	2
SRL_OPN_2PTS008_0691_20131208_085506_20131208_103301.EUM.nc	0.007	-0.004	0.102	2418	5494	0	3032	0	44
SRL_OPN_2PTS008_0693_20131208_103301_20131208_121057.EUM.nc	-0.039	-0.045	0.062	2403	5364	0	2799	0	162

– Continued on next page

Table 16: Inverted Barometer Height Correction Statistics.

– Continued from previous page

File	Median	Mean	Std. Dev.	No. Obs.	Total Obs.	Default Lat/Lon	Flag (total)	Default (total)	3-Sigma Edited
SRL_OPN_2PTS008_0695_20131208_121057_20131208_135003.EUM.nc	-0.022	0.002	0.111	2872	5421	0	2393	0	156
SRL_OPN_2PTS008_0697_20131208_135003_20131208_154327.EUM.nc	-0.030	-0.040	0.083	3160	6413	0	2978	0	275
SRL_OPN_2PTS008_0700_20131208_154326_20131208_172314.EUM.nc	-0.008	-0.026	0.067	2440	5519	0	2771	0	308
SRL_OPN_2PTS008_0702_20131208_172314_20131208_190243.EUM.nc	-0.010	-0.020	0.057	3017	5573	0	2375	0	181
SRL_OPN_2PTS008_0704_20131208_190242_20131208_204155.EUM.nc	-0.019	-0.030	0.064	3473	5538	0	1889	0	176
SRL_OPN_2PTS008_0706_20131208_204155_20131208_222027.EUM.nc	0.024	0.050	0.081	2707	5371	0	2466	0	198
SRL_OPN_2PTS008_0708_20131208_222026_20131208_235814.EUM.nc	-0.030	-0.013	0.121	2998	5479	0	2481	0	0
SRL_OPN_2PTS008_0709_20131208_235813_20131209_013609.EUM.nc	-0.022	-0.037	0.056	2549	5552	0	2509	0	494
SRL_OPN_2PTS008_0711_20131209_013608_20131209_031459.EUM.nc	-0.025	0.048	0.170	2840	5514	0	2674	0	0
SRL_OPN_2PTS008_0713_20131209_031458_20131209_045517.EUM.nc	-0.042	-0.055	0.106	2981	5512	0	2531	0	0
SRL_OPN_2PTS008_0715_20131209_045515_20131209_063755.EUM.nc	-0.024	-0.021	0.084	3721	5814	0	2025	0	68
SRL_OPN_2PTS008_0717_20131209_063753_20131209_082418.EUM.nc	-0.006	0.013	0.078	3980	6058	0	1857	0	221
SRL_OPN_2PTS008_0720_20131209_082417_20131209_100219.EUM.nc	-0.011	0.008	0.120	2830	5523	0	2687	0	6
SRL_OPN_2PTS008_0721_20131209_100218_20131209_114006.EUM.nc	-0.035	-0.036	0.064	2324	5334	0	2925	0	85
SRL_OPN_2PTS008_0723_20131209_114006_20131209_131848.EUM.nc	-0.018	-0.000	0.094	2767	5340	0	2456	0	117
SRL_OPN_2PTS008_0725_20131209_131848_20131209_151209.EUM.nc	-0.013	0.009	0.160	3503	6380	0	2877	0	0
SRL_OPN_2PTS008_0728_20131209_151208_20131209_165156.EUM.nc	-0.026	-0.033	0.053	2558	5561	0	2680	0	323
SRL_OPN_2PTS008_0730_20131209_165154_20131209_183128.EUM.nc	-0.025	-0.033	0.058	3053	5507	0	2360	0	94
SRL_OPN_2PTS008_0732_20131209_183128_20131209_201050.EUM.nc	-0.026	-0.022	0.043	2826	5525	0	2335	0	364
SRL_OPN_2PTS008_0734_20131209_201049_20131209_214936.EUM.nc	0.037	0.055	0.095	3358	5411	0	2053	0	0
SRL_OPN_2PTS008_0736_20131209_214935_20131209_232730.EUM.nc	-0.012	0.006	0.131	2479	5277	0	2798	0	0
SRL_OPN_2PTS008_0737_20131209_232729_20131210_010519.EUM.nc	-0.025	0.006	0.138	2711	5500	0	2789	0	0
SRL_OPN_2PTS008_0739_20131210_010519_20131210_024347.EUM.nc	-0.012	0.073	0.182	2933	5556	0	2623	0	0
SRL_OPN_2PTS008_0741_20131210_024347_20131210_042332.EUM.nc	-0.032	-0.035	0.100	2841	5481	0	2640	0	0
SRL_OPN_2PTS008_0743_20131210_042330_20131210_060524.EUM.nc	-0.032	-0.034	0.069	3569	5732	0	2083	0	80
SRL_OPN_2PTS008_0745_20131210_060523_20131210_075321.EUM.nc	-0.010	0.016	0.094	4135	6101	0	1966	0	0
SRL_OPN_2PTS008_0748_20131210_075320_20131210_093134.EUM.nc	-0.013	0.005	0.111	3081	5496	0	2400	0	15
SRL_OPN_2PTS008_0749_20131210_093132_20131210_110917.EUM.nc	-0.016	-0.005	0.082	2212	5422	0	3208	0	2
SRL_OPN_2PTS008_0751_20131210_110916_20131210_124739.EUM.nc	-0.023	-0.005	0.130	2504	5266	0	2762	0	0
SRL_OPN_2PTS008_0753_20131210_124738_20131210_144047.EUM.nc	-0.013	-0.012	0.111	3181	6243	0	2891	0	171
SRL_OPN_2PTS008_0756_20131210_144047_20131210_162033.EUM.nc	-0.013	-0.029	0.067	3003	5630	0	2276	0	351
SRL_OPN_2PTS008_0758_20131210_162032_20131210_180010.EUM.nc	-0.016	-0.022	0.071	2805	5581	0	2661	0	115
SRL_OPN_2PTS008_0760_20131210_180009_20131210_193940.EUM.nc	-0.020	-0.015	0.076	3057	5579	0	2374	0	148
SRL_OPN_2PTS008_0762_20131210_193939_20131210_211840.EUM.nc	0.026	0.046	0.095	3428	5457	0	1950	0	79
SRL_OPN_2PTS008_0764_20131210_211839_20131210_225647.EUM.nc	0.006	0.032	0.128	2354	5402	0	3048	0	0
SRL_OPN_2PTS008_0765_20131210_225645_20131211_003435.EUM.nc	-0.015	-0.024	0.098	3041	5446	0	2200	0	205
SRL_OPN_2PTS008_0767_20131211_003434_20131211_021244.EUM.nc	-0.014	-0.004	0.076	2582	5543	0	2694	0	267
SRL_OPN_2PTS008_0769_20131211_021244_20131211_035157.EUM.nc	-0.008	0.022	0.120	2835	5483	0	2648	0	0
SRL_OPN_2PTS008_0771_20131211_035157_20131211_053309.EUM.nc	-0.017	-0.023	0.091	2845	5572	0	2727	0	0

– Continued on next page

Table 16: Inverted Barometer Height Correction Statistics.

– Continued from previous page

File	Median	Mean	Std. Dev.	No. Obs.	Total Obs.	Default Lat/Lon	Flag (total)	Default (total)	3-Sigma Edited
SRL_OPN_2PTS008_0773_20131211_053308_20131211_072222.EUM.nc	-0.005	-0.003	0.069	3872	6204	0	2178	0	154
SRL_OPN_2PTS008_0776_20131211_072221_20131211_090048.EUM.nc	-0.013	0.020	0.132	3766	5582	0	1816	0	0
SRL_OPN_2PTS008_0777_20131211_090047_20131211_103832.EUM.nc	0.005	0.014	0.113	2403	5456	0	3023	0	30
SRL_OPN_2PTS008_0779_20131211_103832_20131211_121640.EUM.nc	-0.037	-0.033	0.101	2572	5442	0	2851	0	19
SRL_OPN_2PTS008_0781_20131211_121640_20131211_135543.EUM.nc	-0.021	-0.005	0.120	3069	5443	0	2329	0	45
SRL_OPN_2PTS008_0783_20131211_135542_20131211_154914.EUM.nc	-0.015	-0.035	0.056	3016	6387	0	2922	0	449
SRL_OPN_2PTS008_0786_20131211_154914_20131211_172853.EUM.nc	0.014	0.046	0.130	2764	5490	0	2726	0	0
SRL_OPN_2PTS008_0788_20131211_172852_20131211_190828.EUM.nc	-0.028	-0.032	0.071	3225	5590	0	2206	0	159
SRL_OPN_2PTS008_0790_20131211_190828_20131211_204731.EUM.nc	-0.015	0.010	0.088	3695	5521	0	1823	0	3
SRL_OPN_2PTS008_0792_20131211_204731_20131211_222601.EUM.nc	0.029	0.056	0.135	2868	5360	0	2492	0	0
SRL_OPN_2PTS008_0794_20131211_222559_20131212_000354.EUM.nc	-0.032	0.003	0.134	3075	5532	0	2457	0	0
SRL_OPN_2PTS008_0795_20131212_000353_20131212_014142.EUM.nc	-0.018	0.012	0.143	3059	5545	0	2486	0	0
SRL_OPN_2PTS008_0797_20131212_014141_20131212_032037.EUM.nc	-0.014	0.038	0.145	2887	5503	0	2616	0	0
SRL_OPN_2PTS008_0799_20131212_032036_20131212_050110.EUM.nc	-0.020	-0.033	0.090	3030	5537	0	2507	0	0
SRL_OPN_2PTS008_0801_20131212_050109_20131212_064348.EUM.nc	0.007	0.005	0.065	3834	5807	0	1972	0	1
SRL_OPN_2PTS008_0803_20131212_064347_20131212_082950.EUM.nc	-0.026	0.003	0.133	4160	6028	0	1776	0	92
SRL_OPN_2PTS008_0806_20131212_082950_20131212_100751.EUM.nc	-0.021	-0.005	0.089	2749	5496	0	2686	0	61
SRL_OPN_2PTS008_0807_20131212_100750_20131212_114548.EUM.nc	-0.013	0.003	0.100	2392	5401	0	2952	0	57
SRL_OPN_2PTS008_0809_20131212_114547_20131212_132426.EUM.nc	-0.016	0.006	0.137	2903	5339	0	2436	0	0
SRL_OPN_2PTS008_0811_20131212_132425_20131212_151747.EUM.nc	-0.027	-0.037	0.069	3211	6329	0	2821	0	297
SRL_OPN_2PTS008_0814_20131212_151746_20131212_165733.EUM.nc	-0.003	0.035	0.127	2806	5553	0	2747	0	0
SRL_OPN_2PTS008_0816_20131212_165732_20131212_183715.EUM.nc	-0.027	-0.028	0.080	3060	5493	0	2292	0	141
SRL_OPN_2PTS008_0818_20131212_183714_20131212_201627.EUM.nc	-0.016	-0.002	0.073	3268	5492	0	2222	0	2
SRL_OPN_2PTS008_0820_20131212_201625_20131212_215509.EUM.nc	-0.009	0.025	0.139	3266	5385	0	2119	0	0
SRL_OPN_2PTS008_0822_20131212_215508_20131212_233310.EUM.nc	0.006	0.032	0.121	2354	5281	0	2843	0	84
SRL_OPN_2PTS008_0823_20131212_233310_20131213_011052.EUM.nc	-0.001	0.015	0.134	2710	5493	0	2783	0	0
SRL_OPN_2PTS008_0825_20131213_011051_20131213_024923.EUM.nc	-0.017	0.033	0.126	2959	5532	0	2573	0	0
SRL_OPN_2PTS008_0827_20131213_024922_20131213_042922.EUM.nc	-0.046	-0.060	0.052	2624	5498	0	2613	0	261
SRL_OPN_2PTS008_0829_20131213_042920_20131213_061113.EUM.nc	-0.021	-0.007	0.076	3611	5684	0	2014	0	59
SRL_OPN_2PTS008_0831_20131213_061112_20131213_075855.EUM.nc	-0.028	-0.017	0.089	3901	6099	0	1974	0	224
SRL_OPN_2PTS008_0834_20131213_075854_20131213_111457.EUM.nc	-0.015	-0.002	0.092	5009	10903	0	5799	0	95
SRL_OPN_2PTS008_0837_20131213_111456_20131213_125314.EUM.nc	-0.004	0.035	0.139	2611	5281	0	2670	0	0
SRL_OPN_2PTS008_0839_20131213_125313_20131213_144634.EUM.nc	-0.019	-0.006	0.122	3410	6274	0	2864	0	0
SRL_OPN_2PTS008_0842_20131213_144633_20131213_162612.EUM.nc	-0.007	0.009	0.091	3318	5639	0	2321	0	0
SRL_OPN_2PTS008_0844_20131213_162611_20131213_180556.EUM.nc	-0.029	-0.039	0.069	2858	5615	0	2629	0	128
SRL_OPN_2PTS008_0846_20131213_180555_20131213_194516.EUM.nc	-0.020	-0.018	0.063	3132	5570	0	2348	0	90
SRL_OPN_2PTS008_0848_20131213_194515_20131213_212413.EUM.nc	-0.014	0.006	0.122	3501	5447	0	1944	0	2
SRL_OPN_2PTS008_0850_20131213_212412_20131213_230227.EUM.nc	0.015	0.061	0.155	2210	5328	0	3118	0	0
SRL_OPN_2PTS008_0851_20131213_230226_20131214_004007.EUM.nc	0.006	0.013	0.116	3172	5479	0	2160	0	147

– Continued on next page

Table 16: Inverted Barometer Height Correction Statistics.

– Continued from previous page

File	Median	Mean	Std. Dev.	No. Obs.	Total Obs.	Default Lat/Lon	Flag (total)	Default (total)	3-Sigma Edited
SRL_OPN_2PTS008_0853_20131214_004006_20131214_021820.EUM.nc	-0.008	0.016	0.102	2819	5561	0	2742	0	0
SRL_OPN_2PTS008_0855_20131214_021820_20131214_035739.EUM.nc	-0.050	-0.057	0.051	2594	5526	0	2719	0	213
SRL_OPN_2PTS008_0857_20131214_035738_20131214_053858.EUM.nc	-0.016	-0.019	0.095	2991	5555	0	2532	0	32
SRL_OPN_2PTS008_0862_20131214_072757_20131214_090620.EUM.nc	-0.007	-0.005	0.095	3523	5566	0	1938	0	105
SRL_OPN_2PTS008_0863_20131214_090619_20131214_104405.EUM.nc	-0.006	-0.000	0.114	2439	5473	0	3034	0	0
SRL_OPN_2PTS008_0865_20131214_104404_20131214_122215.EUM.nc	0.001	0.037	0.120	2636	5449	0	2813	0	0
SRL_OPN_2PTS008_0867_20131214_122214_20131214_140131.EUM.nc	-0.017	-0.007	0.121	3245	5456	0	2211	0	0
SRL_OPN_2PTS008_0869_20131214_140130_20131214_155453.EUM.nc	-0.017	-0.002	0.089	3192	6369	0	3172	0	5
SRL_OPN_2PTS008_0872_20131214_155452_20131214_173431.EUM.nc	-0.019	-0.021	0.090	2755	5491	0	2725	0	11
SRL_OPN_2PTS008_0874_20131214_173430_20131214_191407.EUM.nc	-0.020	-0.018	0.079	3388	5593	0	2181	0	24
SRL_OPN_2PTS008_0876_20131214_191406_20131214_205315.EUM.nc	-0.028	0.005	0.130	3740	5562	0	1820	0	2
SRL_OPN_2PTS008_0878_20131214_205314_20131214_223133.EUM.nc	0.010	0.058	0.165	2828	5357	0	2529	0	0
SRL_OPN_2PTS008_0879_20131214_223132_20131215_000925.EUM.nc	-0.011	0.011	0.134	3075	5473	0	2398	0	0
SRL_OPN_2PTS008_0881_20131215_000925_20131215_014725.EUM.nc	-0.005	0.019	0.101	3023	5565	0	2540	0	2
SRL_OPN_2PTS008_0883_20131215_014723_20131215_032618.EUM.nc	-0.022	-0.028	0.071	2927	5480	0	2514	0	39
SRL_OPN_2PTS008_0885_20131215_032616_20131215_050656.EUM.nc	-0.020	-0.018	0.125	2919	5560	0	2641	0	0
SRL_OPN_2PTS008_0887_20131215_050655_20131215_065657.EUM.nc	-0.021	-0.027	0.073	3306	6204	0	2430	0	468
SRL_OPN_2PTS008_0890_20131215_065657_20131215_083525.EUM.nc	-0.021	-0.019	0.102	4160	5609	0	1412	0	37
SRL_OPN_2PTS008_0892_20131215_083524_20131215_101325.EUM.nc	-0.012	0.015	0.108	2726	5504	0	2778	0	0
SRL_OPN_2PTS008_0893_20131215_101323_20131215_115123.EUM.nc	-0.010	0.024	0.117	2518	5440	0	2922	0	0
SRL_OPN_2PTS008_0895_20131215_115122_20131215_133004.EUM.nc	-0.008	-0.004	0.071	2949	5337	0	2375	0	13
SRL_OPN_2PTS008_0897_20131215_133004_20131215_152335.EUM.nc	-0.016	-0.003	0.106	3554	6323	0	2769	0	0
SRL_OPN_2PTS008_0900_20131215_152334_20131215_170313.EUM.nc	-0.029	-0.030	0.084	2754	5487	0	2733	0	0
SRL_OPN_2PTS008_0902_20131215_170313_20131215_184253.EUM.nc	-0.012	-0.014	0.099	3184	5578	0	2394	0	0
SRL_OPN_2PTS008_0904_20131215_184252_20131215_202204.EUM.nc	-0.010	0.013	0.097	3410	5504	0	2086	0	8
SRL_OPN_2PTS008_0906_20131215_202202_20131215_220043.EUM.nc	0.004	0.042	0.161	2991	5342	0	2293	0	58
SRL_OPN_2PTS008_0908_20131215_220043_20131215_233843.EUM.nc	-0.028	-0.001	0.113	2599	5429	0	2830	0	0
SRL_OPN_2PTS008_0909_20131215_233842_20131216_011627.EUM.nc	-0.009	0.014	0.105	2925	5461	0	2536	0	0
SRL_OPN_2PTS008_0911_20131216_011626_20131216_025502.EUM.nc	-0.015	-0.015	0.050	2760	5517	0	2541	0	216
SRL_OPN_2PTS008_0913_20131216_025501_20131216_043507.EUM.nc	-0.030	-0.030	0.146	2906	5493	0	2567	0	20
SRL_OPN_2PTS008_0915_20131216_043505_20131216_061706.EUM.nc	-0.022	-0.032	0.058	3172	5753	0	1982	0	599
SRL_OPN_2PTS008_0917_20131216_061706_20131216_080431.EUM.nc	-0.017	-0.020	0.107	4098	6090	0	1977	0	15
SRL_OPN_2PTS008_0920_20131216_080432_20131216_094239.EUM.nc	0.010	0.050	0.142	2916	5511	0	2595	0	0
SRL_OPN_2PTS008_0921_20131216_094238_20131216_112032.EUM.nc	0.011	0.020	0.098	2224	5257	0	3033	0	0
SRL_OPN_2PTS008_0923_20131216_112031_20131216_125900.EUM.nc	-0.019	-0.012	0.075	2693	5300	0	2607	0	0
SRL_OPN_2PTS008_0925_20131216_125859_20131216_145214.EUM.nc	-0.012	-0.020	0.086	3369	6306	0	2816	0	121
SRL_OPN_2PTS008_0928_20131216_145214_20131216_163153.EUM.nc	-0.034	-0.047	0.066	3003	5648	0	2390	0	255
SRL_OPN_2PTS008_0930_20131216_163151_20131216_181136.EUM.nc	-0.012	-0.003	0.126	3032	5574	0	2542	0	0
SRL_OPN_2PTS008_0932_20131216_181136_20131216_195055.EUM.nc	0.002	-0.003	0.103	3048	5520	0	2306	0	166

– Continued on next page

Table 16: Inverted Barometer Height Correction Statistics.

– Continued from previous page

File	Median	Mean	Std. Dev.	No. Obs.	Total Obs.	Default Lat/Lon	Flag (total)	Default (total)	3-Sigma Edited
SRL_OPN_2PTS008_0934_20131216_195054_20131216_212949.EUM.nc	-0.003	0.020	0.131	3531	5441	0	1851	0	59
SRL_OPN_2PTS008_0936_20131216_212948_20131216_230801.EUM.nc	0.012	0.062	0.150	2168	5319	0	3151	0	0
SRL_OPN_2PTS008_0937_20131216_230800_20131217_004541.EUM.nc	-0.026	-0.010	0.094	3142	5454	0	2310	0	2
SRL_OPN_2PTS008_0939_20131217_004540_20131217_022358.EUM.nc	-0.015	-0.001	0.071	2852	5559	0	2680	0	27
SRL_OPN_2PTS008_0941_20131217_022357_20131217_040321.EUM.nc	-0.025	-0.037	0.108	2699	5454	0	2590	0	165
SRL_OPN_2PTS008_0943_20131217_040321_20131217_054448.EUM.nc	-0.027	-0.004	0.108	3314	5673	0	2320	0	39
SRL_OPN_2PTS008_0945_20131217_054448_20131217_073335.EUM.nc	-0.004	0.022	0.143	4167	6163	0	1996	0	0
SRL_OPN_2PTS008_0948_20131217_073334_20131217_091156.EUM.nc	0.004	0.014	0.109	3293	5558	0	2132	0	133
SRL_OPN_2PTS008_0949_20131217_091155_20131217_104941.EUM.nc	0.011	-0.003	0.110	2402	5514	0	3112	0	0
SRL_OPN_2PTS008_0951_20131217_104941_20131217_122752.EUM.nc	-0.040	-0.023	0.089	2571	5323	0	2743	0	9
SRL_OPN_2PTS008_0953_20131217_122751_20131217_140715.EUM.nc	-0.015	-0.008	0.080	3105	5481	0	2289	0	87
SRL_OPN_2PTS008_0955_20131217_140714_20131217_160036.EUM.nc	-0.034	-0.045	0.077	2995	6351	0	3198	0	158
SRL_OPN_2PTS008_0958_20131217_160034_20131217_174013.EUM.nc	-0.011	0.022	0.141	2904	5601	0	2697	0	0
SRL_OPN_2PTS008_0960_20131217_174012_20131217_191947.EUM.nc	0.002	-0.001	0.093	3219	5566	0	2160	0	187
SRL_OPN_2PTS008_0962_20131217_191946_20131217_205854.EUM.nc	-0.015	0.004	0.119	3774	5578	0	1797	0	7
SRL_OPN_2PTS008_0964_20131217_205853_20131217_223710.EUM.nc	0.018	0.023	0.108	2531	5332	0	2617	0	184
SRL_OPN_2PTS008_0965_20131217_223709_20131218_001500.EUM.nc	-0.030	-0.014	0.091	3061	5436	0	2370	0	5
SRL_OPN_2PTS008_0967_20131218_001501_20131218_015302.EUM.nc	-0.017	-0.009	0.069	2999	5517	0	2480	0	38
SRL_OPN_2PTS008_0969_20131218_015301_20131218_033157.EUM.nc	-0.021	-0.011	0.109	3033	5449	0	2416	0	0
SRL_OPN_2PTS008_0971_20131218_033156_20131218_051243.EUM.nc	-0.024	-0.024	0.107	2942	5555	0	2609	0	4
SRL_OPN_2PTS008_0973_20131218_051242_20131218_070235.EUM.nc	0.006	0.040	0.153	3745	6198	0	2399	0	54
SRL_OPN_2PTS008_0976_20131218_070234_20131218_084109.EUM.nc	0.001	-0.001	0.121	3928	5612	0	1517	0	167
SRL_OPN_2PTS008_0978_20131218_084107_20131218_101857.EUM.nc	-0.009	-0.001	0.089	2664	5496	0	2832	0	0
SRL_OPN_2PTS008_0979_20131218_101857_20131218_115658.EUM.nc	-0.035	-0.038	0.065	2531	5409	0	2873	0	5
SRL_OPN_2PTS008_0981_20131218_115657_20131218_133551.EUM.nc	-0.011	0.010	0.068	2977	5348	0	2371	0	0
SRL_OPN_2PTS008_0983_20131218_133551_20131218_152915.EUM.nc	-0.013	-0.030	0.104	3561	6349	0	2787	0	1
SRL_OPN_2PTS008_0986_20131218_152914_20131218_170854.EUM.nc	-0.006	0.018	0.120	2683	5480	0	2723	0	74
SRL_OPN_2PTS008_0988_20131218_170853_20131218_184833.EUM.nc	0.007	0.006	0.079	3228	5592	0	2241	0	123
SRL_OPN_2PTS008_0990_20131218_184832_20131218_202750.EUM.nc	0.004	0.011	0.101	3441	5512	0	2070	0	1
SRL_OPN_2PTS008_0992_20131218_202749_20131218_220620.EUM.nc	0.008	0.037	0.159	3061	5352	0	2291	0	0
SRL_OPN_2PTS008_0994_20131218_220619_20131218_234418.EUM.nc	-0.033	-0.021	0.074	2828	5481	0	2652	0	1
SRL_OPN_2PTS008_0995_20131218_234417_20131219_012210.EUM.nc	-0.007	-0.005	0.066	2908	5499	0	2511	0	80
SRL_OPN_2PTS008_0997_20131219_012209_20131219_030040.EUM.nc	-0.009	-0.004	0.086	2962	5540	0	2578	0	0
SRL_OPN_2PTS008_0999_20131219_030039_20131219_044051.EUM.nc	-0.023	-0.022	0.111	2959	5620	0	2661	0	0

33 Sea Surface Height Anomaly (Product Values) Table

Table 17: Sea Surface Height Anomaly (Product Values) Statistics.

File	Median	Mean	Std. Dev.	No. Obs.	Total Obs.	Default Lat/Lon	Flag (total)	Default (total)	3-Sigma Edited
SRL_OPN_2PTS007_1001_20131114_044050_20131114_062308.EUM.nc	-0.014	-0.015	0.081	3745	5775	0	1983	3	44
SRL_OPN_2PTS008_0001_20131114_062307_20131114_081016.EUM.nc	0.022	0.029	0.089	4105	6081	0	1886	10	80
SRL_OPN_2PTS008_0004_20131114_081016_20131114_094822.EUM.nc	0.000	-0.011	0.104	2813	5520	0	2615	11	81
SRL_OPN_2PTS008_0005_20131114_094823_20131114_112607.EUM.nc	0.015	0.004	0.116	2047	5311	0	3146	54	64
SRL_OPN_2PTS008_0007_20131114_112606_20131114_130438.EUM.nc	-0.043	-0.029	0.110	2509	5341	0	2737	9	86
SRL_OPN_2PTS008_0009_20131114_130439_20131114_145755.EUM.nc	-0.018	-0.016	0.072	3209	6359	0	3003	2	145
SRL_OPN_2PTS008_0012_20131114_145754_20131114_163742.EUM.nc	-0.053	-0.057	0.092	2913	5645	0	2550	19	163
SRL_OPN_2PTS008_0014_20131114_163742_20131114_181716.EUM.nc	0.003	0.002	0.098	2863	5491	0	2497	7	124
SRL_OPN_2PTS008_0016_20131114_181715_20131114_195642.EUM.nc	0.001	0.009	0.095	3158	5530	0	2277	15	80
SRL_OPN_2PTS008_0018_20131114_195641_20131114_213535.EUM.nc	-0.025	-0.021	0.094	3439	5427	0	1870	38	80
SRL_OPN_2PTS008_0020_20131114_213534_20131114_231334.EUM.nc	0.002	0.003	0.109	2210	5363	0	3106	6	41
SRL_OPN_2PTS008_0021_20131114_231334_20131115_005122.EUM.nc	-0.019	-0.012	0.084	3065	5513	0	2300	27	121
SRL_OPN_2PTS008_0023_20131115_005121_20131115_022942.EUM.nc	-0.016	-0.018	0.090	2743	5545	0	2669	16	117
SRL_OPN_2PTS008_0025_20131115_022941_20131115_040911.EUM.nc	-0.017	-0.023	0.101	2569	5488	0	2800	13	106
SRL_OPN_2PTS008_0027_20131115_040910_20131115_055044.EUM.nc	0.024	0.019	0.080	3390	5732	0	2210	7	125
SRL_OPN_2PTS008_0029_20131115_055043_20131115_073918.EUM.nc	0.006	0.009	0.073	3959	6161	0	2052	0	150
SRL_OPN_2PTS008_0032_20131115_073917_20131115_091736.EUM.nc	0.023	0.022	0.098	3294	5507	0	2131	13	69
SRL_OPN_2PTS008_0033_20131115_091735_20131115_105520.EUM.nc	-0.003	-0.000	0.100	2367	5502	0	3087	33	15
SRL_OPN_2PTS008_0035_20131115_105520_20131115_123334.EUM.nc	-0.069	-0.043	0.124	2357	5351	0	2931	34	29
SRL_OPN_2PTS008_0037_20131115_123334_20131115_141252.EUM.nc	-0.011	-0.016	0.092	3031	5529	0	2427	0	71
SRL_OPN_2PTS008_0039_20131115_141253_20131115_160622.EUM.nc	-0.027	-0.029	0.115	3256	6398	0	3066	14	62
SRL_OPN_2PTS008_0042_20131115_160621_20131115_174559.EUM.nc	0.022	0.026	0.100	2698	5588	0	2781	19	90
SRL_OPN_2PTS008_0044_20131115_174558_20131115_192531.EUM.nc	0.012	0.018	0.099	3315	5606	0	2187	15	89
SRL_OPN_2PTS008_0046_20131115_192532_20131115_210427.EUM.nc	-0.010	-0.001	0.085	3474	5545	0	1961	22	88
SRL_OPN_2PTS008_0048_20131115_210426_20131115_224249.EUM.nc	0.006	0.012	0.107	2611	5329	0	2615	21	82
SRL_OPN_2PTS008_0049_20131115_224249_20131116_002039.EUM.nc	0.009	0.011	0.092	2992	5461	0	2393	17	59
SRL_OPN_2PTS008_0051_20131116_002039_20131116_015834.EUM.nc	-0.019	-0.025	0.095	3061	5536	0	2414	4	57
SRL_OPN_2PTS008_0053_20131116_015834_20131116_033743.EUM.nc	-0.007	-0.012	0.122	2810	5529	0	2612	17	90
SRL_OPN_2PTS008_0055_20131116_033743_20131116_051837.EUM.nc	-0.016	-0.006	0.106	2749	5570	0	2696	3	122
SRL_OPN_2PTS008_0057_20131116_051837_20131116_070818.EUM.nc	0.012	0.010	0.087	3692	6209	0	2423	14	80
SRL_OPN_2PTS008_0060_20131116_070818_20131116_084640.EUM.nc	0.030	0.036	0.099	3782	5586	0	1679	15	110
SRL_OPN_2PTS008_0061_20131116_084640_20131116_102437.EUM.nc	0.020	0.019	0.102	2558	5501	0	2814	32	97
SRL_OPN_2PTS008_0063_20131116_102436_20131116_120239.EUM.nc	-0.027	-0.010	0.092	2428	5440	0	2921	16	75
SRL_OPN_2PTS008_0065_20131116_120238_20131116_134129.EUM.nc	-0.017	-0.009	0.085	2873	5429	0	2460	29	67
SRL_OPN_2PTS008_0067_20131116_134128_20131116_153453.EUM.nc	-0.027	-0.021	0.091	3315	6367	0	2901	10	141
SRL_OPN_2PTS008_0070_20131116_153454_20131116_171439.EUM.nc	0.022	0.021	0.083	2600	5493	0	2802	3	88

– Continued on next page

Table 17: Sea Surface Height Anomaly (Product Values) Statistics.

– Continued from previous page

File	Median	Mean	Std. Dev.	No. Obs.	Total Obs.	Default Lat/Lon	Flag (total)	Default (total)	3-Sigma Edited
SRL_OPN_2PTS008_0072_20131116_171438_20131116_185418.EUM.nc	0.020	0.015	0.091	3282	5628	0	2279	15	52
SRL_OPN_2PTS008_0074_20131116_185417_20131116_203325.EUM.nc	-0.010	-0.001	0.099	3410	5544	0	2030	18	86
SRL_OPN_2PTS008_0076_20131116_203324_20131116_221201.EUM.nc	-0.024	-0.023	0.102	2846	5379	0	2405	26	102
SRL_OPN_2PTS008_0078_20131116_221200_20131116_234958.EUM.nc	0.034	0.041	0.083	2755	5481	0	2617	11	98
SRL_OPN_2PTS008_0079_20131116_234957_20131117_012742.EUM.nc	-0.014	-0.002	0.085	2765	5525	0	2567	14	179
SRL_OPN_2PTS008_0081_20131117_012741_20131117_030626.EUM.nc	-0.019	-0.025	0.083	2665	5568	0	2723	8	172
SRL_OPN_2PTS008_0083_20131117_030625_20131117_044634.EUM.nc	-0.015	-0.004	0.123	2675	5500	0	2705	7	113
SRL_OPN_2PTS008_0085_20131117_044634_20131117_062859.EUM.nc	0.021	0.021	0.089	3763	5778	0	1984	5	26
SRL_OPN_2PTS008_0087_20131117_062858_20131117_081549.EUM.nc	0.037	0.034	0.081	3988	6083	0	1849	3	243
SRL_OPN_2PTS008_0090_20131117_081548_20131117_095353.EUM.nc	0.021	0.017	0.115	2731	5512	0	2678	24	79
SRL_OPN_2PTS008_0091_20131117_095353_20131117_113148.EUM.nc	-0.001	-0.004	0.108	2212	5331	0	3074	28	17
SRL_OPN_2PTS008_0093_20131117_113147_20131117_131014.EUM.nc	-0.011	-0.016	0.100	2627	5385	0	2669	11	78
SRL_OPN_2PTS008_0095_20131117_131014_20131117_150332.EUM.nc	-0.002	0.011	0.095	3294	6352	0	3005	9	44
SRL_OPN_2PTS008_0098_20131117_150331_20131117_164320.EUM.nc	-0.020	-0.024	0.102	2812	5613	0	2709	16	76
SRL_OPN_2PTS008_0100_20131117_164319_20131117_182302.EUM.nc	0.019	0.022	0.098	3126	5528	0	2347	11	44
SRL_OPN_2PTS008_0102_20131117_182303_20131117_200217.EUM.nc	-0.016	-0.008	0.081	3079	5518	0	2325	14	100
SRL_OPN_2PTS008_0104_20131117_200217_20131117_214108.EUM.nc	-0.028	-0.024	0.092	3292	5436	0	1933	35	176
SRL_OPN_2PTS008_0106_20131117_214107_20131117_231913.EUM.nc	0.005	0.004	0.094	2371	5294	0	2883	12	28
SRL_OPN_2PTS008_0107_20131117_231913_20131118_005654.EUM.nc	0.010	0.022	0.091	2918	5524	0	2480	40	86
SRL_OPN_2PTS008_0109_20131118_005655_20131118_023517.EUM.nc	-0.021	-0.028	0.099	2874	5549	0	2593	7	75
SRL_OPN_2PTS008_0111_20131118_023516_20131118_041451.EUM.nc	-0.013	-0.020	0.092	2573	5487	0	2795	24	95
SRL_OPN_2PTS008_0113_20131118_041450_20131118_055632.EUM.nc	0.018	0.011	0.082	3423	5721	0	2157	4	137
SRL_OPN_2PTS008_0115_20131118_055632_20131118_074453.EUM.nc	0.028	0.029	0.074	3980	6131	0	2058	1	92
SRL_OPN_2PTS008_0118_20131118_074451_20131118_092307.EUM.nc	0.044	0.039	0.099	3006	5484	0	2272	31	175
SRL_OPN_2PTS008_0119_20131118_092307_20131118_110100.EUM.nc	0.024	0.022	0.105	2159	5471	0	3226	29	57
SRL_OPN_2PTS008_0121_20131118_110059_20131118_123909.EUM.nc	-0.036	-0.023	0.131	2429	5360	0	2905	13	13
SRL_OPN_2PTS008_0123_20131118_123909_20131118_141838.EUM.nc	0.010	0.012	0.077	3063	5508	0	2334	22	89
SRL_OPN_2PTS008_0125_20131118_141838_20131118_161158.EUM.nc	-0.015	-0.018	0.108	3201	6368	0	3050	15	102
SRL_OPN_2PTS008_0128_20131118_161158_20131118_175144.EUM.nc	0.009	0.011	0.086	2756	5574	0	2691	10	117
SRL_OPN_2PTS008_0130_20131118_175143_20131118_193107.EUM.nc	-0.005	-0.009	0.078	3178	5582	0	2253	10	141
SRL_OPN_2PTS008_0132_20131118_193107_20131118_211009.EUM.nc	-0.030	-0.029	0.081	3359	5565	0	2066	27	113
SRL_OPN_2PTS008_0134_20131118_211008_20131118_224821.EUM.nc	-0.020	-0.020	0.119	2407	5327	0	2820	47	53
SRL_OPN_2PTS008_0135_20131118_224820_20131119_002610.EUM.nc	0.028	0.043	0.103	2992	5388	0	2317	19	60
SRL_OPN_2PTS008_0137_20131119_002609_20131119_020416.EUM.nc	-0.028	-0.028	0.094	3007	5537	0	2468	7	55
SRL_OPN_2PTS008_0139_20131119_020416_20131119_034321.EUM.nc	-0.014	-0.017	0.080	2721	5528	0	2656	19	132
SRL_OPN_2PTS008_0141_20131119_034320_20131119_052421.EUM.nc	-0.003	-0.002	0.098	2736	5569	0	2763	7	63
SRL_OPN_2PTS008_0143_20131119_052420_20131119_071351.EUM.nc	0.007	0.002	0.078	3696	6181	0	2386	7	92
SRL_OPN_2PTS008_0146_20131119_071351_20131119_085220.EUM.nc	0.048	0.046	0.098	3708	5604	0	1757	11	128
SRL_OPN_2PTS008_0147_20131119_085219_20131119_103008.EUM.nc	0.015	0.018	0.119	2446	5485	0	2907	21	111

– Continued on next page

Table 17: Sea Surface Height Anomaly (Product Values) Statistics.

– Continued from previous page

File	Median	Mean	Std. Dev.	No. Obs.	Total Obs.	Default Lat/Lon	Flag (total)	Default (total)	3-Sigma Edited
SRL_OPN_2PTS008_0149_20131119_103007_20131119_120811.EUM.nc	-0.019	0.005	0.130	2485	5428	0	2872	44	27
SRL_OPN_2PTS008_0151_20131119_120810_20131119_134716.EUM.nc	-0.028	-0.021	0.079	2787	5441	0	2510	9	135
SRL_OPN_2PTS008_0153_20131119_134715_20131119_154038.EUM.nc	0.001	-0.004	0.097	3347	6365	0	2930	6	82
SRL_OPN_2PTS008_0156_20131119_154038_20131119_172017.EUM.nc	0.018	0.011	0.095	2607	5530	0	2838	9	76
SRL_OPN_2PTS008_0158_20131119_172016_20131119_185955.EUM.nc	-0.003	0.002	0.079	3162	5618	0	2347	18	91
SRL_OPN_2PTS008_0160_20131119_185954_20131119_203908.EUM.nc	-0.037	-0.034	0.101	3465	5566	0	1935	25	141
SRL_OPN_2PTS008_0162_20131119_203907_20131119_221732.EUM.nc	-0.029	-0.029	0.103	2874	5367	0	2435	25	33
SRL_OPN_2PTS008_0164_20131119_221733_20131119_235527.EUM.nc	0.021	0.023	0.093	2798	5491	0	2575	12	106
SRL_OPN_2PTS008_0165_20131119_235526_20131120_013322.EUM.nc	-0.018	-0.014	0.099	3020	5522	0	2422	5	75
SRL_OPN_2PTS008_0167_20131120_013321_20131120_031202.EUM.nc	-0.035	-0.045	0.090	2739	5566	0	2745	6	76
SRL_OPN_2PTS008_0169_20131120_031203_20131120_045225.EUM.nc	-0.027	-0.013	0.110	2810	5513	0	2671	6	26
SRL_OPN_2PTS008_0171_20131120_045225_20131120_063448.EUM.nc	0.021	0.014	0.100	3755	5811	0	2007	5	44
SRL_OPN_2PTS008_0173_20131120_063448_20131120_082130.EUM.nc	0.008	0.015	0.090	4098	6078	0	1894	2	84
SRL_OPN_2PTS008_0176_20131120_082129_20131120_095925.EUM.nc	0.022	0.019	0.112	2710	5513	0	2692	16	95
SRL_OPN_2PTS008_0177_20131120_095925_20131120_113719.EUM.nc	0.027	0.027	0.106	2346	5365	0	2970	31	18
SRL_OPN_2PTS008_0179_20131120_113718_20131120_131559.EUM.nc	-0.026	-0.028	0.090	2689	5354	0	2582	7	76
SRL_OPN_2PTS008_0181_20131120_131558_20131120_150919.EUM.nc	-0.027	-0.027	0.095	3278	6361	0	2996	8	79
SRL_OPN_2PTS008_0184_20131120_150918_20131120_164857.EUM.nc	-0.018	-0.017	0.079	2620	5561	0	2793	11	137
SRL_OPN_2PTS008_0186_20131120_164857_20131120_182839.EUM.nc	-0.007	-0.007	0.090	3125	5532	0	2352	13	42
SRL_OPN_2PTS008_0188_20131120_182838_20131120_200801.EUM.nc	-0.009	-0.008	0.082	3010	5533	0	2322	11	190
SRL_OPN_2PTS008_0190_20131120_200800_20131120_214640.EUM.nc	-0.021	-0.027	0.085	3136	5398	0	2076	52	134
SRL_OPN_2PTS008_0192_20131120_214639_20131120_232444.EUM.nc	-0.007	-0.004	0.112	2387	5288	0	2837	25	39
SRL_OPN_2PTS008_0193_20131120_232444_20131121_010234.EUM.nc	-0.009	0.008	0.103	2804	5497	0	2629	21	43
SRL_OPN_2PTS008_0195_20131121_010233_20131121_024051.EUM.nc	-0.036	-0.029	0.105	2846	5551	0	2663	14	28
SRL_OPN_2PTS008_0197_20131121_024050_20131121_042040.EUM.nc	-0.040	-0.031	0.104	2647	5531	0	2799	31	54
SRL_OPN_2PTS008_0199_20131121_042040_20131121_060218.EUM.nc	0.017	0.018	0.097	3525	5720	0	2116	11	68
SRL_OPN_2PTS008_0201_20131121_060219_20131121_075034.EUM.nc	-0.008	-0.007	0.074	3924	6129	0	2030	12	163
SRL_OPN_2PTS008_0204_20131121_075033_20131121_092839.EUM.nc	0.003	0.010	0.112	2982	5496	0	2408	23	83
SRL_OPN_2PTS008_0205_20131121_092838_20131121_110631.EUM.nc	0.039	0.033	0.117	2210	5423	0	3143	41	29
SRL_OPN_2PTS008_0207_20131121_110630_20131121_124450.EUM.nc	-0.035	-0.023	0.101	2383	5335	0	2860	17	75
SRL_OPN_2PTS008_0209_20131121_124450_20131121_143758.EUM.nc	-0.031	-0.030	0.086	3135	6273	0	3062	20	56
SRL_OPN_2PTS008_0212_20131121_143757_20131121_161736.EUM.nc	-0.043	-0.045	0.107	3198	5637	0	2327	10	102
SRL_OPN_2PTS008_0214_20131121_161735_20131121_175721.EUM.nc	-0.018	-0.019	0.081	2800	5536	0	2651	7	78
SRL_OPN_2PTS008_0216_20131121_175720_20131121_193651.EUM.nc	-0.013	-0.006	0.083	3245	5599	0	2263	8	83
SRL_OPN_2PTS008_0218_20131121_193650_20131121_211543.EUM.nc	-0.020	-0.016	0.088	3361	5443	0	1998	17	67
SRL_OPN_2PTS008_0220_20131121_211542_20131121_225400.EUM.nc	0.012	0.000	0.108	2361	5421	0	3007	16	37
SRL_OPN_2PTS008_0221_20131121_225359_20131122_003148.EUM.nc	0.000	0.006	0.101	3143	5448	0	2249	9	47
SRL_OPN_2PTS008_0223_20131122_003147_20131122_020949.EUM.nc	-0.031	-0.024	0.101	2879	5522	0	2607	11	25
SRL_OPN_2PTS008_0225_20131122_020948_20131122_034908.EUM.nc	-0.042	-0.039	0.077	2690	5534	0	2664	14	166

– Continued on next page

Table 17: Sea Surface Height Anomaly (Product Values) Statistics.

– Continued from previous page

File	Median	Mean	Std. Dev.	No. Obs.	Total Obs.	Default Lat/Lon	Flag (total)	Default (total)	3-Sigma Edited
SRL_OPN_2PTS008_0227_20131122_034907_20131122_053006.EUM.nc	-0.002	-0.006	0.096	2681	5553	0	2800	9	63
SRL_OPN_2PTS008_0229_20131122_053006_20131122_071934.EUM.nc	-0.004	-0.008	0.084	3903	6195	0	2254	13	25
SRL_OPN_2PTS008_0232_20131122_071933_20131122_085752.EUM.nc	0.011	0.020	0.102	3604	5582	0	1835	20	123
SRL_OPN_2PTS008_0233_20131122_085751_20131122_103546.EUM.nc	0.040	0.034	0.125	2357	5468	0	3001	11	99
SRL_OPN_2PTS008_0235_20131122_103545_20131122_121352.EUM.nc	-0.056	-0.012	0.135	2446	5383	0	2872	45	20
SRL_OPN_2PTS008_0237_20131122_121351_20131122_135250.EUM.nc	-0.021	-0.020	0.094	2916	5437	0	2435	12	74
SRL_OPN_2PTS008_0239_20131122_135250_20131122_154616.EUM.nc	-0.015	-0.018	0.091	3304	6385	0	2968	8	105
SRL_OPN_2PTS008_0242_20131122_154616_20131122_172602.EUM.nc	0.004	-0.000	0.082	2590	5519	0	2812	4	113
SRL_OPN_2PTS008_0244_20131122_172602_20131122_190530.EUM.nc	-0.010	-0.007	0.081	3225	5620	0	2304	1	90
SRL_OPN_2PTS008_0246_20131122_190529_20131122_204442.EUM.nc	-0.030	-0.026	0.088	3616	5579	0	1849	26	88
SRL_OPN_2PTS008_0248_20131122_204441_20131122_222313.EUM.nc	-0.024	-0.020	0.099	2755	5365	0	2516	34	60
SRL_OPN_2PTS008_0250_20131122_222312_20131123_000057.EUM.nc	0.013	0.018	0.098	2911	5470	0	2485	22	52
SRL_OPN_2PTS008_0251_20131123_000058_20131123_013854.EUM.nc	-0.044	-0.031	0.101	3093	5562	0	2394	7	68
SRL_OPN_2PTS008_0253_20131123_013853_20131123_031746.EUM.nc	-0.041	-0.043	0.100	2740	5561	0	2673	31	117
SRL_OPN_2PTS008_0255_20131123_031745_20131123_045807.EUM.nc	-0.022	-0.022	0.092	2817	5538	0	2615	1	105
SRL_OPN_2PTS008_0257_20131123_045806_20131123_064049.EUM.nc	0.006	0.013	0.093	3793	5823	0	1976	3	51
SRL_OPN_2PTS008_0259_20131123_064048_20131123_082702.EUM.nc	-0.002	0.001	0.091	4034	6031	0	1805	7	185
SRL_OPN_2PTS008_0262_20131123_082701_20131123_100503.EUM.nc	0.013	0.003	0.120	2706	5492	0	2666	7	113
SRL_OPN_2PTS008_0263_20131123_100503_20131123_114252.EUM.nc	0.003	0.011	0.116	2330	5413	0	2994	26	63
SRL_OPN_2PTS008_0265_20131123_114252_20131123_132135.EUM.nc	-0.031	-0.034	0.095	2731	5340	0	2513	10	86
SRL_OPN_2PTS008_0267_20131123_132135_20131123_151456.EUM.nc	-0.032	-0.029	0.089	3333	6360	0	2959	6	62
SRL_OPN_2PTS008_0270_20131123_151455_20131123_165443.EUM.nc	-0.042	-0.035	0.096	2669	5560	0	2809	4	78
SRL_OPN_2PTS008_0272_20131123_165442_20131123_183415.EUM.nc	-0.029	-0.033	0.094	3132	5538	0	2333	7	66
SRL_OPN_2PTS008_0274_20131123_183415_20131123_201337.EUM.nc	-0.011	-0.011	0.091	3186	5527	0	2209	13	119
SRL_OPN_2PTS008_0276_20131123_201336_20131123_215221.EUM.nc	0.003	0.004	0.079	3009	5410	0	2044	70	287
SRL_OPN_2PTS008_0278_20131123_215220_20131123_233015.EUM.nc	-0.011	-0.013	0.113	2239	5339	0	2952	38	110
SRL_OPN_2PTS008_0279_20131123_233014_20131124_010804.EUM.nc	-0.011	-0.002	0.091	2778	5492	0	2654	11	49
SRL_OPN_2PTS008_0281_20131124_010803_20131124_024634.EUM.nc	-0.020	-0.022	0.095	2804	5554	0	2653	0	97
SRL_OPN_2PTS008_0283_20131124_024633_20131124_042620.EUM.nc	-0.064	-0.057	0.090	2764	5509	0	2673	10	62
SRL_OPN_2PTS008_0285_20131124_042619_20131124_060816.EUM.nc	0.001	0.000	0.099	3571	5729	0	2095	4	59
SRL_OPN_2PTS008_0287_20131124_060815_20131124_075607.EUM.nc	-0.008	-0.007	0.086	3987	6107	0	2013	10	97
SRL_OPN_2PTS008_0290_20131124_075607_20131124_093418.EUM.nc	0.002	-0.009	0.116	2916	5506	0	2500	9	81
SRL_OPN_2PTS008_0291_20131124_093417_20131124_111201.EUM.nc	0.013	0.014	0.085	2080	5430	0	3199	47	104
SRL_OPN_2PTS008_0293_20131124_111200_20131124_125024.EUM.nc	-0.052	-0.038	0.111	2501	5353	0	2810	16	26
SRL_OPN_2PTS008_0295_20131124_125025_20131124_144335.EUM.nc	-0.077	-0.075	0.083	3231	6301	0	3006	9	55
SRL_OPN_2PTS008_0298_20131124_144334_20131124_162321.EUM.nc	-0.044	-0.039	0.096	3204	5656	0	2372	13	67
SRL_OPN_2PTS008_0300_20131124_162320_20131124_180257.EUM.nc	-0.045	-0.055	0.094	2914	5590	0	2627	14	35
SRL_OPN_2PTS008_0302_20131124_180256_20131124_194227.EUM.nc	-0.026	-0.025	0.088	3209	5583	0	2267	10	97
SRL_OPN_2PTS008_0304_20131124_194227_20131124_212125.EUM.nc	0.005	-0.003	0.118	3386	5448	0	1973	28	61

– Continued on next page

Table 17: Sea Surface Height Anomaly (Product Values) Statistics.

– Continued from previous page

File	Median	Mean	Std. Dev.	No. Obs.	Total Obs.	Default Lat/Lon	Flag (total)	Default (total)	3-Sigma Edited
SRL_OPN_2PTS008_0306_20131124_212124_20131124_225931.EUM.nc	0.014	0.015	0.098	2213	5400	0	3086	44	57
SRL_OPN_2PTS008_0307_20131124_225931_20131125_003725.EUM.nc	-0.003	0.000	0.121	3212	5490	0	2175	17	86
SRL_OPN_2PTS008_0309_20131125_003725_20131125_021537.EUM.nc	-0.032	-0.028	0.092	2827	5562	0	2689	6	40
SRL_OPN_2PTS008_0311_20131125_021537_20131125_035451.EUM.nc	-0.056	-0.043	0.102	2616	5520	0	2795	5	104
SRL_OPN_2PTS008_0313_20131125_035450_20131125_053607.EUM.nc	-0.021	-0.020	0.089	2753	5557	0	2713	6	85
SRL_OPN_2PTS008_0315_20131125_053607_20131125_072514.EUM.nc	0.000	-0.004	0.083	3902	6203	0	2187	21	93
SRL_OPN_2PTS008_0318_20131125_072513_20131125_090337.EUM.nc	-0.014	-0.009	0.081	3484	5572	0	1900	14	174
SRL_OPN_2PTS008_0319_20131125_090336_20131125_104123.EUM.nc	-0.008	-0.003	0.125	2470	5430	0	2882	27	51
SRL_OPN_2PTS008_0321_20131125_104122_20131125_121931.EUM.nc	-0.039	-0.020	0.116	2465	5443	0	2872	33	73
SRL_OPN_2PTS008_0323_20131125_121931_20131125_135844.EUM.nc	-0.072	-0.073	0.097	3082	5483	0	2340	7	54
SRL_OPN_2PTS008_0325_20131125_135844_20131125_155207.EUM.nc	-0.496	-0.720	2.031	3008	6386	0	3080	221	77
SRL_OPN_2PTS008_0328_20131125_155206_20131125_173145.EUM.nc	-0.029	-0.033	0.082	2573	5459	0	2756	33	97
SRL_OPN_2PTS008_0330_20131125_173144_20131125_191120.EUM.nc	-0.025	-0.031	0.074	3210	5645	0	2166	5	264
SRL_OPN_2PTS008_0332_20131125_191121_20131125_205022.EUM.nc	-0.026	-0.029	0.076	3487	5548	0	1882	10	169
SRL_OPN_2PTS008_0334_20131125_205022_20131125_222850.EUM.nc	0.001	0.008	0.089	2796	5374	0	2491	32	55
SRL_OPN_2PTS008_0336_20131125_222849_20131126_000642.EUM.nc	0.011	0.007	0.086	2929	5492	0	2362	17	184
SRL_OPN_2PTS008_0337_20131126_000641_20131126_014432.EUM.nc	-0.020	-0.010	0.100	3114	5549	0	2378	10	47
SRL_OPN_2PTS008_0339_20131126_014431_20131126_032329.EUM.nc	-0.038	-0.037	0.114	2792	5504	0	2645	16	51
SRL_OPN_2PTS008_0341_20131126_032329_20131126_050405.EUM.nc	0.008	0.002	0.100	2794	5564	0	2704	8	58
SRL_OPN_2PTS008_0343_20131126_050405_20131126_065411.EUM.nc	-0.028	-0.021	0.074	3728	6199	0	2408	6	57
SRL_OPN_2PTS008_0346_20131126_065410_20131126_083240.EUM.nc	0.003	-0.001	0.087	4043	5623	0	1419	3	158
SRL_OPN_2PTS008_0348_20131126_083239_20131126_101040.EUM.nc	-0.004	-0.011	0.135	2689	5437	0	2633	10	105
SRL_OPN_2PTS008_0349_20131126_101039_20131126_114837.EUM.nc	-0.001	-0.001	0.128	2395	5426	0	2950	36	45
SRL_OPN_2PTS008_0351_20131126_114836_20131126_132716.EUM.nc	-0.043	-0.040	0.099	2821	5341	0	2436	16	68
SRL_OPN_2PTS008_0353_20131126_132717_20131126_152047.EUM.nc	-0.068	-0.064	0.085	3324	6356	0	2937	4	91
SRL_OPN_2PTS008_0356_20131126_152047_20131126_170026.EUM.nc	-0.020	-0.019	0.080	2711	5556	0	2805	6	34
SRL_OPN_2PTS008_0358_20131126_170025_20131126_184007.EUM.nc	-0.025	-0.018	0.089	3178	5610	0	2394	2	36
SRL_OPN_2PTS008_0360_20131126_184006_20131126_201917.EUM.nc	0.005	0.012	0.094	3216	5513	0	2165	15	117
SRL_OPN_2PTS008_0362_20131126_201917_20131126_215759.EUM.nc	-0.018	-0.024	0.087	2838	5404	0	2328	53	185
SRL_OPN_2PTS008_0364_20131126_215758_20131126_233559.EUM.nc	0.016	0.023	0.095	2468	5347	0	2815	14	50
SRL_OPN_2PTS008_0365_20131126_233559_20131127_011342.EUM.nc	-0.008	-0.007	0.096	2747	5507	0	2679	10	71
SRL_OPN_2PTS008_0367_20131127_011341_20131127_025215.EUM.nc	-0.041	-0.044	0.085	2823	5556	0	2683	6	44
SRL_OPN_2PTS008_0369_20131127_025214_20131127_043216.EUM.nc	-0.039	-0.041	0.095	2812	5489	0	2635	12	30
SRL_OPN_2PTS008_0371_20131127_043215_20131127_061412.EUM.nc	-0.019	-0.019	0.081	3536	5724	0	2078	11	99
SRL_OPN_2PTS008_0373_20131127_061412_20131127_080146.EUM.nc	0.001	-0.002	0.077	3950	6086	0	2015	16	105
SRL_OPN_2PTS008_0376_20131127_080145_20131127_093955.EUM.nc	0.004	0.003	0.116	2844	5510	0	2499	21	146
SRL_OPN_2PTS008_0377_20131127_093954_20131127_111748.EUM.nc	0.007	0.010	0.109	2161	5349	0	3086	43	59
SRL_OPN_2PTS008_0379_20131127_111747_20131127_125605.EUM.nc	-0.061	-0.050	0.128	2618	5294	0	2655	6	15
SRL_OPN_2PTS008_0381_20131127_125605_20131127_144927.EUM.nc	-0.042	-0.043	0.075	3253	6311	0	2986	2	70

– Continued on next page

Table 17: Sea Surface Height Anomaly (Product Values) Statistics.

– Continued from previous page

File	Median	Mean	Std. Dev.	No. Obs.	Total Obs.	Default Lat/Lon	Flag (total)	Default (total)	3-Sigma Edited
SRL_OPN_2PTS008_0384_20131127_144926_20131127_162905.EUM.nc	-0.024	-0.032	0.089	3053	5646	0	2401	19	173
SRL_OPN_2PTS008_0386_20131127_162904_20131127_180849.EUM.nc	-0.035	-0.044	0.093	2928	5615	0	2611	5	71
SRL_OPN_2PTS008_0388_20131127_180849_20131127_194808.EUM.nc	-0.007	-0.005	0.081	3126	5569	0	2339	8	96
SRL_OPN_2PTS008_0390_20131127_194807_20131127_212703.EUM.nc	-0.022	-0.020	0.081	3100	4879	0	1647	17	115
SRL_OPN_2PTS008_0392_20131127_212702_20131127_230516.EUM.nc	-0.003	0.001	0.091	2097	5358	0	3173	5	83
SRL_OPN_2PTS008_0393_20131127_230515_20131128_004256.EUM.nc	-0.004	0.005	0.111	3123	5467	0	2223	25	96
SRL_OPN_2PTS008_0395_20131128_004255_20131128_022111.EUM.nc	-0.050	-0.050	0.089	2720	5574	0	2705	0	149
SRL_OPN_2PTS008_0397_20131128_022110_20131128_040032.EUM.nc	-0.044	-0.036	0.101	2744	5528	0	2715	6	63
SRL_OPN_2PTS008_0399_20131128_040033_20131128_054154.EUM.nc	0.002	-0.001	0.078	3040	5554	0	2402	17	95
SRL_OPN_2PTS008_0401_20131128_054153_20131128_073048.EUM.nc	0.003	-0.003	0.083	4056	6164	0	2081	0	27
SRL_OPN_2PTS008_0404_20131128_073047_20131128_090910.EUM.nc	0.023	0.020	0.079	3329	5553	0	2040	17	167
SRL_OPN_2PTS008_0405_20131128_090909_20131128_104702.EUM.nc	0.017	0.002	0.110	2517	5508	0	2912	27	52
SRL_OPN_2PTS008_0407_20131128_104702_20131128_122506.EUM.nc	-0.056	-0.038	0.107	2530	5390	0	2783	37	40
SRL_OPN_2PTS008_0409_20131128_122505_20131128_140422.EUM.nc	-0.015	-0.013	0.080	3091	5454	0	2286	12	65
SRL_OPN_2PTS008_0411_20131128_140422_20131128_155746.EUM.nc	-0.042	-0.041	0.084	3114	6372	0	3190	4	64
SRL_OPN_2PTS008_0414_20131128_155745_20131128_173732.EUM.nc	-0.007	-0.007	0.078	2668	5512	0	2730	6	108
SRL_OPN_2PTS008_0416_20131128_173731_20131128_191658.EUM.nc	-0.013	-0.013	0.078	3257	5571	0	2193	7	114
SRL_OPN_2PTS008_0418_20131128_191657_20131128_205605.EUM.nc	-0.005	-0.009	0.092	3520	5589	0	1950	7	112
SRL_OPN_2PTS008_0420_20131128_205605_20131128_223423.EUM.nc	-0.011	-0.009	0.123	2658	5384	0	2678	29	19
SRL_OPN_2PTS008_0421_20131128_223423_20131129_001215.EUM.nc	0.018	0.020	0.101	2978	5483	0	2391	14	100
SRL_OPN_2PTS008_0423_20131129_001215_20131129_015014.EUM.nc	-0.042	-0.038	0.092	3067	5555	0	2421	6	61
SRL_OPN_2PTS008_0425_20131129_015014_20131129_032907.EUM.nc	-0.005	-0.002	0.086	2798	5471	0	2542	9	122
SRL_OPN_2PTS008_0427_20131129_032906_20131129_050950.EUM.nc	0.023	0.012	0.102	2825	5572	0	2704	3	40
SRL_OPN_2PTS008_0429_20131129_050949_20131129_065947.EUM.nc	-0.023	-0.021	0.075	3634	6183	0	2471	5	73
SRL_OPN_2PTS008_0432_20131129_065947_20131129_083822.EUM.nc	0.035	0.035	0.101	4006	5632	0	1473	20	133
SRL_OPN_2PTS008_0434_20131129_083821_20131129_101611.EUM.nc	-0.002	-0.011	0.113	2605	5499	0	2782	14	98
SRL_OPN_2PTS008_0435_20131129_101611_20131129_115410.EUM.nc	-0.013	-0.017	0.114	2502	5438	0	2870	15	51
SRL_OPN_2PTS008_0437_20131129_115410_20131129_133303.EUM.nc	-0.026	-0.029	0.080	2762	5370	0	2478	9	121
SRL_OPN_2PTS008_0439_20131129_133302_20131129_152626.EUM.nc	-0.008	-0.007	0.078	3372	6340	0	2895	12	61
SRL_OPN_2PTS008_0442_20131129_152625_20131129_170604.EUM.nc	-0.017	-0.020	0.079	2606	5500	0	2809	5	80
SRL_OPN_2PTS008_0444_20131129_170603_20131129_184544.EUM.nc	-0.008	-0.003	0.077	3058	5611	0	2416	1	136
SRL_OPN_2PTS008_0446_20131129_184543_20131129_202500.EUM.nc	-0.002	0.013	0.096	3264	5516	0	2106	14	132
SRL_OPN_2PTS008_0448_20131129_202500_20131129_220331.EUM.nc	-0.004	-0.004	0.088	2825	5368	0	2383	33	127
SRL_OPN_2PTS008_0450_20131129_220331_20131129_234131.EUM.nc	0.016	0.023	0.096	2624	5461	0	2779	23	35
SRL_OPN_2PTS008_0451_20131129_234130_20131130_011922.EUM.nc	-0.005	-0.008	0.094	2891	5519	0	2570	8	50
SRL_OPN_2PTS008_0453_20131130_011923_20131130_025752.EUM.nc	-0.012	-0.026	0.092	2833	5540	0	2646	9	52
SRL_OPN_2PTS008_0455_20131130_025751_20131130_043759.EUM.nc	-0.006	0.001	0.088	2728	5498	0	2688	14	68
SRL_OPN_2PTS008_0457_20131130_043757_20131130_062003.EUM.nc	0.001	-0.005	0.076	3557	5747	0	2020	13	157
SRL_OPN_2PTS008_0459_20131130_062001_20131130_080727.EUM.nc	0.037	0.038	0.088	3940	6101	0	2036	9	116

– Continued on next page

Table 17: Sea Surface Height Anomaly (Product Values) Statistics.

– Continued from previous page

File	Median	Mean	Std. Dev.	No. Obs.	Total Obs.	Default Lat/Lon	Flag (total)	Default (total)	3-Sigma Edited
SRL_OPN_2PTS008_0462_20131130_080728_20131130_094526.EUM.nc	0.017	0.021	0.103	2764	5498	0	2534	15	185
SRL_OPN_2PTS008_0463_20131130_094525_20131130_112320.EUM.nc	0.005	-0.002	0.117	2014	5286	0	3219	30	23
SRL_OPN_2PTS008_0465_20131130_112319_20131130_130150.EUM.nc	-0.050	-0.032	0.137	2635	5333	0	2675	8	15
SRL_OPN_2PTS008_0467_20131130_130149_20131130_145505.EUM.nc	-0.007	-0.002	0.077	3306	6351	0	2939	9	97
SRL_OPN_2PTS008_0470_20131130_145504_20131130_163443.EUM.nc	-0.028	-0.029	0.098	3010	5620	0	2477	20	113
SRL_OPN_2PTS008_0472_20131130_163442_20131130_181427.EUM.nc	-0.007	-0.017	0.081	2921	5616	0	2614	17	64
SRL_OPN_2PTS008_0474_20131130_181426_20131130_195352.EUM.nc	-0.001	0.008	0.089	3132	5539	0	2327	15	65
SRL_OPN_2PTS008_0476_20131130_195353_20131130_213238.EUM.nc	-0.013	-0.012	0.108	3535	5444	0	1846	32	31
SRL_OPN_2PTS008_0478_20131130_213237_20131130_231048.EUM.nc	0.010	0.025	0.133	2113	5365	0	3191	19	42
SRL_OPN_2PTS008_0479_20131130_231046_20131201_004829.EUM.nc	0.020	0.020	0.097	2997	5472	0	2330	42	103
SRL_OPN_2PTS008_0481_20131201_004829_20131201_022647.EUM.nc	-0.012	-0.022	0.100	2820	5538	0	2655	5	58
SRL_OPN_2PTS008_0483_20131201_022646_20131201_040622.EUM.nc	-0.025	-0.023	0.089	2687	5489	0	2705	5	92
SRL_OPN_2PTS008_0485_20131201_040621_20131201_054743.EUM.nc	0.018	0.013	0.090	3361	5644	0	2185	14	84
SRL_OPN_2PTS008_0487_20131201_054743_20131201_073625.EUM.nc	-0.002	-0.002	0.074	3983	6172	0	2120	10	59
SRL_OPN_2PTS008_0490_20131201_073624_20131201_091444.EUM.nc	0.024	0.028	0.090	3318	5548	0	2120	18	92
SRL_OPN_2PTS008_0491_20131201_091442_20131201_105237.EUM.nc	0.005	0.001	0.107	2269	5495	0	3102	59	65
SRL_OPN_2PTS008_0493_20131201_105236_20131201_123042.EUM.nc	-0.071	-0.049	0.112	2405	5357	0	2835	24	93
SRL_OPN_2PTS008_0495_20131201_123041_20131201_141004.EUM.nc	0.001	0.009	0.075	3018	5522	0	2404	5	95
SRL_OPN_2PTS008_0497_20131201_141004_20131201_160326.EUM.nc	-0.020	-0.029	0.097	3172	6398	0	3153	15	58
SRL_OPN_2PTS008_0500_20131201_160326_20131201_174312.EUM.nc	-0.027	-0.033	0.095	2781	5616	0	2782	5	48
SRL_OPN_2PTS008_0502_20131201_174310_20131201_192237.EUM.nc	0.018	0.020	0.079	3246	5560	0	2187	9	118
SRL_OPN_2PTS008_0504_20131201_192236_20131201_210142.EUM.nc	-0.019	-0.012	0.102	3453	5548	0	1942	13	140
SRL_OPN_2PTS008_0506_20131201_210141_20131201_223957.EUM.nc	-0.026	-0.028	0.110	2526	5350	0	2717	37	70
SRL_OPN_2PTS008_0507_20131201_223956_20131202_001749.EUM.nc	0.032	0.025	0.092	3042	5451	0	2376	9	24
SRL_OPN_2PTS008_0509_20131202_001747_20131202_015552.EUM.nc	-0.027	-0.028	0.106	2954	5533	0	2504	5	70
SRL_OPN_2PTS008_0511_20131202_015552_20131202_033450.EUM.nc	-0.015	-0.017	0.102	2854	5500	0	2505	26	115
SRL_OPN_2PTS008_0513_20131202_033449_20131202_051540.EUM.nc	0.029	0.016	0.100	2866	5540	0	2636	2	36
SRL_OPN_2PTS008_0515_20131202_051539_20131202_070527.EUM.nc	-0.001	-0.007	0.080	3665	6196	0	2458	15	58
SRL_OPN_2PTS008_0518_20131202_070526_20131202_084358.EUM.nc	0.030	0.030	0.092	3850	5619	0	1662	28	79
SRL_OPN_2PTS008_0520_20131202_084357_20131202_102148.EUM.nc	0.015	0.015	0.092	2506	5483	0	2833	33	111
SRL_OPN_2PTS008_0521_20131202_102147_20131202_115948.EUM.nc	-0.031	-0.025	0.115	2437	5426	0	2891	28	70
SRL_OPN_2PTS008_0523_20131202_115948_20131202_133845.EUM.nc	-0.044	-0.030	0.108	2867	5387	0	2437	9	74
SRL_OPN_2PTS008_0525_20131202_133845_20131202_153209.EUM.nc	-0.003	-0.007	0.086	3397	6377	0	2911	10	59
SRL_OPN_2PTS008_0528_20131202_153208_20131202_171147.EUM.nc	-0.006	-0.010	0.098	2663	5497	0	2765	4	65
SRL_OPN_2PTS008_0530_20131202_171146_20131202_185126.EUM.nc	0.012	0.018	0.078	3101	5623	0	2359	11	152
SRL_OPN_2PTS008_0532_20131202_185126_20131202_203042.EUM.nc	0.029	0.034	0.095	3353	5522	0	2086	18	65
SRL_OPN_2PTS008_0534_20131202_203042_20131202_220910.EUM.nc	-0.007	-0.009	0.090	2771	5356	0	2369	63	153
SRL_OPN_2PTS008_0536_20131202_220909_20131202_234708.EUM.nc	0.035	0.043	0.085	2734	5519	0	2650	21	114
SRL_OPN_2PTS008_0537_20131202_234707_20131203_012500.EUM.nc	-0.019	-0.001	0.087	2759	5535	0	2672	12	92

– Continued on next page

Table 17: Sea Surface Height Anomaly (Product Values) Statistics.

– Continued from previous page

File	Median	Mean	Std. Dev.	No. Obs.	Total Obs.	Default Lat/Lon	Flag (total)	Default (total)	3-Sigma Edited
SRL_OPN_2PTS008_0539_20131203_012459_20131203_030334.EUM.nc	-0.007	-0.011	0.103	2829	5569	0	2679	8	53
SRL_OPN_2PTS008_0541_20131203_030334_20131203_044347.EUM.nc	-0.006	-0.007	0.096	2825	5503	0	2599	8	71
SRL_OPN_2PTS008_0543_20131203_044346_20131203_062600.EUM.nc	0.003	-0.004	0.086	3758	5772	0	1991	0	23
SRL_OPN_2PTS008_0545_20131203_062559_20131203_081300.EUM.nc	0.018	0.020	0.094	4055	6093	0	1970	4	64
SRL_OPN_2PTS008_0548_20131203_081259_20131203_095105.EUM.nc	0.044	0.042	0.106	2732	5397	0	2548	14	103
SRL_OPN_2PTS008_0549_20131203_095103_20131203_112857.EUM.nc	-0.011	-0.016	0.114	2084	5285	0	3120	45	36
SRL_OPN_2PTS008_0551_20131203_112856_20131203_130732.EUM.nc	-0.035	-0.022	0.117	2727	5430	0	2686	2	15
SRL_OPN_2PTS008_0553_20131203_130732_20131203_150050.EUM.nc	-0.005	0.003	0.087	3332	6344	0	2940	7	65
SRL_OPN_2PTS008_0556_20131203_150050_20131203_164027.EUM.nc	-0.035	-0.035	0.095	2944	5603	0	2534	25	100
SRL_OPN_2PTS008_0558_20131203_164026_20131203_182011.EUM.nc	-0.024	-0.018	0.106	3021	5602	0	2534	7	40
SRL_OPN_2PTS008_0560_20131203_182011_20131203_195927.EUM.nc	-0.008	0.002	0.091	3104	5517	0	2319	11	83
SRL_OPN_2PTS008_0562_20131203_195926_20131203_213818.EUM.nc	-0.007	-0.007	0.101	3413	5444	0	1949	33	49
SRL_OPN_2PTS008_0564_20131203_213817_20131203_231626.EUM.nc	0.053	0.061	0.112	2195	5324	0	3046	16	67
SRL_OPN_2PTS008_0565_20131203_231625_20131204_005407.EUM.nc	0.038	0.038	0.092	2840	5509	0	2537	32	100
SRL_OPN_2PTS008_0567_20131204_005405_20131204_023227.EUM.nc	-0.017	-0.013	0.093	2885	5545	0	2618	15	27
SRL_OPN_2PTS008_0569_20131204_023225_20131204_041208.EUM.nc	-0.036	-0.029	0.116	2696	5509	0	2739	12	62
SRL_OPN_2PTS008_0571_20131204_041207_20131204_055336.EUM.nc	0.035	0.036	0.101	3500	5682	0	2096	5	81
SRL_OPN_2PTS008_0573_20131204_055336_20131204_074203.EUM.nc	-0.002	-0.000	0.088	4053	6142	0	2059	2	28
SRL_OPN_2PTS008_0576_20131204_074202_20131204_092019.EUM.nc	0.027	0.030	0.096	3158	5526	0	2282	11	75
SRL_OPN_2PTS008_0577_20131204_092019_20131204_105812.EUM.nc	-0.017	-0.018	0.119	2216	5448	0	3174	35	23
SRL_OPN_2PTS008_0579_20131204_105811_20131204_123620.EUM.nc	-0.023	-0.011	0.119	2432	5323	0	2849	4	38
SRL_OPN_2PTS008_0581_20131204_123620_20131204_141548.EUM.nc	0.019	0.021	0.080	3104	5515	0	2309	14	88
SRL_OPN_2PTS008_0583_20131204_141548_20131204_160908.EUM.nc	-0.035	-0.045	0.099	3214	6386	0	3098	10	64
SRL_OPN_2PTS008_0586_20131204_160907_20131204_174854.EUM.nc	0.008	0.007	0.089	2716	5575	0	2738	5	116
SRL_OPN_2PTS008_0588_20131204_174853_20131204_192817.EUM.nc	-0.012	-0.013	0.073	3079	5600	0	2360	20	141
SRL_OPN_2PTS008_0590_20131204_192817_20131204_210720.EUM.nc	-0.011	-0.009	0.086	3443	5549	0	1982	27	97
SRL_OPN_2PTS008_0592_20131204_210719_20131204_224541.EUM.nc	0.026	0.024	0.110	2305	5327	0	2788	13	221
SRL_OPN_2PTS008_0593_20131204_224540_20131205_002323.EUM.nc	0.022	0.025	0.095	3020	5442	0	2352	11	59
SRL_OPN_2PTS008_0595_20131205_002321_20131205_020127.EUM.nc	-0.016	-0.016	0.088	2935	5544	0	2555	9	45
SRL_OPN_2PTS008_0597_20131205_020126_20131205_034039.EUM.nc	0.007	0.002	0.083	2872	5479	0	2556	14	37
SRL_OPN_2PTS008_0599_20131205_034038_20131205_052127.EUM.nc	0.000	-0.000	0.095	2727	5569	0	2744	2	96
SRL_OPN_2PTS008_0601_20131205_052126_20131205_071102.EUM.nc	0.007	0.011	0.084	3650	6176	0	2438	18	70
SRL_OPN_2PTS008_0604_20131205_071101_20131205_084932.EUM.nc	0.027	0.037	0.106	3809	5605	0	1731	4	61
SRL_OPN_2PTS008_0605_20131205_084931_20131205_102729.EUM.nc	0.002	0.009	0.116	2580	5508	0	2849	30	49
SRL_OPN_2PTS008_0607_20131205_102728_20131205_120522.EUM.nc	-0.049	-0.023	0.114	2556	5402	0	2816	18	12
SRL_OPN_2PTS008_0609_20131205_120521_20131205_134425.EUM.nc	-0.061	-0.041	0.114	2916	5424	0	2428	17	63
SRL_OPN_2PTS008_0611_20131205_134424_20131205_153749.EUM.nc	-0.038	-0.029	0.086	3368	6395	0	2934	6	87
SRL_OPN_2PTS008_0614_20131205_153748_20131205_171735.EUM.nc	-0.010	-0.007	0.096	2615	5510	0	2809	5	81
SRL_OPN_2PTS008_0616_20131205_171734_20131205_185704.EUM.nc	-0.010	-0.008	0.071	3041	5581	0	2413	28	99

– Continued on next page

Table 17: Sea Surface Height Anomaly (Product Values) Statistics.

– Continued from previous page

File	Median	Mean	Std. Dev.	No. Obs.	Total Obs.	Default Lat/Lon	Flag (total)	Default (total)	3-Sigma Edited
SRL_OPN_2PTS008_0618_20131205_185703_20131205_203619.EUM.nc	-0.031	-0.031	0.087	3238	5565	0	2085	24	218
SRL_OPN_2PTS008_0620_20131205_203618_20131205_221445.EUM.nc	0.013	0.017	0.097	2795	5362	0	2421	35	111
SRL_OPN_2PTS008_0622_20131205_221445_20131205_235241.EUM.nc	0.028	0.029	0.102	2801	5466	0	2600	14	51
SRL_OPN_2PTS008_0623_20131205_235239_20131206_013035.EUM.nc	-0.013	0.000	0.099	2838	5522	0	2580	7	97
SRL_OPN_2PTS008_0625_20131206_013035_20131206_030912.EUM.nc	-0.024	-0.035	0.090	2850	5515	0	2617	7	41
SRL_OPN_2PTS008_0627_20131206_030911_20131206_044931.EUM.nc	-0.021	-0.032	0.091	2746	5473	0	2517	10	200
SRL_OPN_2PTS008_0629_20131206_044930_20131206_063153.EUM.nc	0.038	0.034	0.114	3756	5765	0	1971	4	34
SRL_OPN_2PTS008_0631_20131206_063152_20131206_081842.EUM.nc	0.001	0.004	0.099	4077	6088	0	1915	8	88
SRL_OPN_2PTS008_0634_20131206_081841_20131206_095638.EUM.nc	0.009	0.018	0.120	2741	5505	0	2695	8	61
SRL_OPN_2PTS008_0635_20131206_095638_20131206_113433.EUM.nc	0.014	0.008	0.105	2290	5375	0	3012	34	39
SRL_OPN_2PTS008_0637_20131206_113431_20131206_131309.EUM.nc	-0.020	-0.012	0.098	2743	5325	0	2534	10	38
SRL_OPN_2PTS008_0639_20131206_131308_20131206_150628.EUM.nc	-0.009	-0.003	0.093	3368	6330	0	2891	10	61
SRL_OPN_2PTS008_0642_20131206_150628_20131206_164607.EUM.nc	-0.029	-0.037	0.092	2829	5581	0	2646	12	94
SRL_OPN_2PTS008_0644_20131206_164607_20131206_182549.EUM.nc	-0.019	-0.020	0.092	3095	5536	0	2382	14	45
SRL_OPN_2PTS008_0646_20131206_182549_20131206_200513.EUM.nc	-0.022	-0.030	0.086	2980	5525	0	2379	7	159
SRL_OPN_2PTS008_0648_20131206_200511_20131206_214353.EUM.nc	0.003	-0.003	0.082	3214	5420	0	2055	45	106
SRL_OPN_2PTS008_0650_20131206_214352_20131206_232159.EUM.nc	0.010	0.021	0.118	2336	5329	0	2903	13	77
SRL_OPN_2PTS008_0651_20131206_232157_20131207_005947.EUM.nc	0.004	0.012	0.099	2811	5513	0	2587	32	83
SRL_OPN_2PTS008_0653_20131207_005946_20131207_023804.EUM.nc	-0.039	-0.028	0.120	2881	5532	0	2587	26	38
SRL_OPN_2PTS008_0655_20131207_023802_20131207_041750.EUM.nc	-0.039	-0.042	0.085	2697	5511	0	2664	33	117
SRL_OPN_2PTS008_0657_20131207_041748_20131207_055924.EUM.nc	0.038	0.031	0.098	3504	5709	0	2079	4	122
SRL_OPN_2PTS008_0659_20131207_055924_20131207_074747.EUM.nc	-0.006	-0.004	0.087	4018	6137	0	2042	5	72
SRL_OPN_2PTS008_0662_20131207_074747_20131207_092554.EUM.nc	-0.021	-0.020	0.103	3099	5516	0	2353	13	51
SRL_OPN_2PTS008_0663_20131207_092554_20131207_110346.EUM.nc	-0.006	0.006	0.118	2147	5458	0	3252	28	31
SRL_OPN_2PTS008_0665_20131207_110345_20131207_124204.EUM.nc	-0.047	-0.032	0.126	2459	5308	0	2765	18	66
SRL_OPN_2PTS008_0667_20131207_124204_20131207_142130.EUM.nc	-0.067	-0.060	0.091	3144	5470	0	2203	17	106
SRL_OPN_2PTS008_0669_20131207_142129_20131207_161447.EUM.nc	-0.037	-0.033	0.116	3235	6382	0	3032	16	99
SRL_OPN_2PTS008_0672_20131207_161446_20131207_175433.EUM.nc	-0.025	-0.024	0.076	2674	5573	0	2718	6	175
SRL_OPN_2PTS008_0674_20131207_175432_20131207_193355.EUM.nc	-0.030	-0.028	0.079	3112	5588	0	2327	22	127
SRL_OPN_2PTS008_0676_20131207_193355_20131207_211257.EUM.nc	-0.002	0.001	0.076	3379	5540	0	2063	12	86
SRL_OPN_2PTS008_0678_20131207_211256_20131207_225115.EUM.nc	0.013	0.010	0.094	2325	5314	0	2895	25	69
SRL_OPN_2PTS008_0679_20131207_225114_20131208_002903.EUM.nc	0.009	0.026	0.107	3098	5412	0	2270	18	26
SRL_OPN_2PTS008_0681_20131208_002902_20131208_020703.EUM.nc	-0.033	-0.022	0.103	2785	5539	0	2658	41	55
SRL_OPN_2PTS008_0683_20131208_020701_20131208_034619.EUM.nc	-0.031	-0.036	0.094	2770	5542	0	2608	16	148
SRL_OPN_2PTS008_0685_20131208_034618_20131208_052714.EUM.nc	0.000	0.001	0.094	2694	5550	0	2784	3	69
SRL_OPN_2PTS008_0687_20131208_052713_20131208_071647.EUM.nc	-0.002	-0.006	0.094	3793	6209	0	2360	12	44
SRL_OPN_2PTS008_0690_20131208_071647_20131208_085506.EUM.nc	-0.001	-0.002	0.093	3664	5587	0	1794	14	115
SRL_OPN_2PTS008_0691_20131208_085506_20131208_103301.EUM.nc	0.048	0.037	0.127	2323	5494	0	3032	23	116
SRL_OPN_2PTS008_0693_20131208_103301_20131208_121057.EUM.nc	-0.008	0.004	0.119	2470	5364	0	2799	75	20

– Continued on next page

Table 17: Sea Surface Height Anomaly (Product Values) Statistics.

– Continued from previous page

File	Median	Mean	Std. Dev.	No. Obs.	Total Obs.	Default Lat/Lon	Flag (total)	Default (total)	3-Sigma Edited
SRL_OPN_2PTS008_0695_20131208_121057_20131208_135003.EUM.nc	-0.090	-0.074	0.095	2952	5421	0	2393	19	57
SRL_OPN_2PTS008_0697_20131208_135003_20131208_154327.EUM.nc	-0.043	-0.040	0.093	3342	6413	0	2978	4	89
SRL_OPN_2PTS008_0700_20131208_154326_20131208_172314.EUM.nc	-0.005	-0.004	0.105	2666	5519	0	2771	9	73
SRL_OPN_2PTS008_0702_20131208_172314_20131208_190243.EUM.nc	-0.022	-0.017	0.081	3086	5573	0	2375	6	106
SRL_OPN_2PTS008_0704_20131208_190242_20131208_204155.EUM.nc	-0.026	-0.027	0.086	3508	5538	0	1889	14	127
SRL_OPN_2PTS008_0706_20131208_204155_20131208_222027.EUM.nc	-0.008	-0.005	0.092	2846	5371	0	2466	38	21
SRL_OPN_2PTS008_0708_20131208_222026_20131208_235814.EUM.nc	-0.007	-0.002	0.101	2893	5479	0	2481	10	95
SRL_OPN_2PTS008_0709_20131208_235813_20131209_013609.EUM.nc	-0.049	-0.030	0.107	2961	5552	0	2509	4	78
SRL_OPN_2PTS008_0711_20131209_013608_20131209_031459.EUM.nc	-0.053	-0.041	0.104	2708	5514	0	2674	17	115
SRL_OPN_2PTS008_0713_20131209_031458_20131209_045517.EUM.nc	-0.037	-0.037	0.093	2819	5512	0	2531	6	156
SRL_OPN_2PTS008_0715_20131209_045515_20131209_063755.EUM.nc	0.016	0.021	0.092	3688	5814	0	2025	14	87
SRL_OPN_2PTS008_0717_20131209_063753_20131209_082418.EUM.nc	0.004	0.003	0.091	4098	6058	0	1857	5	98
SRL_OPN_2PTS008_0720_20131209_082417_20131209_100219.EUM.nc	-0.013	-0.015	0.113	2717	5523	0	2687	19	100
SRL_OPN_2PTS008_0721_20131209_100218_20131209_114006.EUM.nc	-0.020	-0.020	0.122	2321	5334	0	2925	39	49
SRL_OPN_2PTS008_0723_20131209_114006_20131209_131848.EUM.nc	-0.050	-0.045	0.092	2786	5340	0	2456	8	90
SRL_OPN_2PTS008_0725_20131209_131848_20131209_151209.EUM.nc	-0.061	-0.061	0.084	3330	6380	0	2877	1	172
SRL_OPN_2PTS008_0728_20131209_151208_20131209_165156.EUM.nc	-0.024	-0.023	0.107	2782	5561	0	2680	9	90
SRL_OPN_2PTS008_0730_20131209_165154_20131209_183128.EUM.nc	-0.023	-0.021	0.084	3038	5507	0	2360	13	96
SRL_OPN_2PTS008_0732_20131209_183128_20131209_201050.EUM.nc	0.005	-0.002	0.085	3091	5525	0	2335	9	90
SRL_OPN_2PTS008_0734_20131209_201049_20131209_214936.EUM.nc	-0.008	-0.010	0.102	3161	5411	0	2053	27	170
SRL_OPN_2PTS008_0736_20131209_214935_20131209_232730.EUM.nc	-0.006	-0.000	0.117	2365	5277	0	2798	59	55
SRL_OPN_2PTS008_0737_20131209_232729_20131210_010519.EUM.nc	-0.022	0.007	0.152	2659	5500	0	2789	14	38
SRL_OPN_2PTS008_0739_20131210_010519_20131210_024347.EUM.nc	-0.038	-0.034	0.091	2911	5556	0	2623	5	17
SRL_OPN_2PTS008_0741_20131210_024347_20131210_042332.EUM.nc	-0.049	-0.055	0.083	2725	5481	0	2640	12	104
SRL_OPN_2PTS008_0743_20131210_042330_20131210_060524.EUM.nc	0.021	0.021	0.072	3503	5732	0	2083	15	131
SRL_OPN_2PTS008_0745_20131210_060523_20131210_075321.EUM.nc	0.011	0.008	0.078	3996	6101	0	1966	23	116
SRL_OPN_2PTS008_0748_20131210_075320_20131210_093134.EUM.nc	0.012	0.007	0.110	2979	5496	0	2400	8	109
SRL_OPN_2PTS008_0749_20131210_093132_20131210_110917.EUM.nc	0.016	0.018	0.117	2133	5422	0	3208	43	38
SRL_OPN_2PTS008_0751_20131210_110916_20131210_124739.EUM.nc	-0.074	-0.066	0.106	2474	5266	0	2762	8	22
SRL_OPN_2PTS008_0753_20131210_124738_20131210_144047.EUM.nc	-0.065	-0.065	0.071	3263	6243	0	2891	3	86
SRL_OPN_2PTS008_0756_20131210_144047_20131210_162033.EUM.nc	-0.029	-0.025	0.095	3273	5630	0	2276	9	72
SRL_OPN_2PTS008_0758_20131210_162032_20131210_180010.EUM.nc	-0.053	-0.048	0.103	2864	5581	0	2661	16	40
SRL_OPN_2PTS008_0760_20131210_180009_20131210_193940.EUM.nc	-0.005	-0.006	0.078	3070	5579	0	2374	30	105
SRL_OPN_2PTS008_0762_20131210_193939_20131210_211840.EUM.nc	0.018	0.014	0.079	3269	5457	0	1950	34	204
SRL_OPN_2PTS008_0764_20131210_211839_20131210_225647.EUM.nc	-0.004	-0.007	0.101	2296	5402	0	3048	17	41
SRL_OPN_2PTS008_0765_20131210_225645_20131211_003435.EUM.nc	-0.020	-0.006	0.125	3176	5446	0	2200	20	50
SRL_OPN_2PTS008_0767_20131211_003434_20131211_021244.EUM.nc	-0.039	-0.038	0.092	2765	5543	0	2694	2	82
SRL_OPN_2PTS008_0769_20131211_021244_20131211_035157.EUM.nc	-0.027	-0.028	0.090	2658	5483	0	2648	24	153
SRL_OPN_2PTS008_0771_20131211_035157_20131211_053309.EUM.nc	-0.003	-0.008	0.077	2699	5572	0	2727	16	130

– Continued on next page

Table 17: Sea Surface Height Anomaly (Product Values) Statistics.

– Continued from previous page

File	Median	Mean	Std. Dev.	No. Obs.	Total Obs.	Default Lat/Lon	Flag (total)	Default (total)	3-Sigma Edited
SRL_OPN_2PTS008_0773_20131211_053308_20131211_072222.EUM.nc	0.010	0.008	0.090	3960	6204	0	2178	15	51
SRL_OPN_2PTS008_0776_20131211_072221_20131211_090048.EUM.nc	0.019	0.012	0.107	3700	5582	0	1816	14	52
SRL_OPN_2PTS008_0777_20131211_090047_20131211_103832.EUM.nc	0.019	0.013	0.125	2383	5456	0	3023	14	36
SRL_OPN_2PTS008_0779_20131211_103832_20131211_121640.EUM.nc	-0.034	-0.016	0.119	2519	5442	0	2851	52	20
SRL_OPN_2PTS008_0781_20131211_121640_20131211_135543.EUM.nc	-0.044	-0.040	0.088	3047	5443	0	2329	10	57
SRL_OPN_2PTS008_0783_20131211_135542_20131211_154914.EUM.nc	-0.039	-0.044	0.088	3398	6387	0	2922	7	60
SRL_OPN_2PTS008_0786_20131211_154914_20131211_172853.EUM.nc	0.000	-0.003	0.078	2590	5490	0	2726	6	168
SRL_OPN_2PTS008_0788_20131211_172852_20131211_190828.EUM.nc	-0.014	-0.018	0.073	3191	5590	0	2206	6	187
SRL_OPN_2PTS008_0790_20131211_190828_20131211_204731.EUM.nc	0.018	0.023	0.086	3583	5521	0	1823	19	96
SRL_OPN_2PTS008_0792_20131211_204731_20131211_222601.EUM.nc	-0.007	0.000	0.080	2768	5360	0	2492	28	72
SRL_OPN_2PTS008_0794_20131211_222559_20131212_000354.EUM.nc	-0.006	-0.003	0.096	2993	5532	0	2457	21	61
SRL_OPN_2PTS008_0795_20131212_000353_20131212_014142.EUM.nc	-0.039	-0.028	0.092	2957	5545	0	2486	6	96
SRL_OPN_2PTS008_0797_20131212_014141_20131212_032037.EUM.nc	-0.030	-0.034	0.084	2664	5503	0	2616	25	198
SRL_OPN_2PTS008_0799_20131212_032036_20131212_050110.EUM.nc	-0.004	-0.009	0.087	2809	5537	0	2507	2	219
SRL_OPN_2PTS008_0801_20131212_050109_20131212_064348.EUM.nc	0.012	0.016	0.097	3799	5807	0	1972	6	30
SRL_OPN_2PTS008_0803_20131212_064347_20131212_082950.EUM.nc	0.048	0.037	0.093	4089	6028	0	1776	7	156
SRL_OPN_2PTS008_0806_20131212_082950_20131212_100751.EUM.nc	0.004	-0.012	0.129	2728	5496	0	2686	8	74
SRL_OPN_2PTS008_0807_20131212_100750_20131212_114548.EUM.nc	-0.012	-0.016	0.128	2390	5401	0	2952	25	34
SRL_OPN_2PTS008_0809_20131212_114547_20131212_132426.EUM.nc	-0.045	-0.048	0.099	2808	5339	0	2436	6	89
SRL_OPN_2PTS008_0811_20131212_132425_20131212_151747.EUM.nc	-0.465	-0.735	2.271	3236	6329	0	2821	194	78
SRL_OPN_2PTS008_0814_20131212_151746_20131212_165733.EUM.nc	0.011	0.014	0.085	2710	5553	0	2747	5	91
SRL_OPN_2PTS008_0816_20131212_165732_20131212_183715.EUM.nc	-0.004	-0.007	0.071	3046	5493	0	2292	3	152
SRL_OPN_2PTS008_0818_20131212_183714_20131212_201627.EUM.nc	0.020	0.031	0.094	3116	5492	0	2222	13	141
SRL_OPN_2PTS008_0820_20131212_201625_20131212_215509.EUM.nc	-0.008	-0.002	0.102	3089	5385	0	2119	65	112
SRL_OPN_2PTS008_0822_20131212_215508_20131212_233310.EUM.nc	-0.018	-0.024	0.113	2352	5281	0	2843	18	68
SRL_OPN_2PTS008_0823_20131212_233310_20131213_011052.EUM.nc	0.001	0.001	0.088	2565	5493	0	2783	13	132
SRL_OPN_2PTS008_0825_20131213_011051_20131213_024923.EUM.nc	-0.004	-0.012	0.086	2929	5532	0	2573	3	27
SRL_OPN_2PTS008_0827_20131213_024922_20131213_042922.EUM.nc	-0.032	-0.031	0.092	2853	5498	0	2613	8	24
SRL_OPN_2PTS008_0829_20131213_042920_20131213_061113.EUM.nc	0.007	0.007	0.074	3568	5684	0	2014	9	93
SRL_OPN_2PTS008_0831_20131213_061112_20131213_075855.EUM.nc	0.030	0.021	0.086	3977	6099	0	1974	5	143
SRL_OPN_2PTS008_0834_20131213_075854_20131213_111457.EUM.nc	-0.015	-0.009	0.114	4914	10903	0	5799	68	122
SRL_OPN_2PTS008_0837_20131213_111456_20131213_125314.EUM.nc	-0.064	-0.051	0.121	2603	5281	0	2670	2	6
SRL_OPN_2PTS008_0839_20131213_125313_20131213_144634.EUM.nc	-0.026	-0.025	0.074	3349	6274	0	2864	9	52
SRL_OPN_2PTS008_0842_20131213_144633_20131213_162612.EUM.nc	-0.019	-0.020	0.109	3188	5639	0	2321	7	123
SRL_OPN_2PTS008_0844_20131213_162611_20131213_180556.EUM.nc	-0.002	-0.005	0.081	2842	5615	0	2629	6	138
SRL_OPN_2PTS008_0846_20131213_180555_20131213_194516.EUM.nc	0.002	0.008	0.075	3112	5570	0	2348	11	99
SRL_OPN_2PTS008_0848_20131213_194515_20131213_212413.EUM.nc	-0.005	-0.001	0.084	3292	5447	0	1944	21	190
SRL_OPN_2PTS008_0850_20131213_212412_20131213_230227.EUM.nc	0.006	0.004	0.113	2153	5328	0	3118	20	37
SRL_OPN_2PTS008_0851_20131213_230226_20131214_004007.EUM.nc	-0.015	-0.003	0.108	3292	5479	0	2160	13	14

– Continued on next page

Table 17: Sea Surface Height Anomaly (Product Values) Statistics.

– Continued from previous page

File	Median	Mean	Std. Dev.	No. Obs.	Total Obs.	Default Lat/Lon	Flag (total)	Default (total)	3-Sigma Edited
SRL_OPN_2PTS008_0853_20131214_004006_20131214_021820.EUM.nc	0.003	-0.002	0.094	2725	5561	0	2742	1	93
SRL_OPN_2PTS008_0855_20131214_021820_20131214_035739.EUM.nc	-0.023	-0.028	0.081	2685	5526	0	2719	11	111
SRL_OPN_2PTS008_0857_20131214_035738_20131214_053858.EUM.nc	0.031	0.023	0.092	2940	5555	0	2532	17	66
SRL_OPN_2PTS008_0862_20131214_072757_20131214_090620.EUM.nc	0.049	0.044	0.091	3510	5566	0	1938	16	102
SRL_OPN_2PTS008_0863_20131214_090619_20131214_104405.EUM.nc	0.006	0.014	0.111	2350	5473	0	3034	36	53
SRL_OPN_2PTS008_0865_20131214_104404_20131214_122215.EUM.nc	-0.046	-0.028	0.102	2540	5449	0	2813	26	70
SRL_OPN_2PTS008_0867_20131214_122214_20131214_140131.EUM.nc	-0.019	-0.010	0.095	3193	5456	0	2211	3	49
SRL_OPN_2PTS008_0869_20131214_140130_20131214_155453.EUM.nc	-0.023	-0.024	0.099	3162	6369	0	3172	2	33
SRL_OPN_2PTS008_0872_20131214_155452_20131214_173431.EUM.nc	0.023	0.028	0.091	2622	5491	0	2725	7	137
SRL_OPN_2PTS008_0874_20131214_173430_20131214_191407.EUM.nc	-0.003	-0.004	0.066	3159	5593	0	2181	16	237
SRL_OPN_2PTS008_0876_20131214_191406_20131214_205315.EUM.nc	0.012	0.022	0.088	3608	5562	0	1820	18	116
SRL_OPN_2PTS008_0878_20131214_205314_20131214_223133.EUM.nc	0.007	0.005	0.097	2744	5357	0	2529	42	42
SRL_OPN_2PTS008_0879_20131214_223132_20131215_000925.EUM.nc	0.017	0.026	0.092	2931	5473	0	2398	3	141
SRL_OPN_2PTS008_0881_20131215_000925_20131215_014725.EUM.nc	-0.009	-0.004	0.091	2988	5565	0	2540	5	32
SRL_OPN_2PTS008_0883_20131215_014723_20131215_032618.EUM.nc	-0.007	-0.015	0.098	2872	5480	0	2514	16	78
SRL_OPN_2PTS008_0885_20131215_032616_20131215_050656.EUM.nc	-0.008	-0.010	0.091	2747	5560	0	2641	8	164
SRL_OPN_2PTS008_0887_20131215_050655_20131215_065657.EUM.nc	0.000	0.004	0.081	3584	6204	0	2430	4	186
SRL_OPN_2PTS008_0890_20131215_065657_20131215_083525.EUM.nc	0.032	0.032	0.092	4036	5609	0	1412	6	155
SRL_OPN_2PTS008_0892_20131215_083524_20131215_101325.EUM.nc	0.022	0.025	0.105	2568	5504	0	2778	41	117
SRL_OPN_2PTS008_0893_20131215_101323_20131215_115123.EUM.nc	-0.017	-0.015	0.133	2465	5440	0	2922	24	29
SRL_OPN_2PTS008_0895_20131215_115122_20131215_133004.EUM.nc	-0.008	-0.005	0.103	2853	5337	0	2375	11	98
SRL_OPN_2PTS008_0897_20131215_133004_20131215_152335.EUM.nc	-0.021	-0.013	0.108	3484	6323	0	2769	3	67
SRL_OPN_2PTS008_0900_20131215_152334_20131215_170313.EUM.nc	0.015	0.014	0.084	2639	5487	0	2733	13	102
SRL_OPN_2PTS008_0902_20131215_170313_20131215_184253.EUM.nc	-0.005	-0.002	0.067	3078	5578	0	2394	6	100
SRL_OPN_2PTS008_0904_20131215_184252_20131215_202204.EUM.nc	0.002	0.008	0.092	3252	5504	0	2086	7	159
SRL_OPN_2PTS008_0906_20131215_202202_20131215_220043.EUM.nc	-0.002	-0.013	0.112	2909	5342	0	2293	56	84
SRL_OPN_2PTS008_0908_20131215_220043_20131215_233843.EUM.nc	-0.009	0.007	0.098	2540	5429	0	2830	23	36
SRL_OPN_2PTS008_0909_20131215_233842_20131216_011627.EUM.nc	0.002	0.007	0.080	2820	5461	0	2536	19	86
SRL_OPN_2PTS008_0911_20131216_011626_20131216_025502.EUM.nc	-0.012	-0.021	0.094	2928	5517	0	2541	5	43
SRL_OPN_2PTS008_0913_20131216_025501_20131216_043507.EUM.nc	-0.012	-0.017	0.090	2855	5493	0	2567	10	61
SRL_OPN_2PTS008_0915_20131216_043505_20131216_061706.EUM.nc	0.014	0.011	0.103	3701	5753	0	1982	6	64
SRL_OPN_2PTS008_0917_20131216_061706_20131216_080431.EUM.nc	0.022	0.023	0.083	4007	6090	0	1977	7	99
SRL_OPN_2PTS008_0920_20131216_080432_20131216_094239.EUM.nc	0.035	0.035	0.094	2751	5511	0	2595	6	159
SRL_OPN_2PTS008_0921_20131216_094238_20131216_112032.EUM.nc	0.013	0.016	0.096	2136	5257	0	3033	53	35
SRL_OPN_2PTS008_0923_20131216_112031_20131216_125900.EUM.nc	-0.013	-0.010	0.105	2679	5300	0	2607	7	7
SRL_OPN_2PTS008_0925_20131216_125859_20131216_145214.EUM.nc	-0.008	0.000	0.075	3414	6306	0	2816	4	72
SRL_OPN_2PTS008_0928_20131216_145214_20131216_163153.EUM.nc	-0.007	-0.007	0.073	2946	5648	0	2390	15	297
SRL_OPN_2PTS008_0930_20131216_163151_20131216_181136.EUM.nc	0.016	0.013	0.094	2965	5574	0	2542	9	58
SRL_OPN_2PTS008_0932_20131216_181136_20131216_195055.EUM.nc	-0.005	0.002	0.080	3103	5520	0	2306	2	109

– Continued on next page

Table 17: Sea Surface Height Anomaly (Product Values) Statistics.

– Continued from previous page

File	Median	Mean	Std. Dev.	No. Obs.	Total Obs.	Default Lat/Lon	Flag (total)	Default (total)	3-Sigma Edited
SRL_OPN_2PTS008_0934_20131216_195054_20131216_212949.EUM.nc	-0.009	-0.009	0.110	3509	5441	0	1851	31	50
SRL_OPN_2PTS008_0936_20131216_212948_20131216_230801.EUM.nc	0.005	0.006	0.090	2085	5319	0	3151	6	77
SRL_OPN_2PTS008_0937_20131216_230800_20131217_004541.EUM.nc	0.024	0.029	0.103	3100	5454	0	2310	23	21
SRL_OPN_2PTS008_0939_20131217_004540_20131217_022358.EUM.nc	-0.018	-0.028	0.096	2846	5559	0	2680	4	29
SRL_OPN_2PTS008_0941_20131217_022357_20131217_040321.EUM.nc	-0.021	-0.025	0.096	2753	5454	0	2590	7	104
SRL_OPN_2PTS008_0943_20131217_040321_20131217_054448.EUM.nc	0.000	0.007	0.099	3280	5673	0	2320	16	57
SRL_OPN_2PTS008_0945_20131217_054448_20131217_073335.EUM.nc	-0.007	-0.008	0.074	4100	6163	0	1996	6	61
SRL_OPN_2PTS008_0948_20131217_073334_20131217_091156.EUM.nc	0.035	0.038	0.108	3313	5558	0	2132	11	102
SRL_OPN_2PTS008_0949_20131217_091155_20131217_104941.EUM.nc	0.018	0.010	0.114	2345	5514	0	3112	23	34
SRL_OPN_2PTS008_0951_20131217_104941_20131217_122752.EUM.nc	-0.037	-0.027	0.118	2498	5323	0	2743	38	44
SRL_OPN_2PTS008_0953_20131217_122751_20131217_140715.EUM.nc	-0.001	-0.001	0.087	3102	5481	0	2289	1	89
SRL_OPN_2PTS008_0955_20131217_140714_20131217_160036.EUM.nc	-0.011	-0.011	0.095	3079	6351	0	3198	12	62
SRL_OPN_2PTS008_0958_20131217_160034_20131217_174013.EUM.nc	0.012	0.008	0.092	2839	5601	0	2697	15	50
SRL_OPN_2PTS008_0960_20131217_174012_20131217_191947.EUM.nc	0.007	0.004	0.081	3193	5566	0	2160	5	208
SRL_OPN_2PTS008_0962_20131217_191946_20131217_205854.EUM.nc	-0.013	-0.004	0.086	3615	5578	0	1797	18	148
SRL_OPN_2PTS008_0964_20131217_205853_20131217_223710.EUM.nc	0.002	-0.000	0.100	2643	5332	0	2617	25	47
SRL_OPN_2PTS008_0965_20131217_223709_20131218_001500.EUM.nc	0.001	0.006	0.086	2901	5436	0	2370	29	136
SRL_OPN_2PTS008_0967_20131218_001501_20131218_015302.EUM.nc	-0.037	-0.034	0.081	2905	5517	0	2480	17	115
SRL_OPN_2PTS008_0969_20131218_015301_20131218_033157.EUM.nc	-0.034	-0.036	0.093	2889	5449	0	2416	42	102
SRL_OPN_2PTS008_0971_20131218_033156_20131218_051243.EUM.nc	-0.020	-0.024	0.088	2756	5555	0	2609	6	184
SRL_OPN_2PTS008_0973_20131218_051242_20131218_070235.EUM.nc	-0.014	-0.007	0.091	3717	6198	0	2399	5	77
SRL_OPN_2PTS008_0976_20131218_070234_20131218_084109.EUM.nc	0.031	0.036	0.087	3960	5612	0	1517	6	129
SRL_OPN_2PTS008_0978_20131218_084107_20131218_101857.EUM.nc	0.032	0.033	0.116	2532	5496	0	2832	24	108
SRL_OPN_2PTS008_0979_20131218_101857_20131218_115658.EUM.nc	-0.017	-0.021	0.104	2471	5409	0	2873	21	44
SRL_OPN_2PTS008_0981_20131218_115657_20131218_133551.EUM.nc	-0.037	-0.039	0.091	2831	5348	0	2371	18	128
SRL_OPN_2PTS008_0983_20131218_133551_20131218_152915.EUM.nc	-0.013	-0.007	0.099	3523	6349	0	2787	5	34
SRL_OPN_2PTS008_0986_20131218_152914_20131218_170854.EUM.nc	-0.010	-0.007	0.098	2665	5480	0	2723	6	86
SRL_OPN_2PTS008_0988_20131218_170853_20131218_184833.EUM.nc	-0.011	0.004	0.098	3209	5592	0	2241	11	131
SRL_OPN_2PTS008_0990_20131218_184832_20131218_202750.EUM.nc	0.005	0.007	0.100	3362	5512	0	2070	15	65
SRL_OPN_2PTS008_0992_20131218_202749_20131218_220620.EUM.nc	0.001	0.001	0.096	2884	5352	0	2291	46	131
SRL_OPN_2PTS008_0994_20131218_220619_20131218_234418.EUM.nc	0.009	0.018	0.108	2717	5481	0	2652	21	91
SRL_OPN_2PTS008_0995_20131218_234417_20131219_012210.EUM.nc	-0.016	-0.005	0.080	2847	5499	0	2511	15	126
SRL_OPN_2PTS008_0997_20131219_012209_20131219_030040.EUM.nc	-0.036	-0.032	0.090	2880	5540	0	2578	19	63
SRL_OPN_2PTS008_0999_20131219_030039_20131219_044051.EUM.nc	-0.031	-0.031	0.084	2834	5620	0	2661	16	109