Near Real Time Altimeter Validation System Report

Report Generation Date: 2014-02-07 13:51:25
Data Window Start Date: 2013-12-19 05:39:00
Data Window End Date: 2014-01-23 05:39:00
Data Window Duration : 35.0000 days

Contents

1 File Summary **6**

2 Sea Surface Height Anomaly Plots **18**

3 Sea Surface Height Anomaly (Model Wet) Plots **23**

4 Ka-Band Significant Wave Height Plots **28**

5 Altimeter Wind Speed Plots **33**

6 Ka-Band Backscatter Coefficient Plots **38**

7 Dry Troposphere Path Delay Plots **43**

8 Radiometer Wet Troposphere Path Delay Plots **48**

9 Model Wet Troposphere Path Delay Plots **53**

10 Wet Path Delay Difference (AMR-Model) Plots **58**

11 K Brightness Temperature Plots **63**

12 Ka Brightness Temperature Plots **68**

13 Ka-Band Ionospheric Path Delay Plots **73**

14 Ka-Band Sea State Bias Plots **78**

15 Ka-Band Waveform Attitude Plots **83**

16 Inverted Barometer Height Correction Plots **88**

17 Sea Surface Height Anomaly (Product Values) Plots **93**

18 Sea Surface Height Anomaly Table **98**

19 Sea Surface Height Anomaly (Model Wet) Table **110**

20 Ka-Band Significant Wave Height Table **122**

21 Altimeter Wind Speed Table **134**

22 Ka-Band Backscatter Coefficient Table **146**

23 Dry Troposphere Path Delay Table **158**

24 Radiometer Wet Troposphere Path Delay Table **170**

25 Model Wet Troposphere Path Delay Table **182**

26 Wet Path Delay Difference (AMR-Model) Table **194**

27 K Brightness Temperature Table **206**

28 Ka Brightness Temperature Table **218**

29 Ka-Band Ionospheric Path Delay Table **230**

30 Ka-Band Sea State Bias Table **242**

31 Ka-Band Waveform Attitude Table **254**

32 Inverted Barometer Height Correction Table **266**

33 Sea Surface Height Anomaly (Product Values) Table **278**

List of Figures

1 Mean/Median for Sea Surface Height Anomaly . . . 18
2 Standard Deviation for Sea Surface Height Anomaly . . . 19
3 Flagged/Edited Data Points for Sea Surface Height Anomaly . . . 19
4 One Cycle Per Revolution Amplitude for Sea Surface Height Anomaly . . . 20
5 Histogram for Sea Surface Height Anomaly . . . 20
6 Map of Values for Sea Surface Height Anomaly . . . 21
7 Map of Flagged/Edited Points for Sea Surface Height Anomaly . . . 22
8 Mean/Median for Sea Surface Height Anomaly (Model Wet) . . . 23
9 Standard Deviation for Sea Surface Height Anomaly (Model Wet) . . . 24
10 Flagged/Edited Data Points for Sea Surface Height Anomaly (Model Wet) . . . 24
11 One Cycle Per Revolution Amplitude for Sea Surface Height Anomaly (Model Wet) . . . 25
12 Histogram for Sea Surface Height Anomaly (Model Wet) . . . 25
13 Map of Values for Sea Surface Height Anomaly (Model Wet) . . . 26
14 Map of Flagged/Edited Points for Sea Surface Height Anomaly (Model Wet) . . . 27
15 Mean/Median for Ka-Band Significant Wave Height . . . 28
16 Standard Deviation for Ka-Band Significant Wave Height . . . 29
17 Flagged/Edited Data Points for Ka-Band Significant Wave Height . . . 29
18 Histogram for Ka-Band Significant Wave Height . . . 30
19 Map of Values for Ka-Band Significant Wave Height . . . 31
20 Map of Flagged/Edited Points for Ka-Band Significant Wave Height . . . 32
21 Mean/Median for Altimeter Wind Speed . . . 33
22 Standard Deviation for Altimeter Wind Speed . . . 34
23 Flagged/Edited Data Points for Altimeter Wind Speed . . . 34
24 Histogram for Altimeter Wind Speed . . . 35
25 Map of Values for Altimeter Wind Speed . . . 36
26 Map of Flagged/Edited Points for Altimeter Wind Speed . . . 37
27 Mean/Median for Ka-Band Backscatter Coefficient . . . 38
28 Standard Deviation for Ka-Band Backscatter Coefficient . . . 39
29 Flagged/Edited Data Points for Ka-Band Backscatter Coefficient . . . 39
30 Histogram for Ka-Band Backscatter Coefficient . . . 40
31 Map of Values for Ka-Band Backscatter Coefficient . . . 41
32 Map of Flagged/Edited Points for Ka-Band Backscatter Coefficient . . . 42
33 Mean/Median for Dry Troposphere Path Delay . . . 43
34 Standard Deviation for Dry Troposphere Path Delay . . . 44
35 Flagged/Edited Data Points for Dry Troposphere Path Delay . . . 44
36 Histogram for Dry Troposphere Path Delay . . . 45
37 Map of Values for Dry Troposphere Path Delay . . . 46
38 Map of Flagged/Edited Points for Dry Troposphere Path Delay . . . 47
39 Mean/Median for Radiometer Wet Troposphere Path Delay . . . 48
40 Standard Deviation for Radiometer Wet Troposphere Path Delay . . . 49
41 Flagged/Edited Data Points for Radiometer Wet Troposphere Path Delay . . . 49
42 Histogram for Radiometer Wet Troposphere Path Delay . . . 50
43 Map of Values for Radiometer Wet Troposphere Path Delay . . . 51
44 Map of Flagged/Edited Points for Radiometer Wet Troposphere Path Delay . . . 52
45 Mean/Median for Model Wet Troposphere Path Delay . . . 53
46 Standard Deviation for Model Wet Troposphere Path Delay . . . 54
47 Flagged/Edited Data Points for Model Wet Troposphere Path Delay . . . 54
48 Histogram for Model Wet Troposphere Path Delay . . . 55
49 Map of Values for Model Wet Troposphere Path Delay . . . 56
50 Map of Flagged/Edited Points for Model Wet Troposphere Path Delay . . . 57
51 Mean/Median for Wet Path Delay Difference (AMR-Model) . . . 58
52 Standard Deviation for Wet Path Delay Difference (AMR-Model) . . . 59

53 Flagged/Edited Data Points for Wet Path Delay Difference (AMR-Model) . . . 59
54 Histogram for Wet Path Delay Difference (AMR-Model) . . . 60
55 Map of Values for Wet Path Delay Difference (AMR-Model) . . . 61
56 Map of Flagged/Edited Points for Wet Path Delay Difference (AMR-Model) . . . 62
57 Mean/Median for K Brightness Temperature . . . 63
58 Standard Deviation for K Brightness Temperature . . . 64
59 Flagged/Edited Data Points for K Brightness Temperature . . . 64
60 Histogram for K Brightness Temperature . . . 65
61 Map of Values for K Brightness Temperature . . . 66
62 Map of Flagged/Edited Points for K Brightness Temperature . . . 67
63 Mean/Median for Ka Brightness Temperature . . . 68
64 Standard Deviation for Ka Brightness Temperature . . . 69
65 Flagged/Edited Data Points for Ka Brightness Temperature . . . 69
66 Histogram for Ka Brightness Temperature . . . 70
67 Map of Values for Ka Brightness Temperature . . . 71
68 Map of Flagged/Edited Points for Ka Brightness Temperature . . . 72
69 Mean/Median for Ka-Band Ionospheric Path Delay . . . 73
70 Standard Deviation for Ka-Band Ionospheric Path Delay . . . 74
71 Flagged/Edited Data Points for Ka-Band Ionospheric Path Delay . . . 74
72 Histogram for Ka-Band Ionospheric Path Delay . . . 75
73 Map of Values for Ka-Band Ionospheric Path Delay . . . 76
74 Map of Flagged/Edited Points for Ka-Band Ionospheric Path Delay . . . 77
75 Mean/Median for Ka-Band Sea State Bias . . . 78
76 Standard Deviation for Ka-Band Sea State Bias . . . 79
77 Flagged/Edited Data Points for Ka-Band Sea State Bias . . . 79
78 Histogram for Ka-Band Sea State Bias . . . 80
79 Map of Values for Ka-Band Sea State Bias . . . 81
80 Map of Flagged/Edited Points for Ka-Band Sea State Bias . . . 82
81 Mean/Median for Ka-Band Waveform Attitude . . . 83
82 Standard Deviation for Ka-Band Waveform Attitude . . . 84
83 Flagged/Edited Data Points for Ka-Band Waveform Attitude . . . 84
84 Histogram for Ka-Band Waveform Attitude . . . 85
85 Map of Values for Ka-Band Waveform Attitude . . . 86
86 Map of Flagged/Edited Points for Ka-Band Waveform Attitude . . . 87
87 Mean/Median for Inverted Barometer Height Correction . . . 88
88 Standard Deviation for Inverted Barometer Height Correction . . . 89
89 Flagged/Edited Data Points for Inverted Barometer Height Correction . . . 89
90 Histogram for Inverted Barometer Height Correction . . . 90
91 Map of Values for Inverted Barometer Height Correction . . . 91
92 Map of Flagged/Edited Points for Inverted Barometer Height Correction . . . 92
93 Mean/Median for Sea Surface Height Anomaly (Product Values) . . . 93
94 Standard Deviation for Sea Surface Height Anomaly (Product Values) . . . 94
95 Flagged/Edited Data Points for Sea Surface Height Anomaly (Product Values) . . . 94
96 Histogram for Sea Surface Height Anomaly (Product Values) . . . 95
97 Map of Values for Sea Surface Height Anomaly (Product Values) . . . 96
98 Map of Flagged/Edited Points for Sea Surface Height Anomaly (Product Values) . . . 97

List of Tables

1 List of files between 2013-12-19 05:39:00 and 2014-01-23 05:39:00. 6
2 Sea Surface Height Anomaly Statistics. 98
3 Sea Surface Height Anomaly (Model Wet) Statistics. 110
4 Ka-Band Significant Wave Height Statistics. 122
5 Altimeter Wind Speed Statistics. 134
6 Ka-Band Backscatter Coefficient Statistics. 146
7 Dry Troposphere Path Delay Statistics. 158
8 Radiometer Wet Troposphere Path Delay Statistics. 170
9 Model Wet Troposphere Path Delay Statistics. 182
10 Wet Path Delay Difference (AMR-Model) Statistics. 194
11 K Brightness Temperature Statistics. 206
12 Ka Brightness Temperature Statistics. 218
13 Ka-Band Ionospheric Path Delay Statistics. 230
14 Ka-Band Sea State Bias Statistics. 242
15 Ka-Band Waveform Attitude Statistics. 254
16 Inverted Barometer Height Correction Statistics. 266
17 Sea Surface Height Anomaly (Product Values) Statistics. 278

1 File Summary

Table 1: List of files between 2013-12-19 05:39:00 and 2014-01-23 05:39:00.

	File Name	Start Date	End Date	Rev. No.	Latency (hours)
1	SRL_OPN_2PTS008_1001_20131219_044050_20131219_062259.EUM.nc	2013-12-19 04:40:52	2013-12-19 06:22:58	4247	2.172
2	SRL_OPN_2PTS009_0001_20131219_062258_20131219_081008.EUM.nc	2013-12-19 06:22:59	2013-12-19 08:10:07	4248	2.235
3	SRL_OPN_2PTS009_0004_20131219_081007_20131219_094814.EUM.nc	2013-12-19 08:10:08	2013-12-19 09:48:13	4249	2.075
4	SRL_OPN_2PTS009_0005_20131219_094813_20131219_112607.EUM.nc	2013-12-19 09:48:14	2013-12-19 11:26:05	4250	2.071
5	SRL_OPN_2PTS009_0007_20131219_112606_20131219_130439.EUM.nc	2013-12-19 11:26:07	2013-12-19 13:04:38	4251	2.078
6	SRL_OPN_2PTS009_0009_20131219_130439_20131219_145755.EUM.nc	2013-12-19 13:04:40	2013-12-19 14:57:54	4252	2.402
7	SRL_OPN_2PTS009_0012_20131219_145754_20131219_163733.EUM.nc	2013-12-19 14:57:55	2013-12-19 16:37:32	4253	2.2
8	SRL_OPN_2PTS009_0014_20131219_163733_20131219_181715.EUM.nc	2013-12-19 16:37:34	2013-12-19 18:17:14	4254	2.198
9	SRL_OPN_2PTS009_0016_20131219_181715_20131219_195642.EUM.nc	2013-12-19 18:17:16	2013-12-19 19:56:41	4255	2.182
10	SRL_OPN_2PTS009_0018_20131219_195641_20131219_213525.EUM.nc	2013-12-19 19:56:42	2013-12-19 21:35:24	4256	2.143
11	SRL_OPN_2PTS009_0020_20131219_213524_20131219_231335.EUM.nc	2013-12-19 21:35:25	2013-12-19 23:13:34	4257	2.113
12	SRL_OPN_2PTS009_0021_20131219_231333_20131220_005114.EUM.nc	2013-12-19 23:13:34	2013-12-20 00:51:13	4258	2.134
13	SRL_OPN_2PTS009_0023_20131220_005113_20131220_022934.EUM.nc	2013-12-20 00:51:14	2013-12-20 02:29:33	4259	2.164
14	SRL_OPN_2PTS009_0025_20131220_022933_20131220_040912.EUM.nc	2013-12-20 02:29:34	2013-12-20 04:09:11	4260	2.175
15	SRL_OPN_2PTS009_0027_20131220_040911_20131220_055036.EUM.nc	2013-12-20 04:09:12	2013-12-20 05:50:35	4261	2.198
16	SRL_OPN_2PTS009_0029_20131220_055035_20131220_073911.EUM.nc	2013-12-20 05:50:36	2013-12-20 07:39:10	4262	2.26
17	SRL_OPN_2PTS009_0032_20131220_073910_20131220_091729.EUM.nc	2013-12-20 07:39:11	2013-12-20 09:17:28	4263	2.068
18	SRL_OPN_2PTS009_0033_20131220_091729_20131220_105521.EUM.nc	2013-12-20 09:17:30	2013-12-20 10:55:20	4264	2.088
19	SRL_OPN_2PTS009_0035_20131220_105520_20131220_141254.EUM.nc	2013-12-20 10:55:21	2013-12-20 14:12:50	4265	4.004
20	SRL_OPN_2PTS009_0039_20131220_141253_20131220_160615.EUM.nc	2013-12-20 14:12:55	2013-12-20 16:06:14	4267	2.429
21	SRL_OPN_2PTS009_0042_20131220_160615_20131220_174600.EUM.nc	2013-12-20 16:06:16	2013-12-20 17:45:59	4268	2.184
22	SRL_OPN_2PTS009_0044_20131220_174600_20131220_192525.EUM.nc	2013-12-20 17:46:01	2013-12-20 19:25:24	4269	2.17
23	SRL_OPN_2PTS009_0046_20131220_192523_20131220_210429.EUM.nc	2013-12-20 19:25:25	2013-12-20 21:04:28	4270	2.145
24	SRL_OPN_2PTS009_0048_20131220_210428_20131220_224242.EUM.nc	2013-12-20 21:04:29	2013-12-20 22:42:41	4271	2.111
25	SRL_OPN_2PTS009_0049_20131220_224242_20131221_002033.EUM.nc	2013-12-20 22:42:43	2013-12-21 00:20:32	4272	2.126
26	SRL_OPN_2PTS009_0051_20131221_002031_20131221_015836.EUM.nc	2013-12-21 00:20:32	2013-12-21 01:58:35	4273	2.153
27	SRL_OPN_2PTS009_0053_20131221_015835_20131221_033736.EUM.nc	2013-12-21 01:58:36	2013-12-21 03:37:35	4274	2.168
28	SRL_OPN_2PTS009_0055_20131221_033735_20131221_051830.EUM.nc	2013-12-21 03:37:36	2013-12-21 05:18:29	4275	2.198
29	SRL_OPN_2PTS009_0057_20131221_051830_20131221_070811.EUM.nc	2013-12-21 05:18:31	2013-12-21 07:08:10	4276	2.312
30	SRL_OPN_2PTS009_0060_20131221_070810_20131221_084641.EUM.nc	2013-12-21 07:08:11	2013-12-21 08:46:40	4277	2.075
31	SRL_OPN_2PTS009_0061_20131221_084640_20131221_102430.EUM.nc	2013-12-21 08:46:41	2013-12-21 10:24:29	4278	2.076
32	SRL_OPN_2PTS009_0063_20131221_102430_20131221_120232.EUM.nc	2013-12-21 10:24:31	2013-12-21 12:02:31	4279	2.096
33	SRL_OPN_2PTS009_0065_20131221_120230_20131221_134129.EUM.nc	2013-12-21 12:02:31	2013-12-21 13:41:27	4280	2.09
34	SRL_OPN_2PTS009_0067_20131221_134130_20131221_153455.EUM.nc	2013-12-21 13:41:32	2013-12-21 15:34:54	4281	2.421
35	SRL_OPN_2PTS009_0070_20131221_153453_20131221_171440.EUM.nc	2013-12-21 15:34:54	2013-12-21 17:14:39	4282	2.195
36	SRL_OPN_2PTS009_0072_20131221_171440_20131221_185411.EUM.nc	2013-12-21 17:14:41	2013-12-21 18:54:10	4283	2.194

– Continued on next page

Table 1: List of files between 2013-12-19 05:39:00 and 2014-01-23 05:39:00.

– Continued from previous page

	File Name	Start Date	End Date	Rev. No.	Latency (hours)
37	SRL_OPN_2PTS009_0074_20131221_185409_20131221_203325.EUM.nc	2013-12-21 18:54:11	2013-12-21 20:33:24	4284	2.159
38	SRL_OPN_2PTS009_0076_20131221_203325_20131221_221153.EUM.nc	2013-12-21 20:33:26	2013-12-21 22:11:52	4285	2.141
39	SRL_OPN_2PTS009_0078_20131221_221152_20131221_234950.EUM.nc	2013-12-21 22:11:53	2013-12-21 23:49:49	4286	2.133
40	SRL_OPN_2PTS009_0079_20131221_234949_20131222_012743.EUM.nc	2013-12-21 23:49:50	2013-12-22 01:27:42	4287	2.164
41	SRL_OPN_2PTS009_0081_20131222_012742_20131222_030617.EUM.nc	2013-12-22 01:27:43	2013-12-22 03:06:16	4288	2.173
42	SRL_OPN_2PTS009_0083_20131222_030617_20131222_044635.EUM.nc	2013-12-22 03:06:18	2013-12-22 04:46:34	4289	2.164
43	SRL_OPN_2PTS009_0085_20131222_044634_20131222_062851.EUM.nc	2013-12-22 04:46:35	2013-12-22 06:28:50	4290	2.176
44	SRL_OPN_2PTS009_0087_20131222_062850_20131222_081550.EUM.nc	2013-12-22 06:28:51	2013-12-22 08:15:49	4291	2.223
45	SRL_OPN_2PTS009_0090_20131222_081549_20131222_113140.EUM.nc	2013-12-22 08:15:50	2013-12-22 11:31:39	4292	4.034
46	SRL_OPN_2PTS009_0093_20131222_113140_20131222_131015.EUM.nc	2013-12-22 11:31:41	2013-12-22 13:10:14	4294	25.005
47	SRL_OPN_2PTS009_0095_20131222_131014_20131222_150333.EUM.nc	2013-12-22 13:10:15	2013-12-22 15:03:31	4295	2.412
48	SRL_OPN_2PTS009_0098_20131222_150332_20131222_164320.EUM.nc	2013-12-22 15:03:33	2013-12-22 16:43:19	4296	2.163
49	SRL_OPN_2PTS009_0100_20131222_164319_20131222_182253.EUM.nc	2013-12-22 16:43:20	2013-12-22 18:22:52	4297	2.198
50	SRL_OPN_2PTS009_0102_20131222_182253_20131222_200218.EUM.nc	2013-12-22 18:22:54	2013-12-22 20:02:17	4298	2.166
51	SRL_OPN_2PTS009_0104_20131222_200217_20131222_214059.EUM.nc	2013-12-22 20:02:18	2013-12-22 21:40:58	4299	2.125
52	SRL_OPN_2PTS009_0106_20131222_214058_20131222_231906.EUM.nc	2013-12-22 21:40:59	2013-12-22 23:19:05	4300	2.132
53	SRL_OPN_2PTS009_0107_20131222_231905_20131223_005658.EUM.nc	2013-12-22 23:19:06	2013-12-23 00:56:57	4301	2.143
54	SRL_OPN_2PTS009_0109_20131223_005658_20131223_023512.EUM.nc	2013-12-23 00:56:59	2013-12-23 02:35:11	4302	2.167
55	SRL_OPN_2PTS009_0111_20131223_023511_20131223_041455.EUM.nc	2013-12-23 02:35:12	2013-12-23 04:14:54	4303	2.165
56	SRL_OPN_2PTS009_0113_20131223_041455_20131223_055627.EUM.nc	2013-12-23 04:14:56	2013-12-23 05:56:26	4304	2.181
57	SRL_OPN_2PTS009_0121_20131223_110055_20131223_123914.EUM.nc	2013-12-23 11:00:56	2013-12-23 12:39:13	4308	2.1
58	SRL_OPN_2PTS009_0123_20131223_123913_20131223_141836.EUM.nc	2013-12-23 12:39:14	2013-12-23 14:18:32	4309	2.119
59	SRL_OPN_2PTS009_0125_20131223_141835_20131223_161155.EUM.nc	2013-12-23 14:18:43	2013-12-23 16:11:54	4310	2.405
60	SRL_OPN_2PTS009_0128_20131223_161154_20131223_175140.EUM.nc	2013-12-23 16:11:55	2013-12-23 17:51:39	4311	2.188
61	SRL_OPN_2PTS009_0130_20131223_175139_20131223_193111.EUM.nc	2013-12-23 17:51:40	2013-12-23 19:31:09	4312	2.174
62	SRL_OPN_2PTS009_0132_20131223_193111_20131223_211006.EUM.nc	2013-12-23 19:31:12	2013-12-23 21:10:05	4313	2.127
63	SRL_OPN_2PTS009_0134_20131223_211005_20131223_224825.EUM.nc	2013-12-23 21:10:06	2013-12-23 22:48:24	4314	2.135
64	SRL_OPN_2PTS009_0135_20131223_224824_20131224_002614.EUM.nc	2013-12-23 22:48:25	2013-12-24 00:26:13	4315	2.125
65	SRL_OPN_2PTS009_0137_20131224_002614_20131224_020412.EUM.nc	2013-12-24 00:26:15	2013-12-24 02:04:11	4316	2.142
66	SRL_OPN_2PTS009_0139_20131224_020411_20131224_034326.EUM.nc	2013-12-24 02:04:12	2013-12-24 03:43:25	4317	2.178
67	SRL_OPN_2PTS009_0141_20131224_034325_20131224_052417.EUM.nc	2013-12-24 03:43:26	2013-12-24 05:24:16	4318	2.198
68	SRL_OPN_2PTS009_0156_20131224_154033_20131224_172021.EUM.nc	2013-12-24 15:40:35	2013-12-24 17:20:20	4325	2.188
69	SRL_OPN_2PTS009_0158_20131224_172020_20131224_185959.EUM.nc	2013-12-24 17:20:21	2013-12-24 18:59:58	4326	2.176
70	SRL_OPN_2PTS009_0160_20131224_185958_20131224_203903.EUM.nc	2013-12-24 18:59:59	2013-12-24 20:39:02	4327	2.161
71	SRL_OPN_2PTS009_0162_20131224_203903_20131224_221737.EUM.nc	2013-12-24 20:39:04	2013-12-24 22:17:36	4328	2.135
72	SRL_OPN_2PTS009_0164_20131224_221736_20131224_235532.EUM.nc	2013-12-24 22:17:37	2013-12-24 23:55:31	4329	2.106
73	SRL_OPN_2PTS009_0165_20131224_235531_20131225_013318.EUM.nc	2013-12-24 23:55:32	2013-12-25 01:33:17	4330	2.135
74	SRL_OPN_2PTS009_0167_20131225_013317_20131225_031206.EUM.nc	2013-12-25 01:33:19	2013-12-25 03:12:05	4331	2.164
75	SRL_OPN_2PTS009_0169_20131225_031205_20131225_045220.EUM.nc	2013-12-25 03:12:06	2013-12-25 04:52:19	4332	2.181

– Continued on next page

Table 1: List of files between 2013-12-19 05:39:00 and 2014-01-23 05:39:00.

– Continued from previous page

	File Name	Start Date	End Date	Rev. No.	Latency (hours)
76	SRL_OPN_2PTS009_0171_20131225_045219_20131225_063454.EUM.nc	2013-12-25 04:52:20	2013-12-25 06:34:53	4333	2.179
77	SRL_OPN_2PTS009_0184_20131225_150914_20131225_164902.EUM.nc	2013-12-25 15:09:15	2013-12-25 16:49:01	4339	2.189
78	SRL_OPN_2PTS009_0186_20131225_164901_20131225_182835.EUM.nc	2013-12-25 16:49:02	2013-12-25 18:28:34	4340	2.198
79	SRL_OPN_2PTS009_0188_20131225_182834_20131225_200757.EUM.nc	2013-12-25 18:28:35	2013-12-25 20:07:56	4341	2.168
80	SRL_OPN_2PTS009_0190_20131225_200756_20131225_214645.EUM.nc	2013-12-25 20:07:57	2013-12-25 21:46:44	4342	2.135
81	SRL_OPN_2PTS009_0192_20131225_214644_20131225_232441.EUM.nc	2013-12-25 21:46:45	2013-12-25 23:24:40	4343	2.115
82	SRL_OPN_2PTS009_0193_20131225_232440_20131226_010230.EUM.nc	2013-12-25 23:24:41	2013-12-26 01:02:29	4344	2.132
83	SRL_OPN_2PTS009_0195_20131226_010230_20131226_024055.EUM.nc	2013-12-26 01:02:31	2013-12-26 02:40:54	4345	2.138
84	SRL_OPN_2PTS009_0197_20131226_024054_20131226_042036.EUM.nc	2013-12-26 02:40:55	2013-12-26 04:20:35	4346	2.167
85	SRL_OPN_2PTS009_0199_20131226_042036_20131226_060225.EUM.nc	2013-12-26 04:20:37	2013-12-26 06:02:24	4347	2.183
86	SRL_OPN_2PTS009_0212_20131226_143755_20131226_161741.EUM.nc	2013-12-26 14:37:56	2013-12-26 16:17:40	4353	2.177
87	SRL_OPN_2PTS009_0214_20131226_161740_20131226_175717.EUM.nc	2013-12-26 16:17:41	2013-12-26 17:57:16	4354	2.201
88	SRL_OPN_2PTS009_0216_20131226_175717_20131226_193647.EUM.nc	2013-12-26 17:57:18	2013-12-26 19:36:46	4355	2.178
89	SRL_OPN_2PTS009_0218_20131226_193646_20131226_211548.EUM.nc	2013-12-26 19:36:48	2013-12-26 21:15:47	4356	2.15
90	SRL_OPN_2PTS009_0220_20131226_211547_20131226_225356.EUM.nc	2013-12-26 21:15:48	2013-12-26 22:53:55	4357	2.138
91	SRL_OPN_2PTS009_0221_20131226_225356_20131227_003144.EUM.nc	2013-12-26 22:53:57	2013-12-27 00:31:43	4358	2.13
92	SRL_OPN_2PTS009_0223_20131227_003143_20131227_020954.EUM.nc	2013-12-27 00:31:45	2013-12-27 02:09:52	4359	2.133
93	SRL_OPN_2PTS009_0225_20131227_020952_20131227_034905.EUM.nc	2013-12-27 02:09:53	2013-12-27 03:49:04	4360	2.18
94	SRL_OPN_2PTS009_0227_20131227_034903_20131227_053012.EUM.nc	2013-12-27 03:49:04	2013-12-27 05:30:11	4361	2.201
95	SRL_OPN_2PTS009_0242_20131227_154620_20131227_172558.EUM.nc	2013-12-27 15:46:21	2013-12-27 17:25:57	4368	2.188
96	SRL_OPN_2PTS009_0244_20131227_172558_20131227_190536.EUM.nc	2013-12-27 17:25:59	2013-12-27 19:05:35	4369	2.177
97	SRL_OPN_2PTS009_0246_20131227_190536_20131227_204447.EUM.nc	2013-12-27 19:05:37	2013-12-27 20:44:46	4370	2.131
98	SRL_OPN_2PTS009_0248_20131227_204446_20131227_222308.EUM.nc	2013-12-27 20:44:47	2013-12-27 22:23:07	4371	2.114
99	SRL_OPN_2PTS009_0250_20131227_222308_20131228_000103.EUM.nc	2013-12-27 22:23:09	2013-12-28 00:01:02	4372	2.116
100	SRL_OPN_2PTS009_0251_20131228_000102_20131228_013850.EUM.nc	2013-12-28 00:01:03	2013-12-28 01:38:49	4373	2.136
101	SRL_OPN_2PTS009_0253_20131228_013850_20131228_031744.EUM.nc	2013-12-28 01:38:51	2013-12-28 03:17:43	4374	2.184
102	SRL_OPN_2PTS009_0255_20131228_031743_20131228_045813.EUM.nc	2013-12-28 03:17:44	2013-12-28 04:58:12	4375	2.189
103	SRL_OPN_2PTS009_0257_20131228_045812_20131228_064047.EUM.nc	2013-12-28 04:58:13	2013-12-28 06:40:46	4376	2.176
104	SRL_OPN_2PTS009_0270_20131228_151502_20131228_165440.EUM.nc	2013-12-28 15:15:03	2013-12-28 16:54:39	4382	2.168
105	SRL_OPN_2PTS009_0272_20131228_165439_20131228_183420.EUM.nc	2013-12-28 16:54:40	2013-12-28 18:34:19	4383	2.18
106	SRL_OPN_2PTS009_0274_20131228_183419_20131228_215218.EUM.nc	2013-12-28 18:34:20	2013-12-28 21:52:17	4384	3.992
107	SRL_OPN_2PTS009_0278_20131228_215217_20131228_233020.EUM.nc	2013-12-28 21:52:18	2013-12-28 23:30:19	4386	2.106
108	SRL_OPN_2PTS009_0279_20131228_233019_20131229_010802.EUM.nc	2013-12-28 23:30:21	2013-12-29 01:08:01	4387	2.136
109	SRL_OPN_2PTS009_0281_20131229_010801_20131229_024631.EUM.nc	2013-12-29 01:08:02	2013-12-29 02:46:30	4388	2.157
110	SRL_OPN_2PTS009_0283_20131229_024630_20131229_042626.EUM.nc	2013-12-29 02:46:31	2013-12-29 04:26:25	4389	2.172
111	SRL_OPN_2PTS009_0285_20131229_042625_20131229_060815.EUM.nc	2013-12-29 04:26:27	2013-12-29 06:08:14	4390	2.197
112	SRL_OPN_2PTS009_0298_20131229_144340_20131229_162319.EUM.nc	2013-12-29 14:43:41	2013-12-29 16:23:18	4396	2.158
113	SRL_OPN_2PTS009_0300_20131229_162318_20131229_180303.EUM.nc	2013-12-29 16:23:19	2013-12-29 18:03:02	4397	2.19
114	SRL_OPN_2PTS009_0302_20131229_180303_20131229_194223.EUM.nc	2013-12-29 18:03:04	2013-12-29 19:42:22	4398	2.172

– Continued on next page

Table 1: List of files between 2013-12-19 05:39:00 and 2014-01-23 05:39:00.

– Continued from previous page

	File Name	Start Date	End Date	Rev. No.	Latency (hours)
115	SRL_OPN_2PTS009_0304_20131229_194222_20131229_212120.EUM.nc	2013-12-29 19:42:23	2013-12-29 21:21:19	4399	2.133
116	SRL_OPN_2PTS009_0306_20131229_212119_20131229_225936.EUM.nc	2013-12-29 21:21:21	2013-12-29 22:59:35	4400	2.13
117	SRL_OPN_2PTS009_0307_20131229_225935_20131230_003717.EUM.nc	2013-12-29 22:59:36	2013-12-30 00:37:16	4401	2.138
118	SRL_OPN_2PTS009_0309_20131230_003717_20131230_021528.EUM.nc	2013-12-30 00:37:18	2013-12-30 02:15:27	4402	2.152
119	SRL_OPN_2PTS009_0311_20131230_021527_20131230_035452.EUM.nc	2013-12-30 02:15:28	2013-12-30 03:54:51	4403	2.188
120	SRL_OPN_2PTS009_0313_20131230_035451_20131230_053558.EUM.nc	2013-12-30 03:54:52	2013-12-30 05:35:57	4404	2.187
121	SRL_OPN_2PTS009_0328_20131230_155159_20131230_173145.EUM.nc	2013-12-30 15:52:00	2013-12-30 17:31:44	4411	2.202
122	SRL_OPN_2PTS009_0330_20131230_173144_20131230_191113.EUM.nc	2013-12-30 17:31:46	2013-12-30 19:11:12	4412	2.194
123	SRL_OPN_2PTS009_0332_20131230_191112_20131230_205023.EUM.nc	2013-12-30 19:11:13	2013-12-30 20:50:22	4413	2.162
124	SRL_OPN_2PTS009_0334_20131230_205022_20131230_222843.EUM.nc	2013-12-30 20:50:23	2013-12-30 22:28:42	4414	2.115
125	SRL_OPN_2PTS009_0335_20131230_222842_20131231_000635.EUM.nc	2013-12-30 22:28:43	2013-12-31 00:06:34	4415	2.117
126	SRL_OPN_2PTS009_0337_20131231_000634_20131231_014433.EUM.nc	2013-12-31 00:06:35	2013-12-31 01:44:32	4416	2.142
127	SRL_OPN_2PTS009_0339_20131231_014432_20131231_032321.EUM.nc	2013-12-31 01:44:33	2013-12-31 03:23:20	4417	2.16
128	SRL_OPN_2PTS009_0341_20131231_032320_20131231_050359.EUM.nc	2013-12-31 03:23:21	2013-12-31 05:03:57	4418	2.19
129	SRL_OPN_2PTS009_0343_20131231_050357_20131231_083242.EUM.nc	2013-12-31 05:03:58	2013-12-31 08:32:41	4419	4.953
130	SRL_OPN_2PTS009_0348_20131231_083240_20131231_101033.EUM.nc	2013-12-31 08:32:41	2013-12-31 10:10:32	4421	2.059
131	SRL_OPN_2PTS009_0349_20131231_101033_20131231_114831.EUM.nc	2013-12-31 10:10:34	2013-12-31 11:48:30	4422	2.072
132	SRL_OPN_2PTS009_0351_20131231_114830_20131231_132718.EUM.nc	2013-12-31 11:48:31	2013-12-31 13:27:17	4423	2.079
133	SRL_OPN_2PTS009_0353_20131231_132719_20131231_152040.EUM.nc	2013-12-31 13:27:20	2013-12-31 15:20:39	4424	2.393
134	SRL_OPN_2PTS009_0356_20131231_152039_20131231_170019.EUM.nc	2013-12-31 15:20:40	2013-12-31 17:00:18	4425	2.169
135	SRL_OPN_2PTS009_0358_20131231_170018_20131231_184000.EUM.nc	2013-12-31 17:00:19	2013-12-31 18:39:59	4426	2.195
136	SRL_OPN_2PTS009_0360_20131231_183958_20131231_201919.EUM.nc	2013-12-31 18:40:00	2013-12-31 20:19:18	4427	2.148
137	SRL_OPN_2PTS009_0362_20131231_201918_20131231_215751.EUM.nc	2013-12-31 20:19:19	2013-12-31 21:57:50	4428	2.146
138	SRL_OPN_2PTS009_0364_20131231_215750_20131231_233552.EUM.nc	2013-12-31 21:57:52	2013-12-31 23:35:51	4429	2.11
139	SRL_OPN_2PTS009_0365_20131231_233551_20140101_011343.EUM.nc	2013-12-31 23:35:52	2014-01-01 01:13:41	4430	2.137
140	SRL_OPN_2PTS009_0367_20140101_011342_20140101_043209.EUM.nc	2014-01-01 01:13:43	2014-01-01 04:32:08	4431	4.034
141	SRL_OPN_2PTS009_0371_20140101_043208_20140101_061405.EUM.nc	2014-01-01 04:32:09	2014-01-01 06:14:04	4433	2.168
142	SRL_OPN_2PTS009_0373_20140101_061404_20140101_080147.EUM.nc	2014-01-01 06:14:05	2014-01-01 08:01:46	4434	2.242
143	SRL_OPN_2PTS009_0376_20140101_080146_20140101_093947.EUM.nc	2014-01-01 08:01:47	2014-01-01 09:39:46	4435	2.055
144	SRL_OPN_2PTS009_0377_20140101_093946_20140101_111740.EUM.nc	2014-01-01 09:39:48	2014-01-01 11:17:39	4436	2.063
145	SRL_OPN_2PTS009_0379_20140101_111739_20140101_125606.EUM.nc	2014-01-01 11:17:40	2014-01-01 12:56:05	4437	2.089
146	SRL_OPN_2PTS009_0381_20140101_125606_20140101_144919.EUM.nc	2014-01-01 12:56:07	2014-01-01 14:49:18	4438	2.387
147	SRL_OPN_2PTS009_0384_20140101_144918_20140101_162905.EUM.nc	2014-01-01 14:49:19	2014-01-01 16:29:04	4439	2.192
148	SRL_OPN_2PTS009_0386_20140101_162904_20140101_180841.EUM.nc	2014-01-01 16:29:05	2014-01-01 18:08:40	4440	2.185
149	SRL_OPN_2PTS009_0388_20140101_180840_20140101_194810.EUM.nc	2014-01-01 18:08:41	2014-01-01 19:48:09	4441	2.156
150	SRL_OPN_2PTS009_0390_20140101_194809_20140101_212656.EUM.nc	2014-01-01 19:48:10	2014-01-01 21:26:55	4442	2.129
151	SRL_OPN_2PTS009_0392_20140101_212655_20140101_230508.EUM.nc	2014-01-01 21:26:56	2014-01-01 23:05:07	4443	2.111
152	SRL_OPN_2PTS009_0393_20140101_230507_20140102_004257.EUM.nc	2014-01-01 23:05:09	2014-01-02 00:42:56	4444	2.124
153	SRL_OPN_2PTS009_0395_20140102_004256_20140102_022103.EUM.nc	2014-01-02 00:42:57	2014-01-02 02:21:02	4445	2.155

– Continued on next page

Table 1: List of files between 2013-12-19 05:39:00 and 2014-01-23 05:39:00.

– Continued from previous page

	File Name	Start Date	End Date	Rev. No.	Latency (hours)
154	SRL_OPN_2PTS009_0397_20140102_022102_20140102_040033.EUM.nc	2014-01-02 02:21:03	2014-01-02 04:00:32	4446	2.174
155	SRL_OPN_2PTS009_0399_20140102_040032_20140102_054147.EUM.nc	2014-01-02 04:00:34	2014-01-02 05:41:46	4447	2.179
156	SRL_OPN_2PTS009_0401_20140102_054147_20140102_073049.EUM.nc	2014-01-02 05:41:48	2014-01-02 07:30:48	4448	2.284
157	SRL_OPN_2PTS009_0404_20140102_073049_20140102_090902.EUM.nc	2014-01-02 07:30:50	2014-01-02 09:09:01	4449	2.065
158	SRL_OPN_2PTS009_0405_20140102_090902_20140102_104655.EUM.nc	2014-01-02 09:09:03	2014-01-02 10:46:54	4450	2.082
159	SRL_OPN_2PTS009_0407_20140102_104654_20140102_122505.EUM.nc	2014-01-02 10:46:55	2014-01-02 12:25:04	4451	2.09
160	SRL_OPN_2PTS009_0409_20140102_122504_20140102_140416.EUM.nc	2014-01-02 12:25:06	2014-01-02 14:04:15	4452	2.104
161	SRL_OPN_2PTS009_0411_20140102_140415_20140102_155738.EUM.nc	2014-01-02 14:04:16	2014-01-02 15:57:37	4453	2.431
162	SRL_OPN_2PTS009_0414_20140102_155737_20140102_173725.EUM.nc	2014-01-02 15:57:38	2014-01-02 17:37:24	4454	2.191
163	SRL_OPN_2PTS009_0416_20140102_173724_20140102_191650.EUM.nc	2014-01-02 17:37:25	2014-01-02 19:16:49	4455	2.18
164	SRL_OPN_2PTS009_0418_20140102_191649_20140102_205558.EUM.nc	2014-01-02 19:16:50	2014-01-02 20:55:57	4456	2.135
165	SRL_OPN_2PTS009_0420_20140102_205557_20140102_223424.EUM.nc	2014-01-02 20:55:58	2014-01-02 22:34:23	4457	2.143
166	SRL_OPN_2PTS009_0421_20140102_223423_20140103_001206.EUM.nc	2014-01-02 22:34:24	2014-01-03 00:12:04	4458	2.122
167	SRL_OPN_2PTS009_0423_20140103_001206_20140103_015007.EUM.nc	2014-01-03 00:12:07	2014-01-03 01:50:06	4459	2.15
168	SRL_OPN_2PTS009_0425_20140103_015006_20140103_032908.EUM.nc	2014-01-03 01:50:07	2014-01-03 03:29:07	4460	2.15
169	SRL_OPN_2PTS009_0427_20140103_032907_20140103_050942.EUM.nc	2014-01-03 03:29:09	2014-01-03 05:09:41	4461	2.167
170	SRL_OPN_2PTS009_0429_20140103_050941_20140103_065939.EUM.nc	2014-01-03 05:09:42	2014-01-03 06:59:38	4462	2.323
171	SRL_OPN_2PTS009_0432_20140103_065938_20140103_083815.EUM.nc	2014-01-03 06:59:39	2014-01-03 08:38:14	4463	2.087
172	SRL_OPN_2PTS009_0434_20140103_083813_20140103_101613.EUM.nc	2014-01-03 08:38:14	2014-01-03 10:16:11	4464	2.087
173	SRL_OPN_2PTS009_0435_20140103_101613_20140103_115402.EUM.nc	2014-01-03 10:16:14	2014-01-03 11:54:01	4465	2.089
174	SRL_OPN_2PTS009_0437_20140103_115402_20140103_133255.EUM.nc	2014-01-03 11:54:03	2014-01-03 13:32:52	4466	2.099
175	SRL_OPN_2PTS009_0439_20140103_133255_20140103_152618.EUM.nc	2014-01-03 13:32:56	2014-01-03 15:26:17	4467	2.412
176	SRL_OPN_2PTS009_0442_20140103_152617_20140103_170605.EUM.nc	2014-01-03 15:26:18	2014-01-03 17:06:04	4468	2.174
177	SRL_OPN_2PTS009_0444_20140103_170604_20140103_184537.EUM.nc	2014-01-03 17:06:05	2014-01-03 18:45:36	4469	2.186
178	SRL_OPN_2PTS009_0446_20140103_184536_20140103_202453.EUM.nc	2014-01-03 18:45:37	2014-01-03 20:24:52	4470	2.153
179	SRL_OPN_2PTS009_0448_20140103_202454_20140103_234124.EUM.nc	2014-01-03 20:24:55	2014-01-03 23:41:23	4471	3.99
180	SRL_OPN_2PTS009_0451_20140103_234124_20140104_011916.EUM.nc	2014-01-03 23:41:25	2014-01-04 01:19:15	4473	2.146
181	SRL_OPN_2PTS009_0453_20140104_011915_20140104_025753.EUM.nc	2014-01-04 01:19:16	2014-01-04 02:57:52	4474	2.169
182	SRL_OPN_2PTS009_0455_20140104_025751_20140104_043751.EUM.nc	2014-01-04 02:57:52	2014-01-04 04:37:50	4475	2.171
183	SRL_OPN_2PTS009_0457_20140104_043751_20140104_062004.EUM.nc	2014-01-04 04:37:52	2014-01-04 06:20:03	4476	2.173
184	SRL_OPN_2PTS009_0459_20140104_062003_20140104_080721.EUM.nc	2014-01-04 06:20:04	2014-01-04 08:07:20	4477	2.241
185	SRL_OPN_2PTS009_0462_20140104_080720_20140104_094528.EUM.nc	2014-01-04 08:07:21	2014-01-04 09:45:27	4478	2.084
186	SRL_OPN_2PTS009_0463_20140104_094528_20140104_112313.EUM.nc	2014-01-04 09:45:29	2014-01-04 11:23:12	4479	2.061
187	SRL_OPN_2PTS009_0465_20140104_112312_20140104_130143.EUM.nc	2014-01-04 11:23:13	2014-01-04 13:01:42	4480	2.098
188	SRL_OPN_2PTS009_0467_20140104_130141_20140104_145457.EUM.nc	2014-01-04 13:01:43	2014-01-04 14:54:56	4481	2.395
189	SRL_OPN_2PTS009_0470_20140104_145457_20140104_163445.EUM.nc	2014-01-04 14:54:58	2014-01-04 16:34:44	4482	2.177
190	SRL_OPN_2PTS009_0472_20140104_163444_20140104_181419.EUM.nc	2014-01-04 16:34:45	2014-01-04 18:14:18	4483	2.176
191	SRL_OPN_2PTS009_0474_20140104_181418_20140104_195345.EUM.nc	2014-01-04 18:14:19	2014-01-04 19:53:44	4484	2.164
192	SRL_OPN_2PTS009_0476_20140104_195344_20140104_213239.EUM.nc	2014-01-04 19:53:45	2014-01-04 21:32:38	4485	2.137

– Continued on next page

Table 1: List of files between 2013-12-19 05:39:00 and 2014-01-23 05:39:00.

– Continued from previous page

	File Name	Start Date	End Date	Rev. No.	Latency (hours)
193	SRL_OPN_2PTS009_0478_20140104_213238_20140104_231040.EUM.nc	2014-01-04 21:32:39	2014-01-04 23:10:39	4486	2.135
194	SRL_OPN_2PTS009_0479_20140104_231039_20140105_004828.EUM.nc	2014-01-04 23:10:40	2014-01-05 00:48:27	4487	2.135
195	SRL_OPN_2PTS009_0481_20140105_004828_20140105_022639.EUM.nc	2014-01-05 00:48:29	2014-01-05 02:26:38	4488	2.16
196	SRL_OPN_2PTS009_0483_20140105_022639_20140105_040614.EUM.nc	2014-01-05 02:26:40	2014-01-05 04:06:12	4489	2.171
197	SRL_OPN_2PTS009_0485_20140105_040614_20140105_054743.EUM.nc	2014-01-05 04:06:15	2014-01-05 05:47:42	4490	2.192
198	SRL_OPN_2PTS009_0487_20140105_054742_20140105_073625.EUM.nc	2014-01-05 05:47:43	2014-01-05 07:36:24	4491	2.271
199	SRL_OPN_2PTS009_0490_20140105_073624_20140105_091436.EUM.nc	2014-01-05 07:36:25	2014-01-05 09:14:35	4492	2.079
200	SRL_OPN_2PTS009_0491_20140105_091435_20140105_105229.EUM.nc	2014-01-05 09:14:36	2014-01-05 10:52:28	4493	2.068
201	SRL_OPN_2PTS009_0493_20140105_105228_20140105_123041.EUM.nc	2014-01-05 10:52:29	2014-01-05 12:30:40	4494	2.08
202	SRL_OPN_2PTS009_0495_20140105_123042_20140105_140957.EUM.nc	2014-01-05 12:30:43	2014-01-05 14:09:50	4495	2.094
203	SRL_OPN_2PTS009_0497_20140105_140957_20140105_160318.EUM.nc	2014-01-05 14:09:59	2014-01-05 16:03:17	4496	2.419
204	SRL_OPN_2PTS009_0500_20140105_160317_20140105_174304.EUM.nc	2014-01-05 16:03:18	2014-01-05 17:43:03	4497	2.197
205	SRL_OPN_2PTS009_0502_20140105_174303_20140105_192238.EUM.nc	2014-01-05 17:43:04	2014-01-05 19:22:36	4498	2.185
206	SRL_OPN_2PTS009_0504_20140105_192238_20140105_210134.EUM.nc	2014-01-05 19:22:39	2014-01-05 21:01:33	4499	2.136
207	SRL_OPN_2PTS009_0506_20140105_210133_20140105_223958.EUM.nc	2014-01-05 21:01:35	2014-01-05 22:39:57	4500	2.128
208	SRL_OPN_2PTS009_0507_20140105_223957_20140106_001747.EUM.nc	2014-01-05 22:39:58	2014-01-06 00:17:46	4501	2.127
209	SRL_OPN_2PTS009_0509_20140106_001747_20140106_015542.EUM.nc	2014-01-06 00:17:48	2014-01-06 01:55:41	4502	2.166
210	SRL_OPN_2PTS009_0511_20140106_015541_20140106_033449.EUM.nc	2014-01-06 01:55:42	2014-01-06 03:34:48	4503	2.167
211	SRL_OPN_2PTS009_0513_20140106_033448_20140106_051530.EUM.nc	2014-01-06 03:34:49	2014-01-06 05:15:29	4504	2.174
212	SRL_OPN_2PTS009_0515_20140106_051529_20140106_070525.EUM.nc	2014-01-06 05:15:30	2014-01-06 07:05:24	4505	2.292
213	SRL_OPN_2PTS009_0518_20140106_070524_20140106_084349.EUM.nc	2014-01-06 07:05:25	2014-01-06 08:43:48	4506	2.076
214	SRL_OPN_2PTS009_0519_20140106_084348_20140106_102146.EUM.nc	2014-01-06 08:43:49	2014-01-06 10:21:45	4507	2.076
215	SRL_OPN_2PTS009_0521_20140106_102145_20140106_115938.EUM.nc	2014-01-06 10:21:46	2014-01-06 11:59:37	4508	2.075
216	SRL_OPN_2PTS009_0523_20140106_115937_20140106_133834.EUM.nc	2014-01-06 11:59:38	2014-01-06 13:38:33	4509	2.104
217	SRL_OPN_2PTS009_0525_20140106_133834_20140106_153157.EUM.nc	2014-01-06 13:38:35	2014-01-06 15:31:56	4510	2.4
218	SRL_OPN_2PTS009_0528_20140106_153157_20140106_171145.EUM.nc	2014-01-06 15:31:58	2014-01-06 17:11:44	4511	2.196
219	SRL_OPN_2PTS009_0530_20140106_171145_20140106_185115.EUM.nc	2014-01-06 17:11:46	2014-01-06 18:51:14	4512	2.189
220	SRL_OPN_2PTS009_0532_20140106_185114_20140106_203032.EUM.nc	2014-01-06 18:51:15	2014-01-06 20:30:30	4513	2.141
221	SRL_OPN_2PTS009_0534_20140106_203030_20140106_220908.EUM.nc	2014-01-06 20:30:31	2014-01-06 22:09:07	4514	2.124
222	SRL_OPN_2PTS009_0536_20140106_220907_20140106_234657.EUM.nc	2014-01-06 22:09:08	2014-01-06 23:46:56	4515	2.124
223	SRL_OPN_2PTS009_0537_20140106_234656_20140107_012450.EUM.nc	2014-01-06 23:46:57	2014-01-07 01:24:49	4516	2.152
224	SRL_OPN_2PTS009_0539_20140107_012449_20140107_030332.EUM.nc	2014-01-07 01:24:50	2014-01-07 03:03:31	4517	2.169
225	SRL_OPN_2PTS009_0541_20140107_030331_20140107_044337.EUM.nc	2014-01-07 03:03:33	2014-01-07 04:43:36	4518	2.19
226	SRL_OPN_2PTS009_0543_20140107_044336_20140107_062557.EUM.nc	2014-01-07 04:43:37	2014-01-07 06:25:56	4519	2.17
227	SRL_OPN_2PTS009_0545_20140107_062556_20140107_081257.EUM.nc	2014-01-07 06:25:58	2014-01-07 08:12:56	4520	2.242
228	SRL_OPN_2PTS009_0548_20140107_081256_20140107_095102.EUM.nc	2014-01-07 08:12:57	2014-01-07 09:51:01	4521	2.062
229	SRL_OPN_2PTS009_0549_20140107_095101_20140107_112847.EUM.nc	2014-01-07 09:51:02	2014-01-07 11:28:46	4522	2.088
230	SRL_OPN_2PTS009_0551_20140107_112846_20140107_130721.EUM.nc	2014-01-07 11:28:47	2014-01-07 13:07:20	4523	2.083
231	SRL_OPN_2PTS009_0553_20140107_130720_20140107_150038.EUM.nc	2014-01-07 13:07:21	2014-01-07 15:00:36	4524	2.4

– Continued on next page

Table 1: List of files between 2013-12-19 05:39:00 and 2014-01-23 05:39:00.

– Continued from previous page

	File Name	Start Date	End Date	Rev. No.	Latency (hours)
232	SRL_OPN_2PTS009_0556_20140107_150037_20140107_164025.EUM.nc	2014-01-07 15:00:38	2014-01-07 16:40:24	4525	2.178
233	SRL_OPN_2PTS009_0558_20140107_164024_20140107_181959.EUM.nc	2014-01-07 16:40:25	2014-01-07 18:19:58	4526	2.195
234	SRL_OPN_2PTS009_0560_20140107_181958_20140107_195924.EUM.nc	2014-01-07 18:19:59	2014-01-07 19:59:23	4527	2.161
235	SRL_OPN_2PTS009_0562_20140107_195923_20140107_213815.EUM.nc	2014-01-07 19:59:24	2014-01-07 21:38:14	4528	2.156
236	SRL_OPN_2PTS009_0564_20140107_213814_20140107_231615.EUM.nc	2014-01-07 21:38:15	2014-01-07 23:16:14	4529	2.128
237	SRL_OPN_2PTS009_0565_20140107_231614_20140108_005404.EUM.nc	2014-01-07 23:16:15	2014-01-08 00:54:03	4530	2.16
238	SRL_OPN_2PTS009_0567_20140108_005403_20140108_023223.EUM.nc	2014-01-08 00:54:04	2014-01-08 02:32:22	4531	2.146
239	SRL_OPN_2PTS009_0569_20140108_023223_20140108_041156.EUM.nc	2014-01-08 02:32:24	2014-01-08 04:11:55	4532	2.177
240	SRL_OPN_2PTS009_0571_20140108_041155_20140108_055332.EUM.nc	2014-01-08 04:11:56	2014-01-08 05:53:31	4533	2.192
241	SRL_OPN_2PTS009_0573_20140108_055331_20140108_074200.EUM.nc	2014-01-08 05:53:33	2014-01-08 07:41:59	4534	2.266
242	SRL_OPN_2PTS009_0576_20140108_074159_20140108_092017.EUM.nc	2014-01-08 07:42:00	2014-01-08 09:20:16	4535	2.064
243	SRL_OPN_2PTS009_0577_20140108_092015_20140108_105801.EUM.nc	2014-01-08 09:20:16	2014-01-08 10:57:59	4536	2.071
244	SRL_OPN_2PTS009_0579_20140108_105801_20140108_123616.EUM.nc	2014-01-08 10:58:02	2014-01-08 12:36:15	4537	2.103
245	SRL_OPN_2PTS009_0581_20140108_123615_20140108_141545.EUM.nc	2014-01-08 12:36:16	2014-01-08 14:15:42	4538	2.133
246	SRL_OPN_2PTS009_0583_20140108_141544_20140108_160905.EUM.nc	2014-01-08 14:15:52	2014-01-08 16:09:04	4539	2.418
247	SRL_OPN_2PTS009_0586_20140108_160904_20140108_174841.EUM.nc	2014-01-08 16:09:05	2014-01-08 17:48:40	4540	2.198
248	SRL_OPN_2PTS009_0588_20140108_174840_20140108_192814.EUM.nc	2014-01-08 17:48:42	2014-01-08 19:28:13	4541	2.17
249	SRL_OPN_2PTS009_0590_20140108_192813_20140108_210708.EUM.nc	2014-01-08 19:28:14	2014-01-08 21:07:07	4542	2.144
250	SRL_OPN_2PTS009_0592_20140108_210708_20140108_224530.EUM.nc	2014-01-08 21:07:09	2014-01-08 22:45:29	4543	2.147
251	SRL_OPN_2PTS009_0593_20140108_224529_20140109_002319.EUM.nc	2014-01-08 22:45:30	2014-01-09 00:23:18	4544	2.134
252	SRL_OPN_2PTS009_0595_20140109_002318_20140109_020115.EUM.nc	2014-01-09 00:23:19	2014-01-09 02:01:14	4545	2.153
253	SRL_OPN_2PTS009_0597_20140109_020114_20140109_034027.EUM.nc	2014-01-09 02:01:15	2014-01-09 03:40:25	4546	2.176
254	SRL_OPN_2PTS009_0599_20140109_034026_20140109_052124.EUM.nc	2014-01-09 03:40:27	2014-01-09 05:21:23	4547	2.18
255	SRL_OPN_2PTS009_0601_20140109_052123_20140109_071059.EUM.nc	2014-01-09 05:21:24	2014-01-09 07:10:58	4548	2.304
256	SRL_OPN_2PTS009_0604_20140109_071059_20140109_084921.EUM.nc	2014-01-09 07:11:00	2014-01-09 08:49:20	4549	2.059
257	SRL_OPN_2PTS009_0605_20140109_084920_20140109_102716.EUM.nc	2014-01-09 08:49:21	2014-01-09 10:27:15	4550	2.084
258	SRL_OPN_2PTS009_0607_20140109_102715_20140109_120519.EUM.nc	2014-01-09 10:27:16	2014-01-09 12:05:18	4551	2.084
259	SRL_OPN_2PTS009_0609_20140109_120520_20140109_134411.EUM.nc	2014-01-09 12:05:21	2014-01-09 13:44:10	4552	2.105
260	SRL_OPN_2PTS009_0611_20140109_134411_20140109_153744.EUM.nc	2014-01-09 13:44:12	2014-01-09 15:37:43	4553	2.426
261	SRL_OPN_2PTS009_0614_20140109_153743_20140109_171722.EUM.nc	2014-01-09 15:37:44	2014-01-09 17:17:21	4554	2.179
262	SRL_OPN_2PTS009_0616_20140109_171722_20140109_185701.EUM.nc	2014-01-09 17:17:23	2014-01-09 18:57:00	4555	2.209
263	SRL_OPN_2PTS009_0618_20140109_185700_20140109_203606.EUM.nc	2014-01-09 18:57:01	2014-01-09 20:36:05	4556	2.143
264	SRL_OPN_2PTS009_0620_20140109_203605_20140109_221441.EUM.nc	2014-01-09 20:36:06	2014-01-09 22:14:40	4557	2.111
265	SRL_OPN_2PTS009_0622_20140109_221440_20140109_235237.EUM.nc	2014-01-09 22:14:41	2014-01-09 23:52:36	4558	2.109
266	SRL_OPN_2PTS009_0623_20140109_235236_20140110_013022.EUM.nc	2014-01-09 23:52:37	2014-01-10 01:30:21	4559	2.148
267	SRL_OPN_2PTS009_0625_20140110_013021_20140110_030908.EUM.nc	2014-01-10 01:30:22	2014-01-10 03:09:07	4560	2.174
268	SRL_OPN_2PTS009_0627_20140110_030907_20140110_044927.EUM.nc	2014-01-10 03:09:08	2014-01-10 04:49:25	4561	2.196
269	SRL_OPN_2PTS009_0629_20140110_044926_20140110_063148.EUM.nc	2014-01-10 04:49:27	2014-01-10 06:31:47	4562	2.184
270	SRL_OPN_2PTS009_0631_20140110_063147_20140110_081830.EUM.nc	2014-01-10 06:31:48	2014-01-10 08:18:29	4563	2.238

– Continued on next page

Table 1: List of files between 2013-12-19 05:39:00 and 2014-01-23 05:39:00.

– Continued from previous page

	File Name	Start Date	End Date	Rev. No.	Latency (hours)
271	SRL_OPN_2PTS009_0634_20140110_081829_20140110_095633.EUM.nc	2014-01-10 08:18:30	2014-01-10 09:56:32	4564	2.075
272	SRL_OPN_2PTS009_0635_20140110_095632_20140110_113428.EUM.nc	2014-01-10 09:56:33	2014-01-10 11:34:27	4565	2.079
273	SRL_OPN_2PTS009_0637_20140110_113427_20140110_131257.EUM.nc	2014-01-10 11:34:28	2014-01-10 13:12:56	4566	2.083
274	SRL_OPN_2PTS009_0639_20140110_131256_20140110_150624.EUM.nc	2014-01-10 13:12:57	2014-01-10 15:06:22	4567	2.388
275	SRL_OPN_2PTS009_0642_20140110_150623_20140110_164603.EUM.nc	2014-01-10 15:06:24	2014-01-10 16:46:02	4568	2.197
276	SRL_OPN_2PTS009_0644_20140110_164602_20140110_182545.EUM.nc	2014-01-10 16:46:03	2014-01-10 18:25:44	4569	2.175
277	SRL_OPN_2PTS009_0646_20140110_182543_20140110_200500.EUM.nc	2014-01-10 18:25:45	2014-01-10 20:04:59	4570	2.164
278	SRL_OPN_2PTS009_0648_20140110_200459_20140110_214348.EUM.nc	2014-01-10 20:05:00	2014-01-10 21:43:47	4571	2.147
279	SRL_OPN_2PTS009_0650_20140110_214348_20140110_232154.EUM.nc	2014-01-10 21:43:49	2014-01-10 23:21:53	4572	2.117
280	SRL_OPN_2PTS009_0651_20140110_232154_20140111_005935.EUM.nc	2014-01-10 23:21:55	2014-01-11 00:59:34	4573	2.144
281	SRL_OPN_2PTS009_0653_20140111_005934_20140111_023759.EUM.nc	2014-01-11 00:59:35	2014-01-11 02:37:58	4574	2.17
282	SRL_OPN_2PTS009_0655_20140111_023758_20140111_041744.EUM.nc	2014-01-11 02:37:59	2014-01-11 04:17:42	4575	2.147
283	SRL_OPN_2PTS009_0657_20140111_041745_20140111_055920.EUM.nc	2014-01-11 04:17:46	2014-01-11 05:59:19	4576	2.175
284	SRL_OPN_2PTS009_0659_20140111_055920_20140111_074734.EUM.nc	2014-01-11 05:59:21	2014-01-11 07:47:33	4577	2.287
285	SRL_OPN_2PTS009_0662_20140111_074733_20140111_092548.EUM.nc	2014-01-11 07:47:34	2014-01-11 09:25:47	4578	2.086
286	SRL_OPN_2PTS009_0663_20140111_092547_20140111_110341.EUM.nc	2014-01-11 09:25:48	2014-01-11 11:03:40	4579	2.075
287	SRL_OPN_2PTS009_0665_20140111_110341_20140111_124151.EUM.nc	2014-01-11 11:03:42	2014-01-11 12:41:50	4580	2.079
288	SRL_OPN_2PTS009_0667_20140111_124150_20140111_142125.EUM.nc	2014-01-11 12:41:51	2014-01-11 14:21:24	4581	2.124
289	SRL_OPN_2PTS009_0669_20140111_142124_20140111_161443.EUM.nc	2014-01-11 14:21:25	2014-01-11 16:14:42	4582	2.441
290	SRL_OPN_2PTS009_0672_20140111_161441_20140111_175427.EUM.nc	2014-01-11 16:14:42	2014-01-11 17:54:26	4583	2.185
291	SRL_OPN_2PTS009_0674_20140111_175427_20140111_193350.EUM.nc	2014-01-11 17:54:28	2014-01-11 19:33:49	4584	2.158
292	SRL_OPN_2PTS009_0676_20140111_193348_20140111_211252.EUM.nc	2014-01-11 19:33:50	2014-01-11 21:12:51	4585	2.147
293	SRL_OPN_2PTS009_0678_20140111_211252_20140111_225101.EUM.nc	2014-01-11 21:12:53	2014-01-11 22:51:00	4586	2.116
294	SRL_OPN_2PTS009_0679_20140111_225100_20140112_002850.EUM.nc	2014-01-11 22:51:01	2014-01-12 00:28:49	4587	2.134
295	SRL_OPN_2PTS009_0681_20140112_002849_20140112_020657.EUM.nc	2014-01-12 00:28:50	2014-01-12 02:06:56	4588	2.164
296	SRL_OPN_2PTS009_0683_20140112_020656_20140112_034606.EUM.nc	2014-01-12 02:06:57	2014-01-12 03:46:05	4589	2.178
297	SRL_OPN_2PTS009_0685_20140112_034605_20140112_052708.EUM.nc	2014-01-12 03:46:06	2014-01-12 05:27:07	4590	2.166
298	SRL_OPN_2PTS009_0687_20140112_052708_20140112_071633.EUM.nc	2014-01-12 05:27:09	2014-01-12 07:16:32	4591	2.31
299	SRL_OPN_2PTS009_0690_20140112_071633_20140112_085501.EUM.nc	2014-01-12 07:16:34	2014-01-12 08:55:00	4592	2.065
300	SRL_OPN_2PTS009_0691_20140112_085500_20140112_103247.EUM.nc	2014-01-12 08:55:01	2014-01-12 10:32:46	4593	2.089
301	SRL_OPN_2PTS009_0693_20140112_103246_20140112_121052.EUM.nc	2014-01-12 10:32:47	2014-01-12 12:10:51	4594	2.105
302	SRL_OPN_2PTS009_0695_20140112_121052_20140112_134958.EUM.nc	2014-01-12 12:10:53	2014-01-12 13:49:57	4595	2.117
303	SRL_OPN_2PTS009_0697_20140112_134957_20140112_154321.EUM.nc	2014-01-12 13:50:01	2014-01-12 15:43:20	4596	2.423
304	SRL_OPN_2PTS009_0700_20140112_154321_20140112_172308.EUM.nc	2014-01-12 15:43:22	2014-01-12 17:23:07	4597	2.202
305	SRL_OPN_2PTS009_0702_20140112_172307_20140112_190238.EUM.nc	2014-01-12 17:23:08	2014-01-12 19:02:37	4598	2.174
306	SRL_OPN_2PTS009_0704_20140112_190238_20140112_204150.EUM.nc	2014-01-12 19:02:39	2014-01-12 20:41:49	4599	2.147
307	SRL_OPN_2PTS009_0706_20140112_204149_20140112_222012.EUM.nc	2014-01-12 20:41:50	2014-01-12 22:20:10	4600	2.127
308	SRL_OPN_2PTS009_0708_20140112_222012_20140112_235808.EUM.nc	2014-01-12 22:20:13	2014-01-12 23:58:07	4601	2.132
309	SRL_OPN_2PTS009_0709_20140112_235807_20140113_013612.EUM.nc	2014-01-12 23:58:08	2014-01-13 01:36:11	4602	2.126

– Continued on next page

Table 1: List of files between 2013-12-19 05:39:00 and 2014-01-23 05:39:00.

– Continued from previous page

	File Name	Start Date	End Date	Rev. No.	Latency (hours)
310	SRL_OPN_2PTS009_0711_20140113_013611_20140113_031454.EUM.nc	2014-01-13 01:36:12	2014-01-13 03:14:53	4603	2.158
311	SRL_OPN_2PTS009_0713_20140113_031453_20140113_045520.EUM.nc	2014-01-13 03:14:54	2014-01-13 04:55:19	4604	2.182
312	SRL_OPN_2PTS009_0715_20140113_045519_20140113_063749.EUM.nc	2014-01-13 04:55:20	2014-01-13 06:37:48	4605	2.188
313	SRL_OPN_2PTS009_0717_20140113_063749_20140113_082420.EUM.nc	2014-01-13 06:37:50	2014-01-13 08:24:19	4606	2.222
314	SRL_OPN_2PTS009_0720_20140113_082419_20140113_100213.EUM.nc	2014-01-13 08:24:20	2014-01-13 10:02:12	4607	2.076
315	SRL_OPN_2PTS009_0721_20140113_100212_20140113_114009.EUM.nc	2014-01-13 10:02:13	2014-01-13 11:40:08	4608	2.077
316	SRL_OPN_2PTS009_0723_20140113_114008_20140113_131850.EUM.nc	2014-01-13 11:40:09	2014-01-13 13:18:49	4609	2.089
317	SRL_OPN_2PTS009_0725_20140113_131850_20140113_151210.EUM.nc	2014-01-13 13:18:52	2014-01-13 15:12:09	4610	2.39
318	SRL_OPN_2PTS009_0728_20140113_151210_20140113_165150.EUM.nc	2014-01-13 15:12:11	2014-01-13 16:51:48	4611	2.18
319	SRL_OPN_2PTS009_0730_20140113_165150_20140113_183131.EUM.nc	2014-01-13 16:51:51	2014-01-13 18:31:30	4612	2.178
320	SRL_OPN_2PTS009_0732_20140113_183131_20140113_201053.EUM.nc	2014-01-13 18:31:32	2014-01-13 20:10:52	4613	2.148
321	SRL_OPN_2PTS009_0734_20140113_201052_20140113_214930.EUM.nc	2014-01-13 20:10:53	2014-01-13 21:49:29	4614	2.124
322	SRL_OPN_2PTS009_0736_20140113_214929_20140113_232733.EUM.nc	2014-01-13 21:49:30	2014-01-13 23:27:32	4615	2.119
323	SRL_OPN_2PTS009_0737_20140113_232732_20140114_010523.EUM.nc	2014-01-13 23:27:33	2014-01-14 01:05:21	4616	2.148
324	SRL_OPN_2PTS009_0739_20140114_010523_20140114_024342.EUM.nc	2014-01-14 01:05:24	2014-01-14 02:43:41	4617	2.151
325	SRL_OPN_2PTS009_0741_20140114_024341_20140114_042332.EUM.nc	2014-01-14 02:43:42	2014-01-14 04:23:31	4618	2.183
326	SRL_OPN_2PTS009_0743_20140114_042333_20140114_060518.EUM.nc	2014-01-14 04:23:36	2014-01-14 06:05:17	4619	2.179
327	SRL_OPN_2PTS009_0745_20140114_060517_20140114_075323.EUM.nc	2014-01-14 06:05:19	2014-01-14 07:53:22	4620	2.265
328	SRL_OPN_2PTS009_0748_20140114_075323_20140114_093127.EUM.nc	2014-01-14 07:53:24	2014-01-14 09:31:26	4621	2.065
329	SRL_OPN_2PTS009_0749_20140114_093126_20140114_110920.EUM.nc	2014-01-14 09:31:27	2014-01-14 11:09:19	4622	2.092
330	SRL_OPN_2PTS009_0751_20140114_110919_20140114_124741.EUM.nc	2014-01-14 11:09:20	2014-01-14 12:47:40	4623	2.099
331	SRL_OPN_2PTS009_0753_20140114_124741_20140114_144050.EUM.nc	2014-01-14 12:47:42	2014-01-14 14:40:49	4624	2.368
332	SRL_OPN_2PTS009_0756_20140114_144049_20140114_162036.EUM.nc	2014-01-14 14:40:50	2014-01-14 16:20:35	4625	2.172
333	SRL_OPN_2PTS009_0758_20140114_162036_20140114_180012.EUM.nc	2014-01-14 16:20:37	2014-01-14 18:00:11	4626	2.185
334	SRL_OPN_2PTS009_0760_20140114_180011_20140114_193942.EUM.nc	2014-01-14 18:00:12	2014-01-14 19:39:41	4627	2.174
335	SRL_OPN_2PTS009_0762_20140114_193941_20140114_211832.EUM.nc	2014-01-14 19:39:42	2014-01-14 21:18:31	4628	2.143
336	SRL_OPN_2PTS009_0764_20140114_211831_20140114_225648.EUM.nc	2014-01-14 21:18:32	2014-01-14 22:56:47	4629	2.145
337	SRL_OPN_2PTS009_0765_20140114_225648_20140115_003437.EUM.nc	2014-01-14 22:56:49	2014-01-15 00:34:36	4630	2.118
338	SRL_OPN_2PTS009_0767_20140115_003437_20140115_021239.EUM.nc	2014-01-15 00:34:38	2014-01-15 02:12:38	4631	2.163
339	SRL_OPN_2PTS009_0769_20140115_021238_20140115_035200.EUM.nc	2014-01-15 02:12:39	2014-01-15 03:51:59	4632	2.165
340	SRL_OPN_2PTS009_0771_20140115_035159_20140115_053303.EUM.nc	2014-01-15 03:52:01	2014-01-15 05:33:02	4633	2.201
341	SRL_OPN_2PTS009_0773_20140115_053302_20140115_072225.EUM.nc	2014-01-15 05:33:03	2014-01-15 07:22:24	4634	2.31
342	SRL_OPN_2PTS009_0776_20140115_072224_20140115_090040.EUM.nc	2014-01-15 07:22:25	2014-01-15 09:00:39	4635	2.064
343	SRL_OPN_2PTS009_0777_20140115_090039_20140115_103835.EUM.nc	2014-01-15 09:00:41	2014-01-15 10:38:34	4636	2.057
344	SRL_OPN_2PTS009_0779_20140115_103834_20140115_121643.EUM.nc	2014-01-15 10:38:35	2014-01-15 12:16:42	4637	2.09
345	SRL_OPN_2PTS009_0781_20140115_121642_20140115_135546.EUM.nc	2014-01-15 12:16:43	2014-01-15 13:55:45	4638	2.111
346	SRL_OPN_2PTS009_0783_20140115_135545_20140115_154909.EUM.nc	2014-01-15 13:55:46	2014-01-15 15:49:08	4639	2.395
347	SRL_OPN_2PTS009_0786_20140115_154908_20140115_172855.EUM.nc	2014-01-15 15:49:09	2014-01-15 17:28:54	4640	2.189
348	SRL_OPN_2PTS009_0788_20140115_172855_20140115_190823.EUM.nc	2014-01-15 17:28:56	2014-01-15 19:08:22	4641	2.175

– Continued on next page

Table 1: List of files between 2013-12-19 05:39:00 and 2014-01-23 05:39:00.

– Continued from previous page

	File Name	Start Date	End Date	Rev. No.	Latency (hours)
349	SRL_OPN_2PTS009_0790_20140115_190822_20140115_204733.EUM.nc	2014-01-15 19:08:23	2014-01-15 20:47:32	4642	2.142
350	SRL_OPN_2PTS009_0792_20140115_204732_20140115_222603.EUM.nc	2014-01-15 20:47:33	2014-01-15 22:26:02	4643	2.132
351	SRL_OPN_2PTS009_0794_20140115_222602_20140116_000348.EUM.nc	2014-01-15 22:26:03	2014-01-16 00:03:47	4644	2.116
352	SRL_OPN_2PTS009_0795_20140116_000346_20140116_014145.EUM.nc	2014-01-16 00:03:47	2014-01-16 01:41:44	4645	2.139
353	SRL_OPN_2PTS009_0797_20140116_014144_20140116_032040.EUM.nc	2014-01-16 01:41:45	2014-01-16 03:20:39	4646	2.162
354	SRL_OPN_2PTS009_0799_20140116_032040_20140116_050104.EUM.nc	2014-01-16 03:20:41	2014-01-16 05:01:03	4647	2.182
355	SRL_OPN_2PTS009_0801_20140116_050103_20140116_064350.EUM.nc	2014-01-16 05:01:04	2014-01-16 06:43:49	4648	2.192
356	SRL_OPN_2PTS009_0803_20140116_064351_20140116_082954.EUM.nc	2014-01-16 06:43:52	2014-01-16 08:29:53	4649	2.212
357	SRL_OPN_2PTS009_0806_20140116_082953_20140116_100753.EUM.nc	2014-01-16 08:29:54	2014-01-16 10:07:52	4650	2.062
358	SRL_OPN_2PTS009_0807_20140116_100753_20140116_114543.EUM.nc	2014-01-16 10:07:54	2014-01-16 11:45:42	4651	2.082
359	SRL_OPN_2PTS009_0809_20140116_114542_20140116_132428.EUM.nc	2014-01-16 11:45:43	2014-01-16 13:24:27	4652	2.106
360	SRL_OPN_2PTS009_0811_20140116_132426_20140116_151749.EUM.nc	2014-01-16 13:24:27	2014-01-16 15:17:48	4653	2.391
361	SRL_OPN_2PTS009_0814_20140116_151748_20140116_165737.EUM.nc	2014-01-16 15:17:49	2014-01-16 16:57:35	4654	2.172
362	SRL_OPN_2PTS009_0816_20140116_165736_20140116_183709.EUM.nc	2014-01-16 16:57:37	2014-01-16 18:37:08	4655	2.171
363	SRL_OPN_2PTS009_0818_20140116_183707_20140116_201628.EUM.nc	2014-01-16 18:37:08	2014-01-16 20:16:27	4656	2.146
364	SRL_OPN_2PTS009_0820_20140116_201627_20140116_215512.EUM.nc	2014-01-16 20:16:28	2014-01-16 21:55:11	4657	2.126
365	SRL_OPN_2PTS009_0822_20140116_215511_20140116_233305.EUM.nc	2014-01-16 21:55:12	2014-01-16 23:33:04	4658	2.119
366	SRL_OPN_2PTS009_0823_20140116_233304_20140117_011055.EUM.nc	2014-01-16 23:33:05	2014-01-17 01:10:54	4659	2.15
367	SRL_OPN_2PTS009_0825_20140117_011054_20140117_024927.EUM.nc	2014-01-17 01:10:55	2014-01-17 02:49:26	4660	2.175
368	SRL_OPN_2PTS009_0827_20140117_024926_20140117_042917.EUM.nc	2014-01-17 02:49:27	2014-01-17 04:29:16	4661	2.179
369	SRL_OPN_2PTS009_0829_20140117_042916_20140117_061116.EUM.nc	2014-01-17 04:29:18	2014-01-17 06:11:15	4662	2.18
370	SRL_OPN_2PTS009_0831_20140117_061116_20140117_075857.EUM.nc	2014-01-17 06:11:17	2014-01-17 07:58:56	4663	2.238
371	SRL_OPN_2PTS009_0834_20140117_075856_20140117_093708.EUM.nc	2014-01-17 07:58:58	2014-01-17 09:37:07	4664	2.056
372	SRL_OPN_2PTS009_0835_20140117_093708_20140117_111451.EUM.nc	2014-01-17 09:37:09	2014-01-17 11:14:50	4665	2.072
373	SRL_OPN_2PTS009_0837_20140117_111450_20140117_125317.EUM.nc	2014-01-17 11:14:51	2014-01-17 12:53:16	4666	2.086
374	SRL_OPN_2PTS009_0839_20140117_125316_20140117_144628.EUM.nc	2014-01-17 12:53:17	2014-01-17 14:46:27	4667	2.37
375	SRL_OPN_2PTS009_0842_20140117_144627_20140117_162615.EUM.nc	2014-01-17 14:46:28	2014-01-17 16:26:14	4668	2.197
376	SRL_OPN_2PTS009_0844_20140117_162614_20140117_180550.EUM.nc	2014-01-17 16:26:15	2014-01-17 18:05:49	4669	2.187
377	SRL_OPN_2PTS009_0846_20140117_180549_20140117_194519.EUM.nc	2014-01-17 18:05:50	2014-01-17 19:45:18	4670	2.17
378	SRL_OPN_2PTS009_0850_20140117_212416_20140117_230221.EUM.nc	2014-01-17 21:24:17	2014-01-17 23:02:19	4672	2.121
379	SRL_OPN_2PTS009_0853_20140118_004010_20140118_021823.EUM.nc	2014-01-18 00:40:11	2014-01-18 02:18:22	4674	2.168
380	SRL_OPN_2PTS009_0855_20140118_021823_20140118_035742.EUM.nc	2014-01-18 02:18:24	2014-01-18 03:57:41	4675	2.184
381	SRL_OPN_2PTS009_0857_20140118_035741_20140118_053900.EUM.nc	2014-01-18 03:57:42	2014-01-18 05:38:59	4676	2.183
382	SRL_OPN_2PTS009_0859_20140118_053859_20140118_072801.EUM.nc	2014-01-18 05:39:00	2014-01-18 07:28:00	4677	2.282
383	SRL_OPN_2PTS009_0862_20140118_072801_20140118_090615.EUM.nc	2014-01-18 07:28:02	2014-01-18 09:06:14	4678	2.062
384	SRL_OPN_2PTS009_0863_20140118_090614_20140118_104408.EUM.nc	2014-01-18 09:06:15	2014-01-18 10:44:07	4679	2.076
385	SRL_OPN_2PTS009_0865_20140118_104407_20140118_122217.EUM.nc	2014-01-18 10:44:08	2014-01-18 12:22:16	4680	2.085
386	SRL_OPN_2PTS009_0867_20140118_122216_20140118_140126.EUM.nc	2014-01-18 12:22:17	2014-01-18 14:01:25	4681	2.097
387	SRL_OPN_2PTS009_0869_20140118_140125_20140118_155449.EUM.nc	2014-01-18 14:01:26	2014-01-18 15:54:48	4682	2.431

– Continued on next page

Table 1: List of files between 2013-12-19 05:39:00 and 2014-01-23 05:39:00.

– Continued from previous page

	File Name	Start Date	End Date	Rev. No.	Latency (hours)
388	SRL_OPN_2PTS009_0872_20140118_155448_20140118_173435.EUM.nc	2014-01-18 15:54:49	2014-01-18 17:34:33	4683	2.187
389	SRL_OPN_2PTS009_0874_20140118_173433_20140118_191410.EUM.nc	2014-01-18 17:34:34	2014-01-18 19:14:09	4684	2.157
390	SRL_OPN_2PTS009_0876_20140118_191410_20140118_205310.EUM.nc	2014-01-18 19:14:11	2014-01-18 20:53:09	4685	2.131
391	SRL_OPN_2PTS009_0878_20140118_205309_20140118_223137.EUM.nc	2014-01-18 20:53:10	2014-01-18 22:31:36	4686	2.115
392	SRL_OPN_2PTS009_0879_20140118_223136_20140119_000930.EUM.nc	2014-01-18 22:31:37	2014-01-19 00:09:29	4687	2.112
393	SRL_OPN_2PTS009_0881_20140119_000929_20140119_014720.EUM.nc	2014-01-19 00:09:30	2014-01-19 01:47:18	4688	2.139
394	SRL_OPN_2PTS009_0883_20140119_014720_20140119_032620.EUM.nc	2014-01-19 01:47:21	2014-01-19 03:26:19	4689	2.173
395	SRL_OPN_2PTS009_0885_20140119_032619_20140119_050650.EUM.nc	2014-01-19 03:26:20	2014-01-19 05:06:49	4690	2.187
396	SRL_OPN_2PTS009_0887_20140119_050650_20140119_065701.EUM.nc	2014-01-19 05:06:51	2014-01-19 06:57:00	4691	2.321
397	SRL_OPN_2PTS009_0890_20140119_065701_20140119_083528.EUM.nc	2014-01-19 06:57:02	2014-01-19 08:35:27	4692	2.073
398	SRL_OPN_2PTS009_0892_20140119_083527_20140119_101327.EUM.nc	2014-01-19 08:35:28	2014-01-19 10:13:26	4693	2.08
399	SRL_OPN_2PTS009_0893_20140119_101327_20140119_115117.EUM.nc	2014-01-19 10:13:28	2014-01-19 11:51:16	4694	2.1
400	SRL_OPN_2PTS009_0895_20140119_115116_20140119_133008.EUM.nc	2014-01-19 11:51:17	2014-01-19 13:30:07	4695	2.09
401	SRL_OPN_2PTS009_0897_20140119_133008_20140119_152330.EUM.nc	2014-01-19 13:30:09	2014-01-19 15:23:29	4696	2.408
402	SRL_OPN_2PTS009_0900_20140119_152329_20140119_170317.EUM.nc	2014-01-19 15:23:30	2014-01-19 17:03:16	4697	2.186
403	SRL_OPN_2PTS009_0902_20140119_170316_20140119_184256.EUM.nc	2014-01-19 17:03:17	2014-01-19 18:42:55	4698	2.177
404	SRL_OPN_2PTS009_0904_20140119_184255_20140119_202206.EUM.nc	2014-01-19 18:42:56	2014-01-19 20:22:05	4699	2.146
405	SRL_OPN_2PTS009_0906_20140119_202206_20140119_220048.EUM.nc	2014-01-19 20:22:07	2014-01-19 22:00:47	4700	2.127
406	SRL_OPN_2PTS009_0908_20140119_220047_20140119_233847.EUM.nc	2014-01-19 22:00:48	2014-01-19 23:38:46	4701	2.123
407	SRL_OPN_2PTS009_0909_20140119_233847_20140120_011629.EUM.nc	2014-01-19 23:38:48	2014-01-20 01:16:28	4702	2.147
408	SRL_OPN_2PTS009_0911_20140120_011628_20140120_025504.EUM.nc	2014-01-20 01:16:29	2014-01-20 02:55:03	4703	2.156
409	SRL_OPN_2PTS009_0913_20140120_025503_20140120_043459.EUM.nc	2014-01-20 02:55:04	2014-01-20 04:34:58	4704	2.151
410	SRL_OPN_2PTS009_0915_20140120_043458_20140120_061707.EUM.nc	2014-01-20 04:34:59	2014-01-20 06:17:06	4705	2.167
411	SRL_OPN_2PTS009_0917_20140120_061706_20140120_080433.EUM.nc	2014-01-20 06:17:08	2014-01-20 08:04:32	4706	2.222
412	SRL_OPN_2PTS009_0920_20140120_080432_20140120_094241.EUM.nc	2014-01-20 08:04:34	2014-01-20 09:42:40	4707	2.061
413	SRL_OPN_2PTS009_0921_20140120_094240_20140120_112034.EUM.nc	2014-01-20 09:42:41	2014-01-20 11:20:33	4708	2.059
414	SRL_OPN_2PTS009_0923_20140120_112033_20140120_145207.EUM.nc	2014-01-20 11:20:34	2014-01-20 14:52:05	4709	4.232
415	SRL_OPN_2PTS009_0928_20140120_145206_20140120_163154.EUM.nc	2014-01-20 14:52:07	2014-01-20 16:31:53	4711	2.177
416	SRL_OPN_2PTS009_0930_20140120_163154_20140120_181138.EUM.nc	2014-01-20 16:31:55	2014-01-20 18:11:37	4712	2.189
417	SRL_OPN_2PTS009_0932_20140120_181137_20140120_195057.EUM.nc	2014-01-20 18:11:38	2014-01-20 19:50:56	4713	2.156
418	SRL_OPN_2PTS009_0934_20140120_195056_20140120_212951.EUM.nc	2014-01-20 19:50:57	2014-01-20 21:29:50	4714	2.128
419	SRL_OPN_2PTS009_0936_20140120_212950_20140120_230754.EUM.nc	2014-01-20 21:29:51	2014-01-20 23:07:53	4715	2.125
420	SRL_OPN_2PTS009_0937_20140120_230753_20140121_004543.EUM.nc	2014-01-20 23:07:54	2014-01-21 00:45:42	4716	2.128
421	SRL_OPN_2PTS009_0939_20140121_004543_20140121_022400.EUM.nc	2014-01-21 00:45:44	2014-01-21 02:23:59	4717	2.152
422	SRL_OPN_2PTS009_0941_20140121_022359_20140121_040324.EUM.nc	2014-01-21 02:24:00	2014-01-21 04:03:21	4718	8.865
423	SRL_OPN_2PTS009_0943_20140121_040323_20140121_054450.EUM.nc	2014-01-21 04:03:25	2014-01-21 05:44:49	4719	7.5
424	SRL_OPN_2PTS009_0949_20140121_091149_20140121_104943.EUM.nc	2014-01-21 09:11:50	2014-01-21 10:49:42	4722	2.563
425	SRL_OPN_2PTS009_0951_20140121_104942_20140121_122755.EUM.nc	2014-01-21 10:49:44	2014-01-21 12:27:54	4723	2.123
426	SRL_OPN_2PTS009_0953_20140121_122754_20140121_140707.EUM.nc	2014-01-21 12:27:55	2014-01-21 14:07:03	4724	2.085

– Continued on next page

Table 1: List of files between 2013-12-19 05:39:00 and 2014-01-23 05:39:00.

– Continued from previous page

	File Name	Start Date	End Date	Rev. No.	Latency (hours)
427	SRL_OPN_2PTS009_0955_20140121_140707_20140121_160037.EUM.nc	2014-01-21 14:07:08	2014-01-21 16:00:36	4725	2.447
428	SRL_OPN_2PTS009_0958_20140121_160036_20140121_174016.EUM.nc	2014-01-21 16:00:37	2014-01-21 17:40:15	4726	2.173
429	SRL_OPN_2PTS009_0976_20140122_070236_20140122_084101.EUM.nc	2014-01-22 07:02:37	2014-01-22 08:41:00	4735	2.045
430	SRL_OPN_2PTS009_0978_20140122_084101_20140122_101900.EUM.nc	2014-01-22 08:41:02	2014-01-22 10:18:59	4736	2.05
431	SRL_OPN_2PTS009_0979_20140122_101859_20140122_115700.EUM.nc	2014-01-22 10:19:00	2014-01-22 11:56:58	4737	2.053
432	SRL_OPN_2PTS009_0981_20140122_115658_20140122_133546.EUM.nc	2014-01-22 11:56:59	2014-01-22 13:35:44	4738	2.073
433	SRL_OPN_2PTS009_0983_20140122_133546_20140122_152908.EUM.nc	2014-01-22 13:35:47	2014-01-22 15:29:07	4739	2.394
434	SRL_OPN_2PTS009_0986_20140122_152908_20140122_170856.EUM.nc	2014-01-22 15:29:09	2014-01-22 17:08:55	4740	2.189
435	SRL_OPN_2PTS009_0988_20140122_170855_20140122_184835.EUM.nc	2014-01-22 17:08:56	2014-01-22 18:48:34	4741	2.197
436	SRL_OPN_2PTS009_0990_20140122_184835_20140122_202743.EUM.nc	2014-01-22 18:48:36	2014-01-22 20:27:42	4742	2.148
437	SRL_OPN_2PTS009_0992_20140122_202742_20140122_220622.EUM.nc	2014-01-22 20:27:43	2014-01-22 22:06:21	4743	2.147
438	SRL_OPN_2PTS009_0994_20140122_220621_20140122_234419.EUM.nc	2014-01-22 22:06:22	2014-01-22 23:44:18	4744	2.1
439	SRL_OPN_2PTS009_0995_20140122_234419_20140123_012203.EUM.nc	2014-01-22 23:44:20	2014-01-23 01:22:02	4745	2.121
440	SRL_OPN_2PTS009_0997_20140123_012203_20140123_030043.EUM.nc	2014-01-23 01:22:04	2014-01-23 03:00:42	4746	2.164
441	SRL_OPN_2PTS009_0999_20140123_030042_20140123_044045.EUM.nc	2014-01-23 03:00:43	2014-01-23 04:40:44	4747	2.174

2 Sea Surface Height Anomaly Plots

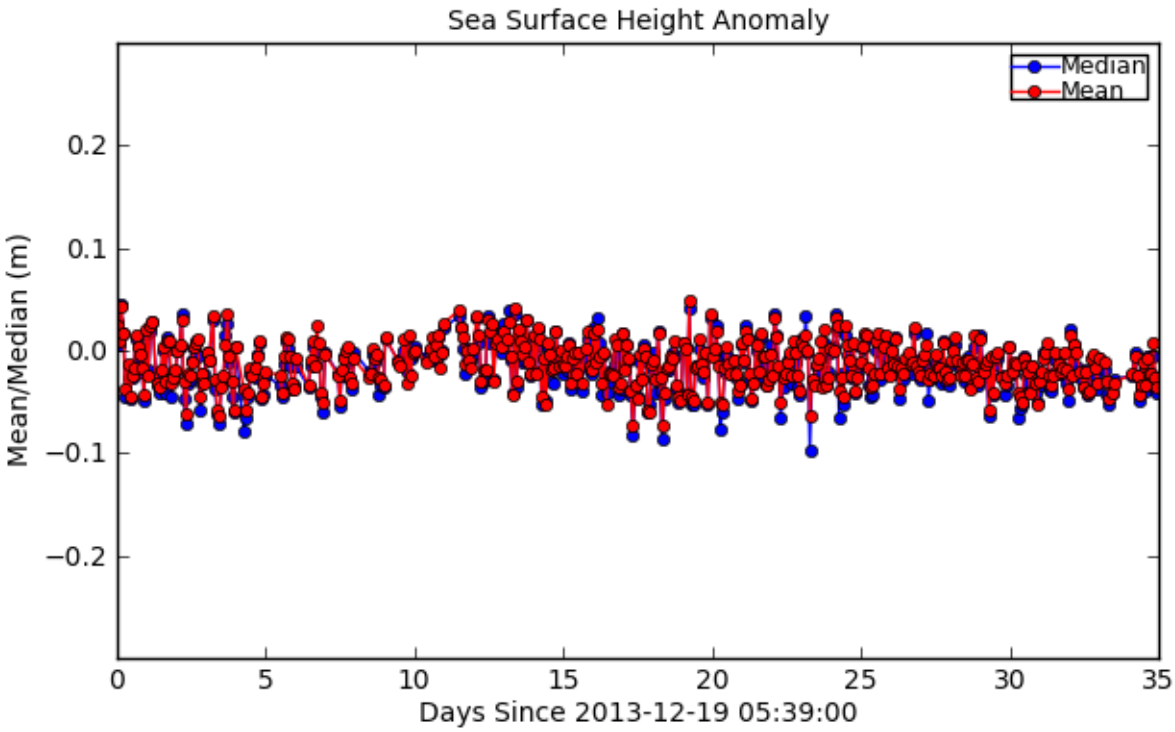

Figure 1: Mean/Median for Sea Surface Height Anomaly

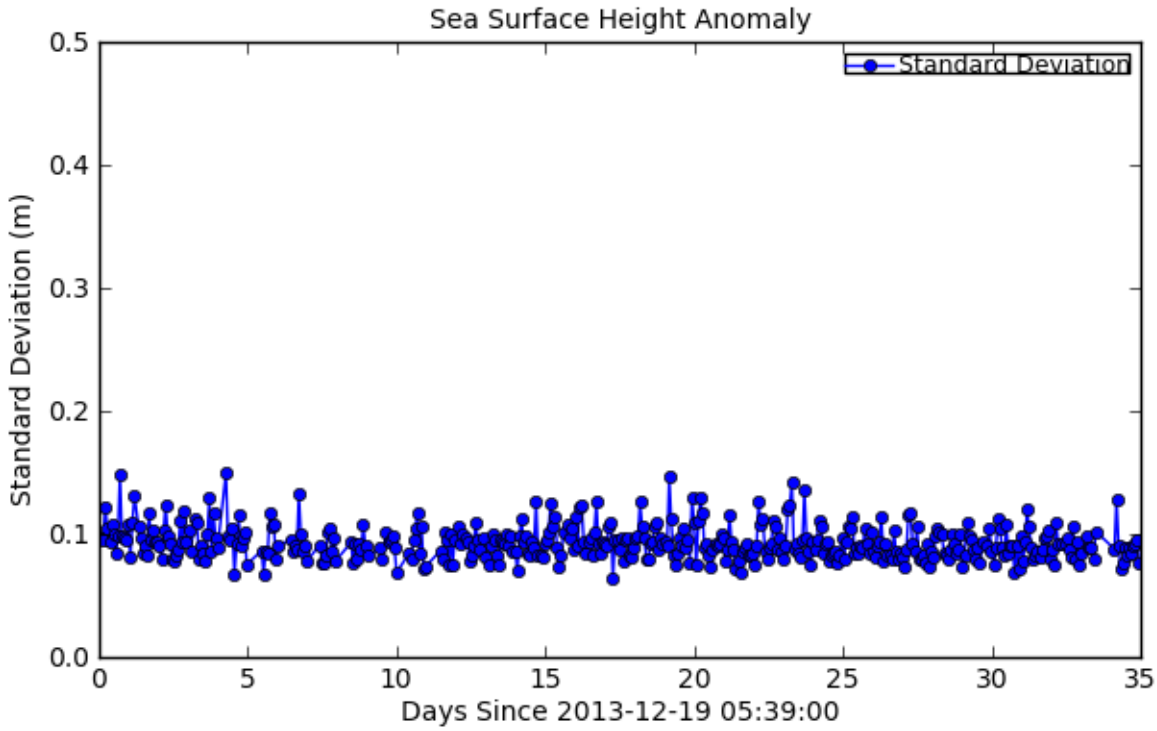

Figure 2: Standard Deviation for Sea Surface Height Anomaly

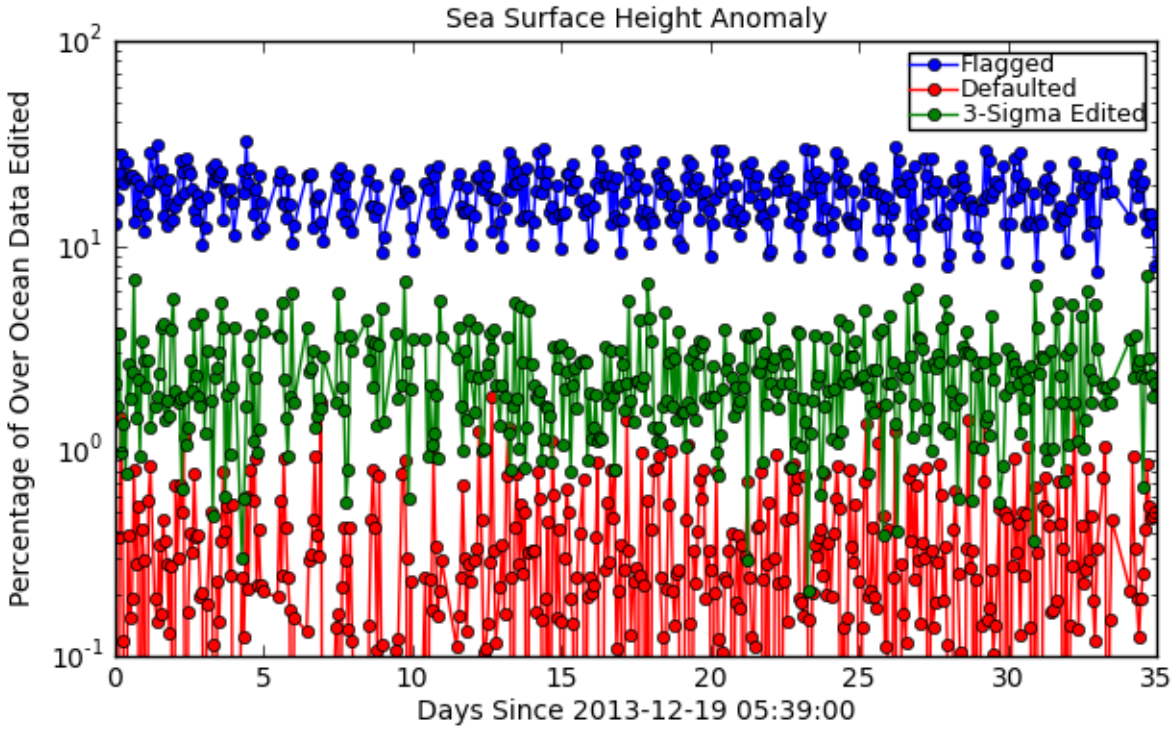

Figure 3: Flagged/Edited Data Points for Sea Surface Height Anomaly

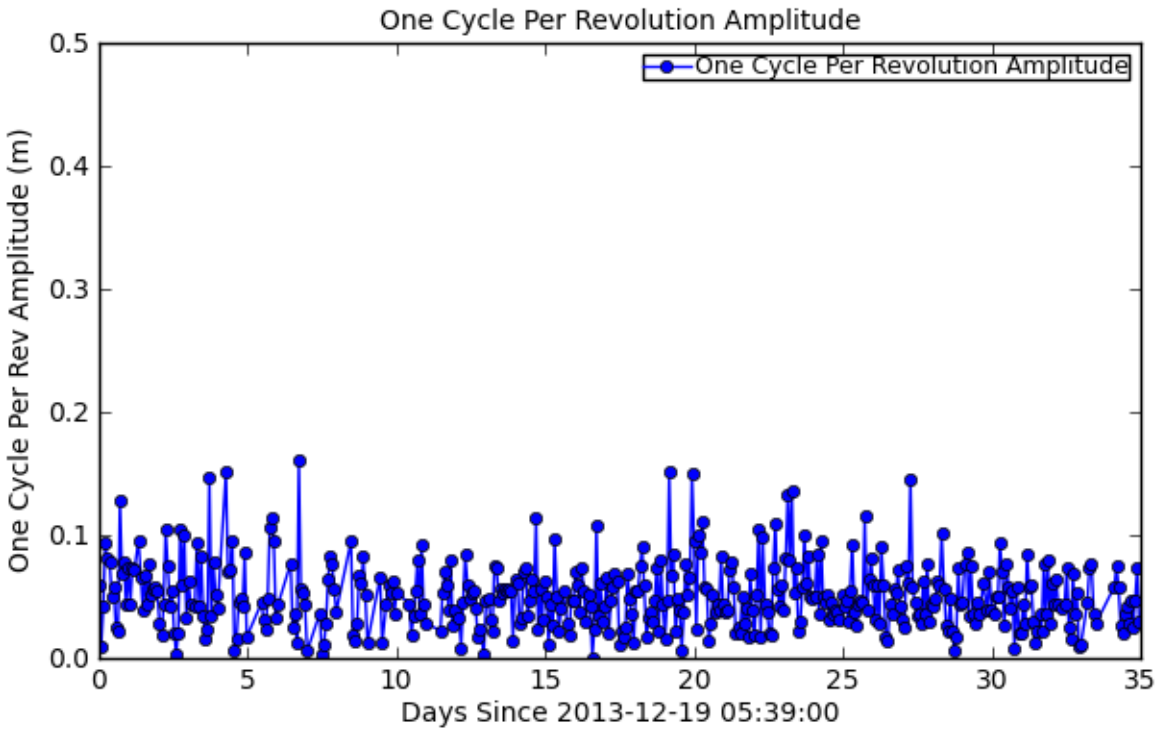

Figure 4: One Cycle Per Revolution Amplitude for Sea Surface Height Anomaly

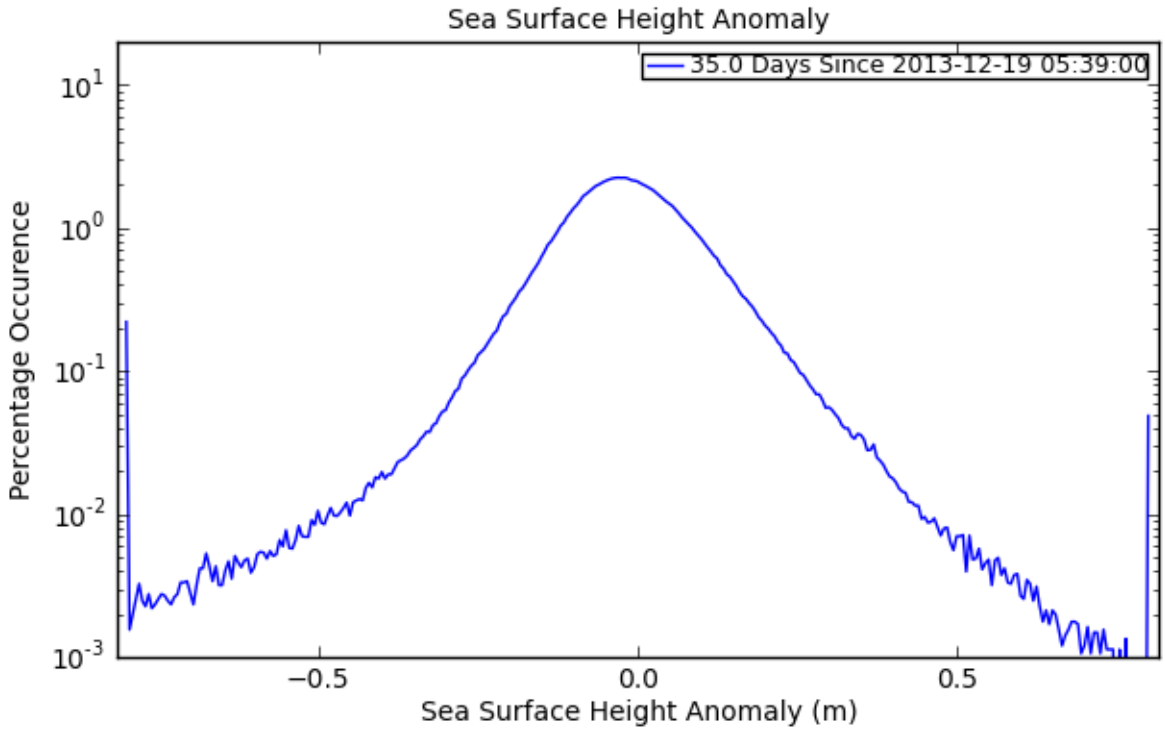

Figure 5: Histogram for Sea Surface Height Anomaly

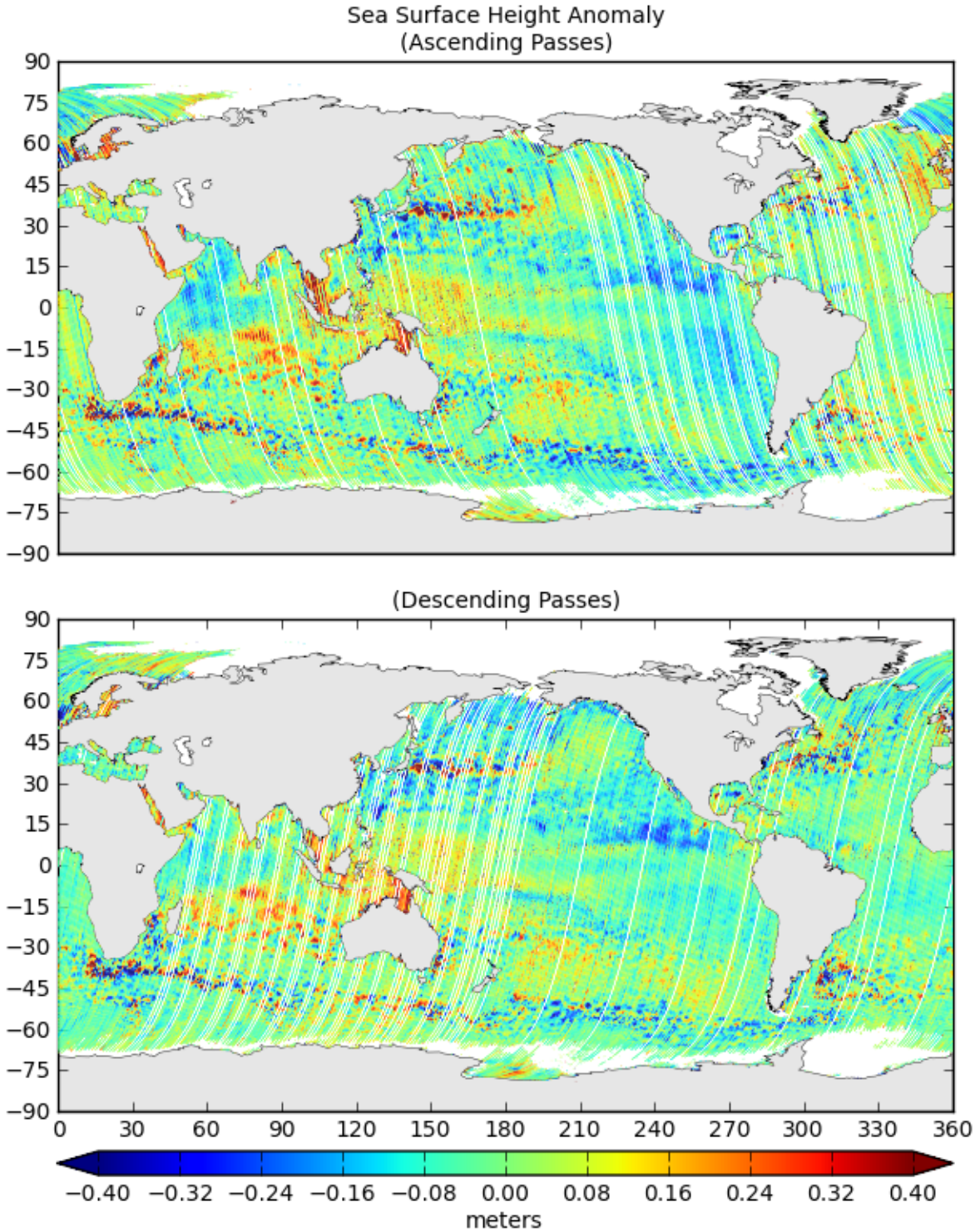

Figure 6: Map of Values for Sea Surface Height Anomaly

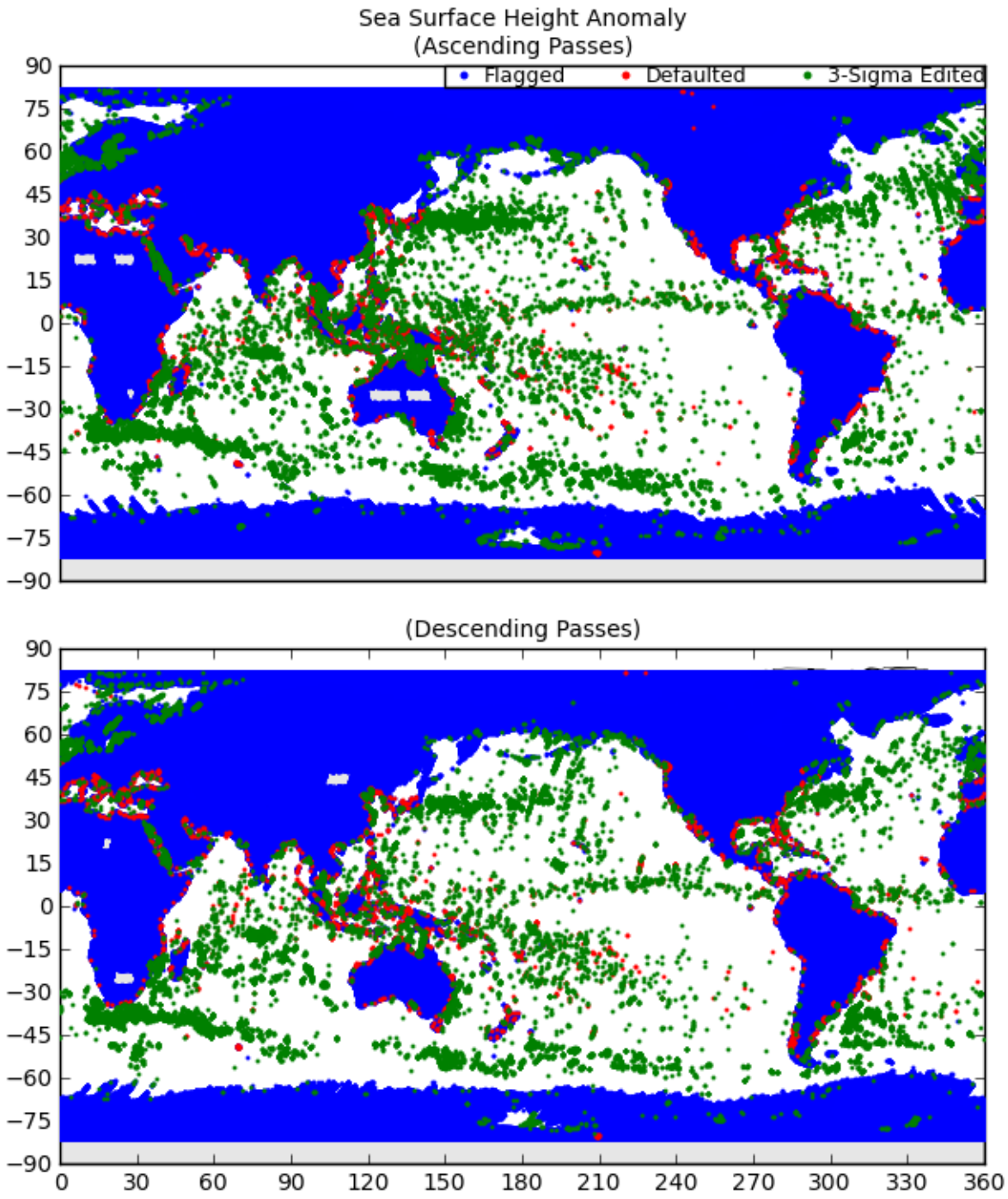

Figure 7: Map of Flagged/Edited Points for Sea Surface Height Anomaly

3 Sea Surface Height Anomaly (Model Wet) Plots

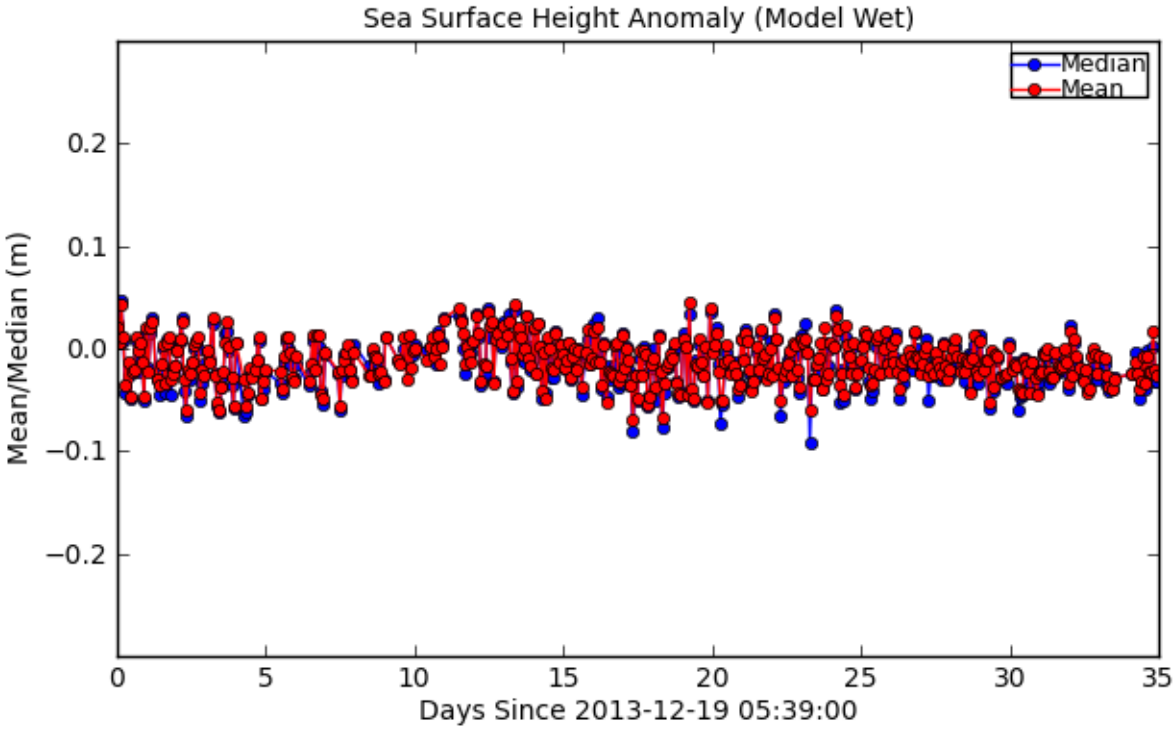

Figure 8: Mean/Median for Sea Surface Height Anomaly (Model Wet)

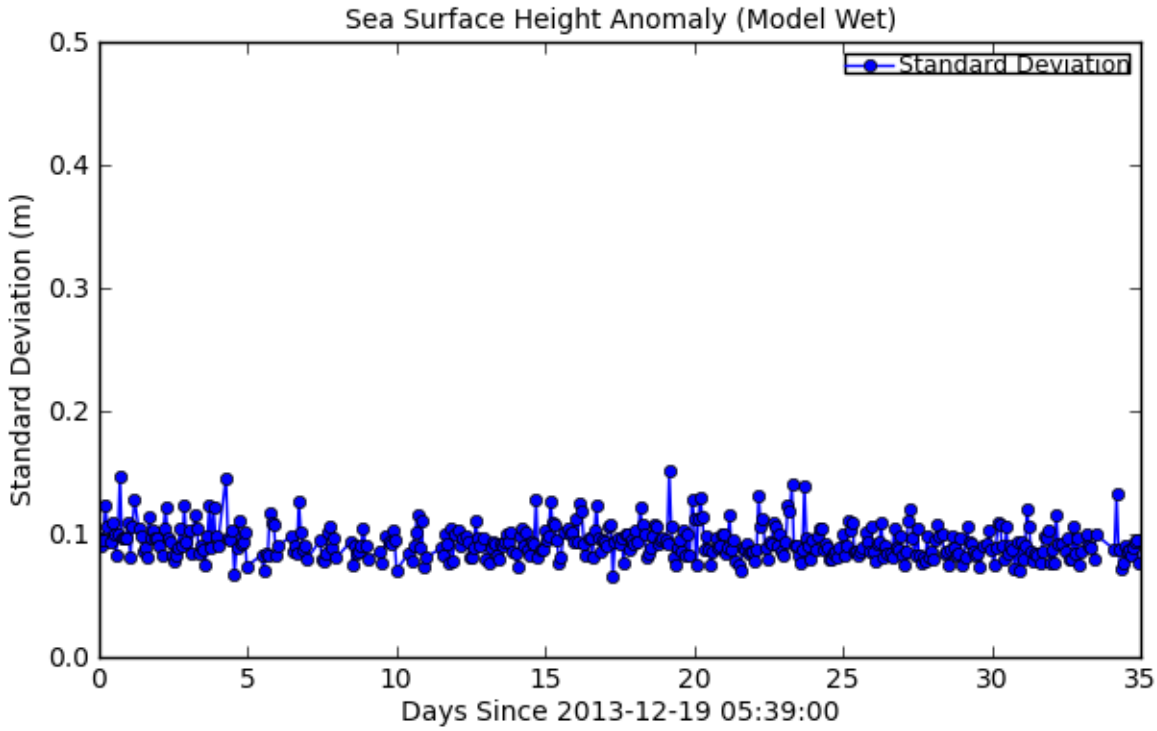

Figure 9: Standard Deviation for Sea Surface Height Anomaly (Model Wet)

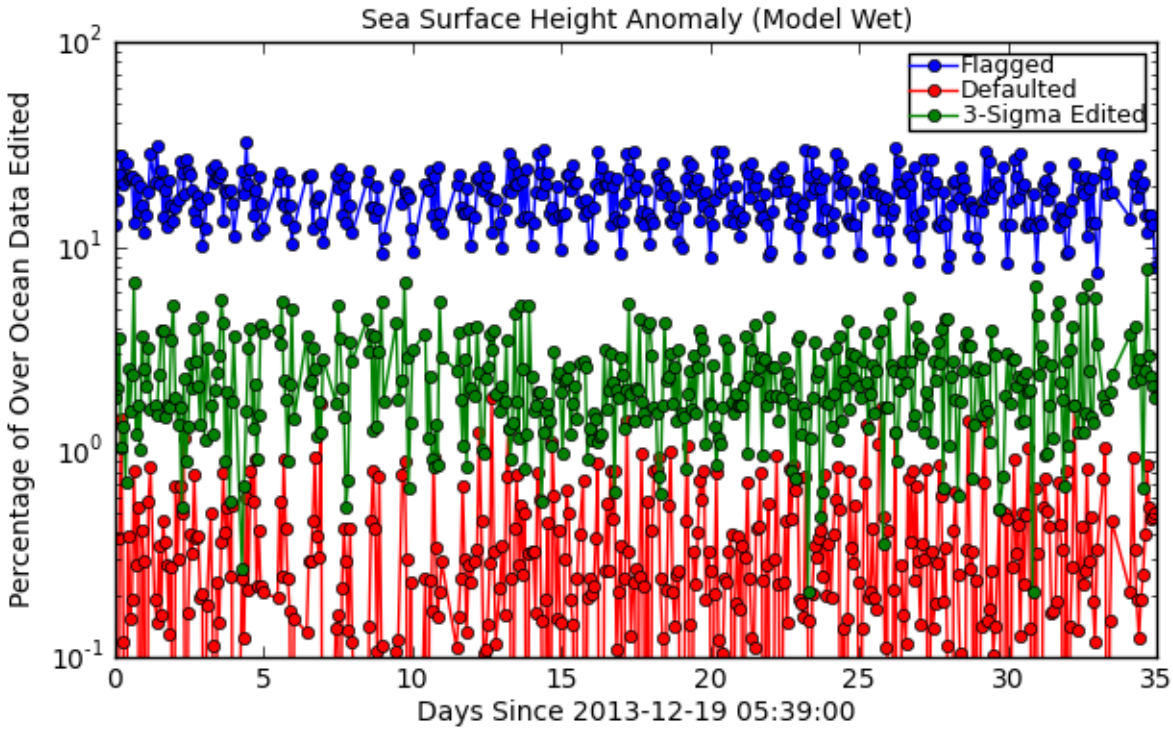

Figure 10: Flagged/Edited Data Points for Sea Surface Height Anomaly (Model Wet)

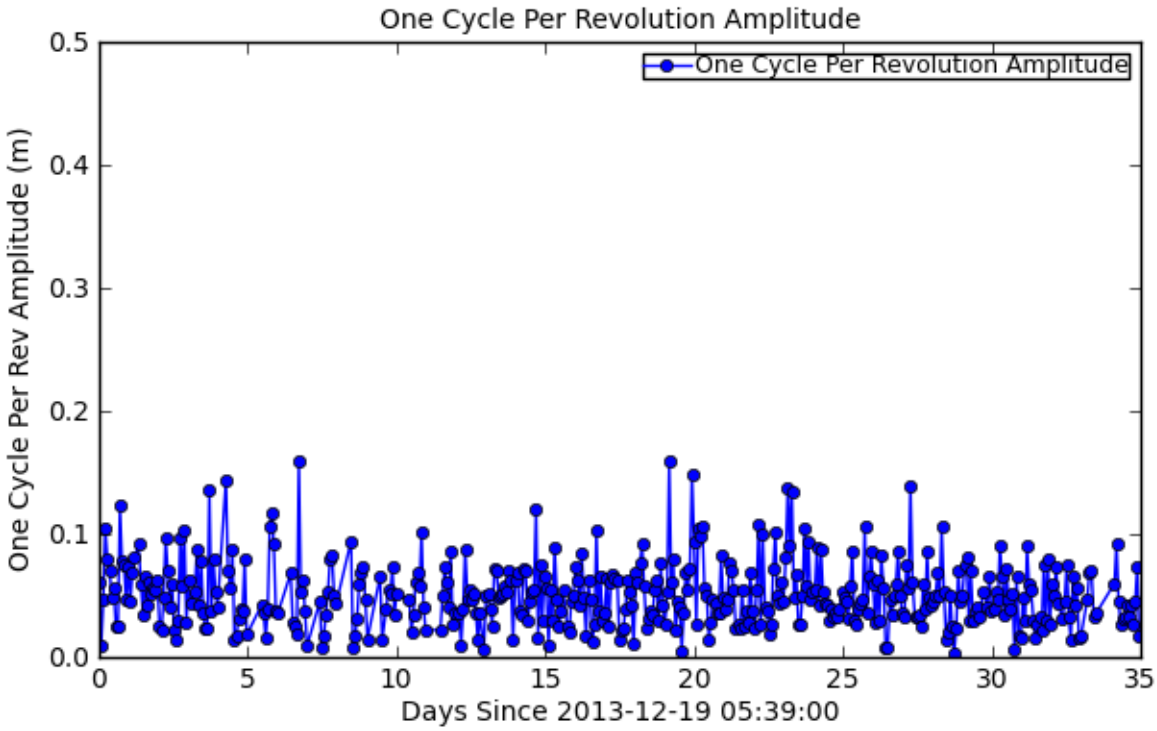

Figure 11: One Cycle Per Revolution Amplitude for Sea Surface Height Anomaly (Model Wet)

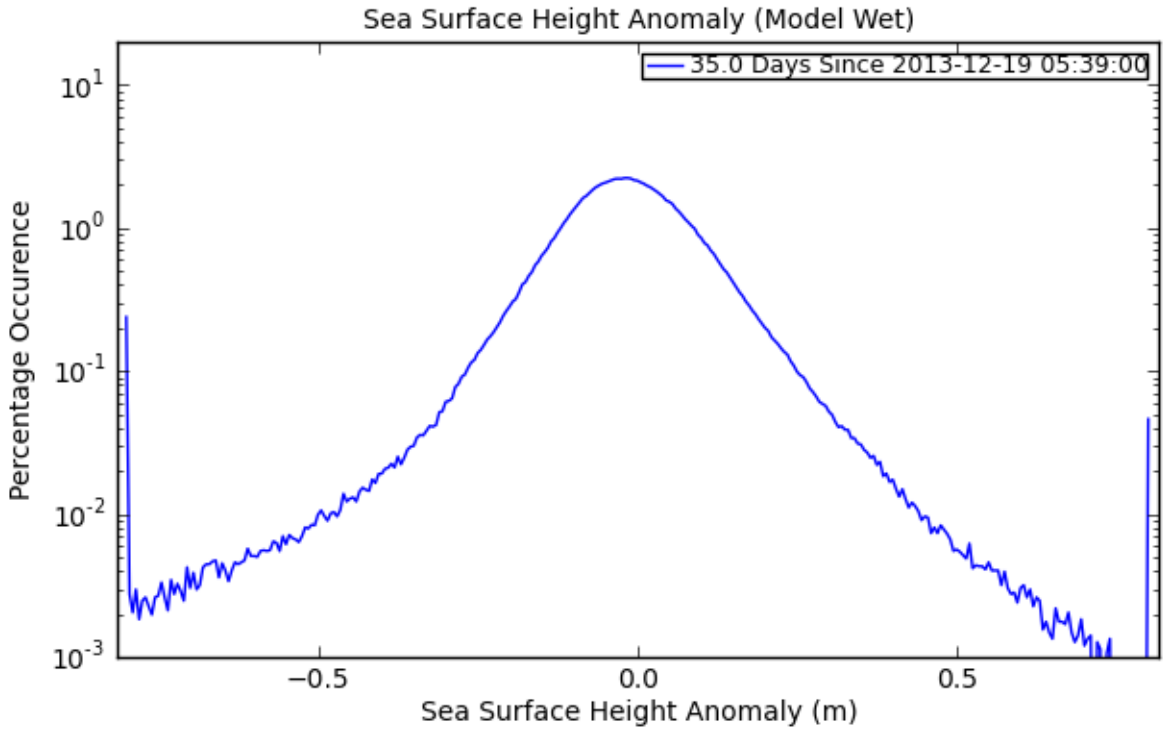

Figure 12: Histogram for Sea Surface Height Anomaly (Model Wet)

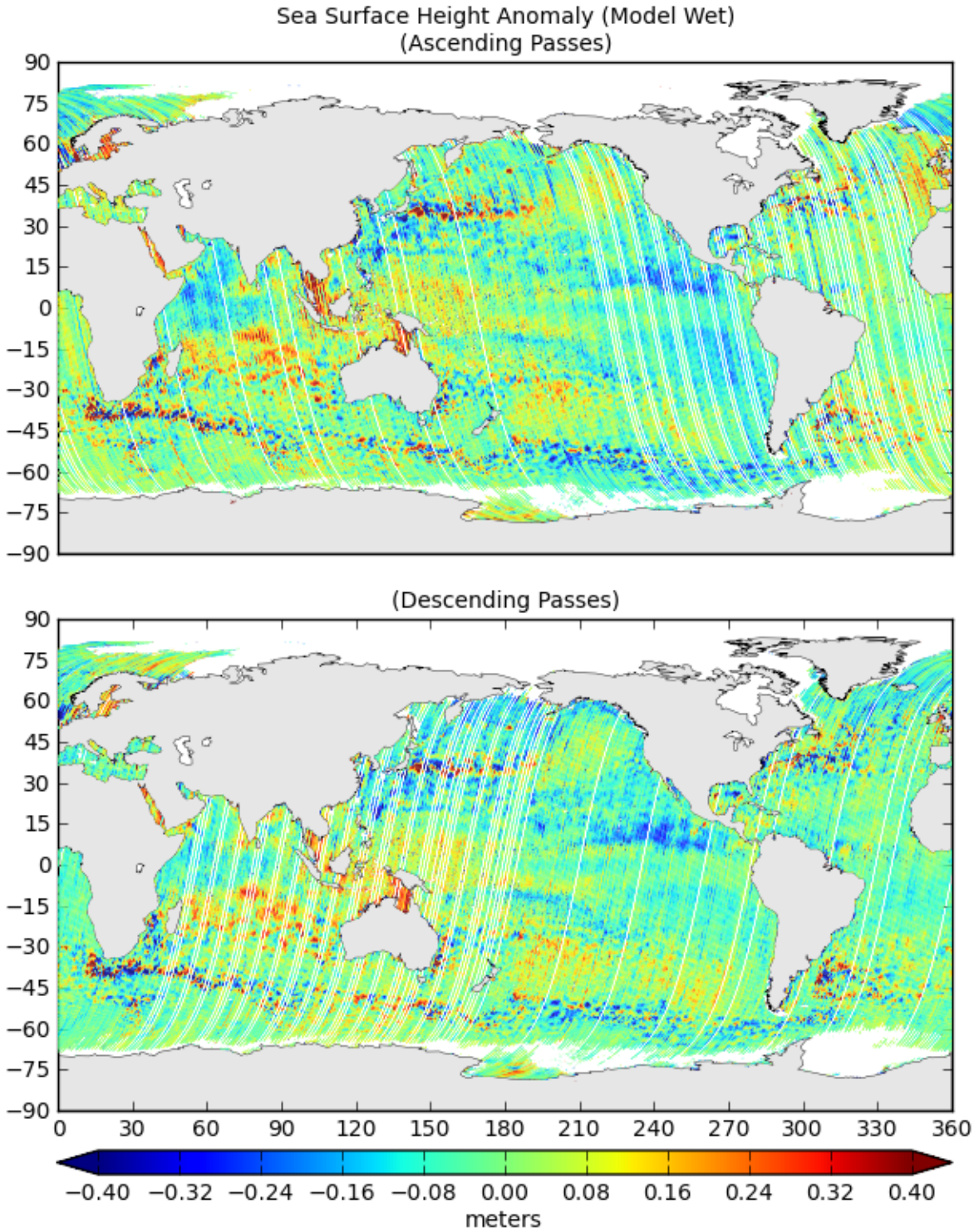

Figure 13: Map of Values for Sea Surface Height Anomaly (Model Wet)

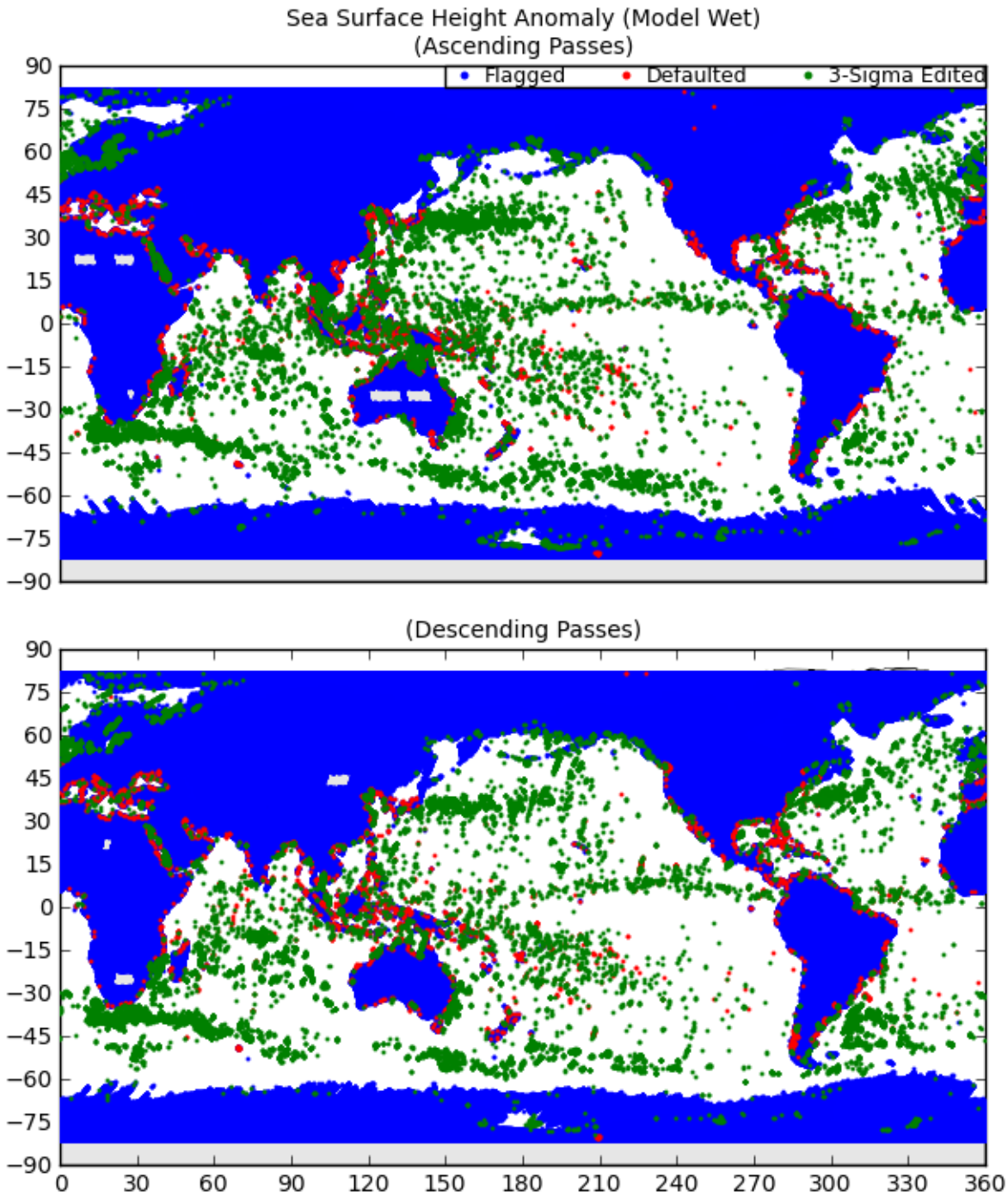

Figure 14: Map of Flagged/Edited Points for Sea Surface Height Anomaly (Model Wet)

4 Ka-Band Significant Wave Height Plots

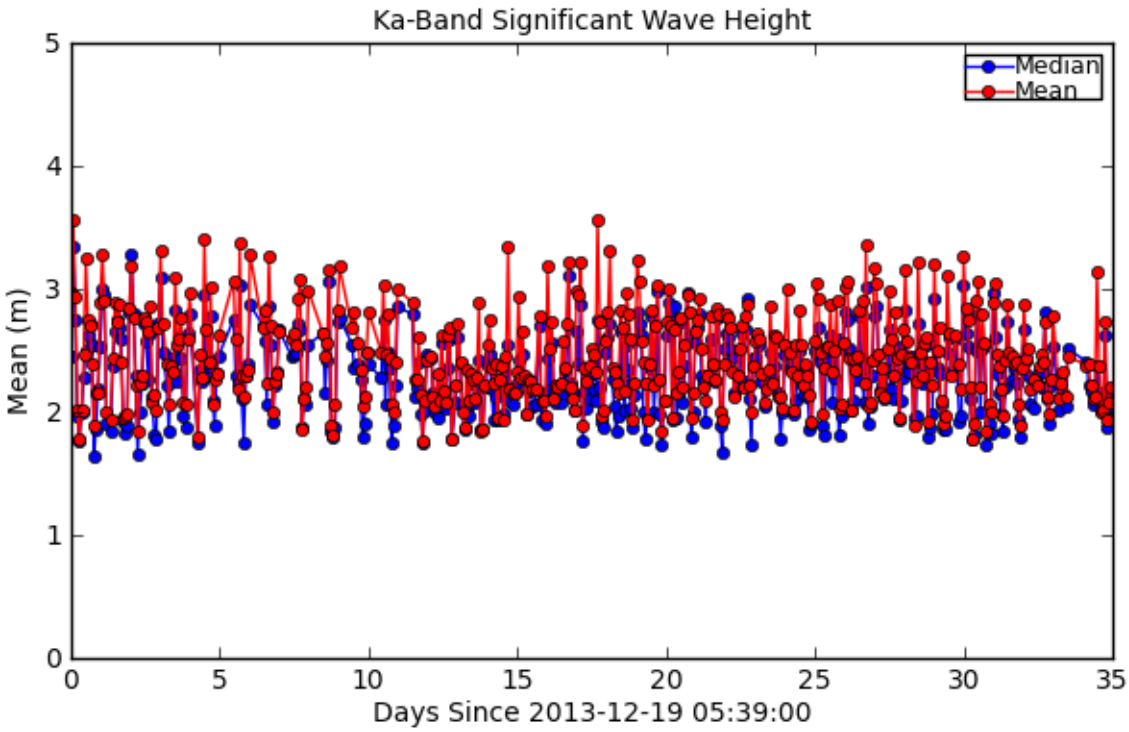

Figure 15: Mean/Median for Ka-Band Significant Wave Height

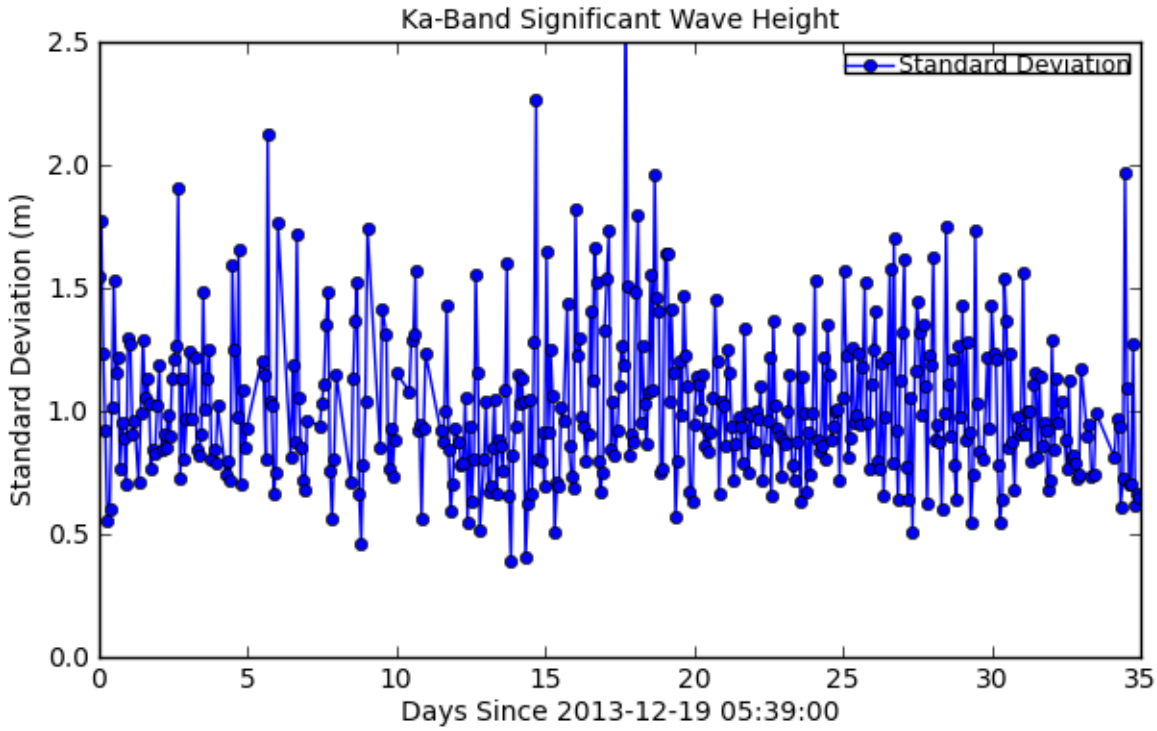

Figure 16: Standard Deviation for Ka-Band Significant Wave Height

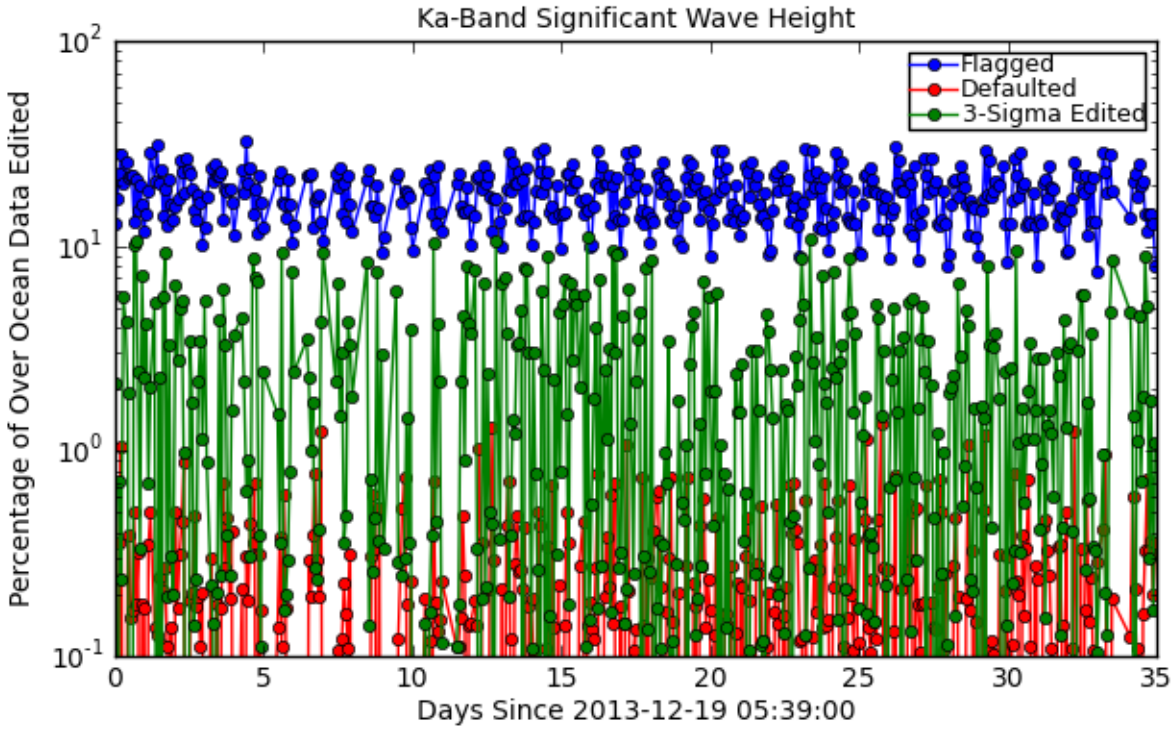

Figure 17: Flagged/Edited Data Points for Ka-Band Significant Wave Height

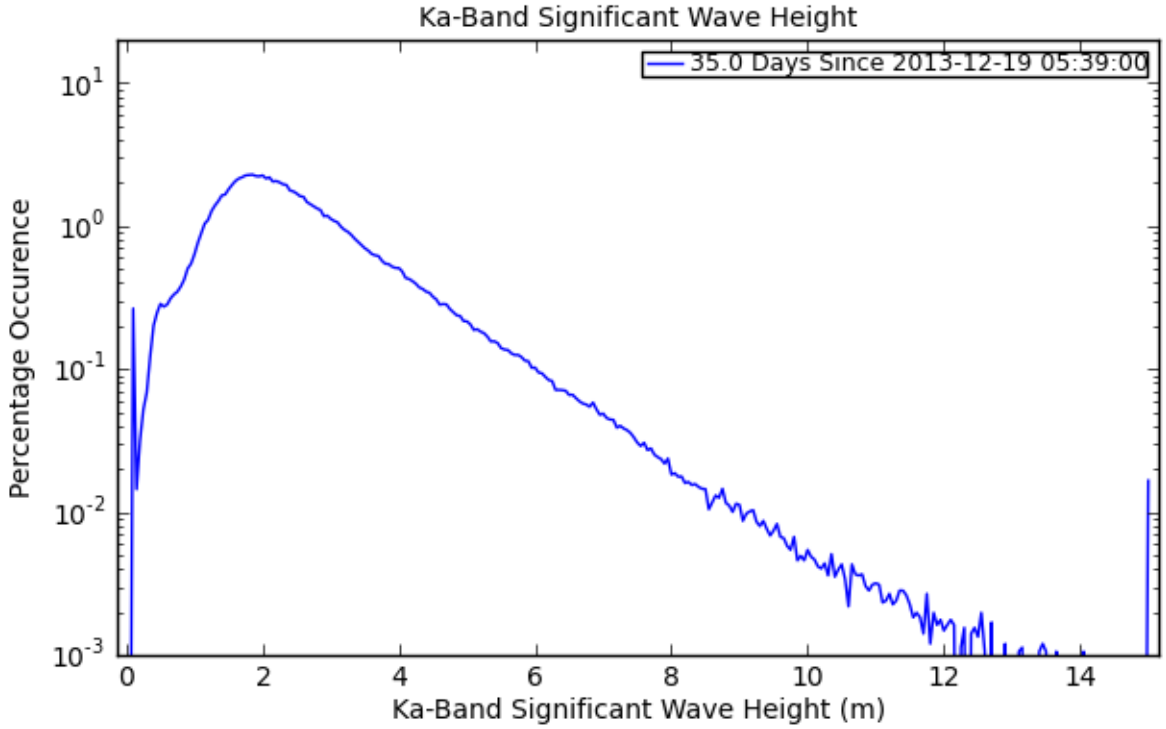

Figure 18: Histogram for Ka-Band Significant Wave Height

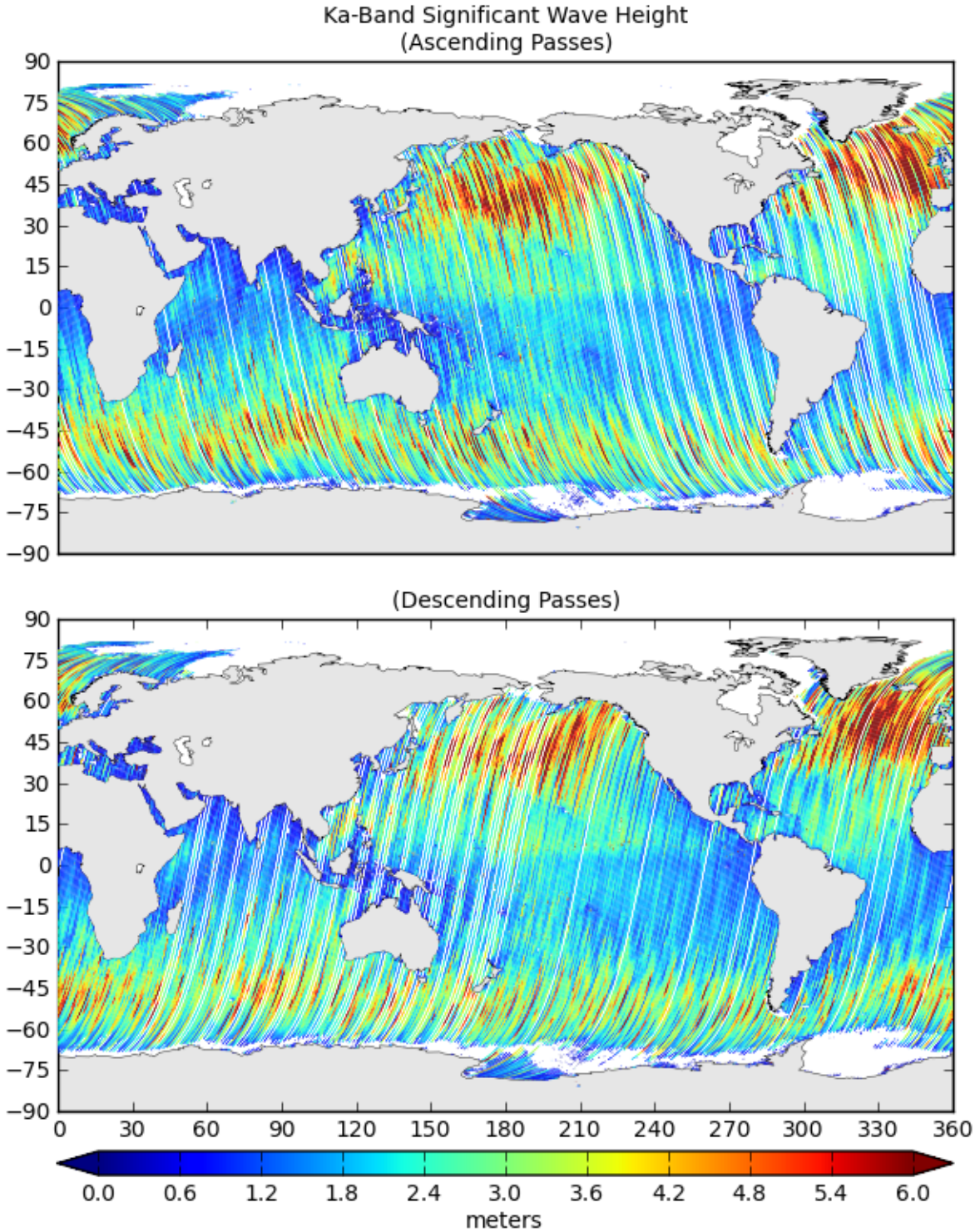

Figure 19: Map of Values for Ka-Band Significant Wave Height

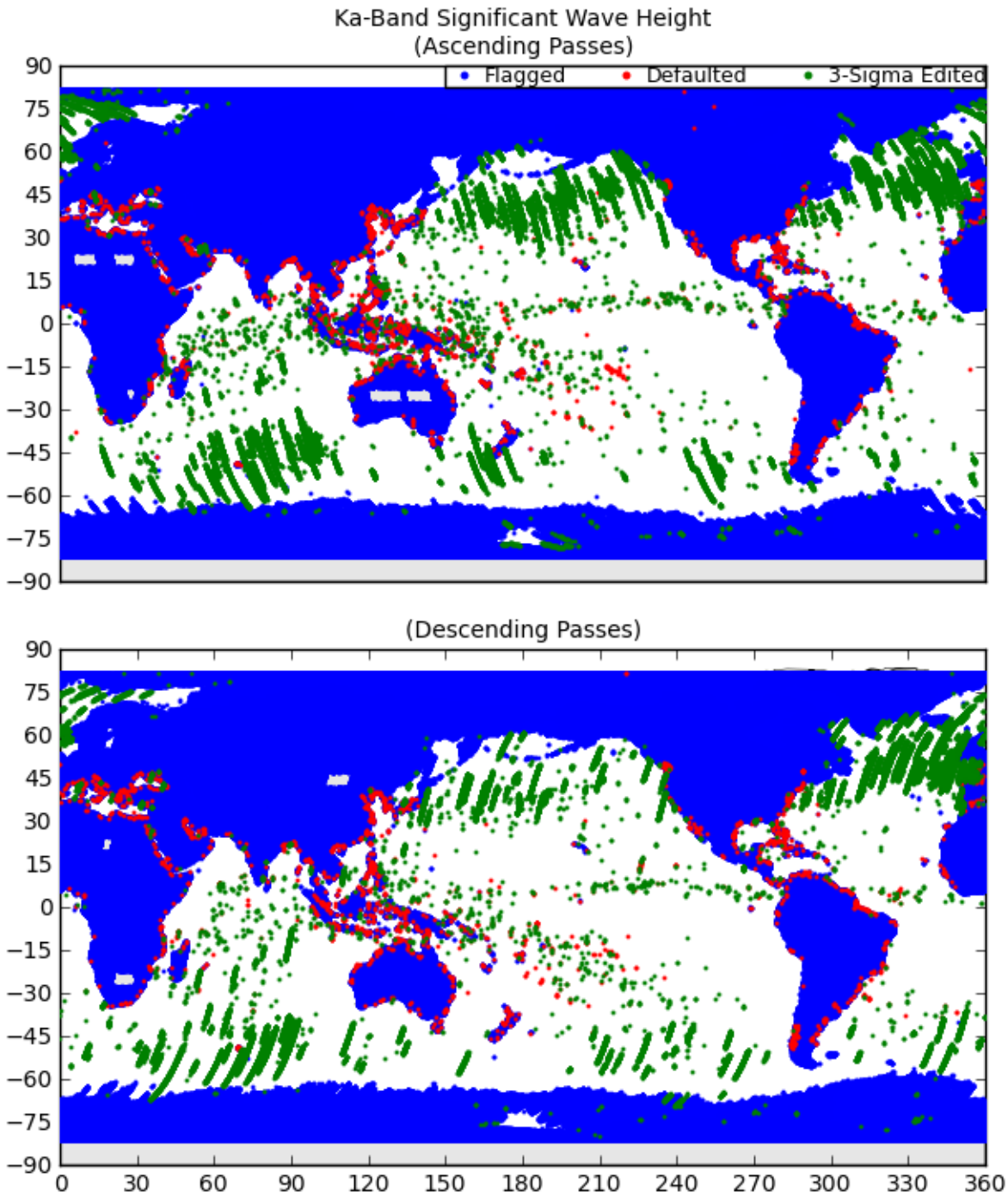

Figure 20: Map of Flagged/Edited Points for Ka-Band Significant Wave Height

5 Altimeter Wind Speed Plots

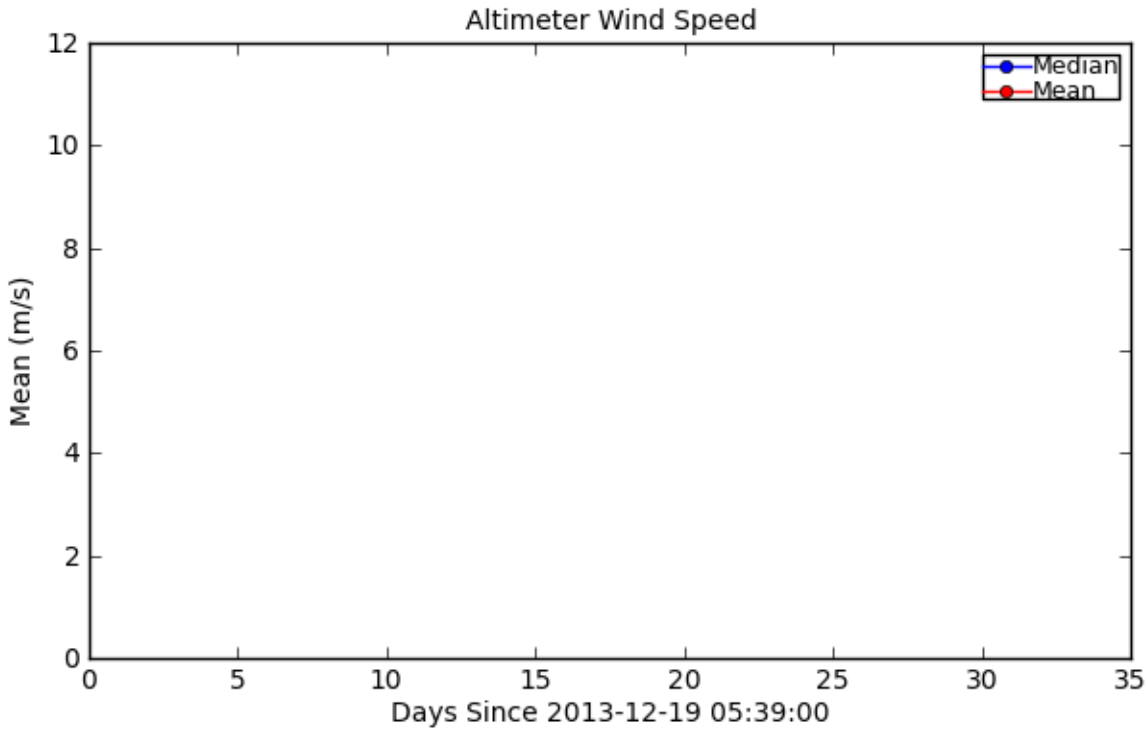

Figure 21: Mean/Median for Altimeter Wind Speed

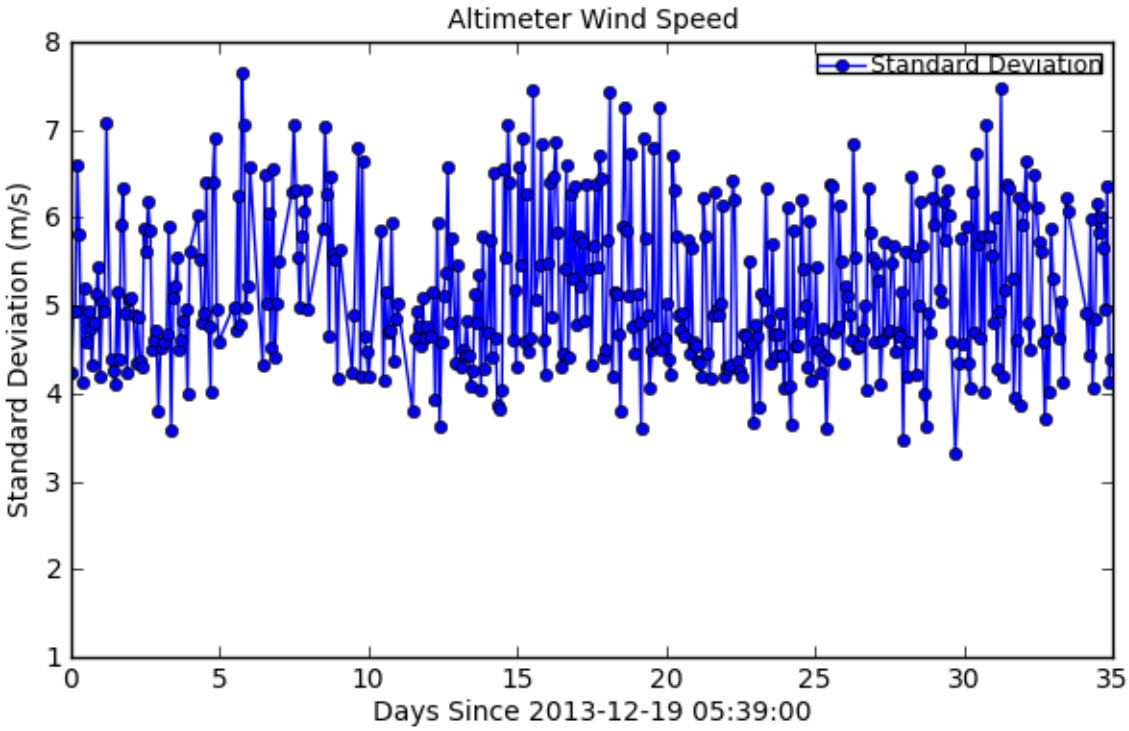

Figure 22: Standard Deviation for Altimeter Wind Speed

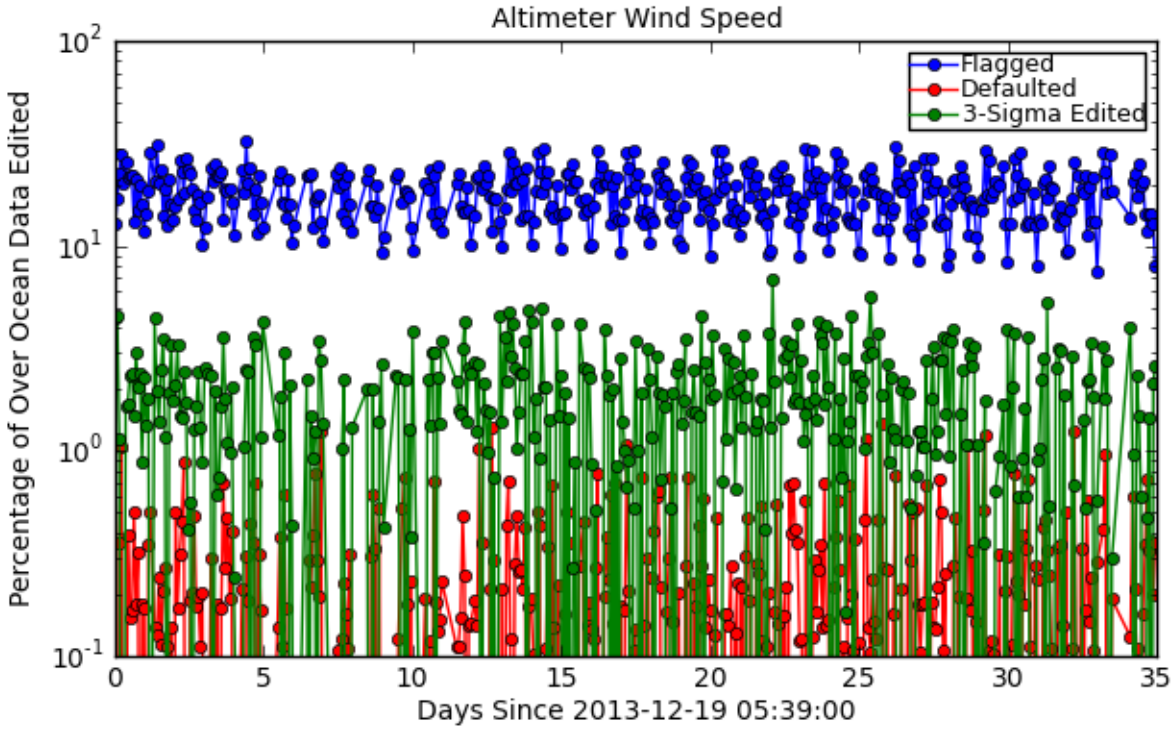

Figure 23: Flagged/Edited Data Points for Altimeter Wind Speed

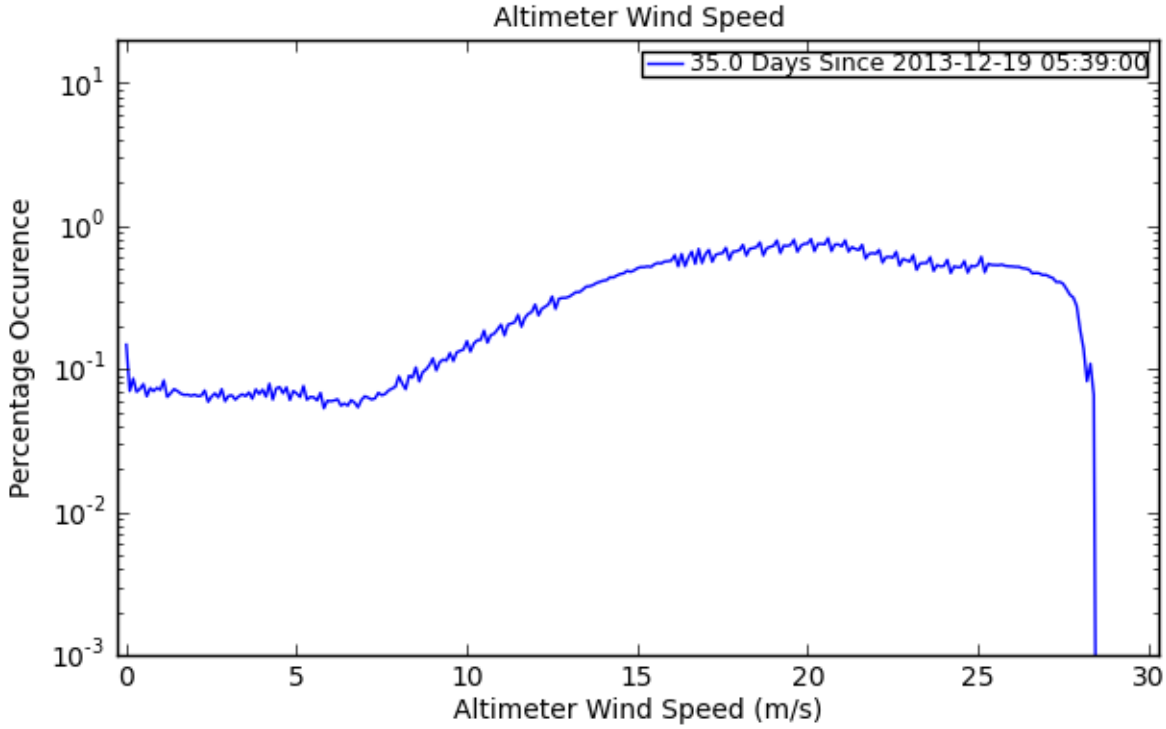

Figure 24: Histogram for Altimeter Wind Speed

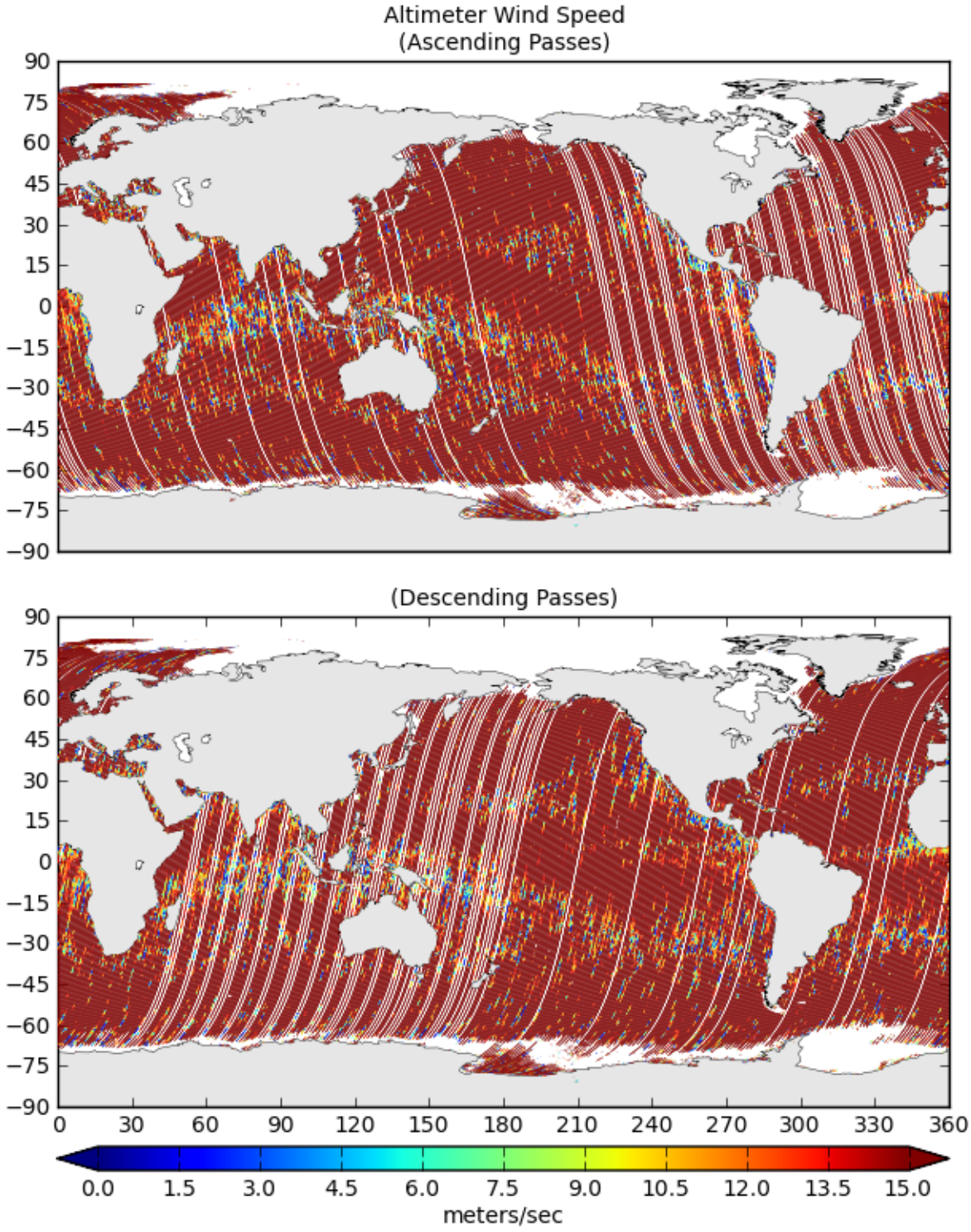

Figure 25: Map of Values for Altimeter Wind Speed

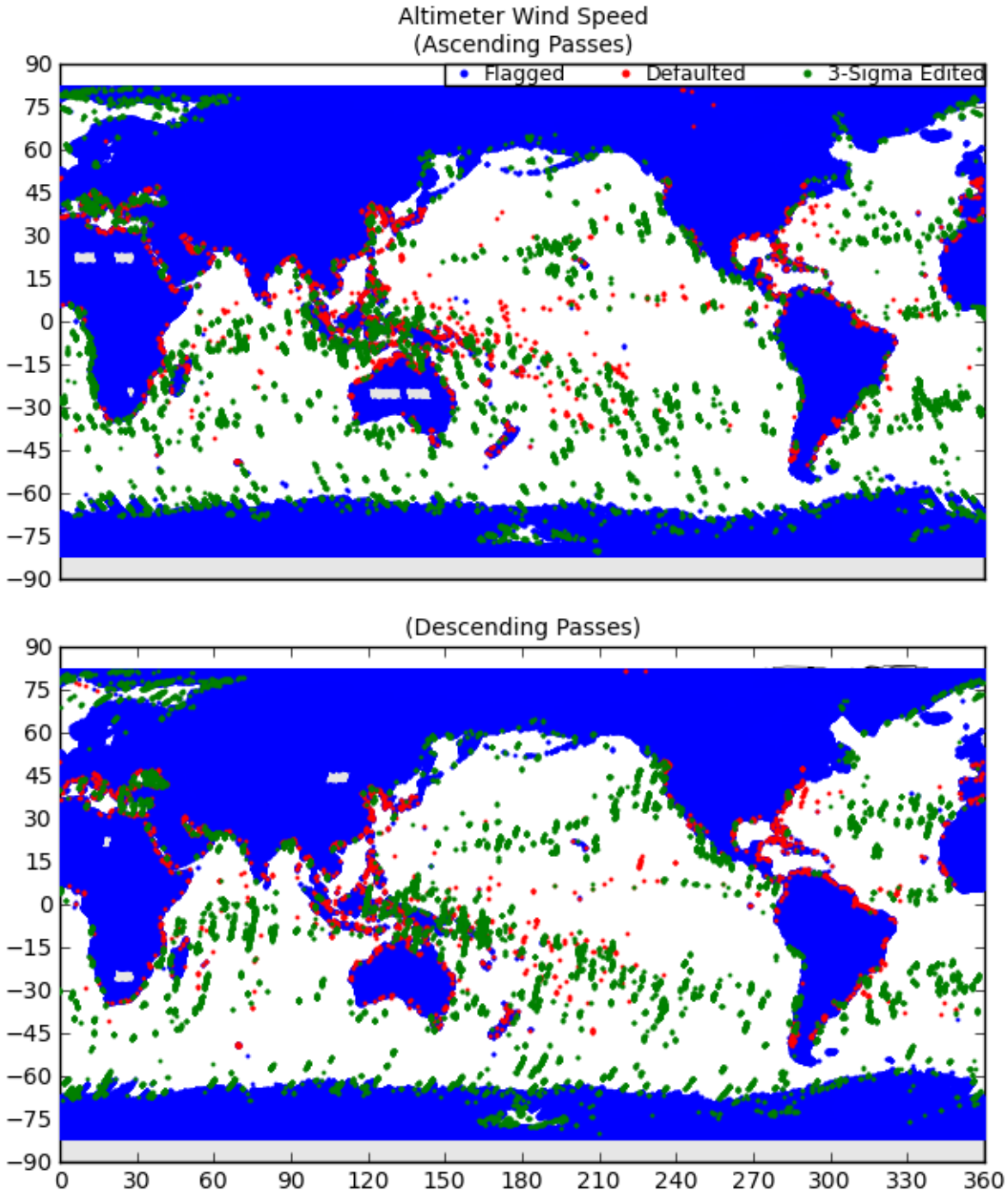

Figure 26: Map of Flagged/Edited Points for Altimeter Wind Speed

6 Ka-Band Backscatter Coefficient Plots

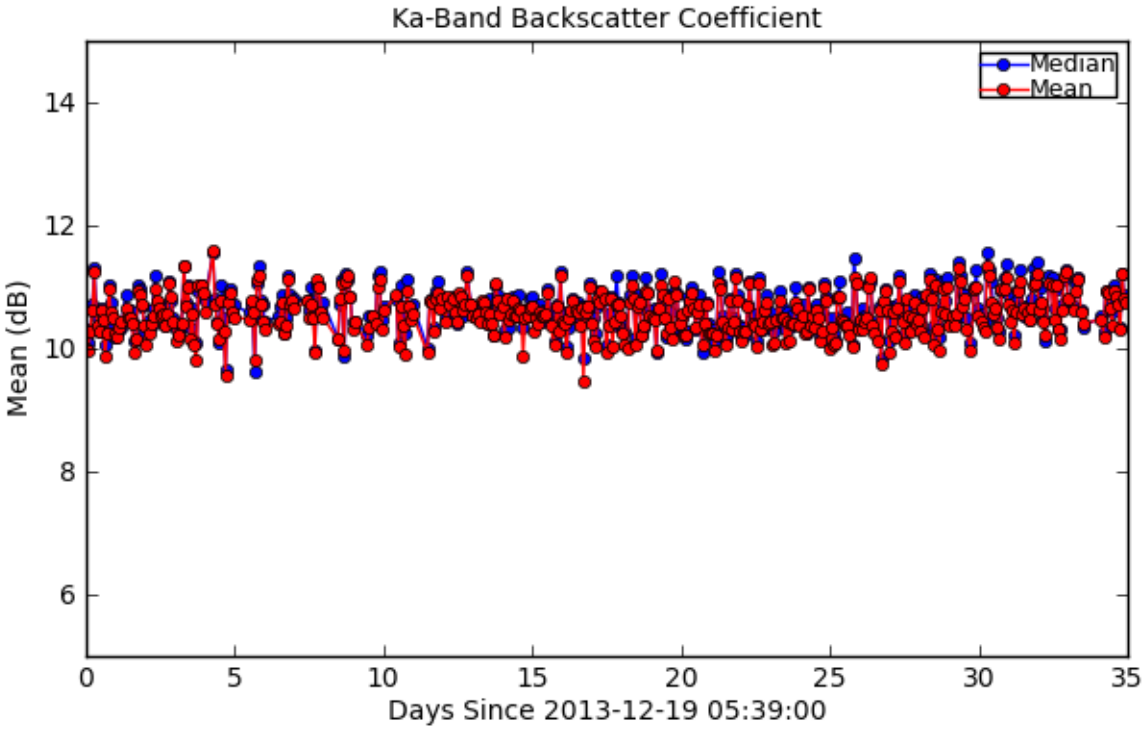

Figure 27: Mean/Median for Ka-Band Backscatter Coefficient

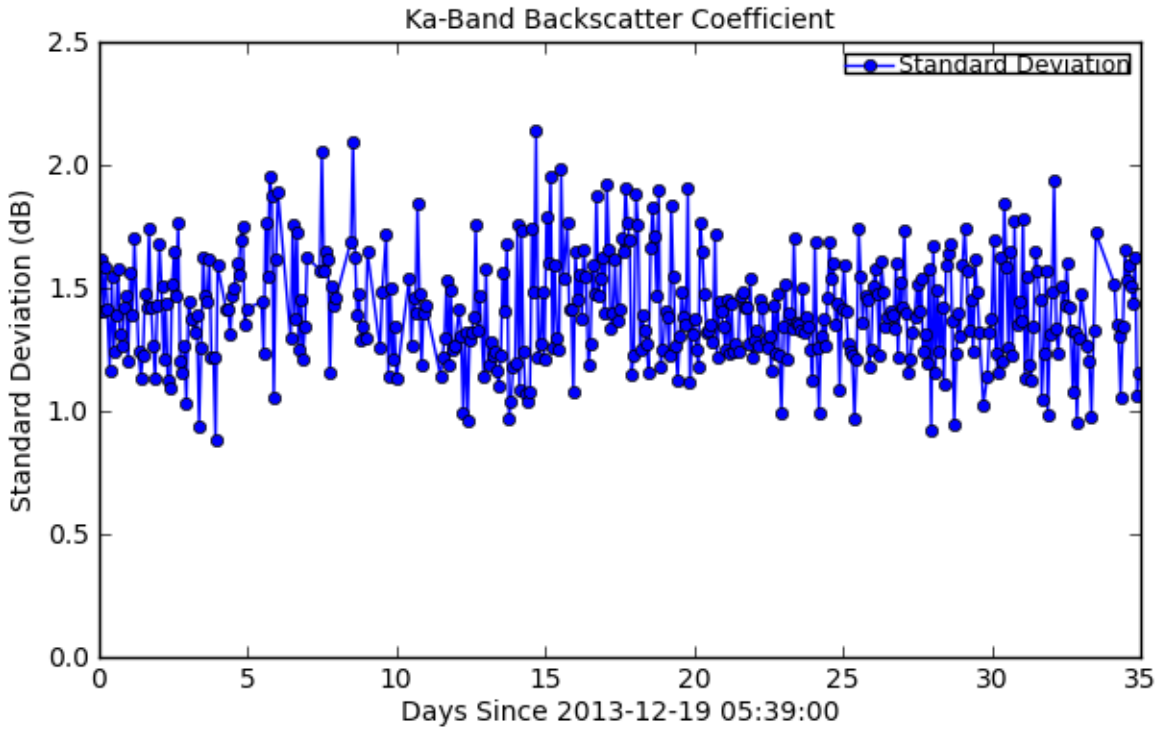

Figure 28: Standard Deviation for Ka-Band Backscatter Coefficient

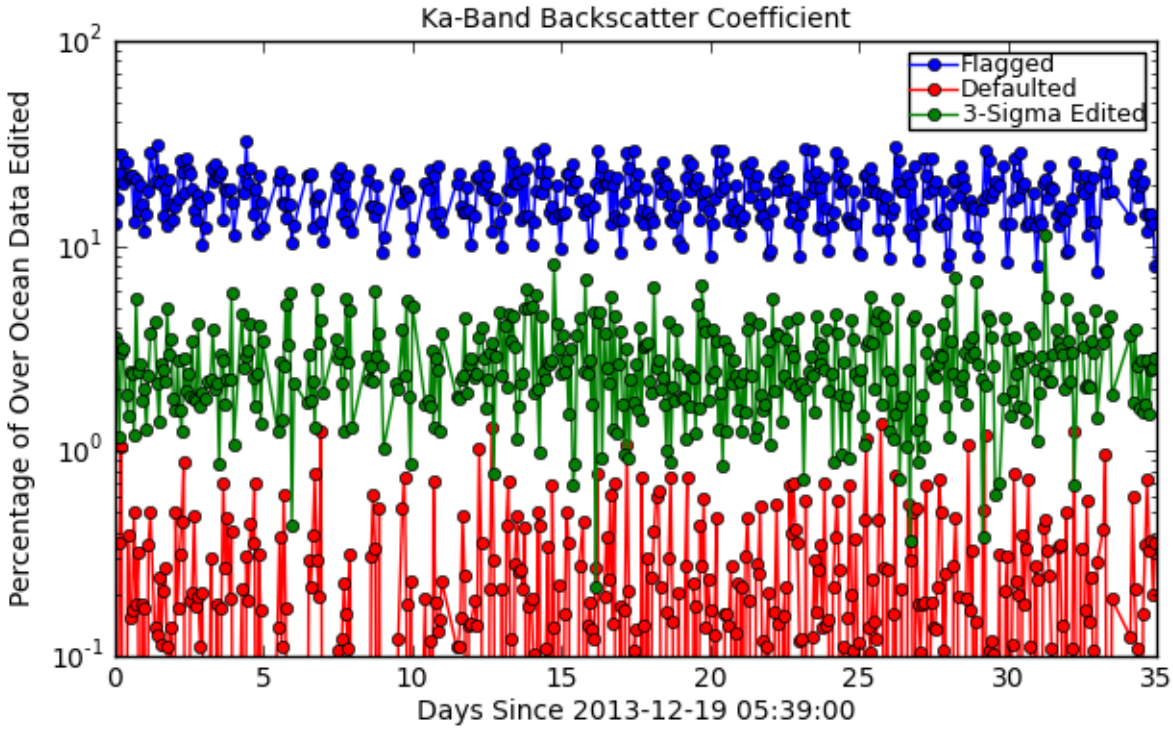

Figure 29: Flagged/Edited Data Points for Ka-Band Backscatter Coefficient

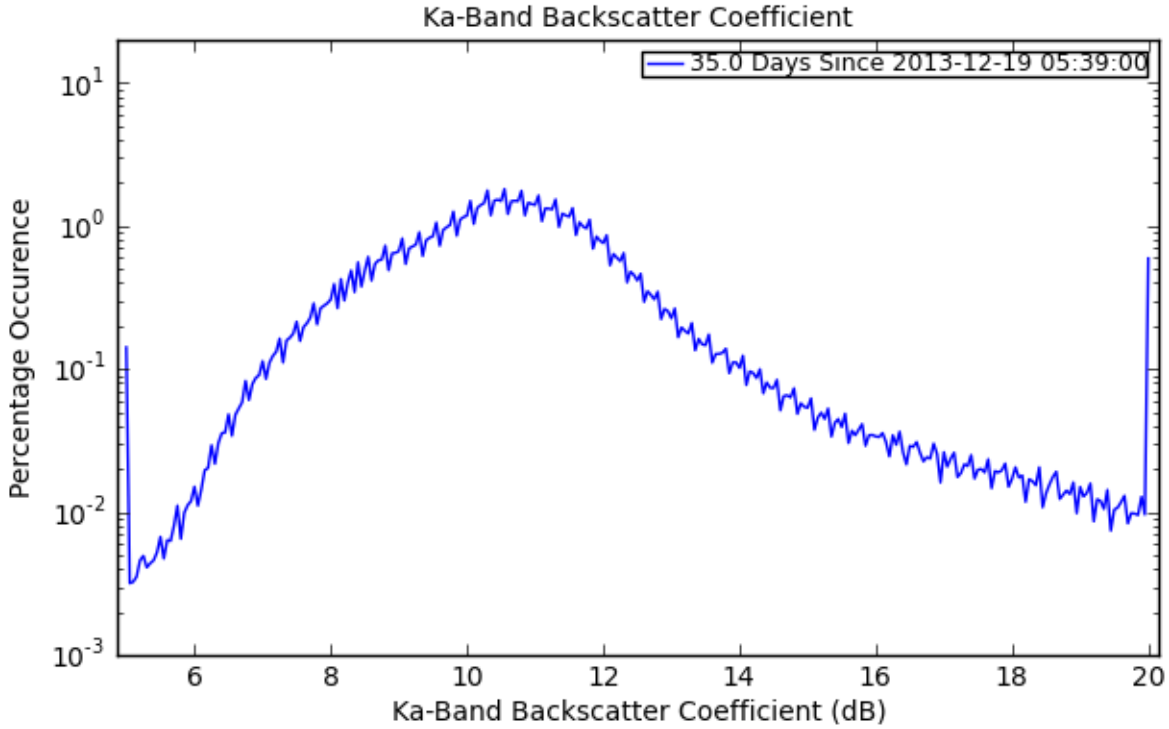

Figure 30: Histogram for Ka-Band Backscatter Coefficient

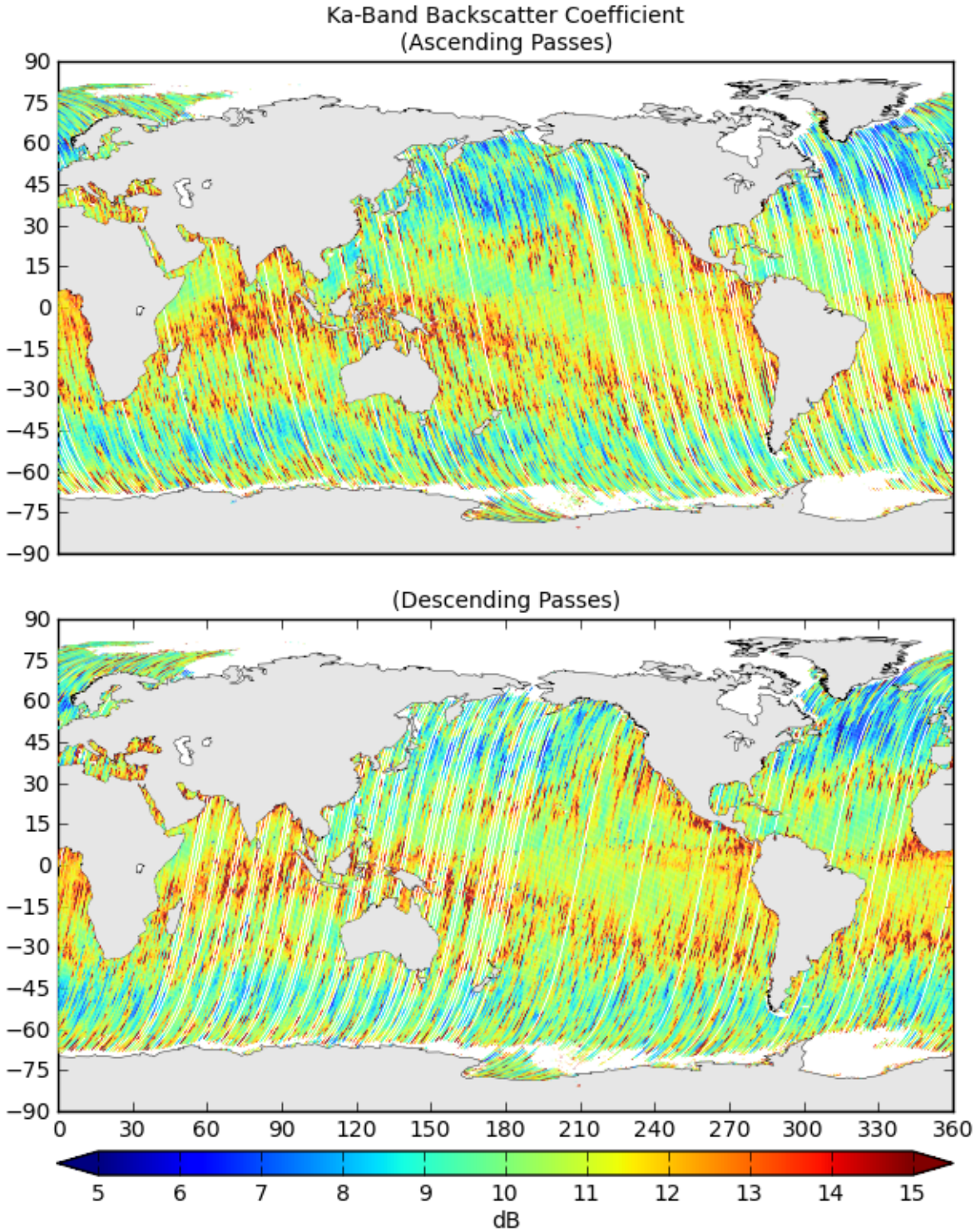

Figure 31: Map of Values for Ka-Band Backscatter Coefficient

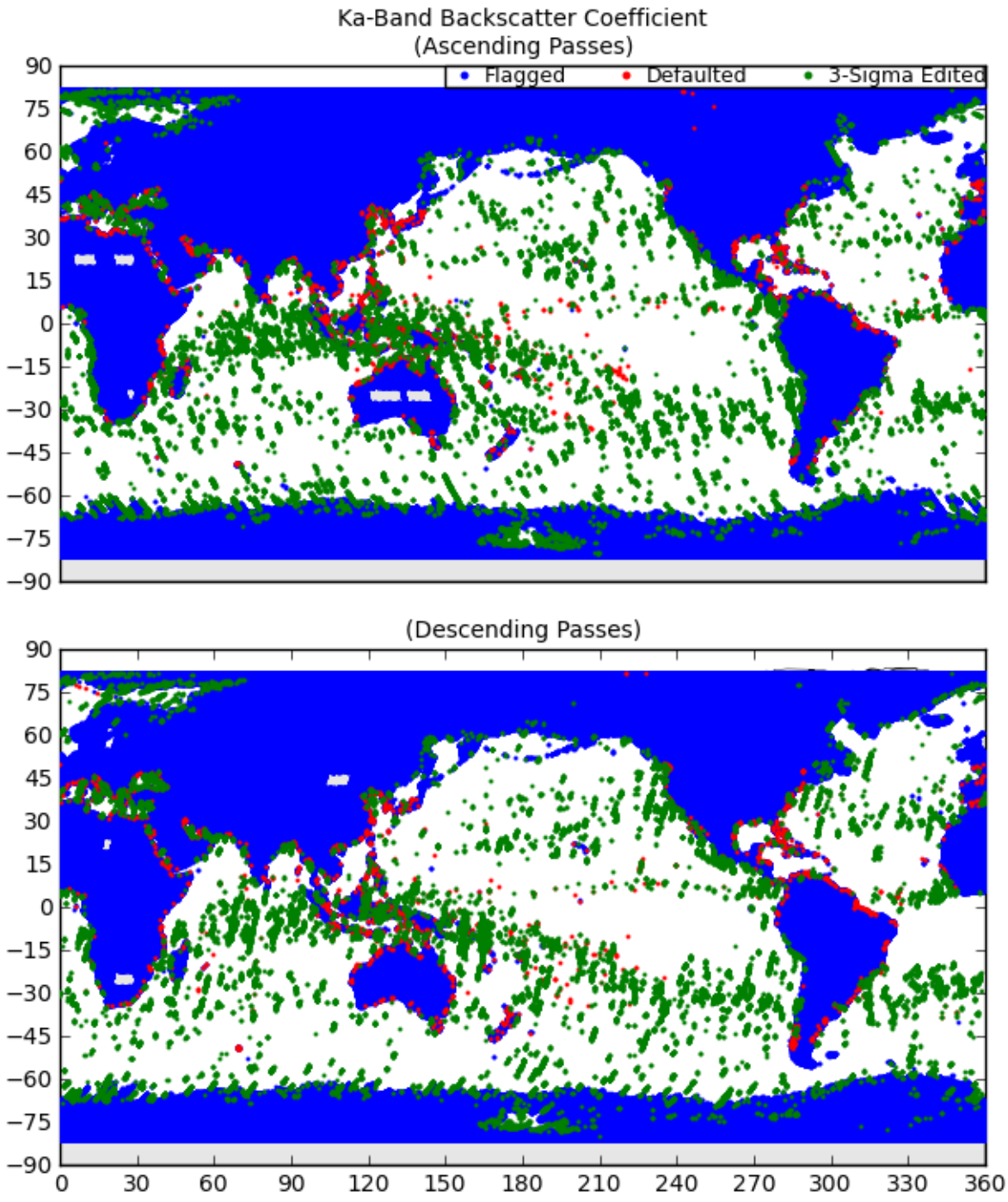

Figure 32: Map of Flagged/Edited Points for Ka-Band Backscatter Coefficient

7 Dry Troposphere Path Delay Plots

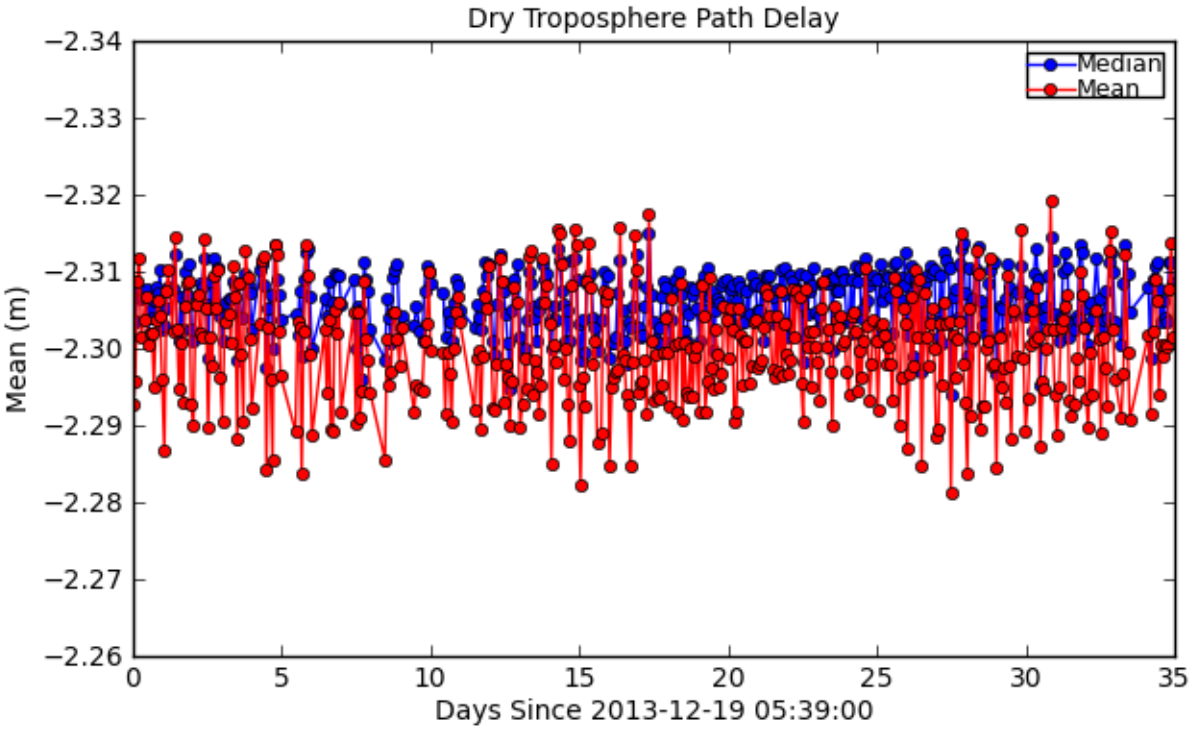

Figure 33: Mean/Median for Dry Troposphere Path Delay

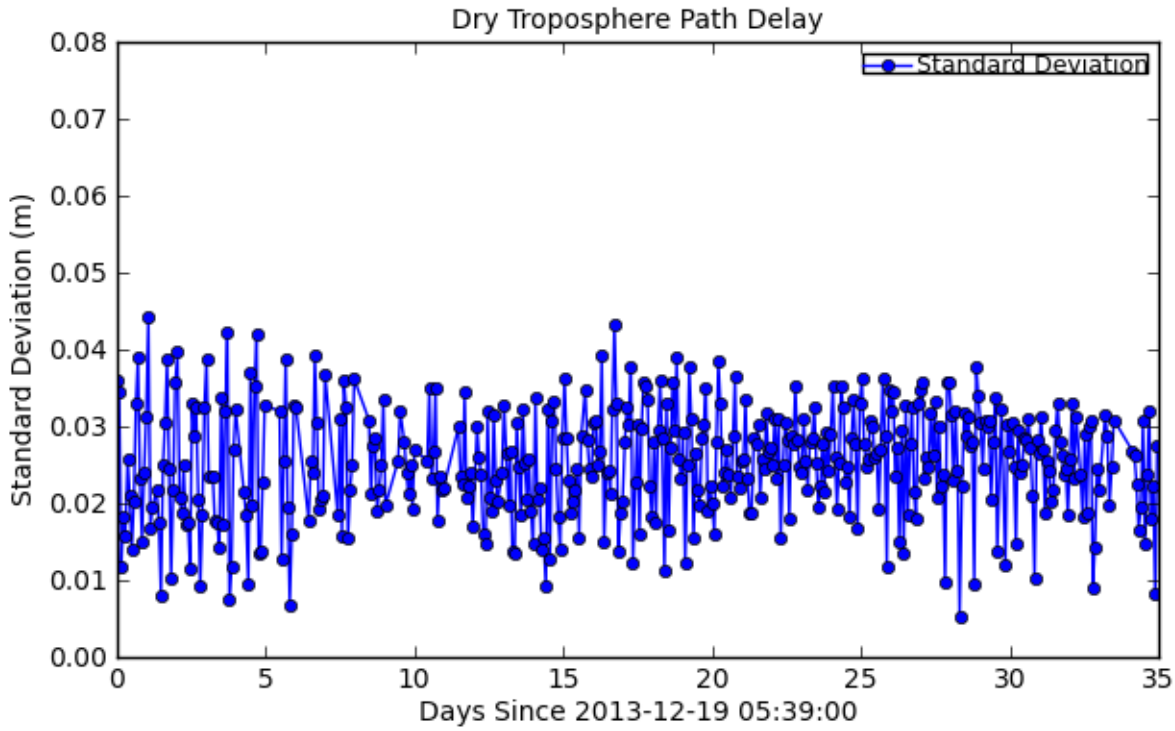

Figure 34: Standard Deviation for Dry Troposphere Path Delay

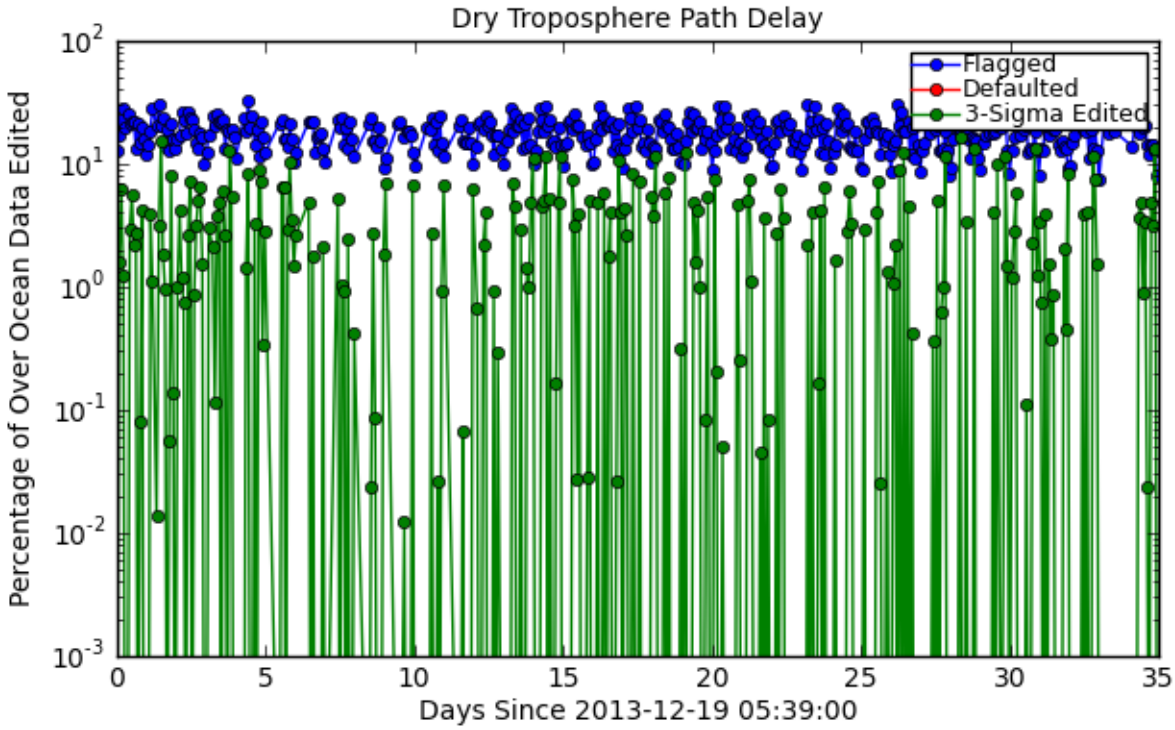

Figure 35: Flagged/Edited Data Points for Dry Troposphere Path Delay

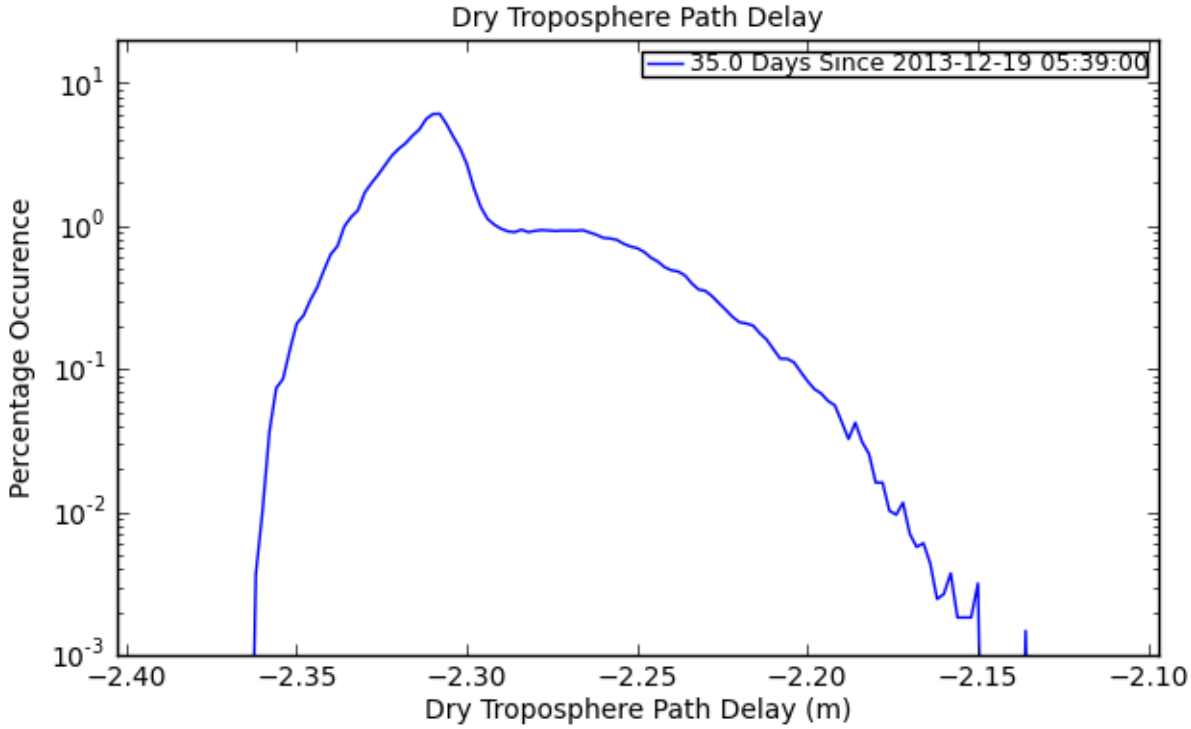

Figure 36: Histogram for Dry Troposphere Path Delay

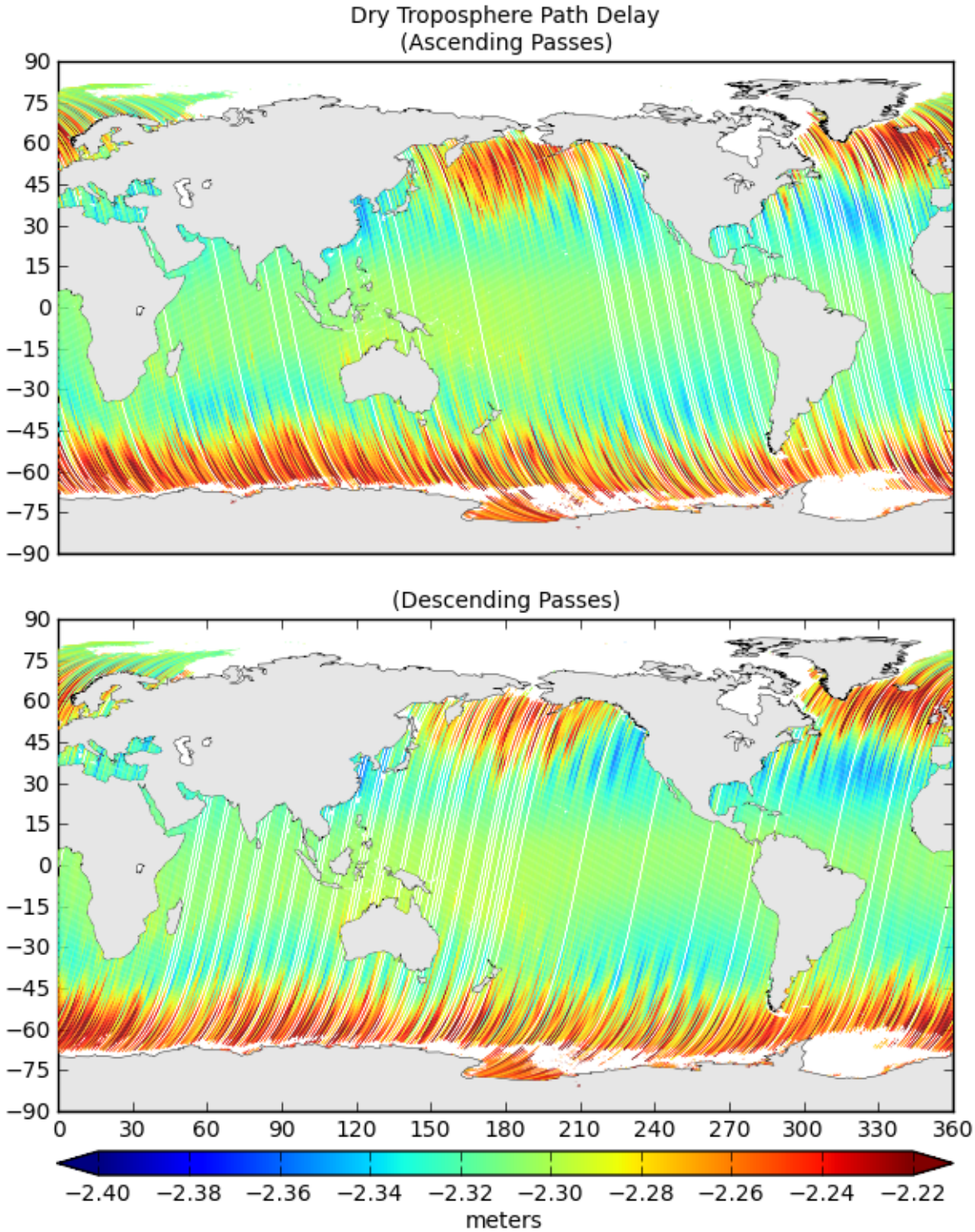

Figure 37: Map of Values for Dry Troposphere Path Delay

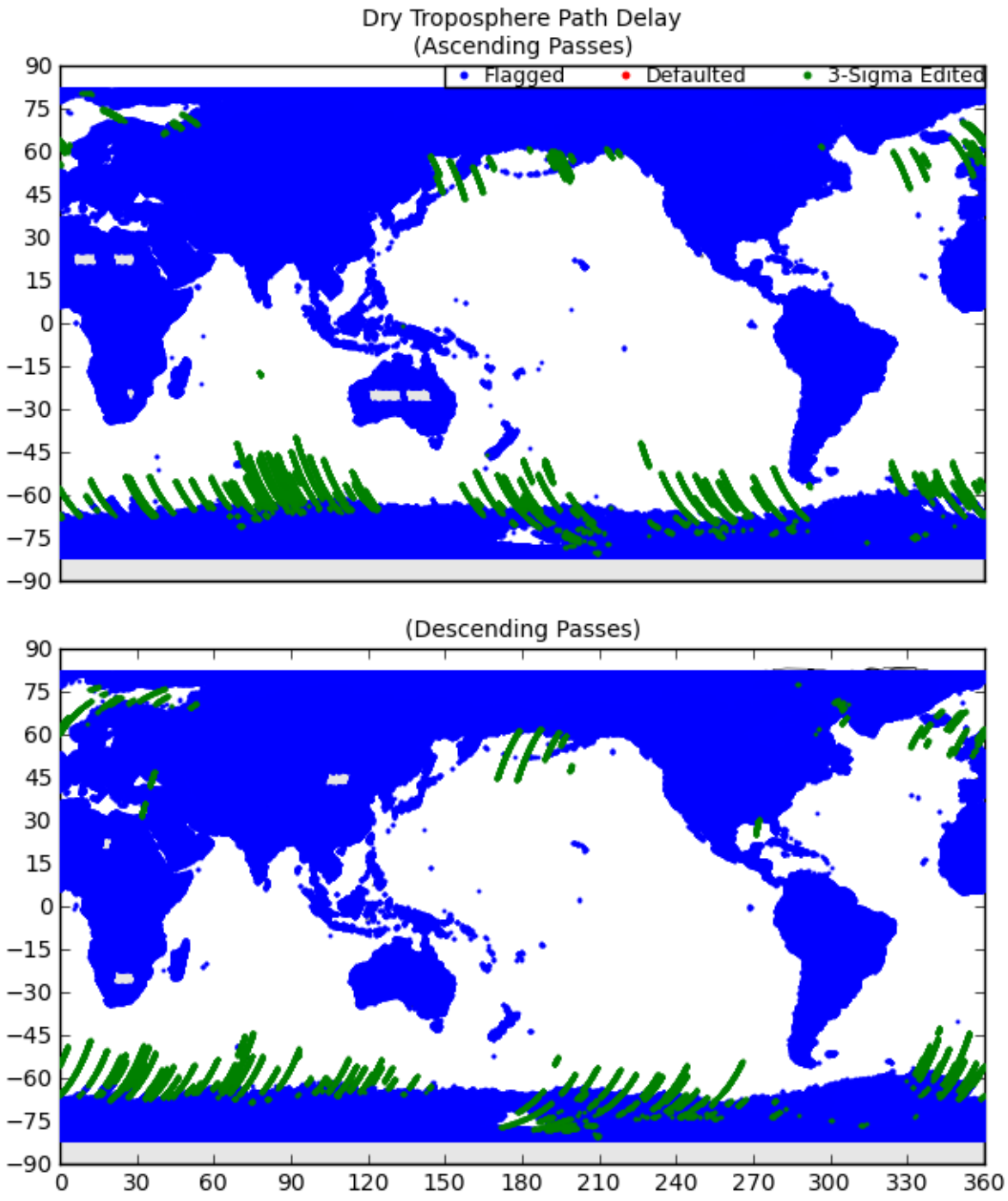

Figure 38: Map of Flagged/Edited Points for Dry Troposphere Path Delay

8 Radiometer Wet Troposphere Path Delay Plots

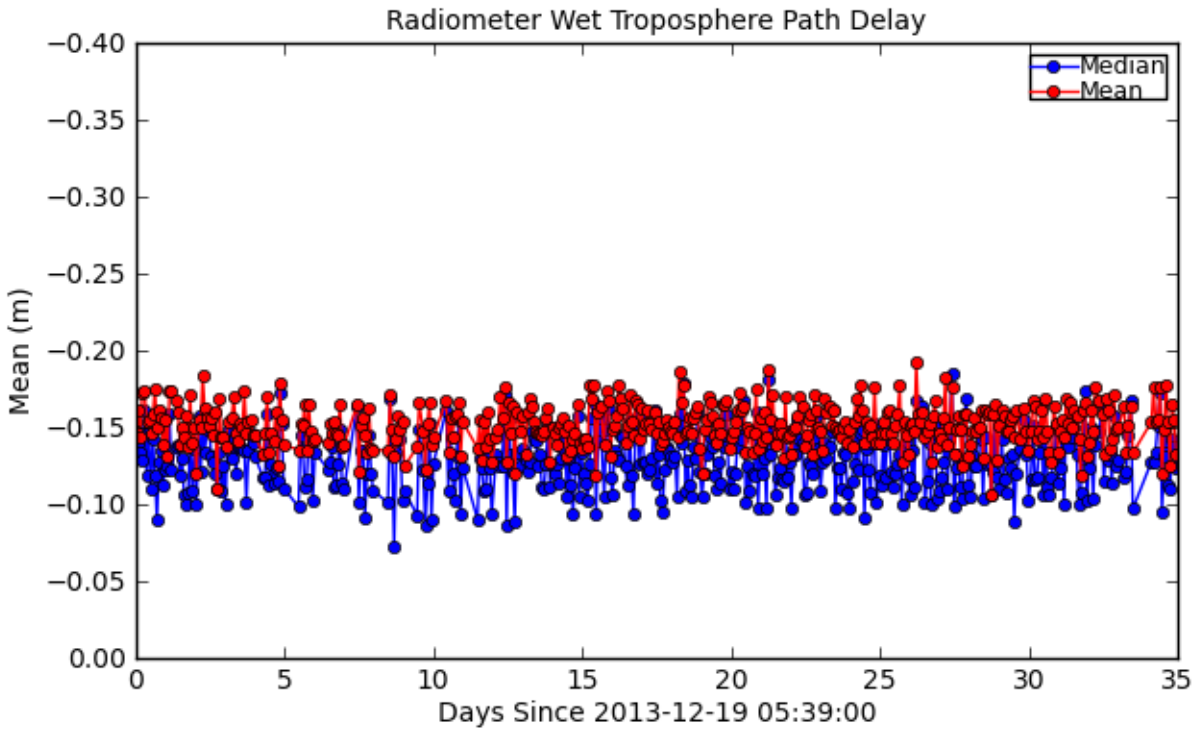

Figure 39: Mean/Median for Radiometer Wet Troposphere Path Delay

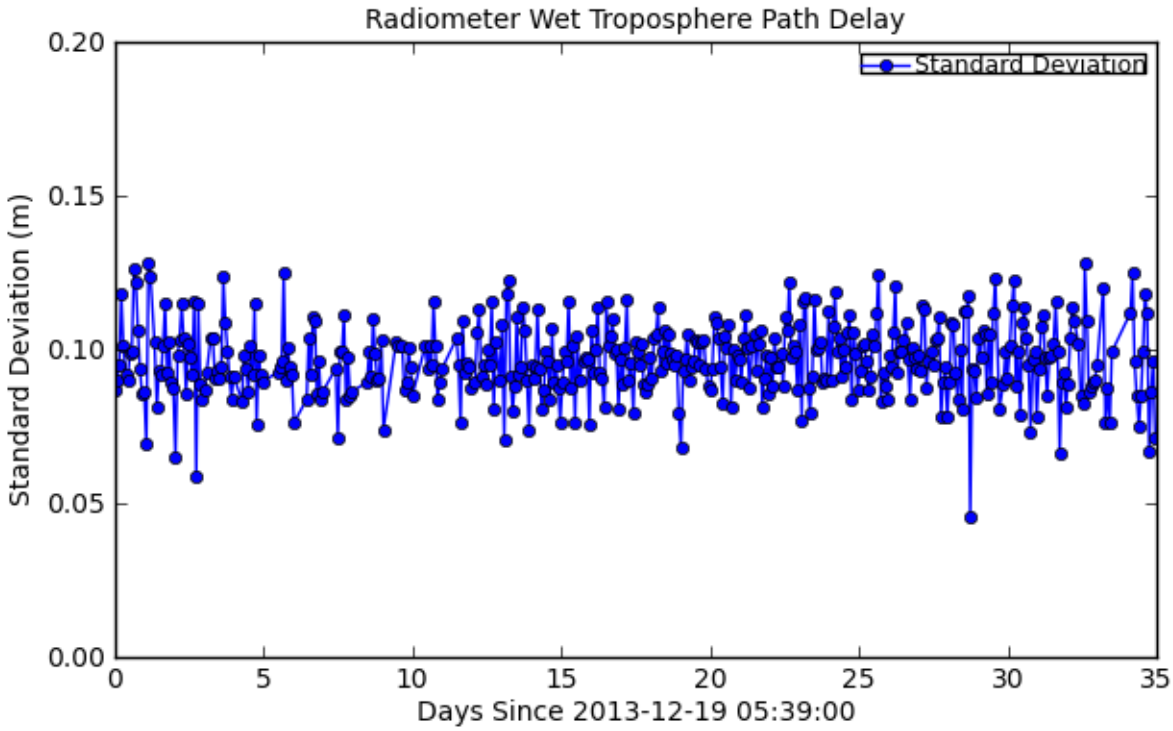

Figure 40: Standard Deviation for Radiometer Wet Troposphere Path Delay

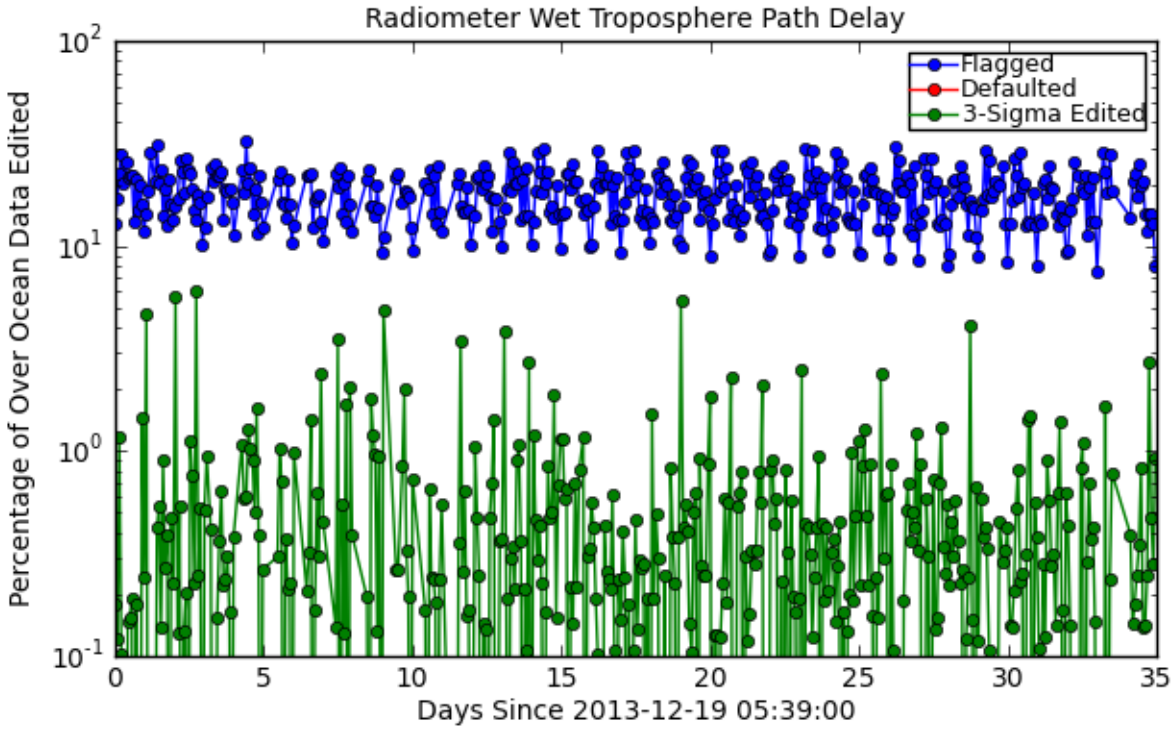

Figure 41: Flagged/Edited Data Points for Radiometer Wet Troposphere Path Delay

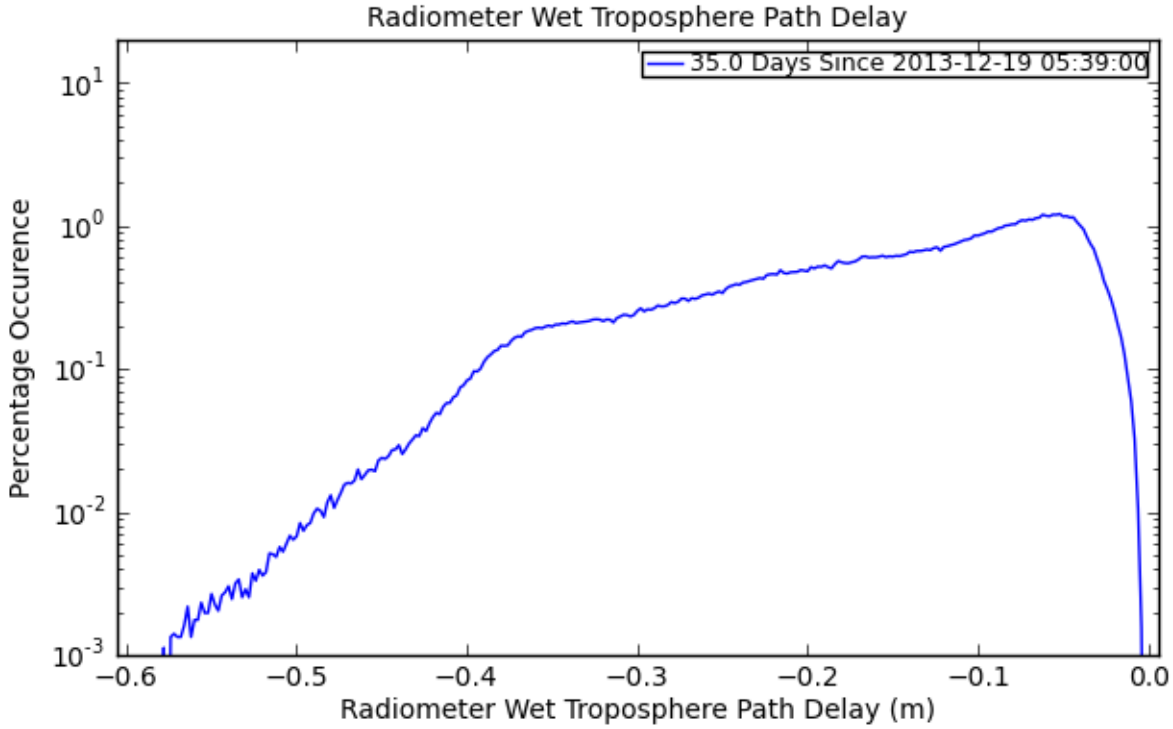

Figure 42: Histogram for Radiometer Wet Troposphere Path Delay

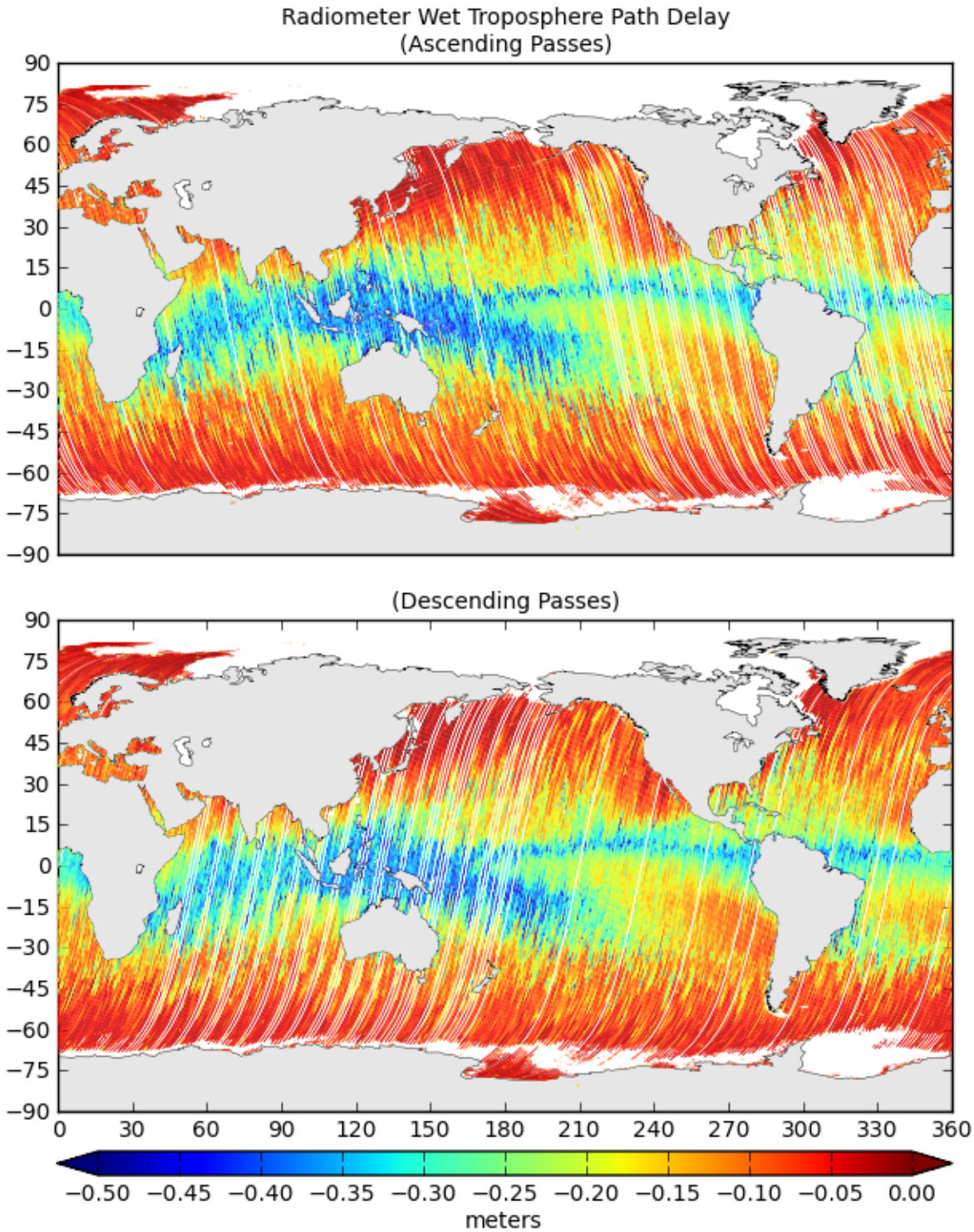

Figure 43: Map of Values for Radiometer Wet Troposphere Path Delay

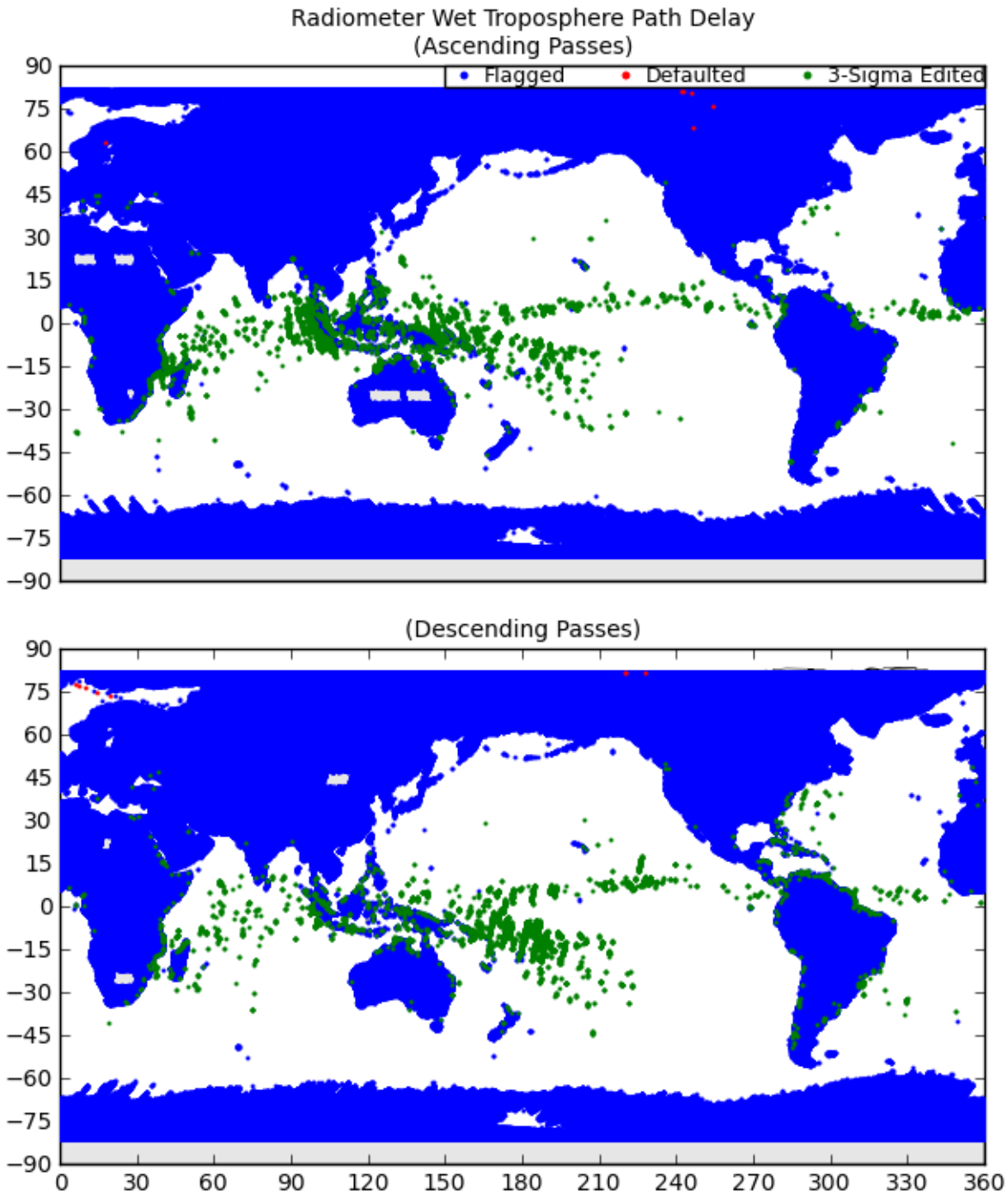

Figure 44: Map of Flagged/Edited Points for Radiometer Wet Troposphere Path Delay

9 Model Wet Troposphere Path Delay Plots

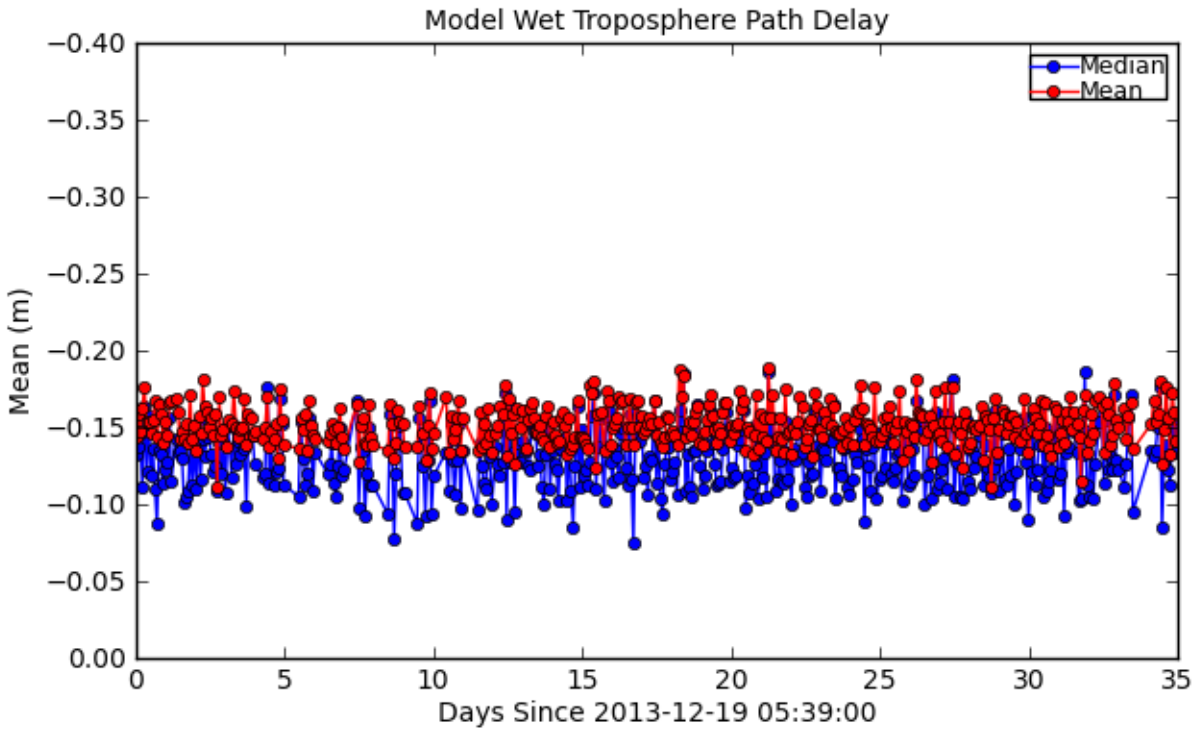

Figure 45: Mean/Median for Model Wet Troposphere Path Delay

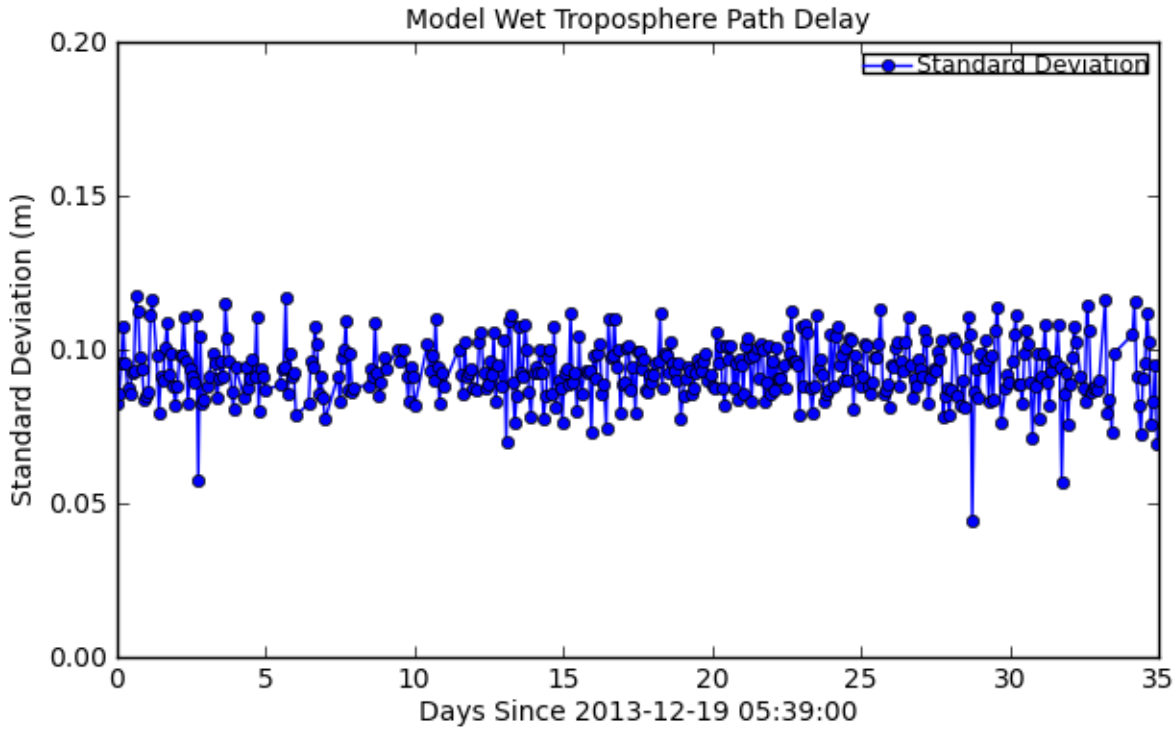

Figure 46: Standard Deviation for Model Wet Troposphere Path Delay

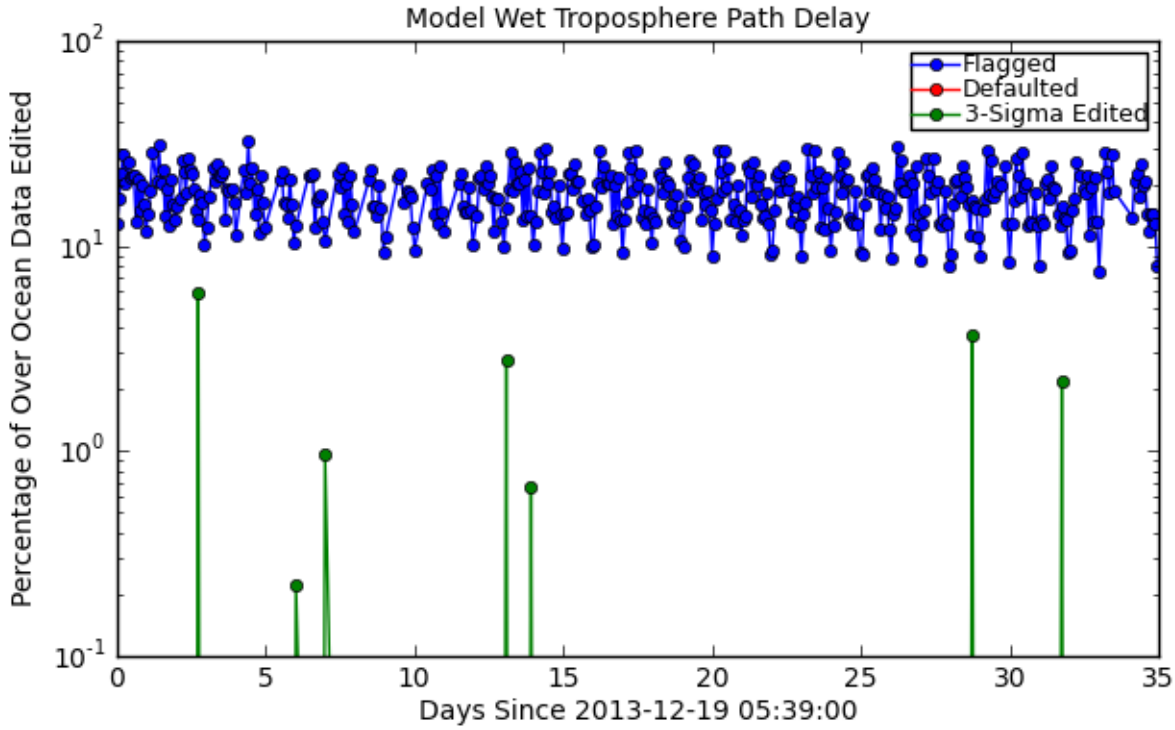

Figure 47: Flagged/Edited Data Points for Model Wet Troposphere Path Delay

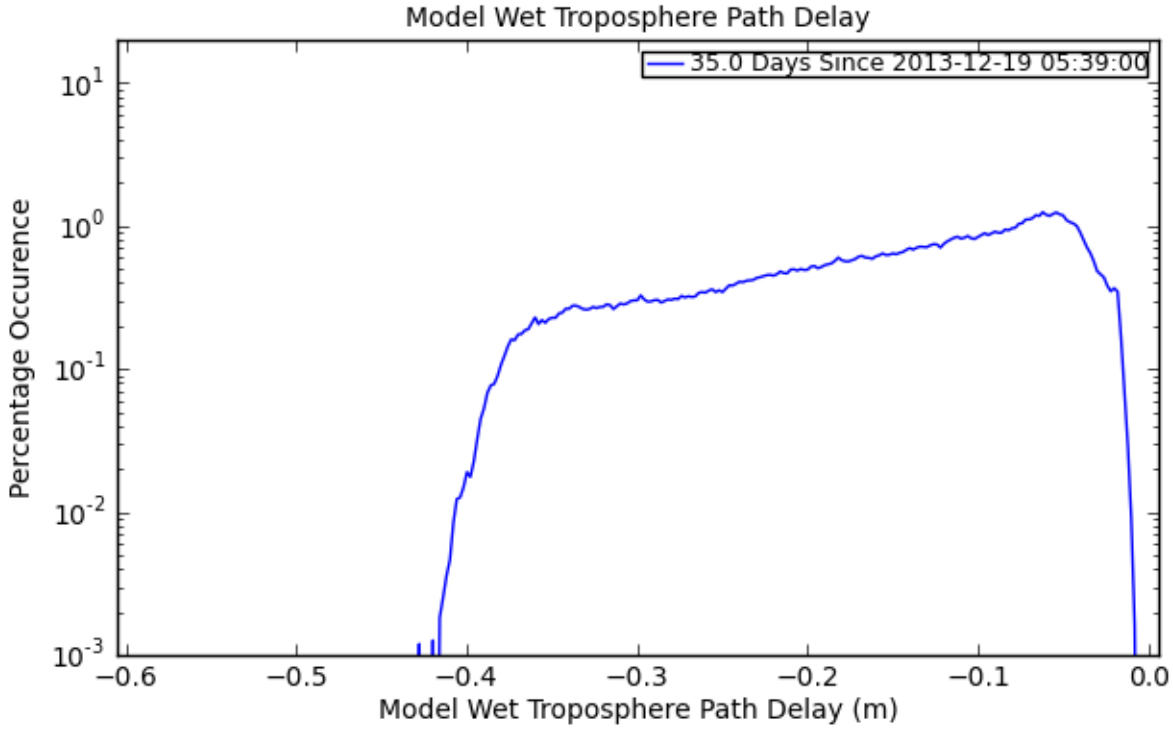

Figure 48: Histogram for Model Wet Troposphere Path Delay

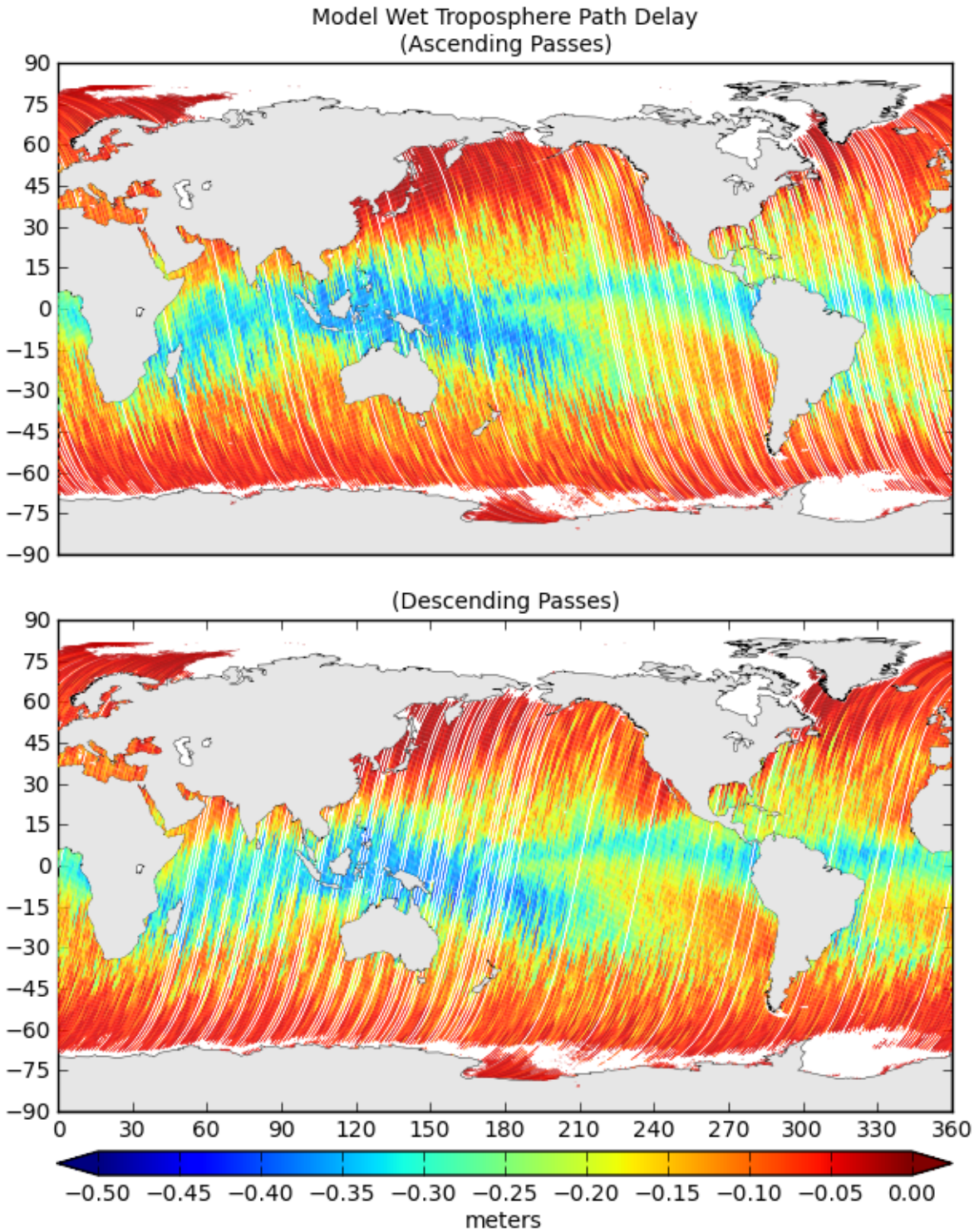

Figure 49: Map of Values for Model Wet Troposphere Path Delay

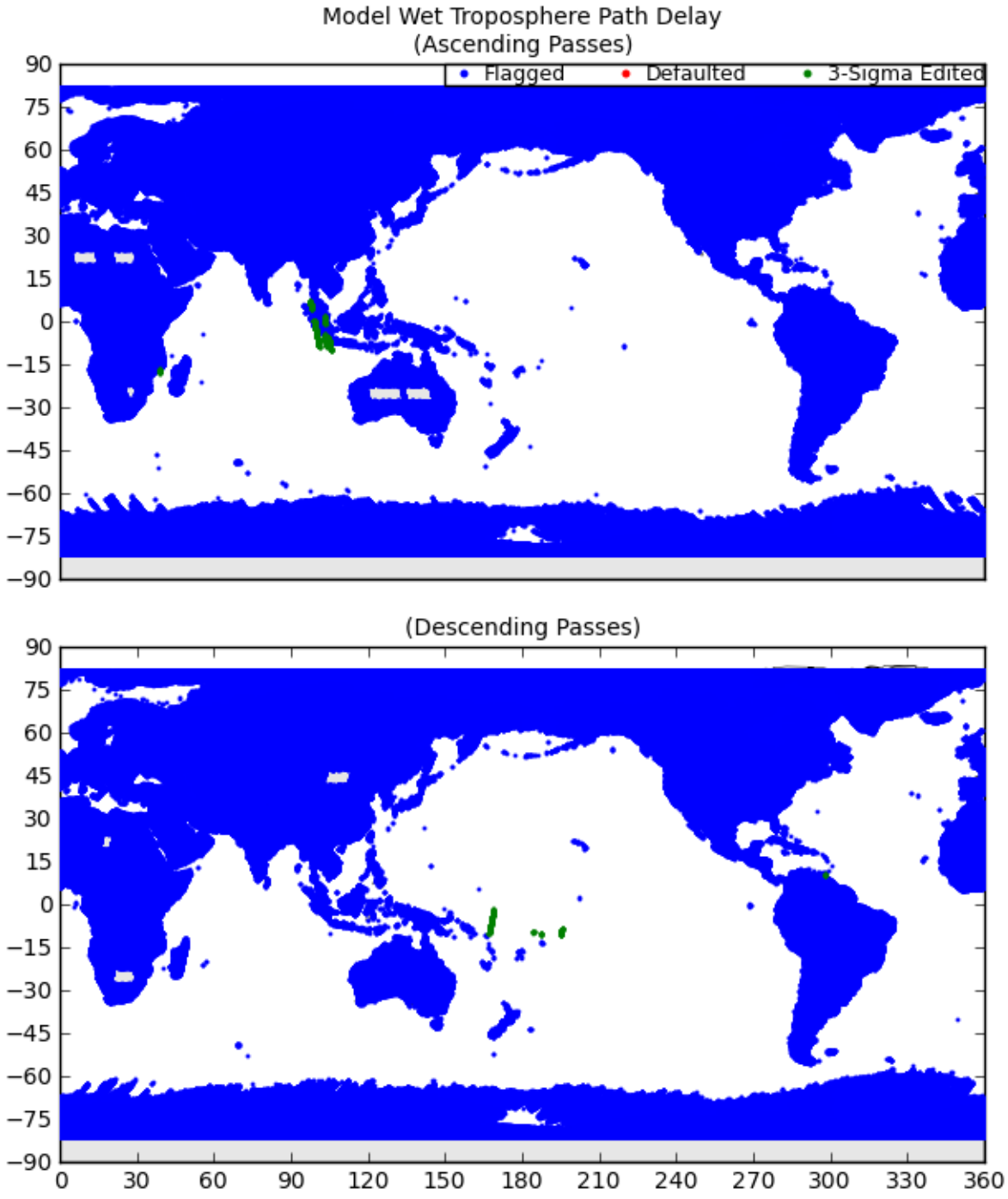

Figure 50: Map of Flagged/Edited Points for Model Wet Troposphere Path Delay

10 Wet Path Delay Difference (AMR-Model) Plots

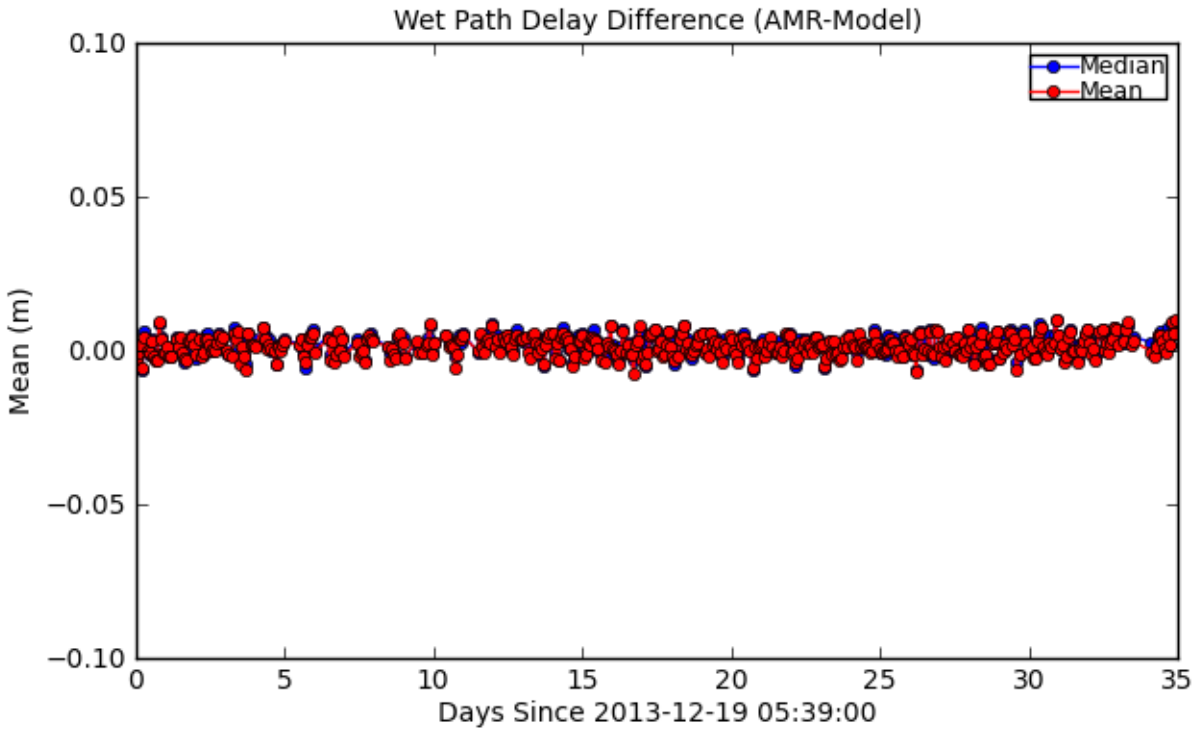

Figure 51: Mean/Median for Wet Path Delay Difference (AMR-Model)

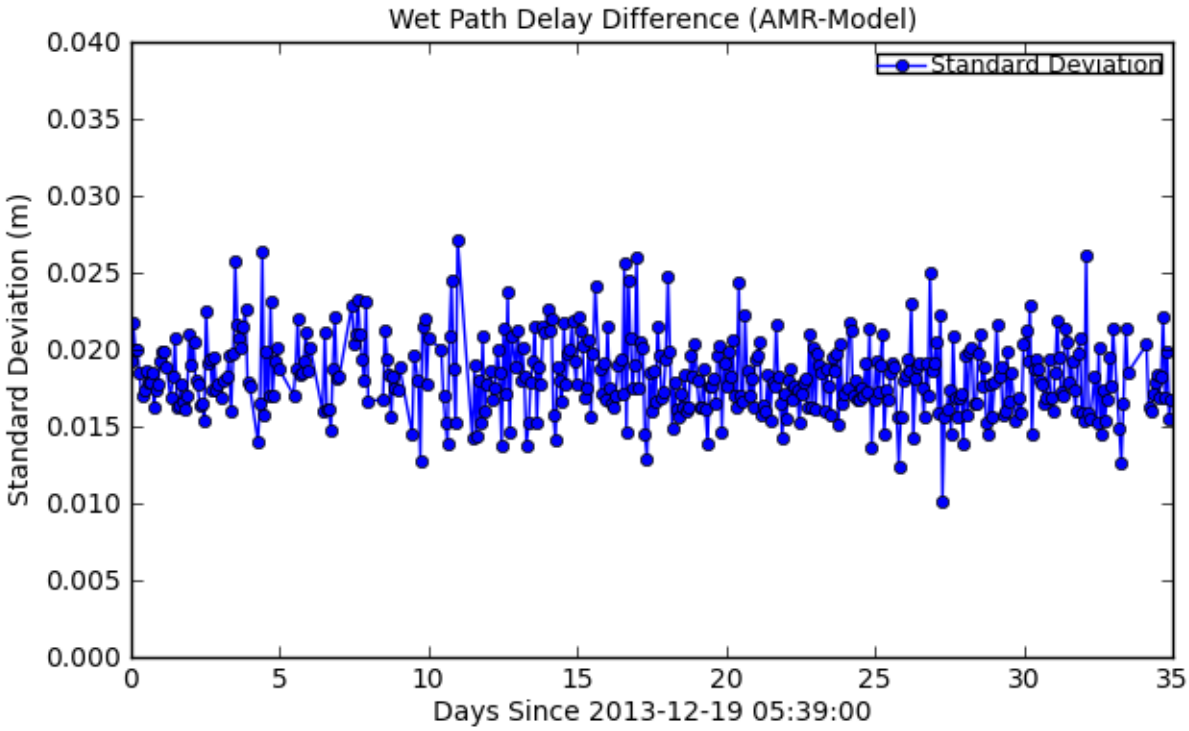

Figure 52: Standard Deviation for Wet Path Delay Difference (AMR-Model)

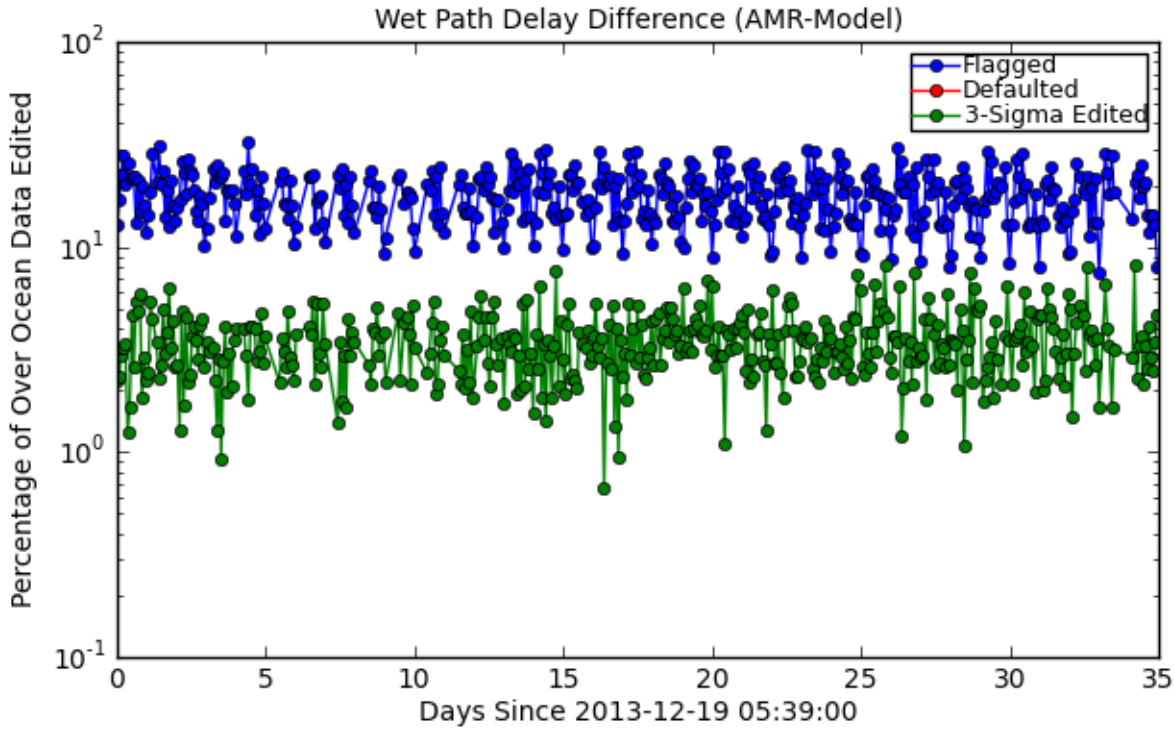

Figure 53: Flagged/Edited Data Points for Wet Path Delay Difference (AMR-Model)

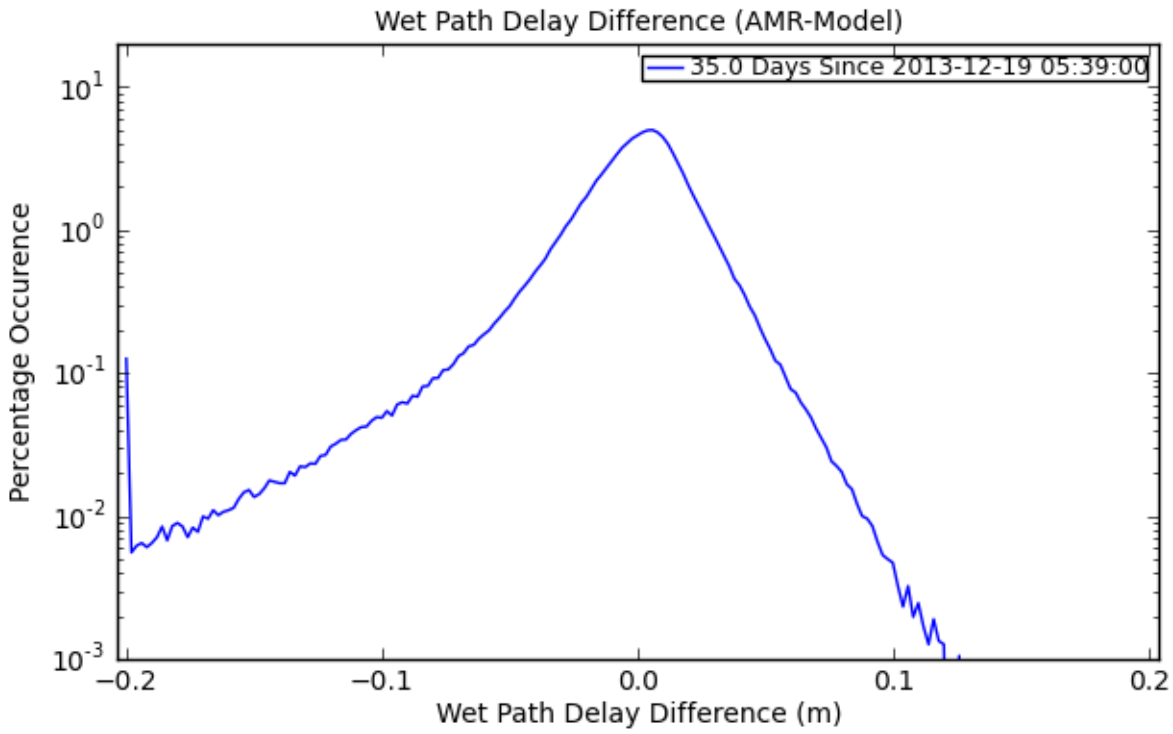

Figure 54: Histogram for Wet Path Delay Difference (AMR-Model)

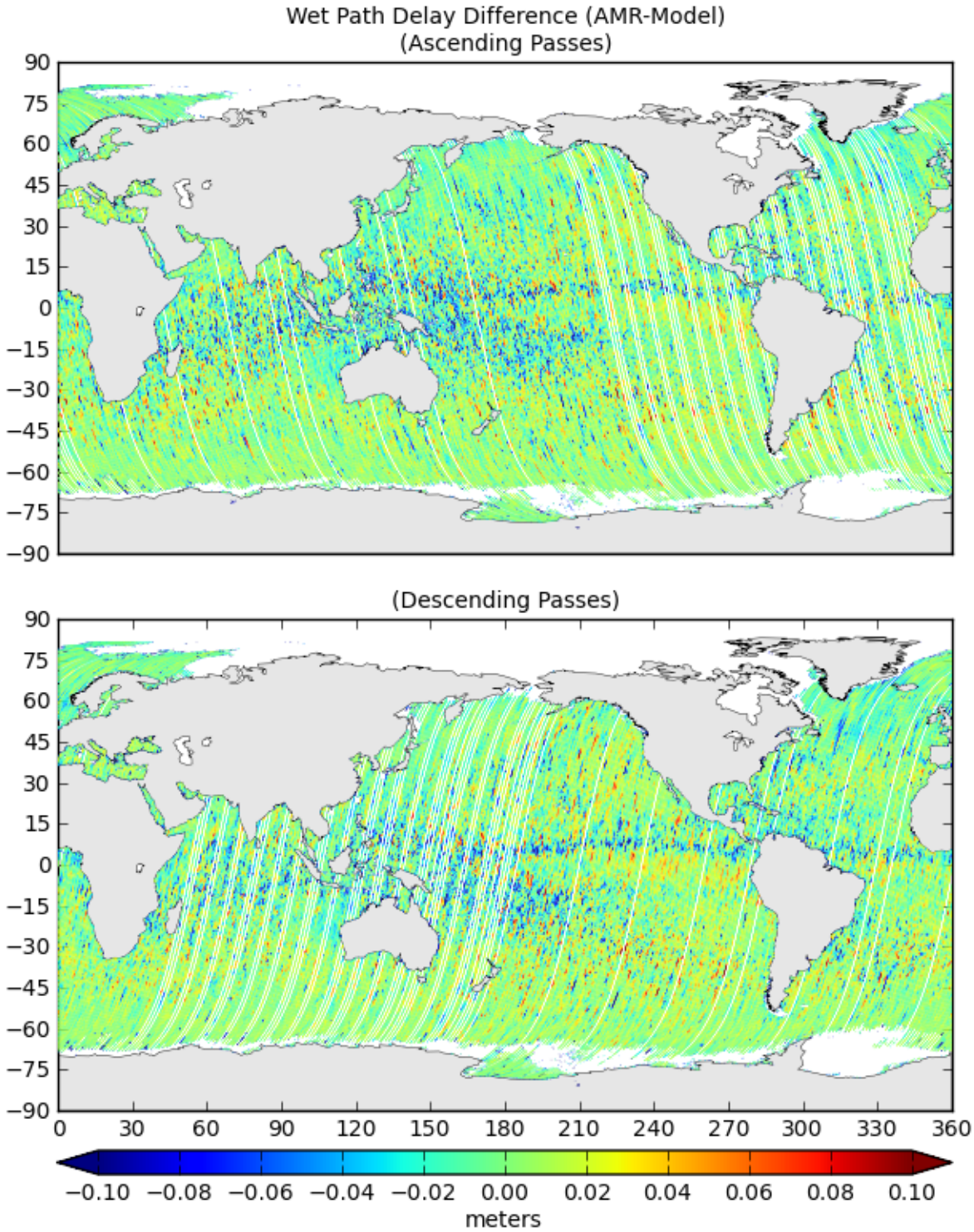

Figure 55: Map of Values for Wet Path Delay Difference (AMR-Model)

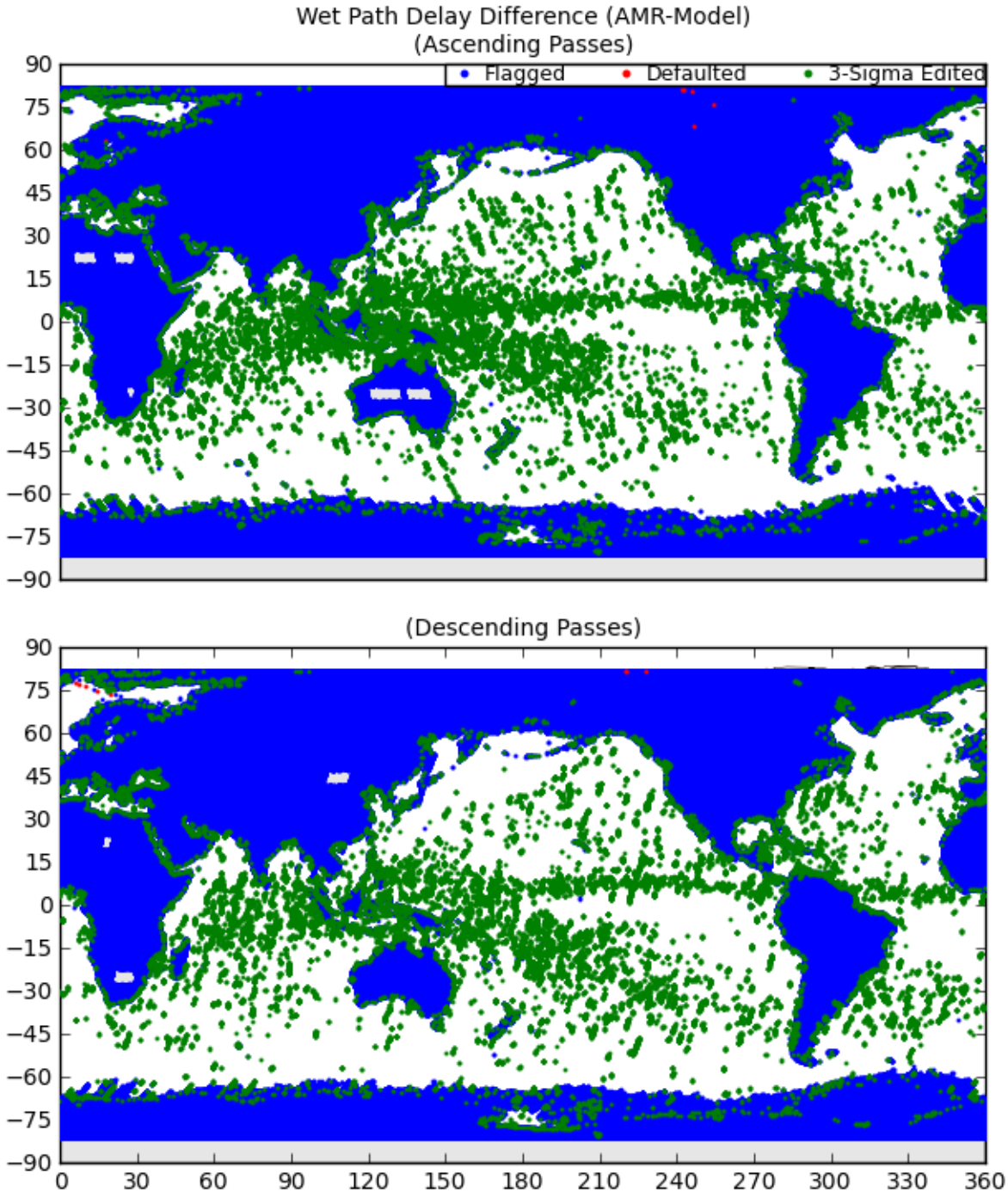

Figure 56: Map of Flagged/Edited Points for Wet Path Delay Difference (AMR-Model)

11 K Brightness Temperature Plots

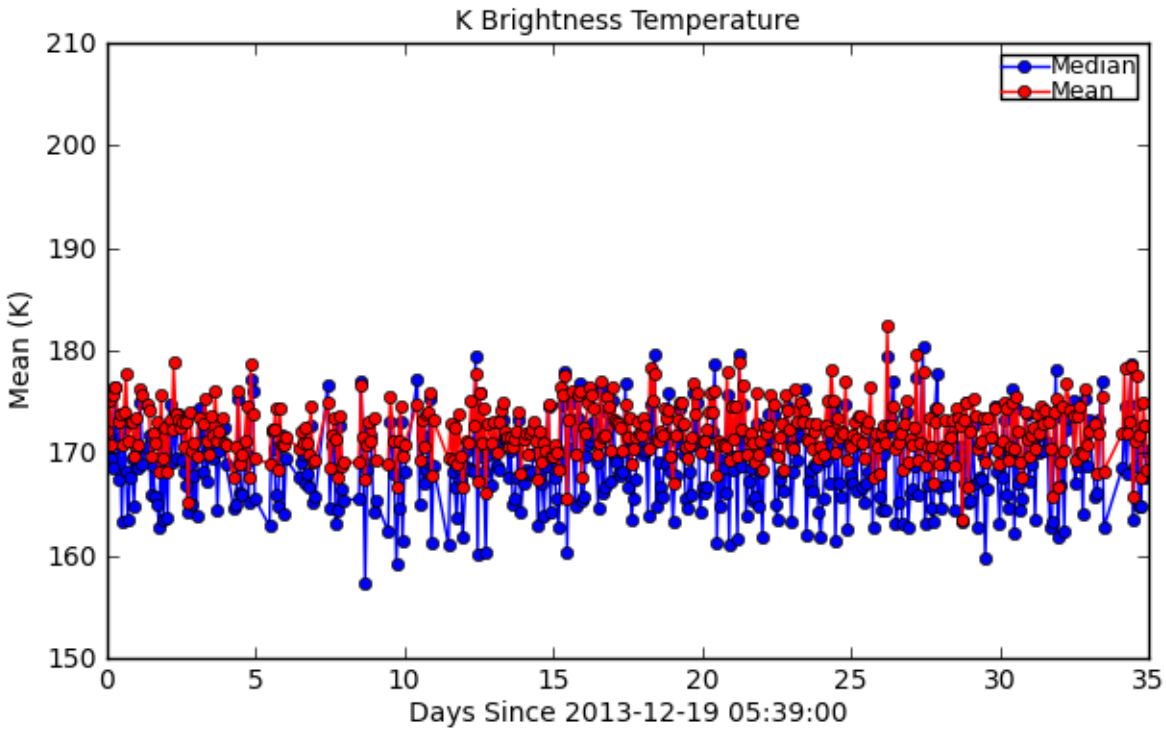

Figure 57: Mean/Median for K Brightness Temperature

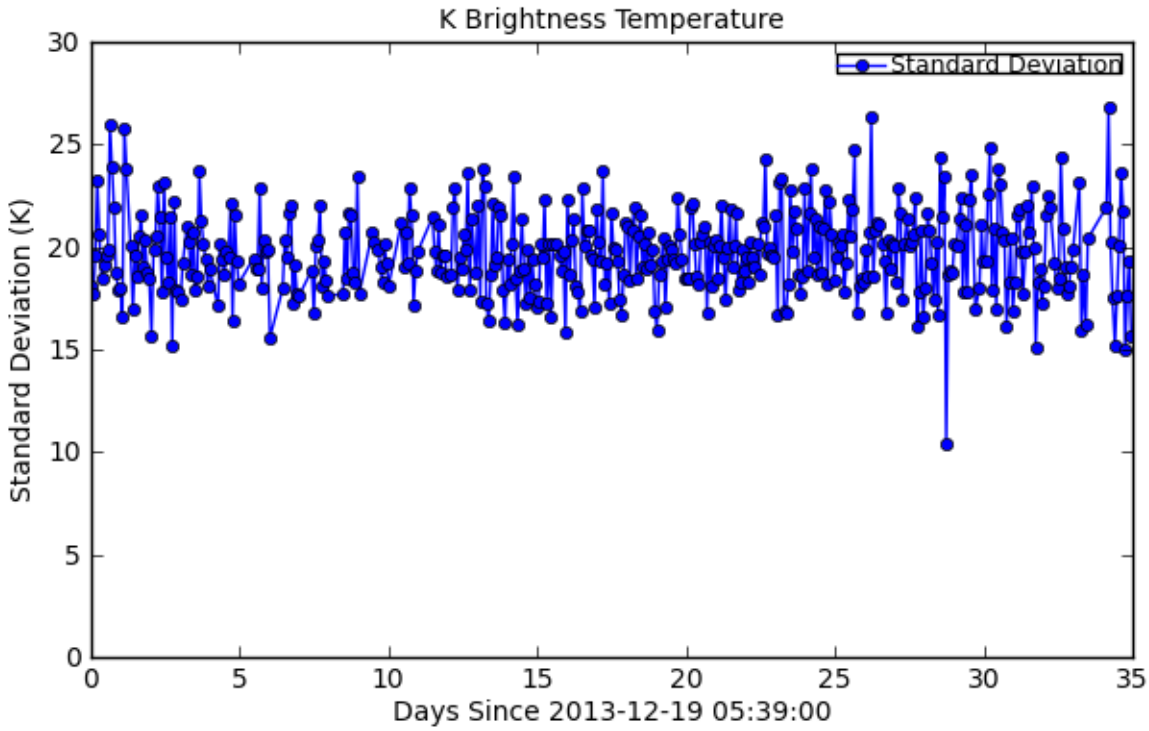

Figure 58: Standard Deviation for K Brightness Temperature

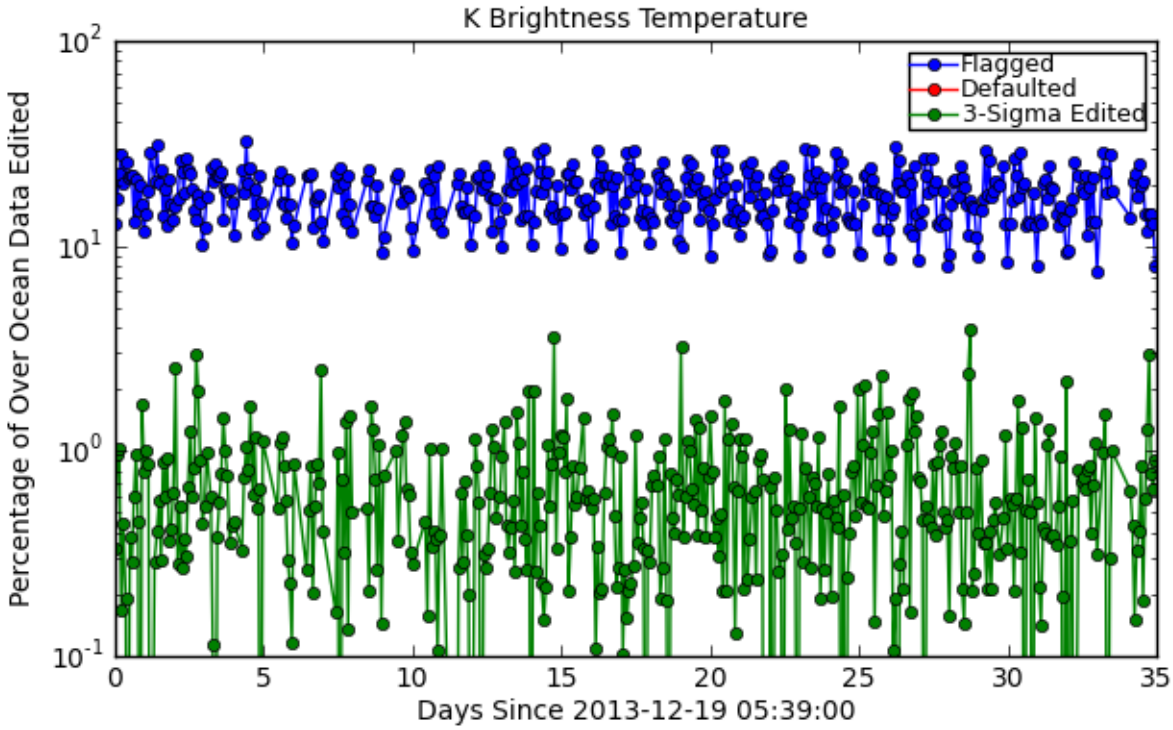

Figure 59: Flagged/Edited Data Points for K Brightness Temperature

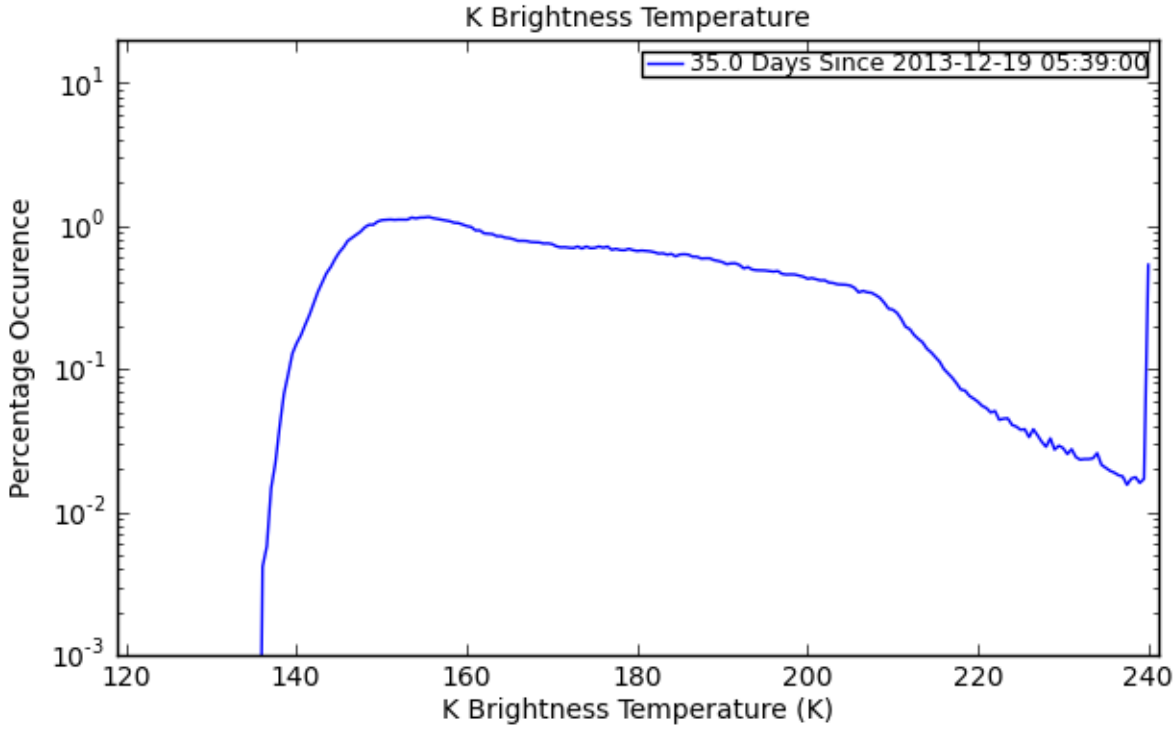

Figure 60: Histogram for K Brightness Temperature

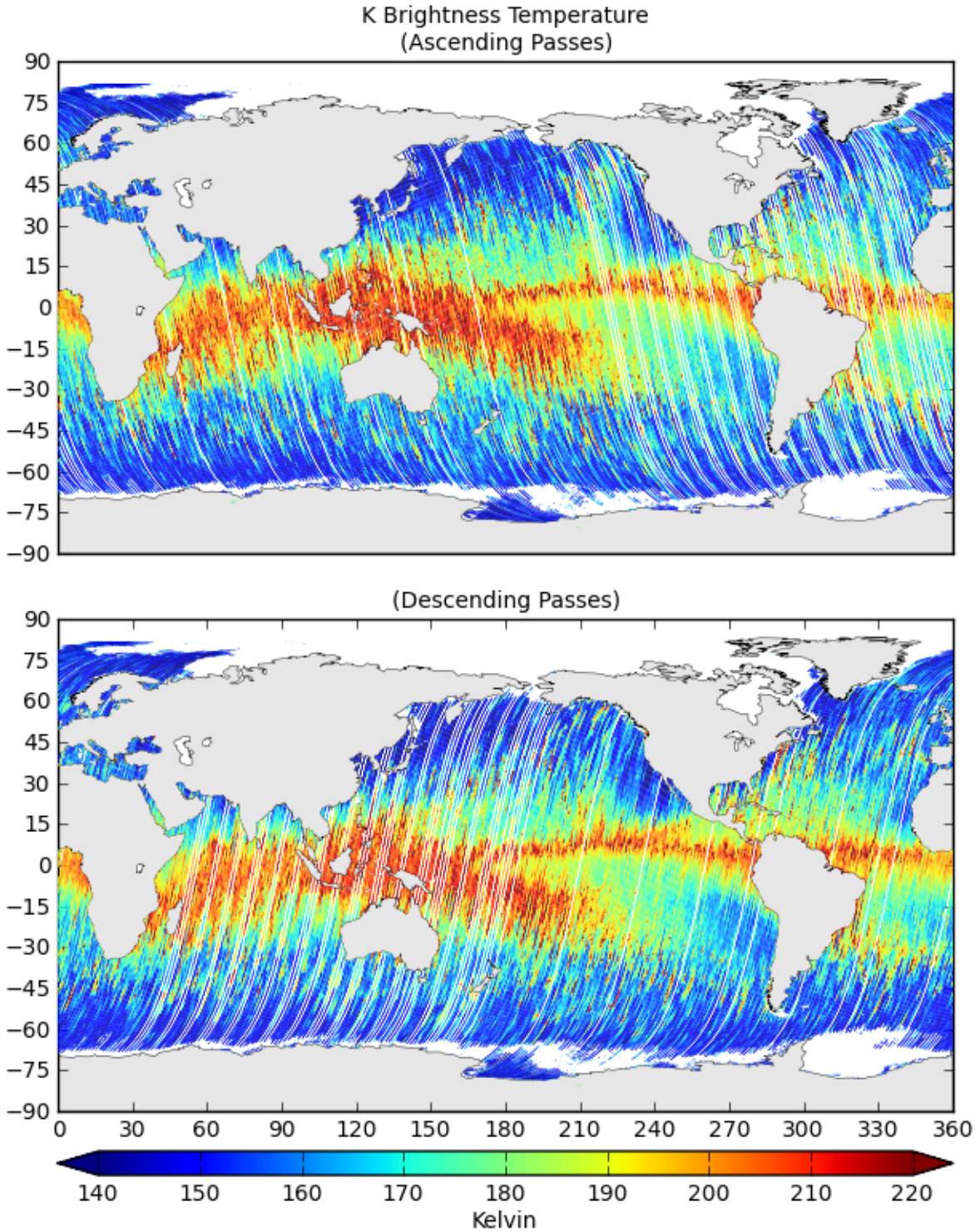

Figure 61: Map of Values for K Brightness Temperature

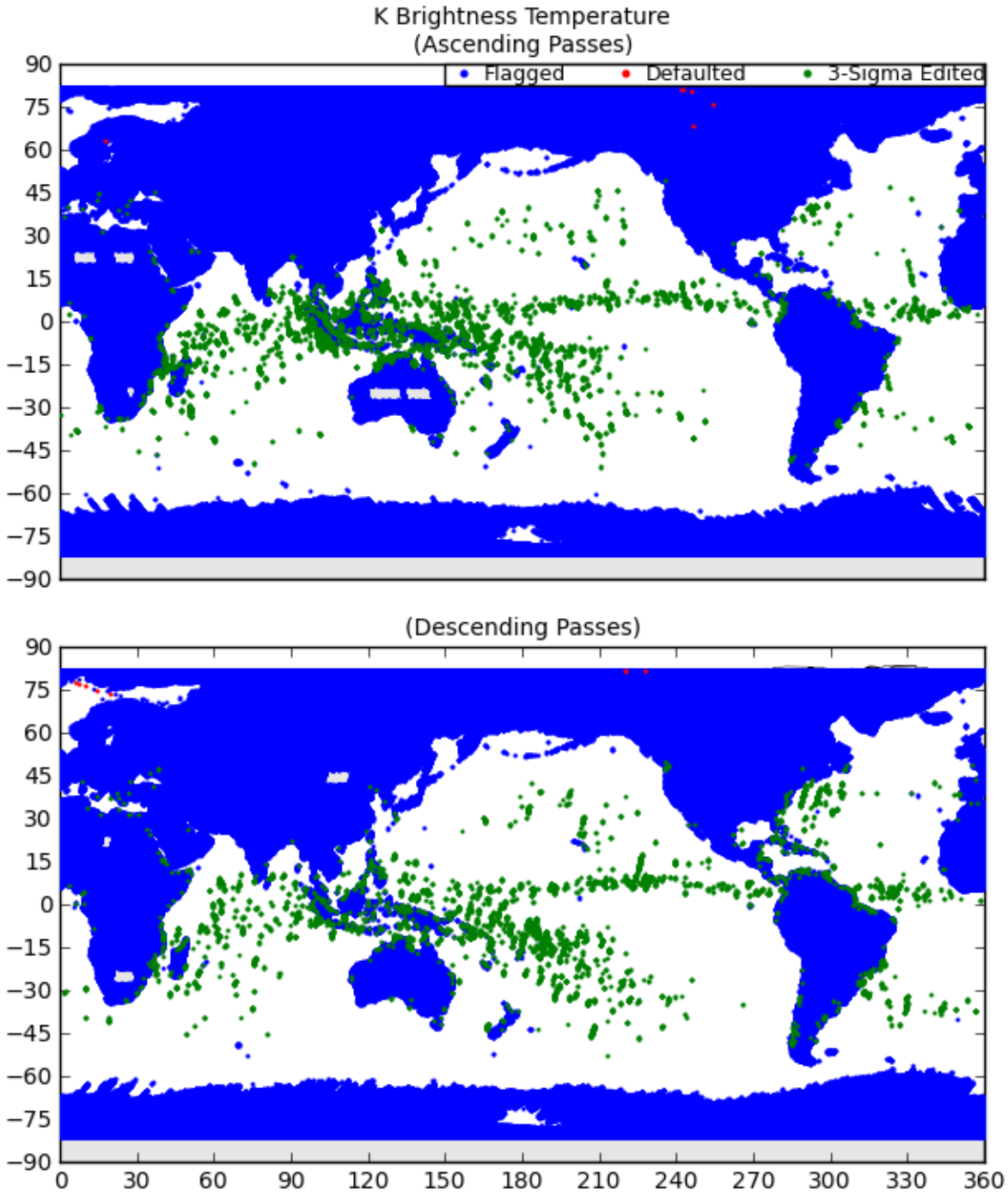

Figure 62: Map of Flagged/Edited Points for K Brightness Temperature

12 Ka Brightness Temperature Plots

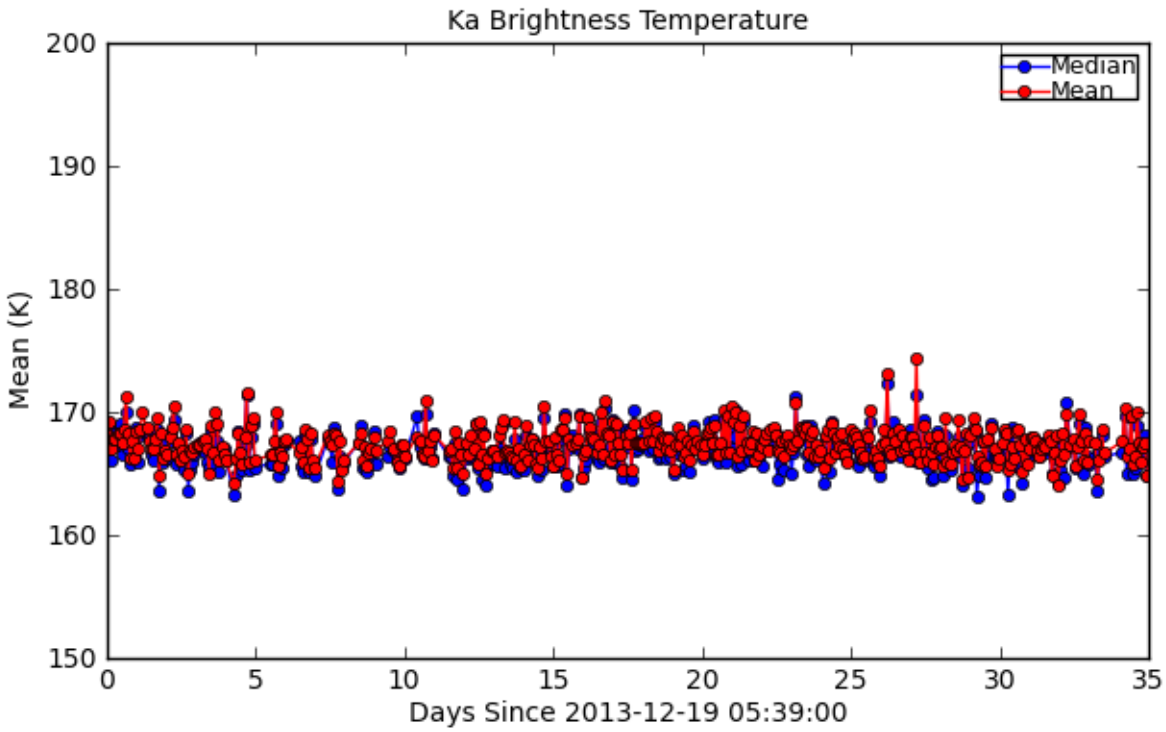

Figure 63: Mean/Median for Ka Brightness Temperature

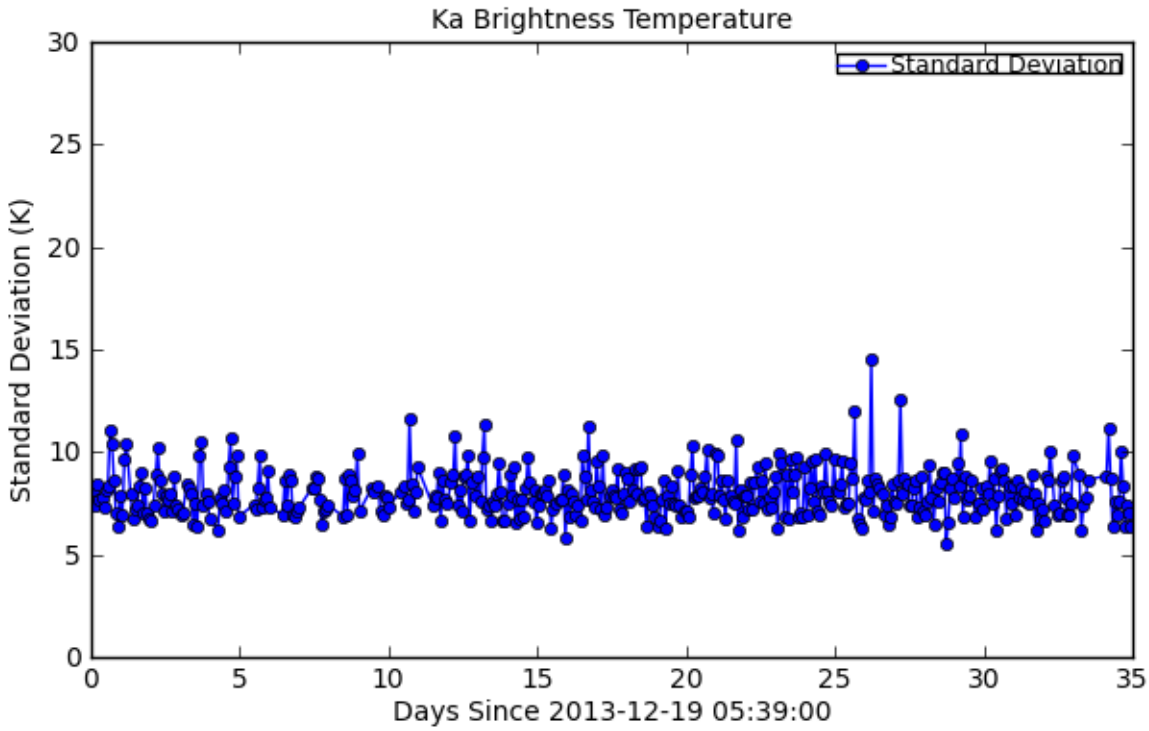

Figure 64: Standard Deviation for Ka Brightness Temperature

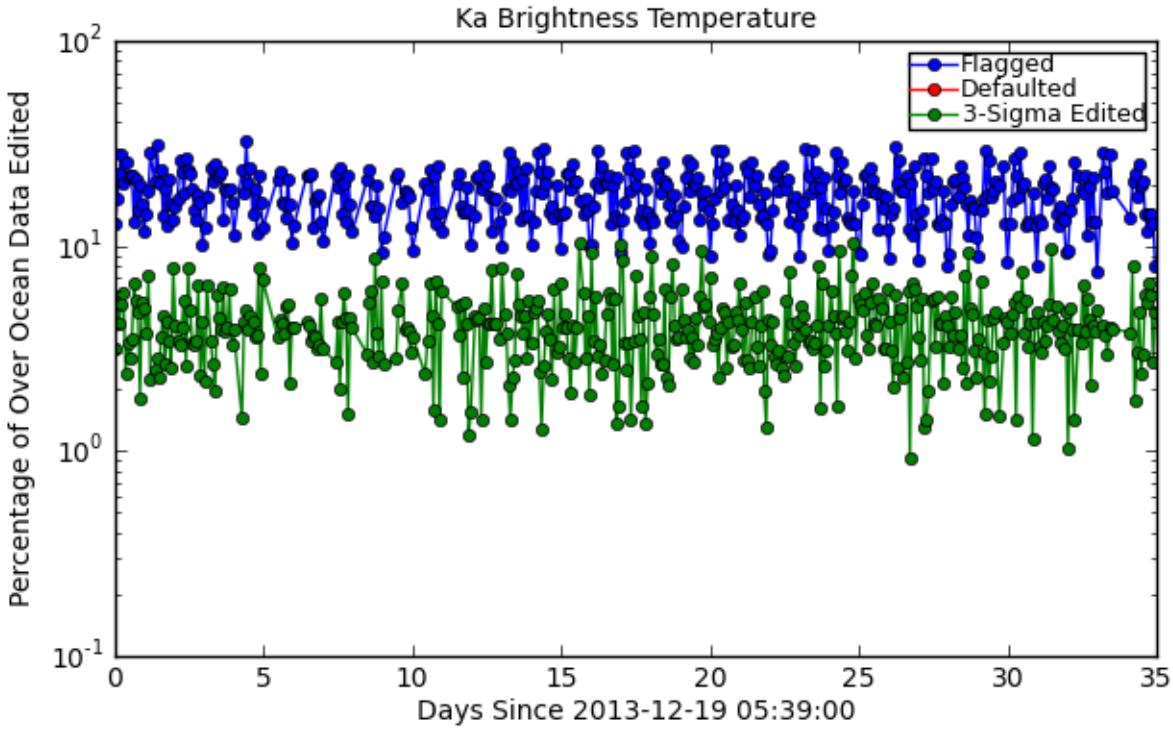

Figure 65: Flagged/Edited Data Points for Ka Brightness Temperature

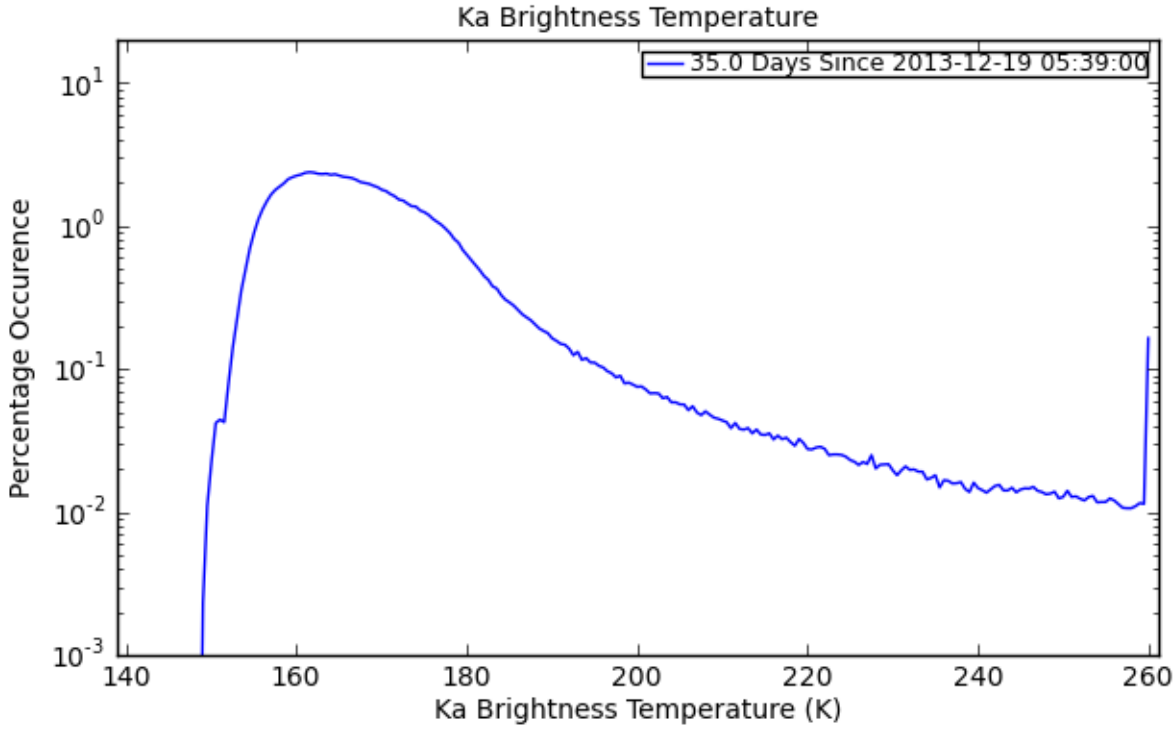

Figure 66: Histogram for Ka Brightness Temperature

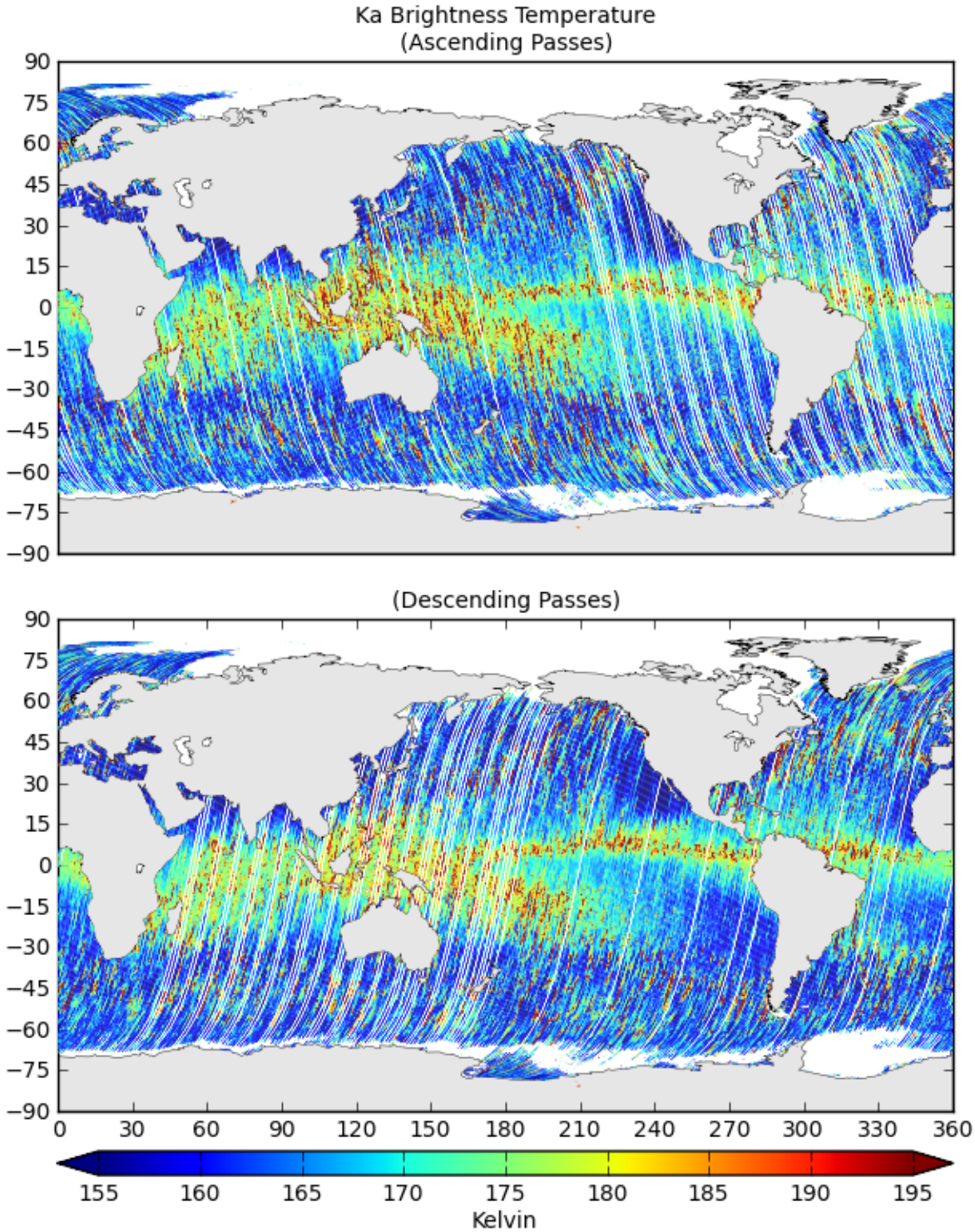

Figure 67: Map of Values for Ka Brightness Temperature

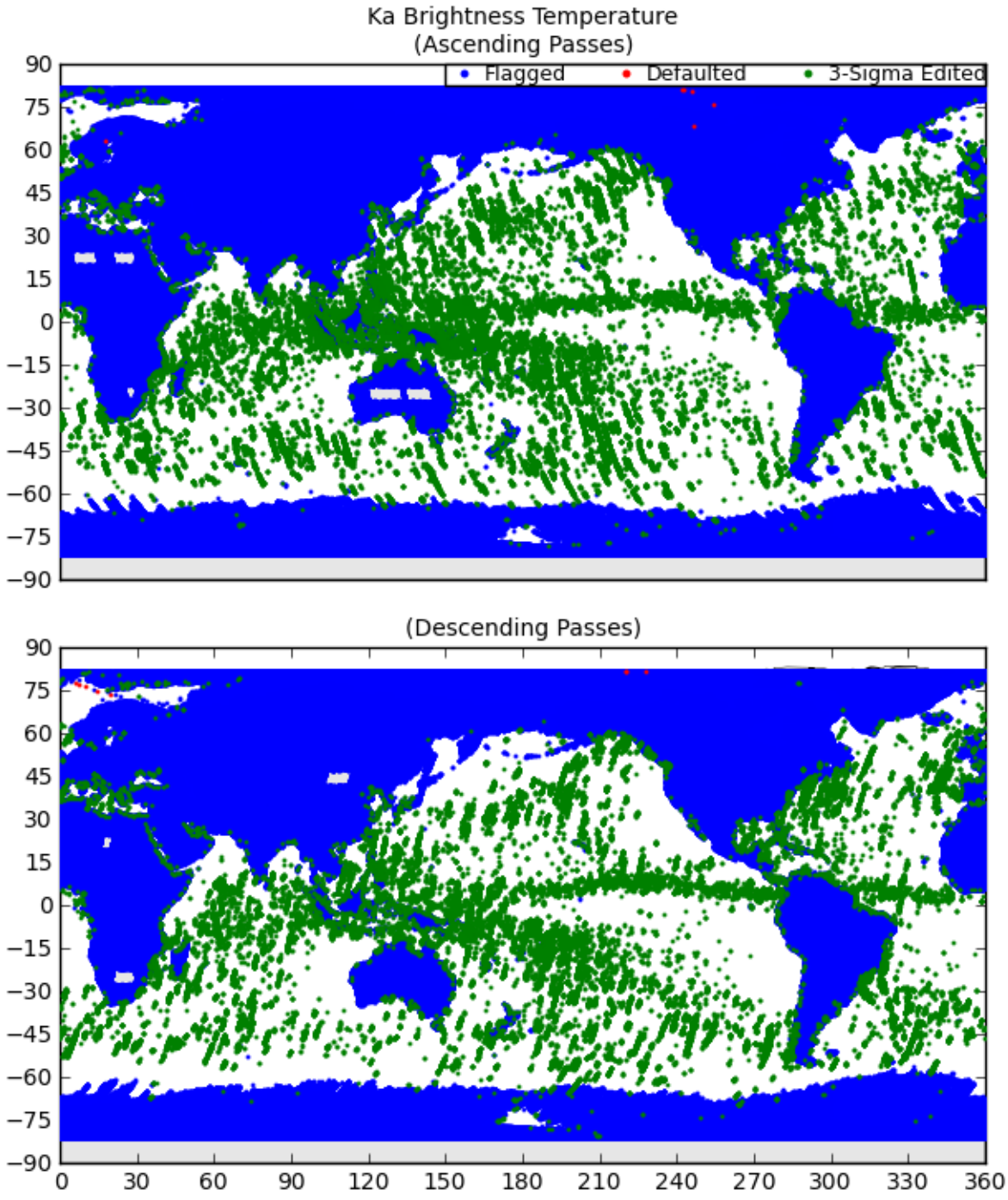

Figure 68: Map of Flagged/Edited Points for Ka Brightness Temperature

13 Ka-Band Ionospheric Path Delay Plots

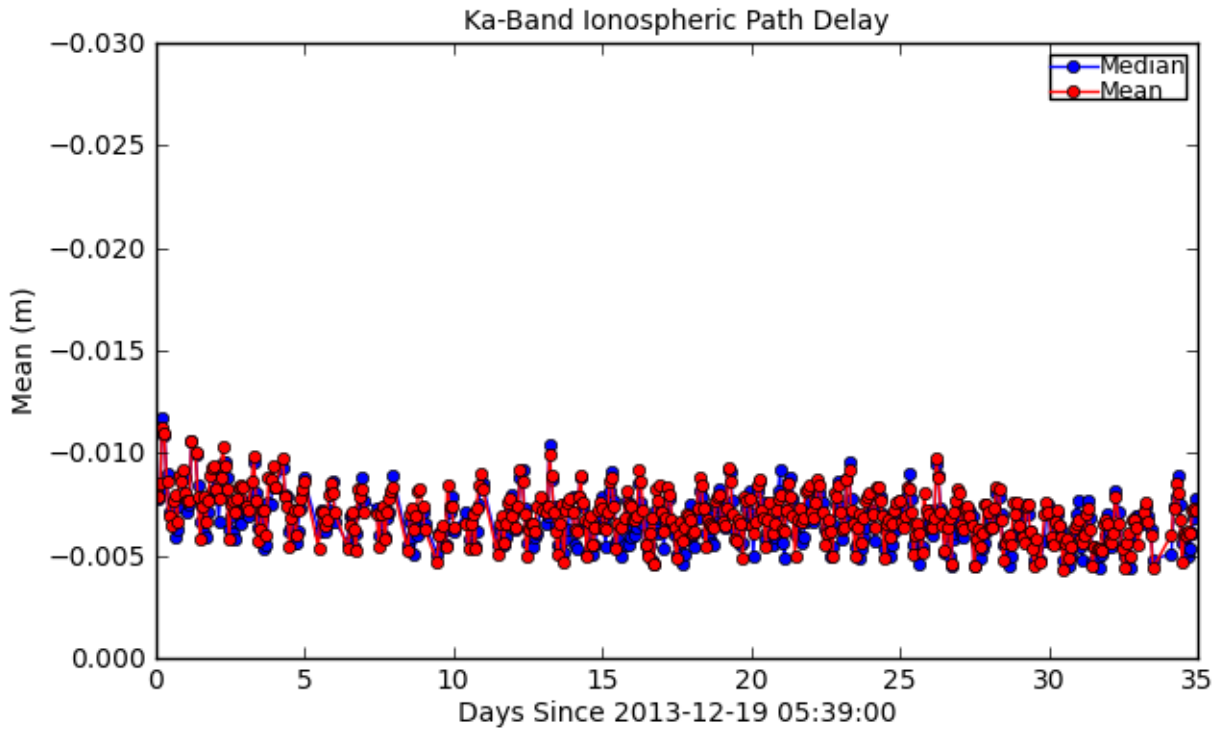

Figure 69: Mean/Median for Ka-Band Ionospheric Path Delay

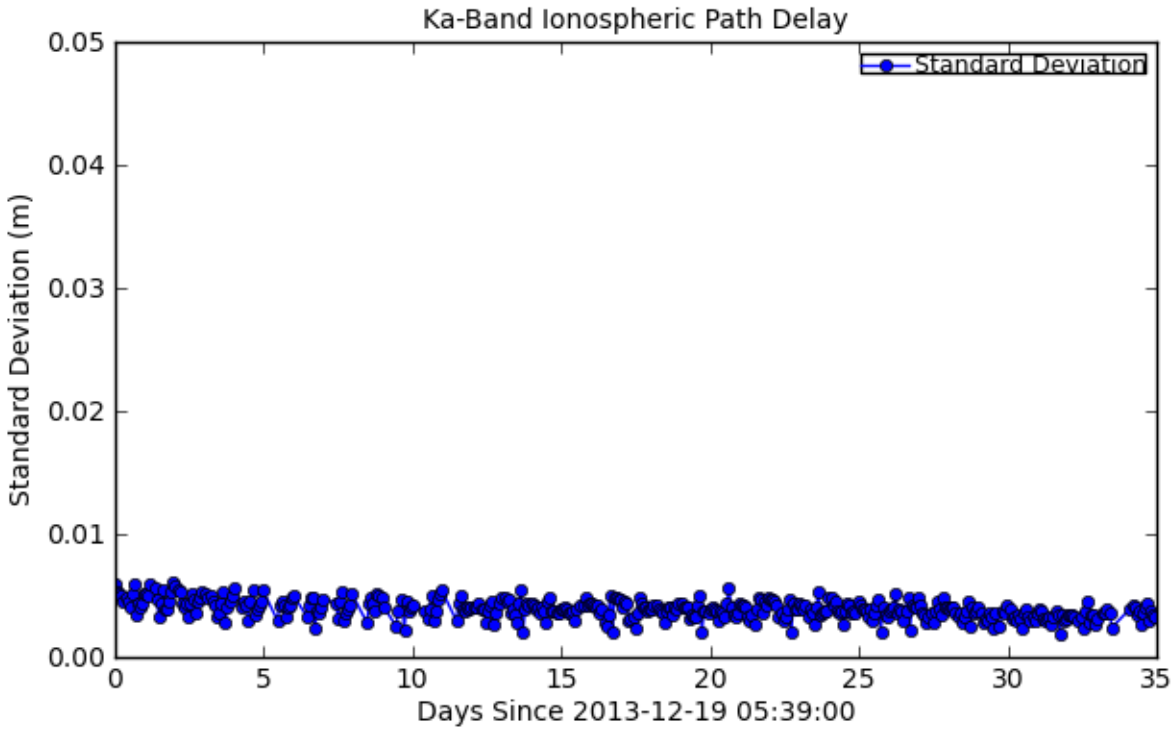

Figure 70: Standard Deviation for Ka-Band Ionospheric Path Delay

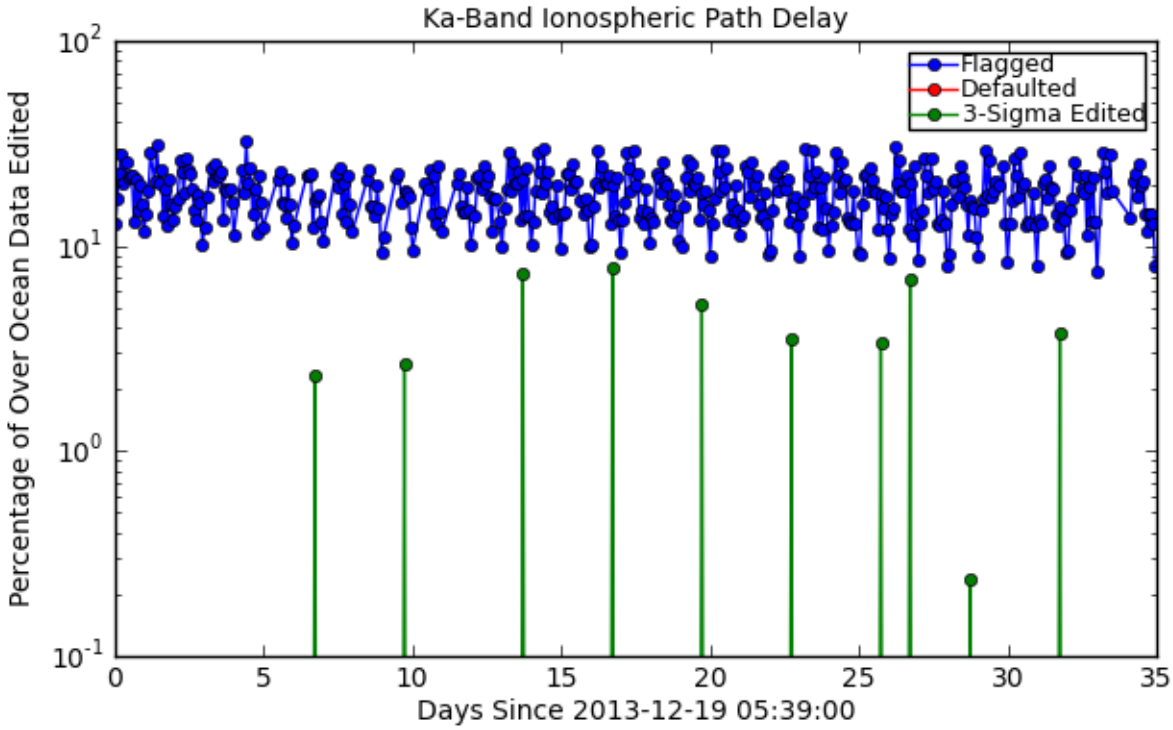

Figure 71: Flagged/Edited Data Points for Ka-Band Ionospheric Path Delay

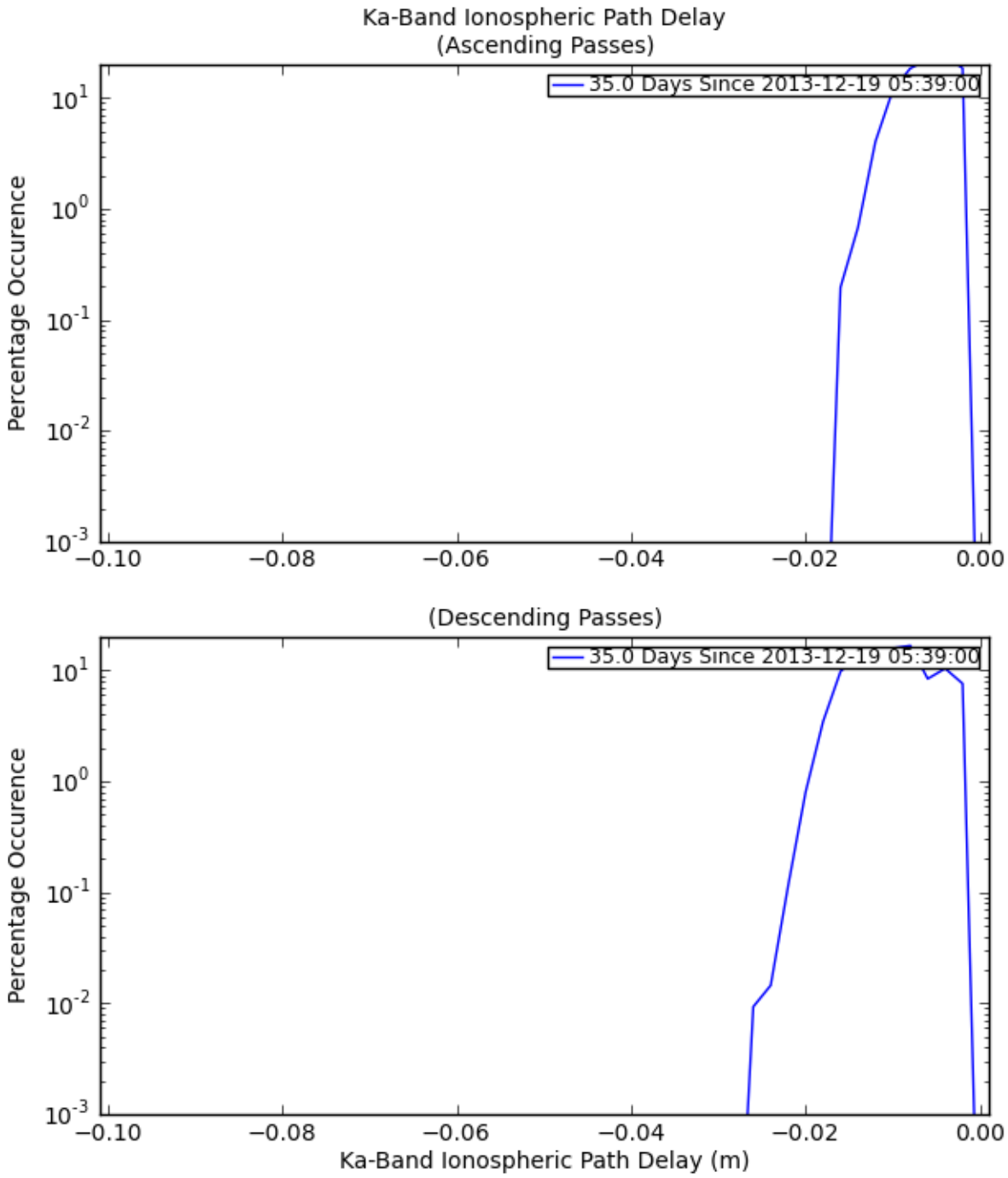

Figure 72: Histogram for Ka-Band Ionospheric Path Delay

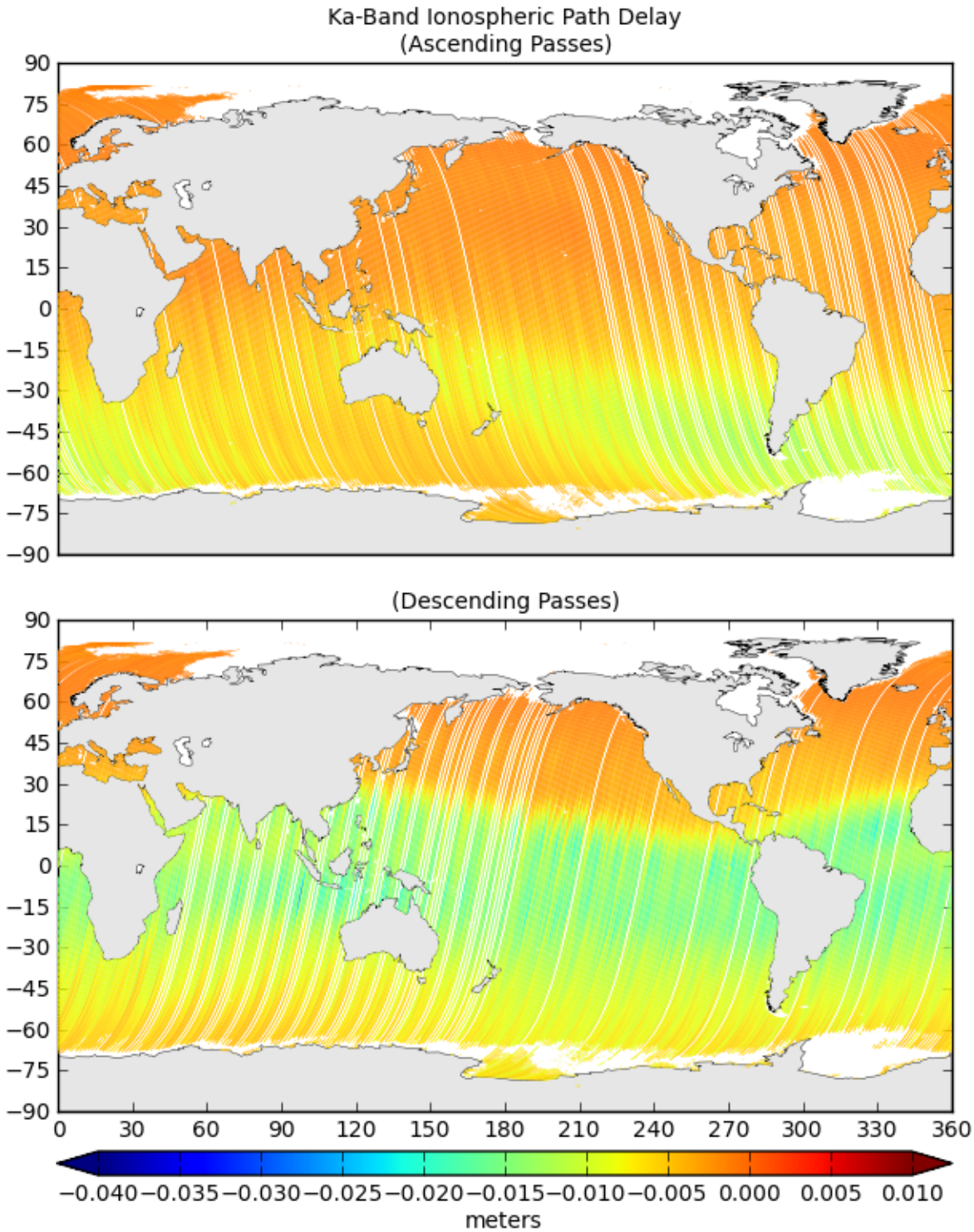

Figure 73: Map of Values for Ka-Band Ionospheric Path Delay

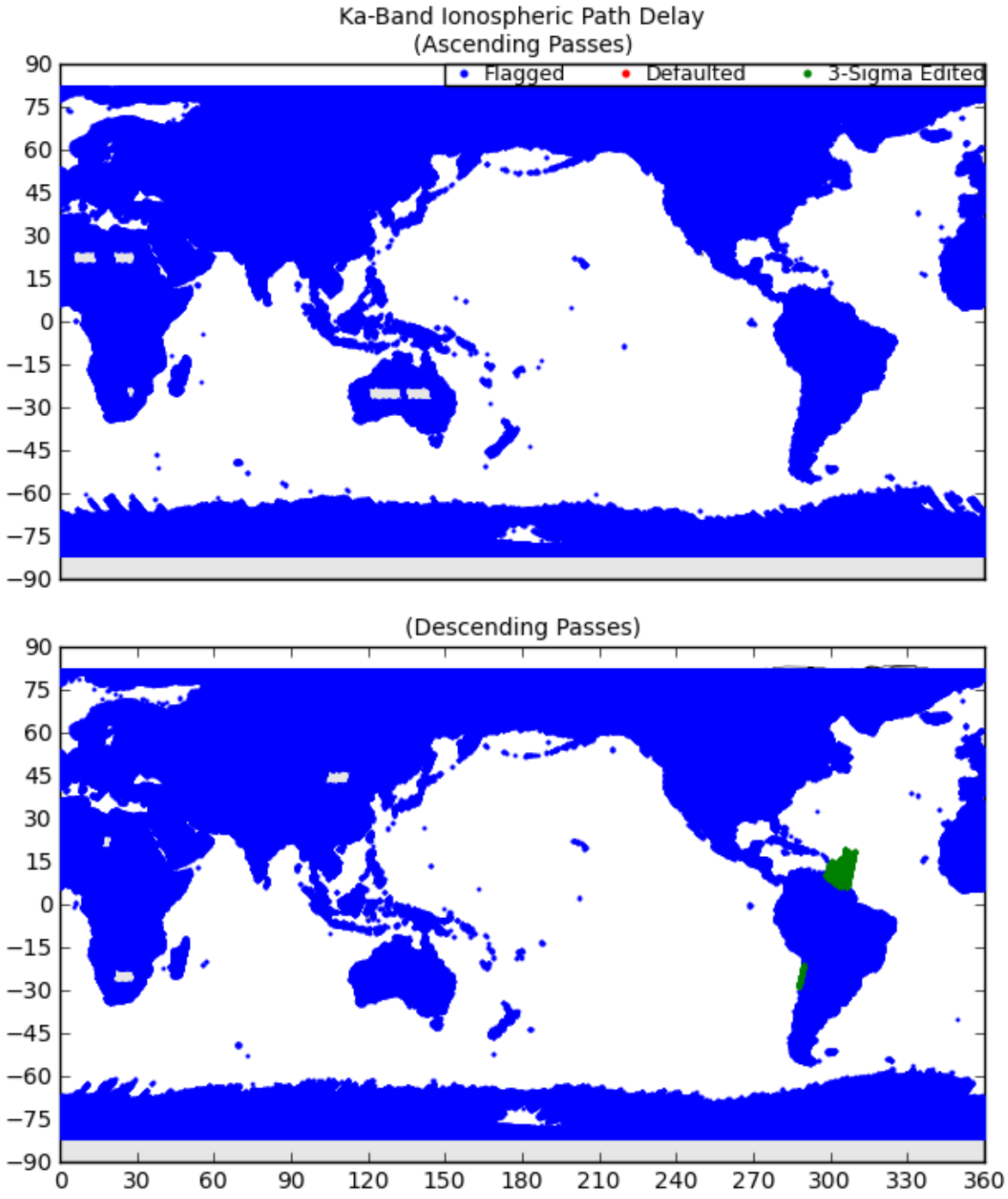

Figure 74: Map of Flagged/Edited Points for Ka-Band Ionospheric Path Delay

14 Ka-Band Sea State Bias Plots

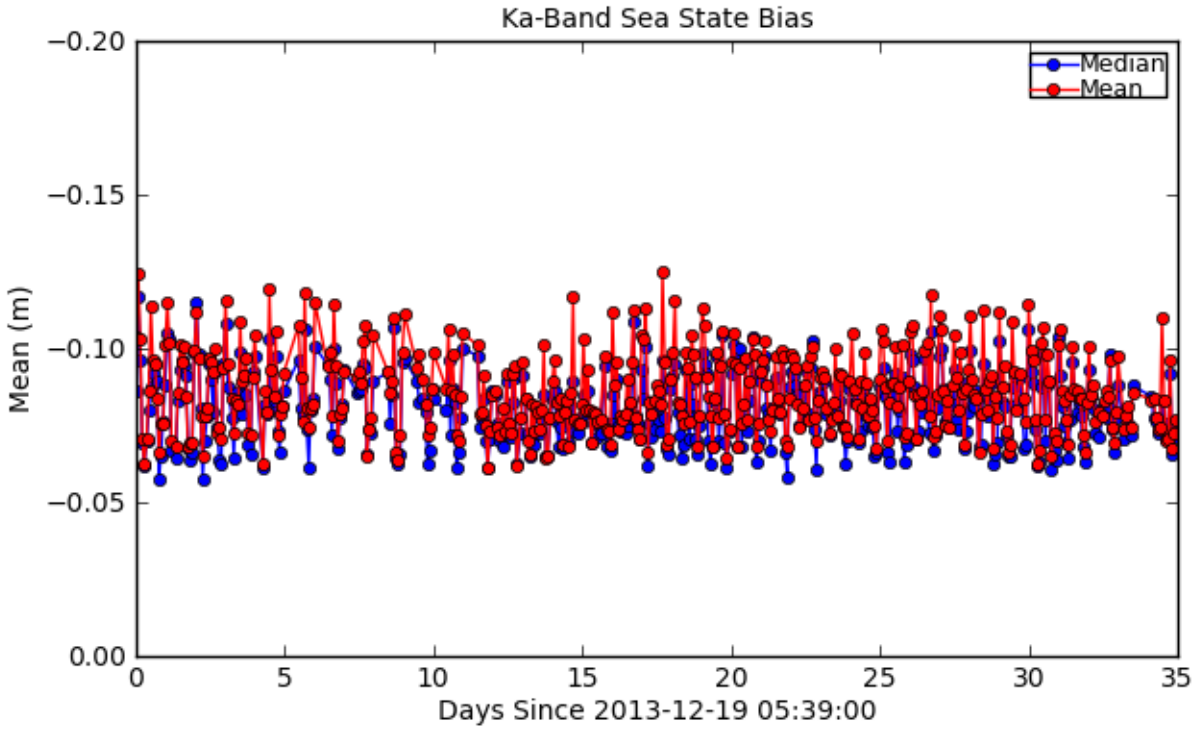

Figure 75: Mean/Median for Ka-Band Sea State Bias

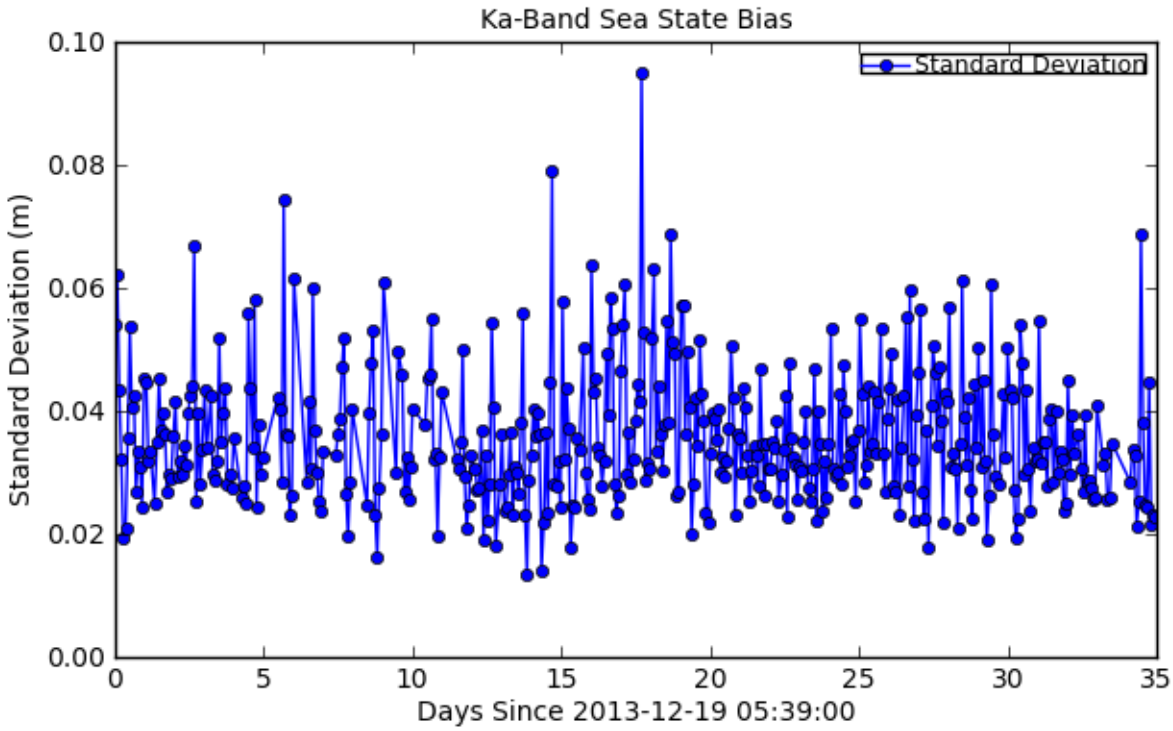

Figure 76: Standard Deviation for Ka-Band Sea State Bias

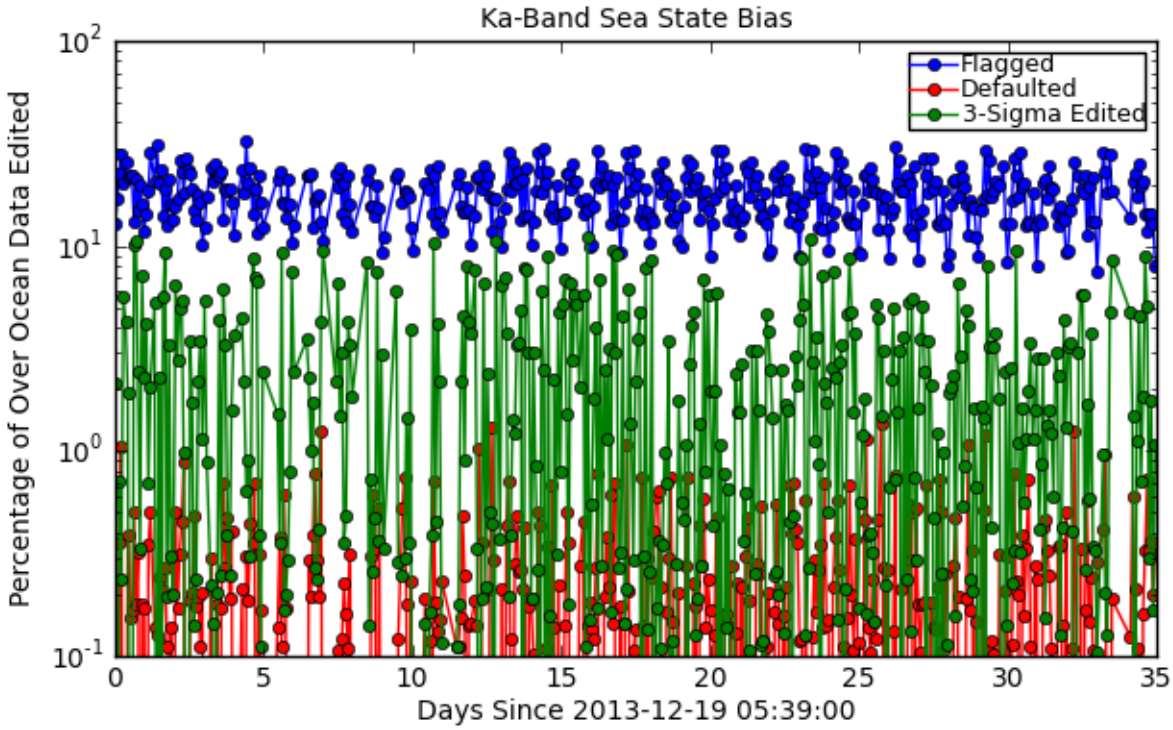

Figure 77: Flagged/Edited Data Points for Ka-Band Sea State Bias

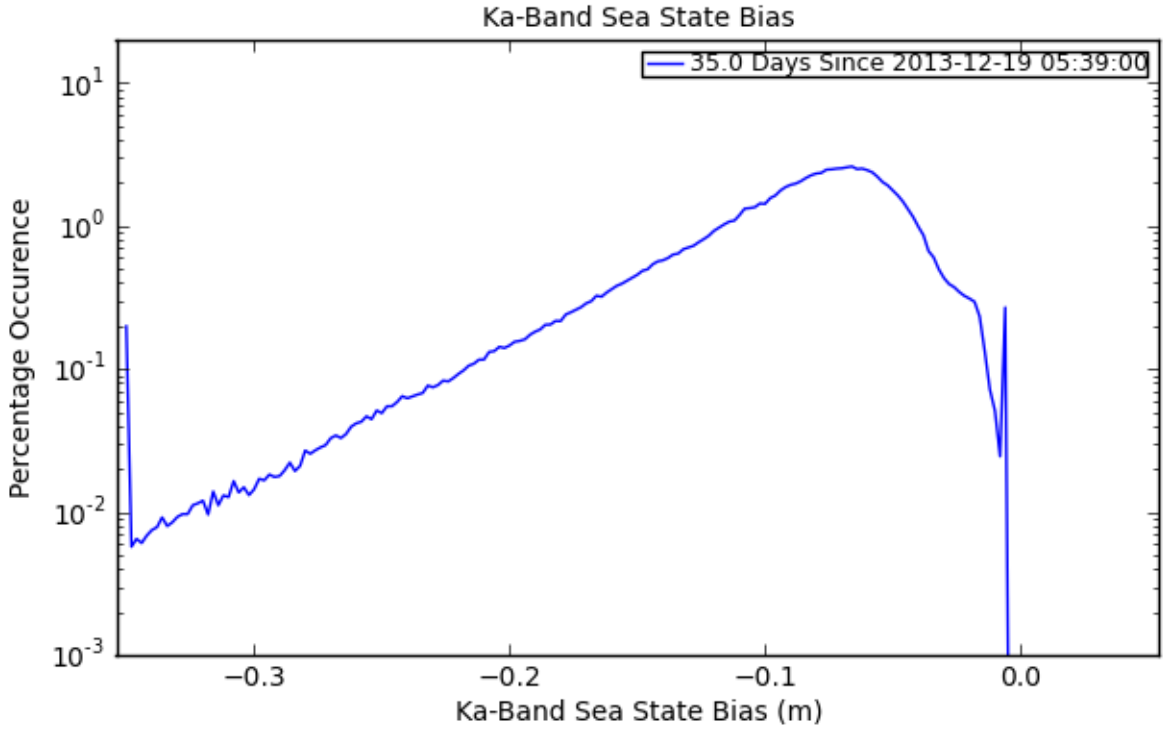

Figure 78: Histogram for Ka-Band Sea State Bias

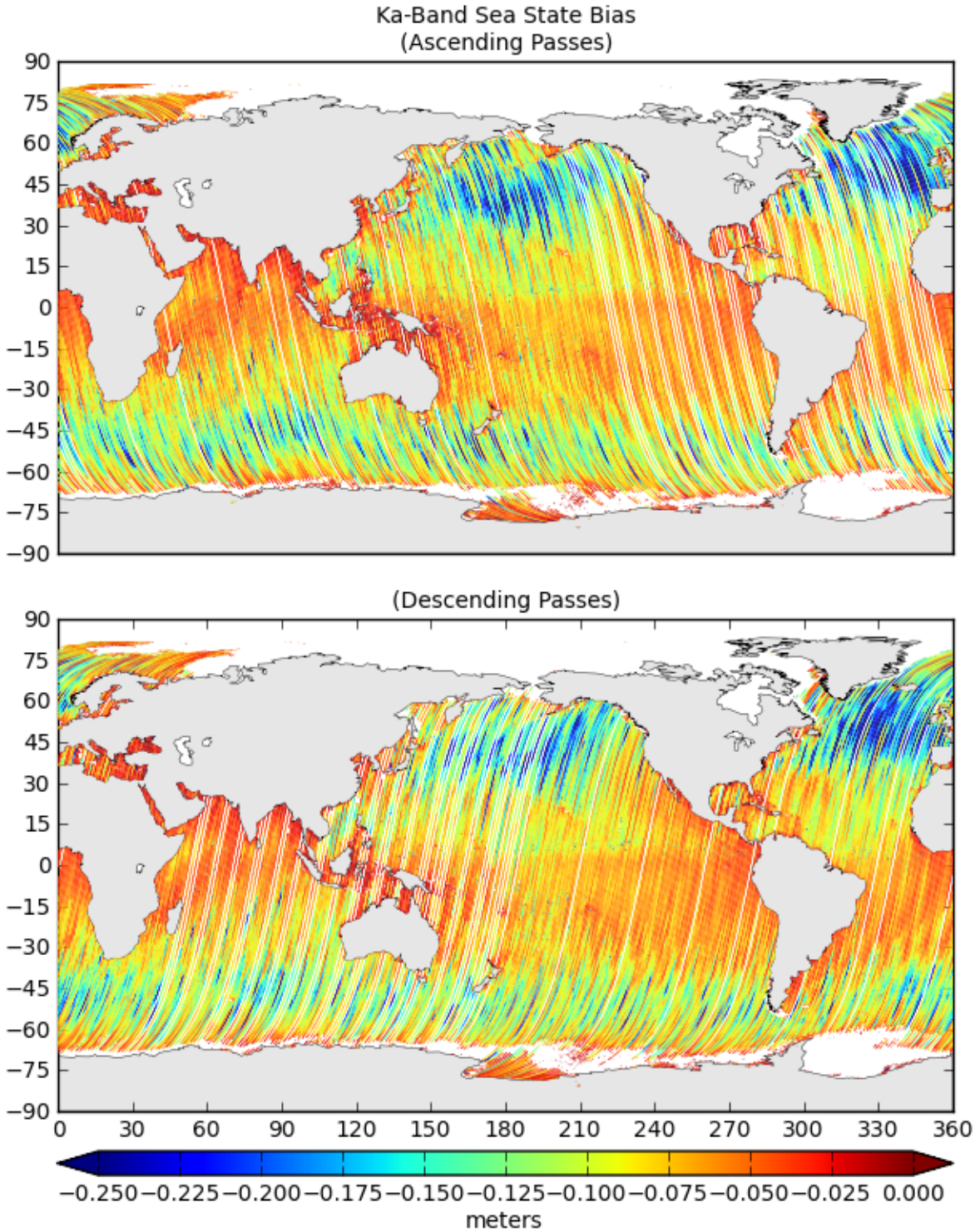

Figure 79: Map of Values for Ka-Band Sea State Bias

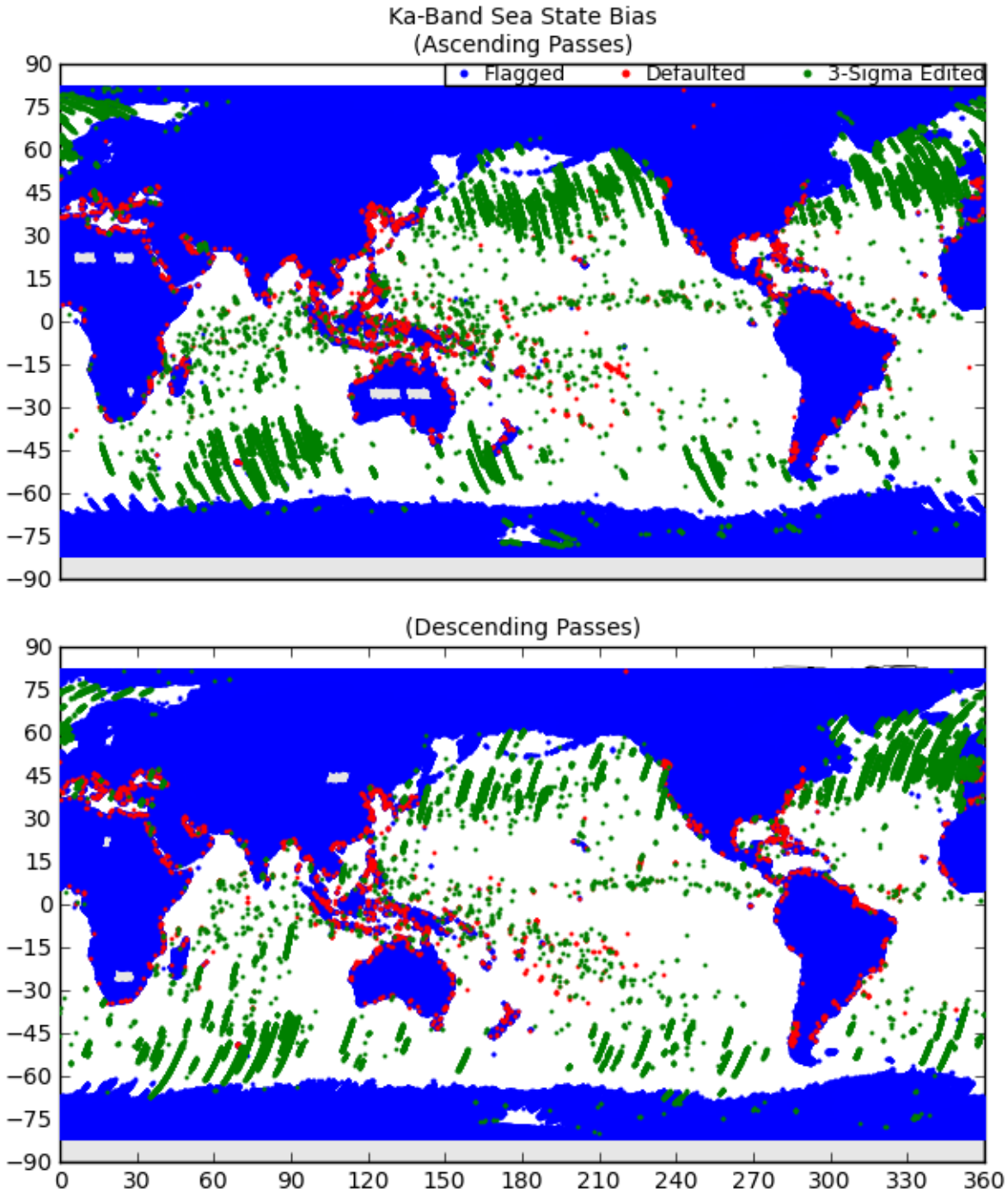

Figure 80: Map of Flagged/Edited Points for Ka-Band Sea State Bias

15 Ka-Band Waveform Attitude Plots

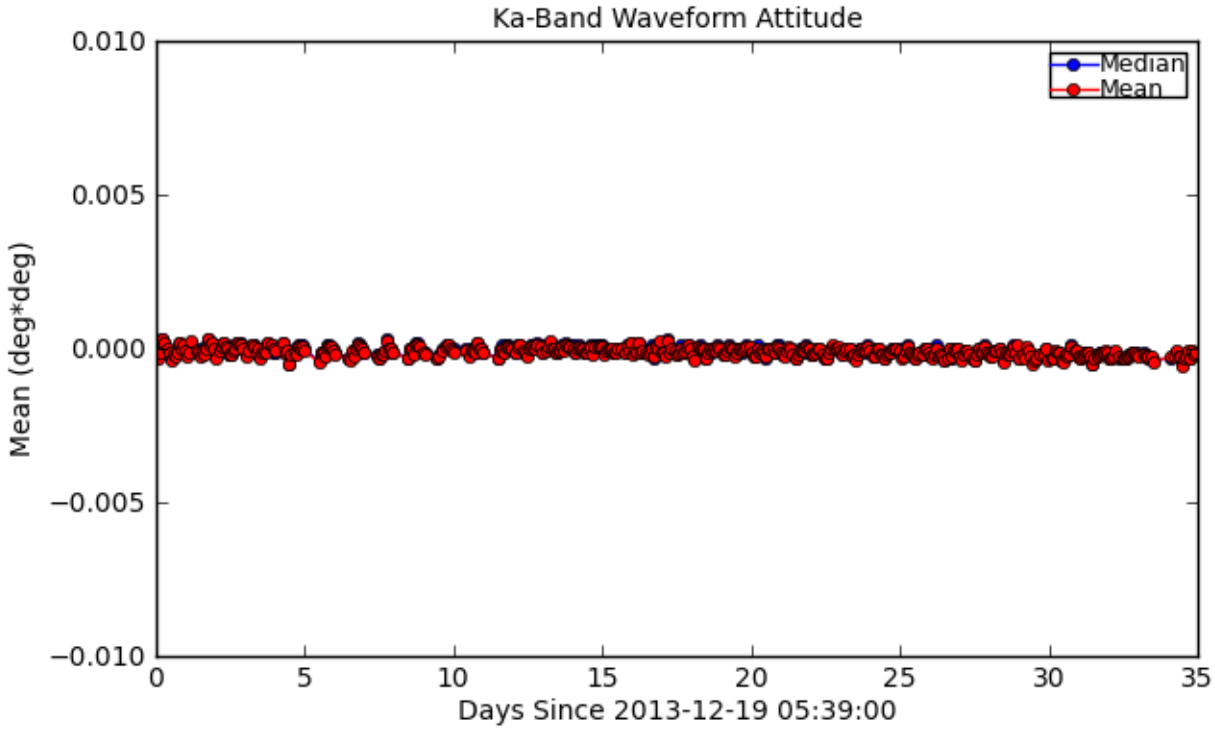

Figure 81: Mean/Median for Ka-Band Waveform Attitude

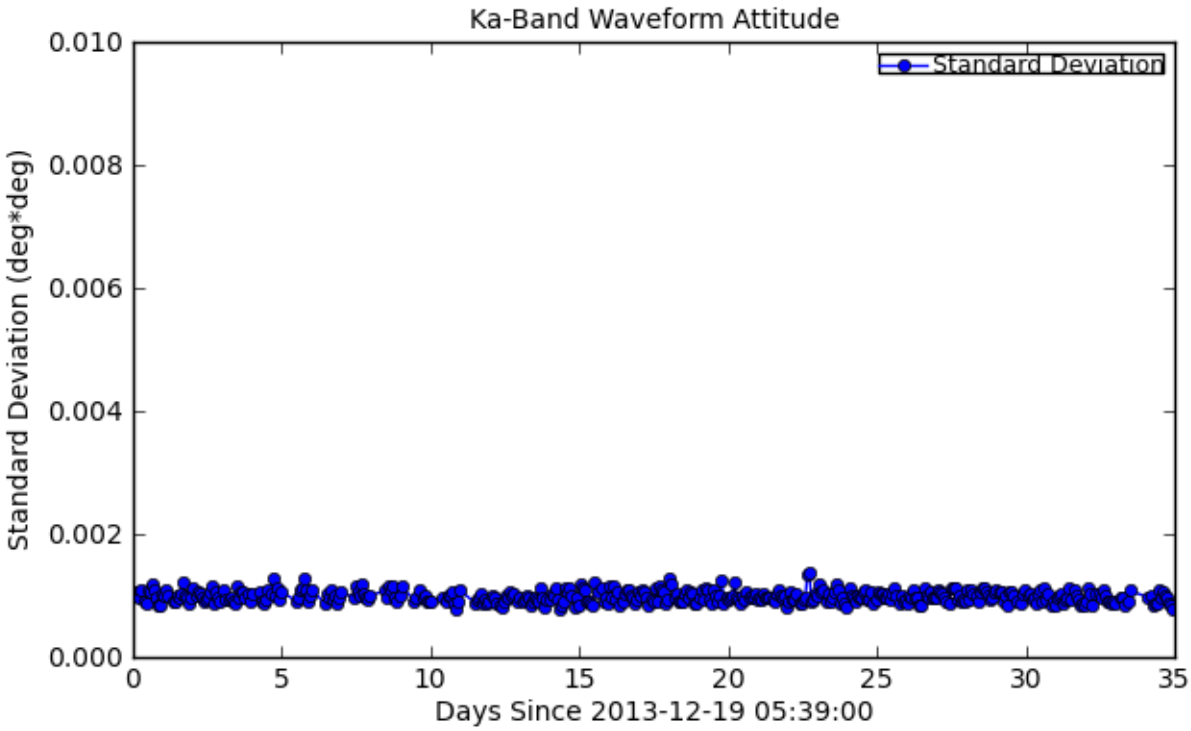

Figure 82: Standard Deviation for Ka-Band Waveform Attitude

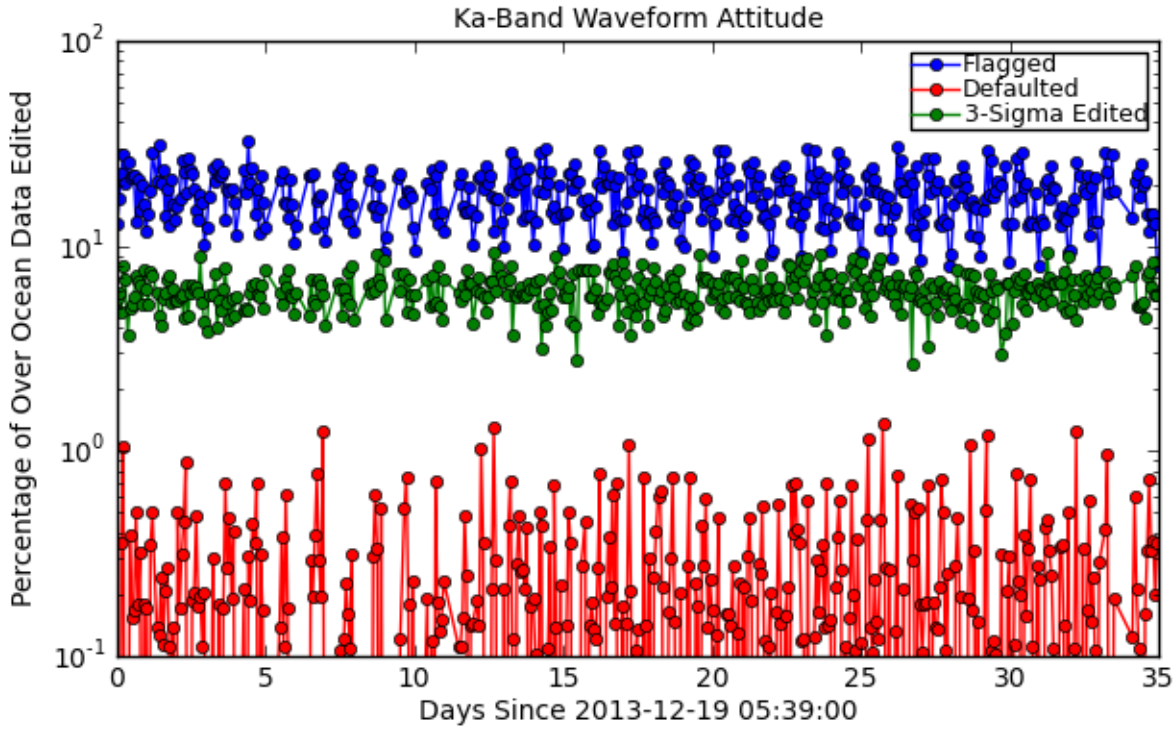

Figure 83: Flagged/Edited Data Points for Ka-Band Waveform Attitude

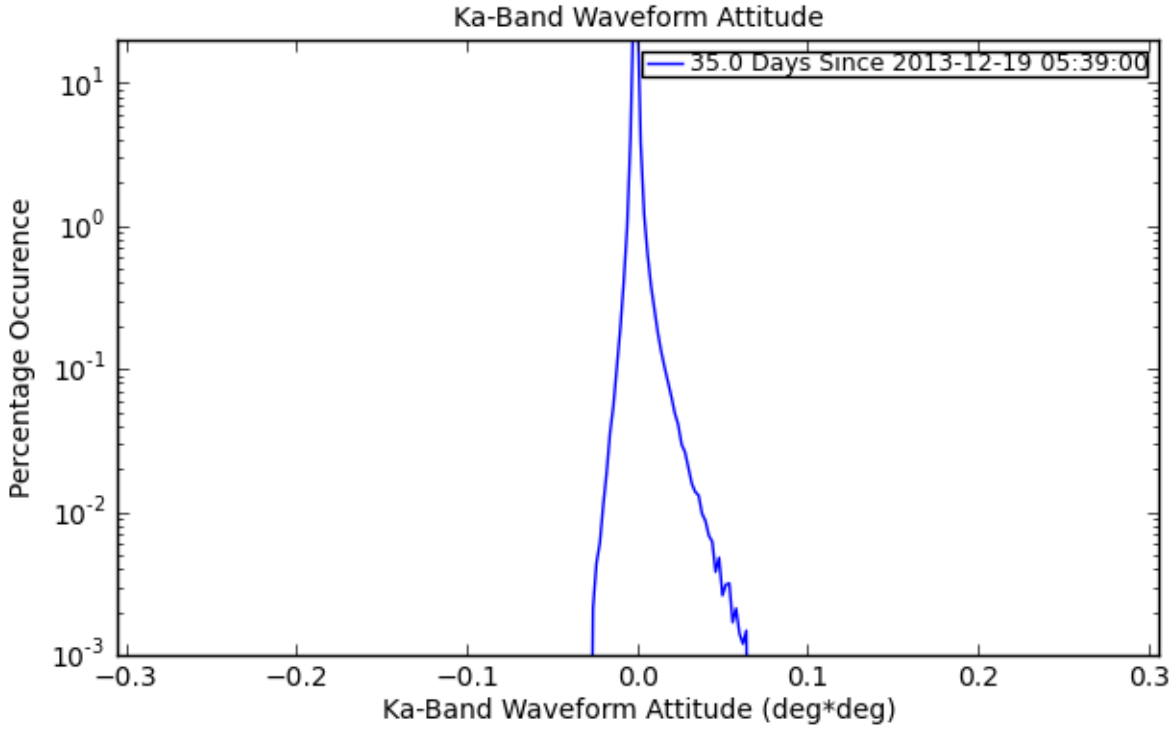

Figure 84: Histogram for Ka-Band Waveform Attitude

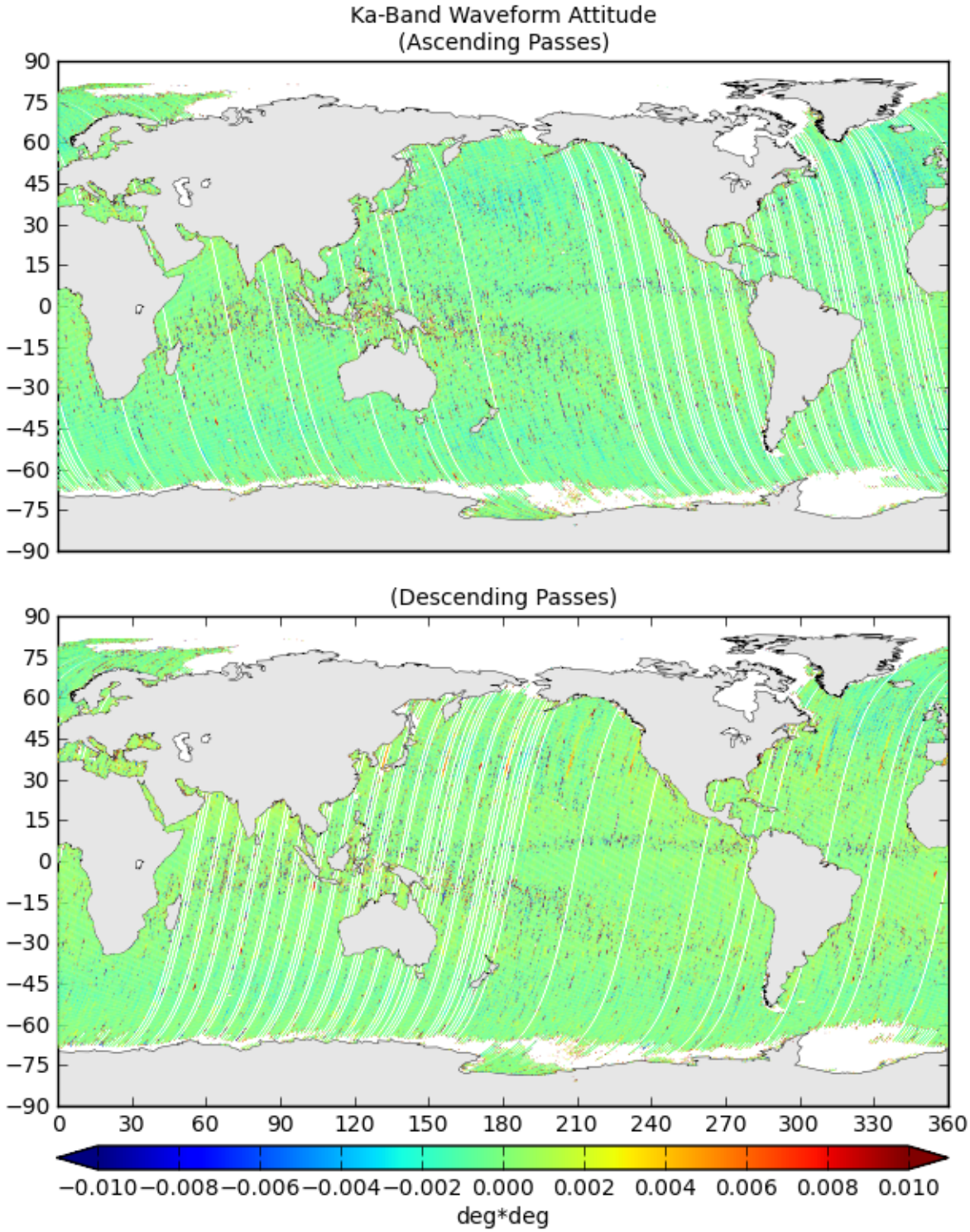

Figure 85: Map of Values for Ka-Band Waveform Attitude

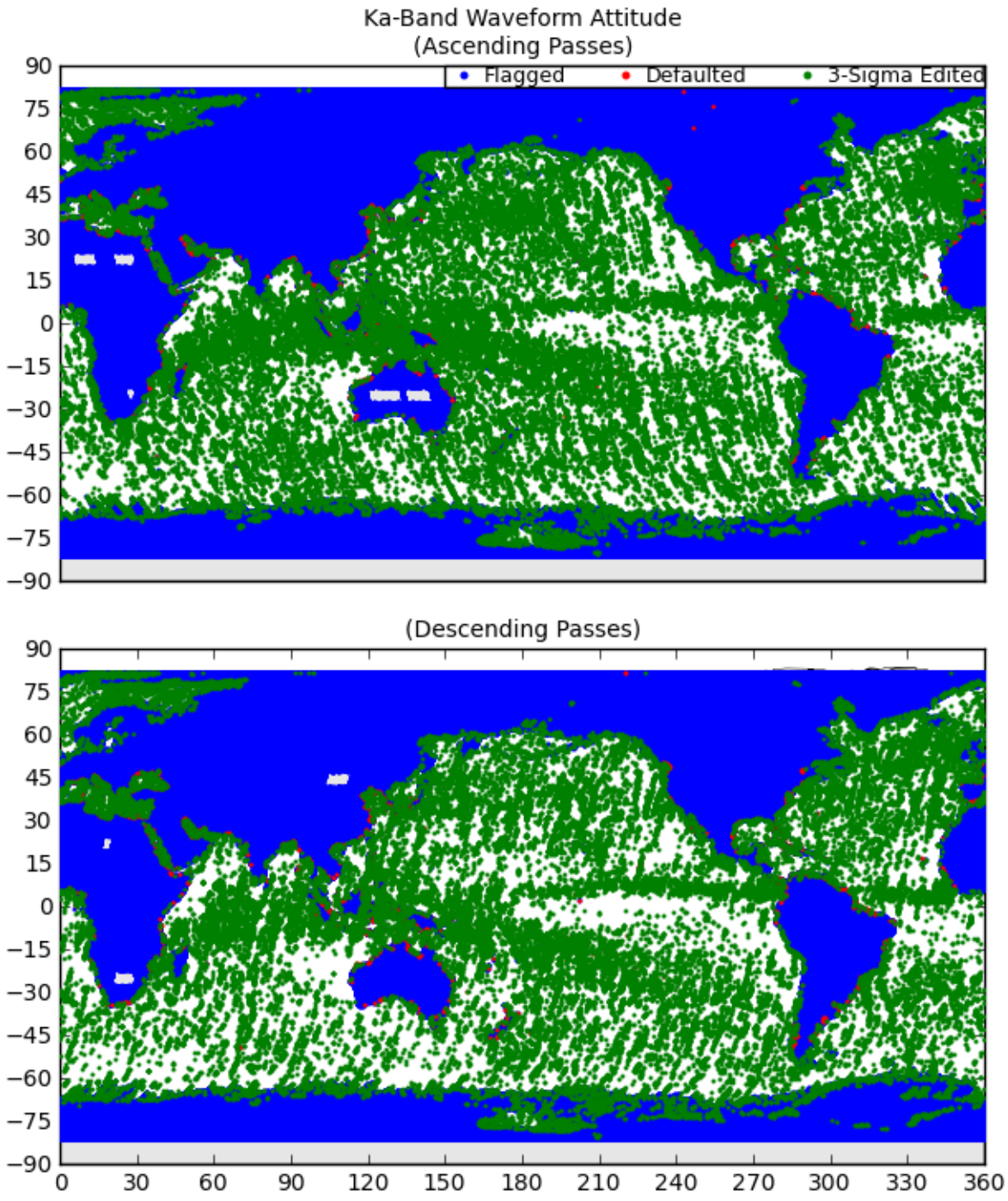

Figure 86: Map of Flagged/Edited Points for Ka-Band Waveform Attitude

16 Inverted Barometer Height Correction Plots

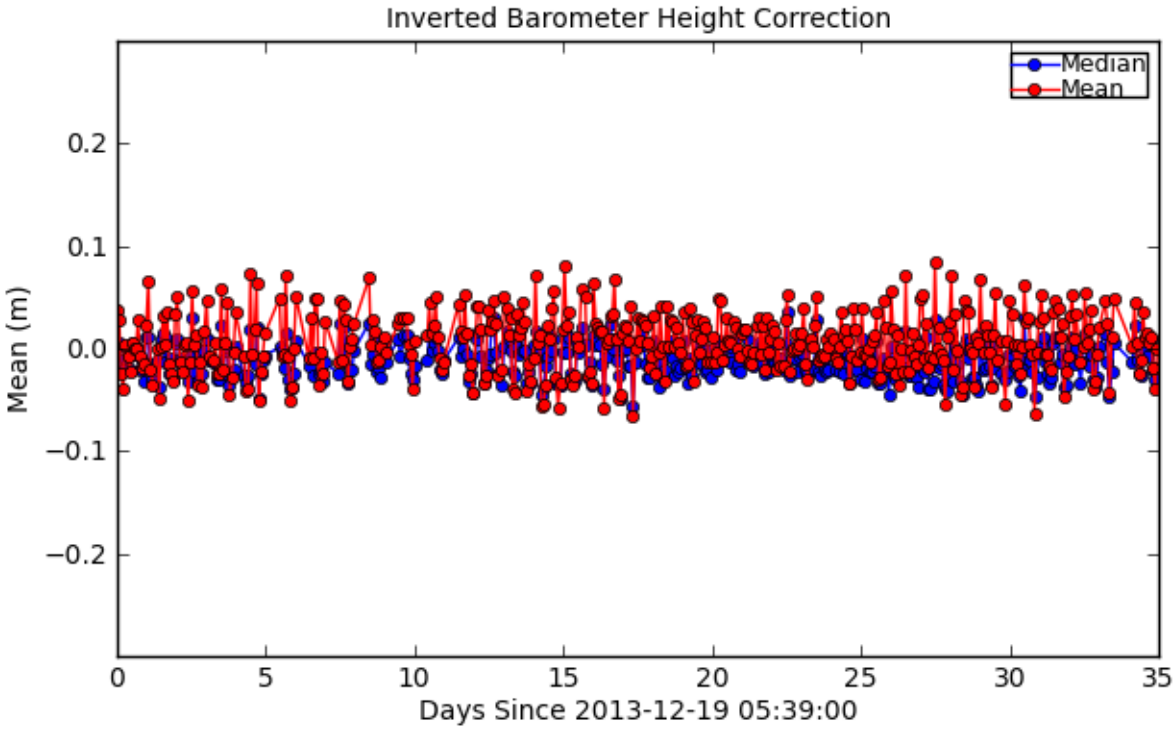

Figure 87: Mean/Median for Inverted Barometer Height Correction

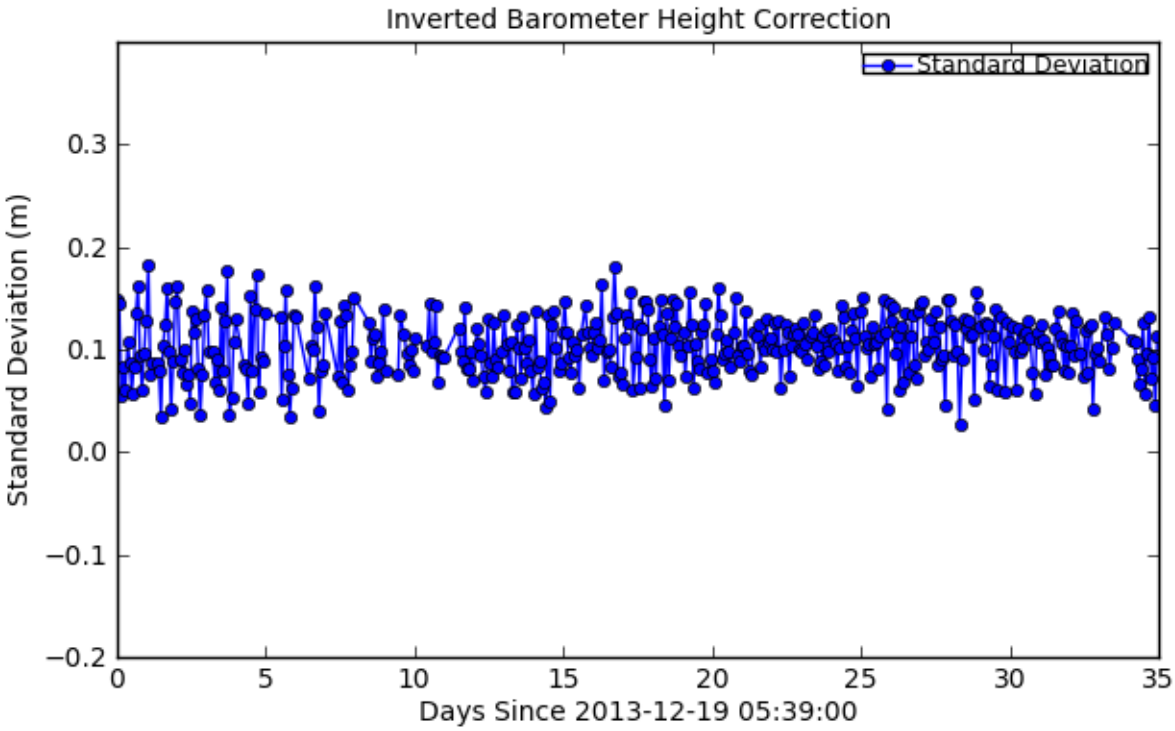

Figure 88: Standard Deviation for Inverted Barometer Height Correction

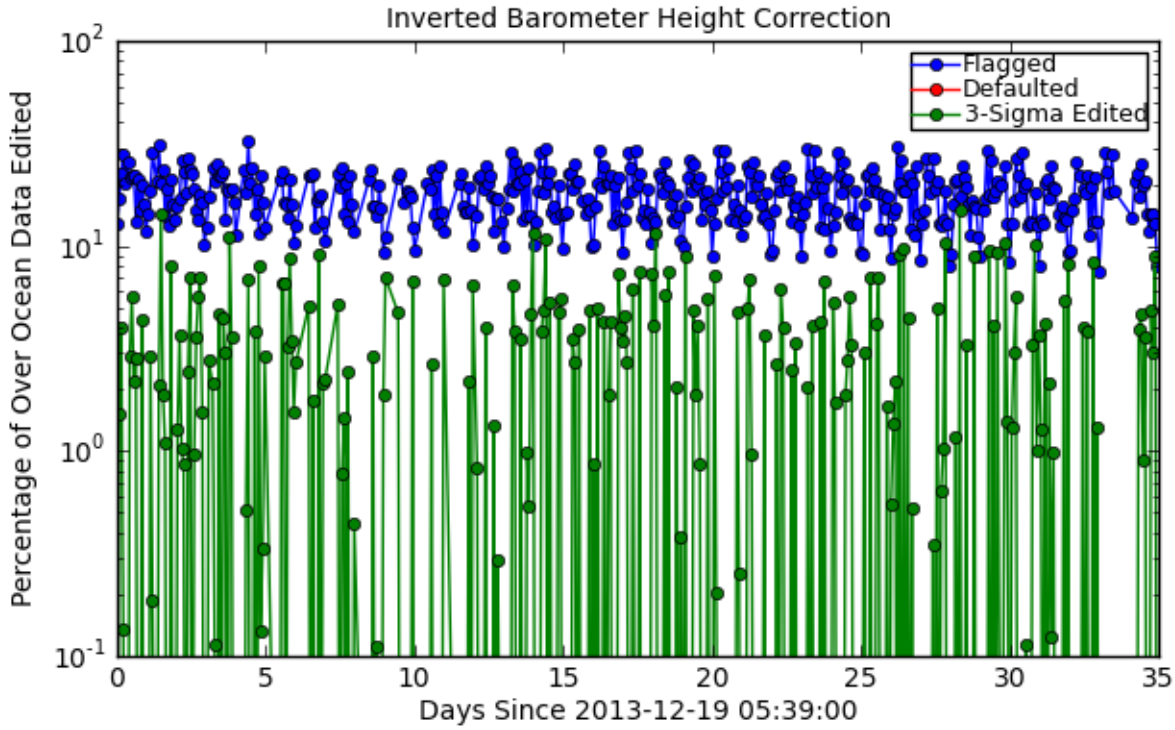

Figure 89: Flagged/Edited Data Points for Inverted Barometer Height Correction

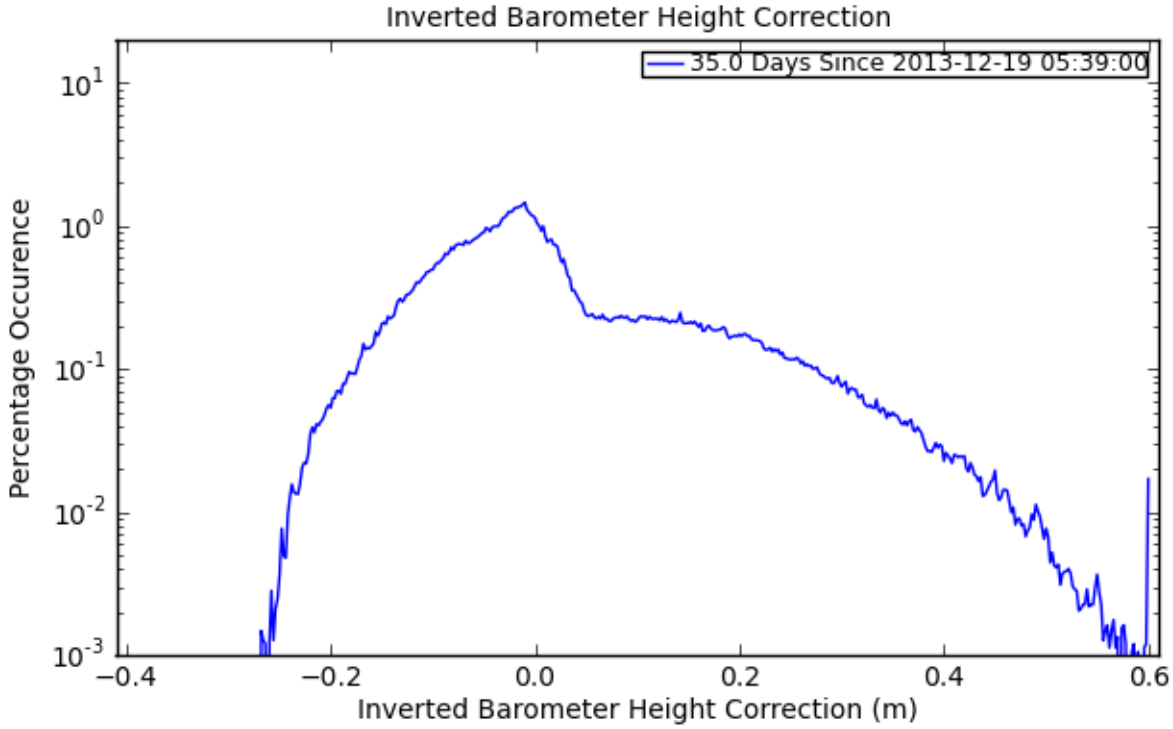

Figure 90: Histogram for Inverted Barometer Height Correction

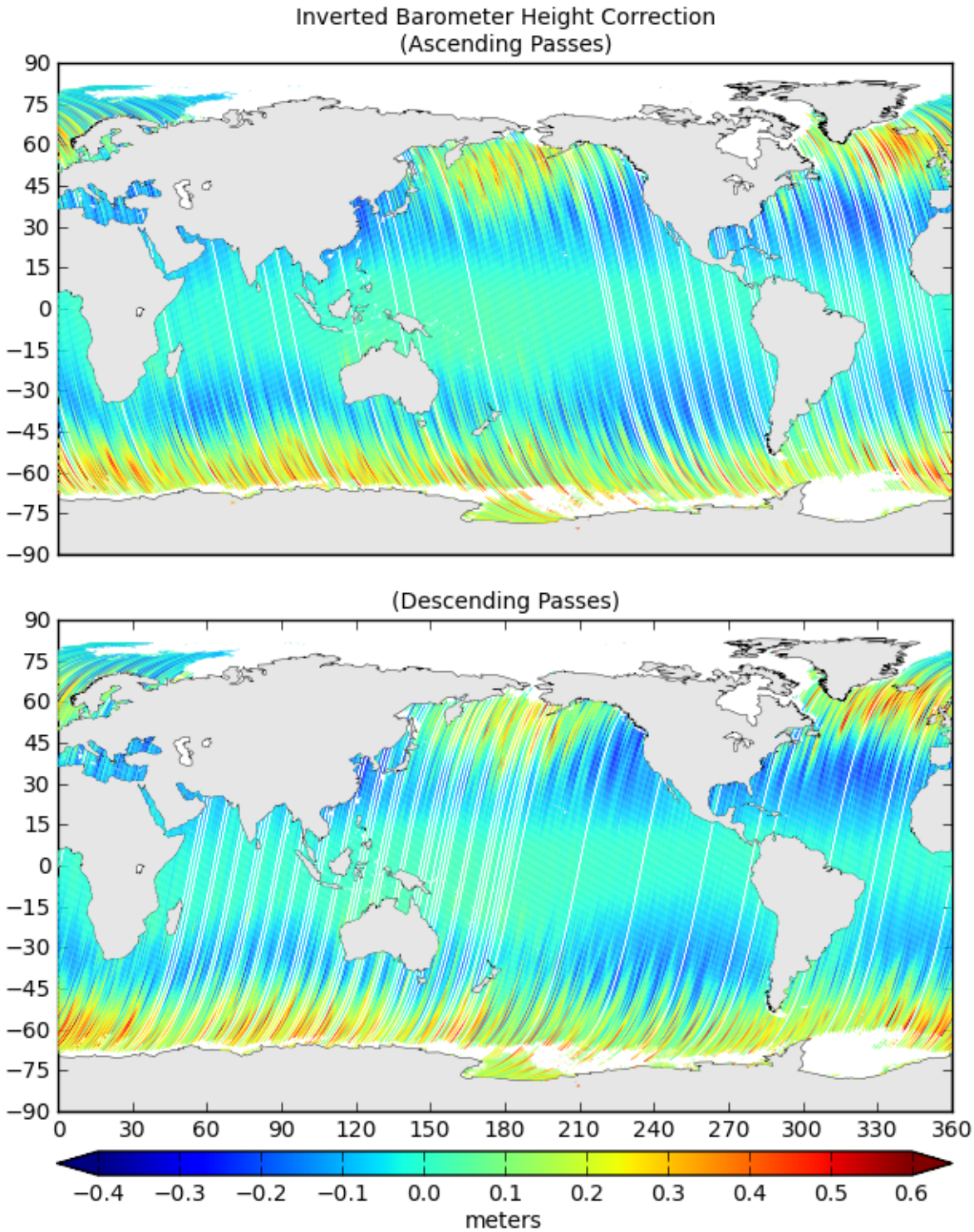

Figure 91: Map of Values for Inverted Barometer Height Correction

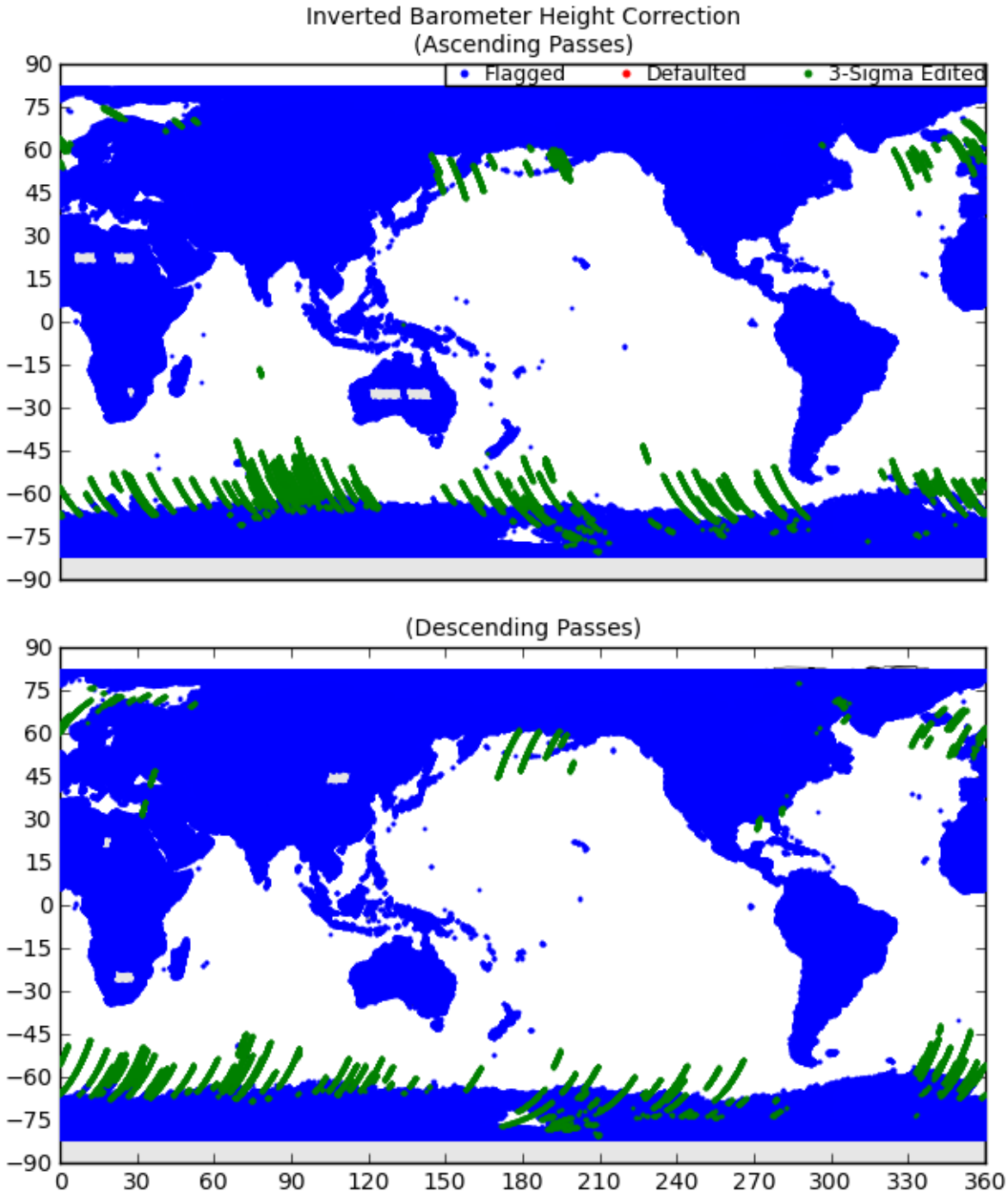

Figure 92: Map of Flagged/Edited Points for Inverted Barometer Height Correction

17 Sea Surface Height Anomaly (Product Values) Plots

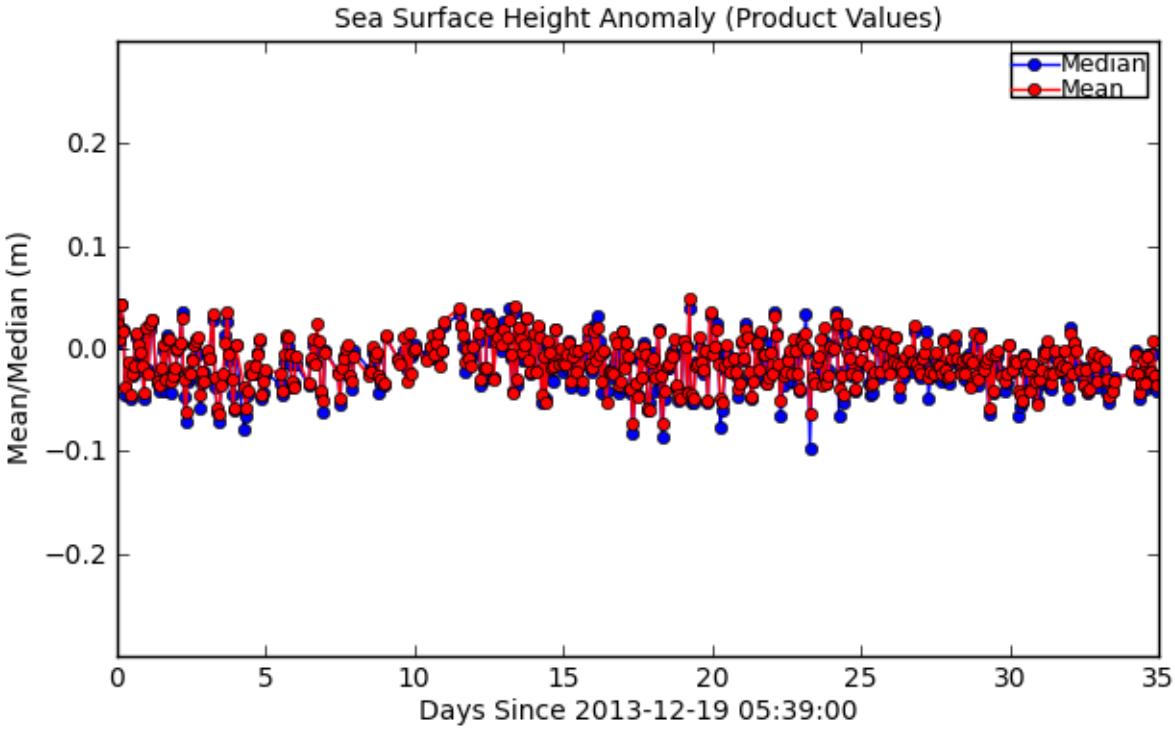

Figure 93: Mean/Median for Sea Surface Height Anomaly (Product Values)

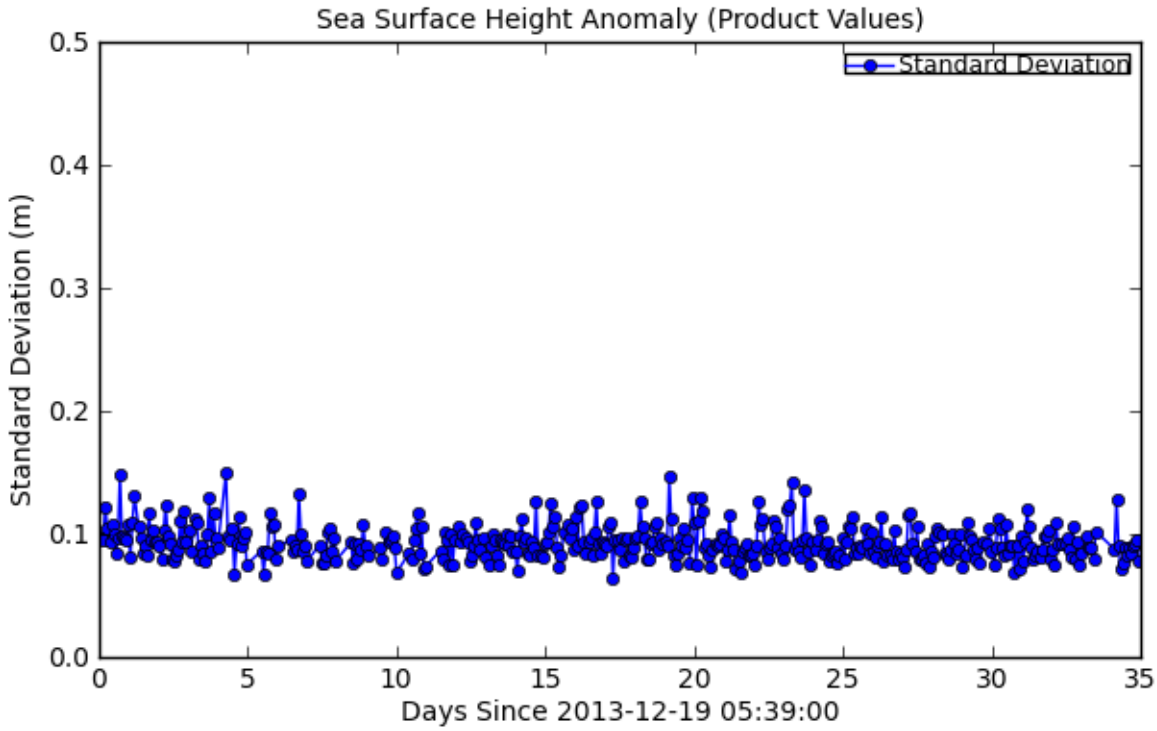

Figure 94: Standard Deviation for Sea Surface Height Anomaly (Product Values)

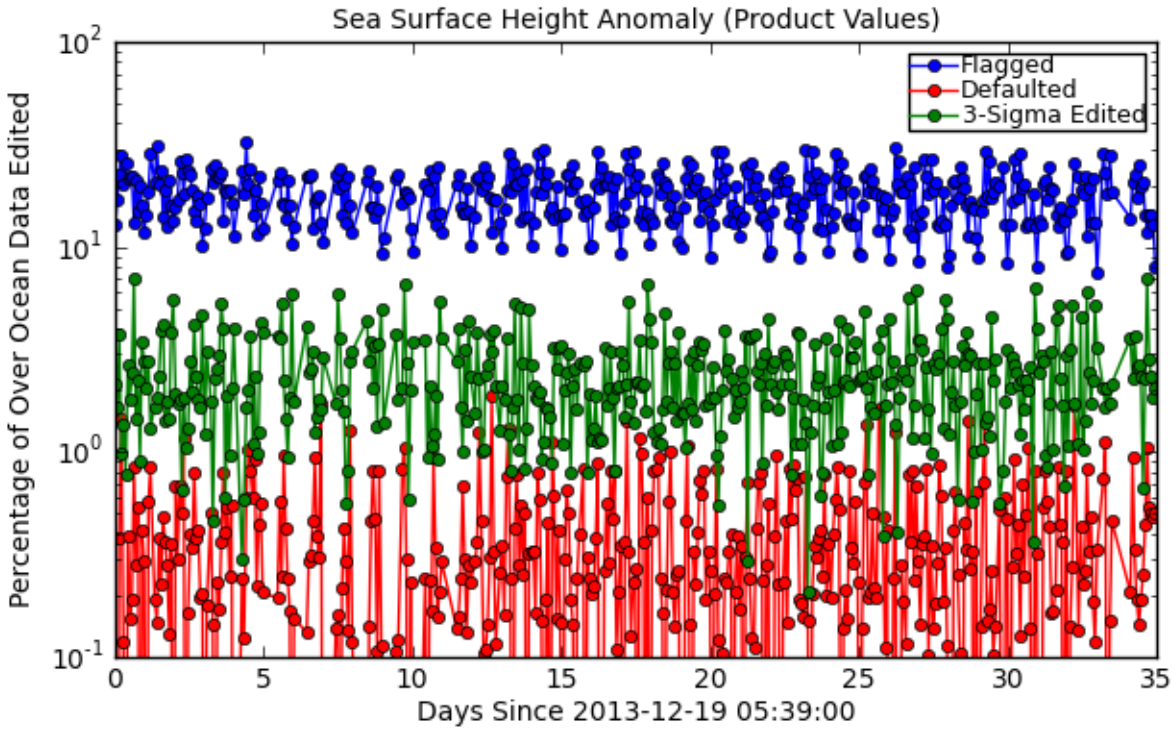

Figure 95: Flagged/Edited Data Points for Sea Surface Height Anomaly (Product Values)

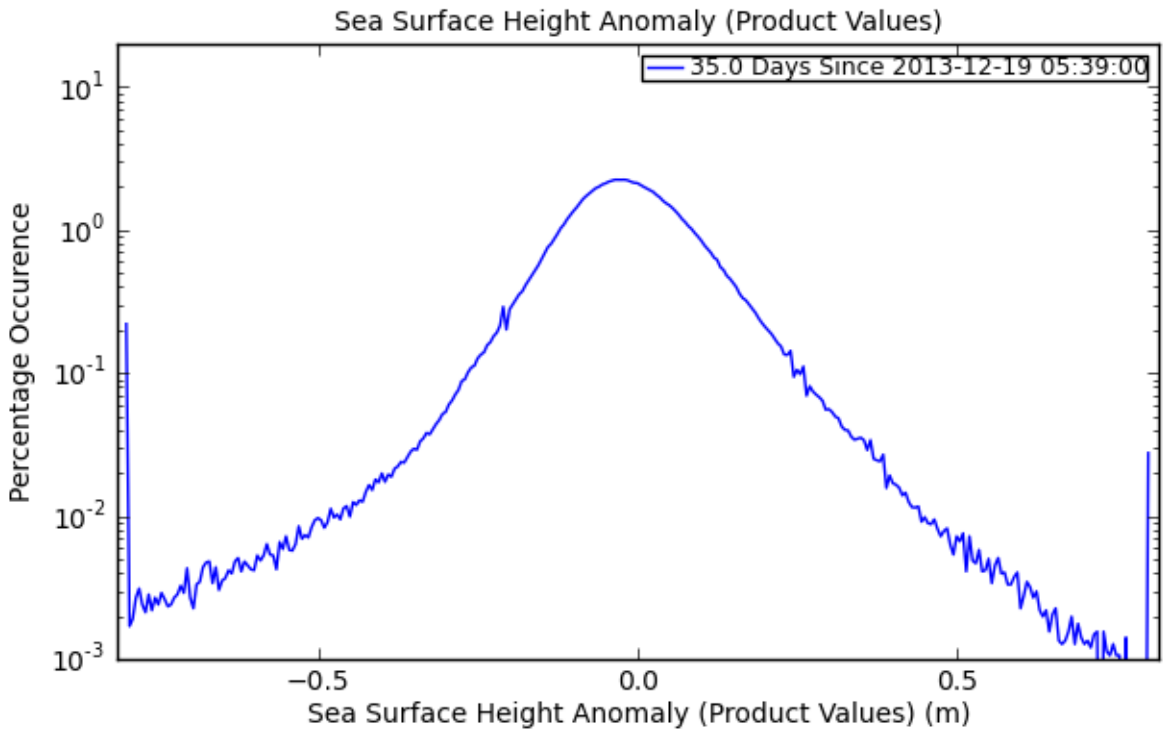

Figure 96: Histogram for Sea Surface Height Anomaly (Product Values)

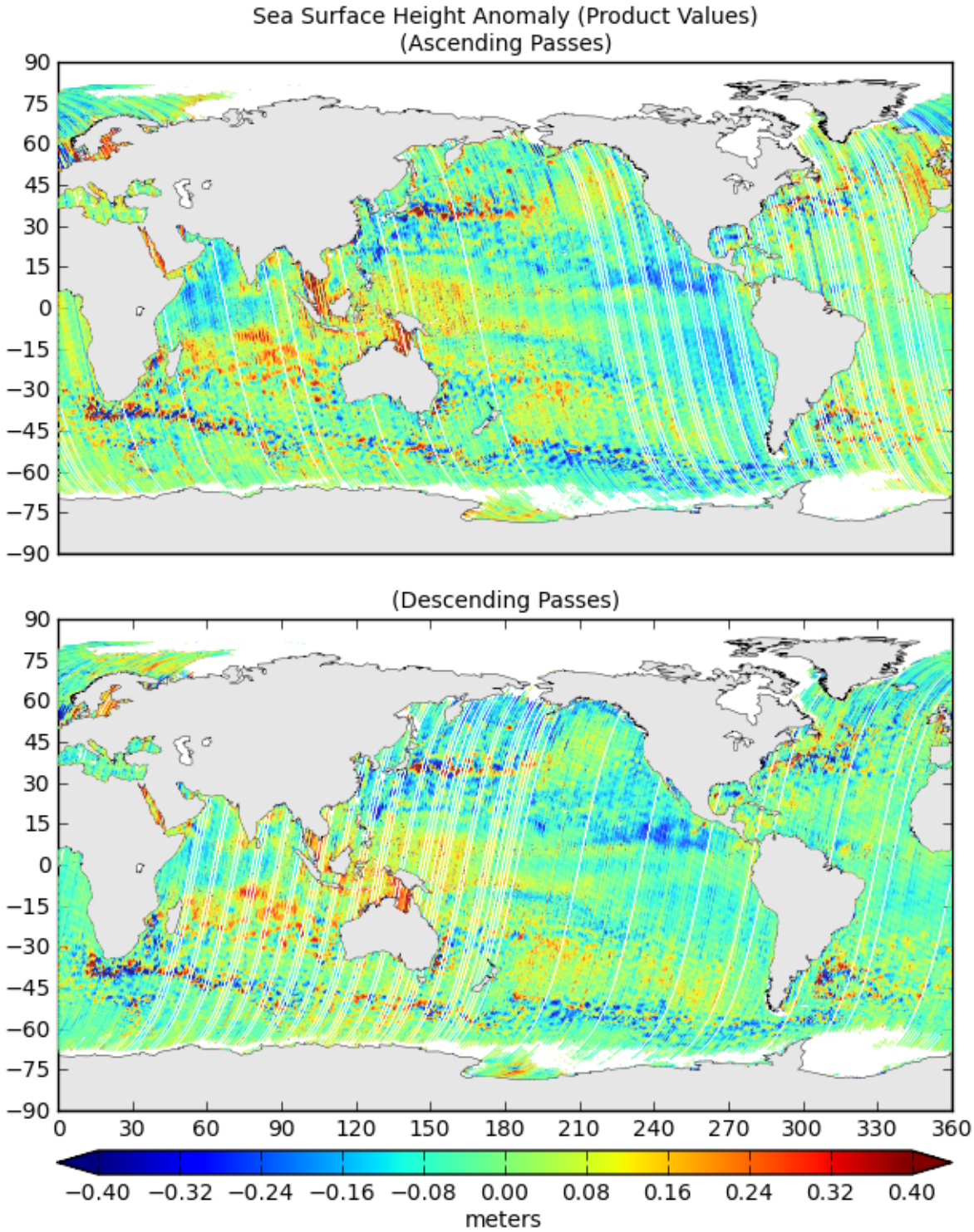

Figure 97: Map of Values for Sea Surface Height Anomaly (Product Values)

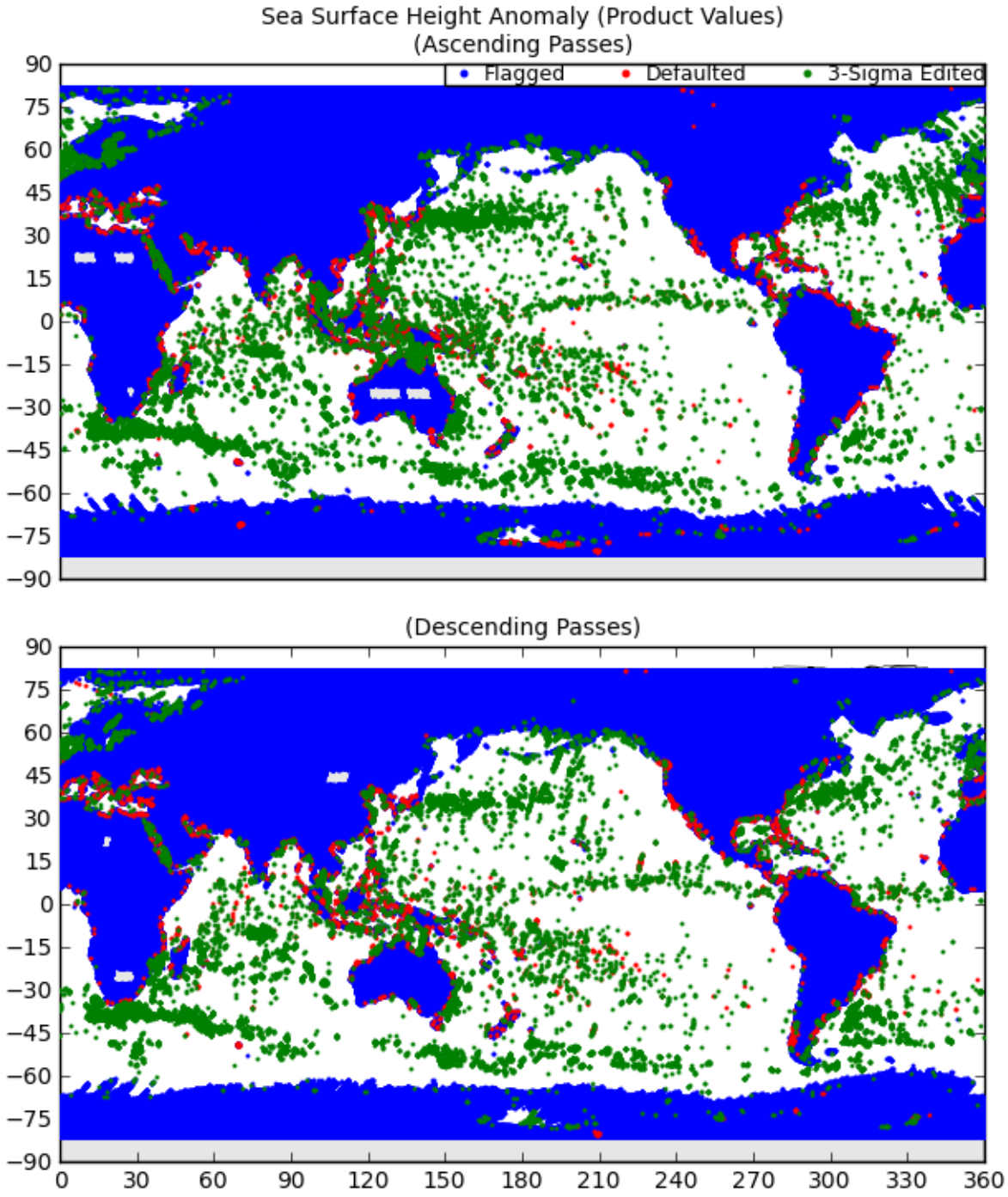

Figure 98: Map of Flagged/Edited Points for Sea Surface Height Anomaly (Product Values)

18 Sea Surface Height Anomaly Table

Table 2: Sea Surface Height Anomaly Statistics.

File	Median	Mean	Std. Dev.	No. Obs.	Total Obs.	Default Lat/Lon	Flag (total)	Default (total)	3-Sigma Edited	1 Cpr. Amp.
SRL_OPN_2PTS008_1001_20131219_044050_20131219_062259.EUM.nc	0.028	0.025	0.097	3781	5756	0	1877	3	95	0.060
SRL_OPN_2PTS009_0001_20131219_062258_20131219_081008.EUM.nc	0.006	0.009	0.096	4042	6078	0	1950	3	83	0.010
SRL_OPN_2PTS009_0004_20131219_081007_20131219_094814.EUM.nc	0.044	0.043	0.095	2695	5480	0	2633	14	138	0.042
SRL_OPN_2PTS009_0005_20131219_094813_20131219_112607.EUM.nc	0.018	0.017	0.122	2056	5271	0	3143	43	29	0.093
SRL_OPN_2PTS009_0007_20131219_112606_20131219_130439.EUM.nc	-0.045	-0.038	0.105	2654	5274	0	2570	4	46	0.081
SRL_OPN_2PTS009_0009_20131219_130439_20131219_145755.EUM.nc	-0.027	-0.014	0.094	3496	6347	0	2814	0	37	0.078
SRL_OPN_2PTS009_0012_20131219_145754_20131219_163733.EUM.nc	-0.048	-0.044	0.109	3084	5621	0	2411	16	110	0.050
SRL_OPN_2PTS009_0014_20131219_163733_20131219_181715.EUM.nc	-0.026	-0.025	0.099	2966	5498	0	2456	6	70	0.057
SRL_OPN_2PTS009_0016_20131219_181715_20131219_195642.EUM.nc	-0.021	-0.017	0.084	3124	5497	0	2264	8	101	0.025
SRL_OPN_2PTS009_0018_20131219_195641_20131219_213525.EUM.nc	0.012	0.016	0.098	3289	5400	0	1790	34	287	0.022
SRL_OPN_2PTS009_0020_20131219_213524_20131219_231335.EUM.nc	-0.021	0.003	0.149	2168	5348	0	3131	8	41	0.128
SRL_OPN_2PTS009_0021_20131219_231333_20131220_005114.EUM.nc	-0.008	-0.003	0.099	3057	5479	0	2318	20	84	0.069
SRL_OPN_2PTS009_0023_20131220_005113_20131220_022934.EUM.nc	-0.020	-0.018	0.097	2860	5530	0	2634	2	34	0.078
SRL_OPN_2PTS009_0025_20131220_022933_20131220_040912.EUM.nc	-0.049	-0.042	0.095	2693	5491	0	2668	14	116	0.044
SRL_OPN_2PTS009_0027_20131220_040911_20131220_055036.EUM.nc	0.016	0.021	0.108	3500	5675	0	2048	12	115	0.073
SRL_OPN_2PTS009_0029_20131220_055035_20131220_073911.EUM.nc	-0.020	-0.025	0.081	4088	6147	0	1959	0	100	0.044
SRL_OPN_2PTS009_0032_20131220_073910_20131220_091729.EUM.nc	0.018	0.025	0.110	3152	5495	0	2209	23	111	0.074
SRL_OPN_2PTS009_0033_20131220_091729_20131220_105521.EUM.nc	0.028	0.028	0.131	2221	5454	0	3164	27	42	0.072
SRL_OPN_2PTS009_0035_20131220_105520_20131220_141254.EUM.nc	-0.033	-0.031	0.106	5635	10818	0	5049	14	120	0.096
SRL_OPN_2PTS009_0039_20131220_141253_20131220_160615.EUM.nc	-0.041	-0.036	0.096	3157	6374	0	3123	7	87	0.065
SRL_OPN_2PTS009_0042_20131220_160615_20131220_174600.EUM.nc	-0.023	-0.018	0.084	2839	5581	0	2641	13	88	0.039
SRL_OPN_2PTS009_0044_20131220_174600_20131220_192525.EUM.nc	-0.001	0.004	0.090	3177	5592	0	2232	7	176	0.067
SRL_OPN_2PTS009_0046_20131220_192523_20131220_210429.EUM.nc	-0.041	-0.030	0.083	3526	5532	0	1803	20	183	0.044
SRL_OPN_2PTS009_0048_20131220_210428_20131220_224242.EUM.nc	0.014	0.009	0.118	2626	5310	0	2625	12	47	0.076
SRL_OPN_2PTS009_0049_20131220_224242_20131221_002033.EUM.nc	0.003	0.009	0.096	3047	5454	0	2334	10	63	0.052
SRL_OPN_2PTS009_0051_20131221_002031_20131221_015836.EUM.nc	-0.044	-0.031	0.103	2960	5554	0	2532	5	57	0.057
SRL_OPN_2PTS009_0053_20131221_015835_20131221_033736.EUM.nc	-0.026	-0.026	0.094	2877	5475	0	2446	10	142	0.058
SRL_OPN_2PTS009_0055_20131221_033735_20131221_051830.EUM.nc	-0.020	-0.019	0.094	2838	5546	0	2510	3	195	0.055
SRL_OPN_2PTS009_0057_20131221_051830_20131221_070811.EUM.nc	-0.001	-0.001	0.090	3739	6184	0	2324	31	90	0.028
SRL_OPN_2PTS009_0060_20131221_070810_20131221_084641.EUM.nc	0.003	0.005	0.080	3774	5589	0	1720	14	81	0.019
SRL_OPN_2PTS009_0061_20131221_084640_20131221_102430.EUM.nc	0.035	0.030	0.103	2504	5443	0	2852	24	63	0.043
SRL_OPN_2PTS009_0063_20131221_102430_20131221_120232.EUM.nc	-0.046	-0.030	0.124	2538	5379	0	2802	17	22	0.105
SRL_OPN_2PTS009_0065_20131221_120230_20131221_134129.EUM.nc	-0.070	-0.062	0.099	2961	5419	0	2345	44	69	0.074
SRL_OPN_2PTS009_0067_20131221_134130_20131221_153455.EUM.nc	-0.031	-0.023	0.092	3517	6356	0	2787	0	52	0.042
SRL_OPN_2PTS009_0070_20131221_153453_20131221_171440.EUM.nc	-0.028	-0.024	0.080	2712	5504	0	2739	6	47	0.054
SRL_OPN_2PTS009_0072_20131221_171440_20131221_185411.EUM.nc	-0.009	-0.011	0.078	3161	5592	0	2296	17	118	0.021

– Continued on next page –

Table 2: Sea Surface Height Anomaly Statistics.

– Continued from previous page

File	Median	Mean	Std. Dev.	No. Obs.	Total Obs.	Default Lat/Lon	Flag (total)	Default (total)	3-Sigma Edited	1 Cpr. Amp.
SRL_OPN_2PTS009_0074_20131221_185409_20131221_203325.EUM.nc	0.003	0.004	0.083	3438	5520	0	1982	14	86	0.003
SRL_OPN_2PTS009_0076_20131221_203325_20131221_221153.EUM.nc	0.009	0.007	0.088	2807	5359	0	2378	27	147	0.021
SRL_OPN_2PTS009_0078_20131221_221152_20131221_234950.EUM.nc	-0.006	0.011	0.110	2840	5481	0	2549	13	79	0.104
SRL_OPN_2PTS009_0079_20131221_234949_20131222_012743.EUM.nc	-0.058	-0.046	0.093	2870	5502	0	2552	14	66	0.059
SRL_OPN_2PTS009_0081_20131222_012742_20131222_030617.EUM.nc	-0.033	-0.022	0.118	2918	5524	0	2540	7	59	0.100
SRL_OPN_2PTS009_0083_20131222_030617_20131222_044635.EUM.nc	-0.022	-0.032	0.094	2885	5490	0	2438	7	160	0.033
SRL_OPN_2PTS009_0085_20131222_044634_20131222_062851.EUM.nc	-0.003	-0.003	0.103	3858	5770	0	1853	4	55	0.063
SRL_OPN_2PTS009_0087_20131222_062850_20131222_081550.EUM.nc	-0.009	-0.010	0.085	4003	6082	0	1915	9	155	0.044
SRL_OPN_2PTS009_0090_20131222_081549_20131222_113140.EUM.nc	0.029	0.034	0.113	4922	10791	0	5716	34	119	0.042
SRL_OPN_2PTS009_0093_20131222_113140_20131222_131015.EUM.nc	-0.037	-0.028	0.110	2746	5314	0	2547	4	17	0.093
SRL_OPN_2PTS009_0095_20131222_131014_20131222_150333.EUM.nc	-0.062	-0.057	0.080	3461	6329	0	2759	0	109	0.043
SRL_OPN_2PTS009_0098_20131222_150332_20131222_164320.EUM.nc	-0.070	-0.064	0.090	2938	5609	0	2563	9	99	0.083
SRL_OPN_2PTS009_0100_20131222_164319_20131222_182253.EUM.nc	-0.031	-0.035	0.084	3052	5520	0	2338	6	124	0.034
SRL_OPN_2PTS009_0102_20131222_182253_20131222_200218.EUM.nc	-0.026	-0.023	0.078	2899	5502	0	2371	15	217	0.016
SRL_OPN_2PTS009_0104_20131222_200217_20131222_214059.EUM.nc	0.014	0.006	0.100	3308	5392	0	1889	32	163	0.024
SRL_OPN_2PTS009_0106_20131222_214058_20131222_231906.EUM.nc	0.027	0.035	0.130	2374	5313	0	2909	12	18	0.147
SRL_OPN_2PTS009_0107_20131222_231905_20131223_005658.EUM.nc	-0.012	-0.005	0.085	2819	5518	0	2613	19	67	0.034
SRL_OPN_2PTS009_0109_20131223_005658_20131223_023512.EUM.nc	-0.045	-0.031	0.117	2913	5531	0	2574	9	35	0.078
SRL_OPN_2PTS009_0111_20131223_023511_20131223_041455.EUM.nc	-0.060	-0.059	0.098	2786	5491	0	2616	19	70	0.051
SRL_OPN_2PTS009_0113_20131223_041455_20131223_055627.EUM.nc	0.004	0.003	0.089	3519	5689	0	1998	4	168	0.040
SRL_OPN_2PTS009_0121_20131223_110055_20131223_123914.EUM.nc	-0.079	-0.038	0.150	2518	5350	0	2814	8	10	0.151
SRL_OPN_2PTS009_0123_20131223_123913_20131223_141836.EUM.nc	-0.066	-0.058	0.098	3289	5495	0	2177	5	24	0.071
SRL_OPN_2PTS009_0125_20131223_141835_20131223_161155.EUM.nc	-0.045	-0.041	0.096	3177	6361	0	3075	29	80	0.072
SRL_OPN_2PTS009_0128_20131223_161154_20131223_175140.EUM.nc	-0.023	-0.018	0.105	2866	5581	0	2603	8	104	0.095
SRL_OPN_2PTS009_0130_20131223_175139_20131223_193111.EUM.nc	-0.025	-0.024	0.067	3049	5560	0	2318	35	158	0.006
SRL_OPN_2PTS009_0132_20131223_193111_20131223_211006.EUM.nc	-0.025	-0.017	0.093	3532	5516	0	1913	24	47	0.016
SRL_OPN_2PTS009_0134_20131223_211005_20131223_224825.EUM.nc	-0.004	-0.006	0.115	2468	5330	0	2761	29	72	0.045
SRL_OPN_2PTS009_0135_20131223_224824_20131224_002614.EUM.nc	0.007	0.010	0.091	3123	5401	0	2235	8	35	0.048
SRL_OPN_2PTS009_0137_20131224_002614_20131224_020412.EUM.nc	-0.048	-0.044	0.097	2906	5510	0	2539	16	49	0.042
SRL_OPN_2PTS009_0139_20131224_020411_20131224_034326.EUM.nc	-0.043	-0.032	0.101	2825	5529	0	2530	8	166	0.085
SRL_OPN_2PTS009_0141_20131224_034325_20131224_052417.EUM.nc	-0.024	-0.021	0.075	2842	5553	0	2574	7	130	0.017
SRL_OPN_2PTS009_0156_20131224_154033_20131224_172021.EUM.nc	-0.034	-0.024	0.087	2702	5526	0	2685	7	132	0.045
SRL_OPN_2PTS009_0158_20131224_172020_20131224_185959.EUM.nc	-0.045	-0.042	0.068	3063	5607	0	2367	24	153	0.031
SRL_OPN_2PTS009_0160_20131224_185958_20131224_203903.EUM.nc	-0.013	-0.005	0.086	3491	5523	0	1784	11	237	0.023
SRL_OPN_2PTS009_0162_20131224_203903_20131224_221737.EUM.nc	0.009	0.014	0.085	2885	5372	0	2374	33	80	0.049
SRL_OPN_2PTS009_0164_20131224_221736_20131224_235532.EUM.nc	0.001	0.012	0.117	2952	5457	0	2439	15	51	0.106
SRL_OPN_2PTS009_0165_20131224_235531_20131225_013318.EUM.nc	-0.015	-0.006	0.107	2898	5503	0	2561	9	35	0.113
SRL_OPN_2PTS009_0167_20131225_013317_20131225_031206.EUM.nc	-0.038	-0.032	0.108	2907	5552	0	2574	6	65	0.095
SRL_OPN_2PTS009_0169_20131225_031205_20131225_045220.EUM.nc	-0.034	-0.038	0.080	2891	5475	0	2378	2	204	0.033

– Continued on next page

Table 2: Sea Surface Height Anomaly Statistics.

– Continued from previous page

File	Median	Mean	Std. Dev.	No. Obs.	Total Obs.	Default Lat/Lon	Flag (total)	Default (total)	3-Sigma Edited	1 Cpr. Amp.
SRL_OPN_2PTS009_0171_20131225_045219_20131225_063454.EUM.nc	-0.015	-0.007	0.091	3851	5803	0	1867	7	78	0.043
SRL_OPN_2PTS009_0184_20131225_150914_20131225_164902.EUM.nc	-0.036	-0.034	0.095	2805	5563	0	2599	5	154	0.077
SRL_OPN_2PTS009_0186_20131225_164901_20131225_182835.EUM.nc	-0.014	-0.009	0.086	3064	5510	0	2335	12	99	0.024
SRL_OPN_2PTS009_0188_20131225_182834_20131225_200757.EUM.nc	0.004	0.010	0.091	3070	5501	0	2314	13	104	0.036
SRL_OPN_2PTS009_0190_20131225_200756_20131225_214645.EUM.nc	-0.013	-0.016	0.087	3274	5411	0	1999	18	120	0.013
SRL_OPN_2PTS009_0192_20131225_214644_20131225_232441.EUM.nc	-0.002	0.024	0.133	2411	5269	0	2791	28	39	0.160
SRL_OPN_2PTS009_0193_20131225_232440_20131226_010230.EUM.nc	-0.001	0.008	0.100	2722	5494	0	2709	13	50	0.056
SRL_OPN_2PTS009_0195_20131226_010230_20131226_024055.EUM.nc	-0.045	-0.041	0.086	2885	5523	0	2562	11	65	0.053
SRL_OPN_2PTS009_0197_20131226_024054_20131226_042036.EUM.nc	-0.061	-0.051	0.090	2791	5503	0	2600	58	54	0.044
SRL_OPN_2PTS009_0199_20131226_042036_20131226_060225.EUM.nc	-0.002	-0.003	0.078	3648	5711	0	1939	2	122	0.006
SRL_OPN_2PTS009_0212_20131226_143755_20131226_161741.EUM.nc	-0.022	-0.024	0.091	3243	5626	0	2303	6	74	0.037
SRL_OPN_2PTS009_0214_20131226_161740_20131226_175717.EUM.nc	-0.055	-0.049	0.077	2782	5551	0	2540	6	223	0.003
SRL_OPN_2PTS009_0216_20131226_175717_20131226_193647.EUM.nc	-0.023	-0.020	0.077	3098	5585	0	2329	4	154	0.010
SRL_OPN_2PTS009_0218_20131226_193646_20131226_211548.EUM.nc	-0.007	-0.008	0.082	3468	5442	0	1880	9	85	0.028
SRL_OPN_2PTS009_0220_20131226_211547_20131226_225356.EUM.nc	-0.010	-0.000	0.101	2409	5398	0	2927	13	49	0.064
SRL_OPN_2PTS009_0221_20131226_225356_20131227_003144.EUM.nc	-0.012	0.003	0.104	3197	5439	0	2210	11	21	0.082
SRL_OPN_2PTS009_0223_20131227_003143_20131227_020954.EUM.nc	-0.028	-0.025	0.086	2829	5539	0	2675	5	30	0.076
SRL_OPN_2PTS009_0225_20131227_020952_20131227_034905.EUM.nc	-0.038	-0.031	0.098	2824	5494	0	2526	15	129	0.056
SRL_OPN_2PTS009_0227_20131227_034903_20131227_053012.EUM.nc	-0.002	-0.008	0.079	2850	5554	0	2596	4	104	0.038
SRL_OPN_2PTS009_0242_20131227_154620_20131227_172558.EUM.nc	-0.020	-0.027	0.093	2697	5493	0	2635	2	159	0.095
SRL_OPN_2PTS009_0244_20131227_172558_20131227_190536.EUM.nc	-0.023	-0.022	0.077	3158	5606	0	2323	6	119	0.018
SRL_OPN_2PTS009_0246_20131227_190536_20131227_204447.EUM.nc	-0.004	0.002	0.092	3672	5540	0	1690	21	157	0.015
SRL_OPN_2PTS009_0248_20131227_204446_20131227_222308.EUM.nc	-0.012	-0.008	0.079	2816	5333	0	2418	28	71	0.028
SRL_OPN_2PTS009_0250_20131227_222308_20131228_000103.EUM.nc	-0.005	-0.004	0.093	2924	5469	0	2410	15	120	0.067
SRL_OPN_2PTS009_0251_20131228_000102_20131228_013850.EUM.nc	-0.043	-0.026	0.088	2966	5543	0	2523	4	50	0.061
SRL_OPN_2PTS009_0253_20131228_013850_20131228_031744.EUM.nc	-0.033	-0.029	0.108	2886	5541	0	2511	27	117	0.082
SRL_OPN_2PTS009_0255_20131228_031743_20131228_045813.EUM.nc	-0.036	-0.033	0.090	2982	5508	0	2347	4	175	0.051
SRL_OPN_2PTS009_0257_20131228_045812_20131228_064047.EUM.nc	0.012	0.013	0.082	3936	5806	0	1804	3	63	0.012
SRL_OPN_2PTS009_0270_20131228_151502_20131228_165440.EUM.nc	-0.010	-0.011	0.089	2815	5550	0	2588	4	143	0.066
SRL_OPN_2PTS009_0272_20131228_165439_20131228_183420.EUM.nc	-0.010	-0.014	0.079	3128	5542	0	2334	5	75	0.012
SRL_OPN_2PTS009_0274_20131228_183419_20131228_215218.EUM.nc	-0.001	0.012	0.102	6479	10908	0	4197	63	169	0.043
SRL_OPN_2PTS009_0278_20131228_215217_20131228_233020.EUM.nc	-0.020	-0.032	0.093	2190	5313	0	2895	27	201	0.060
SRL_OPN_2PTS009_0279_20131228_233019_20131229_010802.EUM.nc	0.004	0.014	0.095	2631	5476	0	2745	10	90	0.053
SRL_OPN_2PTS009_0281_20131229_010801_20131229_024631.EUM.nc	-0.007	-0.025	0.099	2964	5522	0	2535	2	21	0.062
SRL_OPN_2PTS009_0283_20131229_024630_20131229_042626.EUM.nc	-0.003	-0.002	0.090	2931	5521	0	2513	8	69	0.036
SRL_OPN_2PTS009_0285_20131229_042625_20131229_060815.EUM.nc	0.004	0.001	0.069	3676	5711	0	1886	1	148	0.053
SRL_OPN_2PTS009_0298_20131229_144340_20131229_162319.EUM.nc	-0.007	-0.012	0.084	3169	5641	0	2316	10	146	0.045
SRL_OPN_2PTS009_0300_20131229_162318_20131229_180303.EUM.nc	0.001	0.002	0.079	3073	5592	0	2480	3	36	0.018
SRL_OPN_2PTS009_0302_20131229_180303_20131229_194223.EUM.nc	0.000	0.013	0.095	3148	5562	0	2314	10	90	0.034

– Continued on next page

Table 2: Sea Surface Height Anomaly Statistics.

– Continued from previous page

File	Median	Mean	Std. Dev.	No. Obs.	Total Obs.	Default Lat/Lon	Flag (total)	Default (total)	3-Sigma Edited	1 Cpr. Amp.
SRL_OPN_2PTS009_0304_20131229_194222_20131229_212120.EUM.nc	-0.010	-0.005	0.105	3484	5432	0	1897	7	44	0.055
SRL_OPN_2PTS009_0306_20131229_212119_20131229_225936.EUM.nc	-0.008	0.006	0.117	2226	5393	0	3103	28	36	0.079
SRL_OPN_2PTS009_0307_20131229_225935_20131230_003717.EUM.nc	0.013	0.014	0.085	3219	5460	0	2156	13	72	0.037
SRL_OPN_2PTS009_0309_20131230_003717_20131230_021528.EUM.nc	-0.004	-0.017	0.107	2811	5549	0	2697	6	35	0.093
SRL_OPN_2PTS009_0311_20131230_021527_20131230_035452.EUM.nc	-0.001	-0.003	0.072	2667	5540	0	2685	7	181	0.043
SRL_OPN_2PTS009_0313_20131230_035451_20131230_053558.EUM.nc	0.022	0.027	0.074	2891	5555	0	2532	10	122	0.028
SRL_OPN_2PTS009_0328_20131230_155159_20131230_173145.EUM.nc	0.033	0.039	0.087	2750	5463	0	2607	4	102	0.022
SRL_OPN_2PTS009_0330_20131230_173144_20131230_191113.EUM.nc	0.022	0.022	0.080	3253	5623	0	2186	7	177	0.053
SRL_OPN_2PTS009_0332_20131230_191112_20131230_205023.EUM.nc	0.002	0.014	0.101	3719	5535	0	1730	11	75	0.071
SRL_OPN_2PTS009_0334_20131230_205022_20131230_222843.EUM.nc	-0.023	-0.014	0.095	2906	5359	0	2394	24	35	0.060
SRL_OPN_2PTS009_0335_20131230_222842_20131231_000635.EUM.nc	0.003	-0.000	0.076	2972	5484	0	2388	11	113	0.038
SRL_OPN_2PTS009_0337_20131231_000634_20131231_014433.EUM.nc	-0.007	-0.009	0.100	3009	5558	0	2490	5	54	0.080
SRL_OPN_2PTS009_0339_20131231_014432_20131231_032321.EUM.nc	-0.010	-0.017	0.076	2843	5468	0	2460	10	155	0.026
SRL_OPN_2PTS009_0341_20131231_032320_20131231_050359.EUM.nc	-0.004	0.001	0.096	3001	5550	0	2460	8	81	0.038
SRL_OPN_2PTS009_0343_20131231_050357_20131231_083242.EUM.nc	0.033	0.034	0.106	8046	11803	0	3581	28	148	0.033
SRL_OPN_2PTS009_0348_20131231_083240_20131231_101033.EUM.nc	0.008	0.014	0.093	2647	5414	0	2613	12	142	0.009
SRL_OPN_2PTS009_0349_20131231_101033_20131231_114831.EUM.nc	-0.035	-0.030	0.099	2379	5407	0	2914	40	74	0.046
SRL_OPN_2PTS009_0351_20131231_114830_20131231_132718.EUM.nc	-0.030	-0.018	0.097	2922	5297	0	2321	17	37	0.084
SRL_OPN_2PTS009_0353_20131231_132719_20131231_152040.EUM.nc	-0.028	-0.019	0.093	3563	6352	0	2735	5	49	0.060
SRL_OPN_2PTS009_0356_20131231_152039_20131231_170019.EUM.nc	0.033	0.030	0.079	2845	5573	0	2637	4	87	0.049
SRL_OPN_2PTS009_0358_20131231_170018_20131231_184000.EUM.nc	0.008	0.019	0.082	3132	5584	0	2336	6	110	0.053
SRL_OPN_2PTS009_0360_20131231_183958_20131231_201919.EUM.nc	0.020	0.025	0.091	3295	5494	0	2030	12	157	0.055
SRL_OPN_2PTS009_0362_20131231_201918_20131231_215751.EUM.nc	-0.028	-0.030	0.110	2984	5383	0	2220	66	113	0.041
SRL_OPN_2PTS009_0364_20131231_215750_20131231_233552.EUM.nc	0.015	0.008	0.095	2411	5340	0	2798	10	121	0.017
SRL_OPN_2PTS009_0365_20131231_233551_20140101_011343.EUM.nc	0.006	0.011	0.087	2744	5474	0	2655	4	71	0.024
SRL_OPN_2PTS009_0367_20140101_011342_20140101_043209.EUM.nc	-0.002	0.003	0.097	5886	10996	0	5003	15	92	0.003
SRL_OPN_2PTS009_0371_20140101_043208_20140101_061405.EUM.nc	0.027	0.019	0.081	3729	5709	0	1876	15	89	0.047
SRL_OPN_2PTS009_0373_20140101_061404_20140101_080147.EUM.nc	0.010	0.011	0.075	4096	6104	0	1909	8	91	0.049
SRL_OPN_2PTS009_0376_20140101_080146_20140101_093947.EUM.nc	0.040	0.029	0.090	2825	5477	0	2491	28	133	0.032
SRL_OPN_2PTS009_0377_20140101_093946_20140101_111740.EUM.nc	-0.010	-0.006	0.101	2133	5310	0	3099	40	38	0.021
SRL_OPN_2PTS009_0379_20140101_111739_20140101_125606.EUM.nc	-0.042	-0.043	0.095	2670	5270	0	2565	8	27	0.075
SRL_OPN_2PTS009_0381_20140101_125606_20140101_144919.EUM.nc	0.036	0.041	0.083	3407	6260	0	2774	2	77	0.074
SRL_OPN_2PTS009_0384_20140101_144918_20140101_162905.EUM.nc	-0.036	-0.030	0.074	3117	5639	0	2280	18	224	0.046
SRL_OPN_2PTS009_0386_20140101_162904_20140101_180841.EUM.nc	0.015	0.020	0.096	2999	5580	0	2481	30	70	0.056
SRL_OPN_2PTS009_0388_20140101_180840_20140101_194810.EUM.nc	-0.002	0.009	0.094	3207	5561	0	2298	12	44	0.053
SRL_OPN_2PTS009_0390_20140101_194809_20140101_212656.EUM.nc	-0.012	-0.005	0.093	3342	5403	0	1826	23	212	0.057
SRL_OPN_2PTS009_0392_20140101_212655_20140101_230508.EUM.nc	-0.010	0.004	0.100	2117	5351	0	3151	7	76	0.055
SRL_OPN_2PTS009_0393_20140101_230507_20140102_004257.EUM.nc	0.030	0.029	0.091	3166	5459	0	2243	19	31	0.056
SRL_OPN_2PTS009_0395_20140102_004256_20140102_022103.EUM.nc	-0.001	-0.011	0.098	2802	5562	0	2709	2	49	0.054

– Continued on next page

Table 2: Sea Surface Height Anomaly Statistics.

– Continued from previous page

File	Median	Mean	Std. Dev.	No. Obs.	Total Obs.	Default Lat/Lon	Flag (total)	Default (total)	3-Sigma Edited	1 Cpr. Amp.
SRL_OPN_2PTS009_0397_20140102_022102_20140102_040033.EUM.nc	-0.025	-0.023	0.086	2755	5529	0	2595	11	168	0.015
SRL_OPN_2PTS009_0399_20140102_040032_20140102_054147.EUM.nc	0.013	0.016	0.086	3215	5536	0	2211	12	98	0.064
SRL_OPN_2PTS009_0401_20140102_054147_20140102_073049.EUM.nc	-0.021	-0.023	0.070	4143	6146	0	1883	16	104	0.061
SRL_OPN_2PTS009_0404_20140102_073049_20140102_090902.EUM.nc	0.021	0.022	0.099	3405	5550	0	2059	7	79	0.029
SRL_OPN_2PTS009_0405_20140102_090902_20140102_104655.EUM.nc	0.005	0.010	0.113	2330	5487	0	3069	27	61	0.032
SRL_OPN_2PTS009_0407_20140102_104654_20140102_122505.EUM.nc	-0.052	-0.045	0.094	2560	5387	0	2739	20	68	0.071
SRL_OPN_2PTS009_0409_20140102_122504_20140102_140416.EUM.nc	-0.018	-0.008	0.098	3229	5466	0	2195	6	36	0.073
SRL_OPN_2PTS009_0411_20140102_140415_20140102_155738.EUM.nc	-0.049	-0.052	0.085	3225	6345	0	3064	2	54	0.035
SRL_OPN_2PTS009_0414_20140102_155737_20140102_173725.EUM.nc	0.003	0.008	0.083	2847	5519	0	2604	7	61	0.047
SRL_OPN_2PTS009_0416_20140102_173724_20140102_191650.EUM.nc	-0.016	-0.003	0.094	3286	5558	0	2180	20	72	0.063
SRL_OPN_2PTS009_0418_20140102_191649_20140102_205558.EUM.nc	-0.030	-0.018	0.090	3743	5586	0	1773	4	66	0.054
SRL_OPN_2PTS009_0420_20140102_205557_20140102_223424.EUM.nc	-0.031	-0.017	0.127	2786	5379	0	2525	38	30	0.113
SRL_OPN_2PTS009_0421_20140102_223423_20140103_001206.EUM.nc	0.019	0.019	0.082	2985	5452	0	2329	22	116	0.023
SRL_OPN_2PTS009_0423_20140103_001206_20140103_015007.EUM.nc	-0.012	-0.015	0.083	2994	5559	0	2460	6	99	0.057
SRL_OPN_2PTS009_0425_20140103_015006_20140103_032908.EUM.nc	-0.001	-0.000	0.081	2979	5487	0	2376	15	117	0.032
SRL_OPN_2PTS009_0427_20140103_032907_20140103_050942.EUM.nc	-0.023	-0.013	0.091	2967	5530	0	2446	5	112	0.063
SRL_OPN_2PTS009_0429_20140103_050941_20140103_065939.EUM.nc	-0.015	-0.016	0.095	3875	6189	0	2262	3	49	0.050
SRL_OPN_2PTS009_0432_20140103_065938_20140103_083815.EUM.nc	-0.018	-0.006	0.102	4107	5632	0	1410	15	100	0.012
SRL_OPN_2PTS009_0434_20140103_083813_20140103_101613.EUM.nc	0.008	0.005	0.125	2627	5500	0	2763	23	87	0.043
SRL_OPN_2PTS009_0435_20140103_101613_20140103_115402.EUM.nc	-0.038	-0.031	0.105	2464	5391	0	2809	17	101	0.026
SRL_OPN_2PTS009_0437_20140103_115402_20140103_133255.EUM.nc	-0.020	-0.008	0.115	2924	5316	0	2356	7	29	0.097
SRL_OPN_2PTS009_0439_20140103_133255_20140103_152618.EUM.nc	-0.009	-0.002	0.090	3530	6314	0	2674	7	103	0.050
SRL_OPN_2PTS009_0442_20140103_152617_20140103_170605.EUM.nc	-0.024	-0.023	0.074	2771	5521	0	2655	3	92	0.022
SRL_OPN_2PTS009_0444_20140103_170604_20140103_184537.EUM.nc	-0.001	-0.001	0.083	3213	5588	0	2298	10	67	0.041
SRL_OPN_2PTS009_0446_20140103_184536_20140103_202453.EUM.nc	-0.039	-0.032	0.101	3458	5506	0	1913	17	118	0.054
SRL_OPN_2PTS009_0448_20140103_202454_20140103_234124.EUM.nc	-0.007	0.002	0.108	5586	10816	0	4993	49	188	0.028
SRL_OPN_2PTS009_0451_20140103_234124_20140104_011916.EUM.nc	0.011	0.018	0.097	2865	5505	0	2539	3	98	0.019
SRL_OPN_2PTS009_0453_20140104_011915_20140104_025753.EUM.nc	-0.019	-0.015	0.104	2984	5503	0	2480	7	32	0.048
SRL_OPN_2PTS009_0455_20140104_025751_20140104_043751.EUM.nc	-0.022	-0.019	0.087	2902	5484	0	2510	8	64	0.047
SRL_OPN_2PTS009_0457_20140104_043751_20140104_062004.EUM.nc	0.023	0.017	0.113	3896	5763	0	1807	9	51	0.071
SRL_OPN_2PTS009_0459_20140104_062003_20140104_080721.EUM.nc	-0.006	-0.012	0.091	4100	6089	0	1913	11	65	0.059
SRL_OPN_2PTS009_0462_20140104_080720_20140104_094528.EUM.nc	0.031	0.021	0.122	2860	5498	0	2555	14	69	0.038
SRL_OPN_2PTS009_0463_20140104_094528_20140104_112313.EUM.nc	0.008	-0.006	0.123	2017	5206	0	3130	26	33	0.073
SRL_OPN_2PTS009_0465_20140104_112312_20140104_130143.EUM.nc	-0.043	-0.032	0.094	2708	5334	0	2584	2	40	0.055
SRL_OPN_2PTS009_0467_20140104_130141_20140104_145457.EUM.nc	-0.004	-0.002	0.084	3514	6327	0	2756	2	55	0.029
SRL_OPN_2PTS009_0470_20140104_145457_20140104_163445.EUM.nc	-0.042	-0.052	0.093	3147	5620	0	2329	11	133	0.052
SRL_OPN_2PTS009_0472_20140104_163444_20140104_181419.EUM.nc	-0.021	-0.023	0.096	3025	5597	0	2484	22	66	0.042
SRL_OPN_2PTS009_0474_20140104_181418_20140104_195345.EUM.nc	-0.029	-0.022	0.083	3152	5516	0	2266	12	86	0.001
SRL_OPN_2PTS009_0476_20140104_195344_20140104_213239.EUM.nc	-0.022	-0.025	0.102	3515	5410	0	1729	34	132	0.023

– Continued on next page

Table 2: Sea Surface Height Anomaly Statistics.

– Continued from previous page

File	Median	Mean	Std. Dev.	No. Obs.	Total Obs.	Default Lat/Lon	Flag (total)	Default (total)	3-Sigma Edited	1 Cpr. Amp.
SRL_OPN_2PTS009_0478_20140104_213238_20140104_231040.EUM.nc	-0.014	0.012	0.126	2161	5319	0	3094	13	51	0.108
SRL_OPN_2PTS009_0479_20140104_231039_20140105_004828.EUM.nc	-0.006	0.006	0.092	3140	5468	0	2268	30	30	0.034
SRL_OPN_2PTS009_0481_20140105_004828_20140105_022639.EUM.nc	-0.043	-0.036	0.084	2822	5517	0	2615	4	76	0.060
SRL_OPN_2PTS009_0483_20140105_022639_20140105_040614.EUM.nc	-0.038	-0.033	0.094	2825	5489	0	2587	7	70	0.030
SRL_OPN_2PTS009_0485_20140105_040614_20140105_054743.EUM.nc	0.017	0.017	0.093	3512	5657	0	2006	14	125	0.042
SRL_OPN_2PTS009_0487_20140105_054742_20140105_073625.EUM.nc	-0.013	-0.018	0.091	4089	6164	0	1945	1	129	0.065
SRL_OPN_2PTS009_0490_20140105_073624_20140105_091436.EUM.nc	0.006	0.006	0.106	3387	5534	0	2071	11	65	0.020
SRL_OPN_2PTS009_0491_20140105_091435_20140105_105229.EUM.nc	-0.009	-0.007	0.109	2226	5481	0	3138	47	70	0.048
SRL_OPN_2PTS009_0493_20140105_105228_20140105_123041.EUM.nc	-0.044	-0.039	0.063	2361	5332	0	2779	11	181	0.058
SRL_OPN_2PTS009_0495_20140105_123042_20140105_140957.EUM.nc	-0.082	-0.074	0.096	3125	5509	0	2309	5	70	0.069
SRL_OPN_2PTS009_0497_20140105_140957_20140105_160318.EUM.nc	-0.034	-0.034	0.095	3244	6370	0	3049	11	66	0.063
SRL_OPN_2PTS009_0500_20140105_160317_20140105_174304.EUM.nc	-0.045	-0.048	0.088	2884	5597	0	2622	10	81	0.011
SRL_OPN_2PTS009_0502_20140105_174303_20140105_192238.EUM.nc	-0.011	-0.003	0.097	3334	5573	0	2138	3	98	0.023
SRL_OPN_2PTS009_0504_20140105_192238_20140105_210134.EUM.nc	-0.027	-0.029	0.079	3606	5529	0	1717	11	195	0.017
SRL_OPN_2PTS009_0506_20140105_210133_20140105_223958.EUM.nc	0.005	0.002	0.096	2756	5375	0	2516	33	70	0.025
SRL_OPN_2PTS009_0507_20140105_223957_20140106_001747.EUM.nc	-0.004	-0.005	0.097	3024	5433	0	2320	8	81	0.069
SRL_OPN_2PTS009_0509_20140106_001747_20140106_015542.EUM.nc	-0.060	-0.058	0.083	3026	5507	0	2419	1	61	0.049
SRL_OPN_2PTS009_0511_20140106_015541_20140106_033449.EUM.nc	-0.052	-0.059	0.081	2866	5486	0	2358	21	241	0.036
SRL_OPN_2PTS009_0513_20140106_033448_20140106_051530.EUM.nc	-0.018	-0.013	0.089	2968	5527	0	2404	1	154	0.012
SRL_OPN_2PTS009_0515_20140106_051529_20140106_070525.EUM.nc	-0.003	-0.009	0.098	3765	6194	0	2253	19	157	0.055
SRL_OPN_2PTS009_0518_20140106_070524_20140106_084349.EUM.nc	-0.041	-0.029	0.098	3987	5602	0	1516	38	61	0.055
SRL_OPN_2PTS009_0519_20140106_084348_20140106_102146.EUM.nc	0.019	0.017	0.126	2623	5488	0	2797	29	39	0.075
SRL_OPN_2PTS009_0521_20140106_102145_20140106_115938.EUM.nc	-0.040	-0.026	0.106	2502	5390	0	2814	31	43	0.090
SRL_OPN_2PTS009_0523_20140106_115937_20140106_133834.EUM.nc	-0.087	-0.074	0.097	2974	5376	0	2352	9	41	0.059
SRL_OPN_2PTS009_0525_20140106_133834_20140106_153157.EUM.nc	-0.048	-0.041	0.080	3541	6334	0	2706	6	81	0.018
SRL_OPN_2PTS009_0528_20140106_153157_20140106_171145.EUM.nc	-0.018	-0.017	0.080	2719	5498	0	2603	3	173	0.033
SRL_OPN_2PTS009_0530_20140106_171145_20140106_185115.EUM.nc	-0.018	-0.015	0.092	3337	5619	0	2197	9	76	0.038
SRL_OPN_2PTS009_0532_20140106_185114_20140106_203032.EUM.nc	-0.012	-0.006	0.094	3506	5513	0	1865	24	118	0.030
SRL_OPN_2PTS009_0534_20140106_203030_20140106_220908.EUM.nc	-0.001	-0.007	0.107	2971	5388	0	2271	36	110	0.047
SRL_OPN_2PTS009_0536_20140106_220907_20140106_234657.EUM.nc	-0.005	0.009	0.109	2872	5468	0	2533	7	56	0.074
SRL_OPN_2PTS009_0537_20140106_234656_20140107_012450.EUM.nc	-0.037	-0.035	0.087	2801	5528	0	2621	5	101	0.021
SRL_OPN_2PTS009_0539_20140107_012449_20140107_030332.EUM.nc	-0.051	-0.046	0.097	2993	5551	0	2498	9	51	0.079
SRL_OPN_2PTS009_0541_20140107_030331_20140107_044337.EUM.nc	-0.047	-0.048	0.091	2924	5483	0	2419	9	131	0.044
SRL_OPN_2PTS009_0543_20140107_044336_20140107_062557.EUM.nc	0.007	0.008	0.094	3954	5772	0	1744	4	70	0.016
SRL_OPN_2PTS009_0545_20140107_062556_20140107_081257.EUM.nc	0.004	0.003	0.090	4129	6085	0	1875	4	77	0.047
SRL_OPN_2PTS009_0548_20140107_081256_20140107_095102.EUM.nc	-0.042	-0.044	0.146	2798	5376	0	2523	17	38	0.151
SRL_OPN_2PTS009_0549_20140107_095101_20140107_112847.EUM.nc	0.040	0.048	0.112	2091	5267	0	3093	32	51	0.068
SRL_OPN_2PTS009_0551_20140107_112846_20140107_130721.EUM.nc	-0.053	-0.045	0.083	2709	5368	0	2555	5	99	0.084
SRL_OPN_2PTS009_0553_20140107_130720_20140107_150038.EUM.nc	-0.053	-0.049	0.074	3487	6340	0	2772	3	78	0.021

– Continued on next page

Table 2: Sea Surface Height Anomaly Statistics.

– Continued from previous page

File	Median	Mean	Std. Dev.	No. Obs.	Total Obs.	Default Lat/Lon	Flag (total)	Default (total)	3-Sigma Edited	1 Cpr. Amp.
SRL_OPN_2PTS009_0556_20140107_150037_20140107_164025.EUM.nc	-0.014	-0.017	0.084	3060	5596	0	2398	13	125	0.048
SRL_OPN_2PTS009_0558_20140107_164024_20140107_181959.EUM.nc	-0.017	-0.015	0.097	3124	5596	0	2406	9	57	0.039
SRL_OPN_2PTS009_0560_20140107_181958_20140107_195924.EUM.nc	0.002	0.012	0.090	3116	5512	0	2269	17	110	0.006
SRL_OPN_2PTS009_0562_20140107_195923_20140107_213815.EUM.nc	-0.016	-0.013	0.105	3387	5413	0	1854	30	142	0.037
SRL_OPN_2PTS009_0564_20140107_213814_20140107_231615.EUM.nc	-0.025	-0.021	0.089	2249	5295	0	2936	17	93	0.077
SRL_OPN_2PTS009_0565_20140107_231614_20140108_005404.EUM.nc	-0.006	-0.002	0.096	2885	5519	0	2482	29	123	0.051
SRL_OPN_2PTS009_0567_20140108_005403_20140108_023223.EUM.nc	-0.053	-0.051	0.077	2890	5521	0	2559	7	65	0.065
SRL_OPN_2PTS009_0569_20140108_023223_20140108_041156.EUM.nc	0.031	0.035	0.130	2801	5507	0	2637	11	58	0.150
SRL_OPN_2PTS009_0571_20140108_041155_20140108_055332.EUM.nc	-0.004	-0.005	0.110	3675	5681	0	1919	11	76	0.095
SRL_OPN_2PTS009_0573_20140108_055331_20140108_074200.EUM.nc	0.002	0.002	0.076	4121	6143	0	1892	2	128	0.023
SRL_OPN_2PTS009_0576_20140108_074159_20140108_092017.EUM.nc	0.025	0.019	0.110	3187	5541	0	2273	8	73	0.101
SRL_OPN_2PTS009_0577_20140108_092015_20140108_105801.EUM.nc	-0.008	-0.015	0.130	2174	5414	0	3184	25	31	0.086
SRL_OPN_2PTS009_0579_20140108_105801_20140108_123616.EUM.nc	-0.077	-0.051	0.118	2500	5327	0	2798	4	25	0.111
SRL_OPN_2PTS009_0581_20140108_123615_20140108_141545.EUM.nc	-0.060	-0.053	0.089	3230	5500	0	2221	1	48	0.058
SRL_OPN_2PTS009_0583_20140108_141544_20140108_160905.EUM.nc	-0.021	-0.018	0.091	3300	6361	0	2959	5	97	0.056
SRL_OPN_2PTS009_0586_20140108_160904_20140108_174841.EUM.nc	-0.004	0.003	0.083	2829	5559	0	2576	9	145	0.014
SRL_OPN_2PTS009_0588_20140108_174840_20140108_192814.EUM.nc	-0.019	-0.014	0.073	3166	5601	0	2316	10	109	0.028
SRL_OPN_2PTS009_0590_20140108_192813_20140108_210708.EUM.nc	-0.023	-0.023	0.088	3561	5547	0	1851	14	121	0.052
SRL_OPN_2PTS009_0592_20140108_210708_20140108_224530.EUM.nc	-0.010	-0.009	0.092	2644	5326	0	2595	13	74	0.038
SRL_OPN_2PTS009_0593_20140108_224529_20140109_002319.EUM.nc	-0.026	-0.023	0.090	3048	5449	0	2346	2	53	0.044
SRL_OPN_2PTS009_0595_20140109_002318_20140109_020115.EUM.nc	-0.046	-0.040	0.092	2987	5538	0	2466	7	78	0.040
SRL_OPN_2PTS009_0597_20140109_020114_20140109_034027.EUM.nc	-0.034	-0.035	0.100	2956	5494	0	2465	14	59	0.083
SRL_OPN_2PTS009_0599_20140109_034026_20140109_052124.EUM.nc	0.006	0.007	0.097	3014	5552	0	2470	6	62	0.044
SRL_OPN_2PTS009_0601_20140109_052123_20140109_071059.EUM.nc	-0.012	-0.009	0.079	3820	6169	0	2217	16	116	0.038
SRL_OPN_2PTS009_0604_20140109_071059_20140109_084921.EUM.nc	0.024	0.018	0.088	3897	5602	0	1606	4	95	0.039
SRL_OPN_2PTS009_0605_20140109_084920_20140109_102716.EUM.nc	0.013	0.010	0.116	2529	5514	0	2845	11	129	0.072
SRL_OPN_2PTS009_0607_20140109_102715_20140109_120519.EUM.nc	-0.029	-0.023	0.094	2567	5385	0	2784	24	10	0.079
SRL_OPN_2PTS009_0609_20140109_120520_20140109_134411.EUM.nc	-0.049	-0.046	0.088	2930	5399	0	2327	9	133	0.058
SRL_OPN_2PTS009_0611_20140109_134411_20140109_153744.EUM.nc	-0.031	-0.032	0.072	3423	6376	0	2767	6	180	0.020
SRL_OPN_2PTS009_0614_20140109_153743_20140109_171722.EUM.nc	0.001	0.006	0.078	2731	5484	0	2614	4	135	0.025
SRL_OPN_2PTS009_0616_20140109_171722_20140109_185701.EUM.nc	-0.026	-0.021	0.068	3178	5611	0	2310	18	105	0.021
SRL_OPN_2PTS009_0618_20140109_185700_20140109_203606.EUM.nc	0.013	0.018	0.086	3561	5523	0	1836	19	107	0.051
SRL_OPN_2PTS009_0620_20140109_203605_20140109_221441.EUM.nc	-0.006	-0.006	0.090	2916	5389	0	2350	28	95	0.027
SRL_OPN_2PTS009_0622_20140109_221440_20140109_235237.EUM.nc	-0.012	-0.005	0.093	2879	5443	0	2526	8	30	0.041
SRL_OPN_2PTS009_0623_20140109_235236_20140110_013022.EUM.nc	-0.034	-0.034	0.083	2872	5501	0	2518	1	110	0.018
SRL_OPN_2PTS009_0625_20140110_013021_20140110_030908.EUM.nc	-0.029	-0.028	0.084	3043	5520	0	2406	10	61	0.068
SRL_OPN_2PTS009_0627_20140110_030907_20140110_044927.EUM.nc	0.006	-0.003	0.085	2928	5478	0	2380	19	151	0.039
SRL_OPN_2PTS009_0629_20140110_044926_20140110_063148.EUM.nc	-0.021	-0.024	0.076	3954	5755	0	1705	0	96	0.019
SRL_OPN_2PTS009_0631_20140110_063147_20140110_081830.EUM.nc	0.035	0.032	0.091	4134	6077	0	1811	2	130	0.052

– Continued on next page

Table 2: Sea Surface Height Anomaly Statistics.

– Continued from previous page

File	Median	Mean	Std. Dev.	No. Obs.	Total Obs.	Default Lat/Lon	Flag (total)	Default (total)	3-Sigma Edited	1 Cpr. Amp.
SRL_OPN_2PTS009_0634_20140110_081829_20140110_095633.EUM.nc	0.016	0.013	0.127	2714	5482	0	2654	11	103	0.105
SRL_OPN_2PTS009_0635_20140110_095632_20140110_113428.EUM.nc	-0.021	-0.015	0.107	2289	5340	0	2960	30	61	0.017
SRL_OPN_2PTS009_0637_20140110_113427_20140110_131257.EUM.nc	-0.066	-0.052	0.112	2790	5370	0	2515	8	57	0.099
SRL_OPN_2PTS009_0639_20140110_131256_20140110_150624.EUM.nc	-0.035	-0.027	0.087	3489	6333	0	2739	2	103	0.044
SRL_OPN_2PTS009_0642_20140110_150623_20140110_164603.EUM.nc	-0.023	-0.023	0.080	2927	5557	0	2502	9	119	0.038
SRL_OPN_2PTS009_0644_20140110_164602_20140110_182545.EUM.nc	-0.009	-0.011	0.088	3186	5521	0	2194	19	122	0.021
SRL_OPN_2PTS009_0646_20140110_182543_20140110_200500.EUM.nc	-0.006	-0.001	0.092	3111	5502	0	2276	6	109	0.018
SRL_OPN_2PTS009_0648_20140110_200459_20140110_214348.EUM.nc	-0.032	-0.024	0.110	3319	5414	0	1977	33	85	0.073
SRL_OPN_2PTS009_0650_20140110_214348_20140110_232154.EUM.nc	-0.004	0.009	0.106	2469	5352	0	2844	14	25	0.110
SRL_OPN_2PTS009_0651_20140110_232154_20140111_005935.EUM.nc	-0.012	-0.002	0.088	2902	5487	0	2488	31	66	0.056
SRL_OPN_2PTS009_0653_20140111_005934_20140111_023759.EUM.nc	-0.035	-0.024	0.097	2949	5536	0	2523	24	40	0.042
SRL_OPN_2PTS009_0655_20140111_023758_20140111_041744.EUM.nc	-0.043	-0.039	0.085	2799	5492	0	2538	25	130	0.060
SRL_OPN_2PTS009_0657_20140111_041745_20140111_055920.EUM.nc	0.011	0.007	0.080	3642	5689	0	1882	8	157	0.039
SRL_OPN_2PTS009_0659_20140111_055920_20140111_074734.EUM.nc	0.003	0.003	0.091	4183	6137	0	1893	9	52	0.082
SRL_OPN_2PTS009_0662_20140111_074733_20140111_092548.EUM.nc	0.033	0.015	0.121	3133	5497	0	2289	6	69	0.133
SRL_OPN_2PTS009_0663_20140111_092547_20140111_110341.EUM.nc	-0.003	-0.001	0.124	2119	5426	0	3239	24	44	0.080
SRL_OPN_2PTS009_0665_20140111_110341_20140111_124151.EUM.nc	-0.098	-0.063	0.142	2575	5299	0	2712	5	7	0.136
SRL_OPN_2PTS009_0667_20140111_124150_20140111_142125.EUM.nc	-0.031	-0.028	0.088	3300	5487	0	2135	2	50	0.053
SRL_OPN_2PTS009_0669_20140111_142124_20140111_161443.EUM.nc	-0.030	-0.033	0.091	3345	6380	0	2939	10	86	0.073
SRL_OPN_2PTS009_0672_20140111_161441_20140111_175427.EUM.nc	-0.016	-0.013	0.084	2839	5555	0	2566	13	137	0.022
SRL_OPN_2PTS009_0674_20140111_175427_20140111_193350.EUM.nc	-0.021	-0.008	0.081	3175	5573	0	2294	13	91	0.030
SRL_OPN_2PTS009_0676_20140111_193348_20140111_211252.EUM.nc	-0.010	0.009	0.095	3546	5521	0	1862	16	97	0.057
SRL_OPN_2PTS009_0678_20140111_211252_20140111_225101.EUM.nc	-0.033	-0.035	0.136	2476	5317	0	2809	13	19	0.101
SRL_OPN_2PTS009_0679_20140111_225100_20140112_002850.EUM.nc	0.007	0.021	0.096	3155	5425	0	2232	9	29	0.060
SRL_OPN_2PTS009_0681_20140112_002849_20140112_020657.EUM.nc	-0.033	-0.034	0.086	2853	5543	0	2599	29	62	0.083
SRL_OPN_2PTS009_0683_20140112_020656_20140112_034606.EUM.nc	-0.020	-0.026	0.075	2853	5537	0	2549	7	128	0.050
SRL_OPN_2PTS009_0685_20140112_034605_20140112_052708.EUM.nc	-0.002	0.002	0.094	2942	5535	0	2516	12	65	0.049
SRL_OPN_2PTS009_0687_20140112_052708_20140112_071633.EUM.nc	0.004	0.001	0.088	3997	6177	0	2118	9	53	0.051
SRL_OPN_2PTS009_0690_20140112_071633_20140112_085501.EUM.nc	0.035	0.033	0.096	3780	5587	0	1698	18	91	0.084
SRL_OPN_2PTS009_0691_20140112_085500_20140112_103247.EUM.nc	0.021	0.024	0.110	2284	5480	0	3068	20	108	0.036
SRL_OPN_2PTS009_0693_20140112_103246_20140112_121052.EUM.nc	-0.065	-0.040	0.107	2507	5424	0	2853	28	36	0.095
SRL_OPN_2PTS009_0695_20140112_121052_20140112_134958.EUM.nc	-0.022	-0.026	0.084	2912	5427	0	2328	20	167	0.049
SRL_OPN_2PTS009_0697_20140112_134957_20140112_154321.EUM.nc	-0.052	-0.046	0.093	3556	6369	0	2752	0	61	0.045
SRL_OPN_2PTS009_0700_20140112_154321_20140112_172308.EUM.nc	0.014	0.024	0.093	2792	5539	0	2663	5	79	0.052
SRL_OPN_2PTS009_0702_20140112_172307_20140112_190238.EUM.nc	-0.003	0.005	0.078	3218	5579	0	2258	4	99	0.031
SRL_OPN_2PTS009_0704_20140112_190238_20140112_204150.EUM.nc	-0.016	-0.009	0.083	3723	5527	0	1613	7	184	0.045
SRL_OPN_2PTS009_0706_20140112_204149_20140112_222012.EUM.nc	-0.027	-0.025	0.084	2963	5338	0	2271	29	75	0.035
SRL_OPN_2PTS009_0708_20140112_222012_20140112_235808.EUM.nc	0.005	0.007	0.085	2942	5476	0	2419	12	103	0.039
SRL_OPN_2PTS009_0709_20140112_235807_20140113_013612.EUM.nc	-0.041	-0.039	0.077	2953	5558	0	2485	11	109	0.037

– Continued on next page

Table 2: Sea Surface Height Anomaly Statistics.

– Continued from previous page

File	Median	Mean	Std. Dev.	No. Obs.	Total Obs.	Default Lat/Lon	Flag (total)	Default (total)	3-Sigma Edited	1 Cpr. Amp.
SRL_OPN_2PTS009_0711_20140113_013611_20140113_031454.EUM.nc	-0.023	-0.027	0.083	2897	5516	0	2479	19	121	0.032
SRL_OPN_2PTS009_0713_20140113_031453_20140113_045520.EUM.nc	-0.013	-0.011	0.097	3063	5494	0	2345	8	78	0.052
SRL_OPN_2PTS009_0715_20140113_045519_20140113_063749.EUM.nc	0.003	0.003	0.080	3959	5796	0	1731	4	102	0.043
SRL_OPN_2PTS009_0717_20140113_063749_20140113_082420.EUM.nc	0.015	0.017	0.093	4116	6068	0	1826	7	119	0.047
SRL_OPN_2PTS009_0720_20140113_082419_20140113_100213.EUM.nc	0.011	0.015	0.107	2654	5479	0	2621	26	178	0.030
SRL_OPN_2PTS009_0721_20140113_100212_20140113_114009.EUM.nc	-0.033	-0.018	0.105	2319	5356	0	2930	43	64	0.055
SRL_OPN_2PTS009_0723_20140113_114008_20140113_131850.EUM.nc	-0.045	-0.036	0.114	2882	5323	0	2406	7	28	0.093
SRL_OPN_2PTS009_0725_20140113_131850_20140113_151210.EUM.nc	-0.043	-0.035	0.085	3517	6345	0	2739	10	79	0.038
SRL_OPN_2PTS009_0728_20140113_151210_20140113_165150.EUM.nc	-0.029	-0.022	0.089	2863	5550	0	2576	16	95	0.027
SRL_OPN_2PTS009_0730_20140113_165150_20140113_183131.EUM.nc	0.000	0.010	0.085	3258	5507	0	2177	8	64	0.044
SRL_OPN_2PTS009_0732_20140113_183131_20140113_201053.EUM.nc	0.008	0.016	0.090	3239	5519	0	2170	7	103	0.046
SRL_OPN_2PTS009_0734_20140113_201052_20140113_214930.EUM.nc	-0.028	-0.022	0.089	3214	5392	0	1991	42	145	0.046
SRL_OPN_2PTS009_0736_20140113_214929_20140113_232733.EUM.nc	-0.003	0.003	0.104	2354	5257	0	2731	51	121	0.115
SRL_OPN_2PTS009_0737_20140113_232732_20140114_010523.EUM.nc	0.009	0.015	0.092	2794	5492	0	2669	16	13	0.039
SRL_OPN_2PTS009_0739_20140114_010523_20140114_024342.EUM.nc	-0.014	-0.016	0.085	2907	5544	0	2572	4	61	0.065
SRL_OPN_2PTS009_0741_20140114_024341_20140114_042332.EUM.nc	-0.021	-0.025	0.102	2886	5523	0	2550	14	73	0.081
SRL_OPN_2PTS009_0743_20140114_042333_20140114_060518.EUM.nc	-0.001	0.000	0.086	3653	5707	0	1859	4	191	0.060
SRL_OPN_2PTS009_0745_20140114_060517_20140114_075323.EUM.nc	-0.010	-0.013	0.082	4091	6099	0	1898	4	106	0.031
SRL_OPN_2PTS009_0748_20140114_075323_20140114_093127.EUM.nc	0.012	0.010	0.090	3063	5473	0	2298	9	103	0.060
SRL_OPN_2PTS009_0749_20140114_093126_20140114_110920.EUM.nc	-0.020	-0.016	0.094	2124	5432	0	3225	40	43	0.028
SRL_OPN_2PTS009_0751_20140114_110919_20140114_124741.EUM.nc	-0.047	-0.038	0.114	2555	5232	0	2664	0	13	0.090
SRL_OPN_2PTS009_0753_20140114_124741_20140114_144050.EUM.nc	-0.025	-0.017	0.079	3327	6189	0	2773	3	86	0.060
SRL_OPN_2PTS009_0756_20140114_144049_20140114_162036.EUM.nc	-0.028	-0.022	0.092	3317	5637	0	2207	12	101	0.018
SRL_OPN_2PTS009_0758_20140114_162036_20140114_180012.EUM.nc	-0.013	-0.007	0.083	2965	5561	0	2495	6	95	0.014
SRL_OPN_2PTS009_0760_20140114_180011_20140114_193942.EUM.nc	-0.006	-0.003	0.083	3213	5575	0	2260	5	97	0.043
SRL_OPN_2PTS009_0762_20140114_193941_20140114_211832.EUM.nc	-0.019	-0.012	0.079	3378	5445	0	1800	31	236	0.035
SRL_OPN_2PTS009_0764_20140114_211831_20140114_225648.EUM.nc	-0.023	-0.012	0.104	2325	5418	0	2994	11	88	0.057
SRL_OPN_2PTS009_0765_20140114_225648_20140115_003437.EUM.nc	0.017	0.023	0.085	3229	5436	0	2133	30	44	0.053
SRL_OPN_2PTS009_0767_20140115_003437_20140115_021239.EUM.nc	-0.009	-0.014	0.079	2798	5539	0	2668	9	64	0.072
SRL_OPN_2PTS009_0769_20140115_021238_20140115_035200.EUM.nc	-0.014	-0.022	0.084	2687	5483	0	2565	23	208	0.043
SRL_OPN_2PTS009_0771_20140115_035159_20140115_053303.EUM.nc	-0.028	-0.024	0.081	2960	5527	0	2436	10	121	0.031
SRL_OPN_2PTS009_0773_20140115_053302_20140115_072225.EUM.nc	-0.017	-0.010	0.073	4014	6215	0	2024	7	170	0.025
SRL_OPN_2PTS009_0776_20140115_072224_20140115_090040.EUM.nc	-0.013	-0.003	0.087	3682	5574	0	1732	16	144	0.075
SRL_OPN_2PTS009_0777_20140115_090039_20140115_103835.EUM.nc	0.017	0.006	0.116	2370	5462	0	3040	10	42	0.061
SRL_OPN_2PTS009_0779_20140115_103834_20140115_121643.EUM.nc	-0.048	-0.028	0.117	2514	5442	0	2813	28	87	0.146
SRL_OPN_2PTS009_0781_20140115_121642_20140115_135546.EUM.nc	-0.029	-0.023	0.093	3117	5437	0	2254	3	63	0.058
SRL_OPN_2PTS009_0783_20140115_135545_20140115_154909.EUM.nc	-0.027	-0.024	0.087	3542	6361	0	2754	16	49	0.046
SRL_OPN_2PTS009_0786_20140115_154908_20140115_172855.EUM.nc	-0.011	-0.003	0.106	2805	5515	0	2608	5	97	0.034
SRL_OPN_2PTS009_0788_20140115_172855_20140115_190823.EUM.nc	-0.020	-0.016	0.080	3368	5570	0	2081	8	113	0.036

– Continued on next page

Table 2: Sea Surface Height Anomaly Statistics.

– Continued from previous page

File	Median	Mean	Std. Dev.	No. Obs.	Total Obs.	Default Lat/Lon	Flag (total)	Default (total)	3-Sigma Edited	1 Cpr. Amp.
SRL_OPN_2PTS009_0790_20140115_190822_20140115_204733.EUM.nc	-0.021	-0.016	0.080	3816	5522	0	1559	13	134	0.028
SRL_OPN_2PTS009_0792_20140115_204732_20140115_222603.EUM.nc	-0.031	-0.025	0.083	2903	5357	0	2329	30	95	0.062
SRL_OPN_2PTS009_0794_20140115_222602_20140116_000348.EUM.nc	0.009	0.007	0.077	2931	5506	0	2408	22	145	0.036
SRL_OPN_2PTS009_0795_20140116_000346_20140116_014145.EUM.nc	-0.029	-0.020	0.093	3003	5557	0	2498	7	49	0.077
SRL_OPN_2PTS009_0797_20140116_014144_20140116_032040.EUM.nc	-0.026	-0.028	0.073	2859	5512	0	2448	12	193	0.029
SRL_OPN_2PTS009_0799_20140116_032040_20140116_050104.EUM.nc	-0.034	-0.026	0.087	3047	5522	0	2316	4	155	0.044
SRL_OPN_2PTS009_0801_20140116_050103_20140116_064350.EUM.nc	-0.014	-0.009	0.081	3996	5817	0	1764	2	55	0.041
SRL_OPN_2PTS009_0803_20140116_064351_20140116_082954.EUM.nc	0.002	-0.000	0.099	4199	6033	0	1730	3	101	0.049
SRL_OPN_2PTS009_0806_20140116_082953_20140116_100753.EUM.nc	0.005	0.013	0.105	2754	5494	0	2625	15	100	0.062
SRL_OPN_2PTS009_0807_20140116_100753_20140116_114543.EUM.nc	-0.012	-0.008	0.102	2418	5383	0	2892	20	53	0.059
SRL_OPN_2PTS009_0809_20140116_114542_20140116_132428.EUM.nc	-0.018	-0.025	0.100	2929	5332	0	2373	9	21	0.102
SRL_OPN_2PTS009_0811_20140116_132426_20140116_151749.EUM.nc	-0.018	-0.012	0.085	3521	6334	0	2722	5	86	0.057
SRL_OPN_2PTS009_0814_20140116_151748_20140116_165737.EUM.nc	-0.030	-0.024	0.083	2810	5545	0	2610	3	122	0.026
SRL_OPN_2PTS009_0816_20140116_165736_20140116_183709.EUM.nc	-0.014	-0.009	0.079	3223	5480	0	2127	3	127	0.023
SRL_OPN_2PTS009_0818_20140116_183707_20140116_201628.EUM.nc	-0.005	-0.010	0.087	3316	5503	0	2012	14	161	0.048
SRL_OPN_2PTS009_0820_20140116_201627_20140116_215512.EUM.nc	-0.035	-0.037	0.100	3153	5369	0	2049	53	114	0.022
SRL_OPN_2PTS009_0822_20140116_215511_20140116_233305.EUM.nc	-0.010	-0.014	0.093	2392	5287	0	2799	8	88	0.007
SRL_OPN_2PTS009_0823_20140116_233304_20140117_011055.EUM.nc	0.003	0.015	0.084	2773	5506	0	2703	11	19	0.018
SRL_OPN_2PTS009_0825_20140117_011054_20140117_024927.EUM.nc	-0.032	-0.027	0.088	2968	5540	0	2532	3	37	0.074
SRL_OPN_2PTS009_0827_20140117_024926_20140117_042917.EUM.nc	-0.035	-0.030	0.100	2941	5519	0	2490	8	80	0.043
SRL_OPN_2PTS009_0829_20140117_042916_20140117_061116.EUM.nc	0.015	0.011	0.073	3739	5698	0	1843	2	114	0.046
SRL_OPN_2PTS009_0831_20140117_061116_20140117_075857.EUM.nc	-0.015	-0.021	0.083	4123	6103	0	1923	7	50	0.077
SRL_OPN_2PTS009_0834_20140117_075856_20140117_093708.EUM.nc	-0.018	-0.013	0.109	2907	5494	0	2462	26	99	0.087
SRL_OPN_2PTS009_0835_20140117_093708_20140117_111451.EUM.nc	-0.024	-0.010	0.098	2081	5355	0	3187	44	43	0.034
SRL_OPN_2PTS009_0837_20140117_111450_20140117_125317.EUM.nc	-0.064	-0.058	0.095	2660	5274	0	2560	5	49	0.075
SRL_OPN_2PTS009_0839_20140117_125316_20140117_144628.EUM.nc	-0.014	-0.006	0.088	3396	6257	0	2797	8	56	0.036
SRL_OPN_2PTS009_0842_20140117_144627_20140117_162615.EUM.nc	-0.044	-0.041	0.080	3257	5652	0	2194	11	190	0.028
SRL_OPN_2PTS009_0844_20140117_162614_20140117_180550.EUM.nc	-0.013	-0.005	0.089	3069	5597	0	2437	4	87	0.045
SRL_OPN_2PTS009_0846_20140117_180549_20140117_194519.EUM.nc	-0.008	-0.002	0.076	3249	5551	0	2175	6	121	0.036
SRL_OPN_2PTS009_0850_20140117_212416_20140117_230221.EUM.nc	-0.023	-0.026	0.093	2252	5316	0	3033	15	16	0.061
SRL_OPN_2PTS009_0853_20140118_004010_20140118_021823.EUM.nc	-0.043	-0.032	0.091	2829	5560	0	2697	2	32	0.039
SRL_OPN_2PTS009_0855_20140118_021823_20140118_035742.EUM.nc	-0.033	-0.024	0.105	2851	5546	0	2615	17	63	0.070
SRL_OPN_2PTS009_0857_20140118_035741_20140118_053900.EUM.nc	0.003	0.003	0.085	3138	5543	0	2274	17	114	0.039
SRL_OPN_2PTS009_0859_20140118_053859_20140118_072801.EUM.nc	-0.022	-0.020	0.075	4192	6172	0	1876	2	102	0.036
SRL_OPN_2PTS009_0862_20140118_072801_20140118_090615.EUM.nc	-0.013	-0.011	0.089	3501	5557	0	1918	12	126	0.050
SRL_OPN_2PTS009_0863_20140118_090614_20140118_104408.EUM.nc	-0.015	-0.013	0.113	2328	5498	0	3050	31	89	0.049
SRL_OPN_2PTS009_0865_20140118_104407_20140118_122217.EUM.nc	-0.066	-0.042	0.104	2573	5424	0	2756	11	84	0.094
SRL_OPN_2PTS009_0867_20140118_122216_20140118_140126.EUM.nc	-0.056	-0.045	0.089	3226	5435	0	2105	18	86	0.071
SRL_OPN_2PTS009_0869_20140118_140125_20140118_155449.EUM.nc	-0.053	-0.050	0.082	3300	6351	0	2988	6	57	0.026

– Continued on next page

Table 2: Sea Surface Height Anomaly Statistics.

– Continued from previous page

File	Median	Mean	Std. Dev.	No. Obs.	Total Obs.	Default Lat/Lon	Flag (total)	Default (total)	3-Sigma Edited	1 Cpr. Amp.
SRL_OPN_2PTS009_0872_20140118_155448_20140118_173435.EUM.nc	-0.006	-0.008	0.108	2795	5487	0	2586	18	88	0.076
SRL_OPN_2PTS009_0874_20140118_173433_20140118_191410.EUM.nc	-0.025	-0.015	0.085	3443	5582	0	2057	11	71	0.058
SRL_OPN_2PTS009_0876_20140118_191410_20140118_205310.EUM.nc	-0.032	-0.021	0.091	3800	5573	0	1650	22	101	0.041
SRL_OPN_2PTS009_0878_20140118_205309_20140118_223137.EUM.nc	-0.040	-0.042	0.091	2880	5373	0	2388	36	69	0.055
SRL_OPN_2PTS009_0879_20140118_223136_20140119_000930.EUM.nc	-0.015	-0.014	0.069	3030	5466	0	2338	5	93	0.007
SRL_OPN_2PTS009_0881_20140119_000929_20140119_014720.EUM.nc	-0.041	-0.031	0.091	3144	5555	0	2395	2	14	0.058
SRL_OPN_2PTS009_0883_20140119_014720_20140119_032620.EUM.nc	-0.050	-0.053	0.071	2881	5477	0	2341	24	231	0.021
SRL_OPN_2PTS009_0885_20140119_032619_20140119_050650.EUM.nc	-0.033	-0.029	0.098	2980	5543	0	2415	11	137	0.020
SRL_OPN_2PTS009_0887_20140119_050650_20140119_065701.EUM.nc	-0.022	-0.021	0.078	3863	6208	0	2232	3	110	0.043
SRL_OPN_2PTS009_0890_20140119_065701_20140119_083528.EUM.nc	-0.001	-0.007	0.094	4145	5609	0	1319	1	144	0.028
SRL_OPN_2PTS009_0892_20140119_083527_20140119_101327.EUM.nc	-0.004	-0.003	0.120	2680	5502	0	2703	19	100	0.084
SRL_OPN_2PTS009_0893_20140119_101327_20140119_115117.EUM.nc	0.001	0.007	0.107	2502	5413	0	2854	24	33	0.058
SRL_OPN_2PTS009_0895_20140119_115116_20140119_133008.EUM.nc	-0.037	-0.025	0.090	2978	5332	0	2302	19	33	0.060
SRL_OPN_2PTS009_0897_20140119_133008_20140119_152330.EUM.nc	-0.040	-0.033	0.080	3524	6309	0	2681	21	83	0.030
SRL_OPN_2PTS009_0900_20140119_152329_20140119_170317.EUM.nc	-0.023	-0.025	0.083	2819	5494	0	2557	6	112	0.012
SRL_OPN_2PTS009_0902_20140119_170316_20140119_184256.EUM.nc	-0.010	-0.002	0.085	3297	5589	0	2242	7	43	0.023
SRL_OPN_2PTS009_0904_20140119_184255_20140119_202206.EUM.nc	-0.022	-0.012	0.082	3453	5491	0	1839	8	191	0.037
SRL_OPN_2PTS009_0906_20140119_202206_20140119_220048.EUM.nc	-0.015	-0.020	0.087	2880	5357	0	2263	25	189	0.022
SRL_OPN_2PTS009_0908_20140119_220047_20140119_233847.EUM.nc	-0.022	-0.017	0.098	2588	5427	0	2751	14	74	0.076
SRL_OPN_2PTS009_0909_20140119_233847_20140120_011629.EUM.nc	-0.023	-0.001	0.098	2999	5474	0	2402	12	61	0.036
SRL_OPN_2PTS009_0911_20140120_011628_20140120_025504.EUM.nc	-0.032	-0.019	0.103	3036	5519	0	2458	0	25	0.079
SRL_OPN_2PTS009_0913_20140120_025503_20140120_043459.EUM.nc	-0.048	-0.038	0.079	2918	5488	0	2443	27	100	0.028
SRL_OPN_2PTS009_0915_20140120_043458_20140120_061707.EUM.nc	0.021	0.015	0.087	3900	5756	0	1808	1	47	0.061
SRL_OPN_2PTS009_0917_20140120_061706_20140120_080433.EUM.nc	-0.023	-0.025	0.075	4042	6092	0	1888	7	155	0.043
SRL_OPN_2PTS009_0920_20140120_080432_20140120_094241.EUM.nc	0.006	0.006	0.110	2836	5484	0	2449	10	189	0.064
SRL_OPN_2PTS009_0921_20140120_094240_20140120_112034.EUM.nc	-0.014	-0.003	0.092	2198	5222	0	2918	52	54	0.044
SRL_OPN_2PTS009_0923_20140120_112033_20140120_145207.EUM.nc	-0.026	-0.021	0.092	6198	11576	0	5277	11	90	0.040
SRL_OPN_2PTS009_0928_20140120_145206_20140120_163154.EUM.nc	-0.035	-0.035	0.092	3180	5657	0	2268	18	191	0.044
SRL_OPN_2PTS009_0930_20140120_163154_20140120_181138.EUM.nc	-0.018	-0.021	0.098	3164	5576	0	2363	9	40	0.074
SRL_OPN_2PTS009_0932_20140120_181137_20140120_195057.EUM.nc	-0.043	-0.041	0.088	3165	5514	0	2279	11	59	0.025
SRL_OPN_2PTS009_0934_20140120_195056_20140120_212951.EUM.nc	-0.031	-0.039	0.082	3425	5420	0	1706	35	254	0.016
SRL_OPN_2PTS009_0936_20140120_212950_20140120_230754.EUM.nc	-0.023	-0.008	0.106	2136	5302	0	3090	8	68	0.069
SRL_OPN_2PTS009_0937_20140120_230753_20140121_004543.EUM.nc	-0.008	-0.003	0.080	3152	5468	0	2233	18	65	0.036
SRL_OPN_2PTS009_0939_20140121_004543_20140121_022400.EUM.nc	-0.024	-0.017	0.093	2867	5548	0	2590	7	84	0.053
SRL_OPN_2PTS009_0941_20140121_022359_20140121_040324.EUM.nc	-0.038	-0.032	0.076	2760	5479	0	2538	4	177	0.009
SRL_OPN_2PTS009_0943_20140121_040323_20140121_054450.EUM.nc	-0.007	-0.007	0.084	3425	5661	0	2100	13	123	0.011
SRL_OPN_2PTS009_0949_20140121_091149_20140121_104943.EUM.nc	-0.019	-0.012	0.098	2291	5519	0	3134	25	69	0.045
SRL_OPN_2PTS009_0951_20140121_104942_20140121_122755.EUM.nc	-0.043	-0.031	0.089	2524	5335	0	2717	36	58	0.073
SRL_OPN_2PTS009_0953_20140121_122754_20140121_140707.EUM.nc	-0.053	-0.046	0.089	3142	5491	0	2269	0	80	0.077

– Continued on next page

Table 2: Sea Surface Height Anomaly Statistics.

– Continued from previous page

File	Median	Mean	Std. Dev.	No. Obs.	Total Obs.	Default Lat/Lon	Flag (total)	Default (total)	3-Sigma Edited	1 Cpr. Amp.
SRL_OPN_2PTS009_0955_20140121_140707_20140121_160037.EUM.nc	-0.042	-0.042	0.080	3278	6359	0	2993	7	81	0.036
SRL_OPN_2PTS009_0958_20140121_160036_20140121_174016.EUM.nc	-0.029	-0.032	0.102	2909	5603	0	2597	17	80	0.028
SRL_OPN_2PTS009_0976_20140122_070236_20140122_084101.EUM.nc	-0.024	-0.023	0.088	3986	5596	0	1429	10	171	0.058
SRL_OPN_2PTS009_0978_20140122_084101_20140122_101900.EUM.nc	-0.002	-0.006	0.128	2649	5480	0	2718	33	80	0.075
SRL_OPN_2PTS009_0979_20140122_101859_20140122_115700.EUM.nc	-0.024	-0.024	0.091	2438	5400	0	2830	11	121	0.057
SRL_OPN_2PTS009_0981_20140122_115658_20140122_133546.EUM.nc	-0.049	-0.043	0.072	2924	5359	0	2333	7	95	0.027
SRL_OPN_2PTS009_0983_20140122_133546_20140122_152908.EUM.nc	-0.035	-0.034	0.077	3516	6349	0	2693	6	134	0.020
SRL_OPN_2PTS009_0986_20140122_152908_20140122_170856.EUM.nc	-0.020	-0.011	0.090	2839	5491	0	2560	7	85	0.035
SRL_OPN_2PTS009_0988_20140122_170855_20140122_184835.EUM.nc	-0.039	-0.034	0.083	3375	5601	0	2186	11	29	0.043
SRL_OPN_2PTS009_0990_20140122_184835_20140122_202743.EUM.nc	-0.005	-0.007	0.089	3548	5520	0	1855	18	99	0.028
SRL_OPN_2PTS009_0992_20140122_202742_20140122_220622.EUM.nc	-0.029	-0.023	0.084	2877	5372	0	2203	31	261	0.047
SRL_OPN_2PTS009_0994_20140122_220621_20140122_234419.EUM.nc	-0.026	-0.023	0.090	2751	5481	0	2617	18	95	0.024
SRL_OPN_2PTS009_0995_20140122_234419_20140123_012203.EUM.nc	-0.006	0.007	0.092	2963	5505	0	2441	17	84	0.048
SRL_OPN_2PTS009_0997_20140123_012203_20140123_030043.EUM.nc	-0.038	-0.026	0.095	3001	5542	0	2459	17	65	0.073
SRL_OPN_2PTS009_0999_20140123_030042_20140123_044045.EUM.nc	-0.042	-0.035	0.077	2992	5587	0	2507	17	71	0.030

19 Sea Surface Height Anomaly (Model Wet) Table

Table 3: Sea Surface Height Anomaly (Model Wet) Statistics.

File	Median	Mean	Std. Dev.	No. Obs.	Total Obs.	Default Lat/Lon	Flag (total)	Default (total)	3-Sigma Edited	1 Cpr. Amp.
SRL_OPN_2PTS008_1001_20131219_044050_20131219_062259.EUM.nc	0.024	0.021	0.097	3794	5756	0	1877	3	82	0.061
SRL_OPN_2PTS009_0001_20131219_062258_20131219_081008.EUM.nc	0.006	0.006	0.091	4022	6078	0	1950	3	103	0.009
SRL_OPN_2PTS009_0004_20131219_081007_20131219_094814.EUM.nc	0.047	0.043	0.095	2702	5480	0	2633	14	131	0.046
SRL_OPN_2PTS009_0005_20131219_094813_20131219_112607.EUM.nc	0.008	0.011	0.123	2054	5271	0	3143	43	31	0.105
SRL_OPN_2PTS009_0007_20131219_112606_20131219_130439.EUM.nc	-0.043	-0.035	0.106	2655	5274	0	2570	4	45	0.080
SRL_OPN_2PTS009_0009_20131219_130439_20131219_145755.EUM.nc	-0.026	-0.013	0.094	3499	6347	0	2814	0	34	0.070
SRL_OPN_2PTS009_0012_20131219_145754_20131219_163733.EUM.nc	-0.049	-0.046	0.109	3090	5621	0	2411	16	104	0.048
SRL_OPN_2PTS009_0014_20131219_163733_20131219_181715.EUM.nc	-0.020	-0.022	0.100	2974	5498	0	2456	6	62	0.056
SRL_OPN_2PTS009_0016_20131219_181715_20131219_195642.EUM.nc	-0.021	-0.021	0.083	3126	5497	0	2264	8	99	0.024
SRL_OPN_2PTS009_0018_20131219_195641_20131219_213525.EUM.nc	0.007	0.011	0.100	3295	5400	0	1790	34	281	0.025
SRL_OPN_2PTS009_0020_20131219_213524_20131219_231335.EUM.nc	-0.023	-0.001	0.147	2175	5348	0	3131	8	34	0.123
SRL_OPN_2PTS009_0021_20131219_231333_20131220_005114.EUM.nc	-0.001	0.005	0.096	3078	5479	0	2318	20	63	0.078
SRL_OPN_2PTS009_0023_20131220_005113_20131220_022934.EUM.nc	-0.015	-0.014	0.097	2857	5530	0	2634	2	37	0.075
SRL_OPN_2PTS009_0025_20131220_022933_20131220_040912.EUM.nc	-0.051	-0.046	0.097	2686	5491	0	2668	14	123	0.047
SRL_OPN_2PTS009_0027_20131220_040911_20131220_055036.EUM.nc	0.016	0.021	0.109	3511	5675	0	2048	12	104	0.073
SRL_OPN_2PTS009_0029_20131220_055035_20131220_073911.EUM.nc	-0.018	-0.023	0.081	4086	6147	0	1959	0	102	0.045
SRL_OPN_2PTS009_0032_20131220_073910_20131220_091729.EUM.nc	0.014	0.020	0.106	3133	5495	0	2209	23	130	0.069
SRL_OPN_2PTS009_0033_20131220_091729_20131220_105521.EUM.nc	0.030	0.026	0.129	2211	5454	0	3164	27	52	0.081
SRL_OPN_2PTS009_0035_20131220_105520_20131220_141254.EUM.nc	-0.030	-0.030	0.105	5633	10818	0	5049	14	122	0.092
SRL_OPN_2PTS009_0039_20131220_141253_20131220_160615.EUM.nc	-0.045	-0.035	0.098	3173	6374	0	3123	7	71	0.060
SRL_OPN_2PTS009_0042_20131220_160615_20131220_174600.EUM.nc	-0.018	-0.015	0.086	2839	5581	0	2641	13	88	0.035
SRL_OPN_2PTS009_0044_20131220_174600_20131220_192525.EUM.nc	0.001	0.003	0.090	3182	5592	0	2232	7	171	0.065
SRL_OPN_2PTS009_0046_20131220_192523_20131220_210429.EUM.nc	-0.042	-0.033	0.081	3540	5532	0	1803	20	169	0.042
SRL_OPN_2PTS009_0048_20131220_210428_20131220_224242.EUM.nc	0.009	0.005	0.114	2624	5310	0	2625	12	49	0.060
SRL_OPN_2PTS009_0049_20131220_224242_20131221_002033.EUM.nc	0.004	0.011	0.097	3050	5454	0	2334	10	60	0.052
SRL_OPN_2PTS009_0051_20131221_002031_20131221_015836.EUM.nc	-0.044	-0.030	0.104	2954	5554	0	2532	5	63	0.057
SRL_OPN_2PTS009_0053_20131221_015835_20131221_033736.EUM.nc	-0.021	-0.024	0.096	2892	5475	0	2446	10	127	0.055
SRL_OPN_2PTS009_0055_20131221_033735_20131221_051830.EUM.nc	-0.016	-0.018	0.097	2850	5546	0	2510	3	183	0.063
SRL_OPN_2PTS009_0057_20131221_051830_20131221_070811.EUM.nc	-0.002	-0.003	0.091	3744	6184	0	2324	31	85	0.026
SRL_OPN_2PTS009_0060_20131221_070810_20131221_084641.EUM.nc	0.007	0.009	0.082	3792	5589	0	1720	14	63	0.022
SRL_OPN_2PTS009_0061_20131221_084640_20131221_102430.EUM.nc	0.031	0.027	0.105	2509	5443	0	2852	24	58	0.048
SRL_OPN_2PTS009_0063_20131221_102430_20131221_120232.EUM.nc	-0.042	-0.030	0.122	2542	5379	0	2802	17	18	0.097
SRL_OPN_2PTS009_0065_20131221_120230_20131221_134129.EUM.nc	-0.065	-0.060	0.096	2945	5419	0	2345	44	85	0.070
SRL_OPN_2PTS009_0067_20131221_134130_20131221_153455.EUM.nc	-0.028	-0.020	0.094	3525	6356	0	2787	0	44	0.040
SRL_OPN_2PTS009_0070_20131221_153453_20131221_171440.EUM.nc	-0.030	-0.024	0.083	2711	5504	0	2739	6	48	0.060
SRL_OPN_2PTS009_0072_20131221_171440_20131221_185411.EUM.nc	-0.012	-0.014	0.078	3162	5592	0	2296	17	117	0.022

– Continued on next page

Table 3: Sea Surface Height Anomaly (Model Wet) Statistics.

– Continued from previous page

File	Median	Mean	Std. Dev.	No. Obs.	Total Obs.	Default Lat/Lon	Flag (total)	Default (total)	3-Sigma Edited	1 Cpr. Amp.
SRL_OPN_2PTS009_0074_20131221_185409_20131221_203325.EUM.nc	0.001	0.004	0.082	3435	5520	0	1982	14	89	0.014
SRL_OPN_2PTS009_0076_20131221_203325_20131221_221153.EUM.nc	0.007	0.007	0.089	2813	5359	0	2378	27	141	0.029
SRL_OPN_2PTS009_0078_20131221_221152_20131221_234950.EUM.nc	-0.000	0.011	0.104	2824	5481	0	2549	13	95	0.097
SRL_OPN_2PTS009_0079_20131221_234949_20131222_012743.EUM.nc	-0.051	-0.044	0.091	2861	5502	0	2552	14	75	0.058
SRL_OPN_2PTS009_0081_20131222_012742_20131222_030617.EUM.nc	-0.034	-0.021	0.123	2928	5524	0	2540	7	49	0.103
SRL_OPN_2PTS009_0083_20131222_030617_20131222_044635.EUM.nc	-0.015	-0.026	0.094	2889	5490	0	2438	7	156	0.028
SRL_OPN_2PTS009_0085_20131222_044634_20131222_062851.EUM.nc	-0.004	-0.002	0.104	3862	5770	0	1853	4	51	0.063
SRL_OPN_2PTS009_0087_20131222_062850_20131222_081550.EUM.nc	-0.012	-0.012	0.085	3996	6082	0	1915	9	162	0.044
SRL_OPN_2PTS009_0090_20131222_081549_20131222_113140.EUM.nc	0.025	0.031	0.116	4929	10791	0	5716	34	112	0.053
SRL_OPN_2PTS009_0093_20131222_113140_20131222_131015.EUM.nc	-0.025	-0.027	0.105	2720	5314	0	2547	4	43	0.087
SRL_OPN_2PTS009_0095_20131222_131014_20131222_150333.EUM.nc	-0.057	-0.053	0.084	3474	6329	0	2759	0	96	0.042
SRL_OPN_2PTS009_0098_20131222_150332_20131222_164320.EUM.nc	-0.063	-0.059	0.090	2941	5609	0	2563	9	96	0.078
SRL_OPN_2PTS009_0100_20131222_164319_20131222_182253.EUM.nc	-0.038	-0.038	0.088	3055	5520	0	2338	6	121	0.036
SRL_OPN_2PTS009_0102_20131222_182253_20131222_200218.EUM.nc	-0.025	-0.022	0.076	2889	5502	0	2371	15	227	0.023
SRL_OPN_2PTS009_0104_20131222_200217_20131222_214059.EUM.nc	0.015	0.005	0.098	3298	5392	0	1889	32	173	0.023
SRL_OPN_2PTS009_0106_20131222_214058_20131222_231906.EUM.nc	0.018	0.026	0.123	2365	5313	0	2909	12	27	0.135
SRL_OPN_2PTS009_0107_20131222_231905_20131223_005658.EUM.nc	-0.002	0.002	0.089	2816	5518	0	2613	19	70	0.037
SRL_OPN_2PTS009_0109_20131223_005658_20131223_023512.EUM.nc	-0.036	-0.029	0.122	2927	5531	0	2574	9	21	0.079
SRL_OPN_2PTS009_0111_20131223_023511_20131223_041455.EUM.nc	-0.059	-0.057	0.098	2795	5491	0	2616	19	61	0.053
SRL_OPN_2PTS009_0113_20131223_041455_20131223_055627.EUM.nc	0.006	0.007	0.091	3534	5689	0	1998	4	153	0.041
SRL_OPN_2PTS009_0121_20131223_110055_20131223_123914.EUM.nc	-0.066	-0.031	0.146	2519	5350	0	2814	8	9	0.144
SRL_OPN_2PTS009_0123_20131223_123913_20131223_141836.EUM.nc	-0.062	-0.057	0.097	3285	5495	0	2177	5	28	0.071
SRL_OPN_2PTS009_0125_20131223_141835_20131223_161155.EUM.nc	-0.046	-0.042	0.096	3180	6361	0	3075	29	77	0.056
SRL_OPN_2PTS009_0128_20131223_161154_20131223_175140.EUM.nc	-0.023	-0.019	0.102	2850	5581	0	2603	8	120	0.087
SRL_OPN_2PTS009_0130_20131223_175139_20131223_193111.EUM.nc	-0.025	-0.027	0.067	3035	5560	0	2318	35	172	0.014
SRL_OPN_2PTS009_0132_20131223_193111_20131223_211006.EUM.nc	-0.023	-0.020	0.090	3524	5516	0	1913	24	55	0.017
SRL_OPN_2PTS009_0134_20131223_211005_20131223_224825.EUM.nc	-0.011	-0.012	0.112	2472	5330	0	2761	29	68	0.032
SRL_OPN_2PTS009_0135_20131223_224824_20131224_002614.EUM.nc	0.007	0.011	0.092	3125	5401	0	2235	8	33	0.039
SRL_OPN_2PTS009_0137_20131224_002614_20131224_020412.EUM.nc	-0.048	-0.048	0.094	2897	5510	0	2539	16	58	0.037
SRL_OPN_2PTS009_0139_20131224_020411_20131224_034326.EUM.nc	-0.039	-0.032	0.101	2840	5529	0	2530	8	151	0.080
SRL_OPN_2PTS009_0141_20131224_034325_20131224_052417.EUM.nc	-0.022	-0.020	0.074	2841	5553	0	2574	7	131	0.018
SRL_OPN_2PTS009_0156_20131224_154033_20131224_172021.EUM.nc	-0.033	-0.023	0.083	2692	5526	0	2685	7	142	0.042
SRL_OPN_2PTS009_0158_20131224_172020_20131224_185959.EUM.nc	-0.043	-0.039	0.070	3074	5607	0	2367	24	142	0.035
SRL_OPN_2PTS009_0160_20131224_185958_20131224_203903.EUM.nc	-0.013	-0.007	0.085	3487	5523	0	1784	11	241	0.015
SRL_OPN_2PTS009_0162_20131224_203903_20131224_221737.EUM.nc	0.007	0.011	0.082	2885	5372	0	2374	33	80	0.038
SRL_OPN_2PTS009_0164_20131224_221736_20131224_235532.EUM.nc	-0.001	0.011	0.116	2940	5457	0	2439	15	63	0.106
SRL_OPN_2PTS009_0165_20131224_235531_20131225_013318.EUM.nc	-0.014	-0.003	0.109	2899	5503	0	2561	9	34	0.117
SRL_OPN_2PTS009_0167_20131225_013317_20131225_031206.EUM.nc	-0.031	-0.029	0.108	2896	5552	0	2574	6	76	0.093
SRL_OPN_2PTS009_0169_20131225_031205_20131225_045220.EUM.nc	-0.028	-0.031	0.083	2924	5475	0	2378	2	171	0.038

– Continued on next page

Table 3: Sea Surface Height Anomaly (Model Wet) Statistics.

– Continued from previous page

File	Median	Mean	Std. Dev.	No. Obs.	Total Obs.	Default Lat/Lon	Flag (total)	Default (total)	3-Sigma Edited	1 Cpr. Amp.
SRL_OPN_2PTS009_0171_20131225_045219_20131225_063454.EUM.nc	-0.014	-0.007	0.090	3864	5803	0	1867	7	65	0.036
SRL_OPN_2PTS009_0184_20131225_150914_20131225_164902.EUM.nc	-0.035	-0.032	0.098	2818	5563	0	2599	5	141	0.068
SRL_OPN_2PTS009_0186_20131225_164901_20131225_182835.EUM.nc	-0.023	-0.015	0.087	3076	5510	0	2335	12	87	0.029
SRL_OPN_2PTS009_0188_20131225_182834_20131225_200757.EUM.nc	0.008	0.013	0.091	3084	5501	0	2314	12	91	0.025
SRL_OPN_2PTS009_0190_20131225_200756_20131225_214645.EUM.nc	-0.018	-0.020	0.084	3268	5411	0	1999	18	126	0.019
SRL_OPN_2PTS009_0192_20131225_214644_20131225_232441.EUM.nc	-0.006	0.014	0.127	2375	5269	0	2791	28	75	0.160
SRL_OPN_2PTS009_0193_20131225_232440_20131226_010230.EUM.nc	0.002	0.013	0.102	2732	5494	0	2709	13	40	0.053
SRL_OPN_2PTS009_0195_20131226_010230_20131226_024055.EUM.nc	-0.042	-0.044	0.088	2887	5523	0	2562	11	63	0.062
SRL_OPN_2PTS009_0197_20131226_024054_20131226_042036.EUM.nc	-0.055	-0.048	0.091	2803	5503	0	2600	58	42	0.038
SRL_OPN_2PTS009_0199_20131226_042036_20131226_060225.EUM.nc	-0.006	-0.004	0.079	3649	5711	0	1939	2	121	0.009
SRL_OPN_2PTS009_0212_20131226_143755_20131226_161741.EUM.nc	-0.024	-0.022	0.095	3242	5626	0	2303	6	75	0.045
SRL_OPN_2PTS009_0214_20131226_161740_20131226_175717.EUM.nc	-0.059	-0.055	0.080	2810	5551	0	2540	6	195	0.007
SRL_OPN_2PTS009_0216_20131226_175717_20131226_193647.EUM.nc	-0.026	-0.021	0.078	3097	5585	0	2329	4	155	0.017
SRL_OPN_2PTS009_0218_20131226_193646_20131226_211548.EUM.nc	-0.007	-0.011	0.085	3467	5442	0	1880	9	86	0.035
SRL_OPN_2PTS009_0220_20131226_211547_20131226_225356.EUM.nc	-0.011	-0.004	0.102	2412	5398	0	2927	13	46	0.053
SRL_OPN_2PTS009_0221_20131226_225356_20131227_003144.EUM.nc	-0.007	0.004	0.106	3198	5439	0	2210	11	20	0.080
SRL_OPN_2PTS009_0223_20131227_003143_20131227_020954.EUM.nc	-0.021	-0.021	0.090	2832	5539	0	2675	5	27	0.083
SRL_OPN_2PTS009_0225_20131227_020952_20131227_034905.EUM.nc	-0.029	-0.031	0.097	2832	5494	0	2526	15	121	0.051
SRL_OPN_2PTS009_0227_20131227_034903_20131227_053012.EUM.nc	0.003	-0.004	0.081	2861	5554	0	2596	4	93	0.043
SRL_OPN_2PTS009_0242_20131227_154620_20131227_172558.EUM.nc	-0.017	-0.026	0.094	2696	5493	0	2635	2	160	0.094
SRL_OPN_2PTS009_0244_20131227_172558_20131227_190536.EUM.nc	-0.024	-0.027	0.075	3145	5606	0	2323	6	132	0.008
SRL_OPN_2PTS009_0246_20131227_190536_20131227_204447.EUM.nc	-0.004	-0.001	0.090	3656	5540	0	1690	21	173	0.017
SRL_OPN_2PTS009_0248_20131227_204446_20131227_222308.EUM.nc	-0.013	-0.008	0.084	2843	5333	0	2418	28	44	0.032
SRL_OPN_2PTS009_0250_20131227_222308_20131228_000103.EUM.nc	-0.013	-0.010	0.086	2912	5469	0	2410	15	132	0.059
SRL_OPN_2PTS009_0251_20131228_000102_20131228_013850.EUM.nc	-0.034	-0.024	0.091	2966	5543	0	2523	4	50	0.069
SRL_OPN_2PTS009_0253_20131228_013850_20131228_031744.EUM.nc	-0.027	-0.023	0.105	2893	5541	0	2511	27	110	0.074
SRL_OPN_2PTS009_0255_20131228_031743_20131228_045813.EUM.nc	-0.030	-0.032	0.091	2970	5508	0	2347	4	187	0.046
SRL_OPN_2PTS009_0257_20131228_045812_20131228_064047.EUM.nc	0.012	0.012	0.080	3920	5806	0	1804	3	79	0.015
SRL_OPN_2PTS009_0270_20131228_151502_20131228_165440.EUM.nc	-0.011	-0.011	0.086	2797	5550	0	2588	4	161	0.066
SRL_OPN_2PTS009_0272_20131228_165439_20131228_183420.EUM.nc	-0.013	-0.016	0.077	3128	5542	0	2334	5	75	0.014
SRL_OPN_2PTS009_0274_20131228_183419_20131228_215218.EUM.nc	0.001	0.011	0.099	6470	10908	0	4197	63	178	0.040
SRL_OPN_2PTS009_0278_20131228_215217_20131228_233020.EUM.nc	-0.014	-0.029	0.094	2190	5313	0	2895	27	201	0.055
SRL_OPN_2PTS009_0279_20131228_233019_20131229_010802.EUM.nc	0.005	0.013	0.093	2624	5476	0	2745	10	97	0.052
SRL_OPN_2PTS009_0281_20131229_010801_20131229_024631.EUM.nc	0.002	-0.018	0.103	2961	5522	0	2535	2	24	0.073
SRL_OPN_2PTS009_0283_20131229_024630_20131229_042626.EUM.nc	-0.006	-0.002	0.095	2952	5521	0	2513	8	48	0.034
SRL_OPN_2PTS009_0285_20131229_042625_20131229_060815.EUM.nc	0.004	0.001	0.071	3691	5711	0	1886	1	133	0.051
SRL_OPN_2PTS009_0298_20131229_144340_20131229_162319.EUM.nc	-0.002	-0.010	0.085	3157	5641	0	2316	10	158	0.046
SRL_OPN_2PTS009_0300_20131229_162318_20131229_180303.EUM.nc	0.003	0.003	0.078	3064	5592	0	2480	3	45	0.021
SRL_OPN_2PTS009_0302_20131229_180303_20131229_194223.EUM.nc	0.003	0.012	0.091	3139	5562	0	2314	10	99	0.034

– Continued on next page

Table 3: Sea Surface Height Anomaly (Model Wet) Statistics.

– Continued from previous page

File	Median	Mean	Std. Dev.	No. Obs.	Total Obs.	Default Lat/Lon	Flag (total)	Default (total)	3-Sigma Edited	1 Cpr. Amp.
SRL_OPN_2PTS009_0304_20131229_194222_20131229_212120.EUM.nc	-0.010	-0.007	0.102	3490	5432	0	1897	7	38	0.060
SRL_OPN_2PTS009_0306_20131229_212119_20131229_225936.EUM.nc	-0.015	0.000	0.116	2237	5393	0	3103	28	25	0.068
SRL_OPN_2PTS009_0307_20131229_225935_20131230_003717.EUM.nc	0.016	0.014	0.089	3239	5460	0	2156	13	52	0.057
SRL_OPN_2PTS009_0309_20131230_003717_20131230_021528.EUM.nc	0.001	-0.015	0.111	2813	5549	0	2697	6	33	0.101
SRL_OPN_2PTS009_0311_20131230_021527_20131230_035452.EUM.nc	0.005	0.001	0.073	2668	5540	0	2685	7	180	0.041
SRL_OPN_2PTS009_0313_20131230_035451_20131230_053558.EUM.nc	0.030	0.029	0.081	2913	5555	0	2532	10	100	0.022
SRL_OPN_2PTS009_0328_20131230_155159_20131230_173145.EUM.nc	0.032	0.040	0.088	2762	5463	0	2607	4	90	0.022
SRL_OPN_2PTS009_0330_20131230_173144_20131230_191113.EUM.nc	0.027	0.027	0.082	3261	5623	0	2186	7	169	0.050
SRL_OPN_2PTS009_0332_20131230_191112_20131230_205023.EUM.nc	0.001	0.014	0.100	3713	5535	0	1730	11	81	0.073
SRL_OPN_2PTS009_0334_20131230_205022_20131230_222843.EUM.nc	-0.024	-0.016	0.092	2904	5359	0	2394	24	37	0.060
SRL_OPN_2PTS009_0335_20131230_222842_20131231_000635.EUM.nc	0.004	0.002	0.077	2981	5484	0	2388	11	104	0.041
SRL_OPN_2PTS009_0337_20131231_000634_20131231_014433.EUM.nc	-0.005	-0.006	0.104	3031	5558	0	2490	5	32	0.086
SRL_OPN_2PTS009_0339_20131231_014432_20131231_032321.EUM.nc	-0.004	-0.013	0.078	2857	5468	0	2460	10	141	0.027
SRL_OPN_2PTS009_0341_20131231_032320_20131231_050359.EUM.nc	0.005	0.008	0.100	3012	5550	0	2460	8	70	0.036
SRL_OPN_2PTS009_0343_20131231_050357_20131231_083242.EUM.nc	0.033	0.033	0.103	8015	11803	0	3581	28	179	0.036
SRL_OPN_2PTS009_0348_20131231_083240_20131231_101033.EUM.nc	0.011	0.015	0.091	2643	5414	0	2613	12	146	0.009
SRL_OPN_2PTS009_0349_20131231_101033_20131231_114831.EUM.nc	-0.036	-0.033	0.098	2374	5407	0	2914	40	79	0.040
SRL_OPN_2PTS009_0351_20131231_114830_20131231_132718.EUM.nc	-0.026	-0.015	0.099	2921	5297	0	2321	17	38	0.088
SRL_OPN_2PTS009_0353_20131231_132719_20131231_152040.EUM.nc	-0.026	-0.017	0.094	3565	6352	0	2735	5	47	0.047
SRL_OPN_2PTS009_0356_20131231_152039_20131231_170019.EUM.nc	0.039	0.035	0.081	2847	5573	0	2637	4	85	0.055
SRL_OPN_2PTS009_0358_20131231_170018_20131231_184000.EUM.nc	0.012	0.023	0.081	3133	5584	0	2336	6	109	0.046
SRL_OPN_2PTS009_0360_20131231_183958_20131231_201919.EUM.nc	0.023	0.025	0.090	3295	5494	0	2030	12	157	0.052
SRL_OPN_2PTS009_0362_20131231_201918_20131231_215751.EUM.nc	-0.031	-0.033	0.111	2984	5383	0	2220	66	113	0.037
SRL_OPN_2PTS009_0364_20131231_215750_20131231_233552.EUM.nc	0.015	0.010	0.097	2412	5340	0	2798	10	120	0.014
SRL_OPN_2PTS009_0365_20131231_233551_20140101_011343.EUM.nc	0.010	0.014	0.091	2749	5474	0	2655	4	66	0.035
SRL_OPN_2PTS009_0367_20140101_011342_20140101_043209.EUM.nc	0.002	0.006	0.096	5869	10996	0	5003	15	109	0.006
SRL_OPN_2PTS009_0371_20140101_043208_20140101_061405.EUM.nc	0.027	0.022	0.080	3728	5709	0	1876	15	90	0.050
SRL_OPN_2PTS009_0373_20140101_061404_20140101_080147.EUM.nc	0.014	0.013	0.076	4100	6104	0	1909	8	87	0.052
SRL_OPN_2PTS009_0376_20140101_080146_20140101_093947.EUM.nc	0.033	0.026	0.088	2829	5477	0	2491	28	129	0.039
SRL_OPN_2PTS009_0377_20140101_093946_20140101_111740.EUM.nc	-0.013	-0.010	0.094	2131	5310	0	3099	40	40	0.026
SRL_OPN_2PTS009_0379_20140101_111739_20140101_125606.EUM.nc	-0.043	-0.041	0.092	2666	5270	0	2565	8	31	0.072
SRL_OPN_2PTS009_0381_20140101_125606_20140101_144919.EUM.nc	0.038	0.043	0.084	3418	6260	0	2774	2	66	0.070
SRL_OPN_2PTS009_0384_20140101_144918_20140101_162905.EUM.nc	-0.037	-0.032	0.079	3140	5639	0	2280	18	201	0.049
SRL_OPN_2PTS009_0386_20140101_162904_20140101_180841.EUM.nc	0.014	0.020	0.092	3000	5580	0	2481	30	69	0.049
SRL_OPN_2PTS009_0388_20140101_180840_20140101_194810.EUM.nc	0.001	0.011	0.090	3201	5561	0	2298	12	50	0.052
SRL_OPN_2PTS009_0390_20140101_194809_20140101_212656.EUM.nc	-0.011	-0.005	0.093	3339	5403	0	1826	23	215	0.058
SRL_OPN_2PTS009_0392_20140101_212655_20140101_230508.EUM.nc	-0.013	-0.001	0.100	2122	5351	0	3151	7	71	0.053
SRL_OPN_2PTS009_0393_20140101_230507_20140102_004257.EUM.nc	0.032	0.032	0.094	3166	5459	0	2243	19	31	0.070
SRL_OPN_2PTS009_0395_20140102_004256_20140102_022103.EUM.nc	0.002	-0.010	0.102	2805	5562	0	2709	2	46	0.063

– Continued on next page

Table 3: Sea Surface Height Anomaly (Model Wet) Statistics.

– Continued from previous page

File	Median	Mean	Std. Dev.	No. Obs.	Total Obs.	Default Lat/Lon	Flag (total)	Default (total)	3-Sigma Edited	1 Cpr. Amp.
SRL_OPN_2PTS009_0397_20140102_022102_20140102_040033.EUM.nc	-0.021	-0.018	0.087	2746	5529	0	2595	11	177	0.014
SRL_OPN_2PTS009_0399_20140102_040032_20140102_054147.EUM.nc	0.019	0.021	0.085	3226	5536	0	2211	12	87	0.062
SRL_OPN_2PTS009_0401_20140102_054147_20140102_073049.EUM.nc	-0.024	-0.024	0.074	4169	6146	0	1883	16	78	0.069
SRL_OPN_2PTS009_0404_20140102_073049_20140102_090902.EUM.nc	0.023	0.024	0.099	3411	5550	0	2059	7	73	0.037
SRL_OPN_2PTS009_0405_20140102_090902_20140102_104655.EUM.nc	0.001	0.002	0.104	2325	5487	0	3069	27	66	0.034
SRL_OPN_2PTS009_0407_20140102_104654_20140102_122505.EUM.nc	-0.048	-0.041	0.091	2560	5387	0	2739	20	68	0.071
SRL_OPN_2PTS009_0409_20140102_122504_20140102_140416.EUM.nc	-0.012	-0.003	0.102	3242	5466	0	2195	6	23	0.071
SRL_OPN_2PTS009_0411_20140102_140415_20140102_155738.EUM.nc	-0.044	-0.049	0.088	3220	6345	0	3064	2	59	0.030
SRL_OPN_2PTS009_0414_20140102_155737_20140102_173725.EUM.nc	0.004	0.011	0.083	2850	5519	0	2604	7	58	0.046
SRL_OPN_2PTS009_0416_20140102_173724_20140102_191650.EUM.nc	-0.014	-0.001	0.094	3282	5558	0	2180	20	76	0.053
SRL_OPN_2PTS009_0418_20140102_191649_20140102_205558.EUM.nc	-0.028	-0.018	0.091	3746	5586	0	1773	4	63	0.055
SRL_OPN_2PTS009_0420_20140102_205557_20140102_223424.EUM.nc	-0.028	-0.021	0.128	2780	5379	0	2525	38	36	0.121
SRL_OPN_2PTS009_0421_20140102_223423_20140103_001206.EUM.nc	0.017	0.015	0.081	2988	5452	0	2329	22	113	0.016
SRL_OPN_2PTS009_0423_20140103_001206_20140103_015007.EUM.nc	-0.011	-0.013	0.087	3002	5559	0	2460	6	91	0.075
SRL_OPN_2PTS009_0425_20140103_015006_20140103_032908.EUM.nc	0.004	0.003	0.087	3007	5487	0	2376	15	89	0.029
SRL_OPN_2PTS009_0427_20140103_032907_20140103_050942.EUM.nc	-0.017	-0.005	0.103	3012	5530	0	2446	5	67	0.065
SRL_OPN_2PTS009_0429_20140103_050941_20140103_065939.EUM.nc	-0.018	-0.018	0.096	3879	6189	0	2262	3	45	0.056
SRL_OPN_2PTS009_0432_20140103_065938_20140103_083815.EUM.nc	-0.021	-0.011	0.099	4095	5632	0	1410	15	112	0.010
SRL_OPN_2PTS009_0434_20140103_083813_20140103_101613.EUM.nc	0.005	0.005	0.126	2633	5500	0	2763	23	81	0.055
SRL_OPN_2PTS009_0435_20140103_101613_20140103_115402.EUM.nc	-0.029	-0.028	0.109	2478	5391	0	2809	17	87	0.029
SRL_OPN_2PTS009_0437_20140103_115402_20140103_133255.EUM.nc	-0.012	-0.007	0.108	2908	5316	0	2356	7	45	0.090
SRL_OPN_2PTS009_0439_20140103_133255_20140103_152618.EUM.nc	-0.009	0.001	0.095	3549	6314	0	2674	7	84	0.048
SRL_OPN_2PTS009_0442_20140103_152617_20140103_170605.EUM.nc	-0.021	-0.021	0.077	2788	5521	0	2655	3	75	0.025
SRL_OPN_2PTS009_0444_20140103_170604_20140103_184537.EUM.nc	0.001	-0.002	0.081	3220	5588	0	2298	10	60	0.038
SRL_OPN_2PTS009_0446_20140103_184536_20140103_202453.EUM.nc	-0.045	-0.037	0.101	3458	5506	0	1913	17	118	0.054
SRL_OPN_2PTS009_0448_20140103_202454_20140103_234124.EUM.nc	-0.010	-0.003	0.105	5585	10816	0	4993	49	189	0.025
SRL_OPN_2PTS009_0451_20140103_234124_20140104_011916.EUM.nc	0.010	0.019	0.101	2871	5505	0	2539	3	92	0.020
SRL_OPN_2PTS009_0453_20140104_011915_20140104_025753.EUM.nc	-0.014	-0.015	0.102	2983	5503	0	2480	7	33	0.046
SRL_OPN_2PTS009_0455_20140104_025751_20140104_043751.EUM.nc	-0.013	-0.010	0.094	2923	5484	0	2510	8	43	0.051
SRL_OPN_2PTS009_0457_20140104_043751_20140104_062004.EUM.nc	0.024	0.017	0.112	3896	5763	0	1807	9	51	0.073
SRL_OPN_2PTS009_0459_20140104_062003_20140104_080721.EUM.nc	-0.005	-0.012	0.093	4088	6089	0	1913	11	77	0.062
SRL_OPN_2PTS009_0462_20140104_080720_20140104_094528.EUM.nc	0.030	0.021	0.125	2875	5498	0	2555	14	54	0.042
SRL_OPN_2PTS009_0463_20140104_094528_20140104_112313.EUM.nc	-0.001	-0.012	0.119	2017	5206	0	3130	26	33	0.084
SRL_OPN_2PTS009_0465_20140104_112312_20140104_130143.EUM.nc	-0.040	-0.035	0.093	2707	5334	0	2584	2	41	0.049
SRL_OPN_2PTS009_0467_20140104_130141_20140104_145457.EUM.nc	0.005	0.003	0.083	3511	6327	0	2756	2	58	0.017
SRL_OPN_2PTS009_0470_20140104_145457_20140104_163445.EUM.nc	-0.047	-0.052	0.096	3149	5620	0	2329	11	131	0.062
SRL_OPN_2PTS009_0472_20140104_163444_20140104_181419.EUM.nc	-0.018	-0.023	0.096	3027	5597	0	2484	22	64	0.046
SRL_OPN_2PTS009_0474_20140104_181418_20140104_195345.EUM.nc	-0.029	-0.024	0.081	3155	5516	0	2266	11	84	0.012
SRL_OPN_2PTS009_0476_20140104_195344_20140104_213239.EUM.nc	-0.026	-0.027	0.103	3520	5410	0	1729	34	127	0.026

– Continued on next page

Table 3: Sea Surface Height Anomaly (Model Wet) Statistics.

– Continued from previous page

File	Median	Mean	Std. Dev.	No. Obs.	Total Obs.	Default Lat/Lon	Flag (total)	Default (total)	3-Sigma Edited	1 Cpr. Amp.
SRL_OPN_2PTS009_0478_20140104_213238_20140104_231040.EUM.nc	-0.017	0.005	0.123	2151	5319	0	3094	13	61	0.103
SRL_OPN_2PTS009_0479_20140104_231039_20140105_004828.EUM.nc	-0.004	0.006	0.097	3146	5468	0	2268	30	24	0.037
SRL_OPN_2PTS009_0481_20140105_004828_20140105_022639.EUM.nc	-0.037	-0.033	0.086	2823	5517	0	2615	4	75	0.066
SRL_OPN_2PTS009_0483_20140105_022639_20140105_040614.EUM.nc	-0.034	-0.026	0.095	2833	5489	0	2587	7	62	0.030
SRL_OPN_2PTS009_0485_20140105_040614_20140105_054743.EUM.nc	0.016	0.012	0.094	3520	5657	0	2006	14	117	0.035
SRL_OPN_2PTS009_0487_20140105_054742_20140105_073625.EUM.nc	-0.014	-0.019	0.091	4101	6164	0	1945	1	117	0.064
SRL_OPN_2PTS009_0490_20140105_073624_20140105_091436.EUM.nc	0.002	0.001	0.106	3399	5534	0	2071	10	54	0.024
SRL_OPN_2PTS009_0491_20140105_091435_20140105_105229.EUM.nc	-0.020	-0.011	0.108	2230	5481	0	3138	47	66	0.062
SRL_OPN_2PTS009_0493_20140105_105228_20140105_123041.EUM.nc	-0.036	-0.035	0.065	2365	5332	0	2779	11	177	0.068
SRL_OPN_2PTS009_0495_20140105_123042_20140105_140957.EUM.nc	-0.082	-0.070	0.094	3120	5509	0	2309	5	75	0.064
SRL_OPN_2PTS009_0497_20140105_140957_20140105_160318.EUM.nc	-0.025	-0.026	0.097	3243	6370	0	3049	11	67	0.063
SRL_OPN_2PTS009_0500_20140105_160317_20140105_174304.EUM.nc	-0.050	-0.049	0.092	2889	5597	0	2622	10	76	0.014
SRL_OPN_2PTS009_0502_20140105_174303_20140105_192238.EUM.nc	-0.009	-0.001	0.098	3343	5573	0	2138	3	89	0.021
SRL_OPN_2PTS009_0504_20140105_192238_20140105_210134.EUM.nc	-0.024	-0.027	0.077	3603	5529	0	1717	11	198	0.024
SRL_OPN_2PTS009_0506_20140105_210133_20140105_223958.EUM.nc	0.002	-0.003	0.100	2767	5375	0	2516	33	59	0.039
SRL_OPN_2PTS009_0507_20140105_223957_20140106_001747.EUM.nc	-0.009	-0.006	0.100	3049	5433	0	2320	8	56	0.063
SRL_OPN_2PTS009_0509_20140106_001747_20140106_015542.EUM.nc	-0.056	-0.055	0.087	3033	5507	0	2419	1	54	0.054
SRL_OPN_2PTS009_0511_20140106_015541_20140106_033449.EUM.nc	-0.045	-0.047	0.095	2956	5486	0	2358	21	151	0.042
SRL_OPN_2PTS009_0513_20140106_033448_20140106_051530.EUM.nc	-0.019	-0.015	0.092	2974	5527	0	2404	1	148	0.011
SRL_OPN_2PTS009_0515_20140106_051529_20140106_070525.EUM.nc	-0.000	-0.010	0.103	3786	6194	0	2253	19	136	0.068
SRL_OPN_2PTS009_0518_20140106_070524_20140106_084349.EUM.nc	-0.050	-0.038	0.094	3970	5602	0	1516	38	78	0.060
SRL_OPN_2PTS009_0519_20140106_084348_20140106_102146.EUM.nc	0.012	0.011	0.122	2608	5488	0	2797	29	54	0.077
SRL_OPN_2PTS009_0521_20140106_102145_20140106_115938.EUM.nc	-0.033	-0.022	0.108	2520	5390	0	2814	31	25	0.092
SRL_OPN_2PTS009_0523_20140106_115937_20140106_133834.EUM.nc	-0.077	-0.068	0.100	2992	5376	0	2352	9	23	0.058
SRL_OPN_2PTS009_0525_20140106_133834_20140106_153157.EUM.nc	-0.043	-0.034	0.082	3539	6334	0	2706	6	83	0.023
SRL_OPN_2PTS009_0528_20140106_153157_20140106_171145.EUM.nc	-0.019	-0.018	0.084	2736	5498	0	2603	3	156	0.031
SRL_OPN_2PTS009_0530_20140106_171145_20140106_185115.EUM.nc	-0.017	-0.012	0.089	3317	5619	0	2197	9	96	0.038
SRL_OPN_2PTS009_0532_20140106_185114_20140106_203032.EUM.nc	-0.012	-0.006	0.098	3523	5513	0	1865	24	101	0.035
SRL_OPN_2PTS009_0534_20140106_203030_20140106_220908.EUM.nc	-0.004	-0.010	0.108	2972	5388	0	2271	36	109	0.055
SRL_OPN_2PTS009_0536_20140106_220907_20140106_234657.EUM.nc	0.000	0.006	0.106	2869	5468	0	2533	7	59	0.063
SRL_OPN_2PTS009_0537_20140106_234656_20140107_012450.EUM.nc	-0.032	-0.034	0.093	2809	5528	0	2621	5	93	0.030
SRL_OPN_2PTS009_0539_20140107_012449_20140107_030332.EUM.nc	-0.048	-0.042	0.095	2993	5551	0	2498	9	51	0.077
SRL_OPN_2PTS009_0541_20140107_030331_20140107_044337.EUM.nc	-0.041	-0.044	0.096	2947	5483	0	2419	9	108	0.042
SRL_OPN_2PTS009_0543_20140107_044336_20140107_062557.EUM.nc	0.015	0.010	0.096	3955	5772	0	1744	4	69	0.026
SRL_OPN_2PTS009_0545_20140107_062556_20140107_081257.EUM.nc	0.003	0.001	0.092	4132	6085	0	1875	4	74	0.053
SRL_OPN_2PTS009_0548_20140107_081256_20140107_095102.EUM.nc	-0.045	-0.045	0.151	2806	5376	0	2523	17	30	0.159
SRL_OPN_2PTS009_0549_20140107_095101_20140107_112847.EUM.nc	0.034	0.045	0.106	2085	5267	0	3093	32	57	0.061
SRL_OPN_2PTS009_0551_20140107_112846_20140107_130721.EUM.nc	-0.046	-0.039	0.081	2722	5368	0	2555	5	86	0.080
SRL_OPN_2PTS009_0553_20140107_130720_20140107_150038.EUM.nc	-0.050	-0.049	0.074	3488	6340	0	2772	3	77	0.021

– Continued on next page

Table 3: Sea Surface Height Anomaly (Model Wet) Statistics.

– Continued from previous page

File	Median	Mean	Std. Dev.	No. Obs.	Total Obs.	Default Lat/Lon	Flag (total)	Default (total)	3-Sigma Edited	1 Cpr. Amp.
SRL_OPN_2PTS009_0556_20140107_150037_20140107_164025.EUM.nc	-0.012	-0.015	0.089	3067	5596	0	2398	13	118	0.045
SRL_OPN_2PTS009_0558_20140107_164024_20140107_181959.EUM.nc	-0.018	-0.016	0.096	3119	5596	0	2406	9	62	0.040
SRL_OPN_2PTS009_0560_20140107_181958_20140107_195924.EUM.nc	0.004	0.010	0.086	3119	5512	0	2269	17	107	0.005
SRL_OPN_2PTS009_0562_20140107_195923_20140107_213815.EUM.nc	-0.020	-0.014	0.102	3369	5413	0	1854	30	160	0.036
SRL_OPN_2PTS009_0564_20140107_213814_20140107_231615.EUM.nc	-0.027	-0.026	0.083	2239	5295	0	2936	17	103	0.069
SRL_OPN_2PTS009_0565_20140107_231614_20140108_005404.EUM.nc	-0.004	0.001	0.101	2893	5519	0	2482	29	115	0.054
SRL_OPN_2PTS009_0567_20140108_005403_20140108_023223.EUM.nc	-0.051	-0.052	0.083	2915	5521	0	2559	7	40	0.072
SRL_OPN_2PTS009_0569_20140108_023223_20140108_041156.EUM.nc	0.035	0.039	0.129	2801	5507	0	2637	11	58	0.149
SRL_OPN_2PTS009_0571_20140108_041155_20140108_055332.EUM.nc	-0.003	-0.003	0.113	3681	5681	0	1919	11	70	0.094
SRL_OPN_2PTS009_0573_20140108_055331_20140108_074200.EUM.nc	0.004	0.003	0.074	4118	6143	0	1892	2	131	0.027
SRL_OPN_2PTS009_0576_20140108_074159_20140108_092017.EUM.nc	0.021	0.015	0.113	3208	5541	0	2273	8	52	0.104
SRL_OPN_2PTS009_0577_20140108_092015_20140108_105801.EUM.nc	-0.015	-0.022	0.130	2178	5414	0	3184	25	27	0.098
SRL_OPN_2PTS009_0579_20140108_105801_20140108_123616.EUM.nc	-0.074	-0.051	0.114	2487	5327	0	2798	4	38	0.106
SRL_OPN_2PTS009_0581_20140108_123615_20140108_141545.EUM.nc	-0.055	-0.050	0.087	3234	5500	0	2221	1	44	0.056
SRL_OPN_2PTS009_0583_20140108_141544_20140108_160905.EUM.nc	-0.018	-0.013	0.099	3318	6361	0	2959	5	79	0.051
SRL_OPN_2PTS009_0586_20140108_160904_20140108_174841.EUM.nc	-0.004	0.004	0.088	2844	5559	0	2576	9	130	0.014
SRL_OPN_2PTS009_0588_20140108_174840_20140108_192814.EUM.nc	-0.016	-0.012	0.075	3176	5601	0	2316	10	99	0.028
SRL_OPN_2PTS009_0590_20140108_192813_20140108_210708.EUM.nc	-0.022	-0.024	0.086	3544	5547	0	1851	14	138	0.047
SRL_OPN_2PTS009_0592_20140108_210708_20140108_224530.EUM.nc	-0.014	-0.016	0.096	2660	5326	0	2595	13	58	0.043
SRL_OPN_2PTS009_0593_20140108_224529_20140109_002319.EUM.nc	-0.025	-0.024	0.089	3046	5449	0	2346	2	55	0.037
SRL_OPN_2PTS009_0595_20140109_002318_20140109_020115.EUM.nc	-0.047	-0.040	0.091	2991	5538	0	2466	7	74	0.036
SRL_OPN_2PTS009_0597_20140109_020114_20140109_034027.EUM.nc	-0.033	-0.036	0.100	2955	5494	0	2465	14	60	0.082
SRL_OPN_2PTS009_0599_20140109_034026_20140109_052124.EUM.nc	0.009	0.009	0.100	3017	5552	0	2470	6	59	0.048
SRL_OPN_2PTS009_0601_20140109_052123_20140109_071059.EUM.nc	-0.009	-0.010	0.085	3859	6169	0	2217	16	77	0.040
SRL_OPN_2PTS009_0604_20140109_071059_20140109_084921.EUM.nc	0.019	0.015	0.088	3894	5602	0	1606	4	98	0.047
SRL_OPN_2PTS009_0605_20140109_084920_20140109_102716.EUM.nc	0.009	0.008	0.116	2527	5514	0	2845	11	131	0.076
SRL_OPN_2PTS009_0607_20140109_102715_20140109_120519.EUM.nc	-0.024	-0.021	0.088	2544	5385	0	2784	24	33	0.071
SRL_OPN_2PTS009_0609_20140109_120520_20140109_134411.EUM.nc	-0.040	-0.041	0.096	2976	5399	0	2327	9	87	0.055
SRL_OPN_2PTS009_0611_20140109_134411_20140109_153744.EUM.nc	-0.031	-0.033	0.078	3448	6376	0	2767	6	155	0.023
SRL_OPN_2PTS009_0614_20140109_153743_20140109_171722.EUM.nc	-0.004	0.002	0.075	2717	5484	0	2614	4	149	0.026
SRL_OPN_2PTS009_0616_20140109_171722_20140109_185701.EUM.nc	-0.026	-0.021	0.071	3188	5611	0	2310	18	95	0.023
SRL_OPN_2PTS009_0618_20140109_185700_20140109_203606.EUM.nc	0.014	0.018	0.089	3553	5523	0	1836	19	115	0.055
SRL_OPN_2PTS009_0620_20140109_203605_20140109_221441.EUM.nc	-0.010	-0.009	0.087	2908	5389	0	2350	28	103	0.025
SRL_OPN_2PTS009_0622_20140109_221440_20140109_235237.EUM.nc	-0.007	-0.006	0.092	2876	5443	0	2526	8	33	0.037
SRL_OPN_2PTS009_0623_20140109_235236_20140110_013022.EUM.nc	-0.029	-0.029	0.084	2879	5501	0	2518	1	103	0.028
SRL_OPN_2PTS009_0625_20140110_013021_20140110_030908.EUM.nc	-0.023	-0.024	0.085	3043	5520	0	2406	10	61	0.069
SRL_OPN_2PTS009_0627_20140110_030907_20140110_044927.EUM.nc	0.008	0.000	0.085	2923	5478	0	2380	19	156	0.038
SRL_OPN_2PTS009_0629_20140110_044926_20140110_063148.EUM.nc	-0.022	-0.026	0.078	3966	5755	0	1705	0	84	0.023
SRL_OPN_2PTS009_0631_20140110_063147_20140110_081830.EUM.nc	0.035	0.030	0.088	4133	6077	0	1811	2	131	0.055

– Continued on next page

Table 3: Sea Surface Height Anomaly (Model Wet) Statistics.

– Continued from previous page

File	Median	Mean	Std. Dev.	No. Obs.	Total Obs.	Default Lat/Lon	Flag (total)	Default (total)	3-Sigma Edited	1 Cpr. Amp.
SRL_OPN_2PTS009_0634_20140110_081829_20140110_095633.EUM.nc	0.009	0.009	0.132	2723	5482	0	2654	11	94	0.108
SRL_OPN_2PTS009_0635_20140110_095632_20140110_113428.EUM.nc	-0.025	-0.018	0.106	2292	5340	0	2960	30	58	0.027
SRL_OPN_2PTS009_0637_20140110_113427_20140110_131257.EUM.nc	-0.065	-0.050	0.112	2797	5370	0	2515	8	50	0.100
SRL_OPN_2PTS009_0639_20140110_131256_20140110_150624.EUM.nc	-0.032	-0.027	0.089	3505	6333	0	2739	2	87	0.040
SRL_OPN_2PTS009_0642_20140110_150623_20140110_164603.EUM.nc	-0.022	-0.021	0.080	2934	5557	0	2502	9	112	0.038
SRL_OPN_2PTS009_0644_20140110_164602_20140110_182545.EUM.nc	-0.012	-0.015	0.093	3218	5521	0	2194	19	90	0.019
SRL_OPN_2PTS009_0646_20140110_182543_20140110_200500.EUM.nc	-0.006	-0.002	0.092	3120	5502	0	2276	6	100	0.026
SRL_OPN_2PTS009_0648_20140110_200459_20140110_214348.EUM.nc	-0.027	-0.026	0.109	3323	5414	0	1977	33	81	0.073
SRL_OPN_2PTS009_0650_20140110_214348_20140110_232154.EUM.nc	-0.004	0.007	0.107	2470	5352	0	2844	14	24	0.102
SRL_OPN_2PTS009_0651_20140110_232154_20140111_005935.EUM.nc	-0.006	0.003	0.090	2907	5487	0	2488	31	61	0.049
SRL_OPN_2PTS009_0653_20140111_005934_20140111_023759.EUM.nc	-0.028	-0.022	0.099	2962	5536	0	2523	24	27	0.044
SRL_OPN_2PTS009_0655_20140111_023758_20140111_041744.EUM.nc	-0.043	-0.037	0.087	2810	5492	0	2538	25	119	0.061
SRL_OPN_2PTS009_0657_20140111_041745_20140111_055920.EUM.nc	0.013	0.009	0.083	3645	5689	0	1882	8	154	0.045
SRL_OPN_2PTS009_0659_20140111_055920_20140111_074734.EUM.nc	0.005	0.006	0.093	4175	6137	0	1893	9	60	0.082
SRL_OPN_2PTS009_0662_20140111_074733_20140111_092548.EUM.nc	0.025	0.009	0.123	3139	5497	0	2289	6	63	0.138
SRL_OPN_2PTS009_0663_20140111_092547_20140111_110341.EUM.nc	-0.004	-0.004	0.119	2114	5426	0	3239	24	49	0.090
SRL_OPN_2PTS009_0665_20140111_110341_20140111_124151.EUM.nc	-0.092	-0.060	0.140	2575	5299	0	2712	5	7	0.134
SRL_OPN_2PTS009_0667_20140111_124150_20140111_142125.EUM.nc	-0.031	-0.029	0.090	3302	5487	0	2135	2	48	0.049
SRL_OPN_2PTS009_0669_20140111_142124_20140111_161443.EUM.nc	-0.029	-0.029	0.091	3341	6380	0	2939	10	90	0.067
SRL_OPN_2PTS009_0672_20140111_161441_20140111_175427.EUM.nc	-0.018	-0.016	0.083	2848	5555	0	2566	13	128	0.026
SRL_OPN_2PTS009_0674_20140111_175427_20140111_193350.EUM.nc	-0.021	-0.010	0.076	3167	5573	0	2294	13	99	0.026
SRL_OPN_2PTS009_0676_20140111_193348_20140111_211252.EUM.nc	-0.008	0.005	0.088	3539	5521	0	1862	16	104	0.050
SRL_OPN_2PTS009_0678_20140111_211252_20140111_225101.EUM.nc	-0.040	-0.040	0.139	2480	5317	0	2809	13	15	0.105
SRL_OPN_2PTS009_0679_20140111_225100_20140112_002850.EUM.nc	0.006	0.021	0.097	3161	5425	0	2232	9	23	0.057
SRL_OPN_2PTS009_0681_20140112_002849_20140112_020657.EUM.nc	-0.026	-0.030	0.090	2849	5543	0	2599	29	66	0.093
SRL_OPN_2PTS009_0683_20140112_020656_20140112_034606.EUM.nc	-0.017	-0.025	0.080	2874	5537	0	2549	7	107	0.047
SRL_OPN_2PTS009_0685_20140112_034605_20140112_052708.EUM.nc	-0.001	0.005	0.095	2950	5535	0	2516	12	57	0.053
SRL_OPN_2PTS009_0687_20140112_052708_20140112_071633.EUM.nc	0.002	0.001	0.087	3988	6177	0	2118	9	62	0.054
SRL_OPN_2PTS009_0690_20140112_071633_20140112_085501.EUM.nc	0.037	0.033	0.098	3783	5587	0	1698	18	88	0.089
SRL_OPN_2PTS009_0691_20140112_085500_20140112_103247.EUM.nc	0.019	0.019	0.104	2283	5480	0	3068	20	109	0.042
SRL_OPN_2PTS009_0693_20140112_103246_20140112_121052.EUM.nc	-0.053	-0.036	0.105	2505	5424	0	2853	28	38	0.087
SRL_OPN_2PTS009_0695_20140112_121052_20140112_134958.EUM.nc	-0.021	-0.024	0.088	2941	5427	0	2328	20	138	0.053
SRL_OPN_2PTS009_0697_20140112_134957_20140112_154321.EUM.nc	-0.050	-0.045	0.092	3547	6369	0	2752	0	70	0.044
SRL_OPN_2PTS009_0700_20140112_154321_20140112_172308.EUM.nc	0.011	0.023	0.089	2780	5539	0	2663	5	91	0.043
SRL_OPN_2PTS009_0702_20140112_172307_20140112_190238.EUM.nc	-0.006	0.005	0.080	3229	5579	0	2258	4	88	0.029
SRL_OPN_2PTS009_0704_20140112_190238_20140112_204150.EUM.nc	-0.011	-0.008	0.079	3709	5527	0	1613	7	198	0.040
SRL_OPN_2PTS009_0706_20140112_204149_20140112_222012.EUM.nc	-0.022	-0.025	0.084	2981	5338	0	2271	29	57	0.033
SRL_OPN_2PTS009_0708_20140112_222012_20140112_235808.EUM.nc	0.003	0.006	0.086	2938	5476	0	2419	12	107	0.036
SRL_OPN_2PTS009_0709_20140112_235807_20140113_013612.EUM.nc	-0.040	-0.038	0.082	2976	5558	0	2485	11	86	0.032

– Continued on next page

Table 3: Sea Surface Height Anomaly (Model Wet) Statistics.

– Continued from previous page

File	Median	Mean	Std. Dev.	No. Obs.	Total Obs.	Default Lat/Lon	Flag (total)	Default (total)	3-Sigma Edited	1 Cpr. Amp.
SRL_OPN_2PTS009_0711_20140113_013611_20140113_031454.EUM.nc	-0.021	-0.025	0.089	2915	5516	0	2479	19	103	0.039
SRL_OPN_2PTS009_0713_20140113_031453_20140113_045520.EUM.nc	-0.016	-0.012	0.099	3068	5494	0	2345	8	73	0.053
SRL_OPN_2PTS009_0715_20140113_045519_20140113_063749.EUM.nc	0.004	0.001	0.083	3979	5796	0	1731	4	82	0.048
SRL_OPN_2PTS009_0717_20140113_063749_20140113_082420.EUM.nc	0.016	0.018	0.091	4096	6068	0	1826	7	139	0.046
SRL_OPN_2PTS009_0720_20140113_082419_20140113_100213.EUM.nc	0.011	0.013	0.110	2692	5479	0	2621	26	140	0.032
SRL_OPN_2PTS009_0721_20140113_100212_20140113_114009.EUM.nc	-0.032	-0.019	0.103	2315	5356	0	2930	43	68	0.057
SRL_OPN_2PTS009_0723_20140113_114008_20140113_131850.EUM.nc	-0.050	-0.036	0.109	2863	5323	0	2406	7	47	0.086
SRL_OPN_2PTS009_0725_20140113_131850_20140113_151210.EUM.nc	-0.042	-0.034	0.085	3504	6345	0	2739	10	92	0.030
SRL_OPN_2PTS009_0728_20140113_151210_20140113_165150.EUM.nc	-0.025	-0.021	0.086	2858	5550	0	2576	16	100	0.026
SRL_OPN_2PTS009_0730_20140113_165150_20140113_183131.EUM.nc	0.001	0.009	0.083	3258	5507	0	2177	8	64	0.040
SRL_OPN_2PTS009_0732_20140113_183131_20140113_201053.EUM.nc	0.008	0.012	0.086	3240	5519	0	2170	7	102	0.044
SRL_OPN_2PTS009_0734_20140113_201052_20140113_214930.EUM.nc	-0.024	-0.024	0.089	3227	5392	0	1991	42	132	0.047
SRL_OPN_2PTS009_0736_20140113_214929_20140113_232733.EUM.nc	-0.005	-0.000	0.102	2354	5257	0	2731	51	121	0.107
SRL_OPN_2PTS009_0737_20140113_232732_20140114_010523.EUM.nc	0.011	0.016	0.094	2795	5492	0	2669	16	12	0.035
SRL_OPN_2PTS009_0739_20140114_010523_20140114_024342.EUM.nc	-0.013	-0.016	0.085	2909	5544	0	2572	4	59	0.065
SRL_OPN_2PTS009_0741_20140114_024341_20140114_042332.EUM.nc	-0.021	-0.022	0.106	2903	5523	0	2550	14	56	0.086
SRL_OPN_2PTS009_0743_20140114_042333_20140114_060518.EUM.nc	0.004	0.004	0.085	3642	5707	0	1859	4	202	0.060
SRL_OPN_2PTS009_0745_20140114_060517_20140114_075323.EUM.nc	-0.007	-0.013	0.079	4066	6099	0	1898	4	131	0.027
SRL_OPN_2PTS009_0748_20140114_075323_20140114_093127.EUM.nc	0.014	0.009	0.092	3074	5473	0	2298	8	93	0.063
SRL_OPN_2PTS009_0749_20140114_093126_20140114_110920.EUM.nc	-0.023	-0.023	0.094	2127	5432	0	3225	40	40	0.029
SRL_OPN_2PTS009_0751_20140114_110919_20140114_124741.EUM.nc	-0.049	-0.039	0.109	2539	5232	0	2664	0	29	0.082
SRL_OPN_2PTS009_0753_20140114_124741_20140114_144050.EUM.nc	-0.018	-0.012	0.082	3320	6189	0	2773	3	93	0.056
SRL_OPN_2PTS009_0756_20140114_144049_20140114_162036.EUM.nc	-0.033	-0.026	0.090	3314	5637	0	2207	12	104	0.009
SRL_OPN_2PTS009_0758_20140114_162036_20140114_180012.EUM.nc	-0.018	-0.009	0.084	2956	5561	0	2495	6	104	0.008
SRL_OPN_2PTS009_0760_20140114_180011_20140114_193942.EUM.nc	-0.010	-0.003	0.084	3217	5575	0	2260	5	93	0.046
SRL_OPN_2PTS009_0762_20140114_193941_20140114_211832.EUM.nc	-0.011	-0.008	0.081	3381	5445	0	1800	31	233	0.035
SRL_OPN_2PTS009_0764_20140114_211831_20140114_225648.EUM.nc	-0.020	-0.012	0.104	2328	5418	0	2994	11	85	0.049
SRL_OPN_2PTS009_0765_20140114_225648_20140115_003437.EUM.nc	0.014	0.018	0.089	3222	5436	0	2133	30	51	0.060
SRL_OPN_2PTS009_0767_20140115_003437_20140115_021239.EUM.nc	0.001	-0.008	0.088	2804	5539	0	2668	9	58	0.086
SRL_OPN_2PTS009_0769_20140115_021238_20140115_035200.EUM.nc	-0.007	-0.009	0.098	2757	5483	0	2565	23	138	0.050
SRL_OPN_2PTS009_0771_20140115_035159_20140115_053303.EUM.nc	-0.023	-0.024	0.083	2967	5527	0	2436	10	114	0.036
SRL_OPN_2PTS009_0773_20140115_053302_20140115_072225.EUM.nc	-0.018	-0.015	0.074	4038	6215	0	2024	7	146	0.032
SRL_OPN_2PTS009_0776_20140115_072224_20140115_090040.EUM.nc	-0.009	-0.004	0.086	3680	5574	0	1732	16	146	0.076
SRL_OPN_2PTS009_0777_20140115_090039_20140115_103835.EUM.nc	0.008	0.002	0.111	2371	5462	0	3040	10	41	0.056
SRL_OPN_2PTS009_0779_20140115_103834_20140115_121643.EUM.nc	-0.051	-0.026	0.121	2535	5442	0	2813	28	66	0.139
SRL_OPN_2PTS009_0781_20140115_121642_20140115_135546.EUM.nc	-0.026	-0.020	0.097	3115	5437	0	2254	3	65	0.060
SRL_OPN_2PTS009_0783_20140115_135545_20140115_154909.EUM.nc	-0.026	-0.024	0.082	3536	6361	0	2754	16	55	0.033
SRL_OPN_2PTS009_0786_20140115_154908_20140115_172855.EUM.nc	-0.014	-0.004	0.104	2803	5515	0	2608	5	99	0.033
SRL_OPN_2PTS009_0788_20140115_172855_20140115_190823.EUM.nc	-0.019	-0.013	0.083	3383	5570	0	2081	8	98	0.035

– Continued on next page

Table 3: Sea Surface Height Anomaly (Model Wet) Statistics.

– Continued from previous page

File	Median	Mean	Std. Dev.	No. Obs.	Total Obs.	Default Lat/Lon	Flag (total)	Default (total)	3-Sigma Edited	1 Cpr. Amp.
SRL_OPN_2PTS009_0790_20140115_190822_20140115_204733.EUM.nc	-0.020	-0.018	0.077	3792	5522	0	1559	13	158	0.025
SRL_OPN_2PTS009_0792_20140115_204732_20140115_222603.EUM.nc	-0.031	-0.025	0.081	2903	5357	0	2329	30	95	0.060
SRL_OPN_2PTS009_0794_20140115_222602_20140116_000348.EUM.nc	0.005	0.004	0.078	2931	5506	0	2408	22	145	0.039
SRL_OPN_2PTS009_0795_20140116_000346_20140116_014145.EUM.nc	-0.028	-0.017	0.098	3027	5557	0	2498	7	25	0.085
SRL_OPN_2PTS009_0797_20140116_014144_20140116_032040.EUM.nc	-0.029	-0.030	0.081	2895	5512	0	2448	12	157	0.048
SRL_OPN_2PTS009_0799_20140116_032040_20140116_050104.EUM.nc	-0.027	-0.020	0.086	3045	5522	0	2316	4	157	0.042
SRL_OPN_2PTS009_0801_20140116_050103_20140116_064350.EUM.nc	-0.010	-0.008	0.079	4003	5817	0	1764	2	48	0.045
SRL_OPN_2PTS009_0803_20140116_064351_20140116_082954.EUM.nc	0.003	-0.001	0.096	4181	6033	0	1730	3	119	0.050
SRL_OPN_2PTS009_0806_20140116_082953_20140116_100753.EUM.nc	0.001	0.009	0.108	2753	5494	0	2625	15	101	0.068
SRL_OPN_2PTS009_0807_20140116_100753_20140116_114543.EUM.nc	-0.014	-0.008	0.098	2414	5383	0	2892	20	57	0.051
SRL_OPN_2PTS009_0809_20140116_114542_20140116_132428.EUM.nc	-0.019	-0.023	0.100	2928	5332	0	2373	9	22	0.106
SRL_OPN_2PTS009_0811_20140116_132426_20140116_151749.EUM.nc	-0.013	-0.009	0.085	3522	6334	0	2722	5	85	0.053
SRL_OPN_2PTS009_0814_20140116_151748_20140116_165737.EUM.nc	-0.031	-0.023	0.086	2839	5545	0	2610	3	93	0.015
SRL_OPN_2PTS009_0816_20140116_165736_20140116_183709.EUM.nc	-0.012	-0.012	0.074	3214	5480	0	2127	3	136	0.020
SRL_OPN_2PTS009_0818_20140116_183707_20140116_201628.EUM.nc	-0.006	-0.013	0.088	3317	5503	0	2012	14	160	0.051
SRL_OPN_2PTS009_0820_20140116_201627_20140116_215512.EUM.nc	-0.040	-0.044	0.099	3143	5369	0	2049	53	124	0.025
SRL_OPN_2PTS009_0822_20140116_215511_20140116_233305.EUM.nc	-0.006	-0.009	0.089	2382	5287	0	2799	8	98	0.003
SRL_OPN_2PTS009_0823_20140116_233304_20140117_011055.EUM.nc	0.004	0.014	0.083	2767	5506	0	2703	11	25	0.023
SRL_OPN_2PTS009_0825_20140117_011054_20140117_024927.EUM.nc	-0.029	-0.023	0.085	2957	5540	0	2532	3	48	0.071
SRL_OPN_2PTS009_0827_20140117_024926_20140117_042917.EUM.nc	-0.034	-0.027	0.097	2936	5519	0	2490	8	85	0.046
SRL_OPN_2PTS009_0829_20140117_042916_20140117_061116.EUM.nc	0.014	0.008	0.075	3742	5698	0	1843	2	111	0.051
SRL_OPN_2PTS009_0831_20140117_061116_20140117_075857.EUM.nc	-0.014	-0.021	0.081	4099	6103	0	1923	7	74	0.075
SRL_OPN_2PTS009_0834_20140117_075856_20140117_093708.EUM.nc	-0.013	-0.012	0.107	2912	5494	0	2462	26	94	0.082
SRL_OPN_2PTS009_0835_20140117_093708_20140117_111451.EUM.nc	-0.022	-0.010	0.094	2072	5355	0	3187	44	52	0.029
SRL_OPN_2PTS009_0837_20140117_111450_20140117_125317.EUM.nc	-0.058	-0.053	0.092	2657	5274	0	2560	5	52	0.070
SRL_OPN_2PTS009_0839_20140117_125316_20140117_144628.EUM.nc	-0.011	-0.002	0.086	3400	6257	0	2797	8	52	0.030
SRL_OPN_2PTS009_0842_20140117_144627_20140117_162615.EUM.nc	-0.041	-0.038	0.083	3283	5652	0	2194	11	164	0.037
SRL_OPN_2PTS009_0844_20140117_162614_20140117_180550.EUM.nc	-0.012	-0.005	0.084	3039	5597	0	2437	4	117	0.041
SRL_OPN_2PTS009_0846_20140117_180549_20140117_194519.EUM.nc	-0.010	-0.007	0.073	3243	5551	0	2175	6	127	0.033
SRL_OPN_2PTS009_0850_20140117_212416_20140117_230221.EUM.nc	-0.025	-0.029	0.091	2253	5316	0	3033	15	15	0.054
SRL_OPN_2PTS009_0853_20140118_004010_20140118_021823.EUM.nc	-0.031	-0.026	0.092	2832	5560	0	2697	2	29	0.041
SRL_OPN_2PTS009_0855_20140118_021823_20140118_035742.EUM.nc	-0.034	-0.025	0.103	2850	5546	0	2615	17	64	0.066
SRL_OPN_2PTS009_0857_20140118_035741_20140118_053900.EUM.nc	0.005	0.001	0.087	3145	5543	0	2274	17	107	0.037
SRL_OPN_2PTS009_0859_20140118_053859_20140118_072801.EUM.nc	-0.020	-0.020	0.075	4209	6172	0	1876	2	85	0.040
SRL_OPN_2PTS009_0862_20140118_072801_20140118_090615.EUM.nc	-0.014	-0.014	0.089	3503	5557	0	1918	12	124	0.052
SRL_OPN_2PTS009_0863_20140118_090614_20140118_104408.EUM.nc	-0.018	-0.016	0.109	2321	5498	0	3050	31	96	0.047
SRL_OPN_2PTS009_0865_20140118_104407_20140118_122217.EUM.nc	-0.060	-0.039	0.107	2586	5424	0	2756	11	71	0.091
SRL_OPN_2PTS009_0867_20140118_122216_20140118_140126.EUM.nc	-0.047	-0.041	0.091	3218	5435	0	2105	18	94	0.066
SRL_OPN_2PTS009_0869_20140118_140125_20140118_155449.EUM.nc	-0.046	-0.044	0.079	3291	6351	0	2988	6	66	0.035

– Continued on next page

Table 3: Sea Surface Height Anomaly (Model Wet) Statistics.

– Continued from previous page

File	Median	Mean	Std. Dev.	No. Obs.	Total Obs.	Default Lat/Lon	Flag (total)	Default (total)	3-Sigma Edited	1 Cpr. Amp.
SRL_OPN_2PTS009_0872_20140118_155448_20140118_173435.EUM.nc	-0.010	-0.011	0.106	2801	5487	0	2586	18	82	0.072
SRL_OPN_2PTS009_0874_20140118_173433_20140118_191410.EUM.nc	-0.023	-0.017	0.084	3452	5582	0	2057	10	63	0.047
SRL_OPN_2PTS009_0876_20140118_191410_20140118_205310.EUM.nc	-0.032	-0.023	0.091	3792	5573	0	1650	22	109	0.040
SRL_OPN_2PTS009_0878_20140118_205309_20140118_223137.EUM.nc	-0.037	-0.042	0.088	2882	5373	0	2388	36	67	0.052
SRL_OPN_2PTS009_0879_20140118_223136_20140119_000930.EUM.nc	-0.014	-0.013	0.072	3051	5466	0	2338	5	72	0.006
SRL_OPN_2PTS009_0881_20140119_000929_20140119_014720.EUM.nc	-0.043	-0.029	0.095	3150	5555	0	2395	2	8	0.065
SRL_OPN_2PTS009_0883_20140119_014720_20140119_032620.EUM.nc	-0.041	-0.044	0.070	2879	5477	0	2341	24	233	0.017
SRL_OPN_2PTS009_0885_20140119_032619_20140119_050650.EUM.nc	-0.033	-0.025	0.094	2959	5543	0	2415	11	158	0.016
SRL_OPN_2PTS009_0887_20140119_050650_20140119_065701.EUM.nc	-0.021	-0.022	0.080	3864	6208	0	2232	3	109	0.049
SRL_OPN_2PTS009_0890_20140119_065701_20140119_083528.EUM.nc	-0.003	-0.006	0.091	4126	5609	0	1319	1	163	0.029
SRL_OPN_2PTS009_0892_20140119_083527_20140119_101327.EUM.nc	-0.008	-0.005	0.120	2683	5502	0	2703	19	97	0.090
SRL_OPN_2PTS009_0893_20140119_101327_20140119_115117.EUM.nc	-0.009	0.000	0.106	2504	5413	0	2854	24	31	0.059
SRL_OPN_2PTS009_0895_20140119_115116_20140119_133008.EUM.nc	-0.034	-0.023	0.087	2975	5332	0	2302	19	36	0.054
SRL_OPN_2PTS009_0897_20140119_133008_20140119_152330.EUM.nc	-0.028	-0.029	0.078	3525	6309	0	2681	21	82	0.030
SRL_OPN_2PTS009_0900_20140119_152329_20140119_170317.EUM.nc	-0.026	-0.029	0.084	2835	5494	0	2557	6	96	0.015
SRL_OPN_2PTS009_0902_20140119_170316_20140119_184256.EUM.nc	-0.010	-0.004	0.084	3291	5589	0	2242	7	49	0.026
SRL_OPN_2PTS009_0904_20140119_184255_20140119_202206.EUM.nc	-0.023	-0.017	0.077	3447	5491	0	1839	8	197	0.033
SRL_OPN_2PTS009_0906_20140119_202206_20140119_220048.EUM.nc	-0.017	-0.019	0.086	2876	5357	0	2263	25	193	0.022
SRL_OPN_2PTS009_0908_20140119_220047_20140119_233847.EUM.nc	-0.021	-0.016	0.098	2592	5427	0	2751	14	70	0.075
SRL_OPN_2PTS009_0909_20140119_233847_20140120_011629.EUM.nc	-0.016	-0.000	0.097	2996	5474	0	2402	12	64	0.030
SRL_OPN_2PTS009_0911_20140120_011628_20140120_025504.EUM.nc	-0.023	-0.013	0.103	3037	5519	0	2458	0	24	0.079
SRL_OPN_2PTS009_0913_20140120_025503_20140120_043459.EUM.nc	-0.040	-0.033	0.077	2925	5488	0	2443	27	93	0.027
SRL_OPN_2PTS009_0915_20140120_043458_20140120_061707.EUM.nc	0.022	0.016	0.087	3900	5756	0	1808	1	47	0.060
SRL_OPN_2PTS009_0917_20140120_061706_20140120_080433.EUM.nc	-0.023	-0.026	0.076	4042	6092	0	1888	7	155	0.050
SRL_OPN_2PTS009_0920_20140120_080432_20140120_094241.EUM.nc	0.006	0.009	0.116	2875	5484	0	2449	10	150	0.074
SRL_OPN_2PTS009_0921_20140120_094240_20140120_112034.EUM.nc	-0.012	-0.007	0.092	2200	5222	0	2918	52	52	0.044
SRL_OPN_2PTS009_0923_20140120_112033_20140120_145207.EUM.nc	-0.026	-0.018	0.092	6186	11576	0	5277	11	102	0.031
SRL_OPN_2PTS009_0928_20140120_145206_20140120_163154.EUM.nc	-0.030	-0.032	0.086	3136	5657	0	2268	18	235	0.046
SRL_OPN_2PTS009_0930_20140120_163154_20140120_181138.EUM.nc	-0.020	-0.021	0.098	3155	5576	0	2363	9	49	0.075
SRL_OPN_2PTS009_0932_20140120_181137_20140120_195057.EUM.nc	-0.040	-0.042	0.080	3159	5514	0	2279	11	65	0.032
SRL_OPN_2PTS009_0934_20140120_195056_20140120_212951.EUM.nc	-0.030	-0.039	0.080	3404	5420	0	1706	35	275	0.014
SRL_OPN_2PTS009_0936_20140120_212950_20140120_230754.EUM.nc	-0.020	-0.008	0.105	2135	5302	0	3090	8	69	0.066
SRL_OPN_2PTS009_0937_20140120_230753_20140121_004543.EUM.nc	-0.006	-0.000	0.084	3162	5468	0	2233	18	55	0.041
SRL_OPN_2PTS009_0939_20140121_004543_20140121_022400.EUM.nc	-0.016	-0.006	0.097	2899	5548	0	2590	7	52	0.057
SRL_OPN_2PTS009_0941_20140121_022359_20140121_040324.EUM.nc	-0.029	-0.025	0.075	2745	5479	0	2538	4	192	0.015
SRL_OPN_2PTS009_0943_20140121_040323_20140121_054450.EUM.nc	-0.008	-0.007	0.086	3417	5661	0	2100	13	131	0.017
SRL_OPN_2PTS009_0949_20140121_091149_20140121_104943.EUM.nc	-0.015	-0.009	0.099	2297	5519	0	3134	25	63	0.047
SRL_OPN_2PTS009_0951_20140121_104942_20140121_122755.EUM.nc	-0.036	-0.026	0.090	2524	5335	0	2717	36	58	0.069
SRL_OPN_2PTS009_0953_20140121_122754_20140121_140707.EUM.nc	-0.042	-0.038	0.090	3158	5491	0	2269	0	64	0.071

– Continued on next page

Table 3: Sea Surface Height Anomaly (Model Wet) Statistics.

– Continued from previous page

File	Median	Mean	Std. Dev.	No. Obs.	Total Obs.	Default Lat/Lon	Flag (total)	Default (total)	3-Sigma Edited	1 Cpr. Amp.
SRL_OPN_2PTS009_0955_20140121_140707_20140121_160037.EUM.nc	-0.039	-0.039	0.080	3266	6359	0	2993	7	93	0.033
SRL_OPN_2PTS009_0958_20140121_160036_20140121_174016.EUM.nc	-0.029	-0.029	0.100	2901	5603	0	2597	17	88	0.035
SRL_OPN_2PTS009_0976_20140122_070236_20140122_084101.EUM.nc	-0.025	-0.024	0.087	3976	5596	0	1429	10	181	0.060
SRL_OPN_2PTS009_0978_20140122_084101_20140122_101900.EUM.nc	-0.004	-0.013	0.132	2653	5480	0	2718	33	76	0.092
SRL_OPN_2PTS009_0979_20140122_101859_20140122_115700.EUM.nc	-0.021	-0.024	0.088	2422	5400	0	2830	11	137	0.046
SRL_OPN_2PTS009_0981_20140122_115658_20140122_133546.EUM.nc	-0.049	-0.040	0.072	2925	5359	0	2333	7	94	0.027
SRL_OPN_2PTS009_0983_20140122_133546_20140122_152908.EUM.nc	-0.031	-0.031	0.077	3511	6349	0	2693	6	139	0.032
SRL_OPN_2PTS009_0986_20140122_152908_20140122_170856.EUM.nc	-0.012	-0.008	0.090	2841	5491	0	2560	7	83	0.032
SRL_OPN_2PTS009_0988_20140122_170855_20140122_184835.EUM.nc	-0.040	-0.033	0.085	3375	5601	0	2186	11	29	0.042
SRL_OPN_2PTS009_0990_20140122_184835_20140122_202743.EUM.nc	-0.003	-0.008	0.087	3540	5520	0	1855	17	108	0.034
SRL_OPN_2PTS009_0992_20140122_202742_20140122_220622.EUM.nc	-0.027	-0.023	0.084	2859	5372	0	2203	31	279	0.043
SRL_OPN_2PTS009_0994_20140122_220621_20140122_234419.EUM.nc	-0.025	-0.022	0.089	2748	5481	0	2617	18	98	0.027
SRL_OPN_2PTS009_0995_20140122_234419_20140123_012203.EUM.nc	0.003	0.017	0.094	2964	5505	0	2441	17	83	0.045
SRL_OPN_2PTS009_0997_20140123_012203_20140123_030043.EUM.nc	-0.032	-0.021	0.095	2992	5542	0	2459	17	74	0.073
SRL_OPN_2PTS009_0999_20140123_030042_20140123_044045.EUM.nc	-0.033	-0.027	0.076	3001	5587	0	2507	17	62	0.017

20 Ka-Band Significant Wave Height Table

Table 4: Ka-Band Significant Wave Height Statistics.

File	Median	Mean	Std. Dev.	No. Obs.	Total Obs.	Default Lat/Lon	Flag (total)	Default (total)	3-Sigma Edited
SRL_OPN_2PTS008_1001_20131219_044050_20131219_062259.EUM.nc	2.458	2.972	1.546	3781	5756	0	1877	3	95
SRL_OPN_2PTS009_0001_20131219_062258_20131219_081008.EUM.nc	3.340	3.556	1.777	4122	6078	0	1950	2	4
SRL_OPN_2PTS009_0004_20131219_081007_20131219_094814.EUM.nc	2.750	2.938	1.238	2808	5480	0	2633	13	26
SRL_OPN_2PTS009_0005_20131219_094813_20131219_112607.EUM.nc	1.974	2.011	0.918	2090	5271	0	3143	31	7
SRL_OPN_2PTS009_0007_20131219_112606_20131219_130439.EUM.nc	1.769	1.779	0.553	2510	5274	0	2570	3	191
SRL_OPN_2PTS009_0009_20131219_130439_20131219_145755.EUM.nc	1.999	2.022	0.599	3330	6347	0	2814	0	203
SRL_OPN_2PTS009_0012_20131219_145754_20131219_163733.EUM.nc	2.282	2.465	1.015	3115	5621	0	2411	16	79
SRL_OPN_2PTS009_0014_20131219_163733_20131219_181715.EUM.nc	2.497	3.247	1.534	3036	5498	0	2456	6	0
SRL_OPN_2PTS009_0016_20131219_181715_20131219_195642.EUM.nc	2.622	2.747	1.160	3224	5497	0	2264	7	2
SRL_OPN_2PTS009_0018_20131219_195641_20131219_213525.EUM.nc	2.717	2.705	1.218	3167	5400	0	1790	21	422
SRL_OPN_2PTS009_0020_20131219_213524_20131219_231335.EUM.nc	2.551	2.390	0.767	1915	5348	0	3131	5	297
SRL_OPN_2PTS009_0021_20131219_231333_20131220_005114.EUM.nc	1.634	1.886	0.952	3059	5479	0	2318	12	90
SRL_OPN_2PTS009_0023_20131220_005113_20131220_022934.EUM.nc	1.864	2.159	0.887	2883	5530	0	2634	1	12
SRL_OPN_2PTS009_0025_20131220_022933_20131220_040912.EUM.nc	2.186	2.158	0.700	2574	5491	0	2668	6	243
SRL_OPN_2PTS009_0027_20131220_040911_20131220_055036.EUM.nc	2.527	2.885	1.295	3525	5675	0	2048	7	95
SRL_OPN_2PTS009_0029_20131220_055035_20131220_073911.EUM.nc	3.000	3.288	1.277	3981	6147	0	1959	0	207
SRL_OPN_2PTS009_0032_20131220_073910_20131220_091729.EUM.nc	2.950	2.911	0.907	3244	5495	0	2209	14	28
SRL_OPN_2PTS009_0033_20131220_091729_20131220_105521.EUM.nc	1.912	2.007	0.960	2208	5454	0	3164	16	66
SRL_OPN_2PTS009_0035_20131220_105520_20131220_141254.EUM.nc	1.841	1.941	0.712	5377	10818	0	5049	10	382
SRL_OPN_2PTS009_0039_20131220_141253_20131220_160615.EUM.nc	2.372	2.445	0.996	3241	6374	0	3123	6	4
SRL_OPN_2PTS009_0042_20131220_160615_20131220_174600.EUM.nc	2.662	2.892	1.291	2847	5581	0	2641	9	84
SRL_OPN_2PTS009_0044_20131220_174600_20131220_192525.EUM.nc	2.750	2.734	1.053	3352	5592	0	2232	5	3
SRL_OPN_2PTS009_0046_20131220_192523_20131220_210429.EUM.nc	2.690	2.873	1.136	3475	5532	0	1803	9	245
SRL_OPN_2PTS009_0048_20131220_210428_20131220_224242.EUM.nc	2.599	2.413	1.034	2366	5310	0	2625	9	310
SRL_OPN_2PTS009_0049_20131220_224242_20131221_002033.EUM.nc	1.930	1.946	0.769	3109	5454	0	2334	4	7
SRL_OPN_2PTS009_0051_20131221_002031_20131221_015836.EUM.nc	1.824	1.975	0.846	2894	5554	0	2532	2	126
SRL_OPN_2PTS009_0053_20131221_015835_20131221_033736.EUM.nc	1.890	1.977	0.829	3013	5475	0	2446	5	11
SRL_OPN_2PTS009_0055_20131221_033735_20131221_051830.EUM.nc	2.815	2.836	1.025	3028	5546	0	2510	1	7
SRL_OPN_2PTS009_0057_20131221_051830_20131221_070811.EUM.nc	3.288	3.195	1.188	3544	6184	0	2324	23	293
SRL_OPN_2PTS009_0060_20131221_070810_20131221_084641.EUM.nc	2.801	2.767	0.843	3733	5589	0	1720	8	128
SRL_OPN_2PTS009_0061_20131221_084640_20131221_102430.EUM.nc	2.301	2.226	0.906	2407	5443	0	2852	11	173
SRL_OPN_2PTS009_0063_20131221_102430_20131221_120232.EUM.nc	1.649	1.849	0.850	2380	5379	0	2802	15	182
SRL_OPN_2PTS009_0065_20131221_120230_20131221_134129.EUM.nc	2.004	2.239	0.987	3004	5419	0	2345	33	37
SRL_OPN_2PTS009_0067_20131221_134130_20131221_153455.EUM.nc	2.228	2.301	0.897	3566	6356	0	2787	0	3
SRL_OPN_2PTS009_0070_20131221_153453_20131221_171440.EUM.nc	2.716	2.761	1.131	2759	5504	0	2739	3	3
SRL_OPN_2PTS009_0072_20131221_171440_20131221_185411.EUM.nc	2.580	2.727	1.215	3141	5592	0	2296	8	147

– Continued on next page

Table 4: Ka-Band Significant Wave Height Statistics.

– Continued from previous page

File	Median	Mean	Std. Dev.	No. Obs.	Total Obs.	Default Lat/Lon	Flag (total)	Default (total)	3-Sigma Edited
SRL_OPN_2PTS009_0074_20131221_185409_20131221_203325.EUM.nc	2.268	2.649	1.262	3453	5520	0	1982	9	76
SRL_OPN_2PTS009_0076_20131221_203325_20131221_221153.EUM.nc	2.645	2.856	1.907	2959	5359	0	2378	17	5
SRL_OPN_2PTS009_0078_20131221_221152_20131221_234950.EUM.nc	2.126	2.078	0.724	2918	5481	0	2549	6	8
SRL_OPN_2PTS009_0079_20131221_234949_20131222_012743.EUM.nc	1.813	2.133	1.131	2865	5502	0	2552	7	78
SRL_OPN_2PTS009_0081_20131222_012742_20131222_030617.EUM.nc	1.777	2.017	0.807	2858	5524	0	2540	4	122
SRL_OPN_2PTS009_0083_20131222_030617_20131222_044635.EUM.nc	2.717	2.681	0.969	3006	5490	0	2438	7	39
SRL_OPN_2PTS009_0085_20131222_044634_20131222_062851.EUM.nc	3.095	3.306	1.242	3674	5770	0	1853	3	240
SRL_OPN_2PTS009_0087_20131222_062850_20131222_081550.EUM.nc	2.491	2.711	0.972	4117	6082	0	1915	5	45
SRL_OPN_2PTS009_0090_20131222_081549_20131222_113140.EUM.nc	2.220	2.398	1.217	5040	10791	0	5716	20	15
SRL_OPN_2PTS009_0093_20131222_113140_20131222_131015.EUM.nc	1.843	2.066	0.845	2761	5314	0	2547	1	5
SRL_OPN_2PTS009_0095_20131222_131014_20131222_150333.EUM.nc	2.443	2.381	0.817	3569	6329	0	2759	0	1
SRL_OPN_2PTS009_0098_20131222_150332_20131222_164320.EUM.nc	2.329	2.335	0.909	3031	5609	0	2563	7	8
SRL_OPN_2PTS009_0100_20131222_164319_20131222_182253.EUM.nc	2.827	3.098	1.481	3003	5520	0	2338	2	177
SRL_OPN_2PTS009_0102_20131222_182253_20131222_200218.EUM.nc	2.245	2.551	1.004	3114	5502	0	2371	7	10
SRL_OPN_2PTS009_0104_20131222_200217_20131222_214059.EUM.nc	2.610	2.598	1.136	3225	5392	0	1889	28	250
SRL_OPN_2PTS009_0106_20131222_214058_20131222_231906.EUM.nc	2.437	2.770	1.249	2299	5313	0	2909	8	97
SRL_OPN_2PTS009_0107_20131222_231905_20131223_005658.EUM.nc	1.966	2.071	0.804	2874	5518	0	2613	17	14
SRL_OPN_2PTS009_0109_20131223_005658_20131223_023512.EUM.nc	1.878	2.058	0.846	2941	5531	0	2574	7	9
SRL_OPN_2PTS009_0111_20131223_023511_20131223_041455.EUM.nc	2.640	2.594	0.789	2806	5491	0	2616	14	55
SRL_OPN_2PTS009_0113_20131223_041455_20131223_055627.EUM.nc	2.791	2.974	1.021	3535	5689	0	1998	2	154
SRL_OPN_2PTS009_0121_20131223_110055_20131223_123914.EUM.nc	1.756	1.793	0.745	2380	5350	0	2814	7	149
SRL_OPN_2PTS009_0123_20131223_123913_20131223_141836.EUM.nc	2.339	2.464	0.793	3228	5495	0	2177	2	88
SRL_OPN_2PTS009_0125_20131223_141835_20131223_161155.EUM.nc	2.252	2.276	0.718	3240	6361	0	3075	15	31
SRL_OPN_2PTS009_0128_20131223_161154_20131223_175140.EUM.nc	2.949	3.403	1.595	2937	5581	0	2603	7	34
SRL_OPN_2PTS009_0130_20131223_175139_20131223_193111.EUM.nc	2.300	2.665	1.252	3210	5560	0	2318	19	13
SRL_OPN_2PTS009_0132_20131223_193111_20131223_211006.EUM.nc	2.369	2.410	0.977	3220	5516	0	1913	15	368
SRL_OPN_2PTS009_0134_20131223_211005_20131223_224825.EUM.nc	2.777	3.019	1.656	2323	5330	0	2761	22	224
SRL_OPN_2PTS009_0135_20131223_224824_20131224_002614.EUM.nc	2.088	2.062	0.701	2924	5401	0	2235	3	239
SRL_OPN_2PTS009_0137_20131224_002614_20131224_020412.EUM.nc	1.896	2.258	1.085	2944	5510	0	2539	12	15
SRL_OPN_2PTS009_0139_20131224_020411_20131224_034326.EUM.nc	2.313	2.320	0.848	2989	5529	0	2530	6	4
SRL_OPN_2PTS009_0141_20131224_034325_20131224_052417.EUM.nc	2.459	2.632	0.933	2893	5553	0	2574	3	83
SRL_OPN_2PTS009_0156_20131224_154033_20131224_172021.EUM.nc	2.751	3.069	1.205	2781	5526	0	2685	5	55
SRL_OPN_2PTS009_0158_20131224_172020_20131224_185959.EUM.nc	2.297	2.589	1.151	3209	5607	0	2367	16	15
SRL_OPN_2PTS009_0160_20131224_185958_20131224_203903.EUM.nc	2.236	2.182	0.808	3321	5523	0	1784	5	413
SRL_OPN_2PTS009_0162_20131224_203903_20131224_221737.EUM.nc	3.037	3.375	2.126	2970	5372	0	2374	22	6
SRL_OPN_2PTS009_0164_20131224_221736_20131224_235532.EUM.nc	2.112	2.300	1.038	3005	5457	0	2439	6	7
SRL_OPN_2PTS009_0165_20131224_235531_20131225_013318.EUM.nc	1.757	2.119	1.023	2930	5503	0	2561	1	11
SRL_OPN_2PTS009_0167_20131225_013317_20131225_031206.EUM.nc	2.294	2.304	0.663	2947	5552	0	2574	3	28
SRL_OPN_2PTS009_0169_20131225_031205_20131225_045220.EUM.nc	2.395	2.344	0.750	2838	5475	0	2378	2	257

– Continued on next page

Table 4: Ka-Band Significant Wave Height Statistics.

– Continued from previous page

File	Median	Mean	Std. Dev.	No. Obs.	Total Obs.	Default Lat/Lon	Flag (total)	Default (total)	3-Sigma Edited
SRL_OPN_2PTS009_0171_20131225_045219_20131225_063454.EUM.nc	2.873	3.283	1.762	3823	5803	0	1867	4	109
SRL_OPN_2PTS009_0184_20131225_150914_20131225_164902.EUM.nc	2.707	2.694	0.812	2828	5563	0	2599	3	133
SRL_OPN_2PTS009_0186_20131225_164901_20131225_182835.EUM.nc	2.572	2.825	1.186	3069	5510	0	2335	12	94
SRL_OPN_2PTS009_0188_20131225_182834_20131225_200757.EUM.nc	2.061	2.237	0.874	3138	5501	0	2314	8	41
SRL_OPN_2PTS009_0190_20131225_200756_20131225_214645.EUM.nc	2.855	3.270	1.717	3330	5411	0	1999	15	67
SRL_OPN_2PTS009_0192_20131225_214644_20131225_232441.EUM.nc	2.541	2.699	1.058	2447	5269	0	2791	23	8
SRL_OPN_2PTS009_0193_20131225_232440_20131226_010230.EUM.nc	1.926	2.001	0.855	2767	5494	0	2709	10	8
SRL_OPN_2PTS009_0195_20131226_010230_20131226_024055.EUM.nc	2.223	2.248	0.722	2939	5523	0	2562	7	15
SRL_OPN_2PTS009_0197_20131226_024054_20131226_042036.EUM.nc	2.332	2.306	0.681	2719	5503	0	2600	42	142
SRL_OPN_2PTS009_0199_20131226_042036_20131226_060225.EUM.nc	2.667	2.656	0.964	3378	5711	0	1939	2	392
SRL_OPN_2PTS009_0212_20131226_143755_20131226_161741.EUM.nc	2.447	2.588	0.941	3225	5626	0	2303	4	94
SRL_OPN_2PTS009_0214_20131226_161740_20131226_175717.EUM.nc	2.471	2.643	1.033	2758	5551	0	2540	4	249
SRL_OPN_2PTS009_0216_20131226_175717_20131226_193647.EUM.nc	2.480	2.543	1.108	3191	5585	0	2329	1	64
SRL_OPN_2PTS009_0218_20131226_193646_20131226_211548.EUM.nc	2.721	2.923	1.349	3432	5442	0	1880	5	125
SRL_OPN_2PTS009_0220_20131226_211547_20131226_225356.EUM.nc	2.677	3.073	1.487	2453	5398	0	2927	7	11
SRL_OPN_2PTS009_0221_20131226_225356_20131227_003144.EUM.nc	1.878	1.865	0.756	3205	5439	0	2210	6	18
SRL_OPN_2PTS009_0223_20131227_003143_20131227_020954.EUM.nc	2.113	2.106	0.562	2703	5539	0	2675	4	157
SRL_OPN_2PTS009_0225_20131227_020952_20131227_034905.EUM.nc	2.069	2.210	0.808	2839	5494	0	2526	11	118
SRL_OPN_2PTS009_0227_20131227_034903_20131227_053012.EUM.nc	2.550	2.989	1.151	2894	5554	0	2596	2	62
SRL_OPN_2PTS009_0242_20131227_154620_20131227_172558.EUM.nc	2.639	2.642	0.709	2553	5493	0	2635	2	303
SRL_OPN_2PTS009_0244_20131227_172558_20131227_190536.EUM.nc	2.162	2.446	1.131	3274	5606	0	2323	3	6
SRL_OPN_2PTS009_0246_20131227_190536_20131227_204447.EUM.nc	2.425	2.557	1.370	3803	5540	0	1690	14	33
SRL_OPN_2PTS009_0248_20131227_204446_20131227_222308.EUM.nc	3.061	3.151	1.522	2885	5333	0	2418	21	9
SRL_OPN_2PTS009_0250_20131227_222308_20131228_000103.EUM.nc	1.845	1.884	0.661	3030	5469	0	2410	12	17
SRL_OPN_2PTS009_0251_20131228_000102_20131228_013850.EUM.nc	1.795	1.818	0.464	2738	5543	0	2523	2	280
SRL_OPN_2PTS009_0253_20131228_013850_20131228_031744.EUM.nc	1.876	2.057	0.784	2998	5541	0	2511	19	13
SRL_OPN_2PTS009_0255_20131228_031743_20131228_045813.EUM.nc	2.740	2.823	1.036	3056	5508	0	2347	1	104
SRL_OPN_2PTS009_0257_20131228_045812_20131228_064047.EUM.nc	2.769	3.181	1.741	3986	5806	0	1804	1	15
SRL_OPN_2PTS009_0270_20131228_151502_20131228_165440.EUM.nc	2.548	2.681	0.855	2730	5550	0	2588	3	229
SRL_OPN_2PTS009_0272_20131228_165439_20131228_183420.EUM.nc	2.352	2.808	1.417	3191	5542	0	2334	5	12
SRL_OPN_2PTS009_0274_20131228_183419_20131228_215218.EUM.nc	2.392	2.565	1.315	6649	10908	0	4197	42	20
SRL_OPN_2PTS009_0278_20131228_215217_20131228_233020.EUM.nc	2.271	2.342	0.767	2387	5313	0	2895	22	9
SRL_OPN_2PTS009_0279_20131228_233019_20131229_010802.EUM.nc	1.790	2.052	0.929	2677	5476	0	2745	6	48
SRL_OPN_2PTS009_0281_20131229_010801_20131229_024631.EUM.nc	1.912	2.127	0.732	2974	5522	0	2535	0	13
SRL_OPN_2PTS009_0283_20131229_024630_20131229_042626.EUM.nc	2.483	2.481	0.883	2866	5521	0	2513	8	134
SRL_OPN_2PTS009_0285_20131229_042625_20131229_060815.EUM.nc	2.388	2.817	1.154	3822	5711	0	1886	1	2
SRL_OPN_2PTS009_0298_20131229_144340_20131229_162319.EUM.nc	2.277	2.489	1.079	3311	5641	0	2316	8	6
SRL_OPN_2PTS009_0300_20131229_162318_20131229_180303.EUM.nc	2.752	3.033	1.292	3109	5592	0	2480	1	2
SRL_OPN_2PTS009_0302_20131229_180303_20131229_194223.EUM.nc	2.055	2.468	1.310	3236	5562	0	2314	5	7

– Continued on next page

Table 4: Ka-Band Significant Wave Height Statistics.

– Continued from previous page

File	Median	Mean	Std. Dev.	No. Obs.	Total Obs.	Default Lat/Lon	Flag (total)	Default (total)	3-Sigma Edited
SRL_OPN_2PTS009_0304_20131229_194222_20131229_212120.EUM.nc	2.488	2.800	1.570	3516	5432	0	1897	3	16
SRL_OPN_2PTS009_0306_20131229_212119_20131229_225936.EUM.nc	2.357	2.437	0.921	1967	5393	0	3103	21	302
SRL_OPN_2PTS009_0307_20131229_225935_20131230_003717.EUM.nc	1.748	2.055	0.949	3280	5460	0	2156	7	17
SRL_OPN_2PTS009_0309_20131230_003717_20131230_021528.EUM.nc	1.890	2.004	0.564	2688	5549	0	2697	5	159
SRL_OPN_2PTS009_0311_20131230_021527_20131230_035452.EUM.nc	2.218	2.408	0.926	2777	5540	0	2685	5	73
SRL_OPN_2PTS009_0313_20131230_035451_20131230_053558.EUM.nc	2.855	3.000	1.232	3011	5555	0	2532	8	4
SRL_OPN_2PTS009_0328_20131230_155159_20131230_173145.EUM.nc	2.795	2.888	0.921	2848	5463	0	2607	4	4
SRL_OPN_2PTS009_0330_20131230_173144_20131230_191113.EUM.nc	2.129	2.259	0.872	3424	5623	0	2186	5	8
SRL_OPN_2PTS009_0332_20131230_191112_20131230_205023.EUM.nc	2.208	2.268	1.000	3700	5535	0	1730	7	98
SRL_OPN_2PTS009_0334_20131230_205022_20131230_222843.EUM.nc	2.401	2.611	1.433	2790	5359	0	2394	17	158
SRL_OPN_2PTS009_0335_20131230_222842_20131231_000635.EUM.nc	1.992	2.140	0.843	3054	5484	0	2388	9	33
SRL_OPN_2PTS009_0337_20131231_000634_20131231_014433.EUM.nc	1.747	1.758	0.595	2758	5558	0	2490	2	308
SRL_OPN_2PTS009_0339_20131231_014432_20131231_032321.EUM.nc	2.010	2.095	0.707	2855	5468	0	2460	5	148
SRL_OPN_2PTS009_0341_20131231_032320_20131231_050359.EUM.nc	2.463	2.423	0.934	2956	5550	0	2460	5	129
SRL_OPN_2PTS009_0343_20131231_050357_20131231_083242.EUM.nc	2.436	2.461	0.871	7480	11803	0	3581	18	724
SRL_OPN_2PTS009_0348_20131231_083240_20131231_101033.EUM.nc	2.153	2.119	0.780	2784	5414	0	2613	5	12
SRL_OPN_2PTS009_0349_20131231_101033_20131231_114831.EUM.nc	1.993	2.045	0.786	2457	5407	0	2914	33	3
SRL_OPN_2PTS009_0351_20131231_114830_20131231_132718.EUM.nc	1.955	2.306	1.053	2956	5297	0	2321	13	7
SRL_OPN_2PTS009_0353_20131231_132719_20131231_152040.EUM.nc	2.121	2.089	0.546	3298	6352	0	2735	0	319
SRL_OPN_2PTS009_0356_20131231_152039_20131231_170019.EUM.nc	2.558	2.628	0.940	2925	5573	0	2637	3	8
SRL_OPN_2PTS009_0358_20131231_170018_20131231_184000.EUM.nc	2.165	2.168	0.637	3147	5584	0	2336	2	99
SRL_OPN_2PTS009_0360_20131231_183958_20131231_201919.EUM.nc	2.030	2.080	0.805	3434	5494	0	2030	9	21
SRL_OPN_2PTS009_0362_20131231_201918_20131231_215751.EUM.nc	2.361	2.631	1.558	3100	5383	0	2220	47	16
SRL_OPN_2PTS009_0364_20131231_215750_20131231_233552.EUM.nc	2.587	2.691	1.160	2532	5340	0	2798	9	1
SRL_OPN_2PTS009_0365_20131231_233551_20140101_011343.EUM.nc	1.788	1.774	0.516	2459	5474	0	2655	2	358
SRL_OPN_2PTS009_0367_20140101_011342_20140101_043209.EUM.nc	2.071	2.214	0.803	5961	10996	0	5003	6	26
SRL_OPN_2PTS009_0371_20140101_043208_20140101_061405.EUM.nc	2.614	2.724	1.037	3546	5709	0	1876	9	278
SRL_OPN_2PTS009_0373_20140101_061404_20140101_080147.EUM.nc	2.386	2.399	0.676	3842	6104	0	1909	4	349
SRL_OPN_2PTS009_0376_20140101_080146_20140101_093947.EUM.nc	2.069	1.995	0.699	2831	5477	0	2491	16	139
SRL_OPN_2PTS009_0377_20140101_093946_20140101_111740.EUM.nc	1.865	1.867	0.850	2183	5310	0	3099	22	6
SRL_OPN_2PTS009_0379_20140101_111739_20140101_125606.EUM.nc	2.034	2.344	1.046	2688	5270	0	2565	4	13
SRL_OPN_2PTS009_0381_20140101_125606_20140101_144919.EUM.nc	1.967	2.095	0.664	3418	6260	0	2774	1	67
SRL_OPN_2PTS009_0384_20140101_144918_20140101_162905.EUM.nc	2.227	2.319	0.884	3295	5639	0	2280	12	52
SRL_OPN_2PTS009_0386_20140101_162904_20140101_180841.EUM.nc	2.270	2.261	0.861	2951	5580	0	2481	19	129
SRL_OPN_2PTS009_0388_20140101_180840_20140101_194810.EUM.nc	2.079	2.109	0.761	3109	5561	0	2298	11	143
SRL_OPN_2PTS009_0390_20140101_194809_20140101_212656.EUM.nc	2.213	2.289	1.086	3364	5403	0	1826	11	202
SRL_OPN_2PTS009_0392_20140101_212655_20140101_230508.EUM.nc	2.426	2.887	1.602	2192	5351	0	3151	6	2
SRL_OPN_2PTS009_0393_20140101_230507_20140102_004257.EUM.nc	1.855	1.837	0.660	2906	5459	0	2243	16	294
SRL_OPN_2PTS009_0395_20140102_004256_20140102_022103.EUM.nc	1.864	1.860	0.387	2565	5562	0	2709	1	287

– Continued on next page

Table 4: Ka-Band Significant Wave Height Statistics.

– Continued from previous page

File	Median	Mean	Std. Dev.	No. Obs.	Total Obs.	Default Lat/Lon	Flag (total)	Default (total)	3-Sigma Edited
SRL_OPN_2PTS009_0397_20140102_022102_20140102_040033.EUM.nc	2.208	2.216	0.823	2824	5529	0	2595	6	104
SRL_OPN_2PTS009_0399_20140102_040032_20140102_054147.EUM.nc	2.379	2.553	0.941	3314	5536	0	2211	7	4
SRL_OPN_2PTS009_0401_20140102_054147_20140102_073049.EUM.nc	2.470	2.748	1.150	4108	6146	0	1883	5	150
SRL_OPN_2PTS009_0404_20140102_073049_20140102_090902.EUM.nc	2.186	2.363	1.032	3454	5550	0	2059	4	33
SRL_OPN_2PTS009_0405_20140102_090902_20140102_104655.EUM.nc	1.945	2.237	1.134	2392	5487	0	3069	17	9
SRL_OPN_2PTS009_0407_20140102_104654_20140102_122505.EUM.nc	2.122	2.392	1.037	2631	5387	0	2739	15	2
SRL_OPN_2PTS009_0409_20140102_122504_20140102_140416.EUM.nc	1.933	1.959	0.405	3026	5466	0	2195	2	243
SRL_OPN_2PTS009_0411_20140102_140415_20140102_155738.EUM.nc	2.263	2.269	0.627	3163	6345	0	3064	2	116
SRL_OPN_2PTS009_0414_20140102_155737_20140102_173725.EUM.nc	2.214	2.382	1.047	2910	5519	0	2604	4	1
SRL_OPN_2PTS009_0416_20140102_173724_20140102_191650.EUM.nc	1.982	1.943	0.665	2968	5558	0	2180	15	395
SRL_OPN_2PTS009_0418_20140102_191649_20140102_205558.EUM.nc	2.154	2.448	1.278	3804	5586	0	1773	2	7
SRL_OPN_2PTS009_0420_20140102_205557_20140102_223424.EUM.nc	2.546	3.338	2.263	2831	5379	0	2525	23	0
SRL_OPN_2PTS009_0421_20140102_223423_20140103_001206.EUM.nc	2.098	2.190	0.808	3037	5452	0	2329	5	81
SRL_OPN_2PTS009_0423_20140103_001206_20140103_015007.EUM.nc	2.070	2.152	0.795	3086	5559	0	2460	1	12
SRL_OPN_2PTS009_0425_20140103_015006_20140103_032908.EUM.nc	2.159	2.153	0.911	2931	5487	0	2376	8	172
SRL_OPN_2PTS009_0427_20140103_032907_20140103_050942.EUM.nc	2.232	2.331	0.696	3054	5530	0	2446	3	27
SRL_OPN_2PTS009_0429_20140103_050941_20140103_065939.EUM.nc	2.424	2.940	1.648	3687	6189	0	2262	1	239
SRL_OPN_2PTS009_0432_20140103_065938_20140103_083815.EUM.nc	2.291	2.279	0.917	3878	5632	0	1410	7	337
SRL_OPN_2PTS009_0434_20140103_083813_20140103_101613.EUM.nc	2.469	2.654	1.247	2665	5500	0	2763	18	54
SRL_OPN_2PTS009_0435_20140103_101613_20140103_115402.EUM.nc	2.264	2.293	1.065	2564	5391	0	2809	12	6
SRL_OPN_2PTS009_0437_20140103_115402_20140103_133255.EUM.nc	1.983	1.978	0.510	2718	5316	0	2356	2	240
SRL_OPN_2PTS009_0439_20140103_133255_20140103_152618.EUM.nc	2.170	2.273	0.709	3501	6314	0	2674	4	135
SRL_OPN_2PTS009_0442_20140103_152617_20140103_170605.EUM.nc	2.183	2.249	0.696	2655	5521	0	2655	2	209
SRL_OPN_2PTS009_0444_20140103_170604_20140103_184537.EUM.nc	2.044	2.183	1.019	3073	5588	0	2298	2	215
SRL_OPN_2PTS009_0446_20140103_184536_20140103_202453.EUM.nc	2.069	2.193	0.961	3493	5506	0	1913	12	88
SRL_OPN_2PTS009_0448_20140103_202454_20140103_234124.EUM.nc	2.700	2.783	1.440	5400	10816	0	4993	31	392
SRL_OPN_2PTS009_0451_20140103_234124_20140104_011916.EUM.nc	1.940	2.099	0.856	2960	5505	0	2539	2	4
SRL_OPN_2PTS009_0453_20140104_011915_20140104_025753.EUM.nc	2.160	2.092	0.734	2624	5503	0	2480	5	394
SRL_OPN_2PTS009_0455_20140104_025751_20140104_043751.EUM.nc	1.913	1.963	0.684	2963	5484	0	2510	6	5
SRL_OPN_2PTS009_0457_20140104_043751_20140104_062004.EUM.nc	2.438	3.191	1.823	3926	5763	0	1807	6	24
SRL_OPN_2PTS009_0459_20140104_062003_20140104_080721.EUM.nc	2.165	2.516	1.228	4081	6089	0	1913	6	89
SRL_OPN_2PTS009_0462_20140104_080720_20140104_094528.EUM.nc	2.569	2.736	1.294	2784	5498	0	2555	10	149
SRL_OPN_2PTS009_0463_20140104_094528_20140104_112313.EUM.nc	2.148	2.113	0.977	2048	5206	0	3130	23	5
SRL_OPN_2PTS009_0465_20140104_112312_20140104_130143.EUM.nc	2.085	2.225	0.941	2513	5334	0	2584	0	237
SRL_OPN_2PTS009_0467_20140104_130141_20140104_145457.EUM.nc	2.115	2.203	0.798	3557	6327	0	2756	1	13
SRL_OPN_2PTS009_0470_20140104_145457_20140104_163445.EUM.nc	2.074	2.241	0.909	3179	5620	0	2329	8	104
SRL_OPN_2PTS009_0472_20140104_163444_20140104_181419.EUM.nc	2.150	2.578	1.409	3053	5597	0	2484	15	45
SRL_OPN_2PTS009_0474_20140104_181418_20140104_195345.EUM.nc	2.346	2.362	1.126	3110	5516	0	2266	9	131
SRL_OPN_2PTS009_0476_20140104_195344_20140104_213239.EUM.nc	2.224	2.726	1.667	3648	5410	0	1729	26	7

– Continued on next page

Table 4: Ka-Band Significant Wave Height Statistics.

– Continued from previous page

File	Median	Mean	Std. Dev.	No. Obs.	Total Obs.	Default Lat/Lon	Flag (total)	Default (total)	3-Sigma Edited
SRL_OPN_2PTS009_0478_20140104_213238_20140104_231040.EUM.nc	3.103	3.219	1.525	1956	5319	0	3094	4	265
SRL_OPN_2PTS009_0479_20140104_231039_20140105_004828.EUM.nc	2.237	2.211	0.800	3062	5468	0	2268	26	112
SRL_OPN_2PTS009_0481_20140105_004828_20140105_022639.EUM.nc	2.164	2.104	0.669	2560	5517	0	2615	3	339
SRL_OPN_2PTS009_0483_20140105_022639_20140105_040614.EUM.nc	2.012	2.022	0.753	2890	5489	0	2587	3	9
SRL_OPN_2PTS009_0485_20140105_040614_20140105_054743.EUM.nc	2.657	2.978	1.332	3631	5657	0	2006	7	13
SRL_OPN_2PTS009_0487_20140105_054742_20140105_073625.EUM.nc	2.386	2.950	1.542	3995	6164	0	1945	1	223
SRL_OPN_2PTS009_0490_20140105_073624_20140105_091436.EUM.nc	2.872	3.226	1.732	3451	5534	0	2071	6	6
SRL_OPN_2PTS009_0491_20140105_091435_20140105_105229.EUM.nc	1.759	1.898	0.846	2301	5481	0	3138	35	7
SRL_OPN_2PTS009_0493_20140105_105228_20140105_123041.EUM.nc	2.170	2.356	1.041	2339	5332	0	2779	7	207
SRL_OPN_2PTS009_0495_20140105_123042_20140105_140957.EUM.nc	2.039	2.246	0.816	3147	5509	0	2309	0	53
SRL_OPN_2PTS009_0497_20140105_140957_20140105_160318.EUM.nc	2.112	2.372	0.926	3304	6370	0	3049	5	12
SRL_OPN_2PTS009_0500_20140105_160317_20140105_174304.EUM.nc	2.317	2.522	1.101	2888	5597	0	2622	5	82
SRL_OPN_2PTS009_0502_20140105_174303_20140105_192238.EUM.nc	2.189	2.463	1.266	3278	5573	0	2138	1	156
SRL_OPN_2PTS009_0504_20140105_192238_20140105_210134.EUM.nc	2.095	2.333	1.188	3598	5529	0	1717	4	210
SRL_OPN_2PTS009_0506_20140105_210133_20140105_223958.EUM.nc	2.755	3.564	2.716	2832	5375	0	2516	25	2
SRL_OPN_2PTS009_0507_20140105_223957_20140106_001747.EUM.nc	2.207	2.734	1.505	3097	5433	0	2320	5	11
SRL_OPN_2PTS009_0509_20140106_001747_20140106_015542.EUM.nc	1.924	1.971	0.819	2790	5507	0	2419	1	297
SRL_OPN_2PTS009_0511_20140106_015541_20140106_033449.EUM.nc	1.869	2.022	0.905	3112	5486	0	2358	11	5
SRL_OPN_2PTS009_0513_20140106_033448_20140106_051530.EUM.nc	2.483	2.576	0.876	3114	5527	0	2404	0	9
SRL_OPN_2PTS009_0515_20140106_051529_20140106_070525.EUM.nc	2.607	2.813	1.484	3540	6194	0	2253	11	390
SRL_OPN_2PTS009_0518_20140106_070524_20140106_084349.EUM.nc	2.715	3.306	1.800	4064	5602	0	1516	19	3
SRL_OPN_2PTS009_0519_20140106_084348_20140106_102146.EUM.nc	2.260	2.352	0.957	2664	5488	0	2797	21	6
SRL_OPN_2PTS009_0521_20140106_102145_20140106_115938.EUM.nc	2.052	2.334	1.262	2543	5390	0	2814	21	12
SRL_OPN_2PTS009_0523_20140106_115937_20140106_133834.EUM.nc	1.842	2.239	1.033	3012	5376	0	2352	8	4
SRL_OPN_2PTS009_0525_20140106_133834_20140106_153157.EUM.nc	1.967	2.157	0.865	3610	6334	0	2706	1	17
SRL_OPN_2PTS009_0528_20140106_153157_20140106_171145.EUM.nc	2.664	2.823	1.081	2857	5498	0	2603	2	36
SRL_OPN_2PTS009_0530_20140106_171145_20140106_185115.EUM.nc	2.227	2.681	1.558	3385	5619	0	2197	7	30
SRL_OPN_2PTS009_0532_20140106_185114_20140106_203032.EUM.nc	2.014	2.174	1.089	3484	5513	0	1865	13	151
SRL_OPN_2PTS009_0534_20140106_203030_20140106_220908.EUM.nc	2.542	2.974	1.964	3090	5388	0	2271	27	0
SRL_OPN_2PTS009_0536_20140106_220907_20140106_234657.EUM.nc	2.341	2.804	1.462	2926	5468	0	2533	5	4
SRL_OPN_2PTS009_0537_20140106_234656_20140107_012450.EUM.nc	2.026	2.596	1.407	2902	5528	0	2621	2	3
SRL_OPN_2PTS009_0539_20140107_012449_20140107_030332.EUM.nc	1.869	1.940	0.748	3040	5551	0	2498	3	10
SRL_OPN_2PTS009_0541_20140107_030331_20140107_044337.EUM.nc	2.141	2.227	0.764	2997	5483	0	2419	7	60
SRL_OPN_2PTS009_0543_20140107_044336_20140107_062557.EUM.nc	2.816	3.235	1.637	4001	5772	0	1744	2	25
SRL_OPN_2PTS009_0545_20140107_062556_20140107_081257.EUM.nc	2.713	3.065	1.637	4185	6085	0	1875	2	23
SRL_OPN_2PTS009_0548_20140107_081256_20140107_095102.EUM.nc	2.628	2.583	1.040	2804	5376	0	2523	10	39
SRL_OPN_2PTS009_0549_20140107_095101_20140107_112847.EUM.nc	2.003	2.408	1.416	2150	5267	0	3093	22	2
SRL_OPN_2PTS009_0551_20140107_112846_20140107_130721.EUM.nc	1.788	2.234	1.160	2718	5368	0	2555	2	93
SRL_OPN_2PTS009_0553_20140107_130720_20140107_150038.EUM.nc	1.952	1.939	0.573	3371	6340	0	2772	1	196

– Continued on next page

Table 4: Ka-Band Significant Wave Height Statistics.

– Continued from previous page

File	Median	Mean	Std. Dev.	No. Obs.	Total Obs.	Default Lat/Lon	Flag (total)	Default (total)	3-Sigma Edited
SRL_OPN_2PTS009_0556_20140107_150037_20140107_164025.EUM.nc	2.357	2.396	0.799	2997	5596	0	2398	9	192
SRL_OPN_2PTS009_0558_20140107_164024_20140107_181959.EUM.nc	2.779	2.825	1.205	3178	5596	0	2406	7	5
SRL_OPN_2PTS009_0560_20140107_181958_20140107_195924.EUM.nc	2.003	2.222	0.986	3232	5512	0	2269	3	8
SRL_OPN_2PTS009_0562_20140107_195923_20140107_213815.EUM.nc	2.239	2.701	1.472	3485	5413	0	1854	18	56
SRL_OPN_2PTS009_0564_20140107_213814_20140107_231615.EUM.nc	2.986	3.024	1.226	2343	5295	0	2936	8	8
SRL_OPN_2PTS009_0565_20140107_231614_20140108_005404.EUM.nc	1.982	2.259	1.103	2773	5519	0	2482	21	243
SRL_OPN_2PTS009_0567_20140108_005403_20140108_023223.EUM.nc	1.742	1.836	0.669	2929	5521	0	2559	5	28
SRL_OPN_2PTS009_0569_20140108_023223_20140108_041156.EUM.nc	2.096	2.101	0.630	2669	5507	0	2637	8	193
SRL_OPN_2PTS009_0571_20140108_041155_20140108_055332.EUM.nc	2.625	2.730	0.942	3674	5681	0	1919	7	81
SRL_OPN_2PTS009_0573_20140108_055331_20140108_074200.EUM.nc	2.889	2.999	1.137	4230	6143	0	1892	0	21
SRL_OPN_2PTS009_0576_20140108_074159_20140108_092017.EUM.nc	2.822	2.706	1.111	3186	5541	0	2273	5	77
SRL_OPN_2PTS009_0577_20140108_092015_20140108_105801.EUM.nc	1.943	1.946	1.005	2031	5414	0	3184	15	184
SRL_OPN_2PTS009_0579_20140108_105801_20140108_123616.EUM.nc	2.859	2.676	1.152	2524	5327	0	2798	2	3
SRL_OPN_2PTS009_0581_20140108_123615_20140108_141545.EUM.nc	1.953	2.164	0.862	3236	5500	0	2221	0	43
SRL_OPN_2PTS009_0583_20140108_141544_20140108_160905.EUM.nc	2.164	2.331	0.930	3398	6361	0	2959	2	2
SRL_OPN_2PTS009_0586_20140108_160904_20140108_174841.EUM.nc	2.737	2.769	0.839	2948	5559	0	2576	6	29
SRL_OPN_2PTS009_0588_20140108_174840_20140108_192814.EUM.nc	2.084	2.205	0.913	3272	5601	0	2316	7	6
SRL_OPN_2PTS009_0590_20140108_192813_20140108_210708.EUM.nc	2.378	2.554	1.059	3662	5547	0	1851	6	28
SRL_OPN_2PTS009_0592_20140108_210708_20140108_224530.EUM.nc	2.967	2.946	1.449	2721	5326	0	2595	9	1
SRL_OPN_2PTS009_0593_20140108_224529_20140109_002319.EUM.nc	2.611	2.806	1.206	3102	5449	0	2346	1	0
SRL_OPN_2PTS009_0595_20140109_002318_20140109_020115.EUM.nc	1.802	1.954	0.662	2976	5538	0	2466	5	91
SRL_OPN_2PTS009_0597_20140109_020114_20140109_034027.EUM.nc	1.997	2.163	1.035	2966	5494	0	2465	8	55
SRL_OPN_2PTS009_0599_20140109_034026_20140109_052124.EUM.nc	2.556	2.650	1.022	3025	5552	0	2470	3	54
SRL_OPN_2PTS009_0601_20140109_052123_20140109_071059.EUM.nc	2.686	2.750	0.859	3820	6169	0	2217	10	122
SRL_OPN_2PTS009_0604_20140109_071059_20140109_084921.EUM.nc	2.791	2.920	1.252	3976	5602	0	1606	3	17
SRL_OPN_2PTS009_0605_20140109_084920_20140109_102716.EUM.nc	2.297	2.521	1.159	2636	5514	0	2845	11	22
SRL_OPN_2PTS009_0607_20140109_102715_20140109_120519.EUM.nc	2.255	2.204	0.940	2585	5385	0	2784	16	0
SRL_OPN_2PTS009_0609_20140109_120520_20140109_134411.EUM.nc	1.917	2.094	0.719	3061	5399	0	2327	7	4
SRL_OPN_2PTS009_0611_20140109_134411_20140109_153744.EUM.nc	2.300	2.293	0.868	3457	6376	0	2767	2	150
SRL_OPN_2PTS009_0614_20140109_153743_20140109_171722.EUM.nc	2.588	2.779	0.979	2858	5484	0	2614	3	9
SRL_OPN_2PTS009_0616_20140109_171722_20140109_185701.EUM.nc	2.368	2.395	0.939	3159	5611	0	2310	12	130
SRL_OPN_2PTS009_0618_20140109_185700_20140109_203606.EUM.nc	2.245	2.265	0.793	3607	5523	0	1836	11	69
SRL_OPN_2PTS009_0620_20140109_203605_20140109_221441.EUM.nc	2.771	2.848	1.335	3016	5389	0	2350	19	4
SRL_OPN_2PTS009_0622_20140109_221440_20140109_235237.EUM.nc	2.785	2.793	0.990	2909	5443	0	2526	4	4
SRL_OPN_2PTS009_0623_20140109_235236_20140110_013022.EUM.nc	1.897	2.002	0.753	2982	5501	0	2518	0	1
SRL_OPN_2PTS009_0625_20140110_013021_20140110_030908.EUM.nc	1.667	1.943	0.988	2943	5520	0	2406	4	167
SRL_OPN_2PTS009_0627_20140110_030907_20140110_044927.EUM.nc	2.509	2.393	0.874	2961	5478	0	2380	7	130
SRL_OPN_2PTS009_0629_20140110_044926_20140110_063148.EUM.nc	2.648	2.796	0.878	3939	5755	0	1705	0	111
SRL_OPN_2PTS009_0631_20140110_063147_20140110_081830.EUM.nc	2.604	2.765	0.997	4192	6077	0	1811	1	73

– Continued on next page

Table 4: Ka-Band Significant Wave Height Statistics.

– Continued from previous page

File	Median	Mean	Std. Dev.	No. Obs.	Total Obs.	Default Lat/Lon	Flag (total)	Default (total)	3-Sigma Edited
SRL_OPN_2PTS009_0634_20140110_081829_20140110_095633.EUM.nc	2.510	2.685	0.972	2813	5482	0	2654	6	9
SRL_OPN_2PTS009_0635_20140110_095632_20140110_113428.EUM.nc	2.438	2.331	1.098	2355	5340	0	2960	17	8
SRL_OPN_2PTS009_0637_20140110_113427_20140110_131257.EUM.nc	2.150	2.119	0.720	2843	5370	0	2515	5	7
SRL_OPN_2PTS009_0639_20140110_131256_20140110_150624.EUM.nc	2.292	2.297	0.847	3473	6333	0	2739	1	120
SRL_OPN_2PTS009_0642_20140110_150623_20140110_164603.EUM.nc	2.249	2.514	0.963	3044	5557	0	2502	6	5
SRL_OPN_2PTS009_0644_20140110_164602_20140110_182545.EUM.nc	2.634	2.696	1.217	3249	5521	0	2194	9	69
SRL_OPN_2PTS009_0646_20140110_182543_20140110_200500.EUM.nc	2.252	2.204	0.655	3157	5502	0	2276	4	65
SRL_OPN_2PTS009_0648_20140110_200459_20140110_214348.EUM.nc	2.678	2.788	1.368	3392	5414	0	1977	27	18
SRL_OPN_2PTS009_0650_20140110_214348_20140110_232154.EUM.nc	2.929	2.878	1.020	2494	5352	0	2844	12	2
SRL_OPN_2PTS009_0651_20140110_232154_20140111_005935.EUM.nc	2.109	2.212	0.930	2957	5487	0	2488	25	17
SRL_OPN_2PTS009_0653_20140111_005934_20140111_023759.EUM.nc	1.732	2.006	0.897	2893	5536	0	2523	15	105
SRL_OPN_2PTS009_0655_20140111_023758_20140111_041744.EUM.nc	2.441	2.370	0.736	2871	5492	0	2538	12	71
SRL_OPN_2PTS009_0657_20140111_041745_20140111_055920.EUM.nc	2.431	2.585	0.883	3618	5689	0	1882	5	184
SRL_OPN_2PTS009_0659_20140111_055920_20140111_074734.EUM.nc	2.592	2.637	0.868	3803	6137	0	1893	6	435
SRL_OPN_2PTS009_0662_20140111_074733_20140111_092548.EUM.nc	2.552	2.591	1.000	3009	5497	0	2289	2	197
SRL_OPN_2PTS009_0663_20140111_092547_20140111_110341.EUM.nc	2.244	2.311	1.147	2165	5426	0	3239	18	4
SRL_OPN_2PTS009_0665_20140111_110341_20140111_124151.EUM.nc	2.046	2.078	0.781	2575	5299	0	2712	3	9
SRL_OPN_2PTS009_0667_20140111_124150_20140111_142125.EUM.nc	2.256	2.191	0.721	2905	5487	0	2135	1	446
SRL_OPN_2PTS009_0669_20140111_142124_20140111_161443.EUM.nc	2.237	2.349	0.877	3302	6380	0	2939	6	133
SRL_OPN_2PTS009_0672_20140111_161441_20140111_175427.EUM.nc	2.492	2.854	1.339	2936	5555	0	2566	11	42
SRL_OPN_2PTS009_0674_20140111_175427_20140111_193350.EUM.nc	2.281	2.233	0.631	3120	5573	0	2294	7	152
SRL_OPN_2PTS009_0676_20140111_193348_20140111_211252.EUM.nc	2.380	2.630	1.140	3612	5521	0	1862	11	36
SRL_OPN_2PTS009_0678_20140111_211252_20140111_225101.EUM.nc	2.571	2.610	0.989	2494	5317	0	2809	11	3
SRL_OPN_2PTS009_0679_20140111_225100_20140112_002850.EUM.nc	2.150	2.119	0.675	2929	5425	0	2232	5	259
SRL_OPN_2PTS009_0681_20140112_002849_20140112_020657.EUM.nc	1.784	2.133	0.915	2838	5543	0	2599	26	80
SRL_OPN_2PTS009_0683_20140112_020656_20140112_034606.EUM.nc	2.003	2.035	0.740	2922	5537	0	2549	5	61
SRL_OPN_2PTS009_0685_20140112_034605_20140112_052708.EUM.nc	2.476	2.547	0.988	2997	5535	0	2516	5	17
SRL_OPN_2PTS009_0687_20140112_052708_20140112_071633.EUM.nc	2.526	3.007	1.530	3936	6177	0	2118	4	119
SRL_OPN_2PTS009_0690_20140112_071633_20140112_085501.EUM.nc	2.366	2.478	0.879	3540	5587	0	1698	10	339
SRL_OPN_2PTS009_0691_20140112_085500_20140112_103247.EUM.nc	2.374	2.333	0.837	2321	5480	0	3068	13	78
SRL_OPN_2PTS009_0693_20140112_103246_20140112_121052.EUM.nc	1.982	2.012	0.857	2547	5424	0	2853	19	5
SRL_OPN_2PTS009_0695_20140112_121052_20140112_134958.EUM.nc	2.086	2.553	1.219	2985	5427	0	2328	10	104
SRL_OPN_2PTS009_0697_20140112_134957_20140112_154321.EUM.nc	2.323	2.302	0.805	3455	6369	0	2752	0	162
SRL_OPN_2PTS009_0700_20140112_154321_20140112_172308.EUM.nc	2.502	2.828	1.354	2869	5539	0	2663	4	3
SRL_OPN_2PTS009_0702_20140112_172307_20140112_190238.EUM.nc	2.233	2.541	1.147	3309	5579	0	2258	3	9
SRL_OPN_2PTS009_0704_20140112_190238_20140112_204150.EUM.nc	2.135	2.224	0.885	3697	5527	0	1613	7	210
SRL_OPN_2PTS009_0706_20140112_204149_20140112_222012.EUM.nc	2.351	2.398	0.939	2737	5338	0	2271	24	306
SRL_OPN_2PTS009_0708_20140112_222012_20140112_235808.EUM.nc	2.127	2.292	1.002	2882	5476	0	2419	7	168
SRL_OPN_2PTS009_0709_20140112_235807_20140113_013612.EUM.nc	1.864	2.142	1.007	3010	5558	0	2485	4	59

– Continued on next page

Table 4: Ka-Band Significant Wave Height Statistics.

– Continued from previous page

File	Median	Mean	Std. Dev.	No. Obs.	Total Obs.	Default Lat/Lon	Flag (total)	Default (total)	3-Sigma Edited
SRL_OPN_2PTS009_0711_20140113_013611_20140113_031454.EUM.nc	1.899	1.925	0.720	2893	5516	0	2479	13	131
SRL_OPN_2PTS009_0713_20140113_031453_20140113_045520.EUM.nc	2.505	2.580	1.058	3139	5494	0	2345	4	6
SRL_OPN_2PTS009_0715_20140113_045519_20140113_063749.EUM.nc	2.464	3.044	1.569	4040	5796	0	1731	0	25
SRL_OPN_2PTS009_0717_20140113_063749_20140113_082420.EUM.nc	2.687	2.924	1.227	4178	6068	0	1826	4	60
SRL_OPN_2PTS009_0720_20140113_082419_20140113_100213.EUM.nc	2.403	2.491	0.815	2774	5479	0	2621	17	67
SRL_OPN_2PTS009_0721_20140113_100212_20140113_114009.EUM.nc	1.898	1.992	0.890	2385	5356	0	2930	36	5
SRL_OPN_2PTS009_0723_20140113_114008_20140113_131850.EUM.nc	1.806	2.359	1.257	2898	5323	0	2406	5	14
SRL_OPN_2PTS009_0725_20140113_131850_20140113_151210.EUM.nc	2.464	2.529	0.954	3582	6345	0	2739	5	19
SRL_OPN_2PTS009_0728_20140113_151210_20140113_165150.EUM.nc	2.409	2.538	0.987	2952	5550	0	2576	9	13
SRL_OPN_2PTS009_0730_20140113_165150_20140113_183131.EUM.nc	2.627	2.879	1.235	3318	5507	0	2177	6	6
SRL_OPN_2PTS009_0732_20140113_183131_20140113_201053.EUM.nc	2.084	2.328	0.946	3130	5519	0	2170	5	214
SRL_OPN_2PTS009_0734_20140113_201052_20140113_214930.EUM.nc	2.287	2.501	1.184	3212	5392	0	1991	18	171
SRL_OPN_2PTS009_0736_20140113_214929_20140113_232733.EUM.nc	2.598	2.901	1.523	2438	5257	0	2731	42	46
SRL_OPN_2PTS009_0737_20140113_232732_20140114_010523.EUM.nc	1.810	2.033	0.951	2711	5492	0	2669	9	103
SRL_OPN_2PTS009_0739_20140114_010523_20140114_024342.EUM.nc	1.970	2.064	0.764	2961	5544	0	2572	3	8
SRL_OPN_2PTS009_0741_20140114_024341_20140114_042332.EUM.nc	2.521	2.555	1.110	2961	5523	0	2550	9	3
SRL_OPN_2PTS009_0743_20140114_042333_20140114_060518.EUM.nc	2.806	3.020	1.250	3817	5707	0	1859	3	28
SRL_OPN_2PTS009_0745_20140114_060517_20140114_075323.EUM.nc	2.755	3.065	1.407	4090	6099	0	1898	1	110
SRL_OPN_2PTS009_0748_20140114_075323_20140114_093127.EUM.nc	2.508	2.431	0.797	2984	5473	0	2298	5	186
SRL_OPN_2PTS009_0749_20140114_093126_20140114_110920.EUM.nc	2.017	2.021	0.766	2160	5432	0	3225	24	23
SRL_OPN_2PTS009_0751_20140114_110919_20140114_124741.EUM.nc	2.094	2.430	1.193	2518	5232	0	2664	0	50
SRL_OPN_2PTS009_0753_20140114_124741_20140114_144050.EUM.nc	2.400	2.347	0.658	3272	6189	0	2773	2	142
SRL_OPN_2PTS009_0756_20140114_144049_20140114_162036.EUM.nc	2.267	2.457	0.974	3417	5637	0	2207	9	4
SRL_OPN_2PTS009_0758_20140114_162036_20140114_180012.EUM.nc	2.777	2.835	1.216	2928	5561	0	2495	2	136
SRL_OPN_2PTS009_0760_20140114_180011_20140114_193942.EUM.nc	2.364	2.911	1.581	3301	5575	0	2260	4	10
SRL_OPN_2PTS009_0762_20140114_193941_20140114_211832.EUM.nc	2.075	2.228	0.790	3401	5445	0	1800	23	221
SRL_OPN_2PTS009_0764_20140114_211831_20140114_225648.EUM.nc	3.021	3.357	1.703	2411	5418	0	2994	9	4
SRL_OPN_2PTS009_0765_20140114_225648_20140115_003437.EUM.nc	1.911	2.041	0.922	3078	5436	0	2133	19	206
SRL_OPN_2PTS009_0767_20140115_003437_20140115_021239.EUM.nc	2.050	2.083	0.637	2841	5539	0	2668	2	28
SRL_OPN_2PTS009_0769_20140115_021238_20140115_035200.EUM.nc	2.298	2.421	1.125	2890	5483	0	2565	18	10
SRL_OPN_2PTS009_0771_20140115_035159_20140115_053303.EUM.nc	2.789	3.165	1.321	3030	5527	0	2436	6	55
SRL_OPN_2PTS009_0773_20140115_053302_20140115_072225.EUM.nc	2.863	3.045	1.616	4015	6215	0	2024	5	171
SRL_OPN_2PTS009_0776_20140115_072224_20140115_090040.EUM.nc	2.475	2.461	0.770	3605	5574	0	1732	8	229
SRL_OPN_2PTS009_0777_20140115_090039_20140115_103835.EUM.nc	2.176	2.151	0.643	2335	5462	0	3040	6	81
SRL_OPN_2PTS009_0779_20140115_103834_20140115_121643.EUM.nc	2.211	2.367	1.055	2606	5442	0	2813	23	0
SRL_OPN_2PTS009_0781_20140115_121642_20140115_135546.EUM.nc	2.116	2.118	0.510	3046	5437	0	2254	2	135
SRL_OPN_2PTS009_0783_20140115_135545_20140115_154909.EUM.nc	2.342	2.520	1.166	3496	6361	0	2754	9	102
SRL_OPN_2PTS009_0786_20140115_154908_20140115_172855.EUM.nc	2.665	2.988	1.447	2885	5515	0	2608	5	17
SRL_OPN_2PTS009_0788_20140115_172855_20140115_190823.EUM.nc	2.190	2.593	1.317	3482	5570	0	2081	6	1

– Continued on next page

Table 4: Ka-Band Significant Wave Height Statistics.

– Continued from previous page

File	Median	Mean	Std. Dev.	No. Obs.	Total Obs.	Default Lat/Lon	Flag (total)	Default (total)	3-Sigma Edited
SRL_OPN_2PTS009_0790_20140115_190822_20140115_204733.EUM.nc	2.107	2.291	0.982	3897	5522	0	1559	10	56
SRL_OPN_2PTS009_0792_20140115_204732_20140115_222603.EUM.nc	2.508	2.819	1.352	3000	5357	0	2329	25	3
SRL_OPN_2PTS009_0794_20140115_222602_20140116_000348.EUM.nc	2.536	2.443	1.101	3071	5506	0	2408	18	9
SRL_OPN_2PTS009_0795_20140116_000346_20140116_014145.EUM.nc	1.933	1.956	0.622	3018	5557	0	2498	4	37
SRL_OPN_2PTS009_0797_20140116_014144_20140116_032040.EUM.nc	2.094	2.475	1.223	3052	5512	0	2448	9	3
SRL_OPN_2PTS009_0799_20140116_032040_20140116_050104.EUM.nc	2.274	2.665	1.191	3199	5522	0	2316	3	4
SRL_OPN_2PTS009_0801_20140116_050103_20140116_064350.EUM.nc	2.830	3.162	1.625	3965	5817	0	1764	2	86
SRL_OPN_2PTS009_0803_20140116_064351_20140116_082954.EUM.nc	2.347	2.573	0.882	4195	6033	0	1730	2	106
SRL_OPN_2PTS009_0806_20140116_082953_20140116_100753.EUM.nc	2.323	2.430	0.943	2774	5494	0	2625	10	85
SRL_OPN_2PTS009_0807_20140116_100753_20140116_114543.EUM.nc	2.456	2.400	0.874	2471	5383	0	2892	15	5
SRL_OPN_2PTS009_0809_20140116_114542_20140116_132428.EUM.nc	1.948	1.898	0.602	2717	5332	0	2373	7	235
SRL_OPN_2PTS009_0811_20140116_132426_20140116_151749.EUM.nc	1.966	2.249	0.991	3470	6334	0	2722	2	140
SRL_OPN_2PTS009_0814_20140116_151748_20140116_165737.EUM.nc	2.715	3.216	1.750	2912	5545	0	2610	3	20
SRL_OPN_2PTS009_0816_20140116_165736_20140116_183709.EUM.nc	2.429	2.488	1.112	3317	5480	0	2127	1	35
SRL_OPN_2PTS009_0818_20140116_183707_20140116_201628.EUM.nc	2.234	2.292	0.897	3282	5503	0	2012	8	201
SRL_OPN_2PTS009_0820_20140116_201627_20140116_215512.EUM.nc	2.369	2.560	1.207	3128	5369	0	2049	40	152
SRL_OPN_2PTS009_0822_20140116_215511_20140116_233305.EUM.nc	2.544	2.614	0.779	2476	5287	0	2799	5	7
SRL_OPN_2PTS009_0823_20140116_233304_20140117_011055.EUM.nc	1.793	1.928	0.642	2785	5506	0	2703	11	7
SRL_OPN_2PTS009_0825_20140117_011054_20140117_024927.EUM.nc	1.879	2.411	1.267	2948	5540	0	2532	2	58
SRL_OPN_2PTS009_0827_20140117_024926_20140117_042917.EUM.nc	1.985	2.219	0.975	3001	5519	0	2490	5	23
SRL_OPN_2PTS009_0829_20140117_042916_20140117_061116.EUM.nc	2.926	3.203	1.433	3851	5698	0	1843	1	3
SRL_OPN_2PTS009_0831_20140117_061116_20140117_075857.EUM.nc	2.357	2.505	0.884	4096	6103	0	1923	2	82
SRL_OPN_2PTS009_0834_20140117_075856_20140117_093708.EUM.nc	2.317	2.690	1.285	2960	5494	0	2462	19	53
SRL_OPN_2PTS009_0835_20140117_093708_20140117_111451.EUM.nc	2.055	2.092	0.912	2131	5355	0	3187	37	0
SRL_OPN_2PTS009_0837_20140117_111450_20140117_125317.EUM.nc	1.859	1.899	0.547	2451	5274	0	2560	1	262
SRL_OPN_2PTS009_0839_20140117_125316_20140117_144628.EUM.nc	1.853	1.968	0.745	3300	6257	0	2797	5	155
SRL_OPN_2PTS009_0842_20140117_144627_20140117_162615.EUM.nc	2.492	3.108	1.734	3435	5652	0	2194	5	18
SRL_OPN_2PTS009_0844_20140117_162614_20140117_180550.EUM.nc	2.614	2.636	1.034	3031	5597	0	2437	4	125
SRL_OPN_2PTS009_0846_20140117_180549_20140117_194519.EUM.nc	2.335	2.291	0.839	3214	5551	0	2175	2	160
SRL_OPN_2PTS009_0850_20140117_212416_20140117_230221.EUM.nc	2.595	2.629	0.804	2223	5316	0	3033	9	51
SRL_OPN_2PTS009_0853_20140118_004010_20140118_021823.EUM.nc	1.924	2.384	1.221	2859	5560	0	2697	2	2
SRL_OPN_2PTS009_0855_20140118_021823_20140118_035742.EUM.nc	1.964	2.180	0.931	2841	5546	0	2615	7	83
SRL_OPN_2PTS009_0857_20140118_035741_20140118_053900.EUM.nc	3.035	3.265	1.433	3253	5543	0	2274	11	5
SRL_OPN_2PTS009_0859_20140118_053859_20140118_072801.EUM.nc	2.648	2.841	1.237	4168	6172	0	1876	1	127
SRL_OPN_2PTS009_0862_20140118_072801_20140118_090615.EUM.nc	2.538	2.742	1.208	3624	5557	0	1918	5	10
SRL_OPN_2PTS009_0863_20140118_090614_20140118_104408.EUM.nc	2.113	2.205	0.779	2411	5498	0	3050	26	11
SRL_OPN_2PTS009_0865_20140118_104407_20140118_122217.EUM.nc	1.774	1.783	0.550	2333	5424	0	2756	8	327
SRL_OPN_2PTS009_0867_20140118_122216_20140118_140126.EUM.nc	1.809	1.905	0.642	3278	5435	0	2105	8	44
SRL_OPN_2PTS009_0869_20140118_140125_20140118_155449.EUM.nc	2.495	2.906	1.543	3347	6351	0	2988	1	15

– Continued on next page

Table 4: Ka-Band Significant Wave Height Statistics.

– Continued from previous page

File	Median	Mean	Std. Dev.	No. Obs.	Total Obs.	Default Lat/Lon	Flag (total)	Default (total)	3-Sigma Edited
SRL_OPN_2PTS009_0872_20140118_155448_20140118_173435.EUM.nc	2.802	3.055	1.369	2829	5487	0	2586	14	58
SRL_OPN_2PTS009_0874_20140118_173433_20140118_191410.EUM.nc	2.002	2.205	0.849	3493	5582	0	2057	7	25
SRL_OPN_2PTS009_0876_20140118_191410_20140118_205310.EUM.nc	2.516	2.798	1.237	3857	5573	0	1650	15	51
SRL_OPN_2PTS009_0878_20140118_205309_20140118_223137.EUM.nc	2.554	2.561	0.877	2892	5373	0	2388	25	68
SRL_OPN_2PTS009_0879_20140118_223136_20140119_000930.EUM.nc	1.730	1.849	0.681	3002	5466	0	2338	4	122
SRL_OPN_2PTS009_0881_20140119_000929_20140119_014720.EUM.nc	1.905	2.070	0.974	3116	5555	0	2395	0	44
SRL_OPN_2PTS009_0883_20140119_014720_20140119_032620.EUM.nc	1.825	1.993	0.908	3069	5477	0	2341	10	57
SRL_OPN_2PTS009_0885_20140119_032619_20140119_050650.EUM.nc	2.963	2.893	0.918	3023	5543	0	2415	8	97
SRL_OPN_2PTS009_0887_20140119_050650_20140119_065701.EUM.nc	2.615	3.041	1.563	3956	6208	0	2232	1	19
SRL_OPN_2PTS009_0890_20140119_065701_20140119_083528.EUM.nc	2.313	2.463	0.903	4246	5609	0	1319	1	43
SRL_OPN_2PTS009_0892_20140119_083527_20140119_101327.EUM.nc	2.150	2.383	1.003	2684	5502	0	2703	15	100
SRL_OPN_2PTS009_0893_20140119_101327_20140119_115117.EUM.nc	1.979	2.190	1.001	2539	5413	0	2854	15	5
SRL_OPN_2PTS009_0895_20140119_115116_20140119_133008.EUM.nc	1.843	1.972	0.795	2969	5332	0	2302	12	49
SRL_OPN_2PTS009_0897_20140119_133008_20140119_152330.EUM.nc	2.201	2.422	1.107	3539	6309	0	2681	12	77
SRL_OPN_2PTS009_0900_20140119_152329_20140119_170317.EUM.nc	2.729	2.871	1.153	2888	5494	0	2557	4	45
SRL_OPN_2PTS009_0902_20140119_170316_20140119_184256.EUM.nc	2.450	2.477	0.811	3319	5589	0	2242	3	25
SRL_OPN_2PTS009_0904_20140119_184255_20140119_202206.EUM.nc	2.273	2.456	1.142	3520	5491	0	1839	3	129
SRL_OPN_2PTS009_0906_20140119_202206_20140119_220048.EUM.nc	2.362	2.395	0.857	2999	5357	0	2263	12	83
SRL_OPN_2PTS009_0908_20140119_220047_20140119_233847.EUM.nc	2.237	2.401	0.951	2661	5427	0	2751	11	4
SRL_OPN_2PTS009_0909_20140119_233847_20140120_011629.EUM.nc	1.942	2.058	0.922	3052	5474	0	2402	5	15
SRL_OPN_2PTS009_0911_20140120_011628_20140120_025504.EUM.nc	1.798	1.898	0.681	2906	5519	0	2458	0	155
SRL_OPN_2PTS009_0913_20140120_025503_20140120_043459.EUM.nc	2.354	2.354	0.715	2984	5488	0	2443	17	44
SRL_OPN_2PTS009_0915_20140120_043458_20140120_061707.EUM.nc	2.670	2.880	1.287	3807	5756	0	1808	0	141
SRL_OPN_2PTS009_0917_20140120_061706_20140120_080433.EUM.nc	2.418	2.432	0.847	4033	6092	0	1888	3	168
SRL_OPN_2PTS009_0920_20140120_080432_20140120_094241.EUM.nc	2.299	2.522	1.130	3016	5484	0	2449	4	15
SRL_OPN_2PTS009_0921_20140120_094240_20140120_112034.EUM.nc	2.064	2.185	0.950	2263	5222	0	2918	39	2
SRL_OPN_2PTS009_0923_20140120_112033_20140120_145207.EUM.nc	2.031	2.260	1.038	6047	11576	0	5277	4	248
SRL_OPN_2PTS009_0928_20140120_145206_20140120_163154.EUM.nc	2.234	2.226	0.881	3133	5657	0	2268	14	242
SRL_OPN_2PTS009_0930_20140120_163154_20140120_181138.EUM.nc	2.341	2.374	0.765	2985	5576	0	2363	3	225
SRL_OPN_2PTS009_0932_20140120_181137_20140120_195057.EUM.nc	2.209	2.465	1.123	3217	5514	0	2279	7	11
SRL_OPN_2PTS009_0934_20140120_195056_20140120_212951.EUM.nc	2.323	2.407	0.811	3618	5420	0	1706	24	72
SRL_OPN_2PTS009_0936_20140120_212950_20140120_230754.EUM.nc	2.809	2.742	0.817	2192	5302	0	3090	4	16
SRL_OPN_2PTS009_0937_20140120_230753_20140121_004543.EUM.nc	2.108	2.124	0.787	3085	5468	0	2233	9	141
SRL_OPN_2PTS009_0939_20140121_004543_20140121_022400.EUM.nc	1.901	1.979	0.728	2941	5548	0	2590	4	13
SRL_OPN_2PTS009_0941_20140121_022359_20140121_040324.EUM.nc	2.222	2.269	0.741	2928	5479	0	2538	2	11
SRL_OPN_2PTS009_0943_20140121_040323_20140121_054450.EUM.nc	2.527	2.781	1.171	3546	5661	0	2100	11	4
SRL_OPN_2PTS009_0949_20140121_091149_20140121_104943.EUM.nc	2.012	2.107	0.897	2339	5519	0	3134	14	32
SRL_OPN_2PTS009_0951_20140121_104942_20140121_122755.EUM.nc	2.124	2.237	0.943	2578	5335	0	2717	33	7
SRL_OPN_2PTS009_0953_20140121_122754_20140121_140707.EUM.nc	2.159	2.326	0.735	3217	5491	0	2269	0	5

– Continued on next page

Table 4: Ka-Band Significant Wave Height Statistics.

– Continued from previous page

File	Median	Mean	Std. Dev.	No. Obs.	Total Obs.	Default Lat/Lon	Flag (total)	Default (total)	3-Sigma Edited
SRL_OPN_2PTS009_0955_20140121_140707_20140121_160037.EUM.nc	2.047	2.125	0.743	3139	6359	0	2993	2	225
SRL_OPN_2PTS009_0958_20140121_160036_20140121_174016.EUM.nc	2.512	2.452	0.995	2683	5603	0	2597	7	316
SRL_OPN_2PTS009_0976_20140122_070236_20140122_084101.EUM.nc	2.411	2.381	0.812	3931	5596	0	1429	6	230
SRL_OPN_2PTS009_0978_20140122_084101_20140122_101900.EUM.nc	2.220	2.392	0.968	2689	5480	0	2718	21	52
SRL_OPN_2PTS009_0979_20140122_101859_20140122_115700.EUM.nc	2.175	2.218	0.934	2560	5400	0	2830	7	3
SRL_OPN_2PTS009_0981_20140122_115658_20140122_133546.EUM.nc	2.066	2.116	0.607	2981	5359	0	2333	4	41
SRL_OPN_2PTS009_0983_20140122_133546_20140122_152908.EUM.nc	2.178	2.129	0.727	3430	6349	0	2693	2	224
SRL_OPN_2PTS009_0986_20140122_152908_20140122_170856.EUM.nc	2.382	3.139	1.968	2902	5491	0	2560	3	26
SRL_OPN_2PTS009_0988_20140122_170855_20140122_184835.EUM.nc	2.161	2.377	1.092	3329	5601	0	2186	7	79
SRL_OPN_2PTS009_0990_20140122_184835_20140122_202743.EUM.nc	2.017	2.008	0.703	3271	5520	0	1855	14	380
SRL_OPN_2PTS009_0992_20140122_202742_20140122_220622.EUM.nc	2.074	2.022	0.701	2960	5372	0	2203	26	183
SRL_OPN_2PTS009_0994_20140122_220621_20140122_234419.EUM.nc	2.620	2.742	1.273	2843	5481	0	2617	11	10
SRL_OPN_2PTS009_0995_20140122_234419_20140123_012203.EUM.nc	1.871	1.933	0.616	2988	5505	0	2441	13	63
SRL_OPN_2PTS009_0997_20140123_012203_20140123_030043.EUM.nc	2.039	2.080	0.660	3070	5542	0	2459	7	6
SRL_OPN_2PTS009_0999_20140123_030042_20140123_044045.EUM.nc	2.160	2.198	0.651	3031	5587	0	2507	12	37

21 Altimeter Wind Speed Table

Table 5: Altimeter Wind Speed Statistics.

File	Median	Mean	Std. Dev.	No. Obs.	Total Obs.	Default Lat/Lon	Flag (total)	Default (total)	3-Sigma Edited
SRL_OPN_2PTS008_1001_20131219_044050_20131219_062259.EUM.nc	21.045	21.322	4.237	3679	5756	0	1877	3	197
SRL_OPN_2PTS009_0001_20131219_062258_20131219_081008.EUM.nc	21.405	21.228	4.943	3901	6078	0	1950	2	225
SRL_OPN_2PTS009_0004_20131219_081007_20131219_094814.EUM.nc	20.685	20.191	4.935	2792	5480	0	2633	13	42
SRL_OPN_2PTS009_0005_20131219_094813_20131219_112607.EUM.nc	19.200	18.453	6.600	2097	5271	0	3143	31	0
SRL_OPN_2PTS009_0007_20131219_112606_20131219_130439.EUM.nc	16.630	16.384	5.811	2701	5274	0	2570	3	0
SRL_OPN_2PTS009_0009_20131219_130439_20131219_145755.EUM.nc	20.080	20.135	4.124	3454	6347	0	2814	0	79
SRL_OPN_2PTS009_0012_20131219_145754_20131219_163733.EUM.nc	20.970	20.236	5.206	3125	5621	0	2411	16	69
SRL_OPN_2PTS009_0014_20131219_163733_20131219_181715.EUM.nc	19.165	19.042	4.583	2944	5498	0	2456	6	92
SRL_OPN_2PTS009_0016_20131219_181715_20131219_195642.EUM.nc	19.740	19.634	4.945	3127	5497	0	2264	7	99
SRL_OPN_2PTS009_0018_20131219_195641_20131219_213525.EUM.nc	21.670	21.505	4.734	3527	5400	0	1790	21	62
SRL_OPN_2PTS009_0020_20131219_213524_20131219_231335.EUM.nc	20.715	20.793	4.323	2127	5348	0	3131	5	85
SRL_OPN_2PTS009_0021_20131219_231333_20131220_005114.EUM.nc	17.970	17.865	4.815	3073	5479	0	2318	12	76
SRL_OPN_2PTS009_0023_20131220_005113_20131220_022934.EUM.nc	19.090	19.151	5.140	2809	5530	0	2634	1	86
SRL_OPN_2PTS009_0025_20131220_022933_20131220_040912.EUM.nc	20.560	19.493	5.443	2787	5491	0	2668	6	30
SRL_OPN_2PTS009_0027_20131220_040911_20131220_055036.EUM.nc	21.130	20.571	4.200	3526	5675	0	2048	7	94
SRL_OPN_2PTS009_0029_20131220_055035_20131220_073911.EUM.nc	20.810	20.389	5.057	4123	6147	0	1959	0	65
SRL_OPN_2PTS009_0032_20131220_073910_20131220_091729.EUM.nc	20.690	20.089	4.928	3199	5495	0	2209	14	73
SRL_OPN_2PTS009_0033_20131220_091729_20131220_105521.EUM.nc	20.705	18.758	7.090	2274	5454	0	3164	16	0
SRL_OPN_2PTS009_0035_20131220_105520_20131220_141254.EUM.nc	18.480	19.007	4.387	5438	10818	0	5049	10	321
SRL_OPN_2PTS009_0039_20131220_141253_20131220_160615.EUM.nc	19.930	19.654	4.261	3153	6374	0	3123	6	92
SRL_OPN_2PTS009_0042_20131220_160615_20131220_174600.EUM.nc	19.400	19.454	4.113	2880	5581	0	2641	9	51
SRL_OPN_2PTS009_0044_20131220_174600_20131220_192525.EUM.nc	20.240	19.798	5.155	3246	5592	0	2232	5	109
SRL_OPN_2PTS009_0046_20131220_192523_20131220_210429.EUM.nc	21.515	21.545	4.384	3568	5532	0	1803	9	152
SRL_OPN_2PTS009_0048_20131220_210428_20131220_224242.EUM.nc	21.410	20.181	5.928	2637	5310	0	2625	9	39
SRL_OPN_2PTS009_0049_20131220_224242_20131221_002033.EUM.nc	17.845	17.136	6.335	3116	5454	0	2334	4	0
SRL_OPN_2PTS009_0051_20131221_002031_20131221_015836.EUM.nc	18.130	18.077	4.923	2946	5554	0	2532	2	74
SRL_OPN_2PTS009_0053_20131221_015835_20131221_033736.EUM.nc	19.285	18.931	4.241	2904	5475	0	2446	5	120
SRL_OPN_2PTS009_0055_20131221_033735_20131221_051830.EUM.nc	20.810	19.996	5.073	2973	5546	0	2510	1	62
SRL_OPN_2PTS009_0057_20131221_051830_20131221_070811.EUM.nc	20.410	20.691	5.101	3740	6184	0	2324	23	97
SRL_OPN_2PTS009_0060_20131221_070810_20131221_084641.EUM.nc	20.090	20.290	4.896	3708	5589	0	1720	8	153
SRL_OPN_2PTS009_0061_20131221_084640_20131221_102430.EUM.nc	20.565	19.988	4.355	2528	5443	0	2852	11	52
SRL_OPN_2PTS009_0063_20131221_102430_20131221_120232.EUM.nc	19.490	19.487	4.862	2513	5379	0	2802	15	49
SRL_OPN_2PTS009_0065_20131221_120230_20131221_134129.EUM.nc	17.130	17.842	4.362	2949	5419	0	2345	33	92
SRL_OPN_2PTS009_0067_20131221_134130_20131221_153455.EUM.nc	19.030	18.657	4.302	3484	6356	0	2787	0	85
SRL_OPN_2PTS009_0070_20131221_153453_20131221_171440.EUM.nc	19.510	18.644	5.870	2747	5504	0	2739	3	15
SRL_OPN_2PTS009_0072_20131221_171440_20131221_185411.EUM.nc	19.025	18.965	5.615	3264	5592	0	2296	8	24

– Continued on next page

Table 5: Altimeter Wind Speed Statistics.

– Continued from previous page

File	Median	Mean	Std. Dev.	No. Obs.	Total Obs.	Default Lat/Lon	Flag (total)	Default (total)	3-Sigma Edited
SRL_OPN_2PTS009_0074_20131221_185409_20131221_203325.EUM.nc	19.800	18.503	6.174	3529	5520	0	1982	9	0
SRL_OPN_2PTS009_0076_20131221_203325_20131221_221153.EUM.nc	20.485	19.547	5.865	2919	5359	0	2378	17	45
SRL_OPN_2PTS009_0078_20131221_221152_20131221_234950.EUM.nc	20.345	19.551	4.510	2870	5481	0	2549	6	56
SRL_OPN_2PTS009_0079_20131221_234949_20131222_012743.EUM.nc	17.590	17.702	4.602	2856	5502	0	2552	7	87
SRL_OPN_2PTS009_0081_20131222_012742_20131222_030617.EUM.nc	18.930	18.388	4.708	2933	5524	0	2540	4	47
SRL_OPN_2PTS009_0083_20131222_030617_20131222_044635.EUM.nc	19.910	19.924	3.802	3015	5490	0	2438	7	30
SRL_OPN_2PTS009_0085_20131222_044634_20131222_062851.EUM.nc	20.670	20.618	4.522	3801	5770	0	1853	3	113
SRL_OPN_2PTS009_0087_20131222_062850_20131222_081550.EUM.nc	21.050	20.622	4.581	4043	6082	0	1915	5	119
SRL_OPN_2PTS009_0090_20131222_081549_20131222_113140.EUM.nc	20.530	19.975	4.685	4900	10791	0	5716	20	155
SRL_OPN_2PTS009_0093_20131222_113140_20131222_131015.EUM.nc	16.495	15.764	5.910	2766	5314	0	2547	1	0
SRL_OPN_2PTS009_0095_20131222_131014_20131222_150333.EUM.nc	18.930	19.075	3.589	3477	6329	0	2759	0	93
SRL_OPN_2PTS009_0098_20131222_150332_20131222_164320.EUM.nc	17.800	17.528	5.097	3015	5609	0	2563	7	24
SRL_OPN_2PTS009_0100_20131222_164319_20131222_182253.EUM.nc	20.585	20.350	5.224	3150	5520	0	2338	2	30
SRL_OPN_2PTS009_0102_20131222_182253_20131222_200218.EUM.nc	19.325	18.957	5.542	3057	5502	0	2371	7	67
SRL_OPN_2PTS009_0104_20131222_200217_20131222_214059.EUM.nc	21.530	21.133	4.497	3330	5392	0	1889	28	145
SRL_OPN_2PTS009_0106_20131222_214058_20131222_231906.EUM.nc	21.735	21.622	4.601	2342	5313	0	2909	8	54
SRL_OPN_2PTS009_0107_20131222_231905_20131223_005658.EUM.nc	18.140	17.566	4.828	2849	5518	0	2613	17	39
SRL_OPN_2PTS009_0109_20131223_005658_20131223_023512.EUM.nc	17.835	17.492	4.959	2914	5531	0	2574	7	36
SRL_OPN_2PTS009_0111_20131223_023511_20131223_041455.EUM.nc	18.500	18.470	4.005	2791	5491	0	2616	14	70
SRL_OPN_2PTS009_0113_20131223_041455_20131223_055627.EUM.nc	18.740	18.814	5.622	3679	5689	0	1998	2	10
SRL_OPN_2PTS009_0121_20131223_110055_20131223_123914.EUM.nc	15.610	14.661	6.031	2529	5350	0	2814	7	0
SRL_OPN_2PTS009_0123_20131223_123913_20131223_141836.EUM.nc	18.690	18.487	5.520	3273	5495	0	2177	2	43
SRL_OPN_2PTS009_0125_20131223_141835_20131223_161155.EUM.nc	20.340	20.087	4.800	3151	6361	0	3075	15	120
SRL_OPN_2PTS009_0128_20131223_161154_20131223_175140.EUM.nc	21.400	20.655	4.920	2881	5581	0	2603	7	90
SRL_OPN_2PTS009_0130_20131223_175139_20131223_193111.EUM.nc	17.680	17.591	6.399	3223	5560	0	2318	19	0
SRL_OPN_2PTS009_0132_20131223_193111_20131223_211006.EUM.nc	19.955	20.233	4.772	3436	5516	0	1913	15	152
SRL_OPN_2PTS009_0134_20131223_211005_20131223_224825.EUM.nc	23.090	22.670	4.024	2443	5330	0	2761	22	104
SRL_OPN_2PTS009_0135_20131223_224824_20131224_002614.EUM.nc	18.340	18.064	6.404	3163	5401	0	2235	3	0
SRL_OPN_2PTS009_0137_20131224_002614_20131224_020412.EUM.nc	18.140	17.433	6.899	2959	5510	0	2539	12	0
SRL_OPN_2PTS009_0139_20131224_020411_20131224_034326.EUM.nc	19.440	19.248	4.956	2951	5529	0	2530	6	42
SRL_OPN_2PTS009_0141_20131224_034325_20131224_052417.EUM.nc	19.070	19.506	4.589	2832	5553	0	2574	3	144
SRL_OPN_2PTS009_0156_20131224_154033_20131224_172021.EUM.nc	19.545	19.479	4.992	2793	5526	0	2685	5	43
SRL_OPN_2PTS009_0158_20131224_172020_20131224_185959.EUM.nc	19.035	18.587	4.718	3147	5607	0	2367	16	77
SRL_OPN_2PTS009_0160_20131224_185958_20131224_203903.EUM.nc	20.010	18.757	6.247	3734	5523	0	1784	5	0
SRL_OPN_2PTS009_0162_20131224_203903_20131224_221737.EUM.nc	23.280	21.787	4.781	2867	5372	0	2374	22	109
SRL_OPN_2PTS009_0164_20131224_221736_20131224_235532.EUM.nc	17.635	16.342	7.647	3012	5457	0	2439	6	0
SRL_OPN_2PTS009_0165_20131224_235531_20131225_013318.EUM.nc	16.510	16.396	7.069	2941	5503	0	2561	1	0
SRL_OPN_2PTS009_0167_20131225_013317_20131225_031206.EUM.nc	18.840	18.281	4.983	2900	5552	0	2574	3	75
SRL_OPN_2PTS009_0169_20131225_031205_20131225_045220.EUM.nc	19.120	19.471	5.217	3080	5475	0	2378	2	15

– Continued on next page

Table 5: Altimeter Wind Speed Statistics.

– Continued from previous page

File	Median	Mean	Std. Dev.	No. Obs.	Total Obs.	Default Lat/Lon	Flag (total)	Default (total)	3-Sigma Edited
SRL_OPN_2PTS009_0171_20131225_045219_20131225_063454.EUM.nc	20.125	19.302	6.571	3932	5803	0	1867	4	0
SRL_OPN_2PTS009_0184_20131225_150914_20131225_164902.EUM.nc	19.830	19.844	4.325	2875	5563	0	2599	3	86
SRL_OPN_2PTS009_0186_20131225_164901_20131225_182835.EUM.nc	19.200	18.785	6.481	3163	5510	0	2335	12	0
SRL_OPN_2PTS009_0188_20131225_182834_20131225_200757.EUM.nc	18.470	18.568	5.027	3117	5501	0	2314	9	61
SRL_OPN_2PTS009_0190_20131225_200756_20131225_214645.EUM.nc	20.960	19.902	6.063	3361	5411	0	1999	15	36
SRL_OPN_2PTS009_0192_20131225_214644_20131225_232441.EUM.nc	20.020	19.981	4.513	2418	5269	0	2791	23	37
SRL_OPN_2PTS009_0193_20131225_232440_20131226_010230.EUM.nc	17.120	16.173	6.565	2775	5494	0	2709	10	0
SRL_OPN_2PTS009_0195_20131226_010230_20131226_024055.EUM.nc	18.495	18.780	4.422	2829	5523	0	2562	7	125
SRL_OPN_2PTS009_0197_20131226_024054_20131226_042036.EUM.nc	18.870	18.522	5.015	2769	5503	0	2600	42	92
SRL_OPN_2PTS009_0199_20131226_042036_20131226_060225.EUM.nc	18.730	18.612	5.495	3712	5711	0	1939	2	58
SRL_OPN_2PTS009_0212_20131226_143755_20131226_161741.EUM.nc	18.680	17.640	6.284	3319	5626	0	2303	4	0
SRL_OPN_2PTS009_0214_20131226_161740_20131226_175717.EUM.nc	19.410	18.364	7.066	3007	5551	0	2540	4	0
SRL_OPN_2PTS009_0216_20131226_175717_20131226_193647.EUM.nc	17.810	17.921	6.322	3255	5585	0	2329	1	0
SRL_OPN_2PTS009_0218_20131226_193646_20131226_211548.EUM.nc	18.740	18.984	5.557	3514	5442	0	1880	5	43
SRL_OPN_2PTS009_0220_20131226_211547_20131226_225356.EUM.nc	22.125	21.456	4.973	2395	5398	0	2927	7	69
SRL_OPN_2PTS009_0221_20131226_225356_20131227_003144.EUM.nc	17.820	16.539	5.782	3223	5439	0	2210	6	0
SRL_OPN_2PTS009_0223_20131227_003143_20131227_020954.EUM.nc	17.770	17.099	6.083	2860	5539	0	2675	4	0
SRL_OPN_2PTS009_0225_20131227_020952_20131227_034905.EUM.nc	19.620	18.436	6.305	2957	5494	0	2526	11	0
SRL_OPN_2PTS009_0227_20131227_034903_20131227_053012.EUM.nc	18.835	19.250	4.970	2912	5554	0	2596	2	44
SRL_OPN_2PTS009_0242_20131227_154620_20131227_172558.EUM.nc	21.330	20.379	5.888	2784	5493	0	2635	2	72
SRL_OPN_2PTS009_0244_20131227_172558_20131227_190536.EUM.nc	19.065	17.932	7.038	3280	5606	0	2323	3	0
SRL_OPN_2PTS009_0246_20131227_190536_20131227_204447.EUM.nc	17.385	16.934	6.273	3836	5540	0	1690	14	0
SRL_OPN_2PTS009_0248_20131227_204446_20131227_222308.EUM.nc	22.385	21.393	4.662	2825	5333	0	2418	21	69
SRL_OPN_2PTS009_0250_20131227_222308_20131228_000103.EUM.nc	17.070	16.370	6.472	3047	5469	0	2410	12	0
SRL_OPN_2PTS009_0251_20131228_000102_20131228_013850.EUM.nc	17.450	16.560	5.598	3018	5543	0	2523	2	0
SRL_OPN_2PTS009_0253_20131228_013850_20131228_031744.EUM.nc	18.620	18.020	5.537	2961	5541	0	2511	19	50
SRL_OPN_2PTS009_0255_20131228_031743_20131228_045813.EUM.nc	20.115	20.291	4.173	3068	5508	0	2347	1	92
SRL_OPN_2PTS009_0257_20131228_045812_20131228_064047.EUM.nc	20.100	19.417	5.637	3982	5806	0	1804	1	19
SRL_OPN_2PTS009_0270_20131228_151502_20131228_165440.EUM.nc	21.030	21.084	4.248	2871	5550	0	2588	3	88
SRL_OPN_2PTS009_0272_20131228_165439_20131228_183420.EUM.nc	19.880	20.087	4.890	3109	5542	0	2334	5	94
SRL_OPN_2PTS009_0274_20131228_183419_20131228_215218.EUM.nc	19.840	18.467	6.797	6669	10908	0	4197	42	0
SRL_OPN_2PTS009_0278_20131228_215217_20131228_233020.EUM.nc	20.410	20.088	4.192	2330	5313	0	2895	22	66
SRL_OPN_2PTS009_0279_20131228_233019_20131229_010802.EUM.nc	17.200	16.603	6.643	2725	5476	0	2745	6	0
SRL_OPN_2PTS009_0281_20131229_010801_20131229_024631.EUM.nc	16.770	17.150	4.648	2941	5522	0	2535	0	46
SRL_OPN_2PTS009_0283_20131229_024630_20131229_042626.EUM.nc	20.170	20.218	4.471	2987	5521	0	2513	8	13
SRL_OPN_2PTS009_0285_20131229_042625_20131229_060815.EUM.nc	19.160	19.276	4.189	3660	5711	0	1886	1	164
SRL_OPN_2PTS009_0298_20131229_144340_20131229_162319.EUM.nc	18.570	17.875	5.851	3315	5641	0	2316	8	2
SRL_OPN_2PTS009_0300_20131229_162318_20131229_180303.EUM.nc	21.510	21.188	4.147	3026	5592	0	2480	1	85
SRL_OPN_2PTS009_0302_20131229_180303_20131229_194223.EUM.nc	17.720	18.687	5.153	3186	5562	0	2314	5	57

– Continued on next page

Table 5: Altimeter Wind Speed Statistics.

– Continued from previous page

File	Median	Mean	Std. Dev.	No. Obs.	Total Obs.	Default Lat/Lon	Flag (total)	Default (total)	3-Sigma Edited
SRL_OPN_2PTS009_0304_20131229_194222_20131229_212120.EUM.nc	19.605	19.850	4.707	3406	5432	0	1897	3	126
SRL_OPN_2PTS009_0306_20131229_212119_20131229_225936.EUM.nc	21.040	21.314	4.724	2180	5393	0	3103	21	89
SRL_OPN_2PTS009_0307_20131229_225935_20131230_003717.EUM.nc	17.360	17.429	5.936	3297	5460	0	2156	7	0
SRL_OPN_2PTS009_0309_20131230_003717_20131230_021528.EUM.nc	19.340	19.036	4.374	2761	5549	0	2697	5	86
SRL_OPN_2PTS009_0311_20131230_021527_20131230_035452.EUM.nc	19.585	19.644	4.853	2804	5540	0	2685	5	46
SRL_OPN_2PTS009_0313_20131230_035451_20131230_053558.EUM.nc	18.970	19.088	5.028	2898	5555	0	2532	8	117
SRL_OPN_2PTS009_0328_20131230_155159_20131230_173145.EUM.nc	21.940	21.713	3.809	2773	5463	0	2607	4	79
SRL_OPN_2PTS009_0330_20131230_173144_20131230_191113.EUM.nc	18.835	18.634	4.634	3362	5623	0	2186	5	70
SRL_OPN_2PTS009_0332_20131230_191112_20131230_205023.EUM.nc	18.795	18.578	4.934	3730	5535	0	1730	7	68
SRL_OPN_2PTS009_0334_20131230_205022_20131230_222843.EUM.nc	20.570	20.280	4.752	2839	5359	0	2394	17	109
SRL_OPN_2PTS009_0335_20131230_222842_20131231_000635.EUM.nc	18.190	18.523	4.536	2932	5484	0	2388	9	155
SRL_OPN_2PTS009_0337_20131231_000634_20131231_014433.EUM.nc	17.685	17.829	5.101	3013	5558	0	2490	2	53
SRL_OPN_2PTS009_0339_20131231_014432_20131231_032321.EUM.nc	19.240	19.103	4.627	2912	5468	0	2460	5	91
SRL_OPN_2PTS009_0341_20131231_032320_20131231_050359.EUM.nc	18.450	18.296	4.761	3002	5550	0	2460	5	83
SRL_OPN_2PTS009_0343_20131231_050357_20131231_083242.EUM.nc	19.960	19.868	4.651	7943	11803	0	3581	18	261
SRL_OPN_2PTS009_0348_20131231_083240_20131231_101033.EUM.nc	18.910	18.333	5.151	2751	5414	0	2613	5	45
SRL_OPN_2PTS009_0349_20131231_101033_20131231_114831.EUM.nc	18.975	19.005	3.939	2375	5407	0	2914	33	85
SRL_OPN_2PTS009_0351_20131231_114830_20131231_132718.EUM.nc	18.630	17.633	5.943	2963	5297	0	2321	13	0
SRL_OPN_2PTS009_0353_20131231_132719_20131231_152040.EUM.nc	19.900	19.552	3.630	3514	6352	0	2735	0	103
SRL_OPN_2PTS009_0356_20131231_152039_20131231_170019.EUM.nc	20.240	19.860	4.579	2875	5573	0	2637	3	58
SRL_OPN_2PTS009_0358_20131231_170018_20131231_184000.EUM.nc	18.630	18.073	5.123	3205	5584	0	2336	2	41
SRL_OPN_2PTS009_0360_20131231_183958_20131231_201919.EUM.nc	18.620	18.187	5.384	3390	5494	0	2030	9	65
SRL_OPN_2PTS009_0362_20131231_201918_20131231_215751.EUM.nc	19.880	18.404	6.579	3116	5383	0	2220	47	0
SRL_OPN_2PTS009_0364_20131231_215750_20131231_233552.EUM.nc	18.770	18.664	4.796	2510	5340	0	2798	9	23
SRL_OPN_2PTS009_0365_20131231_233551_20140101_011343.EUM.nc	16.900	16.488	5.774	2817	5474	0	2655	2	0
SRL_OPN_2PTS009_0367_20140101_011342_20140101_043209.EUM.nc	19.110	18.927	4.338	5670	10996	0	5003	6	317
SRL_OPN_2PTS009_0371_20140101_043208_20140101_061405.EUM.nc	19.445	19.092	5.455	3765	5709	0	1876	9	59
SRL_OPN_2PTS009_0373_20140101_061404_20140101_080147.EUM.nc	19.590	19.676	4.301	4012	6104	0	1909	4	179
SRL_OPN_2PTS009_0376_20140101_080146_20140101_093947.EUM.nc	19.600	19.469	4.505	2890	5477	0	2491	16	80
SRL_OPN_2PTS009_0377_20140101_093946_20140101_111740.EUM.nc	19.780	19.967	4.442	2042	5310	0	3099	22	147
SRL_OPN_2PTS009_0379_20140101_111739_20140101_125606.EUM.nc	19.090	18.596	4.839	2605	5270	0	2565	4	96
SRL_OPN_2PTS009_0381_20140101_125606_20140101_144919.EUM.nc	19.490	18.802	4.431	3289	6260	0	2774	1	196
SRL_OPN_2PTS009_0384_20140101_144918_20140101_162905.EUM.nc	18.960	19.332	4.075	3239	5639	0	2280	12	108
SRL_OPN_2PTS009_0386_20140101_162904_20140101_180841.EUM.nc	20.395	20.028	4.253	3040	5580	0	2481	19	40
SRL_OPN_2PTS009_0388_20140101_180840_20140101_194810.EUM.nc	18.760	19.107	5.124	3186	5561	0	2298	11	66
SRL_OPN_2PTS009_0390_20140101_194809_20140101_212656.EUM.nc	19.720	19.876	4.812	3467	5403	0	1826	11	99
SRL_OPN_2PTS009_0392_20140101_212655_20140101_230508.EUM.nc	21.040	20.293	5.351	2128	5351	0	3151	6	66
SRL_OPN_2PTS009_0393_20140101_230507_20140102_004257.EUM.nc	17.830	17.718	4.051	3070	5459	0	2243	16	130
SRL_OPN_2PTS009_0395_20140102_004256_20140102_022103.EUM.nc	18.570	17.584	5.796	2852	5562	0	2709	1	0

– Continued on next page

Table 5: Altimeter Wind Speed Statistics.

– Continued from previous page

File	Median	Mean	Std. Dev.	No. Obs.	Total Obs.	Default Lat/Lon	Flag (total)	Default (total)	3-Sigma Edited
SRL_OPN_2PTS009_0397_20140102_022102_20140102_040033.EUM.nc	19.575	19.421	4.277	2760	5529	0	2595	6	168
SRL_OPN_2PTS009_0399_20140102_040032_20140102_054147.EUM.nc	19.440	18.790	4.697	3159	5536	0	2211	7	159
SRL_OPN_2PTS009_0401_20140102_054147_20140102_073049.EUM.nc	20.710	20.185	5.740	4201	6146	0	1883	5	57
SRL_OPN_2PTS009_0404_20140102_073049_20140102_090902.EUM.nc	18.700	18.917	4.415	3409	5550	0	2059	4	78
SRL_OPN_2PTS009_0405_20140102_090902_20140102_104655.EUM.nc	20.670	19.224	6.508	2401	5487	0	3069	17	0
SRL_OPN_2PTS009_0407_20140102_104654_20140102_122505.EUM.nc	20.140	19.437	4.641	2601	5387	0	2739	15	32
SRL_OPN_2PTS009_0409_20140102_122504_20140102_140416.EUM.nc	18.680	18.723	3.871	3072	5466	0	2195	2	197
SRL_OPN_2PTS009_0411_20140102_140415_20140102_155738.EUM.nc	19.660	19.666	3.815	3184	6345	0	3064	2	95
SRL_OPN_2PTS009_0414_20140102_155737_20140102_173725.EUM.nc	19.630	19.527	4.045	2835	5519	0	2604	4	76
SRL_OPN_2PTS009_0416_20140102_173724_20140102_191650.EUM.nc	18.510	18.228	6.564	3363	5558	0	2180	15	0
SRL_OPN_2PTS009_0418_20140102_191649_20140102_205558.EUM.nc	19.420	18.855	5.557	3748	5586	0	1773	2	63
SRL_OPN_2PTS009_0420_20140102_205557_20140102_223424.EUM.nc	20.630	20.132	7.065	2831	5379	0	2525	23	0
SRL_OPN_2PTS009_0421_20140102_223423_20140103_001206.EUM.nc	20.030	18.631	6.402	3118	5452	0	2329	5	0
SRL_OPN_2PTS009_0423_20140103_001206_20140103_015007.EUM.nc	19.420	19.520	4.606	2935	5559	0	2460	1	163
SRL_OPN_2PTS009_0425_20140103_015006_20140103_032908.EUM.nc	18.740	19.024	5.174	3049	5487	0	2376	8	54
SRL_OPN_2PTS009_0427_20140103_032907_20140103_050942.EUM.nc	18.600	19.004	4.308	3001	5530	0	2446	3	80
SRL_OPN_2PTS009_0429_20140103_050941_20140103_065939.EUM.nc	19.125	18.989	6.588	3926	6189	0	2262	1	0
SRL_OPN_2PTS009_0432_20140103_065938_20140103_083815.EUM.nc	19.700	19.247	5.472	4119	5632	0	1410	8	95
SRL_OPN_2PTS009_0434_20140103_083813_20140103_101613.EUM.nc	20.040	19.078	6.903	2719	5500	0	2763	18	0
SRL_OPN_2PTS009_0435_20140103_101613_20140103_115402.EUM.nc	19.125	19.373	4.584	2521	5391	0	2809	12	49
SRL_OPN_2PTS009_0437_20140103_115402_20140103_133255.EUM.nc	20.370	18.721	6.263	2958	5316	0	2356	2	0
SRL_OPN_2PTS009_0439_20140103_133255_20140103_152618.EUM.nc	19.460	19.466	4.482	3623	6314	0	2674	4	13
SRL_OPN_2PTS009_0442_20140103_152617_20140103_170605.EUM.nc	19.675	19.397	4.623	2832	5521	0	2655	2	32
SRL_OPN_2PTS009_0444_20140103_170604_20140103_184537.EUM.nc	18.090	17.175	7.451	3288	5588	0	2298	2	0
SRL_OPN_2PTS009_0446_20140103_184536_20140103_202453.EUM.nc	19.630	19.914	5.071	3401	5506	0	1913	12	180
SRL_OPN_2PTS009_0448_20140103_202454_20140103_234124.EUM.nc	21.550	20.793	5.461	5620	10816	0	4993	31	172
SRL_OPN_2PTS009_0451_20140103_234124_20140104_011916.EUM.nc	19.160	17.553	6.852	2964	5505	0	2539	2	0
SRL_OPN_2PTS009_0453_20140104_011915_20140104_025753.EUM.nc	20.100	20.288	4.605	2930	5503	0	2480	5	88
SRL_OPN_2PTS009_0455_20140104_025751_20140104_043751.EUM.nc	16.870	17.066	4.208	2892	5484	0	2510	6	76
SRL_OPN_2PTS009_0457_20140104_043751_20140104_062004.EUM.nc	19.515	19.457	5.476	3912	5763	0	1807	6	38
SRL_OPN_2PTS009_0459_20140104_062003_20140104_080721.EUM.nc	20.630	18.934	6.414	4170	6089	0	1913	6	0
SRL_OPN_2PTS009_0462_20140104_080720_20140104_094528.EUM.nc	21.830	21.289	4.869	2914	5498	0	2555	10	19
SRL_OPN_2PTS009_0463_20140104_094528_20140104_112313.EUM.nc	20.670	18.701	6.479	2053	5206	0	3130	23	0
SRL_OPN_2PTS009_0465_20140104_112312_20140104_130143.EUM.nc	19.730	17.987	6.862	2750	5334	0	2584	0	0
SRL_OPN_2PTS009_0467_20140104_130141_20140104_145457.EUM.nc	18.885	18.339	5.826	3569	6327	0	2756	1	1
SRL_OPN_2PTS009_0470_20140104_145457_20140104_163445.EUM.nc	19.780	19.276	4.297	3121	5620	0	2329	8	162
SRL_OPN_2PTS009_0472_20140104_163444_20140104_181419.EUM.nc	19.040	19.128	4.457	3006	5597	0	2484	15	92
SRL_OPN_2PTS009_0474_20140104_181418_20140104_195345.EUM.nc	20.105	19.723	5.413	3161	5516	0	2266	10	79
SRL_OPN_2PTS009_0476_20140104_195344_20140104_213239.EUM.nc	19.260	17.999	6.598	3655	5410	0	1729	26	0

– Continued on next page

Table 5: Altimeter Wind Speed Statistics.

– Continued from previous page

File	Median	Mean	Std. Dev.	No. Obs.	Total Obs.	Default Lat/Lon	Flag (total)	Default (total)	3-Sigma Edited
SRL_OPN_2PTS009_0478_20140104_213238_20140104_231040.EUM.nc	22.420	22.341	4.408	2165	5319	0	3094	4	56
SRL_OPN_2PTS009_0479_20140104_231039_20140105_004828.EUM.nc	19.190	18.230	6.264	3174	5468	0	2268	26	0
SRL_OPN_2PTS009_0481_20140105_004828_20140105_022639.EUM.nc	19.240	18.692	5.303	2868	5517	0	2615	3	31
SRL_OPN_2PTS009_0483_20140105_022639_20140105_040614.EUM.nc	17.790	17.295	6.367	2899	5489	0	2587	3	0
SRL_OPN_2PTS009_0485_20140105_040614_20140105_054743.EUM.nc	19.250	19.786	4.779	3531	5657	0	2006	7	113
SRL_OPN_2PTS009_0487_20140105_054742_20140105_073625.EUM.nc	19.990	20.045	5.789	4150	6164	0	1945	1	68
SRL_OPN_2PTS009_0490_20140105_073624_20140105_091436.EUM.nc	20.830	20.781	5.215	3414	5534	0	2071	7	42
SRL_OPN_2PTS009_0491_20140105_091435_20140105_105229.EUM.nc	19.340	18.066	5.734	2286	5481	0	3138	35	22
SRL_OPN_2PTS009_0493_20140105_105228_20140105_123041.EUM.nc	18.200	18.499	4.830	2516	5332	0	2779	7	30
SRL_OPN_2PTS009_0495_20140105_123042_20140105_140957.EUM.nc	18.600	17.486	6.377	3200	5509	0	2309	0	0
SRL_OPN_2PTS009_0497_20140105_140957_20140105_160318.EUM.nc	18.490	18.180	5.413	3291	6370	0	3049	5	25
SRL_OPN_2PTS009_0500_20140105_160317_20140105_174304.EUM.nc	21.785	21.763	4.319	2842	5597	0	2622	5	128
SRL_OPN_2PTS009_0502_20140105_174303_20140105_192238.EUM.nc	19.785	19.597	5.679	3389	5573	0	2138	1	45
SRL_OPN_2PTS009_0504_20140105_192238_20140105_210134.EUM.nc	18.635	17.920	6.391	3808	5529	0	1717	4	0
SRL_OPN_2PTS009_0506_20140105_210133_20140105_223958.EUM.nc	20.580	20.493	5.432	2769	5375	0	2516	25	65
SRL_OPN_2PTS009_0507_20140105_223957_20140106_001747.EUM.nc	19.200	18.798	6.706	3108	5433	0	2320	5	0
SRL_OPN_2PTS009_0509_20140106_001747_20140106_015542.EUM.nc	17.220	17.833	6.454	3087	5507	0	2419	1	0
SRL_OPN_2PTS009_0511_20140106_015541_20140106_033449.EUM.nc	19.050	18.967	4.405	3002	5486	0	2358	11	115
SRL_OPN_2PTS009_0513_20140106_033448_20140106_051530.EUM.nc	20.420	19.564	4.494	3045	5527	0	2404	0	78
SRL_OPN_2PTS009_0515_20140106_051529_20140106_070525.EUM.nc	20.630	19.778	5.745	3877	6194	0	2253	11	53
SRL_OPN_2PTS009_0518_20140106_070524_20140106_084349.EUM.nc	20.690	19.181	7.440	4067	5602	0	1516	19	0
SRL_OPN_2PTS009_0519_20140106_084348_20140106_102146.EUM.nc	21.915	21.441	4.202	2570	5488	0	2797	21	100
SRL_OPN_2PTS009_0521_20140106_102145_20140106_115938.EUM.nc	18.510	18.595	5.153	2492	5390	0	2814	21	63
SRL_OPN_2PTS009_0523_20140106_115937_20140106_133834.EUM.nc	17.220	17.339	5.132	2989	5376	0	2352	8	27
SRL_OPN_2PTS009_0525_20140106_133834_20140106_153157.EUM.nc	18.770	18.511	4.686	3536	6334	0	2706	1	91
SRL_OPN_2PTS009_0528_20140106_153157_20140106_171145.EUM.nc	21.330	21.234	3.811	2832	5498	0	2603	2	61
SRL_OPN_2PTS009_0530_20140106_171145_20140106_185115.EUM.nc	18.480	18.372	5.892	3415	5619	0	2197	7	0
SRL_OPN_2PTS009_0532_20140106_185114_20140106_203032.EUM.nc	19.340	17.729	7.262	3635	5513	0	1865	13	0
SRL_OPN_2PTS009_0534_20140106_203030_20140106_220908.EUM.nc	21.100	20.191	5.849	3071	5388	0	2271	27	19
SRL_OPN_2PTS009_0536_20140106_220907_20140106_234657.EUM.nc	20.655	19.917	5.116	2865	5468	0	2533	5	65
SRL_OPN_2PTS009_0537_20140106_234656_20140107_012450.EUM.nc	17.330	17.395	6.741	2905	5528	0	2621	2	0
SRL_OPN_2PTS009_0539_20140107_012449_20140107_030332.EUM.nc	18.345	18.079	4.758	2963	5551	0	2498	3	87
SRL_OPN_2PTS009_0541_20140107_030331_20140107_044337.EUM.nc	19.600	19.567	4.447	2965	5483	0	2419	7	92
SRL_OPN_2PTS009_0543_20140107_044336_20140107_062557.EUM.nc	19.835	19.340	5.142	3965	5772	0	1744	2	61
SRL_OPN_2PTS009_0545_20140107_062556_20140107_081257.EUM.nc	19.245	19.465	4.807	4119	6085	0	1875	2	89
SRL_OPN_2PTS009_0548_20140107_081256_20140107_095102.EUM.nc	22.200	21.913	3.612	2714	5376	0	2523	10	129
SRL_OPN_2PTS009_0549_20140107_095101_20140107_112847.EUM.nc	19.650	18.464	6.913	2152	5267	0	3093	22	0
SRL_OPN_2PTS009_0551_20140107_112846_20140107_130721.EUM.nc	16.960	17.154	5.767	2811	5368	0	2555	2	0
SRL_OPN_2PTS009_0553_20140107_130720_20140107_150038.EUM.nc	18.960	18.162	4.895	3493	6340	0	2772	1	74

– Continued on next page

Table 5: Altimeter Wind Speed Statistics.

– Continued from previous page

File	Median	Mean	Std. Dev.	No. Obs.	Total Obs.	Default Lat/Lon	Flag (total)	Default (total)	3-Sigma Edited
SRL_OPN_2PTS009_0556_20140107_150037_20140107_164025.EUM.nc	20.080	19.692	4.067	3089	5596	0	2398	9	100
SRL_OPN_2PTS009_0558_20140107_164024_20140107_181959.EUM.nc	21.170	20.515	4.508	3121	5596	0	2406	7	62
SRL_OPN_2PTS009_0560_20140107_181958_20140107_195924.EUM.nc	18.400	17.315	6.790	3240	5512	0	2269	3	0
SRL_OPN_2PTS009_0562_20140107_195923_20140107_213815.EUM.nc	19.600	19.953	4.564	3480	5413	0	1854	18	61
SRL_OPN_2PTS009_0564_20140107_213814_20140107_231615.EUM.nc	20.890	20.927	4.561	2220	5295	0	2936	8	131
SRL_OPN_2PTS009_0565_20140107_231614_20140108_005404.EUM.nc	18.130	16.692	7.257	3016	5519	0	2482	21	0
SRL_OPN_2PTS009_0567_20140108_005403_20140108_023223.EUM.nc	18.420	18.241	4.502	2858	5521	0	2559	5	99
SRL_OPN_2PTS009_0569_20140108_023223_20140108_041156.EUM.nc	20.855	20.132	4.627	2787	5507	0	2637	8	75
SRL_OPN_2PTS009_0571_20140108_041155_20140108_055332.EUM.nc	19.900	19.268	5.019	3681	5681	0	1919	7	74
SRL_OPN_2PTS009_0573_20140108_055331_20140108_074200.EUM.nc	20.680	20.614	4.399	4073	6143	0	1892	0	178
SRL_OPN_2PTS009_0576_20140108_074159_20140108_092017.EUM.nc	21.210	20.698	4.208	3189	5541	0	2273	5	74
SRL_OPN_2PTS009_0577_20140108_092015_20140108_105801.EUM.nc	18.600	18.089	6.720	2215	5414	0	3184	15	0
SRL_OPN_2PTS009_0579_20140108_105801_20140108_123616.EUM.nc	19.040	18.227	6.317	2527	5327	0	2798	2	0
SRL_OPN_2PTS009_0581_20140108_123615_20140108_141545.EUM.nc	17.850	17.759	5.793	3278	5500	0	2221	0	1
SRL_OPN_2PTS009_0583_20140108_141544_20140108_160905.EUM.nc	19.140	18.994	4.884	3366	6361	0	2959	2	34
SRL_OPN_2PTS009_0586_20140108_160904_20140108_174841.EUM.nc	20.750	20.224	4.728	2860	5559	0	2576	6	117
SRL_OPN_2PTS009_0588_20140108_174840_20140108_192814.EUM.nc	19.505	19.217	4.913	3228	5601	0	2316	7	50
SRL_OPN_2PTS009_0590_20140108_192813_20140108_210708.EUM.nc	18.420	18.771	4.644	3569	5547	0	1851	6	121
SRL_OPN_2PTS009_0592_20140108_210708_20140108_224530.EUM.nc	22.180	20.759	5.736	2659	5326	0	2595	9	63
SRL_OPN_2PTS009_0593_20140108_224529_20140109_002319.EUM.nc	20.230	19.980	4.458	3006	5449	0	2346	1	96
SRL_OPN_2PTS009_0595_20140109_002318_20140109_020115.EUM.nc	19.090	18.505	5.665	3042	5538	0	2466	5	25
SRL_OPN_2PTS009_0597_20140109_020114_20140109_034027.EUM.nc	20.490	20.494	4.589	2949	5494	0	2465	8	72
SRL_OPN_2PTS009_0599_20140109_034026_20140109_052124.EUM.nc	20.740	20.490	4.544	2998	5552	0	2470	3	81
SRL_OPN_2PTS009_0601_20140109_052123_20140109_071059.EUM.nc	20.710	20.402	4.376	3882	6169	0	2217	10	60
SRL_OPN_2PTS009_0604_20140109_071059_20140109_084921.EUM.nc	21.560	21.429	4.357	3821	5602	0	1606	3	172
SRL_OPN_2PTS009_0605_20140109_084920_20140109_102716.EUM.nc	20.920	20.694	4.194	2593	5514	0	2845	11	65
SRL_OPN_2PTS009_0607_20140109_102715_20140109_120519.EUM.nc	16.870	16.765	6.230	2585	5385	0	2784	16	0
SRL_OPN_2PTS009_0609_20140109_120520_20140109_134411.EUM.nc	17.660	17.091	5.780	3065	5399	0	2327	7	0
SRL_OPN_2PTS009_0611_20140109_134411_20140109_153744.EUM.nc	19.840	19.933	4.460	3491	6376	0	2767	2	116
SRL_OPN_2PTS009_0614_20140109_153743_20140109_171722.EUM.nc	21.320	21.196	4.175	2821	5484	0	2614	3	46
SRL_OPN_2PTS009_0616_20140109_171722_20140109_185701.EUM.nc	21.140	20.159	4.889	3230	5611	0	2310	12	59
SRL_OPN_2PTS009_0618_20140109_185700_20140109_203606.EUM.nc	18.770	17.887	6.290	3676	5523	0	1836	11	0
SRL_OPN_2PTS009_0620_20140109_203605_20140109_221441.EUM.nc	20.515	20.100	4.952	2957	5389	0	2350	19	63
SRL_OPN_2PTS009_0622_20140109_221440_20140109_235237.EUM.nc	19.870	19.618	4.885	2853	5443	0	2526	4	60
SRL_OPN_2PTS009_0623_20140109_235236_20140110_013022.EUM.nc	17.000	16.949	5.022	2968	5501	0	2518	0	15
SRL_OPN_2PTS009_0625_20140110_013021_20140110_030908.EUM.nc	18.575	18.055	6.150	3110	5520	0	2406	4	0
SRL_OPN_2PTS009_0627_20140110_030907_20140110_044927.EUM.nc	20.580	20.416	4.199	2964	5478	0	2380	7	127
SRL_OPN_2PTS009_0629_20140110_044926_20140110_063148.EUM.nc	21.250	20.853	4.301	3991	5755	0	1705	0	59
SRL_OPN_2PTS009_0631_20140110_063147_20140110_081830.EUM.nc	20.620	20.598	4.292	3922	6077	0	1811	1	343

– Continued on next page

Table 5: Altimeter Wind Speed Statistics.

– Continued from previous page

File	Median	Mean	Std. Dev.	No. Obs.	Total Obs.	Default Lat/Lon	Flag (total)	Default (total)	3-Sigma Edited
SRL_OPN_2PTS009_0634_20140110_081829_20140110_095633.EUM.nc	21.160	20.484	4.332	2742	5482	0	2654	6	80
SRL_OPN_2PTS009_0635_20140110_095632_20140110_113428.EUM.nc	19.120	18.091	6.416	2363	5340	0	2960	17	0
SRL_OPN_2PTS009_0637_20140110_113427_20140110_131257.EUM.nc	17.665	16.826	6.197	2850	5370	0	2515	5	0
SRL_OPN_2PTS009_0639_20140110_131256_20140110_150624.EUM.nc	19.890	19.890	4.376	3524	6333	0	2739	1	69
SRL_OPN_2PTS009_0642_20140110_150623_20140110_164603.EUM.nc	19.810	20.103	4.255	2939	5557	0	2502	6	110
SRL_OPN_2PTS009_0644_20140110_164602_20140110_182545.EUM.nc	21.460	21.318	4.191	3176	5521	0	2194	9	142
SRL_OPN_2PTS009_0646_20140110_182543_20140110_200500.EUM.nc	17.200	17.383	4.677	3100	5502	0	2276	4	122
SRL_OPN_2PTS009_0648_20140110_200459_20140110_214348.EUM.nc	19.855	20.207	4.646	3319	5414	0	1977	27	91
SRL_OPN_2PTS009_0650_20140110_214348_20140110_232154.EUM.nc	20.740	19.903	4.479	2397	5352	0	2844	12	99
SRL_OPN_2PTS009_0651_20140110_232154_20140111_005935.EUM.nc	19.500	18.925	5.508	2912	5487	0	2488	25	62
SRL_OPN_2PTS009_0653_20140111_005934_20140111_023759.EUM.nc	18.490	18.781	4.569	2932	5536	0	2523	15	66
SRL_OPN_2PTS009_0655_20140111_023758_20140111_041744.EUM.nc	19.860	20.095	3.667	2801	5492	0	2538	12	141
SRL_OPN_2PTS009_0657_20140111_041745_20140111_055920.EUM.nc	19.570	19.709	4.779	3730	5689	0	1882	5	72
SRL_OPN_2PTS009_0659_20140111_055920_20140111_074734.EUM.nc	20.690	20.880	4.644	4101	6137	0	1893	6	137
SRL_OPN_2PTS009_0662_20140111_074733_20140111_092548.EUM.nc	20.870	21.039	3.848	3163	5497	0	2289	2	43
SRL_OPN_2PTS009_0663_20140111_092547_20140111_110341.EUM.nc	20.300	19.644	5.135	2122	5426	0	3239	18	47
SRL_OPN_2PTS009_0665_20140111_110341_20140111_124151.EUM.nc	18.230	18.379	5.062	2526	5299	0	2712	3	58
SRL_OPN_2PTS009_0667_20140111_124150_20140111_142125.EUM.nc	19.170	18.651	6.343	3351	5487	0	2135	1	0
SRL_OPN_2PTS009_0669_20140111_142124_20140111_161443.EUM.nc	20.420	19.678	4.829	3320	6380	0	2939	6	115
SRL_OPN_2PTS009_0672_20140111_161441_20140111_175427.EUM.nc	20.750	20.877	4.348	2911	5555	0	2566	11	67
SRL_OPN_2PTS009_0674_20140111_175427_20140111_193350.EUM.nc	19.670	19.150	5.704	3211	5573	0	2294	7	61
SRL_OPN_2PTS009_0676_20140111_193348_20140111_211252.EUM.nc	20.700	20.884	4.668	3471	5521	0	1862	11	177
SRL_OPN_2PTS009_0678_20140111_211252_20140111_225101.EUM.nc	20.440	20.077	4.436	2383	5317	0	2809	11	114
SRL_OPN_2PTS009_0679_20140111_225100_20140112_002850.EUM.nc	19.865	19.918	4.665	3065	5425	0	2232	5	123
SRL_OPN_2PTS009_0681_20140112_002849_20140112_020657.EUM.nc	17.980	18.439	4.913	2854	5543	0	2599	26	64
SRL_OPN_2PTS009_0683_20140112_020656_20140112_034606.EUM.nc	19.410	19.127	4.436	2837	5537	0	2549	5	146
SRL_OPN_2PTS009_0685_20140112_034605_20140112_052708.EUM.nc	19.755	20.101	4.054	2946	5535	0	2516	5	68
SRL_OPN_2PTS009_0687_20140112_052708_20140112_071633.EUM.nc	19.090	18.677	6.117	4051	6177	0	2118	4	4
SRL_OPN_2PTS009_0690_20140112_071633_20140112_085501.EUM.nc	20.660	20.503	4.093	3827	5587	0	1698	10	52
SRL_OPN_2PTS009_0691_20140112_085500_20140112_103247.EUM.nc	21.020	20.757	3.650	2271	5480	0	3068	13	128
SRL_OPN_2PTS009_0693_20140112_103246_20140112_121052.EUM.nc	17.930	17.259	5.852	2552	5424	0	2853	19	0
SRL_OPN_2PTS009_0695_20140112_121052_20140112_134958.EUM.nc	19.810	19.933	4.545	3021	5427	0	2328	10	68
SRL_OPN_2PTS009_0697_20140112_134957_20140112_154321.EUM.nc	19.520	19.459	4.540	3581	6369	0	2752	0	36
SRL_OPN_2PTS009_0700_20140112_154321_20140112_172308.EUM.nc	19.585	19.922	4.813	2769	5539	0	2663	4	103
SRL_OPN_2PTS009_0702_20140112_172307_20140112_190238.EUM.nc	18.960	18.706	6.215	3311	5579	0	2258	3	7
SRL_OPN_2PTS009_0704_20140112_190238_20140112_204150.EUM.nc	19.480	19.241	5.428	3856	5527	0	1613	7	51
SRL_OPN_2PTS009_0706_20140112_204149_20140112_222012.EUM.nc	21.100	20.636	5.005	2994	5338	0	2271	24	49
SRL_OPN_2PTS009_0708_20140112_222012_20140112_235808.EUM.nc	19.775	20.372	4.304	2890	5476	0	2419	7	160
SRL_OPN_2PTS009_0709_20140112_235807_20140113_013612.EUM.nc	17.740	17.125	5.967	3069	5558	0	2485	4	0

– Continued on next page

Table 5: Altimeter Wind Speed Statistics.

– Continued from previous page

File	Median	Mean	Std. Dev.	No. Obs.	Total Obs.	Default Lat/Lon	Flag (total)	Default (total)	3-Sigma Edited
SRL_OPN_2PTS009_0711_20140113_013611_20140113_031454.EUM.nc	18.680	18.661	4.143	2943	5516	0	2479	13	81
SRL_OPN_2PTS009_0713_20140113_031453_20140113_045520.EUM.nc	21.650	21.314	4.596	3063	5494	0	2345	4	82
SRL_OPN_2PTS009_0715_20140113_045519_20140113_063749.EUM.nc	19.920	19.788	5.446	3982	5796	0	1731	0	83
SRL_OPN_2PTS009_0717_20140113_063749_20140113_082420.EUM.nc	20.950	21.104	4.491	4128	6068	0	1826	4	110
SRL_OPN_2PTS009_0720_20140113_082419_20140113_100213.EUM.nc	21.480	21.091	4.240	2803	5479	0	2621	17	38
SRL_OPN_2PTS009_0721_20140113_100212_20140113_114009.EUM.nc	18.785	18.417	4.734	2300	5356	0	2930	36	90
SRL_OPN_2PTS009_0723_20140113_114008_20140113_131850.EUM.nc	17.560	18.229	4.429	2791	5323	0	2406	5	121
SRL_OPN_2PTS009_0725_20140113_131850_20140113_151210.EUM.nc	19.830	19.881	3.610	3333	6345	0	2739	5	268
SRL_OPN_2PTS009_0728_20140113_151210_20140113_165150.EUM.nc	20.250	19.900	4.401	2851	5550	0	2576	9	114
SRL_OPN_2PTS009_0730_20140113_165150_20140113_183131.EUM.nc	20.450	19.319	6.382	3322	5507	0	2177	6	2
SRL_OPN_2PTS009_0732_20140113_183131_20140113_201053.EUM.nc	19.635	18.931	6.370	3344	5519	0	2170	5	0
SRL_OPN_2PTS009_0734_20140113_201052_20140113_214930.EUM.nc	20.820	20.641	4.693	3238	5392	0	1991	18	145
SRL_OPN_2PTS009_0736_20140113_214929_20140113_232733.EUM.nc	21.740	21.032	4.755	2426	5257	0	2731	42	58
SRL_OPN_2PTS009_0737_20140113_232732_20140114_010523.EUM.nc	16.010	16.246	6.144	2814	5492	0	2669	9	0
SRL_OPN_2PTS009_0739_20140114_010523_20140114_024342.EUM.nc	17.640	16.834	5.503	2966	5544	0	2572	3	3
SRL_OPN_2PTS009_0741_20140114_024341_20140114_042332.EUM.nc	20.255	20.340	4.345	2874	5523	0	2550	9	90
SRL_OPN_2PTS009_0743_20140114_042333_20140114_060518.EUM.nc	20.130	19.469	5.232	3808	5707	0	1859	3	37
SRL_OPN_2PTS009_0745_20140114_060517_20140114_075323.EUM.nc	19.310	19.875	5.108	4089	6099	0	1898	1	111
SRL_OPN_2PTS009_0748_20140114_075323_20140114_093127.EUM.nc	19.820	19.614	4.896	3121	5473	0	2298	6	48
SRL_OPN_2PTS009_0749_20140114_093126_20140114_110920.EUM.nc	20.350	19.876	4.600	2147	5432	0	3225	24	36
SRL_OPN_2PTS009_0751_20140114_110919_20140114_124741.EUM.nc	17.890	16.458	6.830	2568	5232	0	2664	0	0
SRL_OPN_2PTS009_0753_20140114_124741_20140114_144050.EUM.nc	17.440	16.941	5.553	3414	6189	0	2773	2	0
SRL_OPN_2PTS009_0756_20140114_144049_20140114_162036.EUM.nc	20.240	20.108	4.514	3337	5637	0	2207	9	84
SRL_OPN_2PTS009_0758_20140114_162036_20140114_180012.EUM.nc	20.465	20.303	4.552	2981	5561	0	2495	2	83
SRL_OPN_2PTS009_0760_20140114_180011_20140114_193942.EUM.nc	21.280	20.738	4.720	3263	5575	0	2260	4	48
SRL_OPN_2PTS009_0762_20140114_193941_20140114_211832.EUM.nc	19.250	19.050	5.012	3543	5445	0	1800	23	79
SRL_OPN_2PTS009_0764_20140114_211831_20140114_225648.EUM.nc	22.520	22.009	4.049	2399	5418	0	2994	9	16
SRL_OPN_2PTS009_0765_20140114_225648_20140115_003437.EUM.nc	19.045	17.986	6.345	3284	5436	0	2133	19	0
SRL_OPN_2PTS009_0767_20140115_003437_20140115_021239.EUM.nc	18.120	17.320	5.845	2869	5539	0	2668	2	0
SRL_OPN_2PTS009_0769_20140115_021238_20140115_035200.EUM.nc	19.650	19.053	5.545	2874	5483	0	2565	18	26
SRL_OPN_2PTS009_0771_20140115_035159_20140115_053303.EUM.nc	21.430	21.328	4.582	3043	5527	0	2436	6	42
SRL_OPN_2PTS009_0773_20140115_053302_20140115_072225.EUM.nc	19.155	19.768	5.489	4126	6215	0	2024	5	60
SRL_OPN_2PTS009_0776_20140115_072224_20140115_090040.EUM.nc	19.620	19.158	5.295	3787	5574	0	1732	8	47
SRL_OPN_2PTS009_0777_20140115_090039_20140115_103835.EUM.nc	21.175	20.869	4.096	2381	5462	0	3040	6	35
SRL_OPN_2PTS009_0779_20140115_103834_20140115_121643.EUM.nc	19.155	18.987	4.614	2512	5442	0	2813	23	94
SRL_OPN_2PTS009_0781_20140115_121642_20140115_135546.EUM.nc	17.060	16.622	5.729	3181	5437	0	2254	2	0
SRL_OPN_2PTS009_0783_20140115_135545_20140115_154909.EUM.nc	19.940	19.887	4.690	3510	6361	0	2754	9	88
SRL_OPN_2PTS009_0786_20140115_154908_20140115_172855.EUM.nc	20.915	20.993	4.723	2787	5515	0	2608	5	115
SRL_OPN_2PTS009_0788_20140115_172855_20140115_190823.EUM.nc	19.230	18.153	5.488	3441	5570	0	2081	6	42

– Continued on next page

Table 5: Altimeter Wind Speed Statistics.

– Continued from previous page

File	Median	Mean	Std. Dev.	No. Obs.	Total Obs.	Default Lat/Lon	Flag (total)	Default (total)	3-Sigma Edited
SRL_OPN_2PTS009_0790_20140115_190822_20140115_204733.EUM.nc	18.940	19.104	5.683	3896	5522	0	1559	10	57
SRL_OPN_2PTS009_0792_20140115_204732_20140115_222603.EUM.nc	20.780	20.380	4.477	2906	5357	0	2329	25	97
SRL_OPN_2PTS009_0794_20140115_222602_20140116_000348.EUM.nc	19.100	19.594	4.696	2981	5506	0	2408	18	99
SRL_OPN_2PTS009_0795_20140116_000346_20140116_014145.EUM.nc	18.590	18.714	4.664	2920	5557	0	2498	4	135
SRL_OPN_2PTS009_0797_20140116_014144_20140116_032040.EUM.nc	19.790	19.729	5.155	3002	5512	0	2448	9	53
SRL_OPN_2PTS009_0799_20140116_032040_20140116_050104.EUM.nc	19.980	20.083	3.462	3079	5522	0	2316	3	124
SRL_OPN_2PTS009_0801_20140116_050103_20140116_064350.EUM.nc	20.140	19.875	5.616	4009	5817	0	1764	2	42
SRL_OPN_2PTS009_0803_20140116_064351_20140116_082954.EUM.nc	18.470	19.056	4.201	4123	6033	0	1730	2	178
SRL_OPN_2PTS009_0806_20140116_082953_20140116_100753.EUM.nc	21.100	20.930	4.598	2717	5494	0	2625	10	142
SRL_OPN_2PTS009_0807_20140116_100753_20140116_114543.EUM.nc	18.575	16.913	6.469	2476	5383	0	2892	15	0
SRL_OPN_2PTS009_0809_20140116_114542_20140116_132428.EUM.nc	17.020	16.866	5.575	2952	5332	0	2373	7	0
SRL_OPN_2PTS009_0811_20140116_132426_20140116_151749.EUM.nc	18.310	18.491	4.208	3537	6334	0	2722	2	73
SRL_OPN_2PTS009_0814_20140116_151748_20140116_165737.EUM.nc	20.465	20.700	5.006	2838	5545	0	2610	3	94
SRL_OPN_2PTS009_0816_20140116_165736_20140116_183709.EUM.nc	17.260	17.148	6.185	3352	5480	0	2127	1	0
SRL_OPN_2PTS009_0818_20140116_183707_20140116_201628.EUM.nc	20.560	19.907	5.682	3438	5503	0	2012	8	45
SRL_OPN_2PTS009_0820_20140116_201627_20140116_215512.EUM.nc	21.340	21.555	3.988	3153	5369	0	2049	40	127
SRL_OPN_2PTS009_0822_20140116_215511_20140116_233305.EUM.nc	19.310	19.331	3.626	2397	5287	0	2799	5	86
SRL_OPN_2PTS009_0823_20140116_233304_20140117_011055.EUM.nc	17.645	17.729	4.915	2706	5506	0	2703	11	86
SRL_OPN_2PTS009_0825_20140117_011054_20140117_024927.EUM.nc	18.865	19.294	4.699	2891	5540	0	2532	2	115
SRL_OPN_2PTS009_0827_20140117_024926_20140117_042917.EUM.nc	17.270	16.699	6.222	3024	5519	0	2490	5	0
SRL_OPN_2PTS009_0829_20140117_042916_20140117_061116.EUM.nc	19.890	19.493	5.913	3808	5698	0	1843	1	46
SRL_OPN_2PTS009_0831_20140117_061116_20140117_075857.EUM.nc	19.950	18.757	6.538	4178	6103	0	1923	2	0
SRL_OPN_2PTS009_0834_20140117_075856_20140117_093708.EUM.nc	20.020	19.755	5.182	3000	5494	0	2462	19	13
SRL_OPN_2PTS009_0835_20140117_093708_20140117_111451.EUM.nc	20.120	19.368	5.053	2077	5355	0	3187	37	54
SRL_OPN_2PTS009_0837_20140117_111450_20140117_125317.EUM.nc	16.240	15.702	6.175	2713	5274	0	2560	1	0
SRL_OPN_2PTS009_0839_20140117_125316_20140117_144628.EUM.nc	17.070	16.527	5.751	3455	6257	0	2797	5	0
SRL_OPN_2PTS009_0842_20140117_144627_20140117_162615.EUM.nc	18.230	17.769	6.312	3453	5652	0	2194	5	0
SRL_OPN_2PTS009_0844_20140117_162614_20140117_180550.EUM.nc	18.300	17.769	6.029	3156	5597	0	2437	4	0
SRL_OPN_2PTS009_0846_20140117_180549_20140117_194519.EUM.nc	19.985	20.175	4.583	3347	5551	0	2175	2	27
SRL_OPN_2PTS009_0850_20140117_212416_20140117_230221.EUM.nc	21.630	21.673	3.326	2247	5316	0	3033	9	27
SRL_OPN_2PTS009_0853_20140118_004010_20140118_021823.EUM.nc	17.980	17.918	4.355	2797	5560	0	2697	2	64
SRL_OPN_2PTS009_0855_20140118_021823_20140118_035742.EUM.nc	16.830	17.179	5.769	2924	5546	0	2615	7	0
SRL_OPN_2PTS009_0857_20140118_035741_20140118_053900.EUM.nc	19.270	19.391	4.572	3119	5543	0	2274	11	139
SRL_OPN_2PTS009_0859_20140118_053859_20140118_072801.EUM.nc	19.710	19.394	5.910	4253	6172	0	1876	1	42
SRL_OPN_2PTS009_0862_20140118_072801_20140118_090615.EUM.nc	20.280	20.188	4.337	3545	5557	0	1918	5	89
SRL_OPN_2PTS009_0863_20140118_090614_20140118_104408.EUM.nc	20.405	20.642	4.071	2296	5498	0	3050	26	126
SRL_OPN_2PTS009_0865_20140118_104407_20140118_122217.EUM.nc	15.650	15.995	6.295	2660	5424	0	2756	8	0
SRL_OPN_2PTS009_0867_20140118_122216_20140118_140126.EUM.nc	16.800	17.050	4.690	3298	5435	0	2105	8	24
SRL_OPN_2PTS009_0869_20140118_140125_20140118_155449.EUM.nc	17.495	17.520	6.736	3362	6351	0	2988	1	0

– Continued on next page

Table 5: Altimeter Wind Speed Statistics.

– Continued from previous page

File	Median	Mean	Std. Dev.	No. Obs.	Total Obs.	Default Lat/Lon	Flag (total)	Default (total)	3-Sigma Edited
SRL_OPN_2PTS009_0872_20140118_155448_20140118_173435.EUM.nc	18.930	18.983	5.704	2854	5487	0	2586	14	33
SRL_OPN_2PTS009_0874_20140118_173433_20140118_191410.EUM.nc	19.580	19.116	4.636	3445	5582	0	2057	8	72
SRL_OPN_2PTS009_0876_20140118_191410_20140118_205310.EUM.nc	19.925	19.633	5.801	3881	5573	0	1650	15	27
SRL_OPN_2PTS009_0878_20140118_205309_20140118_223137.EUM.nc	20.940	20.897	4.026	2835	5373	0	2388	25	125
SRL_OPN_2PTS009_0879_20140118_223136_20140119_000930.EUM.nc	18.235	17.147	7.048	3124	5466	0	2338	4	0
SRL_OPN_2PTS009_0881_20140119_000929_20140119_014720.EUM.nc	17.300	17.016	5.794	3160	5555	0	2395	0	0
SRL_OPN_2PTS009_0883_20140119_014720_20140119_032620.EUM.nc	16.390	16.818	5.575	3126	5477	0	2341	10	0
SRL_OPN_2PTS009_0885_20140119_032619_20140119_050650.EUM.nc	18.275	18.540	4.812	3089	5543	0	2415	8	31
SRL_OPN_2PTS009_0887_20140119_050650_20140119_065701.EUM.nc	19.250	19.247	6.014	3928	6208	0	2232	1	47
SRL_OPN_2PTS009_0890_20140119_065701_20140119_083528.EUM.nc	19.400	19.299	4.275	4179	5609	0	1319	1	110
SRL_OPN_2PTS009_0892_20140119_083527_20140119_101327.EUM.nc	21.170	20.860	4.933	2684	5502	0	2703	15	100
SRL_OPN_2PTS009_0893_20140119_101327_20140119_115117.EUM.nc	18.900	16.924	7.472	2544	5413	0	2854	15	0
SRL_OPN_2PTS009_0895_20140119_115116_20140119_133008.EUM.nc	18.070	18.101	4.203	2824	5332	0	2302	12	194
SRL_OPN_2PTS009_0897_20140119_133008_20140119_152330.EUM.nc	16.710	17.269	5.179	3590	6309	0	2681	12	26
SRL_OPN_2PTS009_0900_20140119_152329_20140119_170317.EUM.nc	19.050	18.624	6.379	2933	5494	0	2557	4	0
SRL_OPN_2PTS009_0902_20140119_170316_20140119_184256.EUM.nc	19.870	18.530	6.345	3343	5589	0	2242	4	0
SRL_OPN_2PTS009_0904_20140119_184255_20140119_202206.EUM.nc	19.220	19.030	5.320	3540	5491	0	1839	3	109
SRL_OPN_2PTS009_0906_20140119_202206_20140119_220048.EUM.nc	20.085	19.837	3.960	2971	5357	0	2263	12	111
SRL_OPN_2PTS009_0908_20140119_220047_20140119_233847.EUM.nc	18.720	19.058	4.609	2567	5427	0	2751	11	98
SRL_OPN_2PTS009_0909_20140119_233847_20140120_011629.EUM.nc	16.630	17.028	6.225	3067	5474	0	2402	5	0
SRL_OPN_2PTS009_0911_20140120_011628_20140120_025504.EUM.nc	17.290	17.649	3.872	2995	5519	0	2458	0	66
SRL_OPN_2PTS009_0913_20140120_025503_20140120_043459.EUM.nc	16.150	16.390	5.931	3028	5488	0	2443	17	0
SRL_OPN_2PTS009_0915_20140120_043458_20140120_061707.EUM.nc	19.020	18.184	6.135	3948	5756	0	1808	0	0
SRL_OPN_2PTS009_0917_20140120_061706_20140120_080433.EUM.nc	17.850	17.842	6.635	4201	6092	0	1888	3	0
SRL_OPN_2PTS009_0920_20140120_080432_20140120_094241.EUM.nc	20.000	19.836	4.798	2925	5484	0	2449	4	106
SRL_OPN_2PTS009_0921_20140120_094240_20140120_112034.EUM.nc	21.670	20.738	4.495	2244	5222	0	2918	39	21
SRL_OPN_2PTS009_0923_20140120_112033_20140120_145207.EUM.nc	17.060	16.597	6.491	6295	11576	0	5277	4	0
SRL_OPN_2PTS009_0928_20140120_145206_20140120_163154.EUM.nc	17.280	16.705	6.120	3375	5657	0	2268	14	0
SRL_OPN_2PTS009_0930_20140120_163154_20140120_181138.EUM.nc	19.285	19.087	5.717	3154	5576	0	2363	3	56
SRL_OPN_2PTS009_0932_20140120_181137_20140120_195057.EUM.nc	17.970	17.407	5.619	3206	5514	0	2279	7	22
SRL_OPN_2PTS009_0934_20140120_195056_20140120_212951.EUM.nc	20.810	20.291	4.581	3598	5420	0	1706	24	92
SRL_OPN_2PTS009_0936_20140120_212950_20140120_230754.EUM.nc	20.775	20.955	3.702	2147	5302	0	3090	4	61
SRL_OPN_2PTS009_0937_20140120_230753_20140121_004543.EUM.nc	19.180	19.131	4.713	3100	5468	0	2233	9	126
SRL_OPN_2PTS009_0939_20140121_004543_20140121_022400.EUM.nc	17.450	17.173	4.010	2885	5548	0	2590	4	69
SRL_OPN_2PTS009_0941_20140121_022359_20140121_040324.EUM.nc	16.700	15.993	5.877	2939	5479	0	2538	2	0
SRL_OPN_2PTS009_0943_20140121_040323_20140121_054450.EUM.nc	18.630	18.216	5.309	3528	5661	0	2100	11	22
SRL_OPN_2PTS009_0949_20140121_091149_20140121_104943.EUM.nc	19.360	19.220	4.625	2263	5519	0	3134	14	108
SRL_OPN_2PTS009_0951_20140121_104942_20140121_122755.EUM.nc	17.700	17.598	5.052	2523	5335	0	2717	33	62
SRL_OPN_2PTS009_0953_20140121_122754_20140121_140707.EUM.nc	17.140	17.151	4.129	3112	5491	0	2269	0	110

– Continued on next page

Table 5: Altimeter Wind Speed Statistics.

– Continued from previous page

File	Median	Mean	Std. Dev.	No. Obs.	Total Obs.	Default Lat/Lon	Flag (total)	Default (total)	3-Sigma Edited
SRL_OPN_2PTS009_0955_20140121_140707_20140121_160037.EUM.nc	19.505	18.172	6.224	3364	6359	0	2993	2	0
SRL_OPN_2PTS009_0958_20140121_160036_20140121_174016.EUM.nc	20.570	19.259	6.079	2988	5603	0	2597	7	11
SRL_OPN_2PTS009_0976_20140122_070236_20140122_084101.EUM.nc	19.870	19.602	4.923	3968	5596	0	1429	6	193
SRL_OPN_2PTS009_0978_20140122_084101_20140122_101900.EUM.nc	21.000	20.747	4.440	2707	5480	0	2718	21	34
SRL_OPN_2PTS009_0979_20140122_101859_20140122_115700.EUM.nc	18.190	17.216	5.985	2563	5400	0	2830	7	0
SRL_OPN_2PTS009_0981_20140122_115658_20140122_133546.EUM.nc	18.255	18.141	4.072	2936	5359	0	2333	4	86
SRL_OPN_2PTS009_0983_20140122_133546_20140122_152908.EUM.nc	19.025	18.914	4.857	3582	6349	0	2693	2	72
SRL_OPN_2PTS009_0986_20140122_152908_20140122_170856.EUM.nc	19.610	19.245	6.161	2906	5491	0	2560	3	22
SRL_OPN_2PTS009_0988_20140122_170855_20140122_184835.EUM.nc	17.805	17.517	5.844	3408	5601	0	2186	7	0
SRL_OPN_2PTS009_0990_20140122_184835_20140122_202743.EUM.nc	18.150	17.999	6.008	3650	5520	0	1855	15	0
SRL_OPN_2PTS009_0992_20140122_202742_20140122_220622.EUM.nc	19.080	18.419	5.663	3126	5372	0	2203	26	17
SRL_OPN_2PTS009_0994_20140122_220621_20140122_234419.EUM.nc	20.630	20.129	4.958	2804	5481	0	2617	11	49
SRL_OPN_2PTS009_0995_20140122_234419_20140123_012203.EUM.nc	17.000	16.563	6.356	3051	5505	0	2441	13	0
SRL_OPN_2PTS009_0997_20140123_012203_20140123_030043.EUM.nc	18.760	18.557	4.118	3000	5542	0	2459	7	76
SRL_OPN_2PTS009_0999_20140123_030042_20140123_044045.EUM.nc	18.560	18.711	4.380	2980	5587	0	2507	12	88

22 Ka-Band Backscatter Coefficient Table

Table 6: Ka-Band Backscatter Coefficient Statistics.

File	Median	Mean	Std. Dev.	No. Obs.	Total Obs.	Default Lat/Lon	Flag (total)	Default (total)	3-Sigma Edited
SRL_OPN_2PTS008_1001_20131219_044050_20131219_062259.EUM.nc	10.230	9.986	1.406	3717	5756	0	1877	3	159
SRL_OPN_2PTS009_0001_20131219_062258_20131219_081008.EUM.nc	10.105	9.973	1.620	3957	6078	0	1950	2	169
SRL_OPN_2PTS009_0004_20131219_081007_20131219_094814.EUM.nc	10.300	10.285	1.404	2791	5480	0	2633	13	43
SRL_OPN_2PTS009_0005_20131219_094813_20131219_112607.EUM.nc	10.720	10.630	1.585	2008	5271	0	3143	31	89
SRL_OPN_2PTS009_0007_20131219_112606_20131219_130439.EUM.nc	11.310	11.246	1.417	2595	5274	0	2570	3	106
SRL_OPN_2PTS009_0009_20131219_130439_20131219_145755.EUM.nc	10.500	10.389	1.167	3444	6347	0	2814	0	89
SRL_OPN_2PTS009_0012_20131219_145754_20131219_163733.EUM.nc	10.280	10.282	1.547	3133	5621	0	2411	16	61
SRL_OPN_2PTS009_0014_20131219_163733_20131219_181715.EUM.nc	10.670	10.611	1.243	2941	5498	0	2456	6	95
SRL_OPN_2PTS009_0016_20131219_181715_20131219_195642.EUM.nc	10.570	10.457	1.391	3127	5497	0	2264	7	99
SRL_OPN_2PTS009_0018_20131219_195641_20131219_213525.EUM.nc	10.070	9.865	1.577	3539	5400	0	1790	21	50
SRL_OPN_2PTS009_0020_20131219_213524_20131219_231335.EUM.nc	10.320	10.253	1.310	2055	5348	0	3131	5	157
SRL_OPN_2PTS009_0021_20131219_231333_20131220_005114.EUM.nc	11.030	10.980	1.269	3059	5479	0	2318	12	90
SRL_OPN_2PTS009_0023_20131220_005113_20131220_022934.EUM.nc	10.750	10.597	1.419	2798	5530	0	2634	1	97
SRL_OPN_2PTS009_0025_20131220_022933_20131220_040912.EUM.nc	10.380	10.496	1.466	2758	5491	0	2668	6	59
SRL_OPN_2PTS009_0027_20131220_040911_20131220_055036.EUM.nc	10.190	10.242	1.200	3538	5675	0	2048	7	82
SRL_OPN_2PTS009_0029_20131220_055035_20131220_073911.EUM.nc	10.270	10.172	1.566	4126	6147	0	1959	0	62
SRL_OPN_2PTS009_0032_20131220_073910_20131220_091729.EUM.nc	10.300	10.345	1.391	3178	5495	0	2209	14	94
SRL_OPN_2PTS009_0033_20131220_091729_20131220_105521.EUM.nc	10.340	10.449	1.702	2155	5454	0	3164	16	119
SRL_OPN_2PTS009_0035_20131220_105520_20131220_141254.EUM.nc	10.880	10.671	1.240	5445	10818	0	5049	10	314
SRL_OPN_2PTS009_0039_20131220_141253_20131220_160615.EUM.nc	10.510	10.508	1.132	3144	6374	0	3123	6	101
SRL_OPN_2PTS009_0042_20131220_160615_20131220_174600.EUM.nc	10.640	10.508	1.223	2880	5581	0	2641	9	51
SRL_OPN_2PTS009_0044_20131220_174600_20131220_192525.EUM.nc	10.440	10.398	1.479	3238	5592	0	2232	5	117
SRL_OPN_2PTS009_0046_20131220_192523_20131220_210429.EUM.nc	10.110	9.932	1.423	3611	5532	0	1803	9	109
SRL_OPN_2PTS009_0048_20131220_210428_20131220_224242.EUM.nc	10.145	10.157	1.743	2604	5310	0	2625	9	72
SRL_OPN_2PTS009_0049_20131220_224242_20131221_002033.EUM.nc	11.030	10.942	1.423	2938	5454	0	2334	4	178
SRL_OPN_2PTS009_0051_20131221_002031_20131221_015836.EUM.nc	10.970	10.881	1.266	2907	5554	0	2532	2	113
SRL_OPN_2PTS009_0053_20131221_015835_20131221_033736.EUM.nc	10.690	10.722	1.131	2898	5475	0	2446	5	126
SRL_OPN_2PTS009_0055_20131221_033735_20131221_051830.EUM.nc	10.270	10.361	1.429	2972	5546	0	2510	1	63
SRL_OPN_2PTS009_0057_20131221_051830_20131221_070811.EUM.nc	10.380	10.064	1.680	3765	6184	0	2324	23	72
SRL_OPN_2PTS009_0060_20131221_070810_20131221_084641.EUM.nc	10.470	10.258	1.504	3733	5589	0	1720	8	128
SRL_OPN_2PTS009_0061_20131221_084640_20131221_102430.EUM.nc	10.370	10.418	1.209	2524	5443	0	2852	11	56
SRL_OPN_2PTS009_0063_20131221_102430_20131221_120232.EUM.nc	10.655	10.522	1.440	2520	5379	0	2802	15	42
SRL_OPN_2PTS009_0065_20131221_120230_20131221_134129.EUM.nc	11.200	10.972	1.125	2935	5419	0	2345	33	106
SRL_OPN_2PTS009_0067_20131221_134130_20131221_153455.EUM.nc	10.740	10.779	1.096	3472	6356	0	2787	0	97
SRL_OPN_2PTS009_0070_20131221_153453_20131221_171440.EUM.nc	10.610	10.657	1.514	2676	5504	0	2739	3	86
SRL_OPN_2PTS009_0072_20131221_171440_20131221_185411.EUM.nc	10.690	10.542	1.646	3209	5592	0	2296	8	79
SRL_OPN_2PTS009_0074_20131221_185409_20131221_203325.EUM.nc	10.560	10.558	1.468	3377	5520	0	1982	9	152

– Continued on next page

Table 6: Ka-Band Backscatter Coefficient Statistics.

– Continued from previous page

File	Median	Mean	Std. Dev.	No. Obs.	Total Obs.	Default Lat/Lon	Flag (total)	Default (total)	3-Sigma Edited
SRL_OPN_2PTS009_0076_20131221_203325_20131221_221153.EUM.nc	10.370	10.389	1.768	2901	5359	0	2378	17	63
SRL_OPN_2PTS009_0078_20131221_221152_20131221_234950.EUM.nc	10.430	10.561	1.206	2866	5481	0	2549	6	60
SRL_OPN_2PTS009_0079_20131221_234949_20131222_012743.EUM.nc	11.080	11.056	1.153	2792	5502	0	2552	7	151
SRL_OPN_2PTS009_0081_20131222_012742_20131222_030617.EUM.nc	10.775	10.828	1.264	2921	5524	0	2540	4	59
SRL_OPN_2PTS009_0083_20131222_030617_20131222_044635.EUM.nc	10.500	10.447	1.031	2980	5490	0	2438	7	65
SRL_OPN_2PTS009_0085_20131222_044634_20131222_062851.EUM.nc	10.300	10.140	1.445	3833	5770	0	1853	3	81
SRL_OPN_2PTS009_0087_20131222_062850_20131222_081550.EUM.nc	10.240	10.214	1.374	4052	6082	0	1915	5	110
SRL_OPN_2PTS009_0090_20131222_081549_20131222_113140.EUM.nc	10.370	10.406	1.319	4904	10791	0	5716	20	151
SRL_OPN_2PTS009_0093_20131222_113140_20131222_131015.EUM.nc	11.340	11.344	1.393	2629	5314	0	2547	1	137
SRL_OPN_2PTS009_0095_20131222_131014_20131222_150333.EUM.nc	10.760	10.676	0.941	3474	6329	0	2759	0	96
SRL_OPN_2PTS009_0098_20131222_150332_20131222_164320.EUM.nc	11.030	10.988	1.257	2956	5609	0	2563	7	83
SRL_OPN_2PTS009_0100_20131222_164319_20131222_182253.EUM.nc	10.355	10.159	1.625	3145	5520	0	2338	2	35
SRL_OPN_2PTS009_0102_20131222_182253_20131222_200218.EUM.nc	10.650	10.574	1.471	3004	5502	0	2371	7	120
SRL_OPN_2PTS009_0104_20131222_200217_20131222_214059.EUM.nc	10.110	10.073	1.446	3362	5392	0	1889	28	113
SRL_OPN_2PTS009_0106_20131222_214058_20131222_231906.EUM.nc	10.090	9.799	1.618	2346	5313	0	2909	8	50
SRL_OPN_2PTS009_0107_20131222_231905_20131223_005658.EUM.nc	10.950	11.020	1.217	2808	5518	0	2613	17	80
SRL_OPN_2PTS009_0109_20131223_005658_20131223_023512.EUM.nc	11.030	11.039	1.218	2868	5531	0	2574	7	82
SRL_OPN_2PTS009_0111_20131223_023511_20131223_041455.EUM.nc	10.850	10.918	0.882	2656	5491	0	2616	14	205
SRL_OPN_2PTS009_0113_20131223_041455_20131223_055627.EUM.nc	10.790	10.578	1.590	3644	5689	0	1998	2	45
SRL_OPN_2PTS009_0121_20131223_110055_20131223_123914.EUM.nc	11.550	11.607	1.417	2375	5350	0	2814	7	154
SRL_OPN_2PTS009_0123_20131223_123913_20131223_141836.EUM.nc	10.820	10.710	1.418	3212	5495	0	2177	2	104
SRL_OPN_2PTS009_0125_20131223_141835_20131223_161155.EUM.nc	10.440	10.392	1.310	3131	6361	0	3075	15	140
SRL_OPN_2PTS009_0128_20131223_161154_20131223_175140.EUM.nc	10.100	10.161	1.465	2856	5581	0	2603	7	115
SRL_OPN_2PTS009_0130_20131223_175139_20131223_193111.EUM.nc	11.040	10.774	1.503	3043	5560	0	2318	19	180
SRL_OPN_2PTS009_0132_20131223_193111_20131223_211006.EUM.nc	10.510	10.296	1.602	3492	5516	0	1913	15	96
SRL_OPN_2PTS009_0134_20131223_211005_20131223_224825.EUM.nc	9.650	9.575	1.557	2495	5330	0	2761	22	52
SRL_OPN_2PTS009_0135_20131223_224824_20131224_002614.EUM.nc	10.910	10.735	1.699	3078	5401	0	2235	3	85
SRL_OPN_2PTS009_0137_20131224_002614_20131224_020412.EUM.nc	10.970	10.896	1.749	2802	5510	0	2539	12	157
SRL_OPN_2PTS009_0139_20131224_020411_20131224_034326.EUM.nc	10.640	10.582	1.353	2944	5529	0	2530	6	49
SRL_OPN_2PTS009_0141_20131224_034325_20131224_052417.EUM.nc	10.710	10.514	1.416	2860	5553	0	2574	3	116
SRL_OPN_2PTS009_0156_20131224_154033_20131224_172021.EUM.nc	10.580	10.473	1.444	2791	5526	0	2685	5	45
SRL_OPN_2PTS009_0158_20131224_172020_20131224_185959.EUM.nc	10.720	10.782	1.232	3110	5607	0	2367	16	114
SRL_OPN_2PTS009_0160_20131224_185958_20131224_203903.EUM.nc	10.510	10.591	1.762	3671	5523	0	1784	5	63
SRL_OPN_2PTS009_0162_20131224_203903_20131224_221737.EUM.nc	9.610	9.809	1.544	2884	5372	0	2374	22	92
SRL_OPN_2PTS009_0164_20131224_221736_20131224_235532.EUM.nc	11.055	11.130	1.953	2829	5457	0	2439	6	183
SRL_OPN_2PTS009_0165_20131224_235531_20131225_013318.EUM.nc	11.350	11.190	1.879	2819	5503	0	2561	1	122
SRL_OPN_2PTS009_0167_20131225_013317_20131225_031206.EUM.nc	10.770	10.727	1.052	2767	5552	0	2574	3	208
SRL_OPN_2PTS009_0169_20131225_031205_20131225_045220.EUM.nc	10.720	10.430	1.614	3080	5475	0	2378	2	15
SRL_OPN_2PTS009_0171_20131225_045219_20131225_063454.EUM.nc	10.430	10.314	1.890	3835	5803	0	1867	4	97

– Continued on next page

Table 6: Ka-Band Backscatter Coefficient Statistics.

– Continued from previous page

File	Median	Mean	Std. Dev.	No. Obs.	Total Obs.	Default Lat/Lon	Flag (total)	Default (total)	3-Sigma Edited
SRL_OPN_2PTS009_0184_20131225_150914_20131225_164902.EUM.nc	10.530	10.422	1.293	2896	5563	0	2599	3	65
SRL_OPN_2PTS009_0186_20131225_164901_20131225_182835.EUM.nc	10.690	10.429	1.759	3042	5510	0	2335	12	121
SRL_OPN_2PTS009_0188_20131225_182834_20131225_200757.EUM.nc	10.870	10.753	1.377	3105	5501	0	2314	9	73
SRL_OPN_2PTS009_0190_20131225_200756_20131225_214645.EUM.nc	10.250	10.236	1.728	3311	5411	0	1999	15	86
SRL_OPN_2PTS009_0192_20131225_214644_20131225_232441.EUM.nc	10.500	10.385	1.248	2416	5269	0	2791	23	39
SRL_OPN_2PTS009_0193_20131225_232440_20131226_010230.EUM.nc	11.190	11.115	1.452	2566	5494	0	2709	10	209
SRL_OPN_2PTS009_0195_20131226_010230_20131226_024055.EUM.nc	10.870	10.734	1.210	2833	5523	0	2562	7	121
SRL_OPN_2PTS009_0197_20131226_024054_20131226_042036.EUM.nc	10.780	10.768	1.345	2715	5503	0	2600	42	146
SRL_OPN_2PTS009_0199_20131226_042036_20131226_060225.EUM.nc	10.800	10.643	1.623	3688	5711	0	1939	2	82
SRL_OPN_2PTS009_0212_20131226_143755_20131226_161741.EUM.nc	10.780	10.781	1.574	3168	5626	0	2303	4	151
SRL_OPN_2PTS009_0214_20131226_161740_20131226_175717.EUM.nc	10.630	10.508	2.057	2900	5551	0	2540	4	107
SRL_OPN_2PTS009_0216_20131226_175717_20131226_193647.EUM.nc	10.990	10.716	1.571	3126	5585	0	2329	1	129
SRL_OPN_2PTS009_0218_20131226_193646_20131226_211548.EUM.nc	10.770	10.505	1.647	3467	5442	0	1880	5	90
SRL_OPN_2PTS009_0220_20131226_211547_20131226_225356.EUM.nc	9.960	9.924	1.617	2425	5398	0	2927	7	39
SRL_OPN_2PTS009_0221_20131226_225356_20131227_003144.EUM.nc	11.040	11.111	1.156	3018	5439	0	2210	6	205
SRL_OPN_2PTS009_0223_20131227_003143_20131227_020954.EUM.nc	11.040	11.009	1.510	2760	5539	0	2675	4	100
SRL_OPN_2PTS009_0225_20131227_020952_20131227_034905.EUM.nc	10.600	10.598	1.432	2786	5494	0	2526	11	171
SRL_OPN_2PTS009_0227_20131227_034903_20131227_053012.EUM.nc	10.760	10.503	1.463	2912	5554	0	2596	2	44
SRL_OPN_2PTS009_0242_20131227_154620_20131227_172558.EUM.nc	10.160	10.144	1.691	2752	5493	0	2635	2	104
SRL_OPN_2PTS009_0244_20131227_172558_20131227_190536.EUM.nc	10.725	10.818	2.094	3183	5606	0	2323	3	97
SRL_OPN_2PTS009_0246_20131227_190536_20131227_204447.EUM.nc	11.120	11.057	1.623	3716	5540	0	1690	14	120
SRL_OPN_2PTS009_0248_20131227_204446_20131227_222308.EUM.nc	9.870	9.958	1.392	2819	5333	0	2418	21	75
SRL_OPN_2PTS009_0250_20131227_222308_20131228_000103.EUM.nc	11.210	11.101	1.476	2834	5469	0	2410	12	213
SRL_OPN_2PTS009_0251_20131228_000102_20131228_013850.EUM.nc	11.130	11.194	1.289	2908	5543	0	2523	2	110
SRL_OPN_2PTS009_0253_20131228_013850_20131228_031744.EUM.nc	10.850	10.837	1.342	2877	5541	0	2511	19	134
SRL_OPN_2PTS009_0255_20131228_031743_20131228_045813.EUM.nc	10.450	10.315	1.293	3069	5508	0	2347	1	91
SRL_OPN_2PTS009_0257_20131228_045812_20131228_064047.EUM.nc	10.440	10.424	1.646	3955	5806	0	1804	1	46
SRL_OPN_2PTS009_0270_20131228_151502_20131228_165440.EUM.nc	10.230	10.074	1.255	2878	5550	0	2588	3	81
SRL_OPN_2PTS009_0272_20131228_165439_20131228_183420.EUM.nc	10.530	10.337	1.481	3120	5542	0	2334	5	83
SRL_OPN_2PTS009_0274_20131228_183419_20131228_215218.EUM.nc	10.540	10.521	1.720	6356	10908	0	4197	42	313
SRL_OPN_2PTS009_0278_20131228_215217_20131228_233020.EUM.nc	10.400	10.411	1.140	2326	5313	0	2895	22	70
SRL_OPN_2PTS009_0279_20131228_233019_20131229_010802.EUM.nc	11.190	11.003	1.501	2543	5476	0	2745	6	182
SRL_OPN_2PTS009_0281_20131229_010801_20131229_024631.EUM.nc	11.250	11.135	1.210	2920	5522	0	2535	0	67
SRL_OPN_2PTS009_0283_20131229_024630_20131229_042626.EUM.nc	10.460	10.310	1.343	2970	5521	0	2513	8	30
SRL_OPN_2PTS009_0285_20131229_042625_20131229_060815.EUM.nc	10.690	10.612	1.130	3609	5711	0	1886	1	215
SRL_OPN_2PTS009_0298_20131229_144340_20131229_162319.EUM.nc	10.820	10.860	1.542	3246	5641	0	2316	8	71
SRL_OPN_2PTS009_0300_20131229_162318_20131229_180303.EUM.nc	10.080	10.040	1.266	3043	5592	0	2480	1	68
SRL_OPN_2PTS009_0302_20131229_180303_20131229_194223.EUM.nc	11.020	10.685	1.459	3172	5562	0	2314	5	71
SRL_OPN_2PTS009_0304_20131229_194222_20131229_212120.EUM.nc	10.590	10.386	1.402	3403	5432	0	1897	3	129

– Continued on next page

Table 6: Ka-Band Backscatter Coefficient Statistics.

– Continued from previous page

File	Median	Mean	Std. Dev.	No. Obs.	Total Obs.	Default Lat/Lon	Flag (total)	Default (total)	3-Sigma Edited
SRL_OPN_2PTS009_0306_20131229_212119_20131229_225936.EUM.nc	10.250	9.916	1.846	2231	5393	0	3103	21	38
SRL_OPN_2PTS009_0307_20131229_225935_20131230_003717.EUM.nc	11.140	10.931	1.475	3189	5460	0	2156	7	108
SRL_OPN_2PTS009_0309_20131230_003717_20131230_021528.EUM.nc	10.690	10.685	1.189	2753	5549	0	2697	5	94
SRL_OPN_2PTS009_0311_20131230_021527_20131230_035452.EUM.nc	10.610	10.459	1.396	2808	5540	0	2685	5	42
SRL_OPN_2PTS009_0313_20131230_035451_20131230_053558.EUM.nc	10.720	10.558	1.426	2886	5555	0	2532	8	129
SRL_OPN_2PTS009_0328_20131230_155159_20131230_173145.EUM.nc	10.010	9.925	1.144	2786	5463	0	2607	4	66
SRL_OPN_2PTS009_0330_20131230_173144_20131230_191113.EUM.nc	10.790	10.770	1.221	3352	5623	0	2186	5	80
SRL_OPN_2PTS009_0332_20131230_191112_20131230_205023.EUM.nc	10.800	10.760	1.297	3696	5535	0	1730	7	102
SRL_OPN_2PTS009_0334_20131230_205022_20131230_222843.EUM.nc	10.350	10.281	1.535	2866	5359	0	2394	17	82
SRL_OPN_2PTS009_0335_20131230_222842_20131231_000635.EUM.nc	10.950	10.808	1.185	2924	5484	0	2388	9	163
SRL_OPN_2PTS009_0337_20131231_000634_20131231_014433.EUM.nc	11.080	10.914	1.492	2992	5558	0	2490	2	74
SRL_OPN_2PTS009_0339_20131231_014432_20131231_032321.EUM.nc	10.700	10.652	1.247	2908	5468	0	2460	5	95
SRL_OPN_2PTS009_0341_20131231_032320_20131231_050359.EUM.nc	10.850	10.825	1.266	2987	5550	0	2460	5	98
SRL_OPN_2PTS009_0343_20131231_050357_20131231_083242.EUM.nc	10.500	10.426	1.414	7985	11803	0	3581	18	219
SRL_OPN_2PTS009_0348_20131231_083240_20131231_101033.EUM.nc	10.770	10.838	1.307	2710	5414	0	2613	5	86
SRL_OPN_2PTS009_0349_20131231_101033_20131231_114831.EUM.nc	10.750	10.722	0.996	2344	5407	0	2914	33	116
SRL_OPN_2PTS009_0351_20131231_114830_20131231_132718.EUM.nc	10.840	10.816	1.324	2816	5297	0	2321	13	147
SRL_OPN_2PTS009_0353_20131231_132719_20131231_152040.EUM.nc	10.530	10.584	0.963	3480	6352	0	2735	0	137
SRL_OPN_2PTS009_0356_20131231_152039_20131231_170019.EUM.nc	10.420	10.436	1.289	2873	5573	0	2637	3	60
SRL_OPN_2PTS009_0358_20131231_170018_20131231_184000.EUM.nc	10.840	10.906	1.320	3152	5584	0	2336	2	94
SRL_OPN_2PTS009_0360_20131231_183958_20131231_201919.EUM.nc	10.830	10.840	1.385	3328	5494	0	2030	9	127
SRL_OPN_2PTS009_0362_20131231_201918_20131231_215751.EUM.nc	10.530	10.635	1.757	2996	5383	0	2220	47	120
SRL_OPN_2PTS009_0364_20131231_215750_20131231_233552.EUM.nc	10.780	10.725	1.326	2509	5340	0	2798	9	24
SRL_OPN_2PTS009_0365_20131231_233551_20140101_011343.EUM.nc	11.240	11.173	1.470	2718	5474	0	2655	2	99
SRL_OPN_2PTS009_0367_20140101_011342_20140101_043209.EUM.nc	10.730	10.724	1.142	5657	10996	0	5003	6	330
SRL_OPN_2PTS009_0371_20140101_043208_20140101_061405.EUM.nc	10.630	10.525	1.580	3725	5709	0	1876	9	99
SRL_OPN_2PTS009_0373_20140101_061404_20140101_080147.EUM.nc	10.600	10.506	1.190	3989	6104	0	1909	4	202
SRL_OPN_2PTS009_0376_20140101_080146_20140101_093947.EUM.nc	10.620	10.560	1.280	2895	5477	0	2491	16	75
SRL_OPN_2PTS009_0377_20140101_093946_20140101_111740.EUM.nc	10.590	10.432	1.229	2044	5310	0	3099	22	145
SRL_OPN_2PTS009_0379_20140101_111739_20140101_125606.EUM.nc	10.720	10.785	1.243	2587	5270	0	2565	4	114
SRL_OPN_2PTS009_0381_20140101_125606_20140101_144919.EUM.nc	10.630	10.746	1.165	3271	6260	0	2774	1	214
SRL_OPN_2PTS009_0384_20140101_144918_20140101_162905.EUM.nc	10.740	10.604	1.098	3211	5639	0	2280	12	136
SRL_OPN_2PTS009_0386_20140101_162904_20140101_180841.EUM.nc	10.410	10.402	1.229	3035	5580	0	2481	19	45
SRL_OPN_2PTS009_0388_20140101_180840_20140101_194810.EUM.nc	10.820	10.567	1.560	3182	5561	0	2298	11	70
SRL_OPN_2PTS009_0390_20140101_194809_20140101_212656.EUM.nc	10.580	10.412	1.408	3477	5403	0	1826	11	89
SRL_OPN_2PTS009_0392_20140101_212655_20140101_230508.EUM.nc	10.230	10.220	1.677	2127	5351	0	3151	6	67
SRL_OPN_2PTS009_0393_20140101_230507_20140102_004257.EUM.nc	11.030	11.058	0.968	3016	5459	0	2243	16	184
SRL_OPN_2PTS009_0395_20140102_004256_20140102_022103.EUM.nc	10.860	10.766	1.036	2619	5562	0	2709	1	233
SRL_OPN_2PTS009_0397_20140102_022102_20140102_040033.EUM.nc	10.610	10.572	1.181	2758	5529	0	2595	6	170

– Continued on next page

Table 6: Ka-Band Backscatter Coefficient Statistics.

– Continued from previous page

File	Median	Mean	Std. Dev.	No. Obs.	Total Obs.	Default Lat/Lon	Flag (total)	Default (total)	3-Sigma Edited
SRL_OPN_2PTS009_0399_20140102_040032_20140102_054147.EUM.nc	10.630	10.702	1.193	3130	5536	0	2211	7	188
SRL_OPN_2PTS009_0401_20140102_054147_20140102_073049.EUM.nc	10.320	10.201	1.755	4163	6146	0	1883	5	95
SRL_OPN_2PTS009_0404_20140102_073049_20140102_090902.EUM.nc	10.820	10.813	1.082	3239	5550	0	2059	4	248
SRL_OPN_2PTS009_0405_20140102_090902_20140102_104655.EUM.nc	10.350	10.459	1.734	2333	5487	0	3069	17	68
SRL_OPN_2PTS009_0407_20140102_104654_20140102_122505.EUM.nc	10.490	10.560	1.241	2599	5387	0	2739	15	34
SRL_OPN_2PTS009_0409_20140102_122504_20140102_140416.EUM.nc	10.830	10.787	1.067	3086	5466	0	2195	2	183
SRL_OPN_2PTS009_0411_20140102_140415_20140102_155738.EUM.nc	10.590	10.524	1.036	3165	6345	0	3064	2	114
SRL_OPN_2PTS009_0414_20140102_155737_20140102_173725.EUM.nc	10.590	10.545	1.080	2829	5519	0	2604	4	82
SRL_OPN_2PTS009_0416_20140102_173724_20140102_191650.EUM.nc	10.880	10.641	1.743	3244	5558	0	2180	15	119
SRL_OPN_2PTS009_0418_20140102_191649_20140102_205558.EUM.nc	10.640	10.627	1.484	3693	5586	0	1773	2	118
SRL_OPN_2PTS009_0420_20140102_205557_20140102_223424.EUM.nc	10.350	9.861	2.139	2737	5379	0	2525	23	94
SRL_OPN_2PTS009_0421_20140102_223423_20140103_001206.EUM.nc	10.490	10.491	1.220	2821	5452	0	2329	5	297
SRL_OPN_2PTS009_0423_20140103_001206_20140103_015007.EUM.nc	10.660	10.541	1.271	2936	5559	0	2460	1	162
SRL_OPN_2PTS009_0425_20140103_015006_20140103_032908.EUM.nc	10.810	10.645	1.487	2988	5487	0	2376	8	115
SRL_OPN_2PTS009_0427_20140103_032907_20140103_050942.EUM.nc	10.840	10.681	1.210	3000	5530	0	2446	3	81
SRL_OPN_2PTS009_0429_20140103_050941_20140103_065939.EUM.nc	10.690	10.270	1.789	3756	6189	0	2262	1	170
SRL_OPN_2PTS009_0432_20140103_065938_20140103_083815.EUM.nc	10.580	10.496	1.603	4093	5632	0	1410	8	121
SRL_OPN_2PTS009_0434_20140103_083813_20140103_101613.EUM.nc	10.490	10.397	1.956	2622	5500	0	2763	18	97
SRL_OPN_2PTS009_0435_20140103_101613_20140103_115402.EUM.nc	10.720	10.578	1.258	2519	5391	0	2809	12	51
SRL_OPN_2PTS009_0437_20140103_115402_20140103_133255.EUM.nc	10.430	10.542	1.591	2842	5316	0	2356	2	116
SRL_OPN_2PTS009_0439_20140103_133255_20140103_152618.EUM.nc	10.640	10.534	1.296	3603	6314	0	2674	4	33
SRL_OPN_2PTS009_0442_20140103_152617_20140103_170605.EUM.nc	10.590	10.566	1.249	2833	5521	0	2655	2	31
SRL_OPN_2PTS009_0444_20140103_170604_20140103_184537.EUM.nc	10.970	10.907	1.984	3134	5588	0	2298	2	154
SRL_OPN_2PTS009_0446_20140103_184536_20140103_202453.EUM.nc	10.590	10.367	1.536	3389	5506	0	1913	12	192
SRL_OPN_2PTS009_0448_20140103_202454_20140103_234124.EUM.nc	10.120	10.074	1.764	5625	10816	0	4993	31	167
SRL_OPN_2PTS009_0451_20140103_234124_20140104_011916.EUM.nc	10.720	10.699	1.411	2721	5505	0	2539	2	243
SRL_OPN_2PTS009_0453_20140104_011915_20140104_025753.EUM.nc	10.500	10.282	1.415	2934	5503	0	2480	5	84
SRL_OPN_2PTS009_0455_20140104_025751_20140104_043751.EUM.nc	11.250	11.197	1.076	2876	5484	0	2510	6	92
SRL_OPN_2PTS009_0457_20140104_043751_20140104_062004.EUM.nc	10.595	10.427	1.645	3875	5763	0	1807	6	75
SRL_OPN_2PTS009_0459_20140104_062003_20140104_080721.EUM.nc	10.340	10.393	1.450	3932	6089	0	1913	6	238
SRL_OPN_2PTS009_0462_20140104_080720_20140104_094528.EUM.nc	10.030	9.940	1.558	2925	5498	0	2555	10	8
SRL_OPN_2PTS009_0463_20140104_094528_20140104_112313.EUM.nc	10.340	10.501	1.378	1928	5206	0	3130	23	125
SRL_OPN_2PTS009_0465_20140104_112312_20140104_130143.EUM.nc	10.560	10.630	1.660	2588	5334	0	2584	0	162
SRL_OPN_2PTS009_0467_20140104_130141_20140104_145457.EUM.nc	10.800	10.782	1.543	3526	6327	0	2756	1	44
SRL_OPN_2PTS009_0470_20140104_145457_20140104_163445.EUM.nc	10.530	10.610	1.191	3127	5620	0	2329	8	156
SRL_OPN_2PTS009_0472_20140104_163444_20140104_181419.EUM.nc	10.740	10.609	1.273	2999	5597	0	2484	15	99
SRL_OPN_2PTS009_0474_20140104_181418_20140104_195345.EUM.nc	10.470	10.390	1.594	3150	5516	0	2266	10	90
SRL_OPN_2PTS009_0476_20140104_195344_20140104_213239.EUM.nc	10.680	10.646	1.479	3417	5410	0	1729	26	238
SRL_OPN_2PTS009_0478_20140104_213238_20140104_231040.EUM.nc	9.830	9.468	1.875	2186	5319	0	3094	4	35

– Continued on next page

Table 6: Ka-Band Backscatter Coefficient Statistics.

– Continued from previous page

File	Median	Mean	Std. Dev.	No. Obs.	Total Obs.	Default Lat/Lon	Flag (total)	Default (total)	3-Sigma Edited
SRL_OPN_2PTS009_0479_20140104_231039_20140105_004828.EUM.nc	10.700	10.595	1.467	3005	5468	0	2268	26	169
SRL_OPN_2PTS009_0481_20140105_004828_20140105_022639.EUM.nc	10.680	10.677	1.538	2854	5517	0	2615	3	45
SRL_OPN_2PTS009_0483_20140105_022639_20140105_040614.EUM.nc	11.050	10.996	1.626	2810	5489	0	2587	3	89
SRL_OPN_2PTS009_0485_20140105_040614_20140105_054743.EUM.nc	10.650	10.416	1.395	3489	5657	0	2006	7	155
SRL_OPN_2PTS009_0487_20140105_054742_20140105_073625.EUM.nc	10.500	10.131	1.926	4136	6164	0	1945	1	82
SRL_OPN_2PTS009_0490_20140105_073624_20140105_091436.EUM.nc	10.250	10.030	1.657	3416	5534	0	2071	7	40
SRL_OPN_2PTS009_0491_20140105_091435_20140105_105229.EUM.nc	10.680	10.808	1.338	2204	5481	0	3138	35	104
SRL_OPN_2PTS009_0493_20140105_105228_20140105_123041.EUM.nc	10.930	10.749	1.395	2515	5332	0	2779	7	31
SRL_OPN_2PTS009_0495_20140105_123042_20140105_140957.EUM.nc	10.845	10.949	1.619	3112	5509	0	2309	0	88
SRL_OPN_2PTS009_0497_20140105_140957_20140105_160318.EUM.nc	10.850	10.821	1.371	3234	6370	0	3049	5	82
SRL_OPN_2PTS009_0500_20140105_160317_20140105_174304.EUM.nc	10.060	9.923	1.417	2871	5597	0	2622	5	99
SRL_OPN_2PTS009_0502_20140105_174303_20140105_192238.EUM.nc	10.550	10.375	1.703	3363	5573	0	2138	1	71
SRL_OPN_2PTS009_0504_20140105_192238_20140105_210134.EUM.nc	10.830	10.798	1.652	3629	5529	0	1717	4	179
SRL_OPN_2PTS009_0506_20140105_210133_20140105_223958.EUM.nc	10.360	10.046	1.907	2786	5375	0	2516	25	48
SRL_OPN_2PTS009_0507_20140105_223957_20140106_001747.EUM.nc	10.710	10.443	1.763	2992	5433	0	2320	5	116
SRL_OPN_2PTS009_0509_20140106_001747_20140106_015542.EUM.nc	11.180	10.708	1.697	2962	5507	0	2419	1	125
SRL_OPN_2PTS009_0511_20140106_015541_20140106_033449.EUM.nc	10.750	10.707	1.151	2992	5486	0	2358	11	125
SRL_OPN_2PTS009_0513_20140106_033448_20140106_051530.EUM.nc	10.400	10.531	1.224	3046	5527	0	2404	0	77
SRL_OPN_2PTS009_0515_20140106_051529_20140106_070525.EUM.nc	10.320	10.256	1.885	3842	6194	0	2253	11	88
SRL_OPN_2PTS009_0518_20140106_070524_20140106_084349.EUM.nc	10.290	10.055	1.757	3767	5602	0	1516	19	300
SRL_OPN_2PTS009_0519_20140106_084348_20140106_102146.EUM.nc	10.030	10.013	1.251	2582	5488	0	2797	21	88
SRL_OPN_2PTS009_0521_20140106_102145_20140106_115938.EUM.nc	10.870	10.735	1.392	2463	5390	0	2814	21	92
SRL_OPN_2PTS009_0523_20140106_115937_20140106_133834.EUM.nc	11.180	11.035	1.327	2941	5376	0	2352	8	75
SRL_OPN_2PTS009_0525_20140106_133834_20140106_153157.EUM.nc	10.800	10.797	1.271	3515	6334	0	2706	1	112
SRL_OPN_2PTS009_0528_20140106_153157_20140106_171145.EUM.nc	10.180	10.068	1.153	2831	5498	0	2603	2	62
SRL_OPN_2PTS009_0530_20140106_171145_20140106_185115.EUM.nc	10.860	10.702	1.668	3372	5619	0	2197	7	43
SRL_OPN_2PTS009_0532_20140106_185114_20140106_203032.EUM.nc	10.660	10.748	1.828	3450	5513	0	1865	13	185
SRL_OPN_2PTS009_0534_20140106_203030_20140106_220908.EUM.nc	10.220	10.225	1.708	3058	5388	0	2271	27	32
SRL_OPN_2PTS009_0536_20140106_220907_20140106_234657.EUM.nc	10.330	10.376	1.470	2860	5468	0	2533	5	70
SRL_OPN_2PTS009_0537_20140106_234656_20140107_012450.EUM.nc	11.150	10.940	1.896	2842	5528	0	2621	2	63
SRL_OPN_2PTS009_0539_20140107_012449_20140107_030332.EUM.nc	10.900	10.916	1.183	2911	5551	0	2498	3	139
SRL_OPN_2PTS009_0541_20140107_030331_20140107_044337.EUM.nc	10.610	10.531	1.249	2965	5483	0	2419	7	92
SRL_OPN_2PTS009_0543_20140107_044336_20140107_062557.EUM.nc	10.490	10.511	1.409	3944	5772	0	1744	2	82
SRL_OPN_2PTS009_0545_20140107_062556_20140107_081257.EUM.nc	10.670	10.480	1.382	4117	6085	0	1875	2	91
SRL_OPN_2PTS009_0548_20140107_081256_20140107_095102.EUM.nc	9.930	9.983	1.223	2801	5376	0	2523	10	42
SRL_OPN_2PTS009_0549_20140107_095101_20140107_112847.EUM.nc	10.620	10.641	1.835	2079	5267	0	3093	22	73
SRL_OPN_2PTS009_0551_20140107_112846_20140107_130721.EUM.nc	11.220	11.023	1.547	2754	5368	0	2555	2	57
SRL_OPN_2PTS009_0553_20140107_130720_20140107_150038.EUM.nc	10.770	10.888	1.269	3455	6340	0	2772	1	112
SRL_OPN_2PTS009_0556_20140107_150037_20140107_164025.EUM.nc	10.490	10.510	1.127	3098	5596	0	2398	9	91

– Continued on next page

Table 6: Ka-Band Backscatter Coefficient Statistics.

– Continued from previous page

File	Median	Mean	Std. Dev.	No. Obs.	Total Obs.	Default Lat/Lon	Flag (total)	Default (total)	3-Sigma Edited
SRL_OPN_2PTS009_0558_20140107_164024_20140107_181959.EUM.nc	10.200	10.261	1.308	3134	5596	0	2406	7	49
SRL_OPN_2PTS009_0560_20140107_181958_20140107_195924.EUM.nc	10.890	10.802	1.483	3025	5512	0	2269	3	215
SRL_OPN_2PTS009_0562_20140107_195923_20140107_213815.EUM.nc	10.580	10.351	1.386	3474	5413	0	1854	18	67
SRL_OPN_2PTS009_0564_20140107_213814_20140107_231615.EUM.nc	10.250	10.154	1.353	2165	5295	0	2936	8	186
SRL_OPN_2PTS009_0565_20140107_231614_20140108_005404.EUM.nc	10.940	11.079	1.905	2864	5519	0	2482	21	152
SRL_OPN_2PTS009_0567_20140108_005403_20140108_023223.EUM.nc	10.900	10.875	1.116	2817	5521	0	2559	5	140
SRL_OPN_2PTS009_0569_20140108_023223_20140108_041156.EUM.nc	10.310	10.402	1.313	2802	5507	0	2637	8	60
SRL_OPN_2PTS009_0571_20140108_041155_20140108_055332.EUM.nc	10.500	10.564	1.376	3661	5681	0	1919	7	94
SRL_OPN_2PTS009_0573_20140108_055331_20140108_074200.EUM.nc	10.310	10.226	1.253	4059	6143	0	1892	0	192
SRL_OPN_2PTS009_0576_20140108_074159_20140108_092017.EUM.nc	10.170	10.229	1.180	3166	5541	0	2273	5	97
SRL_OPN_2PTS009_0577_20140108_092015_20140108_105801.EUM.nc	10.840	10.637	1.769	2106	5414	0	3184	15	109
SRL_OPN_2PTS009_0579_20140108_105801_20140108_123616.EUM.nc	10.710	10.780	1.646	2485	5327	0	2798	2	42
SRL_OPN_2PTS009_0581_20140108_123615_20140108_141545.EUM.nc	11.010	10.908	1.473	3201	5500	0	2221	0	78
SRL_OPN_2PTS009_0583_20140108_141544_20140108_160905.EUM.nc	10.720	10.667	1.318	3359	6361	0	2959	2	41
SRL_OPN_2PTS009_0586_20140108_160904_20140108_174841.EUM.nc	10.300	10.333	1.329	2850	5559	0	2576	6	127
SRL_OPN_2PTS009_0588_20140108_174840_20140108_192814.EUM.nc	10.630	10.602	1.352	3224	5601	0	2316	7	54
SRL_OPN_2PTS009_0590_20140108_192813_20140108_210708.EUM.nc	10.880	10.705	1.278	3555	5547	0	1851	6	135
SRL_OPN_2PTS009_0592_20140108_210708_20140108_224530.EUM.nc	9.950	10.060	1.721	2652	5326	0	2595	9	70
SRL_OPN_2PTS009_0593_20140108_224529_20140109_002319.EUM.nc	10.400	10.410	1.217	3002	5449	0	2346	1	100
SRL_OPN_2PTS009_0595_20140109_002318_20140109_020115.EUM.nc	10.750	10.726	1.442	2978	5538	0	2466	5	89
SRL_OPN_2PTS009_0597_20140109_020114_20140109_034027.EUM.nc	10.410	10.257	1.403	2965	5494	0	2465	8	56
SRL_OPN_2PTS009_0599_20140109_034026_20140109_052124.EUM.nc	10.320	10.250	1.341	3003	5552	0	2470	3	76
SRL_OPN_2PTS009_0601_20140109_052123_20140109_071059.EUM.nc	10.300	10.265	1.249	3885	6169	0	2217	10	57
SRL_OPN_2PTS009_0604_20140109_071059_20140109_084921.EUM.nc	10.110	9.984	1.453	3882	5602	0	1606	3	111
SRL_OPN_2PTS009_0605_20140109_084920_20140109_102716.EUM.nc	10.260	10.207	1.236	2603	5514	0	2845	11	55
SRL_OPN_2PTS009_0607_20140109_102715_20140109_120519.EUM.nc	11.260	11.053	1.434	2452	5385	0	2784	16	133
SRL_OPN_2PTS009_0609_20140109_120520_20140109_134411.EUM.nc	11.060	10.972	1.239	2898	5399	0	2327	7	167
SRL_OPN_2PTS009_0611_20140109_134411_20140109_153744.EUM.nc	10.540	10.425	1.270	3494	6376	0	2767	2	113
SRL_OPN_2PTS009_0614_20140109_153743_20140109_171722.EUM.nc	10.160	10.053	1.245	2825	5484	0	2614	3	42
SRL_OPN_2PTS009_0616_20140109_171722_20140109_185701.EUM.nc	10.240	10.337	1.467	3234	5611	0	2310	12	55
SRL_OPN_2PTS009_0618_20140109_185700_20140109_203606.EUM.nc	10.810	10.767	1.482	3494	5523	0	1836	11	182
SRL_OPN_2PTS009_0620_20140109_203605_20140109_221441.EUM.nc	10.350	10.316	1.422	2953	5389	0	2350	19	67
SRL_OPN_2PTS009_0622_20140109_221440_20140109_235237.EUM.nc	10.500	10.443	1.422	2859	5443	0	2526	4	54
SRL_OPN_2PTS009_0623_20140109_235236_20140110_013022.EUM.nc	11.230	11.168	1.274	2922	5501	0	2518	0	61
SRL_OPN_2PTS009_0625_20140110_013021_20140110_030908.EUM.nc	10.870	10.770	1.542	3011	5520	0	2406	4	99
SRL_OPN_2PTS009_0627_20140110_030907_20140110_044927.EUM.nc	10.360	10.288	1.217	2974	5478	0	2380	7	117
SRL_OPN_2PTS009_0629_20140110_044926_20140110_063148.EUM.nc	10.180	10.127	1.287	4002	5755	0	1705	0	48
SRL_OPN_2PTS009_0631_20140110_063147_20140110_081830.EUM.nc	10.340	10.270	1.327	3986	6077	0	1811	1	279
SRL_OPN_2PTS009_0634_20140110_081829_20140110_095633.EUM.nc	10.210	10.269	1.269	2751	5482	0	2654	6	71

– Continued on next page

Table 6: Ka-Band Backscatter Coefficient Statistics.

– Continued from previous page

File	Median	Mean	Std. Dev.	No. Obs.	Total Obs.	Default Lat/Lon	Flag (total)	Default (total)	3-Sigma Edited
SRL_OPN_2PTS009_0635_20140110_095632_20140110_113428.EUM.nc	10.720	10.680	1.449	2248	5340	0	2960	17	115
SRL_OPN_2PTS009_0637_20140110_113427_20140110_131257.EUM.nc	11.080	11.075	1.425	2721	5370	0	2515	5	129
SRL_OPN_2PTS009_0639_20140110_131256_20140110_150624.EUM.nc	10.550	10.406	1.288	3527	6333	0	2739	1	66
SRL_OPN_2PTS009_0642_20140110_150623_20140110_164603.EUM.nc	10.560	10.375	1.257	2960	5557	0	2502	6	89
SRL_OPN_2PTS009_0644_20140110_164602_20140110_182545.EUM.nc	10.130	10.024	1.301	3174	5521	0	2194	9	144
SRL_OPN_2PTS009_0646_20140110_182543_20140110_200500.EUM.nc	11.150	11.072	1.165	3049	5502	0	2276	4	173
SRL_OPN_2PTS009_0648_20140110_200459_20140110_214348.EUM.nc	10.520	10.324	1.429	3325	5414	0	1977	27	85
SRL_OPN_2PTS009_0650_20140110_214348_20140110_232154.EUM.nc	10.310	10.424	1.234	2403	5352	0	2844	12	93
SRL_OPN_2PTS009_0651_20140110_232154_20140111_005935.EUM.nc	10.640	10.631	1.476	2872	5487	0	2488	25	102
SRL_OPN_2PTS009_0653_20140111_005934_20140111_023759.EUM.nc	10.880	10.735	1.229	2923	5536	0	2523	15	75
SRL_OPN_2PTS009_0655_20140111_023758_20140111_041744.EUM.nc	10.540	10.422	0.993	2790	5492	0	2538	12	152
SRL_OPN_2PTS009_0657_20140111_041745_20140111_055920.EUM.nc	10.600	10.441	1.347	3724	5689	0	1882	5	78
SRL_OPN_2PTS009_0659_20140111_055920_20140111_074734.EUM.nc	10.320	10.075	1.519	4132	6137	0	1893	6	106
SRL_OPN_2PTS009_0662_20140111_074733_20140111_092548.EUM.nc	10.290	10.099	1.209	3178	5497	0	2289	2	28
SRL_OPN_2PTS009_0663_20140111_092547_20140111_110341.EUM.nc	10.450	10.472	1.397	2106	5426	0	3239	18	63
SRL_OPN_2PTS009_0665_20140111_110341_20140111_124151.EUM.nc	10.940	10.793	1.338	2502	5299	0	2712	3	82
SRL_OPN_2PTS009_0667_20140111_124150_20140111_142125.EUM.nc	10.700	10.501	1.700	3233	5487	0	2135	1	118
SRL_OPN_2PTS009_0669_20140111_142124_20140111_161443.EUM.nc	10.400	10.490	1.362	3322	6380	0	2939	6	113
SRL_OPN_2PTS009_0672_20140111_161441_20140111_175427.EUM.nc	10.300	10.097	1.354	2920	5555	0	2566	11	58
SRL_OPN_2PTS009_0674_20140111_175427_20140111_193350.EUM.nc	10.580	10.436	1.331	3076	5573	0	2294	7	196
SRL_OPN_2PTS009_0676_20140111_193348_20140111_211252.EUM.nc	10.330	10.131	1.500	3507	5521	0	1862	11	141
SRL_OPN_2PTS009_0678_20140111_211252_20140111_225101.EUM.nc	10.390	10.414	1.324	2414	5317	0	2809	11	83
SRL_OPN_2PTS009_0679_20140111_225100_20140112_002850.EUM.nc	10.550	10.400	1.380	3070	5425	0	2232	5	118
SRL_OPN_2PTS009_0681_20140112_002849_20140112_020657.EUM.nc	11.000	10.761	1.340	2824	5543	0	2599	26	94
SRL_OPN_2PTS009_0683_20140112_020656_20140112_034606.EUM.nc	10.660	10.665	1.249	2844	5537	0	2549	5	139
SRL_OPN_2PTS009_0685_20140112_034605_20140112_052708.EUM.nc	10.560	10.372	1.129	2948	5535	0	2516	5	66
SRL_OPN_2PTS009_0687_20140112_052708_20140112_071633.EUM.nc	10.720	10.535	1.687	3943	6177	0	2118	4	112
SRL_OPN_2PTS009_0690_20140112_071633_20140112_085501.EUM.nc	10.340	10.251	1.256	3839	5587	0	1698	10	40
SRL_OPN_2PTS009_0691_20140112_085500_20140112_103247.EUM.nc	10.260	10.289	0.989	2242	5480	0	3068	13	157
SRL_OPN_2PTS009_0693_20140112_103246_20140112_121052.EUM.nc	11.010	10.956	1.304	2429	5424	0	2853	19	123
SRL_OPN_2PTS009_0695_20140112_121052_20140112_134958.EUM.nc	10.550	10.387	1.378	3017	5427	0	2328	10	72
SRL_OPN_2PTS009_0697_20140112_134957_20140112_154321.EUM.nc	10.630	10.534	1.267	3570	6369	0	2752	0	47
SRL_OPN_2PTS009_0700_20140112_154321_20140112_172308.EUM.nc	10.610	10.351	1.459	2773	5539	0	2663	4	99
SRL_OPN_2PTS009_0702_20140112_172307_20140112_190238.EUM.nc	10.720	10.613	1.684	3247	5579	0	2258	3	71
SRL_OPN_2PTS009_0704_20140112_190238_20140112_204150.EUM.nc	10.630	10.513	1.538	3823	5527	0	1613	7	84
SRL_OPN_2PTS009_0706_20140112_204149_20140112_222012.EUM.nc	10.230	10.137	1.600	3010	5338	0	2271	24	33
SRL_OPN_2PTS009_0708_20140112_222012_20140112_235808.EUM.nc	10.570	10.285	1.349	2898	5476	0	2419	7	152
SRL_OPN_2PTS009_0709_20140112_235807_20140113_013612.EUM.nc	11.050	11.011	1.441	2936	5558	0	2485	4	133
SRL_OPN_2PTS009_0711_20140113_013611_20140113_031454.EUM.nc	10.840	10.794	1.085	2940	5516	0	2479	13	84

– Continued on next page

Table 6: Ka-Band Backscatter Coefficient Statistics.

– Continued from previous page

File	Median	Mean	Std. Dev.	No. Obs.	Total Obs.	Default Lat/Lon	Flag (total)	Default (total)	3-Sigma Edited
SRL_OPN_2PTS009_0713_20140113_031453_20140113_045520.EUM.nc	10.090	9.990	1.418	3068	5494	0	2345	4	77
SRL_OPN_2PTS009_0715_20140113_045519_20140113_063749.EUM.nc	10.510	10.343	1.591	3953	5796	0	1731	0	112
SRL_OPN_2PTS009_0717_20140113_063749_20140113_082420.EUM.nc	10.260	10.052	1.405	4163	6068	0	1826	4	75
SRL_OPN_2PTS009_0720_20140113_082419_20140113_100213.EUM.nc	10.120	10.097	1.274	2802	5479	0	2621	17	39
SRL_OPN_2PTS009_0721_20140113_100212_20140113_114009.EUM.nc	10.810	10.837	1.243	2286	5356	0	2930	36	104
SRL_OPN_2PTS009_0723_20140113_114008_20140113_131850.EUM.nc	11.090	10.851	1.228	2789	5323	0	2406	5	123
SRL_OPN_2PTS009_0725_20140113_131850_20140113_151210.EUM.nc	10.530	10.473	0.969	3332	6345	0	2739	5	269
SRL_OPN_2PTS009_0728_20140113_151210_20140113_165150.EUM.nc	10.450	10.448	1.210	2838	5550	0	2576	9	127
SRL_OPN_2PTS009_0730_20140113_165150_20140113_183131.EUM.nc	10.400	10.366	1.745	3242	5507	0	2177	6	82
SRL_OPN_2PTS009_0732_20140113_183131_20140113_201053.EUM.nc	10.600	10.363	1.546	3165	5519	0	2170	5	179
SRL_OPN_2PTS009_0734_20140113_201052_20140113_214930.EUM.nc	10.310	10.231	1.360	3199	5392	0	1991	18	184
SRL_OPN_2PTS009_0736_20140113_214929_20140113_232733.EUM.nc	10.050	10.044	1.469	2432	5257	0	2731	42	52
SRL_OPN_2PTS009_0737_20140113_232732_20140114_010523.EUM.nc	11.460	11.152	1.451	2663	5492	0	2669	9	151
SRL_OPN_2PTS009_0739_20140114_010523_20140114_024342.EUM.nc	11.070	11.073	1.180	2824	5544	0	2572	3	145
SRL_OPN_2PTS009_0741_20140114_024341_20140114_042332.EUM.nc	10.440	10.306	1.248	2882	5523	0	2550	9	82
SRL_OPN_2PTS009_0743_20140114_042333_20140114_060518.EUM.nc	10.460	10.462	1.505	3792	5707	0	1859	3	53
SRL_OPN_2PTS009_0745_20140114_060517_20140114_075323.EUM.nc	10.660	10.317	1.577	4090	6099	0	1898	1	110
SRL_OPN_2PTS009_0748_20140114_075323_20140114_093127.EUM.nc	10.540	10.448	1.474	3126	5473	0	2298	6	43
SRL_OPN_2PTS009_0749_20140114_093126_20140114_110920.EUM.nc	10.460	10.491	1.230	2135	5432	0	3225	24	48
SRL_OPN_2PTS009_0751_20140114_110919_20140114_124741.EUM.nc	11.020	11.011	1.610	2391	5232	0	2664	0	177
SRL_OPN_2PTS009_0753_20140114_124741_20140114_144050.EUM.nc	11.080	11.158	1.487	3380	6189	0	2773	2	34
SRL_OPN_2PTS009_0756_20140114_144049_20140114_162036.EUM.nc	10.450	10.366	1.343	3349	5637	0	2207	9	72
SRL_OPN_2PTS009_0758_20140114_162036_20140114_180012.EUM.nc	10.380	10.265	1.380	2994	5561	0	2495	2	70
SRL_OPN_2PTS009_0760_20140114_180011_20140114_193942.EUM.nc	10.180	10.132	1.405	3266	5575	0	2260	4	45
SRL_OPN_2PTS009_0762_20140114_193941_20140114_211832.EUM.nc	10.700	10.634	1.388	3518	5445	0	1800	23	104
SRL_OPN_2PTS009_0764_20140114_211831_20140114_225648.EUM.nc	9.840	9.736	1.333	2404	5418	0	2994	9	11
SRL_OPN_2PTS009_0765_20140114_225648_20140115_003437.EUM.nc	10.750	10.781	1.603	3120	5436	0	2133	19	164
SRL_OPN_2PTS009_0767_20140115_003437_20140115_021239.EUM.nc	10.960	10.931	1.220	2694	5539	0	2668	2	175
SRL_OPN_2PTS009_0769_20140115_021238_20140115_035200.EUM.nc	10.600	10.614	1.525	2857	5483	0	2565	18	43
SRL_OPN_2PTS009_0771_20140115_035159_20140115_053303.EUM.nc	10.120	9.952	1.421	3055	5527	0	2436	6	30
SRL_OPN_2PTS009_0773_20140115_053302_20140115_072225.EUM.nc	10.680	10.278	1.735	4118	6215	0	2024	5	68
SRL_OPN_2PTS009_0776_20140115_072224_20140115_090040.EUM.nc	10.580	10.579	1.398	3749	5574	0	1732	8	85
SRL_OPN_2PTS009_0777_20140115_090039_20140115_103835.EUM.nc	10.230	10.184	1.156	2381	5462	0	3040	6	35
SRL_OPN_2PTS009_0779_20140115_103834_20140115_121643.EUM.nc	10.710	10.671	1.212	2504	5442	0	2813	23	102
SRL_OPN_2PTS009_0781_20140115_121642_20140115_135546.EUM.nc	11.200	11.094	1.318	3030	5437	0	2254	2	151
SRL_OPN_2PTS009_0783_20140115_135545_20140115_154909.EUM.nc	10.520	10.423	1.386	3476	6361	0	2754	9	122
SRL_OPN_2PTS009_0786_20140115_154908_20140115_172855.EUM.nc	10.260	10.081	1.515	2818	5515	0	2608	5	84
SRL_OPN_2PTS009_0788_20140115_172855_20140115_190823.EUM.nc	10.670	10.814	1.410	3383	5570	0	2081	6	100
SRL_OPN_2PTS009_0790_20140115_190822_20140115_204733.EUM.nc	10.770	10.539	1.543	3831	5522	0	1559	10	122

– Continued on next page

Table 6: Ka-Band Backscatter Coefficient Statistics.

– Continued from previous page

File	Median	Mean	Std. Dev.	No. Obs.	Total Obs.	Default Lat/Lon	Flag (total)	Default (total)	3-Sigma Edited
SRL_OPN_2PTS009_0792_20140115_204732_20140115_222603.EUM.nc	10.310	10.279	1.244	2900	5357	0	2329	25	103
SRL_OPN_2PTS009_0794_20140115_222602_20140116_000348.EUM.nc	10.700	10.497	1.312	2976	5506	0	2408	18	104
SRL_OPN_2PTS009_0795_20140116_000346_20140116_014145.EUM.nc	10.870	10.753	1.194	2899	5557	0	2498	4	156
SRL_OPN_2PTS009_0797_20140116_014144_20140116_032040.EUM.nc	10.560	10.403	1.581	2997	5512	0	2448	9	58
SRL_OPN_2PTS009_0799_20140116_032040_20140116_050104.EUM.nc	10.520	10.459	0.919	3014	5522	0	2316	3	189
SRL_OPN_2PTS009_0801_20140116_050103_20140116_064350.EUM.nc	10.420	10.281	1.675	3999	5817	0	1764	2	52
SRL_OPN_2PTS009_0803_20140116_064351_20140116_082954.EUM.nc	10.830	10.647	1.159	4123	6033	0	1730	2	178
SRL_OPN_2PTS009_0806_20140116_082953_20140116_100753.EUM.nc	10.240	10.198	1.491	2773	5494	0	2625	10	86
SRL_OPN_2PTS009_0807_20140116_100753_20140116_114543.EUM.nc	10.820	10.876	1.243	2252	5383	0	2892	15	224
SRL_OPN_2PTS009_0809_20140116_114542_20140116_132428.EUM.nc	11.220	11.120	1.423	2873	5332	0	2373	7	79
SRL_OPN_2PTS009_0811_20140116_132426_20140116_151749.EUM.nc	10.915	10.827	1.111	3516	6334	0	2722	2	94
SRL_OPN_2PTS009_0814_20140116_151748_20140116_165737.EUM.nc	10.390	10.067	1.595	2844	5545	0	2610	3	88
SRL_OPN_2PTS009_0816_20140116_165736_20140116_183709.EUM.nc	11.130	11.027	1.638	3227	5480	0	2127	1	125
SRL_OPN_2PTS009_0818_20140116_183707_20140116_201628.EUM.nc	10.370	10.306	1.682	3412	5503	0	2012	8	71
SRL_OPN_2PTS009_0820_20140116_201627_20140116_215512.EUM.nc	10.180	9.971	1.364	3153	5369	0	2049	40	127
SRL_OPN_2PTS009_0822_20140116_215511_20140116_233305.EUM.nc	10.660	10.607	0.942	2397	5287	0	2799	5	86
SRL_OPN_2PTS009_0823_20140116_233304_20140117_011055.EUM.nc	11.080	10.982	1.235	2672	5506	0	2703	11	120
SRL_OPN_2PTS009_0825_20140117_011054_20140117_024927.EUM.nc	10.790	10.565	1.401	2899	5540	0	2532	2	107
SRL_OPN_2PTS009_0827_20140117_024926_20140117_042917.EUM.nc	11.150	10.991	1.308	2797	5519	0	2490	5	227
SRL_OPN_2PTS009_0829_20140117_042916_20140117_061116.EUM.nc	10.490	10.368	1.596	3741	5698	0	1843	1	113
SRL_OPN_2PTS009_0831_20140117_061116_20140117_075857.EUM.nc	10.510	10.543	1.746	4068	6103	0	1923	2	110
SRL_OPN_2PTS009_0834_20140117_075856_20140117_093708.EUM.nc	10.510	10.361	1.568	2999	5494	0	2462	19	14
SRL_OPN_2PTS009_0835_20140117_093708_20140117_111451.EUM.nc	10.500	10.577	1.326	2067	5355	0	3187	37	64
SRL_OPN_2PTS009_0837_20140117_111450_20140117_125317.EUM.nc	11.400	11.303	1.456	2561	5274	0	2560	1	152
SRL_OPN_2PTS009_0839_20140117_125316_20140117_144628.EUM.nc	11.190	11.099	1.245	3252	6257	0	2797	5	203
SRL_OPN_2PTS009_0842_20140117_144627_20140117_162615.EUM.nc	10.910	10.698	1.617	3303	5652	0	2194	5	150
SRL_OPN_2PTS009_0844_20140117_162614_20140117_180550.EUM.nc	10.890	10.812	1.484	3054	5597	0	2437	4	102
SRL_OPN_2PTS009_0846_20140117_180549_20140117_194519.EUM.nc	10.490	10.327	1.321	3348	5551	0	2175	2	26
SRL_OPN_2PTS009_0850_20140117_212416_20140117_230221.EUM.nc	10.090	9.958	1.025	2254	5316	0	3033	9	20
SRL_OPN_2PTS009_0853_20140118_004010_20140118_021823.EUM.nc	10.990	10.965	1.144	2793	5560	0	2697	2	68
SRL_OPN_2PTS009_0855_20140118_021823_20140118_035742.EUM.nc	11.270	10.997	1.322	2775	5546	0	2615	7	149
SRL_OPN_2PTS009_0857_20140118_035741_20140118_053900.EUM.nc	10.660	10.519	1.376	3133	5543	0	2274	11	125
SRL_OPN_2PTS009_0859_20140118_053859_20140118_072801.EUM.nc	10.550	10.424	1.696	4221	6172	0	1876	1	74
SRL_OPN_2PTS009_0862_20140118_072801_20140118_090615.EUM.nc	10.430	10.332	1.230	3548	5557	0	1918	5	86
SRL_OPN_2PTS009_0863_20140118_090614_20140118_104408.EUM.nc	10.430	10.275	1.160	2301	5498	0	3050	26	121
SRL_OPN_2PTS009_0865_20140118_104407_20140118_122217.EUM.nc	11.555	11.352	1.626	2578	5424	0	2756	8	82
SRL_OPN_2PTS009_0867_20140118_122216_20140118_140126.EUM.nc	11.270	11.198	1.204	3255	5435	0	2105	8	67
SRL_OPN_2PTS009_0869_20140118_140125_20140118_155449.EUM.nc	11.090	10.764	1.845	3229	6351	0	2988	1	133
SRL_OPN_2PTS009_0872_20140118_155448_20140118_173435.EUM.nc	10.730	10.559	1.587	2787	5487	0	2586	14	100

– Continued on next page

Table 6: Ka-Band Backscatter Coefficient Statistics.

– Continued from previous page

File	Median	Mean	Std. Dev.	No. Obs.	Total Obs.	Default Lat/Lon	Flag (total)	Default (total)	3-Sigma Edited
SRL_OPN_2PTS009_0874_20140118_173433_20140118_191410.EUM.nc	10.620	10.646	1.257	3445	5582	0	2057	8	72
SRL_OPN_2PTS009_0876_20140118_191410_20140118_205310.EUM.nc	10.510	10.352	1.651	3846	5573	0	1650	15	62
SRL_OPN_2PTS009_0878_20140118_205309_20140118_223137.EUM.nc	10.270	10.166	1.226	2861	5373	0	2388	25	99
SRL_OPN_2PTS009_0879_20140118_223136_20140119_000930.EUM.nc	10.940	10.983	1.776	2980	5466	0	2338	4	144
SRL_OPN_2PTS009_0881_20140119_000929_20140119_014720.EUM.nc	11.150	10.973	1.353	3016	5555	0	2395	0	144
SRL_OPN_2PTS009_0883_20140119_014720_20140119_032620.EUM.nc	11.360	11.156	1.447	3036	5477	0	2341	10	90
SRL_OPN_2PTS009_0885_20140119_032619_20140119_050650.EUM.nc	10.880	10.705	1.364	3082	5543	0	2415	8	38
SRL_OPN_2PTS009_0887_20140119_050650_20140119_065701.EUM.nc	10.680	10.423	1.785	3887	6208	0	2232	1	88
SRL_OPN_2PTS009_0890_20140119_065701_20140119_083528.EUM.nc	10.650	10.610	1.131	4147	5609	0	1319	1	142
SRL_OPN_2PTS009_0892_20140119_083527_20140119_101327.EUM.nc	10.210	10.099	1.546	2700	5502	0	2703	15	84
SRL_OPN_2PTS009_0893_20140119_101327_20140119_115117.EUM.nc	10.770	10.587	1.186	2177	5413	0	2854	15	367
SRL_OPN_2PTS009_0895_20140119_115116_20140119_133008.EUM.nc	10.980	10.926	1.126	2810	5332	0	2302	12	208
SRL_OPN_2PTS009_0897_20140119_133008_20140119_152330.EUM.nc	11.290	11.096	1.343	3511	6309	0	2681	12	105
SRL_OPN_2PTS009_0900_20140119_152329_20140119_170317.EUM.nc	10.700	10.567	1.651	2853	5494	0	2557	4	80
SRL_OPN_2PTS009_0902_20140119_170316_20140119_184256.EUM.nc	10.520	10.647	1.573	3220	5589	0	2242	4	123
SRL_OPN_2PTS009_0904_20140119_184255_20140119_202206.EUM.nc	10.700	10.584	1.454	3482	5491	0	1839	3	167
SRL_OPN_2PTS009_0906_20140119_202206_20140119_220048.EUM.nc	10.470	10.472	1.050	2963	5357	0	2263	12	119
SRL_OPN_2PTS009_0908_20140119_220047_20140119_233847.EUM.nc	10.810	10.645	1.236	2564	5427	0	2751	11	101
SRL_OPN_2PTS009_0909_20140119_233847_20140120_011629.EUM.nc	11.310	11.033	1.571	2962	5474	0	2402	5	105
SRL_OPN_2PTS009_0911_20140120_011628_20140120_025504.EUM.nc	11.150	11.048	0.983	2990	5519	0	2458	0	71
SRL_OPN_2PTS009_0913_20140120_025503_20140120_043459.EUM.nc	11.400	11.227	1.312	2843	5488	0	2443	17	185
SRL_OPN_2PTS009_0915_20140120_043458_20140120_061707.EUM.nc	10.720	10.634	1.486	3796	5756	0	1808	0	152
SRL_OPN_2PTS009_0917_20140120_061706_20140120_080433.EUM.nc	11.010	10.749	1.934	4093	6092	0	1888	3	108
SRL_OPN_2PTS009_0920_20140120_080432_20140120_094241.EUM.nc	10.510	10.442	1.336	2920	5484	0	2449	4	111
SRL_OPN_2PTS009_0921_20140120_094240_20140120_112034.EUM.nc	10.110	10.216	1.237	2244	5222	0	2918	39	21
SRL_OPN_2PTS009_0923_20140120_112033_20140120_145207.EUM.nc	11.200	11.054	1.504	5938	11576	0	5277	4	357
SRL_OPN_2PTS009_0928_20140120_145206_20140120_163154.EUM.nc	11.150	11.043	1.429	3208	5657	0	2268	14	167
SRL_OPN_2PTS009_0930_20140120_163154_20140120_181138.EUM.nc	10.650	10.476	1.598	3082	5576	0	2363	3	128
SRL_OPN_2PTS009_0932_20140120_181137_20140120_195057.EUM.nc	10.960	11.032	1.420	3142	5514	0	2279	7	86
SRL_OPN_2PTS009_0934_20140120_195056_20140120_212951.EUM.nc	10.310	10.310	1.325	3603	5420	0	1706	24	87
SRL_OPN_2PTS009_0936_20140120_212950_20140120_230754.EUM.nc	10.300	10.164	1.080	2152	5302	0	3090	4	56
SRL_OPN_2PTS009_0937_20140120_230753_20140121_004543.EUM.nc	10.710	10.626	1.320	3098	5468	0	2233	9	128
SRL_OPN_2PTS009_0939_20140121_004543_20140121_022400.EUM.nc	11.110	11.182	0.956	2840	5548	0	2590	4	114
SRL_OPN_2PTS009_0941_20140121_022359_20140121_040324.EUM.nc	11.280	11.259	1.297	2774	5479	0	2538	2	165
SRL_OPN_2PTS009_0943_20140121_040323_20140121_054450.EUM.nc	10.810	10.799	1.480	3494	5661	0	2100	11	56
SRL_OPN_2PTS009_0949_20140121_091149_20140121_104943.EUM.nc	10.680	10.626	1.263	2257	5519	0	3134	14	114
SRL_OPN_2PTS009_0951_20140121_104942_20140121_122755.EUM.nc	11.060	10.952	1.201	2451	5335	0	2717	33	134
SRL_OPN_2PTS009_0953_20140121_122754_20140121_140707.EUM.nc	11.170	11.129	0.978	3072	5491	0	2269	0	150
SRL_OPN_2PTS009_0955_20140121_140707_20140121_160037.EUM.nc	10.640	10.604	1.329	3150	6359	0	2993	2	214

– Continued on next page

Table 6: Ka-Band Backscatter Coefficient Statistics.

– Continued from previous page

File	Median	Mean	Std. Dev.	No. Obs.	Total Obs.	Default Lat/Lon	Flag (total)	Default (total)	3-Sigma Edited
SRL_OPN_2PTS009_0958_20140121_160036_20140121_174016.EUM.nc	10.340	10.409	1.723	2930	5603	0	2597	7	69
SRL_OPN_2PTS009_0976_20140122_070236_20140122_084101.EUM.nc	10.530	10.469	1.518	3984	5596	0	1429	6	177
SRL_OPN_2PTS009_0978_20140122_084101_20140122_101900.EUM.nc	10.270	10.197	1.355	2681	5480	0	2718	21	60
SRL_OPN_2PTS009_0979_20140122_101859_20140122_115700.EUM.nc	10.940	10.953	1.303	2433	5400	0	2830	7	130
SRL_OPN_2PTS009_0981_20140122_115658_20140122_133546.EUM.nc	10.930	10.921	1.058	2927	5359	0	2333	4	95
SRL_OPN_2PTS009_0983_20140122_133546_20140122_152908.EUM.nc	10.730	10.671	1.346	3576	6349	0	2693	2	78
SRL_OPN_2PTS009_0986_20140122_152908_20140122_170856.EUM.nc	10.580	10.371	1.654	2826	5491	0	2560	3	102
SRL_OPN_2PTS009_0988_20140122_170855_20140122_184835.EUM.nc	11.020	10.948	1.529	3341	5601	0	2186	7	67
SRL_OPN_2PTS009_0990_20140122_184835_20140122_202743.EUM.nc	10.940	10.829	1.595	3577	5520	0	1855	15	73
SRL_OPN_2PTS009_0992_20140122_202742_20140122_220622.EUM.nc	10.740	10.715	1.510	3042	5372	0	2203	26	101
SRL_OPN_2PTS009_0994_20140122_220621_20140122_234419.EUM.nc	10.330	10.312	1.435	2802	5481	0	2617	11	51
SRL_OPN_2PTS009_0995_20140122_234419_20140123_012203.EUM.nc	11.220	11.214	1.622	2961	5505	0	2441	13	90
SRL_OPN_2PTS009_0997_20140123_012203_20140123_030043.EUM.nc	10.800	10.806	1.059	2985	5542	0	2459	7	91
SRL_OPN_2PTS009_0999_20140123_030042_20140123_044045.EUM.nc	10.860	10.760	1.158	2973	5587	0	2507	12	95

23 Dry Troposphere Path Delay Table

Table 7: Dry Troposphere Path Delay Statistics.

File	Median	Mean	Std. Dev.	No. Obs.	Total Obs.	Default Lat/Lon	Flag (total)	Default (total)	3-Sigma Edited
SRL_OPN_2PTS008_1001_20131219_044050_20131219_062259.EUM.nc	-2.304	-2.293	0.036	3879	5756	0	1877	0	0
SRL_OPN_2PTS009_0001_20131219_062258_20131219_081008.EUM.nc	-2.304	-2.296	0.035	4048	6078	0	1950	0	80
SRL_OPN_2PTS009_0004_20131219_081007_20131219_094814.EUM.nc	-2.308	-2.309	0.012	2619	5480	0	2633	0	228
SRL_OPN_2PTS009_0005_20131219_094813_20131219_112607.EUM.nc	-2.308	-2.312	0.018	2091	5271	0	3143	0	37
SRL_OPN_2PTS009_0007_20131219_112606_20131219_130439.EUM.nc	-2.307	-2.301	0.016	2704	5274	0	2570	0	0
SRL_OPN_2PTS009_0009_20131219_130439_20131219_145755.EUM.nc	-2.307	-2.304	0.026	3533	6347	0	2814	0	0
SRL_OPN_2PTS009_0012_20131219_145754_20131219_163733.EUM.nc	-2.308	-2.307	0.021	3090	5621	0	2411	0	120
SRL_OPN_2PTS009_0014_20131219_163733_20131219_181715.EUM.nc	-2.302	-2.301	0.014	2821	5498	0	2456	0	221
SRL_OPN_2PTS009_0016_20131219_181715_20131219_195642.EUM.nc	-2.305	-2.302	0.020	3141	5497	0	2264	0	92
SRL_OPN_2PTS009_0018_20131219_195641_20131219_213525.EUM.nc	-2.304	-2.302	0.033	3495	5400	0	1790	0	115
SRL_OPN_2PTS009_0020_20131219_213524_20131219_231335.EUM.nc	-2.306	-2.295	0.039	2217	5348	0	3131	0	0
SRL_OPN_2PTS009_0021_20131219_231333_20131220_005114.EUM.nc	-2.308	-2.304	0.023	3158	5479	0	2318	0	3
SRL_OPN_2PTS009_0023_20131220_005113_20131220_022934.EUM.nc	-2.307	-2.306	0.015	2741	5530	0	2634	0	155
SRL_OPN_2PTS009_0025_20131220_022933_20131220_040912.EUM.nc	-2.310	-2.304	0.024	2823	5491	0	2668	0	0
SRL_OPN_2PTS009_0027_20131220_040911_20131220_055036.EUM.nc	-2.302	-2.296	0.031	3627	5675	0	2048	0	0
SRL_OPN_2PTS009_0029_20131220_055035_20131220_073911.EUM.nc	-2.303	-2.287	0.044	4188	6147	0	1959	0	0
SRL_OPN_2PTS009_0032_20131220_073910_20131220_091729.EUM.nc	-2.305	-2.307	0.017	3125	5495	0	2209	0	161
SRL_OPN_2PTS009_0033_20131220_091729_20131220_105521.EUM.nc	-2.308	-2.310	0.019	2254	5454	0	3164	0	36
SRL_OPN_2PTS009_0035_20131220_105520_20131220_141254.EUM.nc	-2.308	-2.302	0.022	5768	10818	0	5049	0	1
SRL_OPN_2PTS009_0039_20131220_141253_20131220_160615.EUM.nc	-2.312	-2.314	0.017	3102	6374	0	3123	0	149
SRL_OPN_2PTS009_0042_20131220_160615_20131220_174600.EUM.nc	-2.302	-2.302	0.008	2361	5581	0	2641	0	579
SRL_OPN_2PTS009_0044_20131220_174600_20131220_192525.EUM.nc	-2.301	-2.295	0.025	3279	5592	0	2232	0	81
SRL_OPN_2PTS009_0046_20131220_192523_20131220_210429.EUM.nc	-2.307	-2.301	0.031	3687	5532	0	1803	0	42
SRL_OPN_2PTS009_0048_20131220_210428_20131220_224242.EUM.nc	-2.303	-2.293	0.039	2685	5310	0	2625	0	0
SRL_OPN_2PTS009_0049_20131220_224242_20131221_002033.EUM.nc	-2.310	-2.306	0.025	3118	5454	0	2334	0	2
SRL_OPN_2PTS009_0051_20131221_002031_20131221_015836.EUM.nc	-2.307	-2.308	0.010	2713	5554	0	2532	0	309
SRL_OPN_2PTS009_0053_20131221_015835_20131221_033736.EUM.nc	-2.311	-2.309	0.022	3024	5475	0	2446	0	5
SRL_OPN_2PTS009_0055_20131221_033735_20131221_051830.EUM.nc	-2.303	-2.293	0.036	3036	5546	0	2510	0	0
SRL_OPN_2PTS009_0057_20131221_051830_20131221_070811.EUM.nc	-2.301	-2.290	0.040	3814	6184	0	2324	0	46
SRL_OPN_2PTS009_0060_20131221_070810_20131221_084641.EUM.nc	-2.306	-2.306	0.021	3674	5589	0	1720	0	195
SRL_OPN_2PTS009_0061_20131221_084640_20131221_102430.EUM.nc	-2.307	-2.307	0.019	2549	5443	0	2852	0	42
SRL_OPN_2PTS009_0063_20131221_102430_20131221_120232.EUM.nc	-2.309	-2.302	0.025	2552	5379	0	2802	0	25
SRL_OPN_2PTS009_0065_20131221_120230_20131221_134129.EUM.nc	-2.308	-2.302	0.017	3074	5419	0	2345	0	0
SRL_OPN_2PTS009_0067_20131221_134130_20131221_153455.EUM.nc	-2.312	-2.314	0.018	3442	6356	0	2787	0	127
SRL_OPN_2PTS009_0070_20131221_153453_20131221_171440.EUM.nc	-2.306	-2.305	0.011	2500	5504	0	2739	0	265
SRL_OPN_2PTS009_0072_20131221_171440_20131221_185411.EUM.nc	-2.299	-2.290	0.033	3296	5592	0	2296	0	0

– Continued on next page

Table 7: Dry Troposphere Path Delay Statistics.

– Continued from previous page

File	Median	Mean	Std. Dev.	No. Obs.	Total Obs.	Default Lat/Lon	Flag (total)	Default (total)	3-Sigma Edited
SRL_OPN_2PTS009_0074_20131221_185409_20131221_203325.EUM.nc	-2.309	-2.301	0.029	3500	5520	0	1982	0	38
SRL_OPN_2PTS009_0076_20131221_203325_20131221_221153.EUM.nc	-2.305	-2.298	0.032	2870	5359	0	2378	0	111
SRL_OPN_2PTS009_0078_20131221_221152_20131221_234950.EUM.nc	-2.312	-2.310	0.020	2759	5481	0	2549	0	173
SRL_OPN_2PTS009_0079_20131221_234949_20131222_012743.EUM.nc	-2.306	-2.305	0.009	2717	5502	0	2552	0	233
SRL_OPN_2PTS009_0081_20131222_012742_20131222_030617.EUM.nc	-2.310	-2.310	0.018	2929	5524	0	2540	0	55
SRL_OPN_2PTS009_0083_20131222_030617_20131222_044635.EUM.nc	-2.304	-2.296	0.033	3052	5490	0	2438	0	0
SRL_OPN_2PTS009_0085_20131222_044634_20131222_062851.EUM.nc	-2.301	-2.290	0.039	3917	5770	0	1853	0	0
SRL_OPN_2PTS009_0087_20131222_062850_20131222_081550.EUM.nc	-2.306	-2.304	0.023	4015	6082	0	1915	0	152
SRL_OPN_2PTS009_0090_20131222_081549_20131222_113140.EUM.nc	-2.307	-2.305	0.024	4933	10791	0	5716	0	142
SRL_OPN_2PTS009_0093_20131222_113140_20131222_131015.EUM.nc	-2.307	-2.301	0.018	2763	5314	0	2547	0	4
SRL_OPN_2PTS009_0095_20131222_131014_20131222_150333.EUM.nc	-2.309	-2.311	0.017	3389	6329	0	2759	0	181
SRL_OPN_2PTS009_0098_20131222_150332_20131222_164320.EUM.nc	-2.308	-2.307	0.014	2858	5609	0	2563	0	188
SRL_OPN_2PTS009_0100_20131222_164319_20131222_182253.EUM.nc	-2.298	-2.288	0.034	3182	5520	0	2338	0	0
SRL_OPN_2PTS009_0102_20131222_182253_20131222_200218.EUM.nc	-2.309	-2.308	0.017	2882	5502	0	2371	0	249
SRL_OPN_2PTS009_0104_20131222_200217_20131222_214059.EUM.nc	-2.304	-2.299	0.032	3395	5392	0	1889	0	108
SRL_OPN_2PTS009_0106_20131222_214058_20131222_231906.EUM.nc	-2.304	-2.291	0.042	2404	5313	0	2909	0	0
SRL_OPN_2PTS009_0107_20131222_231905_20131223_005658.EUM.nc	-2.310	-2.313	0.007	2454	5518	0	2613	0	451
SRL_OPN_2PTS009_0109_20131223_005658_20131223_023512.EUM.nc	-2.308	-2.309	0.012	2759	5531	0	2574	0	198
SRL_OPN_2PTS009_0111_20131223_023511_20131223_041455.EUM.nc	-2.307	-2.301	0.027	2875	5491	0	2616	0	0
SRL_OPN_2PTS009_0113_20131223_041455_20131223_055627.EUM.nc	-2.303	-2.292	0.032	3691	5689	0	1998	0	0
SRL_OPN_2PTS009_0121_20131223_110055_20131223_123914.EUM.nc	-2.310	-2.303	0.021	2536	5350	0	2814	0	0
SRL_OPN_2PTS009_0123_20131223_123913_20131223_141836.EUM.nc	-2.311	-2.312	0.018	3260	5495	0	2177	0	58
SRL_OPN_2PTS009_0125_20131223_141835_20131223_161155.EUM.nc	-2.308	-2.312	0.010	2876	6361	0	3075	0	410
SRL_OPN_2PTS009_0128_20131223_161154_20131223_175140.EUM.nc	-2.298	-2.284	0.037	2978	5581	0	2603	0	0
SRL_OPN_2PTS009_0130_20131223_175139_20131223_193111.EUM.nc	-2.305	-2.303	0.020	3242	5560	0	2318	0	0
SRL_OPN_2PTS009_0132_20131223_193111_20131223_211006.EUM.nc	-2.307	-2.296	0.035	3464	5516	0	1913	0	139
SRL_OPN_2PTS009_0134_20131223_211005_20131223_224825.EUM.nc	-2.300	-2.285	0.042	2569	5330	0	2761	0	0
SRL_OPN_2PTS009_0135_20131223_224824_20131224_002614.EUM.nc	-2.313	-2.313	0.014	2839	5401	0	2235	0	327
SRL_OPN_2PTS009_0137_20131224_002614_20131224_020412.EUM.nc	-2.309	-2.312	0.014	2700	5510	0	2539	0	271
SRL_OPN_2PTS009_0139_20131224_020411_20131224_034326.EUM.nc	-2.307	-2.302	0.023	2987	5529	0	2530	0	12
SRL_OPN_2PTS009_0141_20131224_034325_20131224_052417.EUM.nc	-2.304	-2.296	0.033	2881	5553	0	2574	0	98
SRL_OPN_2PTS009_0156_20131224_154033_20131224_172021.EUM.nc	-2.305	-2.289	0.032	2841	5526	0	2685	0	0
SRL_OPN_2PTS009_0158_20131224_172020_20131224_185959.EUM.nc	-2.302	-2.303	0.013	2962	5607	0	2367	0	278
SRL_OPN_2PTS009_0160_20131224_185958_20131224_203903.EUM.nc	-2.308	-2.303	0.026	3448	5523	0	1784	0	291
SRL_OPN_2PTS009_0162_20131224_203903_20131224_221737.EUM.nc	-2.299	-2.284	0.039	2998	5372	0	2374	0	0
SRL_OPN_2PTS009_0164_20131224_221736_20131224_235532.EUM.nc	-2.309	-2.302	0.019	2914	5457	0	2439	0	104
SRL_OPN_2PTS009_0165_20131224_235531_20131225_013318.EUM.nc	-2.312	-2.313	0.007	2549	5503	0	2561	0	393
SRL_OPN_2PTS009_0167_20131225_013317_20131225_031206.EUM.nc	-2.313	-2.309	0.016	2855	5552	0	2574	0	123
SRL_OPN_2PTS009_0169_20131225_031205_20131225_045220.EUM.nc	-2.307	-2.299	0.033	3046	5475	0	2378	0	51

– Continued on next page

Table 7: Dry Troposphere Path Delay Statistics.

– Continued from previous page

File	Median	Mean	Std. Dev.	No. Obs.	Total Obs.	Default Lat/Lon	Flag (total)	Default (total)	3-Sigma Edited
SRL_OPN_2PTS009_0171_20131225_045219_20131225_063454.EUM.nc	-2.300	-2.289	0.033	3815	5803	0	1867	0	121
SRL_OPN_2PTS009_0184_20131225_150914_20131225_164902.EUM.nc	-2.307	-2.303	0.018	2777	5563	0	2599	0	187
SRL_OPN_2PTS009_0186_20131225_164901_20131225_182835.EUM.nc	-2.304	-2.294	0.025	3175	5510	0	2335	0	0
SRL_OPN_2PTS009_0188_20131225_182834_20131225_200757.EUM.nc	-2.309	-2.304	0.024	3114	5501	0	2314	0	73
SRL_OPN_2PTS009_0190_20131225_200756_20131225_214645.EUM.nc	-2.304	-2.289	0.039	3412	5411	0	1999	0	0
SRL_OPN_2PTS009_0192_20131225_214644_20131225_232441.EUM.nc	-2.306	-2.289	0.031	2478	5269	0	2791	0	0
SRL_OPN_2PTS009_0193_20131225_232440_20131226_010230.EUM.nc	-2.310	-2.305	0.019	2785	5494	0	2709	0	0
SRL_OPN_2PTS009_0195_20131226_010230_20131226_024055.EUM.nc	-2.309	-2.302	0.020	2961	5523	0	2562	0	0
SRL_OPN_2PTS009_0197_20131226_024054_20131226_042036.EUM.nc	-2.310	-2.306	0.021	2831	5503	0	2600	0	72
SRL_OPN_2PTS009_0199_20131226_042036_20131226_060225.EUM.nc	-2.306	-2.292	0.037	3772	5711	0	1939	0	0
SRL_OPN_2PTS009_0212_20131226_143755_20131226_161741.EUM.nc	-2.309	-2.305	0.018	3101	5626	0	2303	0	222
SRL_OPN_2PTS009_0214_20131226_161740_20131226_175717.EUM.nc	-2.300	-2.290	0.031	3011	5551	0	2540	0	0
SRL_OPN_2PTS009_0216_20131226_175717_20131226_193647.EUM.nc	-2.306	-2.305	0.016	3211	5585	0	2329	0	45
SRL_OPN_2PTS009_0218_20131226_193646_20131226_211548.EUM.nc	-2.305	-2.291	0.036	3523	5442	0	1880	0	39
SRL_OPN_2PTS009_0220_20131226_211547_20131226_225356.EUM.nc	-2.296	-2.294	0.033	2471	5398	0	2927	0	0
SRL_OPN_2PTS009_0221_20131226_225356_20131227_003144.EUM.nc	-2.311	-2.309	0.016	3139	5439	0	2210	0	90
SRL_OPN_2PTS009_0223_20131227_003143_20131227_020954.EUM.nc	-2.309	-2.301	0.022	2864	5539	0	2675	0	0
SRL_OPN_2PTS009_0225_20131227_020952_20131227_034905.EUM.nc	-2.308	-2.299	0.025	2968	5494	0	2526	0	0
SRL_OPN_2PTS009_0227_20131227_034903_20131227_053012.EUM.nc	-2.302	-2.294	0.036	2944	5554	0	2596	0	14
SRL_OPN_2PTS009_0242_20131227_154620_20131227_172558.EUM.nc	-2.299	-2.286	0.031	2858	5493	0	2635	0	0
SRL_OPN_2PTS009_0244_20131227_172558_20131227_190536.EUM.nc	-2.307	-2.301	0.021	3282	5606	0	2323	0	1
SRL_OPN_2PTS009_0246_20131227_190536_20131227_204447.EUM.nc	-2.304	-2.295	0.027	3723	5540	0	1690	0	127
SRL_OPN_2PTS009_0248_20131227_204446_20131227_222308.EUM.nc	-2.301	-2.297	0.029	2912	5333	0	2418	0	3
SRL_OPN_2PTS009_0250_20131227_222308_20131228_000103.EUM.nc	-2.309	-2.305	0.019	3059	5469	0	2410	0	0
SRL_OPN_2PTS009_0251_20131228_000102_20131228_013850.EUM.nc	-2.310	-2.305	0.022	3020	5543	0	2523	0	0
SRL_OPN_2PTS009_0253_20131228_013850_20131228_031744.EUM.nc	-2.311	-2.301	0.025	3030	5541	0	2511	0	0
SRL_OPN_2PTS009_0255_20131228_031743_20131228_045813.EUM.nc	-2.303	-2.298	0.034	3097	5508	0	2347	0	64
SRL_OPN_2PTS009_0257_20131228_045812_20131228_064047.EUM.nc	-2.304	-2.303	0.020	3684	5806	0	1804	0	318
SRL_OPN_2PTS009_0270_20131228_151502_20131228_165440.EUM.nc	-2.303	-2.292	0.026	2962	5550	0	2588	0	0
SRL_OPN_2PTS009_0272_20131228_165439_20131228_183420.EUM.nc	-2.306	-2.295	0.032	3208	5542	0	2334	0	0
SRL_OPN_2PTS009_0274_20131228_183419_20131228_215218.EUM.nc	-2.302	-2.295	0.028	6710	10908	0	4197	0	1
SRL_OPN_2PTS009_0278_20131228_215217_20131228_233020.EUM.nc	-2.301	-2.295	0.024	2418	5313	0	2895	0	0
SRL_OPN_2PTS009_0279_20131228_233019_20131229_010802.EUM.nc	-2.308	-2.301	0.021	2731	5476	0	2745	0	0
SRL_OPN_2PTS009_0281_20131229_010801_20131229_024631.EUM.nc	-2.311	-2.303	0.025	2987	5522	0	2535	0	0
SRL_OPN_2PTS009_0283_20131229_024630_20131229_042626.EUM.nc	-2.310	-2.310	0.019	2773	5521	0	2513	0	235
SRL_OPN_2PTS009_0285_20131229_042625_20131229_060815.EUM.nc	-2.309	-2.300	0.027	3825	5711	0	1886	0	0
SRL_OPN_2PTS009_0298_20131229_144340_20131229_162319.EUM.nc	-2.307	-2.299	0.026	3325	5641	0	2316	0	0
SRL_OPN_2PTS009_0300_20131229_162318_20131229_180303.EUM.nc	-2.302	-2.292	0.035	3112	5592	0	2480	0	0
SRL_OPN_2PTS009_0302_20131229_180303_20131229_194223.EUM.nc	-2.305	-2.300	0.023	3130	5562	0	2314	0	118

– Continued on next page

Table 7: Dry Troposphere Path Delay Statistics.

– Continued from previous page

File	Median	Mean	Std. Dev.	No. Obs.	Total Obs.	Default Lat/Lon	Flag (total)	Default (total)	3-Sigma Edited
SRL_OPN_2PTS009_0304_20131229_194222_20131229_212120.EUM.nc	-2.304	-2.297	0.027	3535	5432	0	1897	0	0
SRL_OPN_2PTS009_0306_20131229_212119_20131229_225936.EUM.nc	-2.301	-2.290	0.035	2290	5393	0	3103	0	0
SRL_OPN_2PTS009_0307_20131229_225935_20131230_003717.EUM.nc	-2.306	-2.300	0.018	3303	5460	0	2156	0	1
SRL_OPN_2PTS009_0309_20131230_003717_20131230_021528.EUM.nc	-2.309	-2.305	0.024	2852	5549	0	2697	0	0
SRL_OPN_2PTS009_0311_20131230_021527_20131230_035452.EUM.nc	-2.308	-2.307	0.022	2824	5540	0	2685	0	31
SRL_OPN_2PTS009_0313_20131230_035451_20131230_053558.EUM.nc	-2.305	-2.304	0.022	2793	5555	0	2532	0	230
SRL_OPN_2PTS009_0328_20131230_155159_20131230_173145.EUM.nc	-2.303	-2.292	0.030	2856	5463	0	2607	0	0
SRL_OPN_2PTS009_0330_20131230_173144_20131230_191113.EUM.nc	-2.306	-2.299	0.024	3437	5623	0	2186	0	0
SRL_OPN_2PTS009_0332_20131230_191112_20131230_205023.EUM.nc	-2.304	-2.300	0.022	3802	5535	0	1730	0	3
SRL_OPN_2PTS009_0334_20131230_205022_20131230_222843.EUM.nc	-2.303	-2.289	0.034	2965	5359	0	2394	0	0
SRL_OPN_2PTS009_0335_20131230_222842_20131231_000635.EUM.nc	-2.307	-2.299	0.021	3096	5484	0	2388	0	0
SRL_OPN_2PTS009_0337_20131231_000634_20131231_014433.EUM.nc	-2.311	-2.307	0.022	3068	5558	0	2490	0	0
SRL_OPN_2PTS009_0339_20131231_014432_20131231_032321.EUM.nc	-2.309	-2.305	0.024	3008	5468	0	2460	0	0
SRL_OPN_2PTS009_0341_20131231_032320_20131231_050359.EUM.nc	-2.311	-2.311	0.017	2871	5550	0	2460	0	219
SRL_OPN_2PTS009_0343_20131231_050357_20131231_083242.EUM.nc	-2.301	-2.292	0.030	8158	11803	0	3581	0	64
SRL_OPN_2PTS009_0348_20131231_083240_20131231_101033.EUM.nc	-2.299	-2.292	0.026	2801	5414	0	2613	0	0
SRL_OPN_2PTS009_0349_20131231_101033_20131231_114831.EUM.nc	-2.306	-2.298	0.024	2493	5407	0	2914	0	0
SRL_OPN_2PTS009_0351_20131231_114830_20131231_132718.EUM.nc	-2.312	-2.312	0.016	2895	5297	0	2321	0	81
SRL_OPN_2PTS009_0353_20131231_132719_20131231_152040.EUM.nc	-2.309	-2.309	0.015	3424	6352	0	2735	0	193
SRL_OPN_2PTS009_0356_20131231_152039_20131231_170019.EUM.nc	-2.308	-2.293	0.032	2936	5573	0	2637	0	0
SRL_OPN_2PTS009_0358_20131231_170018_20131231_184000.EUM.nc	-2.304	-2.298	0.021	3248	5584	0	2336	0	0
SRL_OPN_2PTS009_0360_20131231_183958_20131231_201919.EUM.nc	-2.301	-2.296	0.019	3464	5494	0	2030	0	0
SRL_OPN_2PTS009_0362_20131231_201918_20131231_215751.EUM.nc	-2.295	-2.290	0.031	3130	5383	0	2220	0	33
SRL_OPN_2PTS009_0364_20131231_215750_20131231_233552.EUM.nc	-2.305	-2.296	0.023	2542	5340	0	2798	0	0
SRL_OPN_2PTS009_0365_20131231_233551_20140101_011343.EUM.nc	-2.309	-2.308	0.020	2809	5474	0	2655	0	10
SRL_OPN_2PTS009_0367_20140101_011342_20140101_043209.EUM.nc	-2.311	-2.306	0.024	5993	10996	0	5003	0	0
SRL_OPN_2PTS009_0371_20140101_043208_20140101_061405.EUM.nc	-2.301	-2.290	0.033	3833	5709	0	1876	0	0
SRL_OPN_2PTS009_0373_20140101_061404_20140101_080147.EUM.nc	-2.299	-2.293	0.027	4195	6104	0	1909	0	0
SRL_OPN_2PTS009_0376_20140101_080146_20140101_093947.EUM.nc	-2.300	-2.299	0.020	2986	5477	0	2491	0	0
SRL_OPN_2PTS009_0377_20140101_093946_20140101_111740.EUM.nc	-2.304	-2.295	0.027	2211	5310	0	3099	0	0
SRL_OPN_2PTS009_0379_20140101_111739_20140101_125606.EUM.nc	-2.310	-2.312	0.014	2472	5270	0	2565	0	233
SRL_OPN_2PTS009_0381_20140101_125606_20140101_144919.EUM.nc	-2.309	-2.313	0.013	3270	6260	0	2774	0	216
SRL_OPN_2PTS009_0384_20140101_144918_20140101_162905.EUM.nc	-2.306	-2.294	0.031	3359	5639	0	2280	0	0
SRL_OPN_2PTS009_0386_20140101_162904_20140101_180841.EUM.nc	-2.304	-2.299	0.025	3099	5580	0	2481	0	0
SRL_OPN_2PTS009_0388_20140101_180840_20140101_194810.EUM.nc	-2.301	-2.297	0.018	3137	5561	0	2298	0	126
SRL_OPN_2PTS009_0390_20140101_194809_20140101_212656.EUM.nc	-2.305	-2.292	0.032	3577	5403	0	1826	0	0
SRL_OPN_2PTS009_0392_20140101_212655_20140101_230508.EUM.nc	-2.306	-2.295	0.025	2200	5351	0	3151	0	0
SRL_OPN_2PTS009_0393_20140101_230507_20140102_004257.EUM.nc	-2.311	-2.312	0.021	3163	5459	0	2243	0	53
SRL_OPN_2PTS009_0395_20140102_004256_20140102_022103.EUM.nc	-2.309	-2.306	0.026	2815	5562	0	2709	0	38

– Continued on next page

Table 7: Dry Troposphere Path Delay Statistics.

– Continued from previous page

File	Median	Mean	Std. Dev.	No. Obs.	Total Obs.	Default Lat/Lon	Flag (total)	Default (total)	3-Sigma Edited
SRL_OPN_2PTS009_0397_20140102_022102_20140102_040033.EUM.nc	-2.310	-2.308	0.019	2769	5529	0	2595	0	165
SRL_OPN_2PTS009_0399_20140102_040032_20140102_054147.EUM.nc	-2.304	-2.303	0.015	2907	5536	0	2211	0	418
SRL_OPN_2PTS009_0401_20140102_054147_20140102_073049.EUM.nc	-2.300	-2.285	0.034	4263	6146	0	1883	0	0
SRL_OPN_2PTS009_0404_20140102_073049_20140102_090902.EUM.nc	-2.306	-2.300	0.020	3491	5550	0	2059	0	0
SRL_OPN_2PTS009_0405_20140102_090902_20140102_104655.EUM.nc	-2.304	-2.298	0.022	2418	5487	0	3069	0	0
SRL_OPN_2PTS009_0407_20140102_104654_20140102_122505.EUM.nc	-2.313	-2.315	0.014	2493	5387	0	2739	0	155
SRL_OPN_2PTS009_0409_20140102_122504_20140102_140416.EUM.nc	-2.312	-2.315	0.016	3068	5466	0	2195	0	203
SRL_OPN_2PTS009_0411_20140102_140415_20140102_155738.EUM.nc	-2.308	-2.311	0.009	2739	6345	0	3064	0	542
SRL_OPN_2PTS009_0414_20140102_155737_20140102_173725.EUM.nc	-2.306	-2.296	0.032	2915	5519	0	2604	0	0
SRL_OPN_2PTS009_0416_20140102_173724_20140102_191650.EUM.nc	-2.301	-2.300	0.013	3149	5558	0	2180	0	229
SRL_OPN_2PTS009_0418_20140102_191649_20140102_205558.EUM.nc	-2.305	-2.293	0.031	3813	5586	0	1773	0	0
SRL_OPN_2PTS009_0420_20140102_205557_20140102_223424.EUM.nc	-2.301	-2.288	0.033	2854	5379	0	2525	0	0
SRL_OPN_2PTS009_0421_20140102_223423_20140103_001206.EUM.nc	-2.311	-2.308	0.025	3117	5452	0	2329	0	6
SRL_OPN_2PTS009_0423_20140103_001206_20140103_015007.EUM.nc	-2.312	-2.316	0.018	2908	5559	0	2460	0	191
SRL_OPN_2PTS009_0425_20140103_015006_20140103_032908.EUM.nc	-2.309	-2.314	0.014	2688	5487	0	2376	0	423
SRL_OPN_2PTS009_0427_20140103_032907_20140103_050942.EUM.nc	-2.303	-2.295	0.029	3084	5530	0	2446	0	0
SRL_OPN_2PTS009_0429_20140103_050941_20140103_065939.EUM.nc	-2.299	-2.282	0.036	3927	6189	0	2262	0	0
SRL_OPN_2PTS009_0432_20140103_065938_20140103_083815.EUM.nc	-2.304	-2.296	0.028	4222	5632	0	1410	0	0
SRL_OPN_2PTS009_0434_20140103_083813_20140103_101613.EUM.nc	-2.300	-2.293	0.023	2737	5500	0	2763	0	0
SRL_OPN_2PTS009_0435_20140103_101613_20140103_115402.EUM.nc	-2.308	-2.309	0.019	2582	5391	0	2809	0	0
SRL_OPN_2PTS009_0437_20140103_115402_20140103_133255.EUM.nc	-2.310	-2.314	0.020	2690	5316	0	2356	0	270
SRL_OPN_2PTS009_0439_20140103_133255_20140103_152618.EUM.nc	-2.310	-2.308	0.022	3488	6314	0	2674	0	152
SRL_OPN_2PTS009_0442_20140103_152617_20140103_170605.EUM.nc	-2.304	-2.298	0.025	2865	5521	0	2655	0	1
SRL_OPN_2PTS009_0444_20140103_170604_20140103_184537.EUM.nc	-2.303	-2.301	0.016	3129	5588	0	2298	0	161
SRL_OPN_2PTS009_0446_20140103_184536_20140103_202453.EUM.nc	-2.300	-2.288	0.029	3593	5506	0	1913	0	0
SRL_OPN_2PTS009_0448_20140103_202454_20140103_234124.EUM.nc	-2.304	-2.289	0.035	5823	10816	0	4993	0	0
SRL_OPN_2PTS009_0451_20140103_234124_20140104_011916.EUM.nc	-2.310	-2.307	0.028	2965	5505	0	2539	0	1
SRL_OPN_2PTS009_0453_20140104_011915_20140104_025753.EUM.nc	-2.307	-2.306	0.025	2846	5503	0	2480	0	177
SRL_OPN_2PTS009_0455_20140104_025751_20140104_043751.EUM.nc	-2.309	-2.307	0.023	2974	5484	0	2510	0	0
SRL_OPN_2PTS009_0457_20140104_043751_20140104_062004.EUM.nc	-2.299	-2.285	0.030	3956	5763	0	1807	0	0
SRL_OPN_2PTS009_0459_20140104_062003_20140104_080721.EUM.nc	-2.301	-2.295	0.031	4176	6089	0	1913	0	0
SRL_OPN_2PTS009_0462_20140104_080720_20140104_094528.EUM.nc	-2.301	-2.296	0.025	2761	5498	0	2555	0	182
SRL_OPN_2PTS009_0463_20140104_094528_20140104_112313.EUM.nc	-2.302	-2.297	0.027	2076	5206	0	3130	0	0
SRL_OPN_2PTS009_0465_20140104_112312_20140104_130143.EUM.nc	-2.307	-2.297	0.039	2750	5334	0	2584	0	0
SRL_OPN_2PTS009_0467_20140104_130141_20140104_145457.EUM.nc	-2.311	-2.316	0.015	3296	6327	0	2756	0	275
SRL_OPN_2PTS009_0470_20140104_145457_20140104_163445.EUM.nc	-2.305	-2.299	0.024	3291	5620	0	2329	0	0
SRL_OPN_2PTS009_0472_20140104_163444_20140104_181419.EUM.nc	-2.301	-2.298	0.024	3043	5597	0	2484	0	70
SRL_OPN_2PTS009_0474_20140104_181418_20140104_195345.EUM.nc	-2.298	-2.294	0.021	3078	5516	0	2266	0	172
SRL_OPN_2PTS009_0476_20140104_195344_20140104_213239.EUM.nc	-2.304	-2.293	0.032	3681	5410	0	1729	0	0

– Continued on next page

Table 7: Dry Troposphere Path Delay Statistics.

– Continued from previous page

File	Median	Mean	Std. Dev.	No. Obs.	Total Obs.	Default Lat/Lon	Flag (total)	Default (total)	3-Sigma Edited
SRL_OPN_2PTS009_0478_20140104_213238_20140104_231040.EUM.nc	-2.303	-2.285	0.043	2225	5319	0	3094	0	0
SRL_OPN_2PTS009_0479_20140104_231039_20140105_004828.EUM.nc	-2.306	-2.298	0.033	3199	5468	0	2268	0	1
SRL_OPN_2PTS009_0481_20140105_004828_20140105_022639.EUM.nc	-2.309	-2.315	0.014	2499	5517	0	2615	0	403
SRL_OPN_2PTS009_0483_20140105_022639_20140105_040614.EUM.nc	-2.312	-2.310	0.019	2767	5489	0	2587	0	135
SRL_OPN_2PTS009_0485_20140105_040614_20140105_054743.EUM.nc	-2.303	-2.294	0.020	3651	5657	0	2006	0	0
SRL_OPN_2PTS009_0487_20140105_054742_20140105_073625.EUM.nc	-2.302	-2.295	0.028	4003	6164	0	1945	0	216
SRL_OPN_2PTS009_0490_20140105_073624_20140105_091436.EUM.nc	-2.302	-2.296	0.033	3355	5534	0	2071	0	108
SRL_OPN_2PTS009_0491_20140105_091435_20140105_105229.EUM.nc	-2.306	-2.299	0.030	2343	5481	0	3138	0	0
SRL_OPN_2PTS009_0493_20140105_105228_20140105_123041.EUM.nc	-2.308	-2.292	0.038	2553	5332	0	2779	0	0
SRL_OPN_2PTS009_0495_20140105_123042_20140105_140957.EUM.nc	-2.315	-2.318	0.012	2873	5509	0	2309	0	327
SRL_OPN_2PTS009_0497_20140105_140957_20140105_160318.EUM.nc	-2.307	-2.301	0.023	3321	6370	0	3049	0	0
SRL_OPN_2PTS009_0500_20140105_160317_20140105_174304.EUM.nc	-2.304	-2.293	0.030	2975	5597	0	2622	0	0
SRL_OPN_2PTS009_0502_20140105_174303_20140105_192238.EUM.nc	-2.301	-2.299	0.016	3113	5573	0	2138	0	322
SRL_OPN_2PTS009_0504_20140105_192238_20140105_210134.EUM.nc	-2.301	-2.294	0.030	3812	5529	0	1717	0	0
SRL_OPN_2PTS009_0506_20140105_210133_20140105_223958.EUM.nc	-2.303	-2.293	0.036	2859	5375	0	2516	0	0
SRL_OPN_2PTS009_0507_20140105_223957_20140106_001747.EUM.nc	-2.307	-2.295	0.035	3113	5433	0	2320	0	0
SRL_OPN_2PTS009_0509_20140106_001747_20140106_015542.EUM.nc	-2.309	-2.300	0.033	3088	5507	0	2419	0	0
SRL_OPN_2PTS009_0511_20140106_015541_20140106_033449.EUM.nc	-2.308	-2.304	0.022	3128	5486	0	2358	0	0
SRL_OPN_2PTS009_0513_20140106_033448_20140106_051530.EUM.nc	-2.304	-2.299	0.018	2936	5527	0	2404	0	187
SRL_OPN_2PTS009_0515_20140106_051529_20140106_070525.EUM.nc	-2.301	-2.293	0.028	3765	6194	0	2253	0	176
SRL_OPN_2PTS009_0518_20140106_070524_20140106_084349.EUM.nc	-2.304	-2.307	0.017	3543	5602	0	1516	0	543
SRL_OPN_2PTS009_0519_20140106_084348_20140106_102146.EUM.nc	-2.309	-2.301	0.030	2691	5488	0	2797	0	0
SRL_OPN_2PTS009_0521_20140106_102145_20140106_115938.EUM.nc	-2.308	-2.292	0.036	2576	5390	0	2814	0	0
SRL_OPN_2PTS009_0523_20140106_115937_20140106_133834.EUM.nc	-2.310	-2.301	0.028	3024	5376	0	2352	0	0
SRL_OPN_2PTS009_0525_20140106_133834_20140106_153157.EUM.nc	-2.307	-2.308	0.011	3346	6334	0	2706	0	282
SRL_OPN_2PTS009_0528_20140106_153157_20140106_171145.EUM.nc	-2.305	-2.291	0.033	2895	5498	0	2603	0	0
SRL_OPN_2PTS009_0530_20140106_171145_20140106_185115.EUM.nc	-2.302	-2.301	0.017	3093	5619	0	2197	0	329
SRL_OPN_2PTS009_0532_20140106_185114_20140106_203032.EUM.nc	-2.301	-2.294	0.027	3648	5513	0	1865	0	0
SRL_OPN_2PTS009_0534_20140106_203030_20140106_220908.EUM.nc	-2.305	-2.294	0.036	3117	5388	0	2271	0	0
SRL_OPN_2PTS009_0536_20140106_220907_20140106_234657.EUM.nc	-2.308	-2.300	0.030	2935	5468	0	2533	0	0
SRL_OPN_2PTS009_0537_20140106_234656_20140107_012450.EUM.nc	-2.307	-2.294	0.039	2907	5528	0	2621	0	0
SRL_OPN_2PTS009_0539_20140107_012449_20140107_030332.EUM.nc	-2.308	-2.299	0.026	3053	5551	0	2498	0	0
SRL_OPN_2PTS009_0541_20140107_030331_20140107_044337.EUM.nc	-2.305	-2.300	0.023	3053	5483	0	2419	0	11
SRL_OPN_2PTS009_0543_20140107_044336_20140107_062557.EUM.nc	-2.301	-2.292	0.029	4028	5772	0	1744	0	0
SRL_OPN_2PTS009_0545_20140107_062556_20140107_081257.EUM.nc	-2.308	-2.308	0.012	3583	6085	0	1875	0	627
SRL_OPN_2PTS009_0548_20140107_081256_20140107_095102.EUM.nc	-2.310	-2.304	0.025	2853	5376	0	2523	0	0
SRL_OPN_2PTS009_0549_20140107_095101_20140107_112847.EUM.nc	-2.305	-2.292	0.038	2174	5267	0	3093	0	0
SRL_OPN_2PTS009_0551_20140107_112846_20140107_130721.EUM.nc	-2.311	-2.296	0.031	2813	5368	0	2555	0	0
SRL_OPN_2PTS009_0553_20140107_130720_20140107_150038.EUM.nc	-2.307	-2.309	0.016	3333	6340	0	2772	0	235

– Continued on next page

Table 7: Dry Troposphere Path Delay Statistics.

– Continued from previous page

File	Median	Mean	Std. Dev.	No. Obs.	Total Obs.	Default Lat/Lon	Flag (total)	Default (total)	3-Sigma Edited
SRL_OPN_2PTS009_0556_20140107_150037_20140107_164025.EUM.nc	-2.308	-2.298	0.026	3133	5596	0	2398	0	65
SRL_OPN_2PTS009_0558_20140107_164024_20140107_181959.EUM.nc	-2.300	-2.295	0.022	3025	5596	0	2406	0	165
SRL_OPN_2PTS009_0560_20140107_181958_20140107_195924.EUM.nc	-2.305	-2.303	0.020	3201	5512	0	2269	0	42
SRL_OPN_2PTS009_0562_20140107_195923_20140107_213815.EUM.nc	-2.307	-2.299	0.028	3559	5413	0	1854	0	0
SRL_OPN_2PTS009_0564_20140107_213814_20140107_231615.EUM.nc	-2.306	-2.295	0.030	2359	5295	0	2936	0	0
SRL_OPN_2PTS009_0565_20140107_231614_20140108_005404.EUM.nc	-2.308	-2.297	0.035	3034	5519	0	2482	0	3
SRL_OPN_2PTS009_0567_20140108_005403_20140108_023223.EUM.nc	-2.309	-2.305	0.019	2762	5521	0	2559	0	200
SRL_OPN_2PTS009_0569_20140108_023223_20140108_041156.EUM.nc	-2.309	-2.304	0.022	2870	5507	0	2637	0	0
SRL_OPN_2PTS009_0571_20140108_041155_20140108_055332.EUM.nc	-2.304	-2.299	0.020	3762	5681	0	1919	0	0
SRL_OPN_2PTS009_0573_20140108_055331_20140108_074200.EUM.nc	-2.308	-2.305	0.016	3889	6143	0	1892	0	362
SRL_OPN_2PTS009_0576_20140108_074159_20140108_092017.EUM.nc	-2.308	-2.303	0.028	3260	5541	0	2273	0	8
SRL_OPN_2PTS009_0577_20140108_092015_20140108_105801.EUM.nc	-2.302	-2.291	0.038	2230	5414	0	3184	0	0
SRL_OPN_2PTS009_0579_20140108_105801_20140108_123616.EUM.nc	-2.306	-2.292	0.033	2529	5327	0	2798	0	0
SRL_OPN_2PTS009_0581_20140108_123615_20140108_141545.EUM.nc	-2.309	-2.305	0.022	3277	5500	0	2221	0	2
SRL_OPN_2PTS009_0583_20140108_141544_20140108_160905.EUM.nc	-2.308	-2.302	0.024	3402	6361	0	2959	0	0
SRL_OPN_2PTS009_0586_20140108_160904_20140108_174841.EUM.nc	-2.304	-2.295	0.027	2983	5559	0	2576	0	0
SRL_OPN_2PTS009_0588_20140108_174840_20140108_192814.EUM.nc	-2.304	-2.301	0.024	3285	5601	0	2316	0	0
SRL_OPN_2PTS009_0590_20140108_192813_20140108_210708.EUM.nc	-2.308	-2.301	0.021	3696	5547	0	1851	0	0
SRL_OPN_2PTS009_0592_20140108_210708_20140108_224530.EUM.nc	-2.305	-2.296	0.029	2731	5326	0	2595	0	0
SRL_OPN_2PTS009_0593_20140108_224529_20140109_002319.EUM.nc	-2.309	-2.298	0.036	3103	5449	0	2346	0	0
SRL_OPN_2PTS009_0595_20140109_002318_20140109_020115.EUM.nc	-2.308	-2.303	0.023	2890	5538	0	2466	0	182
SRL_OPN_2PTS009_0597_20140109_020114_20140109_034027.EUM.nc	-2.309	-2.304	0.022	3020	5494	0	2465	0	9
SRL_OPN_2PTS009_0599_20140109_034026_20140109_052124.EUM.nc	-2.305	-2.297	0.026	3082	5552	0	2470	0	0
SRL_OPN_2PTS009_0601_20140109_052123_20140109_071059.EUM.nc	-2.305	-2.298	0.026	3952	6169	0	2217	0	0
SRL_OPN_2PTS009_0604_20140109_071059_20140109_084921.EUM.nc	-2.308	-2.299	0.034	3996	5602	0	1606	0	0
SRL_OPN_2PTS009_0605_20140109_084920_20140109_102716.EUM.nc	-2.301	-2.303	0.023	2492	5514	0	2845	0	177
SRL_OPN_2PTS009_0607_20140109_102715_20140109_120519.EUM.nc	-2.309	-2.308	0.019	2349	5385	0	2784	0	252
SRL_OPN_2PTS009_0609_20140109_120520_20140109_134411.EUM.nc	-2.309	-2.307	0.019	3030	5399	0	2327	0	42
SRL_OPN_2PTS009_0611_20140109_134411_20140109_153744.EUM.nc	-2.309	-2.304	0.029	3609	6376	0	2767	0	0
SRL_OPN_2PTS009_0614_20140109_153743_20140109_171722.EUM.nc	-2.307	-2.297	0.028	2870	5484	0	2614	0	0
SRL_OPN_2PTS009_0616_20140109_171722_20140109_185701.EUM.nc	-2.303	-2.296	0.030	3301	5611	0	2310	0	0
SRL_OPN_2PTS009_0618_20140109_185700_20140109_203606.EUM.nc	-2.308	-2.304	0.021	3685	5523	0	1836	0	2
SRL_OPN_2PTS009_0620_20140109_203605_20140109_221441.EUM.nc	-2.303	-2.297	0.026	3039	5389	0	2350	0	0
SRL_OPN_2PTS009_0622_20140109_221440_20140109_235237.EUM.nc	-2.310	-2.307	0.024	2791	5443	0	2526	0	126
SRL_OPN_2PTS009_0623_20140109_235236_20140110_013022.EUM.nc	-2.307	-2.296	0.032	2983	5501	0	2518	0	0
SRL_OPN_2PTS009_0625_20140110_013021_20140110_030908.EUM.nc	-2.310	-2.303	0.027	3111	5520	0	2406	0	3
SRL_OPN_2PTS009_0627_20140110_030907_20140110_044927.EUM.nc	-2.303	-2.299	0.027	3098	5478	0	2380	0	0
SRL_OPN_2PTS009_0629_20140110_044926_20140110_063148.EUM.nc	-2.302	-2.297	0.025	4050	5755	0	1705	0	0
SRL_OPN_2PTS009_0631_20140110_063147_20140110_081830.EUM.nc	-2.309	-2.299	0.031	4266	6077	0	1811	0	0

– Continued on next page

Table 7: Dry Troposphere Path Delay Statistics.

– Continued from previous page

File	Median	Mean	Std. Dev.	No. Obs.	Total Obs.	Default Lat/Lon	Flag (total)	Default (total)	3-Sigma Edited
SRL_OPN_2PTS009_0634_20140110_081829_20140110_095633.EUM.nc	-2.309	-2.308	0.023	2727	5482	0	2654	0	101
SRL_OPN_2PTS009_0635_20140110_095632_20140110_113428.EUM.nc	-2.307	-2.302	0.031	2380	5340	0	2960	0	0
SRL_OPN_2PTS009_0637_20140110_113427_20140110_131257.EUM.nc	-2.308	-2.308	0.015	2636	5370	0	2515	0	219
SRL_OPN_2PTS009_0639_20140110_131256_20140110_150624.EUM.nc	-2.310	-2.307	0.025	3422	6333	0	2739	0	172
SRL_OPN_2PTS009_0642_20140110_150623_20140110_164603.EUM.nc	-2.306	-2.296	0.031	3055	5557	0	2502	0	0
SRL_OPN_2PTS009_0644_20140110_164602_20140110_182545.EUM.nc	-2.298	-2.291	0.028	3327	5521	0	2194	0	0
SRL_OPN_2PTS009_0646_20140110_182543_20140110_200500.EUM.nc	-2.310	-2.308	0.018	3226	5502	0	2276	0	0
SRL_OPN_2PTS009_0648_20140110_200459_20140110_214348.EUM.nc	-2.304	-2.300	0.029	3437	5414	0	1977	0	0
SRL_OPN_2PTS009_0650_20140110_214348_20140110_232154.EUM.nc	-2.307	-2.302	0.028	2508	5352	0	2844	0	0
SRL_OPN_2PTS009_0651_20140110_232154_20140111_005935.EUM.nc	-2.308	-2.295	0.035	2999	5487	0	2488	0	0
SRL_OPN_2PTS009_0653_20140111_005934_20140111_023759.EUM.nc	-2.310	-2.302	0.028	3013	5536	0	2523	0	0
SRL_OPN_2PTS009_0655_20140111_023758_20140111_041744.EUM.nc	-2.305	-2.300	0.025	2954	5492	0	2538	0	0
SRL_OPN_2PTS009_0657_20140111_041745_20140111_055920.EUM.nc	-2.303	-2.298	0.024	3807	5689	0	1882	0	0
SRL_OPN_2PTS009_0659_20140111_055920_20140111_074734.EUM.nc	-2.304	-2.293	0.031	4244	6137	0	1893	0	0
SRL_OPN_2PTS009_0662_20140111_074733_20140111_092548.EUM.nc	-2.309	-2.305	0.025	3208	5497	0	2289	0	0
SRL_OPN_2PTS009_0663_20140111_092547_20140111_110341.EUM.nc	-2.309	-2.309	0.022	2119	5426	0	3239	0	68
SRL_OPN_2PTS009_0665_20140111_110341_20140111_124151.EUM.nc	-2.310	-2.300	0.028	2587	5299	0	2712	0	0
SRL_OPN_2PTS009_0667_20140111_124150_20140111_142125.EUM.nc	-2.309	-2.302	0.028	3185	5487	0	2135	0	167
SRL_OPN_2PTS009_0669_20140111_142124_20140111_161443.EUM.nc	-2.309	-2.297	0.033	3441	6380	0	2939	0	0
SRL_OPN_2PTS009_0672_20140111_161441_20140111_175427.EUM.nc	-2.300	-2.290	0.025	2989	5555	0	2566	0	0
SRL_OPN_2PTS009_0674_20140111_175427_20140111_193350.EUM.nc	-2.309	-2.305	0.019	3272	5573	0	2294	0	7
SRL_OPN_2PTS009_0676_20140111_193348_20140111_211252.EUM.nc	-2.308	-2.304	0.022	3485	5521	0	1862	0	174
SRL_OPN_2PTS009_0678_20140111_211252_20140111_225101.EUM.nc	-2.308	-2.303	0.028	2508	5317	0	2809	0	0
SRL_OPN_2PTS009_0679_20140111_225100_20140112_002850.EUM.nc	-2.310	-2.304	0.021	2958	5425	0	2232	0	235
SRL_OPN_2PTS009_0681_20140112_002849_20140112_020657.EUM.nc	-2.310	-2.300	0.029	2944	5543	0	2599	0	0
SRL_OPN_2PTS009_0683_20140112_020656_20140112_034606.EUM.nc	-2.309	-2.301	0.024	2988	5537	0	2549	0	0
SRL_OPN_2PTS009_0685_20140112_034605_20140112_052708.EUM.nc	-2.304	-2.297	0.029	3019	5535	0	2516	0	0
SRL_OPN_2PTS009_0687_20140112_052708_20140112_071633.EUM.nc	-2.304	-2.294	0.035	4059	6177	0	2118	0	0
SRL_OPN_2PTS009_0690_20140112_071633_20140112_085501.EUM.nc	-2.309	-2.304	0.026	3814	5587	0	1698	0	75
SRL_OPN_2PTS009_0691_20140112_085500_20140112_103247.EUM.nc	-2.302	-2.305	0.019	2412	5480	0	3068	0	0
SRL_OPN_2PTS009_0693_20140112_103246_20140112_121052.EUM.nc	-2.311	-2.302	0.025	2571	5424	0	2853	0	0
SRL_OPN_2PTS009_0695_20140112_121052_20140112_134958.EUM.nc	-2.309	-2.295	0.035	3099	5427	0	2328	0	0
SRL_OPN_2PTS009_0697_20140112_134957_20140112_154321.EUM.nc	-2.311	-2.300	0.032	3617	6369	0	2752	0	0
SRL_OPN_2PTS009_0700_20140112_154321_20140112_172308.EUM.nc	-2.304	-2.296	0.023	2876	5539	0	2663	0	0
SRL_OPN_2PTS009_0702_20140112_172307_20140112_190238.EUM.nc	-2.305	-2.301	0.025	3200	5579	0	2258	0	121
SRL_OPN_2PTS009_0704_20140112_190238_20140112_204150.EUM.nc	-2.312	-2.311	0.018	3642	5527	0	1613	0	272
SRL_OPN_2PTS009_0706_20140112_204149_20140112_222012.EUM.nc	-2.306	-2.303	0.029	2952	5338	0	2271	0	115
SRL_OPN_2PTS009_0708_20140112_222012_20140112_235808.EUM.nc	-2.308	-2.293	0.033	3057	5476	0	2419	0	0
SRL_OPN_2PTS009_0709_20140112_235807_20140113_013612.EUM.nc	-2.309	-2.298	0.028	3073	5558	0	2485	0	0

– Continued on next page

Table 7: Dry Troposphere Path Delay Statistics.

– Continued from previous page

File	Median	Mean	Std. Dev.	No. Obs.	Total Obs.	Default Lat/Lon	Flag (total)	Default (total)	3-Sigma Edited
SRL_OPN_2PTS009_0711_20140113_013611_20140113_031454.EUM.nc	-2.310	-2.304	0.017	3037	5516	0	2479	0	0
SRL_OPN_2PTS009_0713_20140113_031453_20140113_045520.EUM.nc	-2.309	-2.301	0.033	3149	5494	0	2345	0	0
SRL_OPN_2PTS009_0715_20140113_045519_20140113_063749.EUM.nc	-2.301	-2.292	0.036	4065	5796	0	1731	0	0
SRL_OPN_2PTS009_0717_20140113_063749_20140113_082420.EUM.nc	-2.311	-2.303	0.028	4093	6068	0	1826	0	149
SRL_OPN_2PTS009_0720_20140113_082419_20140113_100213.EUM.nc	-2.306	-2.303	0.025	2858	5479	0	2621	0	0
SRL_OPN_2PTS009_0721_20140113_100212_20140113_114009.EUM.nc	-2.308	-2.302	0.026	2426	5356	0	2930	0	0
SRL_OPN_2PTS009_0723_20140113_114008_20140113_131850.EUM.nc	-2.310	-2.298	0.031	2917	5323	0	2406	0	0
SRL_OPN_2PTS009_0725_20140113_131850_20140113_151210.EUM.nc	-2.309	-2.300	0.030	3606	6345	0	2739	0	0
SRL_OPN_2PTS009_0728_20140113_151210_20140113_165150.EUM.nc	-2.307	-2.298	0.026	2974	5550	0	2576	0	0
SRL_OPN_2PTS009_0730_20140113_165150_20140113_183131.EUM.nc	-2.302	-2.293	0.026	3164	5507	0	2177	0	166
SRL_OPN_2PTS009_0732_20140113_183131_20140113_201053.EUM.nc	-2.311	-2.309	0.019	3050	5519	0	2170	0	299
SRL_OPN_2PTS009_0734_20140113_201052_20140113_214930.EUM.nc	-2.311	-2.307	0.027	3400	5392	0	1991	0	1
SRL_OPN_2PTS009_0736_20140113_214929_20140113_232733.EUM.nc	-2.306	-2.290	0.036	2526	5257	0	2731	0	0
SRL_OPN_2PTS009_0737_20140113_232732_20140114_010523.EUM.nc	-2.309	-2.296	0.029	2823	5492	0	2669	0	0
SRL_OPN_2PTS009_0739_20140114_010523_20140114_024342.EUM.nc	-2.308	-2.305	0.012	2924	5544	0	2572	0	48
SRL_OPN_2PTS009_0741_20140114_024341_20140114_042332.EUM.nc	-2.312	-2.303	0.035	2973	5523	0	2550	0	0
SRL_OPN_2PTS009_0743_20140114_042333_20140114_060518.EUM.nc	-2.302	-2.287	0.032	3848	5707	0	1859	0	0
SRL_OPN_2PTS009_0745_20140114_060517_20140114_075323.EUM.nc	-2.309	-2.297	0.034	4148	6099	0	1898	0	53
SRL_OPN_2PTS009_0748_20140114_075323_20140114_093127.EUM.nc	-2.311	-2.307	0.023	3092	5473	0	2298	0	83
SRL_OPN_2PTS009_0749_20140114_093126_20140114_110920.EUM.nc	-2.299	-2.298	0.027	2207	5432	0	3225	0	0
SRL_OPN_2PTS009_0751_20140114_110919_20140114_124741.EUM.nc	-2.309	-2.310	0.015	2274	5232	0	2664	0	294
SRL_OPN_2PTS009_0753_20140114_124741_20140114_144050.EUM.nc	-2.309	-2.302	0.030	3416	6189	0	2773	0	0
SRL_OPN_2PTS009_0756_20140114_144049_20140114_162036.EUM.nc	-2.308	-2.309	0.014	2913	5637	0	2207	0	517
SRL_OPN_2PTS009_0758_20140114_162036_20140114_180012.EUM.nc	-2.297	-2.285	0.033	3066	5561	0	2495	0	0
SRL_OPN_2PTS009_0760_20140114_180011_20140114_193942.EUM.nc	-2.309	-2.307	0.018	3121	5575	0	2260	0	194
SRL_OPN_2PTS009_0762_20140114_193941_20140114_211832.EUM.nc	-2.310	-2.302	0.028	3645	5445	0	1800	0	0
SRL_OPN_2PTS009_0764_20140114_211831_20140114_225648.EUM.nc	-2.304	-2.298	0.033	2411	5418	0	2994	0	13
SRL_OPN_2PTS009_0765_20140114_225648_20140115_003437.EUM.nc	-2.311	-2.303	0.022	3303	5436	0	2133	0	0
SRL_OPN_2PTS009_0767_20140115_003437_20140115_021239.EUM.nc	-2.310	-2.305	0.018	2871	5539	0	2668	0	0
SRL_OPN_2PTS009_0769_20140115_021238_20140115_035200.EUM.nc	-2.310	-2.300	0.033	2918	5483	0	2565	0	0
SRL_OPN_2PTS009_0771_20140115_035159_20140115_053303.EUM.nc	-2.303	-2.289	0.035	3091	5527	0	2436	0	0
SRL_OPN_2PTS009_0773_20140115_053302_20140115_072225.EUM.nc	-2.302	-2.289	0.036	4191	6215	0	2024	0	0
SRL_OPN_2PTS009_0776_20140115_072224_20140115_090040.EUM.nc	-2.310	-2.303	0.023	3842	5574	0	1732	0	0
SRL_OPN_2PTS009_0777_20140115_090039_20140115_103835.EUM.nc	-2.301	-2.295	0.026	2422	5462	0	3040	0	0
SRL_OPN_2PTS009_0779_20140115_103834_20140115_121643.EUM.nc	-2.313	-2.306	0.025	2629	5442	0	2813	0	0
SRL_OPN_2PTS009_0781_20140115_121642_20140115_135546.EUM.nc	-2.312	-2.303	0.032	3183	5437	0	2254	0	0
SRL_OPN_2PTS009_0783_20140115_135545_20140115_154909.EUM.nc	-2.311	-2.304	0.026	3589	6361	0	2754	0	18
SRL_OPN_2PTS009_0786_20140115_154908_20140115_172855.EUM.nc	-2.294	-2.281	0.033	2907	5515	0	2608	0	0
SRL_OPN_2PTS009_0788_20140115_172855_20140115_190823.EUM.nc	-2.307	-2.302	0.021	3267	5570	0	2081	0	222

– Continued on next page

Table 7: Dry Troposphere Path Delay Statistics.

– Continued from previous page

File	Median	Mean	Std. Dev.	No. Obs.	Total Obs.	Default Lat/Lon	Flag (total)	Default (total)	3-Sigma Edited
SRL_OPN_2PTS009_0790_20140115_190822_20140115_204733.EUM.nc	-2.308	-2.296	0.030	3963	5522	0	1559	0	0
SRL_OPN_2PTS009_0792_20140115_204732_20140115_222603.EUM.nc	-2.304	-2.301	0.022	3006	5357	0	2329	0	22
SRL_OPN_2PTS009_0794_20140115_222602_20140116_000348.EUM.nc	-2.311	-2.303	0.024	3062	5506	0	2408	0	36
SRL_OPN_2PTS009_0795_20140116_000346_20140116_014145.EUM.nc	-2.313	-2.315	0.010	2622	5557	0	2498	0	437
SRL_OPN_2PTS009_0797_20140116_014144_20140116_032040.EUM.nc	-2.314	-2.298	0.036	3064	5512	0	2448	0	0
SRL_OPN_2PTS009_0799_20140116_032040_20140116_050104.EUM.nc	-2.307	-2.293	0.036	3206	5522	0	2316	0	0
SRL_OPN_2PTS009_0801_20140116_050103_20140116_064350.EUM.nc	-2.299	-2.284	0.032	4053	5817	0	1764	0	0
SRL_OPN_2PTS009_0803_20140116_064351_20140116_082954.EUM.nc	-2.311	-2.305	0.023	4303	6033	0	1730	0	0
SRL_OPN_2PTS009_0806_20140116_082953_20140116_100753.EUM.nc	-2.301	-2.291	0.032	2869	5494	0	2625	0	0
SRL_OPN_2PTS009_0807_20140116_100753_20140116_114543.EUM.nc	-2.306	-2.301	0.024	2491	5383	0	2892	0	0
SRL_OPN_2PTS009_0809_20140116_114542_20140116_132428.EUM.nc	-2.310	-2.313	0.005	2364	5332	0	2373	0	595
SRL_OPN_2PTS009_0811_20140116_132426_20140116_151749.EUM.nc	-2.313	-2.310	0.022	3612	6334	0	2722	0	0
SRL_OPN_2PTS009_0814_20140116_151748_20140116_165737.EUM.nc	-2.306	-2.289	0.032	2935	5545	0	2610	0	0
SRL_OPN_2PTS009_0816_20140116_165736_20140116_183709.EUM.nc	-2.303	-2.292	0.029	3212	5480	0	2127	0	141
SRL_OPN_2PTS009_0818_20140116_183707_20140116_201628.EUM.nc	-2.305	-2.292	0.031	3491	5503	0	2012	0	0
SRL_OPN_2PTS009_0820_20140116_201627_20140116_215512.EUM.nc	-2.302	-2.300	0.028	3320	5369	0	2049	0	0
SRL_OPN_2PTS009_0822_20140116_215511_20140116_233305.EUM.nc	-2.308	-2.301	0.028	2488	5287	0	2799	0	0
SRL_OPN_2PTS009_0823_20140116_233304_20140117_011055.EUM.nc	-2.310	-2.312	0.010	2363	5506	0	2703	0	440
SRL_OPN_2PTS009_0825_20140117_011054_20140117_024927.EUM.nc	-2.311	-2.298	0.038	3008	5540	0	2532	0	0
SRL_OPN_2PTS009_0827_20140117_024926_20140117_042917.EUM.nc	-2.311	-2.298	0.034	3029	5519	0	2490	0	0
SRL_OPN_2PTS009_0829_20140117_042916_20140117_061116.EUM.nc	-2.297	-2.285	0.031	3855	5698	0	1843	0	0
SRL_OPN_2PTS009_0831_20140117_061116_20140117_075857.EUM.nc	-2.306	-2.301	0.024	4180	6103	0	1923	0	0
SRL_OPN_2PTS009_0834_20140117_075856_20140117_093708.EUM.nc	-2.305	-2.295	0.031	3032	5494	0	2462	0	0
SRL_OPN_2PTS009_0835_20140117_093708_20140117_111451.EUM.nc	-2.302	-2.297	0.030	2168	5355	0	3187	0	0
SRL_OPN_2PTS009_0837_20140117_111450_20140117_125317.EUM.nc	-2.307	-2.293	0.031	2714	5274	0	2560	0	0
SRL_OPN_2PTS009_0839_20140117_125316_20140117_144628.EUM.nc	-2.311	-2.309	0.021	3460	6257	0	2797	0	0
SRL_OPN_2PTS009_0842_20140117_144627_20140117_162615.EUM.nc	-2.308	-2.298	0.028	3289	5652	0	2194	0	169
SRL_OPN_2PTS009_0844_20140117_162614_20140117_180550.EUM.nc	-2.304	-2.288	0.034	3160	5597	0	2437	0	0
SRL_OPN_2PTS009_0846_20140117_180549_20140117_194519.EUM.nc	-2.305	-2.305	0.014	2944	5551	0	2175	0	432
SRL_OPN_2PTS009_0850_20140117_212416_20140117_230221.EUM.nc	-2.307	-2.299	0.032	2283	5316	0	3033	0	0
SRL_OPN_2PTS009_0853_20140118_004010_20140118_021823.EUM.nc	-2.311	-2.315	0.012	2419	5560	0	2697	0	444
SRL_OPN_2PTS009_0855_20140118_021823_20140118_035742.EUM.nc	-2.307	-2.299	0.030	2881	5546	0	2615	0	50
SRL_OPN_2PTS009_0857_20140118_035741_20140118_053900.EUM.nc	-2.304	-2.289	0.027	3269	5543	0	2274	0	0
SRL_OPN_2PTS009_0859_20140118_053859_20140118_072801.EUM.nc	-2.305	-2.294	0.031	4237	6172	0	1876	0	59
SRL_OPN_2PTS009_0862_20140118_072801_20140118_090615.EUM.nc	-2.307	-2.300	0.025	3516	5557	0	1918	0	123
SRL_OPN_2PTS009_0863_20140118_090614_20140118_104408.EUM.nc	-2.302	-2.305	0.015	2255	5498	0	3050	0	193
SRL_OPN_2PTS009_0865_20140118_104407_20140118_122217.EUM.nc	-2.310	-2.301	0.030	2668	5424	0	2756	0	0
SRL_OPN_2PTS009_0867_20140118_122216_20140118_140126.EUM.nc	-2.313	-2.308	0.024	3330	5435	0	2105	0	0
SRL_OPN_2PTS009_0869_20140118_140125_20140118_155449.EUM.nc	-2.309	-2.301	0.025	3363	6351	0	2988	0	0

– Continued on next page

Table 7: Dry Troposphere Path Delay Statistics.

– Continued from previous page

File	Median	Mean	Std. Dev.	No. Obs.	Total Obs.	Default Lat/Lon	Flag (total)	Default (total)	3-Sigma Edited
SRL_OPN_2PTS009_0872_20140118_155448_20140118_173435.EUM.nc	-2.295	-2.287	0.029	2901	5487	0	2586	0	0
SRL_OPN_2PTS009_0874_20140118_173433_20140118_191410.EUM.nc	-2.305	-2.296	0.028	3520	5582	0	2057	0	5
SRL_OPN_2PTS009_0876_20140118_191410_20140118_205310.EUM.nc	-2.304	-2.295	0.031	3923	5573	0	1650	0	0
SRL_OPN_2PTS009_0878_20140118_205309_20140118_223137.EUM.nc	-2.306	-2.300	0.027	2985	5373	0	2388	0	0
SRL_OPN_2PTS009_0879_20140118_223136_20140119_000930.EUM.nc	-2.310	-2.302	0.021	3047	5466	0	2338	0	81
SRL_OPN_2PTS009_0881_20140119_000929_20140119_014720.EUM.nc	-2.314	-2.319	0.010	2643	5555	0	2395	0	517
SRL_OPN_2PTS009_0883_20140119_014720_20140119_032620.EUM.nc	-2.311	-2.302	0.028	3092	5477	0	2341	0	44
SRL_OPN_2PTS009_0885_20140119_032619_20140119_050650.EUM.nc	-2.304	-2.294	0.026	3011	5543	0	2415	0	117
SRL_OPN_2PTS009_0887_20140119_050650_20140119_065701.EUM.nc	-2.303	-2.289	0.031	3942	6208	0	2232	0	34
SRL_OPN_2PTS009_0890_20140119_065701_20140119_083528.EUM.nc	-2.301	-2.295	0.027	4290	5609	0	1319	0	0
SRL_OPN_2PTS009_0892_20140119_083527_20140119_101327.EUM.nc	-2.304	-2.303	0.019	2660	5502	0	2703	0	139
SRL_OPN_2PTS009_0893_20140119_101327_20140119_115117.EUM.nc	-2.310	-2.304	0.025	2559	5413	0	2854	0	0
SRL_OPN_2PTS009_0895_20140119_115116_20140119_133008.EUM.nc	-2.312	-2.306	0.024	2973	5332	0	2302	0	57
SRL_OPN_2PTS009_0897_20140119_133008_20140119_152330.EUM.nc	-2.310	-2.307	0.020	3610	6309	0	2681	0	18
SRL_OPN_2PTS009_0900_20140119_152329_20140119_170317.EUM.nc	-2.302	-2.293	0.022	2905	5494	0	2557	0	32
SRL_OPN_2PTS009_0902_20140119_170316_20140119_184256.EUM.nc	-2.304	-2.291	0.029	3347	5589	0	2242	0	0
SRL_OPN_2PTS009_0904_20140119_184255_20140119_202206.EUM.nc	-2.303	-2.293	0.033	3652	5491	0	1839	0	0
SRL_OPN_2PTS009_0906_20140119_202206_20140119_220048.EUM.nc	-2.304	-2.299	0.028	3094	5357	0	2263	0	0
SRL_OPN_2PTS009_0908_20140119_220047_20140119_233847.EUM.nc	-2.304	-2.296	0.026	2676	5427	0	2751	0	0
SRL_OPN_2PTS009_0909_20140119_233847_20140120_011629.EUM.nc	-2.313	-2.310	0.024	3000	5474	0	2402	0	72
SRL_OPN_2PTS009_0911_20140120_011628_20140120_025504.EUM.nc	-2.312	-2.307	0.025	3045	5519	0	2458	0	16
SRL_OPN_2PTS009_0913_20140120_025503_20140120_043459.EUM.nc	-2.305	-2.303	0.019	2769	5488	0	2443	0	276
SRL_OPN_2PTS009_0915_20140120_043458_20140120_061707.EUM.nc	-2.303	-2.294	0.026	3948	5756	0	1808	0	0
SRL_OPN_2PTS009_0917_20140120_061706_20140120_080433.EUM.nc	-2.301	-2.290	0.033	4204	6092	0	1888	0	0
SRL_OPN_2PTS009_0920_20140120_080432_20140120_094241.EUM.nc	-2.306	-2.299	0.023	3035	5484	0	2449	0	0
SRL_OPN_2PTS009_0921_20140120_094240_20140120_112034.EUM.nc	-2.304	-2.294	0.031	2304	5222	0	2918	0	0
SRL_OPN_2PTS009_0923_20140120_112033_20140120_145207.EUM.nc	-2.312	-2.305	0.024	6299	11576	0	5277	0	0
SRL_OPN_2PTS009_0928_20140120_145206_20140120_163154.EUM.nc	-2.307	-2.301	0.018	3227	5657	0	2268	0	162
SRL_OPN_2PTS009_0930_20140120_163154_20140120_181138.EUM.nc	-2.303	-2.289	0.029	3213	5576	0	2363	0	0
SRL_OPN_2PTS009_0932_20140120_181137_20140120_195057.EUM.nc	-2.304	-2.301	0.019	3068	5514	0	2279	0	167
SRL_OPN_2PTS009_0934_20140120_195056_20140120_212951.EUM.nc	-2.307	-2.297	0.030	3714	5420	0	1706	0	0
SRL_OPN_2PTS009_0936_20140120_212950_20140120_230754.EUM.nc	-2.304	-2.293	0.031	2212	5302	0	3090	0	0
SRL_OPN_2PTS009_0937_20140120_230753_20140121_004543.EUM.nc	-2.311	-2.313	0.009	2810	5468	0	2233	0	425
SRL_OPN_2PTS009_0939_20140121_004543_20140121_022400.EUM.nc	-2.313	-2.315	0.014	2678	5548	0	2590	0	280
SRL_OPN_2PTS009_0941_20140121_022359_20140121_040324.EUM.nc	-2.310	-2.302	0.025	2888	5479	0	2538	0	53
SRL_OPN_2PTS009_0943_20140121_040323_20140121_054450.EUM.nc	-2.304	-2.296	0.022	3561	5661	0	2100	0	0
SRL_OPN_2PTS009_0949_20140121_091149_20140121_104943.EUM.nc	-2.301	-2.291	0.032	2385	5519	0	3134	0	0
SRL_OPN_2PTS009_0951_20140121_104942_20140121_122755.EUM.nc	-2.309	-2.297	0.029	2618	5335	0	2717	0	0
SRL_OPN_2PTS009_0953_20140121_122754_20140121_140707.EUM.nc	-2.314	-2.312	0.020	3222	5491	0	2269	0	0

– Continued on next page

Table 7: Dry Troposphere Path Delay Statistics.

– Continued from previous page

File	Median	Mean	Std. Dev.	No. Obs.	Total Obs.	Default Lat/Lon	Flag (total)	Default (total)	3-Sigma Edited
SRL_OPN_2PTS009_0955_20140121_140707_20140121_160037.EUM.nc	-2.310	-2.300	0.025	3366	6359	0	2993	0	0
SRL_OPN_2PTS009_0958_20140121_160036_20140121_174016.EUM.nc	-2.305	-2.291	0.031	3006	5603	0	2597	0	0
SRL_OPN_2PTS009_0976_20140122_070236_20140122_084101.EUM.nc	-2.308	-2.302	0.027	4167	5596	0	1429	0	0
SRL_OPN_2PTS009_0978_20140122_084101_20140122_101900.EUM.nc	-2.299	-2.291	0.026	2762	5480	0	2718	0	0
SRL_OPN_2PTS009_0979_20140122_101859_20140122_115700.EUM.nc	-2.309	-2.302	0.023	2570	5400	0	2830	0	0
SRL_OPN_2PTS009_0981_20140122_115658_20140122_133546.EUM.nc	-2.311	-2.309	0.017	2890	5359	0	2333	0	136
SRL_OPN_2PTS009_0983_20140122_133546_20140122_152908.EUM.nc	-2.311	-2.306	0.019	3415	6349	0	2693	0	241
SRL_OPN_2PTS009_0986_20140122_152908_20140122_170856.EUM.nc	-2.308	-2.294	0.031	2898	5491	0	2560	0	33
SRL_OPN_2PTS009_0988_20140122_170855_20140122_184835.EUM.nc	-2.304	-2.300	0.015	3266	5601	0	2186	0	149
SRL_OPN_2PTS009_0990_20140122_184835_20140122_202743.EUM.nc	-2.306	-2.299	0.024	3664	5520	0	1855	0	1
SRL_OPN_2PTS009_0992_20140122_202742_20140122_220622.EUM.nc	-2.304	-2.301	0.032	3169	5372	0	2203	0	0
SRL_OPN_2PTS009_0994_20140122_220621_20140122_234419.EUM.nc	-2.304	-2.300	0.018	2702	5481	0	2617	0	162
SRL_OPN_2PTS009_0995_20140122_234419_20140123_012203.EUM.nc	-2.311	-2.308	0.022	2949	5505	0	2441	0	115
SRL_OPN_2PTS009_0997_20140123_012203_20140123_030043.EUM.nc	-2.311	-2.314	0.008	2618	5542	0	2459	0	465
SRL_OPN_2PTS009_0999_20140123_030042_20140123_044045.EUM.nc	-2.309	-2.301	0.028	3080	5587	0	2507	0	0

24 Radiometer Wet Troposphere Path Delay Table

Table 8: Radiometer Wet Troposphere Path Delay Statistics.

File	Median	Mean	Std. Dev.	No. Obs.	Total Obs.	Default Lat/Lon	Flag (total)	Default (total)	3-Sigma Edited
SRL_OPN_2PTS008_1001_20131219_044050_20131219_062259.EUM.nc	-0.135	-0.148	0.087	3871	5756	0	1877	0	8
SRL_OPN_2PTS009_0001_20131219_062258_20131219_081008.EUM.nc	-0.140	-0.161	0.090	4121	6078	0	1950	1	6
SRL_OPN_2PTS009_0004_20131219_081007_20131219_094814.EUM.nc	-0.134	-0.143	0.095	2804	5480	0	2633	0	43
SRL_OPN_2PTS009_0005_20131219_094813_20131219_112607.EUM.nc	-0.129	-0.173	0.118	2125	5271	0	3143	0	3
SRL_OPN_2PTS009_0007_20131219_112606_20131219_130439.EUM.nc	-0.161	-0.174	0.101	2704	5274	0	2570	0	0
SRL_OPN_2PTS009_0009_20131219_130439_20131219_145755.EUM.nc	-0.119	-0.154	0.092	3533	6347	0	2814	0	0
SRL_OPN_2PTS009_0012_20131219_145754_20131219_163733.EUM.nc	-0.150	-0.155	0.090	3204	5621	0	2411	0	6
SRL_OPN_2PTS009_0014_20131219_163733_20131219_181715.EUM.nc	-0.110	-0.146	0.099	3036	5498	0	2456	0	6
SRL_OPN_2PTS009_0016_20131219_181715_20131219_195642.EUM.nc	-0.143	-0.159	0.100	3225	5497	0	2264	0	8
SRL_OPN_2PTS009_0018_20131219_195641_20131219_213525.EUM.nc	-0.119	-0.175	0.126	3608	5400	0	1790	0	2
SRL_OPN_2PTS009_0020_20131219_213524_20131219_231335.EUM.nc	-0.090	-0.150	0.122	2212	5348	0	3131	0	5
SRL_OPN_2PTS009_0021_20131219_231333_20131220_005114.EUM.nc	-0.128	-0.161	0.106	3158	5479	0	2318	0	3
SRL_OPN_2PTS009_0023_20131220_005113_20131220_022934.EUM.nc	-0.135	-0.156	0.094	2893	5530	0	2634	0	3
SRL_OPN_2PTS009_0025_20131220_022933_20131220_040912.EUM.nc	-0.113	-0.139	0.085	2774	5491	0	2668	0	49
SRL_OPN_2PTS009_0027_20131220_040911_20131220_055036.EUM.nc	-0.123	-0.154	0.087	3617	5675	0	2048	0	10
SRL_OPN_2PTS009_0029_20131220_055035_20131220_073911.EUM.nc	-0.124	-0.131	0.069	3961	6147	0	1959	0	227
SRL_OPN_2PTS009_0032_20131220_073910_20131220_091729.EUM.nc	-0.159	-0.174	0.128	3283	5495	0	2209	0	3
SRL_OPN_2PTS009_0033_20131220_091729_20131220_105521.EUM.nc	-0.123	-0.173	0.124	2290	5454	0	3164	0	0
SRL_OPN_2PTS009_0035_20131220_105520_20131220_141254.EUM.nc	-0.138	-0.168	0.102	5765	10818	0	5049	0	4
SRL_OPN_2PTS009_0039_20131220_141253_20131220_160615.EUM.nc	-0.139	-0.160	0.081	3231	6374	0	3123	0	20
SRL_OPN_2PTS009_0042_20131220_160615_20131220_174600.EUM.nc	-0.119	-0.139	0.093	2920	5581	0	2641	0	20
SRL_OPN_2PTS009_0044_20131220_174600_20131220_192525.EUM.nc	-0.130	-0.150	0.092	3354	5592	0	2232	0	6
SRL_OPN_2PTS009_0046_20131220_192523_20131220_210429.EUM.nc	-0.107	-0.144	0.102	3690	5532	0	1803	0	39
SRL_OPN_2PTS009_0048_20131220_210428_20131220_224242.EUM.nc	-0.100	-0.157	0.115	2676	5310	0	2625	0	9
SRL_OPN_2PTS009_0049_20131220_224242_20131221_002033.EUM.nc	-0.108	-0.137	0.093	3106	5454	0	2334	0	14
SRL_OPN_2PTS009_0051_20131221_002031_20131221_015836.EUM.nc	-0.139	-0.171	0.103	3020	5554	0	2532	0	2
SRL_OPN_2PTS009_0053_20131221_015835_20131221_033736.EUM.nc	-0.108	-0.140	0.089	3012	5475	0	2446	0	17
SRL_OPN_2PTS009_0055_20131221_033735_20131221_051830.EUM.nc	-0.137	-0.151	0.088	3028	5546	0	2510	0	8
SRL_OPN_2PTS009_0057_20131221_051830_20131221_070811.EUM.nc	-0.100	-0.120	0.065	3598	6184	0	2324	0	262
SRL_OPN_2PTS009_0060_20131221_070810_20131221_084641.EUM.nc	-0.157	-0.155	0.098	3863	5589	0	1720	0	6
SRL_OPN_2PTS009_0061_20131221_084640_20131221_102430.EUM.nc	-0.121	-0.150	0.103	2572	5443	0	2852	0	19
SRL_OPN_2PTS009_0063_20131221_102430_20131221_120232.EUM.nc	-0.151	-0.184	0.115	2575	5379	0	2802	0	2
SRL_OPN_2PTS009_0065_20131221_120230_20131221_134129.EUM.nc	-0.134	-0.162	0.104	3069	5419	0	2345	0	5
SRL_OPN_2PTS009_0067_20131221_134130_20131221_153455.EUM.nc	-0.148	-0.156	0.086	3559	6356	0	2787	0	10
SRL_OPN_2PTS009_0070_20131221_153453_20131221_171440.EUM.nc	-0.152	-0.151	0.102	2762	5504	0	2739	0	3
SRL_OPN_2PTS009_0072_20131221_171440_20131221_185411.EUM.nc	-0.131	-0.156	0.098	3248	5592	0	2296	0	48

– Continued on next page

Table 8: Radiometer Wet Troposphere Path Delay Statistics.

– Continued from previous page

File	Median	Mean	Std. Dev.	No. Obs.	Total Obs.	Default Lat/Lon	Flag (total)	Default (total)	3-Sigma Edited
SRL_OPN_2PTS009_0074_20131221_185409_20131221_203325.EUM.nc	-0.127	-0.144	0.092	3505	5520	0	1982	0	33
SRL_OPN_2PTS009_0076_20131221_203325_20131221_221153.EUM.nc	-0.121	-0.159	0.115	2973	5359	0	2378	0	8
SRL_OPN_2PTS009_0078_20131221_221152_20131221_234950.EUM.nc	-0.110	-0.109	0.059	2729	5481	0	2549	0	203
SRL_OPN_2PTS009_0079_20131221_234949_20131222_012743.EUM.nc	-0.133	-0.169	0.115	2941	5502	0	2552	0	9
SRL_OPN_2PTS009_0081_20131222_012742_20131222_030617.EUM.nc	-0.108	-0.144	0.089	2965	5524	0	2540	0	19
SRL_OPN_2PTS009_0083_20131222_030617_20131222_044635.EUM.nc	-0.125	-0.144	0.084	3050	5490	0	2438	0	2
SRL_OPN_2PTS009_0085_20131222_044634_20131222_062851.EUM.nc	-0.100	-0.138	0.087	3894	5770	0	1853	0	23
SRL_OPN_2PTS009_0087_20131222_062850_20131222_081550.EUM.nc	-0.149	-0.153	0.093	4118	6082	0	1915	1	48
SRL_OPN_2PTS009_0090_20131222_081549_20131222_113140.EUM.nc	-0.131	-0.157	0.104	5047	10791	0	5716	0	28
SRL_OPN_2PTS009_0093_20131222_113140_20131222_131015.EUM.nc	-0.143	-0.171	0.104	2767	5314	0	2547	0	0
SRL_OPN_2PTS009_0095_20131222_131014_20131222_150333.EUM.nc	-0.120	-0.146	0.090	3570	6329	0	2759	0	0
SRL_OPN_2PTS009_0098_20131222_150332_20131222_164320.EUM.nc	-0.137	-0.141	0.093	3040	5609	0	2563	0	6
SRL_OPN_2PTS009_0100_20131222_164319_20131222_182253.EUM.nc	-0.137	-0.153	0.091	3167	5520	0	2338	0	15
SRL_OPN_2PTS009_0102_20131222_182253_20131222_200218.EUM.nc	-0.136	-0.150	0.095	3105	5502	0	2371	0	26
SRL_OPN_2PTS009_0104_20131222_200217_20131222_214059.EUM.nc	-0.135	-0.173	0.123	3494	5392	0	1889	0	9
SRL_OPN_2PTS009_0106_20131222_214058_20131222_231906.EUM.nc	-0.101	-0.146	0.109	2397	5313	0	2909	0	7
SRL_OPN_2PTS009_0107_20131222_231905_20131223_005658.EUM.nc	-0.135	-0.154	0.100	2894	5518	0	2613	0	11
SRL_OPN_2PTS009_0109_20131223_005658_20131223_023512.EUM.nc	-0.146	-0.155	0.091	2951	5531	0	2574	0	6
SRL_OPN_2PTS009_0111_20131223_023511_20131223_041455.EUM.nc	-0.140	-0.145	0.084	2874	5491	0	2616	0	1
SRL_OPN_2PTS009_0113_20131223_041455_20131223_055627.EUM.nc	-0.132	-0.144	0.091	3675	5689	0	1998	0	16
SRL_OPN_2PTS009_0121_20131223_110055_20131223_123914.EUM.nc	-0.117	-0.133	0.083	2500	5350	0	2814	0	36
SRL_OPN_2PTS009_0123_20131223_123913_20131223_141836.EUM.nc	-0.117	-0.147	0.098	3294	5495	0	2177	0	24
SRL_OPN_2PTS009_0125_20131223_141835_20131223_161155.EUM.nc	-0.159	-0.170	0.094	3257	6361	0	3075	0	29
SRL_OPN_2PTS009_0128_20131223_161154_20131223_175140.EUM.nc	-0.112	-0.133	0.086	2930	5581	0	2603	0	48
SRL_OPN_2PTS009_0130_20131223_175139_20131223_193111.EUM.nc	-0.127	-0.147	0.101	3198	5560	0	2318	0	44
SRL_OPN_2PTS009_0132_20131223_193111_20131223_211006.EUM.nc	-0.114	-0.142	0.092	3565	5516	0	1913	0	38
SRL_OPN_2PTS009_0134_20131223_211005_20131223_224825.EUM.nc	-0.124	-0.159	0.115	2553	5330	0	2761	0	16
SRL_OPN_2PTS009_0135_20131223_224824_20131224_002614.EUM.nc	-0.115	-0.125	0.076	3108	5401	0	2235	0	58
SRL_OPN_2PTS009_0137_20131224_002614_20131224_020412.EUM.nc	-0.172	-0.179	0.098	2956	5510	0	2539	0	15
SRL_OPN_2PTS009_0139_20131224_020411_20131224_034326.EUM.nc	-0.152	-0.155	0.092	2996	5529	0	2530	1	2
SRL_OPN_2PTS009_0141_20131224_034325_20131224_052417.EUM.nc	-0.110	-0.138	0.089	2970	5553	0	2574	0	9
SRL_OPN_2PTS009_0156_20131224_154033_20131224_172021.EUM.nc	-0.098	-0.136	0.093	2830	5526	0	2685	0	11
SRL_OPN_2PTS009_0158_20131224_172020_20131224_185959.EUM.nc	-0.146	-0.152	0.095	3197	5607	0	2367	0	43
SRL_OPN_2PTS009_0160_20131224_185958_20131224_203903.EUM.nc	-0.137	-0.152	0.096	3707	5523	0	1784	0	32
SRL_OPN_2PTS009_0162_20131224_203903_20131224_221737.EUM.nc	-0.111	-0.165	0.125	2997	5372	0	2374	0	1
SRL_OPN_2PTS009_0164_20131224_221736_20131224_235532.EUM.nc	-0.117	-0.136	0.090	3005	5457	0	2439	0	13
SRL_OPN_2PTS009_0165_20131224_235531_20131225_013318.EUM.nc	-0.146	-0.165	0.100	2934	5503	0	2561	0	8
SRL_OPN_2PTS009_0167_20131225_013317_20131225_031206.EUM.nc	-0.144	-0.147	0.095	2970	5552	0	2574	0	8
SRL_OPN_2PTS009_0169_20131225_031205_20131225_045220.EUM.nc	-0.103	-0.141	0.092	3094	5475	0	2378	0	3

– Continued on next page

Table 8: Radiometer Wet Troposphere Path Delay Statistics.

– Continued from previous page

File	Median	Mean	Std. Dev.	No. Obs.	Total Obs.	Default Lat/Lon	Flag (total)	Default (total)	3-Sigma Edited
SRL_OPN_2PTS009_0171_20131225_045219_20131225_063454.EUM.nc	-0.134	-0.142	0.076	3892	5803	0	1867	0	44
SRL_OPN_2PTS009_0184_20131225_150914_20131225_164902.EUM.nc	-0.123	-0.140	0.084	2956	5563	0	2599	0	8
SRL_OPN_2PTS009_0186_20131225_164901_20131225_182835.EUM.nc	-0.128	-0.152	0.104	3162	5510	0	2335	0	13
SRL_OPN_2PTS009_0188_20131225_182834_20131225_200757.EUM.nc	-0.138	-0.146	0.092	3128	5501	0	2314	1	58
SRL_OPN_2PTS009_0190_20131225_200756_20131225_214645.EUM.nc	-0.111	-0.154	0.111	3411	5411	0	1999	0	1
SRL_OPN_2PTS009_0192_20131225_214644_20131225_232441.EUM.nc	-0.113	-0.146	0.109	2473	5269	0	2791	0	5
SRL_OPN_2PTS009_0193_20131225_232440_20131226_010230.EUM.nc	-0.126	-0.145	0.085	2764	5494	0	2709	0	21
SRL_OPN_2PTS009_0195_20131226_010230_20131226_024055.EUM.nc	-0.149	-0.164	0.096	2950	5523	0	2562	0	11
SRL_OPN_2PTS009_0197_20131226_024054_20131226_042036.EUM.nc	-0.113	-0.137	0.084	2823	5503	0	2600	0	80
SRL_OPN_2PTS009_0199_20131226_042036_20131226_060225.EUM.nc	-0.111	-0.139	0.087	3753	5711	0	1939	0	19
SRL_OPN_2PTS009_0212_20131226_143755_20131226_161741.EUM.nc	-0.163	-0.164	0.094	3317	5626	0	2303	0	6
SRL_OPN_2PTS009_0214_20131226_161740_20131226_175717.EUM.nc	-0.101	-0.121	0.071	2880	5551	0	2540	0	131
SRL_OPN_2PTS009_0216_20131226_175717_20131226_193647.EUM.nc	-0.134	-0.152	0.100	3255	5585	0	2329	0	1
SRL_OPN_2PTS009_0218_20131226_193646_20131226_211548.EUM.nc	-0.136	-0.157	0.100	3539	5442	0	1880	0	23
SRL_OPN_2PTS009_0220_20131226_211547_20131226_225356.EUM.nc	-0.092	-0.145	0.111	2467	5398	0	2927	0	4
SRL_OPN_2PTS009_0221_20131226_225356_20131227_003144.EUM.nc	-0.120	-0.133	0.084	3166	5439	0	2210	0	63
SRL_OPN_2PTS009_0223_20131227_003143_20131227_020954.EUM.nc	-0.145	-0.162	0.097	2864	5539	0	2675	0	0
SRL_OPN_2PTS009_0225_20131227_020952_20131227_034905.EUM.nc	-0.121	-0.136	0.085	2895	5494	0	2526	0	73
SRL_OPN_2PTS009_0227_20131227_034903_20131227_053012.EUM.nc	-0.109	-0.135	0.086	2945	5554	0	2596	0	13
SRL_OPN_2PTS009_0242_20131227_154620_20131227_172558.EUM.nc	-0.101	-0.135	0.089	2851	5493	0	2635	0	7
SRL_OPN_2PTS009_0244_20131227_172558_20131227_190536.EUM.nc	-0.169	-0.171	0.099	3279	5606	0	2323	0	4
SRL_OPN_2PTS009_0246_20131227_190536_20131227_204447.EUM.nc	-0.132	-0.149	0.091	3768	5540	0	1690	0	82
SRL_OPN_2PTS009_0248_20131227_204446_20131227_222308.EUM.nc	-0.072	-0.131	0.110	2874	5333	0	2418	0	41
SRL_OPN_2PTS009_0250_20131227_222308_20131228_000103.EUM.nc	-0.134	-0.142	0.099	3025	5469	0	2410	0	34
SRL_OPN_2PTS009_0251_20131228_000102_20131228_013850.EUM.nc	-0.143	-0.158	0.090	3015	5543	0	2523	0	5
SRL_OPN_2PTS009_0253_20131228_013850_20131228_031744.EUM.nc	-0.142	-0.148	0.091	2996	5541	0	2511	0	34
SRL_OPN_2PTS009_0255_20131228_031743_20131228_045813.EUM.nc	-0.102	-0.153	0.103	3160	5508	0	2347	0	1
SRL_OPN_2PTS009_0257_20131228_045812_20131228_064047.EUM.nc	-0.109	-0.125	0.074	3783	5806	0	1804	0	219
SRL_OPN_2PTS009_0270_20131228_151502_20131228_165440.EUM.nc	-0.093	-0.137	0.103	2952	5550	0	2588	0	10
SRL_OPN_2PTS009_0272_20131228_165439_20131228_183420.EUM.nc	-0.149	-0.166	0.101	3197	5542	0	2334	0	11
SRL_OPN_2PTS009_0274_20131228_183419_20131228_215218.EUM.nc	-0.123	-0.147	0.101	6643	10908	0	4197	0	68
SRL_OPN_2PTS009_0278_20131228_215217_20131228_233020.EUM.nc	-0.086	-0.122	0.087	2359	5313	0	2895	0	59
SRL_OPN_2PTS009_0279_20131228_233019_20131229_010802.EUM.nc	-0.114	-0.152	0.089	2720	5476	0	2745	0	11
SRL_OPN_2PTS009_0281_20131229_010801_20131229_024631.EUM.nc	-0.153	-0.166	0.101	2980	5522	0	2535	0	7
SRL_OPN_2PTS009_0283_20131229_024630_20131229_042626.EUM.nc	-0.091	-0.139	0.095	3007	5521	0	2513	0	1
SRL_OPN_2PTS009_0285_20131229_042625_20131229_060815.EUM.nc	-0.127	-0.144	0.085	3794	5711	0	1886	0	31
SRL_OPN_2PTS009_0298_20131229_144340_20131229_162319.EUM.nc	-0.162	-0.168	0.101	3318	5641	0	2316	0	7
SRL_OPN_2PTS009_0300_20131229_162318_20131229_180303.EUM.nc	-0.109	-0.134	0.094	3111	5592	0	2480	0	1
SRL_OPN_2PTS009_0302_20131229_180303_20131229_194223.EUM.nc	-0.144	-0.157	0.101	3220	5562	0	2314	0	28

– Continued on next page

Table 8: Radiometer Wet Troposphere Path Delay Statistics.

– Continued from previous page

File	Median	Mean	Std. Dev.	No. Obs.	Total Obs.	Default Lat/Lon	Flag (total)	Default (total)	3-Sigma Edited
SRL_OPN_2PTS009_0304_20131229_194222_20131229_212120.EUM.nc	-0.119	-0.144	0.095	3525	5432	0	1897	0	10
SRL_OPN_2PTS009_0306_20131229_212119_20131229_225936.EUM.nc	-0.102	-0.157	0.116	2283	5393	0	3103	0	7
SRL_OPN_2PTS009_0307_20131229_225935_20131230_003717.EUM.nc	-0.132	-0.159	0.101	3297	5460	0	2156	0	7
SRL_OPN_2PTS009_0309_20131230_003717_20131230_021528.EUM.nc	-0.155	-0.167	0.084	2852	5549	0	2697	0	0
SRL_OPN_2PTS009_0311_20131230_021527_20131230_035452.EUM.nc	-0.094	-0.131	0.089	2847	5540	0	2685	0	8
SRL_OPN_2PTS009_0313_20131230_035451_20131230_053558.EUM.nc	-0.124	-0.154	0.094	3004	5555	0	2532	0	19
SRL_OPN_2PTS009_0328_20131230_155159_20131230_173145.EUM.nc	-0.090	-0.137	0.104	2856	5463	0	2607	0	0
SRL_OPN_2PTS009_0330_20131230_173144_20131230_191113.EUM.nc	-0.130	-0.155	0.095	3421	5623	0	2186	0	16
SRL_OPN_2PTS009_0332_20131230_191112_20131230_205023.EUM.nc	-0.124	-0.128	0.076	3650	5535	0	1730	0	155
SRL_OPN_2PTS009_0334_20131230_205022_20131230_222843.EUM.nc	-0.109	-0.154	0.109	2956	5359	0	2394	0	9
SRL_OPN_2PTS009_0335_20131230_222842_20131231_000635.EUM.nc	-0.110	-0.138	0.093	3073	5484	0	2388	0	23
SRL_OPN_2PTS009_0337_20131231_000634_20131231_014433.EUM.nc	-0.134	-0.160	0.096	3062	5558	0	2490	0	6
SRL_OPN_2PTS009_0339_20131231_014432_20131231_032321.EUM.nc	-0.124	-0.142	0.095	3002	5468	0	2460	0	6
SRL_OPN_2PTS009_0341_20131231_032320_20131231_050359.EUM.nc	-0.093	-0.128	0.087	3090	5550	0	2460	0	0
SRL_OPN_2PTS009_0343_20131231_050357_20131231_083242.EUM.nc	-0.132	-0.144	0.089	8122	11803	0	3581	0	100
SRL_OPN_2PTS009_0348_20131231_083240_20131231_101033.EUM.nc	-0.127	-0.148	0.105	2784	5414	0	2613	0	17
SRL_OPN_2PTS009_0349_20131231_101033_20131231_114831.EUM.nc	-0.125	-0.170	0.113	2485	5407	0	2914	0	8
SRL_OPN_2PTS009_0351_20131231_114830_20131231_132718.EUM.nc	-0.125	-0.157	0.091	2976	5297	0	2321	0	0
SRL_OPN_2PTS009_0353_20131231_132719_20131231_152040.EUM.nc	-0.171	-0.176	0.095	3610	6352	0	2735	0	7
SRL_OPN_2PTS009_0356_20131231_152039_20131231_170019.EUM.nc	-0.086	-0.127	0.088	2931	5573	0	2637	0	5
SRL_OPN_2PTS009_0358_20131231_170018_20131231_184000.EUM.nc	-0.155	-0.166	0.100	3244	5584	0	2336	0	4
SRL_OPN_2PTS009_0360_20131231_183958_20131231_201919.EUM.nc	-0.133	-0.147	0.095	3444	5494	0	2030	0	20
SRL_OPN_2PTS009_0362_20131231_201918_20131231_215751.EUM.nc	-0.121	-0.164	0.115	3138	5383	0	2220	0	25
SRL_OPN_2PTS009_0364_20131231_215750_20131231_233552.EUM.nc	-0.088	-0.120	0.081	2498	5340	0	2798	0	44
SRL_OPN_2PTS009_0365_20131231_233551_20140101_011343.EUM.nc	-0.134	-0.159	0.102	2816	5474	0	2655	0	3
SRL_OPN_2PTS009_0367_20140101_011342_20140101_043209.EUM.nc	-0.126	-0.148	0.090	5968	10996	0	5003	0	25
SRL_OPN_2PTS009_0371_20140101_043208_20140101_061405.EUM.nc	-0.136	-0.157	0.108	3817	5709	0	1876	0	16
SRL_OPN_2PTS009_0373_20140101_061404_20140101_080147.EUM.nc	-0.129	-0.132	0.070	4005	6104	0	1909	0	190
SRL_OPN_2PTS009_0376_20140101_080146_20140101_093947.EUM.nc	-0.122	-0.159	0.118	2979	5477	0	2491	0	7
SRL_OPN_2PTS009_0377_20140101_093946_20140101_111740.EUM.nc	-0.128	-0.168	0.123	2209	5310	0	3099	0	2
SRL_OPN_2PTS009_0379_20140101_111739_20140101_125606.EUM.nc	-0.147	-0.164	0.091	2695	5270	0	2565	0	10
SRL_OPN_2PTS009_0381_20140101_125606_20140101_144919.EUM.nc	-0.143	-0.154	0.080	3470	6260	0	2774	0	16
SRL_OPN_2PTS009_0384_20140101_144918_20140101_162905.EUM.nc	-0.141	-0.147	0.088	3350	5639	0	2280	0	9
SRL_OPN_2PTS009_0386_20140101_162904_20140101_180841.EUM.nc	-0.125	-0.146	0.111	3064	5580	0	2481	0	35
SRL_OPN_2PTS009_0388_20140101_180840_20140101_194810.EUM.nc	-0.132	-0.147	0.092	3217	5561	0	2298	0	46
SRL_OPN_2PTS009_0390_20140101_194809_20140101_212656.EUM.nc	-0.111	-0.145	0.094	3562	5403	0	1826	0	15
SRL_OPN_2PTS009_0392_20140101_212655_20140101_230508.EUM.nc	-0.109	-0.148	0.114	2199	5351	0	3151	0	1
SRL_OPN_2PTS009_0393_20140101_230507_20140102_004257.EUM.nc	-0.126	-0.156	0.106	3208	5459	0	2243	0	8
SRL_OPN_2PTS009_0395_20140102_004256_20140102_022103.EUM.nc	-0.151	-0.162	0.090	2849	5562	0	2709	0	4

– Continued on next page

Table 8: Radiometer Wet Troposphere Path Delay Statistics.

– Continued from previous page

File	Median	Mean	Std. Dev.	No. Obs.	Total Obs.	Default Lat/Lon	Flag (total)	Default (total)	3-Sigma Edited
SRL_OPN_2PTS009_0397_20140102_022102_20140102_040033.EUM.nc	-0.111	-0.128	0.074	2841	5529	0	2595	0	93
SRL_OPN_2PTS009_0399_20140102_040032_20140102_054147.EUM.nc	-0.125	-0.150	0.095	3322	5536	0	2211	0	3
SRL_OPN_2PTS009_0401_20140102_054147_20140102_073049.EUM.nc	-0.120	-0.146	0.091	4204	6146	0	1883	0	59
SRL_OPN_2PTS009_0404_20140102_073049_20140102_090902.EUM.nc	-0.127	-0.138	0.094	3471	5550	0	2059	0	20
SRL_OPN_2PTS009_0405_20140102_090902_20140102_104655.EUM.nc	-0.114	-0.150	0.113	2408	5487	0	3069	0	10
SRL_OPN_2PTS009_0407_20140102_104654_20140102_122505.EUM.nc	-0.129	-0.153	0.094	2633	5387	0	2739	0	15
SRL_OPN_2PTS009_0409_20140102_122504_20140102_140416.EUM.nc	-0.136	-0.156	0.081	3262	5466	0	2195	0	9
SRL_OPN_2PTS009_0411_20140102_140415_20140102_155738.EUM.nc	-0.143	-0.147	0.087	3280	6345	0	3064	0	1
SRL_OPN_2PTS009_0414_20140102_155737_20140102_173725.EUM.nc	-0.105	-0.131	0.099	2909	5519	0	2604	0	6
SRL_OPN_2PTS009_0416_20140102_173724_20140102_191650.EUM.nc	-0.130	-0.151	0.096	3341	5558	0	2180	0	37
SRL_OPN_2PTS009_0418_20140102_191649_20140102_205558.EUM.nc	-0.113	-0.136	0.084	3792	5586	0	1773	0	21
SRL_OPN_2PTS009_0420_20140102_205557_20140102_223424.EUM.nc	-0.094	-0.143	0.107	2837	5379	0	2525	0	17
SRL_OPN_2PTS009_0421_20140102_223423_20140103_001206.EUM.nc	-0.124	-0.146	0.090	3055	5452	0	2329	0	68
SRL_OPN_2PTS009_0423_20140103_001206_20140103_015007.EUM.nc	-0.157	-0.165	0.095	3093	5559	0	2460	0	6
SRL_OPN_2PTS009_0425_20140103_015006_20140103_032908.EUM.nc	-0.105	-0.139	0.087	3086	5487	0	2376	0	25
SRL_OPN_2PTS009_0427_20140103_032907_20140103_050942.EUM.nc	-0.133	-0.137	0.076	3045	5530	0	2446	0	39
SRL_OPN_2PTS009_0429_20140103_050941_20140103_065939.EUM.nc	-0.120	-0.143	0.090	3874	6189	0	2262	0	53
SRL_OPN_2PTS009_0432_20140103_065938_20140103_083815.EUM.nc	-0.114	-0.142	0.100	4192	5632	0	1410	1	29
SRL_OPN_2PTS009_0434_20140103_083813_20140103_101613.EUM.nc	-0.102	-0.137	0.096	2714	5500	0	2763	0	23
SRL_OPN_2PTS009_0435_20140103_101613_20140103_115402.EUM.nc	-0.126	-0.178	0.116	2580	5391	0	2809	0	2
SRL_OPN_2PTS009_0437_20140103_115402_20140103_133255.EUM.nc	-0.157	-0.169	0.088	2952	5316	0	2356	0	8
SRL_OPN_2PTS009_0439_20140103_133255_20140103_152618.EUM.nc	-0.166	-0.178	0.101	3633	6314	0	2674	0	7
SRL_OPN_2PTS009_0442_20140103_152617_20140103_170605.EUM.nc	-0.093	-0.119	0.076	2841	5521	0	2655	0	25
SRL_OPN_2PTS009_0444_20140103_170604_20140103_184537.EUM.nc	-0.141	-0.160	0.104	3281	5588	0	2298	0	9
SRL_OPN_2PTS009_0446_20140103_184536_20140103_202453.EUM.nc	-0.157	-0.163	0.090	3558	5506	0	1913	0	35
SRL_OPN_2PTS009_0448_20140103_202454_20140103_234124.EUM.nc	-0.104	-0.138	0.097	5744	10816	0	4993	0	79
SRL_OPN_2PTS009_0451_20140103_234124_20140104_011916.EUM.nc	-0.148	-0.174	0.097	2963	5505	0	2539	0	3
SRL_OPN_2PTS009_0453_20140104_011915_20140104_025753.EUM.nc	-0.163	-0.167	0.097	3012	5503	0	2480	0	11
SRL_OPN_2PTS009_0455_20140104_025751_20140104_043751.EUM.nc	-0.118	-0.132	0.076	2963	5484	0	2510	0	11
SRL_OPN_2PTS009_0457_20140104_043751_20140104_062004.EUM.nc	-0.106	-0.149	0.106	3931	5763	0	1807	0	25
SRL_OPN_2PTS009_0459_20140104_062003_20140104_080721.EUM.nc	-0.135	-0.151	0.093	4155	6089	0	1913	0	21
SRL_OPN_2PTS009_0462_20140104_080720_20140104_094528.EUM.nc	-0.131	-0.158	0.100	2936	5498	0	2555	0	7
SRL_OPN_2PTS009_0463_20140104_094528_20140104_112313.EUM.nc	-0.129	-0.178	0.114	2073	5206	0	3130	0	3
SRL_OPN_2PTS009_0465_20140104_112312_20140104_130143.EUM.nc	-0.145	-0.169	0.092	2747	5334	0	2584	0	3
SRL_OPN_2PTS009_0467_20140104_130141_20140104_145457.EUM.nc	-0.144	-0.162	0.091	3567	6327	0	2756	0	4
SRL_OPN_2PTS009_0470_20140104_145457_20140104_163445.EUM.nc	-0.125	-0.140	0.081	3273	5620	0	2329	0	18
SRL_OPN_2PTS009_0472_20140104_163444_20140104_181419.EUM.nc	-0.112	-0.152	0.116	3103	5597	0	2484	0	10
SRL_OPN_2PTS009_0474_20140104_181418_20140104_195345.EUM.nc	-0.156	-0.172	0.101	3239	5516	0	2266	1	10
SRL_OPN_2PTS009_0476_20140104_195344_20140104_213239.EUM.nc	-0.119	-0.154	0.104	3672	5410	0	1729	0	9

– Continued on next page

Table 8: Radiometer Wet Troposphere Path Delay Statistics.

– Continued from previous page

File	Median	Mean	Std. Dev.	No. Obs.	Total Obs.	Default Lat/Lon	Flag (total)	Default (total)	3-Sigma Edited
SRL_OPN_2PTS009_0478_20140104_213238_20140104_231040.EUM.nc	-0.094	-0.146	0.110	2208	5319	0	3094	0	17
SRL_OPN_2PTS009_0479_20140104_231039_20140105_004828.EUM.nc	-0.145	-0.168	0.099	3196	5468	0	2268	0	4
SRL_OPN_2PTS009_0481_20140105_004828_20140105_022639.EUM.nc	-0.157	-0.165	0.100	2901	5517	0	2615	0	1
SRL_OPN_2PTS009_0483_20140105_022639_20140105_040614.EUM.nc	-0.127	-0.143	0.081	2894	5489	0	2587	0	8
SRL_OPN_2PTS009_0485_20140105_040614_20140105_054743.EUM.nc	-0.156	-0.163	0.097	3645	5657	0	2006	0	6
SRL_OPN_2PTS009_0487_20140105_054742_20140105_073625.EUM.nc	-0.127	-0.148	0.089	4199	6164	0	1945	0	20
SRL_OPN_2PTS009_0490_20140105_073624_20140105_091436.EUM.nc	-0.128	-0.153	0.101	3452	5534	0	2071	1	10
SRL_OPN_2PTS009_0491_20140105_091435_20140105_105229.EUM.nc	-0.120	-0.161	0.116	2340	5481	0	3138	0	3
SRL_OPN_2PTS009_0493_20140105_105228_20140105_123041.EUM.nc	-0.122	-0.153	0.090	2547	5332	0	2779	0	6
SRL_OPN_2PTS009_0495_20140105_123042_20140105_140957.EUM.nc	-0.130	-0.148	0.095	3199	5509	0	2309	0	1
SRL_OPN_2PTS009_0497_20140105_140957_20140105_160318.EUM.nc	-0.161	-0.160	0.080	3316	6370	0	3049	0	5
SRL_OPN_2PTS009_0500_20140105_160317_20140105_174304.EUM.nc	-0.114	-0.146	0.103	2958	5597	0	2622	0	17
SRL_OPN_2PTS009_0502_20140105_174303_20140105_192238.EUM.nc	-0.133	-0.154	0.099	3429	5573	0	2138	0	6
SRL_OPN_2PTS009_0504_20140105_192238_20140105_210134.EUM.nc	-0.103	-0.139	0.095	3799	5529	0	1717	0	13
SRL_OPN_2PTS009_0506_20140105_210133_20140105_223958.EUM.nc	-0.095	-0.141	0.102	2850	5375	0	2516	0	9
SRL_OPN_2PTS009_0507_20140105_223957_20140106_001747.EUM.nc	-0.122	-0.146	0.089	3103	5433	0	2320	0	10
SRL_OPN_2PTS009_0509_20140106_001747_20140106_015542.EUM.nc	-0.137	-0.155	0.086	3088	5507	0	2419	0	0
SRL_OPN_2PTS009_0511_20140106_015541_20140106_033449.EUM.nc	-0.134	-0.149	0.089	3121	5486	0	2358	0	7
SRL_OPN_2PTS009_0513_20140106_033448_20140106_051530.EUM.nc	-0.131	-0.147	0.097	3121	5527	0	2404	0	2
SRL_OPN_2PTS009_0515_20140106_051529_20140106_070525.EUM.nc	-0.128	-0.146	0.091	3872	6194	0	2253	0	69
SRL_OPN_2PTS009_0518_20140106_070524_20140106_084349.EUM.nc	-0.131	-0.154	0.104	4077	5602	0	1516	0	9
SRL_OPN_2PTS009_0519_20140106_084348_20140106_102146.EUM.nc	-0.105	-0.144	0.105	2674	5488	0	2797	0	17
SRL_OPN_2PTS009_0521_20140106_102145_20140106_115938.EUM.nc	-0.159	-0.186	0.113	2566	5390	0	2814	0	10
SRL_OPN_2PTS009_0523_20140106_115937_20140106_133834.EUM.nc	-0.140	-0.166	0.093	3023	5376	0	2352	0	1
SRL_OPN_2PTS009_0525_20140106_133834_20140106_153157.EUM.nc	-0.179	-0.178	0.100	3627	6334	0	2706	0	1
SRL_OPN_2PTS009_0528_20140106_153157_20140106_171145.EUM.nc	-0.108	-0.146	0.106	2886	5498	0	2603	0	9
SRL_OPN_2PTS009_0530_20140106_171145_20140106_185115.EUM.nc	-0.129	-0.147	0.095	3419	5619	0	2197	0	3
SRL_OPN_2PTS009_0532_20140106_185114_20140106_203032.EUM.nc	-0.112	-0.156	0.105	3646	5513	0	1865	0	2
SRL_OPN_2PTS009_0534_20140106_203030_20140106_220908.EUM.nc	-0.104	-0.147	0.099	3087	5388	0	2271	0	30
SRL_OPN_2PTS009_0536_20140106_220907_20140106_234657.EUM.nc	-0.138	-0.156	0.097	2922	5468	0	2533	0	13
SRL_OPN_2PTS009_0537_20140106_234656_20140107_012450.EUM.nc	-0.130	-0.160	0.095	2899	5528	0	2621	0	8
SRL_OPN_2PTS009_0539_20140107_012449_20140107_030332.EUM.nc	-0.160	-0.163	0.098	3050	5551	0	2498	0	3
SRL_OPN_2PTS009_0541_20140107_030331_20140107_044337.EUM.nc	-0.121	-0.136	0.079	3051	5483	0	2419	0	13
SRL_OPN_2PTS009_0543_20140107_044336_20140107_062557.EUM.nc	-0.105	-0.120	0.068	3787	5772	0	1744	0	241
SRL_OPN_2PTS009_0545_20140107_062556_20140107_081257.EUM.nc	-0.121	-0.148	0.093	4189	6085	0	1875	0	21
SRL_OPN_2PTS009_0548_20140107_081256_20140107_095102.EUM.nc	-0.132	-0.155	0.097	2833	5376	0	2523	0	20
SRL_OPN_2PTS009_0549_20140107_095101_20140107_112847.EUM.nc	-0.155	-0.171	0.105	2162	5267	0	3093	0	12
SRL_OPN_2PTS009_0551_20140107_112846_20140107_130721.EUM.nc	-0.144	-0.167	0.090	2808	5368	0	2555	0	5
SRL_OPN_2PTS009_0553_20140107_130720_20140107_150038.EUM.nc	-0.138	-0.157	0.094	3563	6340	0	2772	0	5

– Continued on next page

Table 8: Radiometer Wet Troposphere Path Delay Statistics.

– Continued from previous page

File	Median	Mean	Std. Dev.	No. Obs.	Total Obs.	Default Lat/Lon	Flag (total)	Default (total)	3-Sigma Edited
SRL_OPN_2PTS009_0556_20140107_150037_20140107_164025.EUM.nc	-0.118	-0.145	0.096	3178	5596	0	2398	0	20
SRL_OPN_2PTS009_0558_20140107_164024_20140107_181959.EUM.nc	-0.110	-0.140	0.103	3165	5596	0	2406	0	25
SRL_OPN_2PTS009_0560_20140107_181958_20140107_195924.EUM.nc	-0.128	-0.152	0.102	3239	5512	0	2269	0	4
SRL_OPN_2PTS009_0562_20140107_195923_20140107_213815.EUM.nc	-0.113	-0.147	0.095	3521	5413	0	1854	0	38
SRL_OPN_2PTS009_0564_20140107_213814_20140107_231615.EUM.nc	-0.146	-0.165	0.103	2351	5295	0	2936	0	8
SRL_OPN_2PTS009_0565_20140107_231614_20140108_005404.EUM.nc	-0.138	-0.165	0.103	3028	5519	0	2482	0	9
SRL_OPN_2PTS009_0567_20140108_005403_20140108_023223.EUM.nc	-0.159	-0.168	0.094	2953	5521	0	2559	0	9
SRL_OPN_2PTS009_0569_20140108_023223_20140108_041156.EUM.nc	-0.110	-0.136	0.088	2841	5507	0	2637	0	29
SRL_OPN_2PTS009_0571_20140108_041155_20140108_055332.EUM.nc	-0.121	-0.144	0.087	3686	5681	0	1919	0	76
SRL_OPN_2PTS009_0573_20140108_055331_20140108_074200.EUM.nc	-0.110	-0.148	0.094	4249	6143	0	1892	0	2
SRL_OPN_2PTS009_0576_20140108_074159_20140108_092017.EUM.nc	-0.120	-0.154	0.110	3262	5541	0	2273	1	5
SRL_OPN_2PTS009_0577_20140108_092015_20140108_105801.EUM.nc	-0.138	-0.162	0.109	2226	5414	0	3184	0	4
SRL_OPN_2PTS009_0579_20140108_105801_20140108_123616.EUM.nc	-0.145	-0.172	0.104	2527	5327	0	2798	0	2
SRL_OPN_2PTS009_0581_20140108_123615_20140108_141545.EUM.nc	-0.143	-0.161	0.094	3274	5500	0	2221	0	5
SRL_OPN_2PTS009_0583_20140108_141544_20140108_160905.EUM.nc	-0.167	-0.163	0.083	3391	6361	0	2959	0	11
SRL_OPN_2PTS009_0586_20140108_160904_20140108_174841.EUM.nc	-0.101	-0.134	0.105	2961	5559	0	2576	0	22
SRL_OPN_2PTS009_0588_20140108_174840_20140108_192814.EUM.nc	-0.125	-0.149	0.101	3277	5601	0	2316	0	8
SRL_OPN_2PTS009_0590_20140108_192813_20140108_210708.EUM.nc	-0.108	-0.148	0.108	3672	5547	0	1851	0	24
SRL_OPN_2PTS009_0592_20140108_210708_20140108_224530.EUM.nc	-0.120	-0.134	0.081	2657	5326	0	2595	0	74
SRL_OPN_2PTS009_0593_20140108_224529_20140109_002319.EUM.nc	-0.118	-0.146	0.100	3101	5449	0	2346	0	2
SRL_OPN_2PTS009_0595_20140109_002318_20140109_020115.EUM.nc	-0.159	-0.175	0.090	3070	5538	0	2466	0	2
SRL_OPN_2PTS009_0597_20140109_020114_20140109_034027.EUM.nc	-0.098	-0.137	0.098	3010	5494	0	2465	0	19
SRL_OPN_2PTS009_0599_20140109_034026_20140109_052124.EUM.nc	-0.137	-0.157	0.097	3060	5552	0	2470	0	22
SRL_OPN_2PTS009_0601_20140109_052123_20140109_071059.EUM.nc	-0.120	-0.142	0.089	3916	6169	0	2217	0	36
SRL_OPN_2PTS009_0604_20140109_071059_20140109_084921.EUM.nc	-0.130	-0.160	0.104	3995	5602	0	1606	0	1
SRL_OPN_2PTS009_0605_20140109_084920_20140109_102716.EUM.nc	-0.097	-0.143	0.111	2658	5514	0	2845	0	11
SRL_OPN_2PTS009_0607_20140109_102715_20140109_120519.EUM.nc	-0.182	-0.187	0.101	2597	5385	0	2784	0	4
SRL_OPN_2PTS009_0609_20140109_120520_20140109_134411.EUM.nc	-0.133	-0.155	0.087	3066	5399	0	2327	0	6
SRL_OPN_2PTS009_0611_20140109_134411_20140109_153744.EUM.nc	-0.154	-0.171	0.101	3593	6376	0	2767	0	16
SRL_OPN_2PTS009_0614_20140109_153743_20140109_171722.EUM.nc	-0.106	-0.138	0.105	2860	5484	0	2614	0	10
SRL_OPN_2PTS009_0616_20140109_171722_20140109_185701.EUM.nc	-0.117	-0.146	0.093	3287	5611	0	2310	0	14
SRL_OPN_2PTS009_0618_20140109_185700_20140109_203606.EUM.nc	-0.123	-0.153	0.102	3652	5523	0	1836	0	35
SRL_OPN_2PTS009_0620_20140109_203605_20140109_221441.EUM.nc	-0.117	-0.146	0.106	3019	5389	0	2350	0	20
SRL_OPN_2PTS009_0622_20140109_221440_20140109_235237.EUM.nc	-0.116	-0.130	0.081	2846	5443	0	2526	0	71
SRL_OPN_2PTS009_0623_20140109_235236_20140110_013022.EUM.nc	-0.147	-0.170	0.091	2983	5501	0	2518	0	0
SRL_OPN_2PTS009_0625_20140110_013021_20140110_030908.EUM.nc	-0.118	-0.143	0.098	3113	5520	0	2406	0	1
SRL_OPN_2PTS009_0627_20140110_030907_20140110_044927.EUM.nc	-0.128	-0.145	0.086	3097	5478	0	2380	0	1
SRL_OPN_2PTS009_0629_20140110_044926_20140110_063148.EUM.nc	-0.098	-0.132	0.098	4014	5755	0	1705	0	36
SRL_OPN_2PTS009_0631_20140110_063147_20140110_081830.EUM.nc	-0.136	-0.149	0.088	4221	6077	0	1811	0	45

– Continued on next page

Table 8: Radiometer Wet Troposphere Path Delay Statistics.

– Continued from previous page

File	Median	Mean	Std. Dev.	No. Obs.	Total Obs.	Default Lat/Lon	Flag (total)	Default (total)	3-Sigma Edited
SRL_OPN_2PTS009_0634_20140110_081829_20140110_095633.EUM.nc	-0.133	-0.151	0.103	2812	5482	0	2654	0	16
SRL_OPN_2PTS009_0635_20140110_095632_20140110_113428.EUM.nc	-0.156	-0.158	0.094	2362	5340	0	2960	0	18
SRL_OPN_2PTS009_0637_20140110_113427_20140110_131257.EUM.nc	-0.142	-0.170	0.094	2853	5370	0	2515	0	2
SRL_OPN_2PTS009_0639_20140110_131256_20140110_150624.EUM.nc	-0.140	-0.163	0.099	3583	6333	0	2739	0	11
SRL_OPN_2PTS009_0642_20140110_150623_20140110_164603.EUM.nc	-0.107	-0.137	0.088	3052	5557	0	2502	0	3
SRL_OPN_2PTS009_0644_20140110_164602_20140110_182545.EUM.nc	-0.108	-0.145	0.111	3294	5521	0	2194	0	33
SRL_OPN_2PTS009_0646_20140110_182543_20140110_200500.EUM.nc	-0.128	-0.155	0.106	3213	5502	0	2276	0	13
SRL_OPN_2PTS009_0648_20140110_200459_20140110_214348.EUM.nc	-0.125	-0.159	0.122	3434	5414	0	1977	0	3
SRL_OPN_2PTS009_0650_20140110_214348_20140110_232154.EUM.nc	-0.120	-0.133	0.097	2491	5352	0	2844	0	17
SRL_OPN_2PTS009_0651_20140110_232154_20140111_005935.EUM.nc	-0.144	-0.171	0.101	2992	5487	0	2488	0	7
SRL_OPN_2PTS009_0653_20140111_005934_20140111_023759.EUM.nc	-0.158	-0.161	0.099	3007	5536	0	2523	0	6
SRL_OPN_2PTS009_0655_20140111_023758_20140111_041744.EUM.nc	-0.136	-0.150	0.087	2953	5492	0	2538	0	1
SRL_OPN_2PTS009_0657_20140111_041745_20140111_055920.EUM.nc	-0.109	-0.147	0.108	3799	5689	0	1882	0	8
SRL_OPN_2PTS009_0659_20140111_055920_20140111_074734.EUM.nc	-0.127	-0.135	0.077	4120	6137	0	1893	0	124
SRL_OPN_2PTS009_0662_20140111_074733_20140111_092548.EUM.nc	-0.140	-0.169	0.116	3206	5497	0	2289	0	2
SRL_OPN_2PTS009_0663_20140111_092547_20140111_110341.EUM.nc	-0.130	-0.160	0.117	2173	5426	0	3239	0	14
SRL_OPN_2PTS009_0665_20140111_110341_20140111_124151.EUM.nc	-0.137	-0.164	0.088	2573	5299	0	2712	0	14
SRL_OPN_2PTS009_0667_20140111_124150_20140111_142125.EUM.nc	-0.147	-0.151	0.080	3339	5487	0	2135	0	13
SRL_OPN_2PTS009_0669_20140111_142124_20140111_161443.EUM.nc	-0.162	-0.162	0.091	3435	6380	0	2939	0	6
SRL_OPN_2PTS009_0672_20140111_161441_20140111_175427.EUM.nc	-0.098	-0.150	0.117	2980	5555	0	2566	0	9
SRL_OPN_2PTS009_0674_20140111_175427_20140111_193350.EUM.nc	-0.124	-0.148	0.100	3261	5573	0	2294	0	18
SRL_OPN_2PTS009_0676_20140111_193348_20140111_211252.EUM.nc	-0.124	-0.149	0.101	3620	5521	0	1862	0	39
SRL_OPN_2PTS009_0678_20140111_211252_20140111_225101.EUM.nc	-0.110	-0.143	0.102	2505	5317	0	2809	0	3
SRL_OPN_2PTS009_0679_20140111_225100_20140112_002850.EUM.nc	-0.134	-0.150	0.089	3177	5425	0	2232	0	16
SRL_OPN_2PTS009_0681_20140112_002849_20140112_020657.EUM.nc	-0.132	-0.154	0.091	2937	5543	0	2599	0	7
SRL_OPN_2PTS009_0683_20140112_020656_20140112_034606.EUM.nc	-0.107	-0.139	0.090	2973	5537	0	2549	0	15
SRL_OPN_2PTS009_0685_20140112_034605_20140112_052708.EUM.nc	-0.098	-0.149	0.113	3012	5535	0	2516	0	7
SRL_OPN_2PTS009_0687_20140112_052708_20140112_071633.EUM.nc	-0.116	-0.138	0.090	4044	6177	0	2118	0	15
SRL_OPN_2PTS009_0690_20140112_071633_20140112_085501.EUM.nc	-0.126	-0.154	0.108	3872	5587	0	1698	0	17
SRL_OPN_2PTS009_0691_20140112_085500_20140112_103247.EUM.nc	-0.142	-0.169	0.119	2407	5480	0	3068	0	5
SRL_OPN_2PTS009_0693_20140112_103246_20140112_121052.EUM.nc	-0.123	-0.157	0.100	2561	5424	0	2853	1	9
SRL_OPN_2PTS009_0695_20140112_121052_20140112_134958.EUM.nc	-0.147	-0.178	0.104	3082	5427	0	2328	0	17
SRL_OPN_2PTS009_0697_20140112_134957_20140112_154321.EUM.nc	-0.149	-0.162	0.091	3613	6369	0	2752	0	4
SRL_OPN_2PTS009_0700_20140112_154321_20140112_172308.EUM.nc	-0.091	-0.141	0.100	2870	5539	0	2663	0	6
SRL_OPN_2PTS009_0702_20140112_172307_20140112_190238.EUM.nc	-0.136	-0.154	0.094	3320	5579	0	2258	0	1
SRL_OPN_2PTS009_0704_20140112_190238_20140112_204150.EUM.nc	-0.122	-0.150	0.106	3908	5527	0	1613	0	6
SRL_OPN_2PTS009_0706_20140112_204149_20140112_222012.EUM.nc	-0.108	-0.151	0.111	3060	5338	0	2271	0	7
SRL_OPN_2PTS009_0708_20140112_222012_20140112_235808.EUM.nc	-0.140	-0.144	0.084	3022	5476	0	2419	0	35
SRL_OPN_2PTS009_0709_20140112_235807_20140113_013612.EUM.nc	-0.153	-0.176	0.106	3066	5558	0	2485	0	7

– Continued on next page

Table 8: Radiometer Wet Troposphere Path Delay Statistics.

– Continued from previous page

File	Median	Mean	Std. Dev.	No. Obs.	Total Obs.	Default Lat/Lon	Flag (total)	Default (total)	3-Sigma Edited
SRL_OPN_2PTS009_0711_20140113_013611_20140113_031454.EUM.nc	-0.101	-0.140	0.099	3020	5516	0	2479	0	17
SRL_OPN_2PTS009_0713_20140113_031453_20140113_045520.EUM.nc	-0.119	-0.140	0.087	3110	5494	0	2345	0	39
SRL_OPN_2PTS009_0715_20140113_045519_20140113_063749.EUM.nc	-0.113	-0.146	0.093	4055	5796	0	1731	0	10
SRL_OPN_2PTS009_0717_20140113_063749_20140113_082420.EUM.nc	-0.138	-0.154	0.101	4199	6068	0	1826	0	43
SRL_OPN_2PTS009_0720_20140113_082419_20140113_100213.EUM.nc	-0.117	-0.147	0.102	2811	5479	0	2621	0	47
SRL_OPN_2PTS009_0721_20140113_100212_20140113_114009.EUM.nc	-0.145	-0.160	0.096	2411	5356	0	2930	0	15
SRL_OPN_2PTS009_0723_20140113_114008_20140113_131850.EUM.nc	-0.142	-0.161	0.087	2909	5323	0	2406	0	8
SRL_OPN_2PTS009_0725_20140113_131850_20140113_151210.EUM.nc	-0.121	-0.146	0.091	3565	6345	0	2739	0	41
SRL_OPN_2PTS009_0728_20140113_151210_20140113_165150.EUM.nc	-0.111	-0.141	0.105	2968	5550	0	2576	0	6
SRL_OPN_2PTS009_0730_20140113_165150_20140113_183131.EUM.nc	-0.120	-0.151	0.101	3330	5507	0	2177	0	0
SRL_OPN_2PTS009_0732_20140113_183131_20140113_201053.EUM.nc	-0.126	-0.159	0.112	3339	5519	0	2170	0	10
SRL_OPN_2PTS009_0734_20140113_201052_20140113_214930.EUM.nc	-0.133	-0.178	0.125	3395	5392	0	1991	0	6
SRL_OPN_2PTS009_0736_20140113_214929_20140113_232733.EUM.nc	-0.100	-0.128	0.083	2452	5257	0	2731	0	74
SRL_OPN_2PTS009_0737_20140113_232732_20140114_010523.EUM.nc	-0.138	-0.153	0.093	2813	5492	0	2669	0	10
SRL_OPN_2PTS009_0739_20140114_010523_20140114_024342.EUM.nc	-0.141	-0.145	0.088	2950	5544	0	2572	0	22
SRL_OPN_2PTS009_0741_20140114_024341_20140114_042332.EUM.nc	-0.117	-0.133	0.084	2952	5523	0	2550	0	21
SRL_OPN_2PTS009_0743_20140114_042333_20140114_060518.EUM.nc	-0.106	-0.151	0.098	3847	5707	0	1859	0	1
SRL_OPN_2PTS009_0745_20140114_060517_20140114_075323.EUM.nc	-0.135	-0.152	0.095	4159	6099	0	1898	0	42
SRL_OPN_2PTS009_0748_20140114_075323_20140114_093127.EUM.nc	-0.111	-0.147	0.106	3170	5473	0	2298	1	4
SRL_OPN_2PTS009_0749_20140114_093126_20140114_110920.EUM.nc	-0.168	-0.192	0.121	2206	5432	0	3225	0	1
SRL_OPN_2PTS009_0751_20140114_110919_20140114_124741.EUM.nc	-0.149	-0.159	0.093	2566	5232	0	2664	0	2
SRL_OPN_2PTS009_0753_20140114_124741_20140114_144050.EUM.nc	-0.152	-0.154	0.099	3414	6189	0	2773	0	2
SRL_OPN_2PTS009_0756_20140114_144049_20140114_162036.EUM.nc	-0.164	-0.161	0.099	3426	5637	0	2207	0	4
SRL_OPN_2PTS009_0758_20140114_162036_20140114_180012.EUM.nc	-0.102	-0.144	0.103	3059	5561	0	2495	0	7
SRL_OPN_2PTS009_0760_20140114_180011_20140114_193942.EUM.nc	-0.115	-0.147	0.109	3293	5575	0	2260	0	22
SRL_OPN_2PTS009_0762_20140114_193941_20140114_211832.EUM.nc	-0.141	-0.153	0.097	3616	5445	0	1800	0	29
SRL_OPN_2PTS009_0764_20140114_211831_20140114_225648.EUM.nc	-0.100	-0.127	0.084	2413	5418	0	2994	0	11
SRL_OPN_2PTS009_0765_20140114_225648_20140115_003437.EUM.nc	-0.153	-0.157	0.100	3284	5436	0	2133	0	19
SRL_OPN_2PTS009_0767_20140115_003437_20140115_021239.EUM.nc	-0.153	-0.168	0.098	2855	5539	0	2668	0	16
SRL_OPN_2PTS009_0769_20140115_021238_20140115_035200.EUM.nc	-0.104	-0.137	0.094	2876	5483	0	2565	0	42
SRL_OPN_2PTS009_0771_20140115_035159_20140115_053303.EUM.nc	-0.109	-0.147	0.098	3080	5527	0	2436	0	11
SRL_OPN_2PTS009_0773_20140115_053302_20140115_072225.EUM.nc	-0.117	-0.142	0.093	4149	6215	0	2024	0	42
SRL_OPN_2PTS009_0776_20140115_072224_20140115_090040.EUM.nc	-0.128	-0.156	0.114	3839	5574	0	1732	0	3
SRL_OPN_2PTS009_0777_20140115_090039_20140115_103835.EUM.nc	-0.154	-0.182	0.113	2422	5462	0	3040	0	0
SRL_OPN_2PTS009_0779_20140115_103834_20140115_121643.EUM.nc	-0.109	-0.138	0.087	2609	5442	0	2813	0	20
SRL_OPN_2PTS009_0781_20140115_121642_20140115_135546.EUM.nc	-0.143	-0.151	0.096	3171	5437	0	2254	0	12
SRL_OPN_2PTS009_0783_20140115_135545_20140115_154909.EUM.nc	-0.185	-0.176	0.099	3603	6361	0	2754	0	4
SRL_OPN_2PTS009_0786_20140115_154908_20140115_172855.EUM.nc	-0.099	-0.132	0.095	2881	5515	0	2608	0	26
SRL_OPN_2PTS009_0788_20140115_172855_20140115_190823.EUM.nc	-0.123	-0.148	0.103	3483	5570	0	2081	0	6

– Continued on next page

Table 8: Radiometer Wet Troposphere Path Delay Statistics.

– Continued from previous page

File	Median	Mean	Std. Dev.	No. Obs.	Total Obs.	Default Lat/Lon	Flag (total)	Default (total)	3-Sigma Edited
SRL_OPN_2PTS009_0790_20140115_190822_20140115_204733.EUM.nc	-0.132	-0.157	0.104	3956	5522	0	1559	0	7
SRL_OPN_2PTS009_0792_20140115_204732_20140115_222603.EUM.nc	-0.111	-0.148	0.111	3004	5357	0	2329	0	24
SRL_OPN_2PTS009_0794_20140115_222602_20140116_000348.EUM.nc	-0.104	-0.125	0.078	3051	5506	0	2408	0	47
SRL_OPN_2PTS009_0795_20140116_000346_20140116_014145.EUM.nc	-0.157	-0.158	0.089	3046	5557	0	2498	0	13
SRL_OPN_2PTS009_0797_20140116_014144_20140116_032040.EUM.nc	-0.168	-0.159	0.094	3055	5512	0	2448	0	9
SRL_OPN_2PTS009_0799_20140116_032040_20140116_050104.EUM.nc	-0.112	-0.131	0.078	3187	5522	0	2316	0	19
SRL_OPN_2PTS009_0801_20140116_050103_20140116_064350.EUM.nc	-0.105	-0.138	0.090	4043	5817	0	1764	0	10
SRL_OPN_2PTS009_0803_20140116_064351_20140116_082954.EUM.nc	-0.132	-0.148	0.109	4280	6033	0	1730	0	23
SRL_OPN_2PTS009_0806_20140116_082953_20140116_100753.EUM.nc	-0.125	-0.156	0.108	2858	5494	0	2625	0	11
SRL_OPN_2PTS009_0807_20140116_100753_20140116_114543.EUM.nc	-0.125	-0.148	0.092	2473	5383	0	2892	0	18
SRL_OPN_2PTS009_0809_20140116_114542_20140116_132428.EUM.nc	-0.147	-0.150	0.084	2946	5332	0	2373	0	13
SRL_OPN_2PTS009_0811_20140116_132426_20140116_151749.EUM.nc	-0.142	-0.161	0.100	3601	6334	0	2722	0	11
SRL_OPN_2PTS009_0814_20140116_151748_20140116_165737.EUM.nc	-0.104	-0.130	0.081	2925	5545	0	2610	0	10
SRL_OPN_2PTS009_0816_20140116_165736_20140116_183709.EUM.nc	-0.144	-0.161	0.113	3353	5480	0	2127	0	0
SRL_OPN_2PTS009_0818_20140116_183707_20140116_201628.EUM.nc	-0.127	-0.159	0.113	3486	5503	0	2012	0	5
SRL_OPN_2PTS009_0820_20140116_201627_20140116_215512.EUM.nc	-0.127	-0.160	0.118	3311	5369	0	2049	0	9
SRL_OPN_2PTS009_0822_20140116_215511_20140116_233305.EUM.nc	-0.106	-0.106	0.046	2366	5287	0	2799	0	122
SRL_OPN_2PTS009_0823_20140116_233304_20140117_011055.EUM.nc	-0.121	-0.158	0.094	2798	5506	0	2703	0	5
SRL_OPN_2PTS009_0825_20140117_011054_20140117_024927.EUM.nc	-0.159	-0.164	0.093	3007	5540	0	2532	0	1
SRL_OPN_2PTS009_0827_20140117_024926_20140117_042917.EUM.nc	-0.118	-0.129	0.085	3006	5519	0	2490	0	23
SRL_OPN_2PTS009_0829_20140117_042916_20140117_061116.EUM.nc	-0.111	-0.152	0.104	3850	5698	0	1843	0	5
SRL_OPN_2PTS009_0831_20140117_061116_20140117_075857.EUM.nc	-0.143	-0.161	0.098	4151	6103	0	1923	0	29
SRL_OPN_2PTS009_0834_20140117_075856_20140117_093708.EUM.nc	-0.117	-0.158	0.106	3018	5494	0	2462	0	14
SRL_OPN_2PTS009_0835_20140117_093708_20140117_111451.EUM.nc	-0.107	-0.148	0.105	2155	5355	0	3187	0	13
SRL_OPN_2PTS009_0837_20140117_111450_20140117_125317.EUM.nc	-0.130	-0.147	0.086	2703	5274	0	2560	0	11
SRL_OPN_2PTS009_0839_20140117_125316_20140117_144628.EUM.nc	-0.124	-0.155	0.105	3455	6257	0	2797	0	5
SRL_OPN_2PTS009_0842_20140117_144627_20140117_162615.EUM.nc	-0.133	-0.158	0.090	3458	5652	0	2194	0	0
SRL_OPN_2PTS009_0844_20140117_162614_20140117_180550.EUM.nc	-0.089	-0.143	0.112	3158	5597	0	2437	0	2
SRL_OPN_2PTS009_0846_20140117_180549_20140117_194519.EUM.nc	-0.121	-0.161	0.123	3375	5551	0	2175	0	1
SRL_OPN_2PTS009_0850_20140117_212416_20140117_230221.EUM.nc	-0.136	-0.143	0.081	2270	5316	0	3033	0	13
SRL_OPN_2PTS009_0853_20140118_004010_20140118_021823.EUM.nc	-0.155	-0.163	0.089	2852	5560	0	2697	0	11
SRL_OPN_2PTS009_0855_20140118_021823_20140118_035742.EUM.nc	-0.132	-0.147	0.099	2920	5546	0	2615	0	11
SRL_OPN_2PTS009_0857_20140118_035741_20140118_053900.EUM.nc	-0.103	-0.135	0.091	3254	5543	0	2274	0	15
SRL_OPN_2PTS009_0859_20140118_053859_20140118_072801.EUM.nc	-0.116	-0.148	0.101	4289	6172	0	1876	0	7
SRL_OPN_2PTS009_0862_20140118_072801_20140118_090615.EUM.nc	-0.151	-0.167	0.115	3633	5557	0	1918	0	6
SRL_OPN_2PTS009_0863_20140118_090614_20140118_104408.EUM.nc	-0.116	-0.163	0.123	2440	5498	0	3050	1	7
SRL_OPN_2PTS009_0865_20140118_104407_20140118_122217.EUM.nc	-0.117	-0.143	0.088	2650	5424	0	2756	0	18
SRL_OPN_2PTS009_0867_20140118_122216_20140118_140126.EUM.nc	-0.134	-0.148	0.099	3297	5435	0	2105	0	33
SRL_OPN_2PTS009_0869_20140118_140125_20140118_155449.EUM.nc	-0.164	-0.162	0.079	3352	6351	0	2988	0	11

– Continued on next page

Table 8: Radiometer Wet Troposphere Path Delay Statistics.

– Continued from previous page

File	Median	Mean	Std. Dev.	No. Obs.	Total Obs.	Default Lat/Lon	Flag (total)	Default (total)	3-Sigma Edited
SRL_OPN_2PTS009_0872_20140118_155448_20140118_173435.EUM.nc	-0.107	-0.144	0.109	2892	5487	0	2586	0	9
SRL_OPN_2PTS009_0874_20140118_173433_20140118_191410.EUM.nc	-0.146	-0.169	0.114	3523	5582	0	2057	1	1
SRL_OPN_2PTS009_0876_20140118_191410_20140118_205310.EUM.nc	-0.112	-0.147	0.104	3909	5573	0	1650	0	14
SRL_OPN_2PTS009_0878_20140118_205309_20140118_223137.EUM.nc	-0.106	-0.134	0.095	2936	5373	0	2388	0	49
SRL_OPN_2PTS009_0879_20140118_223136_20140119_000930.EUM.nc	-0.117	-0.128	0.073	3075	5466	0	2338	0	53
SRL_OPN_2PTS009_0881_20140119_000929_20140119_014720.EUM.nc	-0.131	-0.163	0.097	3160	5555	0	2395	0	0
SRL_OPN_2PTS009_0883_20140119_014720_20140119_032620.EUM.nc	-0.151	-0.153	0.099	3116	5477	0	2341	0	20
SRL_OPN_2PTS009_0885_20140119_032619_20140119_050650.EUM.nc	-0.113	-0.134	0.078	3115	5543	0	2415	0	13
SRL_OPN_2PTS009_0887_20140119_050650_20140119_065701.EUM.nc	-0.123	-0.148	0.094	3971	6208	0	2232	0	5
SRL_OPN_2PTS009_0890_20140119_065701_20140119_083528.EUM.nc	-0.143	-0.155	0.108	4289	5609	0	1319	0	1
SRL_OPN_2PTS009_0892_20140119_083527_20140119_101327.EUM.nc	-0.100	-0.144	0.111	2789	5502	0	2703	0	10
SRL_OPN_2PTS009_0893_20140119_101327_20140119_115117.EUM.nc	-0.154	-0.169	0.097	2555	5413	0	2854	0	4
SRL_OPN_2PTS009_0895_20140119_115116_20140119_133008.EUM.nc	-0.137	-0.152	0.085	2997	5332	0	2302	0	33
SRL_OPN_2PTS009_0897_20140119_133008_20140119_152330.EUM.nc	-0.149	-0.166	0.098	3600	6309	0	2681	0	28
SRL_OPN_2PTS009_0900_20140119_152329_20140119_170317.EUM.nc	-0.144	-0.150	0.098	2927	5494	0	2557	0	10
SRL_OPN_2PTS009_0902_20140119_170316_20140119_184256.EUM.nc	-0.150	-0.162	0.102	3333	5589	0	2242	1	13
SRL_OPN_2PTS009_0904_20140119_184255_20140119_202206.EUM.nc	-0.132	-0.157	0.115	3646	5491	0	1839	0	6
SRL_OPN_2PTS009_0906_20140119_202206_20140119_220048.EUM.nc	-0.100	-0.143	0.099	3072	5357	0	2263	0	22
SRL_OPN_2PTS009_0908_20140119_220047_20140119_233847.EUM.nc	-0.108	-0.119	0.066	2632	5427	0	2751	0	44
SRL_OPN_2PTS009_0909_20140119_233847_20140120_011629.EUM.nc	-0.130	-0.161	0.090	3066	5474	0	2402	0	6
SRL_OPN_2PTS009_0911_20140120_011628_20140120_025504.EUM.nc	-0.174	-0.166	0.092	3061	5519	0	2458	0	0
SRL_OPN_2PTS009_0913_20140120_025503_20140120_043459.EUM.nc	-0.103	-0.131	0.081	3024	5488	0	2443	0	21
SRL_OPN_2PTS009_0915_20140120_043458_20140120_061707.EUM.nc	-0.124	-0.140	0.089	3929	5756	0	1808	0	19
SRL_OPN_2PTS009_0917_20140120_061706_20140120_080433.EUM.nc	-0.149	-0.161	0.103	4197	6092	0	1888	0	7
SRL_OPN_2PTS009_0920_20140120_080432_20140120_094241.EUM.nc	-0.104	-0.147	0.114	3032	5484	0	2449	0	3
SRL_OPN_2PTS009_0921_20140120_094240_20140120_112034.EUM.nc	-0.139	-0.176	0.109	2304	5222	0	2918	0	0
SRL_OPN_2PTS009_0923_20140120_112033_20140120_145207.EUM.nc	-0.148	-0.168	0.102	6295	11576	0	5277	0	4
SRL_OPN_2PTS009_0928_20140120_145206_20140120_163154.EUM.nc	-0.165	-0.159	0.085	3354	5657	0	2268	0	35
SRL_OPN_2PTS009_0930_20140120_163154_20140120_181138.EUM.nc	-0.114	-0.132	0.082	3170	5576	0	2363	0	43
SRL_OPN_2PTS009_0932_20140120_181137_20140120_195057.EUM.nc	-0.132	-0.168	0.128	3232	5514	0	2279	0	3
SRL_OPN_2PTS009_0934_20140120_195056_20140120_212951.EUM.nc	-0.129	-0.162	0.109	3702	5420	0	1706	0	12
SRL_OPN_2PTS009_0936_20140120_212950_20140120_230754.EUM.nc	-0.132	-0.137	0.086	2193	5302	0	3090	0	19
SRL_OPN_2PTS009_0937_20140120_230753_20140121_004543.EUM.nc	-0.114	-0.142	0.088	3221	5468	0	2233	0	14
SRL_OPN_2PTS009_0939_20140121_004543_20140121_022400.EUM.nc	-0.157	-0.171	0.089	2942	5548	0	2590	0	16
SRL_OPN_2PTS009_0941_20140121_022359_20140121_040324.EUM.nc	-0.125	-0.149	0.090	2936	5479	0	2538	0	5
SRL_OPN_2PTS009_0943_20140121_040323_20140121_054450.EUM.nc	-0.129	-0.149	0.095	3558	5661	0	2100	0	3
SRL_OPN_2PTS009_0949_20140121_091149_20140121_104943.EUM.nc	-0.118	-0.163	0.120	2382	5519	0	3134	0	3
SRL_OPN_2PTS009_0951_20140121_104942_20140121_122755.EUM.nc	-0.121	-0.134	0.076	2562	5335	0	2717	0	56
SRL_OPN_2PTS009_0953_20140121_122754_20140121_140707.EUM.nc	-0.145	-0.152	0.088	3222	5491	0	2269	0	0

– Continued on next page

Table 8: Radiometer Wet Troposphere Path Delay Statistics.

– Continued from previous page

File	Median	Mean	Std. Dev.	No. Obs.	Total Obs.	Default Lat/Lon	Flag (total)	Default (total)	3-Sigma Edited
SRL_OPN_2PTS009_0955_20140121_140707_20140121_160037.EUM.nc	-0.167	-0.163	0.076	3355	6359	0	2993	0	11
SRL_OPN_2PTS009_0958_20140121_160036_20140121_174016.EUM.nc	-0.097	-0.133	0.099	2977	5603	0	2597	0	29
SRL_OPN_2PTS009_0976_20140122_070236_20140122_084101.EUM.nc	-0.128	-0.154	0.112	4148	5596	0	1429	0	19
SRL_OPN_2PTS009_0978_20140122_084101_20140122_101900.EUM.nc	-0.128	-0.176	0.125	2757	5480	0	2718	0	5
SRL_OPN_2PTS009_0979_20140122_101859_20140122_115700.EUM.nc	-0.134	-0.154	0.096	2564	5400	0	2830	0	6
SRL_OPN_2PTS009_0981_20140122_115658_20140122_133546.EUM.nc	-0.152	-0.155	0.085	3017	5359	0	2333	0	9
SRL_OPN_2PTS009_0983_20140122_133546_20140122_152908.EUM.nc	-0.172	-0.176	0.075	3639	6349	0	2693	0	17
SRL_OPN_2PTS009_0986_20140122_152908_20140122_170856.EUM.nc	-0.095	-0.121	0.085	2901	5491	0	2560	0	30
SRL_OPN_2PTS009_0988_20140122_170855_20140122_184835.EUM.nc	-0.131	-0.149	0.100	3409	5601	0	2186	0	6
SRL_OPN_2PTS009_0990_20140122_184835_20140122_202743.EUM.nc	-0.142	-0.178	0.118	3658	5520	0	1855	1	6
SRL_OPN_2PTS009_0992_20140122_202742_20140122_220622.EUM.nc	-0.112	-0.154	0.112	3160	5372	0	2203	0	9
SRL_OPN_2PTS009_0994_20140122_220621_20140122_234419.EUM.nc	-0.110	-0.126	0.067	2773	5481	0	2617	0	91
SRL_OPN_2PTS009_0995_20140122_234419_20140123_012203.EUM.nc	-0.142	-0.165	0.086	3047	5505	0	2441	0	17
SRL_OPN_2PTS009_0997_20140123_012203_20140123_030043.EUM.nc	-0.137	-0.155	0.096	3073	5542	0	2459	0	10
SRL_OPN_2PTS009_0999_20140123_030042_20140123_044045.EUM.nc	-0.124	-0.132	0.072	3049	5587	0	2507	0	31

25 Model Wet Troposphere Path Delay Table

Table 9: Model Wet Troposphere Path Delay Statistics.

File	Median	Mean	Std. Dev.	No. Obs.	Total Obs.	Default Lat/Lon	Flag (total)	Default (total)	3-Sigma Edited
SRL_OPN_2PTS008_1001_20131219_044050_20131219_062259.EUM.nc	-0.132	-0.144	0.082	3879	5756	0	1877	0	0
SRL_OPN_2PTS009_0001_20131219_062258_20131219_081008.EUM.nc	-0.137	-0.159	0.085	4128	6078	0	1950	0	0
SRL_OPN_2PTS009_0004_20131219_081007_20131219_094814.EUM.nc	-0.147	-0.148	0.096	2847	5480	0	2633	0	0
SRL_OPN_2PTS009_0005_20131219_094813_20131219_112607.EUM.nc	-0.111	-0.163	0.108	2128	5271	0	3143	0	0
SRL_OPN_2PTS009_0007_20131219_112606_20131219_130439.EUM.nc	-0.164	-0.176	0.095	2704	5274	0	2570	0	0
SRL_OPN_2PTS009_0009_20131219_130439_20131219_145755.EUM.nc	-0.121	-0.154	0.087	3533	6347	0	2814	0	0
SRL_OPN_2PTS009_0012_20131219_145754_20131219_163733.EUM.nc	-0.158	-0.153	0.086	3210	5621	0	2411	0	0
SRL_OPN_2PTS009_0014_20131219_163733_20131219_181715.EUM.nc	-0.119	-0.146	0.093	3042	5498	0	2456	0	0
SRL_OPN_2PTS009_0016_20131219_181715_20131219_195642.EUM.nc	-0.136	-0.155	0.093	3233	5497	0	2264	0	0
SRL_OPN_2PTS009_0018_20131219_195641_20131219_213525.EUM.nc	-0.110	-0.167	0.117	3610	5400	0	1790	0	0
SRL_OPN_2PTS009_0020_20131219_213524_20131219_231335.EUM.nc	-0.087	-0.143	0.113	2217	5348	0	3131	0	0
SRL_OPN_2PTS009_0021_20131219_231333_20131220_005114.EUM.nc	-0.135	-0.165	0.098	3161	5479	0	2318	0	0
SRL_OPN_2PTS009_0023_20131220_005113_20131220_022934.EUM.nc	-0.133	-0.159	0.094	2896	5530	0	2634	0	0
SRL_OPN_2PTS009_0025_20131220_022933_20131220_040912.EUM.nc	-0.114	-0.140	0.084	2823	5491	0	2668	0	0
SRL_OPN_2PTS009_0027_20131220_040911_20131220_055036.EUM.nc	-0.122	-0.154	0.085	3627	5675	0	2048	0	0
SRL_OPN_2PTS009_0029_20131220_055035_20131220_073911.EUM.nc	-0.128	-0.145	0.086	4188	6147	0	1959	0	0
SRL_OPN_2PTS009_0032_20131220_073910_20131220_091729.EUM.nc	-0.156	-0.166	0.111	3286	5495	0	2209	0	0
SRL_OPN_2PTS009_0033_20131220_091729_20131220_105521.EUM.nc	-0.115	-0.167	0.116	2290	5454	0	3164	0	0
SRL_OPN_2PTS009_0035_20131220_105520_20131220_141254.EUM.nc	-0.143	-0.168	0.098	5769	10818	0	5049	0	0
SRL_OPN_2PTS009_0039_20131220_141253_20131220_160615.EUM.nc	-0.134	-0.161	0.079	3251	6374	0	3123	0	0
SRL_OPN_2PTS009_0042_20131220_160615_20131220_174600.EUM.nc	-0.134	-0.142	0.092	2940	5581	0	2641	0	0
SRL_OPN_2PTS009_0044_20131220_174600_20131220_192525.EUM.nc	-0.131	-0.148	0.090	3360	5592	0	2232	0	0
SRL_OPN_2PTS009_0046_20131220_192523_20131220_210429.EUM.nc	-0.102	-0.142	0.101	3729	5532	0	1803	0	0
SRL_OPN_2PTS009_0048_20131220_210428_20131220_224242.EUM.nc	-0.105	-0.153	0.109	2685	5310	0	2625	0	0
SRL_OPN_2PTS009_0049_20131220_224242_20131221_002033.EUM.nc	-0.109	-0.140	0.092	3120	5454	0	2334	0	0
SRL_OPN_2PTS009_0051_20131221_002031_20131221_015836.EUM.nc	-0.142	-0.171	0.098	3022	5554	0	2532	0	0
SRL_OPN_2PTS009_0053_20131221_015835_20131221_033736.EUM.nc	-0.112	-0.143	0.088	3029	5475	0	2446	0	0
SRL_OPN_2PTS009_0055_20131221_033735_20131221_051830.EUM.nc	-0.141	-0.151	0.082	3036	5546	0	2510	0	0
SRL_OPN_2PTS009_0057_20131221_051830_20131221_070811.EUM.nc	-0.110	-0.135	0.088	3860	6184	0	2324	0	0
SRL_OPN_2PTS009_0060_20131221_070810_20131221_084641.EUM.nc	-0.155	-0.158	0.098	3869	5589	0	1720	0	0
SRL_OPN_2PTS009_0061_20131221_084640_20131221_102430.EUM.nc	-0.117	-0.146	0.098	2591	5443	0	2852	0	0
SRL_OPN_2PTS009_0063_20131221_102430_20131221_120232.EUM.nc	-0.143	-0.181	0.110	2577	5379	0	2802	0	0
SRL_OPN_2PTS009_0065_20131221_120230_20131221_134129.EUM.nc	-0.132	-0.163	0.096	3074	5419	0	2345	0	0
SRL_OPN_2PTS009_0067_20131221_134130_20131221_153455.EUM.nc	-0.144	-0.159	0.083	3569	6356	0	2787	0	0
SRL_OPN_2PTS009_0070_20131221_153453_20131221_171440.EUM.nc	-0.147	-0.150	0.094	2765	5504	0	2739	0	0
SRL_OPN_2PTS009_0072_20131221_171440_20131221_185411.EUM.nc	-0.132	-0.156	0.091	3296	5592	0	2296	0	0

– Continued on next page

Table 9: Model Wet Troposphere Path Delay Statistics.

– Continued from previous page

File	Median	Mean	Std. Dev.	No. Obs.	Total Obs.	Default Lat/Lon	Flag (total)	Default (total)	3-Sigma Edited
SRL_OPN_2PTS009_0074_20131221_185409_20131221_203325.EUM.nc	-0.121	-0.145	0.090	3538	5520	0	1982	0	0
SRL_OPN_2PTS009_0076_20131221_203325_20131221_221153.EUM.nc	-0.125	-0.159	0.111	2981	5359	0	2378	0	0
SRL_OPN_2PTS009_0078_20131221_221152_20131221_234950.EUM.nc	-0.109	-0.112	0.058	2731	5481	0	2549	0	201
SRL_OPN_2PTS009_0079_20131221_234949_20131222_012743.EUM.nc	-0.140	-0.170	0.104	2950	5502	0	2552	0	0
SRL_OPN_2PTS009_0081_20131222_012742_20131222_030617.EUM.nc	-0.120	-0.145	0.083	2984	5524	0	2540	0	0
SRL_OPN_2PTS009_0083_20131222_030617_20131222_044635.EUM.nc	-0.140	-0.148	0.084	3052	5490	0	2438	0	0
SRL_OPN_2PTS009_0085_20131222_044634_20131222_062851.EUM.nc	-0.108	-0.138	0.088	3917	5770	0	1853	0	0
SRL_OPN_2PTS009_0087_20131222_062850_20131222_081550.EUM.nc	-0.152	-0.154	0.091	4167	6082	0	1915	0	0
SRL_OPN_2PTS009_0090_20131222_081549_20131222_113140.EUM.nc	-0.118	-0.153	0.099	5075	10791	0	5716	0	0
SRL_OPN_2PTS009_0093_20131222_113140_20131222_131015.EUM.nc	-0.150	-0.174	0.096	2767	5314	0	2547	0	0
SRL_OPN_2PTS009_0095_20131222_131014_20131222_150333.EUM.nc	-0.126	-0.150	0.085	3570	6329	0	2759	0	0
SRL_OPN_2PTS009_0098_20131222_150332_20131222_164320.EUM.nc	-0.141	-0.144	0.091	3046	5609	0	2563	0	0
SRL_OPN_2PTS009_0100_20131222_164319_20131222_182253.EUM.nc	-0.132	-0.148	0.096	3182	5520	0	2338	0	0
SRL_OPN_2PTS009_0102_20131222_182253_20131222_200218.EUM.nc	-0.143	-0.150	0.091	3131	5502	0	2371	0	0
SRL_OPN_2PTS009_0104_20131222_200217_20131222_214059.EUM.nc	-0.136	-0.169	0.115	3503	5392	0	1889	0	0
SRL_OPN_2PTS009_0106_20131222_214058_20131222_231906.EUM.nc	-0.099	-0.139	0.104	2404	5313	0	2909	0	0
SRL_OPN_2PTS009_0107_20131222_231905_20131223_005658.EUM.nc	-0.145	-0.159	0.096	2905	5518	0	2613	0	0
SRL_OPN_2PTS009_0109_20131223_005658_20131223_023512.EUM.nc	-0.145	-0.156	0.086	2957	5531	0	2574	0	0
SRL_OPN_2PTS009_0111_20131223_023511_20131223_041455.EUM.nc	-0.145	-0.145	0.081	2875	5491	0	2616	0	0
SRL_OPN_2PTS009_0113_20131223_041455_20131223_055627.EUM.nc	-0.126	-0.148	0.094	3691	5689	0	1998	0	0
SRL_OPN_2PTS009_0121_20131223_110055_20131223_123914.EUM.nc	-0.117	-0.142	0.084	2536	5350	0	2814	0	0
SRL_OPN_2PTS009_0123_20131223_123913_20131223_141836.EUM.nc	-0.121	-0.151	0.094	3318	5495	0	2177	0	0
SRL_OPN_2PTS009_0125_20131223_141835_20131223_161155.EUM.nc	-0.177	-0.170	0.087	3286	6361	0	3075	0	0
SRL_OPN_2PTS009_0128_20131223_161154_20131223_175140.EUM.nc	-0.113	-0.137	0.090	2978	5581	0	2603	0	0
SRL_OPN_2PTS009_0130_20131223_175139_20131223_193111.EUM.nc	-0.138	-0.147	0.097	3242	5560	0	2318	0	0
SRL_OPN_2PTS009_0132_20131223_193111_20131223_211006.EUM.nc	-0.112	-0.142	0.091	3603	5516	0	1913	0	0
SRL_OPN_2PTS009_0134_20131223_211005_20131223_224825.EUM.nc	-0.122	-0.153	0.110	2569	5330	0	2761	0	0
SRL_OPN_2PTS009_0135_20131223_224824_20131224_002614.EUM.nc	-0.124	-0.130	0.080	3166	5401	0	2235	0	0
SRL_OPN_2PTS009_0137_20131224_002614_20131224_020412.EUM.nc	-0.168	-0.175	0.093	2971	5510	0	2539	0	0
SRL_OPN_2PTS009_0139_20131224_020411_20131224_034326.EUM.nc	-0.153	-0.155	0.091	2999	5529	0	2530	0	0
SRL_OPN_2PTS009_0141_20131224_034325_20131224_052417.EUM.nc	-0.113	-0.139	0.087	2979	5553	0	2574	0	0
SRL_OPN_2PTS009_0156_20131224_154033_20131224_172021.EUM.nc	-0.105	-0.136	0.088	2841	5526	0	2685	0	0
SRL_OPN_2PTS009_0158_20131224_172020_20131224_185959.EUM.nc	-0.154	-0.156	0.094	3240	5607	0	2367	0	0
SRL_OPN_2PTS009_0160_20131224_185958_20131224_203903.EUM.nc	-0.130	-0.149	0.095	3739	5523	0	1784	0	0
SRL_OPN_2PTS009_0162_20131224_203903_20131224_221737.EUM.nc	-0.113	-0.159	0.117	2998	5372	0	2374	0	0
SRL_OPN_2PTS009_0164_20131224_221736_20131224_235532.EUM.nc	-0.120	-0.134	0.086	3018	5457	0	2439	0	0
SRL_OPN_2PTS009_0165_20131224_235531_20131225_013318.EUM.nc	-0.156	-0.168	0.099	2942	5503	0	2561	0	0
SRL_OPN_2PTS009_0167_20131225_013317_20131225_031206.EUM.nc	-0.146	-0.152	0.091	2978	5552	0	2574	0	0
SRL_OPN_2PTS009_0169_20131225_031205_20131225_045220.EUM.nc	-0.108	-0.144	0.092	3097	5475	0	2378	0	0

– Continued on next page

Table 9: Model Wet Troposphere Path Delay Statistics.

– Continued from previous page

File	Median	Mean	Std. Dev.	No. Obs.	Total Obs.	Default Lat/Lon	Flag (total)	Default (total)	3-Sigma Edited
SRL_OPN_2PTS009_0171_20131225_045219_20131225_063454.EUM.nc	-0.134	-0.142	0.079	3926	5803	0	1867	0	10
SRL_OPN_2PTS009_0184_20131225_150914_20131225_164902.EUM.nc	-0.120	-0.141	0.082	2964	5563	0	2599	0	0
SRL_OPN_2PTS009_0186_20131225_164901_20131225_182835.EUM.nc	-0.127	-0.146	0.096	3175	5510	0	2335	0	0
SRL_OPN_2PTS009_0188_20131225_182834_20131225_200757.EUM.nc	-0.140	-0.153	0.095	3187	5501	0	2314	0	0
SRL_OPN_2PTS009_0190_20131225_200756_20131225_214645.EUM.nc	-0.114	-0.149	0.107	3412	5411	0	1999	0	0
SRL_OPN_2PTS009_0192_20131225_214644_20131225_232441.EUM.nc	-0.105	-0.140	0.102	2478	5269	0	2791	0	0
SRL_OPN_2PTS009_0193_20131225_232440_20131226_010230.EUM.nc	-0.126	-0.150	0.085	2785	5494	0	2709	0	0
SRL_OPN_2PTS009_0195_20131226_010230_20131226_024055.EUM.nc	-0.150	-0.162	0.091	2961	5523	0	2562	0	0
SRL_OPN_2PTS009_0197_20131226_024054_20131226_042036.EUM.nc	-0.119	-0.143	0.085	2903	5503	0	2600	0	0
SRL_OPN_2PTS009_0199_20131226_042036_20131226_060225.EUM.nc	-0.122	-0.137	0.077	3731	5711	0	1939	0	41
SRL_OPN_2PTS009_0212_20131226_143755_20131226_161741.EUM.nc	-0.167	-0.165	0.091	3323	5626	0	2303	0	0
SRL_OPN_2PTS009_0214_20131226_161740_20131226_175717.EUM.nc	-0.098	-0.127	0.083	3011	5551	0	2540	0	0
SRL_OPN_2PTS009_0216_20131226_175717_20131226_193647.EUM.nc	-0.137	-0.151	0.098	3256	5585	0	2329	0	0
SRL_OPN_2PTS009_0218_20131226_193646_20131226_211548.EUM.nc	-0.135	-0.156	0.100	3562	5442	0	1880	0	0
SRL_OPN_2PTS009_0220_20131226_211547_20131226_225356.EUM.nc	-0.092	-0.140	0.109	2471	5398	0	2927	0	0
SRL_OPN_2PTS009_0221_20131226_225356_20131227_003144.EUM.nc	-0.119	-0.139	0.087	3229	5439	0	2210	0	0
SRL_OPN_2PTS009_0223_20131227_003143_20131227_020954.EUM.nc	-0.150	-0.166	0.099	2864	5539	0	2675	0	0
SRL_OPN_2PTS009_0225_20131227_020952_20131227_034905.EUM.nc	-0.113	-0.143	0.086	2968	5494	0	2526	0	0
SRL_OPN_2PTS009_0227_20131227_034903_20131227_053012.EUM.nc	-0.112	-0.139	0.088	2958	5554	0	2596	0	0
SRL_OPN_2PTS009_0242_20131227_154620_20131227_172558.EUM.nc	-0.094	-0.135	0.088	2858	5493	0	2635	0	0
SRL_OPN_2PTS009_0244_20131227_172558_20131227_190536.EUM.nc	-0.159	-0.165	0.094	3283	5606	0	2323	0	0
SRL_OPN_2PTS009_0246_20131227_190536_20131227_204447.EUM.nc	-0.138	-0.152	0.091	3850	5540	0	1690	0	0
SRL_OPN_2PTS009_0248_20131227_204446_20131227_222308.EUM.nc	-0.077	-0.131	0.109	2915	5333	0	2418	0	0
SRL_OPN_2PTS009_0250_20131227_222308_20131228_000103.EUM.nc	-0.120	-0.140	0.092	3059	5469	0	2410	0	0
SRL_OPN_2PTS009_0251_20131228_000102_20131228_013850.EUM.nc	-0.151	-0.161	0.085	3020	5543	0	2523	0	0
SRL_OPN_2PTS009_0253_20131228_013850_20131228_031744.EUM.nc	-0.151	-0.154	0.089	3030	5541	0	2511	0	0
SRL_OPN_2PTS009_0255_20131228_031743_20131228_045813.EUM.nc	-0.107	-0.153	0.097	3161	5508	0	2347	0	0
SRL_OPN_2PTS009_0257_20131228_045812_20131228_064047.EUM.nc	-0.108	-0.138	0.094	4002	5806	0	1804	0	0
SRL_OPN_2PTS009_0270_20131228_151502_20131228_165440.EUM.nc	-0.088	-0.137	0.100	2962	5550	0	2588	0	0
SRL_OPN_2PTS009_0272_20131228_165439_20131228_183420.EUM.nc	-0.156	-0.164	0.096	3208	5542	0	2334	0	0
SRL_OPN_2PTS009_0274_20131228_183419_20131228_215218.EUM.nc	-0.125	-0.147	0.100	6711	10908	0	4197	0	0
SRL_OPN_2PTS009_0278_20131228_215217_20131228_233020.EUM.nc	-0.093	-0.129	0.092	2418	5313	0	2895	0	0
SRL_OPN_2PTS009_0279_20131228_233019_20131229_010802.EUM.nc	-0.129	-0.152	0.083	2731	5476	0	2745	0	0
SRL_OPN_2PTS009_0281_20131229_010801_20131229_024631.EUM.nc	-0.167	-0.172	0.094	2987	5522	0	2535	0	0
SRL_OPN_2PTS009_0283_20131229_024630_20131229_042626.EUM.nc	-0.093	-0.136	0.091	3008	5521	0	2513	0	0
SRL_OPN_2PTS009_0285_20131229_042625_20131229_060815.EUM.nc	-0.118	-0.146	0.082	3825	5711	0	1886	0	0
SRL_OPN_2PTS009_0298_20131229_144340_20131229_162319.EUM.nc	-0.134	-0.170	0.102	3325	5641	0	2316	0	0
SRL_OPN_2PTS009_0300_20131229_162318_20131229_180303.EUM.nc	-0.109	-0.133	0.093	3112	5592	0	2480	0	0
SRL_OPN_2PTS009_0302_20131229_180303_20131229_194223.EUM.nc	-0.153	-0.157	0.098	3248	5562	0	2314	0	0

– Continued on next page

Table 9: Model Wet Troposphere Path Delay Statistics.

– Continued from previous page

File	Median	Mean	Std. Dev.	No. Obs.	Total Obs.	Default Lat/Lon	Flag (total)	Default (total)	3-Sigma Edited
SRL_OPN_2PTS009_0304_20131229_194222_20131229_212120.EUM.nc	-0.128	-0.142	0.090	3535	5432	0	1897	0	0
SRL_OPN_2PTS009_0306_20131229_212119_20131229_225936.EUM.nc	-0.106	-0.149	0.110	2290	5393	0	3103	0	0
SRL_OPN_2PTS009_0307_20131229_225935_20131230_003717.EUM.nc	-0.129	-0.156	0.094	3304	5460	0	2156	0	0
SRL_OPN_2PTS009_0309_20131230_003717_20131230_021528.EUM.nc	-0.152	-0.167	0.082	2852	5549	0	2697	0	0
SRL_OPN_2PTS009_0311_20131230_021527_20131230_035452.EUM.nc	-0.097	-0.136	0.093	2855	5540	0	2685	0	0
SRL_OPN_2PTS009_0313_20131230_035451_20131230_053558.EUM.nc	-0.135	-0.157	0.088	3023	5555	0	2532	0	0
SRL_OPN_2PTS009_0328_20131230_155159_20131230_173145.EUM.nc	-0.096	-0.135	0.100	2856	5463	0	2607	0	0
SRL_OPN_2PTS009_0330_20131230_173144_20131230_191113.EUM.nc	-0.140	-0.160	0.092	3437	5623	0	2186	0	0
SRL_OPN_2PTS009_0332_20131230_191112_20131230_205023.EUM.nc	-0.125	-0.138	0.086	3805	5535	0	1730	0	0
SRL_OPN_2PTS009_0334_20131230_205022_20131230_222843.EUM.nc	-0.114	-0.152	0.103	2965	5359	0	2394	0	0
SRL_OPN_2PTS009_0335_20131230_222842_20131231_000635.EUM.nc	-0.110	-0.140	0.092	3096	5484	0	2388	0	0
SRL_OPN_2PTS009_0337_20131231_000634_20131231_014433.EUM.nc	-0.140	-0.162	0.093	3068	5558	0	2490	0	0
SRL_OPN_2PTS009_0339_20131231_014432_20131231_032321.EUM.nc	-0.131	-0.145	0.093	3008	5468	0	2460	0	0
SRL_OPN_2PTS009_0341_20131231_032320_20131231_050359.EUM.nc	-0.100	-0.134	0.087	3090	5550	0	2460	0	0
SRL_OPN_2PTS009_0343_20131231_050357_20131231_083242.EUM.nc	-0.137	-0.146	0.087	8213	11803	0	3581	0	9
SRL_OPN_2PTS009_0348_20131231_083240_20131231_101033.EUM.nc	-0.127	-0.151	0.102	2801	5414	0	2613	0	0
SRL_OPN_2PTS009_0349_20131231_101033_20131231_114831.EUM.nc	-0.118	-0.164	0.106	2493	5407	0	2914	0	0
SRL_OPN_2PTS009_0351_20131231_114830_20131231_132718.EUM.nc	-0.127	-0.159	0.093	2976	5297	0	2321	0	0
SRL_OPN_2PTS009_0353_20131231_132719_20131231_152040.EUM.nc	-0.173	-0.178	0.088	3617	6352	0	2735	0	0
SRL_OPN_2PTS009_0356_20131231_152039_20131231_170019.EUM.nc	-0.090	-0.132	0.089	2936	5573	0	2637	0	0
SRL_OPN_2PTS009_0358_20131231_170018_20131231_184000.EUM.nc	-0.165	-0.169	0.096	3248	5584	0	2336	0	0
SRL_OPN_2PTS009_0360_20131231_183958_20131231_201919.EUM.nc	-0.127	-0.146	0.092	3464	5494	0	2030	0	0
SRL_OPN_2PTS009_0362_20131231_201918_20131231_215751.EUM.nc	-0.133	-0.159	0.105	3163	5383	0	2220	0	0
SRL_OPN_2PTS009_0364_20131231_215750_20131231_233552.EUM.nc	-0.095	-0.126	0.083	2542	5340	0	2798	0	0
SRL_OPN_2PTS009_0365_20131231_233551_20140101_011343.EUM.nc	-0.140	-0.162	0.095	2819	5474	0	2655	0	0
SRL_OPN_2PTS009_0367_20140101_011342_20140101_043209.EUM.nc	-0.127	-0.150	0.088	5993	10996	0	5003	0	0
SRL_OPN_2PTS009_0371_20140101_043208_20140101_061405.EUM.nc	-0.141	-0.161	0.103	3833	5709	0	1876	0	0
SRL_OPN_2PTS009_0373_20140101_061404_20140101_080147.EUM.nc	-0.135	-0.137	0.070	4057	6104	0	1909	0	138
SRL_OPN_2PTS009_0376_20140101_080146_20140101_093947.EUM.nc	-0.125	-0.155	0.109	2986	5477	0	2491	0	0
SRL_OPN_2PTS009_0377_20140101_093946_20140101_111740.EUM.nc	-0.122	-0.162	0.111	2211	5310	0	3099	0	0
SRL_OPN_2PTS009_0379_20140101_111739_20140101_125606.EUM.nc	-0.152	-0.166	0.090	2705	5270	0	2565	0	0
SRL_OPN_2PTS009_0381_20140101_125606_20140101_144919.EUM.nc	-0.147	-0.157	0.076	3486	6260	0	2774	0	0
SRL_OPN_2PTS009_0384_20140101_144918_20140101_162905.EUM.nc	-0.146	-0.148	0.085	3359	5639	0	2280	0	0
SRL_OPN_2PTS009_0386_20140101_162904_20140101_180841.EUM.nc	-0.125	-0.147	0.107	3099	5580	0	2481	0	0
SRL_OPN_2PTS009_0388_20140101_180840_20140101_194810.EUM.nc	-0.133	-0.151	0.092	3263	5561	0	2298	0	0
SRL_OPN_2PTS009_0390_20140101_194809_20140101_212656.EUM.nc	-0.112	-0.144	0.091	3577	5403	0	1826	0	0
SRL_OPN_2PTS009_0392_20140101_212655_20140101_230508.EUM.nc	-0.100	-0.141	0.108	2200	5351	0	3151	0	0
SRL_OPN_2PTS009_0393_20140101_230507_20140102_004257.EUM.nc	-0.133	-0.158	0.100	3216	5459	0	2243	0	0
SRL_OPN_2PTS009_0395_20140102_004256_20140102_022103.EUM.nc	-0.149	-0.164	0.086	2853	5562	0	2709	0	0

– Continued on next page

Table 9: Model Wet Troposphere Path Delay Statistics.

– Continued from previous page

File	Median	Mean	Std. Dev.	No. Obs.	Total Obs.	Default Lat/Lon	Flag (total)	Default (total)	3-Sigma Edited
SRL_OPN_2PTS009_0397_20140102_022102_20140102_040033.EUM.nc	-0.110	-0.137	0.078	2911	5529	0	2595	0	23
SRL_OPN_2PTS009_0399_20140102_040032_20140102_054147.EUM.nc	-0.135	-0.154	0.093	3325	5536	0	2211	0	0
SRL_OPN_2PTS009_0401_20140102_054147_20140102_073049.EUM.nc	-0.126	-0.145	0.095	4263	6146	0	1883	0	0
SRL_OPN_2PTS009_0404_20140102_073049_20140102_090902.EUM.nc	-0.122	-0.140	0.093	3491	5550	0	2059	0	0
SRL_OPN_2PTS009_0405_20140102_090902_20140102_104655.EUM.nc	-0.102	-0.141	0.100	2418	5487	0	3069	0	0
SRL_OPN_2PTS009_0407_20140102_104654_20140102_122505.EUM.nc	-0.136	-0.157	0.093	2648	5387	0	2739	0	0
SRL_OPN_2PTS009_0409_20140102_122504_20140102_140416.EUM.nc	-0.142	-0.160	0.077	3271	5466	0	2195	0	0
SRL_OPN_2PTS009_0411_20140102_140415_20140102_155738.EUM.nc	-0.152	-0.151	0.085	3281	6345	0	3064	0	0
SRL_OPN_2PTS009_0414_20140102_155737_20140102_173725.EUM.nc	-0.103	-0.133	0.098	2915	5519	0	2604	0	0
SRL_OPN_2PTS009_0416_20140102_173724_20140102_191650.EUM.nc	-0.141	-0.156	0.100	3378	5558	0	2180	0	0
SRL_OPN_2PTS009_0418_20140102_191649_20140102_205558.EUM.nc	-0.108	-0.136	0.085	3813	5586	0	1773	0	0
SRL_OPN_2PTS009_0420_20140102_205557_20140102_223424.EUM.nc	-0.085	-0.139	0.107	2854	5379	0	2525	0	0
SRL_OPN_2PTS009_0421_20140102_223423_20140103_001206.EUM.nc	-0.125	-0.144	0.081	3123	5452	0	2329	0	0
SRL_OPN_2PTS009_0423_20140103_001206_20140103_015007.EUM.nc	-0.163	-0.167	0.090	3099	5559	0	2460	0	0
SRL_OPN_2PTS009_0425_20140103_015006_20140103_032908.EUM.nc	-0.112	-0.143	0.088	3111	5487	0	2376	0	0
SRL_OPN_2PTS009_0427_20140103_032907_20140103_050942.EUM.nc	-0.148	-0.143	0.076	3084	5530	0	2446	0	0
SRL_OPN_2PTS009_0429_20140103_050941_20140103_065939.EUM.nc	-0.119	-0.143	0.093	3927	6189	0	2262	0	0
SRL_OPN_2PTS009_0432_20140103_065938_20140103_083815.EUM.nc	-0.122	-0.139	0.093	4222	5632	0	1410	0	0
SRL_OPN_2PTS009_0434_20140103_083813_20140103_101613.EUM.nc	-0.113	-0.136	0.089	2737	5500	0	2763	0	0
SRL_OPN_2PTS009_0435_20140103_101613_20140103_115402.EUM.nc	-0.128	-0.177	0.112	2582	5391	0	2809	0	0
SRL_OPN_2PTS009_0437_20140103_115402_20140103_133255.EUM.nc	-0.157	-0.172	0.089	2960	5316	0	2356	0	0
SRL_OPN_2PTS009_0439_20140103_133255_20140103_152618.EUM.nc	-0.173	-0.179	0.092	3640	6314	0	2674	0	0
SRL_OPN_2PTS009_0442_20140103_152617_20140103_170605.EUM.nc	-0.110	-0.124	0.080	2866	5521	0	2655	0	0
SRL_OPN_2PTS009_0444_20140103_170604_20140103_184537.EUM.nc	-0.138	-0.159	0.105	3290	5588	0	2298	0	0
SRL_OPN_2PTS009_0446_20140103_184536_20140103_202453.EUM.nc	-0.156	-0.159	0.086	3593	5506	0	1913	0	0
SRL_OPN_2PTS009_0448_20140103_202454_20140103_234124.EUM.nc	-0.102	-0.135	0.093	5823	10816	0	4993	0	0
SRL_OPN_2PTS009_0451_20140103_234124_20140104_011916.EUM.nc	-0.158	-0.174	0.093	2966	5505	0	2539	0	0
SRL_OPN_2PTS009_0453_20140104_011915_20140104_025753.EUM.nc	-0.162	-0.167	0.093	3023	5503	0	2480	0	0
SRL_OPN_2PTS009_0455_20140104_025751_20140104_043751.EUM.nc	-0.128	-0.139	0.073	2974	5484	0	2510	0	0
SRL_OPN_2PTS009_0457_20140104_043751_20140104_062004.EUM.nc	-0.115	-0.150	0.098	3956	5763	0	1807	0	0
SRL_OPN_2PTS009_0459_20140104_062003_20140104_080721.EUM.nc	-0.136	-0.152	0.091	4176	6089	0	1913	0	0
SRL_OPN_2PTS009_0462_20140104_080720_20140104_094528.EUM.nc	-0.132	-0.156	0.099	2943	5498	0	2555	0	0
SRL_OPN_2PTS009_0463_20140104_094528_20140104_112313.EUM.nc	-0.117	-0.169	0.102	2076	5206	0	3130	0	0
SRL_OPN_2PTS009_0465_20140104_112312_20140104_130143.EUM.nc	-0.146	-0.166	0.085	2750	5334	0	2584	0	0
SRL_OPN_2PTS009_0467_20140104_130141_20140104_145457.EUM.nc	-0.150	-0.168	0.089	3571	6327	0	2756	0	0
SRL_OPN_2PTS009_0470_20140104_145457_20140104_163445.EUM.nc	-0.124	-0.139	0.074	3291	5620	0	2329	0	0
SRL_OPN_2PTS009_0472_20140104_163444_20140104_181419.EUM.nc	-0.112	-0.150	0.110	3113	5597	0	2484	0	0
SRL_OPN_2PTS009_0474_20140104_181418_20140104_195345.EUM.nc	-0.158	-0.169	0.097	3250	5516	0	2266	0	0
SRL_OPN_2PTS009_0476_20140104_195344_20140104_213239.EUM.nc	-0.116	-0.150	0.098	3681	5410	0	1729	0	0

– Continued on next page

Table 9: Model Wet Troposphere Path Delay Statistics.

– Continued from previous page

File	Median	Mean	Std. Dev.	No. Obs.	Total Obs.	Default Lat/Lon	Flag (total)	Default (total)	3-Sigma Edited
SRL_OPN_2PTS009_0478_20140104_213238_20140104_231040.EUM.nc	-0.075	-0.139	0.110	2225	5319	0	3094	0	0
SRL_OPN_2PTS009_0479_20140104_231039_20140105_004828.EUM.nc	-0.147	-0.167	0.094	3200	5468	0	2268	0	0
SRL_OPN_2PTS009_0481_20140105_004828_20140105_022639.EUM.nc	-0.157	-0.167	0.100	2902	5517	0	2615	0	0
SRL_OPN_2PTS009_0483_20140105_022639_20140105_040614.EUM.nc	-0.141	-0.150	0.080	2902	5489	0	2587	0	0
SRL_OPN_2PTS009_0485_20140105_040614_20140105_054743.EUM.nc	-0.151	-0.157	0.089	3651	5657	0	2006	0	0
SRL_OPN_2PTS009_0487_20140105_054742_20140105_073625.EUM.nc	-0.117	-0.147	0.089	4219	6164	0	1945	0	0
SRL_OPN_2PTS009_0490_20140105_073624_20140105_091436.EUM.nc	-0.125	-0.148	0.100	3463	5534	0	2071	0	0
SRL_OPN_2PTS009_0491_20140105_091435_20140105_105229.EUM.nc	-0.106	-0.153	0.101	2343	5481	0	3138	0	0
SRL_OPN_2PTS009_0493_20140105_105228_20140105_123041.EUM.nc	-0.131	-0.157	0.087	2553	5332	0	2779	0	0
SRL_OPN_2PTS009_0495_20140105_123042_20140105_140957.EUM.nc	-0.129	-0.152	0.095	3200	5509	0	2309	0	0
SRL_OPN_2PTS009_0497_20140105_140957_20140105_160318.EUM.nc	-0.168	-0.168	0.079	3321	6370	0	3049	0	0
SRL_OPN_2PTS009_0500_20140105_160317_20140105_174304.EUM.nc	-0.114	-0.145	0.099	2975	5597	0	2622	0	0
SRL_OPN_2PTS009_0502_20140105_174303_20140105_192238.EUM.nc	-0.144	-0.153	0.100	3435	5573	0	2138	0	0
SRL_OPN_2PTS009_0504_20140105_192238_20140105_210134.EUM.nc	-0.103	-0.140	0.094	3812	5529	0	1717	0	0
SRL_OPN_2PTS009_0506_20140105_210133_20140105_223958.EUM.nc	-0.093	-0.137	0.097	2859	5375	0	2516	0	0
SRL_OPN_2PTS009_0507_20140105_223957_20140106_001747.EUM.nc	-0.126	-0.144	0.087	3113	5433	0	2320	0	0
SRL_OPN_2PTS009_0509_20140106_001747_20140106_015542.EUM.nc	-0.138	-0.158	0.086	3088	5507	0	2419	0	0
SRL_OPN_2PTS009_0511_20140106_015541_20140106_033449.EUM.nc	-0.137	-0.156	0.092	3128	5486	0	2358	0	0
SRL_OPN_2PTS009_0513_20140106_033448_20140106_051530.EUM.nc	-0.116	-0.145	0.089	3123	5527	0	2404	0	0
SRL_OPN_2PTS009_0515_20140106_051529_20140106_070525.EUM.nc	-0.121	-0.147	0.092	3941	6194	0	2253	0	0
SRL_OPN_2PTS009_0518_20140106_070524_20140106_084349.EUM.nc	-0.128	-0.146	0.095	4086	5602	0	1516	0	0
SRL_OPN_2PTS009_0519_20140106_084348_20140106_102146.EUM.nc	-0.106	-0.139	0.096	2691	5488	0	2797	0	0
SRL_OPN_2PTS009_0521_20140106_102145_20140106_115938.EUM.nc	-0.161	-0.188	0.112	2576	5390	0	2814	0	0
SRL_OPN_2PTS009_0523_20140106_115937_20140106_133834.EUM.nc	-0.148	-0.170	0.088	3024	5376	0	2352	0	0
SRL_OPN_2PTS009_0525_20140106_133834_20140106_153157.EUM.nc	-0.185	-0.183	0.099	3628	6334	0	2706	0	0
SRL_OPN_2PTS009_0528_20140106_153157_20140106_171145.EUM.nc	-0.109	-0.144	0.098	2895	5498	0	2603	0	0
SRL_OPN_2PTS009_0530_20140106_171145_20140106_185115.EUM.nc	-0.133	-0.148	0.092	3422	5619	0	2197	0	0
SRL_OPN_2PTS009_0532_20140106_185114_20140106_203032.EUM.nc	-0.111	-0.154	0.102	3648	5513	0	1865	0	0
SRL_OPN_2PTS009_0534_20140106_203030_20140106_220908.EUM.nc	-0.105	-0.145	0.096	3117	5388	0	2271	0	0
SRL_OPN_2PTS009_0536_20140106_220907_20140106_234657.EUM.nc	-0.136	-0.154	0.093	2935	5468	0	2533	0	0
SRL_OPN_2PTS009_0537_20140106_234656_20140107_012450.EUM.nc	-0.135	-0.160	0.090	2907	5528	0	2621	0	0
SRL_OPN_2PTS009_0539_20140107_012449_20140107_030332.EUM.nc	-0.165	-0.164	0.095	3053	5551	0	2498	0	0
SRL_OPN_2PTS009_0541_20140107_030331_20140107_044337.EUM.nc	-0.125	-0.140	0.077	3064	5483	0	2419	0	0
SRL_OPN_2PTS009_0543_20140107_044336_20140107_062557.EUM.nc	-0.109	-0.139	0.085	4028	5772	0	1744	0	0
SRL_OPN_2PTS009_0545_20140107_062556_20140107_081257.EUM.nc	-0.119	-0.147	0.091	4210	6085	0	1875	0	0
SRL_OPN_2PTS009_0548_20140107_081256_20140107_095102.EUM.nc	-0.135	-0.154	0.095	2853	5376	0	2523	0	0
SRL_OPN_2PTS009_0549_20140107_095101_20140107_112847.EUM.nc	-0.149	-0.165	0.093	2174	5267	0	3093	0	0
SRL_OPN_2PTS009_0551_20140107_112846_20140107_130721.EUM.nc	-0.160	-0.171	0.086	2813	5368	0	2555	0	0
SRL_OPN_2PTS009_0553_20140107_130720_20140107_150038.EUM.nc	-0.140	-0.158	0.087	3568	6340	0	2772	0	0

– Continued on next page

Table 9: Model Wet Troposphere Path Delay Statistics.

– Continued from previous page

File	Median	Mean	Std. Dev.	No. Obs.	Total Obs.	Default Lat/Lon	Flag (total)	Default (total)	3-Sigma Edited
SRL_OPN_2PTS009_0556_20140107_150037_20140107_164025.EUM.nc	-0.126	-0.148	0.093	3198	5596	0	2398	0	0
SRL_OPN_2PTS009_0558_20140107_164024_20140107_181959.EUM.nc	-0.112	-0.139	0.097	3190	5596	0	2406	0	0
SRL_OPN_2PTS009_0560_20140107_181958_20140107_195924.EUM.nc	-0.114	-0.150	0.095	3243	5512	0	2269	0	0
SRL_OPN_2PTS009_0562_20140107_195923_20140107_213815.EUM.nc	-0.115	-0.146	0.093	3559	5413	0	1854	0	0
SRL_OPN_2PTS009_0564_20140107_213814_20140107_231615.EUM.nc	-0.136	-0.159	0.097	2359	5295	0	2936	0	0
SRL_OPN_2PTS009_0565_20140107_231614_20140108_005404.EUM.nc	-0.147	-0.166	0.099	3037	5519	0	2482	0	0
SRL_OPN_2PTS009_0567_20140108_005403_20140108_023223.EUM.nc	-0.160	-0.167	0.090	2962	5521	0	2559	0	0
SRL_OPN_2PTS009_0569_20140108_023223_20140108_041156.EUM.nc	-0.116	-0.141	0.092	2870	5507	0	2637	0	0
SRL_OPN_2PTS009_0571_20140108_041155_20140108_055332.EUM.nc	-0.124	-0.152	0.088	3762	5681	0	1919	0	0
SRL_OPN_2PTS009_0573_20140108_055331_20140108_074200.EUM.nc	-0.117	-0.146	0.088	4251	6143	0	1892	0	0
SRL_OPN_2PTS009_0576_20140108_074159_20140108_092017.EUM.nc	-0.119	-0.151	0.105	3268	5541	0	2273	0	0
SRL_OPN_2PTS009_0577_20140108_092015_20140108_105801.EUM.nc	-0.139	-0.152	0.096	2230	5414	0	3184	0	0
SRL_OPN_2PTS009_0579_20140108_105801_20140108_123616.EUM.nc	-0.142	-0.173	0.101	2529	5327	0	2798	0	0
SRL_OPN_2PTS009_0581_20140108_123615_20140108_141545.EUM.nc	-0.148	-0.163	0.087	3279	5500	0	2221	0	0
SRL_OPN_2PTS009_0583_20140108_141544_20140108_160905.EUM.nc	-0.162	-0.167	0.082	3402	6361	0	2959	0	0
SRL_OPN_2PTS009_0586_20140108_160904_20140108_174841.EUM.nc	-0.097	-0.135	0.101	2983	5559	0	2576	0	0
SRL_OPN_2PTS009_0588_20140108_174840_20140108_192814.EUM.nc	-0.118	-0.150	0.097	3285	5601	0	2316	0	0
SRL_OPN_2PTS009_0590_20140108_192813_20140108_210708.EUM.nc	-0.108	-0.148	0.101	3696	5547	0	1851	0	0
SRL_OPN_2PTS009_0592_20140108_210708_20140108_224530.EUM.nc	-0.114	-0.133	0.088	2731	5326	0	2595	0	0
SRL_OPN_2PTS009_0593_20140108_224529_20140109_002319.EUM.nc	-0.127	-0.145	0.096	3103	5449	0	2346	0	0
SRL_OPN_2PTS009_0595_20140109_002318_20140109_020115.EUM.nc	-0.153	-0.172	0.084	3072	5538	0	2466	0	0
SRL_OPN_2PTS009_0597_20140109_020114_20140109_034027.EUM.nc	-0.104	-0.136	0.097	3029	5494	0	2465	0	0
SRL_OPN_2PTS009_0599_20140109_034026_20140109_052124.EUM.nc	-0.137	-0.159	0.095	3082	5552	0	2470	0	0
SRL_OPN_2PTS009_0601_20140109_052123_20140109_071059.EUM.nc	-0.118	-0.144	0.086	3952	6169	0	2217	0	0
SRL_OPN_2PTS009_0604_20140109_071059_20140109_084921.EUM.nc	-0.134	-0.156	0.101	3996	5602	0	1606	0	0
SRL_OPN_2PTS009_0605_20140109_084920_20140109_102716.EUM.nc	-0.105	-0.141	0.104	2669	5514	0	2845	0	0
SRL_OPN_2PTS009_0607_20140109_102715_20140109_120519.EUM.nc	-0.186	-0.188	0.098	2601	5385	0	2784	0	0
SRL_OPN_2PTS009_0609_20140109_120520_20140109_134411.EUM.nc	-0.141	-0.157	0.083	3072	5399	0	2327	0	0
SRL_OPN_2PTS009_0611_20140109_134411_20140109_153744.EUM.nc	-0.157	-0.171	0.098	3609	6376	0	2767	0	0
SRL_OPN_2PTS009_0614_20140109_153743_20140109_171722.EUM.nc	-0.109	-0.135	0.101	2870	5484	0	2614	0	0
SRL_OPN_2PTS009_0616_20140109_171722_20140109_185701.EUM.nc	-0.116	-0.144	0.090	3301	5611	0	2310	0	0
SRL_OPN_2PTS009_0618_20140109_185700_20140109_203606.EUM.nc	-0.129	-0.156	0.102	3687	5523	0	1836	0	0
SRL_OPN_2PTS009_0620_20140109_203605_20140109_221441.EUM.nc	-0.115	-0.143	0.100	3039	5389	0	2350	0	0
SRL_OPN_2PTS009_0622_20140109_221440_20140109_235237.EUM.nc	-0.114	-0.134	0.083	2917	5443	0	2526	0	0
SRL_OPN_2PTS009_0623_20140109_235236_20140110_013022.EUM.nc	-0.153	-0.174	0.089	2983	5501	0	2518	0	0
SRL_OPN_2PTS009_0625_20140110_013021_20140110_030908.EUM.nc	-0.116	-0.147	0.102	3114	5520	0	2406	0	0
SRL_OPN_2PTS009_0627_20140110_030907_20140110_044927.EUM.nc	-0.133	-0.148	0.086	3098	5478	0	2380	0	0
SRL_OPN_2PTS009_0629_20140110_044926_20140110_063148.EUM.nc	-0.100	-0.133	0.096	4050	5755	0	1705	0	0
SRL_OPN_2PTS009_0631_20140110_063147_20140110_081830.EUM.nc	-0.136	-0.150	0.087	4266	6077	0	1811	0	0

– Continued on next page

Table 9: Model Wet Troposphere Path Delay Statistics.

– Continued from previous page

File	Median	Mean	Std. Dev.	No. Obs.	Total Obs.	Default Lat/Lon	Flag (total)	Default (total)	3-Sigma Edited
SRL_OPN_2PTS009_0634_20140110_081829_20140110_095633.EUM.nc	-0.128	-0.146	0.101	2828	5482	0	2654	0	0
SRL_OPN_2PTS009_0635_20140110_095632_20140110_113428.EUM.nc	-0.150	-0.154	0.091	2380	5340	0	2960	0	0
SRL_OPN_2PTS009_0637_20140110_113427_20140110_131257.EUM.nc	-0.150	-0.170	0.090	2855	5370	0	2515	0	0
SRL_OPN_2PTS009_0639_20140110_131256_20140110_150624.EUM.nc	-0.134	-0.164	0.095	3594	6333	0	2739	0	0
SRL_OPN_2PTS009_0642_20140110_150623_20140110_164603.EUM.nc	-0.111	-0.138	0.087	3055	5557	0	2502	0	0
SRL_OPN_2PTS009_0644_20140110_164602_20140110_182545.EUM.nc	-0.105	-0.143	0.104	3327	5521	0	2194	0	0
SRL_OPN_2PTS009_0646_20140110_182543_20140110_200500.EUM.nc	-0.128	-0.153	0.099	3226	5502	0	2276	0	0
SRL_OPN_2PTS009_0648_20140110_200459_20140110_214348.EUM.nc	-0.118	-0.155	0.112	3437	5414	0	1977	0	0
SRL_OPN_2PTS009_0650_20140110_214348_20140110_232154.EUM.nc	-0.120	-0.131	0.096	2508	5352	0	2844	0	0
SRL_OPN_2PTS009_0651_20140110_232154_20140111_005935.EUM.nc	-0.160	-0.173	0.096	2999	5487	0	2488	0	0
SRL_OPN_2PTS009_0653_20140111_005934_20140111_023759.EUM.nc	-0.157	-0.163	0.095	3013	5536	0	2523	0	0
SRL_OPN_2PTS009_0655_20140111_023758_20140111_041744.EUM.nc	-0.139	-0.148	0.079	2954	5492	0	2538	0	0
SRL_OPN_2PTS009_0657_20140111_041745_20140111_055920.EUM.nc	-0.109	-0.149	0.107	3807	5689	0	1882	0	0
SRL_OPN_2PTS009_0659_20140111_055920_20140111_074734.EUM.nc	-0.136	-0.144	0.088	4244	6137	0	1893	0	0
SRL_OPN_2PTS009_0662_20140111_074733_20140111_092548.EUM.nc	-0.135	-0.161	0.108	3208	5497	0	2289	0	0
SRL_OPN_2PTS009_0663_20140111_092547_20140111_110341.EUM.nc	-0.129	-0.154	0.105	2187	5426	0	3239	0	0
SRL_OPN_2PTS009_0665_20140111_110341_20140111_124151.EUM.nc	-0.142	-0.168	0.087	2587	5299	0	2712	0	0
SRL_OPN_2PTS009_0667_20140111_124150_20140111_142125.EUM.nc	-0.141	-0.151	0.079	3352	5487	0	2135	0	0
SRL_OPN_2PTS009_0669_20140111_142124_20140111_161443.EUM.nc	-0.166	-0.163	0.088	3441	6380	0	2939	0	0
SRL_OPN_2PTS009_0672_20140111_161441_20140111_175427.EUM.nc	-0.104	-0.147	0.111	2989	5555	0	2566	0	0
SRL_OPN_2PTS009_0674_20140111_175427_20140111_193350.EUM.nc	-0.123	-0.146	0.094	3279	5573	0	2294	0	0
SRL_OPN_2PTS009_0676_20140111_193348_20140111_211252.EUM.nc	-0.124	-0.146	0.097	3659	5521	0	1862	0	0
SRL_OPN_2PTS009_0678_20140111_211252_20140111_225101.EUM.nc	-0.119	-0.138	0.092	2508	5317	0	2809	0	0
SRL_OPN_2PTS009_0679_20140111_225100_20140112_002850.EUM.nc	-0.136	-0.149	0.083	3193	5425	0	2232	0	0
SRL_OPN_2PTS009_0681_20140112_002849_20140112_020657.EUM.nc	-0.138	-0.157	0.086	2944	5543	0	2599	0	0
SRL_OPN_2PTS009_0683_20140112_020656_20140112_034606.EUM.nc	-0.111	-0.140	0.087	2988	5537	0	2549	0	0
SRL_OPN_2PTS009_0685_20140112_034605_20140112_052708.EUM.nc	-0.107	-0.151	0.105	3019	5535	0	2516	0	0
SRL_OPN_2PTS009_0687_20140112_052708_20140112_071633.EUM.nc	-0.117	-0.139	0.088	4059	6177	0	2118	0	0
SRL_OPN_2PTS009_0690_20140112_071633_20140112_085501.EUM.nc	-0.132	-0.155	0.105	3889	5587	0	1698	0	0
SRL_OPN_2PTS009_0691_20140112_085500_20140112_103247.EUM.nc	-0.128	-0.162	0.108	2412	5480	0	3068	0	0
SRL_OPN_2PTS009_0693_20140112_103246_20140112_121052.EUM.nc	-0.139	-0.161	0.095	2571	5424	0	2853	0	0
SRL_OPN_2PTS009_0695_20140112_121052_20140112_134958.EUM.nc	-0.148	-0.178	0.098	3099	5427	0	2328	0	0
SRL_OPN_2PTS009_0697_20140112_134957_20140112_154321.EUM.nc	-0.142	-0.162	0.090	3617	6369	0	2752	0	0
SRL_OPN_2PTS009_0700_20140112_154321_20140112_172308.EUM.nc	-0.089	-0.139	0.101	2876	5539	0	2663	0	0
SRL_OPN_2PTS009_0702_20140112_172307_20140112_190238.EUM.nc	-0.137	-0.152	0.090	3321	5579	0	2258	0	0
SRL_OPN_2PTS009_0704_20140112_190238_20140112_204150.EUM.nc	-0.124	-0.151	0.103	3914	5527	0	1613	0	0
SRL_OPN_2PTS009_0706_20140112_204149_20140112_222012.EUM.nc	-0.108	-0.149	0.103	3067	5338	0	2271	0	0
SRL_OPN_2PTS009_0708_20140112_222012_20140112_235808.EUM.nc	-0.138	-0.144	0.081	3057	5476	0	2419	0	0
SRL_OPN_2PTS009_0709_20140112_235807_20140113_013612.EUM.nc	-0.148	-0.176	0.098	3073	5558	0	2485	0	0

– Continued on next page

Table 9: Model Wet Troposphere Path Delay Statistics.

– Continued from previous page

File	Median	Mean	Std. Dev.	No. Obs.	Total Obs.	Default Lat/Lon	Flag (total)	Default (total)	3-Sigma Edited
SRL_OPN_2PTS009_0711_20140113_013611_20140113_031454.EUM.nc	-0.104	-0.141	0.094	3037	5516	0	2479	0	0
SRL_OPN_2PTS009_0713_20140113_031453_20140113_045520.EUM.nc	-0.116	-0.142	0.088	3149	5494	0	2345	0	0
SRL_OPN_2PTS009_0715_20140113_045519_20140113_063749.EUM.nc	-0.119	-0.146	0.091	4065	5796	0	1731	0	0
SRL_OPN_2PTS009_0717_20140113_063749_20140113_082420.EUM.nc	-0.143	-0.156	0.102	4242	6068	0	1826	0	0
SRL_OPN_2PTS009_0720_20140113_082419_20140113_100213.EUM.nc	-0.124	-0.149	0.101	2858	5479	0	2621	0	0
SRL_OPN_2PTS009_0721_20140113_100212_20140113_114009.EUM.nc	-0.140	-0.158	0.088	2426	5356	0	2930	0	0
SRL_OPN_2PTS009_0723_20140113_114008_20140113_131850.EUM.nc	-0.147	-0.163	0.086	2917	5323	0	2406	0	0
SRL_OPN_2PTS009_0725_20140113_131850_20140113_151210.EUM.nc	-0.120	-0.149	0.089	3606	6345	0	2739	0	0
SRL_OPN_2PTS009_0728_20140113_151210_20140113_165150.EUM.nc	-0.115	-0.140	0.097	2974	5550	0	2576	0	0
SRL_OPN_2PTS009_0730_20140113_165150_20140113_183131.EUM.nc	-0.123	-0.148	0.098	3330	5507	0	2177	0	0
SRL_OPN_2PTS009_0732_20140113_183131_20140113_201053.EUM.nc	-0.132	-0.154	0.102	3349	5519	0	2170	0	0
SRL_OPN_2PTS009_0734_20140113_201052_20140113_214930.EUM.nc	-0.135	-0.173	0.113	3401	5392	0	1991	0	0
SRL_OPN_2PTS009_0736_20140113_214929_20140113_232733.EUM.nc	-0.102	-0.128	0.085	2526	5257	0	2731	0	0
SRL_OPN_2PTS009_0737_20140113_232732_20140114_010523.EUM.nc	-0.144	-0.154	0.087	2823	5492	0	2669	0	0
SRL_OPN_2PTS009_0739_20140114_010523_20140114_024342.EUM.nc	-0.140	-0.147	0.089	2972	5544	0	2572	0	0
SRL_OPN_2PTS009_0741_20140114_024341_20140114_042332.EUM.nc	-0.113	-0.135	0.081	2973	5523	0	2550	0	0
SRL_OPN_2PTS009_0743_20140114_042333_20140114_060518.EUM.nc	-0.116	-0.153	0.095	3848	5707	0	1859	0	0
SRL_OPN_2PTS009_0745_20140114_060517_20140114_075323.EUM.nc	-0.137	-0.152	0.094	4201	6099	0	1898	0	0
SRL_OPN_2PTS009_0748_20140114_075323_20140114_093127.EUM.nc	-0.119	-0.144	0.101	3175	5473	0	2298	0	0
SRL_OPN_2PTS009_0749_20140114_093126_20140114_110920.EUM.nc	-0.167	-0.181	0.103	2207	5432	0	3225	0	0
SRL_OPN_2PTS009_0751_20140114_110919_20140114_124741.EUM.nc	-0.147	-0.160	0.088	2568	5232	0	2664	0	0
SRL_OPN_2PTS009_0753_20140114_124741_20140114_144050.EUM.nc	-0.156	-0.159	0.096	3416	6189	0	2773	0	0
SRL_OPN_2PTS009_0756_20140114_144049_20140114_162036.EUM.nc	-0.155	-0.157	0.093	3430	5637	0	2207	0	0
SRL_OPN_2PTS009_0758_20140114_162036_20140114_180012.EUM.nc	-0.100	-0.143	0.102	3066	5561	0	2495	0	0
SRL_OPN_2PTS009_0760_20140114_180011_20140114_193942.EUM.nc	-0.118	-0.148	0.110	3315	5575	0	2260	0	0
SRL_OPN_2PTS009_0762_20140114_193941_20140114_211832.EUM.nc	-0.145	-0.158	0.095	3645	5445	0	1800	0	0
SRL_OPN_2PTS009_0764_20140114_211831_20140114_225648.EUM.nc	-0.103	-0.127	0.084	2424	5418	0	2994	0	0
SRL_OPN_2PTS009_0765_20140114_225648_20140115_003437.EUM.nc	-0.148	-0.151	0.090	3303	5436	0	2133	0	0
SRL_OPN_2PTS009_0767_20140115_003437_20140115_021239.EUM.nc	-0.160	-0.173	0.088	2871	5539	0	2668	0	0
SRL_OPN_2PTS009_0769_20140115_021238_20140115_035200.EUM.nc	-0.110	-0.145	0.097	2918	5483	0	2565	0	0
SRL_OPN_2PTS009_0771_20140115_035159_20140115_053303.EUM.nc	-0.114	-0.146	0.094	3091	5527	0	2436	0	0
SRL_OPN_2PTS009_0773_20140115_053302_20140115_072225.EUM.nc	-0.123	-0.141	0.091	4191	6215	0	2024	0	0
SRL_OPN_2PTS009_0776_20140115_072224_20140115_090040.EUM.nc	-0.130	-0.154	0.106	3842	5574	0	1732	0	0
SRL_OPN_2PTS009_0777_20140115_090039_20140115_103835.EUM.nc	-0.159	-0.177	0.103	2422	5462	0	3040	0	0
SRL_OPN_2PTS009_0779_20140115_103834_20140115_121643.EUM.nc	-0.109	-0.137	0.083	2629	5442	0	2813	0	0
SRL_OPN_2PTS009_0781_20140115_121642_20140115_135546.EUM.nc	-0.158	-0.153	0.090	3183	5437	0	2254	0	0
SRL_OPN_2PTS009_0783_20140115_135545_20140115_154909.EUM.nc	-0.181	-0.176	0.094	3607	6361	0	2754	0	0
SRL_OPN_2PTS009_0786_20140115_154908_20140115_172855.EUM.nc	-0.105	-0.132	0.093	2907	5515	0	2608	0	0
SRL_OPN_2PTS009_0788_20140115_172855_20140115_190823.EUM.nc	-0.127	-0.150	0.100	3489	5570	0	2081	0	0

– Continued on next page

Table 9: Model Wet Troposphere Path Delay Statistics.

– Continued from previous page

File	Median	Mean	Std. Dev.	No. Obs.	Total Obs.	Default Lat/Lon	Flag (total)	Default (total)	3-Sigma Edited
SRL_OPN_2PTS009_0790_20140115_190822_20140115_204733.EUM.nc	-0.135	-0.154	0.097	3963	5522	0	1559	0	0
SRL_OPN_2PTS009_0792_20140115_204732_20140115_222603.EUM.nc	-0.105	-0.146	0.103	3028	5357	0	2329	0	0
SRL_OPN_2PTS009_0794_20140115_222602_20140116_000348.EUM.nc	-0.103	-0.123	0.078	3098	5506	0	2408	0	0
SRL_OPN_2PTS009_0795_20140116_000346_20140116_014145.EUM.nc	-0.157	-0.160	0.085	3059	5557	0	2498	0	0
SRL_OPN_2PTS009_0797_20140116_014144_20140116_032040.EUM.nc	-0.156	-0.153	0.088	3064	5512	0	2448	0	0
SRL_OPN_2PTS009_0799_20140116_032040_20140116_050104.EUM.nc	-0.115	-0.137	0.079	3206	5522	0	2316	0	0
SRL_OPN_2PTS009_0801_20140116_050103_20140116_064350.EUM.nc	-0.110	-0.140	0.087	4053	5817	0	1764	0	0
SRL_OPN_2PTS009_0803_20140116_064351_20140116_082954.EUM.nc	-0.135	-0.149	0.104	4303	6033	0	1730	0	0
SRL_OPN_2PTS009_0806_20140116_082953_20140116_100753.EUM.nc	-0.124	-0.152	0.102	2869	5494	0	2625	0	0
SRL_OPN_2PTS009_0807_20140116_100753_20140116_114543.EUM.nc	-0.131	-0.149	0.085	2491	5383	0	2892	0	0
SRL_OPN_2PTS009_0809_20140116_114542_20140116_132428.EUM.nc	-0.145	-0.152	0.082	2959	5332	0	2373	0	0
SRL_OPN_2PTS009_0811_20140116_132426_20140116_151749.EUM.nc	-0.150	-0.164	0.090	3612	6334	0	2722	0	0
SRL_OPN_2PTS009_0814_20140116_151748_20140116_165737.EUM.nc	-0.112	-0.128	0.081	2935	5545	0	2610	0	0
SRL_OPN_2PTS009_0816_20140116_165736_20140116_183709.EUM.nc	-0.139	-0.157	0.101	3353	5480	0	2127	0	0
SRL_OPN_2PTS009_0818_20140116_183707_20140116_201628.EUM.nc	-0.124	-0.154	0.110	3491	5503	0	2012	0	0
SRL_OPN_2PTS009_0820_20140116_201627_20140116_215512.EUM.nc	-0.118	-0.149	0.105	3320	5369	0	2049	0	0
SRL_OPN_2PTS009_0822_20140116_215511_20140116_233305.EUM.nc	-0.108	-0.111	0.044	2378	5287	0	2799	0	110
SRL_OPN_2PTS009_0823_20140116_233304_20140117_011055.EUM.nc	-0.123	-0.157	0.087	2803	5506	0	2703	0	0
SRL_OPN_2PTS009_0825_20140117_011054_20140117_024927.EUM.nc	-0.161	-0.169	0.094	3008	5540	0	2532	0	0
SRL_OPN_2PTS009_0827_20140117_024926_20140117_042917.EUM.nc	-0.130	-0.133	0.084	3029	5519	0	2490	0	0
SRL_OPN_2PTS009_0829_20140117_042916_20140117_061116.EUM.nc	-0.109	-0.149	0.099	3855	5698	0	1843	0	0
SRL_OPN_2PTS009_0831_20140117_061116_20140117_075857.EUM.nc	-0.146	-0.161	0.094	4180	6103	0	1923	0	0
SRL_OPN_2PTS009_0834_20140117_075856_20140117_093708.EUM.nc	-0.116	-0.158	0.103	3032	5494	0	2462	0	0
SRL_OPN_2PTS009_0835_20140117_093708_20140117_111451.EUM.nc	-0.112	-0.146	0.097	2168	5355	0	3187	0	0
SRL_OPN_2PTS009_0837_20140117_111450_20140117_125317.EUM.nc	-0.136	-0.153	0.083	2714	5274	0	2560	0	0
SRL_OPN_2PTS009_0839_20140117_125316_20140117_144628.EUM.nc	-0.119	-0.157	0.098	3460	6257	0	2797	0	0
SRL_OPN_2PTS009_0842_20140117_144627_20140117_162615.EUM.nc	-0.146	-0.158	0.084	3458	5652	0	2194	0	0
SRL_OPN_2PTS009_0844_20140117_162614_20140117_180550.EUM.nc	-0.100	-0.143	0.106	3160	5597	0	2437	0	0
SRL_OPN_2PTS009_0846_20140117_180549_20140117_194519.EUM.nc	-0.122	-0.154	0.114	3376	5551	0	2175	0	0
SRL_OPN_2PTS009_0850_20140117_212416_20140117_230221.EUM.nc	-0.136	-0.141	0.076	2283	5316	0	3033	0	0
SRL_OPN_2PTS009_0853_20140118_004010_20140118_021823.EUM.nc	-0.157	-0.169	0.088	2863	5560	0	2697	0	0
SRL_OPN_2PTS009_0855_20140118_021823_20140118_035742.EUM.nc	-0.127	-0.146	0.092	2931	5546	0	2615	0	0
SRL_OPN_2PTS009_0857_20140118_035741_20140118_053900.EUM.nc	-0.091	-0.133	0.089	3269	5543	0	2274	0	0
SRL_OPN_2PTS009_0859_20140118_053859_20140118_072801.EUM.nc	-0.122	-0.148	0.096	4296	6172	0	1876	0	0
SRL_OPN_2PTS009_0862_20140118_072801_20140118_090615.EUM.nc	-0.159	-0.163	0.105	3639	5557	0	1918	0	0
SRL_OPN_2PTS009_0863_20140118_090614_20140118_104408.EUM.nc	-0.112	-0.157	0.111	2448	5498	0	3050	0	0
SRL_OPN_2PTS009_0865_20140118_104407_20140118_122217.EUM.nc	-0.122	-0.146	0.089	2668	5424	0	2756	0	0
SRL_OPN_2PTS009_0867_20140118_122216_20140118_140126.EUM.nc	-0.138	-0.152	0.088	3330	5435	0	2105	0	0
SRL_OPN_2PTS009_0869_20140118_140125_20140118_155449.EUM.nc	-0.164	-0.167	0.082	3363	6351	0	2988	0	0

– Continued on next page

Table 9: Model Wet Troposphere Path Delay Statistics.

– Continued from previous page

File	Median	Mean	Std. Dev.	No. Obs.	Total Obs.	Default Lat/Lon	Flag (total)	Default (total)	3-Sigma Edited
SRL_OPN_2PTS009_0872_20140118_155448_20140118_173435.EUM.nc	-0.105	-0.139	0.099	2901	5487	0	2586	0	0
SRL_OPN_2PTS009_0874_20140118_173433_20140118_191410.EUM.nc	-0.150	-0.166	0.106	3525	5582	0	2057	0	0
SRL_OPN_2PTS009_0876_20140118_191410_20140118_205310.EUM.nc	-0.109	-0.145	0.102	3923	5573	0	1650	0	0
SRL_OPN_2PTS009_0878_20140118_205309_20140118_223137.EUM.nc	-0.115	-0.136	0.089	2985	5373	0	2388	0	0
SRL_OPN_2PTS009_0879_20140118_223136_20140119_000930.EUM.nc	-0.122	-0.131	0.072	3128	5466	0	2338	0	0
SRL_OPN_2PTS009_0881_20140119_000929_20140119_014720.EUM.nc	-0.144	-0.164	0.088	3160	5555	0	2395	0	0
SRL_OPN_2PTS009_0883_20140119_014720_20140119_032620.EUM.nc	-0.162	-0.161	0.099	3136	5477	0	2341	0	0
SRL_OPN_2PTS009_0885_20140119_032619_20140119_050650.EUM.nc	-0.117	-0.138	0.078	3128	5543	0	2415	0	0
SRL_OPN_2PTS009_0887_20140119_050650_20140119_065701.EUM.nc	-0.120	-0.147	0.091	3976	6208	0	2232	0	0
SRL_OPN_2PTS009_0890_20140119_065701_20140119_083528.EUM.nc	-0.152	-0.155	0.099	4290	5609	0	1319	0	0
SRL_OPN_2PTS009_0892_20140119_083527_20140119_101327.EUM.nc	-0.093	-0.140	0.108	2799	5502	0	2703	0	0
SRL_OPN_2PTS009_0893_20140119_101327_20140119_115117.EUM.nc	-0.134	-0.161	0.090	2559	5413	0	2854	0	0
SRL_OPN_2PTS009_0895_20140119_115116_20140119_133008.EUM.nc	-0.137	-0.154	0.082	3030	5332	0	2302	0	0
SRL_OPN_2PTS009_0897_20140119_133008_20140119_152330.EUM.nc	-0.157	-0.170	0.093	3628	6309	0	2681	0	0
SRL_OPN_2PTS009_0900_20140119_152329_20140119_170317.EUM.nc	-0.153	-0.148	0.096	2937	5494	0	2557	0	0
SRL_OPN_2PTS009_0902_20140119_170316_20140119_184256.EUM.nc	-0.148	-0.160	0.096	3347	5589	0	2242	0	0
SRL_OPN_2PTS009_0904_20140119_184255_20140119_202206.EUM.nc	-0.133	-0.152	0.108	3652	5491	0	1839	0	0
SRL_OPN_2PTS009_0906_20140119_202206_20140119_220048.EUM.nc	-0.103	-0.144	0.095	3094	5357	0	2263	0	0
SRL_OPN_2PTS009_0908_20140119_220047_20140119_233847.EUM.nc	-0.104	-0.115	0.057	2606	5427	0	2751	0	70
SRL_OPN_2PTS009_0909_20140119_233847_20140120_011629.EUM.nc	-0.133	-0.162	0.085	3072	5474	0	2402	0	0
SRL_OPN_2PTS009_0911_20140120_011628_20140120_025504.EUM.nc	-0.186	-0.171	0.092	3061	5519	0	2458	0	0
SRL_OPN_2PTS009_0913_20140120_025503_20140120_043459.EUM.nc	-0.112	-0.134	0.075	3045	5488	0	2443	0	0
SRL_OPN_2PTS009_0915_20140120_043458_20140120_061707.EUM.nc	-0.105	-0.141	0.088	3948	5756	0	1808	0	0
SRL_OPN_2PTS009_0917_20140120_061706_20140120_080433.EUM.nc	-0.149	-0.159	0.098	4204	6092	0	1888	0	0
SRL_OPN_2PTS009_0920_20140120_080432_20140120_094241.EUM.nc	-0.104	-0.146	0.108	3035	5484	0	2449	0	0
SRL_OPN_2PTS009_0921_20140120_094240_20140120_112034.EUM.nc	-0.127	-0.168	0.103	2304	5222	0	2918	0	0
SRL_OPN_2PTS009_0923_20140120_112033_20140120_145207.EUM.nc	-0.154	-0.169	0.091	6299	11576	0	5277	0	0
SRL_OPN_2PTS009_0928_20140120_145206_20140120_163154.EUM.nc	-0.167	-0.164	0.087	3389	5657	0	2268	0	0
SRL_OPN_2PTS009_0930_20140120_163154_20140120_181138.EUM.nc	-0.114	-0.134	0.083	3213	5576	0	2363	0	0
SRL_OPN_2PTS009_0932_20140120_181137_20140120_195057.EUM.nc	-0.156	-0.166	0.114	3235	5514	0	2279	0	0
SRL_OPN_2PTS009_0934_20140120_195056_20140120_212951.EUM.nc	-0.123	-0.159	0.106	3714	5420	0	1706	0	0
SRL_OPN_2PTS009_0936_20140120_212950_20140120_230754.EUM.nc	-0.131	-0.139	0.086	2212	5302	0	3090	0	0
SRL_OPN_2PTS009_0937_20140120_230753_20140121_004543.EUM.nc	-0.122	-0.145	0.088	3235	5468	0	2233	0	0
SRL_OPN_2PTS009_0939_20140121_004543_20140121_022400.EUM.nc	-0.171	-0.179	0.088	2958	5548	0	2590	0	0
SRL_OPN_2PTS009_0941_20140121_022359_20140121_040324.EUM.nc	-0.129	-0.154	0.087	2941	5479	0	2538	0	0
SRL_OPN_2PTS009_0943_20140121_040323_20140121_054450.EUM.nc	-0.123	-0.150	0.090	3561	5661	0	2100	0	0
SRL_OPN_2PTS009_0949_20140121_091149_20140121_104943.EUM.nc	-0.112	-0.162	0.116	2385	5519	0	3134	0	0
SRL_OPN_2PTS009_0951_20140121_104942_20140121_122755.EUM.nc	-0.126	-0.142	0.080	2618	5335	0	2717	0	0
SRL_OPN_2PTS009_0953_20140121_122754_20140121_140707.EUM.nc	-0.156	-0.158	0.084	3222	5491	0	2269	0	0

– Continued on next page

Table 9: Model Wet Troposphere Path Delay Statistics.

– Continued from previous page

File	Median	Mean	Std. Dev.	No. Obs.	Total Obs.	Default Lat/Lon	Flag (total)	Default (total)	3-Sigma Edited
SRL_OPN_2PTS009_0955_20140121_140707_20140121_160037.EUM.nc	-0.171	-0.166	0.073	3366	6359	0	2993	0	0
SRL_OPN_2PTS009_0958_20140121_160036_20140121_174016.EUM.nc	-0.095	-0.136	0.099	3006	5603	0	2597	0	0
SRL_OPN_2PTS009_0976_20140122_070236_20140122_084101.EUM.nc	-0.136	-0.152	0.105	4167	5596	0	1429	0	0
SRL_OPN_2PTS009_0978_20140122_084101_20140122_101900.EUM.nc	-0.131	-0.167	0.116	2762	5480	0	2718	0	0
SRL_OPN_2PTS009_0979_20140122_101859_20140122_115700.EUM.nc	-0.135	-0.154	0.091	2570	5400	0	2830	0	0
SRL_OPN_2PTS009_0981_20140122_115658_20140122_133546.EUM.nc	-0.150	-0.159	0.082	3026	5359	0	2333	0	0
SRL_OPN_2PTS009_0983_20140122_133546_20140122_152908.EUM.nc	-0.177	-0.179	0.072	3656	6349	0	2693	0	0
SRL_OPN_2PTS009_0986_20140122_152908_20140122_170856.EUM.nc	-0.085	-0.126	0.091	2931	5491	0	2560	0	0
SRL_OPN_2PTS009_0988_20140122_170855_20140122_184835.EUM.nc	-0.127	-0.149	0.095	3415	5601	0	2186	0	0
SRL_OPN_2PTS009_0990_20140122_184835_20140122_202743.EUM.nc	-0.139	-0.176	0.112	3665	5520	0	1855	0	0
SRL_OPN_2PTS009_0992_20140122_202742_20140122_220622.EUM.nc	-0.123	-0.156	0.103	3169	5372	0	2203	0	0
SRL_OPN_2PTS009_0994_20140122_220621_20140122_234419.EUM.nc	-0.113	-0.133	0.076	2864	5481	0	2617	0	0
SRL_OPN_2PTS009_0995_20140122_234419_20140123_012203.EUM.nc	-0.152	-0.173	0.083	3064	5505	0	2441	0	0
SRL_OPN_2PTS009_0997_20140123_012203_20140123_030043.EUM.nc	-0.149	-0.160	0.095	3083	5542	0	2459	0	0
SRL_OPN_2PTS009_0999_20140123_030042_20140123_044045.EUM.nc	-0.133	-0.141	0.069	3080	5587	0	2507	0	0

26 Wet Path Delay Difference (AMR-Model) Table

Table 10: Wet Path Delay Difference (AMR-Model) Statistics.

File	Median	Mean	Std. Dev.	No. Obs.	Total Obs.	Default Lat/Lon	Flag (total)	Default (total)	3-Sigma Edited
SRL_OPN_2PTS008_1001_20131219_044050_20131219_062259.EUM.nc	-0.002	-0.003	0.019	3780	5756	0	1877	0	99
SRL_OPN_2PTS009_0001_20131219_062258_20131219_081008.EUM.nc	0.000	-0.000	0.022	4010	6078	0	1950	1	117
SRL_OPN_2PTS009_0004_20131219_081007_20131219_094814.EUM.nc	0.002	0.002	0.020	2737	5480	0	2633	0	110
SRL_OPN_2PTS009_0005_20131219_094813_20131219_112607.EUM.nc	-0.006	-0.006	0.020	2033	5271	0	3143	0	95
SRL_OPN_2PTS009_0007_20131219_112606_20131219_130439.EUM.nc	0.006	0.004	0.019	2590	5274	0	2570	0	114
SRL_OPN_2PTS009_0009_20131219_130439_20131219_145755.EUM.nc	0.000	-0.000	0.017	3474	6347	0	2814	0	59
SRL_OPN_2PTS009_0012_20131219_145754_20131219_163733.EUM.nc	-0.001	-0.001	0.017	3142	5621	0	2411	0	68
SRL_OPN_2PTS009_0014_20131219_163733_20131219_181715.EUM.nc	0.004	0.003	0.019	2858	5498	0	2456	0	184
SRL_OPN_2PTS009_0016_20131219_181715_20131219_195642.EUM.nc	-0.001	-0.002	0.018	3124	5497	0	2264	0	109
SRL_OPN_2PTS009_0018_20131219_195641_20131219_213525.EUM.nc	-0.003	-0.003	0.018	3385	5400	0	1790	0	225
SRL_OPN_2PTS009_0020_20131219_213524_20131219_231335.EUM.nc	-0.001	-0.003	0.019	2081	5348	0	3131	0	136
SRL_OPN_2PTS009_0021_20131219_231333_20131220_005114.EUM.nc	0.009	0.009	0.016	2943	5479	0	2318	0	218
SRL_OPN_2PTS009_0023_20131220_005113_20131220_022934.EUM.nc	0.004	0.004	0.017	2829	5530	0	2634	0	67
SRL_OPN_2PTS009_0025_20131220_022933_20131220_040912.EUM.nc	-0.001	-0.001	0.018	2725	5491	0	2668	0	98
SRL_OPN_2PTS009_0027_20131220_040911_20131220_055036.EUM.nc	-0.001	-0.001	0.019	3535	5675	0	2048	0	92
SRL_OPN_2PTS009_0029_20131220_055035_20131220_073911.EUM.nc	0.002	0.001	0.020	4069	6147	0	1959	0	119
SRL_OPN_2PTS009_0032_20131220_073910_20131220_091729.EUM.nc	-0.002	-0.002	0.020	3067	5495	0	2209	0	219
SRL_OPN_2PTS009_0033_20131220_091729_20131220_105521.EUM.nc	-0.002	-0.002	0.019	2146	5454	0	3164	0	144
SRL_OPN_2PTS009_0035_20131220_105520_20131220_141254.EUM.nc	0.004	0.004	0.017	5520	10818	0	5049	0	249
SRL_OPN_2PTS009_0039_20131220_141253_20131220_160615.EUM.nc	0.004	0.001	0.018	3143	6374	0	3123	0	108
SRL_OPN_2PTS009_0042_20131220_160615_20131220_174600.EUM.nc	0.004	0.004	0.021	2842	5581	0	2641	0	98
SRL_OPN_2PTS009_0044_20131220_174600_20131220_192525.EUM.nc	0.001	-0.000	0.016	3140	5592	0	2232	0	220
SRL_OPN_2PTS009_0046_20131220_192523_20131220_210429.EUM.nc	-0.004	-0.003	0.016	3597	5532	0	1803	0	132
SRL_OPN_2PTS009_0048_20131220_210428_20131220_224242.EUM.nc	-0.001	-0.003	0.018	2559	5310	0	2625	0	126
SRL_OPN_2PTS009_0049_20131220_224242_20131221_002033.EUM.nc	0.003	0.003	0.017	2895	5454	0	2334	0	225
SRL_OPN_2PTS009_0051_20131221_002031_20131221_015836.EUM.nc	0.003	0.003	0.016	2898	5554	0	2532	0	124
SRL_OPN_2PTS009_0053_20131221_015835_20131221_033736.EUM.nc	0.005	0.004	0.017	2870	5475	0	2446	0	159
SRL_OPN_2PTS009_0055_20131221_033735_20131221_051830.EUM.nc	0.003	0.002	0.021	2945	5546	0	2510	0	91
SRL_OPN_2PTS009_0057_20131221_051830_20131221_070811.EUM.nc	-0.002	-0.001	0.019	3738	6184	0	2324	0	122
SRL_OPN_2PTS009_0060_20131221_070810_20131221_084641.EUM.nc	0.003	0.004	0.021	3809	5589	0	1720	0	60
SRL_OPN_2PTS009_0061_20131221_084640_20131221_102430.EUM.nc	-0.001	-0.002	0.018	2420	5443	0	2852	0	171
SRL_OPN_2PTS009_0063_20131221_102430_20131221_120232.EUM.nc	-0.001	-0.001	0.018	2520	5379	0	2802	0	57
SRL_OPN_2PTS009_0065_20131221_120230_20131221_134129.EUM.nc	0.005	0.004	0.016	2902	5419	0	2345	0	172
SRL_OPN_2PTS009_0067_20131221_134130_20131221_153455.EUM.nc	0.006	0.004	0.017	3463	6356	0	2787	0	106
SRL_OPN_2PTS009_0070_20131221_153453_20131221_171440.EUM.nc	0.002	0.002	0.015	2679	5504	0	2739	0	86
SRL_OPN_2PTS009_0072_20131221_171440_20131221_185411.EUM.nc	0.000	-0.000	0.022	3138	5592	0	2296	0	158

– Continued on next page

Table 10: Wet Path Delay Difference (AMR-Model) Statistics.

– Continued from previous page

File	Median	Mean	Std. Dev.	No. Obs.	Total Obs.	Default Lat/Lon	Flag (total)	Default (total)	3-Sigma Edited
SRL_OPN_2PTS009_0074_20131221_185409_20131221_203325.EUM.nc	0.000	0.001	0.019	3358	5520	0	1982	0	180
SRL_OPN_2PTS009_0076_20131221_203325_20131221_221153.EUM.nc	0.002	0.000	0.019	2857	5359	0	2378	0	124
SRL_OPN_2PTS009_0078_20131221_221152_20131221_234950.EUM.nc	0.002	0.002	0.017	2836	5481	0	2549	0	96
SRL_OPN_2PTS009_0079_20131221_234949_20131222_012743.EUM.nc	0.006	0.005	0.019	2800	5502	0	2552	0	150
SRL_OPN_2PTS009_0081_20131222_012742_20131222_030617.EUM.nc	0.004	0.003	0.017	2823	5524	0	2540	0	161
SRL_OPN_2PTS009_0083_20131222_030617_20131222_044635.EUM.nc	0.005	0.005	0.018	2964	5490	0	2438	0	88
SRL_OPN_2PTS009_0085_20131222_044634_20131222_062851.EUM.nc	-0.001	-0.000	0.017	3762	5770	0	1853	0	155
SRL_OPN_2PTS009_0087_20131222_062850_20131222_081550.EUM.nc	-0.001	-0.001	0.018	4010	6082	0	1915	1	156
SRL_OPN_2PTS009_0090_20131222_081549_20131222_113140.EUM.nc	-0.000	-0.002	0.018	4858	10791	0	5716	0	217
SRL_OPN_2PTS009_0093_20131222_113140_20131222_131015.EUM.nc	0.008	0.005	0.020	2689	5314	0	2547	0	78
SRL_OPN_2PTS009_0095_20131222_131014_20131222_150333.EUM.nc	0.006	0.004	0.016	3509	6329	0	2759	0	61
SRL_OPN_2PTS009_0098_20131222_150332_20131222_164320.EUM.nc	0.006	0.006	0.020	2934	5609	0	2563	0	112
SRL_OPN_2PTS009_0100_20131222_164319_20131222_182253.EUM.nc	-0.003	-0.004	0.026	3144	5520	0	2338	0	38
SRL_OPN_2PTS009_0102_20131222_182253_20131222_200218.EUM.nc	0.003	0.001	0.022	3018	5502	0	2371	0	113
SRL_OPN_2PTS009_0104_20131222_200217_20131222_214059.EUM.nc	-0.001	-0.002	0.021	3338	5392	0	1889	0	165
SRL_OPN_2PTS009_0106_20131222_214058_20131222_231906.EUM.nc	-0.004	-0.006	0.020	2346	5313	0	2909	0	58
SRL_OPN_2PTS009_0107_20131222_231905_20131223_005658.EUM.nc	0.006	0.006	0.021	2798	5518	0	2613	0	107
SRL_OPN_2PTS009_0109_20131223_005658_20131223_023512.EUM.nc	0.003	0.002	0.023	2881	5531	0	2574	0	76
SRL_OPN_2PTS009_0111_20131223_023511_20131223_041455.EUM.nc	0.004	0.002	0.018	2754	5491	0	2616	0	121
SRL_OPN_2PTS009_0113_20131223_041455_20131223_055627.EUM.nc	0.002	0.001	0.018	3526	5689	0	1998	0	165
SRL_OPN_2PTS009_0121_20131223_110055_20131223_123914.EUM.nc	0.008	0.007	0.014	2403	5350	0	2814	0	133
SRL_OPN_2PTS009_0123_20131223_123913_20131223_141836.EUM.nc	0.005	0.004	0.017	3199	5495	0	2177	0	119
SRL_OPN_2PTS009_0125_20131223_141835_20131223_161155.EUM.nc	0.002	0.000	0.026	3199	6361	0	3075	0	87
SRL_OPN_2PTS009_0128_20131223_161154_20131223_175140.EUM.nc	0.004	0.002	0.016	2824	5581	0	2603	0	154
SRL_OPN_2PTS009_0130_20131223_175139_20131223_193111.EUM.nc	0.000	0.001	0.020	3065	5560	0	2318	0	177
SRL_OPN_2PTS009_0132_20131223_193111_20131223_211006.EUM.nc	0.001	-0.000	0.017	3436	5516	0	1913	0	167
SRL_OPN_2PTS009_0134_20131223_211005_20131223_224825.EUM.nc	-0.004	-0.004	0.023	2482	5330	0	2761	0	87
SRL_OPN_2PTS009_0135_20131223_224824_20131224_002614.EUM.nc	0.002	0.001	0.017	3056	5401	0	2235	0	110
SRL_OPN_2PTS009_0137_20131224_002614_20131224_020412.EUM.nc	0.001	0.000	0.019	2788	5510	0	2539	0	183
SRL_OPN_2PTS009_0139_20131224_020411_20131224_034326.EUM.nc	0.003	0.002	0.020	2901	5529	0	2530	1	97
SRL_OPN_2PTS009_0141_20131224_034325_20131224_052417.EUM.nc	0.004	0.003	0.019	2855	5553	0	2574	0	124
SRL_OPN_2PTS009_0156_20131224_154033_20131224_172021.EUM.nc	0.002	0.002	0.017	2762	5526	0	2685	0	79
SRL_OPN_2PTS009_0158_20131224_172020_20131224_185959.EUM.nc	0.004	0.004	0.019	3088	5607	0	2367	0	152
SRL_OPN_2PTS009_0160_20131224_185958_20131224_203903.EUM.nc	-0.001	-0.002	0.022	3600	5523	0	1784	0	139
SRL_OPN_2PTS009_0162_20131224_203903_20131224_221737.EUM.nc	-0.006	-0.004	0.018	2906	5372	0	2374	0	92
SRL_OPN_2PTS009_0164_20131224_221736_20131224_235532.EUM.nc	0.001	0.002	0.019	2846	5457	0	2439	0	172
SRL_OPN_2PTS009_0165_20131224_235531_20131225_013318.EUM.nc	0.003	0.004	0.019	2834	5503	0	2561	0	108
SRL_OPN_2PTS009_0167_20131225_013317_20131225_031206.EUM.nc	0.006	0.005	0.021	2883	5552	0	2574	0	95
SRL_OPN_2PTS009_0169_20131225_031205_20131225_045220.EUM.nc	0.007	0.005	0.019	3020	5475	0	2378	0	77

– Continued on next page

Table 10: Wet Path Delay Difference (AMR-Model) Statistics.

– Continued from previous page

File	Median	Mean	Std. Dev.	No. Obs.	Total Obs.	Default Lat/Lon	Flag (total)	Default (total)	3-Sigma Edited
SRL_OPN_2PTS009_0171_20131225_045219_20131225_063454.EUM.nc	0.001	-0.001	0.020	3767	5803	0	1867	0	169
SRL_OPN_2PTS009_0184_20131225_150914_20131225_164902.EUM.nc	0.005	0.004	0.016	2807	5563	0	2599	0	157
SRL_OPN_2PTS009_0186_20131225_164901_20131225_182835.EUM.nc	-0.002	-0.003	0.021	3023	5510	0	2335	0	152
SRL_OPN_2PTS009_0188_20131225_182834_20131225_200757.EUM.nc	0.004	0.003	0.016	2963	5501	0	2314	1	223
SRL_OPN_2PTS009_0190_20131225_200756_20131225_214645.EUM.nc	-0.003	-0.004	0.016	3329	5411	0	1999	0	83
SRL_OPN_2PTS009_0192_20131225_214644_20131225_232441.EUM.nc	-0.001	-0.001	0.015	2320	5269	0	2791	0	158
SRL_OPN_2PTS009_0193_20131225_232440_20131226_010230.EUM.nc	0.006	0.006	0.019	2684	5494	0	2709	0	101
SRL_OPN_2PTS009_0195_20131226_010230_20131226_024055.EUM.nc	0.002	-0.000	0.022	2867	5523	0	2562	0	94
SRL_OPN_2PTS009_0197_20131226_024054_20131226_042036.EUM.nc	0.004	0.004	0.018	2725	5503	0	2600	0	178
SRL_OPN_2PTS009_0199_20131226_042036_20131226_060225.EUM.nc	-0.001	-0.002	0.018	3629	5711	0	1939	0	143
SRL_OPN_2PTS009_0212_20131226_143755_20131226_161741.EUM.nc	0.004	0.002	0.023	3263	5626	0	2303	0	60
SRL_OPN_2PTS009_0214_20131226_161740_20131226_175717.EUM.nc	0.002	-0.002	0.020	2883	5551	0	2540	0	128
SRL_OPN_2PTS009_0216_20131226_175717_20131226_193647.EUM.nc	0.000	-0.000	0.021	3180	5585	0	2329	0	76
SRL_OPN_2PTS009_0218_20131226_193646_20131226_211548.EUM.nc	0.001	0.000	0.023	3439	5442	0	1880	0	123
SRL_OPN_2PTS009_0220_20131226_211547_20131226_225356.EUM.nc	-0.003	-0.004	0.021	2420	5398	0	2927	0	51
SRL_OPN_2PTS009_0221_20131226_225356_20131227_003144.EUM.nc	0.004	0.004	0.019	3063	5439	0	2210	0	166
SRL_OPN_2PTS009_0223_20131227_003143_20131227_020954.EUM.nc	0.004	0.005	0.018	2754	5539	0	2675	0	110
SRL_OPN_2PTS009_0225_20131227_020952_20131227_034905.EUM.nc	0.006	0.004	0.023	2831	5494	0	2526	0	137
SRL_OPN_2PTS009_0227_20131227_034903_20131227_053012.EUM.nc	0.004	0.003	0.017	2842	5554	0	2596	0	116
SRL_OPN_2PTS009_0242_20131227_154620_20131227_172558.EUM.nc	0.001	0.001	0.017	2762	5493	0	2635	0	96
SRL_OPN_2PTS009_0244_20131227_172558_20131227_190536.EUM.nc	-0.001	-0.003	0.021	3191	5606	0	2323	0	92
SRL_OPN_2PTS009_0246_20131227_190536_20131227_204447.EUM.nc	0.001	0.001	0.019	3667	5540	0	1690	0	183
SRL_OPN_2PTS009_0248_20131227_204446_20131227_222308.EUM.nc	-0.001	-0.001	0.018	2782	5333	0	2418	0	133
SRL_OPN_2PTS009_0250_20131227_222308_20131228_000103.EUM.nc	-0.001	-0.002	0.016	2877	5469	0	2410	0	182
SRL_OPN_2PTS009_0251_20131228_000102_20131228_013850.EUM.nc	0.005	0.005	0.018	2909	5543	0	2523	0	111
SRL_OPN_2PTS009_0253_20131228_013850_20131228_031744.EUM.nc	0.005	0.006	0.017	2898	5541	0	2511	0	132
SRL_OPN_2PTS009_0255_20131228_031743_20131228_045813.EUM.nc	0.004	0.003	0.017	3027	5508	0	2347	0	134
SRL_OPN_2PTS009_0257_20131228_045812_20131228_064047.EUM.nc	-0.002	-0.002	0.019	3904	5806	0	1804	0	98
SRL_OPN_2PTS009_0270_20131228_151502_20131228_165440.EUM.nc	0.003	0.003	0.015	2782	5550	0	2588	0	180
SRL_OPN_2PTS009_0272_20131228_165439_20131228_183420.EUM.nc	0.001	-0.001	0.020	3116	5542	0	2334	0	92
SRL_OPN_2PTS009_0274_20131228_183419_20131228_215218.EUM.nc	-0.000	-0.000	0.018	6369	10908	0	4197	0	342
SRL_OPN_2PTS009_0278_20131228_215217_20131228_233020.EUM.nc	0.002	0.002	0.013	2283	5313	0	2895	0	135
SRL_OPN_2PTS009_0279_20131228_233019_20131229_010802.EUM.nc	0.004	0.002	0.022	2606	5476	0	2745	0	125
SRL_OPN_2PTS009_0281_20131229_010801_20131229_024631.EUM.nc	0.008	0.009	0.022	2909	5522	0	2535	0	78
SRL_OPN_2PTS009_0283_20131229_024630_20131229_042626.EUM.nc	-0.000	-0.001	0.018	2830	5521	0	2513	0	178
SRL_OPN_2PTS009_0285_20131229_042625_20131229_060815.EUM.nc	0.003	0.003	0.021	3689	5711	0	1886	0	136
SRL_OPN_2PTS009_0298_20131229_144340_20131229_162319.EUM.nc	0.005	0.005	0.020	3224	5641	0	2316	0	101
SRL_OPN_2PTS009_0300_20131229_162318_20131229_180303.EUM.nc	0.002	0.001	0.017	2996	5592	0	2480	0	116
SRL_OPN_2PTS009_0302_20131229_180303_20131229_194223.EUM.nc	0.002	0.002	0.015	3066	5562	0	2314	0	182

– Continued on next page

Table 10: Wet Path Delay Difference (AMR-Model) Statistics.

– Continued from previous page

File	Median	Mean	Std. Dev.	No. Obs.	Total Obs.	Default Lat/Lon	Flag (total)	Default (total)	3-Sigma Edited
SRL_OPN_2PTS009_0304_20131229_194222_20131229_212120.EUM.nc	0.001	0.001	0.014	3309	5432	0	1897	0	226
SRL_OPN_2PTS009_0306_20131229_212119_20131229_225936.EUM.nc	-0.002	-0.006	0.021	2233	5393	0	3103	0	57
SRL_OPN_2PTS009_0307_20131229_225935_20131230_003717.EUM.nc	0.003	-0.001	0.025	3222	5460	0	2156	0	82
SRL_OPN_2PTS009_0309_20131230_003717_20131230_021528.EUM.nc	0.005	0.004	0.019	2719	5549	0	2697	0	133
SRL_OPN_2PTS009_0311_20131230_021527_20131230_035452.EUM.nc	0.003	0.004	0.015	2719	5540	0	2685	0	136
SRL_OPN_2PTS009_0313_20131230_035451_20131230_053558.EUM.nc	0.006	0.005	0.027	2921	5555	0	2532	0	102
SRL_OPN_2PTS009_0328_20131230_155159_20131230_173145.EUM.nc	-0.001	-0.000	0.014	2766	5463	0	2607	0	90
SRL_OPN_2PTS009_0330_20131230_173144_20131230_191113.EUM.nc	0.005	0.006	0.019	3341	5623	0	2186	0	96
SRL_OPN_2PTS009_0332_20131230_191112_20131230_205023.EUM.nc	0.001	0.001	0.014	3634	5535	0	1730	0	171
SRL_OPN_2PTS009_0334_20131230_205022_20131230_222843.EUM.nc	0.001	-0.001	0.018	2893	5359	0	2394	0	72
SRL_OPN_2PTS009_0335_20131230_222842_20131231_000635.EUM.nc	0.003	0.003	0.015	2982	5484	0	2388	0	114
SRL_OPN_2PTS009_0337_20131231_000634_20131231_014433.EUM.nc	0.005	0.004	0.021	2985	5558	0	2490	0	83
SRL_OPN_2PTS009_0339_20131231_014432_20131231_032321.EUM.nc	0.004	0.002	0.016	2835	5468	0	2460	0	173
SRL_OPN_2PTS009_0341_20131231_032320_20131231_050359.EUM.nc	0.009	0.008	0.018	3026	5550	0	2460	0	64
SRL_OPN_2PTS009_0343_20131231_050357_20131231_083242.EUM.nc	0.002	0.001	0.019	7909	11803	0	3581	0	313
SRL_OPN_2PTS009_0348_20131231_083240_20131231_101033.EUM.nc	0.005	0.003	0.017	2639	5414	0	2613	0	162
SRL_OPN_2PTS009_0349_20131231_101033_20131231_114831.EUM.nc	0.000	-0.001	0.017	2306	5407	0	2914	0	187
SRL_OPN_2PTS009_0351_20131231_114830_20131231_132718.EUM.nc	0.003	0.004	0.020	2848	5297	0	2321	0	128
SRL_OPN_2PTS009_0353_20131231_132719_20131231_152040.EUM.nc	0.004	0.003	0.019	3398	6352	0	2735	0	219
SRL_OPN_2PTS009_0356_20131231_152039_20131231_170019.EUM.nc	0.005	0.005	0.014	2837	5573	0	2637	0	99
SRL_OPN_2PTS009_0358_20131231_170018_20131231_184000.EUM.nc	0.005	0.004	0.021	3161	5584	0	2336	0	87
SRL_OPN_2PTS009_0360_20131231_183958_20131231_201919.EUM.nc	0.001	0.001	0.017	3273	5494	0	2030	0	191
SRL_OPN_2PTS009_0362_20131231_201918_20131231_215751.EUM.nc	0.000	-0.001	0.024	2968	5383	0	2220	0	195
SRL_OPN_2PTS009_0364_20131231_215750_20131231_233552.EUM.nc	0.005	0.004	0.015	2439	5340	0	2798	0	103
SRL_OPN_2PTS009_0365_20131231_233551_20140101_011343.EUM.nc	0.007	0.005	0.021	2729	5474	0	2655	0	90
SRL_OPN_2PTS009_0367_20140101_011342_20140101_043209.EUM.nc	0.004	0.004	0.019	5745	10996	0	5003	0	248
SRL_OPN_2PTS009_0371_20140101_043208_20140101_061405.EUM.nc	0.003	0.004	0.021	3759	5709	0	1876	0	74
SRL_OPN_2PTS009_0373_20140101_061404_20140101_080147.EUM.nc	0.003	0.004	0.018	4015	6104	0	1909	0	180
SRL_OPN_2PTS009_0376_20140101_080146_20140101_093947.EUM.nc	0.002	-0.001	0.020	2861	5477	0	2491	0	125
SRL_OPN_2PTS009_0377_20140101_093946_20140101_111740.EUM.nc	-0.001	-0.002	0.018	2115	5310	0	3099	0	96
SRL_OPN_2PTS009_0379_20140101_111739_20140101_125606.EUM.nc	0.004	0.005	0.014	2580	5270	0	2565	0	125
SRL_OPN_2PTS009_0381_20140101_125606_20140101_144919.EUM.nc	0.005	0.005	0.015	3318	6260	0	2774	0	168
SRL_OPN_2PTS009_0384_20140101_144918_20140101_162905.EUM.nc	0.004	0.002	0.018	3278	5639	0	2280	0	81
SRL_OPN_2PTS009_0386_20140101_162904_20140101_180841.EUM.nc	-0.002	-0.000	0.019	2983	5580	0	2481	0	116
SRL_OPN_2PTS009_0388_20140101_180840_20140101_194810.EUM.nc	0.004	0.002	0.021	3178	5561	0	2298	0	85
SRL_OPN_2PTS009_0390_20140101_194809_20140101_212656.EUM.nc	0.001	0.001	0.015	3357	5403	0	1826	0	220
SRL_OPN_2PTS009_0392_20140101_212655_20140101_230508.EUM.nc	-0.005	-0.004	0.019	2141	5351	0	3151	0	59
SRL_OPN_2PTS009_0393_20140101_230507_20140102_004257.EUM.nc	0.005	0.002	0.018	3008	5459	0	2243	0	208
SRL_OPN_2PTS009_0395_20140102_004256_20140102_022103.EUM.nc	0.005	0.004	0.021	2757	5562	0	2709	0	96

– Continued on next page

Table 10: Wet Path Delay Difference (AMR-Model) Statistics.

– Continued from previous page

File	Median	Mean	Std. Dev.	No. Obs.	Total Obs.	Default Lat/Lon	Flag (total)	Default (total)	3-Sigma Edited
SRL_OPN_2PTS009_0397_20140102_022102_20140102_040033.EUM.nc	0.004	0.006	0.021	2830	5529	0	2595	0	104
SRL_OPN_2PTS009_0399_20140102_040032_20140102_054147.EUM.nc	0.005	0.006	0.023	3268	5536	0	2211	0	57
SRL_OPN_2PTS009_0401_20140102_054147_20140102_073049.EUM.nc	-0.001	-0.003	0.021	4080	6146	0	1883	0	183
SRL_OPN_2PTS009_0404_20140102_073049_20140102_090902.EUM.nc	0.005	0.003	0.022	3383	5550	0	2059	0	108
SRL_OPN_2PTS009_0405_20140102_090902_20140102_104655.EUM.nc	-0.003	-0.003	0.016	2198	5487	0	3069	0	220
SRL_OPN_2PTS009_0407_20140102_104654_20140102_122505.EUM.nc	0.003	0.004	0.014	2585	5387	0	2739	0	63
SRL_OPN_2PTS009_0409_20140102_122504_20140102_140416.EUM.nc	0.007	0.005	0.019	3136	5466	0	2195	0	135
SRL_OPN_2PTS009_0411_20140102_140415_20140102_155738.EUM.nc	0.005	0.004	0.018	3215	6345	0	3064	0	66
SRL_OPN_2PTS009_0414_20140102_155737_20140102_173725.EUM.nc	0.005	0.004	0.017	2785	5519	0	2604	0	130
SRL_OPN_2PTS009_0416_20140102_173724_20140102_191650.EUM.nc	0.000	0.003	0.022	3249	5558	0	2180	0	129
SRL_OPN_2PTS009_0418_20140102_191649_20140102_205558.EUM.nc	0.002	0.000	0.018	3730	5586	0	1773	0	83
SRL_OPN_2PTS009_0420_20140102_205557_20140102_223424.EUM.nc	-0.004	-0.005	0.020	2742	5379	0	2525	0	112
SRL_OPN_2PTS009_0421_20140102_223423_20140103_001206.EUM.nc	-0.001	-0.002	0.020	2847	5452	0	2329	0	276
SRL_OPN_2PTS009_0423_20140103_001206_20140103_015007.EUM.nc	0.005	0.003	0.022	3018	5559	0	2460	0	81
SRL_OPN_2PTS009_0425_20140103_015006_20140103_032908.EUM.nc	0.004	0.003	0.019	2953	5487	0	2376	0	158
SRL_OPN_2PTS009_0427_20140103_032907_20140103_050942.EUM.nc	0.006	0.005	0.018	2988	5530	0	2446	0	96
SRL_OPN_2PTS009_0429_20140103_050941_20140103_065939.EUM.nc	-0.001	-0.002	0.022	3838	6189	0	2262	0	89
SRL_OPN_2PTS009_0432_20140103_065938_20140103_083815.EUM.nc	-0.001	-0.002	0.021	4013	5632	0	1410	1	208
SRL_OPN_2PTS009_0434_20140103_083813_20140103_101613.EUM.nc	0.003	0.003	0.020	2551	5500	0	2763	0	186
SRL_OPN_2PTS009_0435_20140103_101613_20140103_115402.EUM.nc	0.003	0.002	0.017	2505	5391	0	2809	0	77
SRL_OPN_2PTS009_0437_20140103_115402_20140103_133255.EUM.nc	0.004	0.004	0.017	2872	5316	0	2356	0	88
SRL_OPN_2PTS009_0439_20140103_133255_20140103_152618.EUM.nc	0.007	0.003	0.021	3531	6314	0	2674	0	109
SRL_OPN_2PTS009_0442_20140103_152617_20140103_170605.EUM.nc	0.004	0.003	0.016	2792	5521	0	2655	0	74
SRL_OPN_2PTS009_0444_20140103_170604_20140103_184537.EUM.nc	-0.000	0.001	0.020	3129	5588	0	2298	0	161
SRL_OPN_2PTS009_0446_20140103_184536_20140103_202453.EUM.nc	-0.000	-0.003	0.024	3447	5506	0	1913	0	146
SRL_OPN_2PTS009_0448_20140103_202454_20140103_234124.EUM.nc	-0.002	-0.004	0.019	5603	10816	0	4993	0	220
SRL_OPN_2PTS009_0451_20140103_234124_20140104_011916.EUM.nc	0.002	0.002	0.017	2825	5505	0	2539	0	141
SRL_OPN_2PTS009_0453_20140104_011915_20140104_025753.EUM.nc	0.001	0.001	0.019	2926	5503	0	2480	0	97
SRL_OPN_2PTS009_0455_20140104_025751_20140104_043751.EUM.nc	0.008	0.008	0.017	2877	5484	0	2510	0	97
SRL_OPN_2PTS009_0457_20140104_043751_20140104_062004.EUM.nc	0.002	0.001	0.021	3793	5763	0	1807	0	163
SRL_OPN_2PTS009_0459_20140104_062003_20140104_080721.EUM.nc	0.001	0.000	0.018	3912	6089	0	1913	0	264
SRL_OPN_2PTS009_0462_20140104_080720_20140104_094528.EUM.nc	-0.001	-0.001	0.017	2821	5498	0	2555	0	122
SRL_OPN_2PTS009_0463_20140104_094528_20140104_112313.EUM.nc	-0.004	-0.004	0.016	1990	5206	0	3130	0	86
SRL_OPN_2PTS009_0465_20140104_112312_20140104_130143.EUM.nc	0.001	-0.000	0.017	2627	5334	0	2584	0	123
SRL_OPN_2PTS009_0467_20140104_130141_20140104_145457.EUM.nc	0.007	0.006	0.019	3539	6327	0	2756	0	32
SRL_OPN_2PTS009_0470_20140104_145457_20140104_163445.EUM.nc	0.002	-0.001	0.019	3178	5620	0	2329	0	113
SRL_OPN_2PTS009_0472_20140104_163444_20140104_181419.EUM.nc	0.002	0.002	0.017	2951	5597	0	2484	0	162
SRL_OPN_2PTS009_0474_20140104_181418_20140104_195345.EUM.nc	0.000	-0.001	0.026	3143	5516	0	2266	1	106
SRL_OPN_2PTS009_0476_20140104_195344_20140104_213239.EUM.nc	0.000	-0.001	0.015	3460	5410	0	1729	0	221

– Continued on next page

Table 10: Wet Path Delay Difference (AMR-Model) Statistics.

– Continued from previous page

File	Median	Mean	Std. Dev.	No. Obs.	Total Obs.	Default Lat/Lon	Flag (total)	Default (total)	3-Sigma Edited
SRL_OPN_2PTS009_0478_20140104_213238_20140104_231040.EUM.nc	-0.003	-0.008	0.025	2188	5319	0	3094	0	37
SRL_OPN_2PTS009_0479_20140104_231039_20140105_004828.EUM.nc	0.002	0.002	0.021	3052	5468	0	2268	0	148
SRL_OPN_2PTS009_0481_20140105_004828_20140105_022639.EUM.nc	0.004	0.003	0.018	2867	5517	0	2615	0	35
SRL_OPN_2PTS009_0483_20140105_022639_20140105_040614.EUM.nc	0.007	0.008	0.019	2785	5489	0	2587	0	117
SRL_OPN_2PTS009_0485_20140105_040614_20140105_054743.EUM.nc	-0.002	-0.003	0.026	3557	5657	0	2006	0	94
SRL_OPN_2PTS009_0487_20140105_054742_20140105_073625.EUM.nc	0.001	-0.001	0.018	4073	6164	0	1945	0	146
SRL_OPN_2PTS009_0490_20140105_073624_20140105_091436.EUM.nc	-0.005	-0.004	0.020	3387	5534	0	2071	1	75
SRL_OPN_2PTS009_0491_20140105_091435_20140105_105229.EUM.nc	0.004	-0.001	0.020	2169	5481	0	3138	0	174
SRL_OPN_2PTS009_0493_20140105_105228_20140105_123041.EUM.nc	0.005	0.005	0.015	2453	5332	0	2779	0	100
SRL_OPN_2PTS009_0495_20140105_123042_20140105_140957.EUM.nc	0.006	0.006	0.013	3044	5509	0	2309	0	156
SRL_OPN_2PTS009_0497_20140105_140957_20140105_160318.EUM.nc	0.007	0.007	0.019	3193	6370	0	3049	0	128
SRL_OPN_2PTS009_0500_20140105_160317_20140105_174304.EUM.nc	0.001	0.000	0.016	2782	5597	0	2622	0	193
SRL_OPN_2PTS009_0502_20140105_174303_20140105_192238.EUM.nc	0.000	0.001	0.019	3306	5573	0	2138	0	129
SRL_OPN_2PTS009_0504_20140105_192238_20140105_210134.EUM.nc	0.004	0.003	0.017	3625	5529	0	1717	0	187
SRL_OPN_2PTS009_0506_20140105_210133_20140105_223958.EUM.nc	0.000	-0.002	0.021	2778	5375	0	2516	0	81
SRL_OPN_2PTS009_0507_20140105_223957_20140106_001747.EUM.nc	0.000	-0.001	0.020	3032	5433	0	2320	0	81
SRL_OPN_2PTS009_0509_20140106_001747_20140106_015542.EUM.nc	0.003	0.002	0.017	2977	5507	0	2419	0	111
SRL_OPN_2PTS009_0511_20140106_015541_20140106_033449.EUM.nc	0.006	0.006	0.017	3009	5486	0	2358	0	119
SRL_OPN_2PTS009_0513_20140106_033448_20140106_051530.EUM.nc	0.002	0.001	0.019	2972	5527	0	2404	0	151
SRL_OPN_2PTS009_0515_20140106_051529_20140106_070525.EUM.nc	-0.001	-0.002	0.025	3820	6194	0	2253	0	121
SRL_OPN_2PTS009_0518_20140106_070524_20140106_084349.EUM.nc	-0.004	-0.003	0.020	3876	5602	0	1516	0	210
SRL_OPN_2PTS009_0519_20140106_084348_20140106_102146.EUM.nc	-0.002	-0.002	0.015	2527	5488	0	2797	0	164
SRL_OPN_2PTS009_0521_20140106_102145_20140106_115938.EUM.nc	0.004	0.004	0.018	2489	5390	0	2814	0	87
SRL_OPN_2PTS009_0523_20140106_115937_20140106_133834.EUM.nc	0.007	0.006	0.016	2890	5376	0	2352	0	134
SRL_OPN_2PTS009_0525_20140106_133834_20140106_153157.EUM.nc	0.008	0.008	0.016	3436	6334	0	2706	0	192
SRL_OPN_2PTS009_0528_20140106_153157_20140106_171145.EUM.nc	-0.000	0.001	0.017	2708	5498	0	2603	0	187
SRL_OPN_2PTS009_0530_20140106_171145_20140106_185115.EUM.nc	0.004	0.002	0.016	3276	5619	0	2197	0	146
SRL_OPN_2PTS009_0532_20140106_185114_20140106_203032.EUM.nc	0.000	-0.001	0.018	3430	5513	0	1865	0	218
SRL_OPN_2PTS009_0534_20140106_203030_20140106_220908.EUM.nc	-0.003	-0.001	0.016	2955	5388	0	2271	0	162
SRL_OPN_2PTS009_0536_20140106_220907_20140106_234657.EUM.nc	0.000	-0.000	0.016	2809	5468	0	2533	0	126
SRL_OPN_2PTS009_0537_20140106_234656_20140107_012450.EUM.nc	0.003	0.002	0.020	2769	5528	0	2621	0	138
SRL_OPN_2PTS009_0539_20140107_012449_20140107_030332.EUM.nc	0.003	0.002	0.018	2945	5551	0	2498	0	108
SRL_OPN_2PTS009_0541_20140107_030331_20140107_044337.EUM.nc	0.005	0.005	0.020	2952	5483	0	2419	0	112
SRL_OPN_2PTS009_0543_20140107_044336_20140107_062557.EUM.nc	0.006	0.005	0.018	3746	5772	0	1744	0	282
SRL_OPN_2PTS009_0545_20140107_062556_20140107_081257.EUM.nc	-0.001	-0.001	0.016	4057	6085	0	1875	0	153
SRL_OPN_2PTS009_0548_20140107_081256_20140107_095102.EUM.nc	-0.001	0.001	0.016	2736	5376	0	2523	0	117
SRL_OPN_2PTS009_0549_20140107_095101_20140107_112847.EUM.nc	-0.001	-0.002	0.019	2059	5267	0	3093	0	115
SRL_OPN_2PTS009_0551_20140107_112846_20140107_130721.EUM.nc	0.006	0.006	0.016	2706	5368	0	2555	0	107
SRL_OPN_2PTS009_0553_20140107_130720_20140107_150038.EUM.nc	0.003	0.002	0.014	3377	6340	0	2772	0	191

– Continued on next page

Table 10: Wet Path Delay Difference (AMR-Model) Statistics.

– Continued from previous page

File	Median	Mean	Std. Dev.	No. Obs.	Total Obs.	Default Lat/Lon	Flag (total)	Default (total)	3-Sigma Edited
SRL_OPN_2PTS009_0556_20140107_150037_20140107_164025.EUM.nc	0.004	0.003	0.018	3018	5596	0	2398	0	180
SRL_OPN_2PTS009_0558_20140107_164024_20140107_181959.EUM.nc	0.000	0.001	0.018	3024	5596	0	2406	0	166
SRL_OPN_2PTS009_0560_20140107_181958_20140107_195924.EUM.nc	0.002	0.003	0.018	3027	5512	0	2269	0	216
SRL_OPN_2PTS009_0562_20140107_195923_20140107_213815.EUM.nc	-0.001	-0.001	0.016	3405	5413	0	1854	0	154
SRL_OPN_2PTS009_0564_20140107_213814_20140107_231615.EUM.nc	-0.002	-0.004	0.020	2252	5295	0	2936	0	107
SRL_OPN_2PTS009_0565_20140107_231614_20140108_005404.EUM.nc	0.004	0.002	0.020	2896	5519	0	2482	0	141
SRL_OPN_2PTS009_0567_20140108_005403_20140108_023223.EUM.nc	0.001	0.001	0.015	2714	5521	0	2559	0	248
SRL_OPN_2PTS009_0569_20140108_023223_20140108_041156.EUM.nc	0.003	0.005	0.019	2763	5507	0	2637	0	107
SRL_OPN_2PTS009_0571_20140108_041155_20140108_055332.EUM.nc	0.004	0.004	0.018	3494	5681	0	1919	0	268
SRL_OPN_2PTS009_0573_20140108_055331_20140108_074200.EUM.nc	0.001	0.000	0.020	4125	6143	0	1892	0	126
SRL_OPN_2PTS009_0576_20140108_074159_20140108_092017.EUM.nc	-0.000	-0.001	0.018	3150	5541	0	2273	1	117
SRL_OPN_2PTS009_0577_20140108_092015_20140108_105801.EUM.nc	-0.003	-0.004	0.021	2100	5414	0	3184	0	130
SRL_OPN_2PTS009_0579_20140108_105801_20140108_123616.EUM.nc	0.002	0.003	0.017	2431	5327	0	2798	0	98
SRL_OPN_2PTS009_0581_20140108_123615_20140108_141545.EUM.nc	0.003	0.002	0.016	3159	5500	0	2221	0	120
SRL_OPN_2PTS009_0583_20140108_141544_20140108_160905.EUM.nc	0.006	0.004	0.024	3349	6361	0	2959	0	53
SRL_OPN_2PTS009_0586_20140108_160904_20140108_174841.EUM.nc	0.001	0.003	0.017	2838	5559	0	2576	0	145
SRL_OPN_2PTS009_0588_20140108_174840_20140108_192814.EUM.nc	0.003	0.002	0.017	3121	5601	0	2316	0	164
SRL_OPN_2PTS009_0590_20140108_192813_20140108_210708.EUM.nc	0.002	0.000	0.022	3562	5547	0	1851	0	134
SRL_OPN_2PTS009_0592_20140108_210708_20140108_224530.EUM.nc	-0.006	-0.005	0.019	2601	5326	0	2595	0	130
SRL_OPN_2PTS009_0593_20140108_224529_20140109_002319.EUM.nc	0.002	0.002	0.017	2987	5449	0	2346	0	116
SRL_OPN_2PTS009_0595_20140109_002318_20140109_020115.EUM.nc	-0.001	-0.002	0.018	2920	5538	0	2466	0	152
SRL_OPN_2PTS009_0597_20140109_020114_20140109_034027.EUM.nc	0.001	0.001	0.016	2877	5494	0	2465	0	152
SRL_OPN_2PTS009_0599_20140109_034026_20140109_052124.EUM.nc	0.002	0.002	0.019	2920	5552	0	2470	0	162
SRL_OPN_2PTS009_0601_20140109_052123_20140109_071059.EUM.nc	0.004	0.003	0.020	3775	6169	0	2217	0	177
SRL_OPN_2PTS009_0604_20140109_071059_20140109_084921.EUM.nc	-0.001	-0.002	0.021	3880	5602	0	1606	0	116
SRL_OPN_2PTS009_0605_20140109_084920_20140109_102716.EUM.nc	-0.000	0.000	0.016	2491	5514	0	2845	0	178
SRL_OPN_2PTS009_0607_20140109_102715_20140109_120519.EUM.nc	0.003	0.003	0.016	2527	5385	0	2784	0	74
SRL_OPN_2PTS009_0609_20140109_120520_20140109_134411.EUM.nc	0.003	0.004	0.016	2967	5399	0	2327	0	105
SRL_OPN_2PTS009_0611_20140109_134411_20140109_153744.EUM.nc	0.002	0.001	0.018	3494	6376	0	2767	0	115
SRL_OPN_2PTS009_0614_20140109_153743_20140109_171722.EUM.nc	-0.000	-0.001	0.015	2734	5484	0	2614	0	136
SRL_OPN_2PTS009_0616_20140109_171722_20140109_185701.EUM.nc	0.001	-0.001	0.018	3137	5611	0	2310	0	164
SRL_OPN_2PTS009_0618_20140109_185700_20140109_203606.EUM.nc	0.003	0.002	0.018	3477	5523	0	1836	0	210
SRL_OPN_2PTS009_0620_20140109_203605_20140109_221441.EUM.nc	-0.001	-0.002	0.022	2942	5389	0	2350	0	97
SRL_OPN_2PTS009_0622_20140109_221440_20140109_235237.EUM.nc	0.000	-0.000	0.018	2826	5443	0	2526	0	91
SRL_OPN_2PTS009_0623_20140109_235236_20140110_013022.EUM.nc	0.005	0.005	0.016	2936	5501	0	2518	0	47
SRL_OPN_2PTS009_0625_20140110_013021_20140110_030908.EUM.nc	0.004	0.005	0.014	2979	5520	0	2406	0	135
SRL_OPN_2PTS009_0627_20140110_030907_20140110_044927.EUM.nc	0.006	0.005	0.017	2982	5478	0	2380	0	116
SRL_OPN_2PTS009_0629_20140110_044926_20140110_063148.EUM.nc	0.001	-0.001	0.015	3771	5755	0	1705	0	279
SRL_OPN_2PTS009_0631_20140110_063147_20140110_081830.EUM.nc	0.001	0.000	0.018	4128	6077	0	1811	0	138

– Continued on next page

Table 10: Wet Path Delay Difference (AMR-Model) Statistics.

– Continued from previous page

File	Median	Mean	Std. Dev.	No. Obs.	Total Obs.	Default Lat/Lon	Flag (total)	Default (total)	3-Sigma Edited
SRL_OPN_2PTS009_0634_20140110_081829_20140110_095633.EUM.nc	-0.005	-0.004	0.019	2729	5482	0	2654	0	99
SRL_OPN_2PTS009_0635_20140110_095632_20140110_113428.EUM.nc	0.000	-0.002	0.017	2265	5340	0	2960	0	115
SRL_OPN_2PTS009_0637_20140110_113427_20140110_131257.EUM.nc	0.004	0.003	0.018	2770	5370	0	2515	0	85
SRL_OPN_2PTS009_0639_20140110_131256_20140110_150624.EUM.nc	0.003	0.001	0.017	3506	6333	0	2739	0	88
SRL_OPN_2PTS009_0642_20140110_150623_20140110_164603.EUM.nc	0.004	0.003	0.015	2904	5557	0	2502	0	151
SRL_OPN_2PTS009_0644_20140110_164602_20140110_182545.EUM.nc	-0.000	-0.001	0.017	3115	5521	0	2194	0	212
SRL_OPN_2PTS009_0646_20140110_182543_20140110_200500.EUM.nc	0.002	0.002	0.018	2997	5502	0	2276	0	229
SRL_OPN_2PTS009_0648_20140110_200459_20140110_214348.EUM.nc	0.002	0.001	0.018	3229	5414	0	1977	0	208
SRL_OPN_2PTS009_0650_20140110_214348_20140110_232154.EUM.nc	0.000	-0.001	0.016	2391	5352	0	2844	0	117
SRL_OPN_2PTS009_0651_20140110_232154_20140111_005935.EUM.nc	0.004	0.004	0.021	2916	5487	0	2488	0	83
SRL_OPN_2PTS009_0653_20140111_005934_20140111_023759.EUM.nc	0.004	0.004	0.016	2927	5536	0	2523	0	86
SRL_OPN_2PTS009_0655_20140111_023758_20140111_041744.EUM.nc	0.004	0.001	0.020	2861	5492	0	2538	0	93
SRL_OPN_2PTS009_0657_20140111_041745_20140111_055920.EUM.nc	0.002	0.002	0.016	3656	5689	0	1882	0	151
SRL_OPN_2PTS009_0659_20140111_055920_20140111_074734.EUM.nc	0.001	0.002	0.020	4068	6137	0	1893	0	176
SRL_OPN_2PTS009_0662_20140111_074733_20140111_092548.EUM.nc	-0.005	-0.005	0.019	3050	5497	0	2289	0	158
SRL_OPN_2PTS009_0663_20140111_092547_20140111_110341.EUM.nc	-0.003	-0.002	0.019	2079	5426	0	3239	0	108
SRL_OPN_2PTS009_0665_20140111_110341_20140111_124151.EUM.nc	0.003	0.003	0.016	2468	5299	0	2712	0	119
SRL_OPN_2PTS009_0667_20140111_124150_20140111_142125.EUM.nc	0.001	-0.001	0.019	3248	5487	0	2135	0	104
SRL_OPN_2PTS009_0669_20140111_142124_20140111_161443.EUM.nc	0.002	0.003	0.018	3326	6380	0	2939	0	115
SRL_OPN_2PTS009_0672_20140111_161441_20140111_175427.EUM.nc	-0.001	-0.001	0.016	2884	5555	0	2566	0	105
SRL_OPN_2PTS009_0674_20140111_175427_20140111_193350.EUM.nc	0.000	-0.000	0.019	3185	5573	0	2294	0	94
SRL_OPN_2PTS009_0676_20140111_193348_20140111_211252.EUM.nc	-0.002	-0.003	0.019	3524	5521	0	1862	0	135
SRL_OPN_2PTS009_0678_20140111_211252_20140111_225101.EUM.nc	-0.000	-0.002	0.020	2421	5317	0	2809	0	87
SRL_OPN_2PTS009_0679_20140111_225100_20140112_002850.EUM.nc	0.001	0.001	0.015	3033	5425	0	2232	0	160
SRL_OPN_2PTS009_0681_20140112_002849_20140112_020657.EUM.nc	0.003	0.004	0.020	2828	5543	0	2599	0	116
SRL_OPN_2PTS009_0683_20140112_020656_20140112_034606.EUM.nc	0.002	0.001	0.017	2846	5537	0	2549	0	142
SRL_OPN_2PTS009_0685_20140112_034605_20140112_052708.EUM.nc	0.005	0.004	0.017	2899	5535	0	2516	0	120
SRL_OPN_2PTS009_0687_20140112_052708_20140112_071633.EUM.nc	0.002	0.002	0.017	3945	6177	0	2118	0	114
SRL_OPN_2PTS009_0690_20140112_071633_20140112_085501.EUM.nc	0.001	0.001	0.022	3749	5587	0	1698	0	140
SRL_OPN_2PTS009_0691_20140112_085500_20140112_103247.EUM.nc	-0.001	-0.003	0.021	2308	5480	0	3068	0	104
SRL_OPN_2PTS009_0693_20140112_103246_20140112_121052.EUM.nc	0.005	0.005	0.017	2458	5424	0	2853	1	112
SRL_OPN_2PTS009_0695_20140112_121052_20140112_134958.EUM.nc	0.002	0.001	0.018	2988	5427	0	2328	0	111
SRL_OPN_2PTS009_0697_20140112_134957_20140112_154321.EUM.nc	0.002	0.002	0.017	3494	6369	0	2752	0	123
SRL_OPN_2PTS009_0700_20140112_154321_20140112_172308.EUM.nc	0.001	0.001	0.017	2729	5539	0	2663	0	147
SRL_OPN_2PTS009_0702_20140112_172307_20140112_190238.EUM.nc	0.002	0.001	0.017	3205	5579	0	2258	0	116
SRL_OPN_2PTS009_0704_20140112_190238_20140112_204150.EUM.nc	0.002	0.001	0.017	3754	5527	0	1613	0	160
SRL_OPN_2PTS009_0706_20140112_204149_20140112_222012.EUM.nc	0.001	-0.000	0.019	2986	5338	0	2271	0	81
SRL_OPN_2PTS009_0708_20140112_222012_20140112_235808.EUM.nc	-0.000	0.000	0.017	2895	5476	0	2419	0	162
SRL_OPN_2PTS009_0709_20140112_235807_20140113_013612.EUM.nc	0.007	0.005	0.021	2903	5558	0	2485	0	170

– Continued on next page

Table 10: Wet Path Delay Difference (AMR-Model) Statistics.

– Continued from previous page

File	Median	Mean	Std. Dev.	No. Obs.	Total Obs.	Default Lat/Lon	Flag (total)	Default (total)	3-Sigma Edited
SRL_OPN_2PTS009_0711_20140113_013611_20140113_031454.EUM.nc	0.005	0.003	0.014	2779	5516	0	2479	0	258
SRL_OPN_2PTS009_0713_20140113_031453_20140113_045520.EUM.nc	-0.001	0.001	0.017	2933	5494	0	2345	0	216
SRL_OPN_2PTS009_0715_20140113_045519_20140113_063749.EUM.nc	0.001	-0.000	0.019	3948	5796	0	1731	0	117
SRL_OPN_2PTS009_0717_20140113_063749_20140113_082420.EUM.nc	-0.000	0.000	0.017	4121	6068	0	1826	0	121
SRL_OPN_2PTS009_0720_20140113_082419_20140113_100213.EUM.nc	-0.001	-0.000	0.019	2717	5479	0	2621	0	141
SRL_OPN_2PTS009_0721_20140113_100212_20140113_114009.EUM.nc	0.005	0.001	0.021	2332	5356	0	2930	0	94
SRL_OPN_2PTS009_0723_20140113_114008_20140113_131850.EUM.nc	0.003	0.004	0.014	2824	5323	0	2406	0	93
SRL_OPN_2PTS009_0725_20140113_131850_20140113_151210.EUM.nc	0.003	0.003	0.017	3423	6345	0	2739	0	183
SRL_OPN_2PTS009_0728_20140113_151210_20140113_165150.EUM.nc	0.004	0.003	0.017	2726	5550	0	2576	0	248
SRL_OPN_2PTS009_0730_20140113_165150_20140113_183131.EUM.nc	0.001	0.000	0.019	3203	5507	0	2177	0	127
SRL_OPN_2PTS009_0732_20140113_183131_20140113_201053.EUM.nc	-0.000	-0.002	0.019	3171	5519	0	2170	0	178
SRL_OPN_2PTS009_0734_20140113_201052_20140113_214930.EUM.nc	0.002	0.000	0.019	3195	5392	0	1991	0	206
SRL_OPN_2PTS009_0736_20140113_214929_20140113_232733.EUM.nc	-0.002	-0.002	0.016	2378	5257	0	2731	0	148
SRL_OPN_2PTS009_0737_20140113_232732_20140114_010523.EUM.nc	0.005	0.004	0.012	2553	5492	0	2669	0	270
SRL_OPN_2PTS009_0739_20140114_010523_20140114_024342.EUM.nc	0.003	0.003	0.016	2808	5544	0	2572	0	164
SRL_OPN_2PTS009_0741_20140114_024341_20140114_042332.EUM.nc	0.004	0.002	0.018	2874	5523	0	2550	0	99
SRL_OPN_2PTS009_0743_20140114_042333_20140114_060518.EUM.nc	0.002	0.004	0.018	3744	5707	0	1859	0	104
SRL_OPN_2PTS009_0745_20140114_060517_20140114_075323.EUM.nc	-0.001	-0.000	0.019	4019	6099	0	1898	0	182
SRL_OPN_2PTS009_0748_20140114_075323_20140114_093127.EUM.nc	-0.000	-0.001	0.019	3037	5473	0	2298	1	137
SRL_OPN_2PTS009_0749_20140114_093126_20140114_110920.EUM.nc	-0.006	-0.007	0.023	2099	5432	0	3225	0	108
SRL_OPN_2PTS009_0751_20140114_110919_20140114_124741.EUM.nc	0.005	0.006	0.014	2362	5232	0	2664	0	206
SRL_OPN_2PTS009_0753_20140114_124741_20140114_144050.EUM.nc	0.006	0.006	0.018	3360	6189	0	2773	0	56
SRL_OPN_2PTS009_0756_20140114_144049_20140114_162036.EUM.nc	0.003	-0.001	0.019	3344	5637	0	2207	0	86
SRL_OPN_2PTS009_0758_20140114_162036_20140114_180012.EUM.nc	0.000	0.001	0.019	2931	5561	0	2495	0	135
SRL_OPN_2PTS009_0760_20140114_180011_20140114_193942.EUM.nc	-0.001	0.000	0.018	3196	5575	0	2260	0	119
SRL_OPN_2PTS009_0762_20140114_193941_20140114_211832.EUM.nc	0.007	0.006	0.016	3503	5445	0	1800	0	142
SRL_OPN_2PTS009_0764_20140114_211831_20140114_225648.EUM.nc	-0.000	-0.001	0.019	2359	5418	0	2994	0	65
SRL_OPN_2PTS009_0765_20140114_225648_20140115_003437.EUM.nc	-0.002	-0.001	0.017	3025	5436	0	2133	0	278
SRL_OPN_2PTS009_0767_20140115_003437_20140115_021239.EUM.nc	0.006	0.007	0.025	2766	5539	0	2668	0	105
SRL_OPN_2PTS009_0769_20140115_021238_20140115_035200.EUM.nc	0.006	0.007	0.019	2807	5483	0	2565	0	111
SRL_OPN_2PTS009_0771_20140115_035159_20140115_053303.EUM.nc	0.001	0.001	0.019	2994	5527	0	2436	0	97
SRL_OPN_2PTS009_0773_20140115_053302_20140115_072225.EUM.nc	-0.000	-0.002	0.020	4049	6215	0	2024	0	142
SRL_OPN_2PTS009_0776_20140115_072224_20140115_090040.EUM.nc	0.002	0.001	0.016	3640	5574	0	1732	0	202
SRL_OPN_2PTS009_0777_20140115_090039_20140115_103835.EUM.nc	-0.002	-0.003	0.022	2362	5462	0	3040	0	60
SRL_OPN_2PTS009_0779_20140115_103834_20140115_121643.EUM.nc	0.001	0.002	0.010	2440	5442	0	2813	0	189
SRL_OPN_2PTS009_0781_20140115_121642_20140115_135546.EUM.nc	0.004	0.004	0.016	3011	5437	0	2254	0	172
SRL_OPN_2PTS009_0783_20140115_135545_20140115_154909.EUM.nc	0.002	0.003	0.016	3421	6361	0	2754	0	186
SRL_OPN_2PTS009_0786_20140115_154908_20140115_172855.EUM.nc	0.002	-0.000	0.017	2813	5515	0	2608	0	94
SRL_OPN_2PTS009_0788_20140115_172855_20140115_190823.EUM.nc	0.005	0.004	0.015	3306	5570	0	2081	0	183

– Continued on next page

Table 10: Wet Path Delay Difference (AMR-Model) Statistics.

– Continued from previous page

File	Median	Mean	Std. Dev.	No. Obs.	Total Obs.	Default Lat/Lon	Flag (total)	Default (total)	3-Sigma Edited
SRL_OPN_2PTS009_0790_20140115_190822_20140115_204733.EUM.nc	-0.000	-0.001	0.021	3839	5522	0	1559	0	124
SRL_OPN_2PTS009_0792_20140115_204732_20140115_222603.EUM.nc	-0.001	-0.001	0.017	2910	5357	0	2329	0	118
SRL_OPN_2PTS009_0794_20140115_222602_20140116_000348.EUM.nc	-0.001	-0.002	0.016	2982	5506	0	2408	0	116
SRL_OPN_2PTS009_0795_20140116_000346_20140116_014145.EUM.nc	0.003	0.002	0.017	2962	5557	0	2498	0	97
SRL_OPN_2PTS009_0797_20140116_014144_20140116_032040.EUM.nc	0.001	0.000	0.017	2857	5512	0	2448	0	207
SRL_OPN_2PTS009_0799_20140116_032040_20140116_050104.EUM.nc	0.007	0.007	0.014	3113	5522	0	2316	0	93
SRL_OPN_2PTS009_0801_20140116_050103_20140116_064350.EUM.nc	-0.000	0.001	0.020	3896	5817	0	1764	0	157
SRL_OPN_2PTS009_0803_20140116_064351_20140116_082954.EUM.nc	0.005	0.003	0.016	4126	6033	0	1730	0	177
SRL_OPN_2PTS009_0806_20140116_082953_20140116_100753.EUM.nc	-0.004	-0.004	0.020	2746	5494	0	2625	0	123
SRL_OPN_2PTS009_0807_20140116_100753_20140116_114543.EUM.nc	0.001	0.001	0.020	2427	5383	0	2892	0	64
SRL_OPN_2PTS009_0809_20140116_114542_20140116_132428.EUM.nc	0.003	0.002	0.016	2781	5332	0	2373	0	178
SRL_OPN_2PTS009_0811_20140116_132426_20140116_151749.EUM.nc	0.007	0.006	0.016	3423	6334	0	2722	0	189
SRL_OPN_2PTS009_0814_20140116_151748_20140116_165737.EUM.nc	0.002	-0.002	0.020	2895	5545	0	2610	0	40
SRL_OPN_2PTS009_0816_20140116_165736_20140116_183709.EUM.nc	0.002	-0.001	0.021	3236	5480	0	2127	0	117
SRL_OPN_2PTS009_0818_20140116_183707_20140116_201628.EUM.nc	-0.004	-0.004	0.018	3344	5503	0	2012	0	147
SRL_OPN_2PTS009_0820_20140116_201627_20140116_215512.EUM.nc	-0.002	-0.004	0.019	3042	5369	0	2049	0	278
SRL_OPN_2PTS009_0822_20140116_215511_20140116_233305.EUM.nc	0.004	0.004	0.015	2423	5287	0	2799	0	65
SRL_OPN_2PTS009_0823_20140116_233304_20140117_011055.EUM.nc	0.003	0.002	0.015	2591	5506	0	2703	0	212
SRL_OPN_2PTS009_0825_20140117_011054_20140117_024927.EUM.nc	0.003	0.003	0.018	2832	5540	0	2532	0	176
SRL_OPN_2PTS009_0827_20140117_024926_20140117_042917.EUM.nc	0.006	0.006	0.016	2862	5519	0	2490	0	167
SRL_OPN_2PTS009_0829_20140117_042916_20140117_061116.EUM.nc	-0.002	-0.002	0.018	3633	5698	0	1843	0	222
SRL_OPN_2PTS009_0831_20140117_061116_20140117_075857.EUM.nc	0.001	-0.001	0.022	4094	6103	0	1923	0	86
SRL_OPN_2PTS009_0834_20140117_075856_20140117_093708.EUM.nc	0.000	0.002	0.018	2951	5494	0	2462	0	81
SRL_OPN_2PTS009_0835_20140117_093708_20140117_111451.EUM.nc	0.005	0.001	0.019	2089	5355	0	3187	0	79
SRL_OPN_2PTS009_0837_20140117_111450_20140117_125317.EUM.nc	0.006	0.006	0.016	2618	5274	0	2560	0	96
SRL_OPN_2PTS009_0839_20140117_125316_20140117_144628.EUM.nc	0.007	0.006	0.016	3297	6257	0	2797	0	163
SRL_OPN_2PTS009_0842_20140117_144627_20140117_162615.EUM.nc	0.003	0.002	0.020	3381	5652	0	2194	0	77
SRL_OPN_2PTS009_0844_20140117_162614_20140117_180550.EUM.nc	0.005	0.004	0.017	2991	5597	0	2437	0	169
SRL_OPN_2PTS009_0846_20140117_180549_20140117_194519.EUM.nc	-0.004	-0.006	0.019	3255	5551	0	2175	0	121
SRL_OPN_2PTS009_0850_20140117_212416_20140117_230221.EUM.nc	-0.002	-0.001	0.015	2222	5316	0	3033	0	61
SRL_OPN_2PTS009_0853_20140118_004010_20140118_021823.EUM.nc	0.007	0.005	0.017	2724	5560	0	2697	0	139
SRL_OPN_2PTS009_0855_20140118_021823_20140118_035742.EUM.nc	0.004	0.003	0.016	2712	5546	0	2615	0	219
SRL_OPN_2PTS009_0857_20140118_035741_20140118_053900.EUM.nc	0.001	-0.000	0.020	3144	5543	0	2274	0	125
SRL_OPN_2PTS009_0859_20140118_053859_20140118_072801.EUM.nc	0.001	0.001	0.021	4191	6172	0	1876	0	105
SRL_OPN_2PTS009_0862_20140118_072801_20140118_090615.EUM.nc	-0.001	-0.002	0.019	3484	5557	0	1918	0	155
SRL_OPN_2PTS009_0863_20140118_090614_20140118_104408.EUM.nc	-0.001	-0.002	0.023	2325	5498	0	3050	1	122
SRL_OPN_2PTS009_0865_20140118_104407_20140118_122217.EUM.nc	0.004	0.003	0.014	2537	5424	0	2756	0	131
SRL_OPN_2PTS009_0867_20140118_122216_20140118_140126.EUM.nc	0.009	0.006	0.019	3160	5435	0	2105	0	170
SRL_OPN_2PTS009_0869_20140118_140125_20140118_155449.EUM.nc	0.008	0.008	0.019	3237	6351	0	2988	0	126

– Continued on next page

Table 10: Wet Path Delay Difference (AMR-Model) Statistics.

– Continued from previous page

File	Median	Mean	Std. Dev.	No. Obs.	Total Obs.	Default Lat/Lon	Flag (total)	Default (total)	3-Sigma Edited
SRL_OPN_2PTS009_0872_20140118_155448_20140118_173435.EUM.nc	0.001	0.001	0.019	2685	5487	0	2586	0	216
SRL_OPN_2PTS009_0874_20140118_173433_20140118_191410.EUM.nc	0.000	-0.000	0.018	3388	5582	0	2057	1	136
SRL_OPN_2PTS009_0876_20140118_191410_20140118_205310.EUM.nc	-0.001	-0.001	0.018	3768	5573	0	1650	0	155
SRL_OPN_2PTS009_0878_20140118_205309_20140118_223137.EUM.nc	0.005	0.003	0.017	2816	5373	0	2388	0	169
SRL_OPN_2PTS009_0879_20140118_223136_20140119_000930.EUM.nc	0.002	0.002	0.017	3009	5466	0	2338	0	119
SRL_OPN_2PTS009_0881_20140119_000929_20140119_014720.EUM.nc	0.005	0.003	0.019	3084	5555	0	2395	0	76
SRL_OPN_2PTS009_0883_20140119_014720_20140119_032620.EUM.nc	0.010	0.010	0.017	2976	5477	0	2341	0	160
SRL_OPN_2PTS009_0885_20140119_032619_20140119_050650.EUM.nc	0.005	0.005	0.016	2970	5543	0	2415	0	158
SRL_OPN_2PTS009_0887_20140119_050650_20140119_065701.EUM.nc	0.001	0.000	0.019	3762	6208	0	2232	0	214
SRL_OPN_2PTS009_0890_20140119_065701_20140119_083528.EUM.nc	0.004	0.002	0.022	4191	5609	0	1319	0	99
SRL_OPN_2PTS009_0892_20140119_083527_20140119_101327.EUM.nc	-0.003	-0.004	0.020	2721	5502	0	2703	0	78
SRL_OPN_2PTS009_0893_20140119_101327_20140119_115117.EUM.nc	-0.001	-0.002	0.017	2357	5413	0	2854	0	202
SRL_OPN_2PTS009_0895_20140119_115116_20140119_133008.EUM.nc	0.005	0.005	0.017	2850	5332	0	2302	0	180
SRL_OPN_2PTS009_0897_20140119_133008_20140119_152330.EUM.nc	0.007	0.006	0.021	3409	6309	0	2681	0	219
SRL_OPN_2PTS009_0900_20140119_152329_20140119_170317.EUM.nc	0.001	0.000	0.020	2790	5494	0	2557	0	147
SRL_OPN_2PTS009_0902_20140119_170316_20140119_184256.EUM.nc	0.002	-0.000	0.018	3217	5589	0	2242	1	129
SRL_OPN_2PTS009_0904_20140119_184255_20140119_202206.EUM.nc	-0.003	-0.004	0.019	3555	5491	0	1839	0	97
SRL_OPN_2PTS009_0906_20140119_202206_20140119_220048.EUM.nc	0.002	0.001	0.017	2991	5357	0	2263	0	103
SRL_OPN_2PTS009_0908_20140119_220047_20140119_233847.EUM.nc	0.001	-0.000	0.016	2558	5427	0	2751	0	118
SRL_OPN_2PTS009_0909_20140119_233847_20140120_011629.EUM.nc	0.003	0.003	0.020	2997	5474	0	2402	0	75
SRL_OPN_2PTS009_0911_20140120_011628_20140120_025504.EUM.nc	0.005	0.005	0.021	2955	5519	0	2458	0	106
SRL_OPN_2PTS009_0913_20140120_025503_20140120_043459.EUM.nc	0.007	0.007	0.016	2847	5488	0	2443	0	198
SRL_OPN_2PTS009_0915_20140120_043458_20140120_061707.EUM.nc	0.002	0.003	0.015	3732	5756	0	1808	0	216
SRL_OPN_2PTS009_0917_20140120_061706_20140120_080433.EUM.nc	0.002	-0.002	0.026	4131	6092	0	1888	0	73
SRL_OPN_2PTS009_0920_20140120_080432_20140120_094241.EUM.nc	0.001	0.001	0.016	2925	5484	0	2449	0	110
SRL_OPN_2PTS009_0921_20140120_094240_20140120_112034.EUM.nc	-0.002	-0.003	0.016	2172	5222	0	2918	0	132
SRL_OPN_2PTS009_0923_20140120_112033_20140120_145207.EUM.nc	0.006	0.006	0.018	5878	11576	0	5277	0	421
SRL_OPN_2PTS009_0928_20140120_145206_20140120_163154.EUM.nc	0.007	0.007	0.015	3194	5657	0	2268	0	195
SRL_OPN_2PTS009_0930_20140120_163154_20140120_181138.EUM.nc	0.004	0.000	0.020	3115	5576	0	2363	0	98
SRL_OPN_2PTS009_0932_20140120_181137_20140120_195057.EUM.nc	0.003	0.003	0.014	2903	5514	0	2279	0	332
SRL_OPN_2PTS009_0934_20140120_195056_20140120_212951.EUM.nc	0.001	-0.000	0.017	3557	5420	0	1706	0	157
SRL_OPN_2PTS009_0936_20140120_212950_20140120_230754.EUM.nc	0.004	0.003	0.015	2105	5302	0	3090	0	107
SRL_OPN_2PTS009_0937_20140120_230753_20140121_004543.EUM.nc	0.003	0.004	0.017	3104	5468	0	2233	0	131
SRL_OPN_2PTS009_0939_20140121_004543_20140121_022400.EUM.nc	0.007	0.008	0.020	2857	5548	0	2590	0	101
SRL_OPN_2PTS009_0941_20140121_022359_20140121_040324.EUM.nc	0.007	0.007	0.018	2818	5479	0	2538	0	123
SRL_OPN_2PTS009_0943_20140121_040323_20140121_054450.EUM.nc	0.004	0.002	0.021	3497	5661	0	2100	0	64
SRL_OPN_2PTS009_0949_20140121_091149_20140121_104943.EUM.nc	0.003	0.003	0.015	2166	5519	0	3134	0	219
SRL_OPN_2PTS009_0951_20140121_104942_20140121_122755.EUM.nc	0.006	0.007	0.013	2482	5335	0	2717	0	136
SRL_OPN_2PTS009_0953_20140121_122754_20140121_140707.EUM.nc	0.008	0.009	0.016	3091	5491	0	2269	0	131

– Continued on next page

Table 10: Wet Path Delay Difference (AMR-Model) Statistics.

– Continued from previous page

File	Median	Mean	Std. Dev.	No. Obs.	Total Obs.	Default Lat/Lon	Flag (total)	Default (total)	3-Sigma Edited
SRL_OPN_2PTS009_0955_20140121_140707_20140121_160037.EUM.nc	0.004	0.002	0.021	3289	6359	0	2993	0	77
SRL_OPN_2PTS009_0958_20140121_160036_20140121_174016.EUM.nc	0.005	0.003	0.019	2889	5603	0	2597	0	117
SRL_OPN_2PTS009_0976_20140122_070236_20140122_084101.EUM.nc	0.003	-0.000	0.020	4026	5596	0	1429	0	141
SRL_OPN_2PTS009_0978_20140122_084101_20140122_101900.EUM.nc	-0.001	-0.002	0.016	2474	5480	0	2718	0	288
SRL_OPN_2PTS009_0979_20140122_101859_20140122_115700.EUM.nc	0.002	0.001	0.016	2494	5400	0	2830	0	76
SRL_OPN_2PTS009_0981_20140122_115658_20140122_133546.EUM.nc	0.005	0.005	0.017	2905	5359	0	2333	0	121
SRL_OPN_2PTS009_0983_20140122_133546_20140122_152908.EUM.nc	0.006	0.005	0.018	3476	6349	0	2693	0	180
SRL_OPN_2PTS009_0986_20140122_152908_20140122_170856.EUM.nc	0.004	0.003	0.018	2853	5491	0	2560	0	78
SRL_OPN_2PTS009_0988_20140122_170855_20140122_184835.EUM.nc	0.003	0.001	0.017	3273	5601	0	2186	0	142
SRL_OPN_2PTS009_0990_20140122_184835_20140122_202743.EUM.nc	0.002	-0.001	0.018	3554	5520	0	1855	1	110
SRL_OPN_2PTS009_0992_20140122_202742_20140122_220622.EUM.nc	0.007	0.005	0.022	3022	5372	0	2203	0	147
SRL_OPN_2PTS009_0994_20140122_220621_20140122_234419.EUM.nc	0.002	0.002	0.017	2767	5481	0	2617	0	97
SRL_OPN_2PTS009_0995_20140122_234419_20140123_012203.EUM.nc	0.009	0.009	0.020	2974	5505	0	2441	0	90
SRL_OPN_2PTS009_0997_20140123_012203_20140123_030043.EUM.nc	0.006	0.006	0.016	2962	5542	0	2459	0	121
SRL_OPN_2PTS009_0999_20140123_030042_20140123_044045.EUM.nc	0.009	0.010	0.017	2924	5587	0	2507	0	156

27 K Brightness Temperature Table

Table 11: K Brightness Temperature Statistics.

File	Median	Mean	Std. Dev.	No. Obs.	Total Obs.	Default Lat/Lon	Flag (total)	Default (total)	3-Sigma Edited
SRL_OPN_2PTS008_1001_20131219_044050_20131219_062259.EUM.nc	170.460	172.076	18.128	3864	5756	0	1877	0	15
SRL_OPN_2PTS009_0001_20131219_062258_20131219_081008.EUM.nc	171.590	175.097	17.704	4079	6078	0	1950	1	48
SRL_OPN_2PTS009_0004_20131219_081007_20131219_094814.EUM.nc	169.420	170.830	19.552	2809	5480	0	2633	0	38
SRL_OPN_2PTS009_0005_20131219_094813_20131219_112607.EUM.nc	168.495	175.707	23.206	2123	5271	0	3143	0	5
SRL_OPN_2PTS009_0007_20131219_112606_20131219_130439.EUM.nc	176.470	176.505	20.600	2689	5274	0	2570	0	15
SRL_OPN_2PTS009_0009_20131219_130439_20131219_145755.EUM.nc	167.360	173.080	18.429	3524	6347	0	2814	0	9
SRL_OPN_2PTS009_0012_20131219_145754_20131219_163733.EUM.nc	173.220	173.728	19.161	3207	5621	0	2411	0	3
SRL_OPN_2PTS009_0014_20131219_163733_20131219_181715.EUM.nc	163.300	170.732	19.595	3027	5498	0	2456	0	15
SRL_OPN_2PTS009_0016_20131219_181715_20131219_195642.EUM.nc	172.500	173.909	19.902	3221	5497	0	2264	0	12
SRL_OPN_2PTS009_0018_20131219_195641_20131219_213525.EUM.nc	168.235	177.766	25.942	3585	5400	0	1790	0	25
SRL_OPN_2PTS009_0020_20131219_213524_20131219_231335.EUM.nc	163.430	171.272	23.941	2190	5348	0	3131	0	27
SRL_OPN_2PTS009_0021_20131219_231333_20131220_005114.EUM.nc	167.660	173.009	21.948	3144	5479	0	2318	0	17
SRL_OPN_2PTS009_0023_20131220_005113_20131220_022934.EUM.nc	169.590	172.990	18.725	2893	5530	0	2634	0	3
SRL_OPN_2PTS009_0025_20131220_022933_20131220_040912.EUM.nc	164.860	169.634	17.931	2766	5491	0	2668	0	57
SRL_OPN_2PTS009_0027_20131220_040911_20131220_055036.EUM.nc	170.390	173.507	18.046	3594	5675	0	2048	0	33
SRL_OPN_2PTS009_0029_20131220_055035_20131220_073911.EUM.nc	168.600	170.782	16.582	4139	6147	0	1959	0	49
SRL_OPN_2PTS009_0032_20131220_073910_20131220_091729.EUM.nc	174.910	176.255	25.816	3251	5495	0	2209	0	35
SRL_OPN_2PTS009_0033_20131220_091729_20131220_105521.EUM.nc	168.855	175.707	23.799	2289	5454	0	3164	0	1
SRL_OPN_2PTS009_0035_20131220_105520_20131220_141254.EUM.nc	170.710	174.794	20.082	5748	10818	0	5049	0	21
SRL_OPN_2PTS009_0039_20131220_141253_20131220_160615.EUM.nc	171.760	174.177	16.965	3232	6374	0	3123	0	19
SRL_OPN_2PTS009_0042_20131220_160615_20131220_174600.EUM.nc	165.845	169.662	19.555	2919	5581	0	2641	0	21
SRL_OPN_2PTS009_0044_20131220_174600_20131220_192525.EUM.nc	168.705	171.953	18.566	3347	5592	0	2232	0	13
SRL_OPN_2PTS009_0046_20131220_192523_20131220_210429.EUM.nc	165.810	170.962	20.517	3691	5532	0	1803	0	38
SRL_OPN_2PTS009_0048_20131220_210428_20131220_224242.EUM.nc	165.040	173.055	21.555	2665	5310	0	2625	0	20
SRL_OPN_2PTS009_0049_20131220_224242_20131221_002033.EUM.nc	162.815	168.274	19.009	3087	5454	0	2334	0	33
SRL_OPN_2PTS009_0051_20131221_002031_20131221_015836.EUM.nc	171.700	175.724	20.382	3008	5554	0	2532	0	14
SRL_OPN_2PTS009_0053_20131221_015835_20131221_033736.EUM.nc	163.580	169.571	18.758	3014	5475	0	2446	0	15
SRL_OPN_2PTS009_0055_20131221_033735_20131221_051830.EUM.nc	170.285	172.541	18.437	3014	5546	0	2510	0	22
SRL_OPN_2PTS009_0057_20131221_051830_20131221_070811.EUM.nc	163.735	168.183	15.679	3744	6184	0	2324	0	116
SRL_OPN_2PTS009_0060_20131221_070810_20131221_084641.EUM.nc	174.770	173.209	19.890	3856	5589	0	1720	0	13
SRL_OPN_2PTS009_0061_20131221_084640_20131221_102430.EUM.nc	169.070	172.296	20.488	2572	5443	0	2852	0	19
SRL_OPN_2PTS009_0063_20131221_102430_20131221_120232.EUM.nc	173.870	178.783	22.948	2568	5379	0	2802	0	9
SRL_OPN_2PTS009_0065_20131221_120230_20131221_134129.EUM.nc	169.550	173.891	21.431	3060	5419	0	2345	0	14
SRL_OPN_2PTS009_0067_20131221_134130_20131221_153455.EUM.nc	173.740	173.306	17.824	3554	6356	0	2787	0	15
SRL_OPN_2PTS009_0070_20131221_153453_20131221_171440.EUM.nc	172.870	172.503	23.168	2741	5504	0	2739	0	24
SRL_OPN_2PTS009_0072_20131221_171440_20131221_185411.EUM.nc	169.350	173.039	19.512	3243	5592	0	2296	0	53

– Continued on next page

Table 11: K Brightness Temperature Statistics.

– Continued from previous page

File	Median	Mean	Std. Dev.	No. Obs.	Total Obs.	Default Lat/Lon	Flag (total)	Default (total)	3-Sigma Edited
SRL_OPN_2PTS009_0074_20131221_185409_20131221_203325.EUM.nc	168.265	170.669	18.273	3512	5520	0	1982	0	26
SRL_OPN_2PTS009_0076_20131221_203325_20131221_221153.EUM.nc	166.790	173.048	21.514	2952	5359	0	2378	0	29
SRL_OPN_2PTS009_0078_20131221_221152_20131221_234950.EUM.nc	164.275	165.113	15.221	2831	5481	0	2549	0	101
SRL_OPN_2PTS009_0079_20131221_234949_20131222_012743.EUM.nc	168.880	173.969	22.193	2880	5502	0	2552	0	70
SRL_OPN_2PTS009_0081_20131222_012742_20131222_030617.EUM.nc	165.045	170.278	17.905	2952	5524	0	2540	0	32
SRL_OPN_2PTS009_0083_20131222_030617_20131222_044635.EUM.nc	167.900	170.985	17.776	3037	5490	0	2438	0	15
SRL_OPN_2PTS009_0085_20131222_044634_20131222_062851.EUM.nc	163.900	169.673	17.394	3893	5770	0	1853	0	24
SRL_OPN_2PTS009_0087_20131222_062850_20131222_081550.EUM.nc	174.405	173.386	19.180	4116	6082	0	1915	1	50
SRL_OPN_2PTS009_0090_20131222_081549_20131222_113140.EUM.nc	168.100	172.842	20.962	5035	10791	0	5716	0	40
SRL_OPN_2PTS009_0093_20131222_113140_20131222_131015.EUM.nc	171.890	175.240	20.266	2763	5314	0	2547	0	4
SRL_OPN_2PTS009_0095_20131222_131014_20131222_150333.EUM.nc	167.320	171.130	18.612	3570	6329	0	2759	0	0
SRL_OPN_2PTS009_0098_20131222_150332_20131222_164320.EUM.nc	170.660	169.789	20.680	3031	5609	0	2563	0	15
SRL_OPN_2PTS009_0100_20131222_164319_20131222_182253.EUM.nc	173.020	173.533	17.953	3159	5520	0	2338	0	23
SRL_OPN_2PTS009_0102_20131222_182253_20131222_200218.EUM.nc	169.550	171.709	18.575	3099	5502	0	2371	0	32
SRL_OPN_2PTS009_0104_20131222_200217_20131222_214059.EUM.nc	171.530	176.075	23.686	3444	5392	0	1889	0	59
SRL_OPN_2PTS009_0106_20131222_214058_20131222_231906.EUM.nc	164.355	171.253	21.299	2374	5313	0	2909	0	30
SRL_OPN_2PTS009_0107_20131222_231905_20131223_005658.EUM.nc	170.210	172.041	20.131	2878	5518	0	2613	0	27
SRL_OPN_2PTS009_0109_20131223_005658_20131223_023512.EUM.nc	172.330	173.525	19.426	2944	5531	0	2574	0	13
SRL_OPN_2PTS009_0111_20131223_023511_20131223_041455.EUM.nc	172.460	170.933	18.101	2860	5491	0	2616	0	15
SRL_OPN_2PTS009_0113_20131223_041455_20131223_055627.EUM.nc	168.950	170.734	18.943	3672	5689	0	1998	0	19
SRL_OPN_2PTS009_0121_20131223_110055_20131223_123914.EUM.nc	164.620	167.574	17.129	2525	5350	0	2814	0	11
SRL_OPN_2PTS009_0123_20131223_123913_20131223_141836.EUM.nc	164.910	170.709	20.165	3288	5495	0	2177	0	30
SRL_OPN_2PTS009_0125_20131223_141835_20131223_161155.EUM.nc	175.240	176.014	19.425	3235	6361	0	3075	0	51
SRL_OPN_2PTS009_0128_20131223_161154_20131223_175140.EUM.nc	166.150	169.005	18.611	2948	5581	0	2603	0	30
SRL_OPN_2PTS009_0130_20131223_175139_20131223_193111.EUM.nc	165.845	169.963	19.744	3172	5560	0	2318	0	70
SRL_OPN_2PTS009_0132_20131223_193111_20131223_211006.EUM.nc	168.960	171.161	19.512	3577	5516	0	1913	0	26
SRL_OPN_2PTS009_0134_20131223_211005_20131223_224825.EUM.nc	169.840	174.494	22.108	2532	5330	0	2761	0	37
SRL_OPN_2PTS009_0135_20131223_224824_20131224_002614.EUM.nc	165.215	167.634	16.410	3147	5401	0	2235	0	19
SRL_OPN_2PTS009_0137_20131224_002614_20131224_020412.EUM.nc	177.270	178.670	21.582	2946	5510	0	2539	0	25
SRL_OPN_2PTS009_0139_20131224_020411_20131224_034326.EUM.nc	176.080	173.804	19.329	2995	5529	0	2530	1	3
SRL_OPN_2PTS009_0141_20131224_034325_20131224_052417.EUM.nc	165.590	169.419	18.210	2941	5553	0	2574	0	38
SRL_OPN_2PTS009_0156_20131224_154033_20131224_172021.EUM.nc	162.870	168.987	19.451	2822	5526	0	2685	0	19
SRL_OPN_2PTS009_0158_20131224_172020_20131224_185959.EUM.nc	172.115	172.279	18.975	3194	5607	0	2367	0	46
SRL_OPN_2PTS009_0160_20131224_185958_20131224_203903.EUM.nc	170.400	172.266	18.917	3687	5523	0	1784	0	52
SRL_OPN_2PTS009_0162_20131224_203903_20131224_221737.EUM.nc	165.860	174.358	22.908	2968	5372	0	2374	0	30
SRL_OPN_2PTS009_0164_20131224_221736_20131224_235532.EUM.nc	164.740	168.391	18.030	2998	5457	0	2439	0	20
SRL_OPN_2PTS009_0165_20131224_235531_20131225_013318.EUM.nc	170.920	174.319	20.347	2931	5503	0	2561	0	11
SRL_OPN_2PTS009_0167_20131225_013317_20131225_031206.EUM.nc	171.765	170.886	19.807	2970	5552	0	2574	0	8
SRL_OPN_2PTS009_0169_20131225_031205_20131225_045220.EUM.nc	164.080	170.725	19.834	3093	5475	0	2378	0	4

– Continued on next page

Table 11: K Brightness Temperature Statistics.

– Continued from previous page

File	Median	Mean	Std. Dev.	No. Obs.	Total Obs.	Default Lat/Lon	Flag (total)	Default (total)	3-Sigma Edited
SRL_OPN_2PTS009_0171_20131225_045219_20131225_063454.EUM.nc	169.430	171.519	15.583	3897	5803	0	1867	0	39
SRL_OPN_2PTS009_0184_20131225_150914_20131225_164902.EUM.nc	167.630	170.478	17.967	2954	5563	0	2599	0	10
SRL_OPN_2PTS009_0186_20131225_164901_20131225_182835.EUM.nc	169.210	172.059	20.341	3154	5510	0	2335	0	21
SRL_OPN_2PTS009_0188_20131225_182834_20131225_200757.EUM.nc	169.910	171.005	19.531	3151	5501	0	2314	1	35
SRL_OPN_2PTS009_0190_20131225_200756_20131225_214645.EUM.nc	167.100	172.562	21.613	3404	5411	0	1999	0	8
SRL_OPN_2PTS009_0192_20131225_214644_20131225_232441.EUM.nc	168.070	171.078	22.054	2462	5269	0	2791	0	16
SRL_OPN_2PTS009_0193_20131225_232440_20131226_010230.EUM.nc	166.640	169.785	17.244	2756	5494	0	2709	0	29
SRL_OPN_2PTS009_0195_20131226_010230_20131226_024055.EUM.nc	172.660	174.589	19.105	2936	5523	0	2562	0	25
SRL_OPN_2PTS009_0197_20131226_024054_20131226_042036.EUM.nc	165.240	169.127	17.707	2819	5503	0	2600	0	84
SRL_OPN_2PTS009_0199_20131226_042036_20131226_060225.EUM.nc	165.670	169.315	17.617	3755	5711	0	1939	0	17
SRL_OPN_2PTS009_0212_20131226_143755_20131226_161741.EUM.nc	176.710	174.991	18.886	3316	5626	0	2303	0	7
SRL_OPN_2PTS009_0214_20131226_161740_20131226_175717.EUM.nc	164.590	168.473	16.764	2974	5551	0	2540	0	37
SRL_OPN_2PTS009_0216_20131226_175717_20131226_193647.EUM.nc	170.845	171.735	20.095	3254	5585	0	2329	0	2
SRL_OPN_2PTS009_0218_20131226_193646_20131226_211548.EUM.nc	171.240	173.460	20.384	3532	5442	0	1880	0	30
SRL_OPN_2PTS009_0220_20131226_211547_20131226_225356.EUM.nc	163.040	171.378	22.001	2461	5398	0	2927	0	10
SRL_OPN_2PTS009_0221_20131226_225356_20131227_003144.EUM.nc	164.480	167.652	18.118	3177	5439	0	2210	0	52
SRL_OPN_2PTS009_0223_20131227_003143_20131227_020954.EUM.nc	172.650	173.700	19.266	2859	5539	0	2675	0	5
SRL_OPN_2PTS009_0225_20131227_020952_20131227_034905.EUM.nc	166.565	168.710	18.419	2916	5494	0	2526	0	52
SRL_OPN_2PTS009_0227_20131227_034903_20131227_053012.EUM.nc	165.450	169.092	17.623	2941	5554	0	2596	0	17
SRL_OPN_2PTS009_0242_20131227_154620_20131227_172558.EUM.nc	165.480	169.064	17.699	2839	5493	0	2635	0	19
SRL_OPN_2PTS009_0244_20131227_172558_20131227_190536.EUM.nc	177.050	176.628	20.761	3274	5606	0	2323	0	9
SRL_OPN_2PTS009_0246_20131227_190536_20131227_204447.EUM.nc	169.250	171.642	18.476	3774	5540	0	1690	0	76
SRL_OPN_2PTS009_0248_20131227_204446_20131227_222308.EUM.nc	157.290	167.393	21.611	2871	5333	0	2418	0	44
SRL_OPN_2PTS009_0250_20131227_222308_20131228_000103.EUM.nc	168.390	170.725	21.558	3033	5469	0	2410	0	26
SRL_OPN_2PTS009_0251_20131228_000102_20131228_013850.EUM.nc	172.555	173.070	18.741	3010	5543	0	2523	0	10
SRL_OPN_2PTS009_0253_20131228_013850_20131228_031744.EUM.nc	171.815	171.196	18.311	2992	5541	0	2511	0	38
SRL_OPN_2PTS009_0255_20131228_031743_20131228_045813.EUM.nc	164.170	173.506	23.420	3156	5508	0	2347	0	5
SRL_OPN_2PTS009_0257_20131228_045812_20131228_064047.EUM.nc	165.450	169.276	17.759	3968	5806	0	1804	0	34
SRL_OPN_2PTS009_0270_20131228_151502_20131228_165440.EUM.nc	162.340	168.859	20.677	2924	5550	0	2588	0	38
SRL_OPN_2PTS009_0272_20131228_165439_20131228_183420.EUM.nc	173.025	175.523	20.248	3193	5542	0	2334	0	15
SRL_OPN_2PTS009_0274_20131228_183419_20131228_215218.EUM.nc	167.940	171.159	19.876	6615	10908	0	4197	0	96
SRL_OPN_2PTS009_0278_20131228_215217_20131228_233020.EUM.nc	159.095	166.638	18.988	2377	5313	0	2895	0	41
SRL_OPN_2PTS009_0279_20131228_233019_20131229_010802.EUM.nc	164.610	171.113	18.267	2709	5476	0	2745	0	22
SRL_OPN_2PTS009_0281_20131229_010801_20131229_024631.EUM.nc	173.030	174.494	20.122	2965	5522	0	2535	0	22
SRL_OPN_2PTS009_0283_20131229_024630_20131229_042626.EUM.nc	161.395	169.701	19.261	2997	5521	0	2513	0	11
SRL_OPN_2PTS009_0285_20131229_042625_20131229_060815.EUM.nc	168.210	170.761	18.099	3813	5711	0	1886	0	12
SRL_OPN_2PTS009_0298_20131229_144340_20131229_162319.EUM.nc	177.180	174.829	21.164	3306	5641	0	2316	0	19
SRL_OPN_2PTS009_0300_20131229_162318_20131229_180303.EUM.nc	165.050	169.312	19.062	3106	5592	0	2480	0	6
SRL_OPN_2PTS009_0302_20131229_180303_20131229_194223.EUM.nc	171.840	173.185	20.737	3204	5562	0	2314	0	44

– Continued on next page

Table 11: K Brightness Temperature Statistics.

– Continued from previous page

File	Median	Mean	Std. Dev.	No. Obs.	Total Obs.	Default Lat/Lon	Flag (total)	Default (total)	3-Sigma Edited
SRL_OPN_2PTS009_0304_20131229_194222_20131229_212120.EUM.nc	167.120	170.655	19.246	3521	5432	0	1897	0	14
SRL_OPN_2PTS009_0306_20131229_212119_20131229_225936.EUM.nc	168.350	173.848	22.914	2278	5393	0	3103	0	12
SRL_OPN_2PTS009_0307_20131229_225935_20131230_003717.EUM.nc	169.115	173.957	21.524	3290	5460	0	2156	0	14
SRL_OPN_2PTS009_0309_20131230_003717_20131230_021528.EUM.nc	175.390	175.841	17.199	2848	5549	0	2697	0	4
SRL_OPN_2PTS009_0311_20131230_021527_20131230_035452.EUM.nc	161.320	167.839	18.815	2842	5540	0	2685	0	13
SRL_OPN_2PTS009_0313_20131230_035451_20131230_053558.EUM.nc	168.670	173.159	19.768	2988	5555	0	2532	0	35
SRL_OPN_2PTS009_0328_20131230_155159_20131230_173145.EUM.nc	161.080	169.414	21.447	2853	5463	0	2607	0	3
SRL_OPN_2PTS009_0330_20131230_173144_20131230_191113.EUM.nc	169.550	172.891	19.823	3425	5623	0	2186	0	12
SRL_OPN_2PTS009_0332_20131230_191112_20131230_205023.EUM.nc	168.110	169.261	18.818	3777	5535	0	1730	0	28
SRL_OPN_2PTS009_0334_20131230_205022_20131230_222843.EUM.nc	166.610	172.493	21.066	2955	5359	0	2394	0	10
SRL_OPN_2PTS009_0335_20131230_222842_20131231_000635.EUM.nc	163.760	169.008	18.709	3070	5484	0	2388	0	26
SRL_OPN_2PTS009_0337_20131231_000634_20131231_014433.EUM.nc	168.610	173.892	19.622	3053	5558	0	2490	0	15
SRL_OPN_2PTS009_0339_20131231_014432_20131231_032321.EUM.nc	167.475	169.777	19.618	3001	5468	0	2460	0	7
SRL_OPN_2PTS009_0341_20131231_032320_20131231_050359.EUM.nc	161.745	166.729	18.590	3090	5550	0	2460	0	0
SRL_OPN_2PTS009_0343_20131231_050357_20131231_083242.EUM.nc	170.200	171.246	18.694	8112	11803	0	3581	0	110
SRL_OPN_2PTS009_0348_20131231_083240_20131231_101033.EUM.nc	168.500	170.919	21.946	2771	5414	0	2613	0	30
SRL_OPN_2PTS009_0349_20131231_101033_20131231_114831.EUM.nc	168.320	175.189	22.918	2475	5407	0	2914	0	18
SRL_OPN_2PTS009_0351_20131231_114830_20131231_132718.EUM.nc	168.105	172.628	17.862	2976	5297	0	2321	0	0
SRL_OPN_2PTS009_0353_20131231_132719_20131231_152040.EUM.nc	179.460	177.739	19.472	3602	6352	0	2735	0	15
SRL_OPN_2PTS009_0356_20131231_152039_20131231_170019.EUM.nc	160.040	167.194	18.954	2926	5573	0	2637	0	10
SRL_OPN_2PTS009_0358_20131231_170018_20131231_184000.EUM.nc	175.900	175.784	20.660	3234	5584	0	2336	0	14
SRL_OPN_2PTS009_0360_20131231_183958_20131231_201919.EUM.nc	169.740	170.951	19.876	3438	5494	0	2030	0	26
SRL_OPN_2PTS009_0362_20131231_201918_20131231_215751.EUM.nc	168.130	174.397	23.625	3117	5383	0	2220	0	46
SRL_OPN_2PTS009_0364_20131231_215750_20131231_233552.EUM.nc	160.260	166.140	17.918	2510	5340	0	2798	0	32
SRL_OPN_2PTS009_0365_20131231_233551_20140101_011343.EUM.nc	169.840	172.963	21.359	2803	5474	0	2655	0	16
SRL_OPN_2PTS009_0367_20140101_011342_20140101_043209.EUM.nc	166.840	171.036	18.727	5952	10996	0	5003	0	41
SRL_OPN_2PTS009_0371_20140101_043208_20140101_061405.EUM.nc	170.460	173.064	22.058	3793	5709	0	1876	0	40
SRL_OPN_2PTS009_0373_20140101_061404_20140101_080147.EUM.nc	168.680	170.014	17.316	4126	6104	0	1909	0	69
SRL_OPN_2PTS009_0376_20140101_080146_20140101_093947.EUM.nc	168.405	173.089	23.826	2970	5477	0	2491	0	16
SRL_OPN_2PTS009_0377_20140101_093946_20140101_111740.EUM.nc	171.240	174.220	23.015	2201	5310	0	3099	0	10
SRL_OPN_2PTS009_0379_20140101_111739_20140101_125606.EUM.nc	173.170	174.853	17.214	2691	5270	0	2565	0	14
SRL_OPN_2PTS009_0381_20140101_125606_20140101_144919.EUM.nc	171.410	172.219	16.384	3459	6260	0	2774	0	27
SRL_OPN_2PTS009_0384_20140101_144918_20140101_162905.EUM.nc	171.330	171.566	18.614	3348	5639	0	2280	0	11
SRL_OPN_2PTS009_0386_20140101_162904_20140101_180841.EUM.nc	167.610	170.689	22.133	3038	5580	0	2481	0	61
SRL_OPN_2PTS009_0388_20140101_180840_20140101_194810.EUM.nc	170.250	171.509	19.094	3216	5561	0	2298	0	47
SRL_OPN_2PTS009_0390_20140101_194809_20140101_212656.EUM.nc	165.060	170.630	19.454	3559	5403	0	1826	0	18
SRL_OPN_2PTS009_0392_20140101_212655_20140101_230508.EUM.nc	165.555	171.340	21.962	2178	5351	0	3151	0	22
SRL_OPN_2PTS009_0393_20140101_230507_20140102_004257.EUM.nc	167.655	172.032	21.538	3202	5459	0	2243	0	14
SRL_OPN_2PTS009_0395_20140102_004256_20140102_022103.EUM.nc	173.230	173.995	17.897	2843	5562	0	2709	0	10

– Continued on next page

Table 11: K Brightness Temperature Statistics.

– Continued from previous page

File	Median	Mean	Std. Dev.	No. Obs.	Total Obs.	Default Lat/Lon	Flag (total)	Default (total)	3-Sigma Edited
SRL_OPN_2PTS009_0397_20140102_022102_20140102_040033.EUM.nc	164.245	167.915	16.276	2867	5529	0	2595	0	67
SRL_OPN_2PTS009_0399_20140102_040032_20140102_054147.EUM.nc	167.130	171.406	19.368	3323	5536	0	2211	0	2
SRL_OPN_2PTS009_0401_20140102_054147_20140102_073049.EUM.nc	168.380	171.923	18.221	4167	6146	0	1883	0	96
SRL_OPN_2PTS009_0404_20140102_073049_20140102_090902.EUM.nc	167.930	169.788	20.143	3480	5550	0	2059	0	11
SRL_OPN_2PTS009_0405_20140102_090902_20140102_104655.EUM.nc	167.955	171.895	23.446	2397	5487	0	3069	0	21
SRL_OPN_2PTS009_0407_20140102_104654_20140102_122505.EUM.nc	168.110	172.391	18.477	2633	5387	0	2739	0	15
SRL_OPN_2PTS009_0409_20140102_122504_20140102_140416.EUM.nc	169.900	173.019	16.234	3262	5466	0	2195	0	9
SRL_OPN_2PTS009_0411_20140102_140415_20140102_155738.EUM.nc	171.570	171.128	18.878	3274	6345	0	3064	0	7
SRL_OPN_2PTS009_0414_20140102_155737_20140102_173725.EUM.nc	162.890	167.525	21.346	2907	5519	0	2604	0	8
SRL_OPN_2PTS009_0416_20140102_173724_20140102_191650.EUM.nc	168.015	172.113	18.953	3331	5558	0	2180	0	47
SRL_OPN_2PTS009_0418_20140102_191649_20140102_205558.EUM.nc	167.040	169.080	17.281	3789	5586	0	1773	0	24
SRL_OPN_2PTS009_0420_20140102_205557_20140102_223424.EUM.nc	163.930	171.054	19.857	2825	5379	0	2525	0	29
SRL_OPN_2PTS009_0421_20140102_223423_20140103_001206.EUM.nc	168.690	170.324	17.527	2993	5452	0	2329	0	130
SRL_OPN_2PTS009_0423_20140103_001206_20140103_015007.EUM.nc	174.590	174.670	19.414	3086	5559	0	2460	0	13
SRL_OPN_2PTS009_0425_20140103_015006_20140103_032908.EUM.nc	164.290	169.721	18.179	3075	5487	0	2376	0	36
SRL_OPN_2PTS009_0427_20140103_032907_20140103_050942.EUM.nc	170.300	169.699	17.078	3043	5530	0	2446	0	41
SRL_OPN_2PTS009_0429_20140103_050941_20140103_065939.EUM.nc	167.620	170.738	17.378	3873	6189	0	2262	0	54
SRL_OPN_2PTS009_0432_20140103_065938_20140103_083815.EUM.nc	165.640	170.087	20.115	4182	5632	0	1410	1	39
SRL_OPN_2PTS009_0434_20140103_083813_20140103_101613.EUM.nc	162.730	168.435	19.496	2674	5500	0	2763	0	63
SRL_OPN_2PTS009_0435_20140103_101613_20140103_115402.EUM.nc	169.055	176.379	22.306	2575	5391	0	2809	0	7
SRL_OPN_2PTS009_0437_20140103_115402_20140103_133255.EUM.nc	174.670	175.649	17.237	2946	5316	0	2356	0	14
SRL_OPN_2PTS009_0439_20140103_133255_20140103_152618.EUM.nc	178.030	177.561	20.174	3599	6314	0	2674	0	41
SRL_OPN_2PTS009_0442_20140103_152617_20140103_170605.EUM.nc	160.310	165.539	16.593	2846	5521	0	2655	0	20
SRL_OPN_2PTS009_0444_20140103_170604_20140103_184537.EUM.nc	170.360	173.283	20.148	3265	5588	0	2298	0	25
SRL_OPN_2PTS009_0446_20140103_184536_20140103_202453.EUM.nc	174.940	176.002	20.120	3557	5506	0	1913	0	36
SRL_OPN_2PTS009_0448_20140103_202454_20140103_234124.EUM.nc	164.740	169.832	19.636	5724	10816	0	4993	0	99
SRL_OPN_2PTS009_0451_20140103_234124_20140104_011916.EUM.nc	173.435	175.631	18.821	2945	5505	0	2539	0	21
SRL_OPN_2PTS009_0453_20140104_011915_20140104_025753.EUM.nc	176.810	176.115	19.758	3000	5503	0	2480	0	23
SRL_OPN_2PTS009_0455_20140104_025751_20140104_043751.EUM.nc	165.395	167.661	15.860	2955	5484	0	2510	0	19
SRL_OPN_2PTS009_0457_20140104_043751_20140104_062004.EUM.nc	165.830	172.422	22.336	3933	5763	0	1807	0	23
SRL_OPN_2PTS009_0459_20140104_062003_20140104_080721.EUM.nc	169.640	171.853	18.644	4147	6089	0	1913	0	29
SRL_OPN_2PTS009_0462_20140104_080720_20140104_094528.EUM.nc	170.790	174.904	20.332	2939	5498	0	2555	0	4
SRL_OPN_2PTS009_0463_20140104_094528_20140104_112313.EUM.nc	171.265	176.357	21.357	2066	5206	0	3130	0	10
SRL_OPN_2PTS009_0465_20140104_112312_20140104_130143.EUM.nc	171.765	175.594	18.136	2743	5334	0	2584	0	7
SRL_OPN_2PTS009_0467_20140104_130141_20140104_145457.EUM.nc	173.030	174.339	17.826	3561	6327	0	2756	0	10
SRL_OPN_2PTS009_0470_20140104_145457_20140104_163445.EUM.nc	169.080	169.957	16.834	3265	5620	0	2329	0	26
SRL_OPN_2PTS009_0472_20140104_163444_20140104_181419.EUM.nc	164.600	171.077	22.839	3072	5597	0	2484	0	41
SRL_OPN_2PTS009_0474_20140104_181418_20140104_195345.EUM.nc	176.260	176.910	20.094	3201	5516	0	2266	1	48
SRL_OPN_2PTS009_0476_20140104_195344_20140104_213239.EUM.nc	166.120	171.519	20.801	3638	5410	0	1729	0	43

– Continued on next page

Table 11: K Brightness Temperature Statistics.

– Continued from previous page

File	Median	Mean	Std. Dev.	No. Obs.	Total Obs.	Default Lat/Lon	Flag (total)	Default (total)	3-Sigma Edited
SRL_OPN_2PTS009_0478_20140104_213238_20140104_231040.EUM.nc	166.660	171.705	20.780	2183	5319	0	3094	0	42
SRL_OPN_2PTS009_0479_20140104_231039_20140105_004828.EUM.nc	173.915	175.507	19.585	3182	5468	0	2268	0	18
SRL_OPN_2PTS009_0481_20140105_004828_20140105_022639.EUM.nc	174.445	174.543	19.410	2894	5517	0	2615	0	8
SRL_OPN_2PTS009_0483_20140105_022639_20140105_040614.EUM.nc	167.235	170.169	17.081	2893	5489	0	2587	0	9
SRL_OPN_2PTS009_0485_20140105_040614_20140105_054743.EUM.nc	175.180	176.377	21.874	3613	5657	0	2006	0	38
SRL_OPN_2PTS009_0487_20140105_054742_20140105_073625.EUM.nc	169.830	173.323	20.218	4214	6164	0	1945	0	5
SRL_OPN_2PTS009_0490_20140105_073624_20140105_091436.EUM.nc	169.150	173.109	19.327	3451	5534	0	2071	1	11
SRL_OPN_2PTS009_0491_20140105_091435_20140105_105229.EUM.nc	167.980	172.900	23.719	2338	5481	0	3138	0	5
SRL_OPN_2PTS009_0493_20140105_105228_20140105_123041.EUM.nc	167.900	172.408	18.234	2546	5332	0	2779	0	7
SRL_OPN_2PTS009_0495_20140105_123042_20140105_140957.EUM.nc	168.210	170.343	19.204	3191	5509	0	2309	0	9
SRL_OPN_2PTS009_0497_20140105_140957_20140105_160318.EUM.nc	176.750	174.755	17.206	3308	6370	0	3049	0	13
SRL_OPN_2PTS009_0500_20140105_160317_20140105_174304.EUM.nc	166.650	171.628	21.697	2931	5597	0	2622	0	44
SRL_OPN_2PTS009_0502_20140105_174303_20140105_192238.EUM.nc	170.540	173.461	19.953	3419	5573	0	2138	0	16
SRL_OPN_2PTS009_0504_20140105_192238_20140105_210134.EUM.nc	163.580	168.907	19.840	3791	5529	0	1717	0	21
SRL_OPN_2PTS009_0506_20140105_210133_20140105_223958.EUM.nc	165.480	170.480	19.348	2840	5375	0	2516	0	19
SRL_OPN_2PTS009_0507_20140105_223957_20140106_001747.EUM.nc	167.450	171.500	17.391	3101	5433	0	2320	0	12
SRL_OPN_2PTS009_0509_20140106_001747_20140106_015542.EUM.nc	170.465	173.025	16.689	3086	5507	0	2419	0	2
SRL_OPN_2PTS009_0511_20140106_015541_20140106_033449.EUM.nc	171.705	171.857	18.676	3116	5486	0	2358	0	12
SRL_OPN_2PTS009_0513_20140106_033448_20140106_051530.EUM.nc	170.750	171.767	21.147	3113	5527	0	2404	0	10
SRL_OPN_2PTS009_0515_20140106_051529_20140106_070525.EUM.nc	169.810	173.424	21.005	3910	6194	0	2253	0	31
SRL_OPN_2PTS009_0518_20140106_070524_20140106_084349.EUM.nc	170.300	172.680	18.374	4050	5602	0	1516	0	36
SRL_OPN_2PTS009_0519_20140106_084348_20140106_102146.EUM.nc	163.810	170.433	20.815	2667	5488	0	2797	0	24
SRL_OPN_2PTS009_0521_20140106_102145_20140106_115938.EUM.nc	174.775	178.239	21.908	2545	5390	0	2814	0	31
SRL_OPN_2PTS009_0523_20140106_115937_20140106_133834.EUM.nc	170.985	175.063	18.440	3017	5376	0	2352	0	7
SRL_OPN_2PTS009_0525_20140106_133834_20140106_153157.EUM.nc	179.665	177.720	20.535	3615	6334	0	2706	0	13
SRL_OPN_2PTS009_0528_20140106_153157_20140106_171145.EUM.nc	164.860	171.288	21.588	2853	5498	0	2603	0	42
SRL_OPN_2PTS009_0530_20140106_171145_20140106_185115.EUM.nc	169.090	171.146	18.992	3414	5619	0	2197	0	8
SRL_OPN_2PTS009_0532_20140106_185114_20140106_203032.EUM.nc	166.700	172.190	20.196	3645	5513	0	1865	0	3
SRL_OPN_2PTS009_0534_20140106_203030_20140106_220908.EUM.nc	165.760	171.684	18.966	3089	5388	0	2271	0	28
SRL_OPN_2PTS009_0536_20140106_220907_20140106_234657.EUM.nc	171.890	174.452	20.707	2919	5468	0	2533	0	16
SRL_OPN_2PTS009_0537_20140106_234656_20140107_012450.EUM.nc	168.920	173.506	19.154	2893	5528	0	2621	0	14
SRL_OPN_2PTS009_0539_20140107_012449_20140107_030332.EUM.nc	175.930	174.253	19.904	3027	5551	0	2498	0	26
SRL_OPN_2PTS009_0541_20140107_030331_20140107_044337.EUM.nc	168.275	169.611	16.921	3043	5483	0	2419	0	21
SRL_OPN_2PTS009_0543_20140107_044336_20140107_062557.EUM.nc	163.305	167.051	15.904	3882	5772	0	1744	0	146
SRL_OPN_2PTS009_0545_20140107_062556_20140107_081257.EUM.nc	167.740	171.744	18.683	4191	6085	0	1875	0	19
SRL_OPN_2PTS009_0548_20140107_081256_20140107_095102.EUM.nc	170.960	173.343	19.348	2831	5376	0	2523	0	22
SRL_OPN_2PTS009_0549_20140107_095101_20140107_112847.EUM.nc	174.385	174.873	20.459	2141	5267	0	3093	0	33
SRL_OPN_2PTS009_0551_20140107_112846_20140107_130721.EUM.nc	172.610	174.946	17.064	2778	5368	0	2555	0	35
SRL_OPN_2PTS009_0553_20140107_130720_20140107_150038.EUM.nc	169.945	172.827	19.420	3537	6340	0	2772	0	31

– Continued on next page

Table 11: K Brightness Temperature Statistics.

– Continued from previous page

File	Median	Mean	Std. Dev.	No. Obs.	Total Obs.	Default Lat/Lon	Flag (total)	Default (total)	3-Sigma Edited
SRL_OPN_2PTS009_0556_20140107_150037_20140107_164025.EUM.nc	165.645	170.592	20.016	3176	5596	0	2398	0	22
SRL_OPN_2PTS009_0558_20140107_164024_20140107_181959.EUM.nc	164.600	169.515	19.848	3133	5596	0	2406	0	57
SRL_OPN_2PTS009_0560_20140107_181958_20140107_195924.EUM.nc	168.250	170.793	19.389	3227	5512	0	2269	0	16
SRL_OPN_2PTS009_0562_20140107_195923_20140107_213815.EUM.nc	165.870	171.502	19.215	3505	5413	0	1854	0	54
SRL_OPN_2PTS009_0564_20140107_213814_20140107_231615.EUM.nc	175.920	176.842	22.381	2344	5295	0	2936	0	15
SRL_OPN_2PTS009_0565_20140107_231614_20140108_005404.EUM.nc	170.760	173.829	20.602	3007	5519	0	2482	0	30
SRL_OPN_2PTS009_0567_20140108_005403_20140108_023223.EUM.nc	174.980	175.807	19.381	2948	5521	0	2559	0	14
SRL_OPN_2PTS009_0569_20140108_023223_20140108_041156.EUM.nc	164.310	170.019	18.465	2845	5507	0	2637	0	25
SRL_OPN_2PTS009_0571_20140108_041155_20140108_055332.EUM.nc	166.760	171.269	18.454	3701	5681	0	1919	0	61
SRL_OPN_2PTS009_0573_20140108_055331_20140108_074200.EUM.nc	166.040	171.190	18.482	4212	6143	0	1892	0	39
SRL_OPN_2PTS009_0576_20140108_074159_20140108_092017.EUM.nc	166.730	172.348	21.978	3252	5541	0	2273	1	15
SRL_OPN_2PTS009_0577_20140108_092015_20140108_105801.EUM.nc	169.655	174.056	22.120	2215	5414	0	3184	0	15
SRL_OPN_2PTS009_0579_20140108_105801_20140108_123616.EUM.nc	172.070	175.933	20.151	2519	5327	0	2798	0	10
SRL_OPN_2PTS009_0581_20140108_123615_20140108_141545.EUM.nc	172.120	174.047	18.533	3259	5500	0	2221	0	20
SRL_OPN_2PTS009_0583_20140108_141544_20140108_160905.EUM.nc	178.635	176.107	18.160	3392	6361	0	2959	0	10
SRL_OPN_2PTS009_0586_20140108_160904_20140108_174841.EUM.nc	161.240	167.775	20.290	2917	5559	0	2576	0	66
SRL_OPN_2PTS009_0588_20140108_174840_20140108_192814.EUM.nc	169.570	171.218	20.580	3276	5601	0	2316	0	9
SRL_OPN_2PTS009_0590_20140108_192813_20140108_210708.EUM.nc	164.750	170.730	21.036	3647	5547	0	1851	0	49
SRL_OPN_2PTS009_0592_20140108_210708_20140108_224530.EUM.nc	168.640	170.890	16.804	2687	5326	0	2595	0	44
SRL_OPN_2PTS009_0593_20140108_224529_20140109_002319.EUM.nc	166.140	170.561	20.266	3079	5449	0	2346	0	24
SRL_OPN_2PTS009_0595_20140109_002318_20140109_020115.EUM.nc	175.760	177.909	18.118	3067	5538	0	2466	0	5
SRL_OPN_2PTS009_0597_20140109_020114_20140109_034027.EUM.nc	161.040	169.318	20.042	3006	5494	0	2465	0	23
SRL_OPN_2PTS009_0599_20140109_034026_20140109_052124.EUM.nc	172.375	174.628	20.367	3042	5552	0	2470	0	40
SRL_OPN_2PTS009_0601_20140109_052123_20140109_071059.EUM.nc	168.455	171.354	18.455	3909	6169	0	2217	0	43
SRL_OPN_2PTS009_0604_20140109_071059_20140109_084921.EUM.nc	169.745	174.497	20.050	3986	5602	0	1606	0	10
SRL_OPN_2PTS009_0605_20140109_084920_20140109_102716.EUM.nc	161.580	169.734	21.999	2628	5514	0	2845	0	41
SRL_OPN_2PTS009_0607_20140109_102715_20140109_120519.EUM.nc	179.600	178.813	19.509	2593	5385	0	2784	0	8
SRL_OPN_2PTS009_0609_20140109_120520_20140109_134411.EUM.nc	168.710	172.395	17.427	3058	5399	0	2327	0	14
SRL_OPN_2PTS009_0611_20140109_134411_20140109_153744.EUM.nc	174.780	176.565	19.988	3580	6376	0	2767	0	29
SRL_OPN_2PTS009_0614_20140109_153743_20140109_171722.EUM.nc	163.900	169.889	21.824	2847	5484	0	2614	0	23
SRL_OPN_2PTS009_0616_20140109_171722_20140109_185701.EUM.nc	167.200	171.289	19.038	3291	5611	0	2310	0	10
SRL_OPN_2PTS009_0618_20140109_185700_20140109_203606.EUM.nc	168.510	171.851	20.026	3647	5523	0	1836	0	40
SRL_OPN_2PTS009_0620_20140109_203605_20140109_221441.EUM.nc	165.460	170.917	21.628	3005	5389	0	2350	0	34
SRL_OPN_2PTS009_0622_20140109_221440_20140109_235237.EUM.nc	165.670	169.120	17.930	2892	5443	0	2526	0	25
SRL_OPN_2PTS009_0623_20140109_235236_20140110_013022.EUM.nc	172.800	175.844	18.284	2982	5501	0	2518	0	1
SRL_OPN_2PTS009_0625_20140110_013021_20140110_030908.EUM.nc	164.895	169.821	19.867	3113	5520	0	2406	0	1
SRL_OPN_2PTS009_0627_20140110_030907_20140110_044927.EUM.nc	168.165	171.191	18.831	3098	5478	0	2380	0	0
SRL_OPN_2PTS009_0629_20140110_044926_20140110_063148.EUM.nc	161.810	168.312	19.524	4020	5755	0	1705	0	30
SRL_OPN_2PTS009_0631_20140110_063147_20140110_081830.EUM.nc	170.790	172.521	18.289	4261	6077	0	1811	0	5

– Continued on next page

Table 11: K Brightness Temperature Statistics.

– Continued from previous page

File	Median	Mean	Std. Dev.	No. Obs.	Total Obs.	Default Lat/Lon	Flag (total)	Default (total)	3-Sigma Edited
SRL_OPN_2PTS009_0634_20140110_081829_20140110_095633.EUM.nc	170.275	171.934	20.213	2801	5482	0	2654	0	27
SRL_OPN_2PTS009_0635_20140110_095632_20140110_113428.EUM.nc	173.850	172.774	19.538	2364	5340	0	2960	0	16
SRL_OPN_2PTS009_0637_20140110_113427_20140110_131257.EUM.nc	171.470	175.659	19.052	2846	5370	0	2515	0	9
SRL_OPN_2PTS009_0639_20140110_131256_20140110_150624.EUM.nc	173.825	174.674	20.150	3579	6333	0	2739	0	15
SRL_OPN_2PTS009_0642_20140110_150623_20140110_164603.EUM.nc	165.080	169.956	18.621	3052	5557	0	2502	0	3
SRL_OPN_2PTS009_0644_20140110_164602_20140110_182545.EUM.nc	163.420	169.694	21.234	3245	5521	0	2194	0	82
SRL_OPN_2PTS009_0646_20140110_182543_20140110_200500.EUM.nc	167.525	171.651	20.994	3209	5502	0	2276	0	17
SRL_OPN_2PTS009_0648_20140110_200459_20140110_214348.EUM.nc	168.120	172.805	24.246	3387	5414	0	1977	0	50
SRL_OPN_2PTS009_0650_20140110_214348_20140110_232154.EUM.nc	166.400	168.445	19.707	2494	5352	0	2844	0	14
SRL_OPN_2PTS009_0651_20140110_232154_20140111_005935.EUM.nc	171.960	175.594	19.967	2980	5487	0	2488	0	19
SRL_OPN_2PTS009_0653_20140111_005934_20140111_023759.EUM.nc	174.620	174.137	19.588	3000	5536	0	2523	0	13
SRL_OPN_2PTS009_0655_20140111_023758_20140111_041744.EUM.nc	171.305	172.326	19.484	2951	5492	0	2538	0	3
SRL_OPN_2PTS009_0657_20140111_041745_20140111_055920.EUM.nc	163.360	170.553	21.604	3785	5689	0	1882	0	22
SRL_OPN_2PTS009_0659_20140111_055920_20140111_074734.EUM.nc	168.180	170.472	16.651	4183	6137	0	1893	0	61
SRL_OPN_2PTS009_0662_20140111_074733_20140111_092548.EUM.nc	172.750	176.229	23.124	3197	5497	0	2289	0	11
SRL_OPN_2PTS009_0663_20140111_092547_20140111_110341.EUM.nc	169.370	173.049	23.306	2161	5426	0	3239	0	26
SRL_OPN_2PTS009_0665_20140111_110341_20140111_124151.EUM.nc	171.810	174.984	16.919	2567	5299	0	2712	0	20
SRL_OPN_2PTS009_0667_20140111_124150_20140111_142125.EUM.nc	174.675	173.043	16.826	3341	5487	0	2135	0	11
SRL_OPN_2PTS009_0669_20140111_142124_20140111_161443.EUM.nc	176.290	174.250	18.185	3405	6380	0	2939	0	36
SRL_OPN_2PTS009_0672_20140111_161441_20140111_175427.EUM.nc	161.990	171.462	22.785	2963	5555	0	2566	0	26
SRL_OPN_2PTS009_0674_20140111_175427_20140111_193350.EUM.nc	167.170	171.095	19.788	3256	5573	0	2294	0	23
SRL_OPN_2PTS009_0676_20140111_193348_20140111_211252.EUM.nc	168.460	172.787	21.744	3610	5521	0	1862	0	49
SRL_OPN_2PTS009_0678_20140111_211252_20140111_225101.EUM.nc	166.290	170.527	20.887	2502	5317	0	2809	0	6
SRL_OPN_2PTS009_0679_20140111_225100_20140112_002850.EUM.nc	168.970	172.203	18.659	3174	5425	0	2232	0	19
SRL_OPN_2PTS009_0681_20140112_002849_20140112_020657.EUM.nc	168.665	172.782	17.746	2934	5543	0	2599	0	10
SRL_OPN_2PTS009_0683_20140112_020656_20140112_034606.EUM.nc	164.185	169.506	18.516	2970	5537	0	2549	0	18
SRL_OPN_2PTS009_0685_20140112_034605_20140112_052708.EUM.nc	161.830	170.560	22.865	2993	5535	0	2516	0	26
SRL_OPN_2PTS009_0687_20140112_052708_20140112_071633.EUM.nc	165.480	169.805	18.884	4050	6177	0	2118	0	9
SRL_OPN_2PTS009_0690_20140112_071633_20140112_085501.EUM.nc	169.370	172.736	21.669	3863	5587	0	1698	0	26
SRL_OPN_2PTS009_0691_20140112_085500_20140112_103247.EUM.nc	171.715	175.110	23.834	2396	5480	0	3068	0	16
SRL_OPN_2PTS009_0693_20140112_103246_20140112_121052.EUM.nc	167.140	172.094	19.519	2556	5424	0	2853	1	14
SRL_OPN_2PTS009_0695_20140112_121052_20140112_134958.EUM.nc	174.610	178.216	21.331	3036	5427	0	2328	0	63
SRL_OPN_2PTS009_0697_20140112_134957_20140112_154321.EUM.nc	174.050	175.186	18.654	3614	6369	0	2752	0	3
SRL_OPN_2PTS009_0700_20140112_154321_20140112_172308.EUM.nc	161.345	170.014	20.955	2854	5539	0	2663	0	22
SRL_OPN_2PTS009_0702_20140112_172307_20140112_190238.EUM.nc	170.730	173.352	18.768	3321	5579	0	2258	0	0
SRL_OPN_2PTS009_0704_20140112_190238_20140112_204150.EUM.nc	166.985	171.573	20.939	3903	5527	0	1613	0	11
SRL_OPN_2PTS009_0706_20140112_204149_20140112_222012.EUM.nc	165.670	172.163	22.760	3053	5338	0	2271	0	14
SRL_OPN_2PTS009_0708_20140112_222012_20140112_235808.EUM.nc	171.670	171.965	18.182	3029	5476	0	2419	0	28
SRL_OPN_2PTS009_0709_20140112_235807_20140113_013612.EUM.nc	174.780	176.956	22.207	3041	5558	0	2485	0	32

– Continued on next page

Table 11: K Brightness Temperature Statistics.

– Continued from previous page

File	Median	Mean	Std. Dev.	No. Obs.	Total Obs.	Default Lat/Lon	Flag (total)	Default (total)	3-Sigma Edited
SRL_OPN_2PTS009_0711_20140113_013611_20140113_031454.EUM.nc	162.530	169.257	20.663	3020	5516	0	2479	0	17
SRL_OPN_2PTS009_0713_20140113_031453_20140113_045520.EUM.nc	167.800	170.595	18.402	3079	5494	0	2345	0	70
SRL_OPN_2PTS009_0715_20140113_045519_20140113_063749.EUM.nc	167.050	171.796	19.460	4040	5796	0	1731	0	25
SRL_OPN_2PTS009_0717_20140113_063749_20140113_082420.EUM.nc	170.840	173.072	20.285	4188	6068	0	1826	0	54
SRL_OPN_2PTS009_0720_20140113_082419_20140113_100213.EUM.nc	166.400	171.389	20.038	2781	5479	0	2621	0	77
SRL_OPN_2PTS009_0721_20140113_100212_20140113_114009.EUM.nc	171.275	173.574	20.635	2409	5356	0	2930	0	17
SRL_OPN_2PTS009_0723_20140113_114008_20140113_131850.EUM.nc	171.270	173.580	17.771	2898	5323	0	2406	0	19
SRL_OPN_2PTS009_0725_20140113_131850_20140113_151210.EUM.nc	166.650	171.011	19.226	3559	6345	0	2739	0	47
SRL_OPN_2PTS009_0728_20140113_151210_20140113_165150.EUM.nc	165.150	169.562	22.300	2927	5550	0	2576	0	47
SRL_OPN_2PTS009_0730_20140113_165150_20140113_183131.EUM.nc	167.030	172.569	20.521	3324	5507	0	2177	0	6
SRL_OPN_2PTS009_0732_20140113_183131_20140113_201053.EUM.nc	168.130	173.089	21.868	3321	5519	0	2170	0	28
SRL_OPN_2PTS009_0734_20140113_201052_20140113_214930.EUM.nc	171.190	176.452	24.784	3342	5392	0	1991	0	59
SRL_OPN_2PTS009_0736_20140113_214929_20140113_232733.EUM.nc	162.685	167.713	16.815	2454	5257	0	2731	0	72
SRL_OPN_2PTS009_0737_20140113_232732_20140114_010523.EUM.nc	171.220	172.022	18.081	2807	5492	0	2669	0	16
SRL_OPN_2PTS009_0739_20140114_010523_20140114_024342.EUM.nc	170.380	170.612	18.425	2949	5544	0	2572	0	23
SRL_OPN_2PTS009_0741_20140114_024341_20140114_042332.EUM.nc	165.770	168.068	18.271	2921	5523	0	2550	0	52
SRL_OPN_2PTS009_0743_20140114_042333_20140114_060518.EUM.nc	164.440	171.971	19.909	3816	5707	0	1859	0	32
SRL_OPN_2PTS009_0745_20140114_060517_20140114_075323.EUM.nc	169.880	172.781	18.540	4152	6099	0	1898	0	49
SRL_OPN_2PTS009_0748_20140114_075323_20140114_093127.EUM.nc	164.375	170.961	20.704	3170	5473	0	2298	1	4
SRL_OPN_2PTS009_0749_20140114_093126_20140114_110920.EUM.nc	179.350	182.374	26.302	2201	5432	0	3225	0	6
SRL_OPN_2PTS009_0751_20140114_110919_20140114_124741.EUM.nc	172.145	172.734	18.588	2567	5232	0	2664	0	1
SRL_OPN_2PTS009_0753_20140114_124741_20140114_144050.EUM.nc	173.375	172.603	20.789	3403	6189	0	2773	0	13
SRL_OPN_2PTS009_0756_20140114_144049_20140114_162036.EUM.nc	177.080	174.627	21.193	3413	5637	0	2207	0	17
SRL_OPN_2PTS009_0758_20140114_162036_20140114_180012.EUM.nc	163.200	170.511	21.123	3058	5561	0	2495	0	8
SRL_OPN_2PTS009_0760_20140114_180011_20140114_193942.EUM.nc	165.190	171.036	20.110	3269	5575	0	2260	0	46
SRL_OPN_2PTS009_0762_20140114_193941_20140114_211832.EUM.nc	171.900	171.970	19.359	3570	5445	0	1800	0	75
SRL_OPN_2PTS009_0764_20140114_211831_20140114_225648.EUM.nc	163.215	168.411	16.768	2419	5418	0	2994	0	5
SRL_OPN_2PTS009_0765_20140114_225648_20140115_003437.EUM.nc	173.780	172.871	20.310	3231	5436	0	2133	0	72
SRL_OPN_2PTS009_0767_20140115_003437_20140115_021239.EUM.nc	173.920	175.037	18.962	2824	5539	0	2668	0	47
SRL_OPN_2PTS009_0769_20140115_021238_20140115_035200.EUM.nc	162.700	169.143	20.156	2868	5483	0	2565	0	50
SRL_OPN_2PTS009_0771_20140115_035159_20140115_053303.EUM.nc	166.090	171.365	20.044	3066	5527	0	2436	0	25
SRL_OPN_2PTS009_0773_20140115_053302_20140115_072225.EUM.nc	166.550	170.814	18.286	4157	6215	0	2024	0	34
SRL_OPN_2PTS009_0776_20140115_072224_20140115_090040.EUM.nc	168.670	172.448	22.850	3821	5574	0	1732	0	21
SRL_OPN_2PTS009_0777_20140115_090039_20140115_103835.EUM.nc	177.450	179.708	21.660	2421	5462	0	3040	0	1
SRL_OPN_2PTS009_0779_20140115_103834_20140115_121643.EUM.nc	165.930	169.256	17.442	2611	5442	0	2813	0	18
SRL_OPN_2PTS009_0781_20140115_121642_20140115_135546.EUM.nc	171.200	170.971	20.179	3165	5437	0	2254	0	18
SRL_OPN_2PTS009_0783_20140115_135545_20140115_154909.EUM.nc	180.450	177.975	21.348	3586	6361	0	2754	0	21
SRL_OPN_2PTS009_0786_20140115_154908_20140115_172855.EUM.nc	163.040	168.838	20.106	2876	5515	0	2608	0	31
SRL_OPN_2PTS009_0788_20140115_172855_20140115_190823.EUM.nc	166.810	170.591	20.257	3472	5570	0	2081	0	17

– Continued on next page

Table 11: K Brightness Temperature Statistics.

– Continued from previous page

File	Median	Mean	Std. Dev.	No. Obs.	Total Obs.	Default Lat/Lon	Flag (total)	Default (total)	3-Sigma Edited
SRL_OPN_2PTS009_0790_20140115_190822_20140115_204733.EUM.nc	170.180	173.470	20.654	3923	5522	0	1559	0	40
SRL_OPN_2PTS009_0792_20140115_204732_20140115_222603.EUM.nc	164.535	170.653	22.430	2991	5357	0	2329	0	37
SRL_OPN_2PTS009_0794_20140115_222602_20140116_000348.EUM.nc	163.225	166.996	16.111	3053	5506	0	2408	0	45
SRL_OPN_2PTS009_0795_20140116_000346_20140116_014145.EUM.nc	174.430	173.132	17.856	3040	5557	0	2498	0	19
SRL_OPN_2PTS009_0797_20140116_014144_20140116_032040.EUM.nc	177.755	174.454	20.836	3049	5512	0	2448	0	15
SRL_OPN_2PTS009_0799_20140116_032040_20140116_050104.EUM.nc	166.610	168.919	16.569	3190	5522	0	2316	0	16
SRL_OPN_2PTS009_0801_20140116_050103_20140116_064350.EUM.nc	164.590	169.997	17.986	4046	5817	0	1764	0	7
SRL_OPN_2PTS009_0803_20140116_064351_20140116_082954.EUM.nc	168.850	170.546	21.632	4255	6033	0	1730	0	48
SRL_OPN_2PTS009_0806_20140116_082953_20140116_100753.EUM.nc	170.750	173.315	20.772	2839	5494	0	2625	0	30
SRL_OPN_2PTS009_0807_20140116_100753_20140116_114543.EUM.nc	166.900	170.495	19.218	2456	5383	0	2892	0	35
SRL_OPN_2PTS009_0809_20140116_114542_20140116_132428.EUM.nc	171.870	171.510	17.399	2941	5332	0	2373	0	18
SRL_OPN_2PTS009_0811_20140116_132426_20140116_151749.EUM.nc	172.945	173.277	20.269	3571	6334	0	2722	0	41
SRL_OPN_2PTS009_0814_20140116_151748_20140116_165737.EUM.nc	164.460	168.689	16.714	2927	5545	0	2610	0	8
SRL_OPN_2PTS009_0816_20140116_165736_20140116_183709.EUM.nc	173.100	174.427	24.375	3347	5480	0	2127	0	6
SRL_OPN_2PTS009_0818_20140116_183707_20140116_201628.EUM.nc	169.320	173.445	21.475	3470	5503	0	2012	0	21
SRL_OPN_2PTS009_0820_20140116_201627_20140116_215512.EUM.nc	170.560	172.718	23.446	3230	5369	0	2049	0	90
SRL_OPN_2PTS009_0822_20140116_215511_20140116_233305.EUM.nc	163.380	163.442	10.448	2371	5287	0	2799	0	117
SRL_OPN_2PTS009_0823_20140116_233304_20140117_011055.EUM.nc	167.020	173.166	18.699	2796	5506	0	2703	0	7
SRL_OPN_2PTS009_0825_20140117_011054_20140117_024927.EUM.nc	175.000	174.990	18.843	2999	5540	0	2532	0	9
SRL_OPN_2PTS009_0827_20140117_024926_20140117_042917.EUM.nc	165.210	166.612	18.739	3001	5519	0	2490	0	28
SRL_OPN_2PTS009_0829_20140117_042916_20140117_061116.EUM.nc	165.400	172.097	20.179	3838	5698	0	1843	0	17
SRL_OPN_2PTS009_0831_20140117_061116_20140117_075857.EUM.nc	172.615	175.295	20.082	4136	6103	0	1923	0	44
SRL_OPN_2PTS009_0834_20140117_075856_20140117_093708.EUM.nc	167.125	173.584	21.334	3019	5494	0	2462	0	13
SRL_OPN_2PTS009_0835_20140117_093708_20140117_111451.EUM.nc	162.790	170.392	22.369	2157	5355	0	3187	0	11
SRL_OPN_2PTS009_0837_20140117_111450_20140117_125317.EUM.nc	167.580	170.918	17.775	2707	5274	0	2560	0	7
SRL_OPN_2PTS009_0839_20140117_125316_20140117_144628.EUM.nc	167.440	171.250	21.070	3441	6257	0	2797	0	19
SRL_OPN_2PTS009_0842_20140117_144627_20140117_162615.EUM.nc	169.760	173.481	17.842	3449	5652	0	2194	0	9
SRL_OPN_2PTS009_0844_20140117_162614_20140117_180550.EUM.nc	159.710	169.156	22.312	3142	5597	0	2437	0	18
SRL_OPN_2PTS009_0846_20140117_180549_20140117_194519.EUM.nc	166.495	173.446	23.549	3352	5551	0	2175	0	24
SRL_OPN_2PTS009_0850_20140117_212416_20140117_230221.EUM.nc	171.560	171.532	16.988	2274	5316	0	3033	0	9
SRL_OPN_2PTS009_0853_20140118_004010_20140118_021823.EUM.nc	174.580	174.298	17.980	2845	5560	0	2697	0	18
SRL_OPN_2PTS009_0855_20140118_021823_20140118_035742.EUM.nc	168.130	170.256	21.062	2891	5546	0	2615	0	40
SRL_OPN_2PTS009_0857_20140118_035741_20140118_053900.EUM.nc	163.080	169.000	19.276	3257	5543	0	2274	0	12
SRL_OPN_2PTS009_0859_20140118_053859_20140118_072801.EUM.nc	167.640	171.243	19.328	4267	6172	0	1876	0	29
SRL_OPN_2PTS009_0862_20140118_072801_20140118_090615.EUM.nc	173.340	175.027	22.567	3615	5557	0	1918	0	24
SRL_OPN_2PTS009_0863_20140118_090614_20140118_104408.EUM.nc	166.000	174.353	24.849	2440	5498	0	3050	1	7
SRL_OPN_2PTS009_0865_20140118_104407_20140118_122217.EUM.nc	164.705	169.347	17.940	2648	5424	0	2756	0	20
SRL_OPN_2PTS009_0867_20140118_122216_20140118_140126.EUM.nc	170.100	170.700	20.930	3259	5435	0	2105	0	71
SRL_OPN_2PTS009_0869_20140118_140125_20140118_155449.EUM.nc	176.320	174.862	17.005	3348	6351	0	2988	0	15

– Continued on next page

Table 11: K Brightness Temperature Statistics.

– Continued from previous page

File	Median	Mean	Std. Dev.	No. Obs.	Total Obs.	Default Lat/Lon	Flag (total)	Default (total)	3-Sigma Edited
SRL_OPN_2PTS009_0872_20140118_155448_20140118_173435.EUM.nc	162.180	170.374	23.769	2854	5487	0	2586	0	47
SRL_OPN_2PTS009_0874_20140118_173433_20140118_191410.EUM.nc	174.290	175.522	23.055	3520	5582	0	2057	1	4
SRL_OPN_2PTS009_0876_20140118_191410_20140118_205310.EUM.nc	167.100	172.131	20.696	3900	5573	0	1650	0	23
SRL_OPN_2PTS009_0878_20140118_205309_20140118_223137.EUM.nc	164.350	169.181	20.375	2960	5373	0	2388	0	25
SRL_OPN_2PTS009_0879_20140118_223136_20140119_000930.EUM.nc	165.640	167.634	16.081	3110	5466	0	2338	0	18
SRL_OPN_2PTS009_0881_20140119_000929_20140119_014720.EUM.nc	169.425	174.019	18.298	3160	5555	0	2395	0	0
SRL_OPN_2PTS009_0883_20140119_014720_20140119_032620.EUM.nc	173.855	171.351	20.413	3084	5477	0	2341	0	52
SRL_OPN_2PTS009_0885_20140119_032619_20140119_050650.EUM.nc	167.170	169.635	16.835	3109	5543	0	2415	0	19
SRL_OPN_2PTS009_0887_20140119_050650_20140119_065701.EUM.nc	168.885	171.696	18.314	3966	6208	0	2232	0	10
SRL_OPN_2PTS009_0890_20140119_065701_20140119_083528.EUM.nc	171.985	172.584	21.596	4283	5609	0	1319	0	7
SRL_OPN_2PTS009_0892_20140119_083527_20140119_101327.EUM.nc	163.490	170.509	21.853	2784	5502	0	2703	0	15
SRL_OPN_2PTS009_0893_20140119_101327_20140119_115117.EUM.nc	171.690	173.721	19.788	2546	5413	0	2854	0	13
SRL_OPN_2PTS009_0895_20140119_115116_20140119_133008.EUM.nc	169.990	171.981	17.713	2991	5332	0	2302	0	39
SRL_OPN_2PTS009_0897_20140119_133008_20140119_152330.EUM.nc	173.505	174.613	19.779	3567	6309	0	2681	0	61
SRL_OPN_2PTS009_0900_20140119_152329_20140119_170317.EUM.nc	170.270	172.879	22.023	2923	5494	0	2557	0	14
SRL_OPN_2PTS009_0902_20140119_170316_20140119_184256.EUM.nc	173.165	174.103	20.747	3330	5589	0	2242	1	16
SRL_OPN_2PTS009_0904_20140119_184255_20140119_202206.EUM.nc	170.945	173.028	23.013	3637	5491	0	1839	0	15
SRL_OPN_2PTS009_0906_20140119_202206_20140119_220048.EUM.nc	162.795	170.468	20.009	3075	5357	0	2263	0	19
SRL_OPN_2PTS009_0908_20140119_220047_20140119_233847.EUM.nc	163.375	165.718	15.138	2646	5427	0	2751	0	30
SRL_OPN_2PTS009_0909_20140119_233847_20140120_011629.EUM.nc	169.910	174.003	18.265	3065	5474	0	2402	0	7
SRL_OPN_2PTS009_0911_20140120_011628_20140120_025504.EUM.nc	178.110	175.296	18.912	3061	5519	0	2458	0	0
SRL_OPN_2PTS009_0913_20140120_025503_20140120_043459.EUM.nc	161.900	166.685	17.265	2971	5488	0	2443	0	74
SRL_OPN_2PTS009_0915_20140120_043458_20140120_061707.EUM.nc	166.855	169.080	18.085	3946	5756	0	1808	0	2
SRL_OPN_2PTS009_0917_20140120_061706_20140120_080433.EUM.nc	173.520	174.515	21.546	4186	6092	0	1888	0	18
SRL_OPN_2PTS009_0920_20140120_080432_20140120_094241.EUM.nc	162.390	170.246	22.509	3014	5484	0	2449	0	21
SRL_OPN_2PTS009_0921_20140120_094240_20140120_112034.EUM.nc	172.335	176.792	21.891	2301	5222	0	2918	0	3
SRL_OPN_2PTS009_0923_20140120_112033_20140120_145207.EUM.nc	173.520	174.176	19.193	6233	11576	0	5277	0	66
SRL_OPN_2PTS009_0928_20140120_145206_20140120_163154.EUM.nc	175.130	173.590	17.954	3359	5657	0	2268	0	30
SRL_OPN_2PTS009_0930_20140120_163154_20140120_181138.EUM.nc	167.020	169.238	18.507	3184	5576	0	2363	0	29
SRL_OPN_2PTS009_0932_20140120_181137_20140120_195057.EUM.nc	168.730	173.614	24.353	3208	5514	0	2279	0	27
SRL_OPN_2PTS009_0934_20140120_195056_20140120_212951.EUM.nc	170.065	174.649	20.950	3680	5420	0	1706	0	34
SRL_OPN_2PTS009_0936_20140120_212950_20140120_230754.EUM.nc	169.580	170.038	19.033	2189	5302	0	3090	0	23
SRL_OPN_2PTS009_0937_20140120_230753_20140121_004543.EUM.nc	164.150	169.790	17.753	3220	5468	0	2233	0	15
SRL_OPN_2PTS009_0939_20140121_004543_20140121_022400.EUM.nc	175.370	176.315	18.138	2932	5548	0	2590	0	26
SRL_OPN_2PTS009_0941_20140121_022359_20140121_040324.EUM.nc	168.840	170.720	19.026	2904	5479	0	2538	0	37
SRL_OPN_2PTS009_0943_20140121_040323_20140121_054450.EUM.nc	173.240	172.177	19.871	3549	5661	0	2100	0	12
SRL_OPN_2PTS009_0949_20140121_091149_20140121_104943.EUM.nc	165.770	172.950	23.138	2352	5519	0	3134	0	33
SRL_OPN_2PTS009_0951_20140121_104942_20140121_122755.EUM.nc	166.185	168.068	15.935	2566	5335	0	2717	0	52
SRL_OPN_2PTS009_0953_20140121_122754_20140121_140707.EUM.nc	173.330	171.859	18.613	3219	5491	0	2269	0	3

– Continued on next page

Table 11: K Brightness Temperature Statistics.

– Continued from previous page

File	Median	Mean	Std. Dev.	No. Obs.	Total Obs.	Default Lat/Lon	Flag (total)	Default (total)	3-Sigma Edited
SRL_OPN_2PTS009_0955_20140121_140707_20140121_160037.EUM.nc	176.925	175.488	16.242	3352	6359	0	2993	0	14
SRL_OPN_2PTS009_0958_20140121_160036_20140121_174016.EUM.nc	162.755	168.258	20.407	2969	5603	0	2597	0	37
SRL_OPN_2PTS009_0976_20140122_070236_20140122_084101.EUM.nc	168.600	172.003	21.958	4136	5596	0	1429	0	31
SRL_OPN_2PTS009_0978_20140122_084101_20140122_101900.EUM.nc	174.650	178.349	26.784	2747	5480	0	2718	0	15
SRL_OPN_2PTS009_0979_20140122_101859_20140122_115700.EUM.nc	167.985	171.854	20.222	2565	5400	0	2830	0	5
SRL_OPN_2PTS009_0981_20140122_115658_20140122_133546.EUM.nc	173.420	173.156	17.496	3014	5359	0	2333	0	12
SRL_OPN_2PTS009_0983_20140122_133546_20140122_152908.EUM.nc	178.655	178.447	15.199	3636	6349	0	2693	0	20
SRL_OPN_2PTS009_0986_20140122_152908_20140122_170856.EUM.nc	163.500	165.715	17.604	2900	5491	0	2560	0	31
SRL_OPN_2PTS009_0988_20140122_170855_20140122_184835.EUM.nc	168.820	171.131	20.089	3407	5601	0	2186	0	8
SRL_OPN_2PTS009_0990_20140122_184835_20140122_202743.EUM.nc	174.710	177.644	23.662	3639	5520	0	1855	1	25
SRL_OPN_2PTS009_0992_20140122_202742_20140122_220622.EUM.nc	164.870	171.680	21.743	3123	5372	0	2203	0	46
SRL_OPN_2PTS009_0994_20140122_220621_20140122_234419.EUM.nc	164.875	167.601	15.011	2764	5481	0	2617	0	100
SRL_OPN_2PTS009_0995_20140122_234419_20140123_012203.EUM.nc	172.755	174.971	17.583	3036	5505	0	2441	0	28
SRL_OPN_2PTS009_0997_20140123_012203_20140123_030043.EUM.nc	170.340	172.748	19.312	3060	5542	0	2459	0	23
SRL_OPN_2PTS009_0999_20140123_030042_20140123_044045.EUM.nc	167.545	168.378	15.646	3050	5587	0	2507	0	30

28 Ka Brightness Temperature Table

Table 12: Ka Brightness Temperature Statistics.

File	Median	Mean	Std. Dev.	No. Obs.	Total Obs.	Default Lat/Lon	Flag (total)	Default (total)	3-Sigma Edited
SRL_OPN_2PTS008_1001_20131219_044050_20131219_062259.EUM.nc	167.280	168.066	7.763	3738	5756	0	1877	0	141
SRL_OPN_2PTS009_0001_20131219_062258_20131219_081008.EUM.nc	168.890	169.277	8.116	3863	6078	0	1950	1	264
SRL_OPN_2PTS009_0004_20131219_081007_20131219_094814.EUM.nc	166.140	167.012	7.418	2694	5480	0	2633	0	153
SRL_OPN_2PTS009_0005_20131219_094813_20131219_112607.EUM.nc	168.180	167.831	8.439	1975	5271	0	3143	0	153
SRL_OPN_2PTS009_0007_20131219_112606_20131219_130439.EUM.nc	168.315	167.811	7.710	2502	5274	0	2570	0	202
SRL_OPN_2PTS009_0009_20131219_130439_20131219_145755.EUM.nc	167.350	168.353	7.788	3421	6347	0	2814	0	112
SRL_OPN_2PTS009_0012_20131219_145754_20131219_163733.EUM.nc	169.050	168.226	7.326	3071	5621	0	2411	0	139
SRL_OPN_2PTS009_0014_20131219_163733_20131219_181715.EUM.nc	166.580	167.501	8.110	2932	5498	0	2456	0	110
SRL_OPN_2PTS009_0016_20131219_181715_20131219_195642.EUM.nc	167.300	168.616	8.343	3088	5497	0	2264	0	145
SRL_OPN_2PTS009_0018_20131219_195641_20131219_213525.EUM.nc	170.000	171.272	11.096	3333	5400	0	1790	0	277
SRL_OPN_2PTS009_0020_20131219_213524_20131219_231335.EUM.nc	166.980	168.214	10.372	2066	5348	0	3131	0	151
SRL_OPN_2PTS009_0021_20131219_231333_20131220_005114.EUM.nc	165.710	166.213	8.658	2985	5479	0	2318	0	176
SRL_OPN_2PTS009_0023_20131220_005113_20131220_022934.EUM.nc	167.275	167.698	7.000	2830	5530	0	2634	0	66
SRL_OPN_2PTS009_0025_20131220_022933_20131220_040912.EUM.nc	166.630	166.301	6.408	2643	5491	0	2668	0	180
SRL_OPN_2PTS009_0027_20131220_040911_20131220_055036.EUM.nc	168.780	168.374	7.917	3421	5675	0	2048	0	206
SRL_OPN_2PTS009_0029_20131220_055035_20131220_073911.EUM.nc	165.910	167.035	6.899	4005	6147	0	1959	0	183
SRL_OPN_2PTS009_0032_20131220_073910_20131220_091729.EUM.nc	168.055	168.543	9.624	2995	5495	0	2209	0	291
SRL_OPN_2PTS009_0033_20131220_091729_20131220_105521.EUM.nc	168.425	169.965	10.418	2219	5454	0	3164	0	71
SRL_OPN_2PTS009_0035_20131220_105520_20131220_141254.EUM.nc	168.160	168.689	7.988	5589	10818	0	5049	0	180
SRL_OPN_2PTS009_0039_20131220_141253_20131220_160615.EUM.nc	168.000	167.705	6.747	3117	6374	0	3123	0	134
SRL_OPN_2PTS009_0042_20131220_160615_20131220_174600.EUM.nc	166.630	167.002	7.201	2856	5581	0	2641	0	84
SRL_OPN_2PTS009_0044_20131220_174600_20131220_192525.EUM.nc	166.075	166.969	7.398	3201	5592	0	2232	0	159
SRL_OPN_2PTS009_0046_20131220_192523_20131220_210429.EUM.nc	167.170	167.805	8.357	3532	5532	0	1803	0	197
SRL_OPN_2PTS009_0048_20131220_210428_20131220_224242.EUM.nc	168.670	169.592	8.980	2597	5310	0	2625	0	88
SRL_OPN_2PTS009_0049_20131220_224242_20131221_002033.EUM.nc	163.520	164.905	6.991	2967	5454	0	2334	0	153
SRL_OPN_2PTS009_0051_20131221_002031_20131221_015836.EUM.nc	167.835	168.224	8.270	2889	5554	0	2532	0	133
SRL_OPN_2PTS009_0053_20131221_015835_20131221_033736.EUM.nc	166.000	166.173	7.006	2937	5475	0	2446	0	92
SRL_OPN_2PTS009_0055_20131221_033735_20131221_051830.EUM.nc	167.670	166.886	6.788	2763	5546	0	2510	0	273
SRL_OPN_2PTS009_0057_20131221_051830_20131221_070811.EUM.nc	166.185	166.564	6.610	3674	6184	0	2324	0	186
SRL_OPN_2PTS009_0060_20131221_070810_20131221_084641.EUM.nc	168.230	167.960	7.413	3707	5589	0	1720	0	162
SRL_OPN_2PTS009_0061_20131221_084640_20131221_102430.EUM.nc	167.700	168.678	8.876	2476	5443	0	2852	0	115
SRL_OPN_2PTS009_0063_20131221_102430_20131221_120232.EUM.nc	169.300	170.485	10.209	2443	5379	0	2802	0	134
SRL_OPN_2PTS009_0065_20131221_120230_20131221_134129.EUM.nc	165.710	166.621	8.616	2870	5419	0	2345	0	204
SRL_OPN_2PTS009_0067_20131221_134130_20131221_153455.EUM.nc	167.270	167.572	7.979	3443	6356	0	2787	0	126
SRL_OPN_2PTS009_0070_20131221_153453_20131221_171440.EUM.nc	166.670	166.029	7.130	2483	5504	0	2739	0	282
SRL_OPN_2PTS009_0072_20131221_171440_20131221_185411.EUM.nc	165.920	166.835	7.900	3087	5592	0	2296	0	209

– Continued on next page

Table 12: Ka Brightness Temperature Statistics.

– Continued from previous page

File	Median	Mean	Std. Dev.	No. Obs.	Total Obs.	Default Lat/Lon	Flag (total)	Default (total)	3-Sigma Edited
SRL_OPN_2PTS009_0074_20131221_185409_20131221_203325.EUM.nc	165.320	166.345	7.659	3390	5520	0	1982	0	148
SRL_OPN_2PTS009_0076_20131221_203325_20131221_221153.EUM.nc	168.250	168.585	7.941	2865	5359	0	2378	0	116
SRL_OPN_2PTS009_0078_20131221_221152_20131221_234950.EUM.nc	163.635	165.015	7.131	2815	5481	0	2549	0	117
SRL_OPN_2PTS009_0079_20131221_234949_20131222_012743.EUM.nc	165.335	166.828	8.811	2720	5502	0	2552	0	230
SRL_OPN_2PTS009_0081_20131222_012742_20131222_030617.EUM.nc	165.910	166.673	7.359	2900	5524	0	2540	0	84
SRL_OPN_2PTS009_0083_20131222_030617_20131222_044635.EUM.nc	166.590	167.119	7.265	2906	5490	0	2438	0	146
SRL_OPN_2PTS009_0085_20131222_044634_20131222_062851.EUM.nc	167.200	167.283	6.955	3820	5770	0	1853	0	97
SRL_OPN_2PTS009_0087_20131222_062850_20131222_081550.EUM.nc	167.530	167.283	7.043	3839	6082	0	1915	1	327
SRL_OPN_2PTS009_0090_20131222_081549_20131222_113140.EUM.nc	167.580	167.702	8.440	4846	10791	0	5716	0	229
SRL_OPN_2PTS009_0093_20131222_113140_20131222_131015.EUM.nc	166.780	167.767	8.248	2675	5314	0	2547	0	92
SRL_OPN_2PTS009_0095_20131222_131014_20131222_150333.EUM.nc	165.870	167.092	8.001	3476	6329	0	2759	0	94
SRL_OPN_2PTS009_0098_20131222_150332_20131222_164320.EUM.nc	165.430	165.048	6.491	2820	5609	0	2563	0	226
SRL_OPN_2PTS009_0100_20131222_164319_20131222_182253.EUM.nc	168.510	168.977	7.504	3001	5520	0	2338	0	181
SRL_OPN_2PTS009_0102_20131222_182253_20131222_200218.EUM.nc	165.730	166.647	6.421	2970	5502	0	2371	0	161
SRL_OPN_2PTS009_0104_20131222_200217_20131222_214059.EUM.nc	168.710	170.078	9.889	3246	5392	0	1889	0	257
SRL_OPN_2PTS009_0106_20131222_214058_20131222_231906.EUM.nc	167.640	169.041	10.506	2289	5313	0	2909	0	115
SRL_OPN_2PTS009_0107_20131222_231905_20131223_005658.EUM.nc	165.200	166.083	7.381	2762	5518	0	2613	0	143
SRL_OPN_2PTS009_0109_20131223_005658_20131223_023512.EUM.nc	166.490	167.198	8.015	2732	5531	0	2574	0	225
SRL_OPN_2PTS009_0111_20131223_023511_20131223_041455.EUM.nc	167.090	166.593	7.567	2761	5491	0	2616	0	114
SRL_OPN_2PTS009_0113_20131223_041455_20131223_055627.EUM.nc	166.130	166.041	6.796	3528	5689	0	1998	0	163
SRL_OPN_2PTS009_0121_20131223_110055_20131223_123914.EUM.nc	163.275	164.250	6.233	2488	5350	0	2814	0	48
SRL_OPN_2PTS009_0123_20131223_123913_20131223_141836.EUM.nc	164.920	166.203	7.755	3146	5495	0	2177	0	172
SRL_OPN_2PTS009_0125_20131223_141835_20131223_161155.EUM.nc	168.450	168.262	7.487	3051	6361	0	3075	0	235
SRL_OPN_2PTS009_0128_20131223_161154_20131223_175140.EUM.nc	166.015	166.721	8.129	2833	5581	0	2603	0	145
SRL_OPN_2PTS009_0130_20131223_175139_20131223_193111.EUM.nc	165.295	165.715	7.161	3045	5560	0	2318	0	197
SRL_OPN_2PTS009_0132_20131223_193111_20131223_211006.EUM.nc	167.310	167.928	9.273	3423	5516	0	1913	0	180
SRL_OPN_2PTS009_0134_20131223_211005_20131223_224825.EUM.nc	171.420	171.614	10.685	2454	5330	0	2761	0	115
SRL_OPN_2PTS009_0135_20131223_224824_20131224_002614.EUM.nc	165.310	165.951	7.481	3035	5401	0	2235	0	131
SRL_OPN_2PTS009_0137_20131224_002614_20131224_020412.EUM.nc	167.980	168.871	8.856	2673	5510	0	2539	0	298
SRL_OPN_2PTS009_0139_20131224_020411_20131224_034326.EUM.nc	168.995	169.580	9.847	2913	5529	0	2530	1	85
SRL_OPN_2PTS009_0141_20131224_034325_20131224_052417.EUM.nc	165.430	166.070	6.846	2748	5553	0	2574	0	231
SRL_OPN_2PTS009_0156_20131224_154033_20131224_172021.EUM.nc	165.830	166.489	7.423	2710	5526	0	2685	0	131
SRL_OPN_2PTS009_0158_20131224_172020_20131224_185959.EUM.nc	165.780	166.525	7.262	3056	5607	0	2367	0	184
SRL_OPN_2PTS009_0160_20131224_185958_20131224_203903.EUM.nc	166.530	167.601	8.295	3553	5523	0	1784	0	186
SRL_OPN_2PTS009_0162_20131224_203903_20131224_221737.EUM.nc	169.030	169.976	9.816	2865	5372	0	2374	0	133
SRL_OPN_2PTS009_0164_20131224_221736_20131224_235532.EUM.nc	164.895	165.562	7.303	2841	5457	0	2439	0	177
SRL_OPN_2PTS009_0165_20131224_235531_20131225_013318.EUM.nc	165.720	166.657	7.734	2750	5503	0	2561	0	192
SRL_OPN_2PTS009_0167_20131225_013317_20131225_031206.EUM.nc	165.520	166.357	7.816	2902	5552	0	2574	0	76
SRL_OPN_2PTS009_0169_20131225_031205_20131225_045220.EUM.nc	167.300	167.679	9.086	2960	5475	0	2378	0	137

– Continued on next page

Table 12: Ka Brightness Temperature Statistics.

– Continued from previous page

File	Median	Mean	Std. Dev.	No. Obs.	Total Obs.	Default Lat/Lon	Flag (total)	Default (total)	3-Sigma Edited
SRL_OPN_2PTS009_0171_20131225_045219_20131225_063454.EUM.nc	167.720	167.773	7.318	3755	5803	0	1867	0	181
SRL_OPN_2PTS009_0184_20131225_150914_20131225_164902.EUM.nc	167.670	166.717	6.941	2802	5563	0	2599	0	162
SRL_OPN_2PTS009_0186_20131225_164901_20131225_182835.EUM.nc	165.690	167.211	8.585	3009	5510	0	2335	0	166
SRL_OPN_2PTS009_0188_20131225_182834_20131225_200757.EUM.nc	165.130	165.991	7.403	3044	5501	0	2314	1	142
SRL_OPN_2PTS009_0190_20131225_200756_20131225_214645.EUM.nc	168.150	168.653	8.905	3270	5411	0	1999	0	142
SRL_OPN_2PTS009_0192_20131225_214644_20131225_232441.EUM.nc	166.220	167.825	8.636	2370	5269	0	2791	0	108
SRL_OPN_2PTS009_0193_20131225_232440_20131226_010230.EUM.nc	165.160	165.464	6.928	2678	5494	0	2709	0	107
SRL_OPN_2PTS009_0195_20131226_010230_20131226_024055.EUM.nc	167.800	168.230	6.883	2842	5523	0	2562	0	119
SRL_OPN_2PTS009_0197_20131226_024054_20131226_042036.EUM.nc	165.940	166.067	7.139	2719	5503	0	2600	0	184
SRL_OPN_2PTS009_0199_20131226_042036_20131226_060225.EUM.nc	164.830	165.496	7.291	3640	5711	0	1939	0	132
SRL_OPN_2PTS009_0212_20131226_143755_20131226_161741.EUM.nc	167.820	168.176	8.250	3206	5626	0	2303	0	117
SRL_OPN_2PTS009_0214_20131226_161740_20131226_175717.EUM.nc	167.490	167.693	8.276	2852	5551	0	2540	0	159
SRL_OPN_2PTS009_0216_20131226_175717_20131226_193647.EUM.nc	165.895	167.276	8.793	3169	5585	0	2329	0	87
SRL_OPN_2PTS009_0218_20131226_193646_20131226_211548.EUM.nc	168.695	168.289	8.753	3385	5442	0	1880	0	177
SRL_OPN_2PTS009_0220_20131226_211547_20131226_225356.EUM.nc	167.930	168.070	7.711	2287	5398	0	2927	0	184
SRL_OPN_2PTS009_0221_20131226_225356_20131227_003144.EUM.nc	163.740	164.321	6.464	3063	5439	0	2210	0	166
SRL_OPN_2PTS009_0223_20131227_003143_20131227_020954.EUM.nc	166.460	167.706	7.144	2808	5539	0	2675	0	56
SRL_OPN_2PTS009_0225_20131227_020952_20131227_034905.EUM.nc	165.440	165.235	7.222	2810	5494	0	2526	0	158
SRL_OPN_2PTS009_0227_20131227_034903_20131227_053012.EUM.nc	165.970	166.157	7.406	2825	5554	0	2596	0	133
SRL_OPN_2PTS009_0242_20131227_154620_20131227_172558.EUM.nc	167.565	167.527	6.871	2750	5493	0	2635	0	108
SRL_OPN_2PTS009_0244_20131227_172558_20131227_190536.EUM.nc	168.860	168.216	8.725	3056	5606	0	2323	0	227
SRL_OPN_2PTS009_0246_20131227_190536_20131227_204447.EUM.nc	165.520	166.038	6.930	3575	5540	0	1690	0	275
SRL_OPN_2PTS009_0248_20131227_204446_20131227_222308.EUM.nc	165.580	167.141	8.909	2821	5333	0	2418	0	94
SRL_OPN_2PTS009_0250_20131227_222308_20131228_000103.EUM.nc	165.160	165.563	8.598	2747	5469	0	2410	0	312
SRL_OPN_2PTS009_0251_20131228_000102_20131228_013850.EUM.nc	165.795	166.681	7.870	2880	5543	0	2523	0	140
SRL_OPN_2PTS009_0253_20131228_013850_20131228_031744.EUM.nc	166.145	166.970	8.190	2927	5541	0	2511	0	103
SRL_OPN_2PTS009_0255_20131228_031743_20131228_045813.EUM.nc	168.460	167.962	9.928	2925	5508	0	2347	0	236
SRL_OPN_2PTS009_0257_20131228_045812_20131228_064047.EUM.nc	165.820	166.870	7.108	3883	5806	0	1804	0	119
SRL_OPN_2PTS009_0270_20131228_151502_20131228_165440.EUM.nc	166.425	167.715	8.284	2856	5550	0	2588	0	106
SRL_OPN_2PTS009_0272_20131228_165439_20131228_183420.EUM.nc	167.225	168.415	8.022	3006	5542	0	2334	0	202
SRL_OPN_2PTS009_0274_20131228_183419_20131228_215218.EUM.nc	166.900	167.024	8.334	6183	10908	0	4197	0	528
SRL_OPN_2PTS009_0278_20131228_215217_20131228_233020.EUM.nc	166.145	165.951	7.081	2301	5313	0	2895	0	117
SRL_OPN_2PTS009_0279_20131228_233019_20131229_010802.EUM.nc	165.420	165.550	6.982	2596	5476	0	2745	0	135
SRL_OPN_2PTS009_0281_20131229_010801_20131229_024631.EUM.nc	166.700	167.282	7.904	2849	5522	0	2535	0	138
SRL_OPN_2PTS009_0283_20131229_024630_20131229_042626.EUM.nc	166.700	167.310	7.806	2905	5521	0	2513	0	103
SRL_OPN_2PTS009_0285_20131229_042625_20131229_060815.EUM.nc	166.220	166.364	7.350	3673	5711	0	1886	0	152
SRL_OPN_2PTS009_0298_20131229_144340_20131229_162319.EUM.nc	169.620	168.046	8.106	3226	5641	0	2316	0	99
SRL_OPN_2PTS009_0300_20131229_162318_20131229_180303.EUM.nc	167.120	167.705	8.318	2981	5592	0	2480	0	131
SRL_OPN_2PTS009_0302_20131229_180303_20131229_194223.EUM.nc	166.595	166.620	7.456	2967	5562	0	2314	0	281

– Continued on next page

Table 12: Ka Brightness Temperature Statistics.

– Continued from previous page

File	Median	Mean	Std. Dev.	No. Obs.	Total Obs.	Default Lat/Lon	Flag (total)	Default (total)	3-Sigma Edited
SRL_OPN_2PTS009_0304_20131229_194222_20131229_212120.EUM.nc	166.260	166.349	7.655	3346	5432	0	1897	0	189
SRL_OPN_2PTS009_0306_20131229_212119_20131229_225936.EUM.nc	169.855	170.920	11.638	2243	5393	0	3103	0	47
SRL_OPN_2PTS009_0307_20131229_225935_20131230_003717.EUM.nc	166.220	166.945	8.398	3048	5460	0	2156	0	256
SRL_OPN_2PTS009_0309_20131230_003717_20131230_021528.EUM.nc	167.125	167.653	7.142	2695	5549	0	2697	0	157
SRL_OPN_2PTS009_0311_20131230_021527_20131230_035452.EUM.nc	166.190	166.120	8.096	2807	5540	0	2685	0	48
SRL_OPN_2PTS009_0313_20131230_035451_20131230_053558.EUM.nc	168.220	168.181	9.264	2816	5555	0	2532	0	207
SRL_OPN_2PTS009_0328_20131230_155159_20131230_173145.EUM.nc	166.430	166.874	7.411	2675	5463	0	2607	0	181
SRL_OPN_2PTS009_0330_20131230_173144_20131230_191113.EUM.nc	166.380	167.069	7.868	3275	5623	0	2186	0	162
SRL_OPN_2PTS009_0332_20131230_191112_20131230_205023.EUM.nc	164.770	165.421	7.822	3572	5535	0	1730	0	233
SRL_OPN_2PTS009_0334_20131230_205022_20131230_222843.EUM.nc	167.490	168.484	9.047	2886	5359	0	2394	0	79
SRL_OPN_2PTS009_0335_20131230_222842_20131231_000635.EUM.nc	164.510	165.493	6.663	2902	5484	0	2388	0	194
SRL_OPN_2PTS009_0337_20131231_000634_20131231_014433.EUM.nc	166.230	167.467	8.620	2907	5558	0	2490	0	161
SRL_OPN_2PTS009_0339_20131231_014432_20131231_032321.EUM.nc	167.395	166.606	7.708	2966	5468	0	2460	0	42
SRL_OPN_2PTS009_0341_20131231_032320_20131231_050359.EUM.nc	163.735	164.977	7.506	3037	5550	0	2460	0	53
SRL_OPN_2PTS009_0343_20131231_050357_20131231_083242.EUM.nc	166.980	167.564	8.489	7786	11803	0	3581	0	436
SRL_OPN_2PTS009_0348_20131231_083240_20131231_101033.EUM.nc	166.320	166.519	8.885	2646	5414	0	2613	0	155
SRL_OPN_2PTS009_0349_20131231_101033_20131231_114831.EUM.nc	166.380	168.144	10.779	2349	5407	0	2914	0	144
SRL_OPN_2PTS009_0351_20131231_114830_20131231_132718.EUM.nc	166.760	167.023	7.362	2924	5297	0	2321	0	52
SRL_OPN_2PTS009_0353_20131231_132719_20131231_152040.EUM.nc	169.080	169.059	8.144	3378	6352	0	2735	0	239
SRL_OPN_2PTS009_0356_20131231_152039_20131231_170019.EUM.nc	165.480	165.849	7.105	2837	5573	0	2637	0	99
SRL_OPN_2PTS009_0358_20131231_170018_20131231_184000.EUM.nc	168.540	169.252	8.810	3072	5584	0	2336	0	176
SRL_OPN_2PTS009_0360_20131231_183958_20131231_201919.EUM.nc	164.490	166.489	8.861	3287	5494	0	2030	0	177
SRL_OPN_2PTS009_0362_20131231_201918_20131231_215751.EUM.nc	168.230	168.115	9.799	2886	5383	0	2220	0	277
SRL_OPN_2PTS009_0364_20131231_215750_20131231_233552.EUM.nc	164.070	165.060	6.647	2414	5340	0	2798	0	128
SRL_OPN_2PTS009_0365_20131231_233551_20140101_011343.EUM.nc	165.560	166.208	8.556	2677	5474	0	2655	0	142
SRL_OPN_2PTS009_0367_20140101_011342_20140101_043209.EUM.nc	166.010	166.823	7.890	5749	10996	0	5003	0	244
SRL_OPN_2PTS009_0371_20140101_043208_20140101_061405.EUM.nc	166.830	166.861	8.786	3501	5709	0	1876	0	332
SRL_OPN_2PTS009_0373_20140101_061404_20140101_080147.EUM.nc	165.570	166.390	7.597	3965	6104	0	1909	0	230
SRL_OPN_2PTS009_0376_20140101_080146_20140101_093947.EUM.nc	167.070	168.124	9.736	2846	5477	0	2491	0	140
SRL_OPN_2PTS009_0377_20140101_093946_20140101_111740.EUM.nc	167.080	168.764	11.305	2146	5310	0	3099	0	65
SRL_OPN_2PTS009_0379_20140101_111739_20140101_125606.EUM.nc	169.120	169.381	7.244	2658	5270	0	2565	0	47
SRL_OPN_2PTS009_0381_20140101_125606_20140101_144919.EUM.nc	165.460	166.792	7.402	3379	6260	0	2774	0	107
SRL_OPN_2PTS009_0384_20140101_144918_20140101_162905.EUM.nc	166.680	166.816	6.676	3242	5639	0	2280	0	117
SRL_OPN_2PTS009_0386_20140101_162904_20140101_180841.EUM.nc	166.370	166.733	7.557	2816	5580	0	2481	0	283
SRL_OPN_2PTS009_0388_20140101_180840_20140101_194810.EUM.nc	165.810	166.405	7.452	3043	5561	0	2298	0	220
SRL_OPN_2PTS009_0390_20140101_194809_20140101_212656.EUM.nc	165.540	166.244	7.926	3388	5403	0	1826	0	189
SRL_OPN_2PTS009_0392_20140101_212655_20140101_230508.EUM.nc	167.770	169.247	9.439	2095	5351	0	3151	0	105
SRL_OPN_2PTS009_0393_20140101_230507_20140102_004257.EUM.nc	165.120	166.090	8.106	3045	5459	0	2243	0	171
SRL_OPN_2PTS009_0395_20140102_004256_20140102_022103.EUM.nc	166.900	167.095	6.627	2747	5562	0	2709	0	106

– Continued on next page

Table 12: Ka Brightness Temperature Statistics.

– Continued from previous page

File	Median	Mean	Std. Dev.	No. Obs.	Total Obs.	Default Lat/Lon	Flag (total)	Default (total)	3-Sigma Edited
SRL_OPN_2PTS009_0397_20140102_022102_20140102_040033.EUM.nc	165.480	165.580	6.636	2748	5529	0	2595	0	186
SRL_OPN_2PTS009_0399_20140102_040032_20140102_054147.EUM.nc	165.370	166.514	7.453	3200	5536	0	2211	0	125
SRL_OPN_2PTS009_0401_20140102_054147_20140102_073049.EUM.nc	168.090	168.835	8.938	4028	6146	0	1883	0	235
SRL_OPN_2PTS009_0404_20140102_073049_20140102_090902.EUM.nc	166.220	166.130	7.888	3277	5550	0	2059	0	214
SRL_OPN_2PTS009_0405_20140102_090902_20140102_104655.EUM.nc	167.820	167.369	9.289	2236	5487	0	3069	0	182
SRL_OPN_2PTS009_0407_20140102_104654_20140102_122505.EUM.nc	167.760	167.863	6.588	2565	5387	0	2739	0	83
SRL_OPN_2PTS009_0409_20140102_122504_20140102_140416.EUM.nc	167.210	167.341	7.688	3220	5466	0	2195	0	51
SRL_OPN_2PTS009_0411_20140102_140415_20140102_155738.EUM.nc	165.990	165.791	6.755	3159	6345	0	3064	0	122
SRL_OPN_2PTS009_0414_20140102_155737_20140102_173725.EUM.nc	164.820	165.442	7.675	2773	5519	0	2604	0	142
SRL_OPN_2PTS009_0416_20140102_173724_20140102_191650.EUM.nc	166.590	167.173	6.852	3173	5558	0	2180	0	205
SRL_OPN_2PTS009_0418_20140102_191649_20140102_205558.EUM.nc	165.350	166.188	8.269	3655	5586	0	1773	0	158
SRL_OPN_2PTS009_0420_20140102_205557_20140102_223424.EUM.nc	169.460	170.494	9.767	2778	5379	0	2525	0	76
SRL_OPN_2PTS009_0421_20140102_223423_20140103_001206.EUM.nc	166.810	167.676	8.569	2901	5452	0	2329	0	222
SRL_OPN_2PTS009_0423_20140103_001206_20140103_015007.EUM.nc	167.170	167.662	7.587	2981	5559	0	2460	0	118
SRL_OPN_2PTS009_0425_20140103_015006_20140103_032908.EUM.nc	166.720	166.401	8.122	2993	5487	0	2376	0	118
SRL_OPN_2PTS009_0427_20140103_032907_20140103_050942.EUM.nc	165.655	165.550	6.528	2860	5530	0	2446	0	224
SRL_OPN_2PTS009_0429_20140103_050941_20140103_065939.EUM.nc	167.400	167.923	7.369	3745	6189	0	2262	0	182
SRL_OPN_2PTS009_0432_20140103_065938_20140103_083815.EUM.nc	165.650	166.572	7.947	3992	5632	0	1410	1	229
SRL_OPN_2PTS009_0434_20140103_083813_20140103_101613.EUM.nc	165.710	166.066	7.945	2596	5500	0	2763	0	141
SRL_OPN_2PTS009_0435_20140103_101613_20140103_115402.EUM.nc	167.780	168.671	8.140	2488	5391	0	2809	0	94
SRL_OPN_2PTS009_0437_20140103_115402_20140103_133255.EUM.nc	168.365	168.563	7.861	2889	5316	0	2356	0	71
SRL_OPN_2PTS009_0439_20140103_133255_20140103_152618.EUM.nc	169.875	169.593	8.592	3443	6314	0	2674	0	197
SRL_OPN_2PTS009_0442_20140103_152617_20140103_170605.EUM.nc	164.125	164.942	6.260	2767	5521	0	2655	0	99
SRL_OPN_2PTS009_0444_20140103_170604_20140103_184537.EUM.nc	167.020	167.835	7.235	3122	5588	0	2298	0	168
SRL_OPN_2PTS009_0446_20140103_184536_20140103_202453.EUM.nc	168.190	167.297	7.499	3149	5506	0	1913	0	444
SRL_OPN_2PTS009_0448_20140103_202454_20140103_234124.EUM.nc	167.330	167.487	7.698	5424	10816	0	4993	0	399
SRL_OPN_2PTS009_0451_20140103_234124_20140104_011916.EUM.nc	167.090	167.827	7.666	2865	5505	0	2539	0	101
SRL_OPN_2PTS009_0453_20140104_011915_20140104_025753.EUM.nc	169.900	169.621	8.872	2861	5503	0	2480	0	162
SRL_OPN_2PTS009_0455_20140104_025751_20140104_043751.EUM.nc	164.720	164.631	5.856	2912	5484	0	2510	0	62
SRL_OPN_2PTS009_0457_20140104_043751_20140104_062004.EUM.nc	165.525	166.625	8.193	3548	5763	0	1807	0	408
SRL_OPN_2PTS009_0459_20140104_062003_20140104_080721.EUM.nc	166.080	166.934	6.830	4004	6089	0	1913	0	172
SRL_OPN_2PTS009_0462_20140104_080720_20140104_094528.EUM.nc	169.590	169.530	7.964	2734	5498	0	2555	0	209
SRL_OPN_2PTS009_0463_20140104_094528_20140104_112313.EUM.nc	168.440	168.815	7.595	1991	5206	0	3130	0	85
SRL_OPN_2PTS009_0465_20140104_112312_20140104_130143.EUM.nc	168.360	167.988	6.980	2638	5334	0	2584	0	112
SRL_OPN_2PTS009_0467_20140104_130141_20140104_145457.EUM.nc	167.430	167.801	7.380	3457	6327	0	2756	0	114
SRL_OPN_2PTS009_0470_20140104_145457_20140104_163445.EUM.nc	166.300	166.767	6.699	3175	5620	0	2329	0	116
SRL_OPN_2PTS009_0472_20140104_163444_20140104_181419.EUM.nc	165.900	167.310	9.803	2931	5597	0	2484	0	182
SRL_OPN_2PTS009_0474_20140104_181418_20140104_195345.EUM.nc	169.170	170.017	8.817	3004	5516	0	2266	1	245
SRL_OPN_2PTS009_0476_20140104_195344_20140104_213239.EUM.nc	166.220	166.591	7.698	3444	5410	0	1729	0	237

– Continued on next page

Table 12: Ka Brightness Temperature Statistics.

– Continued from previous page

File	Median	Mean	Std. Dev.	No. Obs.	Total Obs.	Default Lat/Lon	Flag (total)	Default (total)	3-Sigma Edited
SRL_OPN_2PTS009_0478_20140104_213238_20140104_231040.EUM.nc	170.360	171.003	11.287	2151	5319	0	3094	0	74
SRL_OPN_2PTS009_0479_20140104_231039_20140105_004828.EUM.nc	168.220	168.293	8.188	2995	5468	0	2268	0	205
SRL_OPN_2PTS009_0481_20140105_004828_20140105_022639.EUM.nc	167.100	168.090	7.618	2852	5517	0	2615	0	50
SRL_OPN_2PTS009_0483_20140105_022639_20140105_040614.EUM.nc	166.000	166.040	7.272	2846	5489	0	2587	0	56
SRL_OPN_2PTS009_0485_20140105_040614_20140105_054743.EUM.nc	169.440	169.236	9.574	3243	5657	0	2006	0	408
SRL_OPN_2PTS009_0487_20140105_054742_20140105_073625.EUM.nc	165.980	166.621	8.344	3803	6164	0	1945	0	416
SRL_OPN_2PTS009_0490_20140105_073624_20140105_091436.EUM.nc	168.305	169.113	7.249	3322	5534	0	2071	1	140
SRL_OPN_2PTS009_0491_20140105_091435_20140105_105229.EUM.nc	168.660	167.456	9.851	2262	5481	0	3138	0	81
SRL_OPN_2PTS009_0493_20140105_105228_20140105_123041.EUM.nc	165.550	166.605	6.953	2440	5332	0	2779	0	113
SRL_OPN_2PTS009_0495_20140105_123042_20140105_140957.EUM.nc	164.735	165.285	7.349	3144	5509	0	2309	0	56
SRL_OPN_2PTS009_0497_20140105_140957_20140105_160318.EUM.nc	168.590	168.080	7.843	3160	6370	0	3049	0	161
SRL_OPN_2PTS009_0500_20140105_160317_20140105_174304.EUM.nc	167.190	167.455	8.183	2711	5597	0	2622	0	264
SRL_OPN_2PTS009_0502_20140105_174303_20140105_192238.EUM.nc	168.560	168.353	7.861	3234	5573	0	2138	0	201
SRL_OPN_2PTS009_0504_20140105_192238_20140105_210134.EUM.nc	164.470	165.387	7.817	3658	5529	0	1717	0	154
SRL_OPN_2PTS009_0506_20140105_210133_20140105_223958.EUM.nc	170.130	169.041	9.158	2804	5375	0	2516	0	55
SRL_OPN_2PTS009_0507_20140105_223957_20140106_001747.EUM.nc	166.860	167.575	7.202	2943	5433	0	2320	0	170
SRL_OPN_2PTS009_0509_20140106_001747_20140106_015542.EUM.nc	166.955	167.546	7.056	3036	5507	0	2419	0	52
SRL_OPN_2PTS009_0511_20140106_015541_20140106_033449.EUM.nc	167.310	167.571	7.952	3050	5486	0	2358	0	78
SRL_OPN_2PTS009_0513_20140106_033448_20140106_051530.EUM.nc	167.870	167.554	9.010	2925	5527	0	2404	0	198
SRL_OPN_2PTS009_0515_20140106_051529_20140106_070525.EUM.nc	167.390	167.460	8.737	3532	6194	0	2253	0	409
SRL_OPN_2PTS009_0518_20140106_070524_20140106_084349.EUM.nc	168.695	169.261	7.617	3865	5602	0	1516	0	221
SRL_OPN_2PTS009_0519_20140106_084348_20140106_102146.EUM.nc	166.890	167.730	8.146	2587	5488	0	2797	0	104
SRL_OPN_2PTS009_0521_20140106_102145_20140106_115938.EUM.nc	168.985	169.608	9.196	2461	5390	0	2814	0	115
SRL_OPN_2PTS009_0523_20140106_115937_20140106_133834.EUM.nc	167.080	167.644	7.980	2925	5376	0	2352	0	99
SRL_OPN_2PTS009_0525_20140106_133834_20140106_153157.EUM.nc	169.225	169.686	9.229	3498	6334	0	2706	0	130
SRL_OPN_2PTS009_0528_20140106_153157_20140106_171145.EUM.nc	168.260	168.490	9.293	2669	5498	0	2603	0	226
SRL_OPN_2PTS009_0530_20140106_171145_20140106_185115.EUM.nc	166.260	166.947	7.679	3324	5619	0	2197	0	98
SRL_OPN_2PTS009_0532_20140106_185114_20140106_203032.EUM.nc	166.370	167.440	7.754	3557	5513	0	1865	0	91
SRL_OPN_2PTS009_0534_20140106_203030_20140106_220908.EUM.nc	167.400	167.987	6.419	2913	5388	0	2271	0	204
SRL_OPN_2PTS009_0536_20140106_220907_20140106_234657.EUM.nc	166.790	167.764	8.036	2656	5468	0	2533	0	279
SRL_OPN_2PTS009_0537_20140106_234656_20140107_012450.EUM.nc	166.260	166.976	7.905	2763	5528	0	2621	0	144
SRL_OPN_2PTS009_0539_20140107_012449_20140107_030332.EUM.nc	168.000	167.804	7.404	2929	5551	0	2498	0	124
SRL_OPN_2PTS009_0541_20140107_030331_20140107_044337.EUM.nc	166.475	166.848	6.850	2941	5483	0	2419	0	123
SRL_OPN_2PTS009_0543_20140107_044336_20140107_062557.EUM.nc	164.950	165.291	6.420	3753	5772	0	1744	0	275
SRL_OPN_2PTS009_0545_20140107_062556_20140107_081257.EUM.nc	166.700	167.282	6.696	3991	6085	0	1875	0	219
SRL_OPN_2PTS009_0548_20140107_081256_20140107_095102.EUM.nc	167.690	168.698	7.685	2723	5376	0	2523	0	130
SRL_OPN_2PTS009_0549_20140107_095101_20140107_112847.EUM.nc	166.575	167.282	8.579	2057	5267	0	3093	0	117
SRL_OPN_2PTS009_0551_20140107_112846_20140107_130721.EUM.nc	167.730	168.198	6.267	2714	5368	0	2555	0	99
SRL_OPN_2PTS009_0553_20140107_130720_20140107_150038.EUM.nc	165.245	166.452	7.880	3396	6340	0	2772	0	172

– Continued on next page

Table 12: Ka Brightness Temperature Statistics.

– Continued from previous page

File	Median	Mean	Std. Dev.	No. Obs.	Total Obs.	Default Lat/Lon	Flag (total)	Default (total)	3-Sigma Edited
SRL_OPN_2PTS009_0556_20140107_150037_20140107_164025.EUM.nc	165.650	166.780	7.475	3090	5596	0	2398	0	108
SRL_OPN_2PTS009_0558_20140107_164024_20140107_181959.EUM.nc	166.430	167.639	8.299	3013	5596	0	2406	0	177
SRL_OPN_2PTS009_0560_20140107_181958_20140107_195924.EUM.nc	165.140	166.112	7.512	3107	5512	0	2269	0	136
SRL_OPN_2PTS009_0562_20140107_195923_20140107_213815.EUM.nc	167.060	167.347	7.426	3327	5413	0	1854	0	232
SRL_OPN_2PTS009_0564_20140107_213814_20140107_231615.EUM.nc	168.830	168.425	9.061	2084	5295	0	2936	0	275
SRL_OPN_2PTS009_0565_20140107_231614_20140108_005404.EUM.nc	167.310	167.101	7.416	2852	5519	0	2482	0	185
SRL_OPN_2PTS009_0567_20140108_005403_20140108_023223.EUM.nc	167.340	167.670	6.817	2772	5521	0	2559	0	190
SRL_OPN_2PTS009_0569_20140108_023223_20140108_041156.EUM.nc	167.435	167.416	7.137	2726	5507	0	2637	0	144
SRL_OPN_2PTS009_0571_20140108_041155_20140108_055332.EUM.nc	166.305	166.489	7.112	3474	5681	0	1919	0	288
SRL_OPN_2PTS009_0573_20140108_055331_20140108_074200.EUM.nc	166.850	167.373	6.883	4088	6143	0	1892	0	163
SRL_OPN_2PTS009_0576_20140108_074159_20140108_092017.EUM.nc	167.050	168.214	8.884	3127	5541	0	2273	1	140
SRL_OPN_2PTS009_0577_20140108_092015_20140108_105801.EUM.nc	169.290	168.468	10.289	2111	5414	0	3184	0	119
SRL_OPN_2PTS009_0579_20140108_105801_20140108_123616.EUM.nc	168.030	168.787	7.757	2454	5327	0	2798	0	75
SRL_OPN_2PTS009_0581_20140108_123615_20140108_141545.EUM.nc	166.750	167.549	7.856	3117	5500	0	2221	0	162
SRL_OPN_2PTS009_0583_20140108_141544_20140108_160905.EUM.nc	169.305	168.838	7.887	3164	6361	0	2959	0	238
SRL_OPN_2PTS009_0586_20140108_160904_20140108_174841.EUM.nc	166.210	166.575	8.226	2807	5559	0	2576	0	176
SRL_OPN_2PTS009_0588_20140108_174840_20140108_192814.EUM.nc	165.900	166.602	8.075	3174	5601	0	2316	0	111
SRL_OPN_2PTS009_0590_20140108_192813_20140108_210708.EUM.nc	166.790	167.472	8.809	3512	5547	0	1851	0	184
SRL_OPN_2PTS009_0592_20140108_210708_20140108_224530.EUM.nc	169.310	170.142	10.091	2626	5326	0	2595	0	105
SRL_OPN_2PTS009_0593_20140108_224529_20140109_002319.EUM.nc	165.870	166.731	7.787	2984	5449	0	2346	0	119
SRL_OPN_2PTS009_0595_20140109_002318_20140109_020115.EUM.nc	168.785	169.657	7.949	2888	5538	0	2466	0	184
SRL_OPN_2PTS009_0597_20140109_020114_20140109_034027.EUM.nc	167.250	166.676	6.999	2872	5494	0	2465	0	157
SRL_OPN_2PTS009_0599_20140109_034026_20140109_052124.EUM.nc	169.560	170.445	9.907	2851	5552	0	2470	0	231
SRL_OPN_2PTS009_0601_20140109_052123_20140109_071059.EUM.nc	167.105	169.238	9.851	3772	6169	0	2217	0	180
SRL_OPN_2PTS009_0604_20140109_071059_20140109_084921.EUM.nc	170.140	169.982	7.894	3866	5602	0	1606	0	130
SRL_OPN_2PTS009_0605_20140109_084920_20140109_102716.EUM.nc	165.560	166.446	8.609	2479	5514	0	2845	0	190
SRL_OPN_2PTS009_0607_20140109_102715_20140109_120519.EUM.nc	169.680	168.916	7.674	2507	5385	0	2784	0	94
SRL_OPN_2PTS009_0609_20140109_120520_20140109_134411.EUM.nc	165.730	166.820	6.790	2978	5399	0	2327	0	94
SRL_OPN_2PTS009_0611_20140109_134411_20140109_153744.EUM.nc	169.170	169.645	8.629	3402	6376	0	2767	0	207
SRL_OPN_2PTS009_0614_20140109_153743_20140109_171722.EUM.nc	166.765	167.490	7.905	2667	5484	0	2614	0	203
SRL_OPN_2PTS009_0616_20140109_171722_20140109_185701.EUM.nc	166.130	167.079	7.634	3163	5611	0	2310	0	138
SRL_OPN_2PTS009_0618_20140109_185700_20140109_203606.EUM.nc	167.590	167.529	7.530	3572	5523	0	1836	0	115
SRL_OPN_2PTS009_0620_20140109_203605_20140109_221441.EUM.nc	166.490	168.411	10.601	2895	5389	0	2350	0	144
SRL_OPN_2PTS009_0622_20140109_221440_20140109_235237.EUM.nc	166.150	166.065	6.211	2711	5443	0	2526	0	206
SRL_OPN_2PTS009_0623_20140109_235236_20140110_013022.EUM.nc	167.920	168.334	8.113	2912	5501	0	2518	0	71
SRL_OPN_2PTS009_0625_20140110_013021_20140110_030908.EUM.nc	166.260	166.522	6.853	3067	5520	0	2406	0	47
SRL_OPN_2PTS009_0627_20140110_030907_20140110_044927.EUM.nc	167.090	167.267	7.875	2949	5478	0	2380	0	149
SRL_OPN_2PTS009_0629_20140110_044926_20140110_063148.EUM.nc	165.670	167.205	7.837	3902	5755	0	1705	0	148
SRL_OPN_2PTS009_0631_20140110_063147_20140110_081830.EUM.nc	167.385	167.788	7.248	4052	6077	0	1811	0	214

– Continued on next page

Table 12: Ka Brightness Temperature Statistics.

– Continued from previous page

File	Median	Mean	Std. Dev.	No. Obs.	Total Obs.	Default Lat/Lon	Flag (total)	Default (total)	3-Sigma Edited
SRL_OPN_2PTS009_0634_20140110_081829_20140110_095633.EUM.nc	167.295	168.232	8.520	2722	5482	0	2654	0	106
SRL_OPN_2PTS009_0635_20140110_095632_20140110_113428.EUM.nc	167.025	166.803	7.225	2298	5340	0	2960	0	82
SRL_OPN_2PTS009_0637_20140110_113427_20140110_131257.EUM.nc	167.820	168.641	8.498	2747	5370	0	2515	0	108
SRL_OPN_2PTS009_0639_20140110_131256_20140110_150624.EUM.nc	168.105	168.820	9.258	3472	6333	0	2739	0	122
SRL_OPN_2PTS009_0642_20140110_150623_20140110_164603.EUM.nc	168.330	168.126	7.612	2965	5557	0	2502	0	90
SRL_OPN_2PTS009_0644_20140110_164602_20140110_182545.EUM.nc	164.540	166.813	8.667	3106	5521	0	2194	0	221
SRL_OPN_2PTS009_0646_20140110_182543_20140110_200500.EUM.nc	165.825	166.664	7.464	3107	5502	0	2276	0	119
SRL_OPN_2PTS009_0648_20140110_200459_20140110_214348.EUM.nc	167.880	167.581	9.444	3141	5414	0	1977	0	296
SRL_OPN_2PTS009_0650_20140110_214348_20140110_232154.EUM.nc	165.260	166.449	7.238	2384	5352	0	2844	0	124
SRL_OPN_2PTS009_0651_20140110_232154_20140111_005935.EUM.nc	167.550	167.825	7.764	2880	5487	0	2488	0	119
SRL_OPN_2PTS009_0653_20140111_005934_20140111_023759.EUM.nc	167.790	168.107	7.277	2918	5536	0	2523	0	95
SRL_OPN_2PTS009_0655_20140111_023758_20140111_041744.EUM.nc	167.715	167.306	8.062	2810	5492	0	2538	0	144
SRL_OPN_2PTS009_0657_20140111_041745_20140111_055920.EUM.nc	165.070	167.071	8.828	3654	5689	0	1882	0	153
SRL_OPN_2PTS009_0659_20140111_055920_20140111_074734.EUM.nc	166.795	167.274	6.264	3993	6137	0	1893	0	251
SRL_OPN_2PTS009_0662_20140111_074733_20140111_092548.EUM.nc	171.175	170.788	9.960	3035	5497	0	2289	0	173
SRL_OPN_2PTS009_0663_20140111_092547_20140111_110341.EUM.nc	167.470	167.671	9.452	2063	5426	0	3239	0	124
SRL_OPN_2PTS009_0665_20140111_110341_20140111_124151.EUM.nc	168.010	168.734	6.807	2474	5299	0	2712	0	113
SRL_OPN_2PTS009_0667_20140111_124150_20140111_142125.EUM.nc	168.175	168.545	8.887	3212	5487	0	2135	0	140
SRL_OPN_2PTS009_0669_20140111_142124_20140111_161443.EUM.nc	168.850	168.314	6.753	3287	6380	0	2939	0	154
SRL_OPN_2PTS009_0672_20140111_161441_20140111_175427.EUM.nc	166.530	168.750	9.655	2864	5555	0	2566	0	125
SRL_OPN_2PTS009_0674_20140111_175427_20140111_193350.EUM.nc	165.630	166.704	8.027	3105	5573	0	2294	0	174
SRL_OPN_2PTS009_0676_20140111_193348_20140111_211252.EUM.nc	168.970	168.079	8.861	3326	5521	0	1862	0	333
SRL_OPN_2PTS009_0678_20140111_211252_20140111_225101.EUM.nc	166.660	168.488	9.758	2457	5317	0	2809	0	51
SRL_OPN_2PTS009_0679_20140111_225100_20140112_002850.EUM.nc	166.320	166.332	6.882	2953	5425	0	2232	0	240
SRL_OPN_2PTS009_0681_20140112_002849_20140112_020657.EUM.nc	166.025	167.324	7.035	2846	5543	0	2599	0	98
SRL_OPN_2PTS009_0683_20140112_020656_20140112_034606.EUM.nc	166.435	166.457	6.882	2879	5537	0	2549	0	109
SRL_OPN_2PTS009_0685_20140112_034605_20140112_052708.EUM.nc	166.410	166.825	9.313	2882	5535	0	2516	0	137
SRL_OPN_2PTS009_0687_20140112_052708_20140112_071633.EUM.nc	164.240	165.495	6.982	3776	6177	0	2118	0	283
SRL_OPN_2PTS009_0690_20140112_071633_20140112_085501.EUM.nc	168.030	168.082	8.279	3682	5587	0	1698	0	207
SRL_OPN_2PTS009_0691_20140112_085500_20140112_103247.EUM.nc	166.320	168.614	9.558	2284	5480	0	3068	0	128
SRL_OPN_2PTS009_0693_20140112_103246_20140112_121052.EUM.nc	165.170	166.220	7.589	2516	5424	0	2853	1	54
SRL_OPN_2PTS009_0695_20140112_121052_20140112_134958.EUM.nc	169.290	169.019	9.622	2740	5427	0	2328	0	359
SRL_OPN_2PTS009_0697_20140112_134957_20140112_154321.EUM.nc	167.690	168.207	7.172	3397	6369	0	2752	0	220
SRL_OPN_2PTS009_0700_20140112_154321_20140112_172308.EUM.nc	167.110	166.779	6.977	2709	5539	0	2663	0	167
SRL_OPN_2PTS009_0702_20140112_172307_20140112_190238.EUM.nc	167.620	167.991	8.339	3158	5579	0	2258	0	163
SRL_OPN_2PTS009_0704_20140112_190238_20140112_204150.EUM.nc	166.670	167.244	8.055	3773	5527	0	1613	0	141
SRL_OPN_2PTS009_0706_20140112_204149_20140112_222012.EUM.nc	167.200	168.336	9.939	2915	5338	0	2271	0	152
SRL_OPN_2PTS009_0708_20140112_222012_20140112_235808.EUM.nc	166.560	167.061	8.106	2802	5476	0	2419	0	255
SRL_OPN_2PTS009_0709_20140112_235807_20140113_013612.EUM.nc	166.790	166.582	7.618	2681	5558	0	2485	0	392

– Continued on next page

Table 12: Ka Brightness Temperature Statistics.

– Continued from previous page

File	Median	Mean	Std. Dev.	No. Obs.	Total Obs.	Default Lat/Lon	Flag (total)	Default (total)	3-Sigma Edited
SRL_OPN_2PTS009_0711_20140113_013611_20140113_031454.EUM.nc	166.050	165.937	7.414	2938	5516	0	2479	0	99
SRL_OPN_2PTS009_0713_20140113_031453_20140113_045520.EUM.nc	167.510	168.531	9.672	2955	5494	0	2345	0	194
SRL_OPN_2PTS009_0715_20140113_045519_20140113_063749.EUM.nc	167.360	167.864	8.122	3835	5796	0	1731	0	230
SRL_OPN_2PTS009_0717_20140113_063749_20140113_082420.EUM.nc	167.965	168.301	8.062	3994	6068	0	1826	0	248
SRL_OPN_2PTS009_0720_20140113_082419_20140113_100213.EUM.nc	167.010	167.998	8.464	2642	5479	0	2621	0	216
SRL_OPN_2PTS009_0721_20140113_100212_20140113_114009.EUM.nc	165.640	167.274	9.584	2311	5356	0	2930	0	115
SRL_OPN_2PTS009_0723_20140113_114008_20140113_131850.EUM.nc	166.240	166.794	7.278	2804	5323	0	2406	0	113
SRL_OPN_2PTS009_0725_20140113_131850_20140113_151210.EUM.nc	166.380	166.227	7.492	3354	6345	0	2739	0	252
SRL_OPN_2PTS009_0728_20140113_151210_20140113_165150.EUM.nc	167.045	166.449	7.529	2724	5550	0	2576	0	250
SRL_OPN_2PTS009_0730_20140113_165150_20140113_183131.EUM.nc	166.140	168.290	9.475	3158	5507	0	2177	0	172
SRL_OPN_2PTS009_0732_20140113_183131_20140113_201053.EUM.nc	166.710	167.947	8.675	3180	5519	0	2170	0	169
SRL_OPN_2PTS009_0734_20140113_201052_20140113_214930.EUM.nc	169.190	170.176	11.969	3187	5392	0	1991	0	214
SRL_OPN_2PTS009_0736_20140113_214929_20140113_232733.EUM.nc	165.575	166.438	6.738	2375	5257	0	2731	0	151
SRL_OPN_2PTS009_0737_20140113_232732_20140114_010523.EUM.nc	166.040	166.937	6.502	2717	5492	0	2669	0	106
SRL_OPN_2PTS009_0739_20140114_010523_20140114_024342.EUM.nc	165.985	166.244	6.323	2859	5544	0	2572	0	113
SRL_OPN_2PTS009_0741_20140114_024341_20140114_042332.EUM.nc	164.800	165.616	7.811	2765	5523	0	2550	0	208
SRL_OPN_2PTS009_0743_20140114_042333_20140114_060518.EUM.nc	167.025	167.317	7.652	3667	5707	0	1859	0	181
SRL_OPN_2PTS009_0745_20140114_060517_20140114_075323.EUM.nc	167.520	168.554	8.615	4050	6099	0	1898	0	151
SRL_OPN_2PTS009_0748_20140114_075323_20140114_093127.EUM.nc	166.790	167.484	8.089	3097	5473	0	2298	1	77
SRL_OPN_2PTS009_0749_20140114_093126_20140114_110920.EUM.nc	172.320	173.111	14.490	2025	5432	0	3225	0	182
SRL_OPN_2PTS009_0751_20140114_110919_20140114_124741.EUM.nc	166.345	166.799	7.122	2486	5232	0	2664	0	82
SRL_OPN_2PTS009_0753_20140114_124741_20140114_144050.EUM.nc	166.505	166.516	8.703	3210	6189	0	2773	0	206
SRL_OPN_2PTS009_0756_20140114_144049_20140114_162036.EUM.nc	169.275	168.332	8.455	3221	5637	0	2207	0	209
SRL_OPN_2PTS009_0758_20140114_162036_20140114_180012.EUM.nc	167.430	167.692	8.251	2979	5561	0	2495	0	87
SRL_OPN_2PTS009_0760_20140114_180011_20140114_193942.EUM.nc	167.530	168.543	8.011	3198	5575	0	2260	0	117
SRL_OPN_2PTS009_0762_20140114_193941_20140114_211832.EUM.nc	166.450	166.803	6.939	3395	5445	0	1800	0	250
SRL_OPN_2PTS009_0764_20140114_211831_20140114_225648.EUM.nc	167.655	168.173	7.368	2396	5418	0	2994	0	28
SRL_OPN_2PTS009_0765_20140114_225648_20140115_003437.EUM.nc	167.550	167.019	6.449	3059	5436	0	2133	0	244
SRL_OPN_2PTS009_0767_20140115_003437_20140115_021239.EUM.nc	167.160	167.307	6.831	2634	5539	0	2668	0	237
SRL_OPN_2PTS009_0769_20140115_021238_20140115_035200.EUM.nc	166.435	166.053	8.402	2745	5483	0	2565	0	173
SRL_OPN_2PTS009_0771_20140115_035159_20140115_053303.EUM.nc	168.620	168.002	7.595	2969	5527	0	2436	0	122
SRL_OPN_2PTS009_0773_20140115_053302_20140115_072225.EUM.nc	166.870	167.904	7.505	4058	6215	0	2024	0	133
SRL_OPN_2PTS009_0776_20140115_072224_20140115_090040.EUM.nc	166.120	167.286	8.586	3591	5574	0	1732	0	251
SRL_OPN_2PTS009_0777_20140115_090039_20140115_103835.EUM.nc	171.455	174.425	12.584	2379	5462	0	3040	0	43
SRL_OPN_2PTS009_0779_20140115_103834_20140115_121643.EUM.nc	165.900	166.699	7.928	2581	5442	0	2813	0	48
SRL_OPN_2PTS009_0781_20140115_121642_20140115_135546.EUM.nc	166.610	165.971	8.705	3107	5437	0	2254	0	76
SRL_OPN_2PTS009_0783_20140115_135545_20140115_154909.EUM.nc	169.440	168.961	8.416	3339	6361	0	2754	0	268
SRL_OPN_2PTS009_0786_20140115_154908_20140115_172855.EUM.nc	166.520	166.742	7.419	2707	5515	0	2608	0	200
SRL_OPN_2PTS009_0788_20140115_172855_20140115_190823.EUM.nc	165.470	166.139	7.372	3348	5570	0	2081	0	141

– Continued on next page

Table 12: Ka Brightness Temperature Statistics.

– Continued from previous page

File	Median	Mean	Std. Dev.	No. Obs.	Total Obs.	Default Lat/Lon	Flag (total)	Default (total)	3-Sigma Edited
SRL_OPN_2PTS009_0790_20140115_190822_20140115_204733.EUM.nc	167.400	167.976	8.268	3706	5522	0	1559	0	257
SRL_OPN_2PTS009_0792_20140115_204732_20140115_222603.EUM.nc	164.490	166.782	8.599	2884	5357	0	2329	0	144
SRL_OPN_2PTS009_0794_20140115_222602_20140116_000348.EUM.nc	164.680	165.726	6.886	2947	5506	0	2408	0	151
SRL_OPN_2PTS009_0795_20140116_000346_20140116_014145.EUM.nc	166.790	167.262	7.292	2979	5557	0	2498	0	80
SRL_OPN_2PTS009_0797_20140116_014144_20140116_032040.EUM.nc	168.440	168.180	8.852	2905	5512	0	2448	0	159
SRL_OPN_2PTS009_0799_20140116_032040_20140116_050104.EUM.nc	167.350	166.989	7.148	3063	5522	0	2316	0	143
SRL_OPN_2PTS009_0801_20140116_050103_20140116_064350.EUM.nc	166.530	167.206	6.980	3910	5817	0	1764	0	143
SRL_OPN_2PTS009_0803_20140116_064351_20140116_082954.EUM.nc	164.880	165.553	7.631	4016	6033	0	1730	0	287
SRL_OPN_2PTS009_0806_20140116_082953_20140116_100753.EUM.nc	168.200	169.498	9.396	2737	5494	0	2625	0	132
SRL_OPN_2PTS009_0807_20140116_100753_20140116_114543.EUM.nc	166.330	165.893	7.745	2341	5383	0	2892	0	150
SRL_OPN_2PTS009_0809_20140116_114542_20140116_132428.EUM.nc	165.350	165.717	6.495	2845	5332	0	2373	0	114
SRL_OPN_2PTS009_0811_20140116_132426_20140116_151749.EUM.nc	166.670	166.711	8.208	3437	6334	0	2722	0	175
SRL_OPN_2PTS009_0814_20140116_151748_20140116_165737.EUM.nc	166.730	167.301	7.566	2839	5545	0	2610	0	96
SRL_OPN_2PTS009_0816_20140116_165736_20140116_183709.EUM.nc	167.310	166.884	8.553	3053	5480	0	2127	0	300
SRL_OPN_2PTS009_0818_20140116_183707_20140116_201628.EUM.nc	167.920	169.328	9.026	3401	5503	0	2012	0	90
SRL_OPN_2PTS009_0820_20140116_201627_20140116_215512.EUM.nc	166.410	167.126	8.960	2973	5369	0	2049	0	347
SRL_OPN_2PTS009_0822_20140116_215511_20140116_233305.EUM.nc	164.035	164.605	5.486	2341	5287	0	2799	0	147
SRL_OPN_2PTS009_0823_20140116_233304_20140117_011055.EUM.nc	166.860	166.901	6.561	2649	5506	0	2703	0	154
SRL_OPN_2PTS009_0825_20140117_011054_20140117_024927.EUM.nc	167.160	168.207	8.283	2899	5540	0	2532	0	109
SRL_OPN_2PTS009_0827_20140117_024926_20140117_042917.EUM.nc	165.520	164.636	8.688	2951	5519	0	2490	0	78
SRL_OPN_2PTS009_0829_20140117_042916_20140117_061116.EUM.nc	167.650	168.134	7.811	3706	5698	0	1843	0	149
SRL_OPN_2PTS009_0831_20140117_061116_20140117_075857.EUM.nc	168.820	169.487	9.436	3851	6103	0	1923	0	329
SRL_OPN_2PTS009_0834_20140117_075856_20140117_093708.EUM.nc	168.410	168.627	8.308	2921	5494	0	2462	0	111
SRL_OPN_2PTS009_0835_20140117_093708_20140117_111451.EUM.nc	163.125	166.442	10.843	2122	5355	0	3187	0	46
SRL_OPN_2PTS009_0837_20140117_111450_20140117_125317.EUM.nc	164.900	165.720	6.860	2570	5274	0	2560	0	144
SRL_OPN_2PTS009_0839_20140117_125316_20140117_144628.EUM.nc	165.575	165.885	8.795	3357	6257	0	2797	0	103
SRL_OPN_2PTS009_0842_20140117_144627_20140117_162615.EUM.nc	167.550	167.654	7.645	3337	5652	0	2194	0	121
SRL_OPN_2PTS009_0844_20140117_162614_20140117_180550.EUM.nc	164.760	165.553	7.900	2987	5597	0	2437	0	173
SRL_OPN_2PTS009_0846_20140117_180549_20140117_194519.EUM.nc	166.460	167.851	8.607	3172	5551	0	2175	0	204
SRL_OPN_2PTS009_0850_20140117_212416_20140117_230221.EUM.nc	169.030	168.787	6.890	2241	5316	0	3033	0	42
SRL_OPN_2PTS009_0853_20140118_004010_20140118_021823.EUM.nc	166.350	167.014	7.463	2735	5560	0	2697	0	128
SRL_OPN_2PTS009_0855_20140118_021823_20140118_035742.EUM.nc	166.410	165.702	8.248	2780	5546	0	2615	0	151
SRL_OPN_2PTS009_0857_20140118_035741_20140118_053900.EUM.nc	166.660	166.225	7.252	3118	5543	0	2274	0	151
SRL_OPN_2PTS009_0859_20140118_053859_20140118_072801.EUM.nc	166.660	167.466	8.336	4111	6172	0	1876	0	185
SRL_OPN_2PTS009_0862_20140118_072801_20140118_090615.EUM.nc	168.280	168.651	7.958	3437	5557	0	1918	0	202
SRL_OPN_2PTS009_0863_20140118_090614_20140118_104408.EUM.nc	167.170	168.263	9.516	2270	5498	0	3050	1	177
SRL_OPN_2PTS009_0865_20140118_104407_20140118_122217.EUM.nc	163.275	165.292	7.459	2619	5424	0	2756	0	49
SRL_OPN_2PTS009_0867_20140118_122216_20140118_140126.EUM.nc	166.150	165.810	8.715	3100	5435	0	2105	0	230
SRL_OPN_2PTS009_0869_20140118_140125_20140118_155449.EUM.nc	168.740	167.251	6.230	3126	6351	0	2988	0	237

– Continued on next page

Table 12: Ka Brightness Temperature Statistics.

– Continued from previous page

File	Median	Mean	Std. Dev.	No. Obs.	Total Obs.	Default Lat/Lon	Flag (total)	Default (total)	3-Sigma Edited
SRL_OPN_2PTS009_0872_20140118_155448_20140118_173435.EUM.nc	165.620	166.202	7.896	2634	5487	0	2586	0	267
SRL_OPN_2PTS009_0874_20140118_173433_20140118_191410.EUM.nc	166.995	168.437	9.124	3358	5582	0	2057	1	166
SRL_OPN_2PTS009_0876_20140118_191410_20140118_205310.EUM.nc	166.950	168.633	9.228	3680	5573	0	1650	0	243
SRL_OPN_2PTS009_0878_20140118_205309_20140118_223137.EUM.nc	167.070	167.404	8.597	2874	5373	0	2388	0	111
SRL_OPN_2PTS009_0879_20140118_223136_20140119_000930.EUM.nc	164.190	165.081	6.787	2979	5466	0	2338	0	149
SRL_OPN_2PTS009_0881_20140119_000929_20140119_014720.EUM.nc	167.635	167.882	8.365	3116	5555	0	2395	0	44
SRL_OPN_2PTS009_0883_20140119_014720_20140119_032620.EUM.nc	166.190	165.811	7.544	2981	5477	0	2341	0	155
SRL_OPN_2PTS009_0885_20140119_032619_20140119_050650.EUM.nc	166.840	167.046	8.345	2967	5543	0	2415	0	161
SRL_OPN_2PTS009_0887_20140119_050650_20140119_065701.EUM.nc	167.245	167.993	6.975	3828	6208	0	2232	0	148
SRL_OPN_2PTS009_0890_20140119_065701_20140119_083528.EUM.nc	166.990	167.927	8.631	4142	5609	0	1319	0	148
SRL_OPN_2PTS009_0892_20140119_083527_20140119_101327.EUM.nc	167.050	167.707	7.799	2647	5502	0	2703	0	152
SRL_OPN_2PTS009_0893_20140119_101327_20140119_115117.EUM.nc	167.430	166.951	8.282	2448	5413	0	2854	0	111
SRL_OPN_2PTS009_0895_20140119_115116_20140119_133008.EUM.nc	166.375	166.483	7.706	2881	5332	0	2302	0	149
SRL_OPN_2PTS009_0897_20140119_133008_20140119_152330.EUM.nc	167.515	167.027	8.025	3378	6309	0	2681	0	250
SRL_OPN_2PTS009_0900_20140119_152329_20140119_170317.EUM.nc	167.330	167.359	7.620	2587	5494	0	2557	0	350
SRL_OPN_2PTS009_0902_20140119_170316_20140119_184256.EUM.nc	166.790	167.255	7.529	3165	5589	0	2242	1	181
SRL_OPN_2PTS009_0904_20140119_184255_20140119_202206.EUM.nc	167.025	168.099	8.872	3437	5491	0	1839	0	215
SRL_OPN_2PTS009_0906_20140119_202206_20140119_220048.EUM.nc	167.285	167.732	8.011	2958	5357	0	2263	0	136
SRL_OPN_2PTS009_0908_20140119_220047_20140119_233847.EUM.nc	165.040	164.912	6.217	2568	5427	0	2751	0	108
SRL_OPN_2PTS009_0909_20140119_233847_20140120_011629.EUM.nc	166.175	166.699	7.511	2927	5474	0	2402	0	145
SRL_OPN_2PTS009_0911_20140120_011628_20140120_025504.EUM.nc	167.950	168.149	6.773	2949	5519	0	2458	0	112
SRL_OPN_2PTS009_0913_20140120_025503_20140120_043459.EUM.nc	164.190	164.038	7.249	2885	5488	0	2443	0	160
SRL_OPN_2PTS009_0915_20140120_043458_20140120_061707.EUM.nc	165.330	166.018	6.618	3903	5756	0	1808	0	45
SRL_OPN_2PTS009_0917_20140120_061706_20140120_080433.EUM.nc	167.260	168.330	8.780	3960	6092	0	1888	0	244
SRL_OPN_2PTS009_0920_20140120_080432_20140120_094241.EUM.nc	164.670	166.593	8.663	2892	5484	0	2449	0	143
SRL_OPN_2PTS009_0921_20140120_094240_20140120_112034.EUM.nc	170.760	169.910	10.054	2260	5222	0	2918	0	44
SRL_OPN_2PTS009_0923_20140120_112033_20140120_145207.EUM.nc	167.200	167.327	7.374	5979	11576	0	5277	0	320
SRL_OPN_2PTS009_0928_20140120_145206_20140120_163154.EUM.nc	167.570	167.806	6.975	3249	5657	0	2268	0	140
SRL_OPN_2PTS009_0930_20140120_163154_20140120_181138.EUM.nc	165.540	165.644	7.021	2958	5576	0	2363	0	255
SRL_OPN_2PTS009_0932_20140120_181137_20140120_195057.EUM.nc	165.840	167.194	8.646	3074	5514	0	2279	0	161
SRL_OPN_2PTS009_0934_20140120_195056_20140120_212951.EUM.nc	169.090	169.774	8.781	3483	5420	0	1706	0	231
SRL_OPN_2PTS009_0936_20140120_212950_20140120_230754.EUM.nc	167.750	167.726	7.784	2092	5302	0	3090	0	120
SRL_OPN_2PTS009_0937_20140120_230753_20140121_004543.EUM.nc	165.050	166.059	6.983	3157	5468	0	2233	0	78
SRL_OPN_2PTS009_0939_20140121_004543_20140121_022400.EUM.nc	168.820	168.334	6.941	2803	5548	0	2590	0	155
SRL_OPN_2PTS009_0941_20140121_022359_20140121_040324.EUM.nc	166.480	165.891	7.526	2811	5479	0	2538	0	130
SRL_OPN_2PTS009_0943_20140121_040323_20140121_054450.EUM.nc	165.850	167.617	9.813	3375	5661	0	2100	0	186
SRL_OPN_2PTS009_0949_20140121_091149_20140121_104943.EUM.nc	166.460	167.456	8.876	2247	5519	0	3134	0	138
SRL_OPN_2PTS009_0951_20140121_104942_20140121_122755.EUM.nc	163.620	164.599	6.216	2492	5335	0	2717	0	126
SRL_OPN_2PTS009_0953_20140121_122754_20140121_140707.EUM.nc	166.690	166.018	7.382	3106	5491	0	2269	0	116

– Continued on next page

Table 12: Ka Brightness Temperature Statistics.

– Continued from previous page

File	Median	Mean	Std. Dev.	No. Obs.	Total Obs.	Default Lat/Lon	Flag (total)	Default (total)	3-Sigma Edited
SRL_OPN_2PTS009_0955_20140121_140707_20140121_160037.EUM.nc	168.105	168.533	7.771	3177	6359	0	2993	0	189
SRL_OPN_2PTS009_0958_20140121_160036_20140121_174016.EUM.nc	166.345	166.641	8.629	2860	5603	0	2597	0	146
SRL_OPN_2PTS009_0976_20140122_070236_20140122_084101.EUM.nc	166.750	167.601	8.857	3984	5596	0	1429	0	183
SRL_OPN_2PTS009_0978_20140122_084101_20140122_101900.EUM.nc	169.740	170.312	11.147	2485	5480	0	2718	0	277
SRL_OPN_2PTS009_0979_20140122_101859_20140122_115700.EUM.nc	164.940	166.351	8.685	2512	5400	0	2830	0	58
SRL_OPN_2PTS009_0981_20140122_115658_20140122_133546.EUM.nc	166.505	166.965	6.411	2915	5359	0	2333	0	111
SRL_OPN_2PTS009_0983_20140122_133546_20140122_152908.EUM.nc	169.535	169.756	7.567	3422	6349	0	2693	0	234
SRL_OPN_2PTS009_0986_20140122_152908_20140122_170856.EUM.nc	165.020	165.749	6.892	2843	5491	0	2560	0	88
SRL_OPN_2PTS009_0988_20140122_170855_20140122_184835.EUM.nc	165.410	166.423	7.572	3286	5601	0	2186	0	129
SRL_OPN_2PTS009_0990_20140122_184835_20140122_202743.EUM.nc	168.835	170.075	10.028	3414	5520	0	1855	1	250
SRL_OPN_2PTS009_0992_20140122_202742_20140122_220622.EUM.nc	167.510	167.539	8.325	2977	5372	0	2203	0	192
SRL_OPN_2PTS009_0994_20140122_220621_20140122_234419.EUM.nc	166.330	165.922	6.404	2645	5481	0	2617	0	219
SRL_OPN_2PTS009_0995_20140122_234419_20140123_012203.EUM.nc	167.110	167.222	7.434	2858	5505	0	2441	0	206
SRL_OPN_2PTS009_0997_20140123_012203_20140123_030043.EUM.nc	168.200	167.549	7.050	2987	5542	0	2459	0	96
SRL_OPN_2PTS009_0999_20140123_030042_20140123_044045.EUM.nc	164.835	164.884	6.398	2922	5587	0	2507	0	158

29 Ka-Band Ionospheric Path Delay Table

Table 13: Ka-Band Ionospheric Path Delay Statistics.

File	Median	Mean	Std. Dev.	No. Obs.	Total Obs.	Default Lat/Lon	Flag (total)	Default (total)	3-Sigma Edited
SRL_OPN_2PTS008_1001_20131219_044050_20131219_062259.EUM.nc	-0.008	-0.008	0.006	3879	5756	0	1877	0	0
SRL_OPN_2PTS009_0001_20131219_062258_20131219_081008.EUM.nc	-0.008	-0.008	0.005	4128	6078	0	1950	0	0
SRL_OPN_2PTS009_0004_20131219_081007_20131219_094814.EUM.nc	-0.008	-0.009	0.005	2847	5480	0	2633	0	0
SRL_OPN_2PTS009_0005_20131219_094813_20131219_112607.EUM.nc	-0.012	-0.011	0.005	2128	5271	0	3143	0	0
SRL_OPN_2PTS009_0007_20131219_112606_20131219_130439.EUM.nc	-0.011	-0.011	0.005	2704	5274	0	2570	0	0
SRL_OPN_2PTS009_0009_20131219_130439_20131219_145755.EUM.nc	-0.009	-0.009	0.005	3533	6347	0	2814	0	0
SRL_OPN_2PTS009_0012_20131219_145754_20131219_163733.EUM.nc	-0.007	-0.007	0.005	3210	5621	0	2411	0	0
SRL_OPN_2PTS009_0014_20131219_163733_20131219_181715.EUM.nc	-0.007	-0.007	0.004	3042	5498	0	2456	0	0
SRL_OPN_2PTS009_0016_20131219_181715_20131219_195642.EUM.nc	-0.007	-0.008	0.005	3233	5497	0	2264	0	0
SRL_OPN_2PTS009_0018_20131219_195641_20131219_213525.EUM.nc	-0.006	-0.008	0.006	3610	5400	0	1790	0	0
SRL_OPN_2PTS009_0020_20131219_213524_20131219_231335.EUM.nc	-0.006	-0.007	0.003	2217	5348	0	3131	0	0
SRL_OPN_2PTS009_0021_20131219_231333_20131220_005114.EUM.nc	-0.008	-0.009	0.004	3161	5479	0	2318	0	0
SRL_OPN_2PTS009_0023_20131220_005113_20131220_022934.EUM.nc	-0.007	-0.009	0.004	2896	5530	0	2634	0	0
SRL_OPN_2PTS009_0025_20131220_022933_20131220_040912.EUM.nc	-0.009	-0.009	0.004	2823	5491	0	2668	0	0
SRL_OPN_2PTS009_0027_20131220_040911_20131220_055036.EUM.nc	-0.009	-0.008	0.005	3627	5675	0	2048	0	0
SRL_OPN_2PTS009_0029_20131220_055035_20131220_073911.EUM.nc	-0.007	-0.008	0.005	4188	6147	0	1959	0	0
SRL_OPN_2PTS009_0032_20131220_073910_20131220_091729.EUM.nc	-0.008	-0.008	0.005	3286	5495	0	2209	0	0
SRL_OPN_2PTS009_0033_20131220_091729_20131220_105521.EUM.nc	-0.011	-0.011	0.006	2290	5454	0	3164	0	0
SRL_OPN_2PTS009_0035_20131220_105520_20131220_141254.EUM.nc	-0.010	-0.010	0.006	5769	10818	0	5049	0	0
SRL_OPN_2PTS009_0039_20131220_141253_20131220_160615.EUM.nc	-0.008	-0.008	0.005	3251	6374	0	3123	0	0
SRL_OPN_2PTS009_0042_20131220_160615_20131220_174600.EUM.nc	-0.007	-0.006	0.003	2940	5581	0	2641	0	0
SRL_OPN_2PTS009_0044_20131220_174600_20131220_192525.EUM.nc	-0.008	-0.007	0.004	3360	5592	0	2232	0	0
SRL_OPN_2PTS009_0046_20131220_192523_20131220_210429.EUM.nc	-0.006	-0.008	0.005	3729	5532	0	1803	0	0
SRL_OPN_2PTS009_0048_20131220_210428_20131220_224242.EUM.nc	-0.006	-0.007	0.004	2685	5310	0	2625	0	0
SRL_OPN_2PTS009_0049_20131220_224242_20131221_002033.EUM.nc	-0.007	-0.008	0.004	3120	5454	0	2334	0	0
SRL_OPN_2PTS009_0051_20131221_002031_20131221_015836.EUM.nc	-0.008	-0.009	0.005	3022	5554	0	2532	0	0
SRL_OPN_2PTS009_0053_20131221_015835_20131221_033736.EUM.nc	-0.008	-0.009	0.005	3029	5475	0	2446	0	0
SRL_OPN_2PTS009_0055_20131221_033735_20131221_051830.EUM.nc	-0.009	-0.009	0.006	3036	5546	0	2510	0	0
SRL_OPN_2PTS009_0057_20131221_051830_20131221_070811.EUM.nc	-0.008	-0.008	0.006	3860	6184	0	2324	0	0
SRL_OPN_2PTS009_0060_20131221_070810_20131221_084641.EUM.nc	-0.007	-0.008	0.005	3869	5589	0	1720	0	0
SRL_OPN_2PTS009_0061_20131221_084640_20131221_102430.EUM.nc	-0.008	-0.009	0.005	2591	5443	0	2852	0	0
SRL_OPN_2PTS009_0063_20131221_102430_20131221_120232.EUM.nc	-0.010	-0.010	0.004	2577	5379	0	2802	0	0
SRL_OPN_2PTS009_0065_20131221_120230_20131221_134129.EUM.nc	-0.010	-0.009	0.004	3074	5419	0	2345	0	0
SRL_OPN_2PTS009_0067_20131221_134130_20131221_153455.EUM.nc	-0.009	-0.008	0.004	3569	6356	0	2787	0	0
SRL_OPN_2PTS009_0070_20131221_153453_20131221_171440.EUM.nc	-0.006	-0.006	0.003	2765	5504	0	2739	0	0
SRL_OPN_2PTS009_0072_20131221_171440_20131221_185411.EUM.nc	-0.007	-0.008	0.004	3296	5592	0	2296	0	0

– Continued on next page

Table 13: Ka-Band Ionospheric Path Delay Statistics.

– Continued from previous page

File	Median	Mean	Std. Dev.	No. Obs.	Total Obs.	Default Lat/Lon	Flag (total)	Default (total)	3-Sigma Edited
SRL_OPN_2PTS009_0074_20131221_185409_20131221_203325.EUM.nc	-0.006	-0.008	0.005	3538	5520	0	1982	0	0
SRL_OPN_2PTS009_0076_20131221_203325_20131221_221153.EUM.nc	-0.006	-0.007	0.005	2981	5359	0	2378	0	0
SRL_OPN_2PTS009_0078_20131221_221152_20131221_234950.EUM.nc	-0.008	-0.008	0.004	2932	5481	0	2549	0	0
SRL_OPN_2PTS009_0079_20131221_234949_20131222_012743.EUM.nc	-0.007	-0.008	0.004	2950	5502	0	2552	0	0
SRL_OPN_2PTS009_0081_20131222_012742_20131222_030617.EUM.nc	-0.007	-0.008	0.005	2984	5524	0	2540	0	0
SRL_OPN_2PTS009_0083_20131222_030617_20131222_044635.EUM.nc	-0.008	-0.008	0.005	3052	5490	0	2438	0	0
SRL_OPN_2PTS009_0085_20131222_044634_20131222_062851.EUM.nc	-0.008	-0.007	0.005	3917	5770	0	1853	0	0
SRL_OPN_2PTS009_0087_20131222_062850_20131222_081550.EUM.nc	-0.007	-0.007	0.005	4167	6082	0	1915	0	0
SRL_OPN_2PTS009_0090_20131222_081549_20131222_113140.EUM.nc	-0.008	-0.009	0.005	5075	10791	0	5716	0	0
SRL_OPN_2PTS009_0093_20131222_113140_20131222_131015.EUM.nc	-0.010	-0.010	0.005	2767	5314	0	2547	0	0
SRL_OPN_2PTS009_0095_20131222_131014_20131222_150333.EUM.nc	-0.008	-0.008	0.004	3570	6329	0	2759	0	0
SRL_OPN_2PTS009_0098_20131222_150332_20131222_164320.EUM.nc	-0.006	-0.006	0.003	3046	5609	0	2563	0	0
SRL_OPN_2PTS009_0100_20131222_164319_20131222_182253.EUM.nc	-0.007	-0.006	0.004	3182	5520	0	2338	0	0
SRL_OPN_2PTS009_0102_20131222_182253_20131222_200218.EUM.nc	-0.007	-0.007	0.004	3131	5502	0	2371	0	0
SRL_OPN_2PTS009_0104_20131222_200217_20131222_214059.EUM.nc	-0.005	-0.007	0.005	3503	5392	0	1889	0	0
SRL_OPN_2PTS009_0106_20131222_214058_20131222_231906.EUM.nc	-0.006	-0.006	0.003	2404	5313	0	2909	0	0
SRL_OPN_2PTS009_0107_20131222_231905_20131223_005658.EUM.nc	-0.008	-0.009	0.004	2905	5518	0	2613	0	0
SRL_OPN_2PTS009_0109_20131223_005658_20131223_023512.EUM.nc	-0.008	-0.009	0.005	2957	5531	0	2574	0	0
SRL_OPN_2PTS009_0111_20131223_023511_20131223_041455.EUM.nc	-0.008	-0.009	0.005	2875	5491	0	2616	0	0
SRL_OPN_2PTS009_0113_20131223_041455_20131223_055627.EUM.nc	-0.008	-0.008	0.006	3691	5689	0	1998	0	0
SRL_OPN_2PTS009_0121_20131223_110055_20131223_123914.EUM.nc	-0.009	-0.010	0.004	2536	5350	0	2814	0	0
SRL_OPN_2PTS009_0123_20131223_123913_20131223_141836.EUM.nc	-0.008	-0.008	0.005	3318	5495	0	2177	0	0
SRL_OPN_2PTS009_0125_20131223_141835_20131223_161155.EUM.nc	-0.008	-0.007	0.004	3286	6361	0	3075	0	0
SRL_OPN_2PTS009_0128_20131223_161154_20131223_175140.EUM.nc	-0.006	-0.005	0.003	2978	5581	0	2603	0	0
SRL_OPN_2PTS009_0130_20131223_175139_20131223_193111.EUM.nc	-0.006	-0.007	0.004	3242	5560	0	2318	0	0
SRL_OPN_2PTS009_0132_20131223_193111_20131223_211006.EUM.nc	-0.006	-0.007	0.005	3603	5516	0	1913	0	0
SRL_OPN_2PTS009_0134_20131223_211005_20131223_224825.EUM.nc	-0.006	-0.006	0.003	2569	5330	0	2761	0	0
SRL_OPN_2PTS009_0135_20131223_224824_20131224_002614.EUM.nc	-0.006	-0.007	0.004	3166	5401	0	2235	0	0
SRL_OPN_2PTS009_0137_20131224_002614_20131224_020412.EUM.nc	-0.007	-0.008	0.004	2971	5510	0	2539	0	0
SRL_OPN_2PTS009_0139_20131224_020411_20131224_034326.EUM.nc	-0.008	-0.008	0.005	2999	5529	0	2530	0	0
SRL_OPN_2PTS009_0141_20131224_034325_20131224_052417.EUM.nc	-0.009	-0.009	0.005	2979	5553	0	2574	0	0
SRL_OPN_2PTS009_0156_20131224_154033_20131224_172021.EUM.nc	-0.006	-0.005	0.003	2841	5526	0	2685	0	0
SRL_OPN_2PTS009_0158_20131224_172020_20131224_185959.EUM.nc	-0.007	-0.007	0.004	3240	5607	0	2367	0	0
SRL_OPN_2PTS009_0160_20131224_185958_20131224_203903.EUM.nc	-0.007	-0.007	0.005	3739	5523	0	1784	0	0
SRL_OPN_2PTS009_0162_20131224_203903_20131224_221737.EUM.nc	-0.006	-0.007	0.004	2998	5372	0	2374	0	0
SRL_OPN_2PTS009_0164_20131224_221736_20131224_235532.EUM.nc	-0.007	-0.007	0.003	3018	5457	0	2439	0	0
SRL_OPN_2PTS009_0165_20131224_235531_20131225_013318.EUM.nc	-0.007	-0.008	0.004	2942	5503	0	2561	0	0
SRL_OPN_2PTS009_0167_20131225_013317_20131225_031206.EUM.nc	-0.008	-0.009	0.004	2978	5552	0	2574	0	0
SRL_OPN_2PTS009_0169_20131225_031205_20131225_045220.EUM.nc	-0.009	-0.008	0.005	3097	5475	0	2378	0	0

– Continued on next page

Table 13: Ka-Band Ionospheric Path Delay Statistics.

– Continued from previous page

File	Median	Mean	Std. Dev.	No. Obs.	Total Obs.	Default Lat/Lon	Flag (total)	Default (total)	3-Sigma Edited
SRL_OPN_2PTS009_0171_20131225_045219_20131225_063454.EUM.nc	-0.007	-0.007	0.005	3936	5803	0	1867	0	0
SRL_OPN_2PTS009_0184_20131225_150914_20131225_164902.EUM.nc	-0.006	-0.005	0.003	2964	5563	0	2599	0	0
SRL_OPN_2PTS009_0186_20131225_164901_20131225_182835.EUM.nc	-0.007	-0.006	0.004	3175	5510	0	2335	0	0
SRL_OPN_2PTS009_0188_20131225_182834_20131225_200757.EUM.nc	-0.007	-0.007	0.005	3187	5501	0	2314	0	0
SRL_OPN_2PTS009_0190_20131225_200756_20131225_214645.EUM.nc	-0.005	-0.006	0.005	3412	5411	0	1999	0	0
SRL_OPN_2PTS009_0192_20131225_214644_20131225_232441.EUM.nc	-0.006	-0.005	0.002	2408	5269	0	2791	0	70
SRL_OPN_2PTS009_0193_20131225_232440_20131226_010230.EUM.nc	-0.007	-0.008	0.004	2785	5494	0	2709	0	0
SRL_OPN_2PTS009_0195_20131226_010230_20131226_024055.EUM.nc	-0.008	-0.008	0.004	2961	5523	0	2562	0	0
SRL_OPN_2PTS009_0197_20131226_024054_20131226_042036.EUM.nc	-0.009	-0.008	0.004	2903	5503	0	2600	0	0
SRL_OPN_2PTS009_0199_20131226_042036_20131226_060225.EUM.nc	-0.008	-0.007	0.005	3772	5711	0	1939	0	0
SRL_OPN_2PTS009_0212_20131226_143755_20131226_161741.EUM.nc	-0.007	-0.007	0.004	3323	5626	0	2303	0	0
SRL_OPN_2PTS009_0214_20131226_161740_20131226_175717.EUM.nc	-0.006	-0.005	0.003	3011	5551	0	2540	0	0
SRL_OPN_2PTS009_0216_20131226_175717_20131226_193647.EUM.nc	-0.007	-0.007	0.004	3256	5585	0	2329	0	0
SRL_OPN_2PTS009_0218_20131226_193646_20131226_211548.EUM.nc	-0.006	-0.007	0.005	3562	5442	0	1880	0	0
SRL_OPN_2PTS009_0220_20131226_211547_20131226_225356.EUM.nc	-0.006	-0.006	0.003	2471	5398	0	2927	0	0
SRL_OPN_2PTS009_0221_20131226_225356_20131227_003144.EUM.nc	-0.007	-0.007	0.004	3229	5439	0	2210	0	0
SRL_OPN_2PTS009_0223_20131227_003143_20131227_020954.EUM.nc	-0.007	-0.008	0.004	2864	5539	0	2675	0	0
SRL_OPN_2PTS009_0225_20131227_020952_20131227_034905.EUM.nc	-0.008	-0.008	0.004	2968	5494	0	2526	0	0
SRL_OPN_2PTS009_0227_20131227_034903_20131227_053012.EUM.nc	-0.009	-0.008	0.005	2958	5554	0	2596	0	0
SRL_OPN_2PTS009_0242_20131227_154620_20131227_172558.EUM.nc	-0.006	-0.005	0.003	2858	5493	0	2635	0	0
SRL_OPN_2PTS009_0244_20131227_172558_20131227_190536.EUM.nc	-0.007	-0.007	0.004	3283	5606	0	2323	0	0
SRL_OPN_2PTS009_0246_20131227_190536_20131227_204447.EUM.nc	-0.006	-0.007	0.005	3850	5540	0	1690	0	0
SRL_OPN_2PTS009_0248_20131227_204446_20131227_222308.EUM.nc	-0.005	-0.006	0.004	2915	5333	0	2418	0	0
SRL_OPN_2PTS009_0250_20131227_222308_20131228_000103.EUM.nc	-0.006	-0.007	0.004	3059	5469	0	2410	0	0
SRL_OPN_2PTS009_0251_20131228_000102_20131228_013850.EUM.nc	-0.006	-0.008	0.005	3020	5543	0	2523	0	0
SRL_OPN_2PTS009_0253_20131228_013850_20131228_031744.EUM.nc	-0.007	-0.008	0.005	3030	5541	0	2511	0	0
SRL_OPN_2PTS009_0255_20131228_031743_20131228_045813.EUM.nc	-0.007	-0.007	0.005	3161	5508	0	2347	0	0
SRL_OPN_2PTS009_0257_20131228_045812_20131228_064047.EUM.nc	-0.007	-0.006	0.004	4002	5806	0	1804	0	0
SRL_OPN_2PTS009_0270_20131228_151502_20131228_165440.EUM.nc	-0.005	-0.005	0.003	2962	5550	0	2588	0	0
SRL_OPN_2PTS009_0272_20131228_165439_20131228_183420.EUM.nc	-0.006	-0.006	0.004	3208	5542	0	2334	0	0
SRL_OPN_2PTS009_0274_20131228_183419_20131228_215218.EUM.nc	-0.006	-0.006	0.005	6711	10908	0	4197	0	0
SRL_OPN_2PTS009_0278_20131228_215217_20131228_233020.EUM.nc	-0.006	-0.005	0.002	2339	5313	0	2895	0	79
SRL_OPN_2PTS009_0279_20131228_233019_20131229_010802.EUM.nc	-0.006	-0.008	0.005	2731	5476	0	2745	0	0
SRL_OPN_2PTS009_0281_20131229_010801_20131229_024631.EUM.nc	-0.007	-0.007	0.004	2987	5522	0	2535	0	0
SRL_OPN_2PTS009_0283_20131229_024630_20131229_042626.EUM.nc	-0.008	-0.007	0.004	3008	5521	0	2513	0	0
SRL_OPN_2PTS009_0285_20131229_042625_20131229_060815.EUM.nc	-0.006	-0.006	0.004	3825	5711	0	1886	0	0
SRL_OPN_2PTS009_0298_20131229_144340_20131229_162319.EUM.nc	-0.007	-0.007	0.004	3325	5641	0	2316	0	0
SRL_OPN_2PTS009_0300_20131229_162318_20131229_180303.EUM.nc	-0.006	-0.005	0.003	3112	5592	0	2480	0	0
SRL_OPN_2PTS009_0302_20131229_180303_20131229_194223.EUM.nc	-0.006	-0.007	0.004	3248	5562	0	2314	0	0

– Continued on next page

Table 13: Ka-Band Ionospheric Path Delay Statistics.

– Continued from previous page

File	Median	Mean	Std. Dev.	No. Obs.	Total Obs.	Default Lat/Lon	Flag (total)	Default (total)	3-Sigma Edited
SRL_OPN_2PTS009_0304_20131229_194222_20131229_212120.EUM.nc	-0.006	-0.007	0.005	3535	5432	0	1897	0	0
SRL_OPN_2PTS009_0306_20131229_212119_20131229_225936.EUM.nc	-0.005	-0.005	0.003	2290	5393	0	3103	0	0
SRL_OPN_2PTS009_0307_20131229_225935_20131230_003717.EUM.nc	-0.006	-0.007	0.004	3304	5460	0	2156	0	0
SRL_OPN_2PTS009_0309_20131230_003717_20131230_021528.EUM.nc	-0.008	-0.008	0.005	2852	5549	0	2697	0	0
SRL_OPN_2PTS009_0311_20131230_021527_20131230_035452.EUM.nc	-0.008	-0.009	0.005	2855	5540	0	2685	0	0
SRL_OPN_2PTS009_0313_20131230_035451_20131230_053558.EUM.nc	-0.009	-0.008	0.005	3023	5555	0	2532	0	0
SRL_OPN_2PTS009_0328_20131230_155159_20131230_173145.EUM.nc	-0.006	-0.005	0.003	2856	5463	0	2607	0	0
SRL_OPN_2PTS009_0330_20131230_173144_20131230_191113.EUM.nc	-0.006	-0.007	0.004	3437	5623	0	2186	0	0
SRL_OPN_2PTS009_0332_20131230_191112_20131230_205023.EUM.nc	-0.006	-0.007	0.005	3805	5535	0	1730	0	0
SRL_OPN_2PTS009_0334_20131230_205022_20131230_222843.EUM.nc	-0.006	-0.006	0.004	2965	5359	0	2394	0	0
SRL_OPN_2PTS009_0335_20131230_222842_20131231_000635.EUM.nc	-0.006	-0.007	0.004	3096	5484	0	2388	0	0
SRL_OPN_2PTS009_0337_20131231_000634_20131231_014433.EUM.nc	-0.007	-0.008	0.004	3068	5558	0	2490	0	0
SRL_OPN_2PTS009_0339_20131231_014432_20131231_032321.EUM.nc	-0.007	-0.008	0.004	3008	5468	0	2460	0	0
SRL_OPN_2PTS009_0341_20131231_032320_20131231_050359.EUM.nc	-0.008	-0.007	0.004	3090	5550	0	2460	0	0
SRL_OPN_2PTS009_0343_20131231_050357_20131231_083242.EUM.nc	-0.006	-0.006	0.004	8222	11803	0	3581	0	0
SRL_OPN_2PTS009_0348_20131231_083240_20131231_101033.EUM.nc	-0.007	-0.007	0.004	2801	5414	0	2613	0	0
SRL_OPN_2PTS009_0349_20131231_101033_20131231_114831.EUM.nc	-0.009	-0.009	0.004	2493	5407	0	2914	0	0
SRL_OPN_2PTS009_0351_20131231_114830_20131231_132718.EUM.nc	-0.009	-0.009	0.004	2976	5297	0	2321	0	0
SRL_OPN_2PTS009_0353_20131231_132719_20131231_152040.EUM.nc	-0.007	-0.007	0.004	3617	6352	0	2735	0	0
SRL_OPN_2PTS009_0356_20131231_152039_20131231_170019.EUM.nc	-0.006	-0.005	0.003	2936	5573	0	2637	0	0
SRL_OPN_2PTS009_0358_20131231_170018_20131231_184000.EUM.nc	-0.006	-0.006	0.004	3248	5584	0	2336	0	0
SRL_OPN_2PTS009_0360_20131231_183958_20131231_201919.EUM.nc	-0.006	-0.007	0.004	3464	5494	0	2030	0	0
SRL_OPN_2PTS009_0362_20131231_201918_20131231_215751.EUM.nc	-0.005	-0.007	0.004	3163	5383	0	2220	0	0
SRL_OPN_2PTS009_0364_20131231_215750_20131231_233552.EUM.nc	-0.006	-0.006	0.003	2542	5340	0	2798	0	0
SRL_OPN_2PTS009_0365_20131231_233551_20140101_011343.EUM.nc	-0.006	-0.007	0.004	2819	5474	0	2655	0	0
SRL_OPN_2PTS009_0367_20140101_011342_20140101_043209.EUM.nc	-0.008	-0.008	0.004	5993	10996	0	5003	0	0
SRL_OPN_2PTS009_0371_20140101_043208_20140101_061405.EUM.nc	-0.008	-0.007	0.005	3833	5709	0	1876	0	0
SRL_OPN_2PTS009_0373_20140101_061404_20140101_080147.EUM.nc	-0.007	-0.007	0.005	4195	6104	0	1909	0	0
SRL_OPN_2PTS009_0376_20140101_080146_20140101_093947.EUM.nc	-0.007	-0.007	0.005	2986	5477	0	2491	0	0
SRL_OPN_2PTS009_0377_20140101_093946_20140101_111740.EUM.nc	-0.010	-0.010	0.005	2211	5310	0	3099	0	0
SRL_OPN_2PTS009_0379_20140101_111739_20140101_125606.EUM.nc	-0.009	-0.009	0.004	2705	5270	0	2565	0	0
SRL_OPN_2PTS009_0381_20140101_125606_20140101_144919.EUM.nc	-0.007	-0.007	0.004	3486	6260	0	2774	0	0
SRL_OPN_2PTS009_0384_20140101_144918_20140101_162905.EUM.nc	-0.007	-0.006	0.003	3359	5639	0	2280	0	0
SRL_OPN_2PTS009_0386_20140101_162904_20140101_180841.EUM.nc	-0.006	-0.005	0.003	3099	5580	0	2481	0	0
SRL_OPN_2PTS009_0388_20140101_180840_20140101_194810.EUM.nc	-0.005	-0.007	0.004	3263	5561	0	2298	0	0
SRL_OPN_2PTS009_0390_20140101_194809_20140101_212656.EUM.nc	-0.005	-0.008	0.006	3577	5403	0	1826	0	0
SRL_OPN_2PTS009_0392_20140101_212655_20140101_230508.EUM.nc	-0.005	-0.005	0.002	1997	5351	0	3151	0	203
SRL_OPN_2PTS009_0393_20140101_230507_20140102_004257.EUM.nc	-0.006	-0.007	0.004	3216	5459	0	2243	0	0
SRL_OPN_2PTS009_0395_20140102_004256_20140102_022103.EUM.nc	-0.006	-0.008	0.004	2853	5562	0	2709	0	0

– Continued on next page

Table 13: Ka-Band Ionospheric Path Delay Statistics.

– Continued from previous page

File	Median	Mean	Std. Dev.	No. Obs.	Total Obs.	Default Lat/Lon	Flag (total)	Default (total)	3-Sigma Edited
SRL_OPN_2PTS009_0397_20140102_022102_20140102_040033.EUM.nc	-0.007	-0.008	0.004	2934	5529	0	2595	0	0
SRL_OPN_2PTS009_0399_20140102_040032_20140102_054147.EUM.nc	-0.008	-0.007	0.004	3325	5536	0	2211	0	0
SRL_OPN_2PTS009_0401_20140102_054147_20140102_073049.EUM.nc	-0.006	-0.006	0.004	4263	6146	0	1883	0	0
SRL_OPN_2PTS009_0404_20140102_073049_20140102_090902.EUM.nc	-0.005	-0.006	0.004	3491	5550	0	2059	0	0
SRL_OPN_2PTS009_0405_20140102_090902_20140102_104655.EUM.nc	-0.008	-0.008	0.004	2418	5487	0	3069	0	0
SRL_OPN_2PTS009_0407_20140102_104654_20140102_122505.EUM.nc	-0.009	-0.009	0.004	2648	5387	0	2739	0	0
SRL_OPN_2PTS009_0409_20140102_122504_20140102_140416.EUM.nc	-0.007	-0.008	0.004	3271	5466	0	2195	0	0
SRL_OPN_2PTS009_0411_20140102_140415_20140102_155738.EUM.nc	-0.007	-0.007	0.004	3281	6345	0	3064	0	0
SRL_OPN_2PTS009_0414_20140102_155737_20140102_173725.EUM.nc	-0.005	-0.005	0.003	2915	5519	0	2604	0	0
SRL_OPN_2PTS009_0416_20140102_173724_20140102_191650.EUM.nc	-0.006	-0.007	0.005	3378	5558	0	2180	0	0
SRL_OPN_2PTS009_0418_20140102_191649_20140102_205558.EUM.nc	-0.005	-0.007	0.005	3813	5586	0	1773	0	0
SRL_OPN_2PTS009_0420_20140102_205557_20140102_223424.EUM.nc	-0.005	-0.006	0.004	2854	5379	0	2525	0	0
SRL_OPN_2PTS009_0421_20140102_223423_20140103_001206.EUM.nc	-0.006	-0.006	0.004	3123	5452	0	2329	0	0
SRL_OPN_2PTS009_0423_20140103_001206_20140103_015007.EUM.nc	-0.006	-0.007	0.004	3099	5559	0	2460	0	0
SRL_OPN_2PTS009_0425_20140103_015006_20140103_032908.EUM.nc	-0.007	-0.008	0.004	3111	5487	0	2376	0	0
SRL_OPN_2PTS009_0427_20140103_032907_20140103_050942.EUM.nc	-0.008	-0.007	0.004	3084	5530	0	2446	0	0
SRL_OPN_2PTS009_0429_20140103_050941_20140103_065939.EUM.nc	-0.007	-0.006	0.004	3927	6189	0	2262	0	0
SRL_OPN_2PTS009_0432_20140103_065938_20140103_083815.EUM.nc	-0.005	-0.006	0.004	4222	5632	0	1410	0	0
SRL_OPN_2PTS009_0434_20140103_083813_20140103_101613.EUM.nc	-0.007	-0.007	0.004	2737	5500	0	2763	0	0
SRL_OPN_2PTS009_0435_20140103_101613_20140103_115402.EUM.nc	-0.008	-0.009	0.004	2582	5391	0	2809	0	0
SRL_OPN_2PTS009_0437_20140103_115402_20140103_133255.EUM.nc	-0.009	-0.009	0.004	2960	5316	0	2356	0	0
SRL_OPN_2PTS009_0439_20140103_133255_20140103_152618.EUM.nc	-0.008	-0.007	0.004	3640	6314	0	2674	0	0
SRL_OPN_2PTS009_0442_20140103_152617_20140103_170605.EUM.nc	-0.006	-0.005	0.003	2866	5521	0	2655	0	0
SRL_OPN_2PTS009_0444_20140103_170604_20140103_184537.EUM.nc	-0.006	-0.007	0.004	3290	5588	0	2298	0	0
SRL_OPN_2PTS009_0446_20140103_184536_20140103_202453.EUM.nc	-0.005	-0.006	0.004	3593	5506	0	1913	0	0
SRL_OPN_2PTS009_0448_20140103_202454_20140103_234124.EUM.nc	-0.006	-0.007	0.004	5823	10816	0	4993	0	0
SRL_OPN_2PTS009_0451_20140103_234124_20140104_011916.EUM.nc	-0.008	-0.008	0.005	2966	5505	0	2539	0	0
SRL_OPN_2PTS009_0453_20140104_011915_20140104_025753.EUM.nc	-0.006	-0.008	0.004	3023	5503	0	2480	0	0
SRL_OPN_2PTS009_0455_20140104_025751_20140104_043751.EUM.nc	-0.006	-0.007	0.004	2974	5484	0	2510	0	0
SRL_OPN_2PTS009_0457_20140104_043751_20140104_062004.EUM.nc	-0.007	-0.007	0.004	3956	5763	0	1807	0	0
SRL_OPN_2PTS009_0459_20140104_062003_20140104_080721.EUM.nc	-0.006	-0.007	0.004	4176	6089	0	1913	0	0
SRL_OPN_2PTS009_0462_20140104_080720_20140104_094528.EUM.nc	-0.006	-0.007	0.004	2943	5498	0	2555	0	0
SRL_OPN_2PTS009_0463_20140104_094528_20140104_112313.EUM.nc	-0.009	-0.009	0.004	2076	5206	0	3130	0	0
SRL_OPN_2PTS009_0465_20140104_112312_20140104_130143.EUM.nc	-0.008	-0.009	0.004	2750	5334	0	2584	0	0
SRL_OPN_2PTS009_0467_20140104_130141_20140104_145457.EUM.nc	-0.007	-0.007	0.004	3571	6327	0	2756	0	0
SRL_OPN_2PTS009_0470_20140104_145457_20140104_163445.EUM.nc	-0.006	-0.006	0.003	3291	5620	0	2329	0	0
SRL_OPN_2PTS009_0472_20140104_163444_20140104_181419.EUM.nc	-0.005	-0.005	0.002	3113	5597	0	2484	0	0
SRL_OPN_2PTS009_0474_20140104_181418_20140104_195345.EUM.nc	-0.006	-0.006	0.003	3250	5516	0	2266	0	0
SRL_OPN_2PTS009_0476_20140104_195344_20140104_213239.EUM.nc	-0.005	-0.007	0.005	3681	5410	0	1729	0	0

– Continued on next page

Table 13: Ka-Band Ionospheric Path Delay Statistics.

– Continued from previous page

File	Median	Mean	Std. Dev.	No. Obs.	Total Obs.	Default Lat/Lon	Flag (total)	Default (total)	3-Sigma Edited
SRL_OPN_2PTS009_0478_20140104_213238_20140104_231040.EUM.nc	-0.005	-0.005	0.002	2007	5319	0	3094	0	218
SRL_OPN_2PTS009_0479_20140104_231039_20140105_004828.EUM.nc	-0.007	-0.008	0.005	3200	5468	0	2268	0	0
SRL_OPN_2PTS009_0481_20140105_004828_20140105_022639.EUM.nc	-0.006	-0.008	0.005	2902	5517	0	2615	0	0
SRL_OPN_2PTS009_0483_20140105_022639_20140105_040614.EUM.nc	-0.007	-0.008	0.005	2902	5489	0	2587	0	0
SRL_OPN_2PTS009_0485_20140105_040614_20140105_054743.EUM.nc	-0.007	-0.007	0.005	3651	5657	0	2006	0	0
SRL_OPN_2PTS009_0487_20140105_054742_20140105_073625.EUM.nc	-0.005	-0.006	0.004	4219	6164	0	1945	0	0
SRL_OPN_2PTS009_0490_20140105_073624_20140105_091436.EUM.nc	-0.007	-0.007	0.005	3463	5534	0	2071	0	0
SRL_OPN_2PTS009_0491_20140105_091435_20140105_105229.EUM.nc	-0.007	-0.008	0.004	2343	5481	0	3138	0	0
SRL_OPN_2PTS009_0493_20140105_105228_20140105_123041.EUM.nc	-0.008	-0.008	0.003	2553	5332	0	2779	0	0
SRL_OPN_2PTS009_0495_20140105_123042_20140105_140957.EUM.nc	-0.007	-0.007	0.003	3200	5509	0	2309	0	0
SRL_OPN_2PTS009_0497_20140105_140957_20140105_160318.EUM.nc	-0.006	-0.006	0.003	3321	6370	0	3049	0	0
SRL_OPN_2PTS009_0500_20140105_160317_20140105_174304.EUM.nc	-0.005	-0.005	0.002	2975	5597	0	2622	0	0
SRL_OPN_2PTS009_0502_20140105_174303_20140105_192238.EUM.nc	-0.006	-0.006	0.004	3435	5573	0	2138	0	0
SRL_OPN_2PTS009_0504_20140105_192238_20140105_210134.EUM.nc	-0.005	-0.007	0.005	3812	5529	0	1717	0	0
SRL_OPN_2PTS009_0506_20140105_210133_20140105_223958.EUM.nc	-0.005	-0.006	0.004	2859	5375	0	2516	0	0
SRL_OPN_2PTS009_0507_20140105_223957_20140106_001747.EUM.nc	-0.005	-0.006	0.004	3113	5433	0	2320	0	0
SRL_OPN_2PTS009_0509_20140106_001747_20140106_015542.EUM.nc	-0.006	-0.007	0.004	3088	5507	0	2419	0	0
SRL_OPN_2PTS009_0511_20140106_015541_20140106_033449.EUM.nc	-0.007	-0.007	0.004	3128	5486	0	2358	0	0
SRL_OPN_2PTS009_0513_20140106_033448_20140106_051530.EUM.nc	-0.008	-0.007	0.004	3123	5527	0	2404	0	0
SRL_OPN_2PTS009_0515_20140106_051529_20140106_070525.EUM.nc	-0.006	-0.006	0.004	3941	6194	0	2253	0	0
SRL_OPN_2PTS009_0518_20140106_070524_20140106_084349.EUM.nc	-0.005	-0.006	0.004	4086	5602	0	1516	0	0
SRL_OPN_2PTS009_0519_20140106_084348_20140106_102146.EUM.nc	-0.007	-0.007	0.004	2691	5488	0	2797	0	0
SRL_OPN_2PTS009_0521_20140106_102145_20140106_115938.EUM.nc	-0.008	-0.009	0.004	2576	5390	0	2814	0	0
SRL_OPN_2PTS009_0523_20140106_115937_20140106_133834.EUM.nc	-0.008	-0.008	0.004	3024	5376	0	2352	0	0
SRL_OPN_2PTS009_0525_20140106_133834_20140106_153157.EUM.nc	-0.007	-0.007	0.004	3628	6334	0	2706	0	0
SRL_OPN_2PTS009_0528_20140106_153157_20140106_171145.EUM.nc	-0.006	-0.005	0.003	2895	5498	0	2603	0	0
SRL_OPN_2PTS009_0530_20140106_171145_20140106_185115.EUM.nc	-0.007	-0.007	0.004	3422	5619	0	2197	0	0
SRL_OPN_2PTS009_0532_20140106_185114_20140106_203032.EUM.nc	-0.006	-0.007	0.004	3648	5513	0	1865	0	0
SRL_OPN_2PTS009_0534_20140106_203030_20140106_220908.EUM.nc	-0.006	-0.006	0.004	3117	5388	0	2271	0	0
SRL_OPN_2PTS009_0536_20140106_220907_20140106_234657.EUM.nc	-0.006	-0.006	0.003	2935	5468	0	2533	0	0
SRL_OPN_2PTS009_0537_20140106_234656_20140107_012450.EUM.nc	-0.007	-0.008	0.004	2907	5528	0	2621	0	0
SRL_OPN_2PTS009_0539_20140107_012449_20140107_030332.EUM.nc	-0.007	-0.008	0.004	3053	5551	0	2498	0	0
SRL_OPN_2PTS009_0541_20140107_030331_20140107_044337.EUM.nc	-0.008	-0.008	0.004	3064	5483	0	2419	0	0
SRL_OPN_2PTS009_0543_20140107_044336_20140107_062557.EUM.nc	-0.007	-0.007	0.004	4028	5772	0	1744	0	0
SRL_OPN_2PTS009_0545_20140107_062556_20140107_081257.EUM.nc	-0.006	-0.006	0.004	4210	6085	0	1875	0	0
SRL_OPN_2PTS009_0548_20140107_081256_20140107_095102.EUM.nc	-0.008	-0.007	0.004	2853	5376	0	2523	0	0
SRL_OPN_2PTS009_0549_20140107_095101_20140107_112847.EUM.nc	-0.009	-0.009	0.004	2174	5267	0	3093	0	0
SRL_OPN_2PTS009_0551_20140107_112846_20140107_130721.EUM.nc	-0.009	-0.009	0.003	2813	5368	0	2555	0	0
SRL_OPN_2PTS009_0553_20140107_130720_20140107_150038.EUM.nc	-0.008	-0.007	0.003	3568	6340	0	2772	0	0

– Continued on next page

Table 13: Ka-Band Ionospheric Path Delay Statistics.

– Continued from previous page

File	Median	Mean	Std. Dev.	No. Obs.	Total Obs.	Default Lat/Lon	Flag (total)	Default (total)	3-Sigma Edited
SRL_OPN_2PTS009_0556_20140107_150037_20140107_164025.EUM.nc	-0.006	-0.006	0.003	3198	5596	0	2398	0	0
SRL_OPN_2PTS009_0558_20140107_164024_20140107_181959.EUM.nc	-0.006	-0.006	0.003	3190	5596	0	2406	0	0
SRL_OPN_2PTS009_0560_20140107_181958_20140107_195924.EUM.nc	-0.006	-0.007	0.004	3243	5512	0	2269	0	0
SRL_OPN_2PTS009_0562_20140107_195923_20140107_213815.EUM.nc	-0.006	-0.007	0.005	3559	5413	0	1854	0	0
SRL_OPN_2PTS009_0564_20140107_213814_20140107_231615.EUM.nc	-0.006	-0.005	0.002	2210	5295	0	2936	0	149
SRL_OPN_2PTS009_0565_20140107_231614_20140108_005404.EUM.nc	-0.007	-0.008	0.004	3037	5519	0	2482	0	0
SRL_OPN_2PTS009_0567_20140108_005403_20140108_023223.EUM.nc	-0.007	-0.008	0.004	2962	5521	0	2559	0	0
SRL_OPN_2PTS009_0569_20140108_023223_20140108_041156.EUM.nc	-0.008	-0.008	0.004	2870	5507	0	2637	0	0
SRL_OPN_2PTS009_0571_20140108_041155_20140108_055332.EUM.nc	-0.007	-0.007	0.004	3762	5681	0	1919	0	0
SRL_OPN_2PTS009_0573_20140108_055331_20140108_074200.EUM.nc	-0.005	-0.006	0.004	4251	6143	0	1892	0	0
SRL_OPN_2PTS009_0576_20140108_074159_20140108_092017.EUM.nc	-0.007	-0.007	0.004	3268	5541	0	2273	0	0
SRL_OPN_2PTS009_0577_20140108_092015_20140108_105801.EUM.nc	-0.008	-0.008	0.004	2230	5414	0	3184	0	0
SRL_OPN_2PTS009_0579_20140108_105801_20140108_123616.EUM.nc	-0.009	-0.009	0.003	2529	5327	0	2798	0	0
SRL_OPN_2PTS009_0581_20140108_123615_20140108_141545.EUM.nc	-0.007	-0.007	0.004	3279	5500	0	2221	0	0
SRL_OPN_2PTS009_0583_20140108_141544_20140108_160905.EUM.nc	-0.008	-0.007	0.004	3402	6361	0	2959	0	0
SRL_OPN_2PTS009_0586_20140108_160904_20140108_174841.EUM.nc	-0.006	-0.005	0.003	2983	5559	0	2576	0	0
SRL_OPN_2PTS009_0588_20140108_174840_20140108_192814.EUM.nc	-0.006	-0.007	0.004	3285	5601	0	2316	0	0
SRL_OPN_2PTS009_0590_20140108_192813_20140108_210708.EUM.nc	-0.006	-0.008	0.006	3696	5547	0	1851	0	0
SRL_OPN_2PTS009_0592_20140108_210708_20140108_224530.EUM.nc	-0.006	-0.006	0.004	2731	5326	0	2595	0	0
SRL_OPN_2PTS009_0593_20140108_224529_20140109_002319.EUM.nc	-0.006	-0.007	0.003	3103	5449	0	2346	0	0
SRL_OPN_2PTS009_0595_20140109_002318_20140109_020115.EUM.nc	-0.007	-0.007	0.003	3072	5538	0	2466	0	0
SRL_OPN_2PTS009_0597_20140109_020114_20140109_034027.EUM.nc	-0.008	-0.008	0.004	3029	5494	0	2465	0	0
SRL_OPN_2PTS009_0599_20140109_034026_20140109_052124.EUM.nc	-0.009	-0.008	0.004	3082	5552	0	2470	0	0
SRL_OPN_2PTS009_0601_20140109_052123_20140109_071059.EUM.nc	-0.006	-0.006	0.004	3952	6169	0	2217	0	0
SRL_OPN_2PTS009_0604_20140109_071059_20140109_084921.EUM.nc	-0.005	-0.006	0.004	3996	5602	0	1606	0	0
SRL_OPN_2PTS009_0605_20140109_084920_20140109_102716.EUM.nc	-0.007	-0.007	0.004	2669	5514	0	2845	0	0
SRL_OPN_2PTS009_0607_20140109_102715_20140109_120519.EUM.nc	-0.009	-0.009	0.003	2601	5385	0	2784	0	0
SRL_OPN_2PTS009_0609_20140109_120520_20140109_134411.EUM.nc	-0.009	-0.008	0.003	3072	5399	0	2327	0	0
SRL_OPN_2PTS009_0611_20140109_134411_20140109_153744.EUM.nc	-0.008	-0.007	0.003	3609	6376	0	2767	0	0
SRL_OPN_2PTS009_0614_20140109_153743_20140109_171722.EUM.nc	-0.006	-0.005	0.003	2870	5484	0	2614	0	0
SRL_OPN_2PTS009_0616_20140109_171722_20140109_185701.EUM.nc	-0.007	-0.007	0.004	3301	5611	0	2310	0	0
SRL_OPN_2PTS009_0618_20140109_185700_20140109_203606.EUM.nc	-0.006	-0.007	0.005	3687	5523	0	1836	0	0
SRL_OPN_2PTS009_0620_20140109_203605_20140109_221441.EUM.nc	-0.006	-0.007	0.005	3039	5389	0	2350	0	0
SRL_OPN_2PTS009_0622_20140109_221440_20140109_235237.EUM.nc	-0.006	-0.007	0.004	2917	5443	0	2526	0	0
SRL_OPN_2PTS009_0623_20140109_235236_20140110_013022.EUM.nc	-0.007	-0.008	0.005	2983	5501	0	2518	0	0
SRL_OPN_2PTS009_0625_20140110_013021_20140110_030908.EUM.nc	-0.007	-0.008	0.004	3114	5520	0	2406	0	0
SRL_OPN_2PTS009_0627_20140110_030907_20140110_044927.EUM.nc	-0.008	-0.008	0.005	3098	5478	0	2380	0	0
SRL_OPN_2PTS009_0629_20140110_044926_20140110_063148.EUM.nc	-0.007	-0.007	0.005	4050	5755	0	1705	0	0
SRL_OPN_2PTS009_0631_20140110_063147_20140110_081830.EUM.nc	-0.007	-0.007	0.005	4266	6077	0	1811	0	0

– Continued on next page

Table 13: Ka-Band Ionospheric Path Delay Statistics.

– Continued from previous page

File	Median	Mean	Std. Dev.	No. Obs.	Total Obs.	Default Lat/Lon	Flag (total)	Default (total)	3-Sigma Edited
SRL_OPN_2PTS009_0634_20140110_081829_20140110_095633.EUM.nc	-0.007	-0.008	0.005	2828	5482	0	2654	0	0
SRL_OPN_2PTS009_0635_20140110_095632_20140110_113428.EUM.nc	-0.008	-0.009	0.004	2380	5340	0	2960	0	0
SRL_OPN_2PTS009_0637_20140110_113427_20140110_131257.EUM.nc	-0.008	-0.008	0.003	2855	5370	0	2515	0	0
SRL_OPN_2PTS009_0639_20140110_131256_20140110_150624.EUM.nc	-0.008	-0.007	0.004	3594	6333	0	2739	0	0
SRL_OPN_2PTS009_0642_20140110_150623_20140110_164603.EUM.nc	-0.006	-0.006	0.003	3055	5557	0	2502	0	0
SRL_OPN_2PTS009_0644_20140110_164602_20140110_182545.EUM.nc	-0.006	-0.006	0.003	3327	5521	0	2194	0	0
SRL_OPN_2PTS009_0646_20140110_182543_20140110_200500.EUM.nc	-0.006	-0.007	0.004	3226	5502	0	2276	0	0
SRL_OPN_2PTS009_0648_20140110_200459_20140110_214348.EUM.nc	-0.005	-0.006	0.005	3437	5414	0	1977	0	0
SRL_OPN_2PTS009_0650_20140110_214348_20140110_232154.EUM.nc	-0.005	-0.005	0.002	2403	5352	0	2844	0	105
SRL_OPN_2PTS009_0651_20140110_232154_20140111_005935.EUM.nc	-0.007	-0.008	0.004	2999	5487	0	2488	0	0
SRL_OPN_2PTS009_0653_20140111_005934_20140111_023759.EUM.nc	-0.008	-0.008	0.004	3013	5536	0	2523	0	0
SRL_OPN_2PTS009_0655_20140111_023758_20140111_041744.EUM.nc	-0.009	-0.008	0.004	2954	5492	0	2538	0	0
SRL_OPN_2PTS009_0657_20140111_041745_20140111_055920.EUM.nc	-0.007	-0.007	0.004	3807	5689	0	1882	0	0
SRL_OPN_2PTS009_0659_20140111_055920_20140111_074734.EUM.nc	-0.006	-0.006	0.004	4244	6137	0	1893	0	0
SRL_OPN_2PTS009_0662_20140111_074733_20140111_092548.EUM.nc	-0.007	-0.006	0.004	3208	5497	0	2289	0	0
SRL_OPN_2PTS009_0663_20140111_092547_20140111_110341.EUM.nc	-0.009	-0.009	0.004	2187	5426	0	3239	0	0
SRL_OPN_2PTS009_0665_20140111_110341_20140111_124151.EUM.nc	-0.010	-0.009	0.003	2587	5299	0	2712	0	0
SRL_OPN_2PTS009_0667_20140111_124150_20140111_142125.EUM.nc	-0.008	-0.007	0.004	3352	5487	0	2135	0	0
SRL_OPN_2PTS009_0669_20140111_142124_20140111_161443.EUM.nc	-0.007	-0.007	0.004	3441	6380	0	2939	0	0
SRL_OPN_2PTS009_0672_20140111_161441_20140111_175427.EUM.nc	-0.005	-0.005	0.003	2989	5555	0	2566	0	0
SRL_OPN_2PTS009_0674_20140111_175427_20140111_193350.EUM.nc	-0.006	-0.006	0.004	3279	5573	0	2294	0	0
SRL_OPN_2PTS009_0676_20140111_193348_20140111_211252.EUM.nc	-0.005	-0.007	0.005	3659	5521	0	1862	0	0
SRL_OPN_2PTS009_0678_20140111_211252_20140111_225101.EUM.nc	-0.005	-0.006	0.003	2508	5317	0	2809	0	0
SRL_OPN_2PTS009_0679_20140111_225100_20140112_002850.EUM.nc	-0.006	-0.007	0.004	3193	5425	0	2232	0	0
SRL_OPN_2PTS009_0681_20140112_002849_20140112_020657.EUM.nc	-0.006	-0.008	0.004	2944	5543	0	2599	0	0
SRL_OPN_2PTS009_0683_20140112_020656_20140112_034606.EUM.nc	-0.007	-0.008	0.004	2988	5537	0	2549	0	0
SRL_OPN_2PTS009_0685_20140112_034605_20140112_052708.EUM.nc	-0.008	-0.008	0.005	3019	5535	0	2516	0	0
SRL_OPN_2PTS009_0687_20140112_052708_20140112_071633.EUM.nc	-0.007	-0.007	0.005	4059	6177	0	2118	0	0
SRL_OPN_2PTS009_0690_20140112_071633_20140112_085501.EUM.nc	-0.006	-0.006	0.004	3889	5587	0	1698	0	0
SRL_OPN_2PTS009_0691_20140112_085500_20140112_103247.EUM.nc	-0.008	-0.008	0.005	2412	5480	0	3068	0	0
SRL_OPN_2PTS009_0693_20140112_103246_20140112_121052.EUM.nc	-0.008	-0.008	0.004	2571	5424	0	2853	0	0
SRL_OPN_2PTS009_0695_20140112_121052_20140112_134958.EUM.nc	-0.008	-0.008	0.004	3099	5427	0	2328	0	0
SRL_OPN_2PTS009_0697_20140112_134957_20140112_154321.EUM.nc	-0.007	-0.007	0.004	3617	6369	0	2752	0	0
SRL_OPN_2PTS009_0700_20140112_154321_20140112_172308.EUM.nc	-0.005	-0.005	0.003	2876	5539	0	2663	0	0
SRL_OPN_2PTS009_0702_20140112_172307_20140112_190238.EUM.nc	-0.006	-0.007	0.004	3321	5579	0	2258	0	0
SRL_OPN_2PTS009_0704_20140112_190238_20140112_204150.EUM.nc	-0.005	-0.007	0.004	3914	5527	0	1613	0	0
SRL_OPN_2PTS009_0706_20140112_204149_20140112_222012.EUM.nc	-0.005	-0.006	0.004	3067	5338	0	2271	0	0
SRL_OPN_2PTS009_0708_20140112_222012_20140112_235808.EUM.nc	-0.006	-0.007	0.004	3057	5476	0	2419	0	0
SRL_OPN_2PTS009_0709_20140112_235807_20140113_013612.EUM.nc	-0.006	-0.007	0.004	3073	5558	0	2485	0	0

– Continued on next page

Table 13: Ka-Band Ionospheric Path Delay Statistics.

– Continued from previous page

File	Median	Mean	Std. Dev.	No. Obs.	Total Obs.	Default Lat/Lon	Flag (total)	Default (total)	3-Sigma Edited
SRL_OPN_2PTS009_0711_20140113_013611_20140113_031454.EUM.nc	-0.007	-0.008	0.004	3037	5516	0	2479	0	0
SRL_OPN_2PTS009_0713_20140113_031453_20140113_045520.EUM.nc	-0.008	-0.008	0.004	3149	5494	0	2345	0	0
SRL_OPN_2PTS009_0715_20140113_045519_20140113_063749.EUM.nc	-0.007	-0.007	0.004	4065	5796	0	1731	0	0
SRL_OPN_2PTS009_0717_20140113_063749_20140113_082420.EUM.nc	-0.007	-0.006	0.004	4242	6068	0	1826	0	0
SRL_OPN_2PTS009_0720_20140113_082419_20140113_100213.EUM.nc	-0.007	-0.007	0.004	2858	5479	0	2621	0	0
SRL_OPN_2PTS009_0721_20140113_100212_20140113_114009.EUM.nc	-0.008	-0.008	0.004	2426	5356	0	2930	0	0
SRL_OPN_2PTS009_0723_20140113_114008_20140113_131850.EUM.nc	-0.009	-0.008	0.003	2917	5323	0	2406	0	0
SRL_OPN_2PTS009_0725_20140113_131850_20140113_151210.EUM.nc	-0.008	-0.007	0.004	3606	6345	0	2739	0	0
SRL_OPN_2PTS009_0728_20140113_151210_20140113_165150.EUM.nc	-0.006	-0.005	0.003	2974	5550	0	2576	0	0
SRL_OPN_2PTS009_0730_20140113_165150_20140113_183131.EUM.nc	-0.006	-0.006	0.004	3330	5507	0	2177	0	0
SRL_OPN_2PTS009_0732_20140113_183131_20140113_201053.EUM.nc	-0.006	-0.007	0.004	3349	5519	0	2170	0	0
SRL_OPN_2PTS009_0734_20140113_201052_20140113_214930.EUM.nc	-0.005	-0.006	0.005	3401	5392	0	1991	0	0
SRL_OPN_2PTS009_0736_20140113_214929_20140113_232733.EUM.nc	-0.005	-0.005	0.002	2423	5257	0	2731	0	103
SRL_OPN_2PTS009_0737_20140113_232732_20140114_010523.EUM.nc	-0.006	-0.008	0.004	2823	5492	0	2669	0	0
SRL_OPN_2PTS009_0739_20140114_010523_20140114_024342.EUM.nc	-0.007	-0.007	0.003	2972	5544	0	2572	0	0
SRL_OPN_2PTS009_0741_20140114_024341_20140114_042332.EUM.nc	-0.007	-0.007	0.003	2973	5523	0	2550	0	0
SRL_OPN_2PTS009_0743_20140114_042333_20140114_060518.EUM.nc	-0.007	-0.006	0.004	3848	5707	0	1859	0	0
SRL_OPN_2PTS009_0745_20140114_060517_20140114_075323.EUM.nc	-0.006	-0.006	0.004	4201	6099	0	1898	0	0
SRL_OPN_2PTS009_0748_20140114_075323_20140114_093127.EUM.nc	-0.007	-0.007	0.004	3175	5473	0	2298	0	0
SRL_OPN_2PTS009_0749_20140114_093126_20140114_110920.EUM.nc	-0.010	-0.010	0.005	2207	5432	0	3225	0	0
SRL_OPN_2PTS009_0751_20140114_110919_20140114_124741.EUM.nc	-0.009	-0.009	0.004	2568	5232	0	2664	0	0
SRL_OPN_2PTS009_0753_20140114_124741_20140114_144050.EUM.nc	-0.007	-0.007	0.004	3416	6189	0	2773	0	0
SRL_OPN_2PTS009_0756_20140114_144049_20140114_162036.EUM.nc	-0.007	-0.006	0.004	3430	5637	0	2207	0	0
SRL_OPN_2PTS009_0758_20140114_162036_20140114_180012.EUM.nc	-0.005	-0.005	0.003	3066	5561	0	2495	0	0
SRL_OPN_2PTS009_0760_20140114_180011_20140114_193942.EUM.nc	-0.006	-0.006	0.004	3315	5575	0	2260	0	0
SRL_OPN_2PTS009_0762_20140114_193941_20140114_211832.EUM.nc	-0.005	-0.007	0.005	3645	5445	0	1800	0	0
SRL_OPN_2PTS009_0764_20140114_211831_20140114_225648.EUM.nc	-0.005	-0.005	0.002	2214	5418	0	2994	0	210
SRL_OPN_2PTS009_0765_20140114_225648_20140115_003437.EUM.nc	-0.006	-0.007	0.004	3303	5436	0	2133	0	0
SRL_OPN_2PTS009_0767_20140115_003437_20140115_021239.EUM.nc	-0.006	-0.008	0.004	2871	5539	0	2668	0	0
SRL_OPN_2PTS009_0769_20140115_021238_20140115_035200.EUM.nc	-0.007	-0.008	0.004	2918	5483	0	2565	0	0
SRL_OPN_2PTS009_0771_20140115_035159_20140115_053303.EUM.nc	-0.007	-0.008	0.005	3091	5527	0	2436	0	0
SRL_OPN_2PTS009_0773_20140115_053302_20140115_072225.EUM.nc	-0.006	-0.007	0.004	4191	6215	0	2024	0	0
SRL_OPN_2PTS009_0776_20140115_072224_20140115_090040.EUM.nc	-0.006	-0.006	0.004	3842	5574	0	1732	0	0
SRL_OPN_2PTS009_0777_20140115_090039_20140115_103835.EUM.nc	-0.007	-0.007	0.003	2422	5462	0	3040	0	0
SRL_OPN_2PTS009_0779_20140115_103834_20140115_121643.EUM.nc	-0.007	-0.007	0.003	2629	5442	0	2813	0	0
SRL_OPN_2PTS009_0781_20140115_121642_20140115_135546.EUM.nc	-0.007	-0.007	0.003	3183	5437	0	2254	0	0
SRL_OPN_2PTS009_0783_20140115_135545_20140115_154909.EUM.nc	-0.007	-0.007	0.004	3607	6361	0	2754	0	0
SRL_OPN_2PTS009_0786_20140115_154908_20140115_172855.EUM.nc	-0.005	-0.004	0.003	2907	5515	0	2608	0	0
SRL_OPN_2PTS009_0788_20140115_172855_20140115_190823.EUM.nc	-0.006	-0.006	0.004	3489	5570	0	2081	0	0

– Continued on next page

Table 13: Ka-Band Ionospheric Path Delay Statistics.

– Continued from previous page

File	Median	Mean	Std. Dev.	No. Obs.	Total Obs.	Default Lat/Lon	Flag (total)	Default (total)	3-Sigma Edited
SRL_OPN_2PTS009_0790_20140115_190822_20140115_204733.EUM.nc	-0.006	-0.006	0.004	3963	5522	0	1559	0	0
SRL_OPN_2PTS009_0792_20140115_204732_20140115_222603.EUM.nc	-0.005	-0.005	0.004	3028	5357	0	2329	0	0
SRL_OPN_2PTS009_0794_20140115_222602_20140116_000348.EUM.nc	-0.005	-0.006	0.003	3098	5506	0	2408	0	0
SRL_OPN_2PTS009_0795_20140116_000346_20140116_014145.EUM.nc	-0.006	-0.008	0.005	3059	5557	0	2498	0	0
SRL_OPN_2PTS009_0797_20140116_014144_20140116_032040.EUM.nc	-0.006	-0.008	0.004	3064	5512	0	2448	0	0
SRL_OPN_2PTS009_0799_20140116_032040_20140116_050104.EUM.nc	-0.007	-0.007	0.004	3206	5522	0	2316	0	0
SRL_OPN_2PTS009_0801_20140116_050103_20140116_064350.EUM.nc	-0.007	-0.006	0.004	4053	5817	0	1764	0	0
SRL_OPN_2PTS009_0803_20140116_064351_20140116_082954.EUM.nc	-0.006	-0.006	0.004	4303	6033	0	1730	0	0
SRL_OPN_2PTS009_0806_20140116_082953_20140116_100753.EUM.nc	-0.007	-0.007	0.004	2869	5494	0	2625	0	0
SRL_OPN_2PTS009_0807_20140116_100753_20140116_114543.EUM.nc	-0.008	-0.008	0.004	2491	5383	0	2892	0	0
SRL_OPN_2PTS009_0809_20140116_114542_20140116_132428.EUM.nc	-0.008	-0.008	0.003	2959	5332	0	2373	0	0
SRL_OPN_2PTS009_0811_20140116_132426_20140116_151749.EUM.nc	-0.007	-0.007	0.004	3612	6334	0	2722	0	0
SRL_OPN_2PTS009_0814_20140116_151748_20140116_165737.EUM.nc	-0.006	-0.005	0.003	2935	5545	0	2610	0	0
SRL_OPN_2PTS009_0816_20140116_165736_20140116_183709.EUM.nc	-0.006	-0.006	0.003	3353	5480	0	2127	0	0
SRL_OPN_2PTS009_0818_20140116_183707_20140116_201628.EUM.nc	-0.005	-0.006	0.004	3491	5503	0	2012	0	0
SRL_OPN_2PTS009_0820_20140116_201627_20140116_215512.EUM.nc	-0.005	-0.006	0.005	3320	5369	0	2049	0	0
SRL_OPN_2PTS009_0822_20140116_215511_20140116_233305.EUM.nc	-0.005	-0.006	0.002	2481	5287	0	2799	0	7
SRL_OPN_2PTS009_0823_20140116_233304_20140117_011055.EUM.nc	-0.006	-0.008	0.004	2803	5506	0	2703	0	0
SRL_OPN_2PTS009_0825_20140117_011054_20140117_024927.EUM.nc	-0.006	-0.007	0.004	3008	5540	0	2532	0	0
SRL_OPN_2PTS009_0827_20140117_024926_20140117_042917.EUM.nc	-0.007	-0.008	0.004	3029	5519	0	2490	0	0
SRL_OPN_2PTS009_0829_20140117_042916_20140117_061116.EUM.nc	-0.007	-0.007	0.004	3855	5698	0	1843	0	0
SRL_OPN_2PTS009_0831_20140117_061116_20140117_075857.EUM.nc	-0.006	-0.006	0.004	4180	6103	0	1923	0	0
SRL_OPN_2PTS009_0834_20140117_075856_20140117_093708.EUM.nc	-0.006	-0.006	0.003	3032	5494	0	2462	0	0
SRL_OPN_2PTS009_0835_20140117_093708_20140117_111451.EUM.nc	-0.008	-0.007	0.003	2168	5355	0	3187	0	0
SRL_OPN_2PTS009_0837_20140117_111450_20140117_125317.EUM.nc	-0.007	-0.007	0.003	2714	5274	0	2560	0	0
SRL_OPN_2PTS009_0839_20140117_125316_20140117_144628.EUM.nc	-0.006	-0.006	0.004	3460	6257	0	2797	0	0
SRL_OPN_2PTS009_0842_20140117_144627_20140117_162615.EUM.nc	-0.006	-0.005	0.003	3458	5652	0	2194	0	0
SRL_OPN_2PTS009_0844_20140117_162614_20140117_180550.EUM.nc	-0.005	-0.004	0.002	3160	5597	0	2437	0	0
SRL_OPN_2PTS009_0846_20140117_180549_20140117_194519.EUM.nc	-0.005	-0.006	0.004	3376	5551	0	2175	0	0
SRL_OPN_2PTS009_0850_20140117_212416_20140117_230221.EUM.nc	-0.005	-0.005	0.003	2283	5316	0	3033	0	0
SRL_OPN_2PTS009_0853_20140118_004010_20140118_021823.EUM.nc	-0.006	-0.007	0.004	2863	5560	0	2697	0	0
SRL_OPN_2PTS009_0855_20140118_021823_20140118_035742.EUM.nc	-0.007	-0.008	0.004	2931	5546	0	2615	0	0
SRL_OPN_2PTS009_0857_20140118_035741_20140118_053900.EUM.nc	-0.008	-0.007	0.004	3269	5543	0	2274	0	0
SRL_OPN_2PTS009_0859_20140118_053859_20140118_072801.EUM.nc	-0.006	-0.006	0.004	4296	6172	0	1876	0	0
SRL_OPN_2PTS009_0862_20140118_072801_20140118_090615.EUM.nc	-0.006	-0.006	0.003	3639	5557	0	1918	0	0
SRL_OPN_2PTS009_0863_20140118_090614_20140118_104408.EUM.nc	-0.006	-0.007	0.003	2448	5498	0	3050	0	0
SRL_OPN_2PTS009_0865_20140118_104407_20140118_122217.EUM.nc	-0.007	-0.007	0.003	2668	5424	0	2756	0	0
SRL_OPN_2PTS009_0867_20140118_122216_20140118_140126.EUM.nc	-0.007	-0.006	0.003	3330	5435	0	2105	0	0
SRL_OPN_2PTS009_0869_20140118_140125_20140118_155449.EUM.nc	-0.006	-0.006	0.003	3363	6351	0	2988	0	0

– Continued on next page

Table 13: Ka-Band Ionospheric Path Delay Statistics.

– Continued from previous page

File	Median	Mean	Std. Dev.	No. Obs.	Total Obs.	Default Lat/Lon	Flag (total)	Default (total)	3-Sigma Edited
SRL_OPN_2PTS009_0872_20140118_155448_20140118_173435.EUM.nc	-0.005	-0.004	0.002	2901	5487	0	2586	0	0
SRL_OPN_2PTS009_0874_20140118_173433_20140118_191410.EUM.nc	-0.005	-0.006	0.004	3525	5582	0	2057	0	0
SRL_OPN_2PTS009_0876_20140118_191410_20140118_205310.EUM.nc	-0.005	-0.006	0.004	3923	5573	0	1650	0	0
SRL_OPN_2PTS009_0878_20140118_205309_20140118_223137.EUM.nc	-0.005	-0.005	0.003	2985	5373	0	2388	0	0
SRL_OPN_2PTS009_0879_20140118_223136_20140119_000930.EUM.nc	-0.005	-0.005	0.003	3128	5466	0	2338	0	0
SRL_OPN_2PTS009_0881_20140119_000929_20140119_014720.EUM.nc	-0.006	-0.006	0.003	3160	5555	0	2395	0	0
SRL_OPN_2PTS009_0883_20140119_014720_20140119_032620.EUM.nc	-0.007	-0.007	0.003	3136	5477	0	2341	0	0
SRL_OPN_2PTS009_0885_20140119_032619_20140119_050650.EUM.nc	-0.008	-0.007	0.004	3128	5543	0	2415	0	0
SRL_OPN_2PTS009_0887_20140119_050650_20140119_065701.EUM.nc	-0.005	-0.006	0.004	3976	6208	0	2232	0	0
SRL_OPN_2PTS009_0890_20140119_065701_20140119_083528.EUM.nc	-0.005	-0.006	0.004	4290	5609	0	1319	0	0
SRL_OPN_2PTS009_0892_20140119_083527_20140119_101327.EUM.nc	-0.006	-0.006	0.003	2799	5502	0	2703	0	0
SRL_OPN_2PTS009_0893_20140119_101327_20140119_115117.EUM.nc	-0.007	-0.007	0.003	2559	5413	0	2854	0	0
SRL_OPN_2PTS009_0895_20140119_115116_20140119_133008.EUM.nc	-0.008	-0.007	0.003	3030	5332	0	2302	0	0
SRL_OPN_2PTS009_0897_20140119_133008_20140119_152330.EUM.nc	-0.007	-0.006	0.003	3628	6309	0	2681	0	0
SRL_OPN_2PTS009_0900_20140119_152329_20140119_170317.EUM.nc	-0.005	-0.004	0.003	2937	5494	0	2557	0	0
SRL_OPN_2PTS009_0902_20140119_170316_20140119_184256.EUM.nc	-0.005	-0.005	0.003	3347	5589	0	2242	0	0
SRL_OPN_2PTS009_0904_20140119_184255_20140119_202206.EUM.nc	-0.005	-0.005	0.004	3652	5491	0	1839	0	0
SRL_OPN_2PTS009_0906_20140119_202206_20140119_220048.EUM.nc	-0.004	-0.005	0.004	3094	5357	0	2263	0	0
SRL_OPN_2PTS009_0908_20140119_220047_20140119_233847.EUM.nc	-0.005	-0.005	0.002	2557	5427	0	2751	0	119
SRL_OPN_2PTS009_0909_20140119_233847_20140120_011629.EUM.nc	-0.005	-0.007	0.003	3072	5474	0	2402	0	0
SRL_OPN_2PTS009_0911_20140120_011628_20140120_025504.EUM.nc	-0.006	-0.007	0.003	3061	5519	0	2458	0	0
SRL_OPN_2PTS009_0913_20140120_025503_20140120_043459.EUM.nc	-0.007	-0.007	0.003	3045	5488	0	2443	0	0
SRL_OPN_2PTS009_0915_20140120_043458_20140120_061707.EUM.nc	-0.006	-0.006	0.003	3948	5756	0	1808	0	0
SRL_OPN_2PTS009_0917_20140120_061706_20140120_080433.EUM.nc	-0.005	-0.006	0.003	4204	6092	0	1888	0	0
SRL_OPN_2PTS009_0920_20140120_080432_20140120_094241.EUM.nc	-0.006	-0.006	0.003	3035	5484	0	2449	0	0
SRL_OPN_2PTS009_0921_20140120_094240_20140120_112034.EUM.nc	-0.008	-0.008	0.003	2304	5222	0	2918	0	0
SRL_OPN_2PTS009_0923_20140120_112033_20140120_145207.EUM.nc	-0.007	-0.007	0.003	6299	11576	0	5277	0	0
SRL_OPN_2PTS009_0928_20140120_145206_20140120_163154.EUM.nc	-0.006	-0.005	0.003	3389	5657	0	2268	0	0
SRL_OPN_2PTS009_0930_20140120_163154_20140120_181138.EUM.nc	-0.005	-0.004	0.002	3213	5576	0	2363	0	0
SRL_OPN_2PTS009_0932_20140120_181137_20140120_195057.EUM.nc	-0.005	-0.006	0.004	3235	5514	0	2279	0	0
SRL_OPN_2PTS009_0934_20140120_195056_20140120_212951.EUM.nc	-0.005	-0.006	0.005	3714	5420	0	1706	0	0
SRL_OPN_2PTS009_0936_20140120_212950_20140120_230754.EUM.nc	-0.004	-0.005	0.003	2212	5302	0	3090	0	0
SRL_OPN_2PTS009_0937_20140120_230753_20140121_004543.EUM.nc	-0.006	-0.007	0.003	3235	5468	0	2233	0	0
SRL_OPN_2PTS009_0939_20140121_004543_20140121_022400.EUM.nc	-0.007	-0.007	0.003	2958	5548	0	2590	0	0
SRL_OPN_2PTS009_0941_20140121_022359_20140121_040324.EUM.nc	-0.007	-0.006	0.003	2941	5479	0	2538	0	0
SRL_OPN_2PTS009_0943_20140121_040323_20140121_054450.EUM.nc	-0.007	-0.006	0.003	3561	5661	0	2100	0	0
SRL_OPN_2PTS009_0949_20140121_091149_20140121_104943.EUM.nc	-0.007	-0.007	0.004	2385	5519	0	3134	0	0
SRL_OPN_2PTS009_0951_20140121_104942_20140121_122755.EUM.nc	-0.007	-0.008	0.004	2618	5335	0	2717	0	0
SRL_OPN_2PTS009_0953_20140121_122754_20140121_140707.EUM.nc	-0.007	-0.007	0.004	3222	5491	0	2269	0	0

– Continued on next page

Table 13: Ka-Band Ionospheric Path Delay Statistics.

– Continued from previous page

File	Median	Mean	Std. Dev.	No. Obs.	Total Obs.	Default Lat/Lon	Flag (total)	Default (total)	3-Sigma Edited
SRL_OPN_2PTS009_0955_20140121_140707_20140121_160037.EUM.nc	-0.006	-0.006	0.004	3366	6359	0	2993	0	0
SRL_OPN_2PTS009_0958_20140121_160036_20140121_174016.EUM.nc	-0.005	-0.004	0.002	3006	5603	0	2597	0	0
SRL_OPN_2PTS009_0976_20140122_070236_20140122_084101.EUM.nc	-0.005	-0.006	0.004	4167	5596	0	1429	0	0
SRL_OPN_2PTS009_0978_20140122_084101_20140122_101900.EUM.nc	-0.007	-0.007	0.004	2762	5480	0	2718	0	0
SRL_OPN_2PTS009_0979_20140122_101859_20140122_115700.EUM.nc	-0.008	-0.009	0.004	2570	5400	0	2830	0	0
SRL_OPN_2PTS009_0981_20140122_115658_20140122_133546.EUM.nc	-0.009	-0.008	0.004	3026	5359	0	2333	0	0
SRL_OPN_2PTS009_0983_20140122_133546_20140122_152908.EUM.nc	-0.008	-0.007	0.004	3656	6349	0	2693	0	0
SRL_OPN_2PTS009_0986_20140122_152908_20140122_170856.EUM.nc	-0.006	-0.005	0.003	2931	5491	0	2560	0	0
SRL_OPN_2PTS009_0988_20140122_170855_20140122_184835.EUM.nc	-0.006	-0.006	0.004	3415	5601	0	2186	0	0
SRL_OPN_2PTS009_0990_20140122_184835_20140122_202743.EUM.nc	-0.005	-0.006	0.004	3665	5520	0	1855	0	0
SRL_OPN_2PTS009_0992_20140122_202742_20140122_220622.EUM.nc	-0.005	-0.006	0.004	3169	5372	0	2203	0	0
SRL_OPN_2PTS009_0994_20140122_220621_20140122_234419.EUM.nc	-0.005	-0.006	0.003	2864	5481	0	2617	0	0
SRL_OPN_2PTS009_0995_20140122_234419_20140123_012203.EUM.nc	-0.006	-0.007	0.004	3064	5505	0	2441	0	0
SRL_OPN_2PTS009_0997_20140123_012203_20140123_030043.EUM.nc	-0.007	-0.007	0.003	3083	5542	0	2459	0	0
SRL_OPN_2PTS009_0999_20140123_030042_20140123_044045.EUM.nc	-0.008	-0.007	0.003	3080	5587	0	2507	0	0

30 Ka-Band Sea State Bias Table

Table 14: Ka-Band Sea State Bias Statistics.

File	Median	Mean	Std. Dev.	No. Obs.	Total Obs.	Default Lat/Lon	Flag (total)	Default (total)	3-Sigma Edited
SRL_OPN_2PTS008_1001_20131219_044050_20131219_062259.EUM.nc	-0.086	-0.104	0.054	3781	5756	0	1877	3	95
SRL_OPN_2PTS009_0001_20131219_062258_20131219_081008.EUM.nc	-0.117	-0.124	0.062	4122	6078	0	1950	2	4
SRL_OPN_2PTS009_0004_20131219_081007_20131219_094814.EUM.nc	-0.096	-0.103	0.043	2808	5480	0	2633	13	26
SRL_OPN_2PTS009_0005_20131219_094813_20131219_112607.EUM.nc	-0.069	-0.070	0.032	2090	5271	0	3143	31	7
SRL_OPN_2PTS009_0007_20131219_112606_20131219_130439.EUM.nc	-0.062	-0.062	0.019	2510	5274	0	2570	3	191
SRL_OPN_2PTS009_0009_20131219_130439_20131219_145755.EUM.nc	-0.070	-0.071	0.021	3330	6347	0	2814	0	203
SRL_OPN_2PTS009_0012_20131219_145754_20131219_163733.EUM.nc	-0.080	-0.086	0.036	3115	5621	0	2411	16	79
SRL_OPN_2PTS009_0014_20131219_163733_20131219_181715.EUM.nc	-0.087	-0.114	0.054	3036	5498	0	2456	6	0
SRL_OPN_2PTS009_0016_20131219_181715_20131219_195642.EUM.nc	-0.092	-0.096	0.041	3224	5497	0	2264	7	2
SRL_OPN_2PTS009_0018_20131219_195641_20131219_213525.EUM.nc	-0.095	-0.095	0.043	3167	5400	0	1790	21	422
SRL_OPN_2PTS009_0020_20131219_213524_20131219_231335.EUM.nc	-0.089	-0.084	0.027	1915	5348	0	3131	5	297
SRL_OPN_2PTS009_0021_20131219_231333_20131220_005114.EUM.nc	-0.057	-0.066	0.033	3059	5479	0	2318	12	90
SRL_OPN_2PTS009_0023_20131220_005113_20131220_022934.EUM.nc	-0.065	-0.076	0.031	2883	5530	0	2634	1	12
SRL_OPN_2PTS009_0025_20131220_022933_20131220_040912.EUM.nc	-0.077	-0.076	0.024	2574	5491	0	2668	6	243
SRL_OPN_2PTS009_0027_20131220_040911_20131220_055036.EUM.nc	-0.088	-0.101	0.045	3525	5675	0	2048	7	95
SRL_OPN_2PTS009_0029_20131220_055035_20131220_073911.EUM.nc	-0.105	-0.115	0.045	3981	6147	0	1959	0	207
SRL_OPN_2PTS009_0032_20131220_073910_20131220_091729.EUM.nc	-0.103	-0.102	0.032	3244	5495	0	2209	14	28
SRL_OPN_2PTS009_0033_20131220_091729_20131220_105521.EUM.nc	-0.067	-0.070	0.034	2208	5454	0	3164	16	66
SRL_OPN_2PTS009_0035_20131220_105520_20131220_141254.EUM.nc	-0.064	-0.068	0.025	5377	10818	0	5049	10	382
SRL_OPN_2PTS009_0039_20131220_141253_20131220_160615.EUM.nc	-0.083	-0.086	0.035	3241	6374	0	3123	6	4
SRL_OPN_2PTS009_0042_20131220_160615_20131220_174600.EUM.nc	-0.093	-0.101	0.045	2847	5581	0	2641	9	84
SRL_OPN_2PTS009_0044_20131220_174600_20131220_192525.EUM.nc	-0.096	-0.096	0.037	3352	5592	0	2232	5	3
SRL_OPN_2PTS009_0046_20131220_192523_20131220_210429.EUM.nc	-0.094	-0.101	0.040	3476	5532	0	1803	9	244
SRL_OPN_2PTS009_0048_20131220_210428_20131220_224242.EUM.nc	-0.091	-0.084	0.036	2366	5310	0	2625	9	310
SRL_OPN_2PTS009_0049_20131220_224242_20131221_002033.EUM.nc	-0.068	-0.068	0.027	3109	5454	0	2334	4	7
SRL_OPN_2PTS009_0051_20131221_002031_20131221_015836.EUM.nc	-0.064	-0.069	0.030	2894	5554	0	2532	2	126
SRL_OPN_2PTS009_0053_20131221_015835_20131221_033736.EUM.nc	-0.066	-0.069	0.029	3013	5475	0	2446	5	11
SRL_OPN_2PTS009_0055_20131221_033735_20131221_051830.EUM.nc	-0.099	-0.099	0.036	3028	5546	0	2510	1	7
SRL_OPN_2PTS009_0057_20131221_051830_20131221_070811.EUM.nc	-0.115	-0.112	0.042	3544	6184	0	2324	23	293
SRL_OPN_2PTS009_0060_20131221_070810_20131221_084641.EUM.nc	-0.098	-0.097	0.029	3733	5589	0	1720	8	128
SRL_OPN_2PTS009_0061_20131221_084640_20131221_102430.EUM.nc	-0.081	-0.078	0.032	2407	5443	0	2852	11	173
SRL_OPN_2PTS009_0063_20131221_102430_20131221_120232.EUM.nc	-0.058	-0.065	0.030	2380	5379	0	2802	15	182
SRL_OPN_2PTS009_0065_20131221_120230_20131221_134129.EUM.nc	-0.070	-0.078	0.035	3004	5419	0	2345	33	37
SRL_OPN_2PTS009_0067_20131221_134130_20131221_153455.EUM.nc	-0.078	-0.081	0.031	3566	6356	0	2787	0	3
SRL_OPN_2PTS009_0070_20131221_153453_20131221_171440.EUM.nc	-0.095	-0.097	0.040	2759	5504	0	2739	3	3
SRL_OPN_2PTS009_0072_20131221_171440_20131221_185411.EUM.nc	-0.090	-0.095	0.043	3141	5592	0	2296	8	147
SRL_OPN_2PTS009_0074_20131221_185409_20131221_203325.EUM.nc	-0.079	-0.093	0.044	3453	5520	0	1982	9	76

– Continued on next page

Table 14: Ka-Band Sea State Bias Statistics.

– Continued from previous page

File	Median	Mean	Std. Dev.	No. Obs.	Total Obs.	Default Lat/Lon	Flag (total)	Default (total)	3-Sigma Edited
SRL_OPN_2PTS009_0076_20131221_203325_20131221_221153.EUM.nc	-0.093	-0.100	0.067	2959	5359	0	2378	17	5
SRL_OPN_2PTS009_0078_20131221_221152_20131221_234950.EUM.nc	-0.074	-0.073	0.025	2918	5481	0	2549	6	8
SRL_OPN_2PTS009_0079_20131221_234949_20131222_012743.EUM.nc	-0.064	-0.075	0.040	2865	5502	0	2552	7	78
SRL_OPN_2PTS009_0081_20131222_012742_20131222_030617.EUM.nc	-0.062	-0.071	0.028	2858	5524	0	2540	4	122
SRL_OPN_2PTS009_0083_20131222_030617_20131222_044635.EUM.nc	-0.095	-0.094	0.034	3006	5490	0	2438	7	39
SRL_OPN_2PTS009_0085_20131222_044634_20131222_062851.EUM.nc	-0.108	-0.116	0.043	3674	5770	0	1853	3	240
SRL_OPN_2PTS009_0087_20131222_062850_20131222_081550.EUM.nc	-0.087	-0.095	0.034	4117	6082	0	1915	5	45
SRL_OPN_2PTS009_0090_20131222_081549_20131222_113140.EUM.nc	-0.078	-0.084	0.043	5040	10791	0	5716	20	15
SRL_OPN_2PTS009_0093_20131222_113140_20131222_131015.EUM.nc	-0.065	-0.072	0.030	2761	5314	0	2547	1	5
SRL_OPN_2PTS009_0095_20131222_131014_20131222_150333.EUM.nc	-0.086	-0.083	0.029	3569	6329	0	2759	0	1
SRL_OPN_2PTS009_0098_20131222_150332_20131222_164320.EUM.nc	-0.082	-0.082	0.032	3031	5609	0	2563	7	8
SRL_OPN_2PTS009_0100_20131222_164319_20131222_182253.EUM.nc	-0.099	-0.108	0.052	3003	5520	0	2338	2	177
SRL_OPN_2PTS009_0102_20131222_182253_20131222_200218.EUM.nc	-0.079	-0.089	0.035	3114	5502	0	2371	7	10
SRL_OPN_2PTS009_0104_20131222_200217_20131222_214059.EUM.nc	-0.091	-0.091	0.040	3225	5392	0	1889	28	250
SRL_OPN_2PTS009_0106_20131222_214058_20131222_231906.EUM.nc	-0.085	-0.097	0.044	2298	5313	0	2909	8	98
SRL_OPN_2PTS009_0107_20131222_231905_20131223_005658.EUM.nc	-0.069	-0.073	0.028	2874	5518	0	2613	17	14
SRL_OPN_2PTS009_0109_20131223_005658_20131223_023512.EUM.nc	-0.066	-0.072	0.030	2941	5531	0	2574	7	9
SRL_OPN_2PTS009_0111_20131223_023511_20131223_041455.EUM.nc	-0.092	-0.091	0.028	2806	5491	0	2616	14	55
SRL_OPN_2PTS009_0113_20131223_041455_20131223_055627.EUM.nc	-0.098	-0.104	0.036	3535	5689	0	1998	2	154
SRL_OPN_2PTS009_0121_20131223_110055_20131223_123914.EUM.nc	-0.062	-0.063	0.026	2380	5350	0	2814	7	149
SRL_OPN_2PTS009_0123_20131223_123913_20131223_141836.EUM.nc	-0.082	-0.086	0.028	3228	5495	0	2177	2	88
SRL_OPN_2PTS009_0125_20131223_141835_20131223_161155.EUM.nc	-0.079	-0.080	0.025	3240	6361	0	3075	15	31
SRL_OPN_2PTS009_0128_20131223_161154_20131223_175140.EUM.nc	-0.103	-0.119	0.056	2937	5581	0	2603	7	34
SRL_OPN_2PTS009_0130_20131223_175139_20131223_193111.EUM.nc	-0.081	-0.093	0.044	3210	5560	0	2318	19	13
SRL_OPN_2PTS009_0132_20131223_193111_20131223_211006.EUM.nc	-0.083	-0.084	0.034	3220	5516	0	1913	15	368
SRL_OPN_2PTS009_0134_20131223_211005_20131223_224825.EUM.nc	-0.097	-0.106	0.058	2323	5330	0	2761	22	224
SRL_OPN_2PTS009_0135_20131223_224824_20131224_002614.EUM.nc	-0.073	-0.072	0.025	2924	5401	0	2235	3	239
SRL_OPN_2PTS009_0137_20131224_002614_20131224_020412.EUM.nc	-0.066	-0.079	0.038	2944	5510	0	2539	12	15
SRL_OPN_2PTS009_0139_20131224_020411_20131224_034326.EUM.nc	-0.081	-0.081	0.030	2989	5529	0	2530	6	4
SRL_OPN_2PTS009_0141_20131224_034325_20131224_052417.EUM.nc	-0.086	-0.092	0.033	2893	5553	0	2574	3	83
SRL_OPN_2PTS009_0156_20131224_154033_20131224_172021.EUM.nc	-0.096	-0.107	0.042	2781	5526	0	2685	5	55
SRL_OPN_2PTS009_0158_20131224_172020_20131224_185959.EUM.nc	-0.080	-0.091	0.040	3209	5607	0	2367	16	15
SRL_OPN_2PTS009_0160_20131224_185958_20131224_203903.EUM.nc	-0.078	-0.076	0.028	3321	5523	0	1784	5	413
SRL_OPN_2PTS009_0162_20131224_203903_20131224_221737.EUM.nc	-0.106	-0.118	0.074	2970	5372	0	2374	22	6
SRL_OPN_2PTS009_0164_20131224_221736_20131224_235532.EUM.nc	-0.074	-0.081	0.036	3005	5457	0	2439	6	7
SRL_OPN_2PTS009_0165_20131224_235531_20131225_013318.EUM.nc	-0.062	-0.074	0.036	2930	5503	0	2561	1	11
SRL_OPN_2PTS009_0167_20131225_013317_20131225_031206.EUM.nc	-0.080	-0.081	0.023	2947	5552	0	2574	3	28
SRL_OPN_2PTS009_0169_20131225_031205_20131225_045220.EUM.nc	-0.084	-0.082	0.026	2838	5475	0	2378	2	257
SRL_OPN_2PTS009_0171_20131225_045219_20131225_063454.EUM.nc	-0.101	-0.115	0.062	3823	5803	0	1867	4	109

– Continued on next page

Table 14: Ka-Band Sea State Bias Statistics.

– Continued from previous page

File	Median	Mean	Std. Dev.	No. Obs.	Total Obs.	Default Lat/Lon	Flag (total)	Default (total)	3-Sigma Edited
SRL_OPN_2PTS009_0184_20131225_150914_20131225_164902.EUM.nc	-0.095	-0.094	0.028	2828	5563	0	2599	3	133
SRL_OPN_2PTS009_0186_20131225_164901_20131225_182835.EUM.nc	-0.090	-0.099	0.042	3069	5510	0	2335	12	94
SRL_OPN_2PTS009_0188_20131225_182834_20131225_200757.EUM.nc	-0.072	-0.078	0.031	3138	5501	0	2314	8	41
SRL_OPN_2PTS009_0190_20131225_200756_20131225_214645.EUM.nc	-0.100	-0.114	0.060	3330	5411	0	1999	15	67
SRL_OPN_2PTS009_0192_20131225_214644_20131225_232441.EUM.nc	-0.089	-0.094	0.037	2447	5269	0	2791	23	8
SRL_OPN_2PTS009_0193_20131225_232440_20131226_010230.EUM.nc	-0.067	-0.070	0.030	2767	5494	0	2709	10	8
SRL_OPN_2PTS009_0195_20131226_010230_20131226_024055.EUM.nc	-0.078	-0.079	0.025	2939	5523	0	2562	7	15
SRL_OPN_2PTS009_0197_20131226_024054_20131226_042036.EUM.nc	-0.082	-0.081	0.024	2719	5503	0	2600	42	142
SRL_OPN_2PTS009_0199_20131226_042036_20131226_060225.EUM.nc	-0.093	-0.093	0.033	3371	5711	0	1939	2	399
SRL_OPN_2PTS009_0212_20131226_143755_20131226_161741.EUM.nc	-0.086	-0.091	0.033	3225	5626	0	2303	4	94
SRL_OPN_2PTS009_0214_20131226_161740_20131226_175717.EUM.nc	-0.086	-0.093	0.036	2758	5551	0	2540	4	249
SRL_OPN_2PTS009_0216_20131226_175717_20131226_193647.EUM.nc	-0.087	-0.089	0.039	3191	5585	0	2329	1	64
SRL_OPN_2PTS009_0218_20131226_193646_20131226_211548.EUM.nc	-0.095	-0.102	0.047	3432	5442	0	1880	5	125
SRL_OPN_2PTS009_0220_20131226_211547_20131226_225356.EUM.nc	-0.094	-0.108	0.052	2453	5398	0	2927	7	11
SRL_OPN_2PTS009_0221_20131226_225356_20131227_003144.EUM.nc	-0.066	-0.065	0.026	3205	5439	0	2210	6	18
SRL_OPN_2PTS009_0223_20131227_003143_20131227_020954.EUM.nc	-0.074	-0.074	0.020	2703	5539	0	2675	4	157
SRL_OPN_2PTS009_0225_20131227_020952_20131227_034905.EUM.nc	-0.072	-0.077	0.028	2839	5494	0	2526	11	118
SRL_OPN_2PTS009_0227_20131227_034903_20131227_053012.EUM.nc	-0.089	-0.105	0.040	2894	5554	0	2596	2	62
SRL_OPN_2PTS009_0242_20131227_154620_20131227_172558.EUM.nc	-0.092	-0.093	0.025	2552	5493	0	2635	2	304
SRL_OPN_2PTS009_0244_20131227_172558_20131227_190536.EUM.nc	-0.076	-0.086	0.040	3274	5606	0	2323	3	6
SRL_OPN_2PTS009_0246_20131227_190536_20131227_204447.EUM.nc	-0.085	-0.090	0.048	3803	5540	0	1690	14	33
SRL_OPN_2PTS009_0248_20131227_204446_20131227_222308.EUM.nc	-0.107	-0.110	0.053	2885	5333	0	2418	21	9
SRL_OPN_2PTS009_0250_20131227_222308_20131228_000103.EUM.nc	-0.065	-0.066	0.023	3030	5469	0	2410	12	17
SRL_OPN_2PTS009_0251_20131228_000102_20131228_013850.EUM.nc	-0.063	-0.064	0.016	2739	5543	0	2523	2	279
SRL_OPN_2PTS009_0253_20131228_013850_20131228_031744.EUM.nc	-0.066	-0.072	0.027	2998	5541	0	2511	19	13
SRL_OPN_2PTS009_0255_20131228_031743_20131228_045813.EUM.nc	-0.096	-0.099	0.036	3056	5508	0	2347	1	104
SRL_OPN_2PTS009_0257_20131228_045812_20131228_064047.EUM.nc	-0.097	-0.111	0.061	3986	5806	0	1804	1	15
SRL_OPN_2PTS009_0270_20131228_151502_20131228_165440.EUM.nc	-0.089	-0.094	0.030	2730	5550	0	2588	3	229
SRL_OPN_2PTS009_0272_20131228_165439_20131228_183420.EUM.nc	-0.082	-0.098	0.050	3191	5542	0	2334	5	12
SRL_OPN_2PTS009_0274_20131228_183419_20131228_215218.EUM.nc	-0.084	-0.090	0.046	6649	10908	0	4197	42	20
SRL_OPN_2PTS009_0278_20131228_215217_20131228_233020.EUM.nc	-0.080	-0.082	0.027	2387	5313	0	2895	22	9
SRL_OPN_2PTS009_0279_20131228_233019_20131229_010802.EUM.nc	-0.063	-0.072	0.032	2676	5476	0	2745	6	49
SRL_OPN_2PTS009_0281_20131229_010801_20131229_024631.EUM.nc	-0.067	-0.074	0.026	2974	5522	0	2535	0	13
SRL_OPN_2PTS009_0283_20131229_024630_20131229_042626.EUM.nc	-0.087	-0.087	0.031	2866	5521	0	2513	8	134
SRL_OPN_2PTS009_0285_20131229_042625_20131229_060815.EUM.nc	-0.084	-0.099	0.040	3822	5711	0	1886	1	2
SRL_OPN_2PTS009_0298_20131229_144340_20131229_162319.EUM.nc	-0.080	-0.087	0.038	3311	5641	0	2316	8	6
SRL_OPN_2PTS009_0300_20131229_162318_20131229_180303.EUM.nc	-0.096	-0.106	0.045	3109	5592	0	2480	1	2
SRL_OPN_2PTS009_0302_20131229_180303_20131229_194223.EUM.nc	-0.072	-0.086	0.046	3236	5562	0	2314	5	7
SRL_OPN_2PTS009_0304_20131229_194222_20131229_212120.EUM.nc	-0.087	-0.098	0.055	3516	5432	0	1897	3	16

– Continued on next page

Table 14: Ka-Band Sea State Bias Statistics.

– Continued from previous page

File	Median	Mean	Std. Dev.	No. Obs.	Total Obs.	Default Lat/Lon	Flag (total)	Default (total)	3-Sigma Edited
SRL_OPN_2PTS009_0306_20131229_212119_20131229_225936.EUM.nc	-0.083	-0.085	0.032	1967	5393	0	3103	21	302
SRL_OPN_2PTS009_0307_20131229_225935_20131230_003717.EUM.nc	-0.061	-0.072	0.033	3280	5460	0	2156	7	17
SRL_OPN_2PTS009_0309_20131230_003717_20131230_021528.EUM.nc	-0.066	-0.070	0.020	2688	5549	0	2697	5	159
SRL_OPN_2PTS009_0311_20131230_021527_20131230_035452.EUM.nc	-0.078	-0.084	0.032	2777	5540	0	2685	5	73
SRL_OPN_2PTS009_0313_20131230_035451_20131230_053558.EUM.nc	-0.100	-0.105	0.043	3011	5555	0	2532	8	4
SRL_OPN_2PTS009_0328_20131230_155159_20131230_173145.EUM.nc	-0.098	-0.101	0.032	2848	5463	0	2607	4	4
SRL_OPN_2PTS009_0330_20131230_173144_20131230_191113.EUM.nc	-0.075	-0.079	0.031	3424	5623	0	2186	5	8
SRL_OPN_2PTS009_0332_20131230_191112_20131230_205023.EUM.nc	-0.077	-0.079	0.035	3699	5535	0	1730	7	99
SRL_OPN_2PTS009_0334_20131230_205022_20131230_222843.EUM.nc	-0.084	-0.091	0.050	2790	5359	0	2394	17	158
SRL_OPN_2PTS009_0335_20131230_222842_20131231_000635.EUM.nc	-0.070	-0.075	0.029	3054	5484	0	2388	9	33
SRL_OPN_2PTS009_0337_20131231_000634_20131231_014433.EUM.nc	-0.061	-0.062	0.021	2758	5558	0	2490	2	308
SRL_OPN_2PTS009_0339_20131231_014432_20131231_032321.EUM.nc	-0.070	-0.073	0.025	2853	5468	0	2460	5	150
SRL_OPN_2PTS009_0341_20131231_032320_20131231_050359.EUM.nc	-0.086	-0.085	0.033	2956	5550	0	2460	5	129
SRL_OPN_2PTS009_0343_20131231_050357_20131231_083242.EUM.nc	-0.085	-0.086	0.031	7480	11803	0	3581	18	724
SRL_OPN_2PTS009_0348_20131231_083240_20131231_101033.EUM.nc	-0.075	-0.074	0.027	2784	5414	0	2613	5	12
SRL_OPN_2PTS009_0349_20131231_101033_20131231_114831.EUM.nc	-0.070	-0.072	0.028	2457	5407	0	2914	33	3
SRL_OPN_2PTS009_0351_20131231_114830_20131231_132718.EUM.nc	-0.068	-0.081	0.037	2956	5297	0	2321	13	7
SRL_OPN_2PTS009_0353_20131231_132719_20131231_152040.EUM.nc	-0.074	-0.073	0.019	3298	6352	0	2735	0	319
SRL_OPN_2PTS009_0356_20131231_152039_20131231_170019.EUM.nc	-0.090	-0.092	0.033	2925	5573	0	2637	3	8
SRL_OPN_2PTS009_0358_20131231_170018_20131231_184000.EUM.nc	-0.076	-0.076	0.022	3147	5584	0	2336	2	99
SRL_OPN_2PTS009_0360_20131231_183958_20131231_201919.EUM.nc	-0.071	-0.073	0.028	3434	5494	0	2030	9	21
SRL_OPN_2PTS009_0362_20131231_201918_20131231_215751.EUM.nc	-0.083	-0.092	0.055	3100	5383	0	2220	47	16
SRL_OPN_2PTS009_0364_20131231_215750_20131231_233552.EUM.nc	-0.091	-0.094	0.041	2532	5340	0	2798	9	1
SRL_OPN_2PTS009_0365_20131231_233551_20140101_011343.EUM.nc	-0.063	-0.062	0.018	2459	5474	0	2655	2	358
SRL_OPN_2PTS009_0367_20140101_011342_20140101_043209.EUM.nc	-0.073	-0.077	0.028	5961	10996	0	5003	6	26
SRL_OPN_2PTS009_0371_20140101_043208_20140101_061405.EUM.nc	-0.092	-0.095	0.036	3547	5709	0	1876	9	277
SRL_OPN_2PTS009_0373_20140101_061404_20140101_080147.EUM.nc	-0.084	-0.084	0.024	3842	6104	0	1909	4	349
SRL_OPN_2PTS009_0376_20140101_080146_20140101_093947.EUM.nc	-0.072	-0.070	0.024	2831	5477	0	2491	16	139
SRL_OPN_2PTS009_0377_20140101_093946_20140101_111740.EUM.nc	-0.065	-0.065	0.030	2183	5310	0	3099	22	6
SRL_OPN_2PTS009_0379_20140101_111739_20140101_125606.EUM.nc	-0.071	-0.082	0.037	2688	5270	0	2565	4	13
SRL_OPN_2PTS009_0381_20140101_125606_20140101_144919.EUM.nc	-0.069	-0.073	0.023	3418	6260	0	2774	1	67
SRL_OPN_2PTS009_0384_20140101_144918_20140101_162905.EUM.nc	-0.078	-0.081	0.031	3295	5639	0	2280	12	52
SRL_OPN_2PTS009_0386_20140101_162904_20140101_180841.EUM.nc	-0.079	-0.079	0.030	2951	5580	0	2481	19	129
SRL_OPN_2PTS009_0388_20140101_180840_20140101_194810.EUM.nc	-0.073	-0.074	0.027	3109	5561	0	2298	11	143
SRL_OPN_2PTS009_0390_20140101_194809_20140101_212656.EUM.nc	-0.078	-0.080	0.038	3364	5403	0	1826	11	202
SRL_OPN_2PTS009_0392_20140101_212655_20140101_230508.EUM.nc	-0.085	-0.101	0.056	2192	5351	0	3151	6	2
SRL_OPN_2PTS009_0393_20140101_230507_20140102_004257.EUM.nc	-0.065	-0.064	0.023	2906	5459	0	2243	16	294
SRL_OPN_2PTS009_0395_20140102_004256_20140102_022103.EUM.nc	-0.065	-0.065	0.014	2565	5562	0	2709	1	287
SRL_OPN_2PTS009_0397_20140102_022102_20140102_040033.EUM.nc	-0.077	-0.078	0.029	2824	5529	0	2595	6	104

– Continued on next page

Table 14: Ka-Band Sea State Bias Statistics.

– Continued from previous page

File	Median	Mean	Std. Dev.	No. Obs.	Total Obs.	Default Lat/Lon	Flag (total)	Default (total)	3-Sigma Edited
SRL_OPN_2PTS009_0399_20140102_040032_20140102_054147.EUM.nc	-0.083	-0.089	0.033	3311	5536	0	2211	7	7
SRL_OPN_2PTS009_0401_20140102_054147_20140102_073049.EUM.nc	-0.086	-0.096	0.040	4108	6146	0	1883	5	150
SRL_OPN_2PTS009_0404_20140102_073049_20140102_090902.EUM.nc	-0.077	-0.083	0.036	3451	5550	0	2059	4	36
SRL_OPN_2PTS009_0405_20140102_090902_20140102_104655.EUM.nc	-0.068	-0.078	0.040	2392	5487	0	3069	17	9
SRL_OPN_2PTS009_0407_20140102_104654_20140102_122505.EUM.nc	-0.074	-0.084	0.036	2631	5387	0	2739	15	2
SRL_OPN_2PTS009_0409_20140102_122504_20140102_140416.EUM.nc	-0.068	-0.069	0.014	3026	5466	0	2195	2	243
SRL_OPN_2PTS009_0411_20140102_140415_20140102_155738.EUM.nc	-0.079	-0.079	0.022	3163	6345	0	3064	2	116
SRL_OPN_2PTS009_0414_20140102_155737_20140102_173725.EUM.nc	-0.078	-0.083	0.037	2910	5519	0	2604	4	1
SRL_OPN_2PTS009_0416_20140102_173724_20140102_191650.EUM.nc	-0.069	-0.068	0.023	2968	5558	0	2180	15	395
SRL_OPN_2PTS009_0418_20140102_191649_20140102_205558.EUM.nc	-0.075	-0.086	0.045	3804	5586	0	1773	2	7
SRL_OPN_2PTS009_0420_20140102_205557_20140102_223424.EUM.nc	-0.089	-0.117	0.079	2831	5379	0	2525	23	0
SRL_OPN_2PTS009_0421_20140102_223423_20140103_001206.EUM.nc	-0.073	-0.077	0.028	3036	5452	0	2329	5	82
SRL_OPN_2PTS009_0423_20140103_001206_20140103_015007.EUM.nc	-0.072	-0.075	0.028	3086	5559	0	2460	1	12
SRL_OPN_2PTS009_0425_20140103_015006_20140103_032908.EUM.nc	-0.076	-0.075	0.032	2931	5487	0	2376	8	172
SRL_OPN_2PTS009_0427_20140103_032907_20140103_050942.EUM.nc	-0.078	-0.082	0.024	3054	5530	0	2446	3	27
SRL_OPN_2PTS009_0429_20140103_050941_20140103_065939.EUM.nc	-0.085	-0.103	0.058	3687	6189	0	2262	1	239
SRL_OPN_2PTS009_0432_20140103_065938_20140103_083815.EUM.nc	-0.080	-0.080	0.032	3878	5632	0	1410	7	337
SRL_OPN_2PTS009_0434_20140103_083813_20140103_101613.EUM.nc	-0.086	-0.093	0.044	2665	5500	0	2763	18	54
SRL_OPN_2PTS009_0435_20140103_101613_20140103_115402.EUM.nc	-0.079	-0.080	0.037	2564	5391	0	2809	12	6
SRL_OPN_2PTS009_0437_20140103_115402_20140103_133255.EUM.nc	-0.069	-0.069	0.018	2718	5316	0	2356	2	240
SRL_OPN_2PTS009_0439_20140103_133255_20140103_152618.EUM.nc	-0.076	-0.080	0.025	3501	6314	0	2674	4	135
SRL_OPN_2PTS009_0442_20140103_152617_20140103_170605.EUM.nc	-0.076	-0.079	0.024	2655	5521	0	2655	2	209
SRL_OPN_2PTS009_0444_20140103_170604_20140103_184537.EUM.nc	-0.071	-0.076	0.036	3073	5588	0	2298	2	215
SRL_OPN_2PTS009_0446_20140103_184536_20140103_202453.EUM.nc	-0.072	-0.077	0.034	3493	5506	0	1913	12	88
SRL_OPN_2PTS009_0448_20140103_202454_20140103_234124.EUM.nc	-0.095	-0.097	0.050	5400	10816	0	4993	31	392
SRL_OPN_2PTS009_0451_20140103_234124_20140104_011916.EUM.nc	-0.068	-0.073	0.030	2960	5505	0	2539	2	4
SRL_OPN_2PTS009_0453_20140104_011915_20140104_025753.EUM.nc	-0.076	-0.073	0.026	2623	5503	0	2480	5	395
SRL_OPN_2PTS009_0455_20140104_025751_20140104_043751.EUM.nc	-0.067	-0.069	0.024	2963	5484	0	2510	6	5
SRL_OPN_2PTS009_0457_20140104_043751_20140104_062004.EUM.nc	-0.085	-0.112	0.064	3926	5763	0	1807	6	24
SRL_OPN_2PTS009_0459_20140104_062003_20140104_080721.EUM.nc	-0.076	-0.088	0.043	4081	6089	0	1913	6	89
SRL_OPN_2PTS009_0462_20140104_080720_20140104_094528.EUM.nc	-0.090	-0.096	0.045	2784	5498	0	2555	10	149
SRL_OPN_2PTS009_0463_20140104_094528_20140104_112313.EUM.nc	-0.075	-0.074	0.034	2048	5206	0	3130	23	5
SRL_OPN_2PTS009_0465_20140104_112312_20140104_130143.EUM.nc	-0.073	-0.078	0.033	2513	5334	0	2584	0	237
SRL_OPN_2PTS009_0467_20140104_130141_20140104_145457.EUM.nc	-0.074	-0.077	0.028	3557	6327	0	2756	1	13
SRL_OPN_2PTS009_0470_20140104_145457_20140104_163445.EUM.nc	-0.073	-0.078	0.032	3179	5620	0	2329	8	104
SRL_OPN_2PTS009_0472_20140104_163444_20140104_181419.EUM.nc	-0.075	-0.090	0.049	3053	5597	0	2484	15	45
SRL_OPN_2PTS009_0474_20140104_181418_20140104_195345.EUM.nc	-0.082	-0.083	0.039	3110	5516	0	2266	9	131
SRL_OPN_2PTS009_0476_20140104_195344_20140104_213239.EUM.nc	-0.078	-0.095	0.058	3648	5410	0	1729	26	7
SRL_OPN_2PTS009_0478_20140104_213238_20140104_231040.EUM.nc	-0.109	-0.113	0.053	1956	5319	0	3094	4	265

– Continued on next page

Table 14: Ka-Band Sea State Bias Statistics.

– Continued from previous page

File	Median	Mean	Std. Dev.	No. Obs.	Total Obs.	Default Lat/Lon	Flag (total)	Default (total)	3-Sigma Edited
SRL_OPN_2PTS009_0479_20140104_231039_20140105_004828.EUM.nc	-0.078	-0.077	0.028	3062	5468	0	2268	26	112
SRL_OPN_2PTS009_0481_20140105_004828_20140105_022639.EUM.nc	-0.076	-0.074	0.023	2560	5517	0	2615	3	339
SRL_OPN_2PTS009_0483_20140105_022639_20140105_040614.EUM.nc	-0.070	-0.071	0.026	2890	5489	0	2587	3	9
SRL_OPN_2PTS009_0485_20140105_040614_20140105_054743.EUM.nc	-0.093	-0.104	0.047	3631	5657	0	2006	7	13
SRL_OPN_2PTS009_0487_20140105_054742_20140105_073625.EUM.nc	-0.084	-0.103	0.054	3995	6164	0	1945	1	223
SRL_OPN_2PTS009_0490_20140105_073624_20140105_091436.EUM.nc	-0.101	-0.113	0.061	3451	5534	0	2071	6	6
SRL_OPN_2PTS009_0491_20140105_091435_20140105_105229.EUM.nc	-0.062	-0.066	0.030	2301	5481	0	3138	35	7
SRL_OPN_2PTS009_0493_20140105_105228_20140105_123041.EUM.nc	-0.076	-0.082	0.036	2339	5332	0	2779	7	207
SRL_OPN_2PTS009_0495_20140105_123042_20140105_140957.EUM.nc	-0.071	-0.079	0.029	3147	5509	0	2309	0	53
SRL_OPN_2PTS009_0497_20140105_140957_20140105_160318.EUM.nc	-0.074	-0.083	0.032	3302	6370	0	3049	5	14
SRL_OPN_2PTS009_0500_20140105_160317_20140105_174304.EUM.nc	-0.081	-0.088	0.039	2888	5597	0	2622	5	82
SRL_OPN_2PTS009_0502_20140105_174303_20140105_192238.EUM.nc	-0.077	-0.086	0.044	3278	5573	0	2138	1	156
SRL_OPN_2PTS009_0504_20140105_192238_20140105_210134.EUM.nc	-0.073	-0.082	0.042	3598	5529	0	1717	4	210
SRL_OPN_2PTS009_0506_20140105_210133_20140105_223958.EUM.nc	-0.096	-0.125	0.095	2832	5375	0	2516	25	2
SRL_OPN_2PTS009_0507_20140105_223957_20140106_001747.EUM.nc	-0.077	-0.096	0.053	3097	5433	0	2320	5	11
SRL_OPN_2PTS009_0509_20140106_001747_20140106_015542.EUM.nc	-0.067	-0.069	0.029	2790	5507	0	2419	1	297
SRL_OPN_2PTS009_0511_20140106_015541_20140106_033449.EUM.nc	-0.065	-0.071	0.032	3112	5486	0	2358	11	5
SRL_OPN_2PTS009_0513_20140106_033448_20140106_051530.EUM.nc	-0.087	-0.090	0.031	3114	5527	0	2404	0	9
SRL_OPN_2PTS009_0515_20140106_051529_20140106_070525.EUM.nc	-0.091	-0.098	0.052	3540	6194	0	2253	11	390
SRL_OPN_2PTS009_0518_20140106_070524_20140106_084349.EUM.nc	-0.095	-0.116	0.063	4064	5602	0	1516	19	3
SRL_OPN_2PTS009_0519_20140106_084348_20140106_102146.EUM.nc	-0.079	-0.082	0.033	2664	5488	0	2797	21	6
SRL_OPN_2PTS009_0521_20140106_102145_20140106_115938.EUM.nc	-0.072	-0.082	0.044	2543	5390	0	2814	21	12
SRL_OPN_2PTS009_0523_20140106_115937_20140106_133834.EUM.nc	-0.065	-0.078	0.036	3012	5376	0	2352	8	4
SRL_OPN_2PTS009_0525_20140106_133834_20140106_153157.EUM.nc	-0.069	-0.075	0.030	3610	6334	0	2706	1	17
SRL_OPN_2PTS009_0528_20140106_153157_20140106_171145.EUM.nc	-0.093	-0.099	0.038	2857	5498	0	2603	2	36
SRL_OPN_2PTS009_0530_20140106_171145_20140106_185115.EUM.nc	-0.078	-0.094	0.055	3385	5619	0	2197	7	30
SRL_OPN_2PTS009_0532_20140106_185114_20140106_203032.EUM.nc	-0.070	-0.076	0.038	3484	5513	0	1865	13	151
SRL_OPN_2PTS009_0534_20140106_203030_20140106_220908.EUM.nc	-0.089	-0.104	0.069	3090	5388	0	2271	27	0
SRL_OPN_2PTS009_0536_20140106_220907_20140106_234657.EUM.nc	-0.082	-0.098	0.051	2926	5468	0	2533	5	4
SRL_OPN_2PTS009_0537_20140106_234656_20140107_012450.EUM.nc	-0.071	-0.091	0.049	2902	5528	0	2621	2	3
SRL_OPN_2PTS009_0539_20140107_012449_20140107_030332.EUM.nc	-0.065	-0.068	0.026	3040	5551	0	2498	3	10
SRL_OPN_2PTS009_0541_20140107_030331_20140107_044337.EUM.nc	-0.075	-0.078	0.027	2997	5483	0	2419	7	60
SRL_OPN_2PTS009_0543_20140107_044336_20140107_062557.EUM.nc	-0.099	-0.113	0.057	4001	5772	0	1744	2	25
SRL_OPN_2PTS009_0545_20140107_062556_20140107_081257.EUM.nc	-0.095	-0.107	0.057	4185	6085	0	1875	2	23
SRL_OPN_2PTS009_0548_20140107_081256_20140107_095102.EUM.nc	-0.092	-0.090	0.036	2804	5376	0	2523	10	39
SRL_OPN_2PTS009_0549_20140107_095101_20140107_112847.EUM.nc	-0.070	-0.084	0.050	2150	5267	0	3093	22	2
SRL_OPN_2PTS009_0551_20140107_112846_20140107_130721.EUM.nc	-0.063	-0.078	0.041	2718	5368	0	2555	2	93
SRL_OPN_2PTS009_0553_20140107_130720_20140107_150038.EUM.nc	-0.068	-0.068	0.020	3371	6340	0	2772	1	196
SRL_OPN_2PTS009_0556_20140107_150037_20140107_164025.EUM.nc	-0.083	-0.084	0.028	2997	5596	0	2398	9	192

– Continued on next page

Table 14: Ka-Band Sea State Bias Statistics.

– Continued from previous page

File	Median	Mean	Std. Dev.	No. Obs.	Total Obs.	Default Lat/Lon	Flag (total)	Default (total)	3-Sigma Edited
SRL_OPN_2PTS009_0558_20140107_164024_20140107_181959.EUM.nc	-0.097	-0.099	0.042	3178	5596	0	2406	7	5
SRL_OPN_2PTS009_0560_20140107_181958_20140107_195924.EUM.nc	-0.070	-0.078	0.035	3232	5512	0	2269	3	8
SRL_OPN_2PTS009_0562_20140107_195923_20140107_213815.EUM.nc	-0.078	-0.095	0.052	3485	5413	0	1854	18	56
SRL_OPN_2PTS009_0564_20140107_213814_20140107_231615.EUM.nc	-0.105	-0.106	0.043	2343	5295	0	2936	8	8
SRL_OPN_2PTS009_0565_20140107_231614_20140108_005404.EUM.nc	-0.069	-0.079	0.038	2770	5519	0	2482	21	246
SRL_OPN_2PTS009_0567_20140108_005403_20140108_023223.EUM.nc	-0.061	-0.064	0.023	2928	5521	0	2559	5	29
SRL_OPN_2PTS009_0569_20140108_023223_20140108_041156.EUM.nc	-0.073	-0.074	0.022	2667	5507	0	2637	8	195
SRL_OPN_2PTS009_0571_20140108_041155_20140108_055332.EUM.nc	-0.092	-0.096	0.033	3674	5681	0	1919	7	81
SRL_OPN_2PTS009_0573_20140108_055331_20140108_074200.EUM.nc	-0.101	-0.105	0.040	4230	6143	0	1892	0	21
SRL_OPN_2PTS009_0576_20140108_074159_20140108_092017.EUM.nc	-0.099	-0.095	0.039	3186	5541	0	2273	5	77
SRL_OPN_2PTS009_0577_20140108_092015_20140108_105801.EUM.nc	-0.068	-0.068	0.035	2031	5414	0	3184	15	184
SRL_OPN_2PTS009_0579_20140108_105801_20140108_123616.EUM.nc	-0.100	-0.094	0.040	2524	5327	0	2798	2	3
SRL_OPN_2PTS009_0581_20140108_123615_20140108_141545.EUM.nc	-0.068	-0.076	0.030	3236	5500	0	2221	0	43
SRL_OPN_2PTS009_0583_20140108_141544_20140108_160905.EUM.nc	-0.076	-0.082	0.033	3398	6361	0	2959	2	2
SRL_OPN_2PTS009_0586_20140108_160904_20140108_174841.EUM.nc	-0.096	-0.097	0.029	2948	5559	0	2576	6	29
SRL_OPN_2PTS009_0588_20140108_174840_20140108_192814.EUM.nc	-0.073	-0.077	0.032	3272	5601	0	2316	7	6
SRL_OPN_2PTS009_0590_20140108_192813_20140108_210708.EUM.nc	-0.083	-0.089	0.037	3662	5547	0	1851	6	28
SRL_OPN_2PTS009_0592_20140108_210708_20140108_224530.EUM.nc	-0.104	-0.103	0.051	2721	5326	0	2595	9	1
SRL_OPN_2PTS009_0593_20140108_224529_20140109_002319.EUM.nc	-0.091	-0.098	0.042	3102	5449	0	2346	1	0
SRL_OPN_2PTS009_0595_20140109_002318_20140109_020115.EUM.nc	-0.063	-0.068	0.023	2976	5538	0	2466	5	91
SRL_OPN_2PTS009_0597_20140109_020114_20140109_034027.EUM.nc	-0.070	-0.076	0.036	2966	5494	0	2465	8	55
SRL_OPN_2PTS009_0599_20140109_034026_20140109_052124.EUM.nc	-0.090	-0.093	0.036	3025	5552	0	2470	3	54
SRL_OPN_2PTS009_0601_20140109_052123_20140109_071059.EUM.nc	-0.094	-0.096	0.030	3820	6169	0	2217	10	122
SRL_OPN_2PTS009_0604_20140109_071059_20140109_084921.EUM.nc	-0.098	-0.102	0.044	3976	5602	0	1606	3	17
SRL_OPN_2PTS009_0605_20140109_084920_20140109_102716.EUM.nc	-0.080	-0.088	0.041	2636	5514	0	2845	11	22
SRL_OPN_2PTS009_0607_20140109_102715_20140109_120519.EUM.nc	-0.079	-0.077	0.033	2585	5385	0	2784	16	0
SRL_OPN_2PTS009_0609_20140109_120520_20140109_134411.EUM.nc	-0.067	-0.073	0.025	3061	5399	0	2327	7	4
SRL_OPN_2PTS009_0611_20140109_134411_20140109_153744.EUM.nc	-0.081	-0.080	0.030	3457	6376	0	2767	2	150
SRL_OPN_2PTS009_0614_20140109_153743_20140109_171722.EUM.nc	-0.091	-0.097	0.034	2858	5484	0	2614	3	9
SRL_OPN_2PTS009_0616_20140109_171722_20140109_185701.EUM.nc	-0.083	-0.084	0.033	3159	5611	0	2310	12	130
SRL_OPN_2PTS009_0618_20140109_185700_20140109_203606.EUM.nc	-0.079	-0.079	0.028	3607	5523	0	1836	11	69
SRL_OPN_2PTS009_0620_20140109_203605_20140109_221441.EUM.nc	-0.097	-0.100	0.047	3016	5389	0	2350	19	4
SRL_OPN_2PTS009_0622_20140109_221440_20140109_235237.EUM.nc	-0.098	-0.098	0.035	2909	5443	0	2526	4	4
SRL_OPN_2PTS009_0623_20140109_235236_20140110_013022.EUM.nc	-0.066	-0.070	0.026	2982	5501	0	2518	0	1
SRL_OPN_2PTS009_0625_20140110_013021_20140110_030908.EUM.nc	-0.058	-0.068	0.035	2943	5520	0	2406	4	167
SRL_OPN_2PTS009_0627_20140110_030907_20140110_044927.EUM.nc	-0.088	-0.084	0.031	2961	5478	0	2380	7	130
SRL_OPN_2PTS009_0629_20140110_044926_20140110_063148.EUM.nc	-0.093	-0.098	0.031	3939	5755	0	1705	0	111
SRL_OPN_2PTS009_0631_20140110_063147_20140110_081830.EUM.nc	-0.091	-0.097	0.035	4192	6077	0	1811	1	73
SRL_OPN_2PTS009_0634_20140110_081829_20140110_095633.EUM.nc	-0.088	-0.094	0.034	2813	5482	0	2654	6	9

– Continued on next page

Table 14: Ka-Band Sea State Bias Statistics.

– Continued from previous page

File	Median	Mean	Std. Dev.	No. Obs.	Total Obs.	Default Lat/Lon	Flag (total)	Default (total)	3-Sigma Edited
SRL_OPN_2PTS009_0635_20140110_095632_20140110_113428.EUM.nc	-0.085	-0.082	0.038	2355	5340	0	2960	17	8
SRL_OPN_2PTS009_0637_20140110_113427_20140110_131257.EUM.nc	-0.075	-0.074	0.025	2843	5370	0	2515	5	7
SRL_OPN_2PTS009_0639_20140110_131256_20140110_150624.EUM.nc	-0.080	-0.080	0.030	3473	6333	0	2739	1	120
SRL_OPN_2PTS009_0642_20140110_150623_20140110_164603.EUM.nc	-0.079	-0.088	0.034	3044	5557	0	2502	6	5
SRL_OPN_2PTS009_0644_20140110_164602_20140110_182545.EUM.nc	-0.092	-0.094	0.043	3249	5521	0	2194	9	69
SRL_OPN_2PTS009_0646_20140110_182543_20140110_200500.EUM.nc	-0.079	-0.077	0.023	3157	5502	0	2276	4	65
SRL_OPN_2PTS009_0648_20140110_200459_20140110_214348.EUM.nc	-0.094	-0.098	0.048	3392	5414	0	1977	27	18
SRL_OPN_2PTS009_0650_20140110_214348_20140110_232154.EUM.nc	-0.102	-0.101	0.036	2494	5352	0	2844	12	2
SRL_OPN_2PTS009_0651_20140110_232154_20140111_005935.EUM.nc	-0.074	-0.077	0.033	2957	5487	0	2488	25	17
SRL_OPN_2PTS009_0653_20140111_005934_20140111_023759.EUM.nc	-0.061	-0.070	0.031	2893	5536	0	2523	15	105
SRL_OPN_2PTS009_0655_20140111_023758_20140111_041744.EUM.nc	-0.085	-0.083	0.026	2871	5492	0	2538	12	71
SRL_OPN_2PTS009_0657_20140111_041745_20140111_055920.EUM.nc	-0.085	-0.090	0.031	3618	5689	0	1882	5	184
SRL_OPN_2PTS009_0659_20140111_055920_20140111_074734.EUM.nc	-0.091	-0.092	0.030	3803	6137	0	1893	6	435
SRL_OPN_2PTS009_0662_20140111_074733_20140111_092548.EUM.nc	-0.089	-0.091	0.035	3009	5497	0	2289	2	197
SRL_OPN_2PTS009_0663_20140111_092547_20140111_110341.EUM.nc	-0.079	-0.081	0.040	2165	5426	0	3239	18	4
SRL_OPN_2PTS009_0665_20140111_110341_20140111_124151.EUM.nc	-0.072	-0.073	0.027	2575	5299	0	2712	3	9
SRL_OPN_2PTS009_0667_20140111_124150_20140111_142125.EUM.nc	-0.079	-0.077	0.025	2905	5487	0	2135	1	446
SRL_OPN_2PTS009_0669_20140111_142124_20140111_161443.EUM.nc	-0.078	-0.082	0.031	3302	6380	0	2939	6	133
SRL_OPN_2PTS009_0672_20140111_161441_20140111_175427.EUM.nc	-0.087	-0.100	0.047	2936	5555	0	2566	11	42
SRL_OPN_2PTS009_0674_20140111_175427_20140111_193350.EUM.nc	-0.080	-0.078	0.022	3120	5573	0	2294	7	152
SRL_OPN_2PTS009_0676_20140111_193348_20140111_211252.EUM.nc	-0.083	-0.092	0.040	3612	5521	0	1862	11	36
SRL_OPN_2PTS009_0678_20140111_211252_20140111_225101.EUM.nc	-0.090	-0.091	0.035	2494	5317	0	2809	11	3
SRL_OPN_2PTS009_0679_20140111_225100_20140112_002850.EUM.nc	-0.075	-0.074	0.024	2929	5425	0	2232	5	259
SRL_OPN_2PTS009_0681_20140112_002849_20140112_020657.EUM.nc	-0.062	-0.075	0.032	2838	5543	0	2599	26	80
SRL_OPN_2PTS009_0683_20140112_020656_20140112_034606.EUM.nc	-0.070	-0.071	0.026	2922	5537	0	2549	5	61
SRL_OPN_2PTS009_0685_20140112_034605_20140112_052708.EUM.nc	-0.087	-0.089	0.035	2997	5535	0	2516	5	17
SRL_OPN_2PTS009_0687_20140112_052708_20140112_071633.EUM.nc	-0.088	-0.105	0.054	3936	6177	0	2118	4	119
SRL_OPN_2PTS009_0690_20140112_071633_20140112_085501.EUM.nc	-0.083	-0.087	0.031	3540	5587	0	1698	10	339
SRL_OPN_2PTS009_0691_20140112_085500_20140112_103247.EUM.nc	-0.083	-0.082	0.029	2321	5480	0	3068	13	78
SRL_OPN_2PTS009_0693_20140112_103246_20140112_121052.EUM.nc	-0.069	-0.070	0.030	2547	5424	0	2853	19	5
SRL_OPN_2PTS009_0695_20140112_121052_20140112_134958.EUM.nc	-0.073	-0.089	0.043	2985	5427	0	2328	10	104
SRL_OPN_2PTS009_0697_20140112_134957_20140112_154321.EUM.nc	-0.081	-0.081	0.028	3455	6369	0	2752	0	162
SRL_OPN_2PTS009_0700_20140112_154321_20140112_172308.EUM.nc	-0.088	-0.099	0.047	2869	5539	0	2663	4	3
SRL_OPN_2PTS009_0702_20140112_172307_20140112_190238.EUM.nc	-0.078	-0.089	0.040	3309	5579	0	2258	3	9
SRL_OPN_2PTS009_0704_20140112_190238_20140112_204150.EUM.nc	-0.075	-0.078	0.031	3697	5527	0	1613	7	210
SRL_OPN_2PTS009_0706_20140112_204149_20140112_222012.EUM.nc	-0.082	-0.084	0.033	2737	5338	0	2271	24	306
SRL_OPN_2PTS009_0708_20140112_222012_20140112_235808.EUM.nc	-0.074	-0.080	0.035	2882	5476	0	2419	7	168
SRL_OPN_2PTS009_0709_20140112_235807_20140113_013612.EUM.nc	-0.065	-0.075	0.035	3010	5558	0	2485	4	59
SRL_OPN_2PTS009_0711_20140113_013611_20140113_031454.EUM.nc	-0.067	-0.067	0.025	2893	5516	0	2479	13	131

– Continued on next page

Table 14: Ka-Band Sea State Bias Statistics.

– Continued from previous page

File	Median	Mean	Std. Dev.	No. Obs.	Total Obs.	Default Lat/Lon	Flag (total)	Default (total)	3-Sigma Edited
SRL_OPN_2PTS009_0713_20140113_031453_20140113_045520.EUM.nc	-0.088	-0.090	0.037	3139	5494	0	2345	4	6
SRL_OPN_2PTS009_0715_20140113_045519_20140113_063749.EUM.nc	-0.086	-0.107	0.055	4040	5796	0	1731	0	25
SRL_OPN_2PTS009_0717_20140113_063749_20140113_082420.EUM.nc	-0.094	-0.102	0.043	4178	6068	0	1826	4	60
SRL_OPN_2PTS009_0720_20140113_082419_20140113_100213.EUM.nc	-0.084	-0.087	0.029	2775	5479	0	2621	17	66
SRL_OPN_2PTS009_0721_20140113_100212_20140113_114009.EUM.nc	-0.066	-0.070	0.031	2385	5356	0	2930	36	5
SRL_OPN_2PTS009_0723_20140113_114008_20140113_131850.EUM.nc	-0.063	-0.083	0.044	2898	5323	0	2406	5	14
SRL_OPN_2PTS009_0725_20140113_131850_20140113_151210.EUM.nc	-0.086	-0.089	0.033	3582	6345	0	2739	5	19
SRL_OPN_2PTS009_0728_20140113_151210_20140113_165150.EUM.nc	-0.084	-0.089	0.035	2953	5550	0	2576	9	12
SRL_OPN_2PTS009_0730_20140113_165150_20140113_183131.EUM.nc	-0.092	-0.101	0.043	3318	5507	0	2177	6	6
SRL_OPN_2PTS009_0732_20140113_183131_20140113_201053.EUM.nc	-0.073	-0.082	0.033	3130	5519	0	2170	5	214
SRL_OPN_2PTS009_0734_20140113_201052_20140113_214930.EUM.nc	-0.080	-0.088	0.041	3212	5392	0	1991	18	171
SRL_OPN_2PTS009_0736_20140113_214929_20140113_232733.EUM.nc	-0.091	-0.102	0.053	2438	5257	0	2731	42	46
SRL_OPN_2PTS009_0737_20140113_232732_20140114_010523.EUM.nc	-0.063	-0.071	0.033	2711	5492	0	2669	9	103
SRL_OPN_2PTS009_0739_20140114_010523_20140114_024342.EUM.nc	-0.069	-0.072	0.027	2961	5544	0	2572	3	8
SRL_OPN_2PTS009_0741_20140114_024341_20140114_042332.EUM.nc	-0.088	-0.089	0.039	2961	5523	0	2550	9	3
SRL_OPN_2PTS009_0743_20140114_042333_20140114_060518.EUM.nc	-0.098	-0.106	0.044	3817	5707	0	1859	3	28
SRL_OPN_2PTS009_0745_20140114_060517_20140114_075323.EUM.nc	-0.096	-0.107	0.049	4090	6099	0	1898	1	110
SRL_OPN_2PTS009_0748_20140114_075323_20140114_093127.EUM.nc	-0.088	-0.085	0.028	2984	5473	0	2298	5	186
SRL_OPN_2PTS009_0749_20140114_093126_20140114_110920.EUM.nc	-0.071	-0.071	0.027	2160	5432	0	3225	24	23
SRL_OPN_2PTS009_0751_20140114_110919_20140114_124741.EUM.nc	-0.073	-0.085	0.042	2518	5232	0	2664	0	50
SRL_OPN_2PTS009_0753_20140114_124741_20140114_144050.EUM.nc	-0.084	-0.082	0.023	3272	6189	0	2773	2	142
SRL_OPN_2PTS009_0756_20140114_144049_20140114_162036.EUM.nc	-0.079	-0.086	0.034	3417	5637	0	2207	9	4
SRL_OPN_2PTS009_0758_20140114_162036_20140114_180012.EUM.nc	-0.097	-0.099	0.043	2928	5561	0	2495	2	136
SRL_OPN_2PTS009_0760_20140114_180011_20140114_193942.EUM.nc	-0.083	-0.102	0.055	3301	5575	0	2260	4	10
SRL_OPN_2PTS009_0762_20140114_193941_20140114_211832.EUM.nc	-0.073	-0.078	0.028	3401	5445	0	1800	23	221
SRL_OPN_2PTS009_0764_20140114_211831_20140114_225648.EUM.nc	-0.106	-0.117	0.060	2411	5418	0	2994	9	4
SRL_OPN_2PTS009_0765_20140114_225648_20140115_003437.EUM.nc	-0.067	-0.071	0.032	3078	5436	0	2133	19	206
SRL_OPN_2PTS009_0767_20140115_003437_20140115_021239.EUM.nc	-0.072	-0.073	0.022	2841	5539	0	2668	2	28
SRL_OPN_2PTS009_0769_20140115_021238_20140115_035200.EUM.nc	-0.080	-0.085	0.039	2890	5483	0	2565	18	10
SRL_OPN_2PTS009_0771_20140115_035159_20140115_053303.EUM.nc	-0.098	-0.111	0.046	3030	5527	0	2436	6	55
SRL_OPN_2PTS009_0773_20140115_053302_20140115_072225.EUM.nc	-0.100	-0.107	0.057	4015	6215	0	2024	5	171
SRL_OPN_2PTS009_0776_20140115_072224_20140115_090040.EUM.nc	-0.087	-0.086	0.027	3605	5574	0	1732	8	229
SRL_OPN_2PTS009_0777_20140115_090039_20140115_103835.EUM.nc	-0.076	-0.075	0.023	2335	5462	0	3040	6	81
SRL_OPN_2PTS009_0779_20140115_103834_20140115_121643.EUM.nc	-0.077	-0.083	0.037	2606	5442	0	2813	23	0
SRL_OPN_2PTS009_0781_20140115_121642_20140115_135546.EUM.nc	-0.074	-0.074	0.018	3047	5437	0	2254	2	134
SRL_OPN_2PTS009_0783_20140115_135545_20140115_154909.EUM.nc	-0.082	-0.088	0.041	3496	6361	0	2754	9	102
SRL_OPN_2PTS009_0786_20140115_154908_20140115_172855.EUM.nc	-0.093	-0.105	0.051	2885	5515	0	2608	5	17
SRL_OPN_2PTS009_0788_20140115_172855_20140115_190823.EUM.nc	-0.077	-0.091	0.046	3482	5570	0	2081	6	1
SRL_OPN_2PTS009_0790_20140115_190822_20140115_204733.EUM.nc	-0.074	-0.080	0.034	3897	5522	0	1559	10	56

– Continued on next page

Table 14: Ka-Band Sea State Bias Statistics.

– Continued from previous page

File	Median	Mean	Std. Dev.	No. Obs.	Total Obs.	Default Lat/Lon	Flag (total)	Default (total)	3-Sigma Edited
SRL_OPN_2PTS009_0792_20140115_204732_20140115_222603.EUM.nc	-0.088	-0.099	0.047	3000	5357	0	2329	25	3
SRL_OPN_2PTS009_0794_20140115_222602_20140116_000348.EUM.nc	-0.089	-0.086	0.039	3071	5506	0	2408	18	9
SRL_OPN_2PTS009_0795_20140116_000346_20140116_014145.EUM.nc	-0.068	-0.068	0.022	3018	5557	0	2498	4	37
SRL_OPN_2PTS009_0797_20140116_014144_20140116_032040.EUM.nc	-0.073	-0.087	0.043	3052	5512	0	2448	9	3
SRL_OPN_2PTS009_0799_20140116_032040_20140116_050104.EUM.nc	-0.080	-0.093	0.042	3199	5522	0	2316	3	4
SRL_OPN_2PTS009_0801_20140116_050103_20140116_064350.EUM.nc	-0.099	-0.111	0.057	3965	5817	0	1764	2	86
SRL_OPN_2PTS009_0803_20140116_064351_20140116_082954.EUM.nc	-0.082	-0.090	0.031	4195	6033	0	1730	2	106
SRL_OPN_2PTS009_0806_20140116_082953_20140116_100753.EUM.nc	-0.081	-0.085	0.033	2774	5494	0	2625	10	85
SRL_OPN_2PTS009_0807_20140116_100753_20140116_114543.EUM.nc	-0.086	-0.084	0.031	2471	5383	0	2892	15	5
SRL_OPN_2PTS009_0809_20140116_114542_20140116_132428.EUM.nc	-0.068	-0.066	0.021	2717	5332	0	2373	7	235
SRL_OPN_2PTS009_0811_20140116_132426_20140116_151749.EUM.nc	-0.069	-0.079	0.035	3470	6334	0	2722	2	140
SRL_OPN_2PTS009_0814_20140116_151748_20140116_165737.EUM.nc	-0.095	-0.113	0.061	2912	5545	0	2610	3	20
SRL_OPN_2PTS009_0816_20140116_165736_20140116_183709.EUM.nc	-0.085	-0.087	0.039	3317	5480	0	2127	1	35
SRL_OPN_2PTS009_0818_20140116_183707_20140116_201628.EUM.nc	-0.078	-0.080	0.031	3282	5503	0	2012	8	201
SRL_OPN_2PTS009_0820_20140116_201627_20140116_215512.EUM.nc	-0.083	-0.090	0.042	3128	5369	0	2049	40	152
SRL_OPN_2PTS009_0822_20140116_215511_20140116_233305.EUM.nc	-0.089	-0.092	0.027	2476	5287	0	2799	5	7
SRL_OPN_2PTS009_0823_20140116_233304_20140117_011055.EUM.nc	-0.063	-0.067	0.022	2785	5506	0	2703	11	7
SRL_OPN_2PTS009_0825_20140117_011054_20140117_024927.EUM.nc	-0.066	-0.084	0.044	2948	5540	0	2532	2	58
SRL_OPN_2PTS009_0827_20140117_024926_20140117_042917.EUM.nc	-0.069	-0.078	0.034	3001	5519	0	2490	5	23
SRL_OPN_2PTS009_0829_20140117_042916_20140117_061116.EUM.nc	-0.102	-0.112	0.050	3851	5698	0	1843	1	3
SRL_OPN_2PTS009_0831_20140117_061116_20140117_075857.EUM.nc	-0.083	-0.088	0.031	4096	6103	0	1923	2	82
SRL_OPN_2PTS009_0834_20140117_075856_20140117_093708.EUM.nc	-0.081	-0.094	0.045	2960	5494	0	2462	19	53
SRL_OPN_2PTS009_0835_20140117_093708_20140117_111451.EUM.nc	-0.072	-0.073	0.032	2131	5355	0	3187	37	0
SRL_OPN_2PTS009_0837_20140117_111450_20140117_125317.EUM.nc	-0.065	-0.066	0.019	2451	5274	0	2560	1	262
SRL_OPN_2PTS009_0839_20140117_125316_20140117_144628.EUM.nc	-0.065	-0.069	0.026	3303	6257	0	2797	5	152
SRL_OPN_2PTS009_0842_20140117_144627_20140117_162615.EUM.nc	-0.087	-0.109	0.061	3435	5652	0	2194	5	18
SRL_OPN_2PTS009_0844_20140117_162614_20140117_180550.EUM.nc	-0.092	-0.092	0.036	3031	5597	0	2437	4	125
SRL_OPN_2PTS009_0846_20140117_180549_20140117_194519.EUM.nc	-0.082	-0.080	0.029	3214	5551	0	2175	2	160
SRL_OPN_2PTS009_0850_20140117_212416_20140117_230221.EUM.nc	-0.091	-0.092	0.028	2223	5316	0	3033	9	51
SRL_OPN_2PTS009_0853_20140118_004010_20140118_021823.EUM.nc	-0.067	-0.083	0.043	2859	5560	0	2697	2	2
SRL_OPN_2PTS009_0855_20140118_021823_20140118_035742.EUM.nc	-0.069	-0.076	0.033	2841	5546	0	2615	7	83
SRL_OPN_2PTS009_0857_20140118_035741_20140118_053900.EUM.nc	-0.106	-0.114	0.050	3253	5543	0	2274	11	5
SRL_OPN_2PTS009_0859_20140118_053859_20140118_072801.EUM.nc	-0.093	-0.099	0.043	4168	6172	0	1876	1	127
SRL_OPN_2PTS009_0862_20140118_072801_20140118_090615.EUM.nc	-0.089	-0.096	0.042	3624	5557	0	1918	5	10
SRL_OPN_2PTS009_0863_20140118_090614_20140118_104408.EUM.nc	-0.074	-0.077	0.027	2411	5498	0	3050	26	11
SRL_OPN_2PTS009_0865_20140118_104407_20140118_122217.EUM.nc	-0.062	-0.062	0.019	2333	5424	0	2756	8	327
SRL_OPN_2PTS009_0867_20140118_122216_20140118_140126.EUM.nc	-0.063	-0.067	0.022	3278	5435	0	2105	8	44
SRL_OPN_2PTS009_0869_20140118_140125_20140118_155449.EUM.nc	-0.087	-0.102	0.054	3347	6351	0	2988	1	15
SRL_OPN_2PTS009_0872_20140118_155448_20140118_173435.EUM.nc	-0.098	-0.107	0.048	2829	5487	0	2586	14	58

– Continued on next page

Table 14: Ka-Band Sea State Bias Statistics.

– Continued from previous page

File	Median	Mean	Std. Dev.	No. Obs.	Total Obs.	Default Lat/Lon	Flag (total)	Default (total)	3-Sigma Edited
SRL_OPN_2PTS009_0874_20140118_173433_20140118_191410.EUM.nc	-0.070	-0.077	0.030	3493	5582	0	2057	7	25
SRL_OPN_2PTS009_0876_20140118_191410_20140118_205310.EUM.nc	-0.088	-0.098	0.043	3857	5573	0	1650	15	51
SRL_OPN_2PTS009_0878_20140118_205309_20140118_223137.EUM.nc	-0.089	-0.090	0.031	2892	5373	0	2388	25	68
SRL_OPN_2PTS009_0879_20140118_223136_20140119_000930.EUM.nc	-0.061	-0.065	0.024	3002	5466	0	2338	4	122
SRL_OPN_2PTS009_0881_20140119_000929_20140119_014720.EUM.nc	-0.067	-0.072	0.034	3116	5555	0	2395	0	44
SRL_OPN_2PTS009_0883_20140119_014720_20140119_032620.EUM.nc	-0.064	-0.070	0.032	3069	5477	0	2341	10	57
SRL_OPN_2PTS009_0885_20140119_032619_20140119_050650.EUM.nc	-0.104	-0.101	0.032	3023	5543	0	2415	8	97
SRL_OPN_2PTS009_0887_20140119_050650_20140119_065701.EUM.nc	-0.092	-0.106	0.055	3956	6208	0	2232	1	19
SRL_OPN_2PTS009_0890_20140119_065701_20140119_083528.EUM.nc	-0.081	-0.086	0.032	4246	5609	0	1319	1	43
SRL_OPN_2PTS009_0892_20140119_083527_20140119_101327.EUM.nc	-0.075	-0.083	0.035	2684	5502	0	2703	15	100
SRL_OPN_2PTS009_0893_20140119_101327_20140119_115117.EUM.nc	-0.069	-0.077	0.035	2539	5413	0	2854	15	5
SRL_OPN_2PTS009_0895_20140119_115116_20140119_133008.EUM.nc	-0.065	-0.069	0.028	2969	5332	0	2302	12	49
SRL_OPN_2PTS009_0897_20140119_133008_20140119_152330.EUM.nc	-0.077	-0.085	0.039	3539	6309	0	2681	12	77
SRL_OPN_2PTS009_0900_20140119_152329_20140119_170317.EUM.nc	-0.096	-0.100	0.040	2888	5494	0	2557	4	45
SRL_OPN_2PTS009_0902_20140119_170316_20140119_184256.EUM.nc	-0.086	-0.087	0.028	3319	5589	0	2242	3	25
SRL_OPN_2PTS009_0904_20140119_184255_20140119_202206.EUM.nc	-0.080	-0.086	0.040	3520	5491	0	1839	3	129
SRL_OPN_2PTS009_0906_20140119_202206_20140119_220048.EUM.nc	-0.083	-0.084	0.030	2999	5357	0	2263	12	83
SRL_OPN_2PTS009_0908_20140119_220047_20140119_233847.EUM.nc	-0.078	-0.084	0.033	2661	5427	0	2751	11	4
SRL_OPN_2PTS009_0909_20140119_233847_20140120_011629.EUM.nc	-0.068	-0.072	0.032	3052	5474	0	2402	5	15
SRL_OPN_2PTS009_0911_20140120_011628_20140120_025504.EUM.nc	-0.063	-0.066	0.024	2906	5519	0	2458	0	155
SRL_OPN_2PTS009_0913_20140120_025503_20140120_043459.EUM.nc	-0.082	-0.082	0.025	2984	5488	0	2443	17	44
SRL_OPN_2PTS009_0915_20140120_043458_20140120_061707.EUM.nc	-0.093	-0.101	0.045	3807	5756	0	1808	0	141
SRL_OPN_2PTS009_0917_20140120_061706_20140120_080433.EUM.nc	-0.085	-0.085	0.030	4033	6092	0	1888	3	168
SRL_OPN_2PTS009_0920_20140120_080432_20140120_094241.EUM.nc	-0.081	-0.088	0.040	3016	5484	0	2449	4	15
SRL_OPN_2PTS009_0921_20140120_094240_20140120_112034.EUM.nc	-0.072	-0.076	0.033	2263	5222	0	2918	39	2
SRL_OPN_2PTS009_0923_20140120_112033_20140120_145207.EUM.nc	-0.071	-0.079	0.036	6048	11576	0	5277	4	247
SRL_OPN_2PTS009_0928_20140120_145206_20140120_163154.EUM.nc	-0.078	-0.078	0.031	3132	5657	0	2268	14	243
SRL_OPN_2PTS009_0930_20140120_163154_20140120_181138.EUM.nc	-0.082	-0.083	0.027	2985	5576	0	2363	3	225
SRL_OPN_2PTS009_0932_20140120_181137_20140120_195057.EUM.nc	-0.077	-0.086	0.039	3217	5514	0	2279	7	11
SRL_OPN_2PTS009_0934_20140120_195056_20140120_212951.EUM.nc	-0.081	-0.084	0.028	3619	5420	0	1706	24	71
SRL_OPN_2PTS009_0936_20140120_212950_20140120_230754.EUM.nc	-0.098	-0.096	0.029	2192	5302	0	3090	4	16
SRL_OPN_2PTS009_0937_20140120_230753_20140121_004543.EUM.nc	-0.074	-0.074	0.028	3085	5468	0	2233	9	141
SRL_OPN_2PTS009_0939_20140121_004543_20140121_022400.EUM.nc	-0.067	-0.069	0.025	2941	5548	0	2590	4	13
SRL_OPN_2PTS009_0941_20140121_022359_20140121_040324.EUM.nc	-0.078	-0.079	0.026	2928	5479	0	2538	2	11
SRL_OPN_2PTS009_0943_20140121_040323_20140121_054450.EUM.nc	-0.088	-0.097	0.041	3546	5661	0	2100	11	4
SRL_OPN_2PTS009_0949_20140121_091149_20140121_104943.EUM.nc	-0.070	-0.074	0.031	2339	5519	0	3134	14	32
SRL_OPN_2PTS009_0951_20140121_104942_20140121_122755.EUM.nc	-0.074	-0.078	0.033	2578	5335	0	2717	33	7
SRL_OPN_2PTS009_0953_20140121_122754_20140121_140707.EUM.nc	-0.076	-0.081	0.026	3217	5491	0	2269	0	5
SRL_OPN_2PTS009_0955_20140121_140707_20140121_160037.EUM.nc	-0.072	-0.074	0.026	3139	6359	0	2993	2	225

– Continued on next page

Table 14: Ka-Band Sea State Bias Statistics.

– Continued from previous page

File	Median	Mean	Std. Dev.	No. Obs.	Total Obs.	Default Lat/Lon	Flag (total)	Default (total)	3-Sigma Edited
SRL_OPN_2PTS009_0958_20140121_160036_20140121_174016.EUM.nc	-0.088	-0.086	0.035	2683	5603	0	2597	7	316
SRL_OPN_2PTS009_0976_20140122_070236_20140122_084101.EUM.nc	-0.084	-0.083	0.028	3931	5596	0	1429	6	230
SRL_OPN_2PTS009_0978_20140122_084101_20140122_101900.EUM.nc	-0.078	-0.084	0.034	2689	5480	0	2718	21	52
SRL_OPN_2PTS009_0979_20140122_101859_20140122_115700.EUM.nc	-0.076	-0.078	0.033	2560	5400	0	2830	7	3
SRL_OPN_2PTS009_0981_20140122_115658_20140122_133546.EUM.nc	-0.072	-0.074	0.021	2981	5359	0	2333	4	41
SRL_OPN_2PTS009_0983_20140122_133546_20140122_152908.EUM.nc	-0.076	-0.075	0.025	3430	6349	0	2693	2	224
SRL_OPN_2PTS009_0986_20140122_152908_20140122_170856.EUM.nc	-0.083	-0.110	0.069	2902	5491	0	2560	3	26
SRL_OPN_2PTS009_0988_20140122_170855_20140122_184835.EUM.nc	-0.076	-0.083	0.038	3329	5601	0	2186	7	79
SRL_OPN_2PTS009_0990_20140122_184835_20140122_202743.EUM.nc	-0.071	-0.070	0.025	3272	5520	0	1855	14	379
SRL_OPN_2PTS009_0992_20140122_202742_20140122_220622.EUM.nc	-0.073	-0.071	0.025	2960	5372	0	2203	26	183
SRL_OPN_2PTS009_0994_20140122_220621_20140122_234419.EUM.nc	-0.092	-0.096	0.045	2843	5481	0	2617	11	10
SRL_OPN_2PTS009_0995_20140122_234419_20140123_012203.EUM.nc	-0.066	-0.068	0.022	2988	5505	0	2441	13	63
SRL_OPN_2PTS009_0997_20140123_012203_20140123_030043.EUM.nc	-0.071	-0.073	0.023	3070	5542	0	2459	7	6
SRL_OPN_2PTS009_0999_20140123_030042_20140123_044045.EUM.nc	-0.076	-0.077	0.023	3032	5587	0	2507	12	36

31 Ka-Band Waveform Attitude Table

Table 15: Ka-Band Waveform Attitude Statistics.

File	Median	Mean	Std. Dev.	No. Obs.	Total Obs.	Default Lat/Lon	Flag (total)	Default (total)	3-Sigma Edited
SRL_OPN_2PTS008_1001_20131219_044050_20131219_062259.EUM.nc	-0.000	-0.000	0.001	3629	5756	0	1877	3	247
SRL_OPN_2PTS009_0001_20131219_062258_20131219_081008.EUM.nc	-0.000	-0.000	0.001	3833	6078	0	1950	2	293
SRL_OPN_2PTS009_0004_20131219_081007_20131219_094814.EUM.nc	-0.000	-0.000	0.001	2657	5480	0	2633	13	177
SRL_OPN_2PTS009_0005_20131219_094813_20131219_112607.EUM.nc	0.000	0.000	0.001	1860	5271	0	3143	31	237
SRL_OPN_2PTS009_0007_20131219_112606_20131219_130439.EUM.nc	0.000	0.000	0.001	2469	5274	0	2570	3	232
SRL_OPN_2PTS009_0009_20131219_130439_20131219_145755.EUM.nc	0.000	-0.000	0.001	3359	6347	0	2814	0	174
SRL_OPN_2PTS009_0012_20131219_145754_20131219_163733.EUM.nc	-0.000	-0.000	0.001	2989	5621	0	2411	16	205
SRL_OPN_2PTS009_0014_20131219_163733_20131219_181715.EUM.nc	-0.000	-0.000	0.001	2833	5498	0	2456	6	203
SRL_OPN_2PTS009_0016_20131219_181715_20131219_195642.EUM.nc	-0.000	-0.000	0.001	2991	5497	0	2264	7	235
SRL_OPN_2PTS009_0018_20131219_195641_20131219_213525.EUM.nc	-0.000	-0.000	0.001	3291	5400	0	1790	21	298
SRL_OPN_2PTS009_0020_20131219_213524_20131219_231335.EUM.nc	-0.000	-0.000	0.001	2024	5348	0	3131	5	188
SRL_OPN_2PTS009_0021_20131219_231333_20131220_005114.EUM.nc	0.000	0.000	0.001	2909	5479	0	2318	12	240
SRL_OPN_2PTS009_0023_20131220_005113_20131220_022934.EUM.nc	0.000	0.000	0.001	2705	5530	0	2634	1	190
SRL_OPN_2PTS009_0025_20131220_022933_20131220_040912.EUM.nc	0.000	0.000	0.001	2559	5491	0	2668	6	258
SRL_OPN_2PTS009_0027_20131220_040911_20131220_055036.EUM.nc	0.000	-0.000	0.001	3364	5675	0	2048	7	256
SRL_OPN_2PTS009_0029_20131220_055035_20131220_073911.EUM.nc	-0.000	-0.000	0.001	3935	6147	0	1959	0	253
SRL_OPN_2PTS009_0032_20131220_073910_20131220_091729.EUM.nc	-0.000	-0.000	0.001	2971	5495	0	2209	14	301
SRL_OPN_2PTS009_0033_20131220_091729_20131220_105521.EUM.nc	0.000	0.000	0.001	2042	5454	0	3164	16	232
SRL_OPN_2PTS009_0035_20131220_105520_20131220_141254.EUM.nc	0.000	-0.000	0.001	5327	10818	0	5049	10	432
SRL_OPN_2PTS009_0039_20131220_141253_20131220_160615.EUM.nc	-0.000	-0.000	0.001	3029	6374	0	3123	6	216
SRL_OPN_2PTS009_0042_20131220_160615_20131220_174600.EUM.nc	-0.000	-0.000	0.001	2779	5581	0	2641	9	152
SRL_OPN_2PTS009_0044_20131220_174600_20131220_192525.EUM.nc	-0.000	-0.000	0.001	3112	5592	0	2232	5	243
SRL_OPN_2PTS009_0046_20131220_192523_20131220_210429.EUM.nc	-0.000	-0.000	0.001	3464	5532	0	1803	9	256
SRL_OPN_2PTS009_0048_20131220_210428_20131220_224242.EUM.nc	0.000	0.000	0.001	2446	5310	0	2625	9	230
SRL_OPN_2PTS009_0049_20131220_224242_20131221_002033.EUM.nc	0.000	0.000	0.001	2861	5454	0	2334	4	255
SRL_OPN_2PTS009_0051_20131221_002031_20131221_015836.EUM.nc	0.000	0.000	0.001	2815	5554	0	2532	2	205
SRL_OPN_2PTS009_0053_20131221_015835_20131221_033736.EUM.nc	0.000	0.000	0.001	2801	5475	0	2446	5	223
SRL_OPN_2PTS009_0055_20131221_033735_20131221_051830.EUM.nc	0.000	0.000	0.001	2845	5546	0	2510	1	190
SRL_OPN_2PTS009_0057_20131221_051830_20131221_070811.EUM.nc	-0.000	-0.000	0.001	3587	6184	0	2324	23	250
SRL_OPN_2PTS009_0060_20131221_070810_20131221_084641.EUM.nc	-0.000	-0.000	0.001	3599	5589	0	1720	8	262
SRL_OPN_2PTS009_0061_20131221_084640_20131221_102430.EUM.nc	0.000	0.000	0.001	2379	5443	0	2852	11	201
SRL_OPN_2PTS009_0063_20131221_102430_20131221_120232.EUM.nc	0.000	0.000	0.001	2412	5379	0	2802	15	150
SRL_OPN_2PTS009_0065_20131221_120230_20131221_134129.EUM.nc	0.000	0.000	0.001	2799	5419	0	2345	33	242
SRL_OPN_2PTS009_0067_20131221_134130_20131221_153455.EUM.nc	0.000	0.000	0.001	3346	6356	0	2787	0	223
SRL_OPN_2PTS009_0070_20131221_153453_20131221_171440.EUM.nc	-0.000	-0.000	0.001	2547	5504	0	2739	3	215
SRL_OPN_2PTS009_0072_20131221_171440_20131221_185411.EUM.nc	-0.000	-0.000	0.001	3012	5592	0	2296	8	276
SRL_OPN_2PTS009_0074_20131221_185409_20131221_203325.EUM.nc	0.000	-0.000	0.001	3258	5520	0	1982	9	271

– Continued on next page

Table 15: Ka-Band Waveform Attitude Statistics.

– Continued from previous page

File	Median	Mean	Std. Dev.	No. Obs.	Total Obs.	Default Lat/Lon	Flag (total)	Default (total)	3-Sigma Edited
SRL_OPN_2PTS009_0076_20131221_203325_20131221_221153.EUM.nc	0.000	0.000	0.001	2741	5359	0	2378	17	223
SRL_OPN_2PTS009_0078_20131221_221152_20131221_234950.EUM.nc	0.000	0.000	0.001	2727	5481	0	2549	6	199
SRL_OPN_2PTS009_0079_20131221_234949_20131222_012743.EUM.nc	0.000	0.000	0.001	2624	5502	0	2552	7	319
SRL_OPN_2PTS009_0081_20131222_012742_20131222_030617.EUM.nc	0.000	0.000	0.001	2791	5524	0	2540	4	189
SRL_OPN_2PTS009_0083_20131222_030617_20131222_044635.EUM.nc	0.000	-0.000	0.001	2901	5490	0	2438	7	144
SRL_OPN_2PTS009_0085_20131222_044634_20131222_062851.EUM.nc	-0.000	-0.000	0.001	3743	5770	0	1853	3	171
SRL_OPN_2PTS009_0087_20131222_062850_20131222_081550.EUM.nc	0.000	-0.000	0.001	3869	6082	0	1915	5	293
SRL_OPN_2PTS009_0090_20131222_081549_20131222_113140.EUM.nc	0.000	0.000	0.001	4670	10791	0	5716	20	385
SRL_OPN_2PTS009_0093_20131222_113140_20131222_131015.EUM.nc	0.000	0.000	0.001	2510	5314	0	2547	1	256
SRL_OPN_2PTS009_0095_20131222_131014_20131222_150333.EUM.nc	-0.000	-0.000	0.001	3378	6329	0	2759	0	192
SRL_OPN_2PTS009_0098_20131222_150332_20131222_164320.EUM.nc	0.000	-0.000	0.001	2825	5609	0	2563	7	214
SRL_OPN_2PTS009_0100_20131222_164319_20131222_182253.EUM.nc	-0.000	-0.000	0.001	2981	5520	0	2338	2	199
SRL_OPN_2PTS009_0102_20131222_182253_20131222_200218.EUM.nc	-0.000	-0.000	0.001	2871	5502	0	2371	7	253
SRL_OPN_2PTS009_0104_20131222_200217_20131222_214059.EUM.nc	0.000	-0.000	0.001	3161	5392	0	1889	28	314
SRL_OPN_2PTS009_0106_20131222_214058_20131222_231906.EUM.nc	0.000	-0.000	0.001	2237	5313	0	2909	8	159
SRL_OPN_2PTS009_0107_20131222_231905_20131223_005658.EUM.nc	0.000	0.000	0.001	2733	5518	0	2613	17	155
SRL_OPN_2PTS009_0109_20131223_005658_20131223_023512.EUM.nc	0.000	0.000	0.001	2746	5531	0	2574	7	204
SRL_OPN_2PTS009_0111_20131223_023511_20131223_041455.EUM.nc	-0.000	-0.000	0.001	2703	5491	0	2616	14	158
SRL_OPN_2PTS009_0113_20131223_041455_20131223_055627.EUM.nc	-0.000	-0.000	0.001	3453	5689	0	1998	2	236
SRL_OPN_2PTS009_0121_20131223_110055_20131223_123914.EUM.nc	0.000	0.000	0.001	2369	5350	0	2814	7	160
SRL_OPN_2PTS009_0123_20131223_123913_20131223_141836.EUM.nc	-0.000	-0.000	0.001	3113	5495	0	2177	2	203
SRL_OPN_2PTS009_0125_20131223_141835_20131223_161155.EUM.nc	-0.000	-0.000	0.001	3036	6361	0	3075	15	235
SRL_OPN_2PTS009_0128_20131223_161154_20131223_175140.EUM.nc	-0.001	-0.001	0.001	2750	5581	0	2603	7	221
SRL_OPN_2PTS009_0130_20131223_175139_20131223_193111.EUM.nc	-0.000	-0.000	0.001	2946	5560	0	2318	19	277
SRL_OPN_2PTS009_0132_20131223_193111_20131223_211006.EUM.nc	0.000	-0.000	0.001	3314	5516	0	1913	15	274
SRL_OPN_2PTS009_0134_20131223_211005_20131223_224825.EUM.nc	-0.000	-0.000	0.001	2363	5330	0	2761	22	184
SRL_OPN_2PTS009_0135_20131223_224824_20131224_002614.EUM.nc	0.000	0.000	0.001	2958	5401	0	2235	3	205
SRL_OPN_2PTS009_0137_20131224_002614_20131224_020412.EUM.nc	0.000	-0.000	0.001	2714	5510	0	2539	12	245
SRL_OPN_2PTS009_0139_20131224_020411_20131224_034326.EUM.nc	0.000	0.000	0.001	2814	5529	0	2530	6	179
SRL_OPN_2PTS009_0141_20131224_034325_20131224_052417.EUM.nc	0.000	-0.000	0.001	2717	5553	0	2574	3	259
SRL_OPN_2PTS009_0156_20131224_154033_20131224_172021.EUM.nc	-0.000	-0.000	0.001	2624	5526	0	2685	5	212
SRL_OPN_2PTS009_0158_20131224_172020_20131224_185959.EUM.nc	-0.000	-0.000	0.001	3006	5607	0	2367	16	218
SRL_OPN_2PTS009_0160_20131224_185958_20131224_203903.EUM.nc	-0.000	-0.000	0.001	3424	5523	0	1784	5	310
SRL_OPN_2PTS009_0162_20131224_203903_20131224_221737.EUM.nc	-0.000	-0.000	0.001	2750	5372	0	2374	22	226
SRL_OPN_2PTS009_0164_20131224_221736_20131224_235532.EUM.nc	0.000	0.000	0.001	2745	5457	0	2439	6	267
SRL_OPN_2PTS009_0165_20131224_235531_20131225_013318.EUM.nc	0.000	0.000	0.001	2727	5503	0	2561	1	214
SRL_OPN_2PTS009_0167_20131225_013317_20131225_031206.EUM.nc	0.000	0.000	0.001	2774	5552	0	2574	3	201
SRL_OPN_2PTS009_0169_20131225_031205_20131225_045220.EUM.nc	0.000	-0.000	0.001	2934	5475	0	2378	2	161
SRL_OPN_2PTS009_0171_20131225_045219_20131225_063454.EUM.nc	-0.000	-0.000	0.001	3663	5803	0	1867	4	269

– Continued on next page

Table 15: Ka-Band Waveform Attitude Statistics.

– Continued from previous page

File	Median	Mean	Std. Dev.	No. Obs.	Total Obs.	Default Lat/Lon	Flag (total)	Default (total)	3-Sigma Edited
SRL_OPN_2PTS009_0184_20131225_150914_20131225_164902.EUM.nc	-0.000	-0.000	0.001	2787	5563	0	2599	3	174
SRL_OPN_2PTS009_0186_20131225_164901_20131225_182835.EUM.nc	-0.000	-0.000	0.001	2880	5510	0	2335	12	283
SRL_OPN_2PTS009_0188_20131225_182834_20131225_200757.EUM.nc	-0.000	-0.000	0.001	2957	5501	0	2314	8	222
SRL_OPN_2PTS009_0190_20131225_200756_20131225_214645.EUM.nc	-0.000	-0.000	0.001	3196	5411	0	1999	15	201
SRL_OPN_2PTS009_0192_20131225_214644_20131225_232441.EUM.nc	0.000	0.000	0.001	2253	5269	0	2791	23	202
SRL_OPN_2PTS009_0193_20131225_232440_20131226_010230.EUM.nc	0.000	0.000	0.001	2542	5494	0	2709	10	233
SRL_OPN_2PTS009_0195_20131226_010230_20131226_024055.EUM.nc	0.000	0.000	0.001	2721	5523	0	2562	7	233
SRL_OPN_2PTS009_0197_20131226_024054_20131226_042036.EUM.nc	0.000	0.000	0.001	2667	5503	0	2600	42	194
SRL_OPN_2PTS009_0199_20131226_042036_20131226_060225.EUM.nc	-0.000	-0.000	0.001	3597	5711	0	1939	2	173
SRL_OPN_2PTS009_0212_20131226_143755_20131226_161741.EUM.nc	-0.000	-0.000	0.001	3034	5626	0	2303	4	285
SRL_OPN_2PTS009_0214_20131226_161740_20131226_175717.EUM.nc	-0.000	-0.000	0.001	2777	5551	0	2540	4	230
SRL_OPN_2PTS009_0216_20131226_175717_20131226_193647.EUM.nc	-0.000	-0.000	0.001	3058	5585	0	2329	1	197
SRL_OPN_2PTS009_0218_20131226_193646_20131226_211548.EUM.nc	-0.000	-0.000	0.001	3299	5442	0	1880	5	258
SRL_OPN_2PTS009_0220_20131226_211547_20131226_225356.EUM.nc	-0.000	-0.000	0.001	2294	5398	0	2927	7	170
SRL_OPN_2PTS009_0221_20131226_225356_20131227_003144.EUM.nc	0.000	0.000	0.001	2943	5439	0	2210	6	280
SRL_OPN_2PTS009_0223_20131227_003143_20131227_020954.EUM.nc	0.000	0.000	0.001	2669	5539	0	2675	4	191
SRL_OPN_2PTS009_0225_20131227_020952_20131227_034905.EUM.nc	0.000	-0.000	0.001	2672	5494	0	2526	11	285
SRL_OPN_2PTS009_0227_20131227_034903_20131227_053012.EUM.nc	-0.000	-0.000	0.001	2809	5554	0	2596	2	147
SRL_OPN_2PTS009_0242_20131227_154620_20131227_172558.EUM.nc	-0.000	-0.000	0.001	2624	5493	0	2635	2	232
SRL_OPN_2PTS009_0244_20131227_172558_20131227_190536.EUM.nc	0.000	-0.000	0.001	3024	5606	0	2323	3	256
SRL_OPN_2PTS009_0246_20131227_190536_20131227_204447.EUM.nc	0.000	-0.000	0.001	3535	5540	0	1690	14	301
SRL_OPN_2PTS009_0248_20131227_204446_20131227_222308.EUM.nc	-0.000	-0.000	0.001	2684	5333	0	2418	21	210
SRL_OPN_2PTS009_0250_20131227_222308_20131228_000103.EUM.nc	0.000	0.000	0.001	2722	5469	0	2410	12	325
SRL_OPN_2PTS009_0251_20131228_000102_20131228_013850.EUM.nc	0.000	0.000	0.001	2757	5543	0	2523	2	261
SRL_OPN_2PTS009_0253_20131228_013850_20131228_031744.EUM.nc	0.000	0.000	0.001	2780	5541	0	2511	19	231
SRL_OPN_2PTS009_0255_20131228_031743_20131228_045813.EUM.nc	-0.000	-0.000	0.001	2861	5508	0	2347	1	299
SRL_OPN_2PTS009_0257_20131228_045812_20131228_064047.EUM.nc	-0.000	-0.000	0.001	3805	5806	0	1804	1	196
SRL_OPN_2PTS009_0270_20131228_151502_20131228_165440.EUM.nc	-0.000	-0.000	0.001	2685	5550	0	2588	3	274
SRL_OPN_2PTS009_0272_20131228_165439_20131228_183420.EUM.nc	-0.000	-0.000	0.001	2952	5542	0	2334	5	251
SRL_OPN_2PTS009_0274_20131228_183419_20131228_215218.EUM.nc	0.000	-0.000	0.001	6085	10908	0	4197	42	584
SRL_OPN_2PTS009_0278_20131228_215217_20131228_233020.EUM.nc	0.000	0.000	0.001	2255	5313	0	2895	22	141
SRL_OPN_2PTS009_0279_20131228_233019_20131229_010802.EUM.nc	0.000	0.000	0.001	2494	5476	0	2745	6	231
SRL_OPN_2PTS009_0281_20131229_010801_20131229_024631.EUM.nc	0.000	-0.000	0.001	2779	5522	0	2535	0	208
SRL_OPN_2PTS009_0283_20131229_024630_20131229_042626.EUM.nc	0.000	-0.000	0.001	2841	5521	0	2513	8	159
SRL_OPN_2PTS009_0285_20131229_042625_20131229_060815.EUM.nc	0.000	-0.000	0.001	3580	5711	0	1886	1	244
SRL_OPN_2PTS009_0298_20131229_144340_20131229_162319.EUM.nc	0.000	-0.000	0.001	3033	5641	0	2316	8	284
SRL_OPN_2PTS009_0300_20131229_162318_20131229_180303.EUM.nc	-0.000	-0.000	0.001	2916	5592	0	2480	1	195
SRL_OPN_2PTS009_0302_20131229_180303_20131229_194223.EUM.nc	0.000	-0.000	0.001	2937	5562	0	2314	5	306
SRL_OPN_2PTS009_0304_20131229_194222_20131229_212120.EUM.nc	0.000	-0.000	0.001	3316	5432	0	1897	3	216

– Continued on next page

Table 15: Ka-Band Waveform Attitude Statistics.

– Continued from previous page

File	Median	Mean	Std. Dev.	No. Obs.	Total Obs.	Default Lat/Lon	Flag (total)	Default (total)	3-Sigma Edited
SRL_OPN_2PTS009_0306_20131229_212119_20131229_225936.EUM.nc	-0.000	-0.000	0.001	2114	5393	0	3103	21	155
SRL_OPN_2PTS009_0307_20131229_225935_20131230_003717.EUM.nc	0.000	0.000	0.001	2991	5460	0	2156	7	306
SRL_OPN_2PTS009_0309_20131230_003717_20131230_021528.EUM.nc	0.000	0.000	0.001	2655	5549	0	2697	5	192
SRL_OPN_2PTS009_0311_20131230_021527_20131230_035452.EUM.nc	0.000	-0.000	0.001	2704	5540	0	2685	5	146
SRL_OPN_2PTS009_0313_20131230_035451_20131230_053558.EUM.nc	-0.000	-0.000	0.001	2779	5555	0	2532	8	236
SRL_OPN_2PTS009_0328_20131230_155159_20131230_173145.EUM.nc	-0.000	-0.000	0.001	2642	5463	0	2607	4	210
SRL_OPN_2PTS009_0330_20131230_173144_20131230_191113.EUM.nc	0.000	-0.000	0.001	3189	5623	0	2186	5	243
SRL_OPN_2PTS009_0332_20131230_191112_20131230_205023.EUM.nc	0.000	0.000	0.001	3509	5535	0	1730	7	289
SRL_OPN_2PTS009_0334_20131230_205022_20131230_222843.EUM.nc	-0.000	-0.000	0.001	2745	5359	0	2394	17	203
SRL_OPN_2PTS009_0335_20131230_222842_20131231_000635.EUM.nc	0.000	0.000	0.001	2807	5484	0	2388	9	280
SRL_OPN_2PTS009_0337_20131231_000634_20131231_014433.EUM.nc	0.000	0.000	0.001	2816	5558	0	2490	2	250
SRL_OPN_2PTS009_0339_20131231_014432_20131231_032321.EUM.nc	0.000	0.000	0.001	2770	5468	0	2460	5	233
SRL_OPN_2PTS009_0341_20131231_032320_20131231_050359.EUM.nc	0.000	-0.000	0.001	2942	5550	0	2460	5	143
SRL_OPN_2PTS009_0343_20131231_050357_20131231_083242.EUM.nc	-0.000	-0.000	0.001	7633	11803	0	3581	18	571
SRL_OPN_2PTS009_0348_20131231_083240_20131231_101033.EUM.nc	0.000	0.000	0.001	2546	5414	0	2613	5	250
SRL_OPN_2PTS009_0349_20131231_101033_20131231_114831.EUM.nc	0.000	0.000	0.001	2269	5407	0	2914	33	191
SRL_OPN_2PTS009_0351_20131231_114830_20131231_132718.EUM.nc	-0.000	-0.000	0.001	2757	5297	0	2321	13	206
SRL_OPN_2PTS009_0353_20131231_132719_20131231_152040.EUM.nc	-0.000	-0.000	0.001	3389	6352	0	2735	0	228
SRL_OPN_2PTS009_0356_20131231_152039_20131231_170019.EUM.nc	-0.000	-0.000	0.001	2723	5573	0	2637	3	210
SRL_OPN_2PTS009_0358_20131231_170018_20131231_184000.EUM.nc	0.000	-0.000	0.001	2965	5584	0	2336	2	281
SRL_OPN_2PTS009_0360_20131231_183958_20131231_201919.EUM.nc	0.000	0.000	0.001	3174	5494	0	2030	9	281
SRL_OPN_2PTS009_0362_20131231_201918_20131231_215751.EUM.nc	0.000	0.000	0.001	2780	5383	0	2220	47	336
SRL_OPN_2PTS009_0364_20131231_215750_20131231_233552.EUM.nc	0.000	0.000	0.001	2347	5340	0	2798	9	186
SRL_OPN_2PTS009_0365_20131231_233551_20140101_011343.EUM.nc	0.000	0.000	0.001	2547	5474	0	2655	2	270
SRL_OPN_2PTS009_0367_20140101_011342_20140101_043209.EUM.nc	0.000	0.000	0.001	5487	10996	0	5003	6	500
SRL_OPN_2PTS009_0371_20140101_043208_20140101_061405.EUM.nc	-0.000	-0.000	0.001	3536	5709	0	1876	9	288
SRL_OPN_2PTS009_0373_20140101_061404_20140101_080147.EUM.nc	0.000	-0.000	0.001	3906	6104	0	1909	4	285
SRL_OPN_2PTS009_0376_20140101_080146_20140101_093947.EUM.nc	0.000	0.000	0.001	2714	5477	0	2491	16	256
SRL_OPN_2PTS009_0377_20140101_093946_20140101_111740.EUM.nc	0.000	0.000	0.001	1942	5310	0	3099	22	247
SRL_OPN_2PTS009_0379_20140101_111739_20140101_125606.EUM.nc	0.000	-0.000	0.001	2578	5270	0	2565	4	123
SRL_OPN_2PTS009_0381_20140101_125606_20140101_144919.EUM.nc	0.000	-0.000	0.001	3215	6260	0	2774	1	270
SRL_OPN_2PTS009_0384_20140101_144918_20140101_162905.EUM.nc	-0.000	-0.000	0.001	3107	5639	0	2280	12	240
SRL_OPN_2PTS009_0386_20140101_162904_20140101_180841.EUM.nc	-0.000	-0.000	0.001	2846	5580	0	2481	19	234
SRL_OPN_2PTS009_0388_20140101_180840_20140101_194810.EUM.nc	0.000	-0.000	0.001	2983	5561	0	2298	11	269
SRL_OPN_2PTS009_0390_20140101_194809_20140101_212656.EUM.nc	0.000	0.000	0.001	3325	5403	0	1826	11	241
SRL_OPN_2PTS009_0392_20140101_212655_20140101_230508.EUM.nc	0.000	-0.000	0.001	2037	5351	0	3151	6	157
SRL_OPN_2PTS009_0393_20140101_230507_20140102_004257.EUM.nc	0.000	0.000	0.001	2985	5459	0	2243	16	215
SRL_OPN_2PTS009_0395_20140102_004256_20140102_022103.EUM.nc	0.000	0.000	0.001	2606	5562	0	2709	1	246
SRL_OPN_2PTS009_0397_20140102_022102_20140102_040033.EUM.nc	0.000	0.000	0.001	2715	5529	0	2595	6	213

– Continued on next page

Table 15: Ka-Band Waveform Attitude Statistics.

– Continued from previous page

File	Median	Mean	Std. Dev.	No. Obs.	Total Obs.	Default Lat/Lon	Flag (total)	Default (total)	3-Sigma Edited
SRL_OPN_2PTS009_0399_20140102_040032_20140102_054147.EUM.nc	0.000	0.000	0.001	3089	5536	0	2211	7	229
SRL_OPN_2PTS009_0401_20140102_054147_20140102_073049.EUM.nc	-0.000	-0.000	0.001	3925	6146	0	1883	5	333
SRL_OPN_2PTS009_0404_20140102_073049_20140102_090902.EUM.nc	0.000	-0.000	0.001	3271	5550	0	2059	4	216
SRL_OPN_2PTS009_0405_20140102_090902_20140102_104655.EUM.nc	0.000	0.000	0.001	2167	5487	0	3069	17	234
SRL_OPN_2PTS009_0407_20140102_104654_20140102_122505.EUM.nc	0.000	-0.000	0.001	2525	5387	0	2739	15	108
SRL_OPN_2PTS009_0409_20140102_122504_20140102_140416.EUM.nc	0.000	-0.000	0.001	3061	5466	0	2195	2	208
SRL_OPN_2PTS009_0411_20140102_140415_20140102_155738.EUM.nc	-0.000	-0.000	0.001	3087	6345	0	3064	2	192
SRL_OPN_2PTS009_0414_20140102_155737_20140102_173725.EUM.nc	-0.000	-0.000	0.001	2738	5519	0	2604	4	173
SRL_OPN_2PTS009_0416_20140102_173724_20140102_191650.EUM.nc	0.000	-0.000	0.001	3101	5558	0	2180	15	262
SRL_OPN_2PTS009_0418_20140102_191649_20140102_205558.EUM.nc	0.000	0.000	0.001	3593	5586	0	1773	2	218
SRL_OPN_2PTS009_0420_20140102_205557_20140102_223424.EUM.nc	-0.000	-0.000	0.001	2592	5379	0	2525	23	239
SRL_OPN_2PTS009_0421_20140102_223423_20140103_001206.EUM.nc	0.000	0.000	0.001	2798	5452	0	2329	5	320
SRL_OPN_2PTS009_0423_20140103_001206_20140103_015007.EUM.nc	0.000	0.000	0.001	2808	5559	0	2460	1	290
SRL_OPN_2PTS009_0425_20140103_015006_20140103_032908.EUM.nc	0.000	0.000	0.001	2863	5487	0	2376	8	240
SRL_OPN_2PTS009_0427_20140103_032907_20140103_050942.EUM.nc	0.000	0.000	0.001	2888	5530	0	2446	3	193
SRL_OPN_2PTS009_0429_20140103_050941_20140103_065939.EUM.nc	-0.000	-0.000	0.001	3655	6189	0	2262	1	271
SRL_OPN_2PTS009_0432_20140103_065938_20140103_083815.EUM.nc	0.000	-0.000	0.001	3937	5632	0	1410	7	278
SRL_OPN_2PTS009_0434_20140103_083813_20140103_101613.EUM.nc	0.000	-0.000	0.001	2494	5500	0	2763	18	225
SRL_OPN_2PTS009_0435_20140103_101613_20140103_115402.EUM.nc	0.000	0.000	0.001	2428	5391	0	2809	12	142
SRL_OPN_2PTS009_0437_20140103_115402_20140103_133255.EUM.nc	0.000	0.000	0.001	2692	5316	0	2356	2	266
SRL_OPN_2PTS009_0439_20140103_133255_20140103_152618.EUM.nc	-0.000	-0.000	0.001	3439	6314	0	2674	4	197
SRL_OPN_2PTS009_0442_20140103_152617_20140103_170605.EUM.nc	-0.000	-0.000	0.001	2763	5521	0	2655	2	101
SRL_OPN_2PTS009_0444_20140103_170604_20140103_184537.EUM.nc	0.000	-0.000	0.001	2969	5588	0	2298	2	319
SRL_OPN_2PTS009_0446_20140103_184536_20140103_202453.EUM.nc	0.000	-0.000	0.001	3250	5506	0	1913	12	331
SRL_OPN_2PTS009_0448_20140103_202454_20140103_234124.EUM.nc	-0.000	-0.000	0.001	5267	10816	0	4993	31	525
SRL_OPN_2PTS009_0451_20140103_234124_20140104_011916.EUM.nc	0.000	0.000	0.001	2693	5505	0	2539	2	271
SRL_OPN_2PTS009_0453_20140104_011915_20140104_025753.EUM.nc	0.000	-0.000	0.001	2818	5503	0	2480	5	200
SRL_OPN_2PTS009_0455_20140104_025751_20140104_043751.EUM.nc	0.000	0.000	0.001	2780	5484	0	2510	6	188
SRL_OPN_2PTS009_0457_20140104_043751_20140104_062004.EUM.nc	-0.000	-0.000	0.001	3609	5763	0	1807	6	341
SRL_OPN_2PTS009_0459_20140104_062003_20140104_080721.EUM.nc	0.000	-0.000	0.001	3861	6089	0	1913	6	309
SRL_OPN_2PTS009_0462_20140104_080720_20140104_094528.EUM.nc	-0.000	-0.000	0.001	2761	5498	0	2555	10	172
SRL_OPN_2PTS009_0463_20140104_094528_20140104_112313.EUM.nc	0.000	0.000	0.001	1897	5206	0	3130	23	156
SRL_OPN_2PTS009_0465_20140104_112312_20140104_130143.EUM.nc	-0.000	-0.000	0.001	2563	5334	0	2584	0	187
SRL_OPN_2PTS009_0467_20140104_130141_20140104_145457.EUM.nc	0.000	-0.000	0.001	3324	6327	0	2756	1	246
SRL_OPN_2PTS009_0470_20140104_145457_20140104_163445.EUM.nc	-0.000	-0.000	0.001	3052	5620	0	2329	8	231
SRL_OPN_2PTS009_0472_20140104_163444_20140104_181419.EUM.nc	-0.000	-0.000	0.001	2807	5597	0	2484	15	291
SRL_OPN_2PTS009_0474_20140104_181418_20140104_195345.EUM.nc	-0.000	-0.000	0.001	2936	5516	0	2266	9	305
SRL_OPN_2PTS009_0476_20140104_195344_20140104_213239.EUM.nc	0.000	0.000	0.001	3311	5410	0	1729	26	344
SRL_OPN_2PTS009_0478_20140104_213238_20140104_231040.EUM.nc	-0.000	-0.000	0.001	2022	5319	0	3094	4	199

– Continued on next page

Table 15: Ka-Band Waveform Attitude Statistics.

– Continued from previous page

File	Median	Mean	Std. Dev.	No. Obs.	Total Obs.	Default Lat/Lon	Flag (total)	Default (total)	3-Sigma Edited
SRL_OPN_2PTS009_0479_20140104_231039_20140105_004828.EUM.nc	0.000	0.000	0.001	2925	5468	0	2268	26	249
SRL_OPN_2PTS009_0481_20140105_004828_20140105_022639.EUM.nc	0.000	-0.000	0.001	2747	5517	0	2615	3	152
SRL_OPN_2PTS009_0483_20140105_022639_20140105_040614.EUM.nc	0.000	0.000	0.001	2705	5489	0	2587	3	194
SRL_OPN_2PTS009_0485_20140105_040614_20140105_054743.EUM.nc	-0.000	-0.000	0.001	3307	5657	0	2006	7	337
SRL_OPN_2PTS009_0487_20140105_054742_20140105_073625.EUM.nc	-0.000	-0.000	0.001	3860	6164	0	1945	1	358
SRL_OPN_2PTS009_0490_20140105_073624_20140105_091436.EUM.nc	-0.000	-0.000	0.001	3261	5534	0	2071	6	196
SRL_OPN_2PTS009_0491_20140105_091435_20140105_105229.EUM.nc	0.000	0.000	0.001	2111	5481	0	3138	35	197
SRL_OPN_2PTS009_0493_20140105_105228_20140105_123041.EUM.nc	-0.000	-0.000	0.001	2422	5332	0	2779	7	124
SRL_OPN_2PTS009_0495_20140105_123042_20140105_140957.EUM.nc	0.000	-0.000	0.001	2983	5509	0	2309	0	217
SRL_OPN_2PTS009_0497_20140105_140957_20140105_160318.EUM.nc	-0.000	-0.000	0.001	3103	6370	0	3049	5	213
SRL_OPN_2PTS009_0500_20140105_160317_20140105_174304.EUM.nc	-0.000	-0.000	0.001	2712	5597	0	2622	5	258
SRL_OPN_2PTS009_0502_20140105_174303_20140105_192238.EUM.nc	-0.000	-0.000	0.001	3202	5573	0	2138	1	232
SRL_OPN_2PTS009_0504_20140105_192238_20140105_210134.EUM.nc	0.000	0.000	0.001	3446	5529	0	1717	4	362
SRL_OPN_2PTS009_0506_20140105_210133_20140105_223958.EUM.nc	-0.000	-0.000	0.001	2657	5375	0	2516	25	177
SRL_OPN_2PTS009_0507_20140105_223957_20140106_001747.EUM.nc	0.000	-0.000	0.001	2873	5433	0	2320	5	235
SRL_OPN_2PTS009_0509_20140106_001747_20140106_015542.EUM.nc	0.000	0.000	0.001	2929	5507	0	2419	1	158
SRL_OPN_2PTS009_0511_20140106_015541_20140106_033449.EUM.nc	0.000	0.000	0.001	2904	5486	0	2358	11	213
SRL_OPN_2PTS009_0513_20140106_033448_20140106_051530.EUM.nc	0.000	-0.000	0.001	2909	5527	0	2404	0	214
SRL_OPN_2PTS009_0515_20140106_051529_20140106_070525.EUM.nc	-0.000	-0.000	0.001	3574	6194	0	2253	11	356
SRL_OPN_2PTS009_0518_20140106_070524_20140106_084349.EUM.nc	-0.000	-0.000	0.001	3748	5602	0	1516	19	319
SRL_OPN_2PTS009_0519_20140106_084348_20140106_102146.EUM.nc	0.000	0.000	0.001	2476	5488	0	2797	21	194
SRL_OPN_2PTS009_0521_20140106_102145_20140106_115938.EUM.nc	0.000	0.000	0.001	2358	5390	0	2814	21	197
SRL_OPN_2PTS009_0523_20140106_115937_20140106_133834.EUM.nc	0.000	0.000	0.001	2847	5376	0	2352	8	169
SRL_OPN_2PTS009_0525_20140106_133834_20140106_153157.EUM.nc	0.000	-0.000	0.001	3389	6334	0	2706	1	238
SRL_OPN_2PTS009_0528_20140106_153157_20140106_171145.EUM.nc	-0.000	-0.000	0.001	2656	5498	0	2603	2	237
SRL_OPN_2PTS009_0530_20140106_171145_20140106_185115.EUM.nc	-0.000	-0.000	0.001	3171	5619	0	2197	7	244
SRL_OPN_2PTS009_0532_20140106_185114_20140106_203032.EUM.nc	0.000	0.000	0.001	3326	5513	0	1865	13	309
SRL_OPN_2PTS009_0534_20140106_203030_20140106_220908.EUM.nc	-0.000	-0.000	0.001	2841	5388	0	2271	27	249
SRL_OPN_2PTS009_0536_20140106_220907_20140106_234657.EUM.nc	0.000	0.000	0.001	2718	5468	0	2533	5	212
SRL_OPN_2PTS009_0537_20140106_234656_20140107_012450.EUM.nc	0.000	-0.000	0.001	2718	5528	0	2621	2	187
SRL_OPN_2PTS009_0539_20140107_012449_20140107_030332.EUM.nc	0.000	0.000	0.001	2777	5551	0	2498	3	273
SRL_OPN_2PTS009_0541_20140107_030331_20140107_044337.EUM.nc	0.000	0.000	0.001	2872	5483	0	2419	7	185
SRL_OPN_2PTS009_0543_20140107_044336_20140107_062557.EUM.nc	-0.000	-0.000	0.001	3765	5772	0	1744	2	261
SRL_OPN_2PTS009_0545_20140107_062556_20140107_081257.EUM.nc	-0.000	-0.000	0.001	3943	6085	0	1875	2	265
SRL_OPN_2PTS009_0548_20140107_081256_20140107_095102.EUM.nc	-0.000	-0.000	0.001	2689	5376	0	2523	10	154
SRL_OPN_2PTS009_0549_20140107_095101_20140107_112847.EUM.nc	0.000	0.000	0.001	1986	5267	0	3093	22	166
SRL_OPN_2PTS009_0551_20140107_112846_20140107_130721.EUM.nc	0.000	-0.000	0.001	2656	5368	0	2555	2	155
SRL_OPN_2PTS009_0553_20140107_130720_20140107_150038.EUM.nc	0.000	0.000	0.001	3327	6340	0	2772	1	240
SRL_OPN_2PTS009_0556_20140107_150037_20140107_164025.EUM.nc	-0.000	-0.000	0.001	3013	5596	0	2398	9	176

– Continued on next page

Table 15: Ka-Band Waveform Attitude Statistics.

– Continued from previous page

File	Median	Mean	Std. Dev.	No. Obs.	Total Obs.	Default Lat/Lon	Flag (total)	Default (total)	3-Sigma Edited
SRL_OPN_2PTS009_0558_20140107_164024_20140107_181959.EUM.nc	-0.000	-0.000	0.001	2979	5596	0	2406	7	204
SRL_OPN_2PTS009_0560_20140107_181958_20140107_195924.EUM.nc	0.000	-0.000	0.001	2864	5512	0	2269	3	376
SRL_OPN_2PTS009_0562_20140107_195923_20140107_213815.EUM.nc	0.000	-0.000	0.001	3255	5413	0	1854	18	286
SRL_OPN_2PTS009_0564_20140107_213814_20140107_231615.EUM.nc	-0.000	-0.000	0.001	2157	5295	0	2936	8	194
SRL_OPN_2PTS009_0565_20140107_231614_20140108_005404.EUM.nc	0.000	-0.000	0.001	2764	5519	0	2482	21	252
SRL_OPN_2PTS009_0567_20140108_005403_20140108_023223.EUM.nc	0.000	0.000	0.001	2709	5521	0	2559	5	248
SRL_OPN_2PTS009_0569_20140108_023223_20140108_041156.EUM.nc	0.000	0.000	0.001	2675	5507	0	2637	8	187
SRL_OPN_2PTS009_0571_20140108_041155_20140108_055332.EUM.nc	-0.000	-0.000	0.001	3480	5681	0	1919	7	275
SRL_OPN_2PTS009_0573_20140108_055331_20140108_074200.EUM.nc	-0.000	-0.000	0.001	3965	6143	0	1892	0	286
SRL_OPN_2PTS009_0576_20140108_074159_20140108_092017.EUM.nc	-0.000	-0.000	0.001	3027	5541	0	2273	5	236
SRL_OPN_2PTS009_0577_20140108_092015_20140108_105801.EUM.nc	0.000	0.000	0.001	2007	5414	0	3184	15	208
SRL_OPN_2PTS009_0579_20140108_105801_20140108_123616.EUM.nc	-0.000	-0.000	0.001	2363	5327	0	2798	2	164
SRL_OPN_2PTS009_0581_20140108_123615_20140108_141545.EUM.nc	-0.000	-0.000	0.001	3055	5500	0	2221	0	224
SRL_OPN_2PTS009_0583_20140108_141544_20140108_160905.EUM.nc	-0.000	-0.000	0.001	3172	6361	0	2959	2	228
SRL_OPN_2PTS009_0586_20140108_160904_20140108_174841.EUM.nc	-0.000	-0.000	0.001	2708	5559	0	2576	6	269
SRL_OPN_2PTS009_0588_20140108_174840_20140108_192814.EUM.nc	0.000	-0.000	0.001	3031	5601	0	2316	7	247
SRL_OPN_2PTS009_0590_20140108_192813_20140108_210708.EUM.nc	0.000	-0.000	0.001	3392	5547	0	1851	6	298
SRL_OPN_2PTS009_0592_20140108_210708_20140108_224530.EUM.nc	0.000	-0.000	0.001	2491	5326	0	2595	9	231
SRL_OPN_2PTS009_0593_20140108_224529_20140109_002319.EUM.nc	-0.000	-0.000	0.001	2900	5449	0	2346	1	202
SRL_OPN_2PTS009_0595_20140109_002318_20140109_020115.EUM.nc	0.000	0.000	0.001	2816	5538	0	2466	5	251
SRL_OPN_2PTS009_0597_20140109_020114_20140109_034027.EUM.nc	0.000	0.000	0.001	2828	5494	0	2465	8	193
SRL_OPN_2PTS009_0599_20140109_034026_20140109_052124.EUM.nc	-0.000	-0.000	0.001	2780	5552	0	2470	3	299
SRL_OPN_2PTS009_0601_20140109_052123_20140109_071059.EUM.nc	-0.000	-0.000	0.001	3654	6169	0	2217	10	288
SRL_OPN_2PTS009_0604_20140109_071059_20140109_084921.EUM.nc	-0.000	-0.000	0.001	3744	5602	0	1606	3	249
SRL_OPN_2PTS009_0605_20140109_084920_20140109_102716.EUM.nc	0.000	-0.000	0.001	2474	5514	0	2845	11	184
SRL_OPN_2PTS009_0607_20140109_102715_20140109_120519.EUM.nc	0.000	0.000	0.001	2423	5385	0	2784	16	162
SRL_OPN_2PTS009_0609_20140109_120520_20140109_134411.EUM.nc	0.000	-0.000	0.001	2811	5399	0	2327	7	254
SRL_OPN_2PTS009_0611_20140109_134411_20140109_153744.EUM.nc	-0.000	-0.000	0.001	3306	6376	0	2767	2	301
SRL_OPN_2PTS009_0614_20140109_153743_20140109_171722.EUM.nc	-0.000	-0.000	0.001	2678	5484	0	2614	3	189
SRL_OPN_2PTS009_0616_20140109_171722_20140109_185701.EUM.nc	-0.000	-0.000	0.001	3085	5611	0	2310	12	204
SRL_OPN_2PTS009_0618_20140109_185700_20140109_203606.EUM.nc	0.000	-0.000	0.001	3318	5523	0	1836	11	358
SRL_OPN_2PTS009_0620_20140109_203605_20140109_221441.EUM.nc	0.000	-0.000	0.001	2838	5389	0	2350	19	182
SRL_OPN_2PTS009_0622_20140109_221440_20140109_235237.EUM.nc	-0.000	-0.000	0.001	2710	5443	0	2526	4	203
SRL_OPN_2PTS009_0623_20140109_235236_20140110_013022.EUM.nc	0.000	0.000	0.001	2759	5501	0	2518	0	224
SRL_OPN_2PTS009_0625_20140110_013021_20140110_030908.EUM.nc	0.000	0.000	0.001	2918	5520	0	2406	4	192
SRL_OPN_2PTS009_0627_20140110_030907_20140110_044927.EUM.nc	0.000	-0.000	0.001	2850	5478	0	2380	7	241
SRL_OPN_2PTS009_0629_20140110_044926_20140110_063148.EUM.nc	-0.000	-0.000	0.001	3803	5755	0	1705	0	247
SRL_OPN_2PTS009_0631_20140110_063147_20140110_081830.EUM.nc	-0.000	-0.000	0.001	3991	6077	0	1811	1	274
SRL_OPN_2PTS009_0634_20140110_081829_20140110_095633.EUM.nc	-0.000	-0.000	0.001	2596	5482	0	2654	6	226

– Continued on next page

Table 15: Ka-Band Waveform Attitude Statistics.

– Continued from previous page

File	Median	Mean	Std. Dev.	No. Obs.	Total Obs.	Default Lat/Lon	Flag (total)	Default (total)	3-Sigma Edited
SRL_OPN_2PTS009_0635_20140110_095632_20140110_113428.EUM.nc	0.000	0.000	0.001	2167	5340	0	2960	17	196
SRL_OPN_2PTS009_0637_20140110_113427_20140110_131257.EUM.nc	0.000	-0.000	0.001	2654	5370	0	2515	5	196
SRL_OPN_2PTS009_0639_20140110_131256_20140110_150624.EUM.nc	-0.000	-0.000	0.001	3368	6333	0	2739	1	225
SRL_OPN_2PTS009_0642_20140110_150623_20140110_164603.EUM.nc	-0.000	-0.000	0.001	2839	5557	0	2502	6	210
SRL_OPN_2PTS009_0644_20140110_164602_20140110_182545.EUM.nc	-0.000	-0.000	0.001	2981	5521	0	2194	9	337
SRL_OPN_2PTS009_0646_20140110_182543_20140110_200500.EUM.nc	-0.000	-0.000	0.001	2892	5502	0	2276	4	330
SRL_OPN_2PTS009_0648_20140110_200459_20140110_214348.EUM.nc	0.000	0.000	0.001	3136	5414	0	1977	27	274
SRL_OPN_2PTS009_0650_20140110_214348_20140110_232154.EUM.nc	0.000	0.000	0.001	2308	5352	0	2844	12	188
SRL_OPN_2PTS009_0651_20140110_232154_20140111_005935.EUM.nc	0.000	0.000	0.001	2720	5487	0	2488	25	254
SRL_OPN_2PTS009_0653_20140111_005934_20140111_023759.EUM.nc	0.000	0.000	0.001	2796	5536	0	2523	15	202
SRL_OPN_2PTS009_0655_20140111_023758_20140111_041744.EUM.nc	0.000	0.000	0.001	2688	5492	0	2538	12	254
SRL_OPN_2PTS009_0657_20140111_041745_20140111_055920.EUM.nc	0.000	-0.000	0.001	3446	5689	0	1882	5	356
SRL_OPN_2PTS009_0659_20140111_055920_20140111_074734.EUM.nc	-0.000	-0.000	0.001	3902	6137	0	1893	6	336
SRL_OPN_2PTS009_0662_20140111_074733_20140111_092548.EUM.nc	-0.000	-0.000	0.001	2892	5497	0	2289	2	314
SRL_OPN_2PTS009_0663_20140111_092547_20140111_110341.EUM.nc	0.000	-0.000	0.001	1898	5426	0	3239	18	271
SRL_OPN_2PTS009_0665_20140111_110341_20140111_124151.EUM.nc	0.000	-0.000	0.001	2406	5299	0	2712	3	178
SRL_OPN_2PTS009_0667_20140111_124150_20140111_142125.EUM.nc	-0.000	-0.000	0.001	3106	5487	0	2135	1	245
SRL_OPN_2PTS009_0669_20140111_142124_20140111_161443.EUM.nc	-0.000	-0.000	0.001	3220	6380	0	2939	6	215
SRL_OPN_2PTS009_0672_20140111_161441_20140111_175427.EUM.nc	-0.000	-0.000	0.001	2738	5555	0	2566	11	240
SRL_OPN_2PTS009_0674_20140111_175427_20140111_193350.EUM.nc	-0.000	-0.000	0.001	2975	5573	0	2294	7	297
SRL_OPN_2PTS009_0676_20140111_193348_20140111_211252.EUM.nc	0.000	-0.000	0.001	3271	5521	0	1862	11	377
SRL_OPN_2PTS009_0678_20140111_211252_20140111_225101.EUM.nc	0.000	0.000	0.001	2331	5317	0	2809	11	166
SRL_OPN_2PTS009_0679_20140111_225100_20140112_002850.EUM.nc	0.000	-0.000	0.001	2952	5425	0	2232	5	236
SRL_OPN_2PTS009_0681_20140112_002849_20140112_020657.EUM.nc	-0.000	-0.000	0.001	2780	5543	0	2599	26	138
SRL_OPN_2PTS009_0683_20140112_020656_20140112_034606.EUM.nc	0.000	0.000	0.001	2725	5537	0	2549	5	258
SRL_OPN_2PTS009_0685_20140112_034605_20140112_052708.EUM.nc	0.000	-0.000	0.001	2769	5535	0	2516	5	245
SRL_OPN_2PTS009_0687_20140112_052708_20140112_071633.EUM.nc	-0.000	-0.000	0.001	3797	6177	0	2118	4	258
SRL_OPN_2PTS009_0690_20140112_071633_20140112_085501.EUM.nc	-0.000	-0.000	0.001	3599	5587	0	1698	10	280
SRL_OPN_2PTS009_0691_20140112_085500_20140112_103247.EUM.nc	0.000	0.000	0.001	2185	5480	0	3068	13	214
SRL_OPN_2PTS009_0693_20140112_103246_20140112_121052.EUM.nc	0.000	-0.000	0.001	2373	5424	0	2853	19	179
SRL_OPN_2PTS009_0695_20140112_121052_20140112_134958.EUM.nc	-0.000	-0.000	0.001	2822	5427	0	2328	10	267
SRL_OPN_2PTS009_0697_20140112_134957_20140112_154321.EUM.nc	-0.000	-0.000	0.001	3409	6369	0	2752	0	208
SRL_OPN_2PTS009_0700_20140112_154321_20140112_172308.EUM.nc	-0.000	-0.000	0.001	2656	5539	0	2663	4	216
SRL_OPN_2PTS009_0702_20140112_172307_20140112_190238.EUM.nc	-0.000	-0.000	0.001	3089	5579	0	2258	3	229
SRL_OPN_2PTS009_0704_20140112_190238_20140112_204150.EUM.nc	-0.000	-0.000	0.001	3660	5527	0	1613	7	247
SRL_OPN_2PTS009_0706_20140112_204149_20140112_222012.EUM.nc	-0.000	-0.000	0.001	2768	5338	0	2271	24	275
SRL_OPN_2PTS009_0708_20140112_222012_20140112_235808.EUM.nc	0.000	-0.000	0.001	2745	5476	0	2419	7	305
SRL_OPN_2PTS009_0709_20140112_235807_20140113_013612.EUM.nc	0.000	-0.000	0.001	2786	5558	0	2485	4	283
SRL_OPN_2PTS009_0711_20140113_013611_20140113_031454.EUM.nc	0.000	-0.000	0.001	2801	5516	0	2479	13	223

– Continued on next page

Table 15: Ka-Band Waveform Attitude Statistics.

– Continued from previous page

File	Median	Mean	Std. Dev.	No. Obs.	Total Obs.	Default Lat/Lon	Flag (total)	Default (total)	3-Sigma Edited
SRL_OPN_2PTS009_0713_20140113_031453_20140113_045520.EUM.nc	0.000	-0.000	0.001	2855	5494	0	2345	4	290
SRL_OPN_2PTS009_0715_20140113_045519_20140113_063749.EUM.nc	-0.000	-0.000	0.001	3755	5796	0	1731	0	310
SRL_OPN_2PTS009_0717_20140113_063749_20140113_082420.EUM.nc	-0.000	-0.000	0.001	3985	6068	0	1826	4	253
SRL_OPN_2PTS009_0720_20140113_082419_20140113_100213.EUM.nc	-0.000	-0.000	0.001	2628	5479	0	2621	17	213
SRL_OPN_2PTS009_0721_20140113_100212_20140113_114009.EUM.nc	0.000	0.000	0.001	2195	5356	0	2930	36	195
SRL_OPN_2PTS009_0723_20140113_114008_20140113_131850.EUM.nc	-0.000	-0.000	0.001	2750	5323	0	2406	5	162
SRL_OPN_2PTS009_0725_20140113_131850_20140113_151210.EUM.nc	-0.000	-0.000	0.001	3323	6345	0	2739	5	278
SRL_OPN_2PTS009_0728_20140113_151210_20140113_165150.EUM.nc	-0.000	-0.000	0.001	2685	5550	0	2576	9	280
SRL_OPN_2PTS009_0730_20140113_165150_20140113_183131.EUM.nc	-0.000	-0.000	0.001	3029	5507	0	2177	6	295
SRL_OPN_2PTS009_0732_20140113_183131_20140113_201053.EUM.nc	-0.000	-0.000	0.001	3007	5519	0	2170	5	337
SRL_OPN_2PTS009_0734_20140113_201052_20140113_214930.EUM.nc	-0.000	-0.000	0.001	3047	5392	0	1991	18	336
SRL_OPN_2PTS009_0736_20140113_214929_20140113_232733.EUM.nc	-0.000	-0.000	0.001	2294	5257	0	2731	42	190
SRL_OPN_2PTS009_0737_20140113_232732_20140114_010523.EUM.nc	0.000	0.000	0.001	2600	5492	0	2669	9	214
SRL_OPN_2PTS009_0739_20140114_010523_20140114_024342.EUM.nc	0.000	0.000	0.001	2725	5544	0	2572	3	244
SRL_OPN_2PTS009_0741_20140114_024341_20140114_042332.EUM.nc	-0.000	-0.000	0.001	2763	5523	0	2550	9	201
SRL_OPN_2PTS009_0743_20140114_042333_20140114_060518.EUM.nc	-0.000	-0.000	0.001	3573	5707	0	1859	3	272
SRL_OPN_2PTS009_0745_20140114_060517_20140114_075323.EUM.nc	-0.000	-0.000	0.001	3917	6099	0	1898	1	283
SRL_OPN_2PTS009_0748_20140114_075323_20140114_093127.EUM.nc	-0.000	-0.000	0.001	2976	5473	0	2298	5	194
SRL_OPN_2PTS009_0749_20140114_093126_20140114_110920.EUM.nc	0.000	0.000	0.001	1956	5432	0	3225	24	227
SRL_OPN_2PTS009_0751_20140114_110919_20140114_124741.EUM.nc	-0.000	-0.000	0.001	2362	5232	0	2664	0	206
SRL_OPN_2PTS009_0753_20140114_124741_20140114_144050.EUM.nc	-0.000	-0.000	0.001	3197	6189	0	2773	2	217
SRL_OPN_2PTS009_0756_20140114_144049_20140114_162036.EUM.nc	-0.000	-0.000	0.001	3156	5637	0	2207	9	265
SRL_OPN_2PTS009_0758_20140114_162036_20140114_180012.EUM.nc	-0.000	-0.000	0.001	2822	5561	0	2495	2	242
SRL_OPN_2PTS009_0760_20140114_180011_20140114_193942.EUM.nc	-0.000	-0.000	0.001	3066	5575	0	2260	4	245
SRL_OPN_2PTS009_0762_20140114_193941_20140114_211832.EUM.nc	0.000	0.000	0.001	3362	5445	0	1800	23	260
SRL_OPN_2PTS009_0764_20140114_211831_20140114_225648.EUM.nc	-0.000	-0.000	0.001	2335	5418	0	2994	9	80
SRL_OPN_2PTS009_0765_20140114_225648_20140115_003437.EUM.nc	0.000	-0.000	0.001	3004	5436	0	2133	19	280
SRL_OPN_2PTS009_0767_20140115_003437_20140115_021239.EUM.nc	-0.000	-0.000	0.001	2599	5539	0	2668	2	270
SRL_OPN_2PTS009_0769_20140115_021238_20140115_035200.EUM.nc	0.000	0.000	0.001	2715	5483	0	2565	18	185
SRL_OPN_2PTS009_0771_20140115_035159_20140115_053303.EUM.nc	-0.000	-0.000	0.001	2899	5527	0	2436	6	186
SRL_OPN_2PTS009_0773_20140115_053302_20140115_072225.EUM.nc	-0.000	-0.000	0.001	3930	6215	0	2024	5	256
SRL_OPN_2PTS009_0776_20140115_072224_20140115_090040.EUM.nc	-0.000	-0.000	0.001	3558	5574	0	1732	8	276
SRL_OPN_2PTS009_0777_20140115_090039_20140115_103835.EUM.nc	-0.000	-0.000	0.001	2251	5462	0	3040	6	165
SRL_OPN_2PTS009_0779_20140115_103834_20140115_121643.EUM.nc	-0.000	-0.000	0.001	2498	5442	0	2813	23	108
SRL_OPN_2PTS009_0781_20140115_121642_20140115_135546.EUM.nc	-0.000	-0.000	0.001	2927	5437	0	2254	2	254
SRL_OPN_2PTS009_0783_20140115_135545_20140115_154909.EUM.nc	-0.000	-0.000	0.001	3289	6361	0	2754	9	309
SRL_OPN_2PTS009_0786_20140115_154908_20140115_172855.EUM.nc	-0.000	-0.000	0.001	2712	5515	0	2608	5	190
SRL_OPN_2PTS009_0788_20140115_172855_20140115_190823.EUM.nc	-0.000	-0.000	0.001	3282	5570	0	2081	6	201
SRL_OPN_2PTS009_0790_20140115_190822_20140115_204733.EUM.nc	0.000	-0.000	0.001	3650	5522	0	1559	10	303

– Continued on next page

Table 15: Ka-Band Waveform Attitude Statistics.

– Continued from previous page

File	Median	Mean	Std. Dev.	No. Obs.	Total Obs.	Default Lat/Lon	Flag (total)	Default (total)	3-Sigma Edited
SRL_OPN_2PTS009_0792_20140115_204732_20140115_222603.EUM.nc	-0.000	-0.000	0.001	2795	5357	0	2329	25	208
SRL_OPN_2PTS009_0794_20140115_222602_20140116_000348.EUM.nc	-0.000	-0.000	0.001	2870	5506	0	2408	18	210
SRL_OPN_2PTS009_0795_20140116_000346_20140116_014145.EUM.nc	0.000	0.000	0.001	2824	5557	0	2498	4	231
SRL_OPN_2PTS009_0797_20140116_014144_20140116_032040.EUM.nc	-0.000	-0.000	0.001	2833	5512	0	2448	9	222
SRL_OPN_2PTS009_0799_20140116_032040_20140116_050104.EUM.nc	-0.000	-0.000	0.001	3022	5522	0	2316	3	181
SRL_OPN_2PTS009_0801_20140116_050103_20140116_064350.EUM.nc	-0.000	-0.000	0.001	3833	5817	0	1764	2	218
SRL_OPN_2PTS009_0803_20140116_064351_20140116_082954.EUM.nc	-0.000	-0.000	0.001	3994	6033	0	1730	2	307
SRL_OPN_2PTS009_0806_20140116_082953_20140116_100753.EUM.nc	-0.000	-0.000	0.001	2658	5494	0	2625	10	201
SRL_OPN_2PTS009_0807_20140116_100753_20140116_114543.EUM.nc	-0.000	-0.000	0.001	2234	5383	0	2892	15	242
SRL_OPN_2PTS009_0809_20140116_114542_20140116_132428.EUM.nc	0.000	-0.000	0.001	2797	5332	0	2373	7	155
SRL_OPN_2PTS009_0811_20140116_132426_20140116_151749.EUM.nc	-0.000	-0.000	0.001	3366	6334	0	2722	2	244
SRL_OPN_2PTS009_0814_20140116_151748_20140116_165737.EUM.nc	-0.000	-0.000	0.001	2738	5545	0	2610	3	194
SRL_OPN_2PTS009_0816_20140116_165736_20140116_183709.EUM.nc	-0.000	-0.000	0.001	3048	5480	0	2127	1	304
SRL_OPN_2PTS009_0818_20140116_183707_20140116_201628.EUM.nc	-0.000	-0.000	0.001	3277	5503	0	2012	8	206
SRL_OPN_2PTS009_0820_20140116_201627_20140116_215512.EUM.nc	-0.000	-0.000	0.001	3004	5369	0	2049	40	276
SRL_OPN_2PTS009_0822_20140116_215511_20140116_233305.EUM.nc	-0.000	-0.000	0.001	2362	5287	0	2799	5	121
SRL_OPN_2PTS009_0823_20140116_233304_20140117_011055.EUM.nc	0.000	0.000	0.001	2555	5506	0	2703	11	237
SRL_OPN_2PTS009_0825_20140117_011054_20140117_024927.EUM.nc	-0.000	-0.000	0.001	2790	5540	0	2532	2	216
SRL_OPN_2PTS009_0827_20140117_024926_20140117_042917.EUM.nc	0.000	0.000	0.001	2833	5519	0	2490	5	191
SRL_OPN_2PTS009_0829_20140117_042916_20140117_061116.EUM.nc	-0.000	-0.000	0.001	3604	5698	0	1843	1	250
SRL_OPN_2PTS009_0831_20140117_061116_20140117_075857.EUM.nc	-0.000	-0.000	0.001	3892	6103	0	1923	2	286
SRL_OPN_2PTS009_0834_20140117_075856_20140117_093708.EUM.nc	-0.000	-0.000	0.001	2831	5494	0	2462	19	182
SRL_OPN_2PTS009_0835_20140117_093708_20140117_111451.EUM.nc	0.000	0.000	0.001	1997	5355	0	3187	37	134
SRL_OPN_2PTS009_0837_20140117_111450_20140117_125317.EUM.nc	-0.000	-0.000	0.001	2471	5274	0	2560	1	242
SRL_OPN_2PTS009_0839_20140117_125316_20140117_144628.EUM.nc	-0.000	-0.000	0.001	3174	6257	0	2797	5	281
SRL_OPN_2PTS009_0842_20140117_144627_20140117_162615.EUM.nc	-0.000	-0.000	0.001	3252	5652	0	2194	5	201
SRL_OPN_2PTS009_0844_20140117_162614_20140117_180550.EUM.nc	-0.000	-0.000	0.001	2904	5597	0	2437	4	252
SRL_OPN_2PTS009_0846_20140117_180549_20140117_194519.EUM.nc	-0.000	-0.000	0.001	3112	5551	0	2175	2	262
SRL_OPN_2PTS009_0850_20140117_212416_20140117_230221.EUM.nc	-0.000	-0.000	0.001	2190	5316	0	3033	9	84
SRL_OPN_2PTS009_0853_20140118_004010_20140118_021823.EUM.nc	-0.000	-0.000	0.001	2720	5560	0	2697	2	141
SRL_OPN_2PTS009_0855_20140118_021823_20140118_035742.EUM.nc	0.000	0.000	0.001	2701	5546	0	2615	7	223
SRL_OPN_2PTS009_0857_20140118_035741_20140118_053900.EUM.nc	-0.000	-0.000	0.001	3023	5543	0	2274	11	235
SRL_OPN_2PTS009_0859_20140118_053859_20140118_072801.EUM.nc	-0.000	-0.000	0.001	4087	6172	0	1876	1	208
SRL_OPN_2PTS009_0862_20140118_072801_20140118_090615.EUM.nc	-0.000	-0.000	0.001	3370	5557	0	1918	5	264
SRL_OPN_2PTS009_0863_20140118_090614_20140118_104408.EUM.nc	-0.000	-0.000	0.001	2185	5498	0	3050	26	237
SRL_OPN_2PTS009_0865_20140118_104407_20140118_122217.EUM.nc	-0.000	-0.000	0.001	2435	5424	0	2756	8	225
SRL_OPN_2PTS009_0867_20140118_122216_20140118_140126.EUM.nc	-0.000	-0.000	0.001	3043	5435	0	2105	8	279
SRL_OPN_2PTS009_0869_20140118_140125_20140118_155449.EUM.nc	-0.000	-0.000	0.001	3116	6351	0	2988	1	246
SRL_OPN_2PTS009_0872_20140118_155448_20140118_173435.EUM.nc	-0.000	-0.000	0.001	2624	5487	0	2586	14	263

– Continued on next page

Table 15: Ka-Band Waveform Attitude Statistics.

– Continued from previous page

File	Median	Mean	Std. Dev.	No. Obs.	Total Obs.	Default Lat/Lon	Flag (total)	Default (total)	3-Sigma Edited
SRL_OPN_2PTS009_0874_20140118_173433_20140118_191410.EUM.nc	-0.000	-0.000	0.001	3301	5582	0	2057	7	217
SRL_OPN_2PTS009_0876_20140118_191410_20140118_205310.EUM.nc	-0.000	-0.000	0.001	3641	5573	0	1650	15	267
SRL_OPN_2PTS009_0878_20140118_205309_20140118_223137.EUM.nc	-0.000	-0.000	0.001	2741	5373	0	2388	25	219
SRL_OPN_2PTS009_0879_20140118_223136_20140119_000930.EUM.nc	0.000	0.000	0.001	2898	5466	0	2338	4	226
SRL_OPN_2PTS009_0881_20140119_000929_20140119_014720.EUM.nc	-0.000	-0.000	0.001	2942	5555	0	2395	0	218
SRL_OPN_2PTS009_0883_20140119_014720_20140119_032620.EUM.nc	-0.000	-0.000	0.001	2887	5477	0	2341	10	239
SRL_OPN_2PTS009_0885_20140119_032619_20140119_050650.EUM.nc	-0.000	-0.000	0.001	2910	5543	0	2415	8	210
SRL_OPN_2PTS009_0887_20140119_050650_20140119_065701.EUM.nc	-0.000	-0.000	0.001	3697	6208	0	2232	1	278
SRL_OPN_2PTS009_0890_20140119_065701_20140119_083528.EUM.nc	-0.000	-0.000	0.001	4032	5609	0	1319	1	257
SRL_OPN_2PTS009_0892_20140119_083527_20140119_101327.EUM.nc	-0.000	-0.000	0.001	2578	5502	0	2703	15	206
SRL_OPN_2PTS009_0893_20140119_101327_20140119_115117.EUM.nc	-0.000	-0.000	0.001	2245	5413	0	2854	15	299
SRL_OPN_2PTS009_0895_20140119_115116_20140119_133008.EUM.nc	-0.000	-0.000	0.001	2762	5332	0	2302	12	256
SRL_OPN_2PTS009_0897_20140119_133008_20140119_152330.EUM.nc	-0.000	-0.000	0.001	3356	6309	0	2681	12	260
SRL_OPN_2PTS009_0900_20140119_152329_20140119_170317.EUM.nc	-0.001	-0.001	0.001	2695	5494	0	2557	4	238
SRL_OPN_2PTS009_0902_20140119_170316_20140119_184256.EUM.nc	-0.000	-0.000	0.001	3070	5589	0	2242	3	274
SRL_OPN_2PTS009_0904_20140119_184255_20140119_202206.EUM.nc	-0.000	-0.000	0.001	3362	5491	0	1839	3	287
SRL_OPN_2PTS009_0906_20140119_202206_20140119_220048.EUM.nc	-0.000	-0.000	0.001	2848	5357	0	2263	12	234
SRL_OPN_2PTS009_0908_20140119_220047_20140119_233847.EUM.nc	-0.000	-0.000	0.001	2505	5427	0	2751	11	160
SRL_OPN_2PTS009_0909_20140119_233847_20140120_011629.EUM.nc	-0.000	-0.000	0.001	2799	5474	0	2402	5	268
SRL_OPN_2PTS009_0911_20140120_011628_20140120_025504.EUM.nc	-0.000	-0.000	0.001	2891	5519	0	2458	0	170
SRL_OPN_2PTS009_0913_20140120_025503_20140120_043459.EUM.nc	-0.000	-0.000	0.001	2731	5488	0	2443	17	297
SRL_OPN_2PTS009_0915_20140120_043458_20140120_061707.EUM.nc	-0.000	-0.000	0.001	3735	5756	0	1808	0	213
SRL_OPN_2PTS009_0917_20140120_061706_20140120_080433.EUM.nc	-0.000	-0.000	0.001	3860	6092	0	1888	3	341
SRL_OPN_2PTS009_0920_20140120_080432_20140120_094241.EUM.nc	-0.000	-0.000	0.001	2821	5484	0	2449	4	210
SRL_OPN_2PTS009_0921_20140120_094240_20140120_112034.EUM.nc	-0.000	-0.000	0.001	2131	5222	0	2918	39	134
SRL_OPN_2PTS009_0923_20140120_112033_20140120_145207.EUM.nc	-0.000	-0.000	0.001	5739	11576	0	5277	4	556
SRL_OPN_2PTS009_0928_20140120_145206_20140120_163154.EUM.nc	-0.000	-0.000	0.001	3153	5657	0	2268	14	222
SRL_OPN_2PTS009_0930_20140120_163154_20140120_181138.EUM.nc	-0.000	-0.000	0.001	2925	5576	0	2363	3	285
SRL_OPN_2PTS009_0932_20140120_181137_20140120_195057.EUM.nc	-0.000	-0.000	0.001	2987	5514	0	2279	7	241
SRL_OPN_2PTS009_0934_20140120_195056_20140120_212951.EUM.nc	-0.000	-0.000	0.001	3400	5420	0	1706	24	290
SRL_OPN_2PTS009_0936_20140120_212950_20140120_230754.EUM.nc	-0.000	-0.000	0.001	2043	5302	0	3090	4	165
SRL_OPN_2PTS009_0937_20140120_230753_20140121_004543.EUM.nc	-0.000	-0.000	0.001	3025	5468	0	2233	9	201
SRL_OPN_2PTS009_0939_20140121_004543_20140121_022400.EUM.nc	-0.000	-0.000	0.001	2708	5548	0	2590	4	246
SRL_OPN_2PTS009_0941_20140121_022359_20140121_040324.EUM.nc	-0.000	-0.000	0.001	2700	5479	0	2538	2	239
SRL_OPN_2PTS009_0943_20140121_040323_20140121_054450.EUM.nc	-0.000	-0.000	0.001	3323	5661	0	2100	11	227
SRL_OPN_2PTS009_0949_20140121_091149_20140121_104943.EUM.nc	-0.000	-0.000	0.001	2120	5519	0	3134	14	251
SRL_OPN_2PTS009_0951_20140121_104942_20140121_122755.EUM.nc	-0.000	-0.000	0.001	2391	5335	0	2717	33	194
SRL_OPN_2PTS009_0953_20140121_122754_20140121_140707.EUM.nc	-0.000	-0.000	0.001	3013	5491	0	2269	0	209
SRL_OPN_2PTS009_0955_20140121_140707_20140121_160037.EUM.nc	-0.000	-0.000	0.001	3055	6359	0	2993	2	309

– Continued on next page

Table 15: Ka-Band Waveform Attitude Statistics.

– Continued from previous page

File	Median	Mean	Std. Dev.	No. Obs.	Total Obs.	Default Lat/Lon	Flag (total)	Default (total)	3-Sigma Edited
SRL_OPN_2PTS009_0958_20140121_160036_20140121_174016.EUM.nc	-0.000	-0.000	0.001	2766	5603	0	2597	7	233
SRL_OPN_2PTS009_0976_20140122_070236_20140122_084101.EUM.nc	-0.000	-0.000	0.001	3817	5596	0	1429	6	344
SRL_OPN_2PTS009_0978_20140122_084101_20140122_101900.EUM.nc	-0.000	-0.000	0.001	2462	5480	0	2718	21	279
SRL_OPN_2PTS009_0979_20140122_101859_20140122_115700.EUM.nc	-0.000	-0.000	0.001	2395	5400	0	2830	7	168
SRL_OPN_2PTS009_0981_20140122_115658_20140122_133546.EUM.nc	-0.000	-0.000	0.001	2835	5359	0	2333	4	187
SRL_OPN_2PTS009_0983_20140122_133546_20140122_152908.EUM.nc	-0.000	-0.000	0.001	3403	6349	0	2693	2	251
SRL_OPN_2PTS009_0986_20140122_152908_20140122_170856.EUM.nc	-0.001	-0.001	0.001	2733	5491	0	2560	3	195
SRL_OPN_2PTS009_0988_20140122_170855_20140122_184835.EUM.nc	-0.000	-0.000	0.001	3215	5601	0	2186	7	193
SRL_OPN_2PTS009_0990_20140122_184835_20140122_202743.EUM.nc	-0.000	-0.000	0.001	3345	5520	0	1855	14	306
SRL_OPN_2PTS009_0992_20140122_202742_20140122_220622.EUM.nc	-0.000	-0.000	0.001	2876	5372	0	2203	26	267
SRL_OPN_2PTS009_0994_20140122_220621_20140122_234419.EUM.nc	-0.000	-0.000	0.001	2642	5481	0	2617	11	211
SRL_OPN_2PTS009_0995_20140122_234419_20140123_012203.EUM.nc	-0.000	-0.000	0.001	2752	5505	0	2441	13	299
SRL_OPN_2PTS009_0997_20140123_012203_20140123_030043.EUM.nc	-0.000	-0.000	0.001	2872	5542	0	2459	7	204
SRL_OPN_2PTS009_0999_20140123_030042_20140123_044045.EUM.nc	-0.000	-0.000	0.001	2873	5587	0	2507	12	195

32 Inverted Barometer Height Correction Table

Table 16: Inverted Barometer Height Correction Statistics.

File	Median	Mean	Std. Dev.	No. Obs.	Total Obs.	Default Lat/Lon	Flag (total)	Default (total)	3-Sigma Edited
SRL_OPN_2PTS008_1001_20131219_044050_20131219_062259.EUM.nc	0.003	0.037	0.148	3879	5756	0	1877	0	0
SRL_OPN_2PTS009_0001_20131219_062258_20131219_081008.EUM.nc	0.005	0.028	0.145	4053	6078	0	1950	0	75
SRL_OPN_2PTS009_0004_20131219_081007_20131219_094814.EUM.nc	-0.022	-0.024	0.056	2699	5480	0	2633	0	148
SRL_OPN_2PTS009_0005_20131219_094813_20131219_112607.EUM.nc	-0.020	-0.039	0.083	2124	5271	0	3143	0	4
SRL_OPN_2PTS009_0007_20131219_112606_20131219_130439.EUM.nc	-0.009	0.004	0.060	2704	5274	0	2570	0	0
SRL_OPN_2PTS009_0009_20131219_130439_20131219_145755.EUM.nc	-0.008	-0.007	0.107	3533	6347	0	2814	0	0
SRL_OPN_2PTS009_0012_20131219_145754_20131219_163733.EUM.nc	-0.021	-0.022	0.087	3092	5621	0	2411	0	118
SRL_OPN_2PTS009_0014_20131219_163733_20131219_181715.EUM.nc	0.006	0.006	0.058	2821	5498	0	2456	0	221
SRL_OPN_2PTS009_0016_20131219_181715_20131219_195642.EUM.nc	-0.006	0.001	0.083	3142	5497	0	2264	0	91
SRL_OPN_2PTS009_0018_20131219_195641_20131219_213525.EUM.nc	0.002	-0.001	0.136	3493	5400	0	1790	0	117
SRL_OPN_2PTS009_0020_20131219_213524_20131219_231335.EUM.nc	-0.002	0.027	0.163	2217	5348	0	3131	0	0
SRL_OPN_2PTS009_0021_20131219_231333_20131220_005114.EUM.nc	-0.020	-0.008	0.094	3158	5479	0	2318	0	3
SRL_OPN_2PTS009_0023_20131220_005113_20131220_022934.EUM.nc	-0.011	-0.018	0.061	2736	5530	0	2634	0	160
SRL_OPN_2PTS009_0025_20131220_022933_20131220_040912.EUM.nc	-0.031	-0.014	0.097	2823	5491	0	2668	0	0
SRL_OPN_2PTS009_0027_20131220_040911_20131220_055036.EUM.nc	0.011	0.022	0.129	3627	5675	0	2048	0	0
SRL_OPN_2PTS009_0029_20131220_055035_20131220_073911.EUM.nc	0.011	0.066	0.183	4188	6147	0	1959	0	0
SRL_OPN_2PTS009_0032_20131220_073910_20131220_091729.EUM.nc	-0.015	-0.020	0.076	3170	5495	0	2209	0	116
SRL_OPN_2PTS009_0033_20131220_091729_20131220_105521.EUM.nc	-0.030	-0.035	0.087	2284	5454	0	3164	0	6
SRL_OPN_2PTS009_0035_20131220_105520_20131220_141254.EUM.nc	-0.011	-0.000	0.087	5768	10818	0	5049	0	1
SRL_OPN_2PTS009_0039_20131220_141253_20131220_160615.EUM.nc	-0.038	-0.048	0.080	3153	6374	0	3123	0	98
SRL_OPN_2PTS009_0042_20131220_160615_20131220_174600.EUM.nc	0.009	0.002	0.034	2414	5581	0	2641	0	526
SRL_OPN_2PTS009_0044_20131220_174600_20131220_192525.EUM.nc	0.016	0.033	0.103	3277	5592	0	2232	0	83
SRL_OPN_2PTS009_0046_20131220_192523_20131220_210429.EUM.nc	-0.013	0.004	0.124	3681	5532	0	1803	0	48
SRL_OPN_2PTS009_0048_20131220_210428_20131220_224242.EUM.nc	0.010	0.036	0.161	2685	5310	0	2625	0	0
SRL_OPN_2PTS009_0049_20131220_224242_20131221_002033.EUM.nc	-0.025	-0.016	0.098	3118	5454	0	2334	0	2
SRL_OPN_2PTS009_0051_20131221_002031_20131221_015836.EUM.nc	-0.010	-0.024	0.041	2714	5554	0	2532	0	308
SRL_OPN_2PTS009_0053_20131221_015835_20131221_033736.EUM.nc	-0.029	-0.032	0.088	3026	5475	0	2446	0	3
SRL_OPN_2PTS009_0055_20131221_033735_20131221_051830.EUM.nc	0.006	0.033	0.147	3036	5546	0	2510	0	0
SRL_OPN_2PTS009_0057_20131221_051830_20131221_070811.EUM.nc	0.009	0.050	0.161	3801	6184	0	2324	0	59
SRL_OPN_2PTS009_0060_20131221_070810_20131221_084641.EUM.nc	-0.010	-0.013	0.090	3696	5589	0	1720	0	173
SRL_OPN_2PTS009_0061_20131221_084640_20131221_102430.EUM.nc	-0.017	-0.023	0.078	2555	5443	0	2852	0	36
SRL_OPN_2PTS009_0063_20131221_102430_20131221_120232.EUM.nc	-0.014	0.004	0.101	2548	5379	0	2802	0	29
SRL_OPN_2PTS009_0065_20131221_120230_20131221_134129.EUM.nc	-0.011	0.005	0.067	3074	5419	0	2345	0	0
SRL_OPN_2PTS009_0067_20131221_134130_20131221_153455.EUM.nc	-0.033	-0.050	0.075	3451	6356	0	2787	0	118
SRL_OPN_2PTS009_0070_20131221_153453_20131221_171440.EUM.nc	-0.008	-0.013	0.047	2512	5504	0	2739	0	253
SRL_OPN_2PTS009_0072_20131221_171440_20131221_185411.EUM.nc	0.030	0.056	0.138	3296	5592	0	2296	0	0

– Continued on next page

Table 16: Inverted Barometer Height Correction Statistics.

– Continued from previous page

File	Median	Mean	Std. Dev.	No. Obs.	Total Obs.	Default Lat/Lon	Flag (total)	Default (total)	3-Sigma Edited
SRL_OPN_2PTS009_0074_20131221_185409_20131221_203325.EUM.nc	-0.022	0.003	0.117	3496	5520	0	1982	0	42
SRL_OPN_2PTS009_0076_20131221_203325_20131221_221153.EUM.nc	0.002	0.013	0.130	2855	5359	0	2378	0	126
SRL_OPN_2PTS009_0078_20131221_221152_20131221_234950.EUM.nc	-0.032	-0.035	0.081	2742	5481	0	2549	0	190
SRL_OPN_2PTS009_0079_20131221_234949_20131222_012743.EUM.nc	-0.008	-0.012	0.035	2697	5502	0	2552	0	253
SRL_OPN_2PTS009_0081_20131222_012742_20131222_030617.EUM.nc	-0.025	-0.037	0.075	2929	5524	0	2540	0	55
SRL_OPN_2PTS009_0083_20131222_030617_20131222_044635.EUM.nc	-0.002	0.018	0.133	3052	5490	0	2438	0	0
SRL_OPN_2PTS009_0085_20131222_044634_20131222_062851.EUM.nc	0.010	0.046	0.159	3917	5770	0	1853	0	0
SRL_OPN_2PTS009_0087_20131222_062850_20131222_081550.EUM.nc	-0.011	-0.007	0.098	4028	6082	0	1915	0	139
SRL_OPN_2PTS009_0090_20131222_081549_20131222_113140.EUM.nc	-0.014	-0.012	0.098	4933	10791	0	5716	0	142
SRL_OPN_2PTS009_0093_20131222_113140_20131222_131015.EUM.nc	-0.012	0.006	0.068	2763	5314	0	2547	0	4
SRL_OPN_2PTS009_0095_20131222_131014_20131222_150333.EUM.nc	-0.031	-0.025	0.092	3570	6329	0	2759	0	0
SRL_OPN_2PTS009_0098_20131222_150332_20131222_164320.EUM.nc	-0.030	-0.025	0.060	2864	5609	0	2563	0	182
SRL_OPN_2PTS009_0100_20131222_164319_20131222_182253.EUM.nc	0.023	0.057	0.140	3182	5520	0	2338	0	0
SRL_OPN_2PTS009_0102_20131222_182253_20131222_200218.EUM.nc	-0.024	-0.021	0.080	2948	5502	0	2371	0	183
SRL_OPN_2PTS009_0104_20131222_200217_20131222_214059.EUM.nc	-0.003	0.006	0.129	3381	5392	0	1889	0	122
SRL_OPN_2PTS009_0106_20131222_214058_20131222_231906.EUM.nc	0.001	0.046	0.176	2404	5313	0	2909	0	0
SRL_OPN_2PTS009_0107_20131222_231905_20131223_005658.EUM.nc	-0.036	-0.045	0.037	2513	5518	0	2613	0	392
SRL_OPN_2PTS009_0109_20131223_005658_20131223_023512.EUM.nc	-0.022	-0.029	0.053	2827	5531	0	2574	0	130
SRL_OPN_2PTS009_0111_20131223_023511_20131223_041455.EUM.nc	-0.021	-0.004	0.108	2875	5491	0	2616	0	0
SRL_OPN_2PTS009_0113_20131223_041455_20131223_055627.EUM.nc	0.002	0.036	0.130	3688	5689	0	1998	0	3
SRL_OPN_2PTS009_0121_20131223_110055_20131223_123914.EUM.nc	-0.026	-0.008	0.085	2536	5350	0	2814	0	0
SRL_OPN_2PTS009_0123_20131223_123913_20131223_141836.EUM.nc	-0.034	-0.041	0.082	3297	5495	0	2177	0	21
SRL_OPN_2PTS009_0125_20131223_141835_20131223_161155.EUM.nc	-0.027	-0.040	0.048	2954	6361	0	3075	0	332
SRL_OPN_2PTS009_0128_20131223_161154_20131223_175140.EUM.nc	0.018	0.073	0.153	2978	5581	0	2603	0	0
SRL_OPN_2PTS009_0130_20131223_175139_20131223_193111.EUM.nc	-0.010	-0.005	0.079	3242	5560	0	2318	0	0
SRL_OPN_2PTS009_0132_20131223_193111_20131223_211006.EUM.nc	-0.015	0.019	0.140	3440	5516	0	1913	0	163
SRL_OPN_2PTS009_0134_20131223_211005_20131223_224825.EUM.nc	0.021	0.065	0.174	2569	5330	0	2761	0	0
SRL_OPN_2PTS009_0135_20131223_224824_20131224_002614.EUM.nc	-0.049	-0.050	0.059	2877	5401	0	2235	0	289
SRL_OPN_2PTS009_0137_20131224_002614_20131224_020412.EUM.nc	-0.025	-0.022	0.093	2966	5510	0	2539	0	5
SRL_OPN_2PTS009_0139_20131224_020411_20131224_034326.EUM.nc	-0.011	-0.008	0.089	2987	5529	0	2530	0	12
SRL_OPN_2PTS009_0141_20131224_034325_20131224_052417.EUM.nc	-0.007	0.014	0.135	2881	5553	0	2574	0	98
SRL_OPN_2PTS009_0156_20131224_154033_20131224_172021.EUM.nc	0.001	0.049	0.132	2841	5526	0	2685	0	0
SRL_OPN_2PTS009_0158_20131224_172020_20131224_185959.EUM.nc	-0.003	-0.008	0.051	2964	5607	0	2367	0	276
SRL_OPN_2PTS009_0160_20131224_185958_20131224_203903.EUM.nc	-0.018	-0.006	0.105	3448	5523	0	1784	0	291
SRL_OPN_2PTS009_0162_20131224_203903_20131224_221737.EUM.nc	0.014	0.072	0.159	2998	5372	0	2374	0	0
SRL_OPN_2PTS009_0164_20131224_221736_20131224_235532.EUM.nc	-0.029	-0.007	0.076	2906	5457	0	2439	0	112
SRL_OPN_2PTS009_0165_20131224_235531_20131225_013318.EUM.nc	-0.040	-0.051	0.035	2614	5503	0	2561	0	328
SRL_OPN_2PTS009_0167_20131225_013317_20131225_031206.EUM.nc	-0.037	-0.038	0.063	2855	5552	0	2574	0	123
SRL_OPN_2PTS009_0169_20131225_031205_20131225_045220.EUM.nc	-0.024	-0.001	0.135	3043	5475	0	2378	0	54

– Continued on next page

Table 16: Inverted Barometer Height Correction Statistics.

– Continued from previous page

File	Median	Mean	Std. Dev.	No. Obs.	Total Obs.	Default Lat/Lon	Flag (total)	Default (total)	3-Sigma Edited
SRL_OPN_2PTS009_0171_20131225_045219_20131225_063454.EUM.nc	0.008	0.051	0.132	3814	5803	0	1867	0	122
SRL_OPN_2PTS009_0184_20131225_150914_20131225_164902.EUM.nc	-0.016	-0.009	0.071	2770	5563	0	2599	0	194
SRL_OPN_2PTS009_0186_20131225_164901_20131225_182835.EUM.nc	-0.007	0.029	0.104	3175	5510	0	2335	0	0
SRL_OPN_2PTS009_0188_20131225_182834_20131225_200757.EUM.nc	-0.027	-0.010	0.100	3114	5501	0	2314	0	73
SRL_OPN_2PTS009_0190_20131225_200756_20131225_214645.EUM.nc	-0.003	0.048	0.162	3412	5411	0	1999	0	0
SRL_OPN_2PTS009_0192_20131225_214644_20131225_232441.EUM.nc	-0.009	0.050	0.123	2478	5269	0	2791	0	0
SRL_OPN_2PTS009_0193_20131225_232440_20131226_010230.EUM.nc	-0.025	-0.036	0.041	2475	5494	0	2709	0	310
SRL_OPN_2PTS009_0195_20131226_010230_20131226_024055.EUM.nc	-0.022	-0.004	0.079	2961	5523	0	2562	0	0
SRL_OPN_2PTS009_0197_20131226_024054_20131226_042036.EUM.nc	-0.031	-0.025	0.084	2832	5503	0	2600	0	71
SRL_OPN_2PTS009_0199_20131226_042036_20131226_060225.EUM.nc	-0.014	0.027	0.136	3678	5711	0	1939	0	94
SRL_OPN_2PTS009_0212_20131226_143755_20131226_161741.EUM.nc	-0.024	-0.012	0.074	3099	5626	0	2303	0	224
SRL_OPN_2PTS009_0214_20131226_161740_20131226_175717.EUM.nc	0.024	0.047	0.127	3011	5551	0	2540	0	0
SRL_OPN_2PTS009_0216_20131226_175717_20131226_193647.EUM.nc	-0.011	-0.012	0.069	3223	5585	0	2329	0	33
SRL_OPN_2PTS009_0218_20131226_193646_20131226_211548.EUM.nc	-0.012	0.042	0.144	3502	5442	0	1880	0	60
SRL_OPN_2PTS009_0220_20131226_211547_20131226_225356.EUM.nc	0.023	0.028	0.133	2471	5398	0	2927	0	0
SRL_OPN_2PTS009_0221_20131226_225356_20131227_003144.EUM.nc	-0.034	-0.032	0.061	3138	5439	0	2210	0	91
SRL_OPN_2PTS009_0223_20131227_003143_20131227_020954.EUM.nc	-0.021	0.002	0.085	2864	5539	0	2675	0	0
SRL_OPN_2PTS009_0225_20131227_020952_20131227_034905.EUM.nc	-0.021	0.010	0.098	2968	5494	0	2526	0	0
SRL_OPN_2PTS009_0227_20131227_034903_20131227_053012.EUM.nc	-0.002	0.025	0.151	2943	5554	0	2596	0	15
SRL_OPN_2PTS009_0242_20131227_154620_20131227_172558.EUM.nc	0.025	0.069	0.126	2858	5493	0	2635	0	0
SRL_OPN_2PTS009_0244_20131227_172558_20131227_190536.EUM.nc	-0.014	0.003	0.089	3283	5606	0	2323	0	0
SRL_OPN_2PTS009_0246_20131227_190536_20131227_204447.EUM.nc	-0.005	0.029	0.111	3719	5540	0	1690	0	131
SRL_OPN_2PTS009_0248_20131227_204446_20131227_222308.EUM.nc	0.010	0.017	0.116	2912	5333	0	2418	0	3
SRL_OPN_2PTS009_0250_20131227_222308_20131228_000103.EUM.nc	-0.022	-0.013	0.074	3055	5469	0	2410	0	4
SRL_OPN_2PTS009_0251_20131228_000102_20131228_013850.EUM.nc	-0.020	-0.011	0.087	3020	5543	0	2523	0	0
SRL_OPN_2PTS009_0253_20131228_013850_20131228_031744.EUM.nc	-0.029	0.001	0.099	3030	5541	0	2511	0	0
SRL_OPN_2PTS009_0255_20131228_031743_20131228_045813.EUM.nc	0.004	0.011	0.140	3096	5508	0	2347	0	65
SRL_OPN_2PTS009_0257_20131228_045812_20131228_064047.EUM.nc	-0.013	-0.004	0.080	3686	5806	0	1804	0	316
SRL_OPN_2PTS009_0270_20131228_151502_20131228_165440.EUM.nc	0.009	0.024	0.076	2784	5550	0	2588	0	178
SRL_OPN_2PTS009_0272_20131228_165439_20131228_183420.EUM.nc	-0.008	0.030	0.133	3208	5542	0	2334	0	0
SRL_OPN_2PTS009_0274_20131228_183419_20131228_215218.EUM.nc	0.013	0.030	0.114	6710	10908	0	4197	0	1
SRL_OPN_2PTS009_0278_20131228_215217_20131228_233020.EUM.nc	0.014	0.031	0.096	2418	5313	0	2895	0	0
SRL_OPN_2PTS009_0279_20131228_233019_20131229_010802.EUM.nc	-0.009	0.005	0.084	2731	5476	0	2745	0	0
SRL_OPN_2PTS009_0281_20131229_010801_20131229_024631.EUM.nc	-0.025	-0.006	0.100	2987	5522	0	2535	0	0
SRL_OPN_2PTS009_0283_20131229_024630_20131229_042626.EUM.nc	-0.029	-0.039	0.080	2777	5521	0	2513	0	231
SRL_OPN_2PTS009_0285_20131229_042625_20131229_060815.EUM.nc	-0.017	0.007	0.110	3825	5711	0	1886	0	0
SRL_OPN_2PTS009_0298_20131229_144340_20131229_162319.EUM.nc	-0.011	0.012	0.104	3325	5641	0	2316	0	0
SRL_OPN_2PTS009_0300_20131229_162318_20131229_180303.EUM.nc	0.016	0.045	0.145	3112	5592	0	2480	0	0
SRL_OPN_2PTS009_0302_20131229_180303_20131229_194223.EUM.nc	-0.002	0.014	0.098	3135	5562	0	2314	0	113

– Continued on next page

Table 16: Inverted Barometer Height Correction Statistics.

– Continued from previous page

File	Median	Mean	Std. Dev.	No. Obs.	Total Obs.	Default Lat/Lon	Flag (total)	Default (total)	3-Sigma Edited
SRL_OPN_2PTS009_0304_20131229_194222_20131229_212120.EUM.nc	0.005	0.023	0.107	3535	5432	0	1897	0	0
SRL_OPN_2PTS009_0306_20131229_212119_20131229_225936.EUM.nc	0.011	0.050	0.143	2290	5393	0	3103	0	0
SRL_OPN_2PTS009_0307_20131229_225935_20131230_003717.EUM.nc	-0.001	0.010	0.069	3303	5460	0	2156	0	1
SRL_OPN_2PTS009_0309_20131230_003717_20131230_021528.EUM.nc	-0.021	-0.010	0.095	2852	5549	0	2697	0	0
SRL_OPN_2PTS009_0311_20131230_021527_20131230_035452.EUM.nc	-0.024	-0.021	0.092	2855	5540	0	2685	0	0
SRL_OPN_2PTS009_0313_20131230_035451_20131230_053558.EUM.nc	-0.012	-0.012	0.092	2788	5555	0	2532	0	235
SRL_OPN_2PTS009_0328_20131230_155159_20131230_173145.EUM.nc	0.010	0.043	0.122	2856	5463	0	2607	0	0
SRL_OPN_2PTS009_0330_20131230_173144_20131230_191113.EUM.nc	-0.007	0.017	0.099	3437	5623	0	2186	0	0
SRL_OPN_2PTS009_0332_20131230_191112_20131230_205023.EUM.nc	0.001	0.011	0.089	3802	5535	0	1730	0	3
SRL_OPN_2PTS009_0334_20131230_205022_20131230_222843.EUM.nc	0.014	0.052	0.141	2965	5359	0	2394	0	0
SRL_OPN_2PTS009_0335_20131230_222842_20131231_000635.EUM.nc	-0.007	0.014	0.082	3096	5484	0	2388	0	0
SRL_OPN_2PTS009_0337_20131231_000634_20131231_014433.EUM.nc	-0.032	-0.026	0.081	2984	5558	0	2490	0	84
SRL_OPN_2PTS009_0339_20131231_014432_20131231_032321.EUM.nc	-0.024	-0.015	0.098	3008	5468	0	2460	0	0
SRL_OPN_2PTS009_0341_20131231_032320_20131231_050359.EUM.nc	-0.043	-0.044	0.070	2870	5550	0	2460	0	220
SRL_OPN_2PTS009_0343_20131231_050357_20131231_083242.EUM.nc	0.009	0.041	0.120	8143	11803	0	3581	0	79
SRL_OPN_2PTS009_0348_20131231_083240_20131231_101033.EUM.nc	0.018	0.042	0.105	2801	5414	0	2613	0	0
SRL_OPN_2PTS009_0349_20131231_101033_20131231_114831.EUM.nc	-0.007	0.020	0.094	2493	5407	0	2914	0	0
SRL_OPN_2PTS009_0351_20131231_114830_20131231_132718.EUM.nc	-0.033	-0.034	0.073	2976	5297	0	2321	0	0
SRL_OPN_2PTS009_0353_20131231_132719_20131231_152040.EUM.nc	-0.021	-0.026	0.059	3425	6352	0	2735	0	192
SRL_OPN_2PTS009_0356_20131231_152039_20131231_170019.EUM.nc	-0.009	0.037	0.131	2936	5573	0	2637	0	0
SRL_OPN_2PTS009_0358_20131231_170018_20131231_184000.EUM.nc	-0.006	0.018	0.086	3248	5584	0	2336	0	0
SRL_OPN_2PTS009_0360_20131231_183958_20131231_201919.EUM.nc	0.020	0.025	0.073	3464	5494	0	2030	0	0
SRL_OPN_2PTS009_0362_20131231_201918_20131231_215751.EUM.nc	0.029	0.047	0.126	3115	5383	0	2220	0	48
SRL_OPN_2PTS009_0364_20131231_215750_20131231_233552.EUM.nc	-0.004	0.025	0.091	2542	5340	0	2798	0	0
SRL_OPN_2PTS009_0365_20131231_233551_20140101_011343.EUM.nc	-0.024	-0.026	0.083	2809	5474	0	2655	0	10
SRL_OPN_2PTS009_0367_20140101_011342_20140101_043209.EUM.nc	-0.035	-0.021	0.099	5993	10996	0	5003	0	0
SRL_OPN_2PTS009_0371_20140101_043208_20140101_061405.EUM.nc	0.003	0.050	0.134	3833	5709	0	1876	0	0
SRL_OPN_2PTS009_0373_20140101_061404_20140101_080147.EUM.nc	0.016	0.039	0.106	4195	6104	0	1909	0	0
SRL_OPN_2PTS009_0376_20140101_080146_20140101_093947.EUM.nc	0.010	0.012	0.080	2986	5477	0	2491	0	0
SRL_OPN_2PTS009_0377_20140101_093946_20140101_111740.EUM.nc	-0.001	0.030	0.108	2211	5310	0	3099	0	0
SRL_OPN_2PTS009_0379_20140101_111739_20140101_125606.EUM.nc	-0.022	-0.040	0.058	2489	5270	0	2565	0	216
SRL_OPN_2PTS009_0381_20140101_125606_20140101_144919.EUM.nc	-0.026	-0.043	0.058	3306	6260	0	2774	0	180
SRL_OPN_2PTS009_0384_20140101_144918_20140101_162905.EUM.nc	0.002	0.034	0.125	3359	5639	0	2280	0	0
SRL_OPN_2PTS009_0386_20140101_162904_20140101_180841.EUM.nc	-0.006	0.013	0.102	3099	5580	0	2481	0	0
SRL_OPN_2PTS009_0388_20140101_180840_20140101_194810.EUM.nc	0.020	0.021	0.072	3114	5561	0	2298	0	149
SRL_OPN_2PTS009_0390_20140101_194809_20140101_212656.EUM.nc	-0.001	0.044	0.131	3577	5403	0	1826	0	0
SRL_OPN_2PTS009_0392_20140101_212655_20140101_230508.EUM.nc	-0.001	0.027	0.102	2200	5351	0	3151	0	0
SRL_OPN_2PTS009_0393_20140101_230507_20140102_004257.EUM.nc	-0.034	-0.042	0.087	3179	5459	0	2243	0	37
SRL_OPN_2PTS009_0395_20140102_004256_20140102_022103.EUM.nc	-0.023	-0.015	0.109	2833	5562	0	2709	0	20

– Continued on next page

Table 16: Inverted Barometer Height Correction Statistics.

– Continued from previous page

File	Median	Mean	Std. Dev.	No. Obs.	Total Obs.	Default Lat/Lon	Flag (total)	Default (total)	3-Sigma Edited
SRL_OPN_2PTS009_0397_20140102_022102_20140102_040033.EUM.nc	-0.034	-0.031	0.079	2773	5529	0	2595	0	161
SRL_OPN_2PTS009_0399_20140102_040032_20140102_054147.EUM.nc	0.005	-0.010	0.057	2895	5536	0	2211	0	430
SRL_OPN_2PTS009_0401_20140102_054147_20140102_073049.EUM.nc	0.017	0.072	0.137	4263	6146	0	1883	0	0
SRL_OPN_2PTS009_0404_20140102_073049_20140102_090902.EUM.nc	-0.007	0.005	0.083	3491	5550	0	2059	0	0
SRL_OPN_2PTS009_0405_20140102_090902_20140102_104655.EUM.nc	-0.001	0.012	0.089	2418	5487	0	3069	0	0
SRL_OPN_2PTS009_0407_20140102_104654_20140102_122505.EUM.nc	-0.045	-0.056	0.063	2517	5387	0	2739	0	131
SRL_OPN_2PTS009_0409_20140102_122504_20140102_140416.EUM.nc	-0.038	-0.055	0.068	3077	5466	0	2195	0	194
SRL_OPN_2PTS009_0411_20140102_140415_20140102_155738.EUM.nc	-0.018	-0.035	0.045	2777	6345	0	3064	0	504
SRL_OPN_2PTS009_0414_20140102_155737_20140102_173725.EUM.nc	-0.007	0.023	0.134	2915	5519	0	2604	0	0
SRL_OPN_2PTS009_0416_20140102_173724_20140102_191650.EUM.nc	0.013	0.009	0.050	3144	5558	0	2180	0	234
SRL_OPN_2PTS009_0418_20140102_191649_20140102_205558.EUM.nc	-0.003	0.039	0.124	3813	5586	0	1773	0	0
SRL_OPN_2PTS009_0420_20140102_205557_20140102_223424.EUM.nc	0.008	0.055	0.137	2854	5379	0	2525	0	0
SRL_OPN_2PTS009_0421_20140102_223423_20140103_001206.EUM.nc	-0.035	-0.029	0.101	3123	5452	0	2329	0	0
SRL_OPN_2PTS009_0423_20140103_001206_20140103_015007.EUM.nc	-0.037	-0.058	0.080	2916	5559	0	2460	0	183
SRL_OPN_2PTS009_0425_20140103_015006_20140103_032908.EUM.nc	-0.036	-0.034	0.087	2910	5487	0	2376	0	201
SRL_OPN_2PTS009_0427_20140103_032907_20140103_050942.EUM.nc	-0.004	0.019	0.117	3084	5530	0	2446	0	0
SRL_OPN_2PTS009_0429_20140103_050941_20140103_065939.EUM.nc	0.016	0.081	0.147	3927	6189	0	2262	0	0
SRL_OPN_2PTS009_0432_20140103_065938_20140103_083815.EUM.nc	-0.003	0.022	0.117	4222	5632	0	1410	0	0
SRL_OPN_2PTS009_0434_20140103_083813_20140103_101613.EUM.nc	0.011	0.036	0.092	2737	5500	0	2763	0	0
SRL_OPN_2PTS009_0435_20140103_101613_20140103_115402.EUM.nc	-0.024	-0.029	0.077	2582	5391	0	2809	0	0
SRL_OPN_2PTS009_0437_20140103_115402_20140103_133255.EUM.nc	-0.028	-0.035	0.108	2832	5316	0	2356	0	128
SRL_OPN_2PTS009_0439_20140103_133255_20140103_152618.EUM.nc	-0.032	-0.026	0.093	3509	6314	0	2674	0	131
SRL_OPN_2PTS009_0442_20140103_152617_20140103_170605.EUM.nc	0.005	0.012	0.100	2865	5521	0	2655	0	1
SRL_OPN_2PTS009_0444_20140103_170604_20140103_184537.EUM.nc	-0.004	0.002	0.063	3127	5588	0	2298	0	163
SRL_OPN_2PTS009_0446_20140103_184536_20140103_202453.EUM.nc	0.020	0.058	0.115	3593	5506	0	1913	0	0
SRL_OPN_2PTS009_0448_20140103_202454_20140103_234124.EUM.nc	0.003	0.050	0.143	5823	10816	0	4993	0	0
SRL_OPN_2PTS009_0451_20140103_234124_20140104_011916.EUM.nc	-0.028	-0.026	0.117	2965	5505	0	2539	0	1
SRL_OPN_2PTS009_0453_20140104_011915_20140104_025753.EUM.nc	-0.013	-0.023	0.103	2849	5503	0	2480	0	174
SRL_OPN_2PTS009_0455_20140104_025751_20140104_043751.EUM.nc	-0.035	-0.033	0.095	2974	5484	0	2510	0	0
SRL_OPN_2PTS009_0457_20140104_043751_20140104_062004.EUM.nc	0.013	0.064	0.118	3918	5763	0	1807	0	38
SRL_OPN_2PTS009_0459_20140104_062003_20140104_080721.EUM.nc	0.003	0.025	0.127	4176	6089	0	1913	0	0
SRL_OPN_2PTS009_0462_20140104_080720_20140104_094528.EUM.nc	0.008	0.021	0.102	2758	5498	0	2555	0	185
SRL_OPN_2PTS009_0463_20140104_094528_20140104_112313.EUM.nc	0.005	0.017	0.110	2076	5206	0	3130	0	0
SRL_OPN_2PTS009_0465_20140104_112312_20140104_130143.EUM.nc	-0.015	0.017	0.163	2750	5334	0	2584	0	0
SRL_OPN_2PTS009_0467_20140104_130141_20140104_145457.EUM.nc	-0.039	-0.058	0.071	3369	6327	0	2756	0	202
SRL_OPN_2PTS009_0470_20140104_145457_20140104_163445.EUM.nc	-0.007	0.005	0.098	3291	5620	0	2329	0	0
SRL_OPN_2PTS009_0472_20140104_163444_20140104_181419.EUM.nc	0.004	0.009	0.099	3040	5597	0	2484	0	73
SRL_OPN_2PTS009_0474_20140104_181418_20140104_195345.EUM.nc	0.024	0.031	0.084	3072	5516	0	2266	0	178
SRL_OPN_2PTS009_0476_20140104_195344_20140104_213239.EUM.nc	0.001	0.034	0.131	3681	5410	0	1729	0	0

– Continued on next page

Table 16: Inverted Barometer Height Correction Statistics.

– Continued from previous page

File	Median	Mean	Std. Dev.	No. Obs.	Total Obs.	Default Lat/Lon	Flag (total)	Default (total)	3-Sigma Edited
SRL_OPN_2PTS009_0478_20140104_213238_20140104_231040.EUM.nc	0.009	0.067	0.180	2225	5319	0	3094	0	0
SRL_OPN_2PTS009_0479_20140104_231039_20140105_004828.EUM.nc	-0.011	0.010	0.136	3199	5468	0	2268	0	1
SRL_OPN_2PTS009_0481_20140105_004828_20140105_022639.EUM.nc	-0.026	-0.048	0.073	2630	5517	0	2615	0	272
SRL_OPN_2PTS009_0483_20140105_022639_20140105_040614.EUM.nc	-0.048	-0.045	0.077	2768	5489	0	2587	0	134
SRL_OPN_2PTS009_0485_20140105_040614_20140105_054743.EUM.nc	-0.003	0.015	0.066	3512	5657	0	2006	0	139
SRL_OPN_2PTS009_0487_20140105_054742_20140105_073625.EUM.nc	0.001	0.022	0.112	3995	6164	0	1945	0	224
SRL_OPN_2PTS009_0490_20140105_073624_20140105_091436.EUM.nc	-0.001	0.021	0.134	3351	5534	0	2071	0	112
SRL_OPN_2PTS009_0491_20140105_091435_20140105_105229.EUM.nc	-0.017	0.008	0.126	2343	5481	0	3138	0	0
SRL_OPN_2PTS009_0493_20140105_105228_20140105_123041.EUM.nc	-0.017	0.041	0.156	2553	5332	0	2779	0	0
SRL_OPN_2PTS009_0495_20140105_123042_20140105_140957.EUM.nc	-0.056	-0.065	0.061	2957	5509	0	2309	0	243
SRL_OPN_2PTS009_0497_20140105_140957_20140105_160318.EUM.nc	-0.013	-0.000	0.092	3321	6370	0	3049	0	0
SRL_OPN_2PTS009_0500_20140105_160317_20140105_174304.EUM.nc	0.004	0.030	0.124	2975	5597	0	2622	0	0
SRL_OPN_2PTS009_0502_20140105_174303_20140105_192238.EUM.nc	0.009	0.007	0.063	3103	5573	0	2138	0	332
SRL_OPN_2PTS009_0504_20140105_192238_20140105_210134.EUM.nc	0.018	0.029	0.121	3812	5529	0	1717	0	0
SRL_OPN_2PTS009_0506_20140105_210133_20140105_223958.EUM.nc	0.003	0.027	0.148	2859	5375	0	2516	0	0
SRL_OPN_2PTS009_0507_20140105_223957_20140106_001747.EUM.nc	-0.016	0.022	0.146	3113	5433	0	2320	0	0
SRL_OPN_2PTS009_0509_20140106_001747_20140106_015542.EUM.nc	-0.028	0.005	0.139	3088	5507	0	2419	0	0
SRL_OPN_2PTS009_0511_20140106_015541_20140106_033449.EUM.nc	-0.028	-0.019	0.090	3128	5486	0	2358	0	0
SRL_OPN_2PTS009_0513_20140106_033448_20140106_051530.EUM.nc	-0.013	-0.008	0.065	2866	5527	0	2404	0	257
SRL_OPN_2PTS009_0515_20140106_051529_20140106_070525.EUM.nc	0.008	0.032	0.111	3752	6194	0	2253	0	189
SRL_OPN_2PTS009_0518_20140106_070524_20140106_084349.EUM.nc	-0.014	-0.025	0.073	3546	5602	0	1516	0	540
SRL_OPN_2PTS009_0519_20140106_084348_20140106_102146.EUM.nc	-0.038	-0.004	0.122	2691	5488	0	2797	0	0
SRL_OPN_2PTS009_0521_20140106_102145_20140106_115938.EUM.nc	-0.015	0.041	0.148	2576	5390	0	2814	0	0
SRL_OPN_2PTS009_0523_20140106_115937_20140106_133834.EUM.nc	-0.029	0.002	0.115	3024	5376	0	2352	0	0
SRL_OPN_2PTS009_0525_20140106_133834_20140106_153157.EUM.nc	-0.021	-0.031	0.045	3348	6334	0	2706	0	280
SRL_OPN_2PTS009_0528_20140106_153157_20140106_171145.EUM.nc	-0.006	0.041	0.135	2895	5498	0	2603	0	0
SRL_OPN_2PTS009_0530_20140106_171145_20140106_185115.EUM.nc	0.002	0.002	0.069	3103	5619	0	2197	0	319
SRL_OPN_2PTS009_0532_20140106_185114_20140106_203032.EUM.nc	0.008	0.028	0.110	3648	5513	0	1865	0	0
SRL_OPN_2PTS009_0534_20140106_203030_20140106_220908.EUM.nc	-0.010	0.026	0.149	3117	5388	0	2271	0	0
SRL_OPN_2PTS009_0536_20140106_220907_20140106_234657.EUM.nc	-0.027	0.002	0.122	2935	5468	0	2533	0	0
SRL_OPN_2PTS009_0537_20140106_234656_20140107_012450.EUM.nc	-0.017	0.020	0.145	2834	5528	0	2621	0	73
SRL_OPN_2PTS009_0539_20140107_012449_20140107_030332.EUM.nc	-0.022	0.006	0.105	3053	5551	0	2498	0	0
SRL_OPN_2PTS009_0541_20140107_030331_20140107_044337.EUM.nc	-0.019	-0.003	0.094	3051	5483	0	2419	0	13
SRL_OPN_2PTS009_0543_20140107_044336_20140107_062557.EUM.nc	0.008	0.036	0.117	4028	5772	0	1744	0	0
SRL_OPN_2PTS009_0545_20140107_062556_20140107_081257.EUM.nc	-0.019	-0.018	0.073	3765	6085	0	1875	0	445
SRL_OPN_2PTS009_0548_20140107_081256_20140107_095102.EUM.nc	-0.033	-0.015	0.104	2853	5376	0	2523	0	0
SRL_OPN_2PTS009_0549_20140107_095101_20140107_112847.EUM.nc	-0.010	0.040	0.156	2174	5267	0	3093	0	0
SRL_OPN_2PTS009_0551_20140107_112846_20140107_130721.EUM.nc	-0.026	0.026	0.125	2813	5368	0	2555	0	0
SRL_OPN_2PTS009_0553_20140107_130720_20140107_150038.EUM.nc	-0.016	-0.032	0.063	3336	6340	0	2772	0	232

– Continued on next page

Table 16: Inverted Barometer Height Correction Statistics.

– Continued from previous page

File	Median	Mean	Std. Dev.	No. Obs.	Total Obs.	Default Lat/Lon	Flag (total)	Default (total)	3-Sigma Edited
SRL_OPN_2PTS009_0556_20140107_150037_20140107_164025.EUM.nc	-0.011	0.014	0.106	3123	5596	0	2398	0	75
SRL_OPN_2PTS009_0558_20140107_164024_20140107_181959.EUM.nc	0.024	0.029	0.090	3026	5596	0	2406	0	164
SRL_OPN_2PTS009_0560_20140107_181958_20140107_195924.EUM.nc	-0.005	-0.003	0.081	3207	5512	0	2269	0	36
SRL_OPN_2PTS009_0562_20140107_195923_20140107_213815.EUM.nc	-0.015	0.009	0.117	3559	5413	0	1854	0	0
SRL_OPN_2PTS009_0564_20140107_213814_20140107_231615.EUM.nc	-0.000	0.027	0.124	2359	5295	0	2936	0	0
SRL_OPN_2PTS009_0565_20140107_231614_20140108_005404.EUM.nc	-0.023	0.021	0.144	3034	5519	0	2482	0	3
SRL_OPN_2PTS009_0567_20140108_005403_20140108_023223.EUM.nc	-0.020	-0.014	0.077	2762	5521	0	2559	0	200
SRL_OPN_2PTS009_0569_20140108_023223_20140108_041156.EUM.nc	-0.029	-0.012	0.091	2870	5507	0	2637	0	0
SRL_OPN_2PTS009_0571_20140108_041155_20140108_055332.EUM.nc	0.001	0.010	0.079	3762	5681	0	1919	0	0
SRL_OPN_2PTS009_0573_20140108_055331_20140108_074200.EUM.nc	-0.012	-0.013	0.068	3899	6143	0	1892	0	352
SRL_OPN_2PTS009_0576_20140108_074159_20140108_092017.EUM.nc	-0.021	-0.003	0.115	3260	5541	0	2273	0	8
SRL_OPN_2PTS009_0577_20140108_092015_20140108_105801.EUM.nc	0.007	0.049	0.160	2230	5414	0	3184	0	0
SRL_OPN_2PTS009_0579_20140108_105801_20140108_123616.EUM.nc	-0.009	0.046	0.134	2529	5327	0	2798	0	0
SRL_OPN_2PTS009_0581_20140108_123615_20140108_141545.EUM.nc	-0.012	-0.011	0.090	3277	5500	0	2221	0	2
SRL_OPN_2PTS009_0583_20140108_141544_20140108_160905.EUM.nc	-0.011	0.004	0.097	3402	6361	0	2959	0	0
SRL_OPN_2PTS009_0586_20140108_160904_20140108_174841.EUM.nc	0.007	0.029	0.110	2983	5559	0	2576	0	0
SRL_OPN_2PTS009_0588_20140108_174840_20140108_192814.EUM.nc	0.002	0.007	0.098	3285	5601	0	2316	0	0
SRL_OPN_2PTS009_0590_20140108_192813_20140108_210708.EUM.nc	-0.014	0.005	0.084	3696	5547	0	1851	0	0
SRL_OPN_2PTS009_0592_20140108_210708_20140108_224530.EUM.nc	0.007	0.027	0.118	2731	5326	0	2595	0	0
SRL_OPN_2PTS009_0593_20140108_224529_20140109_002319.EUM.nc	-0.021	0.021	0.151	3103	5449	0	2346	0	0
SRL_OPN_2PTS009_0595_20140109_002318_20140109_020115.EUM.nc	-0.014	-0.001	0.095	2888	5538	0	2466	0	184
SRL_OPN_2PTS009_0597_20140109_020114_20140109_034027.EUM.nc	-0.022	-0.008	0.089	3020	5494	0	2465	0	9
SRL_OPN_2PTS009_0599_20140109_034026_20140109_052124.EUM.nc	-0.004	0.016	0.104	3082	5552	0	2470	0	0
SRL_OPN_2PTS009_0601_20140109_052123_20140109_071059.EUM.nc	-0.007	0.019	0.104	3952	6169	0	2217	0	0
SRL_OPN_2PTS009_0604_20140109_071059_20140109_084921.EUM.nc	-0.009	0.018	0.138	3996	5602	0	1606	0	0
SRL_OPN_2PTS009_0605_20140109_084920_20140109_102716.EUM.nc	0.009	-0.001	0.096	2491	5514	0	2845	0	178
SRL_OPN_2PTS009_0607_20140109_102715_20140109_120519.EUM.nc	-0.013	-0.013	0.079	2368	5385	0	2784	0	233
SRL_OPN_2PTS009_0609_20140109_120520_20140109_134411.EUM.nc	-0.016	-0.014	0.076	3036	5399	0	2327	0	36
SRL_OPN_2PTS009_0611_20140109_134411_20140109_153744.EUM.nc	-0.016	-0.004	0.117	3609	6376	0	2767	0	0
SRL_OPN_2PTS009_0614_20140109_153743_20140109_171722.EUM.nc	-0.002	0.023	0.113	2870	5484	0	2614	0	0
SRL_OPN_2PTS009_0616_20140109_171722_20140109_185701.EUM.nc	0.005	0.030	0.125	3301	5611	0	2310	0	0
SRL_OPN_2PTS009_0618_20140109_185700_20140109_203606.EUM.nc	-0.014	-0.006	0.083	3685	5523	0	1836	0	2
SRL_OPN_2PTS009_0620_20140109_203605_20140109_221441.EUM.nc	0.004	0.022	0.104	3039	5389	0	2350	0	0
SRL_OPN_2PTS009_0622_20140109_221440_20140109_235237.EUM.nc	-0.025	-0.020	0.101	2791	5443	0	2526	0	126
SRL_OPN_2PTS009_0623_20140109_235236_20140110_013022.EUM.nc	-0.006	0.029	0.130	2983	5501	0	2518	0	0
SRL_OPN_2PTS009_0625_20140110_013021_20140110_030908.EUM.nc	-0.023	-0.004	0.108	3111	5520	0	2406	0	3
SRL_OPN_2PTS009_0627_20140110_030907_20140110_044927.EUM.nc	0.004	0.008	0.110	3098	5478	0	2380	0	0
SRL_OPN_2PTS009_0629_20140110_044926_20140110_063148.EUM.nc	0.001	0.022	0.100	4050	5755	0	1705	0	0
SRL_OPN_2PTS009_0631_20140110_063147_20140110_081830.EUM.nc	-0.016	0.018	0.126	4266	6077	0	1811	0	0

– Continued on next page

Table 16: Inverted Barometer Height Correction Statistics.

– Continued from previous page

File	Median	Mean	Std. Dev.	No. Obs.	Total Obs.	Default Lat/Lon	Flag (total)	Default (total)	3-Sigma Edited
SRL_OPN_2PTS009_0634_20140110_081829_20140110_095633.EUM.nc	-0.018	-0.021	0.098	2732	5482	0	2654	0	96
SRL_OPN_2PTS009_0635_20140110_095632_20140110_113428.EUM.nc	-0.010	0.006	0.129	2380	5340	0	2960	0	0
SRL_OPN_2PTS009_0637_20140110_113427_20140110_131257.EUM.nc	-0.010	-0.017	0.062	2638	5370	0	2515	0	217
SRL_OPN_2PTS009_0639_20140110_131256_20140110_150624.EUM.nc	-0.020	-0.017	0.099	3401	6333	0	2739	0	193
SRL_OPN_2PTS009_0642_20140110_150623_20140110_164603.EUM.nc	0.006	0.028	0.125	3055	5557	0	2502	0	0
SRL_OPN_2PTS009_0644_20140110_164602_20140110_182545.EUM.nc	0.036	0.052	0.116	3327	5521	0	2194	0	0
SRL_OPN_2PTS009_0646_20140110_182543_20140110_200500.EUM.nc	-0.027	-0.022	0.073	3226	5502	0	2276	0	0
SRL_OPN_2PTS009_0648_20140110_200459_20140110_214348.EUM.nc	-0.010	-0.002	0.104	3339	5414	0	1977	0	98
SRL_OPN_2PTS009_0650_20140110_214348_20140110_232154.EUM.nc	-0.008	-0.000	0.114	2508	5352	0	2844	0	0
SRL_OPN_2PTS009_0651_20140110_232154_20140111_005935.EUM.nc	-0.010	0.015	0.120	2878	5487	0	2488	0	121
SRL_OPN_2PTS009_0653_20140111_005934_20140111_023759.EUM.nc	-0.022	0.001	0.115	3013	5536	0	2523	0	0
SRL_OPN_2PTS009_0655_20140111_023758_20140111_041744.EUM.nc	-0.008	0.004	0.100	2954	5492	0	2538	0	0
SRL_OPN_2PTS009_0657_20140111_041745_20140111_055920.EUM.nc	-0.003	0.015	0.098	3807	5689	0	1882	0	0
SRL_OPN_2PTS009_0659_20140111_055920_20140111_074734.EUM.nc	-0.005	0.038	0.126	4244	6137	0	1893	0	0
SRL_OPN_2PTS009_0662_20140111_074733_20140111_092548.EUM.nc	-0.020	-0.014	0.105	3208	5497	0	2289	0	0
SRL_OPN_2PTS009_0663_20140111_092547_20140111_110341.EUM.nc	-0.025	-0.029	0.091	2123	5426	0	3239	0	64
SRL_OPN_2PTS009_0665_20140111_110341_20140111_124151.EUM.nc	-0.017	0.010	0.113	2587	5299	0	2712	0	0
SRL_OPN_2PTS009_0667_20140111_124150_20140111_142125.EUM.nc	-0.017	0.001	0.116	3184	5487	0	2135	0	168
SRL_OPN_2PTS009_0669_20140111_142124_20140111_161443.EUM.nc	-0.021	0.023	0.133	3441	6380	0	2939	0	0
SRL_OPN_2PTS009_0672_20140111_161441_20140111_175427.EUM.nc	0.028	0.051	0.103	2989	5555	0	2566	0	0
SRL_OPN_2PTS009_0674_20140111_175427_20140111_193350.EUM.nc	-0.022	-0.012	0.081	3279	5573	0	2294	0	0
SRL_OPN_2PTS009_0676_20140111_193348_20140111_211252.EUM.nc	-0.025	-0.008	0.089	3481	5521	0	1862	0	178
SRL_OPN_2PTS009_0678_20140111_211252_20140111_225101.EUM.nc	-0.014	-0.006	0.113	2508	5317	0	2809	0	0
SRL_OPN_2PTS009_0679_20140111_225100_20140112_002850.EUM.nc	-0.020	-0.008	0.084	2951	5425	0	2232	0	242
SRL_OPN_2PTS009_0681_20140112_002849_20140112_020657.EUM.nc	-0.022	0.009	0.119	2944	5543	0	2599	0	0
SRL_OPN_2PTS009_0683_20140112_020656_20140112_034606.EUM.nc	-0.021	0.002	0.098	2988	5537	0	2549	0	0
SRL_OPN_2PTS009_0685_20140112_034605_20140112_052708.EUM.nc	-0.005	0.015	0.121	3019	5535	0	2516	0	0
SRL_OPN_2PTS009_0687_20140112_052708_20140112_071633.EUM.nc	-0.007	0.009	0.109	3814	6177	0	2118	0	245
SRL_OPN_2PTS009_0690_20140112_071633_20140112_085501.EUM.nc	-0.020	-0.010	0.107	3811	5587	0	1698	0	78
SRL_OPN_2PTS009_0691_20140112_085500_20140112_103247.EUM.nc	-0.005	-0.013	0.079	2412	5480	0	3068	0	0
SRL_OPN_2PTS009_0693_20140112_103246_20140112_121052.EUM.nc	-0.023	0.002	0.101	2571	5424	0	2853	0	0
SRL_OPN_2PTS009_0695_20140112_121052_20140112_134958.EUM.nc	-0.015	0.036	0.144	3099	5427	0	2328	0	0
SRL_OPN_2PTS009_0697_20140112_134957_20140112_154321.EUM.nc	-0.025	0.013	0.133	3617	6369	0	2752	0	0
SRL_OPN_2PTS009_0700_20140112_154321_20140112_172308.EUM.nc	0.007	0.018	0.083	2807	5539	0	2663	0	69
SRL_OPN_2PTS009_0702_20140112_172307_20140112_190238.EUM.nc	-0.005	0.007	0.103	3203	5579	0	2258	0	118
SRL_OPN_2PTS009_0704_20140112_190238_20140112_204150.EUM.nc	-0.033	-0.035	0.077	3657	5527	0	1613	0	257
SRL_OPN_2PTS009_0706_20140112_204149_20140112_222012.EUM.nc	-0.020	-0.008	0.119	2951	5338	0	2271	0	116
SRL_OPN_2PTS009_0708_20140112_222012_20140112_235808.EUM.nc	-0.013	0.039	0.136	3057	5476	0	2419	0	0
SRL_OPN_2PTS009_0709_20140112_235807_20140113_013612.EUM.nc	-0.019	0.020	0.112	3073	5558	0	2485	0	0

– Continued on next page

Table 16: Inverted Barometer Height Correction Statistics.

– Continued from previous page

File	Median	Mean	Std. Dev.	No. Obs.	Total Obs.	Default Lat/Lon	Flag (total)	Default (total)	3-Sigma Edited
SRL_OPN_2PTS009_0711_20140113_013611_20140113_031454.EUM.nc	-0.021	-0.010	0.064	3037	5516	0	2479	0	0
SRL_OPN_2PTS009_0713_20140113_031453_20140113_045520.EUM.nc	-0.030	-0.004	0.138	3149	5494	0	2345	0	0
SRL_OPN_2PTS009_0715_20140113_045519_20140113_063749.EUM.nc	0.010	0.040	0.150	4065	5796	0	1731	0	0
SRL_OPN_2PTS009_0717_20140113_063749_20140113_082420.EUM.nc	-0.032	-0.005	0.114	4091	6068	0	1826	0	151
SRL_OPN_2PTS009_0720_20140113_082419_20140113_100213.EUM.nc	-0.018	-0.008	0.102	2858	5479	0	2621	0	0
SRL_OPN_2PTS009_0721_20140113_100212_20140113_114009.EUM.nc	-0.010	0.000	0.106	2426	5356	0	2930	0	0
SRL_OPN_2PTS009_0723_20140113_114008_20140113_131850.EUM.nc	-0.023	-0.013	0.074	2666	5323	0	2406	0	251
SRL_OPN_2PTS009_0725_20140113_131850_20140113_151210.EUM.nc	-0.022	0.007	0.123	3606	6345	0	2739	0	0
SRL_OPN_2PTS009_0728_20140113_151210_20140113_165150.EUM.nc	-0.016	0.014	0.106	2974	5550	0	2576	0	0
SRL_OPN_2PTS009_0730_20140113_165150_20140113_183131.EUM.nc	0.008	0.036	0.108	3159	5507	0	2177	0	171
SRL_OPN_2PTS009_0732_20140113_183131_20140113_201053.EUM.nc	-0.035	-0.031	0.081	3061	5519	0	2170	0	288
SRL_OPN_2PTS009_0734_20140113_201052_20140113_214930.EUM.nc	-0.033	-0.029	0.114	3401	5392	0	1991	0	0
SRL_OPN_2PTS009_0736_20140113_214929_20140113_232733.EUM.nc	-0.010	0.048	0.149	2526	5257	0	2731	0	0
SRL_OPN_2PTS009_0737_20140113_232732_20140114_010523.EUM.nc	-0.021	0.021	0.117	2823	5492	0	2669	0	0
SRL_OPN_2PTS009_0739_20140114_010523_20140114_024342.EUM.nc	-0.018	-0.017	0.042	2912	5544	0	2572	0	60
SRL_OPN_2PTS009_0741_20140114_024341_20140114_042332.EUM.nc	-0.046	-0.014	0.146	2973	5523	0	2550	0	0
SRL_OPN_2PTS009_0743_20140114_042333_20140114_060518.EUM.nc	0.002	0.057	0.128	3825	5707	0	1859	0	23
SRL_OPN_2PTS009_0745_20140114_060517_20140114_075323.EUM.nc	-0.027	0.019	0.141	4134	6099	0	1898	0	67
SRL_OPN_2PTS009_0748_20140114_075323_20140114_093127.EUM.nc	-0.030	-0.024	0.096	3092	5473	0	2298	0	83
SRL_OPN_2PTS009_0749_20140114_093126_20140114_110920.EUM.nc	0.014	0.014	0.114	2207	5432	0	3225	0	0
SRL_OPN_2PTS009_0751_20140114_110919_20140114_124741.EUM.nc	-0.021	-0.035	0.061	2275	5232	0	2664	0	293
SRL_OPN_2PTS009_0753_20140114_124741_20140114_144050.EUM.nc	-0.019	0.001	0.122	3416	6189	0	2773	0	0
SRL_OPN_2PTS009_0756_20140114_144049_20140114_162036.EUM.nc	-0.018	-0.023	0.067	3019	5637	0	2207	0	411
SRL_OPN_2PTS009_0758_20140114_162036_20140114_180012.EUM.nc	0.016	0.071	0.135	3066	5561	0	2495	0	0
SRL_OPN_2PTS009_0760_20140114_180011_20140114_193942.EUM.nc	-0.026	-0.022	0.078	3126	5575	0	2260	0	189
SRL_OPN_2PTS009_0762_20140114_193941_20140114_211832.EUM.nc	-0.026	-0.002	0.114	3645	5445	0	1800	0	0
SRL_OPN_2PTS009_0764_20140114_211831_20140114_225648.EUM.nc	-0.008	0.014	0.133	2408	5418	0	2994	0	16
SRL_OPN_2PTS009_0765_20140114_225648_20140115_003437.EUM.nc	-0.025	-0.008	0.085	3303	5436	0	2133	0	0
SRL_OPN_2PTS009_0767_20140115_003437_20140115_021239.EUM.nc	-0.028	-0.014	0.071	2871	5539	0	2668	0	0
SRL_OPN_2PTS009_0769_20140115_021238_20140115_035200.EUM.nc	-0.037	0.003	0.137	2918	5483	0	2565	0	0
SRL_OPN_2PTS009_0771_20140115_035159_20140115_053303.EUM.nc	-0.006	0.049	0.144	3091	5527	0	2436	0	0
SRL_OPN_2PTS009_0773_20140115_053302_20140115_072225.EUM.nc	0.006	0.052	0.148	4191	6215	0	2024	0	0
SRL_OPN_2PTS009_0776_20140115_072224_20140115_090040.EUM.nc	-0.023	-0.009	0.094	3842	5574	0	1732	0	0
SRL_OPN_2PTS009_0777_20140115_090039_20140115_103835.EUM.nc	0.011	0.025	0.107	2422	5462	0	3040	0	0
SRL_OPN_2PTS009_0779_20140115_103834_20140115_121643.EUM.nc	-0.040	-0.019	0.101	2629	5442	0	2813	0	0
SRL_OPN_2PTS009_0781_20140115_121642_20140115_135546.EUM.nc	-0.040	-0.007	0.131	3183	5437	0	2254	0	0
SRL_OPN_2PTS009_0783_20140115_135545_20140115_154909.EUM.nc	-0.031	-0.009	0.107	3590	6361	0	2754	0	17
SRL_OPN_2PTS009_0786_20140115_154908_20140115_172855.EUM.nc	0.028	0.085	0.138	2907	5515	0	2608	0	0
SRL_OPN_2PTS009_0788_20140115_172855_20140115_190823.EUM.nc	-0.018	-0.001	0.086	3268	5570	0	2081	0	221

– Continued on next page

Table 16: Inverted Barometer Height Correction Statistics.

– Continued from previous page

File	Median	Mean	Std. Dev.	No. Obs.	Total Obs.	Default Lat/Lon	Flag (total)	Default (total)	3-Sigma Edited
SRL_OPN_2PTS009_0790_20140115_190822_20140115_204733.EUM.nc	-0.020	0.020	0.123	3963	5522	0	1559	0	0
SRL_OPN_2PTS009_0792_20140115_204732_20140115_222603.EUM.nc	-0.016	-0.006	0.091	3006	5357	0	2329	0	22
SRL_OPN_2PTS009_0794_20140115_222602_20140116_000348.EUM.nc	-0.036	-0.011	0.095	3061	5506	0	2408	0	37
SRL_OPN_2PTS009_0795_20140116_000346_20140116_014145.EUM.nc	-0.039	-0.054	0.045	2671	5557	0	2498	0	388
SRL_OPN_2PTS009_0797_20140116_014144_20140116_032040.EUM.nc	-0.041	0.010	0.148	3064	5512	0	2448	0	0
SRL_OPN_2PTS009_0799_20140116_032040_20140116_050104.EUM.nc	-0.024	0.026	0.149	3206	5522	0	2316	0	0
SRL_OPN_2PTS009_0801_20140116_050103_20140116_064350.EUM.nc	0.014	0.071	0.128	4053	5817	0	1764	0	0
SRL_OPN_2PTS009_0803_20140116_064351_20140116_082954.EUM.nc	-0.032	-0.021	0.095	4303	6033	0	1730	0	0
SRL_OPN_2PTS009_0806_20140116_082953_20140116_100753.EUM.nc	0.002	0.033	0.125	2827	5494	0	2625	0	42
SRL_OPN_2PTS009_0807_20140116_100753_20140116_114543.EUM.nc	-0.016	-0.002	0.098	2491	5383	0	2892	0	0
SRL_OPN_2PTS009_0809_20140116_114542_20140116_132428.EUM.nc	-0.032	-0.044	0.027	2417	5332	0	2373	0	542
SRL_OPN_2PTS009_0811_20140116_132426_20140116_151749.EUM.nc	-0.045	-0.037	0.091	3612	6334	0	2722	0	0
SRL_OPN_2PTS009_0814_20140116_151748_20140116_165737.EUM.nc	-0.004	0.047	0.130	2935	5545	0	2610	0	0
SRL_OPN_2PTS009_0816_20140116_165736_20140116_183709.EUM.nc	0.009	0.037	0.121	3217	5480	0	2127	0	136
SRL_OPN_2PTS009_0818_20140116_183707_20140116_201628.EUM.nc	-0.010	0.036	0.128	3491	5503	0	2012	0	0
SRL_OPN_2PTS009_0820_20140116_201627_20140116_215512.EUM.nc	0.008	0.000	0.112	3320	5369	0	2049	0	0
SRL_OPN_2PTS009_0822_20140116_215511_20140116_233305.EUM.nc	-0.028	-0.003	0.115	2488	5287	0	2799	0	0
SRL_OPN_2PTS009_0823_20140116_233304_20140117_011055.EUM.nc	-0.028	-0.038	0.052	2509	5506	0	2703	0	294
SRL_OPN_2PTS009_0825_20140117_011054_20140117_024927.EUM.nc	-0.036	0.012	0.156	3008	5540	0	2532	0	0
SRL_OPN_2PTS009_0827_20140117_024926_20140117_042917.EUM.nc	-0.041	0.006	0.141	3029	5519	0	2490	0	0
SRL_OPN_2PTS009_0829_20140117_042916_20140117_061116.EUM.nc	0.014	0.067	0.123	3855	5698	0	1843	0	0
SRL_OPN_2PTS009_0831_20140117_061116_20140117_075857.EUM.nc	-0.020	-0.004	0.100	4180	6103	0	1923	0	0
SRL_OPN_2PTS009_0834_20140117_075856_20140117_093708.EUM.nc	-0.019	0.023	0.127	3032	5494	0	2462	0	0
SRL_OPN_2PTS009_0835_20140117_093708_20140117_111451.EUM.nc	0.003	0.013	0.124	2168	5355	0	3187	0	0
SRL_OPN_2PTS009_0837_20140117_111450_20140117_125317.EUM.nc	-0.018	-0.004	0.065	2400	5274	0	2560	0	314
SRL_OPN_2PTS009_0839_20140117_125316_20140117_144628.EUM.nc	-0.036	-0.037	0.085	3460	6257	0	2797	0	0
SRL_OPN_2PTS009_0842_20140117_144627_20140117_162615.EUM.nc	-0.019	0.014	0.113	3285	5652	0	2194	0	173
SRL_OPN_2PTS009_0844_20140117_162614_20140117_180550.EUM.nc	0.004	0.054	0.140	3160	5597	0	2437	0	0
SRL_OPN_2PTS009_0846_20140117_180549_20140117_194519.EUM.nc	-0.012	-0.012	0.061	2983	5551	0	2175	0	393
SRL_OPN_2PTS009_0850_20140117_212416_20140117_230221.EUM.nc	-0.024	0.007	0.132	2283	5316	0	3033	0	0
SRL_OPN_2PTS009_0853_20140118_004010_20140118_021823.EUM.nc	-0.031	-0.054	0.059	2471	5560	0	2697	0	392
SRL_OPN_2PTS009_0855_20140118_021823_20140118_035742.EUM.nc	-0.022	0.007	0.126	2884	5546	0	2615	0	47
SRL_OPN_2PTS009_0857_20140118_035741_20140118_053900.EUM.nc	-0.005	0.046	0.108	3269	5543	0	2274	0	0
SRL_OPN_2PTS009_0859_20140118_053859_20140118_072801.EUM.nc	-0.007	0.033	0.123	4231	6172	0	1876	0	65
SRL_OPN_2PTS009_0862_20140118_072801_20140118_090615.EUM.nc	-0.018	0.003	0.098	3506	5557	0	1918	0	133
SRL_OPN_2PTS009_0863_20140118_090614_20140118_104408.EUM.nc	-0.002	-0.015	0.061	2257	5498	0	3050	0	191
SRL_OPN_2PTS009_0865_20140118_104407_20140118_122217.EUM.nc	-0.026	0.004	0.120	2668	5424	0	2756	0	0
SRL_OPN_2PTS009_0867_20140118_122216_20140118_140126.EUM.nc	-0.042	-0.025	0.099	3330	5435	0	2105	0	0
SRL_OPN_2PTS009_0869_20140118_140125_20140118_155449.EUM.nc	-0.021	0.002	0.101	3363	6351	0	2988	0	0

– Continued on next page

Table 16: Inverted Barometer Height Correction Statistics.

– Continued from previous page

File	Median	Mean	Std. Dev.	No. Obs.	Total Obs.	Default Lat/Lon	Flag (total)	Default (total)	3-Sigma Edited
SRL_OPN_2PTS009_0872_20140118_155448_20140118_173435.EUM.nc	0.030	0.061	0.115	2901	5487	0	2586	0	0
SRL_OPN_2PTS009_0874_20140118_173433_20140118_191410.EUM.nc	-0.009	0.027	0.117	3520	5582	0	2057	0	5
SRL_OPN_2PTS009_0876_20140118_191410_20140118_205310.EUM.nc	-0.004	0.030	0.127	3923	5573	0	1650	0	0
SRL_OPN_2PTS009_0878_20140118_205309_20140118_223137.EUM.nc	-0.011	0.004	0.111	2985	5373	0	2388	0	0
SRL_OPN_2PTS009_0879_20140118_223136_20140119_000930.EUM.nc	-0.023	-0.006	0.078	3009	5466	0	2338	0	119
SRL_OPN_2PTS009_0881_20140119_000929_20140119_014720.EUM.nc	-0.046	-0.064	0.057	2771	5555	0	2395	0	389
SRL_OPN_2PTS009_0883_20140119_014720_20140119_032620.EUM.nc	-0.029	-0.004	0.118	3100	5477	0	2341	0	36
SRL_OPN_2PTS009_0885_20140119_032619_20140119_050650.EUM.nc	-0.004	0.027	0.108	3004	5543	0	2415	0	124
SRL_OPN_2PTS009_0887_20140119_050650_20140119_065701.EUM.nc	0.004	0.052	0.124	3917	6208	0	2232	0	59
SRL_OPN_2PTS009_0890_20140119_065701_20140119_083528.EUM.nc	0.011	0.029	0.109	4290	5609	0	1319	0	0
SRL_OPN_2PTS009_0892_20140119_083527_20140119_101327.EUM.nc	-0.013	-0.006	0.075	2652	5502	0	2703	0	147
SRL_OPN_2PTS009_0893_20140119_101327_20140119_115117.EUM.nc	-0.024	-0.006	0.103	2559	5413	0	2854	0	0
SRL_OPN_2PTS009_0895_20140119_115116_20140119_133008.EUM.nc	-0.034	-0.016	0.095	2952	5332	0	2302	0	78
SRL_OPN_2PTS009_0897_20140119_133008_20140119_152330.EUM.nc	-0.028	-0.020	0.085	3622	6309	0	2681	0	6
SRL_OPN_2PTS009_0900_20140119_152329_20140119_170317.EUM.nc	0.005	0.035	0.085	2901	5494	0	2557	0	36
SRL_OPN_2PTS009_0902_20140119_170316_20140119_184256.EUM.nc	0.011	0.046	0.121	3347	5589	0	2242	0	0
SRL_OPN_2PTS009_0904_20140119_184255_20140119_202206.EUM.nc	0.011	0.039	0.137	3652	5491	0	1839	0	0
SRL_OPN_2PTS009_0906_20140119_202206_20140119_220048.EUM.nc	-0.013	0.010	0.114	3094	5357	0	2263	0	0
SRL_OPN_2PTS009_0908_20140119_220047_20140119_233847.EUM.nc	-0.006	0.024	0.106	2676	5427	0	2751	0	0
SRL_OPN_2PTS009_0909_20140119_233847_20140120_011629.EUM.nc	-0.038	-0.047	0.080	2879	5474	0	2402	0	193
SRL_OPN_2PTS009_0911_20140120_011628_20140120_025504.EUM.nc	-0.035	-0.023	0.103	3058	5519	0	2458	0	3
SRL_OPN_2PTS009_0913_20140120_025503_20140120_043459.EUM.nc	-0.011	-0.008	0.077	2771	5488	0	2443	0	274
SRL_OPN_2PTS009_0915_20140120_043458_20140120_061707.EUM.nc	0.001	0.032	0.104	3948	5756	0	1808	0	0
SRL_OPN_2PTS009_0917_20140120_061706_20140120_080433.EUM.nc	0.011	0.052	0.135	4204	6092	0	1888	0	0
SRL_OPN_2PTS009_0920_20140120_080432_20140120_094241.EUM.nc	-0.015	0.009	0.094	3035	5484	0	2449	0	0
SRL_OPN_2PTS009_0921_20140120_094240_20140120_112034.EUM.nc	0.001	0.033	0.128	2304	5222	0	2918	0	0
SRL_OPN_2PTS009_0923_20140120_112033_20140120_145207.EUM.nc	-0.033	-0.012	0.096	6299	11576	0	5277	0	0
SRL_OPN_2PTS009_0928_20140120_145206_20140120_163154.EUM.nc	-0.014	0.002	0.074	3223	5657	0	2268	0	166
SRL_OPN_2PTS009_0930_20140120_163154_20140120_181138.EUM.nc	0.015	0.054	0.119	3213	5576	0	2363	0	0
SRL_OPN_2PTS009_0932_20140120_181137_20140120_195057.EUM.nc	0.003	0.005	0.077	3074	5514	0	2279	0	161
SRL_OPN_2PTS009_0934_20140120_195056_20140120_212951.EUM.nc	-0.018	0.019	0.123	3714	5420	0	1706	0	0
SRL_OPN_2PTS009_0936_20140120_212950_20140120_230754.EUM.nc	-0.005	0.038	0.125	2212	5302	0	3090	0	0
SRL_OPN_2PTS009_0937_20140120_230753_20140121_004543.EUM.nc	-0.031	-0.040	0.043	2925	5468	0	2233	0	310
SRL_OPN_2PTS009_0939_20140121_004543_20140121_022400.EUM.nc	-0.038	-0.032	0.097	2958	5548	0	2590	0	0
SRL_OPN_2PTS009_0941_20140121_022359_20140121_040324.EUM.nc	-0.029	-0.005	0.102	2897	5479	0	2538	0	44
SRL_OPN_2PTS009_0943_20140121_040323_20140121_054450.EUM.nc	0.002	0.020	0.088	3561	5661	0	2100	0	0
SRL_OPN_2PTS009_0949_20140121_091149_20140121_104943.EUM.nc	0.015	0.046	0.131	2385	5519	0	3134	0	0
SRL_OPN_2PTS009_0951_20140121_104942_20140121_122755.EUM.nc	-0.014	0.025	0.115	2618	5335	0	2717	0	0
SRL_OPN_2PTS009_0953_20140121_122754_20140121_140707.EUM.nc	-0.047	-0.042	0.082	3222	5491	0	2269	0	0

– Continued on next page

Table 16: Inverted Barometer Height Correction Statistics.

– Continued from previous page

File	Median	Mean	Std. Dev.	No. Obs.	Total Obs.	Default Lat/Lon	Flag (total)	Default (total)	3-Sigma Edited
SRL_OPN_2PTS009_0955_20140121_140707_20140121_160037.EUM.nc	-0.023	0.012	0.101	3366	6359	0	2993	0	0
SRL_OPN_2PTS009_0958_20140121_160036_20140121_174016.EUM.nc	0.005	0.048	0.127	3006	5603	0	2597	0	0
SRL_OPN_2PTS009_0976_20140122_070236_20140122_084101.EUM.nc	-0.013	0.002	0.109	4167	5596	0	1429	0	0
SRL_OPN_2PTS009_0978_20140122_084101_20140122_101900.EUM.nc	0.023	0.046	0.107	2762	5480	0	2718	0	0
SRL_OPN_2PTS009_0979_20140122_101859_20140122_115700.EUM.nc	-0.012	0.005	0.090	2570	5400	0	2830	0	0
SRL_OPN_2PTS009_0981_20140122_115658_20140122_133546.EUM.nc	-0.025	-0.025	0.066	2882	5359	0	2333	0	144
SRL_OPN_2PTS009_0983_20140122_133546_20140122_152908.EUM.nc	-0.026	-0.011	0.081	3430	6349	0	2693	0	226
SRL_OPN_2PTS009_0986_20140122_152908_20140122_170856.EUM.nc	-0.000	0.037	0.127	2898	5491	0	2560	0	33
SRL_OPN_2PTS009_0988_20140122_170855_20140122_184835.EUM.nc	0.009	0.012	0.057	3259	5601	0	2186	0	156
SRL_OPN_2PTS009_0990_20140122_184835_20140122_202743.EUM.nc	-0.008	0.016	0.096	3664	5520	0	1855	0	1
SRL_OPN_2PTS009_0992_20140122_202742_20140122_220622.EUM.nc	0.010	0.006	0.131	3169	5372	0	2203	0	0
SRL_OPN_2PTS009_0994_20140122_220621_20140122_234419.EUM.nc	0.009	0.011	0.072	2700	5481	0	2617	0	164
SRL_OPN_2PTS009_0995_20140122_234419_20140123_012203.EUM.nc	-0.021	-0.019	0.093	2955	5505	0	2441	0	109
SRL_OPN_2PTS009_0997_20140123_012203_20140123_030043.EUM.nc	-0.029	-0.039	0.045	2768	5542	0	2459	0	315
SRL_OPN_2PTS009_0999_20140123_030042_20140123_044045.EUM.nc	-0.019	0.000	0.113	3080	5587	0	2507	0	0

33 Sea Surface Height Anomaly (Product Values) Table

Table 17: Sea Surface Height Anomaly (Product Values) Statistics.

File	Median	Mean	Std. Dev.	No. Obs.	Total Obs.	Default Lat/Lon	Flag (total)	Default (total)	3-Sigma Edited
SRL_OPN_2PTS008_1001_20131219_044050_20131219_062259.EUM.nc	0.028	0.025	0.097	3781	5756	0	1877	3	95
SRL_OPN_2PTS009_0001_20131219_062258_20131219_081008.EUM.nc	0.006	0.009	0.096	4042	6078	0	1950	3	83
SRL_OPN_2PTS009_0004_20131219_081007_20131219_094814.EUM.nc	0.044	0.043	0.095	2695	5480	0	2633	14	138
SRL_OPN_2PTS009_0005_20131219_094813_20131219_112607.EUM.nc	0.018	0.017	0.122	2056	5271	0	3143	43	29
SRL_OPN_2PTS009_0007_20131219_112606_20131219_130439.EUM.nc	-0.045	-0.038	0.105	2654	5274	0	2570	4	46
SRL_OPN_2PTS009_0009_20131219_130439_20131219_145755.EUM.nc	-0.027	-0.014	0.094	3496	6347	0	2814	0	37
SRL_OPN_2PTS009_0012_20131219_145754_20131219_163733.EUM.nc	-0.048	-0.044	0.109	3084	5621	0	2411	16	110
SRL_OPN_2PTS009_0014_20131219_163733_20131219_181715.EUM.nc	-0.026	-0.025	0.099	2966	5498	0	2456	6	70
SRL_OPN_2PTS009_0016_20131219_181715_20131219_195642.EUM.nc	-0.021	-0.017	0.084	3124	5497	0	2264	8	101
SRL_OPN_2PTS009_0018_20131219_195641_20131219_213525.EUM.nc	0.012	0.016	0.098	3284	5400	0	1790	35	291
SRL_OPN_2PTS009_0020_20131219_213524_20131219_231335.EUM.nc	-0.021	0.003	0.149	2168	5348	0	3131	8	41
SRL_OPN_2PTS009_0021_20131219_231333_20131220_005114.EUM.nc	-0.008	-0.003	0.099	3057	5479	0	2318	20	84
SRL_OPN_2PTS009_0023_20131220_005113_20131220_022934.EUM.nc	-0.020	-0.018	0.097	2860	5530	0	2634	3	33
SRL_OPN_2PTS009_0025_20131220_022933_20131220_040912.EUM.nc	-0.049	-0.042	0.095	2693	5491	0	2668	14	116
SRL_OPN_2PTS009_0027_20131220_040911_20131220_055036.EUM.nc	0.016	0.021	0.108	3500	5675	0	2048	12	115
SRL_OPN_2PTS009_0029_20131220_055035_20131220_073911.EUM.nc	-0.020	-0.025	0.081	4088	6147	0	1959	0	100
SRL_OPN_2PTS009_0032_20131220_073910_20131220_091729.EUM.nc	0.018	0.025	0.110	3152	5495	0	2209	23	111
SRL_OPN_2PTS009_0033_20131220_091729_20131220_105521.EUM.nc	0.028	0.028	0.131	2221	5454	0	3164	27	42
SRL_OPN_2PTS009_0035_20131220_105520_20131220_141254.EUM.nc	-0.033	-0.031	0.106	5635	10818	0	5049	14	120
SRL_OPN_2PTS009_0039_20131220_141253_20131220_160615.EUM.nc	-0.041	-0.036	0.096	3157	6374	0	3123	7	87
SRL_OPN_2PTS009_0042_20131220_160615_20131220_174600.EUM.nc	-0.023	-0.018	0.084	2839	5581	0	2641	14	87
SRL_OPN_2PTS009_0044_20131220_174600_20131220_192525.EUM.nc	-0.001	0.004	0.090	3177	5592	0	2232	10	173
SRL_OPN_2PTS009_0046_20131220_192523_20131220_210429.EUM.nc	-0.041	-0.030	0.083	3526	5532	0	1803	21	182
SRL_OPN_2PTS009_0048_20131220_210428_20131220_224242.EUM.nc	0.014	0.009	0.118	2626	5310	0	2625	12	47
SRL_OPN_2PTS009_0049_20131220_224242_20131221_002033.EUM.nc	0.003	0.009	0.096	3047	5454	0	2334	10	63
SRL_OPN_2PTS009_0051_20131221_002031_20131221_015836.EUM.nc	-0.044	-0.031	0.103	2962	5554	0	2532	5	55
SRL_OPN_2PTS009_0053_20131221_015835_20131221_033736.EUM.nc	-0.026	-0.026	0.094	2877	5475	0	2446	13	139
SRL_OPN_2PTS009_0055_20131221_033735_20131221_051830.EUM.nc	-0.020	-0.019	0.094	2838	5546	0	2510	3	195
SRL_OPN_2PTS009_0057_20131221_051830_20131221_070811.EUM.nc	-0.001	-0.001	0.090	3740	6184	0	2324	31	89
SRL_OPN_2PTS009_0060_20131221_070810_20131221_084641.EUM.nc	0.003	0.005	0.080	3774	5589	0	1720	14	81
SRL_OPN_2PTS009_0061_20131221_084640_20131221_102430.EUM.nc	0.035	0.030	0.103	2504	5443	0	2852	24	63
SRL_OPN_2PTS009_0063_20131221_102430_20131221_120232.EUM.nc	-0.046	-0.030	0.124	2538	5379	0	2802	17	22
SRL_OPN_2PTS009_0065_20131221_120230_20131221_134129.EUM.nc	-0.070	-0.062	0.099	2961	5419	0	2345	44	69
SRL_OPN_2PTS009_0067_20131221_134130_20131221_153455.EUM.nc	-0.031	-0.023	0.092	3517	6356	0	2787	1	51
SRL_OPN_2PTS009_0070_20131221_153453_20131221_171440.EUM.nc	-0.028	-0.024	0.080	2712	5504	0	2739	6	47
SRL_OPN_2PTS009_0072_20131221_171440_20131221_185411.EUM.nc	-0.009	-0.011	0.078	3161	5592	0	2296	17	118

– Continued on next page

Table 17: Sea Surface Height Anomaly (Product Values) Statistics.

– Continued from previous page

File	Median	Mean	Std. Dev.	No. Obs.	Total Obs.	Default Lat/Lon	Flag (total)	Default (total)	3-Sigma Edited
SRL_OPN_2PTS009_0074_20131221_185409_20131221_203325.EUM.nc	0.003	0.004	0.083	3438	5520	0	1982	15	85
SRL_OPN_2PTS009_0076_20131221_203325_20131221_221153.EUM.nc	0.009	0.007	0.088	2807	5359	0	2378	28	146
SRL_OPN_2PTS009_0078_20131221_221152_20131221_234950.EUM.nc	-0.006	0.011	0.110	2840	5481	0	2549	13	79
SRL_OPN_2PTS009_0079_20131221_234949_20131222_012743.EUM.nc	-0.058	-0.046	0.093	2870	5502	0	2552	15	65
SRL_OPN_2PTS009_0081_20131222_012742_20131222_030617.EUM.nc	-0.033	-0.022	0.118	2918	5524	0	2540	7	59
SRL_OPN_2PTS009_0083_20131222_030617_20131222_044635.EUM.nc	-0.022	-0.032	0.094	2885	5490	0	2438	7	160
SRL_OPN_2PTS009_0085_20131222_044634_20131222_062851.EUM.nc	-0.003	-0.003	0.103	3858	5770	0	1853	4	55
SRL_OPN_2PTS009_0087_20131222_062850_20131222_081550.EUM.nc	-0.009	-0.010	0.085	4003	6082	0	1915	9	155
SRL_OPN_2PTS009_0090_20131222_081549_20131222_113140.EUM.nc	0.029	0.034	0.113	4922	10791	0	5716	34	119
SRL_OPN_2PTS009_0093_20131222_113140_20131222_131015.EUM.nc	-0.037	-0.028	0.110	2746	5314	0	2547	5	16
SRL_OPN_2PTS009_0095_20131222_131014_20131222_150333.EUM.nc	-0.063	-0.058	0.080	3460	6329	0	2759	0	110
SRL_OPN_2PTS009_0098_20131222_150332_20131222_164320.EUM.nc	-0.071	-0.064	0.090	2938	5609	0	2563	9	99
SRL_OPN_2PTS009_0100_20131222_164319_20131222_182253.EUM.nc	-0.031	-0.035	0.084	3053	5520	0	2338	7	122
SRL_OPN_2PTS009_0102_20131222_182253_20131222_200218.EUM.nc	-0.026	-0.023	0.078	2899	5502	0	2371	15	217
SRL_OPN_2PTS009_0104_20131222_200217_20131222_214059.EUM.nc	0.014	0.006	0.100	3308	5392	0	1889	32	163
SRL_OPN_2PTS009_0106_20131222_214058_20131222_231906.EUM.nc	0.027	0.035	0.130	2374	5313	0	2909	12	18
SRL_OPN_2PTS009_0107_20131222_231905_20131223_005658.EUM.nc	-0.012	-0.005	0.085	2819	5518	0	2613	19	67
SRL_OPN_2PTS009_0109_20131223_005658_20131223_023512.EUM.nc	-0.045	-0.031	0.117	2913	5531	0	2574	9	35
SRL_OPN_2PTS009_0111_20131223_023511_20131223_041455.EUM.nc	-0.060	-0.059	0.098	2786	5491	0	2616	19	70
SRL_OPN_2PTS009_0113_20131223_041455_20131223_055627.EUM.nc	0.004	0.003	0.089	3520	5689	0	1998	4	167
SRL_OPN_2PTS009_0121_20131223_110055_20131223_123914.EUM.nc	-0.079	-0.038	0.150	2518	5350	0	2814	8	10
SRL_OPN_2PTS009_0123_20131223_123913_20131223_141836.EUM.nc	-0.066	-0.058	0.098	3289	5495	0	2177	5	24
SRL_OPN_2PTS009_0125_20131223_141835_20131223_161155.EUM.nc	-0.045	-0.041	0.096	3177	6361	0	3075	29	80
SRL_OPN_2PTS009_0128_20131223_161154_20131223_175140.EUM.nc	-0.024	-0.018	0.105	2865	5581	0	2603	38	75
SRL_OPN_2PTS009_0130_20131223_175139_20131223_193111.EUM.nc	-0.025	-0.024	0.067	3049	5560	0	2318	35	158
SRL_OPN_2PTS009_0132_20131223_193111_20131223_211006.EUM.nc	-0.025	-0.017	0.093	3532	5516	0	1913	25	46
SRL_OPN_2PTS009_0134_20131223_211005_20131223_224825.EUM.nc	-0.004	-0.006	0.115	2466	5330	0	2761	29	74
SRL_OPN_2PTS009_0135_20131223_224824_20131224_002614.EUM.nc	0.007	0.010	0.091	3123	5401	0	2235	8	35
SRL_OPN_2PTS009_0137_20131224_002614_20131224_020412.EUM.nc	-0.048	-0.044	0.097	2906	5510	0	2539	17	48
SRL_OPN_2PTS009_0139_20131224_020411_20131224_034326.EUM.nc	-0.043	-0.032	0.101	2825	5529	0	2530	20	154
SRL_OPN_2PTS009_0141_20131224_034325_20131224_052417.EUM.nc	-0.024	-0.021	0.075	2842	5553	0	2574	7	130
SRL_OPN_2PTS009_0156_20131224_154033_20131224_172021.EUM.nc	-0.034	-0.024	0.087	2702	5526	0	2685	7	132
SRL_OPN_2PTS009_0158_20131224_172020_20131224_185959.EUM.nc	-0.045	-0.042	0.068	3063	5607	0	2367	24	153
SRL_OPN_2PTS009_0160_20131224_185958_20131224_203903.EUM.nc	-0.013	-0.005	0.086	3491	5523	0	1784	11	237
SRL_OPN_2PTS009_0162_20131224_203903_20131224_221737.EUM.nc	0.009	0.014	0.085	2885	5372	0	2374	34	79
SRL_OPN_2PTS009_0164_20131224_221736_20131224_235532.EUM.nc	0.001	0.012	0.117	2952	5457	0	2439	15	51
SRL_OPN_2PTS009_0165_20131224_235531_20131225_013318.EUM.nc	-0.015	-0.006	0.107	2898	5503	0	2561	9	35
SRL_OPN_2PTS009_0167_20131225_013317_20131225_031206.EUM.nc	-0.038	-0.032	0.108	2907	5552	0	2574	6	65
SRL_OPN_2PTS009_0169_20131225_031205_20131225_045220.EUM.nc	-0.034	-0.038	0.080	2891	5475	0	2378	2	204

– Continued on next page

Table 17: Sea Surface Height Anomaly (Product Values) Statistics.

– Continued from previous page

File	Median	Mean	Std. Dev.	No. Obs.	Total Obs.	Default Lat/Lon	Flag (total)	Default (total)	3-Sigma Edited
SRL_OPN_2PTS009_0171_20131225_045219_20131225_063454.EUM.nc	-0.015	-0.007	0.091	3850	5803	0	1867	7	79
SRL_OPN_2PTS009_0184_20131225_150914_20131225_164902.EUM.nc	-0.036	-0.035	0.095	2802	5563	0	2599	5	157
SRL_OPN_2PTS009_0186_20131225_164901_20131225_182835.EUM.nc	-0.014	-0.009	0.086	3064	5510	0	2335	12	99
SRL_OPN_2PTS009_0188_20131225_182834_20131225_200757.EUM.nc	0.004	0.010	0.091	3070	5501	0	2314	13	104
SRL_OPN_2PTS009_0190_20131225_200756_20131225_214645.EUM.nc	-0.013	-0.016	0.087	3274	5411	0	1999	18	120
SRL_OPN_2PTS009_0192_20131225_214644_20131225_232441.EUM.nc	-0.002	0.024	0.133	2413	5269	0	2791	28	37
SRL_OPN_2PTS009_0193_20131225_232440_20131226_010230.EUM.nc	-0.001	0.008	0.100	2722	5494	0	2709	13	50
SRL_OPN_2PTS009_0195_20131226_010230_20131226_024055.EUM.nc	-0.045	-0.041	0.086	2885	5523	0	2562	11	65
SRL_OPN_2PTS009_0197_20131226_024054_20131226_042036.EUM.nc	-0.061	-0.051	0.090	2791	5503	0	2600	58	54
SRL_OPN_2PTS009_0199_20131226_042036_20131226_060225.EUM.nc	-0.002	-0.003	0.078	3648	5711	0	1939	2	122
SRL_OPN_2PTS009_0212_20131226_143755_20131226_161741.EUM.nc	-0.022	-0.024	0.091	3243	5626	0	2303	6	74
SRL_OPN_2PTS009_0214_20131226_161740_20131226_175717.EUM.nc	-0.055	-0.049	0.077	2782	5551	0	2540	6	223
SRL_OPN_2PTS009_0216_20131226_175717_20131226_193647.EUM.nc	-0.023	-0.020	0.077	3098	5585	0	2329	4	154
SRL_OPN_2PTS009_0218_20131226_193646_20131226_211548.EUM.nc	-0.007	-0.009	0.083	3470	5442	0	1880	9	83
SRL_OPN_2PTS009_0220_20131226_211547_20131226_225356.EUM.nc	-0.010	-0.000	0.101	2409	5398	0	2927	13	49
SRL_OPN_2PTS009_0221_20131226_225356_20131227_003144.EUM.nc	-0.012	0.003	0.104	3197	5439	0	2210	11	21
SRL_OPN_2PTS009_0223_20131227_003143_20131227_020954.EUM.nc	-0.028	-0.025	0.086	2829	5539	0	2675	5	30
SRL_OPN_2PTS009_0225_20131227_020952_20131227_034905.EUM.nc	-0.040	-0.031	0.098	2824	5494	0	2526	45	99
SRL_OPN_2PTS009_0227_20131227_034903_20131227_053012.EUM.nc	-0.002	-0.008	0.079	2850	5554	0	2596	4	104
SRL_OPN_2PTS009_0242_20131227_154620_20131227_172558.EUM.nc	-0.020	-0.027	0.093	2697	5493	0	2635	2	159
SRL_OPN_2PTS009_0244_20131227_172558_20131227_190536.EUM.nc	-0.023	-0.022	0.077	3158	5606	0	2323	6	119
SRL_OPN_2PTS009_0246_20131227_190536_20131227_204447.EUM.nc	-0.004	0.002	0.092	3672	5540	0	1690	21	157
SRL_OPN_2PTS009_0248_20131227_204446_20131227_222308.EUM.nc	-0.012	-0.008	0.079	2816	5333	0	2418	28	71
SRL_OPN_2PTS009_0250_20131227_222308_20131228_000103.EUM.nc	-0.005	-0.004	0.093	2924	5469	0	2410	17	118
SRL_OPN_2PTS009_0251_20131228_000102_20131228_013850.EUM.nc	-0.043	-0.026	0.088	2966	5543	0	2523	4	50
SRL_OPN_2PTS009_0253_20131228_013850_20131228_031744.EUM.nc	-0.033	-0.029	0.107	2881	5541	0	2511	29	120
SRL_OPN_2PTS009_0255_20131228_031743_20131228_045813.EUM.nc	-0.036	-0.033	0.090	2982	5508	0	2347	4	175
SRL_OPN_2PTS009_0257_20131228_045812_20131228_064047.EUM.nc	0.011	0.013	0.082	3936	5806	0	1804	3	63
SRL_OPN_2PTS009_0270_20131228_151502_20131228_165440.EUM.nc	-0.010	-0.011	0.089	2815	5550	0	2588	4	143
SRL_OPN_2PTS009_0272_20131228_165439_20131228_183420.EUM.nc	-0.010	-0.014	0.080	3129	5542	0	2334	5	74
SRL_OPN_2PTS009_0274_20131228_183419_20131228_215218.EUM.nc	-0.001	0.012	0.102	6479	10908	0	4197	66	166
SRL_OPN_2PTS009_0278_20131228_215217_20131228_233020.EUM.nc	-0.020	-0.032	0.093	2190	5313	0	2895	31	197
SRL_OPN_2PTS009_0279_20131228_233019_20131229_010802.EUM.nc	0.004	0.014	0.095	2631	5476	0	2745	10	90
SRL_OPN_2PTS009_0281_20131229_010801_20131229_024631.EUM.nc	-0.007	-0.025	0.099	2964	5522	0	2535	2	21
SRL_OPN_2PTS009_0283_20131229_024630_20131229_042626.EUM.nc	-0.003	-0.002	0.090	2931	5521	0	2513	8	69
SRL_OPN_2PTS009_0285_20131229_042625_20131229_060815.EUM.nc	0.004	0.001	0.069	3677	5711	0	1886	1	147
SRL_OPN_2PTS009_0298_20131229_144340_20131229_162319.EUM.nc	-0.007	-0.012	0.084	3169	5641	0	2316	10	146
SRL_OPN_2PTS009_0300_20131229_162318_20131229_180303.EUM.nc	0.001	0.002	0.079	3073	5592	0	2480	3	36
SRL_OPN_2PTS009_0302_20131229_180303_20131229_194223.EUM.nc	0.000	0.013	0.095	3148	5562	0	2314	10	90

– Continued on next page

Table 17: Sea Surface Height Anomaly (Product Values) Statistics.

– Continued from previous page

File	Median	Mean	Std. Dev.	No. Obs.	Total Obs.	Default Lat/Lon	Flag (total)	Default (total)	3-Sigma Edited
SRL_OPN_2PTS009_0304_20131229_194222_20131229_212120.EUM.nc	-0.010	-0.005	0.105	3484	5432	0	1897	7	44
SRL_OPN_2PTS009_0306_20131229_212119_20131229_225936.EUM.nc	-0.008	0.006	0.117	2226	5393	0	3103	28	36
SRL_OPN_2PTS009_0307_20131229_225935_20131230_003717.EUM.nc	0.013	0.014	0.085	3219	5460	0	2156	13	72
SRL_OPN_2PTS009_0309_20131230_003717_20131230_021528.EUM.nc	-0.004	-0.017	0.107	2811	5549	0	2697	6	35
SRL_OPN_2PTS009_0311_20131230_021527_20131230_035452.EUM.nc	-0.001	-0.003	0.071	2666	5540	0	2685	7	182
SRL_OPN_2PTS009_0313_20131230_035451_20131230_053558.EUM.nc	0.022	0.027	0.074	2891	5555	0	2532	10	122
SRL_OPN_2PTS009_0328_20131230_155159_20131230_173145.EUM.nc	0.033	0.039	0.087	2751	5463	0	2607	5	100
SRL_OPN_2PTS009_0330_20131230_173144_20131230_191113.EUM.nc	0.022	0.022	0.080	3253	5623	0	2186	7	177
SRL_OPN_2PTS009_0332_20131230_191112_20131230_205023.EUM.nc	0.002	0.014	0.101	3719	5535	0	1730	11	75
SRL_OPN_2PTS009_0334_20131230_205022_20131230_222843.EUM.nc	-0.023	-0.014	0.095	2906	5359	0	2394	24	35
SRL_OPN_2PTS009_0335_20131230_222842_20131231_000635.EUM.nc	0.003	-0.000	0.076	2971	5484	0	2388	11	114
SRL_OPN_2PTS009_0337_20131231_000634_20131231_014433.EUM.nc	-0.007	-0.009	0.100	3009	5558	0	2490	5	54
SRL_OPN_2PTS009_0339_20131231_014432_20131231_032321.EUM.nc	-0.010	-0.017	0.076	2843	5468	0	2460	10	155
SRL_OPN_2PTS009_0341_20131231_032320_20131231_050359.EUM.nc	-0.004	0.001	0.096	3001	5550	0	2460	8	81
SRL_OPN_2PTS009_0343_20131231_050357_20131231_083242.EUM.nc	0.033	0.034	0.106	8046	11803	0	3581	28	148
SRL_OPN_2PTS009_0348_20131231_083240_20131231_101033.EUM.nc	0.008	0.015	0.093	2650	5414	0	2613	13	138
SRL_OPN_2PTS009_0349_20131231_101033_20131231_114831.EUM.nc	-0.036	-0.030	0.099	2379	5407	0	2914	40	74
SRL_OPN_2PTS009_0351_20131231_114830_20131231_132718.EUM.nc	-0.030	-0.018	0.097	2922	5297	0	2321	17	37
SRL_OPN_2PTS009_0353_20131231_132719_20131231_152040.EUM.nc	-0.028	-0.019	0.093	3563	6352	0	2735	5	49
SRL_OPN_2PTS009_0356_20131231_152039_20131231_170019.EUM.nc	0.033	0.030	0.079	2845	5573	0	2637	4	87
SRL_OPN_2PTS009_0358_20131231_170018_20131231_184000.EUM.nc	0.008	0.019	0.082	3132	5584	0	2336	6	110
SRL_OPN_2PTS009_0360_20131231_183958_20131231_201919.EUM.nc	0.020	0.025	0.091	3295	5494	0	2030	13	156
SRL_OPN_2PTS009_0362_20131231_201918_20131231_215751.EUM.nc	-0.028	-0.030	0.110	2984	5383	0	2220	67	112
SRL_OPN_2PTS009_0364_20131231_215750_20131231_233552.EUM.nc	0.015	0.008	0.095	2411	5340	0	2798	10	121
SRL_OPN_2PTS009_0365_20131231_233551_20140101_011343.EUM.nc	0.006	0.011	0.087	2744	5474	0	2655	4	71
SRL_OPN_2PTS009_0367_20140101_011342_20140101_043209.EUM.nc	-0.002	0.003	0.097	5887	10996	0	5003	18	88
SRL_OPN_2PTS009_0371_20140101_043208_20140101_061405.EUM.nc	0.027	0.019	0.081	3729	5709	0	1876	15	89
SRL_OPN_2PTS009_0373_20140101_061404_20140101_080147.EUM.nc	0.010	0.011	0.075	4097	6104	0	1909	8	90
SRL_OPN_2PTS009_0376_20140101_080146_20140101_093947.EUM.nc	0.040	0.029	0.090	2824	5477	0	2491	28	134
SRL_OPN_2PTS009_0377_20140101_093946_20140101_111740.EUM.nc	-0.010	-0.006	0.101	2133	5310	0	3099	40	38
SRL_OPN_2PTS009_0379_20140101_111739_20140101_125606.EUM.nc	-0.042	-0.043	0.095	2670	5270	0	2565	8	27
SRL_OPN_2PTS009_0381_20140101_125606_20140101_144919.EUM.nc	0.036	0.041	0.083	3407	6260	0	2774	2	77
SRL_OPN_2PTS009_0384_20140101_144918_20140101_162905.EUM.nc	-0.036	-0.030	0.074	3117	5639	0	2280	18	224
SRL_OPN_2PTS009_0386_20140101_162904_20140101_180841.EUM.nc	0.015	0.020	0.096	2999	5580	0	2481	30	70
SRL_OPN_2PTS009_0388_20140101_180840_20140101_194810.EUM.nc	-0.002	0.009	0.094	3207	5561	0	2298	12	44
SRL_OPN_2PTS009_0390_20140101_194809_20140101_212656.EUM.nc	-0.012	-0.005	0.093	3342	5403	0	1826	23	212
SRL_OPN_2PTS009_0392_20140101_212655_20140101_230508.EUM.nc	-0.010	0.004	0.100	2117	5351	0	3151	7	76
SRL_OPN_2PTS009_0393_20140101_230507_20140102_004257.EUM.nc	0.030	0.029	0.091	3166	5459	0	2243	19	31
SRL_OPN_2PTS009_0395_20140102_004256_20140102_022103.EUM.nc	-0.001	-0.011	0.098	2802	5562	0	2709	2	49

– Continued on next page

Table 17: Sea Surface Height Anomaly (Product Values) Statistics.

– Continued from previous page

File	Median	Mean	Std. Dev.	No. Obs.	Total Obs.	Default Lat/Lon	Flag (total)	Default (total)	3-Sigma Edited
SRL_OPN_2PTS009_0397_20140102_022102_20140102_040033.EUM.nc	-0.025	-0.023	0.086	2753	5529	0	2595	11	170
SRL_OPN_2PTS009_0399_20140102_040032_20140102_054147.EUM.nc	0.013	0.016	0.086	3215	5536	0	2211	12	98
SRL_OPN_2PTS009_0401_20140102_054147_20140102_073049.EUM.nc	-0.021	-0.023	0.070	4143	6146	0	1883	16	104
SRL_OPN_2PTS009_0404_20140102_073049_20140102_090902.EUM.nc	0.021	0.022	0.099	3405	5550	0	2059	7	79
SRL_OPN_2PTS009_0405_20140102_090902_20140102_104655.EUM.nc	0.005	0.010	0.113	2330	5487	0	3069	27	61
SRL_OPN_2PTS009_0407_20140102_104654_20140102_122505.EUM.nc	-0.052	-0.045	0.094	2560	5387	0	2739	20	68
SRL_OPN_2PTS009_0409_20140102_122504_20140102_140416.EUM.nc	-0.018	-0.008	0.098	3228	5466	0	2195	6	37
SRL_OPN_2PTS009_0411_20140102_140415_20140102_155738.EUM.nc	-0.049	-0.052	0.085	3226	6345	0	3064	2	53
SRL_OPN_2PTS009_0414_20140102_155737_20140102_173725.EUM.nc	0.003	0.008	0.083	2847	5519	0	2604	7	61
SRL_OPN_2PTS009_0416_20140102_173724_20140102_191650.EUM.nc	-0.016	-0.003	0.094	3286	5558	0	2180	20	72
SRL_OPN_2PTS009_0418_20140102_191649_20140102_205558.EUM.nc	-0.030	-0.018	0.090	3743	5586	0	1773	4	66
SRL_OPN_2PTS009_0420_20140102_205557_20140102_223424.EUM.nc	-0.031	-0.017	0.127	2786	5379	0	2525	38	30
SRL_OPN_2PTS009_0421_20140102_223423_20140103_001206.EUM.nc	0.019	0.019	0.082	2985	5452	0	2329	22	116
SRL_OPN_2PTS009_0423_20140103_001206_20140103_015007.EUM.nc	-0.012	-0.015	0.083	2994	5559	0	2460	6	99
SRL_OPN_2PTS009_0425_20140103_015006_20140103_032908.EUM.nc	-0.001	-0.000	0.081	2979	5487	0	2376	15	117
SRL_OPN_2PTS009_0427_20140103_032907_20140103_050942.EUM.nc	-0.023	-0.013	0.091	2967	5530	0	2446	5	112
SRL_OPN_2PTS009_0429_20140103_050941_20140103_065939.EUM.nc	-0.015	-0.016	0.095	3874	6189	0	2262	3	50
SRL_OPN_2PTS009_0432_20140103_065938_20140103_083815.EUM.nc	-0.018	-0.006	0.102	4107	5632	0	1410	15	100
SRL_OPN_2PTS009_0434_20140103_083813_20140103_101613.EUM.nc	0.008	0.005	0.125	2627	5500	0	2763	23	87
SRL_OPN_2PTS009_0435_20140103_101613_20140103_115402.EUM.nc	-0.038	-0.031	0.105	2464	5391	0	2809	17	101
SRL_OPN_2PTS009_0437_20140103_115402_20140103_133255.EUM.nc	-0.020	-0.008	0.115	2924	5316	0	2356	7	29
SRL_OPN_2PTS009_0439_20140103_133255_20140103_152618.EUM.nc	-0.009	-0.002	0.090	3530	6314	0	2674	7	103
SRL_OPN_2PTS009_0442_20140103_152617_20140103_170605.EUM.nc	-0.024	-0.023	0.074	2771	5521	0	2655	3	92
SRL_OPN_2PTS009_0444_20140103_170604_20140103_184537.EUM.nc	-0.001	-0.001	0.083	3213	5588	0	2298	10	67
SRL_OPN_2PTS009_0446_20140103_184536_20140103_202453.EUM.nc	-0.039	-0.032	0.101	3458	5506	0	1913	17	118
SRL_OPN_2PTS009_0448_20140103_202454_20140103_234124.EUM.nc	-0.007	0.002	0.108	5586	10816	0	4993	56	181
SRL_OPN_2PTS009_0451_20140103_234124_20140104_011916.EUM.nc	0.011	0.018	0.096	2864	5505	0	2539	3	99
SRL_OPN_2PTS009_0453_20140104_011915_20140104_025753.EUM.nc	-0.019	-0.015	0.104	2984	5503	0	2480	11	28
SRL_OPN_2PTS009_0455_20140104_025751_20140104_043751.EUM.nc	-0.022	-0.019	0.087	2902	5484	0	2510	8	64
SRL_OPN_2PTS009_0457_20140104_043751_20140104_062004.EUM.nc	0.023	0.017	0.113	3896	5763	0	1807	9	51
SRL_OPN_2PTS009_0459_20140104_062003_20140104_080721.EUM.nc	-0.006	-0.012	0.091	4100	6089	0	1913	11	65
SRL_OPN_2PTS009_0462_20140104_080720_20140104_094528.EUM.nc	0.031	0.021	0.122	2860	5498	0	2555	14	69
SRL_OPN_2PTS009_0463_20140104_094528_20140104_112313.EUM.nc	0.008	-0.006	0.123	2017	5206	0	3130	26	33
SRL_OPN_2PTS009_0465_20140104_112312_20140104_130143.EUM.nc	-0.043	-0.032	0.094	2708	5334	0	2584	2	40
SRL_OPN_2PTS009_0467_20140104_130141_20140104_145457.EUM.nc	-0.004	-0.002	0.084	3514	6327	0	2756	2	55
SRL_OPN_2PTS009_0470_20140104_145457_20140104_163445.EUM.nc	-0.042	-0.052	0.093	3147	5620	0	2329	11	133
SRL_OPN_2PTS009_0472_20140104_163444_20140104_181419.EUM.nc	-0.021	-0.023	0.096	3025	5597	0	2484	22	66
SRL_OPN_2PTS009_0474_20140104_181418_20140104_195345.EUM.nc	-0.029	-0.022	0.083	3152	5516	0	2266	12	86
SRL_OPN_2PTS009_0476_20140104_195344_20140104_213239.EUM.nc	-0.022	-0.025	0.102	3515	5410	0	1729	34	132

– Continued on next page

Table 17: Sea Surface Height Anomaly (Product Values) Statistics.

– Continued from previous page

File	Median	Mean	Std. Dev.	No. Obs.	Total Obs.	Default Lat/Lon	Flag (total)	Default (total)	3-Sigma Edited
SRL_OPN_2PTS009_0478_20140104_213238_20140104_231040.EUM.nc	-0.014	0.012	0.126	2161	5319	0	3094	13	51
SRL_OPN_2PTS009_0479_20140104_231039_20140105_004828.EUM.nc	-0.006	0.006	0.092	3140	5468	0	2268	30	30
SRL_OPN_2PTS009_0481_20140105_004828_20140105_022639.EUM.nc	-0.043	-0.036	0.084	2822	5517	0	2615	4	76
SRL_OPN_2PTS009_0483_20140105_022639_20140105_040614.EUM.nc	-0.038	-0.033	0.094	2825	5489	0	2587	7	70
SRL_OPN_2PTS009_0485_20140105_040614_20140105_054743.EUM.nc	0.017	0.017	0.093	3512	5657	0	2006	14	125
SRL_OPN_2PTS009_0487_20140105_054742_20140105_073625.EUM.nc	-0.013	-0.018	0.091	4089	6164	0	1945	1	129
SRL_OPN_2PTS009_0490_20140105_073624_20140105_091436.EUM.nc	0.006	0.006	0.106	3387	5534	0	2071	15	61
SRL_OPN_2PTS009_0491_20140105_091435_20140105_105229.EUM.nc	-0.009	-0.007	0.109	2226	5481	0	3138	47	70
SRL_OPN_2PTS009_0493_20140105_105228_20140105_123041.EUM.nc	-0.044	-0.039	0.063	2361	5332	0	2779	11	181
SRL_OPN_2PTS009_0495_20140105_123042_20140105_140957.EUM.nc	-0.082	-0.074	0.096	3125	5509	0	2309	5	70
SRL_OPN_2PTS009_0497_20140105_140957_20140105_160318.EUM.nc	-0.034	-0.034	0.095	3244	6370	0	3049	11	66
SRL_OPN_2PTS009_0500_20140105_160317_20140105_174304.EUM.nc	-0.045	-0.048	0.088	2884	5597	0	2622	10	81
SRL_OPN_2PTS009_0502_20140105_174303_20140105_192238.EUM.nc	-0.011	-0.003	0.097	3335	5573	0	2138	3	97
SRL_OPN_2PTS009_0504_20140105_192238_20140105_210134.EUM.nc	-0.028	-0.029	0.079	3606	5529	0	1717	52	154
SRL_OPN_2PTS009_0506_20140105_210133_20140105_223958.EUM.nc	0.005	0.002	0.096	2756	5375	0	2516	33	70
SRL_OPN_2PTS009_0507_20140105_223957_20140106_001747.EUM.nc	-0.004	-0.005	0.097	3024	5433	0	2320	13	76
SRL_OPN_2PTS009_0509_20140106_001747_20140106_015542.EUM.nc	-0.060	-0.058	0.083	3026	5507	0	2419	1	61
SRL_OPN_2PTS009_0511_20140106_015541_20140106_033449.EUM.nc	-0.052	-0.059	0.081	2866	5486	0	2358	22	240
SRL_OPN_2PTS009_0513_20140106_033448_20140106_051530.EUM.nc	-0.018	-0.013	0.089	2968	5527	0	2404	1	154
SRL_OPN_2PTS009_0515_20140106_051529_20140106_070525.EUM.nc	-0.003	-0.009	0.098	3765	6194	0	2253	19	157
SRL_OPN_2PTS009_0518_20140106_070524_20140106_084349.EUM.nc	-0.041	-0.029	0.098	3989	5602	0	1516	38	59
SRL_OPN_2PTS009_0519_20140106_084348_20140106_102146.EUM.nc	0.019	0.017	0.126	2623	5488	0	2797	29	39
SRL_OPN_2PTS009_0521_20140106_102145_20140106_115938.EUM.nc	-0.040	-0.026	0.106	2502	5390	0	2814	31	43
SRL_OPN_2PTS009_0523_20140106_115937_20140106_133834.EUM.nc	-0.087	-0.074	0.097	2974	5376	0	2352	9	41
SRL_OPN_2PTS009_0525_20140106_133834_20140106_153157.EUM.nc	-0.048	-0.041	0.080	3541	6334	0	2706	8	79
SRL_OPN_2PTS009_0528_20140106_153157_20140106_171145.EUM.nc	-0.018	-0.017	0.080	2719	5498	0	2603	3	173
SRL_OPN_2PTS009_0530_20140106_171145_20140106_185115.EUM.nc	-0.018	-0.015	0.092	3337	5619	0	2197	9	76
SRL_OPN_2PTS009_0532_20140106_185114_20140106_203032.EUM.nc	-0.012	-0.006	0.094	3506	5513	0	1865	25	117
SRL_OPN_2PTS009_0534_20140106_203030_20140106_220908.EUM.nc	-0.001	-0.008	0.107	2970	5388	0	2271	36	111
SRL_OPN_2PTS009_0536_20140106_220907_20140106_234657.EUM.nc	-0.005	0.009	0.109	2872	5468	0	2533	7	56
SRL_OPN_2PTS009_0537_20140106_234656_20140107_012450.EUM.nc	-0.037	-0.035	0.088	2805	5528	0	2621	5	97
SRL_OPN_2PTS009_0539_20140107_012449_20140107_030332.EUM.nc	-0.051	-0.046	0.097	2993	5551	0	2498	9	51
SRL_OPN_2PTS009_0541_20140107_030331_20140107_044337.EUM.nc	-0.047	-0.048	0.091	2924	5483	0	2419	9	131
SRL_OPN_2PTS009_0543_20140107_044336_20140107_062557.EUM.nc	0.007	0.008	0.094	3954	5772	0	1744	4	70
SRL_OPN_2PTS009_0545_20140107_062556_20140107_081257.EUM.nc	0.004	0.003	0.090	4129	6085	0	1875	4	77
SRL_OPN_2PTS009_0548_20140107_081256_20140107_095102.EUM.nc	-0.042	-0.044	0.146	2798	5376	0	2523	17	38
SRL_OPN_2PTS009_0549_20140107_095101_20140107_112847.EUM.nc	0.040	0.048	0.112	2091	5267	0	3093	32	51
SRL_OPN_2PTS009_0551_20140107_112846_20140107_130721.EUM.nc	-0.053	-0.045	0.083	2709	5368	0	2555	5	99
SRL_OPN_2PTS009_0553_20140107_130720_20140107_150038.EUM.nc	-0.053	-0.049	0.074	3487	6340	0	2772	3	78

– Continued on next page

Table 17: Sea Surface Height Anomaly (Product Values) Statistics.

– Continued from previous page

File	Median	Mean	Std. Dev.	No. Obs.	Total Obs.	Default Lat/Lon	Flag (total)	Default (total)	3-Sigma Edited
SRL_OPN_2PTS009_0556_20140107_150037_20140107_164025.EUM.nc	-0.014	-0.017	0.084	3060	5596	0	2398	13	125
SRL_OPN_2PTS009_0558_20140107_164024_20140107_181959.EUM.nc	-0.016	-0.015	0.097	3125	5596	0	2406	9	56
SRL_OPN_2PTS009_0560_20140107_181958_20140107_195924.EUM.nc	0.002	0.012	0.090	3116	5512	0	2269	17	110
SRL_OPN_2PTS009_0562_20140107_195923_20140107_213815.EUM.nc	-0.016	-0.012	0.105	3386	5413	0	1854	30	143
SRL_OPN_2PTS009_0564_20140107_213814_20140107_231615.EUM.nc	-0.025	-0.021	0.089	2249	5295	0	2936	18	92
SRL_OPN_2PTS009_0565_20140107_231614_20140108_005404.EUM.nc	-0.006	-0.002	0.096	2885	5519	0	2482	29	123
SRL_OPN_2PTS009_0567_20140108_005403_20140108_023223.EUM.nc	-0.053	-0.051	0.077	2893	5521	0	2559	7	62
SRL_OPN_2PTS009_0569_20140108_023223_20140108_041156.EUM.nc	0.031	0.035	0.130	2801	5507	0	2637	11	58
SRL_OPN_2PTS009_0571_20140108_041155_20140108_055332.EUM.nc	-0.004	-0.005	0.110	3675	5681	0	1919	11	76
SRL_OPN_2PTS009_0573_20140108_055331_20140108_074200.EUM.nc	0.002	0.002	0.076	4121	6143	0	1892	2	128
SRL_OPN_2PTS009_0576_20140108_074159_20140108_092017.EUM.nc	0.025	0.019	0.110	3187	5541	0	2273	8	73
SRL_OPN_2PTS009_0577_20140108_092015_20140108_105801.EUM.nc	-0.008	-0.015	0.130	2174	5414	0	3184	26	30
SRL_OPN_2PTS009_0579_20140108_105801_20140108_123616.EUM.nc	-0.077	-0.050	0.119	2507	5327	0	2798	4	18
SRL_OPN_2PTS009_0581_20140108_123615_20140108_141545.EUM.nc	-0.060	-0.053	0.089	3230	5500	0	2221	1	48
SRL_OPN_2PTS009_0583_20140108_141544_20140108_160905.EUM.nc	-0.021	-0.018	0.091	3300	6361	0	2959	5	97
SRL_OPN_2PTS009_0586_20140108_160904_20140108_174841.EUM.nc	-0.004	0.003	0.083	2829	5559	0	2576	9	145
SRL_OPN_2PTS009_0588_20140108_174840_20140108_192814.EUM.nc	-0.019	-0.014	0.073	3166	5601	0	2316	10	109
SRL_OPN_2PTS009_0590_20140108_192813_20140108_210708.EUM.nc	-0.023	-0.023	0.088	3561	5547	0	1851	14	121
SRL_OPN_2PTS009_0592_20140108_210708_20140108_224530.EUM.nc	-0.010	-0.009	0.092	2644	5326	0	2595	13	74
SRL_OPN_2PTS009_0593_20140108_224529_20140109_002319.EUM.nc	-0.026	-0.023	0.090	3048	5449	0	2346	2	53
SRL_OPN_2PTS009_0595_20140109_002318_20140109_020115.EUM.nc	-0.046	-0.040	0.092	2987	5538	0	2466	8	77
SRL_OPN_2PTS009_0597_20140109_020114_20140109_034027.EUM.nc	-0.034	-0.035	0.100	2956	5494	0	2465	14	59
SRL_OPN_2PTS009_0599_20140109_034026_20140109_052124.EUM.nc	0.006	0.007	0.097	3014	5552	0	2470	6	62
SRL_OPN_2PTS009_0601_20140109_052123_20140109_071059.EUM.nc	-0.012	-0.009	0.079	3821	6169	0	2217	16	115
SRL_OPN_2PTS009_0604_20140109_071059_20140109_084921.EUM.nc	0.024	0.018	0.088	3897	5602	0	1606	4	95
SRL_OPN_2PTS009_0605_20140109_084920_20140109_102716.EUM.nc	0.014	0.010	0.116	2529	5514	0	2845	11	129
SRL_OPN_2PTS009_0607_20140109_102715_20140109_120519.EUM.nc	-0.029	-0.023	0.094	2567	5385	0	2784	24	10
SRL_OPN_2PTS009_0609_20140109_120520_20140109_134411.EUM.nc	-0.049	-0.046	0.088	2930	5399	0	2327	9	133
SRL_OPN_2PTS009_0611_20140109_134411_20140109_153744.EUM.nc	-0.031	-0.032	0.072	3423	6376	0	2767	6	180
SRL_OPN_2PTS009_0614_20140109_153743_20140109_171722.EUM.nc	0.001	0.006	0.078	2731	5484	0	2614	4	135
SRL_OPN_2PTS009_0616_20140109_171722_20140109_185701.EUM.nc	-0.026	-0.021	0.068	3178	5611	0	2310	18	105
SRL_OPN_2PTS009_0618_20140109_185700_20140109_203606.EUM.nc	0.013	0.018	0.086	3561	5523	0	1836	31	95
SRL_OPN_2PTS009_0620_20140109_203605_20140109_221441.EUM.nc	-0.006	-0.006	0.090	2916	5389	0	2350	28	95
SRL_OPN_2PTS009_0622_20140109_221440_20140109_235237.EUM.nc	-0.012	-0.005	0.093	2879	5443	0	2526	8	30
SRL_OPN_2PTS009_0623_20140109_235236_20140110_013022.EUM.nc	-0.034	-0.034	0.083	2872	5501	0	2518	1	110
SRL_OPN_2PTS009_0625_20140110_013021_20140110_030908.EUM.nc	-0.029	-0.028	0.084	3043	5520	0	2406	10	61
SRL_OPN_2PTS009_0627_20140110_030907_20140110_044927.EUM.nc	0.006	-0.003	0.085	2928	5478	0	2380	19	151
SRL_OPN_2PTS009_0629_20140110_044926_20140110_063148.EUM.nc	-0.021	-0.024	0.076	3955	5755	0	1705	0	95
SRL_OPN_2PTS009_0631_20140110_063147_20140110_081830.EUM.nc	0.035	0.032	0.091	4134	6077	0	1811	2	130

– Continued on next page

Table 17: Sea Surface Height Anomaly (Product Values) Statistics.

– Continued from previous page

File	Median	Mean	Std. Dev.	No. Obs.	Total Obs.	Default Lat/Lon	Flag (total)	Default (total)	3-Sigma Edited
SRL_OPN_2PTS009_0634_20140110_081829_20140110_095633.EUM.nc	0.015	0.013	0.127	2714	5482	0	2654	14	100
SRL_OPN_2PTS009_0635_20140110_095632_20140110_113428.EUM.nc	-0.021	-0.015	0.107	2289	5340	0	2960	30	61
SRL_OPN_2PTS009_0637_20140110_113427_20140110_131257.EUM.nc	-0.066	-0.052	0.112	2790	5370	0	2515	8	57
SRL_OPN_2PTS009_0639_20140110_131256_20140110_150624.EUM.nc	-0.035	-0.027	0.087	3489	6333	0	2739	2	103
SRL_OPN_2PTS009_0642_20140110_150623_20140110_164603.EUM.nc	-0.023	-0.023	0.080	2927	5557	0	2502	9	119
SRL_OPN_2PTS009_0644_20140110_164602_20140110_182545.EUM.nc	-0.009	-0.011	0.088	3186	5521	0	2194	19	122
SRL_OPN_2PTS009_0646_20140110_182543_20140110_200500.EUM.nc	-0.006	-0.001	0.092	3111	5502	0	2276	6	109
SRL_OPN_2PTS009_0648_20140110_200459_20140110_214348.EUM.nc	-0.032	-0.024	0.110	3319	5414	0	1977	33	85
SRL_OPN_2PTS009_0650_20140110_214348_20140110_232154.EUM.nc	-0.004	0.009	0.106	2471	5352	0	2844	14	23
SRL_OPN_2PTS009_0651_20140110_232154_20140111_005935.EUM.nc	-0.012	-0.002	0.088	2903	5487	0	2488	31	65
SRL_OPN_2PTS009_0653_20140111_005934_20140111_023759.EUM.nc	-0.035	-0.024	0.097	2949	5536	0	2523	24	40
SRL_OPN_2PTS009_0655_20140111_023758_20140111_041744.EUM.nc	-0.042	-0.039	0.085	2799	5492	0	2538	25	130
SRL_OPN_2PTS009_0657_20140111_041745_20140111_055920.EUM.nc	0.011	0.007	0.080	3642	5689	0	1882	8	157
SRL_OPN_2PTS009_0659_20140111_055920_20140111_074734.EUM.nc	0.003	0.003	0.091	4181	6137	0	1893	9	54
SRL_OPN_2PTS009_0662_20140111_074733_20140111_092548.EUM.nc	0.033	0.015	0.121	3133	5497	0	2289	6	69
SRL_OPN_2PTS009_0663_20140111_092547_20140111_110341.EUM.nc	-0.003	-0.001	0.124	2119	5426	0	3239	24	44
SRL_OPN_2PTS009_0665_20140111_110341_20140111_124151.EUM.nc	-0.098	-0.063	0.142	2575	5299	0	2712	5	7
SRL_OPN_2PTS009_0667_20140111_124150_20140111_142125.EUM.nc	-0.031	-0.028	0.087	3299	5487	0	2135	2	51
SRL_OPN_2PTS009_0669_20140111_142124_20140111_161443.EUM.nc	-0.030	-0.033	0.092	3349	6380	0	2939	10	82
SRL_OPN_2PTS009_0672_20140111_161441_20140111_175427.EUM.nc	-0.016	-0.013	0.085	2851	5555	0	2566	13	125
SRL_OPN_2PTS009_0674_20140111_175427_20140111_193350.EUM.nc	-0.021	-0.008	0.081	3174	5573	0	2294	13	92
SRL_OPN_2PTS009_0676_20140111_193348_20140111_211252.EUM.nc	-0.010	0.009	0.095	3546	5521	0	1862	16	97
SRL_OPN_2PTS009_0678_20140111_211252_20140111_225101.EUM.nc	-0.033	-0.035	0.136	2476	5317	0	2809	13	19
SRL_OPN_2PTS009_0679_20140111_225100_20140112_002850.EUM.nc	0.007	0.021	0.096	3155	5425	0	2232	9	29
SRL_OPN_2PTS009_0681_20140112_002849_20140112_020657.EUM.nc	-0.033	-0.034	0.086	2853	5543	0	2599	29	62
SRL_OPN_2PTS009_0683_20140112_020656_20140112_034606.EUM.nc	-0.020	-0.026	0.075	2853	5537	0	2549	7	128
SRL_OPN_2PTS009_0685_20140112_034605_20140112_052708.EUM.nc	-0.002	0.002	0.094	2942	5535	0	2516	12	65
SRL_OPN_2PTS009_0687_20140112_052708_20140112_071633.EUM.nc	0.004	0.001	0.088	4000	6177	0	2118	9	50
SRL_OPN_2PTS009_0690_20140112_071633_20140112_085501.EUM.nc	0.035	0.033	0.096	3780	5587	0	1698	18	91
SRL_OPN_2PTS009_0691_20140112_085500_20140112_103247.EUM.nc	0.021	0.024	0.110	2284	5480	0	3068	20	108
SRL_OPN_2PTS009_0693_20140112_103246_20140112_121052.EUM.nc	-0.065	-0.040	0.107	2507	5424	0	2853	28	36
SRL_OPN_2PTS009_0695_20140112_121052_20140112_134958.EUM.nc	-0.022	-0.026	0.084	2912	5427	0	2328	20	167
SRL_OPN_2PTS009_0697_20140112_134957_20140112_154321.EUM.nc	-0.052	-0.046	0.093	3556	6369	0	2752	0	61
SRL_OPN_2PTS009_0700_20140112_154321_20140112_172308.EUM.nc	0.014	0.024	0.093	2792	5539	0	2663	5	79
SRL_OPN_2PTS009_0702_20140112_172307_20140112_190238.EUM.nc	-0.004	0.005	0.078	3218	5579	0	2258	9	94
SRL_OPN_2PTS009_0704_20140112_190238_20140112_204150.EUM.nc	-0.016	-0.009	0.083	3724	5527	0	1613	7	183
SRL_OPN_2PTS009_0706_20140112_204149_20140112_222012.EUM.nc	-0.027	-0.025	0.084	2964	5338	0	2271	29	74
SRL_OPN_2PTS009_0708_20140112_222012_20140112_235808.EUM.nc	0.005	0.007	0.085	2942	5476	0	2419	12	103
SRL_OPN_2PTS009_0709_20140112_235807_20140113_013612.EUM.nc	-0.041	-0.039	0.077	2953	5558	0	2485	11	109

– Continued on next page

Table 17: Sea Surface Height Anomaly (Product Values) Statistics.

– Continued from previous page

File	Median	Mean	Std. Dev.	No. Obs.	Total Obs.	Default Lat/Lon	Flag (total)	Default (total)	3-Sigma Edited
SRL_OPN_2PTS009_0711_20140113_013611_20140113_031454.EUM.nc	-0.023	-0.027	0.083	2897	5516	0	2479	20	120
SRL_OPN_2PTS009_0713_20140113_031453_20140113_045520.EUM.nc	-0.013	-0.011	0.097	3063	5494	0	2345	8	78
SRL_OPN_2PTS009_0715_20140113_045519_20140113_063749.EUM.nc	0.003	0.003	0.080	3959	5796	0	1731	4	102
SRL_OPN_2PTS009_0717_20140113_063749_20140113_082420.EUM.nc	0.015	0.017	0.093	4116	6068	0	1826	7	119
SRL_OPN_2PTS009_0720_20140113_082419_20140113_100213.EUM.nc	0.011	0.015	0.107	2654	5479	0	2621	26	178
SRL_OPN_2PTS009_0721_20140113_100212_20140113_114009.EUM.nc	-0.033	-0.018	0.105	2319	5356	0	2930	43	64
SRL_OPN_2PTS009_0723_20140113_114008_20140113_131850.EUM.nc	-0.045	-0.036	0.114	2882	5323	0	2406	7	28
SRL_OPN_2PTS009_0725_20140113_131850_20140113_151210.EUM.nc	-0.043	-0.035	0.085	3517	6345	0	2739	10	79
SRL_OPN_2PTS009_0728_20140113_151210_20140113_165150.EUM.nc	-0.029	-0.022	0.089	2863	5550	0	2576	19	92
SRL_OPN_2PTS009_0730_20140113_165150_20140113_183131.EUM.nc	0.000	0.010	0.085	3258	5507	0	2177	9	63
SRL_OPN_2PTS009_0732_20140113_183131_20140113_201053.EUM.nc	0.008	0.016	0.090	3239	5519	0	2170	8	102
SRL_OPN_2PTS009_0734_20140113_201052_20140113_214930.EUM.nc	-0.028	-0.022	0.089	3214	5392	0	1991	61	126
SRL_OPN_2PTS009_0736_20140113_214929_20140113_232733.EUM.nc	-0.003	0.003	0.104	2354	5257	0	2731	51	121
SRL_OPN_2PTS009_0737_20140113_232732_20140114_010523.EUM.nc	0.009	0.015	0.092	2794	5492	0	2669	16	13
SRL_OPN_2PTS009_0739_20140114_010523_20140114_024342.EUM.nc	-0.014	-0.016	0.085	2907	5544	0	2572	4	61
SRL_OPN_2PTS009_0741_20140114_024341_20140114_042332.EUM.nc	-0.021	-0.025	0.102	2886	5523	0	2550	14	73
SRL_OPN_2PTS009_0743_20140114_042333_20140114_060518.EUM.nc	-0.001	0.000	0.086	3654	5707	0	1859	4	190
SRL_OPN_2PTS009_0745_20140114_060517_20140114_075323.EUM.nc	-0.010	-0.013	0.082	4090	6099	0	1898	4	107
SRL_OPN_2PTS009_0748_20140114_075323_20140114_093127.EUM.nc	0.012	0.010	0.090	3062	5473	0	2298	9	104
SRL_OPN_2PTS009_0749_20140114_093126_20140114_110920.EUM.nc	-0.020	-0.016	0.094	2124	5432	0	3225	40	43
SRL_OPN_2PTS009_0751_20140114_110919_20140114_124741.EUM.nc	-0.047	-0.038	0.114	2555	5232	0	2664	0	13
SRL_OPN_2PTS009_0753_20140114_124741_20140114_144050.EUM.nc	-0.025	-0.017	0.079	3327	6189	0	2773	3	86
SRL_OPN_2PTS009_0756_20140114_144049_20140114_162036.EUM.nc	-0.028	-0.022	0.092	3317	5637	0	2207	12	101
SRL_OPN_2PTS009_0758_20140114_162036_20140114_180012.EUM.nc	-0.013	-0.007	0.083	2965	5561	0	2495	7	94
SRL_OPN_2PTS009_0760_20140114_180011_20140114_193942.EUM.nc	-0.006	-0.003	0.083	3214	5575	0	2260	5	96
SRL_OPN_2PTS009_0762_20140114_193941_20140114_211832.EUM.nc	-0.019	-0.012	0.079	3376	5445	0	1800	32	237
SRL_OPN_2PTS009_0764_20140114_211831_20140114_225648.EUM.nc	-0.023	-0.012	0.104	2326	5418	0	2994	11	87
SRL_OPN_2PTS009_0765_20140114_225648_20140115_003437.EUM.nc	0.016	0.023	0.085	3229	5436	0	2133	30	44
SRL_OPN_2PTS009_0767_20140115_003437_20140115_021239.EUM.nc	-0.009	-0.014	0.079	2798	5539	0	2668	9	64
SRL_OPN_2PTS009_0769_20140115_021238_20140115_035200.EUM.nc	-0.014	-0.022	0.084	2687	5483	0	2565	23	208
SRL_OPN_2PTS009_0771_20140115_035159_20140115_053303.EUM.nc	-0.028	-0.024	0.081	2961	5527	0	2436	10	120
SRL_OPN_2PTS009_0773_20140115_053302_20140115_072225.EUM.nc	-0.017	-0.010	0.073	4014	6215	0	2024	7	170
SRL_OPN_2PTS009_0776_20140115_072224_20140115_090040.EUM.nc	-0.013	-0.003	0.087	3682	5574	0	1732	16	144
SRL_OPN_2PTS009_0777_20140115_090039_20140115_103835.EUM.nc	0.017	0.006	0.116	2370	5462	0	3040	13	39
SRL_OPN_2PTS009_0779_20140115_103834_20140115_121643.EUM.nc	-0.048	-0.028	0.117	2514	5442	0	2813	28	87
SRL_OPN_2PTS009_0781_20140115_121642_20140115_135546.EUM.nc	-0.029	-0.023	0.093	3116	5437	0	2254	4	63
SRL_OPN_2PTS009_0783_20140115_135545_20140115_154909.EUM.nc	-0.027	-0.024	0.087	3542	6361	0	2754	17	48
SRL_OPN_2PTS009_0786_20140115_154908_20140115_172855.EUM.nc	-0.011	-0.003	0.106	2805	5515	0	2608	5	97
SRL_OPN_2PTS009_0788_20140115_172855_20140115_190823.EUM.nc	-0.020	-0.016	0.080	3368	5570	0	2081	8	113

– Continued on next page

Table 17: Sea Surface Height Anomaly (Product Values) Statistics.

– Continued from previous page

File	Median	Mean	Std. Dev.	No. Obs.	Total Obs.	Default Lat/Lon	Flag (total)	Default (total)	3-Sigma Edited
SRL_OPN_2PTS009_0790_20140115_190822_20140115_204733.EUM.nc	-0.021	-0.016	0.080	3816	5522	0	1559	13	134
SRL_OPN_2PTS009_0792_20140115_204732_20140115_222603.EUM.nc	-0.031	-0.025	0.083	2903	5357	0	2329	30	95
SRL_OPN_2PTS009_0794_20140115_222602_20140116_000348.EUM.nc	0.009	0.007	0.077	2931	5506	0	2408	22	145
SRL_OPN_2PTS009_0795_20140116_000346_20140116_014145.EUM.nc	-0.029	-0.020	0.093	3003	5557	0	2498	7	49
SRL_OPN_2PTS009_0797_20140116_014144_20140116_032040.EUM.nc	-0.026	-0.028	0.073	2857	5512	0	2448	12	195
SRL_OPN_2PTS009_0799_20140116_032040_20140116_050104.EUM.nc	-0.034	-0.026	0.086	3046	5522	0	2316	4	156
SRL_OPN_2PTS009_0801_20140116_050103_20140116_064350.EUM.nc	-0.014	-0.009	0.081	3996	5817	0	1764	2	55
SRL_OPN_2PTS009_0803_20140116_064351_20140116_082954.EUM.nc	0.002	-0.000	0.099	4199	6033	0	1730	3	101
SRL_OPN_2PTS009_0806_20140116_082953_20140116_100753.EUM.nc	0.005	0.013	0.105	2754	5494	0	2625	15	100
SRL_OPN_2PTS009_0807_20140116_100753_20140116_114543.EUM.nc	-0.012	-0.008	0.102	2418	5383	0	2892	20	53
SRL_OPN_2PTS009_0809_20140116_114542_20140116_132428.EUM.nc	-0.018	-0.025	0.100	2929	5332	0	2373	9	21
SRL_OPN_2PTS009_0811_20140116_132426_20140116_151749.EUM.nc	-0.018	-0.012	0.085	3522	6334	0	2722	5	85
SRL_OPN_2PTS009_0814_20140116_151748_20140116_165737.EUM.nc	-0.030	-0.024	0.083	2809	5545	0	2610	3	123
SRL_OPN_2PTS009_0816_20140116_165736_20140116_183709.EUM.nc	-0.014	-0.009	0.079	3223	5480	0	2127	19	111
SRL_OPN_2PTS009_0818_20140116_183707_20140116_201628.EUM.nc	-0.005	-0.010	0.087	3317	5503	0	2012	14	160
SRL_OPN_2PTS009_0820_20140116_201627_20140116_215512.EUM.nc	-0.035	-0.037	0.100	3153	5369	0	2049	53	114
SRL_OPN_2PTS009_0822_20140116_215511_20140116_233305.EUM.nc	-0.010	-0.014	0.093	2392	5287	0	2799	8	88
SRL_OPN_2PTS009_0823_20140116_233304_20140117_011055.EUM.nc	0.003	0.015	0.084	2773	5506	0	2703	11	19
SRL_OPN_2PTS009_0825_20140117_011054_20140117_024927.EUM.nc	-0.032	-0.026	0.088	2969	5540	0	2532	3	36
SRL_OPN_2PTS009_0827_20140117_024926_20140117_042917.EUM.nc	-0.035	-0.030	0.100	2941	5519	0	2490	22	66
SRL_OPN_2PTS009_0829_20140117_042916_20140117_061116.EUM.nc	0.015	0.011	0.073	3739	5698	0	1843	2	114
SRL_OPN_2PTS009_0831_20140117_061116_20140117_075857.EUM.nc	-0.015	-0.021	0.083	4122	6103	0	1923	7	51
SRL_OPN_2PTS009_0834_20140117_075856_20140117_093708.EUM.nc	-0.019	-0.013	0.109	2907	5494	0	2462	26	99
SRL_OPN_2PTS009_0835_20140117_093708_20140117_111451.EUM.nc	-0.024	-0.010	0.098	2081	5355	0	3187	44	43
SRL_OPN_2PTS009_0837_20140117_111450_20140117_125317.EUM.nc	-0.064	-0.058	0.095	2660	5274	0	2560	5	49
SRL_OPN_2PTS009_0839_20140117_125316_20140117_144628.EUM.nc	-0.014	-0.006	0.088	3396	6257	0	2797	8	56
SRL_OPN_2PTS009_0842_20140117_144627_20140117_162615.EUM.nc	-0.044	-0.041	0.080	3257	5652	0	2194	11	190
SRL_OPN_2PTS009_0844_20140117_162614_20140117_180550.EUM.nc	-0.013	-0.005	0.089	3070	5597	0	2437	4	86
SRL_OPN_2PTS009_0846_20140117_180549_20140117_194519.EUM.nc	-0.008	-0.002	0.076	3249	5551	0	2175	6	121
SRL_OPN_2PTS009_0850_20140117_212416_20140117_230221.EUM.nc	-0.023	-0.026	0.093	2252	5316	0	3033	15	16
SRL_OPN_2PTS009_0853_20140118_004010_20140118_021823.EUM.nc	-0.042	-0.032	0.091	2830	5560	0	2697	2	31
SRL_OPN_2PTS009_0855_20140118_021823_20140118_035742.EUM.nc	-0.033	-0.024	0.105	2851	5546	0	2615	20	60
SRL_OPN_2PTS009_0857_20140118_035741_20140118_053900.EUM.nc	0.003	0.003	0.085	3138	5543	0	2274	17	114
SRL_OPN_2PTS009_0859_20140118_053859_20140118_072801.EUM.nc	-0.022	-0.020	0.075	4192	6172	0	1876	2	102
SRL_OPN_2PTS009_0862_20140118_072801_20140118_090615.EUM.nc	-0.013	-0.011	0.089	3501	5557	0	1918	12	126
SRL_OPN_2PTS009_0863_20140118_090614_20140118_104408.EUM.nc	-0.015	-0.013	0.113	2328	5498	0	3050	31	89
SRL_OPN_2PTS009_0865_20140118_104407_20140118_122217.EUM.nc	-0.066	-0.042	0.104	2573	5424	0	2756	11	84
SRL_OPN_2PTS009_0867_20140118_122216_20140118_140126.EUM.nc	-0.056	-0.045	0.089	3226	5435	0	2105	18	86
SRL_OPN_2PTS009_0869_20140118_140125_20140118_155449.EUM.nc	-0.053	-0.050	0.082	3300	6351	0	2988	6	57

– Continued on next page

Table 17: Sea Surface Height Anomaly (Product Values) Statistics.

– Continued from previous page

File	Median	Mean	Std. Dev.	No. Obs.	Total Obs.	Default Lat/Lon	Flag (total)	Default (total)	3-Sigma Edited
SRL_OPN_2PTS009_0872_20140118_155448_20140118_173435.EUM.nc	-0.006	-0.008	0.108	2795	5487	0	2586	25	81
SRL_OPN_2PTS009_0874_20140118_173433_20140118_191410.EUM.nc	-0.025	-0.015	0.085	3442	5582	0	2057	11	72
SRL_OPN_2PTS009_0876_20140118_191410_20140118_205310.EUM.nc	-0.032	-0.021	0.091	3800	5573	0	1650	22	101
SRL_OPN_2PTS009_0878_20140118_205309_20140118_223137.EUM.nc	-0.040	-0.042	0.091	2880	5373	0	2388	36	69
SRL_OPN_2PTS009_0879_20140118_223136_20140119_000930.EUM.nc	-0.015	-0.014	0.069	3030	5466	0	2338	5	93
SRL_OPN_2PTS009_0881_20140119_000929_20140119_014720.EUM.nc	-0.041	-0.031	0.091	3144	5555	0	2395	2	14
SRL_OPN_2PTS009_0883_20140119_014720_20140119_032620.EUM.nc	-0.051	-0.053	0.071	2880	5477	0	2341	29	227
SRL_OPN_2PTS009_0885_20140119_032619_20140119_050650.EUM.nc	-0.033	-0.029	0.098	2980	5543	0	2415	11	137
SRL_OPN_2PTS009_0887_20140119_050650_20140119_065701.EUM.nc	-0.022	-0.021	0.077	3861	6208	0	2232	3	112
SRL_OPN_2PTS009_0890_20140119_065701_20140119_083528.EUM.nc	-0.001	-0.007	0.094	4143	5609	0	1319	1	146
SRL_OPN_2PTS009_0892_20140119_083527_20140119_101327.EUM.nc	-0.004	-0.003	0.120	2683	5502	0	2703	19	97
SRL_OPN_2PTS009_0893_20140119_101327_20140119_115117.EUM.nc	0.001	0.007	0.107	2502	5413	0	2854	26	31
SRL_OPN_2PTS009_0895_20140119_115116_20140119_133008.EUM.nc	-0.037	-0.025	0.090	2978	5332	0	2302	21	31
SRL_OPN_2PTS009_0897_20140119_133008_20140119_152330.EUM.nc	-0.040	-0.033	0.080	3524	6309	0	2681	21	83
SRL_OPN_2PTS009_0900_20140119_152329_20140119_170317.EUM.nc	-0.023	-0.025	0.083	2819	5494	0	2557	6	112
SRL_OPN_2PTS009_0902_20140119_170316_20140119_184256.EUM.nc	-0.010	-0.002	0.085	3297	5589	0	2242	7	43
SRL_OPN_2PTS009_0904_20140119_184255_20140119_202206.EUM.nc	-0.022	-0.012	0.082	3453	5491	0	1839	9	190
SRL_OPN_2PTS009_0906_20140119_202206_20140119_220048.EUM.nc	-0.016	-0.020	0.087	2880	5357	0	2263	30	184
SRL_OPN_2PTS009_0908_20140119_220047_20140119_233847.EUM.nc	-0.022	-0.017	0.098	2590	5427	0	2751	14	72
SRL_OPN_2PTS009_0909_20140119_233847_20140120_011629.EUM.nc	-0.023	-0.001	0.098	2999	5474	0	2402	13	60
SRL_OPN_2PTS009_0911_20140120_011628_20140120_025504.EUM.nc	-0.032	-0.019	0.103	3036	5519	0	2458	1	24
SRL_OPN_2PTS009_0913_20140120_025503_20140120_043459.EUM.nc	-0.048	-0.038	0.079	2918	5488	0	2443	27	100
SRL_OPN_2PTS009_0915_20140120_043458_20140120_061707.EUM.nc	0.021	0.015	0.087	3900	5756	0	1808	1	47
SRL_OPN_2PTS009_0917_20140120_061706_20140120_080433.EUM.nc	-0.023	-0.025	0.075	4041	6092	0	1888	7	156
SRL_OPN_2PTS009_0920_20140120_080432_20140120_094241.EUM.nc	0.006	0.006	0.110	2836	5484	0	2449	10	189
SRL_OPN_2PTS009_0921_20140120_094240_20140120_112034.EUM.nc	-0.015	-0.003	0.092	2198	5222	0	2918	52	54
SRL_OPN_2PTS009_0923_20140120_112033_20140120_145207.EUM.nc	-0.026	-0.021	0.093	6200	11576	0	5277	11	88
SRL_OPN_2PTS009_0928_20140120_145206_20140120_163154.EUM.nc	-0.035	-0.035	0.092	3180	5657	0	2268	18	191
SRL_OPN_2PTS009_0930_20140120_163154_20140120_181138.EUM.nc	-0.018	-0.021	0.098	3164	5576	0	2363	9	40
SRL_OPN_2PTS009_0932_20140120_181137_20140120_195057.EUM.nc	-0.043	-0.041	0.088	3165	5514	0	2279	11	59
SRL_OPN_2PTS009_0934_20140120_195056_20140120_212951.EUM.nc	-0.031	-0.039	0.082	3425	5420	0	1706	35	254
SRL_OPN_2PTS009_0936_20140120_212950_20140120_230754.EUM.nc	-0.023	-0.008	0.106	2136	5302	0	3090	9	67
SRL_OPN_2PTS009_0937_20140120_230753_20140121_004543.EUM.nc	-0.008	-0.003	0.080	3152	5468	0	2233	18	65
SRL_OPN_2PTS009_0939_20140121_004543_20140121_022400.EUM.nc	-0.024	-0.017	0.093	2867	5548	0	2590	7	84
SRL_OPN_2PTS009_0941_20140121_022359_20140121_040324.EUM.nc	-0.038	-0.032	0.076	2760	5479	0	2538	4	177
SRL_OPN_2PTS009_0943_20140121_040323_20140121_054450.EUM.nc	-0.007	-0.008	0.084	3424	5661	0	2100	13	124
SRL_OPN_2PTS009_0949_20140121_091149_20140121_104943.EUM.nc	-0.019	-0.012	0.098	2291	5519	0	3134	25	69
SRL_OPN_2PTS009_0951_20140121_104942_20140121_122755.EUM.nc	-0.043	-0.031	0.089	2524	5335	0	2717	38	56
SRL_OPN_2PTS009_0953_20140121_122754_20140121_140707.EUM.nc	-0.053	-0.046	0.089	3142	5491	0	2269	0	80

– Continued on next page

Table 17: Sea Surface Height Anomaly (Product Values) Statistics.

– Continued from previous page

File	Median	Mean	Std. Dev.	No. Obs.	Total Obs.	Default Lat/Lon	Flag (total)	Default (total)	3-Sigma Edited
SRL_OPN_2PTS009_0955_20140121_140707_20140121_160037.EUM.nc	-0.042	-0.042	0.080	3278	6359	0	2993	7	81
SRL_OPN_2PTS009_0958_20140121_160036_20140121_174016.EUM.nc	-0.029	-0.032	0.102	2909	5603	0	2597	17	80
SRL_OPN_2PTS009_0976_20140122_070236_20140122_084101.EUM.nc	-0.024	-0.023	0.088	3984	5596	0	1429	10	173
SRL_OPN_2PTS009_0978_20140122_084101_20140122_101900.EUM.nc	-0.002	-0.006	0.128	2649	5480	0	2718	33	80
SRL_OPN_2PTS009_0979_20140122_101859_20140122_115700.EUM.nc	-0.024	-0.024	0.091	2438	5400	0	2830	11	121
SRL_OPN_2PTS009_0981_20140122_115658_20140122_133546.EUM.nc	-0.049	-0.043	0.072	2924	5359	0	2333	7	95
SRL_OPN_2PTS009_0983_20140122_133546_20140122_152908.EUM.nc	-0.035	-0.034	0.077	3519	6349	0	2693	7	130
SRL_OPN_2PTS009_0986_20140122_152908_20140122_170856.EUM.nc	-0.020	-0.011	0.090	2839	5491	0	2560	7	85
SRL_OPN_2PTS009_0988_20140122_170855_20140122_184835.EUM.nc	-0.039	-0.034	0.083	3375	5601	0	2186	11	29
SRL_OPN_2PTS009_0990_20140122_184835_20140122_202743.EUM.nc	-0.005	-0.007	0.089	3548	5520	0	1855	19	98
SRL_OPN_2PTS009_0992_20140122_202742_20140122_220622.EUM.nc	-0.029	-0.023	0.084	2877	5372	0	2203	38	254
SRL_OPN_2PTS009_0994_20140122_220621_20140122_234419.EUM.nc	-0.026	-0.023	0.090	2751	5481	0	2617	18	95
SRL_OPN_2PTS009_0995_20140122_234419_20140123_012203.EUM.nc	-0.006	0.007	0.092	2963	5505	0	2441	18	83
SRL_OPN_2PTS009_0997_20140123_012203_20140123_030043.EUM.nc	-0.038	-0.026	0.095	3001	5542	0	2459	17	65
SRL_OPN_2PTS009_0999_20140123_030042_20140123_044045.EUM.nc	-0.042	-0.035	0.077	2994	5587	0	2507	17	69