Near Real Time Altimeter Validation System Report

Report Generation Date: 2014-03-05 21:30:32
Data Window Start Date: 2014-01-23 05:39:00
Data Window End Date: 2014-02-27 05:39:00
Data Window Duration : 35.0000 days

Contents

1 File Summary **6**

2 Sea Surface Height Anomaly Plots **19**

3 Sea Surface Height Anomaly (Model Wet) Plots **24**

4 Ka-Band Significant Wave Height Plots **29**

5 Altimeter Wind Speed Plots **34**

6 Ka-Band Backscatter Coefficient Plots **39**

7 Dry Troposphere Path Delay Plots **44**

8 Radiometer Wet Troposphere Path Delay Plots **49**

9 Model Wet Troposphere Path Delay Plots **54**

10 Wet Path Delay Difference (AMR-Model) Plots **59**

11 K Brightness Temperature Plots **64**

12 Ka Brightness Temperature Plots **69**

13 Ka-Band Ionospheric Path Delay Plots **74**

14 Ka-Band Sea State Bias Plots **79**

15 Ka-Band Waveform Attitude Plots **84**

16 Inverted Barometer Height Correction Plots **89**

17 Sea Surface Height Anomaly (Product Values) Plots **94**

18 Sea Surface Height Anomaly Table **99**

19 Sea Surface Height Anomaly (Model Wet) Table **112**

20 Ka-Band Significant Wave Height Table **125**

21 Altimeter Wind Speed Table **138**

22 Ka-Band Backscatter Coefficient Table **151**

23 Dry Troposphere Path Delay Table **164**

24 Radiometer Wet Troposphere Path Delay Table **177**

25 Model Wet Troposphere Path Delay Table **190**

26 Wet Path Delay Difference (AMR-Model) Table **203**

27 K Brightness Temperature Table **216**

28 Ka Brightness Temperature Table **229**

29 Ka-Band Ionospheric Path Delay Table **242**

30 Ka-Band Sea State Bias Table **255**

31 Ka-Band Waveform Attitude Table **268**

32 Inverted Barometer Height Correction Table **281**

33 Sea Surface Height Anomaly (Product Values) Table **294**

List of Figures

1 Mean/Median for Sea Surface Height Anomaly . . . 19
2 Standard Deviation for Sea Surface Height Anomaly . . . 20
3 Flagged/Edited Data Points for Sea Surface Height Anomaly . . . 20
4 One Cycle Per Revolution Amplitude for Sea Surface Height Anomaly . . . 21
5 Histogram for Sea Surface Height Anomaly . . . 21
6 Map of Values for Sea Surface Height Anomaly . . . 22
7 Map of Flagged/Edited Points for Sea Surface Height Anomaly . . . 23
8 Mean/Median for Sea Surface Height Anomaly (Model Wet) . . . 24
9 Standard Deviation for Sea Surface Height Anomaly (Model Wet) . . . 25
10 Flagged/Edited Data Points for Sea Surface Height Anomaly (Model Wet) . . . 25
11 One Cycle Per Revolution Amplitude for Sea Surface Height Anomaly (Model Wet) . . . 26
12 Histogram for Sea Surface Height Anomaly (Model Wet) . . . 26
13 Map of Values for Sea Surface Height Anomaly (Model Wet) . . . 27
14 Map of Flagged/Edited Points for Sea Surface Height Anomaly (Model Wet) . . . 28
15 Mean/Median for Ka-Band Significant Wave Height . . . 29
16 Standard Deviation for Ka-Band Significant Wave Height . . . 30
17 Flagged/Edited Data Points for Ka-Band Significant Wave Height . . . 30
18 Histogram for Ka-Band Significant Wave Height . . . 31
19 Map of Values for Ka-Band Significant Wave Height . . . 32
20 Map of Flagged/Edited Points for Ka-Band Significant Wave Height . . . 33
21 Mean/Median for Altimeter Wind Speed . . . 34
22 Standard Deviation for Altimeter Wind Speed . . . 35
23 Flagged/Edited Data Points for Altimeter Wind Speed . . . 35
24 Histogram for Altimeter Wind Speed . . . 36
25 Map of Values for Altimeter Wind Speed . . . 37
26 Map of Flagged/Edited Points for Altimeter Wind Speed . . . 38
27 Mean/Median for Ka-Band Backscatter Coefficient . . . 39
28 Standard Deviation for Ka-Band Backscatter Coefficient . . . 40
29 Flagged/Edited Data Points for Ka-Band Backscatter Coefficient . . . 40
30 Histogram for Ka-Band Backscatter Coefficient . . . 41
31 Map of Values for Ka-Band Backscatter Coefficient . . . 42
32 Map of Flagged/Edited Points for Ka-Band Backscatter Coefficient . . . 43
33 Mean/Median for Dry Troposphere Path Delay . . . 44
34 Standard Deviation for Dry Troposphere Path Delay . . . 45
35 Flagged/Edited Data Points for Dry Troposphere Path Delay . . . 45
36 Histogram for Dry Troposphere Path Delay . . . 46
37 Map of Values for Dry Troposphere Path Delay . . . 47
38 Map of Flagged/Edited Points for Dry Troposphere Path Delay . . . 48
39 Mean/Median for Radiometer Wet Troposphere Path Delay . . . 49
40 Standard Deviation for Radiometer Wet Troposphere Path Delay . . . 50
41 Flagged/Edited Data Points for Radiometer Wet Troposphere Path Delay . . . 50
42 Histogram for Radiometer Wet Troposphere Path Delay . . . 51
43 Map of Values for Radiometer Wet Troposphere Path Delay . . . 52
44 Map of Flagged/Edited Points for Radiometer Wet Troposphere Path Delay . . . 53
45 Mean/Median for Model Wet Troposphere Path Delay . . . 54
46 Standard Deviation for Model Wet Troposphere Path Delay . . . 55
47 Flagged/Edited Data Points for Model Wet Troposphere Path Delay . . . 55
48 Histogram for Model Wet Troposphere Path Delay . . . 56
49 Map of Values for Model Wet Troposphere Path Delay . . . 57
50 Map of Flagged/Edited Points for Model Wet Troposphere Path Delay . . . 58
51 Mean/Median for Wet Path Delay Difference (AMR-Model) . . . 59
52 Standard Deviation for Wet Path Delay Difference (AMR-Model) . . . 60

53 Flagged/Edited Data Points for Wet Path Delay Difference (AMR-Model) . . . 60
54 Histogram for Wet Path Delay Difference (AMR-Model) . . . 61
55 Map of Values for Wet Path Delay Difference (AMR-Model) . . . 62
56 Map of Flagged/Edited Points for Wet Path Delay Difference (AMR-Model) . . . 63
57 Mean/Median for K Brightness Temperature . . . 64
58 Standard Deviation for K Brightness Temperature . . . 65
59 Flagged/Edited Data Points for K Brightness Temperature . . . 65
60 Histogram for K Brightness Temperature . . . 66
61 Map of Values for K Brightness Temperature . . . 67
62 Map of Flagged/Edited Points for K Brightness Temperature . . . 68
63 Mean/Median for Ka Brightness Temperature . . . 69
64 Standard Deviation for Ka Brightness Temperature . . . 70
65 Flagged/Edited Data Points for Ka Brightness Temperature . . . 70
66 Histogram for Ka Brightness Temperature . . . 71
67 Map of Values for Ka Brightness Temperature . . . 72
68 Map of Flagged/Edited Points for Ka Brightness Temperature . . . 73
69 Mean/Median for Ka-Band Ionospheric Path Delay . . . 74
70 Standard Deviation for Ka-Band Ionospheric Path Delay . . . 75
71 Flagged/Edited Data Points for Ka-Band Ionospheric Path Delay . . . 75
72 Histogram for Ka-Band Ionospheric Path Delay . . . 76
73 Map of Values for Ka-Band Ionospheric Path Delay . . . 77
74 Map of Flagged/Edited Points for Ka-Band Ionospheric Path Delay . . . 78
75 Mean/Median for Ka-Band Sea State Bias . . . 79
76 Standard Deviation for Ka-Band Sea State Bias . . . 80
77 Flagged/Edited Data Points for Ka-Band Sea State Bias . . . 80
78 Histogram for Ka-Band Sea State Bias . . . 81
79 Map of Values for Ka-Band Sea State Bias . . . 82
80 Map of Flagged/Edited Points for Ka-Band Sea State Bias . . . 83
81 Mean/Median for Ka-Band Waveform Attitude . . . 84
82 Standard Deviation for Ka-Band Waveform Attitude . . . 85
83 Flagged/Edited Data Points for Ka-Band Waveform Attitude . . . 85
84 Histogram for Ka-Band Waveform Attitude . . . 86
85 Map of Values for Ka-Band Waveform Attitude . . . 87
86 Map of Flagged/Edited Points for Ka-Band Waveform Attitude . . . 88
87 Mean/Median for Inverted Barometer Height Correction . . . 89
88 Standard Deviation for Inverted Barometer Height Correction . . . 90
89 Flagged/Edited Data Points for Inverted Barometer Height Correction . . . 90
90 Histogram for Inverted Barometer Height Correction . . . 91
91 Map of Values for Inverted Barometer Height Correction . . . 92
92 Map of Flagged/Edited Points for Inverted Barometer Height Correction . . . 93
93 Mean/Median for Sea Surface Height Anomaly (Product Values) . . . 94
94 Standard Deviation for Sea Surface Height Anomaly (Product Values) . . . 95
95 Flagged/Edited Data Points for Sea Surface Height Anomaly (Product Values) . . . 95
96 Histogram for Sea Surface Height Anomaly (Product Values) . . . 96
97 Map of Values for Sea Surface Height Anomaly (Product Values) . . . 97
98 Map of Flagged/Edited Points for Sea Surface Height Anomaly (Product Values) . . . 98

List of Tables

1 List of files between 2014-01-23 05:39:00 and 2014-02-27 05:39:00. 6
2 Sea Surface Height Anomaly Statistics. 99
3 Sea Surface Height Anomaly (Model Wet) Statistics. 112
4 Ka-Band Significant Wave Height Statistics. 125
5 Altimeter Wind Speed Statistics. 138
6 Ka-Band Backscatter Coefficient Statistics. 151
7 Dry Troposphere Path Delay Statistics. 164
8 Radiometer Wet Troposphere Path Delay Statistics. 177
9 Model Wet Troposphere Path Delay Statistics. 190
10 Wet Path Delay Difference (AMR-Model) Statistics. 203
11 K Brightness Temperature Statistics. 216
12 Ka Brightness Temperature Statistics. 229
13 Ka-Band Ionospheric Path Delay Statistics. 242
14 Ka-Band Sea State Bias Statistics. 255
15 Ka-Band Waveform Attitude Statistics. 268
16 Inverted Barometer Height Correction Statistics. 281
17 Sea Surface Height Anomaly (Product Values) Statistics. 294

1 File Summary

Table 1: List of files between 2014-01-23 05:39:00 and 2014-02-27 05:39:00.

	File Name	Start Date	End Date	Rev. No.	Latency (hours)
1	SRL_OPN_2PTS009_1001_20140123_044045_20140123_062302.EUM.nc	2014-01-23 04:40:46	2014-01-23 06:23:01	4748	2.187
2	SRL_OPN_2PTS010_0001_20140123_062301_20140123_081009.EUM.nc	2014-01-23 06:23:02	2014-01-23 08:10:08	4749	2.22
3	SRL_OPN_2PTS010_0004_20140123_081008_20140123_094816.EUM.nc	2014-01-23 08:10:09	2014-01-23 09:48:15	4750	2.082
4	SRL_OPN_2PTS010_0005_20140123_094815_20140123_112609.EUM.nc	2014-01-23 09:48:16	2014-01-23 11:26:08	4751	2.065
5	SRL_OPN_2PTS010_0007_20140123_112608_20140123_130432.EUM.nc	2014-01-23 11:26:09	2014-01-23 13:04:31	4752	2.06
6	SRL_OPN_2PTS010_0009_20140123_130431_20140123_145749.EUM.nc	2014-01-23 13:04:32	2014-01-23 14:57:48	4753	2.387
7	SRL_OPN_2PTS010_0012_20140123_145748_20140123_163735.EUM.nc	2014-01-23 14:57:49	2014-01-23 16:37:34	4754	2.186
8	SRL_OPN_2PTS010_0014_20140123_163734_20140123_181718.EUM.nc	2014-01-23 16:37:35	2014-01-23 18:17:17	4755	2.176
9	SRL_OPN_2PTS010_0016_20140123_181717_20140123_195635.EUM.nc	2014-01-23 18:17:19	2014-01-23 19:56:34	4756	2.164
10	SRL_OPN_2PTS010_0018_20140123_195634_20140123_213527.EUM.nc	2014-01-23 19:56:35	2014-01-23 21:35:26	4757	2.139
11	SRL_OPN_2PTS010_0020_20140123_213526_20140123_231336.EUM.nc	2014-01-23 21:35:27	2014-01-23 23:13:35	4758	2.136
12	SRL_OPN_2PTS010_0021_20140123_231336_20140124_005117.EUM.nc	2014-01-23 23:13:37	2014-01-24 00:51:16	4759	2.119
13	SRL_OPN_2PTS010_0023_20140124_005116_20140124_022937.EUM.nc	2014-01-24 00:51:17	2014-01-24 02:29:36	4760	2.149
14	SRL_OPN_2PTS010_0025_20140124_022936_20140124_040906.EUM.nc	2014-01-24 02:29:37	2014-01-24 04:09:05	4761	2.163
15	SRL_OPN_2PTS010_0027_20140124_040905_20140124_055039.EUM.nc	2014-01-24 04:09:07	2014-01-24 05:50:38	4762	2.168
16	SRL_OPN_2PTS010_0029_20140124_055039_20140124_073914.EUM.nc	2014-01-24 05:50:40	2014-01-24 07:39:13	4763	2.273
17	SRL_OPN_2PTS010_0032_20140124_073913_20140124_091732.EUM.nc	2014-01-24 07:39:14	2014-01-24 09:17:31	4764	2.087
18	SRL_OPN_2PTS010_0033_20140124_091731_20140124_105516.EUM.nc	2014-01-24 09:17:32	2014-01-24 10:55:15	4765	2.079
19	SRL_OPN_2PTS010_0035_20140124_105515_20140124_123330.EUM.nc	2014-01-24 10:55:16	2014-01-24 12:33:29	4766	2.091
20	SRL_OPN_2PTS010_0037_20140124_123329_20140124_141256.EUM.nc	2014-01-24 12:33:30	2014-01-24 14:12:55	4767	2.108
21	SRL_OPN_2PTS010_0039_20140124_141255_20140124_160617.EUM.nc	2014-01-24 14:12:57	2014-01-24 16:06:15	4768	2.433
22	SRL_OPN_2PTS010_0042_20140124_160616_20140124_174554.EUM.nc	2014-01-24 16:06:17	2014-01-24 17:45:53	4769	2.186
23	SRL_OPN_2PTS010_0044_20140124_174553_20140124_192527.EUM.nc	2014-01-24 17:45:54	2014-01-24 19:25:26	4770	2.181
24	SRL_OPN_2PTS010_0046_20140124_192527_20140124_210431.EUM.nc	2014-01-24 19:25:28	2014-01-24 21:04:30	4771	2.153
25	SRL_OPN_2PTS010_0048_20140124_210430_20140124_224244.EUM.nc	2014-01-24 21:04:31	2014-01-24 22:42:43	4772	2.123
26	SRL_OPN_2PTS010_0049_20140124_224243_20140125_002035.EUM.nc	2014-01-24 22:42:44	2014-01-25 00:20:34	4773	2.126
27	SRL_OPN_2PTS010_0051_20140125_002034_20140125_015838.EUM.nc	2014-01-25 00:20:35	2014-01-25 01:58:37	4774	2.155
28	SRL_OPN_2PTS010_0053_20140125_015837_20140125_033739.EUM.nc	2014-01-25 01:58:38	2014-01-25 03:37:38	4775	2.152
29	SRL_OPN_2PTS010_0055_20140125_033738_20140125_051832.EUM.nc	2014-01-25 03:37:39	2014-01-25 05:18:31	4776	2.197
30	SRL_OPN_2PTS010_0057_20140125_051831_20140125_070812.EUM.nc	2014-01-25 05:18:32	2014-01-25 07:08:11	4777	2.308
31	SRL_OPN_2PTS010_0060_20140125_070812_20140125_084644.EUM.nc	2014-01-25 07:08:13	2014-01-25 08:46:43	4778	2.07
32	SRL_OPN_2PTS010_0062_20140125_084643_20140125_102431.EUM.nc	2014-01-25 08:46:44	2014-01-25 10:24:30	4779	2.078
33	SRL_OPN_2PTS010_0063_20140125_102430_20140125_120234.EUM.nc	2014-01-25 10:24:31	2014-01-25 12:02:33	4780	2.083
34	SRL_OPN_2PTS010_0065_20140125_120233_20140125_134132.EUM.nc	2014-01-25 12:02:34	2014-01-25 13:41:31	4781	2.108
35	SRL_OPN_2PTS010_0067_20140125_134131_20140125_153456.EUM.nc	2014-01-25 13:41:33	2014-01-25 15:34:55	4782	2.427
36	SRL_OPN_2PTS010_0070_20140125_153456_20140125_171435.EUM.nc	2014-01-25 15:34:57	2014-01-25 17:14:34	4783	2.166

– Continued on next page

Table 1: List of files between 2014-01-23 05:39:00 and 2014-02-27 05:39:00.

– Continued from previous page

	File Name	Start Date	End Date	Rev. No.	Latency (hours)
37	SRL_OPN_2PTS010_0072_20140125_171435_20140125_185413.EUM.nc	2014-01-25 17:14:36	2014-01-25 18:54:12	4784	2.177
38	SRL_OPN_2PTS010_0074_20140125_185412_20140125_203320.EUM.nc	2014-01-25 18:54:13	2014-01-25 20:33:19	4785	2.15
39	SRL_OPN_2PTS010_0076_20140125_203319_20140125_221156.EUM.nc	2014-01-25 20:33:20	2014-01-25 22:11:55	4786	2.136
40	SRL_OPN_2PTS010_0078_20140125_221155_20140125_234953.EUM.nc	2014-01-25 22:11:56	2014-01-25 23:49:51	4787	2.133
41	SRL_OPN_2PTS010_0079_20140125_234952_20140126_012737.EUM.nc	2014-01-25 23:49:53	2014-01-26 01:27:36	4788	2.138
42	SRL_OPN_2PTS010_0081_20140126_012736_20140126_030620.EUM.nc	2014-01-26 01:27:37	2014-01-26 03:06:19	4789	2.163
43	SRL_OPN_2PTS010_0083_20140126_030620_20140126_044637.EUM.nc	2014-01-26 03:06:21	2014-01-26 04:46:36	4790	2.189
44	SRL_OPN_2PTS010_0085_20140126_044637_20140126_062854.EUM.nc	2014-01-26 04:46:38	2014-01-26 06:28:53	4791	2.182
45	SRL_OPN_2PTS010_0087_20140126_062853_20140126_081544.EUM.nc	2014-01-26 06:28:54	2014-01-26 08:15:43	4792	2.237
46	SRL_OPN_2PTS010_0090_20140126_081543_20140126_095348.EUM.nc	2014-01-26 08:15:44	2014-01-26 09:53:47	4793	2.069
47	SRL_OPN_2PTS010_0091_20140126_095348_20140126_113143.EUM.nc	2014-01-26 09:53:49	2014-01-26 11:31:42	4794	2.084
48	SRL_OPN_2PTS010_0093_20140126_113141_20140126_131018.EUM.nc	2014-01-26 11:31:43	2014-01-26 13:10:17	4795	2.097
49	SRL_OPN_2PTS010_0095_20140126_131018_20140126_150335.EUM.nc	2014-01-26 13:10:19	2014-01-26 15:03:34	4796	2.404
50	SRL_OPN_2PTS010_0098_20140126_150334_20140126_164314.EUM.nc	2014-01-26 15:03:35	2014-01-26 16:43:13	4797	2.197
51	SRL_OPN_2PTS010_0100_20140126_164313_20140126_182256.EUM.nc	2014-01-26 16:43:14	2014-01-26 18:22:55	4798	2.205
52	SRL_OPN_2PTS010_0102_20140126_182256_20140126_200212.EUM.nc	2014-01-26 18:22:57	2014-01-26 20:02:11	4799	2.165
53	SRL_OPN_2PTS010_0104_20140126_200211_20140126_214102.EUM.nc	2014-01-26 20:02:12	2014-01-26 21:41:01	4800	2.13
54	SRL_OPN_2PTS010_0106_20140126_214101_20140126_231908.EUM.nc	2014-01-26 21:41:02	2014-01-26 23:19:07	4801	2.115
55	SRL_OPN_2PTS010_0107_20140126_231909_20140127_005649.EUM.nc	2014-01-26 23:19:10	2014-01-27 00:56:48	4802	2.143
56	SRL_OPN_2PTS010_0109_20140127_005648_20140127_023511.EUM.nc	2014-01-27 00:56:49	2014-01-27 02:35:10	4803	2.169
57	SRL_OPN_2PTS010_0111_20140127_023510_20140127_041455.EUM.nc	2014-01-27 02:35:11	2014-01-27 04:14:54	4804	2.199
58	SRL_OPN_2PTS010_0113_20140127_041455_20140127_055627.EUM.nc	2014-01-27 04:14:56	2014-01-27 05:56:26	4805	2.188
59	SRL_OPN_2PTS010_0115_20140127_055626_20140127_074448.EUM.nc	2014-01-27 05:56:27	2014-01-27 07:44:47	4806	2.274
60	SRL_OPN_2PTS010_0118_20140127_074447_20140127_092304.EUM.nc	2014-01-27 07:44:48	2014-01-27 09:23:03	4807	2.072
61	SRL_OPN_2PTS010_0119_20140127_092303_20140127_110055.EUM.nc	2014-01-27 09:23:04	2014-01-27 11:00:54	4808	2.079
62	SRL_OPN_2PTS010_0121_20140127_110054_20140127_123904.EUM.nc	2014-01-27 11:00:55	2014-01-27 12:39:02	4809	2.091
63	SRL_OPN_2PTS010_0123_20140127_123903_20140127_141837.EUM.nc	2014-01-27 12:39:04	2014-01-27 14:18:36	4810	2.113
64	SRL_OPN_2PTS010_0125_20140127_141837_20140127_161155.EUM.nc	2014-01-27 14:18:41	2014-01-27 16:11:54	4811	2.432
65	SRL_OPN_2PTS010_0128_20140127_161154_20140127_175138.EUM.nc	2014-01-27 16:11:55	2014-01-27 17:51:37	4812	2.151
66	SRL_OPN_2PTS010_0130_20140127_175137_20140127_193109.EUM.nc	2014-01-27 17:51:38	2014-01-27 19:31:08	4813	2.159
67	SRL_OPN_2PTS010_0132_20140127_193108_20140127_211002.EUM.nc	2014-01-27 19:31:09	2014-01-27 21:10:01	4814	2.135
68	SRL_OPN_2PTS010_0134_20140127_211002_20140127_224822.EUM.nc	2014-01-27 21:10:03	2014-01-27 22:48:21	4815	2.124
69	SRL_OPN_2PTS010_0135_20140127_224821_20140128_002611.EUM.nc	2014-01-27 22:48:22	2014-01-28 00:26:10	4816	2.139
70	SRL_OPN_2PTS010_0137_20140128_002610_20140128_020408.EUM.nc	2014-01-28 00:26:11	2014-01-28 02:04:07	4817	2.168
71	SRL_OPN_2PTS010_0139_20140128_020407_20140128_034323.EUM.nc	2014-01-28 02:04:08	2014-01-28 03:43:22	4818	2.175
72	SRL_OPN_2PTS010_0141_20140128_034322_20140128_052422.EUM.nc	2014-01-28 03:43:23	2014-01-28 05:24:21	4819	2.2
73	SRL_OPN_2PTS010_0143_20140128_052421_20140128_071353.EUM.nc	2014-01-28 05:24:22	2014-01-28 07:13:52	4820	2.288
74	SRL_OPN_2PTS010_0146_20140128_071352_20140128_085213.EUM.nc	2014-01-28 07:13:53	2014-01-28 08:52:12	4821	2.081
75	SRL_OPN_2PTS010_0147_20140128_085213_20140128_103008.EUM.nc	2014-01-28 08:52:14	2014-01-28 10:30:07	4822	2.085

– Continued on next page

Table 1: List of files between 2014-01-23 05:39:00 and 2014-02-27 05:39:00.

– Continued from previous page

	File Name	Start Date	End Date	Rev. No.	Latency (hours)
76	SRL_OPN_2PTS010_0149_20140128_103007_20140128_120812.EUM.nc	2014-01-28 10:30:08	2014-01-28 12:08:11	4823	2.088
77	SRL_OPN_2PTS010_0151_20140128_120811_20140128_134707.EUM.nc	2014-01-28 12:08:12	2014-01-28 13:47:05	4824	2.111
78	SRL_OPN_2PTS010_0153_20140128_134706_20140128_154031.EUM.nc	2014-01-28 13:47:07	2014-01-28 15:40:30	4825	2.446
79	SRL_OPN_2PTS010_0156_20140128_154030_20140128_172017.EUM.nc	2014-01-28 15:40:31	2014-01-28 17:20:16	4826	2.187
80	SRL_OPN_2PTS010_0158_20140128_172016_20140128_185954.EUM.nc	2014-01-28 17:20:17	2014-01-28 18:59:53	4827	2.177
81	SRL_OPN_2PTS010_0160_20140128_185953_20140128_203900.EUM.nc	2014-01-28 18:59:55	2014-01-28 20:38:59	4828	2.166
82	SRL_OPN_2PTS010_0162_20140128_203859_20140128_221734.EUM.nc	2014-01-28 20:39:00	2014-01-28 22:17:33	4829	2.131
83	SRL_OPN_2PTS010_0164_20140128_221733_20140128_235529.EUM.nc	2014-01-28 22:17:34	2014-01-28 23:55:27	4830	2.13
84	SRL_OPN_2PTS010_0165_20140128_235528_20140129_013315.EUM.nc	2014-01-28 23:55:29	2014-01-29 01:33:14	4831	2.158
85	SRL_OPN_2PTS010_0167_20140129_013314_20140129_031203.EUM.nc	2014-01-29 01:33:15	2014-01-29 03:12:02	4832	2.151
86	SRL_OPN_2PTS010_0169_20140129_031202_20140129_045217.EUM.nc	2014-01-29 03:12:03	2014-01-29 04:52:16	4833	2.173
87	SRL_OPN_2PTS010_0171_20140129_045216_20140129_063451.EUM.nc	2014-01-29 04:52:17	2014-01-29 06:34:50	4834	2.179
88	SRL_OPN_2PTS010_0173_20140129_063449_20140129_082123.EUM.nc	2014-01-29 06:34:51	2014-01-29 08:21:22	4835	2.232
89	SRL_OPN_2PTS010_0176_20140129_082122_20140129_095926.EUM.nc	2014-01-29 08:21:23	2014-01-29 09:59:25	4836	2.072
90	SRL_OPN_2PTS010_0177_20140129_095925_20140129_113712.EUM.nc	2014-01-29 09:59:26	2014-01-29 11:37:11	4837	2.068
91	SRL_OPN_2PTS010_0179_20140129_113711_20140129_131552.EUM.nc	2014-01-29 11:37:12	2014-01-29 13:15:51	4838	2.101
92	SRL_OPN_2PTS010_0181_20140129_131551_20140129_150911.EUM.nc	2014-01-29 13:15:53	2014-01-29 15:09:10	4839	2.405
93	SRL_OPN_2PTS010_0184_20140129_150910_20140129_164859.EUM.nc	2014-01-29 15:09:11	2014-01-29 16:48:58	4840	2.181
94	SRL_OPN_2PTS010_0186_20140129_164858_20140129_182840.EUM.nc	2014-01-29 16:48:59	2014-01-29 18:28:39	4841	2.191
95	SRL_OPN_2PTS010_0188_20140129_182839_20140129_200754.EUM.nc	2014-01-29 18:28:40	2014-01-29 20:07:53	4842	2.143
96	SRL_OPN_2PTS010_0190_20140129_200754_20140129_214642.EUM.nc	2014-01-29 20:07:55	2014-01-29 21:46:41	4843	2.12
97	SRL_OPN_2PTS010_0192_20140129_214641_20140129_232445.EUM.nc	2014-01-29 21:46:42	2014-01-29 23:24:44	4844	2.117
98	SRL_OPN_2PTS010_0193_20140129_232444_20140130_010226.EUM.nc	2014-01-29 23:24:46	2014-01-30 01:02:25	4845	2.128
99	SRL_OPN_2PTS010_0195_20140130_010225_20140130_024051.EUM.nc	2014-01-30 01:02:26	2014-01-30 02:40:50	4846	2.171
100	SRL_OPN_2PTS010_0197_20140130_024050_20140130_042034.EUM.nc	2014-01-30 02:40:51	2014-01-30 04:20:33	4847	2.163
101	SRL_OPN_2PTS010_0199_20140130_042033_20140130_060222.EUM.nc	2014-01-30 04:20:34	2014-01-30 06:02:21	4848	2.196
102	SRL_OPN_2PTS010_0201_20140130_060222_20140130_075027.EUM.nc	2014-01-30 06:02:23	2014-01-30 07:50:26	4849	2.263
103	SRL_OPN_2PTS010_0204_20140130_075026_20140130_092840.EUM.nc	2014-01-30 07:50:27	2014-01-30 09:28:39	4850	2.071
104	SRL_OPN_2PTS010_0205_20140130_092839_20140130_110624.EUM.nc	2014-01-30 09:28:40	2014-01-30 11:06:23	4851	2.094
105	SRL_OPN_2PTS010_0207_20140130_110623_20140130_124444.EUM.nc	2014-01-30 11:06:24	2014-01-30 12:44:43	4852	2.091
106	SRL_OPN_2PTS010_0209_20140130_124444_20140130_142421.EUM.nc	2014-01-30 12:44:45	2014-01-30 14:24:20	4853	2.109
107	SRL_OPN_2PTS010_0211_20140130_142421_20140130_161738.EUM.nc	2014-01-30 14:24:22	2014-01-30 16:17:36	4854	2.449
108	SRL_OPN_2PTS010_0214_20140130_161738_20140130_175722.EUM.nc	2014-01-30 16:17:39	2014-01-30 17:57:21	4855	2.171
109	SRL_OPN_2PTS010_0216_20140130_175722_20140130_193644.EUM.nc	2014-01-30 17:57:23	2014-01-30 19:36:43	4856	2.162
110	SRL_OPN_2PTS010_0218_20140130_193643_20140130_211544.EUM.nc	2014-01-30 19:36:44	2014-01-30 21:15:42	4857	2.134
111	SRL_OPN_2PTS010_0220_20140130_211543_20140130_225352.EUM.nc	2014-01-30 21:15:44	2014-01-30 22:53:51	4858	2.131
112	SRL_OPN_2PTS010_0221_20140130_225352_20140131_003141.EUM.nc	2014-01-30 22:53:53	2014-01-31 00:31:40	4859	2.143
113	SRL_OPN_2PTS010_0223_20140131_003140_20140131_020950.EUM.nc	2014-01-31 00:31:41	2014-01-31 02:09:49	4860	2.157
114	SRL_OPN_2PTS010_0225_20140131_020950_20140131_034901.EUM.nc	2014-01-31 02:09:51	2014-01-31 03:49:00	4861	2.17

– Continued on next page

Table 1: List of files between 2014-01-23 05:39:00 and 2014-02-27 05:39:00.

– Continued from previous page

	File Name	Start Date	End Date	Rev. No.	Latency (hours)
115	SRL_OPN_2PTS010_0227_20140131_034900_20140131_053008.EUM.nc	2014-01-31 03:49:01	2014-01-31 05:30:07	4862	2.191
116	SRL_OPN_2PTS010_0229_20140131_053008_20140131_071927.EUM.nc	2014-01-31 05:30:09	2014-01-31 07:19:26	4863	2.282
117	SRL_OPN_2PTS010_0232_20140131_071926_20140131_085754.EUM.nc	2014-01-31 07:19:27	2014-01-31 08:57:53	4864	2.061
118	SRL_OPN_2PTS010_0233_20140131_085753_20140131_103539.EUM.nc	2014-01-31 08:57:54	2014-01-31 10:35:38	4865	2.083
119	SRL_OPN_2PTS010_0235_20140131_103538_20140131_121345.EUM.nc	2014-01-31 10:35:39	2014-01-31 12:13:44	4866	2.087
120	SRL_OPN_2PTS010_0237_20140131_121345_20140131_135253.EUM.nc	2014-01-31 12:13:46	2014-01-31 13:52:51	4867	2.096
121	SRL_OPN_2PTS010_0239_20140131_135253_20140131_154617.EUM.nc	2014-01-31 13:52:54	2014-01-31 15:46:16	4868	2.422
122	SRL_OPN_2PTS010_0242_20140131_154617_20140131_172556.EUM.nc	2014-01-31 15:46:18	2014-01-31 17:25:55	4869	2.18
123	SRL_OPN_2PTS010_0244_20140131_172555_20140131_190533.EUM.nc	2014-01-31 17:25:56	2014-01-31 19:05:32	4870	2.182
124	SRL_OPN_2PTS010_0246_20140131_190531_20140131_204443.EUM.nc	2014-01-31 19:05:32	2014-01-31 20:44:42	4871	2.158
125	SRL_OPN_2PTS010_0248_20140131_204443_20140131_222306.EUM.nc	2014-01-31 20:44:44	2014-01-31 22:23:05	4872	2.129
126	SRL_OPN_2PTS010_0250_20140131_222305_20140201_000100.EUM.nc	2014-01-31 22:23:06	2014-02-01 00:00:59	4873	2.118
127	SRL_OPN_2PTS010_0251_20140201_000059_20140201_013856.EUM.nc	2014-02-01 00:01:00	2014-02-01 01:38:55	4874	2.155
128	SRL_OPN_2PTS010_0253_20140201_013854_20140201_031739.EUM.nc	2014-02-01 01:38:55	2014-02-01 03:17:38	4875	2.177
129	SRL_OPN_2PTS010_0255_20140201_031738_20140201_045810.EUM.nc	2014-02-01 03:17:39	2014-02-01 04:58:09	4876	2.186
130	SRL_OPN_2PTS010_0257_20140201_045809_20140201_064041.EUM.nc	2014-02-01 04:58:10	2014-02-01 06:40:40	4877	2.178
131	SRL_OPN_2PTS010_0259_20140201_064041_20140201_082656.EUM.nc	2014-02-01 06:40:42	2014-02-01 08:26:55	4878	2.206
132	SRL_OPN_2PTS010_0262_20140201_082655_20140201_100458.EUM.nc	2014-02-01 08:26:56	2014-02-01 10:04:57	4879	2.07
133	SRL_OPN_2PTS010_0263_20140201_100458_20140201_114252.EUM.nc	2014-02-01 10:04:59	2014-02-01 11:42:51	4880	2.087
134	SRL_OPN_2PTS010_0265_20140201_114251_20140201_132128.EUM.nc	2014-02-01 11:42:53	2014-02-01 13:21:27	4881	2.1
135	SRL_OPN_2PTS010_0267_20140201_132127_20140201_151458.EUM.nc	2014-02-01 13:21:28	2014-02-01 15:14:57	4882	2.419
136	SRL_OPN_2PTS010_0270_20140201_151457_20140201_165436.EUM.nc	2014-02-01 15:14:58	2014-02-01 16:54:35	4883	2.189
137	SRL_OPN_2PTS010_0272_20140201_165435_20140201_183417.EUM.nc	2014-02-01 16:54:36	2014-02-01 18:34:15	4884	2.188
138	SRL_OPN_2PTS010_0274_20140201_183416_20140201_201330.EUM.nc	2014-02-01 18:34:17	2014-02-01 20:13:29	4885	2.175
139	SRL_OPN_2PTS010_0276_20140201_201330_20140201_215214.EUM.nc	2014-02-01 20:13:31	2014-02-01 21:52:13	4886	2.14
140	SRL_OPN_2PTS010_0278_20140201_215213_20140201_233017.EUM.nc	2014-02-01 21:52:14	2014-02-01 23:30:16	4887	2.135
141	SRL_OPN_2PTS010_0279_20140201_233016_20140202_010806.EUM.nc	2014-02-01 23:30:17	2014-02-02 01:08:05	4888	2.143
142	SRL_OPN_2PTS010_0281_20140202_010805_20140202_024627.EUM.nc	2014-02-02 01:08:06	2014-02-02 02:46:26	4889	2.167
143	SRL_OPN_2PTS010_0283_20140202_024628_20140202_042623.EUM.nc	2014-02-02 02:46:29	2014-02-02 04:26:22	4890	2.177
144	SRL_OPN_2PTS010_0285_20140202_042622_20140202_060811.EUM.nc	2014-02-02 04:26:23	2014-02-02 06:08:10	4891	2.196
145	SRL_OPN_2PTS010_0287_20140202_060810_20140202_075608.EUM.nc	2014-02-02 06:08:11	2014-02-02 07:56:07	4892	2.261
146	SRL_OPN_2PTS010_0290_20140202_075607_20140202_093411.EUM.nc	2014-02-02 07:56:09	2014-02-02 09:34:10	4893	2.069
147	SRL_OPN_2PTS010_0291_20140202_093411_20140202_111203.EUM.nc	2014-02-02 09:34:12	2014-02-02 11:12:02	4894	2.077
148	SRL_OPN_2PTS010_0293_20140202_111202_20140202_125026.EUM.nc	2014-02-02 11:12:03	2014-02-02 12:50:25	4895	2.089
149	SRL_OPN_2PTS010_0295_20140202_125025_20140202_144337.EUM.nc	2014-02-02 12:50:26	2014-02-02 14:43:36	4896	2.357
150	SRL_OPN_2PTS010_0298_20140202_144337_20140202_162314.EUM.nc	2014-02-02 14:43:38	2014-02-02 16:23:13	4897	2.177
151	SRL_OPN_2PTS010_0300_20140202_162314_20140202_180259.EUM.nc	2014-02-02 16:23:15	2014-02-02 18:02:58	4898	2.211
152	SRL_OPN_2PTS010_0302_20140202_180258_20140202_194228.EUM.nc	2014-02-02 18:02:59	2014-02-02 19:42:27	4899	2.176
153	SRL_OPN_2PTS010_0304_20140202_194227_20140202_212118.EUM.nc	2014-02-02 19:42:28	2014-02-02 21:21:17	4900	2.145

– Continued on next page

Table 1: List of files between 2014-01-23 05:39:00 and 2014-02-27 05:39:00.

– Continued from previous page

	File Name	Start Date	End Date	Rev. No.	Latency (hours)
154	SRL_OPN_2PTS010_0306_20140202_212118_20140202_225932.EUM.nc	2014-02-02 21:21:19	2014-02-02 22:59:30	4901	2.135
155	SRL_OPN_2PTS010_0307_20140202_225931_20140203_003717.EUM.nc	2014-02-02 22:59:32	2014-02-03 00:37:16	4902	2.148
156	SRL_OPN_2PTS010_0309_20140203_003716_20140203_021529.EUM.nc	2014-02-03 00:37:17	2014-02-03 02:15:28	4903	2.157
157	SRL_OPN_2PTS010_0311_20140203_021528_20140203_035446.EUM.nc	2014-02-03 02:15:29	2014-02-03 03:54:45	4904	2.175
158	SRL_OPN_2PTS010_0313_20140203_035445_20140203_053602.EUM.nc	2014-02-03 03:54:46	2014-02-03 05:36:01	4905	2.178
159	SRL_OPN_2PTS010_0315_20140203_053601_20140203_072510.EUM.nc	2014-02-03 05:36:02	2014-02-03 07:25:09	4906	2.302
160	SRL_OPN_2PTS010_0318_20140203_072509_20140203_090326.EUM.nc	2014-02-03 07:25:10	2014-02-03 09:03:25	4907	2.075
161	SRL_OPN_2PTS010_0319_20140203_090325_20140203_104122.EUM.nc	2014-02-03 09:03:26	2014-02-03 10:41:21	4908	2.088
162	SRL_OPN_2PTS010_0321_20140203_104121_20140203_121923.EUM.nc	2014-02-03 10:41:22	2014-02-03 12:19:22	4909	2.104
163	SRL_OPN_2PTS010_0323_20140203_121923_20140203_135840.EUM.nc	2014-02-03 12:19:24	2014-02-03 13:58:39	4910	2.118
164	SRL_OPN_2PTS010_0325_20140203_135839_20140203_155202.EUM.nc	2014-02-03 13:58:41	2014-02-03 15:52:01	4911	2.428
165	SRL_OPN_2PTS010_0328_20140203_155202_20140203_173142.EUM.nc	2014-02-03 15:52:03	2014-02-03 17:31:41	4912	2.201
166	SRL_OPN_2PTS010_0330_20140203_173141_20140203_191118.EUM.nc	2014-02-03 17:31:42	2014-02-03 19:11:17	4913	2.195
167	SRL_OPN_2PTS010_0332_20140203_191117_20140203_205020.EUM.nc	2014-02-03 19:11:19	2014-02-03 20:50:19	4914	2.145
168	SRL_OPN_2PTS010_0334_20140203_205020_20140203_222851.EUM.nc	2014-02-03 20:50:21	2014-02-03 22:28:49	4915	2.114
169	SRL_OPN_2PTS010_0336_20140203_222849_20140204_000636.EUM.nc	2014-02-03 22:28:50	2014-02-04 00:06:35	4916	2.139
170	SRL_OPN_2PTS010_0337_20140204_000636_20140204_014436.EUM.nc	2014-02-04 00:06:37	2014-02-04 01:44:34	4917	2.126
171	SRL_OPN_2PTS010_0339_20140204_014435_20140204_032326.EUM.nc	2014-02-04 01:44:36	2014-02-04 03:23:25	4918	2.161
172	SRL_OPN_2PTS010_0341_20140204_032325_20140204_050355.EUM.nc	2014-02-04 03:23:26	2014-02-04 05:03:54	4919	2.176
173	SRL_OPN_2PTS010_0343_20140204_050354_20140204_065410.EUM.nc	2014-02-04 05:03:55	2014-02-04 06:54:09	4920	2.33
174	SRL_OPN_2PTS010_0346_20140204_065409_20140204_083241.EUM.nc	2014-02-04 06:54:10	2014-02-04 08:32:40	4921	2.083
175	SRL_OPN_2PTS010_0348_20140204_083241_20140204_101033.EUM.nc	2014-02-04 08:32:42	2014-02-04 10:10:32	4922	2.069
176	SRL_OPN_2PTS010_0349_20140204_101032_20140204_114832.EUM.nc	2014-02-04 10:10:33	2014-02-04 11:48:31	4923	2.098
177	SRL_OPN_2PTS010_0351_20140204_114831_20140204_132713.EUM.nc	2014-02-04 11:48:32	2014-02-04 13:27:11	4924	2.085
178	SRL_OPN_2PTS010_0353_20140204_132714_20140204_152037.EUM.nc	2014-02-04 13:27:16	2014-02-04 15:20:36	4925	2.419
179	SRL_OPN_2PTS010_0356_20140204_152036_20140204_170025.EUM.nc	2014-02-04 15:20:37	2014-02-04 17:00:24	4926	2.182
180	SRL_OPN_2PTS010_0358_20140204_170024_20140204_183958.EUM.nc	2014-02-04 17:00:25	2014-02-04 18:39:57	4927	2.188
181	SRL_OPN_2PTS010_0360_20140204_183959_20140204_201918.EUM.nc	2014-02-04 18:40:00	2014-02-04 20:19:17	4928	2.16
182	SRL_OPN_2PTS010_0362_20140204_201918_20140204_215753.EUM.nc	2014-02-04 20:19:19	2014-02-04 21:57:52	4929	2.127
183	SRL_OPN_2PTS010_0364_20140204_215753_20140204_233555.EUM.nc	2014-02-04 21:57:54	2014-02-04 23:35:54	4930	2.122
184	SRL_OPN_2PTS010_0365_20140204_233554_20140205_011338.EUM.nc	2014-02-04 23:35:55	2014-02-05 01:13:37	4931	2.151
185	SRL_OPN_2PTS010_0367_20140205_011338_20140205_025213.EUM.nc	2014-02-05 01:13:39	2014-02-05 02:52:12	4932	2.159
186	SRL_OPN_2PTS010_0369_20140205_025212_20140205_043207.EUM.nc	2014-02-05 02:52:13	2014-02-05 04:32:06	4933	2.164
187	SRL_OPN_2PTS010_0371_20140205_043206_20140205_061413.EUM.nc	2014-02-05 04:32:07	2014-02-05 06:14:12	4934	2.181
188	SRL_OPN_2PTS010_0373_20140205_061412_20140205_080148.EUM.nc	2014-02-05 06:14:13	2014-02-05 08:01:47	4935	2.263
189	SRL_OPN_2PTS010_0376_20140205_080147_20140205_093949.EUM.nc	2014-02-05 08:01:48	2014-02-05 09:39:48	4936	2.078
190	SRL_OPN_2PTS010_0377_20140205_093948_20140205_111743.EUM.nc	2014-02-05 09:39:49	2014-02-05 11:17:42	4937	2.081
191	SRL_OPN_2PTS010_0379_20140205_111742_20140205_125603.EUM.nc	2014-02-05 11:17:43	2014-02-05 12:56:02	4938	2.074
192	SRL_OPN_2PTS010_0381_20140205_125602_20140205_144917.EUM.nc	2014-02-05 12:56:03	2014-02-05 14:49:16	4939	2.379

– Continued on next page

Table 1: List of files between 2014-01-23 05:39:00 and 2014-02-27 05:39:00.

– Continued from previous page

	File Name	Start Date	End Date	Rev. No.	Latency (hours)
193	SRL_OPN_2PTS010_0384_20140205_144916_20140205_162904.EUM.nc	2014-02-05 14:49:17	2014-02-05 16:29:03	4940	2.181
194	SRL_OPN_2PTS010_0386_20140205_162903_20140205_180842.EUM.nc	2014-02-05 16:29:04	2014-02-05 18:08:41	4941	2.191
195	SRL_OPN_2PTS010_0388_20140205_180841_20140205_194811.EUM.nc	2014-02-05 18:08:42	2014-02-05 19:48:10	4942	2.164
196	SRL_OPN_2PTS010_0390_20140205_194810_20140205_212700.EUM.nc	2014-02-05 19:48:11	2014-02-05 21:26:59	4943	2.135
197	SRL_OPN_2PTS010_0392_20140205_212659_20140205_230512.EUM.nc	2014-02-05 21:27:00	2014-02-05 23:05:11	4944	2.136
198	SRL_OPN_2PTS010_0393_20140205_230511_20140206_004255.EUM.nc	2014-02-05 23:05:12	2014-02-06 00:42:54	4945	2.136
199	SRL_OPN_2PTS010_0395_20140206_004253_20140206_022110.EUM.nc	2014-02-06 00:42:54	2014-02-06 02:21:09	4946	2.164
200	SRL_OPN_2PTS010_0397_20140206_022109_20140206_040033.EUM.nc	2014-02-06 02:21:10	2014-02-06 04:00:32	4947	2.181
201	SRL_OPN_2PTS010_0399_20140206_040033_20140206_054155.EUM.nc	2014-02-06 04:00:34	2014-02-06 05:41:54	4948	2.188
202	SRL_OPN_2PTS010_0401_20140206_054155_20140206_073051.EUM.nc	2014-02-06 05:41:56	2014-02-06 07:30:50	4949	2.292
203	SRL_OPN_2PTS010_0404_20140206_073050_20140206_090905.EUM.nc	2014-02-06 07:30:51	2014-02-06 09:09:04	4950	2.061
204	SRL_OPN_2PTS010_0405_20140206_090904_20140206_104659.EUM.nc	2014-02-06 09:09:05	2014-02-06 10:46:57	4951	2.113
205	SRL_OPN_2PTS010_0407_20140206_104658_20140206_122502.EUM.nc	2014-02-06 10:46:59	2014-02-06 12:25:01	4952	2.056
206	SRL_OPN_2PTS010_0409_20140206_122501_20140206_140421.EUM.nc	2014-02-06 12:25:02	2014-02-06 14:04:15	4953	2.09
207	SRL_OPN_2PTS010_0411_20140206_140421_20140206_155747.EUM.nc	2014-02-06 14:04:24	2014-02-06 15:57:46	4954	2.386
208	SRL_OPN_2PTS010_0414_20140206_155746_20140206_173726.EUM.nc	2014-02-06 15:57:47	2014-02-06 17:37:25	4955	2.16
209	SRL_OPN_2PTS010_0416_20140206_173724_20140206_191652.EUM.nc	2014-02-06 17:37:25	2014-02-06 19:16:51	4956	2.151
210	SRL_OPN_2PTS010_0418_20140206_191651_20140206_205601.EUM.nc	2014-02-06 19:16:52	2014-02-06 20:56:00	4957	2.132
211	SRL_OPN_2PTS010_0420_20140206_205602_20140206_223420.EUM.nc	2014-02-06 20:56:03	2014-02-06 22:34:19	4958	2.095
212	SRL_OPN_2PTS010_0421_20140206_223419_20140207_001212.EUM.nc	2014-02-06 22:34:20	2014-02-07 00:12:11	4959	2.096
213	SRL_OPN_2PTS010_0423_20140207_001213_20140207_015007.EUM.nc	2014-02-07 00:12:14	2014-02-07 01:50:06	4960	2.119
214	SRL_OPN_2PTS010_0425_20140207_015007_20140207_032909.EUM.nc	2014-02-07 01:50:08	2014-02-07 03:29:08	4961	2.14
215	SRL_OPN_2PTS010_0427_20140207_032908_20140207_050945.EUM.nc	2014-02-07 03:29:09	2014-02-07 05:09:44	4962	2.181
216	SRL_OPN_2PTS010_0429_20140207_050944_20140207_065942.EUM.nc	2014-02-07 05:09:45	2014-02-07 06:59:41	4963	2.284
217	SRL_OPN_2PTS010_0432_20140207_065942_20140207_083819.EUM.nc	2014-02-07 06:59:43	2014-02-07 08:38:17	4964	2.055
218	SRL_OPN_2PTS010_0434_20140207_083818_20140207_101610.EUM.nc	2014-02-07 08:38:18	2014-02-07 10:16:09	4965	2.052
219	SRL_OPN_2PTS010_0435_20140207_101609_20140207_115411.EUM.nc	2014-02-07 10:16:10	2014-02-07 11:54:10	4966	2.045
220	SRL_OPN_2PTS010_0437_20140207_115411_20140207_133254.EUM.nc	2014-02-07 11:54:12	2014-02-07 13:32:49	4967	2.065
221	SRL_OPN_2PTS010_0439_20140207_133255_20140207_152619.EUM.nc	2014-02-07 13:33:01	2014-02-07 15:26:18	4968	2.356
222	SRL_OPN_2PTS010_0442_20140207_152618_20140207_170607.EUM.nc	2014-02-07 15:26:19	2014-02-07 17:06:06	4969	2.155
223	SRL_OPN_2PTS010_0444_20140207_170606_20140207_184540.EUM.nc	2014-02-07 17:06:07	2014-02-07 18:45:39	4970	2.147
224	SRL_OPN_2PTS010_0446_20140207_184540_20140207_202459.EUM.nc	2014-02-07 18:45:41	2014-02-07 20:24:58	4971	2.121
225	SRL_OPN_2PTS010_0448_20140207_202458_20140207_220332.EUM.nc	2014-02-07 20:25:00	2014-02-07 22:03:30	4972	2.104
226	SRL_OPN_2PTS010_0450_20140207_220332_20140207_234132.EUM.nc	2014-02-07 22:03:33	2014-02-07 23:41:31	4973	2.071
227	SRL_OPN_2PTS010_0451_20140207_234131_20140208_011916.EUM.nc	2014-02-07 23:41:32	2014-02-08 01:19:15	4974	2.105
228	SRL_OPN_2PTS010_0453_20140208_011915_20140208_025756.EUM.nc	2014-02-08 01:19:16	2014-02-08 02:57:55	4975	2.154
229	SRL_OPN_2PTS010_0455_20140208_025755_20140208_043755.EUM.nc	2014-02-08 02:57:56	2014-02-08 04:37:54	4976	2.151
230	SRL_OPN_2PTS010_0457_20140208_043754_20140208_062009.EUM.nc	2014-02-08 04:37:55	2014-02-08 06:20:08	4977	2.164
231	SRL_OPN_2PTS010_0459_20140208_062008_20140208_080727.EUM.nc	2014-02-08 06:20:09	2014-02-08 08:07:26	4978	2.214

– Continued on next page

Table 1: List of files between 2014-01-23 05:39:00 and 2014-02-27 05:39:00.

– Continued from previous page

	File Name	Start Date	End Date	Rev. No.	Latency (hours)
232	SRL_OPN_2PTS010_0462_20140208_080726_20140208_094527.EUM.nc	2014-02-08 08:07:27	2014-02-08 09:45:26	4979	2.04
233	SRL_OPN_2PTS010_0463_20140208_094526_20140208_112320.EUM.nc	2014-02-08 09:45:27	2014-02-08 11:23:19	4980	2.051
234	SRL_OPN_2PTS010_0465_20140208_112320_20140208_130144.EUM.nc	2014-02-08 11:23:21	2014-02-08 13:01:43	4981	2.06
235	SRL_OPN_2PTS010_0467_20140208_130143_20140208_145500.EUM.nc	2014-02-08 13:01:45	2014-02-08 14:54:59	4982	2.371
236	SRL_OPN_2PTS010_0470_20140208_145500_20140208_163448.EUM.nc	2014-02-08 14:55:01	2014-02-08 16:34:47	4983	2.168
237	SRL_OPN_2PTS010_0472_20140208_163447_20140208_181425.EUM.nc	2014-02-08 16:34:48	2014-02-08 18:14:24	4984	2.18
238	SRL_OPN_2PTS010_0474_20140208_181425_20140208_195352.EUM.nc	2014-02-08 18:14:26	2014-02-08 19:53:51	4985	2.128
239	SRL_OPN_2PTS010_0476_20140208_195351_20140208_213238.EUM.nc	2014-02-08 19:53:52	2014-02-08 21:32:37	4986	2.108
240	SRL_OPN_2PTS010_0478_20140208_213237_20140208_231049.EUM.nc	2014-02-08 21:32:38	2014-02-08 23:10:48	4987	2.1
241	SRL_OPN_2PTS010_0479_20140208_231048_20140209_004831.EUM.nc	2014-02-08 23:10:49	2014-02-09 00:48:30	4988	2.14
242	SRL_OPN_2PTS010_0481_20140209_004830_20140209_022649.EUM.nc	2014-02-09 00:48:31	2014-02-09 02:26:48	4989	2.148
243	SRL_OPN_2PTS010_0483_20140209_022648_20140209_040617.EUM.nc	2014-02-09 02:26:49	2014-02-09 04:06:16	4990	2.173
244	SRL_OPN_2PTS010_0485_20140209_040616_20140209_054748.EUM.nc	2014-02-09 04:06:17	2014-02-09 05:47:47	4991	2.19
245	SRL_OPN_2PTS010_0487_20140209_054747_20140209_073630.EUM.nc	2014-02-09 05:47:48	2014-02-09 07:36:29	4992	2.265
246	SRL_OPN_2PTS010_0490_20140209_073629_20140209_091441.EUM.nc	2014-02-09 07:36:30	2014-02-09 09:14:40	4993	2.055
247	SRL_OPN_2PTS010_0491_20140209_091441_20140209_105236.EUM.nc	2014-02-09 09:14:42	2014-02-09 10:52:35	4994	2.035
248	SRL_OPN_2PTS010_0493_20140209_105235_20140209_123042.EUM.nc	2014-02-09 10:52:36	2014-02-09 12:30:41	4995	2.079
249	SRL_OPN_2PTS010_0495_20140209_123041_20140209_141007.EUM.nc	2014-02-09 12:30:42	2014-02-09 14:10:00	4996	2.095
250	SRL_OPN_2PTS010_0497_20140209_141007_20140209_160328.EUM.nc	2014-02-09 14:10:08	2014-02-09 16:03:27	4997	2.395
251	SRL_OPN_2PTS010_0500_20140209_160328_20140209_174308.EUM.nc	2014-02-09 16:03:29	2014-02-09 17:43:07	4998	2.154
252	SRL_OPN_2PTS010_0502_20140209_174307_20140209_192233.EUM.nc	2014-02-09 17:43:08	2014-02-09 19:22:32	4999	2.143
253	SRL_OPN_2PTS010_0504_20140209_192233_20140209_210141.EUM.nc	2014-02-09 19:22:34	2014-02-09 21:01:40	5000	2.122
254	SRL_OPN_2PTS010_0506_20140209_210140_20140209_223957.EUM.nc	2014-02-09 21:01:41	2014-02-09 22:39:56	5001	2.121
255	SRL_OPN_2PTS010_0507_20140209_223956_20140210_001749.EUM.nc	2014-02-09 22:39:57	2014-02-10 00:17:48	5002	2.091
256	SRL_OPN_2PTS010_0509_20140210_001749_20140210_015545.EUM.nc	2014-02-10 00:17:50	2014-02-10 01:55:44	5003	2.132
257	SRL_OPN_2PTS010_0511_20140210_015544_20140210_033452.EUM.nc	2014-02-10 01:55:45	2014-02-10 03:34:51	5004	2.15
258	SRL_OPN_2PTS010_0513_20140210_033452_20140210_051534.EUM.nc	2014-02-10 03:34:53	2014-02-10 05:15:33	5005	2.173
259	SRL_OPN_2PTS010_0515_20140210_051534_20140210_070521.EUM.nc	2014-02-10 05:15:35	2014-02-10 07:05:20	5006	2.283
260	SRL_OPN_2PTS010_0518_20140210_070520_20140210_084356.EUM.nc	2014-02-10 07:05:22	2014-02-10 08:43:55	5007	2.052
261	SRL_OPN_2PTS010_0520_20140210_084356_20140210_102145.EUM.nc	2014-02-10 08:43:57	2014-02-10 10:21:44	5008	2.082
262	SRL_OPN_2PTS010_0521_20140210_102144_20140210_115948.EUM.nc	2014-02-10 10:21:45	2014-02-10 11:59:47	5009	2.065
263	SRL_OPN_2PTS010_0523_20140210_115947_20140210_133836.EUM.nc	2014-02-10 11:59:48	2014-02-10 13:38:35	5010	2.087
264	SRL_OPN_2PTS010_0525_20140210_133836_20140210_153202.EUM.nc	2014-02-10 13:38:37	2014-02-10 15:32:01	5011	2.394
265	SRL_OPN_2PTS010_0528_20140210_153201_20140210_171150.EUM.nc	2014-02-10 15:32:02	2014-02-10 17:11:49	5012	2.158
266	SRL_OPN_2PTS010_0530_20140210_171149_20140210_185121.EUM.nc	2014-02-10 17:11:50	2014-02-10 18:51:20	5013	2.165
267	SRL_OPN_2PTS010_0532_20140210_185120_20140210_203038.EUM.nc	2014-02-10 18:51:21	2014-02-10 20:30:37	5014	2.118
268	SRL_OPN_2PTS010_0534_20140210_203037_20140210_220908.EUM.nc	2014-02-10 20:30:38	2014-02-10 22:09:07	5015	2.114
269	SRL_OPN_2PTS010_0536_20140210_220908_20140210_234707.EUM.nc	2014-02-10 22:09:09	2014-02-10 23:47:06	5016	2.098
270	SRL_OPN_2PTS010_0537_20140210_234707_20140211_012453.EUM.nc	2014-02-10 23:47:08	2014-02-11 01:24:51	5017	2.128

– Continued on next page

Table 1: List of files between 2014-01-23 05:39:00 and 2014-02-27 05:39:00.

– Continued from previous page

	File Name	Start Date	End Date	Rev. No.	Latency (hours)
271	SRL_OPN_2PTS010_0539_20140211_012452_20140211_030335.EUM.nc	2014-02-11 01:24:52	2014-02-11 03:03:34	5018	2.152
272	SRL_OPN_2PTS010_0541_20140211_030334_20140211_044341.EUM.nc	2014-02-11 03:03:35	2014-02-11 04:43:40	5019	2.133
273	SRL_OPN_2PTS010_0543_20140211_044341_20140211_062603.EUM.nc	2014-02-11 04:43:42	2014-02-11 06:26:02	5020	2.162
274	SRL_OPN_2PTS010_0545_20140211_062603_20140211_081303.EUM.nc	2014-02-11 06:26:04	2014-02-11 08:13:02	5021	2.229
275	SRL_OPN_2PTS010_0548_20140211_081302_20140211_095102.EUM.nc	2014-02-11 08:13:03	2014-02-11 09:51:01	5022	2.055
276	SRL_OPN_2PTS010_0549_20140211_095101_20140211_112857.EUM.nc	2014-02-11 09:51:02	2014-02-11 11:28:56	5023	2.134
277	SRL_OPN_2PTS010_0551_20140211_112857_20140211_130723.EUM.nc	2014-02-11 11:28:58	2014-02-11 13:07:22	5024	2.074
278	SRL_OPN_2PTS010_0553_20140211_130723_20140211_150042.EUM.nc	2014-02-11 13:07:24	2014-02-11 15:00:41	5025	2.368
279	SRL_OPN_2PTS010_0556_20140211_150041_20140211_164030.EUM.nc	2014-02-11 15:00:42	2014-02-11 16:40:29	5026	2.15
280	SRL_OPN_2PTS010_0558_20140211_164029_20140211_182005.EUM.nc	2014-02-11 16:40:30	2014-02-11 18:20:04	5027	2.154
281	SRL_OPN_2PTS010_0560_20140211_182004_20140211_195931.EUM.nc	2014-02-11 18:20:05	2014-02-11 19:59:30	5028	2.128
282	SRL_OPN_2PTS010_0562_20140211_195931_20140211_213815.EUM.nc	2014-02-11 19:59:32	2014-02-11 21:38:14	5029	2.128
283	SRL_OPN_2PTS010_0564_20140211_213814_20140211_231623.EUM.nc	2014-02-11 21:38:15	2014-02-11 23:16:22	5030	2.086
284	SRL_OPN_2PTS010_0565_20140211_231622_20140212_005404.EUM.nc	2014-02-11 23:16:23	2014-02-12 00:54:03	5031	2.103
285	SRL_OPN_2PTS010_0567_20140212_005404_20140212_023226.EUM.nc	2014-02-12 00:54:04	2014-02-12 02:32:25	5032	2.15
286	SRL_OPN_2PTS010_0569_20140212_023226_20140212_041159.EUM.nc	2014-02-12 02:32:27	2014-02-12 04:11:57	5033	2.167
287	SRL_OPN_2PTS010_0571_20140212_041158_20140212_055338.EUM.nc	2014-02-12 04:12:00	2014-02-12 05:53:36	5034	2.172
288	SRL_OPN_2PTS010_0573_20140212_055337_20140212_074206.EUM.nc	2014-02-12 05:53:38	2014-02-12 07:42:05	5035	2.254
289	SRL_OPN_2PTS010_0576_20140212_074205_20140212_092015.EUM.nc	2014-02-12 07:42:06	2014-02-12 09:20:14	5036	2.06
290	SRL_OPN_2PTS010_0577_20140212_092014_20140212_105809.EUM.nc	2014-02-12 09:20:15	2014-02-12 10:58:08	5037	2.037
291	SRL_OPN_2PTS010_0579_20140212_105808_20140212_123616.EUM.nc	2014-02-12 10:58:09	2014-02-12 12:36:15	5038	2.074
292	SRL_OPN_2PTS010_0581_20140212_123617_20140212_141547.EUM.nc	2014-02-12 12:36:18	2014-02-12 14:15:41	5039	2.102
293	SRL_OPN_2PTS010_0583_20140212_141548_20140212_160908.EUM.nc	2014-02-12 14:15:51	2014-02-12 16:09:07	5040	2.377
294	SRL_OPN_2PTS010_0586_20140212_160908_20140212_174847.EUM.nc	2014-02-12 16:09:09	2014-02-12 17:48:46	5041	2.164
295	SRL_OPN_2PTS010_0588_20140212_174846_20140212_192819.EUM.nc	2014-02-12 17:48:47	2014-02-12 19:28:18	5042	2.151
296	SRL_OPN_2PTS010_0590_20140212_192818_20140212_210715.EUM.nc	2014-02-12 19:28:19	2014-02-12 21:07:14	5043	2.124
297	SRL_OPN_2PTS010_0592_20140212_210715_20140212_224537.EUM.nc	2014-02-12 21:07:16	2014-02-12 22:45:36	5044	2.086
298	SRL_OPN_2PTS010_0593_20140212_224537_20140213_002320.EUM.nc	2014-02-12 22:45:37	2014-02-13 00:23:19	5045	2.096
299	SRL_OPN_2PTS010_0595_20140213_002319_20140213_020126.EUM.nc	2014-02-13 00:23:20	2014-02-13 02:01:25	5046	2.119
300	SRL_OPN_2PTS010_0597_20140213_020125_20140213_034030.EUM.nc	2014-02-13 02:01:26	2014-02-13 03:40:29	5047	2.157
301	SRL_OPN_2PTS010_0599_20140213_034029_20140213_052127.EUM.nc	2014-02-13 03:40:30	2014-02-13 05:21:26	5048	2.163
302	SRL_OPN_2PTS010_0601_20140213_052127_20140213_071105.EUM.nc	2014-02-13 05:21:28	2014-02-13 07:11:04	5049	2.281
303	SRL_OPN_2PTS010_0604_20140213_071104_20140213_084927.EUM.nc	2014-02-13 07:11:05	2014-02-13 08:49:26	5050	2.055
304	SRL_OPN_2PTS010_0607_20140213_102723_20140213_120519.EUM.nc	2014-02-13 10:27:24	2014-02-13 12:05:18	5052	2.08
305	SRL_OPN_2PTS010_0609_20140213_120519_20140213_134423.EUM.nc	2014-02-13 12:05:20	2014-02-13 13:44:22	5053	2.076
306	SRL_OPN_2PTS010_0611_20140213_134422_20140213_153749.EUM.nc	2014-02-13 13:44:24	2014-02-13 15:37:48	5054	2.399
307	SRL_OPN_2PTS010_0616_20140213_171726_20140213_185707.EUM.nc	2014-02-13 17:17:27	2014-02-13 18:57:05	5056	2.154
308	SRL_OPN_2PTS010_0618_20140213_185706_20140213_203614.EUM.nc	2014-02-13 18:57:07	2014-02-13 20:36:13	5057	2.139
309	SRL_OPN_2PTS010_0620_20140213_203614_20140213_221449.EUM.nc	2014-02-13 20:36:15	2014-02-13 22:14:48	5058	2.105

– Continued on next page

Table 1: List of files between 2014-01-23 05:39:00 and 2014-02-27 05:39:00.

– Continued from previous page

	File Name	Start Date	End Date	Rev. No.	Latency (hours)
310	SRL_OPN_2PTS010_0622_20140213_221448_20140213_235238.EUM.nc	2014-02-13 22:14:49	2014-02-13 23:52:37	5059	2.102
311	SRL_OPN_2PTS010_0623_20140213_235237_20140214_013033.EUM.nc	2014-02-13 23:52:38	2014-02-14 01:30:32	5060	2.131
312	SRL_OPN_2PTS010_0625_20140214_013032_20140214_030911.EUM.nc	2014-02-14 01:30:33	2014-02-14 03:09:10	5061	2.157
313	SRL_OPN_2PTS010_0627_20140214_030911_20140214_044933.EUM.nc	2014-02-14 03:09:12	2014-02-14 04:49:32	5062	2.177
314	SRL_OPN_2PTS010_0629_20140214_044932_20140214_063154.EUM.nc	2014-02-14 04:49:32	2014-02-14 06:31:53	5063	2.164
315	SRL_OPN_2PTS010_0631_20140214_063153_20140214_081837.EUM.nc	2014-02-14 06:31:54	2014-02-14 08:18:36	5064	2.216
316	SRL_OPN_2PTS010_0634_20140214_081837_20140214_095642.EUM.nc	2014-02-14 08:18:38	2014-02-14 09:56:41	5065	2.069
317	SRL_OPN_2PTS010_0635_20140214_095640_20140214_113429.EUM.nc	2014-02-14 09:56:41	2014-02-14 11:34:27	5066	2.036
318	SRL_OPN_2PTS010_0637_20140214_113428_20140214_131308.EUM.nc	2014-02-14 11:34:29	2014-02-14 13:13:07	5067	2.083
319	SRL_OPN_2PTS010_0639_20140214_131307_20140214_150629.EUM.nc	2014-02-14 13:13:08	2014-02-14 15:06:25	5068	2.381
320	SRL_OPN_2PTS010_0642_20140214_150628_20140214_164607.EUM.nc	2014-02-14 15:06:29	2014-02-14 16:46:06	5069	2.177
321	SRL_OPN_2PTS010_0644_20140214_164606_20140214_182551.EUM.nc	2014-02-14 16:46:07	2014-02-14 18:25:49	5070	2.168
322	SRL_OPN_2PTS010_0646_20140214_182550_20140214_200507.EUM.nc	2014-02-14 18:25:51	2014-02-14 20:05:06	5071	2.136
323	SRL_OPN_2PTS010_0648_20140214_200507_20140214_214356.EUM.nc	2014-02-14 20:05:08	2014-02-14 21:43:55	5072	2.121
324	SRL_OPN_2PTS010_0650_20140214_214355_20140214_232154.EUM.nc	2014-02-14 21:43:56	2014-02-14 23:21:53	5073	2.077
325	SRL_OPN_2PTS010_0651_20140214_232154_20140215_005944.EUM.nc	2014-02-14 23:21:55	2014-02-15 00:59:43	5074	2.117
326	SRL_OPN_2PTS010_0653_20140215_005944_20140215_023801.EUM.nc	2014-02-15 00:59:44	2014-02-15 02:38:00	5075	2.126
327	SRL_OPN_2PTS010_0655_20140215_023802_20140215_041749.EUM.nc	2014-02-15 02:38:03	2014-02-15 04:17:46	5076	2.152
328	SRL_OPN_2PTS010_0657_20140215_041748_20140215_055925.EUM.nc	2014-02-15 04:17:51	2014-02-15 05:59:24	5077	2.17
329	SRL_OPN_2PTS010_0659_20140215_055924_20140215_074740.EUM.nc	2014-02-15 05:59:26	2014-02-15 07:47:39	5078	2.257
330	SRL_OPN_2PTS010_0662_20140215_074739_20140215_092555.EUM.nc	2014-02-15 07:47:40	2014-02-15 09:25:54	5079	2.061
331	SRL_OPN_2PTS010_0663_20140215_092554_20140215_110340.EUM.nc	2014-02-15 09:25:55	2014-02-15 11:03:39	5080	2.032
332	SRL_OPN_2PTS010_0665_20140215_110340_20140215_124200.EUM.nc	2014-02-15 11:03:41	2014-02-15 12:41:59	5081	2.077
333	SRL_OPN_2PTS010_0667_20140215_124159_20140215_142127.EUM.nc	2014-02-15 12:42:00	2014-02-15 14:21:25	5082	2.1
334	SRL_OPN_2PTS010_0672_20140215_161446_20140215_175432.EUM.nc	2014-02-15 16:14:46	2014-02-15 17:54:31	5084	2.151
335	SRL_OPN_2PTS010_0674_20140215_175431_20140215_193356.EUM.nc	2014-02-15 17:54:32	2014-02-15 19:33:55	5085	2.136
336	SRL_OPN_2PTS010_0676_20140215_193356_20140215_211258.EUM.nc	2014-02-15 19:33:57	2014-02-15 21:12:57	5086	2.125
337	SRL_OPN_2PTS010_0678_20140215_211257_20140215_225108.EUM.nc	2014-02-15 21:12:58	2014-02-15 22:51:07	5087	2.093
338	SRL_OPN_2PTS010_0679_20140215_225109_20140216_002858.EUM.nc	2014-02-15 22:51:10	2014-02-16 00:28:57	5088	2.089
339	SRL_OPN_2PTS010_0681_20140216_002858_20140216_020659.EUM.nc	2014-02-16 00:28:59	2014-02-16 02:06:58	5089	2.113
340	SRL_OPN_2PTS010_0683_20140216_020659_20140216_034617.EUM.nc	2014-02-16 02:07:00	2014-02-16 03:46:16	5090	2.15
341	SRL_OPN_2PTS010_0685_20140216_034616_20140216_052713.EUM.nc	2014-02-16 03:46:17	2014-02-16 05:27:12	5091	2.173
342	SRL_OPN_2PTS010_0687_20140216_052712_20140216_071640.EUM.nc	2014-02-16 05:27:12	2014-02-16 07:16:38	5092	2.277
343	SRL_OPN_2PTS010_0690_20140216_071639_20140216_085508.EUM.nc	2014-02-16 07:16:40	2014-02-16 08:55:07	5093	2.054
344	SRL_OPN_2PTS010_0691_20140216_085508_20140216_103255.EUM.nc	2014-02-16 08:55:09	2014-02-16 10:32:54	5094	2.052
345	SRL_OPN_2PTS010_0693_20140216_103254_20140216_121102.EUM.nc	2014-02-16 10:32:55	2014-02-16 12:11:01	5095	2.064
346	SRL_OPN_2PTS010_0695_20140216_121101_20140216_135000.EUM.nc	2014-02-16 12:11:02	2014-02-16 13:49:58	5096	2.079
347	SRL_OPN_2PTS010_0697_20140216_134959_20140216_154326.EUM.nc	2014-02-16 13:50:01	2014-02-16 15:43:25	5097	2.404
348	SRL_OPN_2PTS010_0700_20140216_154325_20140216_172314.EUM.nc	2014-02-16 15:43:26	2014-02-16 17:23:13	5098	2.183

– Continued on next page

Table 1: List of files between 2014-01-23 05:39:00 and 2014-02-27 05:39:00.

– Continued from previous page

	File Name	Start Date	End Date	Rev. No.	Latency (hours)
349	SRL_OPN_2PTS010_0702_20140216_172313_20140216_190243.EUM.nc	2014-02-16 17:23:14	2014-02-16 19:02:42	5099	2.151
350	SRL_OPN_2PTS010_0704_20140216_190241_20140216_204157.EUM.nc	2014-02-16 19:02:42	2014-02-16 20:41:56	5100	2.152
351	SRL_OPN_2PTS010_0706_20140216_204156_20140216_222021.EUM.nc	2014-02-16 20:41:57	2014-02-16 22:20:20	5101	2.109
352	SRL_OPN_2PTS010_0708_20140216_222020_20140216_235816.EUM.nc	2014-02-16 22:20:21	2014-02-16 23:58:14	5102	2.099
353	SRL_OPN_2PTS010_0709_20140216_235815_20140217_013605.EUM.nc	2014-02-16 23:58:16	2014-02-17 01:36:03	5103	2.125
354	SRL_OPN_2PTS010_0711_20140217_013604_20140217_031456.EUM.nc	2014-02-17 01:36:05	2014-02-17 03:14:55	5104	2.162
355	SRL_OPN_2PTS010_0713_20140217_031455_20140217_045516.EUM.nc	2014-02-17 03:14:56	2014-02-17 04:55:15	5105	2.151
356	SRL_OPN_2PTS010_0715_20140217_045515_20140217_063754.EUM.nc	2014-02-17 04:55:16	2014-02-17 06:37:52	5106	2.156
357	SRL_OPN_2PTS010_0717_20140217_063754_20140217_082417.EUM.nc	2014-02-17 06:37:55	2014-02-17 08:24:16	5107	2.213
358	SRL_OPN_2PTS010_0720_20140217_082416_20140217_100213.EUM.nc	2014-02-17 08:24:17	2014-02-17 10:02:12	5108	2.06
359	SRL_OPN_2PTS010_0721_20140217_100212_20140217_114009.EUM.nc	2014-02-17 10:02:13	2014-02-17 11:40:08	5109	2.047
360	SRL_OPN_2PTS010_0723_20140217_114009_20140217_131845.EUM.nc	2014-02-17 11:40:10	2014-02-17 13:18:41	5110	2.071
361	SRL_OPN_2PTS010_0725_20140217_131844_20140217_151206.EUM.nc	2014-02-17 13:18:46	2014-02-17 15:12:05	5111	2.388
362	SRL_OPN_2PTS010_0728_20140217_151205_20140217_165153.EUM.nc	2014-02-17 15:12:06	2014-02-17 16:51:52	5112	2.163
363	SRL_OPN_2PTS010_0730_20140217_165152_20140217_183128.EUM.nc	2014-02-17 16:51:53	2014-02-17 18:31:27	5113	2.168
364	SRL_OPN_2PTS010_0732_20140217_183128_20140217_201051.EUM.nc	2014-02-17 18:31:29	2014-02-17 20:10:50	5114	2.131
365	SRL_OPN_2PTS010_0734_20140217_201050_20140217_214929.EUM.nc	2014-02-17 20:10:51	2014-02-17 21:49:28	5115	2.108
366	SRL_OPN_2PTS010_0736_20140217_214930_20140217_232734.EUM.nc	2014-02-17 21:49:31	2014-02-17 23:27:32	5116	2.089
367	SRL_OPN_2PTS010_0737_20140217_232734_20140218_010516.EUM.nc	2014-02-17 23:27:35	2014-02-18 01:05:15	5117	2.111
368	SRL_OPN_2PTS010_0739_20140218_010515_20140218_024345.EUM.nc	2014-02-18 01:05:16	2014-02-18 02:43:43	5118	2.136
369	SRL_OPN_2PTS010_0741_20140218_024344_20140218_042330.EUM.nc	2014-02-18 02:43:46	2014-02-18 04:23:29	5119	2.169
370	SRL_OPN_2PTS010_0743_20140218_042329_20140218_060525.EUM.nc	2014-02-18 04:23:30	2014-02-18 06:05:24	5120	2.177
371	SRL_OPN_2PTS010_0745_20140218_060523_20140218_075323.EUM.nc	2014-02-18 06:05:24	2014-02-18 07:53:22	5121	2.235
372	SRL_OPN_2PTS010_0748_20140218_075322_20140218_093128.EUM.nc	2014-02-18 07:53:23	2014-02-18 09:31:27	5122	2.048
373	SRL_OPN_2PTS010_0749_20140218_093127_20140218_110923.EUM.nc	2014-02-18 09:31:28	2014-02-18 11:09:22	5123	2.051
374	SRL_OPN_2PTS010_0751_20140218_110921_20140218_124735.EUM.nc	2014-02-18 11:09:22	2014-02-18 12:47:34	5124	2.049
375	SRL_OPN_2PTS010_0753_20140218_124734_20140218_142717.EUM.nc	2014-02-18 12:47:35	2014-02-18 14:27:15	5125	2.122
376	SRL_OPN_2PTS010_0755_20140218_142717_20140218_162032.EUM.nc	2014-02-18 14:27:19	2014-02-18 16:20:31	5126	2.401
377	SRL_OPN_2PTS010_0758_20140218_162032_20140218_180010.EUM.nc	2014-02-18 16:20:33	2014-02-18 18:00:09	5127	2.179
378	SRL_OPN_2PTS010_0760_20140218_180009_20140218_193941.EUM.nc	2014-02-18 18:00:10	2014-02-18 19:39:40	5128	2.13
379	SRL_OPN_2PTS010_0762_20140218_193941_20140218_211833.EUM.nc	2014-02-18 19:39:42	2014-02-18 21:18:32	5129	2.106
380	SRL_OPN_2PTS010_0764_20140218_211832_20140218_225650.EUM.nc	2014-02-18 21:18:33	2014-02-18 22:56:49	5130	2.087
381	SRL_OPN_2PTS010_0765_20140218_225649_20140219_003432.EUM.nc	2014-02-18 22:56:50	2014-02-19 00:34:31	5131	2.11
382	SRL_OPN_2PTS010_0767_20140219_003432_20140219_021244.EUM.nc	2014-02-19 00:34:33	2014-02-19 02:12:43	5132	2.116
383	SRL_OPN_2PTS010_0769_20140219_021244_20140219_035157.EUM.nc	2014-02-19 02:12:45	2014-02-19 03:51:56	5133	2.144
384	SRL_OPN_2PTS010_0771_20140219_035156_20140219_053310.EUM.nc	2014-02-19 03:51:57	2014-02-19 05:33:09	5134	2.159
385	SRL_OPN_2PTS010_0773_20140219_053309_20140219_072223.EUM.nc	2014-02-19 05:33:10	2014-02-19 07:22:22	5135	2.257
386	SRL_OPN_2PTS010_0776_20140219_072222_20140219_090042.EUM.nc	2014-02-19 07:22:23	2014-02-19 09:00:41	5136	2.042
387	SRL_OPN_2PTS010_0777_20140219_090041_20140219_103837.EUM.nc	2014-02-19 09:00:42	2014-02-19 10:38:36	5137	2.065

– Continued on next page

Table 1: List of files between 2014-01-23 05:39:00 and 2014-02-27 05:39:00.

– Continued from previous page

	File Name	Start Date	End Date	Rev. No.	Latency (hours)
388	SRL_OPN_2PTS010_0779_20140219_103837_20140219_121635.EUM.nc	2014-02-19 10:38:38	2014-02-19 12:16:34	5138	2.064
389	SRL_OPN_2PTS010_0781_20140219_121634_20140219_135549.EUM.nc	2014-02-19 12:16:36	2014-02-19 13:55:47	5139	2.101
390	SRL_OPN_2PTS010_0783_20140219_135548_20140219_154913.EUM.nc	2014-02-19 13:55:49	2014-02-19 15:49:12	5140	2.4
391	SRL_OPN_2PTS010_0786_20140219_154912_20140219_172853.EUM.nc	2014-02-19 15:49:13	2014-02-19 17:28:52	5141	2.181
392	SRL_OPN_2PTS010_0788_20140219_172852_20140219_190821.EUM.nc	2014-02-19 17:28:53	2014-02-19 19:08:20	5142	2.151
393	SRL_OPN_2PTS010_0790_20140219_190820_20140219_204734.EUM.nc	2014-02-19 19:08:21	2014-02-19 20:47:33	5143	2.125
394	SRL_OPN_2PTS010_0792_20140219_204734_20140219_222602.EUM.nc	2014-02-19 20:47:35	2014-02-19 22:26:01	5144	2.086
395	SRL_OPN_2PTS010_0794_20140219_222602_20140220_000350.EUM.nc	2014-02-19 22:26:02	2014-02-20 00:03:49	5145	2.093
396	SRL_OPN_2PTS010_0795_20140220_000349_20140220_014148.EUM.nc	2014-02-20 00:03:50	2014-02-20 01:41:47	5146	2.136
397	SRL_OPN_2PTS010_0797_20140220_014148_20140220_032035.EUM.nc	2014-02-20 01:41:48	2014-02-20 03:20:34	5147	2.157
398	SRL_OPN_2PTS010_0799_20140220_032034_20140220_050102.EUM.nc	2014-02-20 03:20:35	2014-02-20 05:01:01	5148	2.18
399	SRL_OPN_2PTS010_0801_20140220_050101_20140220_064348.EUM.nc	2014-02-20 05:01:02	2014-02-20 06:43:47	5149	2.168
400	SRL_OPN_2PTS010_0803_20140220_064348_20140220_082953.EUM.nc	2014-02-20 06:43:49	2014-02-20 08:29:52	5150	2.191
401	SRL_OPN_2PTS010_0806_20140220_082953_20140220_100747.EUM.nc	2014-02-20 08:29:53	2014-02-20 10:07:46	5151	2.053
402	SRL_OPN_2PTS010_0807_20140220_100746_20140220_114544.EUM.nc	2014-02-20 10:07:47	2014-02-20 11:45:43	5152	2.046
403	SRL_OPN_2PTS010_0809_20140220_114543_20140220_132422.EUM.nc	2014-02-20 11:45:44	2014-02-20 13:24:20	5153	2.069
404	SRL_OPN_2PTS010_0811_20140220_132422_20140220_151746.EUM.nc	2014-02-20 13:24:24	2014-02-20 15:17:45	5154	2.377
405	SRL_OPN_2PTS010_0814_20140220_151746_20140220_165734.EUM.nc	2014-02-20 15:17:47	2014-02-20 16:57:33	5155	2.177
406	SRL_OPN_2PTS010_0816_20140220_165733_20140220_183707.EUM.nc	2014-02-20 16:57:34	2014-02-20 18:37:06	5156	2.146
407	SRL_OPN_2PTS010_0818_20140220_183707_20140220_201628.EUM.nc	2014-02-20 18:37:08	2014-02-20 20:16:27	5157	2.117
408	SRL_OPN_2PTS010_0820_20140220_201628_20140220_215505.EUM.nc	2014-02-20 20:16:29	2014-02-20 21:55:04	5158	2.106
409	SRL_OPN_2PTS010_0822_20140220_215505_20140220_233307.EUM.nc	2014-02-20 21:55:06	2014-02-20 23:33:06	5159	2.086
410	SRL_OPN_2PTS010_0823_20140220_233308_20140221_011050.EUM.nc	2014-02-20 23:33:08	2014-02-21 01:10:49	5160	2.107
411	SRL_OPN_2PTS010_0825_20140221_011050_20140221_024923.EUM.nc	2014-02-21 01:10:50	2014-02-21 02:49:21	5161	2.149
412	SRL_OPN_2PTS010_0827_20140221_024923_20140221_042914.EUM.nc	2014-02-21 02:49:24	2014-02-21 04:29:13	5162	2.134
413	SRL_OPN_2PTS010_0829_20140221_042913_20140221_061115.EUM.nc	2014-02-21 04:29:14	2014-02-21 06:11:14	5163	2.142
414	SRL_OPN_2PTS010_0831_20140221_061114_20140221_075858.EUM.nc	2014-02-21 06:11:15	2014-02-21 07:58:57	5164	2.224
415	SRL_OPN_2PTS010_0834_20140221_075857_20140221_093702.EUM.nc	2014-02-21 07:58:58	2014-02-21 09:37:01	5165	2.037
416	SRL_OPN_2PTS010_0835_20140221_093700_20140221_111455.EUM.nc	2014-02-21 09:37:01	2014-02-21 11:14:54	5166	2.043
417	SRL_OPN_2PTS010_0837_20140221_111454_20140221_125321.EUM.nc	2014-02-21 11:14:55	2014-02-21 12:53:20	5167	2.072
418	SRL_OPN_2PTS010_0839_20140221_125320_20140221_144634.EUM.nc	2014-02-21 12:53:21	2014-02-21 14:46:32	5168	2.347
419	SRL_OPN_2PTS010_0842_20140221_144633_20140221_162612.EUM.nc	2014-02-21 14:46:34	2014-02-21 16:26:11	5169	2.155
420	SRL_OPN_2PTS010_0844_20140221_162611_20140221_180550.EUM.nc	2014-02-21 16:26:13	2014-02-21 18:05:49	5170	2.176
421	SRL_OPN_2PTS010_0846_20140221_180549_20140221_194520.EUM.nc	2014-02-21 18:05:50	2014-02-21 19:45:19	5171	2.143
422	SRL_OPN_2PTS010_0848_20140221_194519_20140221_212409.EUM.nc	2014-02-21 19:45:20	2014-02-21 21:24:08	5172	2.103
423	SRL_OPN_2PTS010_0850_20140221_212409_20140221_230223.EUM.nc	2014-02-21 21:24:10	2014-02-21 23:02:22	5173	2.074
424	SRL_OPN_2PTS010_0851_20140221_230222_20140222_004005.EUM.nc	2014-02-21 23:02:23	2014-02-22 00:40:04	5174	2.102
425	SRL_OPN_2PTS010_0853_20140222_004005_20140222_021818.EUM.nc	2014-02-22 00:40:06	2014-02-22 02:18:17	5175	2.128
426	SRL_OPN_2PTS010_0855_20140222_021817_20140222_035738.EUM.nc	2014-02-22 02:18:18	2014-02-22 03:57:37	5176	2.149

– Continued on next page

Table 1: List of files between 2014-01-23 05:39:00 and 2014-02-27 05:39:00.

– Continued from previous page

	File Name	Start Date	End Date	Rev. No.	Latency (hours)
427	SRL_OPN_2PTS010_0857_20140222_035738_20140222_053858.EUM.nc	2014-02-22 03:57:39	2014-02-22 05:38:57	5177	2.174
428	SRL_OPN_2PTS010_0859_20140222_053857_20140222_072800.EUM.nc	2014-02-22 05:38:58	2014-02-22 07:27:59	5178	2.275
429	SRL_OPN_2PTS010_0863_20140222_090614_20140222_104410.EUM.nc	2014-02-22 09:06:15	2014-02-22 10:44:08	5180	2.063
430	SRL_OPN_2PTS010_0865_20140222_104409_20140222_122212.EUM.nc	2014-02-22 10:44:10	2014-02-22 12:22:11	5181	2.046
431	SRL_OPN_2PTS010_0867_20140222_122211_20140222_140129.EUM.nc	2014-02-22 12:22:12	2014-02-22 14:01:27	5182	2.081
432	SRL_OPN_2PTS010_0869_20140222_140128_20140222_155453.EUM.nc	2014-02-22 14:01:29	2014-02-22 15:54:52	5183	2.396
433	SRL_OPN_2PTS010_0872_20140222_155452_20140222_173431.EUM.nc	2014-02-22 15:54:53	2014-02-22 17:34:30	5184	2.144
434	SRL_OPN_2PTS010_0874_20140222_173431_20140222_191408.EUM.nc	2014-02-22 17:34:32	2014-02-22 19:14:07	5185	2.147
435	SRL_OPN_2PTS010_0876_20140222_191409_20140222_205310.EUM.nc	2014-02-22 19:14:10	2014-02-22 20:53:09	5186	2.123
436	SRL_OPN_2PTS010_0878_20140222_205309_20140222_223137.EUM.nc	2014-02-22 20:53:10	2014-02-22 22:31:36	5187	2.09
437	SRL_OPN_2PTS010_0880_20140222_223137_20140223_000922.EUM.nc	2014-02-22 22:31:37	2014-02-23 00:09:21	5188	2.089
438	SRL_OPN_2PTS010_0881_20140223_000921_20140223_014723.EUM.nc	2014-02-23 00:09:22	2014-02-23 01:47:22	5189	2.099
439	SRL_OPN_2PTS010_0883_20140223_014722_20140223_032615.EUM.nc	2014-02-23 01:47:23	2014-02-23 03:26:14	5190	2.135
440	SRL_OPN_2PTS010_0885_20140223_032614_20140223_050656.EUM.nc	2014-02-23 03:26:15	2014-02-23 05:06:55	5191	2.16
441	SRL_OPN_2PTS010_0887_20140223_050655_20140223_065658.EUM.nc	2014-02-23 05:06:57	2014-02-23 06:56:57	5192	2.27
442	SRL_OPN_2PTS010_0890_20140223_065658_20140223_083527.EUM.nc	2014-02-23 06:56:58	2014-02-23 08:35:26	5193	2.039
443	SRL_OPN_2PTS010_0892_20140223_083526_20140223_101327.EUM.nc	2014-02-23 08:35:27	2014-02-23 10:13:26	5194	2.049
444	SRL_OPN_2PTS010_0893_20140223_101327_20140223_115119.EUM.nc	2014-02-23 10:13:28	2014-02-23 11:51:18	5195	2.044
445	SRL_OPN_2PTS010_0895_20140223_115118_20140223_133010.EUM.nc	2014-02-23 11:51:19	2014-02-23 13:30:06	5196	2.099
446	SRL_OPN_2PTS010_0897_20140223_133009_20140223_152335.EUM.nc	2014-02-23 13:30:10	2014-02-23 15:23:34	5197	2.37
447	SRL_OPN_2PTS010_0900_20140223_152334_20140223_170313.EUM.nc	2014-02-23 15:23:35	2014-02-23 17:03:12	5198	2.165
448	SRL_OPN_2PTS010_0902_20140223_170313_20140223_184255.EUM.nc	2014-02-23 17:03:13	2014-02-23 18:42:54	5199	2.178
449	SRL_OPN_2PTS010_0904_20140223_184254_20140223_202207.EUM.nc	2014-02-23 18:42:55	2014-02-23 20:22:05	5200	2.148
450	SRL_OPN_2PTS010_0906_20140223_202206_20140223_220047.EUM.nc	2014-02-23 20:22:06	2014-02-23 22:00:46	5201	2.114
451	SRL_OPN_2PTS010_0908_20140223_220047_20140223_233840.EUM.nc	2014-02-23 22:00:48	2014-02-23 23:38:39	5202	2.098
452	SRL_OPN_2PTS010_0909_20140223_233839_20140224_011632.EUM.nc	2014-02-23 23:38:40	2014-02-24 01:16:31	5203	2.121
453	SRL_OPN_2PTS010_0911_20140224_011631_20140224_025459.EUM.nc	2014-02-24 01:16:32	2014-02-24 02:54:58	5204	2.135
454	SRL_OPN_2PTS010_0913_20140224_025500_20140224_043505.EUM.nc	2014-02-24 02:55:00	2014-02-24 04:35:04	5205	2.168
455	SRL_OPN_2PTS010_0915_20140224_043505_20140224_061706.EUM.nc	2014-02-24 04:35:06	2014-02-24 06:17:05	5206	2.16
456	SRL_OPN_2PTS010_0917_20140224_061705_20140224_080433.EUM.nc	2014-02-24 06:17:06	2014-02-24 08:04:32	5207	2.24
457	SRL_OPN_2PTS010_0920_20140224_080432_20140224_094242.EUM.nc	2014-02-24 08:04:33	2014-02-24 09:42:40	5208	2.062
458	SRL_OPN_2PTS010_0921_20140224_094242_20140224_112028.EUM.nc	2014-02-24 09:42:43	2014-02-24 11:20:27	5209	2.053
459	SRL_OPN_2PTS010_0923_20140224_112028_20140224_125857.EUM.nc	2014-02-24 11:20:29	2014-02-24 12:58:56	5210	2.083
460	SRL_OPN_2PTS010_0925_20140224_125857_20140224_145212.EUM.nc	2014-02-24 12:58:58	2014-02-24 14:52:11	5211	2.383
461	SRL_OPN_2PTS010_0928_20140224_145213_20140224_163152.EUM.nc	2014-02-24 14:52:13	2014-02-24 16:31:51	5212	2.151
462	SRL_OPN_2PTS010_0930_20140224_163151_20140224_181137.EUM.nc	2014-02-24 16:31:52	2014-02-24 18:11:36	5213	2.158
463	SRL_OPN_2PTS010_0932_20140224_181136_20140224_195057.EUM.nc	2014-02-24 18:11:37	2014-02-24 19:50:56	5214	2.135
464	SRL_OPN_2PTS010_0934_20140224_195057_20140224_212952.EUM.nc	2014-02-24 19:50:57	2014-02-24 21:29:51	5215	2.113
465	SRL_OPN_2PTS010_0937_20140224_230756_20140225_004546.EUM.nc	2014-02-24 23:07:57	2014-02-25 00:45:45	5217	2.124

– Continued on next page

Table 1: List of files between 2014-01-23 05:39:00 and 2014-02-27 05:39:00.

– Continued from previous page

	File Name	Start Date	End Date	Rev. No.	Latency (hours)
466	SRL_OPN_2PTS010_0939_20140225_004545_20140225_022355.EUM.nc	2014-02-25 00:45:46	2014-02-25 02:23:54	5218	2.146
467	SRL_OPN_2PTS010_0941_20140225_022354_20140225_040328.EUM.nc	2014-02-25 02:23:55	2014-02-25 04:03:27	5219	2.161
468	SRL_OPN_2PTS010_0943_20140225_040327_20140225_054447.EUM.nc	2014-02-25 04:03:28	2014-02-25 05:44:46	5220	2.16
469	SRL_OPN_2PTS010_0945_20140225_054446_20140225_073335.EUM.nc	2014-02-25 05:44:47	2014-02-25 07:33:34	5221	2.277
470	SRL_OPN_2PTS010_0948_20140225_073335_20140225_091148.EUM.nc	2014-02-25 07:33:36	2014-02-25 09:11:47	5222	2.064
471	SRL_OPN_2PTS010_0949_20140225_091148_20140225_104943.EUM.nc	2014-02-25 09:11:49	2014-02-25 10:49:41	5223	2.071
472	SRL_OPN_2PTS010_0951_20140225_104943_20140225_122757.EUM.nc	2014-02-25 10:49:44	2014-02-25 12:27:56	5224	2.062
473	SRL_OPN_2PTS010_0953_20140225_122756_20140225_140709.EUM.nc	2014-02-25 12:27:57	2014-02-25 14:07:07	5225	2.1
474	SRL_OPN_2PTS010_0955_20140225_140709_20140225_160033.EUM.nc	2014-02-25 14:07:15	2014-02-25 16:00:32	5226	2.393
475	SRL_OPN_2PTS010_0958_20140225_160033_20140225_174012.EUM.nc	2014-02-25 16:00:34	2014-02-25 17:40:11	5227	2.183
476	SRL_OPN_2PTS010_0960_20140225_174013_20140225_191947.EUM.nc	2014-02-25 17:40:14	2014-02-25 19:19:46	5228	2.166
477	SRL_OPN_2PTS010_0962_20140225_191947_20140225_205846.EUM.nc	2014-02-25 19:19:48	2014-02-25 20:58:45	5229	2.11
478	SRL_OPN_2PTS010_0964_20140225_205845_20140225_223712.EUM.nc	2014-02-25 20:58:46	2014-02-25 22:37:11	5230	2.113
479	SRL_OPN_2PTS010_0965_20140225_223711_20140226_001456.EUM.nc	2014-02-25 22:37:12	2014-02-26 00:14:55	5231	2.109
480	SRL_OPN_2PTS010_0967_20140226_001456_20140226_015258.EUM.nc	2014-02-26 00:14:56	2014-02-26 01:52:57	5232	2.141
481	SRL_OPN_2PTS010_0969_20140226_015258_20140226_033155.EUM.nc	2014-02-26 01:52:59	2014-02-26 03:31:54	5233	2.151
482	SRL_OPN_2PTS010_0971_20140226_033154_20140226_051243.EUM.nc	2014-02-26 03:31:55	2014-02-26 05:12:42	5234	2.165
483	SRL_OPN_2PTS010_0973_20140226_051242_20140226_070236.EUM.nc	2014-02-26 05:12:43	2014-02-26 07:02:35	5235	2.292
484	SRL_OPN_2PTS010_0976_20140226_070236_20140226_084102.EUM.nc	2014-02-26 07:02:37	2014-02-26 08:41:01	5236	2.072
485	SRL_OPN_2PTS010_0978_20140226_084101_20140226_101900.EUM.nc	2014-02-26 08:41:01	2014-02-26 10:18:59	5237	2.056
486	SRL_OPN_2PTS010_0979_20140226_101900_20140226_115653.EUM.nc	2014-02-26 10:19:00	2014-02-26 11:56:52	5238	2.062
487	SRL_OPN_2PTS010_0981_20140226_115652_20140226_133549.EUM.nc	2014-02-26 11:56:53	2014-02-26 13:35:47	5239	2.078
488	SRL_OPN_2PTS010_0983_20140226_133548_20140226_152914.EUM.nc	2014-02-26 13:35:49	2014-02-26 15:29:13	5240	2.407
489	SRL_OPN_2PTS010_0986_20140226_152913_20140226_170854.EUM.nc	2014-02-26 15:29:14	2014-02-26 17:08:53	5241	2.137
490	SRL_OPN_2PTS010_0988_20140226_170853_20140226_184834.EUM.nc	2014-02-26 17:08:54	2014-02-26 18:48:33	5242	2.147
491	SRL_OPN_2PTS010_0990_20140226_184833_20140226_202744.EUM.nc	2014-02-26 18:48:33	2014-02-26 20:27:43	5243	2.13
492	SRL_OPN_2PTS010_0992_20140226_202743_20140226_220624.EUM.nc	2014-02-26 20:27:44	2014-02-26 22:06:23	5244	2.083
493	SRL_OPN_2PTS010_0994_20140226_220623_20140226_234415.EUM.nc	2014-02-26 22:06:24	2014-02-26 23:44:14	5245	2.092
494	SRL_OPN_2PTS010_0995_20140226_234414_20140227_012208.EUM.nc	2014-02-26 23:44:15	2014-02-27 01:22:07	5246	2.125
495	SRL_OPN_2PTS010_0997_20140227_012207_20140227_030040.EUM.nc	2014-02-27 01:22:08	2014-02-27 03:00:39	5247	2.142
496	SRL_OPN_2PTS010_0999_20140227_030039_20140227_044051.EUM.nc	2014-02-27 03:00:40	2014-02-27 04:40:50	5248	2.16

2 Sea Surface Height Anomaly Plots

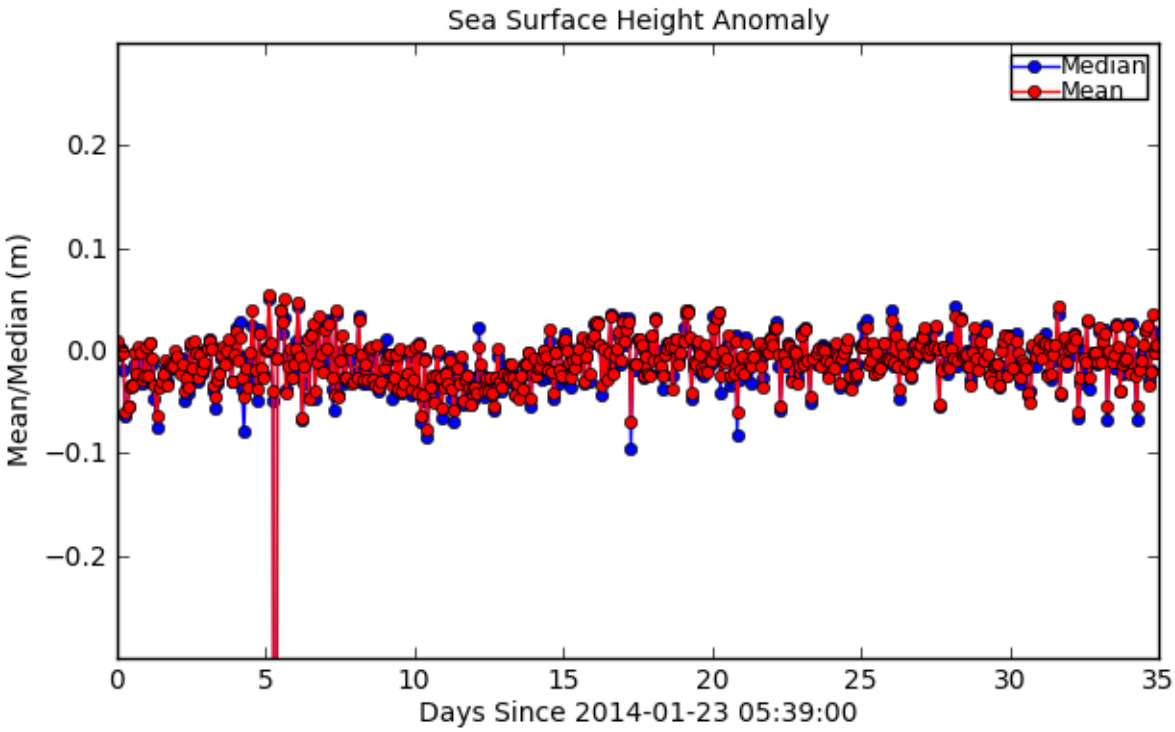

Figure 1: Mean/Median for Sea Surface Height Anomaly

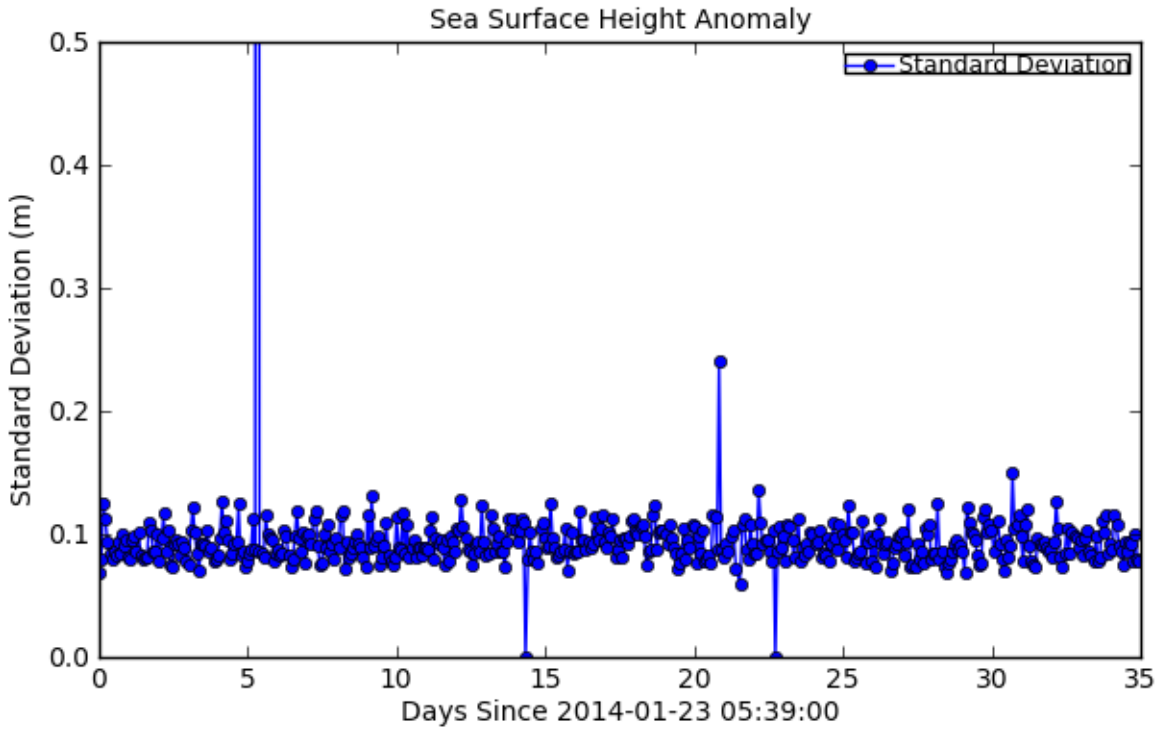

Figure 2: Standard Deviation for Sea Surface Height Anomaly

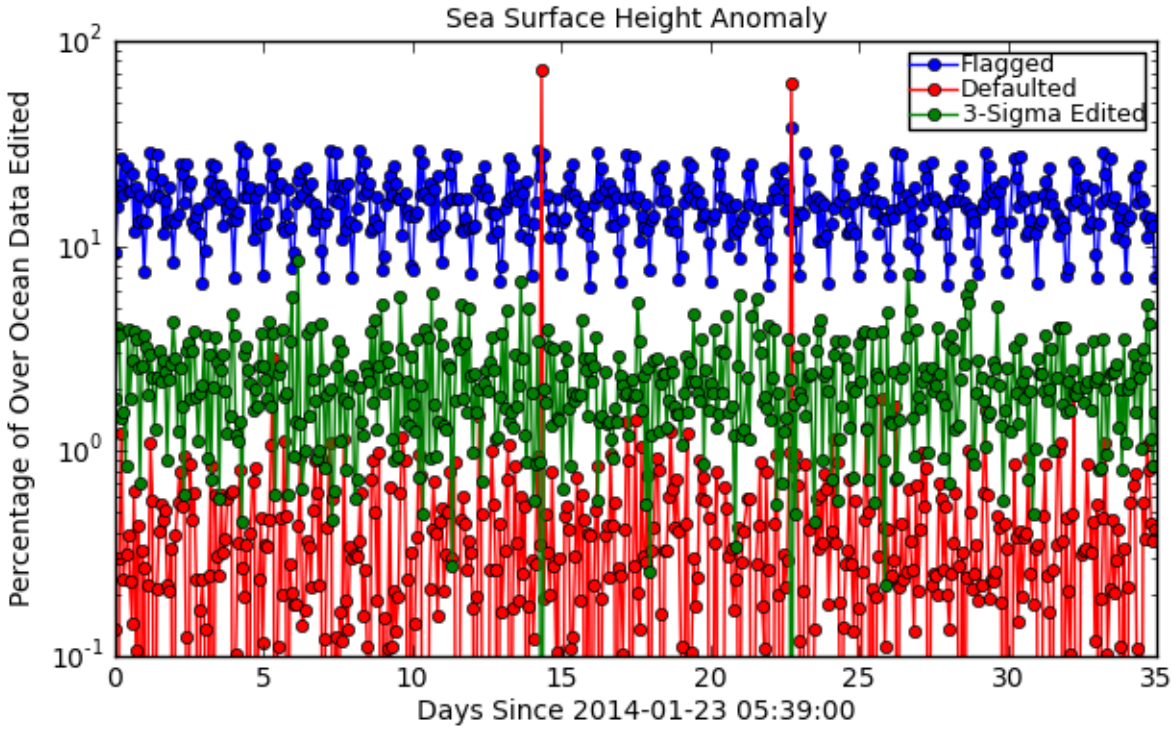

Figure 3: Flagged/Edited Data Points for Sea Surface Height Anomaly

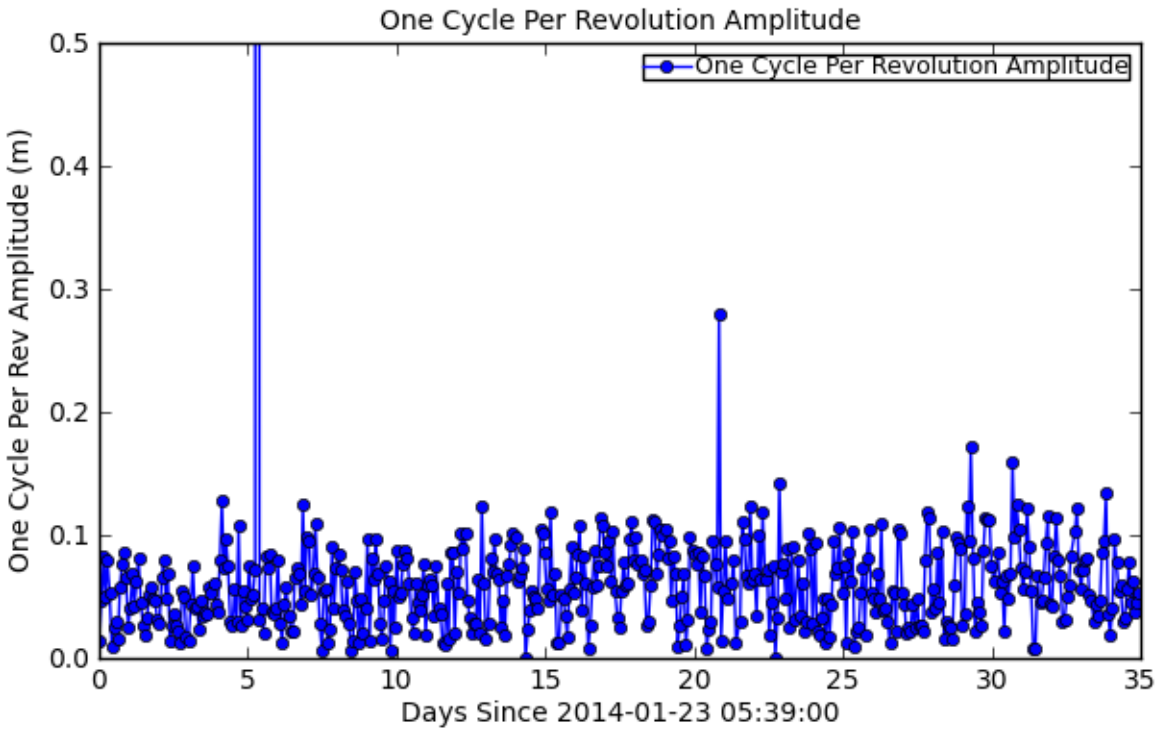

Figure 4: One Cycle Per Revolution Amplitude for Sea Surface Height Anomaly

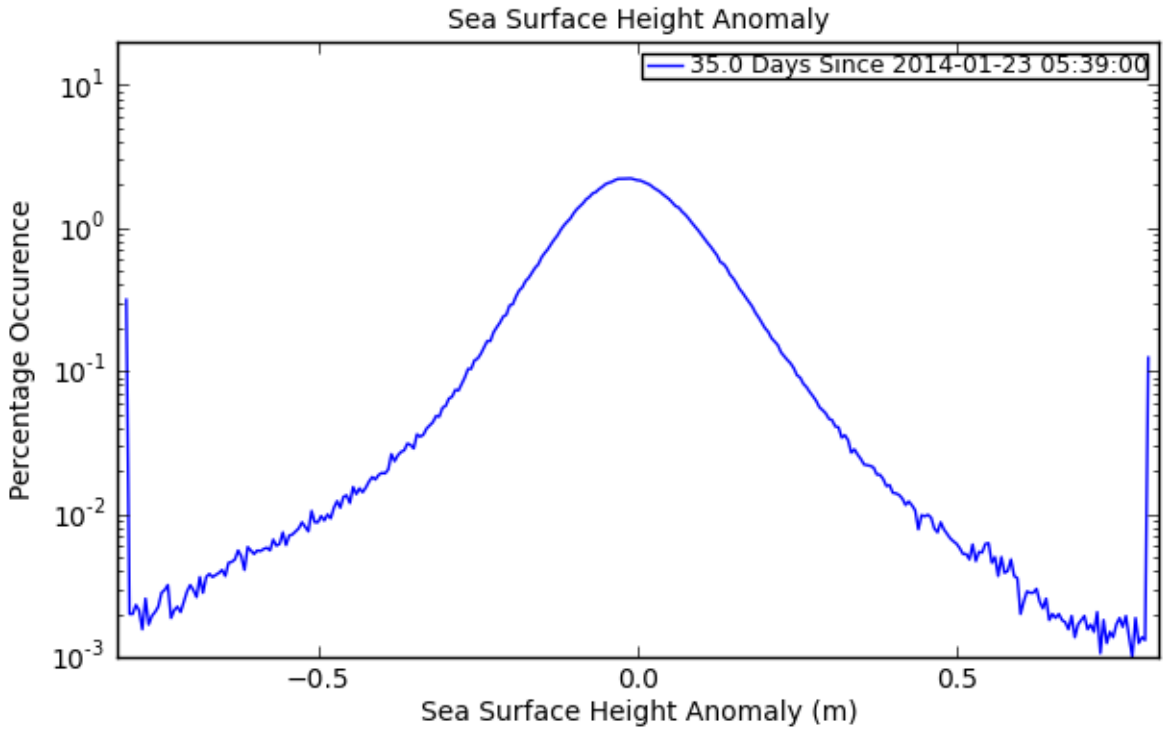

Figure 5: Histogram for Sea Surface Height Anomaly

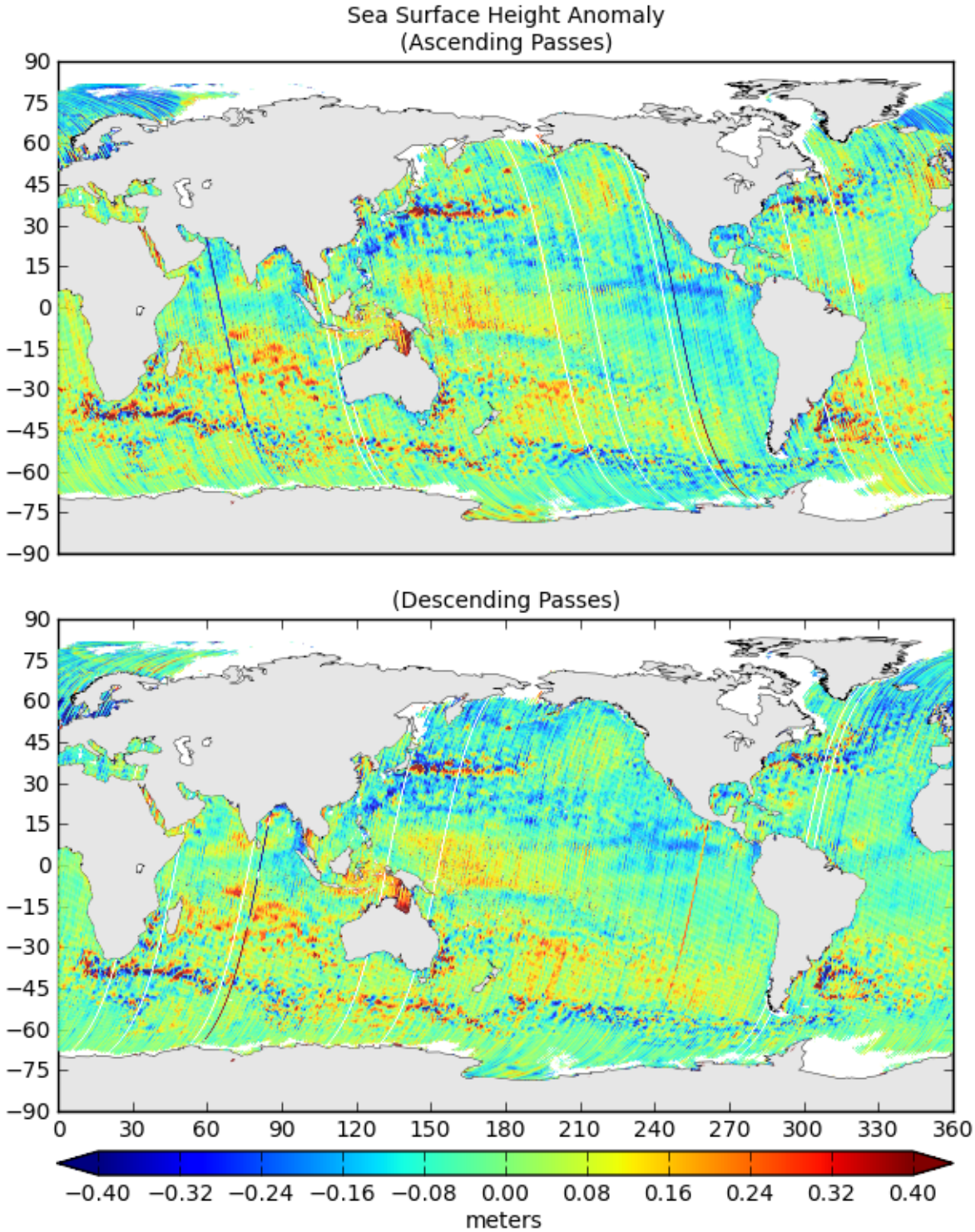

Figure 6: Map of Values for Sea Surface Height Anomaly

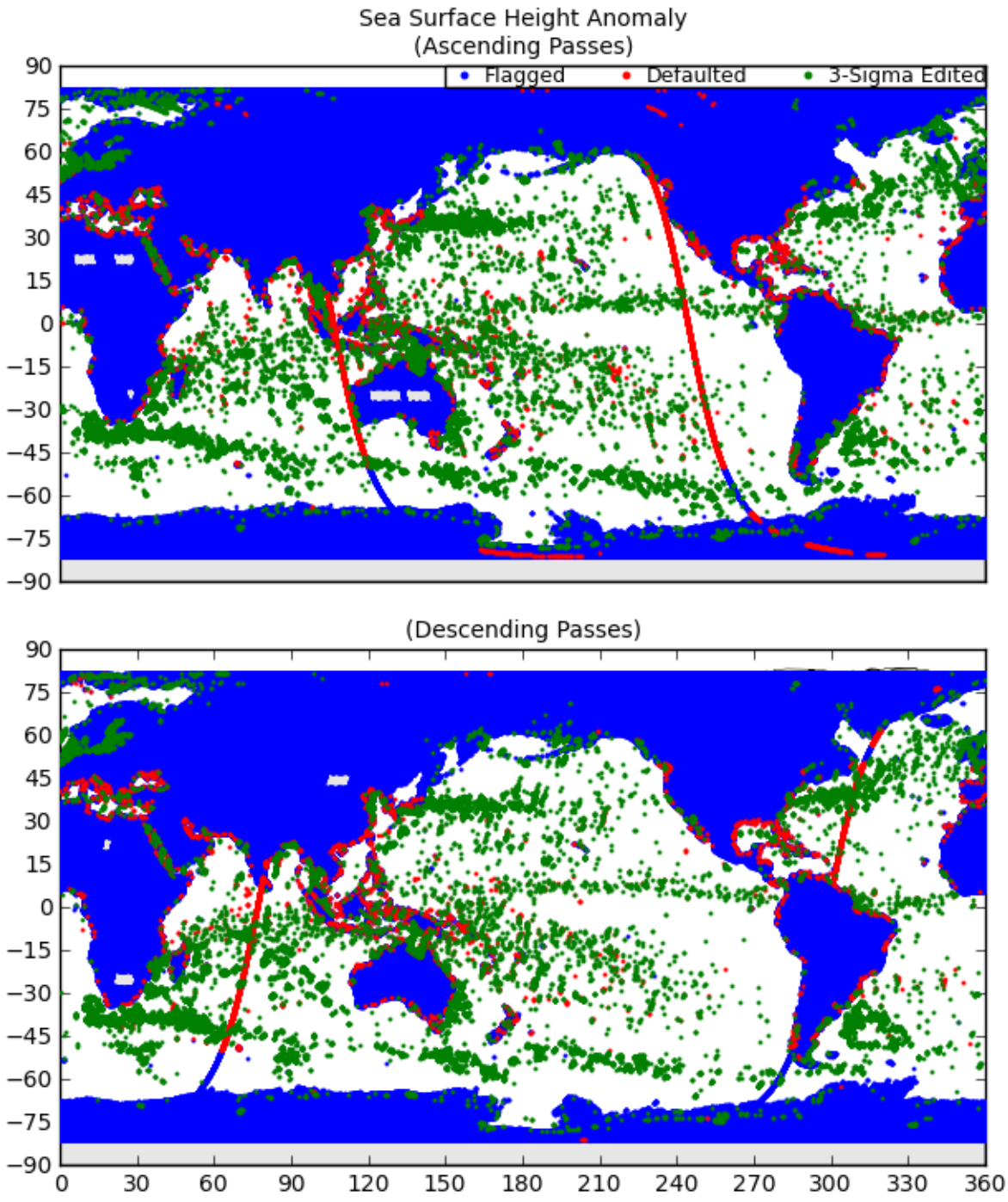

Figure 7: Map of Flagged/Edited Points for Sea Surface Height Anomaly

3 Sea Surface Height Anomaly (Model Wet) Plots

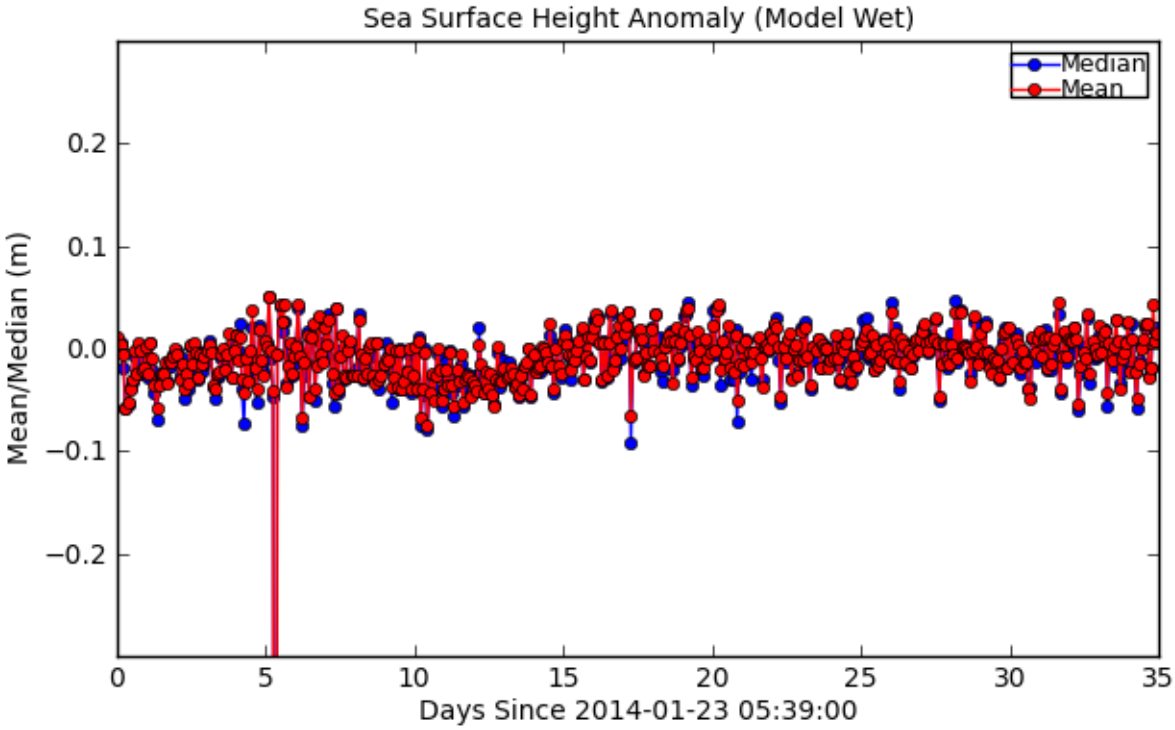

Figure 8: Mean/Median for Sea Surface Height Anomaly (Model Wet)

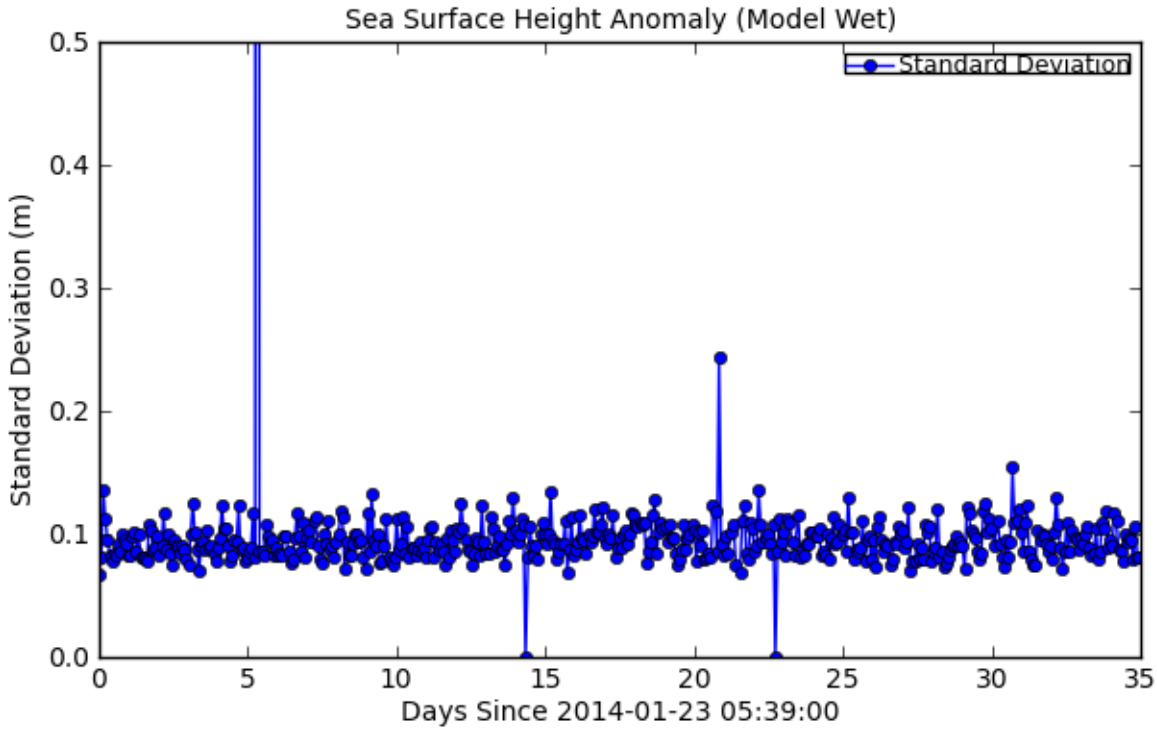

Figure 9: Standard Deviation for Sea Surface Height Anomaly (Model Wet)

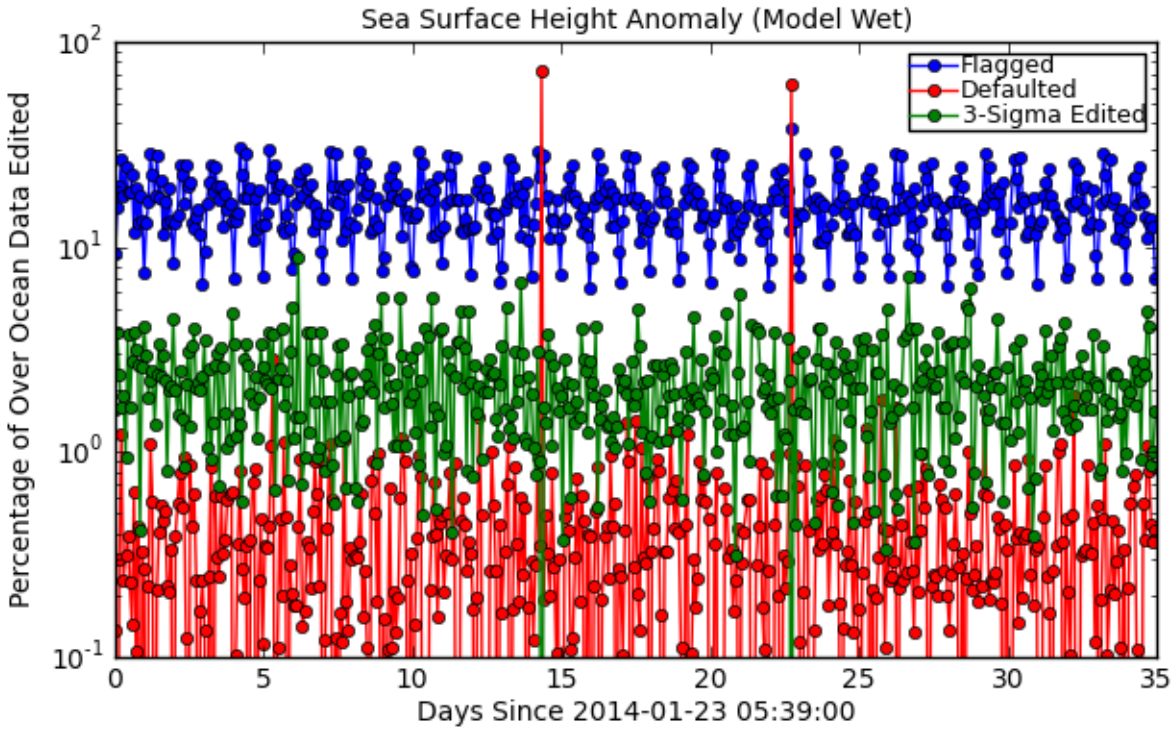

Figure 10: Flagged/Edited Data Points for Sea Surface Height Anomaly (Model Wet)

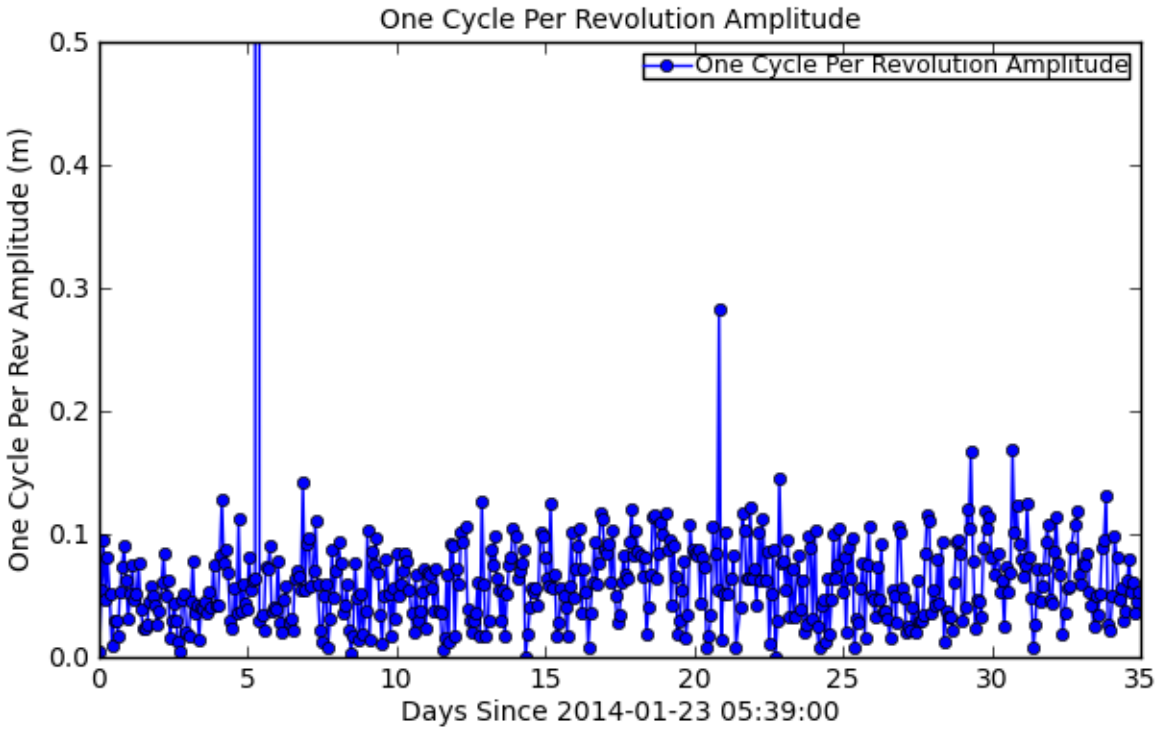

Figure 11: One Cycle Per Revolution Amplitude for Sea Surface Height Anomaly (Model Wet)

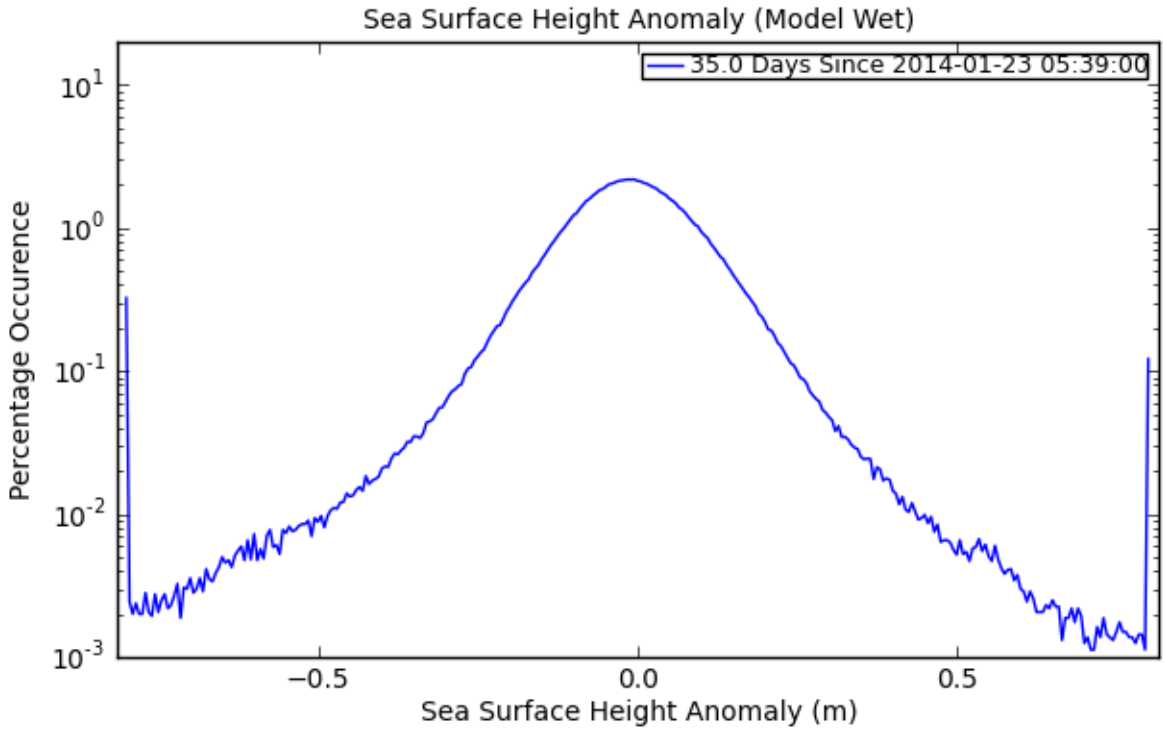

Figure 12: Histogram for Sea Surface Height Anomaly (Model Wet)

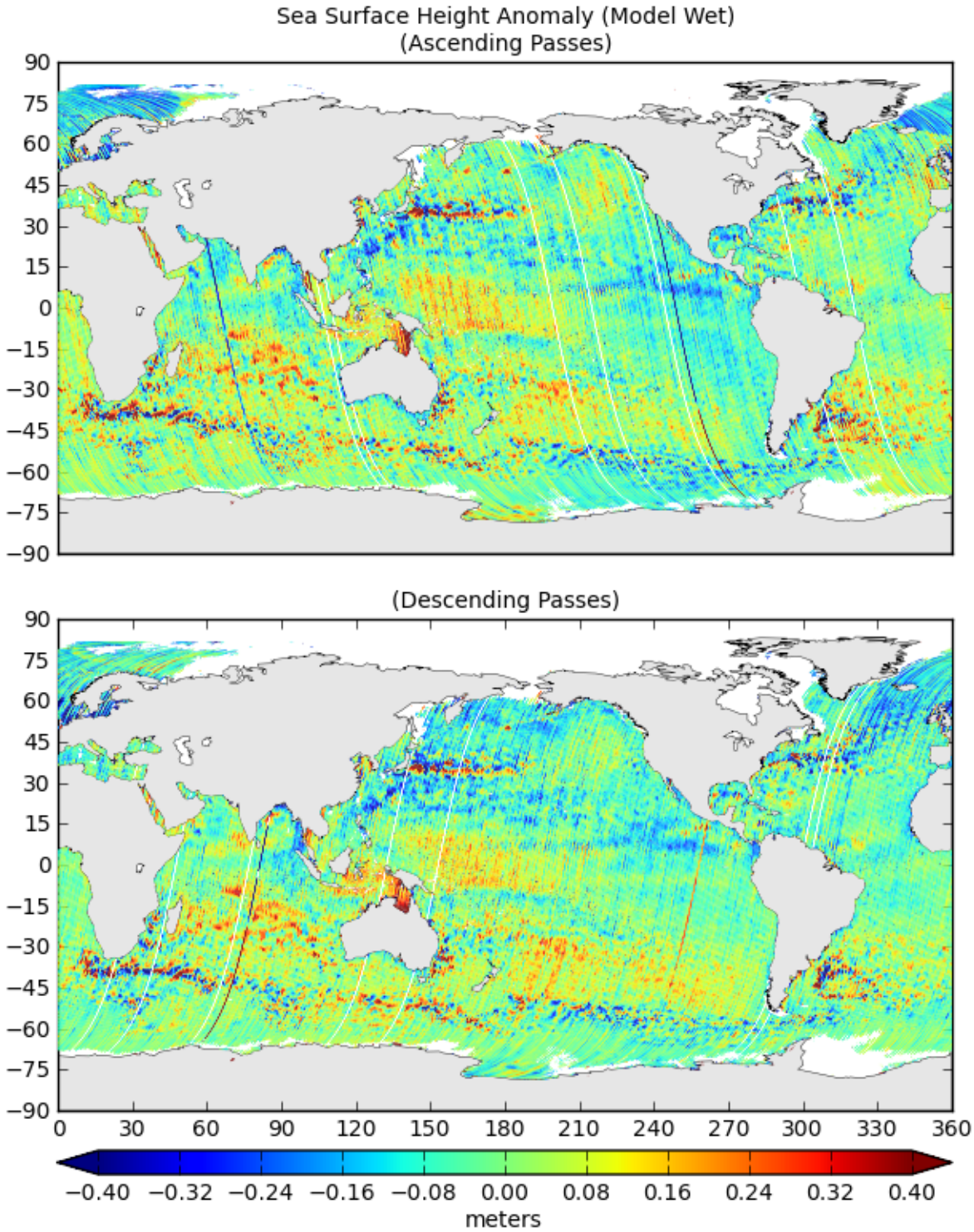

Figure 13: Map of Values for Sea Surface Height Anomaly (Model Wet)

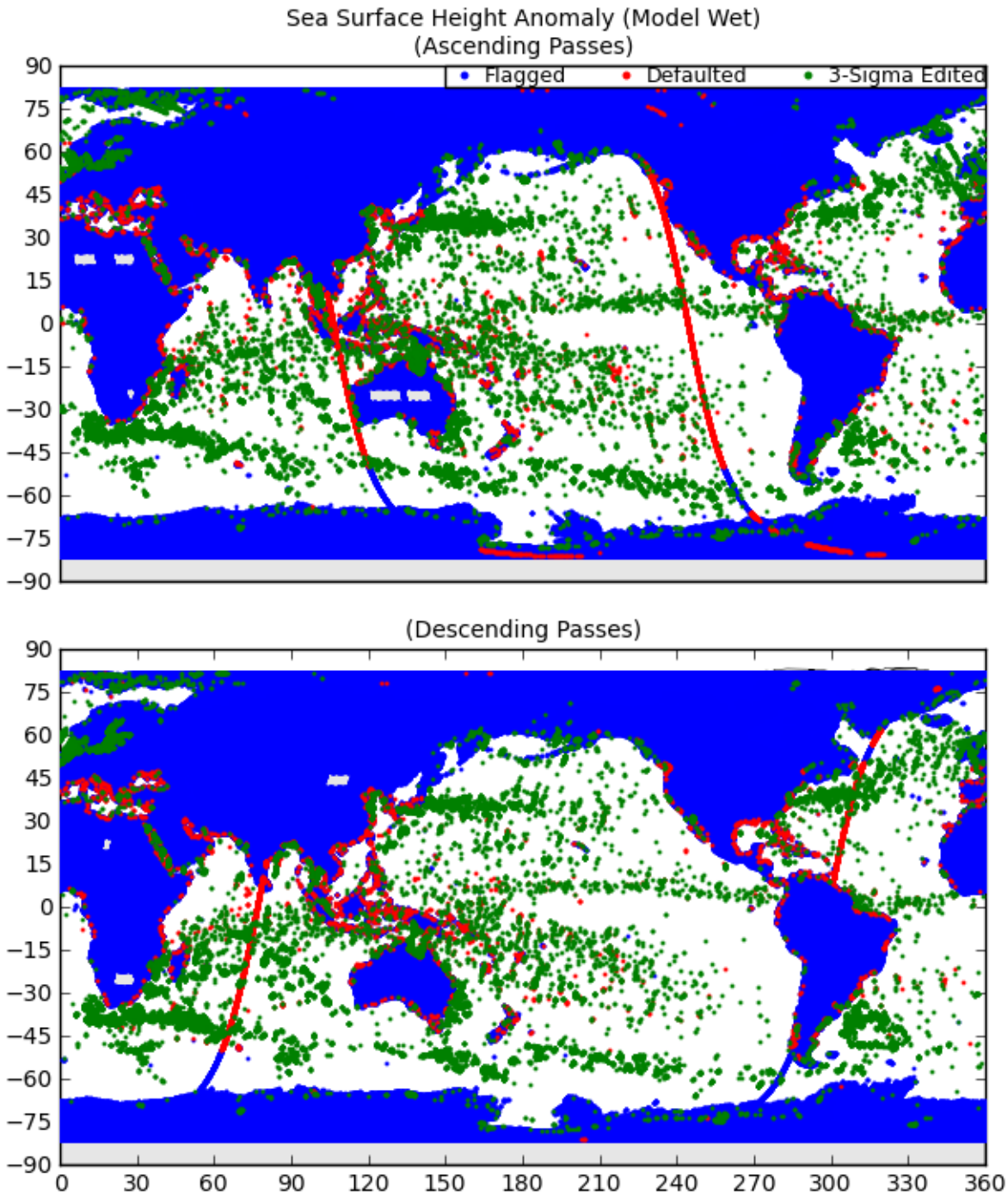

Figure 14: Map of Flagged/Edited Points for Sea Surface Height Anomaly (Model Wet)

4 Ka-Band Significant Wave Height Plots

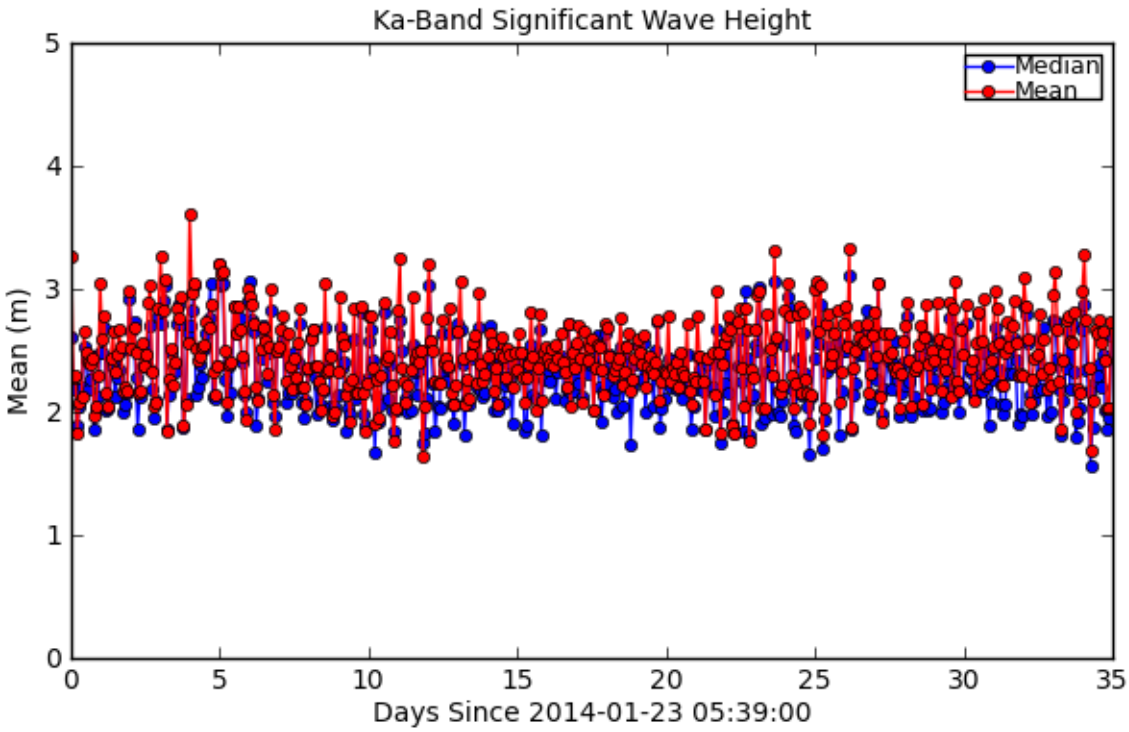

Figure 15: Mean/Median for Ka-Band Significant Wave Height

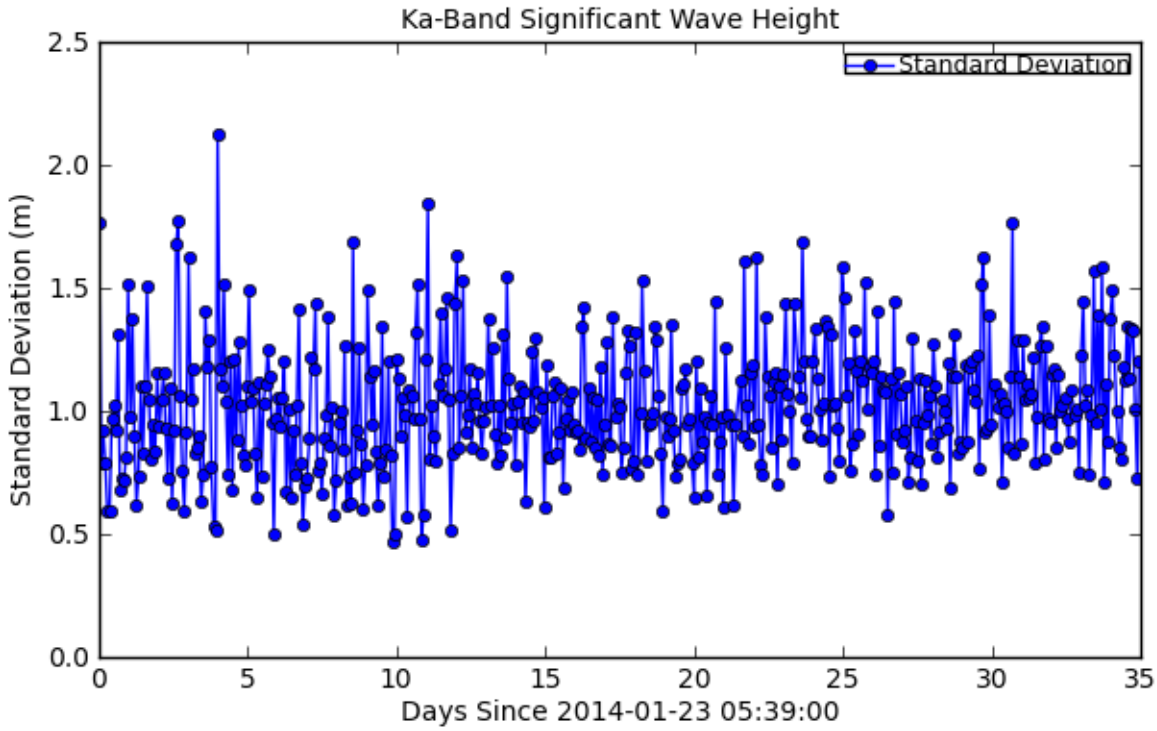

Figure 16: Standard Deviation for Ka-Band Significant Wave Height

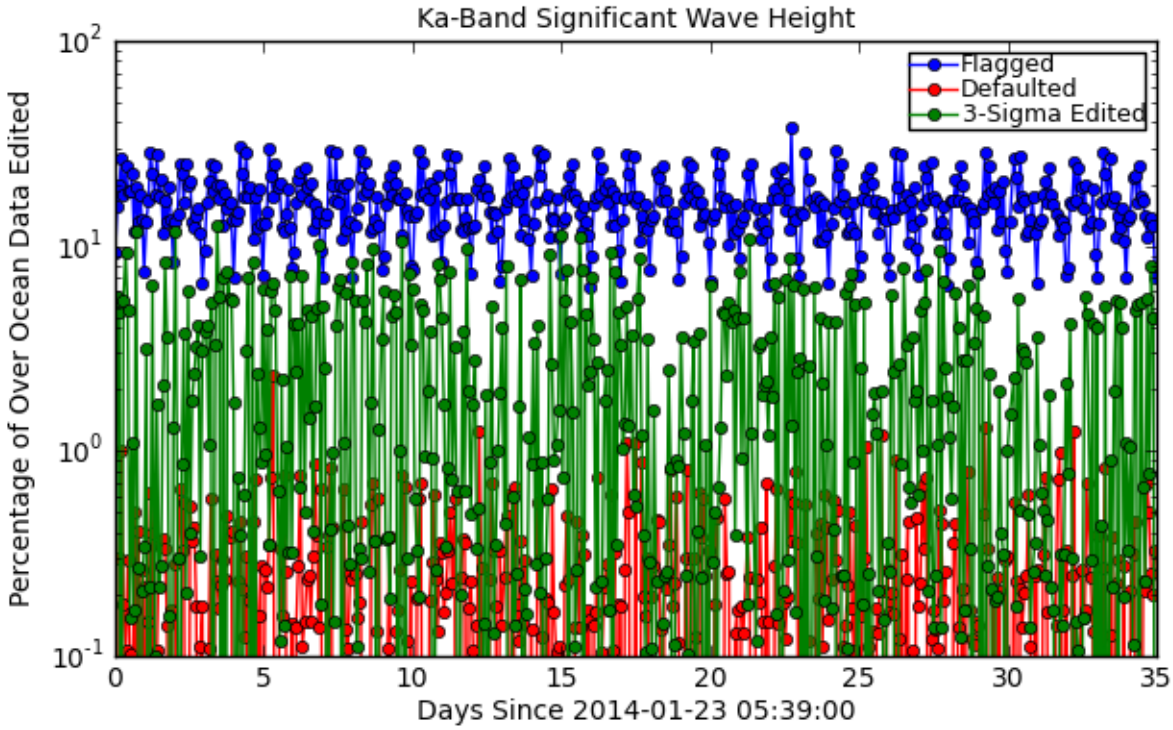

Figure 17: Flagged/Edited Data Points for Ka-Band Significant Wave Height

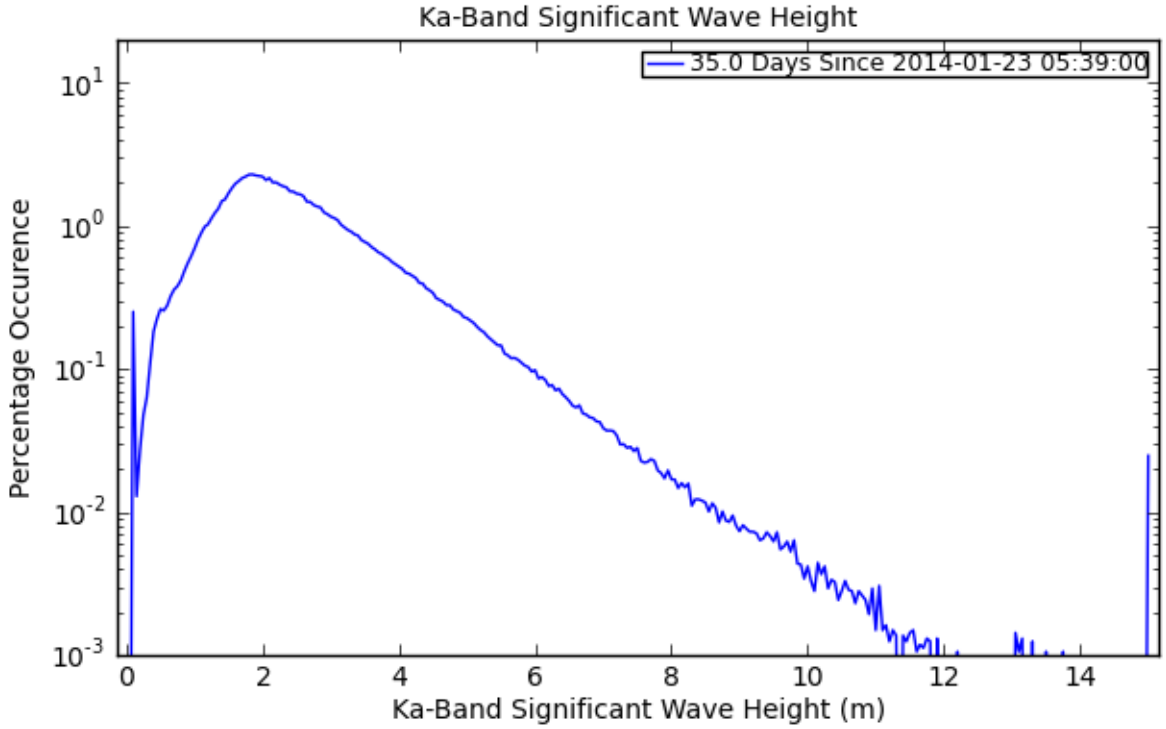

Figure 18: Histogram for Ka-Band Significant Wave Height

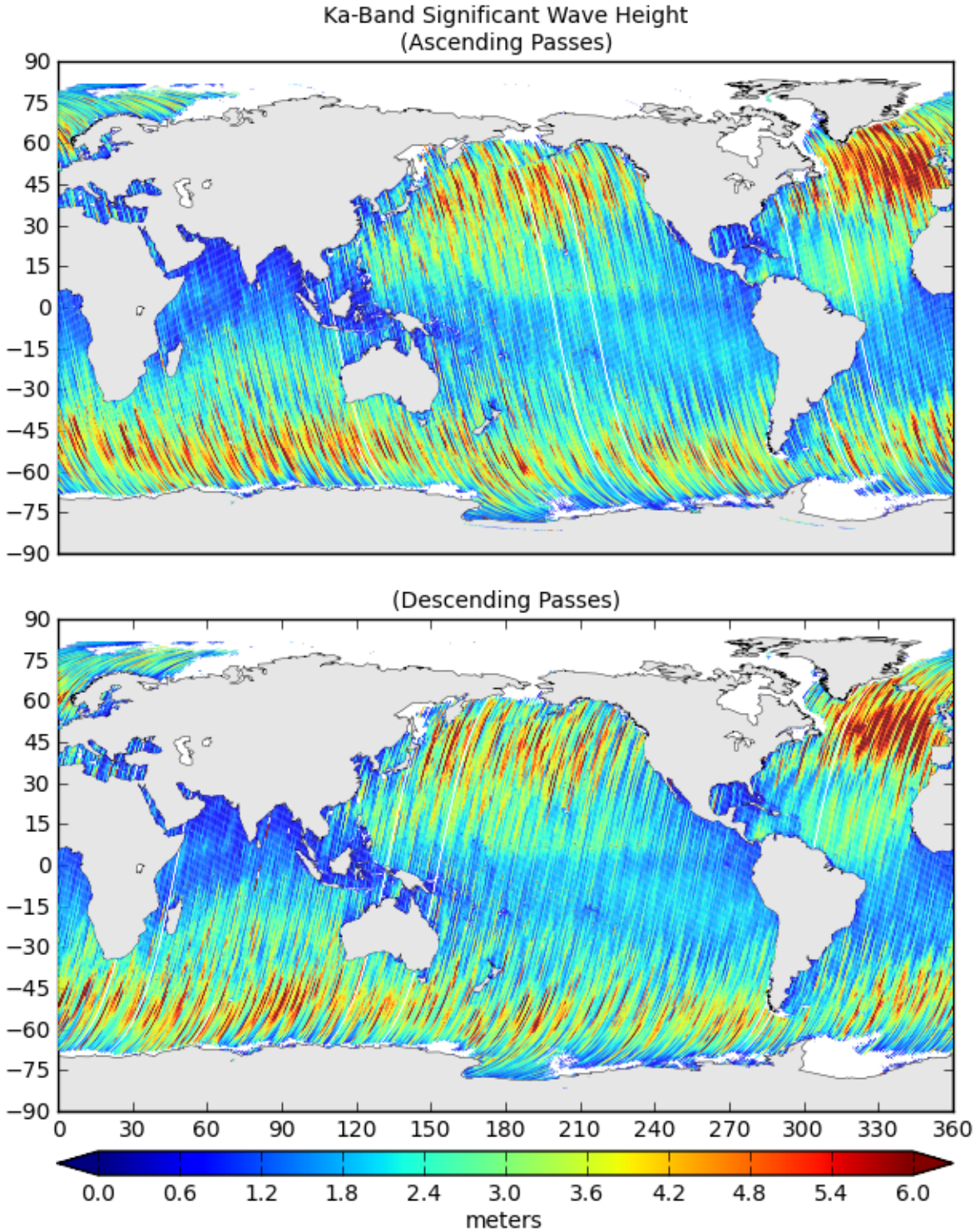

Figure 19: Map of Values for Ka-Band Significant Wave Height

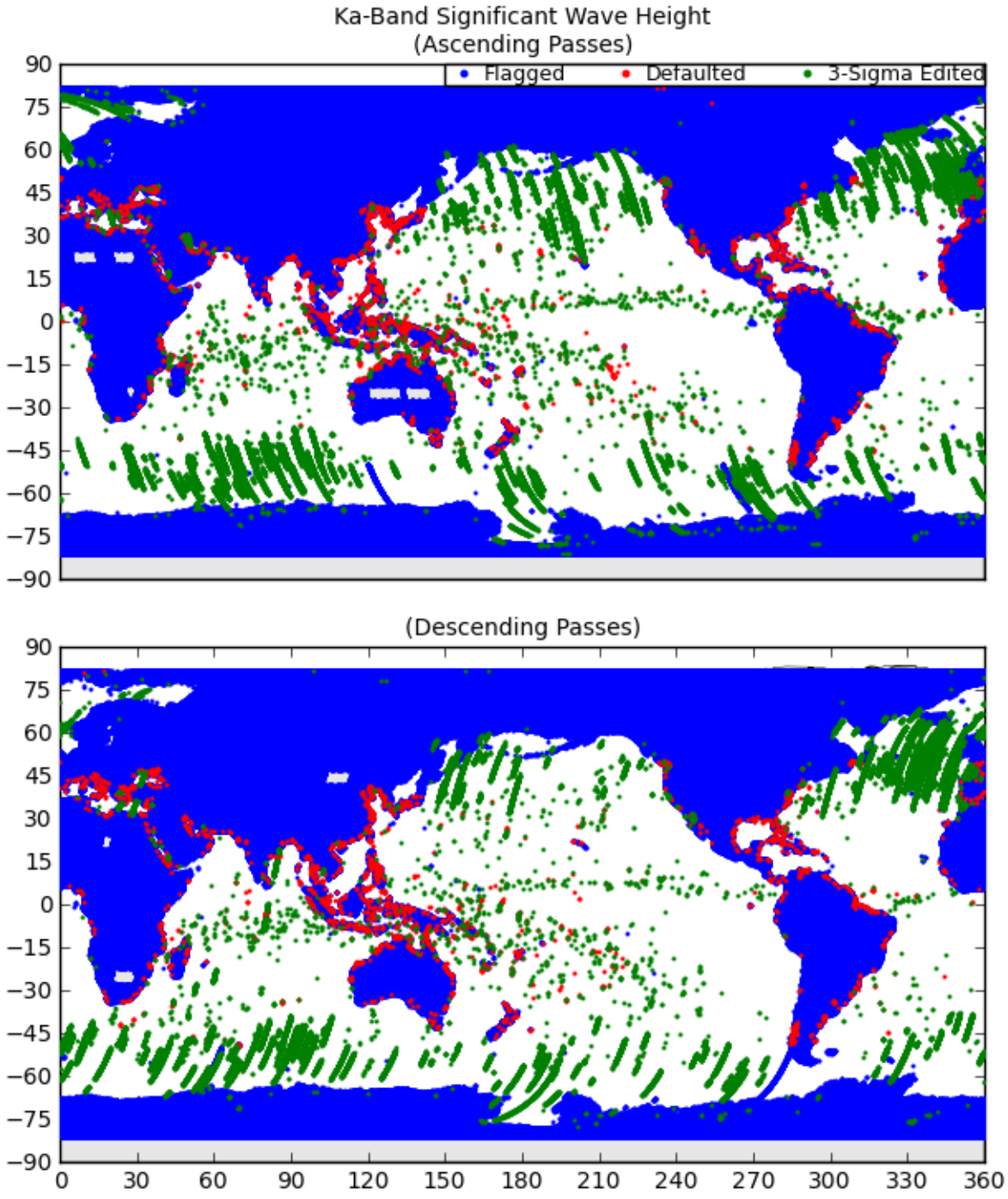

Figure 20: Map of Flagged/Edited Points for Ka-Band Significant Wave Height

5 Altimeter Wind Speed Plots

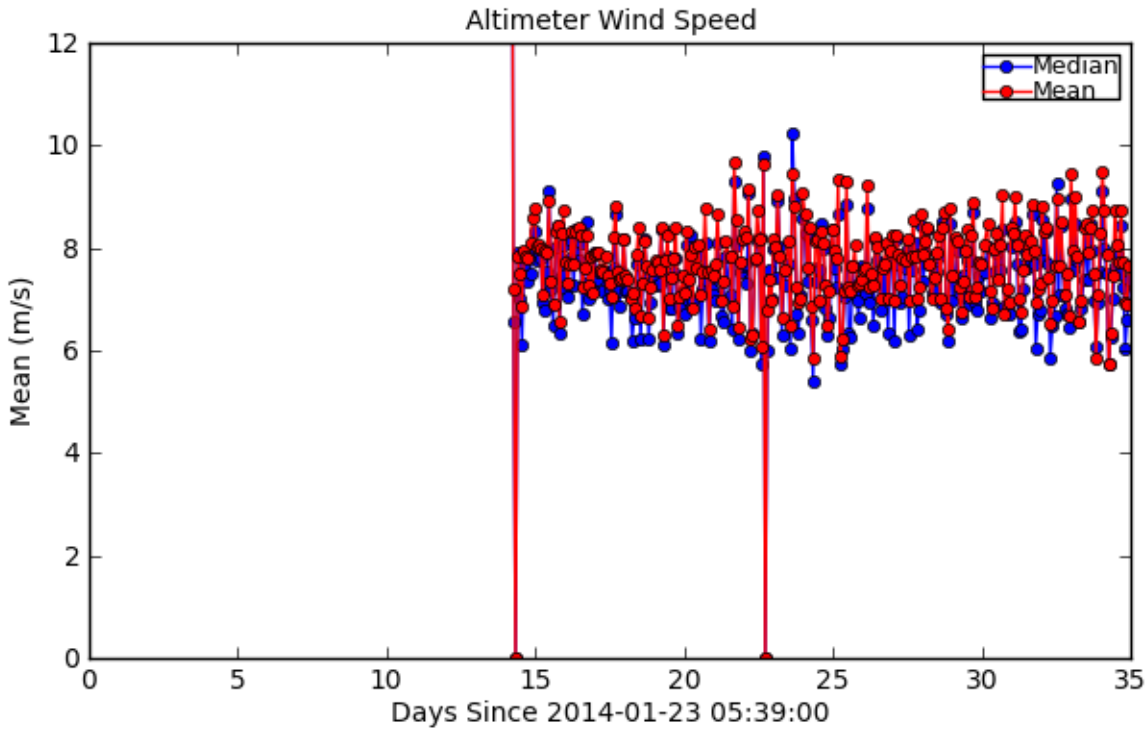

Figure 21: Mean/Median for Altimeter Wind Speed

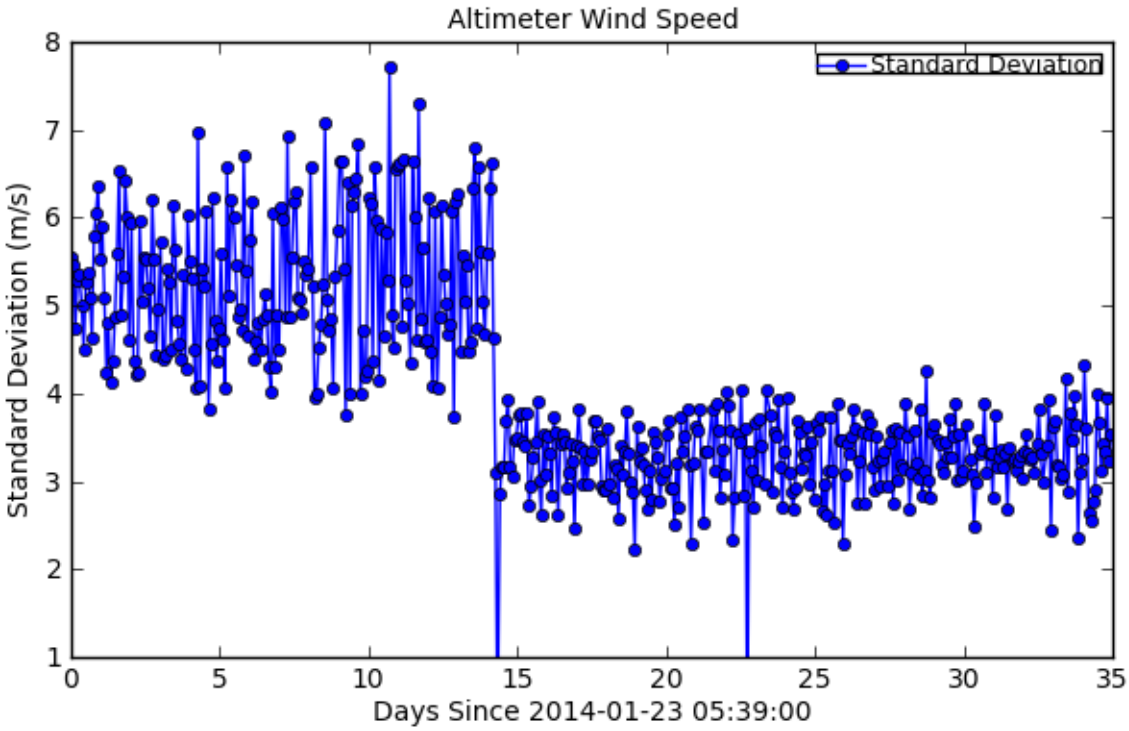

Figure 22: Standard Deviation for Altimeter Wind Speed

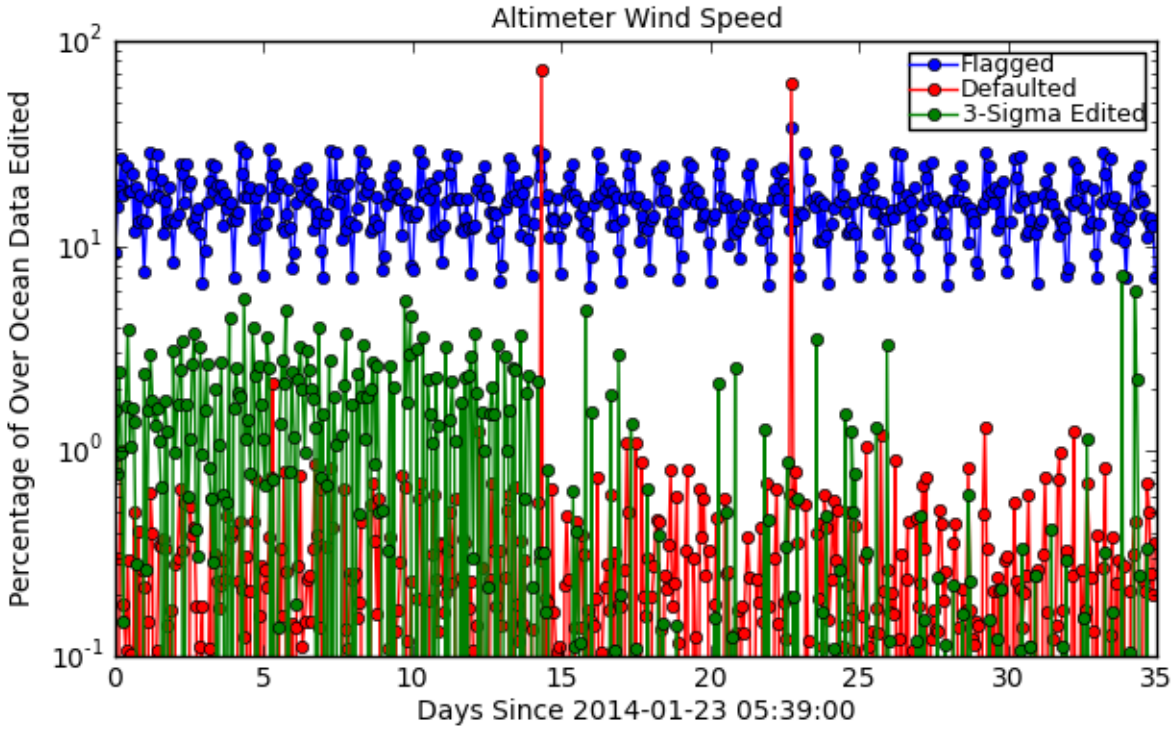

Figure 23: Flagged/Edited Data Points for Altimeter Wind Speed

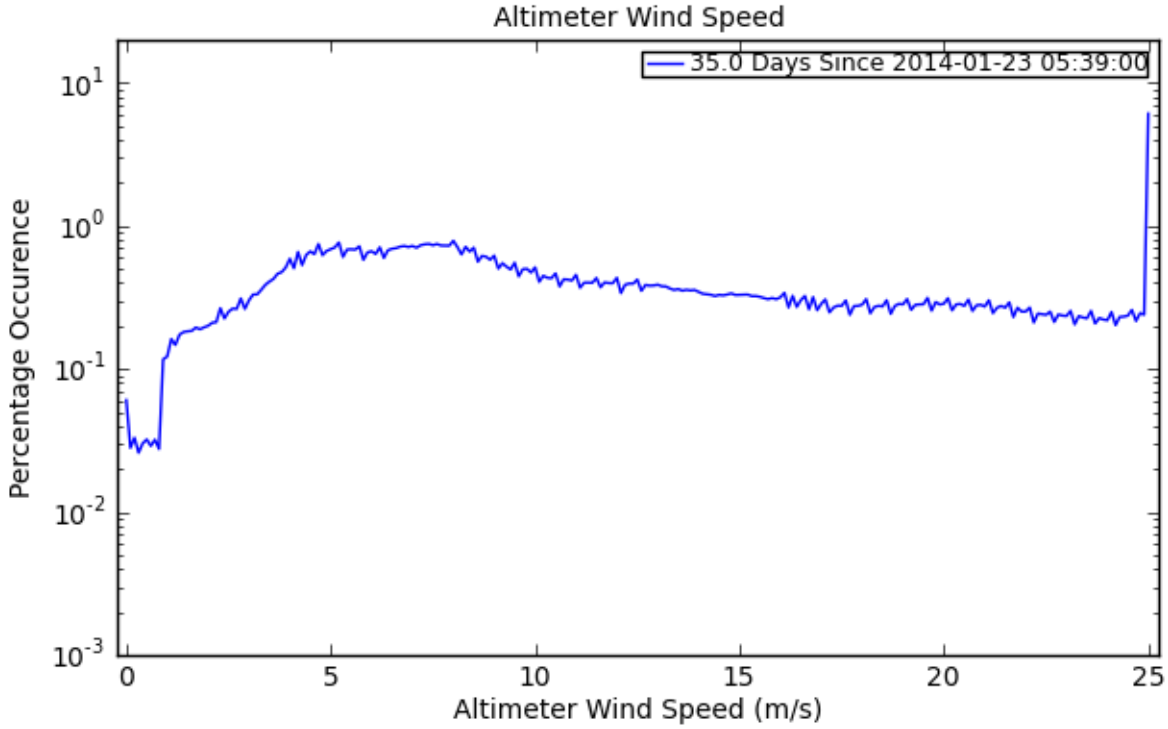

Figure 24: Histogram for Altimeter Wind Speed

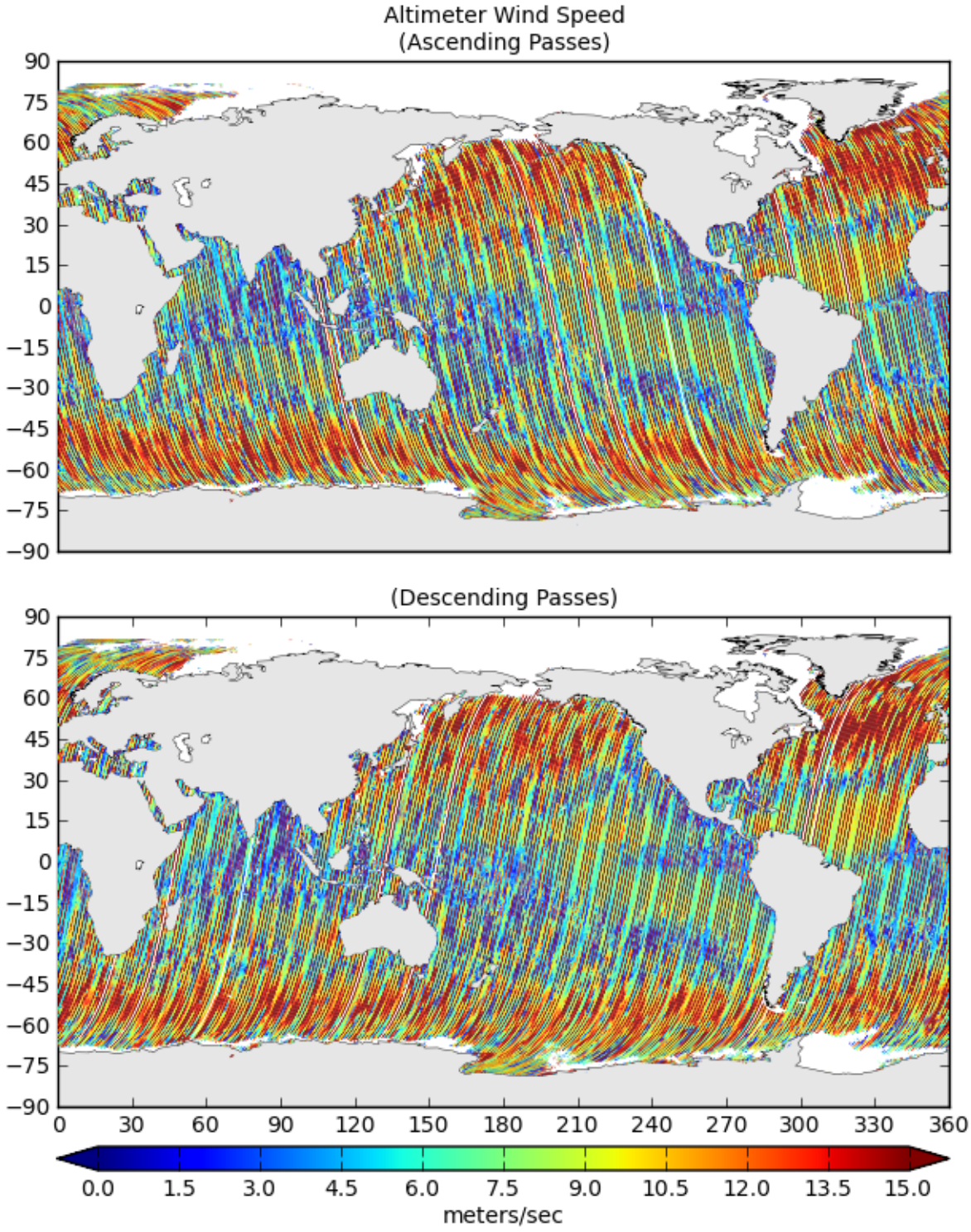

Figure 25: Map of Values for Altimeter Wind Speed

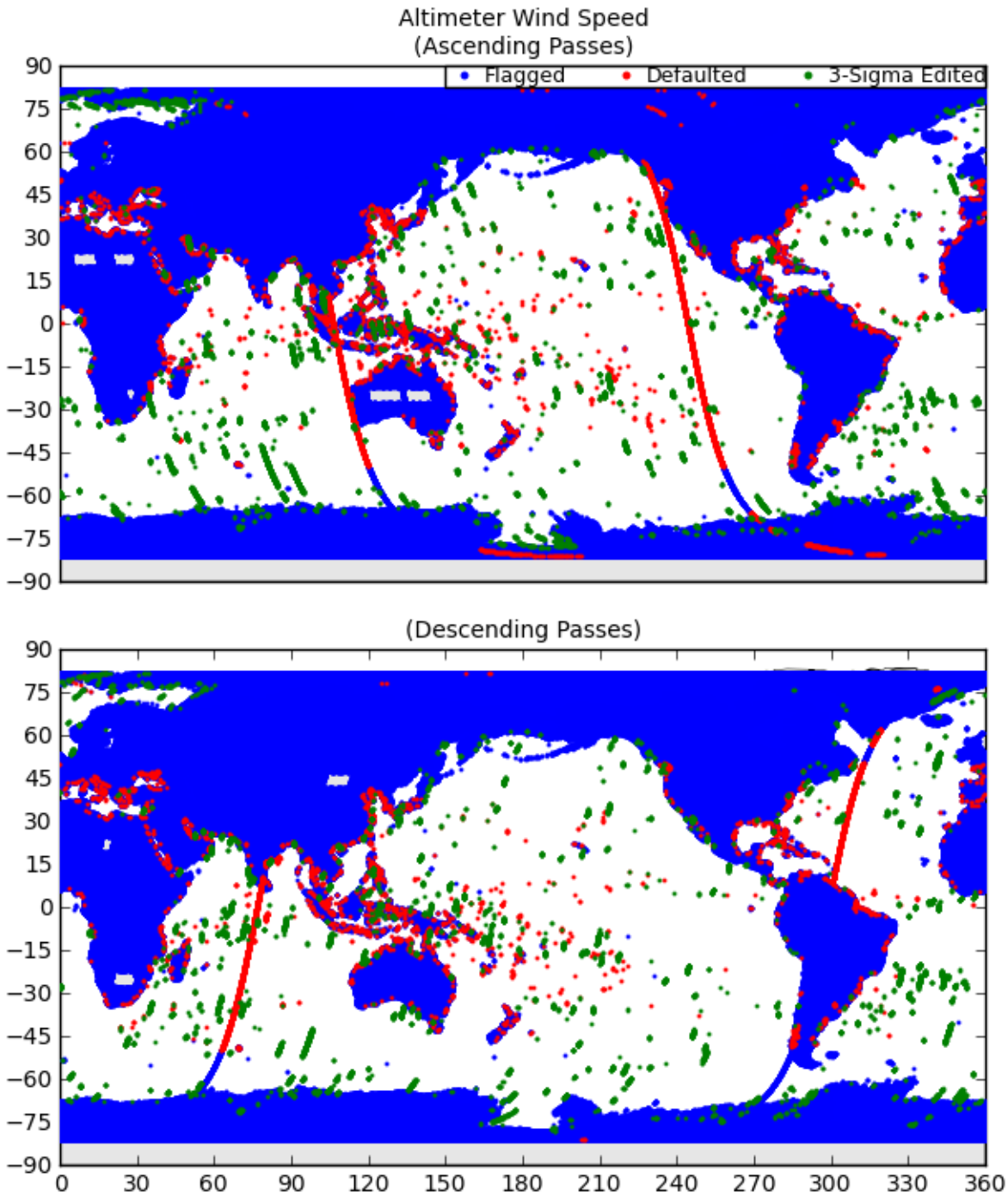

Figure 26: Map of Flagged/Edited Points for Altimeter Wind Speed

6 Ka-Band Backscatter Coefficient Plots

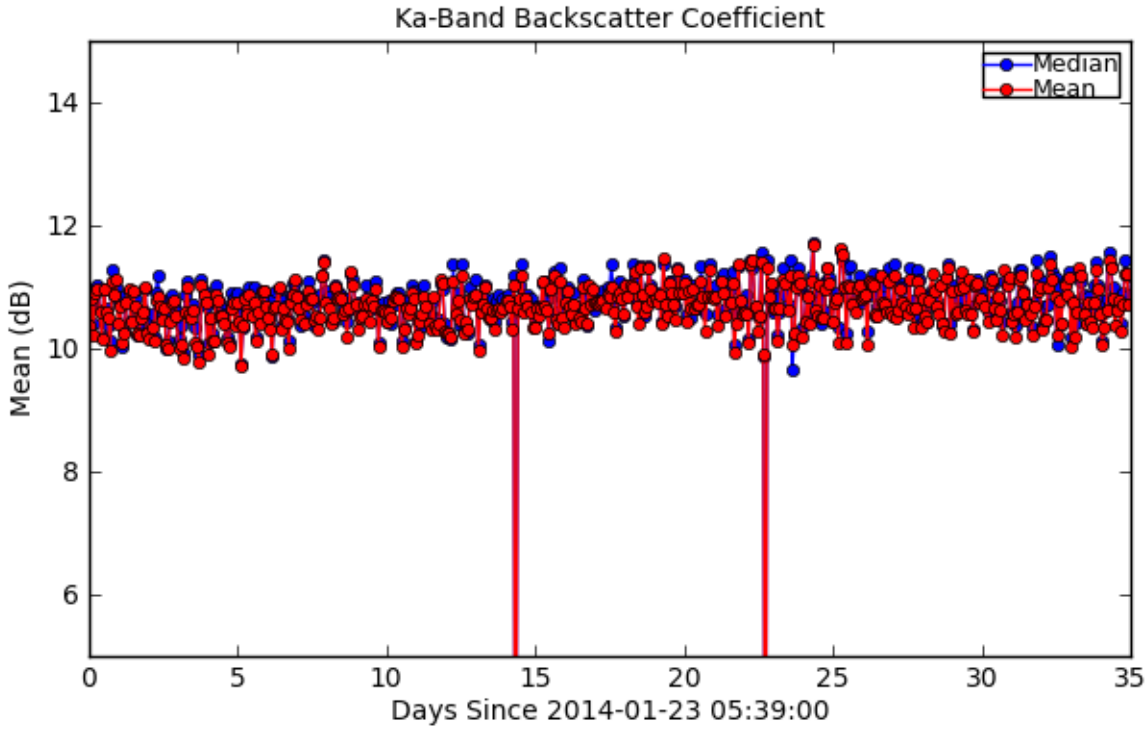

Figure 27: Mean/Median for Ka-Band Backscatter Coefficient

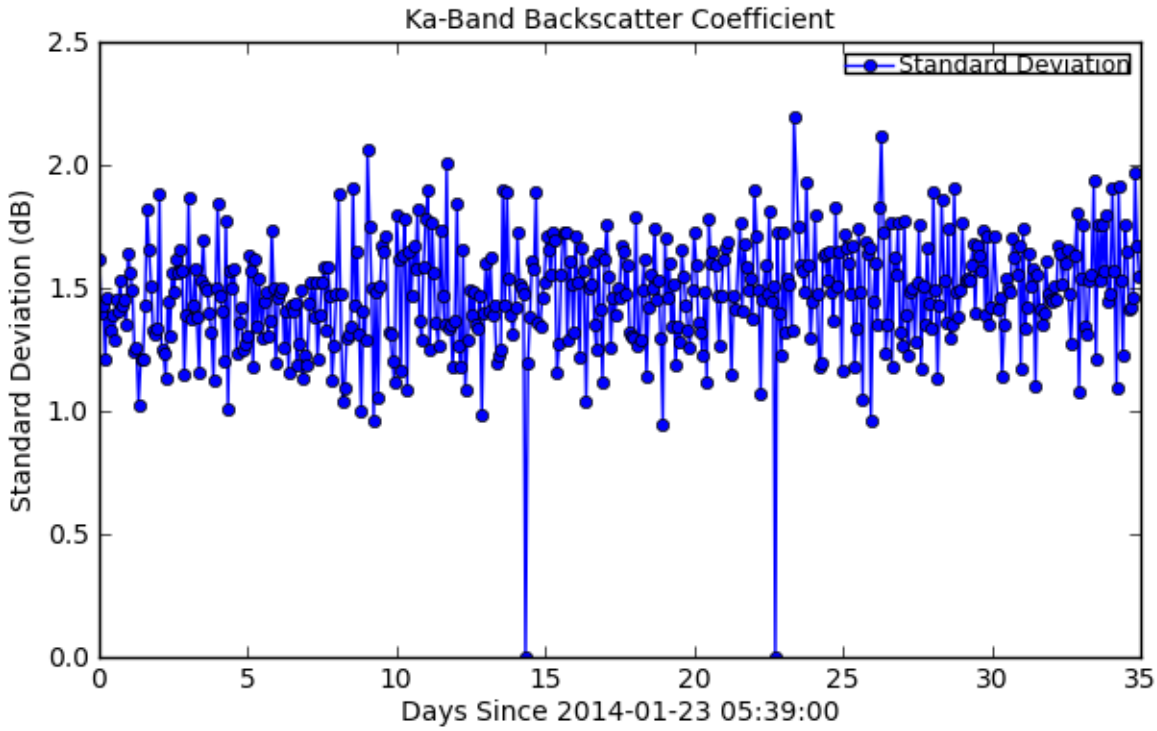

Figure 28: Standard Deviation for Ka-Band Backscatter Coefficient

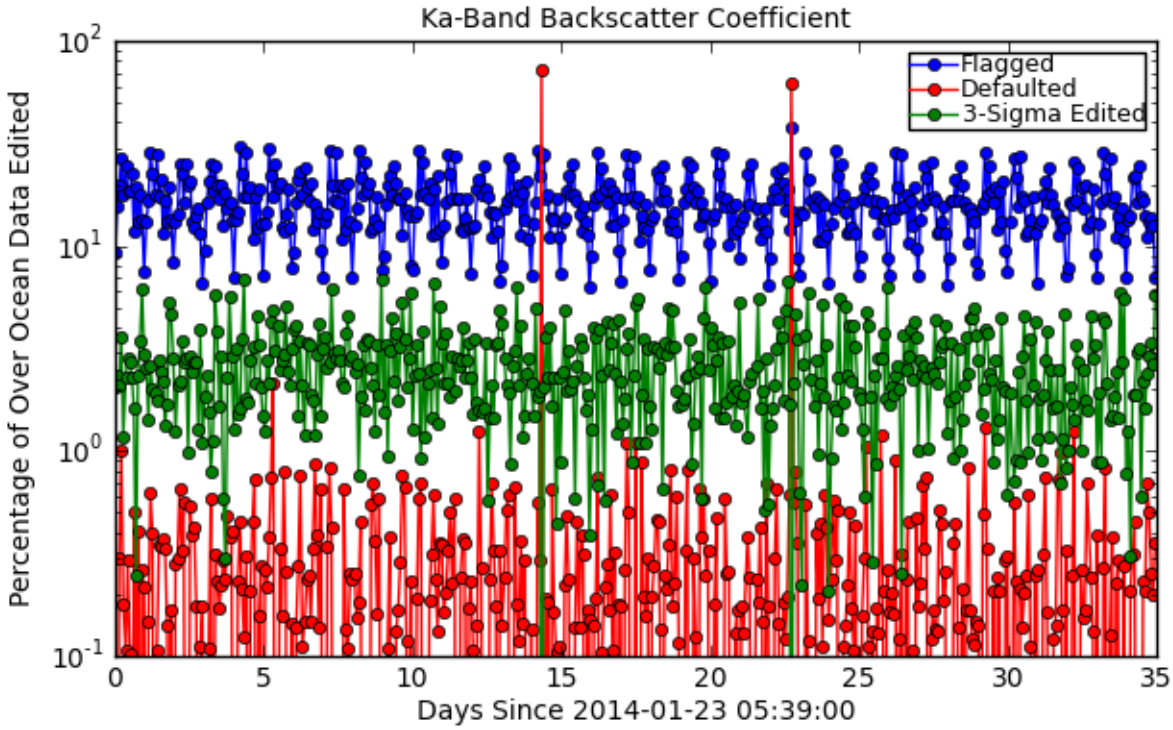

Figure 29: Flagged/Edited Data Points for Ka-Band Backscatter Coefficient

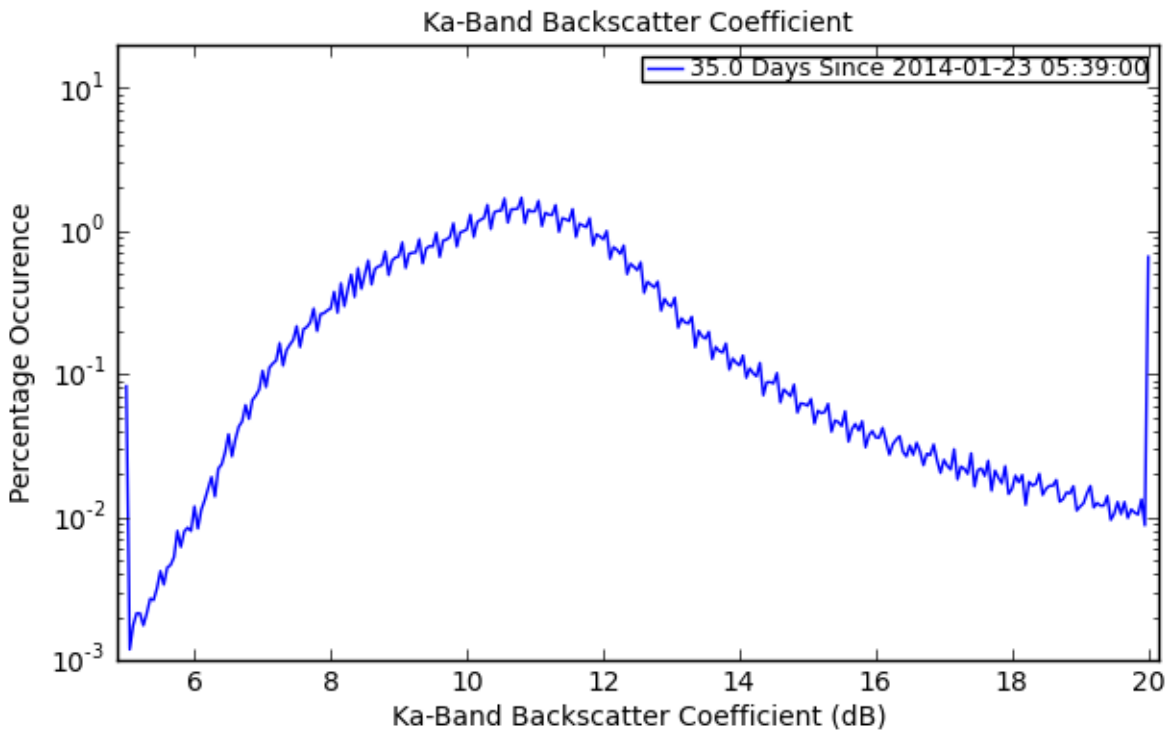

Figure 30: Histogram for Ka-Band Backscatter Coefficient

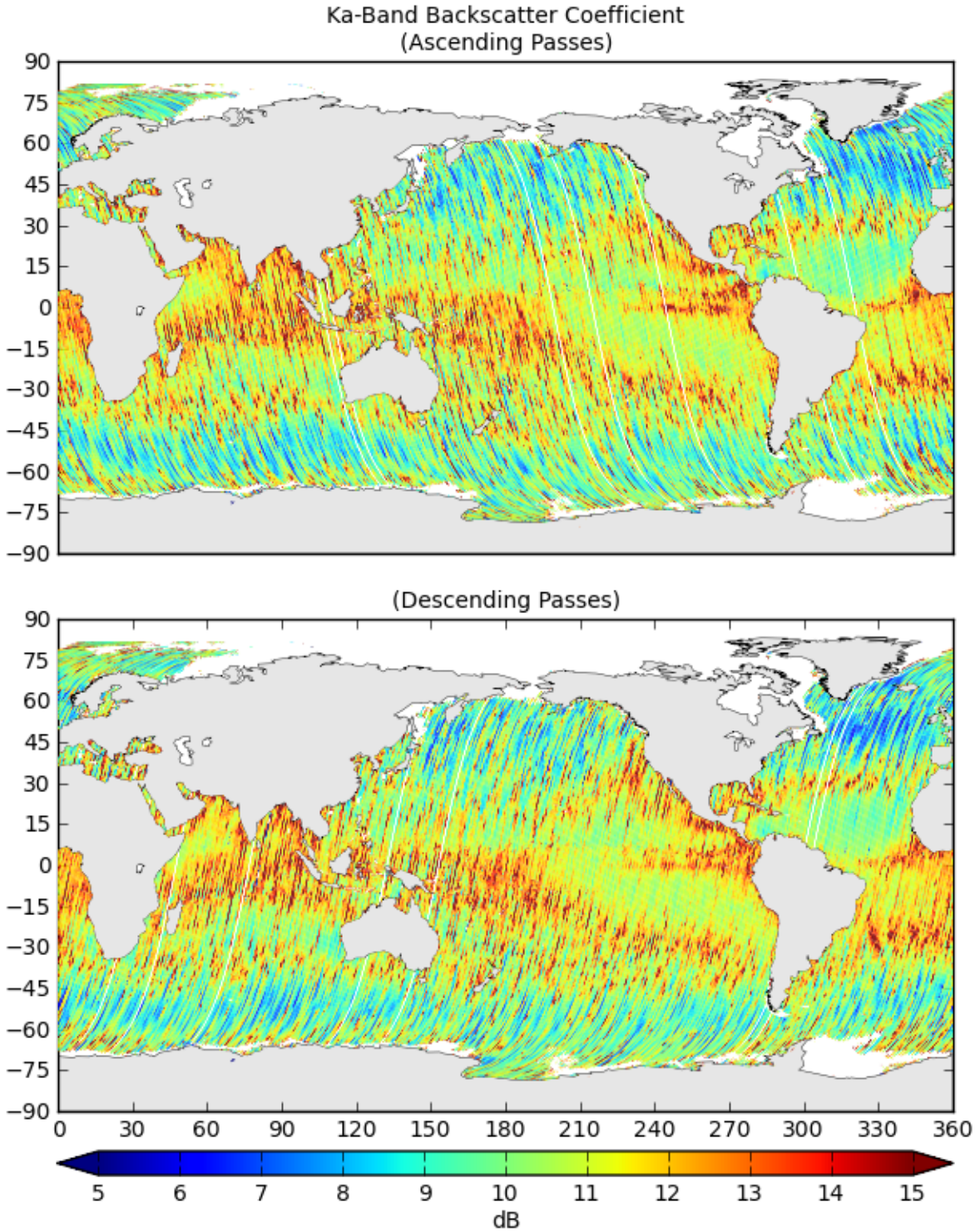

Figure 31: Map of Values for Ka-Band Backscatter Coefficient

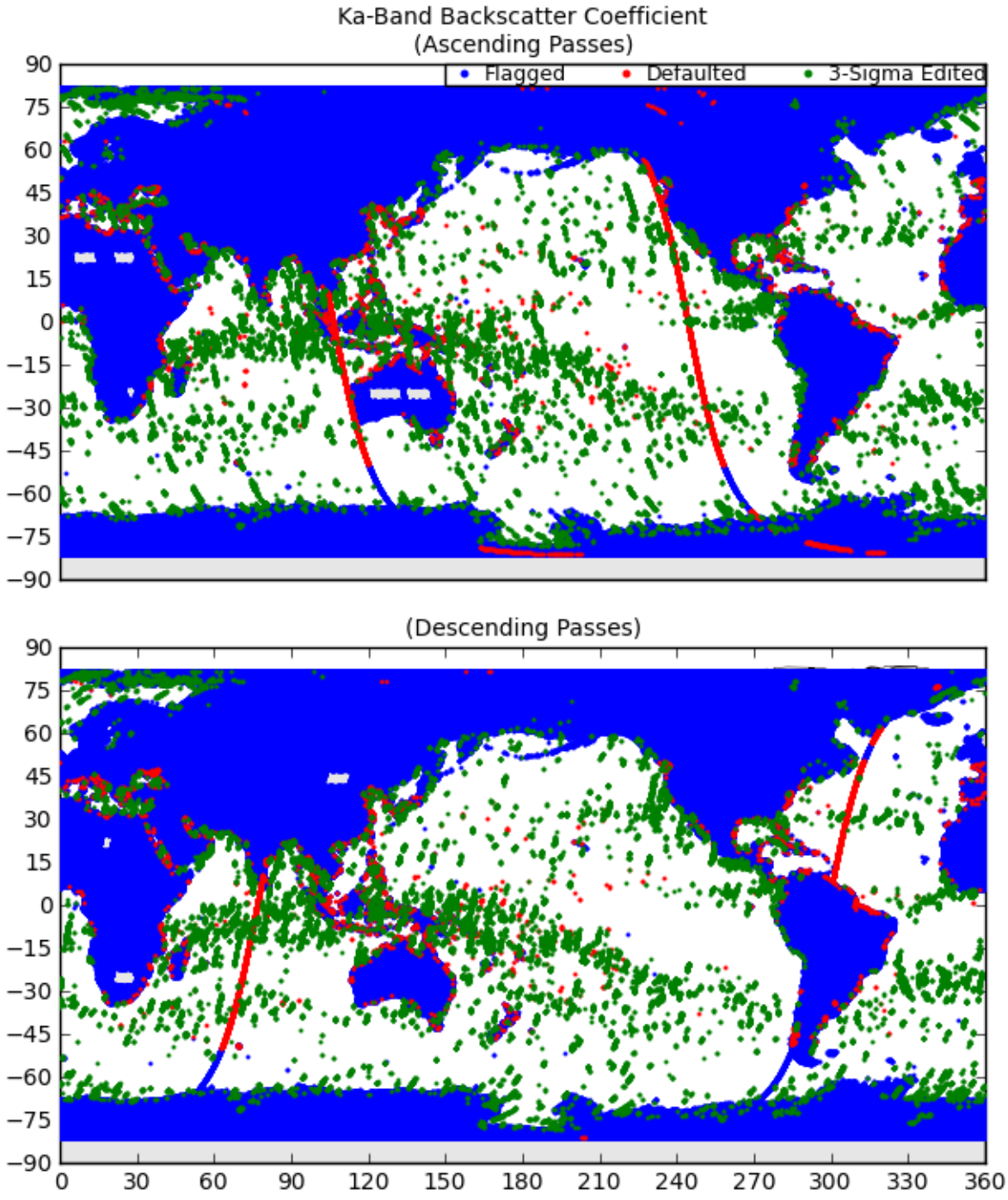

Figure 32: Map of Flagged/Edited Points for Ka-Band Backscatter Coefficient

7 Dry Troposphere Path Delay Plots

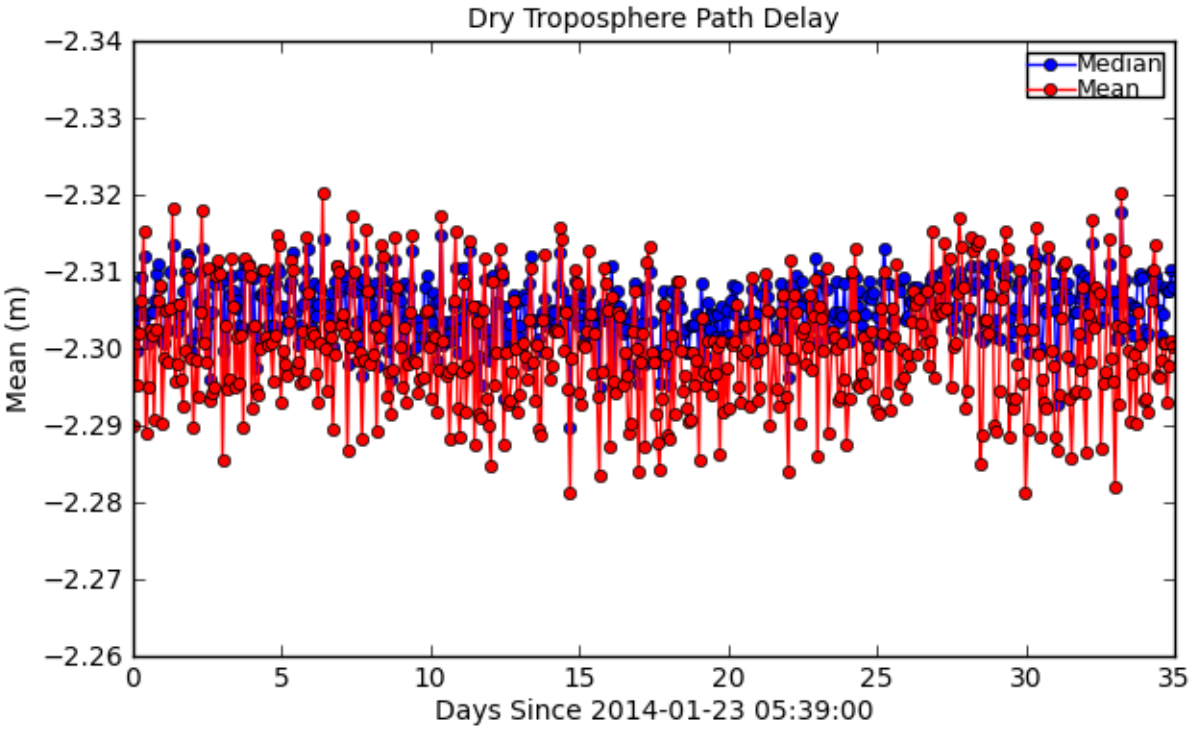

Figure 33: Mean/Median for Dry Troposphere Path Delay

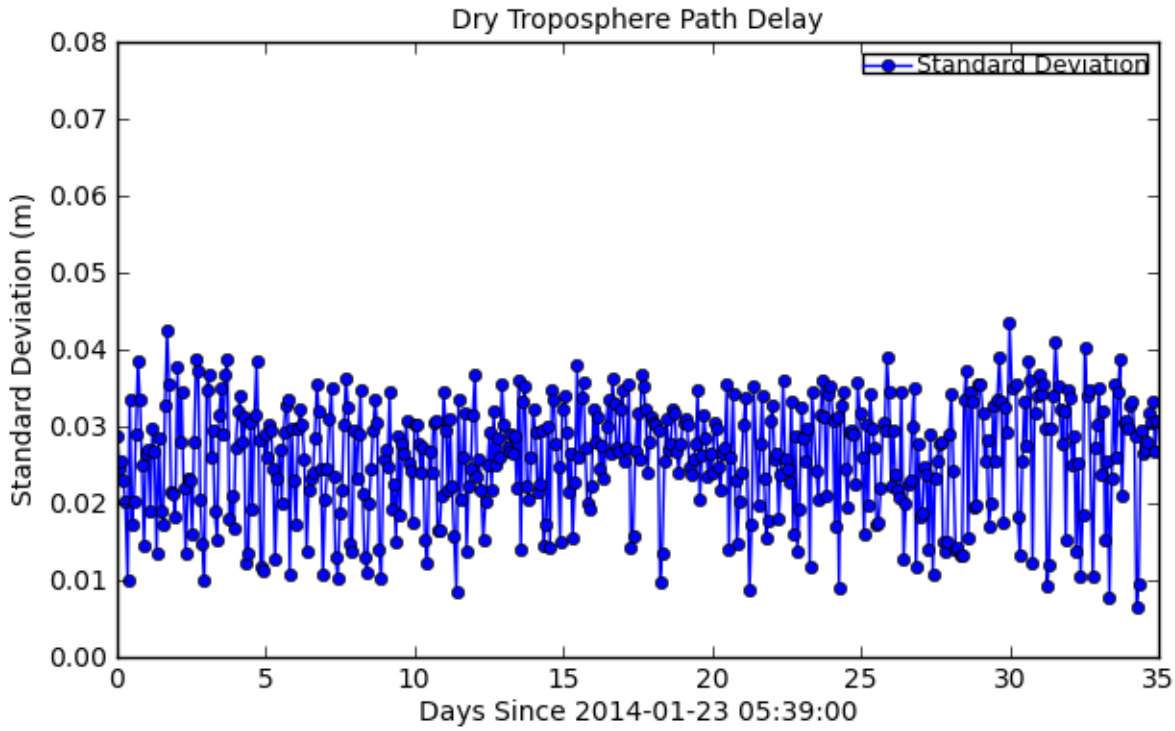

Figure 34: Standard Deviation for Dry Troposphere Path Delay

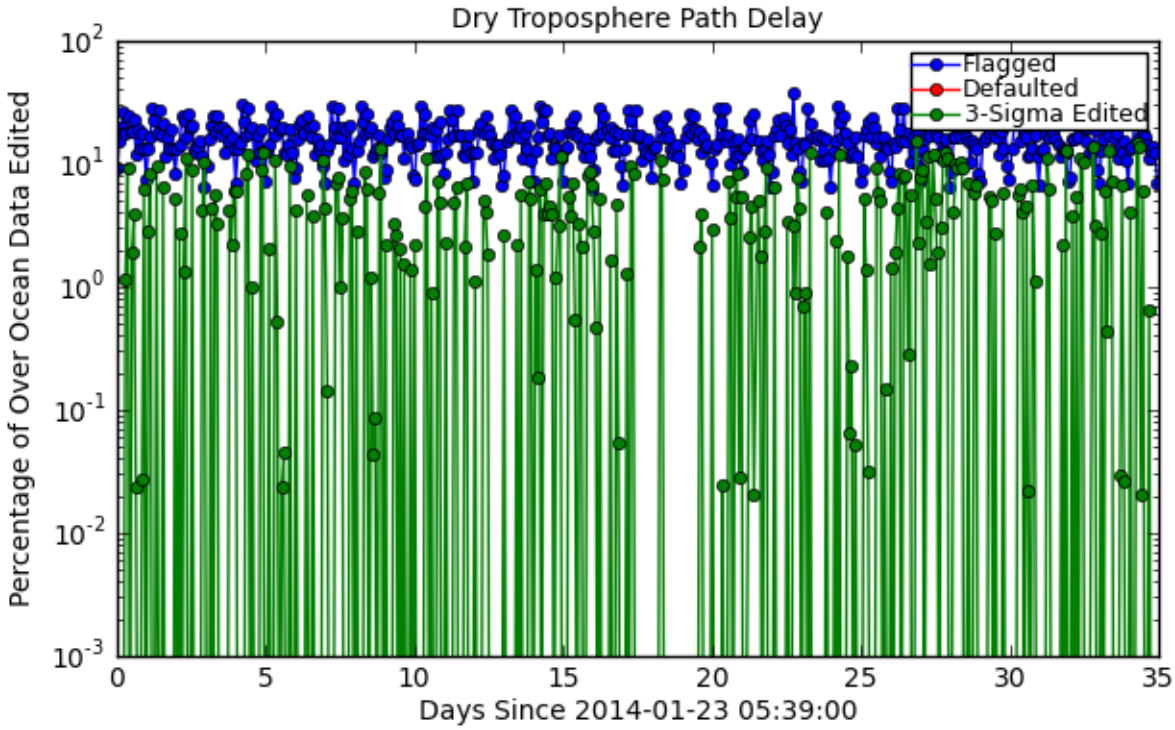

Figure 35: Flagged/Edited Data Points for Dry Troposphere Path Delay

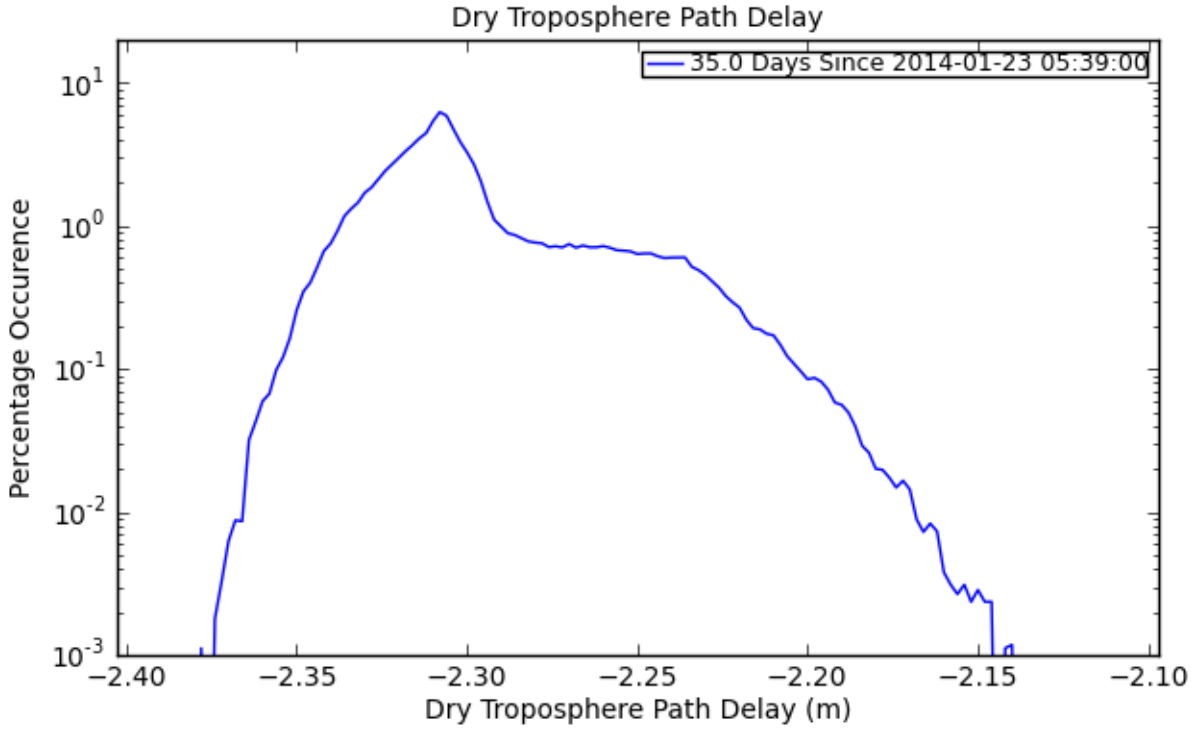

Figure 36: Histogram for Dry Troposphere Path Delay

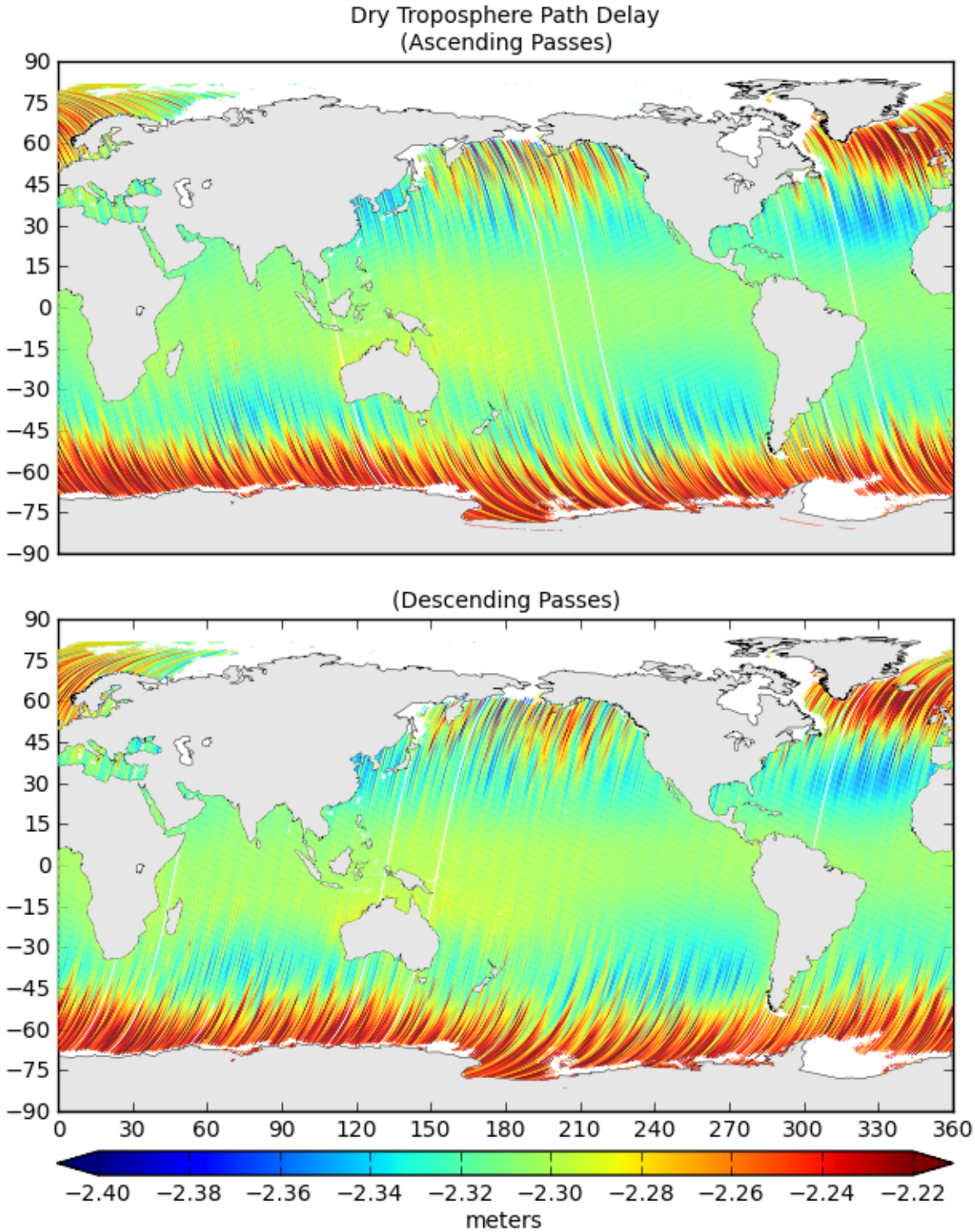

Figure 37: Map of Values for Dry Troposphere Path Delay

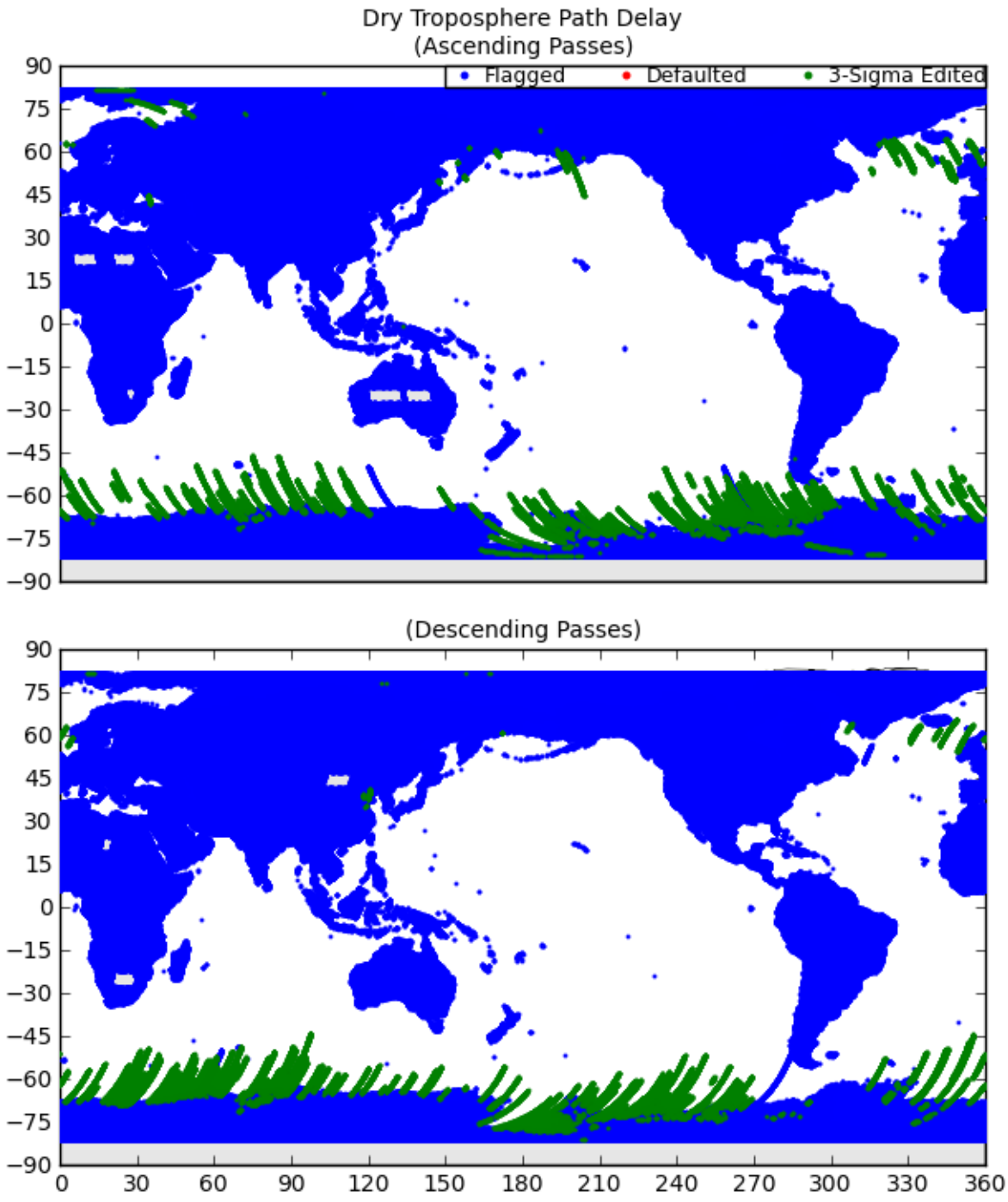

Figure 38: Map of Flagged/Edited Points for Dry Troposphere Path Delay

8 Radiometer Wet Troposphere Path Delay Plots

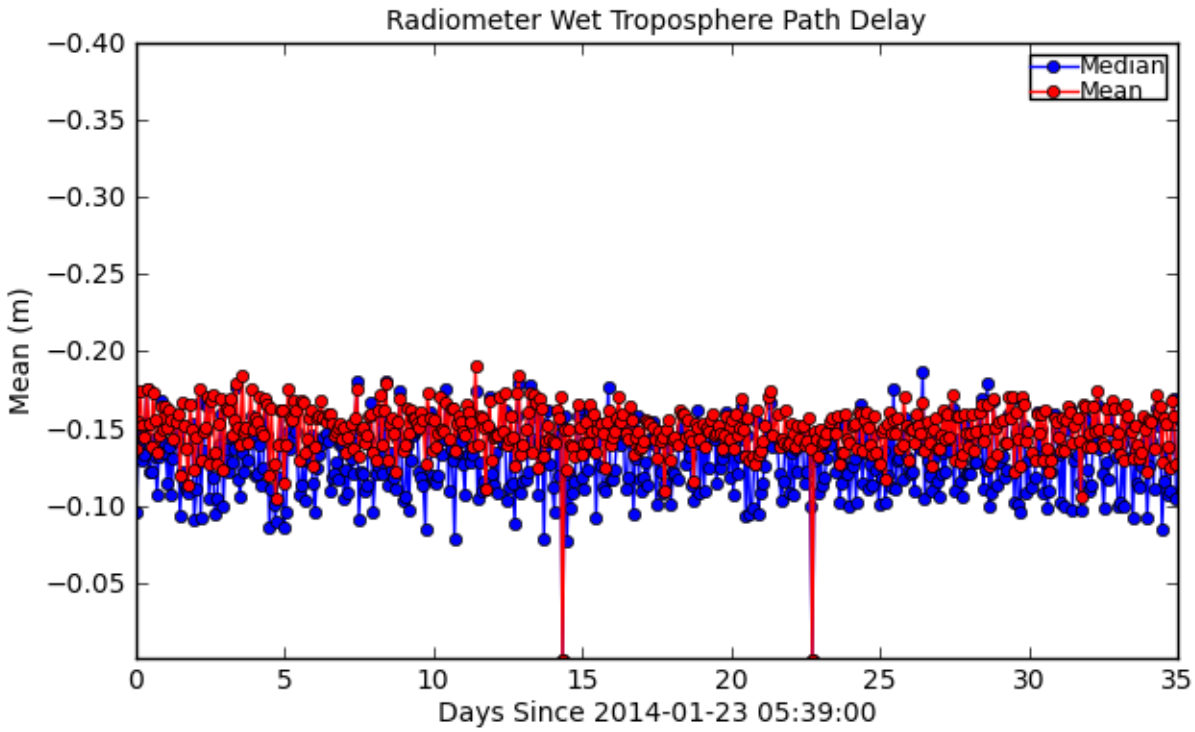

Figure 39: Mean/Median for Radiometer Wet Troposphere Path Delay

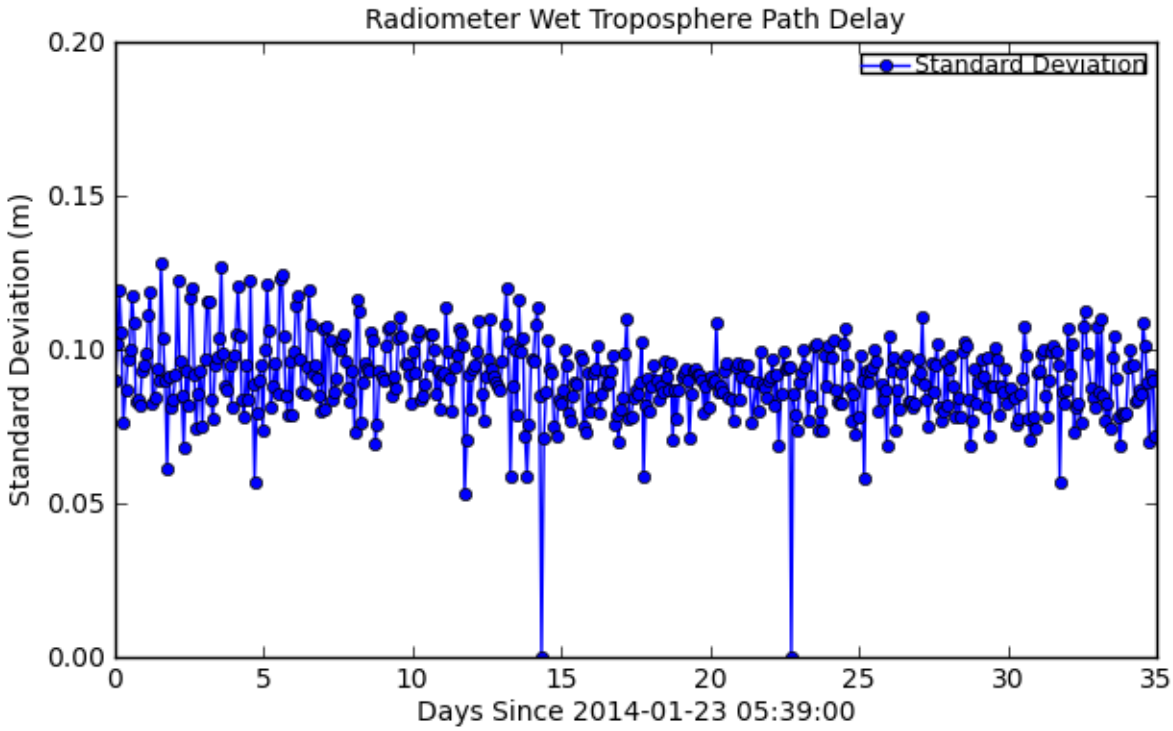

Figure 40: Standard Deviation for Radiometer Wet Troposphere Path Delay

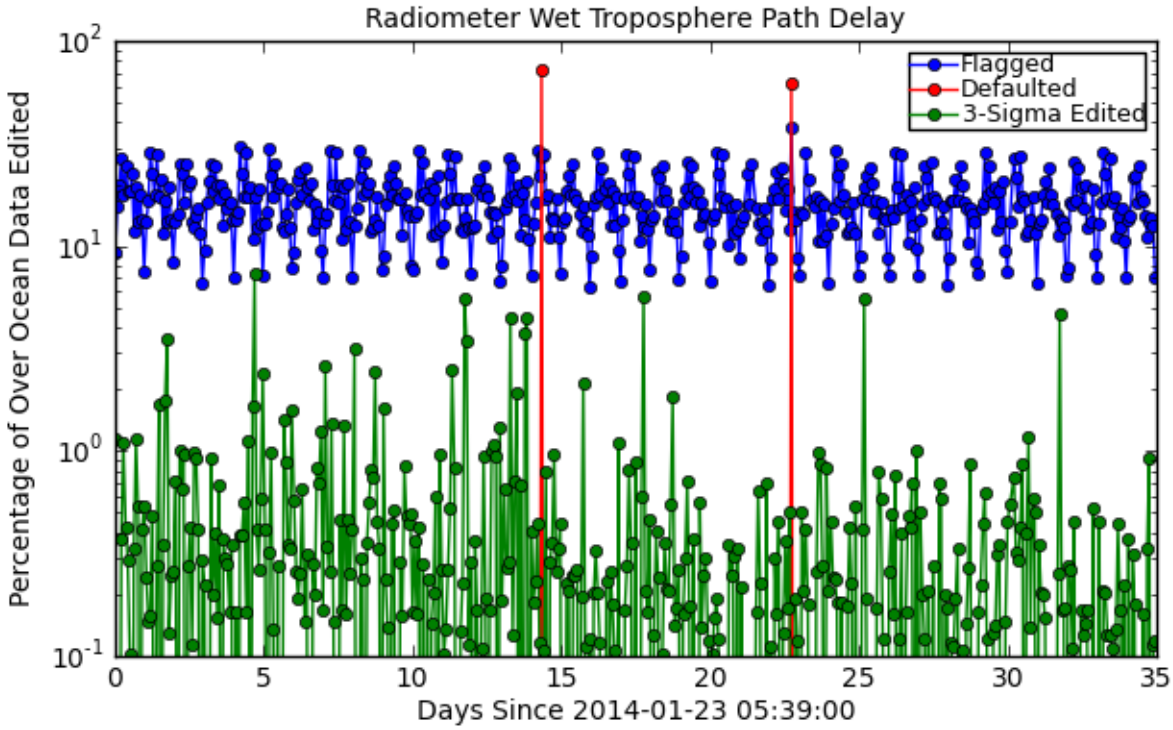

Figure 41: Flagged/Edited Data Points for Radiometer Wet Troposphere Path Delay

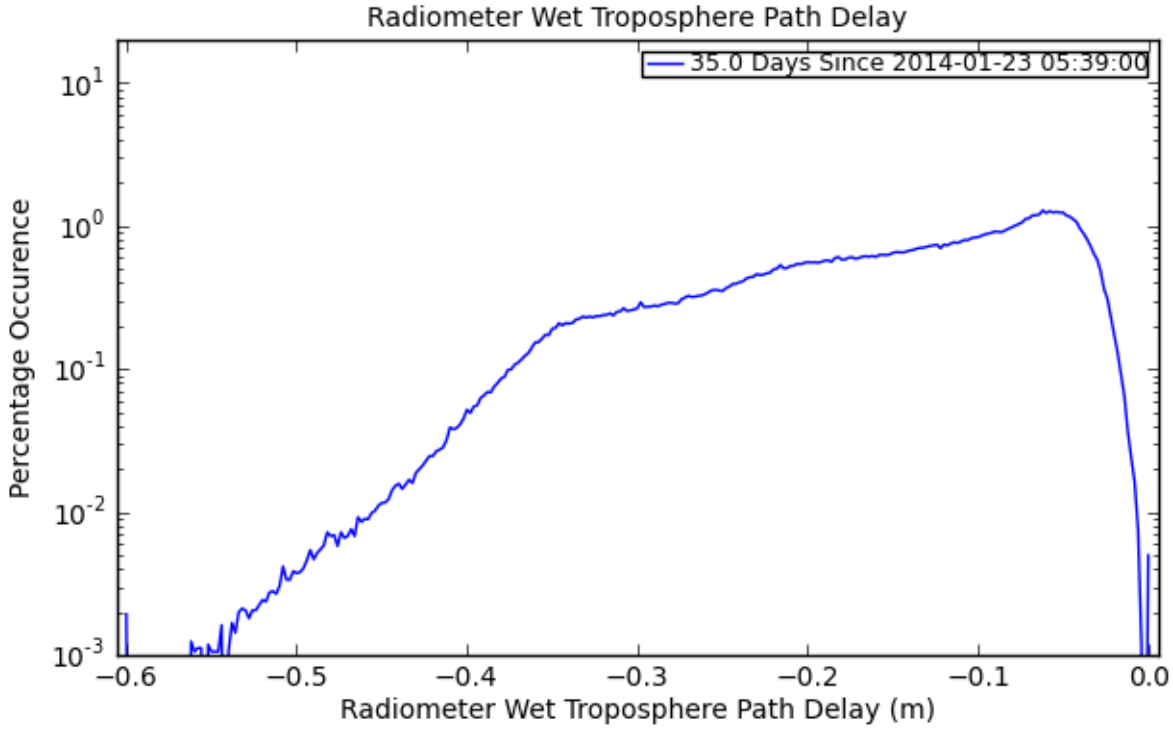

Figure 42: Histogram for Radiometer Wet Troposphere Path Delay

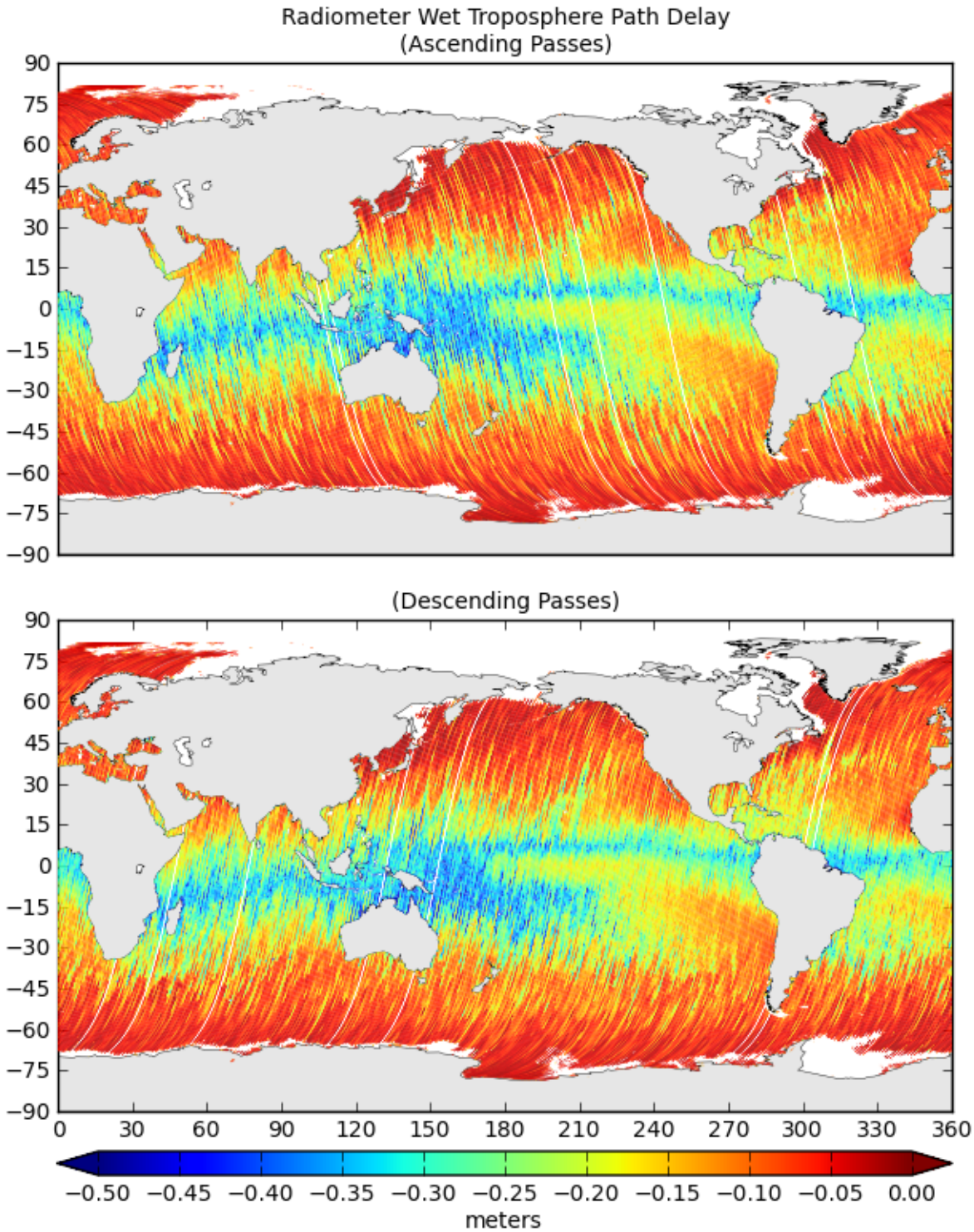

Figure 43: Map of Values for Radiometer Wet Troposphere Path Delay

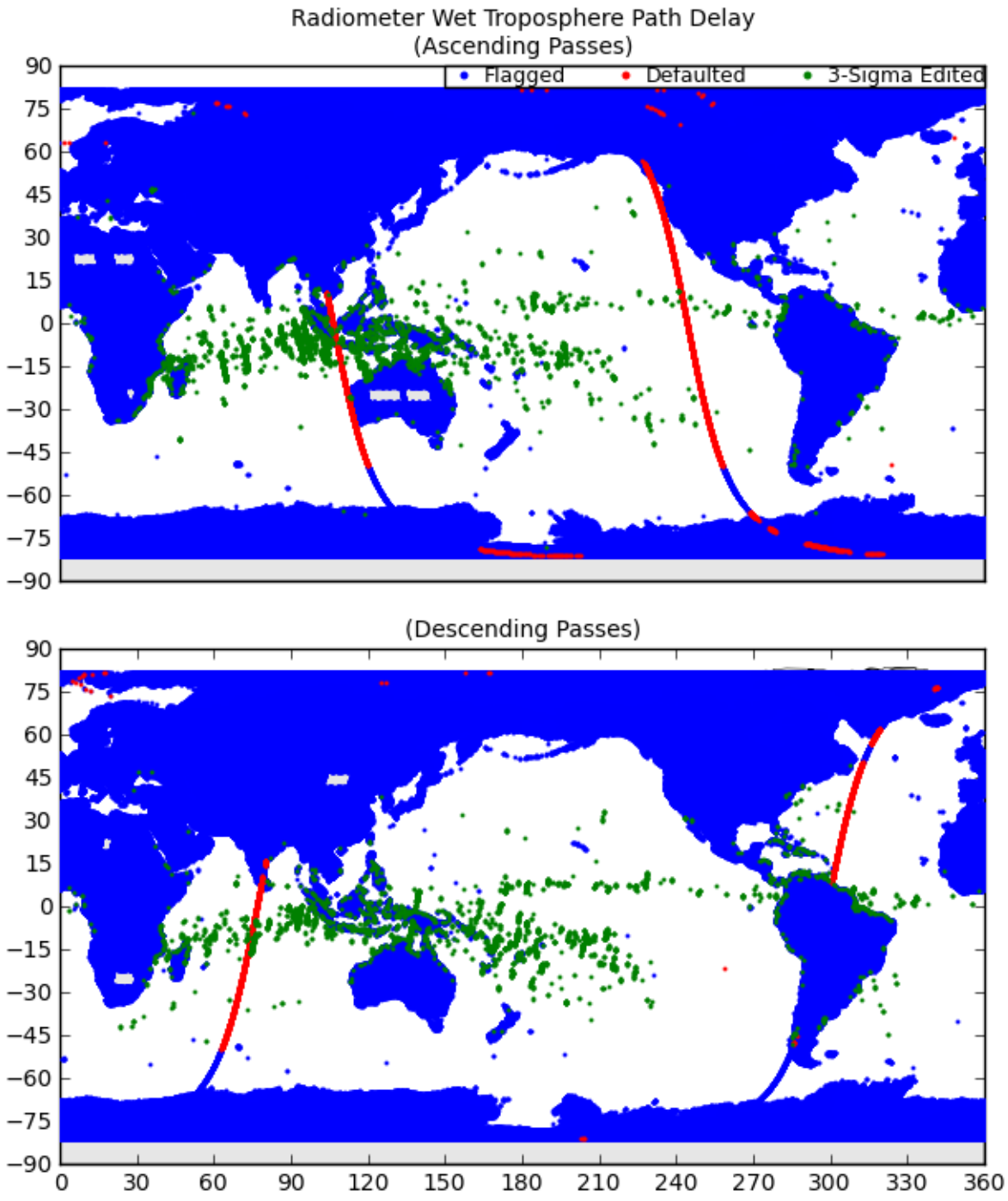

Figure 44: Map of Flagged/Edited Points for Radiometer Wet Troposphere Path Delay

9 Model Wet Troposphere Path Delay Plots

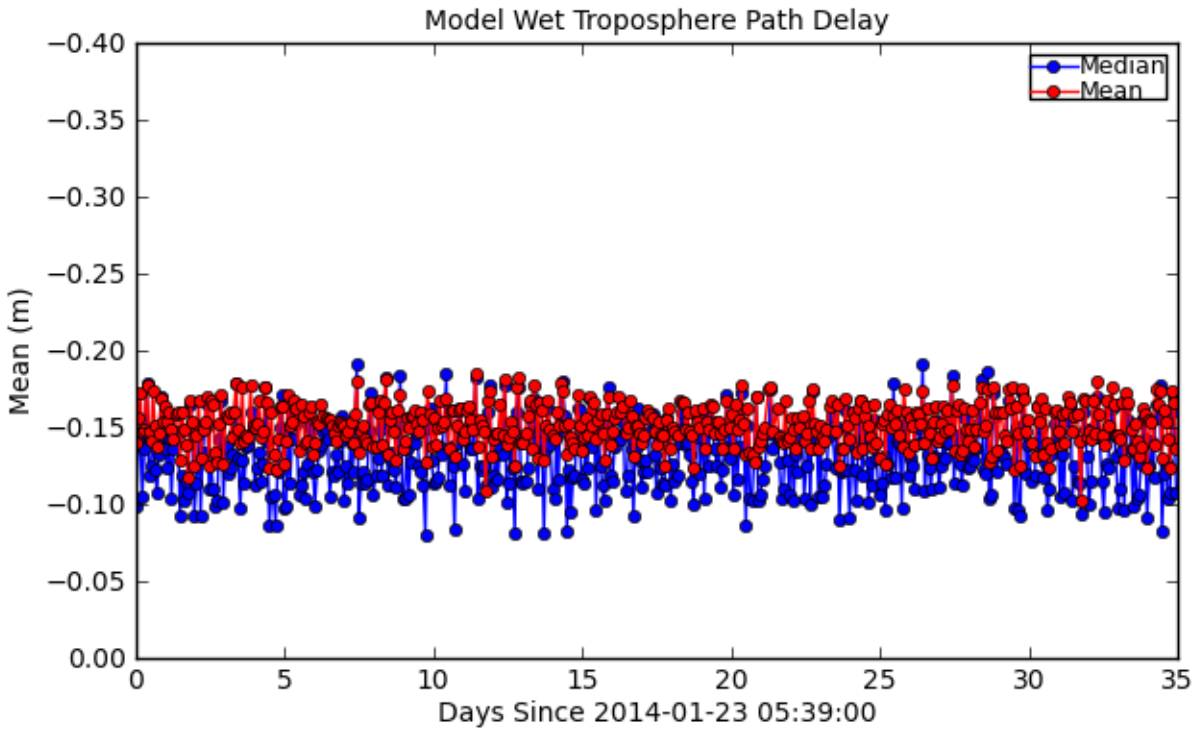

Figure 45: Mean/Median for Model Wet Troposphere Path Delay

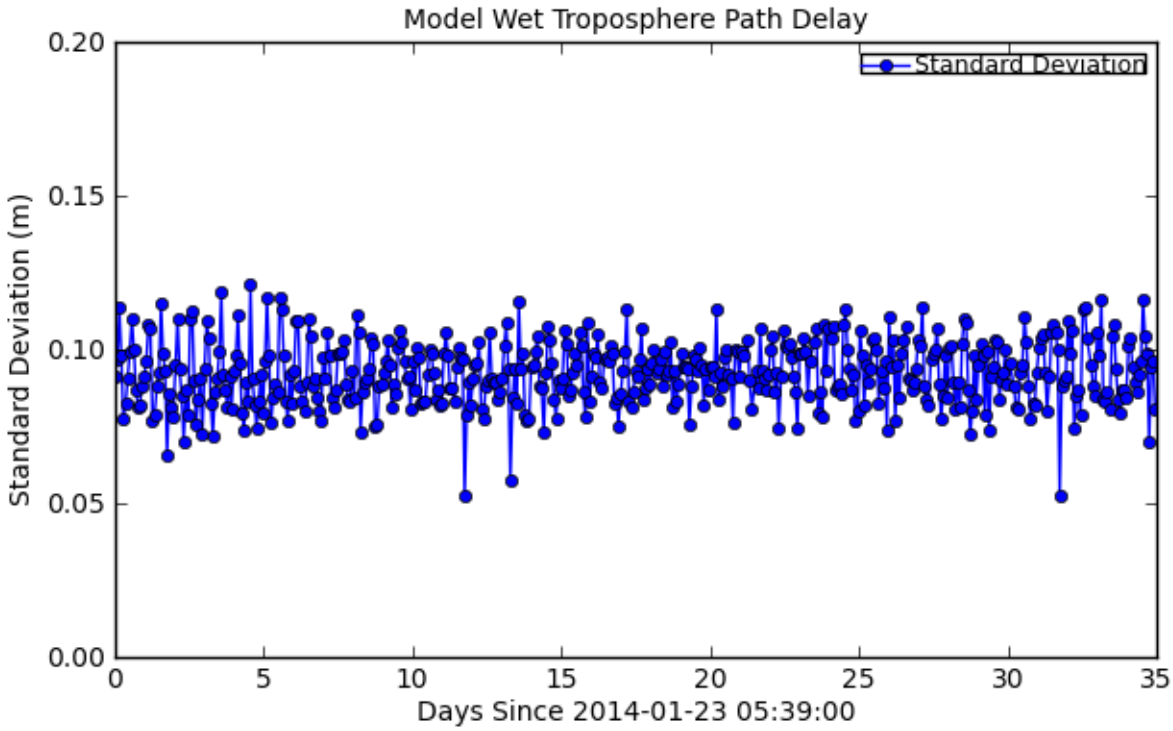

Figure 46: Standard Deviation for Model Wet Troposphere Path Delay

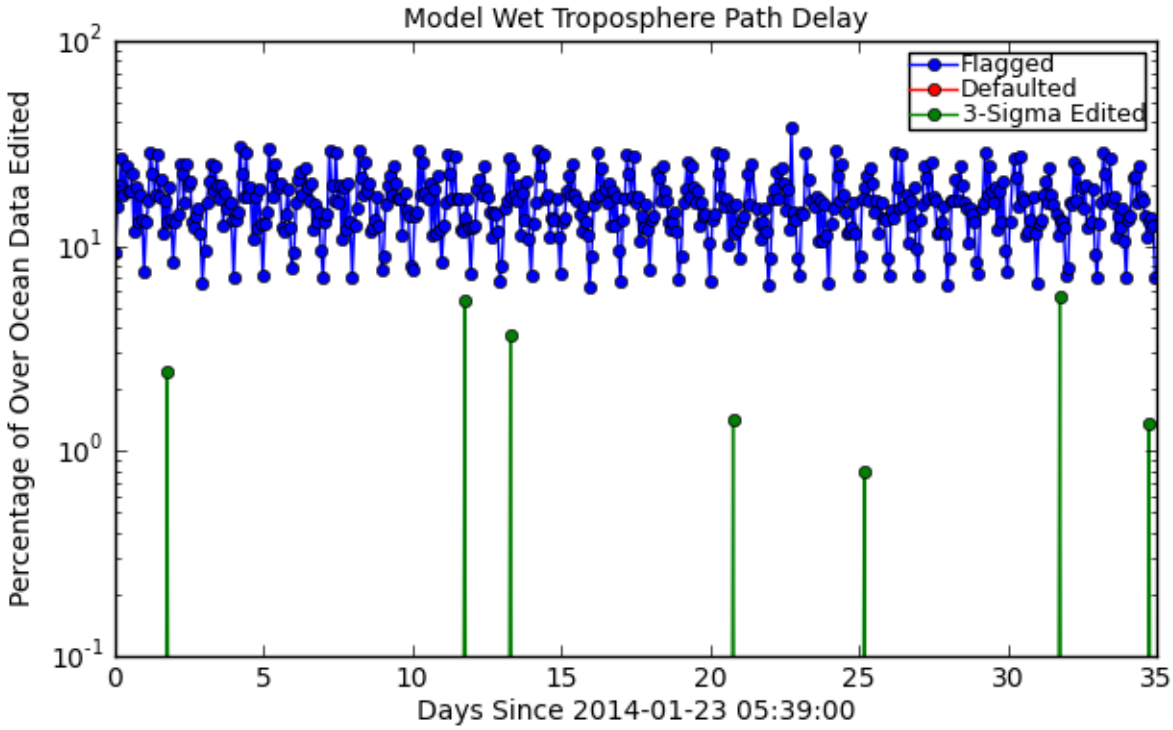

Figure 47: Flagged/Edited Data Points for Model Wet Troposphere Path Delay

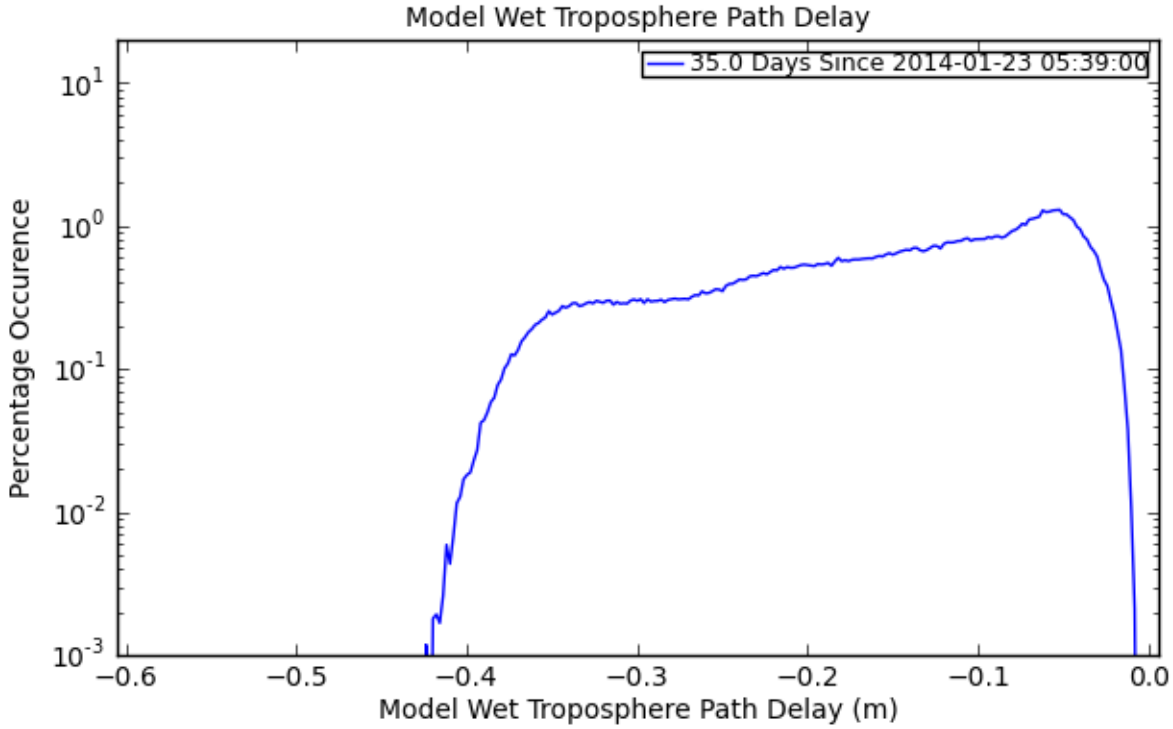

Figure 48: Histogram for Model Wet Troposphere Path Delay

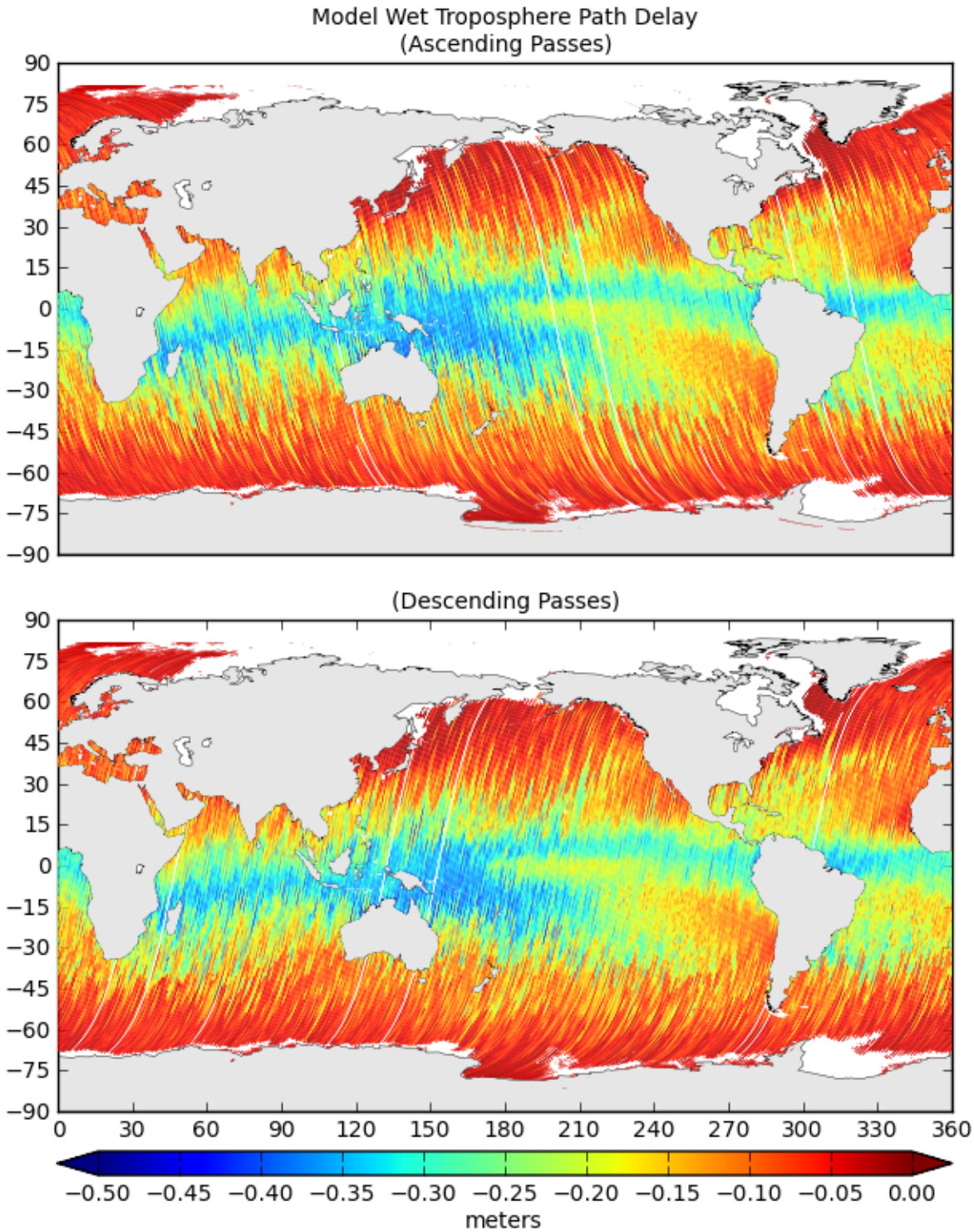

Figure 49: Map of Values for Model Wet Troposphere Path Delay

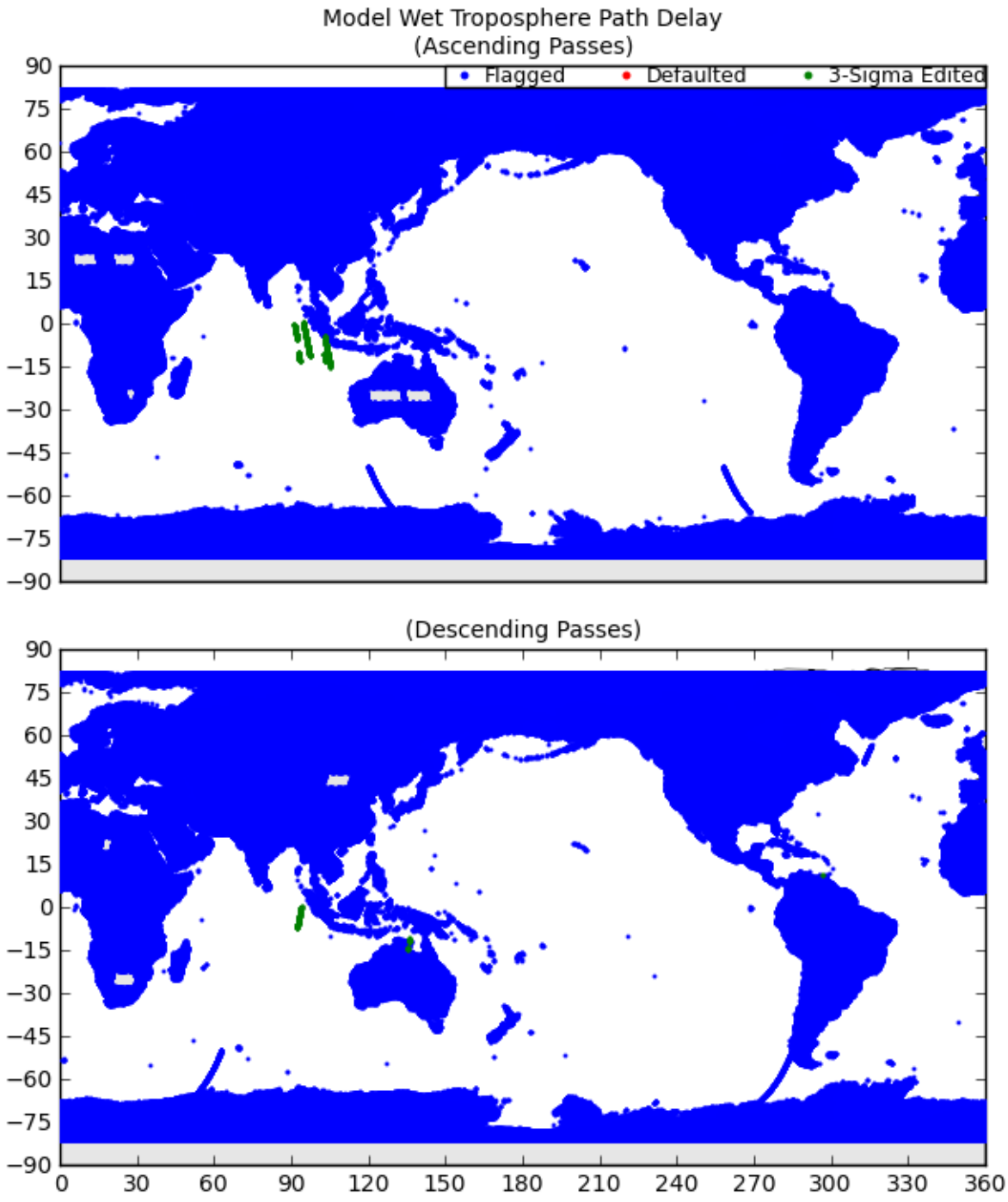

Figure 50: Map of Flagged/Edited Points for Model Wet Troposphere Path Delay

10 Wet Path Delay Difference (AMR-Model) Plots

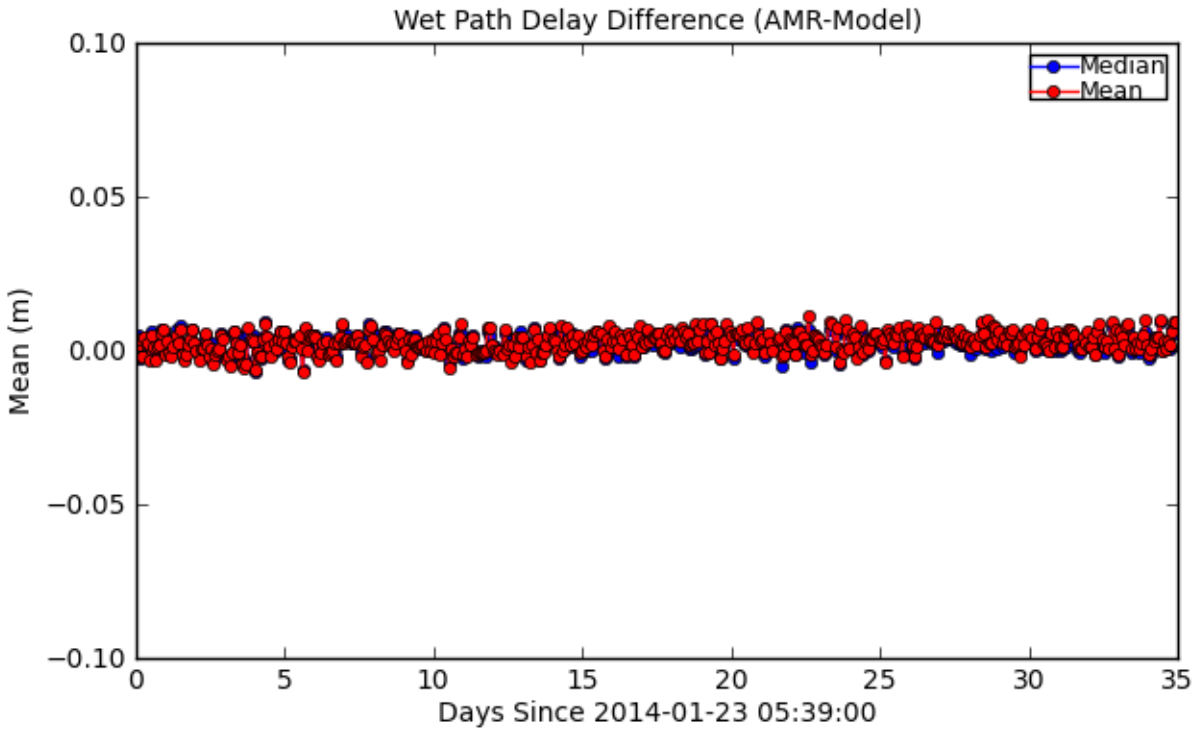

Figure 51: Mean/Median for Wet Path Delay Difference (AMR-Model)

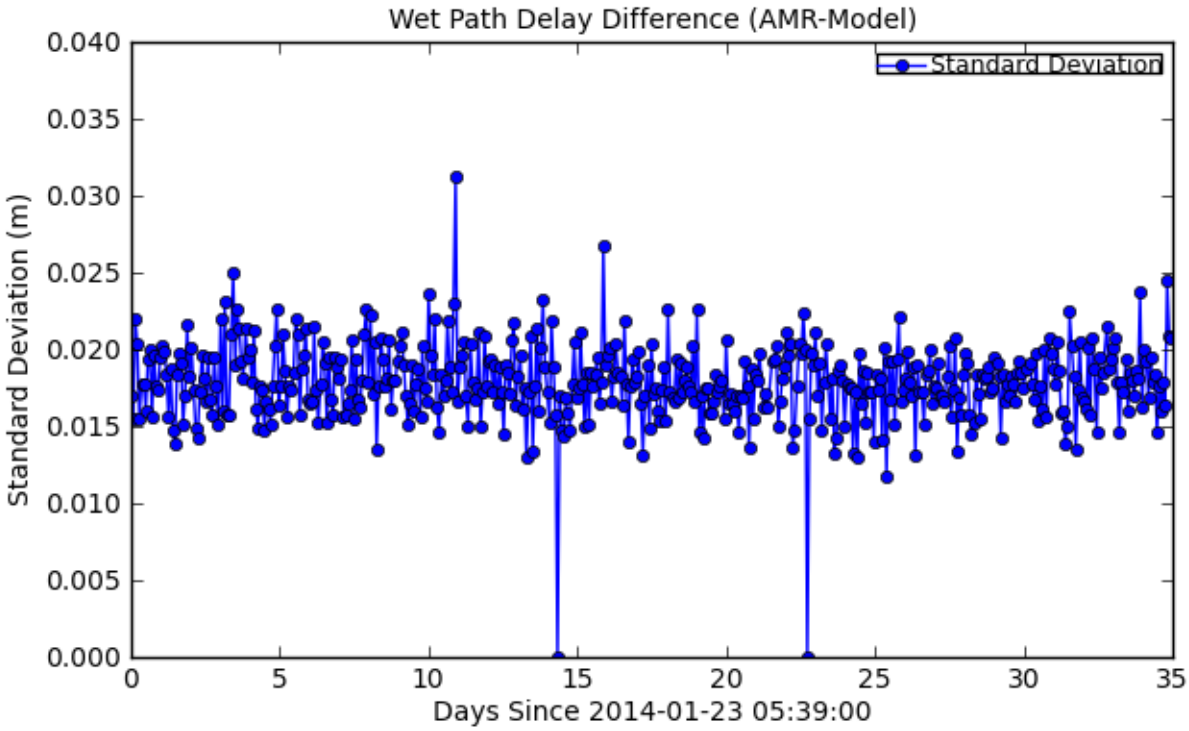

Figure 52: Standard Deviation for Wet Path Delay Difference (AMR-Model)

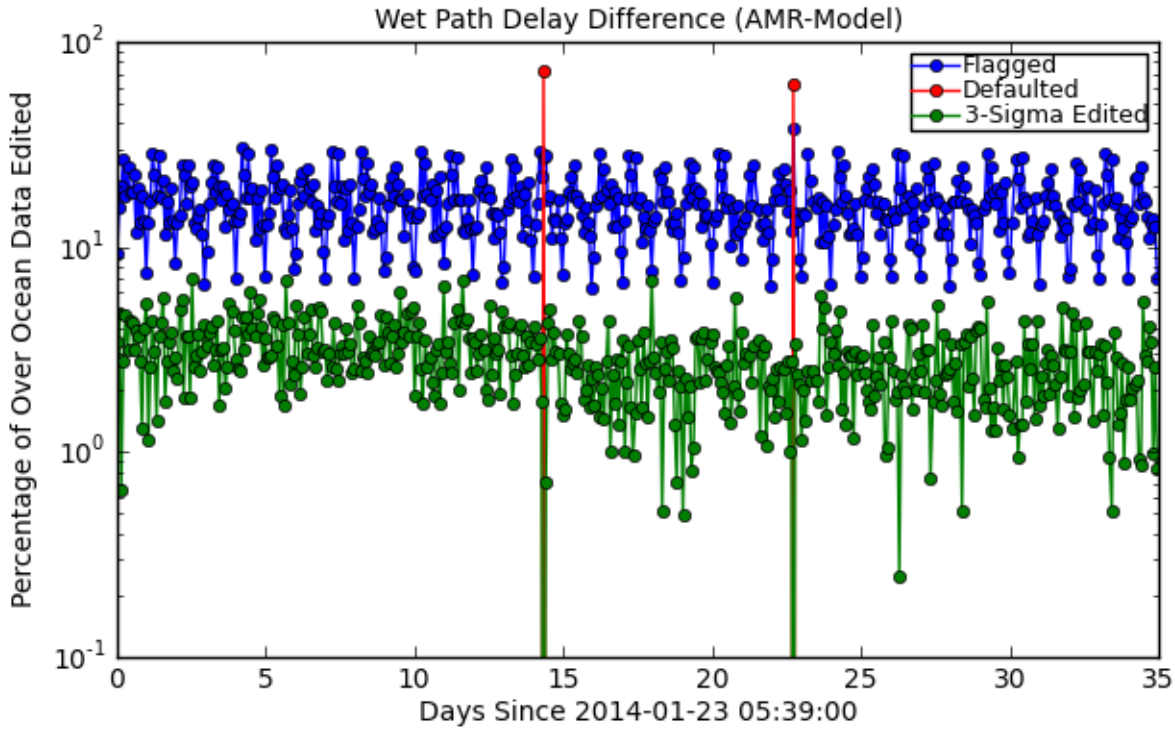

Figure 53: Flagged/Edited Data Points for Wet Path Delay Difference (AMR-Model)

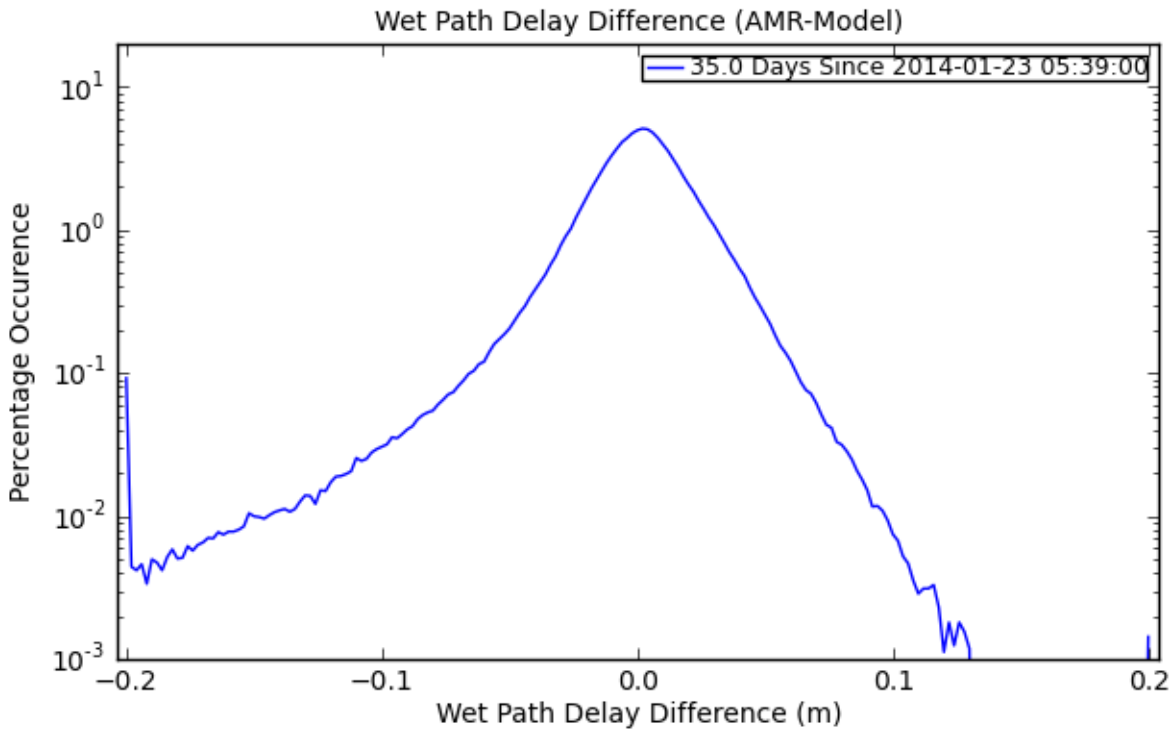

Figure 54: Histogram for Wet Path Delay Difference (AMR-Model)

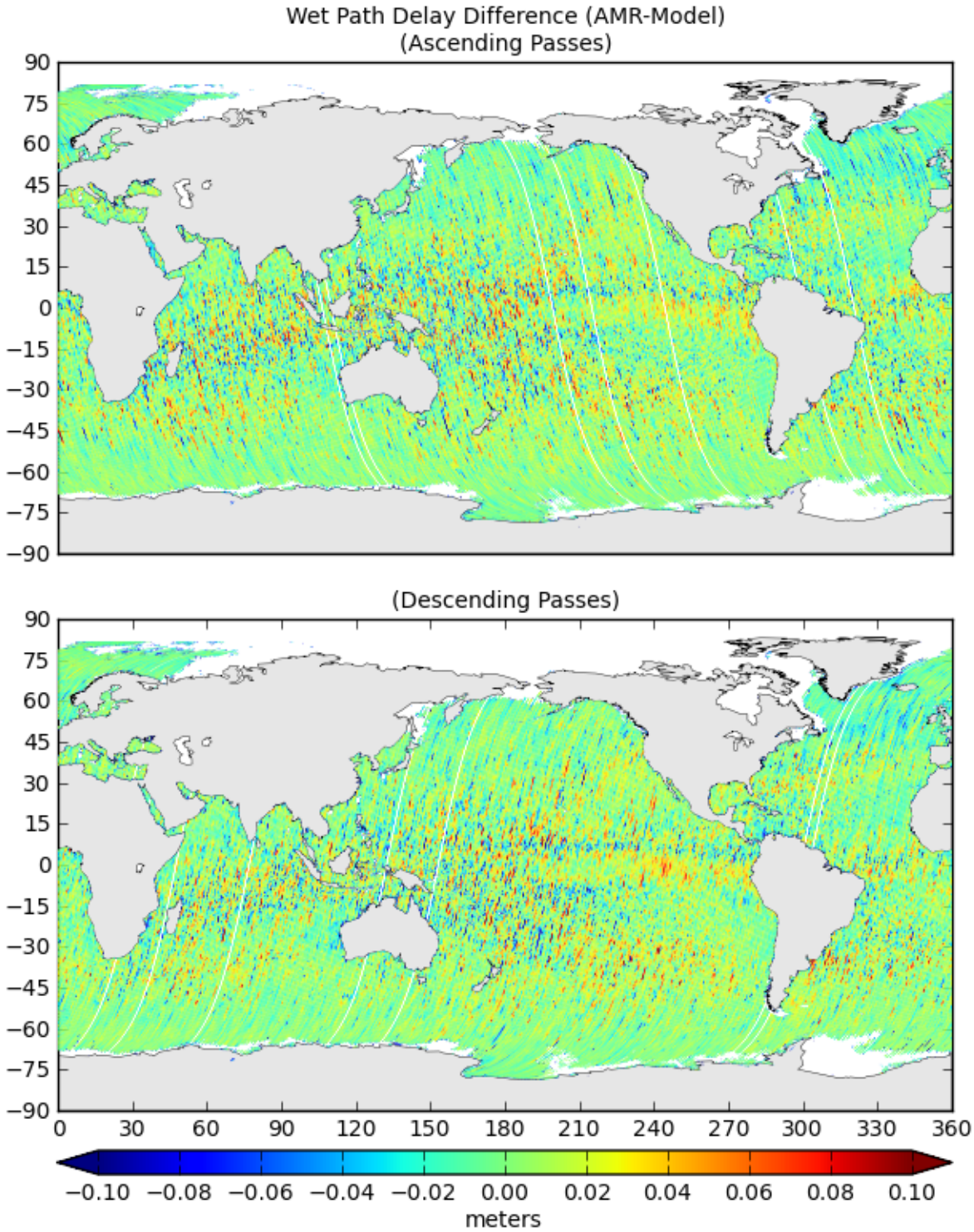

Figure 55: Map of Values for Wet Path Delay Difference (AMR-Model)

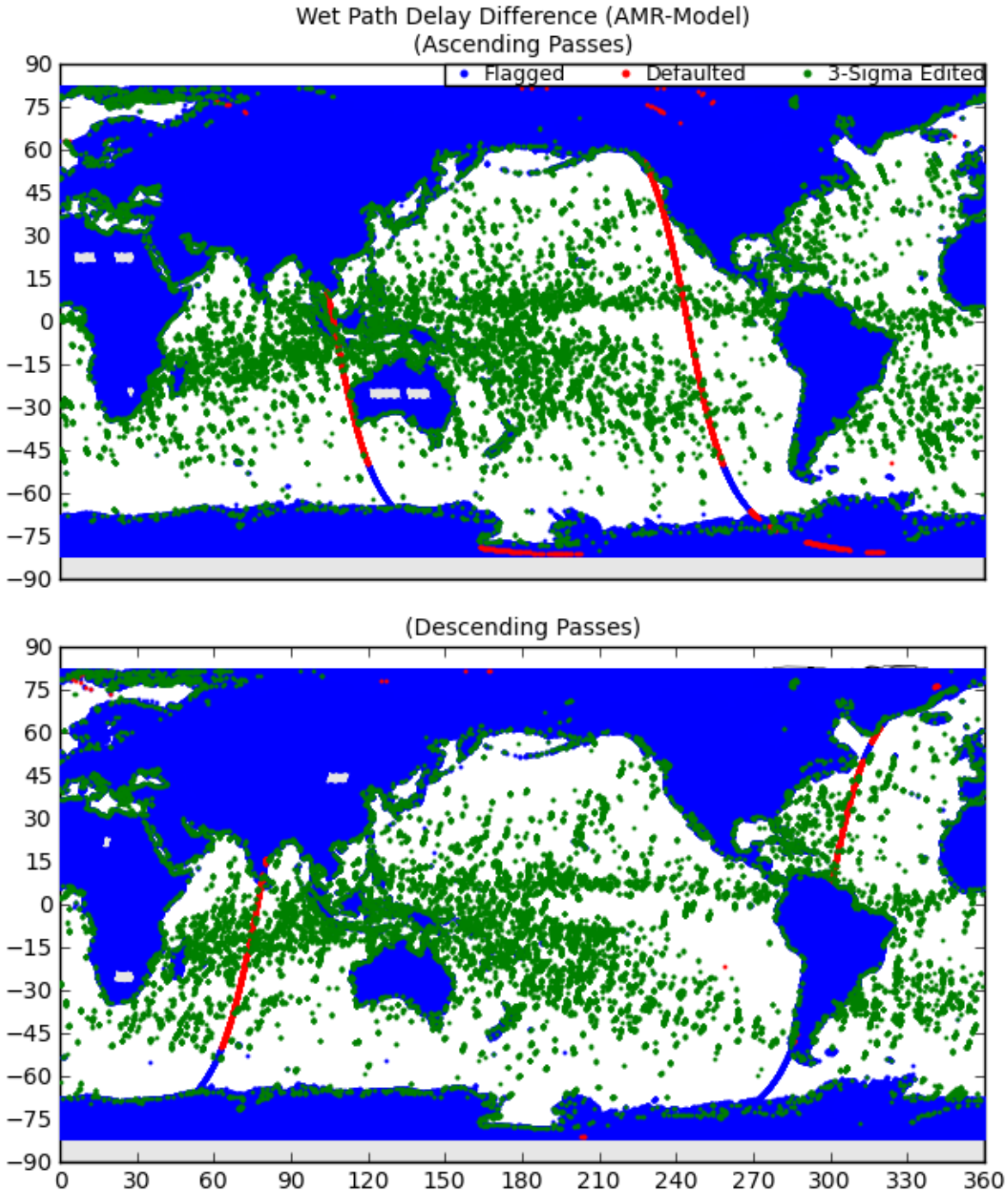

Figure 56: Map of Flagged/Edited Points for Wet Path Delay Difference (AMR-Model)

11 K Brightness Temperature Plots

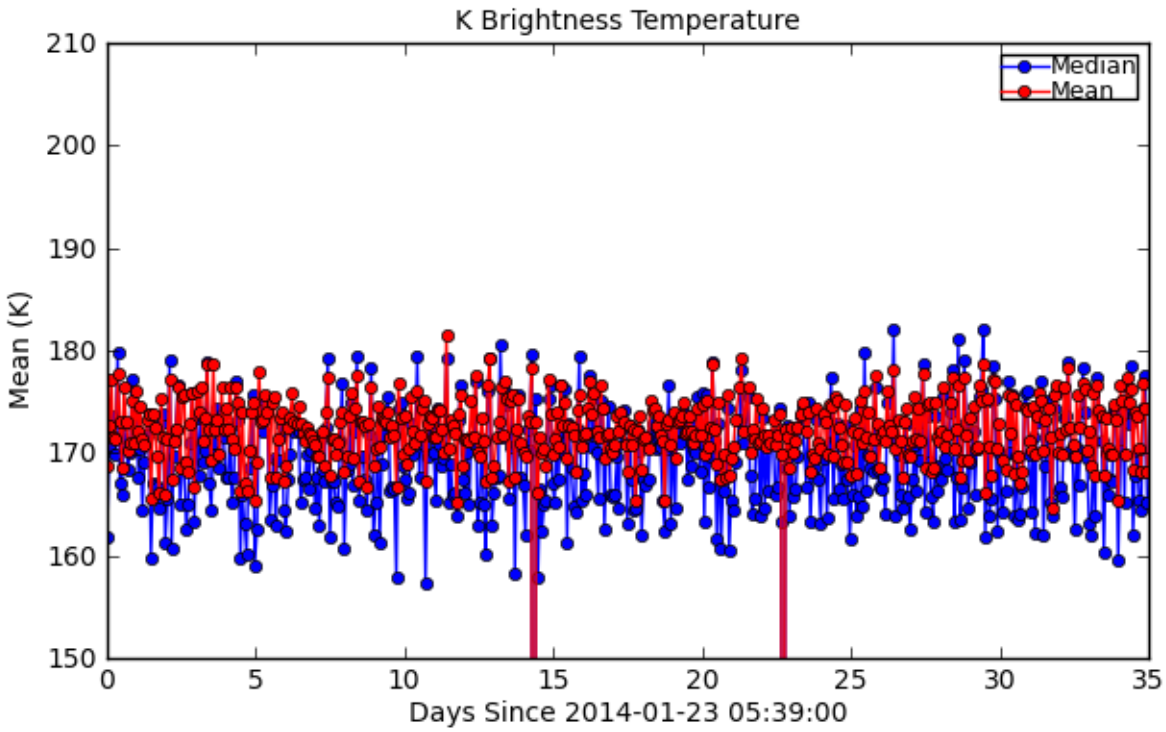

Figure 57: Mean/Median for K Brightness Temperature

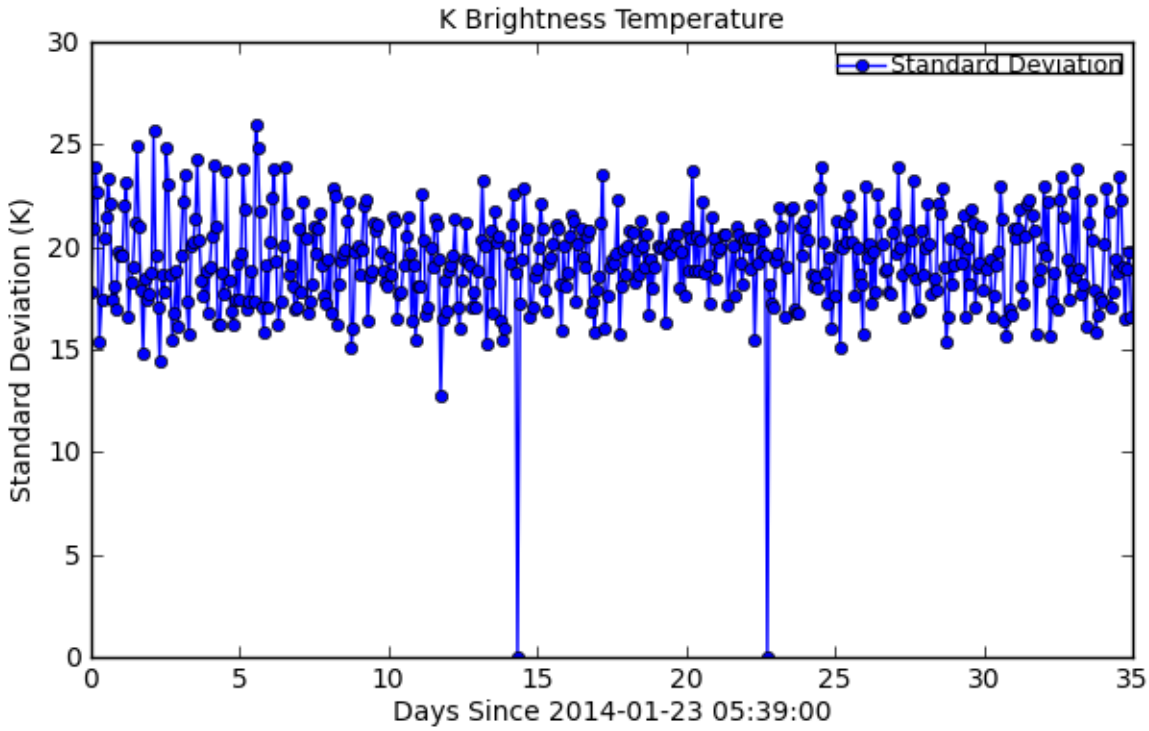

Figure 58: Standard Deviation for K Brightness Temperature

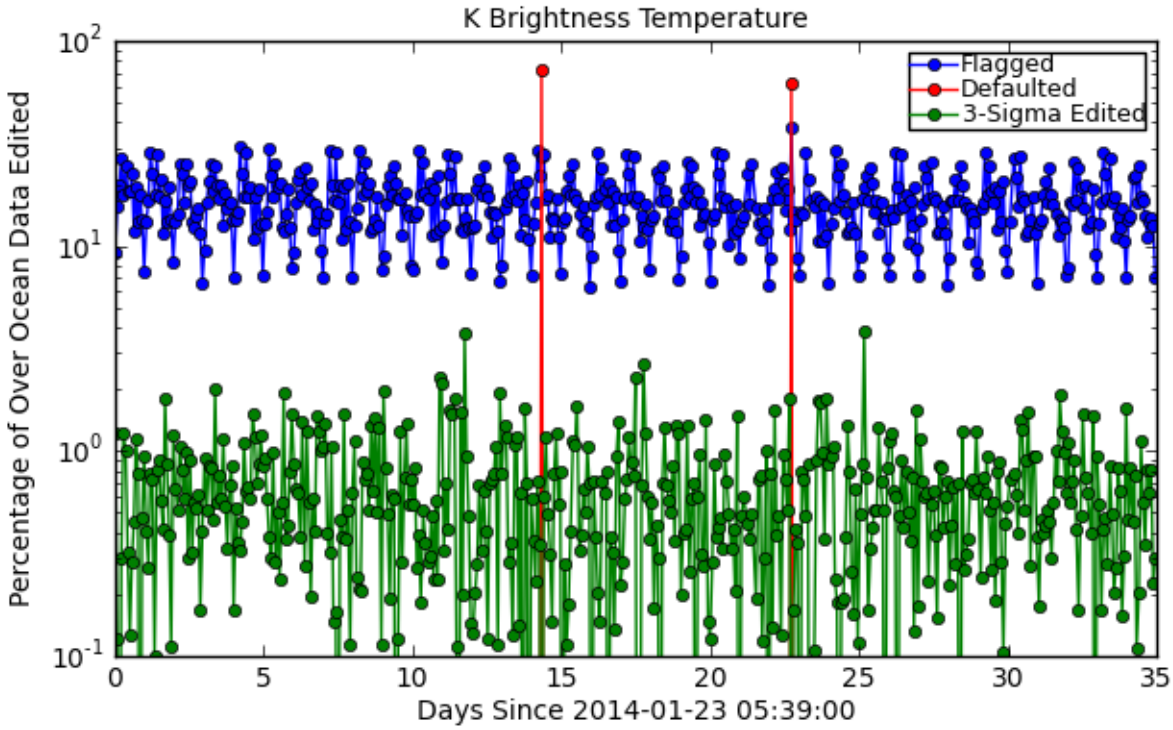

Figure 59: Flagged/Edited Data Points for K Brightness Temperature

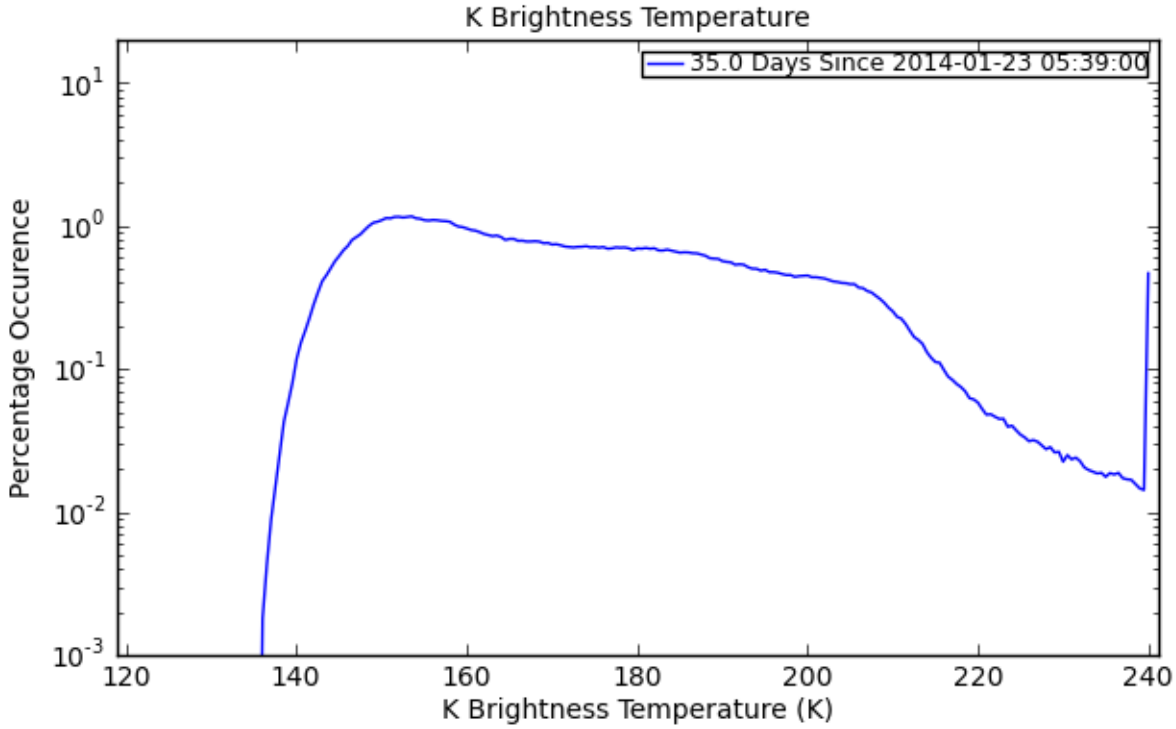

Figure 60: Histogram for K Brightness Temperature

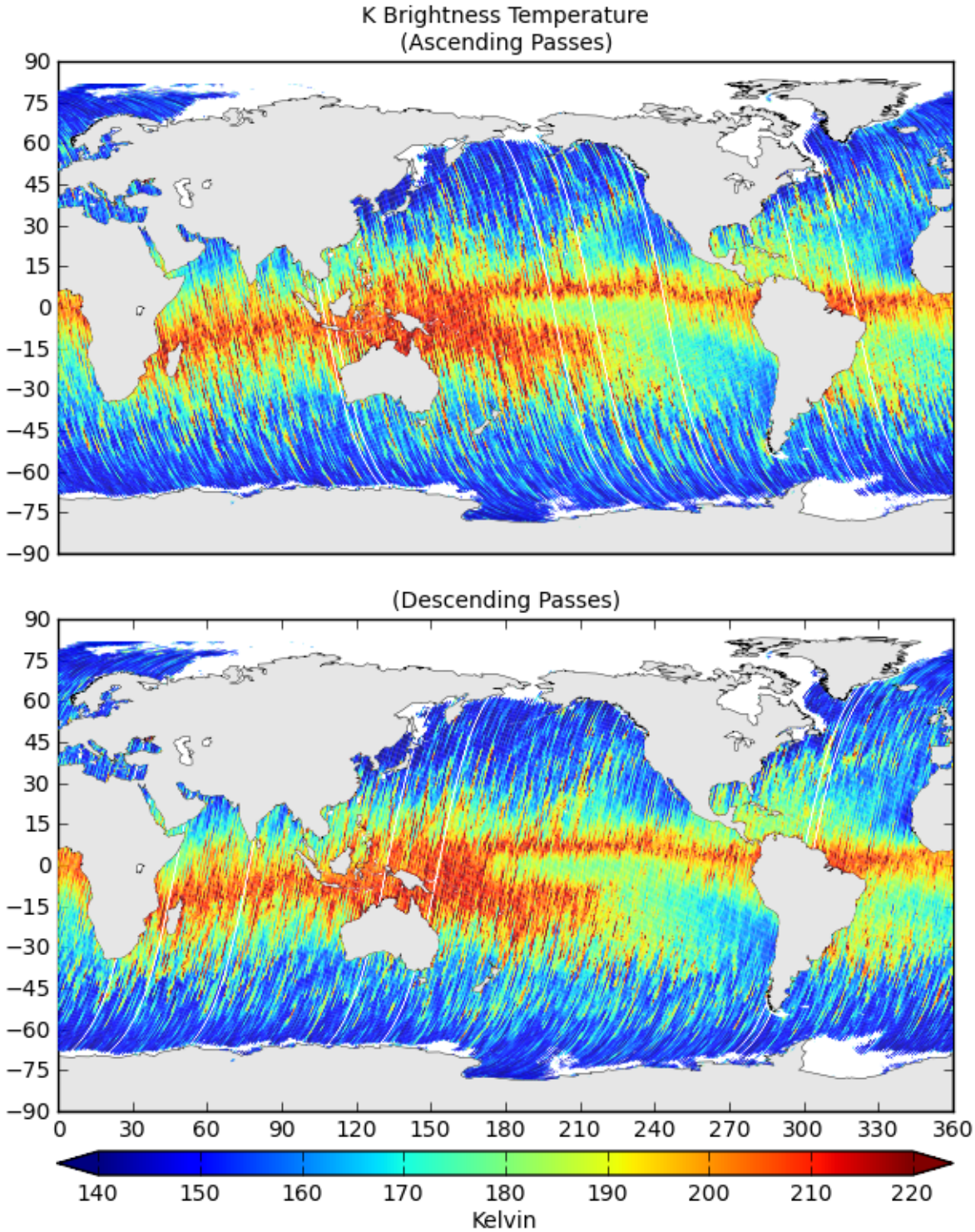

Figure 61: Map of Values for K Brightness Temperature

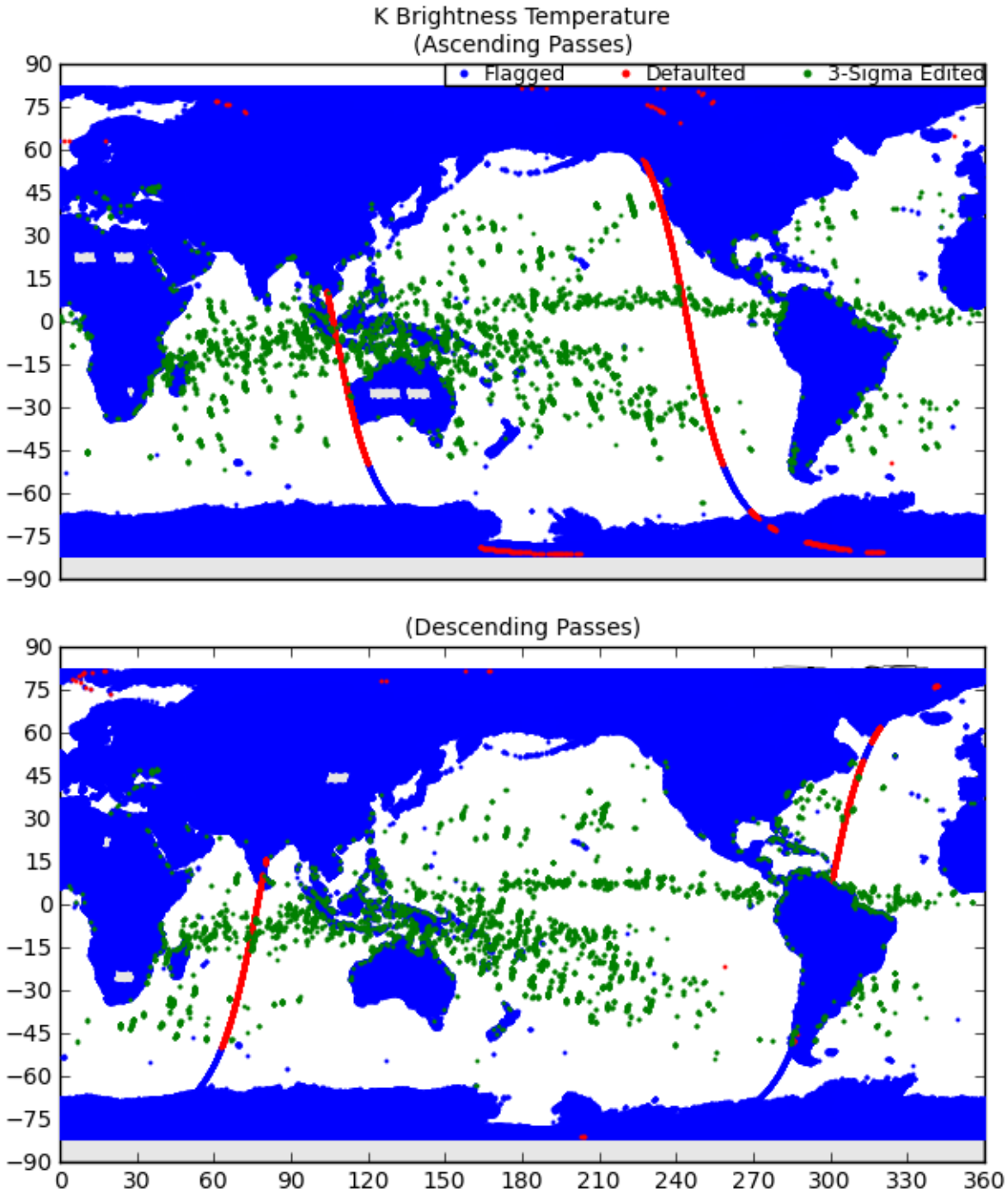

Figure 62: Map of Flagged/Edited Points for K Brightness Temperature

12 Ka Brightness Temperature Plots

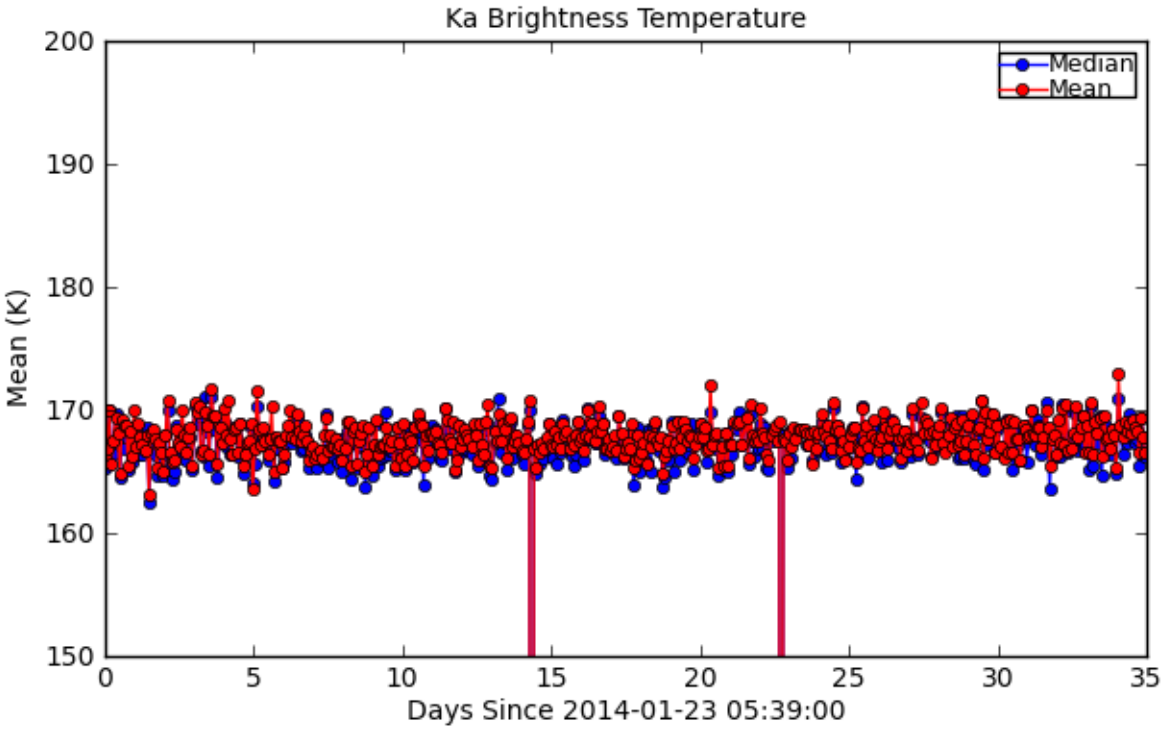

Figure 63: Mean/Median for Ka Brightness Temperature

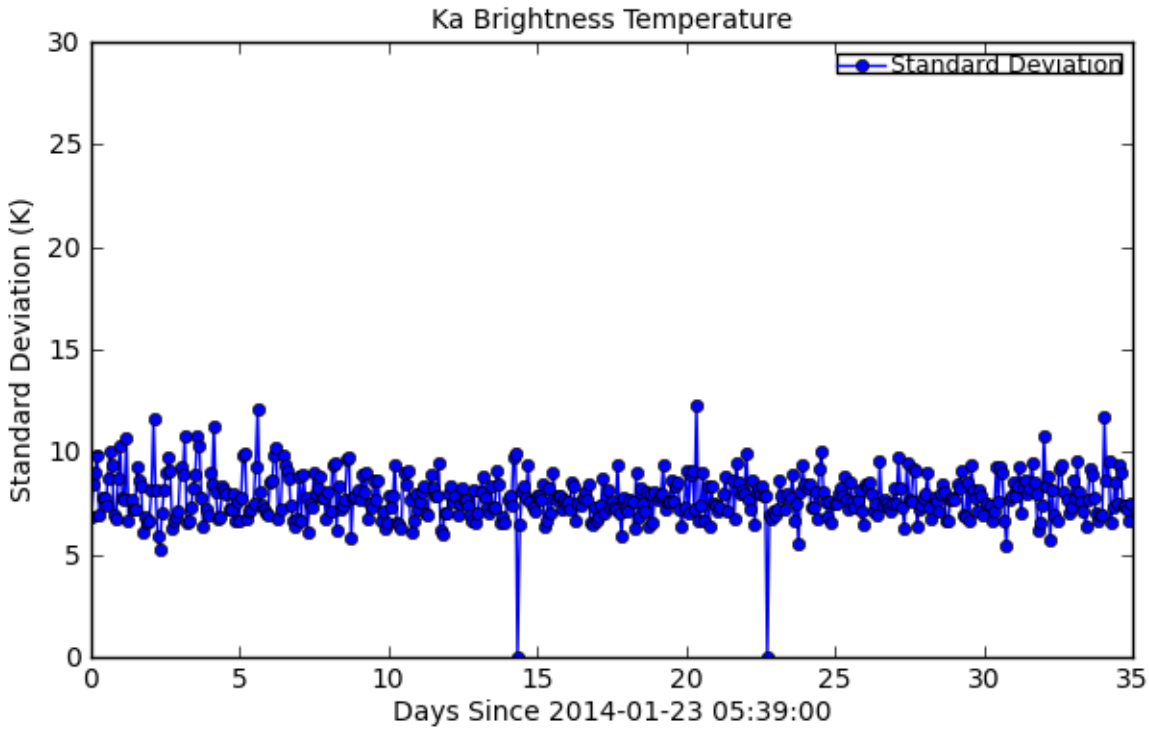

Figure 64: Standard Deviation for Ka Brightness Temperature

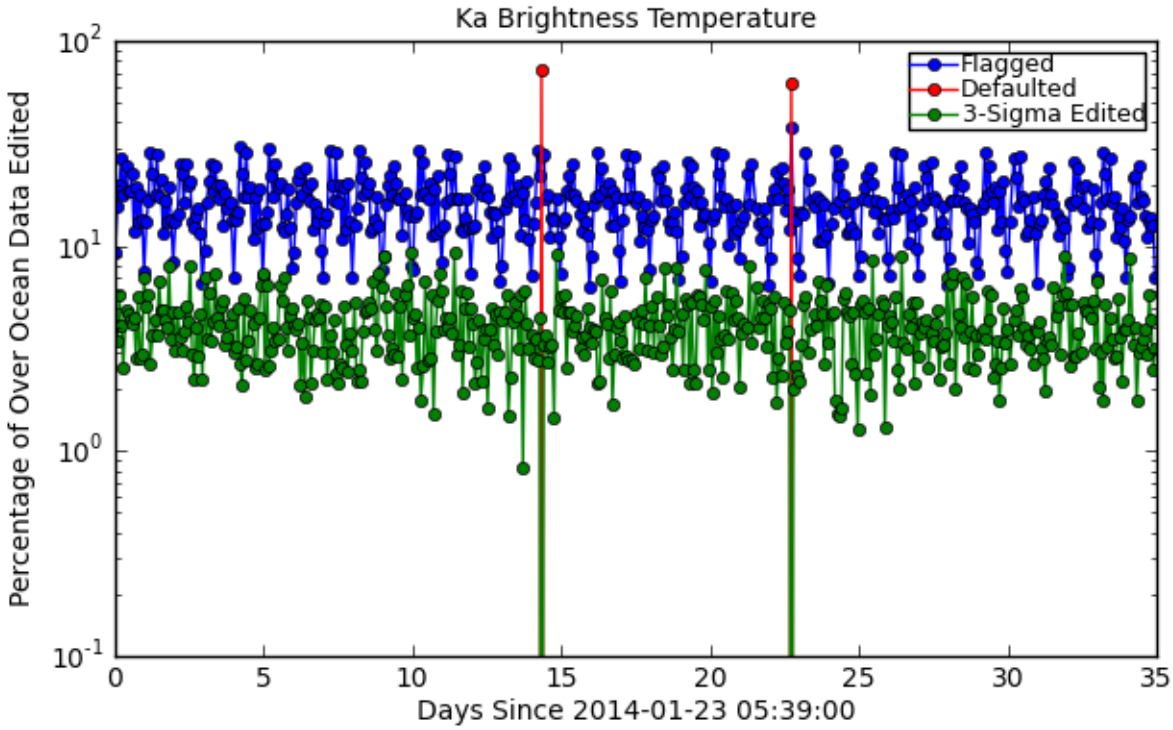

Figure 65: Flagged/Edited Data Points for Ka Brightness Temperature

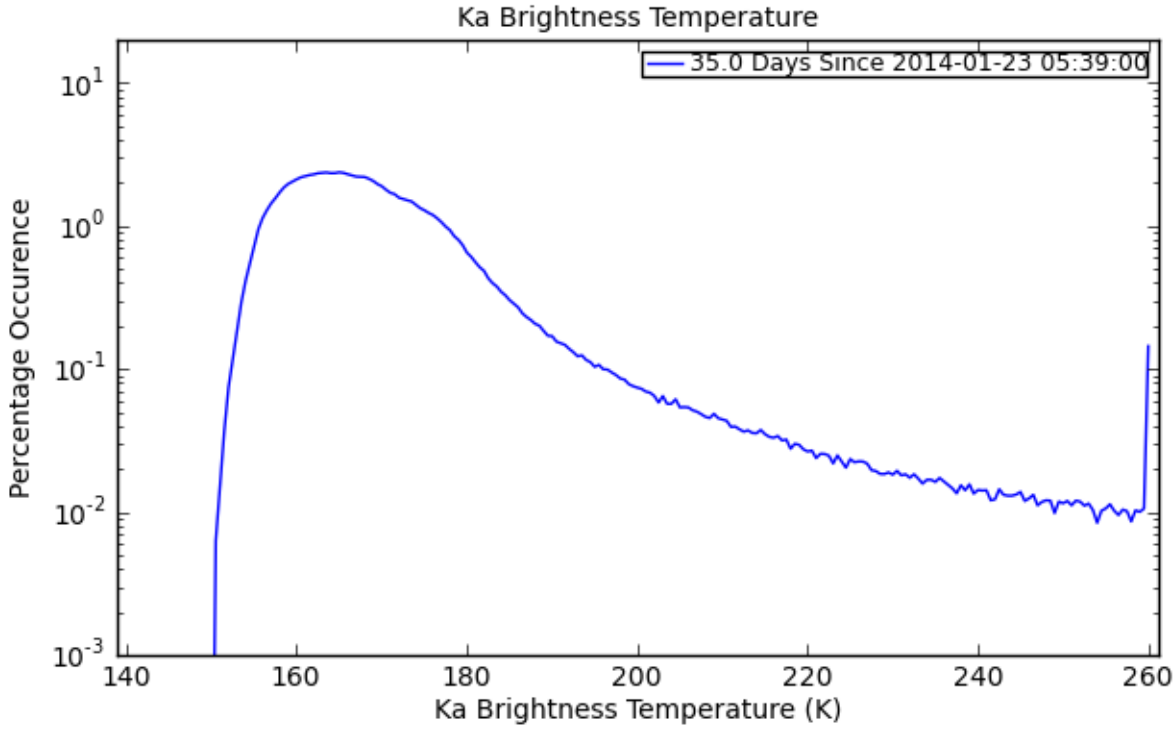

Figure 66: Histogram for Ka Brightness Temperature

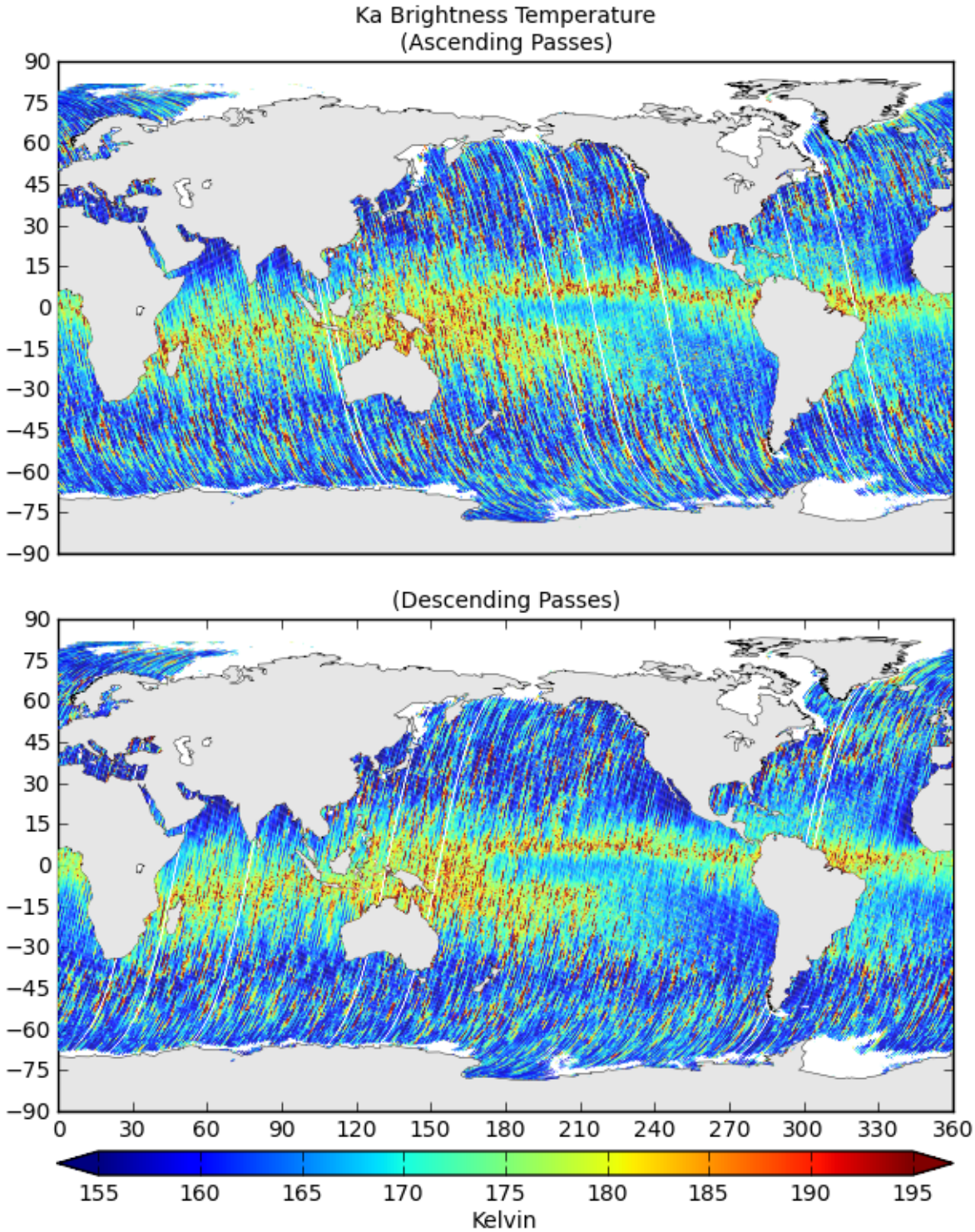

Figure 67: Map of Values for Ka Brightness Temperature

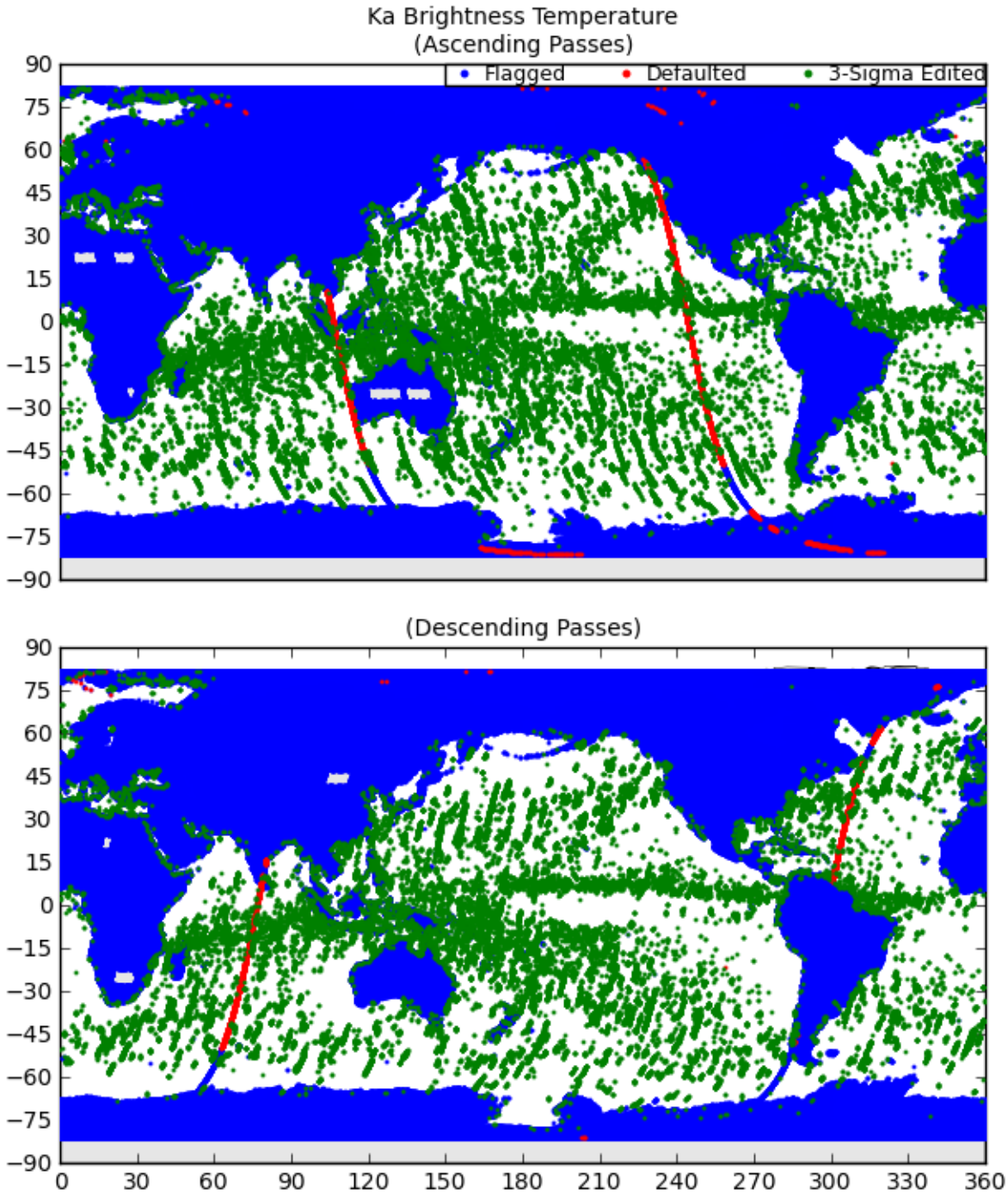

Figure 68: Map of Flagged/Edited Points for Ka Brightness Temperature

13 Ka-Band Ionospheric Path Delay Plots

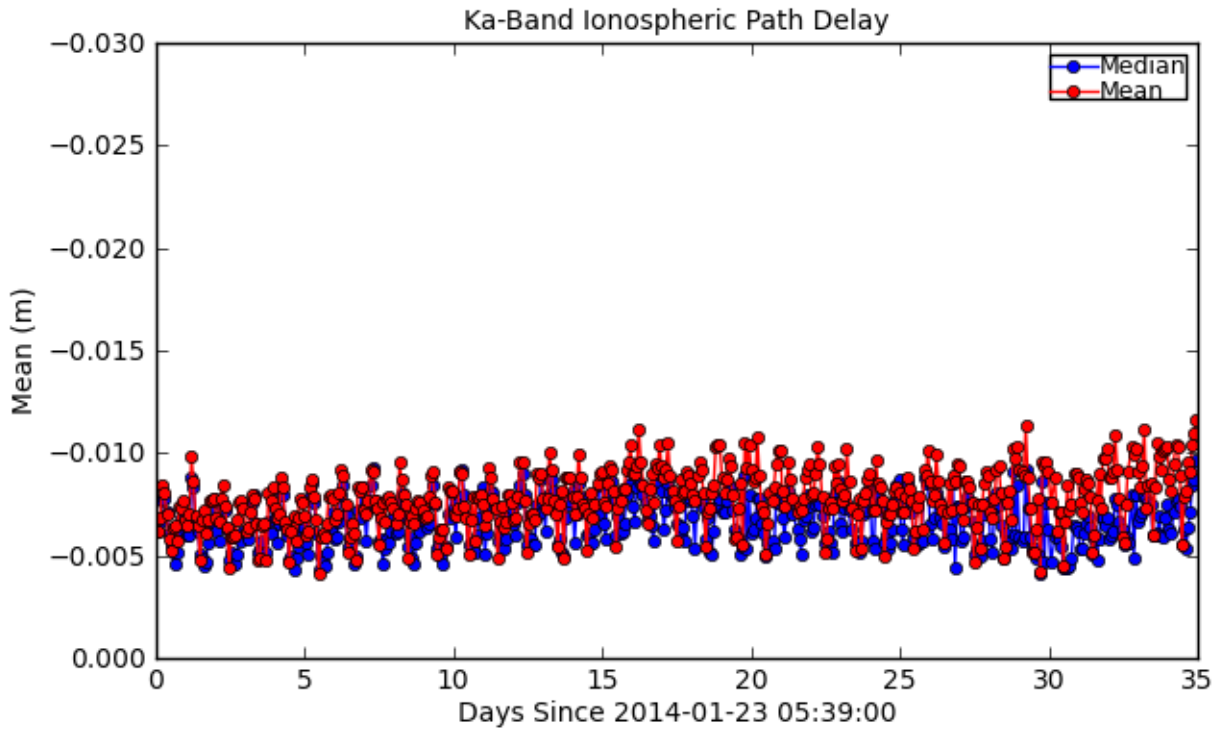

Figure 69: Mean/Median for Ka-Band Ionospheric Path Delay

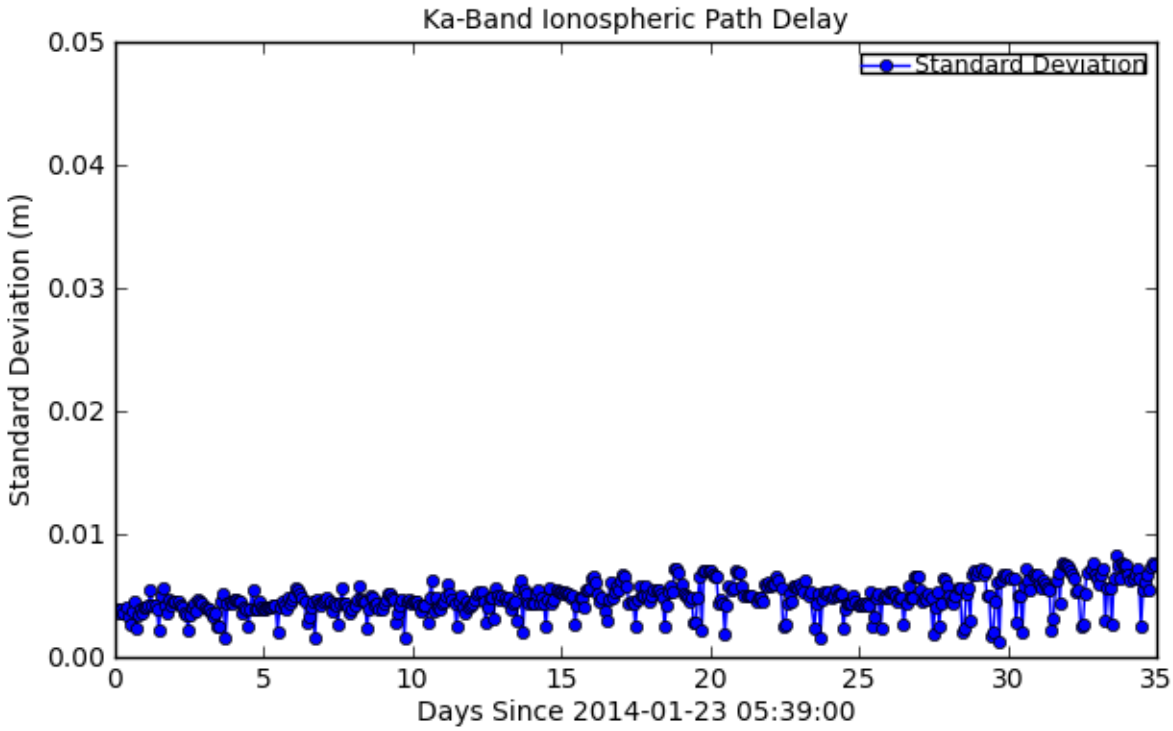

Figure 70: Standard Deviation for Ka-Band Ionospheric Path Delay

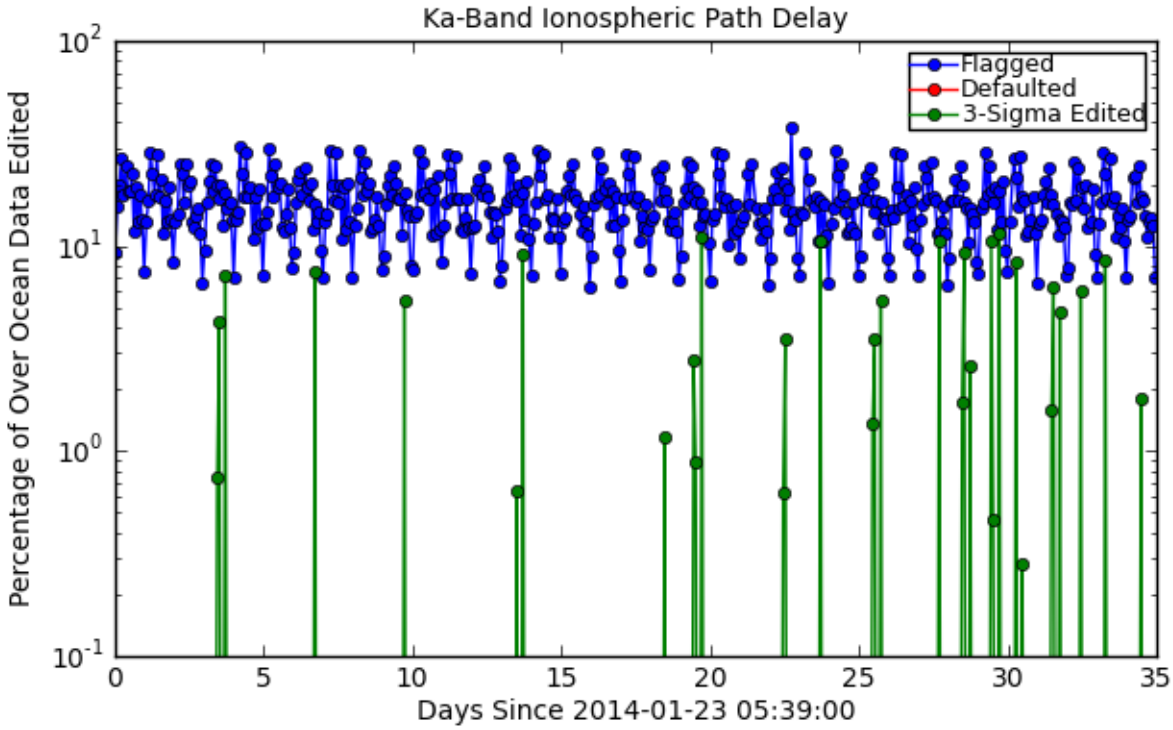

Figure 71: Flagged/Edited Data Points for Ka-Band Ionospheric Path Delay

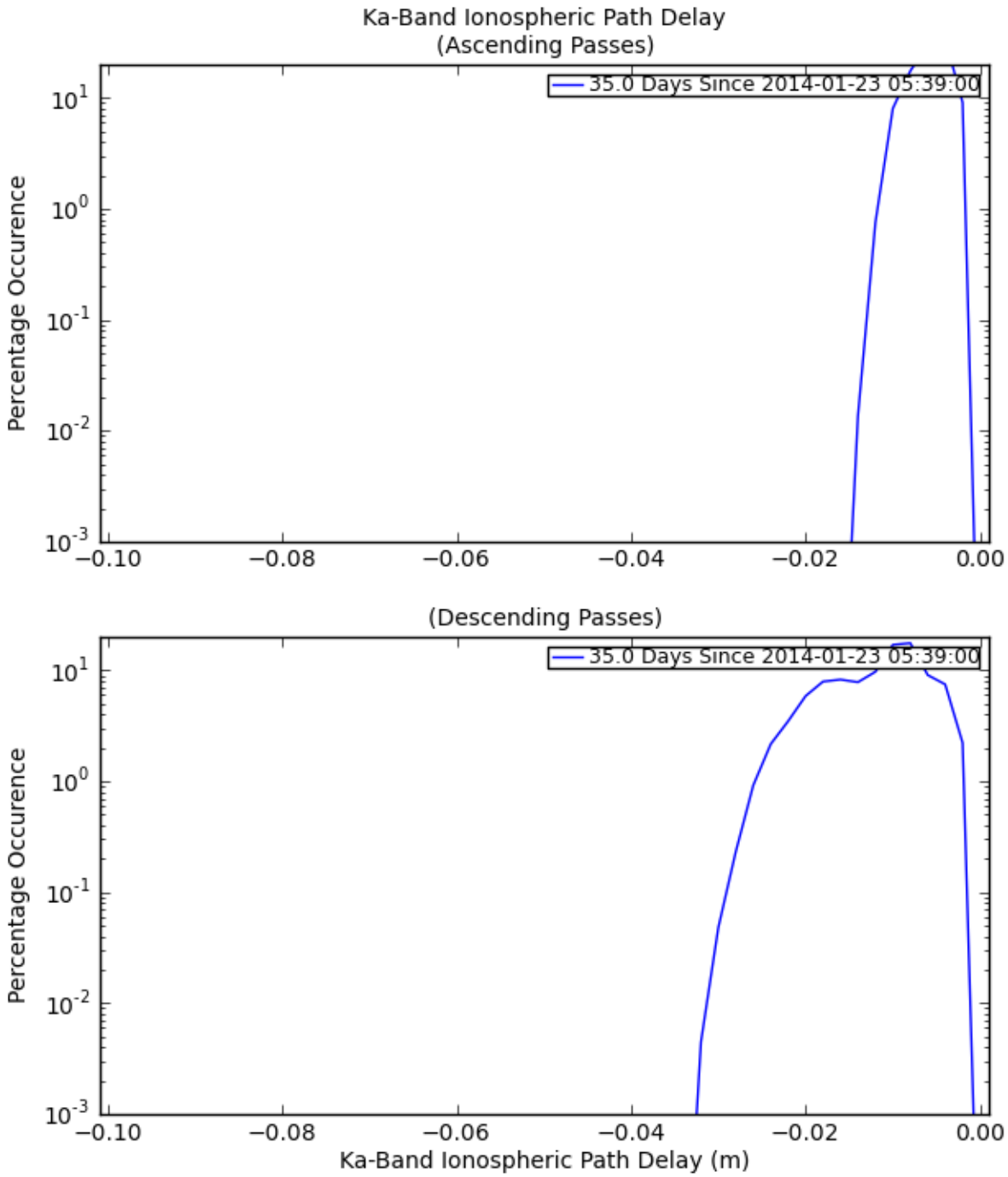

Figure 72: Histogram for Ka-Band Ionospheric Path Delay

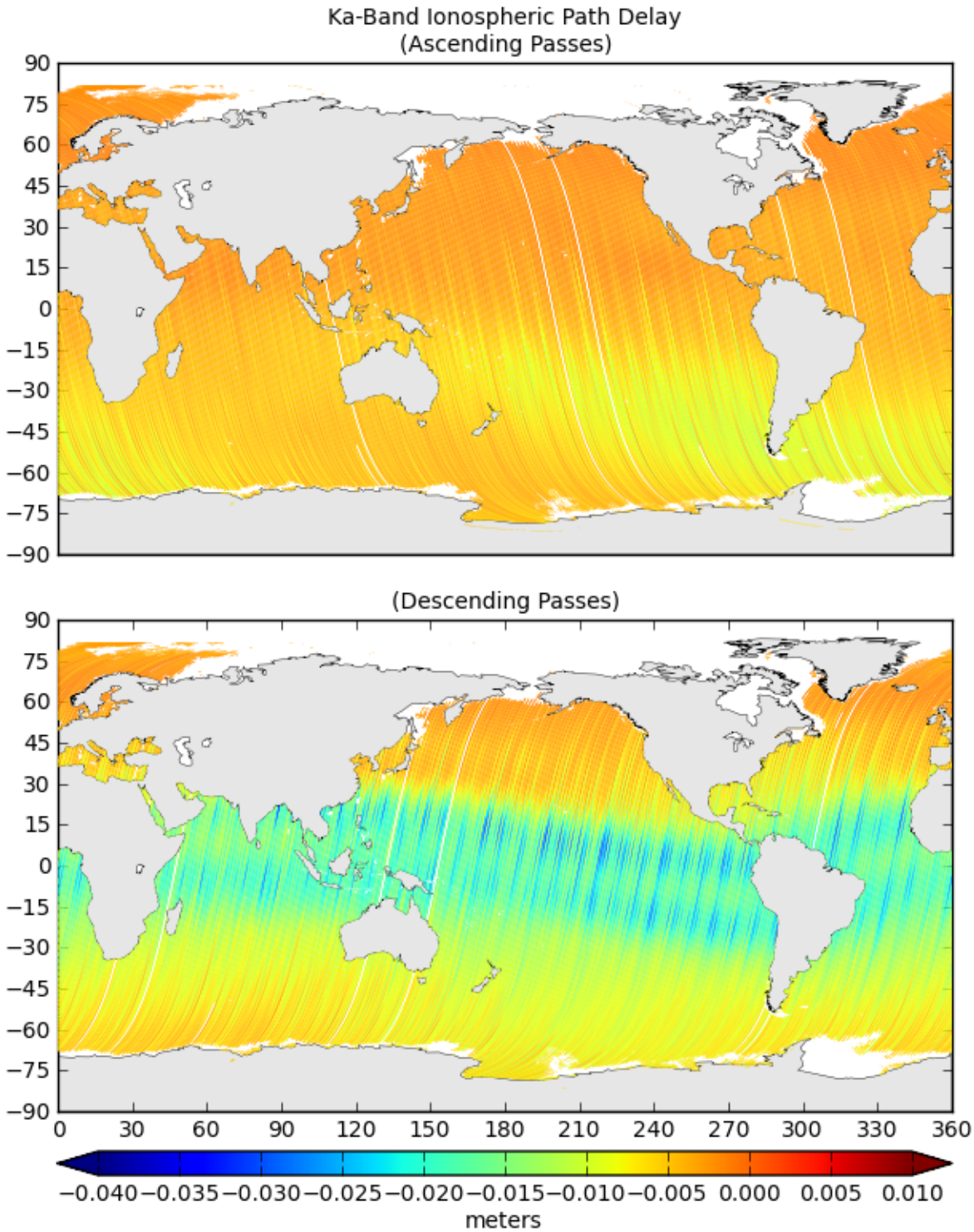

Figure 73: Map of Values for Ka-Band Ionospheric Path Delay

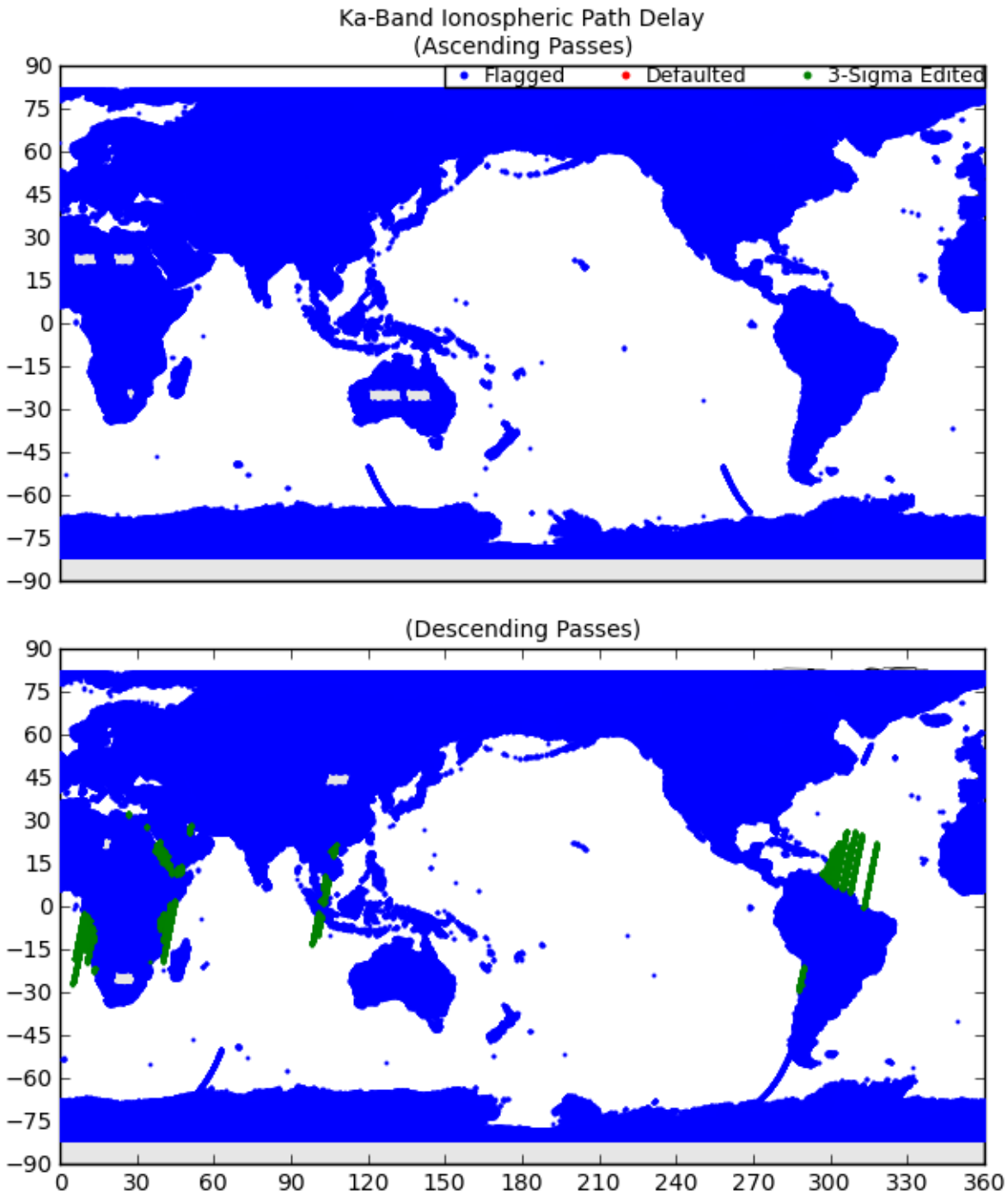

Figure 74: Map of Flagged/Edited Points for Ka-Band Ionospheric Path Delay

14 Ka-Band Sea State Bias Plots

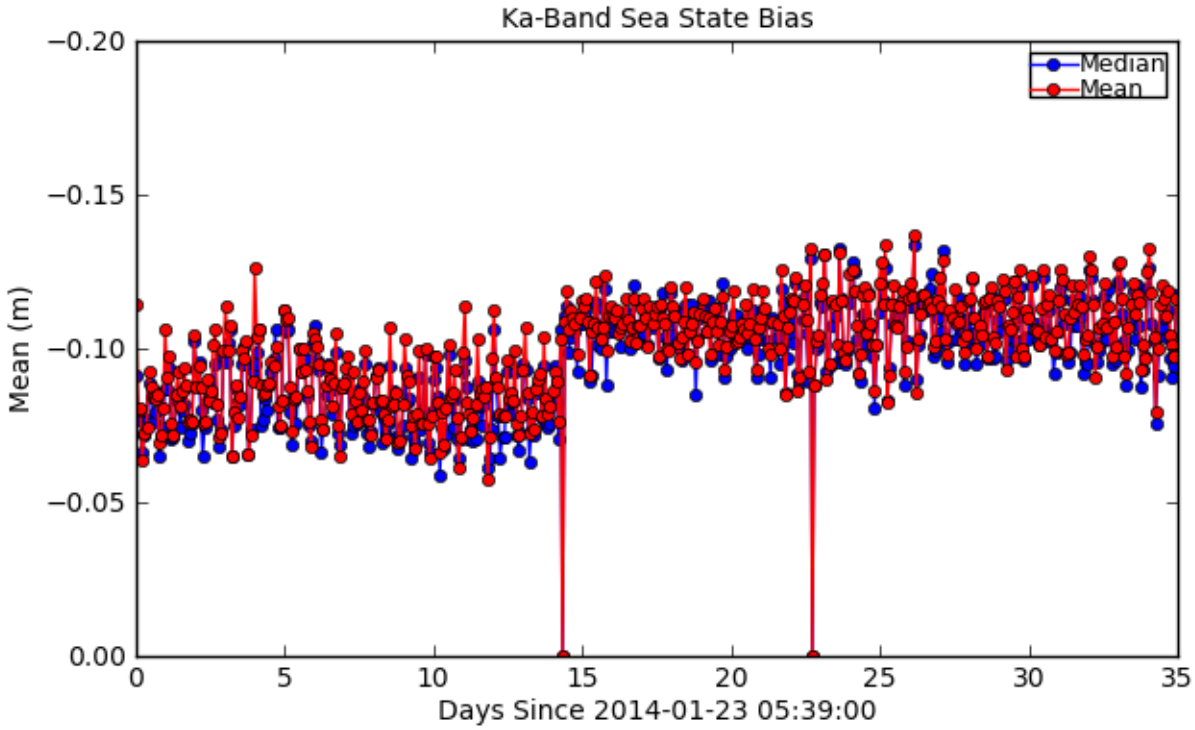

Figure 75: Mean/Median for Ka-Band Sea State Bias

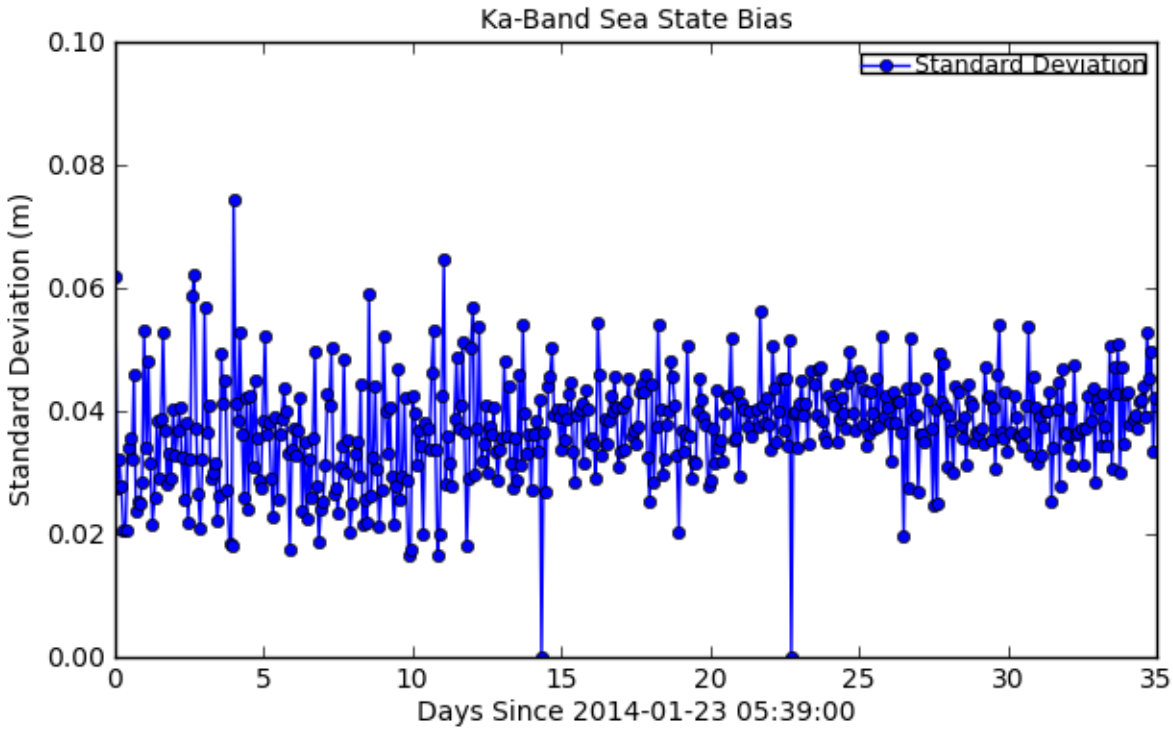

Figure 76: Standard Deviation for Ka-Band Sea State Bias

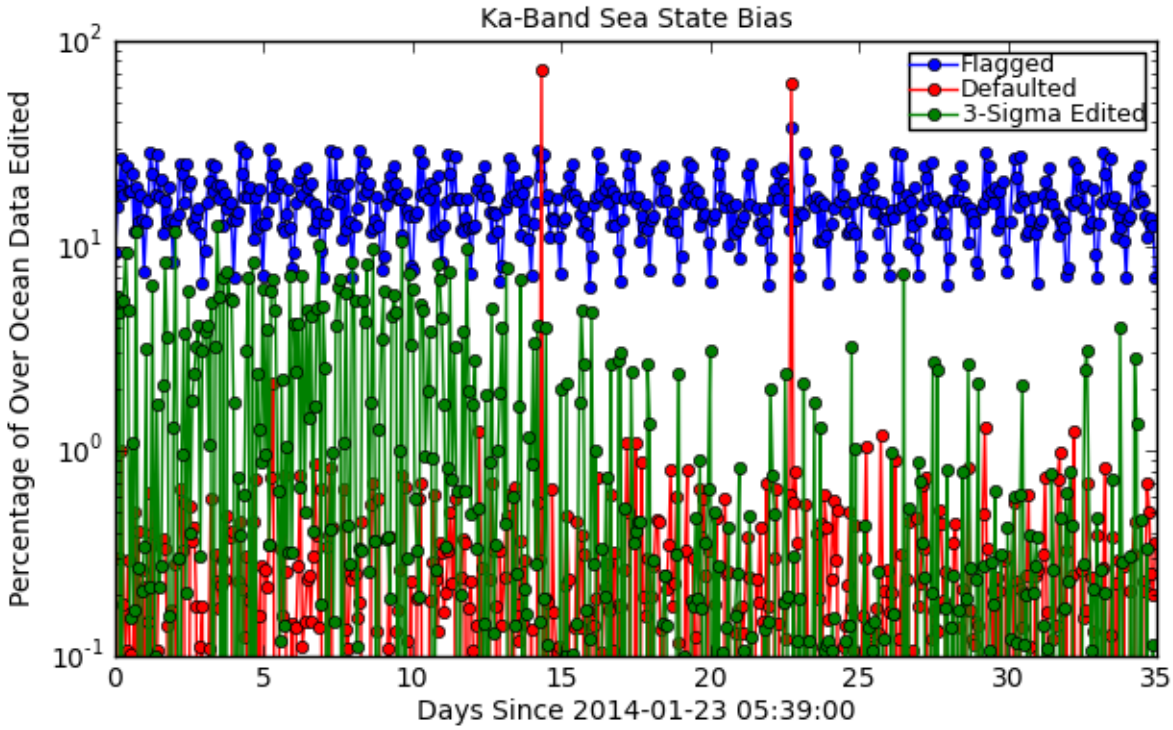

Figure 77: Flagged/Edited Data Points for Ka-Band Sea State Bias

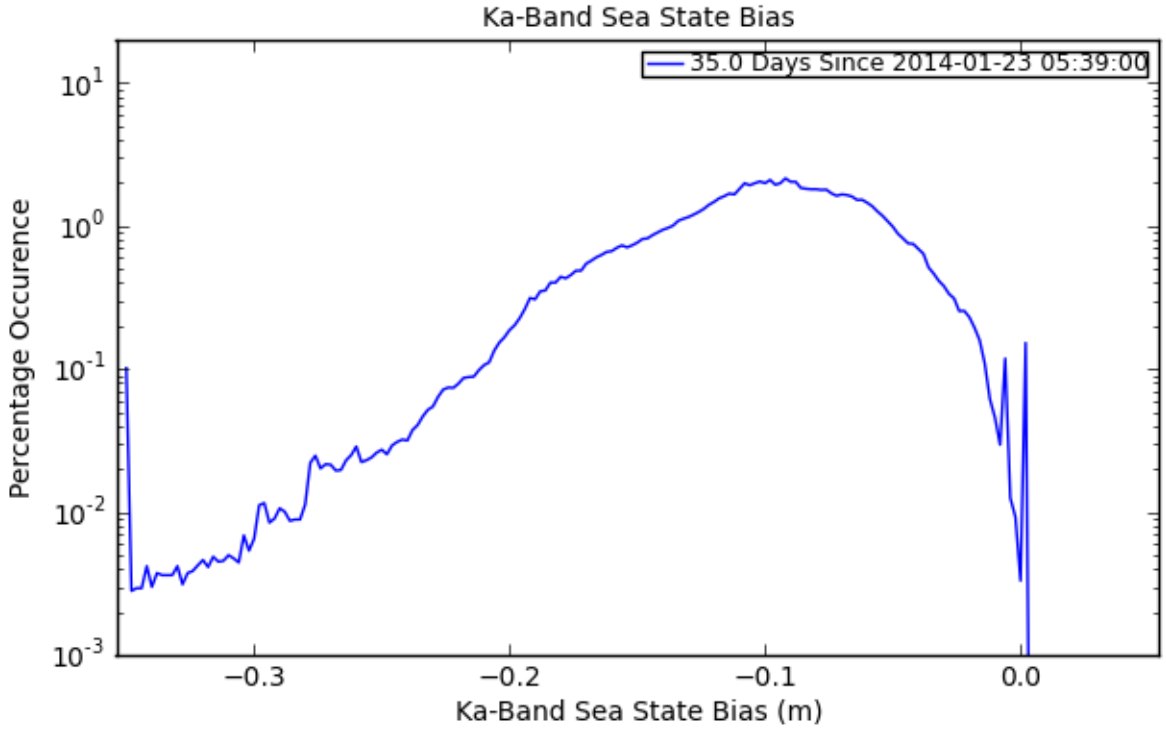

Figure 78: Histogram for Ka-Band Sea State Bias

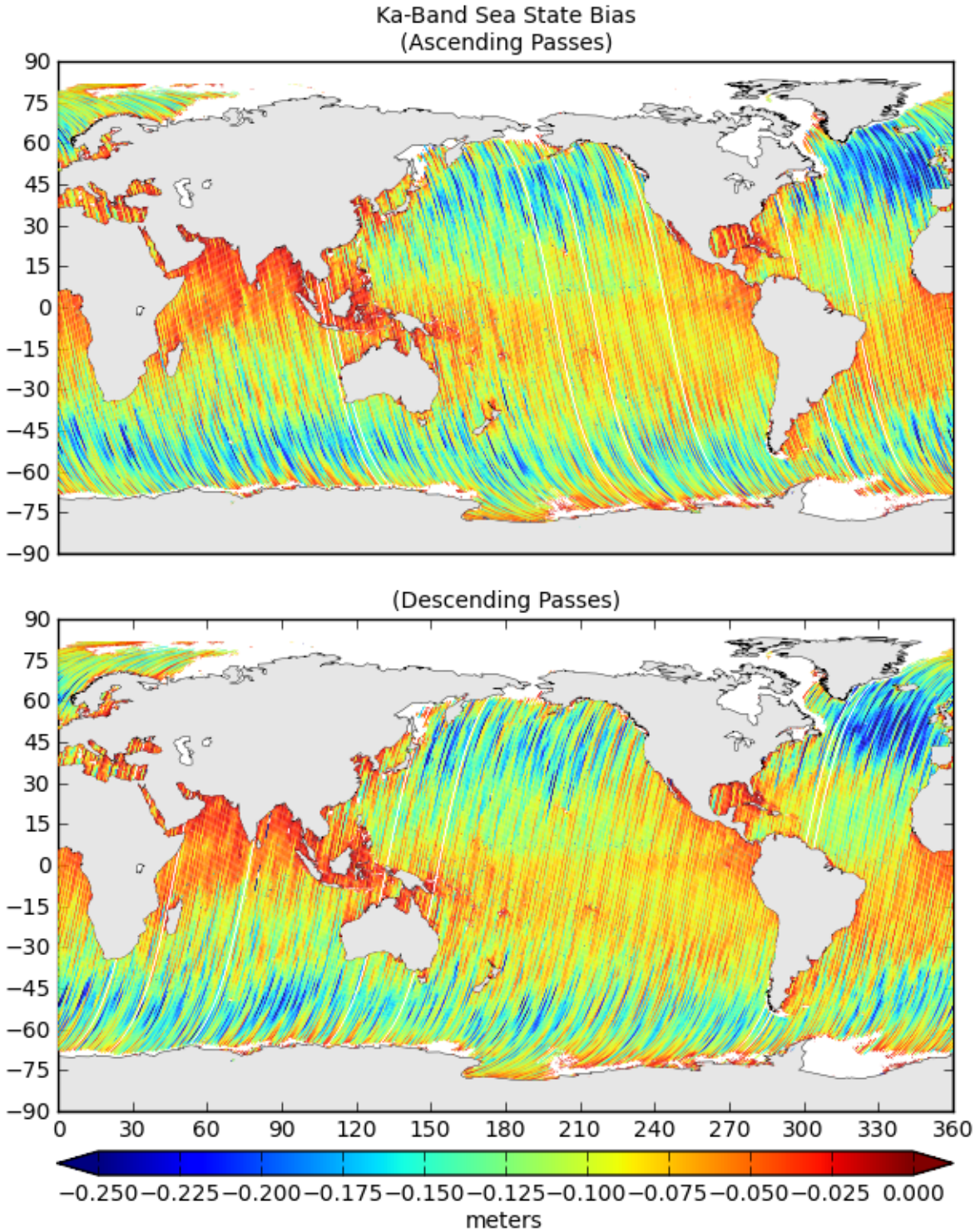

Figure 79: Map of Values for Ka-Band Sea State Bias

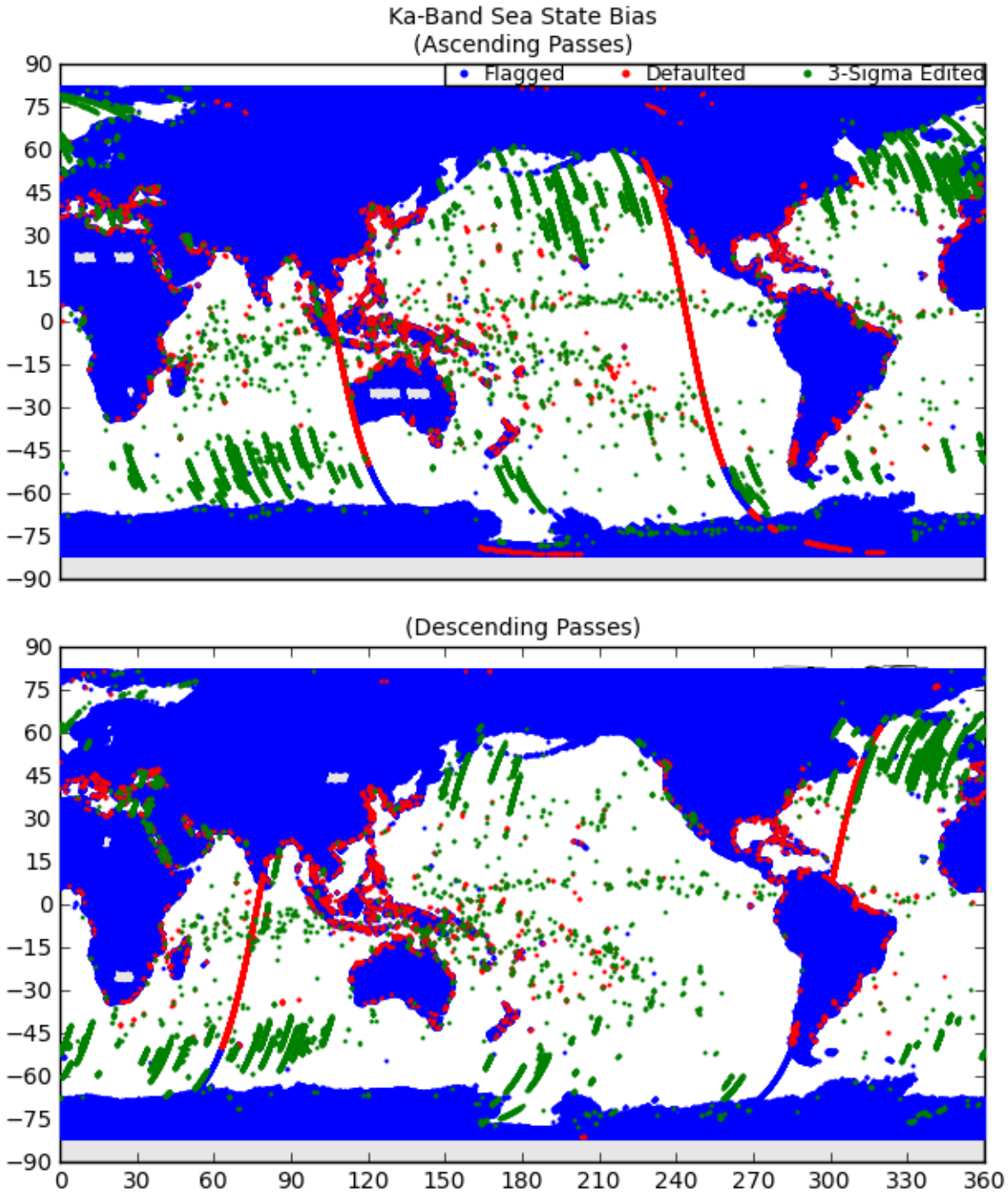

Figure 80: Map of Flagged/Edited Points for Ka-Band Sea State Bias

15 Ka-Band Waveform Attitude Plots

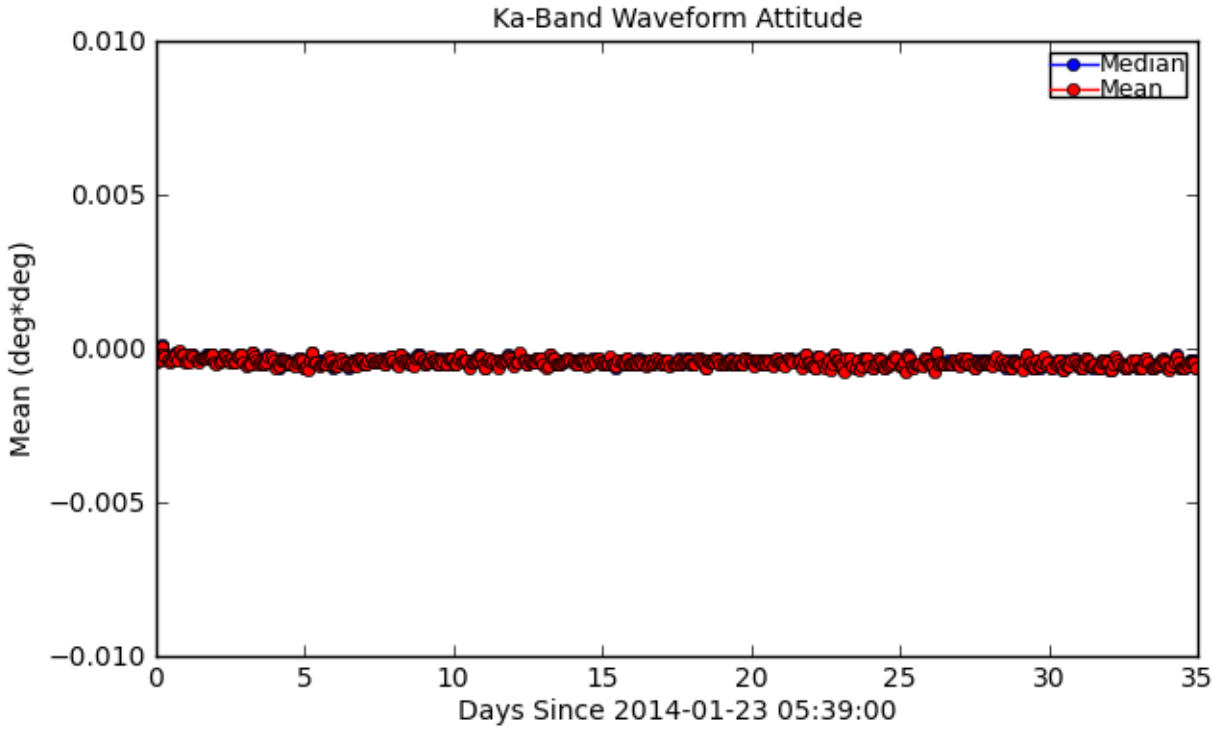

Figure 81: Mean/Median for Ka-Band Waveform Attitude

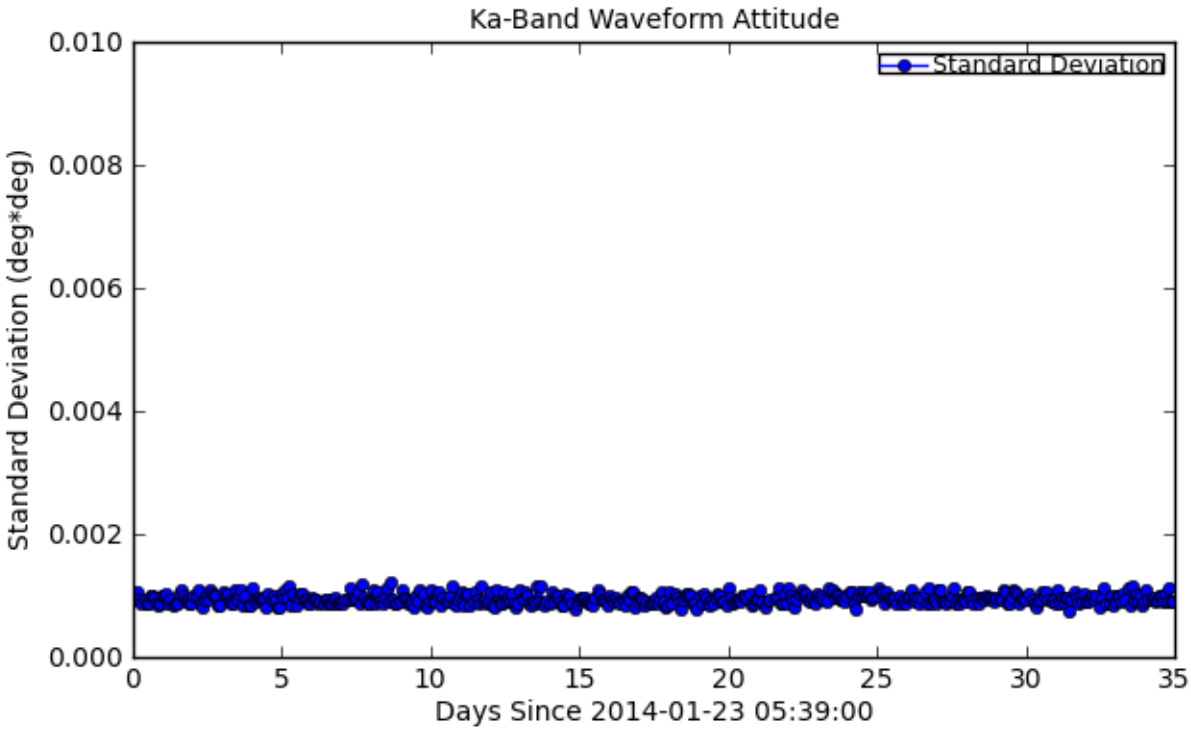

Figure 82: Standard Deviation for Ka-Band Waveform Attitude

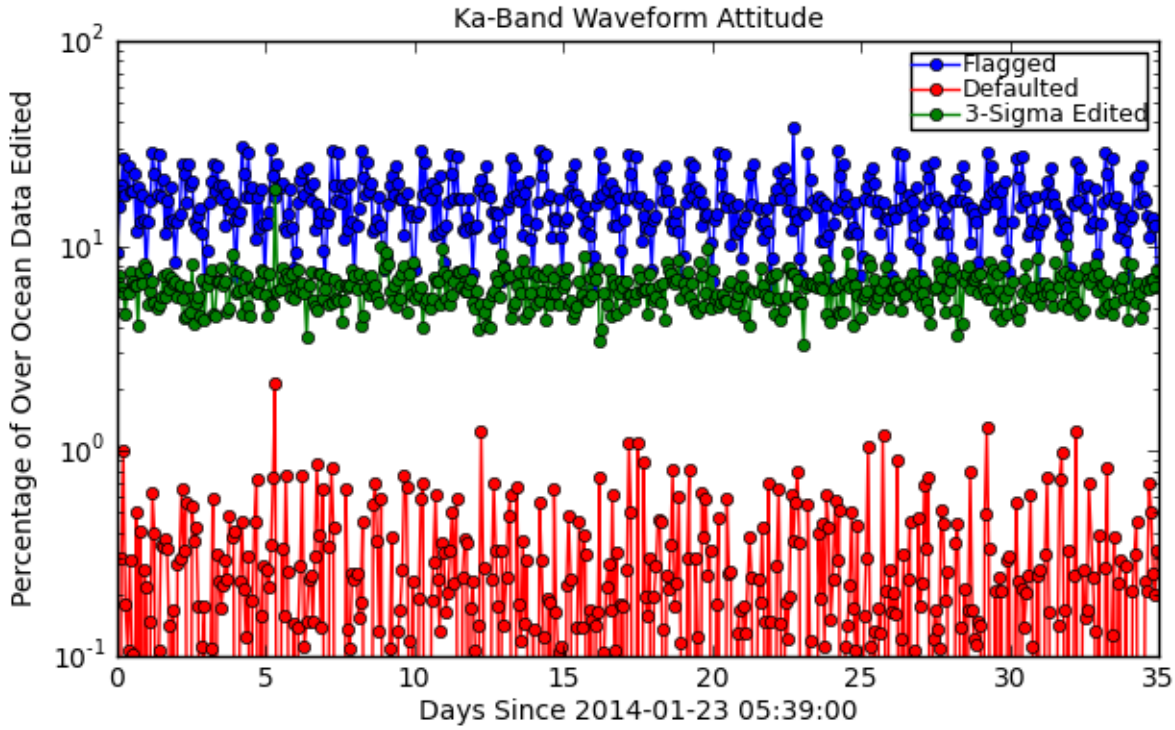

Figure 83: Flagged/Edited Data Points for Ka-Band Waveform Attitude

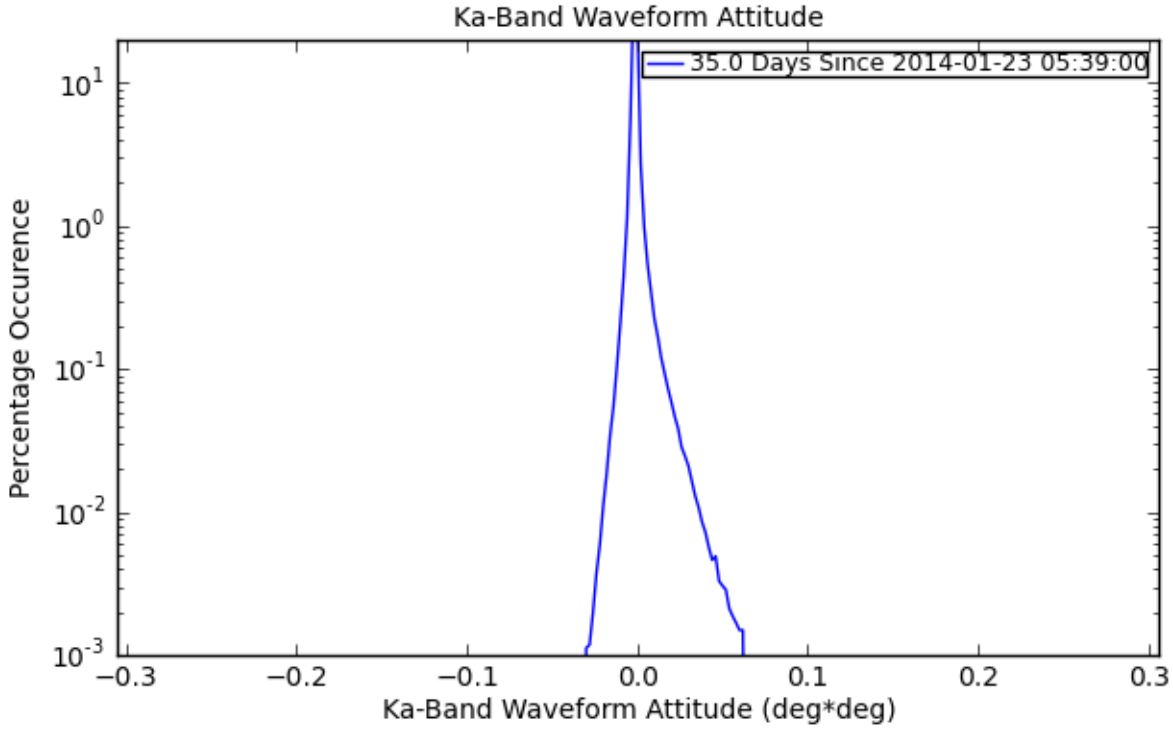

Figure 84: Histogram for Ka-Band Waveform Attitude

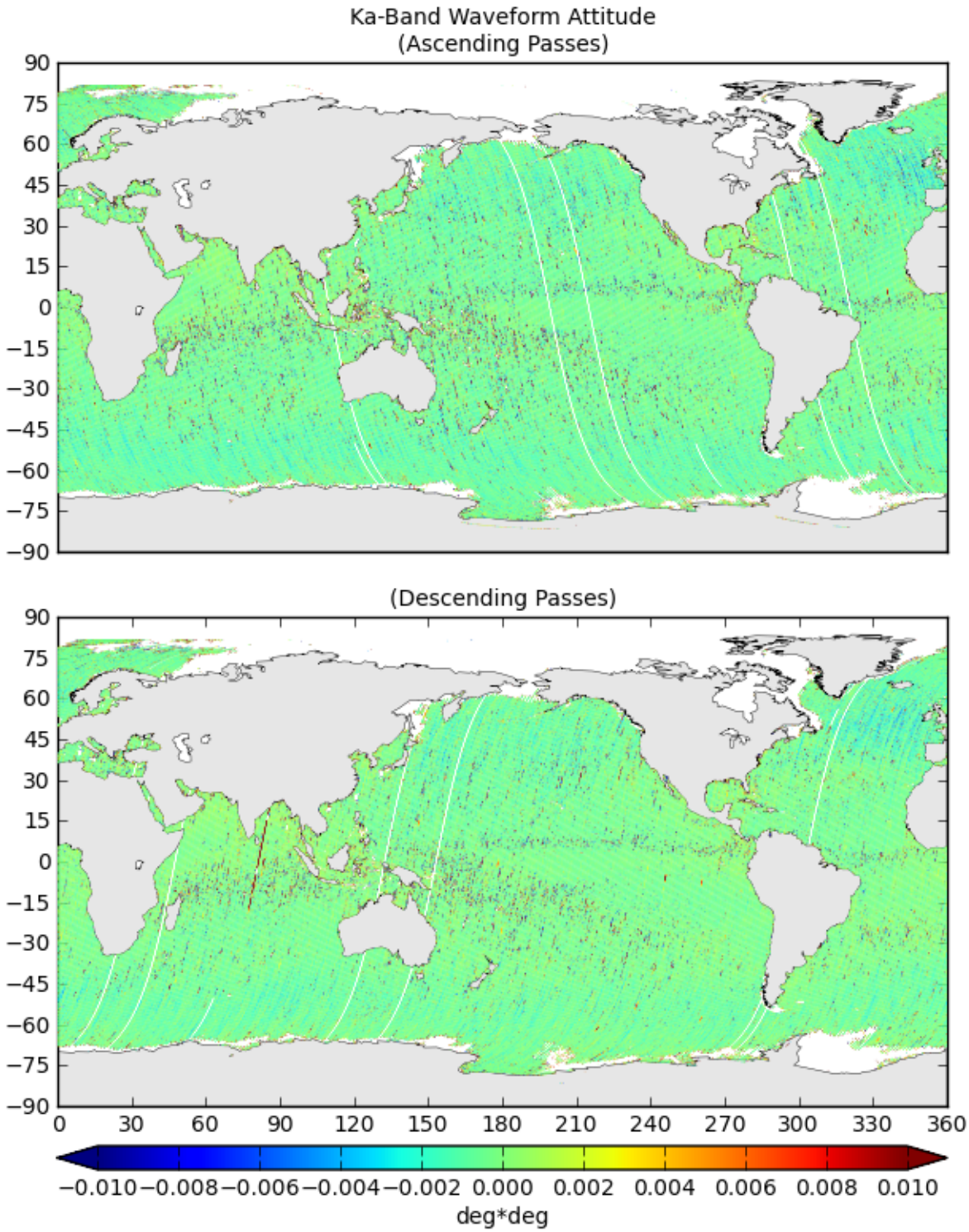

Figure 85: Map of Values for Ka-Band Waveform Attitude

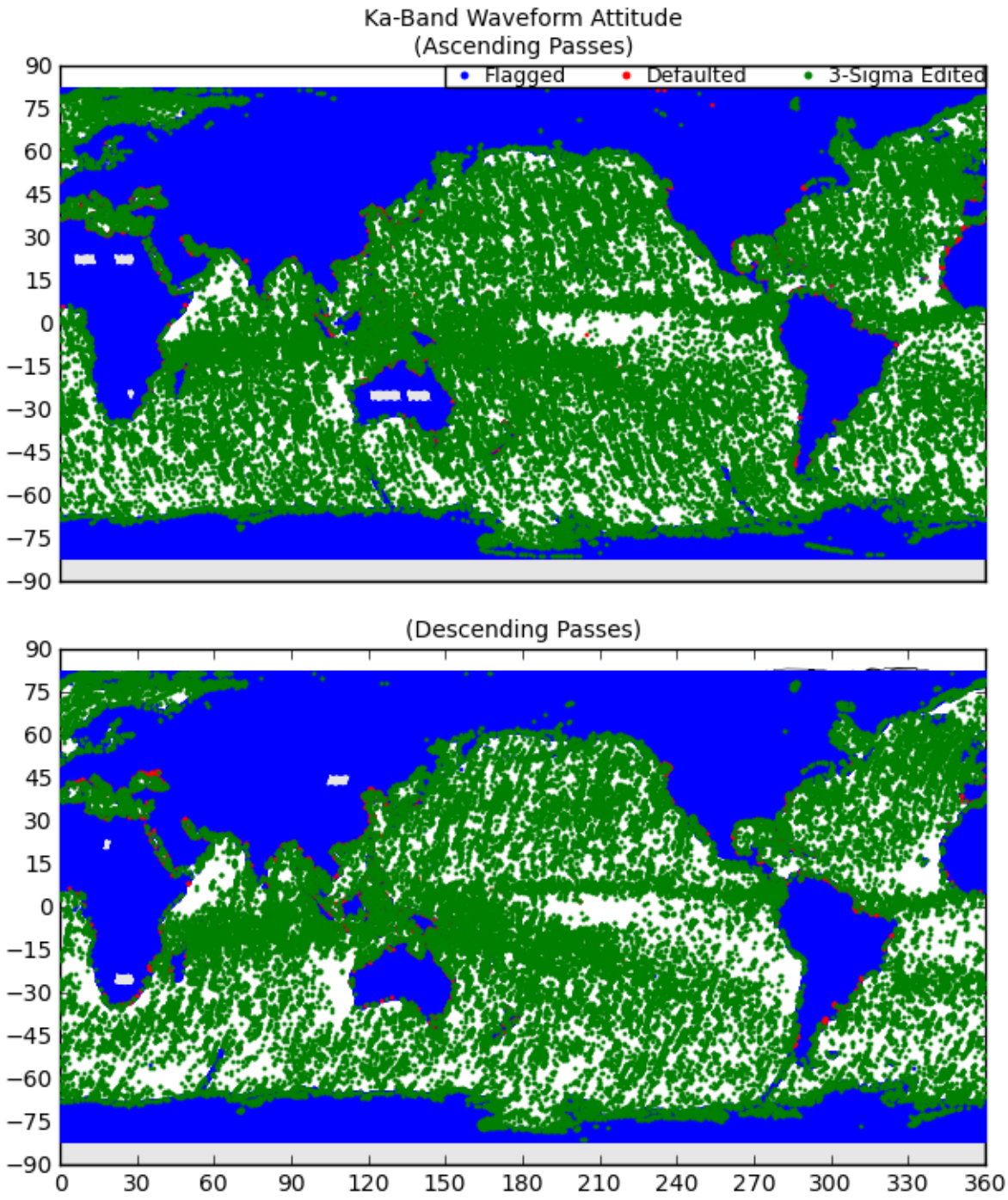

Figure 86: Map of Flagged/Edited Points for Ka-Band Waveform Attitude

16 Inverted Barometer Height Correction Plots

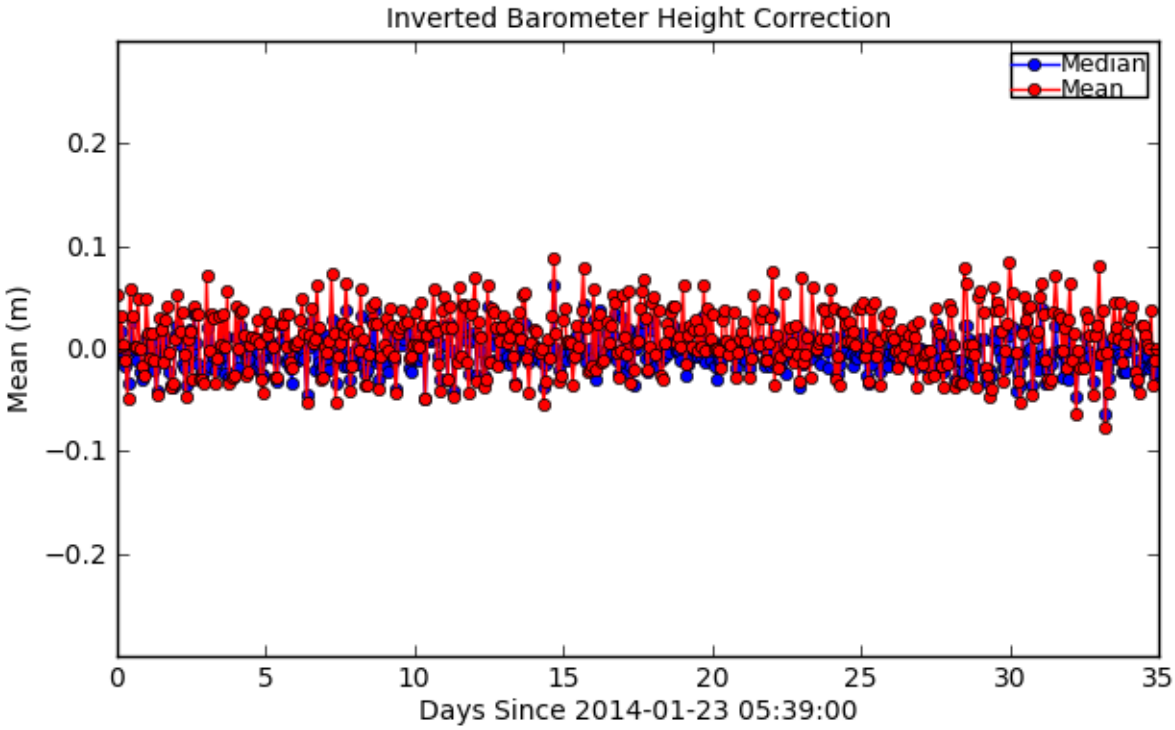

Figure 87: Mean/Median for Inverted Barometer Height Correction

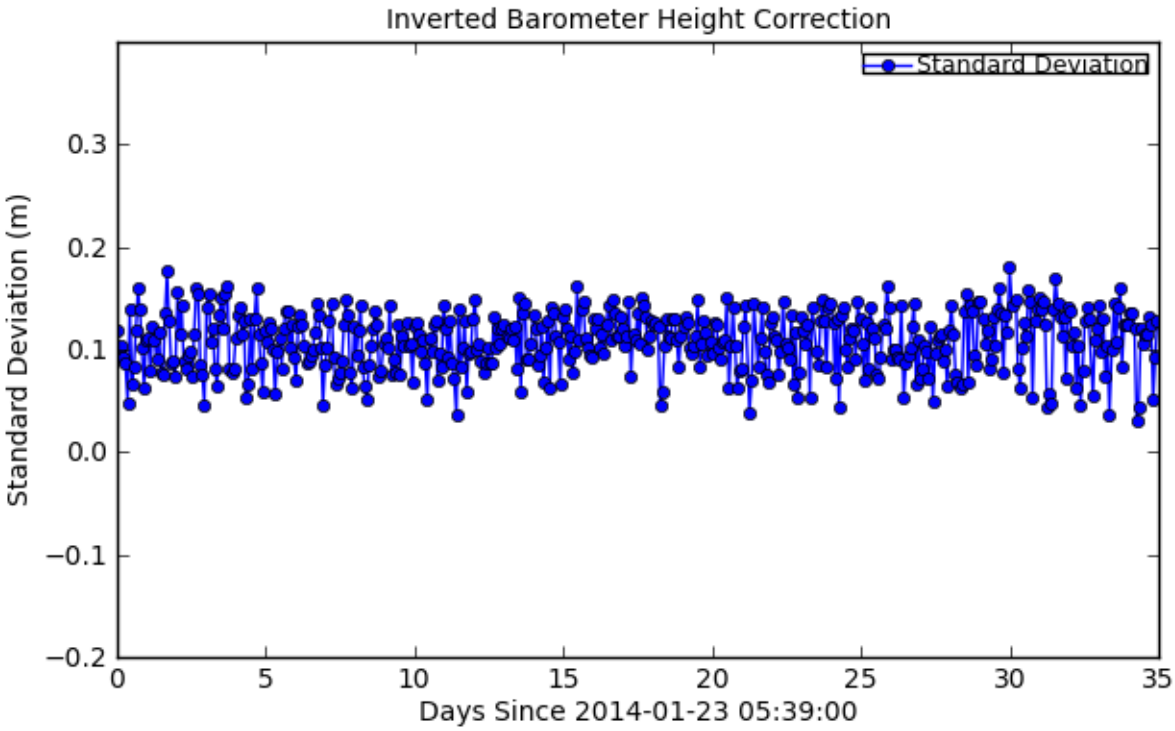

Figure 88: Standard Deviation for Inverted Barometer Height Correction

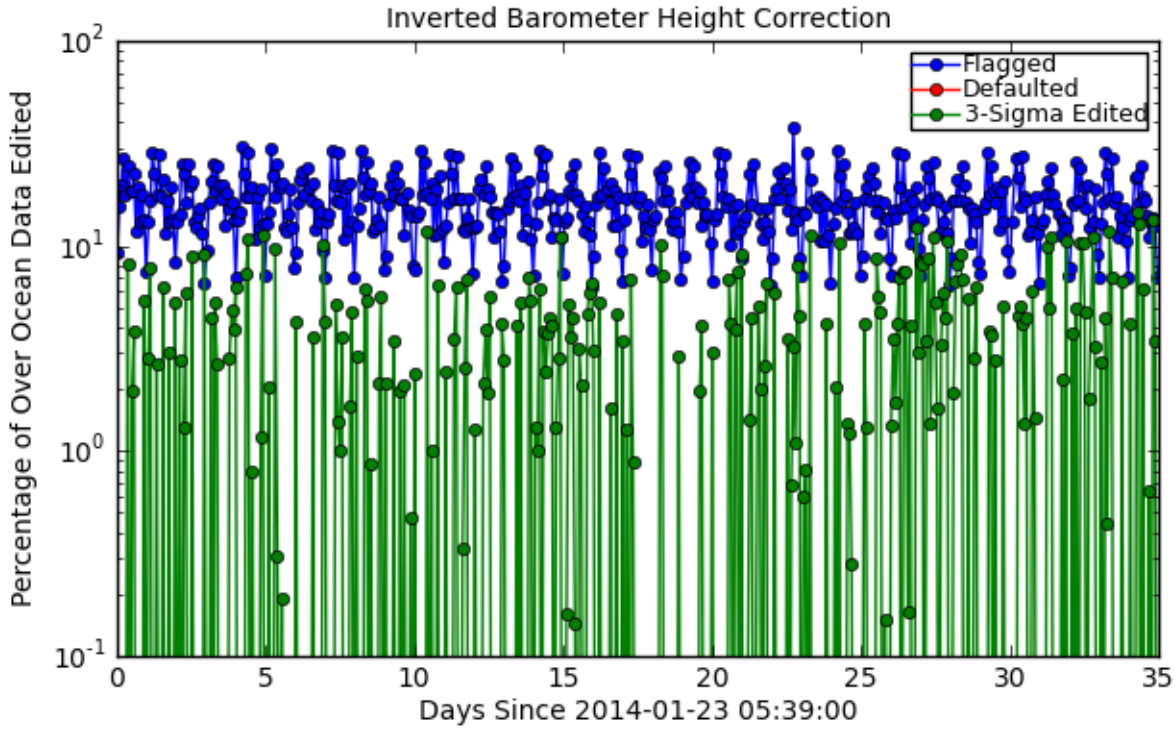

Figure 89: Flagged/Edited Data Points for Inverted Barometer Height Correction

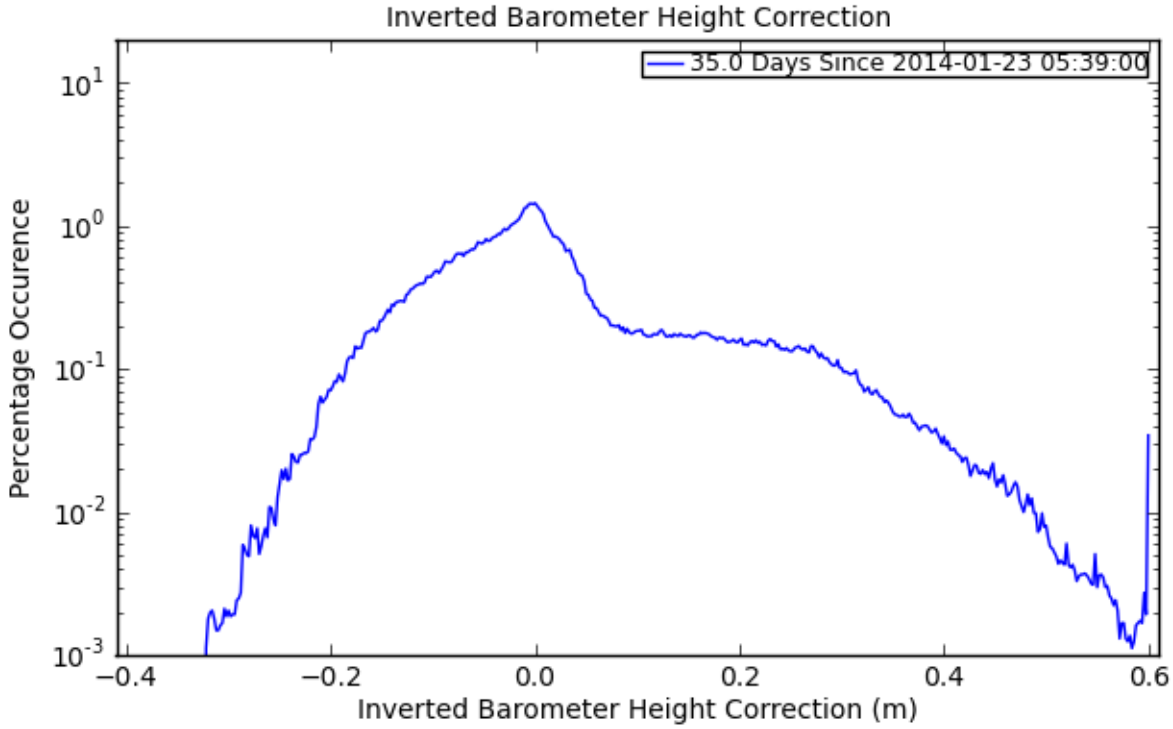

Figure 90: Histogram for Inverted Barometer Height Correction

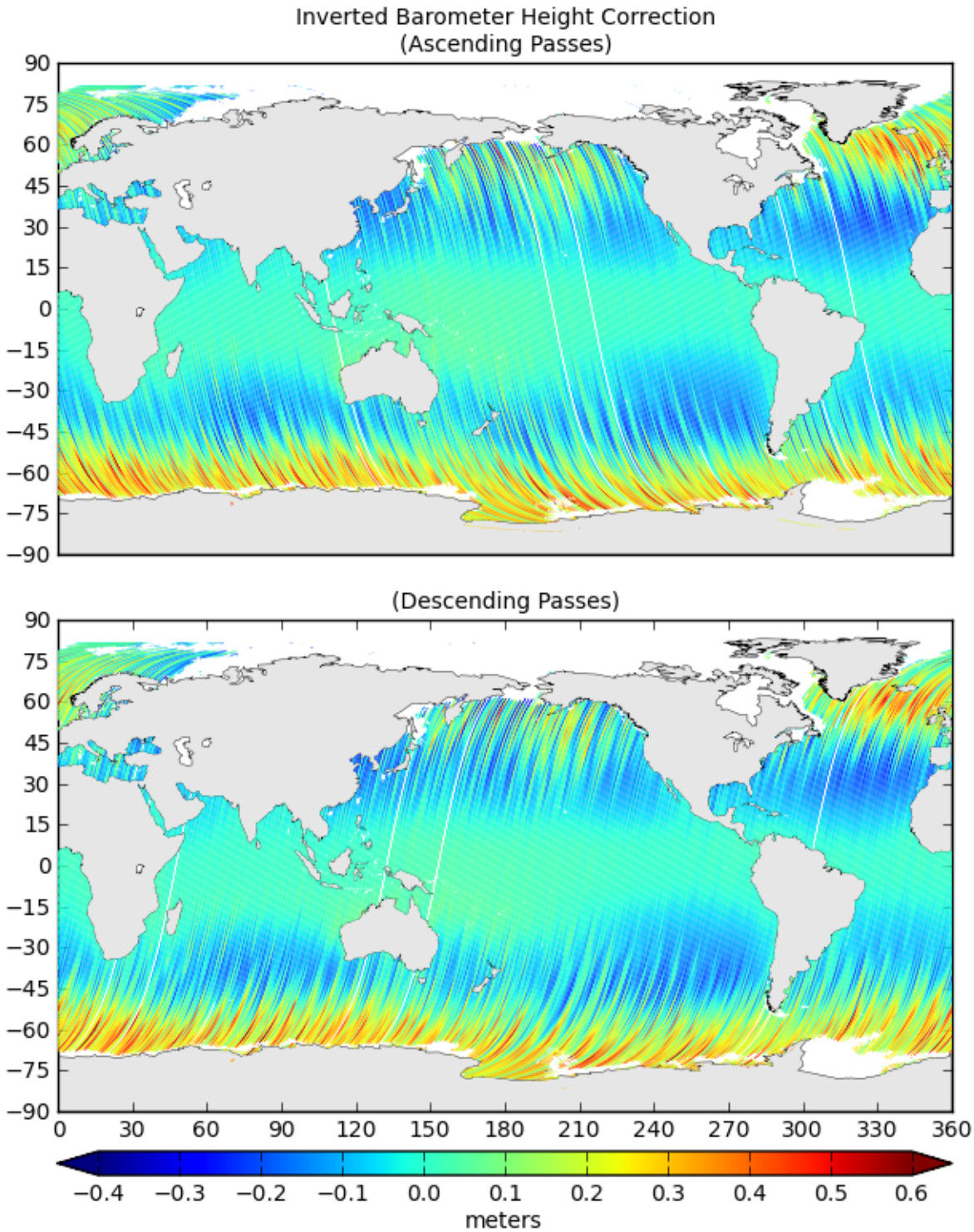

Figure 91: Map of Values for Inverted Barometer Height Correction

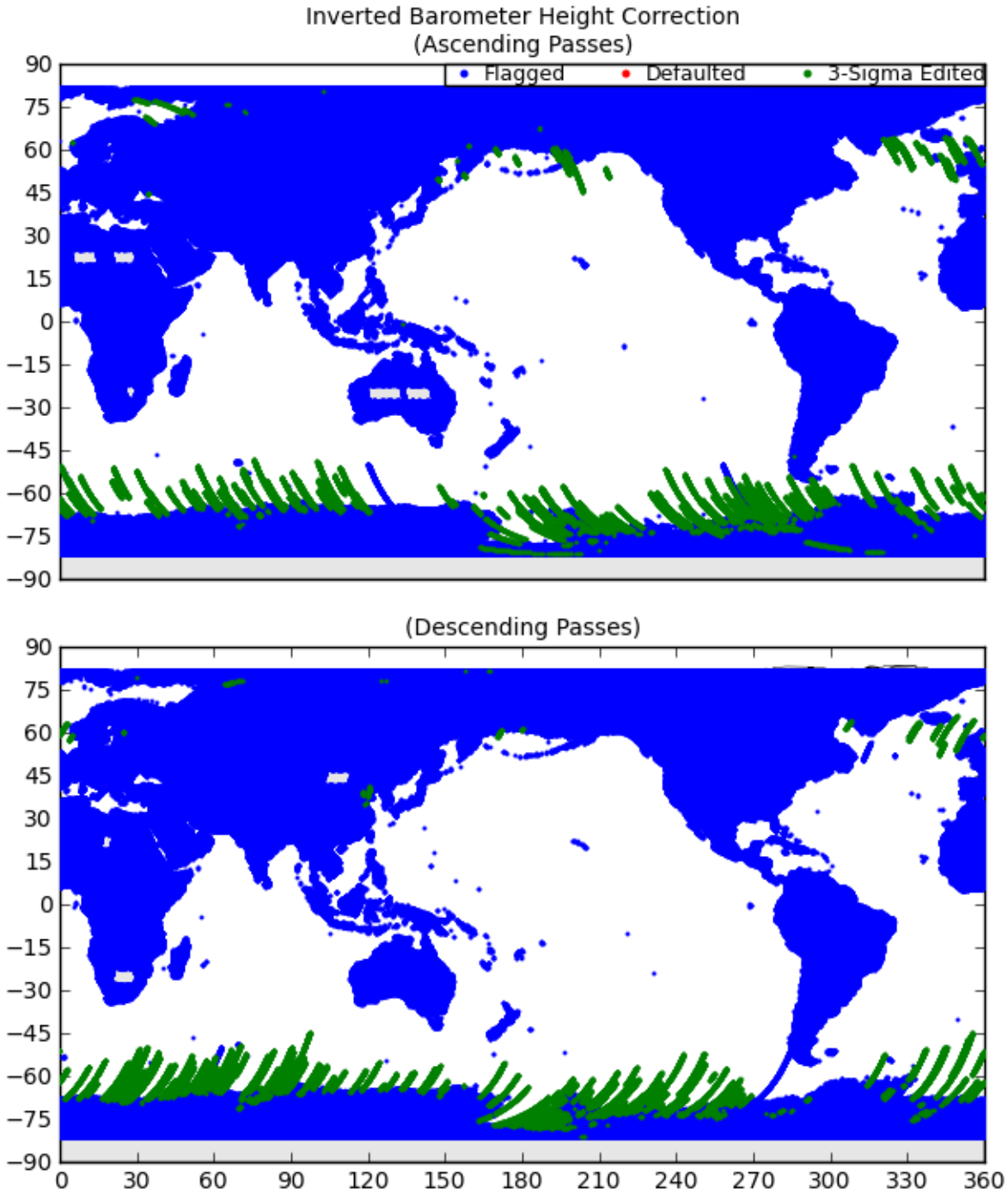

Figure 92: Map of Flagged/Edited Points for Inverted Barometer Height Correction

17 Sea Surface Height Anomaly (Product Values) Plots

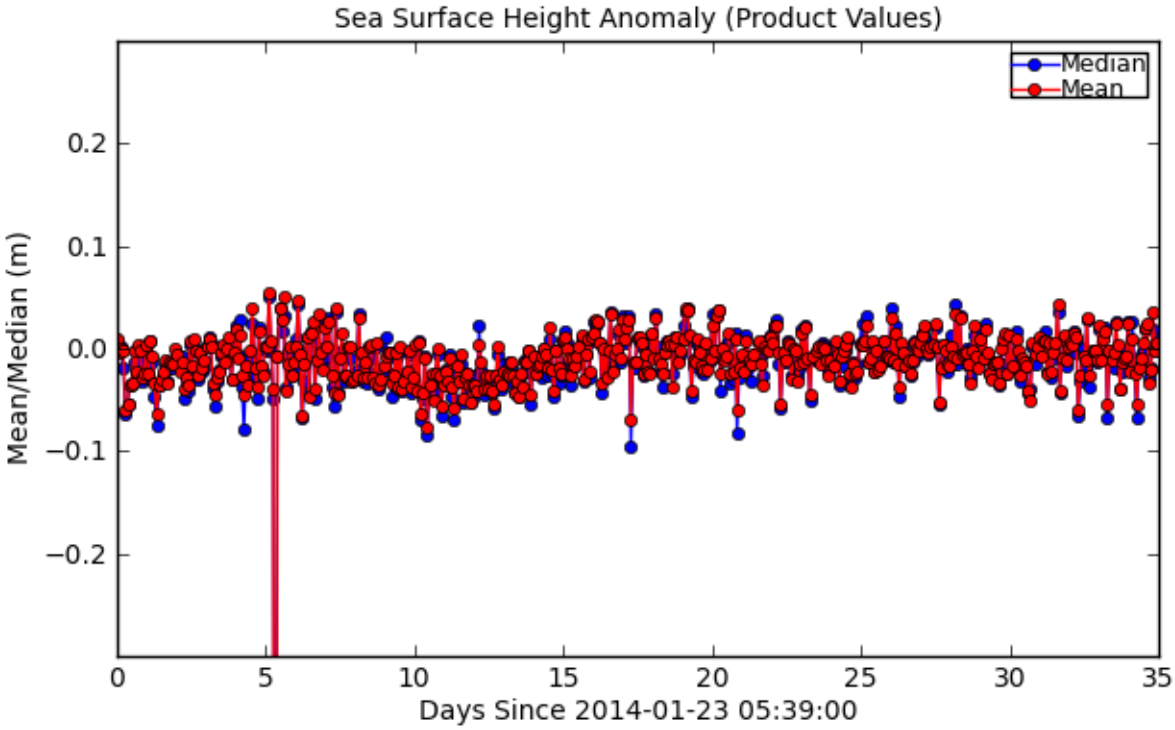

Figure 93: Mean/Median for Sea Surface Height Anomaly (Product Values)

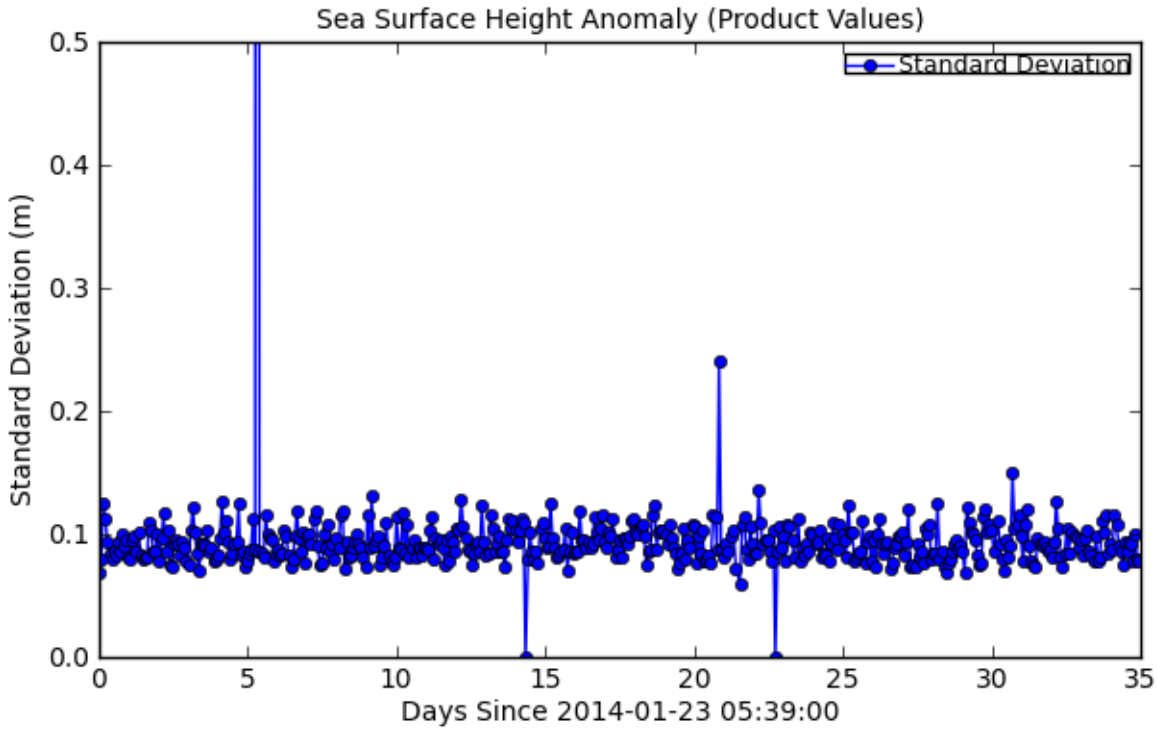

Figure 94: Standard Deviation for Sea Surface Height Anomaly (Product Values)

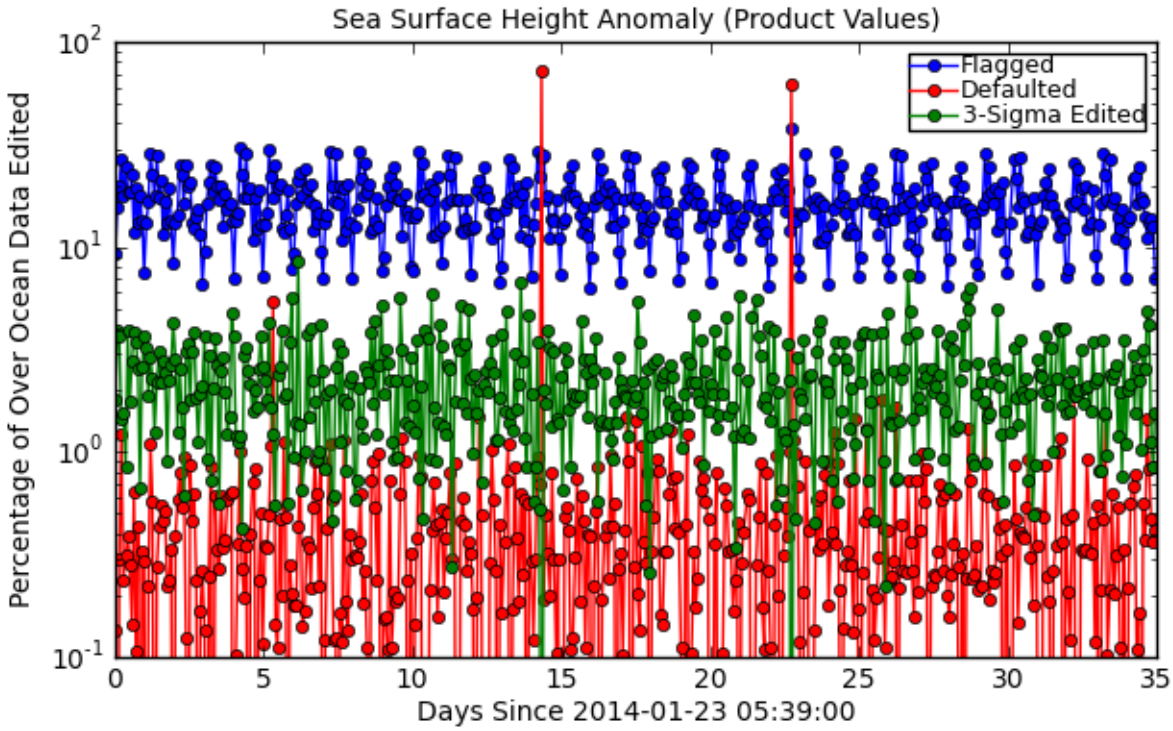

Figure 95: Flagged/Edited Data Points for Sea Surface Height Anomaly (Product Values)

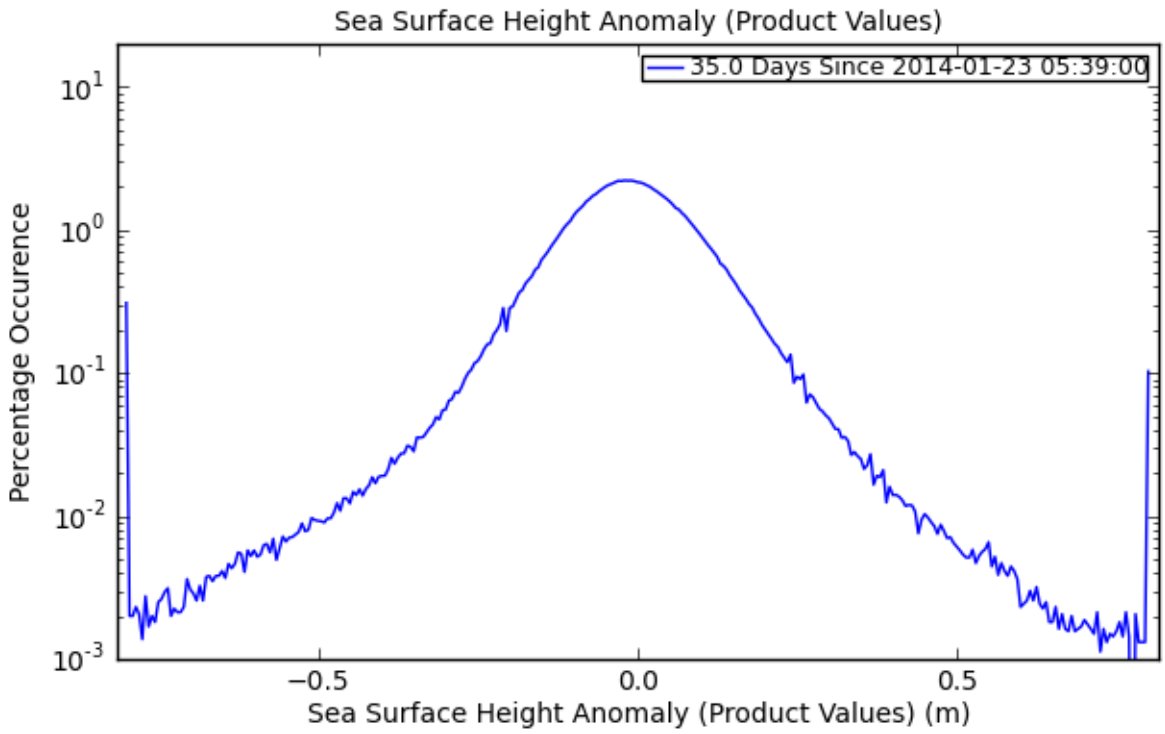

Figure 96: Histogram for Sea Surface Height Anomaly (Product Values)

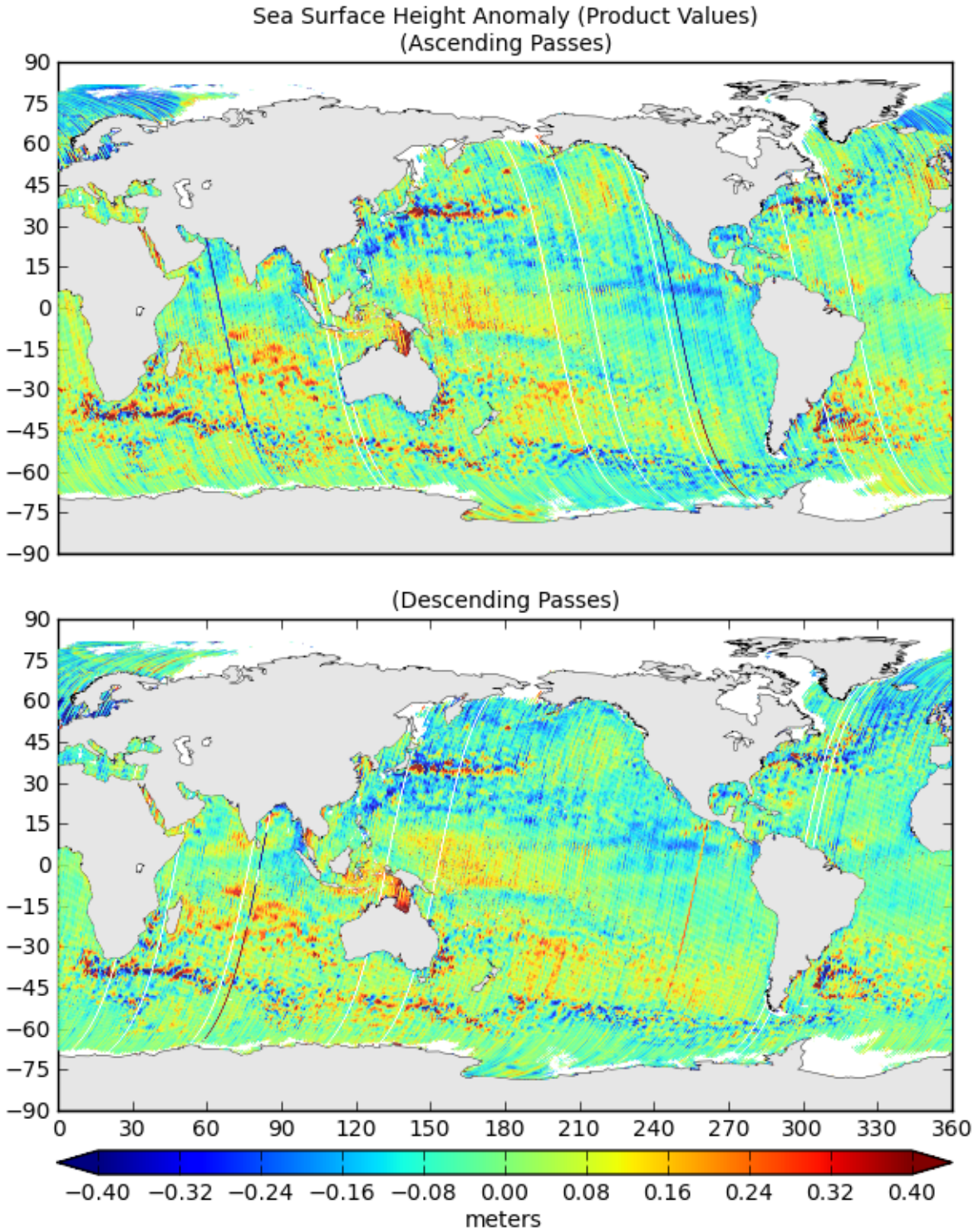

Figure 97: Map of Values for Sea Surface Height Anomaly (Product Values)

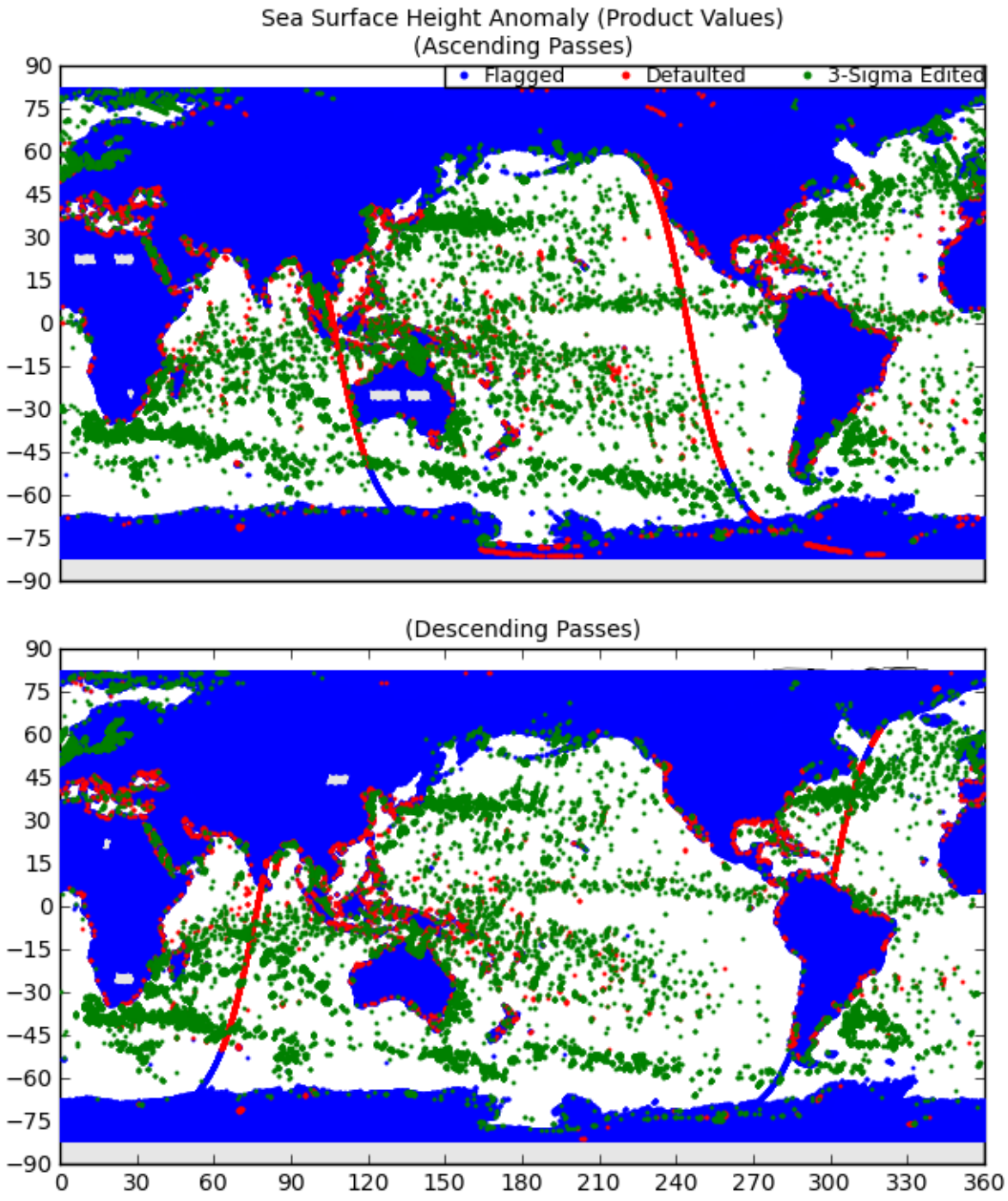

Figure 98: Map of Flagged/Edited Points for Sea Surface Height Anomaly (Product Values)

18 Sea Surface Height Anomaly Table

Table 2: Sea Surface Height Anomaly Statistics.

File	Median	Mean	Std. Dev.	No. Obs.	Total Obs.	Default Lat/Lon	Flag (total)	Default (total)	3-Sigma Edited	1 Cpr. Amp.
SRL_OPN_2PTS009_1001_20140123_044045_20140123_062302.EUM.nc	0.007	0.010	0.069	3956	5762	0	1720	6	80	0.013
SRL_OPN_2PTS010_0001_20140123_062301_20140123_081009.EUM.nc	0.002	-0.003	0.079	3993	6077	0	1885	1	198	0.047
SRL_OPN_2PTS010_0004_20140123_081008_20140123_094816.EUM.nc	0.002	-0.000	0.125	2812	5484	0	2527	11	134	0.083
SRL_OPN_2PTS010_0005_20140123_094815_20140123_112609.EUM.nc	-0.019	-0.003	0.113	2097	5238	0	3062	36	43	0.050
SRL_OPN_2PTS010_0007_20140123_112608_20140123_130432.EUM.nc	-0.064	-0.060	0.094	2715	5276	0	2500	8	53	0.080
SRL_OPN_2PTS010_0009_20140123_130431_20140123_145749.EUM.nc	-0.054	-0.054	0.085	3525	6346	0	2766	15	40	0.053
SRL_OPN_2PTS010_0012_20140123_145748_20140123_163735.EUM.nc	-0.035	-0.035	0.079	3155	5619	0	2289	16	159	0.009
SRL_OPN_2PTS010_0014_20140123_163734_20140123_181718.EUM.nc	-0.034	-0.034	0.086	3109	5490	0	2302	9	70	0.025
SRL_OPN_2PTS010_0016_20140123_181717_20140123_195635.EUM.nc	-0.013	-0.002	0.082	3090	5493	0	2281	6	116	0.029
SRL_OPN_2PTS010_0018_20140123_195634_20140123_213527.EUM.nc	-0.023	-0.022	0.094	3490	5404	0	1725	27	162	0.015
SRL_OPN_2PTS010_0020_20140123_213526_20140123_231336.EUM.nc	-0.003	0.004	0.085	2166	5320	0	3053	3	98	0.058
SRL_OPN_2PTS010_0021_20140123_231336_20140124_005117.EUM.nc	-0.013	-0.001	0.100	3124	5479	0	2244	16	95	0.076
SRL_OPN_2PTS010_0023_20140124_005116_20140124_022937.EUM.nc	-0.032	-0.027	0.090	2953	5515	0	2536	1	25	0.086
SRL_OPN_2PTS010_0025_20140124_022936_20140124_040906.EUM.nc	-0.023	-0.024	0.095	2818	5491	0	2574	11	88	0.065
SRL_OPN_2PTS010_0027_20140124_040905_20140124_055039.EUM.nc	-0.002	0.004	0.081	3640	5692	0	1890	11	151	0.025
SRL_OPN_2PTS010_0029_20140124_055039_20140124_073914.EUM.nc	-0.029	-0.025	0.080	4097	6152	0	1895	2	158	0.041
SRL_OPN_2PTS010_0032_20140124_073913_20140124_091732.EUM.nc	0.008	0.007	0.096	3284	5501	0	2132	9	76	0.069
SRL_OPN_2PTS010_0033_20140124_091731_20140124_105516.EUM.nc	-0.014	-0.007	0.099	2140	5446	0	3177	35	94	0.043
SRL_OPN_2PTS010_0035_20140124_105515_20140124_123330.EUM.nc	-0.047	-0.034	0.086	2452	5306	0	2759	19	76	0.062
SRL_OPN_2PTS010_0037_20140124_123329_20140124_141256.EUM.nc	-0.075	-0.063	0.101	3220	5500	0	2229	0	51	0.081
SRL_OPN_2PTS010_0039_20140124_141255_20140124_160617.EUM.nc	-0.035	-0.036	0.083	3289	6400	0	2994	10	107	0.046
SRL_OPN_2PTS010_0042_20140124_160616_20140124_174554.EUM.nc	-0.033	-0.030	0.080	2922	5580	0	2529	15	114	0.027
SRL_OPN_2PTS010_0044_20140124_174553_20140124_192527.EUM.nc	-0.027	-0.022	0.081	3347	5586	0	2118	24	97	0.019
SRL_OPN_2PTS010_0046_20140124_192527_20140124_210431.EUM.nc	-0.017	-0.010	0.081	3689	5524	0	1695	20	120	0.032
SRL_OPN_2PTS010_0048_20140124_210430_20140124_224244.EUM.nc	-0.031	-0.033	0.109	2655	5332	0	2579	17	81	0.051
SRL_OPN_2PTS010_0049_20140124_224243_20140125_002035.EUM.nc	-0.019	-0.013	0.103	3061	5449	0	2348	8	32	0.058
SRL_OPN_2PTS010_0051_20140125_002034_20140125_015838.EUM.nc	-0.018	-0.014	0.086	2993	5543	0	2456	8	86	0.048
SRL_OPN_2PTS010_0053_20140125_015837_20140125_033739.EUM.nc	-0.014	-0.015	0.086	3022	5489	0	2358	12	97	0.046
SRL_OPN_2PTS010_0055_20140125_033738_20140125_051832.EUM.nc	-0.011	-0.000	0.099	3064	5558	0	2341	2	151	0.031
SRL_OPN_2PTS010_0057_20140125_051831_20140125_070812.EUM.nc	-0.006	-0.007	0.078	3833	6190	0	2208	18	131	0.028
SRL_OPN_2PTS010_0060_20140125_070812_20140125_084644.EUM.nc	-0.017	-0.022	0.097	3896	5594	0	1614	26	58	0.065
SRL_OPN_2PTS010_0062_20140125_084643_20140125_102431.EUM.nc	-0.007	-0.014	0.116	2509	5462	0	2835	28	90	0.079
SRL_OPN_2PTS010_0063_20140125_102430_20140125_120234.EUM.nc	-0.049	-0.040	0.086	2509	5363	0	2781	18	55	0.049
SRL_OPN_2PTS010_0065_20140125_120233_20140125_134132.EUM.nc	-0.038	-0.027	0.103	3075	5431	0	2298	35	23	0.069
SRL_OPN_2PTS010_0067_20140125_134131_20140125_153456.EUM.nc	-0.041	-0.036	0.075	3487	6359	0	2716	6	150	0.015
SRL_OPN_2PTS010_0070_20140125_153456_20140125_171435.EUM.nc	0.004	0.007	0.074	2778	5487	0	2583	3	123	0.027

– Continued on next page

Table 2: Sea Surface Height Anomaly Statistics.

– Continued from previous page

File	Median	Mean	Std. Dev.	No. Obs.	Total Obs.	Default Lat/Lon	Flag (total)	Default (total)	3-Sigma Edited	1 Cpr. Amp.
SRL_OPN_2PTS010_0072_20140125_171435_20140125_185413.EUM.nc	-0.025	-0.017	0.092	3250	5594	0	2230	37	77	0.036
SRL_OPN_2PTS010_0074_20140125_185412_20140125_203320.EUM.nc	-0.001	0.010	0.095	3627	5499	0	1716	20	136	0.027
SRL_OPN_2PTS010_0076_20140125_203319_20140125_221156.EUM.nc	-0.000	-0.002	0.092	2929	5384	0	2299	22	134	0.022
SRL_OPN_2PTS010_0078_20140125_221155_20140125_234953.EUM.nc	-0.029	-0.026	0.082	2842	5446	0	2534	8	62	0.012
SRL_OPN_2PTS010_0079_20140125_234952_20140126_012737.EUM.nc	-0.016	-0.003	0.094	2993	5490	0	2454	3	40	0.055
SRL_OPN_2PTS010_0081_20140126_012736_20140126_030620.EUM.nc	-0.022	-0.018	0.089	3080	5532	0	2378	6	68	0.050
SRL_OPN_2PTS010_0083_20140126_030620_20140126_044637.EUM.nc	-0.018	-0.010	0.078	3102	5500	0	2318	8	72	0.018
SRL_OPN_2PTS010_0085_20140126_044637_20140126_062854.EUM.nc	0.004	0.001	0.075	3867	5778	0	1740	6	165	0.015
SRL_OPN_2PTS010_0087_20140126_062853_20140126_081544.EUM.nc	0.011	0.009	0.103	4160	6066	0	1857	3	46	0.044
SRL_OPN_2PTS010_0090_20140126_081543_20140126_095348.EUM.nc	0.006	0.001	0.123	2769	5478	0	2591	9	109	0.075
SRL_OPN_2PTS010_0091_20140126_095348_20140126_113143.EUM.nc	-0.040	-0.033	0.101	2239	5302	0	3015	26	22	0.040
SRL_OPN_2PTS010_0093_20140126_113141_20140126_131018.EUM.nc	-0.056	-0.044	0.084	2768	5360	0	2517	3	72	0.042
SRL_OPN_2PTS010_0095_20140126_131018_20140126_150335.EUM.nc	-0.032	-0.029	0.070	3407	6350	0	2744	29	170	0.023
SRL_OPN_2PTS010_0098_20140126_150334_20140126_164314.EUM.nc	-0.021	-0.022	0.092	3014	5587	0	2455	12	106	0.047
SRL_OPN_2PTS010_0100_20140126_164313_20140126_182256.EUM.nc	-0.008	-0.004	0.093	3353	5517	0	2130	10	24	0.035
SRL_OPN_2PTS010_0102_20140126_182256_20140126_200212.EUM.nc	-0.005	0.004	0.091	3135	5472	0	2211	25	101	0.038
SRL_OPN_2PTS010_0104_20140126_200211_20140126_214102.EUM.nc	-0.009	-0.013	0.103	3417	5405	0	1855	13	120	0.036
SRL_OPN_2PTS010_0106_20140126_214101_20140126_231908.EUM.nc	-0.000	-0.000	0.086	2358	5333	0	2905	11	59	0.058
SRL_OPN_2PTS010_0107_20140126_231909_20140127_005649.EUM.nc	-0.007	0.012	0.090	2943	5485	0	2478	21	43	0.053
SRL_OPN_2PTS010_0109_20140127_005648_20140127_023511.EUM.nc	-0.030	-0.030	0.079	2990	5554	0	2487	23	54	0.061
SRL_OPN_2PTS010_0111_20140127_023510_20140127_041455.EUM.nc	-0.006	-0.004	0.079	2796	5502	0	2522	22	162	0.043
SRL_OPN_2PTS010_0113_20140127_041455_20140127_055627.EUM.nc	0.023	0.020	0.083	3709	5696	0	1830	3	154	0.037
SRL_OPN_2PTS010_0115_20140127_055626_20140127_074448.EUM.nc	-0.005	-0.009	0.097	4179	6134	0	1891	5	59	0.080
SRL_OPN_2PTS010_0118_20140127_074447_20140127_092304.EUM.nc	0.028	0.012	0.127	3250	5498	0	2190	14	44	0.128
SRL_OPN_2PTS010_0119_20140127_092303_20140127_110055.EUM.nc	-0.037	-0.026	0.102	2076	5380	0	3236	25	43	0.073
SRL_OPN_2PTS010_0121_20140127_110054_20140127_123904.EUM.nc	-0.079	-0.045	0.111	2556	5330	0	2750	9	15	0.097
SRL_OPN_2PTS010_0123_20140127_123903_20140127_141837.EUM.nc	-0.023	-0.017	0.095	3222	5497	0	2148	8	119	0.076
SRL_OPN_2PTS010_0125_20140127_141837_20140127_161155.EUM.nc	-0.034	-0.036	0.079	3281	6365	0	2911	17	156	0.029
SRL_OPN_2PTS010_0128_20140127_161154_20140127_175138.EUM.nc	-0.009	-0.002	0.084	2852	4454	0	1513	0	89	0.027
SRL_OPN_2PTS010_0130_20140127_175137_20140127_193109.EUM.nc	0.024	0.040	0.092	3331	5403	0	1964	17	91	0.056
SRL_OPN_2PTS010_0132_20140127_193108_20140127_211002.EUM.nc	-0.027	-0.018	0.094	3636	5326	0	1593	30	67	0.030
SRL_OPN_2PTS010_0134_20140127_211002_20140127_224822.EUM.nc	-0.049	-0.038	0.124	2521	5277	0	2666	26	64	0.108
SRL_OPN_2PTS010_0135_20140127_224821_20140128_002611.EUM.nc	0.020	0.017	0.082	3083	5395	0	2251	2	59	0.027
SRL_OPN_2PTS010_0137_20140128_002610_20140128_020408.EUM.nc	-0.020	-0.017	0.085	2988	5534	0	2438	9	99	0.054
SRL_OPN_2PTS010_0139_20140128_020407_20140128_034323.EUM.nc	-0.022	-0.026	0.074	2978	5529	0	2400	17	134	0.042
SRL_OPN_2PTS010_0141_20140128_034322_20140128_052422.EUM.nc	-0.001	0.001	0.078	3067	5558	0	2399	4	88	0.032
SRL_OPN_2PTS010_0143_20140128_052421_20140128_071353.EUM.nc	0.004	0.002	0.084	3873	6179	0	2188	16	102	0.075
SRL_OPN_2PTS010_0146_20140128_071352_20140128_085213.EUM.nc	0.051	0.054	0.088	3860	5584	0	1624	16	84	0.048
SRL_OPN_2PTS010_0147_20140128_085213_20140128_103008.EUM.nc	-0.001	0.008	0.113	2245	5487	0	3078	16	148	0.052

– Continued on next page

Table 2: Sea Surface Height Anomaly Statistics.

– Continued from previous page

File	Median	Mean	Std. Dev.	No. Obs.	Total Obs.	Default Lat/Lon	Flag (total)	Default (total)	3-Sigma Edited	1 Cpr. Amp.
SRL_OPN_2PTS010_0149_20140128_103007_20140128_120812.EUM.nc	-0.048	-0.039	0.088	2521	5417	0	2804	36	56	0.072
SRL_OPN_2PTS010_0151_20140128_120811_20140128_134707.EUM.nc	-1.057	-1.767	4.717	2830	5408	0	2332	106	140	9.925
SRL_OPN_2PTS010_0153_20140128_134706_20140128_154031.EUM.nc	-0.007	-0.008	0.087	3601	6382	0	2747	4	30	0.032
SRL_OPN_2PTS010_0156_20140128_154030_20140128_172017.EUM.nc	0.040	0.039	0.084	2816	5539	0	2632	4	87	0.040
SRL_OPN_2PTS010_0158_20140128_172016_20140128_185954.EUM.nc	0.017	0.027	0.081	3240	5589	0	2220	20	109	0.020
SRL_OPN_2PTS010_0160_20140128_185953_20140128_203900.EUM.nc	0.031	0.051	0.115	3727	5524	0	1613	9	175	0.083
SRL_OPN_2PTS010_0162_20140128_203859_20140128_221734.EUM.nc	-0.037	-0.041	0.100	3027	5378	0	2246	40	65	0.073
SRL_OPN_2PTS010_0164_20140128_221733_20140128_235529.EUM.nc	-0.002	-0.015	0.097	2910	5444	0	2450	17	67	0.084
SRL_OPN_2PTS010_0165_20140128_235528_20140129_013315.EUM.nc	-0.005	0.002	0.095	2991	5505	0	2490	1	23	0.037
SRL_OPN_2PTS010_0167_20140129_013314_20140129_031203.EUM.nc	-0.026	-0.027	0.079	2982	5542	0	2427	10	123	0.035
SRL_OPN_2PTS010_0169_20140129_031202_20140129_045217.EUM.nc	-0.018	-0.013	0.085	2981	5475	0	2291	7	196	0.040
SRL_OPN_2PTS010_0171_20140129_045216_20140129_063451.EUM.nc	0.009	0.002	0.087	4041	5804	0	1712	8	43	0.079
SRL_OPN_2PTS010_0173_20140129_063449_20140129_082123.EUM.nc	0.043	0.047	0.083	4140	6066	0	1847	9	70	0.029
SRL_OPN_2PTS010_0176_20140129_082122_20140129_095926.EUM.nc	-0.002	-0.006	0.085	2558	5502	0	2613	16	315	0.012
SRL_OPN_2PTS010_0177_20140129_095925_20140129_113712.EUM.nc	-0.068	-0.066	0.102	2339	5388	0	2977	29	43	0.044
SRL_OPN_2PTS010_0179_20140129_113711_20140129_131552.EUM.nc	-0.032	-0.015	0.098	2897	5335	0	2410	5	23	0.057
SRL_OPN_2PTS010_0181_20140129_131551_20140129_150911.EUM.nc	0.012	0.011	0.083	3547	6367	0	2764	8	48	0.034
SRL_OPN_2PTS010_0184_20140129_150910_20140129_164859.EUM.nc	-0.044	-0.047	0.074	2898	5556	0	2501	14	143	0.022
SRL_OPN_2PTS010_0186_20140129_164858_20140129_182840.EUM.nc	0.017	0.015	0.079	3332	5518	0	2112	14	60	0.022
SRL_OPN_2PTS010_0188_20140129_182839_20140129_200754.EUM.nc	0.007	0.026	0.098	3098	5494	0	2223	9	164	0.066
SRL_OPN_2PTS010_0190_20140129_200754_20140129_214642.EUM.nc	-0.048	-0.039	0.119	3315	5407	0	1984	20	88	0.074
SRL_OPN_2PTS010_0192_20140129_214641_20140129_232445.EUM.nc	-0.009	-0.011	0.098	2418	5301	0	2803	27	53	0.068
SRL_OPN_2PTS010_0193_20140129_232444_20140130_010226.EUM.nc	0.024	0.033	0.086	2865	5481	0	2564	21	31	0.044
SRL_OPN_2PTS010_0195_20140130_010225_20140130_024051.EUM.nc	-0.000	-0.004	0.101	3042	5549	0	2463	8	36	0.124
SRL_OPN_2PTS010_0197_20140130_024050_20140130_042034.EUM.nc	-0.015	-0.021	0.077	2883	5502	0	2446	31	142	0.055
SRL_OPN_2PTS010_0199_20140130_042033_20140130_060222.EUM.nc	0.024	0.020	0.099	3805	5711	0	1796	4	106	0.098
SRL_OPN_2PTS010_0201_20140130_060222_20140130_075027.EUM.nc	-0.008	0.002	0.101	4237	6108	0	1824	6	41	0.095
SRL_OPN_2PTS010_0204_20140130_075026_20140130_092840.EUM.nc	0.030	0.026	0.092	3162	5482	0	2232	16	72	0.051
SRL_OPN_2PTS010_0205_20140130_092839_20140130_110624.EUM.nc	-0.038	-0.026	0.113	2114	5374	0	3163	34	63	0.069
SRL_OPN_2PTS010_0207_20140130_110623_20140130_124444.EUM.nc	-0.058	-0.042	0.118	2586	5289	0	2669	19	15	0.109
SRL_OPN_2PTS010_0209_20140130_124444_20140130_142421.EUM.nc	0.035	0.039	0.090	3388	5486	0	2068	4	26	0.066
SRL_OPN_2PTS010_0211_20140130_142421_20140130_161738.EUM.nc	-0.043	-0.044	0.076	3346	6365	0	2885	6	128	0.028
SRL_OPN_2PTS010_0214_20140130_161738_20140130_175722.EUM.nc	-0.008	-0.009	0.077	3006	5555	0	2420	1	128	0.006
SRL_OPN_2PTS010_0216_20140130_175722_20140130_193644.EUM.nc	-0.001	0.015	0.100	3378	5568	0	2135	7	48	0.055
SRL_OPN_2PTS010_0218_20140130_193643_20140130_211544.EUM.nc	-0.032	-0.027	0.089	3582	5453	0	1737	5	129	0.056
SRL_OPN_2PTS010_0220_20140130_211543_20140130_225352.EUM.nc	-0.029	-0.026	0.108	2396	5403	0	2917	35	55	0.013
SRL_OPN_2PTS010_0221_20140130_225352_20140131_003141.EUM.nc	-0.000	0.002	0.085	3241	5448	0	2170	7	30	0.024
SRL_OPN_2PTS010_0223_20140131_003140_20140131_020950.EUM.nc	-0.009	0.001	0.092	2875	5547	0	2603	5	64	0.091
SRL_OPN_2PTS010_0225_20140131_020950_20140131_034901.EUM.nc	-0.031	-0.033	0.080	2976	5492	0	2425	12	79	0.041

– Continued on next page

Table 2: Sea Surface Height Anomaly Statistics.

– Continued from previous page

File	Median	Mean	Std. Dev.	No. Obs.	Total Obs.	Default Lat/Lon	Flag (total)	Default (total)	3-Sigma Edited	1 Cpr. Amp.
SRL_OPN_2PTS010_0227_20140131_034900_20140131_053008.EUM.nc	-0.030	-0.029	0.097	3021	5537	0	2427	10	79	0.073
SRL_OPN_2PTS010_0229_20140131_053008_20140131_071927.EUM.nc	-0.020	-0.026	0.089	4094	6173	0	2036	15	28	0.084
SRL_OPN_2PTS010_0232_20140131_071926_20140131_085754.EUM.nc	0.033	0.030	0.116	3786	5592	0	1759	14	33	0.072
SRL_OPN_2PTS010_0233_20140131_085753_20140131_103539.EUM.nc	-0.006	-0.003	0.119	2231	5471	0	3161	12	67	0.039
SRL_OPN_2PTS010_0235_20140131_103538_20140131_121345.EUM.nc	-0.031	-0.029	0.071	2550	5407	0	2789	21	47	0.034
SRL_OPN_2PTS010_0237_20140131_121345_20140131_135253.EUM.nc	-0.018	-0.013	0.094	3087	5464	0	2325	6	46	0.062
SRL_OPN_2PTS010_0239_20140131_135253_20140131_154617.EUM.nc	-0.033	-0.027	0.081	3518	6393	0	2735	13	127	0.029
SRL_OPN_2PTS010_0242_20140131_154617_20140131_172556.EUM.nc	0.002	0.002	0.084	2852	5507	0	2565	4	86	0.006
SRL_OPN_2PTS010_0244_20140131_172555_20140131_190533.EUM.nc	-0.010	0.004	0.090	3327	5587	0	2162	4	94	0.015
SRL_OPN_2PTS010_0246_20140131_190531_20140131_204443.EUM.nc	-0.025	-0.028	0.094	3812	5526	0	1506	33	175	0.070
SRL_OPN_2PTS010_0248_20140131_204443_20140131_222306.EUM.nc	-0.031	-0.034	0.101	2948	5342	0	2303	31	60	0.046
SRL_OPN_2PTS010_0250_20140131_222305_20140201_000100.EUM.nc	0.002	0.005	0.092	2904	5470	0	2391	18	157	0.012
SRL_OPN_2PTS010_0251_20140201_000059_20140201_013856.EUM.nc	-0.040	-0.036	0.090	3061	5561	0	2445	7	48	0.049
SRL_OPN_2PTS010_0253_20140201_013854_20140201_031739.EUM.nc	-0.022	-0.029	0.081	2991	5513	0	2394	35	93	0.021
SRL_OPN_2PTS010_0255_20140201_031738_20140201_045810.EUM.nc	-0.021	-0.017	0.074	3032	5513	0	2296	2	183	0.041
SRL_OPN_2PTS010_0257_20140201_045809_20140201_064041.EUM.nc	0.011	-0.008	0.116	4003	5785	0	1688	7	87	0.097
SRL_OPN_2PTS010_0259_20140201_064041_20140201_082656.EUM.nc	-0.004	-0.004	0.090	4094	6035	0	1772	4	165	0.014
SRL_OPN_2PTS010_0262_20140201_082655_20140201_100458.EUM.nc	-0.003	-0.003	0.131	2805	5495	0	2588	4	98	0.081
SRL_OPN_2PTS010_0263_20140201_100458_20140201_114252.EUM.nc	-0.047	-0.033	0.091	2369	5424	0	2963	21	71	0.064
SRL_OPN_2PTS010_0265_20140201_114251_20140201_132128.EUM.nc	-0.025	-0.027	0.095	2914	5321	0	2362	4	41	0.097
SRL_OPN_2PTS010_0267_20140201_132127_20140201_151458.EUM.nc	-0.009	-0.003	0.098	3562	6368	0	2753	10	43	0.069
SRL_OPN_2PTS010_0270_20140201_151457_20140201_165436.EUM.nc	-0.039	-0.037	0.075	2912	5531	0	2527	5	87	0.027
SRL_OPN_2PTS010_0272_20140201_165435_20140201_183417.EUM.nc	-0.001	0.001	0.081	3390	5531	0	2094	8	39	0.015
SRL_OPN_2PTS010_0274_20140201_183416_20140201_201330.EUM.nc	-0.041	-0.039	0.090	3200	5508	0	2043	26	239	0.047
SRL_OPN_2PTS010_0276_20140201_201330_20140201_215214.EUM.nc	-0.031	-0.033	0.110	3248	5419	0	2005	45	121	0.075
SRL_OPN_2PTS010_0278_20140201_215213_20140201_233017.EUM.nc	-0.022	-0.023	0.083	2361	5298	0	2869	27	41	0.062
SRL_OPN_2PTS010_0279_20140201_233016_20140202_010806.EUM.nc	-0.006	-0.001	0.078	2753	5482	0	2648	8	73	0.006
SRL_OPN_2PTS010_0281_20140202_010805_20140202_024627.EUM.nc	-0.043	-0.038	0.074	3048	5519	0	2420	3	48	0.054
SRL_OPN_2PTS010_0283_20140202_024628_20140202_042623.EUM.nc	-0.021	-0.028	0.081	3043	5516	0	2362	11	100	0.025
SRL_OPN_2PTS010_0285_20140202_042622_20140202_060811.EUM.nc	-0.004	0.004	0.113	3830	5696	0	1794	1	71	0.087
SRL_OPN_2PTS010_0287_20140202_060810_20140202_075608.EUM.nc	-0.041	-0.040	0.089	4134	6115	0	1913	7	61	0.050
SRL_OPN_2PTS010_0290_20140202_075607_20140202_093411.EUM.nc	0.007	0.005	0.088	3012	5470	0	2313	14	131	0.053
SRL_OPN_2PTS010_0291_20140202_093411_20140202_111203.EUM.nc	-0.070	-0.063	0.118	2138	5399	0	3208	30	23	0.076
SRL_OPN_2PTS010_0293_20140202_111202_20140202_125026.EUM.nc	-0.048	-0.042	0.084	2586	5263	0	2584	25	68	0.088
SRL_OPN_2PTS010_0295_20140202_125025_20140202_144337.EUM.nc	-0.008	-0.009	0.108	3446	6252	0	2783	0	23	0.081
SRL_OPN_2PTS010_0298_20140202_144337_20140202_162314.EUM.nc	-0.084	-0.077	0.081	3246	5623	0	2210	3	164	0.062
SRL_OPN_2PTS010_0300_20140202_162314_20140202_180259.EUM.nc	-0.035	-0.036	0.089	3032	5606	0	2432	3	139	0.033
SRL_OPN_2PTS010_0302_20140202_180258_20140202_194228.EUM.nc	-0.027	-0.025	0.096	3354	5549	0	2147	9	39	0.020
SRL_OPN_2PTS010_0304_20140202_194227_20140202_212118.EUM.nc	-0.042	-0.051	0.081	3395	5408	0	1753	17	243	0.060

– Continued on next page

Table 2: Sea Surface Height Anomaly Statistics.

– Continued from previous page

File	Median	Mean	Std. Dev.	No. Obs.	Total Obs.	Default Lat/Lon	Flag (total)	Default (total)	3-Sigma Edited	1 Cpr. Amp.
SRL_OPN_2PTS010_0306_20140202_212118_20140202_225932.EUM.nc	-0.024	-0.024	0.089	2302	5394	0	3022	21	49	0.045
SRL_OPN_2PTS010_0307_20140202_225931_20140203_003717.EUM.nc	-0.005	0.001	0.089	3313	5475	0	2111	15	36	0.039
SRL_OPN_2PTS010_0309_20140203_003716_20140203_021529.EUM.nc	-0.029	-0.026	0.083	2894	5551	0	2598	6	53	0.051
SRL_OPN_2PTS010_0311_20140203_021528_20140203_035446.EUM.nc	-0.066	-0.057	0.089	2788	5499	0	2557	15	139	0.077
SRL_OPN_2PTS010_0313_20140203_035445_20140203_053602.EUM.nc	-0.033	-0.036	0.088	3010	5530	0	2390	18	112	0.019
SRL_OPN_2PTS010_0315_20140203_053601_20140203_072510.EUM.nc	-0.020	-0.023	0.088	4165	6199	0	1959	10	65	0.059
SRL_OPN_2PTS010_0318_20140203_072509_20140203_090326.EUM.nc	-0.034	-0.032	0.103	3632	5561	0	1858	14	57	0.063
SRL_OPN_2PTS010_0319_20140203_090325_20140203_104122.EUM.nc	-0.006	-0.009	0.114	2334	5474	0	3033	17	90	0.059
SRL_OPN_2PTS010_0321_20140203_104121_20140203_121923.EUM.nc	-0.047	-0.038	0.079	2511	5416	0	2791	27	87	0.034
SRL_OPN_2PTS010_0323_20140203_121923_20140203_135840.EUM.nc	-0.069	-0.058	0.097	3264	5462	0	2175	12	11	0.076
SRL_OPN_2PTS010_0325_20140203_135839_20140203_155202.EUM.nc	-0.022	-0.017	0.092	3374	6339	0	2837	43	85	0.040
SRL_OPN_2PTS010_0328_20140203_155202_20140203_173142.EUM.nc	-0.032	-0.031	0.095	2838	5446	0	2486	2	120	0.036
SRL_OPN_2PTS010_0330_20140203_173141_20140203_191118.EUM.nc	-0.015	-0.005	0.088	3544	5618	0	1930	3	141	0.013
SRL_OPN_2PTS010_0332_20140203_191117_20140203_205020.EUM.nc	-0.053	-0.050	0.076	3702	5534	0	1575	21	236	0.011
SRL_OPN_2PTS010_0334_20140203_205020_20140203_222851.EUM.nc	-0.026	-0.028	0.095	2993	5386	0	2309	21	63	0.060
SRL_OPN_2PTS010_0336_20140203_222849_20140204_000636.EUM.nc	-0.025	-0.024	0.079	2980	5473	0	2354	16	123	0.015
SRL_OPN_2PTS010_0337_20140204_000636_20140204_014436.EUM.nc	-0.042	-0.036	0.098	3085	5562	0	2408	10	59	0.086
SRL_OPN_2PTS010_0339_20140204_014435_20140204_032326.EUM.nc	-0.053	-0.053	0.094	2909	5464	0	2366	13	176	0.085
SRL_OPN_2PTS010_0341_20140204_032325_20140204_050355.EUM.nc	-0.048	-0.036	0.086	3094	5542	0	2357	11	80	0.020
SRL_OPN_2PTS010_0343_20140204_050354_20140204_065410.EUM.nc	-0.026	-0.036	0.105	4011	6199	0	2134	8	46	0.070
SRL_OPN_2PTS010_0346_20140204_065409_20140204_083241.EUM.nc	-0.041	-0.041	0.104	4189	5622	0	1314	1	118	0.053
SRL_OPN_2PTS010_0348_20140204_083241_20140204_101033.EUM.nc	0.022	0.003	0.129	2831	5431	0	2538	7	55	0.102
SRL_OPN_2PTS010_0349_20140204_101032_20140204_114832.EUM.nc	-0.021	-0.012	0.106	2416	5410	0	2881	48	65	0.089
SRL_OPN_2PTS010_0351_20140204_114831_20140204_132713.EUM.nc	-0.045	-0.039	0.097	2977	5298	0	2277	18	26	0.102
SRL_OPN_2PTS010_0353_20140204_132714_20140204_152037.EUM.nc	-0.028	-0.026	0.087	3530	6346	0	2711	3	102	0.046
SRL_OPN_2PTS010_0356_20140204_152036_20140204_170025.EUM.nc	-0.037	-0.040	0.085	2894	5581	0	2592	2	93	0.033
SRL_OPN_2PTS010_0358_20140204_170024_20140204_183958.EUM.nc	-0.028	-0.026	0.076	3349	5581	0	2147	3	82	0.021
SRL_OPN_2PTS010_0360_20140204_183959_20140204_201918.EUM.nc	-0.044	-0.041	0.085	3444	5490	0	1920	11	115	0.028
SRL_OPN_2PTS010_0362_20140204_201918_20140204_215753.EUM.nc	-0.058	-0.055	0.092	3021	5386	0	2201	36	128	0.028
SRL_OPN_2PTS010_0364_20140204_215753_20140204_233555.EUM.nc	-0.032	-0.027	0.094	2527	5348	0	2728	17	76	0.064
SRL_OPN_2PTS010_0365_20140204_233554_20140205_011338.EUM.nc	-0.005	0.002	0.086	2860	5472	0	2564	9	39	0.021
SRL_OPN_2PTS010_0367_20140205_011338_20140205_025213.EUM.nc	-0.034	-0.030	0.124	3050	5508	0	2415	2	41	0.124
SRL_OPN_2PTS010_0369_20140205_025212_20140205_043207.EUM.nc	-0.039	-0.036	0.094	3084	5481	0	2320	15	62	0.061
SRL_OPN_2PTS010_0371_20140205_043206_20140205_061413.EUM.nc	-0.015	-0.022	0.083	3753	5727	0	1808	7	159	0.016
SRL_OPN_2PTS010_0373_20140205_061412_20140205_080148.EUM.nc	-0.028	-0.024	0.084	4077	6093	0	1920	16	80	0.028
SRL_OPN_2PTS010_0376_20140205_080147_20140205_093949.EUM.nc	-0.013	-0.027	0.116	2858	5484	0	2419	27	180	0.081
SRL_OPN_2PTS010_0377_20140205_093948_20140205_111743.EUM.nc	-0.018	-0.013	0.105	2183	5289	0	3030	33	43	0.071
SRL_OPN_2PTS010_0379_20140205_111742_20140205_125603.EUM.nc	-0.033	-0.026	0.086	2701	5239	0	2483	3	52	0.097
SRL_OPN_2PTS010_0381_20140205_125602_20140205_144917.EUM.nc	-0.043	-0.042	0.092	3460	6252	0	2723	8	61	0.069

– Continued on next page

Table 2: Sea Surface Height Anomaly Statistics.

– Continued from previous page

File	Median	Mean	Std. Dev.	No. Obs.	Total Obs.	Default Lat/Lon	Flag (total)	Default (total)	3-Sigma Edited	1 Cpr. Amp.
SRL_OPN_2PTS010_0384_20140205_144916_20140205_162904.EUM.nc	-0.033	-0.031	0.099	3294	5647	0	2191	36	126	0.065
SRL_OPN_2PTS010_0386_20140205_162903_20140205_180842.EUM.nc	-0.046	-0.046	0.087	3184	5591	0	2328	14	65	0.024
SRL_OPN_2PTS010_0388_20140205_180841_20140205_194811.EUM.nc	-0.026	-0.025	0.085	3307	5555	0	2150	8	90	0.047
SRL_OPN_2PTS010_0390_20140205_194810_20140205_212700.EUM.nc	-0.037	-0.038	0.073	3374	5386	0	1711	25	276	0.018
SRL_OPN_2PTS010_0392_20140205_212659_20140205_230512.EUM.nc	-0.012	-0.013	0.094	2199	5354	0	3069	7	79	0.067
SRL_OPN_2PTS010_0393_20140205_230511_20140206_004255.EUM.nc	-0.022	-0.014	0.113	3163	5456	0	2228	20	45	0.076
SRL_OPN_2PTS010_0395_20140206_004253_20140206_022110.EUM.nc	-0.001	-0.002	0.104	2940	5565	0	2590	2	33	0.092
SRL_OPN_2PTS010_0397_20140206_022109_20140206_040033.EUM.nc	-0.054	-0.046	0.112	2866	5510	0	2468	6	170	0.102
SRL_OPN_2PTS010_0399_20140206_040033_20140206_054155.EUM.nc	-0.007	-0.008	0.103	3363	5509	0	2064	11	71	0.099
SRL_OPN_2PTS010_0401_20140206_054155_20140206_073051.EUM.nc	-0.025	-0.025	0.093	4245	6156	0	1877	6	28	0.063
SRL_OPN_2PTS010_0404_20140206_073050_20140206_090905.EUM.nc	-0.017	-0.018	0.103	3536	5542	0	1957	12	37	0.068
SRL_OPN_2PTS010_0405_20140206_090904_20140206_104659.EUM.nc	-0.020	-0.015	0.112	2249	5497	0	3099	32	117	0.073
SRL_OPN_2PTS010_0407_20140206_104658_20140206_122502.EUM.nc	-0.029	-0.007	0.109	2632	5386	0	2712	12	30	0.089
SRL_OPN_2PTS010_0409_20140206_122501_20140206_140421.EUM.nc	0.000	0.000	0.000	0	5442	0	2545	2897	0	0.000
SRL_OPN_2PTS010_0411_20140206_140421_20140206_155747.EUM.nc	-0.005	-0.006	0.079	3275	6364	0	2987	9	93	0.023
SRL_OPN_2PTS010_0414_20140206_155746_20140206_173726.EUM.nc	-0.027	-0.020	0.102	2958	5502	0	2463	18	63	0.039
SRL_OPN_2PTS010_0416_20140206_173724_20140206_191652.EUM.nc	0.009	0.021	0.085	3430	5553	0	1935	14	174	0.055
SRL_OPN_2PTS010_0418_20140206_191651_20140206_205601.EUM.nc	-0.024	-0.020	0.079	3824	5580	0	1601	9	146	0.051
SRL_OPN_2PTS010_0420_20140206_205602_20140206_223420.EUM.nc	-0.046	-0.042	0.086	2847	5392	0	2473	27	45	0.049
SRL_OPN_2PTS010_0421_20140206_223419_20140207_001212.EUM.nc	-0.001	-0.002	0.077	3030	5478	0	2324	10	114	0.040
SRL_OPN_2PTS010_0423_20140207_001213_20140207_015007.EUM.nc	-0.033	-0.020	0.105	3131	5542	0	2351	4	56	0.105
SRL_OPN_2PTS010_0425_20140207_015007_20140207_032909.EUM.nc	-0.027	-0.024	0.109	3162	5469	0	2245	11	51	0.102
SRL_OPN_2PTS010_0427_20140207_032908_20140207_050945.EUM.nc	0.007	0.009	0.097	3082	5538	0	2374	3	79	0.085
SRL_OPN_2PTS010_0429_20140207_050944_20140207_065942.EUM.nc	0.017	0.011	0.088	3944	6201	0	2227	0	30	0.057
SRL_OPN_2PTS010_0432_20140207_065942_20140207_083819.EUM.nc	0.005	0.000	0.091	4093	5626	0	1349	24	160	0.048
SRL_OPN_2PTS010_0434_20140207_083818_20140207_101610.EUM.nc	-0.013	-0.010	0.126	2758	5492	0	2616	19	99	0.119
SRL_OPN_2PTS010_0435_20140207_101609_20140207_115411.EUM.nc	-0.036	-0.026	0.096	2543	5407	0	2796	14	54	0.052
SRL_OPN_2PTS010_0437_20140207_115411_20140207_133254.EUM.nc	-0.018	-0.009	0.090	2978	5293	0	2280	4	31	0.068
SRL_OPN_2PTS010_0439_20140207_133255_20140207_152619.EUM.nc	-0.016	-0.017	0.081	3550	6329	0	2680	6	93	0.013
SRL_OPN_2PTS010_0442_20140207_152618_20140207_170607.EUM.nc	-0.005	-0.008	0.083	2884	5501	0	2542	11	64	0.012
SRL_OPN_2PTS010_0444_20140207_170606_20140207_184540.EUM.nc	0.000	0.002	0.086	3346	5586	0	2130	31	79	0.051
SRL_OPN_2PTS010_0446_20140207_184540_20140207_202459.EUM.nc	0.009	0.013	0.087	3596	5504	0	1819	8	81	0.049
SRL_OPN_2PTS010_0448_20140207_202458_20140207_220332.EUM.nc	-0.032	-0.031	0.105	2983	5381	0	2220	22	156	0.035
SRL_OPN_2PTS010_0450_20140207_220332_20140207_234132.EUM.nc	-0.006	-0.006	0.071	2599	5452	0	2747	15	91	0.018
SRL_OPN_2PTS010_0451_20140207_234131_20140208_011916.EUM.nc	0.005	0.009	0.086	3001	5495	0	2403	2	89	0.056
SRL_OPN_2PTS010_0453_20140208_011915_20140208_025756.EUM.nc	-0.029	-0.022	0.102	3080	5527	0	2380	14	53	0.091
SRL_OPN_2PTS010_0455_20140208_025755_20140208_043755.EUM.nc	0.009	0.011	0.084	2989	5474	0	2379	13	93	0.053
SRL_OPN_2PTS010_0457_20140208_043754_20140208_062009.EUM.nc	0.027	0.015	0.085	3920	5758	0	1737	4	97	0.066
SRL_OPN_2PTS010_0459_20140208_062008_20140208_080727.EUM.nc	0.024	0.028	0.086	4020	6079	0	1919	11	129	0.084

– Continued on next page

Table 2: Sea Surface Height Anomaly Statistics.

– Continued from previous page

File	Median	Mean	Std. Dev.	No. Obs.	Total Obs.	Default Lat/Lon	Flag (total)	Default (total)	3-Sigma Edited	1 Cpr. Amp.
SRL_OPN_2PTS010_0462_20140208_080726_20140208_094527.EUM.nc	0.027	0.027	0.119	2896	5467	0	2418	19	134	0.108
SRL_OPN_2PTS010_0463_20140208_094526_20140208_112320.EUM.nc	0.006	0.005	0.096	2062	5227	0	3123	25	17	0.040
SRL_OPN_2PTS010_0465_20140208_112320_20140208_130144.EUM.nc	-0.043	-0.035	0.095	2750	5306	0	2507	2	47	0.083
SRL_OPN_2PTS010_0467_20140208_130143_20140208_145500.EUM.nc	0.002	0.001	0.088	3521	6318	0	2718	9	70	0.061
SRL_OPN_2PTS010_0470_20140208_145500_20140208_163448.EUM.nc	-0.026	-0.028	0.093	3240	5612	0	2256	16	100	0.008
SRL_OPN_2PTS010_0472_20140208_163447_20140208_181425.EUM.nc	-0.011	-0.001	0.089	3200	5596	0	2326	17	53	0.027
SRL_OPN_2PTS010_0474_20140208_181425_20140208_195352.EUM.nc	0.035	0.034	0.093	3262	5557	0	2227	10	58	0.058
SRL_OPN_2PTS010_0476_20140208_195351_20140208_213238.EUM.nc	-0.016	-0.022	0.114	3605	5407	0	1713	41	48	0.087
SRL_OPN_2PTS010_0478_20140208_213237_20140208_231049.EUM.nc	-0.015	-0.006	0.102	2227	5330	0	3065	12	26	0.060
SRL_OPN_2PTS010_0479_20140208_231048_20140209_004831.EUM.nc	-0.001	0.001	0.096	3161	5441	0	2199	21	60	0.075
SRL_OPN_2PTS010_0481_20140209_004830_20140209_022649.EUM.nc	0.013	0.019	0.105	3003	5528	0	2470	3	52	0.115
SRL_OPN_2PTS010_0483_20140209_022648_20140209_040617.EUM.nc	-0.013	-0.008	0.115	2920	5457	0	2431	9	97	0.108
SRL_OPN_2PTS010_0485_20140209_040616_20140209_054748.EUM.nc	0.031	0.029	0.094	3648	5648	0	1896	10	94	0.086
SRL_OPN_2PTS010_0487_20140209_054747_20140209_073630.EUM.nc	0.005	0.010	0.088	4121	6165	0	1937	5	102	0.075
SRL_OPN_2PTS010_0490_20140209_073629_20140209_091441.EUM.nc	0.022	0.021	0.102	3333	5525	0	2097	17	78	0.095
SRL_OPN_2PTS010_0491_20140209_091441_20140209_105236.EUM.nc	0.032	0.028	0.098	2255	5462	0	3098	46	63	0.063
SRL_OPN_2PTS010_0493_20140209_105235_20140209_123042.EUM.nc	-0.096	-0.070	0.113	2515	5321	0	2736	30	40	0.102
SRL_OPN_2PTS010_0495_20140209_123041_20140209_141007.EUM.nc	-0.018	-0.013	0.081	3152	5499	0	2256	3	88	0.055
SRL_OPN_2PTS010_0497_20140209_141007_20140209_160328.EUM.nc	-0.014	-0.012	0.088	3330	6381	0	2952	13	86	0.033
SRL_OPN_2PTS010_0500_20140209_160328_20140209_174308.EUM.nc	0.011	0.011	0.095	2970	5565	0	2474	52	69	0.026
SRL_OPN_2PTS010_0502_20140209_174307_20140209_192233.EUM.nc	0.006	0.011	0.082	3418	5567	0	1903	9	237	0.054
SRL_OPN_2PTS010_0504_20140209_192233_20140209_210141.EUM.nc	0.002	0.005	0.096	3802	5546	0	1584	6	154	0.078
SRL_OPN_2PTS010_0506_20140209_210140_20140209_223957.EUM.nc	-0.027	-0.025	0.097	2801	5370	0	2481	35	53	0.059
SRL_OPN_2PTS010_0507_20140209_223956_20140210_001749.EUM.nc	-0.001	-0.005	0.092	3044	5421	0	2283	11	83	0.061
SRL_OPN_2PTS010_0509_20140210_001749_20140210_015545.EUM.nc	-0.022	-0.023	0.098	3156	5505	0	2317	11	21	0.096
SRL_OPN_2PTS010_0511_20140210_015544_20140210_033452.EUM.nc	-0.023	-0.023	0.111	3106	5478	0	2250	28	94	0.110
SRL_OPN_2PTS010_0513_20140210_033452_20140210_051534.EUM.nc	0.013	0.015	0.113	3201	5519	0	2306	3	9	0.080
SRL_OPN_2PTS010_0515_20140210_051534_20140210_070521.EUM.nc	0.001	-0.008	0.102	3883	6198	0	2245	15	55	0.099
SRL_OPN_2PTS010_0518_20140210_070520_20140210_084356.EUM.nc	0.033	0.030	0.101	3904	5617	0	1561	20	132	0.077
SRL_OPN_2PTS010_0520_20140210_084356_20140210_102145.EUM.nc	0.001	-0.009	0.106	2549	5485	0	2805	32	99	0.080
SRL_OPN_2PTS010_0521_20140210_102144_20140210_115948.EUM.nc	-0.021	-0.015	0.108	2530	5382	0	2784	27	41	0.069
SRL_OPN_2PTS010_0523_20140210_115947_20140210_133836.EUM.nc	-0.038	-0.024	0.098	2992	5369	0	2292	6	79	0.072
SRL_OPN_2PTS010_0525_20140210_133836_20140210_153202.EUM.nc	-0.004	-0.005	0.075	3539	6347	0	2688	4	116	0.027
SRL_OPN_2PTS010_0528_20140210_153201_20140210_171150.EUM.nc	0.007	0.003	0.086	2861	5483	0	2523	12	87	0.030
SRL_OPN_2PTS010_0530_20140210_171149_20140210_185121.EUM.nc	0.008	0.008	0.088	3483	5629	0	2076	14	56	0.060
SRL_OPN_2PTS010_0532_20140210_185120_20140210_203038.EUM.nc	0.008	0.004	0.116	3655	5515	0	1758	26	76	0.112
SRL_OPN_2PTS010_0534_20140210_203037_20140210_220908.EUM.nc	-0.025	-0.037	0.123	3023	5367	0	2201	45	98	0.110
SRL_OPN_2PTS010_0536_20140210_220908_20140210_234707.EUM.nc	0.011	0.004	0.088	2840	5482	0	2538	22	82	0.069
SRL_OPN_2PTS010_0537_20140210_234707_20140211_012453.EUM.nc	0.008	0.012	0.101	2946	5513	0	2494	15	58	0.084

– Continued on next page

Table 2: Sea Surface Height Anomaly Statistics.

– Continued from previous page

File	Median	Mean	Std. Dev.	No. Obs.	Total Obs.	Default Lat/Lon	Flag (total)	Default (total)	3-Sigma Edited	1 Cpr. Amp.
SRL_OPN_2PTS010_0539_20140211_012452_20140211_030335.EUM.nc	-0.011	-0.013	0.103	3038	5557	0	2439	26	54	0.105
SRL_OPN_2PTS010_0541_20140211_030334_20140211_044341.EUM.nc	-0.005	-0.002	0.103	3114	5484	0	2304	14	52	0.100
SRL_OPN_2PTS010_0543_20140211_044341_20140211_062603.EUM.nc	0.022	0.010	0.100	4015	5753	0	1685	5	48	0.105
SRL_OPN_2PTS010_0545_20140211_062603_20140211_081303.EUM.nc	0.035	0.039	0.091	4080	6088	0	1908	3	97	0.082
SRL_OPN_2PTS010_0548_20140211_081302_20140211_095102.EUM.nc	0.040	0.037	0.109	2830	5378	0	2427	16	105	0.095
SRL_OPN_2PTS010_0549_20140211_095101_20140211_112857.EUM.nc	0.010	0.014	0.097	2107	5268	0	3079	36	46	0.046
SRL_OPN_2PTS010_0551_20140211_112857_20140211_130723.EUM.nc	-0.047	-0.041	0.088	2757	5353	0	2500	2	94	0.083
SRL_OPN_2PTS010_0553_20140211_130723_20140211_150042.EUM.nc	-0.017	-0.010	0.084	3504	6325	0	2711	5	105	0.069
SRL_OPN_2PTS010_0556_20140211_150041_20140211_164030.EUM.nc	-0.009	-0.012	0.071	3036	5596	0	2362	12	186	0.009
SRL_OPN_2PTS010_0558_20140211_164029_20140211_182005.EUM.nc	0.003	0.009	0.077	3248	5602	0	2260	7	87	0.027
SRL_OPN_2PTS010_0560_20140211_182004_20140211_195931.EUM.nc	0.000	-0.004	0.084	3289	5513	0	2135	10	79	0.051
SRL_OPN_2PTS010_0562_20140211_195931_20140211_213815.EUM.nc	-0.022	-0.017	0.105	3487	5406	0	1810	37	72	0.069
SRL_OPN_2PTS010_0564_20140211_213814_20140211_231623.EUM.nc	-0.025	-0.021	0.080	2305	5291	0	2866	17	103	0.010
SRL_OPN_2PTS010_0565_20140211_231622_20140212_005404.EUM.nc	-0.002	0.005	0.095	3043	5494	0	2393	27	31	0.031
SRL_OPN_2PTS010_0567_20140212_005404_20140212_023226.EUM.nc	-0.008	-0.021	0.089	2992	5517	0	2413	21	91	0.098
SRL_OPN_2PTS010_0569_20140212_023226_20140212_041159.EUM.nc	-0.012	-0.009	0.108	2957	5508	0	2481	16	54	0.088
SRL_OPN_2PTS010_0571_20140212_041158_20140212_055338.EUM.nc	0.033	0.022	0.106	3763	5660	0	1806	3	88	0.084
SRL_OPN_2PTS010_0573_20140212_055337_20140212_074206.EUM.nc	-0.007	-0.001	0.077	4136	6158	0	1926	1	95	0.076
SRL_OPN_2PTS010_0576_20140212_074205_20140212_092015.EUM.nc	0.031	0.032	0.099	3192	5523	0	2162	14	155	0.085
SRL_OPN_2PTS010_0577_20140212_092014_20140212_105809.EUM.nc	0.037	0.038	0.085	2184	5418	0	3168	25	41	0.038
SRL_OPN_2PTS010_0579_20140212_105808_20140212_123616.EUM.nc	-0.041	-0.024	0.103	2484	5284	0	2747	3	50	0.082
SRL_OPN_2PTS010_0581_20140212_123617_20140212_141547.EUM.nc	0.000	-0.000	0.079	3203	5487	0	2157	2	125	0.067
SRL_OPN_2PTS010_0583_20140212_141548_20140212_160908.EUM.nc	-0.008	-0.011	0.080	3355	6374	0	2922	4	93	0.009
SRL_OPN_2PTS010_0586_20140212_160908_20140212_174847.EUM.nc	0.003	-0.007	0.082	3000	5574	0	2436	25	113	0.023
SRL_OPN_2PTS010_0588_20140212_174846_20140212_192819.EUM.nc	0.008	0.015	0.077	3359	5597	0	2017	23	198	0.030
SRL_OPN_2PTS010_0590_20140212_192818_20140212_210715.EUM.nc	-0.034	-0.024	0.116	3758	5544	0	1707	13	66	0.096
SRL_OPN_2PTS010_0592_20140212_210715_20140212_224537.EUM.nc	-0.030	-0.023	0.114	2686	5365	0	2614	11	54	0.076
SRL_OPN_2PTS010_0593_20140212_224537_20140213_002320.EUM.nc	0.015	0.010	0.088	3113	5454	0	2292	6	43	0.059
SRL_OPN_2PTS010_0595_20140213_002319_20140213_020126.EUM.nc	-0.083	-0.059	0.241	3193	5537	0	2322	9	13	0.280
SRL_OPN_2PTS010_0597_20140213_020125_20140213_034030.EUM.nc	-0.028	-0.019	0.088	3027	5508	0	2374	15	92	0.015
SRL_OPN_2PTS010_0599_20140213_034029_20140213_052127.EUM.nc	-0.010	-0.005	0.082	2980	5550	0	2363	3	204	0.054
SRL_OPN_2PTS010_0601_20140213_052127_20140213_071105.EUM.nc	-0.014	-0.022	0.093	3883	6178	0	2228	13	54	0.096
SRL_OPN_2PTS010_0604_20140213_071104_20140213_084927.EUM.nc	0.013	0.008	0.085	3913	5585	0	1594	19	59	0.049
SRL_OPN_2PTS010_0607_20140213_102723_20140213_120519.EUM.nc	-0.016	-0.011	0.098	2518	5368	0	2753	20	77	0.062
SRL_OPN_2PTS010_0609_20140213_120519_20140213_134423.EUM.nc	-0.033	-0.015	0.103	3069	5420	0	2286	22	43	0.080
SRL_OPN_2PTS010_0611_20140213_134422_20140213_153749.EUM.nc	-0.006	-0.006	0.072	3420	6395	0	2750	2	223	0.013
SRL_OPN_2PTS010_0616_20140213_171726_20140213_185707.EUM.nc	0.006	0.008	0.060	3331	5614	0	2038	12	233	0.030
SRL_OPN_2PTS010_0618_20140213_185706_20140213_203614.EUM.nc	-0.007	-0.014	0.107	3646	5547	0	1719	19	163	0.110
SRL_OPN_2PTS010_0620_20140213_203614_20140213_221449.EUM.nc	-0.027	-0.036	0.113	2996	5368	0	2234	31	107	0.096

– Continued on next page

Table 2: Sea Surface Height Anomaly Statistics.

– Continued from previous page

File	Median	Mean	Std. Dev.	No. Obs.	Total Obs.	Default Lat/Lon	Flag (total)	Default (total)	3-Sigma Edited	1 Cpr. Amp.
SRL_OPN_2PTS010_0622_20140213_221448_20140213_235238.EUM.nc	0.008	0.002	0.088	2874	5445	0	2507	6	58	0.067
SRL_OPN_2PTS010_0623_20140213_235237_20140214_013033.EUM.nc	-0.000	-0.002	0.079	3026	5524	0	2426	4	68	0.061
SRL_OPN_2PTS010_0625_20140214_013032_20140214_030911.EUM.nc	0.002	-0.002	0.107	3054	5512	0	2372	28	58	0.123
SRL_OPN_2PTS010_0627_20140214_030911_20140214_044933.EUM.nc	0.013	0.012	0.092	3049	5449	0	2252	9	139	0.064
SRL_OPN_2PTS010_0629_20140214_044932_20140214_063154.EUM.nc	0.011	0.006	0.085	4005	5738	0	1665	4	64	0.069
SRL_OPN_2PTS010_0631_20140214_063153_20140214_081837.EUM.nc	0.021	0.022	0.085	4060	6073	0	1896	1	116	0.035
SRL_OPN_2PTS010_0634_20140214_081837_20140214_095642.EUM.nc	0.028	0.022	0.136	2781	5483	0	2544	16	142	0.101
SRL_OPN_2PTS010_0635_20140214_095640_20140214_113429.EUM.nc	-0.015	-0.003	0.109	2324	5339	0	2968	30	17	0.064
SRL_OPN_2PTS010_0637_20140214_113428_20140214_131308.EUM.nc	-0.058	-0.054	0.092	2828	5362	0	2459	7	68	0.118
SRL_OPN_2PTS010_0639_20140214_131307_20140214_150629.EUM.nc	-0.009	-0.004	0.095	3595	6334	0	2705	1	33	0.064
SRL_OPN_2PTS010_0642_20140214_150628_20140214_164607.EUM.nc	-0.014	-0.012	0.095	3012	5568	0	2496	12	48	0.072
SRL_OPN_2PTS010_0644_20140214_164606_20140214_182551.EUM.nc	0.008	0.006	0.085	3414	5524	0	2041	9	60	0.018
SRL_OPN_2PTS010_0646_20140214_182550_20140214_200507.EUM.nc	-0.004	0.004	0.078	3164	5504	0	2184	12	144	0.046
SRL_OPN_2PTS010_0648_20140214_200507_20140214_214356.EUM.nc	-0.026	-0.031	0.104	3338	5381	0	1915	39	89	0.075
SRL_OPN_2PTS010_0650_20140214_214355_20140214_232154.EUM.nc	0.000	0.000	0.000	0	5339	0	3484	1855	0	0.000
SRL_OPN_2PTS010_0651_20140214_232154_20140215_005944.EUM.nc	-0.008	-0.002	0.085	2950	5500	0	2460	30	60	0.033
SRL_OPN_2PTS010_0653_20140215_005944_20140215_023801.EUM.nc	-0.026	-0.031	0.106	3090	5534	0	2391	35	18	0.143
SRL_OPN_2PTS010_0655_20140215_023802_20140215_041749.EUM.nc	-0.018	-0.015	0.090	2964	5518	0	2434	23	97	0.070
SRL_OPN_2PTS010_0657_20140215_041748_20140215_055925.EUM.nc	0.020	0.015	0.098	3803	5697	0	1809	5	80	0.076
SRL_OPN_2PTS010_0659_20140215_055924_20140215_074740.EUM.nc	-0.007	-0.014	0.079	4122	6130	0	1914	4	90	0.049
SRL_OPN_2PTS010_0662_20140215_074739_20140215_092555.EUM.nc	0.022	0.020	0.107	3144	5513	0	2227	8	134	0.089
SRL_OPN_2PTS010_0663_20140215_092554_20140215_110340.EUM.nc	-0.014	-0.010	0.106	2144	5414	0	3197	27	46	0.025
SRL_OPN_2PTS010_0665_20140215_110340_20140215_124200.EUM.nc	-0.050	-0.046	0.095	2529	5302	0	2681	14	78	0.091
SRL_OPN_2PTS010_0667_20140215_124159_20140215_142127.EUM.nc	-0.007	-0.008	0.081	3310	5453	0	2043	2	98	0.031
SRL_OPN_2PTS010_0672_20140215_161446_20140215_175432.EUM.nc	-0.012	-0.003	0.112	3111	5583	0	2450	5	17	0.079
SRL_OPN_2PTS010_0674_20140215_175431_20140215_193356.EUM.nc	0.001	0.003	0.078	3370	5587	0	2059	25	133	0.035
SRL_OPN_2PTS010_0676_20140215_193356_20140215_211258.EUM.nc	-0.014	-0.015	0.089	3553	5517	0	1786	14	164	0.061
SRL_OPN_2PTS010_0678_20140215_211257_20140215_225108.EUM.nc	0.006	0.001	0.083	2451	5319	0	2713	19	136	0.022
SRL_OPN_2PTS010_0679_20140215_225109_20140216_002858.EUM.nc	0.004	-0.000	0.092	3198	5429	0	2185	13	33	0.029
SRL_OPN_2PTS010_0681_20140216_002858_20140216_020659.EUM.nc	-0.013	-0.010	0.086	3012	5535	0	2406	29	88	0.101
SRL_OPN_2PTS010_0683_20140216_020659_20140216_034617.EUM.nc	-0.023	-0.026	0.101	3024	5538	0	2405	23	86	0.089
SRL_OPN_2PTS010_0685_20140216_034616_20140216_052713.EUM.nc	-0.013	-0.012	0.100	3048	5519	0	2399	6	66	0.028
SRL_OPN_2PTS010_0687_20140216_052712_20140216_071640.EUM.nc	-0.007	-0.017	0.092	3991	6170	0	2126	19	34	0.094
SRL_OPN_2PTS010_0690_20140216_071639_20140216_085508.EUM.nc	0.004	0.008	0.093	3672	5598	0	1739	52	135	0.021
SRL_OPN_2PTS010_0691_20140216_085508_20140216_103255.EUM.nc	-0.010	-0.005	0.103	2271	5496	0	3097	12	116	0.018
SRL_OPN_2PTS010_0693_20140216_103254_20140216_121102.EUM.nc	-0.035	-0.033	0.082	2527	5422	0	2847	29	19	0.033
SRL_OPN_2PTS010_0695_20140216_121101_20140216_135000.EUM.nc	-0.016	-0.007	0.084	3112	5422	0	2260	7	43	0.049
SRL_OPN_2PTS010_0697_20140216_134959_20140216_154326.EUM.nc	-0.005	-0.002	0.083	3582	6383	0	2720	0	81	0.012
SRL_OPN_2PTS010_0700_20140216_154325_20140216_172314.EUM.nc	-0.001	0.004	0.096	2851	5536	0	2556	5	124	0.049

– Continued on next page

Table 2: Sea Surface Height Anomaly Statistics.

– Continued from previous page

File	Median	Mean	Std. Dev.	No. Obs.	Total Obs.	Default Lat/Lon	Flag (total)	Default (total)	3-Sigma Edited	1 Cpr. Amp.
SRL_OPN_2PTS010_0702_20140216_172313_20140216_190243.EUM.nc	0.008	0.011	0.077	3473	5582	0	1977	12	120	0.018
SRL_OPN_2PTS010_0704_20140216_190241_20140216_204157.EUM.nc	-0.036	-0.025	0.092	3887	5533	0	1516	15	115	0.043
SRL_OPN_2PTS010_0706_20140216_204156_20140216_222021.EUM.nc	-0.027	-0.037	0.110	3050	5323	0	2201	26	46	0.096
SRL_OPN_2PTS010_0708_20140216_222020_20140216_235816.EUM.nc	-0.013	-0.015	0.096	3003	5478	0	2393	10	72	0.069
SRL_OPN_2PTS010_0709_20140216_235815_20140217_013605.EUM.nc	-0.028	-0.023	0.088	3116	5528	0	2379	5	28	0.074
SRL_OPN_2PTS010_0711_20140217_013604_20140217_031456.EUM.nc	-0.014	-0.022	0.108	3002	5533	0	2442	20	69	0.107
SRL_OPN_2PTS010_0713_20140217_031455_20140217_045516.EUM.nc	0.006	0.003	0.100	3106	5488	0	2260	6	116	0.054
SRL_OPN_2PTS010_0715_20140217_045515_20140217_063754.EUM.nc	0.024	0.003	0.096	3972	5800	0	1728	3	97	0.075
SRL_OPN_2PTS010_0717_20140217_063754_20140217_082417.EUM.nc	0.004	0.008	0.081	3980	6053	0	1869	13	191	0.013
SRL_OPN_2PTS010_0720_20140217_082416_20140217_100213.EUM.nc	0.031	0.022	0.124	2801	5505	0	2545	17	142	0.086
SRL_OPN_2PTS010_0721_20140217_100212_20140217_114009.EUM.nc	-0.013	-0.013	0.102	2351	5374	0	2942	41	40	0.062
SRL_OPN_2PTS010_0723_20140217_114009_20140217_131845.EUM.nc	-0.012	-0.009	0.102	2941	5317	0	2332	18	26	0.103
SRL_OPN_2PTS010_0725_20140217_131844_20140217_151206.EUM.nc	0.002	0.008	0.078	3534	6348	0	2729	1	84	0.010
SRL_OPN_2PTS010_0728_20140217_151205_20140217_165153.EUM.nc	-0.023	-0.023	0.082	2872	5571	0	2550	8	141	0.022
SRL_OPN_2PTS010_0730_20140217_165152_20140217_183128.EUM.nc	0.002	-0.002	0.084	3465	5518	0	2028	2	23	0.025
SRL_OPN_2PTS010_0732_20140217_183128_20140217_201051.EUM.nc	-0.019	-0.021	0.087	3288	5506	0	2113	8	97	0.053
SRL_OPN_2PTS010_0734_20140217_201050_20140217_214929.EUM.nc	-0.014	-0.017	0.112	3325	5402	0	1977	12	88	0.074
SRL_OPN_2PTS010_0736_20140217_214930_20140217_232734.EUM.nc	0.007	0.008	0.076	2397	5263	0	2692	55	119	0.019
SRL_OPN_2PTS010_0737_20140217_232734_20140218_010516.EUM.nc	-0.012	-0.008	0.093	2831	5481	0	2606	14	30	0.081
SRL_OPN_2PTS010_0739_20140218_010515_20140218_024345.EUM.nc	-0.002	-0.008	0.098	3110	5572	0	2450	4	8	0.105
SRL_OPN_2PTS010_0741_20140218_024344_20140218_042330.EUM.nc	-0.012	-0.009	0.078	2915	5507	0	2415	14	163	0.053
SRL_OPN_2PTS010_0743_20140218_042329_20140218_060525.EUM.nc	0.039	0.030	0.096	3858	5720	0	1793	10	59	0.048
SRL_OPN_2PTS010_0745_20140218_060523_20140218_075323.EUM.nc	-0.014	-0.012	0.074	4084	6112	0	1950	12	66	0.038
SRL_OPN_2PTS010_0748_20140218_075322_20140218_093128.EUM.nc	0.022	0.016	0.100	3134	5493	0	2257	11	91	0.069
SRL_OPN_2PTS010_0749_20140218_093127_20140218_110923.EUM.nc	-0.013	-0.015	0.112	2195	5439	0	3168	53	23	0.048
SRL_OPN_2PTS010_0751_20140218_110921_20140218_124735.EUM.nc	-0.046	-0.038	0.092	2571	5235	0	2637	3	24	0.109
SRL_OPN_2PTS010_0753_20140218_124734_20140218_142717.EUM.nc	-0.003	0.005	0.085	3409	5488	0	2011	9	59	0.039
SRL_OPN_2PTS010_0755_20140218_142717_20140218_162032.EUM.nc	0.001	-0.003	0.092	3275	6352	0	2947	21	109	0.040
SRL_OPN_2PTS010_0758_20140218_162032_20140218_180010.EUM.nc	-0.017	-0.016	0.093	3076	5551	0	2369	9	97	0.030
SRL_OPN_2PTS010_0760_20140218_180009_20140218_193941.EUM.nc	-0.011	-0.011	0.071	3332	5564	0	2067	11	154	0.012
SRL_OPN_2PTS010_0762_20140218_193941_20140218_211833.EUM.nc	-0.026	-0.024	0.076	3389	5434	0	1711	27	307	0.054
SRL_OPN_2PTS010_0764_20140218_211832_20140218_225650.EUM.nc	-0.014	-0.011	0.089	2371	5419	0	2889	11	148	0.053
SRL_OPN_2PTS010_0765_20140218_225649_20140219_003432.EUM.nc	0.007	0.006	0.092	3207	5440	0	2168	10	55	0.021
SRL_OPN_2PTS010_0767_20140219_003432_20140219_021244.EUM.nc	-0.008	0.000	0.098	3027	5537	0	2469	5	36	0.105
SRL_OPN_2PTS010_0769_20140219_021244_20140219_035157.EUM.nc	0.003	-0.002	0.099	2912	5493	0	2426	23	132	0.102
SRL_OPN_2PTS010_0771_20140219_035156_20140219_053310.EUM.nc	0.008	0.005	0.101	3080	5527	0	2377	7	63	0.052
SRL_OPN_2PTS010_0773_20140219_053309_20140219_072223.EUM.nc	0.015	0.013	0.083	4057	6199	0	2045	20	77	0.044
SRL_OPN_2PTS010_0776_20140219_072222_20140219_090042.EUM.nc	0.014	0.022	0.094	3646	5578	0	1790	44	98	0.021
SRL_OPN_2PTS010_0777_20140219_090041_20140219_103837.EUM.nc	0.008	0.001	0.120	2399	5466	0	2965	18	84	0.026

– Continued on next page

Table 2: Sea Surface Height Anomaly Statistics.

– Continued from previous page

File	Median	Mean	Std. Dev.	No. Obs.	Total Obs.	Default Lat/Lon	Flag (total)	Default (total)	3-Sigma Edited	1 Cpr. Amp.
SRL_OPN_2PTS010_0779_20140219_103837_20140219_121635.EUM.nc	-0.006	-0.004	0.074	2543	5435	0	2786	28	78	0.022
SRL_OPN_2PTS010_0781_20140219_121634_20140219_135549.EUM.nc	0.005	0.002	0.075	3182	5467	0	2244	3	38	0.045
SRL_OPN_2PTS010_0783_20140219_135548_20140219_154913.EUM.nc	0.003	0.003	0.074	3530	6382	0	2715	11	126	0.025
SRL_OPN_2PTS010_0786_20140219_154912_20140219_172853.EUM.nc	0.021	0.024	0.092	2883	5510	0	2547	9	71	0.048
SRL_OPN_2PTS010_0788_20140219_172852_20140219_190821.EUM.nc	0.002	0.002	0.080	3570	5580	0	1906	11	93	0.026
SRL_OPN_2PTS010_0790_20140219_190820_20140219_204734.EUM.nc	-0.055	-0.053	0.087	3835	5539	0	1512	9	183	0.026
SRL_OPN_2PTS010_0792_20140219_204734_20140219_222602.EUM.nc	-0.016	-0.019	0.076	2941	5350	0	2302	24	83	0.022
SRL_OPN_2PTS010_0794_20140219_222602_20140220_000350.EUM.nc	0.004	0.003	0.105	3028	5510	0	2395	21	66	0.079
SRL_OPN_2PTS010_0795_20140220_000349_20140220_014148.EUM.nc	-0.011	-0.001	0.100	3123	5554	0	2386	10	35	0.118
SRL_OPN_2PTS010_0797_20140220_014148_20140220_032035.EUM.nc	-0.022	-0.014	0.107	3027	5496	0	2391	19	59	0.114
SRL_OPN_2PTS010_0799_20140220_032034_20140220_050102.EUM.nc	-0.015	-0.017	0.079	3133	5502	0	2245	7	117	0.038
SRL_OPN_2PTS010_0801_20140220_050101_20140220_064348.EUM.nc	0.013	0.001	0.084	4039	5811	0	1735	6	31	0.056
SRL_OPN_2PTS010_0803_20140220_064348_20140220_082953.EUM.nc	-0.009	-0.007	0.085	4061	6043	0	1780	13	189	0.040
SRL_OPN_2PTS010_0806_20140220_082953_20140220_100747.EUM.nc	0.043	0.034	0.125	2870	5500	0	2502	13	115	0.085
SRL_OPN_2PTS010_0807_20140220_100746_20140220_114544.EUM.nc	-0.015	-0.010	0.080	2436	5407	0	2911	20	40	0.045
SRL_OPN_2PTS010_0809_20140220_114543_20140220_132422.EUM.nc	0.032	0.030	0.086	2944	5355	0	2353	10	48	0.103
SRL_OPN_2PTS010_0811_20140220_132422_20140220_151746.EUM.nc	-0.009	-0.006	0.073	3524	6344	0	2712	1	107	0.015
SRL_OPN_2PTS010_0814_20140220_151746_20140220_165734.EUM.nc	-0.002	-0.004	0.069	2828	5572	0	2576	12	156	0.030
SRL_OPN_2PTS010_0816_20140220_165733_20140220_183707.EUM.nc	-0.000	-0.004	0.076	3372	5497	0	2009	4	112	0.027
SRL_OPN_2PTS010_0818_20140220_183707_20140220_201628.EUM.nc	-0.017	-0.015	0.080	3259	5498	0	1990	10	239	0.025
SRL_OPN_2PTS010_0820_20140220_201628_20140220_215505.EUM.nc	-0.029	-0.034	0.085	3119	5387	0	2033	38	197	0.015
SRL_OPN_2PTS010_0822_20140220_215505_20140220_233307.EUM.nc	0.001	-0.002	0.092	2325	5285	0	2751	15	194	0.060
SRL_OPN_2PTS010_0823_20140220_233308_20140221_011050.EUM.nc	0.014	0.022	0.095	2808	5505	0	2658	7	32	0.098
SRL_OPN_2PTS010_0825_20140221_011050_20140221_024923.EUM.nc	-0.002	-0.007	0.087	3041	5526	0	2445	9	31	0.093
SRL_OPN_2PTS010_0827_20140221_024923_20140221_042914.EUM.nc	-0.014	-0.020	0.091	3043	5513	0	2392	12	66	0.089
SRL_OPN_2PTS010_0829_20140221_042913_20140221_061115.EUM.nc	0.016	0.009	0.086	3804	5700	0	1771	8	117	0.026
SRL_OPN_2PTS010_0831_20140221_061114_20140221_075858.EUM.nc	-0.010	-0.010	0.069	4039	6100	0	1938	11	112	0.036
SRL_OPN_2PTS010_0834_20140221_075857_20140221_093702.EUM.nc	0.024	0.019	0.122	2961	5473	0	2424	23	65	0.123
SRL_OPN_2PTS010_0835_20140221_093700_20140221_111455.EUM.nc	-0.006	-0.004	0.110	2109	5372	0	3183	48	32	0.095
SRL_OPN_2PTS010_0837_20140221_111454_20140221_125321.EUM.nc	-0.025	-0.025	0.102	2638	5296	0	2589	20	49	0.172
SRL_OPN_2PTS010_0839_20140221_125320_20140221_144634.EUM.nc	-0.028	-0.029	0.100	3438	6251	0	2732	9	72	0.081
SRL_OPN_2PTS010_0842_20140221_144633_20140221_162612.EUM.nc	-0.013	-0.016	0.095	3321	5646	0	2223	10	92	0.022
SRL_OPN_2PTS010_0844_20140221_162611_20140221_180550.EUM.nc	-0.018	-0.013	0.082	3126	5604	0	2363	9	106	0.045
SRL_OPN_2PTS010_0846_20140221_180549_20140221_194520.EUM.nc	-0.014	-0.014	0.075	3319	5558	0	2120	11	108	0.037
SRL_OPN_2PTS010_0848_20140221_194519_20140221_212409.EUM.nc	-0.035	-0.033	0.077	3402	5404	0	1772	20	210	0.027
SRL_OPN_2PTS010_0850_20140221_212409_20140221_230223.EUM.nc	-0.015	0.001	0.114	2252	5333	0	3009	12	60	0.087
SRL_OPN_2PTS010_0851_20140221_230222_20140222_004005.EUM.nc	0.004	0.009	0.121	3231	5457	0	2168	7	51	0.115
SRL_OPN_2PTS010_0853_20140222_004005_20140222_021818.EUM.nc	0.014	0.014	0.102	2987	5561	0	2550	2	22	0.112
SRL_OPN_2PTS010_0855_20140222_021817_20140222_035738.EUM.nc	-0.024	-0.025	0.107	2981	5559	0	2509	15	54	0.113

– Continued on next page

Table 2: Sea Surface Height Anomaly Statistics.

– Continued from previous page

File	Median	Mean	Std. Dev.	No. Obs.	Total Obs.	Default Lat/Lon	Flag (total)	Default (total)	3-Sigma Edited	1 Cpr. Amp.
SRL_OPN_2PTS010_0857_20140222_035738_20140222_053858.EUM.nc	0.014	0.014	0.103	3198	5537	0	2237	12	90	0.074
SRL_OPN_2PTS010_0859_20140222_053857_20140222_072800.EUM.nc	-0.018	-0.017	0.085	4224	6170	0	1881	3	62	0.062
SRL_OPN_2PTS010_0863_20140222_090614_20140222_104410.EUM.nc	0.016	0.010	0.111	2306	5503	0	3061	29	107	0.085
SRL_OPN_2PTS010_0865_20140222_104409_20140222_122212.EUM.nc	-0.011	-0.002	0.093	2606	5413	0	2728	13	66	0.053
SRL_OPN_2PTS010_0867_20140222_122211_20140222_140129.EUM.nc	-0.031	-0.026	0.080	3345	5452	0	2046	6	55	0.062
SRL_OPN_2PTS010_0869_20140222_140128_20140222_155453.EUM.nc	-0.012	-0.010	0.070	3232	6348	0	2930	19	167	0.021
SRL_OPN_2PTS010_0872_20140222_155452_20140222_173431.EUM.nc	-0.019	-0.014	0.095	2871	5494	0	2538	7	78	0.068
SRL_OPN_2PTS010_0874_20140222_173431_20140222_191408.EUM.nc	-0.014	-0.017	0.081	3599	5595	0	1899	17	80	0.048
SRL_OPN_2PTS010_0876_20140222_191409_20140222_205310.EUM.nc	-0.043	-0.040	0.091	3852	5580	0	1601	18	109	0.069
SRL_OPN_2PTS010_0878_20140222_205309_20140222_223137.EUM.nc	-0.039	-0.050	0.149	2967	5378	0	2354	32	25	0.160
SRL_OPN_2PTS010_0880_20140222_223137_20140223_000922.EUM.nc	0.002	0.005	0.105	3028	5461	0	2353	9	71	0.098
SRL_OPN_2PTS010_0881_20140223_000921_20140223_014723.EUM.nc	-0.015	-0.006	0.108	3183	5563	0	2354	7	19	0.125
SRL_OPN_2PTS010_0883_20140223_014722_20140223_032615.EUM.nc	0.003	0.003	0.116	3134	5479	0	2296	12	37	0.105
SRL_OPN_2PTS010_0885_20140223_032614_20140223_050656.EUM.nc	0.004	0.011	0.098	3078	5520	0	2334	12	96	0.073
SRL_OPN_2PTS010_0887_20140223_050655_20140223_065658.EUM.nc	-0.006	-0.008	0.078	3885	6203	0	2206	3	109	0.056
SRL_OPN_2PTS010_0890_20140223_065658_20140223_083527.EUM.nc	0.002	0.008	0.108	4137	5608	0	1349	4	118	0.071
SRL_OPN_2PTS010_0892_20140223_083526_20140223_101327.EUM.nc	0.016	0.008	0.120	2803	5515	0	2626	17	69	0.121
SRL_OPN_2PTS010_0893_20140223_101327_20140223_115119.EUM.nc	-0.023	-0.024	0.090	2414	5405	0	2844	28	119	0.091
SRL_OPN_2PTS010_0895_20140223_115118_20140223_133010.EUM.nc	0.002	0.006	0.078	2988	5325	0	2264	9	64	0.055
SRL_OPN_2PTS010_0897_20140223_133009_20140223_152335.EUM.nc	-0.028	-0.022	0.075	3552	6335	0	2678	8	97	0.007
SRL_OPN_2PTS010_0900_20140223_152334_20140223_170313.EUM.nc	-0.007	-0.003	0.073	2876	5510	0	2515	3	116	0.008
SRL_OPN_2PTS010_0902_20140223_170313_20140223_184255.EUM.nc	-0.010	0.005	0.097	3425	5588	0	2110	11	42	0.067
SRL_OPN_2PTS010_0904_20140223_184254_20140223_202207.EUM.nc	0.035	0.042	0.093	3539	5500	0	1848	15	98	0.045
SRL_OPN_2PTS010_0906_20140223_202206_20140223_220047.EUM.nc	-0.043	-0.040	0.091	2960	5352	0	2213	36	143	0.048
SRL_OPN_2PTS010_0908_20140223_220047_20140223_233840.EUM.nc	-0.011	-0.010	0.094	2570	5419	0	2688	35	126	0.065
SRL_OPN_2PTS010_0909_20140223_233839_20140224_011632.EUM.nc	0.011	0.013	0.089	3037	5491	0	2380	13	61	0.093
SRL_OPN_2PTS010_0911_20140224_011631_20140224_025459.EUM.nc	-0.016	-0.012	0.086	2952	5497	0	2402	2	141	0.115
SRL_OPN_2PTS010_0913_20140224_025500_20140224_043505.EUM.nc	-0.002	0.003	0.087	3063	5485	0	2354	16	52	0.043
SRL_OPN_2PTS010_0915_20140224_043505_20140224_061706.EUM.nc	0.006	0.006	0.081	3908	5742	0	1729	9	96	0.042
SRL_OPN_2PTS010_0917_20140224_061705_20140224_080433.EUM.nc	-0.004	0.005	0.093	4052	6086	0	1950	5	79	0.083
SRL_OPN_2PTS010_0920_20140224_080432_20140224_094242.EUM.nc	0.017	0.016	0.127	2963	5498	0	2425	18	92	0.114
SRL_OPN_2PTS010_0921_20140224_094242_20140224_112028.EUM.nc	0.007	0.010	0.105	2177	5241	0	2946	58	60	0.080
SRL_OPN_2PTS010_0923_20140224_112028_20140224_125857.EUM.nc	-0.065	-0.060	0.081	2731	5289	0	2493	2	63	0.067
SRL_OPN_2PTS010_0925_20140224_125857_20140224_145212.EUM.nc	-0.032	-0.026	0.074	3484	6272	0	2690	1	97	0.029
SRL_OPN_2PTS010_0928_20140224_145213_20140224_163152.EUM.nc	0.001	-0.007	0.084	3207	5647	0	2294	13	133	0.032
SRL_OPN_2PTS010_0930_20140224_163151_20140224_181137.EUM.nc	-0.019	-0.012	0.105	3241	5580	0	2258	13	68	0.051
SRL_OPN_2PTS010_0932_20140224_181136_20140224_195057.EUM.nc	0.028	0.029	0.085	3236	5519	0	2183	14	86	0.059
SRL_OPN_2PTS010_0934_20140224_195057_20140224_212952.EUM.nc	-0.037	-0.027	0.102	3545	5438	0	1766	36	91	0.084
SRL_OPN_2PTS010_0937_20140224_230756_20140225_004546.EUM.nc	-0.002	-0.001	0.098	3173	5462	0	2218	12	59	0.103

– Continued on next page

Table 2: Sea Surface Height Anomaly Statistics.

– Continued from previous page

File	Median	Mean	Std. Dev.	No. Obs.	Total Obs.	Default Lat/Lon	Flag (total)	Default (total)	3-Sigma Edited	1 Cpr. Amp.
SRL_OPN_2PTS010_0939_20140225_004545_20140225_022355.EUM.nc	-0.012	-0.002	0.097	2911	5545	0	2486	17	131	0.121
SRL_OPN_2PTS010_0941_20140225_022354_20140225_040328.EUM.nc	-0.014	-0.011	0.088	2999	5472	0	2394	4	75	0.071
SRL_OPN_2PTS010_0943_20140225_040327_20140225_054447.EUM.nc	0.019	0.022	0.096	3459	5654	0	2086	21	88	0.056
SRL_OPN_2PTS010_0945_20140225_054446_20140225_073335.EUM.nc	-0.009	-0.011	0.084	4223	6158	0	1892	3	40	0.072
SRL_OPN_2PTS010_0948_20140225_073335_20140225_091148.EUM.nc	0.016	0.010	0.096	3465	5544	0	2036	8	35	0.080
SRL_OPN_2PTS010_0949_20140225_091148_20140225_104943.EUM.nc	0.021	0.016	0.103	2246	5527	0	3147	16	118	0.081
SRL_OPN_2PTS010_0951_20140225_104943_20140225_122757.EUM.nc	-0.068	-0.054	0.086	2531	5355	0	2719	37	68	0.051
SRL_OPN_2PTS010_0953_20140225_122756_20140225_140709.EUM.nc	-0.003	-0.001	0.083	3224	5474	0	2208	4	38	0.047
SRL_OPN_2PTS010_0955_20140225_140709_20140225_160033.EUM.nc	-0.002	-0.012	0.078	3312	6357	0	2924	10	111	0.030
SRL_OPN_2PTS010_0958_20140225_160033_20140225_174012.EUM.nc	-0.018	-0.003	0.098	2980	5579	0	2492	17	90	0.044
SRL_OPN_2PTS010_0960_20140225_174013_20140225_191947.EUM.nc	0.026	0.025	0.078	3526	5573	0	1930	9	108	0.034
SRL_OPN_2PTS010_0962_20140225_191947_20140225_205846.EUM.nc	-0.007	0.004	0.082	3823	5564	0	1610	13	118	0.047
SRL_OPN_2PTS010_0964_20140225_205845_20140225_223712.EUM.nc	-0.039	-0.040	0.110	2837	5370	0	2475	14	44	0.086
SRL_OPN_2PTS010_0965_20140225_223711_20140226_001456.EUM.nc	-0.023	-0.013	0.101	3063	5442	0	2303	4	72	0.095
SRL_OPN_2PTS010_0967_20140226_001456_20140226_015258.EUM.nc	-0.012	-0.009	0.116	3215	5526	0	2278	2	31	0.134
SRL_OPN_2PTS010_0969_20140226_015258_20140226_033155.EUM.nc	-0.002	-0.007	0.085	3084	5463	0	2241	12	126	0.036
SRL_OPN_2PTS010_0971_20140226_033154_20140226_051243.EUM.nc	0.026	0.024	0.093	3164	5539	0	2334	3	38	0.019
SRL_OPN_2PTS010_0973_20140226_051242_20140226_070236.EUM.nc	-0.017	-0.022	0.088	3855	6201	0	2245	10	91	0.040
SRL_OPN_2PTS010_0976_20140226_070236_20140226_084102.EUM.nc	0.025	0.009	0.115	4035	5605	0	1440	27	103	0.096
SRL_OPN_2PTS010_0978_20140226_084101_20140226_101900.EUM.nc	-0.020	-0.024	0.108	2608	5511	0	2776	24	103	0.078
SRL_OPN_2PTS010_0979_20140226_101900_20140226_115653.EUM.nc	-0.068	-0.053	0.091	2509	5427	0	2841	26	51	0.055
SRL_OPN_2PTS010_0981_20140226_115652_20140226_133549.EUM.nc	-0.016	-0.020	0.086	2966	5360	0	2295	4	95	0.060
SRL_OPN_2PTS010_0983_20140226_133548_20140226_152914.EUM.nc	-0.004	-0.010	0.075	3565	6355	0	2674	4	112	0.030
SRL_OPN_2PTS010_0986_20140226_152913_20140226_170854.EUM.nc	-0.001	0.006	0.095	2974	5478	0	2464	2	38	0.033
SRL_OPN_2PTS010_0988_20140226_170853_20140226_184834.EUM.nc	0.018	0.021	0.086	3430	5597	0	2007	24	136	0.057
SRL_OPN_2PTS010_0990_20140226_184833_20140226_202744.EUM.nc	0.020	0.025	0.094	3551	5537	0	1862	16	108	0.078
SRL_OPN_2PTS010_0992_20140226_202743_20140226_220624.EUM.nc	-0.029	-0.033	0.091	2972	5365	0	2166	39	188	0.045
SRL_OPN_2PTS010_0994_20140226_220623_20140226_234415.EUM.nc	-0.019	-0.020	0.079	2740	5474	0	2567	27	140	0.062
SRL_OPN_2PTS010_0995_20140226_234414_20140227_012208.EUM.nc	0.018	0.036	0.100	3035	5500	0	2408	16	41	0.038
SRL_OPN_2PTS010_0997_20140227_012207_20140227_030040.EUM.nc	-0.002	-0.001	0.080	3050	5551	0	2458	13	30	0.045
SRL_OPN_2PTS010_0999_20140227_030039_20140227_044051.EUM.nc	0.009	0.006	0.079	3052	5617	0	2499	14	52	0.053

19 Sea Surface Height Anomaly (Model Wet) Table

Table 3: Sea Surface Height Anomaly (Model Wet) Statistics.

File	Median	Mean	Std. Dev.	No. Obs.	Total Obs.	Default Lat/Lon	Flag (total)	Default (total)	3-Sigma Edited	1 Cpr. Amp.
SRL_OPN_2PTS009_1001_20140123_044045_20140123_062302.EUM.nc	0.008	0.011	0.068	3963	5762	0	1720	6	73	0.005
SRL_OPN_2PTS010_0001_20140123_062301_20140123_081009.EUM.nc	0.002	-0.001	0.082	4002	6077	0	1885	1	189	0.055
SRL_OPN_2PTS010_0004_20140123_081008_20140123_094816.EUM.nc	0.005	0.004	0.137	2859	5484	0	2527	11	87	0.096
SRL_OPN_2PTS010_0005_20140123_094815_20140123_112609.EUM.nc	-0.019	-0.005	0.113	2091	5238	0	3062	36	49	0.047
SRL_OPN_2PTS010_0007_20140123_112608_20140123_130432.EUM.nc	-0.058	-0.059	0.096	2704	5276	0	2500	8	64	0.081
SRL_OPN_2PTS010_0009_20140123_130431_20140123_145749.EUM.nc	-0.055	-0.053	0.083	3520	6346	0	2766	15	45	0.051
SRL_OPN_2PTS010_0012_20140123_145748_20140123_163735.EUM.nc	-0.038	-0.039	0.078	3160	5619	0	2289	16	154	0.010
SRL_OPN_2PTS010_0014_20140123_163734_20140123_181718.EUM.nc	-0.031	-0.031	0.084	3115	5490	0	2302	9	64	0.029
SRL_OPN_2PTS010_0016_20140123_181717_20140123_195635.EUM.nc	-0.008	-0.002	0.083	3090	5493	0	2281	6	116	0.030
SRL_OPN_2PTS010_0018_20140123_195634_20140123_213527.EUM.nc	-0.025	-0.024	0.092	3492	5404	0	1725	27	160	0.018
SRL_OPN_2PTS010_0020_20140123_213526_20140123_231336.EUM.nc	-0.000	0.006	0.086	2176	5320	0	3053	3	88	0.053
SRL_OPN_2PTS010_0021_20140123_231336_20140124_005117.EUM.nc	-0.013	-0.001	0.100	3119	5479	0	2244	16	100	0.074
SRL_OPN_2PTS010_0023_20140124_005116_20140124_022937.EUM.nc	-0.024	-0.021	0.095	2963	5515	0	2536	1	15	0.090
SRL_OPN_2PTS010_0025_20140124_022936_20140124_040906.EUM.nc	-0.019	-0.018	0.092	2818	5491	0	2574	11	88	0.063
SRL_OPN_2PTS010_0027_20140124_040905_20140124_055039.EUM.nc	-0.007	0.002	0.082	3622	5692	0	1890	11	169	0.031
SRL_OPN_2PTS010_0029_20140124_055039_20140124_073914.EUM.nc	-0.028	-0.024	0.083	4109	6152	0	1895	2	146	0.051
SRL_OPN_2PTS010_0032_20140124_073913_20140124_091732.EUM.nc	0.007	0.005	0.099	3285	5501	0	2132	9	75	0.075
SRL_OPN_2PTS010_0033_20140124_091731_20140124_105516.EUM.nc	-0.021	-0.009	0.102	2163	5446	0	3177	35	71	0.047
SRL_OPN_2PTS010_0035_20140124_105515_20140124_123330.EUM.nc	-0.043	-0.035	0.085	2445	5306	0	2759	19	83	0.051
SRL_OPN_2PTS010_0037_20140124_123329_20140124_141256.EUM.nc	-0.069	-0.059	0.100	3217	5500	0	2229	0	54	0.076
SRL_OPN_2PTS010_0039_20140124_141255_20140124_160617.EUM.nc	-0.032	-0.035	0.082	3284	6400	0	2994	10	112	0.039
SRL_OPN_2PTS010_0042_20140124_160616_20140124_174554.EUM.nc	-0.029	-0.024	0.081	2911	5580	0	2529	15	125	0.024
SRL_OPN_2PTS010_0044_20140124_174553_20140124_192527.EUM.nc	-0.026	-0.024	0.080	3341	5586	0	2118	24	103	0.023
SRL_OPN_2PTS010_0046_20140124_192527_20140124_210431.EUM.nc	-0.020	-0.014	0.078	3680	5524	0	1695	20	129	0.026
SRL_OPN_2PTS010_0048_20140124_210430_20140124_224244.EUM.nc	-0.033	-0.035	0.108	2662	5332	0	2579	17	74	0.045
SRL_OPN_2PTS010_0049_20140124_224243_20140125_002035.EUM.nc	-0.014	-0.011	0.104	3064	5449	0	2348	8	29	0.058
SRL_OPN_2PTS010_0051_20140125_002034_20140125_015838.EUM.nc	-0.016	-0.013	0.088	3002	5543	0	2456	8	77	0.050
SRL_OPN_2PTS010_0053_20140125_015837_20140125_033739.EUM.nc	-0.005	-0.008	0.089	3043	5489	0	2358	12	76	0.043
SRL_OPN_2PTS010_0055_20140125_033738_20140125_051832.EUM.nc	-0.010	-0.000	0.098	3058	5558	0	2341	2	157	0.027
SRL_OPN_2PTS010_0057_20140125_051831_20140125_070812.EUM.nc	-0.003	-0.005	0.083	3871	6190	0	2208	18	93	0.037
SRL_OPN_2PTS010_0060_20140125_070812_20140125_084644.EUM.nc	-0.026	-0.029	0.090	3883	5594	0	1614	26	71	0.061
SRL_OPN_2PTS010_0062_20140125_084643_20140125_102431.EUM.nc	-0.009	-0.016	0.118	2512	5462	0	2835	28	87	0.084
SRL_OPN_2PTS010_0063_20140125_102430_20140125_120234.EUM.nc	-0.048	-0.040	0.087	2515	5363	0	2781	18	49	0.051
SRL_OPN_2PTS010_0065_20140125_120233_20140125_134132.EUM.nc	-0.029	-0.024	0.100	3066	5431	0	2298	35	32	0.062
SRL_OPN_2PTS010_0067_20140125_134131_20140125_153456.EUM.nc	-0.040	-0.034	0.084	3533	6359	0	2716	6	104	0.016
SRL_OPN_2PTS010_0070_20140125_153456_20140125_171435.EUM.nc	0.001	0.005	0.074	2788	5487	0	2583	3	113	0.029

– Continued on next page

Table 3: Sea Surface Height Anomaly (Model Wet) Statistics.

– Continued from previous page

File	Median	Mean	Std. Dev.	No. Obs.	Total Obs.	Default Lat/Lon	Flag (total)	Default (total)	3-Sigma Edited	1 Cpr. Amp.
SRL_OPN_2PTS010_0072_20140125_171435_20140125_185413.EUM.nc	-0.027	-0.016	0.095	3271	5594	0	2230	37	56	0.044
SRL_OPN_2PTS010_0074_20140125_185412_20140125_203320.EUM.nc	-0.002	0.005	0.091	3620	5499	0	1716	19	144	0.029
SRL_OPN_2PTS010_0076_20140125_203319_20140125_221156.EUM.nc	-0.003	-0.004	0.091	2923	5384	0	2299	22	140	0.012
SRL_OPN_2PTS010_0078_20140125_221155_20140125_234953.EUM.nc	-0.030	-0.029	0.084	2835	5446	0	2534	8	69	0.005
SRL_OPN_2PTS010_0079_20140125_234952_20140126_012737.EUM.nc	-0.011	-0.005	0.091	2955	5490	0	2454	3	78	0.047
SRL_OPN_2PTS010_0081_20140126_012736_20140126_030620.EUM.nc	-0.022	-0.015	0.088	3077	5532	0	2378	6	71	0.052
SRL_OPN_2PTS010_0083_20140126_030620_20140126_044637.EUM.nc	-0.015	-0.007	0.080	3094	5500	0	2318	8	80	0.020
SRL_OPN_2PTS010_0085_20140126_044637_20140126_062854.EUM.nc	0.000	-0.003	0.075	3875	5778	0	1740	6	157	0.018
SRL_OPN_2PTS010_0087_20140126_062853_20140126_081544.EUM.nc	0.008	0.004	0.100	4153	6066	0	1857	3	53	0.045
SRL_OPN_2PTS010_0090_20140126_081543_20140126_095348.EUM.nc	-0.002	-0.003	0.126	2786	5478	0	2591	9	92	0.079
SRL_OPN_2PTS010_0091_20140126_095348_20140126_113143.EUM.nc	-0.038	-0.035	0.102	2233	5302	0	3015	26	28	0.036
SRL_OPN_2PTS010_0093_20140126_113141_20140126_131018.EUM.nc	-0.048	-0.039	0.087	2791	5360	0	2517	3	49	0.043
SRL_OPN_2PTS010_0095_20140126_131018_20140126_150335.EUM.nc	-0.028	-0.024	0.071	3451	6350	0	2744	29	126	0.014
SRL_OPN_2PTS010_0098_20140126_150334_20140126_164314.EUM.nc	-0.027	-0.023	0.090	3001	5587	0	2455	12	119	0.040
SRL_OPN_2PTS010_0100_20140126_164313_20140126_182256.EUM.nc	-0.009	-0.005	0.093	3349	5517	0	2130	10	28	0.039
SRL_OPN_2PTS010_0102_20140126_182256_20140126_200212.EUM.nc	-0.004	-0.001	0.088	3106	5472	0	2211	25	130	0.045
SRL_OPN_2PTS010_0104_20140126_200211_20140126_214102.EUM.nc	-0.018	-0.021	0.103	3431	5405	0	1855	13	106	0.037
SRL_OPN_2PTS010_0106_20140126_214101_20140126_231908.EUM.nc	-0.007	-0.005	0.089	2371	5333	0	2905	11	46	0.054
SRL_OPN_2PTS010_0107_20140126_231909_20140127_005649.EUM.nc	0.002	0.016	0.091	2949	5485	0	2478	21	37	0.040
SRL_OPN_2PTS010_0109_20140127_005648_20140127_023511.EUM.nc	-0.028	-0.027	0.084	3002	5554	0	2487	23	42	0.075
SRL_OPN_2PTS010_0111_20140127_023510_20140127_041455.EUM.nc	-0.002	-0.002	0.079	2795	5502	0	2522	22	163	0.042
SRL_OPN_2PTS010_0113_20140127_041455_20140127_055627.EUM.nc	0.013	0.013	0.089	3724	5696	0	1830	3	139	0.042
SRL_OPN_2PTS010_0115_20140127_055626_20140127_074448.EUM.nc	-0.003	-0.011	0.096	4179	6134	0	1891	5	59	0.083
SRL_OPN_2PTS010_0118_20140127_074447_20140127_092304.EUM.nc	0.024	0.011	0.124	3234	5498	0	2190	14	60	0.128
SRL_OPN_2PTS010_0119_20140127_092303_20140127_110055.EUM.nc	-0.040	-0.030	0.104	2077	5380	0	3236	25	42	0.076
SRL_OPN_2PTS010_0121_20140127_110054_20140127_123904.EUM.nc	-0.074	-0.044	0.104	2552	5330	0	2750	9	19	0.087
SRL_OPN_2PTS010_0123_20140127_123903_20140127_141837.EUM.nc	-0.012	-0.009	0.091	3225	5497	0	2148	8	116	0.068
SRL_OPN_2PTS010_0125_20140127_141837_20140127_161155.EUM.nc	-0.029	-0.033	0.079	3272	6365	0	2911	17	165	0.030
SRL_OPN_2PTS010_0128_20140127_161154_20140127_175138.EUM.nc	-0.007	-0.002	0.083	2847	4454	0	1513	0	94	0.023
SRL_OPN_2PTS010_0130_20140127_175137_20140127_193109.EUM.nc	0.021	0.038	0.096	3341	5403	0	1964	16	82	0.057
SRL_OPN_2PTS010_0132_20140127_193108_20140127_211002.EUM.nc	-0.023	-0.018	0.093	3631	5326	0	1593	30	72	0.036
SRL_OPN_2PTS010_0134_20140127_211002_20140127_224822.EUM.nc	-0.053	-0.040	0.124	2512	5277	0	2666	26	73	0.112
SRL_OPN_2PTS010_0135_20140127_224821_20140128_002611.EUM.nc	0.023	0.019	0.087	3100	5395	0	2251	2	42	0.037
SRL_OPN_2PTS010_0137_20140128_002610_20140128_020408.EUM.nc	-0.018	-0.011	0.089	3017	5534	0	2438	9	70	0.059
SRL_OPN_2PTS010_0139_20140128_020407_20140128_034323.EUM.nc	-0.023	-0.026	0.077	2990	5529	0	2400	17	122	0.044
SRL_OPN_2PTS010_0141_20140128_034322_20140128_052422.EUM.nc	0.004	0.007	0.081	3067	5558	0	2399	4	88	0.039
SRL_OPN_2PTS010_0143_20140128_052421_20140128_071353.EUM.nc	0.006	0.002	0.086	3873	6179	0	2188	16	102	0.082
SRL_OPN_2PTS010_0146_20140128_071352_20140128_085213.EUM.nc	0.051	0.051	0.089	3845	5584	0	1624	16	99	0.054
SRL_OPN_2PTS010_0147_20140128_085213_20140128_103008.EUM.nc	-0.010	-0.001	0.118	2263	5487	0	3078	15	131	0.063

– Continued on next page

Table 3: Sea Surface Height Anomaly (Model Wet) Statistics.

– Continued from previous page

File	Median	Mean	Std. Dev.	No. Obs.	Total Obs.	Default Lat/Lon	Flag (total)	Default (total)	3-Sigma Edited	1 Cpr. Amp.
SRL_OPN_2PTS010_0149_20140128_103007_20140128_120812.EUM.nc	-0.046	-0.041	0.081	2508	5417	0	2804	36	69	0.063
SRL_OPN_2PTS010_0151_20140128_120811_20140128_134707.EUM.nc	-1.064	-1.766	4.718	2830	5408	0	2332	106	140	9.925
SRL_OPN_2PTS010_0153_20140128_134706_20140128_154031.EUM.nc	-0.005	-0.006	0.086	3599	6382	0	2747	4	32	0.030
SRL_OPN_2PTS010_0156_20140128_154030_20140128_172017.EUM.nc	0.042	0.044	0.085	2820	5539	0	2632	4	83	0.035
SRL_OPN_2PTS010_0158_20140128_172016_20140128_185954.EUM.nc	0.018	0.027	0.082	3241	5589	0	2220	20	108	0.022
SRL_OPN_2PTS010_0160_20140128_185953_20140128_203900.EUM.nc	0.026	0.043	0.108	3723	5524	0	1613	9	179	0.073
SRL_OPN_2PTS010_0162_20140128_203859_20140128_221734.EUM.nc	-0.034	-0.037	0.099	3032	5378	0	2246	40	60	0.072
SRL_OPN_2PTS010_0164_20140128_221733_20140128_235529.EUM.nc	-0.003	-0.017	0.093	2899	5444	0	2450	17	78	0.090
SRL_OPN_2PTS010_0165_20140128_235528_20140129_013315.EUM.nc	-0.001	0.005	0.096	2987	5505	0	2490	1	27	0.038
SRL_OPN_2PTS010_0167_20140129_013314_20140129_031203.EUM.nc	-0.027	-0.024	0.083	2996	5542	0	2427	10	109	0.041
SRL_OPN_2PTS010_0169_20140129_031202_20140129_045217.EUM.nc	-0.016	-0.008	0.090	3002	5475	0	2291	7	175	0.039
SRL_OPN_2PTS010_0171_20140129_045216_20140129_063451.EUM.nc	0.006	0.003	0.084	4031	5804	0	1712	8	53	0.078
SRL_OPN_2PTS010_0173_20140129_063449_20140129_082123.EUM.nc	0.039	0.043	0.084	4135	6066	0	1847	9	75	0.028
SRL_OPN_2PTS010_0176_20140129_082122_20140129_095926.EUM.nc	-0.003	-0.007	0.084	2545	5502	0	2613	16	328	0.020
SRL_OPN_2PTS010_0177_20140129_095925_20140129_113712.EUM.nc	-0.075	-0.068	0.099	2335	5388	0	2977	29	47	0.047
SRL_OPN_2PTS010_0179_20140129_113711_20140129_131552.EUM.nc	-0.026	-0.014	0.098	2895	5335	0	2410	5	25	0.058
SRL_OPN_2PTS010_0181_20140129_131551_20140129_150911.EUM.nc	0.016	0.013	0.086	3550	6367	0	2764	8	45	0.029
SRL_OPN_2PTS010_0184_20140129_150910_20140129_164859.EUM.nc	-0.047	-0.048	0.076	2896	5556	0	2501	14	145	0.032
SRL_OPN_2PTS010_0186_20140129_164858_20140129_182840.EUM.nc	0.013	0.012	0.080	3341	5518	0	2112	14	51	0.022
SRL_OPN_2PTS010_0188_20140129_182839_20140129_200754.EUM.nc	0.009	0.024	0.097	3103	5494	0	2223	9	159	0.064
SRL_OPN_2PTS010_0190_20140129_200754_20140129_214642.EUM.nc	-0.050	-0.040	0.116	3292	5407	0	1984	20	111	0.070
SRL_OPN_2PTS010_0192_20140129_214641_20140129_232445.EUM.nc	-0.013	-0.016	0.098	2418	5301	0	2803	27	53	0.066
SRL_OPN_2PTS010_0193_20140129_232444_20140130_010226.EUM.nc	0.030	0.033	0.086	2864	5481	0	2564	21	32	0.055
SRL_OPN_2PTS010_0195_20140130_010225_20140130_024051.EUM.nc	0.005	-0.005	0.109	3040	5549	0	2463	8	38	0.142
SRL_OPN_2PTS010_0197_20140130_024050_20140130_042034.EUM.nc	-0.008	-0.014	0.082	2894	5502	0	2446	31	131	0.055
SRL_OPN_2PTS010_0199_20140130_042033_20140130_060222.EUM.nc	0.026	0.021	0.097	3806	5711	0	1796	4	105	0.092
SRL_OPN_2PTS010_0201_20140130_060222_20140130_075027.EUM.nc	-0.008	0.005	0.103	4238	6108	0	1824	6	40	0.096
SRL_OPN_2PTS010_0204_20140130_075026_20140130_092840.EUM.nc	0.034	0.028	0.094	3167	5482	0	2232	16	67	0.057
SRL_OPN_2PTS010_0205_20140130_092839_20140130_110624.EUM.nc	-0.035	-0.024	0.111	2122	5374	0	3163	34	55	0.071
SRL_OPN_2PTS010_0207_20140130_110623_20140130_124444.EUM.nc	-0.056	-0.043	0.115	2573	5289	0	2669	19	28	0.111
SRL_OPN_2PTS010_0209_20140130_124444_20140130_142421.EUM.nc	0.039	0.040	0.091	3391	5486	0	2068	4	23	0.059
SRL_OPN_2PTS010_0211_20140130_142421_20140130_161738.EUM.nc	-0.043	-0.039	0.080	3358	6365	0	2885	6	116	0.023
SRL_OPN_2PTS010_0214_20140130_161738_20140130_175722.EUM.nc	-0.006	-0.008	0.076	3010	5555	0	2420	1	124	0.013
SRL_OPN_2PTS010_0216_20140130_175722_20140130_193644.EUM.nc	0.000	0.013	0.099	3377	5568	0	2135	7	49	0.051
SRL_OPN_2PTS010_0218_20140130_193643_20140130_211544.EUM.nc	-0.030	-0.027	0.092	3570	5453	0	1737	5	141	0.059
SRL_OPN_2PTS010_0220_20140130_211543_20140130_225352.EUM.nc	-0.028	-0.028	0.111	2414	5403	0	2917	35	37	0.008
SRL_OPN_2PTS010_0221_20140130_225352_20140131_003141.EUM.nc	-0.002	-0.002	0.088	3246	5448	0	2170	7	25	0.032
SRL_OPN_2PTS010_0223_20140131_003140_20140131_020950.EUM.nc	0.001	0.007	0.091	2870	5547	0	2603	5	69	0.087
SRL_OPN_2PTS010_0225_20140131_020950_20140131_034901.EUM.nc	-0.025	-0.025	0.081	2970	5492	0	2425	12	85	0.048

– Continued on next page

Table 3: Sea Surface Height Anomaly (Model Wet) Statistics.

– Continued from previous page

File	Median	Mean	Std. Dev.	No. Obs.	Total Obs.	Default Lat/Lon	Flag (total)	Default (total)	3-Sigma Edited	1 Cpr. Amp.
SRL_OPN_2PTS010_0227_20140131_034900_20140131_053008.EUM.nc	-0.022	-0.026	0.094	3019	5537	0	2427	10	81	0.070
SRL_OPN_2PTS010_0229_20140131_053008_20140131_071927.EUM.nc	-0.019	-0.026	0.099	4090	6173	0	2036	15	32	0.094
SRL_OPN_2PTS010_0232_20140131_071926_20140131_085754.EUM.nc	0.034	0.028	0.118	3793	5592	0	1759	14	26	0.076
SRL_OPN_2PTS010_0233_20140131_085753_20140131_103539.EUM.nc	-0.010	-0.007	0.114	2234	5471	0	3161	12	64	0.036
SRL_OPN_2PTS010_0235_20140131_103538_20140131_121345.EUM.nc	-0.030	-0.029	0.072	2551	5407	0	2789	21	46	0.042
SRL_OPN_2PTS010_0237_20140131_121345_20140131_135253.EUM.nc	-0.013	-0.009	0.093	3079	5464	0	2325	6	54	0.060
SRL_OPN_2PTS010_0239_20140131_135253_20140131_154617.EUM.nc	-0.026	-0.024	0.083	3528	6393	0	2735	13	117	0.022
SRL_OPN_2PTS010_0242_20140131_154617_20140131_172556.EUM.nc	-0.001	0.002	0.083	2824	5507	0	2565	4	114	0.003
SRL_OPN_2PTS010_0244_20140131_172555_20140131_190533.EUM.nc	-0.007	0.005	0.093	3331	5587	0	2162	4	90	0.017
SRL_OPN_2PTS010_0246_20140131_190531_20140131_204443.EUM.nc	-0.027	-0.026	0.099	3823	5526	0	1506	33	164	0.077
SRL_OPN_2PTS010_0248_20140131_204443_20140131_222306.EUM.nc	-0.028	-0.034	0.100	2940	5342	0	2303	31	68	0.048
SRL_OPN_2PTS010_0250_20140131_222305_20140201_000100.EUM.nc	0.005	0.006	0.094	2912	5470	0	2391	18	149	0.014
SRL_OPN_2PTS010_0251_20140201_000059_20140201_013856.EUM.nc	-0.039	-0.031	0.095	3076	5561	0	2445	7	33	0.052
SRL_OPN_2PTS010_0253_20140201_013854_20140201_031739.EUM.nc	-0.020	-0.026	0.081	2976	5513	0	2394	35	108	0.019
SRL_OPN_2PTS010_0255_20140201_031738_20140201_045810.EUM.nc	-0.014	-0.014	0.073	3019	5513	0	2296	2	196	0.038
SRL_OPN_2PTS010_0257_20140201_045809_20140201_064041.EUM.nc	0.006	-0.009	0.118	4015	5785	0	1688	7	75	0.103
SRL_OPN_2PTS010_0259_20140201_064041_20140201_082656.EUM.nc	-0.010	-0.011	0.086	4077	6035	0	1772	4	182	0.014
SRL_OPN_2PTS010_0262_20140201_082655_20140201_100458.EUM.nc	-0.001	0.000	0.133	2811	5495	0	2588	4	92	0.086
SRL_OPN_2PTS010_0263_20140201_100458_20140201_114252.EUM.nc	-0.053	-0.037	0.095	2374	5424	0	2963	21	66	0.075
SRL_OPN_2PTS010_0265_20140201_114251_20140201_132128.EUM.nc	-0.022	-0.028	0.091	2893	5321	0	2362	4	62	0.097
SRL_OPN_2PTS010_0267_20140201_132127_20140201_151458.EUM.nc	-0.007	-0.001	0.100	3553	6368	0	2753	10	52	0.069
SRL_OPN_2PTS010_0270_20140201_151457_20140201_165436.EUM.nc	-0.040	-0.038	0.077	2918	5531	0	2527	5	81	0.034
SRL_OPN_2PTS010_0272_20140201_165435_20140201_183417.EUM.nc	0.001	-0.002	0.078	3385	5531	0	2094	8	44	0.011
SRL_OPN_2PTS010_0274_20140201_183416_20140201_201330.EUM.nc	-0.039	-0.039	0.090	3201	5508	0	2043	25	239	0.050
SRL_OPN_2PTS010_0276_20140201_201330_20140201_215214.EUM.nc	-0.029	-0.032	0.113	3254	5419	0	2005	45	115	0.080
SRL_OPN_2PTS010_0278_20140201_215213_20140201_233017.EUM.nc	-0.021	-0.023	0.082	2370	5298	0	2869	27	32	0.051
SRL_OPN_2PTS010_0279_20140201_233016_20140202_010806.EUM.nc	-0.005	-0.001	0.078	2742	5482	0	2648	8	84	0.017
SRL_OPN_2PTS010_0281_20140202_010805_20140202_024627.EUM.nc	-0.042	-0.039	0.075	3032	5519	0	2420	3	64	0.057
SRL_OPN_2PTS010_0283_20140202_024628_20140202_042623.EUM.nc	-0.019	-0.026	0.082	3043	5516	0	2362	11	100	0.031
SRL_OPN_2PTS010_0285_20140202_042622_20140202_060811.EUM.nc	-0.005	0.002	0.112	3820	5696	0	1794	1	81	0.085
SRL_OPN_2PTS010_0287_20140202_060810_20140202_075608.EUM.nc	-0.040	-0.039	0.087	4134	6115	0	1913	7	61	0.050
SRL_OPN_2PTS010_0290_20140202_075607_20140202_093411.EUM.nc	0.012	0.007	0.092	3024	5470	0	2313	14	119	0.060
SRL_OPN_2PTS010_0291_20140202_093411_20140202_111203.EUM.nc	-0.075	-0.067	0.113	2134	5399	0	3208	30	27	0.070
SRL_OPN_2PTS010_0293_20140202_111202_20140202_125026.EUM.nc	-0.045	-0.040	0.084	2581	5263	0	2584	25	73	0.084
SRL_OPN_2PTS010_0295_20140202_125025_20140202_144337.EUM.nc	0.000	-0.003	0.107	3446	6252	0	2783	0	23	0.078
SRL_OPN_2PTS010_0298_20140202_144337_20140202_162314.EUM.nc	-0.079	-0.075	0.081	3244	5623	0	2210	3	166	0.055
SRL_OPN_2PTS010_0300_20140202_162314_20140202_180259.EUM.nc	-0.042	-0.042	0.089	3031	5606	0	2432	3	140	0.036
SRL_OPN_2PTS010_0302_20140202_180258_20140202_194228.EUM.nc	-0.028	-0.025	0.089	3336	5549	0	2147	9	57	0.020
SRL_OPN_2PTS010_0304_20140202_194227_20140202_212118.EUM.nc	-0.040	-0.051	0.083	3405	5408	0	1753	16	234	0.067

– Continued on next page

Table 3: Sea Surface Height Anomaly (Model Wet) Statistics.

– Continued from previous page

File	Median	Mean	Std. Dev.	No. Obs.	Total Obs.	Default Lat/Lon	Flag (total)	Default (total)	3-Sigma Edited	1 Cpr. Amp.
SRL_OPN_2PTS010_0306_20140202_212118_20140202_225932.EUM.nc	-0.026	-0.027	0.088	2303	5394	0	3022	21	48	0.030
SRL_OPN_2PTS010_0307_20140202_225931_20140203_003717.EUM.nc	-0.006	0.000	0.093	3329	5475	0	2111	15	20	0.037
SRL_OPN_2PTS010_0309_20140203_003716_20140203_021529.EUM.nc	-0.026	-0.021	0.087	2889	5551	0	2598	6	58	0.053
SRL_OPN_2PTS010_0311_20140203_021528_20140203_035446.EUM.nc	-0.056	-0.050	0.089	2796	5499	0	2557	15	131	0.071
SRL_OPN_2PTS010_0313_20140203_035445_20140203_053602.EUM.nc	-0.039	-0.039	0.082	2985	5530	0	2390	17	138	0.023
SRL_OPN_2PTS010_0315_20140203_053601_20140203_072510.EUM.nc	-0.014	-0.021	0.095	4182	6199	0	1959	10	48	0.069
SRL_OPN_2PTS010_0318_20140203_072509_20140203_090326.EUM.nc	-0.039	-0.037	0.105	3641	5561	0	1858	14	48	0.067
SRL_OPN_2PTS010_0319_20140203_090325_20140203_104122.EUM.nc	-0.002	-0.003	0.107	2319	5474	0	3033	17	105	0.056
SRL_OPN_2PTS010_0321_20140203_104121_20140203_121923.EUM.nc	-0.044	-0.037	0.081	2512	5416	0	2791	27	86	0.037
SRL_OPN_2PTS010_0323_20140203_121923_20140203_135840.EUM.nc	-0.066	-0.055	0.094	3259	5462	0	2175	12	16	0.072
SRL_OPN_2PTS010_0325_20140203_135839_20140203_155202.EUM.nc	-0.025	-0.020	0.087	3347	6339	0	2837	43	112	0.038
SRL_OPN_2PTS010_0328_20140203_155202_20140203_173142.EUM.nc	-0.036	-0.032	0.093	2834	5446	0	2486	2	124	0.037
SRL_OPN_2PTS010_0330_20140203_173141_20140203_191118.EUM.nc	-0.014	-0.006	0.087	3531	5618	0	1930	3	154	0.007
SRL_OPN_2PTS010_0332_20140203_191117_20140203_205020.EUM.nc	-0.056	-0.053	0.075	3720	5534	0	1575	21	218	0.015
SRL_OPN_2PTS010_0334_20140203_205020_20140203_222851.EUM.nc	-0.029	-0.031	0.096	2984	5386	0	2309	21	72	0.068
SRL_OPN_2PTS010_0336_20140203_222849_20140204_000636.EUM.nc	-0.025	-0.026	0.082	2987	5473	0	2354	16	116	0.012
SRL_OPN_2PTS010_0337_20140204_000636_20140204_014436.EUM.nc	-0.038	-0.028	0.102	3113	5562	0	2408	10	31	0.093
SRL_OPN_2PTS010_0339_20140204_014435_20140204_032326.EUM.nc	-0.046	-0.046	0.096	2912	5464	0	2366	13	173	0.091
SRL_OPN_2PTS010_0341_20140204_032325_20140204_050355.EUM.nc	-0.041	-0.032	0.086	3098	5542	0	2357	11	76	0.018
SRL_OPN_2PTS010_0343_20140204_050354_20140204_065410.EUM.nc	-0.026	-0.036	0.105	4022	6199	0	2134	8	35	0.072
SRL_OPN_2PTS010_0346_20140204_065409_20140204_083241.EUM.nc	-0.037	-0.041	0.102	4177	5622	0	1314	1	130	0.059
SRL_OPN_2PTS010_0348_20140204_083241_20140204_101033.EUM.nc	0.021	0.004	0.126	2831	5431	0	2538	7	55	0.102
SRL_OPN_2PTS010_0349_20140204_101032_20140204_114832.EUM.nc	-0.023	-0.014	0.105	2414	5410	0	2881	48	67	0.094
SRL_OPN_2PTS010_0351_20140204_114831_20140204_132713.EUM.nc	-0.043	-0.042	0.096	2969	5298	0	2277	18	34	0.107
SRL_OPN_2PTS010_0353_20140204_132714_20140204_152037.EUM.nc	-0.024	-0.022	0.087	3537	6346	0	2711	3	95	0.040
SRL_OPN_2PTS010_0356_20140204_152036_20140204_170025.EUM.nc	-0.038	-0.040	0.086	2892	5581	0	2592	2	95	0.030
SRL_OPN_2PTS010_0358_20140204_170024_20140204_183958.EUM.nc	-0.027	-0.025	0.074	3350	5581	0	2147	3	81	0.020
SRL_OPN_2PTS010_0360_20140204_183959_20140204_201918.EUM.nc	-0.045	-0.044	0.084	3439	5490	0	1920	11	120	0.030
SRL_OPN_2PTS010_0362_20140204_201918_20140204_215753.EUM.nc	-0.055	-0.056	0.097	3064	5386	0	2201	36	85	0.036
SRL_OPN_2PTS010_0364_20140204_215753_20140204_233555.EUM.nc	-0.033	-0.030	0.093	2528	5348	0	2728	17	75	0.061
SRL_OPN_2PTS010_0365_20140204_233554_20140205_011338.EUM.nc	-0.004	0.003	0.082	2850	5472	0	2564	9	49	0.017
SRL_OPN_2PTS010_0367_20140205_011338_20140205_025213.EUM.nc	-0.038	-0.031	0.123	3049	5508	0	2415	2	42	0.127
SRL_OPN_2PTS010_0369_20140205_025212_20140205_043207.EUM.nc	-0.032	-0.031	0.093	3074	5481	0	2320	15	72	0.060
SRL_OPN_2PTS010_0371_20140205_043206_20140205_061413.EUM.nc	-0.011	-0.019	0.085	3770	5727	0	1808	7	142	0.017
SRL_OPN_2PTS010_0373_20140205_061412_20140205_080148.EUM.nc	-0.028	-0.028	0.085	4077	6093	0	1920	16	80	0.030
SRL_OPN_2PTS010_0376_20140205_080147_20140205_093949.EUM.nc	-0.013	-0.027	0.115	2850	5484	0	2419	26	189	0.087
SRL_OPN_2PTS010_0377_20140205_093948_20140205_111743.EUM.nc	-0.024	-0.019	0.104	2186	5289	0	3030	33	40	0.075
SRL_OPN_2PTS010_0379_20140205_111742_20140205_125603.EUM.nc	-0.031	-0.025	0.086	2702	5239	0	2483	3	51	0.098
SRL_OPN_2PTS010_0381_20140205_125602_20140205_144917.EUM.nc	-0.038	-0.037	0.091	3466	6252	0	2723	8	55	0.064

– Continued on next page

Table 3: Sea Surface Height Anomaly (Model Wet) Statistics.

– Continued from previous page

File	Median	Mean	Std. Dev.	No. Obs.	Total Obs.	Default Lat/Lon	Flag (total)	Default (total)	3-Sigma Edited	1 Cpr. Amp.
SRL_OPN_2PTS010_0384_20140205_144916_20140205_162904.EUM.nc	-0.034	-0.033	0.098	3291	5647	0	2191	36	129	0.055
SRL_OPN_2PTS010_0386_20140205_162903_20140205_180842.EUM.nc	-0.046	-0.046	0.087	3180	5591	0	2328	14	69	0.029
SRL_OPN_2PTS010_0388_20140205_180841_20140205_194811.EUM.nc	-0.029	-0.026	0.087	3301	5555	0	2150	8	96	0.055
SRL_OPN_2PTS010_0390_20140205_194810_20140205_212700.EUM.nc	-0.039	-0.039	0.075	3373	5386	0	1711	25	277	0.017
SRL_OPN_2PTS010_0392_20140205_212659_20140205_230512.EUM.nc	-0.016	-0.016	0.092	2193	5354	0	3069	7	85	0.052
SRL_OPN_2PTS010_0393_20140205_230511_20140206_004255.EUM.nc	-0.019	-0.013	0.112	3164	5456	0	2228	20	44	0.075
SRL_OPN_2PTS010_0395_20140206_004253_20140206_022110.EUM.nc	0.000	-0.001	0.101	2932	5565	0	2590	2	41	0.081
SRL_OPN_2PTS010_0397_20140206_022109_20140206_040033.EUM.nc	-0.047	-0.046	0.130	2956	5510	0	2468	6	80	0.105
SRL_OPN_2PTS010_0399_20140206_040033_20140206_054155.EUM.nc	-0.005	-0.005	0.103	3363	5509	0	2064	11	71	0.098
SRL_OPN_2PTS010_0401_20140206_054155_20140206_073051.EUM.nc	-0.023	-0.023	0.093	4221	6156	0	1877	6	52	0.065
SRL_OPN_2PTS010_0404_20140206_073050_20140206_090905.EUM.nc	-0.016	-0.019	0.100	3540	5542	0	1957	12	33	0.071
SRL_OPN_2PTS010_0405_20140206_090904_20140206_104659.EUM.nc	-0.023	-0.018	0.113	2262	5497	0	3099	32	104	0.077
SRL_OPN_2PTS010_0407_20140206_104658_20140206_122502.EUM.nc	-0.017	0.001	0.107	2631	5386	0	2712	12	31	0.088
SRL_OPN_2PTS010_0409_20140206_122501_20140206_140421.EUM.nc	0.000	0.000	0.000	0	5442	0	2545	2897	0	0.000
SRL_OPN_2PTS010_0411_20140206_140421_20140206_155747.EUM.nc	-0.001	-0.004	0.081	3290	6364	0	2987	9	78	0.019
SRL_OPN_2PTS010_0414_20140206_155746_20140206_173726.EUM.nc	-0.018	-0.013	0.107	2970	5502	0	2463	18	51	0.041
SRL_OPN_2PTS010_0416_20140206_173724_20140206_191652.EUM.nc	0.013	0.025	0.090	3437	5553	0	1935	14	167	0.056
SRL_OPN_2PTS010_0418_20140206_191651_20140206_205601.EUM.nc	-0.019	-0.017	0.083	3838	5580	0	1601	9	132	0.054
SRL_OPN_2PTS010_0420_20140206_205602_20140206_223420.EUM.nc	-0.044	-0.039	0.091	2856	5392	0	2473	27	36	0.057
SRL_OPN_2PTS010_0421_20140206_223419_20140207_001212.EUM.nc	0.003	0.000	0.080	3047	5478	0	2324	10	97	0.043
SRL_OPN_2PTS010_0423_20140207_001213_20140207_015007.EUM.nc	-0.024	-0.017	0.101	3108	5542	0	2351	4	79	0.102
SRL_OPN_2PTS010_0425_20140207_015007_20140207_032909.EUM.nc	-0.029	-0.025	0.109	3155	5469	0	2245	11	58	0.098
SRL_OPN_2PTS010_0427_20140207_032908_20140207_050945.EUM.nc	0.006	0.008	0.099	3097	5538	0	2374	3	64	0.081
SRL_OPN_2PTS010_0429_20140207_050944_20140207_065942.EUM.nc	0.019	0.013	0.092	3957	6201	0	2227	0	17	0.065
SRL_OPN_2PTS010_0432_20140207_065942_20140207_083819.EUM.nc	0.007	0.003	0.099	4112	5626	0	1349	24	141	0.057
SRL_OPN_2PTS010_0434_20140207_083818_20140207_101610.EUM.nc	-0.007	-0.005	0.134	2779	5492	0	2616	19	78	0.125
SRL_OPN_2PTS010_0435_20140207_101609_20140207_115411.EUM.nc	-0.031	-0.021	0.095	2542	5407	0	2796	14	55	0.056
SRL_OPN_2PTS010_0437_20140207_115411_20140207_133254.EUM.nc	-0.014	-0.006	0.092	2987	5293	0	2280	4	22	0.067
SRL_OPN_2PTS010_0439_20140207_133255_20140207_152619.EUM.nc	-0.011	-0.012	0.080	3539	6329	0	2680	6	104	0.017
SRL_OPN_2PTS010_0442_20140207_152618_20140207_170607.EUM.nc	0.001	-0.002	0.085	2898	5501	0	2542	11	50	0.027
SRL_OPN_2PTS010_0444_20140207_170606_20140207_184540.EUM.nc	0.005	0.008	0.093	3351	5586	0	2130	31	74	0.057
SRL_OPN_2PTS010_0446_20140207_184540_20140207_202459.EUM.nc	0.017	0.021	0.092	3613	5504	0	1819	8	64	0.049
SRL_OPN_2PTS010_0448_20140207_202458_20140207_220332.EUM.nc	-0.030	-0.029	0.112	2995	5381	0	2220	22	144	0.040
SRL_OPN_2PTS010_0450_20140207_220332_20140207_234132.EUM.nc	-0.005	-0.007	0.069	2599	5452	0	2747	15	91	0.018
SRL_OPN_2PTS010_0451_20140207_234131_20140208_011916.EUM.nc	0.011	0.012	0.088	3002	5495	0	2403	2	88	0.058
SRL_OPN_2PTS010_0453_20140208_011915_20140208_025756.EUM.nc	-0.014	-0.012	0.115	3089	5527	0	2380	14	44	0.102
SRL_OPN_2PTS010_0455_20140208_025755_20140208_043755.EUM.nc	0.010	0.012	0.083	2990	5474	0	2379	13	92	0.049
SRL_OPN_2PTS010_0457_20140208_043754_20140208_062009.EUM.nc	0.029	0.021	0.088	3920	5758	0	1737	4	97	0.072
SRL_OPN_2PTS010_0459_20140208_062008_20140208_080727.EUM.nc	0.029	0.035	0.093	4055	6079	0	1919	11	94	0.090

– Continued on next page

Table 3: Sea Surface Height Anomaly (Model Wet) Statistics.

– Continued from previous page

File	Median	Mean	Std. Dev.	No. Obs.	Total Obs.	Default Lat/Lon	Flag (total)	Default (total)	3-Sigma Edited	1 Cpr. Amp.
SRL_OPN_2PTS010_0462_20140208_080726_20140208_094527.EUM.nc	0.032	0.028	0.116	2880	5467	0	2418	19	150	0.104
SRL_OPN_2PTS010_0463_20140208_094526_20140208_112320.EUM.nc	0.006	0.005	0.097	2063	5227	0	3123	25	16	0.036
SRL_OPN_2PTS010_0465_20140208_112320_20140208_130144.EUM.nc	-0.033	-0.030	0.096	2747	5306	0	2507	2	50	0.072
SRL_OPN_2PTS010_0467_20140208_130143_20140208_145500.EUM.nc	0.007	0.006	0.084	3511	6318	0	2718	9	80	0.053
SRL_OPN_2PTS010_0470_20140208_145500_20140208_163448.EUM.nc	-0.028	-0.027	0.100	3257	5612	0	2256	16	83	0.009
SRL_OPN_2PTS010_0472_20140208_163447_20140208_181425.EUM.nc	-0.007	0.006	0.093	3201	5596	0	2326	17	52	0.036
SRL_OPN_2PTS010_0474_20140208_181425_20140208_195352.EUM.nc	0.033	0.038	0.098	3263	5557	0	2227	10	57	0.061
SRL_OPN_2PTS010_0476_20140208_195351_20140208_213238.EUM.nc	-0.016	-0.021	0.120	3606	5407	0	1713	41	47	0.094
SRL_OPN_2PTS010_0478_20140208_213237_20140208_231049.EUM.nc	-0.017	-0.011	0.102	2212	5330	0	3065	12	41	0.060
SRL_OPN_2PTS010_0479_20140208_231048_20140209_004831.EUM.nc	0.007	0.011	0.101	3182	5441	0	2199	21	39	0.077
SRL_OPN_2PTS010_0481_20140209_004830_20140209_022649.EUM.nc	0.016	0.023	0.109	3005	5528	0	2470	3	50	0.117
SRL_OPN_2PTS010_0483_20140209_022648_20140209_040617.EUM.nc	-0.009	0.001	0.121	2931	5457	0	2431	9	86	0.113
SRL_OPN_2PTS010_0485_20140209_040616_20140209_054748.EUM.nc	0.030	0.030	0.096	3652	5648	0	1896	10	90	0.087
SRL_OPN_2PTS010_0487_20140209_054747_20140209_073630.EUM.nc	0.009	0.015	0.092	4122	6165	0	1937	5	101	0.085
SRL_OPN_2PTS010_0490_20140209_073629_20140209_091441.EUM.nc	0.024	0.023	0.100	3318	5525	0	2097	17	93	0.092
SRL_OPN_2PTS010_0491_20140209_091441_20140209_105236.EUM.nc	0.036	0.036	0.097	2255	5462	0	3098	46	63	0.061
SRL_OPN_2PTS010_0493_20140209_105235_20140209_123042.EUM.nc	-0.091	-0.066	0.115	2518	5321	0	2736	30	37	0.103
SRL_OPN_2PTS010_0495_20140209_123041_20140209_141007.EUM.nc	-0.013	-0.010	0.081	3130	5499	0	2256	3	110	0.050
SRL_OPN_2PTS010_0497_20140209_141007_20140209_160328.EUM.nc	-0.008	-0.009	0.089	3337	6381	0	2952	13	79	0.029
SRL_OPN_2PTS010_0500_20140209_160328_20140209_174308.EUM.nc	0.015	0.018	0.096	2968	5565	0	2474	52	71	0.035
SRL_OPN_2PTS010_0502_20140209_174307_20140209_192233.EUM.nc	0.010	0.018	0.089	3436	5567	0	1903	9	219	0.061
SRL_OPN_2PTS010_0504_20140209_192233_20140209_210141.EUM.nc	0.008	0.009	0.100	3809	5546	0	1584	6	147	0.083
SRL_OPN_2PTS010_0506_20140209_210140_20140209_223957.EUM.nc	-0.024	-0.026	0.103	2812	5370	0	2481	35	42	0.067
SRL_OPN_2PTS010_0507_20140209_223956_20140210_001749.EUM.nc	-0.000	-0.005	0.092	3048	5421	0	2283	11	79	0.065
SRL_OPN_2PTS010_0509_20140210_001749_20140210_015545.EUM.nc	-0.015	-0.017	0.100	3147	5505	0	2317	11	30	0.094
SRL_OPN_2PTS010_0511_20140210_015544_20140210_033452.EUM.nc	-0.017	-0.017	0.118	3117	5478	0	2250	28	83	0.120
SRL_OPN_2PTS010_0513_20140210_033452_20140210_051534.EUM.nc	0.020	0.019	0.115	3190	5519	0	2306	3	20	0.083
SRL_OPN_2PTS010_0515_20140210_051534_20140210_070521.EUM.nc	0.009	-0.002	0.108	3883	6198	0	2245	15	55	0.103
SRL_OPN_2PTS010_0518_20140210_070520_20140210_084356.EUM.nc	0.034	0.034	0.107	3910	5617	0	1561	20	126	0.087
SRL_OPN_2PTS010_0520_20140210_084356_20140210_102145.EUM.nc	0.011	-0.003	0.109	2555	5485	0	2805	32	93	0.082
SRL_OPN_2PTS010_0521_20140210_102144_20140210_115948.EUM.nc	-0.023	-0.009	0.108	2534	5382	0	2784	27	37	0.066
SRL_OPN_2PTS010_0523_20140210_115947_20140210_133836.EUM.nc	-0.032	-0.018	0.109	3012	5369	0	2292	6	59	0.081
SRL_OPN_2PTS010_0525_20140210_133836_20140210_153202.EUM.nc	0.002	0.002	0.077	3540	6347	0	2688	4	115	0.019
SRL_OPN_2PTS010_0528_20140210_153201_20140210_171150.EUM.nc	0.012	0.008	0.085	2852	5483	0	2523	12	96	0.040
SRL_OPN_2PTS010_0530_20140210_171149_20140210_185121.EUM.nc	0.011	0.013	0.094	3490	5629	0	2076	14	49	0.067
SRL_OPN_2PTS010_0532_20140210_185120_20140210_203038.EUM.nc	0.018	0.007	0.115	3649	5515	0	1758	26	82	0.115
SRL_OPN_2PTS010_0534_20140210_203037_20140210_220908.EUM.nc	-0.020	-0.033	0.128	3024	5367	0	2201	45	97	0.116
SRL_OPN_2PTS010_0536_20140210_220908_20140210_234707.EUM.nc	0.018	0.008	0.085	2836	5482	0	2538	22	86	0.064
SRL_OPN_2PTS010_0537_20140210_234707_20140211_012453.EUM.nc	0.016	0.020	0.102	2936	5513	0	2494	15	68	0.084

– Continued on next page

Table 3: Sea Surface Height Anomaly (Model Wet) Statistics.

– Continued from previous page

File	Median	Mean	Std. Dev.	No. Obs.	Total Obs.	Default Lat/Lon	Flag (total)	Default (total)	3-Sigma Edited	1 Cpr. Amp.
SRL_OPN_2PTS010_0539_20140211_012452_20140211_030335.EUM.nc	-0.011	-0.009	0.109	3047	5557	0	2439	26	45	0.109
SRL_OPN_2PTS010_0541_20140211_030334_20140211_044341.EUM.nc	0.002	0.005	0.105	3115	5484	0	2304	14	51	0.100
SRL_OPN_2PTS010_0543_20140211_044341_20140211_062603.EUM.nc	0.031	0.017	0.106	4037	5753	0	1685	5	26	0.117
SRL_OPN_2PTS010_0545_20140211_062603_20140211_081303.EUM.nc	0.034	0.038	0.094	4079	6088	0	1908	3	98	0.087
SRL_OPN_2PTS010_0548_20140211_081302_20140211_095102.EUM.nc	0.045	0.039	0.108	2823	5378	0	2427	16	112	0.095
SRL_OPN_2PTS010_0549_20140211_095101_20140211_112857.EUM.nc	0.007	0.012	0.097	2111	5268	0	3079	36	42	0.042
SRL_OPN_2PTS010_0551_20140211_112857_20140211_130723.EUM.nc	-0.036	-0.029	0.097	2793	5353	0	2500	2	58	0.091
SRL_OPN_2PTS010_0553_20140211_130723_20140211_150042.EUM.nc	-0.010	-0.007	0.085	3510	6325	0	2711	5	99	0.065
SRL_OPN_2PTS010_0556_20140211_150041_20140211_164030.EUM.nc	-0.008	-0.012	0.076	3041	5596	0	2362	12	181	0.019
SRL_OPN_2PTS010_0558_20140211_164029_20140211_182005.EUM.nc	0.010	0.016	0.079	3263	5602	0	2260	7	72	0.030
SRL_OPN_2PTS010_0560_20140211_182004_20140211_195931.EUM.nc	0.003	-0.001	0.087	3291	5513	0	2135	10	77	0.054
SRL_OPN_2PTS010_0562_20140211_195931_20140211_213815.EUM.nc	-0.023	-0.018	0.109	3488	5406	0	1810	37	71	0.078
SRL_OPN_2PTS010_0564_20140211_213814_20140211_231623.EUM.nc	-0.026	-0.019	0.088	2326	5291	0	2866	17	82	0.016
SRL_OPN_2PTS010_0565_20140211_231622_20140212_005404.EUM.nc	0.003	0.009	0.097	3046	5494	0	2393	27	28	0.034
SRL_OPN_2PTS010_0567_20140212_005404_20140212_023226.EUM.nc	0.001	-0.009	0.099	3025	5517	0	2413	21	58	0.107
SRL_OPN_2PTS010_0569_20140212_023226_20140212_041159.EUM.nc	-0.003	-0.004	0.107	2939	5508	0	2481	16	72	0.087
SRL_OPN_2PTS010_0571_20140212_041158_20140212_055338.EUM.nc	0.037	0.023	0.104	3751	5660	0	1806	3	100	0.084
SRL_OPN_2PTS010_0573_20140212_055337_20140212_074206.EUM.nc	-0.006	-0.001	0.078	4120	6158	0	1926	1	111	0.083
SRL_OPN_2PTS010_0576_20140212_074205_20140212_092015.EUM.nc	0.040	0.037	0.101	3202	5523	0	2162	14	145	0.087
SRL_OPN_2PTS010_0577_20140212_092014_20140212_105809.EUM.nc	0.040	0.043	0.091	2193	5418	0	3168	25	32	0.044
SRL_OPN_2PTS010_0579_20140212_105808_20140212_123616.EUM.nc	-0.036	-0.020	0.103	2488	5284	0	2747	3	46	0.081
SRL_OPN_2PTS010_0581_20140212_123617_20140212_141547.EUM.nc	0.007	0.007	0.080	3202	5487	0	2157	2	126	0.074
SRL_OPN_2PTS010_0583_20140212_141548_20140212_160908.EUM.nc	-0.003	-0.009	0.081	3361	6374	0	2922	4	87	0.008
SRL_OPN_2PTS010_0586_20140212_160908_20140212_174847.EUM.nc	0.007	-0.003	0.085	3000	5574	0	2436	25	113	0.017
SRL_OPN_2PTS010_0588_20140212_174846_20140212_192819.EUM.nc	0.013	0.022	0.082	3352	5597	0	2017	23	205	0.035
SRL_OPN_2PTS010_0590_20140212_192818_20140212_210715.EUM.nc	-0.031	-0.019	0.123	3772	5544	0	1707	13	52	0.106
SRL_OPN_2PTS010_0592_20140212_210715_20140212_224537.EUM.nc	-0.031	-0.022	0.118	2685	5365	0	2614	11	55	0.085
SRL_OPN_2PTS010_0593_20140212_224537_20140213_002320.EUM.nc	0.019	0.013	0.086	3112	5454	0	2292	6	44	0.055
SRL_OPN_2PTS010_0595_20140213_002319_20140213_020126.EUM.nc	-0.070	-0.050	0.243	3194	5537	0	2322	9	12	0.282
SRL_OPN_2PTS010_0597_20140213_020125_20140213_034030.EUM.nc	-0.023	-0.015	0.092	3032	5508	0	2374	15	87	0.015
SRL_OPN_2PTS010_0599_20140213_034029_20140213_052127.EUM.nc	-0.002	0.001	0.083	2977	5550	0	2363	3	207	0.052
SRL_OPN_2PTS010_0601_20140213_052127_20140213_071105.EUM.nc	-0.011	-0.018	0.098	3879	6178	0	2228	13	58	0.102
SRL_OPN_2PTS010_0604_20140213_071104_20140213_084927.EUM.nc	0.009	0.007	0.084	3910	5585	0	1594	19	62	0.051
SRL_OPN_2PTS010_0607_20140213_102723_20140213_120519.EUM.nc	-0.011	-0.004	0.101	2535	5368	0	2753	20	60	0.064
SRL_OPN_2PTS010_0609_20140213_120519_20140213_134423.EUM.nc	-0.030	-0.013	0.108	3078	5420	0	2286	22	34	0.082
SRL_OPN_2PTS010_0611_20140213_134422_20140213_153749.EUM.nc	-0.004	-0.004	0.075	3438	6395	0	2750	2	205	0.008
SRL_OPN_2PTS010_0616_20140213_171726_20140213_185707.EUM.nc	0.009	0.011	0.069	3394	5614	0	2038	12	170	0.041
SRL_OPN_2PTS010_0618_20140213_185706_20140213_203614.EUM.nc	-0.001	-0.010	0.111	3641	5547	0	1719	19	168	0.117
SRL_OPN_2PTS010_0620_20140213_203614_20140213_221449.EUM.nc	-0.031	-0.037	0.124	3014	5368	0	2234	31	89	0.103

– Continued on next page

Table 3: Sea Surface Height Anomaly (Model Wet) Statistics.

– Continued from previous page

File	Median	Mean	Std. Dev.	No. Obs.	Total Obs.	Default Lat/Lon	Flag (total)	Default (total)	3-Sigma Edited	1 Cpr. Amp.
SRL_OPN_2PTS010_0622_20140213_221448_20140213_235238.EUM.nc	0.005	0.002	0.084	2865	5445	0	2507	6	67	0.064
SRL_OPN_2PTS010_0623_20140213_235237_20140214_013033.EUM.nc	0.004	0.004	0.080	3019	5524	0	2426	4	75	0.064
SRL_OPN_2PTS010_0625_20140214_013032_20140214_030911.EUM.nc	-0.002	-0.001	0.109	3053	5512	0	2372	28	59	0.121
SRL_OPN_2PTS010_0627_20140214_030911_20140214_044933.EUM.nc	0.014	0.014	0.105	3106	5449	0	2252	9	82	0.065
SRL_OPN_2PTS010_0629_20140214_044932_20140214_063154.EUM.nc	0.014	0.010	0.086	4000	5738	0	1665	4	69	0.071
SRL_OPN_2PTS010_0631_20140214_063153_20140214_081837.EUM.nc	0.022	0.025	0.090	4085	6073	0	1896	1	91	0.042
SRL_OPN_2PTS010_0634_20140214_081837_20140214_095642.EUM.nc	0.029	0.021	0.135	2783	5483	0	2544	16	140	0.102
SRL_OPN_2PTS010_0635_20140214_095640_20140214_113429.EUM.nc	-0.012	0.002	0.108	2322	5339	0	2968	30	19	0.063
SRL_OPN_2PTS010_0637_20140214_113428_20140214_131308.EUM.nc	-0.052	-0.047	0.093	2832	5362	0	2459	7	64	0.112
SRL_OPN_2PTS010_0639_20140214_131307_20140214_150629.EUM.nc	-0.001	0.001	0.096	3599	6334	0	2705	1	29	0.062
SRL_OPN_2PTS010_0642_20140214_150628_20140214_164607.EUM.nc	-0.013	-0.009	0.101	3013	5568	0	2496	12	47	0.086
SRL_OPN_2PTS010_0644_20140214_164606_20140214_182551.EUM.nc	0.007	0.009	0.092	3426	5524	0	2041	9	48	0.011
SRL_OPN_2PTS010_0646_20140214_182550_20140214_200507.EUM.nc	0.007	0.016	0.084	3160	5504	0	2184	12	148	0.052
SRL_OPN_2PTS010_0648_20140214_200507_20140214_214356.EUM.nc	-0.028	-0.031	0.108	3339	5381	0	1915	39	88	0.088
SRL_OPN_2PTS010_0650_20140214_214355_20140214_232154.EUM.nc	0.000	0.000	0.000	0	5339	0	3484	1855	0	0.000
SRL_OPN_2PTS010_0651_20140214_232154_20140215_005944.EUM.nc	-0.002	0.004	0.086	2952	5500	0	2460	30	58	0.030
SRL_OPN_2PTS010_0653_20140215_005944_20140215_023801.EUM.nc	-0.023	-0.026	0.112	3092	5534	0	2391	35	16	0.146
SRL_OPN_2PTS010_0655_20140215_023802_20140215_041749.EUM.nc	-0.013	-0.010	0.094	2962	5518	0	2434	23	99	0.077
SRL_OPN_2PTS010_0657_20140215_041748_20140215_055925.EUM.nc	0.020	0.016	0.102	3811	5697	0	1809	5	72	0.078
SRL_OPN_2PTS010_0659_20140215_055924_20140215_074740.EUM.nc	-0.005	-0.012	0.082	4134	6130	0	1914	4	78	0.055
SRL_OPN_2PTS010_0662_20140215_074739_20140215_092555.EUM.nc	0.026	0.020	0.113	3160	5513	0	2227	8	118	0.095
SRL_OPN_2PTS010_0663_20140215_092554_20140215_110340.EUM.nc	-0.006	-0.007	0.109	2142	5414	0	3197	27	48	0.032
SRL_OPN_2PTS010_0665_20140215_110340_20140215_124200.EUM.nc	-0.040	-0.035	0.093	2533	5302	0	2681	14	74	0.072
SRL_OPN_2PTS010_0667_20140215_124159_20140215_142127.EUM.nc	0.001	0.002	0.083	3315	5453	0	2043	2	93	0.033
SRL_OPN_2PTS010_0672_20140215_161446_20140215_175432.EUM.nc	-0.013	-0.001	0.115	3111	5583	0	2450	5	17	0.083
SRL_OPN_2PTS010_0674_20140215_175431_20140215_193356.EUM.nc	0.009	0.010	0.081	3381	5587	0	2059	25	122	0.039
SRL_OPN_2PTS010_0676_20140215_193356_20140215_211258.EUM.nc	-0.020	-0.018	0.088	3551	5517	0	1786	14	166	0.062
SRL_OPN_2PTS010_0678_20140215_211257_20140215_225108.EUM.nc	0.006	0.003	0.083	2463	5319	0	2713	19	124	0.020
SRL_OPN_2PTS010_0679_20140215_225109_20140216_002858.EUM.nc	0.002	0.001	0.093	3199	5429	0	2185	13	32	0.026
SRL_OPN_2PTS010_0681_20140216_002858_20140216_020659.EUM.nc	-0.003	-0.000	0.093	3022	5535	0	2406	29	78	0.099
SRL_OPN_2PTS010_0683_20140216_020659_20140216_034617.EUM.nc	-0.014	-0.019	0.102	3015	5538	0	2405	23	95	0.089
SRL_OPN_2PTS010_0685_20140216_034616_20140216_052713.EUM.nc	-0.013	-0.012	0.101	3048	5519	0	2399	6	66	0.032
SRL_OPN_2PTS010_0687_20140216_052712_20140216_071640.EUM.nc	0.001	-0.010	0.099	3995	6170	0	2126	19	30	0.103
SRL_OPN_2PTS010_0690_20140216_071639_20140216_085508.EUM.nc	0.005	0.012	0.098	3695	5598	0	1739	52	112	0.024
SRL_OPN_2PTS010_0691_20140216_085508_20140216_103255.EUM.nc	-0.015	-0.010	0.105	2271	5496	0	3097	12	116	0.007
SRL_OPN_2PTS010_0693_20140216_103254_20140216_121102.EUM.nc	-0.032	-0.030	0.083	2528	5422	0	2847	29	18	0.041
SRL_OPN_2PTS010_0695_20140216_121101_20140216_135000.EUM.nc	-0.010	0.002	0.086	3114	5422	0	2260	7	41	0.047
SRL_OPN_2PTS010_0697_20140216_134959_20140216_154326.EUM.nc	-0.006	-0.003	0.083	3578	6383	0	2720	0	85	0.012
SRL_OPN_2PTS010_0700_20140216_154325_20140216_172314.EUM.nc	-0.000	0.006	0.100	2866	5536	0	2556	5	109	0.065

– Continued on next page

Table 3: Sea Surface Height Anomaly (Model Wet) Statistics.

– Continued from previous page

File	Median	Mean	Std. Dev.	No. Obs.	Total Obs.	Default Lat/Lon	Flag (total)	Default (total)	3-Sigma Edited	1 Cpr. Amp.
SRL_OPN_2PTS010_0702_20140216_172313_20140216_190243.EUM.nc	0.013	0.015	0.080	3483	5582	0	1977	12	110	0.019
SRL_OPN_2PTS010_0704_20140216_190241_20140216_204157.EUM.nc	-0.034	-0.023	0.097	3898	5533	0	1516	15	104	0.048
SRL_OPN_2PTS010_0706_20140216_204156_20140216_222021.EUM.nc	-0.021	-0.032	0.113	3046	5323	0	2201	26	50	0.100
SRL_OPN_2PTS010_0708_20140216_222020_20140216_235816.EUM.nc	-0.008	-0.008	0.092	2982	5478	0	2393	10	93	0.064
SRL_OPN_2PTS010_0709_20140216_235815_20140217_013605.EUM.nc	-0.020	-0.016	0.094	3127	5528	0	2379	5	17	0.075
SRL_OPN_2PTS010_0711_20140217_013604_20140217_031456.EUM.nc	-0.005	-0.016	0.107	2999	5533	0	2442	20	72	0.105
SRL_OPN_2PTS010_0713_20140217_031455_20140217_045516.EUM.nc	0.007	0.005	0.100	3099	5488	0	2260	6	123	0.053
SRL_OPN_2PTS010_0715_20140217_045515_20140217_063754.EUM.nc	0.028	0.008	0.103	3977	5800	0	1728	3	92	0.081
SRL_OPN_2PTS010_0717_20140217_063754_20140217_082417.EUM.nc	0.008	0.013	0.086	4011	6053	0	1869	13	160	0.020
SRL_OPN_2PTS010_0720_20140217_082416_20140217_100213.EUM.nc	0.030	0.019	0.129	2812	5505	0	2545	17	131	0.089
SRL_OPN_2PTS010_0721_20140217_100212_20140217_114009.EUM.nc	-0.009	-0.006	0.102	2354	5374	0	2942	41	37	0.064
SRL_OPN_2PTS010_0723_20140217_114009_20140217_131845.EUM.nc	-0.008	-0.004	0.101	2940	5317	0	2332	18	27	0.097
SRL_OPN_2PTS010_0725_20140217_131844_20140217_151206.EUM.nc	0.009	0.012	0.079	3543	6348	0	2729	1	75	0.007
SRL_OPN_2PTS010_0728_20140217_151205_20140217_165153.EUM.nc	-0.021	-0.020	0.088	2893	5571	0	2550	8	120	0.032
SRL_OPN_2PTS010_0730_20140217_165152_20140217_183128.EUM.nc	0.006	0.004	0.085	3467	5518	0	2028	2	21	0.028
SRL_OPN_2PTS010_0732_20140217_183128_20140217_201051.EUM.nc	-0.018	-0.016	0.089	3285	5506	0	2113	8	100	0.056
SRL_OPN_2PTS010_0734_20140217_201050_20140217_214929.EUM.nc	-0.004	-0.010	0.111	3319	5402	0	1977	12	94	0.077
SRL_OPN_2PTS010_0736_20140217_214930_20140217_232734.EUM.nc	0.009	0.007	0.078	2401	5263	0	2692	55	115	0.016
SRL_OPN_2PTS010_0737_20140217_232734_20140218_010516.EUM.nc	-0.008	-0.003	0.096	2835	5481	0	2606	14	26	0.075
SRL_OPN_2PTS010_0739_20140218_010515_20140218_024345.EUM.nc	0.006	0.001	0.098	3106	5572	0	2450	4	12	0.106
SRL_OPN_2PTS010_0741_20140218_024344_20140218_042330.EUM.nc	-0.007	-0.006	0.080	2908	5507	0	2415	14	170	0.050
SRL_OPN_2PTS010_0743_20140218_042329_20140218_060525.EUM.nc	0.045	0.036	0.096	3858	5720	0	1793	10	59	0.047
SRL_OPN_2PTS010_0745_20140218_060523_20140218_075323.EUM.nc	-0.014	-0.011	0.073	4077	6112	0	1950	12	73	0.033
SRL_OPN_2PTS010_0748_20140218_075322_20140218_093128.EUM.nc	0.021	0.016	0.106	3144	5493	0	2257	11	81	0.073
SRL_OPN_2PTS010_0749_20140218_093127_20140218_110923.EUM.nc	-0.013	-0.014	0.113	2198	5439	0	3168	53	20	0.047
SRL_OPN_2PTS010_0751_20140218_110921_20140218_124735.EUM.nc	-0.039	-0.031	0.095	2578	5235	0	2637	3	17	0.092
SRL_OPN_2PTS010_0753_20140218_124734_20140218_142717.EUM.nc	0.002	0.010	0.086	3401	5488	0	2011	9	67	0.038
SRL_OPN_2PTS010_0755_20140218_142717_20140218_162032.EUM.nc	0.006	0.003	0.093	3288	6352	0	2947	21	96	0.038
SRL_OPN_2PTS010_0758_20140218_162032_20140218_180010.EUM.nc	-0.014	-0.013	0.090	3040	5551	0	2369	9	133	0.031
SRL_OPN_2PTS010_0760_20140218_180009_20140218_193941.EUM.nc	-0.004	-0.002	0.075	3325	5564	0	2067	11	161	0.016
SRL_OPN_2PTS010_0762_20140218_193941_20140218_211833.EUM.nc	-0.019	-0.020	0.080	3397	5434	0	1711	27	299	0.055
SRL_OPN_2PTS010_0764_20140218_211832_20140218_225650.EUM.nc	-0.007	-0.006	0.094	2398	5419	0	2889	11	121	0.050
SRL_OPN_2PTS010_0765_20140218_225649_20140219_003432.EUM.nc	0.007	0.008	0.093	3200	5440	0	2168	10	62	0.028
SRL_OPN_2PTS010_0767_20140219_003432_20140219_021244.EUM.nc	0.001	0.010	0.106	3049	5537	0	2469	5	14	0.107
SRL_OPN_2PTS010_0769_20140219_021244_20140219_035157.EUM.nc	0.003	-0.001	0.099	2908	5493	0	2426	23	136	0.101
SRL_OPN_2PTS010_0771_20140219_035156_20140219_053310.EUM.nc	0.013	0.009	0.103	3071	5527	0	2377	7	72	0.057
SRL_OPN_2PTS010_0773_20140219_053309_20140219_072223.EUM.nc	0.021	0.017	0.089	4087	6199	0	2045	20	47	0.048
SRL_OPN_2PTS010_0776_20140219_072222_20140219_090042.EUM.nc	0.017	0.025	0.093	3643	5578	0	1790	44	101	0.021
SRL_OPN_2PTS010_0777_20140219_090041_20140219_103837.EUM.nc	0.012	0.006	0.122	2396	5466	0	2965	18	87	0.026

– Continued on next page

Table 3: Sea Surface Height Anomaly (Model Wet) Statistics.

– Continued from previous page

File	Median	Mean	Std. Dev.	No. Obs.	Total Obs.	Default Lat/Lon	Flag (total)	Default (total)	3-Sigma Edited	1 Cpr. Amp.
SRL_OPN_2PTS010_0779_20140219_103837_20140219_121635.EUM.nc	-0.004	-0.003	0.071	2514	5435	0	2786	28	107	0.022
SRL_OPN_2PTS010_0781_20140219_121634_20140219_135549.EUM.nc	0.010	0.007	0.078	3190	5467	0	2244	3	30	0.040
SRL_OPN_2PTS010_0783_20140219_135548_20140219_154913.EUM.nc	0.010	0.009	0.078	3536	6382	0	2715	11	120	0.021
SRL_OPN_2PTS010_0786_20140219_154912_20140219_172853.EUM.nc	0.029	0.030	0.092	2880	5510	0	2547	9	74	0.062
SRL_OPN_2PTS010_0788_20140219_172852_20140219_190821.EUM.nc	0.005	0.005	0.080	3571	5580	0	1906	11	92	0.029
SRL_OPN_2PTS010_0790_20140219_190820_20140219_204734.EUM.nc	-0.050	-0.046	0.090	3843	5539	0	1512	9	175	0.029
SRL_OPN_2PTS010_0792_20140219_204734_20140219_222602.EUM.nc	-0.014	-0.014	0.080	2938	5350	0	2302	24	86	0.034
SRL_OPN_2PTS010_0794_20140219_222602_20140220_000350.EUM.nc	0.003	0.005	0.108	3034	5510	0	2395	21	60	0.084
SRL_OPN_2PTS010_0795_20140220_000349_20140220_014148.EUM.nc	-0.004	0.003	0.102	3124	5554	0	2386	10	34	0.116
SRL_OPN_2PTS010_0797_20140220_014148_20140220_032035.EUM.nc	-0.019	-0.012	0.106	3028	5496	0	2391	19	58	0.112
SRL_OPN_2PTS010_0799_20140220_032034_20140220_050102.EUM.nc	-0.015	-0.014	0.078	3134	5502	0	2245	7	116	0.037
SRL_OPN_2PTS010_0801_20140220_050101_20140220_064348.EUM.nc	0.016	0.004	0.085	4034	5811	0	1735	6	36	0.055
SRL_OPN_2PTS010_0803_20140220_064348_20140220_082953.EUM.nc	-0.007	-0.005	0.089	4078	6043	0	1780	13	172	0.042
SRL_OPN_2PTS010_0806_20140220_082953_20140220_100747.EUM.nc	0.048	0.035	0.121	2861	5500	0	2502	13	124	0.080
SRL_OPN_2PTS010_0807_20140220_100746_20140220_114544.EUM.nc	-0.014	-0.009	0.081	2439	5407	0	2911	20	37	0.044
SRL_OPN_2PTS010_0809_20140220_114543_20140220_132422.EUM.nc	0.037	0.035	0.085	2938	5355	0	2353	10	54	0.094
SRL_OPN_2PTS010_0811_20140220_132422_20140220_151746.EUM.nc	-0.000	0.003	0.074	3518	6344	0	2712	1	113	0.013
SRL_OPN_2PTS010_0814_20140220_151746_20140220_165734.EUM.nc	0.004	0.001	0.076	2854	5572	0	2576	12	130	0.037
SRL_OPN_2PTS010_0816_20140220_165733_20140220_183707.EUM.nc	-0.001	-0.000	0.082	3392	5497	0	2009	4	92	0.032
SRL_OPN_2PTS010_0818_20140220_183707_20140220_201628.EUM.nc	-0.006	-0.005	0.088	3282	5498	0	1990	10	216	0.033
SRL_OPN_2PTS010_0820_20140220_201628_20140220_215505.EUM.nc	-0.024	-0.032	0.090	3131	5387	0	2033	38	185	0.022
SRL_OPN_2PTS010_0822_20140220_215505_20140220_233307.EUM.nc	0.002	-0.001	0.092	2332	5285	0	2751	15	187	0.060
SRL_OPN_2PTS010_0823_20140220_233308_20140221_011050.EUM.nc	0.026	0.032	0.098	2822	5505	0	2658	7	18	0.094
SRL_OPN_2PTS010_0825_20140221_011050_20140221_024923.EUM.nc	0.006	0.002	0.091	3044	5526	0	2445	9	28	0.095
SRL_OPN_2PTS010_0827_20140221_024923_20140221_042914.EUM.nc	-0.013	-0.016	0.093	3038	5513	0	2392	12	71	0.084
SRL_OPN_2PTS010_0829_20140221_042913_20140221_061115.EUM.nc	0.023	0.016	0.090	3807	5700	0	1771	8	114	0.030
SRL_OPN_2PTS010_0831_20140221_061114_20140221_075858.EUM.nc	-0.006	-0.004	0.071	4038	6100	0	1938	11	113	0.040
SRL_OPN_2PTS010_0834_20140221_075857_20140221_093702.EUM.nc	0.027	0.023	0.121	2958	5473	0	2424	23	68	0.121
SRL_OPN_2PTS010_0835_20140221_093700_20140221_111455.EUM.nc	-0.002	-0.003	0.117	2119	5372	0	3183	48	22	0.104
SRL_OPN_2PTS010_0837_20140221_111454_20140221_125321.EUM.nc	-0.015	-0.019	0.103	2639	5296	0	2589	20	48	0.167
SRL_OPN_2PTS010_0839_20140221_125320_20140221_144634.EUM.nc	-0.018	-0.024	0.100	3435	6251	0	2732	9	75	0.078
SRL_OPN_2PTS010_0842_20140221_144633_20140221_162612.EUM.nc	-0.007	-0.010	0.097	3325	5646	0	2223	10	88	0.024
SRL_OPN_2PTS010_0844_20140221_162611_20140221_180550.EUM.nc	-0.020	-0.012	0.085	3138	5604	0	2363	9	94	0.047
SRL_OPN_2PTS010_0846_20140221_180549_20140221_194520.EUM.nc	-0.011	-0.011	0.080	3323	5558	0	2120	11	104	0.045
SRL_OPN_2PTS010_0848_20140221_194519_20140221_212409.EUM.nc	-0.031	-0.028	0.084	3426	5404	0	1772	20	186	0.033
SRL_OPN_2PTS010_0850_20140221_212409_20140221_230223.EUM.nc	-0.014	-0.000	0.118	2253	5333	0	3009	12	59	0.089
SRL_OPN_2PTS010_0851_20140221_230222_20140222_004005.EUM.nc	0.008	0.015	0.125	3229	5457	0	2168	7	53	0.119
SRL_OPN_2PTS010_0853_20140222_004005_20140222_021818.EUM.nc	0.021	0.017	0.101	2987	5561	0	2550	2	22	0.105
SRL_OPN_2PTS010_0855_20140222_021817_20140222_035738.EUM.nc	-0.019	-0.019	0.113	2988	5559	0	2509	15	47	0.115

– Continued on next page

Table 3: Sea Surface Height Anomaly (Model Wet) Statistics.

– Continued from previous page

File	Median	Mean	Std. Dev.	No. Obs.	Total Obs.	Default Lat/Lon	Flag (total)	Default (total)	3-Sigma Edited	1 Cpr. Amp.
SRL_OPN_2PTS010_0857_20140222_035738_20140222_053858.EUM.nc	0.018	0.020	0.105	3195	5537	0	2237	12	93	0.081
SRL_OPN_2PTS010_0859_20140222_053857_20140222_072800.EUM.nc	-0.014	-0.013	0.090	4229	6170	0	1881	3	57	0.067
SRL_OPN_2PTS010_0863_20140222_090614_20140222_104410.EUM.nc	0.014	0.010	0.111	2306	5503	0	3061	29	107	0.085
SRL_OPN_2PTS010_0865_20140222_104409_20140222_122212.EUM.nc	-0.008	0.004	0.092	2611	5413	0	2728	13	61	0.053
SRL_OPN_2PTS010_0867_20140222_122211_20140222_140129.EUM.nc	-0.025	-0.020	0.082	3350	5452	0	2046	6	50	0.062
SRL_OPN_2PTS010_0869_20140222_140128_20140222_155453.EUM.nc	-0.001	-0.002	0.073	3232	6348	0	2930	19	167	0.024
SRL_OPN_2PTS010_0872_20140222_155452_20140222_173431.EUM.nc	-0.018	-0.012	0.095	2870	5494	0	2538	7	79	0.074
SRL_OPN_2PTS010_0874_20140222_173431_20140222_191408.EUM.nc	-0.011	-0.014	0.081	3590	5595	0	1899	17	89	0.053
SRL_OPN_2PTS010_0876_20140222_191409_20140222_205310.EUM.nc	-0.040	-0.039	0.093	3861	5580	0	1601	18	100	0.069
SRL_OPN_2PTS010_0878_20140222_205309_20140222_223137.EUM.nc	-0.037	-0.050	0.154	2969	5378	0	2354	32	23	0.169
SRL_OPN_2PTS010_0880_20140222_223137_20140223_000922.EUM.nc	0.009	0.011	0.109	3033	5461	0	2353	9	66	0.101
SRL_OPN_2PTS010_0881_20140223_000921_20140223_014723.EUM.nc	-0.012	-0.004	0.110	3187	5563	0	2354	7	15	0.124
SRL_OPN_2PTS010_0883_20140223_014722_20140223_032615.EUM.nc	0.012	0.010	0.121	3144	5479	0	2296	12	27	0.092
SRL_OPN_2PTS010_0885_20140223_032614_20140223_050656.EUM.nc	0.012	0.016	0.101	3086	5520	0	2334	12	88	0.079
SRL_OPN_2PTS010_0887_20140223_050655_20140223_065658.EUM.nc	-0.004	-0.007	0.085	3903	6203	0	2206	3	91	0.066
SRL_OPN_2PTS010_0890_20140223_065658_20140223_083527.EUM.nc	0.004	0.010	0.110	4137	5608	0	1349	4	118	0.075
SRL_OPN_2PTS010_0892_20140223_083526_20140223_101327.EUM.nc	0.020	0.012	0.124	2808	5515	0	2626	17	64	0.124
SRL_OPN_2PTS010_0893_20140223_101327_20140223_115119.EUM.nc	-0.021	-0.019	0.087	2405	5405	0	2844	28	128	0.081
SRL_OPN_2PTS010_0895_20140223_115118_20140223_133010.EUM.nc	0.009	0.011	0.080	2980	5325	0	2264	9	72	0.049
SRL_OPN_2PTS010_0897_20140223_133009_20140223_152335.EUM.nc	-0.021	-0.015	0.075	3546	6335	0	2678	8	103	0.007
SRL_OPN_2PTS010_0900_20140223_152334_20140223_170313.EUM.nc	-0.001	0.004	0.075	2884	5510	0	2515	3	108	0.027
SRL_OPN_2PTS010_0902_20140223_170313_20140223_184255.EUM.nc	-0.010	0.010	0.103	3414	5588	0	2110	11	53	0.072
SRL_OPN_2PTS010_0904_20140223_184254_20140223_202207.EUM.nc	0.034	0.045	0.095	3543	5500	0	1848	15	94	0.046
SRL_OPN_2PTS010_0906_20140223_202206_20140223_220047.EUM.nc	-0.043	-0.039	0.101	2987	5352	0	2213	36	116	0.058
SRL_OPN_2PTS010_0908_20140223_220047_20140223_233840.EUM.nc	-0.011	-0.008	0.098	2582	5419	0	2688	35	114	0.071
SRL_OPN_2PTS010_0909_20140223_233839_20140224_011632.EUM.nc	0.015	0.017	0.093	3041	5491	0	2380	13	57	0.094
SRL_OPN_2PTS010_0911_20140224_011631_20140224_025459.EUM.nc	-0.013	-0.007	0.086	2941	5497	0	2402	2	152	0.108
SRL_OPN_2PTS010_0913_20140224_025500_20140224_043505.EUM.nc	0.001	0.009	0.091	3067	5485	0	2354	16	48	0.046
SRL_OPN_2PTS010_0915_20140224_043505_20140224_061706.EUM.nc	0.008	0.007	0.080	3909	5742	0	1729	9	95	0.044
SRL_OPN_2PTS010_0917_20140224_061705_20140224_080433.EUM.nc	-0.004	0.008	0.101	4067	6086	0	1950	5	64	0.086
SRL_OPN_2PTS010_0920_20140224_080432_20140224_094242.EUM.nc	0.020	0.020	0.130	2967	5498	0	2425	18	88	0.114
SRL_OPN_2PTS010_0921_20140224_094242_20140224_112028.EUM.nc	0.003	0.010	0.108	2185	5241	0	2946	58	52	0.077
SRL_OPN_2PTS010_0923_20140224_112028_20140224_125857.EUM.nc	-0.060	-0.054	0.089	2748	5289	0	2493	2	46	0.067
SRL_OPN_2PTS010_0925_20140224_125857_20140224_145212.EUM.nc	-0.024	-0.018	0.073	3465	6272	0	2690	1	116	0.018
SRL_OPN_2PTS010_0928_20140224_145213_20140224_163152.EUM.nc	0.003	-0.004	0.086	3216	5647	0	2294	13	124	0.036
SRL_OPN_2PTS010_0930_20140224_163151_20140224_181137.EUM.nc	-0.023	-0.009	0.110	3246	5580	0	2258	13	63	0.056
SRL_OPN_2PTS010_0932_20140224_181136_20140224_195057.EUM.nc	0.030	0.034	0.086	3244	5519	0	2183	14	78	0.058
SRL_OPN_2PTS010_0934_20140224_195057_20140224_212952.EUM.nc	-0.034	-0.025	0.104	3538	5438	0	1766	36	98	0.088
SRL_OPN_2PTS010_0937_20140224_230756_20140225_004546.EUM.nc	0.004	0.008	0.097	3171	5462	0	2218	12	61	0.107

– Continued on next page

Table 3: Sea Surface Height Anomaly (Model Wet) Statistics.

– Continued from previous page

File	Median	Mean	Std. Dev.	No. Obs.	Total Obs.	Default Lat/Lon	Flag (total)	Default (total)	3-Sigma Edited	1 Cpr. Amp.
SRL_OPN_2PTS010_0939_20140225_004545_20140225_022355.EUM.nc	-0.010	-0.000	0.096	2900	5545	0	2486	17	142	0.119
SRL_OPN_2PTS010_0941_20140225_022354_20140225_040328.EUM.nc	-0.007	-0.005	0.087	2999	5472	0	2394	4	75	0.067
SRL_OPN_2PTS010_0943_20140225_040327_20140225_054447.EUM.nc	0.014	0.022	0.097	3467	5654	0	2086	21	80	0.060
SRL_OPN_2PTS010_0945_20140225_054446_20140225_073335.EUM.nc	-0.005	-0.004	0.092	4225	6158	0	1892	3	38	0.077
SRL_OPN_2PTS010_0948_20140225_073335_20140225_091148.EUM.nc	0.019	0.014	0.099	3465	5544	0	2036	8	35	0.075
SRL_OPN_2PTS010_0949_20140225_091148_20140225_104943.EUM.nc	0.020	0.017	0.106	2253	5527	0	3147	16	111	0.085
SRL_OPN_2PTS010_0951_20140225_104943_20140225_122757.EUM.nc	-0.056	-0.044	0.089	2537	5355	0	2719	37	62	0.052
SRL_OPN_2PTS010_0953_20140225_122756_20140225_140709.EUM.nc	0.004	0.006	0.082	3206	5474	0	2208	4	56	0.042
SRL_OPN_2PTS010_0955_20140225_140709_20140225_160033.EUM.nc	-0.000	-0.011	0.084	3342	6357	0	2924	10	81	0.025
SRL_OPN_2PTS010_0958_20140225_160033_20140225_174012.EUM.nc	-0.016	0.003	0.104	2982	5579	0	2492	17	88	0.051
SRL_OPN_2PTS010_0960_20140225_174013_20140225_191947.EUM.nc	0.028	0.027	0.080	3527	5573	0	1930	9	107	0.034
SRL_OPN_2PTS010_0962_20140225_191947_20140225_205846.EUM.nc	-0.004	0.007	0.086	3835	5564	0	1610	13	106	0.051
SRL_OPN_2PTS010_0964_20140225_205845_20140225_223712.EUM.nc	-0.033	-0.040	0.109	2831	5370	0	2475	14	50	0.089
SRL_OPN_2PTS010_0965_20140225_223711_20140226_001456.EUM.nc	-0.022	-0.008	0.105	3080	5442	0	2303	4	55	0.096
SRL_OPN_2PTS010_0967_20140226_001456_20140226_015258.EUM.nc	-0.010	-0.004	0.118	3215	5526	0	2278	2	31	0.132
SRL_OPN_2PTS010_0969_20140226_015258_20140226_033155.EUM.nc	0.007	0.006	0.088	3132	5463	0	2241	12	78	0.026
SRL_OPN_2PTS010_0971_20140226_033154_20140226_051243.EUM.nc	0.025	0.027	0.096	3168	5539	0	2334	3	34	0.023
SRL_OPN_2PTS010_0973_20140226_051242_20140226_070236.EUM.nc	-0.013	-0.023	0.091	3863	6201	0	2245	10	83	0.051
SRL_OPN_2PTS010_0976_20140226_070236_20140226_084102.EUM.nc	0.025	0.010	0.117	4043	5605	0	1440	27	95	0.099
SRL_OPN_2PTS010_0978_20140226_084101_20140226_101900.EUM.nc	-0.022	-0.022	0.111	2613	5511	0	2776	24	98	0.081
SRL_OPN_2PTS010_0979_20140226_101900_20140226_115653.EUM.nc	-0.058	-0.049	0.087	2504	5427	0	2841	26	56	0.047
SRL_OPN_2PTS010_0981_20140226_115652_20140226_133549.EUM.nc	-0.011	-0.015	0.086	2969	5360	0	2295	4	92	0.056
SRL_OPN_2PTS010_0983_20140226_133548_20140226_152914.EUM.nc	0.004	0.000	0.078	3567	6355	0	2674	4	110	0.029
SRL_OPN_2PTS010_0986_20140226_152913_20140226_170854.EUM.nc	0.002	0.009	0.100	2978	5478	0	2464	2	34	0.038
SRL_OPN_2PTS010_0988_20140226_170853_20140226_184834.EUM.nc	0.021	0.025	0.093	3448	5597	0	2007	24	118	0.062
SRL_OPN_2PTS010_0990_20140226_184833_20140226_202744.EUM.nc	0.020	0.025	0.097	3557	5537	0	1862	16	102	0.079
SRL_OPN_2PTS010_0992_20140226_202743_20140226_220624.EUM.nc	-0.026	-0.028	0.095	2986	5365	0	2166	39	174	0.053
SRL_OPN_2PTS010_0994_20140226_220623_20140226_234415.EUM.nc	-0.019	-0.019	0.080	2743	5474	0	2567	27	137	0.061
SRL_OPN_2PTS010_0995_20140226_234414_20140227_012208.EUM.nc	0.021	0.043	0.107	3045	5500	0	2408	16	31	0.037
SRL_OPN_2PTS010_0997_20140227_012207_20140227_030040.EUM.nc	0.008	0.008	0.082	3044	5551	0	2458	13	36	0.045
SRL_OPN_2PTS010_0999_20140227_030039_20140227_044051.EUM.nc	0.020	0.015	0.081	3051	5617	0	2499	14	53	0.054

20 Ka-Band Significant Wave Height Table

Table 4: Ka-Band Significant Wave Height Statistics.

File	Median	Mean	Std. Dev.	No. Obs.	Total Obs.	Default Lat/Lon	Flag (total)	Default (total)	3-Sigma Edited
SRL_OPN_2PTS009_1001_20140123_044045_20140123_062302.EUM.nc	2.610	3.261	1.765	4039	5762	0	1720	1	2
SRL_OPN_2PTS010_0001_20140123_062301_20140123_081009.EUM.nc	2.205	2.288	0.787	3910	6077	0	1885	1	281
SRL_OPN_2PTS010_0004_20140123_081008_20140123_094816.EUM.nc	2.189	2.298	0.920	2770	5484	0	2527	11	176
SRL_OPN_2PTS010_0005_20140123_094815_20140123_112609.EUM.nc	1.890	1.828	0.791	2146	5238	0	3062	30	0
SRL_OPN_2PTS010_0007_20140123_112608_20140123_130432.EUM.nc	2.054	2.077	0.590	2585	5276	0	2500	6	185
SRL_OPN_2PTS010_0009_20140123_130431_20140123_145749.EUM.nc	2.200	2.132	0.594	3133	6346	0	2766	5	442
SRL_OPN_2PTS010_0012_20140123_145748_20140123_163735.EUM.nc	2.539	2.650	0.972	3118	5619	0	2289	12	200
SRL_OPN_2PTS010_0014_20140123_163734_20140123_181718.EUM.nc	2.415	2.492	1.020	3178	5490	0	2302	4	6
SRL_OPN_2PTS010_0016_20140123_181717_20140123_195635.EUM.nc	2.183	2.403	0.918	3162	5493	0	2281	4	46
SRL_OPN_2PTS010_0018_20140123_195634_20140123_213527.EUM.nc	2.271	2.396	1.309	3651	5404	0	1725	21	7
SRL_OPN_2PTS010_0020_20140123_213526_20140123_231336.EUM.nc	2.447	2.436	0.680	1936	5320	0	3053	2	329
SRL_OPN_2PTS010_0021_20140123_231336_20140124_005117.EUM.nc	1.864	1.973	0.727	3210	5479	0	2244	15	10
SRL_OPN_2PTS010_0023_20140124_005116_20140124_022937.EUM.nc	2.032	2.054	0.718	2976	5515	0	2536	1	2
SRL_OPN_2PTS010_0025_20140124_022936_20140124_040906.EUM.nc	2.132	2.299	0.815	2901	5491	0	2574	9	7
SRL_OPN_2PTS010_0027_20140124_040905_20140124_055039.EUM.nc	2.482	3.043	1.517	3779	5692	0	1890	9	14
SRL_OPN_2PTS010_0029_20140124_055039_20140124_073914.EUM.nc	2.484	2.589	0.975	4100	6152	0	1895	2	155
SRL_OPN_2PTS010_0032_20140124_073913_20140124_091732.EUM.nc	2.681	2.788	1.372	3360	5501	0	2132	6	3
SRL_OPN_2PTS010_0033_20140124_091731_20140124_105516.EUM.nc	2.019	2.159	0.897	2242	5446	0	3177	20	7
SRL_OPN_2PTS010_0035_20140124_105515_20140124_123330.EUM.nc	2.037	2.054	0.620	2322	5306	0	2759	13	212
SRL_OPN_2PTS010_0037_20140124_123329_20140124_141256.EUM.nc	2.373	2.431	0.738	3267	5500	0	2229	0	4
SRL_OPN_2PTS010_0039_20140124_141255_20140124_160617.EUM.nc	2.389	2.649	1.099	3321	6400	0	2994	5	80
SRL_OPN_2PTS010_0042_20140124_160616_20140124_174554.EUM.nc	2.122	2.322	0.828	3030	5580	0	2529	13	8
SRL_OPN_2PTS010_0044_20140124_174553_20140124_192527.EUM.nc	2.278	2.464	1.103	3441	5586	0	2118	15	12
SRL_OPN_2PTS010_0046_20140124_192527_20140124_210431.EUM.nc	2.338	2.676	1.506	3722	5524	0	1695	16	91
SRL_OPN_2PTS010_0048_20140124_210430_20140124_224244.EUM.nc	2.498	2.525	1.049	2467	5332	0	2579	11	275
SRL_OPN_2PTS010_0049_20140124_224243_20140125_002035.EUM.nc	2.000	2.176	0.802	2966	5449	0	2348	5	130
SRL_OPN_2PTS010_0051_20140125_002034_20140125_015838.EUM.nc	2.066	2.202	0.946	3079	5543	0	2456	2	6
SRL_OPN_2PTS010_0053_20140125_015837_20140125_033739.EUM.nc	2.155	2.178	0.834	3122	5489	0	2358	6	3
SRL_OPN_2PTS010_0055_20140125_033738_20140125_051832.EUM.nc	2.923	2.979	1.155	3169	5558	0	2341	2	46
SRL_OPN_2PTS010_0057_20140125_051831_20140125_070812.EUM.nc	2.661	2.510	0.937	3430	6190	0	2208	13	539
SRL_OPN_2PTS010_0060_20140125_070812_20140125_084644.EUM.nc	2.728	2.688	1.050	3952	5594	0	1614	14	14
SRL_OPN_2PTS010_0062_20140125_084643_20140125_102431.EUM.nc	2.277	2.491	1.158	2601	5462	0	2835	23	3
SRL_OPN_2PTS010_0063_20140125_102430_20140125_120234.EUM.nc	1.854	2.157	0.929	2542	5363	0	2781	11	29
SRL_OPN_2PTS010_0065_20140125_120233_20140125_134132.EUM.nc	2.126	2.176	0.729	2971	5431	0	2298	21	141
SRL_OPN_2PTS010_0067_20140125_134131_20140125_153456.EUM.nc	2.375	2.566	1.093	3632	6359	0	2716	1	10
SRL_OPN_2PTS010_0070_20140125_153456_20140125_171435.EUM.nc	2.449	2.380	0.624	2680	5487	0	2583	3	221

– Continued on next page

Table 4: Ka-Band Significant Wave Height Statistics.

– Continued from previous page

File	Median	Mean	Std. Dev.	No. Obs.	Total Obs.	Default Lat/Lon	Flag (total)	Default (total)	3-Sigma Edited
SRL_OPN_2PTS010_0072_20140125_171435_20140125_185413.EUM.nc	2.390	2.467	0.924	3324	5594	0	2230	23	17
SRL_OPN_2PTS010_0074_20140125_185412_20140125_203320.EUM.nc	2.363	2.895	1.680	3690	5499	0	1716	16	77
SRL_OPN_2PTS010_0076_20140125_203319_20140125_221156.EUM.nc	2.709	3.028	1.774	2986	5384	0	2299	15	84
SRL_OPN_2PTS010_0078_20140125_221155_20140125_234953.EUM.nc	2.193	2.334	1.064	2797	5446	0	2534	6	109
SRL_OPN_2PTS010_0079_20140125_234952_20140126_012737.EUM.nc	1.954	2.041	0.755	2888	5490	0	2454	0	148
SRL_OPN_2PTS010_0081_20140126_012736_20140126_030620.EUM.nc	2.100	2.077	0.596	3139	5532	0	2378	4	11
SRL_OPN_2PTS010_0083_20140126_030620_20140126_044637.EUM.nc	2.783	2.845	0.917	3071	5500	0	2318	6	105
SRL_OPN_2PTS010_0085_20140126_044637_20140126_062854.EUM.nc	2.725	3.259	1.627	3862	5778	0	1740	4	172
SRL_OPN_2PTS010_0087_20140126_062853_20140126_081544.EUM.nc	2.912	2.834	1.044	4001	6066	0	1857	1	207
SRL_OPN_2PTS010_0090_20140126_081543_20140126_095348.EUM.nc	3.030	3.077	1.173	2844	5478	0	2591	4	39
SRL_OPN_2PTS010_0091_20140126_095348_20140126_113143.EUM.nc	1.856	1.850	0.829	2107	5302	0	3015	18	162
SRL_OPN_2PTS010_0093_20140126_113141_20140126_131018.EUM.nc	2.138	2.264	0.855	2839	5360	0	2517	1	3
SRL_OPN_2PTS010_0095_20140126_131018_20140126_150335.EUM.nc	2.479	2.517	0.900	3435	6350	0	2744	15	156
SRL_OPN_2PTS010_0098_20140126_150334_20140126_164314.EUM.nc	2.370	2.220	0.630	2630	5587	0	2455	9	493
SRL_OPN_2PTS010_0100_20140126_164313_20140126_182256.EUM.nc	2.332	2.413	0.746	3149	5517	0	2130	7	231
SRL_OPN_2PTS010_0102_20140126_182256_20140126_200212.EUM.nc	2.713	2.837	1.408	3248	5472	0	2211	9	4
SRL_OPN_2PTS010_0104_20140126_200211_20140126_214102.EUM.nc	2.868	2.760	1.182	3251	5405	0	1855	12	287
SRL_OPN_2PTS010_0106_20140126_214101_20140126_231908.EUM.nc	2.719	2.936	1.286	2420	5333	0	2905	7	1
SRL_OPN_2PTS010_0107_20140126_231909_20140127_005649.EUM.nc	1.879	1.884	0.773	2721	5485	0	2478	17	269
SRL_OPN_2PTS010_0109_20140127_005648_20140127_023511.EUM.nc	2.114	2.057	0.528	2848	5554	0	2487	14	205
SRL_OPN_2PTS010_0111_20140127_023510_20140127_041455.EUM.nc	2.640	2.559	0.518	2781	5502	0	2522	14	185
SRL_OPN_2PTS010_0113_20140127_041455_20140127_055627.EUM.nc	2.710	3.616	2.123	3791	5696	0	1830	3	72
SRL_OPN_2PTS010_0115_20140127_055626_20140127_074448.EUM.nc	2.821	2.961	1.175	4239	6134	0	1891	1	3
SRL_OPN_2PTS010_0118_20140127_074447_20140127_092304.EUM.nc	3.035	3.042	1.101	3270	5498	0	2190	9	29
SRL_OPN_2PTS010_0119_20140127_092303_20140127_110055.EUM.nc	2.140	2.510	1.512	2118	5380	0	3236	14	12
SRL_OPN_2PTS010_0121_20140127_110054_20140127_123904.EUM.nc	2.197	2.421	1.040	2571	5330	0	2750	7	2
SRL_OPN_2PTS010_0123_20140127_123903_20140127_141837.EUM.nc	2.396	2.450	0.744	3319	5497	0	2148	5	25
SRL_OPN_2PTS010_0125_20140127_141837_20140127_161155.EUM.nc	2.287	2.525	1.204	3288	6365	0	2911	15	151
SRL_OPN_2PTS010_0128_20140127_161154_20140127_175138.EUM.nc	2.520	2.541	0.683	2690	4454	0	1513	0	251
SRL_OPN_2PTS010_0130_20140127_175137_20140127_193109.EUM.nc	2.641	2.732	1.212	3427	5403	0	1964	8	4
SRL_OPN_2PTS010_0132_20140127_193108_20140127_211002.EUM.nc	2.770	2.693	0.882	3362	5326	0	1593	19	352
SRL_OPN_2PTS010_0134_20140127_211002_20140127_224822.EUM.nc	3.043	2.875	1.283	2587	5277	0	2666	23	1
SRL_OPN_2PTS010_0135_20140127_224821_20140128_002611.EUM.nc	2.130	2.326	1.020	3058	5395	0	2251	1	85
SRL_OPN_2PTS010_0137_20140128_002610_20140128_020408.EUM.nc	2.117	2.146	0.819	3040	5534	0	2438	6	50
SRL_OPN_2PTS010_0139_20140128_020407_20140128_034323.EUM.nc	2.372	2.379	0.784	3087	5529	0	2400	10	32
SRL_OPN_2PTS010_0141_20140128_034322_20140128_052422.EUM.nc	3.209	3.208	1.101	2945	5558	0	2399	3	211
SRL_OPN_2PTS010_0143_20140128_052421_20140128_071353.EUM.nc	3.025	3.132	1.493	3935	6179	0	2188	12	44
SRL_OPN_2PTS010_0146_20140128_071352_20140128_085213.EUM.nc	3.045	3.136	1.040	3767	5584	0	1624	10	183
SRL_OPN_2PTS010_0147_20140128_085213_20140128_103008.EUM.nc	2.271	2.500	1.094	2385	5487	0	3078	12	12

– Continued on next page

Table 4: Ka-Band Significant Wave Height Statistics.

– Continued from previous page

File	Median	Mean	Std. Dev.	No. Obs.	Total Obs.	Default Lat/Lon	Flag (total)	Default (total)	3-Sigma Edited
SRL_OPN_2PTS010_0149_20140128_103007_20140128_120812.EUM.nc	1.970	2.082	0.830	2386	5417	0	2804	25	202
SRL_OPN_2PTS010_0151_20140128_120811_20140128_134707.EUM.nc	2.380	2.384	0.650	2741	5408	0	2332	88	247
SRL_OPN_2PTS010_0153_20140128_134706_20140128_154031.EUM.nc	2.164	2.402	1.119	3397	6382	0	2747	0	238
SRL_OPN_2PTS010_0156_20140128_154030_20140128_172017.EUM.nc	2.853	2.853	0.731	2881	5539	0	2632	3	23
SRL_OPN_2PTS010_0158_20140128_172016_20140128_185954.EUM.nc	2.641	2.645	1.035	3350	5589	0	2220	14	5
SRL_OPN_2PTS010_0160_20140128_185953_20140128_203900.EUM.nc	2.685	2.862	1.109	3804	5524	0	1613	7	100
SRL_OPN_2PTS010_0162_20140128_203859_20140128_221734.EUM.nc	2.761	2.665	1.247	3100	5378	0	2246	27	5
SRL_OPN_2PTS010_0164_20140128_221733_20140128_235529.EUM.nc	2.407	2.455	1.140	2948	5444	0	2450	9	37
SRL_OPN_2PTS010_0165_20140128_235528_20140129_013315.EUM.nc	2.148	2.179	0.951	3003	5505	0	2490	0	12
SRL_OPN_2PTS010_0167_20140129_013314_20140129_031203.EUM.nc	2.003	1.940	0.498	2857	5542	0	2427	3	255
SRL_OPN_2PTS010_0169_20140129_031202_20140129_045217.EUM.nc	2.914	3.004	0.969	3168	5475	0	2291	5	11
SRL_OPN_2PTS010_0171_20140129_045216_20140129_063451.EUM.nc	3.062	2.943	1.058	3900	5804	0	1712	4	188
SRL_OPN_2PTS010_0173_20140129_063449_20140129_082123.EUM.nc	2.749	2.882	0.934	4090	6066	0	1847	7	122
SRL_OPN_2PTS010_0176_20140129_082122_20140129_095926.EUM.nc	2.657	2.719	1.054	2726	5502	0	2613	10	153
SRL_OPN_2PTS010_0177_20140129_095925_20140129_113712.EUM.nc	1.890	2.204	1.203	2366	5388	0	2977	24	21
SRL_OPN_2PTS010_0179_20140129_113711_20140129_131552.EUM.nc	2.102	2.100	0.675	2665	5335	0	2410	4	256
SRL_OPN_2PTS010_0181_20140129_131551_20140129_150911.EUM.nc	2.435	2.514	1.004	3572	6367	0	2764	7	24
SRL_OPN_2PTS010_0184_20140129_150910_20140129_164859.EUM.nc	2.711	2.693	0.646	2860	5556	0	2501	9	186
SRL_OPN_2PTS010_0186_20140129_164858_20140129_182840.EUM.nc	2.594	2.579	0.921	3337	5518	0	2112	10	59
SRL_OPN_2PTS010_0188_20140129_182839_20140129_200754.EUM.nc	2.245	2.316	0.745	3077	5494	0	2223	6	188
SRL_OPN_2PTS010_0190_20140129_200754_20140129_214642.EUM.nc	2.488	2.529	1.021	3395	5407	0	1984	12	16
SRL_OPN_2PTS010_0192_20140129_214641_20140129_232445.EUM.nc	2.825	3.001	1.416	2423	5301	0	2803	26	49
SRL_OPN_2PTS010_0193_20140129_232444_20140130_010226.EUM.nc	2.076	2.146	0.792	2737	5481	0	2564	13	167
SRL_OPN_2PTS010_0195_20140130_010225_20140130_024051.EUM.nc	1.972	1.866	0.540	2712	5549	0	2463	5	369
SRL_OPN_2PTS010_0197_20140130_024050_20140130_042034.EUM.nc	2.493	2.496	0.692	3028	5502	0	2446	22	6
SRL_OPN_2PTS010_0199_20140130_042033_20140130_060222.EUM.nc	2.506	2.535	0.726	3696	5711	0	1796	3	216
SRL_OPN_2PTS010_0201_20140130_060222_20140130_075027.EUM.nc	2.534	2.670	0.889	4156	6108	0	1824	2	126
SRL_OPN_2PTS010_0204_20140130_075026_20140130_092840.EUM.nc	2.593	2.777	1.220	3236	5482	0	2232	13	1
SRL_OPN_2PTS010_0205_20140130_092839_20140130_110624.EUM.nc	2.081	2.244	1.170	2172	5374	0	3163	26	13
SRL_OPN_2PTS010_0207_20140130_110623_20140130_124444.EUM.nc	2.151	2.647	1.438	2574	5289	0	2669	14	32
SRL_OPN_2PTS010_0209_20140130_124444_20140130_142421.EUM.nc	2.381	2.372	0.757	3411	5486	0	2068	1	6
SRL_OPN_2PTS010_0211_20140130_142421_20140130_161738.EUM.nc	2.159	2.187	0.785	3280	6365	0	2885	1	199
SRL_OPN_2PTS010_0214_20140130_161738_20140130_175722.EUM.nc	2.485	2.439	0.667	2898	5555	0	2420	0	237
SRL_OPN_2PTS010_0216_20140130_175722_20140130_193644.EUM.nc	2.197	2.277	0.888	3132	5568	0	2135	4	297
SRL_OPN_2PTS010_0218_20140130_193643_20140130_211544.EUM.nc	2.413	2.561	0.982	3708	5453	0	1737	4	4
SRL_OPN_2PTS010_0220_20140130_211543_20140130_225352.EUM.nc	2.714	2.840	1.383	2432	5403	0	2917	20	34
SRL_OPN_2PTS010_0221_20140130_225352_20140131_003141.EUM.nc	2.077	2.196	0.857	3051	5448	0	2170	5	222
SRL_OPN_2PTS010_0223_20140131_003140_20140131_020950.EUM.nc	1.955	2.202	1.012	2924	5547	0	2603	4	16
SRL_OPN_2PTS010_0225_20140131_020950_20140131_034901.EUM.nc	2.092	2.057	0.578	3048	5492	0	2425	9	10

– Continued on next page

Table 4: Ka-Band Significant Wave Height Statistics.

– Continued from previous page

File	Median	Mean	Std. Dev.	No. Obs.	Total Obs.	Default Lat/Lon	Flag (total)	Default (total)	3-Sigma Edited
SRL_OPN_2PTS010_0227_20140131_034900_20140131_053008.EUM.nc	2.336	2.360	0.715	2822	5537	0	2427	8	280
SRL_OPN_2PTS010_0229_20140131_053008_20140131_071927.EUM.nc	2.611	2.591	0.950	3866	6173	0	2036	12	259
SRL_OPN_2PTS010_0232_20140131_071926_20140131_085754.EUM.nc	2.674	2.665	1.003	3821	5592	0	1759	7	5
SRL_OPN_2PTS010_0233_20140131_085753_20140131_103539.EUM.nc	2.274	2.371	0.841	2293	5471	0	3161	6	11
SRL_OPN_2PTS010_0235_20140131_103538_20140131_121345.EUM.nc	1.980	2.369	1.266	2593	5407	0	2789	15	10
SRL_OPN_2PTS010_0237_20140131_121345_20140131_135253.EUM.nc	2.222	2.246	0.618	2929	5464	0	2325	3	207
SRL_OPN_2PTS010_0239_20140131_135253_20140131_154617.EUM.nc	2.055	2.021	0.735	3444	6393	0	2735	2	212
SRL_OPN_2PTS010_0242_20140131_154617_20140131_172556.EUM.nc	2.170	2.190	0.627	2643	5507	0	2565	3	296
SRL_OPN_2PTS010_0244_20140131_172555_20140131_190533.EUM.nc	2.692	3.047	1.688	3412	5587	0	2162	2	11
SRL_OPN_2PTS010_0246_20140131_190531_20140131_204443.EUM.nc	2.371	2.330	0.748	3916	5526	0	1506	25	79
SRL_OPN_2PTS010_0248_20140131_204443_20140131_222306.EUM.nc	2.461	2.339	0.924	2680	5342	0	2303	24	335
SRL_OPN_2PTS010_0250_20140131_222305_20140201_000100.EUM.nc	2.043	2.447	1.261	3053	5470	0	2391	13	13
SRL_OPN_2PTS010_0251_20140201_000059_20140201_013856.EUM.nc	1.937	1.976	0.871	3108	5561	0	2445	5	3
SRL_OPN_2PTS010_0253_20140201_013854_20140201_031739.EUM.nc	2.042	2.006	0.605	3052	5513	0	2394	21	46
SRL_OPN_2PTS010_0255_20140201_031738_20140201_045810.EUM.nc	2.147	2.335	0.779	3092	5513	0	2296	1	124
SRL_OPN_2PTS010_0257_20140201_045809_20140201_064041.EUM.nc	2.683	2.938	1.491	3823	5785	0	1688	4	270
SRL_OPN_2PTS010_0259_20140201_064041_20140201_082656.EUM.nc	2.361	2.608	1.144	4242	6035	0	1772	2	19
SRL_OPN_2PTS010_0262_20140201_082655_20140201_100458.EUM.nc	2.400	2.552	0.944	2889	5495	0	2588	4	14
SRL_OPN_2PTS010_0263_20140201_100458_20140201_114252.EUM.nc	1.844	2.141	1.160	2443	5424	0	2963	12	6
SRL_OPN_2PTS010_0265_20140201_114251_20140201_132128.EUM.nc	2.029	2.225	0.834	2792	5321	0	2362	1	166
SRL_OPN_2PTS010_0267_20140201_132127_20140201_151458.EUM.nc	1.981	1.927	0.614	3336	6368	0	2753	1	278
SRL_OPN_2PTS010_0270_20140201_151457_20140201_165436.EUM.nc	2.209	2.259	0.792	2819	5531	0	2527	5	180
SRL_OPN_2PTS010_0272_20140201_165435_20140201_183417.EUM.nc	2.586	2.842	1.343	3427	5531	0	2094	7	3
SRL_OPN_2PTS010_0274_20140201_183416_20140201_201330.EUM.nc	2.114	2.161	0.732	3412	5508	0	2043	11	42
SRL_OPN_2PTS010_0276_20140201_201330_20140201_215214.EUM.nc	2.282	2.158	0.843	2980	5419	0	2005	29	405
SRL_OPN_2PTS010_0278_20140201_215213_20140201_233017.EUM.nc	2.810	2.860	1.207	2408	5298	0	2869	20	1
SRL_OPN_2PTS010_0279_20140201_233016_20140202_010806.EUM.nc	1.986	2.158	0.817	2820	5482	0	2648	4	10
SRL_OPN_2PTS010_0281_20140202_010805_20140202_024627.EUM.nc	1.894	1.843	0.471	2832	5519	0	2420	0	267
SRL_OPN_2PTS010_0283_20140202_024628_20140202_042623.EUM.nc	2.267	2.227	0.500	3032	5516	0	2362	8	114
SRL_OPN_2PTS010_0285_20140202_042622_20140202_060811.EUM.nc	2.576	2.778	1.213	3641	5696	0	1794	0	261
SRL_OPN_2PTS010_0287_20140202_060810_20140202_075608.EUM.nc	2.675	2.783	1.134	4171	6115	0	1913	2	29
SRL_OPN_2PTS010_0290_20140202_075607_20140202_093411.EUM.nc	2.415	2.356	0.897	3138	5470	0	2313	7	12
SRL_OPN_2PTS010_0291_20140202_093411_20140202_111203.EUM.nc	1.672	1.899	1.053	2167	5399	0	3208	18	6
SRL_OPN_2PTS010_0293_20140202_111202_20140202_125026.EUM.nc	2.120	2.262	0.981	2486	5263	0	2584	23	170
SRL_OPN_2PTS010_0295_20140202_125025_20140202_144337.EUM.nc	1.927	1.960	0.571	3243	6252	0	2783	0	226
SRL_OPN_2PTS010_0298_20140202_144337_20140202_162314.EUM.nc	2.058	2.296	1.085	3374	5623	0	2210	0	39
SRL_OPN_2PTS010_0300_20140202_162314_20140202_180259.EUM.nc	2.808	2.895	1.059	3096	5606	0	2432	2	76
SRL_OPN_2PTS010_0302_20140202_180258_20140202_194228.EUM.nc	2.449	2.416	0.967	3231	5549	0	2147	8	163
SRL_OPN_2PTS010_0304_20140202_194227_20140202_212118.EUM.nc	2.117	2.453	1.322	3605	5408	0	1753	12	38

– Continued on next page

Table 4: Ka-Band Significant Wave Height Statistics.

– Continued from previous page

File	Median	Mean	Std. Dev.	No. Obs.	Total Obs.	Default Lat/Lon	Flag (total)	Default (total)	3-Sigma Edited
SRL_OPN_2PTS010_0306_20140202_212118_20140202_225932.EUM.nc	2.396	2.652	1.517	2352	5394	0	3022	18	2
SRL_OPN_2PTS010_0307_20140202_225931_20140203_003717.EUM.nc	2.017	2.216	0.969	3345	5475	0	2111	9	10
SRL_OPN_2PTS010_0309_20140203_003716_20140203_021529.EUM.nc	1.840	1.758	0.475	2636	5551	0	2598	5	312
SRL_OPN_2PTS010_0311_20140203_021528_20140203_035446.EUM.nc	2.020	2.032	0.575	2699	5499	0	2557	12	231
SRL_OPN_2PTS010_0313_20140203_035445_20140203_053602.EUM.nc	2.634	2.827	1.214	2977	5530	0	2390	11	152
SRL_OPN_2PTS010_0315_20140203_053601_20140203_072510.EUM.nc	2.752	3.248	1.844	4150	6199	0	1959	8	82
SRL_OPN_2PTS010_0318_20140203_072509_20140203_090326.EUM.nc	2.508	2.361	0.804	3679	5561	0	1858	9	15
SRL_OPN_2PTS010_0319_20140203_090325_20140203_104122.EUM.nc	2.025	2.256	1.024	2402	5474	0	3033	11	28
SRL_OPN_2PTS010_0321_20140203_104121_20140203_121923.EUM.nc	2.103	2.081	0.899	2356	5416	0	2791	17	252
SRL_OPN_2PTS010_0323_20140203_121923_20140203_135840.EUM.nc	1.994	2.216	0.795	3249	5462	0	2175	9	29
SRL_OPN_2PTS010_0325_20140203_135839_20140203_155202.EUM.nc	2.022	2.346	1.107	3320	6339	0	2837	28	154
SRL_OPN_2PTS010_0328_20140203_155202_20140203_173142.EUM.nc	2.546	2.942	1.396	2935	5446	0	2486	2	23
SRL_OPN_2PTS010_0330_20140203_173141_20140203_191118.EUM.nc	2.323	2.444	1.060	3683	5618	0	1930	3	2
SRL_OPN_2PTS010_0332_20140203_191117_20140203_205020.EUM.nc	2.137	2.481	1.174	3939	5534	0	1575	11	9
SRL_OPN_2PTS010_0334_20140203_205020_20140203_222851.EUM.nc	2.338	2.402	1.463	2931	5386	0	2309	13	133
SRL_OPN_2PTS010_0336_20140203_222849_20140204_000636.EUM.nc	2.508	2.503	1.046	3083	5473	0	2354	13	23
SRL_OPN_2PTS010_0337_20140204_000636_20140204_014436.EUM.nc	1.744	1.648	0.516	2778	5562	0	2408	3	373
SRL_OPN_2PTS010_0339_20140204_014435_20140204_032326.EUM.nc	1.834	2.041	0.831	3023	5464	0	2366	6	69
SRL_OPN_2PTS010_0341_20140204_032325_20140204_050355.EUM.nc	2.113	2.760	1.440	3160	5542	0	2357	8	17
SRL_OPN_2PTS010_0343_20140204_050354_20140204_065410.EUM.nc	3.027	3.209	1.629	3982	6199	0	2134	5	78
SRL_OPN_2PTS010_0346_20140204_065409_20140204_083241.EUM.nc	2.572	2.581	0.848	4171	5622	0	1314	0	137
SRL_OPN_2PTS010_0348_20140204_083241_20140204_101033.EUM.nc	2.235	2.500	1.060	2876	5431	0	2538	5	12
SRL_OPN_2PTS010_0349_20140204_101032_20140204_114832.EUM.nc	1.839	2.246	1.535	2472	5410	0	2881	40	17
SRL_OPN_2PTS010_0351_20140204_114831_20140204_132713.EUM.nc	2.042	2.235	0.914	3008	5298	0	2277	10	3
SRL_OPN_2PTS010_0353_20140204_132714_20140204_152037.EUM.nc	2.031	2.230	0.988	3627	6346	0	2711	1	7
SRL_OPN_2PTS010_0356_20140204_152036_20140204_170025.EUM.nc	2.640	2.745	1.174	2917	5581	0	2592	2	70
SRL_OPN_2PTS010_0358_20140204_170024_20140204_183958.EUM.nc	2.325	2.402	0.854	3432	5581	0	2147	1	1
SRL_OPN_2PTS010_0360_20140204_183959_20140204_201918.EUM.nc	2.253	2.439	1.073	3523	5490	0	1920	10	37
SRL_OPN_2PTS010_0362_20140204_201918_20140204_215753.EUM.nc	2.362	2.377	1.028	2978	5386	0	2201	25	182
SRL_OPN_2PTS010_0364_20140204_215753_20140204_233555.EUM.nc	2.647	2.848	1.158	2606	5348	0	2728	10	4
SRL_OPN_2PTS010_0365_20140204_233554_20140205_011338.EUM.nc	2.059	2.156	0.958	2890	5472	0	2564	6	12
SRL_OPN_2PTS010_0367_20140205_011338_20140205_025213.EUM.nc	1.914	2.061	0.825	3058	5508	0	2415	0	35
SRL_OPN_2PTS010_0369_20140205_025212_20140205_043207.EUM.nc	2.066	2.223	0.961	3085	5481	0	2320	11	65
SRL_OPN_2PTS010_0371_20140205_043206_20140205_061413.EUM.nc	2.717	2.659	1.018	3743	5727	0	1808	6	170
SRL_OPN_2PTS010_0373_20140205_061412_20140205_080148.EUM.nc	2.669	3.056	1.378	4139	6093	0	1920	12	22
SRL_OPN_2PTS010_0376_20140205_080147_20140205_093949.EUM.nc	2.390	2.438	1.027	2755	5484	0	2419	18	292
SRL_OPN_2PTS010_0377_20140205_093948_20140205_111743.EUM.nc	1.810	2.069	1.261	2239	5289	0	3030	19	1
SRL_OPN_2PTS010_0379_20140205_111742_20140205_125603.EUM.nc	2.114	2.262	0.903	2751	5239	0	2483	2	3
SRL_OPN_2PTS010_0381_20140205_125602_20140205_144917.EUM.nc	2.061	2.107	0.787	3500	6252	0	2723	1	28

– Continued on next page

Table 4: Ka-Band Significant Wave Height Statistics.

– Continued from previous page

File	Median	Mean	Std. Dev.	No. Obs.	Total Obs.	Default Lat/Lon	Flag (total)	Default (total)	3-Sigma Edited
SRL_OPN_2PTS010_0384_20140205_144916_20140205_162904.EUM.nc	2.439	2.476	1.020	3422	5647	0	2191	28	6
SRL_OPN_2PTS010_0386_20140205_162903_20140205_180842.EUM.nc	2.510	2.566	0.819	3246	5591	0	2328	7	10
SRL_OPN_2PTS010_0388_20140205_180841_20140205_194811.EUM.nc	2.567	2.626	1.312	3329	5555	0	2150	5	71
SRL_OPN_2PTS010_0390_20140205_194810_20140205_212700.EUM.nc	2.211	2.229	0.892	3373	5386	0	1711	15	287
SRL_OPN_2PTS010_0392_20140205_212659_20140205_230512.EUM.nc	2.693	2.973	1.547	2280	5354	0	3069	4	1
SRL_OPN_2PTS010_0393_20140205_230511_20140206_004255.EUM.nc	2.166	2.397	1.131	3209	5456	0	2228	11	8
SRL_OPN_2PTS010_0395_20140206_004253_20140206_022110.EUM.nc	2.120	2.247	0.950	2968	5565	0	2590	1	6
SRL_OPN_2PTS010_0397_20140206_022109_20140206_040033.EUM.nc	2.159	2.318	1.034	3000	5510	0	2468	2	40
SRL_OPN_2PTS010_0399_20140206_040033_20140206_054155.EUM.nc	2.416	2.458	0.780	3408	5509	0	2064	5	32
SRL_OPN_2PTS010_0401_20140206_054155_20140206_073051.EUM.nc	2.698	2.647	1.039	4113	6156	0	1877	0	166
SRL_OPN_2PTS010_0404_20140206_073050_20140206_090905.EUM.nc	2.359	2.561	1.098	3569	5542	0	1957	4	12
SRL_OPN_2PTS010_0405_20140206_090904_20140206_104659.EUM.nc	2.018	2.177	0.952	2240	5497	0	3099	19	139
SRL_OPN_2PTS010_0407_20140206_104658_20140206_122502.EUM.nc	2.276	2.361	1.081	2657	5386	0	2712	10	7
SRL_OPN_2PTS010_0409_20140206_122501_20140206_140421.EUM.nc	2.017	2.066	0.632	2857	5442	0	2545	5	35
SRL_OPN_2PTS010_0411_20140206_140421_20140206_155747.EUM.nc	2.409	2.467	0.956	3372	6364	0	2987	3	2
SRL_OPN_2PTS010_0414_20140206_155746_20140206_173726.EUM.nc	2.511	2.604	0.935	3021	5502	0	2463	7	11
SRL_OPN_2PTS010_0416_20140206_173724_20140206_191652.EUM.nc	2.072	2.458	1.242	3584	5553	0	1935	8	26
SRL_OPN_2PTS010_0418_20140206_191651_20140206_205601.EUM.nc	2.213	2.286	0.957	3570	5580	0	1601	4	405
SRL_OPN_2PTS010_0420_20140206_205602_20140206_223420.EUM.nc	2.400	2.512	1.299	2807	5392	0	2473	22	90
SRL_OPN_2PTS010_0421_20140206_223419_20140207_001212.EUM.nc	2.257	2.468	1.080	3115	5478	0	2324	6	33
SRL_OPN_2PTS010_0423_20140207_001213_20140207_015007.EUM.nc	1.907	2.196	1.015	3146	5542	0	2351	4	41
SRL_OPN_2PTS010_0425_20140207_015007_20140207_032909.EUM.nc	2.334	2.479	1.052	3162	5469	0	2245	4	58
SRL_OPN_2PTS010_0427_20140207_032908_20140207_050945.EUM.nc	2.347	2.349	0.611	2779	5538	0	2374	3	382
SRL_OPN_2PTS010_0429_20140207_050944_20140207_065942.EUM.nc	2.433	2.646	1.185	3940	6201	0	2227	0	34
SRL_OPN_2PTS010_0432_20140207_065942_20140207_083819.EUM.nc	2.473	2.489	0.814	3995	5626	0	1349	11	271
SRL_OPN_2PTS010_0434_20140207_083818_20140207_101610.EUM.nc	2.357	2.284	0.816	2587	5492	0	2616	17	272
SRL_OPN_2PTS010_0435_20140207_101609_20140207_115411.EUM.nc	1.840	2.079	1.066	2601	5407	0	2796	8	2
SRL_OPN_2PTS010_0437_20140207_115411_20140207_133254.EUM.nc	1.888	2.277	1.120	2853	5293	0	2280	3	157
SRL_OPN_2PTS010_0439_20140207_133255_20140207_152619.EUM.nc	2.364	2.395	0.827	3571	6329	0	2680	2	76
SRL_OPN_2PTS010_0442_20140207_152618_20140207_170607.EUM.nc	2.549	2.806	0.911	2950	5501	0	2542	5	4
SRL_OPN_2PTS010_0444_20140207_170606_20140207_184540.EUM.nc	2.143	2.452	1.090	3426	5586	0	2130	19	11
SRL_OPN_2PTS010_0446_20140207_184540_20140207_202459.EUM.nc	2.107	2.009	0.690	3205	5504	0	1819	6	474
SRL_OPN_2PTS010_0448_20140207_202458_20140207_220332.EUM.nc	2.483	2.352	0.968	2873	5381	0	2220	14	274
SRL_OPN_2PTS010_0450_20140207_220332_20140207_234132.EUM.nc	2.675	2.796	1.045	2693	5452	0	2747	10	2
SRL_OPN_2PTS010_0451_20140207_234131_20140208_011916.EUM.nc	1.811	2.092	0.919	2925	5495	0	2403	2	165
SRL_OPN_2PTS010_0453_20140208_011915_20140208_025756.EUM.nc	2.268	2.489	1.077	3066	5527	0	2380	6	75
SRL_OPN_2PTS010_0455_20140208_025755_20140208_043755.EUM.nc	2.412	2.538	0.945	3010	5474	0	2379	5	80
SRL_OPN_2PTS010_0457_20140208_043754_20140208_062009.EUM.nc	2.336	2.434	0.914	3705	5758	0	1737	4	312
SRL_OPN_2PTS010_0459_20140208_062008_20140208_080727.EUM.nc	2.255	2.398	0.923	3980	6079	0	1919	7	173

– Continued on next page

Table 4: Ka-Band Significant Wave Height Statistics.

– Continued from previous page

File	Median	Mean	Std. Dev.	No. Obs.	Total Obs.	Default Lat/Lon	Flag (total)	Default (total)	3-Sigma Edited
SRL_OPN_2PTS010_0462_20140208_080726_20140208_094527.EUM.nc	2.430	2.509	0.842	3035	5467	0	2418	6	8
SRL_OPN_2PTS010_0463_20140208_094526_20140208_112320.EUM.nc	2.401	2.377	1.340	2002	5227	0	3123	22	80
SRL_OPN_2PTS010_0465_20140208_112320_20140208_130144.EUM.nc	2.116	2.551	1.422	2798	5306	0	2507	1	0
SRL_OPN_2PTS010_0467_20140208_130143_20140208_145500.EUM.nc	2.330	2.431	0.894	3584	6318	0	2718	5	11
SRL_OPN_2PTS010_0470_20140208_145500_20140208_163448.EUM.nc	2.452	2.647	1.091	3274	5612	0	2256	9	73
SRL_OPN_2PTS010_0472_20140208_163447_20140208_181425.EUM.nc	2.407	2.411	0.872	3161	5596	0	2326	11	98
SRL_OPN_2PTS010_0474_20140208_181425_20140208_195352.EUM.nc	2.099	2.331	1.051	3316	5557	0	2227	7	7
SRL_OPN_2PTS010_0476_20140208_195351_20140208_213238.EUM.nc	2.188	2.196	0.849	3277	5407	0	1713	26	391
SRL_OPN_2PTS010_0478_20140208_213237_20140208_231049.EUM.nc	2.721	2.724	1.047	2261	5330	0	3065	3	1
SRL_OPN_2PTS010_0479_20140208_231048_20140209_004831.EUM.nc	2.152	2.047	0.823	2951	5441	0	2199	12	279
SRL_OPN_2PTS010_0481_20140209_004830_20140209_022649.EUM.nc	2.167	2.482	1.182	3044	5528	0	2470	1	13
SRL_OPN_2PTS010_0483_20140209_022648_20140209_040617.EUM.nc	2.299	2.354	0.745	2862	5457	0	2431	6	158
SRL_OPN_2PTS010_0485_20140209_040616_20140209_054748.EUM.nc	2.542	2.567	0.942	3612	5648	0	1896	7	133
SRL_OPN_2PTS010_0487_20140209_054747_20140209_073630.EUM.nc	2.242	2.710	1.280	4175	6165	0	1937	3	50
SRL_OPN_2PTS010_0490_20140209_073629_20140209_091441.EUM.nc	2.388	2.443	0.867	3361	5525	0	2097	11	56
SRL_OPN_2PTS010_0491_20140209_091441_20140209_105236.EUM.nc	2.132	2.080	0.859	2161	5462	0	3098	36	167
SRL_OPN_2PTS010_0493_20140209_105235_20140209_123042.EUM.nc	2.399	2.657	1.383	2523	5321	0	2736	17	45
SRL_OPN_2PTS010_0495_20140209_123041_20140209_141007.EUM.nc	2.308	2.420	0.977	3098	5499	0	2256	0	145
SRL_OPN_2PTS010_0497_20140209_141007_20140209_160328.EUM.nc	2.397	2.530	1.029	3397	6381	0	2952	3	29
SRL_OPN_2PTS010_0500_20140209_160328_20140209_174308.EUM.nc	2.406	2.596	1.016	3030	5565	0	2474	41	20
SRL_OPN_2PTS010_0502_20140209_174307_20140209_192233.EUM.nc	2.010	2.011	0.753	3418	5567	0	1903	2	244
SRL_OPN_2PTS010_0504_20140209_192233_20140209_210141.EUM.nc	2.515	2.353	0.851	3576	5546	0	1584	2	384
SRL_OPN_2PTS010_0506_20140209_210140_20140209_223957.EUM.nc	2.632	2.543	1.156	2819	5370	0	2481	30	40
SRL_OPN_2PTS010_0507_20140209_223956_20140210_001749.EUM.nc	2.203	2.539	1.326	3117	5421	0	2283	7	14
SRL_OPN_2PTS010_0509_20140210_001749_20140210_015545.EUM.nc	1.919	2.342	1.267	3178	5505	0	2317	6	4
SRL_OPN_2PTS010_0511_20140210_015544_20140210_033452.EUM.nc	2.171	2.142	0.768	3089	5478	0	2250	11	128
SRL_OPN_2PTS010_0513_20140210_033452_20140210_051534.EUM.nc	2.640	2.712	0.797	3201	5519	0	2306	2	10
SRL_OPN_2PTS010_0515_20140210_051534_20140210_070521.EUM.nc	2.229	2.695	1.324	3939	6198	0	2245	9	5
SRL_OPN_2PTS010_0518_20140210_070520_20140210_084356.EUM.nc	2.471	2.448	0.740	3968	5617	0	1561	13	75
SRL_OPN_2PTS010_0520_20140210_084356_20140210_102145.EUM.nc	2.123	2.298	0.989	2656	5485	0	2805	16	8
SRL_OPN_2PTS010_0521_20140210_102144_20140210_115948.EUM.nc	2.181	2.347	1.528	2582	5382	0	2784	15	1
SRL_OPN_2PTS010_0523_20140210_115947_20140210_133836.EUM.nc	2.001	2.394	1.163	3071	5369	0	2292	5	1
SRL_OPN_2PTS010_0525_20140210_133836_20140210_153202.EUM.nc	2.456	2.444	0.795	3651	6347	0	2688	1	7
SRL_OPN_2PTS010_0528_20140210_153201_20140210_171150.EUM.nc	2.535	2.765	0.947	2942	5483	0	2523	9	9
SRL_OPN_2PTS010_0530_20140210_171149_20140210_185121.EUM.nc	2.052	2.211	0.951	3533	5629	0	2076	9	11
SRL_OPN_2PTS010_0532_20140210_185120_20140210_203038.EUM.nc	2.247	2.327	0.995	3634	5515	0	1758	15	108
SRL_OPN_2PTS010_0534_20140210_203037_20140210_220908.EUM.nc	2.525	2.539	1.347	3107	5367	0	2201	29	30
SRL_OPN_2PTS010_0536_20140210_220908_20140210_234707.EUM.nc	2.392	2.640	1.290	2936	5482	0	2538	6	2
SRL_OPN_2PTS010_0537_20140210_234707_20140211_012453.EUM.nc	1.740	2.174	1.062	3007	5513	0	2494	8	4

– Continued on next page

Table 4: Ka-Band Significant Wave Height Statistics.

– Continued from previous page

File	Median	Mean	Std. Dev.	No. Obs.	Total Obs.	Default Lat/Lon	Flag (total)	Default (total)	3-Sigma Edited
SRL_OPN_2PTS010_0539_20140211_012452_20140211_030335.EUM.nc	2.197	2.260	0.832	3065	5557	0	2439	21	32
SRL_OPN_2PTS010_0541_20140211_030334_20140211_044341.EUM.nc	2.388	2.438	0.597	3147	5484	0	2304	4	29
SRL_OPN_2PTS010_0543_20140211_044341_20140211_062603.EUM.nc	2.541	2.588	0.977	3905	5753	0	1685	2	161
SRL_OPN_2PTS010_0545_20140211_062603_20140211_081303.EUM.nc	2.474	2.482	0.896	4118	6088	0	1908	1	61
SRL_OPN_2PTS010_0548_20140211_081302_20140211_095102.EUM.nc	2.263	2.385	0.971	2931	5378	0	2427	11	9
SRL_OPN_2PTS010_0549_20140211_095101_20140211_112857.EUM.nc	2.559	2.627	1.355	2162	5268	0	3079	24	3
SRL_OPN_2PTS010_0551_20140211_112857_20140211_130723.EUM.nc	1.999	2.201	0.922	2849	5353	0	2500	1	3
SRL_OPN_2PTS010_0553_20140211_130723_20140211_150042.EUM.nc	2.325	2.382	0.732	3528	6325	0	2711	1	85
SRL_OPN_2PTS010_0556_20140211_150041_20140211_164030.EUM.nc	2.435	2.457	0.789	3083	5596	0	2362	12	139
SRL_OPN_2PTS010_0558_20140211_164029_20140211_182005.EUM.nc	2.355	2.343	0.801	3337	5602	0	2260	5	0
SRL_OPN_2PTS010_0560_20140211_182004_20140211_195931.EUM.nc	2.048	2.308	1.096	3358	5513	0	2135	3	17
SRL_OPN_2PTS010_0562_20140211_195931_20140211_213815.EUM.nc	2.500	2.413	1.107	3416	5406	0	1810	26	154
SRL_OPN_2PTS010_0564_20140211_213814_20140211_231623.EUM.nc	2.728	2.754	1.169	2407	5291	0	2866	11	7
SRL_OPN_2PTS010_0565_20140211_231622_20140212_005404.EUM.nc	1.872	2.088	0.942	3079	5494	0	2393	21	1
SRL_OPN_2PTS010_0567_20140212_005404_20140212_023226.EUM.nc	2.026	2.245	0.972	3056	5517	0	2413	9	39
SRL_OPN_2PTS010_0569_20140212_023226_20140212_041159.EUM.nc	2.108	2.331	0.788	3014	5508	0	2481	11	2
SRL_OPN_2PTS010_0571_20140212_041158_20140212_055338.EUM.nc	2.362	2.305	0.650	3583	5660	0	1806	3	268
SRL_OPN_2PTS010_0573_20140212_055337_20140212_074206.EUM.nc	2.436	2.788	1.206	4218	6158	0	1926	0	14
SRL_OPN_2PTS010_0576_20140212_074205_20140212_092015.EUM.nc	2.199	2.254	0.811	3334	5523	0	2162	7	20
SRL_OPN_2PTS010_0577_20140212_092014_20140212_105809.EUM.nc	2.421	2.356	1.091	2233	5418	0	3168	15	2
SRL_OPN_2PTS010_0579_20140212_105808_20140212_123616.EUM.nc	2.231	2.309	0.874	2514	5284	0	2747	1	22
SRL_OPN_2PTS010_0581_20140212_123617_20140212_141547.EUM.nc	2.183	2.413	0.980	3277	5487	0	2157	0	53
SRL_OPN_2PTS010_0583_20140212_141548_20140212_160908.EUM.nc	2.200	2.208	0.656	3222	6374	0	2922	0	230
SRL_OPN_2PTS010_0586_20140212_160908_20140212_174847.EUM.nc	2.371	2.481	0.953	2941	5574	0	2436	22	175
SRL_OPN_2PTS010_0588_20140212_174846_20140212_192819.EUM.nc	2.105	2.334	1.064	3469	5597	0	2017	11	100
SRL_OPN_2PTS010_0590_20140212_192818_20140212_210715.EUM.nc	2.208	2.295	0.946	3600	5544	0	1707	11	226
SRL_OPN_2PTS010_0592_20140212_210715_20140212_224537.EUM.nc	2.465	2.721	1.443	2608	5365	0	2614	3	140
SRL_OPN_2PTS010_0593_20140212_224537_20140213_002320.EUM.nc	2.255	2.174	0.738	2987	5454	0	2292	2	173
SRL_OPN_2PTS010_0595_20140213_002319_20140213_020126.EUM.nc	1.860	2.059	0.879	3195	5537	0	2322	5	15
SRL_OPN_2PTS010_0597_20140213_020125_20140213_034030.EUM.nc	2.053	2.277	0.975	2968	5508	0	2374	6	160
SRL_OPN_2PTS010_0599_20140213_034029_20140213_052127.EUM.nc	2.186	2.254	0.610	2922	5550	0	2363	2	263
SRL_OPN_2PTS010_0601_20140213_052127_20140213_071105.EUM.nc	2.461	2.788	1.258	3900	6178	0	2228	8	42
SRL_OPN_2PTS010_0604_20140213_071104_20140213_084927.EUM.nc	2.343	2.456	0.983	3778	5585	0	1594	6	207
SRL_OPN_2PTS010_0607_20140213_102723_20140213_120519.EUM.nc	2.176	2.249	0.946	2596	5368	0	2753	13	6
SRL_OPN_2PTS010_0609_20140213_120519_20140213_134423.EUM.nc	1.862	1.863	0.615	2718	5420	0	2286	9	407
SRL_OPN_2PTS010_0611_20140213_134422_20140213_153749.EUM.nc	2.390	2.439	0.949	3585	6395	0	2750	1	59
SRL_OPN_2PTS010_0616_20140213_171726_20140213_185707.EUM.nc	2.206	2.489	1.125	3561	5614	0	2038	10	5
SRL_OPN_2PTS010_0618_20140213_185706_20140213_203614.EUM.nc	1.967	2.141	0.901	3677	5547	0	1719	8	143
SRL_OPN_2PTS010_0620_20140213_203614_20140213_221449.EUM.nc	2.670	2.985	1.610	2999	5368	0	2234	15	120

– Continued on next page

Table 4: Ka-Band Significant Wave Height Statistics.

– Continued from previous page

File	Median	Mean	Std. Dev.	No. Obs.	Total Obs.	Default Lat/Lon	Flag (total)	Default (total)	3-Sigma Edited
SRL_OPN_2PTS010_0622_20140213_221448_20140213_235238.EUM.nc	2.542	2.492	1.023	2869	5445	0	2507	5	64
SRL_OPN_2PTS010_0623_20140213_235237_20140214_013033.EUM.nc	1.747	1.830	0.870	3020	5524	0	2426	2	76
SRL_OPN_2PTS010_0625_20140214_013032_20140214_030911.EUM.nc	2.006	2.391	1.153	3037	5512	0	2372	25	78
SRL_OPN_2PTS010_0627_20140214_030911_20140214_044933.EUM.nc	2.239	2.563	1.186	3151	5449	0	2252	5	41
SRL_OPN_2PTS010_0629_20140214_044932_20140214_063154.EUM.nc	2.562	2.621	0.937	3912	5738	0	1665	2	159
SRL_OPN_2PTS010_0631_20140214_063153_20140214_081837.EUM.nc	2.163	2.783	1.628	4085	6073	0	1896	0	92
SRL_OPN_2PTS010_0634_20140214_081837_20140214_095642.EUM.nc	2.742	2.676	0.949	2687	5483	0	2544	10	242
SRL_OPN_2PTS010_0635_20140214_095640_20140214_113429.EUM.nc	1.901	1.895	0.785	2346	5339	0	2968	20	5
SRL_OPN_2PTS010_0637_20140214_113428_20140214_131308.EUM.nc	1.828	1.835	0.743	2699	5362	0	2459	5	199
SRL_OPN_2PTS010_0639_20140214_131307_20140214_150629.EUM.nc	2.380	2.740	1.385	3624	6334	0	2705	1	4
SRL_OPN_2PTS010_0642_20140214_150628_20140214_164607.EUM.nc	2.594	2.841	1.142	3057	5568	0	2496	7	8
SRL_OPN_2PTS010_0644_20140214_164606_20140214_182551.EUM.nc	2.251	2.365	1.065	3196	5524	0	2041	5	282
SRL_OPN_2PTS010_0646_20140214_182550_20140214_200507.EUM.nc	1.841	2.048	0.848	3300	5504	0	2184	8	12
SRL_OPN_2PTS010_0648_20140214_200507_20140214_214356.EUM.nc	2.983	2.844	1.118	3097	5381	0	1915	24	345
SRL_OPN_2PTS010_0650_20140214_214355_20140214_232154.EUM.nc	2.431	2.673	1.159	1804	5339	0	3484	11	40
SRL_OPN_2PTS010_0651_20140214_232154_20140215_005944.EUM.nc	1.810	1.767	0.700	2791	5500	0	2460	20	229
SRL_OPN_2PTS010_0653_20140215_005944_20140215_023801.EUM.nc	2.108	2.339	1.105	3108	5534	0	2391	29	6
SRL_OPN_2PTS010_0655_20140215_023802_20140215_041749.EUM.nc	2.139	2.274	0.881	2989	5518	0	2434	12	83
SRL_OPN_2PTS010_0657_20140215_041748_20140215_055925.EUM.nc	2.548	2.666	1.149	3765	5697	0	1809	4	119
SRL_OPN_2PTS010_0659_20140215_055924_20140215_074740.EUM.nc	2.503	2.949	1.437	4212	6130	0	1914	1	3
SRL_OPN_2PTS010_0662_20140215_074739_20140215_092555.EUM.nc	3.015	2.977	1.072	3045	5513	0	2227	3	238
SRL_OPN_2PTS010_0663_20140215_092554_20140215_110340.EUM.nc	1.908	2.026	1.002	2197	5414	0	3197	17	3
SRL_OPN_2PTS010_0665_20140215_110340_20140215_124200.EUM.nc	1.956	2.026	0.785	2531	5302	0	2681	4	86
SRL_OPN_2PTS010_0667_20140215_124159_20140215_142127.EUM.nc	2.326	2.792	1.435	3408	5453	0	2043	1	1
SRL_OPN_2PTS010_0672_20140215_161446_20140215_175432.EUM.nc	2.417	2.510	1.140	2897	5583	0	2450	3	233
SRL_OPN_2PTS010_0674_20140215_175431_20140215_193356.EUM.nc	1.988	2.299	1.053	3498	5587	0	2059	17	13
SRL_OPN_2PTS010_0676_20140215_193356_20140215_211258.EUM.nc	3.063	3.311	1.684	3720	5517	0	1786	8	3
SRL_OPN_2PTS010_0678_20140215_211257_20140215_225108.EUM.nc	2.576	2.605	1.206	2453	5319	0	2713	14	139
SRL_OPN_2PTS010_0679_20140215_225109_20140216_002858.EUM.nc	1.994	2.168	0.971	3162	5429	0	2185	4	78
SRL_OPN_2PTS010_0681_20140216_002858_20140216_020659.EUM.nc	1.971	2.156	0.895	3099	5535	0	2406	23	7
SRL_OPN_2PTS010_0683_20140216_020659_20140216_034617.EUM.nc	2.090	2.225	0.895	3080	5538	0	2405	15	38
SRL_OPN_2PTS010_0685_20140216_034616_20140216_052713.EUM.nc	2.552	2.826	1.206	2971	5519	0	2399	5	144
SRL_OPN_2PTS010_0687_20140216_052712_20140216_071640.EUM.nc	2.935	3.051	1.335	4025	6170	0	2126	11	8
SRL_OPN_2PTS010_0690_20140216_071639_20140216_085508.EUM.nc	2.839	2.783	1.130	3814	5598	0	1739	26	19
SRL_OPN_2PTS010_0691_20140216_085508_20140216_103255.EUM.nc	2.193	2.302	1.006	2244	5496	0	3097	10	145
SRL_OPN_2PTS010_0693_20140216_103254_20140216_121102.EUM.nc	1.895	2.027	0.882	2557	5422	0	2847	17	1
SRL_OPN_2PTS010_0695_20140216_121101_20140216_135000.EUM.nc	1.837	2.232	1.033	3157	5422	0	2260	3	2
SRL_OPN_2PTS010_0697_20140216_134959_20140216_154326.EUM.nc	2.439	2.802	1.367	3651	6383	0	2720	0	12
SRL_OPN_2PTS010_0700_20140216_154325_20140216_172314.EUM.nc	2.424	2.866	1.347	2967	5536	0	2556	4	9

– Continued on next page

Table 4: Ka-Band Significant Wave Height Statistics.

– Continued from previous page

File	Median	Mean	Std. Dev.	No. Obs.	Total Obs.	Default Lat/Lon	Flag (total)	Default (total)	3-Sigma Edited
SRL_OPN_2PTS010_0702_20140216_172313_20140216_190243.EUM.nc	2.142	2.164	0.732	3351	5582	0	1977	6	248
SRL_OPN_2PTS010_0704_20140216_190241_20140216_204157.EUM.nc	2.637	2.817	1.311	4002	5533	0	1516	10	5
SRL_OPN_2PTS010_0706_20140216_204156_20140216_222021.EUM.nc	2.306	2.268	1.026	2876	5323	0	2201	18	228
SRL_OPN_2PTS010_0708_20140216_222020_20140216_235816.EUM.nc	2.040	2.153	1.035	2822	5478	0	2393	6	257
SRL_OPN_2PTS010_0709_20140216_235815_20140217_013605.EUM.nc	1.653	1.913	0.932	3112	5528	0	2379	4	33
SRL_OPN_2PTS010_0711_20140217_013604_20140217_031456.EUM.nc	2.131	2.135	0.796	2894	5533	0	2442	15	182
SRL_OPN_2PTS010_0713_20140217_031455_20140217_045516.EUM.nc	2.444	2.997	1.589	3225	5488	0	2260	3	0
SRL_OPN_2PTS010_0715_20140217_045515_20140217_063754.EUM.nc	2.729	3.069	1.464	3957	5800	0	1728	2	113
SRL_OPN_2PTS010_0717_20140217_063754_20140217_082417.EUM.nc	2.562	2.655	1.066	4167	6053	0	1869	8	9
SRL_OPN_2PTS010_0720_20140217_082416_20140217_100213.EUM.nc	2.880	3.037	1.194	2753	5505	0	2545	11	196
SRL_OPN_2PTS010_0721_20140217_100212_20140217_114009.EUM.nc	1.700	1.812	0.760	2397	5374	0	2942	33	2
SRL_OPN_2PTS010_0723_20140217_114009_20140217_131845.EUM.nc	1.942	2.029	0.869	2972	5317	0	2332	4	9
SRL_OPN_2PTS010_0725_20140217_131844_20140217_151206.EUM.nc	2.331	2.723	1.326	3616	6348	0	2729	0	3
SRL_OPN_2PTS010_0728_20140217_151205_20140217_165153.EUM.nc	2.527	2.794	1.166	2958	5571	0	2550	5	58
SRL_OPN_2PTS010_0730_20140217_165152_20140217_183128.EUM.nc	2.407	2.390	0.902	3412	5518	0	2028	0	78
SRL_OPN_2PTS010_0732_20140217_183128_20140217_201051.EUM.nc	2.369	2.466	1.204	3336	5506	0	2113	7	50
SRL_OPN_2PTS010_0734_20140217_201050_20140217_214929.EUM.nc	2.424	2.644	1.123	3412	5402	0	1977	5	8
SRL_OPN_2PTS010_0736_20140217_214930_20140217_232734.EUM.nc	2.574	2.835	1.527	2473	5263	0	2692	37	61
SRL_OPN_2PTS010_0737_20140217_232734_20140218_010516.EUM.nc	1.814	2.082	1.004	2863	5481	0	2606	7	5
SRL_OPN_2PTS010_0739_20140218_010515_20140218_024345.EUM.nc	2.166	2.334	1.183	3118	5572	0	2450	3	1
SRL_OPN_2PTS010_0741_20140218_024344_20140218_042330.EUM.nc	2.505	2.711	1.159	3071	5507	0	2415	9	12
SRL_OPN_2PTS010_0743_20140218_042329_20140218_060525.EUM.nc	2.505	2.864	1.201	3909	5720	0	1793	7	11
SRL_OPN_2PTS010_0745_20140218_060523_20140218_075323.EUM.nc	2.542	2.527	0.741	3867	6112	0	1950	10	285
SRL_OPN_2PTS010_0748_20140218_075322_20140218_093128.EUM.nc	3.115	3.324	1.409	3139	5493	0	2257	6	91
SRL_OPN_2PTS010_0749_20140218_093127_20140218_110923.EUM.nc	1.855	1.880	0.858	2240	5439	0	3168	29	2
SRL_OPN_2PTS010_0751_20140218_110921_20140218_124735.EUM.nc	2.138	2.365	1.139	2595	5235	0	2637	2	1
SRL_OPN_2PTS010_0753_20140218_124734_20140218_142717.EUM.nc	2.232	2.500	1.085	3363	5488	0	2011	5	109
SRL_OPN_2PTS010_0755_20140218_142717_20140218_162032.EUM.nc	2.519	2.708	1.082	3349	6352	0	2947	15	41
SRL_OPN_2PTS010_0758_20140218_162032_20140218_180010.EUM.nc	2.464	2.604	0.576	2883	5551	0	2369	3	296
SRL_OPN_2PTS010_0760_20140218_180009_20140218_193941.EUM.nc	2.464	2.562	1.131	3346	5564	0	2067	10	141
SRL_OPN_2PTS010_0762_20140218_193941_20140218_211833.EUM.nc	2.668	2.581	0.753	3676	5434	0	1711	19	28
SRL_OPN_2PTS010_0764_20140218_211832_20140218_225650.EUM.nc	2.824	2.723	1.447	2510	5419	0	2889	3	17
SRL_OPN_2PTS010_0765_20140218_225649_20140219_003432.EUM.nc	2.023	2.163	0.905	3133	5440	0	2168	4	135
SRL_OPN_2PTS010_0767_20140219_003432_20140219_021244.EUM.nc	2.077	2.308	1.157	2998	5537	0	2469	3	67
SRL_OPN_2PTS010_0769_20140219_021244_20140219_035157.EUM.nc	2.398	2.619	1.072	2984	5493	0	2426	16	67
SRL_OPN_2PTS010_0771_20140219_035156_20140219_053310.EUM.nc	2.666	2.819	0.872	3123	5527	0	2377	6	21
SRL_OPN_2PTS010_0773_20140219_053309_20140219_072223.EUM.nc	2.269	2.457	0.922	3909	6199	0	2045	11	234
SRL_OPN_2PTS010_0776_20140219_072222_20140219_090042.EUM.nc	3.052	3.049	1.098	3712	5578	0	1790	31	45
SRL_OPN_2PTS010_0777_20140219_090041_20140219_103837.EUM.nc	2.155	2.130	0.712	2315	5466	0	2965	11	175

– Continued on next page

Table 4: Ka-Band Significant Wave Height Statistics.

– Continued from previous page

File	Median	Mean	Std. Dev.	No. Obs.	Total Obs.	Default Lat/Lon	Flag (total)	Default (total)	3-Sigma Edited
SRL_OPN_2PTS010_0779_20140219_103837_20140219_121635.EUM.nc	1.982	1.928	0.812	2364	5435	0	2786	25	260
SRL_OPN_2PTS010_0781_20140219_121634_20140219_135549.EUM.nc	2.183	2.637	1.293	3213	5467	0	2244	2	8
SRL_OPN_2PTS010_0783_20140219_135548_20140219_154913.EUM.nc	2.419	2.450	0.960	3574	6382	0	2715	6	87
SRL_OPN_2PTS010_0786_20140219_154912_20140219_172853.EUM.nc	2.431	2.639	0.795	2952	5510	0	2547	6	5
SRL_OPN_2PTS010_0788_20140219_172852_20140219_190821.EUM.nc	2.190	2.481	1.132	3657	5580	0	1906	6	11
SRL_OPN_2PTS010_0790_20140219_190820_20140219_204734.EUM.nc	2.386	2.353	0.705	3973	5539	0	1512	5	49
SRL_OPN_2PTS010_0792_20140219_204734_20140219_222602.EUM.nc	2.582	2.321	0.956	2703	5350	0	2302	18	327
SRL_OPN_2PTS010_0794_20140219_222602_20140220_000350.EUM.nc	2.258	2.356	1.128	3094	5510	0	2395	16	5
SRL_OPN_2PTS010_0795_20140220_000349_20140220_014148.EUM.nc	1.974	2.029	0.987	2908	5554	0	2386	7	253
SRL_OPN_2PTS010_0797_20140220_014148_20140220_032035.EUM.nc	2.154	2.308	1.063	3006	5496	0	2391	9	90
SRL_OPN_2PTS010_0799_20140220_032034_20140220_050102.EUM.nc	2.400	2.579	0.868	3190	5502	0	2245	3	64
SRL_OPN_2PTS010_0801_20140220_050101_20140220_064348.EUM.nc	2.216	2.707	1.277	4021	5811	0	1735	3	52
SRL_OPN_2PTS010_0803_20140220_064348_20140220_082953.EUM.nc	2.775	2.896	1.099	4229	6043	0	1780	4	30
SRL_OPN_2PTS010_0806_20140220_082953_20140220_100747.EUM.nc	2.251	2.418	0.813	2925	5500	0	2502	13	60
SRL_OPN_2PTS010_0807_20140220_100746_20140220_114544.EUM.nc	1.967	2.054	0.913	2293	5407	0	2911	14	189
SRL_OPN_2PTS010_0809_20140220_114543_20140220_132422.EUM.nc	2.130	2.338	1.049	2852	5355	0	2353	5	145
SRL_OPN_2PTS010_0811_20140220_132422_20140220_151746.EUM.nc	2.347	2.375	0.999	3625	6344	0	2712	1	6
SRL_OPN_2PTS010_0814_20140220_151746_20140220_165734.EUM.nc	2.456	2.551	0.932	2885	5572	0	2576	8	103
SRL_OPN_2PTS010_0816_20140220_165733_20140220_183707.EUM.nc	2.478	2.701	1.195	3480	5497	0	2009	1	7
SRL_OPN_2PTS010_0818_20140220_183707_20140220_201628.EUM.nc	2.018	2.065	0.690	3385	5498	0	1990	7	116
SRL_OPN_2PTS010_0820_20140220_201628_20140220_215505.EUM.nc	2.533	2.604	1.139	3083	5387	0	2033	30	241
SRL_OPN_2PTS010_0822_20140220_215505_20140220_233307.EUM.nc	2.613	2.877	1.315	2519	5285	0	2751	5	10
SRL_OPN_2PTS010_0823_20140220_233308_20140221_011050.EUM.nc	2.008	2.385	1.144	2841	5505	0	2658	4	2
SRL_OPN_2PTS010_0825_20140221_011050_20140221_024923.EUM.nc	2.038	2.185	0.832	2958	5526	0	2445	4	119
SRL_OPN_2PTS010_0827_20140221_024923_20140221_042914.EUM.nc	2.374	2.501	0.878	2945	5513	0	2392	5	171
SRL_OPN_2PTS010_0829_20140221_042913_20140221_061115.EUM.nc	2.272	2.426	0.851	3604	5700	0	1771	6	319
SRL_OPN_2PTS010_0831_20140221_061114_20140221_075858.EUM.nc	2.582	2.897	1.186	4155	6100	0	1938	4	3
SRL_OPN_2PTS010_0834_20140221_075857_20140221_093702.EUM.nc	2.591	2.592	0.874	2866	5473	0	2424	18	165
SRL_OPN_2PTS010_0835_20140221_093700_20140221_111455.EUM.nc	2.005	2.164	1.179	2148	5372	0	3183	40	1
SRL_OPN_2PTS010_0837_20140221_111454_20140221_125321.EUM.nc	2.086	2.478	1.202	2687	5296	0	2589	11	9
SRL_OPN_2PTS010_0839_20140221_125320_20140221_144634.EUM.nc	2.204	2.346	1.083	3404	6251	0	2732	3	112
SRL_OPN_2PTS010_0842_20140221_144633_20140221_162612.EUM.nc	2.305	2.560	1.040	3410	5646	0	2223	4	9
SRL_OPN_2PTS010_0844_20140221_162611_20140221_180550.EUM.nc	2.758	2.897	1.226	3233	5604	0	2363	8	0
SRL_OPN_2PTS010_0846_20140221_180549_20140221_194520.EUM.nc	2.179	2.128	0.766	3427	5558	0	2120	3	8
SRL_OPN_2PTS010_0848_20140221_194519_20140221_212409.EUM.nc	2.406	2.840	1.517	3614	5404	0	1772	10	8
SRL_OPN_2PTS010_0850_20140221_212409_20140221_230223.EUM.nc	2.686	3.059	1.625	2262	5333	0	3009	6	56
SRL_OPN_2PTS010_0851_20140221_230222_20140222_004005.EUM.nc	2.167	2.242	0.916	3271	5457	0	2168	3	15
SRL_OPN_2PTS010_0853_20140222_004005_20140222_021818.EUM.nc	1.994	2.176	0.926	2997	5561	0	2550	2	12
SRL_OPN_2PTS010_0855_20140222_021817_20140222_035738.EUM.nc	2.202	2.665	1.393	3037	5559	0	2509	10	3

– Continued on next page

Table 4: Ka-Band Significant Wave Height Statistics.

– Continued from previous page

File	Median	Mean	Std. Dev.	No. Obs.	Total Obs.	Default Lat/Lon	Flag (total)	Default (total)	3-Sigma Edited
SRL_OPN_2PTS010_0857_20140222_035738_20140222_053858.EUM.nc	2.196	2.470	0.942	3253	5537	0	2237	11	36
SRL_OPN_2PTS010_0859_20140222_053857_20140222_072800.EUM.nc	2.724	2.873	1.112	4212	6170	0	1881	2	75
SRL_OPN_2PTS010_0863_20140222_090614_20140222_104410.EUM.nc	2.331	2.353	1.017	2347	5503	0	3061	19	76
SRL_OPN_2PTS010_0865_20140222_104409_20140222_122212.EUM.nc	2.178	2.421	1.073	2671	5413	0	2728	8	6
SRL_OPN_2PTS010_0867_20140222_122211_20140222_140129.EUM.nc	2.139	2.093	0.712	3182	5452	0	2046	2	222
SRL_OPN_2PTS010_0869_20140222_140128_20140222_155453.EUM.nc	2.293	2.558	1.033	3384	6348	0	2930	10	24
SRL_OPN_2PTS010_0872_20140222_155452_20140222_173431.EUM.nc	2.790	2.812	1.003	2838	5494	0	2538	5	113
SRL_OPN_2PTS010_0874_20140222_173431_20140222_191408.EUM.nc	2.260	2.240	0.849	3553	5595	0	1899	9	134
SRL_OPN_2PTS010_0876_20140222_191409_20140222_205310.EUM.nc	2.170	2.572	1.143	3847	5580	0	1601	11	121
SRL_OPN_2PTS010_0878_20140222_205309_20140222_223137.EUM.nc	2.478	2.922	1.763	2986	5378	0	2354	21	17
SRL_OPN_2PTS010_0880_20140222_223137_20140223_000922.EUM.nc	2.220	2.286	0.832	3099	5461	0	2353	4	5
SRL_OPN_2PTS010_0881_20140223_000921_20140223_014723.EUM.nc	1.888	2.313	1.291	3196	5563	0	2354	3	10
SRL_OPN_2PTS010_0883_20140223_014722_20140223_032615.EUM.nc	2.075	2.428	1.137	3161	5479	0	2296	9	13
SRL_OPN_2PTS010_0885_20140223_032614_20140223_050656.EUM.nc	2.265	2.538	0.864	3055	5520	0	2334	9	122
SRL_OPN_2PTS010_0887_20140223_050655_20140223_065658.EUM.nc	2.695	2.991	1.288	3947	6203	0	2206	1	49
SRL_OPN_2PTS010_0890_20140223_065658_20140223_083527.EUM.nc	2.592	2.850	1.046	4227	5608	0	1349	1	31
SRL_OPN_2PTS010_0892_20140223_083526_20140223_101327.EUM.nc	2.340	2.555	1.106	2860	5515	0	2626	11	18
SRL_OPN_2PTS010_0893_20140223_101327_20140223_115119.EUM.nc	2.065	2.220	1.056	2529	5405	0	2844	24	8
SRL_OPN_2PTS010_0895_20140223_115118_20140223_133010.EUM.nc	1.985	2.223	1.072	3038	5325	0	2264	6	17
SRL_OPN_2PTS010_0897_20140223_133009_20140223_152335.EUM.nc	2.064	2.487	1.217	3564	6335	0	2678	2	91
SRL_OPN_2PTS010_0900_20140223_152334_20140223_170313.EUM.nc	2.573	2.734	0.788	2984	5510	0	2515	3	8
SRL_OPN_2PTS010_0902_20140223_170313_20140223_184255.EUM.nc	2.319	2.537	0.975	3467	5588	0	2110	4	7
SRL_OPN_2PTS010_0904_20140223_184254_20140223_202207.EUM.nc	2.317	2.698	1.268	3642	5500	0	1848	6	4
SRL_OPN_2PTS010_0906_20140223_202206_20140223_220047.EUM.nc	2.593	2.908	1.346	3112	5352	0	2213	26	1
SRL_OPN_2PTS010_0908_20140223_220047_20140223_233840.EUM.nc	2.420	2.562	0.801	2690	5419	0	2688	31	10
SRL_OPN_2PTS010_0909_20140223_233839_20140224_011632.EUM.nc	1.900	2.291	1.262	3100	5491	0	2380	6	5
SRL_OPN_2PTS010_0911_20140224_011631_20140224_025459.EUM.nc	1.987	2.318	0.972	3084	5497	0	2402	0	11
SRL_OPN_2PTS010_0913_20140224_025500_20140224_043505.EUM.nc	1.964	2.300	0.956	3047	5485	0	2354	11	73
SRL_OPN_2PTS010_0915_20140224_043505_20140224_061706.EUM.nc	2.863	3.097	1.146	3976	5742	0	1729	3	34
SRL_OPN_2PTS010_0917_20140224_061705_20140224_080433.EUM.nc	2.791	2.863	1.175	3927	6086	0	1950	1	208
SRL_OPN_2PTS010_0920_20140224_080432_20140224_094242.EUM.nc	2.557	2.593	0.855	3053	5498	0	2425	9	11
SRL_OPN_2PTS010_0921_20140224_094242_20140224_112028.EUM.nc	2.146	2.076	1.149	2254	5241	0	2946	39	2
SRL_OPN_2PTS010_0923_20140224_112028_20140224_125857.EUM.nc	1.977	2.259	0.999	2789	5289	0	2493	2	5
SRL_OPN_2PTS010_0925_20140224_125857_20140224_145212.EUM.nc	2.090	2.441	1.025	3576	6272	0	2690	1	5
SRL_OPN_2PTS010_0928_20140224_145213_20140224_163152.EUM.nc	2.177	2.466	1.053	3339	5647	0	2294	11	3
SRL_OPN_2PTS010_0930_20140224_163151_20140224_181137.EUM.nc	2.612	2.800	0.970	3310	5580	0	2258	6	6
SRL_OPN_2PTS010_0932_20140224_181136_20140224_195057.EUM.nc	2.188	2.312	0.876	3092	5519	0	2183	7	237
SRL_OPN_2PTS010_0934_20140224_195057_20140224_212952.EUM.nc	2.681	2.588	1.087	3447	5438	0	1766	29	196
SRL_OPN_2PTS010_0937_20140224_230756_20140225_004546.EUM.nc	1.963	2.181	0.983	3224	5462	0	2218	9	11

– Continued on next page

Table 4: Ka-Band Significant Wave Height Statistics.

– Continued from previous page

File	Median	Mean	Std. Dev.	No. Obs.	Total Obs.	Default Lat/Lon	Flag (total)	Default (total)	3-Sigma Edited
SRL_OPN_2PTS010_0939_20140225_004545_20140225_022355.EUM.nc	2.360	2.362	1.010	2895	5545	0	2486	5	159
SRL_OPN_2PTS010_0941_20140225_022354_20140225_040328.EUM.nc	2.003	2.212	0.747	3074	5472	0	2394	3	1
SRL_OPN_2PTS010_0943_20140225_040327_20140225_054447.EUM.nc	2.757	2.945	1.230	3399	5654	0	2086	15	154
SRL_OPN_2PTS010_0945_20140225_054446_20140225_073335.EUM.nc	2.739	3.139	1.446	4264	6158	0	1892	0	2
SRL_OPN_2PTS010_0948_20140225_073335_20140225_091148.EUM.nc	2.441	2.678	1.023	3486	5544	0	2036	4	18
SRL_OPN_2PTS010_0949_20140225_091148_20140225_104943.EUM.nc	2.182	2.244	1.082	2368	5527	0	3147	9	3
SRL_OPN_2PTS010_0951_20140225_104943_20140225_122757.EUM.nc	1.811	1.866	0.739	2435	5355	0	2719	28	173
SRL_OPN_2PTS010_0953_20140225_122756_20140225_140709.EUM.nc	2.090	2.423	0.985	3261	5474	0	2208	2	3
SRL_OPN_2PTS010_0955_20140225_140709_20140225_160033.EUM.nc	2.363	2.749	1.567	3385	6357	0	2924	6	42
SRL_OPN_2PTS010_0958_20140225_160033_20140225_174012.EUM.nc	2.655	2.788	0.950	3065	5579	0	2492	14	8
SRL_OPN_2PTS010_0960_20140225_174013_20140225_191947.EUM.nc	2.192	2.573	1.394	3553	5573	0	1930	4	86
SRL_OPN_2PTS010_0962_20140225_191947_20140225_205846.EUM.nc	2.711	2.565	1.005	3705	5564	0	1610	10	239
SRL_OPN_2PTS010_0964_20140225_205845_20140225_223712.EUM.nc	2.323	2.818	1.586	2882	5370	0	2475	10	3
SRL_OPN_2PTS010_0965_20140225_223711_20140226_001456.EUM.nc	1.797	1.996	0.714	2947	5442	0	2303	3	189
SRL_OPN_2PTS010_0967_20140226_001456_20140226_015258.EUM.nc	1.929	2.184	1.110	3095	5526	0	2278	1	152
SRL_OPN_2PTS010_0969_20140226_015258_20140226_033155.EUM.nc	2.031	2.149	0.874	3205	5463	0	2241	10	7
SRL_OPN_2PTS010_0971_20140226_033154_20140226_051243.EUM.nc	2.677	2.986	1.377	3166	5539	0	2334	1	38
SRL_OPN_2PTS010_0973_20140226_051242_20140226_070236.EUM.nc	2.876	3.277	1.495	3938	6201	0	2245	3	15
SRL_OPN_2PTS010_0976_20140226_070236_20140226_084102.EUM.nc	2.347	2.752	1.226	4104	5605	0	1440	10	51
SRL_OPN_2PTS010_0978_20140226_084101_20140226_101900.EUM.nc	2.172	2.357	1.001	2720	5511	0	2776	11	4
SRL_OPN_2PTS010_0979_20140226_101900_20140226_115653.EUM.nc	1.562	1.691	0.853	2411	5427	0	2841	15	160
SRL_OPN_2PTS010_0981_20140226_115652_20140226_133549.EUM.nc	1.877	2.100	0.806	2873	5360	0	2295	0	192
SRL_OPN_2PTS010_0983_20140226_133548_20140226_152914.EUM.nc	2.255	2.680	1.178	3676	6355	0	2674	2	3
SRL_OPN_2PTS010_0986_20140226_152913_20140226_170854.EUM.nc	2.294	2.643	1.123	2816	5478	0	2464	2	196
SRL_OPN_2PTS010_0988_20140226_170853_20140226_184834.EUM.nc	2.388	2.745	1.345	3551	5597	0	2007	10	29
SRL_OPN_2PTS010_0990_20140226_184833_20140226_202744.EUM.nc	2.207	2.557	1.131	3656	5537	0	1862	9	10
SRL_OPN_2PTS010_0992_20140226_202743_20140226_220624.EUM.nc	2.469	2.658	1.333	2973	5365	0	2166	25	201
SRL_OPN_2PTS010_0994_20140226_220623_20140226_234415.EUM.nc	2.010	2.421	1.332	2864	5474	0	2567	17	26
SRL_OPN_2PTS010_0995_20140226_234414_20140227_012208.EUM.nc	1.861	2.025	1.004	2795	5500	0	2408	9	288
SRL_OPN_2PTS010_0997_20140227_012207_20140227_030040.EUM.nc	1.960	2.038	0.728	2929	5551	0	2458	7	157
SRL_OPN_2PTS010_0999_20140227_030039_20140227_044051.EUM.nc	2.619	2.730	1.202	3105	5617	0	2499	11	2

21 Altimeter Wind Speed Table

Table 5: Altimeter Wind Speed Statistics.

File	Median	Mean	Std. Dev.	No. Obs.	Total Obs.	Default Lat/Lon	Flag (total)	Default (total)	3-Sigma Edited
SRL_OPN_2PTS009_1001_20140123_044045_20140123_062302.EUM.nc	20.200	19.608	5.557	3970	5762	0	1720	1	71
SRL_OPN_2PTS010_0001_20140123_062301_20140123_081009.EUM.nc	18.970	18.177	5.466	4152	6077	0	1885	1	39
SRL_OPN_2PTS010_0004_20140123_081008_20140123_094816.EUM.nc	20.445	20.469	4.740	2856	5484	0	2527	11	90
SRL_OPN_2PTS010_0005_20140123_094815_20140123_112609.EUM.nc	18.070	17.718	5.298	2117	5238	0	3062	30	29
SRL_OPN_2PTS010_0007_20140123_112608_20140123_130432.EUM.nc	17.780	17.582	5.346	2765	5276	0	2500	6	5
SRL_OPN_2PTS010_0009_20140123_130431_20140123_145749.EUM.nc	19.440	19.236	5.005	3497	6346	0	2766	5	78
SRL_OPN_2PTS010_0012_20140123_145748_20140123_163735.EUM.nc	21.200	20.940	4.492	3157	5619	0	2289	12	161
SRL_OPN_2PTS010_0014_20140123_163734_20140123_181718.EUM.nc	17.865	17.598	5.263	3143	5490	0	2302	4	41
SRL_OPN_2PTS010_0016_20140123_181717_20140123_195635.EUM.nc	19.350	19.031	5.377	3141	5493	0	2281	4	67
SRL_OPN_2PTS010_0018_20140123_195634_20140123_213527.EUM.nc	20.555	19.577	5.099	3600	5404	0	1725	21	58
SRL_OPN_2PTS010_0020_20140123_213526_20140123_231336.EUM.nc	21.350	21.035	4.641	2257	5320	0	3053	2	8
SRL_OPN_2PTS010_0021_20140123_231336_20140124_005117.EUM.nc	16.710	17.076	5.795	3220	5479	0	2244	15	0
SRL_OPN_2PTS010_0023_20140124_005116_20140124_022937.EUM.nc	18.425	17.572	6.057	2978	5515	0	2536	1	0
SRL_OPN_2PTS010_0025_20140124_022936_20140124_040906.EUM.nc	17.960	16.326	6.355	2908	5491	0	2574	9	0
SRL_OPN_2PTS010_0027_20140124_040905_20140124_055039.EUM.nc	18.780	19.483	5.520	3694	5692	0	1890	9	99
SRL_OPN_2PTS010_0029_20140124_055039_20140124_073914.EUM.nc	18.910	18.496	5.896	4242	6152	0	1895	2	13
SRL_OPN_2PTS010_0032_20140124_073913_20140124_091732.EUM.nc	21.790	20.849	5.098	3299	5501	0	2132	6	64
SRL_OPN_2PTS010_0033_20140124_091731_20140124_105516.EUM.nc	20.960	20.696	4.242	2155	5446	0	3177	20	94
SRL_OPN_2PTS010_0035_20140124_105515_20140124_123330.EUM.nc	18.445	18.681	4.800	2476	5306	0	2759	13	58
SRL_OPN_2PTS010_0037_20140124_123329_20140124_141256.EUM.nc	18.100	17.867	4.135	3218	5500	0	2229	0	53
SRL_OPN_2PTS010_0039_20140124_141255_20140124_160617.EUM.nc	20.130	19.892	4.361	3324	6400	0	2994	5	77
SRL_OPN_2PTS010_0042_20140124_160616_20140124_174554.EUM.nc	18.660	17.900	4.871	2997	5580	0	2529	13	41
SRL_OPN_2PTS010_0044_20140124_174553_20140124_192527.EUM.nc	18.710	18.548	5.589	3424	5586	0	2118	15	29
SRL_OPN_2PTS010_0046_20140124_192527_20140124_210431.EUM.nc	21.070	19.667	6.543	3811	5524	0	1695	16	2
SRL_OPN_2PTS010_0048_20140124_210430_20140124_224244.EUM.nc	20.240	20.197	4.893	2684	5332	0	2579	11	58
SRL_OPN_2PTS010_0049_20140124_224243_20140125_002035.EUM.nc	19.565	19.411	5.324	3051	5449	0	2348	5	45
SRL_OPN_2PTS010_0051_20140125_002034_20140125_015838.EUM.nc	19.470	18.139	6.421	3085	5543	0	2456	2	0
SRL_OPN_2PTS010_0053_20140125_015837_20140125_033739.EUM.nc	17.970	16.949	6.007	3125	5489	0	2358	6	0
SRL_OPN_2PTS010_0055_20140125_033738_20140125_051832.EUM.nc	20.010	20.329	4.604	3106	5558	0	2341	2	109
SRL_OPN_2PTS010_0057_20140125_051831_20140125_070812.EUM.nc	20.820	20.075	5.952	3924	6190	0	2208	13	45
SRL_OPN_2PTS010_0060_20140125_070812_20140125_084644.EUM.nc	19.715	20.197	4.375	3888	5594	0	1614	14	78
SRL_OPN_2PTS010_0062_20140125_084643_20140125_102431.EUM.nc	21.240	21.072	4.219	2517	5462	0	2835	23	87
SRL_OPN_2PTS010_0063_20140125_102430_20140125_120234.EUM.nc	18.360	18.667	4.227	2455	5363	0	2781	11	116
SRL_OPN_2PTS010_0065_20140125_120233_20140125_134132.EUM.nc	17.055	17.667	5.964	3112	5431	0	2298	21	0
SRL_OPN_2PTS010_0067_20140125_134131_20140125_153456.EUM.nc	19.200	18.861	5.047	3560	6359	0	2716	1	82
SRL_OPN_2PTS010_0070_20140125_153456_20140125_171435.EUM.nc	19.750	19.437	5.557	2879	5487	0	2583	3	22

– Continued on next page

Table 5: Altimeter Wind Speed Statistics.

– Continued from previous page

File	Median	Mean	Std. Dev.	No. Obs.	Total Obs.	Default Lat/Lon	Flag (total)	Default (total)	3-Sigma Edited
SRL_OPN_2PTS010_0072_20140125_171435_20140125_185413.EUM.nc	18.710	18.784	5.539	3292	5594	0	2230	23	49
SRL_OPN_2PTS010_0074_20140125_185412_20140125_203320.EUM.nc	21.885	20.850	5.204	3651	5499	0	1716	17	115
SRL_OPN_2PTS010_0076_20140125_203319_20140125_221156.EUM.nc	21.515	21.162	4.651	2939	5384	0	2299	15	131
SRL_OPN_2PTS010_0078_20140125_221155_20140125_234953.EUM.nc	19.615	19.160	6.207	2892	5446	0	2534	6	14
SRL_OPN_2PTS010_0079_20140125_234952_20140126_012737.EUM.nc	18.510	18.364	5.529	3025	5490	0	2454	0	11
SRL_OPN_2PTS010_0081_20140126_012736_20140126_030620.EUM.nc	19.190	18.612	4.436	3034	5532	0	2378	4	116
SRL_OPN_2PTS010_0083_20140126_030620_20140126_044637.EUM.nc	19.305	19.301	4.954	3143	5500	0	2318	6	33
SRL_OPN_2PTS010_0085_20140126_044637_20140126_062854.EUM.nc	21.230	20.724	5.722	3963	5778	0	1740	4	71
SRL_OPN_2PTS010_0087_20140126_062853_20140126_081544.EUM.nc	20.530	20.945	4.393	4073	6066	0	1857	1	135
SRL_OPN_2PTS010_0090_20140126_081543_20140126_095348.EUM.nc	22.050	21.721	4.440	2853	5478	0	2591	4	30
SRL_OPN_2PTS010_0091_20140126_095348_20140126_113143.EUM.nc	18.610	19.039	5.409	2251	5302	0	3015	18	18
SRL_OPN_2PTS010_0093_20140126_113141_20140126_131018.EUM.nc	17.545	17.571	5.260	2832	5360	0	2517	1	10
SRL_OPN_2PTS010_0095_20140126_131018_20140126_150335.EUM.nc	19.500	19.845	4.502	3495	6350	0	2744	15	96
SRL_OPN_2PTS010_0098_20140126_150334_20140126_164314.EUM.nc	19.400	18.495	6.146	3123	5587	0	2455	9	0
SRL_OPN_2PTS010_0100_20140126_164313_20140126_182256.EUM.nc	19.075	18.736	5.646	3336	5517	0	2130	7	44
SRL_OPN_2PTS010_0102_20140126_182256_20140126_200212.EUM.nc	20.625	20.775	4.825	3142	5472	0	2211	9	110
SRL_OPN_2PTS010_0104_20140126_200211_20140126_214102.EUM.nc	21.620	21.065	4.562	3513	5405	0	1855	12	25
SRL_OPN_2PTS010_0106_20140126_214101_20140126_231908.EUM.nc	22.270	21.914	4.401	2420	5333	0	2905	7	1
SRL_OPN_2PTS010_0107_20140126_231909_20140127_005649.EUM.nc	17.440	17.451	5.357	2970	5485	0	2478	17	20
SRL_OPN_2PTS010_0109_20140127_005648_20140127_023511.EUM.nc	18.200	18.440	4.292	2890	5554	0	2487	14	163
SRL_OPN_2PTS010_0111_20140127_023510_20140127_041455.EUM.nc	19.090	18.047	6.027	2966	5502	0	2522	14	0
SRL_OPN_2PTS010_0113_20140127_041455_20140127_055627.EUM.nc	21.570	21.015	5.503	3795	5696	0	1830	3	68
SRL_OPN_2PTS010_0115_20140127_055626_20140127_074448.EUM.nc	20.035	19.382	5.318	4117	6134	0	1891	1	125
SRL_OPN_2PTS010_0118_20140127_074447_20140127_092304.EUM.nc	20.840	20.737	4.493	3224	5498	0	2190	9	75
SRL_OPN_2PTS010_0119_20140127_092303_20140127_110055.EUM.nc	21.570	21.158	4.058	2073	5380	0	3236	14	57
SRL_OPN_2PTS010_0121_20140127_110054_20140127_123904.EUM.nc	17.870	17.347	6.970	2573	5330	0	2750	7	0
SRL_OPN_2PTS010_0123_20140127_123903_20140127_141837.EUM.nc	19.030	18.727	4.086	3117	5497	0	2148	5	227
SRL_OPN_2PTS010_0125_20140127_141837_20140127_161155.EUM.nc	18.940	19.066	5.414	3383	6365	0	2911	15	56
SRL_OPN_2PTS010_0128_20140127_161154_20140127_175138.EUM.nc	19.110	19.191	5.230	2890	4454	0	1513	0	51
SRL_OPN_2PTS010_0130_20140127_175137_20140127_193109.EUM.nc	19.750	19.279	6.080	3397	5403	0	1964	9	33
SRL_OPN_2PTS010_0132_20140127_193108_20140127_211002.EUM.nc	21.120	21.100	3.827	3545	5326	0	1593	19	169
SRL_OPN_2PTS010_0134_20140127_211002_20140127_224822.EUM.nc	21.580	21.117	4.564	2515	5277	0	2666	23	73
SRL_OPN_2PTS010_0135_20140127_224821_20140128_002611.EUM.nc	18.410	18.105	6.238	3143	5395	0	2251	1	0
SRL_OPN_2PTS010_0137_20140128_002610_20140128_020408.EUM.nc	18.670	18.606	4.835	2991	5534	0	2438	6	99
SRL_OPN_2PTS010_0139_20140128_020407_20140128_034323.EUM.nc	19.370	20.061	4.360	3058	5529	0	2400	10	61
SRL_OPN_2PTS010_0141_20140128_034322_20140128_052422.EUM.nc	18.100	18.297	4.734	3117	5558	0	2399	3	39
SRL_OPN_2PTS010_0143_20140128_052421_20140128_071353.EUM.nc	19.560	19.292	5.596	3948	6179	0	2188	12	31
SRL_OPN_2PTS010_0146_20140128_071352_20140128_085213.EUM.nc	22.800	22.037	4.611	3783	5584	0	1624	10	167
SRL_OPN_2PTS010_0147_20140128_085213_20140128_103008.EUM.nc	20.660	20.272	4.071	2308	5487	0	3078	13	88

– Continued on next page

Table 5: Altimeter Wind Speed Statistics.

– Continued from previous page

File	Median	Mean	Std. Dev.	No. Obs.	Total Obs.	Default Lat/Lon	Flag (total)	Default (total)	3-Sigma Edited
SRL_OPN_2PTS010_0149_20140128_103007_20140128_120812.EUM.nc	18.670	17.357	6.568	2588	5417	0	2804	25	0
SRL_OPN_2PTS010_0151_20140128_120811_20140128_134707.EUM.nc	19.380	19.613	5.116	2969	5408	0	2332	80	27
SRL_OPN_2PTS010_0153_20140128_134706_20140128_154031.EUM.nc	17.810	17.394	6.210	3635	6382	0	2747	0	0
SRL_OPN_2PTS010_0156_20140128_154030_20140128_172017.EUM.nc	19.300	18.600	6.014	2899	5539	0	2632	3	5
SRL_OPN_2PTS010_0158_20140128_172016_20140128_185954.EUM.nc	17.810	18.444	5.466	3298	5589	0	2220	14	57
SRL_OPN_2PTS010_0160_20140128_185953_20140128_203900.EUM.nc	21.190	20.770	4.862	3780	5524	0	1613	7	124
SRL_OPN_2PTS010_0162_20140128_203859_20140128_221734.EUM.nc	19.960	19.262	4.952	3028	5378	0	2246	28	76
SRL_OPN_2PTS010_0164_20140128_221733_20140128_235529.EUM.nc	20.250	19.955	4.725	2816	5444	0	2450	9	169
SRL_OPN_2PTS010_0165_20140128_235528_20140129_013315.EUM.nc	18.250	17.560	6.712	3015	5505	0	2490	0	0
SRL_OPN_2PTS010_0167_20140129_013314_20140129_031203.EUM.nc	18.170	17.762	5.391	3084	5542	0	2427	3	28
SRL_OPN_2PTS010_0169_20140129_031202_20140129_045217.EUM.nc	19.580	18.788	4.656	3094	5475	0	2291	5	85
SRL_OPN_2PTS010_0171_20140129_045216_20140129_063451.EUM.nc	18.595	18.835	5.746	4035	5804	0	1712	4	53
SRL_OPN_2PTS010_0173_20140129_063449_20140129_082123.EUM.nc	20.000	19.241	6.179	4203	6066	0	1847	7	9
SRL_OPN_2PTS010_0176_20140129_082122_20140129_095926.EUM.nc	22.450	21.656	4.396	2797	5502	0	2613	10	82
SRL_OPN_2PTS010_0177_20140129_095925_20140129_113712.EUM.nc	18.760	19.060	4.579	2286	5388	0	2977	24	101
SRL_OPN_2PTS010_0179_20140129_113711_20140129_131552.EUM.nc	18.250	18.778	4.804	2849	5335	0	2410	4	72
SRL_OPN_2PTS010_0181_20140129_131551_20140129_150911.EUM.nc	18.005	17.760	4.501	3549	6367	0	2764	7	47
SRL_OPN_2PTS010_0184_20140129_150910_20140129_164859.EUM.nc	20.410	20.214	4.851	2929	5556	0	2501	9	117
SRL_OPN_2PTS010_0186_20140129_164858_20140129_182840.EUM.nc	18.840	18.760	5.126	3294	5518	0	2112	10	102
SRL_OPN_2PTS010_0188_20140129_182839_20140129_200754.EUM.nc	19.230	19.591	4.889	3183	5494	0	2223	6	82
SRL_OPN_2PTS010_0190_20140129_200754_20140129_214642.EUM.nc	20.070	19.917	4.309	3339	5407	0	1984	13	71
SRL_OPN_2PTS010_0192_20140129_214641_20140129_232445.EUM.nc	21.360	21.283	4.014	2433	5301	0	2803	26	39
SRL_OPN_2PTS010_0193_20140129_232444_20140130_010226.EUM.nc	18.390	18.066	6.049	2904	5481	0	2564	13	0
SRL_OPN_2PTS010_0195_20140130_010225_20140130_024051.EUM.nc	17.680	18.188	4.313	2937	5549	0	2463	5	144
SRL_OPN_2PTS010_0197_20140130_024050_20140130_042034.EUM.nc	17.620	17.168	4.901	3009	5502	0	2446	22	25
SRL_OPN_2PTS010_0199_20140130_042033_20140130_060222.EUM.nc	18.350	18.453	4.491	3848	5711	0	1796	3	64
SRL_OPN_2PTS010_0201_20140130_060222_20140130_075027.EUM.nc	19.255	18.346	6.111	4282	6108	0	1824	2	0
SRL_OPN_2PTS010_0204_20140130_075026_20140130_092840.EUM.nc	20.480	19.231	5.978	3211	5482	0	2232	13	26
SRL_OPN_2PTS010_0205_20140130_092839_20140130_110624.EUM.nc	19.960	19.976	4.881	2098	5374	0	3163	26	87
SRL_OPN_2PTS010_0207_20140130_110623_20140130_124444.EUM.nc	18.535	17.289	6.933	2606	5289	0	2669	14	0
SRL_OPN_2PTS010_0209_20140130_124444_20140130_142421.EUM.nc	17.550	17.816	4.862	3341	5486	0	2068	1	76
SRL_OPN_2PTS010_0211_20140130_142421_20140130_161738.EUM.nc	18.330	18.053	5.558	3427	6365	0	2885	1	52
SRL_OPN_2PTS010_0214_20140130_161738_20140130_175722.EUM.nc	18.920	17.783	6.174	3135	5555	0	2420	0	0
SRL_OPN_2PTS010_0216_20140130_175722_20140130_193644.EUM.nc	20.500	18.938	6.293	3429	5568	0	2135	4	0
SRL_OPN_2PTS010_0218_20140130_193643_20140130_211544.EUM.nc	20.060	19.369	5.101	3662	5453	0	1737	4	50
SRL_OPN_2PTS010_0220_20140130_211543_20140130_225352.EUM.nc	20.025	20.034	5.059	2402	5403	0	2917	20	64
SRL_OPN_2PTS010_0221_20140130_225352_20140131_003141.EUM.nc	18.440	19.402	4.913	3132	5448	0	2170	5	141
SRL_OPN_2PTS010_0223_20140131_003140_20140131_020950.EUM.nc	17.160	16.274	5.500	2940	5547	0	2603	4	0
SRL_OPN_2PTS010_0225_20140131_020950_20140131_034901.EUM.nc	16.010	15.738	5.345	3058	5492	0	2425	9	0

– Continued on next page

Table 5: Altimeter Wind Speed Statistics.

– Continued from previous page

File	Median	Mean	Std. Dev.	No. Obs.	Total Obs.	Default Lat/Lon	Flag (total)	Default (total)	3-Sigma Edited
SRL_OPN_2PTS010_0227_20140131_034900_20140131_053008.EUM.nc	18.110	18.324	5.426	3046	5537	0	2427	8	56
SRL_OPN_2PTS010_0229_20140131_053008_20140131_071927.EUM.nc	18.520	18.095	6.579	4125	6173	0	2036	12	0
SRL_OPN_2PTS010_0232_20140131_071926_20140131_085754.EUM.nc	20.150	19.710	5.225	3717	5592	0	1759	7	109
SRL_OPN_2PTS010_0233_20140131_085753_20140131_103539.EUM.nc	20.250	19.729	3.949	2288	5471	0	3161	6	16
SRL_OPN_2PTS010_0235_20140131_103538_20140131_121345.EUM.nc	17.770	17.779	3.988	2542	5407	0	2789	15	61
SRL_OPN_2PTS010_0237_20140131_121345_20140131_135253.EUM.nc	18.215	18.443	4.528	3009	5464	0	2325	3	127
SRL_OPN_2PTS010_0239_20140131_135253_20140131_154617.EUM.nc	18.430	18.295	4.781	3600	6393	0	2735	2	56
SRL_OPN_2PTS010_0242_20140131_154617_20140131_172556.EUM.nc	18.330	18.104	5.233	2873	5507	0	2565	3	66
SRL_OPN_2PTS010_0244_20140131_172555_20140131_190533.EUM.nc	19.280	18.261	7.071	3423	5587	0	2162	2	0
SRL_OPN_2PTS010_0246_20140131_190531_20140131_204443.EUM.nc	18.680	19.050	5.060	3903	5526	0	1506	25	92
SRL_OPN_2PTS010_0248_20140131_204443_20140131_222306.EUM.nc	20.280	20.392	4.713	2920	5342	0	2303	24	95
SRL_OPN_2PTS010_0250_20140131_222305_20140201_000100.EUM.nc	19.605	19.009	4.846	3035	5470	0	2391	13	31
SRL_OPN_2PTS010_0251_20140201_000059_20140201_013856.EUM.nc	16.995	16.860	4.070	3012	5561	0	2445	6	98
SRL_OPN_2PTS010_0253_20140201_013854_20140201_031739.EUM.nc	17.420	17.581	5.336	3080	5513	0	2394	21	18
SRL_OPN_2PTS010_0255_20140201_031738_20140201_045810.EUM.nc	19.075	18.192	5.866	3198	5513	0	2296	1	18
SRL_OPN_2PTS010_0257_20140201_045809_20140201_064041.EUM.nc	19.000	19.167	6.638	4093	5785	0	1688	4	0
SRL_OPN_2PTS010_0259_20140201_064041_20140201_082656.EUM.nc	19.540	18.668	6.643	4261	6035	0	1772	2	0
SRL_OPN_2PTS010_0262_20140201_082655_20140201_100458.EUM.nc	19.900	19.304	5.423	2891	5495	0	2588	4	12
SRL_OPN_2PTS010_0263_20140201_100458_20140201_114252.EUM.nc	19.290	18.992	3.751	2366	5424	0	2963	12	83
SRL_OPN_2PTS010_0265_20140201_114251_20140201_132128.EUM.nc	17.835	17.427	6.400	2958	5321	0	2362	1	0
SRL_OPN_2PTS010_0267_20140201_132127_20140201_151458.EUM.nc	18.850	18.937	3.988	3516	6368	0	2753	1	98
SRL_OPN_2PTS010_0270_20140201_151457_20140201_165436.EUM.nc	19.360	18.926	6.150	2997	5531	0	2527	5	2
SRL_OPN_2PTS010_0272_20140201_165435_20140201_183417.EUM.nc	18.580	18.011	6.304	3430	5531	0	2094	7	0
SRL_OPN_2PTS010_0274_20140201_183416_20140201_201330.EUM.nc	19.380	18.265	6.445	3453	5508	0	2043	12	0
SRL_OPN_2PTS010_0276_20140201_201330_20140201_215214.EUM.nc	17.540	16.723	6.847	3385	5419	0	2005	29	0
SRL_OPN_2PTS010_0278_20140201_215213_20140201_233017.EUM.nc	21.550	21.555	4.005	2249	5298	0	2869	20	160
SRL_OPN_2PTS010_0279_20140201_233016_20140202_010806.EUM.nc	19.230	19.135	4.728	2772	5482	0	2648	4	58
SRL_OPN_2PTS010_0281_20140202_010805_20140202_024627.EUM.nc	19.060	19.221	4.190	2991	5519	0	2420	0	108
SRL_OPN_2PTS010_0283_20140202_024628_20140202_042623.EUM.nc	19.610	19.568	4.252	2989	5516	0	2362	8	157
SRL_OPN_2PTS010_0285_20140202_042622_20140202_060811.EUM.nc	20.125	19.165	6.222	3902	5696	0	1794	0	0
SRL_OPN_2PTS010_0287_20140202_060810_20140202_075608.EUM.nc	18.850	18.448	6.164	4200	6115	0	1913	2	0
SRL_OPN_2PTS010_0290_20140202_075607_20140202_093411.EUM.nc	20.350	19.728	4.372	3032	5470	0	2313	7	118
SRL_OPN_2PTS010_0291_20140202_093411_20140202_111203.EUM.nc	19.250	18.073	6.570	2173	5399	0	3208	18	0
SRL_OPN_2PTS010_0293_20140202_111202_20140202_125026.EUM.nc	19.140	17.897	5.969	2656	5263	0	2584	23	0
SRL_OPN_2PTS010_0295_20140202_125025_20140202_144337.EUM.nc	18.280	18.387	4.143	3302	6252	0	2783	0	167
SRL_OPN_2PTS010_0298_20140202_144337_20140202_162314.EUM.nc	18.290	18.149	5.879	3409	5623	0	2210	0	4
SRL_OPN_2PTS010_0300_20140202_162314_20140202_180259.EUM.nc	21.420	21.036	4.662	3086	5606	0	2432	2	86
SRL_OPN_2PTS010_0302_20140202_180258_20140202_194228.EUM.nc	20.600	19.803	5.834	3329	5549	0	2147	8	65
SRL_OPN_2PTS010_0304_20140202_194227_20140202_212118.EUM.nc	18.910	18.726	5.279	3597	5408	0	1753	13	45

– Continued on next page

Table 5: Altimeter Wind Speed Statistics.

– Continued from previous page

File	Median	Mean	Std. Dev.	No. Obs.	Total Obs.	Default Lat/Lon	Flag (total)	Default (total)	3-Sigma Edited
SRL_OPN_2PTS010_0306_20140202_212118_20140202_225932.EUM.nc	19.600	17.703	7.712	2354	5394	0	3022	18	0
SRL_OPN_2PTS010_0307_20140202_225931_20140203_003717.EUM.nc	19.210	19.007	4.904	3268	5475	0	2111	9	87
SRL_OPN_2PTS010_0309_20140203_003716_20140203_021529.EUM.nc	17.865	18.006	4.526	2898	5551	0	2598	5	50
SRL_OPN_2PTS010_0311_20140203_021528_20140203_035446.EUM.nc	18.210	17.542	6.563	2930	5499	0	2557	12	0
SRL_OPN_2PTS010_0313_20140203_035445_20140203_053602.EUM.nc	21.405	19.914	6.604	3128	5530	0	2390	12	0
SRL_OPN_2PTS010_0315_20140203_053601_20140203_072510.EUM.nc	20.165	19.498	6.611	4232	6199	0	1959	8	0
SRL_OPN_2PTS010_0318_20140203_072509_20140203_090326.EUM.nc	20.650	19.888	4.758	3550	5561	0	1858	9	144
SRL_OPN_2PTS010_0319_20140203_090325_20140203_104122.EUM.nc	20.090	18.648	6.667	2430	5474	0	3033	11	0
SRL_OPN_2PTS010_0321_20140203_104121_20140203_121923.EUM.nc	17.780	17.971	5.283	2560	5416	0	2791	17	48
SRL_OPN_2PTS010_0323_20140203_121923_20140203_135840.EUM.nc	19.195	18.843	5.034	3192	5462	0	2175	9	86
SRL_OPN_2PTS010_0325_20140203_135839_20140203_155202.EUM.nc	19.510	20.077	4.342	3420	6339	0	2837	28	54
SRL_OPN_2PTS010_0328_20140203_155202_20140203_173142.EUM.nc	20.540	19.280	6.638	2958	5446	0	2486	2	0
SRL_OPN_2PTS010_0330_20140203_173141_20140203_191118.EUM.nc	18.790	17.831	6.005	3685	5618	0	1930	3	0
SRL_OPN_2PTS010_0332_20140203_191117_20140203_205020.EUM.nc	20.090	20.119	4.617	3871	5534	0	1575	11	77
SRL_OPN_2PTS010_0334_20140203_205020_20140203_222851.EUM.nc	20.125	18.819	7.291	3064	5386	0	2309	13	0
SRL_OPN_2PTS010_0336_20140203_222849_20140204_000636.EUM.nc	20.160	19.912	4.847	3024	5473	0	2354	13	82
SRL_OPN_2PTS010_0337_20140204_000636_20140204_014436.EUM.nc	17.770	16.949	5.650	3151	5562	0	2408	3	0
SRL_OPN_2PTS010_0339_20140204_014435_20140204_032326.EUM.nc	18.060	17.487	4.592	3010	5464	0	2366	6	82
SRL_OPN_2PTS010_0341_20140204_032325_20140204_050355.EUM.nc	20.310	20.337	4.609	3077	5542	0	2357	8	100
SRL_OPN_2PTS010_0343_20140204_050354_20140204_065410.EUM.nc	21.020	19.750	6.220	4046	6199	0	2134	5	14
SRL_OPN_2PTS010_0346_20140204_065409_20140204_083241.EUM.nc	20.935	20.495	4.476	4122	5622	0	1314	0	186
SRL_OPN_2PTS010_0348_20140204_083241_20140204_101033.EUM.nc	21.330	20.845	4.087	2819	5431	0	2538	5	69
SRL_OPN_2PTS010_0349_20140204_101032_20140204_114832.EUM.nc	16.360	16.918	6.077	2489	5410	0	2881	40	0
SRL_OPN_2PTS010_0351_20140204_114831_20140204_132713.EUM.nc	19.400	19.465	4.056	2954	5298	0	2277	10	57
SRL_OPN_2PTS010_0353_20140204_132714_20140204_152037.EUM.nc	18.340	18.528	4.877	3586	6346	0	2711	1	48
SRL_OPN_2PTS010_0356_20140204_152036_20140204_170025.EUM.nc	20.300	18.754	6.148	2984	5581	0	2592	2	3
SRL_OPN_2PTS010_0358_20140204_170024_20140204_183958.EUM.nc	16.150	16.896	5.350	3424	5581	0	2147	1	9
SRL_OPN_2PTS010_0360_20140204_183959_20140204_201918.EUM.nc	20.865	20.396	5.024	3496	5490	0	1920	10	64
SRL_OPN_2PTS010_0362_20140204_201918_20140204_215753.EUM.nc	20.420	19.764	4.674	3086	5386	0	2201	25	74
SRL_OPN_2PTS010_0364_20140204_215753_20140204_233555.EUM.nc	21.000	20.292	4.777	2563	5348	0	2728	10	47
SRL_OPN_2PTS010_0365_20140204_233554_20140205_011338.EUM.nc	18.030	17.847	6.075	2902	5472	0	2564	6	0
SRL_OPN_2PTS010_0367_20140205_011338_20140205_025213.EUM.nc	18.760	18.895	3.728	2977	5508	0	2415	0	116
SRL_OPN_2PTS010_0369_20140205_025212_20140205_043207.EUM.nc	18.590	17.560	6.186	3150	5481	0	2320	11	0
SRL_OPN_2PTS010_0371_20140205_043206_20140205_061413.EUM.nc	17.280	17.282	6.275	3913	5727	0	1808	6	0
SRL_OPN_2PTS010_0373_20140205_061412_20140205_080148.EUM.nc	21.670	21.384	4.480	4019	6093	0	1920	12	142
SRL_OPN_2PTS010_0376_20140205_080147_20140205_093949.EUM.nc	18.565	18.744	5.573	3009	5484	0	2419	19	37
SRL_OPN_2PTS010_0377_20140205_093948_20140205_111743.EUM.nc	18.625	18.690	5.048	2191	5289	0	3030	19	49
SRL_OPN_2PTS010_0379_20140205_111742_20140205_125603.EUM.nc	17.815	17.627	5.459	2754	5239	0	2483	2	0
SRL_OPN_2PTS010_0381_20140205_125602_20140205_144917.EUM.nc	19.740	19.164	4.477	3408	6252	0	2723	1	120

– Continued on next page

Table 5: Altimeter Wind Speed Statistics.

– Continued from previous page

File	Median	Mean	Std. Dev.	No. Obs.	Total Obs.	Default Lat/Lon	Flag (total)	Default (total)	3-Sigma Edited
SRL_OPN_2PTS010_0384_20140205_144916_20140205_162904.EUM.nc	19.820	19.699	4.596	3324	5647	0	2191	28	104
SRL_OPN_2PTS010_0386_20140205_162903_20140205_180842.EUM.nc	20.090	18.316	6.347	3256	5591	0	2328	7	0
SRL_OPN_2PTS010_0388_20140205_180841_20140205_194811.EUM.nc	18.510	18.312	6.795	3400	5555	0	2150	5	0
SRL_OPN_2PTS010_0390_20140205_194810_20140205_212700.EUM.nc	20.300	20.255	4.751	3507	5386	0	1711	15	153
SRL_OPN_2PTS010_0392_20140205_212659_20140205_230512.EUM.nc	18.670	18.359	6.588	2281	5354	0	3069	4	0
SRL_OPN_2PTS010_0393_20140205_230511_20140206_004255.EUM.nc	18.410	18.810	5.610	3195	5456	0	2228	11	22
SRL_OPN_2PTS010_0395_20140206_004253_20140206_022110.EUM.nc	19.550	19.202	5.044	2901	5565	0	2590	1	73
SRL_OPN_2PTS010_0397_20140206_022109_20140206_040033.EUM.nc	18.720	18.991	4.672	2960	5510	0	2468	2	80
SRL_OPN_2PTS010_0399_20140206_040033_20140206_054155.EUM.nc	19.220	18.267	5.604	3432	5509	0	2064	5	8
SRL_OPN_2PTS010_0401_20140206_054155_20140206_073051.EUM.nc	18.360	18.091	6.329	4279	6156	0	1877	0	0
SRL_OPN_2PTS010_0404_20140206_073050_20140206_090905.EUM.nc	19.100	17.875	6.622	3581	5542	0	1957	4	0
SRL_OPN_2PTS010_0405_20140206_090904_20140206_104659.EUM.nc	20.240	20.158	4.641	2305	5497	0	3099	19	74
SRL_OPN_2PTS010_0407_20140206_104658_20140206_122502.EUM.nc	6.580	7.198	3.110	2653	5386	0	2712	10	11
SRL_OPN_2PTS010_0409_20140206_122501_20140206_140421.EUM.nc	0.000	0.000	0.000	0	5442	0	2545	2897	0
SRL_OPN_2PTS010_0411_20140206_140421_20140206_155747.EUM.nc	7.910	7.843	2.860	3359	6364	0	2987	3	15
SRL_OPN_2PTS010_0414_20140206_155746_20140206_173726.EUM.nc	7.000	7.483	3.170	3026	5502	0	2463	7	6
SRL_OPN_2PTS010_0416_20140206_173724_20140206_191652.EUM.nc	6.130	6.853	3.170	3574	5553	0	1935	8	36
SRL_OPN_2PTS010_0418_20140206_191651_20140206_205601.EUM.nc	7.650	7.957	3.690	3975	5580	0	1601	4	0
SRL_OPN_2PTS010_0420_20140206_205602_20140206_223420.EUM.nc	7.460	7.848	3.941	2897	5392	0	2473	22	0
SRL_OPN_2PTS010_0421_20140206_223419_20140207_001212.EUM.nc	7.365	7.798	3.167	3147	5478	0	2324	6	1
SRL_OPN_2PTS010_0423_20140207_001213_20140207_015007.EUM.nc	7.500	8.117	3.059	3187	5542	0	2351	4	0
SRL_OPN_2PTS010_0425_20140207_015007_20140207_032909.EUM.nc	7.890	8.593	3.480	3220	5469	0	2245	4	0
SRL_OPN_2PTS010_0427_20140207_032908_20140207_050945.EUM.nc	8.310	8.766	3.500	3161	5538	0	2374	3	0
SRL_OPN_2PTS010_0429_20140207_050944_20140207_065942.EUM.nc	7.755	8.010	3.747	3973	6201	0	2227	0	1
SRL_OPN_2PTS010_0432_20140207_065942_20140207_083819.EUM.nc	7.925	8.056	3.783	4266	5626	0	1349	11	0
SRL_OPN_2PTS010_0434_20140207_083818_20140207_101610.EUM.nc	7.800	7.987	3.447	2859	5492	0	2616	17	0
SRL_OPN_2PTS010_0435_20140207_101609_20140207_115411.EUM.nc	6.930	7.093	3.416	2600	5407	0	2796	8	3
SRL_OPN_2PTS010_0437_20140207_115411_20140207_133254.EUM.nc	6.800	7.955	3.786	3010	5293	0	2280	3	0
SRL_OPN_2PTS010_0439_20140207_133255_20140207_152619.EUM.nc	7.550	7.910	2.728	3616	6329	0	2680	2	31
SRL_OPN_2PTS010_0442_20140207_152618_20140207_170607.EUM.nc	9.120	8.918	2.939	2950	5501	0	2542	5	4
SRL_OPN_2PTS010_0444_20140207_170606_20140207_184540.EUM.nc	7.200	7.345	3.282	3420	5586	0	2130	19	17
SRL_OPN_2PTS010_0446_20140207_184540_20140207_202459.EUM.nc	6.480	6.905	3.455	3674	5504	0	1819	6	5
SRL_OPN_2PTS010_0448_20140207_202458_20140207_220332.EUM.nc	8.010	8.330	3.902	3146	5381	0	2220	14	1
SRL_OPN_2PTS010_0450_20140207_220332_20140207_234132.EUM.nc	8.440	8.438	3.009	2695	5452	0	2747	10	0
SRL_OPN_2PTS010_0451_20140207_234131_20140208_011916.EUM.nc	6.320	6.547	2.614	2918	5495	0	2403	2	172
SRL_OPN_2PTS010_0453_20140208_011915_20140208_025756.EUM.nc	7.470	8.279	3.548	3139	5527	0	2380	6	2
SRL_OPN_2PTS010_0455_20140208_025755_20140208_043755.EUM.nc	8.070	8.729	3.083	3089	5474	0	2379	5	1
SRL_OPN_2PTS010_0457_20140208_043754_20140208_062009.EUM.nc	7.190	7.711	3.524	3948	5758	0	1737	4	69
SRL_OPN_2PTS010_0459_20140208_062008_20140208_080727.EUM.nc	7.060	7.294	3.309	4153	6079	0	1919	7	0

– Continued on next page

Table 5: Altimeter Wind Speed Statistics.

– Continued from previous page

File	Median	Mean	Std. Dev.	No. Obs.	Total Obs.	Default Lat/Lon	Flag (total)	Default (total)	3-Sigma Edited
SRL_OPN_2PTS010_0462_20140208_080726_20140208_094527.EUM.nc	7.790	7.697	2.839	3042	5467	0	2418	7	0
SRL_OPN_2PTS010_0463_20140208_094526_20140208_112320.EUM.nc	8.145	8.319	3.725	2082	5227	0	3123	22	0
SRL_OPN_2PTS010_0465_20140208_112320_20140208_130144.EUM.nc	7.280	7.681	3.554	2798	5306	0	2507	1	0
SRL_OPN_2PTS010_0467_20140208_130143_20140208_145500.EUM.nc	8.360	8.317	2.612	3593	6318	0	2718	5	2
SRL_OPN_2PTS010_0470_20140208_145500_20140208_163448.EUM.nc	7.750	8.409	3.438	3345	5612	0	2256	9	2
SRL_OPN_2PTS010_0472_20140208_163447_20140208_181425.EUM.nc	8.110	8.238	3.544	3259	5596	0	2326	11	0
SRL_OPN_2PTS010_0474_20140208_181425_20140208_195352.EUM.nc	6.710	7.241	3.447	3323	5557	0	2227	7	0
SRL_OPN_2PTS010_0476_20140208_195351_20140208_213238.EUM.nc	7.330	7.610	2.918	3589	5407	0	1713	26	79
SRL_OPN_2PTS010_0478_20140208_213237_20140208_231049.EUM.nc	8.530	8.237	3.097	2262	5330	0	3065	3	0
SRL_OPN_2PTS010_0479_20140208_231048_20140209_004831.EUM.nc	7.030	7.275	3.438	3226	5441	0	2199	12	4
SRL_OPN_2PTS010_0481_20140209_004830_20140209_022649.EUM.nc	7.180	7.843	3.242	3056	5528	0	2470	1	1
SRL_OPN_2PTS010_0483_20140209_022648_20140209_040617.EUM.nc	7.200	7.112	2.464	2921	5457	0	2431	6	99
SRL_OPN_2PTS010_0485_20140209_040616_20140209_054748.EUM.nc	7.930	7.877	3.411	3737	5648	0	1896	7	8
SRL_OPN_2PTS010_0487_20140209_054747_20140209_073630.EUM.nc	7.380	7.896	3.819	4225	6165	0	1937	3	0
SRL_OPN_2PTS010_0490_20140209_073629_20140209_091441.EUM.nc	7.540	7.903	3.393	3415	5525	0	2097	11	2
SRL_OPN_2PTS010_0491_20140209_091441_20140209_105236.EUM.nc	7.540	7.572	2.959	2327	5462	0	3098	36	1
SRL_OPN_2PTS010_0493_20140209_105235_20140209_123042.EUM.nc	7.165	7.549	3.332	2568	5321	0	2736	17	0
SRL_OPN_2PTS010_0495_20140209_123041_20140209_141007.EUM.nc	7.520	7.840	2.961	3190	5499	0	2256	0	53
SRL_OPN_2PTS010_0497_20140209_141007_20140209_160328.EUM.nc	7.010	7.446	3.262	3425	6381	0	2952	3	1
SRL_OPN_2PTS010_0500_20140209_160328_20140209_174308.EUM.nc	7.200	7.331	3.340	3046	5565	0	2474	41	4
SRL_OPN_2PTS010_0502_20140209_174307_20140209_192233.EUM.nc	6.135	7.041	3.693	3662	5567	0	1903	2	0
SRL_OPN_2PTS010_0504_20140209_192233_20140209_210141.EUM.nc	7.620	8.203	3.693	3960	5546	0	1584	2	0
SRL_OPN_2PTS010_0506_20140209_210140_20140209_223957.EUM.nc	8.660	8.799	3.515	2858	5370	0	2481	30	1
SRL_OPN_2PTS010_0507_20140209_223956_20140210_001749.EUM.nc	7.150	7.552	3.479	3128	5421	0	2283	7	3
SRL_OPN_2PTS010_0509_20140210_001749_20140210_015545.EUM.nc	6.850	7.395	2.950	3182	5505	0	2317	6	0
SRL_OPN_2PTS010_0511_20140210_015544_20140210_033452.EUM.nc	7.520	7.438	2.893	3193	5478	0	2250	11	24
SRL_OPN_2PTS010_0513_20140210_033452_20140210_051534.EUM.nc	8.160	8.174	2.906	3211	5519	0	2306	2	0
SRL_OPN_2PTS010_0515_20140210_051534_20140210_070521.EUM.nc	7.180	7.449	3.608	3943	6198	0	2245	9	1
SRL_OPN_2PTS010_0518_20140210_070520_20140210_084356.EUM.nc	7.180	7.380	2.962	4039	5617	0	1561	13	4
SRL_OPN_2PTS010_0520_20140210_084356_20140210_102145.EUM.nc	7.035	7.027	2.824	2664	5485	0	2805	16	0
SRL_OPN_2PTS010_0521_20140210_102144_20140210_115948.EUM.nc	6.190	7.128	3.185	2570	5382	0	2784	15	13
SRL_OPN_2PTS010_0523_20140210_115947_20140210_133836.EUM.nc	6.630	6.829	3.153	3072	5369	0	2292	5	0
SRL_OPN_2PTS010_0525_20140210_133836_20140210_153202.EUM.nc	7.670	7.879	2.577	3651	6347	0	2688	1	7
SRL_OPN_2PTS010_0528_20140210_153201_20140210_171150.EUM.nc	7.800	8.383	3.411	2951	5483	0	2523	9	0
SRL_OPN_2PTS010_0530_20140210_171149_20140210_185121.EUM.nc	6.210	6.680	3.070	3543	5629	0	2076	9	1
SRL_OPN_2PTS010_0532_20140210_185120_20140210_203038.EUM.nc	7.300	7.325	3.349	3741	5515	0	1758	15	1
SRL_OPN_2PTS010_0534_20140210_203037_20140210_220908.EUM.nc	8.180	8.151	3.791	3136	5367	0	2201	29	1
SRL_OPN_2PTS010_0536_20140210_220908_20140210_234707.EUM.nc	7.400	7.663	3.330	2938	5482	0	2538	6	0
SRL_OPN_2PTS010_0537_20140210_234707_20140211_012453.EUM.nc	6.240	6.636	2.986	3009	5513	0	2494	8	2

– Continued on next page

Table 5: Altimeter Wind Speed Statistics.

– Continued from previous page

File	Median	Mean	Std. Dev.	No. Obs.	Total Obs.	Default Lat/Lon	Flag (total)	Default (total)	3-Sigma Edited
SRL_OPN_2PTS010_0539_20140211_012452_20140211_030335.EUM.nc	6.950	7.238	2.887	3092	5557	0	2439	21	5
SRL_OPN_2PTS010_0541_20140211_030334_20140211_044341.EUM.nc	7.495	7.578	2.221	3175	5484	0	2304	4	1
SRL_OPN_2PTS010_0543_20140211_044341_20140211_062603.EUM.nc	7.450	7.774	3.617	4065	5753	0	1685	2	1
SRL_OPN_2PTS010_0545_20140211_062603_20140211_081303.EUM.nc	7.260	7.742	3.225	4179	6088	0	1908	1	0
SRL_OPN_2PTS010_0548_20140211_081302_20140211_095102.EUM.nc	7.330	7.574	3.394	2936	5378	0	2427	12	3
SRL_OPN_2PTS010_0549_20140211_095101_20140211_112857.EUM.nc	8.380	8.410	3.185	2165	5268	0	3079	24	0
SRL_OPN_2PTS010_0551_20140211_112857_20140211_130723.EUM.nc	6.125	6.317	2.904	2852	5353	0	2500	1	0
SRL_OPN_2PTS010_0553_20140211_130723_20140211_150042.EUM.nc	7.500	7.780	2.684	3612	6325	0	2711	1	1
SRL_OPN_2PTS010_0556_20140211_150041_20140211_164030.EUM.nc	7.840	8.238	3.123	3221	5596	0	2362	12	1
SRL_OPN_2PTS010_0558_20140211_164029_20140211_182005.EUM.nc	6.840	7.022	2.787	3337	5602	0	2260	5	0
SRL_OPN_2PTS010_0560_20140211_182004_20140211_195931.EUM.nc	6.830	7.436	3.556	3373	5513	0	2135	3	2
SRL_OPN_2PTS010_0562_20140211_195931_20140211_213815.EUM.nc	7.530	7.812	3.459	3565	5406	0	1810	27	4
SRL_OPN_2PTS010_0564_20140211_213814_20140211_231623.EUM.nc	7.800	8.404	3.277	2413	5291	0	2866	11	1
SRL_OPN_2PTS010_0565_20140211_231622_20140212_005404.EUM.nc	6.350	6.473	2.767	3077	5494	0	2393	21	3
SRL_OPN_2PTS010_0567_20140212_005404_20140212_023226.EUM.nc	6.860	7.061	3.040	3092	5517	0	2413	9	3
SRL_OPN_2PTS010_0569_20140212_023226_20140212_041159.EUM.nc	7.150	7.457	3.125	3015	5508	0	2481	11	1
SRL_OPN_2PTS010_0571_20140212_041158_20140212_055338.EUM.nc	6.700	7.123	3.540	3849	5660	0	1806	3	2
SRL_OPN_2PTS010_0573_20140212_055337_20140212_074206.EUM.nc	8.070	8.333	3.689	4232	6158	0	1926	0	0
SRL_OPN_2PTS010_0576_20140212_074205_20140212_092015.EUM.nc	6.970	7.369	2.931	3348	5523	0	2162	7	6
SRL_OPN_2PTS010_0577_20140212_092014_20140212_105809.EUM.nc	8.250	7.889	2.932	2234	5418	0	3168	15	1
SRL_OPN_2PTS010_0579_20140212_105808_20140212_123616.EUM.nc	6.960	6.833	2.512	2466	5284	0	2747	1	70
SRL_OPN_2PTS010_0581_20140212_123617_20140212_141547.EUM.nc	7.850	8.021	3.199	3330	5487	0	2157	0	0
SRL_OPN_2PTS010_0583_20140212_141548_20140212_160908.EUM.nc	7.620	7.613	2.704	3452	6374	0	2922	0	0
SRL_OPN_2PTS010_0586_20140212_160908_20140212_174847.EUM.nc	7.885	8.054	3.728	3115	5574	0	2436	22	1
SRL_OPN_2PTS010_0588_20140212_174846_20140212_192819.EUM.nc	6.230	7.086	3.343	3547	5597	0	2017	11	22
SRL_OPN_2PTS010_0590_20140212_192818_20140212_210715.EUM.nc	7.190	7.540	3.509	3825	5544	0	1707	11	1
SRL_OPN_2PTS010_0592_20140212_210715_20140212_224537.EUM.nc	8.085	8.776	3.817	2744	5365	0	2614	3	4
SRL_OPN_2PTS010_0593_20140212_224537_20140213_002320.EUM.nc	7.360	7.547	3.183	3160	5454	0	2292	2	0
SRL_OPN_2PTS010_0595_20140213_002319_20140213_020126.EUM.nc	6.200	6.408	2.301	3112	5537	0	2322	5	98
SRL_OPN_2PTS010_0597_20140213_020125_20140213_034030.EUM.nc	7.210	7.571	3.202	3126	5508	0	2374	6	2
SRL_OPN_2PTS010_0599_20140213_034029_20140213_052127.EUM.nc	7.080	7.455	3.623	3185	5550	0	2363	2	0
SRL_OPN_2PTS010_0601_20140213_052127_20140213_071105.EUM.nc	6.990	7.692	3.576	3942	6178	0	2228	8	0
SRL_OPN_2PTS010_0604_20140213_071104_20140213_084927.EUM.nc	8.090	8.674	3.822	3984	5585	0	1594	6	1
SRL_OPN_2PTS010_0607_20140213_102723_20140213_120519.EUM.nc	6.690	6.984	2.530	2601	5368	0	2753	13	1
SRL_OPN_2PTS010_0609_20140213_120519_20140213_134423.EUM.nc	6.560	7.341	3.350	3125	5420	0	2286	9	0
SRL_OPN_2PTS010_0611_20140213_134422_20140213_153749.EUM.nc	7.850	8.126	3.338	3641	6395	0	2750	1	3
SRL_OPN_2PTS010_0616_20140213_171726_20140213_185707.EUM.nc	7.085	7.825	3.826	3566	5614	0	2038	10	0
SRL_OPN_2PTS010_0618_20140213_185706_20140213_203614.EUM.nc	6.420	6.853	3.124	3818	5547	0	1719	8	2
SRL_OPN_2PTS010_0620_20140213_203614_20140213_221449.EUM.nc	9.300	9.671	3.878	3119	5368	0	2234	15	0

– Continued on next page

Table 5: Altimeter Wind Speed Statistics.

– Continued from previous page

File	Median	Mean	Std. Dev.	No. Obs.	Total Obs.	Default Lat/Lon	Flag (total)	Default (total)	3-Sigma Edited
SRL_OPN_2PTS010_0622_20140213_221448_20140213_235238.EUM.nc	8.060	8.564	3.589	2933	5445	0	2507	5	0
SRL_OPN_2PTS010_0623_20140213_235237_20140214_013033.EUM.nc	6.220	6.452	2.812	3049	5524	0	2426	2	47
SRL_OPN_2PTS010_0625_20140214_013032_20140214_030911.EUM.nc	7.540	7.707	3.352	3115	5512	0	2372	25	0
SRL_OPN_2PTS010_0627_20140214_030911_20140214_044933.EUM.nc	7.640	8.157	3.087	3175	5449	0	2252	6	16
SRL_OPN_2PTS010_0629_20140214_044932_20140214_063154.EUM.nc	7.670	8.307	4.025	4070	5738	0	1665	2	1
SRL_OPN_2PTS010_0631_20140214_063153_20140214_081837.EUM.nc	7.320	8.211	3.869	4177	6073	0	1896	0	0
SRL_OPN_2PTS010_0634_20140214_081837_20140214_095642.EUM.nc	9.065	9.157	3.573	2927	5483	0	2544	11	1
SRL_OPN_2PTS010_0635_20140214_095640_20140214_113429.EUM.nc	6.010	6.225	2.335	2351	5339	0	2968	20	0
SRL_OPN_2PTS010_0637_20140214_113428_20140214_131308.EUM.nc	6.340	6.293	2.822	2897	5362	0	2459	5	1
SRL_OPN_2PTS010_0639_20140214_131307_20140214_150629.EUM.nc	7.760	7.814	3.527	3626	6334	0	2705	1	2
SRL_OPN_2PTS010_0642_20140214_150628_20140214_164607.EUM.nc	8.140	8.744	3.442	3062	5568	0	2496	7	3
SRL_OPN_2PTS010_0644_20140214_164606_20140214_182551.EUM.nc	8.200	8.188	4.051	3464	5524	0	2041	5	14
SRL_OPN_2PTS010_0646_20140214_182550_20140214_200507.EUM.nc	5.740	6.072	2.831	3276	5504	0	2184	8	36
SRL_OPN_2PTS010_0648_20140214_200507_20140214_214356.EUM.nc	9.790	9.650	3.608	3441	5381	0	1915	24	1
SRL_OPN_2PTS010_0650_20140214_214355_20140214_232154.EUM.nc	0.000	0.000	0.000	0	5339	0	3484	1855	0
SRL_OPN_2PTS010_0651_20140214_232154_20140215_005944.EUM.nc	5.995	6.805	3.345	3013	5500	0	2460	20	7
SRL_OPN_2PTS010_0653_20140215_005944_20140215_023801.EUM.nc	7.590	7.405	3.118	3113	5534	0	2391	29	1
SRL_OPN_2PTS010_0655_20140215_023802_20140215_041749.EUM.nc	7.020	6.982	2.714	3052	5518	0	2434	12	20
SRL_OPN_2PTS010_0657_20140215_041748_20140215_055925.EUM.nc	8.000	8.188	3.673	3883	5697	0	1809	4	1
SRL_OPN_2PTS010_0659_20140215_055924_20140215_074740.EUM.nc	7.430	8.029	3.011	4215	6130	0	1914	1	0
SRL_OPN_2PTS010_0662_20140215_074739_20140215_092555.EUM.nc	8.940	9.032	3.712	3283	5513	0	2227	3	0
SRL_OPN_2PTS010_0663_20140215_092554_20140215_110340.EUM.nc	8.030	7.847	3.408	2200	5414	0	3197	17	0
SRL_OPN_2PTS010_0665_20140215_110340_20140215_124200.EUM.nc	6.310	6.626	2.974	2617	5302	0	2681	4	0
SRL_OPN_2PTS010_0667_20140215_124159_20140215_142127.EUM.nc	7.290	7.559	4.047	3409	5453	0	2043	1	0
SRL_OPN_2PTS010_0672_20140215_161446_20140215_175432.EUM.nc	7.700	8.151	3.764	3130	5583	0	2450	3	0
SRL_OPN_2PTS010_0674_20140215_175431_20140215_193356.EUM.nc	6.040	6.484	2.872	3359	5587	0	2059	17	152
SRL_OPN_2PTS010_0676_20140215_193356_20140215_211258.EUM.nc	10.250	9.432	3.566	3723	5517	0	1786	8	0
SRL_OPN_2PTS010_0678_20140215_211257_20140215_225108.EUM.nc	8.945	8.815	3.510	2592	5319	0	2713	14	0
SRL_OPN_2PTS010_0679_20140215_225109_20140216_002858.EUM.nc	6.705	7.224	3.924	3234	5429	0	2185	4	6
SRL_OPN_2PTS010_0681_20140216_002858_20140216_020659.EUM.nc	6.340	6.946	3.165	3106	5535	0	2406	23	0
SRL_OPN_2PTS010_0683_20140216_020659_20140216_034617.EUM.nc	7.080	7.011	2.700	3101	5538	0	2405	15	17
SRL_OPN_2PTS010_0685_20140216_034616_20140216_052713.EUM.nc	8.600	9.092	3.350	3115	5519	0	2399	5	0
SRL_OPN_2PTS010_0687_20140216_052712_20140216_071640.EUM.nc	8.290	8.645	3.952	4033	6170	0	2126	11	0
SRL_OPN_2PTS010_0690_20140216_071639_20140216_085508.EUM.nc	7.340	7.620	3.097	3828	5598	0	1739	26	5
SRL_OPN_2PTS010_0691_20140216_085508_20140216_103255.EUM.nc	8.200	8.414	2.876	2389	5496	0	3097	10	0
SRL_OPN_2PTS010_0693_20140216_103254_20140216_121102.EUM.nc	6.590	6.866	2.676	2557	5422	0	2847	17	1
SRL_OPN_2PTS010_0695_20140216_121101_20140216_135000.EUM.nc	5.410	5.857	2.930	3149	5422	0	2260	3	10
SRL_OPN_2PTS010_0697_20140216_134959_20140216_154326.EUM.nc	7.610	8.123	3.697	3660	6383	0	2720	0	3
SRL_OPN_2PTS010_0700_20140216_154325_20140216_172314.EUM.nc	7.335	8.189	3.561	2976	5536	0	2556	4	0

– Continued on next page

Table 5: Altimeter Wind Speed Statistics.

– Continued from previous page

File	Median	Mean	Std. Dev.	No. Obs.	Total Obs.	Default Lat/Lon	Flag (total)	Default (total)	3-Sigma Edited
SRL_OPN_2PTS010_0702_20140216_172313_20140216_190243.EUM.nc	7.560	6.980	3.153	3535	5582	0	1977	6	64
SRL_OPN_2PTS010_0704_20140216_190241_20140216_204157.EUM.nc	8.480	8.339	3.321	4006	5533	0	1516	10	1
SRL_OPN_2PTS010_0706_20140216_204156_20140216_222021.EUM.nc	7.970	8.101	3.303	3104	5323	0	2201	18	0
SRL_OPN_2PTS010_0708_20140216_222020_20140216_235816.EUM.nc	6.830	7.280	3.629	3035	5478	0	2393	6	44
SRL_OPN_2PTS010_0709_20140216_235815_20140217_013605.EUM.nc	6.290	6.478	2.963	3126	5528	0	2379	4	19
SRL_OPN_2PTS010_0711_20140217_013604_20140217_031456.EUM.nc	6.630	7.155	3.456	3049	5533	0	2442	15	27
SRL_OPN_2PTS010_0713_20140217_031455_20140217_045516.EUM.nc	8.350	8.377	2.786	3223	5488	0	2260	3	2
SRL_OPN_2PTS010_0715_20140217_045515_20140217_063754.EUM.nc	7.605	7.934	3.676	4069	5800	0	1728	2	1
SRL_OPN_2PTS010_0717_20140217_063754_20140217_082417.EUM.nc	7.250	7.793	3.577	4176	6053	0	1869	8	0
SRL_OPN_2PTS010_0720_20140217_082416_20140217_100213.EUM.nc	8.650	9.350	3.737	2948	5505	0	2545	11	1
SRL_OPN_2PTS010_0721_20140217_100212_20140217_114009.EUM.nc	5.720	5.892	2.669	2389	5374	0	2942	33	10
SRL_OPN_2PTS010_0723_20140217_114009_20140217_131845.EUM.nc	6.020	6.234	2.972	2979	5317	0	2332	4	2
SRL_OPN_2PTS010_0725_20140217_131844_20140217_151206.EUM.nc	7.040	7.171	2.610	3619	6348	0	2729	0	0
SRL_OPN_2PTS010_0728_20140217_151205_20140217_165153.EUM.nc	8.850	9.305	3.122	3014	5571	0	2550	5	2
SRL_OPN_2PTS010_0730_20140217_165152_20140217_183128.EUM.nc	6.335	7.247	3.739	3486	5518	0	2028	0	4
SRL_OPN_2PTS010_0732_20140217_183128_20140217_201051.EUM.nc	6.265	7.161	3.114	3333	5506	0	2113	7	53
SRL_OPN_2PTS010_0734_20140217_201050_20140217_214929.EUM.nc	7.650	7.640	2.529	3420	5402	0	1977	5	0
SRL_OPN_2PTS010_0736_20140217_214930_20140217_232734.EUM.nc	7.070	8.045	3.885	2534	5263	0	2692	37	0
SRL_OPN_2PTS010_0737_20140217_232734_20140218_010516.EUM.nc	6.970	7.261	3.468	2867	5481	0	2606	7	1
SRL_OPN_2PTS010_0739_20140218_010515_20140218_024345.EUM.nc	6.620	7.308	3.473	3119	5572	0	2450	3	0
SRL_OPN_2PTS010_0741_20140218_024344_20140218_042330.EUM.nc	7.650	7.384	2.301	2970	5507	0	2415	9	113
SRL_OPN_2PTS010_0743_20140218_042329_20140218_060525.EUM.nc	7.410	7.591	3.078	3915	5720	0	1793	7	5
SRL_OPN_2PTS010_0745_20140218_060523_20140218_075323.EUM.nc	7.120	7.594	3.417	4152	6112	0	1950	10	0
SRL_OPN_2PTS010_0748_20140218_075322_20140218_093128.EUM.nc	8.760	9.207	3.329	3230	5493	0	2257	6	0
SRL_OPN_2PTS010_0749_20140218_093127_20140218_110923.EUM.nc	6.950	7.245	3.511	2242	5439	0	3168	29	0
SRL_OPN_2PTS010_0751_20140218_110921_20140218_124735.EUM.nc	7.350	7.488	3.824	2596	5235	0	2637	2	0
SRL_OPN_2PTS010_0753_20140218_124734_20140218_142717.EUM.nc	6.495	7.292	3.605	3470	5488	0	2011	5	2
SRL_OPN_2PTS010_0755_20140218_142717_20140218_162032.EUM.nc	8.190	8.212	2.757	3386	6352	0	2947	15	4
SRL_OPN_2PTS010_0758_20140218_162032_20140218_180010.EUM.nc	7.770	8.015	3.241	3178	5551	0	2369	3	1
SRL_OPN_2PTS010_0760_20140218_180009_20140218_193941.EUM.nc	6.780	7.016	3.555	3485	5564	0	2067	10	2
SRL_OPN_2PTS010_0762_20140218_193941_20140218_211833.EUM.nc	7.685	7.620	2.741	3700	5434	0	1711	19	4
SRL_OPN_2PTS010_0764_20140218_211832_20140218_225650.EUM.nc	7.000	7.693	3.765	2527	5419	0	2889	3	0
SRL_OPN_2PTS010_0765_20140218_225649_20140219_003432.EUM.nc	7.690	8.088	3.527	3267	5440	0	2168	4	1
SRL_OPN_2PTS010_0767_20140219_003432_20140219_021244.EUM.nc	6.330	7.007	3.666	3065	5537	0	2469	3	0
SRL_OPN_2PTS010_0769_20140219_021244_20140219_035157.EUM.nc	7.750	7.932	3.168	3047	5493	0	2426	16	4
SRL_OPN_2PTS010_0771_20140219_035156_20140219_053310.EUM.nc	7.930	8.262	2.899	3141	5527	0	2377	6	3
SRL_OPN_2PTS010_0773_20140219_053309_20140219_072223.EUM.nc	6.180	6.982	3.525	4120	6199	0	2045	11	23
SRL_OPN_2PTS010_0776_20140219_072222_20140219_090042.EUM.nc	8.170	8.255	3.233	3754	5578	0	1790	31	3
SRL_OPN_2PTS010_0777_20140219_090041_20140219_103837.EUM.nc	7.685	7.884	2.941	2485	5466	0	2965	11	5

– Continued on next page

Table 5: Altimeter Wind Speed Statistics.

– Continued from previous page

File	Median	Mean	Std. Dev.	No. Obs.	Total Obs.	Default Lat/Lon	Flag (total)	Default (total)	3-Sigma Edited
SRL_OPN_2PTS010_0779_20140219_103837_20140219_121635.EUM.nc	6.920	7.262	3.264	2624	5435	0	2786	25	0
SRL_OPN_2PTS010_0781_20140219_121634_20140219_135549.EUM.nc	7.050	7.798	3.334	3221	5467	0	2244	2	0
SRL_OPN_2PTS010_0783_20140219_135548_20140219_154913.EUM.nc	7.600	7.781	2.957	3661	6382	0	2715	6	0
SRL_OPN_2PTS010_0786_20140219_154912_20140219_172853.EUM.nc	7.980	8.181	3.450	2957	5510	0	2547	6	0
SRL_OPN_2PTS010_0788_20140219_172852_20140219_190821.EUM.nc	6.300	6.969	3.571	3667	5580	0	1906	6	1
SRL_OPN_2PTS010_0790_20140219_190820_20140219_204734.EUM.nc	7.590	7.843	2.759	4010	5539	0	1512	6	11
SRL_OPN_2PTS010_0792_20140219_204734_20140219_222602.EUM.nc	8.050	8.569	3.608	3029	5350	0	2302	18	1
SRL_OPN_2PTS010_0794_20140219_222602_20140220_000350.EUM.nc	8.110	7.853	3.022	3099	5510	0	2395	16	0
SRL_OPN_2PTS010_0795_20140220_000349_20140220_014148.EUM.nc	6.420	7.022	3.561	3161	5554	0	2386	7	0
SRL_OPN_2PTS010_0797_20140220_014148_20140220_032035.EUM.nc	6.770	7.220	3.191	3092	5496	0	2391	9	4
SRL_OPN_2PTS010_0799_20140220_032034_20140220_050102.EUM.nc	8.425	8.669	3.143	3254	5502	0	2245	3	0
SRL_OPN_2PTS010_0801_20140220_050101_20140220_064348.EUM.nc	7.350	7.883	3.894	4072	5811	0	1735	3	1
SRL_OPN_2PTS010_0803_20140220_064348_20140220_082953.EUM.nc	7.930	8.126	3.509	4256	6043	0	1780	4	3
SRL_OPN_2PTS010_0806_20140220_082953_20140220_100747.EUM.nc	8.360	8.418	2.694	2977	5500	0	2502	13	8
SRL_OPN_2PTS010_0807_20140220_100746_20140220_114544.EUM.nc	7.670	7.704	3.110	2482	5407	0	2911	14	0
SRL_OPN_2PTS010_0809_20140220_114543_20140220_132422.EUM.nc	7.110	7.016	3.581	2997	5355	0	2353	5	0
SRL_OPN_2PTS010_0811_20140220_132422_20140220_151746.EUM.nc	7.180	7.442	3.203	3631	6344	0	2712	1	0
SRL_OPN_2PTS010_0814_20140220_151746_20140220_165734.EUM.nc	7.550	7.907	3.030	2982	5572	0	2576	8	6
SRL_OPN_2PTS010_0816_20140220_165733_20140220_183707.EUM.nc	7.830	8.253	3.829	3487	5497	0	2009	1	0
SRL_OPN_2PTS010_0818_20140220_183707_20140220_201628.EUM.nc	6.940	7.029	2.847	3501	5498	0	1990	7	0
SRL_OPN_2PTS010_0820_20140220_201628_20140220_215505.EUM.nc	8.530	8.400	3.128	3300	5387	0	2033	31	23
SRL_OPN_2PTS010_0822_20140220_215505_20140220_233307.EUM.nc	8.440	8.715	4.254	2522	5285	0	2751	5	7
SRL_OPN_2PTS010_0823_20140220_233308_20140221_011050.EUM.nc	6.700	6.815	3.015	2843	5505	0	2658	4	0
SRL_OPN_2PTS010_0825_20140221_011050_20140221_024923.EUM.nc	6.170	6.415	2.821	3077	5526	0	2445	4	0
SRL_OPN_2PTS010_0827_20140221_024923_20140221_042914.EUM.nc	8.460	8.763	3.555	3116	5513	0	2392	5	0
SRL_OPN_2PTS010_0829_20140221_042913_20140221_061115.EUM.nc	6.980	7.455	3.639	3922	5700	0	1771	6	1
SRL_OPN_2PTS010_0831_20140221_061114_20140221_075858.EUM.nc	7.460	8.204	3.477	4158	6100	0	1938	4	0
SRL_OPN_2PTS010_0834_20140221_075857_20140221_093702.EUM.nc	7.960	8.144	3.430	3031	5473	0	2424	18	0
SRL_OPN_2PTS010_0835_20140221_093700_20140221_111455.EUM.nc	7.120	7.227	3.195	2149	5372	0	3183	40	0
SRL_OPN_2PTS010_0837_20140221_111454_20140221_125321.EUM.nc	6.645	6.739	3.098	2695	5296	0	2589	11	1
SRL_OPN_2PTS010_0839_20140221_125320_20140221_144634.EUM.nc	7.460	7.347	3.451	3509	6251	0	2732	3	7
SRL_OPN_2PTS010_0842_20140221_144633_20140221_162612.EUM.nc	7.050	7.939	3.275	3417	5646	0	2223	4	2
SRL_OPN_2PTS010_0844_20140221_162611_20140221_180550.EUM.nc	7.780	8.347	3.703	3233	5604	0	2363	8	0
SRL_OPN_2PTS010_0846_20140221_180549_20140221_194520.EUM.nc	6.895	7.062	3.282	3434	5558	0	2120	4	0
SRL_OPN_2PTS010_0848_20140221_194519_20140221_212409.EUM.nc	7.760	8.267	3.518	3617	5404	0	1772	10	5
SRL_OPN_2PTS010_0850_20140221_212409_20140221_230223.EUM.nc	8.715	8.900	3.879	2316	5333	0	3009	6	2
SRL_OPN_2PTS010_0851_20140221_230222_20140222_004005.EUM.nc	6.940	7.040	3.016	3278	5457	0	2168	3	8
SRL_OPN_2PTS010_0853_20140222_004005_20140222_021818.EUM.nc	6.780	7.246	3.530	3009	5561	0	2550	2	0
SRL_OPN_2PTS010_0855_20140222_021817_20140222_035738.EUM.nc	7.480	7.738	3.044	3039	5559	0	2509	10	1

– Continued on next page

Table 5: Altimeter Wind Speed Statistics.

– Continued from previous page

File	Median	Mean	Std. Dev.	No. Obs.	Total Obs.	Default Lat/Lon	Flag (total)	Default (total)	3-Sigma Edited
SRL_OPN_2PTS010_0857_20140222_035738_20140222_053858.EUM.nc	7.160	7.699	3.121	3289	5537	0	2237	11	0
SRL_OPN_2PTS010_0859_20140222_053857_20140222_072800.EUM.nc	7.540	8.047	3.638	4287	6170	0	1881	2	0
SRL_OPN_2PTS010_0863_20140222_090614_20140222_104410.EUM.nc	8.020	8.477	3.260	2423	5503	0	3061	19	0
SRL_OPN_2PTS010_0865_20140222_104409_20140222_122212.EUM.nc	6.620	7.145	3.086	2676	5413	0	2728	8	1
SRL_OPN_2PTS010_0867_20140222_122211_20140222_140129.EUM.nc	6.950	6.816	2.493	3402	5452	0	2046	2	2
SRL_OPN_2PTS010_0869_20140222_140128_20140222_155453.EUM.nc	7.540	7.981	2.989	3403	6348	0	2930	10	5
SRL_OPN_2PTS010_0872_20140222_155452_20140222_173431.EUM.nc	7.910	8.279	3.482	2939	5494	0	2538	5	12
SRL_OPN_2PTS010_0874_20140222_173431_20140222_191408.EUM.nc	7.510	7.389	3.324	3687	5595	0	1899	9	0
SRL_OPN_2PTS010_0876_20140222_191409_20140222_205310.EUM.nc	7.570	8.053	3.355	3964	5580	0	1601	11	4
SRL_OPN_2PTS010_0878_20140222_205309_20140222_223137.EUM.nc	8.380	9.044	3.882	3002	5378	0	2354	21	1
SRL_OPN_2PTS010_0880_20140222_223137_20140223_000922.EUM.nc	6.850	6.708	3.093	3100	5461	0	2353	4	4
SRL_OPN_2PTS010_0881_20140223_000921_20140223_014723.EUM.nc	6.860	7.197	3.309	3206	5563	0	2354	3	0
SRL_OPN_2PTS010_0883_20140223_014722_20140223_032615.EUM.nc	6.725	6.945	3.318	3165	5479	0	2296	9	9
SRL_OPN_2PTS010_0885_20140223_032614_20140223_050656.EUM.nc	8.030	8.388	2.811	3177	5520	0	2334	9	0
SRL_OPN_2PTS010_0887_20140223_050655_20140223_065658.EUM.nc	8.310	8.297	3.754	3995	6203	0	2206	1	1
SRL_OPN_2PTS010_0890_20140223_065658_20140223_083527.EUM.nc	8.530	9.016	3.167	4258	5608	0	1349	1	0
SRL_OPN_2PTS010_0892_20140223_083526_20140223_101327.EUM.nc	7.675	8.072	3.278	2878	5515	0	2626	11	0
SRL_OPN_2PTS010_0893_20140223_101327_20140223_115119.EUM.nc	6.360	6.997	3.361	2537	5405	0	2844	24	0
SRL_OPN_2PTS010_0895_20140223_115118_20140223_133010.EUM.nc	6.410	6.758	3.158	3055	5325	0	2264	6	0
SRL_OPN_2PTS010_0897_20140223_133009_20140223_152335.EUM.nc	7.190	7.568	3.317	3655	6335	0	2678	2	0
SRL_OPN_2PTS010_0900_20140223_152334_20140223_170313.EUM.nc	7.950	8.268	2.678	2977	5510	0	2515	3	15
SRL_OPN_2PTS010_0902_20140223_170313_20140223_184255.EUM.nc	7.630	7.871	3.392	3470	5588	0	2110	5	3
SRL_OPN_2PTS010_0904_20140223_184254_20140223_202207.EUM.nc	7.760	8.127	3.221	3645	5500	0	1848	6	1
SRL_OPN_2PTS010_0906_20140223_202206_20140223_220047.EUM.nc	8.650	8.838	3.258	3113	5352	0	2213	26	0
SRL_OPN_2PTS010_0908_20140223_220047_20140223_233840.EUM.nc	7.675	7.948	3.113	2700	5419	0	2688	31	0
SRL_OPN_2PTS010_0909_20140223_233839_20140224_011632.EUM.nc	6.050	6.933	3.232	3101	5491	0	2380	6	4
SRL_OPN_2PTS010_0911_20140224_011631_20140224_025459.EUM.nc	6.710	7.190	3.291	3093	5497	0	2402	0	2
SRL_OPN_2PTS010_0913_20140224_025500_20140224_043505.EUM.nc	6.790	7.302	3.034	3110	5485	0	2354	11	10
SRL_OPN_2PTS010_0915_20140224_043505_20140224_061706.EUM.nc	8.545	8.795	3.350	4010	5742	0	1729	3	0
SRL_OPN_2PTS010_0917_20140224_061705_20140224_080433.EUM.nc	7.770	8.326	3.527	4132	6086	0	1950	1	3
SRL_OPN_2PTS010_0920_20140224_080432_20140224_094242.EUM.nc	8.310	8.390	3.322	3061	5498	0	2425	9	3
SRL_OPN_2PTS010_0921_20140224_094242_20140224_112028.EUM.nc	7.670	7.430	3.256	2256	5241	0	2946	39	0
SRL_OPN_2PTS010_0923_20140224_112028_20140224_125857.EUM.nc	5.860	6.511	3.265	2793	5289	0	2493	2	1
SRL_OPN_2PTS010_0925_20140224_125857_20140224_145212.EUM.nc	6.490	6.959	3.093	3577	6272	0	2690	1	4
SRL_OPN_2PTS010_0928_20140224_145213_20140224_163152.EUM.nc	6.680	7.667	3.420	3341	5647	0	2294	11	1
SRL_OPN_2PTS010_0930_20140224_163151_20140224_181137.EUM.nc	9.280	8.949	3.820	3310	5580	0	2258	6	6
SRL_OPN_2PTS010_0932_20140224_181136_20140224_195057.EUM.nc	7.070	7.666	3.317	3326	5519	0	2183	7	3
SRL_OPN_2PTS010_0934_20140224_195057_20140224_212952.EUM.nc	8.440	8.510	2.981	3595	5438	0	1766	29	48
SRL_OPN_2PTS010_0937_20140224_230756_20140225_004546.EUM.nc	6.820	7.090	3.409	3235	5462	0	2218	9	0

– Continued on next page

Table 5: Altimeter Wind Speed Statistics.

– Continued from previous page

File	Median	Mean	Std. Dev.	No. Obs.	Total Obs.	Default Lat/Lon	Flag (total)	Default (total)	3-Sigma Edited
SRL_OPN_2PTS010_0939_20140225_004545_20140225_022355.EUM.nc	6.730	7.508	3.926	3054	5545	0	2486	5	0
SRL_OPN_2PTS010_0941_20140225_022354_20140225_040328.EUM.nc	6.440	6.672	2.436	3075	5472	0	2394	3	0
SRL_OPN_2PTS010_0943_20140225_040327_20140225_054447.EUM.nc	8.980	9.434	3.622	3553	5654	0	2086	15	0
SRL_OPN_2PTS010_0945_20140225_054446_20140225_073335.EUM.nc	7.575	7.953	3.696	4266	6158	0	1892	0	0
SRL_OPN_2PTS010_0948_20140225_073335_20140225_091148.EUM.nc	8.480	9.019	3.197	3503	5544	0	2036	4	1
SRL_OPN_2PTS010_0949_20140225_091148_20140225_104943.EUM.nc	7.750	7.827	3.156	2371	5527	0	3147	9	0
SRL_OPN_2PTS010_0951_20140225_104943_20140225_122757.EUM.nc	6.570	6.570	3.040	2597	5355	0	2719	28	11
SRL_OPN_2PTS010_0953_20140225_122756_20140225_140709.EUM.nc	6.820	6.968	3.079	3264	5474	0	2208	2	0
SRL_OPN_2PTS010_0955_20140225_140709_20140225_160033.EUM.nc	7.380	8.406	4.176	3427	6357	0	2924	6	0
SRL_OPN_2PTS010_0958_20140225_160033_20140225_174012.EUM.nc	8.430	8.463	2.876	3067	5579	0	2492	14	6
SRL_OPN_2PTS010_0960_20140225_174013_20140225_191947.EUM.nc	7.400	7.910	3.786	3638	5573	0	1930	4	1
SRL_OPN_2PTS010_0962_20140225_191947_20140225_205846.EUM.nc	8.470	8.412	3.463	3943	5564	0	1610	10	1
SRL_OPN_2PTS010_0964_20140225_205845_20140225_223712.EUM.nc	7.940	8.743	3.967	2882	5370	0	2475	10	3
SRL_OPN_2PTS010_0965_20140225_223711_20140226_001456.EUM.nc	6.990	7.482	3.652	3135	5442	0	2303	3	1
SRL_OPN_2PTS010_0967_20140226_001456_20140226_015258.EUM.nc	6.060	5.862	2.360	2970	5526	0	2278	1	277
SRL_OPN_2PTS010_0969_20140226_015258_20140226_033155.EUM.nc	6.950	7.085	3.096	3211	5463	0	2241	10	1
SRL_OPN_2PTS010_0971_20140226_033154_20140226_051243.EUM.nc	7.530	8.291	3.251	3202	5539	0	2334	1	2
SRL_OPN_2PTS010_0973_20140226_051242_20140226_070236.EUM.nc	9.120	9.501	4.316	3953	6201	0	2245	3	0
SRL_OPN_2PTS010_0976_20140226_070236_20140226_084102.EUM.nc	7.990	8.744	3.613	4150	5605	0	1440	10	5
SRL_OPN_2PTS010_0978_20140226_084101_20140226_101900.EUM.nc	7.510	7.870	2.646	2722	5511	0	2776	11	2
SRL_OPN_2PTS010_0979_20140226_101900_20140226_115653.EUM.nc	5.720	5.747	2.547	2370	5427	0	2841	15	201
SRL_OPN_2PTS010_0981_20140226_115652_20140226_133549.EUM.nc	6.250	6.351	2.775	2983	5360	0	2295	0	82
SRL_OPN_2PTS010_0983_20140226_133548_20140226_152914.EUM.nc	7.030	7.458	2.894	3667	6355	0	2674	2	12
SRL_OPN_2PTS010_0986_20140226_152913_20140226_170854.EUM.nc	7.645	8.748	4.007	3012	5478	0	2464	2	0
SRL_OPN_2PTS010_0988_20140226_170853_20140226_184834.EUM.nc	7.885	8.064	3.677	3578	5597	0	2007	10	2
SRL_OPN_2PTS010_0990_20140226_184833_20140226_202744.EUM.nc	7.495	7.731	3.124	3664	5537	0	1862	9	2
SRL_OPN_2PTS010_0992_20140226_202743_20140226_220624.EUM.nc	8.435	8.740	3.429	3162	5365	0	2166	25	12
SRL_OPN_2PTS010_0994_20140226_220623_20140226_234415.EUM.nc	7.235	7.739	3.338	2889	5474	0	2567	17	1
SRL_OPN_2PTS010_0995_20140226_234414_20140227_012208.EUM.nc	6.040	6.943	3.951	3083	5500	0	2408	9	0
SRL_OPN_2PTS010_0997_20140227_012207_20140227_030040.EUM.nc	6.590	6.901	3.226	3086	5551	0	2458	7	0
SRL_OPN_2PTS010_0999_20140227_030039_20140227_044051.EUM.nc	7.370	7.637	3.532	3105	5617	0	2499	12	1

22 Ka-Band Backscatter Coefficient Table

Table 6: Ka-Band Backscatter Coefficient Statistics.

File	Median	Mean	Std. Dev.	No. Obs.	Total Obs.	Default Lat/Lon	Flag (total)	Default (total)	3-Sigma Edited
SRL_OPN_2PTS009_1001_20140123_044045_20140123_062302.EUM.nc	10.420	10.377	1.618	3949	5762	0	1720	1	92
SRL_OPN_2PTS010_0001_20140123_062301_20140123_081009.EUM.nc	10.740	10.822	1.402	4076	6077	0	1885	1	115
SRL_OPN_2PTS010_0004_20140123_081008_20140123_094816.EUM.nc	10.400	10.232	1.433	2868	5484	0	2527	11	78
SRL_OPN_2PTS010_0005_20140123_094815_20140123_112609.EUM.nc	10.980	10.919	1.209	2039	5238	0	3062	30	107
SRL_OPN_2PTS010_0007_20140123_112608_20140123_130432.EUM.nc	11.040	10.965	1.457	2730	5276	0	2500	6	40
SRL_OPN_2PTS010_0009_20140123_130431_20140123_145749.EUM.nc	10.640	10.595	1.331	3466	6346	0	2766	5	109
SRL_OPN_2PTS010_0012_20140123_145748_20140123_163735.EUM.nc	10.190	10.170	1.394	3201	5619	0	2289	12	117
SRL_OPN_2PTS010_0014_20140123_163734_20140123_181718.EUM.nc	10.980	10.973	1.292	3077	5490	0	2302	4	107
SRL_OPN_2PTS010_0016_20140123_181717_20140123_195635.EUM.nc	10.655	10.604	1.451	3114	5493	0	2281	4	94
SRL_OPN_2PTS010_0018_20140123_195634_20140123_213527.EUM.nc	10.370	10.510	1.407	3590	5404	0	1725	21	68
SRL_OPN_2PTS010_0020_20140123_213526_20140123_231336.EUM.nc	10.140	9.983	1.534	2258	5320	0	3053	2	7
SRL_OPN_2PTS010_0021_20140123_231336_20140124_005117.EUM.nc	11.290	11.082	1.430	3133	5479	0	2244	15	87
SRL_OPN_2PTS010_0023_20140124_005116_20140124_022937.EUM.nc	10.880	10.880	1.450	2854	5515	0	2536	1	124
SRL_OPN_2PTS010_0025_20140124_022936_20140124_040906.EUM.nc	10.990	11.116	1.352	2699	5491	0	2574	9	209
SRL_OPN_2PTS010_0027_20140124_040905_20140124_055039.EUM.nc	10.770	10.411	1.638	3671	5692	0	1890	9	122
SRL_OPN_2PTS010_0029_20140124_055039_20140124_073914.EUM.nc	10.740	10.692	1.565	4131	6152	0	1895	2	124
SRL_OPN_2PTS010_0032_20140124_073913_20140124_091732.EUM.nc	10.040	10.089	1.493	3305	5501	0	2132	6	58
SRL_OPN_2PTS010_0033_20140124_091731_20140124_105516.EUM.nc	10.280	10.237	1.244	2166	5446	0	3177	20	83
SRL_OPN_2PTS010_0035_20140124_105515_20140124_123330.EUM.nc	10.890	10.758	1.260	2468	5306	0	2759	13	66
SRL_OPN_2PTS010_0037_20140124_123329_20140124_141256.EUM.nc	10.940	10.976	1.025	3195	5500	0	2229	0	76
SRL_OPN_2PTS010_0039_20140124_141255_20140124_160617.EUM.nc	10.460	10.430	1.214	3317	6400	0	2994	5	84
SRL_OPN_2PTS010_0042_20140124_160616_20140124_174554.EUM.nc	10.820	10.941	1.210	2936	5580	0	2529	13	102
SRL_OPN_2PTS010_0044_20140124_174553_20140124_192527.EUM.nc	10.800	10.685	1.427	3345	5586	0	2118	15	108
SRL_OPN_2PTS010_0046_20140124_192527_20140124_210431.EUM.nc	10.230	10.260	1.822	3719	5524	0	1695	16	94
SRL_OPN_2PTS010_0048_20140124_210430_20140124_224244.EUM.nc	10.420	10.228	1.654	2698	5332	0	2579	11	44
SRL_OPN_2PTS010_0049_20140124_224243_20140125_002035.EUM.nc	10.630	10.496	1.509	3035	5449	0	2348	5	61
SRL_OPN_2PTS010_0051_20140125_002034_20140125_015838.EUM.nc	10.640	10.596	1.329	2881	5543	0	2456	2	204
SRL_OPN_2PTS010_0053_20140125_015837_20140125_033739.EUM.nc	10.980	11.001	1.311	2958	5489	0	2358	6	167
SRL_OPN_2PTS010_0055_20140125_033738_20140125_051832.EUM.nc	10.470	10.264	1.336	3115	5558	0	2341	2	100
SRL_OPN_2PTS010_0057_20140125_051831_20140125_070812.EUM.nc	10.270	10.169	1.881	3912	6190	0	2208	13	57
SRL_OPN_2PTS010_0060_20140125_070812_20140125_084644.EUM.nc	10.570	10.333	1.246	3868	5594	0	1614	14	98
SRL_OPN_2PTS010_0062_20140125_084643_20140125_102431.EUM.nc	10.200	10.117	1.234	2527	5462	0	2835	23	77
SRL_OPN_2PTS010_0063_20140125_102430_20140125_120234.EUM.nc	10.910	10.773	1.134	2455	5363	0	2781	11	116
SRL_OPN_2PTS010_0065_20140125_120233_20140125_134132.EUM.nc	11.200	10.851	1.447	3011	5431	0	2298	21	101
SRL_OPN_2PTS010_0067_20140125_134131_20140125_153456.EUM.nc	10.680	10.673	1.308	3503	6359	0	2716	1	139
SRL_OPN_2PTS010_0070_20140125_153456_20140125_171435.EUM.nc	10.560	10.463	1.562	2865	5487	0	2583	3	36
SRL_OPN_2PTS010_0072_20140125_171435_20140125_185413.EUM.nc	10.780	10.645	1.482	3217	5594	0	2230	23	124

– Continued on next page

Table 6: Ka-Band Backscatter Coefficient Statistics.

– Continued from previous page

File	Median	Mean	Std. Dev.	No. Obs.	Total Obs.	Default Lat/Lon	Flag (total)	Default (total)	3-Sigma Edited
SRL_OPN_2PTS010_0074_20140125_185412_20140125_203320.EUM.nc	10.000	10.066	1.619	3660	5499	0	1716	17	106
SRL_OPN_2PTS010_0076_20140125_203319_20140125_221156.EUM.nc	10.110	10.003	1.566	2974	5384	0	2299	15	96
SRL_OPN_2PTS010_0078_20140125_221155_20140125_234953.EUM.nc	10.600	10.434	1.658	2813	5446	0	2534	6	93
SRL_OPN_2PTS010_0079_20140125_234952_20140126_012737.EUM.nc	10.880	10.743	1.569	2990	5490	0	2454	0	46
SRL_OPN_2PTS010_0081_20140126_012736_20140126_030620.EUM.nc	10.710	10.783	1.152	3011	5532	0	2378	4	139
SRL_OPN_2PTS010_0083_20140126_030620_20140126_044637.EUM.nc	10.640	10.529	1.393	3139	5500	0	2318	6	37
SRL_OPN_2PTS010_0085_20140126_044637_20140126_062854.EUM.nc	10.150	9.991	1.867	3952	5778	0	1740	4	82
SRL_OPN_2PTS010_0087_20140126_062853_20140126_081544.EUM.nc	10.370	10.074	1.376	4091	6066	0	1857	1	117
SRL_OPN_2PTS010_0090_20140126_081543_20140126_095348.EUM.nc	9.950	9.851	1.427	2826	5478	0	2591	4	57
SRL_OPN_2PTS010_0091_20140126_095348_20140126_113143.EUM.nc	10.860	10.595	1.579	2245	5302	0	3015	18	24
SRL_OPN_2PTS010_0093_20140126_113141_20140126_131018.EUM.nc	11.080	10.999	1.386	2803	5360	0	2517	1	39
SRL_OPN_2PTS010_0095_20140126_131018_20140126_150335.EUM.nc	10.610	10.554	1.160	3316	6350	0	2744	15	275
SRL_OPN_2PTS010_0098_20140126_150334_20140126_164314.EUM.nc	10.650	10.505	1.528	2974	5587	0	2455	9	149
SRL_OPN_2PTS010_0100_20140126_164313_20140126_182256.EUM.nc	10.730	10.612	1.694	3312	5517	0	2130	7	68
SRL_OPN_2PTS010_0102_20140126_182256_20140126_200212.EUM.nc	10.330	10.096	1.508	3135	5472	0	2211	9	117
SRL_OPN_2PTS010_0104_20140126_200211_20140126_214102.EUM.nc	10.075	10.017	1.492	3514	5405	0	1855	12	24
SRL_OPN_2PTS010_0106_20140126_214101_20140126_231908.EUM.nc	9.910	9.772	1.397	2412	5333	0	2905	7	9
SRL_OPN_2PTS010_0107_20140126_231909_20140127_005649.EUM.nc	11.115	11.019	1.321	2908	5485	0	2478	17	82
SRL_OPN_2PTS010_0109_20140127_005648_20140127_023511.EUM.nc	10.940	10.861	1.127	2847	5554	0	2487	14	206
SRL_OPN_2PTS010_0111_20140127_023510_20140127_041455.EUM.nc	10.700	10.746	1.499	2866	5502	0	2522	14	100
SRL_OPN_2PTS010_0113_20140127_041455_20140127_055627.EUM.nc	10.080	9.899	1.846	3810	5696	0	1830	3	53
SRL_OPN_2PTS010_0115_20140127_055626_20140127_074448.EUM.nc	10.460	10.500	1.471	4086	6134	0	1891	1	156
SRL_OPN_2PTS010_0118_20140127_074447_20140127_092304.EUM.nc	10.260	10.127	1.406	3240	5498	0	2190	9	59
SRL_OPN_2PTS010_0119_20140127_092303_20140127_110055.EUM.nc	10.120	10.122	1.204	2080	5380	0	3236	14	50
SRL_OPN_2PTS010_0121_20140127_110054_20140127_123904.EUM.nc	11.020	10.863	1.774	2455	5330	0	2750	7	118
SRL_OPN_2PTS010_0123_20140127_123903_20140127_141837.EUM.nc	10.730	10.772	1.006	3067	5497	0	2148	5	277
SRL_OPN_2PTS010_0125_20140127_141837_20140127_161155.EUM.nc	10.750	10.530	1.572	3352	6365	0	2911	15	87
SRL_OPN_2PTS010_0128_20140127_161154_20140127_175138.EUM.nc	10.670	10.520	1.503	2879	4454	0	1513	0	62
SRL_OPN_2PTS010_0130_20140127_175137_20140127_193109.EUM.nc	10.550	10.419	1.582	3312	5403	0	1964	9	118
SRL_OPN_2PTS010_0132_20140127_193108_20140127_211002.EUM.nc	10.200	10.097	1.234	3578	5326	0	1593	19	136
SRL_OPN_2PTS010_0134_20140127_211002_20140127_224822.EUM.nc	10.085	10.040	1.361	2521	5277	0	2666	23	67
SRL_OPN_2PTS010_0135_20140127_224821_20140128_002611.EUM.nc	10.900	10.641	1.418	2979	5395	0	2251	1	164
SRL_OPN_2PTS010_0137_20140128_002610_20140128_020408.EUM.nc	10.820	10.753	1.252	2965	5534	0	2438	6	125
SRL_OPN_2PTS010_0139_20140128_020407_20140128_034323.EUM.nc	10.650	10.362	1.273	3046	5529	0	2400	10	73
SRL_OPN_2PTS010_0141_20140128_034322_20140128_052422.EUM.nc	10.900	10.757	1.304	3105	5558	0	2399	3	51
SRL_OPN_2PTS010_0143_20140128_052421_20140128_071353.EUM.nc	10.570	10.451	1.631	3922	6179	0	2188	12	57
SRL_OPN_2PTS010_0146_20140128_071352_20140128_085213.EUM.nc	9.750	9.718	1.574	3820	5584	0	1624	10	130
SRL_OPN_2PTS010_0147_20140128_085213_20140128_103008.EUM.nc	10.330	10.369	1.179	2323	5487	0	3078	13	73
SRL_OPN_2PTS010_0149_20140128_103007_20140128_120812.EUM.nc	10.830	10.808	1.613	2444	5417	0	2804	25	144

– Continued on next page

Table 6: Ka-Band Backscatter Coefficient Statistics.

– Continued from previous page

File	Median	Mean	Std. Dev.	No. Obs.	Total Obs.	Default Lat/Lon	Flag (total)	Default (total)	3-Sigma Edited
SRL_OPN_2PTS010_0151_20140128_120811_20140128_134707.EUM.nc	10.650	10.570	1.340	2816	5408	0	2332	80	180
SRL_OPN_2PTS010_0153_20140128_134706_20140128_154031.EUM.nc	11.000	10.862	1.543	3485	6382	0	2747	0	150
SRL_OPN_2PTS010_0156_20140128_154030_20140128_172017.EUM.nc	10.640	10.533	1.293	2756	5539	0	2632	3	148
SRL_OPN_2PTS010_0158_20140128_172016_20140128_185954.EUM.nc	11.000	10.742	1.444	3251	5589	0	2220	14	104
SRL_OPN_2PTS010_0160_20140128_185953_20140128_203900.EUM.nc	10.200	10.130	1.486	3781	5524	0	1613	7	123
SRL_OPN_2PTS010_0162_20140128_203859_20140128_221734.EUM.nc	10.480	10.586	1.301	2999	5378	0	2246	28	105
SRL_OPN_2PTS010_0164_20140128_221733_20140128_235529.EUM.nc	10.450	10.398	1.366	2807	5444	0	2450	9	178
SRL_OPN_2PTS010_0165_20140128_235528_20140129_013315.EUM.nc	10.910	10.937	1.735	2924	5505	0	2490	0	91
SRL_OPN_2PTS010_0167_20140129_013314_20140129_031203.EUM.nc	10.950	10.923	1.501	3037	5542	0	2427	3	75
SRL_OPN_2PTS010_0169_20140129_031202_20140129_045217.EUM.nc	10.580	10.673	1.196	3070	5475	0	2291	5	109
SRL_OPN_2PTS010_0171_20140129_045216_20140129_063451.EUM.nc	10.800	10.495	1.462	3913	5804	0	1712	4	175
SRL_OPN_2PTS010_0173_20140129_063449_20140129_082123.EUM.nc	10.485	10.308	1.487	4006	6066	0	1847	7	206
SRL_OPN_2PTS010_0176_20140129_082122_20140129_095926.EUM.nc	9.860	9.900	1.498	2824	5502	0	2613	10	55
SRL_OPN_2PTS010_0177_20140129_095925_20140129_113712.EUM.nc	10.800	10.662	1.261	2280	5388	0	2977	24	107
SRL_OPN_2PTS010_0179_20140129_113711_20140129_131552.EUM.nc	10.930	10.686	1.404	2846	5335	0	2410	4	75
SRL_OPN_2PTS010_0181_20140129_131551_20140129_150911.EUM.nc	10.960	10.988	1.160	3539	6367	0	2764	7	57
SRL_OPN_2PTS010_0184_20140129_150910_20140129_164859.EUM.nc	10.380	10.319	1.431	2917	5556	0	2501	9	129
SRL_OPN_2PTS010_0186_20140129_164858_20140129_182840.EUM.nc	10.770	10.670	1.403	3262	5518	0	2112	10	134
SRL_OPN_2PTS010_0188_20140129_182839_20140129_200754.EUM.nc	10.690	10.460	1.434	3187	5494	0	2223	6	78
SRL_OPN_2PTS010_0190_20140129_200754_20140129_214642.EUM.nc	10.490	10.427	1.187	3341	5407	0	1984	13	69
SRL_OPN_2PTS010_0192_20140129_214641_20140129_232445.EUM.nc	10.140	10.003	1.272	2436	5301	0	2803	26	36
SRL_OPN_2PTS010_0193_20140129_232444_20140130_010226.EUM.nc	10.890	10.754	1.489	2805	5481	0	2564	13	99
SRL_OPN_2PTS010_0195_20140130_010225_20140130_024051.EUM.nc	11.060	10.890	1.134	2930	5549	0	2463	5	151
SRL_OPN_2PTS010_0197_20140130_024050_20140130_042034.EUM.nc	11.060	11.121	1.226	2984	5502	0	2446	22	50
SRL_OPN_2PTS010_0199_20140130_042033_20140130_060222.EUM.nc	10.870	10.835	1.184	3779	5711	0	1796	3	133
SRL_OPN_2PTS010_0201_20140130_060222_20140130_075027.EUM.nc	10.665	10.647	1.439	4104	6108	0	1824	2	178
SRL_OPN_2PTS010_0204_20140130_075026_20140130_092840.EUM.nc	10.370	10.477	1.523	3140	5482	0	2232	13	97
SRL_OPN_2PTS010_0205_20140130_092839_20140130_110624.EUM.nc	10.530	10.393	1.386	2100	5374	0	3163	26	85
SRL_OPN_2PTS010_0207_20140130_110623_20140130_124444.EUM.nc	10.840	10.734	1.521	2405	5289	0	2669	14	201
SRL_OPN_2PTS010_0209_20140130_124444_20140130_142421.EUM.nc	11.080	10.943	1.214	3294	5486	0	2068	1	123
SRL_OPN_2PTS010_0211_20140130_142421_20140130_161738.EUM.nc	10.900	10.811	1.389	3342	6365	0	2885	1	137
SRL_OPN_2PTS010_0214_20140130_161738_20140130_175722.EUM.nc	10.760	10.812	1.521	3020	5555	0	2420	0	115
SRL_OPN_2PTS010_0216_20140130_175722_20140130_193644.EUM.nc	10.380	10.483	1.585	3311	5568	0	2135	4	118
SRL_OPN_2PTS010_0218_20140130_193643_20140130_211544.EUM.nc	10.470	10.518	1.331	3623	5453	0	1737	4	89
SRL_OPN_2PTS010_0220_20140130_211543_20140130_225352.EUM.nc	10.490	10.318	1.583	2403	5403	0	2917	20	63
SRL_OPN_2PTS010_0221_20140130_225352_20140131_003141.EUM.nc	10.890	10.485	1.468	3132	5448	0	2170	5	141
SRL_OPN_2PTS010_0223_20140131_003140_20140131_020950.EUM.nc	11.190	11.173	1.121	2772	5547	0	2603	4	168
SRL_OPN_2PTS010_0225_20140131_020950_20140131_034901.EUM.nc	11.450	11.419	1.262	2959	5492	0	2425	9	99
SRL_OPN_2PTS010_0227_20140131_034900_20140131_053008.EUM.nc	10.945	10.746	1.480	3004	5537	0	2427	8	98

– Continued on next page

Table 6: Ka-Band Backscatter Coefficient Statistics.

– Continued from previous page

File	Median	Mean	Std. Dev.	No. Obs.	Total Obs.	Default Lat/Lon	Flag (total)	Default (total)	3-Sigma Edited
SRL_OPN_2PTS010_0229_20140131_053008_20140131_071927.EUM.nc	10.840	10.650	1.882	4009	6173	0	2036	12	116
SRL_OPN_2PTS010_0232_20140131_071926_20140131_085754.EUM.nc	10.450	10.414	1.477	3706	5592	0	1759	7	120
SRL_OPN_2PTS010_0233_20140131_085753_20140131_103539.EUM.nc	10.440	10.510	1.038	2279	5471	0	3161	6	25
SRL_OPN_2PTS010_0235_20140131_103538_20140131_121345.EUM.nc	11.040	10.988	1.091	2541	5407	0	2789	15	62
SRL_OPN_2PTS010_0237_20140131_121345_20140131_135253.EUM.nc	10.930	10.798	1.294	3010	5464	0	2325	3	126
SRL_OPN_2PTS010_0239_20140131_135253_20140131_154617.EUM.nc	10.880	10.854	1.315	3578	6393	0	2735	2	78
SRL_OPN_2PTS010_0242_20140131_154617_20140131_172556.EUM.nc	10.880	10.811	1.347	2813	5507	0	2565	3	126
SRL_OPN_2PTS010_0244_20140131_172555_20140131_190533.EUM.nc	10.670	10.549	1.906	3275	5587	0	2162	2	148
SRL_OPN_2PTS010_0246_20140131_190531_20140131_204443.EUM.nc	10.820	10.626	1.429	3878	5526	0	1506	25	117
SRL_OPN_2PTS010_0248_20140131_204443_20140131_222306.EUM.nc	10.430	10.181	1.650	2943	5342	0	2303	24	72
SRL_OPN_2PTS010_0250_20140131_222305_20140201_000100.EUM.nc	10.610	10.651	1.311	3022	5470	0	2391	13	44
SRL_OPN_2PTS010_0251_20140201_000059_20140201_013856.EUM.nc	11.220	11.247	0.999	2985	5561	0	2445	6	125
SRL_OPN_2PTS010_0253_20140201_013854_20140201_031739.EUM.nc	11.120	11.021	1.404	3031	5513	0	2394	21	67
SRL_OPN_2PTS010_0255_20140201_031738_20140201_045810.EUM.nc	10.720	10.715	1.286	2977	5513	0	2296	1	239
SRL_OPN_2PTS010_0257_20140201_045809_20140201_064041.EUM.nc	10.750	10.301	2.064	4023	5785	0	1688	4	70
SRL_OPN_2PTS010_0259_20140201_064041_20140201_082656.EUM.nc	10.610	10.497	1.750	4092	6035	0	1772	2	169
SRL_OPN_2PTS010_0262_20140201_082655_20140201_100458.EUM.nc	10.530	10.523	1.500	2869	5495	0	2588	4	34
SRL_OPN_2PTS010_0263_20140201_100458_20140201_114252.EUM.nc	10.690	10.712	0.960	2351	5424	0	2963	12	98
SRL_OPN_2PTS010_0265_20140201_114251_20140201_132128.EUM.nc	11.020	10.815	1.482	2797	5321	0	2362	1	161
SRL_OPN_2PTS010_0267_20140201_132127_20140201_151458.EUM.nc	10.790	10.715	1.056	3510	6368	0	2753	1	104
SRL_OPN_2PTS010_0270_20140201_151457_20140201_165436.EUM.nc	10.660	10.429	1.507	2856	5531	0	2527	5	143
SRL_OPN_2PTS010_0272_20140201_165435_20140201_183417.EUM.nc	10.810	10.775	1.672	3357	5531	0	2094	7	73
SRL_OPN_2PTS010_0274_20140201_183416_20140201_201330.EUM.nc	10.650	10.681	1.651	3318	5508	0	2043	12	135
SRL_OPN_2PTS010_0276_20140201_201330_20140201_215214.EUM.nc	11.090	10.973	1.714	3179	5419	0	2005	29	206
SRL_OPN_2PTS010_0278_20140201_215213_20140201_233017.EUM.nc	10.090	10.019	1.321	2305	5298	0	2869	20	104
SRL_OPN_2PTS010_0279_20140201_233016_20140202_010806.EUM.nc	10.710	10.636	1.316	2761	5482	0	2648	4	69
SRL_OPN_2PTS010_0281_20140202_010805_20140202_024627.EUM.nc	10.750	10.620	1.201	2997	5519	0	2420	0	102
SRL_OPN_2PTS010_0283_20140202_024628_20140202_042623.EUM.nc	10.590	10.584	1.115	2944	5516	0	2362	8	202
SRL_OPN_2PTS010_0285_20140202_042622_20140202_060811.EUM.nc	10.450	10.448	1.796	3848	5696	0	1794	0	54
SRL_OPN_2PTS010_0287_20140202_060810_20140202_075608.EUM.nc	10.775	10.593	1.617	4085	6115	0	1913	2	115
SRL_OPN_2PTS010_0290_20140202_075607_20140202_093411.EUM.nc	10.410	10.495	1.165	3028	5470	0	2313	7	122
SRL_OPN_2PTS010_0291_20140202_093411_20140202_111203.EUM.nc	10.720	10.775	1.631	2099	5399	0	3208	18	74
SRL_OPN_2PTS010_0293_20140202_111202_20140202_125026.EUM.nc	10.710	10.833	1.779	2626	5263	0	2584	23	30
SRL_OPN_2PTS010_0295_20140202_125025_20140202_144337.EUM.nc	10.920	10.852	1.086	3291	6252	0	2783	0	178
SRL_OPN_2PTS010_0298_20140202_144337_20140202_162314.EUM.nc	10.910	10.801	1.649	3364	5623	0	2210	0	49
SRL_OPN_2PTS010_0300_20140202_162314_20140202_180259.EUM.nc	10.135	10.016	1.471	3090	5606	0	2432	2	82
SRL_OPN_2PTS010_0302_20140202_180258_20140202_194228.EUM.nc	10.350	10.323	1.671	3288	5549	0	2147	8	106
SRL_OPN_2PTS010_0304_20140202_194227_20140202_212118.EUM.nc	10.780	10.656	1.577	3582	5408	0	1753	13	60
SRL_OPN_2PTS010_0306_20140202_212118_20140202_225932.EUM.nc	10.585	10.557	1.821	2159	5394	0	3022	18	195

– Continued on next page

Table 6: Ka-Band Backscatter Coefficient Statistics.

– Continued from previous page

File	Median	Mean	Std. Dev.	No. Obs.	Total Obs.	Default Lat/Lon	Flag (total)	Default (total)	3-Sigma Edited
SRL_OPN_2PTS010_0307_20140202_225931_20140203_003717.EUM.nc	10.680	10.646	1.368	3259	5475	0	2111	9	96
SRL_OPN_2PTS010_0309_20140203_003716_20140203_021529.EUM.nc	11.020	10.918	1.290	2896	5551	0	2598	5	52
SRL_OPN_2PTS010_0311_20140203_021528_20140203_035446.EUM.nc	10.945	10.807	1.587	2761	5499	0	2557	12	169
SRL_OPN_2PTS010_0313_20140203_035445_20140203_053602.EUM.nc	10.140	10.102	1.778	3012	5530	0	2390	12	116
SRL_OPN_2PTS010_0315_20140203_053601_20140203_072510.EUM.nc	10.440	10.224	1.899	4127	6199	0	1959	8	105
SRL_OPN_2PTS010_0318_20140203_072509_20140203_090326.EUM.nc	10.350	10.440	1.246	3527	5561	0	1858	9	167
SRL_OPN_2PTS010_0319_20140203_090325_20140203_104122.EUM.nc	10.505	10.562	1.763	2358	5474	0	3033	11	72
SRL_OPN_2PTS010_0321_20140203_104121_20140203_121923.EUM.nc	11.020	10.842	1.562	2546	5416	0	2791	17	62
SRL_OPN_2PTS010_0323_20140203_121923_20140203_135840.EUM.nc	10.700	10.693	1.361	3164	5462	0	2175	9	114
SRL_OPN_2PTS010_0325_20140203_135839_20140203_155202.EUM.nc	10.630	10.398	1.263	3380	6339	0	2837	28	94
SRL_OPN_2PTS010_0328_20140203_155202_20140203_173142.EUM.nc	10.370	10.309	1.738	2856	5446	0	2486	2	102
SRL_OPN_2PTS010_0330_20140203_173141_20140203_191118.EUM.nc	10.790	10.841	1.470	3570	5618	0	1930	3	115
SRL_OPN_2PTS010_0332_20140203_191117_20140203_205020.EUM.nc	10.500	10.365	1.349	3822	5534	0	1575	11	126
SRL_OPN_2PTS010_0334_20140203_205020_20140203_222851.EUM.nc	10.480	10.325	2.006	2924	5386	0	2309	13	140
SRL_OPN_2PTS010_0336_20140203_222849_20140204_000636.EUM.nc	10.460	10.410	1.336	3023	5473	0	2354	13	83
SRL_OPN_2PTS010_0337_20140204_000636_20140204_014436.EUM.nc	11.060	11.113	1.353	3045	5562	0	2408	3	106
SRL_OPN_2PTS010_0339_20140204_014435_20140204_032326.EUM.nc	10.970	11.061	1.177	2974	5464	0	2366	6	118
SRL_OPN_2PTS010_0341_20140204_032325_20140204_050355.EUM.nc	10.420	10.289	1.368	3099	5542	0	2357	8	78
SRL_OPN_2PTS010_0343_20140204_050354_20140204_065410.EUM.nc	10.190	10.240	1.844	3989	6199	0	2134	5	71
SRL_OPN_2PTS010_0346_20140204_065409_20140204_083241.EUM.nc	10.265	10.260	1.265	4134	5622	0	1314	0	174
SRL_OPN_2PTS010_0348_20140204_083241_20140204_101033.EUM.nc	10.170	10.176	1.179	2826	5431	0	2538	5	62
SRL_OPN_2PTS010_0349_20140204_101032_20140204_114832.EUM.nc	11.370	11.098	1.654	2438	5410	0	2881	40	51
SRL_OPN_2PTS010_0351_20140204_114831_20140204_132713.EUM.nc	10.660	10.569	1.082	2954	5298	0	2277	10	57
SRL_OPN_2PTS010_0353_20140204_132714_20140204_152037.EUM.nc	10.910	10.770	1.286	3556	6346	0	2711	1	78
SRL_OPN_2PTS010_0356_20140204_152036_20140204_170025.EUM.nc	10.390	10.484	1.494	2862	5581	0	2592	2	125
SRL_OPN_2PTS010_0358_20140204_170024_20140204_183958.EUM.nc	11.390	11.195	1.393	3409	5581	0	2147	1	24
SRL_OPN_2PTS010_0360_20140204_183959_20140204_201918.EUM.nc	10.280	10.245	1.483	3499	5490	0	1920	10	61
SRL_OPN_2PTS010_0362_20140204_201918_20140204_215753.EUM.nc	10.400	10.446	1.349	3085	5386	0	2201	25	75
SRL_OPN_2PTS010_0364_20140204_215753_20140204_233555.EUM.nc	10.250	10.299	1.337	2565	5348	0	2728	10	45
SRL_OPN_2PTS010_0365_20140204_233554_20140205_011338.EUM.nc	10.990	10.805	1.465	2790	5472	0	2564	6	112
SRL_OPN_2PTS010_0367_20140205_011338_20140205_025213.EUM.nc	10.820	10.730	0.985	2974	5508	0	2415	0	119
SRL_OPN_2PTS010_0369_20140205_025212_20140205_043207.EUM.nc	10.850	10.858	1.398	2985	5481	0	2320	11	165
SRL_OPN_2PTS010_0371_20140205_043206_20140205_061413.EUM.nc	11.110	10.884	1.598	3736	5727	0	1808	6	177
SRL_OPN_2PTS010_0373_20140205_061412_20140205_080148.EUM.nc	10.060	9.966	1.409	4021	6093	0	1920	12	140
SRL_OPN_2PTS010_0376_20140205_080147_20140205_093949.EUM.nc	10.830	10.592	1.625	2969	5484	0	2419	19	77
SRL_OPN_2PTS010_0377_20140205_093948_20140205_111743.EUM.nc	10.840	10.729	1.392	2180	5289	0	3030	19	60
SRL_OPN_2PTS010_0379_20140205_111742_20140205_125603.EUM.nc	11.020	10.989	1.426	2725	5239	0	2483	2	29
SRL_OPN_2PTS010_0381_20140205_125602_20140205_144917.EUM.nc	10.560	10.648	1.195	3406	6252	0	2723	1	122
SRL_OPN_2PTS010_0384_20140205_144916_20140205_162904.EUM.nc	10.550	10.500	1.226	3299	5647	0	2191	28	129

– Continued on next page

Table 6: Ka-Band Backscatter Coefficient Statistics.

– Continued from previous page

File	Median	Mean	Std. Dev.	No. Obs.	Total Obs.	Default Lat/Lon	Flag (total)	Default (total)	3-Sigma Edited
SRL_OPN_2PTS010_0386_20140205_162903_20140205_180842.EUM.nc	10.470	10.514	1.247	3010	5591	0	2328	7	246
SRL_OPN_2PTS010_0388_20140205_180841_20140205_194811.EUM.nc	10.820	10.626	1.895	3310	5555	0	2150	5	90
SRL_OPN_2PTS010_0390_20140205_194810_20140205_212700.EUM.nc	10.435	10.317	1.429	3491	5386	0	1711	15	169
SRL_OPN_2PTS010_0392_20140205_212659_20140205_230512.EUM.nc	10.770	10.634	1.889	2248	5354	0	3069	4	33
SRL_OPN_2PTS010_0393_20140205_230511_20140206_004255.EUM.nc	10.880	10.645	1.538	3161	5456	0	2228	11	56
SRL_OPN_2PTS010_0395_20140206_004253_20140206_022110.EUM.nc	10.615	10.592	1.391	2884	5565	0	2590	1	90
SRL_OPN_2PTS010_0397_20140206_022109_20140206_040033.EUM.nc	10.820	10.650	1.316	2943	5510	0	2468	2	97
SRL_OPN_2PTS010_0399_20140206_040033_20140206_054155.EUM.nc	10.680	10.770	1.422	3360	5509	0	2064	5	80
SRL_OPN_2PTS010_0401_20140206_054155_20140206_073051.EUM.nc	10.890	10.785	1.724	4206	6156	0	1877	0	73
SRL_OPN_2PTS010_0404_20140206_073050_20140206_090905.EUM.nc	10.710	10.694	1.519	3366	5542	0	1957	4	215
SRL_OPN_2PTS010_0405_20140206_090904_20140206_104659.EUM.nc	10.450	10.323	1.497	2316	5497	0	3099	19	63
SRL_OPN_2PTS010_0407_20140206_104658_20140206_122502.EUM.nc	11.200	11.038	1.474	2596	5386	0	2712	10	68
SRL_OPN_2PTS010_0409_20140206_122501_20140206_140421.EUM.nc	0.000	0.000	0.000	0	5442	0	2545	2897	0
SRL_OPN_2PTS010_0411_20140206_140421_20140206_155747.EUM.nc	10.640	10.648	1.193	3277	6364	0	2987	3	97
SRL_OPN_2PTS010_0414_20140206_155746_20140206_173726.EUM.nc	11.020	10.808	1.384	2901	5502	0	2463	7	131
SRL_OPN_2PTS010_0416_20140206_173724_20140206_191652.EUM.nc	11.390	11.177	1.611	3509	5553	0	1935	8	101
SRL_OPN_2PTS010_0418_20140206_191651_20140206_205601.EUM.nc	10.740	10.591	1.578	3795	5580	0	1601	4	180
SRL_OPN_2PTS010_0420_20140206_205602_20140206_223420.EUM.nc	10.820	10.814	1.894	2841	5392	0	2473	22	56
SRL_OPN_2PTS010_0421_20140206_223419_20140207_001212.EUM.nc	10.860	10.691	1.361	3065	5478	0	2324	6	83
SRL_OPN_2PTS010_0423_20140207_001213_20140207_015007.EUM.nc	10.810	10.608	1.347	3170	5542	0	2351	4	17
SRL_OPN_2PTS010_0425_20140207_015007_20140207_032909.EUM.nc	10.640	10.341	1.459	3138	5469	0	2245	4	82
SRL_OPN_2PTS010_0427_20140207_032908_20140207_050945.EUM.nc	10.470	10.328	1.527	3131	5538	0	2374	3	30
SRL_OPN_2PTS010_0429_20140207_050944_20140207_065942.EUM.nc	10.700	10.662	1.713	3862	6201	0	2227	0	112
SRL_OPN_2PTS010_0432_20140207_065942_20140207_083819.EUM.nc	10.630	10.544	1.653	4027	5626	0	1349	11	239
SRL_OPN_2PTS010_0434_20140207_083818_20140207_101610.EUM.nc	10.680	10.657	1.555	2790	5492	0	2616	17	69
SRL_OPN_2PTS010_0435_20140207_101609_20140207_115411.EUM.nc	11.050	11.109	1.727	2499	5407	0	2796	8	104
SRL_OPN_2PTS010_0437_20140207_115411_20140207_133254.EUM.nc	11.100	10.673	1.692	2937	5293	0	2280	3	73
SRL_OPN_2PTS010_0439_20140207_133255_20140207_152619.EUM.nc	10.780	10.628	1.152	3541	6329	0	2680	2	106
SRL_OPN_2PTS010_0442_20140207_152618_20140207_170607.EUM.nc	10.130	10.248	1.275	2933	5501	0	2542	5	21
SRL_OPN_2PTS010_0444_20140207_170606_20140207_184540.EUM.nc	10.930	10.954	1.558	3329	5586	0	2130	19	108
SRL_OPN_2PTS010_0446_20140207_184540_20140207_202459.EUM.nc	11.240	11.183	1.726	3526	5504	0	1819	6	153
SRL_OPN_2PTS010_0448_20140207_202458_20140207_220332.EUM.nc	10.590	10.477	1.726	3032	5381	0	2220	14	115
SRL_OPN_2PTS010_0450_20140207_220332_20140207_234132.EUM.nc	10.420	10.411	1.290	2622	5452	0	2747	10	73
SRL_OPN_2PTS010_0451_20140207_234131_20140208_011916.EUM.nc	11.310	11.106	1.607	3034	5495	0	2403	2	56
SRL_OPN_2PTS010_0453_20140208_011915_20140208_025756.EUM.nc	10.820	10.501	1.514	3074	5527	0	2380	6	67
SRL_OPN_2PTS010_0455_20140208_025755_20140208_043755.EUM.nc	10.570	10.332	1.322	3077	5474	0	2379	5	13
SRL_OPN_2PTS010_0457_20140208_043754_20140208_062009.EUM.nc	10.940	10.741	1.708	3961	5758	0	1737	4	56
SRL_OPN_2PTS010_0459_20140208_062008_20140208_080727.EUM.nc	10.990	10.922	1.520	3954	6079	0	1919	7	199
SRL_OPN_2PTS010_0462_20140208_080726_20140208_094527.EUM.nc	10.690	10.696	1.220	2910	5467	0	2418	7	132

– Continued on next page

Table 6: Ka-Band Backscatter Coefficient Statistics.

– Continued from previous page

File	Median	Mean	Std. Dev.	No. Obs.	Total Obs.	Default Lat/Lon	Flag (total)	Default (total)	3-Sigma Edited
SRL_OPN_2PTS010_0463_20140208_094526_20140208_112320.EUM.nc	10.540	10.555	1.665	2062	5227	0	3123	22	20
SRL_OPN_2PTS010_0465_20140208_112320_20140208_130144.EUM.nc	10.900	10.730	1.572	2663	5306	0	2507	1	135
SRL_OPN_2PTS010_0467_20140208_130143_20140208_145500.EUM.nc	10.450	10.419	1.041	3485	6318	0	2718	5	110
SRL_OPN_2PTS010_0470_20140208_145500_20140208_163448.EUM.nc	10.700	10.490	1.503	3323	5612	0	2256	9	24
SRL_OPN_2PTS010_0472_20140208_163447_20140208_181425.EUM.nc	10.550	10.453	1.518	3092	5596	0	2326	11	167
SRL_OPN_2PTS010_0474_20140208_181425_20140208_195352.EUM.nc	11.140	11.009	1.611	3219	5557	0	2227	7	104
SRL_OPN_2PTS010_0476_20140208_195351_20140208_213238.EUM.nc	10.880	10.666	1.351	3525	5407	0	1713	26	143
SRL_OPN_2PTS010_0478_20140208_213237_20140208_231049.EUM.nc	10.380	10.416	1.249	2145	5330	0	3065	3	117
SRL_OPN_2PTS010_0479_20140208_231048_20140209_004831.EUM.nc	11.005	11.018	1.638	3141	5441	0	2199	12	89
SRL_OPN_2PTS010_0481_20140209_004830_20140209_022649.EUM.nc	10.940	10.709	1.415	3012	5528	0	2470	1	45
SRL_OPN_2PTS010_0483_20140209_022648_20140209_040617.EUM.nc	10.930	10.980	1.120	2873	5457	0	2431	6	147
SRL_OPN_2PTS010_0485_20140209_040616_20140209_054748.EUM.nc	10.630	10.747	1.615	3657	5648	0	1896	7	88
SRL_OPN_2PTS010_0487_20140209_054747_20140209_073630.EUM.nc	10.860	10.757	1.756	4158	6165	0	1937	3	67
SRL_OPN_2PTS010_0490_20140209_073629_20140209_091441.EUM.nc	10.790	10.703	1.543	3342	5525	0	2097	11	75
SRL_OPN_2PTS010_0491_20140209_091441_20140209_105236.EUM.nc	10.790	10.746	1.261	2225	5462	0	3098	36	103
SRL_OPN_2PTS010_0493_20140209_105235_20140209_123042.EUM.nc	10.950	10.773	1.462	2443	5321	0	2736	17	125
SRL_OPN_2PTS010_0495_20140209_123041_20140209_141007.EUM.nc	10.800	10.671	1.390	3208	5499	0	2256	0	35
SRL_OPN_2PTS010_0497_20140209_141007_20140209_160328.EUM.nc	11.010	10.884	1.500	3317	6381	0	2952	3	109
SRL_OPN_2PTS010_0500_20140209_160328_20140209_174308.EUM.nc	10.930	10.845	1.461	2856	5565	0	2474	41	194
SRL_OPN_2PTS010_0502_20140209_174307_20140209_192233.EUM.nc	11.385	11.007	1.672	3417	5567	0	1903	2	245
SRL_OPN_2PTS010_0504_20140209_192233_20140209_210141.EUM.nc	10.760	10.593	1.648	3911	5546	0	1584	2	49
SRL_OPN_2PTS010_0506_20140209_210140_20140209_223957.EUM.nc	10.330	10.267	1.479	2796	5370	0	2481	30	63
SRL_OPN_2PTS010_0507_20140209_223956_20140210_001749.EUM.nc	10.950	10.830	1.593	3005	5421	0	2283	7	126
SRL_OPN_2PTS010_0509_20140210_001749_20140210_015545.EUM.nc	11.080	10.913	1.320	3140	5505	0	2317	6	42
SRL_OPN_2PTS010_0511_20140210_015544_20140210_033452.EUM.nc	10.800	10.818	1.308	3100	5478	0	2250	11	117
SRL_OPN_2PTS010_0513_20140210_033452_20140210_051534.EUM.nc	10.530	10.562	1.299	3154	5519	0	2306	2	57
SRL_OPN_2PTS010_0515_20140210_051534_20140210_070521.EUM.nc	10.940	11.019	1.791	3885	6198	0	2245	9	59
SRL_OPN_2PTS010_0518_20140210_070520_20140210_084356.EUM.nc	10.940	10.847	1.267	3892	5617	0	1561	13	151
SRL_OPN_2PTS010_0520_20140210_084356_20140210_102145.EUM.nc	11.005	11.033	1.290	2554	5485	0	2805	16	110
SRL_OPN_2PTS010_0521_20140210_102144_20140210_115948.EUM.nc	11.370	11.004	1.493	2499	5382	0	2784	15	84
SRL_OPN_2PTS010_0523_20140210_115947_20140210_133836.EUM.nc	11.170	11.238	1.617	2961	5369	0	2292	5	111
SRL_OPN_2PTS010_0525_20140210_133836_20140210_153202.EUM.nc	10.740	10.679	1.143	3626	6347	0	2688	1	32
SRL_OPN_2PTS010_0528_20140210_153201_20140210_171150.EUM.nc	10.680	10.392	1.424	2827	5483	0	2523	9	124
SRL_OPN_2PTS010_0530_20140210_171149_20140210_185121.EUM.nc	11.350	11.298	1.558	3417	5629	0	2076	9	127
SRL_OPN_2PTS010_0532_20140210_185120_20140210_203038.EUM.nc	10.890	10.873	1.501	3525	5515	0	1758	15	217
SRL_OPN_2PTS010_0534_20140210_203037_20140210_220908.EUM.nc	10.520	10.593	1.745	3021	5367	0	2201	29	116
SRL_OPN_2PTS010_0536_20140210_220908_20140210_234707.EUM.nc	10.850	10.702	1.453	2774	5482	0	2538	6	164
SRL_OPN_2PTS010_0537_20140210_234707_20140211_012453.EUM.nc	11.340	11.300	1.534	2898	5513	0	2494	8	113
SRL_OPN_2PTS010_0539_20140211_012452_20140211_030335.EUM.nc	11.040	10.963	1.296	3027	5557	0	2439	21	70

– Continued on next page

Table 6: Ka-Band Backscatter Coefficient Statistics.

– Continued from previous page

File	Median	Mean	Std. Dev.	No. Obs.	Total Obs.	Default Lat/Lon	Flag (total)	Default (total)	3-Sigma Edited
SRL_OPN_2PTS010_0541_20140211_030334_20140211_044341.EUM.nc	10.810	10.778	0.949	3119	5484	0	2304	4	57
SRL_OPN_2PTS010_0543_20140211_044341_20140211_062603.EUM.nc	10.830	10.810	1.705	3991	5753	0	1685	2	75
SRL_OPN_2PTS010_0545_20140211_062603_20140211_081303.EUM.nc	10.910	10.762	1.462	4088	6088	0	1908	1	91
SRL_OPN_2PTS010_0548_20140211_081302_20140211_095102.EUM.nc	10.880	10.867	1.598	2856	5378	0	2427	12	83
SRL_OPN_2PTS010_0549_20140211_095101_20140211_112857.EUM.nc	10.440	10.408	1.344	2096	5268	0	3079	24	69
SRL_OPN_2PTS010_0551_20140211_112857_20140211_130723.EUM.nc	11.390	11.457	1.514	2731	5353	0	2500	1	121
SRL_OPN_2PTS010_0553_20140211_130723_20140211_150042.EUM.nc	10.810	10.731	1.187	3572	6325	0	2711	1	41
SRL_OPN_2PTS010_0556_20140211_150041_20140211_164030.EUM.nc	10.660	10.522	1.346	3167	5596	0	2362	12	55
SRL_OPN_2PTS010_0558_20140211_164029_20140211_182005.EUM.nc	11.090	11.061	1.281	3239	5602	0	2260	5	98
SRL_OPN_2PTS010_0560_20140211_182004_20140211_195931.EUM.nc	11.090	10.905	1.660	3254	5513	0	2135	3	121
SRL_OPN_2PTS010_0562_20140211_195931_20140211_213815.EUM.nc	10.790	10.712	1.549	3464	5406	0	1810	27	105
SRL_OPN_2PTS010_0564_20140211_213814_20140211_231623.EUM.nc	10.680	10.482	1.433	2397	5291	0	2866	11	17
SRL_OPN_2PTS010_0565_20140211_231622_20140212_005404.EUM.nc	11.300	11.286	1.329	2918	5494	0	2393	21	162
SRL_OPN_2PTS010_0567_20140212_005404_20140212_023226.EUM.nc	11.080	10.895	1.254	2864	5517	0	2413	9	231
SRL_OPN_2PTS010_0569_20140212_023226_20140212_041159.EUM.nc	10.950	10.905	1.490	2932	5508	0	2481	11	84
SRL_OPN_2PTS010_0571_20140212_041158_20140212_055338.EUM.nc	11.140	11.073	1.725	3684	5660	0	1806	3	167
SRL_OPN_2PTS010_0573_20140212_055337_20140212_074206.EUM.nc	10.570	10.453	1.597	4070	6158	0	1926	0	162
SRL_OPN_2PTS010_0576_20140212_074205_20140212_092015.EUM.nc	11.030	10.934	1.358	3290	5523	0	2162	7	64
SRL_OPN_2PTS010_0577_20140212_092014_20140212_105809.EUM.nc	10.490	10.647	1.319	2147	5418	0	3168	15	88
SRL_OPN_2PTS010_0579_20140212_105808_20140212_123616.EUM.nc	11.040	10.981	1.229	2419	5284	0	2747	1	117
SRL_OPN_2PTS010_0581_20140212_123617_20140212_141547.EUM.nc	10.660	10.663	1.481	3272	5487	0	2157	0	58
SRL_OPN_2PTS010_0583_20140212_141548_20140212_160908.EUM.nc	10.760	10.708	1.120	3291	6374	0	2922	0	161
SRL_OPN_2PTS010_0586_20140212_160908_20140212_174847.EUM.nc	10.650	10.706	1.781	3062	5574	0	2436	22	54
SRL_OPN_2PTS010_0588_20140212_174846_20140212_192819.EUM.nc	11.350	11.097	1.598	3494	5597	0	2017	11	75
SRL_OPN_2PTS010_0590_20140212_192818_20140212_210715.EUM.nc	10.940	10.856	1.647	3678	5544	0	1707	11	148
SRL_OPN_2PTS010_0592_20140212_210715_20140212_224537.EUM.nc	10.560	10.274	1.594	2688	5365	0	2614	3	60
SRL_OPN_2PTS010_0593_20140212_224537_20140213_002320.EUM.nc	10.870	10.858	1.467	3085	5454	0	2292	2	75
SRL_OPN_2PTS010_0595_20140213_002319_20140213_020126.EUM.nc	11.360	11.272	1.264	3159	5537	0	2322	5	51
SRL_OPN_2PTS010_0597_20140213_020125_20140213_034030.EUM.nc	10.930	10.840	1.465	3058	5508	0	2374	6	70
SRL_OPN_2PTS010_0599_20140213_034029_20140213_052127.EUM.nc	10.990	10.814	1.616	2999	5550	0	2363	2	186
SRL_OPN_2PTS010_0601_20140213_052127_20140213_071105.EUM.nc	11.020	10.835	1.664	3864	6178	0	2228	8	78
SRL_OPN_2PTS010_0604_20140213_071104_20140213_084927.EUM.nc	10.560	10.361	1.691	3898	5585	0	1594	6	87
SRL_OPN_2PTS010_0607_20140213_102723_20140213_120519.EUM.nc	11.150	11.084	1.148	2562	5368	0	2753	13	40
SRL_OPN_2PTS010_0609_20140213_120519_20140213_134423.EUM.nc	11.210	10.918	1.469	3044	5420	0	2286	9	81
SRL_OPN_2PTS010_0611_20140213_134422_20140213_153749.EUM.nc	10.660	10.531	1.413	3528	6395	0	2750	1	116
SRL_OPN_2PTS010_0616_20140213_171726_20140213_185707.EUM.nc	10.980	10.759	1.764	3456	5614	0	2038	10	110
SRL_OPN_2PTS010_0618_20140213_185706_20140213_203614.EUM.nc	11.265	11.069	1.404	3579	5547	0	1719	8	241
SRL_OPN_2PTS010_0620_20140213_203614_20140213_221449.EUM.nc	10.060	9.933	1.683	3062	5368	0	2234	15	57
SRL_OPN_2PTS010_0622_20140213_221448_20140213_235238.EUM.nc	10.570	10.399	1.583	2867	5445	0	2507	5	66

– Continued on next page

Table 6: Ka-Band Backscatter Coefficient Statistics.

– Continued from previous page

File	Median	Mean	Std. Dev.	No. Obs.	Total Obs.	Default Lat/Lon	Flag (total)	Default (total)	3-Sigma Edited
SRL_OPN_2PTS010_0623_20140213_235237_20140214_013033.EUM.nc	11.350	11.387	1.491	3077	5524	0	2426	2	19
SRL_OPN_2PTS010_0625_20140214_013032_20140214_030911.EUM.nc	10.790	10.774	1.540	3014	5512	0	2372	25	101
SRL_OPN_2PTS010_0627_20140214_030911_20140214_044933.EUM.nc	10.750	10.573	1.374	3172	5449	0	2252	6	19
SRL_OPN_2PTS010_0629_20140214_044932_20140214_063154.EUM.nc	10.730	10.604	1.897	4011	5738	0	1665	2	60
SRL_OPN_2PTS010_0631_20140214_063153_20140214_081837.EUM.nc	10.880	10.574	1.707	4095	6073	0	1896	0	82
SRL_OPN_2PTS010_0634_20140214_081837_20140214_095642.EUM.nc	10.160	10.100	1.493	2852	5483	0	2544	11	76
SRL_OPN_2PTS010_0635_20140214_095640_20140214_113429.EUM.nc	11.440	11.383	1.069	2253	5339	0	2968	20	98
SRL_OPN_2PTS010_0637_20140214_113428_20140214_131308.EUM.nc	11.300	11.438	1.455	2748	5362	0	2459	5	150
SRL_OPN_2PTS010_0639_20140214_131307_20140214_150629.EUM.nc	10.700	10.690	1.593	3457	6334	0	2705	1	171
SRL_OPN_2PTS010_0642_20140214_150628_20140214_164607.EUM.nc	10.540	10.296	1.475	2997	5568	0	2496	7	68
SRL_OPN_2PTS010_0644_20140214_164606_20140214_182551.EUM.nc	10.510	10.520	1.814	3279	5524	0	2041	5	199
SRL_OPN_2PTS010_0646_20140214_182550_20140214_200507.EUM.nc	11.570	11.407	1.445	3035	5504	0	2184	8	277
SRL_OPN_2PTS010_0648_20140214_200507_20140214_214356.EUM.nc	9.860	9.909	1.507	3376	5381	0	1915	24	66
SRL_OPN_2PTS010_0650_20140214_214355_20140214_232154.EUM.nc	0.000	0.000	0.000	0	5339	0	3484	1855	0
SRL_OPN_2PTS010_0651_20140214_232154_20140215_005944.EUM.nc	11.450	11.314	1.729	2944	5500	0	2460	20	76
SRL_OPN_2PTS010_0653_20140215_005944_20140215_023801.EUM.nc	10.770	10.835	1.397	2945	5534	0	2391	29	169
SRL_OPN_2PTS010_0655_20140215_023802_20140215_041749.EUM.nc	11.010	11.054	1.227	2953	5518	0	2434	12	119
SRL_OPN_2PTS010_0657_20140215_041748_20140215_055925.EUM.nc	10.600	10.659	1.727	3858	5697	0	1809	4	26
SRL_OPN_2PTS010_0659_20140215_055924_20140215_074740.EUM.nc	10.830	10.650	1.324	4204	6130	0	1914	1	11
SRL_OPN_2PTS010_0662_20140215_074739_20140215_092555.EUM.nc	10.210	10.138	1.542	3180	5513	0	2227	3	103
SRL_OPN_2PTS010_0663_20140215_092554_20140215_110340.EUM.nc	10.585	10.647	1.514	2085	5414	0	3197	17	115
SRL_OPN_2PTS010_0665_20140215_110340_20140215_124200.EUM.nc	11.310	11.135	1.325	2418	5302	0	2681	4	199
SRL_OPN_2PTS010_0667_20140215_124159_20140215_142127.EUM.nc	10.890	11.072	2.198	3318	5453	0	2043	1	91
SRL_OPN_2PTS010_0672_20140215_161446_20140215_175432.EUM.nc	10.720	10.636	1.749	3069	5583	0	2450	3	61
SRL_OPN_2PTS010_0674_20140215_175431_20140215_193356.EUM.nc	11.430	11.191	1.591	3393	5587	0	2059	17	118
SRL_OPN_2PTS010_0676_20140215_193356_20140215_211258.EUM.nc	9.670	10.055	1.569	3683	5517	0	1786	8	40
SRL_OPN_2PTS010_0678_20140215_211257_20140215_225108.EUM.nc	10.210	10.251	1.482	2525	5319	0	2713	14	67
SRL_OPN_2PTS010_0679_20140215_225109_20140216_002858.EUM.nc	11.140	11.015	1.931	3053	5429	0	2185	4	187
SRL_OPN_2PTS010_0681_20140216_002858_20140216_020659.EUM.nc	11.300	11.197	1.592	3037	5535	0	2406	23	69
SRL_OPN_2PTS010_0683_20140216_020659_20140216_034617.EUM.nc	10.980	11.058	1.298	3002	5538	0	2405	15	116
SRL_OPN_2PTS010_0685_20140216_034616_20140216_052713.EUM.nc	10.350	10.195	1.446	3108	5519	0	2399	5	7
SRL_OPN_2PTS010_0687_20140216_052712_20140216_071640.EUM.nc	10.480	10.438	1.796	3990	6170	0	2126	11	43
SRL_OPN_2PTS010_0690_20140216_071639_20140216_085508.EUM.nc	10.880	10.853	1.476	3758	5598	0	1739	26	75
SRL_OPN_2PTS010_0691_20140216_085508_20140216_103255.EUM.nc	10.520	10.404	1.179	2336	5496	0	3097	10	53
SRL_OPN_2PTS010_0693_20140216_103254_20140216_121102.EUM.nc	11.190	11.107	1.198	2483	5422	0	2847	17	75
SRL_OPN_2PTS010_0695_20140216_121101_20140216_135000.EUM.nc	11.730	11.673	1.635	2948	5422	0	2260	3	211
SRL_OPN_2PTS010_0697_20140216_134959_20140216_154326.EUM.nc	10.760	10.614	1.639	3601	6383	0	2720	0	62
SRL_OPN_2PTS010_0700_20140216_154325_20140216_172314.EUM.nc	10.880	10.545	1.533	2914	5536	0	2556	4	62
SRL_OPN_2PTS010_0702_20140216_172313_20140216_190243.EUM.nc	10.780	11.018	1.652	3384	5582	0	1977	6	215

– Continued on next page

Table 6: Ka-Band Backscatter Coefficient Statistics.

– Continued from previous page

File	Median	Mean	Std. Dev.	No. Obs.	Total Obs.	Default Lat/Lon	Flag (total)	Default (total)	3-Sigma Edited
SRL_OPN_2PTS010_0704_20140216_190241_20140216_204157.EUM.nc	10.400	10.489	1.487	3900	5533	0	1516	10	107
SRL_OPN_2PTS010_0706_20140216_204156_20140216_222021.EUM.nc	10.610	10.498	1.368	2959	5323	0	2201	18	145
SRL_OPN_2PTS010_0708_20140216_222020_20140216_235816.EUM.nc	11.090	10.958	1.827	3002	5478	0	2393	6	77
SRL_OPN_2PTS010_0709_20140216_235815_20140217_013605.EUM.nc	11.320	11.310	1.511	2992	5528	0	2379	4	153
SRL_OPN_2PTS010_0711_20140217_013604_20140217_031456.EUM.nc	11.170	11.063	1.651	2963	5533	0	2442	15	113
SRL_OPN_2PTS010_0713_20140217_031455_20140217_045516.EUM.nc	10.450	10.429	1.166	3158	5488	0	2260	3	67
SRL_OPN_2PTS010_0715_20140217_045515_20140217_063754.EUM.nc	10.760	10.739	1.715	3990	5800	0	1728	2	80
SRL_OPN_2PTS010_0717_20140217_063754_20140217_082417.EUM.nc	10.910	10.802	1.666	4112	6053	0	1869	8	64
SRL_OPN_2PTS010_0720_20140217_082416_20140217_100213.EUM.nc	10.330	10.082	1.603	2927	5505	0	2545	11	22
SRL_OPN_2PTS010_0721_20140217_100212_20140217_114009.EUM.nc	11.580	11.617	1.478	2250	5374	0	2942	33	149
SRL_OPN_2PTS010_0723_20140217_114009_20140217_131845.EUM.nc	11.440	11.547	1.674	2835	5317	0	2332	4	146
SRL_OPN_2PTS010_0725_20140217_131844_20140217_151206.EUM.nc	11.000	10.985	1.182	3532	6348	0	2729	0	87
SRL_OPN_2PTS010_0728_20140217_151205_20140217_165153.EUM.nc	10.240	10.093	1.339	3005	5571	0	2550	5	11
SRL_OPN_2PTS010_0730_20140217_165152_20140217_183128.EUM.nc	11.300	11.038	1.743	3394	5518	0	2028	0	96
SRL_OPN_2PTS010_0732_20140217_183128_20140217_201051.EUM.nc	11.330	10.997	1.483	3351	5506	0	2113	7	35
SRL_OPN_2PTS010_0734_20140217_201050_20140217_214929.EUM.nc	10.740	10.720	1.047	3310	5402	0	1977	5	110
SRL_OPN_2PTS010_0736_20140217_214930_20140217_232734.EUM.nc	10.990	10.597	1.689	2447	5263	0	2692	37	87
SRL_OPN_2PTS010_0737_20140217_232734_20140218_010516.EUM.nc	11.030	10.980	1.644	2742	5481	0	2606	7	126
SRL_OPN_2PTS010_0739_20140218_010515_20140218_024345.EUM.nc	11.180	11.021	1.667	3054	5572	0	2450	3	65
SRL_OPN_2PTS010_0741_20140218_024344_20140218_042330.EUM.nc	10.750	10.817	0.964	2871	5507	0	2415	9	212
SRL_OPN_2PTS010_0743_20140218_042329_20140218_060525.EUM.nc	10.840	10.850	1.448	3848	5720	0	1793	7	72
SRL_OPN_2PTS010_0745_20140218_060523_20140218_075323.EUM.nc	10.970	10.860	1.599	4052	6112	0	1950	10	100
SRL_OPN_2PTS010_0748_20140218_075322_20140218_093128.EUM.nc	10.280	10.069	1.355	3159	5493	0	2257	6	71
SRL_OPN_2PTS010_0749_20140218_093127_20140218_110923.EUM.nc	11.040	11.097	1.829	2167	5439	0	3168	29	75
SRL_OPN_2PTS010_0751_20140218_110921_20140218_124735.EUM.nc	10.870	11.075	2.120	2513	5235	0	2637	2	83
SRL_OPN_2PTS010_0753_20140218_124734_20140218_142717.EUM.nc	11.230	11.030	1.728	3390	5488	0	2011	5	82
SRL_OPN_2PTS010_0755_20140218_142717_20140218_162032.EUM.nc	10.520	10.573	1.238	3378	6352	0	2947	15	12
SRL_OPN_2PTS010_0758_20140218_162032_20140218_180010.EUM.nc	10.700	10.547	1.354	3039	5551	0	2369	3	140
SRL_OPN_2PTS010_0760_20140218_180009_20140218_193941.EUM.nc	11.110	11.180	1.765	3381	5564	0	2067	10	106
SRL_OPN_2PTS010_0762_20140218_193941_20140218_211833.EUM.nc	10.730	10.751	1.178	3583	5434	0	1711	19	121
SRL_OPN_2PTS010_0764_20140218_211832_20140218_225650.EUM.nc	11.020	10.711	1.623	2407	5419	0	2889	3	120
SRL_OPN_2PTS010_0765_20140218_225649_20140219_003432.EUM.nc	10.730	10.598	1.555	3185	5440	0	2168	4	83
SRL_OPN_2PTS010_0767_20140219_003432_20140219_021244.EUM.nc	11.300	11.101	1.762	2903	5537	0	2469	3	162
SRL_OPN_2PTS010_0769_20140219_021244_20140219_035157.EUM.nc	10.700	10.590	1.318	2928	5493	0	2426	16	123
SRL_OPN_2PTS010_0771_20140219_035156_20140219_053310.EUM.nc	10.630	10.524	1.263	3110	5527	0	2377	6	34
SRL_OPN_2PTS010_0773_20140219_053309_20140219_072223.EUM.nc	11.370	11.193	1.775	4010	6199	0	2045	11	133
SRL_OPN_2PTS010_0776_20140219_072222_20140219_090042.EUM.nc	10.530	10.495	1.392	3649	5578	0	1790	31	108
SRL_OPN_2PTS010_0777_20140219_090041_20140219_103837.EUM.nc	10.730	10.620	1.227	2404	5466	0	2965	11	86
SRL_OPN_2PTS010_0779_20140219_103837_20140219_121635.EUM.nc	11.050	10.966	1.485	2547	5435	0	2786	25	77

– Continued on next page

Table 6: Ka-Band Backscatter Coefficient Statistics.

– Continued from previous page

File	Median	Mean	Std. Dev.	No. Obs.	Total Obs.	Default Lat/Lon	Flag (total)	Default (total)	3-Sigma Edited
SRL_OPN_2PTS010_0781_20140219_121634_20140219_135549.EUM.nc	11.000	10.756	1.500	3181	5467	0	2244	2	40
SRL_OPN_2PTS010_0783_20140219_135548_20140219_154913.EUM.nc	10.760	10.680	1.278	3535	6382	0	2715	6	126
SRL_OPN_2PTS010_0786_20140219_154912_20140219_172853.EUM.nc	10.600	10.549	1.527	2872	5510	0	2547	6	85
SRL_OPN_2PTS010_0788_20140219_172852_20140219_190821.EUM.nc	11.315	11.140	1.758	3475	5580	0	1906	6	193
SRL_OPN_2PTS010_0790_20140219_190820_20140219_204734.EUM.nc	10.770	10.659	1.170	3924	5539	0	1512	6	97
SRL_OPN_2PTS010_0792_20140219_204734_20140219_222602.EUM.nc	10.580	10.337	1.504	2937	5350	0	2302	18	93
SRL_OPN_2PTS010_0794_20140219_222602_20140220_000350.EUM.nc	10.550	10.666	1.348	2983	5510	0	2395	16	116
SRL_OPN_2PTS010_0795_20140220_000349_20140220_014148.EUM.nc	11.270	11.097	1.666	3035	5554	0	2386	7	126
SRL_OPN_2PTS010_0797_20140220_014148_20140220_032035.EUM.nc	11.115	10.941	1.439	2953	5496	0	2391	9	143
SRL_OPN_2PTS010_0799_20140220_032034_20140220_050102.EUM.nc	10.420	10.338	1.337	3211	5502	0	2245	3	43
SRL_OPN_2PTS010_0801_20140220_050101_20140220_064348.EUM.nc	10.870	10.804	1.892	3994	5811	0	1735	3	79
SRL_OPN_2PTS010_0803_20140220_064348_20140220_082953.EUM.nc	10.630	10.521	1.490	4087	6043	0	1780	4	172
SRL_OPN_2PTS010_0806_20140220_082953_20140220_100747.EUM.nc	10.450	10.434	1.133	2952	5500	0	2502	13	33
SRL_OPN_2PTS010_0807_20140220_100746_20140220_114544.EUM.nc	10.740	10.782	1.429	2424	5407	0	2911	14	58
SRL_OPN_2PTS010_0809_20140220_114543_20140220_132422.EUM.nc	10.970	11.205	1.858	2884	5355	0	2353	5	113
SRL_OPN_2PTS010_0811_20140220_132422_20140220_151746.EUM.nc	10.940	10.952	1.528	3583	6344	0	2712	1	48
SRL_OPN_2PTS010_0814_20140220_151746_20140220_165734.EUM.nc	10.790	10.677	1.363	2935	5572	0	2576	8	53
SRL_OPN_2PTS010_0816_20140220_165733_20140220_183707.EUM.nc	10.670	10.565	1.742	3399	5497	0	2009	1	88
SRL_OPN_2PTS010_0818_20140220_183707_20140220_201628.EUM.nc	11.040	11.025	1.294	3351	5498	0	1990	7	150
SRL_OPN_2PTS010_0820_20140220_201628_20140220_215505.EUM.nc	10.380	10.411	1.352	3233	5387	0	2033	31	90
SRL_OPN_2PTS010_0822_20140220_215505_20140220_233307.EUM.nc	10.410	10.297	1.907	2396	5285	0	2751	5	133
SRL_OPN_2PTS010_0823_20140220_233308_20140221_011050.EUM.nc	11.150	11.165	1.484	2696	5505	0	2658	4	147
SRL_OPN_2PTS010_0825_20140221_011050_20140221_024923.EUM.nc	11.370	11.328	1.382	2902	5526	0	2445	4	175
SRL_OPN_2PTS010_0827_20140221_024923_20140221_042914.EUM.nc	10.410	10.236	1.488	2991	5513	0	2392	5	125
SRL_OPN_2PTS010_0829_20140221_042913_20140221_061115.EUM.nc	11.020	10.951	1.762	3805	5700	0	1771	6	118
SRL_OPN_2PTS010_0831_20140221_061114_20140221_075858.EUM.nc	10.830	10.558	1.528	4083	6100	0	1938	4	75
SRL_OPN_2PTS010_0834_20140221_075857_20140221_093702.EUM.nc	10.610	10.580	1.535	2957	5473	0	2424	18	74
SRL_OPN_2PTS010_0835_20140221_093700_20140221_111455.EUM.nc	10.970	10.957	1.534	2030	5372	0	3183	40	119
SRL_OPN_2PTS010_0837_20140221_111454_20140221_125321.EUM.nc	11.170	11.256	1.595	2572	5296	0	2589	11	124
SRL_OPN_2PTS010_0839_20140221_125320_20140221_144634.EUM.nc	10.820	10.995	1.677	3404	6251	0	2732	3	112
SRL_OPN_2PTS010_0842_20140221_144633_20140221_162612.EUM.nc	11.000	10.627	1.397	3326	5646	0	2223	4	93
SRL_OPN_2PTS010_0844_20140221_162611_20140221_180550.EUM.nc	10.690	10.547	1.672	3199	5604	0	2363	8	34
SRL_OPN_2PTS010_0846_20140221_180549_20140221_194520.EUM.nc	11.065	11.123	1.634	3316	5558	0	2120	4	118
SRL_OPN_2PTS010_0848_20140221_194519_20140221_212409.EUM.nc	10.700	10.556	1.567	3575	5404	0	1772	10	47
SRL_OPN_2PTS010_0850_20140221_212409_20140221_230223.EUM.nc	10.300	10.292	1.736	2277	5333	0	3009	6	41
SRL_OPN_2PTS010_0851_20140221_230222_20140222_004005.EUM.nc	11.040	11.024	1.388	3118	5457	0	2168	3	168
SRL_OPN_2PTS010_0853_20140222_004005_20140222_021818.EUM.nc	11.110	11.055	1.709	2931	5561	0	2550	2	78
SRL_OPN_2PTS010_0855_20140222_021817_20140222_035738.EUM.nc	10.810	10.746	1.348	2974	5559	0	2509	10	66
SRL_OPN_2PTS010_0857_20140222_035738_20140222_053858.EUM.nc	10.950	10.814	1.425	3267	5537	0	2237	11	22

– Continued on next page

Table 6: Ka-Band Backscatter Coefficient Statistics.

– Continued from previous page

File	Median	Mean	Std. Dev.	No. Obs.	Total Obs.	Default Lat/Lon	Flag (total)	Default (total)	3-Sigma Edited
SRL_OPN_2PTS010_0859_20140222_053857_20140222_072800.EUM.nc	10.790	10.679	1.708	4192	6170	0	1881	2	95
SRL_OPN_2PTS010_0863_20140222_090614_20140222_104410.EUM.nc	10.590	10.442	1.415	2399	5503	0	3061	19	24
SRL_OPN_2PTS010_0865_20140222_104409_20140222_122212.EUM.nc	11.180	11.074	1.459	2646	5413	0	2728	8	31
SRL_OPN_2PTS010_0867_20140222_122211_20140222_140129.EUM.nc	11.040	11.137	1.139	3306	5452	0	2046	2	98
SRL_OPN_2PTS010_0869_20140222_140128_20140222_155453.EUM.nc	10.790	10.665	1.349	3366	6348	0	2930	10	42
SRL_OPN_2PTS010_0872_20140222_155452_20140222_173431.EUM.nc	10.630	10.475	1.537	2847	5494	0	2538	5	104
SRL_OPN_2PTS010_0874_20140222_173431_20140222_191408.EUM.nc	10.800	10.852	1.499	3484	5595	0	1899	9	203
SRL_OPN_2PTS010_0876_20140222_191409_20140222_205310.EUM.nc	10.780	10.617	1.483	3888	5580	0	1601	11	80
SRL_OPN_2PTS010_0878_20140222_205309_20140222_223137.EUM.nc	10.440	10.226	1.703	2969	5378	0	2354	21	34
SRL_OPN_2PTS010_0880_20140222_223137_20140223_000922.EUM.nc	11.080	11.291	1.623	2978	5461	0	2353	4	126
SRL_OPN_2PTS010_0881_20140223_000921_20140223_014723.EUM.nc	11.080	11.035	1.558	3124	5563	0	2354	3	82
SRL_OPN_2PTS010_0883_20140223_014722_20140223_032615.EUM.nc	11.135	11.153	1.669	3020	5479	0	2296	9	154
SRL_OPN_2PTS010_0885_20140223_032614_20140223_050656.EUM.nc	10.580	10.440	1.171	3138	5520	0	2334	9	39
SRL_OPN_2PTS010_0887_20140223_050655_20140223_065658.EUM.nc	10.470	10.573	1.741	3914	6203	0	2206	1	82
SRL_OPN_2PTS010_0890_20140223_065658_20140223_083527.EUM.nc	10.380	10.193	1.339	4213	5608	0	1349	1	45
SRL_OPN_2PTS010_0892_20140223_083526_20140223_101327.EUM.nc	10.735	10.592	1.424	2812	5515	0	2626	11	66
SRL_OPN_2PTS010_0893_20140223_101327_20140223_115119.EUM.nc	11.290	11.133	1.642	2448	5405	0	2844	24	89
SRL_OPN_2PTS010_0895_20140223_115118_20140223_133010.EUM.nc	11.270	11.197	1.511	2914	5325	0	2264	6	141
SRL_OPN_2PTS010_0897_20140223_133009_20140223_152335.EUM.nc	10.940	10.893	1.580	3598	6335	0	2678	2	57
SRL_OPN_2PTS010_0900_20140223_152334_20140223_170313.EUM.nc	10.620	10.461	1.102	2901	5510	0	2515	3	91
SRL_OPN_2PTS010_0902_20140223_170313_20140223_184255.EUM.nc	10.750	10.734	1.558	3406	5588	0	2110	5	67
SRL_OPN_2PTS010_0904_20140223_184254_20140223_202207.EUM.nc	10.700	10.577	1.413	3576	5500	0	1848	6	70
SRL_OPN_2PTS010_0906_20140223_202206_20140223_220047.EUM.nc	10.330	10.225	1.355	3025	5352	0	2213	26	88
SRL_OPN_2PTS010_0908_20140223_220047_20140223_233840.EUM.nc	10.735	10.692	1.399	2678	5419	0	2688	31	22
SRL_OPN_2PTS010_0909_20140223_233839_20140224_011632.EUM.nc	11.430	11.216	1.609	3064	5491	0	2380	6	41
SRL_OPN_2PTS010_0911_20140224_011631_20140224_025459.EUM.nc	11.140	10.945	1.475	2930	5497	0	2402	0	165
SRL_OPN_2PTS010_0913_20140224_025500_20140224_043505.EUM.nc	11.110	10.999	1.455	3092	5485	0	2354	11	28
SRL_OPN_2PTS010_0915_20140224_043505_20140224_061706.EUM.nc	10.370	10.301	1.445	3966	5742	0	1729	3	44
SRL_OPN_2PTS010_0917_20140224_061705_20140224_080433.EUM.nc	10.690	10.470	1.505	4033	6086	0	1950	1	102
SRL_OPN_2PTS010_0920_20140224_080432_20140224_094242.EUM.nc	10.470	10.470	1.456	3002	5498	0	2425	9	62
SRL_OPN_2PTS010_0921_20140224_094242_20140224_112028.EUM.nc	10.730	11.006	1.672	2212	5241	0	2946	39	44
SRL_OPN_2PTS010_0923_20140224_112028_20140224_125857.EUM.nc	11.510	11.386	1.644	2683	5289	0	2493	2	111
SRL_OPN_2PTS010_0925_20140224_125857_20140224_145212.EUM.nc	11.240	11.130	1.513	3454	6272	0	2690	1	127
SRL_OPN_2PTS010_0928_20140224_145213_20140224_163152.EUM.nc	11.150	10.848	1.603	3300	5647	0	2294	11	42
SRL_OPN_2PTS010_0930_20140224_163151_20140224_181137.EUM.nc	10.070	10.219	1.658	3218	5580	0	2258	6	98
SRL_OPN_2PTS010_0932_20140224_181136_20140224_195057.EUM.nc	10.990	10.781	1.473	3255	5519	0	2183	7	74
SRL_OPN_2PTS010_0934_20140224_195057_20140224_212952.EUM.nc	10.420	10.407	1.276	3576	5438	0	1766	29	67
SRL_OPN_2PTS010_0937_20140224_230756_20140225_004546.EUM.nc	11.090	11.038	1.634	3063	5462	0	2218	9	172
SRL_OPN_2PTS010_0939_20140225_004545_20140225_022355.EUM.nc	11.130	10.884	1.803	2948	5545	0	2486	5	106

– Continued on next page

Table 6: Ka-Band Backscatter Coefficient Statistics.

– Continued from previous page

File	Median	Mean	Std. Dev.	No. Obs.	Total Obs.	Default Lat/Lon	Flag (total)	Default (total)	3-Sigma Edited
SRL_OPN_2PTS010_0941_20140225_022354_20140225_040328.EUM.nc	11.260	11.171	1.076	2964	5472	0	2394	3	111
SRL_OPN_2PTS010_0943_20140225_040327_20140225_054447.EUM.nc	10.190	10.031	1.537	3519	5654	0	2086	15	34
SRL_OPN_2PTS010_0945_20140225_054446_20140225_073335.EUM.nc	10.775	10.737	1.758	4172	6158	0	1892	0	94
SRL_OPN_2PTS010_0948_20140225_073335_20140225_091148.EUM.nc	10.400	10.188	1.344	3467	5544	0	2036	4	37
SRL_OPN_2PTS010_0949_20140225_091148_20140225_104943.EUM.nc	10.700	10.582	1.309	2220	5527	0	3147	9	151
SRL_OPN_2PTS010_0951_20140225_104943_20140225_122757.EUM.nc	11.200	11.305	1.531	2463	5355	0	2719	28	145
SRL_OPN_2PTS010_0953_20140225_122756_20140225_140709.EUM.nc	11.090	11.179	1.553	3179	5474	0	2208	2	85
SRL_OPN_2PTS010_0955_20140225_140709_20140225_160033.EUM.nc	10.860	10.550	1.934	3360	6357	0	2924	6	67
SRL_OPN_2PTS010_0958_20140225_160033_20140225_174012.EUM.nc	10.420	10.411	1.214	3018	5579	0	2492	14	55
SRL_OPN_2PTS010_0960_20140225_174013_20140225_191947.EUM.nc	10.850	10.739	1.757	3557	5573	0	1930	4	82
SRL_OPN_2PTS010_0962_20140225_191947_20140225_205846.EUM.nc	10.400	10.451	1.528	3835	5564	0	1610	10	109
SRL_OPN_2PTS010_0964_20140225_205845_20140225_223712.EUM.nc	10.630	10.357	1.757	2836	5370	0	2475	10	49
SRL_OPN_2PTS010_0965_20140225_223711_20140226_001456.EUM.nc	11.025	10.753	1.569	2925	5442	0	2303	3	211
SRL_OPN_2PTS010_0967_20140226_001456_20140226_015258.EUM.nc	11.420	11.280	1.801	3143	5526	0	2278	1	104
SRL_OPN_2PTS010_0969_20140226_015258_20140226_033155.EUM.nc	11.040	10.984	1.445	3014	5463	0	2241	10	198
SRL_OPN_2PTS010_0971_20140226_033154_20140226_051243.EUM.nc	10.790	10.549	1.474	3177	5539	0	2334	1	27
SRL_OPN_2PTS010_0973_20140226_051242_20140226_070236.EUM.nc	10.140	10.047	1.909	3896	6201	0	2245	3	57
SRL_OPN_2PTS010_0976_20140226_070236_20140226_084102.EUM.nc	10.600	10.351	1.567	4140	5605	0	1440	10	15
SRL_OPN_2PTS010_0978_20140226_084101_20140226_101900.EUM.nc	10.800	10.634	1.091	2658	5511	0	2776	11	66
SRL_OPN_2PTS010_0979_20140226_101900_20140226_115653.EUM.nc	11.570	11.430	1.917	2508	5427	0	2841	15	63
SRL_OPN_2PTS010_0981_20140226_115652_20140226_133549.EUM.nc	11.340	11.306	1.531	2953	5360	0	2295	0	112
SRL_OPN_2PTS010_0983_20140226_133548_20140226_152914.EUM.nc	11.010	10.798	1.229	3525	6355	0	2674	2	154
SRL_OPN_2PTS010_0986_20140226_152913_20140226_170854.EUM.nc	10.750	10.362	1.755	2990	5478	0	2464	2	22
SRL_OPN_2PTS010_0988_20140226_170853_20140226_184834.EUM.nc	10.650	10.625	1.651	3485	5597	0	2007	10	95
SRL_OPN_2PTS010_0990_20140226_184833_20140226_202744.EUM.nc	10.810	10.773	1.415	3597	5537	0	1862	9	69
SRL_OPN_2PTS010_0992_20140226_202743_20140226_220624.EUM.nc	10.420	10.276	1.426	3088	5365	0	2166	25	86
SRL_OPN_2PTS010_0994_20140226_220623_20140226_234415.EUM.nc	10.920	10.717	1.458	2793	5474	0	2567	17	97
SRL_OPN_2PTS010_0995_20140226_234414_20140227_012208.EUM.nc	11.430	11.219	1.965	2963	5500	0	2408	9	120
SRL_OPN_2PTS010_0997_20140227_012207_20140227_030040.EUM.nc	11.190	11.231	1.675	2992	5551	0	2458	7	94
SRL_OPN_2PTS010_0999_20140227_030039_20140227_044051.EUM.nc	10.860	10.711	1.547	2914	5617	0	2499	12	192

23 Dry Troposphere Path Delay Table

Table 7: Dry Troposphere Path Delay Statistics.

File	Median	Mean	Std. Dev.	No. Obs.	Total Obs.	Default Lat/Lon	Flag (total)	Default (total)	3-Sigma Edited
SRL_OPN_2PTS009_1001_20140123_044045_20140123_062302.EUM.nc	-2.301	-2.290	0.029	4042	5762	0	1720	0	0
SRL_OPN_2PTS010_0001_20140123_062301_20140123_081009.EUM.nc	-2.305	-2.302	0.025	4192	6077	0	1885	0	0
SRL_OPN_2PTS010_0004_20140123_081008_20140123_094816.EUM.nc	-2.300	-2.295	0.026	2957	5484	0	2527	0	0
SRL_OPN_2PTS010_0005_20140123_094815_20140123_112609.EUM.nc	-2.305	-2.302	0.023	2176	5238	0	3062	0	0
SRL_OPN_2PTS010_0007_20140123_112608_20140123_130432.EUM.nc	-2.309	-2.306	0.020	2737	5276	0	2500	0	39
SRL_OPN_2PTS010_0009_20140123_130431_20140123_145749.EUM.nc	-2.312	-2.315	0.010	3137	6346	0	2766	0	443
SRL_OPN_2PTS010_0012_20140123_145748_20140123_163735.EUM.nc	-2.305	-2.289	0.034	3330	5619	0	2289	0	0
SRL_OPN_2PTS010_0014_20140123_163734_20140123_181718.EUM.nc	-2.301	-2.295	0.017	3112	5490	0	2302	0	76
SRL_OPN_2PTS010_0016_20140123_181717_20140123_195635.EUM.nc	-2.305	-2.302	0.020	3052	5493	0	2281	0	160
SRL_OPN_2PTS010_0018_20140123_195634_20140123_213527.EUM.nc	-2.305	-2.302	0.029	3678	5404	0	1725	0	1
SRL_OPN_2PTS010_0020_20140123_213526_20140123_231336.EUM.nc	-2.306	-2.291	0.039	2267	5320	0	3053	0	0
SRL_OPN_2PTS010_0021_20140123_231336_20140124_005117.EUM.nc	-2.310	-2.303	0.033	3235	5479	0	2244	0	0
SRL_OPN_2PTS010_0023_20140124_005116_20140124_022937.EUM.nc	-2.311	-2.306	0.025	2978	5515	0	2536	0	1
SRL_OPN_2PTS010_0025_20140124_022936_20140124_040906.EUM.nc	-2.308	-2.308	0.014	2708	5491	0	2574	0	209
SRL_OPN_2PTS010_0027_20140124_040905_20140124_055039.EUM.nc	-2.301	-2.290	0.027	3802	5692	0	1890	0	0
SRL_OPN_2PTS010_0029_20140124_055039_20140124_073914.EUM.nc	-2.301	-2.299	0.027	4117	6152	0	1895	0	140
SRL_OPN_2PTS010_0032_20140124_073913_20140124_091732.EUM.nc	-2.305	-2.305	0.019	3035	5501	0	2132	0	334
SRL_OPN_2PTS010_0033_20140124_091731_20140124_105516.EUM.nc	-2.303	-2.298	0.030	2269	5446	0	3177	0	0
SRL_OPN_2PTS010_0035_20140124_105515_20140124_123330.EUM.nc	-2.310	-2.305	0.027	2547	5306	0	2759	0	0
SRL_OPN_2PTS010_0037_20140124_123329_20140124_141256.EUM.nc	-2.314	-2.318	0.013	2883	5500	0	2229	0	388
SRL_OPN_2PTS010_0039_20140124_141255_20140124_160617.EUM.nc	-2.306	-2.296	0.028	3406	6400	0	2994	0	0
SRL_OPN_2PTS010_0042_20140124_160616_20140124_174554.EUM.nc	-2.302	-2.298	0.019	3051	5580	0	2529	0	0
SRL_OPN_2PTS010_0044_20140124_174553_20140124_192527.EUM.nc	-2.303	-2.306	0.017	3185	5586	0	2118	0	283
SRL_OPN_2PTS010_0046_20140124_192527_20140124_210431.EUM.nc	-2.304	-2.296	0.033	3829	5524	0	1695	0	0
SRL_OPN_2PTS010_0048_20140124_210430_20140124_224244.EUM.nc	-2.307	-2.292	0.043	2753	5332	0	2579	0	0
SRL_OPN_2PTS010_0049_20140124_224243_20140125_002035.EUM.nc	-2.310	-2.300	0.036	3101	5449	0	2348	0	0
SRL_OPN_2PTS010_0051_20140125_002034_20140125_015838.EUM.nc	-2.312	-2.311	0.021	3087	5543	0	2456	0	0
SRL_OPN_2PTS010_0053_20140125_015837_20140125_033739.EUM.nc	-2.312	-2.309	0.021	3131	5489	0	2358	0	0
SRL_OPN_2PTS010_0055_20140125_033738_20140125_051832.EUM.nc	-2.301	-2.299	0.018	3035	5558	0	2341	0	182
SRL_OPN_2PTS010_0057_20140125_051831_20140125_070812.EUM.nc	-2.300	-2.290	0.038	3982	6190	0	2208	0	0
SRL_OPN_2PTS010_0060_20140125_070812_20140125_084644.EUM.nc	-2.302	-2.299	0.028	3854	5594	0	1614	0	126
SRL_OPN_2PTS010_0062_20140125_084643_20140125_102431.EUM.nc	-2.306	-2.294	0.034	2627	5462	0	2835	0	0
SRL_OPN_2PTS010_0063_20140125_102430_20140125_120234.EUM.nc	-2.310	-2.305	0.022	2537	5363	0	2781	0	45
SRL_OPN_2PTS010_0065_20140125_120233_20140125_134132.EUM.nc	-2.313	-2.318	0.013	2712	5431	0	2298	0	421
SRL_OPN_2PTS010_0067_20140125_134131_20140125_153456.EUM.nc	-2.307	-2.301	0.023	3643	6359	0	2716	0	0
SRL_OPN_2PTS010_0070_20140125_153456_20140125_171435.EUM.nc	-2.303	-2.298	0.023	2904	5487	0	2583	0	0

– Continued on next page

Table 7: Dry Troposphere Path Delay Statistics.

– Continued from previous page

File	Median	Mean	Std. Dev.	No. Obs.	Total Obs.	Default Lat/Lon	Flag (total)	Default (total)	3-Sigma Edited
SRL_OPN_2PTS010_0072_20140125_171435_20140125_185413.EUM.nc	-2.305	-2.310	0.016	2981	5594	0	2230	0	383
SRL_OPN_2PTS010_0074_20140125_185412_20140125_203320.EUM.nc	-2.296	-2.293	0.028	3783	5499	0	1716	0	0
SRL_OPN_2PTS010_0076_20140125_203319_20140125_221156.EUM.nc	-2.305	-2.294	0.039	3085	5384	0	2299	0	0
SRL_OPN_2PTS010_0078_20140125_221155_20140125_234953.EUM.nc	-2.309	-2.295	0.037	2912	5446	0	2534	0	0
SRL_OPN_2PTS010_0079_20140125_234952_20140126_012737.EUM.nc	-2.310	-2.310	0.021	3036	5490	0	2454	0	0
SRL_OPN_2PTS010_0081_20140126_012736_20140126_030620.EUM.nc	-2.309	-2.312	0.015	3006	5532	0	2378	0	148
SRL_OPN_2PTS010_0083_20140126_030620_20140126_044637.EUM.nc	-2.308	-2.310	0.010	2830	5500	0	2318	0	352
SRL_OPN_2PTS010_0085_20140126_044637_20140126_062854.EUM.nc	-2.300	-2.286	0.035	4038	5778	0	1740	0	0
SRL_OPN_2PTS010_0087_20140126_062853_20140126_081544.EUM.nc	-2.309	-2.303	0.037	4209	6066	0	1857	0	0
SRL_OPN_2PTS010_0090_20140126_081543_20140126_095348.EUM.nc	-2.295	-2.295	0.026	2726	5478	0	2591	0	161
SRL_OPN_2PTS010_0091_20140126_095348_20140126_113143.EUM.nc	-2.307	-2.296	0.029	2287	5302	0	3015	0	0
SRL_OPN_2PTS010_0093_20140126_113141_20140126_131018.EUM.nc	-2.310	-2.312	0.019	2646	5360	0	2517	0	197
SRL_OPN_2PTS010_0095_20140126_131018_20140126_150335.EUM.nc	-2.308	-2.306	0.015	3450	6350	0	2744	0	156
SRL_OPN_2PTS010_0098_20140126_150334_20140126_164314.EUM.nc	-2.305	-2.295	0.032	3132	5587	0	2455	0	0
SRL_OPN_2PTS010_0100_20140126_164313_20140126_182256.EUM.nc	-2.306	-2.301	0.035	3387	5517	0	2130	0	0
SRL_OPN_2PTS010_0102_20140126_182256_20140126_200212.EUM.nc	-2.303	-2.295	0.029	3261	5472	0	2211	0	0
SRL_OPN_2PTS010_0104_20140126_200211_20140126_214102.EUM.nc	-2.310	-2.302	0.037	3550	5405	0	1855	0	0
SRL_OPN_2PTS010_0106_20140126_214101_20140126_231908.EUM.nc	-2.303	-2.290	0.039	2428	5333	0	2905	0	0
SRL_OPN_2PTS010_0107_20140126_231909_20140127_005649.EUM.nc	-2.311	-2.312	0.018	2859	5485	0	2478	0	148
SRL_OPN_2PTS010_0109_20140127_005648_20140127_023511.EUM.nc	-2.311	-2.311	0.021	2986	5554	0	2487	0	81
SRL_OPN_2PTS010_0111_20140127_023510_20140127_041455.EUM.nc	-2.309	-2.309	0.017	2773	5502	0	2522	0	207
SRL_OPN_2PTS010_0113_20140127_041455_20140127_055627.EUM.nc	-2.303	-2.292	0.027	3619	5696	0	1830	0	247
SRL_OPN_2PTS010_0115_20140127_055626_20140127_074448.EUM.nc	-2.309	-2.303	0.032	4243	6134	0	1891	0	0
SRL_OPN_2PTS010_0118_20140127_074447_20140127_092304.EUM.nc	-2.298	-2.295	0.034	3308	5498	0	2190	0	0
SRL_OPN_2PTS010_0119_20140127_092303_20140127_110055.EUM.nc	-2.301	-2.294	0.028	2144	5380	0	3236	0	0
SRL_OPN_2PTS010_0121_20140127_110054_20140127_123904.EUM.nc	-2.307	-2.300	0.031	2580	5330	0	2750	0	0
SRL_OPN_2PTS010_0123_20140127_123903_20140127_141837.EUM.nc	-2.307	-2.310	0.012	3013	5497	0	2148	0	336
SRL_OPN_2PTS010_0125_20140127_141837_20140127_161155.EUM.nc	-2.307	-2.310	0.013	2867	6365	0	2911	0	587
SRL_OPN_2PTS010_0128_20140127_161154_20140127_175138.EUM.nc	-2.307	-2.302	0.030	2941	4454	0	1513	0	0
SRL_OPN_2PTS010_0130_20140127_175137_20140127_193109.EUM.nc	-2.303	-2.301	0.019	3396	5403	0	1964	0	43
SRL_OPN_2PTS010_0132_20140127_193108_20140127_211002.EUM.nc	-2.309	-2.301	0.031	3733	5326	0	1593	0	0
SRL_OPN_2PTS010_0134_20140127_211002_20140127_224822.EUM.nc	-2.303	-2.296	0.038	2611	5277	0	2666	0	0
SRL_OPN_2PTS010_0135_20140127_224821_20140128_002611.EUM.nc	-2.309	-2.302	0.028	3144	5395	0	2251	0	0
SRL_OPN_2PTS010_0137_20140128_002610_20140128_020408.EUM.nc	-2.310	-2.315	0.012	2753	5534	0	2438	0	343
SRL_OPN_2PTS010_0139_20140128_020407_20140128_034323.EUM.nc	-2.310	-2.313	0.011	2681	5529	0	2400	0	448
SRL_OPN_2PTS010_0141_20140128_034322_20140128_052422.EUM.nc	-2.305	-2.293	0.029	3159	5558	0	2399	0	0
SRL_OPN_2PTS010_0143_20140128_052421_20140128_071353.EUM.nc	-2.306	-2.300	0.026	3991	6179	0	2188	0	0
SRL_OPN_2PTS010_0146_20140128_071352_20140128_085213.EUM.nc	-2.303	-2.298	0.030	3866	5584	0	1624	0	94
SRL_OPN_2PTS010_0147_20140128_085213_20140128_103008.EUM.nc	-2.302	-2.297	0.030	2409	5487	0	3078	0	0

– Continued on next page

Table 7: Dry Troposphere Path Delay Statistics.

– Continued from previous page

File	Median	Mean	Std. Dev.	No. Obs.	Total Obs.	Default Lat/Lon	Flag (total)	Default (total)	3-Sigma Edited
SRL_OPN_2PTS010_0149_20140128_103007_20140128_120812.EUM.nc	-2.308	-2.303	0.025	2613	5417	0	2804	0	0
SRL_OPN_2PTS010_0151_20140128_120811_20140128_134707.EUM.nc	-2.309	-2.312	0.013	2678	5408	0	2332	0	398
SRL_OPN_2PTS010_0153_20140128_134706_20140128_154031.EUM.nc	-2.313	-2.310	0.023	3610	6382	0	2747	0	25
SRL_OPN_2PTS010_0156_20140128_154030_20140128_172017.EUM.nc	-2.305	-2.297	0.027	2907	5539	0	2632	0	0
SRL_OPN_2PTS010_0158_20140128_172016_20140128_185954.EUM.nc	-2.301	-2.298	0.020	3368	5589	0	2220	0	1
SRL_OPN_2PTS010_0160_20140128_185953_20140128_203900.EUM.nc	-2.303	-2.296	0.029	3909	5524	0	1613	0	2
SRL_OPN_2PTS010_0162_20140128_203859_20140128_221734.EUM.nc	-2.306	-2.302	0.033	3132	5378	0	2246	0	0
SRL_OPN_2PTS010_0164_20140128_221733_20140128_235529.EUM.nc	-2.308	-2.296	0.033	2994	5444	0	2450	0	0
SRL_OPN_2PTS010_0165_20140128_235528_20140129_013315.EUM.nc	-2.310	-2.315	0.011	2660	5505	0	2490	0	355
SRL_OPN_2PTS010_0167_20140129_013314_20140129_031203.EUM.nc	-2.313	-2.307	0.030	3115	5542	0	2427	0	0
SRL_OPN_2PTS010_0169_20140129_031202_20140129_045217.EUM.nc	-2.306	-2.301	0.023	3184	5475	0	2291	0	0
SRL_OPN_2PTS010_0171_20140129_045216_20140129_063451.EUM.nc	-2.303	-2.302	0.017	3902	5804	0	1712	0	190
SRL_OPN_2PTS010_0173_20140129_063449_20140129_082123.EUM.nc	-2.309	-2.302	0.030	4219	6066	0	1847	0	0
SRL_OPN_2PTS010_0176_20140129_082122_20140129_095926.EUM.nc	-2.304	-2.297	0.032	2889	5502	0	2613	0	0
SRL_OPN_2PTS010_0177_20140129_095925_20140129_113712.EUM.nc	-2.306	-2.293	0.030	2411	5388	0	2977	0	0
SRL_OPN_2PTS010_0179_20140129_113711_20140129_131552.EUM.nc	-2.308	-2.301	0.026	2925	5335	0	2410	0	0
SRL_OPN_2PTS010_0181_20140129_131551_20140129_150911.EUM.nc	-2.314	-2.320	0.014	3339	6367	0	2764	0	264
SRL_OPN_2PTS010_0184_20140129_150910_20140129_164859.EUM.nc	-2.306	-2.300	0.022	3055	5556	0	2501	0	0
SRL_OPN_2PTS010_0186_20140129_164858_20140129_182840.EUM.nc	-2.301	-2.294	0.023	3406	5518	0	2112	0	0
SRL_OPN_2PTS010_0188_20140129_182839_20140129_200754.EUM.nc	-2.304	-2.303	0.024	3116	5494	0	2223	0	155
SRL_OPN_2PTS010_0190_20140129_200754_20140129_214642.EUM.nc	-2.307	-2.301	0.029	3423	5407	0	1984	0	0
SRL_OPN_2PTS010_0192_20140129_214641_20140129_232445.EUM.nc	-2.300	-2.289	0.035	2498	5301	0	2803	0	0
SRL_OPN_2PTS010_0193_20140129_232444_20140130_010226.EUM.nc	-2.309	-2.299	0.032	2917	5481	0	2564	0	0
SRL_OPN_2PTS010_0195_20140130_010225_20140130_024051.EUM.nc	-2.311	-2.311	0.024	3086	5549	0	2463	0	0
SRL_OPN_2PTS010_0197_20140130_024050_20140130_042034.EUM.nc	-2.307	-2.310	0.011	2697	5502	0	2446	0	359
SRL_OPN_2PTS010_0199_20140130_042033_20140130_060222.EUM.nc	-2.304	-2.303	0.020	3733	5711	0	1796	0	182
SRL_OPN_2PTS010_0201_20140130_060222_20140130_075027.EUM.nc	-2.308	-2.305	0.025	4277	6108	0	1824	0	7
SRL_OPN_2PTS010_0204_20140130_075026_20140130_092840.EUM.nc	-2.309	-2.302	0.031	3250	5482	0	2232	0	0
SRL_OPN_2PTS010_0205_20140130_092839_20140130_110624.EUM.nc	-2.298	-2.287	0.035	2211	5374	0	3163	0	0
SRL_OPN_2PTS010_0207_20140130_110623_20140130_124444.EUM.nc	-2.308	-2.300	0.024	2620	5289	0	2669	0	0
SRL_OPN_2PTS010_0209_20140130_124444_20140130_142421.EUM.nc	-2.314	-2.317	0.013	3137	5486	0	2068	0	281
SRL_OPN_2PTS010_0211_20140130_142421_20140130_161738.EUM.nc	-2.308	-2.310	0.010	3104	6365	0	2885	0	376
SRL_OPN_2PTS010_0214_20140130_161738_20140130_175722.EUM.nc	-2.304	-2.302	0.019	3097	5555	0	2420	0	38
SRL_OPN_2PTS010_0216_20140130_175722_20140130_193644.EUM.nc	-2.301	-2.298	0.022	3274	5568	0	2135	0	159
SRL_OPN_2PTS010_0218_20140130_193643_20140130_211544.EUM.nc	-2.309	-2.300	0.030	3716	5453	0	1737	0	0
SRL_OPN_2PTS010_0220_20140130_211543_20140130_225352.EUM.nc	-2.297	-2.288	0.036	2486	5403	0	2917	0	0
SRL_OPN_2PTS010_0221_20140130_225352_20140131_003141.EUM.nc	-2.309	-2.299	0.033	3278	5448	0	2170	0	0
SRL_OPN_2PTS010_0223_20140131_003140_20140131_020950.EUM.nc	-2.312	-2.315	0.015	2754	5547	0	2603	0	190
SRL_OPN_2PTS010_0225_20140131_020950_20140131_034901.EUM.nc	-2.307	-2.307	0.014	2851	5492	0	2425	0	216

– Continued on next page

Table 7: Dry Troposphere Path Delay Statistics.

– Continued from previous page

File	Median	Mean	Std. Dev.	No. Obs.	Total Obs.	Default Lat/Lon	Flag (total)	Default (total)	3-Sigma Edited
SRL_OPN_2PTS010_0227_20140131_034900_20140131_053008.EUM.nc	-2.306	-2.298	0.029	3110	5537	0	2427	0	0
SRL_OPN_2PTS010_0229_20140131_053008_20140131_071927.EUM.nc	-2.303	-2.299	0.023	4001	6173	0	2036	0	136
SRL_OPN_2PTS010_0232_20140131_071926_20140131_085754.EUM.nc	-2.309	-2.303	0.029	3833	5592	0	1759	0	0
SRL_OPN_2PTS010_0233_20140131_085753_20140131_103539.EUM.nc	-2.298	-2.289	0.035	2310	5471	0	3161	0	0
SRL_OPN_2PTS010_0235_20140131_103538_20140131_121345.EUM.nc	-2.308	-2.302	0.021	2618	5407	0	2789	0	0
SRL_OPN_2PTS010_0237_20140131_121345_20140131_135253.EUM.nc	-2.311	-2.314	0.013	2809	5464	0	2325	0	330
SRL_OPN_2PTS010_0239_20140131_135253_20140131_154617.EUM.nc	-2.309	-2.312	0.011	3354	6393	0	2735	0	304
SRL_OPN_2PTS010_0242_20140131_154617_20140131_172556.EUM.nc	-2.304	-2.304	0.020	2942	5507	0	2565	0	0
SRL_OPN_2PTS010_0244_20140131_172555_20140131_190533.EUM.nc	-2.300	-2.294	0.024	3374	5587	0	2162	0	51
SRL_OPN_2PTS010_0246_20140131_190531_20140131_204443.EUM.nc	-2.307	-2.297	0.030	4018	5526	0	1506	0	2
SRL_OPN_2PTS010_0248_20140131_204443_20140131_222306.EUM.nc	-2.296	-2.292	0.033	3036	5342	0	2303	0	3
SRL_OPN_2PTS010_0250_20140131_222305_20140201_000100.EUM.nc	-2.309	-2.297	0.030	3079	5470	0	2391	0	0
SRL_OPN_2PTS010_0251_20140201_000059_20140201_013856.EUM.nc	-2.311	-2.315	0.014	2900	5561	0	2445	0	216
SRL_OPN_2PTS010_0253_20140201_013854_20140201_031739.EUM.nc	-2.307	-2.308	0.010	2642	5513	0	2394	0	477
SRL_OPN_2PTS010_0255_20140201_031738_20140201_045810.EUM.nc	-2.306	-2.300	0.026	3217	5513	0	2296	0	0
SRL_OPN_2PTS010_0257_20140201_045809_20140201_064041.EUM.nc	-2.300	-2.295	0.027	3999	5785	0	1688	0	98
SRL_OPN_2PTS010_0259_20140201_064041_20140201_082656.EUM.nc	-2.309	-2.303	0.025	4263	6035	0	1772	0	0
SRL_OPN_2PTS010_0262_20140201_082655_20140201_100458.EUM.nc	-2.300	-2.293	0.035	2907	5495	0	2588	0	0
SRL_OPN_2PTS010_0263_20140201_100458_20140201_114252.EUM.nc	-2.304	-2.298	0.019	2461	5424	0	2963	0	0
SRL_OPN_2PTS010_0265_20140201_114251_20140201_132128.EUM.nc	-2.308	-2.305	0.022	2840	5321	0	2362	0	119
SRL_OPN_2PTS010_0267_20140201_132127_20140201_151458.EUM.nc	-2.313	-2.315	0.015	3490	6368	0	2753	0	125
SRL_OPN_2PTS010_0270_20140201_151457_20140201_165436.EUM.nc	-2.304	-2.298	0.029	3004	5531	0	2527	0	0
SRL_OPN_2PTS010_0272_20140201_165435_20140201_183417.EUM.nc	-2.300	-2.298	0.019	3351	5531	0	2094	0	86
SRL_OPN_2PTS010_0274_20140201_183416_20140201_201330.EUM.nc	-2.304	-2.294	0.028	3465	5508	0	2043	0	0
SRL_OPN_2PTS010_0276_20140201_201330_20140201_215214.EUM.nc	-2.303	-2.296	0.026	3355	5419	0	2005	0	59
SRL_OPN_2PTS010_0278_20140201_215213_20140201_233017.EUM.nc	-2.302	-2.296	0.031	2429	5298	0	2869	0	0
SRL_OPN_2PTS010_0279_20140201_233016_20140202_010806.EUM.nc	-2.308	-2.305	0.025	2834	5482	0	2648	0	0
SRL_OPN_2PTS010_0281_20140202_010805_20140202_024627.EUM.nc	-2.310	-2.305	0.024	3050	5519	0	2420	0	49
SRL_OPN_2PTS010_0283_20140202_024628_20140202_042623.EUM.nc	-2.304	-2.300	0.017	3154	5516	0	2362	0	0
SRL_OPN_2PTS010_0285_20140202_042622_20140202_060811.EUM.nc	-2.304	-2.293	0.030	3809	5696	0	1794	0	93
SRL_OPN_2PTS010_0287_20140202_060810_20140202_075608.EUM.nc	-2.307	-2.302	0.030	4202	6115	0	1913	0	0
SRL_OPN_2PTS010_0290_20140202_075607_20140202_093411.EUM.nc	-2.306	-2.301	0.028	3157	5470	0	2313	0	0
SRL_OPN_2PTS010_0291_20140202_093411_20140202_111203.EUM.nc	-2.298	-2.292	0.024	2191	5399	0	3208	0	0
SRL_OPN_2PTS010_0293_20140202_111202_20140202_125026.EUM.nc	-2.306	-2.297	0.027	2679	5263	0	2584	0	0
SRL_OPN_2PTS010_0295_20140202_125025_20140202_144337.EUM.nc	-2.315	-2.317	0.015	3255	6252	0	2783	0	214
SRL_OPN_2PTS010_0298_20140202_144337_20140202_162314.EUM.nc	-2.301	-2.301	0.012	2955	5623	0	2210	0	458
SRL_OPN_2PTS010_0300_20140202_162314_20140202_180259.EUM.nc	-2.304	-2.297	0.027	3174	5606	0	2432	0	0
SRL_OPN_2PTS010_0302_20140202_180258_20140202_194228.EUM.nc	-2.302	-2.297	0.024	3364	5549	0	2147	0	38
SRL_OPN_2PTS010_0304_20140202_194227_20140202_212118.EUM.nc	-2.301	-2.288	0.031	3655	5408	0	1753	0	0

– Continued on next page

Table 7: Dry Troposphere Path Delay Statistics.

– Continued from previous page

File	Median	Mean	Std. Dev.	No. Obs.	Total Obs.	Default Lat/Lon	Flag (total)	Default (total)	3-Sigma Edited
SRL_OPN_2PTS010_0306_20140202_212118_20140202_225932.EUM.nc	-2.304	-2.297	0.031	2372	5394	0	3022	0	0
SRL_OPN_2PTS010_0307_20140202_225931_20140203_003717.EUM.nc	-2.306	-2.306	0.017	3090	5475	0	2111	0	274
SRL_OPN_2PTS010_0309_20140203_003716_20140203_021529.EUM.nc	-2.310	-2.315	0.016	2771	5551	0	2598	0	182
SRL_OPN_2PTS010_0311_20140203_021528_20140203_035446.EUM.nc	-2.300	-2.292	0.021	2942	5499	0	2557	0	0
SRL_OPN_2PTS010_0313_20140203_035445_20140203_053602.EUM.nc	-2.302	-2.289	0.035	3140	5530	0	2390	0	0
SRL_OPN_2PTS010_0315_20140203_053601_20140203_072510.EUM.nc	-2.304	-2.297	0.030	4130	6199	0	1959	0	110
SRL_OPN_2PTS010_0318_20140203_072509_20140203_090326.EUM.nc	-2.310	-2.308	0.022	3703	5561	0	1858	0	0
SRL_OPN_2PTS010_0319_20140203_090325_20140203_104122.EUM.nc	-2.297	-2.292	0.031	2441	5474	0	3033	0	0
SRL_OPN_2PTS010_0321_20140203_104121_20140203_121923.EUM.nc	-2.306	-2.298	0.022	2625	5416	0	2791	0	0
SRL_OPN_2PTS010_0323_20140203_121923_20140203_135840.EUM.nc	-2.313	-2.314	0.016	3097	5462	0	2175	0	190
SRL_OPN_2PTS010_0325_20140203_135839_20140203_155202.EUM.nc	-2.305	-2.306	0.009	3191	6339	0	2837	0	311
SRL_OPN_2PTS010_0328_20140203_155202_20140203_173142.EUM.nc	-2.299	-2.288	0.034	2960	5446	0	2486	0	0
SRL_OPN_2PTS010_0330_20140203_173141_20140203_191118.EUM.nc	-2.306	-2.303	0.021	3688	5618	0	1930	0	0
SRL_OPN_2PTS010_0332_20140203_191117_20140203_205020.EUM.nc	-2.299	-2.292	0.026	3959	5534	0	1575	0	0
SRL_OPN_2PTS010_0334_20140203_205020_20140203_222851.EUM.nc	-2.295	-2.291	0.032	3002	5386	0	2309	0	75
SRL_OPN_2PTS010_0336_20140203_222849_20140204_000636.EUM.nc	-2.302	-2.305	0.014	2869	5473	0	2354	0	250
SRL_OPN_2PTS010_0337_20140204_000636_20140204_014436.EUM.nc	-2.309	-2.312	0.022	3154	5562	0	2408	0	0
SRL_OPN_2PTS010_0339_20140204_014435_20140204_032326.EUM.nc	-2.303	-2.294	0.025	3098	5464	0	2366	0	0
SRL_OPN_2PTS010_0341_20140204_032325_20140204_050355.EUM.nc	-2.298	-2.290	0.032	3185	5542	0	2357	0	0
SRL_OPN_2PTS010_0343_20140204_050354_20140204_065410.EUM.nc	-2.301	-2.285	0.037	4013	6199	0	2134	0	52
SRL_OPN_2PTS010_0346_20140204_065409_20140204_083241.EUM.nc	-2.309	-2.309	0.024	4308	5622	0	1314	0	0
SRL_OPN_2PTS010_0348_20140204_083241_20140204_101033.EUM.nc	-2.300	-2.295	0.026	2893	5431	0	2538	0	0
SRL_OPN_2PTS010_0349_20140204_101032_20140204_114832.EUM.nc	-2.306	-2.300	0.022	2529	5410	0	2881	0	0
SRL_OPN_2PTS010_0351_20140204_114831_20140204_132713.EUM.nc	-2.311	-2.313	0.015	2836	5298	0	2277	0	185
SRL_OPN_2PTS010_0353_20140204_132714_20140204_152037.EUM.nc	-2.309	-2.310	0.020	3436	6346	0	2711	0	199
SRL_OPN_2PTS010_0356_20140204_152036_20140204_170025.EUM.nc	-2.294	-2.287	0.025	2920	5581	0	2592	0	69
SRL_OPN_2PTS010_0358_20140204_170024_20140204_183958.EUM.nc	-2.305	-2.299	0.029	3434	5581	0	2147	0	0
SRL_OPN_2PTS010_0360_20140204_183959_20140204_201918.EUM.nc	-2.300	-2.293	0.022	3570	5490	0	1920	0	0
SRL_OPN_2PTS010_0362_20140204_201918_20140204_215753.EUM.nc	-2.303	-2.293	0.032	3185	5386	0	2201	0	0
SRL_OPN_2PTS010_0364_20140204_215753_20140204_233555.EUM.nc	-2.300	-2.297	0.025	2620	5348	0	2728	0	0
SRL_OPN_2PTS010_0365_20140204_233554_20140205_011338.EUM.nc	-2.307	-2.306	0.029	2908	5472	0	2564	0	0
SRL_OPN_2PTS010_0367_20140205_011338_20140205_025213.EUM.nc	-2.306	-2.300	0.026	3093	5508	0	2415	0	0
SRL_OPN_2PTS010_0369_20140205_025212_20140205_043207.EUM.nc	-2.302	-2.292	0.036	3161	5481	0	2320	0	0
SRL_OPN_2PTS010_0371_20140205_043206_20140205_061413.EUM.nc	-2.303	-2.294	0.030	3807	5727	0	1808	0	112
SRL_OPN_2PTS010_0373_20140205_061412_20140205_080148.EUM.nc	-2.307	-2.301	0.027	4173	6093	0	1920	0	0
SRL_OPN_2PTS010_0376_20140205_080147_20140205_093949.EUM.nc	-2.307	-2.299	0.027	3065	5484	0	2419	0	0
SRL_OPN_2PTS010_0377_20140205_093948_20140205_111743.EUM.nc	-2.298	-2.296	0.029	2259	5289	0	3030	0	0
SRL_OPN_2PTS010_0379_20140205_111742_20140205_125603.EUM.nc	-2.309	-2.304	0.027	2756	5239	0	2483	0	0
SRL_OPN_2PTS010_0381_20140205_125602_20140205_144917.EUM.nc	-2.312	-2.310	0.029	3529	6252	0	2723	0	0

– Continued on next page

Table 7: Dry Troposphere Path Delay Statistics.

– Continued from previous page

File	Median	Mean	Std. Dev.	No. Obs.	Total Obs.	Default Lat/Lon	Flag (total)	Default (total)	3-Sigma Edited
SRL_OPN_2PTS010_0384_20140205_144916_20140205_162904.EUM.nc	-2.303	-2.298	0.022	3364	5647	0	2191	0	92
SRL_OPN_2PTS010_0386_20140205_162903_20140205_180842.EUM.nc	-2.304	-2.293	0.036	3263	5591	0	2328	0	0
SRL_OPN_2PTS010_0388_20140205_180841_20140205_194811.EUM.nc	-2.301	-2.300	0.014	3170	5555	0	2150	0	235
SRL_OPN_2PTS010_0390_20140205_194810_20140205_212700.EUM.nc	-2.301	-2.290	0.033	3675	5386	0	1711	0	0
SRL_OPN_2PTS010_0392_20140205_212659_20140205_230512.EUM.nc	-2.300	-2.289	0.035	2285	5354	0	3069	0	0
SRL_OPN_2PTS010_0393_20140205_230511_20140206_004255.EUM.nc	-2.305	-2.304	0.022	3228	5456	0	2228	0	0
SRL_OPN_2PTS010_0395_20140206_004253_20140206_022110.EUM.nc	-2.307	-2.312	0.020	2704	5565	0	2590	0	271
SRL_OPN_2PTS010_0397_20140206_022109_20140206_040033.EUM.nc	-2.303	-2.299	0.026	2861	5510	0	2468	0	181
SRL_OPN_2PTS010_0399_20140206_040033_20140206_054155.EUM.nc	-2.304	-2.296	0.032	3445	5509	0	2064	0	0
SRL_OPN_2PTS010_0401_20140206_054155_20140206_073051.EUM.nc	-2.305	-2.298	0.029	4212	6156	0	1877	0	67
SRL_OPN_2PTS010_0404_20140206_073050_20140206_090905.EUM.nc	-2.305	-2.302	0.021	3577	5542	0	1957	0	8
SRL_OPN_2PTS010_0405_20140206_090904_20140206_104659.EUM.nc	-2.303	-2.303	0.022	2189	5497	0	3099	0	209
SRL_OPN_2PTS010_0407_20140206_104658_20140206_122502.EUM.nc	-2.308	-2.302	0.029	2674	5386	0	2712	0	0
SRL_OPN_2PTS010_0409_20140206_122501_20140206_140421.EUM.nc	-2.313	-2.316	0.015	2743	5442	0	2545	0	154
SRL_OPN_2PTS010_0411_20140206_140421_20140206_155747.EUM.nc	-2.308	-2.314	0.017	3055	6364	0	2987	0	322
SRL_OPN_2PTS010_0414_20140206_155746_20140206_173726.EUM.nc	-2.305	-2.300	0.030	2897	5502	0	2463	0	142
SRL_OPN_2PTS010_0416_20140206_173724_20140206_191652.EUM.nc	-2.305	-2.305	0.014	3415	5553	0	1935	0	203
SRL_OPN_2PTS010_0418_20140206_191651_20140206_205601.EUM.nc	-2.306	-2.295	0.035	3803	5580	0	1601	0	176
SRL_OPN_2PTS010_0420_20140206_205602_20140206_223420.EUM.nc	-2.290	-2.281	0.034	2919	5392	0	2473	0	0
SRL_OPN_2PTS010_0421_20140206_223419_20140207_001212.EUM.nc	-2.305	-2.299	0.028	3110	5478	0	2324	0	44
SRL_OPN_2PTS010_0423_20140207_001213_20140207_015007.EUM.nc	-2.309	-2.310	0.025	3071	5542	0	2351	0	120
SRL_OPN_2PTS010_0425_20140207_015007_20140207_032909.EUM.nc	-2.304	-2.309	0.015	2807	5469	0	2245	0	417
SRL_OPN_2PTS010_0427_20140207_032908_20140207_050945.EUM.nc	-2.303	-2.294	0.032	3164	5538	0	2374	0	0
SRL_OPN_2PTS010_0429_20140207_050944_20140207_065942.EUM.nc	-2.306	-2.293	0.034	3974	6201	0	2227	0	0
SRL_OPN_2PTS010_0432_20140207_065942_20140207_083819.EUM.nc	-2.307	-2.300	0.029	4277	5626	0	1349	0	0
SRL_OPN_2PTS010_0434_20140207_083818_20140207_101610.EUM.nc	-2.301	-2.300	0.022	2686	5492	0	2616	0	190
SRL_OPN_2PTS010_0435_20140207_101609_20140207_115411.EUM.nc	-2.307	-2.302	0.027	2483	5407	0	2796	0	128
SRL_OPN_2PTS010_0437_20140207_115411_20140207_133254.EUM.nc	-2.308	-2.313	0.016	2760	5293	0	2280	0	253
SRL_OPN_2PTS010_0439_20140207_133255_20140207_152619.EUM.nc	-2.304	-2.304	0.023	3623	6329	0	2680	0	26
SRL_OPN_2PTS010_0442_20140207_152618_20140207_170607.EUM.nc	-2.303	-2.297	0.038	2959	5501	0	2542	0	0
SRL_OPN_2PTS010_0444_20140207_170606_20140207_184540.EUM.nc	-2.305	-2.302	0.026	3322	5586	0	2130	0	134
SRL_OPN_2PTS010_0446_20140207_184540_20140207_202459.EUM.nc	-2.305	-2.294	0.034	3595	5504	0	1819	0	90
SRL_OPN_2PTS010_0448_20140207_202458_20140207_220332.EUM.nc	-2.295	-2.283	0.036	3161	5381	0	2220	0	0
SRL_OPN_2PTS010_0450_20140207_220332_20140207_234132.EUM.nc	-2.306	-2.297	0.027	2705	5452	0	2747	0	0
SRL_OPN_2PTS010_0451_20140207_234131_20140208_011916.EUM.nc	-2.304	-2.311	0.020	2802	5495	0	2403	0	290
SRL_OPN_2PTS010_0453_20140208_011915_20140208_025756.EUM.nc	-2.304	-2.309	0.019	2842	5527	0	2380	0	305
SRL_OPN_2PTS010_0455_20140208_025755_20140208_043755.EUM.nc	-2.304	-2.305	0.022	2872	5474	0	2379	0	223
SRL_OPN_2PTS010_0457_20140208_043754_20140208_062009.EUM.nc	-2.298	-2.287	0.032	3895	5758	0	1737	0	126
SRL_OPN_2PTS010_0459_20140208_062008_20140208_080727.EUM.nc	-2.311	-2.307	0.028	4137	6079	0	1919	0	23

– Continued on next page

Table 7: Dry Troposphere Path Delay Statistics.

– Continued from previous page

File	Median	Mean	Std. Dev.	No. Obs.	Total Obs.	Default Lat/Lon	Flag (total)	Default (total)	3-Sigma Edited
SRL_OPN_2PTS010_0462_20140208_080726_20140208_094527.EUM.nc	-2.303	-2.296	0.031	3049	5467	0	2418	0	0
SRL_OPN_2PTS010_0463_20140208_094526_20140208_112320.EUM.nc	-2.295	-2.294	0.024	1948	5227	0	3123	0	156
SRL_OPN_2PTS010_0465_20140208_112320_20140208_130144.EUM.nc	-2.308	-2.305	0.028	2799	5306	0	2507	0	0
SRL_OPN_2PTS010_0467_20140208_130143_20140208_145500.EUM.nc	-2.305	-2.304	0.023	3600	6318	0	2718	0	0
SRL_OPN_2PTS010_0470_20140208_145500_20140208_163448.EUM.nc	-2.302	-2.295	0.030	3356	5612	0	2256	0	0
SRL_OPN_2PTS010_0472_20140208_163447_20140208_181425.EUM.nc	-2.302	-2.299	0.033	3270	5596	0	2326	0	0
SRL_OPN_2PTS010_0474_20140208_181425_20140208_195352.EUM.nc	-2.304	-2.297	0.027	3262	5557	0	2227	0	68
SRL_OPN_2PTS010_0476_20140208_195351_20140208_213238.EUM.nc	-2.298	-2.289	0.036	3694	5407	0	1713	0	0
SRL_OPN_2PTS010_0478_20140208_213237_20140208_231049.EUM.nc	-2.297	-2.290	0.033	2265	5330	0	3065	0	0
SRL_OPN_2PTS010_0479_20140208_231048_20140209_004831.EUM.nc	-2.305	-2.302	0.027	3069	5441	0	2199	0	173
SRL_OPN_2PTS010_0481_20140209_004830_20140209_022649.EUM.nc	-2.309	-2.307	0.027	3056	5528	0	2470	0	2
SRL_OPN_2PTS010_0483_20140209_022648_20140209_040617.EUM.nc	-2.303	-2.300	0.032	3026	5457	0	2431	0	0
SRL_OPN_2PTS010_0485_20140209_040616_20140209_054748.EUM.nc	-2.296	-2.284	0.035	3752	5648	0	1896	0	0
SRL_OPN_2PTS010_0487_20140209_054747_20140209_073630.EUM.nc	-2.303	-2.298	0.025	4228	6165	0	1937	0	0
SRL_OPN_2PTS010_0490_20140209_073629_20140209_091441.EUM.nc	-2.308	-2.302	0.027	3374	5525	0	2097	0	54
SRL_OPN_2PTS010_0491_20140209_091441_20140209_105236.EUM.nc	-2.298	-2.287	0.036	2364	5462	0	3098	0	0
SRL_OPN_2PTS010_0493_20140209_105235_20140209_123042.EUM.nc	-2.308	-2.311	0.014	2267	5321	0	2736	0	318
SRL_OPN_2PTS010_0495_20140209_123041_20140209_141007.EUM.nc	-2.310	-2.313	0.016	2914	5499	0	2256	0	329
SRL_OPN_2PTS010_0497_20140209_141007_20140209_160328.EUM.nc	-2.304	-2.300	0.027	3429	6381	0	2952	0	0
SRL_OPN_2PTS010_0500_20140209_160328_20140209_174308.EUM.nc	-2.299	-2.298	0.032	3091	5565	0	2474	0	0
SRL_OPN_2PTS010_0502_20140209_174307_20140209_192233.EUM.nc	-2.298	-2.291	0.026	3664	5567	0	1903	0	0
SRL_OPN_2PTS010_0504_20140209_192233_20140209_210141.EUM.nc	-2.300	-2.288	0.037	3962	5546	0	1584	0	0
SRL_OPN_2PTS010_0506_20140209_210140_20140209_223957.EUM.nc	-2.296	-2.284	0.035	2889	5370	0	2481	0	0
SRL_OPN_2PTS010_0507_20140209_223956_20140210_001749.EUM.nc	-2.305	-2.294	0.032	3138	5421	0	2283	0	0
SRL_OPN_2PTS010_0509_20140210_001749_20140210_015545.EUM.nc	-2.308	-2.306	0.024	3188	5505	0	2317	0	0
SRL_OPN_2PTS010_0511_20140210_015544_20140210_033452.EUM.nc	-2.304	-2.299	0.028	3228	5478	0	2250	0	0
SRL_OPN_2PTS010_0513_20140210_033452_20140210_051534.EUM.nc	-2.298	-2.289	0.031	3213	5519	0	2306	0	0
SRL_OPN_2PTS010_0515_20140210_051534_20140210_070521.EUM.nc	-2.295	-2.288	0.031	3953	6198	0	2245	0	0
SRL_OPN_2PTS010_0518_20140210_070520_20140210_084356.EUM.nc	-2.308	-2.302	0.030	4056	5617	0	1561	0	0
SRL_OPN_2PTS010_0520_20140210_084356_20140210_102145.EUM.nc	-2.301	-2.291	0.030	2680	5485	0	2805	0	0
SRL_OPN_2PTS010_0521_20140210_102144_20140210_115948.EUM.nc	-2.307	-2.309	0.010	2237	5382	0	2784	0	361
SRL_OPN_2PTS010_0523_20140210_115947_20140210_133836.EUM.nc	-2.306	-2.309	0.014	2799	5369	0	2292	0	278
SRL_OPN_2PTS010_0525_20140210_133836_20140210_153202.EUM.nc	-2.305	-2.300	0.025	3659	6347	0	2688	0	0
SRL_OPN_2PTS010_0528_20140210_153201_20140210_171150.EUM.nc	-2.302	-2.294	0.031	2960	5483	0	2523	0	0
SRL_OPN_2PTS010_0530_20140210_171149_20140210_185121.EUM.nc	-2.303	-2.296	0.027	3553	5629	0	2076	0	0
SRL_OPN_2PTS010_0532_20140210_185120_20140210_203038.EUM.nc	-2.300	-2.292	0.028	3757	5515	0	1758	0	0
SRL_OPN_2PTS010_0534_20140210_203037_20140210_220908.EUM.nc	-2.299	-2.290	0.032	3166	5367	0	2201	0	0
SRL_OPN_2PTS010_0536_20140210_220908_20140210_234707.EUM.nc	-2.303	-2.291	0.032	2944	5482	0	2538	0	0
SRL_OPN_2PTS010_0537_20140210_234707_20140211_012453.EUM.nc	-2.303	-2.300	0.027	3019	5513	0	2494	0	0

– Continued on next page

Table 7: Dry Troposphere Path Delay Statistics.

– Continued from previous page

File	Median	Mean	Std. Dev.	No. Obs.	Total Obs.	Default Lat/Lon	Flag (total)	Default (total)	3-Sigma Edited
SRL_OPN_2PTS010_0539_20140211_012452_20140211_030335.EUM.nc	-2.303	-2.295	0.024	3118	5557	0	2439	0	0
SRL_OPN_2PTS010_0541_20140211_030334_20140211_044341.EUM.nc	-2.305	-2.298	0.028	3180	5484	0	2304	0	0
SRL_OPN_2PTS010_0543_20140211_044341_20140211_062603.EUM.nc	-2.297	-2.286	0.030	4068	5753	0	1685	0	0
SRL_OPN_2PTS010_0545_20140211_062603_20140211_081303.EUM.nc	-2.309	-2.304	0.031	4180	6088	0	1908	0	0
SRL_OPN_2PTS010_0548_20140211_081302_20140211_095102.EUM.nc	-2.303	-2.297	0.030	2951	5378	0	2427	0	0
SRL_OPN_2PTS010_0549_20140211_095101_20140211_112857.EUM.nc	-2.299	-2.295	0.025	2189	5268	0	3079	0	0
SRL_OPN_2PTS010_0551_20140211_112857_20140211_130723.EUM.nc	-2.306	-2.301	0.024	2853	5353	0	2500	0	0
SRL_OPN_2PTS010_0553_20140211_130723_20140211_150042.EUM.nc	-2.302	-2.297	0.026	3614	6325	0	2711	0	0
SRL_OPN_2PTS010_0556_20140211_150041_20140211_164030.EUM.nc	-2.305	-2.294	0.028	3234	5596	0	2362	0	0
SRL_OPN_2PTS010_0558_20140211_164029_20140211_182005.EUM.nc	-2.304	-2.301	0.035	3342	5602	0	2260	0	0
SRL_OPN_2PTS010_0560_20140211_182004_20140211_195931.EUM.nc	-2.301	-2.297	0.020	3289	5513	0	2135	0	89
SRL_OPN_2PTS010_0562_20140211_195931_20140211_213815.EUM.nc	-2.305	-2.300	0.026	3435	5406	0	1810	0	161
SRL_OPN_2PTS010_0564_20140211_213814_20140211_231623.EUM.nc	-2.296	-2.286	0.032	2425	5291	0	2866	0	0
SRL_OPN_2PTS010_0565_20140211_231622_20140212_005404.EUM.nc	-2.305	-2.301	0.028	3101	5494	0	2393	0	0
SRL_OPN_2PTS010_0567_20140212_005404_20140212_023226.EUM.nc	-2.302	-2.292	0.023	3104	5517	0	2413	0	0
SRL_OPN_2PTS010_0569_20140212_023226_20140212_041159.EUM.nc	-2.305	-2.298	0.027	3027	5508	0	2481	0	0
SRL_OPN_2PTS010_0571_20140212_041158_20140212_055338.EUM.nc	-2.302	-2.292	0.024	3731	5660	0	1806	0	123
SRL_OPN_2PTS010_0573_20140212_055337_20140212_074206.EUM.nc	-2.306	-2.301	0.031	4232	6158	0	1926	0	0
SRL_OPN_2PTS010_0576_20140212_074205_20140212_092015.EUM.nc	-2.308	-2.301	0.030	3361	5523	0	2162	0	0
SRL_OPN_2PTS010_0577_20140212_092014_20140212_105809.EUM.nc	-2.305	-2.301	0.025	2250	5418	0	3168	0	0
SRL_OPN_2PTS010_0579_20140212_105808_20140212_123616.EUM.nc	-2.308	-2.306	0.022	2537	5284	0	2747	0	0
SRL_OPN_2PTS010_0581_20140212_123617_20140212_141547.EUM.nc	-2.302	-2.295	0.027	3329	5487	0	2157	0	1
SRL_OPN_2PTS010_0583_20140212_141548_20140212_160908.EUM.nc	-2.304	-2.293	0.027	3452	6374	0	2922	0	0
SRL_OPN_2PTS010_0586_20140212_160908_20140212_174847.EUM.nc	-2.303	-2.299	0.036	3138	5574	0	2436	0	0
SRL_OPN_2PTS010_0588_20140212_174846_20140212_192819.EUM.nc	-2.303	-2.303	0.014	3268	5597	0	2017	0	312
SRL_OPN_2PTS010_0590_20140212_192818_20140212_210715.EUM.nc	-2.304	-2.300	0.026	3681	5544	0	1707	0	156
SRL_OPN_2PTS010_0592_20140212_210715_20140212_224537.EUM.nc	-2.305	-2.293	0.034	2751	5365	0	2614	0	0
SRL_OPN_2PTS010_0593_20140212_224537_20140213_002320.EUM.nc	-2.308	-2.309	0.023	2970	5454	0	2292	0	192
SRL_OPN_2PTS010_0595_20140213_002319_20140213_020126.EUM.nc	-2.305	-2.303	0.015	2893	5537	0	2322	0	322
SRL_OPN_2PTS010_0597_20140213_020125_20140213_034030.EUM.nc	-2.304	-2.298	0.020	3133	5508	0	2374	0	1
SRL_OPN_2PTS010_0599_20140213_034029_20140213_052127.EUM.nc	-2.300	-2.293	0.024	2996	5550	0	2363	0	191
SRL_OPN_2PTS010_0601_20140213_052127_20140213_071105.EUM.nc	-2.301	-2.295	0.030	3950	6178	0	2228	0	0
SRL_OPN_2PTS010_0604_20140213_071104_20140213_084927.EUM.nc	-2.307	-2.300	0.034	3991	5585	0	1594	0	0
SRL_OPN_2PTS010_0607_20140213_102723_20140213_120519.EUM.nc	-2.308	-2.310	0.009	2529	5368	0	2753	0	86
SRL_OPN_2PTS010_0609_20140213_120519_20140213_134423.EUM.nc	-2.307	-2.305	0.017	2963	5420	0	2286	0	171
SRL_OPN_2PTS010_0611_20140213_134422_20140213_153749.EUM.nc	-2.305	-2.290	0.035	3644	6395	0	2750	0	1
SRL_OPN_2PTS010_0616_20140213_171726_20140213_185707.EUM.nc	-2.302	-2.301	0.020	3359	5614	0	2038	0	217
SRL_OPN_2PTS010_0618_20140213_185706_20140213_203614.EUM.nc	-2.302	-2.295	0.028	3750	5547	0	1719	0	78
SRL_OPN_2PTS010_0620_20140213_203614_20140213_221449.EUM.nc	-2.303	-2.293	0.034	3134	5368	0	2234	0	0

– Continued on next page

Table 7: Dry Troposphere Path Delay Statistics.

– Continued from previous page

File	Median	Mean	Std. Dev.	No. Obs.	Total Obs.	Default Lat/Lon	Flag (total)	Default (total)	3-Sigma Edited
SRL_OPN_2PTS010_0622_20140213_221448_20140213_235238.EUM.nc	-2.308	-2.305	0.023	2843	5445	0	2507	0	95
SRL_OPN_2PTS010_0623_20140213_235237_20140214_013033.EUM.nc	-2.307	-2.307	0.015	2755	5524	0	2426	0	343
SRL_OPN_2PTS010_0625_20140214_013032_20140214_030911.EUM.nc	-2.304	-2.300	0.018	3140	5512	0	2372	0	0
SRL_OPN_2PTS010_0627_20140214_030911_20140214_044933.EUM.nc	-2.306	-2.294	0.031	3197	5449	0	2252	0	0
SRL_OPN_2PTS010_0629_20140214_044932_20140214_063154.EUM.nc	-2.296	-2.284	0.033	4073	5738	0	1665	0	0
SRL_OPN_2PTS010_0631_20140214_063153_20140214_081837.EUM.nc	-2.308	-2.311	0.026	3848	6073	0	1896	0	329
SRL_OPN_2PTS010_0634_20140214_081837_20140214_095642.EUM.nc	-2.303	-2.299	0.026	2939	5483	0	2544	0	0
SRL_OPN_2PTS010_0635_20140214_095640_20140214_113429.EUM.nc	-2.309	-2.307	0.018	2371	5339	0	2968	0	0
SRL_OPN_2PTS010_0637_20140214_113428_20140214_131308.EUM.nc	-2.310	-2.305	0.024	2903	5362	0	2459	0	0
SRL_OPN_2PTS010_0639_20140214_131307_20140214_150629.EUM.nc	-2.306	-2.290	0.036	3629	6334	0	2705	0	0
SRL_OPN_2PTS010_0642_20140214_150628_20140214_164607.EUM.nc	-2.309	-2.302	0.026	3072	5568	0	2496	0	0
SRL_OPN_2PTS010_0644_20140214_164606_20140214_182551.EUM.nc	-2.302	-2.303	0.024	3342	5524	0	2041	0	141
SRL_OPN_2PTS010_0646_20140214_182550_20140214_200507.EUM.nc	-2.302	-2.298	0.023	3320	5504	0	2184	0	0
SRL_OPN_2PTS010_0648_20140214_200507_20140214_214356.EUM.nc	-2.307	-2.300	0.033	3466	5381	0	1915	0	0
SRL_OPN_2PTS010_0650_20140214_214355_20140214_232154.EUM.nc	-2.303	-2.307	0.016	1761	5339	0	3484	0	94
SRL_OPN_2PTS010_0651_20140214_232154_20140215_005944.EUM.nc	-2.305	-2.297	0.029	3008	5500	0	2460	0	32
SRL_OPN_2PTS010_0653_20140215_005944_20140215_023801.EUM.nc	-2.306	-2.304	0.014	2858	5534	0	2391	0	285
SRL_OPN_2PTS010_0655_20140215_023802_20140215_041749.EUM.nc	-2.312	-2.309	0.019	2935	5518	0	2434	0	149
SRL_OPN_2PTS010_0657_20140215_041748_20140215_055925.EUM.nc	-2.301	-2.286	0.033	3888	5697	0	1809	0	0
SRL_OPN_2PTS010_0659_20140215_055924_20140215_074740.EUM.nc	-2.310	-2.306	0.029	4181	6130	0	1914	0	35
SRL_OPN_2PTS010_0662_20140215_074739_20140215_092555.EUM.nc	-2.309	-2.304	0.025	3252	5513	0	2227	0	34
SRL_OPN_2PTS010_0663_20140215_092554_20140215_110340.EUM.nc	-2.304	-2.300	0.030	2217	5414	0	3197	0	0
SRL_OPN_2PTS010_0665_20140215_110340_20140215_124200.EUM.nc	-2.308	-2.311	0.012	2207	5302	0	2681	0	414
SRL_OPN_2PTS010_0667_20140215_124159_20140215_142127.EUM.nc	-2.302	-2.289	0.035	3410	5453	0	2043	0	0
SRL_OPN_2PTS010_0672_20140215_161446_20140215_175432.EUM.nc	-2.304	-2.302	0.024	3133	5583	0	2450	0	0
SRL_OPN_2PTS010_0674_20140215_175431_20140215_193356.EUM.nc	-2.305	-2.301	0.020	3528	5587	0	2059	0	0
SRL_OPN_2PTS010_0676_20140215_193356_20140215_211258.EUM.nc	-2.309	-2.300	0.031	3731	5517	0	1786	0	0
SRL_OPN_2PTS010_0678_20140215_211257_20140215_225108.EUM.nc	-2.303	-2.293	0.036	2606	5319	0	2713	0	0
SRL_OPN_2PTS010_0679_20140215_225109_20140216_002858.EUM.nc	-2.305	-2.294	0.031	3244	5429	0	2185	0	0
SRL_OPN_2PTS010_0681_20140216_002858_20140216_020659.EUM.nc	-2.304	-2.301	0.021	2978	5535	0	2406	0	151
SRL_OPN_2PTS010_0683_20140216_020659_20140216_034617.EUM.nc	-2.309	-2.296	0.034	3133	5538	0	2405	0	0
SRL_OPN_2PTS010_0685_20140216_034616_20140216_052713.EUM.nc	-2.302	-2.288	0.035	3120	5519	0	2399	0	0
SRL_OPN_2PTS010_0687_20140216_052712_20140216_071640.EUM.nc	-2.301	-2.294	0.031	4044	6170	0	2126	0	0
SRL_OPN_2PTS010_0690_20140216_071639_20140216_085508.EUM.nc	-2.310	-2.310	0.017	3751	5598	0	1739	0	108
SRL_OPN_2PTS010_0691_20140216_085508_20140216_103255.EUM.nc	-2.310	-2.304	0.031	2399	5496	0	3097	0	0
SRL_OPN_2PTS010_0693_20140216_103254_20140216_121102.EUM.nc	-2.309	-2.313	0.009	2179	5422	0	2847	0	396
SRL_OPN_2PTS010_0695_20140216_121101_20140216_135000.EUM.nc	-2.305	-2.295	0.033	3162	5422	0	2260	0	0
SRL_OPN_2PTS010_0697_20140216_134959_20140216_154326.EUM.nc	-2.308	-2.295	0.035	3663	6383	0	2720	0	0
SRL_OPN_2PTS010_0700_20140216_154325_20140216_172314.EUM.nc	-2.303	-2.297	0.025	2980	5536	0	2556	0	0

– Continued on next page

Table 7: Dry Troposphere Path Delay Statistics.

– Continued from previous page

File	Median	Mean	Std. Dev.	No. Obs.	Total Obs.	Default Lat/Lon	Flag (total)	Default (total)	3-Sigma Edited
SRL_OPN_2PTS010_0702_20140216_172313_20140216_190243.EUM.nc	-2.302	-2.301	0.020	3531	5582	0	1977	0	74
SRL_OPN_2PTS010_0704_20140216_190241_20140216_204157.EUM.nc	-2.304	-2.296	0.029	4014	5533	0	1516	0	3
SRL_OPN_2PTS010_0706_20140216_204156_20140216_222021.EUM.nc	-2.307	-2.300	0.030	3114	5323	0	2201	0	8
SRL_OPN_2PTS010_0708_20140216_222020_20140216_235816.EUM.nc	-2.309	-2.299	0.029	3085	5478	0	2393	0	0
SRL_OPN_2PTS010_0709_20140216_235815_20140217_013605.EUM.nc	-2.307	-2.302	0.023	3147	5528	0	2379	0	2
SRL_OPN_2PTS010_0711_20140217_013604_20140217_031456.EUM.nc	-2.307	-2.293	0.036	3091	5533	0	2442	0	0
SRL_OPN_2PTS010_0713_20140217_031455_20140217_045516.EUM.nc	-2.304	-2.292	0.032	3228	5488	0	2260	0	0
SRL_OPN_2PTS010_0715_20140217_045515_20140217_063754.EUM.nc	-2.301	-2.292	0.026	4072	5800	0	1728	0	0
SRL_OPN_2PTS010_0717_20140217_063754_20140217_082417.EUM.nc	-2.305	-2.305	0.016	3924	6053	0	1869	0	260
SRL_OPN_2PTS010_0720_20140217_082416_20140217_100213.EUM.nc	-2.309	-2.302	0.030	2909	5505	0	2545	0	51
SRL_OPN_2PTS010_0721_20140217_100212_20140217_114009.EUM.nc	-2.313	-2.310	0.020	2431	5374	0	2942	0	1
SRL_OPN_2PTS010_0723_20140217_114009_20140217_131845.EUM.nc	-2.309	-2.294	0.034	2985	5317	0	2332	0	0
SRL_OPN_2PTS010_0725_20140217_131844_20140217_151206.EUM.nc	-2.309	-2.301	0.030	3619	6348	0	2729	0	0
SRL_OPN_2PTS010_0728_20140217_151205_20140217_165153.EUM.nc	-2.302	-2.292	0.027	3021	5571	0	2550	0	0
SRL_OPN_2PTS010_0730_20140217_165152_20140217_183128.EUM.nc	-2.304	-2.305	0.017	3115	5518	0	2028	0	375
SRL_OPN_2PTS010_0732_20140217_183128_20140217_201051.EUM.nc	-2.304	-2.301	0.018	3153	5506	0	2113	0	240
SRL_OPN_2PTS010_0734_20140217_201050_20140217_214929.EUM.nc	-2.308	-2.311	0.022	3231	5402	0	1977	0	194
SRL_OPN_2PTS010_0736_20140217_214930_20140217_232734.EUM.nc	-2.308	-2.295	0.030	2571	5263	0	2692	0	0
SRL_OPN_2PTS010_0737_20140217_232734_20140218_010516.EUM.nc	-2.309	-2.300	0.029	2870	5481	0	2606	0	5
SRL_OPN_2PTS010_0739_20140218_010515_20140218_024345.EUM.nc	-2.309	-2.296	0.039	3122	5572	0	2450	0	0
SRL_OPN_2PTS010_0741_20140218_024344_20140218_042330.EUM.nc	-2.304	-2.293	0.035	3092	5507	0	2415	0	0
SRL_OPN_2PTS010_0743_20140218_042329_20140218_060525.EUM.nc	-2.304	-2.299	0.022	3866	5720	0	1793	0	61
SRL_OPN_2PTS010_0745_20140218_060523_20140218_075323.EUM.nc	-2.306	-2.298	0.030	4162	6112	0	1950	0	0
SRL_OPN_2PTS010_0748_20140218_075322_20140218_093128.EUM.nc	-2.306	-2.304	0.024	3164	5493	0	2257	0	72
SRL_OPN_2PTS010_0749_20140218_093127_20140218_110923.EUM.nc	-2.308	-2.307	0.022	2134	5439	0	3168	0	137
SRL_OPN_2PTS010_0751_20140218_110921_20140218_124735.EUM.nc	-2.306	-2.306	0.021	2329	5235	0	2637	0	269
SRL_OPN_2PTS010_0753_20140218_124734_20140218_142717.EUM.nc	-2.308	-2.299	0.035	3477	5488	0	2011	0	0
SRL_OPN_2PTS010_0755_20140218_142717_20140218_162032.EUM.nc	-2.306	-2.306	0.013	3037	6352	0	2947	0	368
SRL_OPN_2PTS010_0758_20140218_162032_20140218_180010.EUM.nc	-2.303	-2.303	0.020	2876	5551	0	2369	0	306
SRL_OPN_2PTS010_0760_20140218_180009_20140218_193941.EUM.nc	-2.302	-2.301	0.022	3485	5564	0	2067	0	12
SRL_OPN_2PTS010_0762_20140218_193941_20140218_211833.EUM.nc	-2.308	-2.307	0.023	3490	5434	0	1711	0	233
SRL_OPN_2PTS010_0764_20140218_211832_20140218_225650.EUM.nc	-2.307	-2.298	0.030	2530	5419	0	2889	0	0
SRL_OPN_2PTS010_0765_20140218_225649_20140219_003432.EUM.nc	-2.309	-2.301	0.035	3272	5440	0	2168	0	0
SRL_OPN_2PTS010_0767_20140219_003432_20140219_021244.EUM.nc	-2.310	-2.315	0.012	2482	5537	0	2469	0	586
SRL_OPN_2PTS010_0769_20140219_021244_20140219_035157.EUM.nc	-2.305	-2.296	0.028	2989	5493	0	2426	0	78
SRL_OPN_2PTS010_0771_20140219_035156_20140219_053310.EUM.nc	-2.304	-2.304	0.018	2882	5527	0	2377	0	268
SRL_OPN_2PTS010_0773_20140219_053309_20140219_072223.EUM.nc	-2.308	-2.308	0.019	3731	6199	0	2045	0	423
SRL_OPN_2PTS010_0776_20140219_072222_20140219_090042.EUM.nc	-2.306	-2.305	0.025	3788	5578	0	1790	0	0
SRL_OPN_2PTS010_0777_20140219_090041_20140219_103837.EUM.nc	-2.310	-2.305	0.024	2388	5466	0	2965	0	113

– Continued on next page

Table 7: Dry Troposphere Path Delay Statistics.

– Continued from previous page

File	Median	Mean	Std. Dev.	No. Obs.	Total Obs.	Default Lat/Lon	Flag (total)	Default (total)	3-Sigma Edited
SRL_OPN_2PTS010_0779_20140219_103837_20140219_121635.EUM.nc	-2.307	-2.314	0.014	2265	5435	0	2786	0	384
SRL_OPN_2PTS010_0781_20140219_121634_20140219_135549.EUM.nc	-2.310	-2.305	0.029	3163	5467	0	2244	0	60
SRL_OPN_2PTS010_0783_20140219_135548_20140219_154913.EUM.nc	-2.308	-2.312	0.011	3082	6382	0	2715	0	585
SRL_OPN_2PTS010_0786_20140219_154912_20140219_172853.EUM.nc	-2.303	-2.295	0.023	2772	5510	0	2547	0	191
SRL_OPN_2PTS010_0788_20140219_172852_20140219_190821.EUM.nc	-2.304	-2.300	0.026	3589	5580	0	1906	0	85
SRL_OPN_2PTS010_0790_20140219_190820_20140219_204734.EUM.nc	-2.306	-2.301	0.028	4027	5539	0	1512	0	0
SRL_OPN_2PTS010_0792_20140219_204734_20140219_222602.EUM.nc	-2.309	-2.307	0.028	2941	5350	0	2302	0	107
SRL_OPN_2PTS010_0794_20140219_222602_20140220_000350.EUM.nc	-2.310	-2.317	0.015	2724	5510	0	2395	0	391
SRL_OPN_2PTS010_0795_20140220_000349_20140220_014148.EUM.nc	-2.309	-2.313	0.014	2698	5554	0	2386	0	470
SRL_OPN_2PTS010_0797_20140220_014148_20140220_032035.EUM.nc	-2.309	-2.308	0.015	2718	5496	0	2391	0	387
SRL_OPN_2PTS010_0799_20140220_032034_20140220_050102.EUM.nc	-2.302	-2.292	0.029	3257	5502	0	2245	0	0
SRL_OPN_2PTS010_0801_20140220_050101_20140220_064348.EUM.nc	-2.303	-2.294	0.034	4076	5811	0	1735	0	0
SRL_OPN_2PTS010_0803_20140220_064348_20140220_082953.EUM.nc	-2.305	-2.305	0.024	4058	6043	0	1780	0	205
SRL_OPN_2PTS010_0806_20140220_082953_20140220_100747.EUM.nc	-2.311	-2.314	0.014	2640	5500	0	2502	0	358
SRL_OPN_2PTS010_0807_20140220_100746_20140220_114544.EUM.nc	-2.308	-2.313	0.014	2202	5407	0	2911	0	294
SRL_OPN_2PTS010_0809_20140220_114543_20140220_132422.EUM.nc	-2.308	-2.313	0.013	2632	5355	0	2353	0	370
SRL_OPN_2PTS010_0811_20140220_132422_20140220_151746.EUM.nc	-2.311	-2.314	0.013	3181	6344	0	2712	0	451
SRL_OPN_2PTS010_0814_20140220_151746_20140220_165734.EUM.nc	-2.302	-2.285	0.034	2996	5572	0	2576	0	0
SRL_OPN_2PTS010_0816_20140220_165733_20140220_183707.EUM.nc	-2.301	-2.289	0.037	3488	5497	0	2009	0	0
SRL_OPN_2PTS010_0818_20140220_183707_20140220_201628.EUM.nc	-2.303	-2.304	0.015	3222	5498	0	1990	0	286
SRL_OPN_2PTS010_0820_20140220_201628_20140220_215505.EUM.nc	-2.310	-2.304	0.034	3354	5387	0	2033	0	0
SRL_OPN_2PTS010_0822_20140220_215505_20140220_233307.EUM.nc	-2.309	-2.302	0.033	2534	5285	0	2751	0	0
SRL_OPN_2PTS010_0823_20140220_233308_20140221_011050.EUM.nc	-2.307	-2.307	0.020	2656	5505	0	2658	0	191
SRL_OPN_2PTS010_0825_20140221_011050_20140221_024923.EUM.nc	-2.311	-2.312	0.020	2846	5526	0	2445	0	235
SRL_OPN_2PTS010_0827_20140221_024923_20140221_042914.EUM.nc	-2.302	-2.290	0.036	3121	5513	0	2392	0	0
SRL_OPN_2PTS010_0829_20140221_042913_20140221_061115.EUM.nc	-2.304	-2.289	0.036	3929	5700	0	1771	0	0
SRL_OPN_2PTS010_0831_20140221_061114_20140221_075858.EUM.nc	-2.301	-2.294	0.032	4162	6100	0	1938	0	0
SRL_OPN_2PTS010_0834_20140221_075857_20140221_093702.EUM.nc	-2.310	-2.307	0.025	3049	5473	0	2424	0	0
SRL_OPN_2PTS010_0835_20140221_093700_20140221_111455.EUM.nc	-2.311	-2.308	0.028	2189	5372	0	3183	0	0
SRL_OPN_2PTS010_0837_20140221_111454_20140221_125321.EUM.nc	-2.309	-2.315	0.017	2526	5296	0	2589	0	181
SRL_OPN_2PTS010_0839_20140221_125320_20140221_144634.EUM.nc	-2.311	-2.313	0.020	3280	6251	0	2732	0	239
SRL_OPN_2PTS010_0842_20140221_144633_20140221_162612.EUM.nc	-2.304	-2.289	0.033	3423	5646	0	2223	0	0
SRL_OPN_2PTS010_0844_20140221_162611_20140221_180550.EUM.nc	-2.300	-2.294	0.025	3134	5604	0	2363	0	107
SRL_OPN_2PTS010_0846_20140221_180549_20140221_194520.EUM.nc	-2.302	-2.292	0.034	3438	5558	0	2120	0	0
SRL_OPN_2PTS010_0848_20140221_194519_20140221_212409.EUM.nc	-2.305	-2.294	0.039	3632	5404	0	1772	0	0
SRL_OPN_2PTS010_0850_20140221_212409_20140221_230223.EUM.nc	-2.308	-2.298	0.033	2324	5333	0	3009	0	0
SRL_OPN_2PTS010_0851_20140221_230222_20140222_004005.EUM.nc	-2.309	-2.310	0.018	3066	5457	0	2168	0	223
SRL_OPN_2PTS010_0853_20140222_004005_20140222_021818.EUM.nc	-2.309	-2.303	0.033	3011	5561	0	2550	0	0
SRL_OPN_2PTS010_0855_20140222_021817_20140222_035738.EUM.nc	-2.305	-2.296	0.029	3050	5559	0	2509	0	0

– Continued on next page

Table 7: Dry Troposphere Path Delay Statistics.

– Continued from previous page

File	Median	Mean	Std. Dev.	No. Obs.	Total Obs.	Default Lat/Lon	Flag (total)	Default (total)	3-Sigma Edited
SRL_OPN_2PTS010_0857_20140222_035738_20140222_053858.EUM.nc	-2.302	-2.281	0.043	3300	5537	0	2237	0	0
SRL_OPN_2PTS010_0859_20140222_053857_20140222_072800.EUM.nc	-2.300	-2.289	0.035	4289	6170	0	1881	0	0
SRL_OPN_2PTS010_0863_20140222_090614_20140222_104410.EUM.nc	-2.313	-2.303	0.035	2442	5503	0	3061	0	0
SRL_OPN_2PTS010_0865_20140222_104409_20140222_122212.EUM.nc	-2.310	-2.311	0.018	2496	5413	0	2728	0	189
SRL_OPN_2PTS010_0867_20140222_122211_20140222_140129.EUM.nc	-2.312	-2.316	0.013	3152	5452	0	2046	0	254
SRL_OPN_2PTS010_0869_20140222_140128_20140222_155453.EUM.nc	-2.308	-2.299	0.025	3227	6348	0	2930	0	191
SRL_OPN_2PTS010_0872_20140222_155452_20140222_173431.EUM.nc	-2.300	-2.289	0.033	2956	5494	0	2538	0	0
SRL_OPN_2PTS010_0874_20140222_173431_20140222_191408.EUM.nc	-2.300	-2.296	0.028	3497	5595	0	1899	0	199
SRL_OPN_2PTS010_0876_20140222_191409_20140222_205310.EUM.nc	-2.305	-2.293	0.038	3978	5580	0	1601	0	1
SRL_OPN_2PTS010_0878_20140222_205309_20140222_223137.EUM.nc	-2.305	-2.292	0.036	3024	5378	0	2354	0	0
SRL_OPN_2PTS010_0880_20140222_223137_20140223_000922.EUM.nc	-2.312	-2.313	0.012	2866	5461	0	2353	0	242
SRL_OPN_2PTS010_0881_20140223_000921_20140223_014723.EUM.nc	-2.309	-2.300	0.032	3166	5563	0	2354	0	43
SRL_OPN_2PTS010_0883_20140223_014722_20140223_032615.EUM.nc	-2.309	-2.298	0.034	3183	5479	0	2296	0	0
SRL_OPN_2PTS010_0885_20140223_032614_20140223_050656.EUM.nc	-2.305	-2.289	0.037	3186	5520	0	2334	0	0
SRL_OPN_2PTS010_0887_20140223_050655_20140223_065658.EUM.nc	-2.293	-2.287	0.034	3997	6203	0	2206	0	0
SRL_OPN_2PTS010_0890_20140223_065658_20140223_083527.EUM.nc	-2.307	-2.294	0.036	4259	5608	0	1349	0	0
SRL_OPN_2PTS010_0892_20140223_083526_20140223_101327.EUM.nc	-2.311	-2.304	0.030	2889	5515	0	2626	0	0
SRL_OPN_2PTS010_0893_20140223_101327_20140223_115119.EUM.nc	-2.309	-2.311	0.009	2197	5405	0	2844	0	364
SRL_OPN_2PTS010_0895_20140223_115118_20140223_133010.EUM.nc	-2.307	-2.311	0.012	2830	5325	0	2264	0	231
SRL_OPN_2PTS010_0897_20140223_133009_20140223_152335.EUM.nc	-2.309	-2.299	0.030	3657	6335	0	2678	0	0
SRL_OPN_2PTS010_0900_20140223_152334_20140223_170313.EUM.nc	-2.307	-2.294	0.034	2995	5510	0	2515	0	0
SRL_OPN_2PTS010_0902_20140223_170313_20140223_184255.EUM.nc	-2.299	-2.286	0.041	3478	5588	0	2110	0	0
SRL_OPN_2PTS010_0904_20140223_184254_20140223_202207.EUM.nc	-2.305	-2.294	0.035	3652	5500	0	1848	0	0
SRL_OPN_2PTS010_0906_20140223_202206_20140223_220047.EUM.nc	-2.305	-2.294	0.032	3139	5352	0	2213	0	0
SRL_OPN_2PTS010_0908_20140223_220047_20140223_233840.EUM.nc	-2.310	-2.302	0.028	2662	5419	0	2688	0	69
SRL_OPN_2PTS010_0909_20140223_233839_20140224_011632.EUM.nc	-2.306	-2.297	0.032	3111	5491	0	2380	0	0
SRL_OPN_2PTS010_0911_20140224_011631_20140224_025459.EUM.nc	-2.307	-2.308	0.015	2643	5497	0	2402	0	452
SRL_OPN_2PTS010_0913_20140224_025500_20140224_043505.EUM.nc	-2.310	-2.294	0.035	3131	5485	0	2354	0	0
SRL_OPN_2PTS010_0915_20140224_043505_20140224_061706.EUM.nc	-2.301	-2.287	0.034	4013	5742	0	1729	0	0
SRL_OPN_2PTS010_0917_20140224_061705_20140224_080433.EUM.nc	-2.309	-2.305	0.025	3952	6086	0	1950	0	184
SRL_OPN_2PTS010_0920_20140224_080432_20140224_094242.EUM.nc	-2.304	-2.298	0.029	3073	5498	0	2425	0	0
SRL_OPN_2PTS010_0921_20140224_094242_20140224_112028.EUM.nc	-2.314	-2.317	0.014	2128	5241	0	2946	0	167
SRL_OPN_2PTS010_0923_20140224_112028_20140224_125857.EUM.nc	-2.308	-2.303	0.025	2796	5289	0	2493	0	0
SRL_OPN_2PTS010_0925_20140224_125857_20140224_145212.EUM.nc	-2.306	-2.308	0.010	3050	6272	0	2690	0	532
SRL_OPN_2PTS010_0928_20140224_145213_20140224_163152.EUM.nc	-2.307	-2.307	0.019	2917	5647	0	2294	0	436
SRL_OPN_2PTS010_0930_20140224_163151_20140224_181137.EUM.nc	-2.303	-2.287	0.040	3322	5580	0	2258	0	0
SRL_OPN_2PTS010_0932_20140224_181136_20140224_195057.EUM.nc	-2.304	-2.295	0.034	3336	5519	0	2183	0	0
SRL_OPN_2PTS010_0934_20140224_195057_20140224_212952.EUM.nc	-2.307	-2.297	0.035	3672	5438	0	1766	0	0
SRL_OPN_2PTS010_0937_20140224_230756_20140225_004546.EUM.nc	-2.311	-2.314	0.010	2735	5462	0	2218	0	509

– Continued on next page

Table 7: Dry Troposphere Path Delay Statistics.

– Continued from previous page

File	Median	Mean	Std. Dev.	No. Obs.	Total Obs.	Default Lat/Lon	Flag (total)	Default (total)	3-Sigma Edited
SRL_OPN_2PTS010_0939_20140225_004545_20140225_022355.EUM.nc	-2.307	-2.299	0.027	2939	5545	0	2486	0	120
SRL_OPN_2PTS010_0941_20140225_022354_20140225_040328.EUM.nc	-2.308	-2.296	0.030	3078	5472	0	2394	0	0
SRL_OPN_2PTS010_0943_20140225_040327_20140225_054447.EUM.nc	-2.301	-2.282	0.035	3568	5654	0	2086	0	0
SRL_OPN_2PTS010_0945_20140225_054446_20140225_073335.EUM.nc	-2.306	-2.303	0.024	4132	6158	0	1892	0	134
SRL_OPN_2PTS010_0948_20140225_073335_20140225_091148.EUM.nc	-2.301	-2.293	0.032	3508	5544	0	2036	0	0
SRL_OPN_2PTS010_0949_20140225_091148_20140225_104943.EUM.nc	-2.318	-2.320	0.015	2178	5527	0	3147	0	202
SRL_OPN_2PTS010_0951_20140225_104943_20140225_122757.EUM.nc	-2.309	-2.303	0.025	2621	5355	0	2719	0	15
SRL_OPN_2PTS010_0953_20140225_122756_20140225_140709.EUM.nc	-2.309	-2.313	0.008	2761	5474	0	2208	0	505
SRL_OPN_2PTS010_0955_20140225_140709_20140225_160033.EUM.nc	-2.306	-2.300	0.023	3090	6357	0	2924	0	343
SRL_OPN_2PTS010_0958_20140225_160033_20140225_174012.EUM.nc	-2.304	-2.291	0.035	3087	5579	0	2492	0	0
SRL_OPN_2PTS010_0960_20140225_174013_20140225_191947.EUM.nc	-2.302	-2.297	0.026	3643	5573	0	1930	0	0
SRL_OPN_2PTS010_0962_20140225_191947_20140225_205846.EUM.nc	-2.305	-2.299	0.034	3954	5564	0	1610	0	0
SRL_OPN_2PTS010_0964_20140225_205845_20140225_223712.EUM.nc	-2.305	-2.290	0.039	2894	5370	0	2475	0	1
SRL_OPN_2PTS010_0965_20140225_223711_20140226_001456.EUM.nc	-2.309	-2.305	0.021	2901	5442	0	2303	0	238
SRL_OPN_2PTS010_0967_20140226_001456_20140226_015258.EUM.nc	-2.310	-2.300	0.030	3247	5526	0	2278	0	1
SRL_OPN_2PTS010_0969_20140226_015258_20140226_033155.EUM.nc	-2.309	-2.297	0.031	3222	5463	0	2241	0	0
SRL_OPN_2PTS010_0971_20140226_033154_20140226_051243.EUM.nc	-2.303	-2.293	0.030	3205	5539	0	2334	0	0
SRL_OPN_2PTS010_0973_20140226_051242_20140226_070236.EUM.nc	-2.302	-2.294	0.033	3771	6201	0	2245	0	185
SRL_OPN_2PTS010_0976_20140226_070236_20140226_084102.EUM.nc	-2.302	-2.292	0.033	4165	5605	0	1440	0	0
SRL_OPN_2PTS010_0978_20140226_084101_20140226_101900.EUM.nc	-2.310	-2.306	0.029	2735	5511	0	2776	0	0
SRL_OPN_2PTS010_0979_20140226_101900_20140226_115653.EUM.nc	-2.308	-2.310	0.006	2086	5427	0	2841	0	500
SRL_OPN_2PTS010_0981_20140226_115652_20140226_133549.EUM.nc	-2.310	-2.313	0.010	2559	5360	0	2295	0	506
SRL_OPN_2PTS010_0983_20140226_133548_20140226_152914.EUM.nc	-2.309	-2.297	0.030	3680	6355	0	2674	0	1
SRL_OPN_2PTS010_0986_20140226_152913_20140226_170854.EUM.nc	-2.305	-2.296	0.026	2794	5478	0	2464	0	220
SRL_OPN_2PTS010_0988_20140226_170853_20140226_184834.EUM.nc	-2.302	-2.298	0.027	3590	5597	0	2007	0	0
SRL_OPN_2PTS010_0990_20140226_184833_20140226_202744.EUM.nc	-2.305	-2.301	0.028	3675	5537	0	1862	0	0
SRL_OPN_2PTS010_0992_20140226_202743_20140226_220624.EUM.nc	-2.308	-2.301	0.032	3176	5365	0	2166	0	23
SRL_OPN_2PTS010_0994_20140226_220623_20140226_234415.EUM.nc	-2.308	-2.293	0.030	2907	5474	0	2567	0	0
SRL_OPN_2PTS010_0995_20140226_234414_20140227_012208.EUM.nc	-2.308	-2.298	0.033	3092	5500	0	2408	0	0
SRL_OPN_2PTS010_0997_20140227_012207_20140227_030040.EUM.nc	-2.310	-2.301	0.027	3093	5551	0	2458	0	0
SRL_OPN_2PTS010_0999_20140227_030039_20140227_044051.EUM.nc	-2.308	-2.300	0.031	3118	5617	0	2499	0	0

24 Radiometer Wet Troposphere Path Delay Table

Table 8: Radiometer Wet Troposphere Path Delay Statistics.

File	Median	Mean	Std. Dev.	No. Obs.	Total Obs.	Default Lat/Lon	Flag (total)	Default (total)	3-Sigma Edited
SRL_OPN_2PTS009_1001_20140123_044045_20140123_062302.EUM.nc	-0.095	-0.136	0.090	3991	5762	0	1720	0	51
SRL_OPN_2PTS010_0001_20140123_062301_20140123_081009.EUM.nc	-0.138	-0.155	0.102	4188	6077	0	1885	0	4
SRL_OPN_2PTS010_0004_20140123_081008_20140123_094816.EUM.nc	-0.148	-0.175	0.119	2955	5484	0	2527	0	2
SRL_OPN_2PTS010_0005_20140123_094815_20140123_112609.EUM.nc	-0.130	-0.152	0.106	2165	5238	0	3062	0	11
SRL_OPN_2PTS010_0007_20140123_112608_20140123_130432.EUM.nc	-0.133	-0.144	0.076	2739	5276	0	2500	0	37
SRL_OPN_2PTS010_0009_20140123_130431_20140123_145749.EUM.nc	-0.176	-0.176	0.087	3560	6346	0	2766	0	20
SRL_OPN_2PTS010_0012_20140123_145748_20140123_163735.EUM.nc	-0.122	-0.153	0.097	3318	5619	0	2289	0	12
SRL_OPN_2PTS010_0014_20140123_163734_20140123_181718.EUM.nc	-0.122	-0.138	0.100	3184	5490	0	2302	0	4
SRL_OPN_2PTS010_0016_20140123_181717_20140123_195635.EUM.nc	-0.144	-0.174	0.118	3211	5493	0	2281	0	1
SRL_OPN_2PTS010_0018_20140123_195634_20140123_213527.EUM.nc	-0.132	-0.156	0.109	3665	5404	0	1725	0	14
SRL_OPN_2PTS010_0020_20140123_213526_20140123_231336.EUM.nc	-0.107	-0.135	0.083	2235	5320	0	3053	0	32
SRL_OPN_2PTS010_0021_20140123_231336_20140124_005117.EUM.nc	-0.132	-0.145	0.084	3215	5479	0	2244	0	20
SRL_OPN_2PTS010_0023_20140124_005116_20140124_022937.EUM.nc	-0.168	-0.164	0.082	2979	5515	0	2536	0	0
SRL_OPN_2PTS010_0025_20140124_022936_20140124_040906.EUM.nc	-0.134	-0.149	0.093	2903	5491	0	2574	0	14
SRL_OPN_2PTS010_0027_20140124_040905_20140124_055039.EUM.nc	-0.141	-0.164	0.095	3780	5692	0	1890	0	22
SRL_OPN_2PTS010_0029_20140124_055039_20140124_073914.EUM.nc	-0.115	-0.151	0.099	4245	6152	0	1895	0	12
SRL_OPN_2PTS010_0032_20140124_073913_20140124_091732.EUM.nc	-0.138	-0.162	0.111	3363	5501	0	2132	0	6
SRL_OPN_2PTS010_0033_20140124_091731_20140124_105516.EUM.nc	-0.107	-0.155	0.119	2264	5446	0	3177	0	5
SRL_OPN_2PTS010_0035_20140124_105515_20140124_123330.EUM.nc	-0.131	-0.143	0.083	2531	5306	0	2759	0	16
SRL_OPN_2PTS010_0037_20140124_123329_20140124_141256.EUM.nc	-0.141	-0.155	0.085	3269	5500	0	2229	0	2
SRL_OPN_2PTS010_0039_20140124_141255_20140124_160617.EUM.nc	-0.147	-0.160	0.094	3393	6400	0	2994	0	13
SRL_OPN_2PTS010_0042_20140124_160616_20140124_174554.EUM.nc	-0.094	-0.119	0.090	2989	5580	0	2529	0	62
SRL_OPN_2PTS010_0044_20140124_174553_20140124_192527.EUM.nc	-0.122	-0.166	0.128	3464	5586	0	2118	0	4
SRL_OPN_2PTS010_0046_20140124_192527_20140124_210431.EUM.nc	-0.114	-0.152	0.104	3814	5524	0	1695	0	15
SRL_OPN_2PTS010_0048_20140124_210430_20140124_224244.EUM.nc	-0.111	-0.137	0.090	2695	5332	0	2579	0	58
SRL_OPN_2PTS010_0049_20140124_224243_20140125_002035.EUM.nc	-0.109	-0.113	0.062	2974	5449	0	2348	0	127
SRL_OPN_2PTS010_0051_20140125_002034_20140125_015838.EUM.nc	-0.151	-0.166	0.091	3082	5543	0	2456	0	5
SRL_OPN_2PTS010_0053_20140125_015837_20140125_033739.EUM.nc	-0.153	-0.149	0.081	3122	5489	0	2358	0	9
SRL_OPN_2PTS010_0055_20140125_033738_20140125_051832.EUM.nc	-0.091	-0.123	0.084	3208	5558	0	2341	0	9
SRL_OPN_2PTS010_0057_20140125_051831_20140125_070812.EUM.nc	-0.111	-0.145	0.092	3949	6190	0	2208	0	33
SRL_OPN_2PTS010_0060_20140125_070812_20140125_084644.EUM.nc	-0.167	-0.175	0.123	3978	5594	0	1614	0	2
SRL_OPN_2PTS010_0062_20140125_084643_20140125_102431.EUM.nc	-0.091	-0.129	0.096	2592	5462	0	2835	0	35
SRL_OPN_2PTS010_0063_20140125_102430_20140125_120234.EUM.nc	-0.135	-0.149	0.085	2560	5363	0	2781	0	22
SRL_OPN_2PTS010_0065_20140125_120233_20140125_134132.EUM.nc	-0.148	-0.150	0.068	3097	5431	0	2298	0	36
SRL_OPN_2PTS010_0067_20140125_134131_20140125_153456.EUM.nc	-0.164	-0.171	0.093	3643	6359	0	2716	0	0
SRL_OPN_2PTS010_0070_20140125_153456_20140125_171435.EUM.nc	-0.105	-0.127	0.082	2894	5487	0	2583	0	10

– Continued on next page

Table 8: Radiometer Wet Troposphere Path Delay Statistics.

– Continued from previous page

File	Median	Mean	Std. Dev.	No. Obs.	Total Obs.	Default Lat/Lon	Flag (total)	Default (total)	3-Sigma Edited
SRL_OPN_2PTS010_0072_20140125_171435_20140125_185413.EUM.nc	-0.131	-0.169	0.117	3346	5594	0	2230	0	18
SRL_OPN_2PTS010_0074_20140125_185412_20140125_203320.EUM.nc	-0.118	-0.171	0.120	3777	5499	0	1716	1	5
SRL_OPN_2PTS010_0076_20140125_203319_20140125_221156.EUM.nc	-0.095	-0.134	0.092	3049	5384	0	2299	1	35
SRL_OPN_2PTS010_0078_20140125_221155_20140125_234953.EUM.nc	-0.104	-0.127	0.074	2881	5446	0	2534	0	31
SRL_OPN_2PTS010_0079_20140125_234952_20140126_012737.EUM.nc	-0.139	-0.153	0.085	3021	5490	0	2454	0	15
SRL_OPN_2PTS010_0081_20140126_012736_20140126_030620.EUM.nc	-0.160	-0.169	0.093	3153	5532	0	2378	0	1
SRL_OPN_2PTS010_0083_20140126_030620_20140126_044637.EUM.nc	-0.100	-0.124	0.075	3172	5500	0	2318	0	10
SRL_OPN_2PTS010_0085_20140126_044637_20140126_062854.EUM.nc	-0.137	-0.163	0.097	4028	5778	0	1740	0	10
SRL_OPN_2PTS010_0087_20140126_062853_20140126_081544.EUM.nc	-0.122	-0.161	0.116	4204	6066	0	1857	0	5
SRL_OPN_2PTS010_0090_20140126_081543_20140126_095348.EUM.nc	-0.144	-0.169	0.115	2884	5478	0	2591	0	3
SRL_OPN_2PTS010_0091_20140126_095348_20140126_113143.EUM.nc	-0.128	-0.145	0.084	2259	5302	0	3015	0	28
SRL_OPN_2PTS010_0093_20140126_113141_20140126_131018.EUM.nc	-0.137	-0.155	0.077	2836	5360	0	2517	0	7
SRL_OPN_2PTS010_0095_20140126_131018_20140126_150335.EUM.nc	-0.177	-0.180	0.095	3587	6350	0	2744	0	19
SRL_OPN_2PTS010_0098_20140126_150334_20140126_164314.EUM.nc	-0.117	-0.151	0.097	3126	5587	0	2455	0	6
SRL_OPN_2PTS010_0100_20140126_164313_20140126_182256.EUM.nc	-0.106	-0.140	0.104	3359	5517	0	2130	0	28
SRL_OPN_2PTS010_0102_20140126_182256_20140126_200212.EUM.nc	-0.135	-0.185	0.127	3261	5472	0	2211	0	0
SRL_OPN_2PTS010_0104_20140126_200211_20140126_214102.EUM.nc	-0.122	-0.148	0.099	3534	5405	0	1855	1	15
SRL_OPN_2PTS010_0106_20140126_214101_20140126_231908.EUM.nc	-0.151	-0.151	0.088	2419	5333	0	2905	0	9
SRL_OPN_2PTS010_0107_20140126_231909_20140127_005649.EUM.nc	-0.130	-0.141	0.087	2997	5485	0	2478	0	10
SRL_OPN_2PTS010_0109_20140127_005648_20140127_023511.EUM.nc	-0.158	-0.176	0.095	3061	5554	0	2487	0	6
SRL_OPN_2PTS010_0111_20140127_023510_20140127_041455.EUM.nc	-0.144	-0.149	0.081	2968	5502	0	2522	0	12
SRL_OPN_2PTS010_0113_20140127_041455_20140127_055627.EUM.nc	-0.119	-0.157	0.098	3864	5696	0	1830	0	2
SRL_OPN_2PTS010_0115_20140127_055626_20140127_074448.EUM.nc	-0.121	-0.154	0.105	4235	6134	0	1891	0	8
SRL_OPN_2PTS010_0118_20140127_074447_20140127_092304.EUM.nc	-0.139	-0.171	0.120	3305	5498	0	2190	0	3
SRL_OPN_2PTS010_0119_20140127_092303_20140127_110055.EUM.nc	-0.113	-0.148	0.104	2132	5380	0	3236	0	12
SRL_OPN_2PTS010_0121_20140127_110054_20140127_123904.EUM.nc	-0.124	-0.145	0.084	2567	5330	0	2750	0	13
SRL_OPN_2PTS010_0123_20140127_123903_20140127_141837.EUM.nc	-0.167	-0.169	0.078	3326	5497	0	2148	0	23
SRL_OPN_2PTS010_0125_20140127_141837_20140127_161155.EUM.nc	-0.146	-0.165	0.095	3446	6365	0	2911	0	8
SRL_OPN_2PTS010_0128_20140127_161154_20140127_175138.EUM.nc	-0.086	-0.120	0.084	2901	4454	0	1513	0	40
SRL_OPN_2PTS010_0130_20140127_175137_20140127_193109.EUM.nc	-0.111	-0.163	0.122	3437	5403	0	1964	1	1
SRL_OPN_2PTS010_0132_20140127_193108_20140127_211002.EUM.nc	-0.101	-0.127	0.088	3664	5326	0	1593	0	69
SRL_OPN_2PTS010_0134_20140127_211002_20140127_224822.EUM.nc	-0.090	-0.105	0.057	2379	5277	0	2666	0	232
SRL_OPN_2PTS010_0135_20140127_224821_20140128_002611.EUM.nc	-0.118	-0.140	0.080	3129	5395	0	2251	0	15
SRL_OPN_2PTS010_0137_20140128_002610_20140128_020408.EUM.nc	-0.141	-0.162	0.090	3086	5534	0	2438	0	10
SRL_OPN_2PTS010_0139_20140128_020407_20140128_034323.EUM.nc	-0.162	-0.162	0.095	3107	5529	0	2400	1	21
SRL_OPN_2PTS010_0141_20140128_034322_20140128_052422.EUM.nc	-0.086	-0.115	0.074	3078	5558	0	2399	0	81
SRL_OPN_2PTS010_0143_20140128_052421_20140128_071353.EUM.nc	-0.096	-0.139	0.100	3972	6179	0	2188	0	19
SRL_OPN_2PTS010_0146_20140128_071352_20140128_085213.EUM.nc	-0.148	-0.176	0.121	3957	5584	0	1624	0	3
SRL_OPN_2PTS010_0147_20140128_085213_20140128_103008.EUM.nc	-0.137	-0.157	0.106	2397	5487	0	3078	1	11

– Continued on next page

Table 8: Radiometer Wet Troposphere Path Delay Statistics.

– Continued from previous page

File	Median	Mean	Std. Dev.	No. Obs.	Total Obs.	Default Lat/Lon	Flag (total)	Default (total)	3-Sigma Edited
SRL_OPN_2PTS010_0149_20140128_103007_20140128_120812.EUM.nc	-0.145	-0.155	0.081	2580	5417	0	2804	0	33
SRL_OPN_2PTS010_0151_20140128_120811_20140128_134707.EUM.nc	-0.159	-0.168	0.088	3071	5408	0	2332	0	5
SRL_OPN_2PTS010_0153_20140128_134706_20140128_154031.EUM.nc	-0.149	-0.162	0.096	3635	6382	0	2747	0	0
SRL_OPN_2PTS010_0156_20140128_154030_20140128_172017.EUM.nc	-0.107	-0.130	0.085	2897	5539	0	2632	0	10
SRL_OPN_2PTS010_0158_20140128_172016_20140128_185954.EUM.nc	-0.114	-0.168	0.123	3369	5589	0	2220	0	0
SRL_OPN_2PTS010_0160_20140128_185953_20140128_203900.EUM.nc	-0.129	-0.166	0.124	3907	5524	0	1613	0	4
SRL_OPN_2PTS010_0162_20140128_203859_20140128_221734.EUM.nc	-0.103	-0.134	0.104	3081	5378	0	2246	1	50
SRL_OPN_2PTS010_0164_20140128_221733_20140128_235529.EUM.nc	-0.131	-0.143	0.085	2963	5444	0	2450	0	31
SRL_OPN_2PTS010_0165_20140128_235528_20140129_013315.EUM.nc	-0.143	-0.157	0.079	3002	5505	0	2490	0	13
SRL_OPN_2PTS010_0167_20140129_013314_20140129_031203.EUM.nc	-0.146	-0.162	0.096	3103	5542	0	2427	0	12
SRL_OPN_2PTS010_0169_20140129_031202_20140129_045217.EUM.nc	-0.114	-0.125	0.079	3129	5475	0	2291	0	55
SRL_OPN_2PTS010_0171_20140129_045216_20140129_063451.EUM.nc	-0.096	-0.138	0.099	4066	5804	0	1712	0	26
SRL_OPN_2PTS010_0173_20140129_063449_20140129_082123.EUM.nc	-0.124	-0.157	0.114	4206	6066	0	1847	0	13
SRL_OPN_2PTS010_0176_20140129_082122_20140129_095926.EUM.nc	-0.133	-0.158	0.117	2882	5502	0	2613	0	7
SRL_OPN_2PTS010_0177_20140129_095925_20140129_113712.EUM.nc	-0.140	-0.168	0.097	2403	5388	0	2977	0	8
SRL_OPN_2PTS010_0179_20140129_113711_20140129_131552.EUM.nc	-0.144	-0.156	0.086	2902	5335	0	2410	0	23
SRL_OPN_2PTS010_0181_20140129_131551_20140129_150911.EUM.nc	-0.147	-0.154	0.085	3596	6367	0	2764	0	7
SRL_OPN_2PTS010_0184_20140129_150910_20140129_164859.EUM.nc	-0.142	-0.159	0.095	3043	5556	0	2501	0	12
SRL_OPN_2PTS010_0186_20140129_164858_20140129_182840.EUM.nc	-0.110	-0.160	0.120	3402	5518	0	2112	0	4
SRL_OPN_2PTS010_0188_20140129_182839_20140129_200754.EUM.nc	-0.119	-0.154	0.108	3270	5494	0	2223	0	1
SRL_OPN_2PTS010_0190_20140129_200754_20140129_214642.EUM.nc	-0.121	-0.145	0.092	3411	5407	0	1984	1	11
SRL_OPN_2PTS010_0192_20140129_214641_20140129_232445.EUM.nc	-0.129	-0.148	0.095	2492	5301	0	2803	0	6
SRL_OPN_2PTS010_0193_20140129_232444_20140130_010226.EUM.nc	-0.117	-0.150	0.091	2889	5481	0	2564	0	28
SRL_OPN_2PTS010_0195_20140130_010225_20140130_024051.EUM.nc	-0.140	-0.153	0.085	3061	5549	0	2463	0	25
SRL_OPN_2PTS010_0197_20140130_024050_20140130_042034.EUM.nc	-0.141	-0.144	0.080	3014	5502	0	2446	0	42
SRL_OPN_2PTS010_0199_20140130_042033_20140130_060222.EUM.nc	-0.105	-0.151	0.107	3908	5711	0	1796	0	7
SRL_OPN_2PTS010_0201_20140130_060222_20140130_075027.EUM.nc	-0.124	-0.134	0.081	4155	6108	0	1824	0	129
SRL_OPN_2PTS010_0204_20140130_075026_20140130_092840.EUM.nc	-0.108	-0.144	0.107	3237	5482	0	2232	0	13
SRL_OPN_2PTS010_0205_20140130_092839_20140130_110624.EUM.nc	-0.131	-0.153	0.103	2203	5374	0	3163	0	8
SRL_OPN_2PTS010_0207_20140130_110623_20140130_124444.EUM.nc	-0.121	-0.137	0.084	2576	5289	0	2669	0	44
SRL_OPN_2PTS010_0209_20140130_124444_20140130_142421.EUM.nc	-0.140	-0.157	0.087	3412	5486	0	2068	0	6
SRL_OPN_2PTS010_0211_20140130_142421_20140130_161738.EUM.nc	-0.181	-0.176	0.090	3479	6365	0	2885	0	1
SRL_OPN_2PTS010_0214_20140130_161738_20140130_175722.EUM.nc	-0.091	-0.132	0.101	3134	5555	0	2420	0	1
SRL_OPN_2PTS010_0216_20140130_175722_20140130_193644.EUM.nc	-0.122	-0.149	0.100	3413	5568	0	2135	0	20
SRL_OPN_2PTS010_0218_20140130_193643_20140130_211544.EUM.nc	-0.121	-0.151	0.104	3709	5453	0	1737	0	7
SRL_OPN_2PTS010_0220_20140130_211543_20140130_225352.EUM.nc	-0.110	-0.140	0.105	2445	5403	0	2917	0	41
SRL_OPN_2PTS010_0221_20140130_225352_20140131_003141.EUM.nc	-0.113	-0.145	0.096	3272	5448	0	2170	0	6
SRL_OPN_2PTS010_0223_20140131_003140_20140131_020950.EUM.nc	-0.143	-0.159	0.087	2927	5547	0	2603	0	17
SRL_OPN_2PTS010_0225_20140131_020950_20140131_034901.EUM.nc	-0.167	-0.159	0.083	3058	5492	0	2425	0	9

– Continued on next page

Table 8: Radiometer Wet Troposphere Path Delay Statistics.

– Continued from previous page

File	Median	Mean	Std. Dev.	No. Obs.	Total Obs.	Default Lat/Lon	Flag (total)	Default (total)	3-Sigma Edited
SRL_OPN_2PTS010_0227_20140131_034900_20140131_053008.EUM.nc	-0.096	-0.134	0.093	3096	5537	0	2427	0	14
SRL_OPN_2PTS010_0229_20140131_053008_20140131_071927.EUM.nc	-0.121	-0.130	0.073	3986	6173	0	2036	0	151
SRL_OPN_2PTS010_0232_20140131_071926_20140131_085754.EUM.nc	-0.125	-0.162	0.116	3832	5592	0	1759	0	1
SRL_OPN_2PTS010_0233_20140131_085753_20140131_103539.EUM.nc	-0.157	-0.172	0.113	2307	5471	0	3161	0	3
SRL_OPN_2PTS010_0235_20140131_103538_20140131_121345.EUM.nc	-0.121	-0.139	0.076	2608	5407	0	2789	0	10
SRL_OPN_2PTS010_0237_20140131_121345_20140131_135253.EUM.nc	-0.146	-0.162	0.089	3130	5464	0	2325	0	9
SRL_OPN_2PTS010_0239_20140131_135253_20140131_154617.EUM.nc	-0.180	-0.179	0.096	3655	6393	0	2735	0	3
SRL_OPN_2PTS010_0242_20140131_154617_20140131_172556.EUM.nc	-0.113	-0.130	0.094	2929	5507	0	2565	0	13
SRL_OPN_2PTS010_0244_20140131_172555_20140131_190533.EUM.nc	-0.134	-0.153	0.093	3401	5587	0	2162	0	24
SRL_OPN_2PTS010_0246_20140131_190531_20140131_204443.EUM.nc	-0.123	-0.157	0.106	3983	5526	0	1506	0	37
SRL_OPN_2PTS010_0248_20140131_204443_20140131_222306.EUM.nc	-0.118	-0.147	0.103	3013	5342	0	2303	0	26
SRL_OPN_2PTS010_0250_20140131_222305_20140201_000100.EUM.nc	-0.111	-0.122	0.069	2993	5470	0	2391	0	86
SRL_OPN_2PTS010_0251_20140201_000059_20140201_013856.EUM.nc	-0.143	-0.155	0.076	3098	5561	0	2445	1	17
SRL_OPN_2PTS010_0253_20140201_013854_20140201_031739.EUM.nc	-0.175	-0.170	0.093	3107	5513	0	2394	0	12
SRL_OPN_2PTS010_0255_20140201_031738_20140201_045810.EUM.nc	-0.103	-0.135	0.091	3216	5513	0	2296	0	1
SRL_OPN_2PTS010_0257_20140201_045809_20140201_064041.EUM.nc	-0.106	-0.139	0.090	4024	5785	0	1688	0	73
SRL_OPN_2PTS010_0259_20140201_064041_20140201_082656.EUM.nc	-0.139	-0.163	0.101	4251	6035	0	1772	0	12
SRL_OPN_2PTS010_0262_20140201_082655_20140201_100458.EUM.nc	-0.097	-0.147	0.107	2902	5495	0	2588	0	5
SRL_OPN_2PTS010_0263_20140201_100458_20140201_114252.EUM.nc	-0.129	-0.162	0.107	2459	5424	0	2963	0	2
SRL_OPN_2PTS010_0265_20140201_114251_20140201_132128.EUM.nc	-0.145	-0.157	0.085	2943	5321	0	2362	0	16
SRL_OPN_2PTS010_0267_20140201_132127_20140201_151458.EUM.nc	-0.148	-0.157	0.091	3590	6368	0	2753	0	25
SRL_OPN_2PTS010_0270_20140201_151457_20140201_165436.EUM.nc	-0.149	-0.154	0.087	3003	5531	0	2527	0	1
SRL_OPN_2PTS010_0272_20140201_165435_20140201_183417.EUM.nc	-0.122	-0.151	0.104	3437	5531	0	2094	0	0
SRL_OPN_2PTS010_0274_20140201_183416_20140201_201330.EUM.nc	-0.118	-0.160	0.111	3452	5508	0	2043	1	12
SRL_OPN_2PTS010_0276_20140201_201330_20140201_215214.EUM.nc	-0.113	-0.155	0.104	3408	5419	0	2005	0	6
SRL_OPN_2PTS010_0278_20140201_215213_20140201_233017.EUM.nc	-0.085	-0.127	0.096	2404	5298	0	2869	0	25
SRL_OPN_2PTS010_0279_20140201_233016_20140202_010806.EUM.nc	-0.151	-0.173	0.095	2818	5482	0	2648	0	16
SRL_OPN_2PTS010_0281_20140202_010805_20140202_024627.EUM.nc	-0.161	-0.157	0.092	3083	5519	0	2420	0	16
SRL_OPN_2PTS010_0283_20140202_024628_20140202_042623.EUM.nc	-0.120	-0.136	0.082	3137	5516	0	2362	0	17
SRL_OPN_2PTS010_0285_20140202_042622_20140202_060811.EUM.nc	-0.115	-0.156	0.099	3895	5696	0	1794	0	7
SRL_OPN_2PTS010_0287_20140202_060810_20140202_075608.EUM.nc	-0.114	-0.138	0.092	4184	6115	0	1913	0	18
SRL_OPN_2PTS010_0290_20140202_075607_20140202_093411.EUM.nc	-0.119	-0.147	0.104	3151	5470	0	2313	0	6
SRL_OPN_2PTS010_0291_20140202_093411_20140202_111203.EUM.nc	-0.144	-0.171	0.106	2178	5399	0	3208	0	13
SRL_OPN_2PTS010_0293_20140202_111202_20140202_125026.EUM.nc	-0.134	-0.150	0.084	2677	5263	0	2584	0	2
SRL_OPN_2PTS010_0295_20140202_125025_20140202_144337.EUM.nc	-0.144	-0.148	0.085	3456	6252	0	2783	0	13
SRL_OPN_2PTS010_0298_20140202_144337_20140202_162314.EUM.nc	-0.176	-0.167	0.088	3412	5623	0	2210	0	1
SRL_OPN_2PTS010_0300_20140202_162314_20140202_180259.EUM.nc	-0.110	-0.143	0.095	3165	5606	0	2432	0	9
SRL_OPN_2PTS010_0302_20140202_180258_20140202_194228.EUM.nc	-0.137	-0.163	0.105	3398	5549	0	2147	0	4
SRL_OPN_2PTS010_0304_20140202_194227_20140202_212118.EUM.nc	-0.130	-0.164	0.105	3648	5408	0	1753	1	6

– Continued on next page

Table 8: Radiometer Wet Troposphere Path Delay Statistics.

– Continued from previous page

File	Median	Mean	Std. Dev.	No. Obs.	Total Obs.	Default Lat/Lon	Flag (total)	Default (total)	3-Sigma Edited
SRL_OPN_2PTS010_0306_20140202_212118_20140202_225932.EUM.nc	-0.079	-0.135	0.100	2366	5394	0	3022	0	6
SRL_OPN_2PTS010_0307_20140202_225931_20140203_003717.EUM.nc	-0.135	-0.153	0.086	3341	5475	0	2111	0	23
SRL_OPN_2PTS010_0309_20140203_003716_20140203_021529.EUM.nc	-0.156	-0.158	0.093	2950	5551	0	2598	0	3
SRL_OPN_2PTS010_0311_20140203_021528_20140203_035446.EUM.nc	-0.142	-0.154	0.081	2910	5499	0	2557	0	32
SRL_OPN_2PTS010_0313_20140203_035445_20140203_053602.EUM.nc	-0.127	-0.149	0.092	3130	5530	0	2390	1	9
SRL_OPN_2PTS010_0315_20140203_053601_20140203_072510.EUM.nc	-0.107	-0.145	0.093	4235	6199	0	1959	0	5
SRL_OPN_2PTS010_0318_20140203_072509_20140203_090326.EUM.nc	-0.155	-0.166	0.114	3697	5561	0	1858	0	6
SRL_OPN_2PTS010_0319_20140203_090325_20140203_104122.EUM.nc	-0.134	-0.160	0.099	2432	5474	0	3033	0	9
SRL_OPN_2PTS010_0321_20140203_104121_20140203_121923.EUM.nc	-0.128	-0.154	0.091	2607	5416	0	2791	0	18
SRL_OPN_2PTS010_0323_20140203_121923_20140203_135840.EUM.nc	-0.134	-0.138	0.080	3189	5462	0	2175	0	98
SRL_OPN_2PTS010_0325_20140203_135839_20140203_155202.EUM.nc	-0.174	-0.190	0.094	3462	6339	0	2837	0	40
SRL_OPN_2PTS010_0328_20140203_155202_20140203_173142.EUM.nc	-0.105	-0.140	0.098	2959	5446	0	2486	0	1
SRL_OPN_2PTS010_0330_20140203_173141_20140203_191118.EUM.nc	-0.128	-0.159	0.107	3688	5618	0	1930	0	0
SRL_OPN_2PTS010_0332_20140203_191117_20140203_205020.EUM.nc	-0.110	-0.156	0.106	3953	5534	0	1575	0	6
SRL_OPN_2PTS010_0334_20140203_205020_20140203_222851.EUM.nc	-0.115	-0.150	0.101	3069	5386	0	2309	0	8
SRL_OPN_2PTS010_0336_20140203_222849_20140204_000636.EUM.nc	-0.111	-0.110	0.053	2920	5473	0	2354	0	199
SRL_OPN_2PTS010_0337_20140204_000636_20140204_014436.EUM.nc	-0.150	-0.151	0.070	3024	5562	0	2408	0	130
SRL_OPN_2PTS010_0339_20140204_014435_20140204_032326.EUM.nc	-0.171	-0.169	0.092	3094	5464	0	2366	0	4
SRL_OPN_2PTS010_0341_20140204_032325_20140204_050355.EUM.nc	-0.121	-0.129	0.081	3175	5542	0	2357	0	10
SRL_OPN_2PTS010_0343_20140204_050354_20140204_065410.EUM.nc	-0.114	-0.144	0.094	4062	6199	0	2134	0	3
SRL_OPN_2PTS010_0346_20140204_065409_20140204_083241.EUM.nc	-0.134	-0.145	0.095	4290	5622	0	1314	0	18
SRL_OPN_2PTS010_0348_20140204_083241_20140204_101033.EUM.nc	-0.108	-0.146	0.099	2887	5431	0	2538	0	6
SRL_OPN_2PTS010_0349_20140204_101032_20140204_114832.EUM.nc	-0.148	-0.170	0.109	2527	5410	0	2881	0	2
SRL_OPN_2PTS010_0351_20140204_114831_20140204_132713.EUM.nc	-0.141	-0.149	0.086	3017	5298	0	2277	0	4
SRL_OPN_2PTS010_0353_20140204_132714_20140204_152037.EUM.nc	-0.162	-0.173	0.077	3590	6346	0	2711	0	45
SRL_OPN_2PTS010_0356_20140204_152036_20140204_170025.EUM.nc	-0.103	-0.139	0.091	2982	5581	0	2592	0	7
SRL_OPN_2PTS010_0358_20140204_170024_20140204_183958.EUM.nc	-0.112	-0.143	0.097	3434	5581	0	2147	0	0
SRL_OPN_2PTS010_0360_20140204_183959_20140204_201918.EUM.nc	-0.140	-0.159	0.110	3563	5490	0	1920	0	7
SRL_OPN_2PTS010_0362_20140204_201918_20140204_215753.EUM.nc	-0.114	-0.145	0.094	3149	5386	0	2201	0	36
SRL_OPN_2PTS010_0364_20140204_215753_20140204_233555.EUM.nc	-0.088	-0.126	0.091	2587	5348	0	2728	0	33
SRL_OPN_2PTS010_0365_20140204_233554_20140205_011338.EUM.nc	-0.159	-0.173	0.089	2876	5472	0	2564	0	32
SRL_OPN_2PTS010_0367_20140205_011338_20140205_025213.EUM.nc	-0.179	-0.184	0.088	3093	5508	0	2415	0	0
SRL_OPN_2PTS010_0369_20140205_025212_20140205_043207.EUM.nc	-0.109	-0.133	0.087	3117	5481	0	2320	0	44
SRL_OPN_2PTS010_0371_20140205_043206_20140205_061413.EUM.nc	-0.115	-0.140	0.096	3911	5727	0	1808	0	8
SRL_OPN_2PTS010_0373_20140205_061412_20140205_080148.EUM.nc	-0.117	-0.150	0.108	4141	6093	0	1920	0	32
SRL_OPN_2PTS010_0376_20140205_080147_20140205_093949.EUM.nc	-0.123	-0.160	0.120	3054	5484	0	2419	1	10
SRL_OPN_2PTS010_0377_20140205_093948_20140205_111743.EUM.nc	-0.178	-0.174	0.102	2250	5289	0	3030	0	9
SRL_OPN_2PTS010_0379_20140205_111742_20140205_125603.EUM.nc	-0.143	-0.134	0.059	2608	5239	0	2483	0	148
SRL_OPN_2PTS010_0381_20140205_125602_20140205_144917.EUM.nc	-0.161	-0.172	0.088	3523	6252	0	2723	0	6

– Continued on next page

Table 8: Radiometer Wet Troposphere Path Delay Statistics.

– Continued from previous page

File	Median	Mean	Std. Dev.	No. Obs.	Total Obs.	Default Lat/Lon	Flag (total)	Default (total)	3-Sigma Edited
SRL_OPN_2PTS010_0384_20140205_144916_20140205_162904.EUM.nc	-0.158	-0.167	0.100	3426	5647	0	2191	0	30
SRL_OPN_2PTS010_0386_20140205_162903_20140205_180842.EUM.nc	-0.107	-0.124	0.079	3188	5591	0	2328	0	75
SRL_OPN_2PTS010_0388_20140205_180841_20140205_194811.EUM.nc	-0.141	-0.169	0.116	3405	5555	0	2150	0	0
SRL_OPN_2PTS010_0390_20140205_194810_20140205_212700.EUM.nc	-0.153	-0.163	0.099	3647	5386	0	1711	0	28
SRL_OPN_2PTS010_0392_20140205_212659_20140205_230512.EUM.nc	-0.078	-0.132	0.104	2283	5354	0	3069	0	2
SRL_OPN_2PTS010_0393_20140205_230511_20140206_004255.EUM.nc	-0.138	-0.142	0.072	3089	5456	0	2228	0	139
SRL_OPN_2PTS010_0395_20140206_004253_20140206_022110.EUM.nc	-0.162	-0.152	0.059	2807	5565	0	2590	0	168
SRL_OPN_2PTS010_0397_20140206_022109_20140206_040033.EUM.nc	-0.127	-0.143	0.076	3040	5510	0	2468	0	2
SRL_OPN_2PTS010_0399_20140206_040033_20140206_054155.EUM.nc	-0.112	-0.142	0.097	3430	5509	0	2064	0	15
SRL_OPN_2PTS010_0401_20140206_054155_20140206_073051.EUM.nc	-0.096	-0.140	0.097	4270	6156	0	1877	0	9
SRL_OPN_2PTS010_0404_20140206_073050_20140206_090905.EUM.nc	-0.146	-0.161	0.108	3575	5542	0	1957	0	10
SRL_OPN_2PTS010_0405_20140206_090904_20140206_104659.EUM.nc	-0.120	-0.157	0.114	2383	5497	0	3099	0	15
SRL_OPN_2PTS010_0407_20140206_104658_20140206_122502.EUM.nc	-0.154	-0.171	0.085	2670	5386	0	2712	0	4
SRL_OPN_2PTS010_0409_20140206_122501_20140206_140421.EUM.nc	0.000	0.000	0.000	0	5442	0	2545	2897	0
SRL_OPN_2PTS010_0411_20140206_140421_20140206_155747.EUM.nc	-0.158	-0.149	0.071	3372	6364	0	2987	0	5
SRL_OPN_2PTS010_0414_20140206_155746_20140206_173726.EUM.nc	-0.077	-0.123	0.086	3010	5502	0	2463	0	29
SRL_OPN_2PTS010_0416_20140206_173724_20140206_191652.EUM.nc	-0.121	-0.149	0.103	3614	5553	0	1935	0	4
SRL_OPN_2PTS010_0418_20140206_191651_20140206_205601.EUM.nc	-0.098	-0.140	0.094	3966	5580	0	1601	0	13
SRL_OPN_2PTS010_0420_20140206_205602_20140206_223420.EUM.nc	-0.108	-0.138	0.093	2907	5392	0	2473	0	12
SRL_OPN_2PTS010_0421_20140206_223419_20140207_001212.EUM.nc	-0.116	-0.131	0.075	3119	5478	0	2324	0	35
SRL_OPN_2PTS010_0423_20140207_001213_20140207_015007.EUM.nc	-0.158	-0.165	0.072	3181	5542	0	2351	0	10
SRL_OPN_2PTS010_0425_20140207_015007_20140207_032909.EUM.nc	-0.163	-0.150	0.084	3212	5469	0	2245	0	12
SRL_OPN_2PTS010_0427_20140207_032908_20140207_050945.EUM.nc	-0.118	-0.134	0.083	3149	5538	0	2374	0	15
SRL_OPN_2PTS010_0429_20140207_050944_20140207_065942.EUM.nc	-0.111	-0.141	0.087	3974	6201	0	2227	0	0
SRL_OPN_2PTS010_0432_20140207_065942_20140207_083819.EUM.nc	-0.136	-0.154	0.100	4275	5626	0	1349	0	2
SRL_OPN_2PTS010_0434_20140207_083818_20140207_101610.EUM.nc	-0.123	-0.141	0.095	2868	5492	0	2616	0	8
SRL_OPN_2PTS010_0435_20140207_101609_20140207_115411.EUM.nc	-0.162	-0.166	0.080	2604	5407	0	2796	0	7
SRL_OPN_2PTS010_0437_20140207_115411_20140207_133254.EUM.nc	-0.139	-0.148	0.077	3013	5293	0	2280	0	0
SRL_OPN_2PTS010_0439_20140207_133255_20140207_152619.EUM.nc	-0.157	-0.160	0.085	3637	6329	0	2680	0	12
SRL_OPN_2PTS010_0442_20140207_152618_20140207_170607.EUM.nc	-0.092	-0.135	0.089	2950	5501	0	2542	0	9
SRL_OPN_2PTS010_0444_20140207_170606_20140207_184540.EUM.nc	-0.142	-0.149	0.089	3445	5586	0	2130	0	11
SRL_OPN_2PTS010_0446_20140207_184540_20140207_202459.EUM.nc	-0.126	-0.153	0.098	3685	5504	0	1819	0	0
SRL_OPN_2PTS010_0448_20140207_202458_20140207_220332.EUM.nc	-0.112	-0.147	0.097	3154	5381	0	2220	0	7
SRL_OPN_2PTS010_0450_20140207_220332_20140207_234132.EUM.nc	-0.109	-0.124	0.075	2636	5452	0	2747	0	69
SRL_OPN_2PTS010_0451_20140207_234131_20140208_011916.EUM.nc	-0.146	-0.155	0.073	3088	5495	0	2403	0	4
SRL_OPN_2PTS010_0453_20140208_011915_20140208_025756.EUM.nc	-0.176	-0.162	0.093	3147	5527	0	2380	0	0
SRL_OPN_2PTS010_0455_20140208_025755_20140208_043755.EUM.nc	-0.117	-0.139	0.080	3091	5474	0	2379	0	4
SRL_OPN_2PTS010_0457_20140208_043754_20140208_062009.EUM.nc	-0.117	-0.144	0.085	4020	5758	0	1737	0	1
SRL_OPN_2PTS010_0459_20140208_062008_20140208_080727.EUM.nc	-0.123	-0.149	0.093	4150	6079	0	1919	0	10

– Continued on next page

Table 8: Radiometer Wet Troposphere Path Delay Statistics.

– Continued from previous page

File	Median	Mean	Std. Dev.	No. Obs.	Total Obs.	Default Lat/Lon	Flag (total)	Default (total)	3-Sigma Edited
SRL_OPN_2PTS010_0462_20140208_080726_20140208_094527.EUM.nc	-0.141	-0.157	0.094	3036	5467	0	2418	1	12
SRL_OPN_2PTS010_0463_20140208_094526_20140208_112320.EUM.nc	-0.154	-0.171	0.102	2098	5227	0	3123	0	6
SRL_OPN_2PTS010_0465_20140208_112320_20140208_130144.EUM.nc	-0.139	-0.154	0.080	2795	5306	0	2507	0	4
SRL_OPN_2PTS010_0467_20140208_130143_20140208_145500.EUM.nc	-0.158	-0.160	0.086	3597	6318	0	2718	0	3
SRL_OPN_2PTS010_0470_20140208_145500_20140208_163448.EUM.nc	-0.111	-0.146	0.093	3352	5612	0	2256	0	4
SRL_OPN_2PTS010_0472_20140208_163447_20140208_181425.EUM.nc	-0.118	-0.144	0.089	3261	5596	0	2326	0	9
SRL_OPN_2PTS010_0474_20140208_181425_20140208_195352.EUM.nc	-0.152	-0.164	0.089	3327	5557	0	2227	0	3
SRL_OPN_2PTS010_0476_20140208_195351_20140208_213238.EUM.nc	-0.142	-0.156	0.093	3683	5407	0	1713	0	11
SRL_OPN_2PTS010_0478_20140208_213237_20140208_231049.EUM.nc	-0.095	-0.133	0.098	2260	5330	0	3065	0	5
SRL_OPN_2PTS010_0479_20140208_231048_20140209_004831.EUM.nc	-0.131	-0.145	0.076	3238	5441	0	2199	0	4
SRL_OPN_2PTS010_0481_20140209_004830_20140209_022649.EUM.nc	-0.158	-0.148	0.079	3057	5528	0	2470	0	1
SRL_OPN_2PTS010_0483_20140209_022648_20140209_040617.EUM.nc	-0.117	-0.136	0.070	2989	5457	0	2431	0	37
SRL_OPN_2PTS010_0485_20140209_040616_20140209_054748.EUM.nc	-0.109	-0.138	0.081	3748	5648	0	1896	0	4
SRL_OPN_2PTS010_0487_20140209_054747_20140209_073630.EUM.nc	-0.119	-0.142	0.084	4227	6165	0	1937	0	1
SRL_OPN_2PTS010_0490_20140209_073629_20140209_091441.EUM.nc	-0.129	-0.155	0.099	3421	5525	0	2097	0	7
SRL_OPN_2PTS010_0491_20140209_091441_20140209_105236.EUM.nc	-0.113	-0.155	0.110	2355	5462	0	3098	0	9
SRL_OPN_2PTS010_0493_20140209_105235_20140209_123042.EUM.nc	-0.143	-0.154	0.078	2558	5321	0	2736	0	27
SRL_OPN_2PTS010_0495_20140209_123041_20140209_141007.EUM.nc	-0.154	-0.151	0.078	3229	5499	0	2256	0	14
SRL_OPN_2PTS010_0497_20140209_141007_20140209_160328.EUM.nc	-0.139	-0.144	0.084	3425	6381	0	2952	0	4
SRL_OPN_2PTS010_0500_20140209_160328_20140209_174308.EUM.nc	-0.101	-0.131	0.087	3058	5565	0	2474	0	33
SRL_OPN_2PTS010_0502_20140209_174307_20140209_192233.EUM.nc	-0.144	-0.148	0.086	3664	5567	0	1903	0	0
SRL_OPN_2PTS010_0504_20140209_192233_20140209_210141.EUM.nc	-0.122	-0.142	0.089	3961	5546	0	1584	0	1
SRL_OPN_2PTS010_0506_20140209_210140_20140209_223957.EUM.nc	-0.108	-0.145	0.103	2869	5370	0	2481	0	20
SRL_OPN_2PTS010_0507_20140209_223956_20140210_001749.EUM.nc	-0.115	-0.110	0.058	2935	5421	0	2283	0	203
SRL_OPN_2PTS010_0509_20140210_001749_20140210_015545.EUM.nc	-0.148	-0.149	0.082	3180	5505	0	2317	0	8
SRL_OPN_2PTS010_0511_20140210_015544_20140210_033452.EUM.nc	-0.138	-0.156	0.091	3222	5478	0	2250	0	6
SRL_OPN_2PTS010_0513_20140210_033452_20140210_051534.EUM.nc	-0.100	-0.130	0.080	3197	5519	0	2306	0	16
SRL_OPN_2PTS010_0515_20140210_051534_20140210_070521.EUM.nc	-0.122	-0.144	0.088	3950	6198	0	2245	0	3
SRL_OPN_2PTS010_0518_20140210_070520_20140210_084356.EUM.nc	-0.121	-0.145	0.095	4050	5617	0	1561	0	6
SRL_OPN_2PTS010_0520_20140210_084356_20140210_102145.EUM.nc	-0.117	-0.139	0.090	2666	5485	0	2805	0	14
SRL_OPN_2PTS010_0521_20140210_102144_20140210_115948.EUM.nc	-0.143	-0.162	0.084	2590	5382	0	2784	0	8
SRL_OPN_2PTS010_0523_20140210_115947_20140210_133836.EUM.nc	-0.150	-0.159	0.088	3077	5369	0	2292	0	0
SRL_OPN_2PTS010_0525_20140210_133836_20140210_153202.EUM.nc	-0.144	-0.159	0.086	3654	6347	0	2688	0	5
SRL_OPN_2PTS010_0528_20140210_153201_20140210_171150.EUM.nc	-0.126	-0.144	0.096	2947	5483	0	2523	0	13
SRL_OPN_2PTS010_0530_20140210_171149_20140210_185121.EUM.nc	-0.139	-0.156	0.091	3544	5629	0	2076	0	9
SRL_OPN_2PTS010_0532_20140210_185120_20140210_203038.EUM.nc	-0.132	-0.145	0.087	3748	5515	0	1758	0	9
SRL_OPN_2PTS010_0534_20140210_203037_20140210_220908.EUM.nc	-0.114	-0.142	0.096	3146	5367	0	2201	0	20
SRL_OPN_2PTS010_0536_20140210_220908_20140210_234707.EUM.nc	-0.103	-0.116	0.071	2882	5482	0	2538	0	62
SRL_OPN_2PTS010_0537_20140210_234707_20140211_012453.EUM.nc	-0.140	-0.153	0.087	3014	5513	0	2494	0	5

– Continued on next page

Table 8: Radiometer Wet Troposphere Path Delay Statistics.

– Continued from previous page

File	Median	Mean	Std. Dev.	No. Obs.	Total Obs.	Default Lat/Lon	Flag (total)	Default (total)	3-Sigma Edited
SRL_OPN_2PTS010_0539_20140211_012452_20140211_030335.EUM.nc	-0.162	-0.150	0.077	3112	5557	0	2439	0	6
SRL_OPN_2PTS010_0541_20140211_030334_20140211_044341.EUM.nc	-0.108	-0.143	0.087	3171	5484	0	2304	0	9
SRL_OPN_2PTS010_0543_20140211_044341_20140211_062603.EUM.nc	-0.148	-0.153	0.091	4065	5753	0	1685	0	3
SRL_OPN_2PTS010_0545_20140211_062603_20140211_081303.EUM.nc	-0.110	-0.138	0.092	4172	6088	0	1908	0	8
SRL_OPN_2PTS010_0548_20140211_081302_20140211_095102.EUM.nc	-0.148	-0.150	0.094	2939	5378	0	2427	1	11
SRL_OPN_2PTS010_0549_20140211_095101_20140211_112857.EUM.nc	-0.125	-0.149	0.090	2168	5268	0	3079	0	21
SRL_OPN_2PTS010_0551_20140211_112857_20140211_130723.EUM.nc	-0.148	-0.155	0.071	2847	5353	0	2500	0	6
SRL_OPN_2PTS010_0553_20140211_130723_20140211_150042.EUM.nc	-0.151	-0.159	0.085	3614	6325	0	2711	0	0
SRL_OPN_2PTS010_0556_20140211_150041_20140211_164030.EUM.nc	-0.144	-0.145	0.093	3219	5596	0	2362	0	15
SRL_OPN_2PTS010_0558_20140211_164029_20140211_182005.EUM.nc	-0.114	-0.147	0.094	3342	5602	0	2260	0	0
SRL_OPN_2PTS010_0560_20140211_182004_20140211_195931.EUM.nc	-0.148	-0.152	0.092	3374	5513	0	2135	0	4
SRL_OPN_2PTS010_0562_20140211_195931_20140211_213815.EUM.nc	-0.124	-0.146	0.092	3572	5406	0	1810	1	23
SRL_OPN_2PTS010_0564_20140211_213814_20140211_231623.EUM.nc	-0.131	-0.137	0.090	2421	5291	0	2866	0	4
SRL_OPN_2PTS010_0565_20140211_231622_20140212_005404.EUM.nc	-0.136	-0.145	0.080	3092	5494	0	2393	0	9
SRL_OPN_2PTS010_0567_20140212_005404_20140212_023226.EUM.nc	-0.160	-0.158	0.088	3093	5517	0	2413	0	11
SRL_OPN_2PTS010_0569_20140212_023226_20140212_041159.EUM.nc	-0.119	-0.144	0.081	3023	5508	0	2481	0	4
SRL_OPN_2PTS010_0571_20140212_041158_20140212_055338.EUM.nc	-0.150	-0.156	0.091	3854	5660	0	1806	0	0
SRL_OPN_2PTS010_0573_20140212_055337_20140212_074206.EUM.nc	-0.107	-0.137	0.089	4227	6158	0	1926	0	5
SRL_OPN_2PTS010_0576_20140212_074205_20140212_092015.EUM.nc	-0.155	-0.160	0.090	3355	5523	0	2162	0	6
SRL_OPN_2PTS010_0577_20140212_092014_20140212_105809.EUM.nc	-0.121	-0.145	0.109	2244	5418	0	3168	0	6
SRL_OPN_2PTS010_0579_20140212_105808_20140212_123616.EUM.nc	-0.132	-0.151	0.086	2533	5284	0	2747	0	4
SRL_OPN_2PTS010_0581_20140212_123617_20140212_141547.EUM.nc	-0.165	-0.170	0.088	3327	5487	0	2157	0	3
SRL_OPN_2PTS010_0583_20140212_141548_20140212_160908.EUM.nc	-0.143	-0.150	0.086	3448	6374	0	2922	0	4
SRL_OPN_2PTS010_0586_20140212_160908_20140212_174847.EUM.nc	-0.093	-0.132	0.093	3137	5574	0	2436	0	1
SRL_OPN_2PTS010_0588_20140212_174846_20140212_192819.EUM.nc	-0.146	-0.157	0.096	3578	5597	0	2017	0	2
SRL_OPN_2PTS010_0590_20140212_192818_20140212_210715.EUM.nc	-0.095	-0.129	0.085	3822	5544	0	1707	0	15
SRL_OPN_2PTS010_0592_20140212_210715_20140212_224537.EUM.nc	-0.098	-0.133	0.084	2743	5365	0	2614	0	8
SRL_OPN_2PTS010_0593_20140212_224537_20140213_002320.EUM.nc	-0.126	-0.127	0.077	3151	5454	0	2292	0	11
SRL_OPN_2PTS010_0595_20140213_002319_20140213_020126.EUM.nc	-0.155	-0.162	0.094	3214	5537	0	2322	0	1
SRL_OPN_2PTS010_0597_20140213_020125_20140213_034030.EUM.nc	-0.094	-0.133	0.095	3122	5508	0	2374	0	12
SRL_OPN_2PTS010_0599_20140213_034029_20140213_052127.EUM.nc	-0.108	-0.136	0.084	3186	5550	0	2363	0	1
SRL_OPN_2PTS010_0601_20140213_052127_20140213_071105.EUM.nc	-0.114	-0.141	0.091	3940	6178	0	2228	0	10
SRL_OPN_2PTS010_0604_20140213_071104_20140213_084927.EUM.nc	-0.126	-0.152	0.095	3987	5585	0	1594	0	4
SRL_OPN_2PTS010_0607_20140213_102723_20140213_120519.EUM.nc	-0.146	-0.170	0.095	2612	5368	0	2753	0	3
SRL_OPN_2PTS010_0609_20140213_120519_20140213_134423.EUM.nc	-0.167	-0.174	0.090	3132	5420	0	2286	0	2
SRL_OPN_2PTS010_0611_20140213_134422_20140213_153749.EUM.nc	-0.138	-0.146	0.076	3642	6395	0	2750	0	3
SRL_OPN_2PTS010_0616_20140213_171726_20140213_185707.EUM.nc	-0.143	-0.160	0.090	3569	5614	0	2038	0	7
SRL_OPN_2PTS010_0618_20140213_185706_20140213_203614.EUM.nc	-0.121	-0.139	0.080	3800	5547	0	1719	0	28
SRL_OPN_2PTS010_0620_20140213_203614_20140213_221449.EUM.nc	-0.103	-0.143	0.100	3126	5368	0	2234	0	8

– Continued on next page

Table 8: Radiometer Wet Troposphere Path Delay Statistics.

– Continued from previous page

File	Median	Mean	Std. Dev.	No. Obs.	Total Obs.	Default Lat/Lon	Flag (total)	Default (total)	3-Sigma Edited
SRL_OPN_2PTS010_0622_20140213_221448_20140213_235238.EUM.nc	-0.115	-0.140	0.089	2936	5445	0	2507	0	2
SRL_OPN_2PTS010_0623_20140213_235237_20140214_013033.EUM.nc	-0.142	-0.162	0.088	3098	5524	0	2426	0	0
SRL_OPN_2PTS010_0625_20140214_013032_20140214_030911.EUM.nc	-0.139	-0.140	0.084	3115	5512	0	2372	0	25
SRL_OPN_2PTS010_0627_20140214_030911_20140214_044933.EUM.nc	-0.108	-0.141	0.090	3196	5449	0	2252	1	0
SRL_OPN_2PTS010_0629_20140214_044932_20140214_063154.EUM.nc	-0.135	-0.153	0.091	4068	5738	0	1665	0	5
SRL_OPN_2PTS010_0631_20140214_063153_20140214_081837.EUM.nc	-0.107	-0.147	0.097	4177	6073	0	1896	0	0
SRL_OPN_2PTS010_0634_20140214_081837_20140214_095642.EUM.nc	-0.136	-0.138	0.082	2927	5483	0	2544	1	11
SRL_OPN_2PTS010_0635_20140214_095640_20140214_113429.EUM.nc	-0.123	-0.152	0.092	2366	5339	0	2968	0	5
SRL_OPN_2PTS010_0637_20140214_113428_20140214_131308.EUM.nc	-0.143	-0.143	0.069	2887	5362	0	2459	0	16
SRL_OPN_2PTS010_0639_20140214_131307_20140214_150629.EUM.nc	-0.146	-0.152	0.085	3629	6334	0	2705	0	0
SRL_OPN_2PTS010_0642_20140214_150628_20140214_164607.EUM.nc	-0.114	-0.140	0.099	3067	5568	0	2496	0	5
SRL_OPN_2PTS010_0644_20140214_164606_20140214_182551.EUM.nc	-0.122	-0.142	0.094	3468	5524	0	2041	0	15
SRL_OPN_2PTS010_0646_20140214_182550_20140214_200507.EUM.nc	-0.146	-0.157	0.094	3313	5504	0	2184	0	7
SRL_OPN_2PTS010_0648_20140214_200507_20140214_214356.EUM.nc	-0.099	-0.137	0.094	3446	5381	0	1915	0	20
SRL_OPN_2PTS010_0650_20140214_214355_20140214_232154.EUM.nc	0.000	0.000	0.000	0	5339	0	3484	1855	0
SRL_OPN_2PTS010_0651_20140214_232154_20140215_005944.EUM.nc	-0.130	-0.149	0.085	3039	5500	0	2460	0	1
SRL_OPN_2PTS010_0653_20140215_005944_20140215_023801.EUM.nc	-0.144	-0.143	0.079	3136	5534	0	2391	0	7
SRL_OPN_2PTS010_0655_20140215_023802_20140215_041749.EUM.nc	-0.108	-0.132	0.074	3080	5518	0	2434	0	4
SRL_OPN_2PTS010_0657_20140215_041748_20140215_055925.EUM.nc	-0.135	-0.150	0.090	3888	5697	0	1809	0	0
SRL_OPN_2PTS010_0659_20140215_055924_20140215_074740.EUM.nc	-0.113	-0.140	0.092	4191	6130	0	1914	0	25
SRL_OPN_2PTS010_0662_20140215_074739_20140215_092555.EUM.nc	-0.119	-0.141	0.100	3278	5513	0	2227	0	8
SRL_OPN_2PTS010_0663_20140215_092554_20140215_110340.EUM.nc	-0.131	-0.147	0.094	2204	5414	0	3197	0	13
SRL_OPN_2PTS010_0665_20140215_110340_20140215_124200.EUM.nc	-0.140	-0.154	0.077	2615	5302	0	2681	0	6
SRL_OPN_2PTS010_0667_20140215_124159_20140215_142127.EUM.nc	-0.154	-0.157	0.085	3408	5453	0	2043	0	2
SRL_OPN_2PTS010_0672_20140215_161446_20140215_175432.EUM.nc	-0.122	-0.147	0.101	3133	5583	0	2450	0	0
SRL_OPN_2PTS010_0674_20140215_175431_20140215_193356.EUM.nc	-0.153	-0.158	0.102	3517	5587	0	2059	0	11
SRL_OPN_2PTS010_0676_20140215_193356_20140215_211258.EUM.nc	-0.102	-0.126	0.074	3690	5517	0	1786	0	41
SRL_OPN_2PTS010_0678_20140215_211257_20140215_225108.EUM.nc	-0.115	-0.135	0.080	2579	5319	0	2713	0	27
SRL_OPN_2PTS010_0679_20140215_225109_20140216_002858.EUM.nc	-0.126	-0.135	0.074	3234	5429	0	2185	0	10
SRL_OPN_2PTS010_0681_20140216_002858_20140216_020659.EUM.nc	-0.152	-0.159	0.098	3129	5535	0	2406	0	0
SRL_OPN_2PTS010_0683_20140216_020659_20140216_034617.EUM.nc	-0.121	-0.143	0.088	3104	5538	0	2405	0	29
SRL_OPN_2PTS010_0685_20140216_034616_20140216_052713.EUM.nc	-0.100	-0.141	0.101	3113	5519	0	2399	0	7
SRL_OPN_2PTS010_0687_20140216_052712_20140216_071640.EUM.nc	-0.126	-0.152	0.098	4023	6170	0	2126	0	21
SRL_OPN_2PTS010_0690_20140216_071639_20140216_085508.EUM.nc	-0.130	-0.153	0.103	3847	5598	0	1739	1	11
SRL_OPN_2PTS010_0691_20140216_085508_20140216_103255.EUM.nc	-0.103	-0.137	0.087	2391	5496	0	3097	0	8
SRL_OPN_2PTS010_0693_20140216_103254_20140216_121102.EUM.nc	-0.139	-0.161	0.083	2569	5422	0	2847	0	6
SRL_OPN_2PTS010_0695_20140216_121101_20140216_135000.EUM.nc	-0.165	-0.160	0.082	3162	5422	0	2260	0	0
SRL_OPN_2PTS010_0697_20140216_134959_20140216_154326.EUM.nc	-0.115	-0.136	0.082	3654	6383	0	2720	0	9
SRL_OPN_2PTS010_0700_20140216_154325_20140216_172314.EUM.nc	-0.135	-0.155	0.102	2980	5536	0	2556	0	0

– Continued on next page

Table 8: Radiometer Wet Troposphere Path Delay Statistics.

– Continued from previous page

File	Median	Mean	Std. Dev.	No. Obs.	Total Obs.	Default Lat/Lon	Flag (total)	Default (total)	3-Sigma Edited
SRL_OPN_2PTS010_0702_20140216_172313_20140216_190243.EUM.nc	-0.145	-0.160	0.107	3603	5582	0	1977	0	2
SRL_OPN_2PTS010_0704_20140216_190241_20140216_204157.EUM.nc	-0.111	-0.150	0.095	4009	5533	0	1516	0	8
SRL_OPN_2PTS010_0706_20140216_204156_20140216_222021.EUM.nc	-0.127	-0.139	0.087	3107	5323	0	2201	0	15
SRL_OPN_2PTS010_0708_20140216_222020_20140216_235816.EUM.nc	-0.114	-0.133	0.077	3077	5478	0	2393	0	8
SRL_OPN_2PTS010_0709_20140216_235815_20140217_013605.EUM.nc	-0.146	-0.158	0.086	3149	5528	0	2379	0	0
SRL_OPN_2PTS010_0711_20140217_013604_20140217_031456.EUM.nc	-0.123	-0.135	0.072	3072	5533	0	2442	0	19
SRL_OPN_2PTS010_0713_20140217_031455_20140217_045516.EUM.nc	-0.100	-0.127	0.078	3226	5488	0	2260	0	2
SRL_OPN_2PTS010_0715_20140217_045515_20140217_063754.EUM.nc	-0.119	-0.148	0.098	4072	5800	0	1728	0	0
SRL_OPN_2PTS010_0717_20140217_063754_20140217_082417.EUM.nc	-0.135	-0.150	0.090	4163	6053	0	1869	0	21
SRL_OPN_2PTS010_0720_20140217_082416_20140217_100213.EUM.nc	-0.102	-0.117	0.058	2755	5505	0	2545	0	205
SRL_OPN_2PTS010_0721_20140217_100212_20140217_114009.EUM.nc	-0.119	-0.154	0.093	2426	5374	0	2942	0	6
SRL_OPN_2PTS010_0723_20140217_114009_20140217_131845.EUM.nc	-0.151	-0.161	0.089	2985	5317	0	2332	0	0
SRL_OPN_2PTS010_0725_20140217_131844_20140217_151206.EUM.nc	-0.111	-0.147	0.093	3616	6348	0	2729	0	3
SRL_OPN_2PTS010_0728_20140217_151205_20140217_165153.EUM.nc	-0.176	-0.155	0.095	3018	5571	0	2550	0	3
SRL_OPN_2PTS010_0730_20140217_165152_20140217_183128.EUM.nc	-0.110	-0.146	0.100	3489	5518	0	2028	0	1
SRL_OPN_2PTS010_0732_20140217_183128_20140217_201051.EUM.nc	-0.130	-0.157	0.096	3386	5506	0	2113	0	7
SRL_OPN_2PTS010_0734_20140217_201050_20140217_214929.EUM.nc	-0.130	-0.137	0.080	3394	5402	0	1977	0	31
SRL_OPN_2PTS010_0736_20140217_214930_20140217_232734.EUM.nc	-0.117	-0.140	0.089	2553	5263	0	2692	0	18
SRL_OPN_2PTS010_0737_20140217_232734_20140218_010516.EUM.nc	-0.157	-0.170	0.084	2871	5481	0	2606	0	4
SRL_OPN_2PTS010_0739_20140218_010515_20140218_024345.EUM.nc	-0.132	-0.151	0.087	3121	5572	0	2450	0	1
SRL_OPN_2PTS010_0741_20140218_024344_20140218_042330.EUM.nc	-0.123	-0.129	0.068	3090	5507	0	2415	0	2
SRL_OPN_2PTS010_0743_20140218_042329_20140218_060525.EUM.nc	-0.121	-0.149	0.104	3916	5720	0	1793	0	11
SRL_OPN_2PTS010_0745_20140218_060523_20140218_075323.EUM.nc	-0.122	-0.150	0.093	4138	6112	0	1950	0	24
SRL_OPN_2PTS010_0748_20140218_075322_20140218_093128.EUM.nc	-0.110	-0.140	0.098	3230	5493	0	2257	0	6
SRL_OPN_2PTS010_0749_20140218_093127_20140218_110923.EUM.nc	-0.152	-0.159	0.074	2247	5439	0	3168	0	24
SRL_OPN_2PTS010_0751_20140218_110921_20140218_124735.EUM.nc	-0.143	-0.151	0.087	2597	5235	0	2637	0	1
SRL_OPN_2PTS010_0753_20140218_124734_20140218_142717.EUM.nc	-0.138	-0.147	0.080	3472	5488	0	2011	0	5
SRL_OPN_2PTS010_0755_20140218_142717_20140218_162032.EUM.nc	-0.187	-0.167	0.093	3386	6352	0	2947	0	19
SRL_OPN_2PTS010_0758_20140218_162032_20140218_180010.EUM.nc	-0.105	-0.135	0.096	3182	5551	0	2369	0	0
SRL_OPN_2PTS010_0760_20140218_180009_20140218_193941.EUM.nc	-0.129	-0.155	0.098	3490	5564	0	2067	0	7
SRL_OPN_2PTS010_0762_20140218_193941_20140218_211833.EUM.nc	-0.119	-0.141	0.083	3703	5434	0	1711	0	20
SRL_OPN_2PTS010_0764_20140218_211832_20140218_225650.EUM.nc	-0.110	-0.126	0.083	2517	5419	0	2889	0	13
SRL_OPN_2PTS010_0765_20140218_225649_20140219_003432.EUM.nc	-0.130	-0.149	0.081	3246	5440	0	2168	0	26
SRL_OPN_2PTS010_0767_20140219_003432_20140219_021244.EUM.nc	-0.147	-0.156	0.082	3068	5537	0	2469	0	0
SRL_OPN_2PTS010_0769_20140219_021244_20140219_035157.EUM.nc	-0.115	-0.138	0.091	3033	5493	0	2426	0	34
SRL_OPN_2PTS010_0771_20140219_035156_20140219_053310.EUM.nc	-0.106	-0.137	0.097	3149	5527	0	2377	0	1
SRL_OPN_2PTS010_0773_20140219_053309_20140219_072223.EUM.nc	-0.120	-0.146	0.093	4130	6199	0	2045	0	24
SRL_OPN_2PTS010_0776_20140219_072222_20140219_090042.EUM.nc	-0.134	-0.162	0.110	3778	5578	0	1790	1	9
SRL_OPN_2PTS010_0777_20140219_090041_20140219_103837.EUM.nc	-0.122	-0.143	0.089	2496	5466	0	2965	1	4

– Continued on next page

Table 8: Radiometer Wet Troposphere Path Delay Statistics.

– Continued from previous page

File	Median	Mean	Std. Dev.	No. Obs.	Total Obs.	Default Lat/Lon	Flag (total)	Default (total)	3-Sigma Edited
SRL_OPN_2PTS010_0779_20140219_103837_20140219_121635.EUM.nc	-0.141	-0.159	0.084	2648	5435	0	2786	0	1
SRL_OPN_2PTS010_0781_20140219_121634_20140219_135549.EUM.nc	-0.136	-0.144	0.075	3215	5467	0	2244	0	8
SRL_OPN_2PTS010_0783_20140219_135548_20140219_154913.EUM.nc	-0.163	-0.172	0.095	3664	6382	0	2715	0	3
SRL_OPN_2PTS010_0786_20140219_154912_20140219_172853.EUM.nc	-0.110	-0.129	0.086	2953	5510	0	2547	0	10
SRL_OPN_2PTS010_0788_20140219_172852_20140219_190821.EUM.nc	-0.143	-0.158	0.095	3674	5580	0	1906	0	0
SRL_OPN_2PTS010_0790_20140219_190820_20140219_204734.EUM.nc	-0.131	-0.158	0.102	4022	5539	0	1512	1	4
SRL_OPN_2PTS010_0792_20140219_204734_20140219_222602.EUM.nc	-0.116	-0.128	0.082	3024	5350	0	2302	0	24
SRL_OPN_2PTS010_0794_20140219_222602_20140220_000350.EUM.nc	-0.106	-0.133	0.077	3094	5510	0	2395	0	21
SRL_OPN_2PTS010_0795_20140220_000349_20140220_014148.EUM.nc	-0.152	-0.159	0.080	3168	5554	0	2386	0	0
SRL_OPN_2PTS010_0797_20140220_014148_20140220_032035.EUM.nc	-0.121	-0.146	0.096	3098	5496	0	2391	0	7
SRL_OPN_2PTS010_0799_20140220_032034_20140220_050102.EUM.nc	-0.121	-0.138	0.082	3251	5502	0	2245	0	6
SRL_OPN_2PTS010_0801_20140220_050101_20140220_064348.EUM.nc	-0.121	-0.147	0.094	4076	5811	0	1735	0	0
SRL_OPN_2PTS010_0803_20140220_064348_20140220_082953.EUM.nc	-0.144	-0.159	0.098	4257	6043	0	1780	0	6
SRL_OPN_2PTS010_0806_20140220_082953_20140220_100747.EUM.nc	-0.128	-0.135	0.088	2994	5500	0	2502	0	4
SRL_OPN_2PTS010_0807_20140220_100746_20140220_114544.EUM.nc	-0.129	-0.148	0.078	2490	5407	0	2911	0	6
SRL_OPN_2PTS010_0809_20140220_114543_20140220_132422.EUM.nc	-0.150	-0.160	0.084	2990	5355	0	2353	0	12
SRL_OPN_2PTS010_0811_20140220_132422_20140220_151746.EUM.nc	-0.169	-0.166	0.078	3630	6344	0	2712	0	2
SRL_OPN_2PTS010_0814_20140220_151746_20140220_165734.EUM.nc	-0.111	-0.142	0.099	2992	5572	0	2576	0	4
SRL_OPN_2PTS010_0816_20140220_165733_20140220_183707.EUM.nc	-0.123	-0.149	0.103	3488	5497	0	2009	0	0
SRL_OPN_2PTS010_0818_20140220_183707_20140220_201628.EUM.nc	-0.180	-0.166	0.101	3502	5498	0	1990	0	6
SRL_OPN_2PTS010_0820_20140220_201628_20140220_215505.EUM.nc	-0.100	-0.126	0.083	3343	5387	0	2033	1	10
SRL_OPN_2PTS010_0822_20140220_215505_20140220_233307.EUM.nc	-0.108	-0.128	0.068	2508	5285	0	2751	0	26
SRL_OPN_2PTS010_0823_20140220_233308_20140221_011050.EUM.nc	-0.168	-0.169	0.077	2845	5505	0	2658	0	2
SRL_OPN_2PTS010_0825_20140221_011050_20140221_024923.EUM.nc	-0.150	-0.151	0.093	3079	5526	0	2445	0	2
SRL_OPN_2PTS010_0827_20140221_024923_20140221_042914.EUM.nc	-0.113	-0.134	0.083	3118	5513	0	2392	0	3
SRL_OPN_2PTS010_0829_20140221_042913_20140221_061115.EUM.nc	-0.128	-0.154	0.089	3922	5700	0	1771	0	7
SRL_OPN_2PTS010_0831_20140221_061114_20140221_075858.EUM.nc	-0.132	-0.156	0.097	4151	6100	0	1938	0	11
SRL_OPN_2PTS010_0834_20140221_075857_20140221_093702.EUM.nc	-0.118	-0.140	0.091	3033	5473	0	2424	0	16
SRL_OPN_2PTS010_0835_20140221_093700_20140221_111455.EUM.nc	-0.123	-0.140	0.081	2170	5372	0	3183	0	19
SRL_OPN_2PTS010_0837_20140221_111454_20140221_125321.EUM.nc	-0.160	-0.170	0.098	2703	5296	0	2589	0	4
SRL_OPN_2PTS010_0839_20140221_125320_20140221_144634.EUM.nc	-0.159	-0.157	0.072	3517	6251	0	2732	0	2
SRL_OPN_2PTS010_0842_20140221_144633_20140221_162612.EUM.nc	-0.169	-0.170	0.088	3422	5646	0	2223	0	1
SRL_OPN_2PTS010_0844_20140221_162611_20140221_180550.EUM.nc	-0.102	-0.122	0.088	3236	5604	0	2363	0	5
SRL_OPN_2PTS010_0846_20140221_180549_20140221_194520.EUM.nc	-0.147	-0.161	0.100	3431	5558	0	2120	1	6
SRL_OPN_2PTS010_0848_20140221_194519_20140221_212409.EUM.nc	-0.101	-0.143	0.097	3619	5404	0	1772	0	13
SRL_OPN_2PTS010_0850_20140221_212409_20140221_230223.EUM.nc	-0.096	-0.126	0.079	2314	5333	0	3009	0	10
SRL_OPN_2PTS010_0851_20140221_230222_20140222_004005.EUM.nc	-0.168	-0.171	0.088	3286	5457	0	2168	0	3
SRL_OPN_2PTS010_0853_20140222_004005_20140222_021818.EUM.nc	-0.152	-0.165	0.086	3011	5561	0	2550	0	0
SRL_OPN_2PTS010_0855_20140222_021817_20140222_035738.EUM.nc	-0.108	-0.142	0.094	3045	5559	0	2509	0	5

– Continued on next page

Table 8: Radiometer Wet Troposphere Path Delay Statistics.

– Continued from previous page

File	Median	Mean	Std. Dev.	No. Obs.	Total Obs.	Default Lat/Lon	Flag (total)	Default (total)	3-Sigma Edited
SRL_OPN_2PTS010_0857_20140222_035738_20140222_053858.EUM.nc	-0.130	-0.148	0.082	3284	5537	0	2237	0	16
SRL_OPN_2PTS010_0859_20140222_053857_20140222_072800.EUM.nc	-0.112	-0.135	0.087	4262	6170	0	1881	0	27
SRL_OPN_2PTS010_0863_20140222_090614_20140222_104410.EUM.nc	-0.118	-0.129	0.084	2417	5503	0	3061	0	25
SRL_OPN_2PTS010_0865_20140222_104409_20140222_122212.EUM.nc	-0.161	-0.159	0.076	2674	5413	0	2728	0	11
SRL_OPN_2PTS010_0867_20140222_122211_20140222_140129.EUM.nc	-0.132	-0.147	0.078	3394	5452	0	2046	0	12
SRL_OPN_2PTS010_0869_20140222_140128_20140222_155453.EUM.nc	-0.149	-0.159	0.086	3398	6348	0	2930	0	20
SRL_OPN_2PTS010_0872_20140222_155452_20140222_173431.EUM.nc	-0.109	-0.129	0.091	2925	5494	0	2538	0	31
SRL_OPN_2PTS010_0874_20140222_173431_20140222_191408.EUM.nc	-0.128	-0.162	0.108	3694	5595	0	1899	0	2
SRL_OPN_2PTS010_0876_20140222_191409_20140222_205310.EUM.nc	-0.098	-0.137	0.098	3961	5580	0	1601	0	18
SRL_OPN_2PTS010_0878_20140222_205309_20140222_223137.EUM.nc	-0.110	-0.121	0.077	2984	5378	0	2354	0	40
SRL_OPN_2PTS010_0880_20140222_223137_20140223_000922.EUM.nc	-0.122	-0.129	0.071	3103	5461	0	2353	0	5
SRL_OPN_2PTS010_0881_20140223_000921_20140223_014723.EUM.nc	-0.160	-0.157	0.078	3186	5563	0	2354	0	23
SRL_OPN_2PTS010_0883_20140223_014722_20140223_032615.EUM.nc	-0.150	-0.154	0.074	3165	5479	0	2296	0	18
SRL_OPN_2PTS010_0885_20140223_032614_20140223_050656.EUM.nc	-0.133	-0.144	0.093	3184	5520	0	2334	0	2
SRL_OPN_2PTS010_0887_20140223_050655_20140223_065658.EUM.nc	-0.102	-0.136	0.093	3981	6203	0	2206	0	16
SRL_OPN_2PTS010_0890_20140223_065658_20140223_083527.EUM.nc	-0.136	-0.157	0.099	4249	5608	0	1349	0	10
SRL_OPN_2PTS010_0892_20140223_083526_20140223_101327.EUM.nc	-0.100	-0.136	0.100	2882	5515	0	2626	0	7
SRL_OPN_2PTS010_0893_20140223_101327_20140223_115119.EUM.nc	-0.153	-0.155	0.085	2556	5405	0	2844	0	5
SRL_OPN_2PTS010_0895_20140223_115118_20140223_133010.EUM.nc	-0.149	-0.164	0.078	3060	5325	0	2264	0	1
SRL_OPN_2PTS010_0897_20140223_133009_20140223_152335.EUM.nc	-0.163	-0.160	0.090	3653	6335	0	2678	0	4
SRL_OPN_2PTS010_0900_20140223_152334_20140223_170313.EUM.nc	-0.097	-0.141	0.099	2994	5510	0	2515	0	1
SRL_OPN_2PTS010_0902_20140223_170313_20140223_184255.EUM.nc	-0.129	-0.152	0.101	3475	5588	0	2110	1	2
SRL_OPN_2PTS010_0904_20140223_184254_20140223_202207.EUM.nc	-0.133	-0.156	0.099	3650	5500	0	1848	0	2
SRL_OPN_2PTS010_0906_20140223_202206_20140223_220047.EUM.nc	-0.115	-0.142	0.095	3130	5352	0	2213	0	9
SRL_OPN_2PTS010_0908_20140223_220047_20140223_233840.EUM.nc	-0.097	-0.106	0.057	2583	5419	0	2688	0	148
SRL_OPN_2PTS010_0909_20140223_233839_20140224_011632.EUM.nc	-0.158	-0.165	0.086	3105	5491	0	2380	0	6
SRL_OPN_2PTS010_0911_20140224_011631_20140224_025459.EUM.nc	-0.156	-0.164	0.083	3089	5497	0	2402	0	6
SRL_OPN_2PTS010_0913_20140224_025500_20140224_043505.EUM.nc	-0.124	-0.139	0.087	3128	5485	0	2354	0	3
SRL_OPN_2PTS010_0915_20140224_043505_20140224_061706.EUM.nc	-0.109	-0.147	0.107	4001	5742	0	1729	0	12
SRL_OPN_2PTS010_0917_20140224_061705_20140224_080433.EUM.nc	-0.113	-0.138	0.092	4123	6086	0	1950	0	13
SRL_OPN_2PTS010_0920_20140224_080432_20140224_094242.EUM.nc	-0.143	-0.164	0.102	3069	5498	0	2425	0	4
SRL_OPN_2PTS010_0921_20140224_094242_20140224_112028.EUM.nc	-0.152	-0.149	0.073	2281	5241	0	2946	0	14
SRL_OPN_2PTS010_0923_20140224_112028_20140224_125857.EUM.nc	-0.166	-0.175	0.081	2796	5289	0	2493	0	0
SRL_OPN_2PTS010_0925_20140224_125857_20140224_145212.EUM.nc	-0.137	-0.150	0.083	3582	6272	0	2690	0	0
SRL_OPN_2PTS010_0928_20140224_145213_20140224_163152.EUM.nc	-0.121	-0.141	0.076	3346	5647	0	2294	0	7
SRL_OPN_2PTS010_0930_20140224_163151_20140224_181137.EUM.nc	-0.098	-0.138	0.107	3317	5580	0	2258	0	5
SRL_OPN_2PTS010_0932_20140224_181136_20140224_195057.EUM.nc	-0.128	-0.164	0.113	3330	5519	0	2183	0	6
SRL_OPN_2PTS010_0934_20140224_195057_20140224_212952.EUM.nc	-0.117	-0.150	0.099	3665	5438	0	1766	0	7
SRL_OPN_2PTS010_0937_20140224_230756_20140225_004546.EUM.nc	-0.163	-0.168	0.088	3242	5462	0	2218	0	2

– Continued on next page

Table 8: Radiometer Wet Troposphere Path Delay Statistics.

– Continued from previous page

File	Median	Mean	Std. Dev.	No. Obs.	Total Obs.	Default Lat/Lon	Flag (total)	Default (total)	3-Sigma Edited
SRL_OPN_2PTS010_0939_20140225_004545_20140225_022355.EUM.nc	-0.149	-0.164	0.085	3039	5545	0	2486	0	20
SRL_OPN_2PTS010_0941_20140225_022354_20140225_040328.EUM.nc	-0.132	-0.140	0.081	3078	5472	0	2394	0	0
SRL_OPN_2PTS010_0943_20140225_040327_20140225_054447.EUM.nc	-0.100	-0.147	0.107	3566	5654	0	2086	0	2
SRL_OPN_2PTS010_0945_20140225_054446_20140225_073335.EUM.nc	-0.102	-0.134	0.086	4244	6158	0	1892	0	22
SRL_OPN_2PTS010_0948_20140225_073335_20140225_091148.EUM.nc	-0.141	-0.163	0.110	3507	5544	0	2036	0	1
SRL_OPN_2PTS010_0949_20140225_091148_20140225_104943.EUM.nc	-0.100	-0.129	0.085	2373	5527	0	3147	0	7
SRL_OPN_2PTS010_0951_20140225_104943_20140225_122757.EUM.nc	-0.155	-0.165	0.077	2629	5355	0	2719	0	7
SRL_OPN_2PTS010_0953_20140225_122756_20140225_140709.EUM.nc	-0.149	-0.158	0.083	3261	5474	0	2208	0	5
SRL_OPN_2PTS010_0955_20140225_140709_20140225_160033.EUM.nc	-0.132	-0.148	0.075	3427	6357	0	2924	0	6
SRL_OPN_2PTS010_0958_20140225_160033_20140225_174012.EUM.nc	-0.092	-0.131	0.097	3083	5579	0	2492	0	4
SRL_OPN_2PTS010_0960_20140225_174013_20140225_191947.EUM.nc	-0.137	-0.151	0.104	3640	5573	0	1930	0	3
SRL_OPN_2PTS010_0962_20140225_191947_20140225_205846.EUM.nc	-0.114	-0.139	0.091	3948	5564	0	1610	0	6
SRL_OPN_2PTS010_0964_20140225_205845_20140225_223712.EUM.nc	-0.112	-0.131	0.078	2880	5370	0	2475	0	15
SRL_OPN_2PTS010_0965_20140225_223711_20140226_001456.EUM.nc	-0.126	-0.134	0.069	3133	5442	0	2303	0	6
SRL_OPN_2PTS010_0967_20140226_001456_20140226_015258.EUM.nc	-0.153	-0.159	0.080	3245	5526	0	2278	0	3
SRL_OPN_2PTS010_0969_20140226_015258_20140226_033155.EUM.nc	-0.142	-0.150	0.079	3214	5463	0	2241	0	8
SRL_OPN_2PTS010_0971_20140226_033154_20140226_051243.EUM.nc	-0.092	-0.122	0.080	3203	5539	0	2334	0	2
SRL_OPN_2PTS010_0973_20140226_051242_20140226_070236.EUM.nc	-0.126	-0.156	0.094	3939	6201	0	2245	0	17
SRL_OPN_2PTS010_0976_20140226_070236_20140226_084102.EUM.nc	-0.142	-0.154	0.100	4162	5605	0	1440	0	3
SRL_OPN_2PTS010_0978_20140226_084101_20140226_101900.EUM.nc	-0.111	-0.136	0.095	2724	5511	0	2776	0	11
SRL_OPN_2PTS010_0979_20140226_101900_20140226_115653.EUM.nc	-0.164	-0.171	0.083	2580	5427	0	2841	0	6
SRL_OPN_2PTS010_0981_20140226_115652_20140226_133549.EUM.nc	-0.152	-0.161	0.084	3065	5360	0	2295	0	0
SRL_OPN_2PTS010_0983_20140226_133548_20140226_152914.EUM.nc	-0.158	-0.164	0.087	3680	6355	0	2674	0	1
SRL_OPN_2PTS010_0986_20140226_152913_20140226_170854.EUM.nc	-0.084	-0.128	0.086	3014	5478	0	2464	0	0
SRL_OPN_2PTS010_0988_20140226_170853_20140226_184834.EUM.nc	-0.116	-0.157	0.109	3583	5597	0	2007	0	7
SRL_OPN_2PTS010_0990_20140226_184833_20140226_202744.EUM.nc	-0.136	-0.154	0.101	3671	5537	0	1862	0	4
SRL_OPN_2PTS010_0992_20140226_202743_20140226_220624.EUM.nc	-0.108	-0.139	0.089	3187	5365	0	2166	0	12
SRL_OPN_2PTS010_0994_20140226_220623_20140226_234415.EUM.nc	-0.110	-0.125	0.070	2876	5474	0	2567	0	31
SRL_OPN_2PTS010_0995_20140226_234414_20140227_012208.EUM.nc	-0.156	-0.168	0.092	3089	5500	0	2408	0	3
SRL_OPN_2PTS010_0997_20140227_012207_20140227_030040.EUM.nc	-0.169	-0.159	0.090	3089	5551	0	2458	0	4
SRL_OPN_2PTS010_0999_20140227_030039_20140227_044051.EUM.nc	-0.105	-0.127	0.072	3113	5617	0	2499	1	4

25 Model Wet Troposphere Path Delay Table

Table 9: Model Wet Troposphere Path Delay Statistics.

File	Median	Mean	Std. Dev.	No. Obs.	Total Obs.	Default Lat/Lon	Flag (total)	Default (total)	3-Sigma Edited
SRL_OPN_2PTS009_1001_20140123_044045_20140123_062302.EUM.nc	-0.099	-0.140	0.091	4042	5762	0	1720	0	0
SRL_OPN_2PTS010_0001_20140123_062301_20140123_081009.EUM.nc	-0.140	-0.156	0.097	4192	6077	0	1885	0	0
SRL_OPN_2PTS010_0004_20140123_081008_20140123_094816.EUM.nc	-0.145	-0.172	0.114	2957	5484	0	2527	0	0
SRL_OPN_2PTS010_0005_20140123_094815_20140123_112609.EUM.nc	-0.106	-0.148	0.098	2176	5238	0	3062	0	0
SRL_OPN_2PTS010_0007_20140123_112608_20140123_130432.EUM.nc	-0.136	-0.149	0.078	2776	5276	0	2500	0	0
SRL_OPN_2PTS010_0009_20140123_130431_20140123_145749.EUM.nc	-0.178	-0.178	0.082	3580	6346	0	2766	0	0
SRL_OPN_2PTS010_0012_20140123_145748_20140123_163735.EUM.nc	-0.118	-0.148	0.091	3330	5619	0	2289	0	0
SRL_OPN_2PTS010_0014_20140123_163734_20140123_181718.EUM.nc	-0.126	-0.142	0.099	3188	5490	0	2302	0	0
SRL_OPN_2PTS010_0016_20140123_181717_20140123_195635.EUM.nc	-0.147	-0.174	0.110	3212	5493	0	2281	0	0
SRL_OPN_2PTS010_0018_20140123_195634_20140123_213527.EUM.nc	-0.122	-0.152	0.100	3679	5404	0	1725	0	0
SRL_OPN_2PTS010_0020_20140123_213526_20140123_231336.EUM.nc	-0.107	-0.138	0.087	2267	5320	0	3053	0	0
SRL_OPN_2PTS010_0021_20140123_231336_20140124_005117.EUM.nc	-0.132	-0.146	0.081	3235	5479	0	2244	0	0
SRL_OPN_2PTS010_0023_20140124_005116_20140124_022937.EUM.nc	-0.170	-0.169	0.082	2979	5515	0	2536	0	0
SRL_OPN_2PTS010_0025_20140124_022936_20140124_040906.EUM.nc	-0.137	-0.154	0.088	2917	5491	0	2574	0	0
SRL_OPN_2PTS010_0027_20140124_040905_20140124_055039.EUM.nc	-0.137	-0.163	0.091	3802	5692	0	1890	0	0
SRL_OPN_2PTS010_0029_20140124_055039_20140124_073914.EUM.nc	-0.123	-0.154	0.096	4257	6152	0	1895	0	0
SRL_OPN_2PTS010_0032_20140124_073913_20140124_091732.EUM.nc	-0.144	-0.160	0.108	3369	5501	0	2132	0	0
SRL_OPN_2PTS010_0033_20140124_091731_20140124_105516.EUM.nc	-0.104	-0.149	0.107	2269	5446	0	3177	0	0
SRL_OPN_2PTS010_0035_20140124_105515_20140124_123330.EUM.nc	-0.137	-0.143	0.077	2547	5306	0	2759	0	0
SRL_OPN_2PTS010_0037_20140124_123329_20140124_141256.EUM.nc	-0.145	-0.159	0.079	3271	5500	0	2229	0	0
SRL_OPN_2PTS010_0039_20140124_141255_20140124_160617.EUM.nc	-0.148	-0.160	0.088	3406	6400	0	2994	0	0
SRL_OPN_2PTS010_0042_20140124_160616_20140124_174554.EUM.nc	-0.093	-0.129	0.092	3051	5580	0	2529	0	0
SRL_OPN_2PTS010_0044_20140124_174553_20140124_192527.EUM.nc	-0.119	-0.161	0.115	3468	5586	0	2118	0	0
SRL_OPN_2PTS010_0046_20140124_192527_20140124_210431.EUM.nc	-0.102	-0.149	0.099	3829	5524	0	1695	0	0
SRL_OPN_2PTS010_0048_20140124_210430_20140124_224244.EUM.nc	-0.115	-0.139	0.093	2753	5332	0	2579	0	0
SRL_OPN_2PTS010_0049_20140124_224243_20140125_002035.EUM.nc	-0.107	-0.117	0.066	3013	5449	0	2348	0	88
SRL_OPN_2PTS010_0051_20140125_002034_20140125_015838.EUM.nc	-0.165	-0.167	0.086	3087	5543	0	2456	0	0
SRL_OPN_2PTS010_0053_20140125_015837_20140125_033739.EUM.nc	-0.152	-0.154	0.081	3131	5489	0	2358	0	0
SRL_OPN_2PTS010_0055_20140125_033738_20140125_051832.EUM.nc	-0.093	-0.125	0.078	3217	5558	0	2341	0	0
SRL_OPN_2PTS010_0057_20140125_051831_20140125_070812.EUM.nc	-0.113	-0.145	0.095	3982	6190	0	2208	0	0
SRL_OPN_2PTS010_0060_20140125_070812_20140125_084644.EUM.nc	-0.151	-0.167	0.110	3980	5594	0	1614	0	0
SRL_OPN_2PTS010_0062_20140125_084643_20140125_102431.EUM.nc	-0.092	-0.130	0.093	2627	5462	0	2835	0	0
SRL_OPN_2PTS010_0063_20140125_102430_20140125_120234.EUM.nc	-0.134	-0.149	0.085	2582	5363	0	2781	0	0
SRL_OPN_2PTS010_0065_20140125_120233_20140125_134132.EUM.nc	-0.150	-0.154	0.070	3133	5431	0	2298	0	0
SRL_OPN_2PTS010_0067_20140125_134131_20140125_153456.EUM.nc	-0.165	-0.171	0.087	3643	6359	0	2716	0	0
SRL_OPN_2PTS010_0070_20140125_153456_20140125_171435.EUM.nc	-0.110	-0.126	0.079	2904	5487	0	2583	0	0

– Continued on next page

Table 9: Model Wet Troposphere Path Delay Statistics.

– Continued from previous page

File	Median	Mean	Std. Dev.	No. Obs.	Total Obs.	Default Lat/Lon	Flag (total)	Default (total)	3-Sigma Edited
SRL_OPN_2PTS010_0072_20140125_171435_20140125_185413.EUM.nc	-0.127	-0.167	0.110	3364	5594	0	2230	0	0
SRL_OPN_2PTS010_0074_20140125_185412_20140125_203320.EUM.nc	-0.110	-0.165	0.113	3783	5499	0	1716	0	0
SRL_OPN_2PTS010_0076_20140125_203319_20140125_221156.EUM.nc	-0.099	-0.133	0.090	3085	5384	0	2299	0	0
SRL_OPN_2PTS010_0078_20140125_221155_20140125_234953.EUM.nc	-0.103	-0.127	0.076	2912	5446	0	2534	0	0
SRL_OPN_2PTS010_0079_20140125_234952_20140126_012737.EUM.nc	-0.143	-0.152	0.084	3036	5490	0	2454	0	0
SRL_OPN_2PTS010_0081_20140126_012736_20140126_030620.EUM.nc	-0.168	-0.171	0.090	3154	5532	0	2378	0	0
SRL_OPN_2PTS010_0083_20140126_030620_20140126_044637.EUM.nc	-0.102	-0.127	0.073	3182	5500	0	2318	0	0
SRL_OPN_2PTS010_0085_20140126_044637_20140126_062854.EUM.nc	-0.137	-0.158	0.094	4038	5778	0	1740	0	0
SRL_OPN_2PTS010_0087_20140126_062853_20140126_081544.EUM.nc	-0.121	-0.156	0.109	4209	6066	0	1857	0	0
SRL_OPN_2PTS010_0090_20140126_081543_20140126_095348.EUM.nc	-0.124	-0.160	0.104	2887	5478	0	2591	0	0
SRL_OPN_2PTS010_0091_20140126_095348_20140126_113143.EUM.nc	-0.133	-0.144	0.082	2287	5302	0	3015	0	0
SRL_OPN_2PTS010_0093_20140126_113141_20140126_131018.EUM.nc	-0.146	-0.160	0.072	2843	5360	0	2517	0	0
SRL_OPN_2PTS010_0095_20140126_131018_20140126_150335.EUM.nc	-0.179	-0.179	0.086	3606	6350	0	2744	0	0
SRL_OPN_2PTS010_0098_20140126_150334_20140126_164314.EUM.nc	-0.130	-0.149	0.091	3132	5587	0	2455	0	0
SRL_OPN_2PTS010_0100_20140126_164313_20140126_182256.EUM.nc	-0.098	-0.140	0.099	3387	5517	0	2130	0	0
SRL_OPN_2PTS010_0102_20140126_182256_20140126_200212.EUM.nc	-0.128	-0.177	0.119	3261	5472	0	2211	0	0
SRL_OPN_2PTS010_0104_20140126_200211_20140126_214102.EUM.nc	-0.114	-0.141	0.092	3550	5405	0	1855	0	0
SRL_OPN_2PTS010_0106_20140126_214101_20140126_231908.EUM.nc	-0.137	-0.145	0.087	2428	5333	0	2905	0	0
SRL_OPN_2PTS010_0107_20140126_231909_20140127_005649.EUM.nc	-0.138	-0.144	0.081	3007	5485	0	2478	0	0
SRL_OPN_2PTS010_0109_20140127_005648_20140127_023511.EUM.nc	-0.160	-0.177	0.091	3067	5554	0	2487	0	0
SRL_OPN_2PTS010_0111_20140127_023510_20140127_041455.EUM.nc	-0.149	-0.151	0.081	2980	5502	0	2522	0	0
SRL_OPN_2PTS010_0113_20140127_041455_20140127_055627.EUM.nc	-0.113	-0.149	0.093	3866	5696	0	1830	0	0
SRL_OPN_2PTS010_0115_20140127_055626_20140127_074448.EUM.nc	-0.124	-0.153	0.098	4243	6134	0	1891	0	0
SRL_OPN_2PTS010_0118_20140127_074447_20140127_092304.EUM.nc	-0.134	-0.167	0.111	3308	5498	0	2190	0	0
SRL_OPN_2PTS010_0119_20140127_092303_20140127_110055.EUM.nc	-0.114	-0.143	0.096	2144	5380	0	3236	0	0
SRL_OPN_2PTS010_0121_20140127_110054_20140127_123904.EUM.nc	-0.126	-0.147	0.079	2580	5330	0	2750	0	0
SRL_OPN_2PTS010_0123_20140127_123903_20140127_141837.EUM.nc	-0.176	-0.177	0.074	3349	5497	0	2148	0	0
SRL_OPN_2PTS010_0125_20140127_141837_20140127_161155.EUM.nc	-0.141	-0.166	0.089	3454	6365	0	2911	0	0
SRL_OPN_2PTS010_0128_20140127_161154_20140127_175138.EUM.nc	-0.086	-0.123	0.083	2941	4454	0	1513	0	0
SRL_OPN_2PTS010_0130_20140127_175137_20140127_193109.EUM.nc	-0.106	-0.160	0.121	3439	5403	0	1964	0	0
SRL_OPN_2PTS010_0132_20140127_193108_20140127_211002.EUM.nc	-0.106	-0.132	0.090	3733	5326	0	1593	0	0
SRL_OPN_2PTS010_0134_20140127_211002_20140127_224822.EUM.nc	-0.086	-0.122	0.082	2611	5277	0	2666	0	0
SRL_OPN_2PTS010_0135_20140127_224821_20140128_002611.EUM.nc	-0.121	-0.142	0.074	3144	5395	0	2251	0	0
SRL_OPN_2PTS010_0137_20140128_002610_20140128_020408.EUM.nc	-0.150	-0.164	0.083	3096	5534	0	2438	0	0
SRL_OPN_2PTS010_0139_20140128_020407_20140128_034323.EUM.nc	-0.172	-0.164	0.092	3129	5529	0	2400	0	0
SRL_OPN_2PTS010_0141_20140128_034322_20140128_052422.EUM.nc	-0.097	-0.126	0.080	3159	5558	0	2399	0	0
SRL_OPN_2PTS010_0143_20140128_052421_20140128_071353.EUM.nc	-0.099	-0.141	0.096	3991	6179	0	2188	0	0
SRL_OPN_2PTS010_0146_20140128_071352_20140128_085213.EUM.nc	-0.145	-0.171	0.117	3960	5584	0	1624	0	0
SRL_OPN_2PTS010_0147_20140128_085213_20140128_103008.EUM.nc	-0.114	-0.151	0.098	2409	5487	0	3078	0	0

– Continued on next page

Table 9: Model Wet Troposphere Path Delay Statistics.

– Continued from previous page

File	Median	Mean	Std. Dev.	No. Obs.	Total Obs.	Default Lat/Lon	Flag (total)	Default (total)	3-Sigma Edited
SRL_OPN_2PTS010_0149_20140128_103007_20140128_120812.EUM.nc	-0.143	-0.154	0.076	2613	5417	0	2804	0	0
SRL_OPN_2PTS010_0151_20140128_120811_20140128_134707.EUM.nc	-0.160	-0.168	0.084	3076	5408	0	2332	0	0
SRL_OPN_2PTS010_0153_20140128_134706_20140128_154031.EUM.nc	-0.152	-0.162	0.089	3635	6382	0	2747	0	0
SRL_OPN_2PTS010_0156_20140128_154030_20140128_172017.EUM.nc	-0.107	-0.135	0.086	2907	5539	0	2632	0	0
SRL_OPN_2PTS010_0158_20140128_172016_20140128_185954.EUM.nc	-0.112	-0.165	0.117	3369	5589	0	2220	0	0
SRL_OPN_2PTS010_0160_20140128_185953_20140128_203900.EUM.nc	-0.121	-0.158	0.113	3911	5524	0	1613	0	0
SRL_OPN_2PTS010_0162_20140128_203859_20140128_221734.EUM.nc	-0.104	-0.141	0.098	3132	5378	0	2246	0	0
SRL_OPN_2PTS010_0164_20140128_221733_20140128_235529.EUM.nc	-0.127	-0.141	0.083	2994	5444	0	2450	0	0
SRL_OPN_2PTS010_0165_20140128_235528_20140129_013315.EUM.nc	-0.151	-0.160	0.077	3015	5505	0	2490	0	0
SRL_OPN_2PTS010_0167_20140129_013314_20140129_031203.EUM.nc	-0.149	-0.164	0.092	3115	5542	0	2427	0	0
SRL_OPN_2PTS010_0169_20140129_031202_20140129_045217.EUM.nc	-0.122	-0.133	0.082	3184	5475	0	2291	0	0
SRL_OPN_2PTS010_0171_20140129_045216_20140129_063451.EUM.nc	-0.099	-0.139	0.093	4092	5804	0	1712	0	0
SRL_OPN_2PTS010_0173_20140129_063449_20140129_082123.EUM.nc	-0.123	-0.154	0.109	4219	6066	0	1847	0	0
SRL_OPN_2PTS010_0176_20140129_082122_20140129_095926.EUM.nc	-0.135	-0.153	0.110	2889	5502	0	2613	0	0
SRL_OPN_2PTS010_0177_20140129_095925_20140129_113712.EUM.nc	-0.139	-0.165	0.088	2411	5388	0	2977	0	0
SRL_OPN_2PTS010_0179_20140129_113711_20140129_131552.EUM.nc	-0.148	-0.158	0.083	2925	5335	0	2410	0	0
SRL_OPN_2PTS010_0181_20140129_131551_20140129_150911.EUM.nc	-0.149	-0.156	0.080	3603	6367	0	2764	0	0
SRL_OPN_2PTS010_0184_20140129_150910_20140129_164859.EUM.nc	-0.142	-0.155	0.090	3055	5556	0	2501	0	0
SRL_OPN_2PTS010_0186_20140129_164858_20140129_182840.EUM.nc	-0.105	-0.155	0.110	3406	5518	0	2112	0	0
SRL_OPN_2PTS010_0188_20140129_182839_20140129_200754.EUM.nc	-0.121	-0.151	0.104	3271	5494	0	2223	0	0
SRL_OPN_2PTS010_0190_20140129_200754_20140129_214642.EUM.nc	-0.119	-0.146	0.088	3423	5407	0	1984	0	0
SRL_OPN_2PTS010_0192_20140129_214641_20140129_232445.EUM.nc	-0.133	-0.141	0.091	2498	5301	0	2803	0	0
SRL_OPN_2PTS010_0193_20140129_232444_20140130_010226.EUM.nc	-0.121	-0.151	0.085	2917	5481	0	2564	0	0
SRL_OPN_2PTS010_0195_20140130_010225_20140130_024051.EUM.nc	-0.141	-0.153	0.080	3086	5549	0	2463	0	0
SRL_OPN_2PTS010_0197_20140130_024050_20140130_042034.EUM.nc	-0.157	-0.153	0.077	3056	5502	0	2446	0	0
SRL_OPN_2PTS010_0199_20140130_042033_20140130_060222.EUM.nc	-0.103	-0.151	0.097	3915	5711	0	1796	0	0
SRL_OPN_2PTS010_0201_20140130_060222_20140130_075027.EUM.nc	-0.125	-0.145	0.091	4284	6108	0	1824	0	0
SRL_OPN_2PTS010_0204_20140130_075026_20140130_092840.EUM.nc	-0.113	-0.147	0.106	3250	5482	0	2232	0	0
SRL_OPN_2PTS010_0205_20140130_092839_20140130_110624.EUM.nc	-0.140	-0.153	0.098	2211	5374	0	3163	0	0
SRL_OPN_2PTS010_0207_20140130_110623_20140130_124444.EUM.nc	-0.121	-0.140	0.085	2620	5289	0	2669	0	0
SRL_OPN_2PTS010_0209_20140130_124444_20140130_142421.EUM.nc	-0.139	-0.158	0.081	3418	5486	0	2068	0	0
SRL_OPN_2PTS010_0211_20140130_142421_20140130_161738.EUM.nc	-0.191	-0.180	0.087	3480	6365	0	2885	0	0
SRL_OPN_2PTS010_0214_20140130_161738_20140130_175722.EUM.nc	-0.091	-0.133	0.099	3135	5555	0	2420	0	0
SRL_OPN_2PTS010_0216_20140130_175722_20140130_193644.EUM.nc	-0.113	-0.148	0.099	3433	5568	0	2135	0	0
SRL_OPN_2PTS010_0218_20140130_193643_20140130_211544.EUM.nc	-0.121	-0.152	0.100	3716	5453	0	1737	0	0
SRL_OPN_2PTS010_0220_20140130_211543_20140130_225352.EUM.nc	-0.114	-0.143	0.103	2486	5403	0	2917	0	0
SRL_OPN_2PTS010_0221_20140130_225352_20140131_003141.EUM.nc	-0.116	-0.140	0.089	3278	5448	0	2170	0	0
SRL_OPN_2PTS010_0223_20140131_003140_20140131_020950.EUM.nc	-0.147	-0.165	0.084	2944	5547	0	2603	0	0
SRL_OPN_2PTS010_0225_20140131_020950_20140131_034901.EUM.nc	-0.173	-0.166	0.083	3067	5492	0	2425	0	0

– Continued on next page

Table 9: Model Wet Troposphere Path Delay Statistics.

– Continued from previous page

File	Median	Mean	Std. Dev.	No. Obs.	Total Obs.	Default Lat/Lon	Flag (total)	Default (total)	3-Sigma Edited
SRL_OPN_2PTS010_0227_20140131_034900_20140131_053008.EUM.nc	-0.106	-0.138	0.093	3110	5537	0	2427	0	0
SRL_OPN_2PTS010_0229_20140131_053008_20140131_071927.EUM.nc	-0.119	-0.138	0.084	4137	6173	0	2036	0	0
SRL_OPN_2PTS010_0232_20140131_071926_20140131_085754.EUM.nc	-0.130	-0.159	0.111	3833	5592	0	1759	0	0
SRL_OPN_2PTS010_0233_20140131_085753_20140131_103539.EUM.nc	-0.148	-0.168	0.105	2310	5471	0	3161	0	0
SRL_OPN_2PTS010_0235_20140131_103538_20140131_121345.EUM.nc	-0.119	-0.139	0.073	2618	5407	0	2789	0	0
SRL_OPN_2PTS010_0237_20140131_121345_20140131_135253.EUM.nc	-0.154	-0.167	0.086	3139	5464	0	2325	0	0
SRL_OPN_2PTS010_0239_20140131_135253_20140131_154617.EUM.nc	-0.182	-0.181	0.089	3658	6393	0	2735	0	0
SRL_OPN_2PTS010_0242_20140131_154617_20140131_172556.EUM.nc	-0.112	-0.132	0.091	2942	5507	0	2565	0	0
SRL_OPN_2PTS010_0244_20140131_172555_20140131_190533.EUM.nc	-0.130	-0.155	0.094	3425	5587	0	2162	0	0
SRL_OPN_2PTS010_0246_20140131_190531_20140131_204443.EUM.nc	-0.133	-0.159	0.104	4020	5526	0	1506	0	0
SRL_OPN_2PTS010_0248_20140131_204443_20140131_222306.EUM.nc	-0.123	-0.147	0.102	3039	5342	0	2303	0	0
SRL_OPN_2PTS010_0250_20140131_222305_20140201_000100.EUM.nc	-0.112	-0.129	0.075	3079	5470	0	2391	0	0
SRL_OPN_2PTS010_0251_20140201_000059_20140201_013856.EUM.nc	-0.150	-0.161	0.075	3116	5561	0	2445	0	0
SRL_OPN_2PTS010_0253_20140201_013854_20140201_031739.EUM.nc	-0.183	-0.172	0.088	3119	5513	0	2394	0	0
SRL_OPN_2PTS010_0255_20140201_031738_20140201_045810.EUM.nc	-0.104	-0.136	0.089	3217	5513	0	2296	0	0
SRL_OPN_2PTS010_0257_20140201_045809_20140201_064041.EUM.nc	-0.103	-0.142	0.093	4097	5785	0	1688	0	0
SRL_OPN_2PTS010_0259_20140201_064041_20140201_082656.EUM.nc	-0.137	-0.156	0.096	4263	6035	0	1772	0	0
SRL_OPN_2PTS010_0262_20140201_082655_20140201_100458.EUM.nc	-0.107	-0.150	0.103	2907	5495	0	2588	0	0
SRL_OPN_2PTS010_0263_20140201_100458_20140201_114252.EUM.nc	-0.128	-0.157	0.095	2461	5424	0	2963	0	0
SRL_OPN_2PTS010_0265_20140201_114251_20140201_132128.EUM.nc	-0.150	-0.158	0.081	2959	5321	0	2362	0	0
SRL_OPN_2PTS010_0267_20140201_132127_20140201_151458.EUM.nc	-0.140	-0.161	0.089	3615	6368	0	2753	0	0
SRL_OPN_2PTS010_0270_20140201_151457_20140201_165436.EUM.nc	-0.147	-0.152	0.086	3004	5531	0	2527	0	0
SRL_OPN_2PTS010_0272_20140201_165435_20140201_183417.EUM.nc	-0.125	-0.148	0.101	3437	5531	0	2094	0	0
SRL_OPN_2PTS010_0274_20140201_183416_20140201_201330.EUM.nc	-0.121	-0.159	0.106	3465	5508	0	2043	0	0
SRL_OPN_2PTS010_0276_20140201_201330_20140201_215214.EUM.nc	-0.113	-0.155	0.103	3414	5419	0	2005	0	0
SRL_OPN_2PTS010_0278_20140201_215213_20140201_233017.EUM.nc	-0.081	-0.127	0.096	2429	5298	0	2869	0	0
SRL_OPN_2PTS010_0279_20140201_233016_20140202_010806.EUM.nc	-0.151	-0.174	0.090	2834	5482	0	2648	0	0
SRL_OPN_2PTS010_0281_20140202_010805_20140202_024627.EUM.nc	-0.163	-0.158	0.091	3099	5519	0	2420	0	0
SRL_OPN_2PTS010_0283_20140202_024628_20140202_042623.EUM.nc	-0.129	-0.138	0.081	3154	5516	0	2362	0	0
SRL_OPN_2PTS010_0285_20140202_042622_20140202_060811.EUM.nc	-0.114	-0.156	0.096	3902	5696	0	1794	0	0
SRL_OPN_2PTS010_0287_20140202_060810_20140202_075608.EUM.nc	-0.115	-0.139	0.087	4202	6115	0	1913	0	0
SRL_OPN_2PTS010_0290_20140202_075607_20140202_093411.EUM.nc	-0.118	-0.150	0.101	3157	5470	0	2313	0	0
SRL_OPN_2PTS010_0291_20140202_093411_20140202_111203.EUM.nc	-0.138	-0.168	0.098	2191	5399	0	3208	0	0
SRL_OPN_2PTS010_0293_20140202_111202_20140202_125026.EUM.nc	-0.133	-0.151	0.083	2679	5263	0	2584	0	0
SRL_OPN_2PTS010_0295_20140202_125025_20140202_144337.EUM.nc	-0.153	-0.154	0.083	3469	6252	0	2783	0	0
SRL_OPN_2PTS010_0298_20140202_144337_20140202_162314.EUM.nc	-0.185	-0.169	0.083	3413	5623	0	2210	0	0
SRL_OPN_2PTS010_0300_20140202_162314_20140202_180259.EUM.nc	-0.113	-0.137	0.092	3174	5606	0	2432	0	0
SRL_OPN_2PTS010_0302_20140202_180258_20140202_194228.EUM.nc	-0.138	-0.161	0.100	3402	5549	0	2147	0	0
SRL_OPN_2PTS010_0304_20140202_194227_20140202_212118.EUM.nc	-0.125	-0.161	0.099	3655	5408	0	1753	0	0

– Continued on next page

Table 9: Model Wet Troposphere Path Delay Statistics.

– Continued from previous page

File	Median	Mean	Std. Dev.	No. Obs.	Total Obs.	Default Lat/Lon	Flag (total)	Default (total)	3-Sigma Edited
SRL_OPN_2PTS010_0306_20140202_212118_20140202_225932.EUM.nc	-0.084	-0.132	0.092	2372	5394	0	3022	0	0
SRL_OPN_2PTS010_0307_20140202_225931_20140203_003717.EUM.nc	-0.140	-0.152	0.084	3364	5475	0	2111	0	0
SRL_OPN_2PTS010_0309_20140203_003716_20140203_021529.EUM.nc	-0.163	-0.161	0.087	2953	5551	0	2598	0	0
SRL_OPN_2PTS010_0311_20140203_021528_20140203_035446.EUM.nc	-0.148	-0.162	0.082	2942	5499	0	2557	0	0
SRL_OPN_2PTS010_0313_20140203_035445_20140203_053602.EUM.nc	-0.127	-0.143	0.083	3140	5530	0	2390	0	0
SRL_OPN_2PTS010_0315_20140203_053601_20140203_072510.EUM.nc	-0.109	-0.147	0.099	4240	6199	0	1959	0	0
SRL_OPN_2PTS010_0318_20140203_072509_20140203_090326.EUM.nc	-0.163	-0.161	0.105	3703	5561	0	1858	0	0
SRL_OPN_2PTS010_0319_20140203_090325_20140203_104122.EUM.nc	-0.150	-0.164	0.098	2441	5474	0	3033	0	0
SRL_OPN_2PTS010_0321_20140203_104121_20140203_121923.EUM.nc	-0.137	-0.155	0.087	2625	5416	0	2791	0	0
SRL_OPN_2PTS010_0323_20140203_121923_20140203_135840.EUM.nc	-0.137	-0.149	0.088	3287	5462	0	2175	0	0
SRL_OPN_2PTS010_0325_20140203_135839_20140203_155202.EUM.nc	-0.182	-0.185	0.083	3502	6339	0	2837	0	0
SRL_OPN_2PTS010_0328_20140203_155202_20140203_173142.EUM.nc	-0.104	-0.138	0.094	2960	5446	0	2486	0	0
SRL_OPN_2PTS010_0330_20140203_173141_20140203_191118.EUM.nc	-0.125	-0.155	0.101	3688	5618	0	1930	0	0
SRL_OPN_2PTS010_0332_20140203_191117_20140203_205020.EUM.nc	-0.123	-0.151	0.098	3959	5534	0	1575	0	0
SRL_OPN_2PTS010_0334_20140203_205020_20140203_222851.EUM.nc	-0.125	-0.148	0.097	3077	5386	0	2309	0	0
SRL_OPN_2PTS010_0336_20140203_222849_20140204_000636.EUM.nc	-0.112	-0.108	0.052	2924	5473	0	2354	0	195
SRL_OPN_2PTS010_0337_20140204_000636_20140204_014436.EUM.nc	-0.160	-0.167	0.078	3154	5562	0	2408	0	0
SRL_OPN_2PTS010_0339_20140204_014435_20140204_032326.EUM.nc	-0.177	-0.174	0.089	3098	5464	0	2366	0	0
SRL_OPN_2PTS010_0341_20140204_032325_20140204_050355.EUM.nc	-0.111	-0.132	0.082	3185	5542	0	2357	0	0
SRL_OPN_2PTS010_0343_20140204_050354_20140204_065410.EUM.nc	-0.118	-0.143	0.091	4065	6199	0	2134	0	0
SRL_OPN_2PTS010_0346_20140204_065409_20140204_083241.EUM.nc	-0.132	-0.146	0.095	4308	5622	0	1314	0	0
SRL_OPN_2PTS010_0348_20140204_083241_20140204_101033.EUM.nc	-0.116	-0.146	0.096	2893	5431	0	2538	0	0
SRL_OPN_2PTS010_0349_20140204_101032_20140204_114832.EUM.nc	-0.137	-0.165	0.103	2529	5410	0	2881	0	0
SRL_OPN_2PTS010_0351_20140204_114831_20140204_132713.EUM.nc	-0.133	-0.145	0.081	3021	5298	0	2277	0	0
SRL_OPN_2PTS010_0353_20140204_132714_20140204_152037.EUM.nc	-0.178	-0.181	0.077	3635	6346	0	2711	0	0
SRL_OPN_2PTS010_0356_20140204_152036_20140204_170025.EUM.nc	-0.101	-0.139	0.088	2989	5581	0	2592	0	0
SRL_OPN_2PTS010_0358_20140204_170024_20140204_183958.EUM.nc	-0.114	-0.144	0.090	3434	5581	0	2147	0	0
SRL_OPN_2PTS010_0360_20140204_183959_20140204_201918.EUM.nc	-0.139	-0.154	0.106	3570	5490	0	1920	0	0
SRL_OPN_2PTS010_0362_20140204_201918_20140204_215753.EUM.nc	-0.123	-0.148	0.091	3185	5386	0	2201	0	0
SRL_OPN_2PTS010_0364_20140204_215753_20140204_233555.EUM.nc	-0.081	-0.124	0.089	2620	5348	0	2728	0	0
SRL_OPN_2PTS010_0365_20140204_233554_20140205_011338.EUM.nc	-0.160	-0.177	0.089	2908	5472	0	2564	0	0
SRL_OPN_2PTS010_0367_20140205_011338_20140205_025213.EUM.nc	-0.177	-0.183	0.083	3093	5508	0	2415	0	0
SRL_OPN_2PTS010_0369_20140205_025212_20140205_043207.EUM.nc	-0.115	-0.139	0.086	3161	5481	0	2320	0	0
SRL_OPN_2PTS010_0371_20140205_043206_20140205_061413.EUM.nc	-0.114	-0.140	0.091	3919	5727	0	1808	0	0
SRL_OPN_2PTS010_0373_20140205_061412_20140205_080148.EUM.nc	-0.115	-0.146	0.101	4173	6093	0	1920	0	0
SRL_OPN_2PTS010_0376_20140205_080147_20140205_093949.EUM.nc	-0.123	-0.158	0.108	3065	5484	0	2419	0	0
SRL_OPN_2PTS010_0377_20140205_093948_20140205_111743.EUM.nc	-0.165	-0.167	0.094	2259	5289	0	3030	0	0
SRL_OPN_2PTS010_0379_20140205_111742_20140205_125603.EUM.nc	-0.141	-0.137	0.057	2633	5239	0	2483	0	123
SRL_OPN_2PTS010_0381_20140205_125602_20140205_144917.EUM.nc	-0.168	-0.177	0.085	3529	6252	0	2723	0	0

– Continued on next page

Table 9: Model Wet Troposphere Path Delay Statistics.

– Continued from previous page

File	Median	Mean	Std. Dev.	No. Obs.	Total Obs.	Default Lat/Lon	Flag (total)	Default (total)	3-Sigma Edited
SRL_OPN_2PTS010_0384_20140205_144916_20140205_162904.EUM.nc	-0.148	-0.165	0.093	3456	5647	0	2191	0	0
SRL_OPN_2PTS010_0386_20140205_162903_20140205_180842.EUM.nc	-0.111	-0.129	0.082	3263	5591	0	2328	0	0
SRL_OPN_2PTS010_0388_20140205_180841_20140205_194811.EUM.nc	-0.148	-0.166	0.116	3405	5555	0	2150	0	0
SRL_OPN_2PTS010_0390_20140205_194810_20140205_212700.EUM.nc	-0.140	-0.162	0.094	3675	5386	0	1711	0	0
SRL_OPN_2PTS010_0392_20140205_212659_20140205_230512.EUM.nc	-0.081	-0.129	0.099	2285	5354	0	3069	0	0
SRL_OPN_2PTS010_0393_20140205_230511_20140206_004255.EUM.nc	-0.137	-0.151	0.079	3228	5456	0	2228	0	0
SRL_OPN_2PTS010_0395_20140206_004253_20140206_022110.EUM.nc	-0.163	-0.167	0.077	2975	5565	0	2590	0	0
SRL_OPN_2PTS010_0397_20140206_022109_20140206_040033.EUM.nc	-0.139	-0.149	0.077	3042	5510	0	2468	0	0
SRL_OPN_2PTS010_0399_20140206_040033_20140206_054155.EUM.nc	-0.110	-0.145	0.094	3445	5509	0	2064	0	0
SRL_OPN_2PTS010_0401_20140206_054155_20140206_073051.EUM.nc	-0.104	-0.143	0.095	4279	6156	0	1877	0	0
SRL_OPN_2PTS010_0404_20140206_073050_20140206_090905.EUM.nc	-0.146	-0.160	0.100	3585	5542	0	1957	0	0
SRL_OPN_2PTS010_0405_20140206_090904_20140206_104659.EUM.nc	-0.116	-0.151	0.104	2398	5497	0	3099	0	0
SRL_OPN_2PTS010_0407_20140206_104658_20140206_122502.EUM.nc	-0.159	-0.179	0.088	2674	5386	0	2712	0	0
SRL_OPN_2PTS010_0409_20140206_122501_20140206_140421.EUM.nc	-0.180	-0.173	0.088	2897	5442	0	2545	0	0
SRL_OPN_2PTS010_0411_20140206_140421_20140206_155747.EUM.nc	-0.157	-0.151	0.073	3377	6364	0	2987	0	0
SRL_OPN_2PTS010_0414_20140206_155746_20140206_173726.EUM.nc	-0.083	-0.132	0.092	3039	5502	0	2463	0	0
SRL_OPN_2PTS010_0416_20140206_173724_20140206_191652.EUM.nc	-0.122	-0.152	0.107	3618	5553	0	1935	0	0
SRL_OPN_2PTS010_0418_20140206_191651_20140206_205601.EUM.nc	-0.095	-0.144	0.103	3979	5580	0	1601	0	0
SRL_OPN_2PTS010_0420_20140206_205602_20140206_223420.EUM.nc	-0.117	-0.140	0.095	2919	5392	0	2473	0	0
SRL_OPN_2PTS010_0421_20140206_223419_20140207_001212.EUM.nc	-0.119	-0.137	0.084	3154	5478	0	2324	0	0
SRL_OPN_2PTS010_0423_20140207_001213_20140207_015007.EUM.nc	-0.163	-0.171	0.078	3191	5542	0	2351	0	0
SRL_OPN_2PTS010_0425_20140207_015007_20140207_032909.EUM.nc	-0.161	-0.151	0.090	3224	5469	0	2245	0	0
SRL_OPN_2PTS010_0427_20140207_032908_20140207_050945.EUM.nc	-0.116	-0.135	0.087	3164	5538	0	2374	0	0
SRL_OPN_2PTS010_0429_20140207_050944_20140207_065942.EUM.nc	-0.114	-0.143	0.091	3974	6201	0	2227	0	0
SRL_OPN_2PTS010_0432_20140207_065942_20140207_083819.EUM.nc	-0.140	-0.156	0.106	4277	5626	0	1349	0	0
SRL_OPN_2PTS010_0434_20140207_083818_20140207_101610.EUM.nc	-0.124	-0.145	0.102	2876	5492	0	2616	0	0
SRL_OPN_2PTS010_0435_20140207_101609_20140207_115411.EUM.nc	-0.169	-0.170	0.085	2611	5407	0	2796	0	0
SRL_OPN_2PTS010_0437_20140207_115411_20140207_133254.EUM.nc	-0.138	-0.151	0.087	3013	5293	0	2280	0	0
SRL_OPN_2PTS010_0439_20140207_133255_20140207_152619.EUM.nc	-0.158	-0.167	0.093	3649	6329	0	2680	0	0
SRL_OPN_2PTS010_0442_20140207_152618_20140207_170607.EUM.nc	-0.097	-0.142	0.099	2959	5501	0	2542	0	0
SRL_OPN_2PTS010_0444_20140207_170606_20140207_184540.EUM.nc	-0.151	-0.155	0.095	3456	5586	0	2130	0	0
SRL_OPN_2PTS010_0446_20140207_184540_20140207_202459.EUM.nc	-0.126	-0.159	0.106	3685	5504	0	1819	0	0
SRL_OPN_2PTS010_0448_20140207_202458_20140207_220332.EUM.nc	-0.112	-0.146	0.101	3161	5381	0	2220	0	0
SRL_OPN_2PTS010_0450_20140207_220332_20140207_234132.EUM.nc	-0.102	-0.129	0.086	2705	5452	0	2747	0	0
SRL_OPN_2PTS010_0451_20140207_234131_20140208_011916.EUM.nc	-0.154	-0.158	0.078	3092	5495	0	2403	0	0
SRL_OPN_2PTS010_0453_20140208_011915_20140208_025756.EUM.nc	-0.176	-0.171	0.109	3147	5527	0	2380	0	0
SRL_OPN_2PTS010_0455_20140208_025755_20140208_043755.EUM.nc	-0.119	-0.139	0.083	3095	5474	0	2379	0	0
SRL_OPN_2PTS010_0457_20140208_043754_20140208_062009.EUM.nc	-0.116	-0.148	0.091	4021	5758	0	1737	0	0
SRL_OPN_2PTS010_0459_20140208_062008_20140208_080727.EUM.nc	-0.138	-0.156	0.099	4160	6079	0	1919	0	0

– Continued on next page

Table 9: Model Wet Troposphere Path Delay Statistics.

– Continued from previous page

File	Median	Mean	Std. Dev.	No. Obs.	Total Obs.	Default Lat/Lon	Flag (total)	Default (total)	3-Sigma Edited
SRL_OPN_2PTS010_0462_20140208_080726_20140208_094527.EUM.nc	-0.145	-0.160	0.098	3049	5467	0	2418	0	0
SRL_OPN_2PTS010_0463_20140208_094526_20140208_112320.EUM.nc	-0.143	-0.169	0.105	2104	5227	0	3123	0	0
SRL_OPN_2PTS010_0465_20140208_112320_20140208_130144.EUM.nc	-0.143	-0.160	0.090	2799	5306	0	2507	0	0
SRL_OPN_2PTS010_0467_20140208_130143_20140208_145500.EUM.nc	-0.154	-0.164	0.088	3600	6318	0	2718	0	0
SRL_OPN_2PTS010_0470_20140208_145500_20140208_163448.EUM.nc	-0.109	-0.146	0.097	3356	5612	0	2256	0	0
SRL_OPN_2PTS010_0472_20140208_163447_20140208_181425.EUM.nc	-0.119	-0.150	0.097	3270	5596	0	2326	0	0
SRL_OPN_2PTS010_0474_20140208_181425_20140208_195352.EUM.nc	-0.150	-0.168	0.096	3330	5557	0	2227	0	0
SRL_OPN_2PTS010_0476_20140208_195351_20140208_213238.EUM.nc	-0.136	-0.158	0.101	3694	5407	0	1713	0	0
SRL_OPN_2PTS010_0478_20140208_213237_20140208_231049.EUM.nc	-0.092	-0.132	0.099	2265	5330	0	3065	0	0
SRL_OPN_2PTS010_0479_20140208_231048_20140209_004831.EUM.nc	-0.136	-0.151	0.083	3242	5441	0	2199	0	0
SRL_OPN_2PTS010_0481_20140209_004830_20140209_022649.EUM.nc	-0.163	-0.152	0.084	3058	5528	0	2470	0	0
SRL_OPN_2PTS010_0483_20140209_022648_20140209_040617.EUM.nc	-0.128	-0.147	0.075	3026	5457	0	2431	0	0
SRL_OPN_2PTS010_0485_20140209_040616_20140209_054748.EUM.nc	-0.111	-0.140	0.085	3752	5648	0	1896	0	0
SRL_OPN_2PTS010_0487_20140209_054747_20140209_073630.EUM.nc	-0.122	-0.145	0.093	4228	6165	0	1937	0	0
SRL_OPN_2PTS010_0490_20140209_073629_20140209_091441.EUM.nc	-0.129	-0.157	0.100	3428	5525	0	2097	0	0
SRL_OPN_2PTS010_0491_20140209_091441_20140209_105236.EUM.nc	-0.122	-0.161	0.113	2364	5462	0	3098	0	0
SRL_OPN_2PTS010_0493_20140209_105235_20140209_123042.EUM.nc	-0.148	-0.159	0.083	2585	5321	0	2736	0	0
SRL_OPN_2PTS010_0495_20140209_123041_20140209_141007.EUM.nc	-0.159	-0.156	0.081	3243	5499	0	2256	0	0
SRL_OPN_2PTS010_0497_20140209_141007_20140209_160328.EUM.nc	-0.132	-0.147	0.087	3429	6381	0	2952	0	0
SRL_OPN_2PTS010_0500_20140209_160328_20140209_174308.EUM.nc	-0.108	-0.138	0.093	3091	5565	0	2474	0	0
SRL_OPN_2PTS010_0502_20140209_174307_20140209_192233.EUM.nc	-0.148	-0.154	0.091	3664	5567	0	1903	0	0
SRL_OPN_2PTS010_0504_20140209_192233_20140209_210141.EUM.nc	-0.124	-0.145	0.097	3962	5546	0	1584	0	0
SRL_OPN_2PTS010_0506_20140209_210140_20140209_223957.EUM.nc	-0.113	-0.145	0.107	2889	5370	0	2481	0	0
SRL_OPN_2PTS010_0507_20140209_223956_20140210_001749.EUM.nc	-0.113	-0.125	0.084	3138	5421	0	2283	0	0
SRL_OPN_2PTS010_0509_20140210_001749_20140210_015545.EUM.nc	-0.157	-0.155	0.088	3188	5505	0	2317	0	0
SRL_OPN_2PTS010_0511_20140210_015544_20140210_033452.EUM.nc	-0.144	-0.162	0.094	3228	5478	0	2250	0	0
SRL_OPN_2PTS010_0513_20140210_033452_20140210_051534.EUM.nc	-0.102	-0.137	0.089	3213	5519	0	2306	0	0
SRL_OPN_2PTS010_0515_20140210_051534_20140210_070521.EUM.nc	-0.127	-0.150	0.095	3953	6198	0	2245	0	0
SRL_OPN_2PTS010_0518_20140210_070520_20140210_084356.EUM.nc	-0.114	-0.148	0.100	4056	5617	0	1561	0	0
SRL_OPN_2PTS010_0520_20140210_084356_20140210_102145.EUM.nc	-0.119	-0.144	0.093	2680	5485	0	2805	0	0
SRL_OPN_2PTS010_0521_20140210_102144_20140210_115948.EUM.nc	-0.140	-0.167	0.094	2598	5382	0	2784	0	0
SRL_OPN_2PTS010_0523_20140210_115947_20140210_133836.EUM.nc	-0.160	-0.166	0.097	3077	5369	0	2292	0	0
SRL_OPN_2PTS010_0525_20140210_133836_20140210_153202.EUM.nc	-0.150	-0.166	0.088	3659	6347	0	2688	0	0
SRL_OPN_2PTS010_0528_20140210_153201_20140210_171150.EUM.nc	-0.139	-0.149	0.099	2960	5483	0	2523	0	0
SRL_OPN_2PTS010_0530_20140210_171149_20140210_185121.EUM.nc	-0.140	-0.160	0.092	3553	5629	0	2076	0	0
SRL_OPN_2PTS010_0532_20140210_185120_20140210_203038.EUM.nc	-0.133	-0.147	0.093	3757	5515	0	1758	0	0
SRL_OPN_2PTS010_0534_20140210_203037_20140210_220908.EUM.nc	-0.115	-0.146	0.103	3166	5367	0	2201	0	0
SRL_OPN_2PTS010_0536_20140210_220908_20140210_234707.EUM.nc	-0.100	-0.123	0.082	2944	5482	0	2538	0	0
SRL_OPN_2PTS010_0537_20140210_234707_20140211_012453.EUM.nc	-0.144	-0.161	0.093	3019	5513	0	2494	0	0

– Continued on next page

Table 9: Model Wet Troposphere Path Delay Statistics.

– Continued from previous page

File	Median	Mean	Std. Dev.	No. Obs.	Total Obs.	Default Lat/Lon	Flag (total)	Default (total)	3-Sigma Edited
SRL_OPN_2PTS010_0539_20140211_012452_20140211_030335.EUM.nc	-0.157	-0.154	0.083	3118	5557	0	2439	0	0
SRL_OPN_2PTS010_0541_20140211_030334_20140211_044341.EUM.nc	-0.121	-0.150	0.089	3180	5484	0	2304	0	0
SRL_OPN_2PTS010_0543_20140211_044341_20140211_062603.EUM.nc	-0.158	-0.162	0.099	4068	5753	0	1685	0	0
SRL_OPN_2PTS010_0545_20140211_062603_20140211_081303.EUM.nc	-0.104	-0.137	0.095	4180	6088	0	1908	0	0
SRL_OPN_2PTS010_0548_20140211_081302_20140211_095102.EUM.nc	-0.158	-0.153	0.094	2951	5378	0	2427	0	0
SRL_OPN_2PTS010_0549_20140211_095101_20140211_112857.EUM.nc	-0.125	-0.149	0.094	2189	5268	0	3079	0	0
SRL_OPN_2PTS010_0551_20140211_112857_20140211_130723.EUM.nc	-0.164	-0.164	0.076	2853	5353	0	2500	0	0
SRL_OPN_2PTS010_0553_20140211_130723_20140211_150042.EUM.nc	-0.147	-0.163	0.088	3614	6325	0	2711	0	0
SRL_OPN_2PTS010_0556_20140211_150041_20140211_164030.EUM.nc	-0.137	-0.146	0.098	3234	5596	0	2362	0	0
SRL_OPN_2PTS010_0558_20140211_164029_20140211_182005.EUM.nc	-0.124	-0.153	0.097	3342	5602	0	2260	0	0
SRL_OPN_2PTS010_0560_20140211_182004_20140211_195931.EUM.nc	-0.146	-0.154	0.093	3378	5513	0	2135	0	0
SRL_OPN_2PTS010_0562_20140211_195931_20140211_213815.EUM.nc	-0.111	-0.147	0.101	3596	5406	0	1810	0	0
SRL_OPN_2PTS010_0564_20140211_213814_20140211_231623.EUM.nc	-0.122	-0.137	0.095	2425	5291	0	2866	0	0
SRL_OPN_2PTS010_0565_20140211_231622_20140212_005404.EUM.nc	-0.137	-0.148	0.082	3101	5494	0	2393	0	0
SRL_OPN_2PTS010_0567_20140212_005404_20140212_023226.EUM.nc	-0.172	-0.167	0.094	3104	5517	0	2413	0	0
SRL_OPN_2PTS010_0569_20140212_023226_20140212_041159.EUM.nc	-0.130	-0.150	0.087	3027	5508	0	2481	0	0
SRL_OPN_2PTS010_0571_20140212_041158_20140212_055338.EUM.nc	-0.157	-0.158	0.094	3854	5660	0	1806	0	0
SRL_OPN_2PTS010_0573_20140212_055337_20140212_074206.EUM.nc	-0.106	-0.136	0.095	4232	6158	0	1926	0	0
SRL_OPN_2PTS010_0576_20140212_074205_20140212_092015.EUM.nc	-0.153	-0.165	0.091	3361	5523	0	2162	0	0
SRL_OPN_2PTS010_0577_20140212_092014_20140212_105809.EUM.nc	-0.117	-0.149	0.113	2250	5418	0	3168	0	0
SRL_OPN_2PTS010_0579_20140212_105808_20140212_123616.EUM.nc	-0.137	-0.155	0.084	2537	5284	0	2747	0	0
SRL_OPN_2PTS010_0581_20140212_123617_20140212_141547.EUM.nc	-0.172	-0.177	0.093	3330	5487	0	2157	0	0
SRL_OPN_2PTS010_0583_20140212_141548_20140212_160908.EUM.nc	-0.150	-0.153	0.088	3452	6374	0	2922	0	0
SRL_OPN_2PTS010_0586_20140212_160908_20140212_174847.EUM.nc	-0.086	-0.133	0.098	3138	5574	0	2436	0	0
SRL_OPN_2PTS010_0588_20140212_174846_20140212_192819.EUM.nc	-0.151	-0.163	0.100	3580	5597	0	2017	0	0
SRL_OPN_2PTS010_0590_20140212_192818_20140212_210715.EUM.nc	-0.104	-0.133	0.092	3837	5544	0	1707	0	0
SRL_OPN_2PTS010_0592_20140212_210715_20140212_224537.EUM.nc	-0.103	-0.133	0.091	2751	5365	0	2614	0	0
SRL_OPN_2PTS010_0593_20140212_224537_20140213_002320.EUM.nc	-0.130	-0.127	0.076	3111	5454	0	2292	0	51
SRL_OPN_2PTS010_0595_20140213_002319_20140213_020126.EUM.nc	-0.170	-0.170	0.100	3215	5537	0	2322	0	0
SRL_OPN_2PTS010_0597_20140213_020125_20140213_034030.EUM.nc	-0.103	-0.138	0.099	3134	5508	0	2374	0	0
SRL_OPN_2PTS010_0599_20140213_034029_20140213_052127.EUM.nc	-0.107	-0.141	0.091	3187	5550	0	2363	0	0
SRL_OPN_2PTS010_0601_20140213_052127_20140213_071105.EUM.nc	-0.116	-0.146	0.099	3950	6178	0	2228	0	0
SRL_OPN_2PTS010_0604_20140213_071104_20140213_084927.EUM.nc	-0.125	-0.150	0.098	3991	5585	0	1594	0	0
SRL_OPN_2PTS010_0607_20140213_102723_20140213_120519.EUM.nc	-0.146	-0.175	0.103	2615	5368	0	2753	0	0
SRL_OPN_2PTS010_0609_20140213_120519_20140213_134423.EUM.nc	-0.175	-0.176	0.090	3134	5420	0	2286	0	0
SRL_OPN_2PTS010_0611_20140213_134422_20140213_153749.EUM.nc	-0.136	-0.148	0.081	3645	6395	0	2750	0	0
SRL_OPN_2PTS010_0616_20140213_171726_20140213_185707.EUM.nc	-0.145	-0.162	0.093	3576	5614	0	2038	0	0
SRL_OPN_2PTS010_0618_20140213_185706_20140213_203614.EUM.nc	-0.128	-0.144	0.087	3828	5547	0	1719	0	0
SRL_OPN_2PTS010_0620_20140213_203614_20140213_221449.EUM.nc	-0.104	-0.141	0.107	3134	5368	0	2234	0	0

– Continued on next page

Table 9: Model Wet Troposphere Path Delay Statistics.

– Continued from previous page

File	Median	Mean	Std. Dev.	No. Obs.	Total Obs.	Default Lat/Lon	Flag (total)	Default (total)	3-Sigma Edited
SRL_OPN_2PTS010_0622_20140213_221448_20140213_235238.EUM.nc	-0.110	-0.140	0.093	2938	5445	0	2507	0	0
SRL_OPN_2PTS010_0623_20140213_235237_20140214_013033.EUM.nc	-0.145	-0.167	0.091	3098	5524	0	2426	0	0
SRL_OPN_2PTS010_0625_20140214_013032_20140214_030911.EUM.nc	-0.129	-0.141	0.087	3140	5512	0	2372	0	0
SRL_OPN_2PTS010_0627_20140214_030911_20140214_044933.EUM.nc	-0.107	-0.144	0.092	3197	5449	0	2252	0	0
SRL_OPN_2PTS010_0629_20140214_044932_20140214_063154.EUM.nc	-0.144	-0.157	0.100	4073	5738	0	1665	0	0
SRL_OPN_2PTS010_0631_20140214_063153_20140214_081837.EUM.nc	-0.102	-0.148	0.104	4177	6073	0	1896	0	0
SRL_OPN_2PTS010_0634_20140214_081837_20140214_095642.EUM.nc	-0.132	-0.136	0.086	2939	5483	0	2544	0	0
SRL_OPN_2PTS010_0635_20140214_095640_20140214_113429.EUM.nc	-0.121	-0.156	0.092	2371	5339	0	2968	0	0
SRL_OPN_2PTS010_0637_20140214_113428_20140214_131308.EUM.nc	-0.145	-0.150	0.074	2903	5362	0	2459	0	0
SRL_OPN_2PTS010_0639_20140214_131307_20140214_150629.EUM.nc	-0.149	-0.157	0.091	3629	6334	0	2705	0	0
SRL_OPN_2PTS010_0642_20140214_150628_20140214_164607.EUM.nc	-0.104	-0.142	0.106	3072	5568	0	2496	0	0
SRL_OPN_2PTS010_0644_20140214_164606_20140214_182551.EUM.nc	-0.125	-0.146	0.101	3483	5524	0	2041	0	0
SRL_OPN_2PTS010_0646_20140214_182550_20140214_200507.EUM.nc	-0.151	-0.168	0.101	3320	5504	0	2184	0	0
SRL_OPN_2PTS010_0648_20140214_200507_20140214_214356.EUM.nc	-0.100	-0.137	0.102	3466	5381	0	1915	0	0
SRL_OPN_2PTS010_0650_20140214_214355_20140214_232154.EUM.nc	-0.174	-0.175	0.097	1855	5339	0	3484	0	0
SRL_OPN_2PTS010_0651_20140214_232154_20140215_005944.EUM.nc	-0.137	-0.153	0.091	3040	5500	0	2460	0	0
SRL_OPN_2PTS010_0653_20140215_005944_20140215_023801.EUM.nc	-0.151	-0.148	0.087	3143	5534	0	2391	0	0
SRL_OPN_2PTS010_0655_20140215_023802_20140215_041749.EUM.nc	-0.105	-0.136	0.074	3084	5518	0	2434	0	0
SRL_OPN_2PTS010_0657_20140215_041748_20140215_055925.EUM.nc	-0.139	-0.151	0.099	3888	5697	0	1809	0	0
SRL_OPN_2PTS010_0659_20140215_055924_20140215_074740.EUM.nc	-0.106	-0.144	0.099	4216	6130	0	1914	0	0
SRL_OPN_2PTS010_0662_20140215_074739_20140215_092555.EUM.nc	-0.112	-0.141	0.103	3286	5513	0	2227	0	0
SRL_OPN_2PTS010_0663_20140215_092554_20140215_110340.EUM.nc	-0.126	-0.149	0.100	2217	5414	0	3197	0	0
SRL_OPN_2PTS010_0665_20140215_110340_20140215_124200.EUM.nc	-0.145	-0.164	0.085	2621	5302	0	2681	0	0
SRL_OPN_2PTS010_0667_20140215_124159_20140215_142127.EUM.nc	-0.157	-0.167	0.096	3410	5453	0	2043	0	0
SRL_OPN_2PTS010_0672_20140215_161446_20140215_175432.EUM.nc	-0.124	-0.148	0.103	3133	5583	0	2450	0	0
SRL_OPN_2PTS010_0674_20140215_175431_20140215_193356.EUM.nc	-0.151	-0.165	0.107	3528	5587	0	2059	0	0
SRL_OPN_2PTS010_0676_20140215_193356_20140215_211258.EUM.nc	-0.089	-0.125	0.079	3731	5517	0	1786	0	0
SRL_OPN_2PTS010_0678_20140215_211257_20140215_225108.EUM.nc	-0.121	-0.137	0.086	2606	5319	0	2713	0	0
SRL_OPN_2PTS010_0679_20140215_225109_20140216_002858.EUM.nc	-0.123	-0.136	0.078	3244	5429	0	2185	0	0
SRL_OPN_2PTS010_0681_20140216_002858_20140216_020659.EUM.nc	-0.161	-0.169	0.108	3129	5535	0	2406	0	0
SRL_OPN_2PTS010_0683_20140216_020659_20140216_034617.EUM.nc	-0.122	-0.151	0.093	3133	5538	0	2405	0	0
SRL_OPN_2PTS010_0685_20140216_034616_20140216_052713.EUM.nc	-0.091	-0.142	0.107	3120	5519	0	2399	0	0
SRL_OPN_2PTS010_0687_20140216_052712_20140216_071640.EUM.nc	-0.139	-0.160	0.104	4044	6170	0	2126	0	0
SRL_OPN_2PTS010_0690_20140216_071639_20140216_085508.EUM.nc	-0.123	-0.156	0.107	3859	5598	0	1739	0	0
SRL_OPN_2PTS010_0691_20140216_085508_20140216_103255.EUM.nc	-0.102	-0.133	0.087	2399	5496	0	3097	0	0
SRL_OPN_2PTS010_0693_20140216_103254_20140216_121102.EUM.nc	-0.136	-0.163	0.088	2575	5422	0	2847	0	0
SRL_OPN_2PTS010_0695_20140216_121101_20140216_135000.EUM.nc	-0.168	-0.168	0.089	3162	5422	0	2260	0	0
SRL_OPN_2PTS010_0697_20140216_134959_20140216_154326.EUM.nc	-0.118	-0.136	0.085	3663	6383	0	2720	0	0
SRL_OPN_2PTS010_0700_20140216_154325_20140216_172314.EUM.nc	-0.144	-0.158	0.108	2980	5536	0	2556	0	0

– Continued on next page

Table 9: Model Wet Troposphere Path Delay Statistics.

– Continued from previous page

File	Median	Mean	Std. Dev.	No. Obs.	Total Obs.	Default Lat/Lon	Flag (total)	Default (total)	3-Sigma Edited
SRL_OPN_2PTS010_0702_20140216_172313_20140216_190243.EUM.nc	-0.140	-0.163	0.113	3605	5582	0	1977	0	0
SRL_OPN_2PTS010_0704_20140216_190241_20140216_204157.EUM.nc	-0.101	-0.151	0.100	4017	5533	0	1516	0	0
SRL_OPN_2PTS010_0706_20140216_204156_20140216_222021.EUM.nc	-0.128	-0.144	0.094	3122	5323	0	2201	0	0
SRL_OPN_2PTS010_0708_20140216_222020_20140216_235816.EUM.nc	-0.112	-0.137	0.087	3085	5478	0	2393	0	0
SRL_OPN_2PTS010_0709_20140216_235815_20140217_013605.EUM.nc	-0.155	-0.165	0.092	3149	5528	0	2379	0	0
SRL_OPN_2PTS010_0711_20140217_013604_20140217_031456.EUM.nc	-0.130	-0.140	0.077	3091	5533	0	2442	0	0
SRL_OPN_2PTS010_0713_20140217_031455_20140217_045516.EUM.nc	-0.106	-0.131	0.080	3228	5488	0	2260	0	0
SRL_OPN_2PTS010_0715_20140217_045515_20140217_063754.EUM.nc	-0.114	-0.153	0.106	4072	5800	0	1728	0	0
SRL_OPN_2PTS010_0717_20140217_063754_20140217_082417.EUM.nc	-0.131	-0.155	0.098	4184	6053	0	1869	0	0
SRL_OPN_2PTS010_0720_20140217_082416_20140217_100213.EUM.nc	-0.096	-0.127	0.082	2931	5505	0	2545	0	29
SRL_OPN_2PTS010_0721_20140217_100212_20140217_114009.EUM.nc	-0.126	-0.159	0.095	2432	5374	0	2942	0	0
SRL_OPN_2PTS010_0723_20140217_114009_20140217_131845.EUM.nc	-0.154	-0.165	0.089	2985	5317	0	2332	0	0
SRL_OPN_2PTS010_0725_20140217_131844_20140217_151206.EUM.nc	-0.117	-0.150	0.094	3619	6348	0	2729	0	0
SRL_OPN_2PTS010_0728_20140217_151205_20140217_165153.EUM.nc	-0.178	-0.158	0.103	3021	5571	0	2550	0	0
SRL_OPN_2PTS010_0730_20140217_165152_20140217_183128.EUM.nc	-0.117	-0.152	0.104	3490	5518	0	2028	0	0
SRL_OPN_2PTS010_0732_20140217_183128_20140217_201051.EUM.nc	-0.141	-0.161	0.100	3393	5506	0	2113	0	0
SRL_OPN_2PTS010_0734_20140217_201050_20140217_214929.EUM.nc	-0.140	-0.145	0.083	3425	5402	0	1977	0	0
SRL_OPN_2PTS010_0736_20140217_214930_20140217_232734.EUM.nc	-0.098	-0.137	0.093	2571	5263	0	2692	0	0
SRL_OPN_2PTS010_0737_20140217_232734_20140218_010516.EUM.nc	-0.153	-0.175	0.088	2875	5481	0	2606	0	0
SRL_OPN_2PTS010_0739_20140218_010515_20140218_024345.EUM.nc	-0.139	-0.160	0.096	3122	5572	0	2450	0	0
SRL_OPN_2PTS010_0741_20140218_024344_20140218_042330.EUM.nc	-0.119	-0.133	0.074	3092	5507	0	2415	0	0
SRL_OPN_2PTS010_0743_20140218_042329_20140218_060525.EUM.nc	-0.130	-0.156	0.111	3927	5720	0	1793	0	0
SRL_OPN_2PTS010_0745_20140218_060523_20140218_075323.EUM.nc	-0.125	-0.151	0.094	4162	6112	0	1950	0	0
SRL_OPN_2PTS010_0748_20140218_075322_20140218_093128.EUM.nc	-0.110	-0.139	0.103	3236	5493	0	2257	0	0
SRL_OPN_2PTS010_0749_20140218_093127_20140218_110923.EUM.nc	-0.150	-0.160	0.077	2271	5439	0	3168	0	0
SRL_OPN_2PTS010_0751_20140218_110921_20140218_124735.EUM.nc	-0.150	-0.159	0.095	2598	5235	0	2637	0	0
SRL_OPN_2PTS010_0753_20140218_124734_20140218_142717.EUM.nc	-0.141	-0.152	0.084	3477	5488	0	2011	0	0
SRL_OPN_2PTS010_0755_20140218_142717_20140218_162032.EUM.nc	-0.192	-0.174	0.099	3405	6352	0	2947	0	0
SRL_OPN_2PTS010_0758_20140218_162032_20140218_180010.EUM.nc	-0.108	-0.140	0.103	3182	5551	0	2369	0	0
SRL_OPN_2PTS010_0760_20140218_180009_20140218_193941.EUM.nc	-0.132	-0.163	0.107	3497	5564	0	2067	0	0
SRL_OPN_2PTS010_0762_20140218_193941_20140218_211833.EUM.nc	-0.123	-0.147	0.091	3723	5434	0	1711	0	0
SRL_OPN_2PTS010_0764_20140218_211832_20140218_225650.EUM.nc	-0.110	-0.130	0.090	2530	5419	0	2889	0	0
SRL_OPN_2PTS010_0765_20140218_225649_20140219_003432.EUM.nc	-0.131	-0.153	0.087	3272	5440	0	2168	0	0
SRL_OPN_2PTS010_0767_20140219_003432_20140219_021244.EUM.nc	-0.155	-0.164	0.089	3068	5537	0	2469	0	0
SRL_OPN_2PTS010_0769_20140219_021244_20140219_035157.EUM.nc	-0.130	-0.141	0.094	3067	5493	0	2426	0	0
SRL_OPN_2PTS010_0771_20140219_035156_20140219_053310.EUM.nc	-0.111	-0.143	0.103	3150	5527	0	2377	0	0
SRL_OPN_2PTS010_0773_20140219_053309_20140219_072223.EUM.nc	-0.126	-0.153	0.101	4154	6199	0	2045	0	0
SRL_OPN_2PTS010_0776_20140219_072222_20140219_090042.EUM.nc	-0.141	-0.164	0.114	3788	5578	0	1790	0	0
SRL_OPN_2PTS010_0777_20140219_090041_20140219_103837.EUM.nc	-0.131	-0.148	0.088	2501	5466	0	2965	0	0

– Continued on next page

Table 9: Model Wet Troposphere Path Delay Statistics.

– Continued from previous page

File	Median	Mean	Std. Dev.	No. Obs.	Total Obs.	Default Lat/Lon	Flag (total)	Default (total)	3-Sigma Edited
SRL_OPN_2PTS010_0779_20140219_103837_20140219_121635.EUM.nc	-0.140	-0.161	0.084	2649	5435	0	2786	0	0
SRL_OPN_2PTS010_0781_20140219_121634_20140219_135549.EUM.nc	-0.141	-0.149	0.082	3223	5467	0	2244	0	0
SRL_OPN_2PTS010_0783_20140219_135548_20140219_154913.EUM.nc	-0.183	-0.177	0.097	3667	6382	0	2715	0	0
SRL_OPN_2PTS010_0786_20140219_154912_20140219_172853.EUM.nc	-0.114	-0.136	0.099	2963	5510	0	2547	0	0
SRL_OPN_2PTS010_0788_20140219_172852_20140219_190821.EUM.nc	-0.145	-0.161	0.100	3674	5580	0	1906	0	0
SRL_OPN_2PTS010_0790_20140219_190820_20140219_204734.EUM.nc	-0.138	-0.164	0.107	4027	5539	0	1512	0	0
SRL_OPN_2PTS010_0792_20140219_204734_20140219_222602.EUM.nc	-0.127	-0.133	0.089	3048	5350	0	2302	0	0
SRL_OPN_2PTS010_0794_20140219_222602_20140220_000350.EUM.nc	-0.112	-0.135	0.077	3115	5510	0	2395	0	0
SRL_OPN_2PTS010_0795_20140220_000349_20140220_014148.EUM.nc	-0.156	-0.163	0.085	3168	5554	0	2386	0	0
SRL_OPN_2PTS010_0797_20140220_014148_20140220_032035.EUM.nc	-0.132	-0.149	0.098	3105	5496	0	2391	0	0
SRL_OPN_2PTS010_0799_20140220_032034_20140220_050102.EUM.nc	-0.124	-0.141	0.085	3257	5502	0	2245	0	0
SRL_OPN_2PTS010_0801_20140220_050101_20140220_064348.EUM.nc	-0.125	-0.149	0.100	4076	5811	0	1735	0	0
SRL_OPN_2PTS010_0803_20140220_064348_20140220_082953.EUM.nc	-0.146	-0.161	0.102	4263	6043	0	1780	0	0
SRL_OPN_2PTS010_0806_20140220_082953_20140220_100747.EUM.nc	-0.129	-0.138	0.090	2998	5500	0	2502	0	0
SRL_OPN_2PTS010_0807_20140220_100746_20140220_114544.EUM.nc	-0.136	-0.149	0.081	2496	5407	0	2911	0	0
SRL_OPN_2PTS010_0809_20140220_114543_20140220_132422.EUM.nc	-0.153	-0.166	0.089	3002	5355	0	2353	0	0
SRL_OPN_2PTS010_0811_20140220_132422_20140220_151746.EUM.nc	-0.182	-0.176	0.081	3632	6344	0	2712	0	0
SRL_OPN_2PTS010_0814_20140220_151746_20140220_165734.EUM.nc	-0.123	-0.147	0.102	2996	5572	0	2576	0	0
SRL_OPN_2PTS010_0816_20140220_165733_20140220_183707.EUM.nc	-0.120	-0.151	0.110	3488	5497	0	2009	0	0
SRL_OPN_2PTS010_0818_20140220_183707_20140220_201628.EUM.nc	-0.186	-0.176	0.108	3508	5498	0	1990	0	0
SRL_OPN_2PTS010_0820_20140220_201628_20140220_215505.EUM.nc	-0.104	-0.128	0.087	3354	5387	0	2033	0	0
SRL_OPN_2PTS010_0822_20140220_215505_20140220_233307.EUM.nc	-0.107	-0.131	0.072	2534	5285	0	2751	0	0
SRL_OPN_2PTS010_0823_20140220_233308_20140221_011050.EUM.nc	-0.172	-0.176	0.080	2847	5505	0	2658	0	0
SRL_OPN_2PTS010_0825_20140221_011050_20140221_024923.EUM.nc	-0.157	-0.159	0.098	3081	5526	0	2445	0	0
SRL_OPN_2PTS010_0827_20140221_024923_20140221_042914.EUM.nc	-0.121	-0.135	0.084	3121	5513	0	2392	0	0
SRL_OPN_2PTS010_0829_20140221_042913_20140221_061115.EUM.nc	-0.135	-0.160	0.095	3929	5700	0	1771	0	0
SRL_OPN_2PTS010_0831_20140221_061114_20140221_075858.EUM.nc	-0.133	-0.159	0.102	4162	6100	0	1938	0	0
SRL_OPN_2PTS010_0834_20140221_075857_20140221_093702.EUM.nc	-0.130	-0.145	0.098	3049	5473	0	2424	0	0
SRL_OPN_2PTS010_0835_20140221_093700_20140221_111455.EUM.nc	-0.126	-0.141	0.079	2189	5372	0	3183	0	0
SRL_OPN_2PTS010_0837_20140221_111454_20140221_125321.EUM.nc	-0.167	-0.175	0.099	2707	5296	0	2589	0	0
SRL_OPN_2PTS010_0839_20140221_125320_20140221_144634.EUM.nc	-0.164	-0.163	0.074	3519	6251	0	2732	0	0
SRL_OPN_2PTS010_0842_20140221_144633_20140221_162612.EUM.nc	-0.164	-0.176	0.091	3423	5646	0	2223	0	0
SRL_OPN_2PTS010_0844_20140221_162611_20140221_180550.EUM.nc	-0.098	-0.122	0.094	3241	5604	0	2363	0	0
SRL_OPN_2PTS010_0846_20140221_180549_20140221_194520.EUM.nc	-0.150	-0.164	0.103	3438	5558	0	2120	0	0
SRL_OPN_2PTS010_0848_20140221_194519_20140221_212409.EUM.nc	-0.097	-0.146	0.103	3632	5404	0	1772	0	0
SRL_OPN_2PTS010_0850_20140221_212409_20140221_230223.EUM.nc	-0.092	-0.125	0.084	2324	5333	0	3009	0	0
SRL_OPN_2PTS010_0851_20140221_230222_20140222_004005.EUM.nc	-0.172	-0.175	0.090	3289	5457	0	2168	0	0
SRL_OPN_2PTS010_0853_20140222_004005_20140222_021818.EUM.nc	-0.153	-0.168	0.092	3011	5561	0	2550	0	0
SRL_OPN_2PTS010_0855_20140222_021817_20140222_035738.EUM.nc	-0.120	-0.148	0.100	3050	5559	0	2509	0	0

– Continued on next page

Table 9: Model Wet Troposphere Path Delay Statistics.

– Continued from previous page

File	Median	Mean	Std. Dev.	No. Obs.	Total Obs.	Default Lat/Lon	Flag (total)	Default (total)	3-Sigma Edited
SRL_OPN_2PTS010_0857_20140222_035738_20140222_053858.EUM.nc	-0.139	-0.155	0.089	3300	5537	0	2237	0	0
SRL_OPN_2PTS010_0859_20140222_053857_20140222_072800.EUM.nc	-0.114	-0.141	0.096	4289	6170	0	1881	0	0
SRL_OPN_2PTS010_0863_20140222_090614_20140222_104410.EUM.nc	-0.119	-0.131	0.088	2442	5503	0	3061	0	0
SRL_OPN_2PTS010_0865_20140222_104409_20140222_122212.EUM.nc	-0.164	-0.164	0.081	2685	5413	0	2728	0	0
SRL_OPN_2PTS010_0867_20140222_122211_20140222_140129.EUM.nc	-0.133	-0.154	0.081	3406	5452	0	2046	0	0
SRL_OPN_2PTS010_0869_20140222_140128_20140222_155453.EUM.nc	-0.150	-0.169	0.093	3418	6348	0	2930	0	0
SRL_OPN_2PTS010_0872_20140222_155452_20140222_173431.EUM.nc	-0.117	-0.133	0.095	2956	5494	0	2538	0	0
SRL_OPN_2PTS010_0874_20140222_173431_20140222_191408.EUM.nc	-0.127	-0.163	0.110	3696	5595	0	1899	0	0
SRL_OPN_2PTS010_0876_20140222_191409_20140222_205310.EUM.nc	-0.097	-0.140	0.102	3979	5580	0	1601	0	0
SRL_OPN_2PTS010_0878_20140222_205309_20140222_223137.EUM.nc	-0.109	-0.124	0.088	3024	5378	0	2354	0	0
SRL_OPN_2PTS010_0880_20140222_223137_20140223_000922.EUM.nc	-0.132	-0.136	0.078	3108	5461	0	2353	0	0
SRL_OPN_2PTS010_0881_20140223_000921_20140223_014723.EUM.nc	-0.152	-0.160	0.082	3209	5563	0	2354	0	0
SRL_OPN_2PTS010_0883_20140223_014722_20140223_032615.EUM.nc	-0.148	-0.162	0.082	3183	5479	0	2296	0	0
SRL_OPN_2PTS010_0885_20140223_032614_20140223_050656.EUM.nc	-0.142	-0.147	0.093	3186	5520	0	2334	0	0
SRL_OPN_2PTS010_0887_20140223_050655_20140223_065658.EUM.nc	-0.106	-0.139	0.101	3997	6203	0	2206	0	0
SRL_OPN_2PTS010_0890_20140223_065658_20140223_083527.EUM.nc	-0.132	-0.159	0.104	4259	5608	0	1349	0	0
SRL_OPN_2PTS010_0892_20140223_083526_20140223_101327.EUM.nc	-0.107	-0.141	0.105	2889	5515	0	2626	0	0
SRL_OPN_2PTS010_0893_20140223_101327_20140223_115119.EUM.nc	-0.156	-0.159	0.092	2561	5405	0	2844	0	0
SRL_OPN_2PTS010_0895_20140223_115118_20140223_133010.EUM.nc	-0.156	-0.170	0.080	3061	5325	0	2264	0	0
SRL_OPN_2PTS010_0897_20140223_133009_20140223_152335.EUM.nc	-0.164	-0.167	0.091	3657	6335	0	2678	0	0
SRL_OPN_2PTS010_0900_20140223_152334_20140223_170313.EUM.nc	-0.103	-0.147	0.106	2995	5510	0	2515	0	0
SRL_OPN_2PTS010_0902_20140223_170313_20140223_184255.EUM.nc	-0.125	-0.158	0.108	3478	5588	0	2110	0	0
SRL_OPN_2PTS010_0904_20140223_184254_20140223_202207.EUM.nc	-0.115	-0.158	0.106	3652	5500	0	1848	0	0
SRL_OPN_2PTS010_0906_20140223_202206_20140223_220047.EUM.nc	-0.113	-0.142	0.100	3139	5352	0	2213	0	0
SRL_OPN_2PTS010_0908_20140223_220047_20140223_233840.EUM.nc	-0.094	-0.102	0.053	2552	5419	0	2688	0	179
SRL_OPN_2PTS010_0909_20140223_233839_20140224_011632.EUM.nc	-0.159	-0.168	0.088	3111	5491	0	2380	0	0
SRL_OPN_2PTS010_0911_20140224_011631_20140224_025459.EUM.nc	-0.149	-0.168	0.090	3095	5497	0	2402	0	0
SRL_OPN_2PTS010_0913_20140224_025500_20140224_043505.EUM.nc	-0.131	-0.144	0.091	3131	5485	0	2354	0	0
SRL_OPN_2PTS010_0915_20140224_043505_20140224_061706.EUM.nc	-0.100	-0.148	0.109	4013	5742	0	1729	0	0
SRL_OPN_2PTS010_0917_20140224_061705_20140224_080433.EUM.nc	-0.115	-0.142	0.099	4136	6086	0	1950	0	0
SRL_OPN_2PTS010_0920_20140224_080432_20140224_094242.EUM.nc	-0.151	-0.168	0.106	3073	5498	0	2425	0	0
SRL_OPN_2PTS010_0921_20140224_094242_20140224_112028.EUM.nc	-0.144	-0.146	0.074	2295	5241	0	2946	0	0
SRL_OPN_2PTS010_0923_20140224_112028_20140224_125857.EUM.nc	-0.170	-0.179	0.085	2796	5289	0	2493	0	0
SRL_OPN_2PTS010_0925_20140224_125857_20140224_145212.EUM.nc	-0.143	-0.158	0.087	3582	6272	0	2690	0	0
SRL_OPN_2PTS010_0928_20140224_145213_20140224_163152.EUM.nc	-0.115	-0.145	0.078	3353	5647	0	2294	0	0
SRL_OPN_2PTS010_0930_20140224_163151_20140224_181137.EUM.nc	-0.096	-0.139	0.113	3322	5580	0	2258	0	0
SRL_OPN_2PTS010_0932_20140224_181136_20140224_195057.EUM.nc	-0.126	-0.167	0.113	3336	5519	0	2183	0	0
SRL_OPN_2PTS010_0934_20140224_195057_20140224_212952.EUM.nc	-0.123	-0.151	0.104	3672	5438	0	1766	0	0
SRL_OPN_2PTS010_0937_20140224_230756_20140225_004546.EUM.nc	-0.162	-0.177	0.095	3244	5462	0	2218	0	0

– Continued on next page

Table 9: Model Wet Troposphere Path Delay Statistics.

– Continued from previous page

File	Median	Mean	Std. Dev.	No. Obs.	Total Obs.	Default Lat/Lon	Flag (total)	Default (total)	3-Sigma Edited
SRL_OPN_2PTS010_0939_20140225_004545_20140225_022355.EUM.nc	-0.145	-0.165	0.088	3059	5545	0	2486	0	0
SRL_OPN_2PTS010_0941_20140225_022354_20140225_040328.EUM.nc	-0.131	-0.146	0.085	3078	5472	0	2394	0	0
SRL_OPN_2PTS010_0943_20140225_040327_20140225_054447.EUM.nc	-0.098	-0.145	0.106	3568	5654	0	2086	0	0
SRL_OPN_2PTS010_0945_20140225_054446_20140225_073335.EUM.nc	-0.110	-0.142	0.098	4266	6158	0	1892	0	0
SRL_OPN_2PTS010_0948_20140225_073335_20140225_091148.EUM.nc	-0.135	-0.166	0.116	3508	5544	0	2036	0	0
SRL_OPN_2PTS010_0949_20140225_091148_20140225_104943.EUM.nc	-0.096	-0.129	0.084	2380	5527	0	3147	0	0
SRL_OPN_2PTS010_0951_20140225_104943_20140225_122757.EUM.nc	-0.164	-0.173	0.083	2636	5355	0	2719	0	0
SRL_OPN_2PTS010_0953_20140225_122756_20140225_140709.EUM.nc	-0.155	-0.166	0.086	3266	5474	0	2208	0	0
SRL_OPN_2PTS010_0955_20140225_140709_20140225_160033.EUM.nc	-0.136	-0.149	0.080	3433	6357	0	2924	0	0
SRL_OPN_2PTS010_0958_20140225_160033_20140225_174012.EUM.nc	-0.099	-0.136	0.104	3087	5579	0	2492	0	0
SRL_OPN_2PTS010_0960_20140225_174013_20140225_191947.EUM.nc	-0.134	-0.152	0.108	3643	5573	0	1930	0	0
SRL_OPN_2PTS010_0962_20140225_191947_20140225_205846.EUM.nc	-0.104	-0.141	0.094	3954	5564	0	1610	0	0
SRL_OPN_2PTS010_0964_20140225_205845_20140225_223712.EUM.nc	-0.106	-0.131	0.084	2895	5370	0	2475	0	0
SRL_OPN_2PTS010_0965_20140225_223711_20140226_001456.EUM.nc	-0.126	-0.138	0.079	3139	5442	0	2303	0	0
SRL_OPN_2PTS010_0967_20140226_001456_20140226_015258.EUM.nc	-0.156	-0.163	0.087	3248	5526	0	2278	0	0
SRL_OPN_2PTS010_0969_20140226_015258_20140226_033155.EUM.nc	-0.142	-0.158	0.087	3222	5463	0	2241	0	0
SRL_OPN_2PTS010_0971_20140226_033154_20140226_051243.EUM.nc	-0.092	-0.124	0.084	3205	5539	0	2334	0	0
SRL_OPN_2PTS010_0973_20140226_051242_20140226_070236.EUM.nc	-0.125	-0.156	0.101	3956	6201	0	2245	0	0
SRL_OPN_2PTS010_0976_20140226_070236_20140226_084102.EUM.nc	-0.142	-0.154	0.104	4165	5605	0	1440	0	0
SRL_OPN_2PTS010_0978_20140226_084101_20140226_101900.EUM.nc	-0.117	-0.139	0.094	2735	5511	0	2776	0	0
SRL_OPN_2PTS010_0979_20140226_101900_20140226_115653.EUM.nc	-0.165	-0.175	0.089	2586	5427	0	2841	0	0
SRL_OPN_2PTS010_0981_20140226_115652_20140226_133549.EUM.nc	-0.157	-0.165	0.086	3065	5360	0	2295	0	0
SRL_OPN_2PTS010_0983_20140226_133548_20140226_152914.EUM.nc	-0.178	-0.174	0.092	3681	6355	0	2674	0	0
SRL_OPN_2PTS010_0986_20140226_152913_20140226_170854.EUM.nc	-0.082	-0.131	0.096	3014	5478	0	2464	0	0
SRL_OPN_2PTS010_0988_20140226_170853_20140226_184834.EUM.nc	-0.120	-0.161	0.116	3590	5597	0	2007	0	0
SRL_OPN_2PTS010_0990_20140226_184833_20140226_202744.EUM.nc	-0.128	-0.154	0.104	3675	5537	0	1862	0	0
SRL_OPN_2PTS010_0992_20140226_202743_20140226_220624.EUM.nc	-0.103	-0.143	0.099	3199	5365	0	2166	0	0
SRL_OPN_2PTS010_0994_20140226_220623_20140226_234415.EUM.nc	-0.108	-0.124	0.070	2861	5474	0	2567	0	46
SRL_OPN_2PTS010_0995_20140226_234414_20140227_012208.EUM.nc	-0.160	-0.174	0.094	3092	5500	0	2408	0	0
SRL_OPN_2PTS010_0997_20140227_012207_20140227_030040.EUM.nc	-0.171	-0.167	0.096	3093	5551	0	2458	0	0
SRL_OPN_2PTS010_0999_20140227_030039_20140227_044051.EUM.nc	-0.107	-0.136	0.080	3118	5617	0	2499	0	0

26 Wet Path Delay Difference (AMR-Model) Table

Table 10: Wet Path Delay Difference (AMR-Model) Statistics.

File	Median	Mean	Std. Dev.	No. Obs.	Total Obs.	Default Lat/Lon	Flag (total)	Default (total)	3-Sigma Edited
SRL_OPN_2PTS009_1001_20140123_044045_20140123_062302.EUM.nc	0.001	0.001	0.017	3889	5762	0	1720	0	153
SRL_OPN_2PTS010_0001_20140123_062301_20140123_081009.EUM.nc	0.005	0.004	0.015	3956	6077	0	1885	0	236
SRL_OPN_2PTS010_0004_20140123_081008_20140123_094816.EUM.nc	-0.003	-0.002	0.022	2933	5484	0	2527	0	24
SRL_OPN_2PTS010_0005_20140123_094815_20140123_112609.EUM.nc	0.001	-0.002	0.020	2093	5238	0	3062	0	83
SRL_OPN_2PTS010_0007_20140123_112608_20140123_130432.EUM.nc	0.004	0.005	0.016	2619	5276	0	2500	0	157
SRL_OPN_2PTS010_0009_20140123_130431_20140123_145749.EUM.nc	0.002	0.003	0.018	3431	6346	0	2766	0	149
SRL_OPN_2PTS010_0012_20140123_145748_20140123_163735.EUM.nc	-0.002	-0.003	0.018	3151	5619	0	2289	0	179
SRL_OPN_2PTS010_0014_20140123_163734_20140123_181718.EUM.nc	0.006	0.005	0.016	3020	5490	0	2302	0	168
SRL_OPN_2PTS010_0016_20140123_181717_20140123_195635.EUM.nc	0.001	0.001	0.019	3082	5493	0	2281	0	130
SRL_OPN_2PTS010_0018_20140123_195634_20140123_213527.EUM.nc	-0.000	-0.003	0.020	3516	5404	0	1725	0	163
SRL_OPN_2PTS010_0020_20140123_213526_20140123_231336.EUM.nc	0.001	0.001	0.016	2163	5320	0	3053	0	104
SRL_OPN_2PTS010_0021_20140123_231336_20140124_005117.EUM.nc	0.004	0.002	0.020	3131	5479	0	2244	0	104
SRL_OPN_2PTS010_0023_20140124_005116_20140124_022937.EUM.nc	0.007	0.005	0.018	2932	5515	0	2536	0	47
SRL_OPN_2PTS010_0025_20140124_022936_20140124_040906.EUM.nc	0.006	0.007	0.017	2782	5491	0	2574	0	135
SRL_OPN_2PTS010_0027_20140124_040905_20140124_055039.EUM.nc	0.001	-0.001	0.020	3582	5692	0	1890	0	220
SRL_OPN_2PTS010_0029_20140124_055039_20140124_073914.EUM.nc	0.004	0.003	0.020	4201	6152	0	1895	0	56
SRL_OPN_2PTS010_0032_20140124_073913_20140124_091732.EUM.nc	-0.001	-0.001	0.020	3265	5501	0	2132	0	104
SRL_OPN_2PTS010_0033_20140124_091731_20140124_105516.EUM.nc	0.001	-0.002	0.018	2131	5446	0	3177	0	138
SRL_OPN_2PTS010_0035_20140124_105515_20140124_123330.EUM.nc	0.002	0.001	0.016	2444	5306	0	2759	0	103
SRL_OPN_2PTS010_0037_20140124_123329_20140124_141256.EUM.nc	0.007	0.005	0.019	3214	5500	0	2229	0	57
SRL_OPN_2PTS010_0039_20140124_141255_20140124_160617.EUM.nc	0.003	0.002	0.015	3234	6400	0	2994	0	172
SRL_OPN_2PTS010_0042_20140124_160616_20140124_174554.EUM.nc	0.008	0.007	0.014	2893	5580	0	2529	0	158
SRL_OPN_2PTS010_0044_20140124_174553_20140124_192527.EUM.nc	0.001	-0.001	0.018	3218	5586	0	2118	0	250
SRL_OPN_2PTS010_0046_20140124_192527_20140124_210431.EUM.nc	-0.002	-0.003	0.020	3752	5524	0	1695	0	77
SRL_OPN_2PTS010_0048_20140124_210430_20140124_224244.EUM.nc	0.000	-0.001	0.019	2662	5332	0	2579	0	91
SRL_OPN_2PTS010_0049_20140124_224243_20140125_002035.EUM.nc	0.001	0.002	0.015	2978	5449	0	2348	0	123
SRL_OPN_2PTS010_0051_20140125_002034_20140125_015838.EUM.nc	0.004	0.004	0.017	2940	5543	0	2456	0	147
SRL_OPN_2PTS010_0053_20140125_015837_20140125_033739.EUM.nc	0.007	0.007	0.022	3040	5489	0	2358	0	91
SRL_OPN_2PTS010_0055_20140125_033738_20140125_051832.EUM.nc	0.003	0.002	0.018	3115	5558	0	2341	0	102
SRL_OPN_2PTS010_0057_20140125_051831_20140125_070812.EUM.nc	0.000	0.000	0.020	3878	6190	0	2208	0	104
SRL_OPN_2PTS010_0060_20140125_070812_20140125_084644.EUM.nc	-0.002	-0.003	0.017	3749	5594	0	1614	0	231
SRL_OPN_2PTS010_0062_20140125_084643_20140125_102431.EUM.nc	0.002	0.001	0.015	2432	5462	0	2835	0	195
SRL_OPN_2PTS010_0063_20140125_102430_20140125_120234.EUM.nc	0.001	0.001	0.014	2520	5363	0	2781	0	62
SRL_OPN_2PTS010_0065_20140125_120233_20140125_134132.EUM.nc	0.005	0.006	0.017	2994	5431	0	2298	0	139
SRL_OPN_2PTS010_0067_20140125_134131_20140125_153456.EUM.nc	0.003	0.002	0.020	3465	6359	0	2716	0	178
SRL_OPN_2PTS010_0070_20140125_153456_20140125_171435.EUM.nc	-0.003	-0.002	0.018	2837	5487	0	2583	0	67

– Continued on next page

Table 10: Wet Path Delay Difference (AMR-Model) Statistics.

– Continued from previous page

File	Median	Mean	Std. Dev.	No. Obs.	Total Obs.	Default Lat/Lon	Flag (total)	Default (total)	3-Sigma Edited
SRL_OPN_2PTS010_0072_20140125_171435_20140125_185413.EUM.nc	0.003	0.000	0.017	3063	5594	0	2230	0	301
SRL_OPN_2PTS010_0074_20140125_185412_20140125_203320.EUM.nc	-0.002	-0.004	0.020	3668	5499	0	1716	1	114
SRL_OPN_2PTS010_0076_20140125_203319_20140125_221156.EUM.nc	-0.001	-0.001	0.017	2980	5384	0	2299	1	104
SRL_OPN_2PTS010_0078_20140125_221155_20140125_234953.EUM.nc	-0.002	0.000	0.016	2784	5446	0	2534	0	128
SRL_OPN_2PTS010_0079_20140125_234952_20140126_012737.EUM.nc	0.000	0.001	0.020	2947	5490	0	2454	0	89
SRL_OPN_2PTS010_0081_20140126_012736_20140126_030620.EUM.nc	0.005	0.005	0.018	3043	5532	0	2378	0	111
SRL_OPN_2PTS010_0083_20140126_030620_20140126_044637.EUM.nc	0.005	0.004	0.015	3040	5500	0	2318	0	142
SRL_OPN_2PTS010_0085_20140126_044637_20140126_062854.EUM.nc	-0.002	-0.003	0.022	3890	5778	0	1740	0	148
SRL_OPN_2PTS010_0087_20140126_062853_20140126_081544.EUM.nc	-0.002	-0.002	0.016	4016	6066	0	1857	0	193
SRL_OPN_2PTS010_0090_20140126_081543_20140126_095348.EUM.nc	-0.003	-0.005	0.023	2739	5478	0	2591	0	148
SRL_OPN_2PTS010_0091_20140126_095348_20140126_113143.EUM.nc	-0.001	-0.001	0.016	2206	5302	0	3015	0	81
SRL_OPN_2PTS010_0093_20140126_113141_20140126_131018.EUM.nc	0.006	0.006	0.016	2732	5360	0	2517	0	111
SRL_OPN_2PTS010_0095_20140126_131018_20140126_150335.EUM.nc	0.004	0.003	0.021	3396	6350	0	2744	0	210
SRL_OPN_2PTS010_0098_20140126_150334_20140126_164314.EUM.nc	0.001	-0.001	0.025	3066	5587	0	2455	0	66
SRL_OPN_2PTS010_0100_20140126_164313_20140126_182256.EUM.nc	0.004	0.002	0.019	3257	5517	0	2130	0	130
SRL_OPN_2PTS010_0102_20140126_182256_20140126_200212.EUM.nc	-0.003	-0.005	0.023	3131	5472	0	2211	0	130
SRL_OPN_2PTS010_0104_20140126_200211_20140126_214102.EUM.nc	-0.002	-0.006	0.021	3466	5405	0	1855	1	83
SRL_OPN_2PTS010_0106_20140126_214101_20140126_231908.EUM.nc	-0.004	-0.004	0.019	2351	5333	0	2905	0	77
SRL_OPN_2PTS010_0107_20140126_231909_20140127_005649.EUM.nc	0.006	0.008	0.018	2817	5485	0	2478	0	190
SRL_OPN_2PTS010_0109_20140127_005648_20140127_023511.EUM.nc	0.003	0.004	0.021	2887	5554	0	2487	0	180
SRL_OPN_2PTS010_0111_20140127_023510_20140127_041455.EUM.nc	0.005	0.003	0.020	2846	5502	0	2522	0	134
SRL_OPN_2PTS010_0113_20140127_041455_20140127_055627.EUM.nc	-0.007	-0.006	0.020	3748	5696	0	1830	0	118
SRL_OPN_2PTS010_0115_20140127_055626_20140127_074448.EUM.nc	0.001	-0.001	0.018	4118	6134	0	1891	0	125
SRL_OPN_2PTS010_0118_20140127_074447_20140127_092304.EUM.nc	-0.001	-0.002	0.021	3212	5498	0	2190	0	96
SRL_OPN_2PTS010_0119_20140127_092303_20140127_110055.EUM.nc	-0.003	-0.002	0.016	2003	5380	0	3236	0	141
SRL_OPN_2PTS010_0121_20140127_110054_20140127_123904.EUM.nc	0.004	0.004	0.015	2476	5330	0	2750	0	104
SRL_OPN_2PTS010_0123_20140127_123903_20140127_141837.EUM.nc	0.009	0.009	0.018	3165	5497	0	2148	0	184
SRL_OPN_2PTS010_0125_20140127_141837_20140127_161155.EUM.nc	0.004	0.004	0.017	3272	6365	0	2911	0	182
SRL_OPN_2PTS010_0128_20140127_161154_20140127_175138.EUM.nc	0.003	0.001	0.015	2726	4454	0	1513	0	215
SRL_OPN_2PTS010_0130_20140127_175137_20140127_193109.EUM.nc	-0.001	-0.002	0.017	3265	5403	0	1964	1	173
SRL_OPN_2PTS010_0132_20140127_193108_20140127_211002.EUM.nc	0.003	0.003	0.016	3580	5326	0	1593	0	153
SRL_OPN_2PTS010_0134_20140127_211002_20140127_224822.EUM.nc	-0.000	0.001	0.015	2459	5277	0	2666	0	152
SRL_OPN_2PTS010_0135_20140127_224821_20140128_002611.EUM.nc	0.004	0.004	0.018	2946	5395	0	2251	0	198
SRL_OPN_2PTS010_0137_20140128_002610_20140128_020408.EUM.nc	0.006	0.006	0.020	2939	5534	0	2438	0	157
SRL_OPN_2PTS010_0139_20140128_020407_20140128_034323.EUM.nc	0.002	0.003	0.023	3032	5529	0	2400	1	96
SRL_OPN_2PTS010_0141_20140128_034322_20140128_052422.EUM.nc	0.007	0.007	0.016	3036	5558	0	2399	0	123
SRL_OPN_2PTS010_0143_20140128_052421_20140128_071353.EUM.nc	0.004	0.002	0.018	3857	6179	0	2188	0	134
SRL_OPN_2PTS010_0146_20140128_071352_20140128_085213.EUM.nc	-0.003	-0.002	0.021	3827	5584	0	1624	0	133
SRL_OPN_2PTS010_0147_20140128_085213_20140128_103008.EUM.nc	-0.003	-0.004	0.019	2305	5487	0	3078	1	103

– Continued on next page

Table 10: Wet Path Delay Difference (AMR-Model) Statistics.

– Continued from previous page

File	Median	Mean	Std. Dev.	No. Obs.	Total Obs.	Default Lat/Lon	Flag (total)	Default (total)	3-Sigma Edited
SRL_OPN_2PTS010_0149_20140128_103007_20140128_120812.EUM.nc	0.002	0.002	0.016	2459	5417	0	2804	0	154
SRL_OPN_2PTS010_0151_20140128_120811_20140128_134707.EUM.nc	0.004	0.003	0.018	2913	5408	0	2332	0	163
SRL_OPN_2PTS010_0153_20140128_134706_20140128_154031.EUM.nc	0.004	0.003	0.017	3476	6382	0	2747	0	159
SRL_OPN_2PTS010_0156_20140128_154030_20140128_172017.EUM.nc	0.004	0.005	0.018	2839	5539	0	2632	0	68
SRL_OPN_2PTS010_0158_20140128_172016_20140128_185954.EUM.nc	0.002	0.001	0.022	3193	5589	0	2220	0	176
SRL_OPN_2PTS010_0160_20140128_185953_20140128_203900.EUM.nc	-0.007	-0.007	0.021	3836	5524	0	1613	0	75
SRL_OPN_2PTS010_0162_20140128_203859_20140128_221734.EUM.nc	0.007	0.007	0.016	2886	5378	0	2246	1	245
SRL_OPN_2PTS010_0164_20140128_221733_20140128_235529.EUM.nc	0.001	0.000	0.019	2845	5444	0	2450	0	149
SRL_OPN_2PTS010_0165_20140128_235528_20140129_013315.EUM.nc	0.004	0.005	0.020	2936	5505	0	2490	0	79
SRL_OPN_2PTS010_0167_20140129_013314_20140129_031203.EUM.nc	0.004	0.004	0.021	3016	5542	0	2427	0	99
SRL_OPN_2PTS010_0169_20140129_031202_20140129_045217.EUM.nc	0.005	0.005	0.017	3101	5475	0	2291	0	83
SRL_OPN_2PTS010_0171_20140129_045216_20140129_063451.EUM.nc	0.005	0.004	0.017	3859	5804	0	1712	0	233
SRL_OPN_2PTS010_0173_20140129_063449_20140129_082123.EUM.nc	0.000	-0.002	0.017	4031	6066	0	1847	0	188
SRL_OPN_2PTS010_0176_20140129_082122_20140129_095926.EUM.nc	-0.002	-0.003	0.022	2819	5502	0	2613	0	70
SRL_OPN_2PTS010_0177_20140129_095925_20140129_113712.EUM.nc	-0.001	-0.001	0.017	2330	5388	0	2977	0	81
SRL_OPN_2PTS010_0179_20140129_113711_20140129_131552.EUM.nc	0.003	0.002	0.015	2764	5335	0	2410	0	161
SRL_OPN_2PTS010_0181_20140129_131551_20140129_150911.EUM.nc	0.004	0.003	0.018	3459	6367	0	2764	0	144
SRL_OPN_2PTS010_0184_20140129_150910_20140129_164859.EUM.nc	0.001	-0.001	0.021	2913	5556	0	2501	0	142
SRL_OPN_2PTS010_0186_20140129_164858_20140129_182840.EUM.nc	0.000	-0.001	0.019	3204	5518	0	2112	0	202
SRL_OPN_2PTS010_0188_20140129_182839_20140129_200754.EUM.nc	0.001	0.000	0.015	3148	5494	0	2223	0	123
SRL_OPN_2PTS010_0190_20140129_200754_20140129_214642.EUM.nc	0.003	0.002	0.019	3320	5407	0	1984	1	102
SRL_OPN_2PTS010_0192_20140129_214641_20140129_232445.EUM.nc	-0.002	-0.003	0.017	2402	5301	0	2803	0	96
SRL_OPN_2PTS010_0193_20140129_232444_20140130_010226.EUM.nc	0.002	0.002	0.016	2745	5481	0	2564	0	172
SRL_OPN_2PTS010_0195_20140130_010225_20140130_024051.EUM.nc	0.004	0.004	0.020	2912	5549	0	2463	0	174
SRL_OPN_2PTS010_0197_20140130_024050_20140130_042034.EUM.nc	0.008	0.008	0.019	2952	5502	0	2446	0	104
SRL_OPN_2PTS010_0199_20140130_042033_20140130_060222.EUM.nc	0.004	0.003	0.018	3783	5711	0	1796	0	132
SRL_OPN_2PTS010_0201_20140130_060222_20140130_075027.EUM.nc	0.003	0.003	0.019	4174	6108	0	1824	0	110
SRL_OPN_2PTS010_0204_20140130_075026_20140130_092840.EUM.nc	0.005	0.004	0.016	3134	5482	0	2232	0	116
SRL_OPN_2PTS010_0205_20140130_092839_20140130_110624.EUM.nc	0.003	0.003	0.016	2129	5374	0	3163	0	82
SRL_OPN_2PTS010_0207_20140130_110623_20140130_124444.EUM.nc	0.002	0.003	0.017	2480	5289	0	2669	0	140
SRL_OPN_2PTS010_0209_20140130_124444_20140130_142421.EUM.nc	0.004	0.002	0.017	3313	5486	0	2068	0	105
SRL_OPN_2PTS010_0211_20140130_142421_20140130_161738.EUM.nc	0.005	0.005	0.021	3370	6365	0	2885	0	110
SRL_OPN_2PTS010_0214_20140130_161738_20140130_175722.EUM.nc	0.004	0.003	0.016	3021	5555	0	2420	0	114
SRL_OPN_2PTS010_0216_20140130_175722_20140130_193644.EUM.nc	-0.001	-0.002	0.019	3291	5568	0	2135	0	142
SRL_OPN_2PTS010_0218_20140130_193643_20140130_211544.EUM.nc	0.002	0.001	0.017	3591	5453	0	1737	0	125
SRL_OPN_2PTS010_0220_20140130_211543_20140130_225352.EUM.nc	0.003	0.002	0.016	2363	5403	0	2917	0	123
SRL_OPN_2PTS010_0221_20140130_225352_20140131_003141.EUM.nc	-0.003	-0.003	0.018	3162	5448	0	2170	0	116
SRL_OPN_2PTS010_0223_20140131_003140_20140131_020950.EUM.nc	0.009	0.007	0.021	2819	5547	0	2603	0	125
SRL_OPN_2PTS010_0225_20140131_020950_20140131_034901.EUM.nc	0.008	0.008	0.023	2981	5492	0	2425	0	86

– Continued on next page

Table 10: Wet Path Delay Difference (AMR-Model) Statistics.

– Continued from previous page

File	Median	Mean	Std. Dev.	No. Obs.	Total Obs.	Default Lat/Lon	Flag (total)	Default (total)	3-Sigma Edited
SRL_OPN_2PTS010_0227_20140131_034900_20140131_053008.EUM.nc	0.006	0.004	0.018	3025	5537	0	2427	0	85
SRL_OPN_2PTS010_0229_20140131_053008_20140131_071927.EUM.nc	0.002	-0.001	0.022	3891	6173	0	2036	0	246
SRL_OPN_2PTS010_0232_20140131_071926_20140131_085754.EUM.nc	0.001	-0.000	0.017	3640	5592	0	1759	0	193
SRL_OPN_2PTS010_0233_20140131_085753_20140131_103539.EUM.nc	0.001	-0.003	0.020	2228	5471	0	3161	0	82
SRL_OPN_2PTS010_0235_20140131_103538_20140131_121345.EUM.nc	0.002	0.002	0.013	2521	5407	0	2789	0	97
SRL_OPN_2PTS010_0237_20140131_121345_20140131_135253.EUM.nc	0.006	0.005	0.018	3032	5464	0	2325	0	107
SRL_OPN_2PTS010_0239_20140131_135253_20140131_154617.EUM.nc	0.006	0.005	0.021	3539	6393	0	2735	0	119
SRL_OPN_2PTS010_0242_20140131_154617_20140131_172556.EUM.nc	0.005	0.003	0.019	2808	5507	0	2565	0	134
SRL_OPN_2PTS010_0244_20140131_172555_20140131_190533.EUM.nc	0.003	0.002	0.018	3295	5587	0	2162	0	130
SRL_OPN_2PTS010_0246_20140131_190531_20140131_204443.EUM.nc	0.002	0.003	0.018	3880	5526	0	1506	0	140
SRL_OPN_2PTS010_0248_20140131_204443_20140131_222306.EUM.nc	0.004	-0.000	0.021	2937	5342	0	2303	0	102
SRL_OPN_2PTS010_0250_20140131_222305_20140201_000100.EUM.nc	0.002	0.002	0.016	2958	5470	0	2391	0	121
SRL_OPN_2PTS010_0251_20140201_000059_20140201_013856.EUM.nc	0.005	0.005	0.018	2984	5561	0	2445	1	131
SRL_OPN_2PTS010_0253_20140201_013854_20140201_031739.EUM.nc	0.005	0.006	0.018	2953	5513	0	2394	0	166
SRL_OPN_2PTS010_0255_20140201_031738_20140201_045810.EUM.nc	0.005	0.002	0.019	3124	5513	0	2296	0	93
SRL_OPN_2PTS010_0257_20140201_045809_20140201_064041.EUM.nc	0.001	-0.000	0.020	3891	5785	0	1688	0	206
SRL_OPN_2PTS010_0259_20140201_064041_20140201_082656.EUM.nc	-0.003	-0.004	0.021	4068	6035	0	1772	0	195
SRL_OPN_2PTS010_0262_20140201_082655_20140201_100458.EUM.nc	0.005	0.004	0.019	2809	5495	0	2588	0	98
SRL_OPN_2PTS010_0263_20140201_100458_20140201_114252.EUM.nc	-0.000	-0.001	0.017	2345	5424	0	2963	0	116
SRL_OPN_2PTS010_0265_20140201_114251_20140201_132128.EUM.nc	0.002	0.003	0.015	2807	5321	0	2362	0	152
SRL_OPN_2PTS010_0267_20140201_132127_20140201_151458.EUM.nc	0.005	0.004	0.016	3490	6368	0	2753	0	125
SRL_OPN_2PTS010_0270_20140201_151457_20140201_165436.EUM.nc	0.002	0.001	0.019	2891	5531	0	2527	0	113
SRL_OPN_2PTS010_0272_20140201_165435_20140201_183417.EUM.nc	0.001	0.001	0.016	3189	5531	0	2094	0	248
SRL_OPN_2PTS010_0274_20140201_183416_20140201_201330.EUM.nc	0.003	0.002	0.018	3319	5508	0	2043	1	145
SRL_OPN_2PTS010_0276_20140201_201330_20140201_215214.EUM.nc	0.002	0.002	0.019	3265	5419	0	2005	0	149
SRL_OPN_2PTS010_0278_20140201_215213_20140201_233017.EUM.nc	-0.000	0.000	0.016	2287	5298	0	2869	0	142
SRL_OPN_2PTS010_0279_20140201_233016_20140202_010806.EUM.nc	0.003	0.003	0.020	2712	5482	0	2648	0	122
SRL_OPN_2PTS010_0281_20140202_010805_20140202_024627.EUM.nc	0.001	0.000	0.017	2925	5519	0	2420	0	174
SRL_OPN_2PTS010_0283_20140202_024628_20140202_042623.EUM.nc	0.004	0.003	0.017	2978	5516	0	2362	0	176
SRL_OPN_2PTS010_0285_20140202_042622_20140202_060811.EUM.nc	0.002	-0.000	0.024	3822	5696	0	1794	0	80
SRL_OPN_2PTS010_0287_20140202_060810_20140202_075608.EUM.nc	0.004	0.003	0.020	4023	6115	0	1913	0	179
SRL_OPN_2PTS010_0290_20140202_075607_20140202_093411.EUM.nc	0.005	0.006	0.018	2998	5470	0	2313	0	159
SRL_OPN_2PTS010_0291_20140202_093411_20140202_111203.EUM.nc	-0.001	-0.001	0.022	2113	5399	0	3208	0	78
SRL_OPN_2PTS010_0293_20140202_111202_20140202_125026.EUM.nc	0.004	0.002	0.016	2623	5263	0	2584	0	56
SRL_OPN_2PTS010_0295_20140202_125025_20140202_144337.EUM.nc	0.008	0.007	0.015	3305	6252	0	2783	0	164
SRL_OPN_2PTS010_0298_20140202_144337_20140202_162314.EUM.nc	0.003	0.004	0.018	3304	5623	0	2210	0	109
SRL_OPN_2PTS010_0300_20140202_162314_20140202_180259.EUM.nc	-0.004	-0.005	0.017	3063	5606	0	2432	0	111
SRL_OPN_2PTS010_0302_20140202_180258_20140202_194228.EUM.nc	0.001	0.001	0.018	3309	5549	0	2147	0	93
SRL_OPN_2PTS010_0304_20140202_194227_20140202_212118.EUM.nc	-0.000	-0.002	0.022	3576	5408	0	1753	1	78

– Continued on next page

Table 10: Wet Path Delay Difference (AMR-Model) Statistics.

– Continued from previous page

File	Median	Mean	Std. Dev.	No. Obs.	Total Obs.	Default Lat/Lon	Flag (total)	Default (total)	3-Sigma Edited
SRL_OPN_2PTS010_0306_20140202_212118_20140202_225932.EUM.nc	0.002	-0.001	0.019	2279	5394	0	3022	0	93
SRL_OPN_2PTS010_0307_20140202_225931_20140203_003717.EUM.nc	-0.001	-0.001	0.017	3235	5475	0	2111	0	129
SRL_OPN_2PTS010_0309_20140203_003716_20140203_021529.EUM.nc	0.006	0.005	0.023	2887	5551	0	2598	0	66
SRL_OPN_2PTS010_0311_20140203_021528_20140203_035446.EUM.nc	0.006	0.009	0.031	2861	5499	0	2557	0	81
SRL_OPN_2PTS010_0313_20140203_035445_20140203_053602.EUM.nc	-0.003	-0.002	0.017	2920	5530	0	2390	1	219
SRL_OPN_2PTS010_0315_20140203_053601_20140203_072510.EUM.nc	0.000	0.000	0.019	4090	6199	0	1959	0	150
SRL_OPN_2PTS010_0318_20140203_072509_20140203_090326.EUM.nc	-0.000	-0.002	0.020	3550	5561	0	1858	0	153
SRL_OPN_2PTS010_0319_20140203_090325_20140203_104122.EUM.nc	0.003	0.003	0.020	2349	5474	0	3033	0	92
SRL_OPN_2PTS010_0321_20140203_104121_20140203_121923.EUM.nc	0.002	0.002	0.017	2543	5416	0	2791	0	82
SRL_OPN_2PTS010_0323_20140203_121923_20140203_135840.EUM.nc	0.005	0.005	0.015	3117	5462	0	2175	0	170
SRL_OPN_2PTS010_0325_20140203_135839_20140203_155202.EUM.nc	-0.001	-0.001	0.020	3263	6339	0	2837	0	239
SRL_OPN_2PTS010_0328_20140203_155202_20140203_173142.EUM.nc	-0.002	-0.000	0.018	2888	5446	0	2486	0	72
SRL_OPN_2PTS010_0330_20140203_173141_20140203_191118.EUM.nc	0.000	-0.001	0.017	3493	5618	0	1930	0	195
SRL_OPN_2PTS010_0332_20140203_191117_20140203_205020.EUM.nc	-0.001	-0.001	0.017	3651	5534	0	1575	0	308
SRL_OPN_2PTS010_0334_20140203_205020_20140203_222851.EUM.nc	0.000	-0.001	0.021	2928	5386	0	2309	0	149
SRL_OPN_2PTS010_0336_20140203_222849_20140204_000636.EUM.nc	-0.002	-0.000	0.015	2956	5473	0	2354	0	163
SRL_OPN_2PTS010_0337_20140204_000636_20140204_014436.EUM.nc	0.006	0.007	0.017	3016	5562	0	2408	0	138
SRL_OPN_2PTS010_0339_20140204_014435_20140204_032326.EUM.nc	0.005	0.008	0.021	3011	5464	0	2366	0	87
SRL_OPN_2PTS010_0341_20140204_032325_20140204_050355.EUM.nc	0.002	0.002	0.018	3061	5542	0	2357	0	124
SRL_OPN_2PTS010_0343_20140204_050354_20140204_065410.EUM.nc	0.000	0.000	0.019	3906	6199	0	2134	0	159
SRL_OPN_2PTS010_0346_20140204_065409_20140204_083241.EUM.nc	0.001	-0.000	0.019	4185	5622	0	1314	0	123
SRL_OPN_2PTS010_0348_20140204_083241_20140204_101033.EUM.nc	-0.000	-0.001	0.017	2784	5431	0	2538	0	109
SRL_OPN_2PTS010_0349_20140204_101032_20140204_114832.EUM.nc	0.000	-0.000	0.019	2409	5410	0	2881	0	120
SRL_OPN_2PTS010_0351_20140204_114831_20140204_132713.EUM.nc	0.000	-0.001	0.016	2904	5298	0	2277	0	117
SRL_OPN_2PTS010_0353_20140204_132714_20140204_152037.EUM.nc	0.006	0.007	0.019	3538	6346	0	2711	0	97
SRL_OPN_2PTS010_0356_20140204_152036_20140204_170025.EUM.nc	0.003	0.001	0.017	2922	5581	0	2592	0	67
SRL_OPN_2PTS010_0358_20140204_170024_20140204_183958.EUM.nc	0.004	0.002	0.015	3218	5581	0	2147	0	216
SRL_OPN_2PTS010_0360_20140204_183959_20140204_201918.EUM.nc	-0.002	-0.004	0.019	3470	5490	0	1920	0	100
SRL_OPN_2PTS010_0362_20140204_201918_20140204_215753.EUM.nc	0.004	0.002	0.018	3057	5386	0	2201	0	128
SRL_OPN_2PTS010_0364_20140204_215753_20140204_233555.EUM.nc	-0.002	-0.002	0.017	2528	5348	0	2728	0	92
SRL_OPN_2PTS010_0365_20140204_233554_20140205_011338.EUM.nc	0.004	0.004	0.021	2801	5472	0	2564	0	107
SRL_OPN_2PTS010_0367_20140205_011338_20140205_025213.EUM.nc	0.004	0.001	0.022	3025	5508	0	2415	0	68
SRL_OPN_2PTS010_0369_20140205_025212_20140205_043207.EUM.nc	0.006	0.005	0.016	2995	5481	0	2320	0	166
SRL_OPN_2PTS010_0371_20140205_043206_20140205_061413.EUM.nc	0.003	0.004	0.018	3743	5727	0	1808	0	176
SRL_OPN_2PTS010_0373_20140205_061412_20140205_080148.EUM.nc	-0.003	-0.002	0.020	3971	6093	0	1920	0	202
SRL_OPN_2PTS010_0376_20140205_080147_20140205_093949.EUM.nc	0.003	0.001	0.016	2905	5484	0	2419	1	159
SRL_OPN_2PTS010_0377_20140205_093948_20140205_111743.EUM.nc	-0.003	-0.004	0.017	2168	5289	0	3030	0	91
SRL_OPN_2PTS010_0379_20140205_111742_20140205_125603.EUM.nc	0.003	0.002	0.013	2698	5239	0	2483	0	58
SRL_OPN_2PTS010_0381_20140205_125602_20140205_144917.EUM.nc	0.007	0.007	0.017	3418	6252	0	2723	0	111

– Continued on next page

Table 10: Wet Path Delay Difference (AMR-Model) Statistics.

– Continued from previous page

File	Median	Mean	Std. Dev.	No. Obs.	Total Obs.	Default Lat/Lon	Flag (total)	Default (total)	3-Sigma Edited
SRL_OPN_2PTS010_0384_20140205_144916_20140205_162904.EUM.nc	-0.000	-0.001	0.021	3329	5647	0	2191	0	127
SRL_OPN_2PTS010_0386_20140205_162903_20140205_180842.EUM.nc	0.002	0.003	0.013	3106	5591	0	2328	0	157
SRL_OPN_2PTS010_0388_20140205_180841_20140205_194811.EUM.nc	-0.003	-0.003	0.018	3227	5555	0	2150	0	178
SRL_OPN_2PTS010_0390_20140205_194810_20140205_212700.EUM.nc	0.000	-0.001	0.021	3551	5386	0	1711	0	124
SRL_OPN_2PTS010_0392_20140205_212659_20140205_230512.EUM.nc	0.001	-0.001	0.016	2213	5354	0	3069	0	72
SRL_OPN_2PTS010_0393_20140205_230511_20140206_004255.EUM.nc	0.002	0.002	0.020	3091	5456	0	2228	0	137
SRL_OPN_2PTS010_0395_20140206_004253_20140206_022110.EUM.nc	0.005	0.005	0.023	2876	5565	0	2590	0	99
SRL_OPN_2PTS010_0397_20140206_022109_20140206_040033.EUM.nc	0.007	0.008	0.019	2925	5510	0	2468	0	117
SRL_OPN_2PTS010_0399_20140206_040033_20140206_054155.EUM.nc	0.004	0.004	0.017	3294	5509	0	2064	0	151
SRL_OPN_2PTS010_0401_20140206_054155_20140206_073051.EUM.nc	0.003	0.003	0.015	4112	6156	0	1877	0	167
SRL_OPN_2PTS010_0404_20140206_073050_20140206_090905.EUM.nc	0.002	0.000	0.022	3463	5542	0	1957	0	122
SRL_OPN_2PTS010_0405_20140206_090904_20140206_104659.EUM.nc	-0.002	-0.002	0.019	2275	5497	0	3099	0	123
SRL_OPN_2PTS010_0407_20140206_104658_20140206_122502.EUM.nc	0.006	0.008	0.016	2614	5386	0	2712	0	60
SRL_OPN_2PTS010_0409_20140206_122501_20140206_140421.EUM.nc	0.000	0.000	0.000	0	5442	0	2545	2897	0
SRL_OPN_2PTS010_0411_20140206_140421_20140206_155747.EUM.nc	0.001	0.002	0.017	3344	6364	0	2987	0	33
SRL_OPN_2PTS010_0414_20140206_155746_20140206_173726.EUM.nc	0.006	0.008	0.015	2881	5502	0	2463	0	158
SRL_OPN_2PTS010_0416_20140206_173724_20140206_191652.EUM.nc	0.003	0.004	0.014	3397	5553	0	1935	0	221
SRL_OPN_2PTS010_0418_20140206_191651_20140206_205601.EUM.nc	0.001	0.002	0.017	3851	5580	0	1601	0	128
SRL_OPN_2PTS010_0420_20140206_205602_20140206_223420.EUM.nc	0.005	0.005	0.016	2789	5392	0	2473	0	130
SRL_OPN_2PTS010_0421_20140206_223419_20140207_001212.EUM.nc	0.002	0.002	0.015	3042	5478	0	2324	0	112
SRL_OPN_2PTS010_0423_20140207_001213_20140207_015007.EUM.nc	0.004	0.005	0.018	3074	5542	0	2351	0	117
SRL_OPN_2PTS010_0425_20140207_015007_20140207_032909.EUM.nc	-0.002	-0.001	0.021	3161	5469	0	2245	0	63
SRL_OPN_2PTS010_0427_20140207_032908_20140207_050945.EUM.nc	0.000	0.000	0.017	3112	5538	0	2374	0	52
SRL_OPN_2PTS010_0429_20140207_050944_20140207_065942.EUM.nc	0.002	0.002	0.018	3900	6201	0	2227	0	74
SRL_OPN_2PTS010_0432_20140207_065942_20140207_083819.EUM.nc	0.000	0.001	0.021	4089	5626	0	1349	0	188
SRL_OPN_2PTS010_0434_20140207_083818_20140207_101610.EUM.nc	0.003	0.003	0.018	2770	5492	0	2616	0	106
SRL_OPN_2PTS010_0435_20140207_101609_20140207_115411.EUM.nc	0.005	0.005	0.015	2525	5407	0	2796	0	86
SRL_OPN_2PTS010_0437_20140207_115411_20140207_133254.EUM.nc	0.000	0.002	0.018	2914	5293	0	2280	0	99
SRL_OPN_2PTS010_0439_20140207_133255_20140207_152619.EUM.nc	0.004	0.005	0.015	3512	6329	0	2680	0	137
SRL_OPN_2PTS010_0442_20140207_152618_20140207_170607.EUM.nc	0.004	0.007	0.019	2871	5501	0	2542	0	88
SRL_OPN_2PTS010_0444_20140207_170606_20140207_184540.EUM.nc	0.003	0.006	0.018	3276	5586	0	2130	0	180
SRL_OPN_2PTS010_0446_20140207_184540_20140207_202459.EUM.nc	0.004	0.006	0.018	3527	5504	0	1819	0	158
SRL_OPN_2PTS010_0448_20140207_202458_20140207_220332.EUM.nc	0.002	0.000	0.019	3096	5381	0	2220	0	65
SRL_OPN_2PTS010_0450_20140207_220332_20140207_234132.EUM.nc	-0.003	-0.002	0.017	2640	5452	0	2747	0	65
SRL_OPN_2PTS010_0451_20140207_234131_20140208_011916.EUM.nc	0.003	0.004	0.018	2998	5495	0	2403	0	94
SRL_OPN_2PTS010_0453_20140208_011915_20140208_025756.EUM.nc	0.003	0.008	0.027	3088	5527	0	2380	0	59
SRL_OPN_2PTS010_0455_20140208_025755_20140208_043755.EUM.nc	-0.000	0.002	0.019	3019	5474	0	2379	0	76
SRL_OPN_2PTS010_0457_20140208_043754_20140208_062009.EUM.nc	0.003	0.003	0.020	3946	5758	0	1737	0	75
SRL_OPN_2PTS010_0459_20140208_062008_20140208_080727.EUM.nc	0.004	0.006	0.020	4032	6079	0	1919	0	128

– Continued on next page

Table 10: Wet Path Delay Difference (AMR-Model) Statistics.

– Continued from previous page

File	Median	Mean	Std. Dev.	No. Obs.	Total Obs.	Default Lat/Lon	Flag (total)	Default (total)	3-Sigma Edited
SRL_OPN_2PTS010_0462_20140208_080726_20140208_094527.EUM.nc	0.003	0.003	0.017	2959	5467	0	2418	1	89
SRL_OPN_2PTS010_0463_20140208_094526_20140208_112320.EUM.nc	-0.002	0.000	0.018	2060	5227	0	3123	0	44
SRL_OPN_2PTS010_0465_20140208_112320_20140208_130144.EUM.nc	0.003	0.005	0.020	2729	5306	0	2507	0	70
SRL_OPN_2PTS010_0467_20140208_130143_20140208_145500.EUM.nc	0.004	0.004	0.018	3531	6318	0	2718	0	69
SRL_OPN_2PTS010_0470_20140208_145500_20140208_163448.EUM.nc	-0.002	-0.001	0.018	3242	5612	0	2256	0	114
SRL_OPN_2PTS010_0472_20140208_163447_20140208_181425.EUM.nc	0.004	0.006	0.016	3099	5596	0	2326	0	171
SRL_OPN_2PTS010_0474_20140208_181425_20140208_195352.EUM.nc	0.001	0.004	0.022	3288	5557	0	2227	0	42
SRL_OPN_2PTS010_0476_20140208_195351_20140208_213238.EUM.nc	0.001	0.002	0.018	3592	5407	0	1713	0	102
SRL_OPN_2PTS010_0478_20140208_213237_20140208_231049.EUM.nc	-0.002	-0.001	0.014	2217	5330	0	3065	0	48
SRL_OPN_2PTS010_0479_20140208_231048_20140209_004831.EUM.nc	0.004	0.006	0.018	3137	5441	0	2199	0	105
SRL_OPN_2PTS010_0481_20140209_004830_20140209_022649.EUM.nc	0.002	0.004	0.019	3007	5528	0	2470	0	51
SRL_OPN_2PTS010_0483_20140209_022648_20140209_040617.EUM.nc	0.006	0.008	0.018	2934	5457	0	2431	0	92
SRL_OPN_2PTS010_0485_20140209_040616_20140209_054748.EUM.nc	0.001	0.002	0.018	3611	5648	0	1896	0	141
SRL_OPN_2PTS010_0487_20140209_054747_20140209_073630.EUM.nc	0.001	0.003	0.020	4179	6165	0	1937	0	49
SRL_OPN_2PTS010_0490_20140209_073629_20140209_091441.EUM.nc	0.002	0.003	0.016	3337	5525	0	2097	0	91
SRL_OPN_2PTS010_0491_20140209_091441_20140209_105236.EUM.nc	0.006	0.007	0.013	2256	5462	0	3098	0	108
SRL_OPN_2PTS010_0493_20140209_105235_20140209_123042.EUM.nc	0.002	0.003	0.017	2530	5321	0	2736	0	55
SRL_OPN_2PTS010_0495_20140209_123041_20140209_141007.EUM.nc	0.002	0.004	0.019	3205	5499	0	2256	0	38
SRL_OPN_2PTS010_0497_20140209_141007_20140209_160328.EUM.nc	0.004	0.005	0.015	3356	6381	0	2952	0	73
SRL_OPN_2PTS010_0500_20140209_160328_20140209_174308.EUM.nc	0.004	0.006	0.020	2962	5565	0	2474	0	129
SRL_OPN_2PTS010_0502_20140209_174307_20140209_192233.EUM.nc	0.005	0.006	0.017	3552	5567	0	1903	0	112
SRL_OPN_2PTS010_0504_20140209_192233_20140209_210141.EUM.nc	0.002	0.002	0.017	3888	5546	0	1584	0	74
SRL_OPN_2PTS010_0506_20140209_210140_20140209_223957.EUM.nc	0.000	-0.000	0.016	2761	5370	0	2481	0	128
SRL_OPN_2PTS010_0507_20140209_223956_20140210_001749.EUM.nc	-0.000	0.000	0.015	3040	5421	0	2283	0	98
SRL_OPN_2PTS010_0509_20140210_001749_20140210_015545.EUM.nc	0.003	0.005	0.017	3132	5505	0	2317	0	56
SRL_OPN_2PTS010_0511_20140210_015544_20140210_033452.EUM.nc	0.006	0.007	0.019	3127	5478	0	2250	0	101
SRL_OPN_2PTS010_0513_20140210_033452_20140210_051534.EUM.nc	0.002	0.003	0.015	2971	5519	0	2306	0	242
SRL_OPN_2PTS010_0515_20140210_051534_20140210_070521.EUM.nc	0.003	0.006	0.023	3820	6198	0	2245	0	133
SRL_OPN_2PTS010_0518_20140210_070520_20140210_084356.EUM.nc	0.004	0.004	0.017	3941	5617	0	1561	0	115
SRL_OPN_2PTS010_0520_20140210_084356_20140210_102145.EUM.nc	0.005	0.006	0.017	2611	5485	0	2805	0	69
SRL_OPN_2PTS010_0521_20140210_102144_20140210_115948.EUM.nc	0.001	0.003	0.017	2483	5382	0	2784	0	115
SRL_OPN_2PTS010_0523_20140210_115947_20140210_133836.EUM.nc	0.005	0.008	0.019	3058	5369	0	2292	0	19
SRL_OPN_2PTS010_0525_20140210_133836_20140210_153202.EUM.nc	0.006	0.006	0.017	3534	6347	0	2688	0	125
SRL_OPN_2PTS010_0528_20140210_153201_20140210_171150.EUM.nc	0.003	0.004	0.019	2848	5483	0	2523	0	112
SRL_OPN_2PTS010_0530_20140210_171149_20140210_185121.EUM.nc	0.004	0.006	0.017	3458	5629	0	2076	0	95
SRL_OPN_2PTS010_0532_20140210_185120_20140210_203038.EUM.nc	0.001	0.002	0.018	3605	5515	0	1758	0	152
SRL_OPN_2PTS010_0534_20140210_203037_20140210_220908.EUM.nc	0.000	0.002	0.019	3051	5367	0	2201	0	115
SRL_OPN_2PTS010_0536_20140210_220908_20140210_234707.EUM.nc	0.001	0.002	0.018	2898	5482	0	2538	0	46
SRL_OPN_2PTS010_0537_20140210_234707_20140211_012453.EUM.nc	0.007	0.009	0.017	2994	5513	0	2494	0	25

– Continued on next page

Table 10: Wet Path Delay Difference (AMR-Model) Statistics.

– Continued from previous page

File	Median	Mean	Std. Dev.	No. Obs.	Total Obs.	Default Lat/Lon	Flag (total)	Default (total)	3-Sigma Edited
SRL_OPN_2PTS010_0539_20140211_012452_20140211_030335.EUM.nc	0.002	0.003	0.020	3029	5557	0	2439	0	89
SRL_OPN_2PTS010_0541_20140211_030334_20140211_044341.EUM.nc	0.005	0.007	0.017	3109	5484	0	2304	0	71
SRL_OPN_2PTS010_0543_20140211_044341_20140211_062603.EUM.nc	0.006	0.009	0.023	4046	5753	0	1685	0	22
SRL_OPN_2PTS010_0545_20140211_062603_20140211_081303.EUM.nc	-0.001	-0.001	0.015	4066	6088	0	1908	0	114
SRL_OPN_2PTS010_0548_20140211_081302_20140211_095102.EUM.nc	0.003	0.003	0.017	2896	5378	0	2427	1	54
SRL_OPN_2PTS010_0549_20140211_095101_20140211_112857.EUM.nc	-0.001	-0.001	0.014	2127	5268	0	3079	0	62
SRL_OPN_2PTS010_0551_20140211_112857_20140211_130723.EUM.nc	0.009	0.009	0.017	2825	5353	0	2500	0	28
SRL_OPN_2PTS010_0553_20140211_130723_20140211_150042.EUM.nc	0.003	0.005	0.017	3564	6325	0	2711	0	50
SRL_OPN_2PTS010_0556_20140211_150041_20140211_164030.EUM.nc	0.001	0.002	0.016	3090	5596	0	2362	0	144
SRL_OPN_2PTS010_0558_20140211_164029_20140211_182005.EUM.nc	0.005	0.006	0.016	3194	5602	0	2260	0	148
SRL_OPN_2PTS010_0560_20140211_182004_20140211_195931.EUM.nc	0.002	0.002	0.017	3287	5513	0	2135	0	91
SRL_OPN_2PTS010_0562_20140211_195931_20140211_213815.EUM.nc	-0.002	-0.002	0.018	3448	5406	0	1810	1	147
SRL_OPN_2PTS010_0564_20140211_213814_20140211_231623.EUM.nc	0.001	0.000	0.017	2314	5291	0	2866	0	111
SRL_OPN_2PTS010_0565_20140211_231622_20140212_005404.EUM.nc	0.003	0.003	0.018	3020	5494	0	2393	0	81
SRL_OPN_2PTS010_0567_20140212_005404_20140212_023226.EUM.nc	0.007	0.009	0.018	3001	5517	0	2413	0	103
SRL_OPN_2PTS010_0569_20140212_023226_20140212_041159.EUM.nc	0.004	0.006	0.016	2910	5508	0	2481	0	117
SRL_OPN_2PTS010_0571_20140212_041158_20140212_055338.EUM.nc	0.005	0.005	0.021	3698	5660	0	1806	0	156
SRL_OPN_2PTS010_0573_20140212_055337_20140212_074206.EUM.nc	-0.002	-0.001	0.017	4106	6158	0	1926	0	126
SRL_OPN_2PTS010_0576_20140212_074205_20140212_092015.EUM.nc	0.005	0.005	0.017	3264	5523	0	2162	0	97
SRL_OPN_2PTS010_0577_20140212_092014_20140212_105809.EUM.nc	0.004	0.006	0.017	2173	5418	0	3168	0	77
SRL_OPN_2PTS010_0579_20140212_105808_20140212_123616.EUM.nc	0.005	0.005	0.016	2466	5284	0	2747	0	71
SRL_OPN_2PTS010_0581_20140212_123617_20140212_141547.EUM.nc	0.007	0.007	0.017	3250	5487	0	2157	0	80
SRL_OPN_2PTS010_0583_20140212_141548_20140212_160908.EUM.nc	0.002	0.003	0.015	3378	6374	0	2922	0	74
SRL_OPN_2PTS010_0586_20140212_160908_20140212_174847.EUM.nc	0.002	0.002	0.017	3039	5574	0	2436	0	99
SRL_OPN_2PTS010_0588_20140212_174846_20140212_192819.EUM.nc	0.006	0.008	0.017	3436	5597	0	2017	0	144
SRL_OPN_2PTS010_0590_20140212_192818_20140212_210715.EUM.nc	0.001	0.003	0.019	3778	5544	0	1707	0	59
SRL_OPN_2PTS010_0592_20140212_210715_20140212_224537.EUM.nc	0.000	-0.001	0.018	2683	5365	0	2614	0	68
SRL_OPN_2PTS010_0593_20140212_224537_20140213_002320.EUM.nc	0.003	0.002	0.014	2958	5454	0	2292	0	204
SRL_OPN_2PTS010_0595_20140213_002319_20140213_020126.EUM.nc	0.007	0.009	0.019	3141	5537	0	2322	0	74
SRL_OPN_2PTS010_0597_20140213_020125_20140213_034030.EUM.nc	0.003	0.005	0.015	3078	5508	0	2374	0	56
SRL_OPN_2PTS010_0599_20140213_034029_20140213_052127.EUM.nc	0.002	0.003	0.018	3052	5550	0	2363	0	135
SRL_OPN_2PTS010_0601_20140213_052127_20140213_071105.EUM.nc	0.003	0.004	0.018	3825	6178	0	2228	0	125
SRL_OPN_2PTS010_0604_20140213_071104_20140213_084927.EUM.nc	-0.002	-0.001	0.020	3851	5585	0	1594	0	140
SRL_OPN_2PTS010_0607_20140213_102723_20140213_120519.EUM.nc	0.003	0.006	0.016	2514	5368	0	2753	0	101
SRL_OPN_2PTS010_0609_20140213_120519_20140213_134423.EUM.nc	0.003	0.003	0.017	3053	5420	0	2286	0	81
SRL_OPN_2PTS010_0611_20140213_134422_20140213_153749.EUM.nc	0.001	0.000	0.016	3483	6395	0	2750	0	162
SRL_OPN_2PTS010_0616_20140213_171726_20140213_185707.EUM.nc	0.004	0.003	0.019	3428	5614	0	2038	0	148
SRL_OPN_2PTS010_0618_20140213_185706_20140213_203614.EUM.nc	0.003	0.005	0.019	3775	5547	0	1719	0	53
SRL_OPN_2PTS010_0620_20140213_203614_20140213_221449.EUM.nc	-0.005	-0.002	0.020	3028	5368	0	2234	0	106

– Continued on next page

Table 10: Wet Path Delay Difference (AMR-Model) Statistics.

– Continued from previous page

File	Median	Mean	Std. Dev.	No. Obs.	Total Obs.	Default Lat/Lon	Flag (total)	Default (total)	3-Sigma Edited
SRL_OPN_2PTS010_0622_20140213_221448_20140213_235238.EUM.nc	-0.001	-0.002	0.015	2826	5445	0	2507	0	112
SRL_OPN_2PTS010_0623_20140213_235237_20140214_013033.EUM.nc	0.007	0.006	0.017	3059	5524	0	2426	0	39
SRL_OPN_2PTS010_0625_20140214_013032_20140214_030911.EUM.nc	-0.000	0.002	0.018	3065	5512	0	2372	0	75
SRL_OPN_2PTS010_0627_20140214_030911_20140214_044933.EUM.nc	0.004	0.004	0.019	3127	5449	0	2252	1	69
SRL_OPN_2PTS010_0629_20140214_044932_20140214_063154.EUM.nc	0.004	0.003	0.021	3970	5738	0	1665	0	103
SRL_OPN_2PTS010_0631_20140214_063153_20140214_081837.EUM.nc	0.001	0.003	0.020	4103	6073	0	1896	0	74
SRL_OPN_2PTS010_0634_20140214_081837_20140214_095642.EUM.nc	-0.001	-0.001	0.020	2846	5483	0	2544	1	92
SRL_OPN_2PTS010_0635_20140214_095640_20140214_113429.EUM.nc	0.007	0.006	0.014	2316	5339	0	2968	0	55
SRL_OPN_2PTS010_0637_20140214_113428_20140214_131308.EUM.nc	0.005	0.006	0.015	2811	5362	0	2459	0	92
SRL_OPN_2PTS010_0639_20140214_131307_20140214_150629.EUM.nc	0.003	0.005	0.018	3508	6334	0	2705	0	121
SRL_OPN_2PTS010_0642_20140214_150628_20140214_164607.EUM.nc	-0.001	0.002	0.020	3012	5568	0	2496	0	60
SRL_OPN_2PTS010_0644_20140214_164606_20140214_182551.EUM.nc	0.002	0.002	0.020	3370	5524	0	2041	0	113
SRL_OPN_2PTS010_0646_20140214_182550_20140214_200507.EUM.nc	0.007	0.011	0.022	3279	5504	0	2184	0	41
SRL_OPN_2PTS010_0648_20140214_200507_20140214_214356.EUM.nc	-0.004	-0.001	0.020	3356	5381	0	1915	0	110
SRL_OPN_2PTS010_0650_20140214_214355_20140214_232154.EUM.nc	0.000	0.000	0.000	0	5339	0	3484	1855	0
SRL_OPN_2PTS010_0651_20140214_232154_20140215_005944.EUM.nc	0.005	0.005	0.015	2920	5500	0	2460	0	120
SRL_OPN_2PTS010_0653_20140215_005944_20140215_023801.EUM.nc	0.002	0.004	0.020	3056	5534	0	2391	0	87
SRL_OPN_2PTS010_0655_20140215_023802_20140215_041749.EUM.nc	0.004	0.004	0.019	3012	5518	0	2434	0	72
SRL_OPN_2PTS010_0657_20140215_041748_20140215_055925.EUM.nc	0.001	0.002	0.021	3840	5697	0	1809	0	48
SRL_OPN_2PTS010_0659_20140215_055924_20140215_074740.EUM.nc	0.001	0.001	0.017	4116	6130	0	1914	0	100
SRL_OPN_2PTS010_0662_20140215_074739_20140215_092555.EUM.nc	-0.001	-0.001	0.019	3232	5513	0	2227	0	54
SRL_OPN_2PTS010_0663_20140215_092554_20140215_110340.EUM.nc	0.001	0.002	0.015	2140	5414	0	3197	0	77
SRL_OPN_2PTS010_0665_20140215_110340_20140215_124200.EUM.nc	0.007	0.009	0.018	2546	5302	0	2681	0	75
SRL_OPN_2PTS010_0667_20140215_124159_20140215_142127.EUM.nc	0.007	0.009	0.020	3307	5453	0	2043	0	103
SRL_OPN_2PTS010_0672_20140215_161446_20140215_175432.EUM.nc	0.000	0.002	0.015	3050	5583	0	2450	0	83
SRL_OPN_2PTS010_0674_20140215_175431_20140215_193356.EUM.nc	0.006	0.007	0.018	3453	5587	0	2059	0	75
SRL_OPN_2PTS010_0676_20140215_193356_20140215_211258.EUM.nc	-0.004	-0.004	0.013	3490	5517	0	1786	0	241
SRL_OPN_2PTS010_0678_20140215_211257_20140215_225108.EUM.nc	-0.000	0.000	0.014	2482	5319	0	2713	0	124
SRL_OPN_2PTS010_0679_20140215_225109_20140216_002858.EUM.nc	0.000	-0.000	0.019	3058	5429	0	2185	0	186
SRL_OPN_2PTS010_0681_20140216_002858_20140216_020659.EUM.nc	0.006	0.010	0.019	3072	5535	0	2406	0	57
SRL_OPN_2PTS010_0683_20140216_020659_20140216_034617.EUM.nc	0.007	0.007	0.018	3041	5538	0	2405	0	92
SRL_OPN_2PTS010_0685_20140216_034616_20140216_052713.EUM.nc	0.001	0.001	0.015	3005	5519	0	2399	0	115
SRL_OPN_2PTS010_0687_20140216_052712_20140216_071640.EUM.nc	0.004	0.005	0.018	3902	6170	0	2126	0	142
SRL_OPN_2PTS010_0690_20140216_071639_20140216_085508.EUM.nc	0.004	0.004	0.017	3678	5598	0	1739	1	180
SRL_OPN_2PTS010_0691_20140216_085508_20140216_103255.EUM.nc	-0.001	-0.003	0.018	2309	5496	0	3097	0	90
SRL_OPN_2PTS010_0693_20140216_103254_20140216_121102.EUM.nc	0.002	0.001	0.013	2414	5422	0	2847	0	161
SRL_OPN_2PTS010_0695_20140216_121101_20140216_135000.EUM.nc	0.006	0.008	0.017	3100	5422	0	2260	0	62
SRL_OPN_2PTS010_0697_20140216_134959_20140216_154326.EUM.nc	-0.001	-0.000	0.013	3544	6383	0	2720	0	119
SRL_OPN_2PTS010_0700_20140216_154325_20140216_172314.EUM.nc	0.003	0.003	0.020	2931	5536	0	2556	0	49

– Continued on next page

Table 10: Wet Path Delay Difference (AMR-Model) Statistics.

– Continued from previous page

File	Median	Mean	Std. Dev.	No. Obs.	Total Obs.	Default Lat/Lon	Flag (total)	Default (total)	3-Sigma Edited
SRL_OPN_2PTS010_0702_20140216_172313_20140216_190243.EUM.nc	0.003	0.004	0.017	3473	5582	0	1977	0	132
SRL_OPN_2PTS010_0704_20140216_190241_20140216_204157.EUM.nc	-0.000	0.001	0.019	3882	5533	0	1516	0	135
SRL_OPN_2PTS010_0706_20140216_204156_20140216_222021.EUM.nc	0.003	0.004	0.015	3017	5323	0	2201	0	105
SRL_OPN_2PTS010_0708_20140216_222020_20140216_235816.EUM.nc	0.003	0.003	0.019	3044	5478	0	2393	0	41
SRL_OPN_2PTS010_0709_20140216_235815_20140217_013605.EUM.nc	0.004	0.006	0.017	3032	5528	0	2379	0	117
SRL_OPN_2PTS010_0711_20140217_013604_20140217_031456.EUM.nc	0.005	0.005	0.017	3007	5533	0	2442	0	84
SRL_OPN_2PTS010_0713_20140217_031455_20140217_045516.EUM.nc	0.003	0.003	0.014	3127	5488	0	2260	0	101
SRL_OPN_2PTS010_0715_20140217_045515_20140217_063754.EUM.nc	0.001	0.003	0.018	3940	5800	0	1728	0	132
SRL_OPN_2PTS010_0717_20140217_063754_20140217_082417.EUM.nc	0.003	0.004	0.017	4060	6053	0	1869	0	124
SRL_OPN_2PTS010_0720_20140217_082416_20140217_100213.EUM.nc	-0.003	-0.004	0.018	2886	5505	0	2545	0	74
SRL_OPN_2PTS010_0721_20140217_100212_20140217_114009.EUM.nc	0.006	0.007	0.014	2377	5374	0	2942	0	55
SRL_OPN_2PTS010_0723_20140217_114009_20140217_131845.EUM.nc	0.005	0.006	0.020	2927	5317	0	2332	0	58
SRL_OPN_2PTS010_0725_20140217_131844_20140217_151206.EUM.nc	0.004	0.004	0.012	3418	6348	0	2729	0	201
SRL_OPN_2PTS010_0728_20140217_151205_20140217_165153.EUM.nc	0.001	0.002	0.019	2950	5571	0	2550	0	71
SRL_OPN_2PTS010_0730_20140217_165152_20140217_183128.EUM.nc	0.005	0.006	0.017	3395	5518	0	2028	0	95
SRL_OPN_2PTS010_0732_20140217_183128_20140217_201051.EUM.nc	0.005	0.005	0.019	3275	5506	0	2113	0	118
SRL_OPN_2PTS010_0734_20140217_201050_20140217_214929.EUM.nc	0.006	0.008	0.015	3342	5402	0	1977	0	83
SRL_OPN_2PTS010_0736_20140217_214930_20140217_232734.EUM.nc	-0.001	-0.002	0.019	2464	5263	0	2692	0	107
SRL_OPN_2PTS010_0737_20140217_232734_20140218_010516.EUM.nc	0.005	0.005	0.022	2843	5481	0	2606	0	32
SRL_OPN_2PTS010_0739_20140218_010515_20140218_024345.EUM.nc	0.007	0.008	0.017	3084	5572	0	2450	0	38
SRL_OPN_2PTS010_0741_20140218_024344_20140218_042330.EUM.nc	0.003	0.005	0.017	2993	5507	0	2415	0	99
SRL_OPN_2PTS010_0743_20140218_042329_20140218_060525.EUM.nc	0.004	0.005	0.018	3743	5720	0	1793	0	184
SRL_OPN_2PTS010_0745_20140218_060523_20140218_075323.EUM.nc	0.002	0.002	0.020	4041	6112	0	1950	0	121
SRL_OPN_2PTS010_0748_20140218_075322_20140218_093128.EUM.nc	-0.003	-0.002	0.018	3168	5493	0	2257	0	68
SRL_OPN_2PTS010_0749_20140218_093127_20140218_110923.EUM.nc	0.001	0.001	0.017	2209	5439	0	3168	0	62
SRL_OPN_2PTS010_0751_20140218_110921_20140218_124735.EUM.nc	0.005	0.007	0.019	2590	5235	0	2637	0	8
SRL_OPN_2PTS010_0753_20140218_124734_20140218_142717.EUM.nc	0.005	0.005	0.013	3379	5488	0	2011	0	98
SRL_OPN_2PTS010_0755_20140218_142717_20140218_162032.EUM.nc	0.004	0.006	0.019	3306	6352	0	2947	0	99
SRL_OPN_2PTS010_0758_20140218_162032_20140218_180010.EUM.nc	0.003	0.004	0.017	3108	5551	0	2369	0	74
SRL_OPN_2PTS010_0760_20140218_180009_20140218_193941.EUM.nc	0.005	0.007	0.017	3319	5564	0	2067	0	178
SRL_OPN_2PTS010_0762_20140218_193941_20140218_211833.EUM.nc	0.003	0.004	0.015	3558	5434	0	1711	0	165
SRL_OPN_2PTS010_0764_20140218_211832_20140218_225650.EUM.nc	0.003	0.003	0.018	2481	5419	0	2889	0	49
SRL_OPN_2PTS010_0765_20140218_225649_20140219_003432.EUM.nc	0.003	0.003	0.019	3181	5440	0	2168	0	91
SRL_OPN_2PTS010_0767_20140219_003432_20140219_021244.EUM.nc	0.006	0.010	0.020	2991	5537	0	2469	0	77
SRL_OPN_2PTS010_0769_20140219_021244_20140219_035157.EUM.nc	-0.000	0.002	0.016	2964	5493	0	2426	0	103
SRL_OPN_2PTS010_0771_20140219_035156_20140219_053310.EUM.nc	0.003	0.004	0.018	3065	5527	0	2377	0	85
SRL_OPN_2PTS010_0773_20140219_053309_20140219_072223.EUM.nc	0.004	0.005	0.018	3952	6199	0	2045	0	202
SRL_OPN_2PTS010_0776_20140219_072222_20140219_090042.EUM.nc	0.003	0.004	0.019	3698	5578	0	1790	1	89
SRL_OPN_2PTS010_0777_20140219_090041_20140219_103837.EUM.nc	0.006	0.006	0.017	2395	5466	0	2965	1	105

– Continued on next page

Table 10: Wet Path Delay Difference (AMR-Model) Statistics.

– Continued from previous page

File	Median	Mean	Std. Dev.	No. Obs.	Total Obs.	Default Lat/Lon	Flag (total)	Default (total)	3-Sigma Edited
SRL_OPN_2PTS010_0779_20140219_103837_20140219_121635.EUM.nc	0.004	0.004	0.017	2543	5435	0	2786	0	106
SRL_OPN_2PTS010_0781_20140219_121634_20140219_135549.EUM.nc	0.004	0.005	0.017	3194	5467	0	2244	0	29
SRL_OPN_2PTS010_0783_20140219_135548_20140219_154913.EUM.nc	0.004	0.005	0.018	3580	6382	0	2715	0	87
SRL_OPN_2PTS010_0786_20140219_154912_20140219_172853.EUM.nc	0.003	0.005	0.020	2883	5510	0	2547	0	80
SRL_OPN_2PTS010_0788_20140219_172852_20140219_190821.EUM.nc	0.003	0.003	0.016	3446	5580	0	1906	0	228
SRL_OPN_2PTS010_0790_20140219_190820_20140219_204734.EUM.nc	0.005	0.007	0.017	3939	5539	0	1512	1	87
SRL_OPN_2PTS010_0792_20140219_204734_20140219_222602.EUM.nc	0.002	0.003	0.021	2990	5350	0	2302	0	58
SRL_OPN_2PTS010_0794_20140219_222602_20140220_000350.EUM.nc	0.002	0.002	0.013	2981	5510	0	2395	0	134
SRL_OPN_2PTS010_0795_20140220_000349_20140220_014148.EUM.nc	0.004	0.005	0.017	3079	5554	0	2386	0	89
SRL_OPN_2PTS010_0797_20140220_014148_20140220_032035.EUM.nc	0.002	0.003	0.016	3020	5496	0	2391	0	85
SRL_OPN_2PTS010_0799_20140220_032034_20140220_050102.EUM.nc	0.003	0.004	0.018	3168	5502	0	2245	0	89
SRL_OPN_2PTS010_0801_20140220_050101_20140220_064348.EUM.nc	-0.001	0.001	0.020	3926	5811	0	1735	0	150
SRL_OPN_2PTS010_0803_20140220_064348_20140220_082953.EUM.nc	0.002	0.003	0.019	4172	6043	0	1780	0	91
SRL_OPN_2PTS010_0806_20140220_082953_20140220_100747.EUM.nc	0.003	0.004	0.016	2900	5500	0	2502	0	98
SRL_OPN_2PTS010_0807_20140220_100746_20140220_114544.EUM.nc	0.001	0.002	0.015	2446	5407	0	2911	0	50
SRL_OPN_2PTS010_0809_20140220_114543_20140220_132422.EUM.nc	0.004	0.005	0.015	2880	5355	0	2353	0	122
SRL_OPN_2PTS010_0811_20140220_132422_20140220_151746.EUM.nc	0.009	0.009	0.018	3607	6344	0	2712	0	25
SRL_OPN_2PTS010_0814_20140220_151746_20140220_165734.EUM.nc	0.005	0.006	0.017	2866	5572	0	2576	0	130
SRL_OPN_2PTS010_0816_20140220_165733_20140220_183707.EUM.nc	0.001	0.001	0.016	3330	5497	0	2009	0	158
SRL_OPN_2PTS010_0818_20140220_183707_20140220_201628.EUM.nc	0.007	0.010	0.018	3422	5498	0	1990	0	86
SRL_OPN_2PTS010_0820_20140220_201628_20140220_215505.EUM.nc	0.003	0.003	0.018	3215	5387	0	2033	1	138
SRL_OPN_2PTS010_0822_20140220_215505_20140220_233307.EUM.nc	0.000	0.003	0.018	2465	5285	0	2751	0	69
SRL_OPN_2PTS010_0823_20140220_233308_20140221_011050.EUM.nc	0.006	0.008	0.019	2797	5505	0	2658	0	50
SRL_OPN_2PTS010_0825_20140221_011050_20140221_024923.EUM.nc	0.007	0.007	0.017	2943	5526	0	2445	0	138
SRL_OPN_2PTS010_0827_20140221_024923_20140221_042914.EUM.nc	0.001	0.004	0.017	2983	5513	0	2392	0	138
SRL_OPN_2PTS010_0829_20140221_042913_20140221_061115.EUM.nc	0.006	0.006	0.020	3760	5700	0	1771	0	169
SRL_OPN_2PTS010_0831_20140221_061114_20140221_075858.EUM.nc	0.001	0.003	0.019	4074	6100	0	1938	0	88
SRL_OPN_2PTS010_0834_20140221_075857_20140221_093702.EUM.nc	0.003	0.005	0.018	2989	5473	0	2424	0	60
SRL_OPN_2PTS010_0835_20140221_093700_20140221_111455.EUM.nc	0.002	0.002	0.014	2024	5372	0	3183	0	165
SRL_OPN_2PTS010_0837_20140221_111454_20140221_125321.EUM.nc	0.005	0.006	0.018	2640	5296	0	2589	0	67
SRL_OPN_2PTS010_0839_20140221_125320_20140221_144634.EUM.nc	0.004	0.006	0.017	3459	6251	0	2732	0	60
SRL_OPN_2PTS010_0842_20140221_144633_20140221_162612.EUM.nc	0.006	0.007	0.018	3353	5646	0	2223	0	70
SRL_OPN_2PTS010_0844_20140221_162611_20140221_180550.EUM.nc	-0.001	0.001	0.017	3191	5604	0	2363	0	50
SRL_OPN_2PTS010_0846_20140221_180549_20140221_194520.EUM.nc	0.002	0.002	0.018	3300	5558	0	2120	1	137
SRL_OPN_2PTS010_0848_20140221_194519_20140221_212409.EUM.nc	0.002	0.003	0.018	3540	5404	0	1772	0	92
SRL_OPN_2PTS010_0850_20140221_212409_20140221_230223.EUM.nc	-0.000	-0.002	0.017	2248	5333	0	3009	0	76
SRL_OPN_2PTS010_0851_20140221_230222_20140222_004005.EUM.nc	0.005	0.005	0.018	3227	5457	0	2168	0	62
SRL_OPN_2PTS010_0853_20140222_004005_20140222_021818.EUM.nc	0.003	0.002	0.019	2911	5561	0	2550	0	100
SRL_OPN_2PTS010_0855_20140222_021817_20140222_035738.EUM.nc	0.005	0.006	0.019	2972	5559	0	2509	0	78

– Continued on next page

Table 10: Wet Path Delay Difference (AMR-Model) Statistics.

– Continued from previous page

File	Median	Mean	Std. Dev.	No. Obs.	Total Obs.	Default Lat/Lon	Flag (total)	Default (total)	3-Sigma Edited
SRL_OPN_2PTS010_0857_20140222_035738_20140222_053858.EUM.nc	0.006	0.007	0.017	3246	5537	0	2237	0	54
SRL_OPN_2PTS010_0859_20140222_053857_20140222_072800.EUM.nc	0.002	0.004	0.019	4224	6170	0	1881	0	65
SRL_OPN_2PTS010_0863_20140222_090614_20140222_104410.EUM.nc	-0.000	0.001	0.019	2350	5503	0	3061	0	92
SRL_OPN_2PTS010_0865_20140222_104409_20140222_122212.EUM.nc	0.003	0.005	0.018	2653	5413	0	2728	0	32
SRL_OPN_2PTS010_0867_20140222_122211_20140222_140129.EUM.nc	0.005	0.007	0.017	3351	5452	0	2046	0	55
SRL_OPN_2PTS010_0869_20140222_140128_20140222_155453.EUM.nc	0.008	0.009	0.020	3354	6348	0	2930	0	64
SRL_OPN_2PTS010_0872_20140222_155452_20140222_173431.EUM.nc	0.001	0.002	0.015	2800	5494	0	2538	0	156
SRL_OPN_2PTS010_0874_20140222_173431_20140222_191408.EUM.nc	0.002	0.003	0.018	3617	5595	0	1899	0	79
SRL_OPN_2PTS010_0876_20140222_191409_20140222_205310.EUM.nc	0.001	0.001	0.016	3827	5580	0	1601	0	152
SRL_OPN_2PTS010_0878_20140222_205309_20140222_223137.EUM.nc	-0.000	0.000	0.020	2937	5378	0	2354	0	87
SRL_OPN_2PTS010_0880_20140222_223137_20140223_000922.EUM.nc	0.004	0.006	0.016	2986	5461	0	2353	0	122
SRL_OPN_2PTS010_0881_20140223_000921_20140223_014723.EUM.nc	-0.000	0.001	0.021	3153	5563	0	2354	0	56
SRL_OPN_2PTS010_0883_20140223_014722_20140223_032615.EUM.nc	0.005	0.006	0.020	3026	5479	0	2296	0	157
SRL_OPN_2PTS010_0885_20140223_032614_20140223_050656.EUM.nc	0.003	0.004	0.019	3128	5520	0	2334	0	58
SRL_OPN_2PTS010_0887_20140223_050655_20140223_065658.EUM.nc	0.000	0.001	0.018	3890	6203	0	2206	0	107
SRL_OPN_2PTS010_0890_20140223_065658_20140223_083527.EUM.nc	0.001	0.001	0.020	4167	5608	0	1349	0	92
SRL_OPN_2PTS010_0892_20140223_083526_20140223_101327.EUM.nc	0.003	0.005	0.019	2793	5515	0	2626	0	96
SRL_OPN_2PTS010_0893_20140223_101327_20140223_115119.EUM.nc	0.001	0.004	0.016	2459	5405	0	2844	0	102
SRL_OPN_2PTS010_0895_20140223_115118_20140223_133010.EUM.nc	0.005	0.007	0.016	2991	5325	0	2264	0	70
SRL_OPN_2PTS010_0897_20140223_133009_20140223_152335.EUM.nc	0.006	0.007	0.014	3513	6335	0	2678	0	144
SRL_OPN_2PTS010_0900_20140223_152334_20140223_170313.EUM.nc	0.004	0.006	0.015	2899	5510	0	2515	0	96
SRL_OPN_2PTS010_0902_20140223_170313_20140223_184255.EUM.nc	0.003	0.005	0.022	3389	5588	0	2110	1	88
SRL_OPN_2PTS010_0904_20140223_184254_20140223_202207.EUM.nc	0.000	0.002	0.020	3596	5500	0	1848	0	56
SRL_OPN_2PTS010_0906_20140223_202206_20140223_220047.EUM.nc	-0.001	0.001	0.018	3056	5352	0	2213	0	83
SRL_OPN_2PTS010_0908_20140223_220047_20140223_233840.EUM.nc	0.001	0.001	0.014	2569	5419	0	2688	0	162
SRL_OPN_2PTS010_0909_20140223_233839_20140224_011632.EUM.nc	0.003	0.004	0.017	2998	5491	0	2380	0	113
SRL_OPN_2PTS010_0911_20140224_011631_20140224_025459.EUM.nc	0.003	0.002	0.021	2985	5497	0	2402	0	110
SRL_OPN_2PTS010_0913_20140224_025500_20140224_043505.EUM.nc	0.003	0.006	0.017	3068	5485	0	2354	0	63
SRL_OPN_2PTS010_0915_20140224_043505_20140224_061706.EUM.nc	0.002	0.001	0.017	3879	5742	0	1729	0	134
SRL_OPN_2PTS010_0917_20140224_061705_20140224_080433.EUM.nc	0.002	0.001	0.016	3899	6086	0	1950	0	237
SRL_OPN_2PTS010_0920_20140224_080432_20140224_094242.EUM.nc	0.005	0.004	0.020	3018	5498	0	2425	0	55
SRL_OPN_2PTS010_0921_20140224_094242_20140224_112028.EUM.nc	-0.001	-0.001	0.016	2166	5241	0	2946	0	129
SRL_OPN_2PTS010_0923_20140224_112028_20140224_125857.EUM.nc	0.004	0.006	0.021	2734	5289	0	2493	0	62
SRL_OPN_2PTS010_0925_20140224_125857_20140224_145212.EUM.nc	0.006	0.009	0.019	3487	6272	0	2690	0	95
SRL_OPN_2PTS010_0928_20140224_145213_20140224_163152.EUM.nc	0.002	0.004	0.015	3263	5647	0	2294	0	90
SRL_OPN_2PTS010_0930_20140224_163151_20140224_181137.EUM.nc	-0.001	0.002	0.019	3155	5580	0	2258	0	167
SRL_OPN_2PTS010_0932_20140224_181136_20140224_195057.EUM.nc	0.003	0.003	0.018	3206	5519	0	2183	0	130
SRL_OPN_2PTS010_0934_20140224_195057_20140224_212952.EUM.nc	0.001	0.000	0.019	3542	5438	0	1766	0	130
SRL_OPN_2PTS010_0937_20140224_230756_20140225_004546.EUM.nc	0.007	0.009	0.022	3191	5462	0	2218	0	53

– Continued on next page

Table 10: Wet Path Delay Difference (AMR-Model) Statistics.

– Continued from previous page

File	Median	Mean	Std. Dev.	No. Obs.	Total Obs.	Default Lat/Lon	Flag (total)	Default (total)	3-Sigma Edited
SRL_OPN_2PTS010_0939_20140225_004545_20140225_022355.EUM.nc	0.001	0.001	0.019	2942	5545	0	2486	0	117
SRL_OPN_2PTS010_0941_20140225_022354_20140225_040328.EUM.nc	0.005	0.007	0.019	2994	5472	0	2394	0	84
SRL_OPN_2PTS010_0943_20140225_040327_20140225_054447.EUM.nc	-0.002	-0.001	0.020	3451	5654	0	2086	0	117
SRL_OPN_2PTS010_0945_20140225_054446_20140225_073335.EUM.nc	0.004	0.006	0.021	4102	6158	0	1892	0	164
SRL_OPN_2PTS010_0948_20140225_073335_20140225_091148.EUM.nc	0.003	0.004	0.018	3445	5544	0	2036	0	63
SRL_OPN_2PTS010_0949_20140225_091148_20140225_104943.EUM.nc	0.003	0.002	0.015	2269	5527	0	3147	0	111
SRL_OPN_2PTS010_0951_20140225_104943_20140225_122757.EUM.nc	0.006	0.008	0.018	2562	5355	0	2719	0	74
SRL_OPN_2PTS010_0953_20140225_122756_20140225_140709.EUM.nc	0.007	0.009	0.017	3229	5474	0	2208	0	37
SRL_OPN_2PTS010_0955_20140225_140709_20140225_160033.EUM.nc	-0.001	0.001	0.019	3409	6357	0	2924	0	24
SRL_OPN_2PTS010_0958_20140225_160033_20140225_174012.EUM.nc	0.003	0.004	0.016	2945	5579	0	2492	0	142
SRL_OPN_2PTS010_0960_20140225_174013_20140225_191947.EUM.nc	0.000	0.001	0.018	3514	5573	0	1930	0	129
SRL_OPN_2PTS010_0962_20140225_191947_20140225_205846.EUM.nc	0.002	0.003	0.018	3893	5564	0	1610	0	61
SRL_OPN_2PTS010_0964_20140225_205845_20140225_223712.EUM.nc	-0.001	0.000	0.017	2843	5370	0	2475	0	52
SRL_OPN_2PTS010_0965_20140225_223711_20140226_001456.EUM.nc	0.002	0.003	0.019	3041	5442	0	2303	0	98
SRL_OPN_2PTS010_0967_20140226_001456_20140226_015258.EUM.nc	0.003	0.005	0.018	3214	5526	0	2278	0	34
SRL_OPN_2PTS010_0969_20140226_015258_20140226_033155.EUM.nc	0.006	0.010	0.024	3157	5463	0	2241	0	65
SRL_OPN_2PTS010_0971_20140226_033154_20140226_051243.EUM.nc	0.002	0.002	0.016	3115	5539	0	2334	0	90
SRL_OPN_2PTS010_0973_20140226_051242_20140226_070236.EUM.nc	-0.002	-0.001	0.020	3874	6201	0	2245	0	82
SRL_OPN_2PTS010_0976_20140226_070236_20140226_084102.EUM.nc	-0.001	0.001	0.019	4066	5605	0	1440	0	99
SRL_OPN_2PTS010_0978_20140226_084101_20140226_101900.EUM.nc	0.004	0.003	0.017	2660	5511	0	2776	0	75
SRL_OPN_2PTS010_0979_20140226_101900_20140226_115653.EUM.nc	0.002	0.005	0.020	2512	5427	0	2841	0	74
SRL_OPN_2PTS010_0981_20140226_115652_20140226_133549.EUM.nc	0.003	0.005	0.018	3031	5360	0	2295	0	34
SRL_OPN_2PTS010_0983_20140226_133548_20140226_152914.EUM.nc	0.010	0.010	0.018	3639	6355	0	2674	0	42
SRL_OPN_2PTS010_0986_20140226_152913_20140226_170854.EUM.nc	0.000	-0.000	0.015	2816	5478	0	2464	0	198
SRL_OPN_2PTS010_0988_20140226_170853_20140226_184834.EUM.nc	0.003	0.003	0.018	3463	5597	0	2007	0	127
SRL_OPN_2PTS010_0990_20140226_184833_20140226_202744.EUM.nc	0.002	0.001	0.016	3556	5537	0	1862	0	119
SRL_OPN_2PTS010_0992_20140226_202743_20140226_220624.EUM.nc	0.002	0.003	0.018	3052	5365	0	2166	0	147
SRL_OPN_2PTS010_0994_20140226_220623_20140226_234415.EUM.nc	0.001	0.002	0.016	2791	5474	0	2567	0	116
SRL_OPN_2PTS010_0995_20140226_234414_20140227_012208.EUM.nc	0.007	0.006	0.024	3057	5500	0	2408	0	35
SRL_OPN_2PTS010_0997_20140227_012207_20140227_030040.EUM.nc	0.005	0.009	0.021	3000	5551	0	2458	0	93
SRL_OPN_2PTS010_0999_20140227_030039_20140227_044051.EUM.nc	0.007	0.010	0.021	3089	5617	0	2499	1	28

27 K Brightness Temperature Table

Table 11: K Brightness Temperature Statistics.

File	Median	Mean	Std. Dev.	No. Obs.	Total Obs.	Default Lat/Lon	Flag (total)	Default (total)	3-Sigma Edited
SRL_OPN_2PTS009_1001_20140123_044045_20140123_062302.EUM.nc	161.740	168.804	17.775	3988	5762	0	1720	0	54
SRL_OPN_2PTS010_0001_20140123_062301_20140123_081009.EUM.nc	170.780	172.703	20.952	4186	6077	0	1885	0	6
SRL_OPN_2PTS010_0004_20140123_081008_20140123_094816.EUM.nc	173.660	177.276	23.920	2955	5484	0	2527	0	2
SRL_OPN_2PTS010_0005_20140123_094815_20140123_112609.EUM.nc	171.515	171.489	22.727	2167	5238	0	3062	0	9
SRL_OPN_2PTS010_0007_20140123_112608_20140123_130432.EUM.nc	169.795	171.341	15.367	2735	5276	0	2500	0	41
SRL_OPN_2PTS010_0009_20140123_130431_20140123_145749.EUM.nc	179.815	177.715	17.393	3532	6346	0	2766	0	48
SRL_OPN_2PTS010_0012_20140123_145748_20140123_163735.EUM.nc	166.980	173.008	20.399	3317	5619	0	2289	0	13
SRL_OPN_2PTS010_0014_20140123_163734_20140123_181718.EUM.nc	165.930	168.597	21.467	3183	5490	0	2302	0	5
SRL_OPN_2PTS010_0016_20140123_181717_20140123_195635.EUM.nc	172.925	176.425	23.308	3200	5493	0	2281	0	12
SRL_OPN_2PTS010_0018_20140123_195634_20140123_213527.EUM.nc	170.550	173.139	22.118	3660	5404	0	1725	0	19
SRL_OPN_2PTS010_0020_20140123_213526_20140123_231336.EUM.nc	168.410	170.219	17.443	2235	5320	0	3053	0	32
SRL_OPN_2PTS010_0021_20140123_231336_20140124_005117.EUM.nc	170.080	170.948	18.051	3206	5479	0	2244	0	29
SRL_OPN_2PTS010_0023_20140124_005116_20140124_022937.EUM.nc	177.100	175.217	16.965	2979	5515	0	2536	0	0
SRL_OPN_2PTS010_0025_20140124_022936_20140124_040906.EUM.nc	170.390	170.914	19.800	2901	5491	0	2574	0	16
SRL_OPN_2PTS010_0027_20140124_040905_20140124_055039.EUM.nc	174.335	176.007	19.594	3763	5692	0	1890	0	39
SRL_OPN_2PTS010_0029_20140124_055039_20140124_073914.EUM.nc	167.540	172.102	19.560	4237	6152	0	1895	0	20
SRL_OPN_2PTS010_0032_20140124_073913_20140124_091732.EUM.nc	170.490	174.496	22.013	3358	5501	0	2132	0	11
SRL_OPN_2PTS010_0033_20140124_091731_20140124_105516.EUM.nc	164.450	171.407	23.145	2244	5446	0	3177	0	25
SRL_OPN_2PTS010_0035_20140124_105515_20140124_123330.EUM.nc	169.130	170.851	16.612	2523	5306	0	2759	0	24
SRL_OPN_2PTS010_0037_20140124_123329_20140124_141256.EUM.nc	171.780	173.290	18.250	3267	5500	0	2229	0	4
SRL_OPN_2PTS010_0039_20140124_141255_20140124_160617.EUM.nc	173.905	173.899	19.071	3368	6400	0	2994	0	38
SRL_OPN_2PTS010_0042_20140124_160616_20140124_174554.EUM.nc	159.810	165.597	21.182	3018	5580	0	2529	0	33
SRL_OPN_2PTS010_0044_20140124_174553_20140124_192527.EUM.nc	166.995	173.873	24.945	3443	5586	0	2118	0	25
SRL_OPN_2PTS010_0046_20140124_192527_20140124_210431.EUM.nc	166.930	172.517	20.991	3811	5524	0	1695	0	18
SRL_OPN_2PTS010_0048_20140124_210430_20140124_224244.EUM.nc	166.630	169.680	17.871	2694	5332	0	2579	0	59
SRL_OPN_2PTS010_0049_20140124_224243_20140125_002035.EUM.nc	164.700	166.211	14.858	3070	5449	0	2348	0	31
SRL_OPN_2PTS010_0051_20140125_002034_20140125_015838.EUM.nc	172.810	175.359	18.488	3072	5543	0	2456	0	15
SRL_OPN_2PTS010_0053_20140125_015837_20140125_033739.EUM.nc	173.770	171.601	17.436	3127	5489	0	2358	0	4
SRL_OPN_2PTS010_0055_20140125_033738_20140125_051832.EUM.nc	161.290	165.970	17.752	3175	5558	0	2341	0	42
SRL_OPN_2PTS010_0057_20140125_051831_20140125_070812.EUM.nc	165.590	171.306	18.776	3952	6190	0	2208	0	30
SRL_OPN_2PTS010_0060_20140125_070812_20140125_084644.EUM.nc	179.105	177.184	25.686	3956	5594	0	1614	0	24
SRL_OPN_2PTS010_0062_20140125_084643_20140125_102431.EUM.nc	160.630	167.381	19.570	2590	5462	0	2835	0	37
SRL_OPN_2PTS010_0063_20140125_102430_20140125_120234.EUM.nc	169.725	171.132	17.019	2555	5363	0	2781	0	27
SRL_OPN_2PTS010_0065_20140125_120233_20140125_134132.EUM.nc	172.390	172.250	14.432	3111	5431	0	2298	0	22
SRL_OPN_2PTS010_0067_20140125_134131_20140125_153456.EUM.nc	176.640	176.427	18.636	3595	6359	0	2716	0	48
SRL_OPN_2PTS010_0070_20140125_153456_20140125_171435.EUM.nc	165.050	168.549	17.809	2893	5487	0	2583	0	11

– Continued on next page

Table 11: K Brightness Temperature Statistics.

– Continued from previous page

File	Median	Mean	Std. Dev.	No. Obs.	Total Obs.	Default Lat/Lon	Flag (total)	Default (total)	3-Sigma Edited
SRL_OPN_2PTS010_0072_20140125_171435_20140125_185413.EUM.nc	168.480	175.539	24.886	3326	5594	0	2230	0	38
SRL_OPN_2PTS010_0074_20140125_185412_20140125_203320.EUM.nc	169.180	175.680	23.073	3768	5499	0	1716	1	14
SRL_OPN_2PTS010_0076_20140125_203319_20140125_221156.EUM.nc	162.640	169.049	18.692	3064	5384	0	2299	1	20
SRL_OPN_2PTS010_0078_20140125_221155_20140125_234953.EUM.nc	165.045	168.104	15.464	2894	5446	0	2534	0	18
SRL_OPN_2PTS010_0079_20140125_234952_20140126_012737.EUM.nc	170.965	172.937	16.747	3014	5490	0	2454	0	22
SRL_OPN_2PTS010_0081_20140126_012736_20140126_030620.EUM.nc	175.815	175.903	18.865	3148	5532	0	2378	0	6
SRL_OPN_2PTS010_0083_20140126_030620_20140126_044637.EUM.nc	163.345	166.625	16.122	3168	5500	0	2318	0	14
SRL_OPN_2PTS010_0085_20140126_044637_20140126_062854.EUM.nc	173.440	176.036	19.624	3997	5778	0	1740	0	41
SRL_OPN_2PTS010_0087_20140126_062853_20140126_081544.EUM.nc	167.890	173.927	22.185	4183	6066	0	1857	0	26
SRL_OPN_2PTS010_0090_20140126_081543_20140126_095348.EUM.nc	173.660	176.509	23.564	2856	5478	0	2591	0	31
SRL_OPN_2PTS010_0091_20140126_095348_20140126_113143.EUM.nc	169.140	171.172	17.327	2262	5302	0	3015	0	25
SRL_OPN_2PTS010_0093_20140126_113141_20140126_131018.EUM.nc	170.270	173.403	15.726	2827	5360	0	2517	0	16
SRL_OPN_2PTS010_0095_20140126_131018_20140126_150335.EUM.nc	178.790	178.688	20.070	3510	6350	0	2744	0	96
SRL_OPN_2PTS010_0098_20140126_150334_20140126_164314.EUM.nc	167.110	172.374	20.212	3110	5587	0	2455	0	22
SRL_OPN_2PTS010_0100_20140126_164313_20140126_182256.EUM.nc	164.370	169.391	21.360	3356	5517	0	2130	0	31
SRL_OPN_2PTS010_0102_20140126_182256_20140126_200212.EUM.nc	171.090	178.618	24.320	3237	5472	0	2211	0	24
SRL_OPN_2PTS010_0104_20140126_200211_20140126_214102.EUM.nc	169.840	172.376	20.385	3502	5405	0	1855	1	47
SRL_OPN_2PTS010_0106_20140126_214101_20140126_231908.EUM.nc	174.400	173.318	18.345	2412	5333	0	2905	0	16
SRL_OPN_2PTS010_0107_20140126_231909_20140127_005649.EUM.nc	168.560	169.830	17.614	2995	5485	0	2478	0	12
SRL_OPN_2PTS010_0109_20140127_005648_20140127_023511.EUM.nc	173.740	176.468	18.865	3042	5554	0	2487	0	25
SRL_OPN_2PTS010_0111_20140127_023510_20140127_041455.EUM.nc	171.555	172.280	16.804	2951	5502	0	2522	0	29
SRL_OPN_2PTS010_0113_20140127_041455_20140127_055627.EUM.nc	167.665	174.331	18.992	3859	5696	0	1830	0	7
SRL_OPN_2PTS010_0115_20140127_055626_20140127_074448.EUM.nc	167.580	172.229	20.495	4217	6134	0	1891	0	26
SRL_OPN_2PTS010_0118_20140127_074447_20140127_092304.EUM.nc	172.560	176.504	23.963	3294	5498	0	2190	0	14
SRL_OPN_2PTS010_0119_20140127_092303_20140127_110055.EUM.nc	165.110	171.367	20.993	2134	5380	0	3236	0	10
SRL_OPN_2PTS010_0121_20140127_110054_20140127_123904.EUM.nc	167.680	170.485	16.261	2565	5330	0	2750	0	15
SRL_OPN_2PTS010_0123_20140127_123903_20140127_141837.EUM.nc	176.980	176.485	16.178	3304	5497	0	2148	0	45
SRL_OPN_2PTS010_0125_20140127_141837_20140127_161155.EUM.nc	173.210	174.925	18.777	3423	6365	0	2911	0	31
SRL_OPN_2PTS010_0128_20140127_161154_20140127_175138.EUM.nc	159.680	166.347	17.734	2917	4454	0	1513	0	24
SRL_OPN_2PTS010_0130_20140127_175137_20140127_193109.EUM.nc	166.005	174.054	23.701	3413	5403	0	1964	1	25
SRL_OPN_2PTS010_0132_20140127_193108_20140127_211002.EUM.nc	163.050	167.006	18.407	3669	5326	0	1593	0	64
SRL_OPN_2PTS010_0134_20140127_211002_20140127_224822.EUM.nc	160.070	166.358	16.894	2574	5277	0	2666	0	37
SRL_OPN_2PTS010_0135_20140127_224821_20140128_002611.EUM.nc	168.485	170.171	16.186	3119	5395	0	2251	0	25
SRL_OPN_2PTS010_0137_20140128_002610_20140128_020408.EUM.nc	170.310	174.000	17.462	3063	5534	0	2438	0	33
SRL_OPN_2PTS010_0139_20140128_020407_20140128_034323.EUM.nc	175.750	174.953	19.213	3085	5529	0	2400	1	43
SRL_OPN_2PTS010_0141_20140128_034322_20140128_052422.EUM.nc	158.980	165.452	17.467	3130	5558	0	2399	0	29
SRL_OPN_2PTS010_0143_20140128_052421_20140128_071353.EUM.nc	162.610	169.043	19.665	3949	6179	0	2188	0	42
SRL_OPN_2PTS010_0146_20140128_071352_20140128_085213.EUM.nc	174.660	177.975	23.832	3933	5584	0	1624	0	27
SRL_OPN_2PTS010_0147_20140128_085213_20140128_103008.EUM.nc	173.370	173.120	21.890	2395	5487	0	3078	1	13

– Continued on next page

Table 11: K Brightness Temperature Statistics.

– Continued from previous page

File	Median	Mean	Std. Dev.	No. Obs.	Total Obs.	Default Lat/Lon	Flag (total)	Default (total)	3-Sigma Edited
SRL_OPN_2PTS010_0149_20140128_103007_20140128_120812.EUM.nc	172.050	173.298	16.958	2603	5417	0	2804	0	10
SRL_OPN_2PTS010_0151_20140128_120811_20140128_134707.EUM.nc	175.170	175.744	17.380	3039	5408	0	2332	0	37
SRL_OPN_2PTS010_0153_20140128_134706_20140128_154031.EUM.nc	173.810	174.016	18.869	3621	6382	0	2747	0	14
SRL_OPN_2PTS010_0156_20140128_154030_20140128_172017.EUM.nc	163.480	167.599	17.358	2889	5539	0	2632	0	18
SRL_OPN_2PTS010_0158_20140128_172016_20140128_185954.EUM.nc	166.820	174.845	25.957	3359	5589	0	2220	0	10
SRL_OPN_2PTS010_0160_20140128_185953_20140128_203900.EUM.nc	169.570	175.411	24.825	3886	5524	0	1613	0	25
SRL_OPN_2PTS010_0162_20140128_203859_20140128_221734.EUM.nc	162.880	167.685	21.741	3063	5378	0	2246	1	68
SRL_OPN_2PTS010_0164_20140128_221733_20140128_235529.EUM.nc	169.395	171.343	17.037	2981	5444	0	2450	0	13
SRL_OPN_2PTS010_0165_20140128_235528_20140129_013315.EUM.nc	171.630	173.519	15.808	2999	5505	0	2490	0	16
SRL_OPN_2PTS010_0167_20140129_013314_20140129_031203.EUM.nc	172.660	174.026	19.155	3087	5542	0	2427	0	28
SRL_OPN_2PTS010_0169_20140129_031202_20140129_045217.EUM.nc	164.420	167.243	17.083	3132	5475	0	2291	0	52
SRL_OPN_2PTS010_0171_20140129_045216_20140129_063451.EUM.nc	162.460	168.751	20.280	4053	5804	0	1712	0	39
SRL_OPN_2PTS010_0173_20140129_063449_20140129_082123.EUM.nc	167.400	172.588	22.429	4186	6066	0	1847	0	33
SRL_OPN_2PTS010_0176_20140129_082122_20140129_095926.EUM.nc	169.820	173.524	23.796	2866	5502	0	2613	0	23
SRL_OPN_2PTS010_0177_20140129_095925_20140129_113712.EUM.nc	172.800	175.831	19.284	2399	5388	0	2977	0	12
SRL_OPN_2PTS010_0179_20140129_113711_20140129_131552.EUM.nc	172.070	173.102	16.252	2875	5335	0	2410	0	50
SRL_OPN_2PTS010_0181_20140129_131551_20140129_150911.EUM.nc	172.410	172.872	17.302	3590	6367	0	2764	0	13
SRL_OPN_2PTS010_0184_20140129_150910_20140129_164859.EUM.nc	172.190	174.552	20.043	3008	5556	0	2501	0	47
SRL_OPN_2PTS010_0186_20140129_164858_20140129_182840.EUM.nc	165.165	172.904	23.886	3383	5518	0	2112	0	23
SRL_OPN_2PTS010_0188_20140129_182839_20140129_200754.EUM.nc	167.420	171.925	21.648	3263	5494	0	2223	0	8
SRL_OPN_2PTS010_0190_20140129_200754_20140129_214642.EUM.nc	167.630	171.132	18.644	3399	5407	0	1984	1	23
SRL_OPN_2PTS010_0192_20140129_214641_20140129_232445.EUM.nc	169.835	172.501	19.150	2486	5301	0	2803	0	12
SRL_OPN_2PTS010_0193_20140129_232444_20140130_010226.EUM.nc	166.530	171.896	18.056	2867	5481	0	2564	0	50
SRL_OPN_2PTS010_0195_20140130_010225_20140130_024051.EUM.nc	170.170	171.744	16.952	3041	5549	0	2463	0	45
SRL_OPN_2PTS010_0197_20140130_024050_20140130_042034.EUM.nc	171.400	171.275	17.082	3022	5502	0	2446	0	34
SRL_OPN_2PTS010_0199_20140130_042033_20140130_060222.EUM.nc	164.540	170.800	20.911	3871	5711	0	1796	0	44
SRL_OPN_2PTS010_0201_20140130_060222_20140130_075027.EUM.nc	167.535	169.607	17.831	4217	6108	0	1824	0	67
SRL_OPN_2PTS010_0204_20140130_075026_20140130_092840.EUM.nc	162.850	169.641	22.220	3235	5482	0	2232	0	15
SRL_OPN_2PTS010_0205_20140130_092839_20140130_110624.EUM.nc	168.320	172.187	20.436	2201	5374	0	3163	0	10
SRL_OPN_2PTS010_0207_20140130_110623_20140130_124444.EUM.nc	167.170	168.674	16.755	2586	5289	0	2669	0	34
SRL_OPN_2PTS010_0209_20140130_124444_20140130_142421.EUM.nc	172.495	173.962	17.310	3412	5486	0	2068	0	6
SRL_OPN_2PTS010_0211_20140130_142421_20140130_161738.EUM.nc	179.200	177.328	18.141	3472	6365	0	2885	0	8
SRL_OPN_2PTS010_0214_20140130_161738_20140130_175722.EUM.nc	161.810	167.745	20.965	3132	5555	0	2420	0	3
SRL_OPN_2PTS010_0216_20140130_175722_20140130_193644.EUM.nc	167.190	171.408	19.727	3413	5568	0	2135	0	20
SRL_OPN_2PTS010_0218_20140130_193643_20140130_211544.EUM.nc	167.220	171.314	20.892	3700	5453	0	1737	0	16
SRL_OPN_2PTS010_0220_20140130_211543_20140130_225352.EUM.nc	165.105	169.901	21.676	2439	5403	0	2917	0	47
SRL_OPN_2PTS010_0221_20140130_225352_20140131_003141.EUM.nc	164.755	171.060	19.081	3264	5448	0	2170	0	14
SRL_OPN_2PTS010_0223_20140131_003140_20140131_020950.EUM.nc	171.105	173.068	17.631	2925	5547	0	2603	0	19
SRL_OPN_2PTS010_0225_20140131_020950_20140131_034901.EUM.nc	176.900	174.030	17.293	3063	5492	0	2425	0	4

– Continued on next page

Table 11: K Brightness Temperature Statistics.

– Continued from previous page

File	Median	Mean	Std. Dev.	No. Obs.	Total Obs.	Default Lat/Lon	Flag (total)	Default (total)	3-Sigma Edited
SRL_OPN_2PTS010_0227_20140131_034900_20140131_053008.EUM.nc	160.755	168.107	19.362	3089	5537	0	2427	0	21
SRL_OPN_2PTS010_0229_20140131_053008_20140131_071927.EUM.nc	168.460	169.707	16.817	4084	6173	0	2036	0	53
SRL_OPN_2PTS010_0232_20140131_071926_20140131_085754.EUM.nc	168.890	173.607	22.913	3822	5592	0	1759	0	11
SRL_OPN_2PTS010_0233_20140131_085753_20140131_103539.EUM.nc	174.875	175.896	22.524	2303	5471	0	3161	0	7
SRL_OPN_2PTS010_0235_20140131_103538_20140131_121345.EUM.nc	166.820	169.507	16.237	2611	5407	0	2789	0	7
SRL_OPN_2PTS010_0237_20140131_121345_20140131_135253.EUM.nc	172.080	174.323	18.213	3105	5464	0	2325	0	34
SRL_OPN_2PTS010_0239_20140131_135253_20140131_154617.EUM.nc	179.380	177.595	19.325	3622	6393	0	2735	0	36
SRL_OPN_2PTS010_0242_20140131_154617_20140131_172556.EUM.nc	165.360	167.219	19.675	2914	5507	0	2565	0	28
SRL_OPN_2PTS010_0244_20140131_172555_20140131_190533.EUM.nc	169.640	173.114	19.871	3403	5587	0	2162	0	22
SRL_OPN_2PTS010_0246_20140131_190531_20140131_204443.EUM.nc	169.775	173.095	21.279	3959	5526	0	1506	0	61
SRL_OPN_2PTS010_0248_20140131_204443_20140131_222306.EUM.nc	167.400	172.677	22.220	3017	5342	0	2303	0	22
SRL_OPN_2PTS010_0250_20140131_222305_20140201_000100.EUM.nc	164.470	166.764	15.070	3027	5470	0	2391	0	52
SRL_OPN_2PTS010_0251_20140201_000059_20140201_013856.EUM.nc	172.010	172.868	16.002	3096	5561	0	2445	1	19
SRL_OPN_2PTS010_0253_20140201_013854_20140201_031739.EUM.nc	178.340	176.451	19.817	3072	5513	0	2394	0	47
SRL_OPN_2PTS010_0255_20140201_031738_20140201_045810.EUM.nc	161.920	168.723	20.037	3213	5513	0	2296	0	4
SRL_OPN_2PTS010_0257_20140201_045809_20140201_064041.EUM.nc	165.120	170.480	18.668	4009	5785	0	1688	0	88
SRL_OPN_2PTS010_0259_20140201_064041_20140201_082656.EUM.nc	171.630	174.649	19.867	4221	6035	0	1772	0	42
SRL_OPN_2PTS010_0262_20140201_082655_20140201_100458.EUM.nc	161.220	170.714	21.988	2889	5495	0	2588	0	18
SRL_OPN_2PTS010_0263_20140201_100458_20140201_114252.EUM.nc	168.980	173.395	22.275	2455	5424	0	2963	0	6
SRL_OPN_2PTS010_0265_20140201_114251_20140201_132128.EUM.nc	171.780	173.186	16.395	2937	5321	0	2362	0	22
SRL_OPN_2PTS010_0267_20140201_132127_20140201_151458.EUM.nc	172.890	173.137	18.521	3587	6368	0	2753	0	28
SRL_OPN_2PTS010_0270_20140201_151457_20140201_165436.EUM.nc	175.435	173.920	18.825	3001	5531	0	2527	0	3
SRL_OPN_2PTS010_0272_20140201_165435_20140201_183417.EUM.nc	166.220	171.606	21.201	3432	5531	0	2094	0	5
SRL_OPN_2PTS010_0274_20140201_183416_20140201_201330.EUM.nc	166.620	172.664	20.838	3412	5508	0	2043	1	52
SRL_OPN_2PTS010_0276_20140201_201330_20140201_215214.EUM.nc	166.420	171.821	21.097	3403	5419	0	2005	0	11
SRL_OPN_2PTS010_0278_20140201_215213_20140201_233017.EUM.nc	157.830	166.759	19.782	2407	5298	0	2869	0	22
SRL_OPN_2PTS010_0279_20140201_233016_20140202_010806.EUM.nc	174.305	176.734	18.827	2789	5482	0	2648	0	45
SRL_OPN_2PTS010_0281_20140202_010805_20140202_024627.EUM.nc	174.950	173.346	18.284	3079	5519	0	2420	0	20
SRL_OPN_2PTS010_0283_20140202_024628_20140202_042623.EUM.nc	168.705	169.951	18.128	3129	5516	0	2362	0	25
SRL_OPN_2PTS010_0285_20140202_042622_20140202_060811.EUM.nc	167.525	173.551	19.484	3879	5696	0	1794	0	23
SRL_OPN_2PTS010_0287_20140202_060810_20140202_075608.EUM.nc	165.560	168.940	18.702	4161	6115	0	1913	0	41
SRL_OPN_2PTS010_0290_20140202_075607_20140202_093411.EUM.nc	166.040	170.477	21.477	3147	5470	0	2313	0	10
SRL_OPN_2PTS010_0291_20140202_093411_20140202_111203.EUM.nc	172.790	175.555	21.298	2179	5399	0	3208	0	12
SRL_OPN_2PTS010_0293_20140202_111202_20140202_125026.EUM.nc	169.910	172.178	16.538	2673	5263	0	2584	0	6
SRL_OPN_2PTS010_0295_20140202_125025_20140202_144337.EUM.nc	171.740	171.037	17.672	3445	6252	0	2783	0	24
SRL_OPN_2PTS010_0298_20140202_144337_20140202_162314.EUM.nc	179.430	176.137	17.849	3398	5623	0	2210	0	15
SRL_OPN_2PTS010_0300_20140202_162314_20140202_180259.EUM.nc	167.540	171.681	19.088	3163	5606	0	2432	0	11
SRL_OPN_2PTS010_0302_20140202_180258_20140202_194228.EUM.nc	170.925	174.403	20.542	3389	5549	0	2147	0	13
SRL_OPN_2PTS010_0304_20140202_194227_20140202_212118.EUM.nc	170.865	175.042	21.467	3634	5408	0	1753	1	20

– Continued on next page

Table 11: K Brightness Temperature Statistics.

– Continued from previous page

File	Median	Mean	Std. Dev.	No. Obs.	Total Obs.	Default Lat/Lon	Flag (total)	Default (total)	3-Sigma Edited
SRL_OPN_2PTS010_0306_20140202_212118_20140202_225932.EUM.nc	157.345	167.333	19.733	2365	5394	0	3022	0	7
SRL_OPN_2PTS010_0307_20140202_225931_20140203_003717.EUM.nc	169.770	172.929	16.448	3342	5475	0	2111	0	22
SRL_OPN_2PTS010_0309_20140203_003716_20140203_021529.EUM.nc	173.620	173.632	19.118	2944	5551	0	2598	0	9
SRL_OPN_2PTS010_0311_20140203_021528_20140203_035446.EUM.nc	172.610	173.459	15.423	2866	5499	0	2557	0	76
SRL_OPN_2PTS010_0313_20140203_035445_20140203_053602.EUM.nc	169.970	171.638	18.059	3066	5530	0	2390	1	73
SRL_OPN_2PTS010_0315_20140203_053601_20140203_072510.EUM.nc	165.360	171.487	18.087	4224	6199	0	1959	0	16
SRL_OPN_2PTS010_0318_20140203_072509_20140203_090326.EUM.nc	174.310	174.267	22.637	3672	5561	0	1858	0	31
SRL_OPN_2PTS010_0319_20140203_090325_20140203_104122.EUM.nc	170.850	174.099	20.328	2427	5474	0	3033	0	14
SRL_OPN_2PTS010_0321_20140203_104121_20140203_121923.EUM.nc	168.790	172.242	16.663	2571	5416	0	2791	0	54
SRL_OPN_2PTS010_0323_20140203_121923_20140203_135840.EUM.nc	169.500	170.129	17.054	3227	5462	0	2175	0	60
SRL_OPN_2PTS010_0325_20140203_135839_20140203_155202.EUM.nc	179.250	181.470	20.000	3416	6339	0	2837	0	86
SRL_OPN_2PTS010_0328_20140203_155202_20140203_173142.EUM.nc	165.200	170.526	18.994	2956	5446	0	2486	0	4
SRL_OPN_2PTS010_0330_20140203_173141_20140203_191118.EUM.nc	168.930	173.170	21.333	3687	5618	0	1930	0	1
SRL_OPN_2PTS010_0332_20140203_191117_20140203_205020.EUM.nc	165.980	172.709	21.139	3889	5534	0	1575	0	70
SRL_OPN_2PTS010_0334_20140203_205020_20140203_222851.EUM.nc	166.130	171.884	19.403	3070	5386	0	2309	0	7
SRL_OPN_2PTS010_0336_20140203_222849_20140204_000636.EUM.nc	163.940	165.156	12.713	2982	5473	0	2354	0	137
SRL_OPN_2PTS010_0337_20140204_000636_20140204_014436.EUM.nc	173.245	173.805	16.465	3118	5562	0	2408	0	36
SRL_OPN_2PTS010_0339_20140204_014435_20140204_032326.EUM.nc	176.695	175.728	18.367	3081	5464	0	2366	0	17
SRL_OPN_2PTS010_0341_20140204_032325_20140204_050355.EUM.nc	167.360	168.736	16.883	3180	5542	0	2357	0	5
SRL_OPN_2PTS010_0343_20140204_050354_20140204_065410.EUM.nc	166.110	171.343	18.833	4059	6199	0	2134	0	6
SRL_OPN_2PTS010_0346_20140204_065409_20140204_083241.EUM.nc	170.135	171.443	19.145	4298	5622	0	1314	0	10
SRL_OPN_2PTS010_0348_20140204_083241_20140204_101033.EUM.nc	164.910	171.279	19.631	2883	5431	0	2538	0	10
SRL_OPN_2PTS010_0349_20140204_101032_20140204_114832.EUM.nc	171.640	175.091	21.372	2507	5410	0	2881	0	22
SRL_OPN_2PTS010_0351_20140204_114831_20140204_132713.EUM.nc	171.080	171.562	17.035	3009	5298	0	2277	0	12
SRL_OPN_2PTS010_0353_20140204_132714_20140204_152037.EUM.nc	176.950	177.546	15.991	3604	6346	0	2711	0	31
SRL_OPN_2PTS010_0356_20140204_152036_20140204_170025.EUM.nc	162.940	170.130	18.392	2974	5581	0	2592	0	15
SRL_OPN_2PTS010_0358_20140204_170024_20140204_183958.EUM.nc	165.225	169.675	19.407	3429	5581	0	2147	0	5
SRL_OPN_2PTS010_0360_20140204_183959_20140204_201918.EUM.nc	171.305	173.522	21.185	3541	5490	0	1920	0	29
SRL_OPN_2PTS010_0362_20140204_201918_20140204_215753.EUM.nc	165.030	171.195	19.302	3159	5386	0	2201	0	26
SRL_OPN_2PTS010_0364_20140204_215753_20140204_233555.EUM.nc	160.180	167.196	19.149	2596	5348	0	2728	0	24
SRL_OPN_2PTS010_0365_20140204_233554_20140205_011338.EUM.nc	176.090	176.685	17.056	2872	5472	0	2564	0	36
SRL_OPN_2PTS010_0367_20140205_011338_20140205_025213.EUM.nc	179.250	179.265	17.810	3089	5508	0	2415	0	4
SRL_OPN_2PTS010_0369_20140205_025212_20140205_043207.EUM.nc	162.940	167.653	17.107	3096	5481	0	2320	0	65
SRL_OPN_2PTS010_0371_20140205_043206_20140205_061413.EUM.nc	166.200	168.678	18.890	3886	5727	0	1808	0	33
SRL_OPN_2PTS010_0373_20140205_061412_20140205_080148.EUM.nc	167.580	171.618	20.320	4107	6093	0	1920	0	66
SRL_OPN_2PTS010_0376_20140205_080147_20140205_093949.EUM.nc	167.755	173.063	23.266	3021	5484	0	2419	1	43
SRL_OPN_2PTS010_0377_20140205_093948_20140205_111743.EUM.nc	180.570	176.397	20.075	2250	5289	0	3030	0	9
SRL_OPN_2PTS010_0379_20140205_111742_20140205_125603.EUM.nc	171.645	171.678	15.274	2744	5239	0	2483	0	12
SRL_OPN_2PTS010_0381_20140205_125602_20140205_144917.EUM.nc	176.060	176.992	18.303	3523	6252	0	2723	0	6

– Continued on next page

Table 11: K Brightness Temperature Statistics.

– Continued from previous page

File	Median	Mean	Std. Dev.	No. Obs.	Total Obs.	Default Lat/Lon	Flag (total)	Default (total)	3-Sigma Edited
SRL_OPN_2PTS010_0384_20140205_144916_20140205_162904.EUM.nc	174.665	175.400	20.798	3411	5647	0	2191	0	45
SRL_OPN_2PTS010_0386_20140205_162903_20140205_180842.EUM.nc	165.490	167.160	16.750	3217	5591	0	2328	0	46
SRL_OPN_2PTS010_0388_20140205_180841_20140205_194811.EUM.nc	170.670	175.188	21.715	3399	5555	0	2150	0	6
SRL_OPN_2PTS010_0390_20140205_194810_20140205_212700.EUM.nc	175.690	175.639	20.230	3649	5386	0	1711	0	26
SRL_OPN_2PTS010_0392_20140205_212659_20140205_230512.EUM.nc	158.280	167.704	20.568	2283	5354	0	3069	0	2
SRL_OPN_2PTS010_0393_20140205_230511_20140206_004255.EUM.nc	170.820	172.221	16.403	3167	5456	0	2228	0	61
SRL_OPN_2PTS010_0395_20140206_004253_20140206_022110.EUM.nc	175.780	175.399	15.486	2949	5565	0	2590	0	26
SRL_OPN_2PTS010_0397_20140206_022109_20140206_040033.EUM.nc	167.645	171.059	16.050	3041	5510	0	2468	0	1
SRL_OPN_2PTS010_0399_20140206_040033_20140206_054155.EUM.nc	166.890	170.136	20.075	3423	5509	0	2064	0	22
SRL_OPN_2PTS010_0401_20140206_054155_20140206_073051.EUM.nc	161.960	169.620	19.175	4261	6156	0	1877	0	18
SRL_OPN_2PTS010_0404_20140206_073050_20140206_090905.EUM.nc	172.340	173.661	21.075	3575	5542	0	1957	0	10
SRL_OPN_2PTS010_0405_20140206_090904_20140206_104659.EUM.nc	170.190	173.070	22.619	2374	5497	0	3099	0	24
SRL_OPN_2PTS010_0407_20140206_104658_20140206_122502.EUM.nc	179.650	178.311	18.744	2662	5386	0	2712	0	12
SRL_OPN_2PTS010_0409_20140206_122501_20140206_140421.EUM.nc	0.000	0.000	0.000	0	5442	0	2545	2897	0
SRL_OPN_2PTS010_0411_20140206_140421_20140206_155747.EUM.nc	175.310	172.986	17.208	3349	6364	0	2987	0	28
SRL_OPN_2PTS010_0414_20140206_155746_20140206_173726.EUM.nc	157.930	166.119	19.402	2996	5502	0	2463	0	43
SRL_OPN_2PTS010_0416_20140206_173724_20140206_191652.EUM.nc	166.485	171.553	22.882	3596	5553	0	1935	0	22
SRL_OPN_2PTS010_0418_20140206_191651_20140206_205601.EUM.nc	162.410	170.121	20.440	3965	5580	0	1601	0	14
SRL_OPN_2PTS010_0420_20140206_205602_20140206_223420.EUM.nc	165.010	170.415	20.881	2914	5392	0	2473	0	5
SRL_OPN_2PTS010_0421_20140206_223419_20140207_001212.EUM.nc	165.465	168.771	16.627	3126	5478	0	2324	0	28
SRL_OPN_2PTS010_0423_20140207_001213_20140207_015007.EUM.nc	175.400	177.145	17.024	3144	5542	0	2351	0	47
SRL_OPN_2PTS010_0425_20140207_015007_20140207_032909.EUM.nc	176.535	173.754	18.606	3204	5469	0	2245	0	20
SRL_OPN_2PTS010_0427_20140207_032908_20140207_050945.EUM.nc	167.055	169.787	18.897	3137	5538	0	2374	0	27
SRL_OPN_2PTS010_0429_20140207_050944_20140207_065942.EUM.nc	165.115	171.420	19.978	3974	6201	0	2227	0	0
SRL_OPN_2PTS010_0432_20140207_065942_20140207_083819.EUM.nc	171.710	174.037	22.169	4263	5626	0	1349	0	14
SRL_OPN_2PTS010_0434_20140207_083818_20140207_101610.EUM.nc	167.405	170.600	20.938	2872	5492	0	2616	0	4
SRL_OPN_2PTS010_0435_20140207_101609_20140207_115411.EUM.nc	176.600	176.539	17.935	2605	5407	0	2796	0	6
SRL_OPN_2PTS010_0437_20140207_115411_20140207_133254.EUM.nc	170.040	172.619	16.913	2998	5293	0	2280	0	15
SRL_OPN_2PTS010_0439_20140207_133255_20140207_152619.EUM.nc	176.300	175.018	19.175	3594	6329	0	2680	0	55
SRL_OPN_2PTS010_0442_20140207_152618_20140207_170607.EUM.nc	161.340	169.542	19.489	2920	5501	0	2542	0	39
SRL_OPN_2PTS010_0444_20140207_170606_20140207_184540.EUM.nc	172.925	172.771	20.152	3387	5586	0	2130	0	69
SRL_OPN_2PTS010_0446_20140207_184540_20140207_202459.EUM.nc	168.600	172.521	21.121	3671	5504	0	1819	0	14
SRL_OPN_2PTS010_0448_20140207_202458_20140207_220332.EUM.nc	164.840	171.807	20.884	3147	5381	0	2220	0	14
SRL_OPN_2PTS010_0450_20140207_220332_20140207_234132.EUM.nc	164.320	168.179	18.182	2684	5452	0	2747	0	21
SRL_OPN_2PTS010_0451_20140207_234131_20140208_011916.EUM.nc	172.360	174.190	15.976	3074	5495	0	2403	0	18
SRL_OPN_2PTS010_0453_20140208_011915_20140208_025756.EUM.nc	179.350	175.689	20.086	3110	5527	0	2380	0	37
SRL_OPN_2PTS010_0455_20140208_025755_20140208_043755.EUM.nc	165.340	170.536	18.112	3072	5474	0	2379	0	23
SRL_OPN_2PTS010_0457_20140208_043754_20140208_062009.EUM.nc	167.940	171.769	18.761	4017	5758	0	1737	0	4
SRL_OPN_2PTS010_0459_20140208_062008_20140208_080727.EUM.nc	166.030	171.935	20.525	4125	6079	0	1919	0	35

– Continued on next page

Table 11: K Brightness Temperature Statistics.

– Continued from previous page

File	Median	Mean	Std. Dev.	No. Obs.	Total Obs.	Default Lat/Lon	Flag (total)	Default (total)	3-Sigma Edited
SRL_OPN_2PTS010_0462_20140208_080726_20140208_094527.EUM.nc	171.975	174.387	21.591	3034	5467	0	2418	1	14
SRL_OPN_2PTS010_0463_20140208_094526_20140208_112320.EUM.nc	177.570	177.036	21.285	2098	5227	0	3123	0	6
SRL_OPN_2PTS010_0465_20140208_112320_20140208_130144.EUM.nc	170.700	173.769	17.357	2794	5306	0	2507	0	5
SRL_OPN_2PTS010_0467_20140208_130143_20140208_145500.EUM.nc	175.505	175.882	20.115	3566	6318	0	2718	0	34
SRL_OPN_2PTS010_0470_20140208_145500_20140208_163448.EUM.nc	169.995	172.037	20.917	3330	5612	0	2256	0	26
SRL_OPN_2PTS010_0472_20140208_163447_20140208_181425.EUM.nc	165.560	171.569	19.474	3239	5596	0	2326	0	31
SRL_OPN_2PTS010_0474_20140208_181425_20140208_195352.EUM.nc	175.150	176.626	19.030	3327	5557	0	2227	0	3
SRL_OPN_2PTS010_0476_20140208_195351_20140208_213238.EUM.nc	174.390	174.428	20.556	3678	5407	0	1713	0	16
SRL_OPN_2PTS010_0478_20140208_213237_20140208_231049.EUM.nc	162.580	169.460	20.822	2256	5330	0	3065	0	9
SRL_OPN_2PTS010_0479_20140208_231048_20140209_004831.EUM.nc	169.820	171.736	16.854	3237	5441	0	2199	0	5
SRL_OPN_2PTS010_0481_20140209_004830_20140209_022649.EUM.nc	174.635	172.027	17.329	3023	5528	0	2470	0	35
SRL_OPN_2PTS010_0483_20140209_022648_20140209_040617.EUM.nc	165.945	170.346	15.809	2979	5457	0	2431	0	47
SRL_OPN_2PTS010_0485_20140209_040616_20140209_054748.EUM.nc	165.700	170.126	17.876	3743	5648	0	1896	0	9
SRL_OPN_2PTS010_0487_20140209_054747_20140209_073630.EUM.nc	166.025	170.819	18.548	4214	6165	0	1937	0	14
SRL_OPN_2PTS010_0490_20140209_073629_20140209_091441.EUM.nc	169.730	173.560	21.219	3404	5525	0	2097	0	24
SRL_OPN_2PTS010_0491_20140209_091441_20140209_105236.EUM.nc	164.550	172.114	23.487	2340	5462	0	3098	0	24
SRL_OPN_2PTS010_0493_20140209_105235_20140209_123042.EUM.nc	172.100	174.026	16.034	2546	5321	0	2736	0	39
SRL_OPN_2PTS010_0495_20140209_123041_20140209_141007.EUM.nc	174.200	173.017	17.598	3208	5499	0	2256	0	35
SRL_OPN_2PTS010_0497_20140209_141007_20140209_160328.EUM.nc	171.020	170.758	19.030	3393	6381	0	2952	0	36
SRL_OPN_2PTS010_0500_20140209_160328_20140209_174308.EUM.nc	163.210	168.094	19.429	3006	5565	0	2474	0	85
SRL_OPN_2PTS010_0502_20140209_174307_20140209_192233.EUM.nc	172.720	172.747	19.261	3662	5567	0	1903	0	2
SRL_OPN_2PTS010_0504_20140209_192233_20140209_210141.EUM.nc	167.515	170.905	19.684	3960	5546	0	1584	0	2
SRL_OPN_2PTS010_0506_20140209_210140_20140209_223957.EUM.nc	164.360	172.286	22.334	2866	5370	0	2481	0	23
SRL_OPN_2PTS010_0507_20140209_223956_20140210_001749.EUM.nc	164.635	165.433	15.794	3042	5421	0	2283	0	96
SRL_OPN_2PTS010_0509_20140210_001749_20140210_015545.EUM.nc	172.230	172.112	18.077	3142	5505	0	2317	0	46
SRL_OPN_2PTS010_0511_20140210_015544_20140210_033452.EUM.nc	170.210	173.705	19.921	3206	5478	0	2250	0	22
SRL_OPN_2PTS010_0513_20140210_033452_20140210_051534.EUM.nc	162.050	168.399	18.679	3200	5519	0	2306	0	13
SRL_OPN_2PTS010_0515_20140210_051534_20140210_070521.EUM.nc	167.440	171.298	20.049	3927	6198	0	2245	0	26
SRL_OPN_2PTS010_0518_20140210_070520_20140210_084356.EUM.nc	166.850	171.498	20.813	4048	5617	0	1561	0	8
SRL_OPN_2PTS010_0520_20140210_084356_20140210_102145.EUM.nc	167.465	170.399	20.695	2665	5485	0	2805	0	15
SRL_OPN_2PTS010_0521_20140210_102144_20140210_115948.EUM.nc	171.945	175.165	18.244	2588	5382	0	2784	0	10
SRL_OPN_2PTS010_0523_20140210_115947_20140210_133836.EUM.nc	172.930	174.229	19.847	3076	5369	0	2292	0	1
SRL_OPN_2PTS010_0525_20140210_133836_20140210_153202.EUM.nc	171.560	174.319	18.685	3625	6347	0	2688	0	34
SRL_OPN_2PTS010_0528_20140210_153201_20140210_171150.EUM.nc	170.450	172.608	21.288	2912	5483	0	2523	0	48
SRL_OPN_2PTS010_0530_20140210_171149_20140210_185121.EUM.nc	171.510	173.694	20.052	3524	5629	0	2076	0	29
SRL_OPN_2PTS010_0532_20140210_185120_20140210_203038.EUM.nc	170.560	171.710	18.999	3732	5515	0	1758	0	25
SRL_OPN_2PTS010_0534_20140210_203037_20140210_220908.EUM.nc	165.335	171.180	20.583	3148	5367	0	2201	0	18
SRL_OPN_2PTS010_0536_20140210_220908_20140210_234707.EUM.nc	162.445	165.372	16.698	2915	5482	0	2538	0	29
SRL_OPN_2PTS010_0537_20140210_234707_20140211_012453.EUM.nc	170.380	172.846	19.382	3006	5513	0	2494	0	13

– Continued on next page

Table 11: K Brightness Temperature Statistics.

– Continued from previous page

File	Median	Mean	Std. Dev.	No. Obs.	Total Obs.	Default Lat/Lon	Flag (total)	Default (total)	3-Sigma Edited
SRL_OPN_2PTS010_0539_20140211_012452_20140211_030335.EUM.nc	176.555	173.212	17.986	3071	5557	0	2439	0	47
SRL_OPN_2PTS010_0541_20140211_030334_20140211_044341.EUM.nc	163.060	170.826	19.038	3138	5484	0	2304	0	42
SRL_OPN_2PTS010_0543_20140211_044341_20140211_062603.EUM.nc	173.350	173.912	20.109	4059	5753	0	1685	0	9
SRL_OPN_2PTS010_0545_20140211_062603_20140211_081303.EUM.nc	164.550	169.569	19.932	4160	6088	0	1908	0	20
SRL_OPN_2PTS010_0548_20140211_081302_20140211_095102.EUM.nc	173.470	173.145	21.510	2935	5378	0	2427	1	15
SRL_OPN_2PTS010_0549_20140211_095101_20140211_112857.EUM.nc	170.910	173.187	19.982	2150	5268	0	3079	0	39
SRL_OPN_2PTS010_0551_20140211_112857_20140211_130723.EUM.nc	172.180	173.679	16.292	2844	5353	0	2500	0	9
SRL_OPN_2PTS010_0553_20140211_130723_20140211_150042.EUM.nc	174.045	174.996	19.695	3586	6325	0	2711	0	28
SRL_OPN_2PTS010_0556_20140211_150041_20140211_164030.EUM.nc	172.000	171.965	19.643	3206	5596	0	2362	0	28
SRL_OPN_2PTS010_0558_20140211_164029_20140211_182005.EUM.nc	167.385	172.058	20.296	3339	5602	0	2260	0	3
SRL_OPN_2PTS010_0560_20140211_182004_20140211_195931.EUM.nc	172.845	173.596	20.655	3353	5513	0	2135	0	25
SRL_OPN_2PTS010_0562_20140211_195931_20140211_213815.EUM.nc	168.820	172.156	20.043	3555	5406	0	1810	1	40
SRL_OPN_2PTS010_0564_20140211_213814_20140211_231623.EUM.nc	170.390	170.922	20.579	2416	5291	0	2866	0	9
SRL_OPN_2PTS010_0565_20140211_231622_20140212_005404.EUM.nc	170.140	171.764	18.036	3091	5494	0	2393	0	10
SRL_OPN_2PTS010_0567_20140212_005404_20140212_023226.EUM.nc	175.440	174.425	19.754	3052	5517	0	2413	0	52
SRL_OPN_2PTS010_0569_20140212_023226_20140212_041159.EUM.nc	168.230	171.717	17.647	3022	5508	0	2481	0	5
SRL_OPN_2PTS010_0571_20140212_041158_20140212_055338.EUM.nc	175.875	174.755	20.997	3849	5660	0	1806	0	5
SRL_OPN_2PTS010_0573_20140212_055337_20140212_074206.EUM.nc	163.395	169.848	18.825	4218	6158	0	1926	0	14
SRL_OPN_2PTS010_0576_20140212_074205_20140212_092015.EUM.nc	175.720	175.143	20.474	3327	5523	0	2162	0	34
SRL_OPN_2PTS010_0577_20140212_092014_20140212_105809.EUM.nc	166.775	170.610	23.728	2238	5418	0	3168	0	12
SRL_OPN_2PTS010_0579_20140212_105808_20140212_123616.EUM.nc	169.620	172.550	18.850	2523	5284	0	2747	0	14
SRL_OPN_2PTS010_0581_20140212_123617_20140212_141547.EUM.nc	178.920	178.664	20.567	3311	5487	0	2157	0	19
SRL_OPN_2PTS010_0583_20140212_141548_20140212_160908.EUM.nc	171.225	172.352	18.845	3436	6374	0	2922	0	16
SRL_OPN_2PTS010_0586_20140212_160908_20140212_174847.EUM.nc	161.535	168.853	20.314	3102	5574	0	2436	0	36
SRL_OPN_2PTS010_0588_20140212_174846_20140212_192819.EUM.nc	172.930	174.882	22.221	3549	5597	0	2017	0	31
SRL_OPN_2PTS010_0590_20140212_192818_20140212_210715.EUM.nc	160.760	167.523	18.785	3816	5544	0	1707	0	21
SRL_OPN_2PTS010_0592_20140212_210715_20140212_224537.EUM.nc	166.330	169.856	19.099	2740	5365	0	2614	0	11
SRL_OPN_2PTS010_0593_20140212_224537_20140213_002320.EUM.nc	167.720	167.617	17.268	3147	5454	0	2292	0	15
SRL_OPN_2PTS010_0595_20140213_002319_20140213_020126.EUM.nc	174.430	175.660	21.483	3207	5537	0	2322	0	8
SRL_OPN_2PTS010_0597_20140213_020125_20140213_034030.EUM.nc	160.550	167.854	20.447	3081	5508	0	2374	0	53
SRL_OPN_2PTS010_0599_20140213_034029_20140213_052127.EUM.nc	165.460	169.453	18.475	3186	5550	0	2363	0	1
SRL_OPN_2PTS010_0601_20140213_052127_20140213_071105.EUM.nc	164.405	170.585	19.826	3928	6178	0	2228	0	22
SRL_OPN_2PTS010_0604_20140213_071104_20140213_084927.EUM.nc	169.050	173.324	19.943	3963	5585	0	1594	0	28
SRL_OPN_2PTS010_0607_20140213_102723_20140213_120519.EUM.nc	173.290	176.411	20.586	2600	5368	0	2753	0	15
SRL_OPN_2PTS010_0609_20140213_120519_20140213_134423.EUM.nc	178.175	179.210	20.632	3120	5420	0	2286	0	14
SRL_OPN_2PTS010_0611_20140213_134422_20140213_153749.EUM.nc	170.950	172.168	17.191	3621	6395	0	2750	0	24
SRL_OPN_2PTS010_0616_20140213_171726_20140213_185707.EUM.nc	175.515	176.480	20.081	3568	5614	0	2038	0	8
SRL_OPN_2PTS010_0618_20140213_185706_20140213_203614.EUM.nc	167.795	170.118	17.639	3796	5547	0	1719	0	32
SRL_OPN_2PTS010_0620_20140213_203614_20140213_221449.EUM.nc	164.015	172.232	20.994	3107	5368	0	2234	0	27

– Continued on next page

Table 11: K Brightness Temperature Statistics.

– Continued from previous page

File	Median	Mean	Std. Dev.	No. Obs.	Total Obs.	Default Lat/Lon	Flag (total)	Default (total)	3-Sigma Edited
SRL_OPN_2PTS010_0622_20140213_221448_20140213_235238.EUM.nc	165.530	171.317	20.604	2934	5445	0	2507	0	4
SRL_OPN_2PTS010_0623_20140213_235237_20140214_013033.EUM.nc	171.655	175.308	19.185	3087	5524	0	2426	0	11
SRL_OPN_2PTS010_0625_20140214_013032_20140214_030911.EUM.nc	171.480	170.950	18.171	3104	5512	0	2372	0	36
SRL_OPN_2PTS010_0627_20140214_030911_20140214_044933.EUM.nc	163.835	171.205	20.385	3194	5449	0	2252	1	2
SRL_OPN_2PTS010_0629_20140214_044932_20140214_063154.EUM.nc	173.360	174.378	20.021	4038	5738	0	1665	0	35
SRL_OPN_2PTS010_0631_20140214_063153_20140214_081837.EUM.nc	164.580	171.797	20.442	4170	6073	0	1896	0	7
SRL_OPN_2PTS010_0634_20140214_081837_20140214_095642.EUM.nc	171.500	170.683	18.909	2880	5483	0	2544	1	58
SRL_OPN_2PTS010_0635_20140214_095640_20140214_113429.EUM.nc	166.350	171.678	20.410	2359	5339	0	2968	0	12
SRL_OPN_2PTS010_0637_20140214_113428_20140214_131308.EUM.nc	171.250	171.073	15.433	2886	5362	0	2459	0	17
SRL_OPN_2PTS010_0639_20140214_131307_20140214_150629.EUM.nc	171.950	173.238	19.219	3623	6334	0	2705	0	6
SRL_OPN_2PTS010_0642_20140214_150628_20140214_164607.EUM.nc	165.905	170.814	21.114	3035	5568	0	2496	0	37
SRL_OPN_2PTS010_0644_20140214_164606_20140214_182551.EUM.nc	166.640	171.839	19.788	3453	5524	0	2041	0	30
SRL_OPN_2PTS010_0646_20140214_182550_20140214_200507.EUM.nc	174.315	173.903	20.836	3299	5504	0	2184	0	21
SRL_OPN_2PTS010_0648_20140214_200507_20140214_214356.EUM.nc	163.235	169.947	19.615	3395	5381	0	1915	0	71
SRL_OPN_2PTS010_0650_20140214_214355_20140214_232154.EUM.nc	0.000	0.000	0.000	0	5339	0	3484	1855	0
SRL_OPN_2PTS010_0651_20140214_232154_20140215_005944.EUM.nc	168.585	172.332	18.164	3034	5500	0	2460	0	6
SRL_OPN_2PTS010_0653_20140215_005944_20140215_023801.EUM.nc	172.670	171.520	17.251	3128	5534	0	2391	0	15
SRL_OPN_2PTS010_0655_20140215_023802_20140215_041749.EUM.nc	163.920	168.506	17.062	3072	5518	0	2434	0	12
SRL_OPN_2PTS010_0657_20140215_041748_20140215_055925.EUM.nc	170.170	172.579	19.320	3885	5697	0	1809	0	3
SRL_OPN_2PTS010_0659_20140215_055924_20140215_074740.EUM.nc	165.760	170.006	19.650	4177	6130	0	1914	0	39
SRL_OPN_2PTS010_0662_20140215_074739_20140215_092555.EUM.nc	166.570	171.268	21.975	3258	5513	0	2227	0	28
SRL_OPN_2PTS010_0663_20140215_092554_20140215_110340.EUM.nc	169.660	172.499	20.997	2202	5414	0	3197	0	15
SRL_OPN_2PTS010_0665_20140215_110340_20140215_124200.EUM.nc	173.570	173.721	16.598	2592	5302	0	2681	0	29
SRL_OPN_2PTS010_0667_20140215_124159_20140215_142127.EUM.nc	174.500	174.908	19.045	3408	5453	0	2043	0	2
SRL_OPN_2PTS010_0672_20140215_161446_20140215_175432.EUM.nc	166.710	172.098	21.853	3129	5583	0	2450	0	4
SRL_OPN_2PTS010_0674_20140215_175431_20140215_193356.EUM.nc	174.940	174.034	21.926	3489	5587	0	2059	0	39
SRL_OPN_2PTS010_0676_20140215_193356_20140215_211258.EUM.nc	163.240	168.173	16.941	3657	5517	0	1786	0	74
SRL_OPN_2PTS010_0678_20140215_211257_20140215_225108.EUM.nc	168.415	169.874	16.800	2552	5319	0	2713	0	54
SRL_OPN_2PTS010_0679_20140215_225109_20140216_002858.EUM.nc	168.575	169.419	16.746	3208	5429	0	2185	0	36
SRL_OPN_2PTS010_0681_20140216_002858_20140216_020659.EUM.nc	173.210	174.298	21.010	3115	5535	0	2406	0	14
SRL_OPN_2PTS010_0683_20140216_020659_20140216_034617.EUM.nc	167.460	171.001	19.624	3069	5538	0	2405	0	64
SRL_OPN_2PTS010_0685_20140216_034616_20140216_052713.EUM.nc	163.080	170.382	21.240	3091	5519	0	2399	0	29
SRL_OPN_2PTS010_0687_20140216_052712_20140216_071640.EUM.nc	169.505	173.751	20.329	4000	6170	0	2126	0	44
SRL_OPN_2PTS010_0690_20140216_071639_20140216_085508.EUM.nc	170.360	173.013	22.044	3810	5598	0	1739	1	48
SRL_OPN_2PTS010_0691_20140216_085508_20140216_103255.EUM.nc	163.680	169.825	18.659	2391	5496	0	3097	0	8
SRL_OPN_2PTS010_0693_20140216_103254_20140216_121102.EUM.nc	170.970	174.824	18.120	2569	5422	0	2847	0	6
SRL_OPN_2PTS010_0695_20140216_121101_20140216_135000.EUM.nc	177.395	174.621	18.563	3161	5422	0	2260	0	1
SRL_OPN_2PTS010_0697_20140216_134959_20140216_154326.EUM.nc	165.650	169.723	18.023	3654	6383	0	2720	0	9
SRL_OPN_2PTS010_0700_20140216_154325_20140216_172314.EUM.nc	171.345	175.512	22.903	2973	5536	0	2556	0	7

– Continued on next page

Table 11: K Brightness Temperature Statistics.

– Continued from previous page

File	Median	Mean	Std. Dev.	No. Obs.	Total Obs.	Default Lat/Lon	Flag (total)	Default (total)	3-Sigma Edited
SRL_OPN_2PTS010_0702_20140216_172313_20140216_190243.EUM.nc	172.940	175.191	23.929	3589	5582	0	1977	0	16
SRL_OPN_2PTS010_0704_20140216_190241_20140216_204157.EUM.nc	166.550	172.509	20.273	3957	5533	0	1516	0	60
SRL_OPN_2PTS010_0706_20140216_204156_20140216_222021.EUM.nc	168.865	170.754	18.765	3094	5323	0	2201	0	28
SRL_OPN_2PTS010_0708_20140216_222020_20140216_235816.EUM.nc	165.570	169.150	17.241	3076	5478	0	2393	0	9
SRL_OPN_2PTS010_0709_20140216_235815_20140217_013605.EUM.nc	172.630	174.757	19.469	3143	5528	0	2379	0	6
SRL_OPN_2PTS010_0711_20140217_013604_20140217_031456.EUM.nc	167.460	169.096	16.049	3068	5533	0	2442	0	23
SRL_OPN_2PTS010_0713_20140217_031455_20140217_045516.EUM.nc	161.670	167.884	17.646	3224	5488	0	2260	0	4
SRL_OPN_2PTS010_0715_20140217_045515_20140217_063754.EUM.nc	166.030	172.215	21.301	4050	5800	0	1728	0	22
SRL_OPN_2PTS010_0717_20140217_063754_20140217_082417.EUM.nc	170.830	173.435	20.071	4140	6053	0	1869	0	44
SRL_OPN_2PTS010_0720_20140217_082416_20140217_100213.EUM.nc	163.885	167.945	15.111	2819	5505	0	2545	0	141
SRL_OPN_2PTS010_0721_20140217_100212_20140217_114009.EUM.nc	165.665	171.946	19.947	2409	5374	0	2942	0	23
SRL_OPN_2PTS010_0723_20140217_114009_20140217_131845.EUM.nc	174.430	175.161	21.180	2979	5317	0	2332	0	6
SRL_OPN_2PTS010_0725_20140217_131844_20140217_151206.EUM.nc	164.880	171.024	20.216	3603	6348	0	2729	0	16
SRL_OPN_2PTS010_0728_20140217_151205_20140217_165153.EUM.nc	179.850	176.054	22.478	3005	5571	0	2550	0	16
SRL_OPN_2PTS010_0730_20140217_165152_20140217_183128.EUM.nc	166.345	171.528	21.586	3469	5518	0	2028	0	21
SRL_OPN_2PTS010_0732_20140217_183128_20140217_201051.EUM.nc	169.890	174.070	20.239	3372	5506	0	2113	0	21
SRL_OPN_2PTS010_0734_20140217_201050_20140217_214929.EUM.nc	168.470	169.715	17.651	3375	5402	0	1977	0	50
SRL_OPN_2PTS010_0736_20140217_214930_20140217_232734.EUM.nc	168.150	171.409	19.926	2549	5263	0	2692	0	22
SRL_OPN_2PTS010_0737_20140217_232734_20140218_010516.EUM.nc	176.460	177.512	18.691	2858	5481	0	2606	0	17
SRL_OPN_2PTS010_0739_20140218_010515_20140218_024345.EUM.nc	168.320	172.795	18.169	3120	5572	0	2450	0	2
SRL_OPN_2PTS010_0741_20140218_024344_20140218_042330.EUM.nc	166.650	168.547	15.725	3064	5507	0	2415	0	28
SRL_OPN_2PTS010_0743_20140218_042329_20140218_060525.EUM.nc	166.540	171.797	23.006	3880	5720	0	1793	0	47
SRL_OPN_2PTS010_0745_20140218_060523_20140218_075323.EUM.nc	167.710	172.125	19.539	4102	6112	0	1950	0	60
SRL_OPN_2PTS010_0748_20140218_075322_20140218_093128.EUM.nc	164.125	171.234	20.170	3212	5493	0	2257	0	24
SRL_OPN_2PTS010_0749_20140218_093127_20140218_110923.EUM.nc	174.860	176.068	17.267	2252	5439	0	3168	0	19
SRL_OPN_2PTS010_0751_20140218_110921_20140218_124735.EUM.nc	171.585	172.670	19.813	2597	5235	0	2637	0	1
SRL_OPN_2PTS010_0753_20140218_124734_20140218_142717.EUM.nc	171.490	172.075	17.845	3457	5488	0	2011	0	20
SRL_OPN_2PTS010_0755_20140218_142717_20140218_162032.EUM.nc	182.130	178.050	22.634	3362	6352	0	2947	0	43
SRL_OPN_2PTS010_0758_20140218_162032_20140218_180010.EUM.nc	163.895	170.359	21.255	3166	5551	0	2369	0	16
SRL_OPN_2PTS010_0760_20140218_180009_20140218_193941.EUM.nc	169.910	173.230	20.193	3463	5564	0	2067	0	34
SRL_OPN_2PTS010_0762_20140218_193941_20140218_211833.EUM.nc	165.870	171.174	18.883	3702	5434	0	1711	0	21
SRL_OPN_2PTS010_0764_20140218_211832_20140218_225650.EUM.nc	164.605	167.704	18.968	2519	5419	0	2889	0	11
SRL_OPN_2PTS010_0765_20140218_225649_20140219_003432.EUM.nc	169.780	173.072	17.853	3244	5440	0	2168	0	28
SRL_OPN_2PTS010_0767_20140219_003432_20140219_021244.EUM.nc	172.875	174.306	17.674	3063	5537	0	2469	0	5
SRL_OPN_2PTS010_0769_20140219_021244_20140219_035157.EUM.nc	165.660	169.891	20.724	3013	5493	0	2426	0	54
SRL_OPN_2PTS010_0771_20140219_035156_20140219_053310.EUM.nc	162.535	169.744	21.618	3144	5527	0	2377	0	6
SRL_OPN_2PTS010_0773_20140219_053309_20140219_072223.EUM.nc	167.385	171.165	19.734	4099	6199	0	2045	0	55
SRL_OPN_2PTS010_0776_20140219_072222_20140219_090042.EUM.nc	170.840	175.414	23.884	3755	5578	0	1790	1	32
SRL_OPN_2PTS010_0777_20140219_090041_20140219_103837.EUM.nc	166.400	171.459	19.927	2480	5466	0	2965	1	20

– Continued on next page

Table 11: K Brightness Temperature Statistics.

– Continued from previous page

File	Median	Mean	Std. Dev.	No. Obs.	Total Obs.	Default Lat/Lon	Flag (total)	Default (total)	3-Sigma Edited
SRL_OPN_2PTS010_0779_20140219_103837_20140219_121635.EUM.nc	172.050	174.293	18.683	2628	5435	0	2786	0	21
SRL_OPN_2PTS010_0781_20140219_121634_20140219_135549.EUM.nc	169.330	171.265	16.604	3214	5467	0	2244	0	9
SRL_OPN_2PTS010_0783_20140219_135548_20140219_154913.EUM.nc	178.660	177.817	20.782	3640	6382	0	2715	0	27
SRL_OPN_2PTS010_0786_20140219_154912_20140219_172853.EUM.nc	164.330	168.531	18.907	2940	5510	0	2547	0	23
SRL_OPN_2PTS010_0788_20140219_172852_20140219_190821.EUM.nc	173.645	174.725	20.309	3657	5580	0	1906	0	17
SRL_OPN_2PTS010_0790_20140219_190820_20140219_204734.EUM.nc	169.100	175.005	23.286	4019	5539	0	1512	1	7
SRL_OPN_2PTS010_0792_20140219_204734_20140219_222602.EUM.nc	165.830	168.280	18.435	3019	5350	0	2302	0	29
SRL_OPN_2PTS010_0794_20140219_222602_20140220_000350.EUM.nc	163.230	168.588	16.908	3085	5510	0	2395	0	30
SRL_OPN_2PTS010_0795_20140220_000349_20140220_014148.EUM.nc	173.570	174.931	16.978	3152	5554	0	2386	0	16
SRL_OPN_2PTS010_0797_20140220_014148_20140220_032035.EUM.nc	166.250	171.601	20.853	3084	5496	0	2391	0	21
SRL_OPN_2PTS010_0799_20140220_032034_20140220_050102.EUM.nc	168.800	171.108	18.684	3232	5502	0	2245	0	25
SRL_OPN_2PTS010_0801_20140220_050101_20140220_064348.EUM.nc	167.465	172.139	19.936	4066	5811	0	1735	0	10
SRL_OPN_2PTS010_0803_20140220_064348_20140220_082953.EUM.nc	175.570	176.394	22.162	4241	6043	0	1780	0	22
SRL_OPN_2PTS010_0806_20140220_082953_20140220_100747.EUM.nc	169.550	170.535	20.110	2974	5500	0	2502	0	24
SRL_OPN_2PTS010_0807_20140220_100746_20140220_114544.EUM.nc	168.455	171.693	17.704	2487	5407	0	2911	0	9
SRL_OPN_2PTS010_0809_20140220_114543_20140220_132422.EUM.nc	173.925	175.009	18.472	2977	5355	0	2353	0	25
SRL_OPN_2PTS010_0811_20140220_132422_20140220_151746.EUM.nc	178.045	177.441	17.928	3630	6344	0	2712	0	2
SRL_OPN_2PTS010_0814_20140220_151746_20140220_165734.EUM.nc	163.360	170.520	22.131	2949	5572	0	2576	0	47
SRL_OPN_2PTS010_0816_20140220_165733_20140220_183707.EUM.nc	167.600	172.403	21.636	3477	5497	0	2009	0	11
SRL_OPN_2PTS010_0818_20140220_183707_20140220_201628.EUM.nc	181.175	176.708	22.841	3495	5498	0	1990	0	13
SRL_OPN_2PTS010_0820_20140220_201628_20140220_215505.EUM.nc	163.490	167.561	19.010	3339	5387	0	2033	1	14
SRL_OPN_2PTS010_0822_20140220_215505_20140220_233307.EUM.nc	166.665	169.248	15.418	2513	5285	0	2751	0	21
SRL_OPN_2PTS010_0823_20140220_233308_20140221_011050.EUM.nc	179.120	177.428	16.622	2823	5505	0	2658	0	24
SRL_OPN_2PTS010_0825_20140221_011050_20140221_024923.EUM.nc	173.130	171.798	20.441	3059	5526	0	2445	0	22
SRL_OPN_2PTS010_0827_20140221_024923_20140221_042914.EUM.nc	164.690	169.235	18.188	3078	5513	0	2392	0	43
SRL_OPN_2PTS010_0829_20140221_042913_20140221_061115.EUM.nc	169.060	173.436	19.139	3901	5700	0	1771	0	28
SRL_OPN_2PTS010_0831_20140221_061114_20140221_075858.EUM.nc	172.040	174.597	20.826	4150	6100	0	1938	0	12
SRL_OPN_2PTS010_0834_20140221_075857_20140221_093702.EUM.nc	165.940	170.428	20.223	3022	5473	0	2424	0	27
SRL_OPN_2PTS010_0835_20140221_093700_20140221_111455.EUM.nc	170.500	170.626	19.250	2170	5372	0	3183	0	19
SRL_OPN_2PTS010_0837_20140221_111454_20140221_125321.EUM.nc	175.580	176.627	21.600	2676	5296	0	2589	0	31
SRL_OPN_2PTS010_0839_20140221_125320_20140221_144634.EUM.nc	176.260	175.207	16.577	3495	6251	0	2732	0	24
SRL_OPN_2PTS010_0842_20140221_144633_20140221_162612.EUM.nc	182.130	178.662	19.925	3412	5646	0	2223	0	11
SRL_OPN_2PTS010_0844_20140221_162611_20140221_180550.EUM.nc	161.900	166.078	18.143	3219	5604	0	2363	0	22
SRL_OPN_2PTS010_0846_20140221_180549_20140221_194520.EUM.nc	175.110	175.231	21.809	3429	5558	0	2120	1	8
SRL_OPN_2PTS010_0848_20140221_194519_20140221_212409.EUM.nc	163.815	170.678	21.176	3599	5404	0	1772	0	33
SRL_OPN_2PTS010_0850_20140221_212409_20140221_230223.EUM.nc	165.645	167.876	17.065	2299	5333	0	3009	0	25
SRL_OPN_2PTS010_0851_20140221_230222_20140222_004005.EUM.nc	178.420	177.109	19.059	3278	5457	0	2168	0	11
SRL_OPN_2PTS010_0853_20140222_004005_20140222_021818.EUM.nc	175.370	176.994	19.183	3007	5561	0	2550	0	4
SRL_OPN_2PTS010_0855_20140222_021817_20140222_035738.EUM.nc	162.320	170.415	20.960	3035	5559	0	2509	0	15

– Continued on next page

Table 11: K Brightness Temperature Statistics.

– Continued from previous page

File	Median	Mean	Std. Dev.	No. Obs.	Total Obs.	Default Lat/Lon	Flag (total)	Default (total)	3-Sigma Edited
SRL_OPN_2PTS010_0857_20140222_035738_20140222_053858.EUM.nc	170.010	172.814	17.942	3281	5537	0	2237	0	19
SRL_OPN_2PTS010_0859_20140222_053857_20140222_072800.EUM.nc	164.160	169.248	18.941	4253	6170	0	1881	0	36
SRL_OPN_2PTS010_0863_20140222_090614_20140222_104410.EUM.nc	166.400	168.293	19.426	2416	5503	0	3061	0	26
SRL_OPN_2PTS010_0865_20140222_104409_20140222_122212.EUM.nc	177.010	175.716	16.621	2664	5413	0	2728	0	21
SRL_OPN_2PTS010_0867_20140222_122211_20140222_140129.EUM.nc	170.145	171.906	17.609	3390	5452	0	2046	0	16
SRL_OPN_2PTS010_0869_20140222_140128_20140222_155453.EUM.nc	175.745	175.536	19.118	3351	6348	0	2930	0	67
SRL_OPN_2PTS010_0872_20140222_155452_20140222_173431.EUM.nc	163.835	167.992	19.793	2910	5494	0	2538	0	46
SRL_OPN_2PTS010_0874_20140222_173431_20140222_191408.EUM.nc	169.695	174.749	22.990	3673	5595	0	1899	0	23
SRL_OPN_2PTS010_0876_20140222_191409_20140222_205310.EUM.nc	163.510	169.669	21.337	3938	5580	0	1601	0	41
SRL_OPN_2PTS010_0878_20140222_205309_20140222_223137.EUM.nc	163.975	167.120	16.441	2971	5378	0	2354	0	53
SRL_OPN_2PTS010_0880_20140222_223137_20140223_000922.EUM.nc	166.680	168.155	15.635	3098	5461	0	2353	0	10
SRL_OPN_2PTS010_0881_20140223_000921_20140223_014723.EUM.nc	175.950	174.440	16.952	3172	5563	0	2354	0	37
SRL_OPN_2PTS010_0883_20140223_014722_20140223_032615.EUM.nc	176.090	174.276	16.707	3149	5479	0	2296	0	34
SRL_OPN_2PTS010_0885_20140223_032614_20140223_050656.EUM.nc	169.910	171.222	20.877	3173	5520	0	2334	0	13
SRL_OPN_2PTS010_0887_20140223_050655_20140223_065658.EUM.nc	164.310	170.227	20.401	3989	6203	0	2206	0	8
SRL_OPN_2PTS010_0890_20140223_065658_20140223_083527.EUM.nc	171.470	174.530	20.886	4236	5608	0	1349	0	23
SRL_OPN_2PTS010_0892_20140223_083526_20140223_101327.EUM.nc	162.180	169.806	21.877	2875	5515	0	2626	0	14
SRL_OPN_2PTS010_0893_20140223_101327_20140223_115119.EUM.nc	173.420	173.675	18.125	2547	5405	0	2844	0	14
SRL_OPN_2PTS010_0895_20140223_115118_20140223_133010.EUM.nc	173.050	175.929	17.238	3042	5325	0	2264	0	19
SRL_OPN_2PTS010_0897_20140223_133009_20140223_152335.EUM.nc	177.020	175.201	20.502	3635	6335	0	2678	0	22
SRL_OPN_2PTS010_0900_20140223_152334_20140223_170313.EUM.nc	161.930	170.242	22.091	2984	5510	0	2515	0	11
SRL_OPN_2PTS010_0902_20140223_170313_20140223_184255.EUM.nc	168.780	173.288	22.322	3454	5588	0	2110	1	23
SRL_OPN_2PTS010_0904_20140223_184254_20140223_202207.EUM.nc	175.165	174.467	21.571	3609	5500	0	1848	0	43
SRL_OPN_2PTS010_0906_20140223_202206_20140223_220047.EUM.nc	165.190	171.537	20.781	3114	5352	0	2213	0	25
SRL_OPN_2PTS010_0908_20140223_220047_20140223_233840.EUM.nc	163.950	164.681	15.771	2672	5419	0	2688	0	59
SRL_OPN_2PTS010_0909_20140223_233839_20140224_011632.EUM.nc	174.380	175.652	18.414	3066	5491	0	2380	0	45
SRL_OPN_2PTS010_0911_20140224_011631_20140224_025459.EUM.nc	175.850	176.596	18.917	3060	5497	0	2402	0	35
SRL_OPN_2PTS010_0913_20140224_025500_20140224_043505.EUM.nc	166.320	170.127	19.986	3110	5485	0	2354	0	21
SRL_OPN_2PTS010_0915_20140224_043505_20140224_061706.EUM.nc	166.740	172.021	22.962	3965	5742	0	1729	0	48
SRL_OPN_2PTS010_0917_20140224_061705_20140224_080433.EUM.nc	165.715	169.833	19.550	4108	6086	0	1950	0	28
SRL_OPN_2PTS010_0920_20140224_080432_20140224_094242.EUM.nc	173.430	176.409	22.259	3047	5498	0	2425	0	26
SRL_OPN_2PTS010_0921_20140224_094242_20140224_112028.EUM.nc	173.680	172.274	15.669	2267	5241	0	2946	0	28
SRL_OPN_2PTS010_0923_20140224_112028_20140224_125857.EUM.nc	178.945	178.368	17.337	2782	5289	0	2493	0	14
SRL_OPN_2PTS010_0925_20140224_125857_20140224_145212.EUM.nc	170.270	172.537	18.782	3574	6272	0	2690	0	8
SRL_OPN_2PTS010_0928_20140224_145213_20140224_163152.EUM.nc	169.610	170.814	16.941	3333	5647	0	2294	0	20
SRL_OPN_2PTS010_0930_20140224_163151_20140224_181137.EUM.nc	162.480	169.747	22.325	3263	5580	0	2258	0	59
SRL_OPN_2PTS010_0932_20140224_181136_20140224_195057.EUM.nc	170.375	175.723	23.435	3305	5519	0	2183	0	31
SRL_OPN_2PTS010_0934_20140224_195057_20140224_212952.EUM.nc	166.820	172.472	21.454	3646	5438	0	1766	0	26
SRL_OPN_2PTS010_0937_20140224_230756_20140225_004546.EUM.nc	178.335	176.846	19.430	3229	5462	0	2218	0	15

– Continued on next page

Table 11: K Brightness Temperature Statistics.

– Continued from previous page

File	Median	Mean	Std. Dev.	No. Obs.	Total Obs.	Default Lat/Lon	Flag (total)	Default (total)	3-Sigma Edited
SRL_OPN_2PTS010_0939_20140225_004545_20140225_022355.EUM.nc	174.080	176.253	17.470	3003	5545	0	2486	0	56
SRL_OPN_2PTS010_0941_20140225_022354_20140225_040328.EUM.nc	169.495	170.333	18.858	3078	5472	0	2394	0	0
SRL_OPN_2PTS010_0943_20140225_040327_20140225_054447.EUM.nc	163.050	172.137	22.713	3532	5654	0	2086	0	36
SRL_OPN_2PTS010_0945_20140225_054446_20140225_073335.EUM.nc	161.920	168.693	18.539	4239	6158	0	1892	0	27
SRL_OPN_2PTS010_0948_20140225_073335_20140225_091148.EUM.nc	171.270	175.899	23.837	3501	5544	0	2036	0	7
SRL_OPN_2PTS010_0949_20140225_091148_20140225_104943.EUM.nc	163.815	167.809	18.970	2366	5527	0	3147	0	14
SRL_OPN_2PTS010_0951_20140225_104943_20140225_122757.EUM.nc	177.320	176.708	17.695	2620	5355	0	2719	0	16
SRL_OPN_2PTS010_0953_20140225_122756_20140225_140709.EUM.nc	173.625	174.250	18.218	3255	5474	0	2208	0	11
SRL_OPN_2PTS010_0955_20140225_140709_20140225_160033.EUM.nc	171.260	173.627	16.093	3393	6357	0	2924	0	40
SRL_OPN_2PTS010_0958_20140225_160033_20140225_174012.EUM.nc	160.320	167.751	21.156	3069	5579	0	2492	0	18
SRL_OPN_2PTS010_0960_20140225_174013_20140225_191947.EUM.nc	170.130	173.483	22.346	3634	5573	0	1930	0	9
SRL_OPN_2PTS010_0962_20140225_191947_20140225_205846.EUM.nc	165.960	170.404	20.348	3942	5564	0	1610	0	12
SRL_OPN_2PTS010_0964_20140225_205845_20140225_223712.EUM.nc	167.470	169.872	17.939	2867	5370	0	2475	0	28
SRL_OPN_2PTS010_0965_20140225_223711_20140226_001456.EUM.nc	167.280	169.933	15.883	3116	5442	0	2303	0	23
SRL_OPN_2PTS010_0967_20140226_001456_20140226_015258.EUM.nc	174.155	174.758	16.681	3242	5526	0	2278	0	6
SRL_OPN_2PTS010_0969_20140226_015258_20140226_033155.EUM.nc	173.910	173.326	17.517	3211	5463	0	2241	0	11
SRL_OPN_2PTS010_0971_20140226_033154_20140226_051243.EUM.nc	159.470	165.445	17.343	3149	5539	0	2334	0	56
SRL_OPN_2PTS010_0973_20140226_051242_20140226_070236.EUM.nc	170.315	176.559	20.181	3935	6201	0	2245	0	21
SRL_OPN_2PTS010_0976_20140226_070236_20140226_084102.EUM.nc	173.830	175.062	22.912	4125	5605	0	1440	0	40
SRL_OPN_2PTS010_0978_20140226_084101_20140226_101900.EUM.nc	165.160	169.818	21.795	2719	5511	0	2776	0	16
SRL_OPN_2PTS010_0979_20140226_101900_20140226_115653.EUM.nc	176.445	177.434	17.074	2561	5427	0	2841	0	25
SRL_OPN_2PTS010_0981_20140226_115652_20140226_133549.EUM.nc	172.950	174.919	17.795	3061	5360	0	2295	0	4
SRL_OPN_2PTS010_0983_20140226_133548_20140226_152914.EUM.nc	178.460	176.166	19.374	3671	6355	0	2674	0	10
SRL_OPN_2PTS010_0986_20140226_152913_20140226_170854.EUM.nc	162.030	168.293	18.758	2973	5478	0	2464	0	41
SRL_OPN_2PTS010_0988_20140226_170853_20140226_184834.EUM.nc	167.860	174.016	23.453	3566	5597	0	2007	0	24
SRL_OPN_2PTS010_0990_20140226_184833_20140226_202744.EUM.nc	170.230	173.573	22.286	3660	5537	0	1862	0	15
SRL_OPN_2PTS010_0992_20140226_202743_20140226_220624.EUM.nc	165.460	170.396	19.011	3170	5365	0	2166	0	29
SRL_OPN_2PTS010_0994_20140226_220623_20140226_234415.EUM.nc	164.460	168.262	16.492	2886	5474	0	2567	0	21
SRL_OPN_2PTS010_0995_20140226_234414_20140227_012208.EUM.nc	174.355	176.775	18.958	3063	5500	0	2408	0	29
SRL_OPN_2PTS010_0997_20140227_012207_20140227_030040.EUM.nc	177.520	174.383	19.789	3085	5551	0	2458	0	8
SRL_OPN_2PTS010_0999_20140227_030039_20140227_044051.EUM.nc	165.230	168.125	16.593	3107	5617	0	2499	1	10

28 Ka Brightness Temperature Table

Table 12: Ka Brightness Temperature Statistics.

File	Median	Mean	Std. Dev.	No. Obs.	Total Obs.	Default Lat/Lon	Flag (total)	Default (total)	3-Sigma Edited
SRL_OPN_2PTS009_1001_20140123_044045_20140123_062302.EUM.nc	165.320	166.112	6.827	3858	5762	0	1720	0	184
SRL_OPN_2PTS010_0001_20140123_062301_20140123_081009.EUM.nc	165.835	166.914	8.421	4019	6077	0	1885	0	173
SRL_OPN_2PTS010_0004_20140123_081008_20140123_094816.EUM.nc	169.930	170.027	9.020	2745	5484	0	2527	0	212
SRL_OPN_2PTS010_0005_20140123_094815_20140123_112609.EUM.nc	166.750	165.680	9.863	2054	5238	0	3062	0	122
SRL_OPN_2PTS010_0007_20140123_112608_20140123_130432.EUM.nc	166.475	167.566	6.938	2690	5276	0	2500	0	86
SRL_OPN_2PTS010_0009_20140123_130431_20140123_145749.EUM.nc	169.620	169.432	7.792	3351	6346	0	2766	0	229
SRL_OPN_2PTS010_0012_20140123_145748_20140123_163735.EUM.nc	168.330	168.054	7.824	3138	5619	0	2289	0	192
SRL_OPN_2PTS010_0014_20140123_163734_20140123_181718.EUM.nc	164.495	164.826	7.438	3019	5490	0	2302	0	169
SRL_OPN_2PTS010_0016_20140123_181717_20140123_195635.EUM.nc	168.110	169.203	8.692	3039	5493	0	2281	0	173
SRL_OPN_2PTS010_0018_20140123_195634_20140123_213527.EUM.nc	166.950	168.684	10.024	3492	5404	0	1725	0	187
SRL_OPN_2PTS010_0020_20140123_213526_20140123_231336.EUM.nc	167.890	168.825	9.339	2187	5320	0	3053	0	80
SRL_OPN_2PTS010_0021_20140123_231336_20140124_005117.EUM.nc	165.210	165.437	6.979	3026	5479	0	2244	0	209
SRL_OPN_2PTS010_0023_20140124_005116_20140124_022937.EUM.nc	168.280	168.267	6.718	2876	5515	0	2536	0	103
SRL_OPN_2PTS010_0025_20140124_022936_20140124_040906.EUM.nc	165.830	166.183	8.742	2816	5491	0	2574	0	101
SRL_OPN_2PTS010_0027_20140124_040905_20140124_055039.EUM.nc	168.610	170.018	10.274	3516	5692	0	1890	0	286
SRL_OPN_2PTS010_0029_20140124_055039_20140124_073914.EUM.nc	166.560	167.104	7.775	4008	6152	0	1895	0	249
SRL_OPN_2PTS010_0032_20140124_073913_20140124_091732.EUM.nc	168.280	168.947	7.695	3134	5501	0	2132	0	235
SRL_OPN_2PTS010_0033_20140124_091731_20140124_105516.EUM.nc	166.470	167.745	10.656	2184	5446	0	3177	0	85
SRL_OPN_2PTS010_0035_20140124_105515_20140124_123330.EUM.nc	166.350	167.242	6.703	2426	5306	0	2759	0	121
SRL_OPN_2PTS010_0037_20140124_123329_20140124_141256.EUM.nc	166.770	166.661	7.662	3097	5500	0	2229	0	174
SRL_OPN_2PTS010_0039_20140124_141255_20140124_160617.EUM.nc	168.585	167.946	7.246	3232	6400	0	2994	0	174
SRL_OPN_2PTS010_0042_20140124_160616_20140124_174554.EUM.nc	162.560	163.171	7.233	2803	5580	0	2529	0	248
SRL_OPN_2PTS010_0044_20140124_174553_20140124_192527.EUM.nc	166.645	168.115	9.297	3254	5586	0	2118	0	214
SRL_OPN_2PTS010_0046_20140124_192527_20140124_210431.EUM.nc	167.450	168.458	8.618	3620	5524	0	1695	0	209
SRL_OPN_2PTS010_0048_20140124_210430_20140124_224244.EUM.nc	166.350	167.606	8.370	2609	5332	0	2579	0	144
SRL_OPN_2PTS010_0049_20140124_224243_20140125_002035.EUM.nc	164.730	165.340	6.063	2957	5449	0	2348	0	144
SRL_OPN_2PTS010_0051_20140125_002034_20140125_015838.EUM.nc	167.320	167.351	6.883	2784	5543	0	2456	0	303
SRL_OPN_2PTS010_0053_20140125_015837_20140125_033739.EUM.nc	166.310	166.615	6.585	3004	5489	0	2358	0	127
SRL_OPN_2PTS010_0055_20140125_033738_20140125_051832.EUM.nc	164.690	165.068	6.650	3051	5558	0	2341	0	166
SRL_OPN_2PTS010_0057_20140125_051831_20140125_070812.EUM.nc	167.910	167.981	8.180	3841	6190	0	2208	0	141
SRL_OPN_2PTS010_0060_20140125_070812_20140125_084644.EUM.nc	170.005	170.818	11.656	3759	5594	0	1614	0	221
SRL_OPN_2PTS010_0062_20140125_084643_20140125_102431.EUM.nc	165.430	166.581	8.123	2501	5462	0	2835	0	126
SRL_OPN_2PTS010_0063_20140125_102430_20140125_120234.EUM.nc	164.395	165.732	5.870	2478	5363	0	2781	0	104
SRL_OPN_2PTS010_0065_20140125_120233_20140125_134132.EUM.nc	165.010	165.910	5.237	2989	5431	0	2298	0	144
SRL_OPN_2PTS010_0067_20140125_134131_20140125_153456.EUM.nc	168.780	168.470	7.066	3395	6359	0	2716	0	248
SRL_OPN_2PTS010_0070_20140125_153456_20140125_171435.EUM.nc	166.665	167.411	8.158	2749	5487	0	2583	0	155

– Continued on next page

Table 12: Ka Brightness Temperature Statistics.

– Continued from previous page

File	Median	Mean	Std. Dev.	No. Obs.	Total Obs.	Default Lat/Lon	Flag (total)	Default (total)	3-Sigma Edited
SRL_OPN_2PTS010_0072_20140125_171435_20140125_185413.EUM.nc	167.195	167.015	9.018	3023	5594	0	2230	0	341
SRL_OPN_2PTS010_0074_20140125_185412_20140125_203320.EUM.nc	168.460	170.035	9.764	3652	5499	0	1716	1	130
SRL_OPN_2PTS010_0076_20140125_203319_20140125_221156.EUM.nc	166.135	167.977	9.066	3006	5384	0	2299	1	78
SRL_OPN_2PTS010_0078_20140125_221155_20140125_234953.EUM.nc	166.010	166.568	6.271	2777	5446	0	2534	0	135
SRL_OPN_2PTS010_0079_20140125_234952_20140126_012737.EUM.nc	167.530	167.868	6.613	2931	5490	0	2454	0	105
SRL_OPN_2PTS010_0081_20140126_012736_20140126_030620.EUM.nc	167.835	168.565	6.836	2986	5532	0	2378	0	168
SRL_OPN_2PTS010_0083_20140126_030620_20140126_044637.EUM.nc	165.140	165.428	7.153	3106	5500	0	2318	0	76
SRL_OPN_2PTS010_0085_20140126_044637_20140126_062854.EUM.nc	170.340	170.599	9.271	3727	5778	0	1740	0	311
SRL_OPN_2PTS010_0087_20140126_062853_20140126_081544.EUM.nc	168.950	169.838	8.879	4033	6066	0	1857	0	176
SRL_OPN_2PTS010_0090_20140126_081543_20140126_095348.EUM.nc	169.580	170.335	10.745	2671	5478	0	2591	0	216
SRL_OPN_2PTS010_0091_20140126_095348_20140126_113143.EUM.nc	166.760	166.447	6.552	2182	5302	0	3015	0	105
SRL_OPN_2PTS010_0093_20140126_113141_20140126_131018.EUM.nc	166.230	166.759	6.641	2695	5360	0	2517	0	148
SRL_OPN_2PTS010_0095_20140126_131018_20140126_150335.EUM.nc	171.045	169.811	7.350	3259	6350	0	2744	0	347
SRL_OPN_2PTS010_0098_20140126_150334_20140126_164314.EUM.nc	168.245	168.753	8.293	2959	5587	0	2455	0	173
SRL_OPN_2PTS010_0100_20140126_164313_20140126_182256.EUM.nc	165.470	166.457	8.948	3221	5517	0	2130	0	166
SRL_OPN_2PTS010_0102_20140126_182256_20140126_200212.EUM.nc	171.040	171.693	10.745	3056	5472	0	2211	0	205
SRL_OPN_2PTS010_0104_20140126_200211_20140126_214102.EUM.nc	168.560	169.458	10.327	3328	5405	0	1855	1	221
SRL_OPN_2PTS010_0106_20140126_214101_20140126_231908.EUM.nc	168.400	169.516	7.781	2330	5333	0	2905	0	98
SRL_OPN_2PTS010_0107_20140126_231909_20140127_005649.EUM.nc	164.540	165.552	6.394	2879	5485	0	2478	0	128
SRL_OPN_2PTS010_0109_20140127_005648_20140127_023511.EUM.nc	168.030	168.519	7.254	2914	5554	0	2487	0	153
SRL_OPN_2PTS010_0111_20140127_023510_20140127_041455.EUM.nc	167.690	167.352	6.891	2820	5502	0	2522	0	160
SRL_OPN_2PTS010_0113_20140127_041455_20140127_055627.EUM.nc	169.060	170.226	8.962	3740	5696	0	1830	0	126
SRL_OPN_2PTS010_0115_20140127_055626_20140127_074448.EUM.nc	166.960	168.006	8.462	4083	6134	0	1891	0	160
SRL_OPN_2PTS010_0118_20140127_074447_20140127_092304.EUM.nc	168.490	170.755	11.268	3114	5498	0	2190	0	194
SRL_OPN_2PTS010_0119_20140127_092303_20140127_110055.EUM.nc	166.470	167.608	8.020	2062	5380	0	3236	0	82
SRL_OPN_2PTS010_0121_20140127_110054_20140127_123904.EUM.nc	166.375	166.362	6.724	2510	5330	0	2750	0	70
SRL_OPN_2PTS010_0123_20140127_123903_20140127_141837.EUM.nc	168.620	168.509	6.803	3124	5497	0	2148	0	225
SRL_OPN_2PTS010_0125_20140127_141837_20140127_161155.EUM.nc	167.885	168.598	8.369	3319	6365	0	2911	0	135
SRL_OPN_2PTS010_0128_20140127_161154_20140127_175138.EUM.nc	166.180	166.518	8.165	2817	4454	0	1513	0	124
SRL_OPN_2PTS010_0130_20140127_175137_20140127_193109.EUM.nc	168.870	168.946	7.980	3229	5403	0	1964	1	209
SRL_OPN_2PTS010_0132_20140127_193108_20140127_211002.EUM.nc	164.910	165.449	7.229	3557	5326	0	1593	0	176
SRL_OPN_2PTS010_0134_20140127_211002_20140127_224822.EUM.nc	166.420	166.365	7.178	2530	5277	0	2666	0	81
SRL_OPN_2PTS010_0135_20140127_224821_20140128_002611.EUM.nc	166.675	167.316	7.949	3049	5395	0	2251	0	95
SRL_OPN_2PTS010_0137_20140128_002610_20140128_020408.EUM.nc	166.520	167.433	6.656	2924	5534	0	2438	0	172
SRL_OPN_2PTS010_0139_20140128_020407_20140128_034323.EUM.nc	168.650	168.849	7.571	2895	5529	0	2400	1	233
SRL_OPN_2PTS010_0141_20140128_034322_20140128_052422.EUM.nc	164.040	163.643	6.656	2910	5558	0	2399	0	249
SRL_OPN_2PTS010_0143_20140128_052421_20140128_071353.EUM.nc	165.680	166.849	7.765	3877	6179	0	2188	0	114
SRL_OPN_2PTS010_0146_20140128_071352_20140128_085213.EUM.nc	170.390	171.619	9.811	3662	5584	0	1624	0	298
SRL_OPN_2PTS010_0147_20140128_085213_20140128_103008.EUM.nc	168.000	168.432	9.939	2319	5487	0	3078	1	89

– Continued on next page

Table 12: Ka Brightness Temperature Statistics.

– Continued from previous page

File	Median	Mean	Std. Dev.	No. Obs.	Total Obs.	Default Lat/Lon	Flag (total)	Default (total)	3-Sigma Edited
SRL_OPN_2PTS010_0149_20140128_103007_20140128_120812.EUM.nc	167.480	167.133	6.788	2508	5417	0	2804	0	105
SRL_OPN_2PTS010_0151_20140128_120811_20140128_134707.EUM.nc	167.820	168.523	7.118	2927	5408	0	2332	0	149
SRL_OPN_2PTS010_0153_20140128_134706_20140128_154031.EUM.nc	167.130	167.498	7.257	3468	6382	0	2747	0	167
SRL_OPN_2PTS010_0156_20140128_154030_20140128_172017.EUM.nc	165.890	166.424	7.465	2779	5539	0	2632	0	128
SRL_OPN_2PTS010_0158_20140128_172016_20140128_185954.EUM.nc	167.020	167.717	9.318	3097	5589	0	2220	0	272
SRL_OPN_2PTS010_0160_20140128_185953_20140128_203900.EUM.nc	167.810	170.269	12.112	3669	5524	0	1613	0	242
SRL_OPN_2PTS010_0162_20140128_203859_20140128_221734.EUM.nc	164.270	164.941	8.036	2879	5378	0	2246	1	252
SRL_OPN_2PTS010_0164_20140128_221733_20140128_235529.EUM.nc	166.940	167.835	7.446	2855	5444	0	2450	0	139
SRL_OPN_2PTS010_0165_20140128_235528_20140129_013315.EUM.nc	166.850	167.537	7.199	2899	5505	0	2490	0	116
SRL_OPN_2PTS010_0167_20140129_013314_20140129_031203.EUM.nc	167.340	167.460	7.060	2954	5542	0	2427	0	161
SRL_OPN_2PTS010_0169_20140129_031202_20140129_045217.EUM.nc	165.315	165.351	6.908	3011	5475	0	2291	0	173
SRL_OPN_2PTS010_0171_20140129_045216_20140129_063451.EUM.nc	165.715	166.371	8.496	3909	5804	0	1712	0	183
SRL_OPN_2PTS010_0173_20140129_063449_20140129_082123.EUM.nc	167.290	168.032	8.600	4023	6066	0	1847	0	196
SRL_OPN_2PTS010_0176_20140129_082122_20140129_095926.EUM.nc	167.810	168.766	9.862	2735	5502	0	2613	0	154
SRL_OPN_2PTS010_0177_20140129_095925_20140129_113712.EUM.nc	168.500	169.928	10.213	2345	5388	0	2977	0	66
SRL_OPN_2PTS010_0179_20140129_113711_20140129_131552.EUM.nc	167.410	167.782	6.791	2805	5335	0	2410	0	120
SRL_OPN_2PTS010_0181_20140129_131551_20140129_150911.EUM.nc	168.260	167.649	7.202	3515	6367	0	2764	0	88
SRL_OPN_2PTS010_0184_20140129_150910_20140129_164859.EUM.nc	169.340	169.744	9.839	2848	5556	0	2501	0	207
SRL_OPN_2PTS010_0186_20140129_164858_20140129_182840.EUM.nc	167.790	168.326	9.355	3225	5518	0	2112	0	181
SRL_OPN_2PTS010_0188_20140129_182839_20140129_200754.EUM.nc	166.780	167.528	9.105	3182	5494	0	2223	0	89
SRL_OPN_2PTS010_0190_20140129_200754_20140129_214642.EUM.nc	166.935	167.957	8.739	3302	5407	0	1984	1	120
SRL_OPN_2PTS010_0192_20140129_214641_20140129_232445.EUM.nc	168.045	168.739	7.394	2369	5301	0	2803	0	129
SRL_OPN_2PTS010_0193_20140129_232444_20140130_010226.EUM.nc	167.370	167.496	6.635	2761	5481	0	2564	0	156
SRL_OPN_2PTS010_0195_20140130_010225_20140130_024051.EUM.nc	165.310	165.928	6.340	2926	5549	0	2463	0	160
SRL_OPN_2PTS010_0197_20140130_024050_20140130_042034.EUM.nc	166.750	166.654	6.795	2879	5502	0	2446	0	177
SRL_OPN_2PTS010_0199_20140130_042033_20140130_060222.EUM.nc	166.390	166.954	8.828	3788	5711	0	1796	0	127
SRL_OPN_2PTS010_0201_20140130_060222_20140130_075027.EUM.nc	165.800	166.167	6.653	4033	6108	0	1824	0	251
SRL_OPN_2PTS010_0204_20140130_075026_20140130_092840.EUM.nc	165.235	166.395	8.931	3166	5482	0	2232	0	84
SRL_OPN_2PTS010_0205_20140130_092839_20140130_110624.EUM.nc	166.050	166.712	7.799	2097	5374	0	3163	0	114
SRL_OPN_2PTS010_0207_20140130_110623_20140130_124444.EUM.nc	165.950	166.070	6.114	2522	5289	0	2669	0	98
SRL_OPN_2PTS010_0209_20140130_124444_20140130_142421.EUM.nc	166.760	167.977	7.541	3239	5486	0	2068	0	179
SRL_OPN_2PTS010_0211_20140130_142421_20140130_161738.EUM.nc	169.730	169.329	7.319	3363	6365	0	2885	0	117
SRL_OPN_2PTS010_0214_20140130_161738_20140130_175722.EUM.nc	165.290	166.670	8.989	3055	5555	0	2420	0	80
SRL_OPN_2PTS010_0216_20140130_175722_20140130_193644.EUM.nc	166.930	167.903	7.987	3320	5568	0	2135	0	113
SRL_OPN_2PTS010_0218_20140130_193643_20140130_211544.EUM.nc	166.670	167.088	8.244	3609	5453	0	1737	0	107
SRL_OPN_2PTS010_0220_20140130_211543_20140130_225352.EUM.nc	166.280	166.969	8.790	2329	5403	0	2917	0	157
SRL_OPN_2PTS010_0221_20140130_225352_20140131_003141.EUM.nc	167.420	167.672	7.742	3154	5448	0	2170	0	124
SRL_OPN_2PTS010_0223_20140131_003140_20140131_020950.EUM.nc	165.770	166.913	7.823	2853	5547	0	2603	0	91
SRL_OPN_2PTS010_0225_20140131_020950_20140131_034901.EUM.nc	167.610	167.261	6.729	2934	5492	0	2425	0	133

– Continued on next page

Table 12: Ka Brightness Temperature Statistics.

– Continued from previous page

File	Median	Mean	Std. Dev.	No. Obs.	Total Obs.	Default Lat/Lon	Flag (total)	Default (total)	3-Sigma Edited
SRL_OPN_2PTS010_0227_20140131_034900_20140131_053008.EUM.nc	165.075	165.962	8.023	3006	5537	0	2427	0	104
SRL_OPN_2PTS010_0229_20140131_053008_20140131_071927.EUM.nc	166.500	166.900	7.092	3883	6173	0	2036	0	254
SRL_OPN_2PTS010_0232_20140131_071926_20140131_085754.EUM.nc	168.310	169.008	9.382	3734	5592	0	1759	0	99
SRL_OPN_2PTS010_0233_20140131_085753_20140131_103539.EUM.nc	167.905	169.062	9.454	2229	5471	0	3161	0	81
SRL_OPN_2PTS010_0235_20140131_103538_20140131_121345.EUM.nc	164.395	165.397	6.178	2545	5407	0	2789	0	73
SRL_OPN_2PTS010_0237_20140131_121345_20140131_135253.EUM.nc	167.310	168.206	8.354	2991	5464	0	2325	0	148
SRL_OPN_2PTS010_0239_20140131_135253_20140131_154617.EUM.nc	168.250	168.546	7.220	3424	6393	0	2735	0	234
SRL_OPN_2PTS010_0242_20140131_154617_20140131_172556.EUM.nc	165.330	165.662	7.417	2765	5507	0	2565	0	177
SRL_OPN_2PTS010_0244_20140131_172555_20140131_190533.EUM.nc	166.980	167.468	7.679	3197	5587	0	2162	0	228
SRL_OPN_2PTS010_0246_20140131_190531_20140131_204443.EUM.nc	167.260	168.096	9.694	3793	5526	0	1506	0	227
SRL_OPN_2PTS010_0248_20140131_204443_20140131_222306.EUM.nc	167.850	168.692	9.730	2804	5342	0	2303	0	235
SRL_OPN_2PTS010_0250_20140131_222305_20140201_000100.EUM.nc	163.780	165.065	5.786	2940	5470	0	2391	0	139
SRL_OPN_2PTS010_0251_20140201_000059_20140201_013856.EUM.nc	165.110	166.349	7.812	2999	5561	0	2445	1	116
SRL_OPN_2PTS010_0253_20140201_013854_20140201_031739.EUM.nc	168.450	168.579	7.845	2859	5513	0	2394	0	260
SRL_OPN_2PTS010_0255_20140201_031738_20140201_045810.EUM.nc	164.740	165.502	8.188	2998	5513	0	2296	0	219
SRL_OPN_2PTS010_0257_20140201_045809_20140201_064041.EUM.nc	166.590	167.122	7.659	3696	5785	0	1688	0	401
SRL_OPN_2PTS010_0259_20140201_064041_20140201_082656.EUM.nc	168.840	169.240	8.881	4007	6035	0	1772	0	256
SRL_OPN_2PTS010_0262_20140201_082655_20140201_100458.EUM.nc	165.510	166.441	8.100	2774	5495	0	2588	0	133
SRL_OPN_2PTS010_0263_20140201_100458_20140201_114252.EUM.nc	166.050	167.042	9.029	2371	5424	0	2963	0	90
SRL_OPN_2PTS010_0265_20140201_114251_20140201_132128.EUM.nc	166.750	167.129	6.732	2846	5321	0	2362	0	113
SRL_OPN_2PTS010_0267_20140201_132127_20140201_151458.EUM.nc	166.250	167.143	7.482	3473	6368	0	2753	0	142
SRL_OPN_2PTS010_0270_20140201_151457_20140201_165436.EUM.nc	169.870	168.624	7.345	2781	5531	0	2527	0	223
SRL_OPN_2PTS010_0272_20140201_165435_20140201_183417.EUM.nc	166.420	167.709	8.607	3317	5531	0	2094	0	120
SRL_OPN_2PTS010_0274_20140201_183416_20140201_201330.EUM.nc	166.745	167.065	7.660	3253	5508	0	2043	1	211
SRL_OPN_2PTS010_0276_20140201_201330_20140201_215214.EUM.nc	166.710	167.503	8.655	3328	5419	0	2005	0	86
SRL_OPN_2PTS010_0278_20140201_215213_20140201_233017.EUM.nc	165.130	165.480	6.689	2259	5298	0	2869	0	170
SRL_OPN_2PTS010_0279_20140201_233016_20140202_010806.EUM.nc	168.600	168.633	7.113	2617	5482	0	2648	0	217
SRL_OPN_2PTS010_0281_20140202_010805_20140202_024627.EUM.nc	166.870	167.312	6.289	2967	5519	0	2420	0	132
SRL_OPN_2PTS010_0283_20140202_024628_20140202_042623.EUM.nc	166.220	166.035	6.524	2834	5516	0	2362	0	320
SRL_OPN_2PTS010_0285_20140202_042622_20140202_060811.EUM.nc	168.180	168.948	7.893	3715	5696	0	1794	0	187
SRL_OPN_2PTS010_0287_20140202_060810_20140202_075608.EUM.nc	165.175	165.535	7.355	3975	6115	0	1913	0	227
SRL_OPN_2PTS010_0290_20140202_075607_20140202_093411.EUM.nc	165.770	166.363	7.838	3062	5470	0	2313	0	95
SRL_OPN_2PTS010_0291_20140202_093411_20140202_111203.EUM.nc	168.520	167.806	9.397	2066	5399	0	3208	0	125
SRL_OPN_2PTS010_0293_20140202_111202_20140202_125026.EUM.nc	166.850	167.511	6.596	2621	5263	0	2584	0	58
SRL_OPN_2PTS010_0295_20140202_125025_20140202_144337.EUM.nc	165.780	165.965	6.492	3348	6252	0	2783	0	121
SRL_OPN_2PTS010_0298_20140202_144337_20140202_162314.EUM.nc	168.320	168.523	6.295	3132	5623	0	2210	0	281
SRL_OPN_2PTS010_0300_20140202_162314_20140202_180259.EUM.nc	169.350	169.761	9.038	3067	5606	0	2432	0	107
SRL_OPN_2PTS010_0302_20140202_180258_20140202_194228.EUM.nc	168.215	168.944	8.463	3282	5549	0	2147	0	120
SRL_OPN_2PTS010_0304_20140202_194227_20140202_212118.EUM.nc	167.455	168.707	9.092	3417	5408	0	1753	1	237

– Continued on next page

Table 12: Ka Brightness Temperature Statistics.

– Continued from previous page

File	Median	Mean	Std. Dev.	No. Obs.	Total Obs.	Default Lat/Lon	Flag (total)	Default (total)	3-Sigma Edited
SRL_OPN_2PTS010_0306_20140202_212118_20140202_225932.EUM.nc	163.955	165.413	7.651	2328	5394	0	3022	0	44
SRL_OPN_2PTS010_0307_20140202_225931_20140203_003717.EUM.nc	167.630	168.021	6.076	3218	5475	0	2111	0	146
SRL_OPN_2PTS010_0309_20140203_003716_20140203_021529.EUM.nc	166.080	166.673	6.688	2747	5551	0	2598	0	206
SRL_OPN_2PTS010_0311_20140203_021528_20140203_035446.EUM.nc	167.460	168.118	7.922	2697	5499	0	2557	0	245
SRL_OPN_2PTS010_0313_20140203_035445_20140203_053602.EUM.nc	168.760	168.197	7.259	2930	5530	0	2390	1	209
SRL_OPN_2PTS010_0315_20140203_053601_20140203_072510.EUM.nc	167.370	167.845	7.581	4049	6199	0	1959	0	191
SRL_OPN_2PTS010_0318_20140203_072509_20140203_090326.EUM.nc	168.480	168.274	8.089	3507	5561	0	1858	0	196
SRL_OPN_2PTS010_0319_20140203_090325_20140203_104122.EUM.nc	167.400	167.409	8.302	2304	5474	0	3033	0	137
SRL_OPN_2PTS010_0321_20140203_104121_20140203_121923.EUM.nc	166.090	167.255	7.069	2474	5416	0	2791	0	151
SRL_OPN_2PTS010_0323_20140203_121923_20140203_135840.EUM.nc	165.980	166.538	6.974	3138	5462	0	2175	0	149
SRL_OPN_2PTS010_0325_20140203_135839_20140203_155202.EUM.nc	170.125	170.152	8.876	3050	6339	0	2837	0	452
SRL_OPN_2PTS010_0328_20140203_155202_20140203_173142.EUM.nc	168.510	169.190	8.276	2855	5446	0	2486	0	105
SRL_OPN_2PTS010_0330_20140203_173141_20140203_191118.EUM.nc	166.850	167.730	7.904	3540	5618	0	1930	0	148
SRL_OPN_2PTS010_0332_20140203_191117_20140203_205020.EUM.nc	167.410	167.403	7.896	3685	5534	0	1575	0	274
SRL_OPN_2PTS010_0334_20140203_205020_20140203_222851.EUM.nc	168.670	169.122	9.445	3010	5386	0	2309	0	67
SRL_OPN_2PTS010_0336_20140203_222849_20140204_000636.EUM.nc	165.000	165.229	6.180	2940	5473	0	2354	0	179
SRL_OPN_2PTS010_0337_20140204_000636_20140204_014436.EUM.nc	166.315	166.006	6.023	2930	5562	0	2408	0	224
SRL_OPN_2PTS010_0339_20140204_014435_20140204_032326.EUM.nc	168.795	168.732	7.008	2983	5464	0	2366	0	115
SRL_OPN_2PTS010_0341_20140204_032325_20140204_050355.EUM.nc	166.500	167.055	6.990	3015	5542	0	2357	0	170
SRL_OPN_2PTS010_0343_20140204_050354_20140204_065410.EUM.nc	166.820	167.643	7.989	3870	6199	0	2134	0	195
SRL_OPN_2PTS010_0346_20140204_065409_20140204_083241.EUM.nc	168.040	168.430	8.320	4203	5622	0	1314	0	105
SRL_OPN_2PTS010_0348_20140204_083241_20140204_101033.EUM.nc	167.550	167.914	7.607	2796	5431	0	2538	0	97
SRL_OPN_2PTS010_0349_20140204_101032_20140204_114832.EUM.nc	166.770	167.623	7.907	2389	5410	0	2881	0	140
SRL_OPN_2PTS010_0351_20140204_114831_20140204_132713.EUM.nc	166.410	167.091	6.949	2940	5298	0	2277	0	81
SRL_OPN_2PTS010_0353_20140204_132714_20140204_152037.EUM.nc	168.320	168.960	7.533	3464	6346	0	2711	0	171
SRL_OPN_2PTS010_0356_20140204_152036_20140204_170025.EUM.nc	167.090	167.957	8.260	2844	5581	0	2592	0	145
SRL_OPN_2PTS010_0358_20140204_170024_20140204_183958.EUM.nc	165.400	165.929	7.718	3366	5581	0	2147	0	68
SRL_OPN_2PTS010_0360_20140204_183959_20140204_201918.EUM.nc	168.795	168.963	7.643	3407	5490	0	1920	0	163
SRL_OPN_2PTS010_0362_20140204_201918_20140204_215753.EUM.nc	166.580	167.130	7.422	3008	5386	0	2201	0	177
SRL_OPN_2PTS010_0364_20140204_215753_20140204_233555.EUM.nc	165.905	166.397	6.960	2519	5348	0	2728	0	101
SRL_OPN_2PTS010_0365_20140204_233554_20140205_011338.EUM.nc	168.370	168.998	6.619	2749	5472	0	2564	0	159
SRL_OPN_2PTS010_0367_20140205_011338_20140205_025213.EUM.nc	168.840	170.528	8.172	2989	5508	0	2415	0	104
SRL_OPN_2PTS010_0369_20140205_025212_20140205_043207.EUM.nc	164.670	165.439	6.525	3001	5481	0	2320	0	160
SRL_OPN_2PTS010_0371_20140205_043206_20140205_061413.EUM.nc	164.370	165.356	7.047	3733	5727	0	1808	0	186
SRL_OPN_2PTS010_0373_20140205_061412_20140205_080148.EUM.nc	167.350	168.282	8.081	3937	6093	0	1920	0	236
SRL_OPN_2PTS010_0376_20140205_080147_20140205_093949.EUM.nc	168.215	167.464	8.820	2849	5484	0	2419	1	215
SRL_OPN_2PTS010_0377_20140205_093948_20140205_111743.EUM.nc	170.950	169.697	7.781	2213	5289	0	3030	0	46
SRL_OPN_2PTS010_0379_20140205_111742_20140205_125603.EUM.nc	166.490	167.511	7.278	2680	5239	0	2483	0	76
SRL_OPN_2PTS010_0381_20140205_125602_20140205_144917.EUM.nc	168.810	168.894	7.073	3330	6252	0	2723	0	199

– Continued on next page

Table 12: Ka Brightness Temperature Statistics.

– Continued from previous page

File	Median	Mean	Std. Dev.	No. Obs.	Total Obs.	Default Lat/Lon	Flag (total)	Default (total)	3-Sigma Edited
SRL_OPN_2PTS010_0384_20140205_144916_20140205_162904.EUM.nc	167.285	168.362	8.309	3231	5647	0	2191	0	225
SRL_OPN_2PTS010_0386_20140205_162903_20140205_180842.EUM.nc	165.150	166.073	7.275	3084	5591	0	2328	0	179
SRL_OPN_2PTS010_0388_20140205_180841_20140205_194811.EUM.nc	168.600	169.234	7.328	3271	5555	0	2150	0	134
SRL_OPN_2PTS010_0390_20140205_194810_20140205_212700.EUM.nc	169.130	169.401	9.060	3437	5386	0	1711	0	238
SRL_OPN_2PTS010_0392_20140205_212659_20140205_230512.EUM.nc	166.060	166.960	8.421	2262	5354	0	3069	0	23
SRL_OPN_2PTS010_0393_20140205_230511_20140206_004255.EUM.nc	167.895	167.550	6.574	3004	5456	0	2228	0	224
SRL_OPN_2PTS010_0395_20140206_004253_20140206_022110.EUM.nc	167.160	167.972	6.851	2818	5565	0	2590	0	157
SRL_OPN_2PTS010_0397_20140206_022109_20140206_040033.EUM.nc	167.285	167.266	6.570	2933	5510	0	2468	0	109
SRL_OPN_2PTS010_0399_20140206_040033_20140206_054155.EUM.nc	166.480	166.728	7.674	3309	5509	0	2064	0	136
SRL_OPN_2PTS010_0401_20140206_054155_20140206_073051.EUM.nc	165.660	166.516	7.833	4141	6156	0	1877	0	138
SRL_OPN_2PTS010_0404_20140206_073050_20140206_090905.EUM.nc	167.520	167.733	7.369	3435	5542	0	1957	0	150
SRL_OPN_2PTS010_0405_20140206_090904_20140206_104659.EUM.nc	168.755	169.042	9.716	2304	5497	0	3099	0	94
SRL_OPN_2PTS010_0407_20140206_104658_20140206_122502.EUM.nc	170.020	170.817	9.898	2520	5386	0	2712	0	154
SRL_OPN_2PTS010_0409_20140206_122501_20140206_140421.EUM.nc	0.000	0.000	0.000	0	5442	0	2545	2897	0
SRL_OPN_2PTS010_0411_20140206_140421_20140206_155747.EUM.nc	166.990	166.821	6.476	3223	6364	0	2987	0	154
SRL_OPN_2PTS010_0414_20140206_155746_20140206_173726.EUM.nc	164.820	165.385	8.076	2903	5502	0	2463	0	136
SRL_OPN_2PTS010_0416_20140206_173724_20140206_191652.EUM.nc	166.900	167.128	8.390	3499	5553	0	1935	0	119
SRL_OPN_2PTS010_0418_20140206_191651_20140206_205601.EUM.nc	165.620	166.517	7.773	3834	5580	0	1601	0	145
SRL_OPN_2PTS010_0420_20140206_205602_20140206_223420.EUM.nc	166.660	167.345	9.402	2807	5392	0	2473	0	112
SRL_OPN_2PTS010_0421_20140206_223419_20140207_001212.EUM.nc	166.100	166.911	7.601	3101	5478	0	2324	0	53
SRL_OPN_2PTS010_0423_20140207_001213_20140207_015007.EUM.nc	167.530	167.817	7.285	2844	5542	0	2351	0	347
SRL_OPN_2PTS010_0425_20140207_015007_20140207_032909.EUM.nc	168.890	168.865	7.126	3047	5469	0	2245	0	177
SRL_OPN_2PTS010_0427_20140207_032908_20140207_050945.EUM.nc	166.710	167.163	7.850	2970	5538	0	2374	0	194
SRL_OPN_2PTS010_0429_20140207_050944_20140207_065942.EUM.nc	166.155	167.083	7.910	3757	6201	0	2227	0	217
SRL_OPN_2PTS010_0432_20140207_065942_20140207_083819.EUM.nc	168.220	168.246	7.726	3991	5626	0	1349	0	286
SRL_OPN_2PTS010_0434_20140207_083818_20140207_101610.EUM.nc	165.605	167.208	8.398	2787	5492	0	2616	0	89
SRL_OPN_2PTS010_0435_20140207_101609_20140207_115411.EUM.nc	167.740	167.748	6.333	2452	5407	0	2796	0	159
SRL_OPN_2PTS010_0437_20140207_115411_20140207_133254.EUM.nc	166.610	166.813	6.651	2839	5293	0	2280	0	174
SRL_OPN_2PTS010_0439_20140207_133255_20140207_152619.EUM.nc	169.230	168.829	8.285	3463	6329	0	2680	0	186
SRL_OPN_2PTS010_0442_20140207_152618_20140207_170607.EUM.nc	167.790	167.929	7.021	2812	5501	0	2542	0	147
SRL_OPN_2PTS010_0444_20140207_170606_20140207_184540.EUM.nc	167.940	168.296	9.046	3265	5586	0	2130	0	191
SRL_OPN_2PTS010_0446_20140207_184540_20140207_202459.EUM.nc	166.660	166.925	7.646	3549	5504	0	1819	0	136
SRL_OPN_2PTS010_0448_20140207_202458_20140207_220332.EUM.nc	166.290	167.659	7.908	3033	5381	0	2220	0	128
SRL_OPN_2PTS010_0450_20140207_220332_20140207_234132.EUM.nc	165.520	167.119	7.875	2609	5452	0	2747	0	96
SRL_OPN_2PTS010_0451_20140207_234131_20140208_011916.EUM.nc	166.390	167.966	7.262	2960	5495	0	2403	0	132
SRL_OPN_2PTS010_0453_20140208_011915_20140208_025756.EUM.nc	169.000	169.107	7.733	2971	5527	0	2380	0	176
SRL_OPN_2PTS010_0455_20140208_025755_20140208_043755.EUM.nc	166.980	167.523	7.529	2963	5474	0	2379	0	132
SRL_OPN_2PTS010_0457_20140208_043754_20140208_062009.EUM.nc	167.300	167.829	7.585	3871	5758	0	1737	0	150
SRL_OPN_2PTS010_0459_20140208_062008_20140208_080727.EUM.nc	165.910	166.664	7.238	3967	6079	0	1919	0	193

– Continued on next page

Table 12: Ka Brightness Temperature Statistics.

– Continued from previous page

File	Median	Mean	Std. Dev.	No. Obs.	Total Obs.	Default Lat/Lon	Flag (total)	Default (total)	3-Sigma Edited
SRL_OPN_2PTS010_0462_20140208_080726_20140208_094527.EUM.nc	168.625	167.913	8.574	2905	5467	0	2418	1	143
SRL_OPN_2PTS010_0463_20140208_094526_20140208_112320.EUM.nc	170.100	169.988	8.318	2041	5227	0	3123	0	63
SRL_OPN_2PTS010_0465_20140208_112320_20140208_130144.EUM.nc	167.670	167.854	6.654	2724	5306	0	2507	0	75
SRL_OPN_2PTS010_0467_20140208_130143_20140208_145500.EUM.nc	168.960	168.886	7.547	3274	6318	0	2718	0	326
SRL_OPN_2PTS010_0470_20140208_145500_20140208_163448.EUM.nc	167.270	167.530	7.401	3173	5612	0	2256	0	183
SRL_OPN_2PTS010_0472_20140208_163447_20140208_181425.EUM.nc	167.320	168.239	7.780	3106	5596	0	2326	0	164
SRL_OPN_2PTS010_0474_20140208_181425_20140208_195352.EUM.nc	169.470	170.306	8.027	3211	5557	0	2227	0	119
SRL_OPN_2PTS010_0476_20140208_195351_20140208_213238.EUM.nc	168.255	168.303	7.720	3440	5407	0	1713	0	254
SRL_OPN_2PTS010_0478_20140208_213237_20140208_231049.EUM.nc	168.870	168.878	8.442	2218	5330	0	3065	0	47
SRL_OPN_2PTS010_0479_20140208_231048_20140209_004831.EUM.nc	166.330	166.953	6.573	3132	5441	0	2199	0	110
SRL_OPN_2PTS010_0481_20140209_004830_20140209_022649.EUM.nc	167.020	166.814	6.430	2910	5528	0	2470	0	148
SRL_OPN_2PTS010_0483_20140209_022648_20140209_040617.EUM.nc	167.170	167.610	7.335	2883	5457	0	2431	0	143
SRL_OPN_2PTS010_0485_20140209_040616_20140209_054748.EUM.nc	166.795	166.724	6.644	3612	5648	0	1896	0	140
SRL_OPN_2PTS010_0487_20140209_054747_20140209_073630.EUM.nc	166.765	167.082	6.853	4090	6165	0	1937	0	138
SRL_OPN_2PTS010_0490_20140209_073629_20140209_091441.EUM.nc	166.845	168.009	7.420	3240	5525	0	2097	0	188
SRL_OPN_2PTS010_0491_20140209_091441_20140209_105236.EUM.nc	166.045	166.688	8.715	2269	5462	0	3098	0	95
SRL_OPN_2PTS010_0493_20140209_105235_20140209_123042.EUM.nc	169.510	169.491	6.993	2493	5321	0	2736	0	92
SRL_OPN_2PTS010_0495_20140209_123041_20140209_141007.EUM.nc	167.590	168.179	8.179	3135	5499	0	2256	0	108
SRL_OPN_2PTS010_0497_20140209_141007_20140209_160328.EUM.nc	166.080	166.246	7.328	3304	6381	0	2952	0	125
SRL_OPN_2PTS010_0500_20140209_160328_20140209_174308.EUM.nc	167.220	166.876	7.612	2917	5565	0	2474	0	174
SRL_OPN_2PTS010_0502_20140209_174307_20140209_192233.EUM.nc	166.920	167.404	7.323	3474	5567	0	1903	0	190
SRL_OPN_2PTS010_0504_20140209_192233_20140209_210141.EUM.nc	166.210	166.947	7.254	3821	5546	0	1584	0	141
SRL_OPN_2PTS010_0506_20140209_210140_20140209_223957.EUM.nc	168.150	168.915	9.401	2727	5370	0	2481	0	162
SRL_OPN_2PTS010_0507_20140209_223956_20140210_001749.EUM.nc	163.900	165.355	7.062	2989	5421	0	2283	0	149
SRL_OPN_2PTS010_0509_20140210_001749_20140210_015545.EUM.nc	165.940	165.960	5.939	2919	5505	0	2317	0	269
SRL_OPN_2PTS010_0511_20140210_015544_20140210_033452.EUM.nc	168.580	168.018	7.789	3114	5478	0	2250	0	114
SRL_OPN_2PTS010_0513_20140210_033452_20140210_051534.EUM.nc	164.980	166.140	7.287	3071	5519	0	2306	0	142
SRL_OPN_2PTS010_0515_20140210_051534_20140210_070521.EUM.nc	166.500	166.594	7.133	3722	6198	0	2245	0	231
SRL_OPN_2PTS010_0518_20140210_070520_20140210_084356.EUM.nc	167.305	167.412	7.679	3913	5617	0	1561	0	143
SRL_OPN_2PTS010_0520_20140210_084356_20140210_102145.EUM.nc	165.730	165.600	7.568	2485	5485	0	2805	0	195
SRL_OPN_2PTS010_0521_20140210_102144_20140210_115948.EUM.nc	168.385	167.930	6.252	2462	5382	0	2784	0	136
SRL_OPN_2PTS010_0523_20140210_115947_20140210_133836.EUM.nc	165.070	167.090	8.959	2967	5369	0	2292	0	110
SRL_OPN_2PTS010_0525_20140210_133836_20140210_153202.EUM.nc	168.620	167.862	6.824	3503	6347	0	2688	0	156
SRL_OPN_2PTS010_0528_20140210_153201_20140210_171150.EUM.nc	168.935	169.007	8.216	2674	5483	0	2523	0	286
SRL_OPN_2PTS010_0530_20140210_171149_20140210_185121.EUM.nc	167.140	167.439	7.486	3358	5629	0	2076	0	195
SRL_OPN_2PTS010_0532_20140210_185120_20140210_203038.EUM.nc	166.730	167.208	7.119	3530	5515	0	1758	0	227
SRL_OPN_2PTS010_0534_20140210_203037_20140210_220908.EUM.nc	167.545	167.746	8.083	3037	5367	0	2201	0	129
SRL_OPN_2PTS010_0536_20140210_220908_20140210_234707.EUM.nc	163.770	164.842	6.398	2859	5482	0	2538	0	85
SRL_OPN_2PTS010_0537_20140210_234707_20140211_012453.EUM.nc	164.500	166.214	7.971	2881	5513	0	2494	0	138

– Continued on next page

Table 12: Ka Brightness Temperature Statistics.

– Continued from previous page

File	Median	Mean	Std. Dev.	No. Obs.	Total Obs.	Default Lat/Lon	Flag (total)	Default (total)	3-Sigma Edited
SRL_OPN_2PTS010_0539_20140211_012452_20140211_030335.EUM.nc	167.590	166.701	6.559	2843	5557	0	2439	0	275
SRL_OPN_2PTS010_0541_20140211_030334_20140211_044341.EUM.nc	165.920	167.557	8.031	3048	5484	0	2304	0	132
SRL_OPN_2PTS010_0543_20140211_044341_20140211_062603.EUM.nc	168.985	168.715	7.705	3858	5753	0	1685	0	210
SRL_OPN_2PTS010_0545_20140211_062603_20140211_081303.EUM.nc	164.975	166.951	7.853	4056	6088	0	1908	0	124
SRL_OPN_2PTS010_0548_20140211_081302_20140211_095102.EUM.nc	167.290	167.290	8.015	2750	5378	0	2427	1	200
SRL_OPN_2PTS010_0549_20140211_095101_20140211_112857.EUM.nc	169.050	169.035	9.375	2034	5268	0	3079	0	155
SRL_OPN_2PTS010_0551_20140211_112857_20140211_130723.EUM.nc	165.950	166.820	7.237	2779	5353	0	2500	0	74
SRL_OPN_2PTS010_0553_20140211_130723_20140211_150042.EUM.nc	167.160	167.836	7.577	3362	6325	0	2711	0	252
SRL_OPN_2PTS010_0556_20140211_150041_20140211_164030.EUM.nc	168.270	169.082	7.590	3134	5596	0	2362	0	100
SRL_OPN_2PTS010_0558_20140211_164029_20140211_182005.EUM.nc	168.580	168.407	8.665	3257	5602	0	2260	0	85
SRL_OPN_2PTS010_0560_20140211_182004_20140211_195931.EUM.nc	166.510	167.530	7.589	3140	5513	0	2135	0	238
SRL_OPN_2PTS010_0562_20140211_195931_20140211_213815.EUM.nc	167.200	167.947	8.331	3364	5406	0	1810	1	231
SRL_OPN_2PTS010_0564_20140211_213814_20140211_231623.EUM.nc	168.880	167.844	8.565	2274	5291	0	2866	0	151
SRL_OPN_2PTS010_0565_20140211_231622_20140212_005404.EUM.nc	165.220	166.090	7.214	2943	5494	0	2393	0	158
SRL_OPN_2PTS010_0567_20140212_005404_20140212_023226.EUM.nc	167.465	167.151	6.335	2828	5517	0	2413	0	276
SRL_OPN_2PTS010_0569_20140212_023226_20140212_041159.EUM.nc	168.060	167.836	7.273	2942	5508	0	2481	0	85
SRL_OPN_2PTS010_0571_20140212_041158_20140212_055338.EUM.nc	168.880	168.830	9.059	3644	5660	0	1806	0	210
SRL_OPN_2PTS010_0573_20140212_055337_20140212_074206.EUM.nc	167.520	167.822	7.027	4138	6158	0	1926	0	94
SRL_OPN_2PTS010_0576_20140212_074205_20140212_092015.EUM.nc	167.930	168.572	8.883	3150	5523	0	2162	0	211
SRL_OPN_2PTS010_0577_20140212_092014_20140212_105809.EUM.nc	165.740	166.704	9.084	2155	5418	0	3168	0	95
SRL_OPN_2PTS010_0579_20140212_105808_20140212_123616.EUM.nc	167.000	166.826	7.179	2387	5284	0	2747	0	150
SRL_OPN_2PTS010_0581_20140212_123617_20140212_141547.EUM.nc	169.910	172.071	12.285	3189	5487	0	2157	0	141
SRL_OPN_2PTS010_0583_20140212_141548_20140212_160908.EUM.nc	166.955	167.200	6.623	3342	6374	0	2922	0	110
SRL_OPN_2PTS010_0586_20140212_160908_20140212_174847.EUM.nc	167.370	167.907	7.385	3000	5574	0	2436	0	138
SRL_OPN_2PTS010_0588_20140212_174846_20140212_192819.EUM.nc	166.840	168.134	9.015	3321	5597	0	2017	0	259
SRL_OPN_2PTS010_0590_20140212_192818_20140212_210715.EUM.nc	164.650	165.383	6.658	3686	5544	0	1707	0	151
SRL_OPN_2PTS010_0592_20140212_210715_20140212_224537.EUM.nc	166.160	167.081	8.325	2558	5365	0	2614	0	193
SRL_OPN_2PTS010_0593_20140212_224537_20140213_002320.EUM.nc	165.130	165.470	6.367	3006	5454	0	2292	0	156
SRL_OPN_2PTS010_0595_20140213_002319_20140213_020126.EUM.nc	168.100	168.172	8.330	3009	5537	0	2322	0	206
SRL_OPN_2PTS010_0597_20140213_020125_20140213_034030.EUM.nc	165.070	165.516	7.543	2976	5508	0	2374	0	158
SRL_OPN_2PTS010_0599_20140213_034029_20140213_052127.EUM.nc	166.550	167.156	7.427	3116	5550	0	2363	0	71
SRL_OPN_2PTS010_0601_20140213_052127_20140213_071105.EUM.nc	166.465	167.209	7.168	3779	6178	0	2228	0	171
SRL_OPN_2PTS010_0604_20140213_071104_20140213_084927.EUM.nc	168.590	169.028	7.355	3795	5585	0	1594	0	196
SRL_OPN_2PTS010_0607_20140213_102723_20140213_120519.EUM.nc	168.430	168.906	7.981	2478	5368	0	2753	0	137
SRL_OPN_2PTS010_0609_20140213_120519_20140213_134423.EUM.nc	169.795	169.088	8.813	2836	5420	0	2286	0	298
SRL_OPN_2PTS010_0611_20140213_134422_20140213_153749.EUM.nc	167.170	167.201	7.101	3480	6395	0	2750	0	165
SRL_OPN_2PTS010_0616_20140213_171726_20140213_185707.EUM.nc	169.425	169.394	8.658	3312	5614	0	2038	0	264
SRL_OPN_2PTS010_0618_20140213_185706_20140213_203614.EUM.nc	165.650	166.166	6.750	3653	5547	0	1719	0	175
SRL_OPN_2PTS010_0620_20140213_203614_20140213_221449.EUM.nc	169.715	170.539	9.501	2977	5368	0	2234	0	157

– Continued on next page

Table 12: Ka Brightness Temperature Statistics.

– Continued from previous page

File	Median	Mean	Std. Dev.	No. Obs.	Total Obs.	Default Lat/Lon	Flag (total)	Default (total)	3-Sigma Edited
SRL_OPN_2PTS010_0622_20140213_221448_20140213_235238.EUM.nc	167.520	167.935	8.554	2755	5445	0	2507	0	183
SRL_OPN_2PTS010_0623_20140213_235237_20140214_013033.EUM.nc	166.260	167.481	7.951	2934	5524	0	2426	0	164
SRL_OPN_2PTS010_0625_20140214_013032_20140214_030911.EUM.nc	168.070	167.845	8.170	3026	5512	0	2372	0	114
SRL_OPN_2PTS010_0627_20140214_030911_20140214_044933.EUM.nc	166.920	167.550	7.928	3020	5449	0	2252	1	176
SRL_OPN_2PTS010_0629_20140214_044932_20140214_063154.EUM.nc	168.960	170.150	9.936	3851	5738	0	1665	0	222
SRL_OPN_2PTS010_0631_20140214_063153_20140214_081837.EUM.nc	166.890	168.065	7.734	4062	6073	0	1896	0	115
SRL_OPN_2PTS010_0634_20140214_081837_20140214_095642.EUM.nc	168.615	167.812	7.223	2731	5483	0	2544	1	207
SRL_OPN_2PTS010_0635_20140214_095640_20140214_113429.EUM.nc	165.350	166.458	8.635	2318	5339	0	2968	0	53
SRL_OPN_2PTS010_0637_20140214_113428_20140214_131308.EUM.nc	165.180	165.870	6.501	2804	5362	0	2459	0	99
SRL_OPN_2PTS010_0639_20140214_131307_20140214_150629.EUM.nc	167.530	167.893	8.295	3518	6334	0	2705	0	111
SRL_OPN_2PTS010_0642_20140214_150628_20140214_164607.EUM.nc	168.260	168.385	7.990	2868	5568	0	2496	0	204
SRL_OPN_2PTS010_0644_20140214_164606_20140214_182551.EUM.nc	168.290	168.790	8.357	3345	5524	0	2041	0	138
SRL_OPN_2PTS010_0646_20140214_182550_20140214_200507.EUM.nc	167.595	167.475	7.865	3162	5504	0	2184	0	158
SRL_OPN_2PTS010_0648_20140214_200507_20140214_214356.EUM.nc	168.040	169.054	7.858	3274	5381	0	1915	0	192
SRL_OPN_2PTS010_0650_20140214_214355_20140214_232154.EUM.nc	0.000	0.000	0.000	0	5339	0	3484	1855	0
SRL_OPN_2PTS010_0651_20140214_232154_20140215_005944.EUM.nc	167.960	167.661	6.901	2969	5500	0	2460	0	71
SRL_OPN_2PTS010_0653_20140215_005944_20140215_023801.EUM.nc	167.580	167.455	6.713	3049	5534	0	2391	0	94
SRL_OPN_2PTS010_0655_20140215_023802_20140215_041749.EUM.nc	165.365	165.896	7.141	3005	5518	0	2434	0	79
SRL_OPN_2PTS010_0657_20140215_041748_20140215_055925.EUM.nc	168.240	168.198	6.905	3796	5697	0	1809	0	92
SRL_OPN_2PTS010_0659_20140215_055924_20140215_074740.EUM.nc	166.115	166.964	7.257	4051	6130	0	1914	0	165
SRL_OPN_2PTS010_0662_20140215_074739_20140215_092555.EUM.nc	168.130	168.573	8.590	3088	5513	0	2227	0	198
SRL_OPN_2PTS010_0663_20140215_092554_20140215_110340.EUM.nc	167.990	167.588	7.874	2039	5414	0	3197	0	178
SRL_OPN_2PTS010_0665_20140215_110340_20140215_124200.EUM.nc	168.270	168.482	7.194	2521	5302	0	2681	0	100
SRL_OPN_2PTS010_0667_20140215_124159_20140215_142127.EUM.nc	168.365	168.444	7.998	3250	5453	0	2043	0	160
SRL_OPN_2PTS010_0672_20140215_161446_20140215_175432.EUM.nc	168.340	168.437	7.745	2961	5583	0	2450	0	172
SRL_OPN_2PTS010_0674_20140215_175431_20140215_193356.EUM.nc	167.170	168.157	8.948	3352	5587	0	2059	0	176
SRL_OPN_2PTS010_0676_20140215_193356_20140215_211258.EUM.nc	167.240	167.247	6.636	3452	5517	0	1786	0	279
SRL_OPN_2PTS010_0678_20140215_211257_20140215_225108.EUM.nc	167.560	168.128	7.496	2437	5319	0	2713	0	169
SRL_OPN_2PTS010_0679_20140215_225109_20140216_002858.EUM.nc	165.880	165.673	5.528	3074	5429	0	2185	0	170
SRL_OPN_2PTS010_0681_20140216_002858_20140216_020659.EUM.nc	167.750	168.343	8.035	3030	5535	0	2406	0	99
SRL_OPN_2PTS010_0683_20140216_020659_20140216_034617.EUM.nc	166.810	166.913	9.331	2904	5538	0	2405	0	229
SRL_OPN_2PTS010_0685_20140216_034616_20140216_052713.EUM.nc	166.795	168.103	8.450	3007	5519	0	2399	0	113
SRL_OPN_2PTS010_0687_20140216_052712_20140216_071640.EUM.nc	169.130	169.702	8.297	3828	6170	0	2126	0	216
SRL_OPN_2PTS010_0690_20140216_071639_20140216_085508.EUM.nc	168.475	168.358	8.398	3640	5598	0	1739	1	218
SRL_OPN_2PTS010_0691_20140216_085508_20140216_103255.EUM.nc	166.430	167.821	7.354	2339	5496	0	3097	0	60
SRL_OPN_2PTS010_0693_20140216_103254_20140216_121102.EUM.nc	168.020	168.680	7.273	2525	5422	0	2847	0	50
SRL_OPN_2PTS010_0695_20140216_121101_20140216_135000.EUM.nc	167.550	167.535	8.106	3106	5422	0	2260	0	56
SRL_OPN_2PTS010_0697_20140216_134959_20140216_154326.EUM.nc	166.580	166.917	6.723	3584	6383	0	2720	0	79
SRL_OPN_2PTS010_0700_20140216_154325_20140216_172314.EUM.nc	170.160	170.664	9.141	2778	5536	0	2556	0	202

– Continued on next page

Table 12: Ka Brightness Temperature Statistics.

– Continued from previous page

File	Median	Mean	Std. Dev.	No. Obs.	Total Obs.	Default Lat/Lon	Flag (total)	Default (total)	3-Sigma Edited
SRL_OPN_2PTS010_0702_20140216_172313_20140216_190243.EUM.nc	167.040	168.512	10.006	3354	5582	0	1977	0	251
SRL_OPN_2PTS010_0704_20140216_190241_20140216_204157.EUM.nc	168.770	168.673	8.027	3800	5533	0	1516	0	217
SRL_OPN_2PTS010_0706_20140216_204156_20140216_222021.EUM.nc	167.175	168.324	7.594	2961	5323	0	2201	0	161
SRL_OPN_2PTS010_0708_20140216_222020_20140216_235816.EUM.nc	165.820	166.756	6.887	2992	5478	0	2393	0	93
SRL_OPN_2PTS010_0709_20140216_235815_20140217_013605.EUM.nc	167.650	167.460	7.590	2969	5528	0	2379	0	180
SRL_OPN_2PTS010_0711_20140217_013604_20140217_031456.EUM.nc	166.110	165.953	6.556	3008	5533	0	2442	0	83
SRL_OPN_2PTS010_0713_20140217_031455_20140217_045516.EUM.nc	167.095	167.027	7.491	3184	5488	0	2260	0	44
SRL_OPN_2PTS010_0715_20140217_045515_20140217_063754.EUM.nc	167.435	167.950	7.484	3841	5800	0	1728	0	231
SRL_OPN_2PTS010_0717_20140217_063754_20140217_082417.EUM.nc	168.620	168.373	7.941	3911	6053	0	1869	0	273
SRL_OPN_2PTS010_0720_20140217_082416_20140217_100213.EUM.nc	167.945	168.670	8.263	2787	5505	0	2545	0	173
SRL_OPN_2PTS010_0721_20140217_100212_20140217_114009.EUM.nc	164.395	165.718	7.873	2357	5374	0	2942	0	75
SRL_OPN_2PTS010_0723_20140217_114009_20140217_131845.EUM.nc	167.050	166.923	8.813	2807	5317	0	2332	0	178
SRL_OPN_2PTS010_0725_20140217_131844_20140217_151206.EUM.nc	166.190	166.714	7.712	3529	6348	0	2729	0	90
SRL_OPN_2PTS010_0728_20140217_151205_20140217_165153.EUM.nc	170.320	170.203	7.245	2699	5571	0	2550	0	322
SRL_OPN_2PTS010_0730_20140217_165152_20140217_183128.EUM.nc	166.715	167.439	8.564	3370	5518	0	2028	0	120
SRL_OPN_2PTS010_0732_20140217_183128_20140217_201051.EUM.nc	168.460	168.811	7.591	3249	5506	0	2113	0	144
SRL_OPN_2PTS010_0734_20140217_201050_20140217_214929.EUM.nc	166.040	167.092	7.269	3243	5402	0	1977	0	182
SRL_OPN_2PTS010_0736_20140217_214930_20140217_232734.EUM.nc	168.020	168.031	7.686	2405	5263	0	2692	0	166
SRL_OPN_2PTS010_0737_20140217_232734_20140218_010516.EUM.nc	168.690	169.177	8.181	2703	5481	0	2606	0	172
SRL_OPN_2PTS010_0739_20140218_010515_20140218_024345.EUM.nc	167.465	167.684	7.099	3075	5572	0	2450	0	47
SRL_OPN_2PTS010_0741_20140218_024344_20140218_042330.EUM.nc	166.930	166.648	6.480	2952	5507	0	2415	0	140
SRL_OPN_2PTS010_0743_20140218_042329_20140218_060525.EUM.nc	167.140	167.446	8.440	3733	5720	0	1793	0	194
SRL_OPN_2PTS010_0745_20140218_060523_20140218_075323.EUM.nc	165.835	167.851	8.389	3951	6112	0	1950	0	211
SRL_OPN_2PTS010_0748_20140218_075322_20140218_093128.EUM.nc	168.740	169.881	8.538	3108	5493	0	2257	0	128
SRL_OPN_2PTS010_0749_20140218_093127_20140218_110923.EUM.nc	168.640	168.524	7.959	2092	5439	0	3168	0	179
SRL_OPN_2PTS010_0751_20140218_110921_20140218_124735.EUM.nc	165.990	166.837	7.149	2517	5235	0	2637	0	81
SRL_OPN_2PTS010_0753_20140218_124734_20140218_142717.EUM.nc	168.070	167.942	7.538	3394	5488	0	2011	0	83
SRL_OPN_2PTS010_0755_20140218_142717_20140218_162032.EUM.nc	169.230	168.466	6.945	2984	6352	0	2947	0	421
SRL_OPN_2PTS010_0758_20140218_162032_20140218_180010.EUM.nc	167.330	169.029	9.577	3054	5551	0	2369	0	128
SRL_OPN_2PTS010_0760_20140218_180009_20140218_193941.EUM.nc	167.320	168.372	7.396	3363	5564	0	2067	0	134
SRL_OPN_2PTS010_0762_20140218_193941_20140218_211833.EUM.nc	166.800	167.580	7.692	3528	5434	0	1711	0	195
SRL_OPN_2PTS010_0764_20140218_211832_20140218_225650.EUM.nc	165.720	166.169	7.546	2409	5419	0	2889	0	121
SRL_OPN_2PTS010_0765_20140218_225649_20140219_003432.EUM.nc	167.360	167.770	7.331	3074	5440	0	2168	0	198
SRL_OPN_2PTS010_0767_20140219_003432_20140219_021244.EUM.nc	168.350	168.233	7.158	2986	5537	0	2469	0	82
SRL_OPN_2PTS010_0769_20140219_021244_20140219_035157.EUM.nc	166.720	166.670	7.539	2888	5493	0	2426	0	179
SRL_OPN_2PTS010_0771_20140219_035156_20140219_053310.EUM.nc	167.325	167.720	8.260	3051	5527	0	2377	0	99
SRL_OPN_2PTS010_0773_20140219_053309_20140219_072223.EUM.nc	166.320	167.348	7.497	3975	6199	0	2045	0	179
SRL_OPN_2PTS010_0776_20140219_072222_20140219_090042.EUM.nc	169.740	170.214	9.746	3595	5578	0	1790	1	192
SRL_OPN_2PTS010_0777_20140219_090041_20140219_103837.EUM.nc	167.465	167.594	8.288	2368	5466	0	2965	1	132

– Continued on next page

Table 12: Ka Brightness Temperature Statistics.

– Continued from previous page

File	Median	Mean	Std. Dev.	No. Obs.	Total Obs.	Default Lat/Lon	Flag (total)	Default (total)	3-Sigma Edited
SRL_OPN_2PTS010_0779_20140219_103837_20140219_121635.EUM.nc	167.820	167.464	7.275	2502	5435	0	2786	0	147
SRL_OPN_2PTS010_0781_20140219_121634_20140219_135549.EUM.nc	166.410	166.784	6.248	3124	5467	0	2244	0	99
SRL_OPN_2PTS010_0783_20140219_135548_20140219_154913.EUM.nc	169.410	170.555	9.493	3482	6382	0	2715	0	185
SRL_OPN_2PTS010_0786_20140219_154912_20140219_172853.EUM.nc	167.970	168.073	7.682	2838	5510	0	2547	0	125
SRL_OPN_2PTS010_0788_20140219_172852_20140219_190821.EUM.nc	168.725	169.149	7.636	3491	5580	0	1906	0	183
SRL_OPN_2PTS010_0790_20140219_190820_20140219_204734.EUM.nc	168.070	168.967	9.197	3805	5539	0	1512	1	221
SRL_OPN_2PTS010_0792_20140219_204734_20140219_222602.EUM.nc	167.460	168.051	9.049	2970	5350	0	2302	0	78
SRL_OPN_2PTS010_0794_20140219_222602_20140220_000350.EUM.nc	166.280	166.123	6.389	2999	5510	0	2395	0	116
SRL_OPN_2PTS010_0795_20140220_000349_20140220_014148.EUM.nc	168.015	168.297	7.227	3044	5554	0	2386	0	124
SRL_OPN_2PTS010_0797_20140220_014148_20140220_032035.EUM.nc	167.000	167.151	7.446	2974	5496	0	2391	0	131
SRL_OPN_2PTS010_0799_20140220_032034_20140220_050102.EUM.nc	167.770	168.179	7.765	3013	5502	0	2245	0	244
SRL_OPN_2PTS010_0801_20140220_050101_20140220_064348.EUM.nc	168.120	168.731	7.948	3956	5811	0	1735	0	120
SRL_OPN_2PTS010_0803_20140220_064348_20140220_082953.EUM.nc	169.770	170.207	8.979	3926	6043	0	1780	0	337
SRL_OPN_2PTS010_0806_20140220_082953_20140220_100747.EUM.nc	167.125	167.375	7.352	2734	5500	0	2502	0	264
SRL_OPN_2PTS010_0807_20140220_100746_20140220_114544.EUM.nc	166.845	166.623	6.713	2433	5407	0	2911	0	63
SRL_OPN_2PTS010_0809_20140220_114543_20140220_132422.EUM.nc	167.760	167.928	7.798	2833	5355	0	2353	0	169
SRL_OPN_2PTS010_0811_20140220_132422_20140220_151746.EUM.nc	168.980	169.376	7.595	3440	6344	0	2712	0	192
SRL_OPN_2PTS010_0814_20140220_151746_20140220_165734.EUM.nc	167.115	166.980	7.093	2734	5572	0	2576	0	262
SRL_OPN_2PTS010_0816_20140220_165733_20140220_183707.EUM.nc	167.785	168.545	7.978	3339	5497	0	2009	0	149
SRL_OPN_2PTS010_0818_20140220_183707_20140220_201628.EUM.nc	169.520	168.869	8.397	3236	5498	0	1990	0	272
SRL_OPN_2PTS010_0820_20140220_201628_20140220_215505.EUM.nc	166.130	167.245	8.018	3257	5387	0	2033	1	96
SRL_OPN_2PTS010_0822_20140220_215505_20140220_233307.EUM.nc	166.275	167.446	6.672	2420	5285	0	2751	0	114
SRL_OPN_2PTS010_0823_20140220_233308_20140221_011050.EUM.nc	169.480	169.188	6.672	2660	5505	0	2658	0	187
SRL_OPN_2PTS010_0825_20140221_011050_20140221_024923.EUM.nc	166.120	166.342	7.725	2993	5526	0	2445	0	88
SRL_OPN_2PTS010_0827_20140221_024923_20140221_042914.EUM.nc	166.900	167.460	7.789	2996	5513	0	2392	0	125
SRL_OPN_2PTS010_0829_20140221_042913_20140221_061115.EUM.nc	168.630	168.790	7.726	3803	5700	0	1771	0	126
SRL_OPN_2PTS010_0831_20140221_061114_20140221_075858.EUM.nc	168.980	169.760	8.401	3980	6100	0	1938	0	182
SRL_OPN_2PTS010_0834_20140221_075857_20140221_093702.EUM.nc	165.980	167.242	8.274	2907	5473	0	2424	0	142
SRL_OPN_2PTS010_0835_20140221_093700_20140221_111455.EUM.nc	165.660	166.329	9.056	2081	5372	0	3183	0	108
SRL_OPN_2PTS010_0837_20140221_111454_20140221_125321.EUM.nc	168.050	168.478	6.970	2508	5296	0	2589	0	199
SRL_OPN_2PTS010_0839_20140221_125320_20140221_144634.EUM.nc	169.070	168.657	6.886	3316	6251	0	2732	0	203
SRL_OPN_2PTS010_0842_20140221_144633_20140221_162612.EUM.nc	170.850	170.744	8.502	3179	5646	0	2223	0	244
SRL_OPN_2PTS010_0844_20140221_162611_20140221_180550.EUM.nc	165.160	166.161	6.694	3153	5604	0	2363	0	88
SRL_OPN_2PTS010_0846_20140221_180549_20140221_194520.EUM.nc	169.340	169.922	9.411	3323	5558	0	2120	1	114
SRL_OPN_2PTS010_0848_20140221_194519_20140221_212409.EUM.nc	167.215	167.607	8.170	3490	5404	0	1772	0	142
SRL_OPN_2PTS010_0850_20140221_212409_20140221_230223.EUM.nc	167.680	168.222	7.811	2274	5333	0	3009	0	50
SRL_OPN_2PTS010_0851_20140221_230222_20140222_004005.EUM.nc	169.610	169.084	7.094	3192	5457	0	2168	0	97
SRL_OPN_2PTS010_0853_20140222_004005_20140222_021818.EUM.nc	169.370	169.619	8.174	2822	5561	0	2550	0	189
SRL_OPN_2PTS010_0855_20140222_021817_20140222_035738.EUM.nc	166.555	166.556	7.903	2936	5559	0	2509	0	114

– Continued on next page

Table 12: Ka Brightness Temperature Statistics.

– Continued from previous page

File	Median	Mean	Std. Dev.	No. Obs.	Total Obs.	Default Lat/Lon	Flag (total)	Default (total)	3-Sigma Edited
SRL_OPN_2PTS010_0857_20140222_035738_20140222_053858.EUM.nc	168.410	168.681	6.969	3160	5537	0	2237	0	140
SRL_OPN_2PTS010_0859_20140222_053857_20140222_072800.EUM.nc	167.090	166.963	7.538	4158	6170	0	1881	0	131
SRL_OPN_2PTS010_0863_20140222_090614_20140222_104410.EUM.nc	166.660	166.022	7.362	2295	5503	0	3061	0	147
SRL_OPN_2PTS010_0865_20140222_104409_20140222_122212.EUM.nc	169.280	169.127	6.701	2518	5413	0	2728	0	167
SRL_OPN_2PTS010_0867_20140222_122211_20140222_140129.EUM.nc	166.365	166.542	7.101	3258	5452	0	2046	0	148
SRL_OPN_2PTS010_0869_20140222_140128_20140222_155453.EUM.nc	168.930	169.235	9.255	3131	6348	0	2930	0	287
SRL_OPN_2PTS010_0872_20140222_155452_20140222_173431.EUM.nc	165.230	166.530	7.572	2752	5494	0	2538	0	204
SRL_OPN_2PTS010_0874_20140222_173431_20140222_191408.EUM.nc	167.945	169.112	9.237	3520	5595	0	1899	0	176
SRL_OPN_2PTS010_0876_20140222_191409_20140222_205310.EUM.nc	168.570	167.679	8.956	3832	5580	0	1601	0	147
SRL_OPN_2PTS010_0878_20140222_205309_20140222_223137.EUM.nc	167.195	167.595	6.692	2898	5378	0	2354	0	126
SRL_OPN_2PTS010_0880_20140222_223137_20140223_000922.EUM.nc	166.005	165.937	5.418	2994	5461	0	2353	0	114
SRL_OPN_2PTS010_0881_20140223_000921_20140223_014723.EUM.nc	168.170	168.821	7.710	3106	5563	0	2354	0	103
SRL_OPN_2PTS010_0883_20140223_014722_20140223_032615.EUM.nc	168.760	168.444	7.906	3042	5479	0	2296	0	141
SRL_OPN_2PTS010_0885_20140223_032614_20140223_050656.EUM.nc	165.825	167.819	8.577	3055	5520	0	2334	0	131
SRL_OPN_2PTS010_0887_20140223_050655_20140223_065658.EUM.nc	167.820	167.990	7.881	3803	6203	0	2206	0	194
SRL_OPN_2PTS010_0890_20140223_065658_20140223_083527.EUM.nc	170.000	169.966	8.362	4104	5608	0	1349	0	155
SRL_OPN_2PTS010_0892_20140223_083526_20140223_101327.EUM.nc	167.620	168.063	9.309	2789	5515	0	2626	0	100
SRL_OPN_2PTS010_0893_20140223_101327_20140223_115119.EUM.nc	167.180	167.973	6.985	2497	5405	0	2844	0	64
SRL_OPN_2PTS010_0895_20140223_115118_20140223_133010.EUM.nc	169.200	168.643	8.256	2934	5325	0	2264	0	127
SRL_OPN_2PTS010_0897_20140223_133009_20140223_152335.EUM.nc	168.740	168.668	8.639	3485	6335	0	2678	0	172
SRL_OPN_2PTS010_0900_20140223_152334_20140223_170313.EUM.nc	166.450	167.077	7.982	2876	5510	0	2515	0	119
SRL_OPN_2PTS010_0902_20140223_170313_20140223_184255.EUM.nc	167.280	167.808	8.203	3216	5588	0	2110	1	261
SRL_OPN_2PTS010_0904_20140223_184254_20140223_202207.EUM.nc	170.655	170.056	9.444	3457	5500	0	1848	0	195
SRL_OPN_2PTS010_0906_20140223_202206_20140223_220047.EUM.nc	167.860	168.553	8.509	2959	5352	0	2213	0	180
SRL_OPN_2PTS010_0908_20140223_220047_20140223_233840.EUM.nc	163.630	165.437	7.955	2638	5419	0	2688	0	93
SRL_OPN_2PTS010_0909_20140223_233839_20140224_011632.EUM.nc	167.580	167.635	6.184	2904	5491	0	2380	0	207
SRL_OPN_2PTS010_0911_20140224_011631_20140224_025459.EUM.nc	167.750	167.986	6.553	2781	5497	0	2402	0	314
SRL_OPN_2PTS010_0913_20140224_025500_20140224_043505.EUM.nc	166.300	166.399	7.370	2930	5485	0	2354	0	201
SRL_OPN_2PTS010_0915_20140224_043505_20140224_061706.EUM.nc	167.790	169.248	10.739	3785	5742	0	1729	0	228
SRL_OPN_2PTS010_0917_20140224_061705_20140224_080433.EUM.nc	166.230	167.285	8.303	4007	6086	0	1950	0	129
SRL_OPN_2PTS010_0920_20140224_080432_20140224_094242.EUM.nc	170.420	170.136	8.793	2881	5498	0	2425	0	192
SRL_OPN_2PTS010_0921_20140224_094242_20140224_112028.EUM.nc	167.050	167.236	5.725	2206	5241	0	2946	0	89
SRL_OPN_2PTS010_0923_20140224_112028_20140224_125857.EUM.nc	170.035	170.474	8.166	2698	5289	0	2493	0	98
SRL_OPN_2PTS010_0925_20140224_125857_20140224_145212.EUM.nc	166.560	166.790	6.954	3403	6272	0	2690	0	179
SRL_OPN_2PTS010_0928_20140224_145213_20140224_163152.EUM.nc	167.530	166.887	6.612	3226	5647	0	2294	0	127
SRL_OPN_2PTS010_0930_20140224_163151_20140224_181137.EUM.nc	166.895	168.181	9.199	3114	5580	0	2258	0	208
SRL_OPN_2PTS010_0932_20140224_181136_20140224_195057.EUM.nc	169.730	170.277	9.364	3133	5519	0	2183	0	203
SRL_OPN_2PTS010_0934_20140224_195057_20140224_212952.EUM.nc	166.755	167.825	8.042	3471	5438	0	1766	0	201
SRL_OPN_2PTS010_0937_20140224_230756_20140225_004546.EUM.nc	168.530	168.630	7.673	3077	5462	0	2218	0	167

– Continued on next page

Table 12: Ka Brightness Temperature Statistics.

– Continued from previous page

File	Median	Mean	Std. Dev.	No. Obs.	Total Obs.	Default Lat/Lon	Flag (total)	Default (total)	3-Sigma Edited
SRL_OPN_2PTS010_0939_20140225_004545_20140225_022355.EUM.nc	169.520	169.578	7.015	2853	5545	0	2486	0	206
SRL_OPN_2PTS010_0941_20140225_022354_20140225_040328.EUM.nc	167.205	166.576	7.285	2971	5472	0	2394	0	107
SRL_OPN_2PTS010_0943_20140225_040327_20140225_054447.EUM.nc	167.845	168.712	8.650	3310	5654	0	2086	0	258
SRL_OPN_2PTS010_0945_20140225_054446_20140225_073335.EUM.nc	165.150	166.525	7.741	4166	6158	0	1892	0	100
SRL_OPN_2PTS010_0948_20140225_073335_20140225_091148.EUM.nc	170.340	170.691	9.551	3382	5544	0	2036	0	126
SRL_OPN_2PTS010_0949_20140225_091148_20140225_104943.EUM.nc	165.480	166.394	8.106	2321	5527	0	3147	0	59
SRL_OPN_2PTS010_0951_20140225_104943_20140225_122757.EUM.nc	169.230	169.045	7.591	2460	5355	0	2719	0	176
SRL_OPN_2PTS010_0953_20140225_122756_20140225_140709.EUM.nc	167.280	168.053	7.112	3140	5474	0	2208	0	126
SRL_OPN_2PTS010_0955_20140225_140709_20140225_160033.EUM.nc	169.540	169.368	6.404	3224	6357	0	2924	0	209
SRL_OPN_2PTS010_0958_20140225_160033_20140225_174012.EUM.nc	164.750	166.216	7.669	2958	5579	0	2492	0	129
SRL_OPN_2PTS010_0960_20140225_174013_20140225_191947.EUM.nc	168.930	169.591	9.233	3518	5573	0	1930	0	125
SRL_OPN_2PTS010_0962_20140225_191947_20140225_205846.EUM.nc	166.970	167.629	8.892	3825	5564	0	1610	0	129
SRL_OPN_2PTS010_0964_20140225_205845_20140225_223712.EUM.nc	167.580	167.838	7.819	2709	5370	0	2475	0	186
SRL_OPN_2PTS010_0965_20140225_223711_20140226_001456.EUM.nc	166.340	166.825	7.033	3009	5442	0	2303	0	130
SRL_OPN_2PTS010_0967_20140226_001456_20140226_015258.EUM.nc	167.965	168.405	6.634	3165	5526	0	2278	0	83
SRL_OPN_2PTS010_0969_20140226_015258_20140226_033155.EUM.nc	168.515	167.967	6.938	3081	5463	0	2241	0	141
SRL_OPN_2PTS010_0971_20140226_033154_20140226_051243.EUM.nc	164.860	165.238	6.923	3069	5539	0	2334	0	136
SRL_OPN_2PTS010_0973_20140226_051242_20140226_070236.EUM.nc	170.995	173.007	11.690	3757	6201	0	2245	0	199
SRL_OPN_2PTS010_0976_20140226_070236_20140226_084102.EUM.nc	168.440	168.783	8.601	3742	5605	0	1440	0	423
SRL_OPN_2PTS010_0978_20140226_084101_20140226_101900.EUM.nc	166.480	167.744	9.570	2620	5511	0	2776	0	115
SRL_OPN_2PTS010_0979_20140226_101900_20140226_115653.EUM.nc	168.800	169.095	6.582	2454	5427	0	2841	0	132
SRL_OPN_2PTS010_0981_20140226_115652_20140226_133549.EUM.nc	167.420	168.254	7.315	3000	5360	0	2295	0	65
SRL_OPN_2PTS010_0983_20140226_133548_20140226_152914.EUM.nc	169.700	168.946	8.558	3532	6355	0	2674	0	149
SRL_OPN_2PTS010_0986_20140226_152913_20140226_170854.EUM.nc	167.810	168.096	7.458	2896	5478	0	2464	0	118
SRL_OPN_2PTS010_0988_20140226_170853_20140226_184834.EUM.nc	167.950	169.155	9.344	3438	5597	0	2007	0	152
SRL_OPN_2PTS010_0990_20140226_184833_20140226_202744.EUM.nc	167.280	168.648	9.024	3508	5537	0	1862	0	167
SRL_OPN_2PTS010_0992_20140226_202743_20140226_220624.EUM.nc	167.590	168.219	7.395	3092	5365	0	2166	0	107
SRL_OPN_2PTS010_0994_20140226_220623_20140226_234415.EUM.nc	165.450	166.579	7.420	2714	5474	0	2567	0	193
SRL_OPN_2PTS010_0995_20140226_234414_20140227_012208.EUM.nc	169.390	169.407	7.198	2937	5500	0	2408	0	155
SRL_OPN_2PTS010_0997_20140227_012207_20140227_030040.EUM.nc	167.820	167.855	6.671	3005	5551	0	2458	0	88
SRL_OPN_2PTS010_0999_20140227_030039_20140227_044051.EUM.nc	166.230	166.531	7.526	3010	5617	0	2499	1	107

29 Ka-Band Ionospheric Path Delay Table

Table 13: Ka-Band Ionospheric Path Delay Statistics.

File	Median	Mean	Std. Dev.	No. Obs.	Total Obs.	Default Lat/Lon	Flag (total)	Default (total)	3-Sigma Edited
SRL_OPN_2PTS009_1001_20140123_044045_20140123_062302.EUM.nc	-0.007	-0.006	0.004	4042	5762	0	1720	0	0
SRL_OPN_2PTS010_0001_20140123_062301_20140123_081009.EUM.nc	-0.006	-0.006	0.004	4192	6077	0	1885	0	0
SRL_OPN_2PTS010_0004_20140123_081008_20140123_094816.EUM.nc	-0.007	-0.007	0.004	2957	5484	0	2527	0	0
SRL_OPN_2PTS010_0005_20140123_094815_20140123_112609.EUM.nc	-0.008	-0.008	0.004	2176	5238	0	3062	0	0
SRL_OPN_2PTS010_0007_20140123_112608_20140123_130432.EUM.nc	-0.008	-0.008	0.004	2776	5276	0	2500	0	0
SRL_OPN_2PTS010_0009_20140123_130431_20140123_145749.EUM.nc	-0.007	-0.007	0.004	3580	6346	0	2766	0	0
SRL_OPN_2PTS010_0012_20140123_145748_20140123_163735.EUM.nc	-0.006	-0.006	0.003	3330	5619	0	2289	0	0
SRL_OPN_2PTS010_0014_20140123_163734_20140123_181718.EUM.nc	-0.006	-0.005	0.003	3188	5490	0	2302	0	0
SRL_OPN_2PTS010_0016_20140123_181717_20140123_195635.EUM.nc	-0.005	-0.006	0.004	3212	5493	0	2281	0	0
SRL_OPN_2PTS010_0018_20140123_195634_20140123_213527.EUM.nc	-0.005	-0.006	0.004	3679	5404	0	1725	0	0
SRL_OPN_2PTS010_0020_20140123_213526_20140123_231336.EUM.nc	-0.005	-0.006	0.002	2267	5320	0	3053	0	0
SRL_OPN_2PTS010_0021_20140123_231336_20140124_005117.EUM.nc	-0.006	-0.007	0.003	3235	5479	0	2244	0	0
SRL_OPN_2PTS010_0023_20140124_005116_20140124_022937.EUM.nc	-0.007	-0.007	0.004	2979	5515	0	2536	0	0
SRL_OPN_2PTS010_0025_20140124_022936_20140124_040906.EUM.nc	-0.007	-0.008	0.004	2917	5491	0	2574	0	0
SRL_OPN_2PTS010_0027_20140124_040905_20140124_055039.EUM.nc	-0.007	-0.007	0.004	3802	5692	0	1890	0	0
SRL_OPN_2PTS010_0029_20140124_055039_20140124_073914.EUM.nc	-0.006	-0.006	0.004	4257	6152	0	1895	0	0
SRL_OPN_2PTS010_0032_20140124_073913_20140124_091732.EUM.nc	-0.006	-0.007	0.004	3369	5501	0	2132	0	0
SRL_OPN_2PTS010_0033_20140124_091731_20140124_105516.EUM.nc	-0.009	-0.010	0.005	2269	5446	0	3177	0	0
SRL_OPN_2PTS010_0035_20140124_105515_20140124_123330.EUM.nc	-0.008	-0.009	0.004	2547	5306	0	2759	0	0
SRL_OPN_2PTS010_0037_20140124_123329_20140124_141256.EUM.nc	-0.007	-0.007	0.004	3271	5500	0	2229	0	0
SRL_OPN_2PTS010_0039_20140124_141255_20140124_160617.EUM.nc	-0.006	-0.006	0.004	3406	6400	0	2994	0	0
SRL_OPN_2PTS010_0042_20140124_160616_20140124_174554.EUM.nc	-0.005	-0.005	0.002	3051	5580	0	2529	0	0
SRL_OPN_2PTS010_0044_20140124_174553_20140124_192527.EUM.nc	-0.005	-0.007	0.005	3468	5586	0	2118	0	0
SRL_OPN_2PTS010_0046_20140124_192527_20140124_210431.EUM.nc	-0.005	-0.007	0.006	3829	5524	0	1695	0	0
SRL_OPN_2PTS010_0048_20140124_210430_20140124_224244.EUM.nc	-0.005	-0.006	0.004	2753	5332	0	2579	0	0
SRL_OPN_2PTS010_0049_20140124_224243_20140125_002035.EUM.nc	-0.006	-0.007	0.004	3101	5449	0	2348	0	0
SRL_OPN_2PTS010_0051_20140125_002034_20140125_015838.EUM.nc	-0.006	-0.008	0.005	3087	5543	0	2456	0	0
SRL_OPN_2PTS010_0053_20140125_015837_20140125_033739.EUM.nc	-0.007	-0.008	0.004	3131	5489	0	2358	0	0
SRL_OPN_2PTS010_0055_20140125_033738_20140125_051832.EUM.nc	-0.008	-0.008	0.004	3217	5558	0	2341	0	0
SRL_OPN_2PTS010_0057_20140125_051831_20140125_070812.EUM.nc	-0.006	-0.007	0.004	3982	6190	0	2208	0	0
SRL_OPN_2PTS010_0060_20140125_070812_20140125_084644.EUM.nc	-0.006	-0.007	0.005	3980	5594	0	1614	0	0
SRL_OPN_2PTS010_0062_20140125_084643_20140125_102431.EUM.nc	-0.007	-0.008	0.004	2627	5462	0	2835	0	0
SRL_OPN_2PTS010_0063_20140125_102430_20140125_120234.EUM.nc	-0.008	-0.008	0.004	2582	5363	0	2781	0	0
SRL_OPN_2PTS010_0065_20140125_120233_20140125_134132.EUM.nc	-0.007	-0.007	0.004	3133	5431	0	2298	0	0
SRL_OPN_2PTS010_0067_20140125_134131_20140125_153456.EUM.nc	-0.006	-0.006	0.003	3643	6359	0	2716	0	0
SRL_OPN_2PTS010_0070_20140125_153456_20140125_171435.EUM.nc	-0.005	-0.004	0.002	2904	5487	0	2583	0	0

– Continued on next page

Table 13: Ka-Band Ionospheric Path Delay Statistics.

– Continued from previous page

File	Median	Mean	Std. Dev.	No. Obs.	Total Obs.	Default Lat/Lon	Flag (total)	Default (total)	3-Sigma Edited
SRL_OPN_2PTS010_0072_20140125_171435_20140125_185413.EUM.nc	-0.005	-0.006	0.004	3364	5594	0	2230	0	0
SRL_OPN_2PTS010_0074_20140125_185412_20140125_203320.EUM.nc	-0.005	-0.006	0.004	3783	5499	0	1716	0	0
SRL_OPN_2PTS010_0076_20140125_203319_20140125_221156.EUM.nc	-0.005	-0.006	0.004	3085	5384	0	2299	0	0
SRL_OPN_2PTS010_0078_20140125_221155_20140125_234953.EUM.nc	-0.005	-0.007	0.004	2912	5446	0	2534	0	0
SRL_OPN_2PTS010_0079_20140125_234952_20140126_012737.EUM.nc	-0.006	-0.008	0.005	3036	5490	0	2454	0	0
SRL_OPN_2PTS010_0081_20140126_012736_20140126_030620.EUM.nc	-0.006	-0.008	0.005	3154	5532	0	2378	0	0
SRL_OPN_2PTS010_0083_20140126_030620_20140126_044637.EUM.nc	-0.006	-0.007	0.004	3182	5500	0	2318	0	0
SRL_OPN_2PTS010_0085_20140126_044637_20140126_062854.EUM.nc	-0.006	-0.006	0.004	4038	5778	0	1740	0	0
SRL_OPN_2PTS010_0087_20140126_062853_20140126_081544.EUM.nc	-0.006	-0.006	0.004	4209	6066	0	1857	0	0
SRL_OPN_2PTS010_0090_20140126_081543_20140126_095348.EUM.nc	-0.006	-0.007	0.004	2887	5478	0	2591	0	0
SRL_OPN_2PTS010_0091_20140126_095348_20140126_113143.EUM.nc	-0.008	-0.008	0.004	2287	5302	0	3015	0	0
SRL_OPN_2PTS010_0093_20140126_113141_20140126_131018.EUM.nc	-0.008	-0.008	0.003	2843	5360	0	2517	0	0
SRL_OPN_2PTS010_0095_20140126_131018_20140126_150335.EUM.nc	-0.007	-0.007	0.004	3606	6350	0	2744	0	0
SRL_OPN_2PTS010_0098_20140126_150334_20140126_164314.EUM.nc	-0.005	-0.005	0.003	3103	5587	0	2455	0	29
SRL_OPN_2PTS010_0100_20140126_164313_20140126_182256.EUM.nc	-0.005	-0.005	0.003	3213	5517	0	2130	0	174
SRL_OPN_2PTS010_0102_20140126_182256_20140126_200212.EUM.nc	-0.006	-0.006	0.005	3261	5472	0	2211	0	0
SRL_OPN_2PTS010_0104_20140126_200211_20140126_214102.EUM.nc	-0.005	-0.007	0.005	3550	5405	0	1855	0	0
SRL_OPN_2PTS010_0106_20140126_214101_20140126_231908.EUM.nc	-0.005	-0.005	0.002	2215	5333	0	2905	0	213
SRL_OPN_2PTS010_0107_20140126_231909_20140127_005649.EUM.nc	-0.007	-0.008	0.004	3007	5485	0	2478	0	0
SRL_OPN_2PTS010_0109_20140127_005648_20140127_023511.EUM.nc	-0.006	-0.008	0.004	3067	5554	0	2487	0	0
SRL_OPN_2PTS010_0111_20140127_023510_20140127_041455.EUM.nc	-0.007	-0.008	0.004	2980	5502	0	2522	0	0
SRL_OPN_2PTS010_0113_20140127_041455_20140127_055627.EUM.nc	-0.007	-0.007	0.005	3866	5696	0	1830	0	0
SRL_OPN_2PTS010_0115_20140127_055626_20140127_074448.EUM.nc	-0.006	-0.007	0.005	4243	6134	0	1891	0	0
SRL_OPN_2PTS010_0118_20140127_074447_20140127_092304.EUM.nc	-0.007	-0.007	0.005	3308	5498	0	2190	0	0
SRL_OPN_2PTS010_0119_20140127_092303_20140127_110055.EUM.nc	-0.008	-0.009	0.004	2144	5380	0	3236	0	0
SRL_OPN_2PTS010_0121_20140127_110054_20140127_123904.EUM.nc	-0.008	-0.008	0.004	2580	5330	0	2750	0	0
SRL_OPN_2PTS010_0123_20140127_123903_20140127_141837.EUM.nc	-0.007	-0.007	0.004	3349	5497	0	2148	0	0
SRL_OPN_2PTS010_0125_20140127_141837_20140127_161155.EUM.nc	-0.006	-0.006	0.004	3454	6365	0	2911	0	0
SRL_OPN_2PTS010_0128_20140127_161154_20140127_175138.EUM.nc	-0.005	-0.005	0.003	2941	4454	0	1513	0	0
SRL_OPN_2PTS010_0130_20140127_175137_20140127_193109.EUM.nc	-0.005	-0.006	0.004	3439	5403	0	1964	0	0
SRL_OPN_2PTS010_0132_20140127_193108_20140127_211002.EUM.nc	-0.004	-0.007	0.005	3733	5326	0	1593	0	0
SRL_OPN_2PTS010_0134_20140127_211002_20140127_224822.EUM.nc	-0.005	-0.006	0.004	2611	5277	0	2666	0	0
SRL_OPN_2PTS010_0135_20140127_224821_20140128_002611.EUM.nc	-0.005	-0.007	0.004	3144	5395	0	2251	0	0
SRL_OPN_2PTS010_0137_20140128_002610_20140128_020408.EUM.nc	-0.006	-0.008	0.005	3096	5534	0	2438	0	0
SRL_OPN_2PTS010_0139_20140128_020407_20140128_034323.EUM.nc	-0.006	-0.008	0.004	3129	5529	0	2400	0	0
SRL_OPN_2PTS010_0141_20140128_034322_20140128_052422.EUM.nc	-0.006	-0.007	0.004	3159	5558	0	2399	0	0
SRL_OPN_2PTS010_0143_20140128_052421_20140128_071353.EUM.nc	-0.006	-0.006	0.004	3991	6179	0	2188	0	0
SRL_OPN_2PTS010_0146_20140128_071352_20140128_085213.EUM.nc	-0.005	-0.006	0.004	3960	5584	0	1624	0	0
SRL_OPN_2PTS010_0147_20140128_085213_20140128_103008.EUM.nc	-0.008	-0.008	0.004	2409	5487	0	3078	0	0

– Continued on next page

Table 13: Ka-Band Ionospheric Path Delay Statistics.

– Continued from previous page

File	Median	Mean	Std. Dev.	No. Obs.	Total Obs.	Default Lat/Lon	Flag (total)	Default (total)	3-Sigma Edited
SRL_OPN_2PTS010_0149_20140128_103007_20140128_120812.EUM.nc	-0.009	-0.009	0.004	2613	5417	0	2804	0	0
SRL_OPN_2PTS010_0151_20140128_120811_20140128_134707.EUM.nc	-0.008	-0.008	0.004	3076	5408	0	2332	0	0
SRL_OPN_2PTS010_0153_20140128_134706_20140128_154031.EUM.nc	-0.006	-0.007	0.004	3635	6382	0	2747	0	0
SRL_OPN_2PTS010_0156_20140128_154030_20140128_172017.EUM.nc	-0.004	-0.004	0.002	2907	5539	0	2632	0	0
SRL_OPN_2PTS010_0158_20140128_172016_20140128_185954.EUM.nc	-0.005	-0.006	0.004	3369	5589	0	2220	0	0
SRL_OPN_2PTS010_0160_20140128_185953_20140128_203900.EUM.nc	-0.005	-0.006	0.005	3911	5524	0	1613	0	0
SRL_OPN_2PTS010_0162_20140128_203859_20140128_221734.EUM.nc	-0.005	-0.006	0.004	3132	5378	0	2246	0	0
SRL_OPN_2PTS010_0164_20140128_221733_20140128_235529.EUM.nc	-0.005	-0.007	0.004	2994	5444	0	2450	0	0
SRL_OPN_2PTS010_0165_20140128_235528_20140129_013315.EUM.nc	-0.006	-0.008	0.005	3015	5505	0	2490	0	0
SRL_OPN_2PTS010_0167_20140129_013314_20140129_031203.EUM.nc	-0.006	-0.008	0.004	3115	5542	0	2427	0	0
SRL_OPN_2PTS010_0169_20140129_031202_20140129_045217.EUM.nc	-0.007	-0.008	0.005	3184	5475	0	2291	0	0
SRL_OPN_2PTS010_0171_20140129_045216_20140129_063451.EUM.nc	-0.006	-0.007	0.005	4092	5804	0	1712	0	0
SRL_OPN_2PTS010_0173_20140129_063449_20140129_082123.EUM.nc	-0.006	-0.007	0.006	4219	6066	0	1847	0	0
SRL_OPN_2PTS010_0176_20140129_082122_20140129_095926.EUM.nc	-0.007	-0.008	0.005	2889	5502	0	2613	0	0
SRL_OPN_2PTS010_0177_20140129_095925_20140129_113712.EUM.nc	-0.008	-0.009	0.005	2411	5388	0	2977	0	0
SRL_OPN_2PTS010_0179_20140129_113711_20140129_131552.EUM.nc	-0.008	-0.009	0.005	2925	5335	0	2410	0	0
SRL_OPN_2PTS010_0181_20140129_131551_20140129_150911.EUM.nc	-0.007	-0.008	0.004	3603	6367	0	2764	0	0
SRL_OPN_2PTS010_0184_20140129_150910_20140129_164859.EUM.nc	-0.005	-0.005	0.003	3055	5556	0	2501	0	0
SRL_OPN_2PTS010_0186_20140129_164858_20140129_182840.EUM.nc	-0.006	-0.006	0.003	3406	5518	0	2112	0	0
SRL_OPN_2PTS010_0188_20140129_182839_20140129_200754.EUM.nc	-0.006	-0.007	0.004	3271	5494	0	2223	0	0
SRL_OPN_2PTS010_0190_20140129_200754_20140129_214642.EUM.nc	-0.005	-0.006	0.005	3423	5407	0	1984	0	0
SRL_OPN_2PTS010_0192_20140129_214641_20140129_232445.EUM.nc	-0.005	-0.005	0.002	2273	5301	0	2803	0	225
SRL_OPN_2PTS010_0193_20140129_232444_20140130_010226.EUM.nc	-0.007	-0.008	0.005	2917	5481	0	2564	0	0
SRL_OPN_2PTS010_0195_20140130_010225_20140130_024051.EUM.nc	-0.007	-0.008	0.004	3086	5549	0	2463	0	0
SRL_OPN_2PTS010_0197_20140130_024050_20140130_042034.EUM.nc	-0.008	-0.008	0.004	3056	5502	0	2446	0	0
SRL_OPN_2PTS010_0199_20140130_042033_20140130_060222.EUM.nc	-0.007	-0.007	0.005	3915	5711	0	1796	0	0
SRL_OPN_2PTS010_0201_20140130_060222_20140130_075027.EUM.nc	-0.006	-0.007	0.005	4284	6108	0	1824	0	0
SRL_OPN_2PTS010_0204_20140130_075026_20140130_092840.EUM.nc	-0.007	-0.008	0.005	3250	5482	0	2232	0	0
SRL_OPN_2PTS010_0205_20140130_092839_20140130_110624.EUM.nc	-0.008	-0.009	0.005	2211	5374	0	3163	0	0
SRL_OPN_2PTS010_0207_20140130_110623_20140130_124444.EUM.nc	-0.009	-0.009	0.004	2620	5289	0	2669	0	0
SRL_OPN_2PTS010_0209_20140130_124444_20140130_142421.EUM.nc	-0.008	-0.008	0.004	3418	5486	0	2068	0	0
SRL_OPN_2PTS010_0211_20140130_142421_20140130_161738.EUM.nc	-0.007	-0.007	0.004	3480	6365	0	2885	0	0
SRL_OPN_2PTS010_0214_20140130_161738_20140130_175722.EUM.nc	-0.006	-0.006	0.003	3135	5555	0	2420	0	0
SRL_OPN_2PTS010_0216_20140130_175722_20140130_193644.EUM.nc	-0.006	-0.007	0.004	3433	5568	0	2135	0	0
SRL_OPN_2PTS010_0218_20140130_193643_20140130_211544.EUM.nc	-0.005	-0.008	0.006	3716	5453	0	1737	0	0
SRL_OPN_2PTS010_0220_20140130_211543_20140130_225352.EUM.nc	-0.005	-0.007	0.004	2486	5403	0	2917	0	0
SRL_OPN_2PTS010_0221_20140130_225352_20140131_003141.EUM.nc	-0.006	-0.008	0.004	3278	5448	0	2170	0	0
SRL_OPN_2PTS010_0223_20140131_003140_20140131_020950.EUM.nc	-0.006	-0.008	0.004	2944	5547	0	2603	0	0
SRL_OPN_2PTS010_0225_20140131_020950_20140131_034901.EUM.nc	-0.006	-0.008	0.004	3067	5492	0	2425	0	0

– Continued on next page

Table 13: Ka-Band Ionospheric Path Delay Statistics.

– Continued from previous page

File	Median	Mean	Std. Dev.	No. Obs.	Total Obs.	Default Lat/Lon	Flag (total)	Default (total)	3-Sigma Edited
SRL_OPN_2PTS010_0227_20140131_034900_20140131_053008.EUM.nc	-0.007	-0.007	0.004	3110	5537	0	2427	0	0
SRL_OPN_2PTS010_0229_20140131_053008_20140131_071927.EUM.nc	-0.006	-0.007	0.004	4137	6173	0	2036	0	0
SRL_OPN_2PTS010_0232_20140131_071926_20140131_085754.EUM.nc	-0.006	-0.007	0.005	3833	5592	0	1759	0	0
SRL_OPN_2PTS010_0233_20140131_085753_20140131_103539.EUM.nc	-0.008	-0.010	0.006	2310	5471	0	3161	0	0
SRL_OPN_2PTS010_0235_20140131_103538_20140131_121345.EUM.nc	-0.008	-0.009	0.005	2618	5407	0	2789	0	0
SRL_OPN_2PTS010_0237_20140131_121345_20140131_135253.EUM.nc	-0.008	-0.008	0.005	3139	5464	0	2325	0	0
SRL_OPN_2PTS010_0239_20140131_135253_20140131_154617.EUM.nc	-0.007	-0.008	0.005	3658	6393	0	2735	0	0
SRL_OPN_2PTS010_0242_20140131_154617_20140131_172556.EUM.nc	-0.005	-0.005	0.002	2942	5507	0	2565	0	0
SRL_OPN_2PTS010_0244_20140131_172555_20140131_190533.EUM.nc	-0.006	-0.007	0.004	3425	5587	0	2162	0	0
SRL_OPN_2PTS010_0246_20140131_190531_20140131_204443.EUM.nc	-0.005	-0.007	0.005	4020	5526	0	1506	0	0
SRL_OPN_2PTS010_0248_20140131_204443_20140131_222306.EUM.nc	-0.005	-0.007	0.005	3039	5342	0	2303	0	0
SRL_OPN_2PTS010_0250_20140131_222305_20140201_000100.EUM.nc	-0.006	-0.007	0.004	3079	5470	0	2391	0	0
SRL_OPN_2PTS010_0251_20140201_000059_20140201_013856.EUM.nc	-0.007	-0.008	0.004	3116	5561	0	2445	0	0
SRL_OPN_2PTS010_0253_20140201_013854_20140201_031739.EUM.nc	-0.006	-0.008	0.004	3119	5513	0	2394	0	0
SRL_OPN_2PTS010_0255_20140201_031738_20140201_045810.EUM.nc	-0.007	-0.007	0.004	3217	5513	0	2296	0	0
SRL_OPN_2PTS010_0257_20140201_045809_20140201_064041.EUM.nc	-0.007	-0.007	0.004	4097	5785	0	1688	0	0
SRL_OPN_2PTS010_0259_20140201_064041_20140201_082656.EUM.nc	-0.006	-0.007	0.005	4263	6035	0	1772	0	0
SRL_OPN_2PTS010_0262_20140201_082655_20140201_100458.EUM.nc	-0.007	-0.008	0.005	2907	5495	0	2588	0	0
SRL_OPN_2PTS010_0263_20140201_100458_20140201_114252.EUM.nc	-0.008	-0.009	0.005	2461	5424	0	2963	0	0
SRL_OPN_2PTS010_0265_20140201_114251_20140201_132128.EUM.nc	-0.008	-0.009	0.005	2959	5321	0	2362	0	0
SRL_OPN_2PTS010_0267_20140201_132127_20140201_151458.EUM.nc	-0.008	-0.008	0.005	3615	6368	0	2753	0	0
SRL_OPN_2PTS010_0270_20140201_151457_20140201_165436.EUM.nc	-0.005	-0.005	0.003	3004	5531	0	2527	0	0
SRL_OPN_2PTS010_0272_20140201_165435_20140201_183417.EUM.nc	-0.006	-0.006	0.004	3437	5531	0	2094	0	0
SRL_OPN_2PTS010_0274_20140201_183416_20140201_201330.EUM.nc	-0.005	-0.006	0.004	3465	5508	0	2043	0	0
SRL_OPN_2PTS010_0276_20140201_201330_20140201_215214.EUM.nc	-0.005	-0.006	0.005	3414	5419	0	2005	0	0
SRL_OPN_2PTS010_0278_20140201_215213_20140201_233017.EUM.nc	-0.005	-0.005	0.002	2267	5298	0	2869	0	162
SRL_OPN_2PTS010_0279_20140201_233016_20140202_010806.EUM.nc	-0.007	-0.008	0.005	2834	5482	0	2648	0	0
SRL_OPN_2PTS010_0281_20140202_010805_20140202_024627.EUM.nc	-0.007	-0.008	0.005	3099	5519	0	2420	0	0
SRL_OPN_2PTS010_0283_20140202_024628_20140202_042623.EUM.nc	-0.008	-0.008	0.004	3154	5516	0	2362	0	0
SRL_OPN_2PTS010_0285_20140202_042622_20140202_060811.EUM.nc	-0.007	-0.007	0.005	3902	5696	0	1794	0	0
SRL_OPN_2PTS010_0287_20140202_060810_20140202_075608.EUM.nc	-0.006	-0.007	0.005	4202	6115	0	1913	0	0
SRL_OPN_2PTS010_0290_20140202_075607_20140202_093411.EUM.nc	-0.008	-0.007	0.005	3157	5470	0	2313	0	0
SRL_OPN_2PTS010_0291_20140202_093411_20140202_111203.EUM.nc	-0.009	-0.009	0.004	2191	5399	0	3208	0	0
SRL_OPN_2PTS010_0293_20140202_111202_20140202_125026.EUM.nc	-0.009	-0.009	0.004	2679	5263	0	2584	0	0
SRL_OPN_2PTS010_0295_20140202_125025_20140202_144337.EUM.nc	-0.008	-0.007	0.004	3469	6252	0	2783	0	0
SRL_OPN_2PTS010_0298_20140202_144337_20140202_162314.EUM.nc	-0.007	-0.007	0.004	3413	5623	0	2210	0	0
SRL_OPN_2PTS010_0300_20140202_162314_20140202_180259.EUM.nc	-0.006	-0.005	0.003	3174	5606	0	2432	0	0
SRL_OPN_2PTS010_0302_20140202_180258_20140202_194228.EUM.nc	-0.006	-0.007	0.005	3402	5549	0	2147	0	0
SRL_OPN_2PTS010_0304_20140202_194227_20140202_212118.EUM.nc	-0.005	-0.008	0.006	3655	5408	0	1753	0	0

– Continued on next page

Table 13: Ka-Band Ionospheric Path Delay Statistics.

– Continued from previous page

File	Median	Mean	Std. Dev.	No. Obs.	Total Obs.	Default Lat/Lon	Flag (total)	Default (total)	3-Sigma Edited
SRL_OPN_2PTS010_0306_20140202_212118_20140202_225932.EUM.nc	-0.005	-0.006	0.004	2372	5394	0	3022	0	0
SRL_OPN_2PTS010_0307_20140202_225931_20140203_003717.EUM.nc	-0.006	-0.008	0.005	3364	5475	0	2111	0	0
SRL_OPN_2PTS010_0309_20140203_003716_20140203_021529.EUM.nc	-0.007	-0.008	0.004	2953	5551	0	2598	0	0
SRL_OPN_2PTS010_0311_20140203_021528_20140203_035446.EUM.nc	-0.008	-0.008	0.004	2942	5499	0	2557	0	0
SRL_OPN_2PTS010_0313_20140203_035445_20140203_053602.EUM.nc	-0.008	-0.008	0.004	3140	5530	0	2390	0	0
SRL_OPN_2PTS010_0315_20140203_053601_20140203_072510.EUM.nc	-0.005	-0.006	0.004	4240	6199	0	1959	0	0
SRL_OPN_2PTS010_0318_20140203_072509_20140203_090326.EUM.nc	-0.006	-0.007	0.005	3703	5561	0	1858	0	0
SRL_OPN_2PTS010_0319_20140203_090325_20140203_104122.EUM.nc	-0.007	-0.009	0.006	2441	5474	0	3033	0	0
SRL_OPN_2PTS010_0321_20140203_104121_20140203_121923.EUM.nc	-0.008	-0.009	0.005	2625	5416	0	2791	0	0
SRL_OPN_2PTS010_0323_20140203_121923_20140203_135840.EUM.nc	-0.008	-0.008	0.005	3287	5462	0	2175	0	0
SRL_OPN_2PTS010_0325_20140203_135839_20140203_155202.EUM.nc	-0.007	-0.007	0.004	3502	6339	0	2837	0	0
SRL_OPN_2PTS010_0328_20140203_155202_20140203_173142.EUM.nc	-0.006	-0.005	0.002	2960	5446	0	2486	0	0
SRL_OPN_2PTS010_0330_20140203_173141_20140203_191118.EUM.nc	-0.006	-0.007	0.005	3688	5618	0	1930	0	0
SRL_OPN_2PTS010_0332_20140203_191117_20140203_205020.EUM.nc	-0.006	-0.007	0.005	3959	5534	0	1575	0	0
SRL_OPN_2PTS010_0334_20140203_205020_20140203_222851.EUM.nc	-0.005	-0.006	0.004	3077	5386	0	2309	0	0
SRL_OPN_2PTS010_0336_20140203_222849_20140204_000636.EUM.nc	-0.006	-0.007	0.004	3119	5473	0	2354	0	0
SRL_OPN_2PTS010_0337_20140204_000636_20140204_014436.EUM.nc	-0.007	-0.008	0.005	3154	5562	0	2408	0	0
SRL_OPN_2PTS010_0339_20140204_014435_20140204_032326.EUM.nc	-0.007	-0.008	0.004	3098	5464	0	2366	0	0
SRL_OPN_2PTS010_0341_20140204_032325_20140204_050355.EUM.nc	-0.007	-0.008	0.004	3185	5542	0	2357	0	0
SRL_OPN_2PTS010_0343_20140204_050354_20140204_065410.EUM.nc	-0.007	-0.007	0.004	4065	6199	0	2134	0	0
SRL_OPN_2PTS010_0346_20140204_065409_20140204_083241.EUM.nc	-0.006	-0.007	0.005	4308	5622	0	1314	0	0
SRL_OPN_2PTS010_0348_20140204_083241_20140204_101033.EUM.nc	-0.008	-0.008	0.005	2893	5431	0	2538	0	0
SRL_OPN_2PTS010_0349_20140204_101032_20140204_114832.EUM.nc	-0.008	-0.010	0.005	2529	5410	0	2881	0	0
SRL_OPN_2PTS010_0351_20140204_114831_20140204_132713.EUM.nc	-0.009	-0.010	0.005	3021	5298	0	2277	0	0
SRL_OPN_2PTS010_0353_20140204_132714_20140204_152037.EUM.nc	-0.008	-0.008	0.005	3635	6346	0	2711	0	0
SRL_OPN_2PTS010_0356_20140204_152036_20140204_170025.EUM.nc	-0.006	-0.005	0.003	2989	5581	0	2592	0	0
SRL_OPN_2PTS010_0358_20140204_170024_20140204_183958.EUM.nc	-0.006	-0.007	0.004	3434	5581	0	2147	0	0
SRL_OPN_2PTS010_0360_20140204_183959_20140204_201918.EUM.nc	-0.006	-0.007	0.005	3570	5490	0	1920	0	0
SRL_OPN_2PTS010_0362_20140204_201918_20140204_215753.EUM.nc	-0.006	-0.007	0.005	3185	5386	0	2201	0	0
SRL_OPN_2PTS010_0364_20140204_215753_20140204_233555.EUM.nc	-0.006	-0.007	0.003	2617	5348	0	2728	0	3
SRL_OPN_2PTS010_0365_20140204_233554_20140205_011338.EUM.nc	-0.008	-0.009	0.006	2908	5472	0	2564	0	0
SRL_OPN_2PTS010_0367_20140205_011338_20140205_025213.EUM.nc	-0.007	-0.009	0.005	3093	5508	0	2415	0	0
SRL_OPN_2PTS010_0369_20140205_025212_20140205_043207.EUM.nc	-0.009	-0.009	0.005	3161	5481	0	2320	0	0
SRL_OPN_2PTS010_0371_20140205_043206_20140205_061413.EUM.nc	-0.008	-0.008	0.005	3919	5727	0	1808	0	0
SRL_OPN_2PTS010_0373_20140205_061412_20140205_080148.EUM.nc	-0.006	-0.007	0.005	4173	6093	0	1920	0	0
SRL_OPN_2PTS010_0376_20140205_080147_20140205_093949.EUM.nc	-0.008	-0.008	0.005	3065	5484	0	2419	0	0
SRL_OPN_2PTS010_0377_20140205_093948_20140205_111743.EUM.nc	-0.009	-0.010	0.005	2259	5289	0	3030	0	0
SRL_OPN_2PTS010_0379_20140205_111742_20140205_125603.EUM.nc	-0.009	-0.009	0.004	2756	5239	0	2483	0	0
SRL_OPN_2PTS010_0381_20140205_125602_20140205_144917.EUM.nc	-0.008	-0.008	0.004	3529	6252	0	2723	0	0

– Continued on next page

Table 13: Ka-Band Ionospheric Path Delay Statistics.

– Continued from previous page

File	Median	Mean	Std. Dev.	No. Obs.	Total Obs.	Default Lat/Lon	Flag (total)	Default (total)	3-Sigma Edited
SRL_OPN_2PTS010_0384_20140205_144916_20140205_162904.EUM.nc	-0.007	-0.007	0.005	3456	5647	0	2191	0	0
SRL_OPN_2PTS010_0386_20140205_162903_20140205_180842.EUM.nc	-0.006	-0.005	0.003	3238	5591	0	2328	0	25
SRL_OPN_2PTS010_0388_20140205_180841_20140205_194811.EUM.nc	-0.006	-0.007	0.006	3405	5555	0	2150	0	0
SRL_OPN_2PTS010_0390_20140205_194810_20140205_212700.EUM.nc	-0.005	-0.008	0.006	3675	5386	0	1711	0	0
SRL_OPN_2PTS010_0392_20140205_212659_20140205_230512.EUM.nc	-0.005	-0.005	0.002	2033	5354	0	3069	0	252
SRL_OPN_2PTS010_0393_20140205_230511_20140206_004255.EUM.nc	-0.007	-0.009	0.005	3228	5456	0	2228	0	0
SRL_OPN_2PTS010_0395_20140206_004253_20140206_022110.EUM.nc	-0.008	-0.009	0.005	2975	5565	0	2590	0	0
SRL_OPN_2PTS010_0397_20140206_022109_20140206_040033.EUM.nc	-0.008	-0.009	0.004	3042	5510	0	2468	0	0
SRL_OPN_2PTS010_0399_20140206_040033_20140206_054155.EUM.nc	-0.008	-0.008	0.004	3445	5509	0	2064	0	0
SRL_OPN_2PTS010_0401_20140206_054155_20140206_073051.EUM.nc	-0.006	-0.007	0.004	4279	6156	0	1877	0	0
SRL_OPN_2PTS010_0404_20140206_073050_20140206_090905.EUM.nc	-0.007	-0.008	0.005	3585	5542	0	1957	0	0
SRL_OPN_2PTS010_0405_20140206_090904_20140206_104659.EUM.nc	-0.009	-0.010	0.005	2398	5497	0	3099	0	0
SRL_OPN_2PTS010_0407_20140206_104658_20140206_122502.EUM.nc	-0.008	-0.009	0.004	2674	5386	0	2712	0	0
SRL_OPN_2PTS010_0409_20140206_122501_20140206_140421.EUM.nc	-0.008	-0.008	0.005	2897	5442	0	2545	0	0
SRL_OPN_2PTS010_0411_20140206_140421_20140206_155747.EUM.nc	-0.007	-0.007	0.004	3377	6364	0	2987	0	0
SRL_OPN_2PTS010_0414_20140206_155746_20140206_173726.EUM.nc	-0.006	-0.005	0.002	3039	5502	0	2463	0	0
SRL_OPN_2PTS010_0416_20140206_173724_20140206_191652.EUM.nc	-0.006	-0.007	0.005	3618	5553	0	1935	0	0
SRL_OPN_2PTS010_0418_20140206_191651_20140206_205601.EUM.nc	-0.006	-0.008	0.006	3979	5580	0	1601	0	0
SRL_OPN_2PTS010_0420_20140206_205602_20140206_223420.EUM.nc	-0.006	-0.007	0.004	2919	5392	0	2473	0	0
SRL_OPN_2PTS010_0421_20140206_223419_20140207_001212.EUM.nc	-0.006	-0.007	0.005	3154	5478	0	2324	0	0
SRL_OPN_2PTS010_0423_20140207_001213_20140207_015007.EUM.nc	-0.007	-0.009	0.006	3191	5542	0	2351	0	0
SRL_OPN_2PTS010_0425_20140207_015007_20140207_032909.EUM.nc	-0.008	-0.009	0.005	3224	5469	0	2245	0	0
SRL_OPN_2PTS010_0427_20140207_032908_20140207_050945.EUM.nc	-0.009	-0.009	0.005	3164	5538	0	2374	0	0
SRL_OPN_2PTS010_0429_20140207_050944_20140207_065942.EUM.nc	-0.007	-0.008	0.005	3974	6201	0	2227	0	0
SRL_OPN_2PTS010_0432_20140207_065942_20140207_083819.EUM.nc	-0.006	-0.007	0.005	4277	5626	0	1349	0	0
SRL_OPN_2PTS010_0434_20140207_083818_20140207_101610.EUM.nc	-0.008	-0.008	0.005	2876	5492	0	2616	0	0
SRL_OPN_2PTS010_0435_20140207_101609_20140207_115411.EUM.nc	-0.009	-0.009	0.005	2611	5407	0	2796	0	0
SRL_OPN_2PTS010_0437_20140207_115411_20140207_133254.EUM.nc	-0.009	-0.009	0.005	3013	5293	0	2280	0	0
SRL_OPN_2PTS010_0439_20140207_133255_20140207_152619.EUM.nc	-0.008	-0.008	0.005	3649	6329	0	2680	0	0
SRL_OPN_2PTS010_0442_20140207_152618_20140207_170607.EUM.nc	-0.006	-0.005	0.003	2959	5501	0	2542	0	0
SRL_OPN_2PTS010_0444_20140207_170606_20140207_184540.EUM.nc	-0.007	-0.007	0.004	3456	5586	0	2130	0	0
SRL_OPN_2PTS010_0446_20140207_184540_20140207_202459.EUM.nc	-0.006	-0.008	0.005	3685	5504	0	1819	0	0
SRL_OPN_2PTS010_0448_20140207_202458_20140207_220332.EUM.nc	-0.006	-0.008	0.005	3161	5381	0	2220	0	0
SRL_OPN_2PTS010_0450_20140207_220332_20140207_234132.EUM.nc	-0.007	-0.008	0.004	2705	5452	0	2747	0	0
SRL_OPN_2PTS010_0451_20140207_234131_20140208_011916.EUM.nc	-0.008	-0.009	0.005	3092	5495	0	2403	0	0
SRL_OPN_2PTS010_0453_20140208_011915_20140208_025756.EUM.nc	-0.008	-0.010	0.006	3147	5527	0	2380	0	0
SRL_OPN_2PTS010_0455_20140208_025755_20140208_043755.EUM.nc	-0.009	-0.010	0.006	3095	5474	0	2379	0	0
SRL_OPN_2PTS010_0457_20140208_043754_20140208_062009.EUM.nc	-0.007	-0.009	0.006	4021	5758	0	1737	0	0
SRL_OPN_2PTS010_0459_20140208_062008_20140208_080727.EUM.nc	-0.007	-0.009	0.007	4160	6079	0	1919	0	0

– Continued on next page

Table 13: Ka-Band Ionospheric Path Delay Statistics.

– Continued from previous page

File	Median	Mean	Std. Dev.	No. Obs.	Total Obs.	Default Lat/Lon	Flag (total)	Default (total)	3-Sigma Edited
SRL_OPN_2PTS010_0462_20140208_080726_20140208_094527.EUM.nc	-0.008	-0.009	0.006	3049	5467	0	2418	0	0
SRL_OPN_2PTS010_0463_20140208_094526_20140208_112320.EUM.nc	-0.010	-0.011	0.005	2104	5227	0	3123	0	0
SRL_OPN_2PTS010_0465_20140208_112320_20140208_130144.EUM.nc	-0.009	-0.010	0.005	2799	5306	0	2507	0	0
SRL_OPN_2PTS010_0467_20140208_130143_20140208_145500.EUM.nc	-0.008	-0.008	0.005	3600	6318	0	2718	0	0
SRL_OPN_2PTS010_0470_20140208_145500_20140208_163448.EUM.nc	-0.008	-0.007	0.004	3356	5612	0	2256	0	0
SRL_OPN_2PTS010_0472_20140208_163447_20140208_181425.EUM.nc	-0.007	-0.007	0.003	3270	5596	0	2326	0	0
SRL_OPN_2PTS010_0474_20140208_181425_20140208_195352.EUM.nc	-0.007	-0.008	0.005	3330	5557	0	2227	0	0
SRL_OPN_2PTS010_0476_20140208_195351_20140208_213238.EUM.nc	-0.007	-0.009	0.006	3694	5407	0	1713	0	0
SRL_OPN_2PTS010_0478_20140208_213237_20140208_231049.EUM.nc	-0.006	-0.008	0.005	2265	5330	0	3065	0	0
SRL_OPN_2PTS010_0479_20140208_231048_20140209_004831.EUM.nc	-0.009	-0.009	0.005	3242	5441	0	2199	0	0
SRL_OPN_2PTS010_0481_20140209_004830_20140209_022649.EUM.nc	-0.009	-0.009	0.006	3058	5528	0	2470	0	0
SRL_OPN_2PTS010_0483_20140209_022648_20140209_040617.EUM.nc	-0.009	-0.010	0.005	3026	5457	0	2431	0	0
SRL_OPN_2PTS010_0485_20140209_040616_20140209_054748.EUM.nc	-0.008	-0.009	0.006	3752	5648	0	1896	0	0
SRL_OPN_2PTS010_0487_20140209_054747_20140209_073630.EUM.nc	-0.006	-0.009	0.007	4228	6165	0	1937	0	0
SRL_OPN_2PTS010_0490_20140209_073629_20140209_091441.EUM.nc	-0.007	-0.009	0.006	3428	5525	0	2097	0	0
SRL_OPN_2PTS010_0491_20140209_091441_20140209_105236.EUM.nc	-0.009	-0.011	0.006	2364	5462	0	3098	0	0
SRL_OPN_2PTS010_0493_20140209_105235_20140209_123042.EUM.nc	-0.008	-0.009	0.004	2585	5321	0	2736	0	0
SRL_OPN_2PTS010_0495_20140209_123041_20140209_141007.EUM.nc	-0.008	-0.008	0.005	3243	5499	0	2256	0	0
SRL_OPN_2PTS010_0497_20140209_141007_20140209_160328.EUM.nc	-0.007	-0.008	0.004	3429	6381	0	2952	0	0
SRL_OPN_2PTS010_0500_20140209_160328_20140209_174308.EUM.nc	-0.007	-0.006	0.003	3091	5565	0	2474	0	0
SRL_OPN_2PTS010_0502_20140209_174307_20140209_192233.EUM.nc	-0.007	-0.007	0.005	3664	5567	0	1903	0	0
SRL_OPN_2PTS010_0504_20140209_192233_20140209_210141.EUM.nc	-0.006	-0.009	0.006	3962	5546	0	1584	0	0
SRL_OPN_2PTS010_0506_20140209_210140_20140209_223957.EUM.nc	-0.006	-0.008	0.005	2889	5370	0	2481	0	0
SRL_OPN_2PTS010_0507_20140209_223956_20140210_001749.EUM.nc	-0.006	-0.008	0.005	3138	5421	0	2283	0	0
SRL_OPN_2PTS010_0509_20140210_001749_20140210_015545.EUM.nc	-0.008	-0.009	0.006	3188	5505	0	2317	0	0
SRL_OPN_2PTS010_0511_20140210_015544_20140210_033452.EUM.nc	-0.008	-0.009	0.005	3228	5478	0	2250	0	0
SRL_OPN_2PTS010_0513_20140210_033452_20140210_051534.EUM.nc	-0.008	-0.009	0.005	3213	5519	0	2306	0	0
SRL_OPN_2PTS010_0515_20140210_051534_20140210_070521.EUM.nc	-0.007	-0.008	0.005	3953	6198	0	2245	0	0
SRL_OPN_2PTS010_0518_20140210_070520_20140210_084356.EUM.nc	-0.005	-0.008	0.005	4056	5617	0	1561	0	0
SRL_OPN_2PTS010_0520_20140210_084356_20140210_102145.EUM.nc	-0.008	-0.009	0.005	2680	5485	0	2805	0	0
SRL_OPN_2PTS010_0521_20140210_102144_20140210_115948.EUM.nc	-0.008	-0.010	0.005	2598	5382	0	2784	0	0
SRL_OPN_2PTS010_0523_20140210_115947_20140210_133836.EUM.nc	-0.008	-0.009	0.005	3077	5369	0	2292	0	0
SRL_OPN_2PTS010_0525_20140210_133836_20140210_153202.EUM.nc	-0.007	-0.008	0.005	3659	6347	0	2688	0	0
SRL_OPN_2PTS010_0528_20140210_153201_20140210_171150.EUM.nc	-0.006	-0.005	0.002	2917	5483	0	2523	0	43
SRL_OPN_2PTS010_0530_20140210_171149_20140210_185121.EUM.nc	-0.007	-0.007	0.004	3553	5629	0	2076	0	0
SRL_OPN_2PTS010_0532_20140210_185120_20140210_203038.EUM.nc	-0.005	-0.007	0.005	3757	5515	0	1758	0	0
SRL_OPN_2PTS010_0534_20140210_203037_20140210_220908.EUM.nc	-0.005	-0.008	0.006	3166	5367	0	2201	0	0
SRL_OPN_2PTS010_0536_20140210_220908_20140210_234707.EUM.nc	-0.006	-0.008	0.005	2944	5482	0	2538	0	0
SRL_OPN_2PTS010_0537_20140210_234707_20140211_012453.EUM.nc	-0.007	-0.010	0.007	3019	5513	0	2494	0	0

– Continued on next page

Table 13: Ka-Band Ionospheric Path Delay Statistics.

– Continued from previous page

File	Median	Mean	Std. Dev.	No. Obs.	Total Obs.	Default Lat/Lon	Flag (total)	Default (total)	3-Sigma Edited
SRL_OPN_2PTS010_0539_20140211_012452_20140211_030335.EUM.nc	-0.007	-0.010	0.007	3118	5557	0	2439	0	0
SRL_OPN_2PTS010_0541_20140211_030334_20140211_044341.EUM.nc	-0.008	-0.010	0.007	3180	5484	0	2304	0	0
SRL_OPN_2PTS010_0543_20140211_044341_20140211_062603.EUM.nc	-0.007	-0.009	0.006	4068	5753	0	1685	0	0
SRL_OPN_2PTS010_0545_20140211_062603_20140211_081303.EUM.nc	-0.007	-0.008	0.005	4180	6088	0	1908	0	0
SRL_OPN_2PTS010_0548_20140211_081302_20140211_095102.EUM.nc	-0.008	-0.009	0.005	2951	5378	0	2427	0	0
SRL_OPN_2PTS010_0549_20140211_095101_20140211_112857.EUM.nc	-0.008	-0.010	0.005	2189	5268	0	3079	0	0
SRL_OPN_2PTS010_0551_20140211_112857_20140211_130723.EUM.nc	-0.008	-0.009	0.004	2853	5353	0	2500	0	0
SRL_OPN_2PTS010_0553_20140211_130723_20140211_150042.EUM.nc	-0.007	-0.008	0.005	3614	6325	0	2711	0	0
SRL_OPN_2PTS010_0556_20140211_150041_20140211_164030.EUM.nc	-0.006	-0.006	0.003	3122	5596	0	2362	0	112
SRL_OPN_2PTS010_0558_20140211_164029_20140211_182005.EUM.nc	-0.006	-0.006	0.003	3307	5602	0	2260	0	35
SRL_OPN_2PTS010_0560_20140211_182004_20140211_195931.EUM.nc	-0.006	-0.007	0.005	3378	5513	0	2135	0	0
SRL_OPN_2PTS010_0562_20140211_195931_20140211_213815.EUM.nc	-0.005	-0.009	0.007	3596	5406	0	1810	0	0
SRL_OPN_2PTS010_0564_20140211_213814_20140211_231623.EUM.nc	-0.005	-0.006	0.002	2107	5291	0	2866	0	318
SRL_OPN_2PTS010_0565_20140211_231622_20140212_005404.EUM.nc	-0.009	-0.011	0.007	3101	5494	0	2393	0	0
SRL_OPN_2PTS010_0567_20140212_005404_20140212_023226.EUM.nc	-0.005	-0.009	0.007	3104	5517	0	2413	0	0
SRL_OPN_2PTS010_0569_20140212_023226_20140212_041159.EUM.nc	-0.008	-0.010	0.007	3027	5508	0	2481	0	0
SRL_OPN_2PTS010_0571_20140212_041158_20140212_055338.EUM.nc	-0.006	-0.009	0.007	3854	5660	0	1806	0	0
SRL_OPN_2PTS010_0573_20140212_055337_20140212_074206.EUM.nc	-0.006	-0.009	0.007	4232	6158	0	1926	0	0
SRL_OPN_2PTS010_0576_20140212_074205_20140212_092015.EUM.nc	-0.007	-0.009	0.007	3361	5523	0	2162	0	0
SRL_OPN_2PTS010_0577_20140212_092014_20140212_105809.EUM.nc	-0.008	-0.011	0.007	2250	5418	0	3168	0	0
SRL_OPN_2PTS010_0579_20140212_105808_20140212_123616.EUM.nc	-0.008	-0.009	0.004	2537	5284	0	2747	0	0
SRL_OPN_2PTS010_0581_20140212_123617_20140212_141547.EUM.nc	-0.007	-0.007	0.005	3330	5487	0	2157	0	0
SRL_OPN_2PTS010_0583_20140212_141548_20140212_160908.EUM.nc	-0.006	-0.007	0.004	3452	6374	0	2922	0	0
SRL_OPN_2PTS010_0586_20140212_160908_20140212_174847.EUM.nc	-0.005	-0.005	0.002	3138	5574	0	2436	0	0
SRL_OPN_2PTS010_0588_20140212_174846_20140212_192819.EUM.nc	-0.006	-0.007	0.004	3580	5597	0	2017	0	0
SRL_OPN_2PTS010_0590_20140212_192818_20140212_210715.EUM.nc	-0.005	-0.008	0.006	3837	5544	0	1707	0	0
SRL_OPN_2PTS010_0592_20140212_210715_20140212_224537.EUM.nc	-0.006	-0.008	0.005	2751	5365	0	2614	0	0
SRL_OPN_2PTS010_0593_20140212_224537_20140213_002320.EUM.nc	-0.005	-0.008	0.006	3162	5454	0	2292	0	0
SRL_OPN_2PTS010_0595_20140213_002319_20140213_020126.EUM.nc	-0.008	-0.010	0.007	3215	5537	0	2322	0	0
SRL_OPN_2PTS010_0597_20140213_020125_20140213_034030.EUM.nc	-0.008	-0.010	0.007	3134	5508	0	2374	0	0
SRL_OPN_2PTS010_0599_20140213_034029_20140213_052127.EUM.nc	-0.008	-0.010	0.007	3187	5550	0	2363	0	0
SRL_OPN_2PTS010_0601_20140213_052127_20140213_071105.EUM.nc	-0.007	-0.008	0.006	3950	6178	0	2228	0	0
SRL_OPN_2PTS010_0604_20140213_071104_20140213_084927.EUM.nc	-0.006	-0.007	0.005	3991	5585	0	1594	0	0
SRL_OPN_2PTS010_0607_20140213_102723_20140213_120519.EUM.nc	-0.008	-0.010	0.005	2615	5368	0	2753	0	0
SRL_OPN_2PTS010_0609_20140213_120519_20140213_134423.EUM.nc	-0.008	-0.009	0.005	3134	5420	0	2286	0	0
SRL_OPN_2PTS010_0611_20140213_134422_20140213_153749.EUM.nc	-0.007	-0.008	0.005	3645	6395	0	2750	0	0
SRL_OPN_2PTS010_0616_20140213_171726_20140213_185707.EUM.nc	-0.006	-0.007	0.005	3576	5614	0	2038	0	0
SRL_OPN_2PTS010_0618_20140213_185706_20140213_203614.EUM.nc	-0.006	-0.007	0.005	3828	5547	0	1719	0	0
SRL_OPN_2PTS010_0620_20140213_203614_20140213_221449.EUM.nc	-0.005	-0.007	0.005	3134	5368	0	2234	0	0

– Continued on next page

Table 13: Ka-Band Ionospheric Path Delay Statistics.

– Continued from previous page

File	Median	Mean	Std. Dev.	No. Obs.	Total Obs.	Default Lat/Lon	Flag (total)	Default (total)	3-Sigma Edited
SRL_OPN_2PTS010_0622_20140213_221448_20140213_235238.EUM.nc	-0.007	-0.008	0.004	2938	5445	0	2507	0	0
SRL_OPN_2PTS010_0623_20140213_235237_20140214_013033.EUM.nc	-0.007	-0.009	0.006	3098	5524	0	2426	0	0
SRL_OPN_2PTS010_0625_20140214_013032_20140214_030911.EUM.nc	-0.008	-0.009	0.006	3140	5512	0	2372	0	0
SRL_OPN_2PTS010_0627_20140214_030911_20140214_044933.EUM.nc	-0.007	-0.009	0.006	3197	5449	0	2252	0	0
SRL_OPN_2PTS010_0629_20140214_044932_20140214_063154.EUM.nc	-0.006	-0.008	0.006	4073	5738	0	1665	0	0
SRL_OPN_2PTS010_0631_20140214_063153_20140214_081837.EUM.nc	-0.006	-0.008	0.006	4177	6073	0	1896	0	0
SRL_OPN_2PTS010_0634_20140214_081837_20140214_095642.EUM.nc	-0.008	-0.009	0.006	2939	5483	0	2544	0	0
SRL_OPN_2PTS010_0635_20140214_095640_20140214_113429.EUM.nc	-0.008	-0.010	0.007	2371	5339	0	2968	0	0
SRL_OPN_2PTS010_0637_20140214_113428_20140214_131308.EUM.nc	-0.008	-0.009	0.006	2903	5362	0	2459	0	0
SRL_OPN_2PTS010_0639_20140214_131307_20140214_150629.EUM.nc	-0.007	-0.008	0.006	3629	6334	0	2705	0	0
SRL_OPN_2PTS010_0642_20140214_150628_20140214_164607.EUM.nc	-0.006	-0.005	0.002	3048	5568	0	2496	0	24
SRL_OPN_2PTS010_0644_20140214_164606_20140214_182551.EUM.nc	-0.006	-0.006	0.003	3339	5524	0	2041	0	144
SRL_OPN_2PTS010_0646_20140214_182550_20140214_200507.EUM.nc	-0.006	-0.007	0.004	3320	5504	0	2184	0	0
SRL_OPN_2PTS010_0648_20140214_200507_20140214_214356.EUM.nc	-0.006	-0.008	0.005	3466	5381	0	1915	0	0
SRL_OPN_2PTS010_0650_20140214_214355_20140214_232154.EUM.nc	-0.005	-0.007	0.005	1855	5339	0	3484	0	0
SRL_OPN_2PTS010_0651_20140214_232154_20140215_005944.EUM.nc	-0.008	-0.009	0.006	3040	5500	0	2460	0	0
SRL_OPN_2PTS010_0653_20140215_005944_20140215_023801.EUM.nc	-0.008	-0.009	0.006	3143	5534	0	2391	0	0
SRL_OPN_2PTS010_0655_20140215_023802_20140215_041749.EUM.nc	-0.009	-0.009	0.006	3084	5518	0	2434	0	0
SRL_OPN_2PTS010_0657_20140215_041748_20140215_055925.EUM.nc	-0.007	-0.008	0.006	3888	5697	0	1809	0	0
SRL_OPN_2PTS010_0659_20140215_055924_20140215_074740.EUM.nc	-0.006	-0.008	0.006	4216	6130	0	1914	0	0
SRL_OPN_2PTS010_0662_20140215_074739_20140215_092555.EUM.nc	-0.007	-0.008	0.005	3286	5513	0	2227	0	0
SRL_OPN_2PTS010_0663_20140215_092554_20140215_110340.EUM.nc	-0.008	-0.010	0.006	2217	5414	0	3197	0	0
SRL_OPN_2PTS010_0665_20140215_110340_20140215_124200.EUM.nc	-0.007	-0.009	0.005	2621	5302	0	2681	0	0
SRL_OPN_2PTS010_0667_20140215_124159_20140215_142127.EUM.nc	-0.006	-0.007	0.005	3410	5453	0	2043	0	0
SRL_OPN_2PTS010_0672_20140215_161446_20140215_175432.EUM.nc	-0.006	-0.005	0.002	3133	5583	0	2450	0	0
SRL_OPN_2PTS010_0674_20140215_175431_20140215_193356.EUM.nc	-0.006	-0.007	0.004	3528	5587	0	2059	0	0
SRL_OPN_2PTS010_0676_20140215_193356_20140215_211258.EUM.nc	-0.005	-0.008	0.005	3731	5517	0	1786	0	0
SRL_OPN_2PTS010_0678_20140215_211257_20140215_225108.EUM.nc	-0.006	-0.005	0.002	2276	5319	0	2713	0	330
SRL_OPN_2PTS010_0679_20140215_225109_20140216_002858.EUM.nc	-0.007	-0.008	0.005	3244	5429	0	2185	0	0
SRL_OPN_2PTS010_0681_20140216_002858_20140216_020659.EUM.nc	-0.007	-0.008	0.005	3129	5535	0	2406	0	0
SRL_OPN_2PTS010_0683_20140216_020659_20140216_034617.EUM.nc	-0.008	-0.009	0.005	3133	5538	0	2405	0	0
SRL_OPN_2PTS010_0685_20140216_034616_20140216_052713.EUM.nc	-0.009	-0.009	0.005	3120	5519	0	2399	0	0
SRL_OPN_2PTS010_0687_20140216_052712_20140216_071640.EUM.nc	-0.006	-0.007	0.005	4044	6170	0	2126	0	0
SRL_OPN_2PTS010_0690_20140216_071639_20140216_085508.EUM.nc	-0.005	-0.007	0.005	3859	5598	0	1739	0	0
SRL_OPN_2PTS010_0691_20140216_085508_20140216_103255.EUM.nc	-0.008	-0.010	0.005	2399	5496	0	3097	0	0
SRL_OPN_2PTS010_0693_20140216_103254_20140216_121102.EUM.nc	-0.008	-0.009	0.005	2575	5422	0	2847	0	0
SRL_OPN_2PTS010_0695_20140216_121101_20140216_135000.EUM.nc	-0.008	-0.008	0.005	3162	5422	0	2260	0	0
SRL_OPN_2PTS010_0697_20140216_134959_20140216_154326.EUM.nc	-0.007	-0.008	0.005	3663	6383	0	2720	0	0
SRL_OPN_2PTS010_0700_20140216_154325_20140216_172314.EUM.nc	-0.006	-0.005	0.002	2980	5536	0	2556	0	0

– Continued on next page

Table 13: Ka-Band Ionospheric Path Delay Statistics.

– Continued from previous page

File	Median	Mean	Std. Dev.	No. Obs.	Total Obs.	Default Lat/Lon	Flag (total)	Default (total)	3-Sigma Edited
SRL_OPN_2PTS010_0702_20140216_172313_20140216_190243.EUM.nc	-0.006	-0.007	0.004	3605	5582	0	1977	0	0
SRL_OPN_2PTS010_0704_20140216_190241_20140216_204157.EUM.nc	-0.005	-0.007	0.004	4017	5533	0	1516	0	0
SRL_OPN_2PTS010_0706_20140216_204156_20140216_222021.EUM.nc	-0.006	-0.007	0.004	3122	5323	0	2201	0	0
SRL_OPN_2PTS010_0708_20140216_222020_20140216_235816.EUM.nc	-0.006	-0.008	0.004	3085	5478	0	2393	0	0
SRL_OPN_2PTS010_0709_20140216_235815_20140217_013605.EUM.nc	-0.008	-0.008	0.005	3149	5528	0	2379	0	0
SRL_OPN_2PTS010_0711_20140217_013604_20140217_031456.EUM.nc	-0.008	-0.008	0.005	3091	5533	0	2442	0	0
SRL_OPN_2PTS010_0713_20140217_031455_20140217_045516.EUM.nc	-0.009	-0.008	0.004	3228	5488	0	2260	0	0
SRL_OPN_2PTS010_0715_20140217_045515_20140217_063754.EUM.nc	-0.006	-0.007	0.004	4072	5800	0	1728	0	0
SRL_OPN_2PTS010_0717_20140217_063754_20140217_082417.EUM.nc	-0.006	-0.007	0.004	4184	6053	0	1869	0	0
SRL_OPN_2PTS010_0720_20140217_082416_20140217_100213.EUM.nc	-0.008	-0.008	0.004	2960	5505	0	2545	0	0
SRL_OPN_2PTS010_0721_20140217_100212_20140217_114009.EUM.nc	-0.009	-0.009	0.004	2432	5374	0	2942	0	0
SRL_OPN_2PTS010_0723_20140217_114009_20140217_131845.EUM.nc	-0.008	-0.008	0.004	2985	5317	0	2332	0	0
SRL_OPN_2PTS010_0725_20140217_131844_20140217_151206.EUM.nc	-0.007	-0.008	0.005	3619	6348	0	2729	0	0
SRL_OPN_2PTS010_0728_20140217_151205_20140217_165153.EUM.nc	-0.006	-0.005	0.003	2969	5571	0	2550	0	52
SRL_OPN_2PTS010_0730_20140217_165152_20140217_183128.EUM.nc	-0.006	-0.006	0.003	3345	5518	0	2028	0	145
SRL_OPN_2PTS010_0732_20140217_183128_20140217_201051.EUM.nc	-0.006	-0.007	0.005	3393	5506	0	2113	0	0
SRL_OPN_2PTS010_0734_20140217_201050_20140217_214929.EUM.nc	-0.006	-0.008	0.005	3425	5402	0	1977	0	0
SRL_OPN_2PTS010_0736_20140217_214930_20140217_232734.EUM.nc	-0.006	-0.006	0.002	2404	5263	0	2692	0	167
SRL_OPN_2PTS010_0737_20140217_232734_20140218_010516.EUM.nc	-0.009	-0.009	0.005	2875	5481	0	2606	0	0
SRL_OPN_2PTS010_0739_20140218_010515_20140218_024345.EUM.nc	-0.009	-0.009	0.005	3122	5572	0	2450	0	0
SRL_OPN_2PTS010_0741_20140218_024344_20140218_042330.EUM.nc	-0.009	-0.010	0.005	3092	5507	0	2415	0	0
SRL_OPN_2PTS010_0743_20140218_042329_20140218_060525.EUM.nc	-0.007	-0.009	0.005	3927	5720	0	1793	0	0
SRL_OPN_2PTS010_0745_20140218_060523_20140218_075323.EUM.nc	-0.006	-0.008	0.005	4162	6112	0	1950	0	0
SRL_OPN_2PTS010_0748_20140218_075322_20140218_093128.EUM.nc	-0.007	-0.008	0.005	3236	5493	0	2257	0	0
SRL_OPN_2PTS010_0749_20140218_093127_20140218_110923.EUM.nc	-0.008	-0.010	0.005	2271	5439	0	3168	0	0
SRL_OPN_2PTS010_0751_20140218_110921_20140218_124735.EUM.nc	-0.008	-0.009	0.005	2598	5235	0	2637	0	0
SRL_OPN_2PTS010_0753_20140218_124734_20140218_142717.EUM.nc	-0.007	-0.008	0.005	3477	5488	0	2011	0	0
SRL_OPN_2PTS010_0755_20140218_142717_20140218_162032.EUM.nc	-0.007	-0.007	0.005	3405	6352	0	2947	0	0
SRL_OPN_2PTS010_0758_20140218_162032_20140218_180010.EUM.nc	-0.005	-0.006	0.003	3182	5551	0	2369	0	0
SRL_OPN_2PTS010_0760_20140218_180009_20140218_193941.EUM.nc	-0.006	-0.007	0.004	3497	5564	0	2067	0	0
SRL_OPN_2PTS010_0762_20140218_193941_20140218_211833.EUM.nc	-0.006	-0.009	0.006	3723	5434	0	1711	0	0
SRL_OPN_2PTS010_0764_20140218_211832_20140218_225650.EUM.nc	-0.006	-0.007	0.005	2530	5419	0	2889	0	0
SRL_OPN_2PTS010_0765_20140218_225649_20140219_003432.EUM.nc	-0.009	-0.009	0.005	3272	5440	0	2168	0	0
SRL_OPN_2PTS010_0767_20140219_003432_20140219_021244.EUM.nc	-0.004	-0.009	0.007	3068	5537	0	2469	0	0
SRL_OPN_2PTS010_0769_20140219_021244_20140219_035157.EUM.nc	-0.007	-0.009	0.006	3067	5493	0	2426	0	0
SRL_OPN_2PTS010_0771_20140219_035156_20140219_053310.EUM.nc	-0.007	-0.009	0.007	3150	5527	0	2377	0	0
SRL_OPN_2PTS010_0773_20140219_053309_20140219_072223.EUM.nc	-0.006	-0.007	0.006	4154	6199	0	2045	0	0
SRL_OPN_2PTS010_0776_20140219_072222_20140219_090042.EUM.nc	-0.006	-0.007	0.004	3788	5578	0	1790	0	0
SRL_OPN_2PTS010_0777_20140219_090041_20140219_103837.EUM.nc	-0.007	-0.009	0.005	2501	5466	0	2965	0	0

– Continued on next page

Table 13: Ka-Band Ionospheric Path Delay Statistics.

– Continued from previous page

File	Median	Mean	Std. Dev.	No. Obs.	Total Obs.	Default Lat/Lon	Flag (total)	Default (total)	3-Sigma Edited
SRL_OPN_2PTS010_0779_20140219_103837_20140219_121635.EUM.nc	-0.008	-0.009	0.005	2649	5435	0	2786	0	0
SRL_OPN_2PTS010_0781_20140219_121634_20140219_135549.EUM.nc	-0.008	-0.008	0.005	3223	5467	0	2244	0	0
SRL_OPN_2PTS010_0783_20140219_135548_20140219_154913.EUM.nc	-0.007	-0.008	0.005	3667	6382	0	2715	0	0
SRL_OPN_2PTS010_0786_20140219_154912_20140219_172853.EUM.nc	-0.005	-0.005	0.002	2963	5510	0	2547	0	0
SRL_OPN_2PTS010_0788_20140219_172852_20140219_190821.EUM.nc	-0.005	-0.006	0.004	3674	5580	0	1906	0	0
SRL_OPN_2PTS010_0790_20140219_190820_20140219_204734.EUM.nc	-0.005	-0.008	0.005	4027	5539	0	1512	0	0
SRL_OPN_2PTS010_0792_20140219_204734_20140219_222602.EUM.nc	-0.005	-0.005	0.002	2678	5350	0	2302	0	370
SRL_OPN_2PTS010_0794_20140219_222602_20140220_000350.EUM.nc	-0.006	-0.007	0.004	3115	5510	0	2395	0	0
SRL_OPN_2PTS010_0795_20140220_000349_20140220_014148.EUM.nc	-0.007	-0.009	0.006	3168	5554	0	2386	0	0
SRL_OPN_2PTS010_0797_20140220_014148_20140220_032035.EUM.nc	-0.007	-0.009	0.006	3105	5496	0	2391	0	0
SRL_OPN_2PTS010_0799_20140220_032034_20140220_050102.EUM.nc	-0.008	-0.009	0.006	3257	5502	0	2245	0	0
SRL_OPN_2PTS010_0801_20140220_050101_20140220_064348.EUM.nc	-0.006	-0.007	0.005	4076	5811	0	1735	0	0
SRL_OPN_2PTS010_0803_20140220_064348_20140220_082953.EUM.nc	-0.005	-0.007	0.005	4263	6043	0	1780	0	0
SRL_OPN_2PTS010_0806_20140220_082953_20140220_100747.EUM.nc	-0.007	-0.008	0.004	2998	5500	0	2502	0	0
SRL_OPN_2PTS010_0807_20140220_100746_20140220_114544.EUM.nc	-0.008	-0.009	0.005	2496	5407	0	2911	0	0
SRL_OPN_2PTS010_0809_20140220_114543_20140220_132422.EUM.nc	-0.008	-0.009	0.006	3002	5355	0	2353	0	0
SRL_OPN_2PTS010_0811_20140220_132422_20140220_151746.EUM.nc	-0.007	-0.008	0.006	3632	6344	0	2712	0	0
SRL_OPN_2PTS010_0814_20140220_151746_20140220_165734.EUM.nc	-0.005	-0.005	0.002	2932	5572	0	2576	0	64
SRL_OPN_2PTS010_0816_20140220_165733_20140220_183707.EUM.nc	-0.006	-0.005	0.002	3100	5497	0	2009	0	388
SRL_OPN_2PTS010_0818_20140220_183707_20140220_201628.EUM.nc	-0.006	-0.008	0.005	3508	5498	0	1990	0	0
SRL_OPN_2PTS010_0820_20140220_201628_20140220_215505.EUM.nc	-0.006	-0.008	0.006	3354	5387	0	2033	0	0
SRL_OPN_2PTS010_0822_20140220_215505_20140220_233307.EUM.nc	-0.005	-0.007	0.003	2457	5285	0	2751	0	77
SRL_OPN_2PTS010_0823_20140220_233308_20140221_011050.EUM.nc	-0.009	-0.010	0.007	2847	5505	0	2658	0	0
SRL_OPN_2PTS010_0825_20140221_011050_20140221_024923.EUM.nc	-0.006	-0.010	0.007	3081	5526	0	2445	0	0
SRL_OPN_2PTS010_0827_20140221_024923_20140221_042914.EUM.nc	-0.008	-0.010	0.007	3121	5513	0	2392	0	0
SRL_OPN_2PTS010_0829_20140221_042913_20140221_061115.EUM.nc	-0.006	-0.009	0.007	3929	5700	0	1771	0	0
SRL_OPN_2PTS010_0831_20140221_061114_20140221_075858.EUM.nc	-0.006	-0.009	0.007	4162	6100	0	1938	0	0
SRL_OPN_2PTS010_0834_20140221_075857_20140221_093702.EUM.nc	-0.006	-0.009	0.007	3049	5473	0	2424	0	0
SRL_OPN_2PTS010_0835_20140221_093700_20140221_111455.EUM.nc	-0.009	-0.011	0.007	2189	5372	0	3183	0	0
SRL_OPN_2PTS010_0837_20140221_111454_20140221_125321.EUM.nc	-0.007	-0.009	0.005	2707	5296	0	2589	0	0
SRL_OPN_2PTS010_0839_20140221_125320_20140221_144634.EUM.nc	-0.006	-0.007	0.005	3519	6251	0	2732	0	0
SRL_OPN_2PTS010_0842_20140221_144633_20140221_162612.EUM.nc	-0.005	-0.005	0.002	2978	5646	0	2223	0	445
SRL_OPN_2PTS010_0844_20140221_162611_20140221_180550.EUM.nc	-0.005	-0.005	0.002	3223	5604	0	2363	0	18
SRL_OPN_2PTS010_0846_20140221_180549_20140221_194520.EUM.nc	-0.005	-0.006	0.005	3438	5558	0	2120	0	0
SRL_OPN_2PTS010_0848_20140221_194519_20140221_212409.EUM.nc	-0.005	-0.008	0.006	3632	5404	0	1772	0	0
SRL_OPN_2PTS010_0850_20140221_212409_20140221_230223.EUM.nc	-0.004	-0.004	0.001	1998	5333	0	3009	0	326
SRL_OPN_2PTS010_0851_20140221_230222_20140222_004005.EUM.nc	-0.009	-0.010	0.006	3289	5457	0	2168	0	0
SRL_OPN_2PTS010_0853_20140222_004005_20140222_021818.EUM.nc	-0.005	-0.009	0.007	3011	5561	0	2550	0	0
SRL_OPN_2PTS010_0855_20140222_021817_20140222_035738.EUM.nc	-0.008	-0.010	0.007	3050	5559	0	2509	0	0

– Continued on next page

Table 13: Ka-Band Ionospheric Path Delay Statistics.

– Continued from previous page

File	Median	Mean	Std. Dev.	No. Obs.	Total Obs.	Default Lat/Lon	Flag (total)	Default (total)	3-Sigma Edited
SRL_OPN_2PTS010_0857_20140222_035738_20140222_053858.EUM.nc	-0.006	-0.009	0.007	3300	5537	0	2237	0	0
SRL_OPN_2PTS010_0859_20140222_053857_20140222_072800.EUM.nc	-0.005	-0.008	0.006	4289	6170	0	1881	0	0
SRL_OPN_2PTS010_0863_20140222_090614_20140222_104410.EUM.nc	-0.006	-0.009	0.006	2442	5503	0	3061	0	0
SRL_OPN_2PTS010_0865_20140222_104409_20140222_122212.EUM.nc	-0.006	-0.006	0.003	2401	5413	0	2728	0	284
SRL_OPN_2PTS010_0867_20140222_122211_20140222_140129.EUM.nc	-0.006	-0.007	0.005	3406	5452	0	2046	0	0
SRL_OPN_2PTS010_0869_20140222_140128_20140222_155453.EUM.nc	-0.005	-0.007	0.005	3418	6348	0	2930	0	0
SRL_OPN_2PTS010_0872_20140222_155452_20140222_173431.EUM.nc	-0.004	-0.005	0.002	2946	5494	0	2538	0	10
SRL_OPN_2PTS010_0874_20140222_173431_20140222_191408.EUM.nc	-0.004	-0.007	0.006	3696	5595	0	1899	0	0
SRL_OPN_2PTS010_0876_20140222_191409_20140222_205310.EUM.nc	-0.004	-0.008	0.007	3979	5580	0	1601	0	0
SRL_OPN_2PTS010_0878_20140222_205309_20140222_223137.EUM.nc	-0.005	-0.007	0.006	3024	5378	0	2354	0	0
SRL_OPN_2PTS010_0880_20140222_223137_20140223_000922.EUM.nc	-0.005	-0.008	0.005	3108	5461	0	2353	0	0
SRL_OPN_2PTS010_0881_20140223_000921_20140223_014723.EUM.nc	-0.007	-0.009	0.007	3209	5563	0	2354	0	0
SRL_OPN_2PTS010_0883_20140223_014722_20140223_032615.EUM.nc	-0.006	-0.009	0.007	3183	5479	0	2296	0	0
SRL_OPN_2PTS010_0885_20140223_032614_20140223_050656.EUM.nc	-0.006	-0.009	0.007	3186	5520	0	2334	0	0
SRL_OPN_2PTS010_0887_20140223_050655_20140223_065658.EUM.nc	-0.005	-0.008	0.006	3997	6203	0	2206	0	0
SRL_OPN_2PTS010_0890_20140223_065658_20140223_083527.EUM.nc	-0.005	-0.007	0.006	4259	5608	0	1349	0	0
SRL_OPN_2PTS010_0892_20140223_083526_20140223_101327.EUM.nc	-0.006	-0.008	0.006	2889	5515	0	2626	0	0
SRL_OPN_2PTS010_0893_20140223_101327_20140223_115119.EUM.nc	-0.007	-0.009	0.006	2561	5405	0	2844	0	0
SRL_OPN_2PTS010_0895_20140223_115118_20140223_133010.EUM.nc	-0.007	-0.009	0.006	3061	5325	0	2264	0	0
SRL_OPN_2PTS010_0897_20140223_133009_20140223_152335.EUM.nc	-0.006	-0.008	0.006	3657	6335	0	2678	0	0
SRL_OPN_2PTS010_0900_20140223_152334_20140223_170313.EUM.nc	-0.005	-0.005	0.002	2937	5510	0	2515	0	58
SRL_OPN_2PTS010_0902_20140223_170313_20140223_184255.EUM.nc	-0.006	-0.006	0.003	3216	5588	0	2110	0	262
SRL_OPN_2PTS010_0904_20140223_184254_20140223_202207.EUM.nc	-0.005	-0.008	0.006	3652	5500	0	1848	0	0
SRL_OPN_2PTS010_0906_20140223_202206_20140223_220047.EUM.nc	-0.006	-0.009	0.007	3139	5352	0	2213	0	0
SRL_OPN_2PTS010_0908_20140223_220047_20140223_233840.EUM.nc	-0.007	-0.007	0.004	2580	5419	0	2688	0	151
SRL_OPN_2PTS010_0909_20140223_233839_20140224_011632.EUM.nc	-0.007	-0.010	0.008	3111	5491	0	2380	0	0
SRL_OPN_2PTS010_0911_20140224_011631_20140224_025459.EUM.nc	-0.007	-0.010	0.007	3095	5497	0	2402	0	0
SRL_OPN_2PTS010_0913_20140224_025500_20140224_043505.EUM.nc	-0.007	-0.010	0.007	3131	5485	0	2354	0	0
SRL_OPN_2PTS010_0915_20140224_043505_20140224_061706.EUM.nc	-0.006	-0.009	0.007	4013	5742	0	1729	0	0
SRL_OPN_2PTS010_0917_20140224_061705_20140224_080433.EUM.nc	-0.006	-0.009	0.007	4136	6086	0	1950	0	0
SRL_OPN_2PTS010_0920_20140224_080432_20140224_094242.EUM.nc	-0.006	-0.009	0.007	3073	5498	0	2425	0	0
SRL_OPN_2PTS010_0921_20140224_094242_20140224_112028.EUM.nc	-0.008	-0.011	0.006	2295	5241	0	2946	0	0
SRL_OPN_2PTS010_0923_20140224_112028_20140224_125857.EUM.nc	-0.008	-0.009	0.005	2796	5289	0	2493	0	0
SRL_OPN_2PTS010_0925_20140224_125857_20140224_145212.EUM.nc	-0.007	-0.008	0.005	3582	6272	0	2690	0	0
SRL_OPN_2PTS010_0928_20140224_145213_20140224_163152.EUM.nc	-0.006	-0.006	0.003	3099	5647	0	2294	0	254
SRL_OPN_2PTS010_0930_20140224_163151_20140224_181137.EUM.nc	-0.006	-0.006	0.003	3322	5580	0	2258	0	0
SRL_OPN_2PTS010_0932_20140224_181136_20140224_195057.EUM.nc	-0.006	-0.007	0.005	3336	5519	0	2183	0	0
SRL_OPN_2PTS010_0934_20140224_195057_20140224_212952.EUM.nc	-0.006	-0.009	0.007	3672	5438	0	1766	0	0
SRL_OPN_2PTS010_0937_20140224_230756_20140225_004546.EUM.nc	-0.008	-0.010	0.007	3244	5462	0	2218	0	0

– Continued on next page

Table 13: Ka-Band Ionospheric Path Delay Statistics.

– Continued from previous page

File	Median	Mean	Std. Dev.	No. Obs.	Total Obs.	Default Lat/Lon	Flag (total)	Default (total)	3-Sigma Edited
SRL_OPN_2PTS010_0939_20140225_004545_20140225_022355.EUM.nc	-0.005	-0.010	0.008	3059	5545	0	2486	0	0
SRL_OPN_2PTS010_0941_20140225_022354_20140225_040328.EUM.nc	-0.008	-0.010	0.007	3078	5472	0	2394	0	0
SRL_OPN_2PTS010_0943_20140225_040327_20140225_054447.EUM.nc	-0.007	-0.009	0.006	3568	5654	0	2086	0	0
SRL_OPN_2PTS010_0945_20140225_054446_20140225_073335.EUM.nc	-0.007	-0.008	0.006	4266	6158	0	1892	0	0
SRL_OPN_2PTS010_0948_20140225_073335_20140225_091148.EUM.nc	-0.007	-0.009	0.007	3508	5544	0	2036	0	0
SRL_OPN_2PTS010_0949_20140225_091148_20140225_104943.EUM.nc	-0.008	-0.011	0.007	2380	5527	0	3147	0	0
SRL_OPN_2PTS010_0951_20140225_104943_20140225_122757.EUM.nc	-0.008	-0.007	0.003	2344	5355	0	2719	0	292
SRL_OPN_2PTS010_0953_20140225_122756_20140225_140709.EUM.nc	-0.008	-0.008	0.006	3266	5474	0	2208	0	0
SRL_OPN_2PTS010_0955_20140225_140709_20140225_160033.EUM.nc	-0.008	-0.009	0.006	3433	6357	0	2924	0	0
SRL_OPN_2PTS010_0958_20140225_160033_20140225_174012.EUM.nc	-0.006	-0.006	0.003	3087	5579	0	2492	0	0
SRL_OPN_2PTS010_0960_20140225_174013_20140225_191947.EUM.nc	-0.006	-0.008	0.006	3643	5573	0	1930	0	0
SRL_OPN_2PTS010_0962_20140225_191947_20140225_205846.EUM.nc	-0.006	-0.011	0.008	3954	5564	0	1610	0	0
SRL_OPN_2PTS010_0964_20140225_205845_20140225_223712.EUM.nc	-0.007	-0.010	0.008	2895	5370	0	2475	0	0
SRL_OPN_2PTS010_0965_20140225_223711_20140226_001456.EUM.nc	-0.006	-0.009	0.006	3139	5442	0	2303	0	0
SRL_OPN_2PTS010_0967_20140226_001456_20140226_015258.EUM.nc	-0.006	-0.010	0.008	3248	5526	0	2278	0	0
SRL_OPN_2PTS010_0969_20140226_015258_20140226_033155.EUM.nc	-0.007	-0.010	0.008	3222	5463	0	2241	0	0
SRL_OPN_2PTS010_0971_20140226_033154_20140226_051243.EUM.nc	-0.008	-0.010	0.007	3205	5539	0	2334	0	0
SRL_OPN_2PTS010_0973_20140226_051242_20140226_070236.EUM.nc	-0.006	-0.009	0.007	3956	6201	0	2245	0	0
SRL_OPN_2PTS010_0976_20140226_070236_20140226_084102.EUM.nc	-0.006	-0.008	0.006	4165	5605	0	1440	0	0
SRL_OPN_2PTS010_0978_20140226_084101_20140226_101900.EUM.nc	-0.007	-0.009	0.006	2735	5511	0	2776	0	0
SRL_OPN_2PTS010_0979_20140226_101900_20140226_115653.EUM.nc	-0.008	-0.010	0.007	2586	5427	0	2841	0	0
SRL_OPN_2PTS010_0981_20140226_115652_20140226_133549.EUM.nc	-0.008	-0.010	0.007	3065	5360	0	2295	0	0
SRL_OPN_2PTS010_0983_20140226_133548_20140226_152914.EUM.nc	-0.007	-0.009	0.006	3681	6355	0	2674	0	0
SRL_OPN_2PTS010_0986_20140226_152913_20140226_170854.EUM.nc	-0.006	-0.006	0.003	2948	5478	0	2464	0	66
SRL_OPN_2PTS010_0988_20140226_170853_20140226_184834.EUM.nc	-0.006	-0.008	0.005	3590	5597	0	2007	0	0
SRL_OPN_2PTS010_0990_20140226_184833_20140226_202744.EUM.nc	-0.005	-0.008	0.006	3675	5537	0	1862	0	0
SRL_OPN_2PTS010_0992_20140226_202743_20140226_220624.EUM.nc	-0.006	-0.010	0.007	3199	5365	0	2166	0	0
SRL_OPN_2PTS010_0994_20140226_220623_20140226_234415.EUM.nc	-0.007	-0.009	0.005	2907	5474	0	2567	0	0
SRL_OPN_2PTS010_0995_20140226_234414_20140227_012208.EUM.nc	-0.008	-0.010	0.007	3092	5500	0	2408	0	0
SRL_OPN_2PTS010_0997_20140227_012207_20140227_030040.EUM.nc	-0.009	-0.011	0.008	3093	5551	0	2458	0	0
SRL_OPN_2PTS010_0999_20140227_030039_20140227_044051.EUM.nc	-0.010	-0.012	0.007	3118	5617	0	2499	0	0

30 Ka-Band Sea State Bias Table

Table 14: Ka-Band Sea State Bias Statistics.

File	Median	Mean	Std. Dev.	No. Obs.	Total Obs.	Default Lat/Lon	Flag (total)	Default (total)	3-Sigma Edited
SRL_OPN_2PTS009_1001_20140123_044045_20140123_062302.EUM.nc	-0.091	-0.114	0.062	4039	5762	0	1720	1	2
SRL_OPN_2PTS010_0001_20140123_062301_20140123_081009.EUM.nc	-0.077	-0.080	0.028	3910	6077	0	1885	1	281
SRL_OPN_2PTS010_0004_20140123_081008_20140123_094816.EUM.nc	-0.077	-0.080	0.032	2769	5484	0	2527	11	177
SRL_OPN_2PTS010_0005_20140123_094815_20140123_112609.EUM.nc	-0.066	-0.064	0.028	2146	5238	0	3062	30	0
SRL_OPN_2PTS010_0007_20140123_112608_20140123_130432.EUM.nc	-0.072	-0.073	0.021	2585	5276	0	2500	6	185
SRL_OPN_2PTS010_0009_20140123_130431_20140123_145749.EUM.nc	-0.077	-0.075	0.021	3133	6346	0	2766	5	442
SRL_OPN_2PTS010_0012_20140123_145748_20140123_163735.EUM.nc	-0.089	-0.093	0.034	3118	5619	0	2289	12	200
SRL_OPN_2PTS010_0014_20140123_163734_20140123_181718.EUM.nc	-0.085	-0.087	0.036	3178	5490	0	2302	4	6
SRL_OPN_2PTS010_0016_20140123_181717_20140123_195635.EUM.nc	-0.076	-0.084	0.032	3162	5493	0	2281	4	46
SRL_OPN_2PTS010_0018_20140123_195634_20140123_213527.EUM.nc	-0.080	-0.084	0.046	3651	5404	0	1725	21	7
SRL_OPN_2PTS010_0020_20140123_213526_20140123_231336.EUM.nc	-0.086	-0.085	0.024	1936	5320	0	3053	2	329
SRL_OPN_2PTS010_0021_20140123_231336_20140124_005117.EUM.nc	-0.065	-0.069	0.025	3210	5479	0	2244	15	10
SRL_OPN_2PTS010_0023_20140124_005116_20140124_022937.EUM.nc	-0.071	-0.072	0.025	2976	5515	0	2536	1	2
SRL_OPN_2PTS010_0025_20140124_022936_20140124_040906.EUM.nc	-0.075	-0.080	0.029	2901	5491	0	2574	9	7
SRL_OPN_2PTS010_0027_20140124_040905_20140124_055039.EUM.nc	-0.087	-0.107	0.053	3779	5692	0	1890	9	14
SRL_OPN_2PTS010_0029_20140124_055039_20140124_073914.EUM.nc	-0.087	-0.091	0.034	4100	6152	0	1895	2	155
SRL_OPN_2PTS010_0032_20140124_073913_20140124_091732.EUM.nc	-0.094	-0.098	0.048	3360	5501	0	2132	6	3
SRL_OPN_2PTS010_0033_20140124_091731_20140124_105516.EUM.nc	-0.071	-0.076	0.031	2242	5446	0	3177	20	7
SRL_OPN_2PTS010_0035_20140124_105515_20140124_123330.EUM.nc	-0.071	-0.072	0.022	2322	5306	0	2759	13	212
SRL_OPN_2PTS010_0037_20140124_123329_20140124_141256.EUM.nc	-0.083	-0.085	0.026	3267	5500	0	2229	0	4
SRL_OPN_2PTS010_0039_20140124_141255_20140124_160617.EUM.nc	-0.084	-0.093	0.038	3321	6400	0	2994	5	80
SRL_OPN_2PTS010_0042_20140124_160616_20140124_174554.EUM.nc	-0.074	-0.081	0.029	3030	5580	0	2529	13	8
SRL_OPN_2PTS010_0044_20140124_174553_20140124_192527.EUM.nc	-0.080	-0.086	0.039	3441	5586	0	2118	15	12
SRL_OPN_2PTS010_0046_20140124_192527_20140124_210431.EUM.nc	-0.082	-0.094	0.053	3722	5524	0	1695	16	91
SRL_OPN_2PTS010_0048_20140124_210430_20140124_224244.EUM.nc	-0.087	-0.088	0.037	2467	5332	0	2579	11	275
SRL_OPN_2PTS010_0049_20140124_224243_20140125_002035.EUM.nc	-0.070	-0.076	0.028	2966	5449	0	2348	5	130
SRL_OPN_2PTS010_0051_20140125_002034_20140125_015838.EUM.nc	-0.072	-0.077	0.033	3079	5543	0	2456	2	6
SRL_OPN_2PTS010_0053_20140125_015837_20140125_033739.EUM.nc	-0.075	-0.076	0.029	3122	5489	0	2358	6	3
SRL_OPN_2PTS010_0055_20140125_033738_20140125_051832.EUM.nc	-0.102	-0.104	0.040	3169	5558	0	2341	2	46
SRL_OPN_2PTS010_0057_20140125_051831_20140125_070812.EUM.nc	-0.093	-0.088	0.033	3429	6190	0	2208	13	540
SRL_OPN_2PTS010_0060_20140125_070812_20140125_084644.EUM.nc	-0.096	-0.094	0.037	3952	5594	0	1614	14	14
SRL_OPN_2PTS010_0062_20140125_084643_20140125_102431.EUM.nc	-0.080	-0.087	0.041	2601	5462	0	2835	23	3
SRL_OPN_2PTS010_0063_20140125_102430_20140125_120234.EUM.nc	-0.065	-0.075	0.032	2539	5363	0	2781	11	32
SRL_OPN_2PTS010_0065_20140125_120233_20140125_134132.EUM.nc	-0.074	-0.076	0.026	2971	5431	0	2298	21	141
SRL_OPN_2PTS010_0067_20140125_134131_20140125_153456.EUM.nc	-0.083	-0.090	0.038	3632	6359	0	2716	1	10
SRL_OPN_2PTS010_0070_20140125_153456_20140125_171435.EUM.nc	-0.086	-0.083	0.022	2680	5487	0	2583	3	221
SRL_OPN_2PTS010_0072_20140125_171435_20140125_185413.EUM.nc	-0.084	-0.086	0.032	3324	5594	0	2230	23	17

– Continued on next page

Table 14: Ka-Band Sea State Bias Statistics.

– Continued from previous page

File	Median	Mean	Std. Dev.	No. Obs.	Total Obs.	Default Lat/Lon	Flag (total)	Default (total)	3-Sigma Edited
SRL_OPN_2PTS010_0074_20140125_185412_20140125_203320.EUM.nc	-0.083	-0.101	0.059	3690	5499	0	1716	16	77
SRL_OPN_2PTS010_0076_20140125_203319_20140125_221156.EUM.nc	-0.095	-0.106	0.062	2986	5384	0	2299	15	84
SRL_OPN_2PTS010_0078_20140125_221155_20140125_234953.EUM.nc	-0.077	-0.082	0.037	2797	5446	0	2534	6	109
SRL_OPN_2PTS010_0079_20140125_234952_20140126_012737.EUM.nc	-0.068	-0.071	0.026	2888	5490	0	2454	0	148
SRL_OPN_2PTS010_0081_20140126_012736_20140126_030620.EUM.nc	-0.074	-0.073	0.021	3139	5532	0	2378	4	11
SRL_OPN_2PTS010_0083_20140126_030620_20140126_044637.EUM.nc	-0.097	-0.100	0.032	3071	5500	0	2318	6	105
SRL_OPN_2PTS010_0085_20140126_044637_20140126_062854.EUM.nc	-0.095	-0.114	0.057	3861	5778	0	1740	4	173
SRL_OPN_2PTS010_0087_20140126_062853_20140126_081544.EUM.nc	-0.102	-0.099	0.037	4001	6066	0	1857	1	207
SRL_OPN_2PTS010_0090_20140126_081543_20140126_095348.EUM.nc	-0.106	-0.108	0.041	2844	5478	0	2591	4	39
SRL_OPN_2PTS010_0091_20140126_095348_20140126_113143.EUM.nc	-0.065	-0.065	0.029	2107	5302	0	3015	18	162
SRL_OPN_2PTS010_0093_20140126_113141_20140126_131018.EUM.nc	-0.075	-0.079	0.030	2839	5360	0	2517	1	3
SRL_OPN_2PTS010_0095_20140126_131018_20140126_150335.EUM.nc	-0.087	-0.088	0.032	3437	6350	0	2744	15	154
SRL_OPN_2PTS010_0098_20140126_150334_20140126_164314.EUM.nc	-0.083	-0.078	0.022	2630	5587	0	2455	9	493
SRL_OPN_2PTS010_0100_20140126_164313_20140126_182256.EUM.nc	-0.082	-0.084	0.026	3149	5517	0	2130	7	231
SRL_OPN_2PTS010_0102_20140126_182256_20140126_200212.EUM.nc	-0.095	-0.099	0.049	3248	5472	0	2211	9	4
SRL_OPN_2PTS010_0104_20140126_200211_20140126_214102.EUM.nc	-0.100	-0.097	0.041	3251	5405	0	1855	12	287
SRL_OPN_2PTS010_0106_20140126_214101_20140126_231908.EUM.nc	-0.095	-0.103	0.045	2420	5333	0	2905	7	1
SRL_OPN_2PTS010_0107_20140126_231909_20140127_005649.EUM.nc	-0.066	-0.066	0.027	2721	5485	0	2478	17	269
SRL_OPN_2PTS010_0109_20140127_005648_20140127_023511.EUM.nc	-0.074	-0.072	0.018	2848	5554	0	2487	14	205
SRL_OPN_2PTS010_0111_20140127_023510_20140127_041455.EUM.nc	-0.092	-0.090	0.018	2781	5502	0	2522	14	185
SRL_OPN_2PTS010_0113_20140127_041455_20140127_055627.EUM.nc	-0.095	-0.127	0.074	3791	5696	0	1830	3	72
SRL_OPN_2PTS010_0115_20140127_055626_20140127_074448.EUM.nc	-0.099	-0.104	0.041	4239	6134	0	1891	1	3
SRL_OPN_2PTS010_0118_20140127_074447_20140127_092304.EUM.nc	-0.106	-0.106	0.039	3270	5498	0	2190	9	29
SRL_OPN_2PTS010_0119_20140127_092303_20140127_110055.EUM.nc	-0.075	-0.088	0.053	2118	5380	0	3236	14	12
SRL_OPN_2PTS010_0121_20140127_110054_20140127_123904.EUM.nc	-0.077	-0.085	0.036	2571	5330	0	2750	7	2
SRL_OPN_2PTS010_0123_20140127_123903_20140127_141837.EUM.nc	-0.084	-0.086	0.026	3319	5497	0	2148	5	25
SRL_OPN_2PTS010_0125_20140127_141837_20140127_161155.EUM.nc	-0.080	-0.088	0.042	3288	6365	0	2911	15	151
SRL_OPN_2PTS010_0128_20140127_161154_20140127_175138.EUM.nc	-0.088	-0.089	0.024	2690	4454	0	1513	0	251
SRL_OPN_2PTS010_0130_20140127_175137_20140127_193109.EUM.nc	-0.092	-0.096	0.042	3427	5403	0	1964	8	4
SRL_OPN_2PTS010_0132_20140127_193108_20140127_211002.EUM.nc	-0.097	-0.094	0.031	3362	5326	0	1593	19	352
SRL_OPN_2PTS010_0134_20140127_211002_20140127_224822.EUM.nc	-0.107	-0.101	0.045	2587	5277	0	2666	23	1
SRL_OPN_2PTS010_0135_20140127_224821_20140128_002611.EUM.nc	-0.075	-0.081	0.036	3058	5395	0	2251	1	85
SRL_OPN_2PTS010_0137_20140128_002610_20140128_020408.EUM.nc	-0.074	-0.075	0.029	3041	5534	0	2438	6	49
SRL_OPN_2PTS010_0139_20140128_020407_20140128_034323.EUM.nc	-0.083	-0.083	0.027	3087	5529	0	2400	10	32
SRL_OPN_2PTS010_0141_20140128_034322_20140128_052422.EUM.nc	-0.112	-0.112	0.039	2945	5558	0	2399	3	211
SRL_OPN_2PTS010_0143_20140128_052421_20140128_071353.EUM.nc	-0.106	-0.110	0.052	3935	6179	0	2188	12	44
SRL_OPN_2PTS010_0146_20140128_071352_20140128_085213.EUM.nc	-0.107	-0.110	0.036	3767	5584	0	1624	10	183
SRL_OPN_2PTS010_0147_20140128_085213_20140128_103008.EUM.nc	-0.080	-0.087	0.038	2385	5487	0	3078	12	12
SRL_OPN_2PTS010_0149_20140128_103007_20140128_120812.EUM.nc	-0.069	-0.073	0.029	2386	5417	0	2804	25	202

– Continued on next page

Table 14: Ka-Band Sea State Bias Statistics.

– Continued from previous page

File	Median	Mean	Std. Dev.	No. Obs.	Total Obs.	Default Lat/Lon	Flag (total)	Default (total)	3-Sigma Edited
SRL_OPN_2PTS010_0151_20140128_120811_20140128_134707.EUM.nc	-0.083	-0.083	0.023	2741	5408	0	2332	80	255
SRL_OPN_2PTS010_0153_20140128_134706_20140128_154031.EUM.nc	-0.076	-0.084	0.039	3397	6382	0	2747	0	238
SRL_OPN_2PTS010_0156_20140128_154030_20140128_172017.EUM.nc	-0.100	-0.100	0.026	2881	5539	0	2632	3	23
SRL_OPN_2PTS010_0158_20140128_172016_20140128_185954.EUM.nc	-0.092	-0.093	0.036	3350	5589	0	2220	14	5
SRL_OPN_2PTS010_0160_20140128_185953_20140128_203900.EUM.nc	-0.094	-0.100	0.039	3804	5524	0	1613	7	100
SRL_OPN_2PTS010_0162_20140128_203859_20140128_221734.EUM.nc	-0.097	-0.093	0.044	3100	5378	0	2246	27	5
SRL_OPN_2PTS010_0164_20140128_221733_20140128_235529.EUM.nc	-0.084	-0.086	0.040	2948	5444	0	2450	9	37
SRL_OPN_2PTS010_0165_20140128_235528_20140129_013315.EUM.nc	-0.075	-0.076	0.033	3003	5505	0	2490	0	12
SRL_OPN_2PTS010_0167_20140129_013314_20140129_031203.EUM.nc	-0.070	-0.068	0.017	2857	5542	0	2427	3	255
SRL_OPN_2PTS010_0169_20140129_031202_20140129_045217.EUM.nc	-0.102	-0.105	0.034	3168	5475	0	2291	5	11
SRL_OPN_2PTS010_0171_20140129_045216_20140129_063451.EUM.nc	-0.107	-0.103	0.037	3900	5804	0	1712	4	188
SRL_OPN_2PTS010_0173_20140129_063449_20140129_082123.EUM.nc	-0.096	-0.101	0.033	4090	6066	0	1847	7	122
SRL_OPN_2PTS010_0176_20140129_082122_20140129_095926.EUM.nc	-0.093	-0.095	0.037	2726	5502	0	2613	10	153
SRL_OPN_2PTS010_0177_20140129_095925_20140129_113712.EUM.nc	-0.066	-0.077	0.042	2366	5388	0	2977	24	21
SRL_OPN_2PTS010_0179_20140129_113711_20140129_131552.EUM.nc	-0.074	-0.074	0.024	2665	5335	0	2410	4	256
SRL_OPN_2PTS010_0181_20140129_131551_20140129_150911.EUM.nc	-0.085	-0.088	0.035	3572	6367	0	2764	7	24
SRL_OPN_2PTS010_0184_20140129_150910_20140129_164859.EUM.nc	-0.095	-0.094	0.023	2860	5556	0	2501	9	186
SRL_OPN_2PTS010_0186_20140129_164858_20140129_182840.EUM.nc	-0.091	-0.090	0.032	3337	5518	0	2112	10	59
SRL_OPN_2PTS010_0188_20140129_182839_20140129_200754.EUM.nc	-0.079	-0.081	0.026	3077	5494	0	2223	6	188
SRL_OPN_2PTS010_0190_20140129_200754_20140129_214642.EUM.nc	-0.087	-0.089	0.036	3395	5407	0	1984	12	16
SRL_OPN_2PTS010_0192_20140129_214641_20140129_232445.EUM.nc	-0.099	-0.105	0.050	2423	5301	0	2803	26	49
SRL_OPN_2PTS010_0193_20140129_232444_20140130_010226.EUM.nc	-0.073	-0.075	0.028	2737	5481	0	2564	13	167
SRL_OPN_2PTS010_0195_20140130_010225_20140130_024051.EUM.nc	-0.069	-0.065	0.019	2712	5549	0	2463	5	369
SRL_OPN_2PTS010_0197_20140130_024050_20140130_042034.EUM.nc	-0.087	-0.087	0.024	3028	5502	0	2446	22	6
SRL_OPN_2PTS010_0199_20140130_042033_20140130_060222.EUM.nc	-0.088	-0.089	0.025	3696	5711	0	1796	3	216
SRL_OPN_2PTS010_0201_20140130_060222_20140130_075027.EUM.nc	-0.089	-0.093	0.031	4156	6108	0	1824	2	126
SRL_OPN_2PTS010_0204_20140130_075026_20140130_092840.EUM.nc	-0.091	-0.097	0.043	3236	5482	0	2232	13	1
SRL_OPN_2PTS010_0205_20140130_092839_20140130_110624.EUM.nc	-0.073	-0.079	0.041	2172	5374	0	3163	26	13
SRL_OPN_2PTS010_0207_20140130_110623_20140130_124444.EUM.nc	-0.075	-0.093	0.050	2574	5289	0	2669	14	32
SRL_OPN_2PTS010_0209_20140130_124444_20140130_142421.EUM.nc	-0.083	-0.083	0.027	3411	5486	0	2068	1	6
SRL_OPN_2PTS010_0211_20140130_142421_20140130_161738.EUM.nc	-0.076	-0.077	0.027	3280	6365	0	2885	1	199
SRL_OPN_2PTS010_0214_20140130_161738_20140130_175722.EUM.nc	-0.087	-0.085	0.023	2898	5555	0	2420	0	237
SRL_OPN_2PTS010_0216_20140130_175722_20140130_193644.EUM.nc	-0.077	-0.080	0.031	3132	5568	0	2135	4	297
SRL_OPN_2PTS010_0218_20140130_193643_20140130_211544.EUM.nc	-0.084	-0.090	0.034	3708	5453	0	1737	4	4
SRL_OPN_2PTS010_0220_20140130_211543_20140130_225352.EUM.nc	-0.095	-0.099	0.048	2432	5403	0	2917	20	34
SRL_OPN_2PTS010_0221_20140130_225352_20140131_003141.EUM.nc	-0.073	-0.077	0.030	3053	5448	0	2170	5	220
SRL_OPN_2PTS010_0223_20140131_003140_20140131_020950.EUM.nc	-0.068	-0.077	0.035	2924	5547	0	2603	4	16
SRL_OPN_2PTS010_0225_20140131_020950_20140131_034901.EUM.nc	-0.073	-0.072	0.020	3048	5492	0	2425	9	10
SRL_OPN_2PTS010_0227_20140131_034900_20140131_053008.EUM.nc	-0.082	-0.083	0.025	2822	5537	0	2427	8	280

– Continued on next page

Table 14: Ka-Band Sea State Bias Statistics.

– Continued from previous page

File	Median	Mean	Std. Dev.	No. Obs.	Total Obs.	Default Lat/Lon	Flag (total)	Default (total)	3-Sigma Edited
SRL_OPN_2PTS010_0229_20140131_053008_20140131_071927.EUM.nc	-0.091	-0.091	0.033	3866	6173	0	2036	12	259
SRL_OPN_2PTS010_0232_20140131_071926_20140131_085754.EUM.nc	-0.094	-0.093	0.035	3821	5592	0	1759	7	5
SRL_OPN_2PTS010_0233_20140131_085753_20140131_103539.EUM.nc	-0.080	-0.083	0.029	2293	5471	0	3161	6	11
SRL_OPN_2PTS010_0235_20140131_103538_20140131_121345.EUM.nc	-0.069	-0.083	0.044	2592	5407	0	2789	15	11
SRL_OPN_2PTS010_0237_20140131_121345_20140131_135253.EUM.nc	-0.078	-0.079	0.022	2929	5464	0	2325	3	207
SRL_OPN_2PTS010_0239_20140131_135253_20140131_154617.EUM.nc	-0.072	-0.071	0.026	3444	6393	0	2735	2	212
SRL_OPN_2PTS010_0242_20140131_154617_20140131_172556.EUM.nc	-0.076	-0.077	0.022	2643	5507	0	2565	3	296
SRL_OPN_2PTS010_0244_20140131_172555_20140131_190533.EUM.nc	-0.094	-0.107	0.059	3412	5587	0	2162	2	11
SRL_OPN_2PTS010_0246_20140131_190531_20140131_204443.EUM.nc	-0.083	-0.082	0.026	3916	5526	0	1506	25	79
SRL_OPN_2PTS010_0248_20140131_204443_20140131_222306.EUM.nc	-0.086	-0.082	0.032	2680	5342	0	2303	24	335
SRL_OPN_2PTS010_0250_20140131_222305_20140201_000100.EUM.nc	-0.071	-0.086	0.044	3053	5470	0	2391	13	13
SRL_OPN_2PTS010_0251_20140201_000059_20140201_013856.EUM.nc	-0.068	-0.069	0.030	3108	5561	0	2445	5	3
SRL_OPN_2PTS010_0253_20140201_013854_20140201_031739.EUM.nc	-0.071	-0.070	0.021	3052	5513	0	2394	21	46
SRL_OPN_2PTS010_0255_20140201_031738_20140201_045810.EUM.nc	-0.075	-0.082	0.027	3092	5513	0	2296	1	124
SRL_OPN_2PTS010_0257_20140201_045809_20140201_064041.EUM.nc	-0.094	-0.103	0.052	3823	5785	0	1688	4	270
SRL_OPN_2PTS010_0259_20140201_064041_20140201_082656.EUM.nc	-0.083	-0.091	0.040	4242	6035	0	1772	2	19
SRL_OPN_2PTS010_0262_20140201_082655_20140201_100458.EUM.nc	-0.084	-0.089	0.033	2889	5495	0	2588	4	14
SRL_OPN_2PTS010_0263_20140201_100458_20140201_114252.EUM.nc	-0.065	-0.075	0.041	2443	5424	0	2963	12	6
SRL_OPN_2PTS010_0265_20140201_114251_20140201_132128.EUM.nc	-0.071	-0.078	0.029	2793	5321	0	2362	1	165
SRL_OPN_2PTS010_0267_20140201_132127_20140201_151458.EUM.nc	-0.069	-0.067	0.021	3336	6368	0	2753	1	278
SRL_OPN_2PTS010_0270_20140201_151457_20140201_165436.EUM.nc	-0.077	-0.079	0.028	2818	5531	0	2527	5	181
SRL_OPN_2PTS010_0272_20140201_165435_20140201_183417.EUM.nc	-0.091	-0.099	0.047	3427	5531	0	2094	7	3
SRL_OPN_2PTS010_0274_20140201_183416_20140201_201330.EUM.nc	-0.074	-0.076	0.026	3412	5508	0	2043	11	42
SRL_OPN_2PTS010_0276_20140201_201330_20140201_215214.EUM.nc	-0.080	-0.076	0.029	2980	5419	0	2005	29	405
SRL_OPN_2PTS010_0278_20140201_215213_20140201_233017.EUM.nc	-0.098	-0.100	0.042	2408	5298	0	2869	20	1
SRL_OPN_2PTS010_0279_20140201_233016_20140202_010806.EUM.nc	-0.070	-0.076	0.029	2820	5482	0	2648	4	10
SRL_OPN_2PTS010_0281_20140202_010805_20140202_024627.EUM.nc	-0.066	-0.065	0.017	2832	5519	0	2420	0	267
SRL_OPN_2PTS010_0283_20140202_024628_20140202_042623.EUM.nc	-0.079	-0.078	0.018	3032	5516	0	2362	8	114
SRL_OPN_2PTS010_0285_20140202_042622_20140202_060811.EUM.nc	-0.090	-0.097	0.042	3641	5696	0	1794	0	261
SRL_OPN_2PTS010_0287_20140202_060810_20140202_075608.EUM.nc	-0.094	-0.097	0.040	4171	6115	0	1913	2	29
SRL_OPN_2PTS010_0290_20140202_075607_20140202_093411.EUM.nc	-0.085	-0.082	0.031	3138	5470	0	2313	7	12
SRL_OPN_2PTS010_0291_20140202_093411_20140202_111203.EUM.nc	-0.059	-0.066	0.037	2167	5399	0	3208	18	6
SRL_OPN_2PTS010_0293_20140202_111202_20140202_125026.EUM.nc	-0.074	-0.079	0.034	2486	5263	0	2584	23	170
SRL_OPN_2PTS010_0295_20140202_125025_20140202_144337.EUM.nc	-0.067	-0.069	0.020	3243	6252	0	2783	0	226
SRL_OPN_2PTS010_0298_20140202_144337_20140202_162314.EUM.nc	-0.072	-0.080	0.038	3374	5623	0	2210	0	39
SRL_OPN_2PTS010_0300_20140202_162314_20140202_180259.EUM.nc	-0.098	-0.101	0.037	3096	5606	0	2432	2	76
SRL_OPN_2PTS010_0302_20140202_180258_20140202_194228.EUM.nc	-0.086	-0.085	0.034	3230	5549	0	2147	8	164
SRL_OPN_2PTS010_0304_20140202_194227_20140202_212118.EUM.nc	-0.074	-0.086	0.046	3605	5408	0	1753	12	38
SRL_OPN_2PTS010_0306_20140202_212118_20140202_225932.EUM.nc	-0.084	-0.093	0.053	2352	5394	0	3022	18	2

– Continued on next page

Table 14: Ka-Band Sea State Bias Statistics.

– Continued from previous page

File	Median	Mean	Std. Dev.	No. Obs.	Total Obs.	Default Lat/Lon	Flag (total)	Default (total)	3-Sigma Edited
SRL_OPN_2PTS010_0307_20140202_225931_20140203_003717.EUM.nc	-0.071	-0.078	0.034	3345	5475	0	2111	9	10
SRL_OPN_2PTS010_0309_20140203_003716_20140203_021529.EUM.nc	-0.064	-0.062	0.017	2636	5551	0	2598	5	312
SRL_OPN_2PTS010_0311_20140203_021528_20140203_035446.EUM.nc	-0.071	-0.071	0.020	2699	5499	0	2557	12	231
SRL_OPN_2PTS010_0313_20140203_035445_20140203_053602.EUM.nc	-0.092	-0.099	0.042	2977	5530	0	2390	11	152
SRL_OPN_2PTS010_0315_20140203_053601_20140203_072510.EUM.nc	-0.096	-0.114	0.065	4150	6199	0	1959	8	82
SRL_OPN_2PTS010_0318_20140203_072509_20140203_090326.EUM.nc	-0.088	-0.083	0.028	3679	5561	0	1858	9	15
SRL_OPN_2PTS010_0319_20140203_090325_20140203_104122.EUM.nc	-0.071	-0.079	0.036	2402	5474	0	3033	11	28
SRL_OPN_2PTS010_0321_20140203_104121_20140203_121923.EUM.nc	-0.074	-0.073	0.031	2356	5416	0	2791	17	252
SRL_OPN_2PTS010_0323_20140203_121923_20140203_135840.EUM.nc	-0.070	-0.078	0.028	3249	5462	0	2175	9	29
SRL_OPN_2PTS010_0325_20140203_135839_20140203_155202.EUM.nc	-0.071	-0.082	0.039	3320	6339	0	2837	28	154
SRL_OPN_2PTS010_0328_20140203_155202_20140203_173142.EUM.nc	-0.089	-0.103	0.049	2935	5446	0	2486	2	23
SRL_OPN_2PTS010_0330_20140203_173141_20140203_191118.EUM.nc	-0.081	-0.086	0.037	3683	5618	0	1930	3	2
SRL_OPN_2PTS010_0332_20140203_191117_20140203_205020.EUM.nc	-0.075	-0.087	0.041	3939	5534	0	1575	11	9
SRL_OPN_2PTS010_0334_20140203_205020_20140203_222851.EUM.nc	-0.082	-0.084	0.051	2931	5386	0	2309	13	133
SRL_OPN_2PTS010_0336_20140203_222849_20140204_000636.EUM.nc	-0.088	-0.088	0.037	3083	5473	0	2354	13	23
SRL_OPN_2PTS010_0337_20140204_000636_20140204_014436.EUM.nc	-0.061	-0.058	0.018	2778	5562	0	2408	3	373
SRL_OPN_2PTS010_0339_20140204_014435_20140204_032326.EUM.nc	-0.064	-0.071	0.029	3023	5464	0	2366	6	69
SRL_OPN_2PTS010_0341_20140204_032325_20140204_050355.EUM.nc	-0.074	-0.097	0.050	3160	5542	0	2357	8	17
SRL_OPN_2PTS010_0343_20140204_050354_20140204_065410.EUM.nc	-0.106	-0.112	0.057	3982	6199	0	2134	5	78
SRL_OPN_2PTS010_0346_20140204_065409_20140204_083241.EUM.nc	-0.090	-0.090	0.030	4171	5622	0	1314	0	137
SRL_OPN_2PTS010_0348_20140204_083241_20140204_101033.EUM.nc	-0.078	-0.087	0.037	2876	5431	0	2538	5	12
SRL_OPN_2PTS010_0349_20140204_101032_20140204_114832.EUM.nc	-0.064	-0.079	0.054	2472	5410	0	2881	40	17
SRL_OPN_2PTS010_0351_20140204_114831_20140204_132713.EUM.nc	-0.071	-0.078	0.032	3008	5298	0	2277	10	3
SRL_OPN_2PTS010_0353_20140204_132714_20140204_152037.EUM.nc	-0.071	-0.078	0.035	3627	6346	0	2711	1	7
SRL_OPN_2PTS010_0356_20140204_152036_20140204_170025.EUM.nc	-0.092	-0.096	0.041	2917	5581	0	2592	2	70
SRL_OPN_2PTS010_0358_20140204_170024_20140204_183958.EUM.nc	-0.081	-0.084	0.030	3432	5581	0	2147	1	1
SRL_OPN_2PTS010_0360_20140204_183959_20140204_201918.EUM.nc	-0.079	-0.085	0.038	3523	5490	0	1920	10	37
SRL_OPN_2PTS010_0362_20140204_201918_20140204_215753.EUM.nc	-0.083	-0.083	0.036	2981	5386	0	2201	25	179
SRL_OPN_2PTS010_0364_20140204_215753_20140204_233555.EUM.nc	-0.093	-0.100	0.041	2606	5348	0	2728	10	4
SRL_OPN_2PTS010_0365_20140204_233554_20140205_011338.EUM.nc	-0.072	-0.075	0.034	2890	5472	0	2564	6	12
SRL_OPN_2PTS010_0367_20140205_011338_20140205_025213.EUM.nc	-0.067	-0.072	0.029	3058	5508	0	2415	0	35
SRL_OPN_2PTS010_0369_20140205_025212_20140205_043207.EUM.nc	-0.072	-0.078	0.034	3085	5481	0	2320	11	65
SRL_OPN_2PTS010_0371_20140205_043206_20140205_061413.EUM.nc	-0.095	-0.093	0.036	3743	5727	0	1808	6	170
SRL_OPN_2PTS010_0373_20140205_061412_20140205_080148.EUM.nc	-0.093	-0.107	0.048	4139	6093	0	1920	12	22
SRL_OPN_2PTS010_0376_20140205_080147_20140205_093949.EUM.nc	-0.084	-0.085	0.036	2757	5484	0	2419	18	290
SRL_OPN_2PTS010_0377_20140205_093948_20140205_111743.EUM.nc	-0.063	-0.072	0.044	2239	5289	0	3030	19	1
SRL_OPN_2PTS010_0379_20140205_111742_20140205_125603.EUM.nc	-0.074	-0.079	0.032	2751	5239	0	2483	2	3
SRL_OPN_2PTS010_0381_20140205_125602_20140205_144917.EUM.nc	-0.072	-0.074	0.028	3500	6252	0	2723	1	28
SRL_OPN_2PTS010_0384_20140205_144916_20140205_162904.EUM.nc	-0.085	-0.087	0.036	3422	5647	0	2191	28	6

– Continued on next page

Table 14: Ka-Band Sea State Bias Statistics.

– Continued from previous page

File	Median	Mean	Std. Dev.	No. Obs.	Total Obs.	Default Lat/Lon	Flag (total)	Default (total)	3-Sigma Edited
SRL_OPN_2PTS010_0386_20140205_162903_20140205_180842.EUM.nc	-0.088	-0.090	0.029	3246	5591	0	2328	7	10
SRL_OPN_2PTS010_0388_20140205_180841_20140205_194811.EUM.nc	-0.090	-0.092	0.046	3329	5555	0	2150	5	71
SRL_OPN_2PTS010_0390_20140205_194810_20140205_212700.EUM.nc	-0.077	-0.078	0.031	3373	5386	0	1711	15	287
SRL_OPN_2PTS010_0392_20140205_212659_20140205_230512.EUM.nc	-0.094	-0.104	0.054	2280	5354	0	3069	4	1
SRL_OPN_2PTS010_0393_20140205_230511_20140206_004255.EUM.nc	-0.076	-0.084	0.040	3209	5456	0	2228	11	8
SRL_OPN_2PTS010_0395_20140206_004253_20140206_022110.EUM.nc	-0.074	-0.079	0.033	2968	5565	0	2590	1	6
SRL_OPN_2PTS010_0397_20140206_022109_20140206_040033.EUM.nc	-0.076	-0.081	0.036	3000	5510	0	2468	2	40
SRL_OPN_2PTS010_0399_20140206_040033_20140206_054155.EUM.nc	-0.085	-0.086	0.027	3408	5509	0	2064	5	32
SRL_OPN_2PTS010_0401_20140206_054155_20140206_073051.EUM.nc	-0.094	-0.093	0.036	4113	6156	0	1877	0	166
SRL_OPN_2PTS010_0404_20140206_073050_20140206_090905.EUM.nc	-0.083	-0.090	0.038	3569	5542	0	1957	4	12
SRL_OPN_2PTS010_0405_20140206_090904_20140206_104659.EUM.nc	-0.071	-0.076	0.033	2240	5497	0	3099	19	139
SRL_OPN_2PTS010_0407_20140206_104658_20140206_122502.EUM.nc	-0.106	-0.103	0.042	2659	5386	0	2712	10	5
SRL_OPN_2PTS010_0409_20140206_122501_20140206_140421.EUM.nc	0.000	0.000	0.000	0	5442	0	2545	2897	0
SRL_OPN_2PTS010_0411_20140206_140421_20140206_155747.EUM.nc	-0.111	-0.108	0.036	3365	6364	0	2987	3	9
SRL_OPN_2PTS010_0414_20140206_155746_20140206_173726.EUM.nc	-0.114	-0.119	0.027	2885	5502	0	2463	7	147
SRL_OPN_2PTS010_0416_20140206_173724_20140206_191652.EUM.nc	-0.099	-0.106	0.044	3605	5553	0	1935	8	5
SRL_OPN_2PTS010_0418_20140206_191651_20140206_205601.EUM.nc	-0.104	-0.113	0.046	3971	5580	0	1601	4	4
SRL_OPN_2PTS010_0420_20140206_205602_20140206_223420.EUM.nc	-0.110	-0.110	0.050	2896	5392	0	2473	22	1
SRL_OPN_2PTS010_0421_20140206_223419_20140207_001212.EUM.nc	-0.105	-0.108	0.039	3146	5478	0	2324	6	2
SRL_OPN_2PTS010_0423_20140207_001213_20140207_015007.EUM.nc	-0.092	-0.098	0.040	3184	5542	0	2351	4	3
SRL_OPN_2PTS010_0425_20140207_015007_20140207_032909.EUM.nc	-0.108	-0.110	0.039	3219	5469	0	2245	4	1
SRL_OPN_2PTS010_0427_20140207_032908_20140207_050945.EUM.nc	-0.108	-0.115	0.034	3093	5538	0	2374	3	68
SRL_OPN_2PTS010_0429_20140207_050944_20140207_065942.EUM.nc	-0.111	-0.114	0.040	3973	6201	0	2227	0	1
SRL_OPN_2PTS010_0432_20140207_065942_20140207_083819.EUM.nc	-0.113	-0.116	0.035	4261	5626	0	1349	11	5
SRL_OPN_2PTS010_0434_20140207_083818_20140207_101610.EUM.nc	-0.109	-0.109	0.039	2784	5492	0	2616	17	75
SRL_OPN_2PTS010_0435_20140207_101609_20140207_115411.EUM.nc	-0.090	-0.091	0.043	2602	5407	0	2796	8	1
SRL_OPN_2PTS010_0437_20140207_115411_20140207_133254.EUM.nc	-0.092	-0.105	0.045	3010	5293	0	2280	3	0
SRL_OPN_2PTS010_0439_20140207_133255_20140207_152619.EUM.nc	-0.109	-0.108	0.033	3642	6329	0	2680	2	5
SRL_OPN_2PTS010_0442_20140207_152618_20140207_170607.EUM.nc	-0.115	-0.122	0.028	2952	5501	0	2542	5	2
SRL_OPN_2PTS010_0444_20140207_170606_20140207_184540.EUM.nc	-0.101	-0.107	0.039	3431	5586	0	2130	19	6
SRL_OPN_2PTS010_0446_20140207_184540_20140207_202459.EUM.nc	-0.100	-0.103	0.040	3605	5504	0	1819	6	74
SRL_OPN_2PTS010_0448_20140207_202458_20140207_220332.EUM.nc	-0.113	-0.107	0.041	2971	5381	0	2220	14	176
SRL_OPN_2PTS010_0450_20140207_220332_20140207_234132.EUM.nc	-0.119	-0.124	0.032	2609	5452	0	2747	10	86
SRL_OPN_2PTS010_0451_20140207_234131_20140208_011916.EUM.nc	-0.088	-0.100	0.043	3084	5495	0	2403	2	6
SRL_OPN_2PTS010_0453_20140208_011915_20140208_025756.EUM.nc	-0.106	-0.111	0.040	3138	5527	0	2380	6	3
SRL_OPN_2PTS010_0455_20140208_025755_20140208_043755.EUM.nc	-0.111	-0.114	0.035	3086	5474	0	2379	5	4
SRL_OPN_2PTS010_0457_20140208_043754_20140208_062009.EUM.nc	-0.108	-0.110	0.036	3808	5758	0	1737	4	209
SRL_OPN_2PTS010_0459_20140208_062008_20140208_080727.EUM.nc	-0.105	-0.110	0.035	4139	6079	0	1919	7	14
SRL_OPN_2PTS010_0462_20140208_080726_20140208_094527.EUM.nc	-0.111	-0.112	0.029	3005	5467	0	2418	7	37

– Continued on next page

Table 14: Ka-Band Sea State Bias Statistics.

– Continued from previous page

File	Median	Mean	Std. Dev.	No. Obs.	Total Obs.	Default Lat/Lon	Flag (total)	Default (total)	3-Sigma Edited
SRL_OPN_2PTS010_0463_20140208_094526_20140208_112320.EUM.nc	-0.110	-0.105	0.055	2082	5227	0	3123	22	0
SRL_OPN_2PTS010_0465_20140208_112320_20140208_130144.EUM.nc	-0.100	-0.107	0.046	2798	5306	0	2507	1	0
SRL_OPN_2PTS010_0467_20140208_130143_20140208_145500.EUM.nc	-0.108	-0.108	0.033	3579	6318	0	2718	5	16
SRL_OPN_2PTS010_0470_20140208_145500_20140208_163448.EUM.nc	-0.112	-0.116	0.039	3339	5612	0	2256	9	8
SRL_OPN_2PTS010_0472_20140208_163447_20140208_181425.EUM.nc	-0.110	-0.109	0.035	3230	5596	0	2326	11	29
SRL_OPN_2PTS010_0474_20140208_181425_20140208_195352.EUM.nc	-0.100	-0.102	0.039	3323	5557	0	2227	7	0
SRL_OPN_2PTS010_0476_20140208_195351_20140208_213238.EUM.nc	-0.103	-0.107	0.042	3556	5407	0	1713	26	112
SRL_OPN_2PTS010_0478_20140208_213237_20140208_231049.EUM.nc	-0.121	-0.117	0.040	2262	5330	0	3065	3	0
SRL_OPN_2PTS010_0479_20140208_231048_20140209_004831.EUM.nc	-0.102	-0.102	0.046	3227	5441	0	2199	12	3
SRL_OPN_2PTS010_0481_20140209_004830_20140209_022649.EUM.nc	-0.102	-0.107	0.041	3056	5528	0	2470	1	1
SRL_OPN_2PTS010_0483_20140209_022648_20140209_040617.EUM.nc	-0.107	-0.108	0.031	2927	5457	0	2431	6	93
SRL_OPN_2PTS010_0485_20140209_040616_20140209_054748.EUM.nc	-0.115	-0.113	0.034	3623	5648	0	1896	7	122
SRL_OPN_2PTS010_0487_20140209_054747_20140209_073630.EUM.nc	-0.105	-0.116	0.041	4221	6165	0	1937	3	4
SRL_OPN_2PTS010_0490_20140209_073629_20140209_091441.EUM.nc	-0.110	-0.110	0.034	3395	5525	0	2097	11	22
SRL_OPN_2PTS010_0491_20140209_091441_20140209_105236.EUM.nc	-0.101	-0.101	0.041	2325	5462	0	3098	36	3
SRL_OPN_2PTS010_0493_20140209_105235_20140209_123042.EUM.nc	-0.110	-0.114	0.045	2567	5321	0	2736	17	1
SRL_OPN_2PTS010_0495_20140209_123041_20140209_141007.EUM.nc	-0.107	-0.108	0.036	3147	5499	0	2256	0	96
SRL_OPN_2PTS010_0497_20140209_141007_20140209_160328.EUM.nc	-0.110	-0.111	0.037	3409	6381	0	2952	3	17
SRL_OPN_2PTS010_0500_20140209_160328_20140209_174308.EUM.nc	-0.110	-0.114	0.035	3035	5565	0	2474	41	15
SRL_OPN_2PTS010_0502_20140209_174307_20140209_192233.EUM.nc	-0.097	-0.097	0.038	3642	5567	0	1903	2	20
SRL_OPN_2PTS010_0504_20140209_192233_20140209_210141.EUM.nc	-0.114	-0.114	0.043	3940	5546	0	1584	2	20
SRL_OPN_2PTS010_0506_20140209_210140_20140209_223957.EUM.nc	-0.118	-0.110	0.045	2858	5370	0	2481	30	1
SRL_OPN_2PTS010_0507_20140209_223956_20140210_001749.EUM.nc	-0.103	-0.108	0.043	3128	5421	0	2283	7	3
SRL_OPN_2PTS010_0509_20140210_001749_20140210_015545.EUM.nc	-0.093	-0.100	0.046	3181	5505	0	2317	6	1
SRL_OPN_2PTS010_0511_20140210_015544_20140210_033452.EUM.nc	-0.102	-0.100	0.032	3119	5478	0	2250	11	98
SRL_OPN_2PTS010_0513_20140210_033452_20140210_051534.EUM.nc	-0.118	-0.120	0.025	3164	5519	0	2306	2	47
SRL_OPN_2PTS010_0515_20140210_051534_20140210_070521.EUM.nc	-0.105	-0.113	0.044	3943	6198	0	2245	9	1
SRL_OPN_2PTS010_0518_20140210_070520_20140210_084356.EUM.nc	-0.113	-0.111	0.028	4029	5617	0	1561	13	14
SRL_OPN_2PTS010_0520_20140210_084356_20140210_102145.EUM.nc	-0.101	-0.102	0.038	2663	5485	0	2805	16	1
SRL_OPN_2PTS010_0521_20140210_102144_20140210_115948.EUM.nc	-0.103	-0.097	0.054	2583	5382	0	2784	15	0
SRL_OPN_2PTS010_0523_20140210_115947_20140210_133836.EUM.nc	-0.096	-0.104	0.040	3071	5369	0	2292	5	1
SRL_OPN_2PTS010_0525_20140210_133836_20140210_153202.EUM.nc	-0.112	-0.109	0.030	3651	6347	0	2688	1	7
SRL_OPN_2PTS010_0528_20140210_153201_20140210_171150.EUM.nc	-0.115	-0.120	0.032	2942	5483	0	2523	9	9
SRL_OPN_2PTS010_0530_20140210_171149_20140210_185121.EUM.nc	-0.098	-0.098	0.038	3538	5629	0	2076	9	6
SRL_OPN_2PTS010_0532_20140210_185120_20140210_203038.EUM.nc	-0.105	-0.105	0.040	3741	5515	0	1758	15	1
SRL_OPN_2PTS010_0534_20140210_203037_20140210_220908.EUM.nc	-0.114	-0.108	0.048	3136	5367	0	2201	29	1
SRL_OPN_2PTS010_0536_20140210_220908_20140210_234707.EUM.nc	-0.110	-0.112	0.046	2937	5482	0	2538	6	1
SRL_OPN_2PTS010_0537_20140210_234707_20140211_012453.EUM.nc	-0.085	-0.096	0.041	3010	5513	0	2494	8	1
SRL_OPN_2PTS010_0539_20140211_012452_20140211_030335.EUM.nc	-0.103	-0.103	0.033	3086	5557	0	2439	21	11

– Continued on next page

Table 14: Ka-Band Sea State Bias Statistics.

– Continued from previous page

File	Median	Mean	Std. Dev.	No. Obs.	Total Obs.	Default Lat/Lon	Flag (total)	Default (total)	3-Sigma Edited
SRL_OPN_2PTS010_0541_20140211_030334_20140211_044341.EUM.nc	-0.110	-0.111	0.020	3094	5484	0	2304	4	82
SRL_OPN_2PTS010_0543_20140211_044341_20140211_062603.EUM.nc	-0.115	-0.116	0.037	4064	5753	0	1685	2	2
SRL_OPN_2PTS010_0545_20140211_062603_20140211_081303.EUM.nc	-0.113	-0.111	0.034	4174	6088	0	1908	1	5
SRL_OPN_2PTS010_0548_20140211_081302_20140211_095102.EUM.nc	-0.106	-0.106	0.036	2938	5378	0	2427	12	1
SRL_OPN_2PTS010_0549_20140211_095101_20140211_112857.EUM.nc	-0.115	-0.110	0.051	2165	5268	0	3079	24	0
SRL_OPN_2PTS010_0551_20140211_112857_20140211_130723.EUM.nc	-0.096	-0.098	0.036	2850	5353	0	2500	1	2
SRL_OPN_2PTS010_0553_20140211_130723_20140211_150042.EUM.nc	-0.108	-0.109	0.029	3604	6325	0	2711	1	9
SRL_OPN_2PTS010_0556_20140211_150041_20140211_164030.EUM.nc	-0.111	-0.113	0.032	3215	5596	0	2362	12	7
SRL_OPN_2PTS010_0558_20140211_164029_20140211_182005.EUM.nc	-0.109	-0.105	0.032	3318	5602	0	2260	5	19
SRL_OPN_2PTS010_0560_20140211_182004_20140211_195931.EUM.nc	-0.098	-0.101	0.040	3367	5513	0	2135	3	8
SRL_OPN_2PTS010_0562_20140211_195931_20140211_213815.EUM.nc	-0.114	-0.108	0.045	3532	5406	0	1810	27	37
SRL_OPN_2PTS010_0564_20140211_213814_20140211_231623.EUM.nc	-0.121	-0.117	0.042	2409	5291	0	2866	11	5
SRL_OPN_2PTS010_0565_20140211_231622_20140212_005404.EUM.nc	-0.091	-0.093	0.039	3079	5494	0	2393	21	1
SRL_OPN_2PTS010_0567_20140212_005404_20140212_023226.EUM.nc	-0.097	-0.101	0.038	3082	5517	0	2413	9	13
SRL_OPN_2PTS010_0569_20140212_023226_20140212_041159.EUM.nc	-0.100	-0.106	0.028	2994	5508	0	2481	11	22
SRL_OPN_2PTS010_0571_20140212_041158_20140212_055338.EUM.nc	-0.109	-0.108	0.029	3724	5660	0	1806	3	127
SRL_OPN_2PTS010_0573_20140212_055337_20140212_074206.EUM.nc	-0.111	-0.119	0.037	4229	6158	0	1926	0	3
SRL_OPN_2PTS010_0576_20140212_074205_20140212_092015.EUM.nc	-0.103	-0.102	0.031	3334	5523	0	2162	7	20
SRL_OPN_2PTS010_0577_20140212_092014_20140212_105809.EUM.nc	-0.111	-0.102	0.043	2234	5418	0	3168	15	1
SRL_OPN_2PTS010_0579_20140212_105808_20140212_123616.EUM.nc	-0.105	-0.104	0.034	2527	5284	0	2747	1	9
SRL_OPN_2PTS010_0581_20140212_123617_20140212_141547.EUM.nc	-0.103	-0.108	0.035	3327	5487	0	2157	0	3
SRL_OPN_2PTS010_0583_20140212_141548_20140212_160908.EUM.nc	-0.103	-0.106	0.032	3447	6374	0	2922	0	5
SRL_OPN_2PTS010_0586_20140212_160908_20140212_174847.EUM.nc	-0.109	-0.114	0.040	3115	5574	0	2436	22	1
SRL_OPN_2PTS010_0588_20140212_174846_20140212_192819.EUM.nc	-0.100	-0.105	0.042	3563	5597	0	2017	11	6
SRL_OPN_2PTS010_0590_20140212_192818_20140212_210715.EUM.nc	-0.104	-0.108	0.042	3808	5544	0	1707	11	18
SRL_OPN_2PTS010_0592_20140212_210715_20140212_224537.EUM.nc	-0.112	-0.120	0.052	2746	5365	0	2614	3	2
SRL_OPN_2PTS010_0593_20140212_224537_20140213_002320.EUM.nc	-0.105	-0.103	0.035	3158	5454	0	2292	2	2
SRL_OPN_2PTS010_0595_20140213_002319_20140213_020126.EUM.nc	-0.090	-0.093	0.036	3204	5537	0	2322	5	6
SRL_OPN_2PTS010_0597_20140213_020125_20140213_034030.EUM.nc	-0.098	-0.107	0.043	3119	5508	0	2374	6	9
SRL_OPN_2PTS010_0599_20140213_034029_20140213_052127.EUM.nc	-0.103	-0.110	0.029	3156	5550	0	2363	2	29
SRL_OPN_2PTS010_0601_20140213_052127_20140213_071105.EUM.nc	-0.112	-0.119	0.041	3939	6178	0	2228	8	3
SRL_OPN_2PTS010_0604_20140213_071104_20140213_084927.EUM.nc	-0.108	-0.113	0.040	3980	5585	0	1594	6	5
SRL_OPN_2PTS010_0607_20140213_102723_20140213_120519.EUM.nc	-0.103	-0.100	0.037	2599	5368	0	2753	13	3
SRL_OPN_2PTS010_0609_20140213_120519_20140213_134423.EUM.nc	-0.091	-0.098	0.040	3107	5420	0	2286	9	18
SRL_OPN_2PTS010_0611_20140213_134422_20140213_153749.EUM.nc	-0.110	-0.109	0.036	3638	6395	0	2750	1	6
SRL_OPN_2PTS010_0616_20140213_171726_20140213_185707.EUM.nc	-0.104	-0.108	0.040	3563	5614	0	2038	10	3
SRL_OPN_2PTS010_0618_20140213_185706_20140213_203614.EUM.nc	-0.095	-0.100	0.037	3817	5547	0	1719	8	3
SRL_OPN_2PTS010_0620_20140213_203614_20140213_221449.EUM.nc	-0.119	-0.126	0.056	3119	5368	0	2234	15	0
SRL_OPN_2PTS010_0622_20140213_221448_20140213_235238.EUM.nc	-0.115	-0.110	0.041	2933	5445	0	2507	5	0

– Continued on next page

Table 14: Ka-Band Sea State Bias Statistics.

– Continued from previous page

File	Median	Mean	Std. Dev.	No. Obs.	Total Obs.	Default Lat/Lon	Flag (total)	Default (total)	3-Sigma Edited
SRL_OPN_2PTS010_0623_20140213_235237_20140214_013033.EUM.nc	-0.086	-0.085	0.038	3091	5524	0	2426	2	5
SRL_OPN_2PTS010_0625_20140214_013032_20140214_030911.EUM.nc	-0.097	-0.107	0.042	3114	5512	0	2372	25	1
SRL_OPN_2PTS010_0627_20140214_030911_20140214_044933.EUM.nc	-0.105	-0.112	0.038	3186	5449	0	2252	6	5
SRL_OPN_2PTS010_0629_20140214_044932_20140214_063154.EUM.nc	-0.116	-0.116	0.034	3982	5738	0	1665	2	89
SRL_OPN_2PTS010_0631_20140214_063153_20140214_081837.EUM.nc	-0.102	-0.115	0.051	4139	6073	0	1896	0	38
SRL_OPN_2PTS010_0634_20140214_081837_20140214_095642.EUM.nc	-0.122	-0.123	0.044	2910	5483	0	2544	11	18
SRL_OPN_2PTS010_0635_20140214_095640_20140214_113429.EUM.nc	-0.092	-0.086	0.035	2348	5339	0	2968	20	3
SRL_OPN_2PTS010_0637_20140214_113428_20140214_131308.EUM.nc	-0.089	-0.091	0.040	2897	5362	0	2459	5	1
SRL_OPN_2PTS010_0639_20140214_131307_20140214_150629.EUM.nc	-0.110	-0.114	0.045	3626	6334	0	2705	1	2
SRL_OPN_2PTS010_0642_20140214_150628_20140214_164607.EUM.nc	-0.117	-0.121	0.037	3058	5568	0	2496	7	7
SRL_OPN_2PTS010_0644_20140214_164606_20140214_182551.EUM.nc	-0.105	-0.110	0.045	3379	5524	0	2041	5	99
SRL_OPN_2PTS010_0646_20140214_182550_20140214_200507.EUM.nc	-0.090	-0.093	0.034	3304	5504	0	2184	8	8
SRL_OPN_2PTS010_0648_20140214_200507_20140214_214356.EUM.nc	-0.130	-0.132	0.052	3441	5381	0	1915	24	1
SRL_OPN_2PTS010_0650_20140214_214355_20140214_232154.EUM.nc	0.000	0.000	0.000	0	5339	0	3484	1855	0
SRL_OPN_2PTS010_0651_20140214_232154_20140215_005944.EUM.nc	-0.088	-0.088	0.040	3009	5500	0	2460	20	11
SRL_OPN_2PTS010_0653_20140215_005944_20140215_023801.EUM.nc	-0.100	-0.102	0.040	3112	5534	0	2391	29	2
SRL_OPN_2PTS010_0655_20140215_023802_20140215_041749.EUM.nc	-0.101	-0.104	0.034	3068	5518	0	2434	12	4
SRL_OPN_2PTS010_0657_20140215_041748_20140215_055925.EUM.nc	-0.115	-0.117	0.041	3876	5697	0	1809	4	8
SRL_OPN_2PTS010_0659_20140215_055924_20140215_074740.EUM.nc	-0.114	-0.121	0.045	4214	6130	0	1914	1	1
SRL_OPN_2PTS010_0662_20140215_074739_20140215_092555.EUM.nc	-0.131	-0.130	0.039	3200	5513	0	2227	3	83
SRL_OPN_2PTS010_0663_20140215_092554_20140215_110340.EUM.nc	-0.092	-0.090	0.041	2199	5414	0	3197	17	1
SRL_OPN_2PTS010_0665_20140215_110340_20140215_124200.EUM.nc	-0.095	-0.095	0.035	2613	5302	0	2681	4	4
SRL_OPN_2PTS010_0667_20140215_124159_20140215_142127.EUM.nc	-0.108	-0.116	0.046	3408	5453	0	2043	1	1
SRL_OPN_2PTS010_0672_20140215_161446_20140215_175432.EUM.nc	-0.111	-0.115	0.044	3066	5583	0	2450	3	64
SRL_OPN_2PTS010_0674_20140215_175431_20140215_193356.EUM.nc	-0.096	-0.101	0.039	3508	5587	0	2059	17	3
SRL_OPN_2PTS010_0676_20140215_193356_20140215_211258.EUM.nc	-0.132	-0.131	0.047	3723	5517	0	1786	8	0
SRL_OPN_2PTS010_0678_20140215_211257_20140215_225108.EUM.nc	-0.116	-0.116	0.047	2551	5319	0	2713	14	41
SRL_OPN_2PTS010_0679_20140215_225109_20140216_002858.EUM.nc	-0.096	-0.099	0.038	3240	5429	0	2185	4	0
SRL_OPN_2PTS010_0681_20140216_002858_20140216_020659.EUM.nc	-0.095	-0.097	0.036	3102	5535	0	2406	23	4
SRL_OPN_2PTS010_0683_20140216_020659_20140216_034617.EUM.nc	-0.100	-0.101	0.035	3114	5538	0	2405	15	4
SRL_OPN_2PTS010_0685_20140216_034616_20140216_052713.EUM.nc	-0.115	-0.124	0.043	3111	5519	0	2399	5	4
SRL_OPN_2PTS010_0687_20140216_052712_20140216_071640.EUM.nc	-0.128	-0.126	0.042	4028	6170	0	2126	11	5
SRL_OPN_2PTS010_0690_20140216_071639_20140216_085508.EUM.nc	-0.125	-0.119	0.041	3826	5598	0	1739	26	7
SRL_OPN_2PTS010_0691_20140216_085508_20140216_103255.EUM.nc	-0.103	-0.108	0.044	2388	5496	0	3097	10	1
SRL_OPN_2PTS010_0693_20140216_103254_20140216_121102.EUM.nc	-0.092	-0.092	0.035	2557	5422	0	2847	17	1
SRL_OPN_2PTS010_0695_20140216_121101_20140216_135000.EUM.nc	-0.089	-0.098	0.039	3158	5422	0	2260	3	1
SRL_OPN_2PTS010_0697_20140216_134959_20140216_154326.EUM.nc	-0.112	-0.117	0.042	3661	6383	0	2720	0	2
SRL_OPN_2PTS010_0700_20140216_154325_20140216_172314.EUM.nc	-0.111	-0.120	0.040	2973	5536	0	2556	4	3
SRL_OPN_2PTS010_0702_20140216_172313_20140216_190243.EUM.nc	-0.101	-0.105	0.037	3594	5582	0	1977	6	5

– Continued on next page

Table 14: Ka-Band Sea State Bias Statistics.

– Continued from previous page

File	Median	Mean	Std. Dev.	No. Obs.	Total Obs.	Default Lat/Lon	Flag (total)	Default (total)	3-Sigma Edited
SRL_OPN_2PTS010_0704_20140216_190241_20140216_204157.EUM.nc	-0.118	-0.118	0.045	4005	5533	0	1516	10	2
SRL_OPN_2PTS010_0706_20140216_204156_20140216_222021.EUM.nc	-0.107	-0.108	0.050	3099	5323	0	2201	18	5
SRL_OPN_2PTS010_0708_20140216_222020_20140216_235816.EUM.nc	-0.098	-0.101	0.046	2966	5478	0	2393	6	113
SRL_OPN_2PTS010_0709_20140216_235815_20140217_013605.EUM.nc	-0.081	-0.086	0.040	3142	5528	0	2379	4	3
SRL_OPN_2PTS010_0711_20140217_013604_20140217_031456.EUM.nc	-0.101	-0.101	0.037	3040	5533	0	2442	15	36
SRL_OPN_2PTS010_0713_20140217_031455_20140217_045516.EUM.nc	-0.112	-0.121	0.046	3225	5488	0	2260	3	0
SRL_OPN_2PTS010_0715_20140217_045515_20140217_063754.EUM.nc	-0.121	-0.128	0.046	4070	5800	0	1728	2	0
SRL_OPN_2PTS010_0717_20140217_063754_20140217_082417.EUM.nc	-0.116	-0.114	0.038	4172	6053	0	1869	8	4
SRL_OPN_2PTS010_0720_20140217_082416_20140217_100213.EUM.nc	-0.126	-0.134	0.043	2933	5505	0	2545	11	16
SRL_OPN_2PTS010_0721_20140217_100212_20140217_114009.EUM.nc	-0.083	-0.083	0.034	2399	5374	0	2942	33	0
SRL_OPN_2PTS010_0723_20140217_114009_20140217_131845.EUM.nc	-0.094	-0.091	0.036	2976	5317	0	2332	4	5
SRL_OPN_2PTS010_0725_20140217_131844_20140217_151206.EUM.nc	-0.108	-0.114	0.043	3618	6348	0	2729	0	1
SRL_OPN_2PTS010_0728_20140217_151205_20140217_165153.EUM.nc	-0.114	-0.120	0.040	3012	5571	0	2550	5	4
SRL_OPN_2PTS010_0730_20140217_165152_20140217_183128.EUM.nc	-0.110	-0.108	0.037	3484	5518	0	2028	0	6
SRL_OPN_2PTS010_0732_20140217_183128_20140217_201051.EUM.nc	-0.109	-0.107	0.045	3385	5506	0	2113	7	1
SRL_OPN_2PTS010_0734_20140217_201050_20140217_214929.EUM.nc	-0.111	-0.114	0.038	3410	5402	0	1977	5	10
SRL_OPN_2PTS010_0736_20140217_214930_20140217_232734.EUM.nc	-0.116	-0.119	0.052	2533	5263	0	2692	37	1
SRL_OPN_2PTS010_0737_20140217_232734_20140218_010516.EUM.nc	-0.088	-0.092	0.039	2864	5481	0	2606	7	4
SRL_OPN_2PTS010_0739_20140218_010515_20140218_024345.EUM.nc	-0.102	-0.101	0.042	3119	5572	0	2450	3	0
SRL_OPN_2PTS010_0741_20140218_024344_20140218_042330.EUM.nc	-0.114	-0.116	0.041	3083	5507	0	2415	9	0
SRL_OPN_2PTS010_0743_20140218_042329_20140218_060525.EUM.nc	-0.114	-0.121	0.038	3916	5720	0	1793	7	4
SRL_OPN_2PTS010_0745_20140218_060523_20140218_075323.EUM.nc	-0.115	-0.117	0.032	4104	6112	0	1950	10	48
SRL_OPN_2PTS010_0748_20140218_075322_20140218_093128.EUM.nc	-0.134	-0.137	0.043	3224	5493	0	2257	6	6
SRL_OPN_2PTS010_0749_20140218_093127_20140218_110923.EUM.nc	-0.090	-0.085	0.038	2242	5439	0	3168	29	0
SRL_OPN_2PTS010_0751_20140218_110921_20140218_124735.EUM.nc	-0.101	-0.103	0.042	2596	5235	0	2637	2	0
SRL_OPN_2PTS010_0753_20140218_124734_20140218_142717.EUM.nc	-0.105	-0.111	0.041	3472	5488	0	2011	5	0
SRL_OPN_2PTS010_0755_20140218_142717_20140218_162032.EUM.nc	-0.114	-0.118	0.037	3387	6352	0	2947	15	3
SRL_OPN_2PTS010_0758_20140218_162032_20140218_180010.EUM.nc	-0.112	-0.117	0.020	2900	5551	0	2369	3	279
SRL_OPN_2PTS010_0760_20140218_180009_20140218_193941.EUM.nc	-0.112	-0.115	0.044	3486	5564	0	2067	10	1
SRL_OPN_2PTS010_0762_20140218_193941_20140218_211833.EUM.nc	-0.119	-0.115	0.027	3682	5434	0	1711	19	22
SRL_OPN_2PTS010_0764_20140218_211832_20140218_225650.EUM.nc	-0.124	-0.113	0.052	2526	5419	0	2889	3	1
SRL_OPN_2PTS010_0765_20140218_225649_20140219_003432.EUM.nc	-0.097	-0.101	0.039	3267	5440	0	2168	4	1
SRL_OPN_2PTS010_0767_20140219_003432_20140219_021244.EUM.nc	-0.099	-0.103	0.044	3065	5537	0	2469	3	0
SRL_OPN_2PTS010_0769_20140219_021244_20140219_035157.EUM.nc	-0.110	-0.115	0.039	3049	5493	0	2426	16	2
SRL_OPN_2PTS010_0771_20140219_035156_20140219_053310.EUM.nc	-0.119	-0.123	0.027	3114	5527	0	2377	6	30
SRL_OPN_2PTS010_0773_20140219_053309_20140219_072223.EUM.nc	-0.106	-0.113	0.036	4109	6199	0	2045	11	34
SRL_OPN_2PTS010_0776_20140219_072222_20140219_090042.EUM.nc	-0.132	-0.129	0.036	3741	5578	0	1790	31	16
SRL_OPN_2PTS010_0777_20140219_090041_20140219_103837.EUM.nc	-0.102	-0.103	0.035	2482	5466	0	2965	11	8
SRL_OPN_2PTS010_0779_20140219_103837_20140219_121635.EUM.nc	-0.096	-0.098	0.045	2623	5435	0	2786	25	1

– Continued on next page

Table 14: Ka-Band Sea State Bias Statistics.

– Continued from previous page

File	Median	Mean	Std. Dev.	No. Obs.	Total Obs.	Default Lat/Lon	Flag (total)	Default (total)	3-Sigma Edited
SRL_OPN_2PTS010_0781_20140219_121634_20140219_135549.EUM.nc	-0.103	-0.112	0.042	3221	5467	0	2244	2	0
SRL_OPN_2PTS010_0783_20140219_135548_20140219_154913.EUM.nc	-0.111	-0.110	0.037	3651	6382	0	2715	6	10
SRL_OPN_2PTS010_0786_20140219_154912_20140219_172853.EUM.nc	-0.111	-0.119	0.025	2860	5510	0	2547	6	97
SRL_OPN_2PTS010_0788_20140219_172852_20140219_190821.EUM.nc	-0.103	-0.108	0.040	3666	5580	0	1906	6	2
SRL_OPN_2PTS010_0790_20140219_190820_20140219_204734.EUM.nc	-0.110	-0.108	0.025	3907	5539	0	1512	6	114
SRL_OPN_2PTS010_0792_20140219_204734_20140219_222602.EUM.nc	-0.116	-0.114	0.049	3030	5350	0	2302	18	0
SRL_OPN_2PTS010_0794_20140219_222602_20140220_000350.EUM.nc	-0.106	-0.102	0.042	3099	5510	0	2395	16	0
SRL_OPN_2PTS010_0795_20140220_000349_20140220_014148.EUM.nc	-0.095	-0.099	0.048	3161	5554	0	2386	7	0
SRL_OPN_2PTS010_0797_20140220_014148_20140220_032035.EUM.nc	-0.102	-0.104	0.041	3090	5496	0	2391	9	6
SRL_OPN_2PTS010_0799_20140220_032034_20140220_050102.EUM.nc	-0.110	-0.115	0.031	3226	5502	0	2245	3	28
SRL_OPN_2PTS010_0801_20140220_050101_20140220_064348.EUM.nc	-0.104	-0.116	0.039	4072	5811	0	1735	3	1
SRL_OPN_2PTS010_0803_20140220_064348_20140220_082953.EUM.nc	-0.123	-0.123	0.037	4252	6043	0	1780	4	7
SRL_OPN_2PTS010_0806_20140220_082953_20140220_100747.EUM.nc	-0.105	-0.110	0.030	2976	5500	0	2502	13	9
SRL_OPN_2PTS010_0807_20140220_100746_20140220_114544.EUM.nc	-0.095	-0.100	0.044	2482	5407	0	2911	14	0
SRL_OPN_2PTS010_0809_20140220_114543_20140220_132422.EUM.nc	-0.101	-0.107	0.043	2991	5355	0	2353	5	6
SRL_OPN_2PTS010_0811_20140220_132422_20140220_151746.EUM.nc	-0.108	-0.104	0.038	3630	6344	0	2712	1	1
SRL_OPN_2PTS010_0814_20140220_151746_20140220_165734.EUM.nc	-0.112	-0.115	0.036	2958	5572	0	2576	8	30
SRL_OPN_2PTS010_0816_20140220_165733_20140220_183707.EUM.nc	-0.113	-0.115	0.039	3484	5497	0	2009	1	3
SRL_OPN_2PTS010_0818_20140220_183707_20140220_201628.EUM.nc	-0.097	-0.097	0.031	3493	5498	0	1990	7	8
SRL_OPN_2PTS010_0820_20140220_201628_20140220_215505.EUM.nc	-0.115	-0.117	0.044	3223	5387	0	2033	31	100
SRL_OPN_2PTS010_0822_20140220_215505_20140220_233307.EUM.nc	-0.117	-0.120	0.042	2521	5285	0	2751	5	8
SRL_OPN_2PTS010_0823_20140220_233308_20140221_011050.EUM.nc	-0.097	-0.104	0.041	2842	5505	0	2658	4	1
SRL_OPN_2PTS010_0825_20140221_011050_20140221_024923.EUM.nc	-0.098	-0.102	0.035	3077	5526	0	2445	4	0
SRL_OPN_2PTS010_0827_20140221_024923_20140221_042914.EUM.nc	-0.109	-0.116	0.036	3108	5513	0	2392	5	8
SRL_OPN_2PTS010_0829_20140221_042913_20140221_061115.EUM.nc	-0.106	-0.113	0.036	3832	5700	0	1771	6	91
SRL_OPN_2PTS010_0831_20140221_061114_20140221_075858.EUM.nc	-0.116	-0.122	0.037	4155	6100	0	1938	4	3
SRL_OPN_2PTS010_0834_20140221_075857_20140221_093702.EUM.nc	-0.117	-0.119	0.035	3021	5473	0	2424	18	10
SRL_OPN_2PTS010_0835_20140221_093700_20140221_111455.EUM.nc	-0.097	-0.093	0.047	2149	5372	0	3183	40	0
SRL_OPN_2PTS010_0837_20140221_111454_20140221_125321.EUM.nc	-0.099	-0.107	0.042	2695	5296	0	2589	11	1
SRL_OPN_2PTS010_0839_20140221_125320_20140221_144634.EUM.nc	-0.104	-0.106	0.042	3511	6251	0	2732	3	5
SRL_OPN_2PTS010_0842_20140221_144633_20140221_162612.EUM.nc	-0.107	-0.112	0.035	3407	5646	0	2223	4	12
SRL_OPN_2PTS010_0844_20140221_162611_20140221_180550.EUM.nc	-0.122	-0.122	0.041	3226	5604	0	2363	8	7
SRL_OPN_2PTS010_0846_20140221_180549_20140221_194520.EUM.nc	-0.103	-0.097	0.031	3407	5558	0	2120	4	27
SRL_OPN_2PTS010_0848_20140221_194519_20140221_212409.EUM.nc	-0.110	-0.117	0.046	3619	5404	0	1772	10	3
SRL_OPN_2PTS010_0850_20140221_212409_20140221_230223.EUM.nc	-0.120	-0.126	0.054	2318	5333	0	3009	6	0
SRL_OPN_2PTS010_0851_20140221_230222_20140222_004005.EUM.nc	-0.102	-0.100	0.037	3274	5457	0	2168	3	12
SRL_OPN_2PTS010_0853_20140222_004005_20140222_021818.EUM.nc	-0.096	-0.098	0.036	3007	5561	0	2550	2	2
SRL_OPN_2PTS010_0855_20140222_021817_20140222_035738.EUM.nc	-0.103	-0.112	0.043	3039	5559	0	2509	10	1
SRL_OPN_2PTS010_0857_20140222_035738_20140222_053858.EUM.nc	-0.103	-0.110	0.033	3274	5537	0	2237	11	15

– Continued on next page

Table 14: Ka-Band Sea State Bias Statistics.

– Continued from previous page

File	Median	Mean	Std. Dev.	No. Obs.	Total Obs.	Default Lat/Lon	Flag (total)	Default (total)	3-Sigma Edited
SRL_OPN_2PTS010_0859_20140222_053857_20140222_072800.EUM.nc	-0.121	-0.124	0.037	4281	6170	0	1881	2	6
SRL_OPN_2PTS010_0863_20140222_090614_20140222_104410.EUM.nc	-0.108	-0.106	0.043	2403	5503	0	3061	19	20
SRL_OPN_2PTS010_0865_20140222_104409_20140222_122212.EUM.nc	-0.103	-0.106	0.039	2673	5413	0	2728	8	4
SRL_OPN_2PTS010_0867_20140222_122211_20140222_140129.EUM.nc	-0.101	-0.101	0.036	3401	5452	0	2046	2	3
SRL_OPN_2PTS010_0869_20140222_140128_20140222_155453.EUM.nc	-0.107	-0.113	0.036	3379	6348	0	2930	10	29
SRL_OPN_2PTS010_0872_20140222_155452_20140222_173431.EUM.nc	-0.123	-0.126	0.034	2876	5494	0	2538	5	75
SRL_OPN_2PTS010_0874_20140222_173431_20140222_191408.EUM.nc	-0.106	-0.104	0.037	3682	5595	0	1899	9	5
SRL_OPN_2PTS010_0876_20140222_191409_20140222_205310.EUM.nc	-0.102	-0.114	0.041	3959	5580	0	1601	11	9
SRL_OPN_2PTS010_0878_20140222_205309_20140222_223137.EUM.nc	-0.113	-0.118	0.054	3001	5378	0	2354	21	2
SRL_OPN_2PTS010_0880_20140222_223137_20140223_000922.EUM.nc	-0.104	-0.103	0.033	3090	5461	0	2353	4	14
SRL_OPN_2PTS010_0881_20140223_000921_20140223_014723.EUM.nc	-0.092	-0.099	0.046	3198	5563	0	2354	3	8
SRL_OPN_2PTS010_0883_20140223_014722_20140223_032615.EUM.nc	-0.099	-0.106	0.041	3164	5479	0	2296	9	10
SRL_OPN_2PTS010_0885_20140223_032614_20140223_050656.EUM.nc	-0.106	-0.116	0.031	3164	5520	0	2334	9	13
SRL_OPN_2PTS010_0887_20140223_050655_20140223_065658.EUM.nc	-0.120	-0.126	0.039	3993	6203	0	2206	1	3
SRL_OPN_2PTS010_0890_20140223_065658_20140223_083527.EUM.nc	-0.117	-0.123	0.033	4255	5608	0	1349	1	3
SRL_OPN_2PTS010_0892_20140223_083526_20140223_101327.EUM.nc	-0.108	-0.111	0.037	2873	5515	0	2626	11	5
SRL_OPN_2PTS010_0893_20140223_101327_20140223_115119.EUM.nc	-0.099	-0.098	0.040	2534	5405	0	2844	24	3
SRL_OPN_2PTS010_0895_20140223_115118_20140223_133010.EUM.nc	-0.096	-0.099	0.040	3051	5325	0	2264	6	4
SRL_OPN_2PTS010_0897_20140223_133009_20140223_152335.EUM.nc	-0.099	-0.110	0.043	3652	6335	0	2678	2	3
SRL_OPN_2PTS010_0900_20140223_152334_20140223_170313.EUM.nc	-0.116	-0.121	0.025	2964	5510	0	2515	3	28
SRL_OPN_2PTS010_0902_20140223_170313_20140223_184255.EUM.nc	-0.108	-0.112	0.034	3462	5588	0	2110	5	11
SRL_OPN_2PTS010_0904_20140223_184254_20140223_202207.EUM.nc	-0.107	-0.114	0.040	3643	5500	0	1848	6	3
SRL_OPN_2PTS010_0906_20140223_202206_20140223_220047.EUM.nc	-0.117	-0.121	0.045	3112	5352	0	2213	26	1
SRL_OPN_2PTS010_0908_20140223_220047_20140223_233840.EUM.nc	-0.111	-0.114	0.028	2685	5419	0	2688	31	15
SRL_OPN_2PTS010_0909_20140223_233839_20140224_011632.EUM.nc	-0.092	-0.098	0.047	3103	5491	0	2380	6	2
SRL_OPN_2PTS010_0911_20140224_011631_20140224_025459.EUM.nc	-0.096	-0.103	0.036	3089	5497	0	2402	0	6
SRL_OPN_2PTS010_0913_20140224_025500_20140224_043505.EUM.nc	-0.095	-0.104	0.036	3099	5485	0	2354	11	21
SRL_OPN_2PTS010_0915_20140224_043505_20140224_061706.EUM.nc	-0.126	-0.130	0.034	4000	5742	0	1729	3	10
SRL_OPN_2PTS010_0917_20140224_061705_20140224_080433.EUM.nc	-0.123	-0.126	0.041	4096	6086	0	1950	1	39
SRL_OPN_2PTS010_0920_20140224_080432_20140224_094242.EUM.nc	-0.115	-0.114	0.031	3048	5498	0	2425	9	16
SRL_OPN_2PTS010_0921_20140224_094242_20140224_112028.EUM.nc	-0.102	-0.091	0.047	2255	5241	0	2946	39	1
SRL_OPN_2PTS010_0923_20140224_112028_20140224_125857.EUM.nc	-0.095	-0.100	0.036	2792	5289	0	2493	2	2
SRL_OPN_2PTS010_0925_20140224_125857_20140224_145212.EUM.nc	-0.100	-0.107	0.037	3578	6272	0	2690	1	3
SRL_OPN_2PTS010_0928_20140224_145213_20140224_163152.EUM.nc	-0.103	-0.108	0.037	3340	5647	0	2294	11	2
SRL_OPN_2PTS010_0930_20140224_163151_20140224_181137.EUM.nc	-0.117	-0.121	0.031	3305	5580	0	2258	6	11
SRL_OPN_2PTS010_0932_20140224_181136_20140224_195057.EUM.nc	-0.103	-0.107	0.037	3226	5519	0	2183	7	103
SRL_OPN_2PTS010_0934_20140224_195057_20140224_212952.EUM.nc	-0.119	-0.114	0.043	3514	5438	0	1766	29	129
SRL_OPN_2PTS010_0937_20140224_230756_20140225_004546.EUM.nc	-0.095	-0.097	0.038	3231	5462	0	2218	9	4
SRL_OPN_2PTS010_0939_20140225_004545_20140225_022355.EUM.nc	-0.109	-0.109	0.044	3046	5545	0	2486	5	8

– Continued on next page

Table 14: Ka-Band Sea State Bias Statistics.

– Continued from previous page

File	Median	Mean	Std. Dev.	No. Obs.	Total Obs.	Default Lat/Lon	Flag (total)	Default (total)	3-Sigma Edited
SRL_OPN_2PTS010_0941_20140225_022354_20140225_040328.EUM.nc	-0.096	-0.101	0.029	3072	5472	0	2394	3	3
SRL_OPN_2PTS010_0943_20140225_040327_20140225_054447.EUM.nc	-0.122	-0.128	0.042	3535	5654	0	2086	15	18
SRL_OPN_2PTS010_0945_20140225_054446_20140225_073335.EUM.nc	-0.121	-0.128	0.041	4264	6158	0	1892	0	2
SRL_OPN_2PTS010_0948_20140225_073335_20140225_091148.EUM.nc	-0.112	-0.117	0.034	3493	5544	0	2036	4	11
SRL_OPN_2PTS010_0949_20140225_091148_20140225_104943.EUM.nc	-0.103	-0.098	0.043	2369	5527	0	3147	9	2
SRL_OPN_2PTS010_0951_20140225_104943_20140225_122757.EUM.nc	-0.088	-0.092	0.037	2601	5355	0	2719	28	7
SRL_OPN_2PTS010_0953_20140225_122756_20140225_140709.EUM.nc	-0.100	-0.107	0.034	3262	5474	0	2208	2	2
SRL_OPN_2PTS010_0955_20140225_140709_20140225_160033.EUM.nc	-0.109	-0.114	0.051	3426	6357	0	2924	6	1
SRL_OPN_2PTS010_0958_20140225_160033_20140225_174012.EUM.nc	-0.119	-0.121	0.031	3046	5579	0	2492	14	27
SRL_OPN_2PTS010_0960_20140225_174013_20140225_191947.EUM.nc	-0.103	-0.111	0.047	3638	5573	0	1930	4	1
SRL_OPN_2PTS010_0962_20140225_191947_20140225_205846.EUM.nc	-0.121	-0.117	0.043	3942	5564	0	1610	10	2
SRL_OPN_2PTS010_0964_20140225_205845_20140225_223712.EUM.nc	-0.108	-0.115	0.051	2882	5370	0	2475	10	3
SRL_OPN_2PTS010_0965_20140225_223711_20140226_001456.EUM.nc	-0.088	-0.093	0.030	2993	5442	0	2303	3	143
SRL_OPN_2PTS010_0967_20140226_001456_20140226_015258.EUM.nc	-0.093	-0.101	0.047	3236	5526	0	2278	1	11
SRL_OPN_2PTS010_0969_20140226_015258_20140226_033155.EUM.nc	-0.097	-0.097	0.035	3209	5463	0	2241	10	3
SRL_OPN_2PTS010_0971_20140226_033154_20140226_051243.EUM.nc	-0.119	-0.125	0.043	3203	5539	0	2334	1	1
SRL_OPN_2PTS010_0973_20140226_051242_20140226_070236.EUM.nc	-0.126	-0.132	0.043	3950	6201	0	2245	3	3
SRL_OPN_2PTS010_0976_20140226_070236_20140226_084102.EUM.nc	-0.108	-0.118	0.038	4140	5605	0	1440	10	15
SRL_OPN_2PTS010_0978_20140226_084101_20140226_101900.EUM.nc	-0.102	-0.104	0.039	2724	5511	0	2776	11	0
SRL_OPN_2PTS010_0979_20140226_101900_20140226_115653.EUM.nc	-0.076	-0.079	0.040	2476	5427	0	2841	15	95
SRL_OPN_2PTS010_0981_20140226_115652_20140226_133549.EUM.nc	-0.091	-0.100	0.037	3015	5360	0	2295	0	50
SRL_OPN_2PTS010_0983_20140226_133548_20140226_152914.EUM.nc	-0.105	-0.115	0.041	3678	6355	0	2674	2	1
SRL_OPN_2PTS010_0986_20140226_152913_20140226_170854.EUM.nc	-0.107	-0.120	0.042	2995	5478	0	2464	2	17
SRL_OPN_2PTS010_0988_20140226_170853_20140226_184834.EUM.nc	-0.110	-0.116	0.044	3577	5597	0	2007	10	3
SRL_OPN_2PTS010_0990_20140226_184833_20140226_202744.EUM.nc	-0.104	-0.111	0.039	3663	5537	0	1862	9	3
SRL_OPN_2PTS010_0992_20140226_202743_20140226_220624.EUM.nc	-0.112	-0.119	0.053	3162	5365	0	2166	25	12
SRL_OPN_2PTS010_0994_20140226_220623_20140226_234415.EUM.nc	-0.097	-0.104	0.045	2889	5474	0	2567	17	1
SRL_OPN_2PTS010_0995_20140226_234414_20140227_012208.EUM.nc	-0.090	-0.101	0.050	3082	5500	0	2408	9	1
SRL_OPN_2PTS010_0997_20140227_012207_20140227_030040.EUM.nc	-0.095	-0.098	0.034	3082	5551	0	2458	7	4
SRL_OPN_2PTS010_0999_20140227_030039_20140227_044051.EUM.nc	-0.117	-0.116	0.042	3105	5617	0	2499	12	1

31 Ka-Band Waveform Attitude Table

Table 15: Ka-Band Waveform Attitude Statistics.

File	Median	Mean	Std. Dev.	No. Obs.	Total Obs.	Default Lat/Lon	Flag (total)	Default (total)	3-Sigma Edited
SRL_OPN_2PTS009_1001_20140123_044045_20140123_062302.EUM.nc	-0.000	-0.000	0.001	3766	5762	0	1720	1	275
SRL_OPN_2PTS010_0001_20140123_062301_20140123_081009.EUM.nc	-0.000	-0.000	0.001	3832	6077	0	1885	1	359
SRL_OPN_2PTS010_0004_20140123_081008_20140123_094816.EUM.nc	-0.000	-0.000	0.001	2713	5484	0	2527	11	233
SRL_OPN_2PTS010_0005_20140123_094815_20140123_112609.EUM.nc	0.000	0.000	0.001	1972	5238	0	3062	30	174
SRL_OPN_2PTS010_0007_20140123_112608_20140123_130432.EUM.nc	-0.000	-0.000	0.001	2611	5276	0	2500	6	159
SRL_OPN_2PTS010_0009_20140123_130431_20140123_145749.EUM.nc	-0.000	-0.000	0.001	3294	6346	0	2766	5	281
SRL_OPN_2PTS010_0012_20140123_145748_20140123_163735.EUM.nc	-0.000	-0.000	0.001	3008	5619	0	2289	12	310
SRL_OPN_2PTS010_0014_20140123_163734_20140123_181718.EUM.nc	-0.000	-0.000	0.001	2919	5490	0	2302	4	265
SRL_OPN_2PTS010_0016_20140123_181717_20140123_195635.EUM.nc	-0.000	-0.000	0.001	2940	5493	0	2281	4	268
SRL_OPN_2PTS010_0018_20140123_195634_20140123_213527.EUM.nc	-0.000	-0.000	0.001	3387	5404	0	1725	21	271
SRL_OPN_2PTS010_0020_20140123_213526_20140123_231336.EUM.nc	-0.000	-0.000	0.001	2150	5320	0	3053	2	115
SRL_OPN_2PTS010_0021_20140123_231336_20140124_005117.EUM.nc	-0.000	-0.000	0.001	2943	5479	0	2244	15	277
SRL_OPN_2PTS010_0023_20140124_005116_20140124_022937.EUM.nc	-0.000	-0.000	0.001	2739	5515	0	2536	1	239
SRL_OPN_2PTS010_0025_20140124_022936_20140124_040906.EUM.nc	-0.000	-0.000	0.001	2630	5491	0	2574	9	278
SRL_OPN_2PTS010_0027_20140124_040905_20140124_055039.EUM.nc	-0.000	-0.000	0.001	3471	5692	0	1890	9	322
SRL_OPN_2PTS010_0029_20140124_055039_20140124_073914.EUM.nc	-0.000	-0.000	0.001	3999	6152	0	1895	2	256
SRL_OPN_2PTS010_0032_20140124_073913_20140124_091732.EUM.nc	-0.000	-0.000	0.001	3118	5501	0	2132	6	245
SRL_OPN_2PTS010_0033_20140124_091731_20140124_105516.EUM.nc	-0.000	-0.000	0.001	2034	5446	0	3177	20	215
SRL_OPN_2PTS010_0035_20140124_105515_20140124_123330.EUM.nc	-0.000	-0.000	0.001	2359	5306	0	2759	13	175
SRL_OPN_2PTS010_0037_20140124_123329_20140124_141256.EUM.nc	-0.000	-0.000	0.001	3073	5500	0	2229	0	198
SRL_OPN_2PTS010_0039_20140124_141255_20140124_160617.EUM.nc	-0.000	-0.000	0.001	3157	6400	0	2994	5	244
SRL_OPN_2PTS010_0042_20140124_160616_20140124_174554.EUM.nc	-0.000	-0.000	0.001	2830	5580	0	2529	13	208
SRL_OPN_2PTS010_0044_20140124_174553_20140124_192527.EUM.nc	-0.000	-0.000	0.001	3139	5586	0	2118	15	314
SRL_OPN_2PTS010_0046_20140124_192527_20140124_210431.EUM.nc	-0.000	-0.000	0.001	3570	5524	0	1695	16	243
SRL_OPN_2PTS010_0048_20140124_210430_20140124_224244.EUM.nc	-0.000	-0.000	0.001	2499	5332	0	2579	11	243
SRL_OPN_2PTS010_0049_20140124_224243_20140125_002035.EUM.nc	-0.000	-0.000	0.001	2877	5449	0	2348	5	219
SRL_OPN_2PTS010_0051_20140125_002034_20140125_015838.EUM.nc	-0.000	-0.000	0.001	2818	5543	0	2456	2	267
SRL_OPN_2PTS010_0053_20140125_015837_20140125_033739.EUM.nc	-0.000	-0.000	0.001	2887	5489	0	2358	6	238
SRL_OPN_2PTS010_0055_20140125_033738_20140125_051832.EUM.nc	-0.000	-0.000	0.001	2979	5558	0	2341	2	236
SRL_OPN_2PTS010_0057_20140125_051831_20140125_070812.EUM.nc	-0.000	-0.000	0.001	3711	6190	0	2208	13	258
SRL_OPN_2PTS010_0060_20140125_070812_20140125_084644.EUM.nc	-0.000	-0.000	0.001	3665	5594	0	1614	14	301
SRL_OPN_2PTS010_0062_20140125_084643_20140125_102431.EUM.nc	-0.000	-0.000	0.001	2409	5462	0	2835	23	195
SRL_OPN_2PTS010_0063_20140125_102430_20140125_120234.EUM.nc	-0.000	-0.000	0.001	2423	5363	0	2781	11	148
SRL_OPN_2PTS010_0065_20140125_120233_20140125_134132.EUM.nc	-0.000	-0.000	0.001	2941	5431	0	2298	21	171
SRL_OPN_2PTS010_0067_20140125_134131_20140125_153456.EUM.nc	-0.000	-0.000	0.001	3337	6359	0	2716	1	305
SRL_OPN_2PTS010_0070_20140125_153456_20140125_171435.EUM.nc	-0.000	-0.000	0.001	2727	5487	0	2583	3	174
SRL_OPN_2PTS010_0072_20140125_171435_20140125_185413.EUM.nc	-0.000	-0.000	0.001	2992	5594	0	2230	23	349

– Continued on next page

Table 15: Ka-Band Waveform Attitude Statistics.

– Continued from previous page

File	Median	Mean	Std. Dev.	No. Obs.	Total Obs.	Default Lat/Lon	Flag (total)	Default (total)	3-Sigma Edited
SRL_OPN_2PTS010_0074_20140125_185412_20140125_203320.EUM.nc	-0.000	-0.000	0.001	3583	5499	0	1716	16	184
SRL_OPN_2PTS010_0076_20140125_203319_20140125_221156.EUM.nc	-0.000	-0.000	0.001	2883	5384	0	2299	15	187
SRL_OPN_2PTS010_0078_20140125_221155_20140125_234953.EUM.nc	-0.000	-0.000	0.001	2715	5446	0	2534	6	191
SRL_OPN_2PTS010_0079_20140125_234952_20140126_012737.EUM.nc	-0.000	-0.000	0.001	2874	5490	0	2454	0	162
SRL_OPN_2PTS010_0081_20140126_012736_20140126_030620.EUM.nc	-0.000	-0.000	0.001	2907	5532	0	2378	4	243
SRL_OPN_2PTS010_0083_20140126_030620_20140126_044637.EUM.nc	-0.000	-0.000	0.001	3027	5500	0	2318	6	149
SRL_OPN_2PTS010_0085_20140126_044637_20140126_062854.EUM.nc	-0.001	-0.001	0.001	3748	5778	0	1740	4	286
SRL_OPN_2PTS010_0087_20140126_062853_20140126_081544.EUM.nc	-0.000	-0.001	0.001	3857	6066	0	1857	1	351
SRL_OPN_2PTS010_0090_20140126_081543_20140126_095348.EUM.nc	-0.001	-0.001	0.001	2605	5478	0	2591	4	278
SRL_OPN_2PTS010_0091_20140126_095348_20140126_113143.EUM.nc	-0.000	-0.000	0.001	2127	5302	0	3015	18	142
SRL_OPN_2PTS010_0093_20140126_113141_20140126_131018.EUM.nc	-0.000	-0.000	0.001	2682	5360	0	2517	1	160
SRL_OPN_2PTS010_0095_20140126_131018_20140126_150335.EUM.nc	-0.000	-0.000	0.001	3270	6350	0	2744	15	321
SRL_OPN_2PTS010_0098_20140126_150334_20140126_164314.EUM.nc	-0.000	-0.000	0.001	2862	5587	0	2455	9	261
SRL_OPN_2PTS010_0100_20140126_164313_20140126_182256.EUM.nc	-0.000	-0.000	0.001	3062	5517	0	2130	7	318
SRL_OPN_2PTS010_0102_20140126_182256_20140126_200212.EUM.nc	-0.000	-0.000	0.001	2988	5472	0	2211	9	264
SRL_OPN_2PTS010_0104_20140126_200211_20140126_214102.EUM.nc	-0.001	-0.001	0.001	3262	5405	0	1855	12	276
SRL_OPN_2PTS010_0106_20140126_214101_20140126_231908.EUM.nc	-0.000	-0.000	0.001	2279	5333	0	2905	7	142
SRL_OPN_2PTS010_0107_20140126_231909_20140127_005649.EUM.nc	-0.000	-0.000	0.001	2814	5485	0	2478	17	176
SRL_OPN_2PTS010_0109_20140127_005648_20140127_023511.EUM.nc	-0.000	-0.000	0.001	2721	5554	0	2487	14	332
SRL_OPN_2PTS010_0111_20140127_023510_20140127_041455.EUM.nc	-0.000	-0.000	0.001	2700	5502	0	2522	14	266
SRL_OPN_2PTS010_0113_20140127_041455_20140127_055627.EUM.nc	-0.001	-0.001	0.001	3618	5696	0	1830	3	245
SRL_OPN_2PTS010_0115_20140127_055626_20140127_074448.EUM.nc	-0.001	-0.001	0.001	3947	6134	0	1891	1	295
SRL_OPN_2PTS010_0118_20140127_074447_20140127_092304.EUM.nc	-0.001	-0.001	0.001	3007	5498	0	2190	9	292
SRL_OPN_2PTS010_0119_20140127_092303_20140127_110055.EUM.nc	-0.000	-0.000	0.001	1986	5380	0	3236	14	144
SRL_OPN_2PTS010_0121_20140127_110054_20140127_123904.EUM.nc	-0.000	-0.000	0.001	2370	5330	0	2750	7	203
SRL_OPN_2PTS010_0123_20140127_123903_20140127_141837.EUM.nc	-0.000	-0.000	0.001	3050	5497	0	2148	5	294
SRL_OPN_2PTS010_0125_20140127_141837_20140127_161155.EUM.nc	-0.000	-0.000	0.001	3192	6365	0	2911	15	247
SRL_OPN_2PTS010_0128_20140127_161154_20140127_175138.EUM.nc	-0.001	-0.000	0.001	2780	4454	0	1513	0	161
SRL_OPN_2PTS010_0130_20140127_175137_20140127_193109.EUM.nc	-0.001	-0.001	0.001	3159	5403	0	1964	8	272
SRL_OPN_2PTS010_0132_20140127_193108_20140127_211002.EUM.nc	-0.001	-0.001	0.001	3461	5326	0	1593	19	253
SRL_OPN_2PTS010_0134_20140127_211002_20140127_224822.EUM.nc	-0.000	-0.000	0.001	2403	5277	0	2666	23	185
SRL_OPN_2PTS010_0135_20140127_224821_20140128_002611.EUM.nc	-0.000	-0.000	0.001	2900	5395	0	2251	1	243
SRL_OPN_2PTS010_0137_20140128_002610_20140128_020408.EUM.nc	-0.000	-0.000	0.001	2800	5534	0	2438	6	290
SRL_OPN_2PTS010_0139_20140128_020407_20140128_034323.EUM.nc	-0.000	-0.000	0.001	2852	5529	0	2400	10	267
SRL_OPN_2PTS010_0141_20140128_034322_20140128_052422.EUM.nc	-0.001	-0.001	0.001	2959	5558	0	2399	3	197
SRL_OPN_2PTS010_0143_20140128_052421_20140128_071353.EUM.nc	-0.001	-0.001	0.001	3772	6179	0	2188	12	207
SRL_OPN_2PTS010_0146_20140128_071352_20140128_085213.EUM.nc	-0.001	-0.001	0.001	3613	5584	0	1624	10	337
SRL_OPN_2PTS010_0147_20140128_085213_20140128_103008.EUM.nc	-0.000	-0.000	0.001	2214	5487	0	3078	12	183
SRL_OPN_2PTS010_0149_20140128_103007_20140128_120812.EUM.nc	-0.000	-0.000	0.001	2413	5417	0	2804	25	175

– Continued on next page

Table 15: Ka-Band Waveform Attitude Statistics.

– Continued from previous page

File	Median	Mean	Std. Dev.	No. Obs.	Total Obs.	Default Lat/Lon	Flag (total)	Default (total)	3-Sigma Edited
SRL_OPN_2PTS010_0151_20140128_120811_20140128_134707.EUM.nc	-0.000	-0.000	0.001	2286	5408	0	2332	80	710
SRL_OPN_2PTS010_0153_20140128_134706_20140128_154031.EUM.nc	-0.000	-0.000	0.001	3341	6382	0	2747	0	294
SRL_OPN_2PTS010_0156_20140128_154030_20140128_172017.EUM.nc	-0.001	-0.001	0.001	2683	5539	0	2632	3	221
SRL_OPN_2PTS010_0158_20140128_172016_20140128_185954.EUM.nc	-0.000	-0.001	0.001	3023	5589	0	2220	14	332
SRL_OPN_2PTS010_0160_20140128_185953_20140128_203900.EUM.nc	-0.001	-0.001	0.001	3597	5524	0	1613	7	307
SRL_OPN_2PTS010_0162_20140128_203859_20140128_221734.EUM.nc	-0.000	-0.000	0.001	2842	5378	0	2246	27	263
SRL_OPN_2PTS010_0164_20140128_221733_20140128_235529.EUM.nc	-0.000	-0.000	0.001	2740	5444	0	2450	9	245
SRL_OPN_2PTS010_0165_20140128_235528_20140129_013315.EUM.nc	-0.000	-0.000	0.001	2804	5505	0	2490	0	211
SRL_OPN_2PTS010_0167_20140129_013314_20140129_031203.EUM.nc	-0.000	-0.000	0.001	2854	5542	0	2427	3	258
SRL_OPN_2PTS010_0169_20140129_031202_20140129_045217.EUM.nc	-0.001	-0.001	0.001	2988	5475	0	2291	5	191
SRL_OPN_2PTS010_0171_20140129_045216_20140129_063451.EUM.nc	-0.001	-0.001	0.001	3801	5804	0	1712	4	287
SRL_OPN_2PTS010_0173_20140129_063449_20140129_082123.EUM.nc	-0.001	-0.001	0.001	3823	6066	0	1847	7	389
SRL_OPN_2PTS010_0176_20140129_082122_20140129_095926.EUM.nc	-0.000	-0.000	0.001	2659	5502	0	2613	10	220
SRL_OPN_2PTS010_0177_20140129_095925_20140129_113712.EUM.nc	-0.000	-0.000	0.001	2182	5388	0	2977	24	205
SRL_OPN_2PTS010_0179_20140129_113711_20140129_131552.EUM.nc	-0.000	-0.000	0.001	2709	5335	0	2410	4	212
SRL_OPN_2PTS010_0181_20140129_131551_20140129_150911.EUM.nc	-0.001	-0.000	0.001	3425	6367	0	2764	7	171
SRL_OPN_2PTS010_0184_20140129_150910_20140129_164859.EUM.nc	-0.001	-0.001	0.001	2801	5556	0	2501	9	245
SRL_OPN_2PTS010_0186_20140129_164858_20140129_182840.EUM.nc	-0.001	-0.000	0.001	3087	5518	0	2112	10	309
SRL_OPN_2PTS010_0188_20140129_182839_20140129_200754.EUM.nc	-0.000	-0.000	0.001	3043	5494	0	2223	6	222
SRL_OPN_2PTS010_0190_20140129_200754_20140129_214642.EUM.nc	-0.000	-0.000	0.001	3212	5407	0	1984	12	199
SRL_OPN_2PTS010_0192_20140129_214641_20140129_232445.EUM.nc	-0.001	-0.001	0.001	2326	5301	0	2803	26	146
SRL_OPN_2PTS010_0193_20140129_232444_20140130_010226.EUM.nc	-0.000	-0.000	0.001	2656	5481	0	2564	13	248
SRL_OPN_2PTS010_0195_20140130_010225_20140130_024051.EUM.nc	-0.000	-0.000	0.001	2816	5549	0	2463	5	265
SRL_OPN_2PTS010_0197_20140130_024050_20140130_042034.EUM.nc	-0.000	-0.000	0.001	2847	5502	0	2446	22	187
SRL_OPN_2PTS010_0199_20140130_042033_20140130_060222.EUM.nc	-0.001	-0.000	0.001	3649	5711	0	1796	3	263
SRL_OPN_2PTS010_0201_20140130_060222_20140130_075027.EUM.nc	-0.001	-0.000	0.001	3938	6108	0	1824	2	344
SRL_OPN_2PTS010_0204_20140130_075026_20140130_092840.EUM.nc	-0.000	-0.000	0.001	3039	5482	0	2232	13	198
SRL_OPN_2PTS010_0205_20140130_092839_20140130_110624.EUM.nc	-0.000	-0.000	0.001	2019	5374	0	3163	26	166
SRL_OPN_2PTS010_0207_20140130_110623_20140130_124444.EUM.nc	-0.000	-0.000	0.001	2384	5289	0	2669	14	222
SRL_OPN_2PTS010_0209_20140130_124444_20140130_142421.EUM.nc	-0.000	-0.000	0.001	3189	5486	0	2068	1	228
SRL_OPN_2PTS010_0211_20140130_142421_20140130_161738.EUM.nc	-0.000	-0.000	0.001	3216	6365	0	2885	1	263
SRL_OPN_2PTS010_0214_20140130_161738_20140130_175722.EUM.nc	-0.000	-0.000	0.001	2893	5555	0	2420	0	242
SRL_OPN_2PTS010_0216_20140130_175722_20140130_193644.EUM.nc	-0.000	-0.000	0.001	3247	5568	0	2135	4	182
SRL_OPN_2PTS010_0218_20140130_193643_20140130_211544.EUM.nc	-0.000	-0.000	0.001	3488	5453	0	1737	4	224
SRL_OPN_2PTS010_0220_20140130_211543_20140130_225352.EUM.nc	-0.001	-0.000	0.001	2269	5403	0	2917	20	197
SRL_OPN_2PTS010_0221_20140130_225352_20140131_003141.EUM.nc	-0.000	-0.000	0.001	3039	5448	0	2170	5	234
SRL_OPN_2PTS010_0223_20140131_003140_20140131_020950.EUM.nc	-0.000	-0.000	0.001	2700	5547	0	2603	4	240
SRL_OPN_2PTS010_0225_20140131_020950_20140131_034901.EUM.nc	-0.000	-0.000	0.001	2785	5492	0	2425	9	273
SRL_OPN_2PTS010_0227_20140131_034900_20140131_053008.EUM.nc	-0.000	-0.000	0.001	2861	5537	0	2427	8	241

– Continued on next page

Table 15: Ka-Band Waveform Attitude Statistics.

– Continued from previous page

File	Median	Mean	Std. Dev.	No. Obs.	Total Obs.	Default Lat/Lon	Flag (total)	Default (total)	3-Sigma Edited
SRL_OPN_2PTS010_0229_20140131_053008_20140131_071927.EUM.nc	-0.000	-0.000	0.001	3833	6173	0	2036	12	292
SRL_OPN_2PTS010_0232_20140131_071926_20140131_085754.EUM.nc	-0.001	-0.001	0.001	3493	5592	0	1759	7	333
SRL_OPN_2PTS010_0233_20140131_085753_20140131_103539.EUM.nc	-0.000	-0.000	0.001	2170	5471	0	3161	6	134
SRL_OPN_2PTS010_0235_20140131_103538_20140131_121345.EUM.nc	-0.000	-0.000	0.001	2450	5407	0	2789	15	153
SRL_OPN_2PTS010_0237_20140131_121345_20140131_135253.EUM.nc	-0.000	-0.000	0.001	2897	5464	0	2325	3	239
SRL_OPN_2PTS010_0239_20140131_135253_20140131_154617.EUM.nc	-0.000	-0.000	0.001	3311	6393	0	2735	2	345
SRL_OPN_2PTS010_0242_20140131_154617_20140131_172556.EUM.nc	-0.000	-0.000	0.001	2732	5507	0	2565	3	207
SRL_OPN_2PTS010_0244_20140131_172555_20140131_190533.EUM.nc	-0.001	-0.001	0.001	3113	5587	0	2162	2	310
SRL_OPN_2PTS010_0246_20140131_190531_20140131_204443.EUM.nc	-0.000	-0.000	0.001	3714	5526	0	1506	25	281
SRL_OPN_2PTS010_0248_20140131_204443_20140131_222306.EUM.nc	-0.001	-0.001	0.001	2794	5342	0	2303	24	221
SRL_OPN_2PTS010_0250_20140131_222305_20140201_000100.EUM.nc	-0.000	-0.000	0.001	2864	5470	0	2391	13	202
SRL_OPN_2PTS010_0251_20140201_000059_20140201_013856.EUM.nc	-0.000	-0.000	0.001	2912	5561	0	2445	5	199
SRL_OPN_2PTS010_0253_20140201_013854_20140201_031739.EUM.nc	-0.000	-0.000	0.001	2747	5513	0	2394	21	351
SRL_OPN_2PTS010_0255_20140201_031738_20140201_045810.EUM.nc	-0.000	-0.000	0.001	2944	5513	0	2296	1	272
SRL_OPN_2PTS010_0257_20140201_045809_20140201_064041.EUM.nc	-0.001	-0.001	0.001	3677	5785	0	1688	4	416
SRL_OPN_2PTS010_0259_20140201_064041_20140201_082656.EUM.nc	-0.000	-0.000	0.001	3844	6035	0	1772	2	417
SRL_OPN_2PTS010_0262_20140201_082655_20140201_100458.EUM.nc	-0.000	-0.000	0.001	2685	5495	0	2588	4	218
SRL_OPN_2PTS010_0263_20140201_100458_20140201_114252.EUM.nc	-0.000	-0.000	0.001	2277	5424	0	2963	12	172
SRL_OPN_2PTS010_0265_20140201_114251_20140201_132128.EUM.nc	-0.000	-0.000	0.001	2727	5321	0	2362	1	231
SRL_OPN_2PTS010_0267_20140201_132127_20140201_151458.EUM.nc	-0.000	-0.000	0.001	3371	6368	0	2753	1	243
SRL_OPN_2PTS010_0270_20140201_151457_20140201_165436.EUM.nc	-0.001	-0.000	0.001	2740	5531	0	2527	5	259
SRL_OPN_2PTS010_0272_20140201_165435_20140201_183417.EUM.nc	-0.001	-0.001	0.001	3203	5531	0	2094	7	227
SRL_OPN_2PTS010_0274_20140201_183416_20140201_201330.EUM.nc	-0.000	-0.000	0.001	3147	5508	0	2043	11	307
SRL_OPN_2PTS010_0276_20140201_201330_20140201_215214.EUM.nc	-0.000	-0.000	0.001	3077	5419	0	2005	29	308
SRL_OPN_2PTS010_0278_20140201_215213_20140201_233017.EUM.nc	-0.001	-0.001	0.001	2267	5298	0	2869	20	142
SRL_OPN_2PTS010_0279_20140201_233016_20140202_010806.EUM.nc	-0.000	-0.000	0.001	2583	5482	0	2648	4	247
SRL_OPN_2PTS010_0281_20140202_010805_20140202_024627.EUM.nc	-0.000	-0.000	0.001	2891	5519	0	2420	0	208
SRL_OPN_2PTS010_0283_20140202_024628_20140202_042623.EUM.nc	-0.000	-0.000	0.001	2861	5516	0	2362	8	285
SRL_OPN_2PTS010_0285_20140202_042622_20140202_060811.EUM.nc	-0.001	-0.001	0.001	3667	5696	0	1794	0	235
SRL_OPN_2PTS010_0287_20140202_060810_20140202_075608.EUM.nc	-0.000	-0.000	0.001	3899	6115	0	1913	2	301
SRL_OPN_2PTS010_0290_20140202_075607_20140202_093411.EUM.nc	-0.000	-0.000	0.001	2938	5470	0	2313	7	212
SRL_OPN_2PTS010_0291_20140202_093411_20140202_111203.EUM.nc	-0.000	-0.000	0.001	1978	5399	0	3208	18	195
SRL_OPN_2PTS010_0293_20140202_111202_20140202_125026.EUM.nc	-0.000	-0.000	0.001	2524	5263	0	2584	23	132
SRL_OPN_2PTS010_0295_20140202_125025_20140202_144337.EUM.nc	-0.000	-0.000	0.001	3224	6252	0	2783	0	245
SRL_OPN_2PTS010_0298_20140202_144337_20140202_162314.EUM.nc	-0.000	-0.000	0.001	3183	5623	0	2210	0	230
SRL_OPN_2PTS010_0300_20140202_162314_20140202_180259.EUM.nc	-0.001	-0.001	0.001	2981	5606	0	2432	2	191
SRL_OPN_2PTS010_0302_20140202_180258_20140202_194228.EUM.nc	-0.000	-0.000	0.001	3157	5549	0	2147	8	237
SRL_OPN_2PTS010_0304_20140202_194227_20140202_212118.EUM.nc	-0.000	-0.000	0.001	3355	5408	0	1753	12	288
SRL_OPN_2PTS010_0306_20140202_212118_20140202_225932.EUM.nc	-0.000	-0.000	0.001	2156	5394	0	3022	18	198

– Continued on next page

Table 15: Ka-Band Waveform Attitude Statistics.

– Continued from previous page

File	Median	Mean	Std. Dev.	No. Obs.	Total Obs.	Default Lat/Lon	Flag (total)	Default (total)	3-Sigma Edited
SRL_OPN_2PTS010_0307_20140202_225931_20140203_003717.EUM.nc	-0.000	-0.000	0.001	3100	5475	0	2111	9	255
SRL_OPN_2PTS010_0309_20140203_003716_20140203_021529.EUM.nc	-0.000	-0.000	0.001	2752	5551	0	2598	5	196
SRL_OPN_2PTS010_0311_20140203_021528_20140203_035446.EUM.nc	-0.000	-0.000	0.001	2607	5499	0	2557	12	323
SRL_OPN_2PTS010_0313_20140203_035445_20140203_053602.EUM.nc	-0.001	-0.001	0.001	2872	5530	0	2390	11	257
SRL_OPN_2PTS010_0315_20140203_053601_20140203_072510.EUM.nc	-0.001	-0.001	0.001	3963	6199	0	1959	8	269
SRL_OPN_2PTS010_0318_20140203_072509_20140203_090326.EUM.nc	-0.000	-0.000	0.001	3374	5561	0	1858	9	320
SRL_OPN_2PTS010_0319_20140203_090325_20140203_104122.EUM.nc	-0.000	-0.000	0.001	2254	5474	0	3033	11	176
SRL_OPN_2PTS010_0321_20140203_104121_20140203_121923.EUM.nc	-0.000	-0.000	0.001	2413	5416	0	2791	17	195
SRL_OPN_2PTS010_0323_20140203_121923_20140203_135840.EUM.nc	-0.000	-0.000	0.001	3014	5462	0	2175	9	264
SRL_OPN_2PTS010_0325_20140203_135839_20140203_155202.EUM.nc	-0.001	-0.000	0.001	3112	6339	0	2837	28	362
SRL_OPN_2PTS010_0328_20140203_155202_20140203_173142.EUM.nc	-0.001	-0.001	0.001	2689	5446	0	2486	2	269
SRL_OPN_2PTS010_0330_20140203_173141_20140203_191118.EUM.nc	-0.000	-0.000	0.001	3406	5618	0	1930	3	279
SRL_OPN_2PTS010_0332_20140203_191117_20140203_205020.EUM.nc	-0.000	-0.000	0.001	3600	5534	0	1575	11	348
SRL_OPN_2PTS010_0334_20140203_205020_20140203_222851.EUM.nc	-0.000	-0.000	0.001	2853	5386	0	2309	13	211
SRL_OPN_2PTS010_0336_20140203_222849_20140204_000636.EUM.nc	-0.000	-0.000	0.001	2887	5473	0	2354	13	219
SRL_OPN_2PTS010_0337_20140204_000636_20140204_014436.EUM.nc	-0.000	-0.000	0.001	2900	5562	0	2408	3	251
SRL_OPN_2PTS010_0339_20140204_014435_20140204_032326.EUM.nc	-0.000	-0.000	0.001	2851	5464	0	2366	6	241
SRL_OPN_2PTS010_0341_20140204_032325_20140204_050355.EUM.nc	-0.000	-0.000	0.001	2995	5542	0	2357	8	182
SRL_OPN_2PTS010_0343_20140204_050354_20140204_065410.EUM.nc	-0.001	-0.001	0.001	3831	6199	0	2134	5	229
SRL_OPN_2PTS010_0346_20140204_065409_20140204_083241.EUM.nc	-0.000	-0.000	0.001	4013	5622	0	1314	0	295
SRL_OPN_2PTS010_0348_20140204_083241_20140204_101033.EUM.nc	-0.000	-0.000	0.001	2749	5431	0	2538	5	139
SRL_OPN_2PTS010_0349_20140204_101032_20140204_114832.EUM.nc	-0.000	-0.000	0.001	2323	5410	0	2881	40	166
SRL_OPN_2PTS010_0351_20140204_114831_20140204_132713.EUM.nc	-0.000	-0.000	0.001	2838	5298	0	2277	10	173
SRL_OPN_2PTS010_0353_20140204_132714_20140204_152037.EUM.nc	-0.000	-0.000	0.001	3435	6346	0	2711	1	199
SRL_OPN_2PTS010_0356_20140204_152036_20140204_170025.EUM.nc	-0.001	-0.001	0.001	2790	5581	0	2592	2	197
SRL_OPN_2PTS010_0358_20140204_170024_20140204_183958.EUM.nc	-0.000	-0.000	0.001	3268	5581	0	2147	1	165
SRL_OPN_2PTS010_0360_20140204_183959_20140204_201918.EUM.nc	-0.000	-0.000	0.001	3319	5490	0	1920	10	241
SRL_OPN_2PTS010_0362_20140204_201918_20140204_215753.EUM.nc	-0.000	-0.000	0.001	2945	5386	0	2201	25	215
SRL_OPN_2PTS010_0364_20140204_215753_20140204_233555.EUM.nc	-0.000	-0.000	0.001	2389	5348	0	2728	10	221
SRL_OPN_2PTS010_0365_20140204_233554_20140205_011338.EUM.nc	-0.000	-0.000	0.001	2671	5472	0	2564	6	231
SRL_OPN_2PTS010_0367_20140205_011338_20140205_025213.EUM.nc	-0.000	-0.000	0.001	2893	5508	0	2415	0	200
SRL_OPN_2PTS010_0369_20140205_025212_20140205_043207.EUM.nc	-0.000	-0.000	0.001	2840	5481	0	2320	11	310
SRL_OPN_2PTS010_0371_20140205_043206_20140205_061413.EUM.nc	-0.001	-0.000	0.001	3577	5727	0	1808	6	336
SRL_OPN_2PTS010_0373_20140205_061412_20140205_080148.EUM.nc	-0.001	-0.001	0.001	3816	6093	0	1920	12	345
SRL_OPN_2PTS010_0376_20140205_080147_20140205_093949.EUM.nc	-0.001	-0.001	0.001	2784	5484	0	2419	18	263
SRL_OPN_2PTS010_0377_20140205_093948_20140205_111743.EUM.nc	-0.000	-0.000	0.001	2101	5289	0	3030	19	139
SRL_OPN_2PTS010_0379_20140205_111742_20140205_125603.EUM.nc	-0.000	-0.000	0.001	2584	5239	0	2483	2	170
SRL_OPN_2PTS010_0381_20140205_125602_20140205_144917.EUM.nc	-0.000	-0.000	0.001	3280	6252	0	2723	1	248
SRL_OPN_2PTS010_0384_20140205_144916_20140205_162904.EUM.nc	-0.001	-0.000	0.001	3156	5647	0	2191	28	272

– Continued on next page

Table 15: Ka-Band Waveform Attitude Statistics.

– Continued from previous page

File	Median	Mean	Std. Dev.	No. Obs.	Total Obs.	Default Lat/Lon	Flag (total)	Default (total)	3-Sigma Edited
SRL_OPN_2PTS010_0386_20140205_162903_20140205_180842.EUM.nc	-0.001	-0.000	0.001	2965	5591	0	2328	7	291
SRL_OPN_2PTS010_0388_20140205_180841_20140205_194811.EUM.nc	-0.001	-0.001	0.001	3150	5555	0	2150	5	250
SRL_OPN_2PTS010_0390_20140205_194810_20140205_212700.EUM.nc	-0.000	-0.000	0.001	3305	5386	0	1711	15	355
SRL_OPN_2PTS010_0392_20140205_212659_20140205_230512.EUM.nc	-0.000	-0.000	0.001	2157	5354	0	3069	4	124
SRL_OPN_2PTS010_0393_20140205_230511_20140206_004255.EUM.nc	-0.000	-0.000	0.001	2936	5456	0	2228	11	281
SRL_OPN_2PTS010_0395_20140206_004253_20140206_022110.EUM.nc	-0.000	-0.000	0.001	2796	5565	0	2590	1	178
SRL_OPN_2PTS010_0397_20140206_022109_20140206_040033.EUM.nc	-0.000	-0.000	0.001	2837	5510	0	2468	2	203
SRL_OPN_2PTS010_0399_20140206_040033_20140206_054155.EUM.nc	-0.000	-0.000	0.001	3162	5509	0	2064	5	278
SRL_OPN_2PTS010_0401_20140206_054155_20140206_073051.EUM.nc	-0.000	-0.000	0.001	4022	6156	0	1877	0	257
SRL_OPN_2PTS010_0404_20140206_073050_20140206_090905.EUM.nc	-0.001	-0.000	0.001	3275	5542	0	1957	4	306
SRL_OPN_2PTS010_0405_20140206_090904_20140206_104659.EUM.nc	-0.000	-0.000	0.001	2197	5497	0	3099	19	182
SRL_OPN_2PTS010_0407_20140206_104658_20140206_122502.EUM.nc	-0.000	-0.000	0.001	2459	5386	0	2712	10	205
SRL_OPN_2PTS010_0409_20140206_122501_20140206_140421.EUM.nc	-0.000	-0.000	0.001	2605	5442	0	2545	5	287
SRL_OPN_2PTS010_0411_20140206_140421_20140206_155747.EUM.nc	-0.001	-0.000	0.001	3170	6364	0	2987	3	204
SRL_OPN_2PTS010_0414_20140206_155746_20140206_173726.EUM.nc	-0.001	-0.001	0.001	2751	5502	0	2463	7	281
SRL_OPN_2PTS010_0416_20140206_173724_20140206_191652.EUM.nc	-0.000	-0.000	0.001	3382	5553	0	1935	8	228
SRL_OPN_2PTS010_0418_20140206_191651_20140206_205601.EUM.nc	-0.001	-0.001	0.001	3712	5580	0	1601	4	263
SRL_OPN_2PTS010_0420_20140206_205602_20140206_223420.EUM.nc	-0.000	-0.000	0.001	2659	5392	0	2473	22	238
SRL_OPN_2PTS010_0421_20140206_223419_20140207_001212.EUM.nc	-0.000	-0.000	0.001	2932	5478	0	2324	6	216
SRL_OPN_2PTS010_0423_20140207_001213_20140207_015007.EUM.nc	-0.000	-0.000	0.001	2987	5542	0	2351	4	200
SRL_OPN_2PTS010_0425_20140207_015007_20140207_032909.EUM.nc	-0.000	-0.000	0.001	2941	5469	0	2245	4	279
SRL_OPN_2PTS010_0427_20140207_032908_20140207_050945.EUM.nc	-0.001	-0.001	0.001	2944	5538	0	2374	3	217
SRL_OPN_2PTS010_0429_20140207_050944_20140207_065942.EUM.nc	-0.000	-0.000	0.001	3675	6201	0	2227	0	299
SRL_OPN_2PTS010_0432_20140207_065942_20140207_083819.EUM.nc	-0.001	-0.001	0.001	3882	5626	0	1349	11	384
SRL_OPN_2PTS010_0434_20140207_083818_20140207_101610.EUM.nc	-0.001	-0.001	0.001	2677	5492	0	2616	17	182
SRL_OPN_2PTS010_0435_20140207_101609_20140207_115411.EUM.nc	-0.000	-0.000	0.001	2420	5407	0	2796	8	183
SRL_OPN_2PTS010_0437_20140207_115411_20140207_133254.EUM.nc	-0.001	-0.000	0.001	2847	5293	0	2280	3	163
SRL_OPN_2PTS010_0439_20140207_133255_20140207_152619.EUM.nc	-0.001	-0.000	0.001	3414	6329	0	2680	2	233
SRL_OPN_2PTS010_0442_20140207_152618_20140207_170607.EUM.nc	-0.001	-0.001	0.001	2769	5501	0	2542	5	185
SRL_OPN_2PTS010_0444_20140207_170606_20140207_184540.EUM.nc	-0.000	-0.000	0.001	3158	5586	0	2130	19	279
SRL_OPN_2PTS010_0446_20140207_184540_20140207_202459.EUM.nc	-0.000	-0.000	0.001	3429	5504	0	1819	6	250
SRL_OPN_2PTS010_0448_20140207_202458_20140207_220332.EUM.nc	-0.000	-0.000	0.001	2830	5381	0	2220	14	317
SRL_OPN_2PTS010_0450_20140207_220332_20140207_234132.EUM.nc	-0.001	-0.001	0.001	2520	5452	0	2747	10	175
SRL_OPN_2PTS010_0451_20140207_234131_20140208_011916.EUM.nc	-0.000	-0.000	0.001	2898	5495	0	2403	2	192
SRL_OPN_2PTS010_0453_20140208_011915_20140208_025756.EUM.nc	-0.000	-0.000	0.001	2889	5527	0	2380	6	252
SRL_OPN_2PTS010_0455_20140208_025755_20140208_043755.EUM.nc	-0.001	-0.001	0.001	2897	5474	0	2379	5	193
SRL_OPN_2PTS010_0457_20140208_043754_20140208_062009.EUM.nc	-0.001	-0.000	0.001	3688	5758	0	1737	4	329
SRL_OPN_2PTS010_0459_20140208_062008_20140208_080727.EUM.nc	-0.000	-0.000	0.001	3813	6079	0	1919	7	340
SRL_OPN_2PTS010_0462_20140208_080726_20140208_094527.EUM.nc	-0.001	-0.000	0.001	2754	5467	0	2418	6	289

– Continued on next page

Table 15: Ka-Band Waveform Attitude Statistics.

– Continued from previous page

File	Median	Mean	Std. Dev.	No. Obs.	Total Obs.	Default Lat/Lon	Flag (total)	Default (total)	3-Sigma Edited
SRL_OPN_2PTS010_0463_20140208_094526_20140208_112320.EUM.nc	-0.000	-0.000	0.001	1981	5227	0	3123	22	101
SRL_OPN_2PTS010_0465_20140208_112320_20140208_130144.EUM.nc	-0.000	-0.000	0.001	2665	5306	0	2507	1	133
SRL_OPN_2PTS010_0467_20140208_130143_20140208_145500.EUM.nc	-0.000	-0.000	0.001	3317	6318	0	2718	5	278
SRL_OPN_2PTS010_0470_20140208_145500_20140208_163448.EUM.nc	-0.001	-0.001	0.001	3131	5612	0	2256	9	216
SRL_OPN_2PTS010_0472_20140208_163447_20140208_181425.EUM.nc	-0.001	-0.001	0.001	2960	5596	0	2326	11	299
SRL_OPN_2PTS010_0474_20140208_181425_20140208_195352.EUM.nc	-0.000	-0.000	0.001	3132	5557	0	2227	7	191
SRL_OPN_2PTS010_0476_20140208_195351_20140208_213238.EUM.nc	-0.001	-0.001	0.001	3374	5407	0	1713	26	294
SRL_OPN_2PTS010_0478_20140208_213237_20140208_231049.EUM.nc	-0.000	-0.000	0.001	2082	5330	0	3065	3	180
SRL_OPN_2PTS010_0479_20140208_231048_20140209_004831.EUM.nc	-0.000	-0.000	0.001	3057	5441	0	2199	12	173
SRL_OPN_2PTS010_0481_20140209_004830_20140209_022649.EUM.nc	-0.000	-0.000	0.001	2839	5528	0	2470	1	218
SRL_OPN_2PTS010_0483_20140209_022648_20140209_040617.EUM.nc	-0.000	-0.000	0.001	2793	5457	0	2431	6	227
SRL_OPN_2PTS010_0485_20140209_040616_20140209_054748.EUM.nc	-0.001	-0.000	0.001	3493	5648	0	1896	7	252
SRL_OPN_2PTS010_0487_20140209_054747_20140209_073630.EUM.nc	-0.000	-0.000	0.001	3980	6165	0	1937	3	245
SRL_OPN_2PTS010_0490_20140209_073629_20140209_091441.EUM.nc	-0.001	-0.000	0.001	3140	5525	0	2097	11	277
SRL_OPN_2PTS010_0491_20140209_091441_20140209_105236.EUM.nc	-0.000	-0.000	0.001	2138	5462	0	3098	36	190
SRL_OPN_2PTS010_0493_20140209_105235_20140209_123042.EUM.nc	-0.001	-0.001	0.001	2375	5321	0	2736	17	193
SRL_OPN_2PTS010_0495_20140209_123041_20140209_141007.EUM.nc	-0.001	-0.001	0.001	3032	5499	0	2256	0	211
SRL_OPN_2PTS010_0497_20140209_141007_20140209_160328.EUM.nc	-0.001	-0.000	0.001	3149	6381	0	2952	3	277
SRL_OPN_2PTS010_0500_20140209_160328_20140209_174308.EUM.nc	-0.001	-0.001	0.001	2765	5565	0	2474	41	285
SRL_OPN_2PTS010_0502_20140209_174307_20140209_192233.EUM.nc	-0.000	-0.000	0.001	3350	5567	0	1903	2	312
SRL_OPN_2PTS010_0504_20140209_192233_20140209_210141.EUM.nc	-0.001	-0.001	0.001	3693	5546	0	1584	2	267
SRL_OPN_2PTS010_0506_20140209_210140_20140209_223957.EUM.nc	-0.000	-0.000	0.001	2652	5370	0	2481	30	207
SRL_OPN_2PTS010_0507_20140209_223956_20140210_001749.EUM.nc	-0.000	-0.000	0.001	2910	5421	0	2283	7	221
SRL_OPN_2PTS010_0509_20140210_001749_20140210_015545.EUM.nc	-0.000	-0.000	0.001	3006	5505	0	2317	6	176
SRL_OPN_2PTS010_0511_20140210_015544_20140210_033452.EUM.nc	-0.000	-0.000	0.001	2950	5478	0	2250	11	267
SRL_OPN_2PTS010_0513_20140210_033452_20140210_051534.EUM.nc	-0.001	-0.000	0.001	2996	5519	0	2306	2	215
SRL_OPN_2PTS010_0515_20140210_051534_20140210_070521.EUM.nc	-0.001	-0.001	0.001	3698	6198	0	2245	9	246
SRL_OPN_2PTS010_0518_20140210_070520_20140210_084356.EUM.nc	-0.000	-0.000	0.001	3774	5617	0	1561	13	269
SRL_OPN_2PTS010_0520_20140210_084356_20140210_102145.EUM.nc	-0.000	-0.000	0.001	2439	5485	0	2805	16	225
SRL_OPN_2PTS010_0521_20140210_102144_20140210_115948.EUM.nc	-0.000	-0.000	0.001	2408	5382	0	2784	15	175
SRL_OPN_2PTS010_0523_20140210_115947_20140210_133836.EUM.nc	-0.000	-0.000	0.001	2829	5369	0	2292	5	243
SRL_OPN_2PTS010_0525_20140210_133836_20140210_153202.EUM.nc	-0.001	-0.000	0.001	3443	6347	0	2688	1	215
SRL_OPN_2PTS010_0528_20140210_153201_20140210_171150.EUM.nc	-0.001	-0.001	0.001	2644	5483	0	2523	9	307
SRL_OPN_2PTS010_0530_20140210_171149_20140210_185121.EUM.nc	-0.000	-0.000	0.001	3219	5629	0	2076	9	325
SRL_OPN_2PTS010_0532_20140210_185120_20140210_203038.EUM.nc	-0.000	-0.000	0.001	3421	5515	0	1758	15	321
SRL_OPN_2PTS010_0534_20140210_203037_20140210_220908.EUM.nc	-0.000	-0.000	0.001	2893	5367	0	2201	29	244
SRL_OPN_2PTS010_0536_20140210_220908_20140210_234707.EUM.nc	-0.000	-0.000	0.001	2716	5482	0	2538	6	222
SRL_OPN_2PTS010_0537_20140210_234707_20140211_012453.EUM.nc	-0.000	-0.000	0.001	2770	5513	0	2494	8	241
SRL_OPN_2PTS010_0539_20140211_012452_20140211_030335.EUM.nc	-0.000	-0.000	0.001	2794	5557	0	2439	21	303

– Continued on next page

Table 15: Ka-Band Waveform Attitude Statistics.

– Continued from previous page

File	Median	Mean	Std. Dev.	No. Obs.	Total Obs.	Default Lat/Lon	Flag (total)	Default (total)	3-Sigma Edited
SRL_OPN_2PTS010_0541_20140211_030334_20140211_044341.EUM.nc	-0.001	-0.000	0.001	2986	5484	0	2304	4	190
SRL_OPN_2PTS010_0543_20140211_044341_20140211_062603.EUM.nc	-0.001	-0.001	0.001	3770	5753	0	1685	2	296
SRL_OPN_2PTS010_0545_20140211_062603_20140211_081303.EUM.nc	-0.001	-0.001	0.001	3874	6088	0	1908	1	305
SRL_OPN_2PTS010_0548_20140211_081302_20140211_095102.EUM.nc	-0.000	-0.000	0.001	2667	5378	0	2427	11	273
SRL_OPN_2PTS010_0549_20140211_095101_20140211_112857.EUM.nc	-0.000	-0.000	0.001	1999	5268	0	3079	24	166
SRL_OPN_2PTS010_0551_20140211_112857_20140211_130723.EUM.nc	-0.000	-0.000	0.001	2626	5353	0	2500	1	226
SRL_OPN_2PTS010_0553_20140211_130723_20140211_150042.EUM.nc	-0.001	-0.000	0.001	3366	6325	0	2711	1	247
SRL_OPN_2PTS010_0556_20140211_150041_20140211_164030.EUM.nc	-0.001	-0.001	0.001	3025	5596	0	2362	12	197
SRL_OPN_2PTS010_0558_20140211_164029_20140211_182005.EUM.nc	-0.000	-0.000	0.001	3147	5602	0	2260	5	190
SRL_OPN_2PTS010_0560_20140211_182004_20140211_195931.EUM.nc	-0.000	-0.000	0.001	3030	5513	0	2135	3	345
SRL_OPN_2PTS010_0562_20140211_195931_20140211_213815.EUM.nc	-0.000	-0.001	0.001	3275	5406	0	1810	26	295
SRL_OPN_2PTS010_0564_20140211_213814_20140211_231623.EUM.nc	-0.001	-0.001	0.001	2267	5291	0	2866	11	147
SRL_OPN_2PTS010_0565_20140211_231622_20140212_005404.EUM.nc	-0.000	-0.000	0.001	2866	5494	0	2393	21	214
SRL_OPN_2PTS010_0567_20140212_005404_20140212_023226.EUM.nc	-0.000	-0.000	0.001	2746	5517	0	2413	9	349
SRL_OPN_2PTS010_0569_20140212_023226_20140212_041159.EUM.nc	-0.000	-0.000	0.001	2848	5508	0	2481	11	168
SRL_OPN_2PTS010_0571_20140212_041158_20140212_055338.EUM.nc	-0.000	-0.000	0.001	3532	5660	0	1806	3	319
SRL_OPN_2PTS010_0573_20140212_055337_20140212_074206.EUM.nc	-0.001	-0.001	0.001	3962	6158	0	1926	0	270
SRL_OPN_2PTS010_0576_20140212_074205_20140212_092015.EUM.nc	-0.000	-0.000	0.001	3127	5523	0	2162	7	227
SRL_OPN_2PTS010_0577_20140212_092014_20140212_105809.EUM.nc	-0.000	-0.000	0.001	2075	5418	0	3168	15	160
SRL_OPN_2PTS010_0579_20140212_105808_20140212_123616.EUM.nc	-0.000	-0.000	0.001	2364	5284	0	2747	1	172
SRL_OPN_2PTS010_0581_20140212_123617_20140212_141547.EUM.nc	-0.001	-0.001	0.001	3098	5487	0	2157	0	232
SRL_OPN_2PTS010_0583_20140212_141548_20140212_160908.EUM.nc	-0.000	-0.000	0.001	3191	6374	0	2922	0	261
SRL_OPN_2PTS010_0586_20140212_160908_20140212_174847.EUM.nc	-0.001	-0.001	0.001	2916	5574	0	2436	22	200
SRL_OPN_2PTS010_0588_20140212_174846_20140212_192819.EUM.nc	-0.000	-0.000	0.001	3291	5597	0	2017	11	278
SRL_OPN_2PTS010_0590_20140212_192818_20140212_210715.EUM.nc	-0.000	-0.000	0.001	3536	5544	0	1707	11	290
SRL_OPN_2PTS010_0592_20140212_210715_20140212_224537.EUM.nc	-0.001	-0.001	0.001	2585	5365	0	2614	3	163
SRL_OPN_2PTS010_0593_20140212_224537_20140213_002320.EUM.nc	-0.000	-0.000	0.001	2972	5454	0	2292	2	188
SRL_OPN_2PTS010_0595_20140213_002319_20140213_020126.EUM.nc	-0.000	-0.000	0.001	2990	5537	0	2322	5	220
SRL_OPN_2PTS010_0597_20140213_020125_20140213_034030.EUM.nc	-0.000	-0.000	0.001	2902	5508	0	2374	6	226
SRL_OPN_2PTS010_0599_20140213_034029_20140213_052127.EUM.nc	-0.000	-0.000	0.001	2932	5550	0	2363	2	253
SRL_OPN_2PTS010_0601_20140213_052127_20140213_071105.EUM.nc	-0.001	-0.001	0.001	3735	6178	0	2228	8	207
SRL_OPN_2PTS010_0604_20140213_071104_20140213_084927.EUM.nc	-0.001	-0.001	0.001	3690	5585	0	1594	6	295
SRL_OPN_2PTS010_0607_20140213_102723_20140213_120519.EUM.nc	-0.000	-0.000	0.001	2463	5368	0	2753	13	139
SRL_OPN_2PTS010_0609_20140213_120519_20140213_134423.EUM.nc	-0.000	-0.000	0.001	2900	5420	0	2286	9	225
SRL_OPN_2PTS010_0611_20140213_134422_20140213_153749.EUM.nc	-0.000	-0.000	0.001	3357	6395	0	2750	1	287
SRL_OPN_2PTS010_0616_20140213_171726_20140213_185707.EUM.nc	-0.000	-0.000	0.001	3309	5614	0	2038	10	257
SRL_OPN_2PTS010_0618_20140213_185706_20140213_203614.EUM.nc	-0.000	-0.000	0.001	3479	5547	0	1719	8	341
SRL_OPN_2PTS010_0620_20140213_203614_20140213_221449.EUM.nc	-0.001	-0.001	0.001	2890	5368	0	2234	15	229
SRL_OPN_2PTS010_0622_20140213_221448_20140213_235238.EUM.nc	-0.001	-0.000	0.001	2737	5445	0	2507	5	196

– Continued on next page

Table 15: Ka-Band Waveform Attitude Statistics.

– Continued from previous page

File	Median	Mean	Std. Dev.	No. Obs.	Total Obs.	Default Lat/Lon	Flag (total)	Default (total)	3-Sigma Edited
SRL_OPN_2PTS010_0623_20140213_235237_20140214_013033.EUM.nc	-0.000	-0.000	0.001	2897	5524	0	2426	2	199
SRL_OPN_2PTS010_0625_20140214_013032_20140214_030911.EUM.nc	-0.000	-0.000	0.001	2912	5512	0	2372	25	203
SRL_OPN_2PTS010_0627_20140214_030911_20140214_044933.EUM.nc	-0.000	-0.000	0.001	2953	5449	0	2252	5	239
SRL_OPN_2PTS010_0629_20140214_044932_20140214_063154.EUM.nc	-0.001	-0.001	0.001	3750	5738	0	1665	2	321
SRL_OPN_2PTS010_0631_20140214_063153_20140214_081837.EUM.nc	-0.001	-0.001	0.001	3944	6073	0	1896	0	233
SRL_OPN_2PTS010_0634_20140214_081837_20140214_095642.EUM.nc	-0.001	-0.001	0.001	2665	5483	0	2544	10	264
SRL_OPN_2PTS010_0635_20140214_095640_20140214_113429.EUM.nc	-0.000	-0.000	0.001	2180	5339	0	2968	20	171
SRL_OPN_2PTS010_0637_20140214_113428_20140214_131308.EUM.nc	-0.000	-0.000	0.001	2745	5362	0	2459	5	153
SRL_OPN_2PTS010_0639_20140214_131307_20140214_150629.EUM.nc	-0.001	-0.000	0.001	3397	6334	0	2705	1	231
SRL_OPN_2PTS010_0642_20140214_150628_20140214_164607.EUM.nc	-0.001	-0.001	0.001	2845	5568	0	2496	7	220
SRL_OPN_2PTS010_0644_20140214_164606_20140214_182551.EUM.nc	-0.001	-0.001	0.001	3155	5524	0	2041	5	323
SRL_OPN_2PTS010_0646_20140214_182550_20140214_200507.EUM.nc	-0.000	-0.000	0.001	2990	5504	0	2184	8	322
SRL_OPN_2PTS010_0648_20140214_200507_20140214_214356.EUM.nc	-0.001	-0.001	0.001	3152	5381	0	1915	24	290
SRL_OPN_2PTS010_0650_20140214_214355_20140214_232154.EUM.nc	-0.001	-0.001	0.001	1627	5339	0	3484	11	217
SRL_OPN_2PTS010_0651_20140214_232154_20140215_005944.EUM.nc	-0.000	-0.000	0.001	2818	5500	0	2460	20	202
SRL_OPN_2PTS010_0653_20140215_005944_20140215_023801.EUM.nc	-0.000	-0.000	0.001	2865	5534	0	2391	29	249
SRL_OPN_2PTS010_0655_20140215_023802_20140215_041749.EUM.nc	-0.000	-0.000	0.001	2893	5518	0	2434	12	179
SRL_OPN_2PTS010_0657_20140215_041748_20140215_055925.EUM.nc	-0.001	-0.001	0.001	3663	5697	0	1809	4	221
SRL_OPN_2PTS010_0659_20140215_055924_20140215_074740.EUM.nc	-0.001	-0.001	0.001	4050	6130	0	1914	1	165
SRL_OPN_2PTS010_0662_20140215_074739_20140215_092555.EUM.nc	-0.001	-0.001	0.001	3040	5513	0	2227	3	243
SRL_OPN_2PTS010_0663_20140215_092554_20140215_110340.EUM.nc	-0.000	-0.000	0.001	1994	5414	0	3197	17	206
SRL_OPN_2PTS010_0665_20140215_110340_20140215_124200.EUM.nc	-0.000	-0.000	0.001	2398	5302	0	2681	4	219
SRL_OPN_2PTS010_0667_20140215_124159_20140215_142127.EUM.nc	-0.001	-0.001	0.001	3143	5453	0	2043	1	266
SRL_OPN_2PTS010_0672_20140215_161446_20140215_175432.EUM.nc	-0.001	-0.001	0.001	2896	5583	0	2450	3	234
SRL_OPN_2PTS010_0674_20140215_175431_20140215_193356.EUM.nc	-0.000	-0.000	0.001	3208	5587	0	2059	17	303
SRL_OPN_2PTS010_0676_20140215_193356_20140215_211258.EUM.nc	-0.001	-0.001	0.001	3458	5517	0	1786	8	265
SRL_OPN_2PTS010_0678_20140215_211257_20140215_225108.EUM.nc	-0.001	-0.001	0.001	2399	5319	0	2713	14	193
SRL_OPN_2PTS010_0679_20140215_225109_20140216_002858.EUM.nc	-0.000	-0.000	0.001	2933	5429	0	2185	4	307
SRL_OPN_2PTS010_0681_20140216_002858_20140216_020659.EUM.nc	-0.000	-0.000	0.001	2931	5535	0	2406	23	175
SRL_OPN_2PTS010_0683_20140216_020659_20140216_034617.EUM.nc	-0.000	-0.000	0.001	2833	5538	0	2405	15	285
SRL_OPN_2PTS010_0685_20140216_034616_20140216_052713.EUM.nc	-0.001	-0.001	0.001	2971	5519	0	2399	5	144
SRL_OPN_2PTS010_0687_20140216_052712_20140216_071640.EUM.nc	-0.001	-0.001	0.001	3747	6170	0	2126	11	286
SRL_OPN_2PTS010_0690_20140216_071639_20140216_085508.EUM.nc	-0.001	-0.001	0.001	3545	5598	0	1739	26	288
SRL_OPN_2PTS010_0691_20140216_085508_20140216_103255.EUM.nc	-0.000	-0.000	0.001	2228	5496	0	3097	10	161
SRL_OPN_2PTS010_0693_20140216_103254_20140216_121102.EUM.nc	-0.000	-0.000	0.001	2405	5422	0	2847	17	153
SRL_OPN_2PTS010_0695_20140216_121101_20140216_135000.EUM.nc	-0.000	-0.000	0.001	2907	5422	0	2260	3	252
SRL_OPN_2PTS010_0697_20140216_134959_20140216_154326.EUM.nc	-0.001	-0.001	0.001	3431	6383	0	2720	0	232
SRL_OPN_2PTS010_0700_20140216_154325_20140216_172314.EUM.nc	-0.001	-0.001	0.001	2733	5536	0	2556	4	243
SRL_OPN_2PTS010_0702_20140216_172313_20140216_190243.EUM.nc	-0.001	-0.000	0.001	3204	5582	0	1977	6	395

– Continued on next page

Table 15: Ka-Band Waveform Attitude Statistics.

– Continued from previous page

File	Median	Mean	Std. Dev.	No. Obs.	Total Obs.	Default Lat/Lon	Flag (total)	Default (total)	3-Sigma Edited
SRL_OPN_2PTS010_0704_20140216_190241_20140216_204157.EUM.nc	-0.001	-0.001	0.001	3721	5533	0	1516	10	286
SRL_OPN_2PTS010_0706_20140216_204156_20140216_222021.EUM.nc	-0.000	-0.000	0.001	2844	5323	0	2201	18	260
SRL_OPN_2PTS010_0708_20140216_222020_20140216_235816.EUM.nc	-0.000	-0.000	0.001	2935	5478	0	2393	6	144
SRL_OPN_2PTS010_0709_20140216_235815_20140217_013605.EUM.nc	-0.000	-0.000	0.001	2900	5528	0	2379	4	245
SRL_OPN_2PTS010_0711_20140217_013604_20140217_031456.EUM.nc	-0.000	-0.000	0.001	2875	5533	0	2442	15	201
SRL_OPN_2PTS010_0713_20140217_031455_20140217_045516.EUM.nc	-0.001	-0.001	0.001	3069	5488	0	2260	3	156
SRL_OPN_2PTS010_0715_20140217_045515_20140217_063754.EUM.nc	-0.001	-0.001	0.001	3824	5800	0	1728	2	246
SRL_OPN_2PTS010_0717_20140217_063754_20140217_082417.EUM.nc	-0.000	-0.000	0.001	3885	6053	0	1869	8	291
SRL_OPN_2PTS010_0720_20140217_082416_20140217_100213.EUM.nc	-0.001	-0.001	0.001	2729	5505	0	2545	11	220
SRL_OPN_2PTS010_0721_20140217_100212_20140217_114009.EUM.nc	-0.000	-0.000	0.001	2133	5374	0	2942	33	266
SRL_OPN_2PTS010_0723_20140217_114009_20140217_131845.EUM.nc	-0.000	-0.000	0.001	2694	5317	0	2332	4	287
SRL_OPN_2PTS010_0725_20140217_131844_20140217_151206.EUM.nc	-0.001	-0.001	0.001	3380	6348	0	2729	0	239
SRL_OPN_2PTS010_0728_20140217_151205_20140217_165153.EUM.nc	-0.001	-0.001	0.001	2758	5571	0	2550	5	258
SRL_OPN_2PTS010_0730_20140217_165152_20140217_183128.EUM.nc	-0.001	-0.000	0.001	3272	5518	0	2028	0	218
SRL_OPN_2PTS010_0732_20140217_183128_20140217_201051.EUM.nc	-0.001	-0.001	0.001	3153	5506	0	2113	7	233
SRL_OPN_2PTS010_0734_20140217_201050_20140217_214929.EUM.nc	-0.001	-0.001	0.001	3179	5402	0	1977	5	241
SRL_OPN_2PTS010_0736_20140217_214930_20140217_232734.EUM.nc	-0.001	-0.001	0.001	2329	5263	0	2692	37	205
SRL_OPN_2PTS010_0737_20140217_232734_20140218_010516.EUM.nc	-0.000	-0.000	0.001	2603	5481	0	2606	7	265
SRL_OPN_2PTS010_0739_20140218_010515_20140218_024345.EUM.nc	-0.000	-0.000	0.001	2917	5572	0	2450	3	202
SRL_OPN_2PTS010_0741_20140218_024344_20140218_042330.EUM.nc	-0.001	-0.001	0.001	2915	5507	0	2415	9	168
SRL_OPN_2PTS010_0743_20140218_042329_20140218_060525.EUM.nc	-0.001	-0.001	0.001	3661	5720	0	1793	7	259
SRL_OPN_2PTS010_0745_20140218_060523_20140218_075323.EUM.nc	-0.001	-0.001	0.001	3848	6112	0	1950	10	304
SRL_OPN_2PTS010_0748_20140218_075322_20140218_093128.EUM.nc	-0.001	-0.001	0.001	2980	5493	0	2257	6	250
SRL_OPN_2PTS010_0749_20140218_093127_20140218_110923.EUM.nc	-0.000	-0.000	0.001	2042	5439	0	3168	29	200
SRL_OPN_2PTS010_0751_20140218_110921_20140218_124735.EUM.nc	-0.001	-0.000	0.001	2391	5235	0	2637	2	205
SRL_OPN_2PTS010_0753_20140218_124734_20140218_142717.EUM.nc	-0.001	-0.000	0.001	3273	5488	0	2011	5	199
SRL_OPN_2PTS010_0755_20140218_142717_20140218_162032.EUM.nc	-0.001	-0.001	0.001	3120	6352	0	2947	15	270
SRL_OPN_2PTS010_0758_20140218_162032_20140218_180010.EUM.nc	-0.001	-0.001	0.001	2959	5551	0	2369	3	220
SRL_OPN_2PTS010_0760_20140218_180009_20140218_193941.EUM.nc	-0.000	-0.000	0.001	3203	5564	0	2067	10	284
SRL_OPN_2PTS010_0762_20140218_193941_20140218_211833.EUM.nc	-0.001	-0.000	0.001	3433	5434	0	1711	19	271
SRL_OPN_2PTS010_0764_20140218_211832_20140218_225650.EUM.nc	-0.001	-0.001	0.001	2305	5419	0	2889	3	222
SRL_OPN_2PTS010_0765_20140218_225649_20140219_003432.EUM.nc	-0.000	-0.000	0.001	3033	5440	0	2168	4	235
SRL_OPN_2PTS010_0767_20140219_003432_20140219_021244.EUM.nc	-0.000	-0.000	0.001	2849	5537	0	2469	3	216
SRL_OPN_2PTS010_0769_20140219_021244_20140219_035157.EUM.nc	-0.001	-0.001	0.001	2822	5493	0	2426	16	229
SRL_OPN_2PTS010_0771_20140219_035156_20140219_053310.EUM.nc	-0.001	-0.001	0.001	2967	5527	0	2377	6	177
SRL_OPN_2PTS010_0773_20140219_053309_20140219_072223.EUM.nc	-0.000	-0.000	0.001	3861	6199	0	2045	11	282
SRL_OPN_2PTS010_0776_20140219_072222_20140219_090042.EUM.nc	-0.000	-0.000	0.001	3452	5578	0	1790	31	305
SRL_OPN_2PTS010_0777_20140219_090041_20140219_103837.EUM.nc	-0.001	-0.000	0.001	2312	5466	0	2965	11	178
SRL_OPN_2PTS010_0779_20140219_103837_20140219_121635.EUM.nc	-0.000	-0.000	0.001	2461	5435	0	2786	25	163

– Continued on next page

Table 15: Ka-Band Waveform Attitude Statistics.

– Continued from previous page

File	Median	Mean	Std. Dev.	No. Obs.	Total Obs.	Default Lat/Lon	Flag (total)	Default (total)	3-Sigma Edited
SRL_OPN_2PTS010_0781_20140219_121634_20140219_135549.EUM.nc	-0.001	-0.001	0.001	3059	5467	0	2244	2	162
SRL_OPN_2PTS010_0783_20140219_135548_20140219_154913.EUM.nc	-0.000	-0.000	0.001	3359	6382	0	2715	6	302
SRL_OPN_2PTS010_0786_20140219_154912_20140219_172853.EUM.nc	-0.001	-0.001	0.001	2728	5510	0	2547	6	229
SRL_OPN_2PTS010_0788_20140219_172852_20140219_190821.EUM.nc	-0.000	-0.000	0.001	3299	5580	0	1906	6	369
SRL_OPN_2PTS010_0790_20140219_190820_20140219_204734.EUM.nc	-0.001	-0.001	0.001	3683	5539	0	1512	5	339
SRL_OPN_2PTS010_0792_20140219_204734_20140219_222602.EUM.nc	-0.001	-0.001	0.001	2786	5350	0	2302	18	244
SRL_OPN_2PTS010_0794_20140219_222602_20140220_000350.EUM.nc	-0.000	-0.000	0.001	2895	5510	0	2395	16	204
SRL_OPN_2PTS010_0795_20140220_000349_20140220_014148.EUM.nc	-0.000	-0.000	0.001	2980	5554	0	2386	7	181
SRL_OPN_2PTS010_0797_20140220_014148_20140220_032035.EUM.nc	-0.000	-0.000	0.001	2817	5496	0	2391	9	279
SRL_OPN_2PTS010_0799_20140220_032034_20140220_050102.EUM.nc	-0.001	-0.001	0.001	3040	5502	0	2245	3	214
SRL_OPN_2PTS010_0801_20140220_050101_20140220_064348.EUM.nc	-0.001	-0.001	0.001	3775	5811	0	1735	3	298
SRL_OPN_2PTS010_0803_20140220_064348_20140220_082953.EUM.nc	-0.001	-0.001	0.001	3855	6043	0	1780	4	404
SRL_OPN_2PTS010_0806_20140220_082953_20140220_100747.EUM.nc	-0.000	-0.000	0.001	2809	5500	0	2502	13	176
SRL_OPN_2PTS010_0807_20140220_100746_20140220_114544.EUM.nc	-0.000	-0.000	0.001	2366	5407	0	2911	14	116
SRL_OPN_2PTS010_0809_20140220_114543_20140220_132422.EUM.nc	-0.001	-0.001	0.001	2741	5355	0	2353	5	256
SRL_OPN_2PTS010_0811_20140220_132422_20140220_151746.EUM.nc	-0.000	-0.000	0.001	3428	6344	0	2712	1	203
SRL_OPN_2PTS010_0814_20140220_151746_20140220_165734.EUM.nc	-0.001	-0.001	0.001	2738	5572	0	2576	8	250
SRL_OPN_2PTS010_0816_20140220_165733_20140220_183707.EUM.nc	-0.001	-0.001	0.001	3182	5497	0	2009	1	305
SRL_OPN_2PTS010_0818_20140220_183707_20140220_201628.EUM.nc	-0.000	-0.000	0.001	3173	5498	0	1990	7	328
SRL_OPN_2PTS010_0820_20140220_201628_20140220_215505.EUM.nc	-0.001	-0.001	0.001	3094	5387	0	2033	30	230
SRL_OPN_2PTS010_0822_20140220_215505_20140220_233307.EUM.nc	-0.001	-0.001	0.001	2324	5285	0	2751	5	205
SRL_OPN_2PTS010_0823_20140220_233308_20140221_011050.EUM.nc	-0.000	-0.000	0.001	2616	5505	0	2658	4	227
SRL_OPN_2PTS010_0825_20140221_011050_20140221_024923.EUM.nc	-0.000	-0.000	0.001	2820	5526	0	2445	4	257
SRL_OPN_2PTS010_0827_20140221_024923_20140221_042914.EUM.nc	-0.001	-0.001	0.001	2916	5513	0	2392	5	200
SRL_OPN_2PTS010_0829_20140221_042913_20140221_061115.EUM.nc	-0.001	-0.001	0.001	3614	5700	0	1771	6	309
SRL_OPN_2PTS010_0831_20140221_061114_20140221_075858.EUM.nc	-0.001	-0.001	0.001	3857	6100	0	1938	4	301
SRL_OPN_2PTS010_0834_20140221_075857_20140221_093702.EUM.nc	-0.000	-0.000	0.001	2816	5473	0	2424	18	215
SRL_OPN_2PTS010_0835_20140221_093700_20140221_111455.EUM.nc	-0.000	-0.000	0.001	1981	5372	0	3183	40	168
SRL_OPN_2PTS010_0837_20140221_111454_20140221_125321.EUM.nc	-0.001	-0.000	0.001	2419	5296	0	2589	11	277
SRL_OPN_2PTS010_0839_20140221_125320_20140221_144634.EUM.nc	-0.000	-0.000	0.001	3257	6251	0	2732	3	259
SRL_OPN_2PTS010_0842_20140221_144633_20140221_162612.EUM.nc	-0.001	-0.001	0.001	3100	5646	0	2223	4	319
SRL_OPN_2PTS010_0844_20140221_162611_20140221_180550.EUM.nc	-0.001	-0.001	0.001	3053	5604	0	2363	8	180
SRL_OPN_2PTS010_0846_20140221_180549_20140221_194520.EUM.nc	-0.000	-0.000	0.001	3121	5558	0	2120	3	314
SRL_OPN_2PTS010_0848_20140221_194519_20140221_212409.EUM.nc	-0.001	-0.001	0.001	3371	5404	0	1772	10	251
SRL_OPN_2PTS010_0850_20140221_212409_20140221_230223.EUM.nc	-0.001	-0.001	0.001	2194	5333	0	3009	6	124
SRL_OPN_2PTS010_0851_20140221_230222_20140222_004005.EUM.nc	-0.000	-0.000	0.001	2984	5457	0	2168	3	302
SRL_OPN_2PTS010_0853_20140222_004005_20140222_021818.EUM.nc	-0.000	-0.000	0.001	2796	5561	0	2550	2	213
SRL_OPN_2PTS010_0855_20140222_021817_20140222_035738.EUM.nc	-0.001	-0.001	0.001	2884	5559	0	2509	10	156
SRL_OPN_2PTS010_0857_20140222_035738_20140222_053858.EUM.nc	-0.000	-0.000	0.001	3067	5537	0	2237	11	222

– Continued on next page

Table 15: Ka-Band Waveform Attitude Statistics.

– Continued from previous page

File	Median	Mean	Std. Dev.	No. Obs.	Total Obs.	Default Lat/Lon	Flag (total)	Default (total)	3-Sigma Edited
SRL_OPN_2PTS010_0859_20140222_053857_20140222_072800.EUM.nc	-0.001	-0.001	0.001	3956	6170	0	1881	2	331
SRL_OPN_2PTS010_0863_20140222_090614_20140222_104410.EUM.nc	-0.001	-0.001	0.001	2259	5503	0	3061	19	164
SRL_OPN_2PTS010_0865_20140222_104409_20140222_122212.EUM.nc	-0.000	-0.000	0.001	2529	5413	0	2728	8	148
SRL_OPN_2PTS010_0867_20140222_122211_20140222_140129.EUM.nc	-0.000	-0.000	0.001	3202	5452	0	2046	2	202
SRL_OPN_2PTS010_0869_20140222_140128_20140222_155453.EUM.nc	-0.001	-0.001	0.001	3129	6348	0	2930	10	279
SRL_OPN_2PTS010_0872_20140222_155452_20140222_173431.EUM.nc	-0.001	-0.001	0.001	2704	5494	0	2538	5	247
SRL_OPN_2PTS010_0874_20140222_173431_20140222_191408.EUM.nc	-0.000	-0.000	0.001	3321	5595	0	1899	9	366
SRL_OPN_2PTS010_0876_20140222_191409_20140222_205310.EUM.nc	-0.001	-0.001	0.001	3716	5580	0	1601	11	252
SRL_OPN_2PTS010_0878_20140222_205309_20140222_223137.EUM.nc	-0.001	-0.001	0.001	2797	5378	0	2354	21	206
SRL_OPN_2PTS010_0880_20140222_223137_20140223_000922.EUM.nc	-0.000	-0.000	0.001	2876	5461	0	2353	4	228
SRL_OPN_2PTS010_0881_20140223_000921_20140223_014723.EUM.nc	-0.000	-0.000	0.001	2993	5563	0	2354	3	213
SRL_OPN_2PTS010_0883_20140223_014722_20140223_032615.EUM.nc	-0.001	-0.001	0.001	2857	5479	0	2296	9	317
SRL_OPN_2PTS010_0885_20140223_032614_20140223_050656.EUM.nc	-0.001	-0.001	0.001	2998	5520	0	2334	9	179
SRL_OPN_2PTS010_0887_20140223_050655_20140223_065658.EUM.nc	-0.001	-0.001	0.001	3710	6203	0	2206	1	286
SRL_OPN_2PTS010_0890_20140223_065658_20140223_083527.EUM.nc	-0.001	-0.001	0.001	3973	5608	0	1349	1	285
SRL_OPN_2PTS010_0892_20140223_083526_20140223_101327.EUM.nc	-0.001	-0.001	0.001	2647	5515	0	2626	11	231
SRL_OPN_2PTS010_0893_20140223_101327_20140223_115119.EUM.nc	-0.000	-0.000	0.001	2347	5405	0	2844	24	190
SRL_OPN_2PTS010_0895_20140223_115118_20140223_133010.EUM.nc	-0.000	-0.000	0.001	2822	5325	0	2264	6	233
SRL_OPN_2PTS010_0897_20140223_133009_20140223_152335.EUM.nc	-0.001	-0.001	0.001	3375	6335	0	2678	2	280
SRL_OPN_2PTS010_0900_20140223_152334_20140223_170313.EUM.nc	-0.001	-0.001	0.001	2805	5510	0	2515	3	187
SRL_OPN_2PTS010_0902_20140223_170313_20140223_184255.EUM.nc	-0.001	-0.001	0.001	3132	5588	0	2110	4	342
SRL_OPN_2PTS010_0904_20140223_184254_20140223_202207.EUM.nc	-0.001	-0.001	0.001	3374	5500	0	1848	6	272
SRL_OPN_2PTS010_0906_20140223_202206_20140223_220047.EUM.nc	-0.001	-0.001	0.001	2858	5352	0	2213	26	255
SRL_OPN_2PTS010_0908_20140223_220047_20140223_233840.EUM.nc	-0.000	-0.000	0.001	2537	5419	0	2688	31	163
SRL_OPN_2PTS010_0909_20140223_233839_20140224_011632.EUM.nc	-0.000	-0.000	0.001	2839	5491	0	2380	6	266
SRL_OPN_2PTS010_0911_20140224_011631_20140224_025459.EUM.nc	-0.000	-0.000	0.001	2736	5497	0	2402	0	359
SRL_OPN_2PTS010_0913_20140224_025500_20140224_043505.EUM.nc	-0.000	-0.000	0.001	2953	5485	0	2354	11	167
SRL_OPN_2PTS010_0915_20140224_043505_20140224_061706.EUM.nc	-0.001	-0.001	0.001	3699	5742	0	1729	3	311
SRL_OPN_2PTS010_0917_20140224_061705_20140224_080433.EUM.nc	-0.001	-0.001	0.001	3857	6086	0	1950	1	278
SRL_OPN_2PTS010_0920_20140224_080432_20140224_094242.EUM.nc	-0.001	-0.001	0.001	2819	5498	0	2425	9	245
SRL_OPN_2PTS010_0921_20140224_094242_20140224_112028.EUM.nc	-0.000	-0.000	0.001	2093	5241	0	2946	39	163
SRL_OPN_2PTS010_0923_20140224_112028_20140224_125857.EUM.nc	-0.000	-0.000	0.001	2554	5289	0	2493	2	240
SRL_OPN_2PTS010_0925_20140224_125857_20140224_145212.EUM.nc	-0.001	-0.000	0.001	3361	6272	0	2690	1	220
SRL_OPN_2PTS010_0928_20140224_145213_20140224_163152.EUM.nc	-0.001	-0.001	0.001	3137	5647	0	2294	11	205
SRL_OPN_2PTS010_0930_20140224_163151_20140224_181137.EUM.nc	-0.001	-0.001	0.001	3010	5580	0	2258	6	306
SRL_OPN_2PTS010_0932_20140224_181136_20140224_195057.EUM.nc	-0.001	-0.001	0.001	3043	5519	0	2183	7	286
SRL_OPN_2PTS010_0934_20140224_195057_20140224_212952.EUM.nc	-0.001	-0.001	0.001	3365	5438	0	1766	29	278
SRL_OPN_2PTS010_0937_20140224_230756_20140225_004546.EUM.nc	-0.000	-0.000	0.001	2969	5462	0	2218	9	266
SRL_OPN_2PTS010_0939_20140225_004545_20140225_022355.EUM.nc	-0.001	-0.001	0.001	2743	5545	0	2486	5	311

– Continued on next page

Table 15: Ka-Band Waveform Attitude Statistics.

– Continued from previous page

File	Median	Mean	Std. Dev.	No. Obs.	Total Obs.	Default Lat/Lon	Flag (total)	Default (total)	3-Sigma Edited
SRL_OPN_2PTS010_0941_20140225_022354_20140225_040328.EUM.nc	-0.000	-0.000	0.001	2872	5472	0	2394	3	203
SRL_OPN_2PTS010_0943_20140225_040327_20140225_054447.EUM.nc	-0.001	-0.001	0.001	3272	5654	0	2086	15	281
SRL_OPN_2PTS010_0945_20140225_054446_20140225_073335.EUM.nc	-0.001	-0.001	0.001	4033	6158	0	1892	0	233
SRL_OPN_2PTS010_0948_20140225_073335_20140225_091148.EUM.nc	-0.001	-0.001	0.001	3234	5544	0	2036	4	270
SRL_OPN_2PTS010_0949_20140225_091148_20140225_104943.EUM.nc	-0.000	-0.000	0.001	2205	5527	0	3147	9	166
SRL_OPN_2PTS010_0951_20140225_104943_20140225_122757.EUM.nc	-0.000	-0.000	0.001	2378	5355	0	2719	28	230
SRL_OPN_2PTS010_0953_20140225_122756_20140225_140709.EUM.nc	-0.001	-0.000	0.001	3058	5474	0	2208	2	206
SRL_OPN_2PTS010_0955_20140225_140709_20140225_160033.EUM.nc	-0.001	-0.001	0.001	3208	6357	0	2924	6	219
SRL_OPN_2PTS010_0958_20140225_160033_20140225_174012.EUM.nc	-0.001	-0.001	0.001	2878	5579	0	2492	14	195
SRL_OPN_2PTS010_0960_20140225_174013_20140225_191947.EUM.nc	-0.001	-0.001	0.001	3358	5573	0	1930	4	281
SRL_OPN_2PTS010_0962_20140225_191947_20140225_205846.EUM.nc	-0.001	-0.001	0.001	3649	5564	0	1610	10	295
SRL_OPN_2PTS010_0964_20140225_205845_20140225_223712.EUM.nc	-0.001	-0.001	0.001	2678	5370	0	2475	10	207
SRL_OPN_2PTS010_0965_20140225_223711_20140226_001456.EUM.nc	-0.000	-0.000	0.001	2882	5442	0	2303	3	254
SRL_OPN_2PTS010_0967_20140226_001456_20140226_015258.EUM.nc	-0.000	-0.000	0.001	3033	5526	0	2278	1	214
SRL_OPN_2PTS010_0969_20140226_015258_20140226_033155.EUM.nc	-0.000	-0.000	0.001	2911	5463	0	2241	10	301
SRL_OPN_2PTS010_0971_20140226_033154_20140226_051243.EUM.nc	-0.001	-0.001	0.001	3054	5539	0	2334	1	150
SRL_OPN_2PTS010_0973_20140226_051242_20140226_070236.EUM.nc	-0.001	-0.001	0.001	3692	6201	0	2245	3	261
SRL_OPN_2PTS010_0976_20140226_070236_20140226_084102.EUM.nc	-0.001	-0.001	0.001	3763	5605	0	1440	10	392
SRL_OPN_2PTS010_0978_20140226_084101_20140226_101900.EUM.nc	-0.000	-0.000	0.001	2537	5511	0	2776	11	187
SRL_OPN_2PTS010_0979_20140226_101900_20140226_115653.EUM.nc	-0.000	-0.000	0.001	2354	5427	0	2841	15	217
SRL_OPN_2PTS010_0981_20140226_115652_20140226_133549.EUM.nc	-0.000	-0.000	0.001	2848	5360	0	2295	0	217
SRL_OPN_2PTS010_0983_20140226_133548_20140226_152914.EUM.nc	-0.001	-0.001	0.001	3461	6355	0	2674	2	218
SRL_OPN_2PTS010_0986_20140226_152913_20140226_170854.EUM.nc	-0.001	-0.001	0.001	2825	5478	0	2464	2	187
SRL_OPN_2PTS010_0988_20140226_170853_20140226_184834.EUM.nc	-0.001	-0.001	0.001	3306	5597	0	2007	10	274
SRL_OPN_2PTS010_0990_20140226_184833_20140226_202744.EUM.nc	-0.001	-0.001	0.001	3379	5537	0	1862	9	287
SRL_OPN_2PTS010_0992_20140226_202743_20140226_220624.EUM.nc	-0.001	-0.001	0.001	2953	5365	0	2166	25	221
SRL_OPN_2PTS010_0994_20140226_220623_20140226_234415.EUM.nc	-0.000	-0.000	0.001	2658	5474	0	2567	17	232
SRL_OPN_2PTS010_0995_20140226_234414_20140227_012208.EUM.nc	-0.000	-0.000	0.001	2837	5500	0	2408	9	246
SRL_OPN_2PTS010_0997_20140227_012207_20140227_030040.EUM.nc	-0.000	-0.000	0.001	2863	5551	0	2458	7	223
SRL_OPN_2PTS010_0999_20140227_030039_20140227_044051.EUM.nc	-0.001	-0.001	0.001	2852	5617	0	2499	11	255

32 Inverted Barometer Height Correction Table

Table 16: Inverted Barometer Height Correction Statistics.

File	Median	Mean	Std. Dev.	No. Obs.	Total Obs.	Default Lat/Lon	Flag (total)	Default (total)	3-Sigma Edited
SRL_OPN_2PTS009_1001_20140123_044045_20140123_062302.EUM.nc	0.014	0.052	0.118	4042	5762	0	1720	0	0
SRL_OPN_2PTS010_0001_20140123_062301_20140123_081009.EUM.nc	-0.006	0.002	0.100	4192	6077	0	1885	0	0
SRL_OPN_2PTS010_0004_20140123_081008_20140123_094816.EUM.nc	0.016	0.032	0.104	2957	5484	0	2527	0	0
SRL_OPN_2PTS010_0005_20140123_094815_20140123_112609.EUM.nc	-0.003	0.003	0.093	2176	5238	0	3062	0	0
SRL_OPN_2PTS010_0007_20140123_112608_20140123_130432.EUM.nc	-0.017	-0.011	0.087	2776	5276	0	2500	0	0
SRL_OPN_2PTS010_0009_20140123_130431_20140123_145749.EUM.nc	-0.033	-0.048	0.048	3189	6346	0	2766	0	391
SRL_OPN_2PTS010_0012_20140123_145748_20140123_163735.EUM.nc	0.000	0.057	0.139	3330	5619	0	2289	0	0
SRL_OPN_2PTS010_0014_20140123_163734_20140123_181718.EUM.nc	0.025	0.032	0.067	3111	5490	0	2302	0	77
SRL_OPN_2PTS010_0016_20140123_181717_20140123_195635.EUM.nc	-0.002	0.003	0.084	3054	5493	0	2281	0	158
SRL_OPN_2PTS010_0018_20140123_195634_20140123_213527.EUM.nc	-0.011	0.002	0.120	3678	5404	0	1725	0	1
SRL_OPN_2PTS010_0020_20140123_213526_20140123_231336.EUM.nc	0.000	0.049	0.159	2267	5320	0	3053	0	0
SRL_OPN_2PTS010_0021_20140123_231336_20140124_005117.EUM.nc	-0.023	-0.001	0.139	3235	5479	0	2244	0	0
SRL_OPN_2PTS010_0023_20140124_005116_20140124_022937.EUM.nc	-0.029	-0.016	0.102	2978	5515	0	2536	0	1
SRL_OPN_2PTS010_0025_20140124_022936_20140124_040906.EUM.nc	-0.023	-0.026	0.063	2734	5491	0	2574	0	183
SRL_OPN_2PTS010_0027_20140124_040905_20140124_055039.EUM.nc	0.012	0.049	0.109	3802	5692	0	1890	0	0
SRL_OPN_2PTS010_0029_20140124_055039_20140124_073914.EUM.nc	0.012	0.016	0.111	4119	6152	0	1895	0	138
SRL_OPN_2PTS010_0032_20140124_073913_20140124_091732.EUM.nc	-0.001	-0.009	0.080	3050	5501	0	2132	0	319
SRL_OPN_2PTS010_0033_20140124_091731_20140124_105516.EUM.nc	0.005	0.016	0.123	2269	5446	0	3177	0	0
SRL_OPN_2PTS010_0035_20140124_105515_20140124_123330.EUM.nc	-0.021	-0.011	0.110	2547	5306	0	2759	0	0
SRL_OPN_2PTS010_0037_20140124_123329_20140124_141256.EUM.nc	-0.041	-0.045	0.090	3164	5500	0	2229	0	107
SRL_OPN_2PTS010_0039_20140124_141255_20140124_160617.EUM.nc	-0.003	0.029	0.116	3406	6400	0	2994	0	0
SRL_OPN_2PTS010_0042_20140124_160616_20140124_174554.EUM.nc	0.019	0.018	0.078	3051	5580	0	2529	0	0
SRL_OPN_2PTS010_0044_20140124_174553_20140124_192527.EUM.nc	0.008	-0.012	0.076	3190	5586	0	2118	0	278
SRL_OPN_2PTS010_0046_20140124_192527_20140124_210431.EUM.nc	-0.002	0.027	0.135	3829	5524	0	1695	0	0
SRL_OPN_2PTS010_0048_20140124_210430_20140124_224244.EUM.nc	-0.006	0.041	0.177	2753	5332	0	2579	0	0
SRL_OPN_2PTS010_0049_20140124_224243_20140125_002035.EUM.nc	-0.023	-0.004	0.127	2992	5449	0	2348	0	109
SRL_OPN_2PTS010_0051_20140125_002034_20140125_015838.EUM.nc	-0.036	-0.037	0.088	3087	5543	0	2456	0	0
SRL_OPN_2PTS010_0053_20140125_015837_20140125_033739.EUM.nc	-0.037	-0.033	0.088	3131	5489	0	2358	0	0
SRL_OPN_2PTS010_0055_20140125_033738_20140125_051832.EUM.nc	0.013	0.009	0.073	3031	5558	0	2341	0	186
SRL_OPN_2PTS010_0057_20140125_051831_20140125_070812.EUM.nc	0.022	0.053	0.156	3982	6190	0	2208	0	0
SRL_OPN_2PTS010_0060_20140125_070812_20140125_084644.EUM.nc	0.004	0.017	0.115	3852	5594	0	1614	0	128
SRL_OPN_2PTS010_0062_20140125_084643_20140125_102431.EUM.nc	-0.015	0.036	0.143	2627	5462	0	2835	0	0
SRL_OPN_2PTS010_0063_20140125_102430_20140125_120234.EUM.nc	-0.019	-0.006	0.088	2538	5363	0	2781	0	44
SRL_OPN_2PTS010_0065_20140125_120233_20140125_134132.EUM.nc	-0.035	-0.047	0.081	2913	5431	0	2298	0	220
SRL_OPN_2PTS010_0067_20140125_134131_20140125_153456.EUM.nc	-0.008	0.009	0.095	3643	6359	0	2716	0	0
SRL_OPN_2PTS010_0070_20140125_153456_20140125_171435.EUM.nc	0.020	0.018	0.098	2904	5487	0	2583	0	0

– Continued on next page

Table 16: Inverted Barometer Height Correction Statistics.

– Continued from previous page

File	Median	Mean	Std. Dev.	No. Obs.	Total Obs.	Default Lat/Lon	Flag (total)	Default (total)	3-Sigma Edited
SRL_OPN_2PTS010_0072_20140125_171435_20140125_185413.EUM.nc	-0.001	-0.030	0.074	2988	5594	0	2230	0	376
SRL_OPN_2PTS010_0074_20140125_185412_20140125_203320.EUM.nc	0.034	0.041	0.115	3783	5499	0	1716	0	0
SRL_OPN_2PTS010_0076_20140125_203319_20140125_221156.EUM.nc	0.005	0.033	0.160	3085	5384	0	2299	0	0
SRL_OPN_2PTS010_0078_20140125_221155_20140125_234953.EUM.nc	-0.016	0.033	0.155	2912	5446	0	2534	0	0
SRL_OPN_2PTS010_0079_20140125_234952_20140126_012737.EUM.nc	-0.027	-0.029	0.085	3036	5490	0	2454	0	0
SRL_OPN_2PTS010_0081_20140126_012736_20140126_030620.EUM.nc	-0.024	-0.031	0.076	3154	5532	0	2378	0	0
SRL_OPN_2PTS010_0083_20140126_030620_20140126_044637.EUM.nc	-0.022	-0.034	0.046	2869	5500	0	2318	0	313
SRL_OPN_2PTS010_0085_20140126_044637_20140126_062854.EUM.nc	0.021	0.071	0.142	4038	5778	0	1740	0	0
SRL_OPN_2PTS010_0087_20140126_062853_20140126_081544.EUM.nc	-0.016	-0.002	0.155	4209	6066	0	1857	0	0
SRL_OPN_2PTS010_0090_20140126_081543_20140126_095348.EUM.nc	0.031	0.034	0.107	2724	5478	0	2591	0	163
SRL_OPN_2PTS010_0091_20140126_095348_20140126_113143.EUM.nc	-0.008	0.030	0.120	2287	5302	0	3015	0	0
SRL_OPN_2PTS010_0093_20140126_113141_20140126_131018.EUM.nc	-0.020	-0.034	0.081	2658	5360	0	2517	0	185
SRL_OPN_2PTS010_0095_20140126_131018_20140126_150335.EUM.nc	-0.013	-0.008	0.064	3480	6350	0	2744	0	126
SRL_OPN_2PTS010_0098_20140126_150334_20140126_164314.EUM.nc	0.003	0.032	0.134	3132	5587	0	2455	0	0
SRL_OPN_2PTS010_0100_20140126_164313_20140126_182256.EUM.nc	-0.007	0.004	0.150	3387	5517	0	2130	0	0
SRL_OPN_2PTS010_0102_20140126_182256_20140126_200212.EUM.nc	0.002	0.033	0.120	3261	5472	0	2211	0	0
SRL_OPN_2PTS010_0104_20140126_200211_20140126_214102.EUM.nc	-0.025	0.003	0.154	3550	5405	0	1855	0	0
SRL_OPN_2PTS010_0106_20140126_214101_20140126_231908.EUM.nc	0.012	0.056	0.162	2428	5333	0	2905	0	0
SRL_OPN_2PTS010_0107_20140126_231909_20140127_005649.EUM.nc	-0.029	-0.034	0.081	2907	5485	0	2478	0	100
SRL_OPN_2PTS010_0109_20140127_005648_20140127_023511.EUM.nc	-0.028	-0.029	0.078	2890	5554	0	2487	0	177
SRL_OPN_2PTS010_0111_20140127_023510_20140127_041455.EUM.nc	-0.023	-0.026	0.082	2846	5502	0	2522	0	134
SRL_OPN_2PTS010_0113_20140127_041455_20140127_055627.EUM.nc	0.011	0.042	0.110	3606	5696	0	1830	0	260
SRL_OPN_2PTS010_0115_20140127_055626_20140127_074448.EUM.nc	-0.018	-0.001	0.133	4243	6134	0	1891	0	0
SRL_OPN_2PTS010_0118_20140127_074447_20140127_092304.EUM.nc	0.022	0.035	0.141	3308	5498	0	2190	0	0
SRL_OPN_2PTS010_0119_20140127_092303_20140127_110055.EUM.nc	0.007	0.037	0.114	2144	5380	0	3236	0	0
SRL_OPN_2PTS010_0121_20140127_110054_20140127_123904.EUM.nc	-0.004	0.014	0.128	2580	5330	0	2750	0	0
SRL_OPN_2PTS010_0123_20140127_123903_20140127_141837.EUM.nc	-0.009	-0.027	0.053	3049	5497	0	2148	0	300
SRL_OPN_2PTS010_0125_20140127_141837_20140127_161155.EUM.nc	-0.008	-0.023	0.067	2929	6365	0	2911	0	525
SRL_OPN_2PTS010_0128_20140127_161154_20140127_175138.EUM.nc	-0.011	0.005	0.129	2941	4454	0	1513	0	0
SRL_OPN_2PTS010_0130_20140127_175137_20140127_193109.EUM.nc	0.012	0.012	0.081	3405	5403	0	1964	0	34
SRL_OPN_2PTS010_0132_20140127_193108_20140127_211002.EUM.nc	-0.019	0.009	0.130	3733	5326	0	1593	0	0
SRL_OPN_2PTS010_0134_20140127_211002_20140127_224822.EUM.nc	0.010	0.028	0.161	2611	5277	0	2666	0	0
SRL_OPN_2PTS010_0135_20140127_224821_20140128_002611.EUM.nc	-0.014	0.005	0.116	3144	5395	0	2251	0	0
SRL_OPN_2PTS010_0137_20140128_002610_20140128_020408.EUM.nc	-0.025	-0.029	0.087	3051	5534	0	2438	0	45
SRL_OPN_2PTS010_0139_20140128_020407_20140128_034323.EUM.nc	-0.026	-0.043	0.059	2723	5529	0	2400	0	406
SRL_OPN_2PTS010_0141_20140128_034322_20140128_052422.EUM.nc	-0.007	0.036	0.120	3159	5558	0	2399	0	0
SRL_OPN_2PTS010_0143_20140128_052421_20140128_071353.EUM.nc	0.000	0.013	0.107	3991	6179	0	2188	0	0
SRL_OPN_2PTS010_0146_20140128_071352_20140128_085213.EUM.nc	0.006	0.022	0.125	3865	5584	0	1624	0	95
SRL_OPN_2PTS010_0147_20140128_085213_20140128_103008.EUM.nc	0.006	0.027	0.121	2409	5487	0	3078	0	0

– Continued on next page

Table 16: Inverted Barometer Height Correction Statistics.

– Continued from previous page

File	Median	Mean	Std. Dev.	No. Obs.	Total Obs.	Default Lat/Lon	Flag (total)	Default (total)	3-Sigma Edited
SRL_OPN_2PTS010_0149_20140128_103007_20140128_120812.EUM.nc	-0.008	0.003	0.100	2613	5417	0	2804	0	0
SRL_OPN_2PTS010_0151_20140128_120811_20140128_134707.EUM.nc	-0.010	-0.028	0.056	2713	5408	0	2332	0	363
SRL_OPN_2PTS010_0153_20140128_134706_20140128_154031.EUM.nc	-0.032	-0.028	0.098	3620	6382	0	2747	0	15
SRL_OPN_2PTS010_0156_20140128_154030_20140128_172017.EUM.nc	0.008	0.025	0.112	2907	5539	0	2632	0	0
SRL_OPN_2PTS010_0158_20140128_172016_20140128_185954.EUM.nc	0.020	0.024	0.082	3361	5589	0	2220	0	8
SRL_OPN_2PTS010_0160_20140128_185953_20140128_203900.EUM.nc	0.007	0.034	0.121	3910	5524	0	1613	0	1
SRL_OPN_2PTS010_0162_20140128_203859_20140128_221734.EUM.nc	-0.013	0.001	0.137	3132	5378	0	2246	0	0
SRL_OPN_2PTS010_0164_20140128_221733_20140128_235529.EUM.nc	-0.009	0.033	0.137	2994	5444	0	2450	0	0
SRL_OPN_2PTS010_0165_20140128_235528_20140129_013315.EUM.nc	-0.019	-0.013	0.101	3015	5505	0	2490	0	0
SRL_OPN_2PTS010_0167_20140129_013314_20140129_031203.EUM.nc	-0.034	-0.018	0.125	3115	5542	0	2427	0	0
SRL_OPN_2PTS010_0169_20140129_031202_20140129_045217.EUM.nc	-0.012	0.005	0.093	3184	5475	0	2291	0	0
SRL_OPN_2PTS010_0171_20140129_045216_20140129_063451.EUM.nc	0.006	0.003	0.070	3901	5804	0	1712	0	191
SRL_OPN_2PTS010_0173_20140129_063449_20140129_082123.EUM.nc	-0.011	0.007	0.122	4219	6066	0	1847	0	0
SRL_OPN_2PTS010_0176_20140129_082122_20140129_095926.EUM.nc	-0.007	0.028	0.134	2889	5502	0	2613	0	0
SRL_OPN_2PTS010_0177_20140129_095925_20140129_113712.EUM.nc	-0.000	0.048	0.124	2411	5388	0	2977	0	0
SRL_OPN_2PTS010_0179_20140129_113711_20140129_131552.EUM.nc	-0.009	0.015	0.104	2925	5335	0	2410	0	0
SRL_OPN_2PTS010_0181_20140129_131551_20140129_150911.EUM.nc	-0.045	-0.053	0.086	3600	6367	0	2764	0	3
SRL_OPN_2PTS010_0184_20140129_150910_20140129_164859.EUM.nc	0.002	0.014	0.088	3055	5556	0	2501	0	0
SRL_OPN_2PTS010_0186_20140129_164858_20140129_182840.EUM.nc	0.026	0.039	0.095	3406	5518	0	2112	0	0
SRL_OPN_2PTS010_0188_20140129_182839_20140129_200754.EUM.nc	0.005	0.005	0.099	3122	5494	0	2223	0	149
SRL_OPN_2PTS010_0190_20140129_200754_20140129_214642.EUM.nc	-0.021	0.008	0.118	3423	5407	0	1984	0	0
SRL_OPN_2PTS010_0192_20140129_214641_20140129_232445.EUM.nc	0.020	0.062	0.146	2498	5301	0	2803	0	0
SRL_OPN_2PTS010_0193_20140129_232444_20140130_010226.EUM.nc	-0.014	0.020	0.133	2917	5481	0	2564	0	0
SRL_OPN_2PTS010_0195_20140130_010225_20140130_024051.EUM.nc	-0.023	-0.031	0.103	3086	5549	0	2463	0	0
SRL_OPN_2PTS010_0197_20140130_024050_20140130_042034.EUM.nc	-0.017	-0.028	0.046	2713	5502	0	2446	0	343
SRL_OPN_2PTS010_0199_20140130_042033_20140130_060222.EUM.nc	0.013	0.001	0.085	3735	5711	0	1796	0	180
SRL_OPN_2PTS010_0201_20140130_060222_20140130_075027.EUM.nc	-0.009	-0.003	0.101	4284	6108	0	1824	0	0
SRL_OPN_2PTS010_0204_20140130_075026_20140130_092840.EUM.nc	-0.021	0.007	0.128	3250	5482	0	2232	0	0
SRL_OPN_2PTS010_0205_20140130_092839_20140130_110624.EUM.nc	0.028	0.073	0.144	2211	5374	0	3163	0	0
SRL_OPN_2PTS010_0207_20140130_110623_20140130_124444.EUM.nc	-0.004	0.016	0.093	2620	5289	0	2669	0	0
SRL_OPN_2PTS010_0209_20140130_124444_20140130_142421.EUM.nc	-0.034	-0.053	0.065	3205	5486	0	2068	0	213
SRL_OPN_2PTS010_0211_20140130_142421_20140130_161738.EUM.nc	-0.011	-0.007	0.072	3412	6365	0	2885	0	68
SRL_OPN_2PTS010_0214_20140130_161738_20140130_175722.EUM.nc	0.012	0.006	0.077	3097	5555	0	2420	0	38
SRL_OPN_2PTS010_0216_20140130_175722_20140130_193644.EUM.nc	0.021	0.024	0.089	3280	5568	0	2135	0	153
SRL_OPN_2PTS010_0218_20140130_193643_20140130_211544.EUM.nc	-0.017	0.015	0.124	3716	5453	0	1737	0	0
SRL_OPN_2PTS010_0220_20140130_211543_20140130_225352.EUM.nc	0.037	0.064	0.149	2486	5403	0	2917	0	0
SRL_OPN_2PTS010_0221_20140130_225352_20140131_003141.EUM.nc	-0.017	0.021	0.134	3278	5448	0	2170	0	0
SRL_OPN_2PTS010_0223_20140131_003140_20140131_020950.EUM.nc	-0.031	-0.042	0.078	2883	5547	0	2603	0	61
SRL_OPN_2PTS010_0225_20140131_020950_20140131_034901.EUM.nc	-0.005	-0.017	0.063	2898	5492	0	2425	0	169

– Continued on next page

Table 16: Inverted Barometer Height Correction Statistics.

– Continued from previous page

File	Median	Mean	Std. Dev.	No. Obs.	Total Obs.	Default Lat/Lon	Flag (total)	Default (total)	3-Sigma Edited
SRL_OPN_2PTS010_0227_20140131_034900_20140131_053008.EUM.nc	-0.008	0.015	0.122	3110	5537	0	2427	0	0
SRL_OPN_2PTS010_0229_20140131_053008_20140131_071927.EUM.nc	0.001	0.016	0.095	4000	6173	0	2036	0	137
SRL_OPN_2PTS010_0232_20140131_071926_20140131_085754.EUM.nc	-0.015	-0.001	0.120	3833	5592	0	1759	0	0
SRL_OPN_2PTS010_0233_20140131_085753_20140131_103539.EUM.nc	0.031	0.058	0.143	2310	5471	0	3161	0	0
SRL_OPN_2PTS010_0235_20140131_103538_20140131_121345.EUM.nc	-0.010	0.009	0.083	2618	5407	0	2789	0	0
SRL_OPN_2PTS010_0237_20140131_121345_20140131_135253.EUM.nc	-0.025	-0.036	0.064	2902	5464	0	2325	0	237
SRL_OPN_2PTS010_0239_20140131_135253_20140131_154617.EUM.nc	-0.021	-0.036	0.052	3390	6393	0	2735	0	268
SRL_OPN_2PTS010_0242_20140131_154617_20140131_172556.EUM.nc	0.000	-0.006	0.085	2942	5507	0	2565	0	0
SRL_OPN_2PTS010_0244_20140131_172555_20140131_190533.EUM.nc	0.027	0.042	0.104	3388	5587	0	2162	0	37
SRL_OPN_2PTS010_0246_20140131_190531_20140131_204443.EUM.nc	-0.008	0.025	0.121	4018	5526	0	1506	0	2
SRL_OPN_2PTS010_0248_20140131_204443_20140131_222306.EUM.nc	0.037	0.045	0.138	3036	5342	0	2303	0	3
SRL_OPN_2PTS010_0250_20140131_222305_20140201_000100.EUM.nc	-0.013	0.024	0.125	3079	5470	0	2391	0	0
SRL_OPN_2PTS010_0251_20140201_000059_20140201_013856.EUM.nc	-0.029	-0.040	0.073	3035	5561	0	2445	0	81
SRL_OPN_2PTS010_0253_20140201_013854_20140201_031739.EUM.nc	-0.012	-0.007	0.080	2919	5513	0	2394	0	200
SRL_OPN_2PTS010_0255_20140201_031738_20140201_045810.EUM.nc	-0.016	0.003	0.105	3217	5513	0	2296	0	0
SRL_OPN_2PTS010_0257_20140201_045809_20140201_064041.EUM.nc	0.020	0.030	0.111	4000	5785	0	1688	0	97
SRL_OPN_2PTS010_0259_20140201_064041_20140201_082656.EUM.nc	-0.023	-0.001	0.102	4263	6035	0	1772	0	0
SRL_OPN_2PTS010_0262_20140201_082655_20140201_100458.EUM.nc	0.020	0.040	0.143	2907	5495	0	2588	0	0
SRL_OPN_2PTS010_0263_20140201_100458_20140201_114252.EUM.nc	0.001	0.022	0.076	2461	5424	0	2963	0	0
SRL_OPN_2PTS010_0265_20140201_114251_20140201_132128.EUM.nc	-0.011	-0.007	0.090	2835	5321	0	2362	0	124
SRL_OPN_2PTS010_0267_20140201_132127_20140201_151458.EUM.nc	-0.039	-0.043	0.077	3615	6368	0	2753	0	0
SRL_OPN_2PTS010_0270_20140201_151457_20140201_165436.EUM.nc	0.009	0.016	0.124	3004	5531	0	2527	0	0
SRL_OPN_2PTS010_0272_20140201_165435_20140201_183417.EUM.nc	0.017	0.020	0.076	3356	5531	0	2094	0	81
SRL_OPN_2PTS010_0274_20140201_183416_20140201_201330.EUM.nc	0.004	0.037	0.113	3465	5508	0	2043	0	0
SRL_OPN_2PTS010_0276_20140201_201330_20140201_215214.EUM.nc	0.009	0.025	0.105	3333	5419	0	2005	0	81
SRL_OPN_2PTS010_0278_20140201_215213_20140201_233017.EUM.nc	0.015	0.027	0.127	2429	5298	0	2869	0	0
SRL_OPN_2PTS010_0279_20140201_233016_20140202_010806.EUM.nc	-0.018	-0.010	0.104	2834	5482	0	2648	0	0
SRL_OPN_2PTS010_0281_20140202_010805_20140202_024627.EUM.nc	-0.022	-0.008	0.106	3082	5519	0	2420	0	17
SRL_OPN_2PTS010_0283_20140202_024628_20140202_042623.EUM.nc	-0.001	0.004	0.069	3154	5516	0	2362	0	0
SRL_OPN_2PTS010_0285_20140202_042622_20140202_060811.EUM.nc	0.007	0.036	0.123	3801	5696	0	1794	0	101
SRL_OPN_2PTS010_0287_20140202_060810_20140202_075608.EUM.nc	-0.009	0.003	0.127	4202	6115	0	1913	0	0
SRL_OPN_2PTS010_0290_20140202_075607_20140202_093411.EUM.nc	-0.011	0.002	0.114	3157	5470	0	2313	0	0
SRL_OPN_2PTS010_0291_20140202_093411_20140202_111203.EUM.nc	0.020	0.045	0.098	2191	5399	0	3208	0	0
SRL_OPN_2PTS010_0293_20140202_111202_20140202_125026.EUM.nc	-0.007	0.023	0.109	2679	5263	0	2584	0	0
SRL_OPN_2PTS010_0295_20140202_125025_20140202_144337.EUM.nc	-0.050	-0.049	0.087	3469	6252	0	2783	0	0
SRL_OPN_2PTS010_0298_20140202_144337_20140202_162314.EUM.nc	0.011	0.012	0.050	2926	5623	0	2210	0	487
SRL_OPN_2PTS010_0300_20140202_162314_20140202_180259.EUM.nc	0.007	0.022	0.111	3174	5606	0	2432	0	0
SRL_OPN_2PTS010_0302_20140202_180258_20140202_194228.EUM.nc	0.010	0.023	0.097	3359	5549	0	2147	0	43
SRL_OPN_2PTS010_0304_20140202_194227_20140202_212118.EUM.nc	0.014	0.058	0.124	3655	5408	0	1753	0	0

– Continued on next page

Table 16: Inverted Barometer Height Correction Statistics.

– Continued from previous page

File	Median	Mean	Std. Dev.	No. Obs.	Total Obs.	Default Lat/Lon	Flag (total)	Default (total)	3-Sigma Edited
SRL_OPN_2PTS010_0306_20140202_212118_20140202_225932.EUM.nc	0.011	0.018	0.128	2372	5394	0	3022	0	0
SRL_OPN_2PTS010_0307_20140202_225931_20140203_003717.EUM.nc	-0.007	-0.016	0.070	3121	5475	0	2111	0	243
SRL_OPN_2PTS010_0309_20140203_003716_20140203_021529.EUM.nc	-0.029	-0.041	0.096	2953	5551	0	2598	0	0
SRL_OPN_2PTS010_0311_20140203_021528_20140203_035446.EUM.nc	0.022	0.037	0.082	2942	5499	0	2557	0	0
SRL_OPN_2PTS010_0313_20140203_035445_20140203_053602.EUM.nc	0.004	0.050	0.143	3140	5530	0	2390	0	0
SRL_OPN_2PTS010_0315_20140203_053601_20140203_072510.EUM.nc	0.003	0.020	0.120	4121	6199	0	1959	0	119
SRL_OPN_2PTS010_0318_20140203_072509_20140203_090326.EUM.nc	-0.029	-0.030	0.093	3703	5561	0	1858	0	0
SRL_OPN_2PTS010_0319_20140203_090325_20140203_104122.EUM.nc	0.024	0.042	0.129	2441	5474	0	3033	0	0
SRL_OPN_2PTS010_0321_20140203_104121_20140203_121923.EUM.nc	-0.002	0.020	0.088	2625	5416	0	2791	0	0
SRL_OPN_2PTS010_0323_20140203_121923_20140203_135840.EUM.nc	-0.042	-0.048	0.072	3149	5462	0	2175	0	138
SRL_OPN_2PTS010_0325_20140203_135839_20140203_155202.EUM.nc	-0.009	-0.014	0.035	3195	6339	0	2837	0	307
SRL_OPN_2PTS010_0328_20140203_155202_20140203_173142.EUM.nc	0.015	0.060	0.140	2960	5446	0	2486	0	0
SRL_OPN_2PTS010_0330_20140203_173141_20140203_191118.EUM.nc	-0.010	-0.008	0.084	3688	5618	0	1930	0	0
SRL_OPN_2PTS010_0332_20140203_191117_20140203_205020.EUM.nc	0.022	0.043	0.102	3944	5534	0	1575	0	15
SRL_OPN_2PTS010_0334_20140203_205020_20140203_222851.EUM.nc	0.038	0.042	0.128	2989	5386	0	2309	0	88
SRL_OPN_2PTS010_0336_20140203_222849_20140204_000636.EUM.nc	0.007	-0.013	0.058	2872	5473	0	2354	0	247
SRL_OPN_2PTS010_0337_20140204_000636_20140204_014436.EUM.nc	-0.025	-0.043	0.095	3154	5562	0	2408	0	0
SRL_OPN_2PTS010_0339_20140204_014435_20140204_032326.EUM.nc	0.008	0.033	0.098	3098	5464	0	2366	0	0
SRL_OPN_2PTS010_0341_20140204_032325_20140204_050355.EUM.nc	0.014	0.044	0.129	3185	5542	0	2357	0	0
SRL_OPN_2PTS010_0343_20140204_050354_20140204_065410.EUM.nc	0.010	0.070	0.149	4006	6199	0	2134	0	59
SRL_OPN_2PTS010_0346_20140204_065409_20140204_083241.EUM.nc	-0.026	-0.032	0.099	4308	5622	0	1314	0	0
SRL_OPN_2PTS010_0348_20140204_083241_20140204_101033.EUM.nc	0.014	0.026	0.106	2893	5431	0	2538	0	0
SRL_OPN_2PTS010_0349_20140204_101032_20140204_114832.EUM.nc	-0.001	0.012	0.089	2529	5410	0	2881	0	0
SRL_OPN_2PTS010_0351_20140204_114831_20140204_132713.EUM.nc	-0.026	-0.038	0.078	2943	5298	0	2277	0	78
SRL_OPN_2PTS010_0353_20140204_132714_20140204_152037.EUM.nc	-0.014	-0.031	0.087	3445	6346	0	2711	0	190
SRL_OPN_2PTS010_0356_20140204_152036_20140204_170025.EUM.nc	0.041	0.061	0.102	2918	5581	0	2592	0	71
SRL_OPN_2PTS010_0358_20140204_170024_20140204_183958.EUM.nc	-0.010	-0.012	0.087	3198	5581	0	2147	0	236
SRL_OPN_2PTS010_0360_20140204_183959_20140204_201918.EUM.nc	0.016	0.040	0.086	3570	5490	0	1920	0	0
SRL_OPN_2PTS010_0362_20140204_201918_20140204_215753.EUM.nc	0.004	0.036	0.132	3185	5386	0	2201	0	0
SRL_OPN_2PTS010_0364_20140204_215753_20140204_233555.EUM.nc	0.021	0.020	0.103	2620	5348	0	2728	0	0
SRL_OPN_2PTS010_0365_20140204_233554_20140205_011338.EUM.nc	-0.015	-0.018	0.120	2908	5472	0	2564	0	0
SRL_OPN_2PTS010_0367_20140205_011338_20140205_025213.EUM.nc	-0.008	0.008	0.106	3093	5508	0	2415	0	0
SRL_OPN_2PTS010_0369_20140205_025212_20140205_043207.EUM.nc	0.001	0.021	0.120	3020	5481	0	2320	0	141
SRL_OPN_2PTS010_0371_20140205_043206_20140205_061413.EUM.nc	0.009	0.031	0.124	3800	5727	0	1808	0	119
SRL_OPN_2PTS010_0373_20140205_061412_20140205_080148.EUM.nc	-0.008	0.005	0.114	4173	6093	0	1920	0	0
SRL_OPN_2PTS010_0376_20140205_080147_20140205_093949.EUM.nc	-0.014	0.012	0.110	3065	5484	0	2419	0	0
SRL_OPN_2PTS010_0377_20140205_093948_20140205_111743.EUM.nc	0.023	0.025	0.121	2259	5289	0	3030	0	0
SRL_OPN_2PTS010_0379_20140205_111742_20140205_125603.EUM.nc	-0.013	-0.007	0.110	2756	5239	0	2483	0	0
SRL_OPN_2PTS010_0381_20140205_125602_20140205_144917.EUM.nc	-0.034	-0.037	0.122	3529	6252	0	2723	0	0

– Continued on next page

Table 16: Inverted Barometer Height Correction Statistics.

– Continued from previous page

File	Median	Mean	Std. Dev.	No. Obs.	Total Obs.	Default Lat/Lon	Flag (total)	Default (total)	3-Sigma Edited
SRL_OPN_2PTS010_0384_20140205_144916_20140205_162904.EUM.nc	0.011	0.021	0.082	3285	5647	0	2191	0	171
SRL_OPN_2PTS010_0386_20140205_162903_20140205_180842.EUM.nc	-0.004	0.035	0.152	3263	5591	0	2328	0	0
SRL_OPN_2PTS010_0388_20140205_180841_20140205_194811.EUM.nc	0.010	0.008	0.058	3178	5555	0	2150	0	227
SRL_OPN_2PTS010_0390_20140205_194810_20140205_212700.EUM.nc	0.003	0.053	0.136	3675	5386	0	1711	0	0
SRL_OPN_2PTS010_0392_20140205_212659_20140205_230512.EUM.nc	0.024	0.054	0.145	2285	5354	0	3069	0	0
SRL_OPN_2PTS010_0393_20140205_230511_20140206_004255.EUM.nc	-0.006	-0.009	0.091	3228	5456	0	2228	0	0
SRL_OPN_2PTS010_0395_20140206_004253_20140206_022110.EUM.nc	-0.014	-0.043	0.091	2714	5565	0	2590	0	261
SRL_OPN_2PTS010_0397_20140206_022109_20140206_040033.EUM.nc	-0.004	0.006	0.105	2858	5510	0	2468	0	184
SRL_OPN_2PTS010_0399_20140206_040033_20140206_054155.EUM.nc	0.004	0.018	0.134	3445	5509	0	2064	0	0
SRL_OPN_2PTS010_0401_20140206_054155_20140206_073051.EUM.nc	-0.005	0.017	0.122	4215	6156	0	1877	0	64
SRL_OPN_2PTS010_0404_20140206_073050_20140206_090905.EUM.nc	-0.009	-0.000	0.085	3542	5542	0	1957	0	43
SRL_OPN_2PTS010_0405_20140206_090904_20140206_104659.EUM.nc	-0.004	-0.003	0.094	2188	5497	0	3099	0	210
SRL_OPN_2PTS010_0407_20140206_104658_20140206_122502.EUM.nc	-0.013	0.000	0.122	2674	5386	0	2712	0	0
SRL_OPN_2PTS010_0409_20140206_122501_20140206_140421.EUM.nc	-0.037	-0.055	0.068	2743	5442	0	2545	0	154
SRL_OPN_2PTS010_0411_20140206_140421_20140206_155747.EUM.nc	-0.016	-0.033	0.102	3264	6364	0	2987	0	113
SRL_OPN_2PTS010_0414_20140206_155746_20140206_173726.EUM.nc	-0.008	0.010	0.127	2901	5502	0	2463	0	138
SRL_OPN_2PTS010_0416_20140206_173724_20140206_191652.EUM.nc	-0.006	-0.009	0.062	3420	5553	0	1935	0	198
SRL_OPN_2PTS010_0418_20140206_191651_20140206_205601.EUM.nc	-0.008	0.032	0.141	3795	5580	0	1601	0	184
SRL_OPN_2PTS010_0420_20140206_205602_20140206_223420.EUM.nc	0.062	0.088	0.136	2919	5392	0	2473	0	0
SRL_OPN_2PTS010_0421_20140206_223419_20140207_001212.EUM.nc	0.000	0.016	0.112	3107	5478	0	2324	0	47
SRL_OPN_2PTS010_0423_20140207_001213_20140207_015007.EUM.nc	-0.020	-0.031	0.108	3081	5542	0	2351	0	110
SRL_OPN_2PTS010_0425_20140207_015007_20140207_032909.EUM.nc	-0.003	-0.025	0.066	2824	5469	0	2245	0	400
SRL_OPN_2PTS010_0427_20140207_032908_20140207_050945.EUM.nc	-0.006	0.028	0.133	3164	5538	0	2374	0	0
SRL_OPN_2PTS010_0429_20140207_050944_20140207_065942.EUM.nc	-0.006	0.039	0.140	3974	6201	0	2227	0	0
SRL_OPN_2PTS010_0432_20140207_065942_20140207_083819.EUM.nc	-0.012	0.008	0.121	4269	5626	0	1349	0	8
SRL_OPN_2PTS010_0434_20140207_083818_20140207_101610.EUM.nc	0.006	0.007	0.090	2691	5492	0	2616	0	185
SRL_OPN_2PTS010_0435_20140207_101609_20140207_115411.EUM.nc	-0.004	0.005	0.112	2490	5407	0	2796	0	121
SRL_OPN_2PTS010_0437_20140207_115411_20140207_133254.EUM.nc	-0.010	-0.035	0.077	2849	5293	0	2280	0	164
SRL_OPN_2PTS010_0439_20140207_133255_20140207_152619.EUM.nc	0.001	-0.007	0.098	3642	6329	0	2680	0	7
SRL_OPN_2PTS010_0442_20140207_152618_20140207_170607.EUM.nc	0.012	0.022	0.161	2959	5501	0	2542	0	0
SRL_OPN_2PTS010_0444_20140207_170606_20140207_184540.EUM.nc	0.000	0.001	0.110	3326	5586	0	2130	0	130
SRL_OPN_2PTS010_0446_20140207_184540_20140207_202459.EUM.nc	-0.004	0.037	0.139	3595	5504	0	1819	0	90
SRL_OPN_2PTS010_0448_20140207_202458_20140207_220332.EUM.nc	0.043	0.078	0.146	3161	5381	0	2220	0	0
SRL_OPN_2PTS010_0450_20140207_220332_20140207_234132.EUM.nc	-0.014	0.020	0.111	2705	5452	0	2747	0	0
SRL_OPN_2PTS010_0451_20140207_234131_20140208_011916.EUM.nc	-0.002	-0.023	0.102	2927	5495	0	2403	0	165
SRL_OPN_2PTS010_0453_20140208_011915_20140208_025756.EUM.nc	-0.001	-0.021	0.095	2935	5527	0	2380	0	212
SRL_OPN_2PTS010_0455_20140208_025755_20140208_043755.EUM.nc	-0.009	-0.018	0.092	2877	5474	0	2379	0	218
SRL_OPN_2PTS010_0457_20140208_043754_20140208_062009.EUM.nc	0.027	0.059	0.129	3885	5758	0	1737	0	136
SRL_OPN_2PTS010_0459_20140208_062008_20140208_080727.EUM.nc	-0.031	-0.020	0.121	4160	6079	0	1919	0	0

– Continued on next page

Table 16: Inverted Barometer Height Correction Statistics.

– Continued from previous page

File	Median	Mean	Std. Dev.	No. Obs.	Total Obs.	Default Lat/Lon	Flag (total)	Default (total)	3-Sigma Edited
SRL_OPN_2PTS010_0462_20140208_080726_20140208_094527.EUM.nc	-0.002	0.024	0.130	3049	5467	0	2418	0	0
SRL_OPN_2PTS010_0463_20140208_094526_20140208_112320.EUM.nc	0.037	0.033	0.101	1949	5227	0	3123	0	155
SRL_OPN_2PTS010_0465_20140208_112320_20140208_130144.EUM.nc	-0.012	-0.012	0.114	2799	5306	0	2507	0	0
SRL_OPN_2PTS010_0467_20140208_130143_20140208_145500.EUM.nc	-0.006	-0.010	0.097	3600	6318	0	2718	0	0
SRL_OPN_2PTS010_0470_20140208_145500_20140208_163448.EUM.nc	0.015	0.026	0.125	3356	5612	0	2256	0	0
SRL_OPN_2PTS010_0472_20140208_163447_20140208_181425.EUM.nc	0.002	0.006	0.143	3270	5596	0	2326	0	0
SRL_OPN_2PTS010_0474_20140208_181425_20140208_195352.EUM.nc	-0.005	0.022	0.108	3263	5557	0	2227	0	67
SRL_OPN_2PTS010_0476_20140208_195351_20140208_213238.EUM.nc	0.013	0.053	0.148	3694	5407	0	1713	0	0
SRL_OPN_2PTS010_0478_20140208_213237_20140208_231049.EUM.nc	0.033	0.045	0.136	2265	5330	0	3065	0	0
SRL_OPN_2PTS010_0479_20140208_231048_20140209_004831.EUM.nc	-0.010	-0.004	0.113	3068	5441	0	2199	0	174
SRL_OPN_2PTS010_0481_20140209_004830_20140209_022649.EUM.nc	-0.025	-0.029	0.113	3058	5528	0	2470	0	0
SRL_OPN_2PTS010_0483_20140209_022648_20140209_040617.EUM.nc	-0.007	-0.001	0.133	3026	5457	0	2431	0	0
SRL_OPN_2PTS010_0485_20140209_040616_20140209_054748.EUM.nc	0.031	0.053	0.120	3614	5648	0	1896	0	138
SRL_OPN_2PTS010_0487_20140209_054747_20140209_073630.EUM.nc	-0.013	0.011	0.104	4228	6165	0	1937	0	0
SRL_OPN_2PTS010_0490_20140209_073629_20140209_091441.EUM.nc	-0.023	-0.005	0.114	3375	5525	0	2097	0	53
SRL_OPN_2PTS010_0491_20140209_091441_20140209_105236.EUM.nc	0.019	0.057	0.148	2364	5462	0	3098	0	0
SRL_OPN_2PTS010_0493_20140209_105235_20140209_123042.EUM.nc	-0.017	-0.034	0.073	2357	5321	0	2736	0	228
SRL_OPN_2PTS010_0495_20140209_123041_20140209_141007.EUM.nc	-0.036	-0.022	0.116	3208	5499	0	2256	0	35
SRL_OPN_2PTS010_0497_20140209_141007_20140209_160328.EUM.nc	-0.000	0.005	0.110	3429	6381	0	2952	0	0
SRL_OPN_2PTS010_0500_20140209_160328_20140209_174308.EUM.nc	0.014	0.008	0.136	3091	5565	0	2474	0	0
SRL_OPN_2PTS010_0502_20140209_174307_20140209_192233.EUM.nc	0.018	0.040	0.106	3664	5567	0	1903	0	0
SRL_OPN_2PTS010_0504_20140209_192233_20140209_210141.EUM.nc	0.015	0.056	0.150	3962	5546	0	1584	0	0
SRL_OPN_2PTS010_0506_20140209_210140_20140209_223957.EUM.nc	0.026	0.068	0.143	2889	5370	0	2481	0	0
SRL_OPN_2PTS010_0507_20140209_223956_20140210_001749.EUM.nc	-0.009	0.030	0.131	3138	5421	0	2283	0	0
SRL_OPN_2PTS010_0509_20140210_001749_20140210_015545.EUM.nc	-0.022	-0.021	0.101	3188	5505	0	2317	0	0
SRL_OPN_2PTS010_0511_20140210_015544_20140210_033452.EUM.nc	-0.008	0.002	0.114	3228	5478	0	2250	0	0
SRL_OPN_2PTS010_0513_20140210_033452_20140210_051534.EUM.nc	0.018	0.044	0.128	3213	5519	0	2306	0	0
SRL_OPN_2PTS010_0515_20140210_051534_20140210_070521.EUM.nc	0.026	0.051	0.124	3953	6198	0	2245	0	0
SRL_OPN_2PTS010_0518_20140210_070520_20140210_084356.EUM.nc	-0.018	-0.006	0.127	4056	5617	0	1561	0	0
SRL_OPN_2PTS010_0520_20140210_084356_20140210_102145.EUM.nc	0.002	0.037	0.122	2680	5485	0	2805	0	0
SRL_OPN_2PTS010_0521_20140210_102144_20140210_115948.EUM.nc	-0.012	-0.027	0.046	2263	5382	0	2784	0	335
SRL_OPN_2PTS010_0523_20140210_115947_20140210_133836.EUM.nc	-0.007	-0.030	0.059	2811	5369	0	2292	0	266
SRL_OPN_2PTS010_0525_20140210_133836_20140210_153202.EUM.nc	-0.007	0.005	0.103	3659	6347	0	2688	0	0
SRL_OPN_2PTS010_0528_20140210_153201_20140210_171150.EUM.nc	0.001	0.025	0.130	2960	5483	0	2523	0	0
SRL_OPN_2PTS010_0530_20140210_171149_20140210_185121.EUM.nc	-0.003	0.018	0.113	3553	5629	0	2076	0	0
SRL_OPN_2PTS010_0532_20140210_185120_20140210_203038.EUM.nc	0.012	0.036	0.112	3757	5515	0	1758	0	0
SRL_OPN_2PTS010_0534_20140210_203037_20140210_220908.EUM.nc	0.022	0.041	0.131	3166	5367	0	2201	0	0
SRL_OPN_2PTS010_0536_20140210_220908_20140210_234707.EUM.nc	0.004	0.042	0.130	2944	5482	0	2538	0	0
SRL_OPN_2PTS010_0537_20140210_234707_20140211_012453.EUM.nc	-0.002	0.005	0.109	3019	5513	0	2494	0	0

– Continued on next page

Table 16: Inverted Barometer Height Correction Statistics.

– Continued from previous page

File	Median	Mean	Std. Dev.	No. Obs.	Total Obs.	Default Lat/Lon	Flag (total)	Default (total)	3-Sigma Edited
SRL_OPN_2PTS010_0539_20140211_012452_20140211_030335.EUM.nc	-0.002	0.012	0.082	3015	5557	0	2439	0	103
SRL_OPN_2PTS010_0541_20140211_030334_20140211_044341.EUM.nc	-0.011	0.003	0.113	3180	5484	0	2304	0	0
SRL_OPN_2PTS010_0543_20140211_044341_20140211_062603.EUM.nc	0.020	0.062	0.123	4068	5753	0	1685	0	0
SRL_OPN_2PTS010_0545_20140211_062603_20140211_081303.EUM.nc	-0.027	-0.015	0.131	4180	6088	0	1908	0	0
SRL_OPN_2PTS010_0548_20140211_081302_20140211_095102.EUM.nc	-0.016	0.014	0.125	2951	5378	0	2427	0	0
SRL_OPN_2PTS010_0549_20140211_095101_20140211_112857.EUM.nc	0.015	0.023	0.101	2189	5268	0	3079	0	0
SRL_OPN_2PTS010_0551_20140211_112857_20140211_130723.EUM.nc	-0.007	0.001	0.096	2853	5353	0	2500	0	0
SRL_OPN_2PTS010_0553_20140211_130723_20140211_150042.EUM.nc	-0.001	0.019	0.104	3614	6325	0	2711	0	0
SRL_OPN_2PTS010_0556_20140211_150041_20140211_164030.EUM.nc	-0.001	0.028	0.114	3234	5596	0	2362	0	0
SRL_OPN_2PTS010_0558_20140211_164029_20140211_182005.EUM.nc	-0.008	-0.003	0.148	3342	5602	0	2260	0	0
SRL_OPN_2PTS010_0560_20140211_182004_20140211_195931.EUM.nc	0.003	0.019	0.084	3296	5513	0	2135	0	82
SRL_OPN_2PTS010_0562_20140211_195931_20140211_213815.EUM.nc	-0.008	0.001	0.105	3428	5406	0	1810	0	168
SRL_OPN_2PTS010_0564_20140211_213814_20140211_231623.EUM.nc	0.033	0.062	0.129	2425	5291	0	2866	0	0
SRL_OPN_2PTS010_0565_20140211_231622_20140212_005404.EUM.nc	-0.012	-0.001	0.117	3101	5494	0	2393	0	0
SRL_OPN_2PTS010_0567_20140212_005404_20140212_023226.EUM.nc	0.007	0.039	0.093	3104	5517	0	2413	0	0
SRL_OPN_2PTS010_0569_20140212_023226_20140212_041159.EUM.nc	-0.011	0.009	0.107	3027	5508	0	2481	0	0
SRL_OPN_2PTS010_0571_20140212_041158_20140212_055338.EUM.nc	-0.001	0.034	0.097	3728	5660	0	1806	0	126
SRL_OPN_2PTS010_0573_20140212_055337_20140212_074206.EUM.nc	-0.017	-0.000	0.127	4232	6158	0	1926	0	0
SRL_OPN_2PTS010_0576_20140212_074205_20140212_092015.EUM.nc	-0.029	0.000	0.125	3361	5523	0	2162	0	0
SRL_OPN_2PTS010_0577_20140212_092014_20140212_105809.EUM.nc	-0.012	-0.002	0.102	2250	5418	0	3168	0	0
SRL_OPN_2PTS010_0579_20140212_105808_20140212_123616.EUM.nc	-0.014	-0.020	0.091	2537	5284	0	2747	0	0
SRL_OPN_2PTS010_0581_20140212_123617_20140212_141547.EUM.nc	0.005	0.028	0.107	3329	5487	0	2157	0	1
SRL_OPN_2PTS010_0583_20140212_141548_20140212_160908.EUM.nc	0.007	0.037	0.109	3452	6374	0	2922	0	0
SRL_OPN_2PTS010_0586_20140212_160908_20140212_174847.EUM.nc	-0.001	0.007	0.151	3138	5574	0	2436	0	0
SRL_OPN_2PTS010_0588_20140212_174846_20140212_192819.EUM.nc	0.002	-0.006	0.062	3281	5597	0	2017	0	299
SRL_OPN_2PTS010_0590_20140212_192818_20140212_210715.EUM.nc	-0.004	0.004	0.104	3659	5544	0	1707	0	178
SRL_OPN_2PTS010_0592_20140212_210715_20140212_224537.EUM.nc	-0.008	0.036	0.142	2751	5365	0	2614	0	0
SRL_OPN_2PTS010_0593_20140212_224537_20140213_002320.EUM.nc	-0.019	-0.029	0.104	3021	5454	0	2292	0	141
SRL_OPN_2PTS010_0595_20140213_002319_20140213_020126.EUM.nc	-0.004	-0.003	0.063	2926	5537	0	2322	0	289
SRL_OPN_2PTS010_0597_20140213_020125_20140213_034030.EUM.nc	-0.007	0.010	0.079	3133	5508	0	2374	0	1
SRL_OPN_2PTS010_0599_20140213_034029_20140213_052127.EUM.nc	0.014	0.017	0.080	2869	5550	0	2363	0	318
SRL_OPN_2PTS010_0601_20140213_052127_20140213_071105.EUM.nc	0.007	0.027	0.123	3950	6178	0	2228	0	0
SRL_OPN_2PTS010_0604_20140213_071104_20140213_084927.EUM.nc	-0.012	0.007	0.142	3991	5585	0	1594	0	0
SRL_OPN_2PTS010_0607_20140213_102723_20140213_120519.EUM.nc	-0.019	-0.028	0.039	2567	5368	0	2753	0	48
SRL_OPN_2PTS010_0609_20140213_120519_20140213_134423.EUM.nc	-0.010	-0.010	0.069	2969	5420	0	2286	0	165
SRL_OPN_2PTS010_0611_20140213_134422_20140213_153749.EUM.nc	0.000	0.053	0.144	3644	6395	0	2750	0	1
SRL_OPN_2PTS010_0616_20140213_171726_20140213_185707.EUM.nc	0.008	0.004	0.082	3362	5614	0	2038	0	214
SRL_OPN_2PTS010_0618_20140213_185706_20140213_203614.EUM.nc	0.008	0.030	0.111	3739	5547	0	1719	0	89
SRL_OPN_2PTS010_0620_20140213_203614_20140213_221449.EUM.nc	0.001	0.038	0.140	3134	5368	0	2234	0	0

– Continued on next page

Table 16: Inverted Barometer Height Correction Statistics.

– Continued from previous page

File	Median	Mean	Std. Dev.	No. Obs.	Total Obs.	Default Lat/Lon	Flag (total)	Default (total)	3-Sigma Edited
SRL_OPN_2PTS010_0622_20140213_221448_20140213_235238.EUM.nc	-0.018	-0.011	0.098	2850	5445	0	2507	0	88
SRL_OPN_2PTS010_0623_20140213_235237_20140214_013033.EUM.nc	-0.009	-0.011	0.075	2856	5524	0	2426	0	242
SRL_OPN_2PTS010_0625_20140214_013032_20140214_030911.EUM.nc	0.001	0.006	0.069	3140	5512	0	2372	0	0
SRL_OPN_2PTS010_0627_20140214_030911_20140214_044933.EUM.nc	-0.017	0.029	0.126	3197	5449	0	2252	0	0
SRL_OPN_2PTS010_0629_20140214_044932_20140214_063154.EUM.nc	0.033	0.075	0.132	4073	5738	0	1665	0	0
SRL_OPN_2PTS010_0631_20140214_063153_20140214_081837.EUM.nc	-0.014	-0.036	0.114	3880	6073	0	1896	0	297
SRL_OPN_2PTS010_0634_20140214_081837_20140214_095642.EUM.nc	0.006	0.013	0.109	2939	5483	0	2544	0	0
SRL_OPN_2PTS010_0635_20140214_095640_20140214_113429.EUM.nc	-0.018	-0.020	0.075	2371	5339	0	2968	0	0
SRL_OPN_2PTS010_0637_20140214_113428_20140214_131308.EUM.nc	-0.018	-0.008	0.097	2903	5362	0	2459	0	0
SRL_OPN_2PTS010_0639_20140214_131307_20140214_150629.EUM.nc	0.002	0.055	0.147	3629	6334	0	2705	0	0
SRL_OPN_2PTS010_0642_20140214_150628_20140214_164607.EUM.nc	-0.025	0.001	0.106	3072	5568	0	2496	0	0
SRL_OPN_2PTS010_0644_20140214_164606_20140214_182551.EUM.nc	0.009	-0.001	0.101	3340	5524	0	2041	0	143
SRL_OPN_2PTS010_0646_20140214_182550_20140214_200507.EUM.nc	0.011	0.022	0.092	3320	5504	0	2184	0	0
SRL_OPN_2PTS010_0648_20140214_200507_20140214_214356.EUM.nc	-0.009	0.006	0.133	3439	5381	0	1915	0	27
SRL_OPN_2PTS010_0650_20140214_214355_20140214_232154.EUM.nc	0.009	-0.012	0.067	1758	5339	0	3484	0	97
SRL_OPN_2PTS010_0651_20140214_232154_20140215_005944.EUM.nc	-0.002	0.023	0.116	3001	5500	0	2460	0	39
SRL_OPN_2PTS010_0653_20140215_005944_20140215_023801.EUM.nc	-0.004	-0.005	0.052	2853	5534	0	2391	0	290
SRL_OPN_2PTS010_0655_20140215_023802_20140215_041749.EUM.nc	-0.038	-0.032	0.077	2931	5518	0	2434	0	153
SRL_OPN_2PTS010_0657_20140215_041748_20140215_055925.EUM.nc	0.016	0.070	0.131	3888	5697	0	1809	0	0
SRL_OPN_2PTS010_0659_20140215_055924_20140215_074740.EUM.nc	-0.015	-0.013	0.119	4186	6130	0	1914	0	30
SRL_OPN_2PTS010_0662_20140215_074739_20140215_092555.EUM.nc	-0.014	-0.006	0.105	3255	5513	0	2227	0	31
SRL_OPN_2PTS010_0663_20140215_092554_20140215_110340.EUM.nc	0.000	0.011	0.124	2217	5414	0	3197	0	0
SRL_OPN_2PTS010_0665_20140215_110340_20140215_124200.EUM.nc	-0.010	-0.027	0.054	2244	5302	0	2681	0	377
SRL_OPN_2PTS010_0667_20140215_124159_20140215_142127.EUM.nc	0.013	0.060	0.141	3410	5453	0	2043	0	0
SRL_OPN_2PTS010_0672_20140215_161446_20140215_175432.EUM.nc	-0.003	0.000	0.099	3133	5583	0	2450	0	0
SRL_OPN_2PTS010_0674_20140215_175431_20140215_193356.EUM.nc	-0.000	0.005	0.085	3528	5587	0	2059	0	0
SRL_OPN_2PTS010_0676_20140215_193356_20140215_211258.EUM.nc	-0.014	0.010	0.128	3731	5517	0	1786	0	0
SRL_OPN_2PTS010_0678_20140215_211257_20140215_225108.EUM.nc	0.007	0.038	0.148	2606	5319	0	2713	0	0
SRL_OPN_2PTS010_0679_20140215_225109_20140216_002858.EUM.nc	0.007	0.038	0.128	3244	5429	0	2185	0	0
SRL_OPN_2PTS010_0681_20140216_002858_20140216_020659.EUM.nc	-0.001	0.009	0.083	2972	5535	0	2406	0	157
SRL_OPN_2PTS010_0683_20140216_020659_20140216_034617.EUM.nc	-0.018	0.025	0.141	3133	5538	0	2405	0	0
SRL_OPN_2PTS010_0685_20140216_034616_20140216_052713.EUM.nc	0.008	0.059	0.144	3120	5519	0	2399	0	0
SRL_OPN_2PTS010_0687_20140216_052712_20140216_071640.EUM.nc	0.011	0.039	0.126	4044	6170	0	2126	0	0
SRL_OPN_2PTS010_0690_20140216_071639_20140216_085508.EUM.nc	-0.026	-0.030	0.072	3765	5598	0	1739	0	94
SRL_OPN_2PTS010_0691_20140216_085508_20140216_103255.EUM.nc	-0.025	-0.008	0.131	2399	5496	0	3097	0	0
SRL_OPN_2PTS010_0693_20140216_103254_20140216_121102.EUM.nc	-0.016	-0.035	0.044	2232	5422	0	2847	0	343
SRL_OPN_2PTS010_0695_20140216_121101_20140216_135000.EUM.nc	-0.003	0.035	0.134	3162	5422	0	2260	0	0
SRL_OPN_2PTS010_0697_20140216_134959_20140216_154326.EUM.nc	-0.004	0.036	0.142	3663	6383	0	2720	0	0
SRL_OPN_2PTS010_0700_20140216_154325_20140216_172314.EUM.nc	0.015	0.025	0.100	2980	5536	0	2556	0	0

– Continued on next page

Table 16: Inverted Barometer Height Correction Statistics.

– Continued from previous page

File	Median	Mean	Std. Dev.	No. Obs.	Total Obs.	Default Lat/Lon	Flag (total)	Default (total)	3-Sigma Edited
SRL_OPN_2PTS010_0702_20140216_172313_20140216_190243.EUM.nc	0.013	0.008	0.083	3548	5582	0	1977	0	57
SRL_OPN_2PTS010_0704_20140216_190241_20140216_204157.EUM.nc	0.008	0.027	0.112	3961	5533	0	1516	0	56
SRL_OPN_2PTS010_0706_20140216_204156_20140216_222021.EUM.nc	-0.006	0.008	0.120	3112	5323	0	2201	0	10
SRL_OPN_2PTS010_0708_20140216_222020_20140216_235816.EUM.nc	-0.016	0.017	0.118	3085	5478	0	2393	0	0
SRL_OPN_2PTS010_0709_20140216_235815_20140217_013605.EUM.nc	-0.008	0.004	0.090	3147	5528	0	2379	0	2
SRL_OPN_2PTS010_0711_20140217_013604_20140217_031456.EUM.nc	-0.009	0.039	0.147	3091	5533	0	2442	0	0
SRL_OPN_2PTS010_0713_20140217_031455_20140217_045516.EUM.nc	-0.003	0.040	0.129	3228	5488	0	2260	0	0
SRL_OPN_2PTS010_0715_20140217_045515_20140217_063754.EUM.nc	0.015	0.045	0.105	4072	5800	0	1728	0	0
SRL_OPN_2PTS010_0717_20140217_063754_20140217_082417.EUM.nc	-0.005	-0.008	0.069	3972	6053	0	1869	0	212
SRL_OPN_2PTS010_0720_20140217_082416_20140217_100213.EUM.nc	-0.025	0.002	0.127	2912	5505	0	2545	0	48
SRL_OPN_2PTS010_0721_20140217_100212_20140217_114009.EUM.nc	-0.034	-0.031	0.081	2431	5374	0	2942	0	1
SRL_OPN_2PTS010_0723_20140217_114009_20140217_131845.EUM.nc	-0.011	0.039	0.140	2985	5317	0	2332	0	0
SRL_OPN_2PTS010_0725_20140217_131844_20140217_151206.EUM.nc	-0.015	0.011	0.121	3619	6348	0	2729	0	0
SRL_OPN_2PTS010_0728_20140217_151205_20140217_165153.EUM.nc	0.012	0.044	0.111	3021	5571	0	2550	0	0
SRL_OPN_2PTS010_0730_20140217_165152_20140217_183128.EUM.nc	0.002	-0.008	0.076	3133	5518	0	2028	0	357
SRL_OPN_2PTS010_0732_20140217_183128_20140217_201051.EUM.nc	0.004	0.008	0.072	3160	5506	0	2113	0	233
SRL_OPN_2PTS010_0734_20140217_201050_20140217_214929.EUM.nc	-0.023	-0.036	0.092	3239	5402	0	1977	0	186
SRL_OPN_2PTS010_0736_20140217_214930_20140217_232734.EUM.nc	-0.006	0.031	0.125	2571	5263	0	2692	0	0
SRL_OPN_2PTS010_0737_20140217_232734_20140218_010516.EUM.nc	-0.011	0.012	0.121	2870	5481	0	2606	0	5
SRL_OPN_2PTS010_0739_20140218_010515_20140218_024345.EUM.nc	-0.018	0.029	0.161	3122	5572	0	2450	0	0
SRL_OPN_2PTS010_0741_20140218_024344_20140218_042330.EUM.nc	-0.003	0.036	0.142	3092	5507	0	2415	0	0
SRL_OPN_2PTS010_0743_20140218_042329_20140218_060525.EUM.nc	0.004	0.014	0.091	3871	5720	0	1793	0	56
SRL_OPN_2PTS010_0745_20140218_060523_20140218_075323.EUM.nc	-0.006	0.009	0.101	3989	6112	0	1950	0	173
SRL_OPN_2PTS010_0748_20140218_075322_20140218_093128.EUM.nc	-0.002	-0.002	0.100	3171	5493	0	2257	0	65
SRL_OPN_2PTS010_0749_20140218_093127_20140218_110923.EUM.nc	-0.014	-0.018	0.092	2138	5439	0	3168	0	133
SRL_OPN_2PTS010_0751_20140218_110921_20140218_124735.EUM.nc	0.002	-0.002	0.091	2372	5235	0	2637	0	226
SRL_OPN_2PTS010_0753_20140218_124734_20140218_142717.EUM.nc	-0.010	0.020	0.143	3477	5488	0	2011	0	0
SRL_OPN_2PTS010_0755_20140218_142717_20140218_162032.EUM.nc	-0.002	-0.008	0.053	3049	6352	0	2947	0	356
SRL_OPN_2PTS010_0758_20140218_162032_20140218_180010.EUM.nc	0.008	0.003	0.087	2901	5551	0	2369	0	281
SRL_OPN_2PTS010_0760_20140218_180009_20140218_193941.EUM.nc	0.006	0.013	0.094	3490	5564	0	2067	0	7
SRL_OPN_2PTS010_0762_20140218_193941_20140218_211833.EUM.nc	-0.012	-0.011	0.103	3551	5434	0	1711	0	172
SRL_OPN_2PTS010_0764_20140218_211832_20140218_225650.EUM.nc	-0.003	0.023	0.123	2530	5419	0	2889	0	0
SRL_OPN_2PTS010_0765_20140218_225649_20140219_003432.EUM.nc	-0.018	0.011	0.145	3272	5440	0	2168	0	0
SRL_OPN_2PTS010_0767_20140219_003432_20140219_021244.EUM.nc	-0.012	-0.037	0.067	2595	5537	0	2469	0	473
SRL_OPN_2PTS010_0769_20140219_021244_20140219_035157.EUM.nc	0.000	0.026	0.109	2964	5493	0	2426	0	103
SRL_OPN_2PTS010_0771_20140219_035156_20140219_053310.EUM.nc	-0.000	-0.010	0.072	2868	5527	0	2377	0	282
SRL_OPN_2PTS010_0773_20140219_053309_20140219_072223.EUM.nc	-0.008	-0.015	0.082	3764	6199	0	2045	0	390
SRL_OPN_2PTS010_0776_20140219_072222_20140219_090042.EUM.nc	-0.001	-0.006	0.105	3788	5578	0	1790	0	0
SRL_OPN_2PTS010_0777_20140219_090041_20140219_103837.EUM.nc	-0.019	-0.004	0.098	2387	5466	0	2965	0	114

– Continued on next page

Table 16: Inverted Barometer Height Correction Statistics.

– Continued from previous page

File	Median	Mean	Std. Dev.	No. Obs.	Total Obs.	Default Lat/Lon	Flag (total)	Default (total)	3-Sigma Edited
SRL_OPN_2PTS010_0779_20140219_103837_20140219_121635.EUM.nc	-0.002	-0.029	0.072	2357	5435	0	2786	0	292
SRL_OPN_2PTS010_0781_20140219_121634_20140219_135549.EUM.nc	-0.016	-0.002	0.122	3170	5467	0	2244	0	53
SRL_OPN_2PTS010_0783_20140219_135548_20140219_154913.EUM.nc	-0.008	-0.026	0.049	3125	6382	0	2715	0	542
SRL_OPN_2PTS010_0786_20140219_154912_20140219_172853.EUM.nc	0.024	0.040	0.095	2771	5510	0	2547	0	192
SRL_OPN_2PTS010_0788_20140219_172852_20140219_190821.EUM.nc	0.010	0.019	0.109	3602	5580	0	1906	0	72
SRL_OPN_2PTS010_0790_20140219_190820_20140219_204734.EUM.nc	0.001	0.014	0.114	4027	5539	0	1512	0	0
SRL_OPN_2PTS010_0792_20140219_204734_20140219_222602.EUM.nc	-0.019	-0.017	0.114	2935	5350	0	2302	0	113
SRL_OPN_2PTS010_0794_20140219_222602_20140220_000350.EUM.nc	-0.023	-0.038	0.089	2901	5510	0	2395	0	214
SRL_OPN_2PTS010_0795_20140220_000349_20140220_014148.EUM.nc	-0.011	-0.008	0.099	2999	5554	0	2386	0	169
SRL_OPN_2PTS010_0797_20140220_014148_20140220_032035.EUM.nc	-0.007	-0.016	0.064	2736	5496	0	2391	0	369
SRL_OPN_2PTS010_0799_20140220_032034_20140220_050102.EUM.nc	0.012	0.044	0.119	3257	5502	0	2245	0	0
SRL_OPN_2PTS010_0801_20140220_050101_20140220_064348.EUM.nc	0.005	0.038	0.142	4076	5811	0	1735	0	0
SRL_OPN_2PTS010_0803_20140220_064348_20140220_082953.EUM.nc	0.004	0.003	0.115	4165	6043	0	1780	0	98
SRL_OPN_2PTS010_0806_20140220_082953_20140220_100747.EUM.nc	-0.029	-0.037	0.075	2757	5500	0	2502	0	241
SRL_OPN_2PTS010_0807_20140220_100746_20140220_114544.EUM.nc	-0.011	-0.031	0.068	2240	5407	0	2911	0	256
SRL_OPN_2PTS010_0809_20140220_114543_20140220_132422.EUM.nc	-0.011	-0.034	0.063	2672	5355	0	2353	0	330
SRL_OPN_2PTS010_0811_20140220_132422_20140220_151746.EUM.nc	-0.023	-0.034	0.066	3305	6344	0	2712	0	327
SRL_OPN_2PTS010_0814_20140220_151746_20140220_165734.EUM.nc	0.022	0.079	0.137	2996	5572	0	2576	0	0
SRL_OPN_2PTS010_0816_20140220_165733_20140220_183707.EUM.nc	0.022	0.064	0.155	3488	5497	0	2009	0	0
SRL_OPN_2PTS010_0818_20140220_183707_20140220_201628.EUM.nc	0.010	0.004	0.067	3277	5498	0	1990	0	231
SRL_OPN_2PTS010_0820_20140220_201628_20140220_215505.EUM.nc	-0.027	-0.004	0.143	3354	5387	0	2033	0	0
SRL_OPN_2PTS010_0822_20140220_215505_20140220_233307.EUM.nc	-0.011	0.003	0.138	2534	5285	0	2751	0	0
SRL_OPN_2PTS010_0823_20140220_233308_20140221_011050.EUM.nc	-0.002	-0.006	0.094	2752	5505	0	2658	0	95
SRL_OPN_2PTS010_0825_20140221_011050_20140221_024923.EUM.nc	-0.020	-0.038	0.085	2857	5526	0	2445	0	224
SRL_OPN_2PTS010_0827_20140221_024923_20140221_042914.EUM.nc	0.007	0.051	0.147	3121	5513	0	2392	0	0
SRL_OPN_2PTS010_0829_20140221_042913_20140221_061115.EUM.nc	0.009	0.056	0.146	3929	5700	0	1771	0	0
SRL_OPN_2PTS010_0831_20140221_061114_20140221_075858.EUM.nc	0.009	0.036	0.131	4162	6100	0	1938	0	0
SRL_OPN_2PTS010_0834_20140221_075857_20140221_093702.EUM.nc	-0.028	-0.018	0.106	3049	5473	0	2424	0	0
SRL_OPN_2PTS010_0835_20140221_093700_20140221_111455.EUM.nc	-0.034	-0.026	0.118	2189	5372	0	3183	0	0
SRL_OPN_2PTS010_0837_20140221_111454_20140221_125321.EUM.nc	-0.021	-0.048	0.082	2580	5296	0	2589	0	127
SRL_OPN_2PTS010_0839_20140221_125320_20140221_144634.EUM.nc	-0.026	-0.039	0.091	3347	6251	0	2732	0	172
SRL_OPN_2PTS010_0842_20140221_144633_20140221_162612.EUM.nc	0.008	0.061	0.133	3423	5646	0	2223	0	0
SRL_OPN_2PTS010_0844_20140221_162611_20140221_180550.EUM.nc	0.016	0.037	0.104	3133	5604	0	2363	0	108
SRL_OPN_2PTS010_0846_20140221_180549_20140221_194520.EUM.nc	0.010	0.045	0.139	3438	5558	0	2120	0	0
SRL_OPN_2PTS010_0848_20140221_194519_20140221_212409.EUM.nc	-0.002	0.037	0.161	3632	5404	0	1772	0	0
SRL_OPN_2PTS010_0850_20140221_212409_20140221_230223.EUM.nc	-0.009	0.017	0.136	2324	5333	0	3009	0	0
SRL_OPN_2PTS010_0851_20140221_230222_20140222_004005.EUM.nc	-0.019	-0.032	0.077	3095	5457	0	2168	0	194
SRL_OPN_2PTS010_0853_20140222_004005_20140222_021818.EUM.nc	-0.019	-0.002	0.134	3011	5561	0	2550	0	0
SRL_OPN_2PTS010_0855_20140222_021817_20140222_035738.EUM.nc	-0.011	0.024	0.118	3050	5559	0	2509	0	0

– Continued on next page

Table 16: Inverted Barometer Height Correction Statistics.

– Continued from previous page

File	Median	Mean	Std. Dev.	No. Obs.	Total Obs.	Default Lat/Lon	Flag (total)	Default (total)	3-Sigma Edited
SRL_OPN_2PTS010_0857_20140222_035738_20140222_053858.EUM.nc	0.013	0.084	0.181	3300	5537	0	2237	0	0
SRL_OPN_2PTS010_0859_20140222_053857_20140222_072800.EUM.nc	0.021	0.054	0.143	4289	6170	0	1881	0	0
SRL_OPN_2PTS010_0863_20140222_090614_20140222_104410.EUM.nc	-0.041	-0.004	0.148	2442	5503	0	3061	0	0
SRL_OPN_2PTS010_0865_20140222_104409_20140222_122212.EUM.nc	-0.024	-0.032	0.081	2529	5413	0	2728	0	156
SRL_OPN_2PTS010_0867_20140222_122211_20140222_140129.EUM.nc	-0.035	-0.053	0.063	3199	5452	0	2046	0	207
SRL_OPN_2PTS010_0869_20140222_140128_20140222_155453.EUM.nc	-0.014	0.014	0.101	3222	6348	0	2930	0	196
SRL_OPN_2PTS010_0872_20140222_155452_20140222_173431.EUM.nc	0.021	0.051	0.127	2907	5494	0	2538	0	49
SRL_OPN_2PTS010_0874_20140222_173431_20140222_191408.EUM.nc	0.026	0.028	0.114	3496	5595	0	1899	0	200
SRL_OPN_2PTS010_0876_20140222_191409_20140222_205310.EUM.nc	-0.002	0.040	0.158	3978	5580	0	1601	0	1
SRL_OPN_2PTS010_0878_20140222_205309_20140222_223137.EUM.nc	-0.001	0.041	0.147	3024	5378	0	2354	0	0
SRL_OPN_2PTS010_0880_20140222_223137_20140223_000922.EUM.nc	-0.036	-0.046	0.053	2889	5461	0	2353	0	219
SRL_OPN_2PTS010_0881_20140223_000921_20140223_014723.EUM.nc	-0.014	0.010	0.127	3153	5563	0	2354	0	56
SRL_OPN_2PTS010_0883_20140223_014722_20140223_032615.EUM.nc	-0.020	0.017	0.138	3183	5479	0	2296	0	0
SRL_OPN_2PTS010_0885_20140223_032614_20140223_050656.EUM.nc	-0.008	0.051	0.150	3186	5520	0	2334	0	0
SRL_OPN_2PTS010_0887_20140223_050655_20140223_065658.EUM.nc	0.040	0.064	0.140	3997	6203	0	2206	0	0
SRL_OPN_2PTS010_0890_20140223_065658_20140223_083527.EUM.nc	-0.006	0.034	0.147	4259	5608	0	1349	0	0
SRL_OPN_2PTS010_0892_20140223_083526_20140223_101327.EUM.nc	-0.034	-0.011	0.124	2889	5515	0	2626	0	0
SRL_OPN_2PTS010_0893_20140223_101327_20140223_115119.EUM.nc	-0.021	-0.031	0.044	2243	5405	0	2844	0	318
SRL_OPN_2PTS010_0895_20140223_115118_20140223_133010.EUM.nc	-0.014	-0.033	0.056	2878	5325	0	2264	0	183
SRL_OPN_2PTS010_0897_20140223_133009_20140223_152335.EUM.nc	-0.015	-0.030	0.048	3120	6335	0	2678	0	537
SRL_OPN_2PTS010_0900_20140223_152334_20140223_170313.EUM.nc	-0.004	0.035	0.139	2995	5510	0	2515	0	0
SRL_OPN_2PTS010_0902_20140223_170313_20140223_184255.EUM.nc	0.023	0.071	0.170	3478	5588	0	2110	0	0
SRL_OPN_2PTS010_0904_20140223_184254_20140223_202207.EUM.nc	-0.001	0.034	0.144	3652	5500	0	1848	0	0
SRL_OPN_2PTS010_0906_20140223_202206_20140223_220047.EUM.nc	-0.004	0.031	0.131	3139	5352	0	2213	0	0
SRL_OPN_2PTS010_0908_20140223_220047_20140223_233840.EUM.nc	-0.028	-0.002	0.113	2660	5419	0	2688	0	71
SRL_OPN_2PTS010_0909_20140223_233839_20140224_011632.EUM.nc	-0.003	0.022	0.131	3111	5491	0	2380	0	0
SRL_OPN_2PTS010_0911_20140224_011631_20140224_025459.EUM.nc	-0.010	-0.018	0.071	2723	5497	0	2402	0	372
SRL_OPN_2PTS010_0913_20140224_025500_20140224_043505.EUM.nc	-0.030	0.028	0.142	3131	5485	0	2354	0	0
SRL_OPN_2PTS010_0915_20140224_043505_20140224_061706.EUM.nc	0.012	0.064	0.137	4013	5742	0	1729	0	0
SRL_OPN_2PTS010_0917_20140224_061705_20140224_080433.EUM.nc	-0.019	-0.010	0.103	3952	6086	0	1950	0	184
SRL_OPN_2PTS010_0920_20140224_080432_20140224_094242.EUM.nc	-0.002	0.015	0.118	3073	5498	0	2425	0	0
SRL_OPN_2PTS010_0921_20140224_094242_20140224_112028.EUM.nc	-0.047	-0.063	0.063	2141	5241	0	2946	0	154
SRL_OPN_2PTS010_0923_20140224_112028_20140224_125857.EUM.nc	-0.017	-0.002	0.103	2796	5289	0	2493	0	0
SRL_OPN_2PTS010_0925_20140224_125857_20140224_145212.EUM.nc	-0.009	-0.019	0.046	3098	6272	0	2690	0	484
SRL_OPN_2PTS010_0928_20140224_145213_20140224_163152.EUM.nc	-0.006	-0.020	0.078	2925	5647	0	2294	0	428
SRL_OPN_2PTS010_0930_20140224_163151_20140224_181137.EUM.nc	0.011	0.037	0.129	3136	5580	0	2258	0	186
SRL_OPN_2PTS010_0932_20140224_181136_20140224_195057.EUM.nc	-0.002	0.029	0.141	3336	5519	0	2183	0	0
SRL_OPN_2PTS010_0934_20140224_195057_20140224_212952.EUM.nc	-0.008	0.013	0.130	3597	5438	0	1766	0	75
SRL_OPN_2PTS010_0937_20140224_230756_20140225_004546.EUM.nc	-0.032	-0.044	0.054	2832	5462	0	2218	0	412

– Continued on next page

Table 16: Inverted Barometer Height Correction Statistics.

– Continued from previous page

File	Median	Mean	Std. Dev.	No. Obs.	Total Obs.	Default Lat/Lon	Flag (total)	Default (total)	3-Sigma Edited
SRL_OPN_2PTS010_0939_20140225_004545_20140225_022355.EUM.nc	-0.009	0.014	0.110	2936	5545	0	2486	0	123
SRL_OPN_2PTS010_0941_20140225_022354_20140225_040328.EUM.nc	-0.015	0.022	0.121	3078	5472	0	2394	0	0
SRL_OPN_2PTS010_0943_20140225_040327_20140225_054447.EUM.nc	0.016	0.081	0.144	3568	5654	0	2086	0	0
SRL_OPN_2PTS010_0945_20140225_054446_20140225_073335.EUM.nc	-0.003	-0.005	0.098	4133	6158	0	1892	0	133
SRL_OPN_2PTS010_0948_20140225_073335_20140225_091148.EUM.nc	0.006	0.038	0.130	3508	5544	0	2036	0	0
SRL_OPN_2PTS010_0949_20140225_091148_20140225_104943.EUM.nc	-0.063	-0.077	0.074	2229	5527	0	3147	0	151
SRL_OPN_2PTS010_0951_20140225_104943_20140225_122757.EUM.nc	-0.018	-0.003	0.104	2621	5355	0	2719	0	15
SRL_OPN_2PTS010_0953_20140225_122756_20140225_140709.EUM.nc	-0.028	-0.043	0.037	2802	5474	0	2208	0	464
SRL_OPN_2PTS010_0955_20140225_140709_20140225_160033.EUM.nc	-0.009	0.012	0.099	3107	6357	0	2924	0	326
SRL_OPN_2PTS010_0958_20140225_160033_20140225_174012.EUM.nc	0.006	0.046	0.145	3087	5579	0	2492	0	0
SRL_OPN_2PTS010_0960_20140225_174013_20140225_191947.EUM.nc	0.005	0.020	0.107	3643	5573	0	1930	0	0
SRL_OPN_2PTS010_0962_20140225_191947_20140225_205846.EUM.nc	-0.006	0.009	0.142	3954	5564	0	1610	0	0
SRL_OPN_2PTS010_0964_20140225_205845_20140225_223712.EUM.nc	-0.010	0.046	0.160	2894	5370	0	2475	0	1
SRL_OPN_2PTS010_0965_20140225_223711_20140226_001456.EUM.nc	-0.023	-0.013	0.084	2900	5442	0	2303	0	239
SRL_OPN_2PTS010_0967_20140226_001456_20140226_015258.EUM.nc	-0.023	0.005	0.124	3247	5526	0	2278	0	1
SRL_OPN_2PTS010_0969_20140226_015258_20140226_033155.EUM.nc	-0.022	0.014	0.124	3222	5463	0	2241	0	0
SRL_OPN_2PTS010_0971_20140226_033154_20140226_051243.EUM.nc	-0.001	0.028	0.124	3205	5539	0	2334	0	0
SRL_OPN_2PTS010_0973_20140226_051242_20140226_070236.EUM.nc	0.007	0.032	0.135	3765	6201	0	2245	0	191
SRL_OPN_2PTS010_0976_20140226_070236_20140226_084102.EUM.nc	0.002	0.042	0.136	4165	5605	0	1440	0	0
SRL_OPN_2PTS010_0978_20140226_084101_20140226_101900.EUM.nc	-0.034	-0.023	0.121	2735	5511	0	2776	0	0
SRL_OPN_2PTS010_0979_20140226_101900_20140226_115653.EUM.nc	-0.012	-0.030	0.031	2101	5427	0	2841	0	485
SRL_OPN_2PTS010_0981_20140226_115652_20140226_133549.EUM.nc	-0.023	-0.044	0.045	2596	5360	0	2295	0	469
SRL_OPN_2PTS010_0983_20140226_133548_20140226_152914.EUM.nc	-0.019	0.023	0.120	3680	6355	0	2674	0	1
SRL_OPN_2PTS010_0986_20140226_152913_20140226_170854.EUM.nc	0.004	0.022	0.105	2790	5478	0	2464	0	224
SRL_OPN_2PTS010_0988_20140226_170853_20140226_184834.EUM.nc	0.007	0.014	0.114	3590	5597	0	2007	0	0
SRL_OPN_2PTS010_0990_20140226_184833_20140226_202744.EUM.nc	-0.007	0.004	0.115	3675	5537	0	1862	0	0
SRL_OPN_2PTS010_0992_20140226_202743_20140226_220624.EUM.nc	-0.019	0.001	0.131	3176	5365	0	2166	0	23
SRL_OPN_2PTS010_0994_20140226_220623_20140226_234415.EUM.nc	-0.015	0.037	0.124	2907	5474	0	2567	0	0
SRL_OPN_2PTS010_0995_20140226_234414_20140227_012208.EUM.nc	-0.013	-0.035	0.051	2607	5500	0	2408	0	485
SRL_OPN_2PTS010_0997_20140227_012207_20140227_030040.EUM.nc	-0.025	-0.011	0.092	2972	5551	0	2458	0	121
SRL_OPN_2PTS010_0999_20140227_030039_20140227_044051.EUM.nc	-0.022	0.000	0.129	3118	5617	0	2499	0	0

33 Sea Surface Height Anomaly (Product Values) Table

Table 17: Sea Surface Height Anomaly (Product Values) Statistics.

File	Median	Mean	Std. Dev.	No. Obs.	Total Obs.	Default Lat/Lon	Flag (total)	Default (total)	3-Sigma Edited
SRL_OPN_2PTS009_1001_20140123_044045_20140123_062302.EUM.nc	0.007	0.010	0.069	3955	5762	0	1720	6	81
SRL_OPN_2PTS010_0001_20140123_062301_20140123_081009.EUM.nc	0.002	-0.003	0.079	3994	6077	0	1885	1	197
SRL_OPN_2PTS010_0004_20140123_081008_20140123_094816.EUM.nc	0.002	-0.000	0.125	2812	5484	0	2527	11	134
SRL_OPN_2PTS010_0005_20140123_094815_20140123_112609.EUM.nc	-0.019	-0.003	0.113	2097	5238	0	3062	36	43
SRL_OPN_2PTS010_0007_20140123_112608_20140123_130432.EUM.nc	-0.064	-0.060	0.094	2715	5276	0	2500	8	53
SRL_OPN_2PTS010_0009_20140123_130431_20140123_145749.EUM.nc	-0.054	-0.054	0.085	3525	6346	0	2766	15	40
SRL_OPN_2PTS010_0012_20140123_145748_20140123_163735.EUM.nc	-0.035	-0.035	0.079	3155	5619	0	2289	16	159
SRL_OPN_2PTS010_0014_20140123_163734_20140123_181718.EUM.nc	-0.034	-0.034	0.086	3108	5490	0	2302	11	69
SRL_OPN_2PTS010_0016_20140123_181717_20140123_195635.EUM.nc	-0.013	-0.002	0.082	3090	5493	0	2281	6	116
SRL_OPN_2PTS010_0018_20140123_195634_20140123_213527.EUM.nc	-0.023	-0.022	0.094	3490	5404	0	1725	27	162
SRL_OPN_2PTS010_0020_20140123_213526_20140123_231336.EUM.nc	-0.003	0.004	0.085	2167	5320	0	3053	3	97
SRL_OPN_2PTS010_0021_20140123_231336_20140124_005117.EUM.nc	-0.013	-0.001	0.100	3124	5479	0	2244	16	95
SRL_OPN_2PTS010_0023_20140124_005116_20140124_022937.EUM.nc	-0.032	-0.027	0.090	2953	5515	0	2536	2	24
SRL_OPN_2PTS010_0025_20140124_022936_20140124_040906.EUM.nc	-0.023	-0.024	0.095	2818	5491	0	2574	11	88
SRL_OPN_2PTS010_0027_20140124_040905_20140124_055039.EUM.nc	-0.002	0.004	0.081	3640	5692	0	1890	12	150
SRL_OPN_2PTS010_0029_20140124_055039_20140124_073914.EUM.nc	-0.029	-0.025	0.080	4096	6152	0	1895	2	159
SRL_OPN_2PTS010_0032_20140124_073913_20140124_091732.EUM.nc	0.008	0.007	0.096	3284	5501	0	2132	9	76
SRL_OPN_2PTS010_0033_20140124_091731_20140124_105516.EUM.nc	-0.014	-0.007	0.099	2142	5446	0	3177	35	92
SRL_OPN_2PTS010_0035_20140124_105515_20140124_123330.EUM.nc	-0.047	-0.034	0.086	2452	5306	0	2759	19	76
SRL_OPN_2PTS010_0037_20140124_123329_20140124_141256.EUM.nc	-0.076	-0.063	0.101	3220	5500	0	2229	1	50
SRL_OPN_2PTS010_0039_20140124_141255_20140124_160617.EUM.nc	-0.035	-0.036	0.083	3289	6400	0	2994	13	104
SRL_OPN_2PTS010_0042_20140124_160616_20140124_174554.EUM.nc	-0.033	-0.030	0.080	2922	5580	0	2529	16	113
SRL_OPN_2PTS010_0044_20140124_174553_20140124_192527.EUM.nc	-0.027	-0.022	0.081	3347	5586	0	2118	24	97
SRL_OPN_2PTS010_0046_20140124_192527_20140124_210431.EUM.nc	-0.017	-0.010	0.081	3688	5524	0	1695	20	121
SRL_OPN_2PTS010_0048_20140124_210430_20140124_224244.EUM.nc	-0.031	-0.033	0.109	2655	5332	0	2579	17	81
SRL_OPN_2PTS010_0049_20140124_224243_20140125_002035.EUM.nc	-0.019	-0.013	0.103	3061	5449	0	2348	8	32
SRL_OPN_2PTS010_0051_20140125_002034_20140125_015838.EUM.nc	-0.018	-0.014	0.086	2993	5543	0	2456	9	85
SRL_OPN_2PTS010_0053_20140125_015837_20140125_033739.EUM.nc	-0.014	-0.015	0.086	3022	5489	0	2358	12	97
SRL_OPN_2PTS010_0055_20140125_033738_20140125_051832.EUM.nc	-0.010	-0.000	0.099	3064	5558	0	2341	2	151
SRL_OPN_2PTS010_0057_20140125_051831_20140125_070812.EUM.nc	-0.006	-0.006	0.078	3835	6190	0	2208	18	129
SRL_OPN_2PTS010_0060_20140125_070812_20140125_084644.EUM.nc	-0.017	-0.023	0.097	3895	5594	0	1614	27	58
SRL_OPN_2PTS010_0062_20140125_084643_20140125_102431.EUM.nc	-0.007	-0.014	0.116	2509	5462	0	2835	28	90
SRL_OPN_2PTS010_0063_20140125_102430_20140125_120234.EUM.nc	-0.049	-0.040	0.086	2509	5363	0	2781	18	55
SRL_OPN_2PTS010_0065_20140125_120233_20140125_134132.EUM.nc	-0.038	-0.027	0.103	3075	5431	0	2298	35	23
SRL_OPN_2PTS010_0067_20140125_134131_20140125_153456.EUM.nc	-0.041	-0.036	0.075	3487	6359	0	2716	6	150
SRL_OPN_2PTS010_0070_20140125_153456_20140125_171435.EUM.nc	0.004	0.007	0.074	2778	5487	0	2583	3	123

– Continued on next page

Table 17: Sea Surface Height Anomaly (Product Values) Statistics.

– Continued from previous page

File	Median	Mean	Std. Dev.	No. Obs.	Total Obs.	Default Lat/Lon	Flag (total)	Default (total)	3-Sigma Edited
SRL_OPN_2PTS010_0072_20140125_171435_20140125_185413.EUM.nc	-0.025	-0.017	0.092	3250	5594	0	2230	37	77
SRL_OPN_2PTS010_0074_20140125_185412_20140125_203320.EUM.nc	-0.001	0.010	0.095	3627	5499	0	1716	20	136
SRL_OPN_2PTS010_0076_20140125_203319_20140125_221156.EUM.nc	0.000	-0.002	0.092	2929	5384	0	2299	22	134
SRL_OPN_2PTS010_0078_20140125_221155_20140125_234953.EUM.nc	-0.029	-0.026	0.082	2842	5446	0	2534	8	62
SRL_OPN_2PTS010_0079_20140125_234952_20140126_012737.EUM.nc	-0.016	-0.003	0.094	2993	5490	0	2454	3	40
SRL_OPN_2PTS010_0081_20140126_012736_20140126_030620.EUM.nc	-0.023	-0.018	0.089	3080	5532	0	2378	6	68
SRL_OPN_2PTS010_0083_20140126_030620_20140126_044637.EUM.nc	-0.018	-0.010	0.078	3102	5500	0	2318	9	71
SRL_OPN_2PTS010_0085_20140126_044637_20140126_062854.EUM.nc	0.004	0.001	0.075	3867	5778	0	1740	6	165
SRL_OPN_2PTS010_0087_20140126_062853_20140126_081544.EUM.nc	0.011	0.009	0.103	4160	6066	0	1857	3	46
SRL_OPN_2PTS010_0090_20140126_081543_20140126_095348.EUM.nc	0.007	0.001	0.123	2769	5478	0	2591	9	109
SRL_OPN_2PTS010_0091_20140126_095348_20140126_113143.EUM.nc	-0.040	-0.033	0.101	2239	5302	0	3015	26	22
SRL_OPN_2PTS010_0093_20140126_113141_20140126_131018.EUM.nc	-0.056	-0.044	0.084	2768	5360	0	2517	3	72
SRL_OPN_2PTS010_0095_20140126_131018_20140126_150335.EUM.nc	-0.032	-0.029	0.070	3407	6350	0	2744	29	170
SRL_OPN_2PTS010_0098_20140126_150334_20140126_164314.EUM.nc	-0.021	-0.022	0.092	3014	5587	0	2455	13	105
SRL_OPN_2PTS010_0100_20140126_164313_20140126_182256.EUM.nc	-0.008	-0.004	0.093	3353	5517	0	2130	11	23
SRL_OPN_2PTS010_0102_20140126_182256_20140126_200212.EUM.nc	-0.005	0.004	0.091	3135	5472	0	2211	25	101
SRL_OPN_2PTS010_0104_20140126_200211_20140126_214102.EUM.nc	-0.009	-0.013	0.103	3417	5405	0	1855	14	119
SRL_OPN_2PTS010_0106_20140126_214101_20140126_231908.EUM.nc	0.000	-0.000	0.086	2358	5333	0	2905	11	59
SRL_OPN_2PTS010_0107_20140126_231909_20140127_005649.EUM.nc	-0.007	0.012	0.090	2943	5485	0	2478	21	43
SRL_OPN_2PTS010_0109_20140127_005648_20140127_023511.EUM.nc	-0.030	-0.030	0.079	2990	5554	0	2487	23	54
SRL_OPN_2PTS010_0111_20140127_023510_20140127_041455.EUM.nc	-0.006	-0.004	0.079	2794	5502	0	2522	22	164
SRL_OPN_2PTS010_0113_20140127_041455_20140127_055627.EUM.nc	0.023	0.020	0.083	3709	5696	0	1830	3	154
SRL_OPN_2PTS010_0115_20140127_055626_20140127_074448.EUM.nc	-0.005	-0.009	0.097	4179	6134	0	1891	5	59
SRL_OPN_2PTS010_0118_20140127_074447_20140127_092304.EUM.nc	0.028	0.012	0.127	3250	5498	0	2190	14	44
SRL_OPN_2PTS010_0119_20140127_092303_20140127_110055.EUM.nc	-0.037	-0.026	0.102	2076	5380	0	3236	31	37
SRL_OPN_2PTS010_0121_20140127_110054_20140127_123904.EUM.nc	-0.079	-0.045	0.111	2557	5330	0	2750	9	14
SRL_OPN_2PTS010_0123_20140127_123903_20140127_141837.EUM.nc	-0.023	-0.017	0.095	3222	5497	0	2148	8	119
SRL_OPN_2PTS010_0125_20140127_141837_20140127_161155.EUM.nc	-0.034	-0.036	0.079	3281	6365	0	2911	17	156
SRL_OPN_2PTS010_0128_20140127_161154_20140127_175138.EUM.nc	-0.009	-0.002	0.084	2852	4454	0	1513	0	89
SRL_OPN_2PTS010_0130_20140127_175137_20140127_193109.EUM.nc	0.024	0.040	0.092	3330	5403	0	1964	17	92
SRL_OPN_2PTS010_0132_20140127_193108_20140127_211002.EUM.nc	-0.027	-0.018	0.094	3636	5326	0	1593	30	67
SRL_OPN_2PTS010_0134_20140127_211002_20140127_224822.EUM.nc	-0.049	-0.038	0.124	2521	5277	0	2666	26	64
SRL_OPN_2PTS010_0135_20140127_224821_20140128_002611.EUM.nc	0.020	0.017	0.082	3083	5395	0	2251	2	59
SRL_OPN_2PTS010_0137_20140128_002610_20140128_020408.EUM.nc	-0.019	-0.017	0.085	2989	5534	0	2438	9	98
SRL_OPN_2PTS010_0139_20140128_020407_20140128_034323.EUM.nc	-0.022	-0.026	0.074	2978	5529	0	2400	18	133
SRL_OPN_2PTS010_0141_20140128_034322_20140128_052422.EUM.nc	-0.001	0.001	0.078	3067	5558	0	2399	4	88
SRL_OPN_2PTS010_0143_20140128_052421_20140128_071353.EUM.nc	0.004	0.002	0.084	3873	6179	0	2188	16	102
SRL_OPN_2PTS010_0146_20140128_071352_20140128_085213.EUM.nc	0.051	0.054	0.088	3860	5584	0	1624	16	84
SRL_OPN_2PTS010_0147_20140128_085213_20140128_103008.EUM.nc	-0.001	0.008	0.113	2245	5487	0	3078	17	147

– Continued on next page

Table 17: Sea Surface Height Anomaly (Product Values) Statistics.

– Continued from previous page

File	Median	Mean	Std. Dev.	No. Obs.	Total Obs.	Default Lat/Lon	Flag (total)	Default (total)	3-Sigma Edited
SRL_OPN_2PTS010_0149_20140128_103007_20140128_120812.EUM.nc	-0.048	-0.039	0.088	2521	5417	0	2804	36	56
SRL_OPN_2PTS010_0151_20140128_120811_20140128_134707.EUM.nc	-0.819	-1.767	4.717	2830	5408	0	2332	200	46
SRL_OPN_2PTS010_0153_20140128_134706_20140128_154031.EUM.nc	-0.007	-0.008	0.087	3601	6382	0	2747	7	27
SRL_OPN_2PTS010_0156_20140128_154030_20140128_172017.EUM.nc	0.040	0.039	0.084	2816	5539	0	2632	4	87
SRL_OPN_2PTS010_0158_20140128_172016_20140128_185954.EUM.nc	0.017	0.027	0.081	3240	5589	0	2220	20	109
SRL_OPN_2PTS010_0160_20140128_185953_20140128_203900.EUM.nc	0.032	0.051	0.115	3728	5524	0	1613	9	174
SRL_OPN_2PTS010_0162_20140128_203859_20140128_221734.EUM.nc	-0.037	-0.041	0.100	3027	5378	0	2246	40	65
SRL_OPN_2PTS010_0164_20140128_221733_20140128_235529.EUM.nc	-0.002	-0.015	0.097	2910	5444	0	2450	17	67
SRL_OPN_2PTS010_0165_20140128_235528_20140129_013315.EUM.nc	-0.005	0.002	0.095	2991	5505	0	2490	3	21
SRL_OPN_2PTS010_0167_20140129_013314_20140129_031203.EUM.nc	-0.026	-0.027	0.079	2982	5542	0	2427	10	123
SRL_OPN_2PTS010_0169_20140129_031202_20140129_045217.EUM.nc	-0.018	-0.013	0.085	2980	5475	0	2291	7	197
SRL_OPN_2PTS010_0171_20140129_045216_20140129_063451.EUM.nc	0.009	0.002	0.087	4041	5804	0	1712	8	43
SRL_OPN_2PTS010_0173_20140129_063449_20140129_082123.EUM.nc	0.043	0.047	0.083	4140	6066	0	1847	9	70
SRL_OPN_2PTS010_0176_20140129_082122_20140129_095926.EUM.nc	-0.002	-0.006	0.085	2557	5502	0	2613	16	316
SRL_OPN_2PTS010_0177_20140129_095925_20140129_113712.EUM.nc	-0.068	-0.066	0.102	2339	5388	0	2977	29	43
SRL_OPN_2PTS010_0179_20140129_113711_20140129_131552.EUM.nc	-0.032	-0.015	0.098	2897	5335	0	2410	5	23
SRL_OPN_2PTS010_0181_20140129_131551_20140129_150911.EUM.nc	0.012	0.011	0.083	3547	6367	0	2764	8	48
SRL_OPN_2PTS010_0184_20140129_150910_20140129_164859.EUM.nc	-0.044	-0.047	0.074	2898	5556	0	2501	14	143
SRL_OPN_2PTS010_0186_20140129_164858_20140129_182840.EUM.nc	0.017	0.015	0.079	3332	5518	0	2112	14	60
SRL_OPN_2PTS010_0188_20140129_182839_20140129_200754.EUM.nc	0.007	0.026	0.098	3098	5494	0	2223	9	164
SRL_OPN_2PTS010_0190_20140129_200754_20140129_214642.EUM.nc	-0.048	-0.039	0.119	3315	5407	0	1984	21	87
SRL_OPN_2PTS010_0192_20140129_214641_20140129_232445.EUM.nc	-0.009	-0.011	0.098	2418	5301	0	2803	27	53
SRL_OPN_2PTS010_0193_20140129_232444_20140130_010226.EUM.nc	0.024	0.033	0.086	2865	5481	0	2564	21	31
SRL_OPN_2PTS010_0195_20140130_010225_20140130_024051.EUM.nc	0.000	-0.004	0.101	3042	5549	0	2463	8	36
SRL_OPN_2PTS010_0197_20140130_024050_20140130_042034.EUM.nc	-0.014	-0.021	0.077	2883	5502	0	2446	31	142
SRL_OPN_2PTS010_0199_20140130_042033_20140130_060222.EUM.nc	0.024	0.020	0.099	3805	5711	0	1796	4	106
SRL_OPN_2PTS010_0201_20140130_060222_20140130_075027.EUM.nc	-0.008	0.002	0.101	4237	6108	0	1824	6	41
SRL_OPN_2PTS010_0204_20140130_075026_20140130_092840.EUM.nc	0.030	0.026	0.092	3161	5482	0	2232	16	73
SRL_OPN_2PTS010_0205_20140130_092839_20140130_110624.EUM.nc	-0.038	-0.026	0.113	2114	5374	0	3163	34	63
SRL_OPN_2PTS010_0207_20140130_110623_20140130_124444.EUM.nc	-0.057	-0.042	0.118	2586	5289	0	2669	19	15
SRL_OPN_2PTS010_0209_20140130_124444_20140130_142421.EUM.nc	0.035	0.039	0.090	3388	5486	0	2068	5	25
SRL_OPN_2PTS010_0211_20140130_142421_20140130_161738.EUM.nc	-0.043	-0.044	0.076	3346	6365	0	2885	6	128
SRL_OPN_2PTS010_0214_20140130_161738_20140130_175722.EUM.nc	-0.008	-0.009	0.077	3006	5555	0	2420	2	127
SRL_OPN_2PTS010_0216_20140130_175722_20140130_193644.EUM.nc	-0.001	0.015	0.100	3378	5568	0	2135	7	48
SRL_OPN_2PTS010_0218_20140130_193643_20140130_211544.EUM.nc	-0.032	-0.027	0.089	3582	5453	0	1737	5	129
SRL_OPN_2PTS010_0220_20140130_211543_20140130_225352.EUM.nc	-0.029	-0.026	0.108	2396	5403	0	2917	35	55
SRL_OPN_2PTS010_0221_20140130_225352_20140131_003141.EUM.nc	0.000	0.002	0.085	3241	5448	0	2170	7	30
SRL_OPN_2PTS010_0223_20140131_003140_20140131_020950.EUM.nc	-0.009	0.001	0.092	2875	5547	0	2603	5	64
SRL_OPN_2PTS010_0225_20140131_020950_20140131_034901.EUM.nc	-0.031	-0.033	0.080	2976	5492	0	2425	14	77

– Continued on next page

Table 17: Sea Surface Height Anomaly (Product Values) Statistics.

– Continued from previous page

File	Median	Mean	Std. Dev.	No. Obs.	Total Obs.	Default Lat/Lon	Flag (total)	Default (total)	3-Sigma Edited
SRL_OPN_2PTS010_0227_20140131_034900_20140131_053008.EUM.nc	-0.030	-0.029	0.097	3021	5537	0	2427	10	79
SRL_OPN_2PTS010_0229_20140131_053008_20140131_071927.EUM.nc	-0.020	-0.026	0.089	4094	6173	0	2036	15	28
SRL_OPN_2PTS010_0232_20140131_071926_20140131_085754.EUM.nc	0.033	0.030	0.116	3786	5592	0	1759	14	33
SRL_OPN_2PTS010_0233_20140131_085753_20140131_103539.EUM.nc	-0.006	-0.003	0.119	2231	5471	0	3161	12	67
SRL_OPN_2PTS010_0235_20140131_103538_20140131_121345.EUM.nc	-0.031	-0.029	0.071	2550	5407	0	2789	21	47
SRL_OPN_2PTS010_0237_20140131_121345_20140131_135253.EUM.nc	-0.018	-0.013	0.094	3087	5464	0	2325	7	45
SRL_OPN_2PTS010_0239_20140131_135253_20140131_154617.EUM.nc	-0.033	-0.027	0.081	3518	6393	0	2735	13	127
SRL_OPN_2PTS010_0242_20140131_154617_20140131_172556.EUM.nc	0.002	0.002	0.083	2850	5507	0	2565	4	88
SRL_OPN_2PTS010_0244_20140131_172555_20140131_190533.EUM.nc	-0.010	0.004	0.090	3327	5587	0	2162	4	94
SRL_OPN_2PTS010_0246_20140131_190531_20140131_204443.EUM.nc	-0.025	-0.028	0.094	3812	5526	0	1506	33	175
SRL_OPN_2PTS010_0248_20140131_204443_20140131_222306.EUM.nc	-0.031	-0.034	0.101	2948	5342	0	2303	31	60
SRL_OPN_2PTS010_0250_20140131_222305_20140201_000100.EUM.nc	0.002	0.005	0.092	2904	5470	0	2391	19	156
SRL_OPN_2PTS010_0251_20140201_000059_20140201_013856.EUM.nc	-0.040	-0.036	0.090	3061	5561	0	2445	9	46
SRL_OPN_2PTS010_0253_20140201_013854_20140201_031739.EUM.nc	-0.022	-0.029	0.081	2989	5513	0	2394	35	95
SRL_OPN_2PTS010_0255_20140201_031738_20140201_045810.EUM.nc	-0.021	-0.017	0.074	3033	5513	0	2296	2	182
SRL_OPN_2PTS010_0257_20140201_045809_20140201_064041.EUM.nc	0.011	-0.008	0.116	4003	5785	0	1688	7	87
SRL_OPN_2PTS010_0259_20140201_064041_20140201_082656.EUM.nc	-0.005	-0.004	0.090	4094	6035	0	1772	8	161
SRL_OPN_2PTS010_0262_20140201_082655_20140201_100458.EUM.nc	-0.003	-0.003	0.131	2805	5495	0	2588	4	98
SRL_OPN_2PTS010_0263_20140201_100458_20140201_114252.EUM.nc	-0.048	-0.033	0.091	2368	5424	0	2963	23	70
SRL_OPN_2PTS010_0265_20140201_114251_20140201_132128.EUM.nc	-0.025	-0.027	0.095	2915	5321	0	2362	4	40
SRL_OPN_2PTS010_0267_20140201_132127_20140201_151458.EUM.nc	-0.009	-0.003	0.098	3561	6368	0	2753	10	44
SRL_OPN_2PTS010_0270_20140201_151457_20140201_165436.EUM.nc	-0.039	-0.037	0.075	2912	5531	0	2527	7	85
SRL_OPN_2PTS010_0272_20140201_165435_20140201_183417.EUM.nc	-0.001	0.001	0.081	3390	5531	0	2094	8	39
SRL_OPN_2PTS010_0274_20140201_183416_20140201_201330.EUM.nc	-0.041	-0.039	0.090	3200	5508	0	2043	26	239
SRL_OPN_2PTS010_0276_20140201_201330_20140201_215214.EUM.nc	-0.031	-0.033	0.110	3248	5419	0	2005	45	121
SRL_OPN_2PTS010_0278_20140201_215213_20140201_233017.EUM.nc	-0.022	-0.023	0.083	2361	5298	0	2869	27	41
SRL_OPN_2PTS010_0279_20140201_233016_20140202_010806.EUM.nc	-0.006	-0.001	0.077	2752	5482	0	2648	8	74
SRL_OPN_2PTS010_0281_20140202_010805_20140202_024627.EUM.nc	-0.043	-0.038	0.074	3048	5519	0	2420	3	48
SRL_OPN_2PTS010_0283_20140202_024628_20140202_042623.EUM.nc	-0.021	-0.028	0.081	3043	5516	0	2362	11	100
SRL_OPN_2PTS010_0285_20140202_042622_20140202_060811.EUM.nc	-0.004	0.004	0.113	3830	5696	0	1794	1	71
SRL_OPN_2PTS010_0287_20140202_060810_20140202_075608.EUM.nc	-0.041	-0.040	0.089	4134	6115	0	1913	7	61
SRL_OPN_2PTS010_0290_20140202_075607_20140202_093411.EUM.nc	0.007	0.005	0.088	3012	5470	0	2313	14	131
SRL_OPN_2PTS010_0291_20140202_093411_20140202_111203.EUM.nc	-0.070	-0.063	0.118	2138	5399	0	3208	30	23
SRL_OPN_2PTS010_0293_20140202_111202_20140202_125026.EUM.nc	-0.048	-0.042	0.084	2586	5263	0	2584	25	68
SRL_OPN_2PTS010_0295_20140202_125025_20140202_144337.EUM.nc	-0.008	-0.009	0.108	3446	6252	0	2783	1	22
SRL_OPN_2PTS010_0298_20140202_144337_20140202_162314.EUM.nc	-0.084	-0.077	0.081	3246	5623	0	2210	3	164
SRL_OPN_2PTS010_0300_20140202_162314_20140202_180259.EUM.nc	-0.035	-0.036	0.089	3032	5606	0	2432	3	139
SRL_OPN_2PTS010_0302_20140202_180258_20140202_194228.EUM.nc	-0.027	-0.025	0.096	3354	5549	0	2147	9	39
SRL_OPN_2PTS010_0304_20140202_194227_20140202_212118.EUM.nc	-0.042	-0.051	0.081	3396	5408	0	1753	17	242

– Continued on next page

Table 17: Sea Surface Height Anomaly (Product Values) Statistics.

– Continued from previous page

File	Median	Mean	Std. Dev.	No. Obs.	Total Obs.	Default Lat/Lon	Flag (total)	Default (total)	3-Sigma Edited
SRL_OPN_2PTS010_0306_20140202_212118_20140202_225932.EUM.nc	-0.024	-0.024	0.089	2303	5394	0	3022	21	48
SRL_OPN_2PTS010_0307_20140202_225931_20140203_003717.EUM.nc	-0.005	0.001	0.089	3313	5475	0	2111	17	34
SRL_OPN_2PTS010_0309_20140203_003716_20140203_021529.EUM.nc	-0.029	-0.026	0.083	2894	5551	0	2598	6	53
SRL_OPN_2PTS010_0311_20140203_021528_20140203_035446.EUM.nc	-0.066	-0.057	0.089	2788	5499	0	2557	15	139
SRL_OPN_2PTS010_0313_20140203_035445_20140203_053602.EUM.nc	-0.033	-0.036	0.088	3010	5530	0	2390	18	112
SRL_OPN_2PTS010_0315_20140203_053601_20140203_072510.EUM.nc	-0.020	-0.023	0.088	4165	6199	0	1959	10	65
SRL_OPN_2PTS010_0318_20140203_072509_20140203_090326.EUM.nc	-0.034	-0.032	0.103	3632	5561	0	1858	17	54
SRL_OPN_2PTS010_0319_20140203_090325_20140203_104122.EUM.nc	-0.007	-0.009	0.114	2334	5474	0	3033	17	90
SRL_OPN_2PTS010_0321_20140203_104121_20140203_121923.EUM.nc	-0.047	-0.038	0.079	2511	5416	0	2791	27	87
SRL_OPN_2PTS010_0323_20140203_121923_20140203_135840.EUM.nc	-0.069	-0.058	0.097	3264	5462	0	2175	12	11
SRL_OPN_2PTS010_0325_20140203_135839_20140203_155202.EUM.nc	-0.022	-0.017	0.092	3374	6339	0	2837	43	85
SRL_OPN_2PTS010_0328_20140203_155202_20140203_173142.EUM.nc	-0.032	-0.031	0.095	2838	5446	0	2486	2	120
SRL_OPN_2PTS010_0330_20140203_173141_20140203_191118.EUM.nc	-0.015	-0.005	0.089	3545	5618	0	1930	3	140
SRL_OPN_2PTS010_0332_20140203_191117_20140203_205020.EUM.nc	-0.053	-0.050	0.076	3704	5534	0	1575	21	234
SRL_OPN_2PTS010_0334_20140203_205020_20140203_222851.EUM.nc	-0.026	-0.028	0.095	2996	5386	0	2309	21	60
SRL_OPN_2PTS010_0336_20140203_222849_20140204_000636.EUM.nc	-0.025	-0.024	0.079	2980	5473	0	2354	16	123
SRL_OPN_2PTS010_0337_20140204_000636_20140204_014436.EUM.nc	-0.042	-0.036	0.098	3085	5562	0	2408	10	59
SRL_OPN_2PTS010_0339_20140204_014435_20140204_032326.EUM.nc	-0.053	-0.053	0.094	2909	5464	0	2366	13	176
SRL_OPN_2PTS010_0341_20140204_032325_20140204_050355.EUM.nc	-0.048	-0.036	0.086	3095	5542	0	2357	11	79
SRL_OPN_2PTS010_0343_20140204_050354_20140204_065410.EUM.nc	-0.026	-0.036	0.105	4011	6199	0	2134	8	46
SRL_OPN_2PTS010_0346_20140204_065409_20140204_083241.EUM.nc	-0.041	-0.041	0.104	4189	5622	0	1314	1	118
SRL_OPN_2PTS010_0348_20140204_083241_20140204_101033.EUM.nc	0.022	0.003	0.129	2831	5431	0	2538	7	55
SRL_OPN_2PTS010_0349_20140204_101032_20140204_114832.EUM.nc	-0.021	-0.012	0.106	2416	5410	0	2881	48	65
SRL_OPN_2PTS010_0351_20140204_114831_20140204_132713.EUM.nc	-0.045	-0.039	0.097	2977	5298	0	2277	18	26
SRL_OPN_2PTS010_0353_20140204_132714_20140204_152037.EUM.nc	-0.028	-0.026	0.087	3530	6346	0	2711	3	102
SRL_OPN_2PTS010_0356_20140204_152036_20140204_170025.EUM.nc	-0.037	-0.040	0.085	2894	5581	0	2592	2	93
SRL_OPN_2PTS010_0358_20140204_170024_20140204_183958.EUM.nc	-0.028	-0.026	0.076	3349	5581	0	2147	3	82
SRL_OPN_2PTS010_0360_20140204_183959_20140204_201918.EUM.nc	-0.044	-0.041	0.085	3444	5490	0	1920	12	114
SRL_OPN_2PTS010_0362_20140204_201918_20140204_215753.EUM.nc	-0.058	-0.055	0.092	3021	5386	0	2201	37	127
SRL_OPN_2PTS010_0364_20140204_215753_20140204_233555.EUM.nc	-0.032	-0.027	0.094	2527	5348	0	2728	18	75
SRL_OPN_2PTS010_0365_20140204_233554_20140205_011338.EUM.nc	-0.005	0.002	0.086	2860	5472	0	2564	9	39
SRL_OPN_2PTS010_0367_20140205_011338_20140205_025213.EUM.nc	-0.034	-0.030	0.124	3051	5508	0	2415	2	40
SRL_OPN_2PTS010_0369_20140205_025212_20140205_043207.EUM.nc	-0.040	-0.036	0.094	3084	5481	0	2320	15	62
SRL_OPN_2PTS010_0371_20140205_043206_20140205_061413.EUM.nc	-0.015	-0.022	0.083	3753	5727	0	1808	7	159
SRL_OPN_2PTS010_0373_20140205_061412_20140205_080148.EUM.nc	-0.028	-0.024	0.084	4077	6093	0	1920	18	78
SRL_OPN_2PTS010_0376_20140205_080147_20140205_093949.EUM.nc	-0.013	-0.027	0.116	2857	5484	0	2419	27	181
SRL_OPN_2PTS010_0377_20140205_093948_20140205_111743.EUM.nc	-0.018	-0.013	0.105	2182	5289	0	3030	34	43
SRL_OPN_2PTS010_0379_20140205_111742_20140205_125603.EUM.nc	-0.033	-0.026	0.086	2701	5239	0	2483	3	52
SRL_OPN_2PTS010_0381_20140205_125602_20140205_144917.EUM.nc	-0.043	-0.042	0.092	3461	6252	0	2723	8	60

– Continued on next page

Table 17: Sea Surface Height Anomaly (Product Values) Statistics.

– Continued from previous page

File	Median	Mean	Std. Dev.	No. Obs.	Total Obs.	Default Lat/Lon	Flag (total)	Default (total)	3-Sigma Edited
SRL_OPN_2PTS010_0384_20140205_144916_20140205_162904.EUM.nc	-0.033	-0.031	0.099	3293	5647	0	2191	36	127
SRL_OPN_2PTS010_0386_20140205_162903_20140205_180842.EUM.nc	-0.046	-0.046	0.087	3184	5591	0	2328	15	64
SRL_OPN_2PTS010_0388_20140205_180841_20140205_194811.EUM.nc	-0.026	-0.025	0.085	3306	5555	0	2150	8	91
SRL_OPN_2PTS010_0390_20140205_194810_20140205_212700.EUM.nc	-0.037	-0.038	0.073	3373	5386	0	1711	26	276
SRL_OPN_2PTS010_0392_20140205_212659_20140205_230512.EUM.nc	-0.012	-0.013	0.095	2200	5354	0	3069	7	78
SRL_OPN_2PTS010_0393_20140205_230511_20140206_004255.EUM.nc	-0.023	-0.014	0.113	3162	5456	0	2228	22	44
SRL_OPN_2PTS010_0395_20140206_004253_20140206_022110.EUM.nc	-0.001	-0.002	0.104	2940	5565	0	2590	3	32
SRL_OPN_2PTS010_0397_20140206_022109_20140206_040033.EUM.nc	-0.054	-0.046	0.112	2863	5510	0	2468	19	160
SRL_OPN_2PTS010_0399_20140206_040033_20140206_054155.EUM.nc	-0.007	-0.008	0.103	3363	5509	0	2064	11	71
SRL_OPN_2PTS010_0401_20140206_054155_20140206_073051.EUM.nc	-0.025	-0.025	0.093	4245	6156	0	1877	6	28
SRL_OPN_2PTS010_0404_20140206_073050_20140206_090905.EUM.nc	-0.017	-0.018	0.103	3536	5542	0	1957	13	36
SRL_OPN_2PTS010_0405_20140206_090904_20140206_104659.EUM.nc	-0.020	-0.015	0.112	2250	5497	0	3099	32	116
SRL_OPN_2PTS010_0407_20140206_104658_20140206_122502.EUM.nc	-0.029	-0.007	0.109	2632	5386	0	2712	24	18
SRL_OPN_2PTS010_0409_20140206_122501_20140206_140421.EUM.nc	0.000	0.000	0.000	0	5442	0	2545	2897	0
SRL_OPN_2PTS010_0411_20140206_140421_20140206_155747.EUM.nc	-0.005	-0.006	0.079	3275	6364	0	2987	9	93
SRL_OPN_2PTS010_0414_20140206_155746_20140206_173726.EUM.nc	-0.027	-0.020	0.102	2958	5502	0	2463	18	63
SRL_OPN_2PTS010_0416_20140206_173724_20140206_191652.EUM.nc	0.009	0.021	0.085	3430	5553	0	1935	14	174
SRL_OPN_2PTS010_0418_20140206_191651_20140206_205601.EUM.nc	-0.024	-0.020	0.079	3824	5580	0	1601	9	146
SRL_OPN_2PTS010_0420_20140206_205602_20140206_223420.EUM.nc	-0.046	-0.042	0.086	2847	5392	0	2473	27	45
SRL_OPN_2PTS010_0421_20140206_223419_20140207_001212.EUM.nc	-0.001	-0.002	0.077	3030	5478	0	2324	11	113
SRL_OPN_2PTS010_0423_20140207_001213_20140207_015007.EUM.nc	-0.033	-0.020	0.105	3131	5542	0	2351	4	56
SRL_OPN_2PTS010_0425_20140207_015007_20140207_032909.EUM.nc	-0.027	-0.023	0.109	3163	5469	0	2245	11	50
SRL_OPN_2PTS010_0427_20140207_032908_20140207_050945.EUM.nc	0.007	0.009	0.097	3082	5538	0	2374	3	79
SRL_OPN_2PTS010_0429_20140207_050944_20140207_065942.EUM.nc	0.017	0.011	0.088	3944	6201	0	2227	0	30
SRL_OPN_2PTS010_0432_20140207_065942_20140207_083819.EUM.nc	0.005	0.000	0.091	4093	5626	0	1349	24	160
SRL_OPN_2PTS010_0434_20140207_083818_20140207_101610.EUM.nc	-0.013	-0.010	0.126	2759	5492	0	2616	19	98
SRL_OPN_2PTS010_0435_20140207_101609_20140207_115411.EUM.nc	-0.036	-0.026	0.096	2543	5407	0	2796	14	54
SRL_OPN_2PTS010_0437_20140207_115411_20140207_133254.EUM.nc	-0.018	-0.009	0.090	2978	5293	0	2280	4	31
SRL_OPN_2PTS010_0439_20140207_133255_20140207_152619.EUM.nc	-0.015	-0.017	0.081	3549	6329	0	2680	6	94
SRL_OPN_2PTS010_0442_20140207_152618_20140207_170607.EUM.nc	-0.005	-0.008	0.083	2884	5501	0	2542	11	64
SRL_OPN_2PTS010_0444_20140207_170606_20140207_184540.EUM.nc	0.000	0.002	0.086	3346	5586	0	2130	31	79
SRL_OPN_2PTS010_0446_20140207_184540_20140207_202459.EUM.nc	0.009	0.013	0.087	3596	5504	0	1819	8	81
SRL_OPN_2PTS010_0448_20140207_202458_20140207_220332.EUM.nc	-0.032	-0.031	0.105	2984	5381	0	2220	22	155
SRL_OPN_2PTS010_0450_20140207_220332_20140207_234132.EUM.nc	-0.006	-0.006	0.071	2599	5452	0	2747	15	91
SRL_OPN_2PTS010_0451_20140207_234131_20140208_011916.EUM.nc	0.005	0.009	0.086	3001	5495	0	2403	4	87
SRL_OPN_2PTS010_0453_20140208_011915_20140208_025756.EUM.nc	-0.029	-0.022	0.102	3080	5527	0	2380	14	53
SRL_OPN_2PTS010_0455_20140208_025755_20140208_043755.EUM.nc	0.009	0.011	0.084	2989	5474	0	2379	13	93
SRL_OPN_2PTS010_0457_20140208_043754_20140208_062009.EUM.nc	0.027	0.015	0.085	3920	5758	0	1737	4	97
SRL_OPN_2PTS010_0459_20140208_062008_20140208_080727.EUM.nc	0.023	0.028	0.086	4023	6079	0	1919	11	126

– Continued on next page

Table 17: Sea Surface Height Anomaly (Product Values) Statistics.

– Continued from previous page

File	Median	Mean	Std. Dev.	No. Obs.	Total Obs.	Default Lat/Lon	Flag (total)	Default (total)	3-Sigma Edited
SRL_OPN_2PTS010_0462_20140208_080726_20140208_094527.EUM.nc	0.027	0.027	0.119	2896	5467	0	2418	19	134
SRL_OPN_2PTS010_0463_20140208_094526_20140208_112320.EUM.nc	0.006	0.005	0.096	2062	5227	0	3123	25	17
SRL_OPN_2PTS010_0465_20140208_112320_20140208_130144.EUM.nc	-0.043	-0.035	0.095	2750	5306	0	2507	3	46
SRL_OPN_2PTS010_0467_20140208_130143_20140208_145500.EUM.nc	0.002	0.001	0.088	3523	6318	0	2718	9	68
SRL_OPN_2PTS010_0470_20140208_145500_20140208_163448.EUM.nc	-0.026	-0.028	0.093	3240	5612	0	2256	16	100
SRL_OPN_2PTS010_0472_20140208_163447_20140208_181425.EUM.nc	-0.011	-0.001	0.089	3200	5596	0	2326	17	53
SRL_OPN_2PTS010_0474_20140208_181425_20140208_195352.EUM.nc	0.035	0.034	0.093	3262	5557	0	2227	10	58
SRL_OPN_2PTS010_0476_20140208_195351_20140208_213238.EUM.nc	-0.016	-0.022	0.114	3605	5407	0	1713	41	48
SRL_OPN_2PTS010_0478_20140208_213237_20140208_231049.EUM.nc	-0.015	-0.006	0.102	2227	5330	0	3065	12	26
SRL_OPN_2PTS010_0479_20140208_231048_20140209_004831.EUM.nc	-0.001	0.001	0.095	3156	5441	0	2199	21	65
SRL_OPN_2PTS010_0481_20140209_004830_20140209_022649.EUM.nc	0.013	0.019	0.105	3003	5528	0	2470	3	52
SRL_OPN_2PTS010_0483_20140209_022648_20140209_040617.EUM.nc	-0.013	-0.008	0.115	2920	5457	0	2431	9	97
SRL_OPN_2PTS010_0485_20140209_040616_20140209_054748.EUM.nc	0.031	0.029	0.094	3648	5648	0	1896	13	91
SRL_OPN_2PTS010_0487_20140209_054747_20140209_073630.EUM.nc	0.005	0.010	0.089	4124	6165	0	1937	5	99
SRL_OPN_2PTS010_0490_20140209_073629_20140209_091441.EUM.nc	0.022	0.021	0.102	3333	5525	0	2097	17	78
SRL_OPN_2PTS010_0491_20140209_091441_20140209_105236.EUM.nc	0.032	0.028	0.098	2255	5462	0	3098	49	60
SRL_OPN_2PTS010_0493_20140209_105235_20140209_123042.EUM.nc	-0.096	-0.070	0.113	2515	5321	0	2736	30	40
SRL_OPN_2PTS010_0495_20140209_123041_20140209_141007.EUM.nc	-0.018	-0.013	0.081	3152	5499	0	2256	3	88
SRL_OPN_2PTS010_0497_20140209_141007_20140209_160328.EUM.nc	-0.014	-0.013	0.088	3332	6381	0	2952	13	84
SRL_OPN_2PTS010_0500_20140209_160328_20140209_174308.EUM.nc	0.010	0.011	0.095	2970	5565	0	2474	52	69
SRL_OPN_2PTS010_0502_20140209_174307_20140209_192233.EUM.nc	0.005	0.011	0.082	3417	5567	0	1903	9	238
SRL_OPN_2PTS010_0504_20140209_192233_20140209_210141.EUM.nc	0.002	0.005	0.096	3802	5546	0	1584	6	154
SRL_OPN_2PTS010_0506_20140209_210140_20140209_223957.EUM.nc	-0.027	-0.025	0.097	2801	5370	0	2481	36	52
SRL_OPN_2PTS010_0507_20140209_223956_20140210_001749.EUM.nc	-0.001	-0.005	0.092	3047	5421	0	2283	13	78
SRL_OPN_2PTS010_0509_20140210_001749_20140210_015545.EUM.nc	-0.022	-0.023	0.098	3156	5505	0	2317	11	21
SRL_OPN_2PTS010_0511_20140210_015544_20140210_033452.EUM.nc	-0.023	-0.023	0.111	3106	5478	0	2250	29	93
SRL_OPN_2PTS010_0513_20140210_033452_20140210_051534.EUM.nc	0.013	0.015	0.113	3201	5519	0	2306	3	9
SRL_OPN_2PTS010_0515_20140210_051534_20140210_070521.EUM.nc	0.001	-0.008	0.102	3883	6198	0	2245	15	55
SRL_OPN_2PTS010_0518_20140210_070520_20140210_084356.EUM.nc	0.033	0.030	0.101	3905	5617	0	1561	23	128
SRL_OPN_2PTS010_0520_20140210_084356_20140210_102145.EUM.nc	0.001	-0.009	0.106	2549	5485	0	2805	32	99
SRL_OPN_2PTS010_0521_20140210_102144_20140210_115948.EUM.nc	-0.022	-0.015	0.108	2530	5382	0	2784	27	41
SRL_OPN_2PTS010_0523_20140210_115947_20140210_133836.EUM.nc	-0.038	-0.024	0.098	2992	5369	0	2292	6	79
SRL_OPN_2PTS010_0525_20140210_133836_20140210_153202.EUM.nc	-0.004	-0.005	0.075	3539	6347	0	2688	7	113
SRL_OPN_2PTS010_0528_20140210_153201_20140210_171150.EUM.nc	0.007	0.003	0.086	2860	5483	0	2523	12	88
SRL_OPN_2PTS010_0530_20140210_171149_20140210_185121.EUM.nc	0.008	0.008	0.088	3483	5629	0	2076	14	56
SRL_OPN_2PTS010_0532_20140210_185120_20140210_203038.EUM.nc	0.007	0.004	0.116	3654	5515	0	1758	27	76
SRL_OPN_2PTS010_0534_20140210_203037_20140210_220908.EUM.nc	-0.025	-0.037	0.124	3024	5367	0	2201	46	96
SRL_OPN_2PTS010_0536_20140210_220908_20140210_234707.EUM.nc	0.011	0.004	0.088	2840	5482	0	2538	25	79
SRL_OPN_2PTS010_0537_20140210_234707_20140211_012453.EUM.nc	0.008	0.012	0.101	2945	5513	0	2494	15	59

– Continued on next page

Table 17: Sea Surface Height Anomaly (Product Values) Statistics.

– Continued from previous page

File	Median	Mean	Std. Dev.	No. Obs.	Total Obs.	Default Lat/Lon	Flag (total)	Default (total)	3-Sigma Edited
SRL_OPN_2PTS010_0539_20140211_012452_20140211_030335.EUM.nc	-0.011	-0.013	0.103	3038	5557	0	2439	27	53
SRL_OPN_2PTS010_0541_20140211_030334_20140211_044341.EUM.nc	-0.005	-0.002	0.103	3114	5484	0	2304	14	52
SRL_OPN_2PTS010_0543_20140211_044341_20140211_062603.EUM.nc	0.022	0.010	0.100	4016	5753	0	1685	5	47
SRL_OPN_2PTS010_0545_20140211_062603_20140211_081303.EUM.nc	0.035	0.039	0.091	4080	6088	0	1908	3	97
SRL_OPN_2PTS010_0548_20140211_081302_20140211_095102.EUM.nc	0.040	0.037	0.109	2830	5378	0	2427	16	105
SRL_OPN_2PTS010_0549_20140211_095101_20140211_112857.EUM.nc	0.010	0.013	0.098	2108	5268	0	3079	36	45
SRL_OPN_2PTS010_0551_20140211_112857_20140211_130723.EUM.nc	-0.047	-0.041	0.088	2757	5353	0	2500	2	94
SRL_OPN_2PTS010_0553_20140211_130723_20140211_150042.EUM.nc	-0.017	-0.010	0.084	3504	6325	0	2711	5	105
SRL_OPN_2PTS010_0556_20140211_150041_20140211_164030.EUM.nc	-0.009	-0.013	0.071	3035	5596	0	2362	13	186
SRL_OPN_2PTS010_0558_20140211_164029_20140211_182005.EUM.nc	0.003	0.009	0.077	3248	5602	0	2260	7	87
SRL_OPN_2PTS010_0560_20140211_182004_20140211_195931.EUM.nc	0.000	-0.004	0.084	3289	5513	0	2135	10	79
SRL_OPN_2PTS010_0562_20140211_195931_20140211_213815.EUM.nc	-0.022	-0.017	0.105	3487	5406	0	1810	37	72
SRL_OPN_2PTS010_0564_20140211_213814_20140211_231623.EUM.nc	-0.025	-0.021	0.079	2303	5291	0	2866	19	103
SRL_OPN_2PTS010_0565_20140211_231622_20140212_005404.EUM.nc	-0.002	0.005	0.095	3043	5494	0	2393	27	31
SRL_OPN_2PTS010_0567_20140212_005404_20140212_023226.EUM.nc	-0.008	-0.021	0.089	2993	5517	0	2413	21	90
SRL_OPN_2PTS010_0569_20140212_023226_20140212_041159.EUM.nc	-0.012	-0.009	0.108	2957	5508	0	2481	16	54
SRL_OPN_2PTS010_0571_20140212_041158_20140212_055338.EUM.nc	0.033	0.022	0.106	3763	5660	0	1806	3	88
SRL_OPN_2PTS010_0573_20140212_055337_20140212_074206.EUM.nc	-0.007	-0.001	0.077	4136	6158	0	1926	1	95
SRL_OPN_2PTS010_0576_20140212_074205_20140212_092015.EUM.nc	0.031	0.032	0.099	3192	5523	0	2162	14	155
SRL_OPN_2PTS010_0577_20140212_092014_20140212_105809.EUM.nc	0.037	0.038	0.085	2184	5418	0	3168	25	41
SRL_OPN_2PTS010_0579_20140212_105808_20140212_123616.EUM.nc	-0.041	-0.024	0.103	2484	5284	0	2747	3	50
SRL_OPN_2PTS010_0581_20140212_123617_20140212_141547.EUM.nc	0.000	-0.000	0.079	3203	5487	0	2157	2	125
SRL_OPN_2PTS010_0583_20140212_141548_20140212_160908.EUM.nc	-0.008	-0.011	0.080	3355	6374	0	2922	5	92
SRL_OPN_2PTS010_0586_20140212_160908_20140212_174847.EUM.nc	0.003	-0.007	0.082	3000	5574	0	2436	25	113
SRL_OPN_2PTS010_0588_20140212_174846_20140212_192819.EUM.nc	0.008	0.015	0.077	3359	5597	0	2017	24	197
SRL_OPN_2PTS010_0590_20140212_192818_20140212_210715.EUM.nc	-0.034	-0.024	0.116	3758	5544	0	1707	14	65
SRL_OPN_2PTS010_0592_20140212_210715_20140212_224537.EUM.nc	-0.030	-0.023	0.114	2686	5365	0	2614	11	54
SRL_OPN_2PTS010_0593_20140212_224537_20140213_002320.EUM.nc	0.015	0.010	0.088	3113	5454	0	2292	6	43
SRL_OPN_2PTS010_0595_20140213_002319_20140213_020126.EUM.nc	-0.083	-0.059	0.241	3193	5537	0	2322	9	13
SRL_OPN_2PTS010_0597_20140213_020125_20140213_034030.EUM.nc	-0.028	-0.019	0.088	3027	5508	0	2374	16	91
SRL_OPN_2PTS010_0599_20140213_034029_20140213_052127.EUM.nc	-0.010	-0.005	0.082	2981	5550	0	2363	3	203
SRL_OPN_2PTS010_0601_20140213_052127_20140213_071105.EUM.nc	-0.014	-0.022	0.093	3883	6178	0	2228	13	54
SRL_OPN_2PTS010_0604_20140213_071104_20140213_084927.EUM.nc	0.013	0.008	0.085	3913	5585	0	1594	19	59
SRL_OPN_2PTS010_0607_20140213_102723_20140213_120519.EUM.nc	-0.016	-0.011	0.098	2518	5368	0	2753	21	76
SRL_OPN_2PTS010_0609_20140213_120519_20140213_134423.EUM.nc	-0.033	-0.015	0.103	3068	5420	0	2286	22	44
SRL_OPN_2PTS010_0611_20140213_134422_20140213_153749.EUM.nc	-0.006	-0.006	0.072	3418	6395	0	2750	4	223
SRL_OPN_2PTS010_0616_20140213_171726_20140213_185707.EUM.nc	0.006	0.008	0.060	3331	5614	0	2038	12	233
SRL_OPN_2PTS010_0618_20140213_185706_20140213_203614.EUM.nc	-0.007	-0.014	0.107	3646	5547	0	1719	21	161
SRL_OPN_2PTS010_0620_20140213_203614_20140213_221449.EUM.nc	-0.027	-0.036	0.114	2998	5368	0	2234	31	105

– Continued on next page

Table 17: Sea Surface Height Anomaly (Product Values) Statistics.

– Continued from previous page

File	Median	Mean	Std. Dev.	No. Obs.	Total Obs.	Default Lat/Lon	Flag (total)	Default (total)	3-Sigma Edited
SRL_OPN_2PTS010_0622_20140213_221448_20140213_235238.EUM.nc	0.008	0.002	0.088	2874	5445	0	2507	6	58
SRL_OPN_2PTS010_0623_20140213_235237_20140214_013033.EUM.nc	0.000	-0.002	0.079	3026	5524	0	2426	4	68
SRL_OPN_2PTS010_0625_20140214_013032_20140214_030911.EUM.nc	0.002	-0.002	0.107	3053	5512	0	2372	28	59
SRL_OPN_2PTS010_0627_20140214_030911_20140214_044933.EUM.nc	0.013	0.012	0.092	3048	5449	0	2252	9	140
SRL_OPN_2PTS010_0629_20140214_044932_20140214_063154.EUM.nc	0.011	0.006	0.085	4005	5738	0	1665	5	63
SRL_OPN_2PTS010_0631_20140214_063153_20140214_081837.EUM.nc	0.021	0.022	0.085	4061	6073	0	1896	1	115
SRL_OPN_2PTS010_0634_20140214_081837_20140214_095642.EUM.nc	0.028	0.022	0.136	2781	5483	0	2544	16	142
SRL_OPN_2PTS010_0635_20140214_095640_20140214_113429.EUM.nc	-0.015	-0.003	0.109	2324	5339	0	2968	30	17
SRL_OPN_2PTS010_0637_20140214_113428_20140214_131308.EUM.nc	-0.059	-0.054	0.092	2827	5362	0	2459	7	69
SRL_OPN_2PTS010_0639_20140214_131307_20140214_150629.EUM.nc	-0.009	-0.004	0.095	3595	6334	0	2705	3	31
SRL_OPN_2PTS010_0642_20140214_150628_20140214_164607.EUM.nc	-0.014	-0.012	0.095	3012	5568	0	2496	12	48
SRL_OPN_2PTS010_0644_20140214_164606_20140214_182551.EUM.nc	0.008	0.006	0.085	3414	5524	0	2041	22	47
SRL_OPN_2PTS010_0646_20140214_182550_20140214_200507.EUM.nc	-0.004	0.004	0.078	3166	5504	0	2184	16	138
SRL_OPN_2PTS010_0648_20140214_200507_20140214_214356.EUM.nc	-0.026	-0.031	0.104	3338	5381	0	1915	40	88
SRL_OPN_2PTS010_0650_20140214_214355_20140214_232154.EUM.nc	0.000	0.000	0.000	0	5339	0	3484	1855	0
SRL_OPN_2PTS010_0651_20140214_232154_20140215_005944.EUM.nc	-0.009	-0.002	0.085	2950	5500	0	2460	41	49
SRL_OPN_2PTS010_0653_20140215_005944_20140215_023801.EUM.nc	-0.026	-0.031	0.106	3090	5534	0	2391	36	17
SRL_OPN_2PTS010_0655_20140215_023802_20140215_041749.EUM.nc	-0.018	-0.015	0.090	2964	5518	0	2434	23	97
SRL_OPN_2PTS010_0657_20140215_041748_20140215_055925.EUM.nc	0.019	0.015	0.098	3803	5697	0	1809	5	80
SRL_OPN_2PTS010_0659_20140215_055924_20140215_074740.EUM.nc	-0.007	-0.014	0.079	4122	6130	0	1914	4	90
SRL_OPN_2PTS010_0662_20140215_074739_20140215_092555.EUM.nc	0.022	0.020	0.107	3144	5513	0	2227	8	134
SRL_OPN_2PTS010_0663_20140215_092554_20140215_110340.EUM.nc	-0.014	-0.010	0.106	2144	5414	0	3197	28	45
SRL_OPN_2PTS010_0665_20140215_110340_20140215_124200.EUM.nc	-0.050	-0.046	0.095	2529	5302	0	2681	14	78
SRL_OPN_2PTS010_0667_20140215_124159_20140215_142127.EUM.nc	-0.008	-0.008	0.081	3310	5453	0	2043	2	98
SRL_OPN_2PTS010_0672_20140215_161446_20140215_175432.EUM.nc	-0.012	-0.003	0.112	3111	5583	0	2450	5	17
SRL_OPN_2PTS010_0674_20140215_175431_20140215_193356.EUM.nc	0.001	0.003	0.078	3370	5587	0	2059	25	133
SRL_OPN_2PTS010_0676_20140215_193356_20140215_211258.EUM.nc	-0.014	-0.015	0.089	3553	5517	0	1786	14	164
SRL_OPN_2PTS010_0678_20140215_211257_20140215_225108.EUM.nc	0.006	0.001	0.083	2451	5319	0	2713	19	136
SRL_OPN_2PTS010_0679_20140215_225109_20140216_002858.EUM.nc	0.004	-0.000	0.092	3198	5429	0	2185	13	33
SRL_OPN_2PTS010_0681_20140216_002858_20140216_020659.EUM.nc	-0.013	-0.011	0.086	3017	5535	0	2406	29	83
SRL_OPN_2PTS010_0683_20140216_020659_20140216_034617.EUM.nc	-0.023	-0.026	0.101	3024	5538	0	2405	32	77
SRL_OPN_2PTS010_0685_20140216_034616_20140216_052713.EUM.nc	-0.013	-0.012	0.100	3048	5519	0	2399	6	66
SRL_OPN_2PTS010_0687_20140216_052712_20140216_071640.EUM.nc	-0.007	-0.017	0.092	3991	6170	0	2126	19	34
SRL_OPN_2PTS010_0690_20140216_071639_20140216_085508.EUM.nc	0.004	0.008	0.093	3672	5598	0	1739	57	130
SRL_OPN_2PTS010_0691_20140216_085508_20140216_103255.EUM.nc	-0.010	-0.005	0.103	2271	5496	0	3097	12	116
SRL_OPN_2PTS010_0693_20140216_103254_20140216_121102.EUM.nc	-0.035	-0.033	0.082	2527	5422	0	2847	29	19
SRL_OPN_2PTS010_0695_20140216_121101_20140216_135000.EUM.nc	-0.016	-0.007	0.084	3112	5422	0	2260	8	42
SRL_OPN_2PTS010_0697_20140216_134959_20140216_154326.EUM.nc	-0.005	-0.002	0.083	3582	6383	0	2720	4	77
SRL_OPN_2PTS010_0700_20140216_154325_20140216_172314.EUM.nc	-0.001	0.004	0.096	2851	5536	0	2556	5	124

– Continued on next page

Table 17: Sea Surface Height Anomaly (Product Values) Statistics.

– Continued from previous page

File	Median	Mean	Std. Dev.	No. Obs.	Total Obs.	Default Lat/Lon	Flag (total)	Default (total)	3-Sigma Edited
SRL_OPN_2PTS010_0702_20140216_172313_20140216_190243.EUM.nc	0.008	0.011	0.077	3473	5582	0	1977	12	120
SRL_OPN_2PTS010_0704_20140216_190241_20140216_204157.EUM.nc	-0.036	-0.025	0.092	3887	5533	0	1516	15	115
SRL_OPN_2PTS010_0706_20140216_204156_20140216_222021.EUM.nc	-0.027	-0.037	0.110	3050	5323	0	2201	26	46
SRL_OPN_2PTS010_0708_20140216_222020_20140216_235816.EUM.nc	-0.013	-0.015	0.096	3003	5478	0	2393	10	72
SRL_OPN_2PTS010_0709_20140216_235815_20140217_013605.EUM.nc	-0.028	-0.023	0.088	3116	5528	0	2379	5	28
SRL_OPN_2PTS010_0711_20140217_013604_20140217_031456.EUM.nc	-0.015	-0.022	0.108	3002	5533	0	2442	51	38
SRL_OPN_2PTS010_0713_20140217_031455_20140217_045516.EUM.nc	0.006	0.003	0.100	3106	5488	0	2260	6	116
SRL_OPN_2PTS010_0715_20140217_045515_20140217_063754.EUM.nc	0.024	0.003	0.096	3972	5800	0	1728	3	97
SRL_OPN_2PTS010_0717_20140217_063754_20140217_082417.EUM.nc	0.004	0.008	0.081	3980	6053	0	1869	13	191
SRL_OPN_2PTS010_0720_20140217_082416_20140217_100213.EUM.nc	0.031	0.022	0.124	2801	5505	0	2545	17	142
SRL_OPN_2PTS010_0721_20140217_100212_20140217_114009.EUM.nc	-0.013	-0.013	0.102	2351	5374	0	2942	41	40
SRL_OPN_2PTS010_0723_20140217_114009_20140217_131845.EUM.nc	-0.012	-0.009	0.102	2941	5317	0	2332	18	26
SRL_OPN_2PTS010_0725_20140217_131844_20140217_151206.EUM.nc	0.002	0.008	0.078	3534	6348	0	2729	1	84
SRL_OPN_2PTS010_0728_20140217_151205_20140217_165153.EUM.nc	-0.023	-0.023	0.082	2872	5571	0	2550	8	141
SRL_OPN_2PTS010_0730_20140217_165152_20140217_183128.EUM.nc	0.002	-0.002	0.084	3466	5518	0	2028	5	19
SRL_OPN_2PTS010_0732_20140217_183128_20140217_201051.EUM.nc	-0.019	-0.021	0.087	3288	5506	0	2113	8	97
SRL_OPN_2PTS010_0734_20140217_201050_20140217_214929.EUM.nc	-0.014	-0.016	0.112	3324	5402	0	1977	12	89
SRL_OPN_2PTS010_0736_20140217_214930_20140217_232734.EUM.nc	0.007	0.008	0.076	2398	5263	0	2692	55	118
SRL_OPN_2PTS010_0737_20140217_232734_20140218_010516.EUM.nc	-0.012	-0.008	0.093	2831	5481	0	2606	14	30
SRL_OPN_2PTS010_0739_20140218_010515_20140218_024345.EUM.nc	-0.002	-0.008	0.098	3110	5572	0	2450	4	8
SRL_OPN_2PTS010_0741_20140218_024344_20140218_042330.EUM.nc	-0.012	-0.009	0.078	2915	5507	0	2415	14	163
SRL_OPN_2PTS010_0743_20140218_042329_20140218_060525.EUM.nc	0.039	0.030	0.096	3858	5720	0	1793	10	59
SRL_OPN_2PTS010_0745_20140218_060523_20140218_075323.EUM.nc	-0.014	-0.012	0.074	4083	6112	0	1950	12	67
SRL_OPN_2PTS010_0748_20140218_075322_20140218_093128.EUM.nc	0.022	0.016	0.099	3132	5493	0	2257	11	93
SRL_OPN_2PTS010_0749_20140218_093127_20140218_110923.EUM.nc	-0.013	-0.015	0.112	2195	5439	0	3168	53	23
SRL_OPN_2PTS010_0751_20140218_110921_20140218_124735.EUM.nc	-0.046	-0.038	0.092	2571	5235	0	2637	3	24
SRL_OPN_2PTS010_0753_20140218_124734_20140218_142717.EUM.nc	-0.003	0.005	0.085	3409	5488	0	2011	9	59
SRL_OPN_2PTS010_0755_20140218_142717_20140218_162032.EUM.nc	0.001	-0.003	0.092	3275	6352	0	2947	21	109
SRL_OPN_2PTS010_0758_20140218_162032_20140218_180010.EUM.nc	-0.017	-0.016	0.093	3076	5551	0	2369	10	96
SRL_OPN_2PTS010_0760_20140218_180009_20140218_193941.EUM.nc	-0.011	-0.011	0.071	3333	5564	0	2067	11	153
SRL_OPN_2PTS010_0762_20140218_193941_20140218_211833.EUM.nc	-0.026	-0.024	0.076	3389	5434	0	1711	30	304
SRL_OPN_2PTS010_0764_20140218_211832_20140218_225650.EUM.nc	-0.014	-0.011	0.089	2371	5419	0	2889	11	148
SRL_OPN_2PTS010_0765_20140218_225649_20140219_003432.EUM.nc	0.007	0.006	0.092	3207	5440	0	2168	10	55
SRL_OPN_2PTS010_0767_20140219_003432_20140219_021244.EUM.nc	-0.008	0.000	0.098	3027	5537	0	2469	6	35
SRL_OPN_2PTS010_0769_20140219_021244_20140219_035157.EUM.nc	0.003	-0.002	0.099	2912	5493	0	2426	25	130
SRL_OPN_2PTS010_0771_20140219_035156_20140219_053310.EUM.nc	0.008	0.005	0.101	3080	5527	0	2377	7	63
SRL_OPN_2PTS010_0773_20140219_053309_20140219_072223.EUM.nc	0.015	0.013	0.083	4057	6199	0	2045	20	77
SRL_OPN_2PTS010_0776_20140219_072222_20140219_090042.EUM.nc	0.014	0.022	0.094	3646	5578	0	1790	44	98
SRL_OPN_2PTS010_0777_20140219_090041_20140219_103837.EUM.nc	0.008	0.000	0.120	2398	5466	0	2965	19	84

– Continued on next page

Table 17: Sea Surface Height Anomaly (Product Values) Statistics.

– Continued from previous page

File	Median	Mean	Std. Dev.	No. Obs.	Total Obs.	Default Lat/Lon	Flag (total)	Default (total)	3-Sigma Edited
SRL_OPN_2PTS010_0779_20140219_103837_20140219_121635.EUM.nc	-0.006	-0.004	0.074	2543	5435	0	2786	28	78
SRL_OPN_2PTS010_0781_20140219_121634_20140219_135549.EUM.nc	0.005	0.002	0.075	3182	5467	0	2244	3	38
SRL_OPN_2PTS010_0783_20140219_135548_20140219_154913.EUM.nc	0.003	0.003	0.074	3530	6382	0	2715	11	126
SRL_OPN_2PTS010_0786_20140219_154912_20140219_172853.EUM.nc	0.021	0.024	0.092	2883	5510	0	2547	9	71
SRL_OPN_2PTS010_0788_20140219_172852_20140219_190821.EUM.nc	0.002	0.002	0.080	3571	5580	0	1906	11	92
SRL_OPN_2PTS010_0790_20140219_190820_20140219_204734.EUM.nc	-0.055	-0.053	0.087	3835	5539	0	1512	15	177
SRL_OPN_2PTS010_0792_20140219_204734_20140219_222602.EUM.nc	-0.016	-0.019	0.076	2941	5350	0	2302	24	83
SRL_OPN_2PTS010_0794_20140219_222602_20140220_000350.EUM.nc	0.004	0.003	0.105	3028	5510	0	2395	21	66
SRL_OPN_2PTS010_0795_20140220_000349_20140220_014148.EUM.nc	-0.011	-0.001	0.100	3123	5554	0	2386	10	35
SRL_OPN_2PTS010_0797_20140220_014148_20140220_032035.EUM.nc	-0.022	-0.014	0.107	3027	5496	0	2391	22	56
SRL_OPN_2PTS010_0799_20140220_032034_20140220_050102.EUM.nc	-0.015	-0.017	0.079	3133	5502	0	2245	7	117
SRL_OPN_2PTS010_0801_20140220_050101_20140220_064348.EUM.nc	0.013	0.001	0.084	4039	5811	0	1735	7	30
SRL_OPN_2PTS010_0803_20140220_064348_20140220_082953.EUM.nc	-0.009	-0.007	0.085	4061	6043	0	1780	13	189
SRL_OPN_2PTS010_0806_20140220_082953_20140220_100747.EUM.nc	0.043	0.034	0.125	2870	5500	0	2502	13	115
SRL_OPN_2PTS010_0807_20140220_100746_20140220_114544.EUM.nc	-0.015	-0.010	0.080	2436	5407	0	2911	20	40
SRL_OPN_2PTS010_0809_20140220_114543_20140220_132422.EUM.nc	0.033	0.030	0.086	2944	5355	0	2353	10	48
SRL_OPN_2PTS010_0811_20140220_132422_20140220_151746.EUM.nc	-0.009	-0.006	0.073	3524	6344	0	2712	1	107
SRL_OPN_2PTS010_0814_20140220_151746_20140220_165734.EUM.nc	-0.002	-0.004	0.069	2828	5572	0	2576	12	156
SRL_OPN_2PTS010_0816_20140220_165733_20140220_183707.EUM.nc	0.000	-0.004	0.076	3372	5497	0	2009	4	112
SRL_OPN_2PTS010_0818_20140220_183707_20140220_201628.EUM.nc	-0.018	-0.015	0.080	3259	5498	0	1990	10	239
SRL_OPN_2PTS010_0820_20140220_201628_20140220_215505.EUM.nc	-0.029	-0.034	0.085	3119	5387	0	2033	49	186
SRL_OPN_2PTS010_0822_20140220_215505_20140220_233307.EUM.nc	0.001	-0.002	0.092	2325	5285	0	2751	22	187
SRL_OPN_2PTS010_0823_20140220_233308_20140221_011050.EUM.nc	0.014	0.022	0.095	2808	5505	0	2658	8	31
SRL_OPN_2PTS010_0825_20140221_011050_20140221_024923.EUM.nc	-0.002	-0.007	0.087	3041	5526	0	2445	9	31
SRL_OPN_2PTS010_0827_20140221_024923_20140221_042914.EUM.nc	-0.014	-0.020	0.091	3043	5513	0	2392	12	66
SRL_OPN_2PTS010_0829_20140221_042913_20140221_061115.EUM.nc	0.016	0.009	0.086	3804	5700	0	1771	9	116
SRL_OPN_2PTS010_0831_20140221_061114_20140221_075858.EUM.nc	-0.010	-0.010	0.070	4043	6100	0	1938	11	108
SRL_OPN_2PTS010_0834_20140221_075857_20140221_093702.EUM.nc	0.024	0.019	0.122	2961	5473	0	2424	23	65
SRL_OPN_2PTS010_0835_20140221_093700_20140221_111455.EUM.nc	-0.006	-0.004	0.110	2109	5372	0	3183	53	27
SRL_OPN_2PTS010_0837_20140221_111454_20140221_125321.EUM.nc	-0.025	-0.025	0.102	2638	5296	0	2589	20	49
SRL_OPN_2PTS010_0839_20140221_125320_20140221_144634.EUM.nc	-0.028	-0.029	0.100	3438	6251	0	2732	9	72
SRL_OPN_2PTS010_0842_20140221_144633_20140221_162612.EUM.nc	-0.013	-0.016	0.095	3321	5646	0	2223	11	91
SRL_OPN_2PTS010_0844_20140221_162611_20140221_180550.EUM.nc	-0.018	-0.013	0.082	3126	5604	0	2363	9	106
SRL_OPN_2PTS010_0846_20140221_180549_20140221_194520.EUM.nc	-0.014	-0.014	0.075	3319	5558	0	2120	11	108
SRL_OPN_2PTS010_0848_20140221_194519_20140221_212409.EUM.nc	-0.035	-0.033	0.077	3402	5404	0	1772	23	207
SRL_OPN_2PTS010_0850_20140221_212409_20140221_230223.EUM.nc	-0.015	0.001	0.114	2252	5333	0	3009	12	60
SRL_OPN_2PTS010_0851_20140221_230222_20140222_004005.EUM.nc	0.004	0.009	0.121	3231	5457	0	2168	12	46
SRL_OPN_2PTS010_0853_20140222_004005_20140222_021818.EUM.nc	0.014	0.014	0.102	2987	5561	0	2550	2	22
SRL_OPN_2PTS010_0855_20140222_021817_20140222_035738.EUM.nc	-0.024	-0.025	0.107	2981	5559	0	2509	15	54

– Continued on next page

Table 17: Sea Surface Height Anomaly (Product Values) Statistics.

– Continued from previous page

File	Median	Mean	Std. Dev.	No. Obs.	Total Obs.	Default Lat/Lon	Flag (total)	Default (total)	3-Sigma Edited
SRL_OPN_2PTS010_0857_20140222_035738_20140222_053858.EUM.nc	0.014	0.014	0.103	3198	5537	0	2237	12	90
SRL_OPN_2PTS010_0859_20140222_053857_20140222_072800.EUM.nc	-0.018	-0.017	0.085	4224	6170	0	1881	3	62
SRL_OPN_2PTS010_0863_20140222_090614_20140222_104410.EUM.nc	0.016	0.010	0.111	2306	5503	0	3061	29	107
SRL_OPN_2PTS010_0865_20140222_104409_20140222_122212.EUM.nc	-0.011	-0.002	0.093	2606	5413	0	2728	16	63
SRL_OPN_2PTS010_0867_20140222_122211_20140222_140129.EUM.nc	-0.031	-0.026	0.080	3345	5452	0	2046	6	55
SRL_OPN_2PTS010_0869_20140222_140128_20140222_155453.EUM.nc	-0.012	-0.010	0.070	3232	6348	0	2930	19	167
SRL_OPN_2PTS010_0872_20140222_155452_20140222_173431.EUM.nc	-0.019	-0.014	0.095	2871	5494	0	2538	14	71
SRL_OPN_2PTS010_0874_20140222_173431_20140222_191408.EUM.nc	-0.014	-0.017	0.081	3598	5595	0	1899	17	81
SRL_OPN_2PTS010_0876_20140222_191409_20140222_205310.EUM.nc	-0.043	-0.040	0.091	3852	5580	0	1601	24	103
SRL_OPN_2PTS010_0878_20140222_205309_20140222_223137.EUM.nc	-0.039	-0.050	0.149	2967	5378	0	2354	32	25
SRL_OPN_2PTS010_0880_20140222_223137_20140223_000922.EUM.nc	0.001	0.005	0.105	3028	5461	0	2353	11	69
SRL_OPN_2PTS010_0881_20140223_000921_20140223_014723.EUM.nc	-0.015	-0.006	0.108	3183	5563	0	2354	7	19
SRL_OPN_2PTS010_0883_20140223_014722_20140223_032615.EUM.nc	0.003	0.003	0.116	3134	5479	0	2296	18	31
SRL_OPN_2PTS010_0885_20140223_032614_20140223_050656.EUM.nc	0.004	0.011	0.098	3078	5520	0	2334	12	96
SRL_OPN_2PTS010_0887_20140223_050655_20140223_065658.EUM.nc	-0.006	-0.008	0.078	3885	6203	0	2206	3	109
SRL_OPN_2PTS010_0890_20140223_065658_20140223_083527.EUM.nc	0.002	0.007	0.108	4139	5608	0	1349	4	116
SRL_OPN_2PTS010_0892_20140223_083526_20140223_101327.EUM.nc	0.016	0.008	0.120	2803	5515	0	2626	17	69
SRL_OPN_2PTS010_0893_20140223_101327_20140223_115119.EUM.nc	-0.023	-0.024	0.090	2414	5405	0	2844	28	119
SRL_OPN_2PTS010_0895_20140223_115118_20140223_133010.EUM.nc	0.002	0.006	0.078	2990	5325	0	2264	9	62
SRL_OPN_2PTS010_0897_20140223_133009_20140223_152335.EUM.nc	-0.028	-0.022	0.075	3550	6335	0	2678	9	98
SRL_OPN_2PTS010_0900_20140223_152334_20140223_170313.EUM.nc	-0.007	-0.003	0.073	2875	5510	0	2515	3	117
SRL_OPN_2PTS010_0902_20140223_170313_20140223_184255.EUM.nc	-0.010	0.005	0.097	3425	5588	0	2110	11	42
SRL_OPN_2PTS010_0904_20140223_184254_20140223_202207.EUM.nc	0.035	0.042	0.093	3539	5500	0	1848	15	98
SRL_OPN_2PTS010_0906_20140223_202206_20140223_220047.EUM.nc	-0.043	-0.040	0.091	2960	5352	0	2213	36	143
SRL_OPN_2PTS010_0908_20140223_220047_20140223_233840.EUM.nc	-0.011	-0.010	0.094	2569	5419	0	2688	37	125
SRL_OPN_2PTS010_0909_20140223_233839_20140224_011632.EUM.nc	0.011	0.013	0.089	3037	5491	0	2380	13	61
SRL_OPN_2PTS010_0911_20140224_011631_20140224_025459.EUM.nc	-0.016	-0.012	0.086	2951	5497	0	2402	2	142
SRL_OPN_2PTS010_0913_20140224_025500_20140224_043505.EUM.nc	-0.002	0.003	0.087	3063	5485	0	2354	16	52
SRL_OPN_2PTS010_0915_20140224_043505_20140224_061706.EUM.nc	0.006	0.006	0.081	3909	5742	0	1729	9	95
SRL_OPN_2PTS010_0917_20140224_061705_20140224_080433.EUM.nc	-0.004	0.005	0.093	4052	6086	0	1950	6	78
SRL_OPN_2PTS010_0920_20140224_080432_20140224_094242.EUM.nc	0.017	0.016	0.127	2963	5498	0	2425	18	92
SRL_OPN_2PTS010_0921_20140224_094242_20140224_112028.EUM.nc	0.007	0.010	0.105	2178	5241	0	2946	58	59
SRL_OPN_2PTS010_0923_20140224_112028_20140224_125857.EUM.nc	-0.065	-0.060	0.081	2731	5289	0	2493	2	63
SRL_OPN_2PTS010_0925_20140224_125857_20140224_145212.EUM.nc	-0.032	-0.025	0.074	3485	6272	0	2690	3	94
SRL_OPN_2PTS010_0928_20140224_145213_20140224_163152.EUM.nc	0.000	-0.007	0.084	3207	5647	0	2294	14	132
SRL_OPN_2PTS010_0930_20140224_163151_20140224_181137.EUM.nc	-0.019	-0.012	0.105	3241	5580	0	2258	13	68
SRL_OPN_2PTS010_0932_20140224_181136_20140224_195057.EUM.nc	0.028	0.029	0.085	3236	5519	0	2183	14	86
SRL_OPN_2PTS010_0934_20140224_195057_20140224_212952.EUM.nc	-0.037	-0.027	0.102	3546	5438	0	1766	39	87
SRL_OPN_2PTS010_0937_20140224_230756_20140225_004546.EUM.nc	-0.002	-0.001	0.098	3173	5462	0	2218	12	59

– Continued on next page

Table 17: Sea Surface Height Anomaly (Product Values) Statistics.

– Continued from previous page

File	Median	Mean	Std. Dev.	No. Obs.	Total Obs.	Default Lat/Lon	Flag (total)	Default (total)	3-Sigma Edited
SRL_OPN_2PTS010_0939_20140225_004545_20140225_022355.EUM.nc	-0.012	-0.002	0.097	2911	5545	0	2486	17	131
SRL_OPN_2PTS010_0941_20140225_022354_20140225_040328.EUM.nc	-0.014	-0.011	0.089	3000	5472	0	2394	4	74
SRL_OPN_2PTS010_0943_20140225_040327_20140225_054447.EUM.nc	0.019	0.022	0.096	3459	5654	0	2086	21	88
SRL_OPN_2PTS010_0945_20140225_054446_20140225_073335.EUM.nc	-0.009	-0.011	0.084	4223	6158	0	1892	3	40
SRL_OPN_2PTS010_0948_20140225_073335_20140225_091148.EUM.nc	0.015	0.010	0.096	3465	5544	0	2036	9	34
SRL_OPN_2PTS010_0949_20140225_091148_20140225_104943.EUM.nc	0.021	0.016	0.103	2246	5527	0	3147	16	118
SRL_OPN_2PTS010_0951_20140225_104943_20140225_122757.EUM.nc	-0.068	-0.054	0.086	2531	5355	0	2719	52	53
SRL_OPN_2PTS010_0953_20140225_122756_20140225_140709.EUM.nc	-0.003	-0.001	0.083	3224	5474	0	2208	4	38
SRL_OPN_2PTS010_0955_20140225_140709_20140225_160033.EUM.nc	-0.002	-0.012	0.078	3312	6357	0	2924	10	111
SRL_OPN_2PTS010_0958_20140225_160033_20140225_174012.EUM.nc	-0.018	-0.003	0.098	2980	5579	0	2492	23	84
SRL_OPN_2PTS010_0960_20140225_174013_20140225_191947.EUM.nc	0.026	0.025	0.078	3526	5573	0	1930	9	108
SRL_OPN_2PTS010_0962_20140225_191947_20140225_205846.EUM.nc	-0.007	0.004	0.082	3821	5564	0	1610	14	119
SRL_OPN_2PTS010_0964_20140225_205845_20140225_223712.EUM.nc	-0.039	-0.040	0.110	2837	5370	0	2475	18	40
SRL_OPN_2PTS010_0965_20140225_223711_20140226_001456.EUM.nc	-0.023	-0.013	0.101	3064	5442	0	2303	4	71
SRL_OPN_2PTS010_0967_20140226_001456_20140226_015258.EUM.nc	-0.012	-0.009	0.116	3216	5526	0	2278	3	29
SRL_OPN_2PTS010_0969_20140226_015258_20140226_033155.EUM.nc	-0.002	-0.007	0.085	3084	5463	0	2241	12	126
SRL_OPN_2PTS010_0971_20140226_033154_20140226_051243.EUM.nc	0.026	0.024	0.093	3164	5539	0	2334	3	38
SRL_OPN_2PTS010_0973_20140226_051242_20140226_070236.EUM.nc	-0.017	-0.022	0.088	3855	6201	0	2245	10	91
SRL_OPN_2PTS010_0976_20140226_070236_20140226_084102.EUM.nc	0.025	0.009	0.115	4035	5605	0	1440	27	103
SRL_OPN_2PTS010_0978_20140226_084101_20140226_101900.EUM.nc	-0.020	-0.024	0.108	2608	5511	0	2776	24	103
SRL_OPN_2PTS010_0979_20140226_101900_20140226_115653.EUM.nc	-0.068	-0.053	0.091	2509	5427	0	2841	26	51
SRL_OPN_2PTS010_0981_20140226_115652_20140226_133549.EUM.nc	-0.016	-0.019	0.087	2967	5360	0	2295	4	94
SRL_OPN_2PTS010_0983_20140226_133548_20140226_152914.EUM.nc	-0.005	-0.010	0.075	3564	6355	0	2674	8	109
SRL_OPN_2PTS010_0986_20140226_152913_20140226_170854.EUM.nc	-0.001	0.006	0.095	2974	5478	0	2464	2	38
SRL_OPN_2PTS010_0988_20140226_170853_20140226_184834.EUM.nc	0.018	0.021	0.086	3430	5597	0	2007	24	136
SRL_OPN_2PTS010_0990_20140226_184833_20140226_202744.EUM.nc	0.020	0.025	0.094	3551	5537	0	1862	16	108
SRL_OPN_2PTS010_0992_20140226_202743_20140226_220624.EUM.nc	-0.029	-0.033	0.091	2972	5365	0	2166	52	175
SRL_OPN_2PTS010_0994_20140226_220623_20140226_234415.EUM.nc	-0.019	-0.020	0.079	2740	5474	0	2567	28	139
SRL_OPN_2PTS010_0995_20140226_234414_20140227_012208.EUM.nc	0.018	0.036	0.100	3035	5500	0	2408	17	40
SRL_OPN_2PTS010_0997_20140227_012207_20140227_030040.EUM.nc	-0.002	-0.001	0.080	3050	5551	0	2458	13	30
SRL_OPN_2PTS010_0999_20140227_030039_20140227_044051.EUM.nc	0.009	0.006	0.079	3052	5617	0	2499	14	52