Near Real Time Altimeter Validation System Report

Report Generation Date: 2014-05-08 13:07:50
Data Window Start Date: 2014-04-03 05:39:00
Data Window End Date: 2014-05-08 05:39:00
Data Window Duration : 35.0000 days

Contents

1 File Summary **6**

2 Sea Surface Height Anomaly Plots **19**

3 Sea Surface Height Anomaly (Model Wet) Plots **24**

4 Ka-Band Significant Wave Height Plots **29**

5 Altimeter Wind Speed Plots **34**

6 Ka-Band Backscatter Coefficient Plots **39**

7 Dry Troposphere Path Delay Plots **44**

8 Radiometer Wet Troposphere Path Delay Plots **49**

9 Model Wet Troposphere Path Delay Plots **54**

10 Wet Path Delay Difference (AMR-Model) Plots **59**

11 K Brightness Temperature Plots **64**

12 Ka Brightness Temperature Plots **69**

13 Ka-Band Ionospheric Path Delay Plots **74**

14 Ka-Band Sea State Bias Plots **79**

15 Ka-Band Waveform Attitude Plots **84**

16 Inverted Barometer Height Correction Plots **89**

17 Sea Surface Height Anomaly (Product Values) Plots **94**

18 Sea Surface Height Anomaly Table **99**

19 Sea Surface Height Anomaly (Model Wet) Table **112**

20 Ka-Band Significant Wave Height Table **125**

21 Altimeter Wind Speed Table **138**

22 Ka-Band Backscatter Coefficient Table **151**

23 Dry Troposphere Path Delay Table **164**

24 Radiometer Wet Troposphere Path Delay Table **177**

25 Model Wet Troposphere Path Delay Table **190**

26 Wet Path Delay Difference (AMR-Model) Table **203**

27 K Brightness Temperature Table **216**

28 Ka Brightness Temperature Table **229**

29 Ka-Band Ionospheric Path Delay Table **242**

30 Ka-Band Sea State Bias Table **255**

31 Ka-Band Waveform Attitude Table **268**

32 Inverted Barometer Height Correction Table **281**

33 Sea Surface Height Anomaly (Product Values) Table **294**

List of Figures

1 Mean/Median for Sea Surface Height Anomaly . . . 19
2 Standard Deviation for Sea Surface Height Anomaly . . . 20
3 Flagged/Edited Data Points for Sea Surface Height Anomaly . . . 20
4 One Cycle Per Revolution Amplitude for Sea Surface Height Anomaly . . . 21
5 Histogram for Sea Surface Height Anomaly . . . 21
6 Map of Values for Sea Surface Height Anomaly . . . 22
7 Map of Flagged/Edited Points for Sea Surface Height Anomaly . . . 23
8 Mean/Median for Sea Surface Height Anomaly (Model Wet) . . . 24
9 Standard Deviation for Sea Surface Height Anomaly (Model Wet) . . . 25
10 Flagged/Edited Data Points for Sea Surface Height Anomaly (Model Wet) . . . 25
11 One Cycle Per Revolution Amplitude for Sea Surface Height Anomaly (Model Wet) . . . 26
12 Histogram for Sea Surface Height Anomaly (Model Wet) . . . 26
13 Map of Values for Sea Surface Height Anomaly (Model Wet) . . . 27
14 Map of Flagged/Edited Points for Sea Surface Height Anomaly (Model Wet) . . . 28
15 Mean/Median for Ka-Band Significant Wave Height . . . 29
16 Standard Deviation for Ka-Band Significant Wave Height . . . 30
17 Flagged/Edited Data Points for Ka-Band Significant Wave Height . . . 30
18 Histogram for Ka-Band Significant Wave Height . . . 31
19 Map of Values for Ka-Band Significant Wave Height . . . 32
20 Map of Flagged/Edited Points for Ka-Band Significant Wave Height . . . 33
21 Mean/Median for Altimeter Wind Speed . . . 34
22 Standard Deviation for Altimeter Wind Speed . . . 35
23 Flagged/Edited Data Points for Altimeter Wind Speed . . . 35
24 Histogram for Altimeter Wind Speed . . . 36
25 Map of Values for Altimeter Wind Speed . . . 37
26 Map of Flagged/Edited Points for Altimeter Wind Speed . . . 38
27 Mean/Median for Ka-Band Backscatter Coefficient . . . 39
28 Standard Deviation for Ka-Band Backscatter Coefficient . . . 40
29 Flagged/Edited Data Points for Ka-Band Backscatter Coefficient . . . 40
30 Histogram for Ka-Band Backscatter Coefficient . . . 41
31 Map of Values for Ka-Band Backscatter Coefficient . . . 42
32 Map of Flagged/Edited Points for Ka-Band Backscatter Coefficient . . . 43
33 Mean/Median for Dry Troposphere Path Delay . . . 44
34 Standard Deviation for Dry Troposphere Path Delay . . . 45
35 Flagged/Edited Data Points for Dry Troposphere Path Delay . . . 45
36 Histogram for Dry Troposphere Path Delay . . . 46
37 Map of Values for Dry Troposphere Path Delay . . . 47
38 Map of Flagged/Edited Points for Dry Troposphere Path Delay . . . 48
39 Mean/Median for Radiometer Wet Troposphere Path Delay . . . 49
40 Standard Deviation for Radiometer Wet Troposphere Path Delay . . . 50
41 Flagged/Edited Data Points for Radiometer Wet Troposphere Path Delay . . . 50
42 Histogram for Radiometer Wet Troposphere Path Delay . . . 51
43 Map of Values for Radiometer Wet Troposphere Path Delay . . . 52
44 Map of Flagged/Edited Points for Radiometer Wet Troposphere Path Delay . . . 53
45 Mean/Median for Model Wet Troposphere Path Delay . . . 54
46 Standard Deviation for Model Wet Troposphere Path Delay . . . 55
47 Flagged/Edited Data Points for Model Wet Troposphere Path Delay . . . 55
48 Histogram for Model Wet Troposphere Path Delay . . . 56
49 Map of Values for Model Wet Troposphere Path Delay . . . 57
50 Map of Flagged/Edited Points for Model Wet Troposphere Path Delay . . . 58
51 Mean/Median for Wet Path Delay Difference (AMR-Model) . . . 59
52 Standard Deviation for Wet Path Delay Difference (AMR-Model) . . . 60

53 Flagged/Edited Data Points for Wet Path Delay Difference (AMR-Model) . . . 60
54 Histogram for Wet Path Delay Difference (AMR-Model) . . . 61
55 Map of Values for Wet Path Delay Difference (AMR-Model) . . . 62
56 Map of Flagged/Edited Points for Wet Path Delay Difference (AMR-Model) . . . 63
57 Mean/Median for K Brightness Temperature . . . 64
58 Standard Deviation for K Brightness Temperature . . . 65
59 Flagged/Edited Data Points for K Brightness Temperature . . . 65
60 Histogram for K Brightness Temperature . . . 66
61 Map of Values for K Brightness Temperature . . . 67
62 Map of Flagged/Edited Points for K Brightness Temperature . . . 68
63 Mean/Median for Ka Brightness Temperature . . . 69
64 Standard Deviation for Ka Brightness Temperature . . . 70
65 Flagged/Edited Data Points for Ka Brightness Temperature . . . 70
66 Histogram for Ka Brightness Temperature . . . 71
67 Map of Values for Ka Brightness Temperature . . . 72
68 Map of Flagged/Edited Points for Ka Brightness Temperature . . . 73
69 Mean/Median for Ka-Band Ionospheric Path Delay . . . 74
70 Standard Deviation for Ka-Band Ionospheric Path Delay . . . 75
71 Flagged/Edited Data Points for Ka-Band Ionospheric Path Delay . . . 75
72 Histogram for Ka-Band Ionospheric Path Delay . . . 76
73 Map of Values for Ka-Band Ionospheric Path Delay . . . 77
74 Map of Flagged/Edited Points for Ka-Band Ionospheric Path Delay . . . 78
75 Mean/Median for Ka-Band Sea State Bias . . . 79
76 Standard Deviation for Ka-Band Sea State Bias . . . 80
77 Flagged/Edited Data Points for Ka-Band Sea State Bias . . . 80
78 Histogram for Ka-Band Sea State Bias . . . 81
79 Map of Values for Ka-Band Sea State Bias . . . 82
80 Map of Flagged/Edited Points for Ka-Band Sea State Bias . . . 83
81 Mean/Median for Ka-Band Waveform Attitude . . . 84
82 Standard Deviation for Ka-Band Waveform Attitude . . . 85
83 Flagged/Edited Data Points for Ka-Band Waveform Attitude . . . 85
84 Histogram for Ka-Band Waveform Attitude . . . 86
85 Map of Values for Ka-Band Waveform Attitude . . . 87
86 Map of Flagged/Edited Points for Ka-Band Waveform Attitude . . . 88
87 Mean/Median for Inverted Barometer Height Correction . . . 89
88 Standard Deviation for Inverted Barometer Height Correction . . . 90
89 Flagged/Edited Data Points for Inverted Barometer Height Correction . . . 90
90 Histogram for Inverted Barometer Height Correction . . . 91
91 Map of Values for Inverted Barometer Height Correction . . . 92
92 Map of Flagged/Edited Points for Inverted Barometer Height Correction . . . 93
93 Mean/Median for Sea Surface Height Anomaly (Product Values) . . . 94
94 Standard Deviation for Sea Surface Height Anomaly (Product Values) . . . 95
95 Flagged/Edited Data Points for Sea Surface Height Anomaly (Product Values) . . . 95
96 Histogram for Sea Surface Height Anomaly (Product Values) . . . 96
97 Map of Values for Sea Surface Height Anomaly (Product Values) . . . 97
98 Map of Flagged/Edited Points for Sea Surface Height Anomaly (Product Values) . . . 98

List of Tables

1 List of files between 2014-04-03 05:39:00 and 2014-05-08 05:39:00. 6
2 Sea Surface Height Anomaly Statistics. 99
3 Sea Surface Height Anomaly (Model Wet) Statistics. 112
4 Ka-Band Significant Wave Height Statistics. 125
5 Altimeter Wind Speed Statistics. 138
6 Ka-Band Backscatter Coefficient Statistics. 151
7 Dry Troposphere Path Delay Statistics. 164
8 Radiometer Wet Troposphere Path Delay Statistics. 177
9 Model Wet Troposphere Path Delay Statistics. 190
10 Wet Path Delay Difference (AMR-Model) Statistics. 203
11 K Brightness Temperature Statistics. 216
12 Ka Brightness Temperature Statistics. 229
13 Ka-Band Ionospheric Path Delay Statistics. 242
14 Ka-Band Sea State Bias Statistics. 255
15 Ka-Band Waveform Attitude Statistics. 268
16 Inverted Barometer Height Correction Statistics. 281
17 Sea Surface Height Anomaly (Product Values) Statistics. 294

1 File Summary

Table 1: List of files between 2014-04-03 05:39:00 and 2014-05-08 05:39:00.

	File Name	Start Date	End Date	Rev. No.	Latency (hours)
1	SRL_OPN_2PTS011_1001_20140403_044048_20140403_062257.EUM.nc	2014-04-03 04:40:49	2014-04-03 06:22:56	5750	2.169
2	SRL_OPN_2PTS012_0001_20140403_062258_20140403_081006.EUM.nc	2014-04-03 06:22:58	2014-04-03 08:10:05	5751	2.218
3	SRL_OPN_2PTS012_0004_20140403_081006_20140403_094812.EUM.nc	2014-04-03 08:10:06	2014-04-03 09:48:10	5752	2.06
4	SRL_OPN_2PTS012_0005_20140403_094811_20140403_112605.EUM.nc	2014-04-03 09:48:11	2014-04-03 11:26:04	5753	2.029
5	SRL_OPN_2PTS012_0007_20140403_112605_20140403_130437.EUM.nc	2014-04-03 11:26:05	2014-04-03 13:04:36	5754	2.072
6	SRL_OPN_2PTS012_0009_20140403_130436_20140403_145753.EUM.nc	2014-04-03 13:04:37	2014-04-03 14:57:52	5755	2.345
7	SRL_OPN_2PTS012_0012_20140403_145753_20140403_163732.EUM.nc	2014-04-03 14:57:53	2014-04-03 16:37:31	5756	2.165
8	SRL_OPN_2PTS012_0014_20140403_163732_20140403_181715.EUM.nc	2014-04-03 16:37:32	2014-04-03 18:17:14	5757	2.156
9	SRL_OPN_2PTS012_0016_20140403_181714_20140403_195640.EUM.nc	2014-04-03 18:17:15	2014-04-03 19:56:39	5758	2.157
10	SRL_OPN_2PTS012_0018_20140403_195639_20140403_213524.EUM.nc	2014-04-03 19:56:40	2014-04-03 21:35:23	5759	2.107
11	SRL_OPN_2PTS012_0020_20140403_213523_20140403_231332.EUM.nc	2014-04-03 21:35:24	2014-04-03 23:13:31	5760	2.091
12	SRL_OPN_2PTS012_0021_20140403_231331_20140404_005121.EUM.nc	2014-04-03 23:13:32	2014-04-04 00:51:20	5761	2.121
13	SRL_OPN_2PTS012_0023_20140404_005121_20140404_022930.EUM.nc	2014-04-04 00:51:21	2014-04-04 02:29:29	5762	2.148
14	SRL_OPN_2PTS012_0025_20140404_022929_20140404_040908.EUM.nc	2014-04-04 02:29:30	2014-04-04 04:09:07	5763	2.143
15	SRL_OPN_2PTS012_0027_20140404_040908_20140404_055034.EUM.nc	2014-04-04 04:09:09	2014-04-04 05:50:33	5764	2.159
16	SRL_OPN_2PTS012_0029_20140404_055033_20140404_073916.EUM.nc	2014-04-04 05:50:35	2014-04-04 07:39:15	5765	2.254
17	SRL_OPN_2PTS012_0032_20140404_073916_20140404_091726.EUM.nc	2014-04-04 07:39:16	2014-04-04 09:17:25	5766	2.045
18	SRL_OPN_2PTS012_0033_20140404_091725_20140404_105518.EUM.nc	2014-04-04 09:17:25	2014-04-04 10:55:17	5767	2.043
19	SRL_OPN_2PTS012_0035_20140404_105518_20140404_123332.EUM.nc	2014-04-04 10:55:18	2014-04-04 12:33:31	5768	2.071
20	SRL_OPN_2PTS012_0037_20140404_123332_20140404_141250.EUM.nc	2014-04-04 12:33:32	2014-04-04 14:12:49	5769	2.1
21	SRL_OPN_2PTS012_0039_20140404_141250_20140404_160611.EUM.nc	2014-04-04 14:12:50	2014-04-04 16:06:10	5770	2.399
22	SRL_OPN_2PTS012_0042_20140404_160610_20140404_174557.EUM.nc	2014-04-04 16:06:11	2014-04-04 17:45:56	5771	2.164
23	SRL_OPN_2PTS012_0044_20140404_174556_20140404_192522.EUM.nc	2014-04-04 17:45:57	2014-04-04 19:25:20	5772	2.144
24	SRL_OPN_2PTS012_0046_20140404_192522_20140404_210426.EUM.nc	2014-04-04 19:25:22	2014-04-04 21:04:24	5773	2.122
25	SRL_OPN_2PTS012_0048_20140404_210425_20140404_224248.EUM.nc	2014-04-04 21:04:26	2014-04-04 22:42:47	5774	2.088
26	SRL_OPN_2PTS012_0049_20140404_224247_20140405_002029.EUM.nc	2014-04-04 22:42:48	2014-04-05 00:20:28	5775	2.086
27	SRL_OPN_2PTS012_0051_20140405_002029_20140405_015833.EUM.nc	2014-04-05 00:20:29	2014-04-05 01:58:32	5776	2.118
28	SRL_OPN_2PTS012_0053_20140405_015832_20140405_033742.EUM.nc	2014-04-05 01:58:33	2014-04-05 03:37:41	5777	2.139
29	SRL_OPN_2PTS012_0055_20140405_033741_20140405_051827.EUM.nc	2014-04-05 03:37:42	2014-04-05 05:18:26	5778	2.158
30	SRL_OPN_2PTS012_0057_20140405_051827_20140405_070808.EUM.nc	2014-04-05 05:18:27	2014-04-05 07:08:07	5779	2.265
31	SRL_OPN_2PTS012_0060_20140405_070807_20140405_084639.EUM.nc	2014-04-05 07:08:08	2014-04-05 08:46:38	5780	2.052
32	SRL_OPN_2PTS012_0061_20140405_084638_20140405_102435.EUM.nc	2014-04-05 08:46:39	2014-04-05 10:24:34	5781	2.057
33	SRL_OPN_2PTS012_0063_20140405_102436_20140405_120229.EUM.nc	2014-04-05 10:24:36	2014-04-05 12:02:28	5782	2.043
34	SRL_OPN_2PTS012_0065_20140405_120229_20140405_134127.EUM.nc	2014-04-05 12:02:29	2014-04-05 13:41:24	5783	2.075
35	SRL_OPN_2PTS012_0067_20140405_134127_20140405_153451.EUM.nc	2014-04-05 13:41:39	2014-04-05 15:34:50	5784	2.374
36	SRL_OPN_2PTS012_0070_20140405_153452_20140405_171439.EUM.nc	2014-04-05 15:34:52	2014-04-05 17:14:38	5785	2.176

– Continued on next page

Table 1: List of files between 2014-04-03 05:39:00 and 2014-05-08 05:39:00.

– Continued from previous page

	File Name	Start Date	End Date	Rev. No.	Latency (hours)
37	SRL_OPN_2PTS012_0072_20140405_171439_20140405_185408.EUM.nc	2014-04-05 17:14:39	2014-04-05 18:54:07	5786	2.166
38	SRL_OPN_2PTS012_0074_20140405_185407_20140405_203323.EUM.nc	2014-04-05 18:54:08	2014-04-05 20:33:22	5787	2.142
39	SRL_OPN_2PTS012_0076_20140405_203323_20140405_221159.EUM.nc	2014-04-05 20:33:23	2014-04-05 22:11:58	5788	2.097
40	SRL_OPN_2PTS012_0078_20140405_221158_20140405_234947.EUM.nc	2014-04-05 22:11:59	2014-04-05 23:49:46	5789	2.101
41	SRL_OPN_2PTS012_0079_20140405_234947_20140406_012740.EUM.nc	2014-04-05 23:49:47	2014-04-06 01:27:39	5790	2.126
42	SRL_OPN_2PTS012_0081_20140406_012739_20140406_030625.EUM.nc	2014-04-06 01:27:40	2014-04-06 03:06:24	5791	2.133
43	SRL_OPN_2PTS012_0083_20140406_030624_20140406_044632.EUM.nc	2014-04-06 03:06:25	2014-04-06 04:46:31	5792	2.157
44	SRL_OPN_2PTS012_0085_20140406_044633_20140406_062858.EUM.nc	2014-04-06 04:46:33	2014-04-06 06:28:57	5793	2.161
45	SRL_OPN_2PTS012_0087_20140406_062857_20140406_081548.EUM.nc	2014-04-06 06:28:58	2014-04-06 08:15:47	5794	2.201
46	SRL_OPN_2PTS012_0090_20140406_081547_20140406_095353.EUM.nc	2014-04-06 08:15:47	2014-04-06 09:53:52	5795	2.03
47	SRL_OPN_2PTS012_0091_20140406_095352_20140406_113138.EUM.nc	2014-04-06 09:53:52	2014-04-06 11:31:37	5796	2.034
48	SRL_OPN_2PTS012_0093_20140406_113137_20140406_131014.EUM.nc	2014-04-06 11:31:37	2014-04-06 13:10:13	5797	2.064
49	SRL_OPN_2PTS012_0095_20140406_131014_20140406_150332.EUM.nc	2014-04-06 13:10:14	2014-04-06 15:03:31	5798	2.377
50	SRL_OPN_2PTS012_0098_20140406_150330_20140406_164320.EUM.nc	2014-04-06 15:03:31	2014-04-06 16:43:19	5799	2.163
51	SRL_OPN_2PTS012_0100_20140406_164320_20140406_182253.EUM.nc	2014-04-06 16:43:20	2014-04-06 18:22:52	5800	2.149
52	SRL_OPN_2PTS012_0102_20140406_182254_20140406_200217.EUM.nc	2014-04-06 18:22:54	2014-04-06 20:02:16	5801	2.125
53	SRL_OPN_2PTS012_0104_20140406_200216_20140406_214107.EUM.nc	2014-04-06 20:02:17	2014-04-06 21:41:06	5802	2.115
54	SRL_OPN_2PTS012_0106_20140406_214106_20140406_231905.EUM.nc	2014-04-06 21:41:07	2014-04-06 23:19:04	5803	2.093
55	SRL_OPN_2PTS012_0107_20140406_231904_20140407_005651.EUM.nc	2014-04-06 23:19:05	2014-04-07 00:56:50	5804	2.115
56	SRL_OPN_2PTS012_0109_20140407_005651_20140407_023514.EUM.nc	2014-04-07 00:56:51	2014-04-07 02:35:13	5805	2.128
57	SRL_OPN_2PTS012_0111_20140407_023513_20140407_041449.EUM.nc	2014-04-07 02:35:14	2014-04-07 04:14:47	5806	2.151
58	SRL_OPN_2PTS012_0113_20140407_041450_20140407_055630.EUM.nc	2014-04-07 04:14:51	2014-04-07 05:56:29	5807	2.165
59	SRL_OPN_2PTS012_0115_20140407_055629_20140407_074451.EUM.nc	2014-04-07 05:56:30	2014-04-07 07:44:50	5808	2.239
60	SRL_OPN_2PTS012_0118_20140407_074451_20140407_092306.EUM.nc	2014-04-07 07:44:51	2014-04-07 09:23:05	5809	2.039
61	SRL_OPN_2PTS012_0119_20140407_092305_20140407_110050.EUM.nc	2014-04-07 09:23:06	2014-04-07 11:00:49	5810	2.064
62	SRL_OPN_2PTS012_0121_20140407_110049_20140407_123908.EUM.nc	2014-04-07 11:00:50	2014-04-07 12:39:07	5811	2.049
63	SRL_OPN_2PTS012_0123_20140407_123907_20140407_141839.EUM.nc	2014-04-07 12:39:08	2014-04-07 14:18:35	5812	2.078
64	SRL_OPN_2PTS012_0125_20140407_141838_20140407_161157.EUM.nc	2014-04-07 14:18:39	2014-04-07 16:11:56	5813	2.407
65	SRL_OPN_2PTS012_0128_20140407_161156_20140407_175134.EUM.nc	2014-04-07 16:11:57	2014-04-07 17:51:33	5814	2.165
66	SRL_OPN_2PTS012_0130_20140407_175133_20140407_193106.EUM.nc	2014-04-07 17:51:33	2014-04-07 19:31:05	5815	2.164
67	SRL_OPN_2PTS012_0132_20140407_193106_20140407_211000.EUM.nc	2014-04-07 19:31:06	2014-04-07 21:09:59	5816	2.118
68	SRL_OPN_2PTS012_0134_20140407_210959_20140407_224819.EUM.nc	2014-04-07 21:09:59	2014-04-07 22:48:18	5817	2.09
69	SRL_OPN_2PTS012_0135_20140407_224820_20140408_002609.EUM.nc	2014-04-07 22:48:20	2014-04-08 00:26:08	5818	2.117
70	SRL_OPN_2PTS012_0137_20140408_002609_20140408_020407.EUM.nc	2014-04-08 00:26:09	2014-04-08 02:04:06	5819	2.131
71	SRL_OPN_2PTS012_0139_20140408_020406_20140408_034320.EUM.nc	2014-04-08 02:04:07	2014-04-08 03:43:19	5820	2.151
72	SRL_OPN_2PTS012_0141_20140408_034319_20140408_052421.EUM.nc	2014-04-08 03:43:20	2014-04-08 05:24:20	5821	2.16
73	SRL_OPN_2PTS012_0143_20140408_052420_20140408_071351.EUM.nc	2014-04-08 05:24:20	2014-04-08 07:13:50	5822	2.25
74	SRL_OPN_2PTS012_0146_20140408_071350_20140408_085210.EUM.nc	2014-04-08 07:13:50	2014-04-08 08:52:09	5823	2.031
75	SRL_OPN_2PTS012_0147_20140408_085211_20140408_103006.EUM.nc	2014-04-08 08:52:11	2014-04-08 10:30:05	5824	2.049

– Continued on next page

Table 1: List of files between 2014-04-03 05:39:00 and 2014-05-08 05:39:00.

– Continued from previous page

	File Name	Start Date	End Date	Rev. No.	Latency (hours)
76	SRL_OPN_2PTS012_0149_20140408_103005_20140408_120810.EUM.nc	2014-04-08 10:30:06	2014-04-08 12:08:09	5825	2.056
77	SRL_OPN_2PTS012_0151_20140408_120810_20140408_134705.EUM.nc	2014-04-08 12:08:10	2014-04-08 13:47:04	5826	2.083
78	SRL_OPN_2PTS012_0153_20140408_134704_20140408_154030.EUM.nc	2014-04-08 13:47:06	2014-04-08 15:40:29	5827	2.39
79	SRL_OPN_2PTS012_0156_20140408_154029_20140408_172017.EUM.nc	2014-04-08 15:40:30	2014-04-08 17:20:16	5828	2.173
80	SRL_OPN_2PTS012_0158_20140408_172017_20140408_185954.EUM.nc	2014-04-08 17:20:17	2014-04-08 18:59:53	5829	2.163
81	SRL_OPN_2PTS012_0160_20140408_185954_20140408_203859.EUM.nc	2014-04-08 18:59:54	2014-04-08 20:38:58	5830	2.116
82	SRL_OPN_2PTS012_0162_20140408_203858_20140408_221733.EUM.nc	2014-04-08 20:38:59	2014-04-08 22:17:32	5831	2.114
83	SRL_OPN_2PTS012_0164_20140408_221732_20140408_235528.EUM.nc	2014-04-08 22:17:32	2014-04-08 23:55:27	5832	2.11
84	SRL_OPN_2PTS012_0165_20140408_235527_20140409_013314.EUM.nc	2014-04-08 23:55:28	2014-04-09 01:33:13	5833	2.118
85	SRL_OPN_2PTS012_0167_20140409_013313_20140409_031201.EUM.nc	2014-04-09 01:33:14	2014-04-09 03:12:00	5834	2.163
86	SRL_OPN_2PTS012_0169_20140409_031201_20140409_045217.EUM.nc	2014-04-09 03:12:01	2014-04-09 04:52:16	5835	2.17
87	SRL_OPN_2PTS012_0171_20140409_045216_20140409_063450.EUM.nc	2014-04-09 04:52:17	2014-04-09 06:34:49	5836	2.138
88	SRL_OPN_2PTS012_0173_20140409_063449_20140409_082122.EUM.nc	2014-04-09 06:34:50	2014-04-09 08:21:21	5837	2.203
89	SRL_OPN_2PTS012_0176_20140409_082121_20140409_095925.EUM.nc	2014-04-09 08:21:22	2014-04-09 09:59:24	5838	2.04
90	SRL_OPN_2PTS012_0177_20140409_095925_20140409_113712.EUM.nc	2014-04-09 09:59:25	2014-04-09 11:37:11	5839	2.047
91	SRL_OPN_2PTS012_0179_20140409_113711_20140409_131552.EUM.nc	2014-04-09 11:37:12	2014-04-09 13:15:51	5840	2.062
92	SRL_OPN_2PTS012_0181_20140409_131551_20140409_150911.EUM.nc	2014-04-09 13:15:52	2014-04-09 15:09:10	5841	2.376
93	SRL_OPN_2PTS012_0184_20140409_150910_20140409_164858.EUM.nc	2014-04-09 15:09:11	2014-04-09 16:48:57	5842	2.153
94	SRL_OPN_2PTS012_0186_20140409_164859_20140409_182831.EUM.nc	2014-04-09 16:48:59	2014-04-09 18:28:30	5843	2.157
95	SRL_OPN_2PTS012_0188_20140409_182830_20140409_200754.EUM.nc	2014-04-09 18:28:31	2014-04-09 20:07:53	5844	2.148
96	SRL_OPN_2PTS012_0190_20140409_200754_20140409_214641.EUM.nc	2014-04-09 20:07:54	2014-04-09 21:46:40	5845	2.108
97	SRL_OPN_2PTS012_0192_20140409_214640_20140409_232437.EUM.nc	2014-04-09 21:46:41	2014-04-09 23:24:36	5846	2.069
98	SRL_OPN_2PTS012_0193_20140409_232436_20140410_010226.EUM.nc	2014-04-09 23:24:37	2014-04-10 01:02:25	5847	2.135
99	SRL_OPN_2PTS012_0195_20140410_010225_20140410_024053.EUM.nc	2014-04-10 01:02:25	2014-04-10 02:40:52	5848	2.17
100	SRL_OPN_2PTS012_0197_20140410_024052_20140410_042033.EUM.nc	2014-04-10 02:40:52	2014-04-10 04:20:32	5849	2.153
101	SRL_OPN_2PTS012_0199_20140410_042032_20140410_060221.EUM.nc	2014-04-10 04:20:33	2014-04-10 06:02:20	5850	2.157
102	SRL_OPN_2PTS012_0201_20140410_060220_20140410_075027.EUM.nc	2014-04-10 06:02:21	2014-04-10 07:50:26	5851	2.231
103	SRL_OPN_2PTS012_0204_20140410_075026_20140410_092840.EUM.nc	2014-04-10 07:50:27	2014-04-10 09:28:39	5852	2.029
104	SRL_OPN_2PTS012_0205_20140410_092839_20140410_110623.EUM.nc	2014-04-10 09:28:40	2014-04-10 11:06:22	5853	2.042
105	SRL_OPN_2PTS012_0207_20140410_110622_20140410_124444.EUM.nc	2014-04-10 11:06:23	2014-04-10 12:44:43	5854	2.065
106	SRL_OPN_2PTS012_0209_20140410_124443_20140410_143752.EUM.nc	2014-04-10 12:44:43	2014-04-10 14:37:50	5855	2.347
107	SRL_OPN_2PTS012_0212_20140410_143750_20140410_161737.EUM.nc	2014-04-10 14:37:51	2014-04-10 16:17:36	5856	2.153
108	SRL_OPN_2PTS012_0214_20140410_161738_20140410_175714.EUM.nc	2014-04-10 16:17:38	2014-04-10 17:57:13	5857	2.162
109	SRL_OPN_2PTS012_0216_20140410_175713_20140410_193644.EUM.nc	2014-04-10 17:57:14	2014-04-10 19:36:43	5858	2.153
110	SRL_OPN_2PTS012_0218_20140410_193644_20140410_211544.EUM.nc	2014-04-10 19:36:44	2014-04-10 21:15:43	5859	2.128
111	SRL_OPN_2PTS012_0220_20140410_211543_20140410_225353.EUM.nc	2014-04-10 21:15:44	2014-04-10 22:53:52	5860	2.109
112	SRL_OPN_2PTS012_0221_20140410_225352_20140411_003142.EUM.nc	2014-04-10 22:53:53	2014-04-11 00:31:41	5861	2.102
113	SRL_OPN_2PTS012_0223_20140411_003141_20140411_020950.EUM.nc	2014-04-11 00:31:42	2014-04-11 02:09:48	5862	2.135
114	SRL_OPN_2PTS012_0225_20140411_020949_20140411_034901.EUM.nc	2014-04-11 02:09:50	2014-04-11 03:49:00	5863	2.165

– Continued on next page

Table 1: List of files between 2014-04-03 05:39:00 and 2014-05-08 05:39:00.

– Continued from previous page

	File Name	Start Date	End Date	Rev. No.	Latency (hours)
115	SRL_OPN_2PTS012_0227_20140411_034900_20140411_053008.EUM.nc	2014-04-11 03:49:01	2014-04-11 05:30:07	5864	2.165
116	SRL_OPN_2PTS012_0229_20140411_053007_20140411_071928.EUM.nc	2014-04-11 05:30:08	2014-04-11 07:19:27	5865	2.263
117	SRL_OPN_2PTS012_0232_20140411_071927_20140411_085753.EUM.nc	2014-04-11 07:19:27	2014-04-11 08:57:52	5866	2.039
118	SRL_OPN_2PTS012_0233_20140411_085752_20140411_103540.EUM.nc	2014-04-11 08:57:53	2014-04-11 10:35:39	5867	2.054
119	SRL_OPN_2PTS012_0235_20140411_103540_20140411_121345.EUM.nc	2014-04-11 10:35:40	2014-04-11 12:13:44	5868	2.07
120	SRL_OPN_2PTS012_0237_20140411_121345_20140411_135254.EUM.nc	2014-04-11 12:13:45	2014-04-11 13:52:53	5869	2.085
121	SRL_OPN_2PTS012_0239_20140411_135253_20140411_154617.EUM.nc	2014-04-11 13:52:55	2014-04-11 15:46:16	5870	2.381
122	SRL_OPN_2PTS012_0242_20140411_154617_20140411_172556.EUM.nc	2014-04-11 15:46:17	2014-04-11 17:25:55	5871	2.163
123	SRL_OPN_2PTS012_0244_20140411_172555_20140411_190532.EUM.nc	2014-04-11 17:25:56	2014-04-11 19:05:31	5872	2.174
124	SRL_OPN_2PTS012_0246_20140411_190531_20140411_204436.EUM.nc	2014-04-11 19:05:32	2014-04-11 20:44:35	5873	2.124
125	SRL_OPN_2PTS012_0248_20140411_204435_20140411_222307.EUM.nc	2014-04-11 20:44:36	2014-04-11 22:23:06	5874	2.113
126	SRL_OPN_2PTS012_0250_20140411_222307_20140412_000100.EUM.nc	2014-04-11 22:23:07	2014-04-12 00:00:59	5875	2.111
127	SRL_OPN_2PTS012_0251_20140412_000101_20140412_013848.EUM.nc	2014-04-12 00:01:01	2014-04-12 01:38:47	5876	2.135
128	SRL_OPN_2PTS012_0253_20140412_013847_20140412_045810.EUM.nc	2014-04-12 01:38:48	2014-04-12 04:58:09	5877	4.003
129	SRL_OPN_2PTS012_0257_20140412_045810_20140412_064044.EUM.nc	2014-04-12 04:58:10	2014-04-12 06:40:43	5879	2.166
130	SRL_OPN_2PTS012_0259_20140412_064043_20140412_082658.EUM.nc	2014-04-12 06:40:44	2014-04-12 08:26:57	5880	2.181
131	SRL_OPN_2PTS012_0262_20140412_082657_20140412_100458.EUM.nc	2014-04-12 08:26:57	2014-04-12 10:04:57	5881	2.057
132	SRL_OPN_2PTS012_0263_20140412_100457_20140412_114254.EUM.nc	2014-04-12 10:04:58	2014-04-12 11:42:53	5882	2.036
133	SRL_OPN_2PTS012_0265_20140412_114253_20140412_132130.EUM.nc	2014-04-12 11:42:54	2014-04-12 13:21:29	5883	2.088
134	SRL_OPN_2PTS012_0267_20140412_132129_20140412_151451.EUM.nc	2014-04-12 13:21:31	2014-04-12 15:14:50	5884	2.365
135	SRL_OPN_2PTS012_0270_20140412_151450_20140412_165438.EUM.nc	2014-04-12 15:14:51	2014-04-12 16:54:37	5885	2.165
136	SRL_OPN_2PTS012_0272_20140412_165438_20140412_183418.EUM.nc	2014-04-12 16:54:38	2014-04-12 18:34:17	5886	2.155
137	SRL_OPN_2PTS012_0274_20140412_183418_20140412_201331.EUM.nc	2014-04-12 18:34:18	2014-04-12 20:13:30	5887	2.122
138	SRL_OPN_2PTS012_0276_20140412_201330_20140412_215216.EUM.nc	2014-04-12 20:13:31	2014-04-12 21:52:15	5888	2.105
139	SRL_OPN_2PTS012_0278_20140412_215215_20140412_233019.EUM.nc	2014-04-12 21:52:16	2014-04-12 23:30:18	5889	2.092
140	SRL_OPN_2PTS012_0279_20140412_233019_20140413_010800.EUM.nc	2014-04-12 23:30:19	2014-04-13 01:07:59	5890	2.132
141	SRL_OPN_2PTS012_0281_20140413_010759_20140413_024629.EUM.nc	2014-04-13 01:08:00	2014-04-13 02:46:28	5891	2.135
142	SRL_OPN_2PTS012_0283_20140413_024629_20140413_042625.EUM.nc	2014-04-13 02:46:30	2014-04-13 04:26:24	5892	2.167
143	SRL_OPN_2PTS012_0285_20140413_042625_20140413_060812.EUM.nc	2014-04-13 04:26:25	2014-04-13 06:08:11	5893	2.154
144	SRL_OPN_2PTS012_0287_20140413_060811_20140413_075602.EUM.nc	2014-04-13 06:08:12	2014-04-13 07:56:01	5894	2.232
145	SRL_OPN_2PTS012_0290_20140413_075601_20140413_093413.EUM.nc	2014-04-13 07:56:02	2014-04-13 09:34:12	5895	2.032
146	SRL_OPN_2PTS012_0291_20140413_093412_20140413_111204.EUM.nc	2014-04-13 09:34:13	2014-04-13 11:12:03	5896	2.027
147	SRL_OPN_2PTS012_0293_20140413_111203_20140413_125020.EUM.nc	2014-04-13 11:12:04	2014-04-13 12:50:19	5897	2.06
148	SRL_OPN_2PTS012_0295_20140413_125020_20140413_144340.EUM.nc	2014-04-13 12:50:20	2014-04-13 14:43:39	5898	2.355
149	SRL_OPN_2PTS012_0298_20140413_144339_20140413_162317.EUM.nc	2014-04-13 14:43:39	2014-04-13 16:23:16	5899	2.149
150	SRL_OPN_2PTS012_0300_20140413_162316_20140413_180301.EUM.nc	2014-04-13 16:23:17	2014-04-13 18:03:00	5900	2.158
151	SRL_OPN_2PTS012_0302_20140413_180300_20140413_194222.EUM.nc	2014-04-13 18:03:01	2014-04-13 19:42:21	5901	2.145
152	SRL_OPN_2PTS012_0304_20140413_194221_20140413_212119.EUM.nc	2014-04-13 19:42:22	2014-04-13 21:21:18	5902	2.129
153	SRL_OPN_2PTS012_0306_20140413_212119_20140413_225934.EUM.nc	2014-04-13 21:21:19	2014-04-13 22:59:32	5903	2.093

– Continued on next page

Table 1: List of files between 2014-04-03 05:39:00 and 2014-05-08 05:39:00.

– Continued from previous page

	File Name	Start Date	End Date	Rev. No.	Latency (hours)
154	SRL_OPN_2PTS012_0307_20140413_225933_20140414_003714.EUM.nc	2014-04-13 22:59:34	2014-04-14 00:37:13	5904	2.117
155	SRL_OPN_2PTS012_0309_20140414_003713_20140414_021525.EUM.nc	2014-04-14 00:37:13	2014-04-14 02:15:24	5905	2.123
156	SRL_OPN_2PTS012_0311_20140414_021525_20140414_035451.EUM.nc	2014-04-14 02:15:25	2014-04-14 03:54:50	5906	2.164
157	SRL_OPN_2PTS012_0313_20140414_035450_20140414_053555.EUM.nc	2014-04-14 03:54:50	2014-04-14 05:35:54	5907	2.181
158	SRL_OPN_2PTS012_0315_20140414_053556_20140414_072502.EUM.nc	2014-04-14 05:35:56	2014-04-14 07:25:01	5908	2.261
159	SRL_OPN_2PTS012_0318_20140414_072501_20140414_090327.EUM.nc	2014-04-14 07:25:02	2014-04-14 09:03:26	5909	2.064
160	SRL_OPN_2PTS012_0319_20140414_090326_20140414_104120.EUM.nc	2014-04-14 09:03:27	2014-04-14 10:41:19	5910	4.339
161	SRL_OPN_2PTS012_0321_20140414_104119_20140414_121920.EUM.nc	2014-04-14 10:41:20	2014-04-14 12:19:19	5911	2.875
162	SRL_OPN_2PTS012_0323_20140414_121920_20140414_135835.EUM.nc	2014-04-14 12:19:20	2014-04-14 13:58:34	5912	2.102
163	SRL_OPN_2PTS012_0325_20140414_135835_20140414_155157.EUM.nc	2014-04-14 13:58:36	2014-04-14 15:51:56	5913	2.397
164	SRL_OPN_2PTS012_0328_20140414_155157_20140414_173143.EUM.nc	2014-04-14 15:51:57	2014-04-14 17:31:42	5914	2.155
165	SRL_OPN_2PTS012_0330_20140414_173143_20140414_191110.EUM.nc	2014-04-14 17:31:43	2014-04-14 19:11:09	5915	2.148
166	SRL_OPN_2PTS012_0332_20140414_191109_20140414_205020.EUM.nc	2014-04-14 19:11:10	2014-04-14 20:50:19	5916	2.119
167	SRL_OPN_2PTS012_0334_20140414_205019_20140414_222840.EUM.nc	2014-04-14 20:50:19	2014-04-14 22:28:38	5917	2.103
168	SRL_OPN_2PTS012_0335_20140414_222839_20140415_000633.EUM.nc	2014-04-14 22:28:40	2014-04-15 00:06:32	5918	2.111
169	SRL_OPN_2PTS012_0337_20140415_000632_20140415_014431.EUM.nc	2014-04-15 00:06:33	2014-04-15 01:44:30	5919	2.122
170	SRL_OPN_2PTS012_0339_20140415_014431_20140415_032320.EUM.nc	2014-04-15 01:44:31	2014-04-15 03:23:19	5920	2.156
171	SRL_OPN_2PTS012_0341_20140415_032319_20140415_050355.EUM.nc	2014-04-15 03:23:20	2014-04-15 05:03:54	5921	2.165
172	SRL_OPN_2PTS012_0343_20140415_050354_20140415_065401.EUM.nc	2014-04-15 05:03:55	2014-04-15 06:54:00	5922	2.283
173	SRL_OPN_2PTS012_0346_20140415_065401_20140415_083238.EUM.nc	2014-04-15 06:54:01	2014-04-15 08:32:37	5923	2.051
174	SRL_OPN_2PTS012_0348_20140415_083237_20140415_101029.EUM.nc	2014-04-15 08:32:38	2014-04-15 10:10:27	5924	2.032
175	SRL_OPN_2PTS012_0349_20140415_101029_20140415_114827.EUM.nc	2014-04-15 10:10:29	2014-04-15 11:48:26	5925	2.07
176	SRL_OPN_2PTS012_0351_20140415_114826_20140415_132715.EUM.nc	2014-04-15 11:48:27	2014-04-15 13:27:12	5926	2.081
177	SRL_OPN_2PTS012_0353_20140415_132714_20140415_152038.EUM.nc	2014-04-15 13:27:18	2014-04-15 15:20:36	5927	2.383
178	SRL_OPN_2PTS012_0356_20140415_152037_20140415_170016.EUM.nc	2014-04-15 15:20:37	2014-04-15 17:00:15	5928	2.161
179	SRL_OPN_2PTS012_0358_20140415_170015_20140415_183956.EUM.nc	2014-04-15 17:00:16	2014-04-15 18:39:54	5929	2.166
180	SRL_OPN_2PTS012_0360_20140415_183955_20140415_201915.EUM.nc	2014-04-15 18:39:55	2014-04-15 20:19:14	5930	2.129
181	SRL_OPN_2PTS012_0362_20140415_201914_20140415_215750.EUM.nc	2014-04-15 20:19:15	2014-04-15 21:57:49	5931	2.104
182	SRL_OPN_2PTS012_0364_20140415_215749_20140415_233550.EUM.nc	2014-04-15 21:57:50	2014-04-15 23:35:49	5932	2.092
183	SRL_OPN_2PTS012_0365_20140415_233549_20140416_011340.EUM.nc	2014-04-15 23:35:49	2014-04-16 01:13:39	5933	2.115
184	SRL_OPN_2PTS012_0367_20140416_011340_20140416_025205.EUM.nc	2014-04-16 01:13:40	2014-04-16 02:52:04	5934	2.154
185	SRL_OPN_2PTS012_0369_20140416_025204_20140416_043206.EUM.nc	2014-04-16 02:52:05	2014-04-16 04:32:05	5935	2.158
186	SRL_OPN_2PTS012_0371_20140416_043206_20140416_061402.EUM.nc	2014-04-16 04:32:06	2014-04-16 06:14:01	5936	2.173
187	SRL_OPN_2PTS012_0373_20140416_061401_20140416_080144.EUM.nc	2014-04-16 06:14:02	2014-04-16 08:01:43	5937	2.23
188	SRL_OPN_2PTS012_0376_20140416_080143_20140416_093944.EUM.nc	2014-04-16 08:01:44	2014-04-16 09:39:43	5938	2.041
189	SRL_OPN_2PTS012_0377_20140416_093944_20140416_111737.EUM.nc	2014-04-16 09:39:44	2014-04-16 11:17:35	5939	2.055
190	SRL_OPN_2PTS012_0379_20140416_111736_20140416_125604.EUM.nc	2014-04-16 11:17:37	2014-04-16 12:56:03	5940	2.087
191	SRL_OPN_2PTS012_0381_20140416_125603_20140416_144917.EUM.nc	2014-04-16 12:56:05	2014-04-16 14:49:16	5941	2.364
192	SRL_OPN_2PTS012_0384_20140416_144916_20140416_162855.EUM.nc	2014-04-16 14:49:17	2014-04-16 16:28:54	5942	2.16

– Continued on next page

Table 1: List of files between 2014-04-03 05:39:00 and 2014-05-08 05:39:00.

– Continued from previous page

	File Name	Start Date	End Date	Rev. No.	Latency (hours)
193	SRL_OPN_2PTS012_0386_20140416_162856_20140416_180839.EUM.nc	2014-04-16 16:28:56	2014-04-16 18:08:38	5943	2.173
194	SRL_OPN_2PTS012_0388_20140416_180838_20140416_194806.EUM.nc	2014-04-16 18:08:38	2014-04-16 19:48:05	5944	2.14
195	SRL_OPN_2PTS012_0390_20140416_194806_20140416_212654.EUM.nc	2014-04-16 19:48:06	2014-04-16 21:26:53	5945	2.11
196	SRL_OPN_2PTS012_0392_20140416_212653_20140416_230505.EUM.nc	2014-04-16 21:26:54	2014-04-16 23:05:04	5946	2.105
197	SRL_OPN_2PTS012_0393_20140416_230505_20140417_004254.EUM.nc	2014-04-16 23:05:05	2014-04-17 00:42:53	5947	2.132
198	SRL_OPN_2PTS012_0395_20140417_004254_20140417_022100.EUM.nc	2014-04-17 00:42:54	2014-04-17 02:20:59	5948	2.133
199	SRL_OPN_2PTS012_0397_20140417_022100_20140417_040030.EUM.nc	2014-04-17 02:21:00	2014-04-17 04:00:29	5949	2.18
200	SRL_OPN_2PTS012_0399_20140417_040029_20140417_054143.EUM.nc	2014-04-17 04:00:30	2014-04-17 05:41:42	5950	2.167
201	SRL_OPN_2PTS012_0401_20140417_054143_20140417_073047.EUM.nc	2014-04-17 05:41:43	2014-04-17 07:30:46	5951	2.269
202	SRL_OPN_2PTS012_0404_20140417_073046_20140417_090900.EUM.nc	2014-04-17 07:30:46	2014-04-17 09:08:59	5952	2.029
203	SRL_OPN_2PTS012_0405_20140417_090859_20140417_104653.EUM.nc	2014-04-17 09:09:00	2014-04-17 10:46:52	5953	2.044
204	SRL_OPN_2PTS012_0407_20140417_104653_20140417_122455.EUM.nc	2014-04-17 10:46:53	2014-04-17 12:24:54	5954	2.08
205	SRL_OPN_2PTS012_0409_20140417_122454_20140417_140414.EUM.nc	2014-04-17 12:24:55	2014-04-17 14:04:12	5955	2.097
206	SRL_OPN_2PTS012_0411_20140417_140414_20140417_155735.EUM.nc	2014-04-17 14:04:18	2014-04-17 15:57:34	5956	2.403
207	SRL_OPN_2PTS012_0414_20140417_155736_20140417_173722.EUM.nc	2014-04-17 15:57:36	2014-04-17 17:37:21	5957	2.187
208	SRL_OPN_2PTS012_0416_20140417_173721_20140417_191649.EUM.nc	2014-04-17 17:37:22	2014-04-17 19:16:48	5958	2.154
209	SRL_OPN_2PTS012_0418_20140417_191648_20140417_205556.EUM.nc	2014-04-17 19:16:49	2014-04-17 20:55:55	5959	2.132
210	SRL_OPN_2PTS012_0420_20140417_205555_20140417_223422.EUM.nc	2014-04-17 20:55:56	2014-04-17 22:34:21	5960	2.105
211	SRL_OPN_2PTS012_0421_20140417_223421_20140418_001206.EUM.nc	2014-04-17 22:34:21	2014-04-18 00:12:05	5961	2.126
212	SRL_OPN_2PTS012_0423_20140418_001205_20140418_015005.EUM.nc	2014-04-18 00:12:05	2014-04-18 01:50:04	5962	2.131
213	SRL_OPN_2PTS012_0425_20140418_015006_20140418_032858.EUM.nc	2014-04-18 01:50:06	2014-04-18 03:28:57	5963	2.161
214	SRL_OPN_2PTS012_0427_20140418_032857_20140418_050941.EUM.nc	2014-04-18 03:28:58	2014-04-18 05:09:40	5964	2.157
215	SRL_OPN_2PTS012_0429_20140418_050941_20140418_065937.EUM.nc	2014-04-18 05:09:41	2014-04-18 06:59:36	5965	2.282
216	SRL_OPN_2PTS012_0432_20140418_065938_20140418_083812.EUM.nc	2014-04-18 06:59:38	2014-04-18 08:38:11	5966	2.048
217	SRL_OPN_2PTS012_0434_20140418_083811_20140418_101602.EUM.nc	2014-04-18 08:38:12	2014-04-18 10:16:01	5967	2.048
218	SRL_OPN_2PTS012_0435_20140418_101601_20140418_115402.EUM.nc	2014-04-18 10:16:02	2014-04-18 11:54:01	5968	2.056
219	SRL_OPN_2PTS012_0437_20140418_115401_20140418_133255.EUM.nc	2014-04-18 11:54:02	2014-04-18 13:32:54	5969	2.089
220	SRL_OPN_2PTS012_0439_20140418_133254_20140418_184535.EUM.nc	2014-04-18 13:32:54	2014-04-18 18:45:34	5970	6.157
221	SRL_OPN_2PTS012_0446_20140418_184534_20140418_202453.EUM.nc	2014-04-18 18:45:35	2014-04-18 20:24:52	5973	2.137
222	SRL_OPN_2PTS012_0448_20140418_202452_20140418_220325.EUM.nc	2014-04-18 20:24:53	2014-04-18 22:03:24	5974	2.112
223	SRL_OPN_2PTS012_0450_20140418_220324_20140418_234123.EUM.nc	2014-04-18 22:03:24	2014-04-18 23:41:22	5975	2.089
224	SRL_OPN_2PTS012_0451_20140418_234122_20140419_011914.EUM.nc	2014-04-18 23:41:23	2014-04-19 01:19:13	5976	2.118
225	SRL_OPN_2PTS012_0453_20140419_011913_20140419_025743.EUM.nc	2014-04-19 01:19:14	2014-04-19 02:57:41	5977	2.157
226	SRL_OPN_2PTS012_0455_20140419_025742_20140419_043751.EUM.nc	2014-04-19 02:57:43	2014-04-19 04:37:50	5978	2.153
227	SRL_OPN_2PTS012_0457_20140419_043750_20140419_061954.EUM.nc	2014-04-19 04:37:50	2014-04-19 06:19:53	5979	2.143
228	SRL_OPN_2PTS012_0459_20140419_061953_20140419_080720.EUM.nc	2014-04-19 06:19:54	2014-04-19 08:07:19	5980	2.215
229	SRL_OPN_2PTS012_0462_20140419_080719_20140419_094518.EUM.nc	2014-04-19 08:07:20	2014-04-19 09:45:17	5981	2.033
230	SRL_OPN_2PTS012_0463_20140419_094518_20140419_112311.EUM.nc	2014-04-19 09:45:18	2014-04-19 11:23:10	5982	2.063
231	SRL_OPN_2PTS012_0465_20140419_112310_20140419_130141.EUM.nc	2014-04-19 11:23:11	2014-04-19 13:01:40	5983	2.072

– Continued on next page

Table 1: List of files between 2014-04-03 05:39:00 and 2014-05-08 05:39:00.

– Continued from previous page

	File Name	Start Date	End Date	Rev. No.	Latency (hours)
232	SRL_OPN_2PTS012_0467_20140419_130140_20140419_145456.EUM.nc	2014-04-19 13:01:41	2014-04-19 14:54:55	5984	2.37
233	SRL_OPN_2PTS012_0470_20140419_145457_20140419_163435.EUM.nc	2014-04-19 14:54:57	2014-04-19 16:34:34	5985	2.153
234	SRL_OPN_2PTS012_0472_20140419_163434_20140419_181419.EUM.nc	2014-04-19 16:34:35	2014-04-19 18:14:18	5986	2.159
235	SRL_OPN_2PTS012_0474_20140419_181418_20140419_195345.EUM.nc	2014-04-19 18:14:19	2014-04-19 19:53:43	5987	2.124
236	SRL_OPN_2PTS012_0476_20140419_195344_20140419_213230.EUM.nc	2014-04-19 19:53:44	2014-04-19 21:32:29	5988	2.125
237	SRL_OPN_2PTS012_0478_20140419_213229_20140419_231040.EUM.nc	2014-04-19 21:32:29	2014-04-19 23:10:39	5989	2.089
238	SRL_OPN_2PTS012_0479_20140419_231039_20140420_004828.EUM.nc	2014-04-19 23:10:39	2014-04-20 00:48:27	5990	2.111
239	SRL_OPN_2PTS012_0481_20140420_004827_20140420_022637.EUM.nc	2014-04-20 00:48:28	2014-04-20 02:26:36	5991	2.13
240	SRL_OPN_2PTS012_0483_20140420_022636_20140420_040611.EUM.nc	2014-04-20 02:26:37	2014-04-20 04:06:10	5992	2.148
241	SRL_OPN_2PTS012_0485_20140420_040612_20140420_054732.EUM.nc	2014-04-20 04:06:12	2014-04-20 05:47:30	5993	2.166
242	SRL_OPN_2PTS012_0487_20140420_054731_20140420_073622.EUM.nc	2014-04-20 05:47:33	2014-04-20 07:36:21	5994	2.24
243	SRL_OPN_2PTS012_0490_20140420_073622_20140420_091433.EUM.nc	2014-04-20 07:36:22	2014-04-20 09:14:32	5995	2.048
244	SRL_OPN_2PTS012_0491_20140420_091433_20140420_105226.EUM.nc	2014-04-20 09:14:33	2014-04-20 10:52:25	5996	2.058
245	SRL_OPN_2PTS012_0493_20140420_105225_20140420_123038.EUM.nc	2014-04-20 10:52:25	2014-04-20 12:30:37	5997	2.081
246	SRL_OPN_2PTS012_0495_20140420_123038_20140420_140954.EUM.nc	2014-04-20 12:30:38	2014-04-20 14:09:52	5998	2.091
247	SRL_OPN_2PTS012_0497_20140420_140954_20140420_160315.EUM.nc	2014-04-20 14:09:54	2014-04-20 16:03:14	5999	2.403
248	SRL_OPN_2PTS012_0500_20140420_160314_20140420_174302.EUM.nc	2014-04-20 16:03:15	2014-04-20 17:43:01	6000	2.164
249	SRL_OPN_2PTS012_0502_20140420_174301_20140420_192235.EUM.nc	2014-04-20 17:43:02	2014-04-20 19:22:34	6001	2.163
250	SRL_OPN_2PTS012_0504_20140420_192234_20140420_210132.EUM.nc	2014-04-20 19:22:34	2014-04-20 21:01:31	6002	2.122
251	SRL_OPN_2PTS012_0506_20140420_210131_20140420_223955.EUM.nc	2014-04-20 21:01:32	2014-04-20 22:39:54	6003	2.11
252	SRL_OPN_2PTS012_0507_20140420_223954_20140421_001736.EUM.nc	2014-04-20 22:39:55	2014-04-21 00:17:35	6004	2.114
253	SRL_OPN_2PTS012_0509_20140421_001735_20140421_015539.EUM.nc	2014-04-21 00:17:36	2014-04-21 01:55:38	6005	2.14
254	SRL_OPN_2PTS012_0511_20140421_015538_20140421_033445.EUM.nc	2014-04-21 01:55:39	2014-04-21 03:34:44	6006	2.172
255	SRL_OPN_2PTS012_0513_20140421_033445_20140421_051527.EUM.nc	2014-04-21 03:34:45	2014-04-21 05:15:26	6007	2.174
256	SRL_OPN_2PTS012_0515_20140421_051526_20140421_070513.EUM.nc	2014-04-21 05:15:26	2014-04-21 07:05:12	6008	2.28
257	SRL_OPN_2PTS012_0518_20140421_070512_20140421_084345.EUM.nc	2014-04-21 07:05:13	2014-04-21 08:43:44	6009	2.062
258	SRL_OPN_2PTS012_0520_20140421_084345_20140421_102142.EUM.nc	2014-04-21 08:43:45	2014-04-21 10:21:41	6010	2.053
259	SRL_OPN_2PTS012_0521_20140421_102142_20140421_115935.EUM.nc	2014-04-21 10:21:42	2014-04-21 11:59:34	6011	2.05
260	SRL_OPN_2PTS012_0523_20140421_115934_20140421_133831.EUM.nc	2014-04-21 11:59:35	2014-04-21 13:38:29	6012	2.092
261	SRL_OPN_2PTS012_0525_20140421_133830_20140421_153155.EUM.nc	2014-04-21 13:38:31	2014-04-21 15:31:54	6013	2.385
262	SRL_OPN_2PTS012_0528_20140421_153155_20140421_171142.EUM.nc	2014-04-21 15:31:55	2014-04-21 17:11:41	6014	2.156
263	SRL_OPN_2PTS012_0530_20140421_171141_20140421_185112.EUM.nc	2014-04-21 17:11:42	2014-04-21 18:51:11	6015	2.162
264	SRL_OPN_2PTS012_0532_20140421_185112_20140421_203029.EUM.nc	2014-04-21 18:51:12	2014-04-21 20:30:28	6016	2.138
265	SRL_OPN_2PTS012_0534_20140421_203028_20140421_220905.EUM.nc	2014-04-21 20:30:28	2014-04-21 22:09:04	6017	2.105
266	SRL_OPN_2PTS012_0536_20140421_220904_20140421_234655.EUM.nc	2014-04-21 22:09:04	2014-04-21 23:46:53	6018	2.101
267	SRL_OPN_2PTS012_0537_20140421_234654_20140422_012447.EUM.nc	2014-04-21 23:46:54	2014-04-22 01:24:46	6019	2.128
268	SRL_OPN_2PTS012_0539_20140422_012446_20140422_030329.EUM.nc	2014-04-22 01:24:47	2014-04-22 03:03:28	6020	2.154
269	SRL_OPN_2PTS012_0541_20140422_030328_20140422_044333.EUM.nc	2014-04-22 03:03:29	2014-04-22 04:43:32	6021	2.171
270	SRL_OPN_2PTS012_0543_20140422_044333_20140422_062555.EUM.nc	2014-04-22 04:43:33	2014-04-22 06:25:54	6022	2.161

– Continued on next page

Table 1: List of files between 2014-04-03 05:39:00 and 2014-05-08 05:39:00.

– Continued from previous page

	File Name	Start Date	End Date	Rev. No.	Latency (hours)
271	SRL_OPN_2PTS012_0545_20140422_062554_20140422_081254.EUM.nc	2014-04-22 06:25:54	2014-04-22 08:12:53	6023	2.197
272	SRL_OPN_2PTS012_0548_20140422_081253_20140422_095059.EUM.nc	2014-04-22 08:12:54	2014-04-22 09:50:58	6024	2.039
273	SRL_OPN_2PTS012_0549_20140422_095058_20140422_112844.EUM.nc	2014-04-22 09:50:59	2014-04-22 11:28:43	6025	2.031
274	SRL_OPN_2PTS012_0551_20140422_112843_20140422_130718.EUM.nc	2014-04-22 11:28:44	2014-04-22 13:07:17	6026	2.085
275	SRL_OPN_2PTS012_0553_20140422_130717_20140422_150035.EUM.nc	2014-04-22 13:07:18	2014-04-22 15:00:34	6027	2.385
276	SRL_OPN_2PTS012_0556_20140422_150035_20140422_164022.EUM.nc	2014-04-22 15:00:36	2014-04-22 16:40:21	6028	2.178
277	SRL_OPN_2PTS012_0558_20140422_164021_20140422_181958.EUM.nc	2014-04-22 16:40:21	2014-04-22 18:19:57	6029	2.18
278	SRL_OPN_2PTS012_0560_20140422_181958_20140422_195922.EUM.nc	2014-04-22 18:19:58	2014-04-22 19:59:21	6030	2.147
279	SRL_OPN_2PTS012_0562_20140422_195922_20140422_213804.EUM.nc	2014-04-22 19:59:22	2014-04-22 21:38:03	6031	2.133
280	SRL_OPN_2PTS012_0564_20140422_213803_20140422_231611.EUM.nc	2014-04-22 21:38:04	2014-04-22 23:16:10	6032	2.098
281	SRL_OPN_2PTS012_0565_20140422_231611_20140423_005359.EUM.nc	2014-04-22 23:16:11	2014-04-23 00:53:58	6033	2.14
282	SRL_OPN_2PTS012_0567_20140423_005358_20140423_023212.EUM.nc	2014-04-23 00:53:59	2014-04-23 02:32:11	6034	2.14
283	SRL_OPN_2PTS012_0569_20140423_023213_20140423_041154.EUM.nc	2014-04-23 02:32:13	2014-04-23 04:11:53	6035	2.17
284	SRL_OPN_2PTS012_0571_20140423_041154_20140423_055330.EUM.nc	2014-04-23 04:11:54	2014-04-23 05:53:29	6036	2.188
285	SRL_OPN_2PTS012_0573_20140423_055329_20140423_074158.EUM.nc	2014-04-23 05:53:30	2014-04-23 07:41:57	6037	2.252
286	SRL_OPN_2PTS012_0576_20140423_074157_20140423_092005.EUM.nc	2014-04-23 07:41:58	2014-04-23 09:20:04	6038	2.049
287	SRL_OPN_2PTS012_0577_20140423_092005_20140423_105759.EUM.nc	2014-04-23 09:20:05	2014-04-23 10:57:58	6039	2.044
288	SRL_OPN_2PTS012_0579_20140423_105758_20140423_123614.EUM.nc	2014-04-23 10:57:59	2014-04-23 12:36:13	6040	2.051
289	SRL_OPN_2PTS012_0581_20140423_123613_20140423_141535.EUM.nc	2014-04-23 12:36:14	2014-04-23 14:15:34	6041	2.097
290	SRL_OPN_2PTS012_0583_20140423_141534_20140423_160854.EUM.nc	2014-04-23 14:15:35	2014-04-23 16:08:53	6042	2.405
291	SRL_OPN_2PTS012_0586_20140423_160854_20140423_174840.EUM.nc	2014-04-23 16:08:54	2014-04-23 17:48:39	6043	2.166
292	SRL_OPN_2PTS012_0588_20140423_174839_20140423_192813.EUM.nc	2014-04-23 17:48:40	2014-04-23 19:28:12	6044	2.156
293	SRL_OPN_2PTS012_0590_20140423_192812_20140423_210707.EUM.nc	2014-04-23 19:28:12	2014-04-23 21:07:06	6045	2.131
294	SRL_OPN_2PTS012_0592_20140423_210706_20140423_224528.EUM.nc	2014-04-23 21:07:07	2014-04-23 22:45:27	6046	2.086
295	SRL_OPN_2PTS012_0593_20140423_224528_20140424_002318.EUM.nc	2014-04-23 22:45:28	2014-04-24 00:23:17	6047	2.105
296	SRL_OPN_2PTS012_0595_20140424_002317_20140424_020114.EUM.nc	2014-04-24 00:23:18	2014-04-24 02:01:13	6048	2.148
297	SRL_OPN_2PTS012_0597_20140424_020114_20140424_034025.EUM.nc	2014-04-24 02:01:14	2014-04-24 03:40:24	6049	2.162
298	SRL_OPN_2PTS012_0599_20140424_034025_20140424_052114.EUM.nc	2014-04-24 03:40:25	2014-04-24 05:21:13	6050	2.189
299	SRL_OPN_2PTS012_0601_20140424_052113_20140424_071057.EUM.nc	2014-04-24 05:21:14	2014-04-24 07:10:56	6051	2.295
300	SRL_OPN_2PTS012_0604_20140424_071057_20140424_084919.EUM.nc	2014-04-24 07:10:57	2014-04-24 08:49:18	6052	2.044
301	SRL_OPN_2PTS012_0605_20140424_084920_20140424_102715.EUM.nc	2014-04-24 08:49:20	2014-04-24 10:27:14	6053	2.052
302	SRL_OPN_2PTS012_0607_20140424_102715_20140424_120510.EUM.nc	2014-04-24 10:27:15	2014-04-24 12:05:09	6054	2.07
303	SRL_OPN_2PTS012_0609_20140424_120509_20140424_134411.EUM.nc	2014-04-24 12:05:10	2014-04-24 13:44:10	6055	2.085
304	SRL_OPN_2PTS012_0611_20140424_134411_20140424_153735.EUM.nc	2014-04-24 13:44:11	2014-04-24 15:37:34	6056	2.4
305	SRL_OPN_2PTS012_0614_20140424_153734_20140424_171721.EUM.nc	2014-04-24 15:37:35	2014-04-24 17:17:20	6057	2.161
306	SRL_OPN_2PTS012_0616_20140424_171720_20140424_185651.EUM.nc	2014-04-24 17:17:21	2014-04-24 18:56:50	6058	2.154
307	SRL_OPN_2PTS012_0618_20140424_185650_20140424_203605.EUM.nc	2014-04-24 18:56:51	2014-04-24 20:36:04	6059	2.13
308	SRL_OPN_2PTS012_0620_20140424_203605_20140424_221440.EUM.nc	2014-04-24 20:36:05	2014-04-24 22:14:39	6060	2.108
309	SRL_OPN_2PTS012_0622_20140424_221439_20140424_235227.EUM.nc	2014-04-24 22:14:40	2014-04-24 23:52:26	6061	2.108

– Continued on next page

Table 1: List of files between 2014-04-03 05:39:00 and 2014-05-08 05:39:00.

– Continued from previous page

	File Name	Start Date	End Date	Rev. No.	Latency (hours)
310	SRL_OPN_2PTS012_0623_20140424_235226_20140425_013022.EUM.nc	2014-04-24 23:52:27	2014-04-25 01:30:21	6062	2.138
311	SRL_OPN_2PTS012_0625_20140425_013021_20140425_030907.EUM.nc	2014-04-25 01:30:21	2014-04-25 03:09:06	6063	2.156
312	SRL_OPN_2PTS012_0627_20140425_030907_20140425_044918.EUM.nc	2014-04-25 03:09:07	2014-04-25 04:49:17	6064	2.164
313	SRL_OPN_2PTS012_0629_20140425_044917_20140425_063148.EUM.nc	2014-04-25 04:49:18	2014-04-25 06:31:47	6065	2.162
314	SRL_OPN_2PTS012_0631_20140425_063146_20140425_081828.EUM.nc	2014-04-25 06:31:49	2014-04-25 08:18:27	6066	2.221
315	SRL_OPN_2PTS012_0634_20140425_081827_20140425_095632.EUM.nc	2014-04-25 08:18:28	2014-04-25 09:56:31	6067	2.058
316	SRL_OPN_2PTS012_0635_20140425_095631_20140425_113418.EUM.nc	2014-04-25 09:56:32	2014-04-25 11:34:17	6068	2.045
317	SRL_OPN_2PTS012_0637_20140425_113418_20140425_131256.EUM.nc	2014-04-25 11:34:18	2014-04-25 13:12:55	6069	2.08
318	SRL_OPN_2PTS012_0639_20140425_131256_20140425_150614.EUM.nc	2014-04-25 13:12:56	2014-04-25 15:06:12	6070	2.385
319	SRL_OPN_2PTS012_0642_20140425_150613_20140425_164602.EUM.nc	2014-04-25 15:06:18	2014-04-25 16:46:01	6071	2.167
320	SRL_OPN_2PTS012_0644_20140425_164602_20140425_182536.EUM.nc	2014-04-25 16:46:02	2014-04-25 18:25:35	6072	2.168
321	SRL_OPN_2PTS012_0646_20140425_182535_20140425_200459.EUM.nc	2014-04-25 18:25:36	2014-04-25 20:04:58	6073	2.144
322	SRL_OPN_2PTS012_0648_20140425_200458_20140425_214348.EUM.nc	2014-04-25 20:04:59	2014-04-25 21:43:47	6074	2.122
323	SRL_OPN_2PTS012_0650_20140425_214347_20140425_232145.EUM.nc	2014-04-25 21:43:48	2014-04-25 23:21:44	6075	2.098
324	SRL_OPN_2PTS012_0651_20140425_232145_20140426_005934.EUM.nc	2014-04-25 23:21:45	2014-04-26 00:59:32	6076	2.122
325	SRL_OPN_2PTS012_0653_20140426_005933_20140426_023757.EUM.nc	2014-04-26 00:59:34	2014-04-26 02:37:56	6077	2.148
326	SRL_OPN_2PTS012_0655_20140426_023756_20140426_041735.EUM.nc	2014-04-26 02:37:57	2014-04-26 04:17:34	6078	2.146
327	SRL_OPN_2PTS012_0657_20140426_041734_20140426_055919.EUM.nc	2014-04-26 04:17:35	2014-04-26 05:59:18	6079	2.171
328	SRL_OPN_2PTS012_0659_20140426_055918_20140426_074733.EUM.nc	2014-04-26 05:59:19	2014-04-26 07:47:32	6080	2.237
329	SRL_OPN_2PTS012_0662_20140426_074732_20140426_092547.EUM.nc	2014-04-26 07:47:33	2014-04-26 09:25:46	6081	2.064
330	SRL_OPN_2PTS012_0663_20140426_092547_20140426_110332.EUM.nc	2014-04-26 09:25:47	2014-04-26 11:03:31	6082	2.038
331	SRL_OPN_2PTS012_0665_20140426_110331_20140426_124150.EUM.nc	2014-04-26 11:03:31	2014-04-26 12:41:48	6083	2.088
332	SRL_OPN_2PTS012_0667_20140426_124149_20140426_142124.EUM.nc	2014-04-26 12:41:49	2014-04-26 14:21:22	6084	2.089
333	SRL_OPN_2PTS012_0669_20140426_142123_20140426_161441.EUM.nc	2014-04-26 14:21:24	2014-04-26 16:14:40	6085	2.411
334	SRL_OPN_2PTS012_0672_20140426_161440_20140426_175418.EUM.nc	2014-04-26 16:14:41	2014-04-26 17:54:17	6086	2.188
335	SRL_OPN_2PTS012_0674_20140426_175417_20140426_193349.EUM.nc	2014-04-26 17:54:18	2014-04-26 19:33:48	6087	2.162
336	SRL_OPN_2PTS012_0676_20140426_193348_20140426_211242.EUM.nc	2014-04-26 19:33:49	2014-04-26 21:12:41	6088	2.13
337	SRL_OPN_2PTS012_0678_20140426_211241_20140426_225101.EUM.nc	2014-04-26 21:12:42	2014-04-26 22:50:59	6089	2.1
338	SRL_OPN_2PTS012_0679_20140426_225100_20140427_002849.EUM.nc	2014-04-26 22:51:00	2014-04-27 00:28:48	6090	2.128
339	SRL_OPN_2PTS012_0681_20140427_002848_20140427_020648.EUM.nc	2014-04-27 00:28:49	2014-04-27 02:06:47	6091	2.116
340	SRL_OPN_2PTS012_0683_20140427_020648_20140427_034605.EUM.nc	2014-04-27 02:06:48	2014-04-27 03:46:04	6092	2.159
341	SRL_OPN_2PTS012_0685_20140427_034604_20140427_052709.EUM.nc	2014-04-27 03:46:05	2014-04-27 05:27:08	6093	2.174
342	SRL_OPN_2PTS012_0687_20140427_052708_20140427_071633.EUM.nc	2014-04-27 05:27:08	2014-04-27 07:16:32	6094	2.269
343	SRL_OPN_2PTS012_0690_20140427_071633_20140427_085452.EUM.nc	2014-04-27 07:16:33	2014-04-27 08:54:51	6095	2.052
344	SRL_OPN_2PTS012_0691_20140427_085452_20140427_103247.EUM.nc	2014-04-27 08:54:52	2014-04-27 10:32:46	6096	2.056
345	SRL_OPN_2PTS012_0693_20140427_103246_20140427_121052.EUM.nc	2014-04-27 10:32:47	2014-04-27 12:10:51	6097	2.052
346	SRL_OPN_2PTS012_0695_20140427_121052_20140427_134950.EUM.nc	2014-04-27 12:10:52	2014-04-27 13:49:49	6098	2.106
347	SRL_OPN_2PTS012_0697_20140427_134949_20140427_154314.EUM.nc	2014-04-27 13:49:51	2014-04-27 15:43:13	6099	2.394
348	SRL_OPN_2PTS012_0700_20140427_154313_20140427_172300.EUM.nc	2014-04-27 15:43:14	2014-04-27 17:22:59	6100	2.167

– Continued on next page

Table 1: List of files between 2014-04-03 05:39:00 and 2014-05-08 05:39:00.

– Continued from previous page

	File Name	Start Date	End Date	Rev. No.	Latency (hours)
349	SRL_OPN_2PTS012_0702_20140427_172259_20140427_190237.EUM.nc	2014-04-27 17:23:00	2014-04-27 19:02:36	6101	2.155
350	SRL_OPN_2PTS012_0704_20140427_190237_20140427_204142.EUM.nc	2014-04-27 19:02:37	2014-04-27 20:41:41	6102	2.133
351	SRL_OPN_2PTS012_0706_20140427_204142_20140427_222014.EUM.nc	2014-04-27 20:41:42	2014-04-27 22:20:13	6103	2.105
352	SRL_OPN_2PTS012_0708_20140427_222013_20140427_235801.EUM.nc	2014-04-27 22:20:14	2014-04-27 23:58:00	6104	2.116
353	SRL_OPN_2PTS012_0709_20140427_235801_20140428_013555.EUM.nc	2014-04-27 23:58:01	2014-04-28 01:35:54	6105	2.145
354	SRL_OPN_2PTS012_0711_20140428_013556_20140428_031446.EUM.nc	2014-04-28 01:35:56	2014-04-28 03:14:44	6106	2.161
355	SRL_OPN_2PTS012_0713_20140428_031445_20140428_045503.EUM.nc	2014-04-28 03:14:45	2014-04-28 04:55:02	6107	2.17
356	SRL_OPN_2PTS012_0715_20140428_045503_20140428_063741.EUM.nc	2014-04-28 04:55:03	2014-04-28 06:37:40	6108	2.174
357	SRL_OPN_2PTS012_0717_20140428_063740_20140428_082404.EUM.nc	2014-04-28 06:37:41	2014-04-28 08:24:03	6109	2.201
358	SRL_OPN_2PTS012_0720_20140428_082403_20140428_100205.EUM.nc	2014-04-28 08:24:04	2014-04-28 10:02:04	6110	2.044
359	SRL_OPN_2PTS012_0721_20140428_100205_20140428_113953.EUM.nc	2014-04-28 10:02:05	2014-04-28 11:39:52	6111	2.054
360	SRL_OPN_2PTS012_0723_20140428_113953_20140428_131835.EUM.nc	2014-04-28 11:39:53	2014-04-28 13:18:34	6112	2.085
361	SRL_OPN_2PTS012_0725_20140428_131835_20140428_151155.EUM.nc	2014-04-28 13:18:36	2014-04-28 15:11:54	6113	2.389
362	SRL_OPN_2PTS012_0728_20140428_151155_20140428_165140.EUM.nc	2014-04-28 15:11:55	2014-04-28 16:51:39	6114	2.122
363	SRL_OPN_2PTS012_0730_20140428_165140_20140428_183122.EUM.nc	2014-04-28 16:51:40	2014-04-28 18:31:20	6115	2.168
364	SRL_OPN_2PTS012_0732_20140428_183122_20140428_201035.EUM.nc	2014-04-28 18:31:22	2014-04-28 20:10:34	6116	2.148
365	SRL_OPN_2PTS012_0734_20140428_201034_20140428_214921.EUM.nc	2014-04-28 20:10:34	2014-04-28 21:49:20	6117	2.114
366	SRL_OPN_2PTS012_0736_20140428_214920_20140428_232724.EUM.nc	2014-04-28 21:49:20	2014-04-28 23:27:23	6118	2.092
367	SRL_OPN_2PTS012_0737_20140428_232723_20140429_010504.EUM.nc	2014-04-28 23:27:24	2014-04-29 01:05:03	6119	2.113
368	SRL_OPN_2PTS012_0739_20140429_010503_20140429_024332.EUM.nc	2014-04-29 01:05:04	2014-04-29 02:43:31	6120	2.156
369	SRL_OPN_2PTS012_0741_20140429_024331_20140429_060508.EUM.nc	2014-04-29 02:43:32	2014-04-29 06:05:07	6121	4.031
370	SRL_OPN_2PTS012_0745_20140429_060509_20140429_075306.EUM.nc	2014-04-29 06:05:09	2014-04-29 07:53:05	6123	2.226
371	SRL_OPN_2PTS012_0748_20140429_075306_20140429_093118.EUM.nc	2014-04-29 07:53:06	2014-04-29 09:31:17	6124	2.037
372	SRL_OPN_2PTS012_0749_20140429_093117_20140429_110910.EUM.nc	2014-04-29 09:31:18	2014-04-29 11:09:09	6125	2.047
373	SRL_OPN_2PTS012_0751_20140429_110910_20140429_124724.EUM.nc	2014-04-29 11:09:10	2014-04-29 12:47:23	6126	2.059
374	SRL_OPN_2PTS012_0753_20140429_124723_20140429_144032.EUM.nc	2014-04-29 12:47:23	2014-04-29 14:40:31	6127	2.35
375	SRL_OPN_2PTS012_0756_20140429_144032_20140429_162018.EUM.nc	2014-04-29 14:40:32	2014-04-29 16:20:17	6128	2.171
376	SRL_OPN_2PTS012_0758_20140429_162017_20140429_180004.EUM.nc	2014-04-29 16:20:18	2014-04-29 18:00:02	6129	2.165
377	SRL_OPN_2PTS012_0760_20140429_180003_20140429_193925.EUM.nc	2014-04-29 18:00:03	2014-04-29 19:39:24	6130	2.148
378	SRL_OPN_2PTS012_0762_20140429_193925_20140429_211824.EUM.nc	2014-04-29 19:39:25	2014-04-29 21:18:23	6131	2.129
379	SRL_OPN_2PTS012_0764_20140429_211824_20140429_225631.EUM.nc	2014-04-29 21:18:24	2014-04-29 22:56:30	6132	2.11
380	SRL_OPN_2PTS012_0765_20140429_225631_20140430_003421.EUM.nc	2014-04-29 22:56:31	2014-04-30 00:34:20	6133	2.129
381	SRL_OPN_2PTS012_0767_20140430_003421_20140430_021230.EUM.nc	2014-04-30 00:34:21	2014-04-30 02:12:29	6134	2.129
382	SRL_OPN_2PTS012_0769_20140430_021229_20140430_035143.EUM.nc	2014-04-30 02:12:30	2014-04-30 03:51:42	6135	2.159
383	SRL_OPN_2PTS012_0771_20140430_035142_20140430_053254.EUM.nc	2014-04-30 03:51:43	2014-04-30 05:32:53	6136	2.164
384	SRL_OPN_2PTS012_0773_20140430_053253_20140430_080508.EUM.nc	2014-04-30 05:32:53	2014-04-30 08:05:07	6137	7.295
385	SRL_OPN_2PTS012_0776_20140430_080507_20140430_084810.EUM.nc	2014-04-30 08:05:07	2014-04-30 08:48:09	6138	6.148
386	SRL_OPN_2PTS012_0777_20140430_084811_20140430_154859.EUM.nc	2014-04-30 08:48:11	2014-04-30 15:48:58	6139	8.187
387	SRL_OPN_2PTS012_0786_20140430_154858_20140430_172837.EUM.nc	2014-04-30 15:48:59	2014-04-30 17:28:36	6143	2.204

– Continued on next page

Table 1: List of files between 2014-04-03 05:39:00 and 2014-05-08 05:39:00.

– Continued from previous page

	File Name	Start Date	End Date	Rev. No.	Latency (hours)
388	SRL_OPN_2PTS012_0788_20140430_172836_20140430_190813.EUM.nc	2014-04-30 17:28:37	2014-04-30 19:08:11	6144	2.167
389	SRL_OPN_2PTS012_0790_20140430_190812_20140430_204724.EUM.nc	2014-04-30 19:08:12	2014-04-30 20:47:23	6145	2.141
390	SRL_OPN_2PTS012_0792_20140430_204723_20140430_222545.EUM.nc	2014-04-30 20:47:23	2014-04-30 22:25:44	6146	2.124
391	SRL_OPN_2PTS012_0793_20140430_222545_20140501_000338.EUM.nc	2014-04-30 22:25:45	2014-05-01 00:03:37	6147	2.117
392	SRL_OPN_2PTS012_0795_20140501_000337_20140501_014127.EUM.nc	2014-05-01 00:03:38	2014-05-01 01:41:26	6148	2.138
393	SRL_OPN_2PTS012_0797_20140501_014127_20140501_032021.EUM.nc	2014-05-01 01:41:27	2014-05-01 03:20:20	6149	2.157
394	SRL_OPN_2PTS012_0799_20140501_032020_20140501_050055.EUM.nc	2014-05-01 03:20:21	2014-05-01 05:00:54	6150	2.165
395	SRL_OPN_2PTS012_0801_20140501_050055_20140501_064332.EUM.nc	2014-05-01 05:00:55	2014-05-01 06:43:31	6151	2.154
396	SRL_OPN_2PTS012_0803_20140501_064331_20140501_082934.EUM.nc	2014-05-01 06:43:32	2014-05-01 08:29:33	6152	2.194
397	SRL_OPN_2PTS012_0806_20140501_082934_20140501_100736.EUM.nc	2014-05-01 08:29:34	2014-05-01 10:07:35	6153	2.066
398	SRL_OPN_2PTS012_0807_20140501_100735_20140501_114532.EUM.nc	2014-05-01 10:07:35	2014-05-01 11:45:31	6154	2.046
399	SRL_OPN_2PTS012_0809_20140501_114531_20140501_132410.EUM.nc	2014-05-01 11:45:32	2014-05-01 13:24:09	6155	2.09
400	SRL_OPN_2PTS012_0811_20140501_132409_20140501_151740.EUM.nc	2014-05-01 13:24:09	2014-05-01 15:17:39	6156	2.383
401	SRL_OPN_2PTS012_0814_20140501_151739_20140501_165717.EUM.nc	2014-05-01 15:17:40	2014-05-01 16:57:16	6157	2.176
402	SRL_OPN_2PTS012_0816_20140501_165718_20140501_183659.EUM.nc	2014-05-01 16:57:18	2014-05-01 18:36:58	6158	2.166
403	SRL_OPN_2PTS012_0818_20140501_183658_20140501_201611.EUM.nc	2014-05-01 18:36:58	2014-05-01 20:16:10	6159	2.156
404	SRL_OPN_2PTS012_0820_20140501_201611_20140501_215454.EUM.nc	2014-05-01 20:16:11	2014-05-01 21:54:53	6160	2.121
405	SRL_OPN_2PTS012_0822_20140501_215454_20140501_233255.EUM.nc	2014-05-01 21:54:54	2014-05-01 23:32:54	6161	2.106
406	SRL_OPN_2PTS012_0823_20140501_233254_20140502_011037.EUM.nc	2014-05-01 23:32:55	2014-05-02 01:10:36	6162	2.147
407	SRL_OPN_2PTS012_0825_20140502_011037_20140502_024908.EUM.nc	2014-05-02 01:10:37	2014-05-02 02:49:07	6163	2.135
408	SRL_OPN_2PTS012_0827_20140502_024908_20140502_042906.EUM.nc	2014-05-02 02:49:08	2014-05-02 04:29:05	6164	2.161
409	SRL_OPN_2PTS012_0829_20140502_042905_20140502_061058.EUM.nc	2014-05-02 04:29:05	2014-05-02 06:10:57	6165	2.154
410	SRL_OPN_2PTS012_0831_20140502_061059_20140502_075840.EUM.nc	2014-05-02 06:10:59	2014-05-02 07:58:39	6166	2.229
411	SRL_OPN_2PTS012_0834_20140502_075840_20140502_093650.EUM.nc	2014-05-02 07:58:40	2014-05-02 09:36:48	6167	2.063
412	SRL_OPN_2PTS012_0835_20140502_093649_20140502_111442.EUM.nc	2014-05-02 09:36:49	2014-05-02 11:14:41	6168	2.036
413	SRL_OPN_2PTS012_0837_20140502_111443_20140502_125300.EUM.nc	2014-05-02 11:14:43	2014-05-02 12:52:58	6169	2.08
414	SRL_OPN_2PTS012_0839_20140502_125300_20140502_144620.EUM.nc	2014-05-02 12:53:00	2014-05-02 14:46:18	6170	2.364
415	SRL_OPN_2PTS012_0842_20140502_144619_20140502_162557.EUM.nc	2014-05-02 14:46:19	2014-05-02 16:25:55	6171	2.162
416	SRL_OPN_2PTS012_0844_20140502_162556_20140502_180542.EUM.nc	2014-05-02 16:25:57	2014-05-02 18:05:41	6172	2.177
417	SRL_OPN_2PTS012_0846_20140502_180541_20140502_194501.EUM.nc	2014-05-02 18:05:42	2014-05-02 19:45:00	6173	2.159
418	SRL_OPN_2PTS012_0848_20140502_194501_20140502_212358.EUM.nc	2014-05-02 19:45:01	2014-05-02 21:23:57	6174	2.131
419	SRL_OPN_2PTS012_0850_20140502_212357_20140502_230211.EUM.nc	2014-05-02 21:23:58	2014-05-02 23:02:10	6175	2.103
420	SRL_OPN_2PTS012_0851_20140502_230212_20140503_003952.EUM.nc	2014-05-02 23:02:12	2014-05-03 00:39:51	6176	2.116
421	SRL_OPN_2PTS012_0853_20140503_003951_20140503_021804.EUM.nc	2014-05-03 00:39:51	2014-05-03 02:18:03	6177	2.141
422	SRL_OPN_2PTS012_0855_20140503_021803_20140503_035722.EUM.nc	2014-05-03 02:18:04	2014-05-03 03:57:21	6178	2.156
423	SRL_OPN_2PTS012_0857_20140503_035722_20140503_053840.EUM.nc	2014-05-03 03:57:22	2014-05-03 05:38:39	6179	2.153
424	SRL_OPN_2PTS012_0859_20140503_053840_20140503_072742.EUM.nc	2014-05-03 05:38:40	2014-05-03 07:27:41	6180	2.269
425	SRL_OPN_2PTS012_0862_20140503_072742_20140503_090604.EUM.nc	2014-05-03 07:27:42	2014-05-03 09:06:03	6181	2.069
426	SRL_OPN_2PTS012_0863_20140503_090603_20140503_104358.EUM.nc	2014-05-03 09:06:04	2014-05-03 10:43:57	6182	2.06

– Continued on next page

Table 1: List of files between 2014-04-03 05:39:00 and 2014-05-08 05:39:00.

– Continued from previous page

	File Name	Start Date	End Date	Rev. No.	Latency (hours)
427	SRL_OPN_2PTS012_0865_20140503_104358_20140503_122159.EUM.nc	2014-05-03 10:43:58	2014-05-03 12:21:57	6183	2.077
428	SRL_OPN_2PTS012_0867_20140503_122158_20140503_140115.EUM.nc	2014-05-03 12:21:59	2014-05-03 14:01:14	6184	2.1
429	SRL_OPN_2PTS012_0869_20140503_140115_20140503_155438.EUM.nc	2014-05-03 14:01:16	2014-05-03 15:54:37	6185	2.413
430	SRL_OPN_2PTS012_0872_20140503_155437_20140503_173424.EUM.nc	2014-05-03 15:54:38	2014-05-03 17:34:23	6186	2.149
431	SRL_OPN_2PTS012_0874_20140503_173423_20140503_191350.EUM.nc	2014-05-03 17:34:24	2014-05-03 19:13:49	6187	2.14
432	SRL_OPN_2PTS012_0876_20140503_191349_20140503_205258.EUM.nc	2014-05-03 19:13:50	2014-05-03 20:52:57	6188	2.117
433	SRL_OPN_2PTS012_0878_20140503_205258_20140503_223119.EUM.nc	2014-05-03 20:52:58	2014-05-03 22:31:17	6189	2.102
434	SRL_OPN_2PTS012_0879_20140503_223119_20140504_000910.EUM.nc	2014-05-03 22:31:19	2014-05-04 00:09:09	6190	2.108
435	SRL_OPN_2PTS012_0881_20140504_000910_20140504_014710.EUM.nc	2014-05-04 00:09:10	2014-05-04 01:47:09	6191	2.147
436	SRL_OPN_2PTS012_0883_20140504_014709_20140504_032601.EUM.nc	2014-05-04 01:47:09	2014-05-04 03:26:00	6192	2.158
437	SRL_OPN_2PTS012_0885_20140504_032601_20140504_050640.EUM.nc	2014-05-04 03:26:01	2014-05-04 05:06:39	6193	2.169
438	SRL_OPN_2PTS012_0887_20140504_050639_20140504_065641.EUM.nc	2014-05-04 05:06:39	2014-05-04 06:56:40	6194	2.275
439	SRL_OPN_2PTS012_0890_20140504_065641_20140504_083517.EUM.nc	2014-05-04 06:56:41	2014-05-04 08:35:16	6195	2.061
440	SRL_OPN_2PTS012_0892_20140504_083516_20140504_101307.EUM.nc	2014-05-04 08:35:17	2014-05-04 10:13:06	6196	2.041
441	SRL_OPN_2PTS012_0893_20140504_101307_20140504_115106.EUM.nc	2014-05-04 10:13:07	2014-05-04 11:51:05	6197	2.056
442	SRL_OPN_2PTS012_0895_20140504_115106_20140504_132955.EUM.nc	2014-05-04 11:51:06	2014-05-04 13:29:54	6198	2.089
443	SRL_OPN_2PTS012_0897_20140504_132955_20140504_152318.EUM.nc	2014-05-04 13:29:56	2014-05-04 15:23:17	6199	2.386
444	SRL_OPN_2PTS012_0900_20140504_152317_20140504_170257.EUM.nc	2014-05-04 15:23:18	2014-05-04 17:02:56	6200	2.185
445	SRL_OPN_2PTS012_0902_20140504_170257_20140504_184237.EUM.nc	2014-05-04 17:02:57	2014-05-04 18:42:36	6201	2.174
446	SRL_OPN_2PTS012_0904_20140504_184237_20140504_202148.EUM.nc	2014-05-04 18:42:37	2014-05-04 20:21:47	6202	2.148
447	SRL_OPN_2PTS012_0906_20140504_202148_20140504_220027.EUM.nc	2014-05-04 20:21:48	2014-05-04 22:00:26	6203	2.116
448	SRL_OPN_2PTS012_0908_20140504_220027_20140504_233828.EUM.nc	2014-05-04 22:00:27	2014-05-04 23:38:27	6204	2.12
449	SRL_OPN_2PTS012_0909_20140504_233828_20140505_011621.EUM.nc	2014-05-04 23:38:28	2014-05-05 01:16:20	6205	2.136
450	SRL_OPN_2PTS012_0911_20140505_011620_20140505_025456.EUM.nc	2014-05-05 01:16:21	2014-05-05 02:54:55	6206	2.154
451	SRL_OPN_2PTS012_0913_20140505_025455_20140505_043500.EUM.nc	2014-05-05 02:54:56	2014-05-05 04:34:59	6207	2.161
452	SRL_OPN_2PTS012_0915_20140505_043459_20140505_061700.EUM.nc	2014-05-05 04:35:00	2014-05-05 06:16:59	6208	2.175
453	SRL_OPN_2PTS012_0917_20140505_061700_20140505_080425.EUM.nc	2014-05-05 06:17:00	2014-05-05 08:04:24	6209	2.228
454	SRL_OPN_2PTS012_0920_20140505_080424_20140505_094234.EUM.nc	2014-05-05 08:04:24	2014-05-05 09:42:33	6210	2.031
455	SRL_OPN_2PTS012_0921_20140505_094233_20140505_112026.EUM.nc	2014-05-05 09:42:34	2014-05-05 11:20:25	6211	2.057
456	SRL_OPN_2PTS012_0923_20140505_112026_20140505_125855.EUM.nc	2014-05-05 11:20:26	2014-05-05 12:58:54	6212	2.092
457	SRL_OPN_2PTS012_0925_20140505_125854_20140505_145209.EUM.nc	2014-05-05 12:58:55	2014-05-05 14:52:08	6213	2.383
458	SRL_OPN_2PTS012_0928_20140505_145209_20140505_163148.EUM.nc	2014-05-05 14:52:09	2014-05-05 16:31:47	6214	2.165
459	SRL_OPN_2PTS012_0930_20140505_163147_20140505_181131.EUM.nc	2014-05-05 16:31:47	2014-05-05 18:11:30	6215	2.177
460	SRL_OPN_2PTS012_0932_20140505_181130_20140505_195050.EUM.nc	2014-05-05 18:11:31	2014-05-05 19:50:49	6216	2.144
461	SRL_OPN_2PTS012_0934_20140505_195049_20140505_212944.EUM.nc	2014-05-05 19:50:50	2014-05-05 21:29:43	6217	2.139
462	SRL_OPN_2PTS012_0936_20140505_212943_20140505_230755.EUM.nc	2014-05-05 21:29:44	2014-05-05 23:07:54	6218	2.106
463	SRL_OPN_2PTS012_0937_20140505_230755_20140506_004535.EUM.nc	2014-05-05 23:07:55	2014-05-06 00:45:34	6219	2.115
464	SRL_OPN_2PTS012_0939_20140506_004534_20140506_022351.EUM.nc	2014-05-06 00:45:35	2014-05-06 02:23:50	6220	2.147
465	SRL_OPN_2PTS012_0941_20140506_022350_20140506_040323.EUM.nc	2014-05-06 02:23:51	2014-05-06 04:03:22	6221	2.161

– Continued on next page

Table 1: List of files between 2014-04-03 05:39:00 and 2014-05-08 05:39:00.

– Continued from previous page

	File Name	Start Date	End Date	Rev. No.	Latency (hours)
466	SRL_OPN_2PTS012_0943_20140506_040322_20140506_054440.EUM.nc	2014-05-06 04:03:23	2014-05-06 05:44:39	6222	2.158
467	SRL_OPN_2PTS012_0945_20140506_054440_20140506_073328.EUM.nc	2014-05-06 05:44:40	2014-05-06 07:33:27	6223	2.266
468	SRL_OPN_2PTS012_0948_20140506_073327_20140506_091148.EUM.nc	2014-05-06 07:33:28	2014-05-06 09:11:47	6224	2.056
469	SRL_OPN_2PTS012_0949_20140506_091147_20140506_104941.EUM.nc	2014-05-06 09:11:47	2014-05-06 10:49:40	6225	2.043
470	SRL_OPN_2PTS012_0951_20140506_104940_20140506_122744.EUM.nc	2014-05-06 10:49:41	2014-05-06 12:27:41	6226	2.065
471	SRL_OPN_2PTS012_0953_20140506_122744_20140506_140707.EUM.nc	2014-05-06 12:27:46	2014-05-06 14:07:06	6227	2.108
472	SRL_OPN_2PTS012_0955_20140506_140706_20140506_160028.EUM.nc	2014-05-06 14:07:07	2014-05-06 16:00:27	6228	2.412
473	SRL_OPN_2PTS012_0958_20140506_160028_20140506_174015.EUM.nc	2014-05-06 16:00:28	2014-05-06 17:40:14	6229	2.168
474	SRL_OPN_2PTS012_0960_20140506_174015_20140506_191940.EUM.nc	2014-05-06 17:40:15	2014-05-06 19:19:39	6230	2.158
475	SRL_OPN_2PTS012_0962_20140506_191939_20140506_205846.EUM.nc	2014-05-06 19:19:40	2014-05-06 20:58:45	6231	2.141
476	SRL_OPN_2PTS012_0964_20140506_205845_20140506_223702.EUM.nc	2014-05-06 20:58:46	2014-05-06 22:37:01	6232	2.103
477	SRL_OPN_2PTS012_0965_20140506_223702_20140507_001453.EUM.nc	2014-05-06 22:37:02	2014-05-07 00:14:52	6233	2.126
478	SRL_OPN_2PTS012_0967_20140507_001452_20140507_015254.EUM.nc	2014-05-07 00:14:53	2014-05-07 01:52:53	6234	2.135
479	SRL_OPN_2PTS012_0969_20140507_015254_20140507_051237.EUM.nc	2014-05-07 01:52:54	2014-05-07 05:12:36	6235	4.004
480	SRL_OPN_2PTS012_0973_20140507_051236_20140507_070228.EUM.nc	2014-05-07 05:12:36	2014-05-07 07:02:27	6237	2.266
481	SRL_OPN_2PTS012_0976_20140507_070228_20140507_084102.EUM.nc	2014-05-07 07:02:28	2014-05-07 08:41:01	6238	2.044
482	SRL_OPN_2PTS012_0978_20140507_084101_20140507_101851.EUM.nc	2014-05-07 08:41:01	2014-05-07 10:18:50	6239	2.064
483	SRL_OPN_2PTS012_0979_20140507_101851_20140507_115651.EUM.nc	2014-05-07 10:18:51	2014-05-07 11:56:49	6240	2.05
484	SRL_OPN_2PTS012_0981_20140507_115650_20140507_133546.EUM.nc	2014-05-07 11:56:51	2014-05-07 13:35:45	6241	2.091
485	SRL_OPN_2PTS012_0983_20140507_133545_20140507_152909.EUM.nc	2014-05-07 13:35:46	2014-05-07 15:29:08	6242	2.413
486	SRL_OPN_2PTS012_0986_20140507_152910_20140507_170847.EUM.nc	2014-05-07 15:29:10	2014-05-07 17:08:46	6243	2.169
487	SRL_OPN_2PTS012_0988_20140507_170847_20140507_184828.EUM.nc	2014-05-07 17:08:47	2014-05-07 18:48:26	6244	2.168
488	SRL_OPN_2PTS012_0990_20140507_184827_20140507_202744.EUM.nc	2014-05-07 18:48:27	2014-05-07 20:27:43	6245	2.135
489	SRL_OPN_2PTS012_0992_20140507_202743_20140507_220614.EUM.nc	2014-05-07 20:27:44	2014-05-07 22:06:13	6246	2.115
490	SRL_OPN_2PTS012_0994_20140507_220613_20140507_234412.EUM.nc	2014-05-07 22:06:14	2014-05-07 23:44:11	6247	2.098
491	SRL_OPN_2PTS012_0995_20140507_234411_20140508_012204.EUM.nc	2014-05-07 23:44:12	2014-05-08 01:22:03	6248	2.132
492	SRL_OPN_2PTS012_0997_20140508_012204_20140508_030035.EUM.nc	2014-05-08 01:22:04	2014-05-08 03:00:34	6249	2.154
493	SRL_OPN_2PTS012_0999_20140508_030034_20140508_044046.EUM.nc	2014-05-08 03:00:35	2014-05-08 04:40:45	6250	2.178

2 Sea Surface Height Anomaly Plots

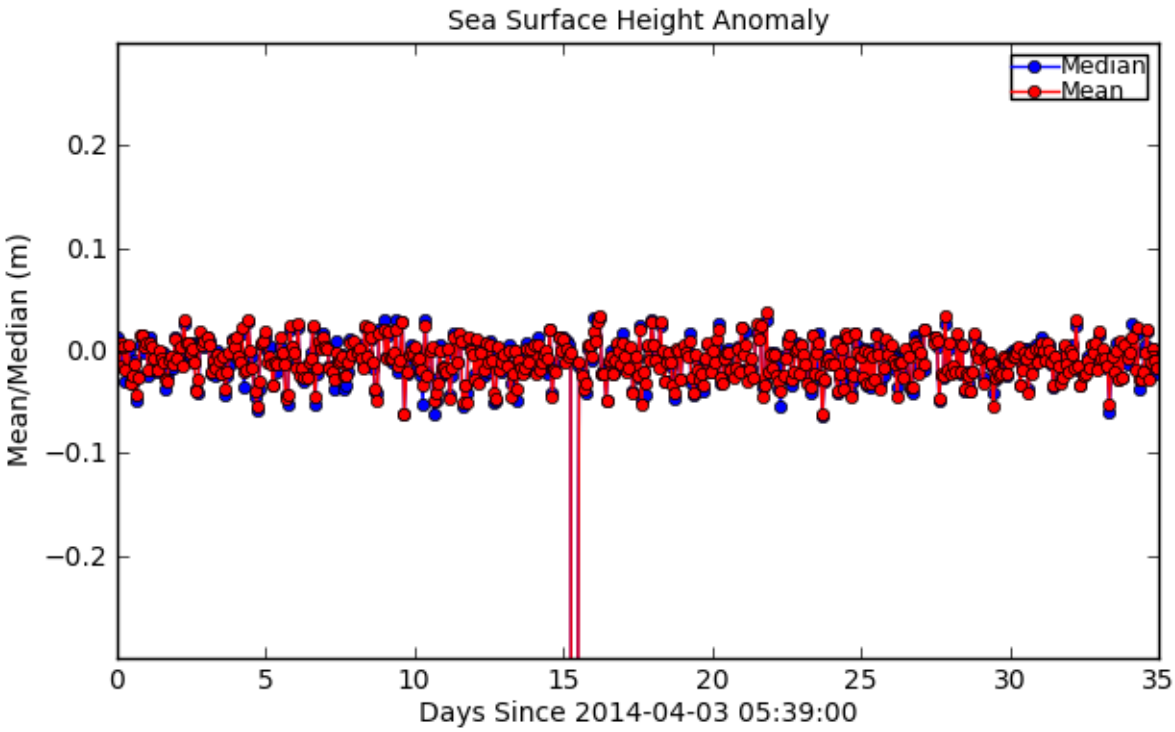

Figure 1: Mean/Median for Sea Surface Height Anomaly

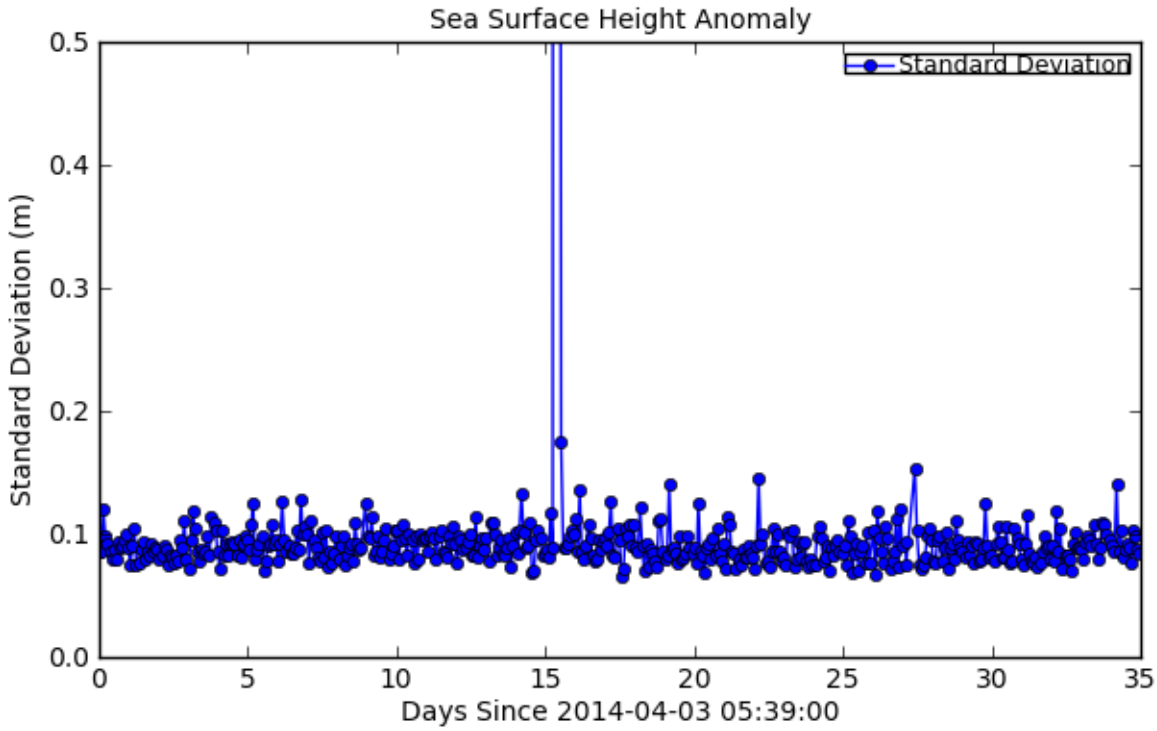

Figure 2: Standard Deviation for Sea Surface Height Anomaly

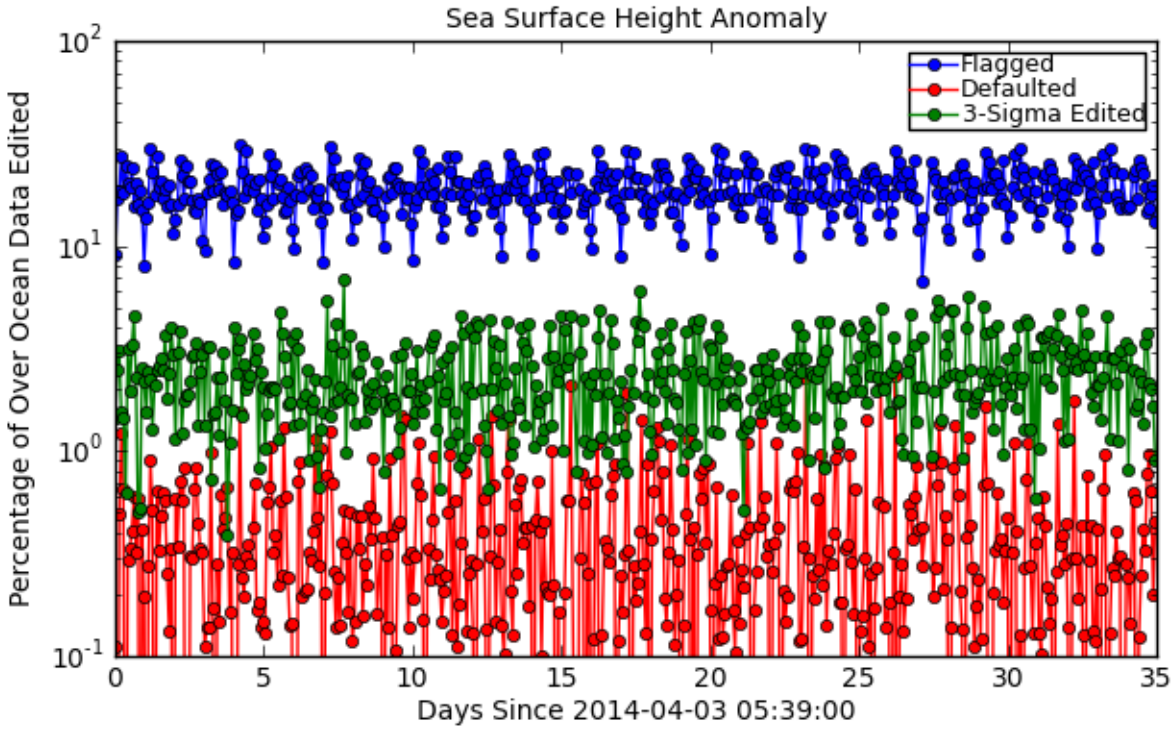

Figure 3: Flagged/Edited Data Points for Sea Surface Height Anomaly

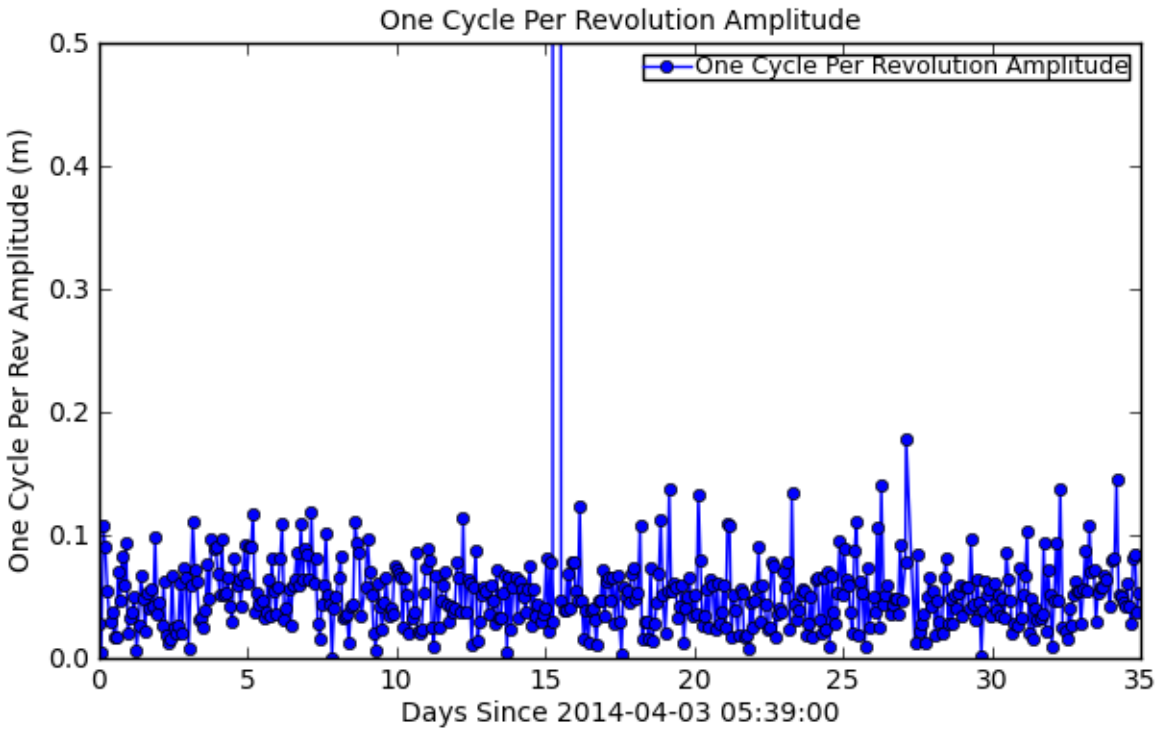

Figure 4: One Cycle Per Revolution Amplitude for Sea Surface Height Anomaly

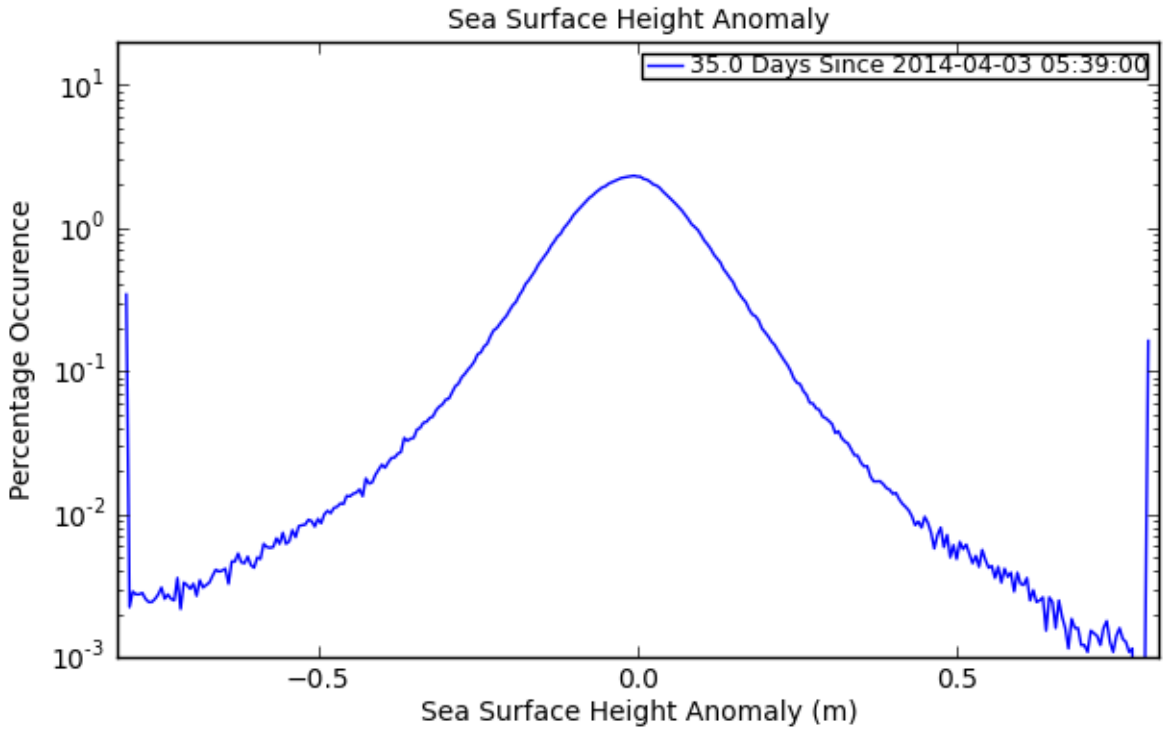

Figure 5: Histogram for Sea Surface Height Anomaly

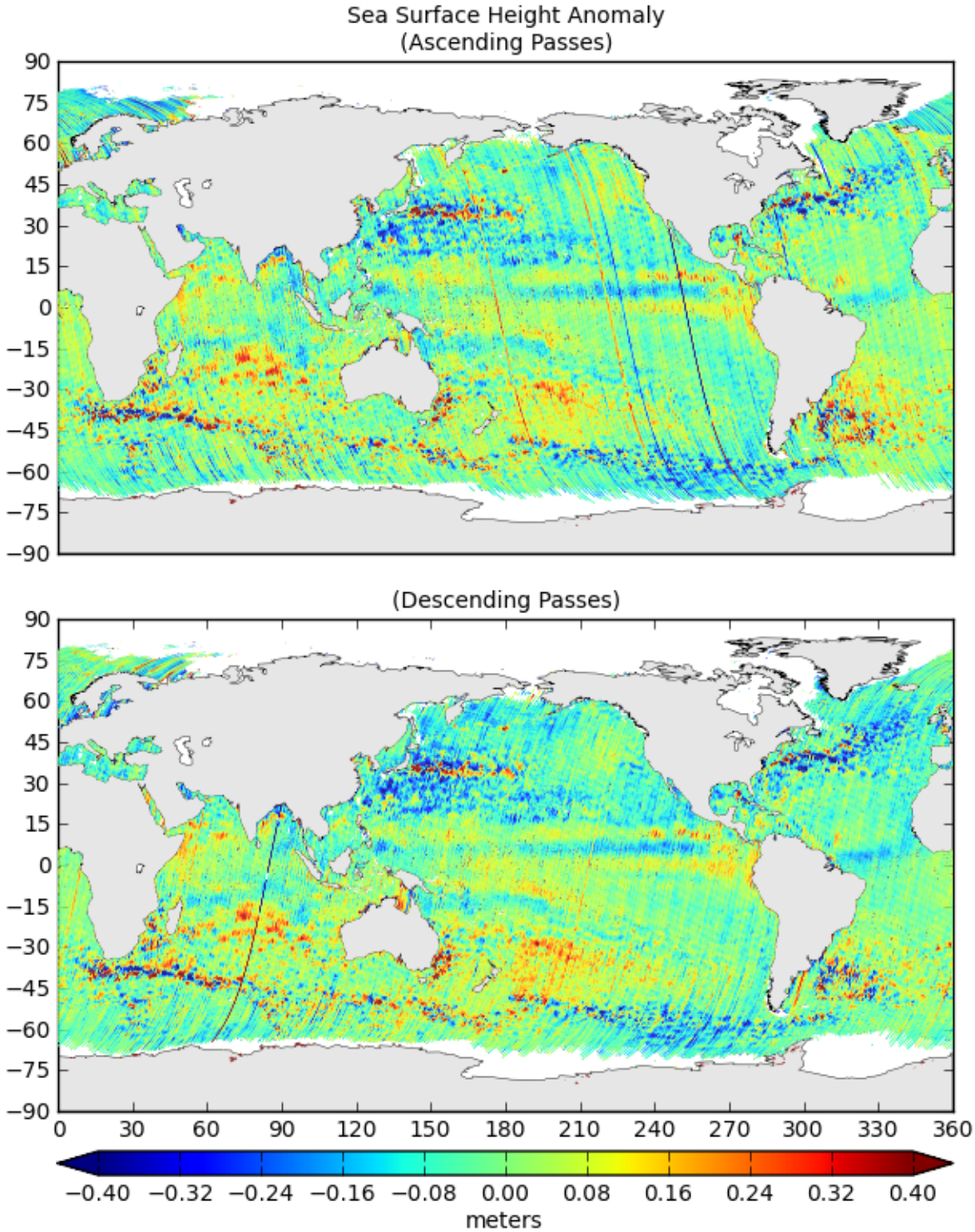

Figure 6: Map of Values for Sea Surface Height Anomaly

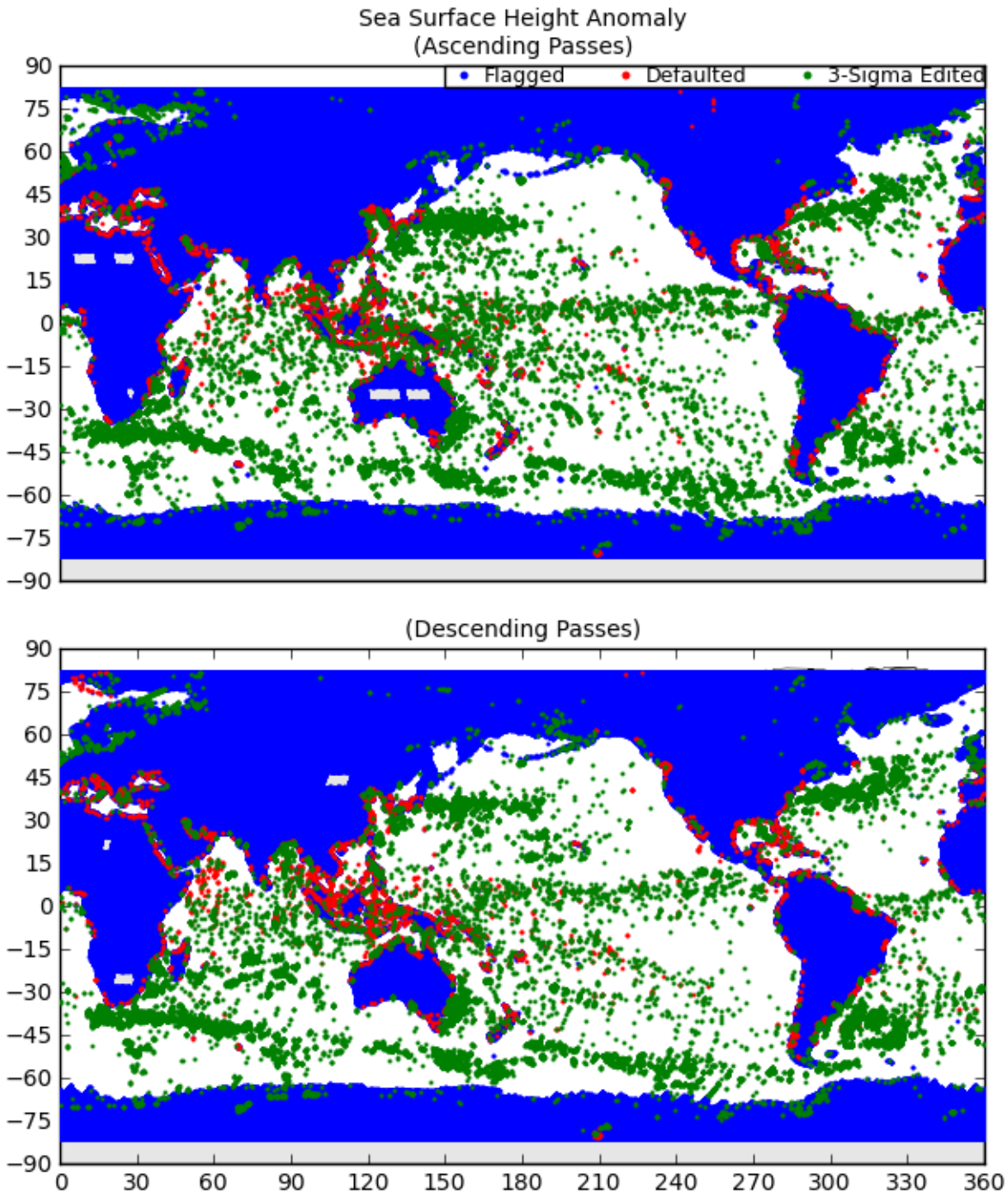

Figure 7: Map of Flagged/Edited Points for Sea Surface Height Anomaly

3 Sea Surface Height Anomaly (Model Wet) Plots

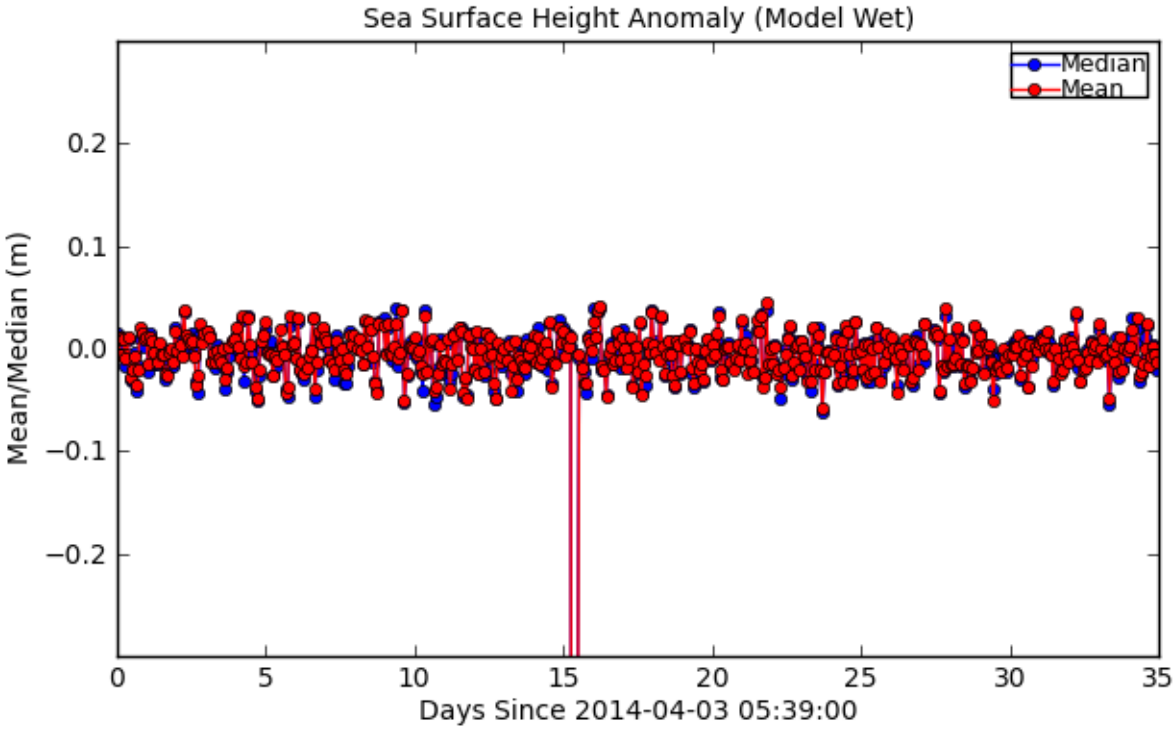

Figure 8: Mean/Median for Sea Surface Height Anomaly (Model Wet)

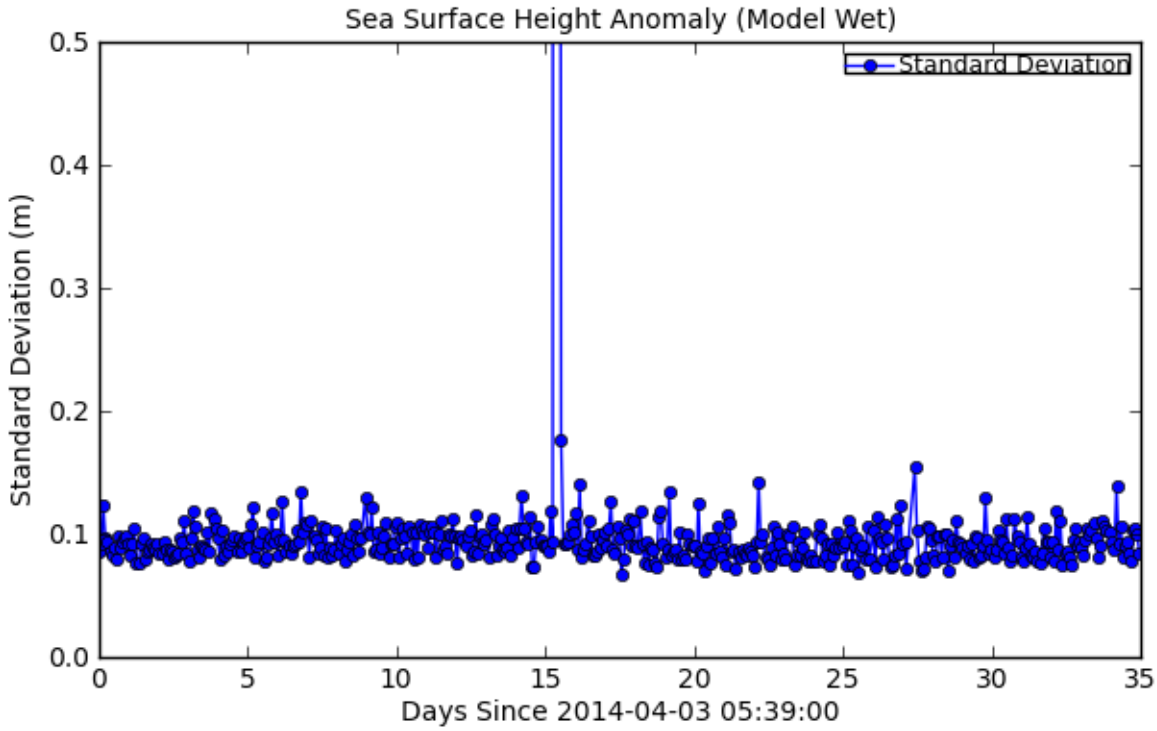

Figure 9: Standard Deviation for Sea Surface Height Anomaly (Model Wet)

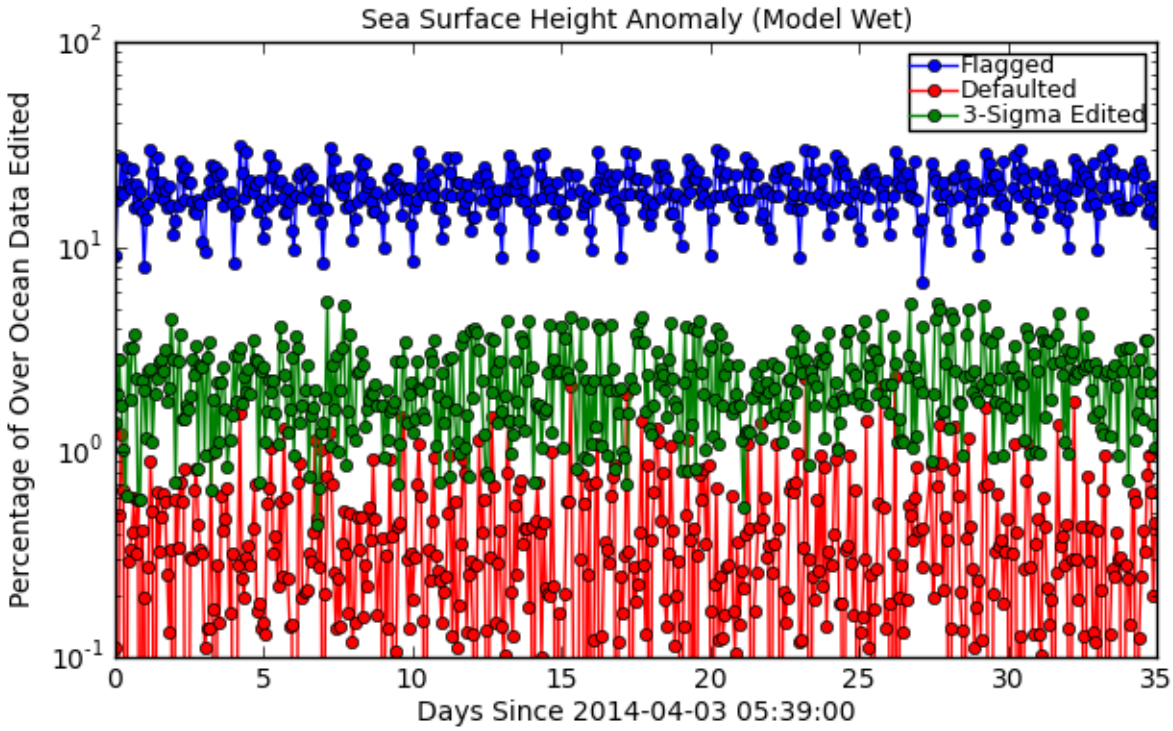

Figure 10: Flagged/Edited Data Points for Sea Surface Height Anomaly (Model Wet)

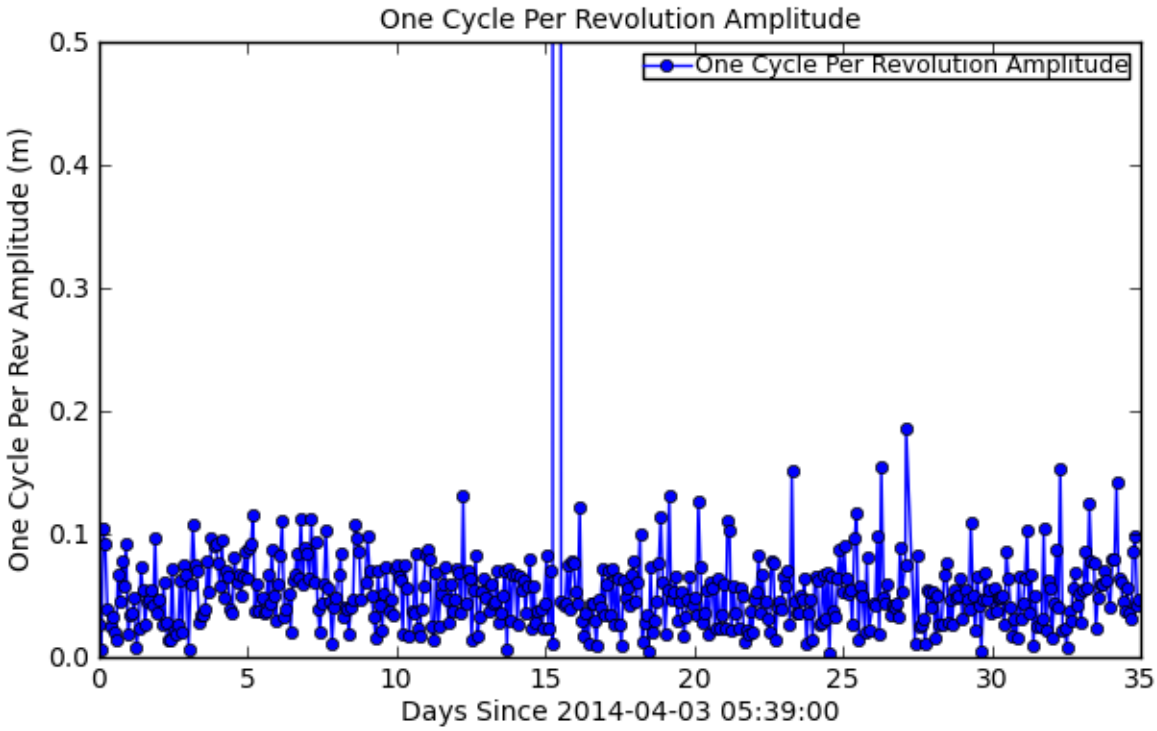

Figure 11: One Cycle Per Revolution Amplitude for Sea Surface Height Anomaly (Model Wet)

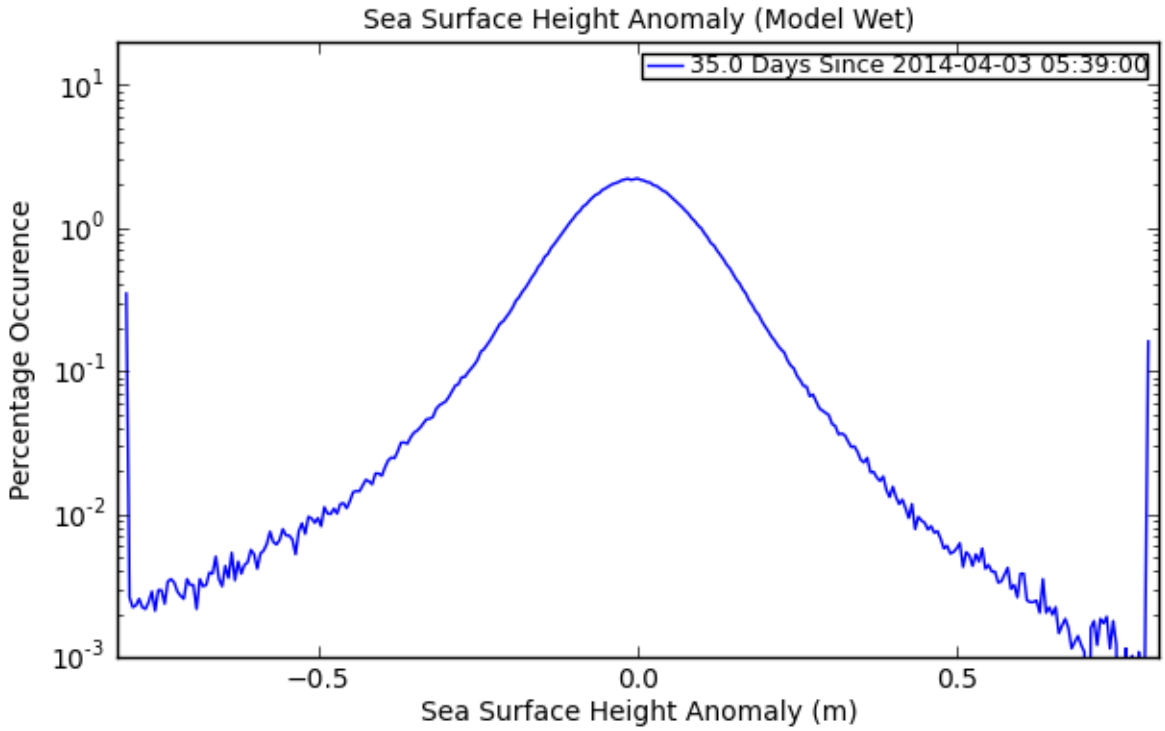

Figure 12: Histogram for Sea Surface Height Anomaly (Model Wet)

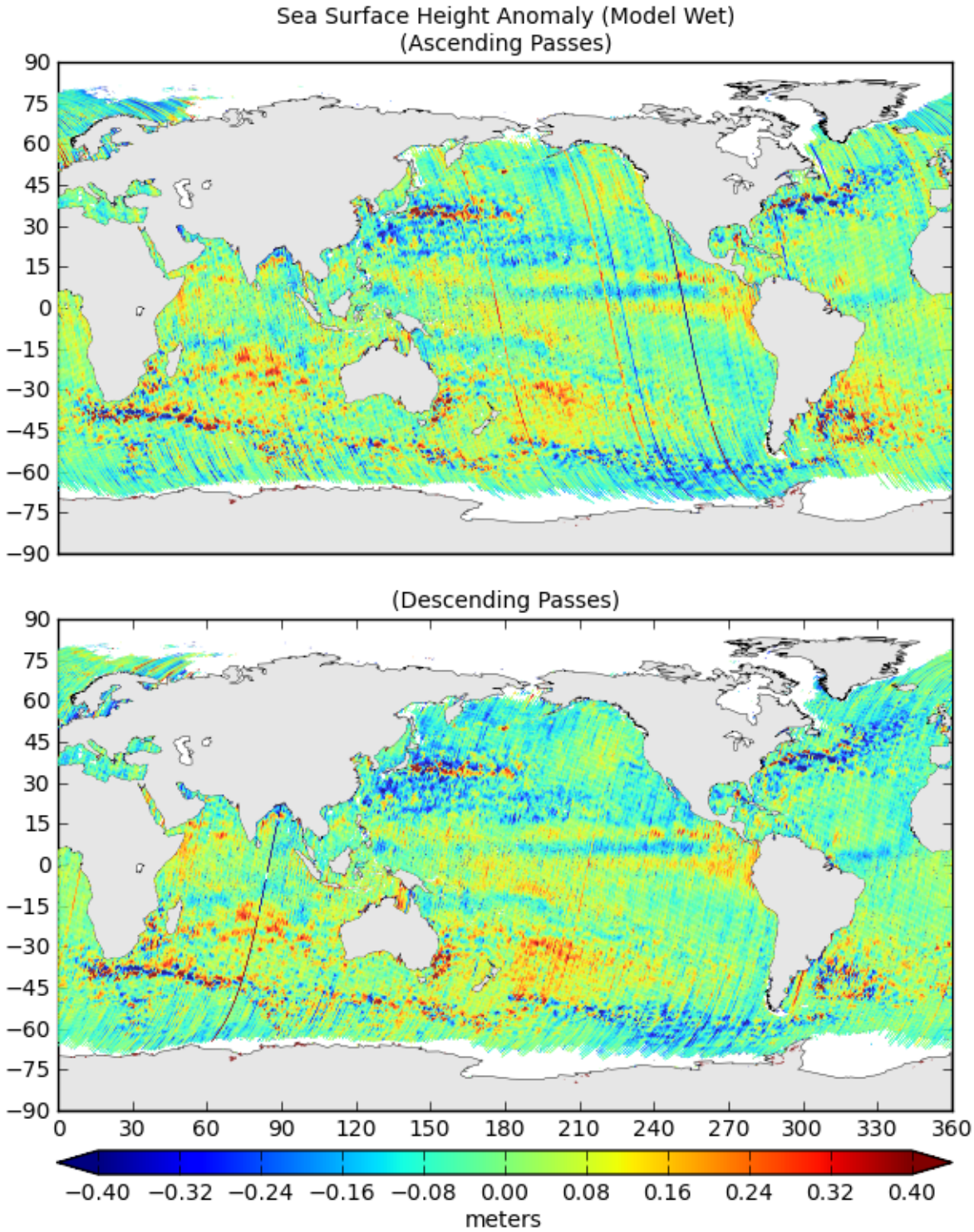

Figure 13: Map of Values for Sea Surface Height Anomaly (Model Wet)

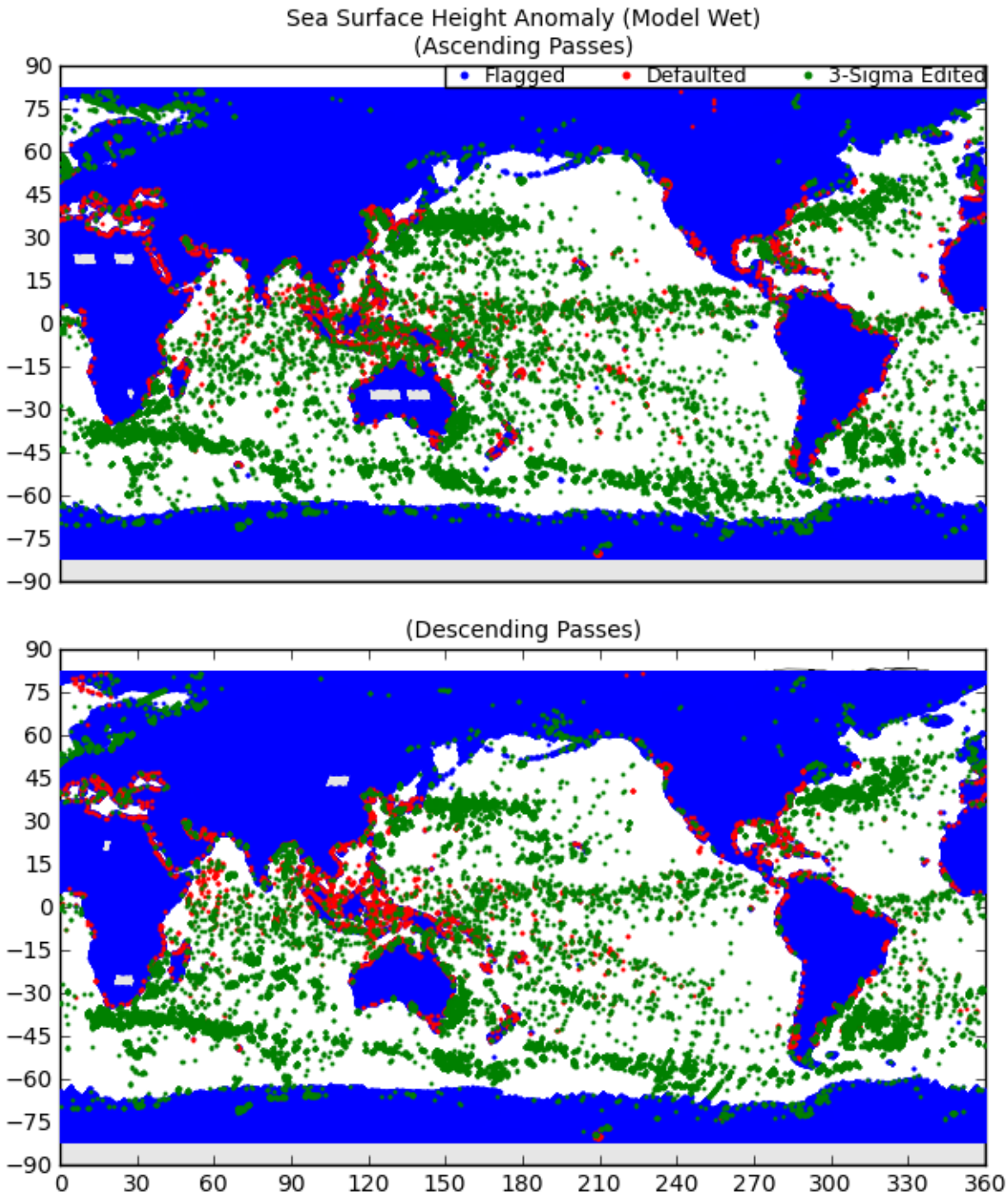

Figure 14: Map of Flagged/Edited Points for Sea Surface Height Anomaly (Model Wet)

4 Ka-Band Significant Wave Height Plots

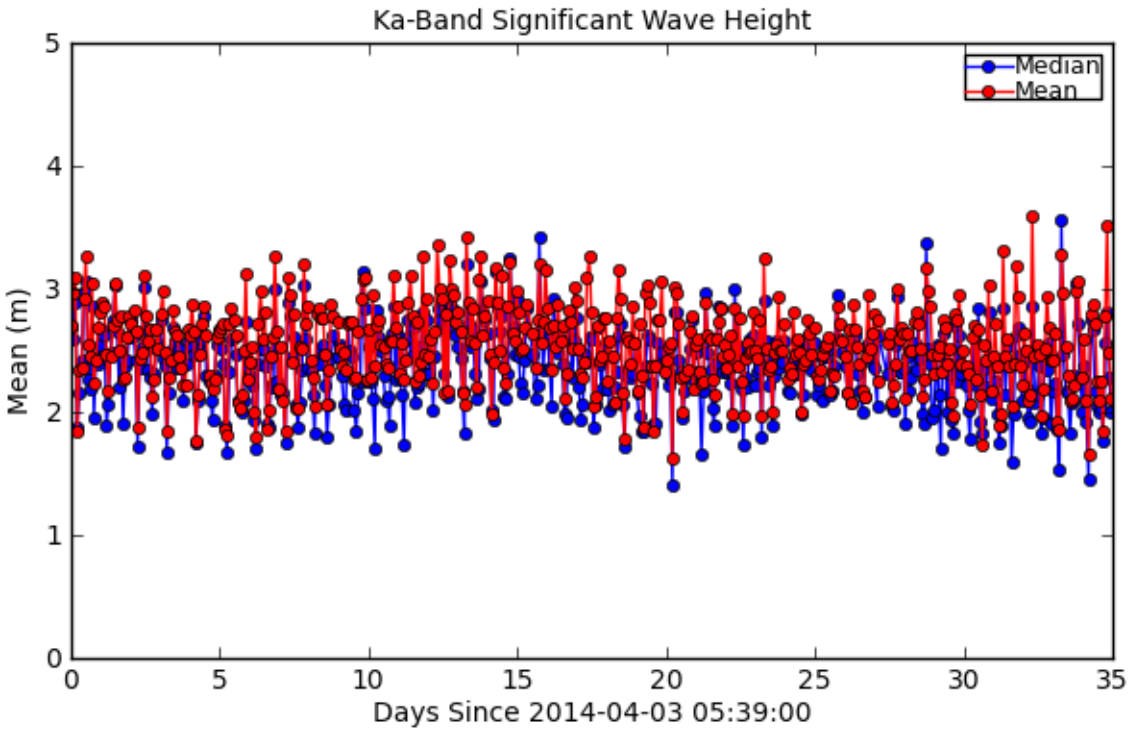

Figure 15: Mean/Median for Ka-Band Significant Wave Height

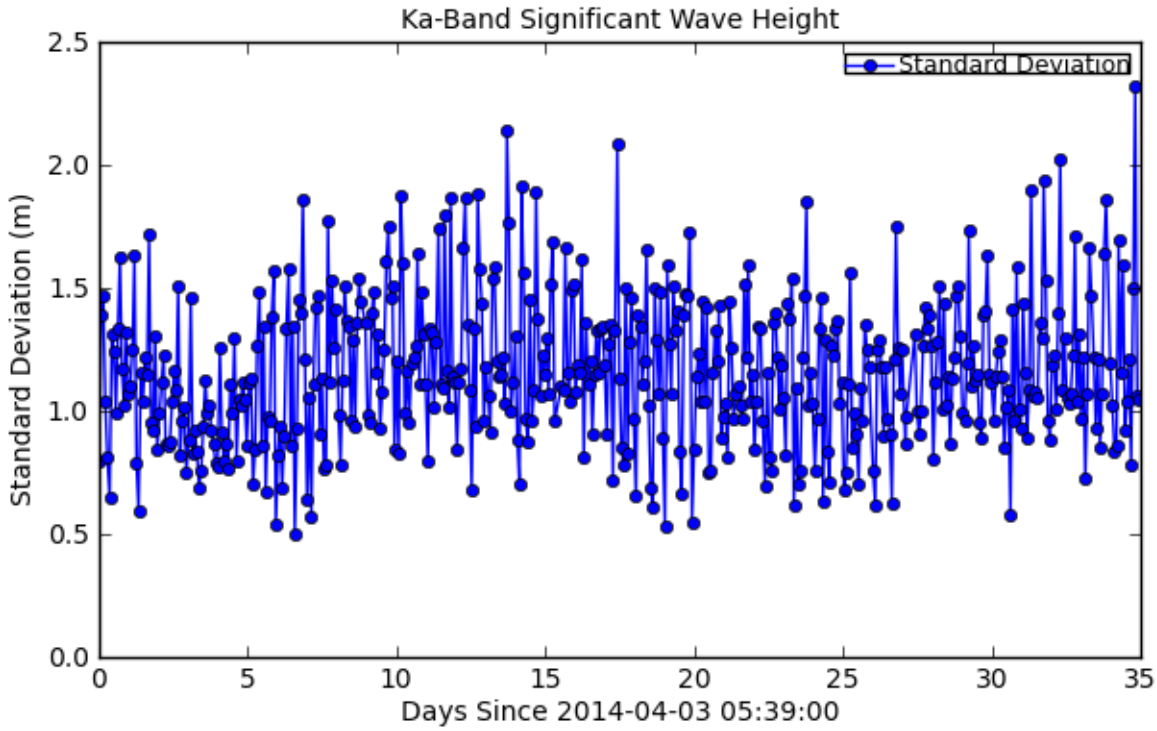

Figure 16: Standard Deviation for Ka-Band Significant Wave Height

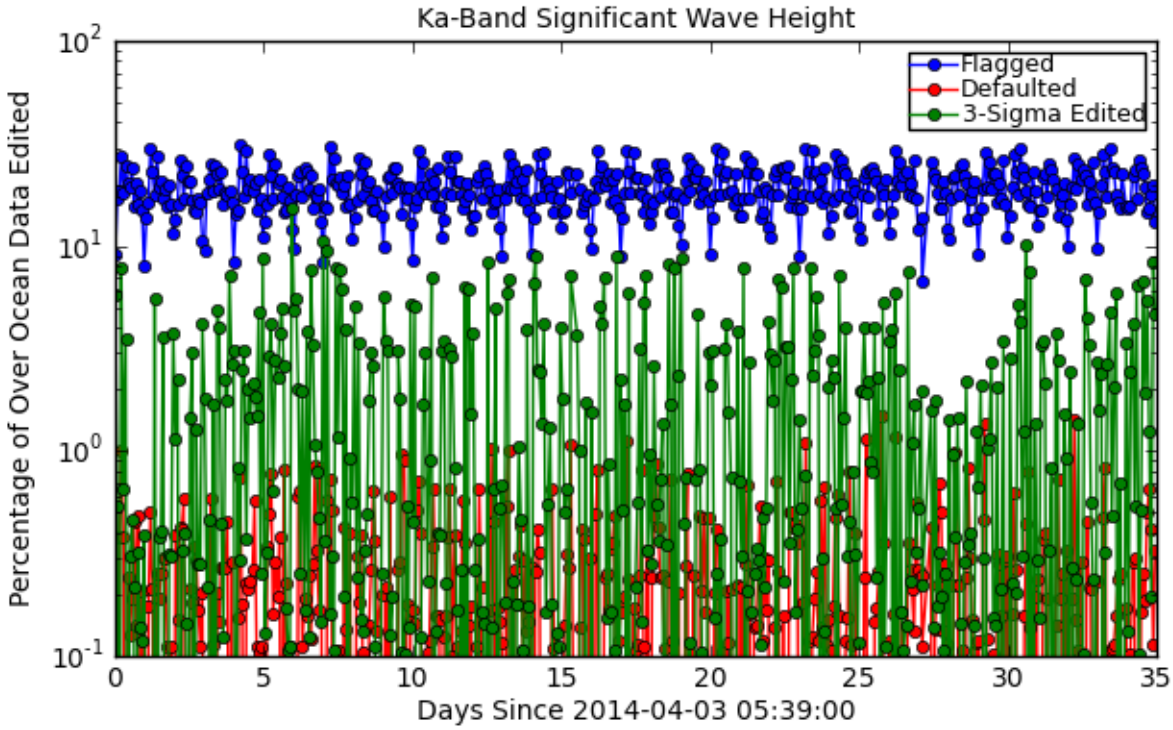

Figure 17: Flagged/Edited Data Points for Ka-Band Significant Wave Height

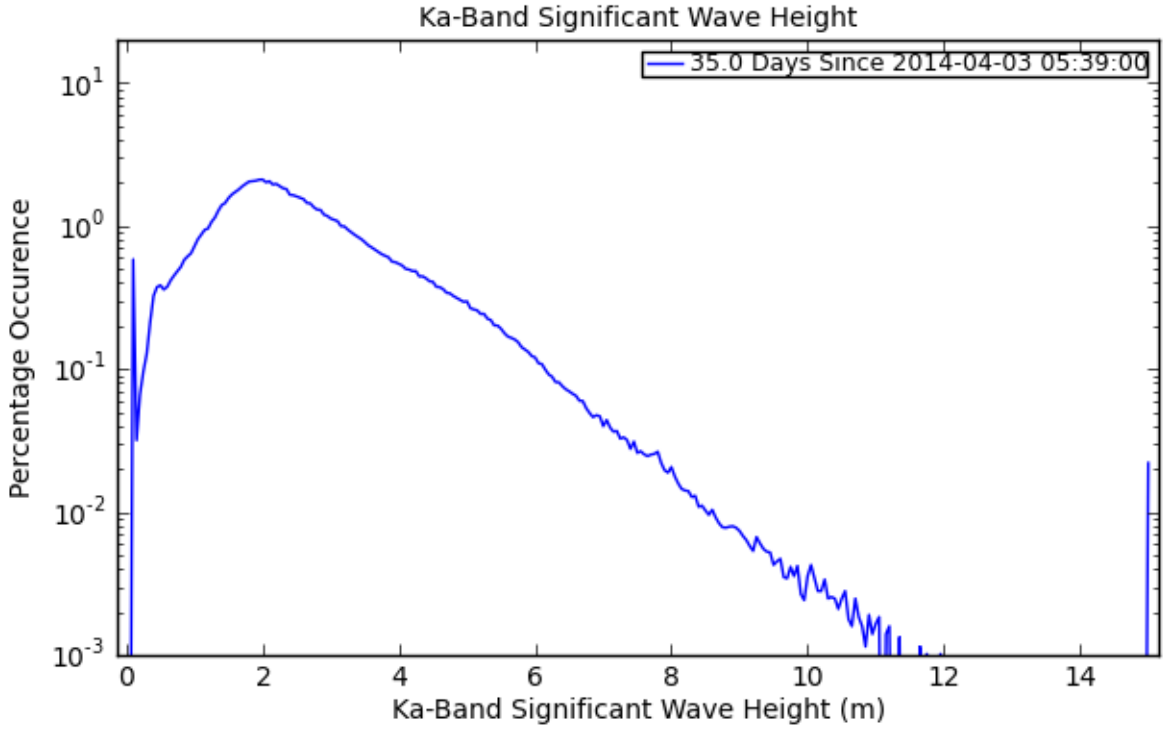

Figure 18: Histogram for Ka-Band Significant Wave Height

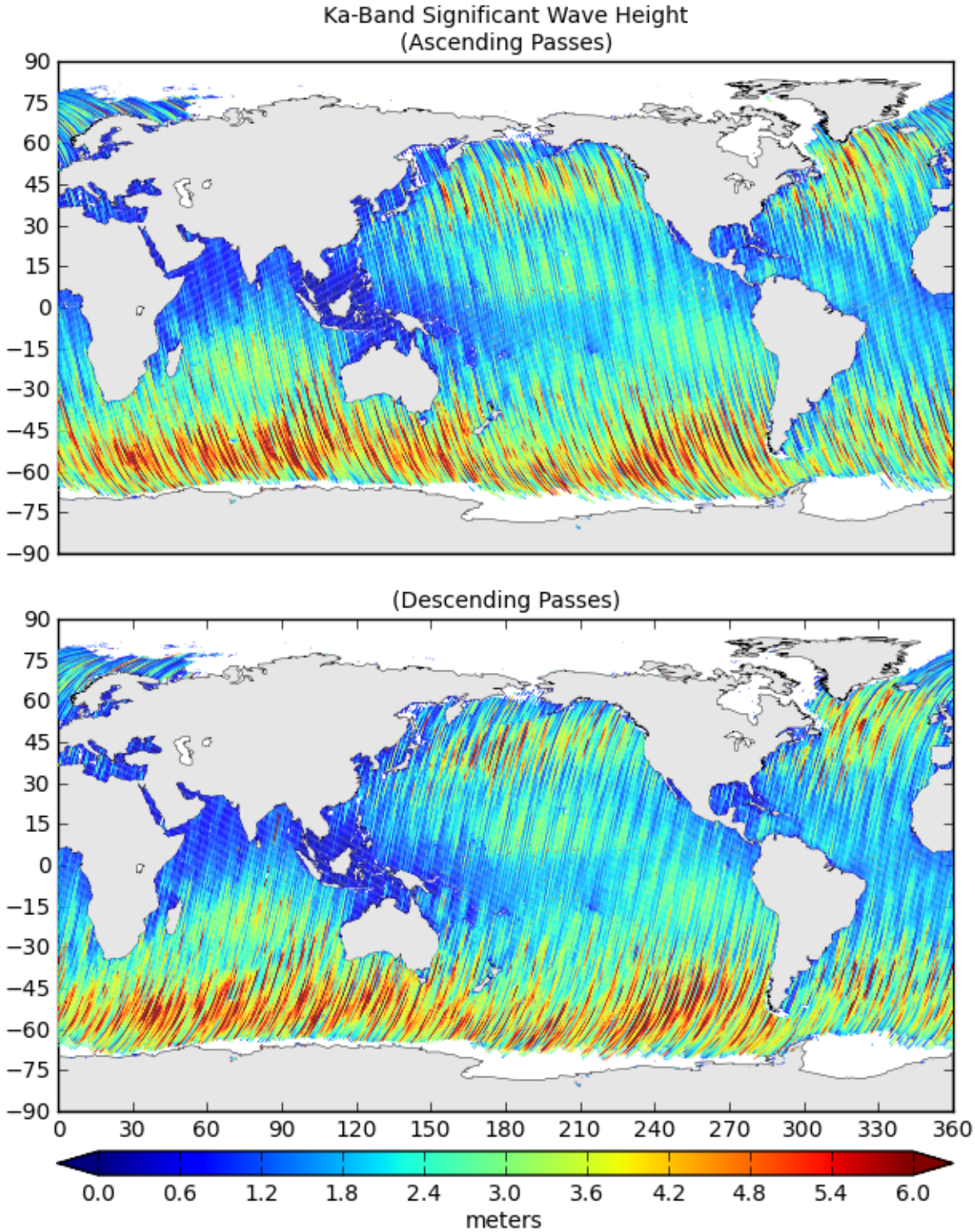

Figure 19: Map of Values for Ka-Band Significant Wave Height

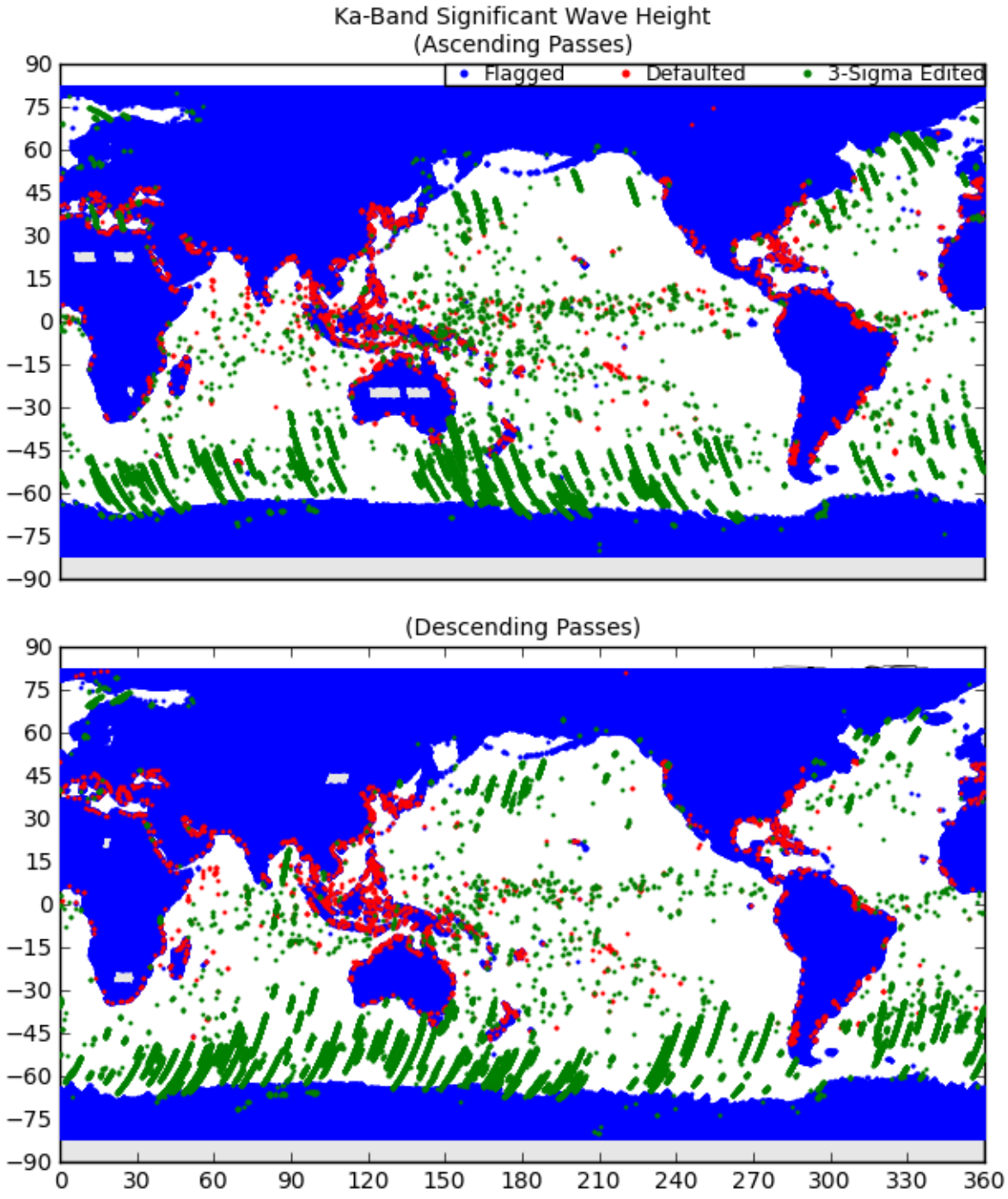

Figure 20: Map of Flagged/Edited Points for Ka-Band Significant Wave Height

5 Altimeter Wind Speed Plots

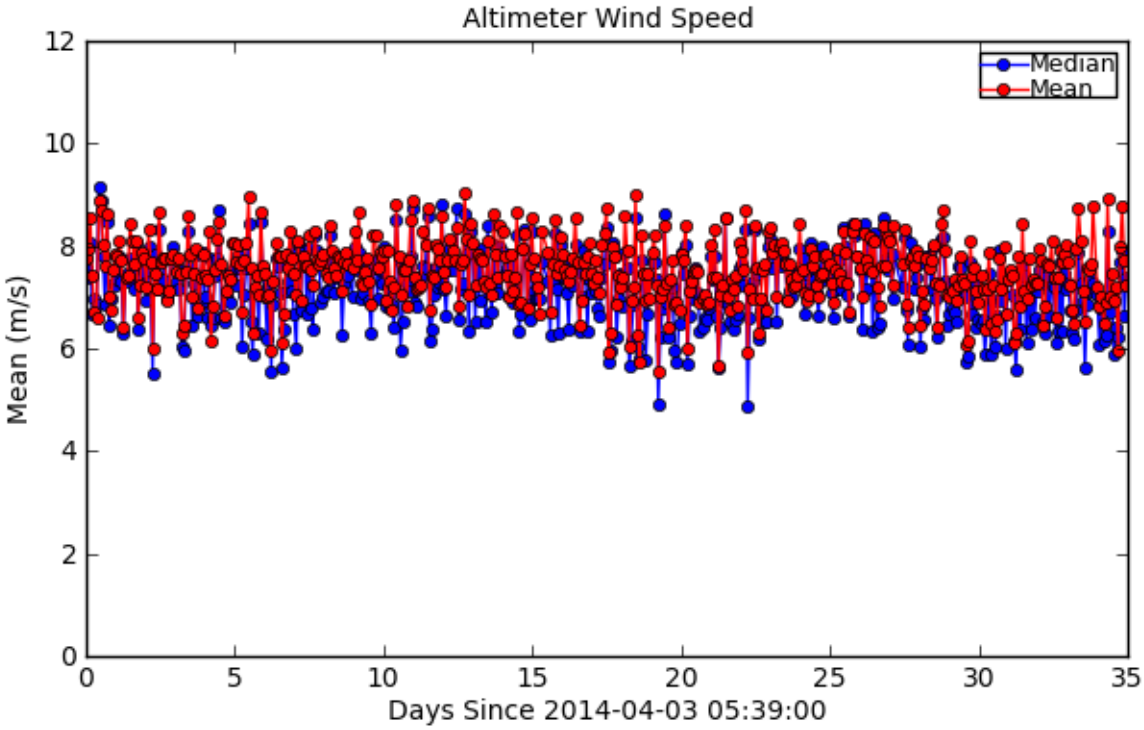

Figure 21: Mean/Median for Altimeter Wind Speed

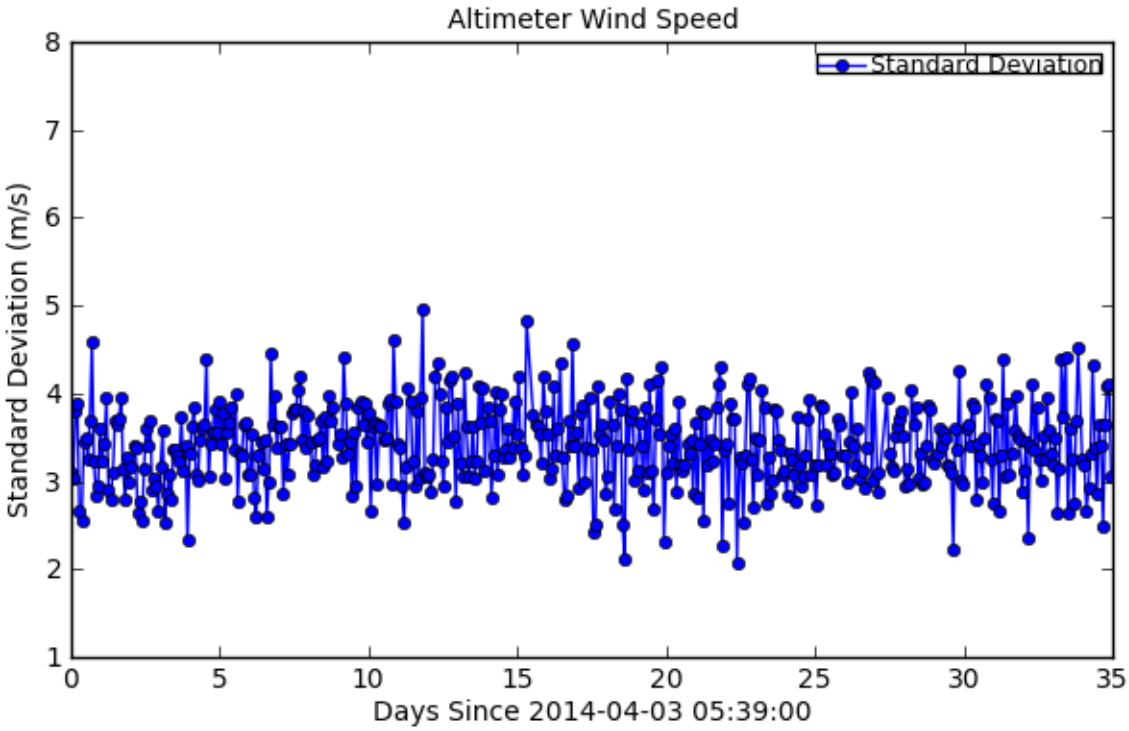

Figure 22: Standard Deviation for Altimeter Wind Speed

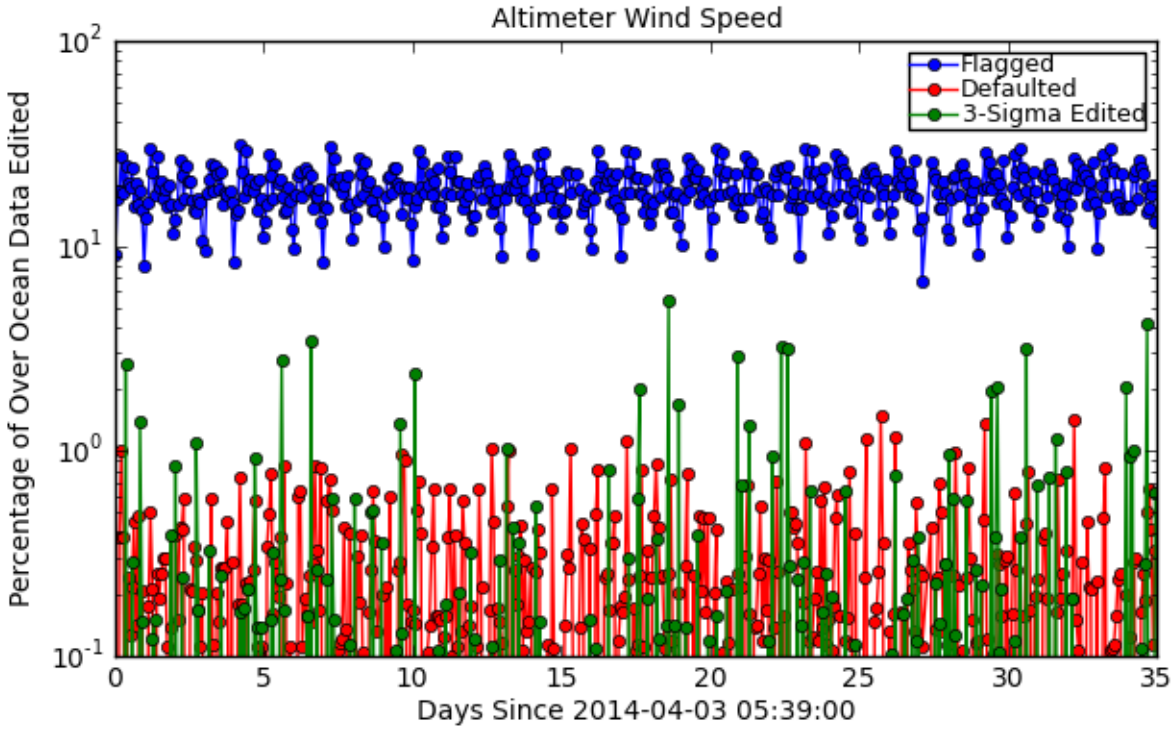

Figure 23: Flagged/Edited Data Points for Altimeter Wind Speed

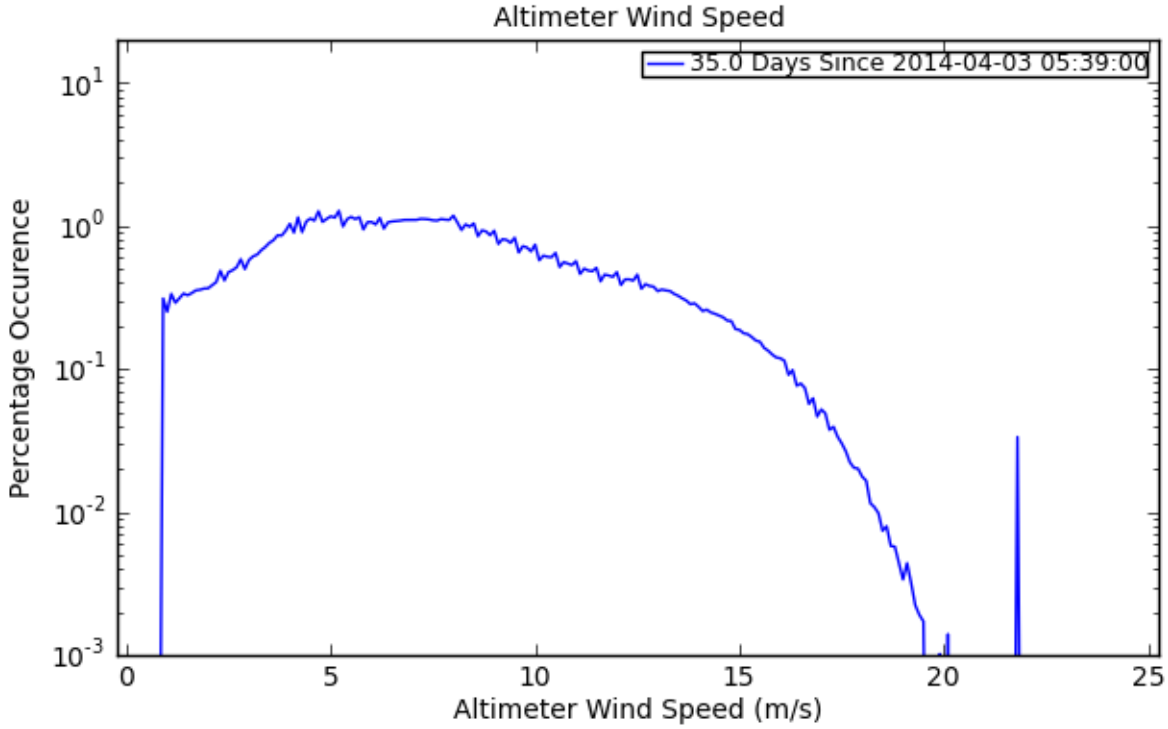

Figure 24: Histogram for Altimeter Wind Speed

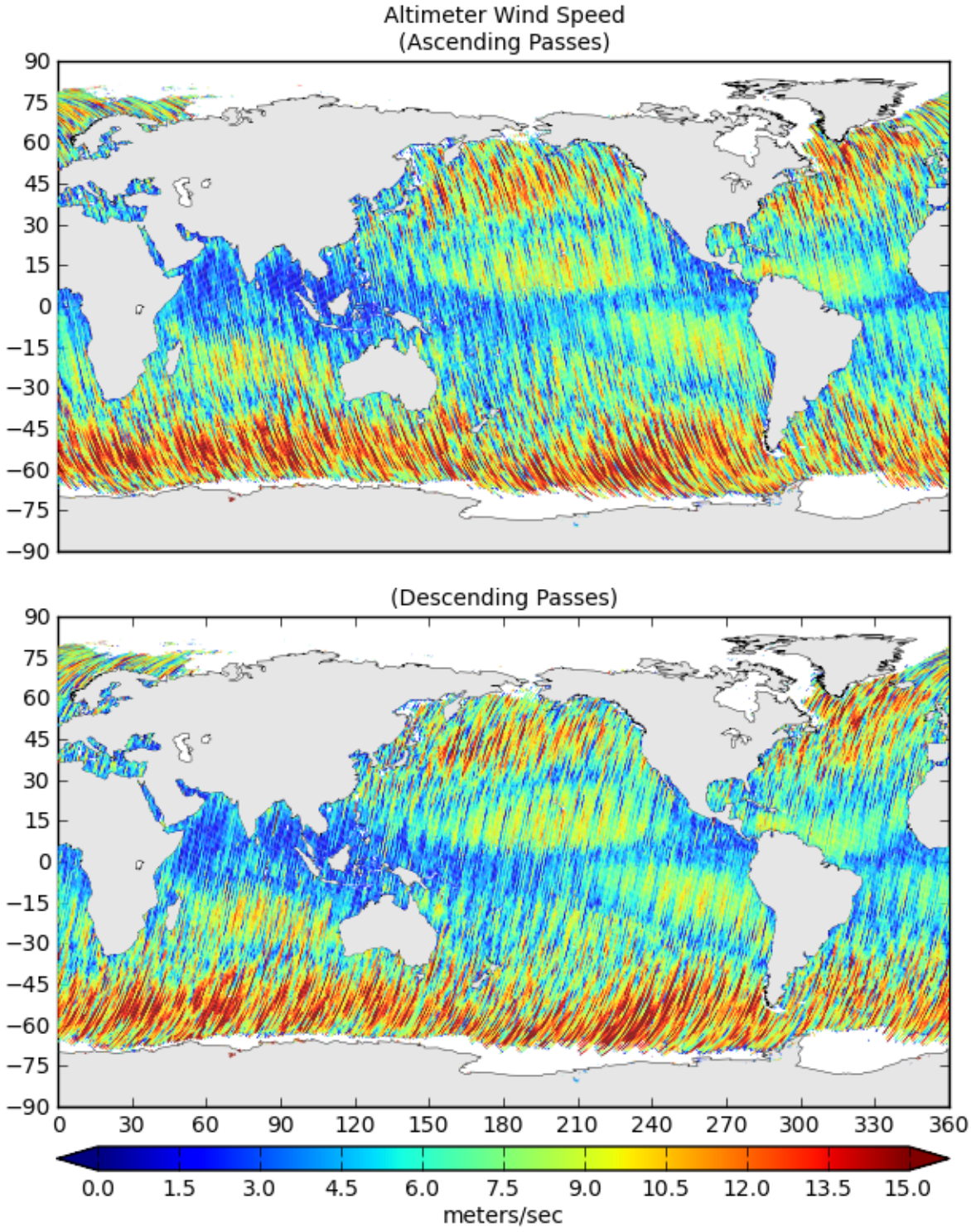

Figure 25: Map of Values for Altimeter Wind Speed

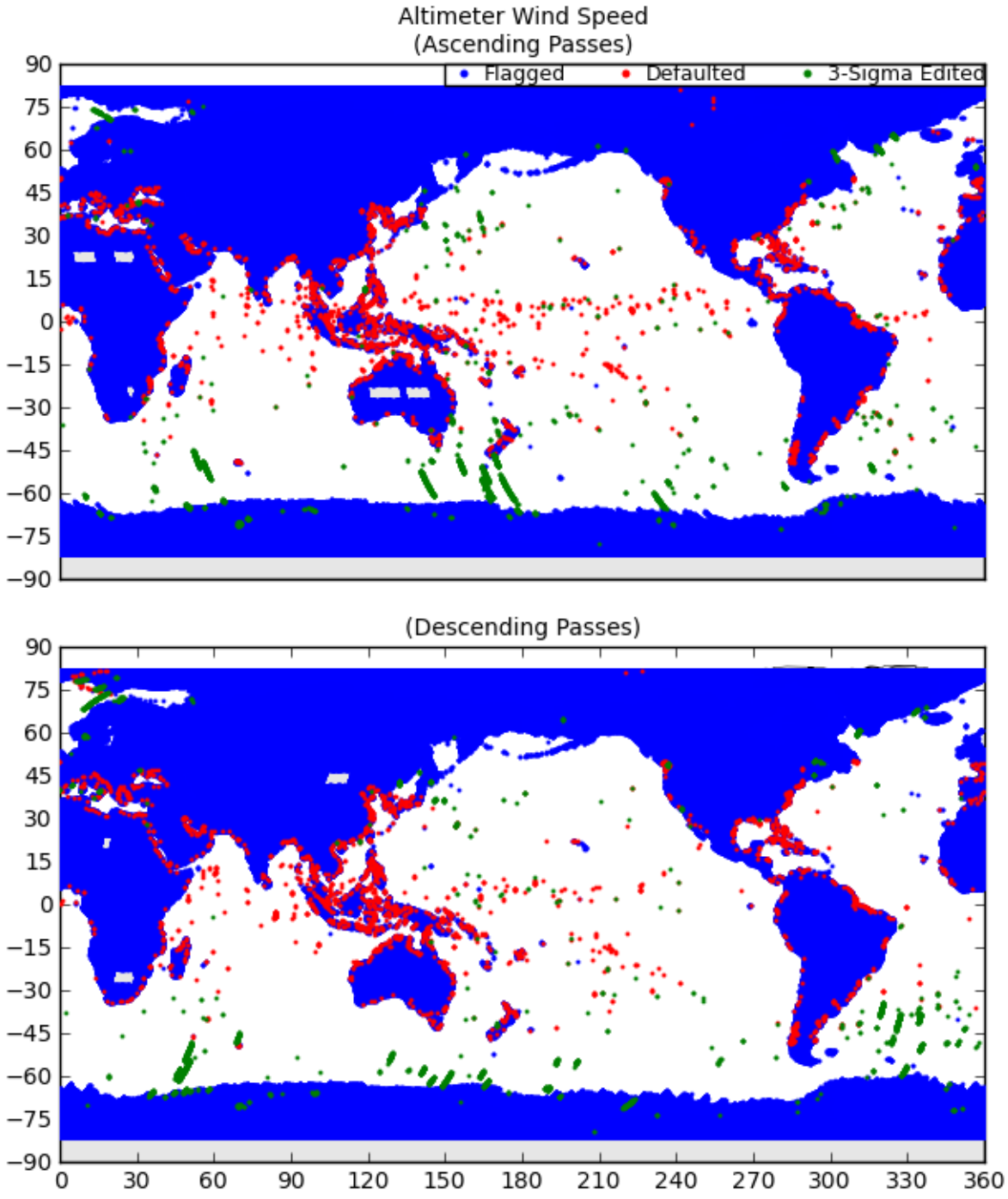

Figure 26: Map of Flagged/Edited Points for Altimeter Wind Speed

6 Ka-Band Backscatter Coefficient Plots

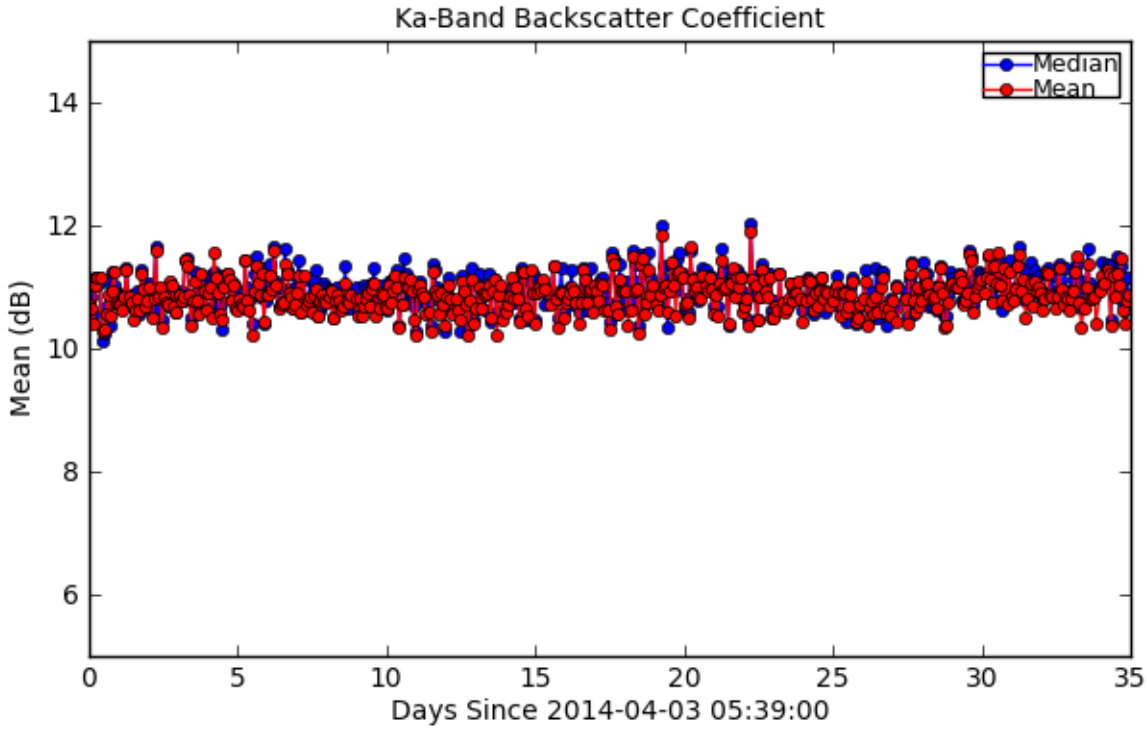

Figure 27: Mean/Median for Ka-Band Backscatter Coefficient

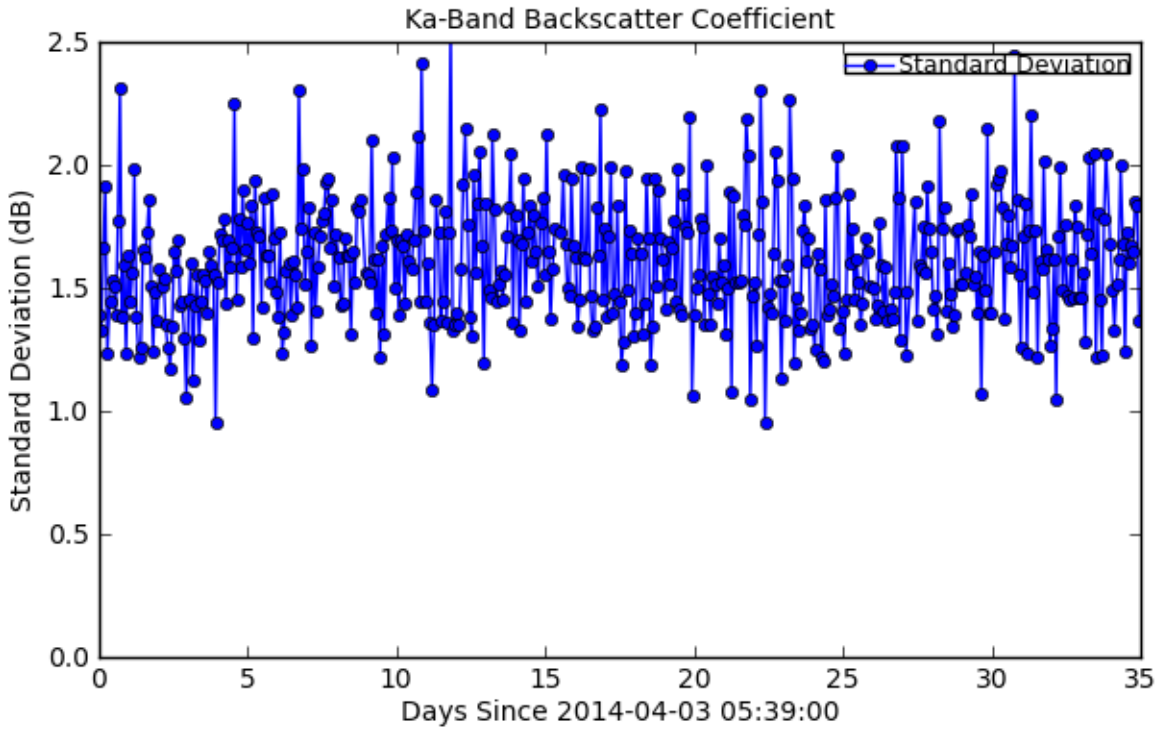

Figure 28: Standard Deviation for Ka-Band Backscatter Coefficient

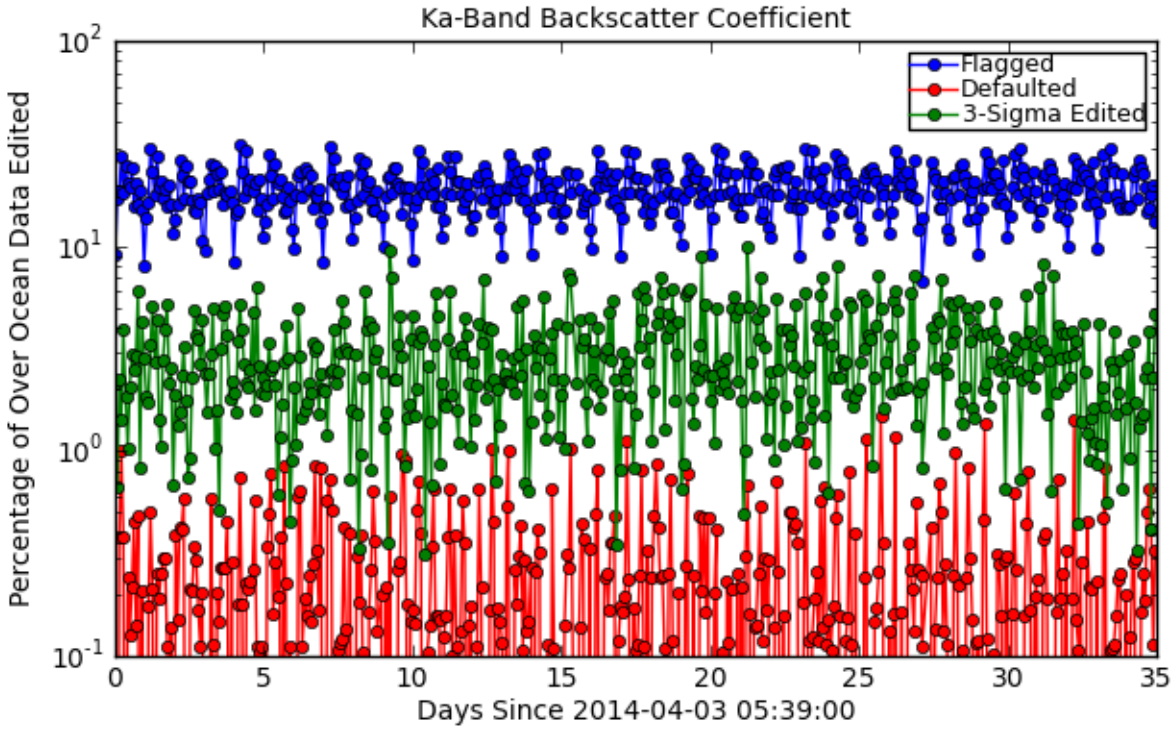

Figure 29: Flagged/Edited Data Points for Ka-Band Backscatter Coefficient

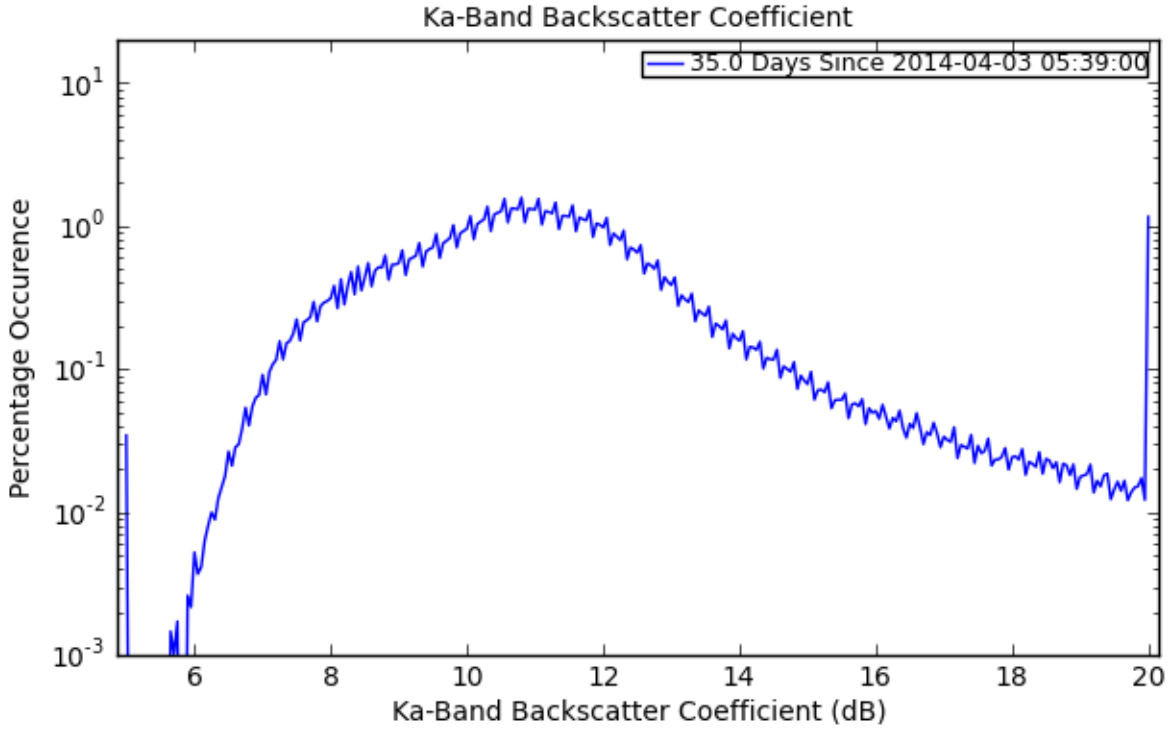

Figure 30: Histogram for Ka-Band Backscatter Coefficient

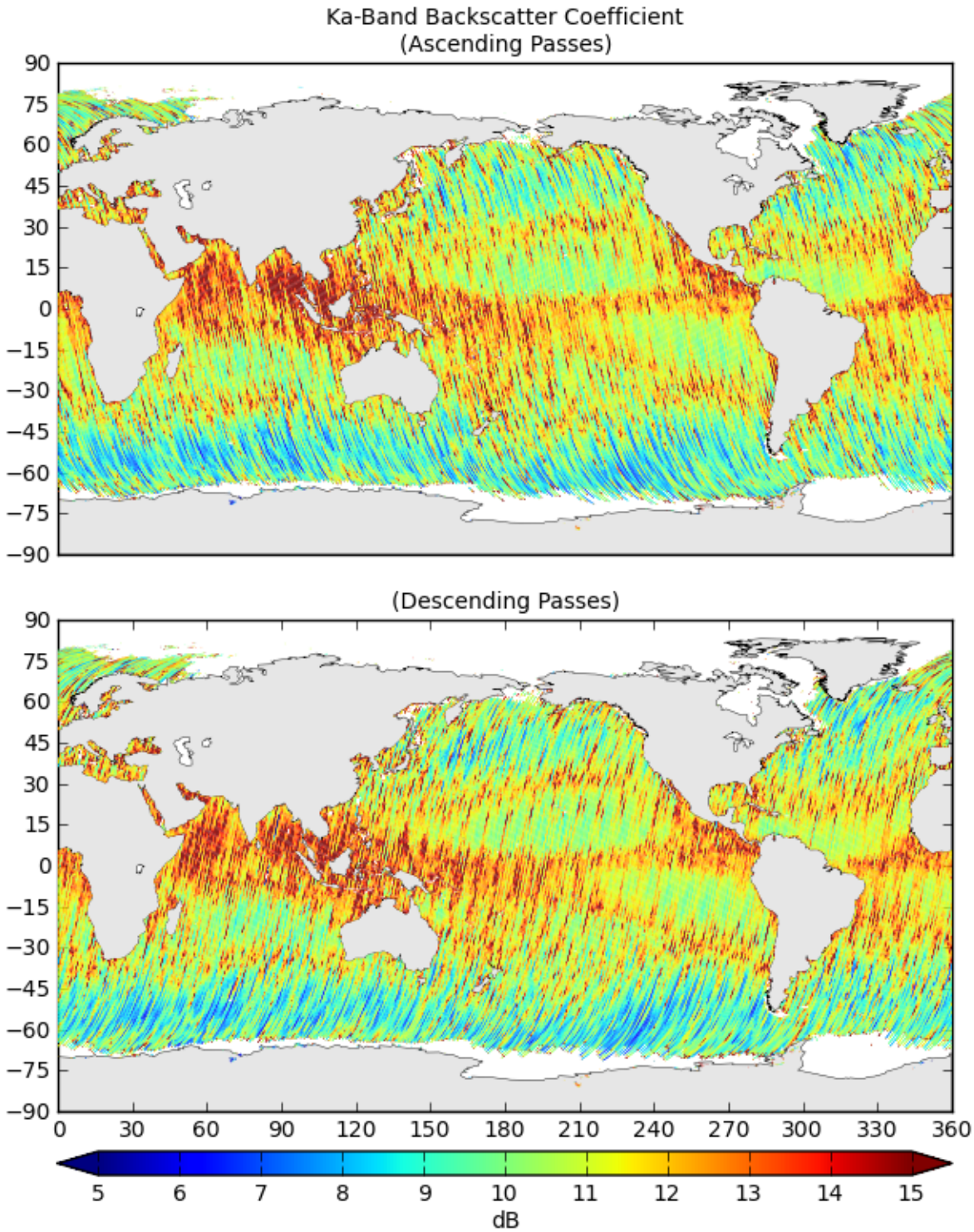

Figure 31: Map of Values for Ka-Band Backscatter Coefficient

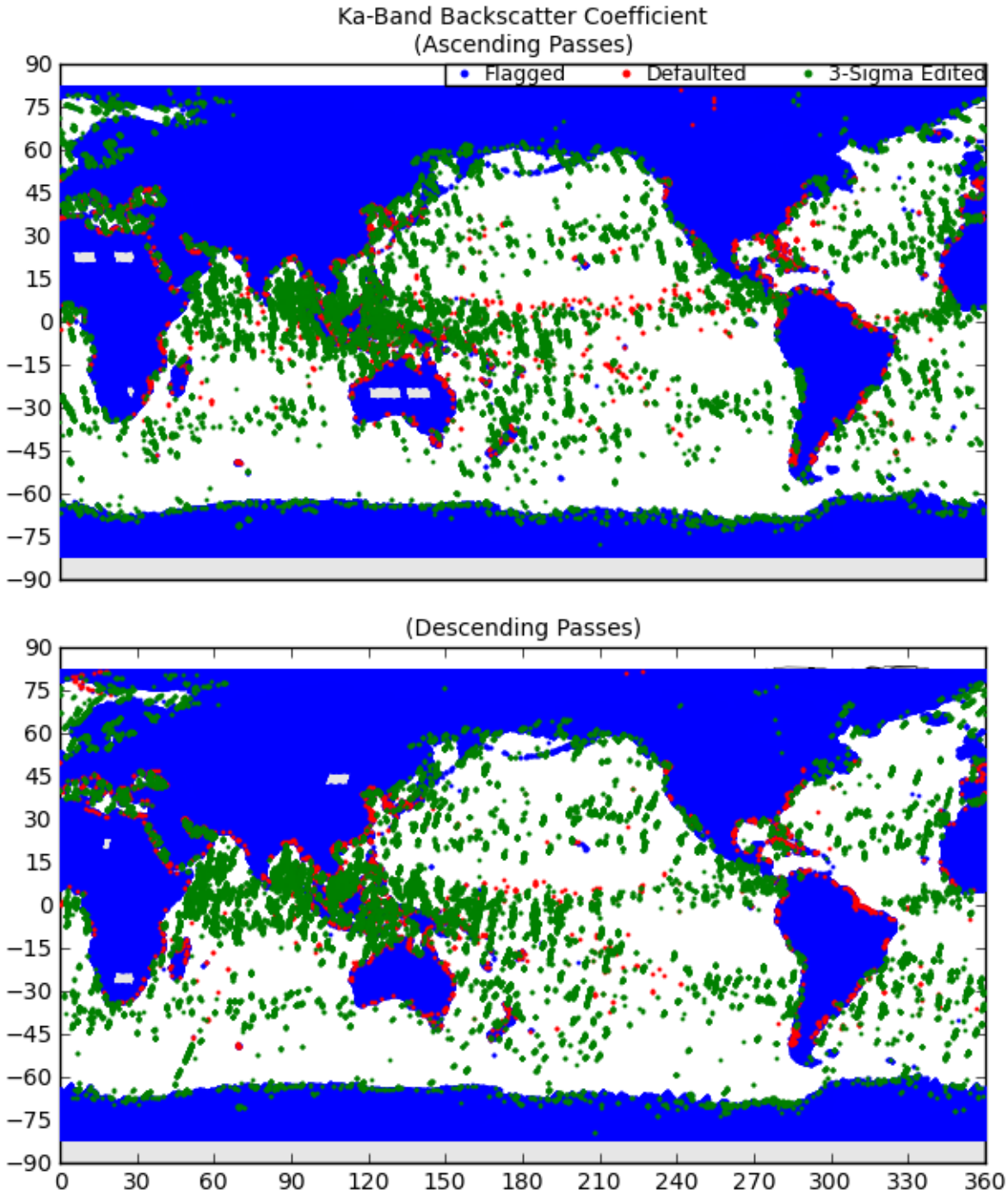

Figure 32: Map of Flagged/Edited Points for Ka-Band Backscatter Coefficient

7 Dry Troposphere Path Delay Plots

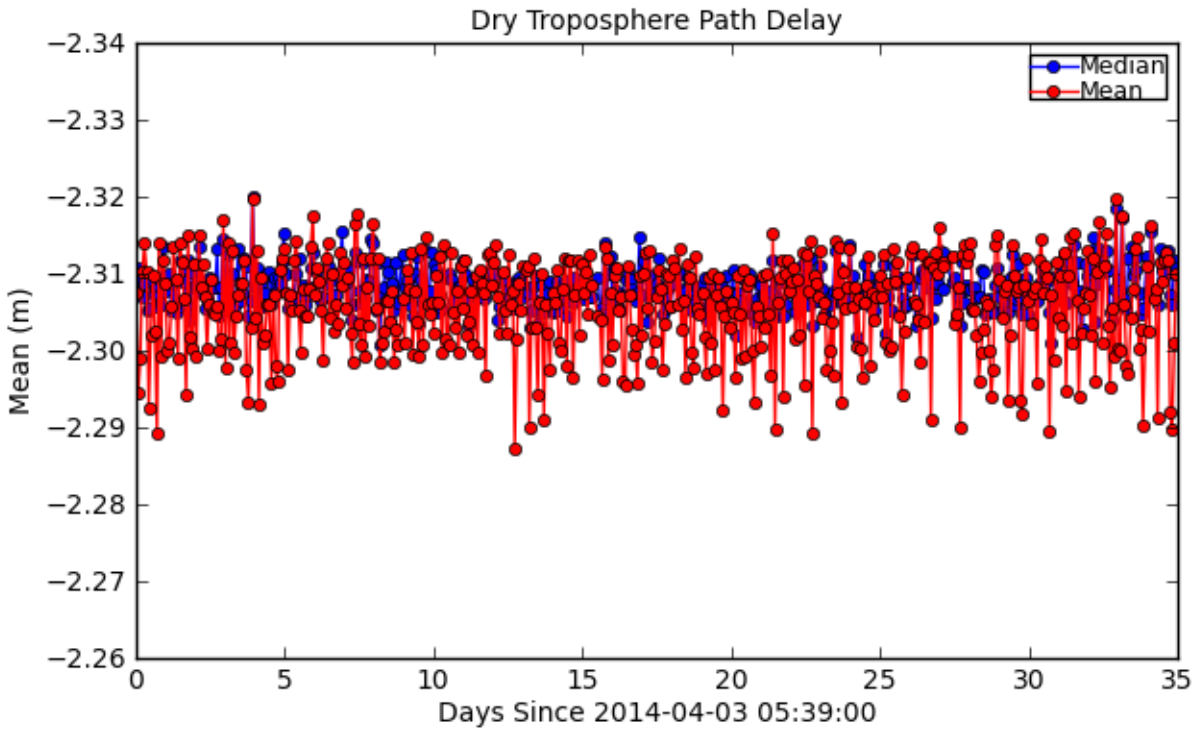

Figure 33: Mean/Median for Dry Troposphere Path Delay

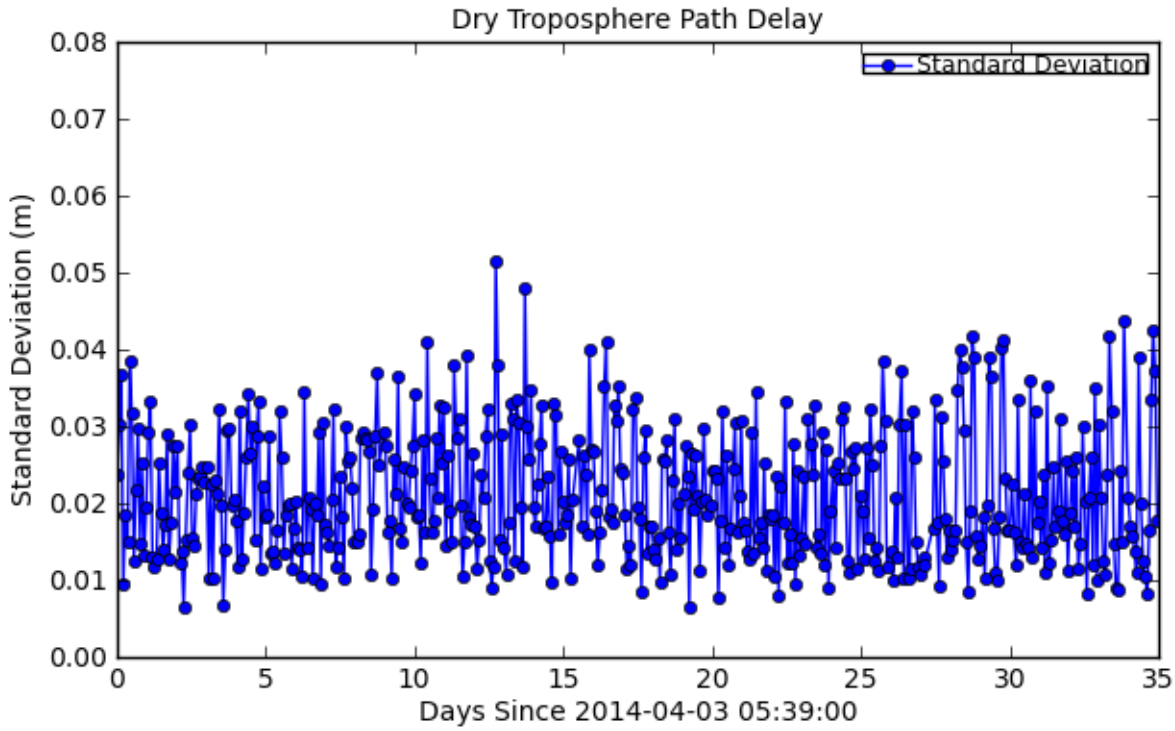

Figure 34: Standard Deviation for Dry Troposphere Path Delay

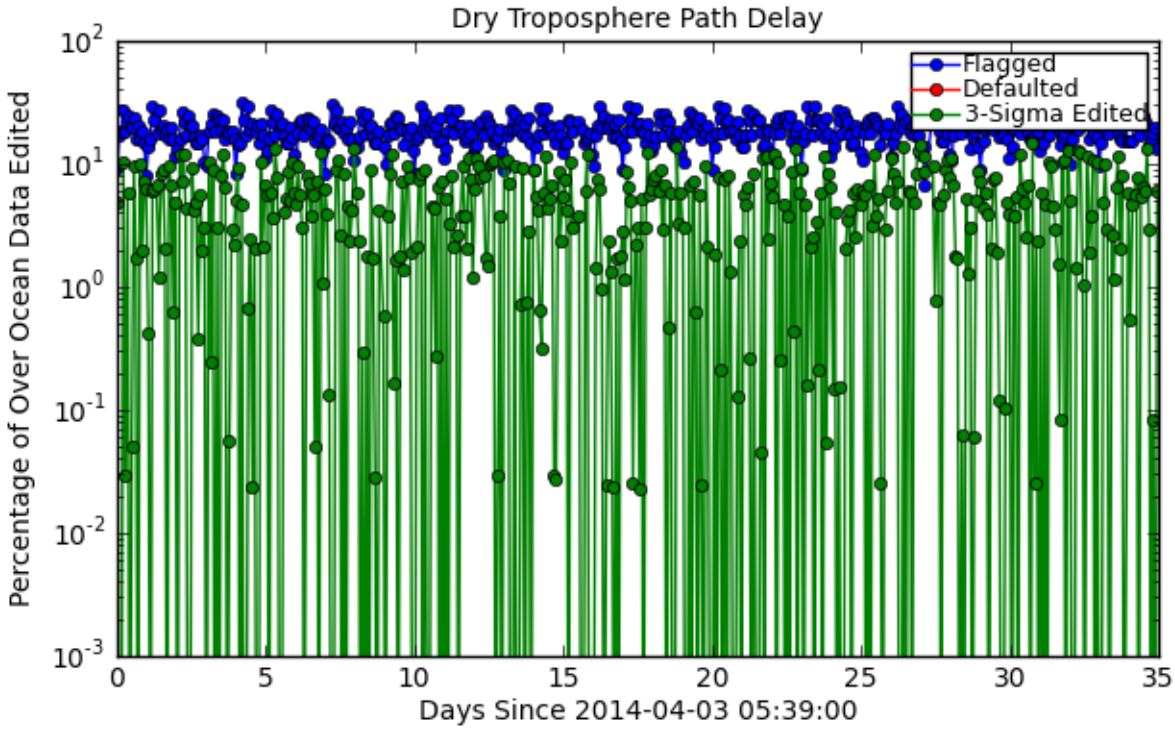

Figure 35: Flagged/Edited Data Points for Dry Troposphere Path Delay

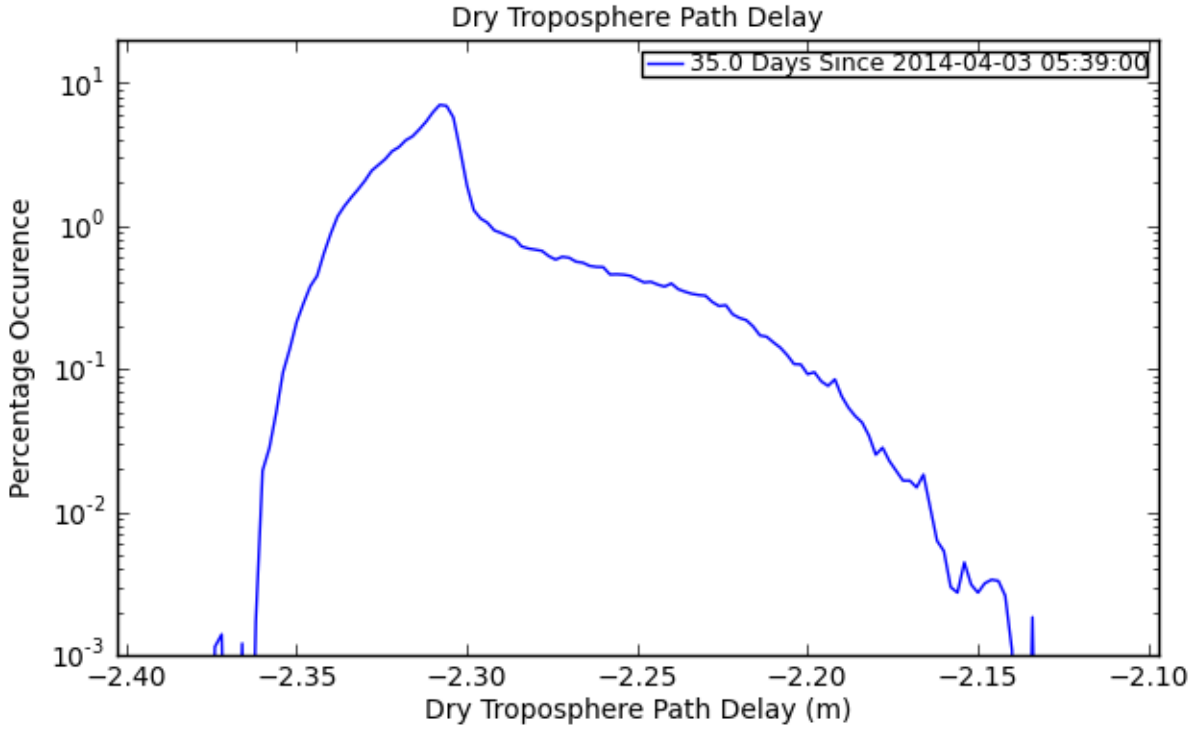

Figure 36: Histogram for Dry Troposphere Path Delay

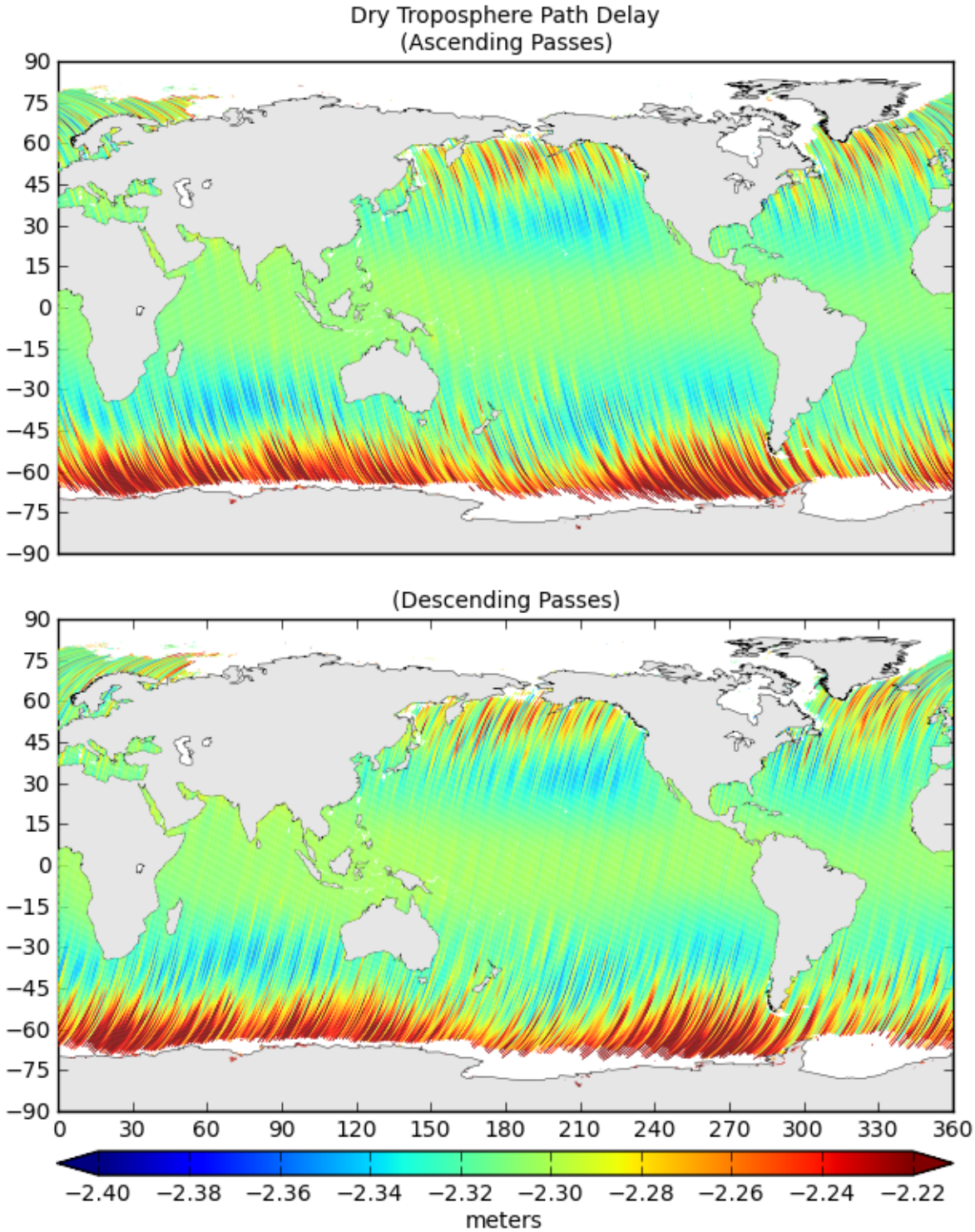

Figure 37: Map of Values for Dry Troposphere Path Delay

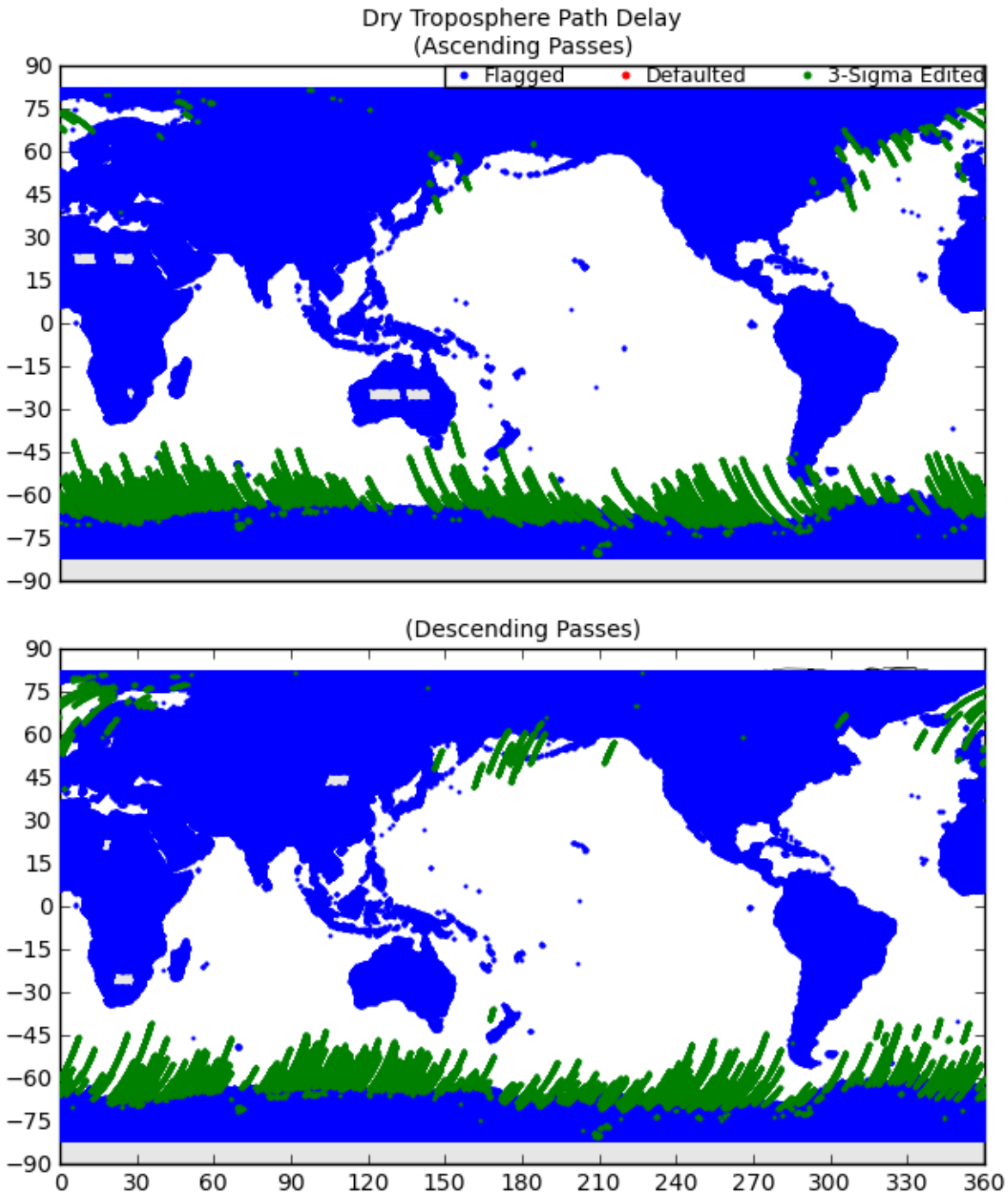

Figure 38: Map of Flagged/Edited Points for Dry Troposphere Path Delay

8 Radiometer Wet Troposphere Path Delay Plots

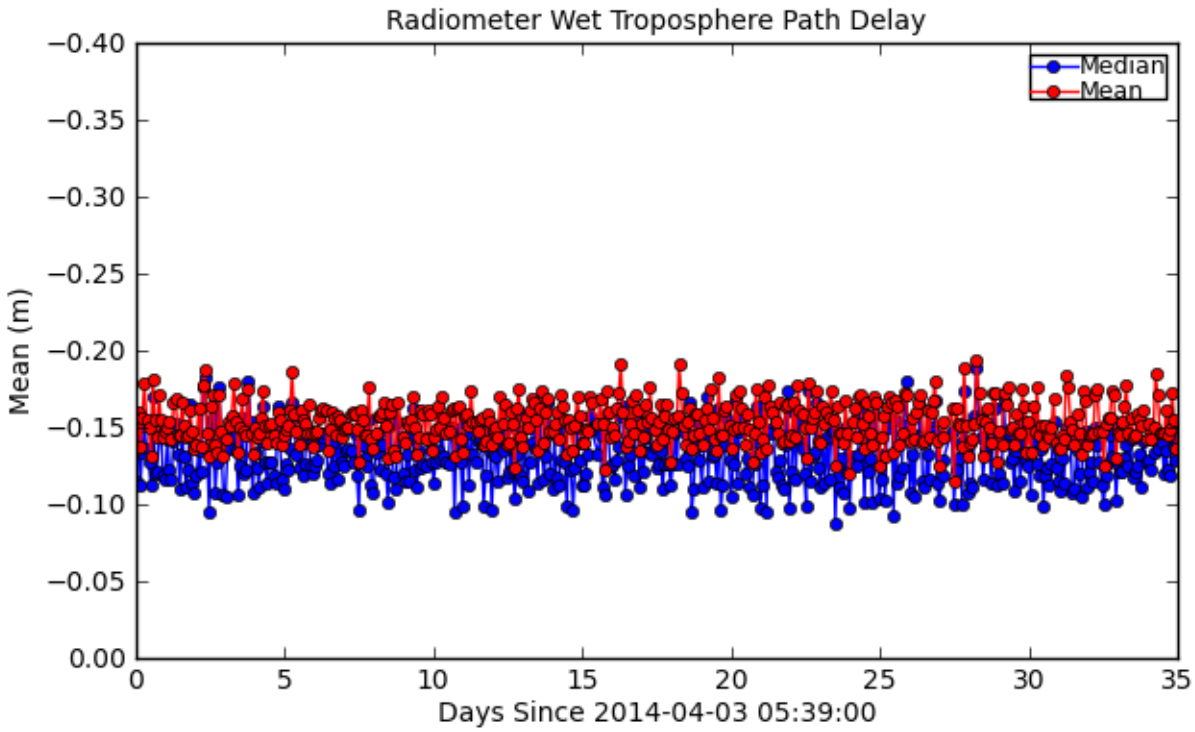

Figure 39: Mean/Median for Radiometer Wet Troposphere Path Delay

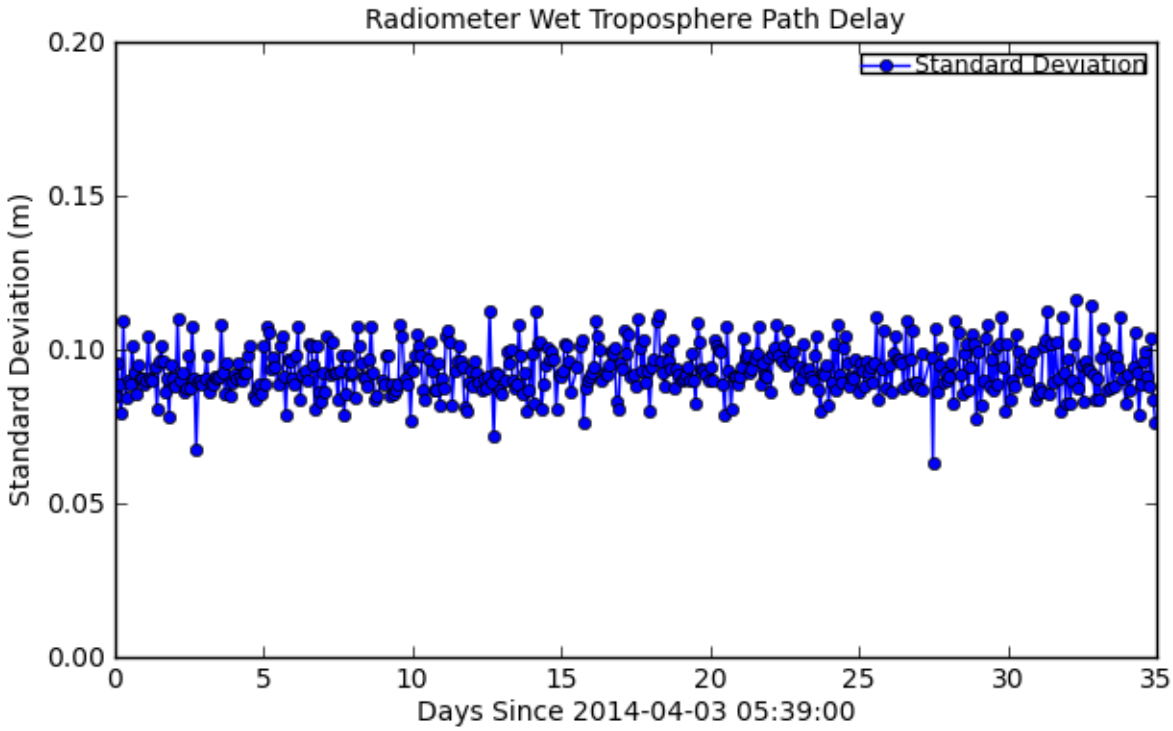

Figure 40: Standard Deviation for Radiometer Wet Troposphere Path Delay

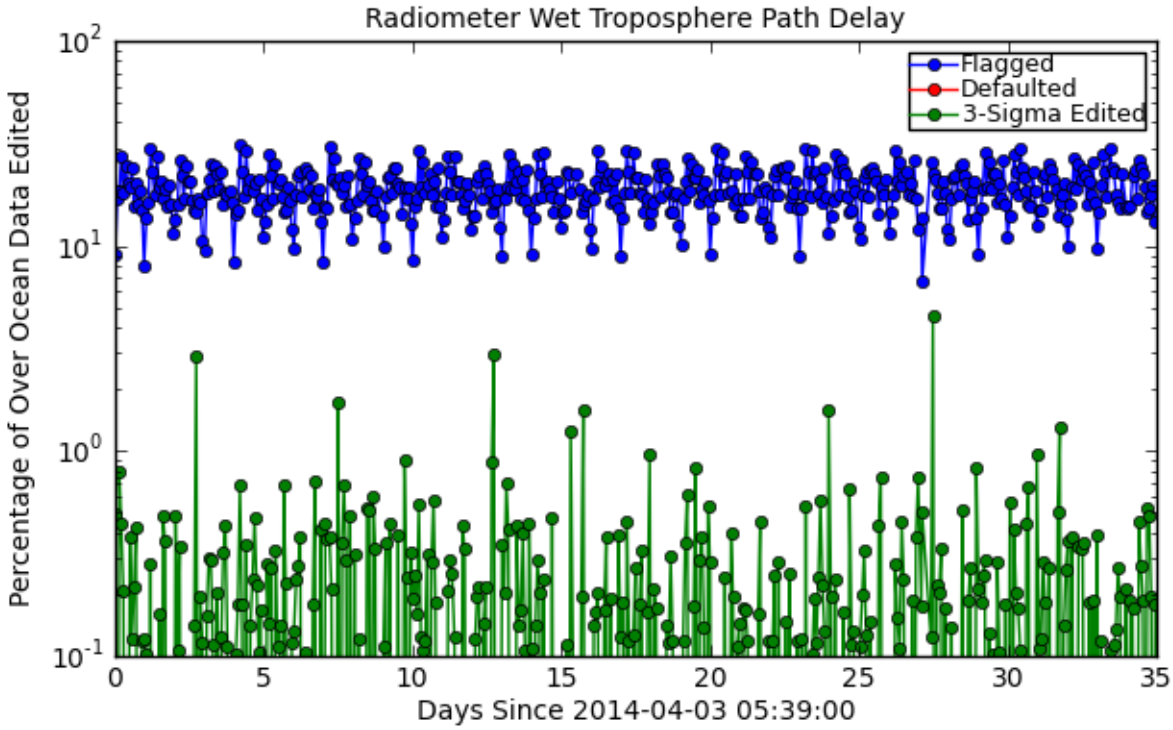

Figure 41: Flagged/Edited Data Points for Radiometer Wet Troposphere Path Delay

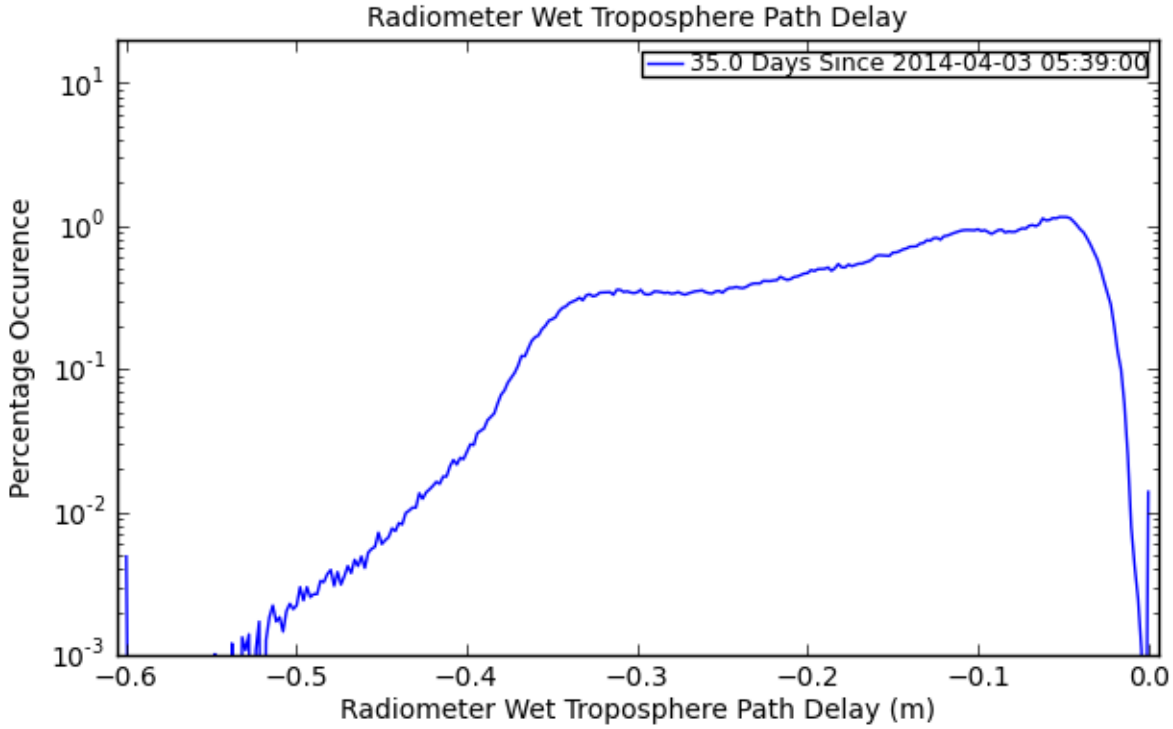

Figure 42: Histogram for Radiometer Wet Troposphere Path Delay

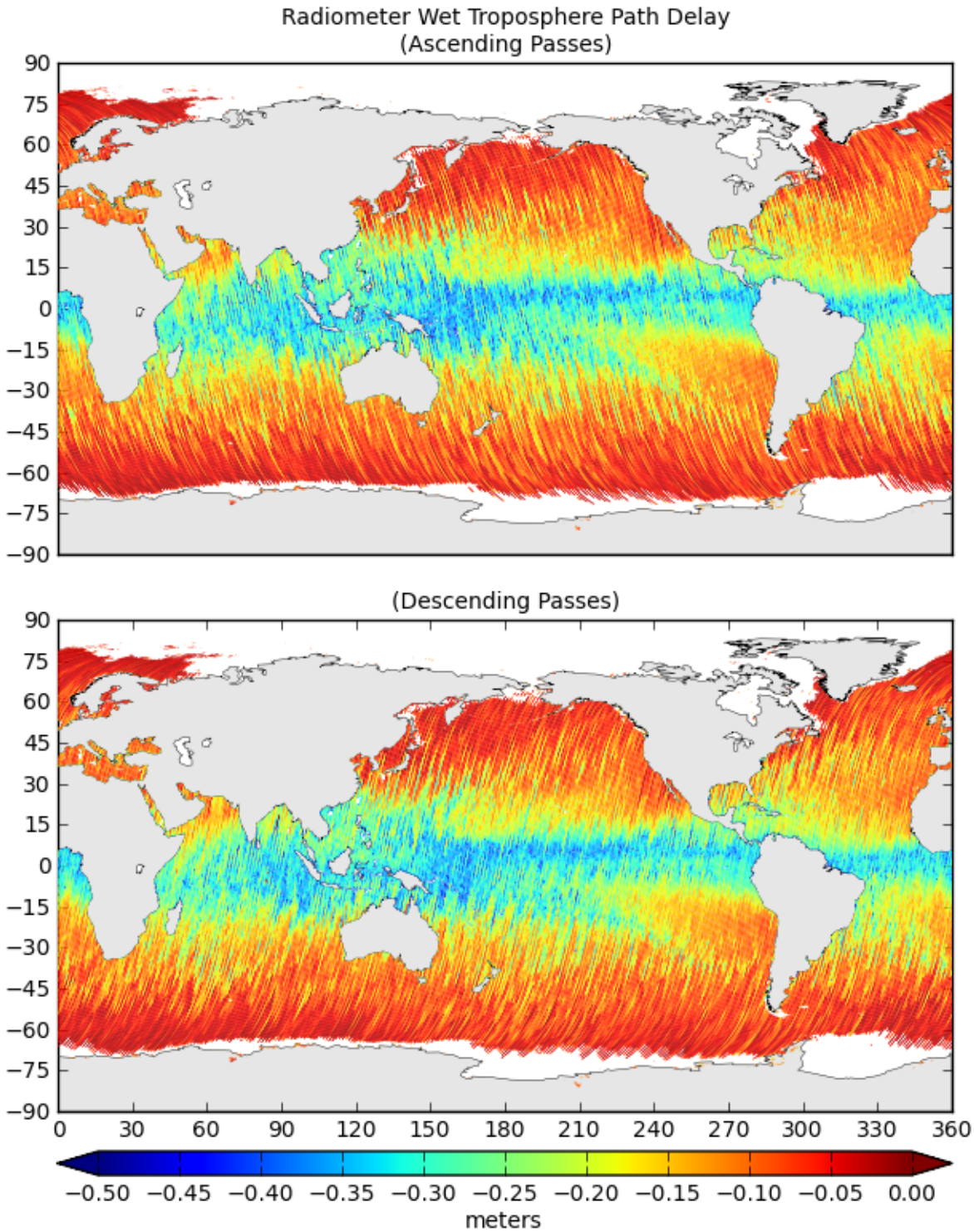

Figure 43: Map of Values for Radiometer Wet Troposphere Path Delay

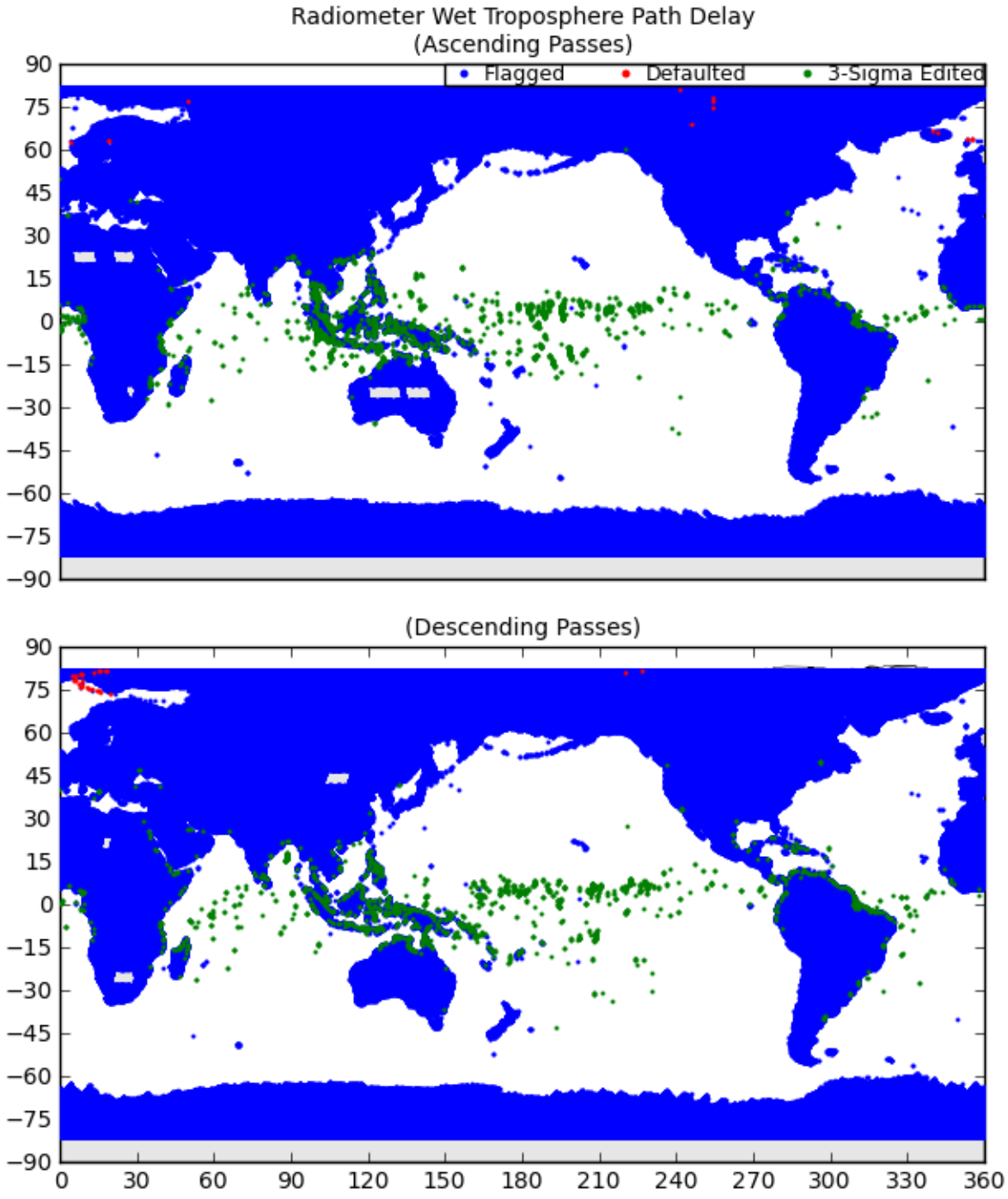

Figure 44: Map of Flagged/Edited Points for Radiometer Wet Troposphere Path Delay

9 Model Wet Troposphere Path Delay Plots

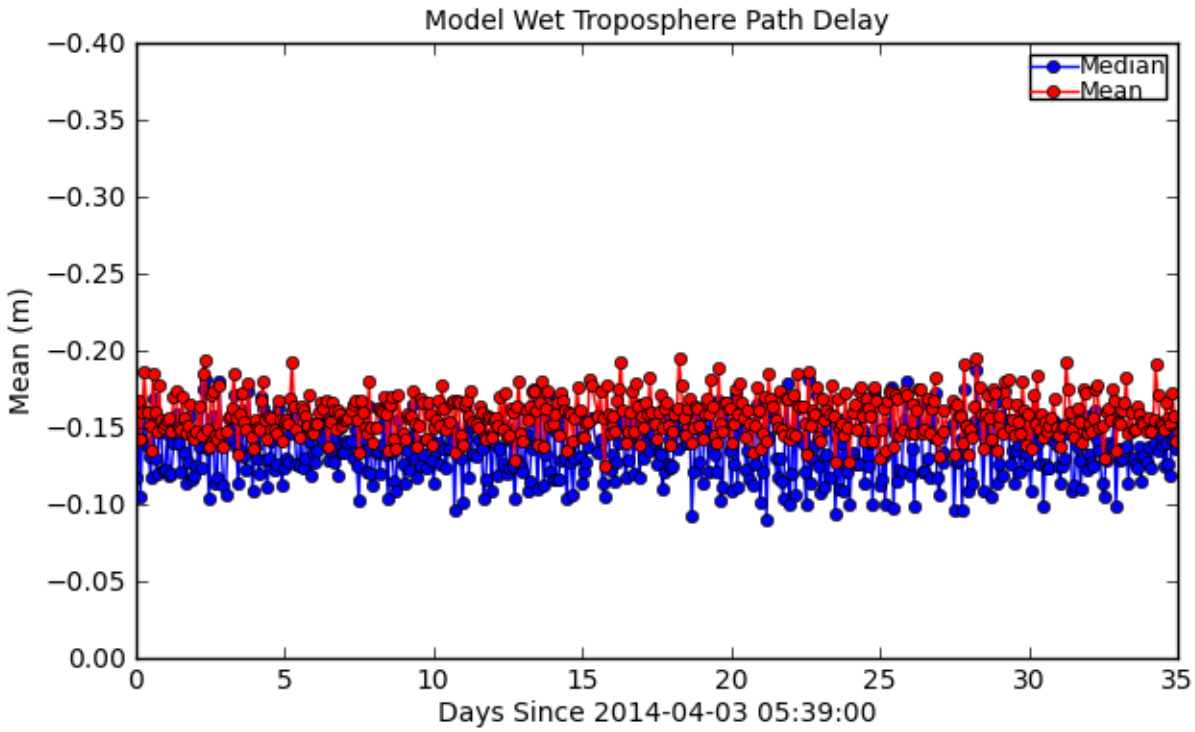

Figure 45: Mean/Median for Model Wet Troposphere Path Delay

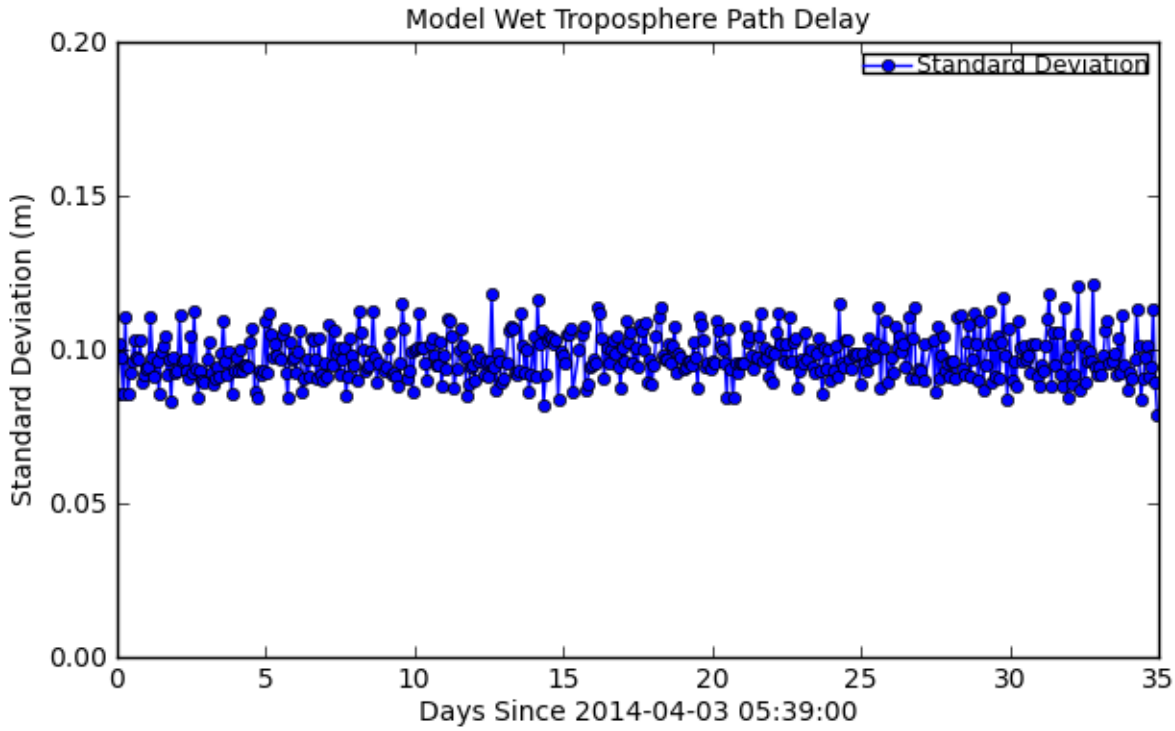

Figure 46: Standard Deviation for Model Wet Troposphere Path Delay

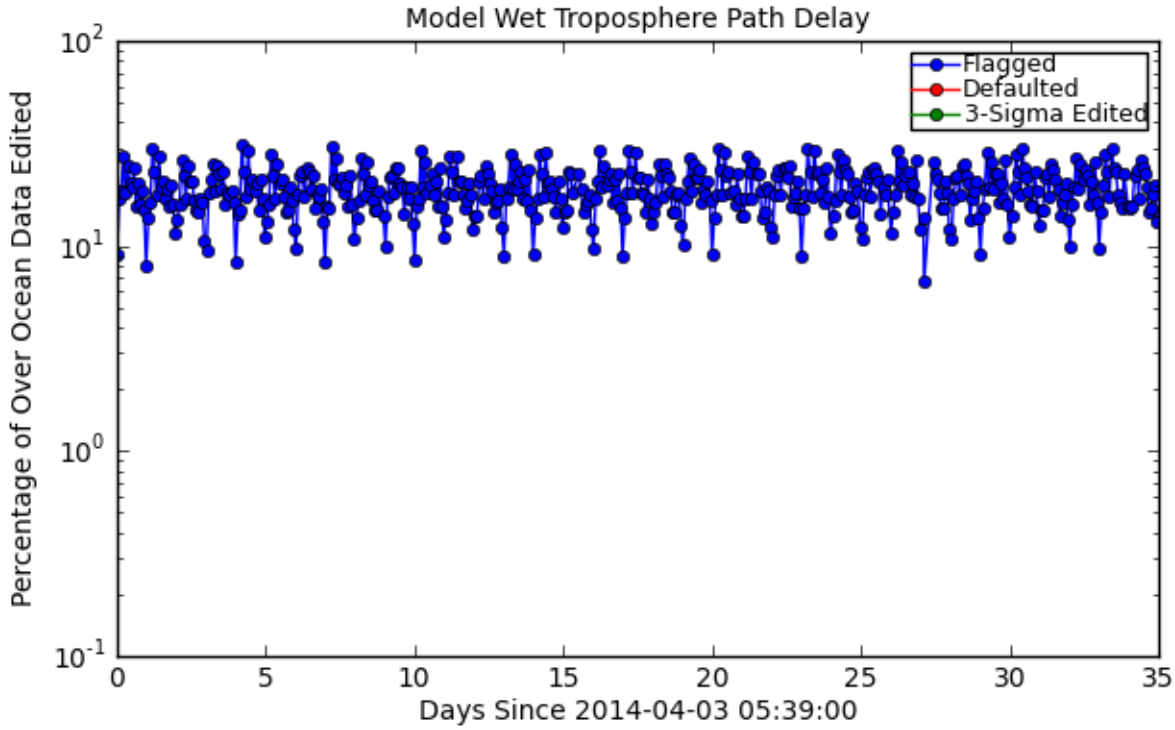

Figure 47: Flagged/Edited Data Points for Model Wet Troposphere Path Delay

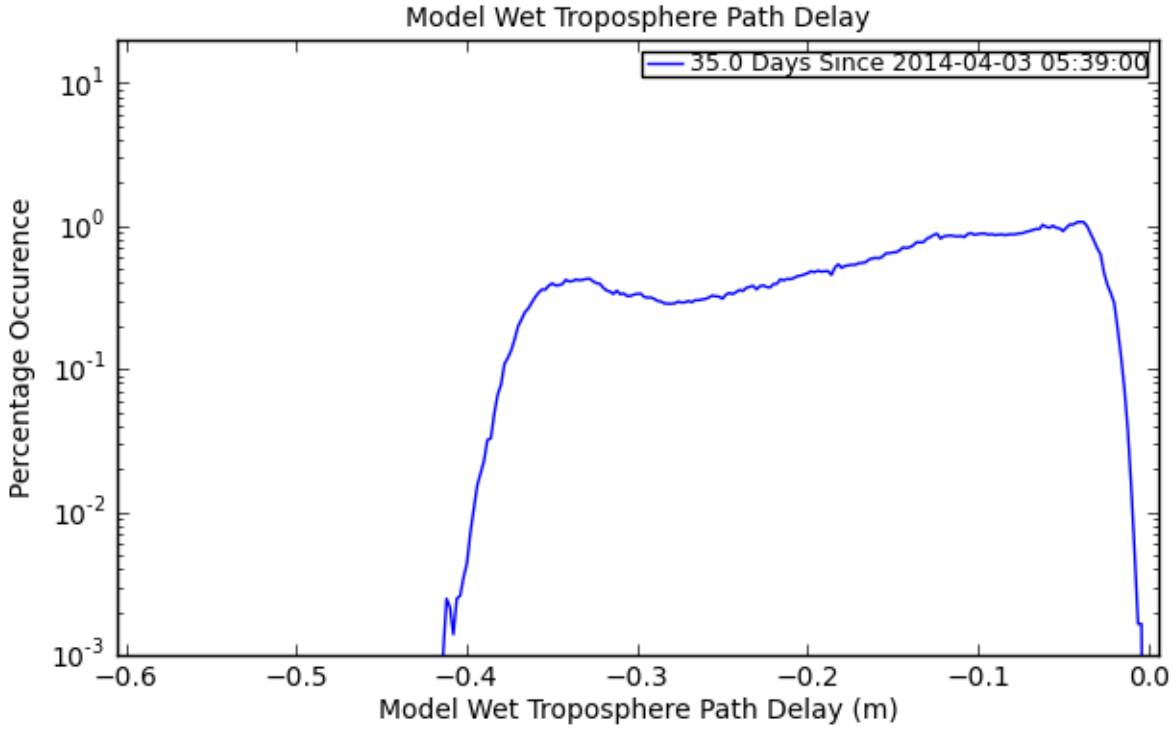

Figure 48: Histogram for Model Wet Troposphere Path Delay

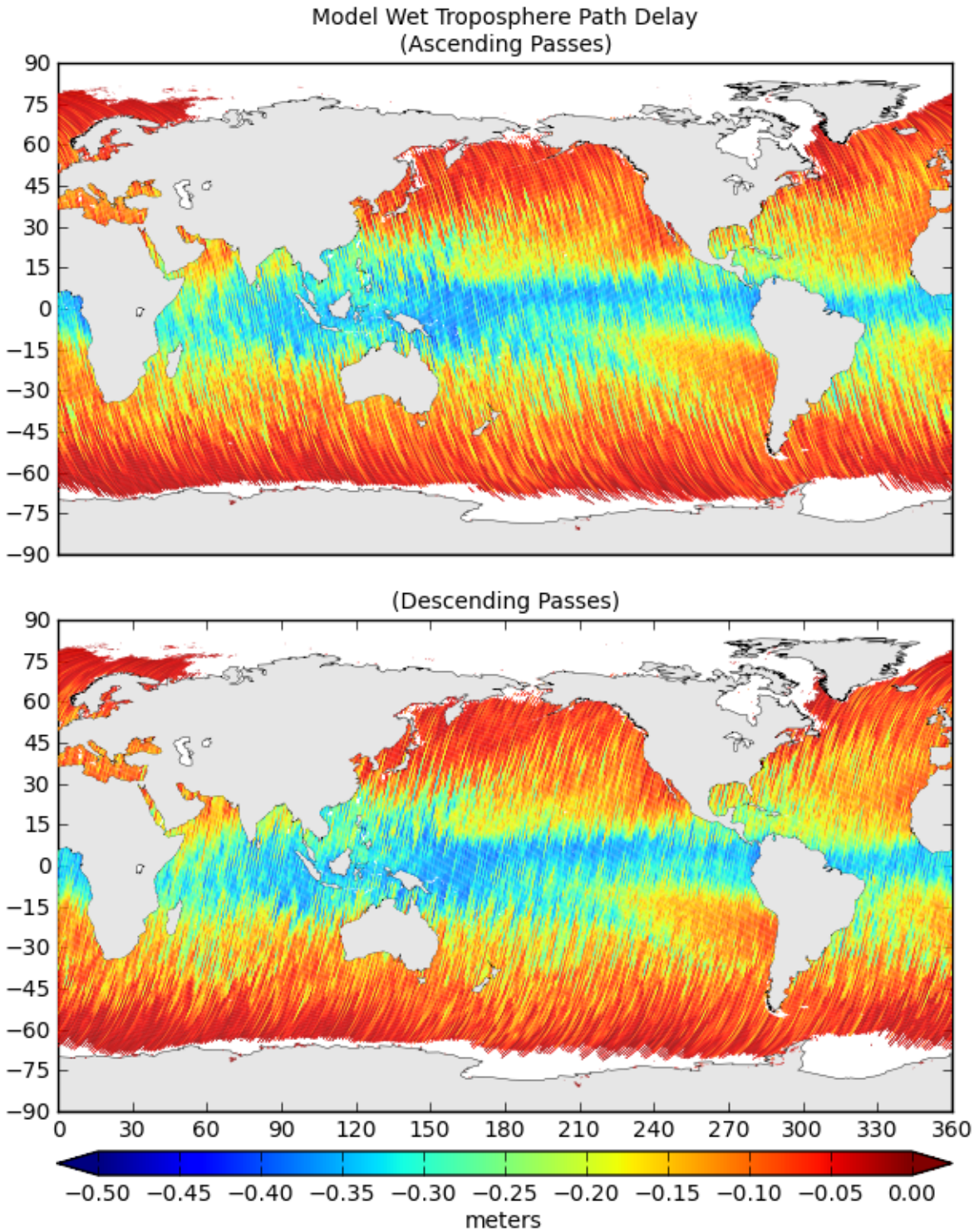

Figure 49: Map of Values for Model Wet Troposphere Path Delay

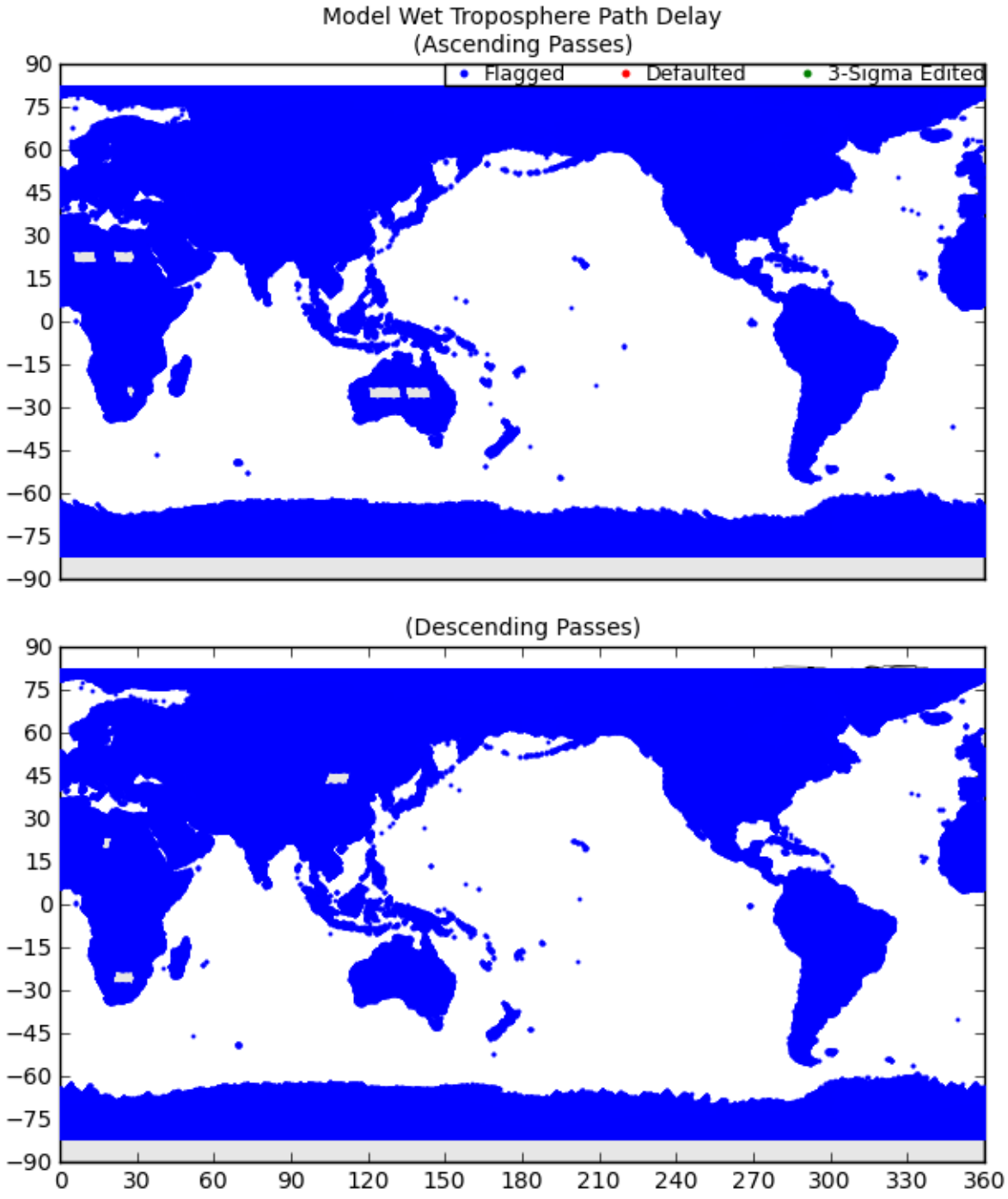

Figure 50: Map of Flagged/Edited Points for Model Wet Troposphere Path Delay

10 Wet Path Delay Difference (AMR-Model) Plots

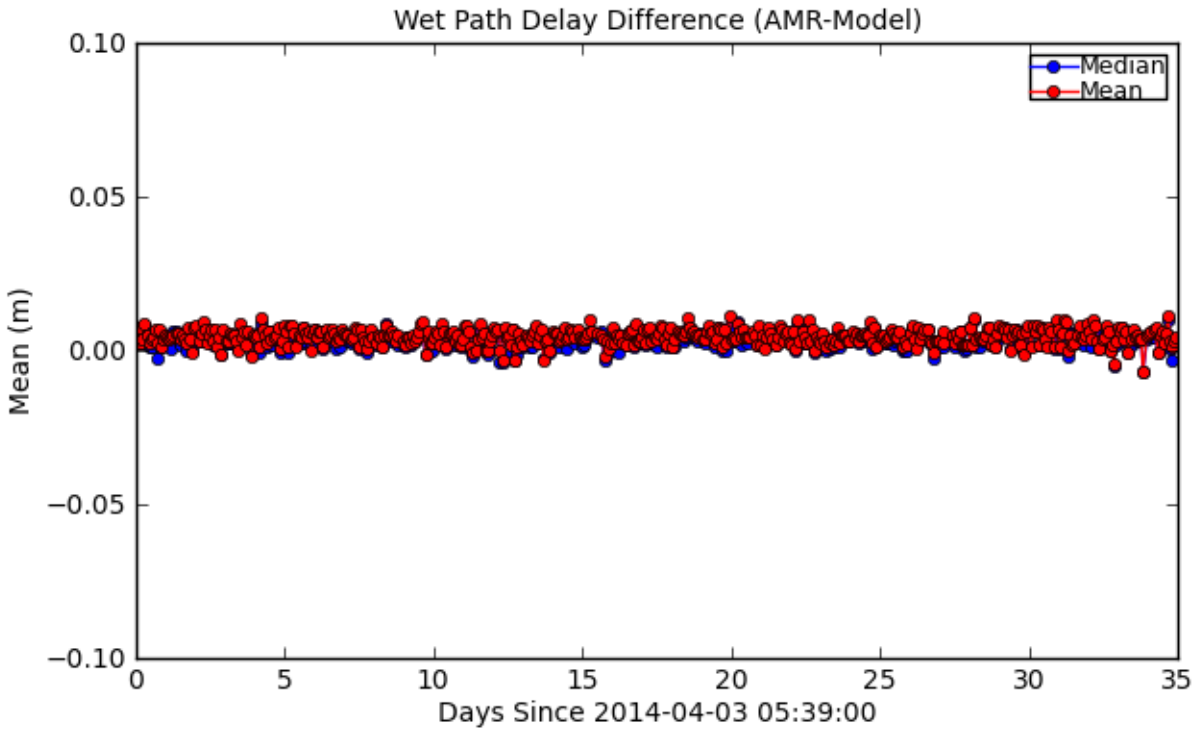

Figure 51: Mean/Median for Wet Path Delay Difference (AMR-Model)

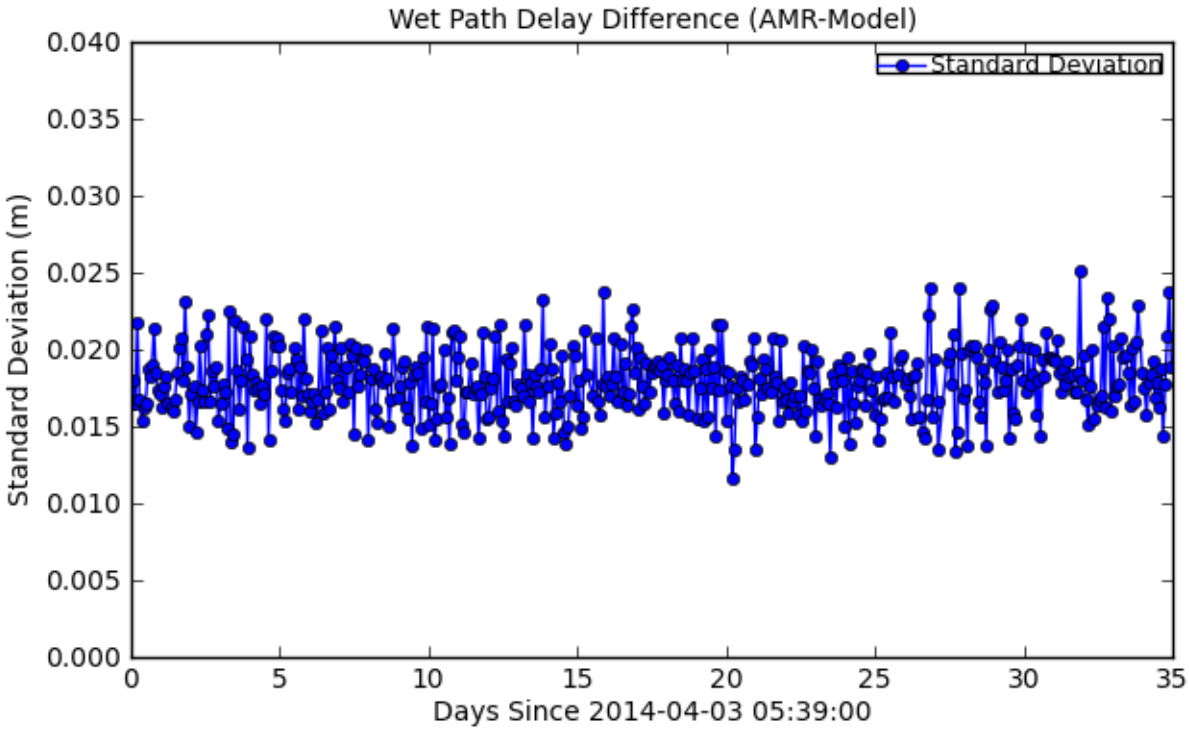

Figure 52: Standard Deviation for Wet Path Delay Difference (AMR-Model)

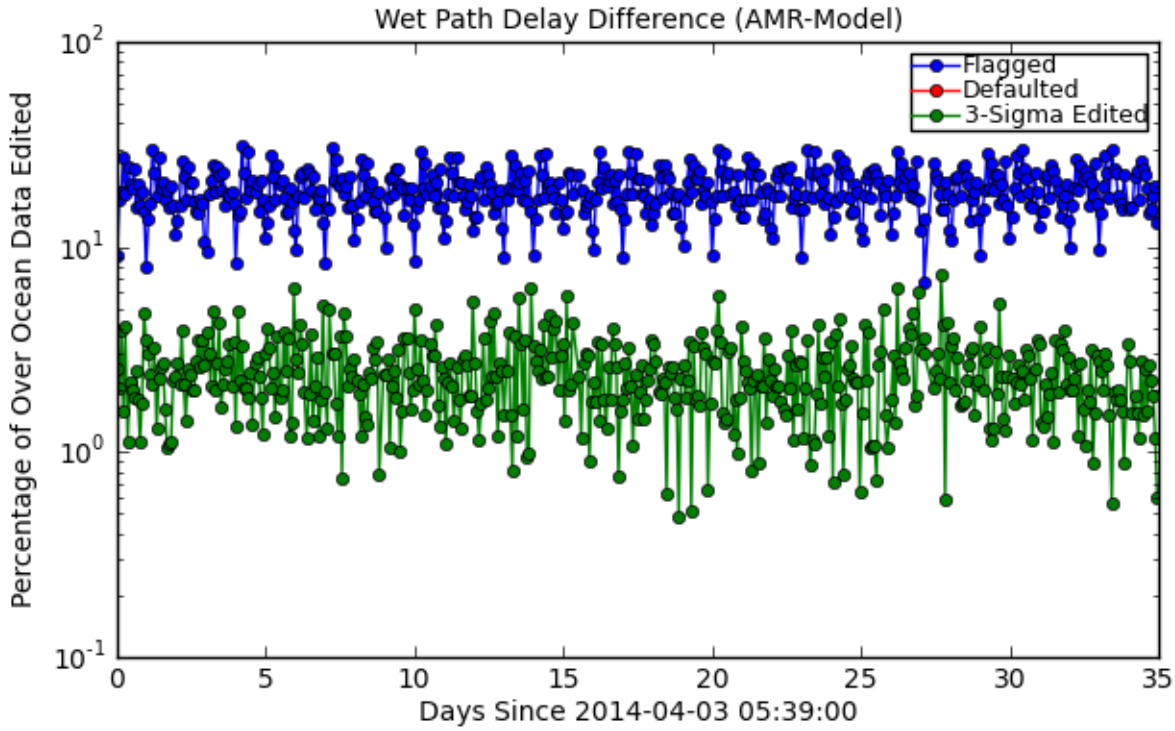

Figure 53: Flagged/Edited Data Points for Wet Path Delay Difference (AMR-Model)

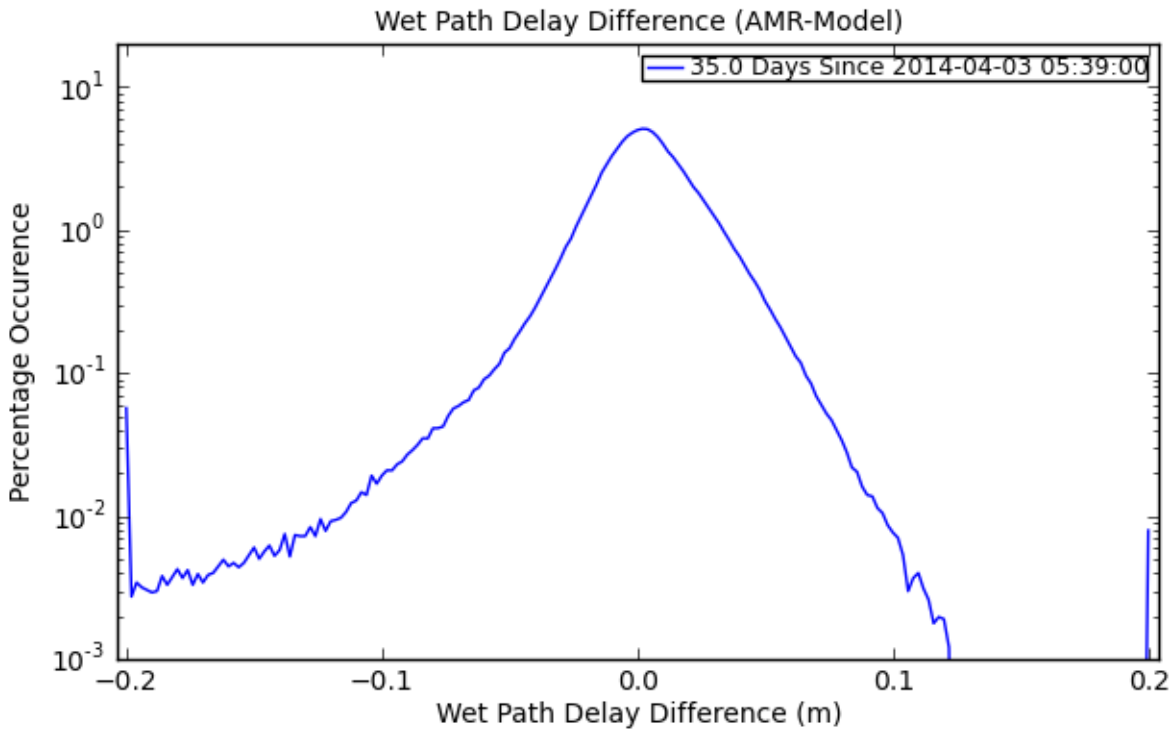

Figure 54: Histogram for Wet Path Delay Difference (AMR-Model)

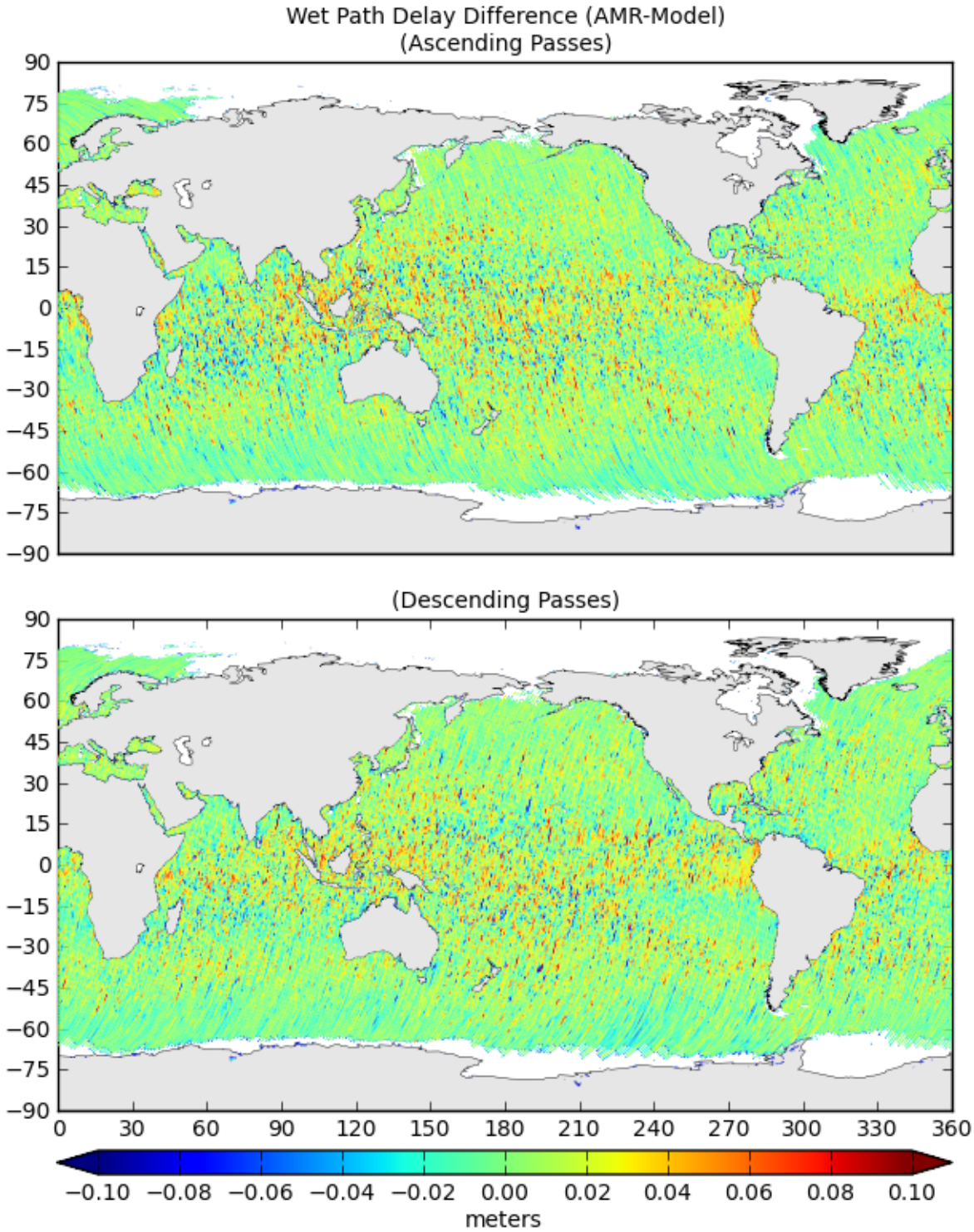

Figure 55: Map of Values for Wet Path Delay Difference (AMR-Model)

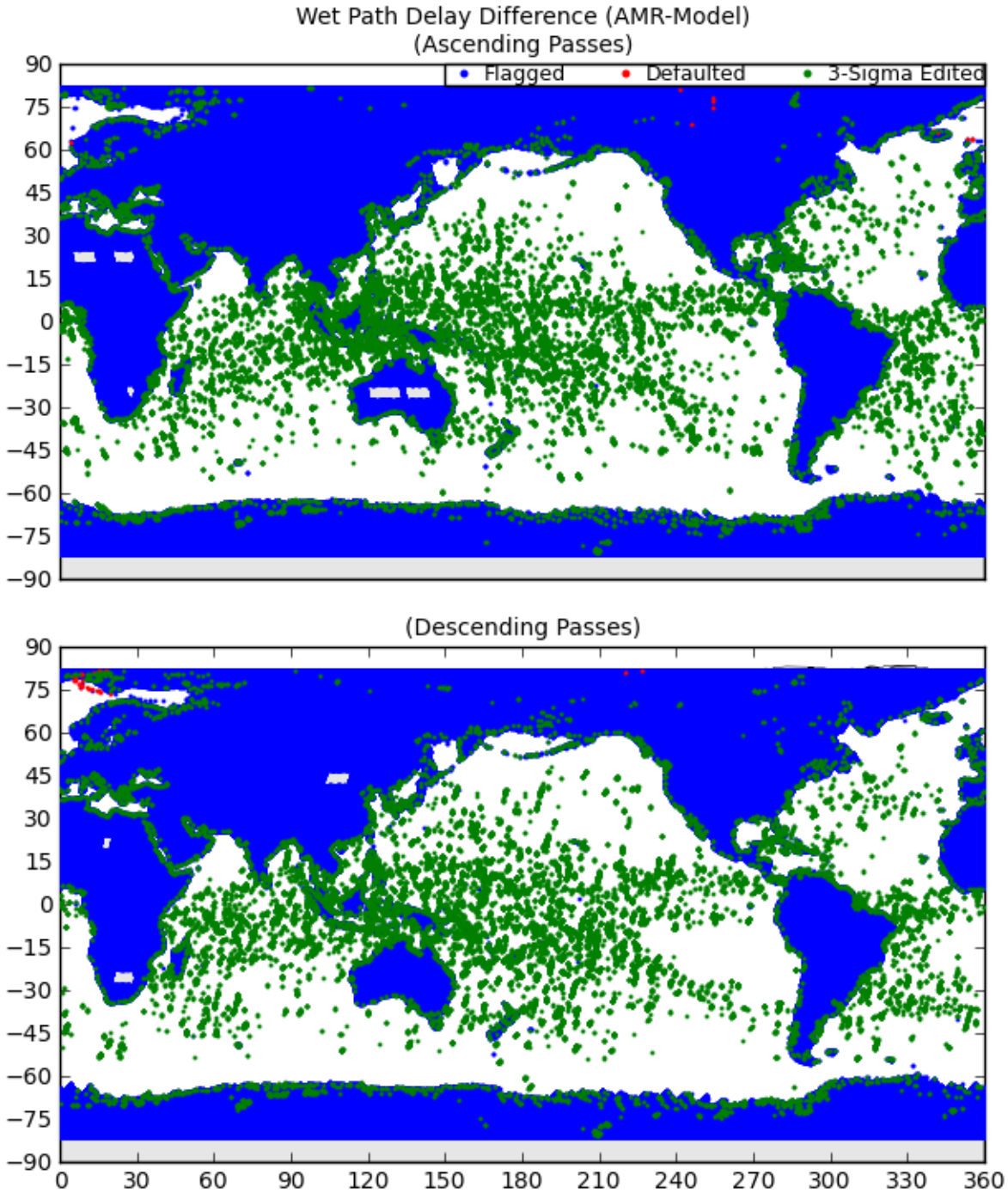

Figure 56: Map of Flagged/Edited Points for Wet Path Delay Difference (AMR-Model)

11 K Brightness Temperature Plots

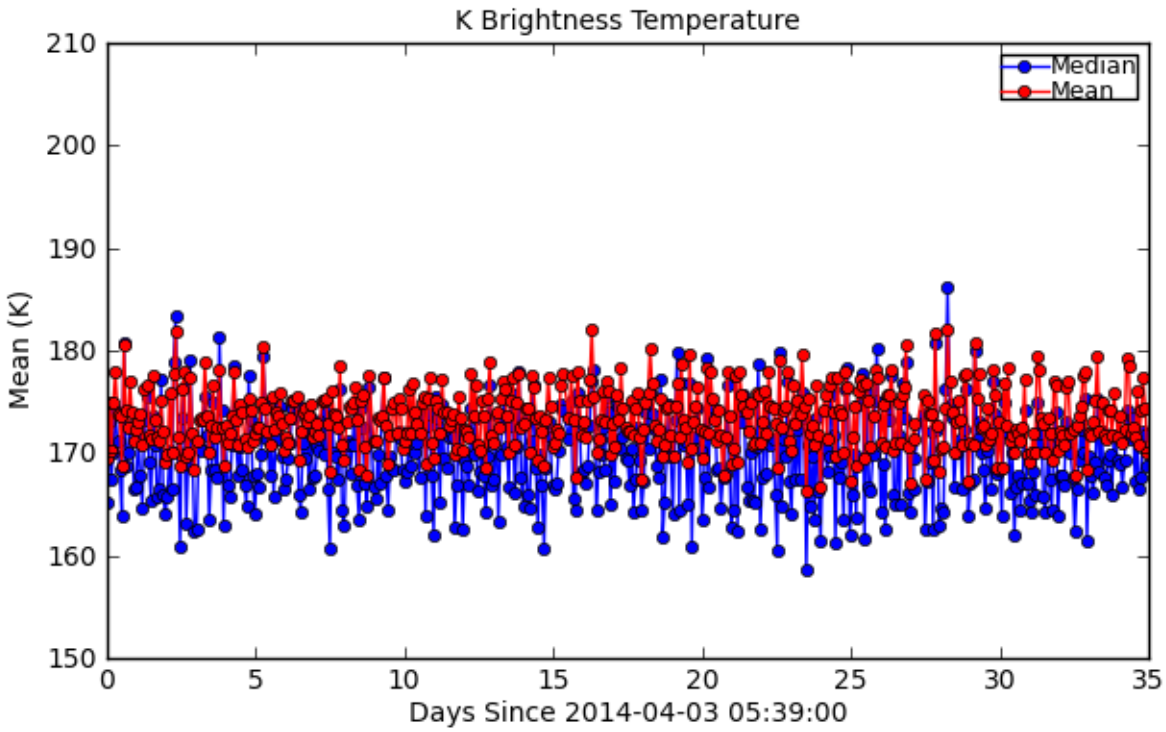

Figure 57: Mean/Median for K Brightness Temperature

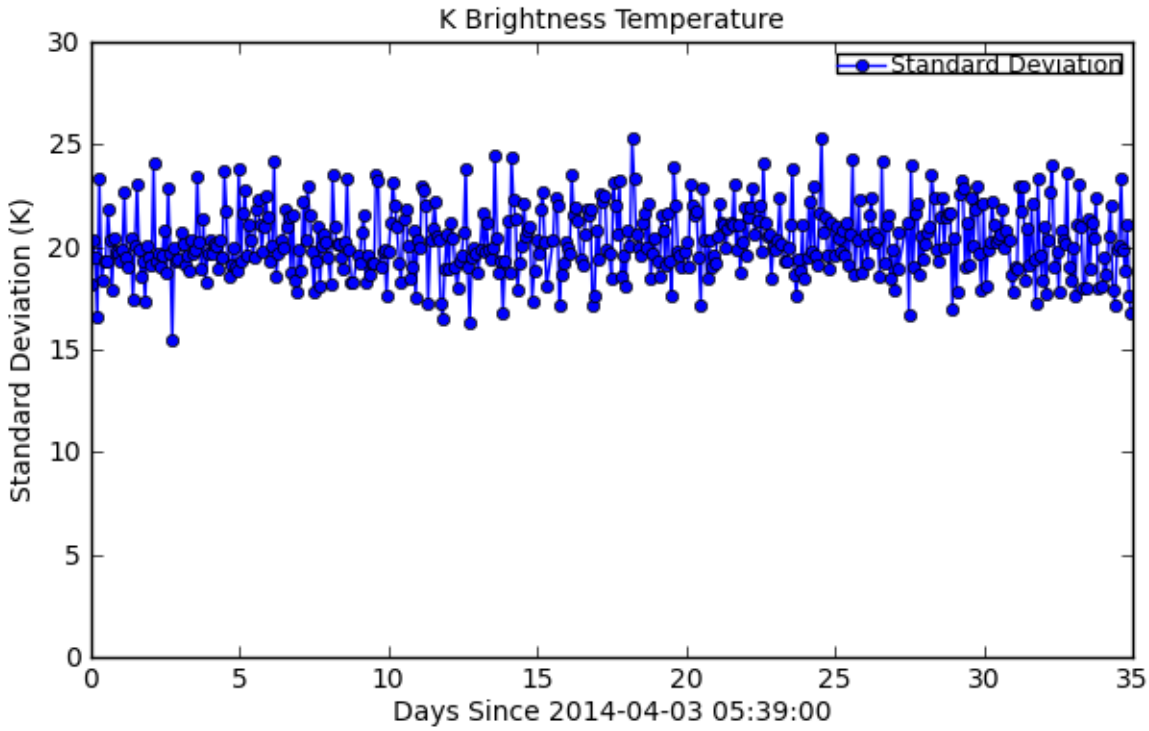

Figure 58: Standard Deviation for K Brightness Temperature

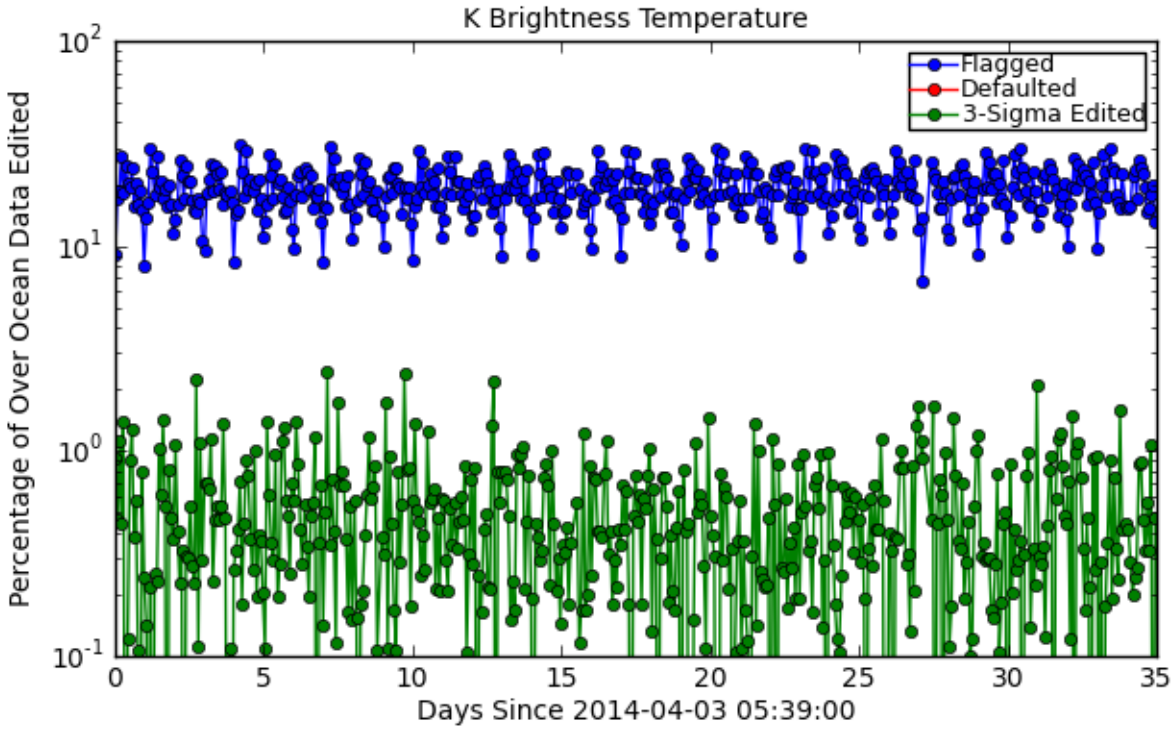

Figure 59: Flagged/Edited Data Points for K Brightness Temperature

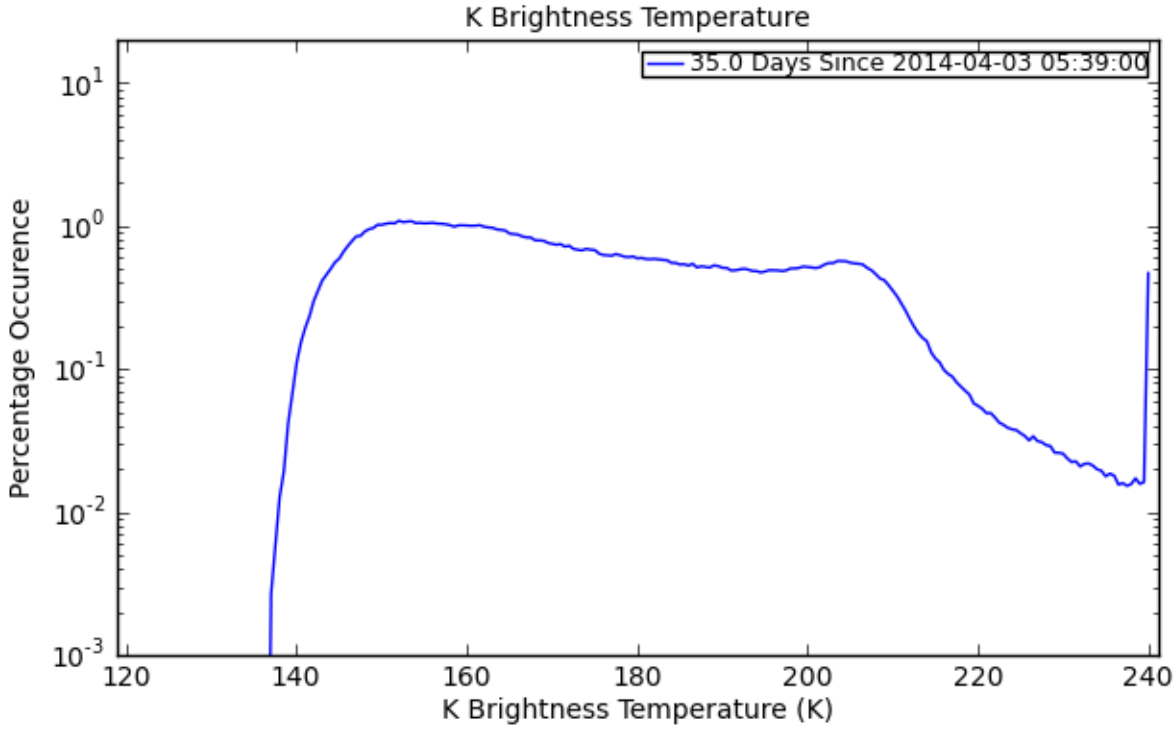

Figure 60: Histogram for K Brightness Temperature

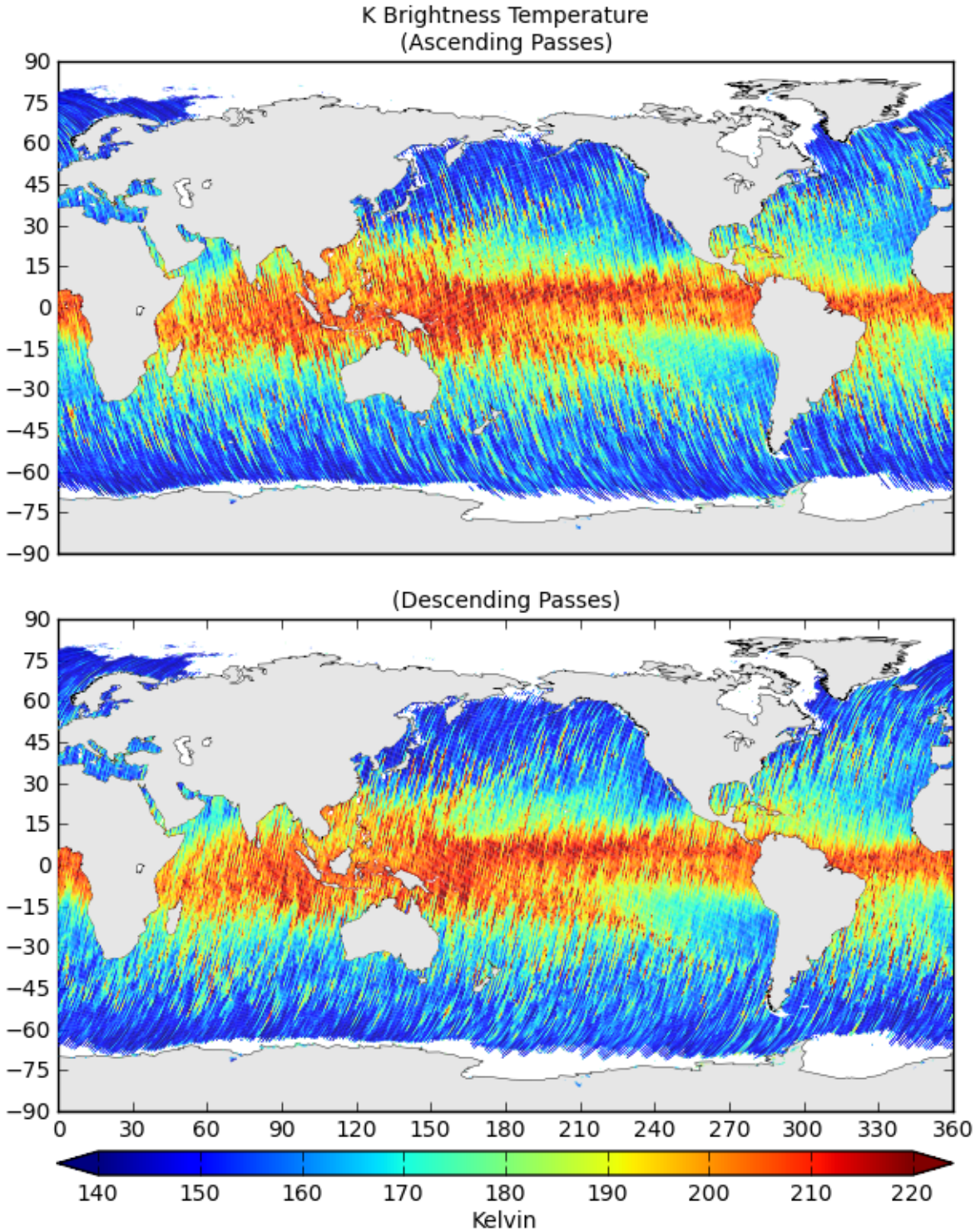

Figure 61: Map of Values for K Brightness Temperature

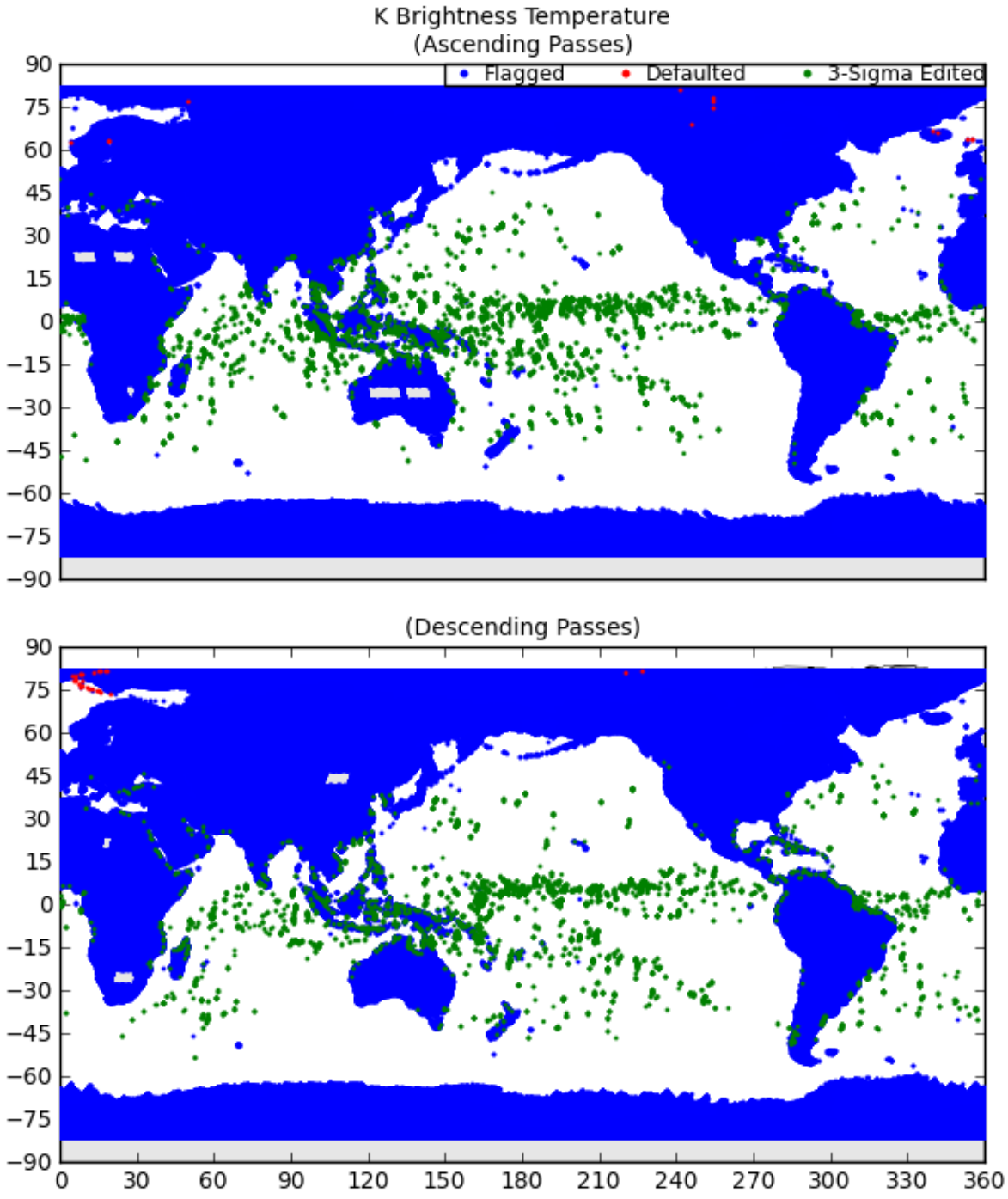

Figure 62: Map of Flagged/Edited Points for K Brightness Temperature

12 Ka Brightness Temperature Plots

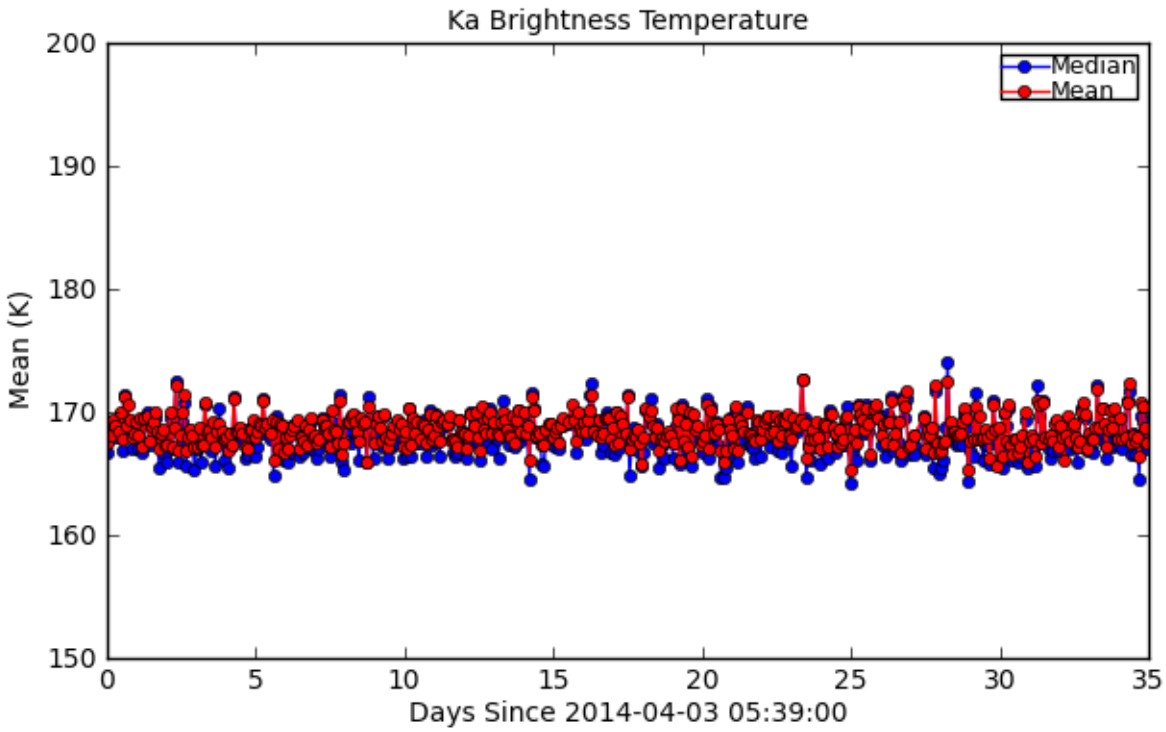

Figure 63: Mean/Median for Ka Brightness Temperature

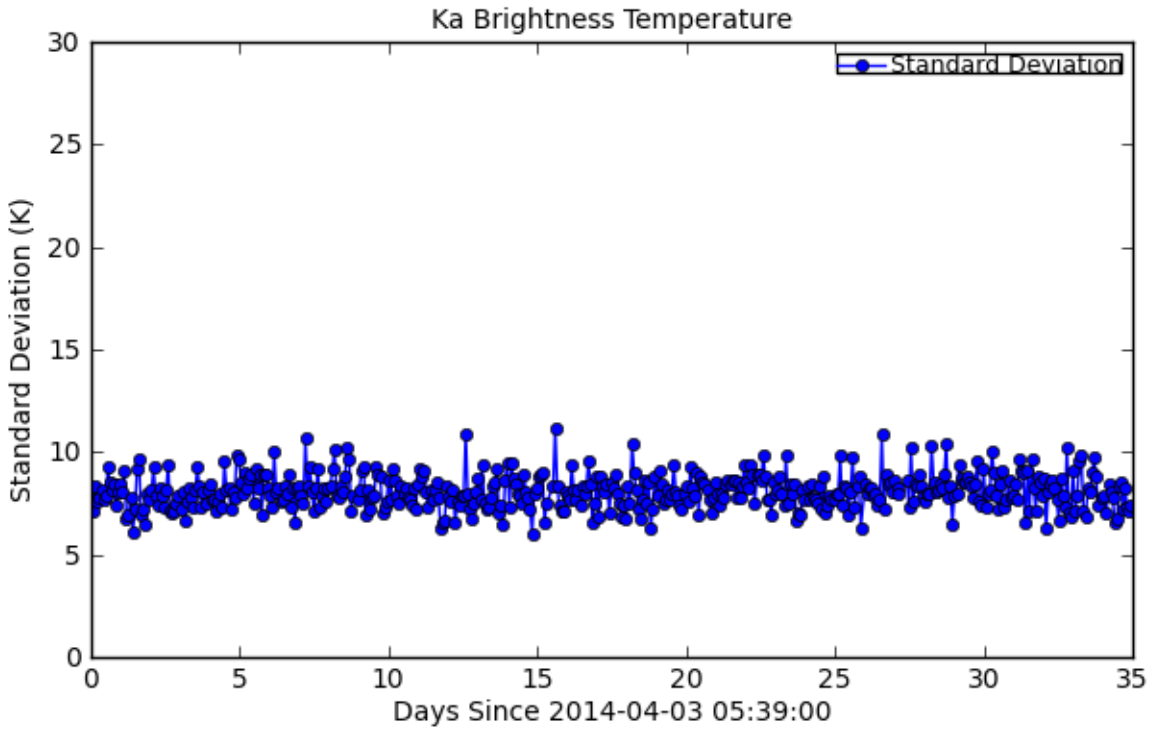

Figure 64: Standard Deviation for Ka Brightness Temperature

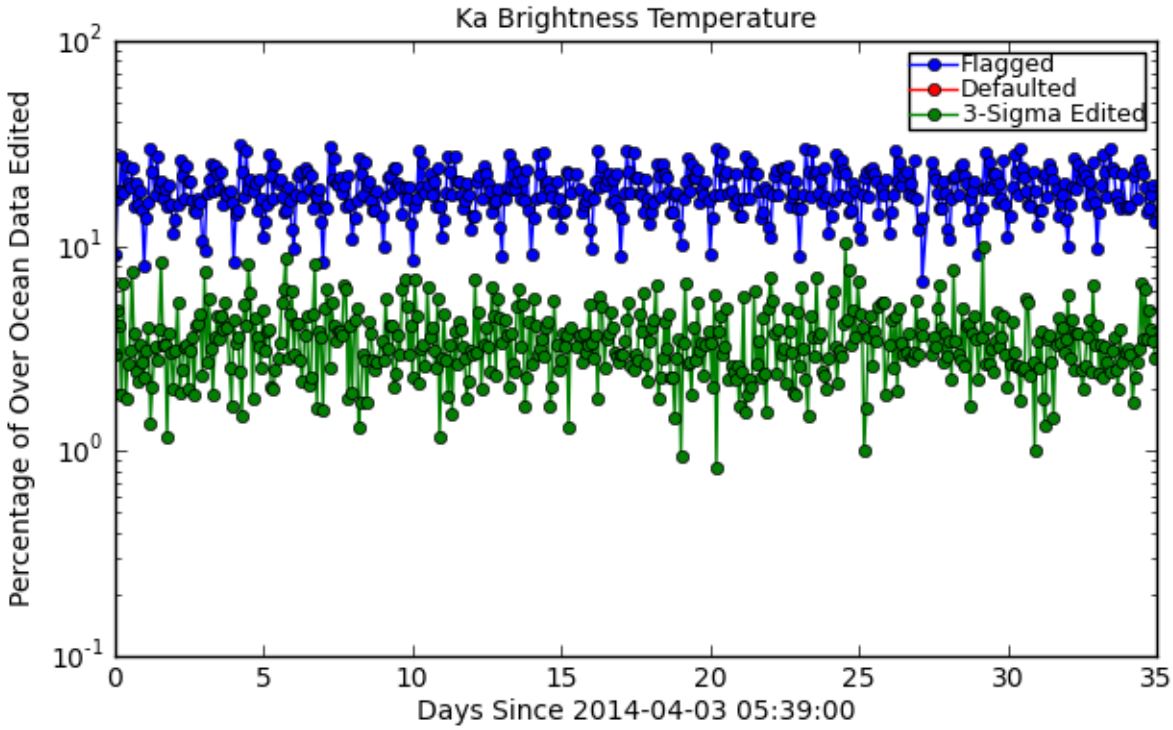

Figure 65: Flagged/Edited Data Points for Ka Brightness Temperature

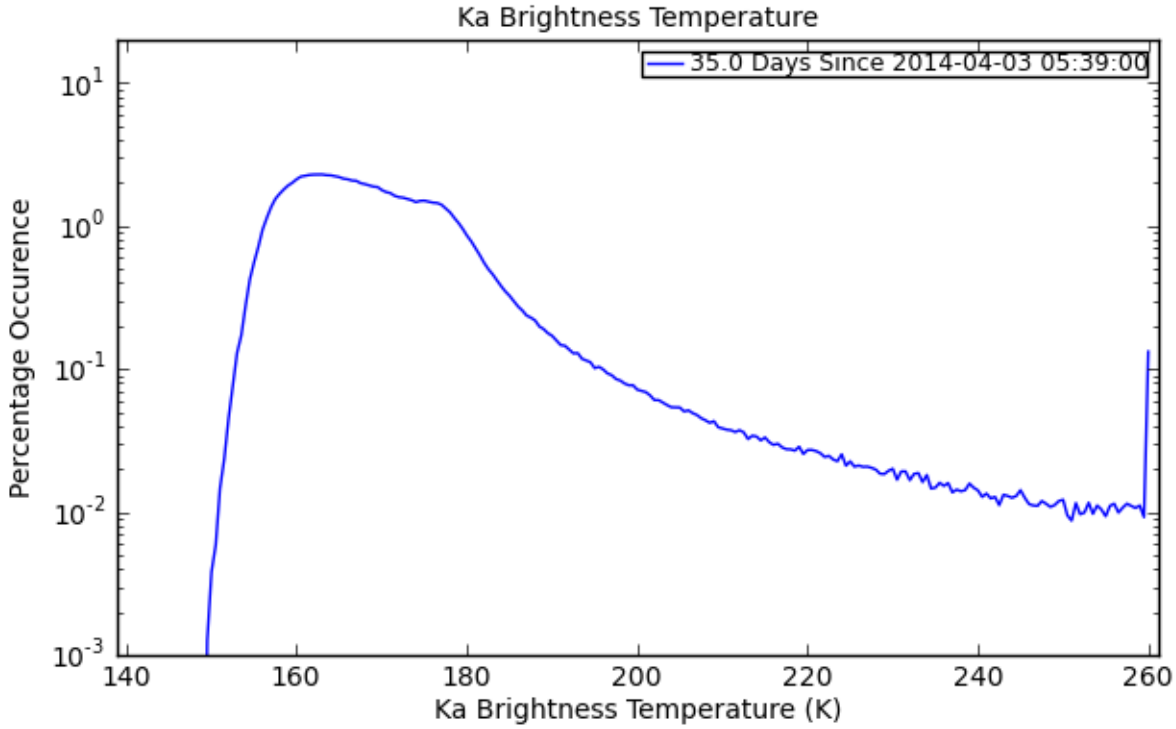

Figure 66: Histogram for Ka Brightness Temperature

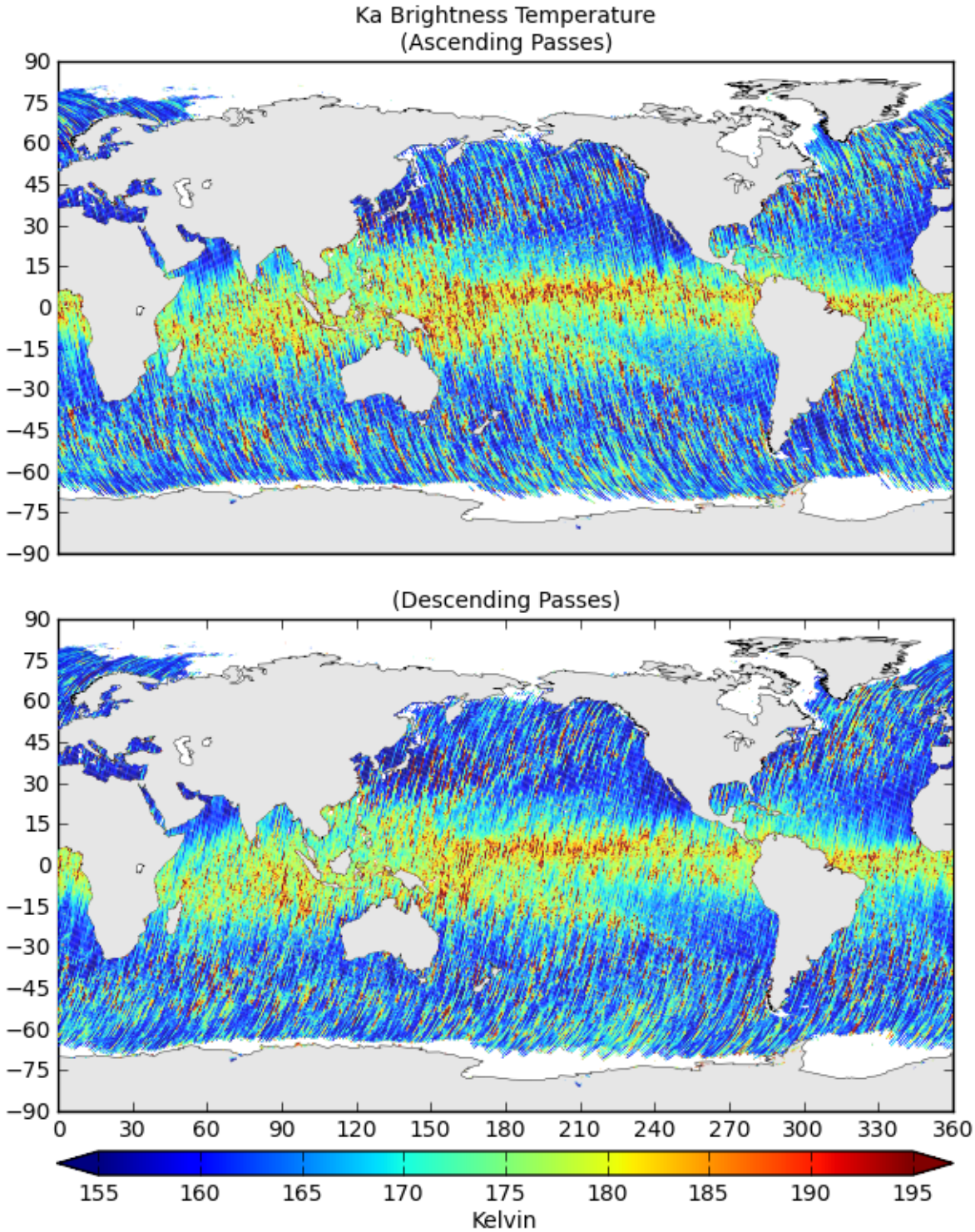

Figure 67: Map of Values for Ka Brightness Temperature

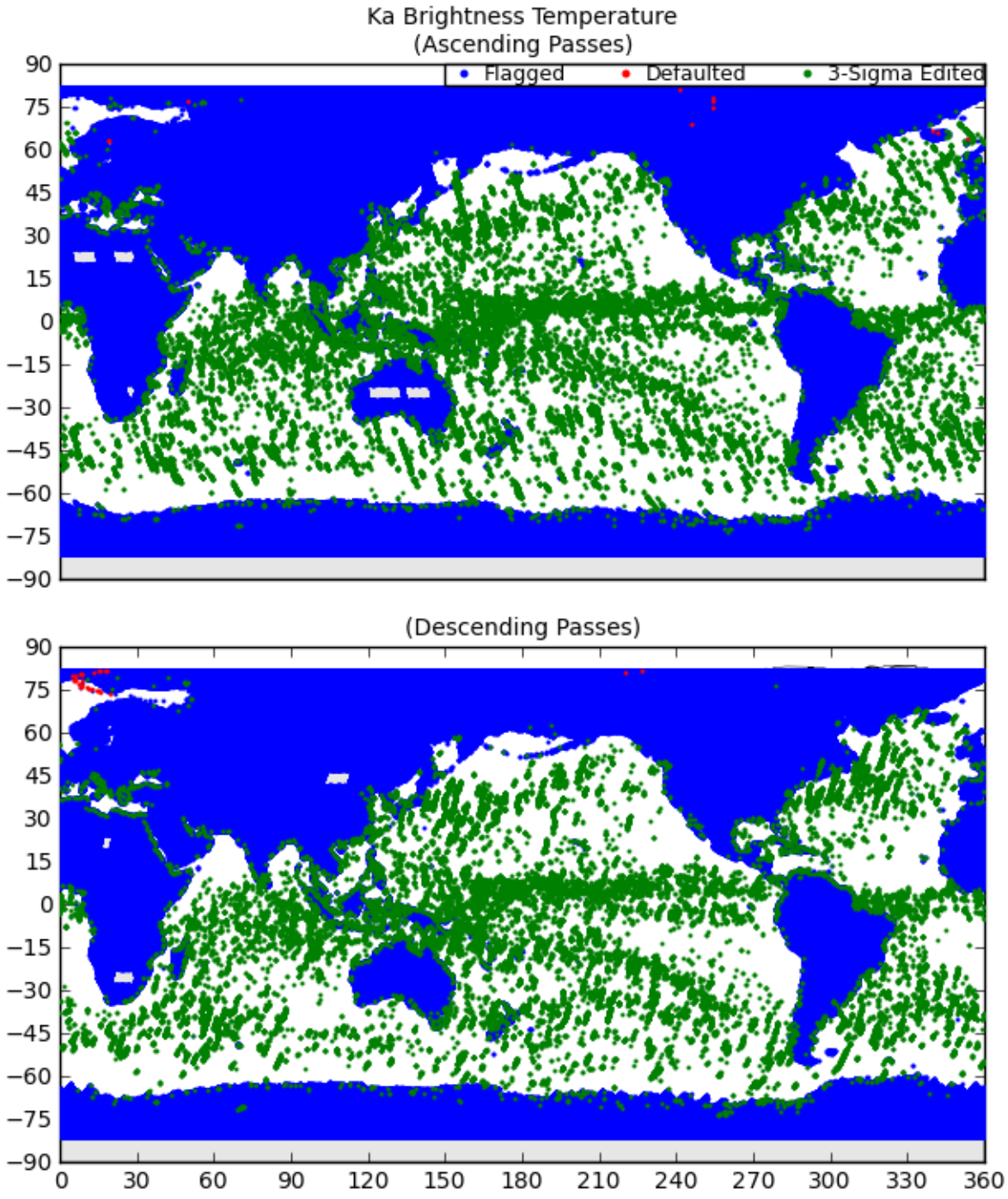

Figure 68: Map of Flagged/Edited Points for Ka Brightness Temperature

13 Ka-Band Ionospheric Path Delay Plots

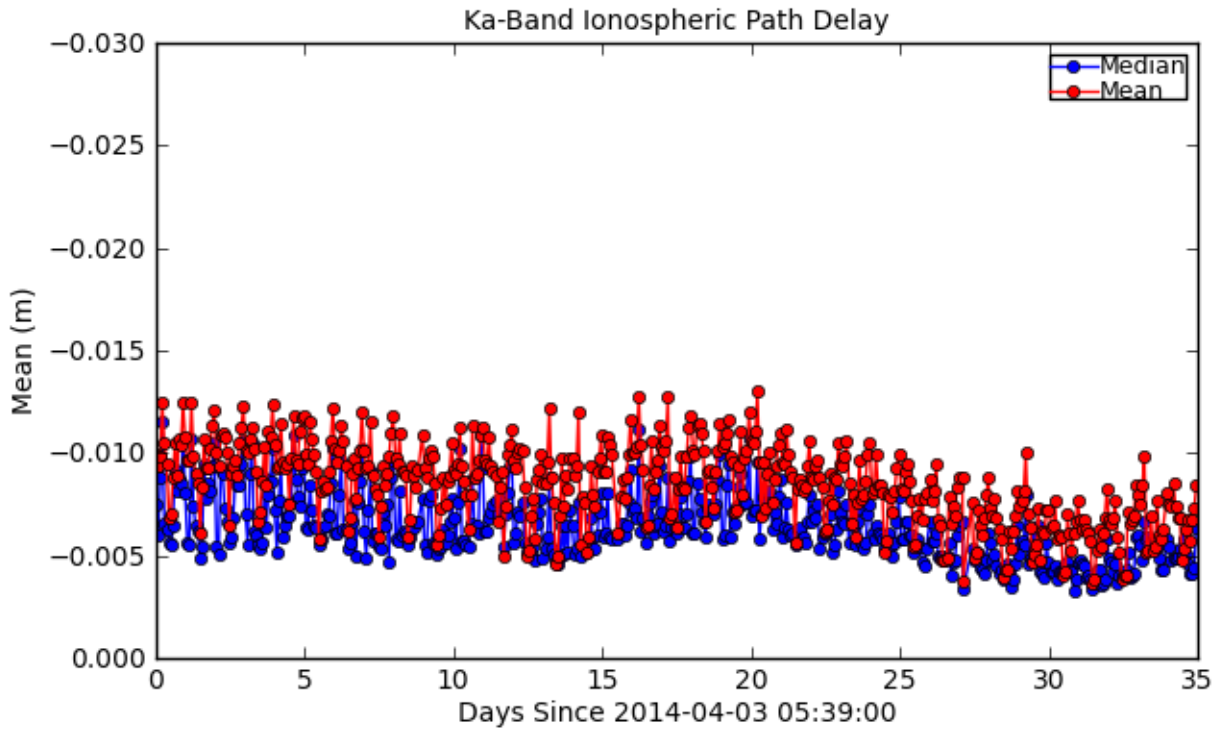

Figure 69: Mean/Median for Ka-Band Ionospheric Path Delay

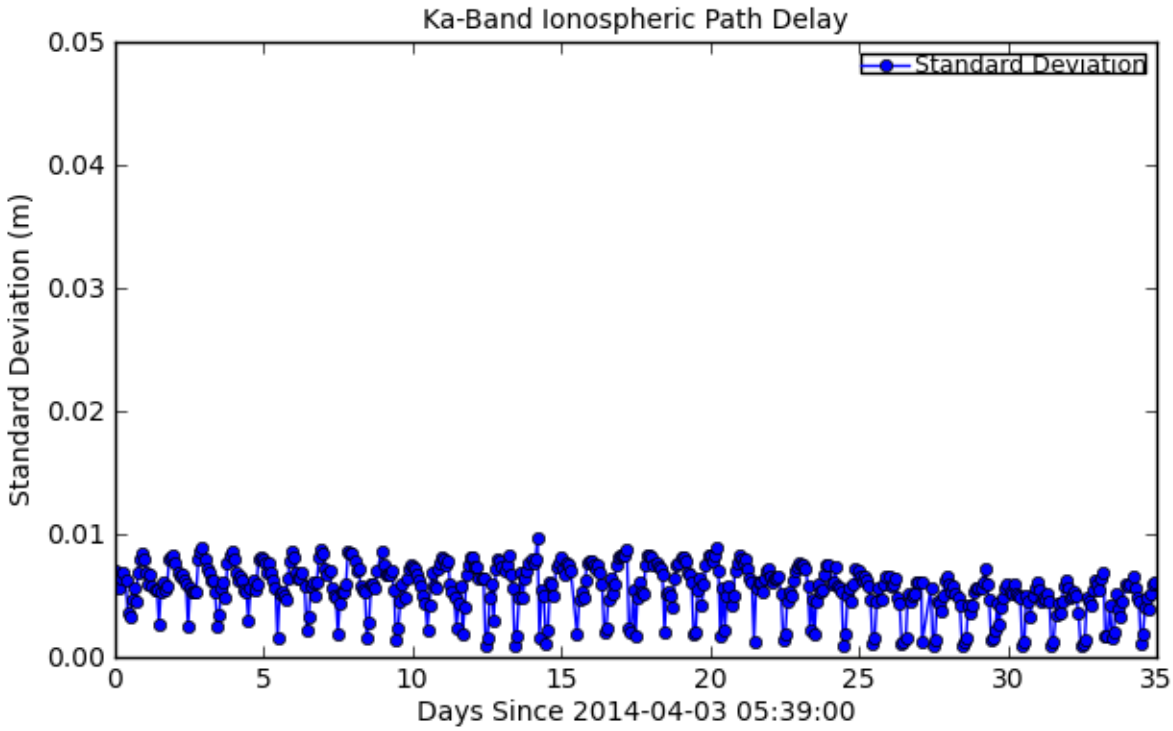

Figure 70: Standard Deviation for Ka-Band Ionospheric Path Delay

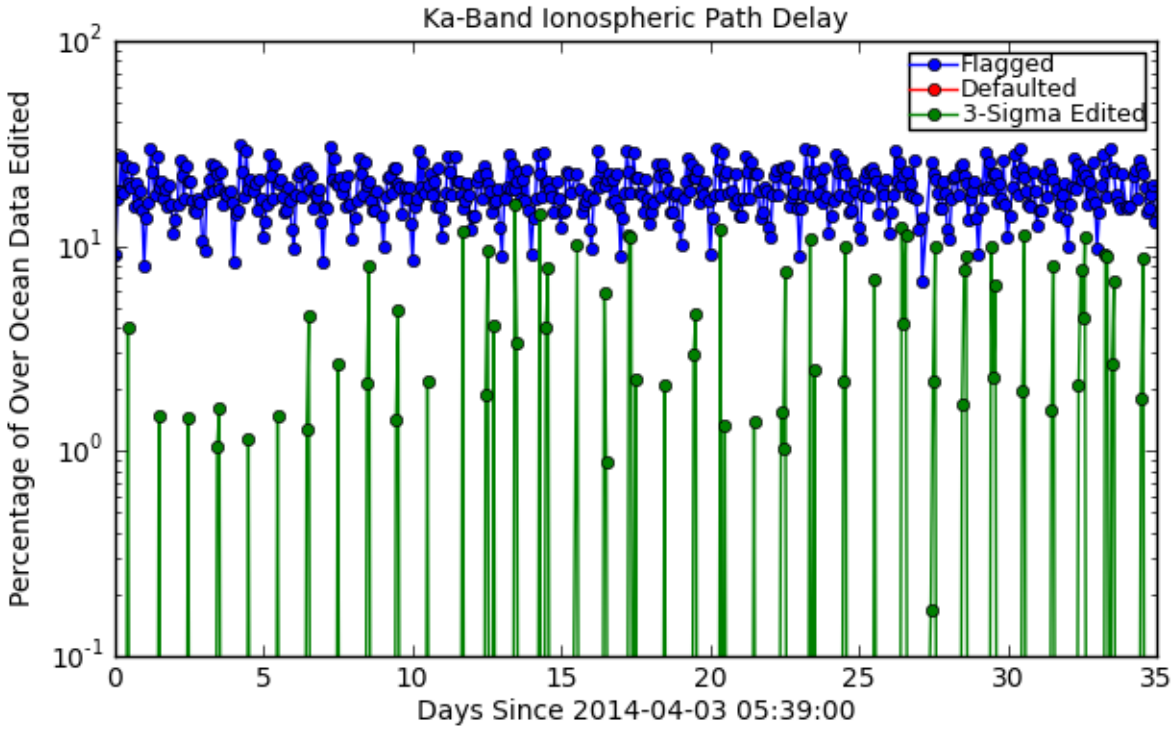

Figure 71: Flagged/Edited Data Points for Ka-Band Ionospheric Path Delay

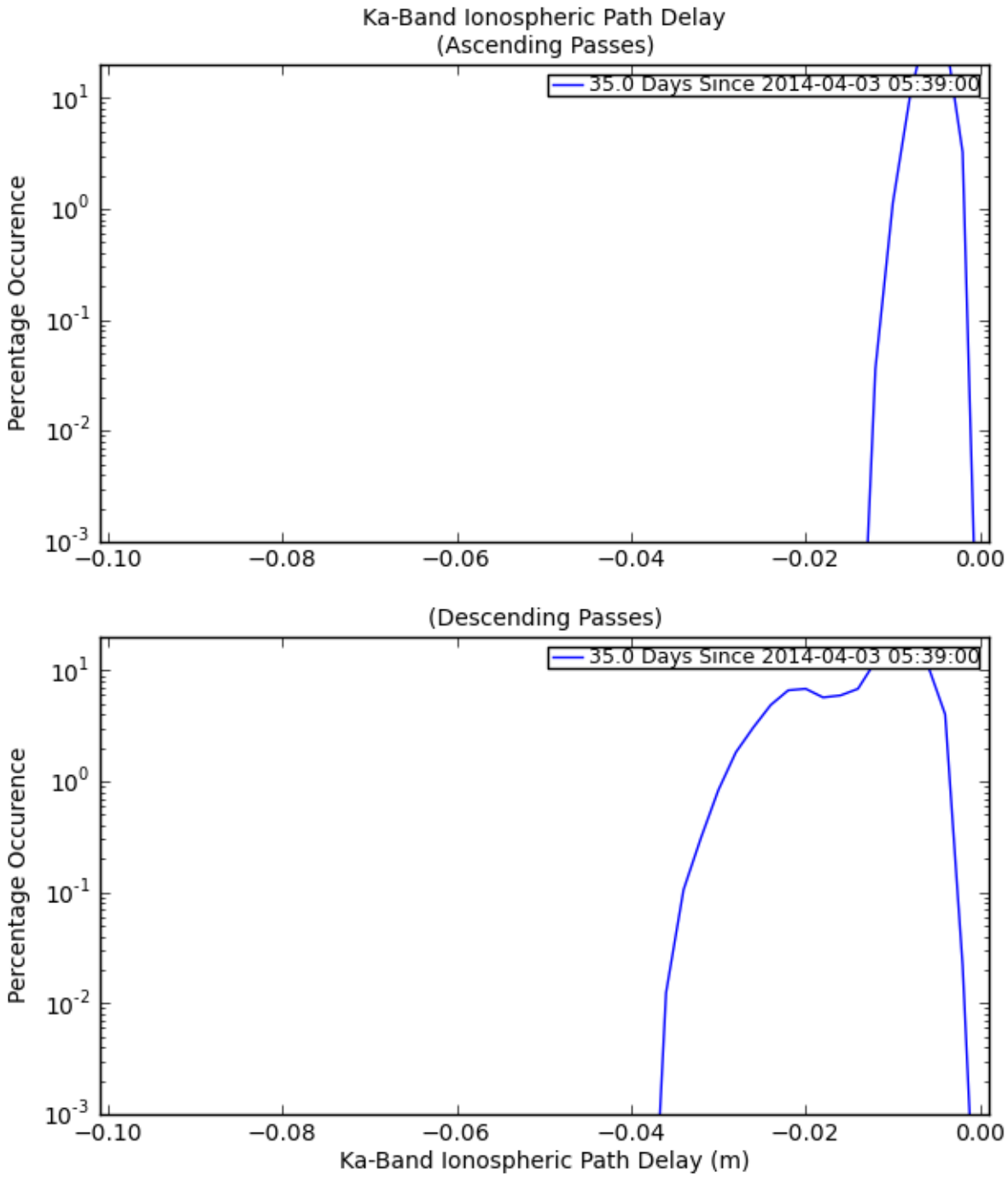

Figure 72: Histogram for Ka-Band Ionospheric Path Delay

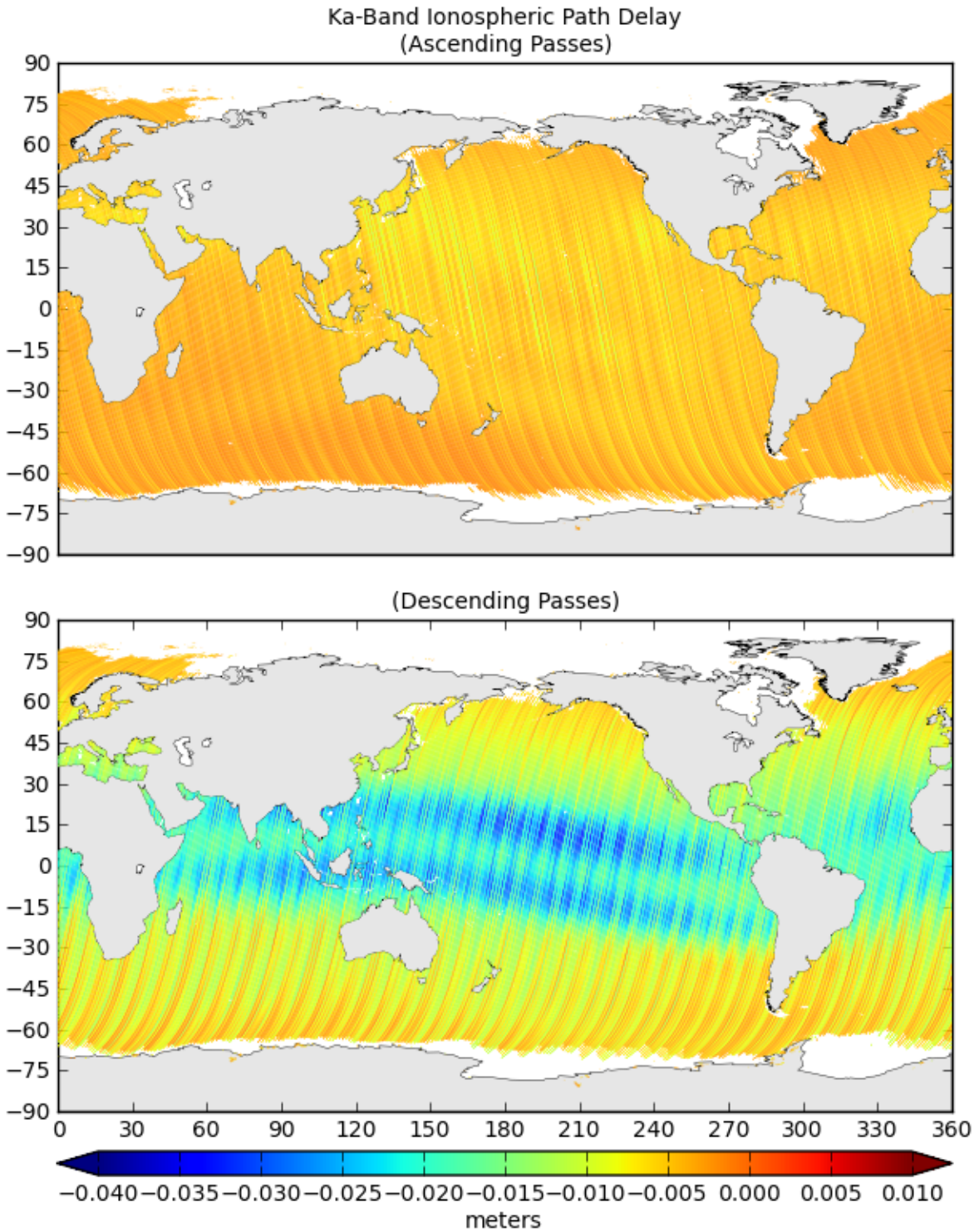

Figure 73: Map of Values for Ka-Band Ionospheric Path Delay

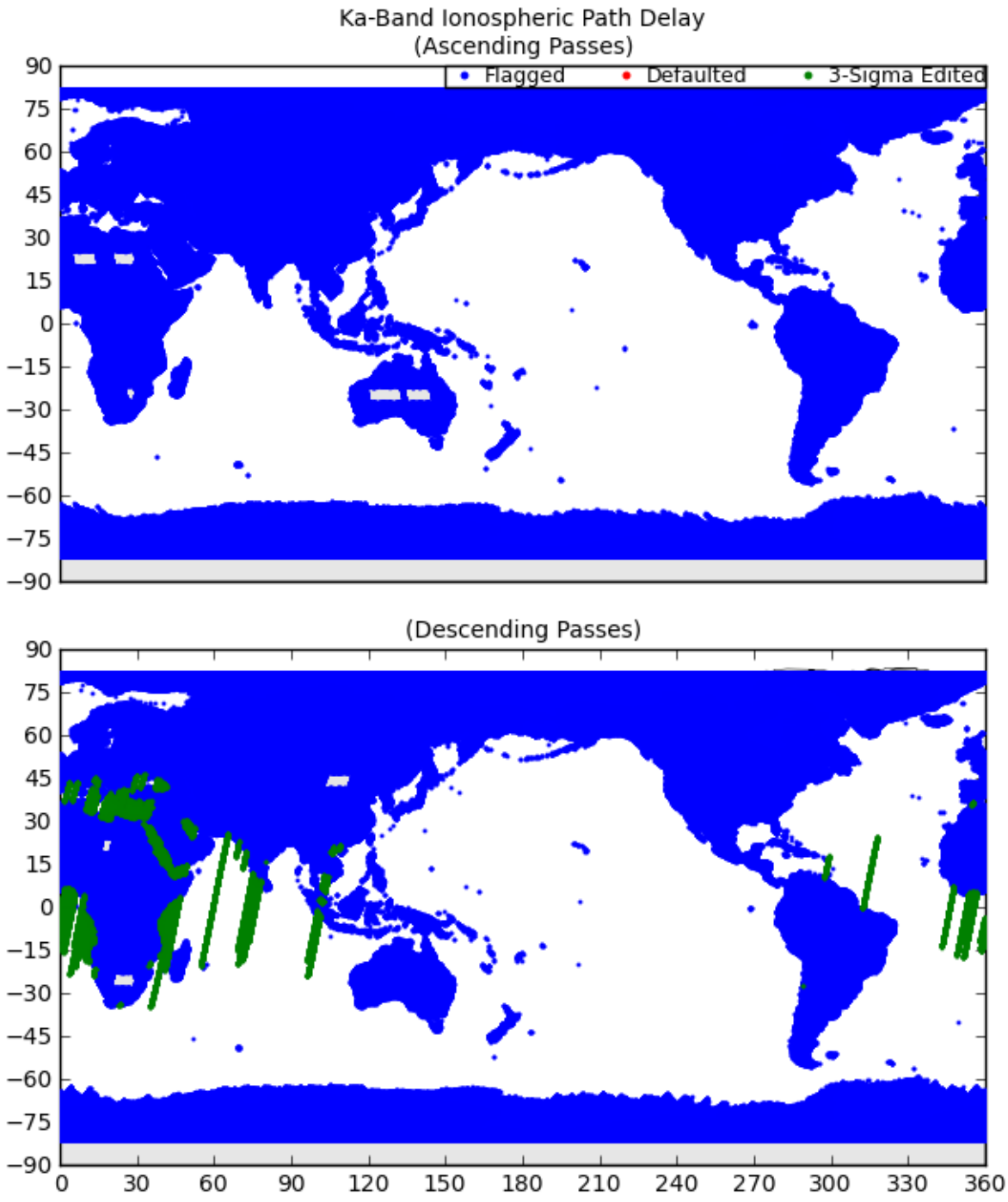

Figure 74: Map of Flagged/Edited Points for Ka-Band Ionospheric Path Delay

14 Ka-Band Sea State Bias Plots

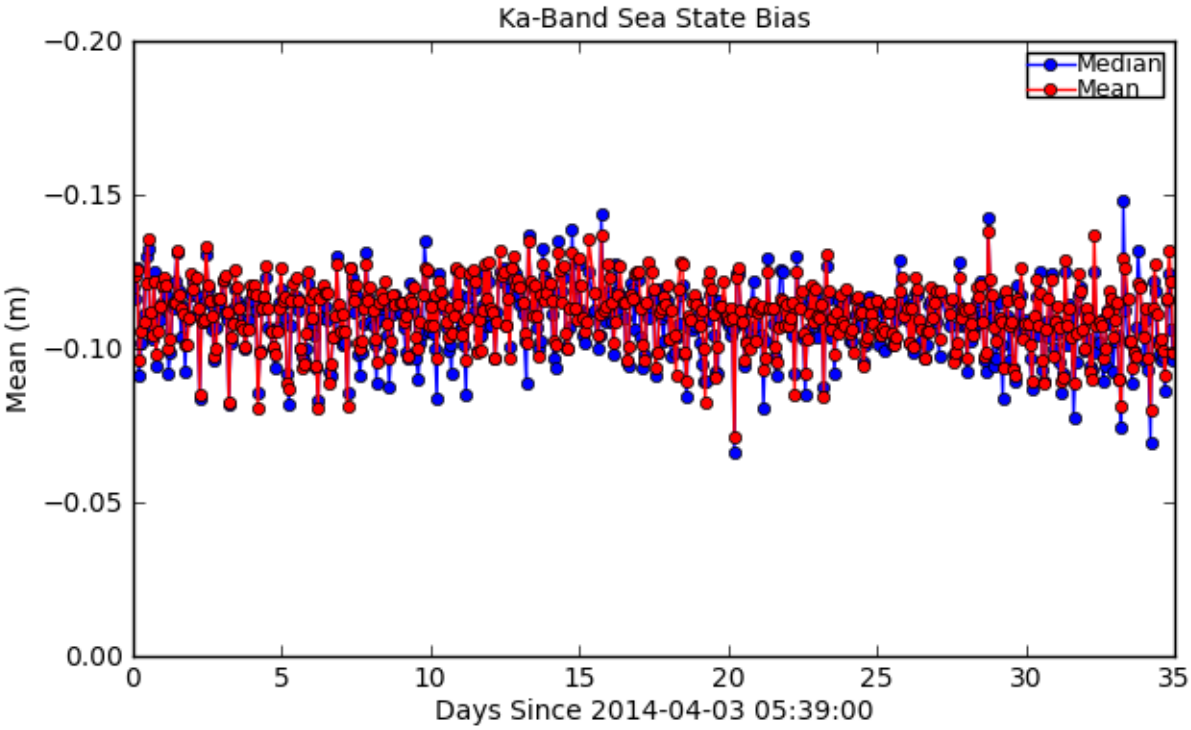

Figure 75: Mean/Median for Ka-Band Sea State Bias

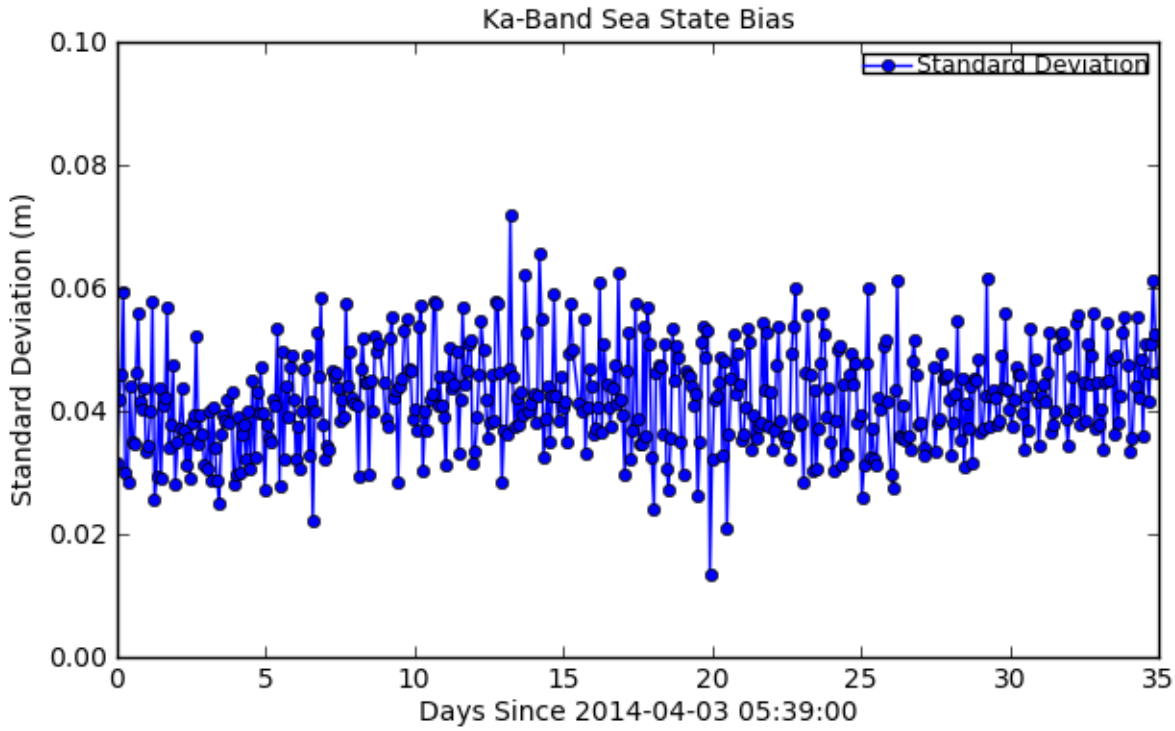

Figure 76: Standard Deviation for Ka-Band Sea State Bias

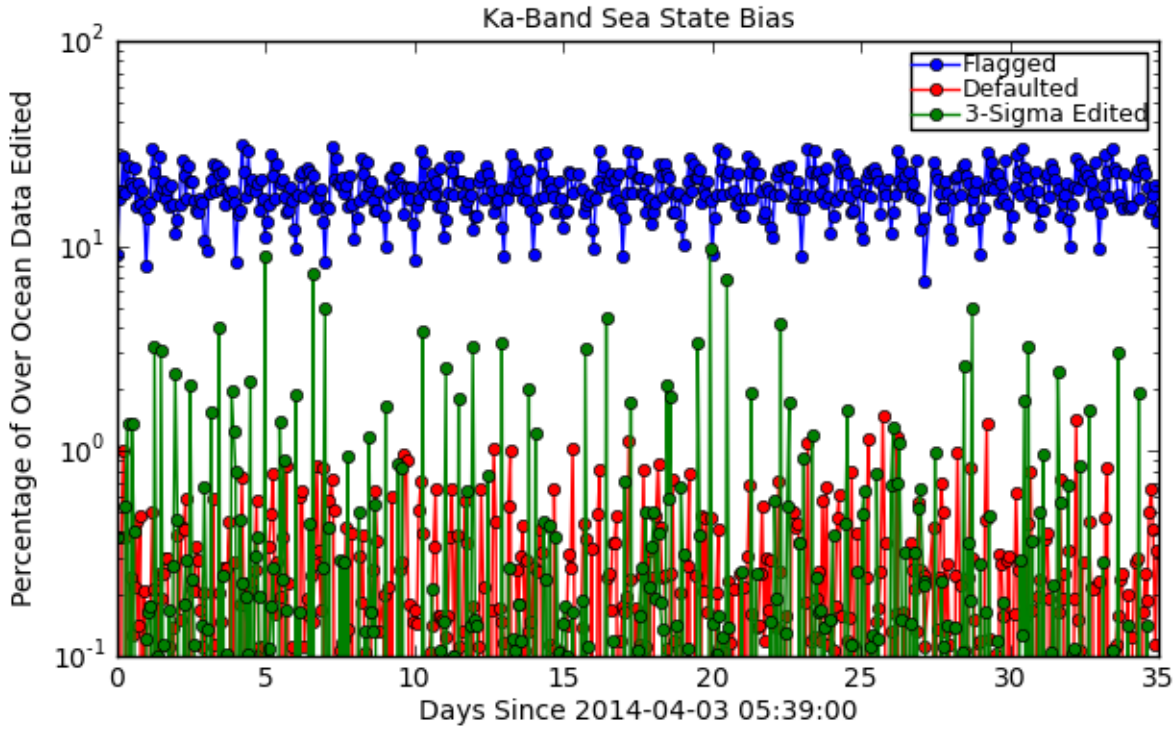

Figure 77: Flagged/Edited Data Points for Ka-Band Sea State Bias

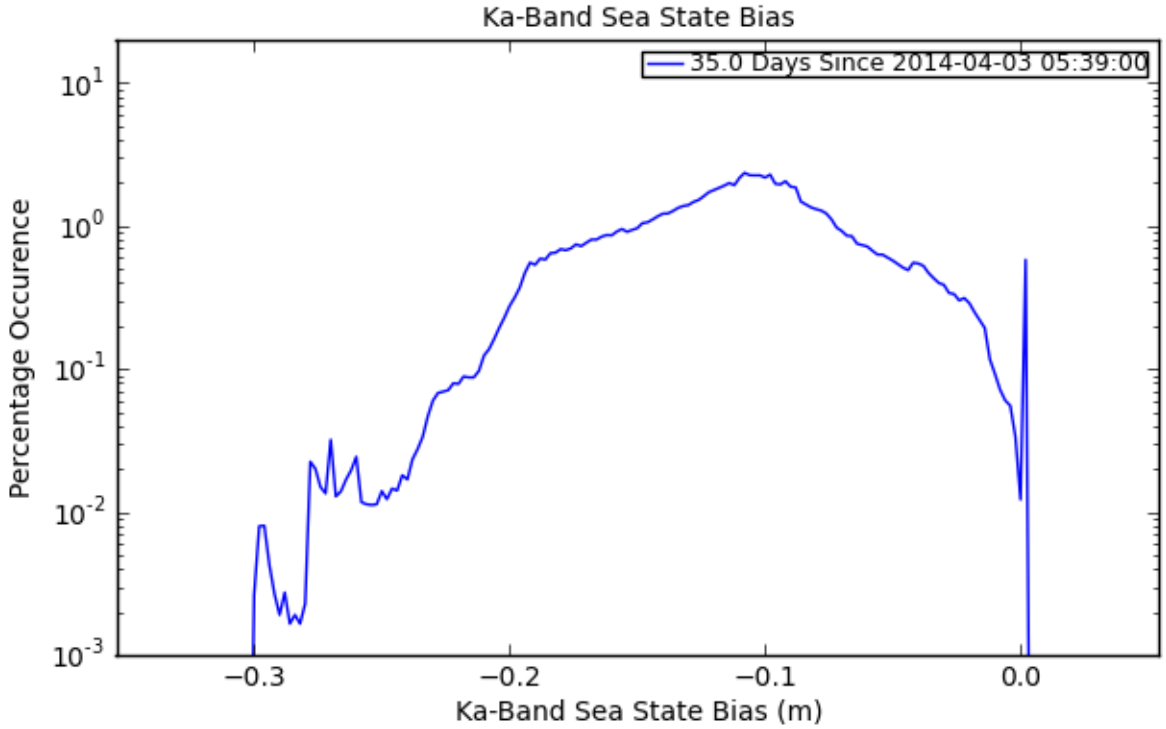

Figure 78: Histogram for Ka-Band Sea State Bias

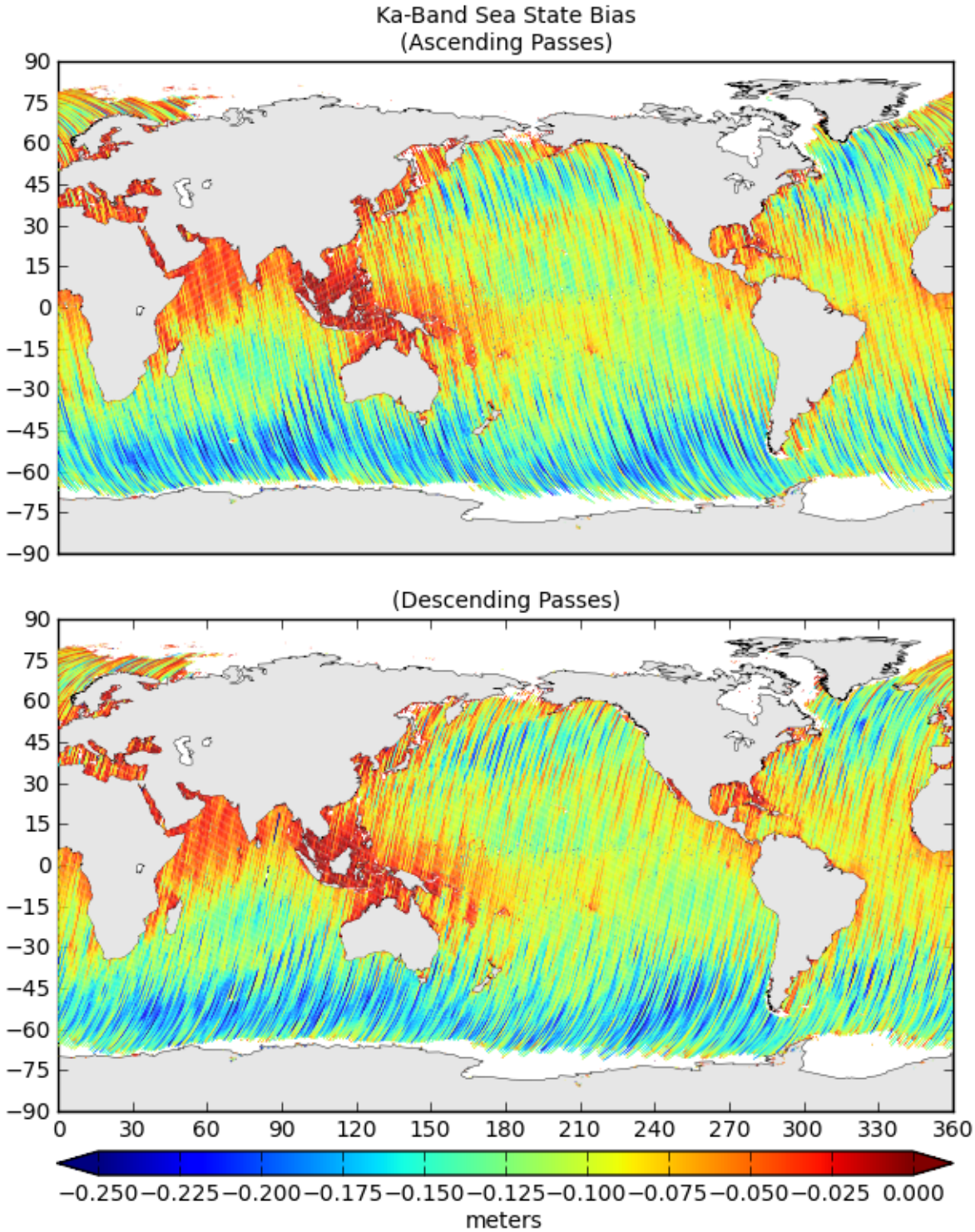

Figure 79: Map of Values for Ka-Band Sea State Bias

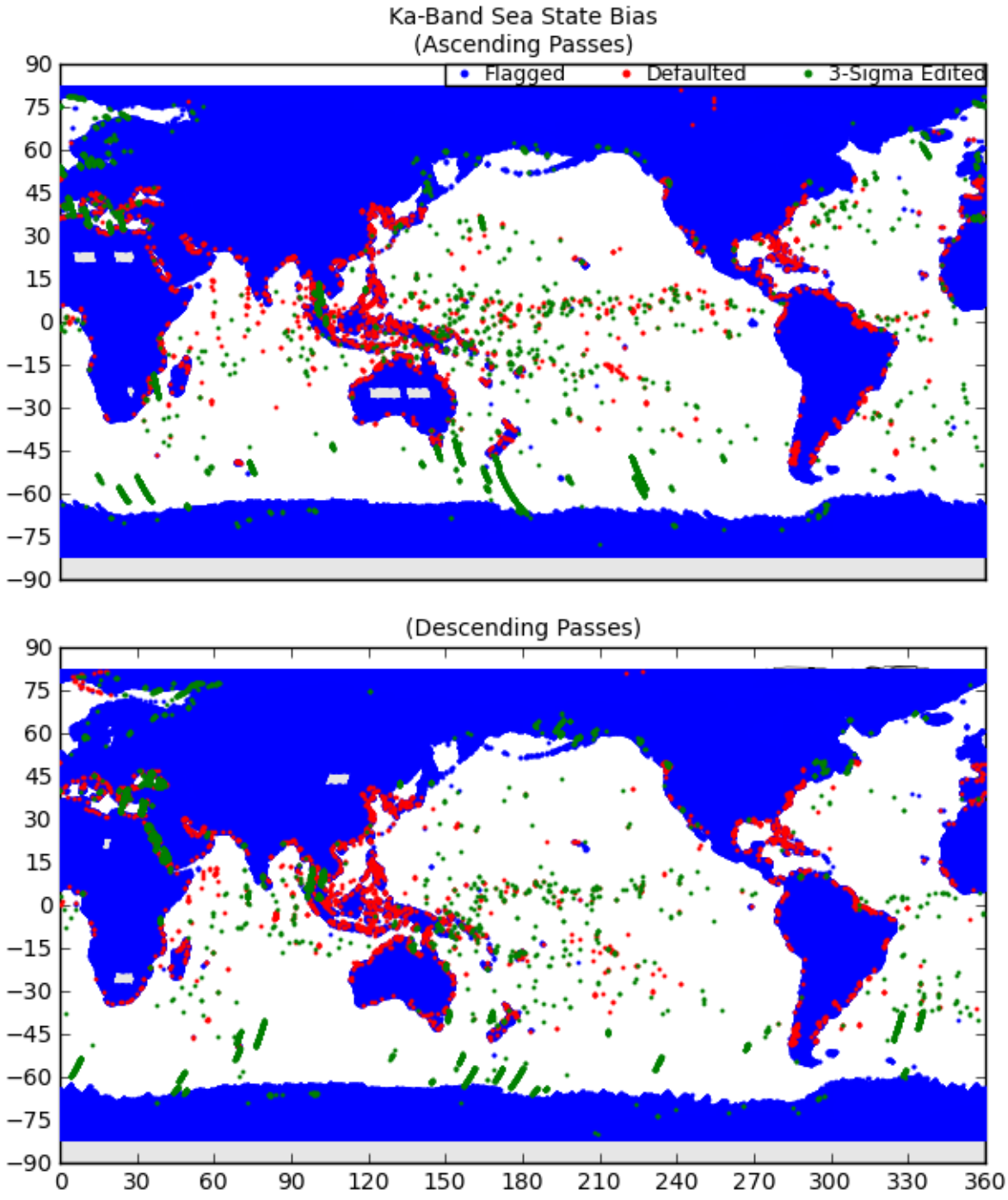

Figure 80: Map of Flagged/Edited Points for Ka-Band Sea State Bias

15 Ka-Band Waveform Attitude Plots

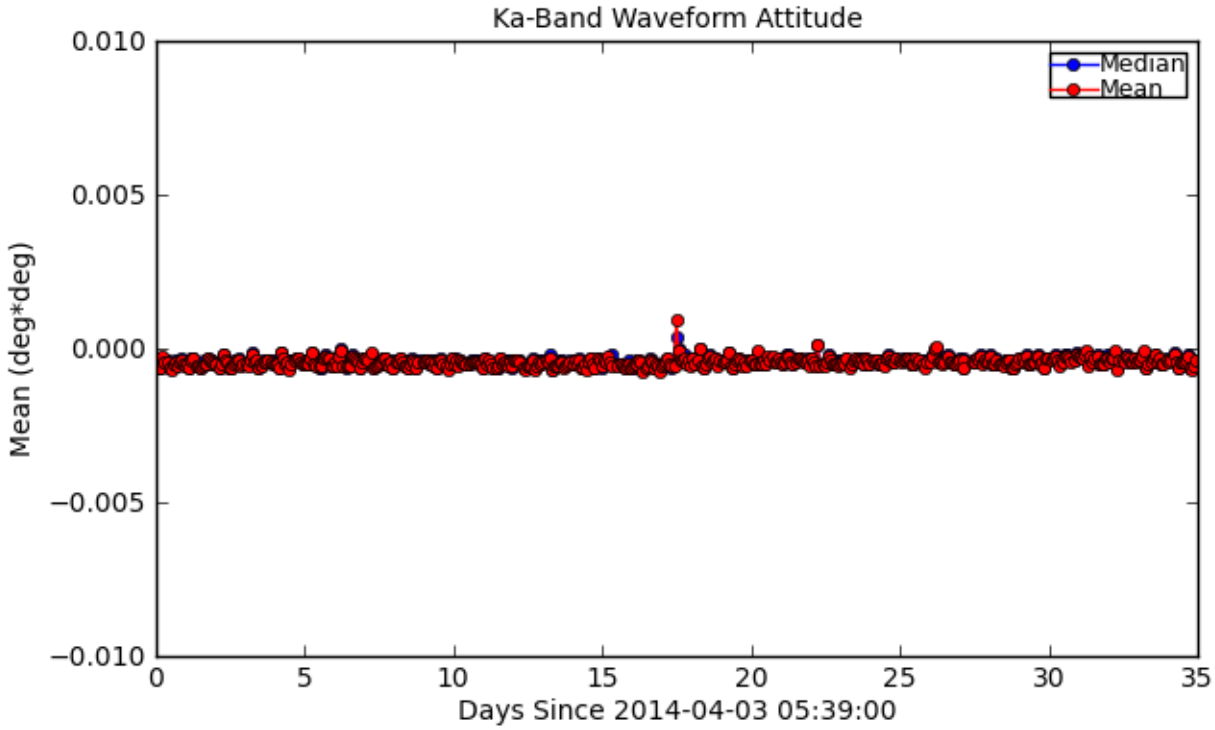

Figure 81: Mean/Median for Ka-Band Waveform Attitude

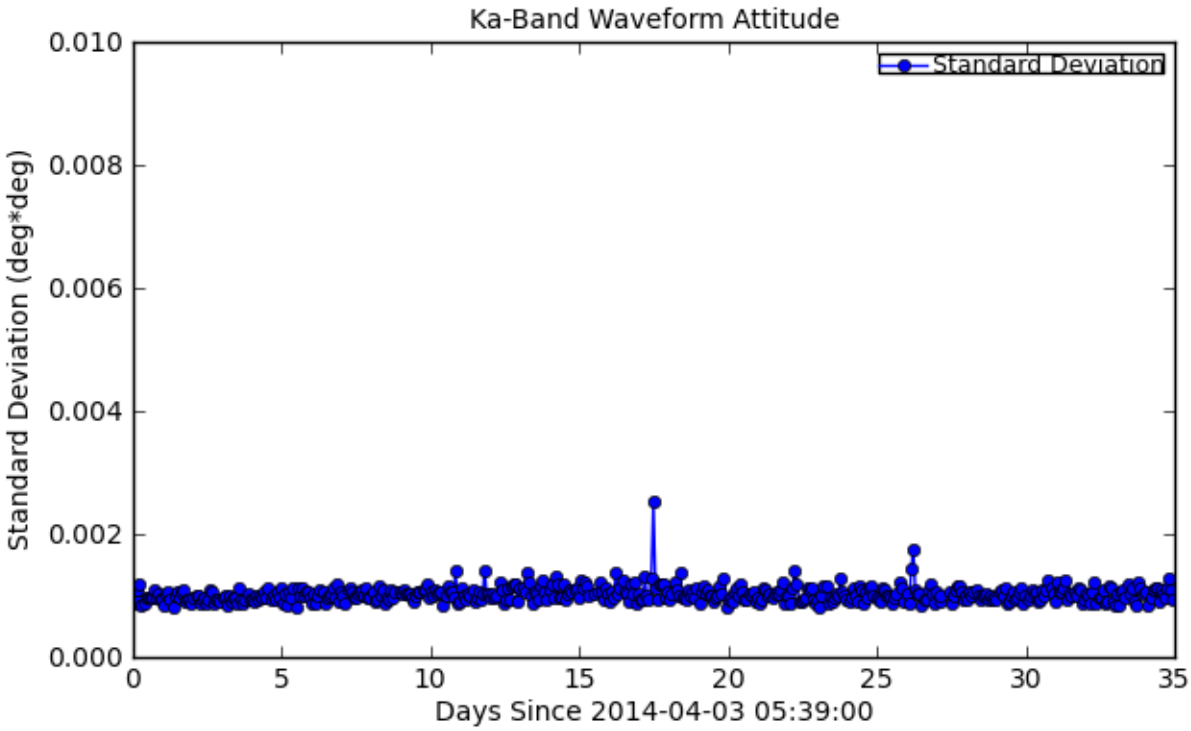

Figure 82: Standard Deviation for Ka-Band Waveform Attitude

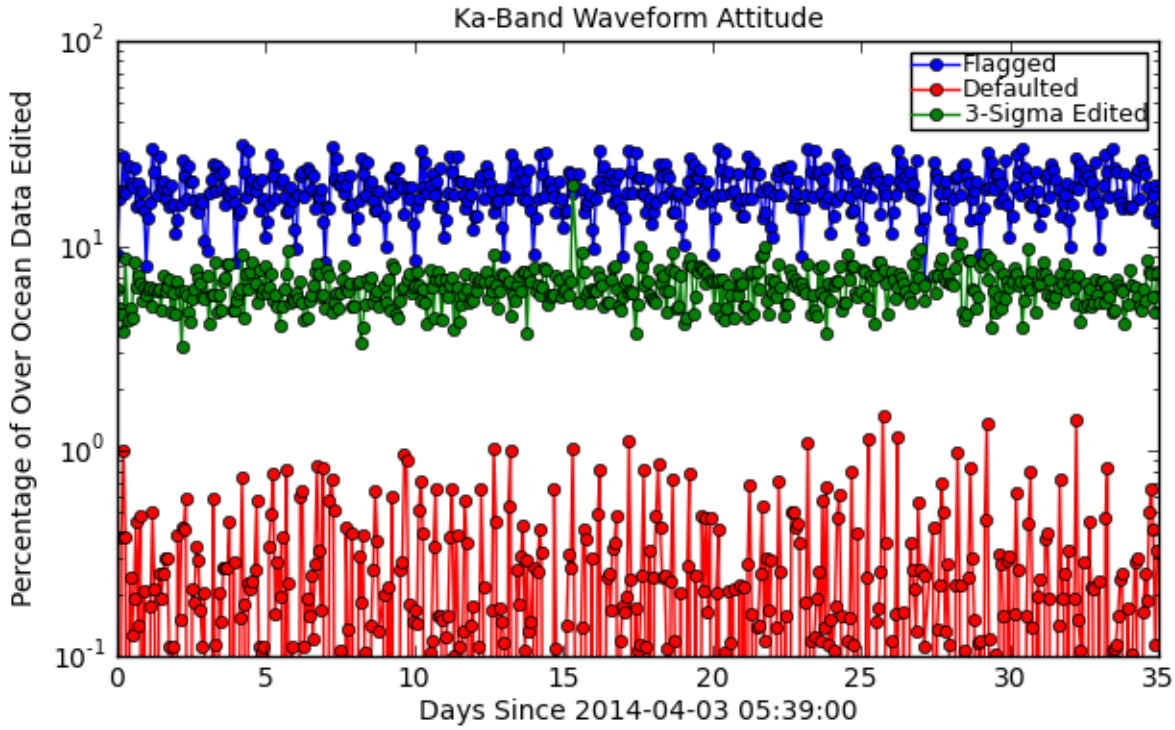

Figure 83: Flagged/Edited Data Points for Ka-Band Waveform Attitude

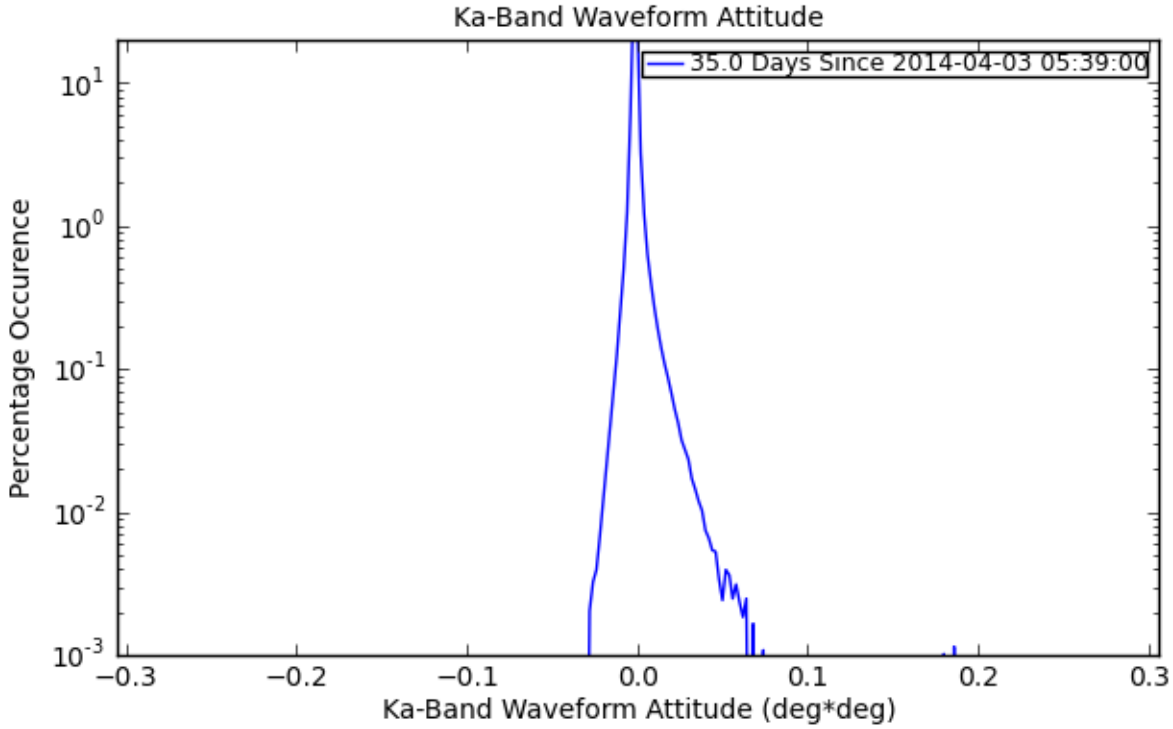

Figure 84: Histogram for Ka-Band Waveform Attitude

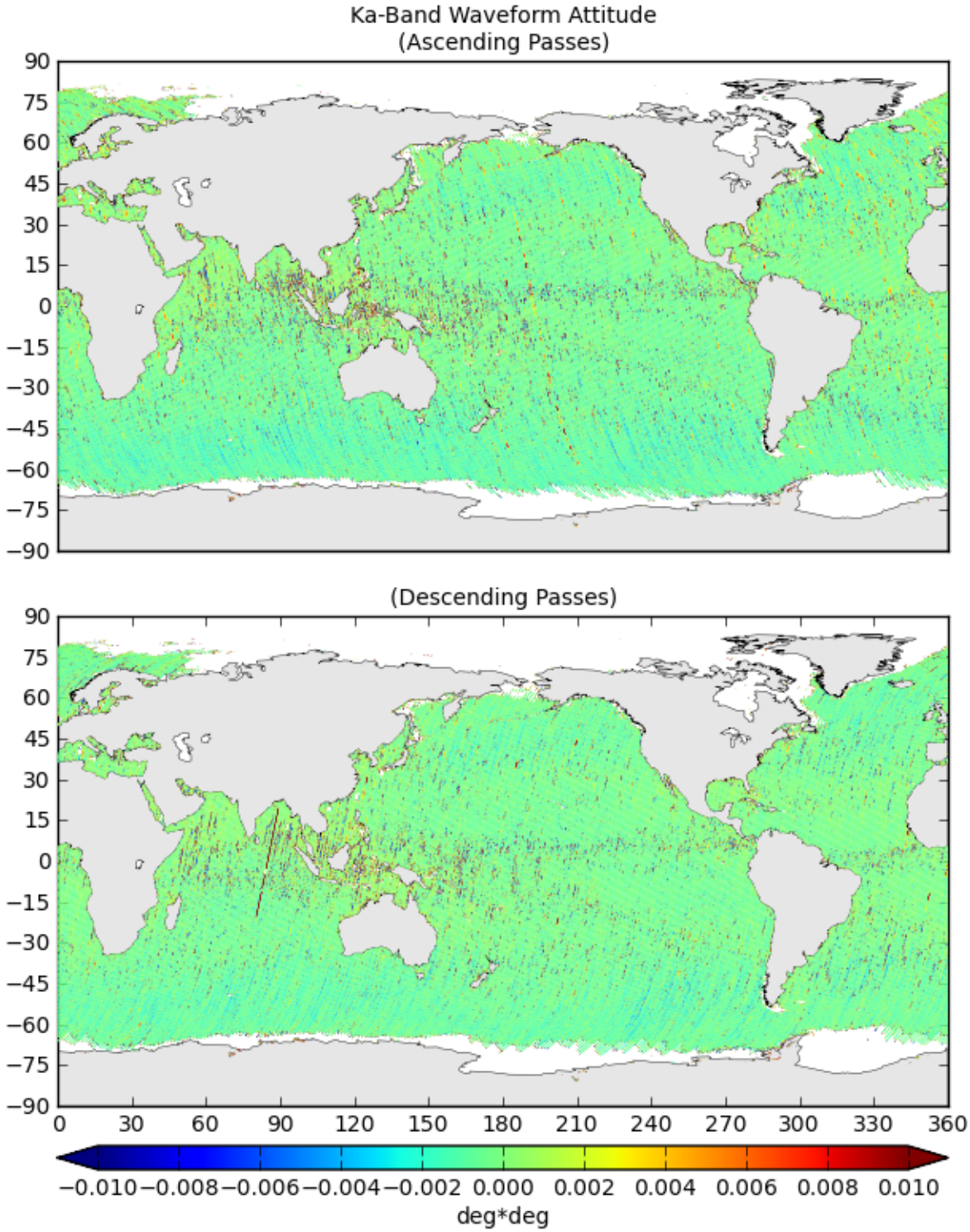

Figure 85: Map of Values for Ka-Band Waveform Attitude

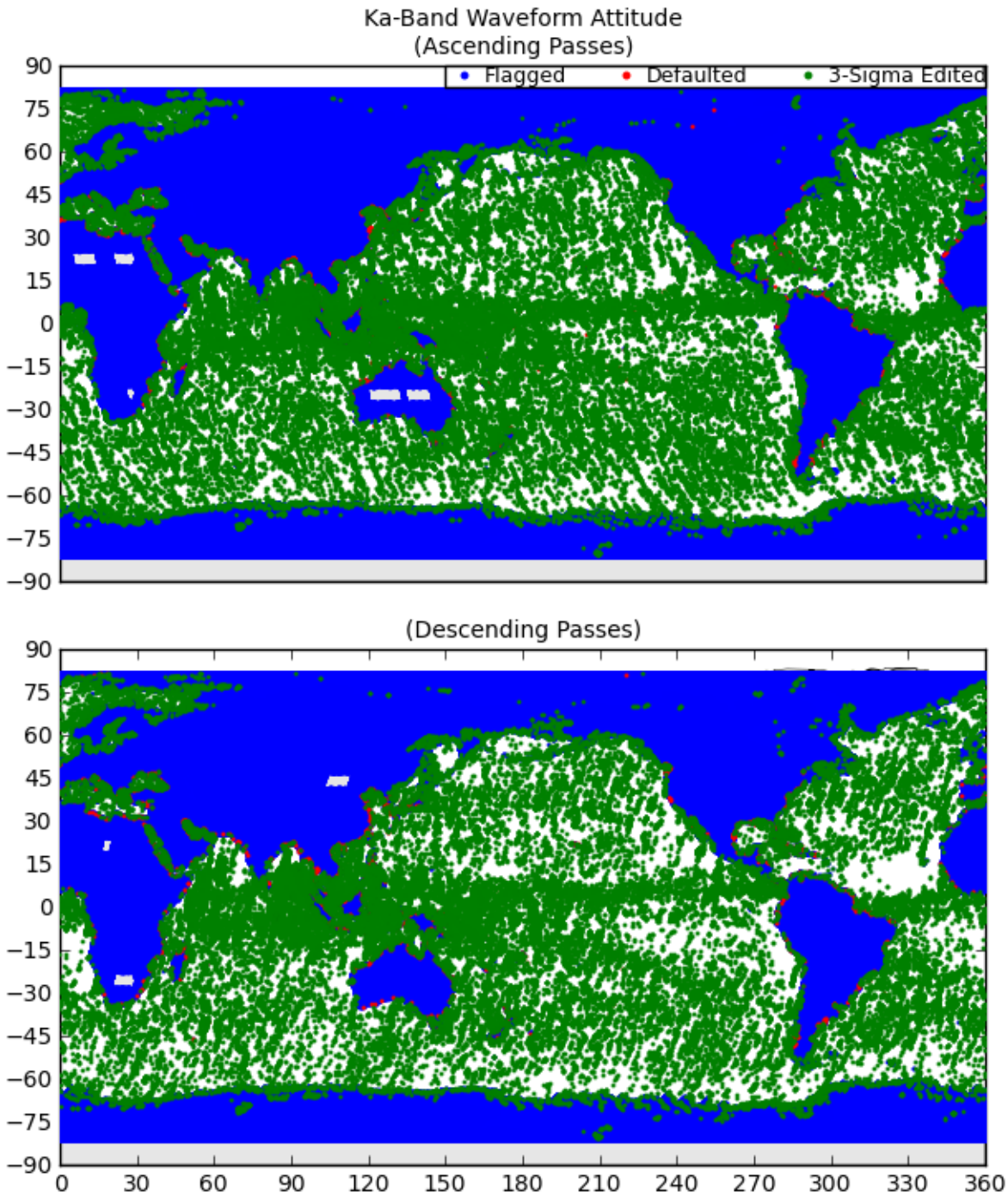

Figure 86: Map of Flagged/Edited Points for Ka-Band Waveform Attitude

16 Inverted Barometer Height Correction Plots

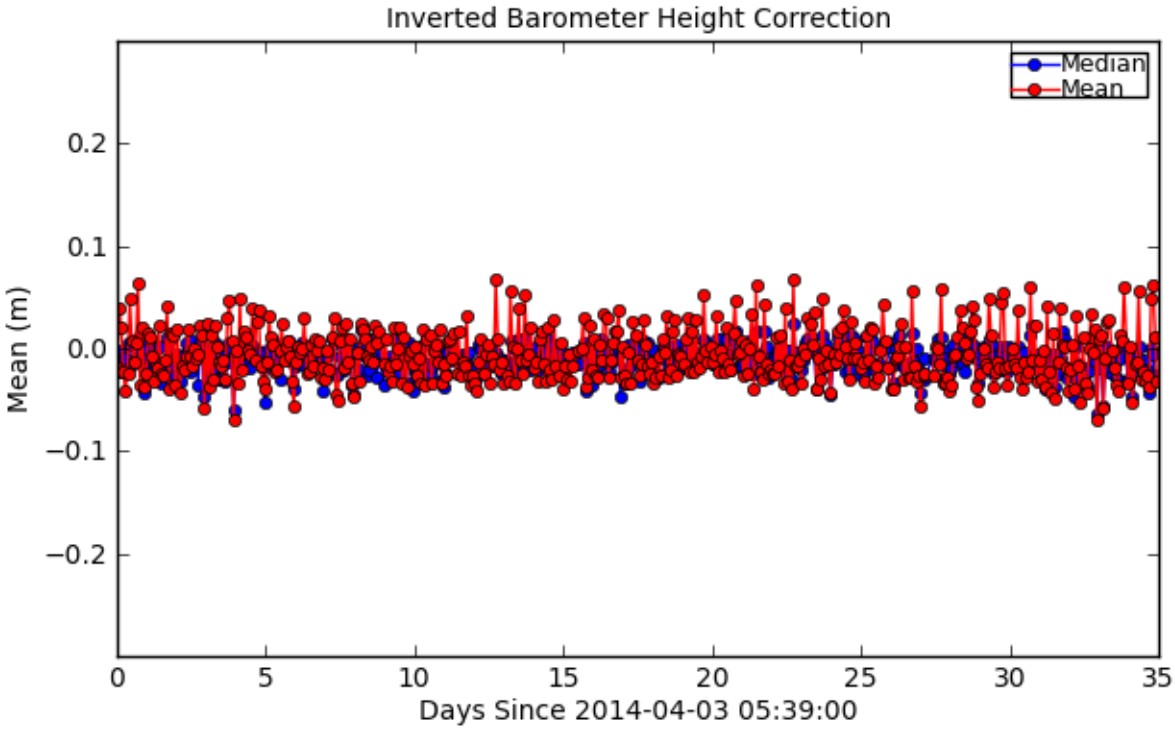

Figure 87: Mean/Median for Inverted Barometer Height Correction

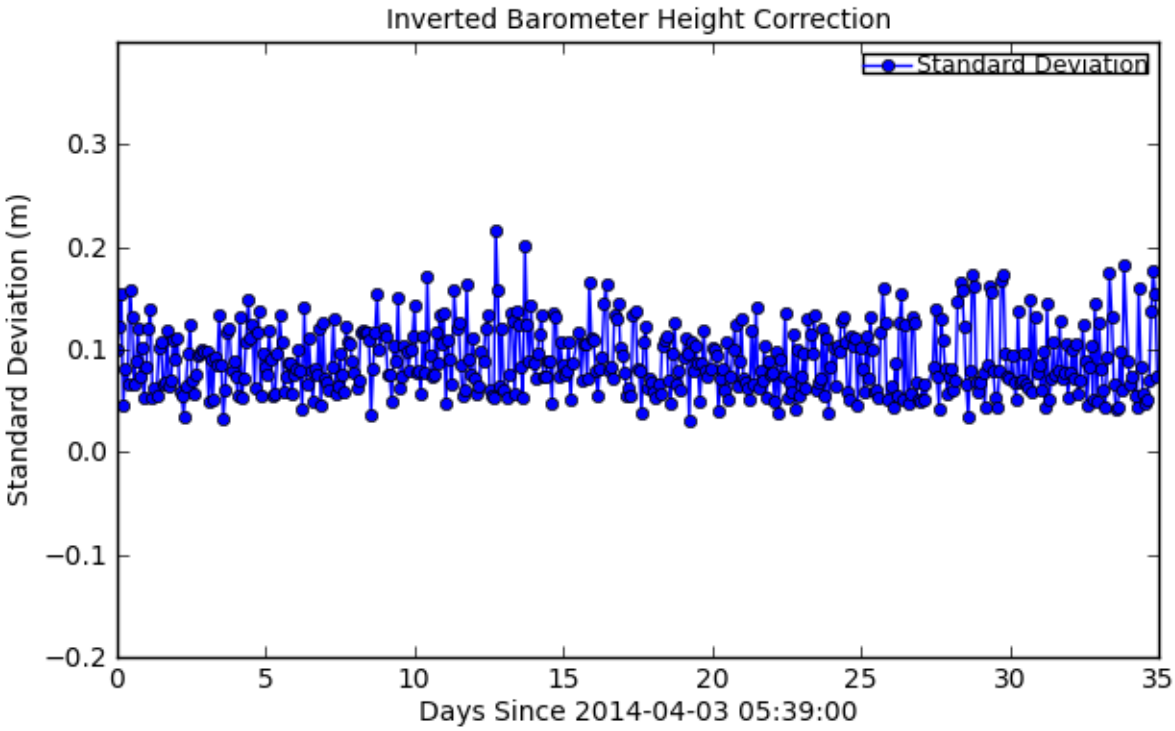

Figure 88: Standard Deviation for Inverted Barometer Height Correction

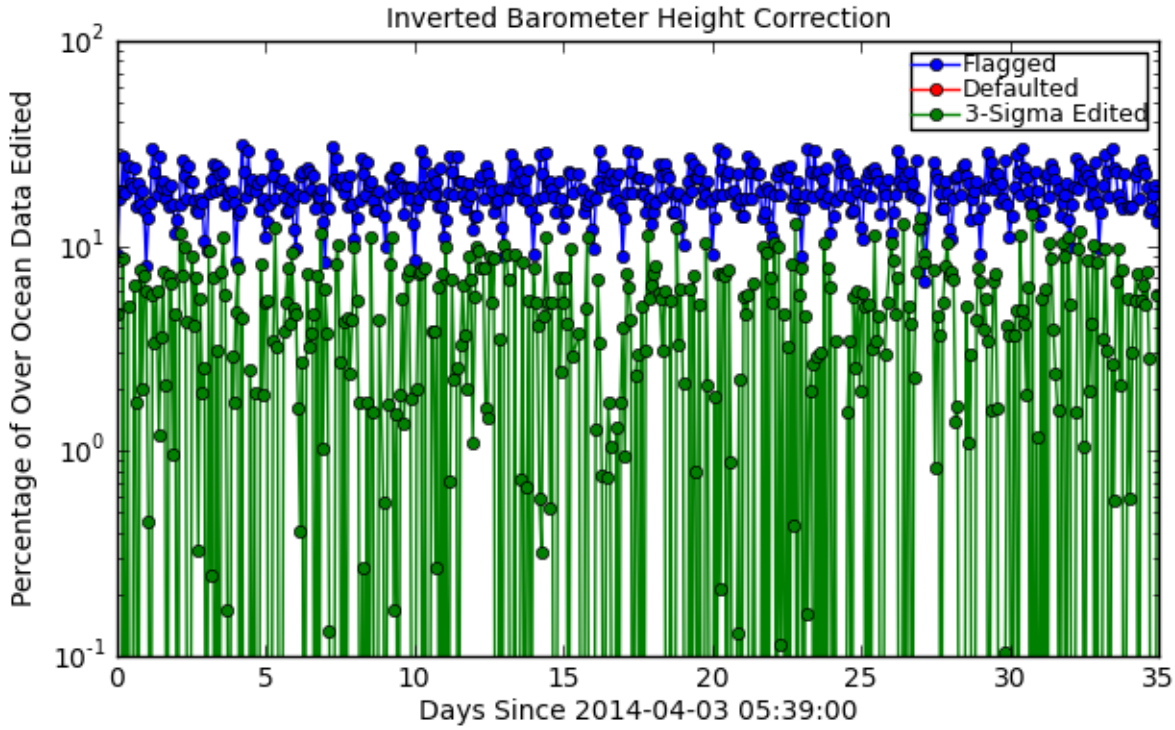

Figure 89: Flagged/Edited Data Points for Inverted Barometer Height Correction

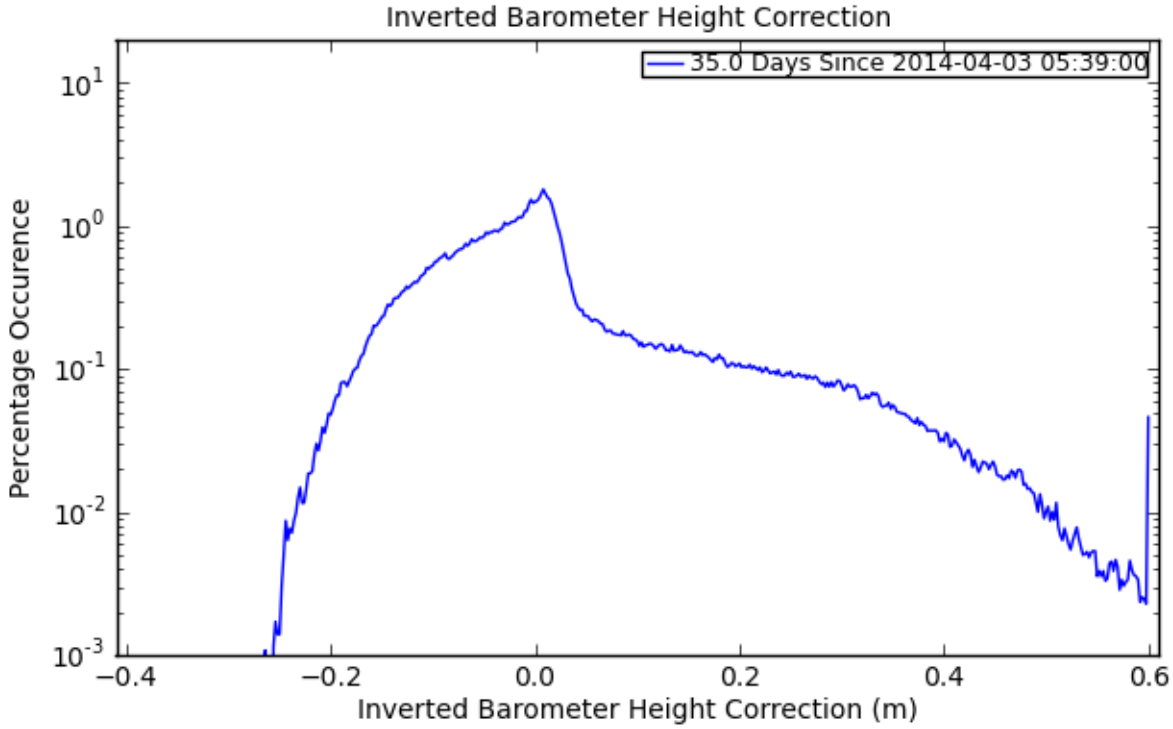

Figure 90: Histogram for Inverted Barometer Height Correction

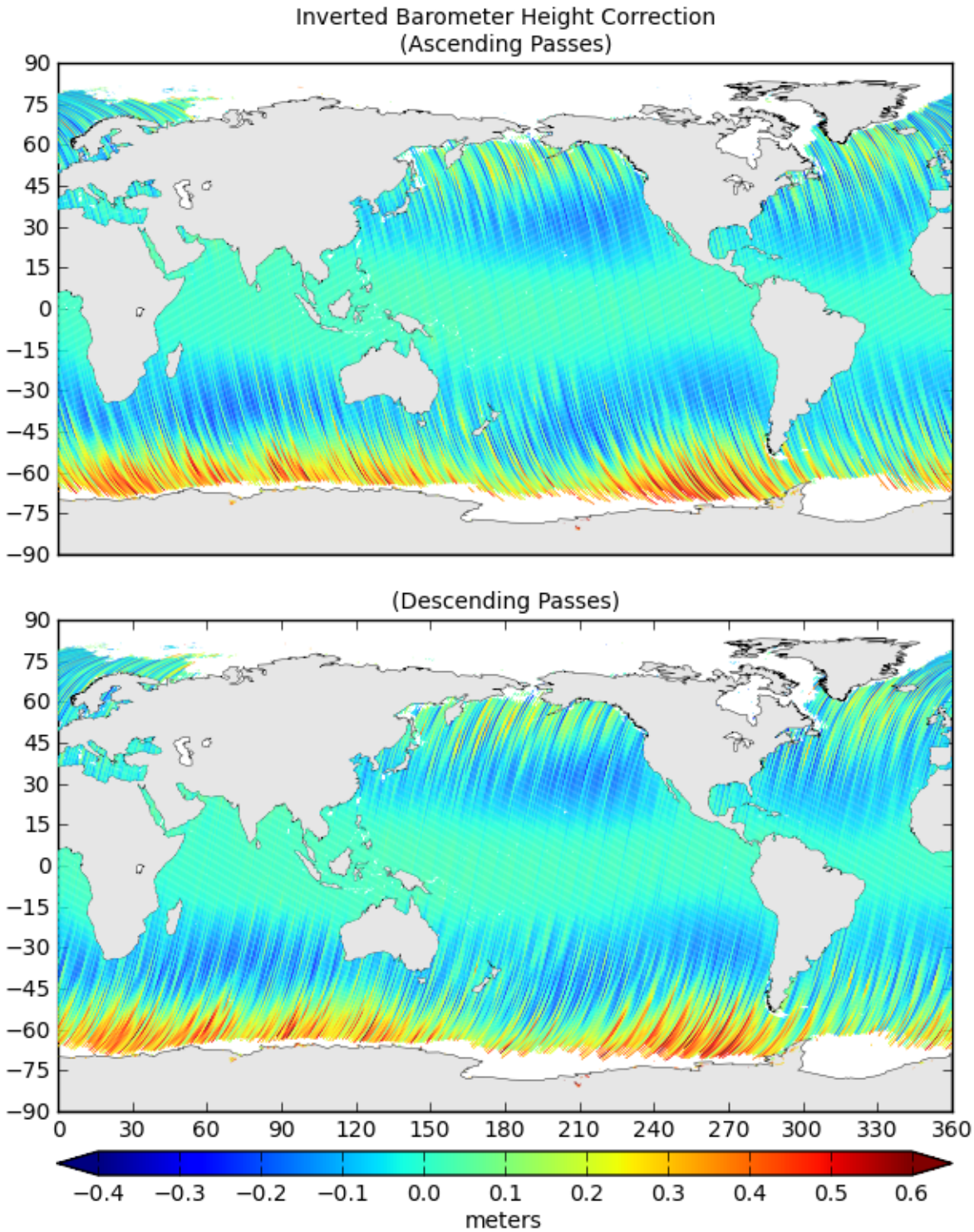

Figure 91: Map of Values for Inverted Barometer Height Correction

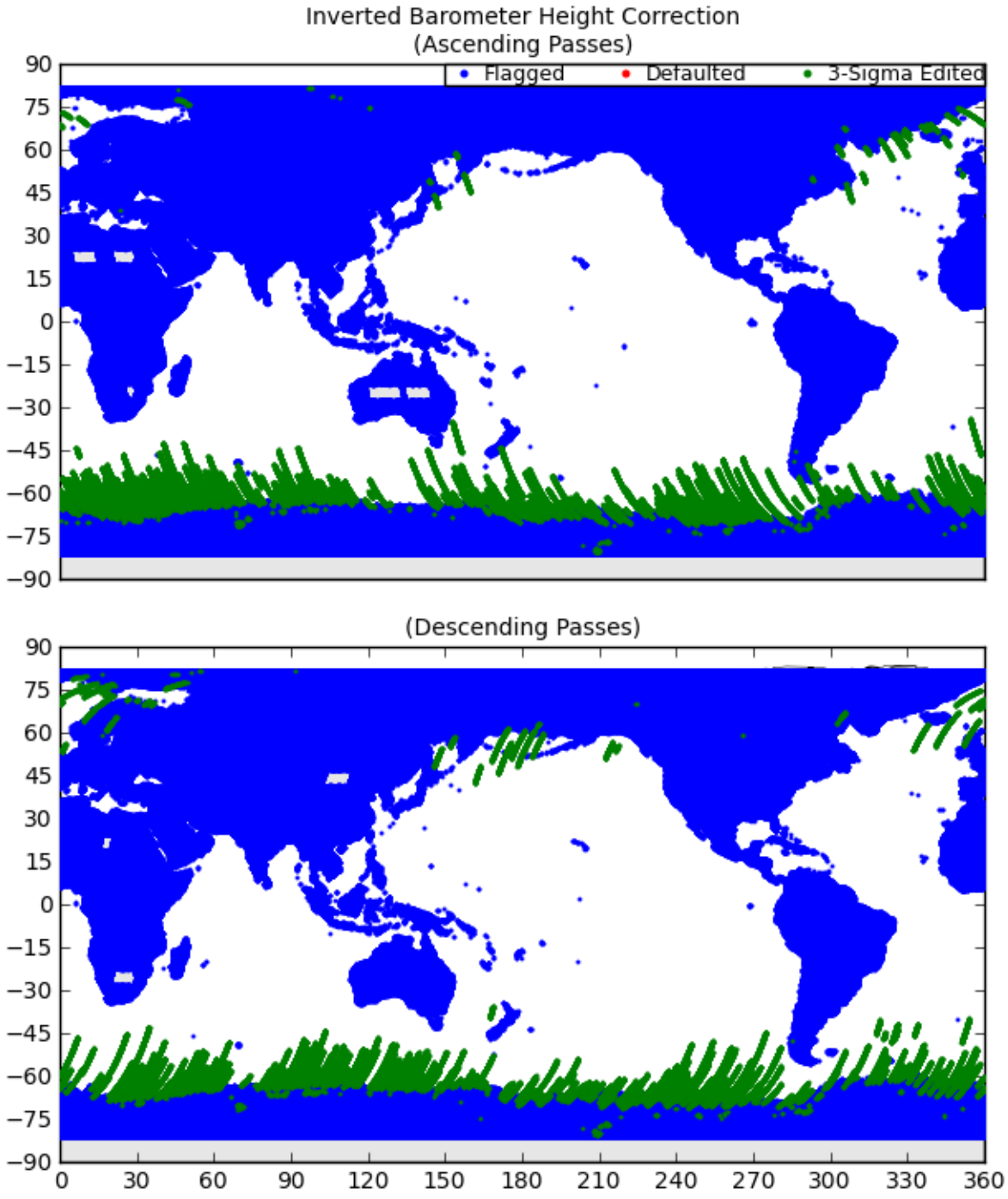

Figure 92: Map of Flagged/Edited Points for Inverted Barometer Height Correction

17 Sea Surface Height Anomaly (Product Values) Plots

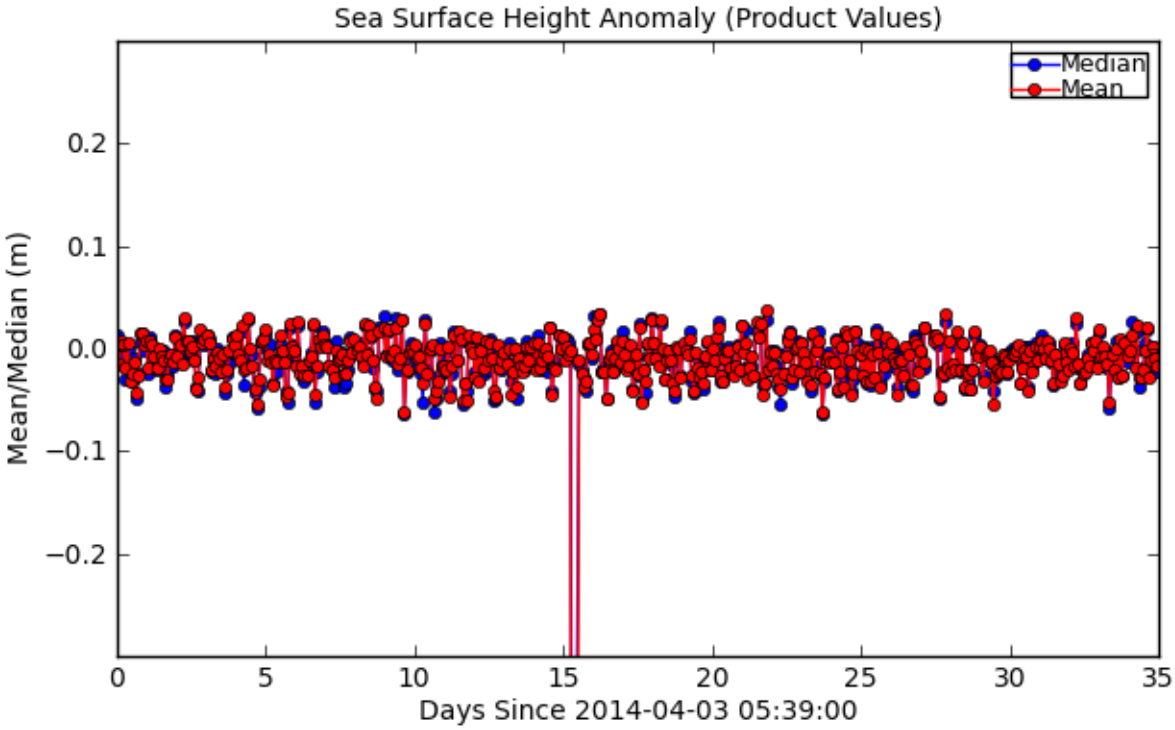

Figure 93: Mean/Median for Sea Surface Height Anomaly (Product Values)

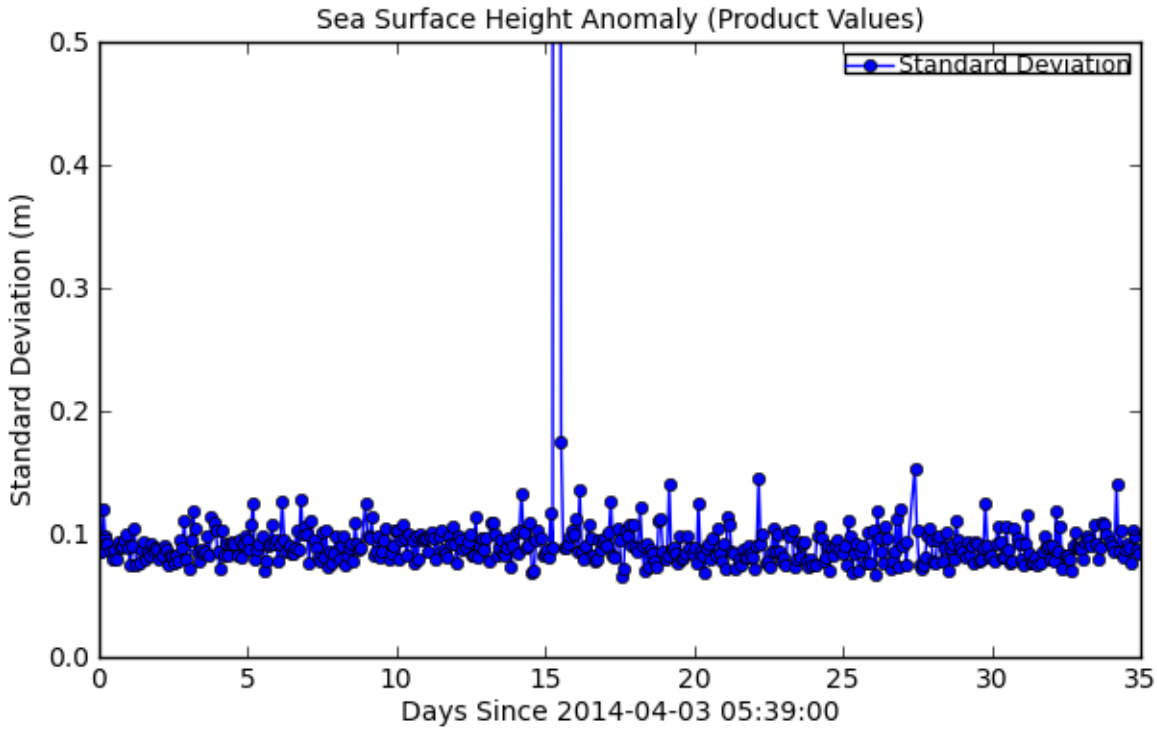

Figure 94: Standard Deviation for Sea Surface Height Anomaly (Product Values)

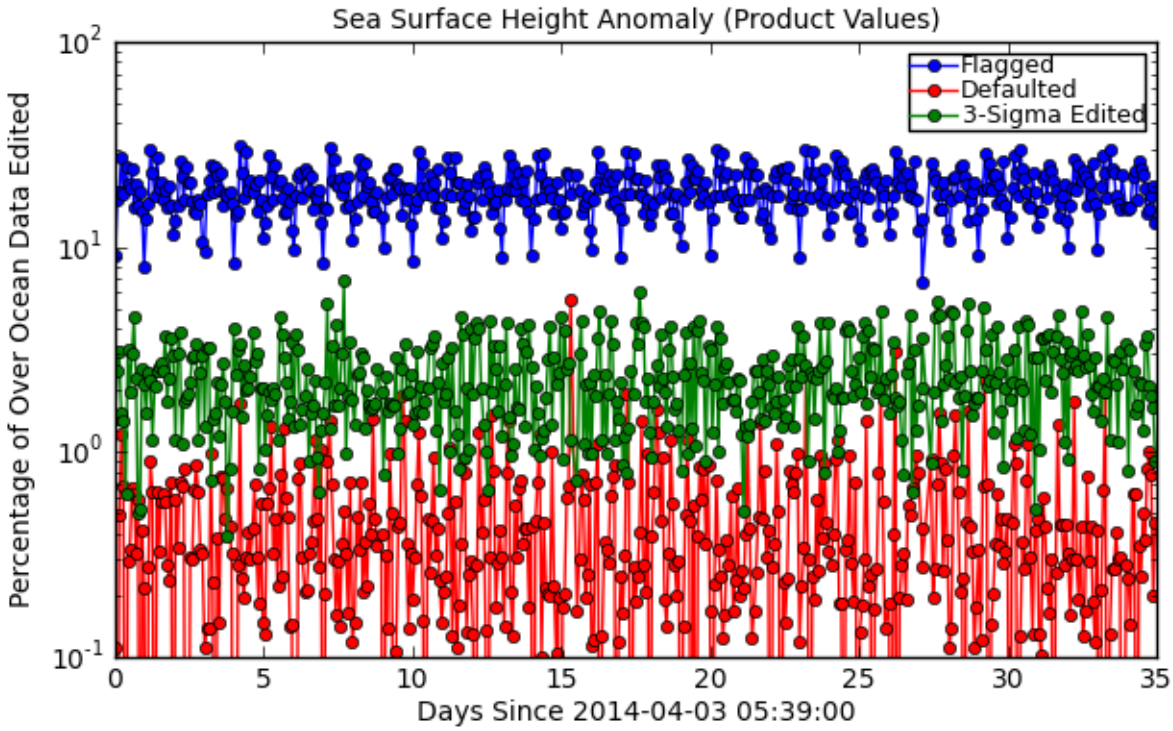

Figure 95: Flagged/Edited Data Points for Sea Surface Height Anomaly (Product Values)

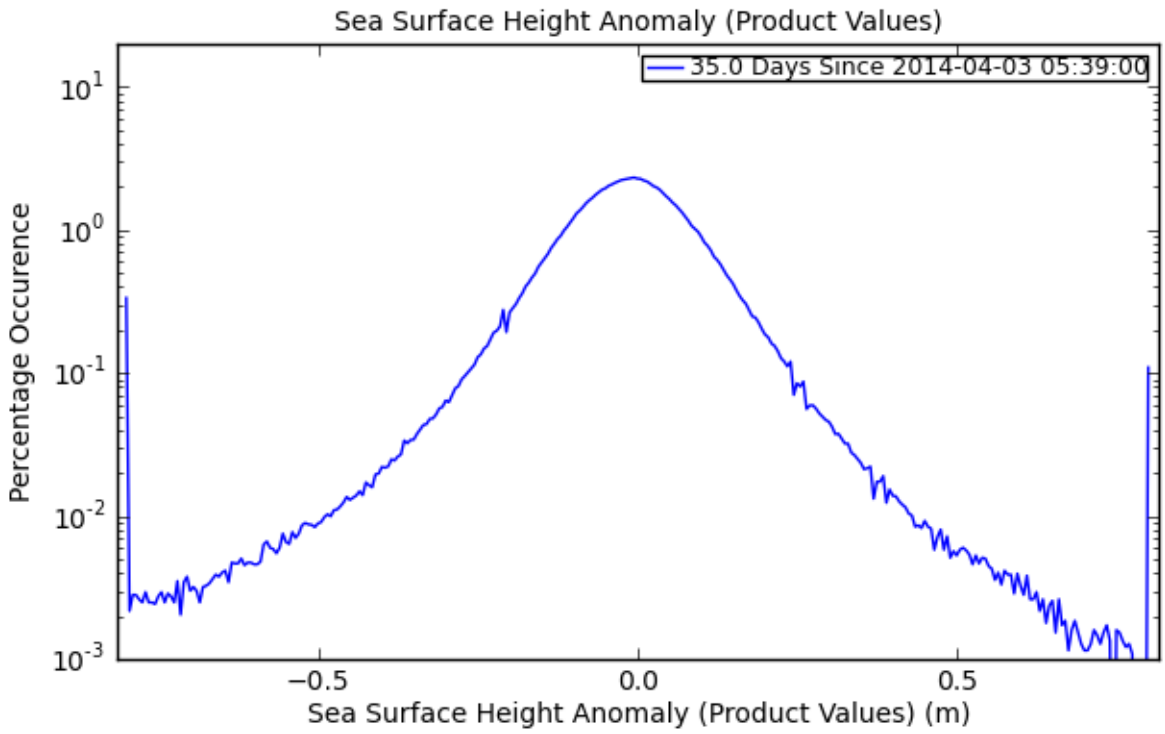

Figure 96: Histogram for Sea Surface Height Anomaly (Product Values)

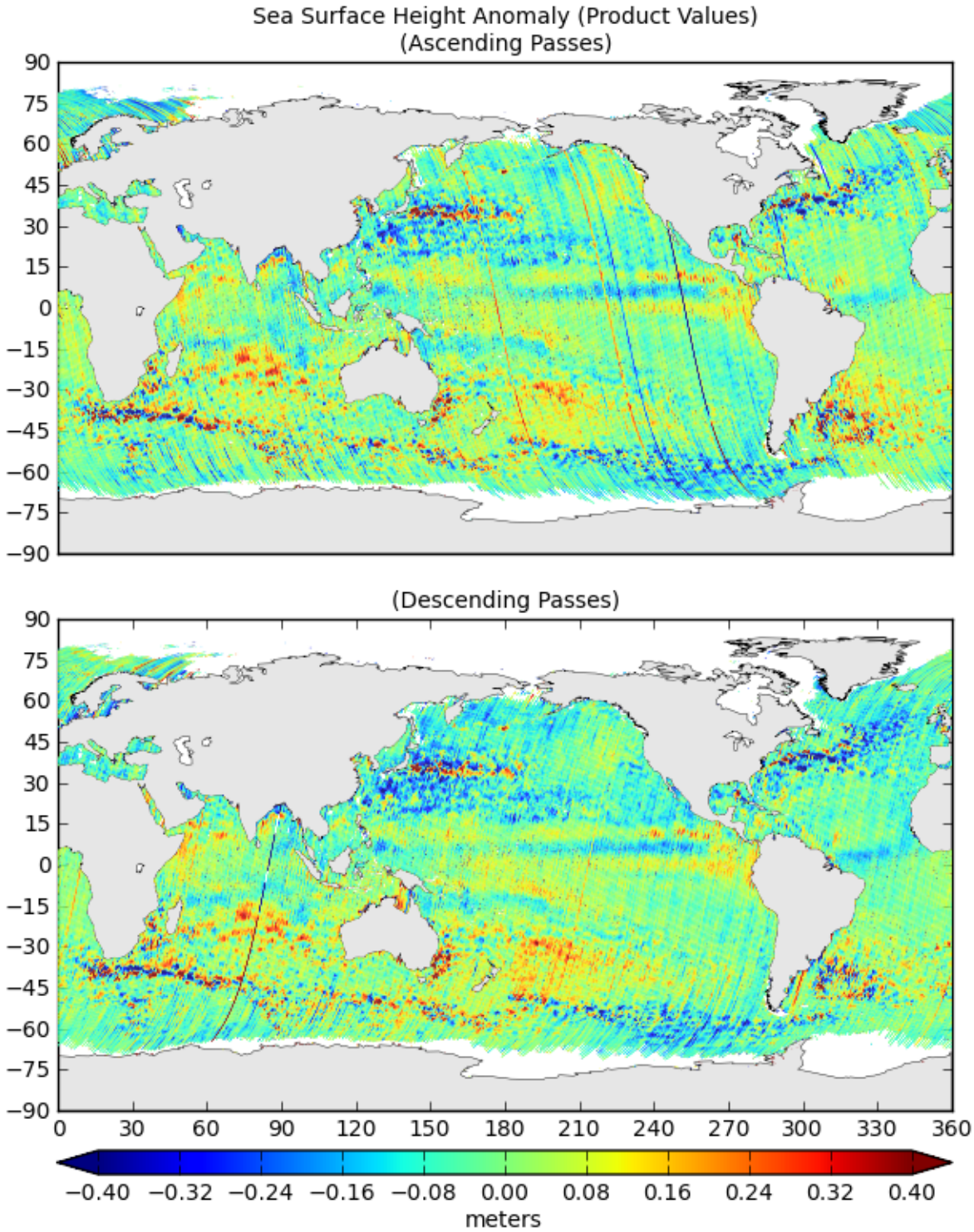

Figure 97: Map of Values for Sea Surface Height Anomaly (Product Values)

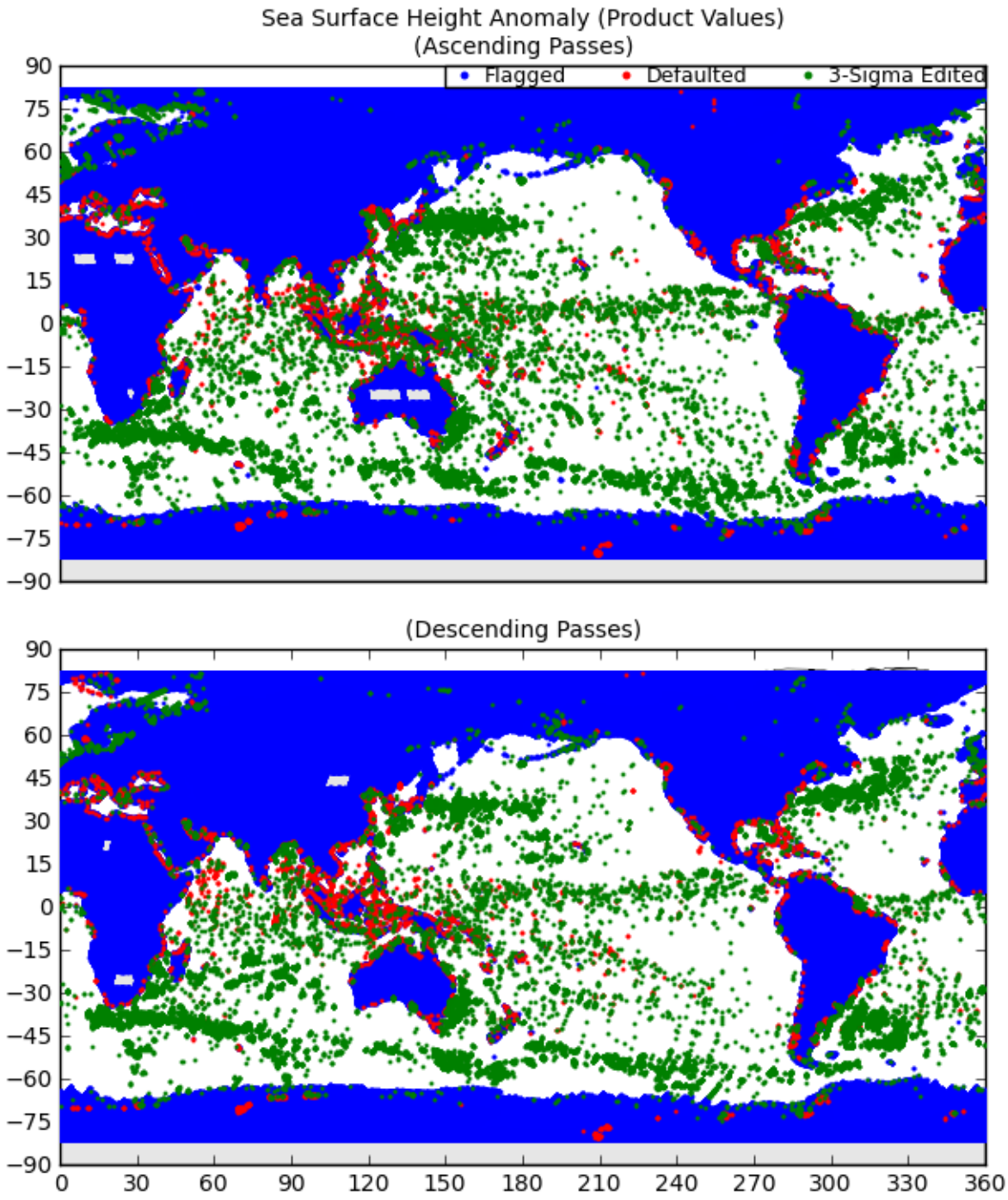

Figure 98: Map of Flagged/Edited Points for Sea Surface Height Anomaly (Product Values)

18 Sea Surface Height Anomaly Table

Table 2: Sea Surface Height Anomaly Statistics.

File	Median	Mean	Std. Dev.	No. Obs.	Total Obs.	Default Lat/Lon	Flag (total)	Default (total)	3-Sigma Edited	1 Cpr Amp
SRL_OPN_2PTS011_1001_20140403_044048_20140403_062257.EUM.nc	0.013	0.005	0.086	3972	5757	0	1715	5	65	0.028
SRL_OPN_2PTS012_0001_20140403_062258_20140403_081006.EUM.nc	-0.005	-0.016	0.087	3990	6088	0	1973	1	124	0.005
SRL_OPN_2PTS012_0004_20140403_081006_20140403_094812.EUM.nc	0.005	0.007	0.121	2860	5472	0	2480	18	114	0.108
SRL_OPN_2PTS012_0005_20140403_094811_20140403_112605.EUM.nc	0.002	0.005	0.099	2065	5313	0	3166	36	46	0.090
SRL_OPN_2PTS012_0007_20140403_112605_20140403_130437.EUM.nc	-0.030	-0.019	0.092	2688	5307	0	2548	22	49	0.055
SRL_OPN_2PTS012_0009_20140403_130436_20140403_145753.EUM.nc	-0.000	0.007	0.086	3548	6353	0	2774	1	30	0.029
SRL_OPN_2PTS012_0012_20140403_145753_20140403_163732.EUM.nc	-0.030	-0.032	0.080	3123	5632	0	2367	12	130	0.038
SRL_OPN_2PTS012_0014_20140403_163732_20140403_181715.EUM.nc	-0.033	-0.024	0.088	3053	5508	0	2365	13	77	0.018
SRL_OPN_2PTS012_0016_20140403_181714_20140403_195640.EUM.nc	-0.009	-0.013	0.079	2993	5480	0	2333	17	137	0.017
SRL_OPN_2PTS012_0018_20140403_195639_20140403_213524.EUM.nc	-0.048	-0.042	0.094	3296	5439	0	1929	25	189	0.070
SRL_OPN_2PTS012_0020_20140403_213523_20140403_231332.EUM.nc	-0.024	-0.026	0.090	2166	5375	0	3136	9	64	0.046
SRL_OPN_2PTS012_0021_20140403_231331_20140404_005121.EUM.nc	0.005	0.014	0.090	3087	5482	0	2354	22	19	0.082
SRL_OPN_2PTS012_0023_20140404_005121_20140404_022930.EUM.nc	0.015	0.016	0.095	2917	5528	0	2589	3	19	0.059
SRL_OPN_2PTS012_0025_20140404_022929_20140404_040908.EUM.nc	-0.002	0.004	0.100	2771	5482	0	2611	14	86	0.094
SRL_OPN_2PTS012_0027_20140404_040908_20140404_055034.EUM.nc	0.008	0.008	0.089	3687	5674	0	1889	8	90	0.021
SRL_OPN_2PTS012_0029_20140404_055033_20140404_073916.EUM.nc	-0.024	-0.020	0.075	4160	6160	0	1922	2	76	0.033
SRL_OPN_2PTS012_0032_20140404_073916_20140404_091726.EUM.nc	0.012	0.008	0.090	3263	5491	0	2118	11	99	0.038
SRL_OPN_2PTS012_0033_20140404_091725_20140404_105518.EUM.nc	0.002	0.003	0.104	2141	5471	0	3230	29	71	0.051
SRL_OPN_2PTS012_0035_20140404_105518_20140404_123332.EUM.nc	-0.018	-0.008	0.074	2477	5367	0	2831	17	42	0.000
SRL_OPN_2PTS012_0037_20140404_123332_20140404_141250.EUM.nc	-0.021	-0.018	0.076	3182	5521	0	2255	1	83	0.027
SRL_OPN_2PTS012_0039_20140404_141250_20140404_160611.EUM.nc	-0.007	0.001	0.088	3271	6384	0	2966	30	117	0.067
SRL_OPN_2PTS012_0042_20140404_160610_20140404_174557.EUM.nc	-0.017	-0.008	0.094	2869	5593	0	2615	12	97	0.049
SRL_OPN_2PTS012_0044_20140404_174556_20140404_192522.EUM.nc	-0.002	-0.011	0.079	3319	5575	0	2112	21	123	0.022
SRL_OPN_2PTS012_0046_20140404_192522_20140404_210426.EUM.nc	-0.038	-0.029	0.086	3456	5557	0	1966	27	108	0.053
SRL_OPN_2PTS012_0048_20140404_210425_20140404_224248.EUM.nc	-0.025	-0.029	0.084	2552	5387	0	2695	19	121	0.041
SRL_OPN_2PTS012_0049_20140404_224247_20140405_002029.EUM.nc	-0.016	-0.010	0.092	2930	5431	0	2428	9	64	0.057
SRL_OPN_2PTS012_0051_20140405_002029_20140405_015833.EUM.nc	-0.010	-0.005	0.086	2969	5546	0	2480	5	92	0.041
SRL_OPN_2PTS012_0053_20140405_015832_20140405_033742.EUM.nc	-0.017	-0.013	0.089	2876	5507	0	2473	12	146	0.098
SRL_OPN_2PTS012_0055_20140405_033741_20140405_051827.EUM.nc	0.013	0.011	0.087	2993	5531	0	2434	1	103	0.035
SRL_OPN_2PTS012_0057_20140405_051827_20140405_070808.EUM.nc	-0.007	-0.008	0.080	3880	6169	0	2210	27	52	0.045
SRL_OPN_2PTS012_0060_20140405_070807_20140405_084639.EUM.nc	0.006	0.003	0.083	3745	5594	0	1692	16	141	0.026
SRL_OPN_2PTS012_0061_20140405_084638_20140405_102435.EUM.nc	-0.007	-0.015	0.090	2428	5506	0	2917	25	136	0.062
SRL_OPN_2PTS012_0063_20140405_102436_20140405_120229.EUM.nc	0.026	0.029	0.087	2542	5433	0	2831	19	41	0.019
SRL_OPN_2PTS012_0065_20140405_120229_20140405_134127.EUM.nc	-0.003	0.007	0.075	3009	5457	0	2351	31	66	0.012
SRL_OPN_2PTS012_0067_20140405_134127_20140405_153451.EUM.nc	0.007	0.008	0.083	3573	6343	0	2677	1	92	0.015
SRL_OPN_2PTS012_0070_20140405_153452_20140405_171439.EUM.nc	-0.006	-0.002	0.081	2816	5507	0	2619	3	69	0.067

– Continued on next page

Table 2: Sea Surface Height Anomaly Statistics.

– Continued from previous page

File	Median	Mean	Std. Dev.	No. Obs.	Total Obs.	Default Lat/Lon	Flag (total)	Default (total)	3-Sigma Edited	1 Cpr Amp.
SRL_OPN_2PTS012_0072_20140405_171439_20140405_185408.EUM.nc	0.008	0.002	0.077	3265	5599	0	2228	13	93	0.025
SRL_OPN_2PTS012_0074_20140405_185407_20140405_203323.EUM.nc	-0.012	-0.012	0.083	3492	5516	0	1885	13	126	0.021
SRL_OPN_2PTS012_0076_20140405_203323_20140405_221159.EUM.nc	-0.038	-0.040	0.079	2861	5433	0	2444	23	105	0.027
SRL_OPN_2PTS012_0078_20140405_221158_20140405_234947.EUM.nc	-0.042	-0.029	0.095	2740	5451	0	2568	28	115	0.066
SRL_OPN_2PTS012_0079_20140405_234947_20140406_012740.EUM.nc	0.009	0.019	0.090	2914	5509	0	2531	16	48	0.021
SRL_OPN_2PTS012_0081_20140406_012739_20140406_030625.EUM.nc	0.009	0.005	0.111	2889	5561	0	2573	12	87	0.074
SRL_OPN_2PTS012_0083_20140406_030624_20140406_044632.EUM.nc	0.004	0.010	0.080	2940	5478	0	2427	11	100	0.065
SRL_OPN_2PTS012_0085_20140406_044633_20140406_062858.EUM.nc	0.014	0.013	0.072	3972	5789	0	1752	5	60	0.007
SRL_OPN_2PTS012_0087_20140406_062857_20140406_081548.EUM.nc	0.010	0.006	0.095	3948	6079	0	1961	7	163	0.060
SRL_OPN_2PTS012_0090_20140406_081547_20140406_095353.EUM.nc	-0.022	-0.021	0.119	2743	5517	0	2651	5	118	0.111
SRL_OPN_2PTS012_0091_20140406_095352_20140406_113138.EUM.nc	-0.012	-0.009	0.105	2231	5334	0	3051	30	22	0.072
SRL_OPN_2PTS012_0093_20140406_113137_20140406_131014.EUM.nc	-0.024	-0.018	0.086	2774	5417	0	2584	6	53	0.063
SRL_OPN_2PTS012_0095_20140406_131014_20140406_150332.EUM.nc	-0.000	-0.004	0.079	3530	6342	0	2737	1	74	0.031
SRL_OPN_2PTS012_0098_20140406_150330_20140406_164320.EUM.nc	-0.009	-0.008	0.087	2921	5629	0	2608	11	89	0.033
SRL_OPN_2PTS012_0100_20140406_164320_20140406_182253.EUM.nc	-0.023	-0.022	0.084	3256	5514	0	2203	6	49	0.025
SRL_OPN_2PTS012_0102_20140406_182254_20140406_200217.EUM.nc	-0.010	-0.005	0.086	3012	5501	0	2371	25	93	0.039
SRL_OPN_2PTS012_0104_20140406_200216_20140406_214107.EUM.nc	-0.043	-0.038	0.099	3276	5464	0	2049	17	122	0.076
SRL_OPN_2PTS012_0106_20140406_214106_20140406_231905.EUM.nc	-0.025	-0.021	0.082	2354	5335	0	2915	14	52	0.048
SRL_OPN_2PTS012_0107_20140406_231904_20140407_005651.EUM.nc	-0.015	-0.001	0.114	2885	5500	0	2577	24	14	0.097
SRL_OPN_2PTS012_0109_20140407_005651_20140407_023514.EUM.nc	0.011	0.009	0.109	2927	5541	0	2568	6	40	0.089
SRL_OPN_2PTS012_0111_20140407_023513_20140407_041449.EUM.nc	-0.005	0.004	0.104	2819	5511	0	2627	11	54	0.091
SRL_OPN_2PTS012_0113_20140407_041450_20140407_055630.EUM.nc	0.008	0.013	0.085	3639	5705	0	1897	2	167	0.069
SRL_OPN_2PTS012_0115_20140407_055629_20140407_074451.EUM.nc	-0.003	-0.005	0.072	4086	6136	0	1933	0	117	0.052
SRL_OPN_2PTS012_0118_20140407_074451_20140407_092306.EUM.nc	-0.011	-0.011	0.103	3151	5493	0	2209	11	122	0.096
SRL_OPN_2PTS012_0119_20140407_092305_20140407_110050.EUM.nc	0.017	0.022	0.083	1950	5422	0	3316	48	108	0.052
SRL_OPN_2PTS012_0121_20140407_110049_20140407_123908.EUM.nc	-0.035	-0.022	0.092	2502	5408	0	2849	8	49	0.054
SRL_OPN_2PTS012_0123_20140407_123907_20140407_141839.EUM.nc	-0.016	-0.019	0.083	3237	5532	0	2179	8	108	0.065
SRL_OPN_2PTS012_0125_20140407_141838_20140407_161157.EUM.nc	0.028	0.029	0.092	3336	6369	0	2921	15	97	0.042
SRL_OPN_2PTS012_0128_20140407_161156_20140407_175134.EUM.nc	-0.003	-0.001	0.094	2918	5584	0	2574	13	79	0.030
SRL_OPN_2PTS012_0130_20140407_175133_20140407_193106.EUM.nc	-0.006	-0.017	0.093	3272	5592	0	2207	12	101	0.081
SRL_OPN_2PTS012_0132_20140407_193106_20140407_211000.EUM.nc	-0.044	-0.039	0.083	3248	5579	0	2154	18	159	0.060
SRL_OPN_2PTS012_0134_20140407_210959_20140407_224819.EUM.nc	-0.058	-0.054	0.095	2413	5388	0	2865	22	88	0.064
SRL_OPN_2PTS012_0135_20140407_224820_20140408_002609.EUM.nc	-0.037	-0.029	0.082	2934	5394	0	2340	6	114	0.042
SRL_OPN_2PTS012_0137_20140408_002609_20140408_020407.EUM.nc	0.006	0.007	0.092	2980	5531	0	2512	7	32	0.068
SRL_OPN_2PTS012_0139_20140408_020406_20140408_034320.EUM.nc	0.007	0.009	0.098	2888	5520	0	2539	5	88	0.093
SRL_OPN_2PTS012_0141_20140408_034319_20140408_052421.EUM.nc	0.014	0.018	0.095	2953	5542	0	2514	5	70	0.061
SRL_OPN_2PTS012_0143_20140408_052420_20140408_071351.EUM.nc	-0.001	-0.012	0.087	3939	6156	0	2164	6	47	0.090
SRL_OPN_2PTS012_0146_20140408_071350_20140408_085210.EUM.nc	0.002	-0.006	0.107	3788	5591	0	1706	26	71	0.091
SRL_OPN_2PTS012_0147_20140408_085211_20140408_103006.EUM.nc	0.003	-0.013	0.126	2389	5504	0	3024	23	68	0.118

– Continued on next page

Table 2: Sea Surface Height Anomaly Statistics.

– Continued from previous page

File	Median	Mean	Std. Dev.	No. Obs.	Total Obs.	Default Lat/Lon	Flag (total)	Default (total)	3-Sigma Edited	1 Cpr Amp.
SRL_OPN_2PTS012_0149_20140408_103005_20140408_120810.EUM.nc	-0.034	-0.035	0.079	2508	5475	0	2863	35	69	0.037
SRL_OPN_2PTS012_0151_20140408_120810_20140408_134705.EUM.nc	-0.013	-0.012	0.088	3006	5415	0	2321	12	76	0.054
SRL_OPN_2PTS012_0153_20140408_134704_20140408_154030.EUM.nc	-0.021	-0.014	0.093	3525	6352	0	2711	19	97	0.043
SRL_OPN_2PTS012_0156_20140408_154029_20140408_172017.EUM.nc	0.003	0.012	0.098	2830	5536	0	2657	8	41	0.048
SRL_OPN_2PTS012_0158_20140408_172017_20140408_185954.EUM.nc	-0.001	-0.002	0.071	3110	5603	0	2267	24	202	0.032
SRL_OPN_2PTS012_0160_20140408_185954_20140408_203859.EUM.nc	-0.011	-0.012	0.079	3511	5556	0	1865	11	169	0.037
SRL_OPN_2PTS012_0162_20140408_203858_20140408_221733.EUM.nc	-0.042	-0.047	0.091	2880	5416	0	2388	46	102	0.064
SRL_OPN_2PTS012_0164_20140408_221732_20140408_235528.EUM.nc	-0.053	-0.042	0.092	2872	5490	0	2521	21	76	0.034
SRL_OPN_2PTS012_0165_20140408_235527_20140409_013314.EUM.nc	0.021	0.024	0.108	2930	5531	0	2529	9	63	0.081
SRL_OPN_2PTS012_0167_20140409_013313_20140409_031201.EUM.nc	0.004	0.003	0.093	2896	5583	0	2620	5	62	0.054
SRL_OPN_2PTS012_0169_20140409_031201_20140409_045217.EUM.nc	-0.003	-0.003	0.096	2916	5483	0	2444	5	118	0.035
SRL_OPN_2PTS012_0171_20140409_045216_20140409_063450.EUM.nc	-0.013	-0.017	0.078	4003	5799	0	1736	0	60	0.058
SRL_OPN_2PTS012_0173_20140409_063449_20140409_082122.EUM.nc	0.023	0.026	0.092	3938	6062	0	1931	3	190	0.081
SRL_OPN_2PTS012_0176_20140409_082121_20140409_095925.EUM.nc	-0.021	-0.025	0.126	2707	5512	0	2662	26	117	0.109
SRL_OPN_2PTS012_0177_20140409_095925_20140409_113712.EUM.nc	-0.027	-0.018	0.096	2342	5398	0	2985	28	43	0.031
SRL_OPN_2PTS012_0179_20140409_113711_20140409_131552.EUM.nc	-0.031	-0.026	0.086	2876	5397	0	2453	7	61	0.041
SRL_OPN_2PTS012_0181_20140409_131551_20140409_150911.EUM.nc	-0.026	-0.025	0.090	3512	6365	0	2754	10	89	0.056
SRL_OPN_2PTS012_0184_20140409_150910_20140409_164858.EUM.nc	-0.013	-0.011	0.084	2816	5589	0	2670	8	95	0.026
SRL_OPN_2PTS012_0186_20140409_164859_20140409_182831.EUM.nc	-0.003	-0.007	0.085	3252	5531	0	2229	13	37	0.059
SRL_OPN_2PTS012_0188_20140409_182830_20140409_200754.EUM.nc	0.023	0.025	0.089	3116	5510	0	2315	12	67	0.065
SRL_OPN_2PTS012_0190_20140409_200754_20140409_214641.EUM.nc	-0.053	-0.045	0.103	3212	5446	0	2150	16	68	0.086
SRL_OPN_2PTS012_0192_20140409_214640_20140409_232437.EUM.nc	-0.023	-0.016	0.088	2347	5291	0	2844	34	66	0.060
SRL_OPN_2PTS012_0193_20140409_232436_20140410_010226.EUM.nc	0.007	0.009	0.128	2740	5491	0	2703	16	32	0.109
SRL_OPN_2PTS012_0195_20140410_010225_20140410_024053.EUM.nc	0.008	0.002	0.100	2890	5545	0	2621	10	24	0.065
SRL_OPN_2PTS012_0197_20140410_024052_20140410_042033.EUM.nc	0.017	0.013	0.106	2846	5514	0	2590	35	43	0.089
SRL_OPN_2PTS012_0199_20140410_042032_20140410_060221.EUM.nc	0.004	0.004	0.100	3793	5716	0	1854	4	65	0.084
SRL_OPN_2PTS012_0201_20140410_060220_20140410_075027.EUM.nc	0.003	0.003	0.077	4043	6120	0	1958	10	109	0.063
SRL_OPN_2PTS012_0204_20140410_075026_20140410_092840.EUM.nc	-0.016	-0.018	0.111	2977	5511	0	2301	29	204	0.119
SRL_OPN_2PTS012_0205_20140410_092839_20140410_110623.EUM.nc	-0.020	-0.020	0.096	2094	5436	0	3256	39	47	0.061
SRL_OPN_2PTS012_0207_20140410_110622_20140410_124444.EUM.nc	-0.037	-0.028	0.088	2442	5349	0	2776	23	108	0.081
SRL_OPN_2PTS012_0209_20140410_124443_20140410_143752.EUM.nc	0.009	-0.001	0.082	3307	6278	0	2878	12	81	0.028
SRL_OPN_2PTS012_0212_20140410_143750_20140410_161737.EUM.nc	-0.008	-0.011	0.079	3257	5639	0	2195	6	181	0.015
SRL_OPN_2PTS012_0214_20140410_161738_20140410_175714.EUM.nc	-0.009	-0.009	0.101	2928	5554	0	2551	9	66	0.043
SRL_OPN_2PTS012_0216_20140410_175713_20140410_193644.EUM.nc	-0.004	-0.006	0.082	3265	5577	0	2218	6	88	0.059
SRL_OPN_2PTS012_0218_20140410_193644_20140410_211544.EUM.nc	-0.037	-0.025	0.104	3271	5492	0	2079	15	127	0.102
SRL_OPN_2PTS012_0220_20140410_211543_20140410_225353.EUM.nc	-0.034	-0.025	0.073	2255	5465	0	2983	16	211	0.051
SRL_OPN_2PTS012_0221_20140410_225352_20140411_003142.EUM.nc	-0.020	-0.011	0.086	3096	5439	0	2294	12	37	0.044
SRL_OPN_2PTS012_0223_20140411_003141_20140411_020950.EUM.nc	0.011	0.008	0.076	2801	5545	0	2669	6	69	0.000
SRL_OPN_2PTS012_0225_20140411_020949_20140411_034901.EUM.nc	-0.006	-0.005	0.085	2827	5537	0	2562	18	130	0.041

– Continued on next page

Table 2: Sea Surface Height Anomaly Statistics.

– Continued from previous page

File	Median	Mean	Std. Dev.	No. Obs.	Total Obs.	Default Lat/Lon	Flag (total)	Default (total)	3-Sigma Edited	1 Cpr Amp.
SRL_OPN_2PTS012_0227_20140411_034900_20140411_053008.EUM.nc	0.006	0.009	0.098	2929	5559	0	2566	4	60	0.050
SRL_OPN_2PTS012_0229_20140411_053007_20140411_071928.EUM.nc	0.002	-0.001	0.079	4020	6156	0	2065	7	64	0.066
SRL_OPN_2PTS012_0232_20140411_071927_20140411_085753.EUM.nc	0.005	0.003	0.091	3639	5592	0	1823	22	108	0.083
SRL_OPN_2PTS012_0233_20140411_085752_20140411_103540.EUM.nc	-0.001	-0.007	0.098	2315	5468	0	3062	11	80	0.033
SRL_OPN_2PTS012_0235_20140411_103540_20140411_121345.EUM.nc	-0.013	-0.016	0.075	2463	5429	0	2841	16	109	0.034
SRL_OPN_2PTS012_0237_20140411_121345_20140411_135254.EUM.nc	0.023	0.024	0.083	3006	5493	0	2369	6	112	0.036
SRL_OPN_2PTS012_0239_20140411_135253_20140411_154617.EUM.nc	-0.004	-0.006	0.089	3580	6390	0	2727	14	69	0.012
SRL_OPN_2PTS012_0242_20140411_154617_20140411_172556.EUM.nc	0.020	0.023	0.092	2812	5514	0	2621	8	73	0.043
SRL_OPN_2PTS012_0244_20140411_172555_20140411_190532.EUM.nc	0.012	0.014	0.079	3299	5586	0	2190	23	74	0.044
SRL_OPN_2PTS012_0246_20140411_190531_20140411_204436.EUM.nc	-0.018	-0.011	0.109	3702	5583	0	1790	17	74	0.110
SRL_OPN_2PTS012_0248_20140411_204435_20140411_222307.EUM.nc	-0.039	-0.038	0.093	2849	5424	0	2468	32	75	0.093
SRL_OPN_2PTS012_0250_20140411_222307_20140412_000100.EUM.nc	-0.042	-0.049	0.087	2953	5485	0	2454	17	61	0.086
SRL_OPN_2PTS012_0251_20140412_000101_20140412_013848.EUM.nc	0.021	0.017	0.089	2955	5535	0	2471	6	103	0.034
SRL_OPN_2PTS012_0253_20140412_013847_20140412_045810.EUM.nc	0.031	0.021	0.125	5907	11089	0	5016	27	139	0.058
SRL_OPN_2PTS012_0257_20140412_045810_20140412_064044.EUM.nc	-0.005	-0.008	0.099	4016	5797	0	1744	1	36	0.098
SRL_OPN_2PTS012_0259_20140412_064043_20140412_082658.EUM.nc	0.016	0.018	0.097	4062	6029	0	1833	16	118	0.071
SRL_OPN_2PTS012_0262_20140412_082657_20140412_100458.EUM.nc	-0.006	-0.008	0.114	2781	5513	0	2669	5	58	0.052
SRL_OPN_2PTS012_0263_20140412_100457_20140412_114254.EUM.nc	-0.012	-0.008	0.083	2373	5428	0	2969	29	57	0.021
SRL_OPN_2PTS012_0265_20140412_114253_20140412_132130.EUM.nc	-0.006	-0.002	0.087	2871	5397	0	2447	14	65	0.006
SRL_OPN_2PTS012_0267_20140412_132129_20140412_151451.EUM.nc	0.030	0.021	0.098	3546	6377	0	2747	3	81	0.061
SRL_OPN_2PTS012_0270_20140412_151450_20140412_165438.EUM.nc	-0.021	-0.015	0.081	2756	5563	0	2693	4	110	0.042
SRL_OPN_2PTS012_0272_20140412_165438_20140412_183418.EUM.nc	-0.007	-0.009	0.085	3239	5541	0	2243	18	41	0.029
SRL_OPN_2PTS012_0274_20140412_183418_20140412_201331.EUM.nc	0.029	0.029	0.096	3295	5486	0	2118	19	54	0.046
SRL_OPN_2PTS012_0276_20140412_201330_20140412_215216.EUM.nc	-0.063	-0.062	0.104	3121	5448	0	2156	57	114	0.066
SRL_OPN_2PTS012_0278_20140412_215215_20140412_233019.EUM.nc	-0.022	-0.021	0.080	2248	5326	0	2937	42	99	0.035
SRL_OPN_2PTS012_0279_20140412_233019_20140413_010800.EUM.nc	-0.008	-0.004	0.084	2683	5487	0	2728	10	66	0.040
SRL_OPN_2PTS012_0281_20140413_010759_20140413_024629.EUM.nc	0.005	0.000	0.091	2821	5523	0	2626	5	71	0.036
SRL_OPN_2PTS012_0283_20140413_024629_20140413_042625.EUM.nc	-0.003	-0.004	0.102	2893	5514	0	2528	11	82	0.075
SRL_OPN_2PTS012_0285_20140413_042625_20140413_060812.EUM.nc	0.002	0.004	0.104	3792	5674	0	1817	8	57	0.072
SRL_OPN_2PTS012_0287_20140413_060811_20140413_075602.EUM.nc	-0.016	-0.010	0.080	4024	6091	0	1977	15	75	0.069
SRL_OPN_2PTS012_0290_20140413_075601_20140413_093413.EUM.nc	-0.007	-0.008	0.095	2937	5496	0	2418	26	115	0.065
SRL_OPN_2PTS012_0291_20140413_093412_20140413_111204.EUM.nc	-0.024	-0.019	0.107	2098	5432	0	3246	34	54	0.024
SRL_OPN_2PTS012_0293_20140413_111203_20140413_125020.EUM.nc	-0.052	-0.034	0.097	2541	5317	0	2688	20	68	0.066
SRL_OPN_2PTS012_0295_20140413_125020_20140413_144340.EUM.nc	0.029	0.024	0.083	3375	6294	0	2840	7	72	0.051
SRL_OPN_2PTS012_0298_20140413_144339_20140413_162317.EUM.nc	-0.020	-0.024	0.099	3329	5628	0	2221	3	75	0.020
SRL_OPN_2PTS012_0300_20140413_162316_20140413_180301.EUM.nc	-0.001	0.000	0.095	2983	5614	0	2534	13	84	0.033
SRL_OPN_2PTS012_0302_20140413_180300_20140413_194222.EUM.nc	0.001	0.004	0.077	3141	5547	0	2259	10	137	0.037
SRL_OPN_2PTS012_0304_20140413_194221_20140413_212119.EUM.nc	-0.062	-0.048	0.098	3231	5490	0	2099	19	141	0.085
SRL_OPN_2PTS012_0306_20140413_212119_20140413_225934.EUM.nc	-0.049	-0.042	0.080	2193	5435	0	3106	28	108	0.022

– Continued on next page

Table 2: Sea Surface Height Anomaly Statistics.

– Continued from previous page

File	Median	Mean	Std. Dev.	No. Obs.	Total Obs.	Default Lat/Lon	Flag (total)	Default (total)	3-Sigma Edited	1 Cpr Amp.
SRL_OPN_2PTS012_0307_20140413_225933_20140414_003714.EUM.nc	-0.027	-0.031	0.101	3141	5480	0	2278	12	49	0.020
SRL_OPN_2PTS012_0309_20140414_003713_20140414_021525.EUM.nc	0.006	-0.001	0.095	2778	5536	0	2659	10	89	0.024
SRL_OPN_2PTS012_0311_20140414_021525_20140414_035451.EUM.nc	-0.025	-0.017	0.096	2795	5550	0	2725	8	22	0.054
SRL_OPN_2PTS012_0313_20140414_035450_20140414_053555.EUM.nc	-0.014	-0.017	0.098	2945	5558	0	2515	5	93	0.074
SRL_OPN_2PTS012_0315_20140414_053556_20140414_072502.EUM.nc	-0.023	-0.021	0.086	4102	6200	0	2002	10	86	0.089
SRL_OPN_2PTS012_0318_20140414_072501_20140414_090327.EUM.nc	-0.001	0.002	0.099	3528	5578	0	1953	11	86	0.079
SRL_OPN_2PTS012_0319_20140414_090326_20140414_104120.EUM.nc	-0.042	-0.047	0.102	2344	5501	0	3041	17	99	0.025
SRL_OPN_2PTS012_0321_20140414_104119_20140414_121920.EUM.nc	-0.024	-0.017	0.097	2545	5458	0	2843	33	37	0.010
SRL_OPN_2PTS012_0323_20140414_121920_20140414_135835.EUM.nc	0.016	0.013	0.080	3124	5491	0	2233	5	129	0.068
SRL_OPN_2PTS012_0325_20140414_135835_20140414_155157.EUM.nc	-0.012	-0.011	0.098	3404	6381	0	2874	28	75	0.025
SRL_OPN_2PTS012_0328_20140414_155157_20140414_173143.EUM.nc	0.012	0.017	0.103	2799	5470	0	2623	4	44	0.048
SRL_OPN_2PTS012_0330_20140414_173143_20140414_191110.EUM.nc	0.008	0.009	0.087	3486	5602	0	2070	8	38	0.066
SRL_OPN_2PTS012_0332_20140414_191109_20140414_205020.EUM.nc	-0.054	-0.051	0.084	3492	5574	0	1858	16	208	0.070
SRL_OPN_2PTS012_0334_20140414_205019_20140414_222840.EUM.nc	-0.033	-0.033	0.082	2783	5416	0	2470	32	131	0.043
SRL_OPN_2PTS012_0335_20140414_222839_20140415_000633.EUM.nc	-0.042	-0.051	0.099	2957	5506	0	2486	29	34	0.036
SRL_OPN_2PTS012_0337_20140415_000632_20140415_014431.EUM.nc	0.012	0.012	0.093	2950	5557	0	2524	5	78	0.043
SRL_OPN_2PTS012_0339_20140415_014431_20140415_032320.EUM.nc	0.006	0.001	0.107	2859	5493	0	2589	9	36	0.037
SRL_OPN_2PTS012_0341_20140415_032319_20140415_050355.EUM.nc	-0.003	-0.004	0.092	2877	5541	0	2516	10	138	0.041
SRL_OPN_2PTS012_0343_20140415_050354_20140415_065401.EUM.nc	-0.023	-0.028	0.077	3887	6189	0	2207	6	89	0.078
SRL_OPN_2PTS012_0346_20140415_065401_20140415_083238.EUM.nc	0.006	0.011	0.098	4048	5631	0	1401	3	179	0.065
SRL_OPN_2PTS012_0348_20140415_083237_20140415_101029.EUM.nc	-0.031	-0.031	0.095	2659	5425	0	2602	10	154	0.038
SRL_OPN_2PTS012_0349_20140415_101029_20140415_114827.EUM.nc	0.003	-0.003	0.088	2339	5442	0	2935	37	131	0.114
SRL_OPN_2PTS012_0351_20140415_114826_20140415_132715.EUM.nc	-0.025	-0.019	0.090	2948	5355	0	2319	15	73	0.037
SRL_OPN_2PTS012_0353_20140415_132714_20140415_152038.EUM.nc	0.007	0.008	0.094	3540	6364	0	2732	28	64	0.064
SRL_OPN_2PTS012_0356_20140415_152037_20140415_170016.EUM.nc	-0.021	-0.012	0.100	2814	5560	0	2704	5	37	0.061
SRL_OPN_2PTS012_0358_20140415_170015_20140415_183956.EUM.nc	0.009	0.006	0.084	3288	5582	0	2266	1	27	0.010
SRL_OPN_2PTS012_0360_20140415_183955_20140415_201915.EUM.nc	-0.006	-0.009	0.082	3214	5521	0	2110	13	184	0.058
SRL_OPN_2PTS012_0362_20140415_201914_20140415_215750.EUM.nc	-0.050	-0.041	0.114	2932	5395	0	2338	53	72	0.088
SRL_OPN_2PTS012_0364_20140415_215749_20140415_233550.EUM.nc	-0.049	-0.046	0.082	2440	5375	0	2809	21	105	0.013
SRL_OPN_2PTS012_0365_20140415_233549_20140416_011340.EUM.nc	-0.001	0.004	0.091	2743	5497	0	2662	5	87	0.029
SRL_OPN_2PTS012_0367_20140416_011340_20140416_025205.EUM.nc	-0.008	-0.018	0.097	2773	5522	0	2684	10	55	0.052
SRL_OPN_2PTS012_0369_20140416_025204_20140416_043206.EUM.nc	-0.020	-0.011	0.088	2845	5490	0	2518	14	113	0.058
SRL_OPN_2PTS012_0371_20140416_043206_20140416_061402.EUM.nc	-0.009	-0.003	0.096	3811	5730	0	1855	6	58	0.055
SRL_OPN_2PTS012_0373_20140416_061401_20140416_080144.EUM.nc	-0.014	-0.016	0.079	3997	6106	0	1997	5	107	0.037
SRL_OPN_2PTS012_0376_20140416_080143_20140416_093944.EUM.nc	0.005	-0.000	0.110	2786	5487	0	2514	29	158	0.060
SRL_OPN_2PTS012_0377_20140416_093944_20140416_111737.EUM.nc	-0.032	-0.044	0.109	2145	5355	0	3120	44	46	0.047
SRL_OPN_2PTS012_0379_20140416_111736_20140416_125604.EUM.nc	-0.024	-0.022	0.101	2658	5350	0	2653	7	32	0.027
SRL_OPN_2PTS012_0381_20140416_125603_20140416_144917.EUM.nc	-0.000	-0.000	0.082	3446	6293	0	2789	6	52	0.071
SRL_OPN_2PTS012_0384_20140416_144916_20140416_162855.EUM.nc	-0.048	-0.038	0.089	3272	5641	0	2238	23	108	0.033

– Continued on next page

Table 2: Sea Surface Height Anomaly Statistics.

– Continued from previous page

File	Median	Mean	Std. Dev.	No. Obs.	Total Obs.	Default Lat/Lon	Flag (total)	Default (total)	3-Sigma Edited	1 Cpr Amp.
SRL_OPN_2PTS012_0386_20140416_162856_20140416_180839.EUM.nc	-0.006	-0.010	0.095	3019	5615	0	2519	10	67	0.032
SRL_OPN_2PTS012_0388_20140416_180838_20140416_194806.EUM.nc	-0.019	-0.016	0.084	3154	5526	0	2275	28	69	0.053
SRL_OPN_2PTS012_0390_20140416_194806_20140416_212654.EUM.nc	-0.020	-0.023	0.083	3245	5469	0	2028	30	166	0.067
SRL_OPN_2PTS012_0392_20140416_212653_20140416_230505.EUM.nc	-0.020	-0.017	0.089	2087	5418	0	3226	10	95	0.005
SRL_OPN_2PTS012_0393_20140416_230505_20140417_004254.EUM.nc	0.008	0.002	0.098	3048	5481	0	2367	16	50	0.065
SRL_OPN_2PTS012_0395_20140417_004254_20140417_022100.EUM.nc	-0.009	-0.012	0.073	2735	5554	0	2687	16	116	0.024
SRL_OPN_2PTS012_0397_20140417_022100_20140417_040030.EUM.nc	-0.001	0.002	0.090	2745	5553	0	2658	6	144	0.058
SRL_OPN_2PTS012_0399_20140417_040029_20140417_054143.EUM.nc	0.000	0.006	0.102	3249	5539	0	2178	16	96	0.060
SRL_OPN_2PTS012_0401_20140417_054143_20140417_073047.EUM.nc	-0.016	-0.022	0.085	4185	6184	0	1946	1	52	0.033
SRL_OPN_2PTS012_0404_20140417_073046_20140417_090900.EUM.nc	0.013	0.006	0.103	3442	5542	0	1990	20	90	0.062
SRL_OPN_2PTS012_0405_20140417_090859_20140417_104653.EUM.nc	-0.019	-0.018	0.134	2351	5514	0	3087	24	52	0.057
SRL_OPN_2PTS012_0407_20140417_104653_20140417_122455.EUM.nc	-0.019	-0.012	0.101	2569	5428	0	2784	14	61	0.056
SRL_OPN_2PTS012_0409_20140417_122454_20140417_140414.EUM.nc	-0.010	-0.004	0.090	3245	5540	0	2245	4	46	0.038
SRL_OPN_2PTS012_0411_20140417_140414_20140417_155735.EUM.nc	-0.005	-0.000	0.090	3241	6396	0	3075	21	59	0.057
SRL_OPN_2PTS012_0414_20140417_155736_20140417_173722.EUM.nc	-0.022	-0.008	0.109	2852	5527	0	2600	8	67	0.075
SRL_OPN_2PTS012_0416_20140417_173721_20140417_191649.EUM.nc	0.020	0.021	0.069	3352	5561	0	2075	9	125	0.026
SRL_OPN_2PTS012_0418_20140417_191648_20140417_205556.EUM.nc	-0.042	-0.045	0.070	3441	5609	0	1975	9	184	0.056
SRL_OPN_2PTS012_0420_20140417_205555_20140417_223422.EUM.nc	-0.016	-0.019	0.095	2713	5411	0	2619	34	45	0.034
SRL_OPN_2PTS012_0421_20140417_223421_20140418_001206.EUM.nc	-0.013	-0.020	0.104	2985	5489	0	2390	8	106	0.044
SRL_OPN_2PTS012_0423_20140418_001205_20140418_015005.EUM.nc	0.014	0.013	0.097	2976	5558	0	2496	1	85	0.030
SRL_OPN_2PTS012_0425_20140418_015006_20140418_032858.EUM.nc	0.000	0.001	0.083	2905	5484	0	2483	6	90	0.036
SRL_OPN_2PTS012_0427_20140418_032857_20140418_050941.EUM.nc	0.012	0.010	0.085	2845	5546	0	2543	3	155	0.040
SRL_OPN_2PTS012_0429_20140418_050941_20140418_065937.EUM.nc	0.002	-0.011	0.088	3853	6200	0	2297	4	46	0.082
SRL_OPN_2PTS012_0432_20140418_065938_20140418_083812.EUM.nc	0.009	0.002	0.082	4000	5626	0	1420	10	196	0.022
SRL_OPN_2PTS012_0434_20140418_083811_20140418_101602.EUM.nc	0.006	-0.005	0.117	2603	5492	0	2778	20	91	0.078
SRL_OPN_2PTS012_0435_20140418_101601_20140418_115402.EUM.nc	-0.005	-0.002	0.088	2476	5449	0	2860	19	94	0.030
SRL_OPN_2PTS012_0437_20140418_115401_20140418_133255.EUM.nc	-1.364	-1.902	5.121	2744	5356	0	2369	76	167	11.074
SRL_OPN_2PTS012_0439_20140418_133254_20140418_184535.EUM.nc	-0.015	-0.011	0.175	9682	17466	0	7671	12	101	0.047
SRL_OPN_2PTS012_0446_20140418_184534_20140418_202453.EUM.nc	-0.020	-0.025	0.089	3349	5509	0	2018	13	129	0.040
SRL_OPN_2PTS012_0448_20140418_202452_20140418_220325.EUM.nc	-0.028	-0.038	0.089	2868	5391	0	2338	28	157	0.039
SRL_OPN_2PTS012_0450_20140418_220324_20140418_234123.EUM.nc	-0.042	-0.031	0.093	2644	5469	0	2771	18	36	0.069
SRL_OPN_2PTS012_0451_20140418_234122_20140419_011914.EUM.nc	0.003	0.005	0.099	2894	5531	0	2553	3	81	0.041
SRL_OPN_2PTS012_0453_20140419_011913_20140419_025743.EUM.nc	0.004	0.006	0.103	2870	5514	0	2600	9	35	0.079
SRL_OPN_2PTS012_0455_20140419_025742_20140419_043751.EUM.nc	-0.010	-0.005	0.100	2822	5485	0	2569	23	71	0.078
SRL_OPN_2PTS012_0457_20140419_043750_20140419_061954.EUM.nc	0.031	0.018	0.113	3924	5777	0	1803	3	47	0.054
SRL_OPN_2PTS012_0459_20140419_061953_20140419_080720.EUM.nc	0.013	0.009	0.086	3992	6108	0	1992	6	118	0.046
SRL_OPN_2PTS012_0462_20140419_080719_20140419_094518.EUM.nc	0.032	0.028	0.135	2825	5487	0	2566	26	70	0.123
SRL_OPN_2PTS012_0463_20140419_094518_20140419_112311.EUM.nc	0.033	0.034	0.086	1939	5330	0	3253	32	106	0.047
SRL_OPN_2PTS012_0465_20140419_112310_20140419_130141.EUM.nc	-0.022	-0.023	0.079	2576	5357	0	2613	2	166	0.016

– Continued on next page

Table 2: Sea Surface Height Anomaly Statistics.

– Continued from previous page

File	Median	Mean	Std. Dev.	No. Obs.	Total Obs.	Default Lat/Lon	Flag (total)	Default (total)	3-Sigma Edited	1 Cpr Amp.
SRL_OPN_2PTS012_0467_20140419_130140_20140419_145456.EUM.nc	-0.019	-0.022	0.090	3524	6335	0	2749	6	56	0.039
SRL_OPN_2PTS012_0470_20140419_145457_20140419_163435.EUM.nc	-0.049	-0.049	0.107	3194	5644	0	2336	15	99	0.013
SRL_OPN_2PTS012_0472_20140419_163434_20140419_181419.EUM.nc	-0.011	-0.010	0.097	3032	5614	0	2530	13	39	0.040
SRL_OPN_2PTS012_0474_20140419_181418_20140419_195345.EUM.nc	-0.001	-0.005	0.082	3135	5532	0	2305	12	80	0.040
SRL_OPN_2PTS012_0476_20140419_195344_20140419_213230.EUM.nc	-0.022	-0.023	0.078	3321	5487	0	1954	26	186	0.031
SRL_OPN_2PTS012_0478_20140419_213229_20140419_231040.EUM.nc	-0.005	-0.010	0.079	2083	5417	0	3218	21	95	0.011
SRL_OPN_2PTS012_0479_20140419_231039_20140420_004828.EUM.nc	0.005	0.008	0.095	3024	5464	0	2365	32	43	0.047
SRL_OPN_2PTS012_0481_20140420_004827_20140420_022637.EUM.nc	0.002	-0.000	0.088	2792	5524	0	2664	3	65	0.048
SRL_OPN_2PTS012_0483_20140420_022636_20140420_040611.EUM.nc	-0.017	-0.013	0.093	2781	5485	0	2651	4	49	0.072
SRL_OPN_2PTS012_0485_20140420_040612_20140420_054732.EUM.nc	0.017	0.007	0.097	3570	5652	0	1983	10	89	0.034
SRL_OPN_2PTS012_0487_20140420_054731_20140420_073622.EUM.nc	0.005	-0.005	0.090	4150	6175	0	1975	8	42	0.062
SRL_OPN_2PTS012_0490_20140420_073622_20140420_091433.EUM.nc	-0.008	-0.020	0.101	3313	5542	0	2166	13	50	0.065
SRL_OPN_2PTS012_0491_20140420_091433_20140420_105226.EUM.nc	-0.005	-0.017	0.127	2241	5498	0	3168	63	26	0.047
SRL_OPN_2PTS012_0493_20140420_105225_20140420_123038.EUM.nc	-0.003	0.004	0.083	2507	5368	0	2794	11	56	0.066
SRL_OPN_2PTS012_0495_20140420_123038_20140420_140954.EUM.nc	-0.039	-0.042	0.081	3113	5548	0	2336	2	97	0.028
SRL_OPN_2PTS012_0497_20140420_140954_20140420_160315.EUM.nc	-0.010	-0.005	0.105	3276	6389	0	3010	13	90	0.068
SRL_OPN_2PTS012_0500_20140420_160314_20140420_174302.EUM.nc	-0.027	-0.024	0.095	2750	5609	0	2694	7	158	0.030
SRL_OPN_2PTS012_0502_20140420_174301_20140420_192235.EUM.nc	0.024	0.020	0.065	3318	5567	0	2087	10	152	0.004
SRL_OPN_2PTS012_0504_20140420_192234_20140420_210132.EUM.nc	-0.050	-0.053	0.071	3331	5595	0	1979	18	267	0.058
SRL_OPN_2PTS012_0506_20140420_210131_20140420_223955.EUM.nc	-0.020	-0.021	0.104	2575	5413	0	2650	48	140	0.050
SRL_OPN_2PTS012_0507_20140420_223954_20140421_001736.EUM.nc	-0.044	-0.032	0.099	2892	5438	0	2390	10	146	0.055
SRL_OPN_2PTS012_0509_20140421_001735_20140421_015539.EUM.nc	0.004	0.005	0.108	2950	5541	0	2516	5	70	0.045
SRL_OPN_2PTS012_0511_20140421_015538_20140421_033445.EUM.nc	-0.006	-0.008	0.090	2918	5490	0	2452	32	88	0.069
SRL_OPN_2PTS012_0513_20140421_033445_20140421_051527.EUM.nc	0.030	0.028	0.107	2993	5539	0	2500	2	44	0.074
SRL_OPN_2PTS012_0515_20140421_051526_20140421_070513.EUM.nc	0.005	0.005	0.089	3847	6223	0	2315	17	44	0.048
SRL_OPN_2PTS012_0518_20140421_070512_20140421_084345.EUM.nc	0.003	-0.009	0.085	3825	5608	0	1669	30	84	0.053
SRL_OPN_2PTS012_0520_20140421_084345_20140421_102142.EUM.nc	-0.009	-0.017	0.121	2460	5492	0	2882	45	105	0.108
SRL_OPN_2PTS012_0521_20140421_102142_20140421_115935.EUM.nc	0.024	0.028	0.091	2461	5466	0	2895	37	73	0.016
SRL_OPN_2PTS012_0523_20140421_115934_20140421_133831.EUM.nc	-0.003	-0.001	0.071	2895	5417	0	2367	17	138	0.029
SRL_OPN_2PTS012_0525_20140421_133830_20140421_153155.EUM.nc	-0.030	-0.030	0.092	3491	6372	0	2724	39	118	0.030
SRL_OPN_2PTS012_0528_20140421_153155_20140421_171142.EUM.nc	-0.007	-0.012	0.074	2749	5514	0	2686	7	72	0.016
SRL_OPN_2PTS012_0530_20140421_171141_20140421_185112.EUM.nc	-0.001	-0.002	0.087	3271	5631	0	2296	6	58	0.074
SRL_OPN_2PTS012_0532_20140421_185112_20140421_203029.EUM.nc	-0.016	-0.010	0.085	3384	5539	0	2003	14	138	0.015
SRL_OPN_2PTS012_0534_20140421_203028_20140421_220905.EUM.nc	-0.029	-0.033	0.078	2888	5428	0	2351	39	150	0.028
SRL_OPN_2PTS012_0536_20140421_220904_20140421_234655.EUM.nc	-0.046	-0.040	0.074	2793	5490	0	2599	14	84	0.045
SRL_OPN_2PTS012_0537_20140421_234654_20140422_012447.EUM.nc	-0.002	0.003	0.110	2845	5554	0	2641	4	64	0.068
SRL_OPN_2PTS012_0539_20140422_012446_20140422_030329.EUM.nc	-0.000	-0.001	0.113	2829	5557	0	2660	7	61	0.113
SRL_OPN_2PTS012_0541_20140422_030328_20140422_044333.EUM.nc	-0.027	-0.028	0.085	2938	5502	0	2510	10	44	0.052
SRL_OPN_2PTS012_0543_20140422_044333_20140422_062555.EUM.nc	0.002	0.005	0.080	3976	5785	0	1772	1	36	0.020

– Continued on next page

Table 2: Sea Surface Height Anomaly Statistics.

– Continued from previous page

File	Median	Mean	Std. Dev.	No. Obs.	Total Obs.	Default Lat/Lon	Flag (total)	Default (total)	3-Sigma Edited	1 Cpr Amp.
SRL_OPN_2PTS012_0545_20140422_062554_20140422_081254.EUM.nc	0.003	-0.002	0.084	4017	6084	0	1941	7	119	0.055
SRL_OPN_2PTS012_0548_20140422_081253_20140422_095059.EUM.nc	-0.001	-0.005	0.141	2732	5379	0	2490	18	139	0.137
SRL_OPN_2PTS012_0549_20140422_095058_20140422_112844.EUM.nc	0.016	0.009	0.087	2099	5351	0	3189	34	29	0.055
SRL_OPN_2PTS012_0551_20140422_112843_20140422_130718.EUM.nc	-0.032	-0.026	0.089	2712	5443	0	2622	13	96	0.061
SRL_OPN_2PTS012_0553_20140422_130717_20140422_150035.EUM.nc	-0.044	-0.041	0.084	3525	6346	0	2760	0	61	0.059
SRL_OPN_2PTS012_0556_20140422_150035_20140422_164022.EUM.nc	-0.007	-0.004	0.076	2948	5635	0	2498	17	172	0.032
SRL_OPN_2PTS012_0558_20140422_164021_20140422_181958.EUM.nc	-0.024	-0.018	0.099	3083	5614	0	2485	3	43	0.042
SRL_OPN_2PTS012_0560_20140422_181958_20140422_195922.EUM.nc	-0.022	-0.028	0.080	2997	5520	0	2344	13	166	0.059
SRL_OPN_2PTS012_0562_20140422_195922_20140422_213804.EUM.nc	-0.022	-0.022	0.081	3232	5483	0	2038	32	181	0.013
SRL_OPN_2PTS012_0564_20140422_213803_20140422_231611.EUM.nc	-0.040	-0.033	0.084	2248	5364	0	3028	17	71	0.040
SRL_OPN_2PTS012_0565_20140422_231611_20140423_005359.EUM.nc	-0.009	-0.008	0.099	2866	5521	0	2544	30	81	0.056
SRL_OPN_2PTS012_0567_20140423_005358_20140423_023212.EUM.nc	0.006	0.007	0.089	2835	5546	0	2665	13	33	0.065
SRL_OPN_2PTS012_0569_20140423_023213_20140423_041154.EUM.nc	-0.021	-0.020	0.084	2670	5524	0	2713	29	112	0.034
SRL_OPN_2PTS012_0571_20140423_041154_20140423_055330.EUM.nc	0.001	0.000	0.089	3618	5708	0	1952	7	131	0.051
SRL_OPN_2PTS012_0573_20140423_055329_20140423_074158.EUM.nc	-0.010	-0.011	0.076	4159	6148	0	1928	0	61	0.035
SRL_OPN_2PTS012_0576_20140423_074157_20140423_092005.EUM.nc	0.004	0.012	0.125	3142	5528	0	2293	9	84	0.133
SRL_OPN_2PTS012_0577_20140423_092005_20140423_105759.EUM.nc	0.026	0.021	0.085	2063	5478	0	3264	21	130	0.080
SRL_OPN_2PTS012_0579_20140423_105758_20140423_123614.EUM.nc	-0.032	-0.026	0.083	2465	5391	0	2882	4	40	0.027
SRL_OPN_2PTS012_0581_20140423_123613_20140423_141535.EUM.nc	-0.031	-0.033	0.068	3150	5520	0	2215	10	145	0.034
SRL_OPN_2PTS012_0583_20140423_141534_20140423_160854.EUM.nc	-0.010	-0.008	0.090	3343	6372	0	2941	6	82	0.057
SRL_OPN_2PTS012_0586_20140423_160854_20140423_174840.EUM.nc	-0.010	-0.003	0.092	2792	5583	0	2689	6	96	0.025
SRL_OPN_2PTS012_0588_20140423_174839_20140423_192813.EUM.nc	0.002	-0.003	0.080	3207	5587	0	2246	12	122	0.062
SRL_OPN_2PTS012_0590_20140423_192812_20140423_210707.EUM.nc	-0.022	-0.019	0.097	3387	5610	0	2117	12	94	0.059
SRL_OPN_2PTS012_0592_20140423_210706_20140423_224528.EUM.nc	-0.022	-0.026	0.083	2570	5380	0	2731	20	59	0.023
SRL_OPN_2PTS012_0593_20140423_224528_20140424_002318.EUM.nc	-0.021	-0.016	0.105	2935	5467	0	2463	6	63	0.062
SRL_OPN_2PTS012_0595_20140424_002317_20140424_020114.EUM.nc	0.004	0.002	0.085	2898	5537	0	2570	4	65	0.028
SRL_OPN_2PTS012_0597_20140424_020114_20140424_034025.EUM.nc	-0.019	-0.021	0.079	2843	5484	0	2535	13	93	0.038
SRL_OPN_2PTS012_0599_20140424_034025_20140424_052114.EUM.nc	0.022	0.023	0.092	2903	5563	0	2577	5	78	0.059
SRL_OPN_2PTS012_0601_20140424_052113_20140424_071057.EUM.nc	0.004	-0.003	0.072	3856	6202	0	2278	12	56	0.024
SRL_OPN_2PTS012_0604_20140424_071057_20140424_084919.EUM.nc	0.018	0.005	0.114	3821	5602	0	1747	10	24	0.110
SRL_OPN_2PTS012_0605_20140424_084920_20140424_102715.EUM.nc	-0.017	-0.030	0.108	2522	5514	0	2931	14	47	0.108
SRL_OPN_2PTS012_0607_20140424_102715_20140424_120510.EUM.nc	-0.017	-0.020	0.085	2521	5449	0	2847	37	44	0.018
SRL_OPN_2PTS012_0609_20140424_120509_20140424_134411.EUM.nc	-0.017	-0.008	0.084	3031	5467	0	2368	16	52	0.052
SRL_OPN_2PTS012_0611_20140424_134411_20140424_153735.EUM.nc	-0.027	-0.025	0.071	3539	6402	0	2771	4	88	0.039
SRL_OPN_2PTS012_0614_20140424_153734_20140424_171721.EUM.nc	0.016	0.026	0.080	2677	5509	0	2736	6	90	0.019
SRL_OPN_2PTS012_0616_20140424_171720_20140424_185651.EUM.nc	0.013	0.012	0.075	3143	5619	0	2359	11	106	0.057
SRL_OPN_2PTS012_0618_20140424_185650_20140424_203605.EUM.nc	0.025	0.024	0.087	3464	5596	0	2025	19	88	0.053
SRL_OPN_2PTS012_0620_20140424_203605_20140424_221440.EUM.nc	-0.035	-0.045	0.081	2936	5425	0	2386	49	54	0.017
SRL_OPN_2PTS012_0622_20140424_221439_20140424_235227.EUM.nc	-0.033	-0.033	0.081	2775	5457	0	2570	16	96	0.019

– Continued on next page

Table 2: Sea Surface Height Anomaly Statistics.

– Continued from previous page

File	Median	Mean	Std. Dev.	No. Obs.	Total Obs.	Default Lat/Lon	Flag (total)	Default (total)	3-Sigma Edited	1 Cpr Amp.
SRL_OPN_2PTS012_0623_20140424_235226_20140425_013022.EUM.nc	0.029	0.038	0.090	2875	5549	0	2592	22	60	0.007
SRL_OPN_2PTS012_0625_20140425_013021_20140425_030907.EUM.nc	-0.021	-0.020	0.084	2804	5538	0	2633	11	90	0.045
SRL_OPN_2PTS012_0627_20140425_030907_20140425_044918.EUM.nc	-0.001	-0.003	0.082	2895	5459	0	2478	12	74	0.025
SRL_OPN_2PTS012_0629_20140425_044917_20140425_063148.EUM.nc	-0.013	-0.016	0.072	3914	5785	0	1796	0	75	0.047
SRL_OPN_2PTS012_0631_20140425_063146_20140425_081828.EUM.nc	-0.003	-0.003	0.091	3963	6063	0	1938	13	149	0.058
SRL_OPN_2PTS012_0634_20140425_081827_20140425_095632.EUM.nc	-0.016	-0.024	0.145	2771	5508	0	2666	13	58	0.090
SRL_OPN_2PTS012_0635_20140425_095631_20140425_113418.EUM.nc	-0.037	-0.031	0.092	2279	5385	0	3018	34	54	0.029
SRL_OPN_2PTS012_0637_20140425_113418_20140425_131256.EUM.nc	-0.054	-0.040	0.100	2774	5417	0	2544	15	84	0.060
SRL_OPN_2PTS012_0639_20140425_131256_20140425_150614.EUM.nc	-0.025	-0.025	0.077	3554	6352	0	2730	4	64	0.043
SRL_OPN_2PTS012_0642_20140425_150613_20140425_164602.EUM.nc	-0.003	-0.007	0.077	2838	5609	0	2693	8	70	0.024
SRL_OPN_2PTS012_0644_20140425_164602_20140425_182536.EUM.nc	0.011	0.008	0.073	3143	5510	0	2301	6	60	0.025
SRL_OPN_2PTS012_0646_20140425_182535_20140425_200459.EUM.nc	0.016	0.015	0.085	2979	5516	0	2417	8	112	0.078
SRL_OPN_2PTS012_0648_20140425_200458_20140425_214348.EUM.nc	-0.033	-0.028	0.105	3227	5454	0	2109	26	92	0.075
SRL_OPN_2PTS012_0650_20140425_214347_20140425_232145.EUM.nc	-0.027	-0.021	0.085	2352	5341	0	2883	21	85	0.017
SRL_OPN_2PTS012_0651_20140425_232145_20140426_005934.EUM.nc	0.003	0.000	0.100	2843	5519	0	2606	23	47	0.035
SRL_OPN_2PTS012_0653_20140426_005933_20140426_023757.EUM.nc	0.008	0.002	0.086	2779	5544	0	2659	26	80	0.040
SRL_OPN_2PTS012_0655_20140426_023756_20140426_041735.EUM.nc	-0.021	-0.023	0.078	2690	5509	0	2648	33	138	0.038
SRL_OPN_2PTS012_0657_20140426_041734_20140426_055919.EUM.nc	0.006	0.005	0.082	3693	5731	0	1915	5	118	0.070
SRL_OPN_2PTS012_0659_20140426_055918_20140426_074733.EUM.nc	-0.013	-0.005	0.075	4077	6131	0	1926	6	122	0.057
SRL_OPN_2PTS012_0662_20140426_074732_20140426_092547.EUM.nc	-0.011	-0.012	0.101	2995	5517	0	2369	13	140	0.078
SRL_OPN_2PTS012_0663_20140426_092547_20140426_110332.EUM.nc	-0.024	-0.032	0.098	2032	5494	0	3301	72	89	0.023
SRL_OPN_2PTS012_0665_20140426_110331_20140426_124150.EUM.nc	-0.042	-0.035	0.103	2532	5407	0	2835	10	30	0.134
SRL_OPN_2PTS012_0667_20140426_124149_20140426_142124.EUM.nc	0.014	0.015	0.074	3286	5534	0	2145	2	101	0.044
SRL_OPN_2PTS012_0669_20140426_142123_20140426_161441.EUM.nc	-0.016	-0.023	0.080	3313	6377	0	2938	12	114	0.032
SRL_OPN_2PTS012_0672_20140426_161440_20140426_175418.EUM.nc	0.004	-0.002	0.093	2798	5561	0	2702	7	54	0.040
SRL_OPN_2PTS012_0674_20140426_175417_20140426_193349.EUM.nc	0.017	0.007	0.081	3161	5577	0	2293	25	98	0.052
SRL_OPN_2PTS012_0676_20140426_193348_20140426_211242.EUM.nc	-0.027	-0.024	0.091	3295	5613	0	2204	11	103	0.056
SRL_OPN_2PTS012_0678_20140426_211241_20140426_225101.EUM.nc	-0.064	-0.063	0.094	2294	5387	0	2930	30	133	0.055
SRL_OPN_2PTS012_0679_20140426_225100_20140427_002849.EUM.nc	-0.031	-0.027	0.078	2931	5445	0	2405	8	101	0.019
SRL_OPN_2PTS012_0681_20140427_002848_20140427_020648.EUM.nc	-0.012	-0.012	0.074	2784	5539	0	2692	32	31	0.028
SRL_OPN_2PTS012_0683_20140427_020648_20140427_034605.EUM.nc	-0.004	-0.007	0.080	2800	5565	0	2651	5	109	0.050
SRL_OPN_2PTS012_0685_20140427_034604_20140427_052709.EUM.nc	-0.010	-0.013	0.076	2798	5551	0	2600	11	142	0.016
SRL_OPN_2PTS012_0687_20140427_052708_20140427_071633.EUM.nc	-0.013	-0.013	0.075	3892	6207	0	2213	13	89	0.063
SRL_OPN_2PTS012_0690_20140427_071633_20140427_085452.EUM.nc	0.010	0.007	0.098	3680	5597	0	1816	18	83	0.065
SRL_OPN_2PTS012_0691_20140427_085452_20140427_103247.EUM.nc	-0.042	-0.040	0.107	2344	5519	0	3074	31	70	0.031
SRL_OPN_2PTS012_0693_20140427_103246_20140427_121052.EUM.nc	-0.027	-0.022	0.097	2463	5473	0	2939	35	36	0.020
SRL_OPN_2PTS012_0695_20140427_121052_20140427_134950.EUM.nc	-0.003	0.002	0.077	3067	5453	0	2327	7	52	0.065
SRL_OPN_2PTS012_0697_20140427_134949_20140427_154314.EUM.nc	-0.031	-0.037	0.082	3507	6395	0	2790	9	89	0.023
SRL_OPN_2PTS012_0700_20140427_154313_20140427_172300.EUM.nc	0.013	0.017	0.090	2708	5536	0	2760	1	67	0.071

– Continued on next page

Table 2: Sea Surface Height Anomaly Statistics.

– Continued from previous page

File	Median	Mean	Std. Dev.	No. Obs.	Total Obs.	Default Lat/Lon	Flag (total)	Default (total)	3-Sigma Edited	1 Cpr Amp.
SRL_OPN_2PTS012_0702_20140427_172259_20140427_190237.EUM.nc	0.014	0.013	0.071	3094	5592	0	2317	14	167	0.009
SRL_OPN_2PTS012_0704_20140427_190237_20140427_204142.EUM.nc	-0.019	-0.011	0.089	3545	5622	0	1875	16	186	0.068
SRL_OPN_2PTS012_0706_20140427_204142_20140427_222014.EUM.nc	-0.042	-0.045	0.083	2851	5436	0	2411	34	140	0.037
SRL_OPN_2PTS012_0708_20140427_222013_20140427_235801.EUM.nc	-0.030	-0.024	0.090	2881	5498	0	2519	10	88	0.027
SRL_OPN_2PTS012_0709_20140427_235801_20140428_013555.EUM.nc	0.016	0.018	0.095	2928	5540	0	2532	6	74	0.054
SRL_OPN_2PTS012_0711_20140428_013556_20140428_031446.EUM.nc	0.006	-0.002	0.087	2741	5521	0	2679	23	78	0.095
SRL_OPN_2PTS012_0713_20140428_031445_20140428_045503.EUM.nc	-0.006	-0.005	0.085	2927	5501	0	2470	3	101	0.052
SRL_OPN_2PTS012_0715_20140428_045503_20140428_063741.EUM.nc	-0.020	-0.026	0.090	3907	5820	0	1818	6	89	0.089
SRL_OPN_2PTS012_0717_20140428_063740_20140428_082404.EUM.nc	0.002	0.000	0.075	3939	6052	0	1918	8	187	0.064
SRL_OPN_2PTS012_0720_20140428_082403_20140428_100205.EUM.nc	-0.034	-0.033	0.111	2720	5521	0	2631	11	159	0.060
SRL_OPN_2PTS012_0721_20140428_100205_20140428_113953.EUM.nc	-0.003	-0.001	0.098	2313	5421	0	3010	44	54	0.037
SRL_OPN_2PTS012_0723_20140428_113953_20140428_131835.EUM.nc	-0.035	-0.032	0.069	2808	5455	0	2500	4	143	0.026
SRL_OPN_2PTS012_0725_20140428_131835_20140428_151155.EUM.nc	0.002	-0.005	0.084	3509	6376	0	2743	12	112	0.088
SRL_OPN_2PTS012_0728_20140428_151155_20140428_165140.EUM.nc	-0.029	-0.028	0.093	2639	4596	0	1837	3	117	0.111
SRL_OPN_2PTS012_0730_20140428_165140_20140428_183122.EUM.nc	0.018	0.015	0.070	3044	5519	0	2340	7	128	0.019
SRL_OPN_2PTS012_0732_20140428_183122_20140428_201035.EUM.nc	0.003	-0.003	0.087	3157	5514	0	2265	11	81	0.063
SRL_OPN_2PTS012_0734_20140428_201034_20140428_214921.EUM.nc	-0.033	-0.037	0.091	3214	5453	0	2128	22	89	0.053
SRL_OPN_2PTS012_0736_20140428_214920_20140428_232724.EUM.nc	-0.025	-0.017	0.076	2265	5288	0	2806	65	152	0.010
SRL_OPN_2PTS012_0737_20140428_232723_20140429_010504.EUM.nc	0.003	0.011	0.101	2641	5467	0	2741	18	67	0.074
SRL_OPN_2PTS012_0739_20140429_010503_20140429_024332.EUM.nc	-0.004	-0.004	0.076	2758	5564	0	2719	5	82	0.023
SRL_OPN_2PTS012_0741_20140429_024331_20140429_060508.EUM.nc	0.002	0.005	0.102	6592	11277	0	4554	14	117	0.050
SRL_OPN_2PTS012_0745_20140429_060509_20140429_075306.EUM.nc	-0.005	-0.010	0.067	4049	6129	0	1957	4	119	0.037
SRL_OPN_2PTS012_0748_20140429_075306_20140429_093118.EUM.nc	-0.019	-0.013	0.118	2946	5500	0	2408	12	134	0.106
SRL_OPN_2PTS012_0749_20140429_093117_20140429_110910.EUM.nc	-0.035	-0.045	0.097	2094	5453	0	3203	74	82	0.026
SRL_OPN_2PTS012_0751_20140429_110910_20140429_124724.EUM.nc	-0.018	-0.011	0.086	2489	5354	0	2806	3	56	0.141
SRL_OPN_2PTS012_0753_20140429_124723_20140429_144032.EUM.nc	-0.005	-0.011	0.077	3350	6288	0	2848	9	81	0.043
SRL_OPN_2PTS012_0756_20140429_144032_20140429_162018.EUM.nc	-0.023	-0.026	0.106	3332	5622	0	2230	12	48	0.052
SRL_OPN_2PTS012_0758_20140429_162017_20140429_180004.EUM.nc	-0.001	0.003	0.096	2892	5613	0	2680	5	36	0.059
SRL_OPN_2PTS012_0760_20140429_180003_20140429_193925.EUM.nc	0.001	-0.005	0.072	3146	5570	0	2312	8	104	0.036
SRL_OPN_2PTS012_0762_20140429_193925_20140429_211824.EUM.nc	-0.038	-0.035	0.078	3288	5529	0	2103	23	115	0.044
SRL_OPN_2PTS012_0764_20140429_211824_20140429_225631.EUM.nc	-0.041	-0.035	0.085	2253	5456	0	3047	15	141	0.049
SRL_OPN_2PTS012_0765_20140429_225631_20140430_003421.EUM.nc	0.014	0.008	0.112	3047	5462	0	2366	14	35	0.048
SRL_OPN_2PTS012_0767_20140430_003421_20140430_021230.EUM.nc	0.010	0.004	0.074	2673	5534	0	2712	23	126	0.036
SRL_OPN_2PTS012_0769_20140430_021229_20140430_035143.EUM.nc	-0.016	-0.022	0.120	2749	5509	0	2684	29	47	0.092
SRL_OPN_2PTS012_0771_20140430_035142_20140430_053254.EUM.nc	-0.004	-0.002	0.091	2895	5556	0	2577	14	70	0.047
SRL_OPN_2PTS012_0773_20140430_053253_20140430_080508.EUM.nc	-0.019	-0.014	0.093	5747	8650	0	2733	29	141	0.078
SRL_OPN_2PTS012_0776_20140430_080507_20140430_084810.EUM.nc	0.021	0.021	0.075	1606	2454	0	778	5	65	0.178
SRL_OPN_2PTS012_0777_20140430_084811_20140430_154859.EUM.nc	0.013	0.008	0.153	11680	23590	0	11619	139	152	0.013
SRL_OPN_2PTS012_0786_20140430_154858_20140430_172837.EUM.nc	0.012	0.013	0.103	2693	5510	0	2740	7	70	0.084

– Continued on next page

Table 2: Sea Surface Height Anomaly Statistics.

– Continued from previous page

File	Median	Mean	Std. Dev.	No. Obs.	Total Obs.	Default Lat/Lon	Flag (total)	Default (total)	3-Sigma Edited	1 Cpr Amp.
SRL_OPN_2PTS012_0788_20140430_172836_20140430_190813.EUM.nc	0.004	0.009	0.074	3257	5569	0	2099	12	201	0.022
SRL_OPN_2PTS012_0790_20140430_190812_20140430_204724.EUM.nc	-0.049	-0.046	0.072	3437	5621	0	1906	31	247	0.029
SRL_OPN_2PTS012_0792_20140430_204723_20140430_222545.EUM.nc	-0.024	-0.023	0.075	2724	5414	0	2476	47	167	0.037
SRL_OPN_2PTS012_0793_20140430_222545_20140501_000338.EUM.nc	-0.026	-0.024	0.081	2955	5525	0	2487	32	51	0.012
SRL_OPN_2PTS012_0795_20140501_000337_20140501_014127.EUM.nc	0.027	0.035	0.098	2890	5548	0	2568	8	82	0.049
SRL_OPN_2PTS012_0797_20140501_014127_20140501_032021.EUM.nc	-0.020	-0.018	0.105	2766	5509	0	2621	17	105	0.066
SRL_OPN_2PTS012_0799_20140501_032020_20140501_050055.EUM.nc	0.001	0.008	0.095	2927	5567	0	2499	13	128	0.042
SRL_OPN_2PTS012_0801_20140501_050055_20140501_064332.EUM.nc	-0.020	-0.023	0.077	3868	5814	0	1838	3	105	0.054
SRL_OPN_2PTS012_0803_20140501_064331_20140501_082934.EUM.nc	-0.018	-0.016	0.076	3974	6040	0	1812	7	247	0.019
SRL_OPN_2PTS012_0806_20140501_082934_20140501_100736.EUM.nc	-0.020	-0.021	0.096	2626	5518	0	2685	30	177	0.046
SRL_OPN_2PTS012_0807_20140501_100735_20140501_114532.EUM.nc	0.009	0.018	0.099	2348	5424	0	2959	42	75	0.029
SRL_OPN_2PTS012_0809_20140501_114531_20140501_132410.EUM.nc	-0.022	-0.021	0.079	2872	5441	0	2480	22	67	0.021
SRL_OPN_2PTS012_0811_20140501_132409_20140501_151740.EUM.nc	0.004	0.005	0.090	3491	6373	0	2760	10	112	0.065
SRL_OPN_2PTS012_0814_20140501_151739_20140501_165717.EUM.nc	-0.039	-0.038	0.102	2741	5543	0	2763	5	34	0.082
SRL_OPN_2PTS012_0816_20140501_165718_20140501_183659.EUM.nc	-0.020	-0.022	0.071	3169	5505	0	2255	3	78	0.028
SRL_OPN_2PTS012_0818_20140501_183658_20140501_201611.EUM.nc	-0.032	-0.025	0.089	3134	5514	0	2197	16	167	0.048
SRL_OPN_2PTS012_0820_20140501_201611_20140501_215454.EUM.nc	-0.039	-0.040	0.093	2987	5455	0	2212	44	212	0.029
SRL_OPN_2PTS012_0822_20140501_215454_20140501_233255.EUM.nc	-0.020	-0.021	0.080	2393	5314	0	2833	13	75	0.051
SRL_OPN_2PTS012_0823_20140501_233254_20140502_011037.EUM.nc	0.013	0.017	0.111	2642	5523	0	2820	9	52	0.041
SRL_OPN_2PTS012_0825_20140502_011037_20140502_024908.EUM.nc	-0.002	-0.002	0.095	2756	5534	0	2712	4	62	0.054
SRL_OPN_2PTS012_0827_20140502_024908_20140502_042906.EUM.nc	-0.003	-0.008	0.089	2871	5541	0	2601	6	63	0.060
SRL_OPN_2PTS012_0829_20140502_042905_20140502_061058.EUM.nc	0.003	0.001	0.086	3742	5710	0	1877	10	81	0.035
SRL_OPN_2PTS012_0831_20140502_061059_20140502_075840.EUM.nc	-0.027	-0.032	0.082	4033	6107	0	1948	6	120	0.057
SRL_OPN_2PTS012_0834_20140502_075840_20140502_093650.EUM.nc	-0.005	-0.005	0.093	2743	5501	0	2549	25	184	0.057
SRL_OPN_2PTS012_0835_20140502_093649_20140502_111442.EUM.nc	-0.009	-0.004	0.082	2028	5395	0	3200	51	116	0.041
SRL_OPN_2PTS012_0837_20140502_111443_20140502_125300.EUM.nc	-0.008	-0.002	0.090	2560	5345	0	2693	23	69	0.097
SRL_OPN_2PTS012_0839_20140502_125300_20140502_144620.EUM.nc	-0.015	-0.014	0.076	3359	6348	0	2884	1	104	0.044
SRL_OPN_2PTS012_0842_20140502_144619_20140502_162557.EUM.nc	-0.041	-0.055	0.094	3222	5624	0	2240	3	159	0.031
SRL_OPN_2PTS012_0844_20140502_162556_20140502_180542.EUM.nc	-0.029	-0.027	0.092	2959	5629	0	2612	8	50	0.064
SRL_OPN_2PTS012_0846_20140502_180541_20140502_194501.EUM.nc	-0.014	-0.020	0.079	3179	5565	0	2278	14	94	0.046
SRL_OPN_2PTS012_0848_20140502_194501_20140502_212358.EUM.nc	-0.015	-0.024	0.079	3259	5498	0	2042	26	171	0.002
SRL_OPN_2PTS012_0850_20140502_212357_20140502_230211.EUM.nc	-0.023	-0.023	0.089	2186	5413	0	3147	10	70	0.040
SRL_OPN_2PTS012_0851_20140502_230212_20140503_003952.EUM.nc	-0.011	-0.006	0.125	3063	5496	0	2355	14	64	0.063
SRL_OPN_2PTS012_0853_20140503_003951_20140503_021804.EUM.nc	-0.013	-0.007	0.090	2758	5535	0	2733	7	37	0.052
SRL_OPN_2PTS012_0855_20140503_021803_20140503_035722.EUM.nc	-0.025	-0.023	0.082	2752	5575	0	2742	11	70	0.056
SRL_OPN_2PTS012_0857_20140503_035722_20140503_053840.EUM.nc	-0.004	-0.012	0.083	3047	5548	0	2383	17	101	0.035
SRL_OPN_2PTS012_0859_20140503_053840_20140503_072742.EUM.nc	0.001	-0.006	0.078	4150	6208	0	1964	1	93	0.060
SRL_OPN_2PTS012_0862_20140503_072742_20140503_090604.EUM.nc	-0.002	-0.006	0.092	3416	5570	0	2039	14	101	0.039
SRL_OPN_2PTS012_0863_20140503_090603_20140503_104358.EUM.nc	0.002	-0.002	0.107	2279	5521	0	3098	37	107	0.051

– Continued on next page

Table 2: Sea Surface Height Anomaly Statistics.

– Continued from previous page

File	Median	Mean	Std. Dev.	No. Obs.	Total Obs.	Default Lat/Lon	Flag (total)	Default (total)	3-Sigma Edited	1 Cpr Amp.
SRL_OPN_2PTS012_0865_20140503_104358_20140503_122159.EUM.nc	-0.007	0.004	0.094	2565	5473	0	2838	14	56	0.034
SRL_OPN_2PTS012_0867_20140503_122158_20140503_140115.EUM.nc	-0.034	-0.033	0.082	3149	5549	0	2233	3	164	0.049
SRL_OPN_2PTS012_0869_20140503_140115_20140503_155438.EUM.nc	-0.016	-0.018	0.082	3197	6394	0	3090	6	101	0.033
SRL_OPN_2PTS012_0872_20140503_155437_20140503_173424.EUM.nc	0.002	-0.001	0.107	2650	5503	0	2768	3	82	0.086
SRL_OPN_2PTS012_0874_20140503_173423_20140503_191350.EUM.nc	0.001	-0.008	0.087	3391	5582	0	2122	12	57	0.065
SRL_OPN_2PTS012_0876_20140503_191349_20140503_205258.EUM.nc	-0.038	-0.041	0.076	3435	5619	0	1955	33	196	0.046
SRL_OPN_2PTS012_0878_20140503_205258_20140503_223119.EUM.nc	0.001	-0.003	0.078	2697	5402	0	2523	38	144	0.020
SRL_OPN_2PTS012_0879_20140503_223119_20140504_000910.EUM.nc	-0.017	-0.023	0.105	2970	5485	0	2459	10	46	0.028
SRL_OPN_2PTS012_0881_20140504_000910_20140504_014710.EUM.nc	0.005	0.002	0.097	2867	5560	0	2575	5	113	0.026
SRL_OPN_2PTS012_0883_20140504_014709_20140504_032601.EUM.nc	-0.009	-0.012	0.093	2908	5488	0	2546	13	21	0.074
SRL_OPN_2PTS012_0885_20140504_032601_20140504_050640.EUM.nc	0.004	0.002	0.080	2848	5553	0	2590	16	99	0.033
SRL_OPN_2PTS012_0887_20140504_050639_20140504_065641.EUM.nc	0.014	0.008	0.075	3844	6235	0	2338	6	47	0.052
SRL_OPN_2PTS012_0890_20140504_065641_20140504_083517.EUM.nc	0.005	0.001	0.092	4014	5617	0	1421	5	177	0.067
SRL_OPN_2PTS012_0892_20140504_083516_20140504_101307.EUM.nc	-0.009	-0.010	0.115	2596	5508	0	2765	21	126	0.103
SRL_OPN_2PTS012_0893_20140504_101307_20140504_115106.EUM.nc	0.000	0.007	0.085	2436	5478	0	2956	14	72	0.026
SRL_OPN_2PTS012_0895_20140504_115106_20140504_132955.EUM.nc	0.006	0.000	0.077	2876	5442	0	2424	8	134	0.048
SRL_OPN_2PTS012_0897_20140504_132955_20140504_152318.EUM.nc	-0.013	-0.012	0.077	3433	6365	0	2741	7	184	0.015
SRL_OPN_2PTS012_0900_20140504_152317_20140504_170257.EUM.nc	-0.036	-0.033	0.081	2689	5483	0	2712	7	75	0.041
SRL_OPN_2PTS012_0902_20140504_170257_20140504_184237.EUM.nc	-0.005	-0.005	0.074	3137	5603	0	2334	2	130	0.031
SRL_OPN_2PTS012_0904_20140504_184237_20140504_202148.EUM.nc	-0.008	-0.015	0.076	3286	5542	0	2089	11	156	0.033
SRL_OPN_2PTS012_0906_20140504_202148_20140504_220027.EUM.nc	-0.025	-0.032	0.086	2825	5408	0	2369	48	166	0.036
SRL_OPN_2PTS012_0908_20140504_220027_20140504_233828.EUM.nc	-0.021	-0.025	0.099	2541	5464	0	2820	11	92	0.094
SRL_OPN_2PTS012_0909_20140504_233828_20140505_011621.EUM.nc	0.004	0.006	0.088	2837	5510	0	2569	14	90	0.021
SRL_OPN_2PTS012_0911_20140505_011620_20140505_025456.EUM.nc	-0.016	-0.013	0.091	2766	5529	0	2713	10	40	0.073
SRL_OPN_2PTS012_0913_20140505_025455_20140505_043500.EUM.nc	-0.014	-0.021	0.080	2789	5514	0	2594	15	116	0.052
SRL_OPN_2PTS012_0915_20140505_043459_20140505_061700.EUM.nc	0.005	0.000	0.091	3858	5783	0	1869	6	50	0.009
SRL_OPN_2PTS012_0917_20140505_061700_20140505_080425.EUM.nc	0.006	-0.003	0.078	3983	6100	0	1963	4	150	0.047
SRL_OPN_2PTS012_0920_20140505_080424_20140505_094234.EUM.nc	-0.013	-0.017	0.119	2822	5509	0	2561	11	115	0.093
SRL_OPN_2PTS012_0921_20140505_094233_20140505_112026.EUM.nc	0.024	0.029	0.086	2124	5364	0	3107	55	78	0.046
SRL_OPN_2PTS012_0923_20140505_112026_20140505_125855.EUM.nc	-0.019	-0.015	0.105	2609	5372	0	2663	10	90	0.137
SRL_OPN_2PTS012_0925_20140505_125854_20140505_145209.EUM.nc	-0.034	-0.034	0.071	3395	6349	0	2827	9	118	0.026
SRL_OPN_2PTS012_0928_20140505_145209_20140505_163148.EUM.nc	-0.015	-0.025	0.083	3065	5652	0	2368	18	201	0.021
SRL_OPN_2PTS012_0930_20140505_163147_20140505_181131.EUM.nc	-0.019	-0.023	0.083	2884	5600	0	2596	5	115	0.015
SRL_OPN_2PTS012_0932_20140505_181130_20140505_195050.EUM.nc	-0.005	-0.010	0.080	3129	5544	0	2302	4	109	0.041
SRL_OPN_2PTS012_0934_20140505_195049_20140505_212944.EUM.nc	-0.014	-0.017	0.071	3335	5504	0	1981	32	156	0.027
SRL_OPN_2PTS012_0936_20140505_212943_20140505_230755.EUM.nc	0.006	0.005	0.091	2095	5416	0	3241	8	72	0.051
SRL_OPN_2PTS012_0937_20140505_230755_20140506_004535.EUM.nc	0.001	-0.002	0.101	2979	5480	0	2414	16	71	0.063
SRL_OPN_2PTS012_0939_20140506_004534_20140506_022351.EUM.nc	0.004	0.007	0.089	2741	5551	0	2743	5	62	0.055
SRL_OPN_2PTS012_0941_20140506_022350_20140506_040323.EUM.nc	-0.012	-0.018	0.089	2730	5480	0	2648	4	98	0.055

– Continued on next page

Table 2: Sea Surface Height Anomaly Statistics.

– Continued from previous page –

File	Median	Mean	Std. Dev.	No. Obs.	Total Obs.	Default Lat/Lon	Flag (total)	Default (total)	3-Sigma Edited	1 Cpr Amp.
SRL_OPN_2PTS012_0943_20140506_040322_20140506_054440.EUM.nc	0.015	0.019	0.088	3378	5664	0	2189	16	81	0.028
SRL_OPN_2PTS012_0945_20140506_054440_20140506_073328.EUM.nc	-0.008	-0.008	0.080	4076	6191	0	2011	2	102	0.056
SRL_OPN_2PTS012_0948_20140506_073327_20140506_091148.EUM.nc	-0.002	0.002	0.094	3295	5550	0	2187	9	59	0.088
SRL_OPN_2PTS012_0949_20140506_091147_20140506_104941.EUM.nc	-0.002	-0.007	0.099	2305	5533	0	3130	22	76	0.055
SRL_OPN_2PTS012_0951_20140506_104940_20140506_122744.EUM.nc	-0.016	-0.015	0.096	2480	5388	0	2776	33	99	0.108
SRL_OPN_2PTS012_0953_20140506_122744_20140506_140707.EUM.nc	-0.059	-0.053	0.091	3063	5565	0	2322	1	179	0.072
SRL_OPN_2PTS012_0955_20140506_140706_20140506_160028.EUM.nc	-0.011	-0.006	0.109	3206	6399	0	3134	6	53	0.072
SRL_OPN_2PTS012_0958_20140506_160028_20140506_174015.EUM.nc	-0.021	-0.020	0.091	2689	5630	0	2826	10	105	0.029
SRL_OPN_2PTS012_0960_20140506_174015_20140506_191940.EUM.nc	0.007	-0.001	0.080	3262	5564	0	2167	11	124	0.054
SRL_OPN_2PTS012_0962_20140506_191939_20140506_205846.EUM.nc	-0.029	-0.028	0.088	3543	5624	0	1968	18	95	0.058
SRL_OPN_2PTS012_0964_20140506_205845_20140506_223702.EUM.nc	0.001	0.008	0.110	2763	5408	0	2597	10	38	0.058
SRL_OPN_2PTS012_0965_20140506_223702_20140507_001453.EUM.nc	-0.026	-0.026	0.107	2906	5479	0	2451	11	111	0.067
SRL_OPN_2PTS012_0967_20140507_001452_20140507_015254.EUM.nc	0.008	0.007	0.101	2867	5547	0	2579	1	100	0.065
SRL_OPN_2PTS012_0969_20140507_015254_20140507_051237.EUM.nc	-0.013	-0.008	0.095	5704	11029	0	5069	20	236	0.042
SRL_OPN_2PTS012_0973_20140507_051236_20140507_070228.EUM.nc	0.004	-0.003	0.090	3819	6225	0	2358	11	37	0.080
SRL_OPN_2PTS012_0976_20140507_070228_20140507_084102.EUM.nc	0.026	0.013	0.086	3933	5611	0	1519	7	152	0.080
SRL_OPN_2PTS012_0978_20140507_084101_20140507_101851.EUM.nc	-0.002	-0.018	0.141	2602	5513	0	2803	22	86	0.146
SRL_OPN_2PTS012_0979_20140507_101851_20140507_115651.EUM.nc	0.016	0.023	0.086	2463	5509	0	2974	19	53	0.052
SRL_OPN_2PTS012_0981_20140507_115650_20140507_133546.EUM.nc	-0.037	-0.028	0.102	2974	5425	0	2388	1	62	0.050
SRL_OPN_2PTS012_0983_20140507_133545_20140507_152909.EUM.nc	-0.029	-0.029	0.081	3467	6383	0	2793	6	117	0.045
SRL_OPN_2PTS012_0986_20140507_152910_20140507_170847.EUM.nc	-0.019	-0.020	0.088	2677	5473	0	2707	9	80	0.042
SRL_OPN_2PTS012_0988_20140507_170847_20140507_184828.EUM.nc	0.005	-0.002	0.092	3273	5604	0	2254	18	59	0.061
SRL_OPN_2PTS012_0990_20140507_184827_20140507_202744.EUM.nc	0.019	0.020	0.089	3298	5597	0	2139	14	146	0.042
SRL_OPN_2PTS012_0992_20140507_202743_20140507_220614.EUM.nc	-0.022	-0.028	0.076	2903	5383	0	2318	28	134	0.029
SRL_OPN_2PTS012_0994_20140507_220613_20140507_234412.EUM.nc	-0.019	-0.011	0.103	2731	5500	0	2665	32	72	0.081
SRL_OPN_2PTS012_0995_20140507_234411_20140508_012204.EUM.nc	0.003	0.001	0.099	2842	5529	0	2592	23	72	0.084
SRL_OPN_2PTS012_0997_20140508_012204_20140508_030035.EUM.nc	-0.005	-0.009	0.087	2767	5540	0	2707	7	59	0.038
SRL_OPN_2PTS012_0999_20140508_030034_20140508_044046.EUM.nc	-0.023	-0.018	0.085	2861	5625	0	2719	15	30	0.053

19 Sea Surface Height Anomaly (Model Wet) Table

Table 3: Sea Surface Height Anomaly (Model Wet) Statistics.

File	Median	Mean	Std. Dev.	No. Obs.	Total Obs.	Default Lat/Lon	Flag (total)	Default (total)	3-Sigma Edited	1 Cpr Amp
SRL_OPN_2PTS011_1001_20140403_044048_20140403_062257.EUM.nc	0.015	0.009	0.086	3975	5757	0	1715	5	62	0.027
SRL_OPN_2PTS012_0001_20140403_062258_20140403_081006.EUM.nc	0.002	-0.006	0.091	4019	6088	0	1973	1	95	0.006
SRL_OPN_2PTS012_0004_20140403_081006_20140403_094812.EUM.nc	0.011	0.012	0.123	2870	5472	0	2480	18	104	0.105
SRL_OPN_2PTS012_0005_20140403_094811_20140403_112605.EUM.nc	0.010	0.009	0.097	2061	5313	0	3166	36	50	0.092
SRL_OPN_2PTS012_0007_20140403_112605_20140403_130437.EUM.nc	-0.018	-0.008	0.094	2702	5307	0	2548	22	35	0.039
SRL_OPN_2PTS012_0009_20140403_130436_20140403_145753.EUM.nc	0.009	0.011	0.086	3549	6353	0	2774	1	29	0.025
SRL_OPN_2PTS012_0012_20140403_145753_20140403_163732.EUM.nc	-0.030	-0.029	0.082	3122	5632	0	2367	12	131	0.033
SRL_OPN_2PTS012_0014_20140403_163732_20140403_181715.EUM.nc	-0.031	-0.020	0.089	3059	5508	0	2365	13	71	0.021
SRL_OPN_2PTS012_0016_20140403_181714_20140403_195640.EUM.nc	-0.004	-0.008	0.079	2997	5480	0	2333	17	133	0.015
SRL_OPN_2PTS012_0018_20140403_195639_20140403_213524.EUM.nc	-0.041	-0.036	0.099	3329	5439	0	1929	25	156	0.068
SRL_OPN_2PTS012_0020_20140403_213523_20140403_231332.EUM.nc	-0.017	-0.021	0.090	2165	5375	0	3136	9	65	0.045
SRL_OPN_2PTS012_0021_20140403_231331_20140404_005121.EUM.nc	0.010	0.021	0.094	3084	5482	0	2354	22	22	0.078
SRL_OPN_2PTS012_0023_20140404_005121_20140404_022930.EUM.nc	0.015	0.016	0.097	2915	5528	0	2589	3	21	0.058
SRL_OPN_2PTS012_0025_20140404_022929_20140404_040908.EUM.nc	0.003	0.010	0.099	2781	5482	0	2611	14	76	0.093
SRL_OPN_2PTS012_0027_20140404_040908_20140404_055034.EUM.nc	0.012	0.012	0.092	3695	5674	0	1889	8	82	0.019
SRL_OPN_2PTS012_0029_20140404_055033_20140404_073916.EUM.nc	-0.022	-0.015	0.082	4178	6160	0	1922	2	58	0.035
SRL_OPN_2PTS012_0032_20140404_073916_20140404_091726.EUM.nc	0.014	0.011	0.092	3262	5491	0	2118	11	100	0.035
SRL_OPN_2PTS012_0033_20140404_091725_20140404_105518.EUM.nc	0.007	0.008	0.104	2131	5471	0	3230	29	81	0.049
SRL_OPN_2PTS012_0035_20140404_105518_20140404_123332.EUM.nc	-0.015	-0.003	0.076	2482	5367	0	2831	17	37	0.008
SRL_OPN_2PTS012_0037_20140404_123332_20140404_141250.EUM.nc	-0.016	-0.014	0.076	3188	5521	0	2255	1	77	0.024
SRL_OPN_2PTS012_0039_20140404_141250_20140404_160611.EUM.nc	0.001	0.006	0.092	3280	6384	0	2966	30	108	0.073
SRL_OPN_2PTS012_0042_20140404_160610_20140404_174557.EUM.nc	-0.012	-0.005	0.098	2863	5593	0	2615	12	103	0.055
SRL_OPN_2PTS012_0044_20140404_174556_20140404_192522.EUM.nc	0.001	-0.007	0.080	3318	5575	0	2112	21	124	0.027
SRL_OPN_2PTS012_0046_20140404_192522_20140404_210426.EUM.nc	-0.030	-0.025	0.086	3455	5557	0	1966	27	109	0.046
SRL_OPN_2PTS012_0048_20140404_210425_20140404_224248.EUM.nc	-0.021	-0.027	0.088	2567	5387	0	2695	19	106	0.046
SRL_OPN_2PTS012_0049_20140404_224247_20140405_002029.EUM.nc	-0.011	-0.003	0.092	2931	5431	0	2428	9	63	0.055
SRL_OPN_2PTS012_0051_20140405_002029_20140405_015833.EUM.nc	-0.004	0.001	0.089	2982	5546	0	2480	5	79	0.042
SRL_OPN_2PTS012_0053_20140405_015832_20140405_033742.EUM.nc	-0.017	-0.013	0.087	2859	5507	0	2473	12	163	0.097
SRL_OPN_2PTS012_0055_20140405_033741_20140405_051827.EUM.nc	0.020	0.018	0.092	2996	5531	0	2434	1	100	0.036
SRL_OPN_2PTS012_0057_20140405_051827_20140405_070808.EUM.nc	0.001	-0.002	0.084	3899	6169	0	2210	27	33	0.046
SRL_OPN_2PTS012_0060_20140405_070807_20140405_084639.EUM.nc	0.008	0.005	0.085	3758	5594	0	1692	16	128	0.027
SRL_OPN_2PTS012_0061_20140405_084638_20140405_102435.EUM.nc	-0.001	-0.007	0.093	2433	5506	0	2917	25	131	0.061
SRL_OPN_2PTS012_0063_20140405_102436_20140405_120229.EUM.nc	0.036	0.038	0.087	2534	5433	0	2831	19	49	0.028
SRL_OPN_2PTS012_0065_20140405_120229_20140405_134127.EUM.nc	0.003	0.014	0.079	3020	5457	0	2351	31	55	0.014
SRL_OPN_2PTS012_0067_20140405_134127_20140405_153451.EUM.nc	0.007	0.010	0.088	3582	6343	0	2677	1	83	0.014
SRL_OPN_2PTS012_0070_20140405_153452_20140405_171439.EUM.nc	-0.002	0.005	0.085	2826	5507	0	2619	3	59	0.072

– Continued on next page

Table 3: Sea Surface Height Anomaly (Model Wet) Statistics.

– Continued from previous page

File	Median	Mean	Std. Dev.	No. Obs.	Total Obs.	Default Lat/Lon	Flag (total)	Default (total)	3-Sigma Edited	1 Cpr Amp.
SRL_OPN_2PTS012_0072_20140405_171439_20140405_185408.EUM.nc	0.015	0.008	0.081	3277	5599	0	2228	13	81	0.021
SRL_OPN_2PTS012_0074_20140405_185407_20140405_203323.EUM.nc	-0.003	-0.007	0.083	3493	5516	0	1885	13	125	0.018
SRL_OPN_2PTS012_0076_20140405_203323_20140405_221159.EUM.nc	-0.033	-0.035	0.084	2881	5433	0	2444	23	85	0.027
SRL_OPN_2PTS012_0078_20140405_221158_20140405_234947.EUM.nc	-0.044	-0.026	0.098	2743	5451	0	2568	28	112	0.063
SRL_OPN_2PTS012_0079_20140405_234947_20140406_012740.EUM.nc	0.013	0.024	0.094	2932	5509	0	2531	16	30	0.020
SRL_OPN_2PTS012_0081_20140406_012739_20140406_030625.EUM.nc	0.009	0.005	0.111	2881	5561	0	2573	12	95	0.075
SRL_OPN_2PTS012_0083_20140406_030624_20140406_044632.EUM.nc	0.011	0.016	0.085	2951	5478	0	2427	11	89	0.067
SRL_OPN_2PTS012_0085_20140406_044633_20140406_062858.EUM.nc	0.018	0.018	0.078	3989	5789	0	1752	5	43	0.000
SRL_OPN_2PTS012_0087_20140406_062857_20140406_081548.EUM.nc	0.013	0.011	0.098	3964	6079	0	1961	7	147	0.059
SRL_OPN_2PTS012_0090_20140406_081547_20140406_095353.EUM.nc	-0.014	-0.014	0.119	2735	5517	0	2651	5	126	0.108
SRL_OPN_2PTS012_0091_20140406_095352_20140406_113138.EUM.nc	-0.010	-0.003	0.106	2233	5334	0	3051	30	20	0.074
SRL_OPN_2PTS012_0093_20140406_113137_20140406_131014.EUM.nc	-0.019	-0.013	0.087	2764	5417	0	2584	6	63	0.071
SRL_OPN_2PTS012_0095_20140406_131014_20140406_150332.EUM.nc	0.004	-0.002	0.081	3556	6342	0	2737	1	48	0.028
SRL_OPN_2PTS012_0098_20140406_150330_20140406_164320.EUM.nc	-0.010	-0.009	0.091	2925	5629	0	2608	11	85	0.035
SRL_OPN_2PTS012_0100_20140406_164320_20140406_182253.EUM.nc	-0.016	-0.012	0.090	3259	5514	0	2203	6	46	0.035
SRL_OPN_2PTS012_0102_20140406_182254_20140406_200217.EUM.nc	-0.002	-0.000	0.088	3016	5501	0	2371	25	89	0.040
SRL_OPN_2PTS012_0104_20140406_200216_20140406_214107.EUM.nc	-0.039	-0.030	0.101	3293	5464	0	2049	17	105	0.078
SRL_OPN_2PTS012_0106_20140406_214106_20140406_231905.EUM.nc	-0.023	-0.018	0.086	2358	5335	0	2915	14	48	0.054
SRL_OPN_2PTS012_0107_20140406_231904_20140407_005651.EUM.nc	-0.007	0.001	0.117	2869	5500	0	2577	24	30	0.097
SRL_OPN_2PTS012_0109_20140407_005651_20140407_023514.EUM.nc	0.008	0.007	0.112	2925	5541	0	2568	6	42	0.091
SRL_OPN_2PTS012_0111_20140407_023513_20140407_041449.EUM.nc	0.004	0.010	0.105	2821	5511	0	2627	11	52	0.092
SRL_OPN_2PTS012_0113_20140407_041450_20140407_055630.EUM.nc	0.013	0.020	0.097	3684	5705	0	1897	2	122	0.076
SRL_OPN_2PTS012_0115_20140407_055629_20140407_074451.EUM.nc	-0.002	0.001	0.080	4116	6136	0	1933	0	87	0.057
SRL_OPN_2PTS012_0118_20140407_074451_20140407_092306.EUM.nc	-0.007	-0.009	0.103	3159	5493	0	2209	11	114	0.095
SRL_OPN_2PTS012_0119_20140407_092305_20140407_110050.EUM.nc	0.028	0.031	0.083	1959	5422	0	3316	48	99	0.048
SRL_OPN_2PTS012_0121_20140407_110049_20140407_123908.EUM.nc	-0.031	-0.016	0.091	2494	5408	0	2849	8	57	0.070
SRL_OPN_2PTS012_0123_20140407_123907_20140407_141839.EUM.nc	-0.013	-0.013	0.086	3250	5532	0	2179	8	95	0.065
SRL_OPN_2PTS012_0125_20140407_141838_20140407_161157.EUM.nc	0.032	0.030	0.093	3338	6369	0	2921	15	95	0.039
SRL_OPN_2PTS012_0128_20140407_161156_20140407_175134.EUM.nc	0.001	0.004	0.095	2902	5584	0	2574	13	95	0.035
SRL_OPN_2PTS012_0130_20140407_175133_20140407_193106.EUM.nc	-0.003	-0.013	0.098	3291	5592	0	2207	12	82	0.082
SRL_OPN_2PTS012_0132_20140407_193106_20140407_211000.EUM.nc	-0.041	-0.037	0.085	3260	5579	0	2154	18	147	0.061
SRL_OPN_2PTS012_0134_20140407_210959_20140407_224819.EUM.nc	-0.050	-0.049	0.097	2412	5388	0	2865	22	89	0.067
SRL_OPN_2PTS012_0135_20140407_224820_20140408_002609.EUM.nc	-0.025	-0.021	0.086	2949	5394	0	2340	6	99	0.050
SRL_OPN_2PTS012_0137_20140408_002609_20140408_020407.EUM.nc	0.001	0.008	0.094	2985	5531	0	2512	7	27	0.065
SRL_OPN_2PTS012_0139_20140408_020406_20140408_034320.EUM.nc	0.013	0.013	0.097	2887	5520	0	2539	5	89	0.086
SRL_OPN_2PTS012_0141_20140408_034319_20140408_052421.EUM.nc	0.018	0.025	0.099	2935	5542	0	2514	5	88	0.063
SRL_OPN_2PTS012_0143_20140408_052420_20140408_071351.EUM.nc	0.004	-0.004	0.089	3935	6156	0	2164	6	51	0.089
SRL_OPN_2PTS012_0146_20140408_071350_20140408_085210.EUM.nc	0.003	-0.006	0.107	3785	5591	0	1706	26	74	0.092
SRL_OPN_2PTS012_0147_20140408_085211_20140408_103006.EUM.nc	0.007	-0.005	0.122	2381	5504	0	3024	23	76	0.115

– Continued on next page

Table 3: Sea Surface Height Anomaly (Model Wet) Statistics.

– Continued from previous page

File	Median	Mean	Std. Dev.	No. Obs.	Total Obs.	Default Lat/Lon	Flag (total)	Default (total)	3-Sigma Edited	1 Cpr Amp.
SRL_OPN_2PTS012_0149_20140408_103005_20140408_120810.EUM.nc	-0.027	-0.025	0.081	2511	5475	0	2863	35	66	0.037
SRL_OPN_2PTS012_0151_20140408_120810_20140408_134705.EUM.nc	-0.010	-0.008	0.091	2998	5415	0	2321	12	84	0.059
SRL_OPN_2PTS012_0153_20140408_134704_20140408_154030.EUM.nc	-0.017	-0.011	0.094	3546	6352	0	2711	19	76	0.038
SRL_OPN_2PTS012_0156_20140408_154029_20140408_172017.EUM.nc	0.004	0.019	0.102	2831	5536	0	2657	8	40	0.049
SRL_OPN_2PTS012_0158_20140408_172017_20140408_185954.EUM.nc	0.001	0.002	0.078	3140	5603	0	2267	24	172	0.036
SRL_OPN_2PTS012_0160_20140408_185954_20140408_203859.EUM.nc	-0.006	-0.006	0.082	3534	5556	0	1865	11	146	0.038
SRL_OPN_2PTS012_0162_20140408_203858_20140408_221733.EUM.nc	-0.040	-0.044	0.093	2898	5416	0	2388	46	84	0.067
SRL_OPN_2PTS012_0164_20140408_221732_20140408_235528.EUM.nc	-0.047	-0.038	0.098	2878	5490	0	2521	21	70	0.044
SRL_OPN_2PTS012_0165_20140408_235527_20140409_013314.EUM.nc	0.023	0.031	0.117	2946	5531	0	2529	9	47	0.087
SRL_OPN_2PTS012_0167_20140409_013313_20140409_031201.EUM.nc	0.004	0.004	0.093	2901	5583	0	2620	5	57	0.050
SRL_OPN_2PTS012_0169_20140409_031201_20140409_045217.EUM.nc	0.007	0.005	0.099	2933	5483	0	2444	5	101	0.036
SRL_OPN_2PTS012_0171_20140409_045216_20140409_063450.EUM.nc	-0.009	-0.010	0.083	4020	5799	0	1736	0	43	0.059
SRL_OPN_2PTS012_0173_20140409_063449_20140409_082122.EUM.nc	0.026	0.029	0.095	3944	6062	0	1931	3	184	0.082
SRL_OPN_2PTS012_0176_20140409_082121_20140409_095925.EUM.nc	-0.020	-0.020	0.126	2706	5512	0	2662	26	118	0.111
SRL_OPN_2PTS012_0177_20140409_095925_20140409_113712.EUM.nc	-0.024	-0.012	0.095	2341	5398	0	2985	28	44	0.032
SRL_OPN_2PTS012_0179_20140409_113711_20140409_131552.EUM.nc	-0.030	-0.025	0.087	2877	5397	0	2453	7	60	0.038
SRL_OPN_2PTS012_0181_20140409_131551_20140409_150911.EUM.nc	-0.018	-0.019	0.090	3506	6365	0	2754	10	95	0.052
SRL_OPN_2PTS012_0184_20140409_150910_20140409_164858.EUM.nc	-0.015	-0.007	0.085	2811	5589	0	2670	8	100	0.021
SRL_OPN_2PTS012_0186_20140409_164859_20140409_182831.EUM.nc	-0.001	-0.002	0.091	3258	5531	0	2229	13	31	0.063
SRL_OPN_2PTS012_0188_20140409_182830_20140409_200754.EUM.nc	0.030	0.030	0.092	3121	5510	0	2315	12	62	0.066
SRL_OPN_2PTS012_0190_20140409_200754_20140409_214641.EUM.nc	-0.047	-0.040	0.103	3216	5446	0	2150	16	64	0.085
SRL_OPN_2PTS012_0192_20140409_214640_20140409_232437.EUM.nc	-0.020	-0.012	0.094	2353	5291	0	2844	34	60	0.064
SRL_OPN_2PTS012_0193_20140409_232436_20140410_010226.EUM.nc	0.013	0.017	0.135	2757	5491	0	2703	16	15	0.112
SRL_OPN_2PTS012_0195_20140410_010225_20140410_024053.EUM.nc	0.010	0.006	0.101	2890	5545	0	2621	10	24	0.060
SRL_OPN_2PTS012_0197_20140410_024052_20140410_042033.EUM.nc	0.019	0.020	0.110	2847	5514	0	2590	35	42	0.089
SRL_OPN_2PTS012_0199_20140410_042032_20140410_060221.EUM.nc	0.006	0.011	0.107	3799	5716	0	1854	4	59	0.085
SRL_OPN_2PTS012_0201_20140410_060220_20140410_075027.EUM.nc	0.002	0.008	0.082	4061	6120	0	1958	10	91	0.065
SRL_OPN_2PTS012_0204_20140410_075026_20140410_092840.EUM.nc	-0.010	-0.012	0.111	2975	5511	0	2301	29	206	0.113
SRL_OPN_2PTS012_0205_20140410_092839_20140410_110623.EUM.nc	-0.010	-0.015	0.098	2107	5436	0	3256	39	34	0.061
SRL_OPN_2PTS012_0207_20140410_110622_20140410_124444.EUM.nc	-0.029	-0.021	0.095	2463	5349	0	2776	23	87	0.094
SRL_OPN_2PTS012_0209_20140410_124443_20140410_143752.EUM.nc	0.012	0.007	0.085	3313	6278	0	2878	12	75	0.039
SRL_OPN_2PTS012_0212_20140410_143750_20140410_161737.EUM.nc	-0.002	-0.005	0.089	3309	5639	0	2195	6	129	0.020
SRL_OPN_2PTS012_0214_20140410_161738_20140410_175714.EUM.nc	-0.010	-0.010	0.107	2956	5554	0	2551	9	38	0.043
SRL_OPN_2PTS012_0216_20140410_175713_20140410_193644.EUM.nc	0.002	0.000	0.083	3267	5577	0	2218	6	86	0.059
SRL_OPN_2PTS012_0218_20140410_193644_20140410_211544.EUM.nc	-0.034	-0.021	0.104	3264	5492	0	2079	15	134	0.103
SRL_OPN_2PTS012_0220_20140410_211543_20140410_225353.EUM.nc	-0.033	-0.025	0.081	2305	5465	0	2983	16	161	0.056
SRL_OPN_2PTS012_0221_20140410_225352_20140411_003142.EUM.nc	-0.017	-0.010	0.089	3101	5439	0	2294	12	32	0.046
SRL_OPN_2PTS012_0223_20140411_003141_20140411_020950.EUM.nc	0.016	0.013	0.083	2811	5545	0	2669	6	59	0.011
SRL_OPN_2PTS012_0225_20140411_020949_20140411_034901.EUM.nc	0.003	0.004	0.087	2824	5537	0	2562	18	133	0.040

– Continued on next page

Table 3: Sea Surface Height Anomaly (Model Wet) Statistics.

– Continued from previous page

File	Median	Mean	Std. Dev.	No. Obs.	Total Obs.	Default Lat/Lon	Flag (total)	Default (total)	3-Sigma Edited	1 Cpr Amp.
SRL_OPN_2PTS012_0227_20140411_034900_20140411_053008.EUM.nc	0.009	0.013	0.102	2946	5559	0	2566	4	43	0.048
SRL_OPN_2PTS012_0229_20140411_053007_20140411_071928.EUM.nc	0.001	0.000	0.084	4030	6156	0	2065	7	54	0.068
SRL_OPN_2PTS012_0232_20140411_071927_20140411_085753.EUM.nc	0.010	0.009	0.092	3637	5592	0	1823	22	110	0.084
SRL_OPN_2PTS012_0233_20140411_085752_20140411_103540.EUM.nc	0.003	-0.003	0.097	2314	5468	0	3062	11	81	0.033
SRL_OPN_2PTS012_0235_20140411_103540_20140411_121345.EUM.nc	-0.015	-0.016	0.077	2469	5429	0	2841	16	103	0.040
SRL_OPN_2PTS012_0237_20140411_121345_20140411_135254.EUM.nc	0.026	0.028	0.087	3016	5493	0	2369	6	102	0.039
SRL_OPN_2PTS012_0239_20140411_135253_20140411_154617.EUM.nc	0.004	0.002	0.094	3584	6390	0	2727	14	65	0.019
SRL_OPN_2PTS012_0242_20140411_154617_20140411_172556.EUM.nc	0.023	0.026	0.100	2827	5514	0	2621	8	58	0.041
SRL_OPN_2PTS012_0244_20140411_172555_20140411_190532.EUM.nc	0.018	0.018	0.083	3295	5586	0	2190	23	78	0.047
SRL_OPN_2PTS012_0246_20140411_190531_20140411_204436.EUM.nc	-0.013	-0.007	0.108	3687	5583	0	1790	17	89	0.108
SRL_OPN_2PTS012_0248_20140411_204435_20140411_222307.EUM.nc	-0.033	-0.033	0.096	2857	5424	0	2468	32	67	0.097
SRL_OPN_2PTS012_0250_20140411_222307_20140412_000100.EUM.nc	-0.039	-0.044	0.086	2938	5485	0	2454	17	76	0.086
SRL_OPN_2PTS012_0251_20140412_000101_20140412_013848.EUM.nc	0.027	0.025	0.097	2995	5535	0	2471	6	63	0.047
SRL_OPN_2PTS012_0253_20140412_013847_20140412_045810.EUM.nc	0.030	0.022	0.130	5927	11089	0	5016	27	119	0.061
SRL_OPN_2PTS012_0257_20140412_045810_20140412_064044.EUM.nc	-0.004	-0.006	0.101	4010	5797	0	1744	1	42	0.099
SRL_OPN_2PTS012_0259_20140412_064043_20140412_082658.EUM.nc	0.020	0.024	0.100	4078	6029	0	1833	16	102	0.071
SRL_OPN_2PTS012_0262_20140412_082657_20140412_100458.EUM.nc	-0.002	-0.004	0.121	2797	5513	0	2669	5	42	0.049
SRL_OPN_2PTS012_0263_20140412_100457_20140412_114254.EUM.nc	-0.011	-0.006	0.087	2380	5428	0	2969	29	50	0.032
SRL_OPN_2PTS012_0265_20140412_114253_20140412_132130.EUM.nc	-0.002	0.002	0.088	2877	5397	0	2447	14	59	0.015
SRL_OPN_2PTS012_0267_20140412_132129_20140412_151451.EUM.nc	0.039	0.024	0.102	3543	6377	0	2747	3	84	0.070
SRL_OPN_2PTS012_0270_20140412_151450_20140412_165438.EUM.nc	-0.017	-0.010	0.084	2762	5563	0	2693	4	104	0.043
SRL_OPN_2PTS012_0272_20140412_165438_20140412_183418.EUM.nc	0.003	-0.004	0.090	3251	5541	0	2243	18	29	0.022
SRL_OPN_2PTS012_0274_20140412_183418_20140412_201331.EUM.nc	0.038	0.038	0.099	3303	5486	0	2118	19	46	0.052
SRL_OPN_2PTS012_0276_20140412_201330_20140412_215216.EUM.nc	-0.053	-0.051	0.109	3128	5448	0	2156	57	107	0.074
SRL_OPN_2PTS012_0278_20140412_215215_20140412_233019.EUM.nc	-0.027	-0.024	0.081	2244	5326	0	2937	42	103	0.038
SRL_OPN_2PTS012_0279_20140412_233019_20140413_010800.EUM.nc	-0.003	0.002	0.093	2703	5487	0	2728	10	46	0.047
SRL_OPN_2PTS012_0281_20140413_010759_20140413_024629.EUM.nc	0.007	0.002	0.093	2822	5523	0	2626	5	70	0.034
SRL_OPN_2PTS012_0283_20140413_024629_20140413_042625.EUM.nc	0.000	-0.000	0.107	2900	5514	0	2528	11	75	0.072
SRL_OPN_2PTS012_0285_20140413_042625_20140413_060812.EUM.nc	0.008	0.010	0.109	3796	5674	0	1817	8	53	0.075
SRL_OPN_2PTS012_0287_20140413_060811_20140413_075602.EUM.nc	-0.009	-0.005	0.081	4028	6091	0	1977	15	71	0.065
SRL_OPN_2PTS012_0290_20140413_075601_20140413_093413.EUM.nc	0.005	-0.001	0.097	2948	5496	0	2418	26	104	0.063
SRL_OPN_2PTS012_0291_20140413_093412_20140413_111204.EUM.nc	-0.022	-0.017	0.104	2089	5432	0	3246	34	63	0.019
SRL_OPN_2PTS012_0293_20140413_111203_20140413_125020.EUM.nc	-0.041	-0.025	0.098	2543	5317	0	2688	20	66	0.076
SRL_OPN_2PTS012_0295_20140413_125020_20140413_144340.EUM.nc	0.038	0.031	0.085	3375	6294	0	2840	7	72	0.057
SRL_OPN_2PTS012_0298_20140413_144339_20140413_162317.EUM.nc	-0.020	-0.023	0.107	3343	5628	0	2221	3	61	0.018
SRL_OPN_2PTS012_0300_20140413_162316_20140413_180301.EUM.nc	0.003	0.007	0.102	2983	5614	0	2534	13	84	0.037
SRL_OPN_2PTS012_0302_20140413_180300_20140413_194222.EUM.nc	0.005	0.009	0.079	3149	5547	0	2259	10	129	0.036
SRL_OPN_2PTS012_0304_20140413_194221_20140413_212119.EUM.nc	-0.055	-0.041	0.102	3258	5490	0	2099	19	114	0.085
SRL_OPN_2PTS012_0306_20140413_212119_20140413_225934.EUM.nc	-0.047	-0.038	0.081	2198	5435	0	3106	28	103	0.024

– Continued on next page

Table 3: Sea Surface Height Anomaly (Model Wet) Statistics.

– Continued from previous page

File	Median	Mean	Std. Dev.	No. Obs.	Total Obs.	Default Lat/Lon	Flag (total)	Default (total)	3-Sigma Edited	1 Cpr Amp.
SRL_OPN_2PTS012_0307_20140413_225933_20140414_003714.EUM.nc	-0.020	-0.025	0.108	3149	5480	0	2278	12	41	0.017
SRL_OPN_2PTS012_0309_20140414_003713_20140414_021525.EUM.nc	0.010	0.004	0.103	2796	5536	0	2659	10	71	0.039
SRL_OPN_2PTS012_0311_20140414_021525_20140414_035451.EUM.nc	-0.025	-0.014	0.099	2793	5550	0	2725	8	24	0.057
SRL_OPN_2PTS012_0313_20140414_035450_20140414_053555.EUM.nc	-0.011	-0.011	0.107	2955	5558	0	2515	5	83	0.083
SRL_OPN_2PTS012_0315_20140414_053556_20140414_072502.EUM.nc	-0.016	-0.014	0.089	4121	6200	0	2002	10	67	0.088
SRL_OPN_2PTS012_0318_20140414_072501_20140414_090327.EUM.nc	0.005	0.010	0.102	3535	5578	0	1953	11	79	0.080
SRL_OPN_2PTS012_0319_20140414_090326_20140414_104120.EUM.nc	-0.032	-0.040	0.106	2347	5501	0	3041	17	96	0.026
SRL_OPN_2PTS012_0321_20140414_104119_20140414_121920.EUM.nc	-0.024	-0.015	0.101	2556	5458	0	2843	33	26	0.013
SRL_OPN_2PTS012_0323_20140414_121920_20140414_135835.EUM.nc	0.015	0.013	0.081	3138	5491	0	2233	5	115	0.069
SRL_OPN_2PTS012_0325_20140414_135835_20140414_155157.EUM.nc	-0.009	-0.012	0.100	3400	6381	0	2874	28	79	0.025
SRL_OPN_2PTS012_0328_20140414_155157_20140414_173143.EUM.nc	0.014	0.021	0.111	2803	5470	0	2623	4	40	0.051
SRL_OPN_2PTS012_0330_20140414_173143_20140414_191110.EUM.nc	0.020	0.017	0.088	3480	5602	0	2070	8	44	0.059
SRL_OPN_2PTS012_0332_20140414_191109_20140414_205020.EUM.nc	-0.048	-0.043	0.091	3549	5574	0	1858	16	151	0.073
SRL_OPN_2PTS012_0334_20140414_205019_20140414_222840.EUM.nc	-0.030	-0.029	0.085	2787	5416	0	2470	32	127	0.048
SRL_OPN_2PTS012_0335_20140414_222839_20140415_000633.EUM.nc	-0.045	-0.050	0.099	2953	5506	0	2486	29	38	0.029
SRL_OPN_2PTS012_0337_20140415_000632_20140415_014431.EUM.nc	0.016	0.013	0.099	2970	5557	0	2524	5	58	0.060
SRL_OPN_2PTS012_0339_20140415_014431_20140415_032320.EUM.nc	0.009	0.002	0.113	2868	5493	0	2589	9	27	0.038
SRL_OPN_2PTS012_0341_20140415_032319_20140415_050355.EUM.nc	-0.000	0.001	0.098	2880	5541	0	2516	10	135	0.047
SRL_OPN_2PTS012_0343_20140415_050354_20140415_065401.EUM.nc	-0.019	-0.021	0.076	3890	6189	0	2207	6	86	0.073
SRL_OPN_2PTS012_0346_20140415_065401_20140415_083238.EUM.nc	0.012	0.018	0.097	4030	5631	0	1401	3	197	0.068
SRL_OPN_2PTS012_0348_20140415_083237_20140415_101029.EUM.nc	-0.024	-0.025	0.099	2675	5425	0	2602	10	138	0.036
SRL_OPN_2PTS012_0349_20140415_101029_20140415_114827.EUM.nc	0.001	0.000	0.096	2368	5442	0	2935	37	102	0.131
SRL_OPN_2PTS012_0351_20140415_114826_20140415_132715.EUM.nc	-0.027	-0.022	0.091	2939	5355	0	2319	15	82	0.043
SRL_OPN_2PTS012_0353_20140415_132714_20140415_152038.EUM.nc	0.015	0.015	0.099	3545	6364	0	2732	28	59	0.070
SRL_OPN_2PTS012_0356_20140415_152037_20140415_170016.EUM.nc	-0.021	-0.008	0.103	2822	5560	0	2704	5	29	0.064
SRL_OPN_2PTS012_0358_20140415_170015_20140415_183956.EUM.nc	0.009	0.011	0.083	3283	5582	0	2266	1	32	0.014
SRL_OPN_2PTS012_0360_20140415_183955_20140415_201915.EUM.nc	-0.001	-0.006	0.086	3246	5521	0	2110	13	152	0.055
SRL_OPN_2PTS012_0362_20140415_201914_20140415_215750.EUM.nc	-0.042	-0.034	0.115	2933	5395	0	2338	53	71	0.084
SRL_OPN_2PTS012_0364_20140415_215749_20140415_233550.EUM.nc	-0.048	-0.049	0.084	2437	5375	0	2809	21	108	0.017
SRL_OPN_2PTS012_0365_20140415_233549_20140416_011340.EUM.nc	0.000	0.005	0.099	2746	5497	0	2662	5	84	0.033
SRL_OPN_2PTS012_0367_20140416_011340_20140416_025205.EUM.nc	-0.002	-0.013	0.100	2779	5522	0	2684	10	49	0.053
SRL_OPN_2PTS012_0369_20140416_025204_20140416_043206.EUM.nc	-0.018	-0.007	0.092	2863	5490	0	2518	14	95	0.064
SRL_OPN_2PTS012_0371_20140416_043206_20140416_061402.EUM.nc	-0.005	-0.001	0.096	3801	5730	0	1855	6	68	0.048
SRL_OPN_2PTS012_0373_20140416_061401_20140416_080144.EUM.nc	-0.011	-0.010	0.081	4011	6106	0	1997	5	93	0.038
SRL_OPN_2PTS012_0376_20140416_080143_20140416_093944.EUM.nc	0.008	0.004	0.108	2783	5487	0	2514	29	161	0.059
SRL_OPN_2PTS012_0377_20140416_093944_20140416_111737.EUM.nc	-0.024	-0.041	0.112	2147	5355	0	3120	44	44	0.045
SRL_OPN_2PTS012_0379_20140416_111736_20140416_125604.EUM.nc	-0.019	-0.018	0.100	2657	5350	0	2653	7	33	0.046
SRL_OPN_2PTS012_0381_20140416_125603_20140416_144917.EUM.nc	0.004	0.007	0.083	3441	6293	0	2789	6	57	0.070
SRL_OPN_2PTS012_0384_20140416_144916_20140416_162855.EUM.nc	-0.041	-0.030	0.091	3264	5641	0	2238	23	116	0.028

– Continued on next page

Table 3: Sea Surface Height Anomaly (Model Wet) Statistics.

– Continued from previous page

File	Median	Mean	Std. Dev.	No. Obs.	Total Obs.	Default Lat/Lon	Flag (total)	Default (total)	3-Sigma Edited	1 Cpr Amp.
SRL_OPN_2PTS012_0386_20140416_162856_20140416_180839.EUM.nc	-0.005	-0.008	0.097	3017	5615	0	2519	10	69	0.036
SRL_OPN_2PTS012_0388_20140416_180838_20140416_194806.EUM.nc	-0.014	-0.012	0.087	3163	5526	0	2275	28	60	0.051
SRL_OPN_2PTS012_0390_20140416_194806_20140416_212654.EUM.nc	-0.014	-0.017	0.087	3258	5469	0	2028	30	153	0.070
SRL_OPN_2PTS012_0392_20140416_212653_20140416_230505.EUM.nc	-0.024	-0.019	0.089	2086	5418	0	3226	10	96	0.006
SRL_OPN_2PTS012_0393_20140416_230505_20140417_004254.EUM.nc	0.010	0.005	0.103	3050	5481	0	2367	16	48	0.071
SRL_OPN_2PTS012_0395_20140417_004254_20140417_022100.EUM.nc	-0.006	-0.006	0.082	2768	5554	0	2687	16	83	0.029
SRL_OPN_2PTS012_0397_20140417_022100_20140417_040030.EUM.nc	-0.007	0.002	0.097	2740	5553	0	2658	6	149	0.067
SRL_OPN_2PTS012_0399_20140417_040029_20140417_054143.EUM.nc	0.009	0.012	0.105	3248	5539	0	2178	16	97	0.067
SRL_OPN_2PTS012_0401_20140417_054143_20140417_073047.EUM.nc	-0.013	-0.014	0.089	4202	6184	0	1946	1	35	0.027
SRL_OPN_2PTS012_0404_20140417_073046_20140417_090900.EUM.nc	0.020	0.011	0.105	3458	5542	0	1990	20	74	0.065
SRL_OPN_2PTS012_0405_20140417_090859_20140417_104653.EUM.nc	-0.016	-0.014	0.131	2347	5514	0	3087	24	56	0.054
SRL_OPN_2PTS012_0407_20140417_104653_20140417_122455.EUM.nc	-0.016	-0.010	0.105	2572	5428	0	2784	14	58	0.062
SRL_OPN_2PTS012_0409_20140417_122454_20140417_140414.EUM.nc	-0.005	0.000	0.094	3249	5540	0	2245	4	42	0.036
SRL_OPN_2PTS012_0411_20140417_140414_20140417_155735.EUM.nc	0.001	0.005	0.092	3227	6396	0	3075	21	73	0.058
SRL_OPN_2PTS012_0414_20140417_155736_20140417_173722.EUM.nc	-0.021	-0.004	0.114	2860	5527	0	2600	8	59	0.080
SRL_OPN_2PTS012_0416_20140417_173721_20140417_191649.EUM.nc	0.025	0.026	0.074	3369	5561	0	2075	9	108	0.024
SRL_OPN_2PTS012_0418_20140417_191648_20140417_205556.EUM.nc	-0.033	-0.037	0.073	3439	5609	0	1975	9	186	0.057
SRL_OPN_2PTS012_0420_20140417_205555_20140417_223422.EUM.nc	-0.012	-0.013	0.094	2716	5411	0	2619	34	42	0.028
SRL_OPN_2PTS012_0421_20140417_223421_20140418_001206.EUM.nc	-0.008	-0.015	0.105	2988	5489	0	2390	8	103	0.037
SRL_OPN_2PTS012_0423_20140418_001205_20140418_015005.EUM.nc	0.027	0.020	0.096	2967	5558	0	2496	1	94	0.039
SRL_OPN_2PTS012_0425_20140418_015006_20140418_032858.EUM.nc	0.000	0.005	0.090	2904	5484	0	2483	6	91	0.024
SRL_OPN_2PTS012_0427_20140418_032857_20140418_050941.EUM.nc	0.020	0.018	0.091	2859	5546	0	2543	3	141	0.040
SRL_OPN_2PTS012_0429_20140418_050941_20140418_065937.EUM.nc	0.007	-0.007	0.091	3851	6200	0	2297	4	48	0.083
SRL_OPN_2PTS012_0432_20140418_065938_20140418_083812.EUM.nc	0.014	0.006	0.086	4017	5626	0	1420	10	179	0.023
SRL_OPN_2PTS012_0434_20140418_083811_20140418_101602.EUM.nc	0.014	0.001	0.119	2608	5492	0	2778	20	86	0.071
SRL_OPN_2PTS012_0435_20140418_101601_20140418_115402.EUM.nc	0.002	0.011	0.093	2494	5449	0	2860	19	76	0.011
SRL_OPN_2PTS012_0437_20140418_115401_20140418_133255.EUM.nc	-1.363	-1.897	5.119	2744	5356	0	2369	76	167	11.074
SRL_OPN_2PTS012_0439_20140418_133254_20140418_184535.EUM.nc	-0.010	-0.006	0.176	9679	17466	0	7671	12	104	0.045
SRL_OPN_2PTS012_0446_20140418_184534_20140418_202453.EUM.nc	-0.017	-0.020	0.093	3363	5509	0	2018	13	115	0.042
SRL_OPN_2PTS012_0448_20140418_202452_20140418_220325.EUM.nc	-0.022	-0.033	0.092	2873	5391	0	2338	28	152	0.044
SRL_OPN_2PTS012_0450_20140418_220324_20140418_234123.EUM.nc	-0.044	-0.034	0.095	2650	5469	0	2771	18	30	0.076
SRL_OPN_2PTS012_0451_20140418_234122_20140419_011914.EUM.nc	0.012	0.010	0.101	2896	5531	0	2553	3	79	0.039
SRL_OPN_2PTS012_0453_20140419_011913_20140419_025743.EUM.nc	0.014	0.005	0.108	2872	5514	0	2600	9	33	0.078
SRL_OPN_2PTS012_0455_20140419_025742_20140419_043751.EUM.nc	-0.010	-0.003	0.102	2825	5485	0	2569	23	68	0.076
SRL_OPN_2PTS012_0457_20140419_043750_20140419_061954.EUM.nc	0.039	0.026	0.118	3923	5777	0	1803	3	48	0.053
SRL_OPN_2PTS012_0459_20140419_061953_20140419_080720.EUM.nc	0.011	0.011	0.087	3999	6108	0	1992	6	111	0.044
SRL_OPN_2PTS012_0462_20140419_080719_20140419_094518.EUM.nc	0.036	0.037	0.140	2846	5487	0	2566	26	49	0.122
SRL_OPN_2PTS012_0463_20140419_094518_20140419_112311.EUM.nc	0.039	0.041	0.081	1923	5330	0	3253	32	122	0.029
SRL_OPN_2PTS012_0465_20140419_112310_20140419_130141.EUM.nc	-0.021	-0.017	0.088	2604	5357	0	2613	2	138	0.017

– Continued on next page

Table 3: Sea Surface Height Anomaly (Model Wet) Statistics.

– Continued from previous page

File	Median	Mean	Std. Dev.	No. Obs.	Total Obs.	Default Lat/Lon	Flag (total)	Default (total)	3-Sigma Edited	1 Cpr Amp.
SRL_OPN_2PTS012_0467_20140419_130140_20140419_145456.EUM.nc	-0.016	-0.020	0.093	3529	6335	0	2749	6	51	0.036
SRL_OPN_2PTS012_0470_20140419_145457_20140419_163435.EUM.nc	-0.045	-0.046	0.111	3201	5644	0	2336	15	92	0.012
SRL_OPN_2PTS012_0472_20140419_163434_20140419_181419.EUM.nc	-0.008	-0.005	0.098	3033	5614	0	2530	13	38	0.043
SRL_OPN_2PTS012_0474_20140419_181418_20140419_195345.EUM.nc	0.006	0.002	0.083	3131	5532	0	2305	12	84	0.043
SRL_OPN_2PTS012_0476_20140419_195344_20140419_213230.EUM.nc	-0.015	-0.015	0.082	3329	5487	0	1954	26	178	0.029
SRL_OPN_2PTS012_0478_20140419_213229_20140419_231040.EUM.nc	-0.005	-0.012	0.085	2107	5417	0	3218	21	71	0.009
SRL_OPN_2PTS012_0479_20140419_231039_20140420_004828.EUM.nc	0.013	0.017	0.100	3036	5464	0	2365	32	31	0.047
SRL_OPN_2PTS012_0481_20140420_004827_20140420_022637.EUM.nc	0.011	0.005	0.089	2782	5524	0	2664	3	75	0.041
SRL_OPN_2PTS012_0483_20140420_022636_20140420_040611.EUM.nc	-0.019	-0.011	0.095	2778	5485	0	2651	4	52	0.071
SRL_OPN_2PTS012_0485_20140420_040612_20140420_054732.EUM.nc	0.018	0.012	0.102	3577	5652	0	1983	10	82	0.034
SRL_OPN_2PTS012_0487_20140420_054731_20140420_073622.EUM.nc	0.006	0.001	0.091	4143	6175	0	1975	8	49	0.060
SRL_OPN_2PTS012_0490_20140420_073622_20140420_091433.EUM.nc	-0.006	-0.018	0.105	3324	5542	0	2166	13	39	0.071
SRL_OPN_2PTS012_0491_20140420_091433_20140420_105226.EUM.nc	-0.004	-0.010	0.126	2244	5498	0	3168	63	23	0.034
SRL_OPN_2PTS012_0493_20140420_105225_20140420_123038.EUM.nc	0.001	0.011	0.088	2511	5368	0	2794	11	52	0.072
SRL_OPN_2PTS012_0495_20140420_123038_20140420_140954.EUM.nc	-0.036	-0.038	0.085	3121	5548	0	2336	2	89	0.027
SRL_OPN_2PTS012_0497_20140420_140954_20140420_160315.EUM.nc	-0.003	0.001	0.107	3269	6389	0	3010	13	97	0.065
SRL_OPN_2PTS012_0500_20140420_160314_20140420_174302.EUM.nc	-0.025	-0.022	0.098	2768	5609	0	2694	7	140	0.026
SRL_OPN_2PTS012_0502_20140420_174301_20140420_192235.EUM.nc	0.025	0.025	0.067	3318	5567	0	2087	10	152	0.010
SRL_OPN_2PTS012_0504_20140420_192234_20140420_210132.EUM.nc	-0.042	-0.044	0.079	3403	5595	0	1979	18	195	0.062
SRL_OPN_2PTS012_0506_20140420_210131_20140420_223955.EUM.nc	-0.012	-0.015	0.103	2561	5413	0	2650	48	154	0.049
SRL_OPN_2PTS012_0507_20140420_223954_20140421_001736.EUM.nc	-0.035	-0.025	0.100	2914	5438	0	2390	10	124	0.056
SRL_OPN_2PTS012_0509_20140421_001735_20140421_015539.EUM.nc	0.003	0.006	0.113	2959	5541	0	2516	5	61	0.042
SRL_OPN_2PTS012_0511_20140421_015538_20140421_033445.EUM.nc	-0.003	-0.004	0.091	2919	5490	0	2452	32	87	0.068
SRL_OPN_2PTS012_0513_20140421_033445_20140421_051527.EUM.nc	0.038	0.035	0.111	2991	5539	0	2500	2	46	0.078
SRL_OPN_2PTS012_0515_20140421_051526_20140421_070513.EUM.nc	0.003	0.004	0.091	3835	6223	0	2315	17	56	0.045
SRL_OPN_2PTS012_0518_20140421_070512_20140421_084345.EUM.nc	0.008	-0.004	0.089	3829	5608	0	1669	30	80	0.061
SRL_OPN_2PTS012_0520_20140421_084345_20140421_102142.EUM.nc	0.001	-0.011	0.119	2458	5492	0	2882	45	107	0.100
SRL_OPN_2PTS012_0521_20140421_102142_20140421_115935.EUM.nc	0.030	0.032	0.092	2463	5466	0	2895	37	71	0.013
SRL_OPN_2PTS012_0523_20140421_115934_20140421_133831.EUM.nc	0.001	0.002	0.077	2939	5417	0	2367	17	94	0.028
SRL_OPN_2PTS012_0525_20140421_133830_20140421_153155.EUM.nc	-0.027	-0.025	0.094	3493	6372	0	2724	39	116	0.035
SRL_OPN_2PTS012_0528_20140421_153155_20140421_171142.EUM.nc	-0.002	-0.005	0.075	2747	5514	0	2686	7	74	0.004
SRL_OPN_2PTS012_0530_20140421_171141_20140421_185112.EUM.nc	0.007	0.008	0.089	3265	5631	0	2296	6	64	0.073
SRL_OPN_2PTS012_0532_20140421_185112_20140421_203029.EUM.nc	-0.011	-0.005	0.087	3400	5539	0	2003	14	122	0.020
SRL_OPN_2PTS012_0534_20140421_203028_20140421_220905.EUM.nc	-0.021	-0.026	0.076	2883	5428	0	2351	39	155	0.030
SRL_OPN_2PTS012_0536_20140421_220904_20140421_234655.EUM.nc	-0.038	-0.035	0.074	2799	5490	0	2599	14	78	0.046
SRL_OPN_2PTS012_0537_20140421_234654_20140422_012447.EUM.nc	0.007	0.008	0.114	2846	5554	0	2641	4	63	0.077
SRL_OPN_2PTS012_0539_20140422_012446_20140422_030329.EUM.nc	0.008	0.004	0.119	2831	5557	0	2660	7	59	0.114
SRL_OPN_2PTS012_0541_20140422_030328_20140422_044333.EUM.nc	-0.024	-0.022	0.093	2941	5502	0	2510	10	41	0.061
SRL_OPN_2PTS012_0543_20140422_044333_20140422_062555.EUM.nc	0.007	0.009	0.082	3976	5785	0	1772	1	36	0.018

– Continued on next page

Table 3: Sea Surface Height Anomaly (Model Wet) Statistics.

– Continued from previous page

File	Median	Mean	Std. Dev.	No. Obs.	Total Obs.	Default Lat/Lon	Flag (total)	Default (total)	3-Sigma Edited	1 Cpr Amp.
SRL_OPN_2PTS012_0545_20140422_062554_20140422_081254.EUM.nc	0.006	0.002	0.088	4026	6084	0	1941	7	110	0.055
SRL_OPN_2PTS012_0548_20140422_081253_20140422_095059.EUM.nc	0.004	0.001	0.134	2720	5379	0	2490	18	151	0.132
SRL_OPN_2PTS012_0549_20140422_095058_20140422_112844.EUM.nc	0.018	0.017	0.083	2104	5351	0	3189	34	24	0.048
SRL_OPN_2PTS012_0551_20140422_112843_20140422_130718.EUM.nc	-0.025	-0.019	0.086	2716	5443	0	2622	13	92	0.053
SRL_OPN_2PTS012_0553_20140422_130717_20140422_150035.EUM.nc	-0.038	-0.033	0.088	3521	6346	0	2760	0	65	0.066
SRL_OPN_2PTS012_0556_20140422_150035_20140422_164022.EUM.nc	0.001	0.001	0.079	2958	5635	0	2498	17	162	0.029
SRL_OPN_2PTS012_0558_20140422_164021_20140422_181958.EUM.nc	-0.022	-0.014	0.101	3093	5614	0	2485	3	33	0.045
SRL_OPN_2PTS012_0560_20140422_181958_20140422_195922.EUM.nc	-0.016	-0.020	0.080	3000	5520	0	2344	13	163	0.053
SRL_OPN_2PTS012_0562_20140422_195922_20140422_213804.EUM.nc	-0.012	-0.014	0.083	3235	5483	0	2038	32	178	0.017
SRL_OPN_2PTS012_0564_20140422_213803_20140422_231611.EUM.nc	-0.032	-0.030	0.080	2248	5364	0	3028	17	71	0.033
SRL_OPN_2PTS012_0565_20140422_231611_20140423_005359.EUM.nc	-0.002	-0.001	0.100	2878	5521	0	2544	30	69	0.048
SRL_OPN_2PTS012_0567_20140423_005358_20140423_023212.EUM.nc	0.010	0.009	0.092	2831	5546	0	2665	13	37	0.066
SRL_OPN_2PTS012_0569_20140423_023213_20140423_041154.EUM.nc	-0.012	-0.009	0.091	2676	5524	0	2713	29	106	0.042
SRL_OPN_2PTS012_0571_20140423_041154_20140423_055330.EUM.nc	0.005	0.003	0.090	3613	5708	0	1952	7	136	0.048
SRL_OPN_2PTS012_0573_20140423_055329_20140423_074158.EUM.nc	-0.008	-0.005	0.079	4161	6148	0	1928	0	59	0.035
SRL_OPN_2PTS012_0576_20140423_074157_20140423_092005.EUM.nc	0.008	0.015	0.125	3155	5528	0	2293	9	71	0.127
SRL_OPN_2PTS012_0577_20140423_092005_20140423_105759.EUM.nc	0.036	0.032	0.085	2066	5478	0	3264	21	127	0.074
SRL_OPN_2PTS012_0579_20140423_105758_20140423_123614.EUM.nc	-0.028	-0.020	0.084	2469	5391	0	2882	4	36	0.028
SRL_OPN_2PTS012_0581_20140423_123613_20140423_141535.EUM.nc	-0.030	-0.030	0.070	3145	5520	0	2215	10	150	0.037
SRL_OPN_2PTS012_0583_20140423_141534_20140423_160854.EUM.nc	-0.002	-0.000	0.090	3344	6372	0	2941	6	81	0.055
SRL_OPN_2PTS012_0586_20140423_160854_20140423_174840.EUM.nc	-0.010	0.002	0.096	2800	5583	0	2689	6	88	0.019
SRL_OPN_2PTS012_0588_20140423_174839_20140423_192813.EUM.nc	0.006	0.002	0.077	3188	5587	0	2246	12	141	0.062
SRL_OPN_2PTS012_0590_20140423_192812_20140423_210707.EUM.nc	-0.018	-0.013	0.097	3368	5610	0	2117	12	113	0.057
SRL_OPN_2PTS012_0592_20140423_210706_20140423_224528.EUM.nc	-0.018	-0.020	0.084	2579	5380	0	2731	20	50	0.023
SRL_OPN_2PTS012_0593_20140423_224528_20140424_002318.EUM.nc	-0.014	-0.010	0.106	2939	5467	0	2463	6	59	0.064
SRL_OPN_2PTS012_0595_20140424_002317_20140424_020114.EUM.nc	0.002	0.003	0.086	2890	5537	0	2570	4	73	0.023
SRL_OPN_2PTS012_0597_20140424_020114_20140424_034025.EUM.nc	-0.009	-0.012	0.081	2842	5484	0	2535	13	94	0.034
SRL_OPN_2PTS012_0599_20140424_034025_20140424_052114.EUM.nc	0.025	0.027	0.097	2922	5563	0	2577	5	59	0.060
SRL_OPN_2PTS012_0601_20140424_052113_20140424_071057.EUM.nc	0.008	-0.000	0.075	3860	6202	0	2278	12	52	0.023
SRL_OPN_2PTS012_0604_20140424_071057_20140424_084919.EUM.nc	0.013	0.006	0.115	3820	5602	0	1747	10	25	0.110
SRL_OPN_2PTS012_0605_20140424_084920_20140424_102715.EUM.nc	-0.010	-0.025	0.110	2525	5514	0	2931	14	44	0.103
SRL_OPN_2PTS012_0607_20140424_102715_20140424_120510.EUM.nc	-0.013	-0.011	0.087	2522	5449	0	2847	37	43	0.021
SRL_OPN_2PTS012_0609_20140424_120509_20140424_134411.EUM.nc	-0.011	-0.002	0.087	3036	5467	0	2368	16	47	0.059
SRL_OPN_2PTS012_0611_20140424_134411_20140424_153735.EUM.nc	-0.023	-0.022	0.073	3537	6402	0	2771	4	90	0.036
SRL_OPN_2PTS012_0614_20140424_153734_20140424_171721.EUM.nc	0.019	0.028	0.086	2680	5509	0	2736	6	87	0.024
SRL_OPN_2PTS012_0616_20140424_171720_20140424_185651.EUM.nc	0.016	0.017	0.081	3164	5619	0	2359	11	85	0.056
SRL_OPN_2PTS012_0618_20140424_185650_20140424_203605.EUM.nc	0.034	0.031	0.088	3459	5596	0	2025	19	93	0.051
SRL_OPN_2PTS012_0620_20140424_203605_20140424_221440.EUM.nc	-0.029	-0.037	0.085	2949	5425	0	2386	49	41	0.012
SRL_OPN_2PTS012_0622_20140424_221439_20140424_235227.EUM.nc	-0.029	-0.029	0.082	2782	5457	0	2570	16	89	0.022

– Continued on next page

Table 3: Sea Surface Height Anomaly (Model Wet) Statistics.

– Continued from previous page

File	Median	Mean	Std. Dev.	No. Obs.	Total Obs.	Default Lat/Lon	Flag (total)	Default (total)	3-Sigma Edited	1 Cpr Amp.
SRL_OPN_2PTS012_0623_20140424_235226_20140425_013022.EUM.nc	0.038	0.044	0.089	2867	5549	0	2592	22	68	0.019
SRL_OPN_2PTS012_0625_20140425_013021_20140425_030907.EUM.nc	-0.015	-0.015	0.086	2815	5538	0	2633	11	79	0.038
SRL_OPN_2PTS012_0627_20140425_030907_20140425_044918.EUM.nc	0.001	-0.000	0.082	2902	5459	0	2478	12	67	0.020
SRL_OPN_2PTS012_0629_20140425_044917_20140425_063148.EUM.nc	-0.012	-0.014	0.074	3923	5785	0	1796	0	66	0.040
SRL_OPN_2PTS012_0631_20140425_063146_20140425_081828.EUM.nc	0.004	0.002	0.093	3974	6063	0	1938	13	138	0.055
SRL_OPN_2PTS012_0634_20140425_081827_20140425_095632.EUM.nc	-0.018	-0.024	0.143	2754	5508	0	2666	13	75	0.083
SRL_OPN_2PTS012_0635_20140425_095631_20140425_113418.EUM.nc	-0.025	-0.021	0.094	2285	5385	0	3018	34	48	0.036
SRL_OPN_2PTS012_0637_20140425_113418_20140425_131256.EUM.nc	-0.048	-0.037	0.100	2767	5417	0	2544	15	91	0.067
SRL_OPN_2PTS012_0639_20140425_131256_20140425_150614.EUM.nc	-0.024	-0.020	0.081	3565	6352	0	2730	4	53	0.040
SRL_OPN_2PTS012_0642_20140425_150613_20140425_164602.EUM.nc	0.000	-0.005	0.080	2849	5609	0	2693	8	59	0.032
SRL_OPN_2PTS012_0644_20140425_164602_20140425_182536.EUM.nc	0.012	0.009	0.075	3134	5510	0	2301	6	69	0.026
SRL_OPN_2PTS012_0646_20140425_182535_20140425_200459.EUM.nc	0.021	0.022	0.089	3000	5516	0	2417	8	91	0.078
SRL_OPN_2PTS012_0648_20140425_200458_20140425_214348.EUM.nc	-0.029	-0.026	0.106	3229	5454	0	2109	26	90	0.076
SRL_OPN_2PTS012_0650_20140425_214347_20140425_232145.EUM.nc	-0.020	-0.013	0.083	2344	5341	0	2883	21	93	0.014
SRL_OPN_2PTS012_0651_20140425_232145_20140426_005934.EUM.nc	0.005	0.001	0.102	2843	5519	0	2606	23	47	0.040
SRL_OPN_2PTS012_0653_20140426_005933_20140426_023757.EUM.nc	0.007	0.004	0.092	2788	5544	0	2659	26	71	0.045
SRL_OPN_2PTS012_0655_20140426_023756_20140426_041735.EUM.nc	-0.020	-0.021	0.079	2696	5509	0	2648	33	132	0.038
SRL_OPN_2PTS012_0657_20140426_041734_20140426_055919.EUM.nc	0.007	0.008	0.084	3695	5731	0	1915	5	116	0.066
SRL_OPN_2PTS012_0659_20140426_055918_20140426_074733.EUM.nc	-0.011	0.001	0.080	4077	6131	0	1926	6	122	0.057
SRL_OPN_2PTS012_0662_20140426_074732_20140426_092547.EUM.nc	-0.007	-0.008	0.100	2995	5517	0	2369	13	140	0.070
SRL_OPN_2PTS012_0663_20140426_092547_20140426_110332.EUM.nc	-0.026	-0.032	0.098	2032	5494	0	3301	72	89	0.026
SRL_OPN_2PTS012_0665_20140426_110331_20140426_124150.EUM.nc	-0.040	-0.033	0.106	2533	5407	0	2835	10	29	0.152
SRL_OPN_2PTS012_0667_20140426_124149_20140426_142124.EUM.nc	0.019	0.020	0.075	3285	5534	0	2145	2	102	0.045
SRL_OPN_2PTS012_0669_20140426_142123_20140426_161441.EUM.nc	-0.015	-0.021	0.083	3316	6377	0	2938	12	111	0.035
SRL_OPN_2PTS012_0672_20140426_161440_20140426_175418.EUM.nc	0.006	-0.000	0.094	2790	5561	0	2702	7	62	0.036
SRL_OPN_2PTS012_0674_20140426_175417_20140426_193349.EUM.nc	0.021	0.013	0.083	3170	5577	0	2293	25	89	0.050
SRL_OPN_2PTS012_0676_20140426_193348_20140426_211242.EUM.nc	-0.023	-0.020	0.090	3281	5613	0	2204	11	117	0.048
SRL_OPN_2PTS012_0678_20140426_211241_20140426_225101.EUM.nc	-0.061	-0.058	0.102	2326	5387	0	2930	30	101	0.064
SRL_OPN_2PTS012_0679_20140426_225100_20140427_002849.EUM.nc	-0.023	-0.023	0.079	2933	5445	0	2405	8	99	0.011
SRL_OPN_2PTS012_0681_20140427_002848_20140427_020648.EUM.nc	-0.005	-0.004	0.079	2771	5539	0	2692	32	44	0.035
SRL_OPN_2PTS012_0683_20140427_020648_20140427_034605.EUM.nc	-0.001	-0.004	0.084	2807	5565	0	2651	5	102	0.046
SRL_OPN_2PTS012_0685_20140427_034604_20140427_052709.EUM.nc	-0.006	-0.011	0.079	2812	5551	0	2600	11	128	0.015
SRL_OPN_2PTS012_0687_20140427_052708_20140427_071633.EUM.nc	-0.005	-0.006	0.079	3903	6207	0	2213	13	78	0.066
SRL_OPN_2PTS012_0690_20140427_071633_20140427_085452.EUM.nc	0.014	0.010	0.099	3682	5597	0	1816	18	81	0.062
SRL_OPN_2PTS012_0691_20140427_085452_20140427_103247.EUM.nc	-0.035	-0.033	0.108	2340	5519	0	3074	31	74	0.026
SRL_OPN_2PTS012_0693_20140427_103246_20140427_121052.EUM.nc	-0.021	-0.016	0.097	2465	5473	0	2939	35	34	0.027
SRL_OPN_2PTS012_0695_20140427_121052_20140427_134950.EUM.nc	0.002	0.008	0.078	3066	5453	0	2327	7	53	0.068
SRL_OPN_2PTS012_0697_20140427_134949_20140427_154314.EUM.nc	-0.027	-0.032	0.082	3504	6395	0	2790	9	92	0.031
SRL_OPN_2PTS012_0700_20140427_154313_20140427_172300.EUM.nc	0.015	0.022	0.092	2710	5536	0	2760	1	65	0.068

– Continued on next page

Table 3: Sea Surface Height Anomaly (Model Wet) Statistics.

– Continued from previous page –

File	Median	Mean	Std. Dev.	No. Obs.	Total Obs.	Default Lat/Lon	Flag (total)	Default (total)	3-Sigma Edited	1 Cpr Amp.
SRL_OPN_2PTS012_0702_20140427_172259_20140427_190237.EUM.nc	0.016	0.017	0.075	3114	5592	0	2317	14	147	0.003
SRL_OPN_2PTS012_0704_20140427_190237_20140427_204142.EUM.nc	-0.016	-0.006	0.092	3552	5622	0	1875	16	179	0.066
SRL_OPN_2PTS012_0706_20140427_204142_20140427_222014.EUM.nc	-0.030	-0.034	0.083	2853	5436	0	2411	34	138	0.037
SRL_OPN_2PTS012_0708_20140427_222013_20140427_235801.EUM.nc	-0.027	-0.020	0.090	2880	5498	0	2519	10	89	0.032
SRL_OPN_2PTS012_0709_20140427_235801_20140428_013555.EUM.nc	0.025	0.025	0.102	2933	5540	0	2532	6	69	0.064
SRL_OPN_2PTS012_0711_20140428_013556_20140428_031446.EUM.nc	0.005	-0.004	0.088	2736	5521	0	2679	23	83	0.088
SRL_OPN_2PTS012_0713_20140428_031445_20140428_045503.EUM.nc	-0.005	-0.002	0.091	2962	5501	0	2470	3	66	0.053
SRL_OPN_2PTS012_0715_20140428_045503_20140428_063741.EUM.nc	-0.021	-0.021	0.093	3918	5820	0	1818	6	78	0.090
SRL_OPN_2PTS012_0717_20140428_063740_20140428_082404.EUM.nc	0.006	0.005	0.075	3940	6052	0	1918	8	186	0.063
SRL_OPN_2PTS012_0720_20140428_082403_20140428_100205.EUM.nc	-0.031	-0.028	0.111	2719	5521	0	2631	11	160	0.052
SRL_OPN_2PTS012_0721_20140428_100205_20140428_113953.EUM.nc	-0.002	0.003	0.103	2314	5421	0	3010	44	53	0.054
SRL_OPN_2PTS012_0723_20140428_113953_20140428_131835.EUM.nc	-0.032	-0.025	0.075	2855	5455	0	2500	4	96	0.026
SRL_OPN_2PTS012_0725_20140428_131835_20140428_151155.EUM.nc	0.008	0.001	0.091	3510	6376	0	2743	12	111	0.097
SRL_OPN_2PTS012_0728_20140428_151155_20140428_165140.EUM.nc	-0.025	-0.022	0.097	2640	4596	0	1837	3	116	0.117
SRL_OPN_2PTS012_0730_20140428_165140_20140428_183122.EUM.nc	0.020	0.020	0.069	3046	5519	0	2340	7	126	0.014
SRL_OPN_2PTS012_0732_20140428_183122_20140428_201035.EUM.nc	0.009	0.001	0.088	3160	5514	0	2265	11	78	0.057
SRL_OPN_2PTS012_0734_20140428_201034_20140428_214921.EUM.nc	-0.025	-0.032	0.090	3193	5453	0	2128	22	110	0.049
SRL_OPN_2PTS012_0736_20140428_214920_20140428_232724.EUM.nc	-0.017	-0.013	0.079	2272	5288	0	2806	65	145	0.021
SRL_OPN_2PTS012_0737_20140428_232723_20140429_010504.EUM.nc	0.008	0.014	0.106	2649	5467	0	2741	18	59	0.081
SRL_OPN_2PTS012_0739_20140429_010503_20140429_024332.EUM.nc	-0.004	-0.003	0.079	2762	5564	0	2719	5	78	0.022
SRL_OPN_2PTS012_0741_20140429_024331_20140429_060508.EUM.nc	0.007	0.010	0.103	6590	11277	0	4554	14	119	0.044
SRL_OPN_2PTS012_0745_20140429_060509_20140429_075306.EUM.nc	0.002	-0.000	0.074	4062	6129	0	1957	4	106	0.042
SRL_OPN_2PTS012_0748_20140429_075306_20140429_093118.EUM.nc	-0.012	-0.010	0.115	2943	5500	0	2408	12	137	0.098
SRL_OPN_2PTS012_0749_20140429_093117_20140429_110910.EUM.nc	-0.036	-0.043	0.097	2090	5453	0	3203	74	86	0.019
SRL_OPN_2PTS012_0751_20140429_110910_20140429_124724.EUM.nc	-0.011	-0.001	0.094	2509	5354	0	2806	3	36	0.155
SRL_OPN_2PTS012_0753_20140429_124723_20140429_144032.EUM.nc	-0.001	-0.006	0.079	3363	6288	0	2848	9	68	0.049
SRL_OPN_2PTS012_0756_20140429_144032_20140429_162018.EUM.nc	-0.018	-0.020	0.107	3332	5622	0	2230	12	48	0.044
SRL_OPN_2PTS012_0758_20140429_162017_20140429_180004.EUM.nc	0.003	0.009	0.098	2886	5613	0	2680	5	42	0.059
SRL_OPN_2PTS012_0760_20140429_180003_20140429_193925.EUM.nc	0.006	0.003	0.073	3151	5570	0	2312	8	99	0.035
SRL_OPN_2PTS012_0762_20140429_193925_20140429_211824.EUM.nc	-0.033	-0.032	0.075	3280	5529	0	2103	23	123	0.043
SRL_OPN_2PTS012_0764_20140429_211824_20140429_225631.EUM.nc	-0.037	-0.029	0.084	2235	5456	0	3047	15	159	0.041
SRL_OPN_2PTS012_0765_20140429_225631_20140430_003421.EUM.nc	0.008	0.007	0.113	3043	5462	0	2366	14	39	0.044
SRL_OPN_2PTS012_0767_20140430_003421_20140430_021230.EUM.nc	0.014	0.006	0.085	2699	5534	0	2712	23	100	0.032
SRL_OPN_2PTS012_0769_20140430_021229_20140430_035143.EUM.nc	-0.016	-0.020	0.123	2755	5509	0	2684	29	41	0.090
SRL_OPN_2PTS012_0771_20140430_035142_20140430_053254.EUM.nc	0.004	0.003	0.093	2891	5556	0	2577	14	74	0.053
SRL_OPN_2PTS012_0773_20140430_053253_20140430_080508.EUM.nc	-0.013	-0.007	0.094	5752	8650	0	2733	29	136	0.075
SRL_OPN_2PTS012_0776_20140430_080507_20140430_084810.EUM.nc	0.024	0.024	0.072	1598	2454	0	778	5	73	0.185
SRL_OPN_2PTS012_0777_20140430_084811_20140430_154859.EUM.nc	0.018	0.013	0.154	11685	23590	0	11619	139	147	0.012
SRL_OPN_2PTS012_0786_20140430_154858_20140430_172837.EUM.nc	0.013	0.017	0.104	2694	5510	0	2740	7	69	0.083

– Continued on next page –

Table 3: Sea Surface Height Anomaly (Model Wet) Statistics.

– Continued from previous page –

File	Median	Mean	Std. Dev.	No. Obs.	Total Obs.	Default Lat/Lon	Flag (total)	Default (total)	3-Sigma Edited	1 Cpr Amp.
SRL_OPN_2PTS012_0788_20140430_172836_20140430_190813.EUM.nc	0.009	0.013	0.077	3262	5569	0	2099	12	196	0.025
SRL_OPN_2PTS012_0790_20140430_190812_20140430_204724.EUM.nc	-0.043	-0.042	0.070	3441	5621	0	1906	31	243	0.026
SRL_OPN_2PTS012_0792_20140430_204723_20140430_222545.EUM.nc	-0.017	-0.016	0.072	2719	5414	0	2476	47	172	0.032
SRL_OPN_2PTS012_0793_20140430_222545_20140501_000338.EUM.nc	-0.023	-0.021	0.081	2950	5525	0	2487	32	56	0.011
SRL_OPN_2PTS012_0795_20140501_000337_20140501_014127.EUM.nc	0.032	0.039	0.107	2913	5548	0	2568	8	59	0.055
SRL_OPN_2PTS012_0797_20140501_014127_20140501_032021.EUM.nc	-0.013	-0.017	0.105	2775	5509	0	2621	17	96	0.053
SRL_OPN_2PTS012_0799_20140501_032020_20140501_050055.EUM.nc	0.003	0.009	0.096	2930	5567	0	2499	13	125	0.041
SRL_OPN_2PTS012_0801_20140501_050055_20140501_064332.EUM.nc	-0.013	-0.015	0.082	3915	5814	0	1838	3	58	0.054
SRL_OPN_2PTS012_0803_20140501_064331_20140501_082934.EUM.nc	-0.018	-0.016	0.078	3979	6040	0	1812	7	242	0.016
SRL_OPN_2PTS012_0806_20140501_082934_20140501_100736.EUM.nc	-0.007	-0.009	0.098	2640	5518	0	2685	30	163	0.050
SRL_OPN_2PTS012_0807_20140501_100735_20140501_114532.EUM.nc	0.014	0.021	0.099	2344	5424	0	2959	42	79	0.027
SRL_OPN_2PTS012_0809_20140501_114531_20140501_132410.EUM.nc	-0.017	-0.016	0.081	2876	5441	0	2480	22	63	0.026
SRL_OPN_2PTS012_0811_20140501_132409_20140501_151740.EUM.nc	0.010	0.007	0.100	3520	6373	0	2760	10	83	0.067
SRL_OPN_2PTS012_0814_20140501_151739_20140501_165717.EUM.nc	-0.038	-0.034	0.100	2739	5543	0	2763	5	36	0.076
SRL_OPN_2PTS012_0816_20140501_165718_20140501_183659.EUM.nc	-0.015	-0.016	0.070	3150	5505	0	2255	3	97	0.028
SRL_OPN_2PTS012_0818_20140501_183658_20140501_201611.EUM.nc	-0.023	-0.018	0.090	3145	5514	0	2197	16	156	0.047
SRL_OPN_2PTS012_0820_20140501_201611_20140501_215454.EUM.nc	-0.030	-0.032	0.095	3014	5455	0	2212	44	185	0.027
SRL_OPN_2PTS012_0822_20140501_215454_20140501_233255.EUM.nc	-0.020	-0.019	0.082	2396	5314	0	2833	13	72	0.055
SRL_OPN_2PTS012_0823_20140501_233254_20140502_011037.EUM.nc	0.021	0.022	0.111	2629	5523	0	2820	9	65	0.049
SRL_OPN_2PTS012_0825_20140502_011037_20140502_024908.EUM.nc	-0.001	-0.004	0.094	2730	5534	0	2712	4	88	0.050
SRL_OPN_2PTS012_0827_20140502_024908_20140502_042906.EUM.nc	0.004	-0.002	0.092	2871	5541	0	2601	6	63	0.064
SRL_OPN_2PTS012_0829_20140502_042905_20140502_061058.EUM.nc	0.014	0.012	0.089	3749	5710	0	1877	10	74	0.031
SRL_OPN_2PTS012_0831_20140502_061059_20140502_075840.EUM.nc	-0.020	-0.024	0.085	4047	6107	0	1948	6	106	0.055
SRL_OPN_2PTS012_0834_20140502_075840_20140502_093650.EUM.nc	0.003	0.004	0.090	2739	5501	0	2549	25	188	0.047
SRL_OPN_2PTS012_0835_20140502_093649_20140502_111442.EUM.nc	-0.004	-0.000	0.080	2033	5395	0	3200	51	111	0.040
SRL_OPN_2PTS012_0837_20140502_111443_20140502_125300.EUM.nc	-0.001	0.005	0.092	2563	5345	0	2693	23	66	0.109
SRL_OPN_2PTS012_0839_20140502_125300_20140502_144620.EUM.nc	-0.011	-0.014	0.078	3357	6348	0	2884	1	106	0.049
SRL_OPN_2PTS012_0842_20140502_144619_20140502_162557.EUM.nc	-0.039	-0.050	0.099	3236	5624	0	2240	3	145	0.022
SRL_OPN_2PTS012_0844_20140502_162556_20140502_180542.EUM.nc	-0.024	-0.020	0.096	2972	5629	0	2612	8	37	0.065
SRL_OPN_2PTS012_0846_20140502_180541_20140502_194501.EUM.nc	-0.014	-0.016	0.081	3198	5565	0	2278	14	75	0.042
SRL_OPN_2PTS012_0848_20140502_194501_20140502_212358.EUM.nc	-0.008	-0.018	0.083	3272	5498	0	2042	26	158	0.005
SRL_OPN_2PTS012_0850_20140502_212357_20140502_230211.EUM.nc	-0.019	-0.022	0.091	2191	5413	0	3147	10	65	0.048
SRL_OPN_2PTS012_0851_20140502_230212_20140503_003952.EUM.nc	-0.003	0.000	0.130	3062	5496	0	2355	14	65	0.069
SRL_OPN_2PTS012_0853_20140503_003951_20140503_021804.EUM.nc	-0.011	-0.009	0.095	2758	5535	0	2733	7	37	0.047
SRL_OPN_2PTS012_0855_20140503_021803_20140503_035722.EUM.nc	-0.022	-0.019	0.085	2766	5575	0	2742	11	56	0.054
SRL_OPN_2PTS012_0857_20140503_035722_20140503_053840.EUM.nc	0.003	-0.005	0.087	3056	5548	0	2383	17	92	0.036
SRL_OPN_2PTS012_0859_20140503_053840_20140503_072742.EUM.nc	0.001	-0.005	0.082	4170	6208	0	1964	1	73	0.056
SRL_OPN_2PTS012_0862_20140503_072742_20140503_090604.EUM.nc	0.007	0.002	0.088	3402	5570	0	2039	14	115	0.038
SRL_OPN_2PTS012_0863_20140503_090603_20140503_104358.EUM.nc	0.008	0.001	0.104	2275	5521	0	3098	37	111	0.048

– Continued on next page –

Table 3: Sea Surface Height Anomaly (Model Wet) Statistics.

– Continued from previous page

File	Median	Mean	Std. Dev.	No. Obs.	Total Obs.	Default Lat/Lon	Flag (total)	Default (total)	3-Sigma Edited	1 Cpr Amp.
SRL_OPN_2PTS012_0865_20140503_104358_20140503_122159.EUM.nc	0.002	0.013	0.096	2565	5473	0	2838	14	56	0.049
SRL_OPN_2PTS012_0867_20140503_122158_20140503_140115.EUM.nc	-0.031	-0.026	0.094	3219	5549	0	2233	3	94	0.050
SRL_OPN_2PTS012_0869_20140503_140115_20140503_155438.EUM.nc	-0.008	-0.010	0.084	3195	6394	0	3090	6	103	0.027
SRL_OPN_2PTS012_0872_20140503_155437_20140503_173424.EUM.nc	0.008	0.005	0.112	2655	5503	0	2768	3	77	0.086
SRL_OPN_2PTS012_0874_20140503_173423_20140503_191350.EUM.nc	0.007	-0.005	0.090	3397	5582	0	2122	12	51	0.064
SRL_OPN_2PTS012_0876_20140503_191349_20140503_205258.EUM.nc	-0.037	-0.038	0.078	3450	5619	0	1955	33	181	0.041
SRL_OPN_2PTS012_0878_20140503_205258_20140503_223119.EUM.nc	0.007	0.003	0.083	2714	5402	0	2523	38	127	0.018
SRL_OPN_2PTS012_0879_20140503_223119_20140504_000910.EUM.nc	-0.010	-0.016	0.112	2981	5485	0	2459	10	35	0.031
SRL_OPN_2PTS012_0881_20140504_000910_20140504_014710.EUM.nc	0.005	0.001	0.099	2863	5560	0	2575	5	117	0.016
SRL_OPN_2PTS012_0883_20140504_014709_20140504_032601.EUM.nc	0.001	-0.002	0.094	2893	5488	0	2546	13	36	0.065
SRL_OPN_2PTS012_0885_20140504_032601_20140504_050640.EUM.nc	0.007	0.006	0.082	2862	5553	0	2590	16	85	0.032
SRL_OPN_2PTS012_0887_20140504_050639_20140504_065641.EUM.nc	0.013	0.009	0.078	3846	6235	0	2338	6	45	0.044
SRL_OPN_2PTS012_0890_20140504_065641_20140504_083517.EUM.nc	0.012	0.008	0.088	4000	5617	0	1421	5	191	0.064
SRL_OPN_2PTS012_0892_20140504_083516_20140504_101307.EUM.nc	-0.003	-0.001	0.114	2599	5508	0	2765	21	123	0.104
SRL_OPN_2PTS012_0893_20140504_101307_20140504_115106.EUM.nc	0.010	0.016	0.093	2460	5478	0	2956	14	48	0.035
SRL_OPN_2PTS012_0895_20140504_115106_20140504_132955.EUM.nc	0.005	0.001	0.082	2880	5442	0	2424	8	130	0.067
SRL_OPN_2PTS012_0897_20140504_132955_20140504_152318.EUM.nc	-0.006	-0.005	0.081	3449	6365	0	2741	7	168	0.009
SRL_OPN_2PTS012_0900_20140504_152317_20140504_170257.EUM.nc	-0.037	-0.032	0.085	2699	5483	0	2712	7	65	0.050
SRL_OPN_2PTS012_0902_20140504_170257_20140504_184237.EUM.nc	-0.004	0.001	0.078	3154	5603	0	2334	2	113	0.026
SRL_OPN_2PTS012_0904_20140504_184237_20140504_202148.EUM.nc	-0.004	-0.009	0.077	3281	5542	0	2089	11	161	0.026
SRL_OPN_2PTS012_0906_20140504_202148_20140504_220027.EUM.nc	-0.021	-0.024	0.084	2821	5408	0	2369	48	170	0.032
SRL_OPN_2PTS012_0908_20140504_220027_20140504_233828.EUM.nc	-0.017	-0.021	0.105	2545	5464	0	2820	11	88	0.104
SRL_OPN_2PTS012_0909_20140504_233828_20140505_011621.EUM.nc	0.004	0.009	0.093	2841	5510	0	2569	14	86	0.022
SRL_OPN_2PTS012_0911_20140505_011620_20140505_025456.EUM.nc	-0.010	-0.008	0.094	2766	5529	0	2713	10	40	0.063
SRL_OPN_2PTS012_0913_20140505_025455_20140505_043500.EUM.nc	-0.007	-0.014	0.082	2799	5514	0	2594	15	106	0.056
SRL_OPN_2PTS012_0915_20140505_043459_20140505_061700.EUM.nc	0.012	0.007	0.093	3865	5783	0	1869	6	43	0.015
SRL_OPN_2PTS012_0917_20140505_061700_20140505_080425.EUM.nc	0.011	0.001	0.078	3991	6100	0	1963	4	142	0.044
SRL_OPN_2PTS012_0920_20140505_080424_20140505_094234.EUM.nc	-0.001	-0.006	0.118	2823	5509	0	2561	11	114	0.088
SRL_OPN_2PTS012_0921_20140505_094233_20140505_112026.EUM.nc	0.031	0.037	0.087	2131	5364	0	3107	55	71	0.040
SRL_OPN_2PTS012_0923_20140505_112026_20140505_125855.EUM.nc	-0.018	-0.011	0.111	2616	5372	0	2663	10	83	0.153
SRL_OPN_2PTS012_0925_20140505_125854_20140505_145209.EUM.nc	-0.032	-0.032	0.075	3397	6349	0	2827	9	116	0.022
SRL_OPN_2PTS012_0928_20140505_145209_20140505_163148.EUM.nc	-0.011	-0.021	0.084	3069	5652	0	2368	18	197	0.023
SRL_OPN_2PTS012_0930_20140505_163147_20140505_181131.EUM.nc	-0.017	-0.019	0.086	2899	5600	0	2596	5	100	0.008
SRL_OPN_2PTS012_0932_20140505_181130_20140505_195050.EUM.nc	0.001	-0.004	0.081	3128	5544	0	2302	4	110	0.037
SRL_OPN_2PTS012_0934_20140505_195049_20140505_212944.EUM.nc	-0.009	-0.011	0.075	3338	5504	0	1981	32	153	0.029
SRL_OPN_2PTS012_0936_20140505_212943_20140505_230755.EUM.nc	0.007	0.006	0.095	2094	5416	0	3241	8	73	0.057
SRL_OPN_2PTS012_0937_20140505_230755_20140506_004535.EUM.nc	-0.002	0.000	0.105	2975	5480	0	2414	16	75	0.068
SRL_OPN_2PTS012_0939_20140506_004534_20140506_022351.EUM.nc	0.005	0.004	0.091	2747	5551	0	2743	5	56	0.043
SRL_OPN_2PTS012_0941_20140506_022350_20140506_040323.EUM.nc	-0.007	-0.012	0.093	2736	5480	0	2648	4	92	0.052

– Continued on next page

Table 3: Sea Surface Height Anomaly (Model Wet) Statistics.

– Continued from previous page –

File	Median	Mean	Std. Dev.	No. Obs.	Total Obs.	Default Lat/Lon	Flag (total)	Default (total)	3-Sigma Edited	1 Cpr Amp.
SRL_OPN_2PTS012_0943_20140506_040322_20140506_054440.EUM.nc	0.019	0.024	0.090	3363	5664	0	2189	16	96	0.027
SRL_OPN_2PTS012_0945_20140506_054440_20140506_073328.EUM.nc	-0.006	-0.001	0.083	4100	6191	0	2011	2	78	0.054
SRL_OPN_2PTS012_0948_20140506_073327_20140506_091148.EUM.nc	0.002	0.010	0.096	3299	5550	0	2187	9	55	0.086
SRL_OPN_2PTS012_0949_20140506_091147_20140506_104941.EUM.nc	-0.002	-0.007	0.104	2340	5533	0	3130	22	41	0.056
SRL_OPN_2PTS012_0951_20140506_104940_20140506_122744.EUM.nc	-0.012	-0.006	0.101	2498	5388	0	2776	33	81	0.124
SRL_OPN_2PTS012_0953_20140506_122744_20140506_140707.EUM.nc	-0.055	-0.048	0.103	3143	5565	0	2322	1	99	0.078
SRL_OPN_2PTS012_0955_20140506_140706_20140506_160028.EUM.nc	-0.006	-0.002	0.110	3203	6399	0	3134	6	56	0.077
SRL_OPN_2PTS012_0958_20140506_160028_20140506_174015.EUM.nc	-0.021	-0.014	0.096	2704	5630	0	2826	10	90	0.024
SRL_OPN_2PTS012_0960_20140506_174015_20140506_191940.EUM.nc	0.012	0.004	0.081	3268	5564	0	2167	11	118	0.049
SRL_OPN_2PTS012_0962_20140506_191939_20140506_205846.EUM.nc	-0.028	-0.022	0.091	3545	5624	0	1968	18	93	0.060
SRL_OPN_2PTS012_0964_20140506_205845_20140506_223702.EUM.nc	0.004	0.010	0.111	2769	5408	0	2597	10	32	0.066
SRL_OPN_2PTS012_0965_20140506_223702_20140507_001453.EUM.nc	-0.020	-0.020	0.106	2904	5479	0	2451	11	113	0.076
SRL_OPN_2PTS012_0967_20140507_001452_20140507_015254.EUM.nc	0.004	0.001	0.103	2872	5547	0	2579	1	95	0.062
SRL_OPN_2PTS012_0969_20140507_015254_20140507_051237.EUM.nc	-0.008	-0.002	0.101	5711	11029	0	5069	20	229	0.040
SRL_OPN_2PTS012_0973_20140507_051236_20140507_070228.EUM.nc	0.010	0.001	0.095	3823	6225	0	2358	11	33	0.079
SRL_OPN_2PTS012_0976_20140507_070228_20140507_084102.EUM.nc	0.029	0.019	0.087	3930	5611	0	1519	7	155	0.079
SRL_OPN_2PTS012_0978_20140507_084101_20140507_101851.EUM.nc	0.005	-0.012	0.140	2602	5513	0	2803	22	86	0.142
SRL_OPN_2PTS012_0979_20140507_101851_20140507_115651.EUM.nc	0.021	0.031	0.091	2478	5509	0	2974	19	38	0.064
SRL_OPN_2PTS012_0981_20140507_115650_20140507_133546.EUM.nc	-0.032	-0.027	0.106	2979	5425	0	2388	1	57	0.060
SRL_OPN_2PTS012_0983_20140507_133545_20140507_152909.EUM.nc	-0.025	-0.022	0.082	3446	6383	0	2793	6	138	0.045
SRL_OPN_2PTS012_0986_20140507_152910_20140507_170847.EUM.nc	-0.010	-0.016	0.090	2685	5473	0	2707	9	72	0.037
SRL_OPN_2PTS012_0988_20140507_170847_20140507_184828.EUM.nc	0.011	0.000	0.093	3269	5604	0	2254	18	63	0.055
SRL_OPN_2PTS012_0990_20140507_184827_20140507_202744.EUM.nc	0.023	0.025	0.085	3293	5597	0	2139	14	151	0.036
SRL_OPN_2PTS012_0992_20140507_202743_20140507_220614.EUM.nc	-0.010	-0.018	0.078	2911	5383	0	2318	28	126	0.030
SRL_OPN_2PTS012_0994_20140507_220613_20140507_234412.EUM.nc	-0.017	-0.007	0.103	2722	5500	0	2665	32	81	0.086
SRL_OPN_2PTS012_0995_20140507_234411_20140508_012204.EUM.nc	0.003	0.002	0.104	2843	5529	0	2592	23	71	0.098
SRL_OPN_2PTS012_0997_20140508_012204_20140508_030035.EUM.nc	-0.002	-0.005	0.100	2778	5540	0	2707	7	48	0.043
SRL_OPN_2PTS012_0999_20140508_030034_20140508_044046.EUM.nc	-0.021	-0.014	0.085	2856	5625	0	2719	15	35	0.047

20 Ka-Band Significant Wave Height Table

Table 4: Ka-Band Significant Wave Height Statistics.

File	Median	Mean	Std. Dev.	No. Obs.	Total Obs.	Default Lat/Lon	Flag (total)	Default (total)	3-Sigma Edited
SRL_OPN_2PTS011_1001_20140403_044048_20140403_062257.EUM.nc	2.693	2.711	0.799	3784	5757	0	1715	3	255
SRL_OPN_2PTS012_0001_20140403_062258_20140403_081006.EUM.nc	2.589	2.973	1.394	4088	6088	0	1973	0	27
SRL_OPN_2PTS012_0004_20140403_081006_20140403_094812.EUM.nc	2.883	3.093	1.466	2975	5472	0	2480	14	3
SRL_OPN_2PTS012_0005_20140403_094811_20140403_112605.EUM.nc	1.876	1.846	1.041	1883	5313	0	3166	30	234
SRL_OPN_2PTS012_0007_20140403_112605_20140403_130437.EUM.nc	2.158	2.339	0.811	2724	5307	0	2548	13	22
SRL_OPN_2PTS012_0009_20140403_130436_20140403_145753.EUM.nc	2.426	2.355	0.648	3410	6353	0	2774	1	168
SRL_OPN_2PTS012_0012_20140403_145753_20140403_163732.EUM.nc	2.985	2.923	1.309	3251	5632	0	2367	10	4
SRL_OPN_2PTS012_0014_20140403_163732_20140403_181715.EUM.nc	3.062	3.268	1.242	3126	5508	0	2365	5	12
SRL_OPN_2PTS012_0016_20140403_181714_20140403_195640.EUM.nc	2.264	2.545	0.989	3120	5480	0	2333	8	19
SRL_OPN_2PTS012_0018_20140403_195639_20140403_213524.EUM.nc	2.189	2.449	1.334	3482	5439	0	1929	19	9
SRL_OPN_2PTS012_0020_20140403_213523_20140403_231332.EUM.nc	2.853	3.048	1.627	2233	5375	0	3136	4	2
SRL_OPN_2PTS012_0021_20140403_231331_20140404_005121.EUM.nc	1.958	2.240	1.172	3098	5482	0	2354	18	12
SRL_OPN_2PTS012_0023_20140404_005121_20140404_022930.EUM.nc	2.444	2.417	1.021	2933	5528	0	2589	1	5
SRL_OPN_2PTS012_0025_20140404_022929_20140404_040908.EUM.nc	2.384	2.689	1.324	2860	5482	0	2611	7	4
SRL_OPN_2PTS012_0027_20140404_040908_20140404_055034.EUM.nc	2.543	2.812	1.072	3766	5674	0	1889	3	16
SRL_OPN_2PTS012_0029_20140404_055033_20140404_073916.EUM.nc	2.679	2.893	1.102	4238	6160	0	1922	0	0
SRL_OPN_2PTS012_0032_20140404_073916_20140404_091726.EUM.nc	2.620	2.862	1.251	3366	5491	0	2118	7	0
SRL_OPN_2PTS012_0033_20140404_091725_20140404_105518.EUM.nc	1.895	2.465	1.630	2224	5471	0	3230	16	1
SRL_OPN_2PTS012_0035_20140404_105518_20140404_123332.EUM.nc	2.062	2.177	0.792	2528	5367	0	2831	7	1
SRL_OPN_2PTS012_0037_20140404_123332_20140404_141250.EUM.nc	2.492	2.447	0.594	3044	5521	0	2255	1	221
SRL_OPN_2PTS012_0039_20140404_141250_20140404_160611.EUM.nc	2.748	2.701	1.158	3404	6384	0	2966	12	2
SRL_OPN_2PTS012_0042_20140404_160610_20140404_174557.EUM.nc	3.036	3.045	1.039	2957	5593	0	2615	7	14
SRL_OPN_2PTS012_0044_20140404_174556_20140404_192522.EUM.nc	2.654	2.757	1.219	3434	5575	0	2112	11	18
SRL_OPN_2PTS012_0046_20140404_192522_20140404_210426.EUM.nc	2.204	2.504	1.149	3421	5557	0	1966	13	157
SRL_OPN_2PTS012_0048_20140404_210425_20140404_224248.EUM.nc	2.507	2.787	1.718	2682	5387	0	2695	10	0
SRL_OPN_2PTS012_0049_20140404_224247_20140405_002029.EUM.nc	1.904	2.261	0.951	2997	5431	0	2428	4	2
SRL_OPN_2PTS012_0051_20140405_002029_20140405_015833.EUM.nc	2.377	2.285	0.920	3053	5546	0	2480	1	12
SRL_OPN_2PTS012_0053_20140405_015832_20140405_033742.EUM.nc	2.420	2.612	1.308	3019	5507	0	2473	4	11
SRL_OPN_2PTS012_0055_20140405_033741_20140405_051827.EUM.nc	2.616	2.780	0.842	2963	5531	0	2434	1	133
SRL_OPN_2PTS012_0057_20140405_051827_20140405_070808.EUM.nc	2.744	2.716	0.992	3888	6169	0	2210	18	53
SRL_OPN_2PTS012_0060_20140405_070807_20140405_084639.EUM.nc	2.619	2.828	1.117	3791	5594	0	1692	7	104
SRL_OPN_2PTS012_0061_20140405_084638_20140405_102435.EUM.nc	2.415	2.661	1.230	2574	5506	0	2917	15	0
SRL_OPN_2PTS012_0063_20140405_102436_20140405_120229.EUM.nc	1.715	1.870	0.867	2577	5433	0	2831	14	11
SRL_OPN_2PTS012_0065_20140405_120229_20140405_134127.EUM.nc	2.361	2.439	0.863	3069	5457	0	2351	22	15
SRL_OPN_2PTS012_0067_20140405_134127_20140405_153451.EUM.nc	2.537	2.482	0.878	3658	6343	0	2677	1	7
SRL_OPN_2PTS012_0070_20140405_153452_20140405_171439.EUM.nc	3.012	3.117	1.037	2883	5507	0	2619	3	2

– Continued on next page

Table 4: Ka-Band Significant Wave Height Statistics.

– Continued from previous page

File	Median	Mean	Std. Dev.	No. Obs.	Total Obs.	Default Lat/Lon	Flag (total)	Default (total)	3-Sigma Edited
SRL_OPN_2PTS012_0072_20140405_171439_20140405_185408.EUM.nc	2.676	2.786	1.163	3300	5599	0	2228	9	62
SRL_OPN_2PTS012_0074_20140405_185407_20140405_203323.EUM.nc	2.348	2.585	1.084	3491	5516	0	1885	8	132
SRL_OPN_2PTS012_0076_20140405_203323_20140405_221159.EUM.nc	2.276	2.677	1.511	2975	5433	0	2444	12	2
SRL_OPN_2PTS012_0078_20140405_221158_20140405_234947.EUM.nc	1.991	2.130	0.820	2830	5451	0	2568	10	43
SRL_OPN_2PTS012_0079_20140405_234947_20140406_012740.EUM.nc	2.308	2.262	0.962	2962	5509	0	2531	6	10
SRL_OPN_2PTS012_0081_20140406_012739_20140406_030625.EUM.nc	2.517	2.678	1.012	2974	5561	0	2573	4	10
SRL_OPN_2PTS012_0083_20140406_030624_20140406_044632.EUM.nc	2.540	2.521	0.746	2902	5478	0	2427	7	142
SRL_OPN_2PTS012_0085_20140406_044633_20140406_062858.EUM.nc	2.747	2.792	0.884	3953	5789	0	1752	3	81
SRL_OPN_2PTS012_0087_20140406_062857_20140406_081548.EUM.nc	2.441	2.982	1.461	4104	6079	0	1961	3	11
SRL_OPN_2PTS012_0090_20140406_081547_20140406_095353.EUM.nc	2.370	2.487	0.825	2847	5517	0	2651	2	17
SRL_OPN_2PTS012_0091_20140406_095352_20140406_113138.EUM.nc	1.676	1.838	0.923	2262	5334	0	3051	18	3
SRL_OPN_2PTS012_0093_20140406_113137_20140406_131014.EUM.nc	2.160	2.276	0.837	2770	5417	0	2584	4	59
SRL_OPN_2PTS012_0095_20140406_131014_20140406_150332.EUM.nc	2.498	2.421	0.690	3602	6342	0	2737	0	3
SRL_OPN_2PTS012_0098_20140406_150330_20140406_164320.EUM.nc	2.684	2.833	0.754	2822	5629	0	2608	8	191
SRL_OPN_2PTS012_0100_20140406_164320_20140406_182253.EUM.nc	2.574	2.650	0.939	3140	5514	0	2203	6	165
SRL_OPN_2PTS012_0102_20140406_182254_20140406_200217.EUM.nc	2.353	2.618	1.126	3101	5501	0	2371	11	18
SRL_OPN_2PTS012_0104_20140406_200216_20140406_214107.EUM.nc	2.508	2.447	0.992	3399	5464	0	2049	11	5
SRL_OPN_2PTS012_0106_20140406_214106_20140406_231905.EUM.nc	2.368	2.365	1.022	2346	5335	0	2915	8	66
SRL_OPN_2PTS012_0107_20140406_231904_20140407_005651.EUM.nc	2.099	2.211	0.919	2844	5500	0	2577	16	63
SRL_OPN_2PTS012_0109_20140407_005651_20140407_023514.EUM.nc	2.385	2.226	0.864	2707	5541	0	2568	3	263
SRL_OPN_2PTS012_0111_20140407_023513_20140407_041449.EUM.nc	2.582	2.671	0.788	2782	5511	0	2627	10	92
SRL_OPN_2PTS012_0113_20140407_041450_20140407_055630.EUM.nc	2.668	2.618	0.771	3678	5705	0	1897	1	129
SRL_OPN_2PTS012_0115_20140407_055629_20140407_074451.EUM.nc	2.537	2.867	1.258	4200	6136	0	1933	0	3
SRL_OPN_2PTS012_0118_20140407_074451_20140407_092306.EUM.nc	2.463	2.661	0.912	3246	5493	0	2209	6	32
SRL_OPN_2PTS012_0119_20140407_092305_20140407_110050.EUM.nc	1.746	1.770	0.797	2074	5422	0	3316	23	9
SRL_OPN_2PTS012_0121_20140407_110049_20140407_123908.EUM.nc	2.090	2.134	0.864	2471	5408	0	2849	6	82
SRL_OPN_2PTS012_0123_20140407_123907_20140407_141839.EUM.nc	2.494	2.474	0.763	3225	5532	0	2179	2	126
SRL_OPN_2PTS012_0125_20140407_141838_20140407_161157.EUM.nc	2.601	2.720	1.110	3419	6369	0	2921	11	18
SRL_OPN_2PTS012_0128_20140407_161156_20140407_175134.EUM.nc	2.785	2.859	0.994	2927	5584	0	2574	8	75
SRL_OPN_2PTS012_0130_20140407_175133_20140407_193106.EUM.nc	2.291	2.628	1.298	3313	5592	0	2207	10	62
SRL_OPN_2PTS012_0132_20140407_193106_20140407_211000.EUM.nc	2.258	2.293	0.794	3324	5579	0	2154	11	90
SRL_OPN_2PTS012_0134_20140407_210959_20140407_224819.EUM.nc	2.099	2.238	1.045	2447	5388	0	2865	18	58
SRL_OPN_2PTS012_0135_20140407_224820_20140408_002609.EUM.nc	1.940	2.190	1.024	2997	5394	0	2340	4	53
SRL_OPN_2PTS012_0137_20140408_002609_20140408_020407.EUM.nc	2.303	2.269	1.120	2833	5531	0	2512	4	182
SRL_OPN_2PTS012_0139_20140408_020406_20140408_034320.EUM.nc	2.546	2.615	1.049	2968	5520	0	2539	4	9
SRL_OPN_2PTS012_0141_20140408_034319_20140408_052421.EUM.nc	2.678	2.663	0.861	2731	5542	0	2514	3	294
SRL_OPN_2PTS012_0143_20140408_052420_20140408_071351.EUM.nc	2.521	2.692	1.116	3982	6156	0	2164	4	6
SRL_OPN_2PTS012_0146_20140408_071350_20140408_085210.EUM.nc	2.398	2.717	1.132	3854	5591	0	1706	16	15
SRL_OPN_2PTS012_0147_20140408_085211_20140408_103006.EUM.nc	1.892	1.856	0.702	2363	5504	0	3024	17	100

– Continued on next page

Table 4: Ka-Band Significant Wave Height Statistics.

– Continued from previous page

File	Median	Mean	Std. Dev.	No. Obs.	Total Obs.	Default Lat/Lon	Flag (total)	Default (total)	3-Sigma Edited
SRL_OPN_2PTS012_0149_20140408_103005_20140408_120810.EUM.nc	1.680	1.807	0.845	2445	5475	0	2863	26	141
SRL_OPN_2PTS012_0151_20140408_120810_20140408_134705.EUM.nc	2.322	2.714	1.265	3064	5415	0	2321	6	24
SRL_OPN_2PTS012_0153_20140408_134704_20140408_154030.EUM.nc	2.601	2.839	1.484	3491	6352	0	2711	14	136
SRL_OPN_2PTS012_0156_20140408_154029_20140408_172017.EUM.nc	2.603	2.743	0.862	2789	5536	0	2657	7	83
SRL_OPN_2PTS012_0158_20140408_172017_20140408_185954.EUM.nc	2.475	2.619	1.341	3160	5603	0	2267	16	160
SRL_OPN_2PTS012_0160_20140408_185954_20140408_203859.EUM.nc	2.101	2.078	0.672	3465	5556	0	1865	3	223
SRL_OPN_2PTS012_0162_20140408_203858_20140408_221733.EUM.nc	2.024	2.033	0.975	2906	5416	0	2388	29	93
SRL_OPN_2PTS012_0164_20140408_221732_20140408_235528.EUM.nc	2.004	2.143	0.962	2955	5490	0	2521	8	6
SRL_OPN_2PTS012_0165_20140408_235527_20140409_013314.EUM.nc	2.098	2.497	1.381	2997	5531	0	2529	1	4
SRL_OPN_2PTS012_0167_20140409_013313_20140409_031201.EUM.nc	2.730	3.122	1.568	2955	5583	0	2620	4	4
SRL_OPN_2PTS012_0169_20140409_031201_20140409_045217.EUM.nc	2.300	2.268	0.537	2512	5483	0	2444	2	525
SRL_OPN_2PTS012_0171_20140409_045216_20140409_063450.EUM.nc	2.304	2.401	0.821	3844	5799	0	1736	0	219
SRL_OPN_2PTS012_0173_20140409_063449_20140409_082122.EUM.nc	2.221	2.530	0.934	3850	6062	0	1931	2	279
SRL_OPN_2PTS012_0176_20140409_082121_20140409_095925.EUM.nc	1.935	2.005	0.691	2755	5512	0	2662	22	73
SRL_OPN_2PTS012_0177_20140409_095925_20140409_113712.EUM.nc	1.698	1.799	0.902	2385	5398	0	2985	20	8
SRL_OPN_2PTS012_0179_20140409_113711_20140409_131552.EUM.nc	2.398	2.716	1.336	2870	5397	0	2453	4	70
SRL_OPN_2PTS012_0181_20140409_131551_20140409_150911.EUM.nc	2.513	2.984	1.580	3594	6365	0	2754	9	8
SRL_OPN_2PTS012_0184_20140409_150910_20140409_164858.EUM.nc	2.515	2.591	0.860	2767	5589	0	2670	6	146
SRL_OPN_2PTS012_0186_20140409_164859_20140409_182831.EUM.nc	2.372	2.817	1.341	3287	5531	0	2229	10	5
SRL_OPN_2PTS012_0188_20140409_182830_20140409_200754.EUM.nc	1.906	1.853	0.500	2873	5510	0	2315	5	317
SRL_OPN_2PTS012_0190_20140409_200754_20140409_214641.EUM.nc	1.882	2.014	0.932	3157	5446	0	2150	11	128
SRL_OPN_2PTS012_0192_20140409_214640_20140409_232437.EUM.nc	2.208	2.448	1.454	2390	5291	0	2844	25	32
SRL_OPN_2PTS012_0193_20140409_232436_20140410_010226.EUM.nc	2.233	2.615	1.395	2750	5491	0	2703	11	27
SRL_OPN_2PTS012_0195_20140410_010225_20140410_024053.EUM.nc	2.998	3.268	1.861	2901	5545	0	2621	6	17
SRL_OPN_2PTS012_0197_20140410_024052_20140410_042033.EUM.nc	2.253	2.654	1.213	2891	5514	0	2590	28	5
SRL_OPN_2PTS012_0199_20140410_042032_20140410_060221.EUM.nc	2.190	2.181	0.644	3415	5716	0	1854	4	443
SRL_OPN_2PTS012_0201_20140410_060220_20140410_075027.EUM.nc	2.135	2.536	1.055	4140	6120	0	1958	4	18
SRL_OPN_2PTS012_0204_20140410_075026_20140410_092840.EUM.nc	2.153	2.086	0.570	2825	5511	0	2301	22	363
SRL_OPN_2PTS012_0205_20140410_092839_20140410_110623.EUM.nc	1.756	1.847	1.109	2152	5436	0	3256	23	5
SRL_OPN_2PTS012_0207_20140410_110622_20140410_124444.EUM.nc	2.884	3.087	1.419	2546	5349	0	2776	17	10
SRL_OPN_2PTS012_0209_20140410_124443_20140410_143752.EUM.nc	2.788	2.950	1.466	3392	6278	0	2878	3	5
SRL_OPN_2PTS012_0212_20140410_143750_20140410_161737.EUM.nc	2.450	2.400	0.908	3107	5639	0	2195	2	335
SRL_OPN_2PTS012_0214_20140410_161738_20140410_175714.EUM.nc	2.614	2.790	1.129	2955	5554	0	2551	4	44
SRL_OPN_2PTS012_0216_20140410_175713_20140410_193644.EUM.nc	2.055	2.030	0.769	3026	5577	0	2218	4	329
SRL_OPN_2PTS012_0218_20140410_193644_20140410_211544.EUM.nc	1.882	2.028	0.781	3152	5492	0	2079	4	257
SRL_OPN_2PTS012_0220_20140410_211543_20140410_225353.EUM.nc	2.071	2.534	1.777	2463	5465	0	2983	13	6
SRL_OPN_2PTS012_0221_20140410_225352_20140411_003142.EUM.nc	2.336	2.521	1.118	2994	5439	0	2294	5	146
SRL_OPN_2PTS012_0223_20140411_003141_20140411_020950.EUM.nc	3.039	3.197	1.533	2873	5545	0	2669	2	1
SRL_OPN_2PTS012_0225_20140411_020949_20140411_034901.EUM.nc	2.601	2.717	1.256	2928	5537	0	2562	14	33

– Continued on next page

Table 4: Ka-Band Significant Wave Height Statistics.

– Continued from previous page

File	Median	Mean	Std. Dev.	No. Obs.	Total Obs.	Default Lat/Lon	Flag (total)	Default (total)	3-Sigma Edited
SRL_OPN_2PTS012_0227_20140411_034900_20140411_053008.EUM.nc	2.354	2.864	1.415	2972	5559	0	2566	2	19
SRL_OPN_2PTS012_0229_20140411_053007_20140411_071928.EUM.nc	2.322	2.420	0.987	3844	6156	0	2065	4	243
SRL_OPN_2PTS012_0232_20140411_071927_20140411_085753.EUM.nc	2.146	2.274	0.784	3744	5592	0	1823	14	11
SRL_OPN_2PTS012_0233_20140411_085752_20140411_103540.EUM.nc	1.821	2.048	1.124	2289	5468	0	3062	6	111
SRL_OPN_2PTS012_0235_20140411_103540_20140411_121345.EUM.nc	2.424	2.794	1.511	2570	5429	0	2841	13	5
SRL_OPN_2PTS012_0237_20140411_121345_20140411_135254.EUM.nc	2.385	2.837	1.367	3115	5493	0	2369	4	5
SRL_OPN_2PTS012_0239_20140411_135253_20140411_154617.EUM.nc	2.521	2.762	1.341	3645	6390	0	2727	2	16
SRL_OPN_2PTS012_0242_20140411_154617_20140411_172556.EUM.nc	2.550	2.773	0.958	2872	5514	0	2621	3	18
SRL_OPN_2PTS012_0244_20140411_172555_20140411_190532.EUM.nc	2.217	2.476	1.289	3314	5586	0	2190	6	76
SRL_OPN_2PTS012_0246_20140411_190531_20140411_204436.EUM.nc	1.799	2.066	0.935	3643	5583	0	1790	12	138
SRL_OPN_2PTS012_0248_20140411_204435_20140411_222307.EUM.nc	2.064	2.343	1.356	2844	5424	0	2468	22	90
SRL_OPN_2PTS012_0250_20140411_222307_20140412_000100.EUM.nc	2.437	2.868	1.538	3014	5485	0	2454	13	4
SRL_OPN_2PTS012_0251_20140412_000101_20140412_013848.EUM.nc	2.624	2.778	1.442	3058	5535	0	2471	5	1
SRL_OPN_2PTS012_0253_20140412_013847_20140412_045810.EUM.nc	2.450	2.733	1.360	6041	11089	0	5016	14	18
SRL_OPN_2PTS012_0257_20140412_045810_20140412_064044.EUM.nc	2.550	2.518	0.985	3799	5797	0	1744	1	253
SRL_OPN_2PTS012_0259_20140412_064043_20140412_082658.EUM.nc	2.303	2.382	0.950	4010	6029	0	1833	11	175
SRL_OPN_2PTS012_0262_20140412_082657_20140412_100458.EUM.nc	2.067	2.491	1.395	2730	5513	0	2669	1	113
SRL_OPN_2PTS012_0263_20140412_100457_20140412_114254.EUM.nc	2.018	2.343	1.487	2436	5428	0	2969	19	4
SRL_OPN_2PTS012_0265_20140412_114253_20140412_132130.EUM.nc	2.740	2.726	1.157	2941	5397	0	2447	2	7
SRL_OPN_2PTS012_0267_20140412_132129_20140412_151451.EUM.nc	2.504	2.736	1.310	3625	6377	0	2747	1	4
SRL_OPN_2PTS012_0270_20140412_151450_20140412_165438.EUM.nc	2.460	2.727	0.928	2867	5563	0	2693	3	0
SRL_OPN_2PTS012_0272_20140412_165438_20140412_183418.EUM.nc	2.020	2.262	1.078	3160	5541	0	2243	11	127
SRL_OPN_2PTS012_0274_20140412_183418_20140412_201331.EUM.nc	1.845	2.288	1.250	3281	5486	0	2118	12	75
SRL_OPN_2PTS012_0276_20140412_201330_20140412_215216.EUM.nc	2.163	2.650	1.609	3251	5448	0	2156	37	4
SRL_OPN_2PTS012_0278_20140412_215215_20140412_233019.EUM.nc	2.253	2.924	1.750	2359	5326	0	2937	27	3
SRL_OPN_2PTS012_0279_20140412_233019_20140413_010800.EUM.nc	3.146	3.083	1.465	2735	5487	0	2728	6	18
SRL_OPN_2PTS012_0281_20140413_010759_20140413_024629.EUM.nc	2.849	3.101	1.507	2892	5523	0	2626	0	5
SRL_OPN_2PTS012_0283_20140413_024629_20140413_042625.EUM.nc	2.255	2.272	0.844	2802	5514	0	2528	5	179
SRL_OPN_2PTS012_0285_20140413_042625_20140413_060812.EUM.nc	2.524	2.666	1.199	3831	5674	0	1817	7	19
SRL_OPN_2PTS012_0287_20140413_060811_20140413_075602.EUM.nc	2.246	2.274	0.826	3861	6091	0	1977	7	246
SRL_OPN_2PTS012_0290_20140413_075601_20140413_093413.EUM.nc	2.107	2.954	1.879	3058	5496	0	2418	19	1
SRL_OPN_2PTS012_0291_20140413_093412_20140413_111204.EUM.nc	1.710	2.372	1.598	2162	5432	0	3246	22	2
SRL_OPN_2PTS012_0293_20140413_111203_20140413_125020.EUM.nc	2.824	2.709	0.996	2612	5317	0	2688	13	4
SRL_OPN_2PTS012_0295_20140413_125020_20140413_144340.EUM.nc	2.612	2.743	1.167	3371	6294	0	2840	4	79
SRL_OPN_2PTS012_0298_20140413_144339_20140413_162317.EUM.nc	2.497	2.542	0.953	3280	5628	0	2221	2	125
SRL_OPN_2PTS012_0300_20140413_162316_20140413_180301.EUM.nc	2.293	2.526	1.196	3067	5614	0	2534	4	9
SRL_OPN_2PTS012_0302_20140413_180300_20140413_194222.EUM.nc	2.088	2.389	1.219	3245	5547	0	2259	5	38
SRL_OPN_2PTS012_0304_20140413_194221_20140413_212119.EUM.nc	2.131	2.359	1.264	3087	5490	0	2099	14	290
SRL_OPN_2PTS012_0306_20140413_212119_20140413_225934.EUM.nc	1.891	2.577	1.641	2310	5435	0	3106	19	0

– Continued on next page

Table 4: Ka-Band Significant Wave Height Statistics.

– Continued from previous page

File	Median	Mean	Std. Dev.	No. Obs.	Total Obs.	Default Lat/Lon	Flag (total)	Default (total)	3-Sigma Edited
SRL_OPN_2PTS012_0307_20140413_225933_20140414_003714.EUM.nc	2.638	2.573	1.107	3191	5480	0	2278	6	5
SRL_OPN_2PTS012_0309_20140414_003713_20140414_021525.EUM.nc	2.863	3.116	1.487	2856	5536	0	2659	6	15
SRL_OPN_2PTS012_0311_20140414_021525_20140414_035451.EUM.nc	2.262	2.694	1.311	2807	5550	0	2725	5	13
SRL_OPN_2PTS012_0313_20140414_035450_20140414_053555.EUM.nc	2.618	2.864	1.108	2936	5558	0	2515	2	105
SRL_OPN_2PTS012_0315_20140414_053556_20140414_072502.EUM.nc	2.279	2.308	0.793	4026	6200	0	2002	6	166
SRL_OPN_2PTS012_0318_20140414_072501_20140414_090327.EUM.nc	2.146	2.561	1.338	3608	5578	0	1953	7	10
SRL_OPN_2PTS012_0319_20140414_090326_20140414_104120.EUM.nc	1.741	2.265	1.323	2446	5501	0	3041	13	1
SRL_OPN_2PTS012_0321_20140414_104119_20140414_121920.EUM.nc	2.600	2.424	1.014	2486	5458	0	2843	22	107
SRL_OPN_2PTS012_0323_20140414_121920_20140414_135835.EUM.nc	2.745	2.888	1.279	3138	5491	0	2233	4	116
SRL_OPN_2PTS012_0325_20140414_135835_20140414_155157.EUM.nc	2.450	3.102	1.738	3448	6381	0	2874	19	40
SRL_OPN_2PTS012_0328_20140414_155157_20140414_173143.EUM.nc	2.682	2.785	1.109	2837	5470	0	2623	4	6
SRL_OPN_2PTS012_0330_20140414_173143_20140414_191110.EUM.nc	2.079	2.250	1.094	3528	5602	0	2070	2	2
SRL_OPN_2PTS012_0332_20140414_191109_20140414_205020.EUM.nc	2.206	2.742	1.796	3698	5574	0	1858	6	12
SRL_OPN_2PTS012_0334_20140414_205019_20140414_222840.EUM.nc	2.235	2.295	1.165	2924	5416	0	2470	20	2
SRL_OPN_2PTS012_0335_20140414_222839_20140415_000633.EUM.nc	2.532	2.400	1.018	2779	5506	0	2486	13	228
SRL_OPN_2PTS012_0337_20140415_000632_20140415_014431.EUM.nc	2.820	3.264	1.865	3032	5557	0	2524	1	0
SRL_OPN_2PTS012_0339_20140415_014431_20140415_032320.EUM.nc	2.309	2.472	1.137	2683	5493	0	2589	5	216
SRL_OPN_2PTS012_0341_20140415_032319_20140415_050355.EUM.nc	2.752	2.930	1.116	2967	5541	0	2516	6	52
SRL_OPN_2PTS012_0343_20140415_050354_20140415_065401.EUM.nc	2.319	2.457	0.845	3804	6189	0	2207	3	175
SRL_OPN_2PTS012_0346_20140415_065401_20140415_083238.EUM.nc	2.445	2.591	1.119	4216	5631	0	1401	1	13
SRL_OPN_2PTS012_0348_20140415_083237_20140415_101029.EUM.nc	2.018	2.240	1.172	2817	5425	0	2602	4	2
SRL_OPN_2PTS012_0349_20140415_101029_20140415_114827.EUM.nc	2.446	2.652	1.663	2474	5442	0	2935	21	12
SRL_OPN_2PTS012_0351_20140415_114826_20140415_132715.EUM.nc	2.850	3.362	1.867	3022	5355	0	2319	8	6
SRL_OPN_2PTS012_0353_20140415_132714_20140415_152038.EUM.nc	2.756	3.002	1.349	3624	6364	0	2732	1	7
SRL_OPN_2PTS012_0356_20140415_152037_20140415_170016.EUM.nc	2.886	2.923	1.087	2851	5560	0	2704	2	3
SRL_OPN_2PTS012_0358_20140415_170015_20140415_183956.EUM.nc	2.318	2.152	0.678	2967	5582	0	2266	1	348
SRL_OPN_2PTS012_0360_20140415_183955_20140415_201915.EUM.nc	2.684	2.793	1.332	3401	5521	0	2110	7	3
SRL_OPN_2PTS012_0362_20140415_201914_20140415_215750.EUM.nc	2.128	2.172	0.936	3015	5395	0	2338	37	5
SRL_OPN_2PTS012_0364_20140415_215749_20140415_233550.EUM.nc	2.882	3.233	1.886	2532	5375	0	2809	14	20
SRL_OPN_2PTS012_0365_20140415_233549_20140416_011340.EUM.nc	2.838	3.005	1.576	2663	5497	0	2662	2	170
SRL_OPN_2PTS012_0367_20140416_011340_20140416_025205.EUM.nc	2.832	2.947	1.434	2829	5522	0	2684	6	3
SRL_OPN_2PTS012_0369_20140416_025204_20140416_043206.EUM.nc	2.629	2.740	0.959	2949	5490	0	2518	5	18
SRL_OPN_2PTS012_0371_20140416_043206_20140416_061402.EUM.nc	2.535	2.817	1.180	3841	5730	0	1855	5	29
SRL_OPN_2PTS012_0373_20140416_061401_20140416_080144.EUM.nc	2.436	2.653	1.065	4097	6106	0	1997	3	9
SRL_OPN_2PTS012_0376_20140416_080143_20140416_093944.EUM.nc	2.170	2.158	0.917	2735	5487	0	2514	20	218
SRL_OPN_2PTS012_0377_20140416_093944_20140416_111737.EUM.nc	1.825	2.066	1.538	1989	5355	0	3120	31	215
SRL_OPN_2PTS012_0379_20140416_111736_20140416_125604.EUM.nc	3.208	3.426	1.583	2694	5350	0	2653	2	1
SRL_OPN_2PTS012_0381_20140416_125603_20140416_144917.EUM.nc	2.724	2.892	1.203	3491	6293	0	2789	2	11
SRL_OPN_2PTS012_0384_20140416_144916_20140416_162855.EUM.nc	2.535	2.574	1.144	3389	5641	0	2238	11	3

– Continued on next page

Table 4: Ka-Band Significant Wave Height Statistics.

– Continued from previous page

File	Median	Mean	Std. Dev.	No. Obs.	Total Obs.	Default Lat/Lon	Flag (total)	Default (total)	3-Sigma Edited
SRL_OPN_2PTS012_0386_20140416_162856_20140416_180839.EUM.nc	2.666	2.844	1.149	3082	5615	0	2519	7	7
SRL_OPN_2PTS012_0388_20140416_180838_20140416_194806.EUM.nc	2.306	2.559	1.220	3194	5526	0	2275	13	44
SRL_OPN_2PTS012_0390_20140416_194806_20140416_212654.EUM.nc	2.105	2.200	1.028	3404	5469	0	2028	18	19
SRL_OPN_2PTS012_0392_20140416_212653_20140416_230505.EUM.nc	2.180	3.079	2.138	2186	5418	0	3226	3	3
SRL_OPN_2PTS012_0393_20140416_230505_20140417_004254.EUM.nc	3.059	3.267	1.765	3102	5481	0	2367	11	1
SRL_OPN_2PTS012_0395_20140417_004254_20140417_022100.EUM.nc	2.814	2.624	1.001	2714	5554	0	2687	5	148
SRL_OPN_2PTS012_0397_20140417_022100_20140417_040030.EUM.nc	2.750	2.783	1.117	2884	5553	0	2658	5	6
SRL_OPN_2PTS012_0399_20140417_040029_20140417_054143.EUM.nc	2.639	2.907	1.307	3348	5539	0	2178	10	3
SRL_OPN_2PTS012_0401_20140417_054143_20140417_073047.EUM.nc	2.437	2.474	0.879	3912	6184	0	1946	0	326
SRL_OPN_2PTS012_0404_20140417_073046_20140417_090900.EUM.nc	2.015	1.989	0.700	3163	5542	0	1990	11	378
SRL_OPN_2PTS012_0405_20140417_090859_20140417_104653.EUM.nc	1.944	2.409	1.914	2329	5514	0	3087	14	84
SRL_OPN_2PTS012_0407_20140417_104653_20140417_122455.EUM.nc	3.139	3.175	1.564	2550	5428	0	2784	11	83
SRL_OPN_2PTS012_0409_20140417_122454_20140417_140414.EUM.nc	2.841	2.898	0.968	3239	5540	0	2245	2	54
SRL_OPN_2PTS012_0411_20140417_140414_20140417_155735.EUM.nc	2.658	2.502	0.879	3123	6396	0	3075	3	195
SRL_OPN_2PTS012_0414_20140417_155736_20140417_173722.EUM.nc	2.785	3.109	1.455	2918	5527	0	2600	3	6
SRL_OPN_2PTS012_0416_20140417_173721_20140417_191649.EUM.nc	2.123	2.353	0.963	3458	5561	0	2075	4	24
SRL_OPN_2PTS012_0418_20140417_191648_20140417_205556.EUM.nc	2.109	2.236	1.087	3572	5609	0	1975	4	58
SRL_OPN_2PTS012_0420_20140417_205555_20140417_223422.EUM.nc	2.307	2.853	1.890	2764	5411	0	2619	22	6
SRL_OPN_2PTS012_0421_20140417_223421_20140418_001206.EUM.nc	3.255	3.224	1.374	3092	5489	0	2390	4	3
SRL_OPN_2PTS012_0423_20140418_001205_20140418_015005.EUM.nc	2.694	2.636	1.065	3056	5558	0	2496	1	5
SRL_OPN_2PTS012_0425_20140418_015006_20140418_032858.EUM.nc	2.461	2.574	1.226	2994	5484	0	2483	3	4
SRL_OPN_2PTS012_0427_20140418_032857_20140418_050941.EUM.nc	2.923	2.978	1.151	2866	5546	0	2543	1	136
SRL_OPN_2PTS012_0429_20140418_050941_20140418_065937.EUM.nc	2.461	2.820	1.293	3820	6200	0	2297	1	82
SRL_OPN_2PTS012_0432_20140418_065938_20140418_083812.EUM.nc	2.229	2.498	1.070	4174	5626	0	1420	7	25
SRL_OPN_2PTS012_0434_20140418_083811_20140418_101602.EUM.nc	2.150	2.511	1.519	2680	5492	0	2778	11	23
SRL_OPN_2PTS012_0435_20140418_101601_20140418_115402.EUM.nc	2.423	2.687	1.691	2579	5449	0	2860	9	1
SRL_OPN_2PTS012_0437_20140418_115401_20140418_133255.EUM.nc	2.842	2.870	0.958	2686	5356	0	2369	39	262
SRL_OPN_2PTS012_0439_20140418_133254_20140418_184535.EUM.nc	2.463	2.636	1.098	9322	17466	0	7671	4	469
SRL_OPN_2PTS012_0446_20140418_184534_20140418_202453.EUM.nc	2.102	2.365	1.087	3442	5509	0	2018	6	43
SRL_OPN_2PTS012_0448_20140418_202452_20140418_220325.EUM.nc	2.225	2.755	1.663	3037	5391	0	2338	15	1
SRL_OPN_2PTS012_0450_20140418_220324_20140418_234123.EUM.nc	3.417	3.206	1.159	2684	5469	0	2771	12	2
SRL_OPN_2PTS012_0451_20140418_234122_20140419_011914.EUM.nc	2.635	2.567	1.038	2916	5531	0	2553	0	62
SRL_OPN_2PTS012_0453_20140419_011913_20140419_025743.EUM.nc	2.349	2.741	1.493	2910	5514	0	2600	1	3
SRL_OPN_2PTS012_0455_20140419_025742_20140419_043751.EUM.nc	2.652	3.151	1.516	2904	5485	0	2569	10	2
SRL_OPN_2PTS012_0457_20140419_043750_20140419_061954.EUM.nc	2.595	2.848	1.078	3904	5777	0	1803	1	69
SRL_OPN_2PTS012_0459_20140419_061953_20140419_080720.EUM.nc	2.353	2.681	1.184	4108	6108	0	1992	4	4
SRL_OPN_2PTS012_0462_20140419_080719_20140419_094518.EUM.nc	2.050	2.337	1.155	2900	5487	0	2566	18	3
SRL_OPN_2PTS012_0463_20140419_094518_20140419_112311.EUM.nc	2.920	2.700	1.616	2052	5330	0	3253	24	1
SRL_OPN_2PTS012_0465_20140419_112310_20140419_130141.EUM.nc	2.654	2.531	0.810	2571	5357	0	2613	1	172

– Continued on next page

Table 4: Ka-Band Significant Wave Height Statistics.

– Continued from previous page

File	Median	Mean	Std. Dev.	No. Obs.	Total Obs.	Default Lat/Lon	Flag (total)	Default (total)	3-Sigma Edited
SRL_OPN_2PTS012_0467_20140419_130140_20140419_145456.EUM.nc	2.492	2.877	1.356	3383	6335	0	2749	4	199
SRL_OPN_2PTS012_0470_20140419_145457_20140419_163435.EUM.nc	2.594	2.579	1.107	3010	5644	0	2336	10	288
SRL_OPN_2PTS012_0472_20140419_163434_20140419_181419.EUM.nc	2.397	2.696	1.205	3068	5614	0	2530	10	6
SRL_OPN_2PTS012_0474_20140419_181418_20140419_195345.EUM.nc	1.983	2.115	0.908	3184	5532	0	2305	7	36
SRL_OPN_2PTS012_0476_20140419_195344_20140419_213230.EUM.nc	1.952	2.313	1.151	3512	5487	0	1954	14	7
SRL_OPN_2PTS012_0478_20140419_213229_20140419_231040.EUM.nc	2.739	2.822	1.329	2189	5417	0	3218	10	0
SRL_OPN_2PTS012_0479_20140419_231039_20140420_004828.EUM.nc	2.671	2.729	1.160	3077	5464	0	2365	18	4
SRL_OPN_2PTS012_0481_20140420_004827_20140420_022637.EUM.nc	2.281	2.521	1.340	2528	5524	0	2664	1	331
SRL_OPN_2PTS012_0483_20140420_022636_20140420_040611.EUM.nc	2.571	3.016	1.344	2830	5485	0	2651	4	0
SRL_OPN_2PTS012_0485_20140420_040612_20140420_054732.EUM.nc	2.766	2.910	1.188	3572	5652	0	1983	7	90
SRL_OPN_2PTS012_0487_20140420_054731_20140420_073622.EUM.nc	2.208	2.523	0.903	4167	6175	0	1975	8	25
SRL_OPN_2PTS012_0490_20140420_073622_20140420_091433.EUM.nc	1.944	2.306	1.273	3298	5542	0	2166	8	70
SRL_OPN_2PTS012_0491_20140420_091433_20140420_105226.EUM.nc	2.055	2.283	1.350	2293	5498	0	3168	37	0
SRL_OPN_2PTS012_0493_20140420_105225_20140420_123038.EUM.nc	2.461	2.409	0.719	2367	5368	0	2794	8	199
SRL_OPN_2PTS012_0495_20140420_123038_20140420_140954.EUM.nc	2.404	3.094	1.329	3212	5548	0	2336	0	0
SRL_OPN_2PTS012_0497_20140420_140954_20140420_160315.EUM.nc	2.612	3.261	2.089	3371	6389	0	3010	8	0
SRL_OPN_2PTS012_0500_20140420_160314_20140420_174302.EUM.nc	2.590	2.812	1.131	2903	5609	0	2694	4	8
SRL_OPN_2PTS012_0502_20140420_174301_20140420_192235.EUM.nc	1.874	2.041	0.848	3450	5567	0	2087	5	25
SRL_OPN_2PTS012_0504_20140420_192234_20140420_210132.EUM.nc	2.061	2.119	0.781	3466	5595	0	1979	11	139
SRL_OPN_2PTS012_0506_20140420_210131_20140420_223955.EUM.nc	2.682	2.704	1.500	2731	5413	0	2650	27	5
SRL_OPN_2PTS012_0507_20140420_223954_20140421_001736.EUM.nc	2.390	2.421	0.830	2856	5438	0	2390	4	188
SRL_OPN_2PTS012_0509_20140421_001735_20140421_015539.EUM.nc	2.182	2.452	1.284	2751	5541	0	2516	1	273
SRL_OPN_2PTS012_0511_20140421_015538_20140421_033445.EUM.nc	2.441	2.768	1.463	3014	5490	0	2452	12	12
SRL_OPN_2PTS012_0513_20140421_033445_20140421_051527.EUM.nc	2.566	2.762	0.966	3004	5539	0	2500	1	34
SRL_OPN_2PTS012_0515_20140421_051526_20140421_070513.EUM.nc	2.186	2.253	0.656	3884	6223	0	2315	11	13
SRL_OPN_2PTS012_0518_20140421_070512_20140421_084345.EUM.nc	2.023	2.573	1.391	3794	5608	0	1669	23	122
SRL_OPN_2PTS012_0520_20140421_084345_20140421_102142.EUM.nc	2.064	2.460	1.341	2561	5492	0	2882	30	19
SRL_OPN_2PTS012_0521_20140421_102142_20140421_115935.EUM.nc	2.202	2.074	1.108	2545	5466	0	2895	14	12
SRL_OPN_2PTS012_0523_20140421_115934_20140421_133831.EUM.nc	2.335	2.773	1.205	3014	5417	0	2367	9	27
SRL_OPN_2PTS012_0525_20140421_133830_20140421_153155.EUM.nc	2.621	3.163	1.655	3569	6372	0	2724	12	67
SRL_OPN_2PTS012_0528_20140421_153155_20140421_171142.EUM.nc	2.711	2.928	1.027	2823	5514	0	2686	4	1
SRL_OPN_2PTS012_0530_20140421_171141_20140421_185112.EUM.nc	2.058	2.153	0.690	3316	5631	0	2296	4	15
SRL_OPN_2PTS012_0532_20140421_185112_20140421_203029.EUM.nc	1.724	1.777	0.613	3170	5539	0	2003	10	356
SRL_OPN_2PTS012_0534_20140421_203028_20140421_220905.EUM.nc	2.291	2.613	1.499	2990	5428	0	2351	26	61
SRL_OPN_2PTS012_0536_20140421_220904_20140421_234655.EUM.nc	2.353	2.579	1.288	2886	5490	0	2599	4	1
SRL_OPN_2PTS012_0537_20140421_234654_20140422_012447.EUM.nc	2.289	2.386	1.071	2633	5554	0	2641	3	277
SRL_OPN_2PTS012_0539_20140422_012446_20140422_030329.EUM.nc	2.320	2.855	1.487	2894	5557	0	2660	1	2
SRL_OPN_2PTS012_0541_20140422_030328_20140422_044333.EUM.nc	2.570	2.566	0.891	2905	5502	0	2510	7	80
SRL_OPN_2PTS012_0543_20140422_044333_20140422_062555.EUM.nc	2.151	2.168	0.531	3621	5785	0	1772	0	392

– Continued on next page

Table 4: Ka-Band Significant Wave Height Statistics.

– Continued from previous page

File	Median	Mean	Std. Dev.	No. Obs.	Total Obs.	Default Lat/Lon	Flag (total)	Default (total)	3-Sigma Edited
SRL_OPN_2PTS012_0545_20140422_062554_20140422_081254.EUM.nc	1.972	2.711	1.590	4119	6084	0	1941	2	22
SRL_OPN_2PTS012_0548_20140422_081253_20140422_095059.EUM.nc	1.836	2.301	1.273	2852	5379	0	2490	10	27
SRL_OPN_2PTS012_0549_20140422_095058_20140422_112844.EUM.nc	1.839	1.871	1.074	2139	5351	0	3189	23	0
SRL_OPN_2PTS012_0551_20140422_112843_20140422_130718.EUM.nc	2.376	2.974	1.507	2815	5443	0	2622	2	4
SRL_OPN_2PTS012_0553_20140422_130717_20140422_150035.EUM.nc	2.631	3.030	1.330	3583	6346	0	2760	0	3
SRL_OPN_2PTS012_0556_20140422_150035_20140422_164022.EUM.nc	2.588	2.887	1.403	3127	5635	0	2498	10	0
SRL_OPN_2PTS012_0558_20140422_164021_20140422_181958.EUM.nc	2.230	2.377	0.836	3098	5614	0	2485	2	29
SRL_OPN_2PTS012_0560_20140422_181958_20140422_195922.EUM.nc	1.906	1.849	0.664	2982	5520	0	2344	2	192
SRL_OPN_2PTS012_0562_20140422_195922_20140422_213804.EUM.nc	1.901	2.370	1.390	3392	5483	0	2038	20	33
SRL_OPN_2PTS012_0564_20140422_213803_20140422_231611.EUM.nc	2.565	2.747	1.475	2327	5364	0	3028	6	3
SRL_OPN_2PTS012_0565_20140422_231611_20140423_005359.EUM.nc	2.414	2.746	1.470	2958	5521	0	2544	17	2
SRL_OPN_2PTS012_0567_20140423_005358_20140423_023212.EUM.nc	2.479	3.061	1.723	2872	5546	0	2665	6	3
SRL_OPN_2PTS012_0569_20140423_023213_20140423_041154.EUM.nc	2.349	2.335	0.547	2692	5524	0	2713	16	103
SRL_OPN_2PTS012_0571_20140423_041154_20140423_055330.EUM.nc	2.311	2.419	0.842	3666	5708	0	1952	4	86
SRL_OPN_2PTS012_0573_20140423_055329_20140423_074158.EUM.nc	2.222	2.528	1.141	4067	6148	0	1928	0	153
SRL_OPN_2PTS012_0576_20140423_074157_20140423_092005.EUM.nc	2.287	2.567	1.233	3221	5528	0	2293	8	6
SRL_OPN_2PTS012_0577_20140423_092005_20140423_105759.EUM.nc	1.400	1.619	1.041	2193	5478	0	3264	13	8
SRL_OPN_2PTS012_0579_20140423_105758_20140423_123614.EUM.nc	2.818	3.019	1.449	2505	5391	0	2882	3	1
SRL_OPN_2PTS012_0581_20140423_123613_20140423_141535.EUM.nc	2.818	2.975	1.041	3286	5520	0	2215	4	15
SRL_OPN_2PTS012_0583_20140423_141534_20140423_160854.EUM.nc	2.430	2.716	1.422	3424	6372	0	2941	5	2
SRL_OPN_2PTS012_0586_20140423_160854_20140423_174840.EUM.nc	2.330	2.286	0.749	2775	5583	0	2689	1	118
SRL_OPN_2PTS012_0588_20140423_174839_20140423_192813.EUM.nc	1.960	2.002	0.755	3152	5587	0	2246	9	180
SRL_OPN_2PTS012_0590_20140423_192812_20140423_210707.EUM.nc	2.177	2.304	1.154	3422	5610	0	2117	5	66
SRL_OPN_2PTS012_0592_20140423_210706_20140423_224528.EUM.nc	2.281	2.341	1.332	2618	5380	0	2731	7	24
SRL_OPN_2PTS012_0593_20140423_224528_20140424_002318.EUM.nc	2.519	2.652	1.204	3001	5467	0	2463	1	2
SRL_OPN_2PTS012_0595_20140424_002317_20140424_020114.EUM.nc	2.751	2.787	1.426	2964	5537	0	2570	2	1
SRL_OPN_2PTS012_0597_20140424_020114_20140424_034025.EUM.nc	2.328	2.182	0.891	2805	5484	0	2535	8	136
SRL_OPN_2PTS012_0599_20140424_034025_20140424_052114.EUM.nc	2.482	2.545	0.975	2960	5563	0	2577	1	25
SRL_OPN_2PTS012_0601_20140424_052113_20140424_071057.EUM.nc	2.493	2.590	1.030	3900	6202	0	2278	10	14
SRL_OPN_2PTS012_0604_20140424_071057_20140424_084919.EUM.nc	2.232	2.325	0.813	3485	5602	0	1747	3	367
SRL_OPN_2PTS012_0605_20140424_084920_20140424_102715.EUM.nc	1.654	2.231	1.445	2571	5514	0	2931	10	2
SRL_OPN_2PTS012_0607_20140424_102715_20140424_120510.EUM.nc	2.172	2.251	1.257	2572	5449	0	2847	23	7
SRL_OPN_2PTS012_0609_20140424_120509_20140424_134411.EUM.nc	2.971	2.896	0.967	2991	5467	0	2368	6	102
SRL_OPN_2PTS012_0611_20140424_134411_20140424_153735.EUM.nc	2.483	2.619	1.074	3622	6402	0	2771	1	8
SRL_OPN_2PTS012_0614_20140424_153734_20140424_171721.EUM.nc	2.345	2.599	1.098	2759	5509	0	2736	5	9
SRL_OPN_2PTS012_0616_20140424_171720_20140424_185651.EUM.nc	2.029	2.268	1.022	3240	5619	0	2359	6	14
SRL_OPN_2PTS012_0618_20140424_185650_20140424_203605.EUM.nc	1.887	2.144	0.966	3547	5596	0	2025	11	13
SRL_OPN_2PTS012_0620_20140424_203605_20140424_221440.EUM.nc	2.404	2.586	1.516	3016	5425	0	2386	19	4
SRL_OPN_2PTS012_0622_20140424_221439_20140424_235227.EUM.nc	2.864	2.739	1.222	2867	5457	0	2570	4	16

– Continued on next page

Table 4: Ka-Band Significant Wave Height Statistics.

– Continued from previous page

File	Median	Mean	Std. Dev.	No. Obs.	Total Obs.	Default Lat/Lon	Flag (total)	Default (total)	3-Sigma Edited
SRL_OPN_2PTS012_0623_20140424_235226_20140425_013022.EUM.nc	2.849	2.843	1.595	2938	5549	0	2592	11	8
SRL_OPN_2PTS012_0625_20140425_013021_20140425_030907.EUM.nc	2.326	2.450	1.036	2880	5538	0	2633	6	19
SRL_OPN_2PTS012_0627_20140425_030907_20140425_044918.EUM.nc	2.443	2.543	1.148	2824	5459	0	2478	10	147
SRL_OPN_2PTS012_0629_20140425_044917_20140425_063148.EUM.nc	2.333	2.353	0.843	3855	5785	0	1796	0	134
SRL_OPN_2PTS012_0631_20140425_063146_20140425_081828.EUM.nc	2.345	2.476	1.036	4032	6063	0	1938	4	89
SRL_OPN_2PTS012_0634_20140425_081827_20140425_095632.EUM.nc	2.227	2.630	1.346	2735	5508	0	2666	5	102
SRL_OPN_2PTS012_0635_20140425_095631_20140425_113418.EUM.nc	1.890	1.989	1.338	2344	5385	0	3018	22	1
SRL_OPN_2PTS012_0637_20140425_113418_20140425_131256.EUM.nc	3.002	2.842	0.965	2621	5417	0	2544	9	243
SRL_OPN_2PTS012_0639_20140425_131256_20140425_150614.EUM.nc	2.517	2.372	0.692	3316	6352	0	2730	3	303
SRL_OPN_2PTS012_0642_20140425_150613_20140425_164602.EUM.nc	2.530	2.769	1.160	2901	5609	0	2693	6	9
SRL_OPN_2PTS012_0644_20140425_164602_20140425_182536.EUM.nc	2.186	2.254	0.815	3074	5510	0	2301	3	132
SRL_OPN_2PTS012_0646_20140425_182535_20140425_200459.EUM.nc	1.737	1.974	0.758	2964	5516	0	2417	4	131
SRL_OPN_2PTS012_0648_20140425_200458_20140425_214348.EUM.nc	2.283	2.437	1.363	3311	5454	0	2109	20	14
SRL_OPN_2PTS012_0650_20140425_214347_20140425_232145.EUM.nc	2.204	2.564	1.398	2376	5341	0	2883	15	67
SRL_OPN_2PTS012_0651_20140425_232145_20140426_005934.EUM.nc	2.590	2.488	1.222	2618	5519	0	2606	15	280
SRL_OPN_2PTS012_0653_20140426_005933_20140426_023757.EUM.nc	2.520	2.495	1.005	2863	5544	0	2659	16	6
SRL_OPN_2PTS012_0655_20140426_023756_20140426_041735.EUM.nc	2.618	2.814	1.185	2835	5509	0	2648	12	14
SRL_OPN_2PTS012_0657_20140426_041734_20140426_055919.EUM.nc	2.215	2.506	1.054	3755	5731	0	1915	2	59
SRL_OPN_2PTS012_0659_20140426_055918_20140426_074733.EUM.nc	2.336	2.443	0.822	4178	6131	0	1926	1	26
SRL_OPN_2PTS012_0662_20140426_074732_20140426_092547.EUM.nc	2.358	2.757	1.437	3138	5517	0	2369	7	3
SRL_OPN_2PTS012_0663_20140426_092547_20140426_110332.EUM.nc	1.799	1.968	1.376	2135	5494	0	3301	34	24
SRL_OPN_2PTS012_0665_20140426_110331_20140426_124150.EUM.nc	2.902	3.250	1.542	2568	5407	0	2835	4	0
SRL_OPN_2PTS012_0667_20140426_124149_20140426_142124.EUM.nc	2.578	2.512	0.614	3066	5534	0	2145	0	323
SRL_OPN_2PTS012_0669_20140426_142123_20140426_161441.EUM.nc	2.214	2.351	1.091	3320	6377	0	2938	6	113
SRL_OPN_2PTS012_0672_20140426_161440_20140426_175418.EUM.nc	2.407	2.375	0.704	2738	5561	0	2702	7	114
SRL_OPN_2PTS012_0674_20140426_175417_20140426_193349.EUM.nc	1.895	2.003	0.758	3031	5577	0	2293	11	242
SRL_OPN_2PTS012_0676_20140426_193348_20140426_211242.EUM.nc	2.294	2.488	1.223	3250	5613	0	2204	5	154
SRL_OPN_2PTS012_0678_20140426_211241_20140426_225101.EUM.nc	2.573	2.541	1.466	2437	5387	0	2930	18	2
SRL_OPN_2PTS012_0679_20140426_225100_20140427_002849.EUM.nc	2.355	2.934	1.850	3024	5445	0	2405	5	11
SRL_OPN_2PTS012_0681_20140427_002848_20140427_020648.EUM.nc	2.508	2.506	1.022	2817	5539	0	2692	25	5
SRL_OPN_2PTS012_0683_20140427_020648_20140427_034605.EUM.nc	2.411	2.506	1.158	2910	5565	0	2651	4	0
SRL_OPN_2PTS012_0685_20140427_034604_20140427_052709.EUM.nc	2.581	2.726	1.029	2877	5551	0	2600	5	69
SRL_OPN_2PTS012_0687_20140427_052708_20140427_071633.EUM.nc	2.170	2.266	0.759	3861	6207	0	2213	5	128
SRL_OPN_2PTS012_0690_20140427_071633_20140427_085452.EUM.nc	2.164	2.355	0.969	3670	5597	0	1816	8	103
SRL_OPN_2PTS012_0691_20140427_085452_20140427_103247.EUM.nc	2.294	2.307	1.335	2411	5519	0	3074	16	18
SRL_OPN_2PTS012_0693_20140427_103246_20140427_121052.EUM.nc	2.441	2.811	1.460	2512	5473	0	2939	20	2
SRL_OPN_2PTS012_0695_20140427_121052_20140427_134950.EUM.nc	2.489	2.473	0.634	2850	5453	0	2327	6	270
SRL_OPN_2PTS012_0697_20140427_134949_20140427_154314.EUM.nc	2.309	2.595	1.293	3576	6395	0	2790	2	27
SRL_OPN_2PTS012_0700_20140427_154313_20140427_172300.EUM.nc	2.572	2.487	0.836	2722	5536	0	2760	1	53

– Continued on next page

Table 4: Ka-Band Significant Wave Height Statistics.

– Continued from previous page

File	Median	Mean	Std. Dev.	No. Obs.	Total Obs.	Default Lat/Lon	Flag (total)	Default (total)	3-Sigma Edited
SRL_OPN_2PTS012_0702_20140427_172259_20140427_190237.EUM.nc	1.988	1.996	0.707	3100	5592	0	2317	5	170
SRL_OPN_2PTS012_0704_20140427_190237_20140427_204142.EUM.nc	2.143	2.384	1.269	3726	5622	0	1875	7	14
SRL_OPN_2PTS012_0706_20140427_204142_20140427_222014.EUM.nc	2.585	2.419	1.223	2981	5436	0	2411	28	16
SRL_OPN_2PTS012_0708_20140427_222013_20140427_235801.EUM.nc	2.609	2.743	1.338	2973	5498	0	2519	4	2
SRL_OPN_2PTS012_0709_20140427_235801_20140428_013555.EUM.nc	2.514	2.633	1.368	2975	5540	0	2532	3	30
SRL_OPN_2PTS012_0711_20140428_013556_20140428_031446.EUM.nc	2.342	2.468	1.033	2817	5521	0	2679	14	11
SRL_OPN_2PTS012_0713_20140428_031445_20140428_045503.EUM.nc	2.562	2.692	1.114	3026	5501	0	2470	1	4
SRL_OPN_2PTS012_0715_20140428_045503_20140428_063741.EUM.nc	2.141	2.289	0.676	3912	5820	0	1818	1	89
SRL_OPN_2PTS012_0717_20140428_063740_20140428_082404.EUM.nc	2.219	2.268	0.753	4031	6052	0	1918	4	99
SRL_OPN_2PTS012_0720_20140428_082403_20140428_100205.EUM.nc	2.451	2.344	1.110	2735	5521	0	2631	9	146
SRL_OPN_2PTS012_0721_20140428_100205_20140428_113953.EUM.nc	2.092	2.473	1.562	2315	5421	0	3010	36	60
SRL_OPN_2PTS012_0723_20140428_113953_20140428_131835.EUM.nc	2.460	2.525	0.850	2875	5455	0	2500	2	78
SRL_OPN_2PTS012_0725_20140428_131835_20140428_151155.EUM.nc	2.457	2.550	0.990	3587	6376	0	2743	4	42
SRL_OPN_2PTS012_0728_20140428_151155_20140428_165140.EUM.nc	2.522	2.615	0.905	2728	4596	0	1837	2	29
SRL_OPN_2PTS012_0730_20140428_165140_20140428_183122.EUM.nc	2.145	2.177	0.700	3007	5519	0	2340	6	166
SRL_OPN_2PTS012_0732_20140428_183122_20140428_201035.EUM.nc	2.171	2.309	1.091	3232	5514	0	2265	7	10
SRL_OPN_2PTS012_0734_20140428_201034_20140428_214921.EUM.nc	2.372	2.299	0.961	3227	5453	0	2128	10	88
SRL_OPN_2PTS012_0736_20140428_214920_20140428_232724.EUM.nc	2.949	2.855	1.352	2434	5288	0	2806	46	2
SRL_OPN_2PTS012_0737_20140428_232723_20140429_010504.EUM.nc	2.597	2.720	1.254	2539	5467	0	2741	12	175
SRL_OPN_2PTS012_0739_20140429_010503_20140429_024332.EUM.nc	2.483	2.576	1.178	2838	5564	0	2719	3	4
SRL_OPN_2PTS012_0741_20140429_024331_20140429_060508.EUM.nc	2.368	2.457	0.760	6449	11277	0	4554	9	265
SRL_OPN_2PTS012_0745_20140429_060509_20140429_075306.EUM.nc	2.157	2.162	0.618	3975	6129	0	1957	3	194
SRL_OPN_2PTS012_0748_20140429_075306_20140429_093118.EUM.nc	2.526	2.680	1.252	3085	5500	0	2408	6	1
SRL_OPN_2PTS012_0749_20140429_093117_20140429_110910.EUM.nc	2.072	2.081	1.292	2025	5453	0	3203	37	188
SRL_OPN_2PTS012_0751_20140429_110910_20140429_124724.EUM.nc	2.645	2.881	1.182	2542	5354	0	2806	3	3
SRL_OPN_2PTS012_0753_20140429_124723_20140429_144032.EUM.nc	2.622	2.677	0.897	3322	6288	0	2848	2	116
SRL_OPN_2PTS012_0756_20140429_144032_20140429_162018.EUM.nc	2.313	2.534	1.182	3378	5622	0	2230	7	7
SRL_OPN_2PTS012_0758_20140429_162017_20140429_180004.EUM.nc	2.166	2.391	0.969	2929	5613	0	2680	0	4
SRL_OPN_2PTS012_0760_20140429_180003_20140429_193925.EUM.nc	2.006	2.166	0.909	3249	5570	0	2312	3	6
SRL_OPN_2PTS012_0762_20140429_193925_20140429_211824.EUM.nc	2.132	2.129	0.628	3096	5529	0	2103	15	315
SRL_OPN_2PTS012_0764_20140429_211824_20140429_225631.EUM.nc	2.524	2.457	1.207	2394	5456	0	3047	8	7
SRL_OPN_2PTS012_0765_20140429_225631_20140430_003421.EUM.nc	2.559	2.957	1.749	3047	5462	0	2366	8	41
SRL_OPN_2PTS012_0767_20140430_003421_20140430_021230.EUM.nc	2.453	2.523	1.260	2753	5534	0	2712	5	64
SRL_OPN_2PTS012_0769_20140430_021229_20140430_035143.EUM.nc	2.395	2.646	1.073	2795	5509	0	2684	19	11
SRL_OPN_2PTS012_0771_20140430_035142_20140430_053254.EUM.nc	2.363	2.794	1.250	2952	5556	0	2577	9	18
SRL_OPN_2PTS012_0773_20140430_053253_20140430_080508.EUM.nc	2.042	2.257	0.869	5766	8650	0	2733	17	134
SRL_OPN_2PTS012_0776_20140430_080507_20140430_084810.EUM.nc	2.631	2.752	0.974	1670	2454	0	778	2	4
SRL_OPN_2PTS012_0777_20140430_084811_20140430_154859.EUM.nc	2.313	2.560	1.310	11649	23590	0	11619	68	254
SRL_OPN_2PTS012_0786_20140430_154858_20140430_172837.EUM.nc	2.574	2.646	0.998	2762	5510	0	2740	3	5

– Continued on next page

Table 4: Ka-Band Significant Wave Height Statistics.

– Continued from previous page

File	Median	Mean	Std. Dev.	No. Obs.	Total Obs.	Default Lat/Lon	Flag (total)	Default (total)	3-Sigma Edited
SRL_OPN_2PTS012_0788_20140430_172836_20140430_190813.EUM.nc	2.051	2.079	0.903	3387	5569	0	2099	6	77
SRL_OPN_2PTS012_0790_20140430_190812_20140430_204724.EUM.nc	2.021	2.213	0.997	3697	5621	0	1906	10	8
SRL_OPN_2PTS012_0792_20140430_204723_20140430_222545.EUM.nc	2.541	2.389	1.267	2903	5414	0	2476	24	11
SRL_OPN_2PTS012_0793_20140430_222545_20140501_000338.EUM.nc	2.931	3.006	1.419	3013	5525	0	2487	18	7
SRL_OPN_2PTS012_0795_20140501_000337_20140501_014127.EUM.nc	2.325	2.600	1.332	2971	5548	0	2568	5	4
SRL_OPN_2PTS012_0797_20140501_014127_20140501_032021.EUM.nc	2.329	2.688	1.388	2869	5509	0	2621	10	9
SRL_OPN_2PTS012_0799_20140501_032020_20140501_050055.EUM.nc	2.360	2.638	1.265	3063	5567	0	2499	4	1
SRL_OPN_2PTS012_0801_20140501_050055_20140501_064332.EUM.nc	1.904	2.110	0.803	3911	5814	0	1838	2	63
SRL_OPN_2PTS012_0803_20140501_064331_20140501_082934.EUM.nc	2.460	2.640	1.119	4222	6040	0	1812	3	3
SRL_OPN_2PTS012_0806_20140501_082934_20140501_100736.EUM.nc	2.170	2.498	1.278	2790	5518	0	2685	8	35
SRL_OPN_2PTS012_0807_20140501_100735_20140501_114532.EUM.nc	2.274	2.506	1.509	2422	5424	0	2959	31	12
SRL_OPN_2PTS012_0809_20140501_114531_20140501_132410.EUM.nc	2.560	2.741	1.004	2901	5441	0	2480	8	52
SRL_OPN_2PTS012_0811_20140501_132409_20140501_151740.EUM.nc	2.339	2.820	1.434	3602	6373	0	2760	4	7
SRL_OPN_2PTS012_0814_20140501_151739_20140501_165717.EUM.nc	2.748	2.717	1.027	2773	5543	0	2763	4	3
SRL_OPN_2PTS012_0816_20140501_165718_20140501_183659.EUM.nc	2.431	2.515	1.142	3237	5505	0	2255	1	12
SRL_OPN_2PTS012_0818_20140501_183658_20140501_201611.EUM.nc	1.991	2.120	0.864	3215	5514	0	2197	10	92
SRL_OPN_2PTS012_0820_20140501_201611_20140501_215454.EUM.nc	1.911	2.272	1.133	3199	5455	0	2212	31	13
SRL_OPN_2PTS012_0822_20140501_215454_20140501_233255.EUM.nc	3.374	3.165	1.220	2460	5314	0	2833	9	12
SRL_OPN_2PTS012_0823_20140501_233254_20140502_011037.EUM.nc	2.508	2.990	1.466	2696	5523	0	2820	5	2
SRL_OPN_2PTS012_0825_20140502_011037_20140502_024908.EUM.nc	2.394	2.856	1.510	2815	5534	0	2712	2	5
SRL_OPN_2PTS012_0827_20140502_024908_20140502_042906.EUM.nc	1.958	2.469	1.303	2893	5541	0	2601	4	43
SRL_OPN_2PTS012_0829_20140502_042905_20140502_061058.EUM.nc	2.013	2.312	0.996	3800	5710	0	1877	5	28
SRL_OPN_2PTS012_0831_20140502_061059_20140502_075840.EUM.nc	2.540	2.461	0.959	4054	6107	0	1948	2	103
SRL_OPN_2PTS012_0834_20140502_075840_20140502_093650.EUM.nc	2.145	2.530	1.198	2924	5501	0	2549	17	11
SRL_OPN_2PTS012_0835_20140502_093649_20140502_111442.EUM.nc	1.709	2.322	1.736	2152	5395	0	3200	42	1
SRL_OPN_2PTS012_0837_20140502_111443_20140502_125300.EUM.nc	2.634	2.743	1.104	2614	5345	0	2693	4	34
SRL_OPN_2PTS012_0839_20140502_125300_20140502_144620.EUM.nc	2.423	2.691	1.265	3410	6348	0	2884	0	54
SRL_OPN_2PTS012_0842_20140502_144619_20140502_162557.EUM.nc	1.999	2.391	1.121	3270	5624	0	2240	1	113
SRL_OPN_2PTS012_0844_20140502_162556_20140502_180542.EUM.nc	2.311	2.508	1.150	3007	5629	0	2612	4	6
SRL_OPN_2PTS012_0846_20140502_180541_20140502_194501.EUM.nc	1.943	2.080	0.951	3279	5565	0	2278	2	6
SRL_OPN_2PTS012_0848_20140502_194501_20140502_212358.EUM.nc	1.835	1.972	0.888	3358	5498	0	2042	13	85
SRL_OPN_2PTS012_0850_20140502_212357_20140502_230211.EUM.nc	2.707	2.803	1.387	2257	5413	0	3147	8	1
SRL_OPN_2PTS012_0851_20140502_230212_20140503_003952.EUM.nc	2.246	2.747	1.407	3127	5496	0	2355	6	8
SRL_OPN_2PTS012_0853_20140503_003951_20140503_021804.EUM.nc	2.631	2.960	1.636	2671	5535	0	2733	1	130
SRL_OPN_2PTS012_0855_20140503_021803_20140503_035722.EUM.nc	2.312	2.385	1.152	2820	5575	0	2742	10	3
SRL_OPN_2PTS012_0857_20140503_035722_20140503_053840.EUM.nc	2.383	2.496	1.114	3153	5548	0	2383	11	1
SRL_OPN_2PTS012_0859_20140503_053840_20140503_072742.EUM.nc	2.224	2.368	0.962	4103	6208	0	1964	1	140
SRL_OPN_2PTS012_0862_20140503_072742_20140503_090604.EUM.nc	2.017	2.320	1.143	3514	5570	0	2039	7	10
SRL_OPN_2PTS012_0863_20140503_090603_20140503_104358.EUM.nc	1.785	2.066	1.239	2400	5521	0	3098	21	2

– Continued on next page

Table 4: Ka-Band Significant Wave Height Statistics.

– Continued from previous page

File	Median	Mean	Std. Dev.	No. Obs.	Total Obs.	Default Lat/Lon	Flag (total)	Default (total)	3-Sigma Edited
SRL_OPN_2PTS012_0865_20140503_104358_20140503_122159.EUM.nc	2.335	2.604	1.290	2619	5473	0	2838	9	7
SRL_OPN_2PTS012_0867_20140503_122158_20140503_140115.EUM.nc	2.605	2.704	1.143	3103	5549	0	2233	2	211
SRL_OPN_2PTS012_0869_20140503_140115_20140503_155438.EUM.nc	2.219	2.271	0.853	3098	6394	0	3090	3	203
SRL_OPN_2PTS012_0872_20140503_155437_20140503_173424.EUM.nc	2.841	2.676	1.014	2722	5503	0	2768	2	11
SRL_OPN_2PTS012_0874_20140503_173423_20140503_191350.EUM.nc	1.922	2.145	1.088	3398	5582	0	2122	7	55
SRL_OPN_2PTS012_0876_20140503_191349_20140503_205258.EUM.nc	1.832	1.727	0.575	3186	5619	0	1955	20	458
SRL_OPN_2PTS012_0878_20140503_205258_20140503_223119.EUM.nc	2.365	2.546	1.410	2850	5402	0	2523	27	2
SRL_OPN_2PTS012_0879_20140503_223119_20140504_000910.EUM.nc	2.209	2.417	0.961	2749	5485	0	2459	5	272
SRL_OPN_2PTS012_0881_20140504_000910_20140504_014710.EUM.nc	2.818	3.029	1.586	2980	5560	0	2575	2	3
SRL_OPN_2PTS012_0883_20140504_014709_20140504_032601.EUM.nc	2.112	2.165	1.011	2886	5488	0	2546	7	49
SRL_OPN_2PTS012_0885_20140504_032601_20140504_050640.EUM.nc	2.378	2.453	0.927	2945	5553	0	2590	8	10
SRL_OPN_2PTS012_0887_20140504_050639_20140504_065641.EUM.nc	2.247	2.711	1.435	3887	6235	0	2338	3	7
SRL_OPN_2PTS012_0890_20140504_065641_20140504_083517.EUM.nc	1.982	2.377	1.160	4029	5617	0	1421	3	164
SRL_OPN_2PTS012_0892_20140504_083516_20140504_101307.EUM.nc	1.746	1.885	0.888	2608	5508	0	2765	13	122
SRL_OPN_2PTS012_0893_20140504_101307_20140504_115106.EUM.nc	1.888	1.985	1.085	2439	5478	0	2956	13	70
SRL_OPN_2PTS012_0895_20140504_115106_20140504_132955.EUM.nc	2.840	3.306	1.900	3011	5442	0	2424	7	0
SRL_OPN_2PTS012_0897_20140504_132955_20140504_152318.EUM.nc	2.139	2.448	1.059	3607	6365	0	2741	1	16
SRL_OPN_2PTS012_0900_20140504_152317_20140504_170257.EUM.nc	2.526	2.589	1.078	2738	5483	0	2712	3	30
SRL_OPN_2PTS012_0902_20140504_170257_20140504_184237.EUM.nc	2.388	2.381	1.054	3263	5603	0	2334	2	4
SRL_OPN_2PTS012_0904_20140504_184237_20140504_202148.EUM.nc	1.592	2.043	1.359	3286	5542	0	2089	6	161
SRL_OPN_2PTS012_0906_20140504_202148_20140504_220027.EUM.nc	1.988	2.389	1.297	2915	5408	0	2369	26	98
SRL_OPN_2PTS012_0908_20140504_220027_20140504_233828.EUM.nc	2.623	3.191	1.941	2637	5464	0	2820	6	1
SRL_OPN_2PTS012_0909_20140504_233828_20140505_011621.EUM.nc	2.688	2.930	1.528	2930	5510	0	2569	9	2
SRL_OPN_2PTS012_0911_20140505_011620_20140505_025456.EUM.nc	2.472	2.379	0.964	2760	5529	0	2713	2	54
SRL_OPN_2PTS012_0913_20140505_025455_20140505_043500.EUM.nc	2.087	2.213	0.882	2878	5514	0	2594	11	31
SRL_OPN_2PTS012_0915_20140505_043459_20140505_061700.EUM.nc	2.411	2.648	1.187	3907	5783	0	1869	4	3
SRL_OPN_2PTS012_0917_20140505_061700_20140505_080425.EUM.nc	2.200	2.495	1.230	4016	6100	0	1963	0	121
SRL_OPN_2PTS012_0920_20140505_080424_20140505_094234.EUM.nc	1.950	2.088	1.006	2931	5509	0	2561	7	10
SRL_OPN_2PTS012_0921_20140505_094233_20140505_112026.EUM.nc	1.922	2.138	1.400	2212	5364	0	3107	44	1
SRL_OPN_2PTS012_0923_20140505_112026_20140505_125855.EUM.nc	2.852	3.591	2.025	2696	5372	0	2663	5	8
SRL_OPN_2PTS012_0925_20140505_125854_20140505_145209.EUM.nc	2.071	2.450	1.083	3453	6349	0	2827	5	64
SRL_OPN_2PTS012_0928_20140505_145209_20140505_163148.EUM.nc	2.148	2.547	1.294	3271	5652	0	2368	12	1
SRL_OPN_2PTS012_0930_20140505_163147_20140505_181131.EUM.nc	2.372	2.463	1.057	2997	5600	0	2596	3	4
SRL_OPN_2PTS012_0932_20140505_181130_20140505_195050.EUM.nc	1.831	1.964	1.030	2956	5544	0	2302	2	284
SRL_OPN_2PTS012_0934_20140505_195049_20140505_212944.EUM.nc	1.950	2.190	1.074	3319	5504	0	1981	19	185
SRL_OPN_2PTS012_0936_20140505_212943_20140505_230755.EUM.nc	2.469	2.511	1.226	2079	5416	0	3241	6	90
SRL_OPN_2PTS012_0937_20140505_230755_20140506_004535.EUM.nc	2.347	2.945	1.714	3037	5480	0	2414	8	21
SRL_OPN_2PTS012_0939_20140506_004534_20140506_022351.EUM.nc	2.563	2.684	1.041	2797	5551	0	2743	2	9
SRL_OPN_2PTS012_0941_20140506_022350_20140506_040323.EUM.nc	1.903	2.419	1.312	2828	5480	0	2648	1	3

– Continued on next page

Table 4: Ka-Band Significant Wave Height Statistics.

– Continued from previous page

File	Median	Mean	Std. Dev.	No. Obs.	Total Obs.	Default Lat/Lon	Flag (total)	Default (total)	3-Sigma Edited
SRL_OPN_2PTS012_0943_20140506_040322_20140506_054440.EUM.nc	2.166	2.424	0.970	3362	5664	0	2189	9	104
SRL_OPN_2PTS012_0945_20140506_054440_20140506_073328.EUM.nc	2.228	2.641	1.215	4103	6191	0	2011	0	77
SRL_OPN_2PTS012_0948_20140506_073327_20140506_091148.EUM.nc	1.857	1.921	0.727	3260	5550	0	2187	2	101
SRL_OPN_2PTS012_0949_20140506_091147_20140506_104941.EUM.nc	1.534	1.860	1.074	2387	5533	0	3130	16	0
SRL_OPN_2PTS012_0951_20140506_104940_20140506_122744.EUM.nc	3.561	3.287	1.667	2573	5388	0	2776	28	11
SRL_OPN_2PTS012_0953_20140506_122744_20140506_140707.EUM.nc	2.472	2.971	1.470	3138	5565	0	2322	0	105
SRL_OPN_2PTS012_0955_20140506_140706_20140506_160028.EUM.nc	2.168	2.526	1.220	3037	6399	0	3134	5	223
SRL_OPN_2PTS012_0958_20140506_160028_20140506_174015.EUM.nc	2.150	2.290	0.926	2782	5630	0	2826	4	18
SRL_OPN_2PTS012_0960_20140506_174015_20140506_191940.EUM.nc	1.826	2.092	1.214	3301	5564	0	2167	5	91
SRL_OPN_2PTS012_0962_20140506_191939_20140506_205846.EUM.nc	2.085	2.108	0.855	3387	5624	0	1968	7	262
SRL_OPN_2PTS012_0964_20140506_205845_20140506_223702.EUM.nc	2.295	2.225	1.073	2800	5408	0	2597	8	3
SRL_OPN_2PTS012_0965_20140506_223702_20140507_001453.EUM.nc	3.048	2.991	1.643	2994	5479	0	2451	9	25
SRL_OPN_2PTS012_0967_20140507_001452_20140507_015254.EUM.nc	2.715	3.062	1.861	2966	5547	0	2579	0	2
SRL_OPN_2PTS012_0969_20140507_015254_20140507_051237.EUM.nc	2.002	2.288	1.197	5712	11029	0	5069	12	236
SRL_OPN_2PTS012_0973_20140507_051236_20140507_070228.EUM.nc	2.380	2.588	1.022	3858	6225	0	2358	3	6
SRL_OPN_2PTS012_0976_20140507_070228_20140507_084102.EUM.nc	1.922	2.091	0.839	3969	5611	0	1519	5	118
SRL_OPN_2PTS012_0978_20140507_084101_20140507_101851.EUM.nc	1.454	1.663	0.861	2553	5513	0	2803	10	147
SRL_OPN_2PTS012_0979_20140507_101851_20140507_115651.EUM.nc	2.748	2.794	1.697	2507	5509	0	2974	10	18
SRL_OPN_2PTS012_0981_20140507_115650_20140507_133546.EUM.nc	2.666	2.871	1.153	2801	5425	0	2388	0	236
SRL_OPN_2PTS012_0983_20140507_133545_20140507_152909.EUM.nc	2.179	2.715	1.591	3583	6383	0	2793	2	5
SRL_OPN_2PTS012_0986_20140507_152910_20140507_170847.EUM.nc	2.051	2.246	0.920	2741	5473	0	2707	6	19
SRL_OPN_2PTS012_0988_20140507_170847_20140507_184828.EUM.nc	1.999	2.101	1.037	3048	5604	0	2254	11	291
SRL_OPN_2PTS012_0990_20140507_184827_20140507_202744.EUM.nc	2.025	2.251	1.212	3367	5597	0	2139	8	83
SRL_OPN_2PTS012_0992_20140507_202743_20140507_220614.EUM.nc	1.764	1.846	0.782	2852	5383	0	2318	18	195
SRL_OPN_2PTS012_0994_20140507_220613_20140507_234412.EUM.nc	2.559	2.786	1.496	2771	5500	0	2665	22	42
SRL_OPN_2PTS012_0995_20140507_234411_20140508_012204.EUM.nc	2.818	3.515	2.319	2915	5529	0	2592	15	7
SRL_OPN_2PTS012_0997_20140508_012204_20140508_030035.EUM.nc	2.282	2.489	1.064	2535	5540	0	2707	4	294
SRL_OPN_2PTS012_0999_20140508_030034_20140508_044046.EUM.nc	1.996	2.104	1.045	2739	5625	0	2719	11	156

21 Altimeter Wind Speed Table

Table 5: Altimeter Wind Speed Statistics.

File	Median	Mean	Std. Dev.	No. Obs.	Total Obs.	Default Lat/Lon	Flag (total)	Default (total)	3-Sigma Edited
SRL_OPN_2PTS011_1001_20140403_044048_20140403_062257.EUM.nc	7.590	7.776	3.108	4039	5757	0	1715	3	0
SRL_OPN_2PTS012_0001_20140403_062258_20140403_081006.EUM.nc	7.400	7.961	3.036	4115	6088	0	1973	0	0
SRL_OPN_2PTS012_0004_20140403_081006_20140403_094812.EUM.nc	8.060	8.535	3.792	2978	5472	0	2480	14	0
SRL_OPN_2PTS012_0005_20140403_094811_20140403_112605.EUM.nc	6.660	7.412	3.883	2117	5313	0	3166	30	0
SRL_OPN_2PTS012_0007_20140403_112605_20140403_130437.EUM.nc	6.990	6.699	2.655	2745	5307	0	2548	13	1
SRL_OPN_2PTS012_0009_20140403_130436_20140403_145753.EUM.nc	6.845	6.618	2.550	3452	6353	0	2774	1	126
SRL_OPN_2PTS012_0012_20140403_145753_20140403_163732.EUM.nc	9.150	8.878	3.447	3254	5632	0	2367	10	1
SRL_OPN_2PTS012_0014_20140403_163732_20140403_181715.EUM.nc	8.870	8.696	3.486	3135	5508	0	2365	5	3
SRL_OPN_2PTS012_0016_20140403_181714_20140403_195640.EUM.nc	7.810	8.012	3.253	3126	5480	0	2333	9	12
SRL_OPN_2PTS012_0018_20140403_195639_20140403_213524.EUM.nc	6.860	7.605	3.700	3491	5439	0	1929	19	0
SRL_OPN_2PTS012_0020_20140403_213523_20140403_231332.EUM.nc	8.490	8.637	4.578	2235	5375	0	3136	4	0
SRL_OPN_2PTS012_0021_20140403_231331_20140404_005121.EUM.nc	6.435	7.022	3.235	3110	5482	0	2354	18	0
SRL_OPN_2PTS012_0023_20140404_005121_20140404_022930.EUM.nc	6.975	6.747	2.835	2888	5528	0	2589	1	50
SRL_OPN_2PTS012_0025_20140404_022929_20140404_040908.EUM.nc	7.280	7.526	2.948	2859	5482	0	2611	7	5
SRL_OPN_2PTS012_0027_20140404_040908_20140404_055034.EUM.nc	7.245	7.826	3.604	3781	5674	0	1889	3	1
SRL_OPN_2PTS012_0029_20140404_055033_20140404_073916.EUM.nc	7.350	7.801	3.236	4238	6160	0	1922	0	0
SRL_OPN_2PTS012_0032_20140404_073916_20140404_091726.EUM.nc	7.785	8.106	3.438	3366	5491	0	2118	7	0
SRL_OPN_2PTS012_0033_20140404_091725_20140404_105518.EUM.nc	7.310	7.722	3.958	2225	5471	0	3230	16	0
SRL_OPN_2PTS012_0035_20140404_105518_20140404_123332.EUM.nc	6.290	6.427	2.910	2525	5367	0	2831	7	4
SRL_OPN_2PTS012_0037_20140404_123332_20140404_141250.EUM.nc	7.460	7.389	2.789	3259	5521	0	2255	1	6
SRL_OPN_2PTS012_0039_20140404_141250_20140404_160611.EUM.nc	7.310	7.443	3.095	3406	6384	0	2966	12	0
SRL_OPN_2PTS012_0042_20140404_160610_20140404_174557.EUM.nc	7.750	8.439	3.698	2968	5593	0	2615	7	3
SRL_OPN_2PTS012_0044_20140404_174556_20140404_192522.EUM.nc	7.490	8.083	3.648	3448	5575	0	2112	11	4
SRL_OPN_2PTS012_0046_20140404_192522_20140404_210426.EUM.nc	7.160	7.660	3.711	3577	5557	0	1966	13	1
SRL_OPN_2PTS012_0048_20140404_210425_20140404_224248.EUM.nc	8.070	8.100	3.962	2682	5387	0	2695	10	0
SRL_OPN_2PTS012_0049_20140404_224247_20140405_002029.EUM.nc	6.370	6.615	3.133	2998	5431	0	2428	4	1
SRL_OPN_2PTS012_0051_20140405_002029_20140405_015833.EUM.nc	7.370	7.226	2.793	3063	5546	0	2480	1	2
SRL_OPN_2PTS012_0053_20140405_015832_20140405_033742.EUM.nc	7.560	7.874	3.285	3015	5507	0	2473	5	14
SRL_OPN_2PTS012_0055_20140405_033741_20140405_051827.EUM.nc	7.510	7.781	2.993	3096	5531	0	2434	1	0
SRL_OPN_2PTS012_0057_20140405_051827_20140405_070808.EUM.nc	6.930	7.210	3.156	3902	6169	0	2210	18	39
SRL_OPN_2PTS012_0060_20140405_070807_20140405_084639.EUM.nc	7.990	8.322	3.415	3895	5594	0	1692	7	0
SRL_OPN_2PTS012_0061_20140405_084638_20140405_102435.EUM.nc	7.150	7.672	3.380	2574	5506	0	2917	15	0
SRL_OPN_2PTS012_0063_20140405_102436_20140405_120229.EUM.nc	5.525	6.015	2.647	2580	5433	0	2831	14	8
SRL_OPN_2PTS012_0065_20140405_120229_20140405_134127.EUM.nc	7.850	7.464	2.766	3083	5457	0	2351	22	1
SRL_OPN_2PTS012_0067_20140405_134127_20140405_153451.EUM.nc	7.160	7.178	2.553	3664	6343	0	2677	1	1
SRL_OPN_2PTS012_0070_20140405_153452_20140405_171439.EUM.nc	8.320	8.676	3.148	2885	5507	0	2619	3	0

– Continued on next page

Table 5: Altimeter Wind Speed Statistics.

– Continued from previous page

File	Median	Mean	Std. Dev.	No. Obs.	Total Obs.	Default Lat/Lon	Flag (total)	Default (total)	3-Sigma Edited
SRL_OPN_2PTS012_0072_20140405_171439_20140405_185408.EUM.nc	7.220	7.699	3.593	3361	5599	0	2228	9	1
SRL_OPN_2PTS012_0074_20140405_185407_20140405_203323.EUM.nc	7.360	7.765	3.414	3621	5516	0	1885	9	1
SRL_OPN_2PTS012_0076_20140405_203323_20140405_221159.EUM.nc	7.770	7.761	3.689	2977	5433	0	2444	12	0
SRL_OPN_2PTS012_0078_20140405_221158_20140405_234947.EUM.nc	6.970	6.923	2.894	2836	5451	0	2568	10	37
SRL_OPN_2PTS012_0079_20140405_234947_20140406_012740.EUM.nc	7.140	7.135	3.034	2966	5509	0	2531	6	6
SRL_OPN_2PTS012_0081_20140406_012739_20140406_030625.EUM.nc	7.770	7.774	2.950	2983	5561	0	2573	4	1
SRL_OPN_2PTS012_0083_20140406_030624_20140406_044632.EUM.nc	8.000	7.849	2.665	3043	5478	0	2427	7	1
SRL_OPN_2PTS012_0085_20140406_044633_20140406_062858.EUM.nc	7.300	7.506	3.173	4032	5789	0	1752	3	2
SRL_OPN_2PTS012_0087_20140406_062857_20140406_081548.EUM.nc	7.160	7.761	3.579	4115	6079	0	1961	3	0
SRL_OPN_2PTS012_0090_20140406_081547_20140406_095353.EUM.nc	7.550	7.455	2.540	2852	5517	0	2651	2	12
SRL_OPN_2PTS012_0091_20140406_095352_20140406_113138.EUM.nc	6.020	6.316	2.851	2265	5334	0	3051	18	0
SRL_OPN_2PTS012_0093_20140406_113137_20140406_131014.EUM.nc	5.980	6.458	3.071	2829	5417	0	2584	4	0
SRL_OPN_2PTS012_0095_20140406_131014_20140406_150332.EUM.nc	7.510	7.487	2.786	3602	6342	0	2737	0	3
SRL_OPN_2PTS012_0098_20140406_150330_20140406_164320.EUM.nc	8.270	8.573	3.360	3010	5629	0	2608	8	3
SRL_OPN_2PTS012_0100_20140406_164320_20140406_182253.EUM.nc	7.580	7.821	3.357	3305	5514	0	2203	6	0
SRL_OPN_2PTS012_0102_20140406_182254_20140406_200217.EUM.nc	6.440	6.995	3.297	3109	5501	0	2371	11	10
SRL_OPN_2PTS012_0104_20140406_200216_20140406_214107.EUM.nc	7.270	7.465	3.235	3404	5464	0	2049	11	0
SRL_OPN_2PTS012_0106_20140406_214106_20140406_231905.EUM.nc	7.850	7.957	3.741	2412	5335	0	2915	8	0
SRL_OPN_2PTS012_0107_20140406_231904_20140407_005651.EUM.nc	6.620	6.795	3.131	2907	5500	0	2577	16	0
SRL_OPN_2PTS012_0109_20140407_005651_20140407_023514.EUM.nc	6.915	7.403	3.415	2970	5541	0	2568	3	0
SRL_OPN_2PTS012_0111_20140407_023513_20140407_041449.EUM.nc	7.875	7.855	2.327	2873	5511	0	2627	10	1
SRL_OPN_2PTS012_0113_20140407_041450_20140407_055630.EUM.nc	7.030	7.431	3.325	3804	5705	0	1897	1	3
SRL_OPN_2PTS012_0115_20140407_055629_20140407_074451.EUM.nc	6.610	7.350	3.618	4203	6136	0	1933	0	0
SRL_OPN_2PTS012_0118_20140407_074451_20140407_092306.EUM.nc	7.780	8.277	3.847	3277	5493	0	2209	7	0
SRL_OPN_2PTS012_0119_20140407_092305_20140407_110050.EUM.nc	6.440	6.139	3.068	2078	5422	0	3316	23	5
SRL_OPN_2PTS012_0121_20140407_110049_20140407_123908.EUM.nc	6.590	6.808	3.011	2553	5408	0	2849	6	0
SRL_OPN_2PTS012_0123_20140407_123907_20140407_141839.EUM.nc	7.440	7.551	3.466	3344	5532	0	2179	2	7
SRL_OPN_2PTS012_0125_20140407_141838_20140407_161157.EUM.nc	7.770	8.125	3.602	3437	6369	0	2921	11	0
SRL_OPN_2PTS012_0128_20140407_161156_20140407_175134.EUM.nc	8.710	8.474	3.639	2994	5584	0	2574	8	8
SRL_OPN_2PTS012_0130_20140407_175133_20140407_193106.EUM.nc	6.590	7.653	4.395	3375	5592	0	2207	10	0
SRL_OPN_2PTS012_0132_20140407_193106_20140407_211000.EUM.nc	6.510	6.636	3.046	3413	5579	0	2154	11	1
SRL_OPN_2PTS012_0134_20140407_210959_20140407_224819.EUM.nc	7.010	7.108	3.432	2476	5388	0	2865	18	29
SRL_OPN_2PTS012_0135_20140407_224820_20140408_002609.EUM.nc	7.460	7.429	3.569	3045	5394	0	2340	4	5
SRL_OPN_2PTS012_0137_20140408_002609_20140408_020407.EUM.nc	6.900	7.365	3.818	3015	5531	0	2512	4	0
SRL_OPN_2PTS012_0139_20140408_020406_20140408_034320.EUM.nc	7.290	8.046	3.570	2972	5520	0	2539	4	5
SRL_OPN_2PTS012_0141_20140408_034319_20140408_052421.EUM.nc	7.560	8.067	3.901	3024	5542	0	2514	3	1
SRL_OPN_2PTS012_0143_20140408_052420_20140408_071351.EUM.nc	7.250	7.685	3.432	3988	6156	0	2164	4	0
SRL_OPN_2PTS012_0146_20140408_071350_20140408_085210.EUM.nc	7.850	8.019	3.781	3868	5591	0	1706	16	1
SRL_OPN_2PTS012_0147_20140408_085211_20140408_103006.EUM.nc	7.570	7.663	3.040	2463	5504	0	3024	17	0

– Continued on next page

Table 5: Altimeter Wind Speed Statistics.

– Continued from previous page

File	Median	Mean	Std. Dev.	No. Obs.	Total Obs.	Default Lat/Lon	Flag (total)	Default (total)	3-Sigma Edited
SRL_OPN_2PTS012_0149_20140408_103005_20140408_120810.EUM.nc	6.030	6.694	3.557	2581	5475	0	2863	26	5
SRL_OPN_2PTS012_0151_20140408_120810_20140408_134705.EUM.nc	7.050	7.729	3.677	3076	5415	0	2321	6	12
SRL_OPN_2PTS012_0153_20140408_134704_20140408_154030.EUM.nc	7.570	8.053	3.849	3626	6352	0	2711	14	1
SRL_OPN_2PTS012_0156_20140408_154029_20140408_172017.EUM.nc	8.430	8.959	3.365	2872	5536	0	2657	7	0
SRL_OPN_2PTS012_0158_20140408_172017_20140408_185954.EUM.nc	6.510	7.571	3.993	3310	5603	0	2267	16	10
SRL_OPN_2PTS012_0160_20140408_185954_20140408_203859.EUM.nc	5.875	6.305	2.766	3564	5556	0	1865	3	124
SRL_OPN_2PTS012_0162_20140408_203858_20140408_221733.EUM.nc	7.115	7.196	3.319	2992	5416	0	2388	30	6
SRL_OPN_2PTS012_0164_20140408_221732_20140408_235528.EUM.nc	7.440	7.427	3.287	2959	5490	0	2521	8	2
SRL_OPN_2PTS012_0165_20140408_235527_20140409_013314.EUM.nc	6.310	7.040	3.655	3000	5531	0	2529	1	1
SRL_OPN_2PTS012_0167_20140409_013313_20140409_031201.EUM.nc	8.480	8.662	3.667	2957	5583	0	2620	4	2
SRL_OPN_2PTS012_0169_20140409_031201_20140409_045217.EUM.nc	7.530	7.630	3.079	3035	5483	0	2444	2	2
SRL_OPN_2PTS012_0171_20140409_045216_20140409_063450.EUM.nc	7.020	7.448	3.075	4063	5799	0	1736	0	0
SRL_OPN_2PTS012_0173_20140409_063449_20140409_082122.EUM.nc	6.180	7.025	3.537	4129	6062	0	1931	2	0
SRL_OPN_2PTS012_0176_20140409_082121_20140409_095925.EUM.nc	7.220	7.036	2.805	2825	5512	0	2662	22	3
SRL_OPN_2PTS012_0177_20140409_095925_20140409_113712.EUM.nc	5.550	5.976	2.599	2390	5398	0	2985	20	3
SRL_OPN_2PTS012_0179_20140409_113711_20140409_131552.EUM.nc	6.860	7.307	3.298	2940	5397	0	2453	4	0
SRL_OPN_2PTS012_0181_20140409_131551_20140409_150911.EUM.nc	7.770	8.080	3.440	3601	6365	0	2754	9	1
SRL_OPN_2PTS012_0184_20140409_150910_20140409_164858.EUM.nc	7.600	7.796	3.143	2907	5589	0	2670	6	6
SRL_OPN_2PTS012_0186_20140409_164859_20140409_182831.EUM.nc	7.100	7.811	3.477	3292	5531	0	2229	10	0
SRL_OPN_2PTS012_0188_20140409_182830_20140409_200754.EUM.nc	5.640	6.110	2.603	3048	5510	0	2315	6	141
SRL_OPN_2PTS012_0190_20140409_200754_20140409_214641.EUM.nc	6.370	6.677	2.992	3283	5446	0	2150	11	2
SRL_OPN_2PTS012_0192_20140409_214640_20140409_232437.EUM.nc	7.120	7.823	4.454	2422	5291	0	2844	25	0
SRL_OPN_2PTS012_0193_20140409_232436_20140410_010226.EUM.nc	7.300	7.583	3.638	2768	5491	0	2703	11	9
SRL_OPN_2PTS012_0195_20140410_010225_20140410_024053.EUM.nc	7.860	8.287	3.968	2918	5545	0	2621	6	0
SRL_OPN_2PTS012_0197_20140410_024052_20140410_042033.EUM.nc	7.130	7.776	3.393	2896	5514	0	2590	28	0
SRL_OPN_2PTS012_0199_20140410_042032_20140410_060221.EUM.nc	6.665	7.476	3.636	3858	5716	0	1854	4	0
SRL_OPN_2PTS012_0201_20140410_060220_20140410_075027.EUM.nc	5.995	7.054	3.619	4157	6120	0	1958	4	1
SRL_OPN_2PTS012_0204_20140410_075026_20140410_092840.EUM.nc	8.045	8.083	2.862	3179	5511	0	2301	22	9
SRL_OPN_2PTS012_0205_20140410_092839_20140410_110623.EUM.nc	6.740	6.950	3.434	2156	5436	0	3256	23	1
SRL_OPN_2PTS012_0207_20140410_110622_20140410_124444.EUM.nc	7.960	7.802	3.074	2537	5349	0	2776	17	19
SRL_OPN_2PTS012_0209_20140410_124443_20140410_143752.EUM.nc	7.930	7.620	3.424	3390	6278	0	2878	3	7
SRL_OPN_2PTS012_0212_20140410_143750_20140410_161737.EUM.nc	6.670	7.598	3.772	3441	5639	0	2195	2	1
SRL_OPN_2PTS012_0214_20140410_161738_20140410_175714.EUM.nc	7.950	8.217	3.825	2999	5554	0	2551	4	0
SRL_OPN_2PTS012_0216_20140410_175713_20140410_193644.EUM.nc	6.785	7.553	3.827	3352	5577	0	2218	5	2
SRL_OPN_2PTS012_0218_20140410_193644_20140410_211544.EUM.nc	6.390	7.231	4.046	3408	5492	0	2079	5	0
SRL_OPN_2PTS012_0220_20140410_211543_20140410_225353.EUM.nc	8.200	8.278	4.203	2469	5465	0	2983	13	0
SRL_OPN_2PTS012_0221_20140410_225352_20140411_003142.EUM.nc	7.910	7.729	3.479	3140	5439	0	2294	5	0
SRL_OPN_2PTS012_0223_20140411_003141_20140411_020950.EUM.nc	7.690	7.663	3.797	2874	5545	0	2669	2	0
SRL_OPN_2PTS012_0225_20140411_020949_20140411_034901.EUM.nc	6.890	7.726	3.385	2957	5537	0	2562	14	4

– Continued on next page

Table 5: Altimeter Wind Speed Statistics.

– Continued from previous page

File	Median	Mean	Std. Dev.	No. Obs.	Total Obs.	Default Lat/Lon	Flag (total)	Default (total)	3-Sigma Edited
SRL_OPN_2PTS012_0227_20140411_034900_20140411_053008.EUM.nc	7.030	7.825	3.748	2991	5559	0	2566	2	0
SRL_OPN_2PTS012_0229_20140411_053007_20140411_071928.EUM.nc	7.130	7.463	3.444	4059	6156	0	2065	4	28
SRL_OPN_2PTS012_0232_20140411_071927_20140411_085753.EUM.nc	7.130	7.401	3.084	3755	5592	0	1823	14	0
SRL_OPN_2PTS012_0233_20140411_085752_20140411_103540.EUM.nc	8.210	8.417	3.178	2400	5468	0	3062	6	0
SRL_OPN_2PTS012_0235_20140411_103540_20140411_121345.EUM.nc	7.660	7.897	3.463	2572	5429	0	2841	13	3
SRL_OPN_2PTS012_0237_20140411_121345_20140411_135254.EUM.nc	7.080	7.559	3.483	3118	5493	0	2369	4	2
SRL_OPN_2PTS012_0239_20140411_135253_20140411_154617.EUM.nc	7.380	7.412	3.700	3661	6390	0	2727	2	0
SRL_OPN_2PTS012_0242_20140411_154617_20140411_172556.EUM.nc	7.510	7.814	3.173	2889	5514	0	2621	3	1
SRL_OPN_2PTS012_0244_20140411_172555_20140411_190532.EUM.nc	7.620	7.763	3.737	3387	5586	0	2190	7	2
SRL_OPN_2PTS012_0246_20140411_190531_20140411_204436.EUM.nc	6.270	7.121	3.228	3758	5583	0	1790	12	23
SRL_OPN_2PTS012_0248_20140411_204435_20140411_222307.EUM.nc	7.260	7.702	3.980	2916	5424	0	2468	22	18
SRL_OPN_2PTS012_0250_20140411_222307_20140412_000100.EUM.nc	7.840	7.890	3.682	3015	5485	0	2454	13	3
SRL_OPN_2PTS012_0251_20140412_000101_20140412_013848.EUM.nc	7.440	7.647	3.839	3057	5535	0	2471	5	2
SRL_OPN_2PTS012_0253_20140412_013847_20140412_045810.EUM.nc	7.020	7.589	3.430	6034	11089	0	5016	14	25
SRL_OPN_2PTS012_0257_20140412_045810_20140412_064044.EUM.nc	7.980	8.297	3.542	4052	5797	0	1744	1	0
SRL_OPN_2PTS012_0259_20140412_064043_20140412_082658.EUM.nc	7.520	7.720	3.266	4184	6029	0	1833	11	1
SRL_OPN_2PTS012_0262_20140412_082657_20140412_100458.EUM.nc	7.880	8.655	4.415	2843	5513	0	2669	1	0
SRL_OPN_2PTS012_0263_20140412_100457_20140412_114254.EUM.nc	6.980	7.266	3.885	2440	5428	0	2969	19	0
SRL_OPN_2PTS012_0265_20140412_114253_20140412_132130.EUM.nc	7.100	7.242	3.321	2947	5397	0	2447	2	1
SRL_OPN_2PTS012_0267_20140412_132129_20140412_151451.EUM.nc	7.280	7.486	3.440	3629	6377	0	2747	1	0
SRL_OPN_2PTS012_0270_20140412_151450_20140412_165438.EUM.nc	7.600	7.766	2.839	2863	5563	0	2693	3	4
SRL_OPN_2PTS012_0272_20140412_165438_20140412_183418.EUM.nc	6.920	7.313	3.570	3287	5541	0	2243	11	0
SRL_OPN_2PTS012_0274_20140412_183418_20140412_201331.EUM.nc	6.285	6.866	2.953	3299	5486	0	2118	12	57
SRL_OPN_2PTS012_0276_20140412_201330_20140412_215216.EUM.nc	7.590	8.217	3.845	3250	5448	0	2156	37	5
SRL_OPN_2PTS012_0278_20140412_215215_20140412_233019.EUM.nc	7.715	8.230	3.902	2362	5326	0	2937	27	0
SRL_OPN_2PTS012_0279_20140412_233019_20140413_010800.EUM.nc	6.970	7.582	3.645	2753	5487	0	2728	6	0
SRL_OPN_2PTS012_0281_20140413_010759_20140413_024629.EUM.nc	7.550	7.857	3.896	2896	5523	0	2626	0	1
SRL_OPN_2PTS012_0283_20140413_024629_20140413_042625.EUM.nc	7.260	7.786	3.456	2981	5514	0	2528	5	0
SRL_OPN_2PTS012_0285_20140413_042625_20140413_060812.EUM.nc	7.970	7.911	3.786	3850	5674	0	1817	7	0
SRL_OPN_2PTS012_0287_20140413_060811_20140413_075602.EUM.nc	6.820	6.943	2.670	3990	6091	0	1977	7	117
SRL_OPN_2PTS012_0290_20140413_075601_20140413_093413.EUM.nc	7.210	7.905	3.626	3056	5496	0	2418	19	3
SRL_OPN_2PTS012_0291_20140413_093412_20140413_111204.EUM.nc	6.770	7.312	3.661	2164	5432	0	3246	22	0
SRL_OPN_2PTS012_0293_20140413_111203_20140413_125020.EUM.nc	6.855	6.768	2.964	2616	5317	0	2688	13	0
SRL_OPN_2PTS012_0295_20140413_125020_20140413_144340.EUM.nc	6.400	7.182	3.641	3447	6294	0	2840	4	3
SRL_OPN_2PTS012_0298_20140413_144339_20140413_162317.EUM.nc	8.510	8.822	3.628	3405	5628	0	2221	2	0
SRL_OPN_2PTS012_0300_20140413_162316_20140413_180301.EUM.nc	7.740	7.811	3.470	3076	5614	0	2534	4	0
SRL_OPN_2PTS012_0302_20140413_180300_20140413_194222.EUM.nc	5.970	7.055	3.505	3280	5547	0	2259	6	2
SRL_OPN_2PTS012_0304_20140413_194221_20140413_212119.EUM.nc	6.540	7.541	3.888	3377	5490	0	2099	14	0
SRL_OPN_2PTS012_0306_20140413_212119_20140413_225934.EUM.nc	7.580	7.546	3.932	2310	5435	0	3106	19	0

– Continued on next page

Table 5: Altimeter Wind Speed Statistics.

– Continued from previous page

File	Median	Mean	Std. Dev.	No. Obs.	Total Obs.	Default Lat/Lon	Flag (total)	Default (total)	3-Sigma Edited
SRL_OPN_2PTS012_0307_20140413_225933_20140414_003714.EUM.nc	7.260	6.832	2.964	3196	5480	0	2278	6	0
SRL_OPN_2PTS012_0309_20140414_003713_20140414_021525.EUM.nc	7.130	7.711	4.610	2867	5536	0	2659	6	4
SRL_OPN_2PTS012_0311_20140414_021525_20140414_035451.EUM.nc	7.805	8.520	3.914	2819	5550	0	2725	5	1
SRL_OPN_2PTS012_0313_20140414_035450_20140414_053555.EUM.nc	8.750	8.892	3.429	3041	5558	0	2515	2	0
SRL_OPN_2PTS012_0315_20140414_053556_20140414_072502.EUM.nc	6.910	7.375	3.381	4191	6200	0	2002	6	1
SRL_OPN_2PTS012_0318_20140414_072501_20140414_090327.EUM.nc	6.830	7.149	2.936	3610	5578	0	1953	7	8
SRL_OPN_2PTS012_0319_20140414_090326_20140414_104120.EUM.nc	7.370	7.193	2.539	2447	5501	0	3041	13	0
SRL_OPN_2PTS012_0321_20140414_104119_20140414_121920.EUM.nc	7.390	7.229	3.165	2592	5458	0	2843	22	1
SRL_OPN_2PTS012_0323_20140414_121920_20140414_135835.EUM.nc	7.605	8.300	4.060	3254	5491	0	2233	4	0
SRL_OPN_2PTS012_0325_20140414_135835_20140414_155157.EUM.nc	7.570	8.028	3.920	3487	6381	0	2874	19	1
SRL_OPN_2PTS012_0328_20140414_155157_20140414_173143.EUM.nc	8.580	8.734	3.231	2843	5470	0	2623	4	0
SRL_OPN_2PTS012_0330_20140414_173143_20140414_191110.EUM.nc	6.160	6.742	2.953	3520	5602	0	2070	3	9
SRL_OPN_2PTS012_0332_20140414_191109_20140414_205020.EUM.nc	6.385	7.419	3.798	3710	5574	0	1858	6	0
SRL_OPN_2PTS012_0334_20140414_205019_20140414_222840.EUM.nc	7.040	7.395	3.040	2924	5416	0	2470	20	2
SRL_OPN_2PTS012_0335_20140414_222839_20140415_000633.EUM.nc	7.580	8.018	3.958	3007	5506	0	2486	13	0
SRL_OPN_2PTS012_0337_20140415_000632_20140415_014431.EUM.nc	7.190	7.954	4.956	3032	5557	0	2524	1	0
SRL_OPN_2PTS012_0339_20140415_014431_20140415_032320.EUM.nc	7.260	7.714	3.103	2899	5493	0	2589	5	0
SRL_OPN_2PTS012_0341_20140415_032319_20140415_050355.EUM.nc	8.800	8.601	3.049	3008	5541	0	2516	6	11
SRL_OPN_2PTS012_0343_20140415_050354_20140415_065401.EUM.nc	7.180	7.495	3.086	3978	6189	0	2207	3	1
SRL_OPN_2PTS012_0346_20140415_065401_20140415_083238.EUM.nc	6.640	7.190	2.890	4223	5631	0	1401	1	6
SRL_OPN_2PTS012_0348_20140415_083237_20140415_101029.EUM.nc	7.540	7.742	3.256	2819	5425	0	2602	4	0
SRL_OPN_2PTS012_0349_20140415_101029_20140415_114827.EUM.nc	7.940	8.121	4.190	2483	5442	0	2935	21	3
SRL_OPN_2PTS012_0351_20140415_114826_20140415_132715.EUM.nc	7.540	7.894	4.354	3028	5355	0	2319	8	0
SRL_OPN_2PTS012_0353_20140415_132714_20140415_152038.EUM.nc	7.740	7.714	3.986	3631	6364	0	2732	1	0
SRL_OPN_2PTS012_0356_20140415_152037_20140415_170016.EUM.nc	8.735	8.362	3.221	2854	5560	0	2704	2	0
SRL_OPN_2PTS012_0358_20140415_170015_20140415_183956.EUM.nc	6.580	6.812	2.946	3311	5582	0	2266	1	4
SRL_OPN_2PTS012_0360_20140415_183955_20140415_201915.EUM.nc	7.170	7.648	3.844	3404	5521	0	2110	7	0
SRL_OPN_2PTS012_0362_20140415_201914_20140415_215750.EUM.nc	7.270	7.743	3.450	3016	5395	0	2338	37	4
SRL_OPN_2PTS012_0364_20140415_215749_20140415_233550.EUM.nc	8.620	9.033	4.150	2552	5375	0	2809	14	0
SRL_OPN_2PTS012_0365_20140415_233549_20140416_011340.EUM.nc	7.850	8.119	4.198	2833	5497	0	2662	2	0
SRL_OPN_2PTS012_0367_20140416_011340_20140416_025205.EUM.nc	6.330	7.044	3.506	2831	5522	0	2684	6	1
SRL_OPN_2PTS012_0369_20140416_025204_20140416_043206.EUM.nc	8.290	8.445	2.779	2957	5490	0	2518	5	10
SRL_OPN_2PTS012_0371_20140416_043206_20140416_061402.EUM.nc	7.870	8.081	3.886	3869	5730	0	1855	5	1
SRL_OPN_2PTS012_0373_20140416_061401_20140416_080144.EUM.nc	6.540	7.228	3.205	4105	6106	0	1997	3	1
SRL_OPN_2PTS012_0376_20140416_080143_20140416_093944.EUM.nc	7.860	7.843	3.046	2915	5487	0	2514	20	38
SRL_OPN_2PTS012_0377_20140416_093944_20140416_111737.EUM.nc	6.955	7.755	4.243	2204	5355	0	3120	31	0
SRL_OPN_2PTS012_0379_20140416_111736_20140416_125604.EUM.nc	7.940	7.732	3.635	2695	5350	0	2653	2	0
SRL_OPN_2PTS012_0381_20140416_125603_20140416_144917.EUM.nc	7.280	7.301	3.052	3482	6293	0	2789	2	20
SRL_OPN_2PTS012_0384_20140416_144916_20140416_162855.EUM.nc	6.525	7.215	3.223	3392	5641	0	2238	11	0

– Continued on next page

Table 5: Altimeter Wind Speed Statistics.

– Continued from previous page

File	Median	Mean	Std. Dev.	No. Obs.	Total Obs.	Default Lat/Lon	Flag (total)	Default (total)	3-Sigma Edited
SRL_OPN_2PTS012_0386_20140416_162856_20140416_180839.EUM.nc	8.410	8.084	3.629	3086	5615	0	2519	7	3
SRL_OPN_2PTS012_0388_20140416_180838_20140416_194806.EUM.nc	7.200	7.293	3.038	3223	5526	0	2275	13	15
SRL_OPN_2PTS012_0390_20140416_194806_20140416_212654.EUM.nc	6.720	7.032	3.230	3423	5469	0	2028	18	0
SRL_OPN_2PTS012_0392_20140416_212653_20140416_230505.EUM.nc	8.030	8.610	4.086	2189	5418	0	3226	3	0
SRL_OPN_2PTS012_0393_20140416_230505_20140417_004254.EUM.nc	7.250	7.823	3.672	3103	5481	0	2367	11	0
SRL_OPN_2PTS012_0395_20140417_004254_20140417_022100.EUM.nc	7.100	7.392	4.060	2862	5554	0	2687	5	0
SRL_OPN_2PTS012_0397_20140417_022100_20140417_040030.EUM.nc	7.990	8.413	3.125	2890	5553	0	2658	5	0
SRL_OPN_2PTS012_0399_20140417_040029_20140417_054143.EUM.nc	7.870	8.304	3.850	3350	5539	0	2178	10	1
SRL_OPN_2PTS012_0401_20140417_054143_20140417_073047.EUM.nc	7.475	7.817	3.696	4238	6184	0	1946	0	0
SRL_OPN_2PTS012_0404_20140417_073046_20140417_090900.EUM.nc	7.560	7.407	2.817	3518	5542	0	1990	11	23
SRL_OPN_2PTS012_0405_20140417_090859_20140417_104653.EUM.nc	7.010	7.006	3.307	2413	5514	0	3087	14	0
SRL_OPN_2PTS012_0407_20140417_104653_20140417_122455.EUM.nc	7.620	7.845	4.022	2628	5428	0	2784	11	5
SRL_OPN_2PTS012_0409_20140417_122454_20140417_140414.EUM.nc	6.900	7.137	3.070	3291	5540	0	2245	2	2
SRL_OPN_2PTS012_0411_20140417_140414_20140417_155735.EUM.nc	7.170	7.387	3.822	3317	6396	0	3075	3	1
SRL_OPN_2PTS012_0414_20140417_155736_20140417_173722.EUM.nc	8.210	8.652	3.997	2924	5527	0	2600	3	0
SRL_OPN_2PTS012_0416_20140417_173721_20140417_191649.EUM.nc	6.330	6.858	3.270	3479	5561	0	2075	5	2
SRL_OPN_2PTS012_0418_20140417_191648_20140417_205556.EUM.nc	6.690	6.884	3.354	3630	5609	0	1975	4	0
SRL_OPN_2PTS012_0420_20140417_205555_20140417_223422.EUM.nc	7.950	7.950	3.594	2770	5411	0	2619	22	0
SRL_OPN_2PTS012_0421_20140417_223421_20140418_001206.EUM.nc	8.310	8.262	3.268	3095	5489	0	2390	4	0
SRL_OPN_2PTS012_0423_20140418_001205_20140418_015005.EUM.nc	6.870	6.773	3.379	3061	5558	0	2496	1	0
SRL_OPN_2PTS012_0425_20140418_015006_20140418_032858.EUM.nc	6.550	7.635	3.919	2997	5484	0	2483	3	1
SRL_OPN_2PTS012_0427_20140418_032857_20140418_050941.EUM.nc	8.300	8.545	3.548	3002	5546	0	2543	1	0
SRL_OPN_2PTS012_0429_20140418_050941_20140418_065937.EUM.nc	7.120	7.775	4.200	3898	6200	0	2297	1	4
SRL_OPN_2PTS012_0432_20140418_065938_20140418_083812.EUM.nc	6.970	7.385	3.376	4199	5626	0	1420	7	0
SRL_OPN_2PTS012_0434_20140418_083811_20140418_101602.EUM.nc	6.990	7.186	3.086	2701	5492	0	2778	11	2
SRL_OPN_2PTS012_0435_20140418_101601_20140418_115402.EUM.nc	6.970	6.683	3.287	2579	5449	0	2860	9	1
SRL_OPN_2PTS012_0437_20140418_115401_20140418_133255.EUM.nc	7.700	8.306	4.824	2949	5356	0	2369	38	0
SRL_OPN_2PTS012_0439_20140418_133254_20140418_184535.EUM.nc	7.320	7.871	3.764	9790	17466	0	7671	5	0
SRL_OPN_2PTS012_0446_20140418_184534_20140418_202453.EUM.nc	6.270	6.727	3.639	3485	5509	0	2018	6	0
SRL_OPN_2PTS012_0448_20140418_202452_20140418_220325.EUM.nc	7.320	7.631	3.617	3036	5391	0	2338	16	1
SRL_OPN_2PTS012_0450_20140418_220324_20140418_234123.EUM.nc	8.250	8.511	3.531	2686	5469	0	2771	12	0
SRL_OPN_2PTS012_0451_20140418_234122_20140419_011914.EUM.nc	7.160	7.463	3.210	2975	5531	0	2553	0	3
SRL_OPN_2PTS012_0453_20140419_011913_20140419_025743.EUM.nc	6.300	7.630	4.193	2913	5514	0	2600	1	0
SRL_OPN_2PTS012_0455_20140419_025742_20140419_043751.EUM.nc	8.020	8.167	3.803	2900	5485	0	2569	11	5
SRL_OPN_2PTS012_0457_20140419_043750_20140419_061954.EUM.nc	7.370	7.836	3.527	3972	5777	0	1803	1	1
SRL_OPN_2PTS012_0459_20140419_061953_20140419_080720.EUM.nc	7.370	7.520	3.032	4110	6108	0	1992	4	2
SRL_OPN_2PTS012_0462_20140419_080719_20140419_094518.EUM.nc	7.070	7.424	3.146	2899	5487	0	2566	18	4
SRL_OPN_2PTS012_0463_20140419_094518_20140419_112311.EUM.nc	6.360	7.307	4.075	2053	5330	0	3253	24	0
SRL_OPN_2PTS012_0465_20140419_112310_20140419_130141.EUM.nc	7.710	7.508	3.305	2742	5357	0	2613	1	1

– Continued on next page

Table 5: Altimeter Wind Speed Statistics.

– Continued from previous page

File	Median	Mean	Std. Dev.	No. Obs.	Total Obs.	Default Lat/Lon	Flag (total)	Default (total)	3-Sigma Edited
SRL_OPN_2PTS012_0467_20140419_130140_20140419_145456.EUM.nc	7.250	7.774	3.609	3581	6335	0	2749	4	1
SRL_OPN_2PTS012_0470_20140419_145457_20140419_163435.EUM.nc	8.030	8.555	4.357	3295	5644	0	2336	10	3
SRL_OPN_2PTS012_0472_20140419_163434_20140419_181419.EUM.nc	7.490	7.676	3.267	3074	5614	0	2530	10	0
SRL_OPN_2PTS012_0474_20140419_181418_20140419_195345.EUM.nc	6.350	6.434	2.786	3186	5532	0	2305	7	34
SRL_OPN_2PTS012_0476_20140419_195344_20140419_213230.EUM.nc	7.030	6.928	2.829	3518	5487	0	1954	15	0
SRL_OPN_2PTS012_0478_20140419_213229_20140419_231040.EUM.nc	7.920	7.692	3.695	2189	5417	0	3218	10	0
SRL_OPN_2PTS012_0479_20140419_231039_20140420_004828.EUM.nc	7.400	7.466	3.401	3081	5464	0	2365	18	0
SRL_OPN_2PTS012_0481_20140420_004827_20140420_022637.EUM.nc	6.320	7.781	4.565	2859	5524	0	2664	1	0
SRL_OPN_2PTS012_0483_20140420_022636_20140420_040611.EUM.nc	7.350	8.076	3.400	2830	5485	0	2651	4	0
SRL_OPN_2PTS012_0485_20140420_040612_20140420_054732.EUM.nc	7.080	7.445	3.555	3662	5652	0	1983	7	0
SRL_OPN_2PTS012_0487_20140420_054731_20140420_073622.EUM.nc	7.260	7.292	2.929	4192	6175	0	1975	8	0
SRL_OPN_2PTS012_0490_20140420_073622_20140420_091433.EUM.nc	7.130	7.736	3.783	3367	5542	0	2166	8	1
SRL_OPN_2PTS012_0491_20140420_091433_20140420_105226.EUM.nc	6.770	7.387	3.865	2293	5498	0	3168	37	0
SRL_OPN_2PTS012_0493_20140420_105225_20140420_123038.EUM.nc	6.645	7.102	2.991	2556	5368	0	2794	8	10
SRL_OPN_2PTS012_0495_20140420_123038_20140420_140954.EUM.nc	7.370	8.007	3.384	3212	5548	0	2336	0	0
SRL_OPN_2PTS012_0497_20140420_140954_20140420_160315.EUM.nc	7.650	8.256	3.952	3371	6389	0	3010	8	0
SRL_OPN_2PTS012_0500_20140420_160314_20140420_174302.EUM.nc	8.370	8.743	3.367	2909	5609	0	2694	4	2
SRL_OPN_2PTS012_0502_20140420_174301_20140420_192235.EUM.nc	5.750	5.915	2.429	3449	5567	0	2087	5	26
SRL_OPN_2PTS012_0504_20140420_192234_20140420_210132.EUM.nc	5.950	6.319	2.501	3516	5595	0	1979	11	89
SRL_OPN_2PTS012_0506_20140420_210131_20140420_223955.EUM.nc	8.055	7.986	4.076	2736	5413	0	2650	27	0
SRL_OPN_2PTS012_0507_20140420_223954_20140421_001736.EUM.nc	7.790	7.815	3.542	3042	5438	0	2390	4	2
SRL_OPN_2PTS012_0509_20140421_001735_20140421_015539.EUM.nc	6.210	6.849	3.656	3024	5541	0	2516	1	0
SRL_OPN_2PTS012_0511_20140421_015538_20140421_033445.EUM.nc	6.960	7.421	3.479	3019	5490	0	2452	12	7
SRL_OPN_2PTS012_0513_20140421_033445_20140421_051527.EUM.nc	7.450	7.212	2.853	3038	5539	0	2500	1	0
SRL_OPN_2PTS012_0515_20140421_051526_20140421_070513.EUM.nc	6.830	7.381	3.046	3896	6223	0	2315	11	1
SRL_OPN_2PTS012_0518_20140421_070512_20140421_084345.EUM.nc	7.890	8.587	3.900	3916	5608	0	1669	23	0
SRL_OPN_2PTS012_0520_20140421_084345_20140421_102142.EUM.nc	7.580	7.904	3.649	2567	5492	0	2882	30	13
SRL_OPN_2PTS012_0521_20140421_102142_20140421_115935.EUM.nc	5.680	6.044	2.683	2553	5466	0	2895	14	4
SRL_OPN_2PTS012_0523_20140421_115934_20140421_133831.EUM.nc	6.150	6.930	3.399	3041	5417	0	2367	9	0
SRL_OPN_2PTS012_0525_20140421_133830_20140421_153155.EUM.nc	6.860	7.209	4.004	3636	6372	0	2724	12	0
SRL_OPN_2PTS012_0528_20140421_153155_20140421_171142.EUM.nc	8.560	9.001	3.828	2823	5514	0	2686	4	1
SRL_OPN_2PTS012_0530_20140421_171141_20140421_185112.EUM.nc	6.040	6.256	2.512	3325	5631	0	2296	4	6
SRL_OPN_2PTS012_0532_20140421_185112_20140421_203029.EUM.nc	5.810	5.731	2.107	3291	5539	0	2003	11	234
SRL_OPN_2PTS012_0534_20140421_203028_20140421_220905.EUM.nc	7.730	8.218	4.181	3049	5428	0	2351	26	2
SRL_OPN_2PTS012_0536_20140421_220904_20140421_234655.EUM.nc	7.450	7.479	3.360	2887	5490	0	2599	4	0
SRL_OPN_2PTS012_0537_20140421_234654_20140422_012447.EUM.nc	5.780	6.947	3.708	2905	5554	0	2641	3	5
SRL_OPN_2PTS012_0539_20140422_012446_20140422_030329.EUM.nc	6.660	7.476	3.799	2896	5557	0	2660	1	0
SRL_OPN_2PTS012_0541_20140422_030328_20140422_044333.EUM.nc	7.390	6.972	3.010	2927	5502	0	2510	7	58
SRL_OPN_2PTS012_0543_20140422_044333_20140422_062555.EUM.nc	7.680	7.886	3.119	4013	5785	0	1772	0	0

– Continued on next page

Table 5: Altimeter Wind Speed Statistics.

– Continued from previous page

File	Median	Mean	Std. Dev.	No. Obs.	Total Obs.	Default Lat/Lon	Flag (total)	Default (total)	3-Sigma Edited
SRL_OPN_2PTS012_0545_20140422_062554_20140422_081254.EUM.nc	7.700	8.194	3.676	4141	6084	0	1941	2	0
SRL_OPN_2PTS012_0548_20140422_081253_20140422_095059.EUM.nc	7.340	7.248	3.416	2874	5379	0	2490	10	5
SRL_OPN_2PTS012_0549_20140422_095058_20140422_112844.EUM.nc	4.900	5.563	2.910	2139	5351	0	3189	23	0
SRL_OPN_2PTS012_0551_20140422_112843_20140422_130718.EUM.nc	6.220	7.027	3.837	2819	5443	0	2622	2	0
SRL_OPN_2PTS012_0553_20140422_130717_20140422_150035.EUM.nc	6.775	7.154	3.109	3586	6346	0	2760	0	0
SRL_OPN_2PTS012_0556_20140422_150035_20140422_164022.EUM.nc	8.630	8.400	4.114	3126	5635	0	2498	10	1
SRL_OPN_2PTS012_0558_20140422_164021_20140422_181958.EUM.nc	6.900	7.268	3.122	3127	5614	0	2485	2	0
SRL_OPN_2PTS012_0560_20140422_181958_20140422_195922.EUM.nc	6.210	6.415	2.691	3157	5520	0	2344	3	16
SRL_OPN_2PTS012_0562_20140422_195922_20140422_213804.EUM.nc	7.050	7.342	3.715	3425	5483	0	2038	20	0
SRL_OPN_2PTS012_0564_20140422_213803_20140422_231611.EUM.nc	7.210	7.719	4.158	2329	5364	0	3028	6	1
SRL_OPN_2PTS012_0565_20140422_231611_20140423_005359.EUM.nc	5.960	6.878	3.535	2960	5521	0	2544	17	0
SRL_OPN_2PTS012_0567_20140423_005358_20140423_023212.EUM.nc	5.720	6.918	4.294	2875	5546	0	2665	6	0
SRL_OPN_2PTS012_0569_20140423_023213_20140423_041154.EUM.nc	6.500	6.739	2.323	2791	5524	0	2713	16	4
SRL_OPN_2PTS012_0571_20140423_041154_20140423_055330.EUM.nc	7.890	7.837	3.095	3752	5708	0	1952	4	0
SRL_OPN_2PTS012_0573_20140423_055329_20140423_074158.EUM.nc	7.465	7.742	3.414	4220	6148	0	1928	0	0
SRL_OPN_2PTS012_0576_20140423_074157_20140423_092005.EUM.nc	8.010	8.401	3.536	3226	5528	0	2293	8	1
SRL_OPN_2PTS012_0577_20140423_092005_20140423_105759.EUM.nc	5.710	5.982	3.203	2196	5478	0	3264	13	5
SRL_OPN_2PTS012_0579_20140423_105758_20140423_123614.EUM.nc	6.635	7.127	3.593	2503	5391	0	2882	3	3
SRL_OPN_2PTS012_0581_20140423_123613_20140423_141535.EUM.nc	7.360	7.319	2.892	3301	5520	0	2215	4	0
SRL_OPN_2PTS012_0583_20140423_141534_20140423_160854.EUM.nc	6.990	7.489	3.906	3426	6372	0	2941	5	0
SRL_OPN_2PTS012_0586_20140423_160854_20140423_174840.EUM.nc	7.590	7.546	3.195	2893	5583	0	2689	1	0
SRL_OPN_2PTS012_0588_20140423_174839_20140423_192813.EUM.nc	7.080	7.503	3.116	3322	5587	0	2246	10	9
SRL_OPN_2PTS012_0590_20140423_192812_20140423_210707.EUM.nc	6.330	6.910	3.180	3486	5610	0	2117	5	2
SRL_OPN_2PTS012_0592_20140423_210706_20140423_224528.EUM.nc	6.410	6.958	3.431	2641	5380	0	2731	7	1
SRL_OPN_2PTS012_0593_20140423_224528_20140424_002318.EUM.nc	6.600	7.063	3.310	3003	5467	0	2463	1	0
SRL_OPN_2PTS012_0595_20140424_002317_20140424_020114.EUM.nc	6.580	6.876	3.467	2964	5537	0	2570	2	1
SRL_OPN_2PTS012_0597_20140424_020114_20140424_034025.EUM.nc	6.770	6.905	2.857	2836	5484	0	2535	9	104
SRL_OPN_2PTS012_0599_20140424_034025_20140424_052114.EUM.nc	7.800	8.018	3.660	2982	5563	0	2577	2	2
SRL_OPN_2PTS012_0601_20140424_052113_20140424_071057.EUM.nc	7.360	7.376	2.817	3883	6202	0	2278	10	31
SRL_OPN_2PTS012_0604_20140424_071057_20140424_084919.EUM.nc	7.790	8.336	3.427	3850	5602	0	1747	3	2
SRL_OPN_2PTS012_0605_20140424_084920_20140424_102715.EUM.nc	6.645	7.401	3.790	2572	5514	0	2931	11	0
SRL_OPN_2PTS012_0607_20140424_102715_20140424_120510.EUM.nc	5.610	5.669	2.548	2578	5449	0	2847	23	1
SRL_OPN_2PTS012_0609_20140424_120509_20140424_134411.EUM.nc	6.400	7.043	3.778	3043	5467	0	2368	6	50
SRL_OPN_2PTS012_0611_20140424_134411_20140424_153735.EUM.nc	6.950	7.223	3.184	3630	6402	0	2771	1	0
SRL_OPN_2PTS012_0614_20140424_153734_20140424_171721.EUM.nc	8.540	8.536	3.474	2768	5509	0	2736	5	0
SRL_OPN_2PTS012_0616_20140424_171720_20140424_185651.EUM.nc	6.850	6.997	3.231	3254	5619	0	2359	6	0
SRL_OPN_2PTS012_0618_20140424_185650_20140424_203605.EUM.nc	6.510	6.760	3.418	3558	5596	0	2025	11	2
SRL_OPN_2PTS012_0620_20140424_203605_20140424_221440.EUM.nc	7.245	7.334	3.847	3020	5425	0	2386	19	0
SRL_OPN_2PTS012_0622_20140424_221439_20140424_235227.EUM.nc	6.360	7.175	4.109	2883	5457	0	2570	4	0

– Continued on next page

Table 5: Altimeter Wind Speed Statistics.

– Continued from previous page

File	Median	Mean	Std. Dev.	No. Obs.	Total Obs.	Default Lat/Lon	Flag (total)	Default (total)	3-Sigma Edited
SRL_OPN_2PTS012_0623_20140424_235226_20140425_013022.EUM.nc	6.550	7.407	4.303	2944	5549	0	2592	11	2
SRL_OPN_2PTS012_0625_20140425_013021_20140425_030907.EUM.nc	6.680	6.836	2.264	2898	5538	0	2633	6	1
SRL_OPN_2PTS012_0627_20140425_030907_20140425_044918.EUM.nc	7.590	8.059	3.353	2967	5459	0	2478	10	4
SRL_OPN_2PTS012_0629_20140425_044917_20140425_063148.EUM.nc	7.650	7.904	3.420	3989	5785	0	1796	0	0
SRL_OPN_2PTS012_0631_20140425_063146_20140425_081828.EUM.nc	7.250	7.527	2.757	4074	6063	0	1938	4	47
SRL_OPN_2PTS012_0634_20140425_081827_20140425_095632.EUM.nc	8.310	8.681	3.895	2837	5508	0	2666	5	0
SRL_OPN_2PTS012_0635_20140425_095631_20140425_113418.EUM.nc	4.870	5.914	3.718	2345	5385	0	3018	22	0
SRL_OPN_2PTS012_0637_20140425_113418_20140425_131256.EUM.nc	6.595	7.167	3.705	2864	5417	0	2544	9	0
SRL_OPN_2PTS012_0639_20140425_131256_20140425_150614.EUM.nc	7.330	6.992	2.081	3466	6352	0	2730	3	153
SRL_OPN_2PTS012_0642_20140425_150613_20140425_164602.EUM.nc	8.330	8.383	3.274	2909	5609	0	2693	6	1
SRL_OPN_2PTS012_0644_20140425_164602_20140425_182536.EUM.nc	7.445	7.577	3.208	3206	5510	0	2301	3	0
SRL_OPN_2PTS012_0646_20140425_182535_20140425_200459.EUM.nc	6.180	6.309	2.523	2966	5516	0	2417	4	129
SRL_OPN_2PTS012_0648_20140425_200458_20140425_214348.EUM.nc	6.740	6.969	3.298	3314	5454	0	2109	20	11
SRL_OPN_2PTS012_0650_20140425_214347_20140425_232145.EUM.nc	6.880	7.555	4.099	2443	5341	0	2883	15	0
SRL_OPN_2PTS012_0651_20140425_232145_20140426_005934.EUM.nc	6.530	7.652	4.161	2898	5519	0	2606	15	0
SRL_OPN_2PTS012_0653_20140426_005933_20140426_023757.EUM.nc	6.540	6.748	3.260	2869	5544	0	2659	16	0
SRL_OPN_2PTS012_0655_20140426_023756_20140426_041735.EUM.nc	7.970	8.281	2.706	2841	5509	0	2648	12	8
SRL_OPN_2PTS012_0657_20140426_041734_20140426_055919.EUM.nc	8.130	8.357	3.504	3814	5731	0	1915	2	0
SRL_OPN_2PTS012_0659_20140426_055918_20140426_074733.EUM.nc	7.590	7.890	3.067	4197	6131	0	1926	1	7
SRL_OPN_2PTS012_0662_20140426_074732_20140426_092547.EUM.nc	7.980	8.042	3.479	3130	5517	0	2369	7	11
SRL_OPN_2PTS012_0663_20140426_092547_20140426_110332.EUM.nc	6.540	7.005	4.030	2159	5494	0	3301	34	0
SRL_OPN_2PTS012_0665_20140426_110331_20140426_124150.EUM.nc	7.940	8.000	3.836	2568	5407	0	2835	4	0
SRL_OPN_2PTS012_0667_20140426_124149_20140426_142124.EUM.nc	7.620	8.057	2.740	3363	5534	0	2145	0	26
SRL_OPN_2PTS012_0669_20140426_142123_20140426_161441.EUM.nc	7.680	7.931	3.266	3433	6377	0	2938	6	0
SRL_OPN_2PTS012_0672_20140426_161440_20140426_175418.EUM.nc	7.685	7.655	2.868	2851	5561	0	2702	7	1
SRL_OPN_2PTS012_0674_20140426_175417_20140426_193349.EUM.nc	6.930	6.936	3.014	3271	5577	0	2293	11	2
SRL_OPN_2PTS012_0676_20140426_193348_20140426_211242.EUM.nc	7.140	7.655	3.817	3404	5613	0	2204	5	0
SRL_OPN_2PTS012_0678_20140426_211241_20140426_225101.EUM.nc	7.030	7.337	3.796	2438	5387	0	2930	18	1
SRL_OPN_2PTS012_0679_20140426_225100_20140427_002849.EUM.nc	7.440	7.206	3.475	3029	5445	0	2405	5	6
SRL_OPN_2PTS012_0681_20140427_002848_20140427_020648.EUM.nc	7.485	7.222	3.370	2822	5539	0	2692	25	0
SRL_OPN_2PTS012_0683_20140427_020648_20140427_034605.EUM.nc	7.460	7.440	3.069	2901	5565	0	2651	4	9
SRL_OPN_2PTS012_0685_20140427_034604_20140427_052709.EUM.nc	7.940	8.450	3.118	2946	5551	0	2600	5	0
SRL_OPN_2PTS012_0687_20140427_052708_20140427_071633.EUM.nc	7.750	7.542	2.847	3980	6207	0	2213	5	9
SRL_OPN_2PTS012_0690_20140427_071633_20140427_085452.EUM.nc	6.680	7.085	3.319	3772	5597	0	1816	8	1
SRL_OPN_2PTS012_0691_20140427_085452_20140427_103247.EUM.nc	7.460	6.939	3.243	2429	5519	0	3074	16	0
SRL_OPN_2PTS012_0693_20140427_103246_20140427_121052.EUM.nc	7.170	7.047	3.082	2514	5473	0	2939	20	0
SRL_OPN_2PTS012_0695_20140427_121052_20140427_134950.EUM.nc	8.060	7.949	2.781	3120	5453	0	2327	6	0
SRL_OPN_2PTS012_0697_20140427_134949_20140427_154314.EUM.nc	7.590	7.600	3.737	3603	6395	0	2790	2	0
SRL_OPN_2PTS012_0700_20140427_154313_20140427_172300.EUM.nc	7.350	7.816	3.190	2775	5536	0	2760	1	0

– Continued on next page

Table 5: Altimeter Wind Speed Statistics.

– Continued from previous page

File	Median	Mean	Std. Dev.	No. Obs.	Total Obs.	Default Lat/Lon	Flag (total)	Default (total)	3-Sigma Edited
SRL_OPN_2PTS012_0702_20140427_172259_20140427_190237.EUM.nc	7.070	7.246	2.940	3243	5592	0	2317	5	27
SRL_OPN_2PTS012_0704_20140427_190237_20140427_204142.EUM.nc	6.640	7.028	3.066	3740	5622	0	1875	7	0
SRL_OPN_2PTS012_0706_20140427_204142_20140427_222014.EUM.nc	7.330	7.430	3.302	2995	5436	0	2411	28	2
SRL_OPN_2PTS012_0708_20140427_222013_20140427_235801.EUM.nc	8.000	7.460	3.708	2975	5498	0	2519	4	0
SRL_OPN_2PTS012_0709_20140427_235801_20140428_013555.EUM.nc	7.440	7.786	3.937	3005	5540	0	2532	3	0
SRL_OPN_2PTS012_0711_20140428_013556_20140428_031446.EUM.nc	7.500	7.845	3.074	2824	5521	0	2679	14	4
SRL_OPN_2PTS012_0713_20140428_031445_20140428_045503.EUM.nc	7.415	7.648	3.191	3027	5501	0	2470	1	3
SRL_OPN_2PTS012_0715_20140428_045503_20140428_063741.EUM.nc	7.090	7.259	2.723	4001	5820	0	1818	1	0
SRL_OPN_2PTS012_0717_20140428_063740_20140428_082404.EUM.nc	6.600	6.916	3.182	4128	6052	0	1918	4	2
SRL_OPN_2PTS012_0720_20140428_082403_20140428_100205.EUM.nc	7.180	7.541	3.859	2881	5521	0	2631	9	0
SRL_OPN_2PTS012_0721_20140428_100205_20140428_113953.EUM.nc	7.880	7.950	3.844	2375	5421	0	3010	36	0
SRL_OPN_2PTS012_0723_20140428_113953_20140428_131835.EUM.nc	7.710	7.479	3.533	2953	5455	0	2500	2	0
SRL_OPN_2PTS012_0725_20140428_131835_20140428_151155.EUM.nc	7.150	7.324	3.181	3626	6376	0	2743	4	3
SRL_OPN_2PTS012_0728_20140428_151155_20140428_165140.EUM.nc	8.370	8.287	3.436	2757	4596	0	1837	2	0
SRL_OPN_2PTS012_0730_20140428_165140_20140428_183122.EUM.nc	8.000	7.890	3.312	3169	5519	0	2340	6	4
SRL_OPN_2PTS012_0732_20140428_183122_20140428_201035.EUM.nc	7.055	7.262	3.085	3240	5514	0	2265	7	2
SRL_OPN_2PTS012_0734_20140428_201034_20140428_214921.EUM.nc	6.640	6.724	3.104	3315	5453	0	2128	10	0
SRL_OPN_2PTS012_0736_20140428_214920_20140428_232724.EUM.nc	8.440	8.299	3.705	2435	5288	0	2806	46	1
SRL_OPN_2PTS012_0737_20140428_232723_20140429_010504.EUM.nc	8.230	8.421	3.643	2714	5467	0	2741	12	0
SRL_OPN_2PTS012_0739_20140429_010503_20140429_024332.EUM.nc	7.800	7.784	3.297	2842	5564	0	2719	3	0
SRL_OPN_2PTS012_0741_20140429_024331_20140429_060508.EUM.nc	7.550	7.569	3.292	6711	11277	0	4554	10	2
SRL_OPN_2PTS012_0745_20140429_060509_20140429_075306.EUM.nc	6.390	7.011	2.992	4164	6129	0	1957	3	5
SRL_OPN_2PTS012_0748_20140429_075306_20140429_093118.EUM.nc	8.420	8.263	3.452	3086	5500	0	2408	6	0
SRL_OPN_2PTS012_0749_20140429_093117_20140429_110910.EUM.nc	7.150	7.714	4.023	2189	5453	0	3203	37	24
SRL_OPN_2PTS012_0751_20140429_110910_20140429_124724.EUM.nc	8.190	7.576	3.415	2545	5354	0	2806	3	0
SRL_OPN_2PTS012_0753_20140429_124723_20140429_144032.EUM.nc	8.140	8.160	3.183	3438	6288	0	2848	2	0
SRL_OPN_2PTS012_0756_20140429_144032_20140429_162018.EUM.nc	6.320	7.485	3.610	3385	5622	0	2230	7	0
SRL_OPN_2PTS012_0758_20140429_162017_20140429_180004.EUM.nc	8.250	8.093	3.035	2927	5613	0	2680	0	6
SRL_OPN_2PTS012_0760_20140429_180003_20140429_193925.EUM.nc	6.420	7.193	3.119	3247	5570	0	2312	3	8
SRL_OPN_2PTS012_0762_20140429_193925_20140429_211824.EUM.nc	6.470	6.821	2.916	3411	5529	0	2103	15	0
SRL_OPN_2PTS012_0764_20140429_211824_20140429_225631.EUM.nc	8.100	7.624	3.383	2401	5456	0	3047	8	0
SRL_OPN_2PTS012_0765_20140429_225631_20140430_003421.EUM.nc	8.560	8.414	4.240	3077	5462	0	2366	8	11
SRL_OPN_2PTS012_0767_20140430_003421_20140430_021230.EUM.nc	7.780	7.618	4.165	2817	5534	0	2712	5	0
SRL_OPN_2PTS012_0769_20140430_021229_20140430_035143.EUM.nc	7.530	8.170	3.017	2802	5509	0	2684	19	4
SRL_OPN_2PTS012_0771_20140430_035142_20140430_053254.EUM.nc	8.130	8.090	4.124	2957	5556	0	2577	9	13
SRL_OPN_2PTS012_0773_20140430_053253_20140430_080508.EUM.nc	6.980	7.243	3.091	5895	8650	0	2733	17	5
SRL_OPN_2PTS012_0776_20140430_080507_20140430_084810.EUM.nc	7.850	8.413	2.888	1673	2454	0	778	2	1
SRL_OPN_2PTS012_0777_20140430_084811_20140430_154859.EUM.nc	7.210	7.643	3.944	11900	23590	0	11619	68	3
SRL_OPN_2PTS012_0786_20140430_154858_20140430_172837.EUM.nc	8.170	8.310	3.323	2767	5510	0	2740	3	0

– Continued on next page

Table 5: Altimeter Wind Speed Statistics.

– Continued from previous page

File	Median	Mean	Std. Dev.	No. Obs.	Total Obs.	Default Lat/Lon	Flag (total)	Default (total)	3-Sigma Edited
SRL_OPN_2PTS012_0788_20140430_172836_20140430_190813.EUM.nc	6.750	6.867	3.156	3454	5569	0	2099	6	10
SRL_OPN_2PTS012_0790_20140430_190812_20140430_204724.EUM.nc	6.080	6.419	3.130	3704	5621	0	1906	11	0
SRL_OPN_2PTS012_0792_20140430_204723_20140430_222545.EUM.nc	8.065	7.734	3.516	2909	5414	0	2476	24	5
SRL_OPN_2PTS012_0793_20140430_222545_20140501_000338.EUM.nc	7.810	7.793	3.623	3020	5525	0	2487	18	0
SRL_OPN_2PTS012_0795_20140501_000337_20140501_014127.EUM.nc	7.160	7.594	3.718	2975	5548	0	2568	5	0
SRL_OPN_2PTS012_0797_20140501_014127_20140501_032021.EUM.nc	7.380	7.927	3.807	2868	5509	0	2621	10	10
SRL_OPN_2PTS012_0799_20140501_032020_20140501_050055.EUM.nc	7.655	7.786	3.519	3063	5567	0	2499	4	1
SRL_OPN_2PTS012_0801_20140501_050055_20140501_064332.EUM.nc	6.055	6.449	2.940	3931	5814	0	1838	2	43
SRL_OPN_2PTS012_0803_20140501_064331_20140501_082934.EUM.nc	6.770	7.117	3.141	4225	6040	0	1812	3	0
SRL_OPN_2PTS012_0806_20140501_082934_20140501_100736.EUM.nc	6.550	6.844	2.971	2803	5518	0	2685	9	21
SRL_OPN_2PTS012_0807_20140501_100735_20140501_114532.EUM.nc	7.800	7.777	4.045	2430	5424	0	2959	31	4
SRL_OPN_2PTS012_0809_20140501_114531_20140501_132410.EUM.nc	7.800	7.569	3.657	2953	5441	0	2480	8	0
SRL_OPN_2PTS012_0811_20140501_132409_20140501_151740.EUM.nc	7.170	7.737	3.844	3605	6373	0	2760	4	4
SRL_OPN_2PTS012_0814_20140501_151739_20140501_165717.EUM.nc	7.980	8.011	3.033	2775	5543	0	2763	4	1
SRL_OPN_2PTS012_0816_20140501_165718_20140501_183659.EUM.nc	6.970	7.290	3.314	3248	5505	0	2255	1	1
SRL_OPN_2PTS012_0818_20140501_183658_20140501_201611.EUM.nc	6.210	6.395	2.958	3283	5514	0	2197	10	24
SRL_OPN_2PTS012_0820_20140501_201611_20140501_215454.EUM.nc	7.275	7.248	2.995	3209	5455	0	2212	31	3
SRL_OPN_2PTS012_0822_20140501_215454_20140501_233255.EUM.nc	8.150	8.448	3.400	2472	5314	0	2833	9	0
SRL_OPN_2PTS012_0823_20140501_233254_20140502_011037.EUM.nc	8.190	8.685	3.861	2698	5523	0	2820	5	0
SRL_OPN_2PTS012_0825_20140502_011037_20140502_024908.EUM.nc	7.325	7.911	3.811	2819	5534	0	2712	2	1
SRL_OPN_2PTS012_0827_20140502_024908_20140502_042906.EUM.nc	6.450	7.060	3.260	2927	5541	0	2601	4	9
SRL_OPN_2PTS012_0829_20140502_042905_20140502_061058.EUM.nc	6.660	6.997	3.207	3828	5710	0	1877	5	0
SRL_OPN_2PTS012_0831_20140502_061059_20140502_075840.EUM.nc	6.800	7.131	3.312	4146	6107	0	1948	2	11
SRL_OPN_2PTS012_0834_20140502_075840_20140502_093650.EUM.nc	6.720	7.355	3.599	2934	5501	0	2549	17	1
SRL_OPN_2PTS012_0835_20140502_093649_20140502_111442.EUM.nc	6.510	6.954	3.409	2152	5395	0	3200	42	1
SRL_OPN_2PTS012_0837_20140502_111443_20140502_125300.EUM.nc	7.595	7.248	3.559	2648	5345	0	2693	4	0
SRL_OPN_2PTS012_0839_20140502_125300_20140502_144620.EUM.nc	7.560	7.810	3.492	3464	6348	0	2884	0	0
SRL_OPN_2PTS012_0842_20140502_144619_20140502_162557.EUM.nc	7.080	7.348	3.183	3300	5624	0	2240	1	83
SRL_OPN_2PTS012_0844_20140502_162556_20140502_180542.EUM.nc	7.010	7.274	3.175	3013	5629	0	2612	4	0
SRL_OPN_2PTS012_0846_20140502_180541_20140502_194501.EUM.nc	5.720	6.074	3.099	3269	5565	0	2278	2	16
SRL_OPN_2PTS012_0848_20140502_194501_20140502_212358.EUM.nc	5.860	6.152	2.215	3358	5498	0	2042	13	85
SRL_OPN_2PTS012_0850_20140502_212357_20140502_230211.EUM.nc	7.700	8.097	3.611	2255	5413	0	3147	8	3
SRL_OPN_2PTS012_0851_20140502_230212_20140503_003952.EUM.nc	6.660	7.432	3.372	3127	5496	0	2355	6	8
SRL_OPN_2PTS012_0853_20140503_003951_20140503_021804.EUM.nc	7.310	7.569	4.251	2801	5535	0	2733	1	0
SRL_OPN_2PTS012_0855_20140503_021803_20140503_035722.EUM.nc	6.430	7.140	3.016	2823	5575	0	2742	10	0
SRL_OPN_2PTS012_0857_20140503_035722_20140503_053840.EUM.nc	6.560	6.908	2.961	3154	5548	0	2383	11	0
SRL_OPN_2PTS012_0859_20140503_053840_20140503_072742.EUM.nc	6.500	7.439	3.598	4242	6208	0	1964	1	1
SRL_OPN_2PTS012_0862_20140503_072742_20140503_090604.EUM.nc	6.580	7.152	3.651	3523	5570	0	2039	7	1
SRL_OPN_2PTS012_0863_20140503_090603_20140503_104358.EUM.nc	5.880	6.387	3.410	2398	5521	0	3098	21	4

– Continued on next page

Table 5: Altimeter Wind Speed Statistics.

– Continued from previous page

File	Median	Mean	Std. Dev.	No. Obs.	Total Obs.	Default Lat/Lon	Flag (total)	Default (total)	3-Sigma Edited
SRL_OPN_2PTS012_0865_20140503_104358_20140503_122159.EUM.nc	6.460	7.175	3.886	2623	5473	0	2838	9	3
SRL_OPN_2PTS012_0867_20140503_122158_20140503_140115.EUM.nc	7.450	7.870	3.850	3312	5549	0	2233	2	2
SRL_OPN_2PTS012_0869_20140503_140115_20140503_155438.EUM.nc	5.900	6.495	2.791	3283	6394	0	3090	3	18
SRL_OPN_2PTS012_0872_20140503_155437_20140503_173424.EUM.nc	6.940	7.244	3.433	2731	5503	0	2768	2	2
SRL_OPN_2PTS012_0874_20140503_173423_20140503_191350.EUM.nc	6.050	6.328	3.296	3453	5582	0	2122	7	0
SRL_OPN_2PTS012_0876_20140503_191349_20140503_205258.EUM.nc	6.650	6.558	2.995	3501	5619	0	1955	20	143
SRL_OPN_2PTS012_0878_20140503_205258_20140503_223119.EUM.nc	7.910	7.777	3.491	2852	5402	0	2523	27	0
SRL_OPN_2PTS012_0879_20140503_223119_20140504_000910.EUM.nc	6.925	7.177	4.110	3019	5485	0	2459	6	1
SRL_OPN_2PTS012_0881_20140504_000910_20140504_014710.EUM.nc	7.350	7.970	3.946	2983	5560	0	2575	2	0
SRL_OPN_2PTS012_0883_20140504_014709_20140504_032601.EUM.nc	6.010	6.681	3.259	2933	5488	0	2546	7	2
SRL_OPN_2PTS012_0885_20140504_032601_20140504_050640.EUM.nc	7.440	7.365	2.760	2932	5553	0	2590	8	23
SRL_OPN_2PTS012_0887_20140504_050639_20140504_065641.EUM.nc	7.510	7.542	3.711	3894	6235	0	2338	3	0
SRL_OPN_2PTS012_0890_20140504_065641_20140504_083517.EUM.nc	7.050	7.442	3.697	4192	5617	0	1421	3	1
SRL_OPN_2PTS012_0892_20140504_083516_20140504_101307.EUM.nc	6.160	6.105	2.665	2728	5508	0	2765	13	2
SRL_OPN_2PTS012_0893_20140504_101307_20140504_115106.EUM.nc	5.570	6.316	3.295	2509	5478	0	2956	13	0
SRL_OPN_2PTS012_0895_20140504_115106_20140504_132955.EUM.nc	6.960	7.803	4.381	3011	5442	0	2424	7	0
SRL_OPN_2PTS012_0897_20140504_132955_20140504_152318.EUM.nc	6.390	6.831	3.048	3587	6365	0	2741	1	36
SRL_OPN_2PTS012_0900_20140504_152317_20140504_170257.EUM.nc	7.580	8.435	3.898	2768	5483	0	2712	3	0
SRL_OPN_2PTS012_0902_20140504_170257_20140504_184237.EUM.nc	7.420	7.116	3.087	3267	5603	0	2334	2	0
SRL_OPN_2PTS012_0904_20140504_184237_20140504_202148.EUM.nc	6.100	6.976	3.308	3397	5542	0	2089	7	49
SRL_OPN_2PTS012_0906_20140504_202148_20140504_220027.EUM.nc	7.250	7.764	3.584	3011	5408	0	2369	26	2
SRL_OPN_2PTS012_0908_20140504_220027_20140504_233828.EUM.nc	6.375	7.246	3.985	2636	5464	0	2820	6	2
SRL_OPN_2PTS012_0909_20140504_233828_20140505_011621.EUM.nc	7.210	7.349	3.507	2929	5510	0	2569	9	3
SRL_OPN_2PTS012_0911_20140505_011620_20140505_025456.EUM.nc	6.600	7.271	3.482	2814	5529	0	2713	2	0
SRL_OPN_2PTS012_0913_20140505_025455_20140505_043500.EUM.nc	7.140	7.290	2.881	2882	5514	0	2594	11	27
SRL_OPN_2PTS012_0915_20140505_043459_20140505_061700.EUM.nc	7.530	7.933	3.132	3910	5783	0	1869	4	0
SRL_OPN_2PTS012_0917_20140505_061700_20140505_080425.EUM.nc	7.270	7.720	3.444	4136	6100	0	1963	0	1
SRL_OPN_2PTS012_0920_20140505_080424_20140505_094234.EUM.nc	6.510	6.449	2.352	2934	5509	0	2561	7	7
SRL_OPN_2PTS012_0921_20140505_094233_20140505_112026.EUM.nc	6.300	6.837	3.401	2212	5364	0	3107	44	1
SRL_OPN_2PTS012_0923_20140505_112026_20140505_125855.EUM.nc	7.440	7.658	4.098	2704	5372	0	2663	5	0
SRL_OPN_2PTS012_0925_20140505_125854_20140505_145209.EUM.nc	6.620	7.598	3.365	3515	6349	0	2827	5	2
SRL_OPN_2PTS012_0928_20140505_145209_20140505_163148.EUM.nc	7.225	8.092	3.845	3272	5652	0	2368	12	0
SRL_OPN_2PTS012_0930_20140505_163147_20140505_181131.EUM.nc	7.190	7.369	3.256	3001	5600	0	2596	3	0
SRL_OPN_2PTS012_0932_20140505_181130_20140505_195050.EUM.nc	6.120	6.610	3.014	3237	5544	0	2302	2	3
SRL_OPN_2PTS012_0934_20140505_195049_20140505_212944.EUM.nc	6.325	7.374	3.517	3501	5504	0	1981	19	3
SRL_OPN_2PTS012_0936_20140505_212943_20140505_230755.EUM.nc	7.670	7.919	3.245	2169	5416	0	3241	6	0
SRL_OPN_2PTS012_0937_20140505_230755_20140506_004535.EUM.nc	6.330	7.702	3.962	3058	5480	0	2414	8	0
SRL_OPN_2PTS012_0939_20140506_004534_20140506_022351.EUM.nc	7.470	7.824	3.587	2806	5551	0	2743	2	0
SRL_OPN_2PTS012_0941_20140506_022350_20140506_040323.EUM.nc	7.160	8.038	3.311	2831	5480	0	2648	1	0

– Continued on next page

Table 5: Altimeter Wind Speed Statistics.

– Continued from previous page

File	Median	Mean	Std. Dev.	No. Obs.	Total Obs.	Default Lat/Lon	Flag (total)	Default (total)	3-Sigma Edited
SRL_OPN_2PTS012_0943_20140506_040322_20140506_054440.EUM.nc	7.280	7.688	3.186	3464	5664	0	2189	9	2
SRL_OPN_2PTS012_0945_20140506_054440_20140506_073328.EUM.nc	6.750	7.241	3.483	4180	6191	0	2011	0	0
SRL_OPN_2PTS012_0948_20140506_073327_20140506_091148.EUM.nc	6.310	6.746	2.631	3359	5550	0	2187	2	2
SRL_OPN_2PTS012_0949_20140506_091147_20140506_104941.EUM.nc	6.170	6.475	3.133	2387	5533	0	3130	16	0
SRL_OPN_2PTS012_0951_20140506_104940_20140506_122744.EUM.nc	6.750	7.949	4.384	2584	5388	0	2776	28	0
SRL_OPN_2PTS012_0953_20140506_122744_20140506_140707.EUM.nc	7.860	8.741	3.731	3243	5565	0	2322	0	0
SRL_OPN_2PTS012_0955_20140506_140706_20140506_160028.EUM.nc	7.285	8.099	4.404	3259	6399	0	3134	5	1
SRL_OPN_2PTS012_0958_20140506_160028_20140506_174015.EUM.nc	6.950	7.118	2.651	2798	5630	0	2826	4	2
SRL_OPN_2PTS012_0960_20140506_174015_20140506_191940.EUM.nc	5.620	6.514	3.605	3392	5564	0	2167	5	0
SRL_OPN_2PTS012_0962_20140506_191939_20140506_205846.EUM.nc	6.870	7.593	3.256	3648	5624	0	1968	7	1
SRL_OPN_2PTS012_0964_20140506_205845_20140506_223702.EUM.nc	7.380	7.544	2.748	2800	5408	0	2597	8	3
SRL_OPN_2PTS012_0965_20140506_223702_20140507_001453.EUM.nc	7.110	7.652	3.688	3019	5479	0	2451	9	0
SRL_OPN_2PTS012_0967_20140507_001452_20140507_015254.EUM.nc	7.275	8.778	4.526	2968	5547	0	2579	0	0
SRL_OPN_2PTS012_0969_20140507_015254_20140507_051237.EUM.nc	7.060	7.203	3.257	5801	11029	0	5069	14	145
SRL_OPN_2PTS012_0973_20140507_051236_20140507_070228.EUM.nc	6.070	6.807	3.198	3863	6225	0	2358	3	1
SRL_OPN_2PTS012_0976_20140507_070228_20140507_084102.EUM.nc	6.780	7.021	2.670	4040	5611	0	1519	6	46
SRL_OPN_2PTS012_0978_20140507_084101_20140507_101851.EUM.nc	6.145	6.478	2.916	2665	5513	0	2803	10	35
SRL_OPN_2PTS012_0979_20140507_101851_20140507_115651.EUM.nc	6.250	6.889	3.326	2525	5509	0	2974	10	0
SRL_OPN_2PTS012_0981_20140507_115650_20140507_133546.EUM.nc	8.300	8.929	4.324	3037	5425	0	2388	0	0
SRL_OPN_2PTS012_0983_20140507_133545_20140507_152909.EUM.nc	6.720	7.031	3.382	3587	6383	0	2793	2	1
SRL_OPN_2PTS012_0986_20140507_152910_20140507_170847.EUM.nc	6.965	7.458	2.863	2756	5473	0	2707	6	4
SRL_OPN_2PTS012_0988_20140507_170847_20140507_184828.EUM.nc	5.890	6.923	3.644	3335	5604	0	2254	11	4
SRL_OPN_2PTS012_0990_20140507_184827_20140507_202744.EUM.nc	6.415	7.209	3.403	3438	5597	0	2139	8	12
SRL_OPN_2PTS012_0992_20140507_202743_20140507_220614.EUM.nc	6.220	5.980	2.489	2898	5383	0	2318	18	149
SRL_OPN_2PTS012_0994_20140507_220613_20140507_234412.EUM.nc	7.670	7.975	3.655	2812	5500	0	2665	22	1
SRL_OPN_2PTS012_0995_20140507_234411_20140508_012204.EUM.nc	7.930	8.778	4.085	2922	5529	0	2592	15	0
SRL_OPN_2PTS012_0997_20140508_012204_20140508_030035.EUM.nc	6.630	7.744	4.100	2829	5540	0	2707	4	0
SRL_OPN_2PTS012_0999_20140508_030034_20140508_044046.EUM.nc	7.400	7.223	3.060	2874	5625	0	2719	11	21

22 Ka-Band Backscatter Coefficient Table

Table 6: Ka-Band Backscatter Coefficient Statistics.

File	Median	Mean	Std. Dev.	No. Obs.	Total Obs.	Default Lat/Lon	Flag (total)	Default (total)	3-Sigma Edited
SRL_OPN_2PTS011_1001_20140403_044048_20140403_062257.EUM.nc	10.770	10.731	1.393	3943	5757	0	1715	3	96
SRL_OPN_2PTS012_0001_20140403_062258_20140403_081006.EUM.nc	10.850	10.665	1.331	4082	6088	0	1973	0	33
SRL_OPN_2PTS012_0004_20140403_081006_20140403_094812.EUM.nc	10.570	10.402	1.662	2896	5472	0	2480	14	82
SRL_OPN_2PTS012_0005_20140403_094811_20140403_112605.EUM.nc	11.160	11.045	1.918	2075	5313	0	3166	30	42
SRL_OPN_2PTS012_0007_20140403_112605_20140403_130437.EUM.nc	11.020	11.170	1.235	2613	5307	0	2548	13	133
SRL_OPN_2PTS012_0009_20140403_130436_20140403_145753.EUM.nc	11.080	11.148	1.442	3491	6353	0	2774	1	87
SRL_OPN_2PTS012_0012_20140403_145753_20140403_163732.EUM.nc	10.120	10.291	1.534	3213	5632	0	2367	10	42
SRL_OPN_2PTS012_0014_20140403_163732_20140403_181715.EUM.nc	10.240	10.319	1.506	3057	5508	0	2365	5	81
SRL_OPN_2PTS012_0016_20140403_181714_20140403_195640.EUM.nc	10.680	10.574	1.389	3014	5480	0	2333	9	124
SRL_OPN_2PTS012_0018_20140403_195639_20140403_213524.EUM.nc	11.080	10.878	1.770	3388	5439	0	1929	19	103
SRL_OPN_2PTS012_0020_20140403_213523_20140403_231332.EUM.nc	10.390	10.528	2.309	2154	5375	0	3136	4	81
SRL_OPN_2PTS012_0021_20140403_231331_20140404_005121.EUM.nc	11.260	10.940	1.387	2883	5482	0	2354	18	227
SRL_OPN_2PTS012_0023_20140404_005121_20140404_022930.EUM.nc	11.030	11.255	1.594	2908	5528	0	2589	1	30
SRL_OPN_2PTS012_0025_20140404_022929_20140404_040908.EUM.nc	10.900	10.739	1.234	2720	5482	0	2611	7	144
SRL_OPN_2PTS012_0027_20140404_040908_20140404_055034.EUM.nc	10.915	10.728	1.631	3664	5674	0	1889	3	118
SRL_OPN_2PTS012_0029_20140404_055033_20140404_073916.EUM.nc	10.870	10.726	1.442	4148	6160	0	1922	0	90
SRL_OPN_2PTS012_0032_20140404_073916_20140404_091726.EUM.nc	10.690	10.620	1.565	3296	5491	0	2118	7	70
SRL_OPN_2PTS012_0033_20140404_091725_20140404_105518.EUM.nc	10.890	10.853	1.985	2120	5471	0	3230	16	105
SRL_OPN_2PTS012_0035_20140404_105518_20140404_123332.EUM.nc	11.320	11.289	1.382	2363	5367	0	2831	7	166
SRL_OPN_2PTS012_0037_20140404_123332_20140404_141250.EUM.nc	10.830	10.857	1.222	3156	5521	0	2255	1	109
SRL_OPN_2PTS012_0039_20140404_141250_20140404_160611.EUM.nc	10.890	10.747	1.261	3199	6384	0	2966	12	207
SRL_OPN_2PTS012_0042_20140404_160610_20140404_174557.EUM.nc	10.700	10.476	1.660	2919	5593	0	2615	7	52
SRL_OPN_2PTS012_0044_20140404_174556_20140404_192522.EUM.nc	10.810	10.635	1.621	3406	5575	0	2112	11	46
SRL_OPN_2PTS012_0046_20140404_192522_20140404_210426.EUM.nc	10.950	10.819	1.729	3457	5557	0	1966	13	121
SRL_OPN_2PTS012_0048_20140404_210425_20140404_224248.EUM.nc	10.570	10.609	1.862	2552	5387	0	2695	10	130
SRL_OPN_2PTS012_0049_20140404_224247_20140405_002029.EUM.nc	11.290	11.229	1.509	2812	5431	0	2428	4	187
SRL_OPN_2PTS012_0051_20140405_002029_20140405_015833.EUM.nc	10.860	10.961	1.246	2983	5546	0	2480	1	82
SRL_OPN_2PTS012_0053_20140405_015832_20140405_033742.EUM.nc	10.780	10.683	1.484	2936	5507	0	2473	5	93
SRL_OPN_2PTS012_0055_20140405_033741_20140405_051827.EUM.nc	10.800	10.769	1.365	3072	5531	0	2434	1	24
SRL_OPN_2PTS012_0057_20140405_051827_20140405_070808.EUM.nc	11.050	11.000	1.576	3854	6169	0	2210	18	87
SRL_OPN_2PTS012_0060_20140405_070807_20140405_084639.EUM.nc	10.600	10.514	1.509	3833	5594	0	1692	7	62
SRL_OPN_2PTS012_0061_20140405_084638_20140405_102435.EUM.nc	10.955	10.808	1.541	2519	5506	0	2917	15	55
SRL_OPN_2PTS012_0063_20140405_102436_20140405_120229.EUM.nc	11.670	11.596	1.351	2510	5433	0	2831	14	78
SRL_OPN_2PTS012_0065_20140405_120229_20140405_134127.EUM.nc	10.660	10.836	1.258	2964	5457	0	2351	22	120
SRL_OPN_2PTS012_0067_20140405_134127_20140405_153451.EUM.nc	10.950	10.989	1.172	3579	6343	0	2677	1	86
SRL_OPN_2PTS012_0070_20140405_153452_20140405_171439.EUM.nc	10.460	10.343	1.343	2858	5507	0	2619	3	27
SRL_OPN_2PTS012_0072_20140405_171439_20140405_185408.EUM.nc	10.925	10.836	1.649	3323	5599	0	2228	9	39

– Continued on next page

Table 6: Ka-Band Backscatter Coefficient Statistics.

– Continued from previous page

File	Median	Mean	Std. Dev.	No. Obs.	Total Obs.	Default Lat/Lon	Flag (total)	Default (total)	3-Sigma Edited
SRL_OPN_2PTS012_0074_20140405_185407_20140405_203323.EUM.nc	10.860	10.762	1.572	3522	5516	0	1885	9	100
SRL_OPN_2PTS012_0076_20140405_203323_20140405_221159.EUM.nc	10.690	10.709	1.697	2806	5433	0	2444	12	171
SRL_OPN_2PTS012_0078_20140405_221158_20140405_234947.EUM.nc	11.030	11.080	1.426	2749	5451	0	2568	10	124
SRL_OPN_2PTS012_0079_20140405_234947_20140406_012740.EUM.nc	10.960	11.021	1.445	2845	5509	0	2531	6	127
SRL_OPN_2PTS012_0081_20140406_012739_20140406_030625.EUM.nc	10.690	10.701	1.300	2890	5561	0	2573	4	94
SRL_OPN_2PTS012_0083_20140406_030624_20140406_044632.EUM.nc	10.600	10.584	1.057	2894	5478	0	2427	7	150
SRL_OPN_2PTS012_0085_20140406_044633_20140406_062858.EUM.nc	10.890	10.864	1.452	3927	5789	0	1752	3	107
SRL_OPN_2PTS012_0087_20140406_062857_20140406_081548.EUM.nc	10.950	10.769	1.600	4037	6079	0	1961	3	78
SRL_OPN_2PTS012_0090_20140406_081547_20140406_095353.EUM.nc	10.790	10.835	1.127	2777	5517	0	2651	2	87
SRL_OPN_2PTS012_0091_20140406_095352_20140406_113138.EUM.nc	11.440	11.431	1.431	2175	5334	0	3051	18	90
SRL_OPN_2PTS012_0093_20140406_113137_20140406_131014.EUM.nc	11.460	11.342	1.553	2656	5417	0	2584	4	173
SRL_OPN_2PTS012_0095_20140406_131014_20140406_150332.EUM.nc	10.800	10.888	1.291	3556	6342	0	2737	0	49
SRL_OPN_2PTS012_0098_20140406_150330_20140406_164320.EUM.nc	10.490	10.378	1.449	2951	5629	0	2608	8	62
SRL_OPN_2PTS012_0100_20140406_164320_20140406_182253.EUM.nc	10.770	10.789	1.557	3284	5514	0	2203	6	21
SRL_OPN_2PTS012_0102_20140406_182254_20140406_200217.EUM.nc	11.260	11.094	1.533	2989	5501	0	2371	11	130
SRL_OPN_2PTS012_0104_20140406_200216_20140406_214107.EUM.nc	10.900	10.783	1.395	3213	5464	0	2049	11	191
SRL_OPN_2PTS012_0106_20140406_214106_20140406_231905.EUM.nc	10.660	10.574	1.650	2260	5335	0	2915	8	152
SRL_OPN_2PTS012_0107_20140406_231904_20140407_005651.EUM.nc	11.180	11.226	1.594	2777	5500	0	2577	16	130
SRL_OPN_2PTS012_0109_20140407_005651_20140407_023514.EUM.nc	11.050	10.928	1.554	2904	5541	0	2568	3	66
SRL_OPN_2PTS012_0111_20140407_023513_20140407_041449.EUM.nc	10.650	10.632	0.953	2799	5511	0	2627	10	75
SRL_OPN_2PTS012_0113_20140407_041450_20140407_055630.EUM.nc	11.010	10.916	1.522	3727	5705	0	1897	1	80
SRL_OPN_2PTS012_0115_20140407_055629_20140407_074451.EUM.nc	11.180	11.015	1.716	4127	6136	0	1933	0	76
SRL_OPN_2PTS012_0118_20140407_074451_20140407_092306.EUM.nc	10.690	10.490	1.695	3143	5493	0	2209	7	134
SRL_OPN_2PTS012_0119_20140407_092305_20140407_110050.EUM.nc	11.260	11.568	1.780	1924	5422	0	3316	23	159
SRL_OPN_2PTS012_0121_20140407_110049_20140407_123908.EUM.nc	11.190	11.155	1.439	2424	5408	0	2849	6	129
SRL_OPN_2PTS012_0123_20140407_123907_20140407_141839.EUM.nc	10.830	10.892	1.692	3244	5532	0	2179	2	107
SRL_OPN_2PTS012_0125_20140407_141838_20140407_161157.EUM.nc	10.700	10.572	1.584	3333	6369	0	2921	11	104
SRL_OPN_2PTS012_0128_20140407_161156_20140407_175134.EUM.nc	10.300	10.464	1.661	2925	5584	0	2574	8	77
SRL_OPN_2PTS012_0130_20140407_175133_20140407_193106.EUM.nc	11.190	10.991	2.253	3269	5592	0	2207	10	106
SRL_OPN_2PTS012_0132_20140407_193106_20140407_211000.EUM.nc	11.230	11.222	1.452	3215	5579	0	2154	11	199
SRL_OPN_2PTS012_0134_20140407_210959_20140407_224819.EUM.nc	11.020	11.124	1.779	2455	5388	0	2865	18	50
SRL_OPN_2PTS012_0135_20140407_224820_20140408_002609.EUM.nc	10.820	10.792	1.585	2824	5394	0	2340	4	226
SRL_OPN_2PTS012_0137_20140408_002609_20140408_020407.EUM.nc	11.060	11.040	1.899	2916	5531	0	2512	4	99
SRL_OPN_2PTS012_0139_20140408_020406_20140408_034320.EUM.nc	10.900	10.648	1.659	2908	5520	0	2539	4	69
SRL_OPN_2PTS012_0141_20140408_034319_20140408_052421.EUM.nc	10.780	10.638	1.769	2947	5542	0	2514	3	78
SRL_OPN_2PTS012_0143_20140408_052420_20140408_071351.EUM.nc	10.910	10.822	1.600	3901	6156	0	2164	4	87
SRL_OPN_2PTS012_0146_20140408_071350_20140408_085210.EUM.nc	10.660	10.720	1.834	3771	5591	0	1706	16	98
SRL_OPN_2PTS012_0147_20140408_085211_20140408_103006.EUM.nc	10.780	10.702	1.298	2347	5504	0	3024	17	116
SRL_OPN_2PTS012_0149_20140408_103005_20140408_120810.EUM.nc	11.435	11.429	1.935	2502	5475	0	2863	26	84

– Continued on next page

Table 6: Ka-Band Backscatter Coefficient Statistics.

– Continued from previous page

File	Median	Mean	Std. Dev.	No. Obs.	Total Obs.	Default Lat/Lon	Flag (total)	Default (total)	3-Sigma Edited
SRL_OPN_2PTS012_0151_20140408_120810_20140408_134705.EUM.nc	11.000	10.767	1.726	2990	5415	0	2321	6	98
SRL_OPN_2PTS012_0153_20140408_134704_20140408_154030.EUM.nc	10.780	10.627	1.714	3526	6352	0	2711	14	101
SRL_OPN_2PTS012_0156_20140408_154029_20140408_172017.EUM.nc	10.420	10.226	1.425	2850	5536	0	2657	7	22
SRL_OPN_2PTS012_0158_20140408_172017_20140408_185954.EUM.nc	11.220	10.941	1.870	3271	5603	0	2267	16	49
SRL_OPN_2PTS012_0160_20140408_185954_20140408_203859.EUM.nc	11.505	11.358	1.632	3612	5556	0	1865	3	76
SRL_OPN_2PTS012_0162_20140408_203858_20140408_221733.EUM.nc	10.970	11.049	1.636	2902	5416	0	2388	30	96
SRL_OPN_2PTS012_0164_20140408_221732_20140408_235528.EUM.nc	10.830	10.864	1.521	2818	5490	0	2521	8	143
SRL_OPN_2PTS012_0165_20140408_235527_20140409_013314.EUM.nc	11.310	11.206	1.880	2896	5531	0	2529	1	105
SRL_OPN_2PTS012_0167_20140409_013313_20140409_031201.EUM.nc	10.400	10.441	1.706	2943	5583	0	2620	4	16
SRL_OPN_2PTS012_0169_20140409_031201_20140409_045217.EUM.nc	10.790	10.863	1.483	3006	5483	0	2444	2	31
SRL_OPN_2PTS012_0171_20140409_045216_20140409_063450.EUM.nc	11.010	10.880	1.380	3971	5799	0	1736	0	92
SRL_OPN_2PTS012_0173_20140409_063449_20140409_082122.EUM.nc	11.370	11.192	1.723	4075	6062	0	1931	2	54
SRL_OPN_2PTS012_0176_20140409_082121_20140409_095925.EUM.nc	10.930	10.962	1.235	2644	5512	0	2662	22	184
SRL_OPN_2PTS012_0177_20140409_095925_20140409_113712.EUM.nc	11.660	11.583	1.319	2302	5398	0	2985	20	91
SRL_OPN_2PTS012_0179_20140409_113711_20140409_131552.EUM.nc	11.080	11.021	1.566	2888	5397	0	2453	4	52
SRL_OPN_2PTS012_0181_20140409_131551_20140409_150911.EUM.nc	10.695	10.646	1.601	3527	6365	0	2754	9	75
SRL_OPN_2PTS012_0184_20140409_150910_20140409_164858.EUM.nc	10.760	10.706	1.393	2847	5589	0	2670	6	66
SRL_OPN_2PTS012_0186_20140409_164859_20140409_182831.EUM.nc	10.980	10.752	1.613	3204	5531	0	2229	10	88
SRL_OPN_2PTS012_0188_20140409_182830_20140409_200754.EUM.nc	11.610	11.366	1.557	3109	5510	0	2315	6	80
SRL_OPN_2PTS012_0190_20140409_200754_20140409_214641.EUM.nc	11.290	11.229	1.420	3155	5446	0	2150	11	130
SRL_OPN_2PTS012_0192_20140409_214640_20140409_232437.EUM.nc	10.965	10.916	2.307	2330	5291	0	2844	25	92
SRL_OPN_2PTS012_0193_20140409_232436_20140410_010226.EUM.nc	10.890	10.837	1.742	2668	5491	0	2703	11	109
SRL_OPN_2PTS012_0195_20140410_010225_20140410_024053.EUM.nc	10.660	10.657	1.982	2863	5545	0	2621	6	55
SRL_OPN_2PTS012_0197_20140410_024052_20140410_042033.EUM.nc	10.960	10.732	1.516	2815	5514	0	2590	28	81
SRL_OPN_2PTS012_0199_20140410_042032_20140410_060221.EUM.nc	11.160	10.905	1.652	3773	5716	0	1854	4	85
SRL_OPN_2PTS012_0201_20140410_060220_20140410_075027.EUM.nc	11.450	11.193	1.828	4061	6120	0	1958	4	97
SRL_OPN_2PTS012_0204_20140410_075026_20140410_092840.EUM.nc	10.580	10.602	1.269	3143	5511	0	2301	22	45
SRL_OPN_2PTS012_0205_20140410_092839_20140410_110623.EUM.nc	11.130	11.200	1.724	2081	5436	0	3256	23	76
SRL_OPN_2PTS012_0207_20140410_110622_20140410_124444.EUM.nc	10.615	10.712	1.410	2474	5349	0	2776	17	82
SRL_OPN_2PTS012_0209_20140410_124443_20140410_143752.EUM.nc	10.630	10.773	1.588	3213	6278	0	2878	3	184
SRL_OPN_2PTS012_0212_20140410_143750_20140410_161737.EUM.nc	11.160	10.841	1.712	3349	5639	0	2195	2	93
SRL_OPN_2PTS012_0214_20140410_161738_20140410_175714.EUM.nc	10.620	10.584	1.771	2908	5554	0	2551	4	91
SRL_OPN_2PTS012_0216_20140410_175713_20140410_193644.EUM.nc	11.110	10.880	1.805	3224	5577	0	2218	5	130
SRL_OPN_2PTS012_0218_20140410_193644_20140410_211544.EUM.nc	11.280	10.983	1.931	3181	5492	0	2079	5	227
SRL_OPN_2PTS012_0220_20140410_211543_20140410_225353.EUM.nc	10.520	10.518	1.942	2338	5465	0	2983	13	131
SRL_OPN_2PTS012_0221_20140410_225352_20140411_003142.EUM.nc	10.640	10.791	1.668	3023	5439	0	2294	5	117
SRL_OPN_2PTS012_0223_20140411_003141_20140411_020950.EUM.nc	10.730	10.865	1.859	2763	5545	0	2669	2	111
SRL_OPN_2PTS012_0225_20140411_020949_20140411_034901.EUM.nc	11.060	10.795	1.507	2935	5537	0	2562	14	26
SRL_OPN_2PTS012_0227_20140411_034900_20140411_053008.EUM.nc	11.010	10.765	1.715	2938	5559	0	2566	2	53

– Continued on next page

Table 6: Ka-Band Backscatter Coefficient Statistics.

– Continued from previous page

File	Median	Mean	Std. Dev.	No. Obs.	Total Obs.	Default Lat/Lon	Flag (total)	Default (total)	3-Sigma Edited
SRL_OPN_2PTS012_0229_20140411_053007_20140411_071928.EUM.nc	10.960	10.851	1.627	3947	6156	0	2065	4	140
SRL_OPN_2PTS012_0232_20140411_071927_20140411_085753.EUM.nc	10.970	10.933	1.428	3686	5592	0	1823	14	69
SRL_OPN_2PTS012_0233_20140411_085752_20140411_103540.EUM.nc	10.510	10.503	1.439	2389	5468	0	3062	6	11
SRL_OPN_2PTS012_0235_20140411_103540_20140411_121345.EUM.nc	10.740	10.785	1.703	2543	5429	0	2841	13	32
SRL_OPN_2PTS012_0237_20140411_121345_20140411_135254.EUM.nc	10.985	10.877	1.635	3032	5493	0	2369	4	88
SRL_OPN_2PTS012_0239_20140411_135253_20140411_154617.EUM.nc	10.860	10.780	1.635	3366	6390	0	2727	2	295
SRL_OPN_2PTS012_0242_20140411_154617_20140411_172556.EUM.nc	10.800	10.618	1.316	2748	5514	0	2621	3	142
SRL_OPN_2PTS012_0244_20140411_172555_20140411_190532.EUM.nc	10.760	10.683	1.645	3204	5586	0	2190	7	185
SRL_OPN_2PTS012_0246_20140411_190531_20140411_204436.EUM.nc	11.330	11.062	1.523	3744	5583	0	1790	12	37
SRL_OPN_2PTS012_0248_20140411_204435_20140411_222307.EUM.nc	10.910	10.789	1.829	2795	5424	0	2468	22	139
SRL_OPN_2PTS012_0250_20140411_222307_20140412_000100.EUM.nc	10.660	10.752	1.809	2916	5485	0	2454	13	102
SRL_OPN_2PTS012_0251_20140412_000101_20140412_013848.EUM.nc	10.830	10.869	1.856	2942	5535	0	2471	5	117
SRL_OPN_2PTS012_0253_20140412_013847_20140412_045810.EUM.nc	11.010	10.822	1.566	5885	11089	0	5016	14	174
SRL_OPN_2PTS012_0257_20140412_045810_20140412_064044.EUM.nc	10.610	10.525	1.552	3993	5797	0	1744	1	59
SRL_OPN_2PTS012_0259_20140412_064043_20140412_082658.EUM.nc	10.800	10.805	1.526	4107	6029	0	1833	11	78
SRL_OPN_2PTS012_0262_20140412_082657_20140412_100458.EUM.nc	10.650	10.525	2.104	2830	5513	0	2669	1	13
SRL_OPN_2PTS012_0263_20140412_100457_20140412_114254.EUM.nc	11.030	10.694	1.618	2138	5428	0	2969	19	302
SRL_OPN_2PTS012_0265_20140412_114253_20140412_132130.EUM.nc	10.980	10.804	1.399	2693	5397	0	2447	2	255
SRL_OPN_2PTS012_0267_20140412_132129_20140412_151451.EUM.nc	10.900	10.907	1.620	3522	6377	0	2747	1	107
SRL_OPN_2PTS012_0270_20140412_151450_20140412_165438.EUM.nc	10.770	10.681	1.218	2782	5563	0	2693	3	85
SRL_OPN_2PTS012_0272_20140412_165438_20140412_183418.EUM.nc	11.050	10.962	1.673	3152	5541	0	2243	11	135
SRL_OPN_2PTS012_0274_20140412_183418_20140412_201331.EUM.nc	11.320	11.062	1.309	3166	5486	0	2118	12	190
SRL_OPN_2PTS012_0276_20140412_201330_20140412_215216.EUM.nc	10.770	10.544	1.718	3143	5448	0	2156	37	112
SRL_OPN_2PTS012_0278_20140412_215215_20140412_233019.EUM.nc	10.720	10.660	1.867	2337	5326	0	2937	27	25
SRL_OPN_2PTS012_0279_20140412_233019_20140413_010800.EUM.nc	11.030	10.907	1.732	2705	5487	0	2728	6	48
SRL_OPN_2PTS012_0281_20140413_010759_20140413_024629.EUM.nc	10.790	10.884	2.034	2836	5523	0	2626	0	61
SRL_OPN_2PTS012_0283_20140413_024629_20140413_042625.EUM.nc	10.910	10.682	1.502	2861	5514	0	2528	5	120
SRL_OPN_2PTS012_0285_20140413_042625_20140413_060812.EUM.nc	10.610	10.648	1.698	3658	5674	0	1817	7	192
SRL_OPN_2PTS012_0287_20140413_060811_20140413_075602.EUM.nc	11.090	11.018	1.393	4034	6091	0	1977	7	73
SRL_OPN_2PTS012_0290_20140413_075601_20140413_093413.EUM.nc	10.930	10.736	1.692	2985	5496	0	2418	19	74
SRL_OPN_2PTS012_0291_20140413_093412_20140413_111204.EUM.nc	11.110	10.930	1.675	2060	5432	0	3246	22	104
SRL_OPN_2PTS012_0293_20140413_111203_20140413_125020.EUM.nc	11.080	11.189	1.434	2490	5317	0	2688	13	126
SRL_OPN_2PTS012_0295_20140413_125020_20140413_144340.EUM.nc	11.270	11.002	1.718	3284	6294	0	2840	4	166
SRL_OPN_2PTS012_0298_20140413_144339_20140413_162317.EUM.nc	10.390	10.336	1.611	3392	5628	0	2221	2	13
SRL_OPN_2PTS012_0300_20140413_162316_20140413_180301.EUM.nc	10.710	10.727	1.579	2977	5614	0	2534	4	99
SRL_OPN_2PTS012_0302_20140413_180300_20140413_194222.EUM.nc	11.460	11.153	1.693	3223	5547	0	2259	6	59
SRL_OPN_2PTS012_0304_20140413_194221_20140413_212119.EUM.nc	11.210	10.989	1.887	3349	5490	0	2099	14	28
SRL_OPN_2PTS012_0306_20140413_212119_20140413_225934.EUM.nc	10.775	11.007	2.116	2214	5435	0	3106	19	96
SRL_OPN_2PTS012_0307_20140413_225933_20140414_003714.EUM.nc	10.910	11.110	1.449	2971	5480	0	2278	6	225

– Continued on next page

Table 6: Ka-Band Backscatter Coefficient Statistics.

– Continued from previous page

File	Median	Mean	Std. Dev.	No. Obs.	Total Obs.	Default Lat/Lon	Flag (total)	Default (total)	3-Sigma Edited
SRL_OPN_2PTS012_0309_20140414_003713_20140414_021525.EUM.nc	10.960	10.932	2.414	2699	5536	0	2659	6	172
SRL_OPN_2PTS012_0311_20140414_021525_20140414_035451.EUM.nc	10.680	10.464	1.737	2791	5550	0	2725	5	29
SRL_OPN_2PTS012_0313_20140414_035450_20140414_053555.EUM.nc	10.290	10.220	1.445	2967	5558	0	2515	2	74
SRL_OPN_2PTS012_0315_20140414_053556_20140414_072502.EUM.nc	11.055	10.973	1.600	4110	6200	0	2002	6	82
SRL_OPN_2PTS012_0318_20140414_072501_20140414_090327.EUM.nc	11.090	11.023	1.358	3544	5578	0	1953	7	74
SRL_OPN_2PTS012_0319_20140414_090326_20140414_104120.EUM.nc	10.860	10.902	1.086	2328	5501	0	3041	13	119
SRL_OPN_2PTS012_0321_20140414_104119_20140414_121920.EUM.nc	10.850	10.831	1.350	2387	5458	0	2843	22	206
SRL_OPN_2PTS012_0323_20140414_121920_20140414_135835.EUM.nc	10.760	10.566	1.856	3180	5491	0	2233	4	74
SRL_OPN_2PTS012_0325_20140414_135835_20140414_155157.EUM.nc	10.780	10.600	1.726	3341	6381	0	2874	19	147
SRL_OPN_2PTS012_0328_20140414_155157_20140414_173143.EUM.nc	10.360	10.294	1.366	2786	5470	0	2623	4	57
SRL_OPN_2PTS012_0330_20140414_173143_20140414_191110.EUM.nc	11.380	11.260	1.448	3480	5602	0	2070	3	49
SRL_OPN_2PTS012_0332_20140414_191109_20140414_205020.EUM.nc	11.280	10.948	1.811	3565	5574	0	1858	6	145
SRL_OPN_2PTS012_0334_20140414_205019_20140414_222840.EUM.nc	11.000	10.870	1.358	2823	5416	0	2470	20	103
SRL_OPN_2PTS012_0335_20140414_222839_20140415_000633.EUM.nc	10.770	10.565	1.730	2846	5506	0	2486	13	161
SRL_OPN_2PTS012_0337_20140415_000632_20140415_014431.EUM.nc	10.940	10.896	2.561	2891	5557	0	2524	1	141
SRL_OPN_2PTS012_0339_20140415_014431_20140415_032320.EUM.nc	10.910	10.724	1.327	2823	5493	0	2589	5	76
SRL_OPN_2PTS012_0341_20140415_032319_20140415_050355.EUM.nc	10.270	10.372	1.352	2983	5541	0	2516	6	36
SRL_OPN_2PTS012_0343_20140415_050354_20140415_065401.EUM.nc	10.940	10.845	1.400	3852	6189	0	2207	3	127
SRL_OPN_2PTS012_0346_20140415_065401_20140415_083238.EUM.nc	11.170	11.023	1.348	4159	5631	0	1401	1	70
SRL_OPN_2PTS012_0348_20140415_083237_20140415_101029.EUM.nc	10.790	10.801	1.577	2745	5425	0	2602	4	74
SRL_OPN_2PTS012_0349_20140415_101029_20140415_114827.EUM.nc	10.620	10.566	1.919	2353	5442	0	2935	21	133
SRL_OPN_2PTS012_0351_20140415_114826_20140415_132715.EUM.nc	10.790	10.809	2.145	2905	5355	0	2319	8	123
SRL_OPN_2PTS012_0353_20140415_132714_20140415_152038.EUM.nc	10.710	10.627	1.761	3304	6364	0	2732	1	327
SRL_OPN_2PTS012_0356_20140415_152037_20140415_170016.EUM.nc	10.290	10.459	1.385	2787	5560	0	2704	2	67
SRL_OPN_2PTS012_0358_20140415_170015_20140415_183956.EUM.nc	11.200	11.090	1.305	3147	5582	0	2266	1	168
SRL_OPN_2PTS012_0360_20140415_183955_20140415_201915.EUM.nc	10.950	10.946	1.962	3316	5521	0	2110	7	88
SRL_OPN_2PTS012_0362_20140415_201914_20140415_215750.EUM.nc	10.900	10.717	1.562	2878	5395	0	2338	37	142
SRL_OPN_2PTS012_0364_20140415_215749_20140415_233550.EUM.nc	10.340	10.211	1.845	2484	5375	0	2809	14	68
SRL_OPN_2PTS012_0365_20140415_233549_20140416_011340.EUM.nc	10.660	10.771	2.051	2809	5497	0	2662	2	24
SRL_OPN_2PTS012_0367_20140416_011340_20140416_025205.EUM.nc	11.300	11.139	1.673	2761	5522	0	2684	6	71
SRL_OPN_2PTS012_0369_20140416_025204_20140416_043206.EUM.nc	10.480	10.408	1.192	2922	5490	0	2518	5	45
SRL_OPN_2PTS012_0371_20140416_043206_20140416_061402.EUM.nc	10.650	10.661	1.848	3743	5730	0	1855	5	127
SRL_OPN_2PTS012_0373_20140416_061401_20140416_080144.EUM.nc	11.215	10.997	1.492	3989	6106	0	1997	3	117
SRL_OPN_2PTS012_0376_20140416_080143_20140416_093944.EUM.nc	10.660	10.653	1.458	2872	5487	0	2514	20	81
SRL_OPN_2PTS012_0377_20140416_093944_20140416_111737.EUM.nc	11.035	10.894	2.125	2136	5355	0	3120	31	68
SRL_OPN_2PTS012_0379_20140416_111736_20140416_125604.EUM.nc	10.620	10.874	1.819	2623	5350	0	2653	2	72
SRL_OPN_2PTS012_0381_20140416_125603_20140416_144917.EUM.nc	10.900	10.908	1.444	3368	6293	0	2789	2	134
SRL_OPN_2PTS012_0384_20140416_144916_20140416_162855.EUM.nc	11.220	11.022	1.516	3311	5641	0	2238	11	81
SRL_OPN_2PTS012_0386_20140416_162856_20140416_180839.EUM.nc	10.430	10.501	1.574	2890	5615	0	2519	7	199

– Continued on next page

Table 6: Ka-Band Backscatter Coefficient Statistics.

– Continued from previous page

File	Median	Mean	Std. Dev.	No. Obs.	Total Obs.	Default Lat/Lon	Flag (total)	Default (total)	3-Sigma Edited
SRL_OPN_2PTS012_0388_20140416_180838_20140416_194806.EUM.nc	10.930	10.937	1.455	3113	5526	0	2275	13	125
SRL_OPN_2PTS012_0390_20140416_194806_20140416_212654.EUM.nc	11.140	11.117	1.557	3326	5469	0	2028	18	97
SRL_OPN_2PTS012_0392_20140416_212653_20140416_230505.EUM.nc	10.580	10.233	1.707	2039	5418	0	3226	3	150
SRL_OPN_2PTS012_0393_20140416_230505_20140417_004254.EUM.nc	10.910	10.868	1.832	3077	5481	0	2367	11	26
SRL_OPN_2PTS012_0395_20140417_004254_20140417_022100.EUM.nc	10.970	11.030	2.045	2744	5554	0	2687	5	118
SRL_OPN_2PTS012_0397_20140417_022100_20140417_040030.EUM.nc	10.600	10.473	1.362	2868	5553	0	2658	5	22
SRL_OPN_2PTS012_0399_20140417_040029_20140417_054143.EUM.nc	10.650	10.587	1.797	3299	5539	0	2178	10	52
SRL_OPN_2PTS012_0401_20140417_054143_20140417_073047.EUM.nc	10.820	10.716	1.699	4058	6184	0	1946	0	180
SRL_OPN_2PTS012_0404_20140417_073046_20140417_090900.EUM.nc	10.780	10.857	1.328	3431	5542	0	1990	11	110
SRL_OPN_2PTS012_0405_20140417_090859_20140417_104653.EUM.nc	11.010	11.146	1.680	2304	5514	0	3087	14	109
SRL_OPN_2PTS012_0407_20140417_104653_20140417_122455.EUM.nc	10.760	10.817	1.944	2569	5428	0	2784	11	64
SRL_OPN_2PTS012_0409_20140417_122454_20140417_140414.EUM.nc	11.060	11.012	1.444	3167	5540	0	2245	2	126
SRL_OPN_2PTS012_0411_20140417_140414_20140417_155735.EUM.nc	10.940	10.817	1.729	3053	6396	0	3075	3	265
SRL_OPN_2PTS012_0414_20140417_155736_20140417_173722.EUM.nc	10.510	10.434	1.834	2882	5527	0	2600	3	42
SRL_OPN_2PTS012_0416_20140417_173721_20140417_191649.EUM.nc	11.300	11.237	1.606	3415	5561	0	2075	5	66
SRL_OPN_2PTS012_0418_20140417_191648_20140417_205556.EUM.nc	11.150	11.265	1.797	3503	5609	0	1975	4	127
SRL_OPN_2PTS012_0420_20140417_205555_20140417_223422.EUM.nc	10.620	10.644	1.651	2643	5411	0	2619	22	127
SRL_OPN_2PTS012_0421_20140417_223421_20140418_001206.EUM.nc	10.470	10.538	1.509	3014	5489	0	2390	4	81
SRL_OPN_2PTS012_0423_20140418_001205_20140418_015005.EUM.nc	11.070	11.270	1.765	2899	5558	0	2496	1	162
SRL_OPN_2PTS012_0425_20140418_015006_20140418_032858.EUM.nc	11.210	10.919	1.868	2956	5484	0	2483	3	42
SRL_OPN_2PTS012_0427_20140418_032857_20140418_050941.EUM.nc	10.470	10.403	1.557	2938	5546	0	2543	1	64
SRL_OPN_2PTS012_0429_20140418_050941_20140418_065937.EUM.nc	10.970	10.918	2.127	3800	6200	0	2297	1	102
SRL_OPN_2PTS012_0432_20140418_065938_20140418_083812.EUM.nc	11.030	11.014	1.652	4148	5626	0	1420	7	51
SRL_OPN_2PTS012_0434_20140418_083811_20140418_101602.EUM.nc	11.020	10.932	1.372	2561	5492	0	2778	11	142
SRL_OPN_2PTS012_0435_20140418_101601_20140418_115402.EUM.nc	11.030	11.130	1.577	2336	5449	0	2860	9	244
SRL_OPN_2PTS012_0437_20140418_115401_20140418_133255.EUM.nc	10.720	10.956	1.739	2696	5356	0	2369	38	253
SRL_OPN_2PTS012_0439_20140418_133254_20140418_184535.EUM.nc	10.880	10.730	1.729	9521	17466	0	7671	5	269
SRL_OPN_2PTS012_0446_20140418_184534_20140418_202453.EUM.nc	11.330	11.343	1.959	3296	5509	0	2018	6	189
SRL_OPN_2PTS012_0448_20140418_202452_20140418_220325.EUM.nc	10.880	10.813	1.677	2921	5391	0	2338	16	116
SRL_OPN_2PTS012_0450_20140418_220324_20140418_234123.EUM.nc	10.495	10.347	1.499	2572	5469	0	2771	12	114
SRL_OPN_2PTS012_0451_20140418_234122_20140419_011914.EUM.nc	10.950	10.899	1.468	2917	5531	0	2553	0	61
SRL_OPN_2PTS012_0453_20140419_011913_20140419_025743.EUM.nc	11.320	10.918	1.942	2873	5514	0	2600	1	40
SRL_OPN_2PTS012_0455_20140419_025742_20140419_043751.EUM.nc	10.590	10.514	1.670	2758	5485	0	2569	11	147
SRL_OPN_2PTS012_0457_20140419_043750_20140419_061954.EUM.nc	10.860	10.745	1.623	3874	5777	0	1803	1	99
SRL_OPN_2PTS012_0459_20140419_061953_20140419_080720.EUM.nc	10.860	10.806	1.347	3957	6108	0	1992	4	155
SRL_OPN_2PTS012_0462_20140419_080719_20140419_094518.EUM.nc	10.990	10.897	1.455	2825	5487	0	2566	18	78
SRL_OPN_2PTS012_0463_20140419_094518_20140419_112311.EUM.nc	11.290	11.002	1.995	1935	5330	0	3253	24	118
SRL_OPN_2PTS012_0465_20140419_112310_20140419_130141.EUM.nc	10.720	10.942	1.625	2688	5357	0	2613	1	55
SRL_OPN_2PTS012_0467_20140419_130140_20140419_145456.EUM.nc	10.910	10.746	1.613	3489	6335	0	2749	4	93

– Continued on next page

Table 6: Ka-Band Backscatter Coefficient Statistics.

– Continued from previous page

File	Median	Mean	Std. Dev.	No. Obs.	Total Obs.	Default Lat/Lon	Flag (total)	Default (total)	3-Sigma Edited
SRL_OPN_2PTS012_0470_20140419_145457_20140419_163435.EUM.nc	10.580	10.417	1.985	3178	5644	0	2336	10	120
SRL_OPN_2PTS012_0472_20140419_163434_20140419_181419.EUM.nc	10.810	10.755	1.472	2951	5614	0	2530	10	123
SRL_OPN_2PTS012_0474_20140419_181418_20140419_195345.EUM.nc	11.300	11.267	1.331	3023	5532	0	2305	7	197
SRL_OPN_2PTS012_0476_20140419_195344_20140419_213230.EUM.nc	11.010	11.119	1.343	3400	5487	0	1954	15	118
SRL_OPN_2PTS012_0478_20140419_213229_20140419_231040.EUM.nc	10.630	10.764	1.825	2038	5417	0	3218	10	151
SRL_OPN_2PTS012_0479_20140419_231039_20140420_004828.EUM.nc	10.850	10.934	1.633	2997	5464	0	2365	18	84
SRL_OPN_2PTS012_0481_20140420_004827_20140420_022637.EUM.nc	11.310	10.955	2.225	2846	5524	0	2664	1	13
SRL_OPN_2PTS012_0483_20140420_022636_20140420_040611.EUM.nc	10.870	10.583	1.456	2767	5485	0	2651	4	63
SRL_OPN_2PTS012_0485_20140420_040612_20140420_054732.EUM.nc	10.980	11.017	1.740	3629	5652	0	1983	7	33
SRL_OPN_2PTS012_0487_20140420_054731_20140420_073622.EUM.nc	10.910	10.951	1.385	4043	6175	0	1975	8	149
SRL_OPN_2PTS012_0490_20140420_073622_20140420_091433.EUM.nc	10.960	10.779	1.710	3268	5542	0	2166	8	100
SRL_OPN_2PTS012_0491_20140420_091433_20140420_105226.EUM.nc	11.120	11.067	1.989	2219	5498	0	3168	37	74
SRL_OPN_2PTS012_0493_20140420_105225_20140420_123038.EUM.nc	11.170	11.027	1.398	2475	5368	0	2794	8	91
SRL_OPN_2PTS012_0495_20140420_123038_20140420_140954.EUM.nc	10.860	10.626	1.478	3139	5548	0	2336	0	73
SRL_OPN_2PTS012_0497_20140420_140954_20140420_160315.EUM.nc	10.740	10.623	1.836	3332	6389	0	3010	8	39
SRL_OPN_2PTS012_0500_20140420_160314_20140420_174302.EUM.nc	10.440	10.301	1.445	2854	5609	0	2694	4	57
SRL_OPN_2PTS012_0502_20140420_174301_20140420_192235.EUM.nc	11.560	11.469	1.188	3210	5567	0	2087	5	265
SRL_OPN_2PTS012_0504_20140420_192234_20140420_210132.EUM.nc	11.470	11.371	1.278	3463	5595	0	1979	11	142
SRL_OPN_2PTS012_0506_20140420_210131_20140420_223955.EUM.nc	10.575	10.685	1.979	2588	5413	0	2650	27	148
SRL_OPN_2PTS012_0507_20140420_223954_20140421_001736.EUM.nc	10.690	10.577	1.493	2820	5438	0	2390	4	224
SRL_OPN_2PTS012_0509_20140421_001735_20140421_015539.EUM.nc	11.360	11.121	1.731	2811	5541	0	2516	1	213
SRL_OPN_2PTS012_0511_20140421_015538_20140421_033445.EUM.nc	11.040	10.936	1.641	2927	5490	0	2452	12	99
SRL_OPN_2PTS012_0513_20140421_033445_20140421_051527.EUM.nc	10.830	10.949	1.305	2912	5539	0	2500	1	126
SRL_OPN_2PTS012_0515_20140421_051526_20140421_070513.EUM.nc	11.090	10.943	1.397	3846	6223	0	2315	11	51
SRL_OPN_2PTS012_0518_20140421_070512_20140421_084345.EUM.nc	10.640	10.388	1.706	3823	5608	0	1669	23	93
SRL_OPN_2PTS012_0520_20140421_084345_20140421_102142.EUM.nc	10.770	10.631	1.644	2435	5492	0	2882	30	145
SRL_OPN_2PTS012_0521_20140421_102142_20140421_115935.EUM.nc	11.590	11.498	1.313	2399	5466	0	2895	14	158
SRL_OPN_2PTS012_0523_20140421_115934_20140421_133831.EUM.nc	11.380	10.952	1.436	2781	5417	0	2367	9	260
SRL_OPN_2PTS012_0525_20140421_133830_20140421_153155.EUM.nc	11.080	10.976	1.948	3347	6372	0	2724	12	289
SRL_OPN_2PTS012_0528_20140421_153155_20140421_171142.EUM.nc	10.365	10.240	1.700	2777	5514	0	2686	4	47
SRL_OPN_2PTS012_0530_20140421_171141_20140421_185112.EUM.nc	11.430	11.373	1.186	3179	5631	0	2296	4	152
SRL_OPN_2PTS012_0532_20140421_185112_20140421_203029.EUM.nc	11.540	11.467	1.340	3325	5539	0	2003	11	200
SRL_OPN_2PTS012_0534_20140421_203028_20140421_220905.EUM.nc	10.710	10.569	1.948	2908	5428	0	2351	26	143
SRL_OPN_2PTS012_0536_20140421_220904_20140421_234655.EUM.nc	10.830	10.763	1.505	2678	5490	0	2599	4	209
SRL_OPN_2PTS012_0537_20140421_234654_20140422_012447.EUM.nc	11.550	11.275	1.898	2847	5554	0	2641	3	63
SRL_OPN_2PTS012_0539_20140422_012446_20140422_030329.EUM.nc	11.160	10.867	1.703	2790	5557	0	2660	1	106
SRL_OPN_2PTS012_0541_20140422_030328_20140422_044333.EUM.nc	10.850	11.024	1.618	2839	5502	0	2510	7	146
SRL_OPN_2PTS012_0543_20140422_044333_20140422_062555.EUM.nc	10.730	10.726	1.415	3984	5785	0	1772	0	29
SRL_OPN_2PTS012_0545_20140422_062554_20140422_081254.EUM.nc	10.720	10.623	1.690	4098	6084	0	1941	2	43

– Continued on next page

Table 6: Ka-Band Backscatter Coefficient Statistics.

– Continued from previous page

File	Median	Mean	Std. Dev.	No. Obs.	Total Obs.	Default Lat/Lon	Flag (total)	Default (total)	3-Sigma Edited
SRL_OPN_2PTS012_0548_20140422_081253_20140422_095059.EUM.nc	10.870	10.869	1.514	2668	5379	0	2490	10	211
SRL_OPN_2PTS012_0549_20140422_095058_20140422_112844.EUM.nc	12.000	11.846	1.667	1962	5351	0	3189	23	177
SRL_OPN_2PTS012_0551_20140422_112843_20140422_130718.EUM.nc	11.350	11.015	1.773	2607	5443	0	2622	2	212
SRL_OPN_2PTS012_0553_20140422_130717_20140422_150035.EUM.nc	11.110	11.033	1.443	3500	6346	0	2760	0	86
SRL_OPN_2PTS012_0556_20140422_150035_20140422_164022.EUM.nc	10.340	10.593	1.985	3072	5635	0	2498	10	55
SRL_OPN_2PTS012_0558_20140422_164021_20140422_181958.EUM.nc	11.060	10.947	1.414	3023	5614	0	2485	2	104
SRL_OPN_2PTS012_0560_20140422_181958_20140422_195922.EUM.nc	11.350	11.395	1.387	3081	5520	0	2344	3	92
SRL_OPN_2PTS012_0562_20140422_195922_20140422_213804.EUM.nc	11.000	11.036	1.881	3289	5483	0	2038	20	136
SRL_OPN_2PTS012_0564_20140422_213803_20140422_231611.EUM.nc	10.930	10.533	1.751	2075	5364	0	3028	6	255
SRL_OPN_2PTS012_0565_20140422_231611_20140423_005359.EUM.nc	11.465	11.226	1.730	2870	5521	0	2544	17	90
SRL_OPN_2PTS012_0567_20140423_005358_20140423_023212.EUM.nc	11.570	11.243	2.193	2688	5546	0	2665	6	187
SRL_OPN_2PTS012_0569_20140423_023213_20140423_041154.EUM.nc	11.230	11.164	1.065	2717	5524	0	2713	16	78
SRL_OPN_2PTS012_0571_20140423_041154_20140423_055330.EUM.nc	10.640	10.720	1.393	3679	5708	0	1952	4	73
SRL_OPN_2PTS012_0573_20140423_055329_20140423_074158.EUM.nc	10.820	10.738	1.499	4105	6148	0	1928	0	115
SRL_OPN_2PTS012_0576_20140423_074157_20140423_092005.EUM.nc	10.590	10.486	1.558	3184	5528	0	2293	8	43
SRL_OPN_2PTS012_0577_20140423_092005_20140423_105759.EUM.nc	11.580	11.643	1.783	2043	5478	0	3264	13	158
SRL_OPN_2PTS012_0579_20140423_105758_20140423_123614.EUM.nc	11.170	11.113	1.752	2421	5391	0	2882	3	85
SRL_OPN_2PTS012_0581_20140423_123613_20140423_141535.EUM.nc	10.870	10.953	1.354	3220	5520	0	2215	4	81
SRL_OPN_2PTS012_0583_20140423_141534_20140423_160854.EUM.nc	11.020	11.012	2.000	3309	6372	0	2941	5	117
SRL_OPN_2PTS012_0586_20140423_160854_20140423_174840.EUM.nc	10.770	10.855	1.476	2814	5583	0	2689	1	79
SRL_OPN_2PTS012_0588_20140423_174839_20140423_192813.EUM.nc	10.990	10.803	1.349	3207	5587	0	2246	10	124
SRL_OPN_2PTS012_0590_20140423_192812_20140423_210707.EUM.nc	11.300	11.187	1.546	3405	5610	0	2117	5	83
SRL_OPN_2PTS012_0592_20140423_210706_20140423_224528.EUM.nc	11.270	11.026	1.516	2481	5380	0	2731	7	161
SRL_OPN_2PTS012_0593_20140423_224528_20140424_002318.EUM.nc	11.190	10.945	1.441	2800	5467	0	2463	1	203
SRL_OPN_2PTS012_0595_20140424_002317_20140424_020114.EUM.nc	11.200	11.157	1.705	2791	5537	0	2570	2	174
SRL_OPN_2PTS012_0597_20140424_020114_20140424_034025.EUM.nc	11.120	10.983	1.524	2862	5484	0	2535	9	78
SRL_OPN_2PTS012_0599_20140424_034025_20140424_052114.EUM.nc	10.680	10.552	1.594	2812	5563	0	2577	2	172
SRL_OPN_2PTS012_0601_20140424_052113_20140424_071057.EUM.nc	10.870	10.876	1.311	3833	6202	0	2278	10	81
SRL_OPN_2PTS012_0604_20140424_071057_20140424_084919.EUM.nc	10.680	10.520	1.502	3829	5602	0	1747	3	23
SRL_OPN_2PTS012_0605_20140424_084920_20140424_102715.EUM.nc	11.170	11.070	1.893	2536	5514	0	2931	11	36
SRL_OPN_2PTS012_0607_20140424_102715_20140424_120510.EUM.nc	11.630	11.447	1.078	2245	5449	0	2847	23	334
SRL_OPN_2PTS012_0609_20140424_120509_20140424_134411.EUM.nc	11.280	10.958	1.875	2905	5467	0	2368	6	188
SRL_OPN_2PTS012_0611_20140424_134411_20140424_153735.EUM.nc	11.040	10.998	1.524	3498	6402	0	2771	1	132
SRL_OPN_2PTS012_0614_20140424_153734_20140424_171721.EUM.nc	10.380	10.403	1.526	2702	5509	0	2736	5	66
SRL_OPN_2PTS012_0616_20140424_171720_20140424_185651.EUM.nc	11.080	11.056	1.533	3065	5619	0	2359	6	189
SRL_OPN_2PTS012_0618_20140424_185650_20140424_203605.EUM.nc	11.225	11.299	1.794	3407	5596	0	2025	11	153
SRL_OPN_2PTS012_0620_20140424_203605_20140424_221440.EUM.nc	10.915	10.839	1.757	2772	5425	0	2386	19	248
SRL_OPN_2PTS012_0622_20140424_221439_20140424_235227.EUM.nc	11.290	11.159	2.190	2719	5457	0	2570	4	164
SRL_OPN_2PTS012_0623_20140424_235226_20140425_013022.EUM.nc	11.210	10.991	2.036	2827	5549	0	2592	11	119

– Continued on next page

Table 6: Ka-Band Backscatter Coefficient Statistics.

– Continued from previous page

File	Median	Mean	Std. Dev.	No. Obs.	Total Obs.	Default Lat/Lon	Flag (total)	Default (total)	3-Sigma Edited
SRL_OPN_2PTS012_0625_20140425_013021_20140425_030907.EUM.nc	11.150	11.142	1.046	2858	5538	0	2633	6	41
SRL_OPN_2PTS012_0627_20140425_030907_20140425_044918.EUM.nc	10.770	10.606	1.468	2909	5459	0	2478	10	62
SRL_OPN_2PTS012_0629_20140425_044917_20140425_063148.EUM.nc	10.740	10.681	1.526	3880	5785	0	1796	0	109
SRL_OPN_2PTS012_0631_20140425_063146_20140425_081828.EUM.nc	10.910	10.801	1.268	4024	6063	0	1938	4	97
SRL_OPN_2PTS012_0634_20140425_081827_20140425_095632.EUM.nc	10.470	10.386	1.716	2804	5508	0	2666	5	33
SRL_OPN_2PTS012_0635_20140425_095631_20140425_113418.EUM.nc	12.020	11.912	2.306	2173	5385	0	3018	22	172
SRL_OPN_2PTS012_0637_20140425_113418_20140425_131256.EUM.nc	11.190	11.120	1.850	2776	5417	0	2544	9	88
SRL_OPN_2PTS012_0639_20140425_131256_20140425_150614.EUM.nc	10.880	11.029	0.952	3431	6352	0	2730	3	188
SRL_OPN_2PTS012_0642_20140425_150613_20140425_164602.EUM.nc	10.460	10.477	1.423	2869	5609	0	2693	6	41
SRL_OPN_2PTS012_0644_20140425_164602_20140425_182536.EUM.nc	10.830	10.849	1.477	3139	5510	0	2301	3	67
SRL_OPN_2PTS012_0646_20140425_182535_20140425_200459.EUM.nc	11.370	11.286	1.395	2935	5516	0	2417	4	160
SRL_OPN_2PTS012_0648_20140425_200458_20140425_214348.EUM.nc	11.130	11.130	1.641	3195	5454	0	2109	20	130
SRL_OPN_2PTS012_0650_20140425_214347_20140425_232145.EUM.nc	11.070	10.944	2.054	2333	5341	0	2883	15	110
SRL_OPN_2PTS012_0651_20140425_232145_20140426_005934.EUM.nc	11.220	10.851	1.935	2806	5519	0	2606	15	92
SRL_OPN_2PTS012_0653_20140426_005933_20140426_023757.EUM.nc	11.220	11.151	1.529	2682	5544	0	2659	16	187
SRL_OPN_2PTS012_0655_20140426_023756_20140426_041735.EUM.nc	10.610	10.490	1.137	2811	5509	0	2648	12	38
SRL_OPN_2PTS012_0657_20140426_041734_20140426_055919.EUM.nc	10.540	10.485	1.535	3732	5731	0	1915	2	82
SRL_OPN_2PTS012_0659_20140426_055918_20140426_074733.EUM.nc	10.770	10.698	1.364	4139	6131	0	1926	1	65
SRL_OPN_2PTS012_0662_20140426_074732_20140426_092547.EUM.nc	10.610	10.631	1.596	3047	5517	0	2369	7	94
SRL_OPN_2PTS012_0663_20140426_092547_20140426_110332.EUM.nc	11.210	11.221	2.267	1973	5494	0	3301	34	186
SRL_OPN_2PTS012_0665_20140426_110331_20140426_124150.EUM.nc	10.620	10.759	1.945	2482	5407	0	2835	4	86
SRL_OPN_2PTS012_0667_20140426_124149_20140426_142124.EUM.nc	10.760	10.607	1.196	3330	5534	0	2145	0	59
SRL_OPN_2PTS012_0669_20140426_142123_20140426_161441.EUM.nc	10.730	10.667	1.464	3346	6377	0	2938	6	87
SRL_OPN_2PTS012_0672_20140426_161440_20140426_175418.EUM.nc	10.730	10.821	1.331	2819	5561	0	2702	7	33
SRL_OPN_2PTS012_0674_20140426_175417_20140426_193349.EUM.nc	11.050	11.065	1.397	3100	5577	0	2293	11	173
SRL_OPN_2PTS012_0676_20140426_193348_20140426_211242.EUM.nc	10.960	10.788	1.733	3257	5613	0	2204	5	147
SRL_OPN_2PTS012_0678_20140426_211241_20140426_225101.EUM.nc	11.000	10.904	1.833	2258	5387	0	2930	18	181
SRL_OPN_2PTS012_0679_20140426_225100_20140427_002849.EUM.nc	10.830	10.896	1.611	2782	5445	0	2405	5	253
SRL_OPN_2PTS012_0681_20140427_002848_20140427_020648.EUM.nc	10.810	11.105	1.705	2766	5539	0	2692	25	56
SRL_OPN_2PTS012_0683_20140427_020648_20140427_034605.EUM.nc	10.820	10.812	1.337	2767	5565	0	2651	4	143
SRL_OPN_2PTS012_0685_20140427_034604_20140427_052709.EUM.nc	10.620	10.451	1.348	2925	5551	0	2600	5	21
SRL_OPN_2PTS012_0687_20140427_052708_20140427_071633.EUM.nc	10.700	10.781	1.249	3836	6207	0	2213	5	153
SRL_OPN_2PTS012_0690_20140427_071633_20140427_085452.EUM.nc	11.160	11.124	1.639	3670	5597	0	1816	8	103
SRL_OPN_2PTS012_0691_20140427_085452_20140427_103247.EUM.nc	10.820	11.094	1.575	2272	5519	0	3074	16	157
SRL_OPN_2PTS012_0693_20140427_103246_20140427_121052.EUM.nc	10.945	10.819	1.216	2252	5473	0	2939	20	262
SRL_OPN_2PTS012_0695_20140427_121052_20140427_134950.EUM.nc	10.570	10.619	1.203	3034	5453	0	2327	6	86
SRL_OPN_2PTS012_0697_20140427_134949_20140427_154314.EUM.nc	10.770	10.903	1.857	3468	6395	0	2790	2	135
SRL_OPN_2PTS012_0700_20140427_154313_20140427_172300.EUM.nc	10.870	10.677	1.394	2678	5536	0	2760	1	97
SRL_OPN_2PTS012_0702_20140427_172259_20140427_190237.EUM.nc	10.990	10.946	1.414	3154	5592	0	2317	5	116

– Continued on next page

Table 6: Ka-Band Backscatter Coefficient Statistics.

– Continued from previous page

File	Median	Mean	Std. Dev.	No. Obs.	Total Obs.	Default Lat/Lon	Flag (total)	Default (total)	3-Sigma Edited
SRL_OPN_2PTS012_0704_20140427_190237_20140427_204142.EUM.nc	11.170	11.142	1.514	3655	5622	0	1875	7	85
SRL_OPN_2PTS012_0706_20140427_204142_20140427_222014.EUM.nc	10.880	10.804	1.466	2810	5436	0	2411	28	187
SRL_OPN_2PTS012_0708_20140427_222013_20140427_235801.EUM.nc	10.600	10.932	1.871	2798	5498	0	2519	4	177
SRL_OPN_2PTS012_0709_20140427_235801_20140428_013555.EUM.nc	10.830	10.915	2.040	2942	5540	0	2532	3	63
SRL_OPN_2PTS012_0711_20140428_013556_20140428_031446.EUM.nc	10.810	10.685	1.336	2764	5521	0	2679	14	64
SRL_OPN_2PTS012_0713_20140428_031445_20140428_045503.EUM.nc	10.840	10.776	1.407	2960	5501	0	2470	1	70
SRL_OPN_2PTS012_0715_20140428_045503_20140428_063741.EUM.nc	10.980	10.941	1.237	3879	5820	0	1818	1	122
SRL_OPN_2PTS012_0717_20140428_063740_20140428_082404.EUM.nc	11.190	11.032	1.451	3838	6052	0	1918	4	292
SRL_OPN_2PTS012_0720_20140428_082403_20140428_100205.EUM.nc	10.940	10.917	1.879	2765	5521	0	2631	9	116
SRL_OPN_2PTS012_0721_20140428_100205_20140428_113953.EUM.nc	10.650	10.519	1.605	2206	5421	0	3010	36	169
SRL_OPN_2PTS012_0723_20140428_113953_20140428_131835.EUM.nc	10.720	10.921	1.746	2821	5455	0	2500	2	132
SRL_OPN_2PTS012_0725_20140428_131835_20140428_151155.EUM.nc	10.950	10.899	1.451	3462	6376	0	2743	4	167
SRL_OPN_2PTS012_0728_20140428_151155_20140428_165140.EUM.nc	10.450	10.585	1.614	2726	4596	0	1837	2	31
SRL_OPN_2PTS012_0730_20140428_165140_20140428_183122.EUM.nc	10.600	10.691	1.520	3080	5519	0	2340	6	93
SRL_OPN_2PTS012_0732_20140428_183122_20140428_201035.EUM.nc	10.995	10.890	1.355	3073	5514	0	2265	7	169
SRL_OPN_2PTS012_0734_20140428_201034_20140428_214921.EUM.nc	11.170	11.104	1.439	3037	5453	0	2128	10	278
SRL_OPN_2PTS012_0736_20140428_214920_20140428_232724.EUM.nc	10.410	10.453	1.705	2284	5288	0	2806	46	152
SRL_OPN_2PTS012_0737_20140428_232723_20140429_010504.EUM.nc	10.500	10.492	1.650	2660	5467	0	2741	12	54
SRL_OPN_2PTS012_0739_20140429_010503_20140429_024332.EUM.nc	10.680	10.730	1.511	2743	5564	0	2719	3	99
SRL_OPN_2PTS012_0741_20140429_024331_20140429_060508.EUM.nc	10.790	10.803	1.497	6435	11277	0	4554	10	278
SRL_OPN_2PTS012_0745_20140429_060509_20140429_075306.EUM.nc	11.280	11.091	1.378	4075	6129	0	1957	3	94
SRL_OPN_2PTS012_0748_20140429_075306_20140429_093118.EUM.nc	10.420	10.388	1.427	2882	5500	0	2408	6	204
SRL_OPN_2PTS012_0749_20140429_093117_20140429_110910.EUM.nc	10.950	10.653	1.767	2023	5453	0	3203	37	190
SRL_OPN_2PTS012_0751_20140429_110910_20140429_124724.EUM.nc	10.520	10.785	1.591	2388	5354	0	2806	3	157
SRL_OPN_2PTS012_0753_20140429_124723_20140429_144032.EUM.nc	10.540	10.550	1.403	3345	6288	0	2848	2	93
SRL_OPN_2PTS012_0756_20140429_144032_20140429_162018.EUM.nc	11.310	10.851	1.587	3280	5622	0	2230	7	105
SRL_OPN_2PTS012_0758_20140429_162017_20140429_180004.EUM.nc	10.490	10.583	1.365	2858	5613	0	2680	0	75
SRL_OPN_2PTS012_0760_20140429_180003_20140429_193925.EUM.nc	11.260	10.993	1.415	3169	5570	0	2312	3	86
SRL_OPN_2PTS012_0762_20140429_193925_20140429_211824.EUM.nc	11.240	11.161	1.372	3293	5529	0	2103	15	118
SRL_OPN_2PTS012_0764_20140429_211824_20140429_225631.EUM.nc	10.550	10.687	1.488	2221	5456	0	3047	8	180
SRL_OPN_2PTS012_0765_20140429_225631_20140430_003421.EUM.nc	10.365	10.553	2.076	2963	5462	0	2366	8	125
SRL_OPN_2PTS012_0767_20140430_003421_20140430_021230.EUM.nc	10.690	10.668	1.865	2542	5534	0	2712	5	275
SRL_OPN_2PTS012_0769_20140430_021229_20140430_035143.EUM.nc	10.800	10.539	1.288	2761	5509	0	2684	19	45
SRL_OPN_2PTS012_0771_20140430_035142_20140430_053254.EUM.nc	10.545	10.776	2.077	2904	5556	0	2577	9	66
SRL_OPN_2PTS012_0773_20140430_053253_20140430_080508.EUM.nc	11.030	11.013	1.485	5754	8650	0	2733	17	146
SRL_OPN_2PTS012_0776_20140430_080507_20140430_084810.EUM.nc	10.660	10.447	1.228	1659	2454	0	778	2	15
SRL_OPN_2PTS012_0777_20140430_084811_20140430_154859.EUM.nc	10.930	10.804	1.854	11253	23590	0	11619	68	650
SRL_OPN_2PTS012_0786_20140430_154858_20140430_172837.EUM.nc	10.530	10.405	1.366	2639	5510	0	2740	3	128
SRL_OPN_2PTS012_0788_20140430_172836_20140430_190813.EUM.nc	11.120	11.207	1.593	3353	5569	0	2099	6	111

– Continued on next page

Table 6: Ka-Band Backscatter Coefficient Statistics.

– Continued from previous page

File	Median	Mean	Std. Dev.	No. Obs.	Total Obs.	Default Lat/Lon	Flag (total)	Default (total)	3-Sigma Edited
SRL_OPN_2PTS012_0790_20140430_190812_20140430_204724.EUM.nc	11.410	11.383	1.579	3500	5621	0	1906	11	204
SRL_OPN_2PTS012_0792_20140430_204723_20140430_222545.EUM.nc	10.570	10.784	1.748	2765	5414	0	2476	24	149
SRL_OPN_2PTS012_0793_20140430_222545_20140501_000338.EUM.nc	10.680	10.585	1.565	2773	5525	0	2487	18	247
SRL_OPN_2PTS012_0795_20140501_000337_20140501_014127.EUM.nc	10.950	10.999	1.913	2929	5548	0	2568	5	46
SRL_OPN_2PTS012_0797_20140501_014127_20140501_032021.EUM.nc	10.860	10.695	1.744	2778	5509	0	2621	10	100
SRL_OPN_2PTS012_0799_20140501_032020_20140501_050055.EUM.nc	10.740	10.779	1.650	2980	5567	0	2499	4	84
SRL_OPN_2PTS012_0801_20140501_050055_20140501_064332.EUM.nc	11.420	11.229	1.414	3737	5814	0	1838	2	237
SRL_OPN_2PTS012_0803_20140501_064331_20140501_082934.EUM.nc	11.110	11.019	1.466	4054	6040	0	1812	3	171
SRL_OPN_2PTS012_0806_20140501_082934_20140501_100736.EUM.nc	11.210	11.048	1.311	2635	5518	0	2685	9	189
SRL_OPN_2PTS012_0807_20140501_100735_20140501_114532.EUM.nc	10.680	10.884	2.176	2312	5424	0	2959	31	122
SRL_OPN_2PTS012_0809_20140501_114531_20140501_132410.EUM.nc	10.680	10.805	1.746	2756	5441	0	2480	8	197
SRL_OPN_2PTS012_0811_20140501_132409_20140501_151740.EUM.nc	10.940	10.838	1.828	3526	6373	0	2760	4	83
SRL_OPN_2PTS012_0814_20140501_151739_20140501_165717.EUM.nc	10.610	10.656	1.406	2725	5543	0	2763	4	51
SRL_OPN_2PTS012_0816_20140501_165718_20140501_183659.EUM.nc	11.030	11.015	1.598	3163	5505	0	2255	1	86
SRL_OPN_2PTS012_0818_20140501_183658_20140501_201611.EUM.nc	11.350	11.306	1.477	3101	5514	0	2197	10	206
SRL_OPN_2PTS012_0820_20140501_201611_20140501_215454.EUM.nc	10.900	10.902	1.342	3046	5455	0	2212	31	166
SRL_OPN_2PTS012_0822_20140501_215454_20140501_233255.EUM.nc	10.535	10.352	1.393	2368	5314	0	2833	9	104
SRL_OPN_2PTS012_0823_20140501_233254_20140502_011037.EUM.nc	10.520	10.379	1.732	2644	5523	0	2820	5	54
SRL_OPN_2PTS012_0825_20140502_011037_20140502_024908.EUM.nc	10.880	10.736	1.743	2768	5534	0	2712	2	52
SRL_OPN_2PTS012_0827_20140502_024908_20140502_042906.EUM.nc	11.250	11.018	1.519	2801	5541	0	2601	4	135
SRL_OPN_2PTS012_0829_20140502_042905_20140502_061058.EUM.nc	11.160	11.059	1.515	3612	5710	0	1877	5	216
SRL_OPN_2PTS012_0831_20140502_061059_20140502_075840.EUM.nc	11.100	11.007	1.565	3976	6107	0	1948	2	181
SRL_OPN_2PTS012_0834_20140502_075840_20140502_093650.EUM.nc	11.140	11.012	1.760	2861	5501	0	2549	17	74
SRL_OPN_2PTS012_0835_20140502_093649_20140502_111442.EUM.nc	11.220	11.188	1.711	2087	5395	0	3200	42	66
SRL_OPN_2PTS012_0837_20140502_111443_20140502_125300.EUM.nc	10.770	11.096	1.883	2525	5345	0	2693	4	123
SRL_OPN_2PTS012_0839_20140502_125300_20140502_144620.EUM.nc	10.780	10.716	1.518	3387	6348	0	2884	0	77
SRL_OPN_2PTS012_0842_20140502_144619_20140502_162557.EUM.nc	10.980	10.782	1.545	3269	5624	0	2240	1	114
SRL_OPN_2PTS012_0844_20140502_162556_20140502_180542.EUM.nc	11.010	10.895	1.396	2864	5629	0	2612	4	149
SRL_OPN_2PTS012_0846_20140502_180541_20140502_194501.EUM.nc	11.580	11.545	1.648	3062	5565	0	2278	2	223
SRL_OPN_2PTS012_0848_20140502_194501_20140502_212358.EUM.nc	11.510	11.448	1.071	3296	5498	0	2042	13	147
SRL_OPN_2PTS012_0850_20140502_212357_20140502_230211.EUM.nc	10.730	10.592	1.635	2187	5413	0	3147	8	71
SRL_OPN_2PTS012_0851_20140502_230212_20140503_003952.EUM.nc	11.160	10.859	1.496	3021	5496	0	2355	6	114
SRL_OPN_2PTS012_0853_20140503_003951_20140503_021804.EUM.nc	10.890	11.009	2.150	2723	5535	0	2733	1	78
SRL_OPN_2PTS012_0855_20140503_021803_20140503_035722.EUM.nc	11.260	11.070	1.396	2801	5575	0	2742	10	22
SRL_OPN_2PTS012_0857_20140503_035722_20140503_053840.EUM.nc	11.210	11.140	1.399	3061	5548	0	2383	11	93
SRL_OPN_2PTS012_0859_20140503_053840_20140503_072742.EUM.nc	11.230	10.910	1.650	4122	6208	0	1964	1	121
SRL_OPN_2PTS012_0862_20140503_072742_20140503_090604.EUM.nc	11.200	11.155	1.923	3396	5570	0	2039	7	128
SRL_OPN_2PTS012_0863_20140503_090603_20140503_104358.EUM.nc	11.500	11.536	1.949	2281	5521	0	3098	21	121
SRL_OPN_2PTS012_0865_20140503_104358_20140503_122159.EUM.nc	11.250	11.139	1.976	2521	5473	0	2838	9	105

– Continued on next page

Table 6: Ka-Band Backscatter Coefficient Statistics.

– Continued from previous page

File	Median	Mean	Std. Dev.	No. Obs.	Total Obs.	Default Lat/Lon	Flag (total)	Default (total)	3-Sigma Edited
SRL_OPN_2PTS012_0867_20140503_122158_20140503_140115.EUM.nc	10.830	10.755	1.826	3215	5549	0	2233	2	99
SRL_OPN_2PTS012_0869_20140503_140115_20140503_155438.EUM.nc	11.490	11.357	1.372	3267	6394	0	3090	3	34
SRL_OPN_2PTS012_0872_20140503_155437_20140503_173424.EUM.nc	11.040	11.050	1.679	2653	5503	0	2768	2	80
SRL_OPN_2PTS012_0874_20140503_173423_20140503_191350.EUM.nc	11.430	11.551	1.798	3305	5582	0	2122	7	148
SRL_OPN_2PTS012_0876_20140503_191349_20140503_205258.EUM.nc	11.170	11.023	1.588	3383	5619	0	1955	20	261
SRL_OPN_2PTS012_0878_20140503_205258_20140503_223119.EUM.nc	10.640	10.796	1.672	2771	5402	0	2523	27	81
SRL_OPN_2PTS012_0879_20140503_223119_20140504_000910.EUM.nc	11.050	11.319	2.447	2882	5485	0	2459	6	138
SRL_OPN_2PTS012_0881_20140504_000910_20140504_014710.EUM.nc	10.870	10.725	1.859	2903	5560	0	2575	2	80
SRL_OPN_2PTS012_0883_20140504_014709_20140504_032601.EUM.nc	11.450	11.247	1.553	2815	5488	0	2546	7	120
SRL_OPN_2PTS012_0885_20140504_032601_20140504_050640.EUM.nc	10.830	10.855	1.260	2869	5553	0	2590	8	86
SRL_OPN_2PTS012_0887_20140504_050639_20140504_065641.EUM.nc	10.800	10.771	1.715	3605	6235	0	2338	3	289
SRL_OPN_2PTS012_0890_20140504_065641_20140504_083517.EUM.nc	11.000	10.965	1.846	4024	5617	0	1421	3	169
SRL_OPN_2PTS012_0892_20140504_083516_20140504_101307.EUM.nc	11.380	11.330	1.232	2442	5508	0	2765	13	288
SRL_OPN_2PTS012_0893_20140504_101307_20140504_115106.EUM.nc	11.650	11.525	1.737	2408	5478	0	2956	13	101
SRL_OPN_2PTS012_0895_20140504_115106_20140504_132955.EUM.nc	11.030	10.940	2.205	2955	5442	0	2424	7	56
SRL_OPN_2PTS012_0897_20140504_132955_20140504_152318.EUM.nc	11.280	11.114	1.481	3489	6365	0	2741	1	134
SRL_OPN_2PTS012_0900_20140504_152317_20140504_170257.EUM.nc	10.775	10.511	1.737	2745	5483	0	2712	3	23
SRL_OPN_2PTS012_0902_20140504_170257_20140504_184237.EUM.nc	10.840	10.818	1.218	2972	5603	0	2334	2	295
SRL_OPN_2PTS012_0904_20140504_184237_20140504_202148.EUM.nc	11.400	11.062	1.611	3364	5542	0	2089	7	82
SRL_OPN_2PTS012_0906_20140504_202148_20140504_220027.EUM.nc	10.910	10.689	1.582	2867	5408	0	2369	26	146
SRL_OPN_2PTS012_0908_20140504_220027_20140504_233828.EUM.nc	11.285	11.107	2.013	2548	5464	0	2820	6	90
SRL_OPN_2PTS012_0909_20140504_233828_20140505_011621.EUM.nc	10.930	10.936	1.653	2799	5510	0	2569	9	133
SRL_OPN_2PTS012_0911_20140505_011620_20140505_025456.EUM.nc	11.190	10.999	1.615	2740	5529	0	2713	2	74
SRL_OPN_2PTS012_0913_20140505_025455_20140505_043500.EUM.nc	10.960	10.906	1.266	2783	5514	0	2594	11	126
SRL_OPN_2PTS012_0915_20140505_043459_20140505_061700.EUM.nc	10.790	10.618	1.338	3785	5783	0	1869	4	125
SRL_OPN_2PTS012_0917_20140505_061700_20140505_080425.EUM.nc	10.910	10.800	1.614	4024	6100	0	1963	0	113
SRL_OPN_2PTS012_0920_20140505_080424_20140505_094234.EUM.nc	11.230	11.249	1.046	2800	5509	0	2561	7	141
SRL_OPN_2PTS012_0921_20140505_094233_20140505_112026.EUM.nc	11.320	11.231	1.713	2122	5364	0	3107	44	91
SRL_OPN_2PTS012_0923_20140505_112026_20140505_125855.EUM.nc	10.830	10.879	1.991	2590	5372	0	2663	5	114
SRL_OPN_2PTS012_0925_20140505_125854_20140505_145209.EUM.nc	11.180	10.849	1.490	3496	6349	0	2827	5	21
SRL_OPN_2PTS012_0928_20140505_145209_20140505_163148.EUM.nc	10.920	10.661	1.758	3214	5652	0	2368	12	58
SRL_OPN_2PTS012_0930_20140505_163147_20140505_181131.EUM.nc	10.940	10.857	1.470	2837	5600	0	2596	3	164
SRL_OPN_2PTS012_0932_20140505_181130_20140505_195050.EUM.nc	11.390	11.297	1.452	3138	5544	0	2302	2	102
SRL_OPN_2PTS012_0934_20140505_195049_20140505_212944.EUM.nc	11.310	10.969	1.619	3453	5504	0	1981	19	51
SRL_OPN_2PTS012_0936_20140505_212943_20140505_230755.EUM.nc	10.740	10.706	1.459	2144	5416	0	3241	6	25
SRL_OPN_2PTS012_0937_20140505_230755_20140506_004535.EUM.nc	11.305	10.850	1.834	3004	5480	0	2414	8	54
SRL_OPN_2PTS012_0939_20140506_004534_20140506_022351.EUM.nc	10.820	10.809	1.752	2745	5551	0	2743	2	61
SRL_OPN_2PTS012_0941_20140506_022350_20140506_040323.EUM.nc	10.950	10.635	1.462	2794	5480	0	2648	1	37
SRL_OPN_2PTS012_0943_20140506_040322_20140506_054440.EUM.nc	10.900	10.819	1.461	3433	5664	0	2189	9	33

– Continued on next page

Table 6: Ka-Band Backscatter Coefficient Statistics.

– Continued from previous page

File	Median	Mean	Std. Dev.	No. Obs.	Total Obs.	Default Lat/Lon	Flag (total)	Default (total)	3-Sigma Edited
SRL_OPN_2PTS012_0945_20140506_054440_20140506_073328.EUM.nc	11.120	10.937	1.566	3973	6191	0	2011	0	207
SRL_OPN_2PTS012_0948_20140506_073327_20140506_091148.EUM.nc	11.310	11.236	1.279	3316	5550	0	2187	2	45
SRL_OPN_2PTS012_0949_20140506_091147_20140506_104941.EUM.nc	11.370	11.485	1.719	2319	5533	0	3130	16	68
SRL_OPN_2PTS012_0951_20140506_104940_20140506_122744.EUM.nc	11.130	10.760	2.028	2528	5388	0	2776	28	56
SRL_OPN_2PTS012_0953_20140506_122744_20140506_140707.EUM.nc	10.660	10.358	1.638	3221	5565	0	2322	0	22
SRL_OPN_2PTS012_0955_20140506_140706_20140506_160028.EUM.nc	10.900	10.651	2.050	3134	6399	0	3134	5	126
SRL_OPN_2PTS012_0958_20140506_160028_20140506_174015.EUM.nc	11.040	10.995	1.215	2707	5630	0	2826	4	93
SRL_OPN_2PTS012_0960_20140506_174015_20140506_191940.EUM.nc	11.620	11.385	1.803	3221	5564	0	2167	5	171
SRL_OPN_2PTS012_0962_20140506_191939_20140506_205846.EUM.nc	11.070	10.827	1.455	3581	5624	0	1968	7	68
SRL_OPN_2PTS012_0964_20140506_205845_20140506_223702.EUM.nc	10.860	10.813	1.229	2739	5408	0	2597	8	64
SRL_OPN_2PTS012_0965_20140506_223702_20140507_001453.EUM.nc	10.970	10.853	1.782	2920	5479	0	2451	9	99
SRL_OPN_2PTS012_0967_20140507_001452_20140507_015254.EUM.nc	10.900	10.414	2.047	2943	5547	0	2579	0	25
SRL_OPN_2PTS012_0969_20140507_015254_20140507_051237.EUM.nc	10.990	10.939	1.683	5832	11029	0	5069	14	114
SRL_OPN_2PTS012_0973_20140507_051236_20140507_070228.EUM.nc	11.420	11.180	1.495	3728	6225	0	2358	3	136
SRL_OPN_2PTS012_0976_20140507_070228_20140507_084102.EUM.nc	11.110	11.067	1.331	4041	5611	0	1519	6	45
SRL_OPN_2PTS012_0978_20140507_084101_20140507_101851.EUM.nc	11.380	11.289	1.515	2579	5513	0	2803	10	121
SRL_OPN_2PTS012_0979_20140507_101851_20140507_115651.EUM.nc	11.340	11.218	1.618	2467	5509	0	2974	10	58
SRL_OPN_2PTS012_0981_20140507_115650_20140507_133546.EUM.nc	10.470	10.367	2.002	3025	5425	0	2388	0	12
SRL_OPN_2PTS012_0983_20140507_133545_20140507_152909.EUM.nc	11.140	11.187	1.680	3524	6383	0	2793	2	64
SRL_OPN_2PTS012_0986_20140507_152910_20140507_170847.EUM.nc	11.030	10.841	1.242	2707	5473	0	2707	6	53
SRL_OPN_2PTS012_0988_20140507_170847_20140507_184828.EUM.nc	11.500	11.210	1.724	3274	5604	0	2254	11	65
SRL_OPN_2PTS012_0990_20140507_184827_20140507_202744.EUM.nc	11.270	11.023	1.600	3351	5597	0	2139	8	99
SRL_OPN_2PTS012_0992_20140507_202743_20140507_220614.EUM.nc	11.350	11.477	1.673	2956	5383	0	2318	18	91
SRL_OPN_2PTS012_0994_20140507_220613_20140507_234412.EUM.nc	10.740	10.620	1.647	2684	5500	0	2665	22	129
SRL_OPN_2PTS012_0995_20140507_234411_20140508_012204.EUM.nc	10.630	10.396	1.852	2907	5529	0	2592	15	15
SRL_OPN_2PTS012_0997_20140508_012204_20140508_030035.EUM.nc	11.170	10.787	1.834	2749	5540	0	2707	4	80
SRL_OPN_2PTS012_0999_20140508_030034_20140508_044046.EUM.nc	10.850	10.867	1.365	2739	5625	0	2719	11	156

23 Dry Troposphere Path Delay Table

Table 7: Dry Troposphere Path Delay Statistics.

File	Median	Mean	Std. Dev.	No. Obs.	Total Obs.	Default Lat/Lon	Flag (total)	Default (total)	3-Sigma Edited
SRL_OPN_2PTS011_1001_20140403_044048_20140403_062257.EUM.nc	-2.308	-2.308	0.024	3822	5757	0	1715	0	220
SRL_OPN_2PTS012_0001_20140403_062258_20140403_081006.EUM.nc	-2.308	-2.294	0.030	4115	6088	0	1973	0	0
SRL_OPN_2PTS012_0004_20140403_081006_20140403_094812.EUM.nc	-2.311	-2.299	0.037	2992	5472	0	2480	0	0
SRL_OPN_2PTS012_0005_20140403_094811_20140403_112605.EUM.nc	-2.307	-2.310	0.009	1844	5313	0	3166	0	303
SRL_OPN_2PTS012_0007_20140403_112605_20140403_130437.EUM.nc	-2.309	-2.314	0.018	2758	5307	0	2548	0	1
SRL_OPN_2PTS012_0009_20140403_130436_20140403_145753.EUM.nc	-2.305	-2.310	0.015	3307	6353	0	2774	0	272
SRL_OPN_2PTS012_0012_20140403_145753_20140403_163732.EUM.nc	-2.305	-2.292	0.038	3265	5632	0	2367	0	0
SRL_OPN_2PTS012_0014_20140403_163732_20140403_181715.EUM.nc	-2.309	-2.302	0.032	3141	5508	0	2365	0	2
SRL_OPN_2PTS012_0016_20140403_181714_20140403_195640.EUM.nc	-2.308	-2.310	0.013	2744	5480	0	2333	0	403
SRL_OPN_2PTS012_0018_20140403_195639_20140403_213524.EUM.nc	-2.308	-2.303	0.022	3438	5439	0	1929	0	72
SRL_OPN_2PTS012_0020_20140403_213523_20140403_231332.EUM.nc	-2.306	-2.289	0.030	2239	5375	0	3136	0	0
SRL_OPN_2PTS012_0021_20140403_231331_20140404_005121.EUM.nc	-2.307	-2.314	0.015	2756	5482	0	2354	0	372
SRL_OPN_2PTS012_0023_20140404_005121_20140404_022930.EUM.nc	-2.306	-2.299	0.025	2868	5528	0	2589	0	71
SRL_OPN_2PTS012_0025_20140404_022929_20140404_040908.EUM.nc	-2.314	-2.312	0.013	2624	5482	0	2611	0	247
SRL_OPN_2PTS012_0027_20140404_040908_20140404_055034.EUM.nc	-2.308	-2.309	0.020	3529	5674	0	1889	0	256
SRL_OPN_2PTS012_0029_20140404_055033_20140404_073916.EUM.nc	-2.309	-2.300	0.029	4217	6160	0	1922	0	21
SRL_OPN_2PTS012_0032_20140404_073916_20140404_091726.EUM.nc	-2.310	-2.301	0.033	3373	5491	0	2118	0	0
SRL_OPN_2PTS012_0033_20140404_091725_20140404_105518.EUM.nc	-2.305	-2.306	0.013	2051	5471	0	3230	0	190
SRL_OPN_2PTS012_0035_20140404_105518_20140404_123332.EUM.nc	-2.309	-2.313	0.012	2327	5367	0	2831	0	209
SRL_OPN_2PTS012_0037_20140404_123332_20140404_141250.EUM.nc	-2.305	-2.309	0.013	2999	5521	0	2255	0	267
SRL_OPN_2PTS012_0039_20140404_141250_20140404_160611.EUM.nc	-2.306	-2.299	0.025	3362	6384	0	2966	0	56
SRL_OPN_2PTS012_0042_20140404_160610_20140404_174557.EUM.nc	-2.312	-2.314	0.019	2667	5593	0	2615	0	311
SRL_OPN_2PTS012_0044_20140404_174556_20140404_192522.EUM.nc	-2.309	-2.311	0.014	3070	5575	0	2112	0	393
SRL_OPN_2PTS012_0046_20140404_192522_20140404_210426.EUM.nc	-2.311	-2.307	0.017	3501	5557	0	1966	0	90
SRL_OPN_2PTS012_0048_20140404_210425_20140404_224248.EUM.nc	-2.306	-2.294	0.029	2692	5387	0	2695	0	0
SRL_OPN_2PTS012_0049_20140404_224247_20140405_002029.EUM.nc	-2.312	-2.315	0.013	2663	5431	0	2428	0	340
SRL_OPN_2PTS012_0051_20140405_002029_20140405_015833.EUM.nc	-2.304	-2.302	0.017	2809	5546	0	2480	0	257
SRL_OPN_2PTS012_0053_20140405_015832_20140405_033742.EUM.nc	-2.310	-2.300	0.028	3011	5507	0	2473	0	23
SRL_OPN_2PTS012_0055_20140405_033741_20140405_051827.EUM.nc	-2.308	-2.311	0.022	2928	5531	0	2434	0	169
SRL_OPN_2PTS012_0057_20140405_051827_20140405_070808.EUM.nc	-2.308	-2.299	0.027	3959	6169	0	2210	0	0
SRL_OPN_2PTS012_0060_20140405_070807_20140405_084639.EUM.nc	-2.314	-2.315	0.012	3342	5594	0	1692	0	560
SRL_OPN_2PTS012_0061_20140405_084638_20140405_102435.EUM.nc	-2.308	-2.308	0.014	2337	5506	0	2917	0	252
SRL_OPN_2PTS012_0063_20140405_102436_20140405_120229.EUM.nc	-2.309	-2.311	0.007	2201	5433	0	2831	0	401
SRL_OPN_2PTS012_0065_20140405_120229_20140405_134127.EUM.nc	-2.305	-2.307	0.015	2941	5457	0	2351	0	165
SRL_OPN_2PTS012_0067_20140405_134127_20140405_153451.EUM.nc	-2.307	-2.300	0.024	3666	6343	0	2677	0	0
SRL_OPN_2PTS012_0070_20140405_153452_20140405_171439.EUM.nc	-2.309	-2.306	0.030	2888	5507	0	2619	0	0

– Continued on next page

Table 7: Dry Troposphere Path Delay Statistics.

– Continued from previous page

File	Median	Mean	Std. Dev.	No. Obs.	Total Obs.	Default Lat/Lon	Flag (total)	Default (total)	3-Sigma Edited
SRL_OPN_2PTS012_0072_20140405_171439_20140405_185408.EUM.nc	-2.306	-2.309	0.016	2968	5599	0	2228	0	403
SRL_OPN_2PTS012_0074_20140405_185407_20140405_203323.EUM.nc	-2.308	-2.305	0.014	3450	5516	0	1885	0	181
SRL_OPN_2PTS012_0076_20140405_203323_20140405_221159.EUM.nc	-2.308	-2.305	0.021	2818	5433	0	2444	0	171
SRL_OPN_2PTS012_0078_20140405_221158_20140405_234947.EUM.nc	-2.313	-2.306	0.023	2870	5451	0	2568	0	13
SRL_OPN_2PTS012_0079_20140405_234947_20140406_012740.EUM.nc	-2.305	-2.300	0.023	2778	5509	0	2531	0	200
SRL_OPN_2PTS012_0081_20140406_012739_20140406_030625.EUM.nc	-2.308	-2.302	0.025	2917	5561	0	2573	0	71
SRL_OPN_2PTS012_0083_20140406_030624_20140406_044632.EUM.nc	-2.314	-2.317	0.023	2946	5478	0	2427	0	105
SRL_OPN_2PTS012_0085_20140406_044633_20140406_062858.EUM.nc	-2.305	-2.298	0.025	4037	5789	0	1752	0	0
SRL_OPN_2PTS012_0087_20140406_062857_20140406_081548.EUM.nc	-2.313	-2.314	0.010	3587	6079	0	1961	0	531
SRL_OPN_2PTS012_0090_20140406_081547_20140406_095353.EUM.nc	-2.306	-2.301	0.022	2857	5517	0	2651	0	9
SRL_OPN_2PTS012_0091_20140406_095352_20140406_113138.EUM.nc	-2.310	-2.313	0.010	2006	5334	0	3051	0	277
SRL_OPN_2PTS012_0093_20140406_113137_20140406_131014.EUM.nc	-2.306	-2.300	0.023	2833	5417	0	2584	0	0
SRL_OPN_2PTS012_0095_20140406_131014_20140406_150332.EUM.nc	-2.307	-2.304	0.021	3459	6342	0	2737	0	146
SRL_OPN_2PTS012_0098_20140406_150330_20140406_164320.EUM.nc	-2.313	-2.307	0.032	3021	5629	0	2608	0	0
SRL_OPN_2PTS012_0100_20140406_164320_20140406_182253.EUM.nc	-2.307	-2.309	0.020	2988	5514	0	2203	0	323
SRL_OPN_2PTS012_0102_20140406_182254_20140406_200217.EUM.nc	-2.308	-2.309	0.007	2635	5501	0	2371	0	495
SRL_OPN_2PTS012_0104_20140406_200216_20140406_214107.EUM.nc	-2.312	-2.312	0.014	3153	5464	0	2049	0	262
SRL_OPN_2PTS012_0106_20140406_214106_20140406_231905.EUM.nc	-2.311	-2.297	0.030	2420	5335	0	2915	0	0
SRL_OPN_2PTS012_0107_20140406_231904_20140407_005651.EUM.nc	-2.304	-2.293	0.030	2921	5500	0	2577	0	2
SRL_OPN_2PTS012_0109_20140407_005651_20140407_023514.EUM.nc	-2.307	-2.303	0.020	2867	5541	0	2568	0	106
SRL_OPN_2PTS012_0111_20140407_023513_20140407_041449.EUM.nc	-2.320	-2.320	0.020	2809	5511	0	2627	0	75
SRL_OPN_2PTS012_0113_20140407_041450_20140407_055630.EUM.nc	-2.308	-2.304	0.018	3596	5705	0	1897	0	212
SRL_OPN_2PTS012_0115_20140407_055629_20140407_074451.EUM.nc	-2.311	-2.313	0.012	3750	6136	0	1933	0	453
SRL_OPN_2PTS012_0118_20140407_074451_20140407_092306.EUM.nc	-2.306	-2.293	0.032	3284	5493	0	2209	0	0
SRL_OPN_2PTS012_0119_20140407_092305_20140407_110050.EUM.nc	-2.309	-2.309	0.013	1963	5422	0	3316	0	143
SRL_OPN_2PTS012_0121_20140407_110049_20140407_123908.EUM.nc	-2.306	-2.301	0.019	2559	5408	0	2849	0	0
SRL_OPN_2PTS012_0123_20140407_123907_20140407_141839.EUM.nc	-2.308	-2.302	0.026	3353	5532	0	2179	0	0
SRL_OPN_2PTS012_0125_20140407_141838_20140407_161157.EUM.nc	-2.310	-2.306	0.034	3415	6369	0	2921	0	33
SRL_OPN_2PTS012_0128_20140407_161156_20140407_175134.EUM.nc	-2.310	-2.306	0.027	2917	5584	0	2574	0	93
SRL_OPN_2PTS012_0130_20140407_175133_20140407_193106.EUM.nc	-2.306	-2.296	0.030	3384	5592	0	2207	0	1
SRL_OPN_2PTS012_0132_20140407_193106_20140407_211000.EUM.nc	-2.309	-2.307	0.015	3340	5579	0	2154	0	85
SRL_OPN_2PTS012_0134_20140407_210959_20140407_224819.EUM.nc	-2.308	-2.298	0.029	2523	5388	0	2865	0	0
SRL_OPN_2PTS012_0135_20140407_224820_20140408_002609.EUM.nc	-2.309	-2.296	0.033	3054	5394	0	2340	0	0
SRL_OPN_2PTS012_0137_20140408_002609_20140408_020407.EUM.nc	-2.309	-2.311	0.011	2625	5531	0	2512	0	394
SRL_OPN_2PTS012_0139_20140408_020406_20140408_034320.EUM.nc	-2.312	-2.312	0.022	2905	5520	0	2539	0	76
SRL_OPN_2PTS012_0141_20140408_034319_20140408_052421.EUM.nc	-2.315	-2.313	0.018	2800	5542	0	2514	0	228
SRL_OPN_2PTS012_0143_20140408_052420_20140408_071351.EUM.nc	-2.310	-2.308	0.018	3732	6156	0	2164	0	260
SRL_OPN_2PTS012_0146_20140408_071350_20140408_085210.EUM.nc	-2.306	-2.297	0.029	3885	5591	0	1706	0	0
SRL_OPN_2PTS012_0147_20140408_085211_20140408_103006.EUM.nc	-2.306	-2.307	0.013	2283	5504	0	3024	0	197

– Continued on next page

Table 7: Dry Troposphere Path Delay Statistics.

– Continued from previous page

File	Median	Mean	Std. Dev.	No. Obs.	Total Obs.	Default Lat/Lon	Flag (total)	Default (total)	3-Sigma Edited
SRL_OPN_2PTS012_0149_20140408_103005_20140408_120810.EUM.nc	-2.306	-2.305	0.014	2491	5475	0	2863	0	121
SRL_OPN_2PTS012_0151_20140408_120810_20140408_134705.EUM.nc	-2.307	-2.312	0.012	2604	5415	0	2321	0	490
SRL_OPN_2PTS012_0153_20140408_134704_20140408_154030.EUM.nc	-2.310	-2.314	0.017	3265	6352	0	2711	0	376
SRL_OPN_2PTS012_0156_20140408_154029_20140408_172017.EUM.nc	-2.312	-2.305	0.032	2879	5536	0	2657	0	0
SRL_OPN_2PTS012_0158_20140408_172017_20140408_185954.EUM.nc	-2.307	-2.300	0.026	3336	5603	0	2267	0	0
SRL_OPN_2PTS012_0160_20140408_185954_20140408_203859.EUM.nc	-2.308	-2.308	0.014	3511	5556	0	1865	0	180
SRL_OPN_2PTS012_0162_20140408_203858_20140408_221733.EUM.nc	-2.306	-2.304	0.018	2841	5416	0	2388	0	187
SRL_OPN_2PTS012_0164_20140408_221732_20140408_235528.EUM.nc	-2.307	-2.304	0.020	2667	5490	0	2521	0	302
SRL_OPN_2PTS012_0165_20140408_235527_20140409_013314.EUM.nc	-2.308	-2.308	0.020	2816	5531	0	2529	0	186
SRL_OPN_2PTS012_0167_20140409_013313_20140409_031201.EUM.nc	-2.311	-2.313	0.012	2599	5583	0	2620	0	364
SRL_OPN_2PTS012_0169_20140409_031201_20140409_045217.EUM.nc	-2.313	-2.318	0.017	2836	5483	0	2444	0	203
SRL_OPN_2PTS012_0171_20140409_045216_20140409_063450.EUM.nc	-2.311	-2.307	0.020	3855	5799	0	1736	0	208
SRL_OPN_2PTS012_0173_20140409_063449_20140409_082122.EUM.nc	-2.310	-2.311	0.014	3650	6062	0	1931	0	481
SRL_OPN_2PTS012_0176_20140409_082121_20140409_095925.EUM.nc	-2.309	-2.309	0.014	2645	5512	0	2662	0	205
SRL_OPN_2PTS012_0177_20140409_095925_20140409_113712.EUM.nc	-2.307	-2.305	0.011	2319	5398	0	2985	0	94
SRL_OPN_2PTS012_0179_20140409_113711_20140409_131552.EUM.nc	-2.307	-2.299	0.035	2944	5397	0	2453	0	0
SRL_OPN_2PTS012_0181_20140409_131551_20140409_150911.EUM.nc	-2.309	-2.312	0.014	3230	6365	0	2754	0	381
SRL_OPN_2PTS012_0184_20140409_150910_20140409_164858.EUM.nc	-2.311	-2.314	0.021	2652	5589	0	2670	0	267
SRL_OPN_2PTS012_0186_20140409_164859_20140409_182831.EUM.nc	-2.307	-2.304	0.019	3148	5531	0	2229	0	154
SRL_OPN_2PTS012_0188_20140409_182830_20140409_200754.EUM.nc	-2.309	-2.310	0.010	2964	5510	0	2315	0	231
SRL_OPN_2PTS012_0190_20140409_200754_20140409_214641.EUM.nc	-2.307	-2.303	0.020	3294	5446	0	2150	0	2
SRL_OPN_2PTS012_0192_20140409_214640_20140409_232437.EUM.nc	-2.307	-2.306	0.018	2234	5291	0	2844	0	213
SRL_OPN_2PTS012_0193_20140409_232436_20140410_010226.EUM.nc	-2.310	-2.303	0.029	2788	5491	0	2703	0	0
SRL_OPN_2PTS012_0195_20140410_010225_20140410_024053.EUM.nc	-2.310	-2.313	0.009	2477	5545	0	2621	0	447
SRL_OPN_2PTS012_0197_20140410_024052_20140410_042033.EUM.nc	-2.315	-2.308	0.031	2888	5514	0	2590	0	36
SRL_OPN_2PTS012_0199_20140410_042032_20140410_060221.EUM.nc	-2.310	-2.311	0.017	3594	5716	0	1854	0	268
SRL_OPN_2PTS012_0201_20140410_060220_20140410_075027.EUM.nc	-2.309	-2.306	0.016	3966	6120	0	1958	0	196
SRL_OPN_2PTS012_0204_20140410_075026_20140410_092840.EUM.nc	-2.311	-2.309	0.015	3205	5511	0	2301	0	5
SRL_OPN_2PTS012_0205_20140410_092839_20140410_110623.EUM.nc	-2.304	-2.302	0.020	2180	5436	0	3256	0	0
SRL_OPN_2PTS012_0207_20140410_110622_20140410_124444.EUM.nc	-2.306	-2.299	0.032	2573	5349	0	2776	0	0
SRL_OPN_2PTS012_0209_20140410_124443_20140410_143752.EUM.nc	-2.313	-2.317	0.012	2983	6278	0	2878	0	417
SRL_OPN_2PTS012_0212_20140410_143750_20140410_161737.EUM.nc	-2.312	-2.318	0.014	2979	5639	0	2195	0	465
SRL_OPN_2PTS012_0214_20140410_161738_20140410_175714.EUM.nc	-2.308	-2.304	0.024	2904	5554	0	2551	0	99
SRL_OPN_2PTS012_0216_20140410_175713_20140410_193644.EUM.nc	-2.306	-2.301	0.018	3359	5577	0	2218	0	0
SRL_OPN_2PTS012_0218_20140410_193644_20140410_211544.EUM.nc	-2.311	-2.312	0.010	3062	5492	0	2079	0	351
SRL_OPN_2PTS012_0220_20140410_211543_20140410_225353.EUM.nc	-2.307	-2.299	0.030	2482	5465	0	2983	0	0
SRL_OPN_2PTS012_0221_20140410_225352_20140411_003142.EUM.nc	-2.309	-2.308	0.025	2975	5439	0	2294	0	170
SRL_OPN_2PTS012_0223_20140411_003141_20140411_020950.EUM.nc	-2.309	-2.303	0.026	2790	5545	0	2669	0	86
SRL_OPN_2PTS012_0225_20140411_020949_20140411_034901.EUM.nc	-2.314	-2.312	0.022	2825	5537	0	2562	0	150

– Continued on next page

Table 7: Dry Troposphere Path Delay Statistics.

– Continued from previous page

File	Median	Mean	Std. Dev.	No. Obs.	Total Obs.	Default Lat/Lon	Flag (total)	Default (total)	3-Sigma Edited
SRL_OPN_2PTS012_0227_20140411_034900_20140411_053008.EUM.nc	-2.314	-2.317	0.015	2550	5559	0	2566	0	443
SRL_OPN_2PTS012_0229_20140411_053007_20140411_071928.EUM.nc	-2.305	-2.305	0.015	3815	6156	0	2065	0	276
SRL_OPN_2PTS012_0232_20140411_071927_20140411_085753.EUM.nc	-2.312	-2.312	0.016	3662	5592	0	1823	0	107
SRL_OPN_2PTS012_0233_20140411_085752_20140411_103540.EUM.nc	-2.301	-2.299	0.029	2406	5468	0	3062	0	0
SRL_OPN_2PTS012_0235_20140411_103540_20140411_121345.EUM.nc	-2.307	-2.301	0.029	2578	5429	0	2841	0	10
SRL_OPN_2PTS012_0237_20140411_121345_20140411_135254.EUM.nc	-2.308	-2.303	0.029	3124	5493	0	2369	0	0
SRL_OPN_2PTS012_0239_20140411_135253_20140411_154617.EUM.nc	-2.312	-2.307	0.028	3577	6390	0	2727	0	86
SRL_OPN_2PTS012_0242_20140411_154617_20140411_172556.EUM.nc	-2.310	-2.306	0.027	2893	5514	0	2621	0	0
SRL_OPN_2PTS012_0244_20140411_172555_20140411_190532.EUM.nc	-2.304	-2.304	0.011	3014	5586	0	2190	0	382
SRL_OPN_2PTS012_0246_20140411_190531_20140411_204436.EUM.nc	-2.309	-2.308	0.019	3715	5583	0	1790	0	78
SRL_OPN_2PTS012_0248_20140411_204435_20140411_222307.EUM.nc	-2.305	-2.299	0.029	2955	5424	0	2468	0	1
SRL_OPN_2PTS012_0250_20140411_222307_20140412_000100.EUM.nc	-2.312	-2.303	0.037	3031	5485	0	2454	0	0
SRL_OPN_2PTS012_0251_20140412_000101_20140412_013848.EUM.nc	-2.306	-2.301	0.025	2903	5535	0	2471	0	161
SRL_OPN_2PTS012_0253_20140412_013847_20140412_045810.EUM.nc	-2.313	-2.307	0.029	6032	11089	0	5016	0	41
SRL_OPN_2PTS012_0257_20140412_045810_20140412_064044.EUM.nc	-2.308	-2.301	0.028	4053	5797	0	1744	0	0
SRL_OPN_2PTS012_0259_20140412_064043_20140412_082658.EUM.nc	-2.309	-2.310	0.016	4003	6029	0	1833	0	193
SRL_OPN_2PTS012_0262_20140412_082657_20140412_100458.EUM.nc	-2.306	-2.308	0.018	2540	5513	0	2669	0	304
SRL_OPN_2PTS012_0263_20140412_100457_20140412_114254.EUM.nc	-2.310	-2.313	0.010	2081	5428	0	2969	0	378
SRL_OPN_2PTS012_0265_20140412_114253_20140412_132130.EUM.nc	-2.305	-2.300	0.026	2944	5397	0	2447	0	6
SRL_OPN_2PTS012_0267_20140412_132129_20140412_151451.EUM.nc	-2.310	-2.308	0.021	3552	6377	0	2747	0	78
SRL_OPN_2PTS012_0270_20140412_151450_20140412_165438.EUM.nc	-2.312	-2.304	0.037	2870	5563	0	2693	0	0
SRL_OPN_2PTS012_0272_20140412_165438_20140412_183418.EUM.nc	-2.304	-2.299	0.017	3224	5541	0	2243	0	74
SRL_OPN_2PTS012_0274_20140412_183418_20140412_201331.EUM.nc	-2.309	-2.313	0.015	3071	5486	0	2118	0	297
SRL_OPN_2PTS012_0276_20140412_201330_20140412_215216.EUM.nc	-2.306	-2.301	0.025	3239	5448	0	2156	0	53
SRL_OPN_2PTS012_0278_20140412_215215_20140412_233019.EUM.nc	-2.313	-2.315	0.020	2105	5326	0	2937	0	284
SRL_OPN_2PTS012_0279_20140412_233019_20140413_010800.EUM.nc	-2.306	-2.306	0.020	2499	5487	0	2728	0	260
SRL_OPN_2PTS012_0281_20140413_010759_20140413_024629.EUM.nc	-2.308	-2.305	0.024	2828	5523	0	2626	0	69
SRL_OPN_2PTS012_0283_20140413_024629_20140413_042625.EUM.nc	-2.313	-2.306	0.028	2986	5514	0	2528	0	0
SRL_OPN_2PTS012_0285_20140413_042625_20140413_060812.EUM.nc	-2.311	-2.302	0.034	3857	5674	0	1817	0	0
SRL_OPN_2PTS012_0287_20140413_060811_20140413_075602.EUM.nc	-2.310	-2.310	0.018	4011	6091	0	1977	0	103
SRL_OPN_2PTS012_0290_20140413_075601_20140413_093413.EUM.nc	-2.305	-2.306	0.018	2797	5496	0	2418	0	281
SRL_OPN_2PTS012_0291_20140413_093412_20140413_111204.EUM.nc	-2.307	-2.312	0.012	1929	5432	0	3246	0	257
SRL_OPN_2PTS012_0293_20140413_111203_20140413_125020.EUM.nc	-2.306	-2.300	0.028	2629	5317	0	2688	0	0
SRL_OPN_2PTS012_0295_20140413_125020_20140413_144340.EUM.nc	-2.310	-2.314	0.016	3033	6294	0	2840	0	421
SRL_OPN_2PTS012_0298_20140413_144339_20140413_162317.EUM.nc	-2.310	-2.302	0.041	3407	5628	0	2221	0	0
SRL_OPN_2PTS012_0300_20140413_162316_20140413_180301.EUM.nc	-2.310	-2.301	0.023	3080	5614	0	2534	0	0
SRL_OPN_2PTS012_0302_20140413_180300_20140413_194222.EUM.nc	-2.309	-2.313	0.016	3093	5547	0	2259	0	195
SRL_OPN_2PTS012_0304_20140413_194221_20140413_212119.EUM.nc	-2.307	-2.305	0.018	3212	5490	0	2099	0	179
SRL_OPN_2PTS012_0306_20140413_212119_20140413_225934.EUM.nc	-2.308	-2.303	0.029	2321	5435	0	3106	0	8

– Continued on next page

Table 7: Dry Troposphere Path Delay Statistics.

– Continued from previous page

File	Median	Mean	Std. Dev.	No. Obs.	Total Obs.	Default Lat/Lon	Flag (total)	Default (total)	3-Sigma Edited
SRL_OPN_2PTS012_0307_20140413_225933_20140414_003714.EUM.nc	-2.308	-2.308	0.021	2952	5480	0	2278	0	250
SRL_OPN_2PTS012_0309_20140414_003713_20140414_021525.EUM.nc	-2.308	-2.300	0.033	2877	5536	0	2659	0	0
SRL_OPN_2PTS012_0311_20140414_021525_20140414_035451.EUM.nc	-2.311	-2.311	0.025	2580	5550	0	2725	0	245
SRL_OPN_2PTS012_0313_20140414_035450_20140414_053555.EUM.nc	-2.312	-2.305	0.032	3043	5558	0	2515	0	0
SRL_OPN_2PTS012_0315_20140414_053556_20140414_072502.EUM.nc	-2.310	-2.312	0.015	3940	6200	0	2002	0	258
SRL_OPN_2PTS012_0318_20140414_072501_20140414_090327.EUM.nc	-2.307	-2.302	0.026	3625	5578	0	1953	0	0
SRL_OPN_2PTS012_0319_20140414_090326_20140414_104120.EUM.nc	-2.303	-2.304	0.019	2351	5501	0	3041	0	109
SRL_OPN_2PTS012_0321_20140414_104119_20140414_121920.EUM.nc	-2.304	-2.308	0.015	2339	5458	0	2843	0	276
SRL_OPN_2PTS012_0323_20140414_121920_20140414_135835.EUM.nc	-2.309	-2.301	0.038	3173	5491	0	2233	0	85
SRL_OPN_2PTS012_0325_20140414_135835_20140414_155157.EUM.nc	-2.308	-2.310	0.028	3378	6381	0	2874	0	129
SRL_OPN_2PTS012_0328_20140414_155157_20140414_173143.EUM.nc	-2.309	-2.300	0.031	2847	5470	0	2623	0	0
SRL_OPN_2PTS012_0330_20140414_173143_20140414_191110.EUM.nc	-2.310	-2.310	0.020	3364	5602	0	2070	0	168
SRL_OPN_2PTS012_0332_20140414_191109_20140414_205020.EUM.nc	-2.307	-2.309	0.010	3275	5574	0	1858	0	441
SRL_OPN_2PTS012_0334_20140414_205019_20140414_222840.EUM.nc	-2.307	-2.307	0.015	2814	5416	0	2470	0	132
SRL_OPN_2PTS012_0335_20140414_222839_20140415_000633.EUM.nc	-2.309	-2.297	0.039	2947	5506	0	2486	0	73
SRL_OPN_2PTS012_0337_20140415_000632_20140415_014431.EUM.nc	-2.308	-2.313	0.018	2610	5557	0	2524	0	423
SRL_OPN_2PTS012_0339_20140415_014431_20140415_032320.EUM.nc	-2.309	-2.313	0.017	2637	5493	0	2589	0	267
SRL_OPN_2PTS012_0341_20140415_032319_20140415_050355.EUM.nc	-2.310	-2.308	0.026	2984	5541	0	2516	0	41
SRL_OPN_2PTS012_0343_20140415_050354_20140415_065401.EUM.nc	-2.309	-2.311	0.017	3695	6189	0	2207	0	287
SRL_OPN_2PTS012_0346_20140415_065401_20140415_083238.EUM.nc	-2.310	-2.314	0.012	3679	5631	0	1401	0	551
SRL_OPN_2PTS012_0348_20140415_083237_20140415_101029.EUM.nc	-2.304	-2.307	0.015	2475	5425	0	2602	0	348
SRL_OPN_2PTS012_0349_20140415_101029_20140415_114827.EUM.nc	-2.306	-2.302	0.024	2257	5442	0	2935	0	250
SRL_OPN_2PTS012_0351_20140415_114826_20140415_132715.EUM.nc	-2.306	-2.310	0.021	2745	5355	0	2319	0	291
SRL_OPN_2PTS012_0353_20140415_132714_20140415_152038.EUM.nc	-2.309	-2.305	0.029	3550	6364	0	2732	0	82
SRL_OPN_2PTS012_0356_20140415_152037_20140415_170016.EUM.nc	-2.307	-2.302	0.032	2802	5560	0	2704	0	54
SRL_OPN_2PTS012_0358_20140415_170015_20140415_183956.EUM.nc	-2.308	-2.312	0.013	2894	5582	0	2266	0	422
SRL_OPN_2PTS012_0360_20140415_183955_20140415_201915.EUM.nc	-2.306	-2.306	0.009	2984	5521	0	2110	0	427
SRL_OPN_2PTS012_0362_20140415_201914_20140415_215750.EUM.nc	-2.306	-2.308	0.012	2675	5395	0	2338	0	382
SRL_OPN_2PTS012_0364_20140415_215749_20140415_233550.EUM.nc	-2.308	-2.287	0.052	2566	5375	0	2809	0	0
SRL_OPN_2PTS012_0365_20140415_233549_20140416_011340.EUM.nc	-2.309	-2.301	0.038	2834	5497	0	2662	0	1
SRL_OPN_2PTS012_0367_20140416_011340_20140416_025205.EUM.nc	-2.309	-2.309	0.015	2706	5522	0	2684	0	132
SRL_OPN_2PTS012_0369_20140416_025204_20140416_043206.EUM.nc	-2.309	-2.305	0.029	2972	5490	0	2518	0	0
SRL_OPN_2PTS012_0371_20140416_043206_20140416_061402.EUM.nc	-2.307	-2.311	0.014	3434	5730	0	1855	0	441
SRL_OPN_2PTS012_0373_20140416_061401_20140416_080144.EUM.nc	-2.308	-2.310	0.011	3569	6106	0	1997	0	540
SRL_OPN_2PTS012_0376_20140416_080143_20140416_093944.EUM.nc	-2.308	-2.311	0.017	2711	5487	0	2514	0	262
SRL_OPN_2PTS012_0377_20140416_093944_20140416_111737.EUM.nc	-2.303	-2.290	0.033	2235	5355	0	3120	0	0
SRL_OPN_2PTS012_0379_20140416_111736_20140416_125604.EUM.nc	-2.305	-2.303	0.031	2697	5350	0	2653	0	0
SRL_OPN_2PTS012_0381_20140416_125603_20140416_144917.EUM.nc	-2.309	-2.312	0.012	3052	6293	0	2789	0	452
SRL_OPN_2PTS012_0384_20140416_144916_20140416_162855.EUM.nc	-2.310	-2.303	0.033	3403	5641	0	2238	0	0

– Continued on next page

Table 7: Dry Troposphere Path Delay Statistics.

– Continued from previous page

File	Median	Mean	Std. Dev.	No. Obs.	Total Obs.	Default Lat/Lon	Flag (total)	Default (total)	3-Sigma Edited
SRL_OPN_2PTS012_0386_20140416_162856_20140416_180839.EUM.nc	-2.304	-2.294	0.031	3096	5615	0	2519	0	0
SRL_OPN_2PTS012_0388_20140416_180838_20140416_194806.EUM.nc	-2.306	-2.306	0.019	3220	5526	0	2275	0	31
SRL_OPN_2PTS012_0390_20140416_194806_20140416_212654.EUM.nc	-2.309	-2.310	0.012	3051	5469	0	2028	0	390
SRL_OPN_2PTS012_0392_20140416_212653_20140416_230505.EUM.nc	-2.305	-2.291	0.048	2192	5418	0	3226	0	0
SRL_OPN_2PTS012_0393_20140416_230505_20140417_004254.EUM.nc	-2.307	-2.306	0.030	3086	5481	0	2367	0	28
SRL_OPN_2PTS012_0395_20140417_004254_20140417_022100.EUM.nc	-2.307	-2.302	0.026	2762	5554	0	2687	0	105
SRL_OPN_2PTS012_0397_20140417_022100_20140417_040030.EUM.nc	-2.309	-2.298	0.035	2895	5553	0	2658	0	0
SRL_OPN_2PTS012_0399_20140417_040029_20140417_054143.EUM.nc	-2.305	-2.307	0.019	3024	5539	0	2178	0	337
SRL_OPN_2PTS012_0401_20140417_054143_20140417_073047.EUM.nc	-2.305	-2.306	0.017	3973	6184	0	1946	0	265
SRL_OPN_2PTS012_0404_20140417_073046_20140417_090900.EUM.nc	-2.309	-2.311	0.023	3372	5542	0	1990	0	180
SRL_OPN_2PTS012_0405_20140417_090859_20140417_104653.EUM.nc	-2.307	-2.301	0.028	2405	5514	0	3087	0	22
SRL_OPN_2PTS012_0407_20140417_104653_20140417_122455.EUM.nc	-2.305	-2.300	0.033	2633	5428	0	2784	0	11
SRL_OPN_2PTS012_0409_20140417_122454_20140417_140414.EUM.nc	-2.308	-2.308	0.017	3061	5540	0	2245	0	234
SRL_OPN_2PTS012_0411_20140417_140414_20140417_155735.EUM.nc	-2.307	-2.312	0.017	2787	6396	0	3075	0	534
SRL_OPN_2PTS012_0414_20140417_155736_20140417_173722.EUM.nc	-2.304	-2.298	0.023	2766	5527	0	2600	0	161
SRL_OPN_2PTS012_0416_20140417_173721_20140417_191649.EUM.nc	-2.308	-2.312	0.016	3258	5561	0	2075	0	228
SRL_OPN_2PTS012_0418_20140417_191648_20140417_205556.EUM.nc	-2.309	-2.312	0.010	3331	5609	0	1975	0	303
SRL_OPN_2PTS012_0420_20140417_205555_20140417_223422.EUM.nc	-2.306	-2.297	0.033	2791	5411	0	2619	0	1
SRL_OPN_2PTS012_0421_20140417_223421_20140418_001206.EUM.nc	-2.310	-2.307	0.031	3098	5489	0	2390	0	1
SRL_OPN_2PTS012_0423_20140418_001205_20140418_015005.EUM.nc	-2.308	-2.312	0.016	2733	5558	0	2496	0	329
SRL_OPN_2PTS012_0425_20140418_015006_20140418_032858.EUM.nc	-2.307	-2.302	0.027	2916	5484	0	2483	0	85
SRL_OPN_2PTS012_0427_20140418_032857_20140418_050941.EUM.nc	-2.309	-2.311	0.020	2820	5546	0	2543	0	183
SRL_OPN_2PTS012_0429_20140418_050941_20140418_065937.EUM.nc	-2.307	-2.308	0.018	3558	6200	0	2297	0	345
SRL_OPN_2PTS012_0432_20140418_065938_20140418_083812.EUM.nc	-2.309	-2.310	0.019	3996	5626	0	1420	0	210
SRL_OPN_2PTS012_0434_20140418_083811_20140418_101602.EUM.nc	-2.308	-2.305	0.026	2714	5492	0	2778	0	0
SRL_OPN_2PTS012_0435_20140418_101601_20140418_115402.EUM.nc	-2.307	-2.313	0.010	2245	5449	0	2860	0	344
SRL_OPN_2PTS012_0437_20140418_115401_20140418_133255.EUM.nc	-2.307	-2.309	0.021	2877	5356	0	2369	0	110
SRL_OPN_2PTS012_0439_20140418_133254_20140418_184535.EUM.nc	-2.310	-2.304	0.028	9318	17466	0	7671	0	477
SRL_OPN_2PTS012_0446_20140418_184534_20140418_202453.EUM.nc	-2.306	-2.304	0.017	3491	5509	0	2018	0	0
SRL_OPN_2PTS012_0448_20140418_202452_20140418_220325.EUM.nc	-2.305	-2.296	0.026	3053	5391	0	2338	0	0
SRL_OPN_2PTS012_0450_20140418_220324_20140418_234123.EUM.nc	-2.314	-2.313	0.024	2503	5469	0	2771	0	195
SRL_OPN_2PTS012_0451_20140418_234122_20140419_011914.EUM.nc	-2.307	-2.312	0.016	2556	5531	0	2553	0	422
SRL_OPN_2PTS012_0453_20140419_011913_20140419_025743.EUM.nc	-2.310	-2.299	0.040	2914	5514	0	2600	0	0
SRL_OPN_2PTS012_0455_20140419_025742_20140419_043751.EUM.nc	-2.312	-2.308	0.027	2916	5485	0	2569	0	0
SRL_OPN_2PTS012_0457_20140419_043750_20140419_061954.EUM.nc	-2.306	-2.301	0.027	3974	5777	0	1803	0	0
SRL_OPN_2PTS012_0459_20140419_061953_20140419_080720.EUM.nc	-2.311	-2.310	0.019	4045	6108	0	1992	0	71
SRL_OPN_2PTS012_0462_20140419_080719_20140419_094518.EUM.nc	-2.308	-2.311	0.012	2642	5487	0	2566	0	279
SRL_OPN_2PTS012_0463_20140419_094518_20140419_112311.EUM.nc	-2.306	-2.305	0.016	1896	5330	0	3253	0	181
SRL_OPN_2PTS012_0465_20140419_112310_20140419_130141.EUM.nc	-2.305	-2.307	0.022	2711	5357	0	2613	0	33

– Continued on next page

Table 7: Dry Troposphere Path Delay Statistics.

– Continued from previous page

File	Median	Mean	Std. Dev.	No. Obs.	Total Obs.	Default Lat/Lon	Flag (total)	Default (total)	3-Sigma Edited
SRL_OPN_2PTS012_0467_20140419_130140_20140419_145456.EUM.nc	-2.307	-2.296	0.035	3586	6335	0	2749	0	0
SRL_OPN_2PTS012_0470_20140419_145457_20140419_163435.EUM.nc	-2.309	-2.296	0.041	3307	5644	0	2336	0	1
SRL_OPN_2PTS012_0472_20140419_163434_20140419_181419.EUM.nc	-2.310	-2.311	0.018	2991	5614	0	2530	0	93
SRL_OPN_2PTS012_0474_20140419_181418_20140419_195345.EUM.nc	-2.309	-2.307	0.019	3171	5532	0	2305	0	56
SRL_OPN_2PTS012_0476_20140419_195344_20140419_213230.EUM.nc	-2.308	-2.303	0.018	3532	5487	0	1954	0	1
SRL_OPN_2PTS012_0478_20140419_213229_20140419_231040.EUM.nc	-2.307	-2.300	0.033	2199	5417	0	3218	0	0
SRL_OPN_2PTS012_0479_20140419_231039_20140420_004828.EUM.nc	-2.307	-2.301	0.031	3035	5464	0	2365	0	64
SRL_OPN_2PTS012_0481_20140420_004827_20140420_022637.EUM.nc	-2.308	-2.296	0.035	2860	5524	0	2664	0	0
SRL_OPN_2PTS012_0483_20140420_022636_20140420_040611.EUM.nc	-2.315	-2.310	0.024	2774	5485	0	2651	0	60
SRL_OPN_2PTS012_0485_20140420_040612_20140420_054732.EUM.nc	-2.307	-2.302	0.024	3556	5652	0	1983	0	113
SRL_OPN_2PTS012_0487_20140420_054731_20140420_073622.EUM.nc	-2.312	-2.310	0.019	4143	6175	0	1975	0	57
SRL_OPN_2PTS012_0490_20140420_073622_20140420_091433.EUM.nc	-2.310	-2.313	0.012	3019	5542	0	2166	0	357
SRL_OPN_2PTS012_0491_20140420_091433_20140420_105226.EUM.nc	-2.304	-2.305	0.015	2114	5498	0	3168	0	216
SRL_OPN_2PTS012_0493_20140420_105225_20140420_123038.EUM.nc	-2.310	-2.313	0.012	2407	5368	0	2794	0	167
SRL_OPN_2PTS012_0495_20140420_123038_20140420_140954.EUM.nc	-2.307	-2.299	0.032	3211	5548	0	2336	0	1
SRL_OPN_2PTS012_0497_20140420_140954_20140420_160315.EUM.nc	-2.308	-2.301	0.034	3276	6389	0	3010	0	103
SRL_OPN_2PTS012_0500_20140420_160314_20140420_174302.EUM.nc	-2.309	-2.307	0.020	2801	5609	0	2694	0	114
SRL_OPN_2PTS012_0502_20140420_174301_20140420_192235.EUM.nc	-2.312	-2.310	0.018	3479	5567	0	2087	0	1
SRL_OPN_2PTS012_0504_20140420_192234_20140420_210132.EUM.nc	-2.308	-2.308	0.009	3386	5595	0	1979	0	230
SRL_OPN_2PTS012_0506_20140420_210131_20140420_223955.EUM.nc	-2.305	-2.297	0.026	2763	5413	0	2650	0	0
SRL_OPN_2PTS012_0507_20140420_223954_20140421_001736.EUM.nc	-2.307	-2.304	0.029	2937	5438	0	2390	0	111
SRL_OPN_2PTS012_0509_20140421_001735_20140421_015539.EUM.nc	-2.306	-2.310	0.014	2547	5541	0	2516	0	478
SRL_OPN_2PTS012_0511_20140421_015538_20140421_033445.EUM.nc	-2.308	-2.310	0.017	2829	5490	0	2452	0	209
SRL_OPN_2PTS012_0513_20140421_033445_20140421_051527.EUM.nc	-2.306	-2.306	0.017	2821	5539	0	2500	0	218
SRL_OPN_2PTS012_0515_20140421_051526_20140421_070513.EUM.nc	-2.309	-2.312	0.014	3561	6223	0	2315	0	347
SRL_OPN_2PTS012_0518_20140421_070512_20140421_084345.EUM.nc	-2.310	-2.311	0.013	3553	5608	0	1669	0	386
SRL_OPN_2PTS012_0520_20140421_084345_20140421_102142.EUM.nc	-2.310	-2.306	0.015	2400	5492	0	2882	0	210
SRL_OPN_2PTS012_0521_20140421_102142_20140421_115935.EUM.nc	-2.310	-2.313	0.010	2271	5466	0	2895	0	300
SRL_OPN_2PTS012_0523_20140421_115934_20140421_133831.EUM.nc	-2.307	-2.303	0.026	2940	5417	0	2367	0	110
SRL_OPN_2PTS012_0525_20140421_133830_20140421_153155.EUM.nc	-2.308	-2.307	0.025	3320	6372	0	2724	0	328
SRL_OPN_2PTS012_0528_20140421_153155_20140421_171142.EUM.nc	-2.308	-2.297	0.028	2828	5514	0	2686	0	0
SRL_OPN_2PTS012_0530_20140421_171141_20140421_185112.EUM.nc	-2.310	-2.311	0.016	3315	5631	0	2296	0	20
SRL_OPN_2PTS012_0532_20140421_185112_20140421_203029.EUM.nc	-2.307	-2.309	0.011	3282	5539	0	2003	0	254
SRL_OPN_2PTS012_0534_20140421_203028_20140421_220905.EUM.nc	-2.305	-2.300	0.023	3077	5428	0	2351	0	0
SRL_OPN_2PTS012_0536_20140421_220904_20140421_234655.EUM.nc	-2.308	-2.298	0.031	2891	5490	0	2599	0	0
SRL_OPN_2PTS012_0537_20140421_234654_20140422_012447.EUM.nc	-2.306	-2.312	0.014	2419	5554	0	2641	0	494
SRL_OPN_2PTS012_0539_20140422_012446_20140422_030329.EUM.nc	-2.308	-2.306	0.020	2782	5557	0	2660	0	115
SRL_OPN_2PTS012_0541_20140422_030328_20140422_044333.EUM.nc	-2.306	-2.305	0.015	2794	5502	0	2510	0	198
SRL_OPN_2PTS012_0543_20140422_044333_20140422_062555.EUM.nc	-2.309	-2.307	0.021	3879	5785	0	1772	0	134

– Continued on next page

Table 7: Dry Troposphere Path Delay Statistics.

– Continued from previous page

File	Median	Mean	Std. Dev.	No. Obs.	Total Obs.	Default Lat/Lon	Flag (total)	Default (total)	3-Sigma Edited
SRL_OPN_2PTS012_0545_20140422_062554_20140422_081254.EUM.nc	-2.310	-2.302	0.028	4143	6084	0	1941	0	0
SRL_OPN_2PTS012_0548_20140422_081253_20140422_095059.EUM.nc	-2.304	-2.297	0.023	2889	5379	0	2490	0	0
SRL_OPN_2PTS012_0549_20140422_095058_20140422_112844.EUM.nc	-2.307	-2.310	0.006	1967	5351	0	3189	0	195
SRL_OPN_2PTS012_0551_20140422_112843_20140422_130718.EUM.nc	-2.306	-2.301	0.027	2821	5443	0	2622	0	0
SRL_OPN_2PTS012_0553_20140422_130717_20140422_150035.EUM.nc	-2.308	-2.310	0.019	3244	6346	0	2760	0	342
SRL_OPN_2PTS012_0556_20140422_150035_20140422_164022.EUM.nc	-2.307	-2.298	0.026	3112	5635	0	2498	0	25
SRL_OPN_2PTS012_0558_20140422_164021_20140422_181958.EUM.nc	-2.308	-2.307	0.021	3129	5614	0	2485	0	0
SRL_OPN_2PTS012_0560_20140422_181958_20140422_195922.EUM.nc	-2.307	-2.309	0.011	2946	5520	0	2344	0	230
SRL_OPN_2PTS012_0562_20140422_195922_20140422_213804.EUM.nc	-2.309	-2.306	0.020	3444	5483	0	2038	0	1
SRL_OPN_2PTS012_0564_20140422_213803_20140422_231611.EUM.nc	-2.307	-2.292	0.030	2336	5364	0	3028	0	0
SRL_OPN_2PTS012_0565_20140422_231611_20140423_005359.EUM.nc	-2.306	-2.305	0.021	2634	5521	0	2544	0	343
SRL_OPN_2PTS012_0567_20140423_005358_20140423_023212.EUM.nc	-2.310	-2.308	0.019	2804	5546	0	2665	0	77
SRL_OPN_2PTS012_0569_20140423_023213_20140423_041154.EUM.nc	-2.307	-2.303	0.020	2811	5524	0	2713	0	0
SRL_OPN_2PTS012_0571_20140423_041154_20140423_055330.EUM.nc	-2.308	-2.306	0.024	3756	5708	0	1952	0	0
SRL_OPN_2PTS012_0573_20140423_055329_20140423_074158.EUM.nc	-2.310	-2.305	0.024	4131	6148	0	1928	0	89
SRL_OPN_2PTS012_0576_20140423_074157_20140423_092005.EUM.nc	-2.302	-2.297	0.023	3235	5528	0	2293	0	0
SRL_OPN_2PTS012_0577_20140423_092005_20140423_105759.EUM.nc	-2.308	-2.310	0.008	1965	5478	0	3264	0	249
SRL_OPN_2PTS012_0579_20140423_105758_20140423_123614.EUM.nc	-2.306	-2.305	0.018	2502	5391	0	2882	0	7
SRL_OPN_2PTS012_0581_20140423_123613_20140423_141535.EUM.nc	-2.307	-2.299	0.032	3305	5520	0	2215	0	0
SRL_OPN_2PTS012_0583_20140423_141534_20140423_160854.EUM.nc	-2.309	-2.310	0.014	3068	6372	0	2941	0	363
SRL_OPN_2PTS012_0586_20140423_160854_20140423_174840.EUM.nc	-2.305	-2.299	0.026	2894	5583	0	2689	0	0
SRL_OPN_2PTS012_0588_20140423_174839_20140423_192813.EUM.nc	-2.306	-2.308	0.012	2991	5587	0	2246	0	350
SRL_OPN_2PTS012_0590_20140423_192812_20140423_210707.EUM.nc	-2.310	-2.309	0.017	3435	5610	0	2117	0	58
SRL_OPN_2PTS012_0592_20140423_210706_20140423_224528.EUM.nc	-2.305	-2.300	0.025	2649	5380	0	2731	0	0
SRL_OPN_2PTS012_0593_20140423_224528_20140424_002318.EUM.nc	-2.304	-2.293	0.030	3004	5467	0	2463	0	0
SRL_OPN_2PTS012_0595_20140424_002317_20140424_020114.EUM.nc	-2.307	-2.306	0.016	2962	5537	0	2570	0	5
SRL_OPN_2PTS012_0597_20140424_020114_20140424_034025.EUM.nc	-2.309	-2.305	0.021	2865	5484	0	2535	0	84
SRL_OPN_2PTS012_0599_20140424_034025_20140424_052114.EUM.nc	-2.308	-2.301	0.031	2986	5563	0	2577	0	0
SRL_OPN_2PTS012_0601_20140424_052113_20140424_071057.EUM.nc	-2.307	-2.310	0.017	3664	6202	0	2278	0	260
SRL_OPN_2PTS012_0604_20140424_071057_20140424_084919.EUM.nc	-2.307	-2.303	0.017	3638	5602	0	1747	0	217
SRL_OPN_2PTS012_0605_20140424_084920_20140424_102715.EUM.nc	-2.306	-2.310	0.014	2355	5514	0	2931	0	228
SRL_OPN_2PTS012_0607_20140424_102715_20140424_120510.EUM.nc	-2.307	-2.305	0.013	2593	5449	0	2847	0	9
SRL_OPN_2PTS012_0609_20140424_120509_20140424_134411.EUM.nc	-2.308	-2.297	0.029	3099	5467	0	2368	0	0
SRL_OPN_2PTS012_0611_20140424_134411_20140424_153735.EUM.nc	-2.312	-2.315	0.014	3224	6402	0	2771	0	407
SRL_OPN_2PTS012_0614_20140424_153734_20140424_171721.EUM.nc	-2.305	-2.290	0.034	2773	5509	0	2736	0	0
SRL_OPN_2PTS012_0616_20140424_171720_20140424_185651.EUM.nc	-2.307	-2.306	0.016	3260	5619	0	2359	0	0
SRL_OPN_2PTS012_0618_20140424_185650_20140424_203605.EUM.nc	-2.309	-2.309	0.017	3569	5596	0	2025	0	2
SRL_OPN_2PTS012_0620_20140424_203605_20140424_221440.EUM.nc	-2.306	-2.312	0.014	2643	5425	0	2386	0	396
SRL_OPN_2PTS012_0622_20140424_221439_20140424_235227.EUM.nc	-2.304	-2.294	0.025	2887	5457	0	2570	0	0

– Continued on next page

Table 7: Dry Troposphere Path Delay Statistics.

– Continued from previous page

File	Median	Mean	Std. Dev.	No. Obs.	Total Obs.	Default Lat/Lon	Flag (total)	Default (total)	3-Sigma Edited
SRL_OPN_2PTS012_0623_20140424_235226_20140425_013022.EUM.nc	-2.306	-2.310	0.011	2537	5549	0	2592	0	420
SRL_OPN_2PTS012_0625_20140425_013021_20140425_030907.EUM.nc	-2.311	-2.312	0.019	2816	5538	0	2633	0	89
SRL_OPN_2PTS012_0627_20140425_030907_20140425_044918.EUM.nc	-2.308	-2.308	0.018	2742	5459	0	2478	0	239
SRL_OPN_2PTS012_0629_20140425_044917_20140425_063148.EUM.nc	-2.309	-2.309	0.018	3750	5785	0	1796	0	239
SRL_OPN_2PTS012_0631_20140425_063146_20140425_081828.EUM.nc	-2.308	-2.311	0.010	3532	6063	0	1938	0	593
SRL_OPN_2PTS012_0634_20140425_081827_20140425_095632.EUM.nc	-2.305	-2.302	0.023	2842	5508	0	2666	0	0
SRL_OPN_2PTS012_0635_20140425_095631_20140425_113418.EUM.nc	-2.307	-2.309	0.008	2044	5385	0	3018	0	323
SRL_OPN_2PTS012_0637_20140425_113418_20140425_131256.EUM.nc	-2.307	-2.302	0.022	2864	5417	0	2544	0	9
SRL_OPN_2PTS012_0639_20140425_131256_20140425_150614.EUM.nc	-2.311	-2.313	0.018	3397	6352	0	2730	0	225
SRL_OPN_2PTS012_0642_20140425_150613_20140425_164602.EUM.nc	-2.309	-2.296	0.033	2916	5609	0	2693	0	0
SRL_OPN_2PTS012_0644_20140425_164602_20140425_182536.EUM.nc	-2.311	-2.312	0.012	3055	5510	0	2301	0	154
SRL_OPN_2PTS012_0646_20140425_182535_20140425_200459.EUM.nc	-2.306	-2.308	0.016	3099	5516	0	2417	0	0
SRL_OPN_2PTS012_0648_20140425_200458_20140425_214348.EUM.nc	-2.312	-2.314	0.012	3001	5454	0	2109	0	344
SRL_OPN_2PTS012_0650_20140425_214347_20140425_232145.EUM.nc	-2.303	-2.289	0.028	2445	5341	0	2883	0	13
SRL_OPN_2PTS012_0651_20140425_232145_20140426_005934.EUM.nc	-2.307	-2.310	0.009	2438	5519	0	2606	0	475
SRL_OPN_2PTS012_0653_20140426_005933_20140426_023757.EUM.nc	-2.308	-2.309	0.024	2885	5544	0	2659	0	0
SRL_OPN_2PTS012_0655_20140426_023756_20140426_041735.EUM.nc	-2.307	-2.307	0.013	2666	5509	0	2648	0	195
SRL_OPN_2PTS012_0657_20140426_041734_20140426_055919.EUM.nc	-2.311	-2.313	0.016	3422	5731	0	1915	0	394
SRL_OPN_2PTS012_0659_20140426_055918_20140426_074733.EUM.nc	-2.308	-2.304	0.023	4205	6131	0	1926	0	0
SRL_OPN_2PTS012_0662_20140426_074732_20140426_092547.EUM.nc	-2.305	-2.306	0.015	2965	5517	0	2369	0	183
SRL_OPN_2PTS012_0663_20140426_092547_20140426_110332.EUM.nc	-2.304	-2.297	0.031	2188	5494	0	3301	0	5
SRL_OPN_2PTS012_0665_20140426_110331_20140426_124150.EUM.nc	-2.306	-2.300	0.028	2501	5407	0	2835	0	71
SRL_OPN_2PTS012_0667_20140426_124149_20140426_142124.EUM.nc	-2.307	-2.304	0.024	3283	5534	0	2145	0	106
SRL_OPN_2PTS012_0669_20140426_142123_20140426_161441.EUM.nc	-2.308	-2.297	0.033	3439	6377	0	2938	0	0
SRL_OPN_2PTS012_0672_20140426_161440_20140426_175418.EUM.nc	-2.313	-2.314	0.014	2735	5561	0	2702	0	124
SRL_OPN_2PTS012_0674_20140426_175417_20140426_193349.EUM.nc	-2.308	-2.307	0.016	3275	5577	0	2293	0	9
SRL_OPN_2PTS012_0676_20140426_193348_20140426_211242.EUM.nc	-2.311	-2.314	0.014	3165	5613	0	2204	0	244
SRL_OPN_2PTS012_0678_20140426_211241_20140426_225101.EUM.nc	-2.306	-2.293	0.029	2457	5387	0	2930	0	0
SRL_OPN_2PTS012_0679_20140426_225100_20140427_002849.EUM.nc	-2.307	-2.310	0.012	2617	5445	0	2405	0	423
SRL_OPN_2PTS012_0681_20140427_002848_20140427_020648.EUM.nc	-2.307	-2.306	0.027	2845	5539	0	2692	0	2
SRL_OPN_2PTS012_0683_20140427_020648_20140427_034605.EUM.nc	-2.307	-2.308	0.009	2616	5565	0	2651	0	298
SRL_OPN_2PTS012_0685_20140427_034604_20140427_052709.EUM.nc	-2.314	-2.313	0.019	2737	5551	0	2600	0	214
SRL_OPN_2PTS012_0687_20140427_052708_20140427_071633.EUM.nc	-2.310	-2.306	0.024	3987	6207	0	2213	0	7
SRL_OPN_2PTS012_0690_20140427_071633_20140427_085452.EUM.nc	-2.308	-2.308	0.014	3593	5597	0	1816	0	188
SRL_OPN_2PTS012_0691_20140427_085452_20140427_103247.EUM.nc	-2.302	-2.300	0.025	2445	5519	0	3074	0	0
SRL_OPN_2PTS012_0693_20140427_103246_20140427_121052.EUM.nc	-2.307	-2.307	0.023	2529	5473	0	2939	0	5
SRL_OPN_2PTS012_0695_20140427_121052_20140427_134950.EUM.nc	-2.306	-2.300	0.031	3126	5453	0	2327	0	0
SRL_OPN_2PTS012_0697_20140427_134949_20140427_154314.EUM.nc	-2.307	-2.296	0.033	3605	6395	0	2790	0	0
SRL_OPN_2PTS012_0700_20140427_154313_20140427_172300.EUM.nc	-2.311	-2.306	0.023	2702	5536	0	2760	0	74

– Continued on next page

Table 7: Dry Troposphere Path Delay Statistics.

– Continued from previous page

File	Median	Mean	Std. Dev.	No. Obs.	Total Obs.	Default Lat/Lon	Flag (total)	Default (total)	3-Sigma Edited
SRL_OPN_2PTS012_0702_20140427_172259_20140427_190237.EUM.nc	-2.307	-2.309	0.013	3126	5592	0	2317	0	149
SRL_OPN_2PTS012_0704_20140427_190237_20140427_204142.EUM.nc	-2.310	-2.312	0.011	3558	5622	0	1875	0	189
SRL_OPN_2PTS012_0706_20140427_204142_20140427_222014.EUM.nc	-2.306	-2.298	0.027	3025	5436	0	2411	0	0
SRL_OPN_2PTS012_0708_20140427_222013_20140427_235801.EUM.nc	-2.308	-2.307	0.025	2773	5498	0	2519	0	206
SRL_OPN_2PTS012_0709_20140427_235801_20140428_013555.EUM.nc	-2.305	-2.304	0.027	2912	5540	0	2532	0	96
SRL_OPN_2PTS012_0711_20140428_013556_20140428_031446.EUM.nc	-2.307	-2.307	0.011	2623	5521	0	2679	0	219
SRL_OPN_2PTS012_0713_20140428_031445_20140428_045503.EUM.nc	-2.309	-2.310	0.021	2868	5501	0	2470	0	163
SRL_OPN_2PTS012_0715_20140428_045503_20140428_063741.EUM.nc	-2.309	-2.307	0.019	3732	5820	0	1818	0	270
SRL_OPN_2PTS012_0717_20140428_063740_20140428_082404.EUM.nc	-2.311	-2.312	0.013	3846	6052	0	1918	0	288
SRL_OPN_2PTS012_0720_20140428_082403_20140428_100205.EUM.nc	-2.302	-2.301	0.027	2890	5521	0	2631	0	0
SRL_OPN_2PTS012_0721_20140428_100205_20140428_113953.EUM.nc	-2.307	-2.309	0.016	2200	5421	0	3010	0	211
SRL_OPN_2PTS012_0723_20140428_113953_20140428_131835.EUM.nc	-2.305	-2.300	0.032	2955	5455	0	2500	0	0
SRL_OPN_2PTS012_0725_20140428_131835_20140428_151155.EUM.nc	-2.305	-2.301	0.025	3484	6376	0	2743	0	149
SRL_OPN_2PTS012_0728_20140428_151155_20140428_165140.EUM.nc	-2.311	-2.313	0.013	2321	4596	0	1837	0	438
SRL_OPN_2PTS012_0730_20140428_165140_20140428_183122.EUM.nc	-2.310	-2.309	0.014	3022	5519	0	2340	0	157
SRL_OPN_2PTS012_0732_20140428_183122_20140428_201035.EUM.nc	-2.309	-2.312	0.011	3035	5514	0	2265	0	214
SRL_OPN_2PTS012_0734_20140428_201034_20140428_214921.EUM.nc	-2.310	-2.305	0.028	3324	5453	0	2128	0	1
SRL_OPN_2PTS012_0736_20140428_214920_20140428_232724.EUM.nc	-2.307	-2.294	0.039	2482	5288	0	2806	0	0
SRL_OPN_2PTS012_0737_20140428_232723_20140429_010504.EUM.nc	-2.306	-2.303	0.031	2629	5467	0	2741	0	97
SRL_OPN_2PTS012_0739_20140429_010503_20140429_024332.EUM.nc	-2.306	-2.310	0.012	2626	5564	0	2719	0	219
SRL_OPN_2PTS012_0741_20140429_024331_20140429_060508.EUM.nc	-2.309	-2.313	0.014	5879	11277	0	4554	0	844
SRL_OPN_2PTS012_0745_20140429_060509_20140429_075306.EUM.nc	-2.313	-2.313	0.010	3759	6129	0	1957	0	413
SRL_OPN_2PTS012_0748_20140429_075306_20140429_093118.EUM.nc	-2.306	-2.307	0.021	2908	5500	0	2408	0	184
SRL_OPN_2PTS012_0749_20140429_093117_20140429_110910.EUM.nc	-2.303	-2.306	0.013	2020	5453	0	3203	0	230
SRL_OPN_2PTS012_0751_20140429_110910_20140429_124724.EUM.nc	-2.304	-2.304	0.030	2548	5354	0	2806	0	0
SRL_OPN_2PTS012_0753_20140429_124723_20140429_144032.EUM.nc	-2.310	-2.299	0.037	3440	6288	0	2848	0	0
SRL_OPN_2PTS012_0756_20140429_144032_20140429_162018.EUM.nc	-2.311	-2.313	0.010	2804	5622	0	2230	0	588
SRL_OPN_2PTS012_0758_20140429_162017_20140429_180004.EUM.nc	-2.310	-2.304	0.030	2933	5613	0	2680	0	0
SRL_OPN_2PTS012_0760_20140429_180003_20140429_193925.EUM.nc	-2.308	-2.311	0.010	3005	5570	0	2312	0	253
SRL_OPN_2PTS012_0762_20140429_193925_20140429_211824.EUM.nc	-2.309	-2.311	0.012	3183	5529	0	2103	0	243
SRL_OPN_2PTS012_0764_20140429_211824_20140429_225631.EUM.nc	-2.304	-2.291	0.032	2409	5456	0	3047	0	0
SRL_OPN_2PTS012_0765_20140429_225631_20140430_003421.EUM.nc	-2.309	-2.311	0.026	2915	5462	0	2366	0	181
SRL_OPN_2PTS012_0767_20140430_003421_20140430_021230.EUM.nc	-2.307	-2.313	0.015	2503	5534	0	2712	0	319
SRL_OPN_2PTS012_0769_20140430_021229_20140430_035143.EUM.nc	-2.309	-2.310	0.012	2391	5509	0	2684	0	434
SRL_OPN_2PTS012_0771_20140430_035142_20140430_053254.EUM.nc	-2.313	-2.316	0.011	2495	5556	0	2577	0	484
SRL_OPN_2PTS012_0773_20140430_053253_20140430_080508.EUM.nc	-2.308	-2.312	0.013	5137	8650	0	2733	0	780
SRL_OPN_2PTS012_0776_20140430_080507_20140430_084810.EUM.nc	-2.313	-2.311	0.012	1518	2454	0	778	0	158
SRL_OPN_2PTS012_0777_20140430_084811_20140430_154859.EUM.nc	-2.309	-2.312	0.017	10432	23590	0	11619	0	1539
SRL_OPN_2PTS012_0786_20140430_154858_20140430_172837.EUM.nc	-2.310	-2.303	0.034	2742	5510	0	2740	0	28

– Continued on next page

Table 7: Dry Troposphere Path Delay Statistics.

– Continued from previous page

File	Median	Mean	Std. Dev.	No. Obs.	Total Obs.	Default Lat/Lon	Flag (total)	Default (total)	3-Sigma Edited
SRL_OPN_2PTS012_0788_20140430_172836_20140430_190813.EUM.nc	-2.305	-2.305	0.017	3257	5569	0	2099	0	213
SRL_OPN_2PTS012_0790_20140430_190812_20140430_204724.EUM.nc	-2.307	-2.308	0.009	3505	5621	0	1906	0	210
SRL_OPN_2PTS012_0792_20140430_204723_20140430_222545.EUM.nc	-2.303	-2.290	0.031	2938	5414	0	2476	0	0
SRL_OPN_2PTS012_0793_20140430_222545_20140501_000338.EUM.nc	-2.311	-2.313	0.025	2839	5525	0	2487	0	199
SRL_OPN_2PTS012_0795_20140501_000337_20140501_014127.EUM.nc	-2.306	-2.314	0.018	2641	5548	0	2568	0	339
SRL_OPN_2PTS012_0797_20140501_014127_20140501_032021.EUM.nc	-2.308	-2.311	0.013	2506	5509	0	2621	0	382
SRL_OPN_2PTS012_0799_20140501_032020_20140501_050055.EUM.nc	-2.308	-2.313	0.017	2799	5567	0	2499	0	269
SRL_OPN_2PTS012_0801_20140501_050055_20140501_064332.EUM.nc	-2.308	-2.314	0.014	3483	5814	0	1838	0	493
SRL_OPN_2PTS012_0803_20140501_064331_20140501_082934.EUM.nc	-2.305	-2.306	0.015	3879	6040	0	1812	0	349
SRL_OPN_2PTS012_0806_20140501_082934_20140501_100736.EUM.nc	-2.308	-2.305	0.017	2769	5518	0	2685	0	64
SRL_OPN_2PTS012_0807_20140501_100735_20140501_114532.EUM.nc	-2.307	-2.302	0.035	2411	5424	0	2959	0	54
SRL_OPN_2PTS012_0809_20140501_114531_20140501_132410.EUM.nc	-2.307	-2.296	0.040	2961	5441	0	2480	0	0
SRL_OPN_2PTS012_0811_20140501_132409_20140501_151740.EUM.nc	-2.310	-2.300	0.038	3610	6373	0	2760	0	3
SRL_OPN_2PTS012_0814_20140501_151739_20140501_165717.EUM.nc	-2.310	-2.303	0.030	2780	5543	0	2763	0	0
SRL_OPN_2PTS012_0816_20140501_165718_20140501_183659.EUM.nc	-2.305	-2.307	0.015	3029	5505	0	2255	0	221
SRL_OPN_2PTS012_0818_20140501_183658_20140501_201611.EUM.nc	-2.305	-2.306	0.009	3263	5514	0	2197	0	54
SRL_OPN_2PTS012_0820_20140501_201611_20140501_215454.EUM.nc	-2.307	-2.300	0.019	3128	5455	0	2212	0	115
SRL_OPN_2PTS012_0822_20140501_215454_20140501_233255.EUM.nc	-2.306	-2.294	0.042	2481	5314	0	2833	0	0
SRL_OPN_2PTS012_0823_20140501_233254_20140502_011037.EUM.nc	-2.305	-2.298	0.039	2701	5523	0	2820	0	2
SRL_OPN_2PTS012_0825_20140502_011037_20140502_024908.EUM.nc	-2.308	-2.314	0.016	2642	5534	0	2712	0	180
SRL_OPN_2PTS012_0827_20140502_024908_20140502_042906.EUM.nc	-2.311	-2.315	0.013	2650	5541	0	2601	0	290
SRL_OPN_2PTS012_0829_20140502_042905_20140502_061058.EUM.nc	-2.307	-2.309	0.014	3533	5710	0	1877	0	300
SRL_OPN_2PTS012_0831_20140502_061059_20140502_075840.EUM.nc	-2.305	-2.304	0.018	3941	6107	0	1948	0	218
SRL_OPN_2PTS012_0834_20140502_075840_20140502_093650.EUM.nc	-2.306	-2.308	0.010	2742	5501	0	2549	0	210
SRL_OPN_2PTS012_0835_20140502_093649_20140502_111442.EUM.nc	-2.308	-2.309	0.020	2076	5395	0	3200	0	119
SRL_OPN_2PTS012_0837_20140502_111443_20140502_125300.EUM.nc	-2.305	-2.293	0.039	2652	5345	0	2693	0	0
SRL_OPN_2PTS012_0839_20140502_125300_20140502_144620.EUM.nc	-2.309	-2.302	0.036	3367	6348	0	2884	0	97
SRL_OPN_2PTS012_0842_20140502_144619_20140502_162557.EUM.nc	-2.313	-2.314	0.017	3073	5624	0	2240	0	311
SRL_OPN_2PTS012_0844_20140502_162556_20140502_180542.EUM.nc	-2.306	-2.310	0.011	2719	5629	0	2612	0	298
SRL_OPN_2PTS012_0846_20140502_180541_20140502_194501.EUM.nc	-2.307	-2.308	0.010	3205	5565	0	2278	0	82
SRL_OPN_2PTS012_0848_20140502_194501_20140502_212358.EUM.nc	-2.311	-2.308	0.018	3451	5498	0	2042	0	5
SRL_OPN_2PTS012_0850_20140502_212357_20140502_230211.EUM.nc	-2.307	-2.293	0.040	2266	5413	0	3147	0	0
SRL_OPN_2PTS012_0851_20140502_230212_20140503_003952.EUM.nc	-2.305	-2.292	0.041	3141	5496	0	2355	0	0
SRL_OPN_2PTS012_0853_20140503_003951_20140503_021804.EUM.nc	-2.308	-2.309	0.023	2798	5535	0	2733	0	4
SRL_OPN_2PTS012_0855_20140503_021803_20140503_035722.EUM.nc	-2.310	-2.312	0.016	2669	5575	0	2742	0	164
SRL_OPN_2PTS012_0857_20140503_035722_20140503_053840.EUM.nc	-2.305	-2.306	0.016	3026	5548	0	2383	0	139
SRL_OPN_2PTS012_0859_20140503_053840_20140503_072742.EUM.nc	-2.308	-2.303	0.022	4244	6208	0	1964	0	0
SRL_OPN_2PTS012_0862_20140503_072742_20140503_090604.EUM.nc	-2.307	-2.307	0.016	3365	5570	0	2039	0	166
SRL_OPN_2PTS012_0863_20140503_090603_20140503_104358.EUM.nc	-2.307	-2.308	0.012	2239	5521	0	3098	0	184

– Continued on next page

Table 7: Dry Troposphere Path Delay Statistics.

– Continued from previous page

File	Median	Mean	Std. Dev.	No. Obs.	Total Obs.	Default Lat/Lon	Flag (total)	Default (total)	3-Sigma Edited
SRL_OPN_2PTS012_0865_20140503_104358_20140503_122159.EUM.nc	-2.307	-2.296	0.034	2635	5473	0	2838	0	0
SRL_OPN_2PTS012_0867_20140503_122158_20140503_140115.EUM.nc	-2.309	-2.312	0.015	2827	5549	0	2233	0	489
SRL_OPN_2PTS012_0869_20140503_140115_20140503_155438.EUM.nc	-2.311	-2.314	0.014	3006	6394	0	3090	0	298
SRL_OPN_2PTS012_0872_20140503_155437_20140503_173424.EUM.nc	-2.308	-2.307	0.021	2558	5503	0	2768	0	177
SRL_OPN_2PTS012_0874_20140503_173423_20140503_191350.EUM.nc	-2.310	-2.311	0.015	3346	5582	0	2122	0	114
SRL_OPN_2PTS012_0876_20140503_191349_20140503_205258.EUM.nc	-2.309	-2.310	0.014	3364	5619	0	1955	0	300
SRL_OPN_2PTS012_0878_20140503_205258_20140503_223119.EUM.nc	-2.305	-2.290	0.036	2879	5402	0	2523	0	0
SRL_OPN_2PTS012_0879_20140503_223119_20140504_000910.EUM.nc	-2.301	-2.307	0.013	2495	5485	0	2459	0	531
SRL_OPN_2PTS012_0881_20140504_000910_20140504_014710.EUM.nc	-2.307	-2.299	0.032	2984	5560	0	2575	0	1
SRL_OPN_2PTS012_0883_20140504_014709_20140504_032601.EUM.nc	-2.310	-2.311	0.017	2857	5488	0	2546	0	85
SRL_OPN_2PTS012_0885_20140504_032601_20140504_050640.EUM.nc	-2.308	-2.304	0.020	2963	5553	0	2590	0	0
SRL_OPN_2PTS012_0887_20140504_050639_20140504_065641.EUM.nc	-2.310	-2.310	0.014	3631	6235	0	2338	0	266
SRL_OPN_2PTS012_0890_20140504_065641_20140504_083517.EUM.nc	-2.309	-2.303	0.024	4196	5617	0	1421	0	0
SRL_OPN_2PTS012_0892_20140504_083516_20140504_101307.EUM.nc	-2.313	-2.313	0.011	2580	5508	0	2765	0	163
SRL_OPN_2PTS012_0893_20140504_101307_20140504_115106.EUM.nc	-2.306	-2.295	0.035	2522	5478	0	2956	0	0
SRL_OPN_2PTS012_0895_20140504_115106_20140504_132955.EUM.nc	-2.310	-2.310	0.012	2633	5442	0	2424	0	385
SRL_OPN_2PTS012_0897_20140504_132955_20140504_152318.EUM.nc	-2.311	-2.315	0.015	3161	6365	0	2741	0	463
SRL_OPN_2PTS012_0900_20140504_152317_20140504_170257.EUM.nc	-2.309	-2.301	0.025	2609	5483	0	2712	0	162
SRL_OPN_2PTS012_0902_20140504_170257_20140504_184237.EUM.nc	-2.314	-2.315	0.017	3146	5603	0	2334	0	123
SRL_OPN_2PTS012_0904_20140504_184237_20140504_202148.EUM.nc	-2.312	-2.307	0.019	3387	5542	0	2089	0	66
SRL_OPN_2PTS012_0906_20140504_202148_20140504_220027.EUM.nc	-2.308	-2.294	0.031	3036	5408	0	2369	0	3
SRL_OPN_2PTS012_0908_20140504_220027_20140504_233828.EUM.nc	-2.303	-2.302	0.018	2319	5464	0	2820	0	325
SRL_OPN_2PTS012_0909_20140504_233828_20140505_011621.EUM.nc	-2.303	-2.306	0.016	2560	5510	0	2569	0	381
SRL_OPN_2PTS012_0911_20140505_011620_20140505_025456.EUM.nc	-2.311	-2.308	0.026	2816	5529	0	2713	0	0
SRL_OPN_2PTS012_0913_20140505_025455_20140505_043500.EUM.nc	-2.310	-2.313	0.011	2493	5514	0	2594	0	427
SRL_OPN_2PTS012_0915_20140505_043459_20140505_061700.EUM.nc	-2.309	-2.307	0.019	3691	5783	0	1869	0	223
SRL_OPN_2PTS012_0917_20140505_061700_20140505_080425.EUM.nc	-2.311	-2.302	0.024	4137	6100	0	1963	0	0
SRL_OPN_2PTS012_0920_20140505_080424_20140505_094234.EUM.nc	-2.315	-2.312	0.017	2948	5509	0	2561	0	0
SRL_OPN_2PTS012_0921_20140505_094233_20140505_112026.EUM.nc	-2.304	-2.296	0.026	2213	5364	0	3107	0	44
SRL_OPN_2PTS012_0923_20140505_112026_20140505_125855.EUM.nc	-2.309	-2.310	0.011	2286	5372	0	2663	0	423
SRL_OPN_2PTS012_0925_20140505_125854_20140505_145209.EUM.nc	-2.313	-2.317	0.015	2938	6349	0	2827	0	584
SRL_OPN_2PTS012_0928_20140505_145209_20140505_163148.EUM.nc	-2.312	-2.301	0.030	3241	5652	0	2368	0	43
SRL_OPN_2PTS012_0930_20140505_163147_20140505_181131.EUM.nc	-2.310	-2.311	0.020	3004	5600	0	2596	0	0
SRL_OPN_2PTS012_0932_20140505_181130_20140505_195050.EUM.nc	-2.313	-2.315	0.008	2762	5544	0	2302	0	480
SRL_OPN_2PTS012_0934_20140505_195049_20140505_212944.EUM.nc	-2.310	-2.303	0.021	3442	5504	0	1981	0	81
SRL_OPN_2PTS012_0936_20140505_212943_20140505_230755.EUM.nc	-2.305	-2.295	0.026	2070	5416	0	3241	0	105
SRL_OPN_2PTS012_0937_20140505_230755_20140506_004535.EUM.nc	-2.304	-2.305	0.012	2668	5480	0	2414	0	398
SRL_OPN_2PTS012_0939_20140506_004534_20140506_022351.EUM.nc	-2.308	-2.299	0.035	2808	5551	0	2743	0	0
SRL_OPN_2PTS012_0941_20140506_022350_20140506_040323.EUM.nc	-2.318	-2.320	0.010	2477	5480	0	2648	0	355

– Continued on next page

Table 7: Dry Troposphere Path Delay Statistics.

– Continued from previous page

File	Median	Mean	Std. Dev.	No. Obs.	Total Obs.	Default Lat/Lon	Flag (total)	Default (total)	3-Sigma Edited
SRL_OPN_2PTS012_0943_20140506_040322_20140506_054440.EUM.nc	-2.309	-2.300	0.030	3475	5664	0	2189	0	0
SRL_OPN_2PTS012_0945_20140506_054440_20140506_073328.EUM.nc	-2.308	-2.300	0.021	4180	6191	0	2011	0	0
SRL_OPN_2PTS012_0948_20140506_073327_20140506_091148.EUM.nc	-2.317	-2.317	0.012	3157	5550	0	2187	0	206
SRL_OPN_2PTS012_0949_20140506_091147_20140506_104941.EUM.nc	-2.307	-2.306	0.011	2071	5533	0	3130	0	332
SRL_OPN_2PTS012_0951_20140506_104940_20140506_122744.EUM.nc	-2.305	-2.298	0.024	2513	5388	0	2776	0	99
SRL_OPN_2PTS012_0953_20140506_122744_20140506_140707.EUM.nc	-2.312	-2.297	0.042	3243	5565	0	2322	0	0
SRL_OPN_2PTS012_0955_20140506_140706_20140506_160028.EUM.nc	-2.313	-2.304	0.032	3143	6399	0	3134	0	122
SRL_OPN_2PTS012_0958_20140506_160028_20140506_174015.EUM.nc	-2.310	-2.308	0.015	2761	5630	0	2826	0	43
SRL_OPN_2PTS012_0960_20140506_174015_20140506_191940.EUM.nc	-2.311	-2.313	0.009	3109	5564	0	2167	0	288
SRL_OPN_2PTS012_0962_20140506_191939_20140506_205846.EUM.nc	-2.312	-2.315	0.009	3140	5624	0	1968	0	516
SRL_OPN_2PTS012_0964_20140506_205845_20140506_223702.EUM.nc	-2.308	-2.300	0.024	2741	5408	0	2597	0	70
SRL_OPN_2PTS012_0965_20140506_223702_20140507_001453.EUM.nc	-2.305	-2.303	0.015	2741	5479	0	2451	0	287
SRL_OPN_2PTS012_0967_20140507_001452_20140507_015254.EUM.nc	-2.305	-2.290	0.044	2968	5547	0	2579	0	0
SRL_OPN_2PTS012_0969_20140507_015254_20140507_051237.EUM.nc	-2.312	-2.311	0.021	5548	11029	0	5069	0	412
SRL_OPN_2PTS012_0973_20140507_051236_20140507_070228.EUM.nc	-2.308	-2.302	0.017	3842	6225	0	2358	0	25
SRL_OPN_2PTS012_0976_20140507_070228_20140507_084102.EUM.nc	-2.316	-2.316	0.016	3865	5611	0	1519	0	227
SRL_OPN_2PTS012_0978_20140507_084101_20140507_101851.EUM.nc	-2.307	-2.307	0.014	2516	5513	0	2803	0	194
SRL_OPN_2PTS012_0979_20140507_101851_20140507_115651.EUM.nc	-2.308	-2.308	0.011	2280	5509	0	2974	0	255
SRL_OPN_2PTS012_0981_20140507_115650_20140507_133546.EUM.nc	-2.306	-2.291	0.039	3037	5425	0	2388	0	0
SRL_OPN_2PTS012_0983_20140507_133545_20140507_152909.EUM.nc	-2.313	-2.311	0.020	3325	6383	0	2793	0	265
SRL_OPN_2PTS012_0986_20140507_152910_20140507_170847.EUM.nc	-2.311	-2.309	0.013	2525	5473	0	2707	0	241
SRL_OPN_2PTS012_0988_20140507_170847_20140507_184828.EUM.nc	-2.311	-2.312	0.010	3093	5604	0	2254	0	257
SRL_OPN_2PTS012_0990_20140507_184827_20140507_202744.EUM.nc	-2.310	-2.313	0.008	2894	5597	0	2139	0	564
SRL_OPN_2PTS012_0992_20140507_202743_20140507_220614.EUM.nc	-2.313	-2.312	0.016	2958	5383	0	2318	0	107
SRL_OPN_2PTS012_0994_20140507_220613_20140507_234412.EUM.nc	-2.307	-2.292	0.033	2835	5500	0	2665	0	0
SRL_OPN_2PTS012_0995_20140507_234411_20140508_012204.EUM.nc	-2.306	-2.290	0.043	2934	5529	0	2592	0	3
SRL_OPN_2PTS012_0997_20140508_012204_20140508_030035.EUM.nc	-2.312	-2.301	0.037	2833	5540	0	2707	0	0
SRL_OPN_2PTS012_0999_20140508_030034_20140508_044046.EUM.nc	-2.311	-2.310	0.018	2705	5625	0	2719	0	201

24 Radiometer Wet Troposphere Path Delay Table

Table 8: Radiometer Wet Troposphere Path Delay Statistics.

File	Median	Mean	Std. Dev.	No. Obs.	Total Obs.	Default Lat/Lon	Flag (total)	Default (total)	3-Sigma Edited
SRL_OPN_2PTS011_1001_20140403_044048_20140403_062257.EUM.nc	-0.115	-0.137	0.085	4020	5757	0	1715	0	22
SRL_OPN_2PTS012_0001_20140403_062258_20140403_081006.EUM.nc	-0.150	-0.160	0.095	4115	6088	0	1973	0	0
SRL_OPN_2PTS012_0004_20140403_081006_20140403_094812.EUM.nc	-0.112	-0.137	0.088	2963	5472	0	2480	0	29
SRL_OPN_2PTS012_0005_20140403_094811_20140403_112605.EUM.nc	-0.134	-0.157	0.079	2134	5313	0	3166	0	13
SRL_OPN_2PTS012_0007_20140403_112605_20140403_130437.EUM.nc	-0.151	-0.179	0.109	2752	5307	0	2548	0	7
SRL_OPN_2PTS012_0009_20140403_130436_20140403_145753.EUM.nc	-0.137	-0.155	0.084	3579	6353	0	2774	0	0
SRL_OPN_2PTS012_0012_20140403_145753_20140403_163732.EUM.nc	-0.127	-0.150	0.090	3261	5632	0	2367	0	4
SRL_OPN_2PTS012_0014_20140403_163732_20140403_181715.EUM.nc	-0.112	-0.131	0.089	3128	5508	0	2365	0	15
SRL_OPN_2PTS012_0016_20140403_181714_20140403_195640.EUM.nc	-0.170	-0.182	0.101	3141	5480	0	2333	1	5
SRL_OPN_2PTS012_0018_20140403_195639_20140403_213524.EUM.nc	-0.121	-0.156	0.093	3500	5439	0	1929	1	9
SRL_OPN_2PTS012_0020_20140403_213523_20140403_231332.EUM.nc	-0.122	-0.143	0.086	2227	5375	0	3136	0	12
SRL_OPN_2PTS012_0021_20140403_231331_20140404_005121.EUM.nc	-0.145	-0.171	0.095	3126	5482	0	2354	0	2
SRL_OPN_2PTS012_0023_20140404_005121_20140404_022930.EUM.nc	-0.147	-0.155	0.091	2937	5528	0	2589	0	2
SRL_OPN_2PTS012_0025_20140404_022929_20140404_040908.EUM.nc	-0.118	-0.144	0.091	2867	5482	0	2611	0	4
SRL_OPN_2PTS012_0027_20140404_040908_20140404_055034.EUM.nc	-0.116	-0.147	0.089	3780	5674	0	1889	0	5
SRL_OPN_2PTS012_0029_20140404_055033_20140404_073916.EUM.nc	-0.143	-0.151	0.090	4233	6160	0	1922	0	5
SRL_OPN_2PTS012_0032_20140404_073916_20140404_091726.EUM.nc	-0.122	-0.153	0.104	3373	5491	0	2118	0	0
SRL_OPN_2PTS012_0033_20140404_091725_20140404_105518.EUM.nc	-0.116	-0.143	0.091	2232	5471	0	3230	0	9
SRL_OPN_2PTS012_0035_20140404_105518_20140404_123332.EUM.nc	-0.141	-0.167	0.090	2533	5367	0	2831	0	3
SRL_OPN_2PTS012_0037_20140404_123332_20140404_141250.EUM.nc	-0.153	-0.169	0.094	3266	5521	0	2255	0	0
SRL_OPN_2PTS012_0039_20140404_141250_20140404_160611.EUM.nc	-0.133	-0.145	0.081	3415	6384	0	2966	0	3
SRL_OPN_2PTS012_0042_20140404_160610_20140404_174557.EUM.nc	-0.110	-0.145	0.096	2972	5593	0	2615	0	6
SRL_OPN_2PTS012_0044_20140404_174556_20140404_192522.EUM.nc	-0.147	-0.166	0.101	3460	5575	0	2112	0	3
SRL_OPN_2PTS012_0046_20140404_192522_20140404_210426.EUM.nc	-0.131	-0.152	0.096	3570	5557	0	1966	0	21
SRL_OPN_2PTS012_0048_20140404_210425_20140404_224248.EUM.nc	-0.111	-0.143	0.086	2680	5387	0	2695	0	12
SRL_OPN_2PTS012_0049_20140404_224247_20140405_002029.EUM.nc	-0.122	-0.145	0.091	3003	5431	0	2428	0	0
SRL_OPN_2PTS012_0051_20140405_002029_20140405_015833.EUM.nc	-0.165	-0.161	0.078	3063	5546	0	2480	0	3
SRL_OPN_2PTS012_0053_20140405_015832_20140405_033742.EUM.nc	-0.114	-0.147	0.095	3031	5507	0	2473	1	2
SRL_OPN_2PTS012_0055_20140405_033741_20140405_051827.EUM.nc	-0.107	-0.136	0.091	3095	5531	0	2434	0	2
SRL_OPN_2PTS012_0057_20140405_051827_20140405_070808.EUM.nc	-0.119	-0.139	0.088	3937	6169	0	2210	0	22
SRL_OPN_2PTS012_0060_20140405_070807_20140405_084639.EUM.nc	-0.135	-0.162	0.110	3897	5594	0	1692	0	5
SRL_OPN_2PTS012_0061_20140405_084638_20140405_102435.EUM.nc	-0.121	-0.138	0.090	2577	5506	0	2917	0	12
SRL_OPN_2PTS012_0063_20140405_102436_20140405_120229.EUM.nc	-0.177	-0.177	0.093	2599	5433	0	2831	0	3
SRL_OPN_2PTS012_0065_20140405_120229_20140405_134127.EUM.nc	-0.183	-0.188	0.086	3106	5457	0	2351	0	0
SRL_OPN_2PTS012_0067_20140405_134127_20140405_153451.EUM.nc	-0.137	-0.146	0.088	3666	6343	0	2677	0	0
SRL_OPN_2PTS012_0070_20140405_153452_20140405_171439.EUM.nc	-0.095	-0.131	0.098	2888	5507	0	2619	0	0

– Continued on next page

Table 8: Radiometer Wet Troposphere Path Delay Statistics.

– Continued from previous page

File	Median	Mean	Std. Dev.	No. Obs.	Total Obs.	Default Lat/Lon	Flag (total)	Default (total)	3-Sigma Edited
SRL_OPN_2PTS012_0072_20140405_171439_20140405_185408.EUM.nc	-0.152	-0.164	0.088	3369	5599	0	2228	0	2
SRL_OPN_2PTS012_0074_20140405_185407_20140405_203323.EUM.nc	-0.156	-0.171	0.108	3629	5516	0	1885	1	1
SRL_OPN_2PTS012_0076_20140405_203323_20140405_221159.EUM.nc	-0.107	-0.138	0.090	2984	5433	0	2444	0	5
SRL_OPN_2PTS012_0078_20140405_221158_20140405_234947.EUM.nc	-0.128	-0.133	0.068	2784	5451	0	2568	0	99
SRL_OPN_2PTS012_0079_20140405_234947_20140406_012740.EUM.nc	-0.176	-0.172	0.089	2975	5509	0	2531	0	3
SRL_OPN_2PTS012_0081_20140406_012739_20140406_030625.EUM.nc	-0.137	-0.147	0.090	2981	5561	0	2573	0	7
SRL_OPN_2PTS012_0083_20140406_030624_20140406_044632.EUM.nc	-0.106	-0.132	0.089	3047	5478	0	2427	0	4
SRL_OPN_2PTS012_0085_20140406_044633_20140406_062858.EUM.nc	-0.106	-0.142	0.091	4033	5789	0	1752	0	4
SRL_OPN_2PTS012_0087_20140406_062857_20140406_081548.EUM.nc	-0.138	-0.153	0.098	4110	6079	0	1961	0	8
SRL_OPN_2PTS012_0090_20140406_081547_20140406_095353.EUM.nc	-0.137	-0.152	0.087	2855	5517	0	2651	0	11
SRL_OPN_2PTS012_0091_20140406_095352_20140406_113138.EUM.nc	-0.144	-0.158	0.089	2274	5334	0	3051	0	9
SRL_OPN_2PTS012_0093_20140406_113137_20140406_131014.EUM.nc	-0.156	-0.179	0.089	2829	5417	0	2584	0	4
SRL_OPN_2PTS012_0095_20140406_131014_20140406_150332.EUM.nc	-0.135	-0.153	0.091	3605	6342	0	2737	0	0
SRL_OPN_2PTS012_0098_20140406_150330_20140406_164320.EUM.nc	-0.106	-0.134	0.091	3013	5629	0	2608	0	8
SRL_OPN_2PTS012_0100_20140406_164320_20140406_182253.EUM.nc	-0.126	-0.150	0.092	3309	5514	0	2203	0	2
SRL_OPN_2PTS012_0102_20140406_182254_20140406_200217.EUM.nc	-0.157	-0.168	0.108	3125	5501	0	2371	0	5
SRL_OPN_2PTS012_0104_20140406_200216_20140406_214107.EUM.nc	-0.120	-0.148	0.093	3402	5464	0	2049	0	13
SRL_OPN_2PTS012_0106_20140406_214106_20140406_231905.EUM.nc	-0.123	-0.145	0.085	2407	5335	0	2915	0	13
SRL_OPN_2PTS012_0107_20140406_231904_20140407_005651.EUM.nc	-0.180	-0.174	0.096	2919	5500	0	2577	0	4
SRL_OPN_2PTS012_0109_20140407_005651_20140407_023514.EUM.nc	-0.153	-0.146	0.085	2973	5541	0	2568	0	0
SRL_OPN_2PTS012_0111_20140407_023513_20140407_041449.EUM.nc	-0.107	-0.133	0.089	2884	5511	0	2627	0	0
SRL_OPN_2PTS012_0113_20140407_041450_20140407_055630.EUM.nc	-0.133	-0.150	0.092	3807	5705	0	1897	0	1
SRL_OPN_2PTS012_0115_20140407_055629_20140407_074451.EUM.nc	-0.124	-0.144	0.090	4198	6136	0	1933	0	5
SRL_OPN_2PTS012_0118_20140407_074451_20140407_092306.EUM.nc	-0.112	-0.146	0.095	3276	5493	0	2209	1	7
SRL_OPN_2PTS012_0119_20140407_092305_20140407_110050.EUM.nc	-0.141	-0.157	0.091	2085	5422	0	3316	0	21
SRL_OPN_2PTS012_0121_20140407_110049_20140407_123908.EUM.nc	-0.163	-0.173	0.090	2553	5408	0	2849	0	6
SRL_OPN_2PTS012_0123_20140407_123907_20140407_141839.EUM.nc	-0.127	-0.151	0.093	3352	5532	0	2179	0	1
SRL_OPN_2PTS012_0125_20140407_141838_20140407_161157.EUM.nc	-0.113	-0.140	0.093	3431	6369	0	2921	0	17
SRL_OPN_2PTS012_0128_20140407_161156_20140407_175134.EUM.nc	-0.128	-0.151	0.098	3010	5584	0	2574	0	0
SRL_OPN_2PTS012_0130_20140407_175133_20140407_193106.EUM.nc	-0.127	-0.153	0.101	3379	5592	0	2207	0	6
SRL_OPN_2PTS012_0132_20140407_193106_20140407_211000.EUM.nc	-0.118	-0.145	0.085	3414	5579	0	2154	1	10
SRL_OPN_2PTS012_0134_20140407_210959_20140407_224819.EUM.nc	-0.114	-0.140	0.084	2508	5388	0	2865	0	15
SRL_OPN_2PTS012_0135_20140407_224820_20140408_002609.EUM.nc	-0.164	-0.160	0.088	3046	5394	0	2340	0	8
SRL_OPN_2PTS012_0137_20140408_002609_20140408_020407.EUM.nc	-0.149	-0.155	0.089	3015	5531	0	2512	0	4
SRL_OPN_2PTS012_0139_20140408_020406_20140408_034320.EUM.nc	-0.116	-0.139	0.086	2975	5520	0	2539	0	6
SRL_OPN_2PTS012_0141_20140408_034319_20140408_052421.EUM.nc	-0.110	-0.145	0.101	3028	5542	0	2514	0	0
SRL_OPN_2PTS012_0143_20140408_052420_20140408_071351.EUM.nc	-0.127	-0.148	0.089	3989	6156	0	2164	0	3
SRL_OPN_2PTS012_0146_20140408_071350_20140408_085210.EUM.nc	-0.123	-0.152	0.108	3872	5591	0	1706	0	13
SRL_OPN_2PTS012_0147_20140408_085211_20140408_103006.EUM.nc	-0.136	-0.161	0.105	2475	5504	0	3024	0	5

– Continued on next page

Table 8: Radiometer Wet Troposphere Path Delay Statistics.

– Continued from previous page

File	Median	Mean	Std. Dev.	No. Obs.	Total Obs.	Default Lat/Lon	Flag (total)	Default (total)	3-Sigma Edited
SRL_OPN_2PTS012_0149_20140408_103005_20140408_120810.EUM.nc	-0.166	-0.186	0.094	2603	5475	0	2863	0	9
SRL_OPN_2PTS012_0151_20140408_120810_20140408_134705.EUM.nc	-0.156	-0.159	0.098	3093	5415	0	2321	0	1
SRL_OPN_2PTS012_0153_20140408_134704_20140408_154030.EUM.nc	-0.132	-0.147	0.095	3625	6352	0	2711	0	16
SRL_OPN_2PTS012_0156_20140408_154029_20140408_172017.EUM.nc	-0.124	-0.139	0.089	2875	5536	0	2657	0	4
SRL_OPN_2PTS012_0158_20140408_172017_20140408_185954.EUM.nc	-0.139	-0.161	0.101	3330	5603	0	2267	0	6
SRL_OPN_2PTS012_0160_20140408_185954_20140408_203859.EUM.nc	-0.118	-0.155	0.105	3687	5556	0	1865	0	4
SRL_OPN_2PTS012_0162_20140408_203858_20140408_221733.EUM.nc	-0.126	-0.152	0.092	3003	5416	0	2388	1	24
SRL_OPN_2PTS012_0164_20140408_221732_20140408_235528.EUM.nc	-0.150	-0.146	0.079	2961	5490	0	2521	0	8
SRL_OPN_2PTS012_0165_20140408_235527_20140409_013314.EUM.nc	-0.144	-0.165	0.097	3000	5531	0	2529	0	2
SRL_OPN_2PTS012_0167_20140409_013313_20140409_031201.EUM.nc	-0.125	-0.146	0.097	2961	5583	0	2620	0	2
SRL_OPN_2PTS012_0169_20140409_031201_20140409_045217.EUM.nc	-0.121	-0.138	0.091	3035	5483	0	2444	0	4
SRL_OPN_2PTS012_0171_20140409_045216_20140409_063450.EUM.nc	-0.125	-0.146	0.089	4057	5799	0	1736	0	6
SRL_OPN_2PTS012_0173_20140409_063449_20140409_082122.EUM.nc	-0.129	-0.147	0.098	4119	6062	0	1931	0	12
SRL_OPN_2PTS012_0176_20140409_082121_20140409_095925.EUM.nc	-0.139	-0.156	0.108	2840	5512	0	2662	0	10
SRL_OPN_2PTS012_0177_20140409_095925_20140409_113712.EUM.nc	-0.147	-0.161	0.084	2401	5398	0	2985	0	12
SRL_OPN_2PTS012_0179_20140409_113711_20140409_131552.EUM.nc	-0.144	-0.162	0.092	2941	5397	0	2453	0	3
SRL_OPN_2PTS012_0181_20140409_131551_20140409_150911.EUM.nc	-0.146	-0.161	0.093	3606	6365	0	2754	0	5
SRL_OPN_2PTS012_0184_20140409_150910_20140409_164858.EUM.nc	-0.120	-0.135	0.090	2917	5589	0	2670	0	2
SRL_OPN_2PTS012_0186_20140409_164859_20140409_182831.EUM.nc	-0.114	-0.149	0.102	3301	5531	0	2229	0	1
SRL_OPN_2PTS012_0188_20140409_182830_20140409_200754.EUM.nc	-0.140	-0.160	0.101	3192	5510	0	2315	1	2
SRL_OPN_2PTS012_0190_20140409_200754_20140409_214641.EUM.nc	-0.124	-0.156	0.095	3289	5446	0	2150	0	7
SRL_OPN_2PTS012_0192_20140409_214640_20140409_232437.EUM.nc	-0.153	-0.144	0.081	2426	5291	0	2844	0	21
SRL_OPN_2PTS012_0193_20140409_232436_20140410_010226.EUM.nc	-0.117	-0.157	0.101	2787	5491	0	2703	0	1
SRL_OPN_2PTS012_0195_20140410_010225_20140410_024053.EUM.nc	-0.151	-0.155	0.086	2922	5545	0	2621	0	2
SRL_OPN_2PTS012_0197_20140410_024052_20140410_042033.EUM.nc	-0.127	-0.143	0.083	2910	5514	0	2590	0	14
SRL_OPN_2PTS012_0199_20140410_042032_20140410_060221.EUM.nc	-0.125	-0.149	0.093	3859	5716	0	1854	0	3
SRL_OPN_2PTS012_0201_20140410_060220_20140410_075027.EUM.nc	-0.135	-0.149	0.086	4140	6120	0	1958	0	22
SRL_OPN_2PTS012_0204_20140410_075026_20140410_092840.EUM.nc	-0.136	-0.150	0.105	3196	5511	0	2301	0	14
SRL_OPN_2PTS012_0205_20140410_092839_20140410_110623.EUM.nc	-0.135	-0.158	0.092	2168	5436	0	3256	0	12
SRL_OPN_2PTS012_0207_20140410_110622_20140410_124444.EUM.nc	-0.128	-0.161	0.103	2566	5349	0	2776	0	7
SRL_OPN_2PTS012_0209_20140410_124443_20140410_143752.EUM.nc	-0.147	-0.159	0.092	3396	6278	0	2878	0	4
SRL_OPN_2PTS012_0212_20140410_143750_20140410_161737.EUM.nc	-0.119	-0.149	0.093	3443	5639	0	2195	0	1
SRL_OPN_2PTS012_0214_20140410_161738_20140410_175714.EUM.nc	-0.097	-0.128	0.084	2938	5554	0	2551	0	65
SRL_OPN_2PTS012_0216_20140410_175713_20140410_193644.EUM.nc	-0.149	-0.161	0.093	3356	5577	0	2218	1	2
SRL_OPN_2PTS012_0218_20140410_193644_20140410_211544.EUM.nc	-0.138	-0.155	0.098	3397	5492	0	2079	1	15
SRL_OPN_2PTS012_0220_20140410_211543_20140410_225353.EUM.nc	-0.130	-0.145	0.079	2461	5465	0	2983	0	21
SRL_OPN_2PTS012_0221_20140410_225352_20140411_003142.EUM.nc	-0.124	-0.145	0.086	3134	5439	0	2294	0	11
SRL_OPN_2PTS012_0223_20140411_003141_20140411_020950.EUM.nc	-0.155	-0.176	0.098	2876	5545	0	2669	0	0
SRL_OPN_2PTS012_0225_20140411_020949_20140411_034901.EUM.nc	-0.112	-0.142	0.092	2958	5537	0	2562	0	17

– Continued on next page

Table 8: Radiometer Wet Troposphere Path Delay Statistics.

– Continued from previous page

File	Median	Mean	Std. Dev.	No. Obs.	Total Obs.	Default Lat/Lon	Flag (total)	Default (total)	3-Sigma Edited
SRL_OPN_2PTS012_0227_20140411_034900_20140411_053008.EUM.nc	-0.108	-0.136	0.092	2993	5559	0	2566	0	0
SRL_OPN_2PTS012_0229_20140411_053007_20140411_071928.EUM.nc	-0.133	-0.146	0.084	4076	6156	0	2065	0	15
SRL_OPN_2PTS012_0232_20140411_071927_20140411_085753.EUM.nc	-0.139	-0.158	0.107	3768	5592	0	1823	0	1
SRL_OPN_2PTS012_0233_20140411_085752_20140411_103540.EUM.nc	-0.123	-0.158	0.101	2402	5468	0	3062	0	4
SRL_OPN_2PTS012_0235_20140411_103540_20140411_121345.EUM.nc	-0.138	-0.160	0.095	2585	5429	0	2841	0	3
SRL_OPN_2PTS012_0237_20140411_121345_20140411_135254.EUM.nc	-0.148	-0.166	0.091	3123	5493	0	2369	0	1
SRL_OPN_2PTS012_0239_20140411_135253_20140411_154617.EUM.nc	-0.120	-0.152	0.091	3661	6390	0	2727	0	2
SRL_OPN_2PTS012_0242_20140411_154617_20140411_172556.EUM.nc	-0.102	-0.130	0.088	2874	5514	0	2621	0	19
SRL_OPN_2PTS012_0244_20140411_172555_20140411_190532.EUM.nc	-0.152	-0.160	0.097	3373	5586	0	2190	1	22
SRL_OPN_2PTS012_0246_20140411_190531_20140411_204436.EUM.nc	-0.132	-0.165	0.108	3792	5583	0	1790	0	1
SRL_OPN_2PTS012_0248_20140411_204435_20140411_222307.EUM.nc	-0.117	-0.135	0.092	2935	5424	0	2468	0	21
SRL_OPN_2PTS012_0250_20140411_222307_20140412_000100.EUM.nc	-0.110	-0.131	0.084	3019	5485	0	2454	0	12
SRL_OPN_2PTS012_0251_20140412_000101_20140412_013848.EUM.nc	-0.154	-0.167	0.085	3063	5535	0	2471	0	1
SRL_OPN_2PTS012_0253_20140412_013847_20140412_045810.EUM.nc	-0.120	-0.144	0.090	6068	11089	0	5016	0	5
SRL_OPN_2PTS012_0257_20140412_045810_20140412_064044.EUM.nc	-0.115	-0.140	0.089	4048	5797	0	1744	0	5
SRL_OPN_2PTS012_0259_20140412_064043_20140412_082658.EUM.nc	-0.133	-0.153	0.098	4178	6029	0	1833	0	18
SRL_OPN_2PTS012_0262_20140412_082657_20140412_100458.EUM.nc	-0.116	-0.152	0.098	2842	5513	0	2669	0	2
SRL_OPN_2PTS012_0263_20140412_100457_20140412_114254.EUM.nc	-0.144	-0.155	0.085	2445	5428	0	2969	0	14
SRL_OPN_2PTS012_0265_20140412_114253_20140412_132130.EUM.nc	-0.162	-0.169	0.089	2949	5397	0	2447	0	1
SRL_OPN_2PTS012_0267_20140412_132129_20140412_151451.EUM.nc	-0.122	-0.150	0.086	3627	6377	0	2747	0	3
SRL_OPN_2PTS012_0270_20140412_151450_20140412_165438.EUM.nc	-0.112	-0.133	0.087	2868	5563	0	2693	0	2
SRL_OPN_2PTS012_0272_20140412_165438_20140412_183418.EUM.nc	-0.135	-0.144	0.089	3282	5541	0	2243	0	16
SRL_OPN_2PTS012_0274_20140412_183418_20140412_201331.EUM.nc	-0.124	-0.162	0.108	3367	5486	0	2118	0	1
SRL_OPN_2PTS012_0276_20140412_201330_20140412_215216.EUM.nc	-0.127	-0.158	0.105	3291	5448	0	2156	0	1
SRL_OPN_2PTS012_0278_20140412_215215_20140412_233019.EUM.nc	-0.125	-0.143	0.091	2362	5326	0	2937	0	27
SRL_OPN_2PTS012_0279_20140412_233019_20140413_010800.EUM.nc	-0.144	-0.161	0.089	2751	5487	0	2728	0	8
SRL_OPN_2PTS012_0281_20140413_010759_20140413_024629.EUM.nc	-0.142	-0.158	0.095	2897	5523	0	2626	0	0
SRL_OPN_2PTS012_0283_20140413_024629_20140413_042625.EUM.nc	-0.128	-0.135	0.077	2975	5514	0	2528	0	11
SRL_OPN_2PTS012_0285_20140413_042625_20140413_060812.EUM.nc	-0.114	-0.144	0.093	3849	5674	0	1817	0	8
SRL_OPN_2PTS012_0287_20140413_060811_20140413_075602.EUM.nc	-0.127	-0.149	0.098	4102	6091	0	1977	0	12
SRL_OPN_2PTS012_0290_20140413_075601_20140413_093413.EUM.nc	-0.135	-0.163	0.105	3072	5496	0	2418	0	6
SRL_OPN_2PTS012_0291_20140413_093412_20140413_111204.EUM.nc	-0.130	-0.150	0.101	2169	5432	0	3246	0	17
SRL_OPN_2PTS012_0293_20140413_111203_20140413_125020.EUM.nc	-0.148	-0.170	0.098	2625	5317	0	2688	0	4
SRL_OPN_2PTS012_0295_20140413_125020_20140413_144340.EUM.nc	-0.132	-0.156	0.087	3449	6294	0	2840	0	5
SRL_OPN_2PTS012_0298_20140413_144339_20140413_162317.EUM.nc	-0.127	-0.147	0.084	3402	5628	0	2221	0	5
SRL_OPN_2PTS012_0300_20140413_162316_20140413_180301.EUM.nc	-0.126	-0.147	0.097	3068	5614	0	2534	0	12
SRL_OPN_2PTS012_0302_20140413_180300_20140413_194222.EUM.nc	-0.151	-0.161	0.102	3283	5547	0	2259	1	4
SRL_OPN_2PTS012_0304_20140413_194221_20140413_212119.EUM.nc	-0.149	-0.162	0.093	3379	5490	0	2099	0	12
SRL_OPN_2PTS012_0306_20140413_212119_20140413_225934.EUM.nc	-0.095	-0.131	0.087	2312	5435	0	3106	0	17

– Continued on next page

Table 8: Radiometer Wet Troposphere Path Delay Statistics.

– Continued from previous page

File	Median	Mean	Std. Dev.	No. Obs.	Total Obs.	Default Lat/Lon	Flag (total)	Default (total)	3-Sigma Edited
SRL_OPN_2PTS012_0307_20140413_225933_20140414_003714.EUM.nc	-0.143	-0.163	0.087	3195	5480	0	2278	0	7
SRL_OPN_2PTS012_0309_20140414_003713_20140414_021525.EUM.nc	-0.139	-0.164	0.096	2877	5536	0	2659	0	0
SRL_OPN_2PTS012_0311_20140414_021525_20140414_035451.EUM.nc	-0.128	-0.142	0.082	2825	5550	0	2725	0	0
SRL_OPN_2PTS012_0313_20140414_035450_20140414_053555.EUM.nc	-0.099	-0.134	0.091	3043	5558	0	2515	0	0
SRL_OPN_2PTS012_0315_20140414_053556_20140414_072502.EUM.nc	-0.152	-0.157	0.088	4195	6200	0	2002	0	3
SRL_OPN_2PTS012_0318_20140414_072501_20140414_090327.EUM.nc	-0.146	-0.159	0.104	3624	5578	0	1953	0	1
SRL_OPN_2PTS012_0319_20140414_090326_20140414_104120.EUM.nc	-0.113	-0.152	0.106	2453	5501	0	3041	0	7
SRL_OPN_2PTS012_0321_20140414_104119_20140414_121920.EUM.nc	-0.153	-0.174	0.102	2605	5458	0	2843	0	10
SRL_OPN_2PTS012_0323_20140414_121920_20140414_135835.EUM.nc	-0.132	-0.154	0.082	3248	5491	0	2233	0	10
SRL_OPN_2PTS012_0325_20140414_135835_20140414_155157.EUM.nc	-0.128	-0.154	0.093	3501	6381	0	2874	0	6
SRL_OPN_2PTS012_0328_20140414_155157_20140414_173143.EUM.nc	-0.141	-0.148	0.096	2847	5470	0	2623	0	0
SRL_OPN_2PTS012_0330_20140414_173143_20140414_191110.EUM.nc	-0.143	-0.155	0.101	3528	5602	0	2070	1	3
SRL_OPN_2PTS012_0332_20140414_191109_20140414_205020.EUM.nc	-0.139	-0.156	0.096	3713	5574	0	1858	0	3
SRL_OPN_2PTS012_0334_20140414_205019_20140414_222840.EUM.nc	-0.099	-0.139	0.094	2931	5416	0	2470	0	15
SRL_OPN_2PTS012_0335_20140414_222839_20140415_000633.EUM.nc	-0.119	-0.141	0.081	3008	5506	0	2486	0	12
SRL_OPN_2PTS012_0337_20140415_000632_20140415_014431.EUM.nc	-0.148	-0.159	0.080	3033	5557	0	2524	0	0
SRL_OPN_2PTS012_0339_20140415_014431_20140415_032320.EUM.nc	-0.134	-0.154	0.090	2903	5493	0	2589	0	1
SRL_OPN_2PTS012_0341_20140415_032319_20140415_050355.EUM.nc	-0.097	-0.139	0.093	3022	5541	0	2516	0	3
SRL_OPN_2PTS012_0343_20140415_050354_20140415_065401.EUM.nc	-0.132	-0.148	0.088	3978	6189	0	2207	0	4
SRL_OPN_2PTS012_0346_20140415_065401_20140415_083238.EUM.nc	-0.131	-0.150	0.096	4224	5631	0	1401	0	6
SRL_OPN_2PTS012_0348_20140415_083237_20140415_101029.EUM.nc	-0.115	-0.144	0.092	2816	5425	0	2602	0	7
SRL_OPN_2PTS012_0349_20140415_101029_20140415_114827.EUM.nc	-0.145	-0.170	0.089	2500	5442	0	2935	0	7
SRL_OPN_2PTS012_0351_20140415_114826_20140415_132715.EUM.nc	-0.134	-0.152	0.087	3036	5355	0	2319	0	0
SRL_OPN_2PTS012_0353_20140415_132714_20140415_152038.EUM.nc	-0.149	-0.165	0.091	3625	6364	0	2732	0	7
SRL_OPN_2PTS012_0356_20140415_152037_20140415_170016.EUM.nc	-0.118	-0.139	0.087	2848	5560	0	2704	0	8
SRL_OPN_2PTS012_0358_20140415_170015_20140415_183956.EUM.nc	-0.121	-0.140	0.092	3315	5582	0	2266	0	1
SRL_OPN_2PTS012_0360_20140415_183955_20140415_201915.EUM.nc	-0.137	-0.160	0.112	3410	5521	0	2110	0	1
SRL_OPN_2PTS012_0362_20140415_201914_20140415_215750.EUM.nc	-0.123	-0.152	0.089	3024	5395	0	2338	1	32
SRL_OPN_2PTS012_0364_20140415_215749_20140415_233550.EUM.nc	-0.103	-0.124	0.072	2476	5375	0	2809	0	90
SRL_OPN_2PTS012_0365_20140415_233549_20140416_011340.EUM.nc	-0.133	-0.162	0.093	2834	5497	0	2662	0	1
SRL_OPN_2PTS012_0367_20140416_011340_20140416_025205.EUM.nc	-0.160	-0.175	0.092	2836	5522	0	2684	0	2
SRL_OPN_2PTS012_0369_20140416_025204_20140416_043206.EUM.nc	-0.119	-0.144	0.087	2969	5490	0	2518	0	3
SRL_OPN_2PTS012_0371_20140416_043206_20140416_061402.EUM.nc	-0.115	-0.138	0.086	3860	5730	0	1855	0	15
SRL_OPN_2PTS012_0373_20140416_061401_20140416_080144.EUM.nc	-0.150	-0.156	0.090	4099	6106	0	1997	0	10
SRL_OPN_2PTS012_0376_20140416_080143_20140416_093944.EUM.nc	-0.109	-0.151	0.100	2947	5487	0	2514	0	26
SRL_OPN_2PTS012_0377_20140416_093944_20140416_111737.EUM.nc	-0.128	-0.162	0.096	2222	5355	0	3120	0	13
SRL_OPN_2PTS012_0379_20140416_111736_20140416_125604.EUM.nc	-0.140	-0.169	0.100	2694	5350	0	2653	0	3
SRL_OPN_2PTS012_0381_20140416_125603_20140416_144917.EUM.nc	-0.158	-0.167	0.090	3504	6293	0	2789	0	0
SRL_OPN_2PTS012_0384_20140416_144916_20140416_162855.EUM.nc	-0.137	-0.154	0.087	3399	5641	0	2238	0	4

– Continued on next page

Table 8: Radiometer Wet Troposphere Path Delay Statistics.

– Continued from previous page

File	Median	Mean	Std. Dev.	No. Obs.	Total Obs.	Default Lat/Lon	Flag (total)	Default (total)	3-Sigma Edited
SRL_OPN_2PTS012_0386_20140416_162856_20140416_180839.EUM.nc	-0.114	-0.135	0.089	3079	5615	0	2519	0	17
SRL_OPN_2PTS012_0388_20140416_180838_20140416_194806.EUM.nc	-0.161	-0.162	0.108	3245	5526	0	2275	0	6
SRL_OPN_2PTS012_0390_20140416_194806_20140416_212654.EUM.nc	-0.136	-0.174	0.098	3434	5469	0	2028	0	7
SRL_OPN_2PTS012_0392_20140416_212653_20140416_230505.EUM.nc	-0.117	-0.140	0.086	2181	5418	0	3226	0	11
SRL_OPN_2PTS012_0393_20140416_230505_20140417_004254.EUM.nc	-0.131	-0.160	0.093	3110	5481	0	2367	0	4
SRL_OPN_2PTS012_0395_20140417_004254_20140417_022100.EUM.nc	-0.166	-0.169	0.080	2865	5554	0	2687	0	2
SRL_OPN_2PTS012_0397_20140417_022100_20140417_040030.EUM.nc	-0.120	-0.147	0.087	2880	5553	0	2658	0	15
SRL_OPN_2PTS012_0399_20140417_040029_20140417_054143.EUM.nc	-0.110	-0.148	0.099	3357	5539	0	2178	0	4
SRL_OPN_2PTS012_0401_20140417_054143_20140417_073047.EUM.nc	-0.144	-0.152	0.083	4238	6184	0	1946	0	0
SRL_OPN_2PTS012_0404_20140417_073046_20140417_090900.EUM.nc	-0.117	-0.160	0.112	3546	5542	0	1990	0	6
SRL_OPN_2PTS012_0405_20140417_090859_20140417_104653.EUM.nc	-0.113	-0.142	0.102	2417	5514	0	3087	0	10
SRL_OPN_2PTS012_0407_20140417_104653_20140417_122455.EUM.nc	-0.128	-0.171	0.102	2637	5428	0	2784	0	7
SRL_OPN_2PTS012_0409_20140417_122454_20140417_140414.EUM.nc	-0.154	-0.164	0.081	3292	5540	0	2245	0	3
SRL_OPN_2PTS012_0411_20140417_140414_20140417_155735.EUM.nc	-0.128	-0.155	0.089	3310	6396	0	3075	0	11
SRL_OPN_2PTS012_0414_20140417_155736_20140417_173722.EUM.nc	-0.099	-0.132	0.095	2927	5527	0	2600	0	0
SRL_OPN_2PTS012_0416_20140417_173721_20140417_191649.EUM.nc	-0.135	-0.155	0.101	3483	5561	0	2075	1	2
SRL_OPN_2PTS012_0418_20140417_191648_20140417_205556.EUM.nc	-0.122	-0.150	0.097	3630	5609	0	1975	0	4
SRL_OPN_2PTS012_0420_20140417_205555_20140417_223422.EUM.nc	-0.096	-0.135	0.100	2776	5411	0	2619	0	16
SRL_OPN_2PTS012_0421_20140417_223421_20140418_001206.EUM.nc	-0.124	-0.152	0.097	3096	5489	0	2390	0	3
SRL_OPN_2PTS012_0423_20140418_001205_20140418_015005.EUM.nc	-0.150	-0.170	0.081	3061	5558	0	2496	0	1
SRL_OPN_2PTS012_0425_20140418_015006_20140418_032858.EUM.nc	-0.128	-0.158	0.092	2999	5484	0	2483	0	2
SRL_OPN_2PTS012_0427_20140418_032857_20140418_050941.EUM.nc	-0.112	-0.139	0.091	3003	5546	0	2543	0	0
SRL_OPN_2PTS012_0429_20140418_050941_20140418_065937.EUM.nc	-0.112	-0.140	0.093	3901	6200	0	2297	0	2
SRL_OPN_2PTS012_0432_20140418_065938_20140418_083812.EUM.nc	-0.120	-0.149	0.102	4204	5626	0	1420	0	2
SRL_OPN_2PTS012_0434_20140418_083811_20140418_101602.EUM.nc	-0.133	-0.148	0.101	2710	5492	0	2778	0	4
SRL_OPN_2PTS012_0435_20140418_101601_20140418_115402.EUM.nc	-0.157	-0.171	0.096	2586	5449	0	2860	0	3
SRL_OPN_2PTS012_0437_20140418_115401_20140418_133255.EUM.nc	-0.148	-0.166	0.086	2941	5356	0	2369	0	46
SRL_OPN_2PTS012_0439_20140418_133254_20140418_184535.EUM.nc	-0.133	-0.152	0.094	9784	17466	0	7671	1	10
SRL_OPN_2PTS012_0446_20140418_184534_20140418_202453.EUM.nc	-0.145	-0.169	0.101	3490	5509	0	2018	0	1
SRL_OPN_2PTS012_0448_20140418_202452_20140418_220325.EUM.nc	-0.111	-0.152	0.103	3045	5391	0	2338	1	7
SRL_OPN_2PTS012_0450_20140418_220324_20140418_234123.EUM.nc	-0.106	-0.122	0.076	2647	5469	0	2771	0	51
SRL_OPN_2PTS012_0451_20140418_234122_20140419_011914.EUM.nc	-0.158	-0.173	0.088	2977	5531	0	2553	0	1
SRL_OPN_2PTS012_0453_20140419_011913_20140419_025743.EUM.nc	-0.146	-0.160	0.090	2914	5514	0	2600	0	0
SRL_OPN_2PTS012_0455_20140419_025742_20140419_043751.EUM.nc	-0.125	-0.144	0.091	2914	5485	0	2569	1	1
SRL_OPN_2PTS012_0457_20140419_043750_20140419_061954.EUM.nc	-0.126	-0.150	0.093	3973	5777	0	1803	0	1
SRL_OPN_2PTS012_0459_20140419_061953_20140419_080720.EUM.nc	-0.117	-0.145	0.094	4109	6108	0	1992	0	7
SRL_OPN_2PTS012_0462_20140419_080719_20140419_094518.EUM.nc	-0.129	-0.163	0.109	2915	5487	0	2566	0	6
SRL_OPN_2PTS012_0463_20140419_094518_20140419_112311.EUM.nc	-0.137	-0.172	0.105	2071	5330	0	3253	0	6
SRL_OPN_2PTS012_0465_20140419_112310_20140419_130141.EUM.nc	-0.158	-0.191	0.100	2744	5357	0	2613	0	0

– Continued on next page

Table 8: Radiometer Wet Troposphere Path Delay Statistics.

– Continued from previous page

File	Median	Mean	Std. Dev.	No. Obs.	Total Obs.	Default Lat/Lon	Flag (total)	Default (total)	3-Sigma Edited
SRL_OPN_2PTS012_0467_20140419_130140_20140419_145456.EUM.nc	-0.164	-0.160	0.090	3583	6335	0	2749	0	3
SRL_OPN_2PTS012_0470_20140419_145457_20140419_163435.EUM.nc	-0.106	-0.137	0.092	3301	5644	0	2336	0	7
SRL_OPN_2PTS012_0472_20140419_163434_20140419_181419.EUM.nc	-0.125	-0.141	0.092	3069	5614	0	2530	0	15
SRL_OPN_2PTS012_0474_20140419_181418_20140419_195345.EUM.nc	-0.132	-0.153	0.095	3225	5532	0	2305	0	2
SRL_OPN_2PTS012_0476_20140419_195344_20140419_213230.EUM.nc	-0.147	-0.167	0.099	3524	5487	0	1954	1	8
SRL_OPN_2PTS012_0478_20140419_213229_20140419_231040.EUM.nc	-0.119	-0.147	0.099	2197	5417	0	3218	0	2
SRL_OPN_2PTS012_0479_20140419_231039_20140420_004828.EUM.nc	-0.158	-0.171	0.100	3099	5464	0	2365	0	0
SRL_OPN_2PTS012_0481_20140420_004827_20140420_022637.EUM.nc	-0.153	-0.161	0.083	2857	5524	0	2664	0	3
SRL_OPN_2PTS012_0483_20140420_022636_20140420_040611.EUM.nc	-0.112	-0.136	0.081	2821	5485	0	2651	0	13
SRL_OPN_2PTS012_0485_20140420_040612_20140420_054732.EUM.nc	-0.136	-0.152	0.096	3664	5652	0	1983	0	5
SRL_OPN_2PTS012_0487_20140420_054731_20140420_073622.EUM.nc	-0.122	-0.143	0.094	4191	6175	0	1975	0	9
SRL_OPN_2PTS012_0490_20140420_073622_20140420_091433.EUM.nc	-0.144	-0.164	0.106	3374	5542	0	2166	0	2
SRL_OPN_2PTS012_0491_20140420_091433_20140420_105226.EUM.nc	-0.155	-0.153	0.099	2315	5498	0	3168	0	15
SRL_OPN_2PTS012_0493_20140420_105225_20140420_123038.EUM.nc	-0.134	-0.176	0.105	2570	5368	0	2794	0	4
SRL_OPN_2PTS012_0495_20140420_123038_20140420_140954.EUM.nc	-0.133	-0.157	0.091	3212	5548	0	2336	0	0
SRL_OPN_2PTS012_0497_20140420_140954_20140420_160315.EUM.nc	-0.137	-0.149	0.092	3373	6389	0	3010	0	6
SRL_OPN_2PTS012_0500_20140420_160314_20140420_174302.EUM.nc	-0.124	-0.139	0.088	2905	5609	0	2694	0	10
SRL_OPN_2PTS012_0502_20140420_174301_20140420_192235.EUM.nc	-0.126	-0.154	0.110	3478	5567	0	2087	0	2
SRL_OPN_2PTS012_0504_20140420_192234_20140420_210132.EUM.nc	-0.136	-0.164	0.101	3608	5595	0	1979	0	8
SRL_OPN_2PTS012_0506_20140420_210131_20140420_223955.EUM.nc	-0.110	-0.142	0.093	2752	5413	0	2650	0	11
SRL_OPN_2PTS012_0507_20140420_223954_20140421_001736.EUM.nc	-0.126	-0.157	0.103	3046	5438	0	2390	0	2
SRL_OPN_2PTS012_0509_20140421_001735_20140421_015539.EUM.nc	-0.149	-0.165	0.089	3022	5541	0	2516	0	3
SRL_OPN_2PTS012_0511_20140421_015538_20140421_033445.EUM.nc	-0.127	-0.149	0.093	3032	5490	0	2452	0	6
SRL_OPN_2PTS012_0513_20140421_033445_20140421_051527.EUM.nc	-0.112	-0.128	0.080	3005	5539	0	2500	0	34
SRL_OPN_2PTS012_0515_20140421_051526_20140421_070513.EUM.nc	-0.126	-0.148	0.094	3908	6223	0	2315	0	0
SRL_OPN_2PTS012_0518_20140421_070512_20140421_084345.EUM.nc	-0.147	-0.156	0.097	3929	5608	0	1669	0	10
SRL_OPN_2PTS012_0520_20140421_084345_20140421_102142.EUM.nc	-0.126	-0.157	0.110	2604	5492	0	2882	0	6
SRL_OPN_2PTS012_0521_20140421_102142_20140421_115935.EUM.nc	-0.156	-0.191	0.111	2570	5466	0	2895	0	1
SRL_OPN_2PTS012_0523_20140421_115934_20140421_133831.EUM.nc	-0.153	-0.172	0.096	3049	5417	0	2367	0	1
SRL_OPN_2PTS012_0525_20140421_133830_20140421_153155.EUM.nc	-0.147	-0.152	0.092	3645	6372	0	2724	0	3
SRL_OPN_2PTS012_0528_20140421_153155_20140421_171142.EUM.nc	-0.130	-0.138	0.088	2827	5514	0	2686	0	1
SRL_OPN_2PTS012_0530_20140421_171141_20140421_185112.EUM.nc	-0.126	-0.154	0.101	3329	5631	0	2296	0	6
SRL_OPN_2PTS012_0532_20140421_185112_20140421_203029.EUM.nc	-0.166	-0.163	0.096	3530	5539	0	2003	1	5
SRL_OPN_2PTS012_0534_20140421_203028_20140421_220905.EUM.nc	-0.095	-0.136	0.094	3066	5428	0	2351	0	11
SRL_OPN_2PTS012_0536_20140421_220904_20140421_234655.EUM.nc	-0.110	-0.144	0.103	2887	5490	0	2599	0	4
SRL_OPN_2PTS012_0537_20140421_234654_20140422_012447.EUM.nc	-0.138	-0.159	0.088	2912	5554	0	2641	0	1
SRL_OPN_2PTS012_0539_20140422_012446_20140422_030329.EUM.nc	-0.154	-0.159	0.094	2897	5557	0	2660	0	0
SRL_OPN_2PTS012_0541_20140422_030328_20140422_044333.EUM.nc	-0.129	-0.147	0.092	2992	5502	0	2510	0	0
SRL_OPN_2PTS012_0543_20140422_044333_20140422_062555.EUM.nc	-0.111	-0.138	0.090	4011	5785	0	1772	0	2

– Continued on next page

Table 8: Radiometer Wet Troposphere Path Delay Statistics.

– Continued from previous page

File	Median	Mean	Std. Dev.	No. Obs.	Total Obs.	Default Lat/Lon	Flag (total)	Default (total)	3-Sigma Edited
SRL_OPN_2PTS012_0545_20140422_062554_20140422_081254.EUM.nc	-0.144	-0.155	0.091	4137	6084	0	1941	0	6
SRL_OPN_2PTS012_0548_20140422_081253_20140422_095059.EUM.nc	-0.171	-0.162	0.092	2876	5379	0	2490	0	13
SRL_OPN_2PTS012_0549_20140422_095058_20140422_112844.EUM.nc	-0.115	-0.149	0.094	2144	5351	0	3189	0	18
SRL_OPN_2PTS012_0551_20140422_112843_20140422_130718.EUM.nc	-0.157	-0.175	0.090	2821	5443	0	2622	0	0
SRL_OPN_2PTS012_0553_20140422_130717_20140422_150035.EUM.nc	-0.132	-0.156	0.099	3586	6346	0	2760	0	0
SRL_OPN_2PTS012_0556_20140422_150035_20140422_164022.EUM.nc	-0.133	-0.143	0.090	3130	5635	0	2498	0	7
SRL_OPN_2PTS012_0558_20140422_164021_20140422_181958.EUM.nc	-0.114	-0.134	0.082	3096	5614	0	2485	0	33
SRL_OPN_2PTS012_0560_20140422_181958_20140422_195922.EUM.nc	-0.163	-0.182	0.109	3175	5520	0	2344	1	0
SRL_OPN_2PTS012_0562_20140422_195922_20140422_213804.EUM.nc	-0.096	-0.145	0.103	3433	5483	0	2038	0	12
SRL_OPN_2PTS012_0564_20140422_213803_20140422_231611.EUM.nc	-0.112	-0.145	0.094	2325	5364	0	3028	0	11
SRL_OPN_2PTS012_0565_20140422_231611_20140423_005359.EUM.nc	-0.139	-0.161	0.093	2972	5521	0	2544	0	5
SRL_OPN_2PTS012_0567_20140423_005358_20140423_023212.EUM.nc	-0.156	-0.164	0.092	2881	5546	0	2665	0	0
SRL_OPN_2PTS012_0569_20140423_023213_20140423_041154.EUM.nc	-0.129	-0.152	0.090	2793	5524	0	2713	0	18
SRL_OPN_2PTS012_0571_20140423_041154_20140423_055330.EUM.nc	-0.104	-0.137	0.094	3744	5708	0	1952	0	12
SRL_OPN_2PTS012_0573_20140423_055329_20140423_074158.EUM.nc	-0.126	-0.148	0.090	4219	6148	0	1928	0	1
SRL_OPN_2PTS012_0576_20140423_074157_20140423_092005.EUM.nc	-0.168	-0.171	0.103	3232	5528	0	2293	0	3
SRL_OPN_2PTS012_0577_20140423_092005_20140423_105759.EUM.nc	-0.114	-0.151	0.101	2211	5478	0	3264	1	2
SRL_OPN_2PTS012_0579_20140423_105758_20140423_123614.EUM.nc	-0.148	-0.173	0.100	2506	5391	0	2882	0	3
SRL_OPN_2PTS012_0581_20140423_123613_20140423_141535.EUM.nc	-0.150	-0.163	0.099	3301	5520	0	2215	0	4
SRL_OPN_2PTS012_0583_20140423_141534_20140423_160854.EUM.nc	-0.156	-0.150	0.089	3427	6372	0	2941	0	4
SRL_OPN_2PTS012_0586_20140423_160854_20140423_174840.EUM.nc	-0.120	-0.139	0.079	2885	5583	0	2689	0	9
SRL_OPN_2PTS012_0588_20140423_174839_20140423_192813.EUM.nc	-0.131	-0.159	0.108	3339	5587	0	2246	1	1
SRL_OPN_2PTS012_0590_20140423_192812_20140423_210707.EUM.nc	-0.112	-0.149	0.093	3489	5610	0	2117	0	4
SRL_OPN_2PTS012_0592_20140423_210706_20140423_224528.EUM.nc	-0.106	-0.127	0.080	2636	5380	0	2731	0	13
SRL_OPN_2PTS012_0593_20140423_224528_20140424_002318.EUM.nc	-0.126	-0.146	0.092	2997	5467	0	2463	0	7
SRL_OPN_2PTS012_0595_20140424_002317_20140424_020114.EUM.nc	-0.163	-0.175	0.091	2967	5537	0	2570	0	0
SRL_OPN_2PTS012_0597_20140424_020114_20140424_034025.EUM.nc	-0.140	-0.154	0.089	2944	5484	0	2535	1	4
SRL_OPN_2PTS012_0599_20140424_034025_20140424_052114.EUM.nc	-0.098	-0.133	0.091	2980	5563	0	2577	1	5
SRL_OPN_2PTS012_0601_20140424_052113_20140424_071057.EUM.nc	-0.113	-0.142	0.094	3921	6202	0	2278	0	3
SRL_OPN_2PTS012_0604_20140424_071057_20140424_084919.EUM.nc	-0.161	-0.170	0.104	3847	5602	0	1747	0	8
SRL_OPN_2PTS012_0605_20140424_084920_20140424_102715.EUM.nc	-0.095	-0.136	0.097	2576	5514	0	2931	1	6
SRL_OPN_2PTS012_0607_20140424_102715_20140424_120510.EUM.nc	-0.148	-0.178	0.098	2598	5449	0	2847	0	4
SRL_OPN_2PTS012_0609_20140424_120509_20140424_134411.EUM.nc	-0.146	-0.164	0.093	3096	5467	0	2368	0	3
SRL_OPN_2PTS012_0611_20140424_134411_20140424_153735.EUM.nc	-0.161	-0.160	0.094	3629	6402	0	2771	0	2
SRL_OPN_2PTS012_0614_20140424_153734_20140424_171721.EUM.nc	-0.122	-0.153	0.097	2772	5509	0	2736	0	1
SRL_OPN_2PTS012_0616_20140424_171720_20140424_185651.EUM.nc	-0.117	-0.146	0.099	3258	5619	0	2359	0	2
SRL_OPN_2PTS012_0618_20140424_185650_20140424_203605.EUM.nc	-0.128	-0.166	0.107	3564	5596	0	2025	0	7
SRL_OPN_2PTS012_0620_20140424_203605_20140424_221440.EUM.nc	-0.112	-0.140	0.089	3022	5425	0	2386	1	16
SRL_OPN_2PTS012_0622_20140424_221439_20140424_235227.EUM.nc	-0.111	-0.141	0.096	2885	5457	0	2570	0	2

– Continued on next page

Table 8: Radiometer Wet Troposphere Path Delay Statistics.

– Continued from previous page

File	Median	Mean	Std. Dev.	No. Obs.	Total Obs.	Default Lat/Lon	Flag (total)	Default (total)	3-Sigma Edited
SRL_OPN_2PTS012_0623_20140424_235226_20140425_013022.EUM.nc	-0.139	-0.163	0.092	2956	5549	0	2592	0	1
SRL_OPN_2PTS012_0625_20140425_013021_20140425_030907.EUM.nc	-0.174	-0.165	0.091	2904	5538	0	2633	0	1
SRL_OPN_2PTS012_0627_20140425_030907_20140425_044918.EUM.nc	-0.098	-0.141	0.098	2977	5459	0	2478	0	4
SRL_OPN_2PTS012_0629_20140425_044917_20140425_063148.EUM.nc	-0.122	-0.144	0.086	3987	5785	0	1796	0	2
SRL_OPN_2PTS012_0631_20140425_063146_20140425_081828.EUM.nc	-0.159	-0.166	0.099	4119	6063	0	1938	0	6
SRL_OPN_2PTS012_0634_20140425_081827_20140425_095632.EUM.nc	-0.116	-0.144	0.101	2833	5508	0	2666	0	9
SRL_OPN_2PTS012_0635_20140425_095631_20140425_113418.EUM.nc	-0.154	-0.178	0.108	2365	5385	0	3018	0	2
SRL_OPN_2PTS012_0637_20140425_113418_20140425_131256.EUM.nc	-0.141	-0.161	0.098	2863	5417	0	2544	0	10
SRL_OPN_2PTS012_0639_20140425_131256_20140425_150614.EUM.nc	-0.136	-0.159	0.096	3620	6352	0	2730	0	2
SRL_OPN_2PTS012_0642_20140425_150613_20140425_164602.EUM.nc	-0.119	-0.150	0.101	2916	5609	0	2693	0	0
SRL_OPN_2PTS012_0644_20140425_164602_20140425_182536.EUM.nc	-0.099	-0.131	0.095	3203	5510	0	2301	0	6
SRL_OPN_2PTS012_0646_20140425_182535_20140425_200459.EUM.nc	-0.174	-0.178	0.106	3099	5516	0	2417	0	0
SRL_OPN_2PTS012_0648_20140425_200458_20140425_214348.EUM.nc	-0.115	-0.150	0.097	3335	5454	0	2109	0	10
SRL_OPN_2PTS012_0650_20140425_214347_20140425_232145.EUM.nc	-0.131	-0.156	0.096	2457	5341	0	2883	0	1
SRL_OPN_2PTS012_0651_20140425_232145_20140426_005934.EUM.nc	-0.134	-0.159	0.099	2911	5519	0	2606	0	2
SRL_OPN_2PTS012_0653_20140426_005933_20140426_023757.EUM.nc	-0.167	-0.174	0.089	2885	5544	0	2659	0	0
SRL_OPN_2PTS012_0655_20140426_023756_20140426_041735.EUM.nc	-0.124	-0.141	0.088	2857	5509	0	2648	0	4
SRL_OPN_2PTS012_0657_20140426_041734_20140426_055919.EUM.nc	-0.111	-0.139	0.095	3815	5731	0	1915	1	0
SRL_OPN_2PTS012_0659_20140426_055918_20140426_074733.EUM.nc	-0.141	-0.164	0.090	4199	6131	0	1926	0	6
SRL_OPN_2PTS012_0662_20140426_074732_20140426_092547.EUM.nc	-0.114	-0.152	0.102	3147	5517	0	2369	0	1
SRL_OPN_2PTS012_0663_20140426_092547_20140426_110332.EUM.nc	-0.144	-0.161	0.093	2176	5494	0	3301	0	17
SRL_OPN_2PTS012_0665_20140426_110331_20140426_124150.EUM.nc	-0.117	-0.156	0.094	2570	5407	0	2835	0	2
SRL_OPN_2PTS012_0667_20140426_124149_20140426_142124.EUM.nc	-0.148	-0.174	0.092	3388	5534	0	2145	0	1
SRL_OPN_2PTS012_0669_20140426_142123_20140426_161441.EUM.nc	-0.148	-0.155	0.090	3434	6377	0	2938	0	5
SRL_OPN_2PTS012_0672_20140426_161440_20140426_175418.EUM.nc	-0.088	-0.125	0.098	2852	5561	0	2702	0	7
SRL_OPN_2PTS012_0674_20140426_175417_20140426_193349.EUM.nc	-0.141	-0.163	0.105	3279	5577	0	2293	0	5
SRL_OPN_2PTS012_0676_20140426_193348_20140426_211242.EUM.nc	-0.111	-0.147	0.087	3399	5613	0	2204	0	10
SRL_OPN_2PTS012_0678_20140426_211241_20140426_225101.EUM.nc	-0.131	-0.146	0.080	2439	5387	0	2930	0	18
SRL_OPN_2PTS012_0679_20140426_225100_20140427_002849.EUM.nc	-0.108	-0.140	0.092	3032	5445	0	2405	0	8
SRL_OPN_2PTS012_0681_20140427_002848_20140427_020648.EUM.nc	-0.150	-0.168	0.092	2842	5539	0	2692	0	5
SRL_OPN_2PTS012_0683_20140427_020648_20140427_034605.EUM.nc	-0.121	-0.147	0.095	2914	5565	0	2651	0	0
SRL_OPN_2PTS012_0685_20140427_034604_20140427_052709.EUM.nc	-0.098	-0.120	0.082	2898	5551	0	2600	0	53
SRL_OPN_2PTS012_0687_20140427_052708_20140427_071633.EUM.nc	-0.131	-0.154	0.089	3985	6207	0	2213	0	9
SRL_OPN_2PTS012_0690_20140427_071633_20140427_085452.EUM.nc	-0.127	-0.163	0.102	3780	5597	0	1816	0	1
SRL_OPN_2PTS012_0691_20140427_085452_20140427_103247.EUM.nc	-0.125	-0.143	0.087	2437	5519	0	3074	0	8
SRL_OPN_2PTS012_0693_20140427_103246_20140427_121052.EUM.nc	-0.133	-0.170	0.108	2531	5473	0	2939	1	2
SRL_OPN_2PTS012_0695_20140427_121052_20140427_134950.EUM.nc	-0.160	-0.171	0.092	3126	5453	0	2327	0	0
SRL_OPN_2PTS012_0697_20140427_134949_20140427_154314.EUM.nc	-0.144	-0.153	0.089	3602	6395	0	2790	0	3
SRL_OPN_2PTS012_0700_20140427_154313_20140427_172300.EUM.nc	-0.101	-0.136	0.101	2770	5536	0	2760	0	6

– Continued on next page

Table 8: Radiometer Wet Troposphere Path Delay Statistics.

– Continued from previous page

File	Median	Mean	Std. Dev.	No. Obs.	Total Obs.	Default Lat/Lon	Flag (total)	Default (total)	3-Sigma Edited
SRL_OPN_2PTS012_0702_20140427_172259_20140427_190237.EUM.nc	-0.151	-0.166	0.105	3271	5592	0	2317	0	4
SRL_OPN_2PTS012_0704_20140427_190237_20140427_204142.EUM.nc	-0.122	-0.158	0.096	3743	5622	0	1875	0	4
SRL_OPN_2PTS012_0706_20140427_204142_20140427_222014.EUM.nc	-0.130	-0.147	0.088	3002	5436	0	2411	0	23
SRL_OPN_2PTS012_0708_20140427_222013_20140427_235801.EUM.nc	-0.102	-0.138	0.092	2975	5498	0	2519	0	4
SRL_OPN_2PTS012_0709_20140427_235801_20140428_013555.EUM.nc	-0.159	-0.170	0.090	3003	5540	0	2532	0	5
SRL_OPN_2PTS012_0711_20140428_013556_20140428_031446.EUM.nc	-0.167	-0.166	0.097	2840	5521	0	2679	0	2
SRL_OPN_2PTS012_0713_20140428_031445_20140428_045503.EUM.nc	-0.104	-0.126	0.087	3030	5501	0	2470	0	1
SRL_OPN_2PTS012_0715_20140428_045503_20140428_063741.EUM.nc	-0.116	-0.144	0.095	3997	5820	0	1818	0	5
SRL_OPN_2PTS012_0717_20140428_063740_20140428_082404.EUM.nc	-0.132	-0.158	0.093	4124	6052	0	1918	0	10
SRL_OPN_2PTS012_0720_20140428_082403_20140428_100205.EUM.nc	-0.103	-0.132	0.088	2878	5521	0	2631	0	12
SRL_OPN_2PTS012_0721_20140428_100205_20140428_113953.EUM.nc	-0.150	-0.163	0.096	2407	5421	0	3010	0	4
SRL_OPN_2PTS012_0723_20140428_113953_20140428_131835.EUM.nc	-0.154	-0.170	0.092	2952	5455	0	2500	0	3
SRL_OPN_2PTS012_0725_20140428_131835_20140428_151155.EUM.nc	-0.167	-0.166	0.094	3626	6376	0	2743	0	7
SRL_OPN_2PTS012_0728_20140428_151155_20140428_165140.EUM.nc	-0.093	-0.133	0.090	2758	4596	0	1837	0	1
SRL_OPN_2PTS012_0730_20140428_165140_20140428_183122.EUM.nc	-0.155	-0.167	0.096	3179	5519	0	2340	0	0
SRL_OPN_2PTS012_0732_20140428_183122_20140428_201035.EUM.nc	-0.114	-0.164	0.110	3246	5514	0	2265	0	3
SRL_OPN_2PTS012_0734_20140428_201034_20140428_214921.EUM.nc	-0.119	-0.139	0.084	3308	5453	0	2128	0	17
SRL_OPN_2PTS012_0736_20140428_214920_20140428_232724.EUM.nc	-0.124	-0.146	0.094	2459	5288	0	2806	0	23
SRL_OPN_2PTS012_0737_20140428_232723_20140429_010504.EUM.nc	-0.152	-0.173	0.106	2723	5467	0	2741	0	3
SRL_OPN_2PTS012_0739_20140429_010503_20140429_024332.EUM.nc	-0.181	-0.171	0.088	2845	5564	0	2719	0	0
SRL_OPN_2PTS012_0741_20140429_024331_20140429_060508.EUM.nc	-0.107	-0.141	0.095	6717	11277	0	4554	1	5
SRL_OPN_2PTS012_0745_20140429_060509_20140429_075306.EUM.nc	-0.133	-0.156	0.086	4170	6129	0	1957	0	2
SRL_OPN_2PTS012_0748_20140429_075306_20140429_093118.EUM.nc	-0.105	-0.142	0.099	3090	5500	0	2408	0	2
SRL_OPN_2PTS012_0749_20140429_093117_20140429_110910.EUM.nc	-0.145	-0.161	0.105	2241	5453	0	3203	0	9
SRL_OPN_2PTS012_0751_20140429_110910_20140429_124724.EUM.nc	-0.144	-0.166	0.097	2543	5354	0	2806	0	5
SRL_OPN_2PTS012_0753_20140429_124723_20140429_144032.EUM.nc	-0.163	-0.172	0.097	3435	6288	0	2848	0	5
SRL_OPN_2PTS012_0756_20140429_144032_20140429_162018.EUM.nc	-0.115	-0.140	0.095	3373	5622	0	2230	0	19
SRL_OPN_2PTS012_0758_20140429_162017_20140429_180004.EUM.nc	-0.111	-0.142	0.088	2924	5613	0	2680	0	9
SRL_OPN_2PTS012_0760_20140429_180003_20140429_193925.EUM.nc	-0.132	-0.161	0.109	3257	5570	0	2312	0	1
SRL_OPN_2PTS012_0762_20140429_193925_20140429_211824.EUM.nc	-0.116	-0.144	0.089	3422	5529	0	2103	0	4
SRL_OPN_2PTS012_0764_20140429_211824_20140429_225631.EUM.nc	-0.150	-0.160	0.097	2407	5456	0	3047	0	2
SRL_OPN_2PTS012_0765_20140429_225631_20140430_003421.EUM.nc	-0.147	-0.167	0.106	3089	5462	0	2366	0	7
SRL_OPN_2PTS012_0767_20140430_003421_20140430_021230.EUM.nc	-0.167	-0.181	0.089	2822	5534	0	2712	0	0
SRL_OPN_2PTS012_0769_20140430_021229_20140430_035143.EUM.nc	-0.114	-0.141	0.090	2812	5509	0	2684	0	13
SRL_OPN_2PTS012_0771_20140430_035142_20140430_053254.EUM.nc	-0.102	-0.125	0.087	2954	5556	0	2577	0	25
SRL_OPN_2PTS012_0773_20140430_053253_20140430_080508.EUM.nc	-0.118	-0.154	0.099	5905	8650	0	2733	0	12
SRL_OPN_2PTS012_0776_20140430_080507_20140430_084810.EUM.nc	-0.129	-0.144	0.087	1667	2454	0	778	0	9
SRL_OPN_2PTS012_0777_20140430_084811_20140430_154859.EUM.nc	-0.148	-0.163	0.098	11951	23590	0	11619	0	20
SRL_OPN_2PTS012_0786_20140430_154858_20140430_172837.EUM.nc	-0.100	-0.116	0.063	2608	5510	0	2740	0	162

– Continued on next page

Table 8: Radiometer Wet Troposphere Path Delay Statistics.

– Continued from previous page

File	Median	Mean	Std. Dev.	No. Obs.	Total Obs.	Default Lat/Lon	Flag (total)	Default (total)	3-Sigma Edited
SRL_OPN_2PTS012_0788_20140430_172836_20140430_190813.EUM.nc	-0.123	-0.162	0.107	3470	5569	0	2099	0	0
SRL_OPN_2PTS012_0790_20140430_190812_20140430_204724.EUM.nc	-0.130	-0.153	0.086	3704	5621	0	1906	1	10
SRL_OPN_2PTS012_0792_20140430_204723_20140430_222545.EUM.nc	-0.140	-0.152	0.095	2931	5414	0	2476	0	7
SRL_OPN_2PTS012_0793_20140430_222545_20140501_000338.EUM.nc	-0.101	-0.138	0.101	3026	5525	0	2487	0	12
SRL_OPN_2PTS012_0795_20140501_000337_20140501_014127.EUM.nc	-0.173	-0.189	0.090	2980	5548	0	2568	0	0
SRL_OPN_2PTS012_0797_20140501_014127_20140501_032021.EUM.nc	-0.136	-0.151	0.092	2882	5509	0	2621	0	6
SRL_OPN_2PTS012_0799_20140501_032020_20140501_050055.EUM.nc	-0.108	-0.131	0.090	3065	5567	0	2499	0	3
SRL_OPN_2PTS012_0801_20140501_050055_20140501_064332.EUM.nc	-0.114	-0.140	0.091	3972	5814	0	1838	0	4
SRL_OPN_2PTS012_0803_20140501_064331_20140501_082934.EUM.nc	-0.112	-0.142	0.096	4221	6040	0	1812	0	7
SRL_OPN_2PTS012_0806_20140501_082934_20140501_100736.EUM.nc	-0.158	-0.153	0.083	2829	5518	0	2685	1	3
SRL_OPN_2PTS012_0807_20140501_100735_20140501_114532.EUM.nc	-0.188	-0.194	0.109	2464	5424	0	2959	0	1
SRL_OPN_2PTS012_0809_20140501_114531_20140501_132410.EUM.nc	-0.156	-0.172	0.105	2958	5441	0	2480	0	3
SRL_OPN_2PTS012_0811_20140501_132409_20140501_151740.EUM.nc	-0.144	-0.155	0.092	3611	6373	0	2760	0	2
SRL_OPN_2PTS012_0814_20140501_151739_20140501_165717.EUM.nc	-0.117	-0.131	0.086	2761	5543	0	2763	0	19
SRL_OPN_2PTS012_0816_20140501_165718_20140501_183659.EUM.nc	-0.135	-0.154	0.099	3249	5505	0	2255	0	1
SRL_OPN_2PTS012_0818_20140501_183658_20140501_201611.EUM.nc	-0.139	-0.163	0.102	3315	5514	0	2197	0	2
SRL_OPN_2PTS012_0820_20140501_201611_20140501_215454.EUM.nc	-0.141	-0.150	0.087	3236	5455	0	2212	0	7
SRL_OPN_2PTS012_0822_20140501_215454_20140501_233255.EUM.nc	-0.114	-0.140	0.094	2473	5314	0	2833	0	8
SRL_OPN_2PTS012_0823_20140501_233254_20140502_011037.EUM.nc	-0.143	-0.173	0.105	2703	5523	0	2820	0	0
SRL_OPN_2PTS012_0825_20140502_011037_20140502_024908.EUM.nc	-0.163	-0.173	0.102	2820	5534	0	2712	0	2
SRL_OPN_2PTS012_0827_20140502_024908_20140502_042906.EUM.nc	-0.112	-0.127	0.077	2912	5541	0	2601	0	28
SRL_OPN_2PTS012_0829_20140502_042905_20140502_061058.EUM.nc	-0.121	-0.148	0.099	3824	5710	0	1877	0	9
SRL_OPN_2PTS012_0831_20140502_061059_20140502_075840.EUM.nc	-0.114	-0.138	0.082	4149	6107	0	1948	1	9
SRL_OPN_2PTS012_0834_20140502_075840_20140502_093650.EUM.nc	-0.168	-0.173	0.090	2943	5501	0	2549	0	9
SRL_OPN_2PTS012_0835_20140502_093649_20140502_111442.EUM.nc	-0.140	-0.165	0.104	2186	5395	0	3200	0	9
SRL_OPN_2PTS012_0837_20140502_111443_20140502_125300.EUM.nc	-0.146	-0.176	0.108	2651	5345	0	2693	0	1
SRL_OPN_2PTS012_0839_20140502_125300_20140502_144620.EUM.nc	-0.128	-0.149	0.088	3458	6348	0	2884	0	6
SRL_OPN_2PTS012_0842_20140502_144619_20140502_162557.EUM.nc	-0.130	-0.150	0.097	3384	5624	0	2240	0	0
SRL_OPN_2PTS012_0844_20140502_162556_20140502_180542.EUM.nc	-0.109	-0.139	0.087	3013	5629	0	2612	0	4
SRL_OPN_2PTS012_0846_20140502_180541_20140502_194501.EUM.nc	-0.135	-0.159	0.101	3287	5565	0	2278	0	0
SRL_OPN_2PTS012_0848_20140502_194501_20140502_212358.EUM.nc	-0.140	-0.147	0.089	3443	5498	0	2042	1	12
SRL_OPN_2PTS012_0850_20140502_212357_20140502_230211.EUM.nc	-0.115	-0.146	0.102	2263	5413	0	3147	0	3
SRL_OPN_2PTS012_0851_20140502_230212_20140503_003952.EUM.nc	-0.155	-0.175	0.111	3141	5496	0	2355	0	0
SRL_OPN_2PTS012_0853_20140503_003951_20140503_021804.EUM.nc	-0.147	-0.163	0.095	2800	5535	0	2733	0	2
SRL_OPN_2PTS012_0855_20140503_021803_20140503_035722.EUM.nc	-0.129	-0.133	0.080	2827	5575	0	2742	0	6
SRL_OPN_2PTS012_0857_20140503_035722_20140503_053840.EUM.nc	-0.125	-0.154	0.102	3165	5548	0	2383	0	0
SRL_OPN_2PTS012_0859_20140503_053840_20140503_072742.EUM.nc	-0.106	-0.133	0.084	4216	6208	0	1964	0	28
SRL_OPN_2PTS012_0862_20140503_072742_20140503_090604.EUM.nc	-0.151	-0.164	0.090	3527	5570	0	2039	0	4
SRL_OPN_2PTS012_0863_20140503_090603_20140503_104358.EUM.nc	-0.141	-0.148	0.088	2409	5521	0	3098	0	14

– Continued on next page

Table 8: Radiometer Wet Troposphere Path Delay Statistics.

– Continued from previous page

File	Median	Mean	Std. Dev.	No. Obs.	Total Obs.	Default Lat/Lon	Flag (total)	Default (total)	3-Sigma Edited
SRL_OPN_2PTS012_0865_20140503_104358_20140503_122159.EUM.nc	-0.127	-0.176	0.105	2628	5473	0	2838	0	7
SRL_OPN_2PTS012_0867_20140503_122158_20140503_140115.EUM.nc	-0.118	-0.145	0.099	3309	5549	0	2233	0	7
SRL_OPN_2PTS012_0869_20140503_140115_20140503_155438.EUM.nc	-0.137	-0.151	0.093	3299	6394	0	3090	0	5
SRL_OPN_2PTS012_0872_20140503_155437_20140503_173424.EUM.nc	-0.099	-0.138	0.096	2735	5503	0	2768	0	0
SRL_OPN_2PTS012_0874_20140503_173423_20140503_191350.EUM.nc	-0.119	-0.151	0.097	3456	5582	0	2122	0	4
SRL_OPN_2PTS012_0876_20140503_191349_20140503_205258.EUM.nc	-0.123	-0.146	0.094	3644	5619	0	1955	0	20
SRL_OPN_2PTS012_0878_20140503_205258_20140503_223119.EUM.nc	-0.113	-0.143	0.090	2856	5402	0	2523	0	23
SRL_OPN_2PTS012_0879_20140503_223119_20140504_000910.EUM.nc	-0.126	-0.150	0.096	3022	5485	0	2459	1	3
SRL_OPN_2PTS012_0881_20140504_000910_20140504_014710.EUM.nc	-0.153	-0.169	0.099	2983	5560	0	2575	0	2
SRL_OPN_2PTS012_0883_20140504_014709_20140504_032601.EUM.nc	-0.124	-0.140	0.084	2939	5488	0	2546	0	3
SRL_OPN_2PTS012_0885_20140504_032601_20140504_050640.EUM.nc	-0.115	-0.137	0.086	2930	5553	0	2590	0	33
SRL_OPN_2PTS012_0887_20140504_050639_20140504_065641.EUM.nc	-0.109	-0.136	0.087	3892	6235	0	2338	0	5
SRL_OPN_2PTS012_0890_20140504_065641_20140504_083517.EUM.nc	-0.130	-0.145	0.086	4190	5617	0	1421	0	6
SRL_OPN_2PTS012_0892_20140504_083516_20140504_101307.EUM.nc	-0.114	-0.143	0.101	2733	5508	0	2765	0	10
SRL_OPN_2PTS012_0893_20140504_101307_20140504_115106.EUM.nc	-0.150	-0.184	0.103	2516	5478	0	2956	0	6
SRL_OPN_2PTS012_0895_20140504_115106_20140504_132955.EUM.nc	-0.140	-0.176	0.112	3017	5442	0	2424	0	1
SRL_OPN_2PTS012_0897_20140504_132955_20140504_152318.EUM.nc	-0.143	-0.154	0.085	3611	6365	0	2741	0	13
SRL_OPN_2PTS012_0900_20140504_152317_20140504_170257.EUM.nc	-0.108	-0.148	0.102	2768	5483	0	2712	0	3
SRL_OPN_2PTS012_0902_20140504_170257_20140504_184237.EUM.nc	-0.110	-0.138	0.089	3268	5603	0	2334	0	1
SRL_OPN_2PTS012_0904_20140504_184237_20140504_202148.EUM.nc	-0.135	-0.158	0.103	3451	5542	0	2089	1	1
SRL_OPN_2PTS012_0906_20140504_202148_20140504_220027.EUM.nc	-0.120	-0.147	0.091	3021	5408	0	2369	0	18
SRL_OPN_2PTS012_0908_20140504_220027_20140504_233828.EUM.nc	-0.105	-0.132	0.080	2603	5464	0	2820	0	41
SRL_OPN_2PTS012_0909_20140504_233828_20140505_011621.EUM.nc	-0.141	-0.174	0.111	2940	5510	0	2569	0	1
SRL_OPN_2PTS012_0911_20140505_011620_20140505_025456.EUM.nc	-0.147	-0.167	0.092	2811	5529	0	2713	0	5
SRL_OPN_2PTS012_0913_20140505_025455_20140505_043500.EUM.nc	-0.111	-0.139	0.083	2911	5514	0	2594	0	9
SRL_OPN_2PTS012_0915_20140505_043459_20140505_061700.EUM.nc	-0.121	-0.145	0.097	3898	5783	0	1869	0	16
SRL_OPN_2PTS012_0917_20140505_061700_20140505_080425.EUM.nc	-0.127	-0.145	0.083	4134	6100	0	1963	0	3
SRL_OPN_2PTS012_0920_20140505_080424_20140505_094234.EUM.nc	-0.115	-0.146	0.090	2934	5509	0	2561	0	14
SRL_OPN_2PTS012_0921_20140505_094233_20140505_112026.EUM.nc	-0.151	-0.171	0.102	2255	5364	0	3107	0	2
SRL_OPN_2PTS012_0923_20140505_112026_20140505_125855.EUM.nc	-0.139	-0.175	0.116	2706	5372	0	2663	0	3
SRL_OPN_2PTS012_0925_20140505_125854_20140505_145209.EUM.nc	-0.127	-0.148	0.087	3506	6349	0	2827	0	16
SRL_OPN_2PTS012_0928_20140505_145209_20140505_163148.EUM.nc	-0.112	-0.148	0.095	3270	5652	0	2368	0	14
SRL_OPN_2PTS012_0930_20140505_163147_20140505_181131.EUM.nc	-0.099	-0.125	0.083	2990	5600	0	2596	0	14
SRL_OPN_2PTS012_0932_20140505_181130_20140505_195050.EUM.nc	-0.119	-0.153	0.096	3242	5544	0	2302	0	0
SRL_OPN_2PTS012_0934_20140505_195049_20140505_212944.EUM.nc	-0.128	-0.157	0.094	3522	5504	0	1981	0	1
SRL_OPN_2PTS012_0936_20140505_212943_20140505_230755.EUM.nc	-0.145	-0.156	0.093	2170	5416	0	3241	0	5
SRL_OPN_2PTS012_0937_20140505_230755_20140506_004535.EUM.nc	-0.131	-0.174	0.115	3066	5480	0	2414	0	0
SRL_OPN_2PTS012_0939_20140506_004534_20140506_022351.EUM.nc	-0.154	-0.171	0.092	2801	5551	0	2743	0	7
SRL_OPN_2PTS012_0941_20140506_022350_20140506_040323.EUM.nc	-0.103	-0.130	0.084	2831	5480	0	2648	0	1

– Continued on next page

Table 8: Radiometer Wet Troposphere Path Delay Statistics.

– Continued from previous page

File	Median	Mean	Std. Dev.	No. Obs.	Total Obs.	Default Lat/Lon	Flag (total)	Default (total)	3-Sigma Edited
SRL_OPN_2PTS012_0943_20140506_040322_20140506_054440.EUM.nc	-0.127	-0.146	0.091	3460	5664	0	2189	0	15
SRL_OPN_2PTS012_0945_20140506_054440_20140506_073328.EUM.nc	-0.121	-0.145	0.084	4179	6191	0	2011	0	1
SRL_OPN_2PTS012_0948_20140506_073327_20140506_091148.EUM.nc	-0.122	-0.154	0.097	3358	5550	0	2187	0	5
SRL_OPN_2PTS012_0949_20140506_091147_20140506_104941.EUM.nc	-0.130	-0.164	0.107	2401	5533	0	3130	0	2
SRL_OPN_2PTS012_0951_20140506_104940_20140506_122744.EUM.nc	-0.138	-0.177	0.101	2609	5388	0	2776	0	3
SRL_OPN_2PTS012_0953_20140506_122744_20140506_140707.EUM.nc	-0.125	-0.146	0.087	3242	5565	0	2322	0	1
SRL_OPN_2PTS012_0955_20140506_140706_20140506_160028.EUM.nc	-0.143	-0.157	0.087	3260	6399	0	3134	0	5
SRL_OPN_2PTS012_0958_20140506_160028_20140506_174015.EUM.nc	-0.118	-0.144	0.098	2802	5630	0	2826	0	2
SRL_OPN_2PTS012_0960_20140506_174015_20140506_191940.EUM.nc	-0.122	-0.145	0.088	3392	5564	0	2167	0	5
SRL_OPN_2PTS012_0962_20140506_191939_20140506_205846.EUM.nc	-0.125	-0.158	0.097	3650	5624	0	1968	0	6
SRL_OPN_2PTS012_0964_20140506_205845_20140506_223702.EUM.nc	-0.133	-0.156	0.094	2802	5408	0	2597	0	9
SRL_OPN_2PTS012_0965_20140506_223702_20140507_001453.EUM.nc	-0.112	-0.151	0.111	3021	5479	0	2451	0	7
SRL_OPN_2PTS012_0967_20140507_001452_20140507_015254.EUM.nc	-0.141	-0.161	0.091	2968	5547	0	2579	0	0
SRL_OPN_2PTS012_0969_20140507_015254_20140507_051237.EUM.nc	-0.127	-0.143	0.083	5943	11029	0	5069	2	15
SRL_OPN_2PTS012_0973_20140507_051236_20140507_070228.EUM.nc	-0.129	-0.153	0.092	3867	6225	0	2358	0	0
SRL_OPN_2PTS012_0976_20140507_070228_20140507_084102.EUM.nc	-0.123	-0.142	0.087	4082	5611	0	1519	1	9
SRL_OPN_2PTS012_0978_20140507_084101_20140507_101851.EUM.nc	-0.134	-0.150	0.094	2704	5513	0	2803	0	6
SRL_OPN_2PTS012_0979_20140507_101851_20140507_115651.EUM.nc	-0.144	-0.185	0.106	2534	5509	0	2974	0	1
SRL_OPN_2PTS012_0981_20140507_115650_20140507_133546.EUM.nc	-0.136	-0.171	0.093	3034	5425	0	2388	0	3
SRL_OPN_2PTS012_0983_20140507_133545_20140507_152909.EUM.nc	-0.143	-0.147	0.079	3568	6383	0	2793	0	22
SRL_OPN_2PTS012_0986_20140507_152910_20140507_170847.EUM.nc	-0.140	-0.146	0.089	2756	5473	0	2707	0	10
SRL_OPN_2PTS012_0988_20140507_170847_20140507_184828.EUM.nc	-0.120	-0.146	0.096	3342	5604	0	2254	0	8
SRL_OPN_2PTS012_0990_20140507_184827_20140507_202744.EUM.nc	-0.135	-0.161	0.099	3454	5597	0	2139	0	4
SRL_OPN_2PTS012_0992_20140507_202743_20140507_220614.EUM.nc	-0.123	-0.145	0.091	3045	5383	0	2318	1	19
SRL_OPN_2PTS012_0994_20140507_220613_20140507_234412.EUM.nc	-0.118	-0.149	0.088	2819	5500	0	2665	0	16
SRL_OPN_2PTS012_0995_20140507_234411_20140508_012204.EUM.nc	-0.143	-0.172	0.104	2930	5529	0	2592	0	7
SRL_OPN_2PTS012_0997_20140508_012204_20140508_030035.EUM.nc	-0.138	-0.155	0.084	2833	5540	0	2707	0	0
SRL_OPN_2PTS012_0999_20140508_030034_20140508_044046.EUM.nc	-0.129	-0.137	0.077	2900	5625	0	2719	0	6

25 Model Wet Troposphere Path Delay Table

Table 9: Model Wet Troposphere Path Delay Statistics.

File	Median	Mean	Std. Dev.	No. Obs.	Total Obs.	Default Lat/Lon	Flag (total)	Default (total)	3-Sigma Edited
SRL_OPN_2PTS011_1001_20140403_044048_20140403_062257.EUM.nc	-0.117	-0.142	0.085	4042	5757	0	1715	0	0
SRL_OPN_2PTS012_0001_20140403_062258_20140403_081006.EUM.nc	-0.162	-0.167	0.102	4115	6088	0	1973	0	0
SRL_OPN_2PTS012_0004_20140403_081006_20140403_094812.EUM.nc	-0.105	-0.143	0.097	2992	5472	0	2480	0	0
SRL_OPN_2PTS012_0005_20140403_094811_20140403_112605.EUM.nc	-0.143	-0.159	0.086	2147	5313	0	3166	0	0
SRL_OPN_2PTS012_0007_20140403_112605_20140403_130437.EUM.nc	-0.162	-0.186	0.111	2759	5307	0	2548	0	0
SRL_OPN_2PTS012_0009_20140403_130436_20140403_145753.EUM.nc	-0.137	-0.160	0.085	3579	6353	0	2774	0	0
SRL_OPN_2PTS012_0012_20140403_145753_20140403_163732.EUM.nc	-0.131	-0.151	0.092	3265	5632	0	2367	0	0
SRL_OPN_2PTS012_0014_20140403_163732_20140403_181715.EUM.nc	-0.117	-0.136	0.096	3143	5508	0	2365	0	0
SRL_OPN_2PTS012_0016_20140403_181714_20140403_195640.EUM.nc	-0.168	-0.185	0.103	3147	5480	0	2333	0	0
SRL_OPN_2PTS012_0018_20140403_195639_20140403_213524.EUM.nc	-0.130	-0.161	0.097	3510	5439	0	1929	0	0
SRL_OPN_2PTS012_0020_20140403_213523_20140403_231332.EUM.nc	-0.121	-0.147	0.097	2239	5375	0	3136	0	0
SRL_OPN_2PTS012_0021_20140403_231331_20140404_005121.EUM.nc	-0.149	-0.177	0.103	3128	5482	0	2354	0	0
SRL_OPN_2PTS012_0023_20140404_005121_20140404_022930.EUM.nc	-0.147	-0.155	0.090	2939	5528	0	2589	0	0
SRL_OPN_2PTS012_0025_20140404_022929_20140404_040908.EUM.nc	-0.122	-0.149	0.092	2871	5482	0	2611	0	0
SRL_OPN_2PTS012_0027_20140404_040908_20140404_055034.EUM.nc	-0.122	-0.152	0.094	3785	5674	0	1889	0	0
SRL_OPN_2PTS012_0029_20140404_055033_20140404_073916.EUM.nc	-0.146	-0.155	0.094	4238	6160	0	1922	0	0
SRL_OPN_2PTS012_0032_20140404_073916_20140404_091726.EUM.nc	-0.119	-0.156	0.111	3373	5491	0	2118	0	0
SRL_OPN_2PTS012_0033_20140404_091725_20140404_105518.EUM.nc	-0.121	-0.147	0.097	2241	5471	0	3230	0	0
SRL_OPN_2PTS012_0035_20140404_105518_20140404_123332.EUM.nc	-0.140	-0.170	0.091	2536	5367	0	2831	0	0
SRL_OPN_2PTS012_0037_20140404_123332_20140404_141250.EUM.nc	-0.159	-0.174	0.096	3266	5521	0	2255	0	0
SRL_OPN_2PTS012_0039_20140404_141250_20140404_160611.EUM.nc	-0.140	-0.150	0.086	3418	6384	0	2966	0	0
SRL_OPN_2PTS012_0042_20140404_160610_20140404_174557.EUM.nc	-0.122	-0.149	0.100	2978	5593	0	2615	0	0
SRL_OPN_2PTS012_0044_20140404_174556_20140404_192522.EUM.nc	-0.155	-0.170	0.101	3463	5575	0	2112	0	0
SRL_OPN_2PTS012_0046_20140404_192522_20140404_210426.EUM.nc	-0.134	-0.156	0.104	3591	5557	0	1966	0	0
SRL_OPN_2PTS012_0048_20140404_210425_20140404_224248.EUM.nc	-0.114	-0.146	0.092	2692	5387	0	2695	0	0
SRL_OPN_2PTS012_0049_20140404_224247_20140405_002029.EUM.nc	-0.127	-0.152	0.097	3003	5431	0	2428	0	0
SRL_OPN_2PTS012_0051_20140405_002029_20140405_015833.EUM.nc	-0.158	-0.165	0.083	3066	5546	0	2480	0	0
SRL_OPN_2PTS012_0053_20140405_015832_20140405_033742.EUM.nc	-0.116	-0.145	0.097	3034	5507	0	2473	0	0
SRL_OPN_2PTS012_0055_20140405_033741_20140405_051827.EUM.nc	-0.118	-0.142	0.093	3097	5531	0	2434	0	0
SRL_OPN_2PTS012_0057_20140405_051827_20140405_070808.EUM.nc	-0.125	-0.147	0.093	3959	6169	0	2210	0	0
SRL_OPN_2PTS012_0060_20140405_070807_20140405_084639.EUM.nc	-0.137	-0.164	0.111	3902	5594	0	1692	0	0
SRL_OPN_2PTS012_0061_20140405_084638_20140405_102435.EUM.nc	-0.123	-0.145	0.096	2589	5506	0	2917	0	0
SRL_OPN_2PTS012_0063_20140405_102436_20140405_120229.EUM.nc	-0.176	-0.185	0.097	2602	5433	0	2831	0	0
SRL_OPN_2PTS012_0065_20140405_120229_20140405_134127.EUM.nc	-0.181	-0.193	0.093	3106	5457	0	2351	0	0
SRL_OPN_2PTS012_0067_20140405_134127_20140405_153451.EUM.nc	-0.136	-0.148	0.090	3666	6343	0	2677	0	0
SRL_OPN_2PTS012_0070_20140405_153452_20140405_171439.EUM.nc	-0.104	-0.138	0.104	2888	5507	0	2619	0	0

– Continued on next page

Table 9: Model Wet Troposphere Path Delay Statistics.

– Continued from previous page

File	Median	Mean	Std. Dev.	No. Obs.	Total Obs.	Default Lat/Lon	Flag (total)	Default (total)	3-Sigma Edited
SRL_OPN_2PTS012_0072_20140405_171439_20140405_185408.EUM.nc	-0.155	-0.171	0.093	3371	5599	0	2228	0	0
SRL_OPN_2PTS012_0074_20140405_185407_20140405_203323.EUM.nc	-0.157	-0.173	0.113	3631	5516	0	1885	0	0
SRL_OPN_2PTS012_0076_20140405_203323_20140405_221159.EUM.nc	-0.114	-0.145	0.094	2989	5433	0	2444	0	0
SRL_OPN_2PTS012_0078_20140405_221158_20140405_234947.EUM.nc	-0.117	-0.143	0.085	2883	5451	0	2568	0	0
SRL_OPN_2PTS012_0079_20140405_234947_20140406_012740.EUM.nc	-0.180	-0.177	0.093	2978	5509	0	2531	0	0
SRL_OPN_2PTS012_0081_20140406_012739_20140406_030625.EUM.nc	-0.141	-0.146	0.090	2988	5561	0	2573	0	0
SRL_OPN_2PTS012_0083_20140406_030624_20140406_044632.EUM.nc	-0.113	-0.137	0.089	3051	5478	0	2427	0	0
SRL_OPN_2PTS012_0085_20140406_044633_20140406_062858.EUM.nc	-0.107	-0.147	0.097	4037	5789	0	1752	0	0
SRL_OPN_2PTS012_0087_20140406_062857_20140406_081548.EUM.nc	-0.142	-0.156	0.103	4118	6079	0	1961	0	0
SRL_OPN_2PTS012_0090_20140406_081547_20140406_095353.EUM.nc	-0.142	-0.158	0.093	2866	5517	0	2651	0	0
SRL_OPN_2PTS012_0091_20140406_095352_20140406_113138.EUM.nc	-0.152	-0.163	0.089	2283	5334	0	3051	0	0
SRL_OPN_2PTS012_0093_20140406_113137_20140406_131014.EUM.nc	-0.172	-0.185	0.091	2833	5417	0	2584	0	0
SRL_OPN_2PTS012_0095_20140406_131014_20140406_150332.EUM.nc	-0.137	-0.156	0.094	3605	6342	0	2737	0	0
SRL_OPN_2PTS012_0098_20140406_150330_20140406_164320.EUM.nc	-0.113	-0.133	0.091	3021	5629	0	2608	0	0
SRL_OPN_2PTS012_0100_20140406_164320_20140406_182253.EUM.nc	-0.135	-0.159	0.099	3311	5514	0	2203	0	0
SRL_OPN_2PTS012_0102_20140406_182254_20140406_200217.EUM.nc	-0.161	-0.173	0.109	3130	5501	0	2371	0	0
SRL_OPN_2PTS012_0104_20140406_200216_20140406_214107.EUM.nc	-0.131	-0.154	0.096	3415	5464	0	2049	0	0
SRL_OPN_2PTS012_0106_20140406_214106_20140406_231905.EUM.nc	-0.122	-0.148	0.092	2420	5335	0	2915	0	0
SRL_OPN_2PTS012_0107_20140406_231904_20140407_005651.EUM.nc	-0.173	-0.179	0.100	2923	5500	0	2577	0	0
SRL_OPN_2PTS012_0109_20140407_005651_20140407_023514.EUM.nc	-0.150	-0.144	0.086	2973	5541	0	2568	0	0
SRL_OPN_2PTS012_0111_20140407_023513_20140407_041449.EUM.nc	-0.109	-0.136	0.093	2884	5511	0	2627	0	0
SRL_OPN_2PTS012_0113_20140407_041450_20140407_055630.EUM.nc	-0.138	-0.155	0.097	3808	5705	0	1897	0	0
SRL_OPN_2PTS012_0115_20140407_055629_20140407_074451.EUM.nc	-0.130	-0.150	0.093	4203	6136	0	1933	0	0
SRL_OPN_2PTS012_0118_20140407_074451_20140407_092306.EUM.nc	-0.121	-0.148	0.100	3284	5493	0	2209	0	0
SRL_OPN_2PTS012_0119_20140407_092305_20140407_110050.EUM.nc	-0.170	-0.167	0.093	2106	5422	0	3316	0	0
SRL_OPN_2PTS012_0121_20140407_110049_20140407_123908.EUM.nc	-0.163	-0.180	0.095	2559	5408	0	2849	0	0
SRL_OPN_2PTS012_0123_20140407_123907_20140407_141839.EUM.nc	-0.129	-0.155	0.095	3353	5532	0	2179	0	0
SRL_OPN_2PTS012_0125_20140407_141838_20140407_161157.EUM.nc	-0.111	-0.142	0.094	3448	6369	0	2921	0	0
SRL_OPN_2PTS012_0128_20140407_161156_20140407_175134.EUM.nc	-0.130	-0.158	0.102	3010	5584	0	2574	0	0
SRL_OPN_2PTS012_0130_20140407_175133_20140407_193106.EUM.nc	-0.141	-0.156	0.107	3385	5592	0	2207	0	0
SRL_OPN_2PTS012_0132_20140407_193106_20140407_211000.EUM.nc	-0.122	-0.148	0.086	3425	5579	0	2154	0	0
SRL_OPN_2PTS012_0134_20140407_210959_20140407_224819.EUM.nc	-0.126	-0.146	0.085	2523	5388	0	2865	0	0
SRL_OPN_2PTS012_0135_20140407_224820_20140408_002609.EUM.nc	-0.162	-0.168	0.093	3054	5394	0	2340	0	0
SRL_OPN_2PTS012_0137_20140408_002609_20140408_020407.EUM.nc	-0.153	-0.155	0.092	3019	5531	0	2512	0	0
SRL_OPN_2PTS012_0139_20140408_020406_20140408_034320.EUM.nc	-0.112	-0.141	0.093	2981	5520	0	2539	0	0
SRL_OPN_2PTS012_0141_20140408_034319_20140408_052421.EUM.nc	-0.124	-0.154	0.110	3028	5542	0	2514	0	0
SRL_OPN_2PTS012_0143_20140408_052420_20140408_071351.EUM.nc	-0.130	-0.156	0.092	3992	6156	0	2164	0	0
SRL_OPN_2PTS012_0146_20140408_071350_20140408_085210.EUM.nc	-0.128	-0.153	0.112	3885	5591	0	1706	0	0
SRL_OPN_2PTS012_0147_20140408_085211_20140408_103006.EUM.nc	-0.146	-0.169	0.105	2480	5504	0	3024	0	0

– Continued on next page

Table 9: Model Wet Troposphere Path Delay Statistics.

– Continued from previous page

File	Median	Mean	Std. Dev.	No. Obs.	Total Obs.	Default Lat/Lon	Flag (total)	Default (total)	3-Sigma Edited
SRL_OPN_2PTS012_0149_20140408_103005_20140408_120810.EUM.nc	-0.162	-0.192	0.098	2612	5475	0	2863	0	0
SRL_OPN_2PTS012_0151_20140408_120810_20140408_134705.EUM.nc	-0.156	-0.163	0.102	3094	5415	0	2321	0	0
SRL_OPN_2PTS012_0153_20140408_134704_20140408_154030.EUM.nc	-0.126	-0.148	0.098	3641	6352	0	2711	0	0
SRL_OPN_2PTS012_0156_20140408_154029_20140408_172017.EUM.nc	-0.124	-0.144	0.097	2879	5536	0	2657	0	0
SRL_OPN_2PTS012_0158_20140408_172017_20140408_185954.EUM.nc	-0.147	-0.164	0.105	3336	5603	0	2267	0	0
SRL_OPN_2PTS012_0160_20140408_185954_20140408_203859.EUM.nc	-0.124	-0.162	0.107	3691	5556	0	1865	0	0
SRL_OPN_2PTS012_0162_20140408_203858_20140408_221733.EUM.nc	-0.129	-0.158	0.093	3028	5416	0	2388	0	0
SRL_OPN_2PTS012_0164_20140408_221732_20140408_235528.EUM.nc	-0.152	-0.151	0.084	2969	5490	0	2521	0	0
SRL_OPN_2PTS012_0165_20140408_235527_20140409_013314.EUM.nc	-0.141	-0.171	0.103	3002	5531	0	2529	0	0
SRL_OPN_2PTS012_0167_20140409_013313_20140409_031201.EUM.nc	-0.119	-0.146	0.097	2963	5583	0	2620	0	0
SRL_OPN_2PTS012_0169_20140409_031201_20140409_045217.EUM.nc	-0.133	-0.146	0.097	3039	5483	0	2444	0	0
SRL_OPN_2PTS012_0171_20140409_045216_20140409_063450.EUM.nc	-0.127	-0.153	0.092	4063	5799	0	1736	0	0
SRL_OPN_2PTS012_0173_20140409_063449_20140409_082122.EUM.nc	-0.136	-0.152	0.099	4131	6062	0	1931	0	0
SRL_OPN_2PTS012_0176_20140409_082121_20140409_095925.EUM.nc	-0.151	-0.160	0.106	2850	5512	0	2662	0	0
SRL_OPN_2PTS012_0177_20140409_095925_20140409_113712.EUM.nc	-0.154	-0.166	0.086	2413	5398	0	2985	0	0
SRL_OPN_2PTS012_0179_20140409_113711_20140409_131552.EUM.nc	-0.143	-0.162	0.091	2944	5397	0	2453	0	0
SRL_OPN_2PTS012_0181_20140409_131551_20140409_150911.EUM.nc	-0.159	-0.167	0.097	3611	6365	0	2754	0	0
SRL_OPN_2PTS012_0184_20140409_150910_20140409_164858.EUM.nc	-0.129	-0.138	0.091	2919	5589	0	2670	0	0
SRL_OPN_2PTS012_0186_20140409_164859_20140409_182831.EUM.nc	-0.135	-0.154	0.104	3302	5531	0	2229	0	0
SRL_OPN_2PTS012_0188_20140409_182830_20140409_200754.EUM.nc	-0.142	-0.166	0.103	3195	5510	0	2315	0	0
SRL_OPN_2PTS012_0190_20140409_200754_20140409_214641.EUM.nc	-0.128	-0.161	0.097	3296	5446	0	2150	0	0
SRL_OPN_2PTS012_0192_20140409_214640_20140409_232437.EUM.nc	-0.158	-0.149	0.091	2447	5291	0	2844	0	0
SRL_OPN_2PTS012_0193_20140409_232436_20140410_010226.EUM.nc	-0.119	-0.162	0.104	2788	5491	0	2703	0	0
SRL_OPN_2PTS012_0195_20140410_010225_20140410_024053.EUM.nc	-0.150	-0.159	0.092	2924	5545	0	2621	0	0
SRL_OPN_2PTS012_0197_20140410_024052_20140410_042033.EUM.nc	-0.134	-0.151	0.090	2924	5514	0	2590	0	0
SRL_OPN_2PTS012_0199_20140410_042032_20140410_060221.EUM.nc	-0.133	-0.155	0.095	3862	5716	0	1854	0	0
SRL_OPN_2PTS012_0201_20140410_060220_20140410_075027.EUM.nc	-0.141	-0.155	0.091	4162	6120	0	1958	0	0
SRL_OPN_2PTS012_0204_20140410_075026_20140410_092840.EUM.nc	-0.140	-0.157	0.108	3210	5511	0	2301	0	0
SRL_OPN_2PTS012_0205_20140410_092839_20140410_110623.EUM.nc	-0.142	-0.161	0.095	2180	5436	0	3256	0	0
SRL_OPN_2PTS012_0207_20140410_110622_20140410_124444.EUM.nc	-0.131	-0.165	0.106	2573	5349	0	2776	0	0
SRL_OPN_2PTS012_0209_20140410_124443_20140410_143752.EUM.nc	-0.149	-0.167	0.099	3400	6278	0	2878	0	0
SRL_OPN_2PTS012_0212_20140410_143750_20140410_161737.EUM.nc	-0.125	-0.155	0.100	3444	5639	0	2195	0	0
SRL_OPN_2PTS012_0214_20140410_161738_20140410_175714.EUM.nc	-0.102	-0.133	0.092	3003	5554	0	2551	0	0
SRL_OPN_2PTS012_0216_20140410_175713_20140410_193644.EUM.nc	-0.159	-0.167	0.097	3359	5577	0	2218	0	0
SRL_OPN_2PTS012_0218_20140410_193644_20140410_211544.EUM.nc	-0.142	-0.160	0.101	3413	5492	0	2079	0	0
SRL_OPN_2PTS012_0220_20140410_211543_20140410_225353.EUM.nc	-0.135	-0.150	0.085	2482	5465	0	2983	0	0
SRL_OPN_2PTS012_0221_20140410_225352_20140411_003142.EUM.nc	-0.122	-0.146	0.091	3145	5439	0	2294	0	0
SRL_OPN_2PTS012_0223_20140411_003141_20140411_020950.EUM.nc	-0.164	-0.180	0.104	2876	5545	0	2669	0	0
SRL_OPN_2PTS012_0225_20140411_020949_20140411_034901.EUM.nc	-0.120	-0.150	0.098	2975	5537	0	2562	0	0

– Continued on next page

Table 9: Model Wet Troposphere Path Delay Statistics.

– Continued from previous page

File	Median	Mean	Std. Dev.	No. Obs.	Total Obs.	Default Lat/Lon	Flag (total)	Default (total)	3-Sigma Edited
SRL_OPN_2PTS012_0227_20140411_034900_20140411_053008.EUM.nc	-0.113	-0.140	0.095	2993	5559	0	2566	0	0
SRL_OPN_2PTS012_0229_20140411_053007_20140411_071928.EUM.nc	-0.134	-0.150	0.090	4091	6156	0	2065	0	0
SRL_OPN_2PTS012_0232_20140411_071927_20140411_085753.EUM.nc	-0.136	-0.163	0.112	3769	5592	0	1823	0	0
SRL_OPN_2PTS012_0233_20140411_085752_20140411_103540.EUM.nc	-0.120	-0.162	0.106	2406	5468	0	3062	0	0
SRL_OPN_2PTS012_0235_20140411_103540_20140411_121345.EUM.nc	-0.138	-0.160	0.100	2588	5429	0	2841	0	0
SRL_OPN_2PTS012_0237_20140411_121345_20140411_135254.EUM.nc	-0.154	-0.170	0.093	3124	5493	0	2369	0	0
SRL_OPN_2PTS012_0239_20140411_135253_20140411_154617.EUM.nc	-0.133	-0.159	0.094	3663	6390	0	2727	0	0
SRL_OPN_2PTS012_0242_20140411_154617_20140411_172556.EUM.nc	-0.104	-0.135	0.095	2893	5514	0	2621	0	0
SRL_OPN_2PTS012_0244_20140411_172555_20140411_190532.EUM.nc	-0.164	-0.166	0.099	3396	5586	0	2190	0	0
SRL_OPN_2PTS012_0246_20140411_190531_20140411_204436.EUM.nc	-0.134	-0.170	0.112	3793	5583	0	1790	0	0
SRL_OPN_2PTS012_0248_20140411_204435_20140411_222307.EUM.nc	-0.115	-0.143	0.098	2956	5424	0	2468	0	0
SRL_OPN_2PTS012_0250_20140411_222307_20140412_000100.EUM.nc	-0.109	-0.137	0.089	3031	5485	0	2454	0	0
SRL_OPN_2PTS012_0251_20140412_000101_20140412_013848.EUM.nc	-0.156	-0.171	0.095	3064	5535	0	2471	0	0
SRL_OPN_2PTS012_0253_20140412_013847_20140412_045810.EUM.nc	-0.126	-0.146	0.093	6073	11089	0	5016	0	0
SRL_OPN_2PTS012_0257_20140412_045810_20140412_064044.EUM.nc	-0.114	-0.143	0.095	4053	5797	0	1744	0	0
SRL_OPN_2PTS012_0259_20140412_064043_20140412_082658.EUM.nc	-0.135	-0.159	0.101	4196	6029	0	1833	0	0
SRL_OPN_2PTS012_0262_20140412_082657_20140412_100458.EUM.nc	-0.123	-0.156	0.105	2844	5513	0	2669	0	0
SRL_OPN_2PTS012_0263_20140412_100457_20140412_114254.EUM.nc	-0.143	-0.158	0.092	2459	5428	0	2969	0	0
SRL_OPN_2PTS012_0265_20140412_114253_20140412_132130.EUM.nc	-0.165	-0.173	0.092	2950	5397	0	2447	0	0
SRL_OPN_2PTS012_0267_20140412_132129_20140412_151451.EUM.nc	-0.130	-0.153	0.091	3630	6377	0	2747	0	0
SRL_OPN_2PTS012_0270_20140412_151450_20140412_165438.EUM.nc	-0.117	-0.138	0.088	2870	5563	0	2693	0	0
SRL_OPN_2PTS012_0272_20140412_165438_20140412_183418.EUM.nc	-0.142	-0.151	0.096	3298	5541	0	2243	0	0
SRL_OPN_2PTS012_0274_20140412_183418_20140412_201331.EUM.nc	-0.126	-0.169	0.115	3368	5486	0	2118	0	0
SRL_OPN_2PTS012_0276_20140412_201330_20140412_215216.EUM.nc	-0.133	-0.167	0.107	3292	5448	0	2156	0	0
SRL_OPN_2PTS012_0278_20140412_215215_20140412_233019.EUM.nc	-0.124	-0.143	0.091	2389	5326	0	2937	0	0
SRL_OPN_2PTS012_0279_20140412_233019_20140413_010800.EUM.nc	-0.142	-0.166	0.093	2759	5487	0	2728	0	0
SRL_OPN_2PTS012_0281_20140413_010759_20140413_024629.EUM.nc	-0.142	-0.159	0.099	2897	5523	0	2626	0	0
SRL_OPN_2PTS012_0283_20140413_024629_20140413_042625.EUM.nc	-0.129	-0.138	0.086	2986	5514	0	2528	0	0
SRL_OPN_2PTS012_0285_20140413_042625_20140413_060812.EUM.nc	-0.114	-0.150	0.100	3857	5674	0	1817	0	0
SRL_OPN_2PTS012_0287_20140413_060811_20140413_075602.EUM.nc	-0.135	-0.155	0.101	4114	6091	0	1977	0	0
SRL_OPN_2PTS012_0290_20140413_075601_20140413_093413.EUM.nc	-0.140	-0.168	0.112	3078	5496	0	2418	0	0
SRL_OPN_2PTS012_0291_20140413_093412_20140413_111204.EUM.nc	-0.126	-0.152	0.101	2186	5432	0	3246	0	0
SRL_OPN_2PTS012_0293_20140413_111203_20140413_125020.EUM.nc	-0.152	-0.178	0.101	2629	5317	0	2688	0	0
SRL_OPN_2PTS012_0295_20140413_125020_20140413_144340.EUM.nc	-0.136	-0.163	0.095	3454	6294	0	2840	0	0
SRL_OPN_2PTS012_0298_20140413_144339_20140413_162317.EUM.nc	-0.124	-0.149	0.090	3407	5628	0	2221	0	0
SRL_OPN_2PTS012_0300_20140413_162316_20140413_180301.EUM.nc	-0.137	-0.153	0.102	3080	5614	0	2534	0	0
SRL_OPN_2PTS012_0302_20140413_180300_20140413_194222.EUM.nc	-0.142	-0.167	0.104	3288	5547	0	2259	0	0
SRL_OPN_2PTS012_0304_20140413_194221_20140413_212119.EUM.nc	-0.151	-0.168	0.098	3391	5490	0	2099	0	0
SRL_OPN_2PTS012_0306_20140413_212119_20140413_225934.EUM.nc	-0.096	-0.134	0.095	2329	5435	0	3106	0	0

– Continued on next page

Table 9: Model Wet Troposphere Path Delay Statistics.

– Continued from previous page

File	Median	Mean	Std. Dev.	No. Obs.	Total Obs.	Default Lat/Lon	Flag (total)	Default (total)	3-Sigma Edited
SRL_OPN_2PTS012_0307_20140413_225933_20140414_003714.EUM.nc	-0.146	-0.168	0.095	3202	5480	0	2278	0	0
SRL_OPN_2PTS012_0309_20140414_003713_20140414_021525.EUM.nc	-0.139	-0.166	0.102	2877	5536	0	2659	0	0
SRL_OPN_2PTS012_0311_20140414_021525_20140414_035451.EUM.nc	-0.130	-0.145	0.088	2825	5550	0	2725	0	0
SRL_OPN_2PTS012_0313_20140414_035450_20140414_053555.EUM.nc	-0.101	-0.139	0.098	3043	5558	0	2515	0	0
SRL_OPN_2PTS012_0315_20140414_053556_20140414_072502.EUM.nc	-0.164	-0.165	0.094	4198	6200	0	2002	0	0
SRL_OPN_2PTS012_0318_20140414_072501_20140414_090327.EUM.nc	-0.148	-0.167	0.110	3625	5578	0	1953	0	0
SRL_OPN_2PTS012_0319_20140414_090326_20140414_104120.EUM.nc	-0.117	-0.158	0.109	2460	5501	0	3041	0	0
SRL_OPN_2PTS012_0321_20140414_104119_20140414_121920.EUM.nc	-0.152	-0.173	0.104	2615	5458	0	2843	0	0
SRL_OPN_2PTS012_0323_20140414_121920_20140414_135835.EUM.nc	-0.133	-0.153	0.087	3258	5491	0	2233	0	0
SRL_OPN_2PTS012_0325_20140414_135835_20140414_155157.EUM.nc	-0.132	-0.152	0.094	3507	6381	0	2874	0	0
SRL_OPN_2PTS012_0328_20140414_155157_20140414_173143.EUM.nc	-0.142	-0.150	0.100	2847	5470	0	2623	0	0
SRL_OPN_2PTS012_0330_20140414_173143_20140414_191110.EUM.nc	-0.150	-0.164	0.107	3532	5602	0	2070	0	0
SRL_OPN_2PTS012_0332_20140414_191109_20140414_205020.EUM.nc	-0.137	-0.160	0.101	3716	5574	0	1858	0	0
SRL_OPN_2PTS012_0334_20140414_205019_20140414_222840.EUM.nc	-0.104	-0.144	0.098	2946	5416	0	2470	0	0
SRL_OPN_2PTS012_0335_20140414_222839_20140415_000633.EUM.nc	-0.116	-0.142	0.085	3020	5506	0	2486	0	0
SRL_OPN_2PTS012_0337_20140415_000632_20140415_014431.EUM.nc	-0.146	-0.158	0.089	3033	5557	0	2524	0	0
SRL_OPN_2PTS012_0339_20140415_014431_20140415_032320.EUM.nc	-0.141	-0.156	0.094	2904	5493	0	2589	0	0
SRL_OPN_2PTS012_0341_20140415_032319_20140415_050355.EUM.nc	-0.108	-0.143	0.095	3025	5541	0	2516	0	0
SRL_OPN_2PTS012_0343_20140415_050354_20140415_065401.EUM.nc	-0.148	-0.156	0.090	3982	6189	0	2207	0	0
SRL_OPN_2PTS012_0346_20140415_065401_20140415_083238.EUM.nc	-0.139	-0.156	0.100	4230	5631	0	1401	0	0
SRL_OPN_2PTS012_0348_20140415_083237_20140415_101029.EUM.nc	-0.118	-0.151	0.097	2823	5425	0	2602	0	0
SRL_OPN_2PTS012_0349_20140415_101029_20140415_114827.EUM.nc	-0.136	-0.169	0.098	2507	5442	0	2935	0	0
SRL_OPN_2PTS012_0351_20140415_114826_20140415_132715.EUM.nc	-0.126	-0.148	0.092	3036	5355	0	2319	0	0
SRL_OPN_2PTS012_0353_20140415_132714_20140415_152038.EUM.nc	-0.152	-0.173	0.096	3632	6364	0	2732	0	0
SRL_OPN_2PTS012_0356_20140415_152037_20140415_170016.EUM.nc	-0.120	-0.144	0.091	2856	5560	0	2704	0	0
SRL_OPN_2PTS012_0358_20140415_170015_20140415_183956.EUM.nc	-0.124	-0.145	0.096	3316	5582	0	2266	0	0
SRL_OPN_2PTS012_0360_20140415_183955_20140415_201915.EUM.nc	-0.141	-0.163	0.118	3411	5521	0	2110	0	0
SRL_OPN_2PTS012_0362_20140415_201914_20140415_215750.EUM.nc	-0.125	-0.160	0.095	3057	5395	0	2338	0	0
SRL_OPN_2PTS012_0364_20140415_215749_20140415_233550.EUM.nc	-0.104	-0.129	0.087	2566	5375	0	2809	0	0
SRL_OPN_2PTS012_0365_20140415_233549_20140416_011340.EUM.nc	-0.129	-0.163	0.099	2835	5497	0	2662	0	0
SRL_OPN_2PTS012_0367_20140416_011340_20140416_025205.EUM.nc	-0.163	-0.180	0.096	2838	5522	0	2684	0	0
SRL_OPN_2PTS012_0369_20140416_025204_20140416_043206.EUM.nc	-0.125	-0.147	0.089	2972	5490	0	2518	0	0
SRL_OPN_2PTS012_0371_20140416_043206_20140416_061402.EUM.nc	-0.121	-0.141	0.091	3875	5730	0	1855	0	0
SRL_OPN_2PTS012_0373_20140416_061401_20140416_080144.EUM.nc	-0.147	-0.161	0.096	4109	6106	0	1997	0	0
SRL_OPN_2PTS012_0376_20140416_080143_20140416_093944.EUM.nc	-0.108	-0.155	0.106	2973	5487	0	2514	0	0
SRL_OPN_2PTS012_0377_20140416_093944_20140416_111737.EUM.nc	-0.116	-0.164	0.108	2235	5355	0	3120	0	0
SRL_OPN_2PTS012_0379_20140416_111736_20140416_125604.EUM.nc	-0.137	-0.174	0.107	2697	5350	0	2653	0	0
SRL_OPN_2PTS012_0381_20140416_125603_20140416_144917.EUM.nc	-0.175	-0.174	0.093	3504	6293	0	2789	0	0
SRL_OPN_2PTS012_0384_20140416_144916_20140416_162855.EUM.nc	-0.140	-0.162	0.092	3403	5641	0	2238	0	0

– Continued on next page

Table 9: Model Wet Troposphere Path Delay Statistics.

– Continued from previous page

File	Median	Mean	Std. Dev.	No. Obs.	Total Obs.	Default Lat/Lon	Flag (total)	Default (total)	3-Sigma Edited
SRL_OPN_2PTS012_0386_20140416_162856_20140416_180839.EUM.nc	-0.110	-0.138	0.093	3096	5615	0	2519	0	0
SRL_OPN_2PTS012_0388_20140416_180838_20140416_194806.EUM.nc	-0.159	-0.167	0.112	3251	5526	0	2275	0	0
SRL_OPN_2PTS012_0390_20140416_194806_20140416_212654.EUM.nc	-0.139	-0.180	0.101	3441	5469	0	2028	0	0
SRL_OPN_2PTS012_0392_20140416_212653_20140416_230505.EUM.nc	-0.113	-0.138	0.092	2192	5418	0	3226	0	0
SRL_OPN_2PTS012_0393_20140416_230505_20140417_004254.EUM.nc	-0.132	-0.162	0.100	3114	5481	0	2367	0	0
SRL_OPN_2PTS012_0395_20140417_004254_20140417_022100.EUM.nc	-0.172	-0.173	0.086	2867	5554	0	2687	0	0
SRL_OPN_2PTS012_0397_20140417_022100_20140417_040030.EUM.nc	-0.121	-0.151	0.092	2895	5553	0	2658	0	0
SRL_OPN_2PTS012_0399_20140417_040029_20140417_054143.EUM.nc	-0.117	-0.153	0.104	3361	5539	0	2178	0	0
SRL_OPN_2PTS012_0401_20140417_054143_20140417_073047.EUM.nc	-0.148	-0.159	0.091	4238	6184	0	1946	0	0
SRL_OPN_2PTS012_0404_20140417_073046_20140417_090900.EUM.nc	-0.116	-0.166	0.116	3552	5542	0	1990	0	0
SRL_OPN_2PTS012_0405_20140417_090859_20140417_104653.EUM.nc	-0.117	-0.145	0.102	2427	5514	0	3087	0	0
SRL_OPN_2PTS012_0407_20140417_104653_20140417_122455.EUM.nc	-0.129	-0.173	0.107	2644	5428	0	2784	0	0
SRL_OPN_2PTS012_0409_20140417_122454_20140417_140414.EUM.nc	-0.157	-0.168	0.082	3295	5540	0	2245	0	0
SRL_OPN_2PTS012_0411_20140417_140414_20140417_155735.EUM.nc	-0.130	-0.162	0.092	3321	6396	0	3075	0	0
SRL_OPN_2PTS012_0414_20140417_155736_20140417_173722.EUM.nc	-0.104	-0.135	0.103	2927	5527	0	2600	0	0
SRL_OPN_2PTS012_0416_20140417_173721_20140417_191649.EUM.nc	-0.136	-0.160	0.104	3486	5561	0	2075	0	0
SRL_OPN_2PTS012_0418_20140417_191648_20140417_205556.EUM.nc	-0.127	-0.158	0.104	3634	5609	0	1975	0	0
SRL_OPN_2PTS012_0420_20140417_205555_20140417_223422.EUM.nc	-0.106	-0.141	0.102	2792	5411	0	2619	0	0
SRL_OPN_2PTS012_0421_20140417_223421_20140418_001206.EUM.nc	-0.130	-0.156	0.103	3099	5489	0	2390	0	0
SRL_OPN_2PTS012_0423_20140418_001205_20140418_015005.EUM.nc	-0.156	-0.176	0.084	3062	5558	0	2496	0	0
SRL_OPN_2PTS012_0425_20140418_015006_20140418_032858.EUM.nc	-0.132	-0.161	0.099	3001	5484	0	2483	0	0
SRL_OPN_2PTS012_0427_20140418_032857_20140418_050941.EUM.nc	-0.113	-0.144	0.098	3003	5546	0	2543	0	0
SRL_OPN_2PTS012_0429_20140418_050941_20140418_065937.EUM.nc	-0.121	-0.144	0.096	3903	6200	0	2297	0	0
SRL_OPN_2PTS012_0432_20140418_065938_20140418_083812.EUM.nc	-0.128	-0.153	0.105	4206	5626	0	1420	0	0
SRL_OPN_2PTS012_0434_20140418_083811_20140418_101602.EUM.nc	-0.137	-0.154	0.105	2714	5492	0	2778	0	0
SRL_OPN_2PTS012_0435_20140418_101601_20140418_115402.EUM.nc	-0.155	-0.181	0.107	2589	5449	0	2860	0	0
SRL_OPN_2PTS012_0437_20140418_115401_20140418_133255.EUM.nc	-0.156	-0.177	0.086	2987	5356	0	2369	0	0
SRL_OPN_2PTS012_0439_20140418_133254_20140418_184535.EUM.nc	-0.133	-0.158	0.100	9795	17466	0	7671	0	0
SRL_OPN_2PTS012_0446_20140418_184534_20140418_202453.EUM.nc	-0.142	-0.173	0.105	3491	5509	0	2018	0	0
SRL_OPN_2PTS012_0448_20140418_202452_20140418_220325.EUM.nc	-0.114	-0.156	0.108	3053	5391	0	2338	0	0
SRL_OPN_2PTS012_0450_20140418_220324_20140418_234123.EUM.nc	-0.105	-0.126	0.087	2698	5469	0	2771	0	0
SRL_OPN_2PTS012_0451_20140418_234122_20140419_011914.EUM.nc	-0.153	-0.177	0.089	2978	5531	0	2553	0	0
SRL_OPN_2PTS012_0453_20140419_011913_20140419_025743.EUM.nc	-0.149	-0.159	0.094	2914	5514	0	2600	0	0
SRL_OPN_2PTS012_0455_20140419_025742_20140419_043751.EUM.nc	-0.123	-0.146	0.095	2916	5485	0	2569	0	0
SRL_OPN_2PTS012_0457_20140419_043750_20140419_061954.EUM.nc	-0.132	-0.158	0.097	3974	5777	0	1803	0	0
SRL_OPN_2PTS012_0459_20140419_061953_20140419_080720.EUM.nc	-0.115	-0.147	0.095	4116	6108	0	1992	0	0
SRL_OPN_2PTS012_0462_20140419_080719_20140419_094518.EUM.nc	-0.127	-0.167	0.114	2921	5487	0	2566	0	0
SRL_OPN_2PTS012_0463_20140419_094518_20140419_112311.EUM.nc	-0.140	-0.175	0.112	2077	5330	0	3253	0	0
SRL_OPN_2PTS012_0465_20140419_112310_20140419_130141.EUM.nc	-0.153	-0.193	0.104	2744	5357	0	2613	0	0

– Continued on next page

Table 9: Model Wet Troposphere Path Delay Statistics.

– Continued from previous page

File	Median	Mean	Std. Dev.	No. Obs.	Total Obs.	Default Lat/Lon	Flag (total)	Default (total)	3-Sigma Edited
SRL_OPN_2PTS012_0467_20140419_130140_20140419_145456.EUM.nc	-0.155	-0.161	0.091	3586	6335	0	2749	0	0
SRL_OPN_2PTS012_0470_20140419_145457_20140419_163435.EUM.nc	-0.118	-0.139	0.100	3308	5644	0	2336	0	0
SRL_OPN_2PTS012_0472_20140419_163434_20140419_181419.EUM.nc	-0.128	-0.147	0.095	3084	5614	0	2530	0	0
SRL_OPN_2PTS012_0474_20140419_181418_20140419_195345.EUM.nc	-0.146	-0.160	0.100	3227	5532	0	2305	0	0
SRL_OPN_2PTS012_0476_20140419_195344_20140419_213230.EUM.nc	-0.152	-0.174	0.103	3533	5487	0	1954	0	0
SRL_OPN_2PTS012_0478_20140419_213229_20140419_231040.EUM.nc	-0.120	-0.148	0.099	2199	5417	0	3218	0	0
SRL_OPN_2PTS012_0479_20140419_231039_20140420_004828.EUM.nc	-0.157	-0.178	0.104	3099	5464	0	2365	0	0
SRL_OPN_2PTS012_0481_20140420_004827_20140420_022637.EUM.nc	-0.165	-0.163	0.094	2860	5524	0	2664	0	0
SRL_OPN_2PTS012_0483_20140420_022636_20140420_040611.EUM.nc	-0.118	-0.139	0.088	2834	5485	0	2651	0	0
SRL_OPN_2PTS012_0485_20140420_040612_20140420_054732.EUM.nc	-0.142	-0.157	0.101	3669	5652	0	1983	0	0
SRL_OPN_2PTS012_0487_20140420_054731_20140420_073622.EUM.nc	-0.130	-0.150	0.096	4200	6175	0	1975	0	0
SRL_OPN_2PTS012_0490_20140420_073622_20140420_091433.EUM.nc	-0.140	-0.166	0.109	3376	5542	0	2166	0	0
SRL_OPN_2PTS012_0491_20140420_091433_20140420_105226.EUM.nc	-0.161	-0.159	0.103	2330	5498	0	3168	0	0
SRL_OPN_2PTS012_0493_20140420_105225_20140420_123038.EUM.nc	-0.135	-0.182	0.106	2574	5368	0	2794	0	0
SRL_OPN_2PTS012_0495_20140420_123038_20140420_140954.EUM.nc	-0.146	-0.160	0.096	3212	5548	0	2336	0	0
SRL_OPN_2PTS012_0497_20140420_140954_20140420_160315.EUM.nc	-0.140	-0.153	0.100	3379	6389	0	3010	0	0
SRL_OPN_2PTS012_0500_20140420_160314_20140420_174302.EUM.nc	-0.126	-0.143	0.094	2915	5609	0	2694	0	0
SRL_OPN_2PTS012_0502_20140420_174301_20140420_192235.EUM.nc	-0.134	-0.159	0.108	3480	5567	0	2087	0	0
SRL_OPN_2PTS012_0504_20140420_192234_20140420_210132.EUM.nc	-0.133	-0.172	0.106	3616	5595	0	1979	0	0
SRL_OPN_2PTS012_0506_20140420_210131_20140420_223955.EUM.nc	-0.110	-0.149	0.100	2763	5413	0	2650	0	0
SRL_OPN_2PTS012_0507_20140420_223954_20140421_001736.EUM.nc	-0.122	-0.162	0.109	3048	5438	0	2390	0	0
SRL_OPN_2PTS012_0509_20140421_001735_20140421_015539.EUM.nc	-0.157	-0.166	0.089	3025	5541	0	2516	0	0
SRL_OPN_2PTS012_0511_20140421_015538_20140421_033445.EUM.nc	-0.126	-0.152	0.097	3038	5490	0	2452	0	0
SRL_OPN_2PTS012_0513_20140421_033445_20140421_051527.EUM.nc	-0.124	-0.139	0.088	3039	5539	0	2500	0	0
SRL_OPN_2PTS012_0515_20140421_051526_20140421_070513.EUM.nc	-0.125	-0.148	0.095	3908	6223	0	2315	0	0
SRL_OPN_2PTS012_0518_20140421_070512_20140421_084345.EUM.nc	-0.151	-0.159	0.104	3939	5608	0	1669	0	0
SRL_OPN_2PTS012_0520_20140421_084345_20140421_102142.EUM.nc	-0.137	-0.162	0.111	2610	5492	0	2882	0	0
SRL_OPN_2PTS012_0521_20140421_102142_20140421_115935.EUM.nc	-0.159	-0.195	0.114	2571	5466	0	2895	0	0
SRL_OPN_2PTS012_0523_20140421_115934_20140421_133831.EUM.nc	-0.158	-0.177	0.098	3050	5417	0	2367	0	0
SRL_OPN_2PTS012_0525_20140421_133830_20140421_153155.EUM.nc	-0.146	-0.156	0.097	3648	6372	0	2724	0	0
SRL_OPN_2PTS012_0528_20140421_153155_20140421_171142.EUM.nc	-0.140	-0.145	0.097	2828	5514	0	2686	0	0
SRL_OPN_2PTS012_0530_20140421_171141_20140421_185112.EUM.nc	-0.140	-0.163	0.102	3335	5631	0	2296	0	0
SRL_OPN_2PTS012_0532_20140421_185112_20140421_203029.EUM.nc	-0.159	-0.168	0.095	3536	5539	0	2003	0	0
SRL_OPN_2PTS012_0534_20140421_203028_20140421_220905.EUM.nc	-0.093	-0.140	0.101	3077	5428	0	2351	0	0
SRL_OPN_2PTS012_0536_20140421_220904_20140421_234655.EUM.nc	-0.121	-0.150	0.108	2891	5490	0	2599	0	0
SRL_OPN_2PTS012_0537_20140421_234654_20140422_012447.EUM.nc	-0.150	-0.164	0.092	2913	5554	0	2641	0	0
SRL_OPN_2PTS012_0539_20140422_012446_20140422_030329.EUM.nc	-0.157	-0.163	0.099	2897	5557	0	2660	0	0
SRL_OPN_2PTS012_0541_20140422_030328_20140422_044333.EUM.nc	-0.127	-0.152	0.098	2992	5502	0	2510	0	0
SRL_OPN_2PTS012_0543_20140422_044333_20140422_062555.EUM.nc	-0.114	-0.142	0.094	4013	5785	0	1772	0	0

– Continued on next page

Table 9: Model Wet Troposphere Path Delay Statistics.

– Continued from previous page

File	Median	Mean	Std. Dev.	No. Obs.	Total Obs.	Default Lat/Lon	Flag (total)	Default (total)	3-Sigma Edited
SRL_OPN_2PTS012_0545_20140422_062554_20140422_081254.EUM.nc	-0.147	-0.159	0.094	4143	6084	0	1941	0	0
SRL_OPN_2PTS012_0548_20140422_081253_20140422_095059.EUM.nc	-0.165	-0.168	0.096	2889	5379	0	2490	0	0
SRL_OPN_2PTS012_0549_20140422_095058_20140422_112844.EUM.nc	-0.122	-0.158	0.096	2162	5351	0	3189	0	0
SRL_OPN_2PTS012_0551_20140422_112843_20140422_130718.EUM.nc	-0.162	-0.181	0.095	2821	5443	0	2622	0	0
SRL_OPN_2PTS012_0553_20140422_130717_20140422_150035.EUM.nc	-0.136	-0.163	0.102	3586	6346	0	2760	0	0
SRL_OPN_2PTS012_0556_20140422_150035_20140422_164022.EUM.nc	-0.133	-0.145	0.098	3137	5635	0	2498	0	0
SRL_OPN_2PTS012_0558_20140422_164021_20140422_181958.EUM.nc	-0.121	-0.140	0.088	3129	5614	0	2485	0	0
SRL_OPN_2PTS012_0560_20140422_181958_20140422_195922.EUM.nc	-0.168	-0.189	0.110	3176	5520	0	2344	0	0
SRL_OPN_2PTS012_0562_20140422_195922_20140422_213804.EUM.nc	-0.103	-0.153	0.108	3445	5483	0	2038	0	0
SRL_OPN_2PTS012_0564_20140422_213803_20140422_231611.EUM.nc	-0.112	-0.148	0.103	2336	5364	0	3028	0	0
SRL_OPN_2PTS012_0565_20140422_231611_20140423_005359.EUM.nc	-0.155	-0.166	0.094	2977	5521	0	2544	0	0
SRL_OPN_2PTS012_0567_20140423_005358_20140423_023212.EUM.nc	-0.163	-0.166	0.096	2881	5546	0	2665	0	0
SRL_OPN_2PTS012_0569_20140423_023213_20140423_041154.EUM.nc	-0.136	-0.163	0.094	2811	5524	0	2713	0	0
SRL_OPN_2PTS012_0571_20140423_041154_20140423_055330.EUM.nc	-0.109	-0.140	0.096	3756	5708	0	1952	0	0
SRL_OPN_2PTS012_0573_20140423_055329_20140423_074158.EUM.nc	-0.126	-0.153	0.096	4220	6148	0	1928	0	0
SRL_OPN_2PTS012_0576_20140423_074157_20140423_092005.EUM.nc	-0.172	-0.175	0.110	3235	5528	0	2293	0	0
SRL_OPN_2PTS012_0577_20140423_092005_20140423_105759.EUM.nc	-0.111	-0.159	0.106	2214	5478	0	3264	0	0
SRL_OPN_2PTS012_0579_20140423_105758_20140423_123614.EUM.nc	-0.155	-0.179	0.102	2509	5391	0	2882	0	0
SRL_OPN_2PTS012_0581_20140423_123613_20140423_141535.EUM.nc	-0.150	-0.167	0.100	3305	5520	0	2215	0	0
SRL_OPN_2PTS012_0583_20140423_141534_20140423_160854.EUM.nc	-0.158	-0.157	0.096	3431	6372	0	2941	0	0
SRL_OPN_2PTS012_0586_20140423_160854_20140423_174840.EUM.nc	-0.122	-0.144	0.085	2894	5583	0	2689	0	0
SRL_OPN_2PTS012_0588_20140423_174839_20140423_192813.EUM.nc	-0.135	-0.161	0.107	3341	5587	0	2246	0	0
SRL_OPN_2PTS012_0590_20140423_192812_20140423_210707.EUM.nc	-0.117	-0.153	0.094	3493	5610	0	2117	0	0
SRL_OPN_2PTS012_0592_20140423_210706_20140423_224528.EUM.nc	-0.112	-0.134	0.084	2649	5380	0	2731	0	0
SRL_OPN_2PTS012_0593_20140423_224528_20140424_002318.EUM.nc	-0.127	-0.152	0.096	3004	5467	0	2463	0	0
SRL_OPN_2PTS012_0595_20140424_002317_20140424_020114.EUM.nc	-0.165	-0.176	0.093	2967	5537	0	2570	0	0
SRL_OPN_2PTS012_0597_20140424_020114_20140424_034025.EUM.nc	-0.160	-0.161	0.095	2949	5484	0	2535	0	0
SRL_OPN_2PTS012_0599_20140424_034025_20140424_052114.EUM.nc	-0.101	-0.137	0.096	2986	5563	0	2577	0	0
SRL_OPN_2PTS012_0601_20140424_052113_20140424_071057.EUM.nc	-0.122	-0.146	0.095	3924	6202	0	2278	0	0
SRL_OPN_2PTS012_0604_20140424_071057_20140424_084919.EUM.nc	-0.164	-0.171	0.107	3855	5602	0	1747	0	0
SRL_OPN_2PTS012_0605_20140424_084920_20140424_102715.EUM.nc	-0.090	-0.141	0.103	2583	5514	0	2931	0	0
SRL_OPN_2PTS012_0607_20140424_102715_20140424_120510.EUM.nc	-0.144	-0.185	0.104	2602	5449	0	2847	0	0
SRL_OPN_2PTS012_0609_20140424_120509_20140424_134411.EUM.nc	-0.157	-0.169	0.098	3099	5467	0	2368	0	0
SRL_OPN_2PTS012_0611_20140424_134411_20140424_153735.EUM.nc	-0.162	-0.164	0.094	3631	6402	0	2771	0	0
SRL_OPN_2PTS012_0614_20140424_153734_20140424_171721.EUM.nc	-0.129	-0.155	0.097	2773	5509	0	2736	0	0
SRL_OPN_2PTS012_0616_20140424_171720_20140424_185651.EUM.nc	-0.117	-0.150	0.104	3260	5619	0	2359	0	0
SRL_OPN_2PTS012_0618_20140424_185650_20140424_203605.EUM.nc	-0.130	-0.173	0.112	3571	5596	0	2025	0	0
SRL_OPN_2PTS012_0620_20140424_203605_20140424_221440.EUM.nc	-0.115	-0.148	0.096	3039	5425	0	2386	0	0
SRL_OPN_2PTS012_0622_20140424_221439_20140424_235227.EUM.nc	-0.104	-0.144	0.101	2887	5457	0	2570	0	0

– Continued on next page

Table 9: Model Wet Troposphere Path Delay Statistics.

– Continued from previous page

File	Median	Mean	Std. Dev.	No. Obs.	Total Obs.	Default Lat/Lon	Flag (total)	Default (total)	3-Sigma Edited
SRL_OPN_2PTS012_0623_20140424_235226_20140425_013022.EUM.nc	-0.149	-0.168	0.097	2957	5549	0	2592	0	0
SRL_OPN_2PTS012_0625_20140425_013021_20140425_030907.EUM.nc	-0.178	-0.169	0.091	2905	5538	0	2633	0	0
SRL_OPN_2PTS012_0627_20140425_030907_20140425_044918.EUM.nc	-0.100	-0.143	0.099	2981	5459	0	2478	0	0
SRL_OPN_2PTS012_0629_20140425_044917_20140425_063148.EUM.nc	-0.120	-0.146	0.090	3989	5785	0	1796	0	0
SRL_OPN_2PTS012_0631_20140425_063146_20140425_081828.EUM.nc	-0.167	-0.171	0.099	4125	6063	0	1938	0	0
SRL_OPN_2PTS012_0634_20140425_081827_20140425_095632.EUM.nc	-0.106	-0.145	0.106	2842	5508	0	2666	0	0
SRL_OPN_2PTS012_0635_20140425_095631_20140425_113418.EUM.nc	-0.162	-0.186	0.112	2367	5385	0	3018	0	0
SRL_OPN_2PTS012_0637_20140425_113418_20140425_131256.EUM.nc	-0.144	-0.164	0.102	2873	5417	0	2544	0	0
SRL_OPN_2PTS012_0639_20140425_131256_20140425_150614.EUM.nc	-0.140	-0.164	0.096	3622	6352	0	2730	0	0
SRL_OPN_2PTS012_0642_20140425_150613_20140425_164602.EUM.nc	-0.121	-0.153	0.102	2916	5609	0	2693	0	0
SRL_OPN_2PTS012_0644_20140425_164602_20140425_182536.EUM.nc	-0.099	-0.133	0.095	3209	5510	0	2301	0	0
SRL_OPN_2PTS012_0646_20140425_182535_20140425_200459.EUM.nc	-0.181	-0.186	0.111	3099	5516	0	2417	0	0
SRL_OPN_2PTS012_0648_20140425_200458_20140425_214348.EUM.nc	-0.114	-0.151	0.096	3345	5454	0	2109	0	0
SRL_OPN_2PTS012_0650_20140425_214347_20140425_232145.EUM.nc	-0.130	-0.161	0.102	2458	5341	0	2883	0	0
SRL_OPN_2PTS012_0651_20140425_232145_20140426_005934.EUM.nc	-0.139	-0.159	0.104	2913	5519	0	2606	0	0
SRL_OPN_2PTS012_0653_20140426_005933_20140426_023757.EUM.nc	-0.171	-0.176	0.088	2885	5544	0	2659	0	0
SRL_OPN_2PTS012_0655_20140426_023756_20140426_041735.EUM.nc	-0.125	-0.144	0.093	2861	5509	0	2648	0	0
SRL_OPN_2PTS012_0657_20140426_041734_20140426_055919.EUM.nc	-0.108	-0.142	0.097	3816	5731	0	1915	0	0
SRL_OPN_2PTS012_0659_20140426_055918_20140426_074733.EUM.nc	-0.148	-0.169	0.095	4205	6131	0	1926	0	0
SRL_OPN_2PTS012_0662_20140426_074732_20140426_092547.EUM.nc	-0.112	-0.155	0.106	3148	5517	0	2369	0	0
SRL_OPN_2PTS012_0663_20140426_092547_20140426_110332.EUM.nc	-0.132	-0.161	0.097	2193	5494	0	3301	0	0
SRL_OPN_2PTS012_0665_20140426_110331_20140426_124150.EUM.nc	-0.117	-0.159	0.100	2572	5407	0	2835	0	0
SRL_OPN_2PTS012_0667_20140426_124149_20140426_142124.EUM.nc	-0.155	-0.177	0.095	3389	5534	0	2145	0	0
SRL_OPN_2PTS012_0669_20140426_142123_20140426_161441.EUM.nc	-0.154	-0.157	0.092	3439	6377	0	2938	0	0
SRL_OPN_2PTS012_0672_20140426_161440_20140426_175418.EUM.nc	-0.094	-0.127	0.099	2859	5561	0	2702	0	0
SRL_OPN_2PTS012_0674_20140426_175417_20140426_193349.EUM.nc	-0.143	-0.169	0.104	3284	5577	0	2293	0	0
SRL_OPN_2PTS012_0676_20140426_193348_20140426_211242.EUM.nc	-0.111	-0.149	0.093	3409	5613	0	2204	0	0
SRL_OPN_2PTS012_0678_20140426_211241_20140426_225101.EUM.nc	-0.140	-0.152	0.086	2457	5387	0	2930	0	0
SRL_OPN_2PTS012_0679_20140426_225100_20140427_002849.EUM.nc	-0.109	-0.145	0.101	3040	5445	0	2405	0	0
SRL_OPN_2PTS012_0681_20140427_002848_20140427_020648.EUM.nc	-0.157	-0.173	0.094	2847	5539	0	2692	0	0
SRL_OPN_2PTS012_0683_20140427_020648_20140427_034605.EUM.nc	-0.122	-0.150	0.100	2914	5565	0	2651	0	0
SRL_OPN_2PTS012_0685_20140427_034604_20140427_052709.EUM.nc	-0.099	-0.127	0.090	2951	5551	0	2600	0	0
SRL_OPN_2PTS012_0687_20140427_052708_20140427_071633.EUM.nc	-0.133	-0.160	0.093	3994	6207	0	2213	0	0
SRL_OPN_2PTS012_0690_20140427_071633_20140427_085452.EUM.nc	-0.129	-0.165	0.102	3781	5597	0	1816	0	0
SRL_OPN_2PTS012_0691_20140427_085452_20140427_103247.EUM.nc	-0.126	-0.149	0.091	2445	5519	0	3074	0	0
SRL_OPN_2PTS012_0693_20140427_103246_20140427_121052.EUM.nc	-0.127	-0.174	0.115	2534	5473	0	2939	0	0
SRL_OPN_2PTS012_0695_20140427_121052_20140427_134950.EUM.nc	-0.164	-0.176	0.096	3126	5453	0	2327	0	0
SRL_OPN_2PTS012_0697_20140427_134949_20140427_154314.EUM.nc	-0.149	-0.158	0.094	3605	6395	0	2790	0	0
SRL_OPN_2PTS012_0700_20140427_154313_20140427_172300.EUM.nc	-0.114	-0.141	0.103	2776	5536	0	2760	0	0

– Continued on next page

Table 9: Model Wet Troposphere Path Delay Statistics.

– Continued from previous page

File	Median	Mean	Std. Dev.	No. Obs.	Total Obs.	Default Lat/Lon	Flag (total)	Default (total)	3-Sigma Edited
SRL_OPN_2PTS012_0702_20140427_172259_20140427_190237.EUM.nc	-0.144	-0.169	0.103	3275	5592	0	2317	0	0
SRL_OPN_2PTS012_0704_20140427_190237_20140427_204142.EUM.nc	-0.125	-0.162	0.097	3747	5622	0	1875	0	0
SRL_OPN_2PTS012_0706_20140427_204142_20140427_222014.EUM.nc	-0.140	-0.157	0.094	3025	5436	0	2411	0	0
SRL_OPN_2PTS012_0708_20140427_222013_20140427_235801.EUM.nc	-0.099	-0.142	0.099	2979	5498	0	2519	0	0
SRL_OPN_2PTS012_0709_20140427_235801_20140428_013555.EUM.nc	-0.172	-0.177	0.098	3008	5540	0	2532	0	0
SRL_OPN_2PTS012_0711_20140428_013556_20140428_031446.EUM.nc	-0.167	-0.167	0.099	2842	5521	0	2679	0	0
SRL_OPN_2PTS012_0713_20140428_031445_20140428_045503.EUM.nc	-0.113	-0.130	0.089	3031	5501	0	2470	0	0
SRL_OPN_2PTS012_0715_20140428_045503_20140428_063741.EUM.nc	-0.117	-0.148	0.099	4002	5820	0	1818	0	0
SRL_OPN_2PTS012_0717_20140428_063740_20140428_082404.EUM.nc	-0.132	-0.162	0.096	4134	6052	0	1918	0	0
SRL_OPN_2PTS012_0720_20140428_082403_20140428_100205.EUM.nc	-0.100	-0.136	0.093	2890	5521	0	2631	0	0
SRL_OPN_2PTS012_0721_20140428_100205_20140428_113953.EUM.nc	-0.152	-0.167	0.104	2411	5421	0	3010	0	0
SRL_OPN_2PTS012_0723_20140428_113953_20140428_131835.EUM.nc	-0.153	-0.173	0.097	2955	5455	0	2500	0	0
SRL_OPN_2PTS012_0725_20140428_131835_20140428_151155.EUM.nc	-0.177	-0.173	0.098	3633	6376	0	2743	0	0
SRL_OPN_2PTS012_0728_20140428_151155_20140428_165140.EUM.nc	-0.097	-0.138	0.098	2759	4596	0	1837	0	0
SRL_OPN_2PTS012_0730_20140428_165140_20140428_183122.EUM.nc	-0.146	-0.171	0.102	3179	5519	0	2340	0	0
SRL_OPN_2PTS012_0732_20140428_183122_20140428_201035.EUM.nc	-0.115	-0.168	0.114	3249	5514	0	2265	0	0
SRL_OPN_2PTS012_0734_20140428_201034_20140428_214921.EUM.nc	-0.122	-0.145	0.087	3325	5453	0	2128	0	0
SRL_OPN_2PTS012_0736_20140428_214920_20140428_232724.EUM.nc	-0.121	-0.149	0.101	2482	5288	0	2806	0	0
SRL_OPN_2PTS012_0737_20140428_232723_20140429_010504.EUM.nc	-0.155	-0.174	0.109	2726	5467	0	2741	0	0
SRL_OPN_2PTS012_0739_20140429_010503_20140429_024332.EUM.nc	-0.180	-0.172	0.090	2845	5564	0	2719	0	0
SRL_OPN_2PTS012_0741_20140429_024331_20140429_060508.EUM.nc	-0.119	-0.147	0.097	6723	11277	0	4554	0	0
SRL_OPN_2PTS012_0745_20140429_060509_20140429_075306.EUM.nc	-0.136	-0.165	0.092	4172	6129	0	1957	0	0
SRL_OPN_2PTS012_0748_20140429_075306_20140429_093118.EUM.nc	-0.099	-0.146	0.108	3092	5500	0	2408	0	0
SRL_OPN_2PTS012_0749_20140429_093117_20140429_110910.EUM.nc	-0.152	-0.161	0.101	2250	5453	0	3203	0	0
SRL_OPN_2PTS012_0751_20140429_110910_20140429_124724.EUM.nc	-0.148	-0.175	0.104	2548	5354	0	2806	0	0
SRL_OPN_2PTS012_0753_20140429_124723_20140429_144032.EUM.nc	-0.165	-0.175	0.099	3440	6288	0	2848	0	0
SRL_OPN_2PTS012_0756_20140429_144032_20140429_162018.EUM.nc	-0.121	-0.146	0.102	3392	5622	0	2230	0	0
SRL_OPN_2PTS012_0758_20140429_162017_20140429_180004.EUM.nc	-0.121	-0.149	0.094	2933	5613	0	2680	0	0
SRL_OPN_2PTS012_0760_20140429_180003_20140429_193925.EUM.nc	-0.130	-0.169	0.111	3258	5570	0	2312	0	0
SRL_OPN_2PTS012_0762_20140429_193925_20140429_211824.EUM.nc	-0.118	-0.147	0.091	3426	5529	0	2103	0	0
SRL_OPN_2PTS012_0764_20140429_211824_20140429_225631.EUM.nc	-0.155	-0.163	0.104	2409	5456	0	3047	0	0
SRL_OPN_2PTS012_0765_20140429_225631_20140430_003421.EUM.nc	-0.143	-0.167	0.114	3096	5462	0	2366	0	0
SRL_OPN_2PTS012_0767_20140430_003421_20140430_021230.EUM.nc	-0.172	-0.183	0.091	2822	5534	0	2712	0	0
SRL_OPN_2PTS012_0769_20140430_021229_20140430_035143.EUM.nc	-0.117	-0.143	0.094	2825	5509	0	2684	0	0
SRL_OPN_2PTS012_0771_20140430_035142_20140430_053254.EUM.nc	-0.106	-0.131	0.093	2979	5556	0	2577	0	0
SRL_OPN_2PTS012_0773_20140430_053253_20140430_080508.EUM.nc	-0.127	-0.161	0.102	5917	8650	0	2733	0	0
SRL_OPN_2PTS012_0776_20140430_080507_20140430_084810.EUM.nc	-0.134	-0.148	0.090	1676	2454	0	778	0	0
SRL_OPN_2PTS012_0777_20140430_084811_20140430_154859.EUM.nc	-0.152	-0.167	0.103	11971	23590	0	11619	0	0
SRL_OPN_2PTS012_0786_20140430_154858_20140430_172837.EUM.nc	-0.096	-0.132	0.086	2770	5510	0	2740	0	0

– Continued on next page

Table 9: Model Wet Troposphere Path Delay Statistics.

– Continued from previous page

File	Median	Mean	Std. Dev.	No. Obs.	Total Obs.	Default Lat/Lon	Flag (total)	Default (total)	3-Sigma Edited
SRL_OPN_2PTS012_0788_20140430_172836_20140430_190813.EUM.nc	-0.128	-0.165	0.107	3470	5569	0	2099	0	0
SRL_OPN_2PTS012_0790_20140430_190812_20140430_204724.EUM.nc	-0.129	-0.157	0.091	3715	5621	0	1906	0	0
SRL_OPN_2PTS012_0792_20140430_204723_20140430_222545.EUM.nc	-0.143	-0.158	0.098	2938	5414	0	2476	0	0
SRL_OPN_2PTS012_0793_20140430_222545_20140501_000338.EUM.nc	-0.097	-0.141	0.104	3038	5525	0	2487	0	0
SRL_OPN_2PTS012_0795_20140501_000337_20140501_014127.EUM.nc	-0.175	-0.191	0.093	2980	5548	0	2568	0	0
SRL_OPN_2PTS012_0797_20140501_014127_20140501_032021.EUM.nc	-0.151	-0.151	0.096	2888	5509	0	2621	0	0
SRL_OPN_2PTS012_0799_20140501_032020_20140501_050055.EUM.nc	-0.109	-0.133	0.091	3068	5567	0	2499	0	0
SRL_OPN_2PTS012_0801_20140501_050055_20140501_064332.EUM.nc	-0.121	-0.148	0.096	3976	5814	0	1838	0	0
SRL_OPN_2PTS012_0803_20140501_064331_20140501_082934.EUM.nc	-0.114	-0.143	0.096	4228	6040	0	1812	0	0
SRL_OPN_2PTS012_0806_20140501_082934_20140501_100736.EUM.nc	-0.154	-0.164	0.091	2833	5518	0	2685	0	0
SRL_OPN_2PTS012_0807_20140501_100735_20140501_114532.EUM.nc	-0.187	-0.195	0.110	2465	5424	0	2959	0	0
SRL_OPN_2PTS012_0809_20140501_114531_20140501_132410.EUM.nc	-0.150	-0.177	0.111	2961	5441	0	2480	0	0
SRL_OPN_2PTS012_0811_20140501_132409_20140501_151740.EUM.nc	-0.147	-0.159	0.094	3613	6373	0	2760	0	0
SRL_OPN_2PTS012_0814_20140501_151739_20140501_165717.EUM.nc	-0.109	-0.137	0.092	2780	5543	0	2763	0	0
SRL_OPN_2PTS012_0816_20140501_165718_20140501_183659.EUM.nc	-0.138	-0.158	0.102	3250	5505	0	2255	0	0
SRL_OPN_2PTS012_0818_20140501_183658_20140501_201611.EUM.nc	-0.140	-0.171	0.108	3317	5514	0	2197	0	0
SRL_OPN_2PTS012_0820_20140501_201611_20140501_215454.EUM.nc	-0.155	-0.157	0.091	3243	5455	0	2212	0	0
SRL_OPN_2PTS012_0822_20140501_215454_20140501_233255.EUM.nc	-0.106	-0.142	0.097	2481	5314	0	2833	0	0
SRL_OPN_2PTS012_0823_20140501_233254_20140502_011037.EUM.nc	-0.155	-0.175	0.112	2703	5523	0	2820	0	0
SRL_OPN_2PTS012_0825_20140502_011037_20140502_024908.EUM.nc	-0.166	-0.172	0.102	2822	5534	0	2712	0	0
SRL_OPN_2PTS012_0827_20140502_024908_20140502_042906.EUM.nc	-0.114	-0.135	0.090	2940	5541	0	2601	0	0
SRL_OPN_2PTS012_0829_20140502_042905_20140502_061058.EUM.nc	-0.126	-0.157	0.109	3833	5710	0	1877	0	0
SRL_OPN_2PTS012_0831_20140502_061059_20140502_075840.EUM.nc	-0.119	-0.146	0.087	4159	6107	0	1948	0	0
SRL_OPN_2PTS012_0834_20140502_075840_20140502_093650.EUM.nc	-0.174	-0.180	0.095	2952	5501	0	2549	0	0
SRL_OPN_2PTS012_0835_20140502_093649_20140502_111442.EUM.nc	-0.155	-0.166	0.102	2195	5395	0	3200	0	0
SRL_OPN_2PTS012_0837_20140502_111443_20140502_125300.EUM.nc	-0.155	-0.182	0.113	2652	5345	0	2693	0	0
SRL_OPN_2PTS012_0839_20140502_125300_20140502_144620.EUM.nc	-0.126	-0.149	0.089	3464	6348	0	2884	0	0
SRL_OPN_2PTS012_0842_20140502_144619_20140502_162557.EUM.nc	-0.135	-0.154	0.102	3384	5624	0	2240	0	0
SRL_OPN_2PTS012_0844_20140502_162556_20140502_180542.EUM.nc	-0.113	-0.146	0.091	3017	5629	0	2612	0	0
SRL_OPN_2PTS012_0846_20140502_180541_20140502_194501.EUM.nc	-0.135	-0.165	0.104	3287	5565	0	2278	0	0
SRL_OPN_2PTS012_0848_20140502_194501_20140502_212358.EUM.nc	-0.138	-0.154	0.091	3456	5498	0	2042	0	0
SRL_OPN_2PTS012_0850_20140502_212357_20140502_230211.EUM.nc	-0.121	-0.147	0.103	2266	5413	0	3147	0	0
SRL_OPN_2PTS012_0851_20140502_230212_20140503_003952.EUM.nc	-0.157	-0.180	0.117	3141	5496	0	2355	0	0
SRL_OPN_2PTS012_0853_20140503_003951_20140503_021804.EUM.nc	-0.148	-0.162	0.098	2802	5535	0	2733	0	0
SRL_OPN_2PTS012_0855_20140503_021803_20140503_035722.EUM.nc	-0.132	-0.138	0.084	2833	5575	0	2742	0	0
SRL_OPN_2PTS012_0857_20140503_035722_20140503_053840.EUM.nc	-0.126	-0.159	0.107	3165	5548	0	2383	0	0
SRL_OPN_2PTS012_0859_20140503_053840_20140503_072742.EUM.nc	-0.109	-0.137	0.090	4244	6208	0	1964	0	0
SRL_OPN_2PTS012_0862_20140503_072742_20140503_090604.EUM.nc	-0.155	-0.171	0.096	3531	5570	0	2039	0	0
SRL_OPN_2PTS012_0863_20140503_090603_20140503_104358.EUM.nc	-0.145	-0.153	0.088	2423	5521	0	3098	0	0

– Continued on next page

Table 9: Model Wet Troposphere Path Delay Statistics.

– Continued from previous page

File	Median	Mean	Std. Dev.	No. Obs.	Total Obs.	Default Lat/Lon	Flag (total)	Default (total)	3-Sigma Edited
SRL_OPN_2PTS012_0865_20140503_104358_20140503_122159.EUM.nc	-0.139	-0.184	0.109	2635	5473	0	2838	0	0
SRL_OPN_2PTS012_0867_20140503_122158_20140503_140115.EUM.nc	-0.126	-0.148	0.101	3316	5549	0	2233	0	0
SRL_OPN_2PTS012_0869_20140503_140115_20140503_155438.EUM.nc	-0.148	-0.159	0.096	3304	6394	0	3090	0	0
SRL_OPN_2PTS012_0872_20140503_155437_20140503_173424.EUM.nc	-0.099	-0.144	0.102	2735	5503	0	2768	0	0
SRL_OPN_2PTS012_0874_20140503_173423_20140503_191350.EUM.nc	-0.127	-0.154	0.097	3460	5582	0	2122	0	0
SRL_OPN_2PTS012_0876_20140503_191349_20140503_205258.EUM.nc	-0.124	-0.148	0.098	3664	5619	0	1955	0	0
SRL_OPN_2PTS012_0878_20140503_205258_20140503_223119.EUM.nc	-0.124	-0.151	0.092	2879	5402	0	2523	0	0
SRL_OPN_2PTS012_0879_20140503_223119_20140504_000910.EUM.nc	-0.142	-0.156	0.102	3026	5485	0	2459	0	0
SRL_OPN_2PTS012_0881_20140504_000910_20140504_014710.EUM.nc	-0.154	-0.168	0.102	2985	5560	0	2575	0	0
SRL_OPN_2PTS012_0883_20140504_014709_20140504_032601.EUM.nc	-0.139	-0.150	0.091	2942	5488	0	2546	0	0
SRL_OPN_2PTS012_0885_20140504_032601_20140504_050640.EUM.nc	-0.125	-0.144	0.088	2963	5553	0	2590	0	0
SRL_OPN_2PTS012_0887_20140504_050639_20140504_065641.EUM.nc	-0.114	-0.137	0.095	3897	6235	0	2338	0	0
SRL_OPN_2PTS012_0890_20140504_065641_20140504_083517.EUM.nc	-0.124	-0.150	0.093	4196	5617	0	1421	0	0
SRL_OPN_2PTS012_0892_20140504_083516_20140504_101307.EUM.nc	-0.130	-0.152	0.101	2743	5508	0	2765	0	0
SRL_OPN_2PTS012_0893_20140504_101307_20140504_115106.EUM.nc	-0.153	-0.193	0.110	2522	5478	0	2956	0	0
SRL_OPN_2PTS012_0895_20140504_115106_20140504_132955.EUM.nc	-0.147	-0.175	0.118	3018	5442	0	2424	0	0
SRL_OPN_2PTS012_0897_20140504_132955_20140504_152318.EUM.nc	-0.150	-0.160	0.088	3624	6365	0	2741	0	0
SRL_OPN_2PTS012_0900_20140504_152317_20140504_170257.EUM.nc	-0.108	-0.149	0.106	2771	5483	0	2712	0	0
SRL_OPN_2PTS012_0902_20140504_170257_20140504_184237.EUM.nc	-0.113	-0.144	0.095	3269	5603	0	2334	0	0
SRL_OPN_2PTS012_0904_20140504_184237_20140504_202148.EUM.nc	-0.137	-0.163	0.106	3453	5542	0	2089	0	0
SRL_OPN_2PTS012_0906_20140504_202148_20140504_220027.EUM.nc	-0.129	-0.154	0.092	3039	5408	0	2369	0	0
SRL_OPN_2PTS012_0908_20140504_220027_20140504_233828.EUM.nc	-0.110	-0.139	0.088	2644	5464	0	2820	0	0
SRL_OPN_2PTS012_0909_20140504_233828_20140505_011621.EUM.nc	-0.146	-0.176	0.114	2941	5510	0	2569	0	0
SRL_OPN_2PTS012_0911_20140505_011620_20140505_025456.EUM.nc	-0.158	-0.173	0.098	2816	5529	0	2713	0	0
SRL_OPN_2PTS012_0913_20140505_025455_20140505_043500.EUM.nc	-0.122	-0.146	0.085	2920	5514	0	2594	0	0
SRL_OPN_2PTS012_0915_20140505_043459_20140505_061700.EUM.nc	-0.132	-0.152	0.101	3914	5783	0	1869	0	0
SRL_OPN_2PTS012_0917_20140505_061700_20140505_080425.EUM.nc	-0.127	-0.148	0.089	4137	6100	0	1963	0	0
SRL_OPN_2PTS012_0920_20140505_080424_20140505_094234.EUM.nc	-0.125	-0.156	0.092	2948	5509	0	2561	0	0
SRL_OPN_2PTS012_0921_20140505_094233_20140505_112026.EUM.nc	-0.161	-0.176	0.105	2257	5364	0	3107	0	0
SRL_OPN_2PTS012_0923_20140505_112026_20140505_125855.EUM.nc	-0.143	-0.177	0.121	2709	5372	0	2663	0	0
SRL_OPN_2PTS012_0925_20140505_125854_20140505_145209.EUM.nc	-0.135	-0.150	0.087	3522	6349	0	2827	0	0
SRL_OPN_2PTS012_0928_20140505_145209_20140505_163148.EUM.nc	-0.114	-0.151	0.101	3284	5652	0	2368	0	0
SRL_OPN_2PTS012_0930_20140505_163147_20140505_181131.EUM.nc	-0.105	-0.130	0.089	3004	5600	0	2596	0	0
SRL_OPN_2PTS012_0932_20140505_181130_20140505_195050.EUM.nc	-0.129	-0.160	0.096	3242	5544	0	2302	0	0
SRL_OPN_2PTS012_0934_20140505_195049_20140505_212944.EUM.nc	-0.140	-0.162	0.099	3523	5504	0	1981	0	0
SRL_OPN_2PTS012_0936_20140505_212943_20140505_230755.EUM.nc	-0.138	-0.155	0.096	2175	5416	0	3241	0	0
SRL_OPN_2PTS012_0937_20140505_230755_20140506_004535.EUM.nc	-0.138	-0.175	0.121	3066	5480	0	2414	0	0
SRL_OPN_2PTS012_0939_20140506_004534_20140506_022351.EUM.nc	-0.156	-0.167	0.094	2808	5551	0	2743	0	0
SRL_OPN_2PTS012_0941_20140506_022350_20140506_040323.EUM.nc	-0.098	-0.134	0.092	2832	5480	0	2648	0	0

– Continued on next page

Table 9: Model Wet Troposphere Path Delay Statistics.

– Continued from previous page

File	Median	Mean	Std. Dev.	No. Obs.	Total Obs.	Default Lat/Lon	Flag (total)	Default (total)	3-Sigma Edited
SRL_OPN_2PTS012_0943_20140506_040322_20140506_054440.EUM.nc	-0.137	-0.153	0.095	3475	5664	0	2189	0	0
SRL_OPN_2PTS012_0945_20140506_054440_20140506_073328.EUM.nc	-0.129	-0.152	0.092	4180	6191	0	2011	0	0
SRL_OPN_2PTS012_0948_20140506_073327_20140506_091148.EUM.nc	-0.130	-0.161	0.098	3363	5550	0	2187	0	0
SRL_OPN_2PTS012_0949_20140506_091147_20140506_104941.EUM.nc	-0.136	-0.166	0.106	2403	5533	0	3130	0	0
SRL_OPN_2PTS012_0951_20140506_104940_20140506_122744.EUM.nc	-0.138	-0.183	0.110	2612	5388	0	2776	0	0
SRL_OPN_2PTS012_0953_20140506_122744_20140506_140707.EUM.nc	-0.113	-0.146	0.095	3243	5565	0	2322	0	0
SRL_OPN_2PTS012_0955_20140506_140706_20140506_160028.EUM.nc	-0.147	-0.160	0.096	3265	6399	0	3134	0	0
SRL_OPN_2PTS012_0958_20140506_160028_20140506_174015.EUM.nc	-0.130	-0.149	0.099	2804	5630	0	2826	0	0
SRL_OPN_2PTS012_0960_20140506_174015_20140506_191940.EUM.nc	-0.127	-0.149	0.092	3397	5564	0	2167	0	0
SRL_OPN_2PTS012_0962_20140506_191939_20140506_205846.EUM.nc	-0.123	-0.164	0.104	3656	5624	0	1968	0	0
SRL_OPN_2PTS012_0964_20140506_205845_20140506_223702.EUM.nc	-0.137	-0.159	0.092	2811	5408	0	2597	0	0
SRL_OPN_2PTS012_0965_20140506_223702_20140507_001453.EUM.nc	-0.115	-0.154	0.111	3028	5479	0	2451	0	0
SRL_OPN_2PTS012_0967_20140507_001452_20140507_015254.EUM.nc	-0.132	-0.153	0.095	2968	5547	0	2579	0	0
SRL_OPN_2PTS012_0969_20140507_015254_20140507_051237.EUM.nc	-0.127	-0.148	0.087	5960	11029	0	5069	0	0
SRL_OPN_2PTS012_0973_20140507_051236_20140507_070228.EUM.nc	-0.137	-0.156	0.092	3867	6225	0	2358	0	0
SRL_OPN_2PTS012_0976_20140507_070228_20140507_084102.EUM.nc	-0.123	-0.148	0.090	4092	5611	0	1519	0	0
SRL_OPN_2PTS012_0978_20140507_084101_20140507_101851.EUM.nc	-0.140	-0.156	0.097	2710	5513	0	2803	0	0
SRL_OPN_2PTS012_0979_20140507_101851_20140507_115651.EUM.nc	-0.154	-0.191	0.113	2535	5509	0	2974	0	0
SRL_OPN_2PTS012_0981_20140507_115650_20140507_133546.EUM.nc	-0.135	-0.171	0.101	3037	5425	0	2388	0	0
SRL_OPN_2PTS012_0983_20140507_133545_20140507_152909.EUM.nc	-0.145	-0.152	0.084	3590	6383	0	2793	0	0
SRL_OPN_2PTS012_0986_20140507_152910_20140507_170847.EUM.nc	-0.139	-0.152	0.090	2766	5473	0	2707	0	0
SRL_OPN_2PTS012_0988_20140507_170847_20140507_184828.EUM.nc	-0.125	-0.148	0.097	3350	5604	0	2254	0	0
SRL_OPN_2PTS012_0990_20140507_184827_20140507_202744.EUM.nc	-0.140	-0.166	0.101	3458	5597	0	2139	0	0
SRL_OPN_2PTS012_0992_20140507_202743_20140507_220614.EUM.nc	-0.126	-0.156	0.091	3065	5383	0	2318	0	0
SRL_OPN_2PTS012_0994_20140507_220613_20140507_234412.EUM.nc	-0.119	-0.153	0.094	2835	5500	0	2665	0	0
SRL_OPN_2PTS012_0995_20140507_234411_20140508_012204.EUM.nc	-0.142	-0.172	0.113	2937	5529	0	2592	0	0
SRL_OPN_2PTS012_0997_20140508_012204_20140508_030035.EUM.nc	-0.145	-0.158	0.089	2833	5540	0	2707	0	0
SRL_OPN_2PTS012_0999_20140508_030034_20140508_044046.EUM.nc	-0.137	-0.141	0.079	2906	5625	0	2719	0	0

26 Wet Path Delay Difference (AMR-Model) Table

Table 10: Wet Path Delay Difference (AMR-Model) Statistics.

File	Median	Mean	Std. Dev.	No. Obs.	Total Obs.	Default Lat/Lon	Flag (total)	Default (total)	3-Sigma Edited
SRL_OPN_2PTS011_1001_20140403_044048_20140403_062257.EUM.nc	0.006	0.005	0.017	3929	5757	0	1715	0	113
SRL_OPN_2PTS012_0001_20140403_062258_20140403_081006.EUM.nc	0.006	0.007	0.018	4013	6088	0	1973	0	102
SRL_OPN_2PTS012_0004_20140403_081006_20140403_094812.EUM.nc	0.002	0.003	0.016	2849	5472	0	2480	0	143
SRL_OPN_2PTS012_0005_20140403_094811_20140403_112605.EUM.nc	0.002	0.004	0.022	2100	5313	0	3166	0	47
SRL_OPN_2PTS012_0007_20140403_112605_20140403_130437.EUM.nc	0.008	0.009	0.017	2622	5307	0	2548	0	137
SRL_OPN_2PTS012_0009_20140403_130436_20140403_145753.EUM.nc	0.005	0.005	0.015	3526	6353	0	2774	0	53
SRL_OPN_2PTS012_0012_20140403_145753_20140403_163732.EUM.nc	0.001	0.002	0.016	3175	5632	0	2367	0	90
SRL_OPN_2PTS012_0014_20140403_163732_20140403_181715.EUM.nc	0.001	0.004	0.017	3064	5508	0	2365	0	79
SRL_OPN_2PTS012_0016_20140403_181714_20140403_195640.EUM.nc	0.005	0.005	0.019	3070	5480	0	2333	1	76
SRL_OPN_2PTS012_0018_20140403_195639_20140403_213524.EUM.nc	0.006	0.007	0.018	3406	5439	0	1929	1	103
SRL_OPN_2PTS012_0020_20140403_213523_20140403_231332.EUM.nc	-0.003	0.002	0.019	2188	5375	0	3136	0	51
SRL_OPN_2PTS012_0021_20140403_231331_20140404_005121.EUM.nc	0.004	0.007	0.021	3086	5482	0	2354	0	42
SRL_OPN_2PTS012_0023_20140404_005121_20140404_022930.EUM.nc	0.002	0.001	0.019	2876	5528	0	2589	0	63
SRL_OPN_2PTS012_0025_20140404_022929_20140404_040908.EUM.nc	0.004	0.004	0.017	2709	5482	0	2611	0	162
SRL_OPN_2PTS012_0027_20140404_040908_20140404_055034.EUM.nc	0.005	0.005	0.017	3641	5674	0	1889	0	144
SRL_OPN_2PTS012_0029_20140404_055033_20140404_073916.EUM.nc	0.004	0.005	0.016	4090	6160	0	1922	0	148
SRL_OPN_2PTS012_0032_20140404_073916_20140404_091726.EUM.nc	0.002	0.004	0.018	3276	5491	0	2118	0	97
SRL_OPN_2PTS012_0033_20140404_091725_20140404_105518.EUM.nc	0.001	0.004	0.018	2172	5471	0	3230	0	69
SRL_OPN_2PTS012_0035_20140404_105518_20140404_123332.EUM.nc	0.006	0.005	0.017	2430	5367	0	2831	0	106
SRL_OPN_2PTS012_0037_20140404_123332_20140404_141250.EUM.nc	0.006	0.006	0.016	3214	5521	0	2255	0	52
SRL_OPN_2PTS012_0039_20140404_141250_20140404_160611.EUM.nc	0.004	0.005	0.016	3311	6384	0	2966	0	107
SRL_OPN_2PTS012_0042_20140404_160610_20140404_174557.EUM.nc	0.002	0.004	0.017	2881	5593	0	2615	0	97
SRL_OPN_2PTS012_0044_20140404_174556_20140404_192522.EUM.nc	0.004	0.005	0.018	3344	5575	0	2112	0	119
SRL_OPN_2PTS012_0046_20140404_192522_20140404_210426.EUM.nc	0.003	0.004	0.020	3521	5557	0	1966	0	70
SRL_OPN_2PTS012_0048_20140404_210425_20140404_224248.EUM.nc	0.000	0.002	0.021	2657	5387	0	2695	0	35
SRL_OPN_2PTS012_0049_20140404_224247_20140405_002029.EUM.nc	0.006	0.007	0.018	2964	5431	0	2428	0	39
SRL_OPN_2PTS012_0051_20140405_002029_20140405_015833.EUM.nc	0.003	0.004	0.023	3023	5546	0	2480	0	43
SRL_OPN_2PTS012_0053_20140405_015832_20140405_033742.EUM.nc	-0.000	-0.001	0.019	2952	5507	0	2473	1	81
SRL_OPN_2PTS012_0055_20140405_033741_20140405_051827.EUM.nc	0.007	0.008	0.015	3015	5531	0	2434	0	82
SRL_OPN_2PTS012_0057_20140405_051827_20140405_070808.EUM.nc	0.006	0.008	0.017	3835	6169	0	2210	0	124
SRL_OPN_2PTS012_0060_20140405_070807_20140405_084639.EUM.nc	0.003	0.003	0.018	3803	5594	0	1692	0	99
SRL_OPN_2PTS012_0061_20140405_084638_20140405_102435.EUM.nc	0.005	0.005	0.015	2452	5506	0	2917	0	137
SRL_OPN_2PTS012_0063_20140405_102436_20140405_120229.EUM.nc	0.008	0.009	0.017	2531	5433	0	2831	0	71
SRL_OPN_2PTS012_0065_20140405_120229_20140405_134127.EUM.nc	0.006	0.007	0.020	3053	5457	0	2351	0	53
SRL_OPN_2PTS012_0067_20140405_134127_20140405_153451.EUM.nc	0.003	0.002	0.017	3542	6343	0	2677	0	124
SRL_OPN_2PTS012_0070_20140405_153452_20140405_171439.EUM.nc	0.003	0.005	0.017	2802	5507	0	2619	0	86

– Continued on next page

Table 10: Wet Path Delay Difference (AMR-Model) Statistics.

– Continued from previous page

File	Median	Mean	Std. Dev.	No. Obs.	Total Obs.	Default Lat/Lon	Flag (total)	Default (total)	3-Sigma Edited
SRL_OPN_2PTS012_0072_20140405_171439_20140405_185408.EUM.nc	0.005	0.007	0.021	3286	5599	0	2228	0	85
SRL_OPN_2PTS012_0074_20140405_185407_20140405_203323.EUM.nc	0.002	0.003	0.022	3542	5516	0	1885	1	88
SRL_OPN_2PTS012_0076_20140405_203323_20140405_221159.EUM.nc	0.005	0.007	0.017	2892	5433	0	2444	0	97
SRL_OPN_2PTS012_0078_20140405_221158_20140405_234947.EUM.nc	0.002	0.001	0.019	2763	5451	0	2568	0	120
SRL_OPN_2PTS012_0079_20140405_234947_20140406_012740.EUM.nc	0.004	0.005	0.018	2885	5509	0	2531	0	93
SRL_OPN_2PTS012_0081_20140406_012739_20140406_030625.EUM.nc	-0.001	-0.001	0.019	2861	5561	0	2573	0	127
SRL_OPN_2PTS012_0083_20140406_030624_20140406_044632.EUM.nc	0.005	0.007	0.015	2961	5478	0	2427	0	90
SRL_OPN_2PTS012_0085_20140406_044633_20140406_062858.EUM.nc	0.002	0.003	0.016	3864	5789	0	1752	0	173
SRL_OPN_2PTS012_0087_20140406_062857_20140406_081548.EUM.nc	0.003	0.003	0.018	3966	6079	0	1961	0	152
SRL_OPN_2PTS012_0090_20140406_081547_20140406_095353.EUM.nc	0.003	0.006	0.017	2789	5517	0	2651	0	77
SRL_OPN_2PTS012_0091_20140406_095352_20140406_113138.EUM.nc	0.004	0.005	0.015	2136	5334	0	3051	0	147
SRL_OPN_2PTS012_0093_20140406_113137_20140406_131014.EUM.nc	0.003	0.005	0.023	2763	5417	0	2584	0	70
SRL_OPN_2PTS012_0095_20140406_131014_20140406_150332.EUM.nc	0.002	0.003	0.014	3475	6342	0	2737	0	130
SRL_OPN_2PTS012_0098_20140406_150330_20140406_164320.EUM.nc	0.000	0.000	0.014	2855	5629	0	2608	0	166
SRL_OPN_2PTS012_0100_20140406_164320_20140406_182253.EUM.nc	0.007	0.009	0.022	3244	5514	0	2203	0	67
SRL_OPN_2PTS012_0102_20140406_182254_20140406_200217.EUM.nc	0.004	0.005	0.019	3043	5501	0	2371	0	87
SRL_OPN_2PTS012_0104_20140406_200216_20140406_214107.EUM.nc	0.005	0.006	0.016	3312	5464	0	2049	0	103
SRL_OPN_2PTS012_0106_20140406_214106_20140406_231905.EUM.nc	0.004	0.002	0.018	2338	5335	0	2915	0	82
SRL_OPN_2PTS012_0107_20140406_231904_20140407_005651.EUM.nc	0.004	0.006	0.022	2804	5500	0	2577	0	119
SRL_OPN_2PTS012_0109_20140407_005651_20140407_023514.EUM.nc	-0.001	-0.002	0.019	2897	5541	0	2568	0	76
SRL_OPN_2PTS012_0111_20140407_023513_20140407_041449.EUM.nc	0.005	0.005	0.014	2766	5511	0	2627	0	118
SRL_OPN_2PTS012_0113_20140407_041450_20140407_055630.EUM.nc	0.003	0.005	0.021	3753	5705	0	1897	0	55
SRL_OPN_2PTS012_0115_20140407_055629_20140407_074451.EUM.nc	0.005	0.005	0.018	3965	6136	0	1933	0	238
SRL_OPN_2PTS012_0118_20140407_074451_20140407_092306.EUM.nc	-0.001	0.002	0.017	3196	5493	0	2209	1	87
SRL_OPN_2PTS012_0119_20140407_092305_20140407_110050.EUM.nc	0.009	0.011	0.018	2004	5422	0	3316	0	102
SRL_OPN_2PTS012_0121_20140407_110049_20140407_123908.EUM.nc	0.005	0.007	0.017	2491	5408	0	2849	0	68
SRL_OPN_2PTS012_0123_20140407_123907_20140407_141839.EUM.nc	0.005	0.005	0.016	3269	5532	0	2179	0	84
SRL_OPN_2PTS012_0125_20140407_141838_20140407_161157.EUM.nc	0.001	0.002	0.018	3359	6369	0	2921	0	89
SRL_OPN_2PTS012_0128_20140407_161156_20140407_175134.EUM.nc	0.006	0.006	0.017	2919	5584	0	2574	0	91
SRL_OPN_2PTS012_0130_20140407_175133_20140407_193106.EUM.nc	0.002	0.004	0.022	3326	5592	0	2207	0	59
SRL_OPN_2PTS012_0132_20140407_193106_20140407_211000.EUM.nc	0.004	0.004	0.014	3310	5579	0	2154	1	114
SRL_OPN_2PTS012_0134_20140407_210959_20140407_224819.EUM.nc	0.005	0.005	0.019	2431	5388	0	2865	0	92
SRL_OPN_2PTS012_0135_20140407_224820_20140408_002609.EUM.nc	0.007	0.008	0.021	2970	5394	0	2340	0	84
SRL_OPN_2PTS012_0137_20140408_002609_20140408_020407.EUM.nc	-0.001	0.001	0.020	2948	5531	0	2512	0	71
SRL_OPN_2PTS012_0139_20140408_020406_20140408_034320.EUM.nc	0.001	0.003	0.021	2937	5520	0	2539	0	44
SRL_OPN_2PTS012_0141_20140408_034319_20140408_052421.EUM.nc	0.006	0.008	0.020	2925	5542	0	2514	0	103
SRL_OPN_2PTS012_0143_20140408_052420_20140408_071351.EUM.nc	0.006	0.006	0.017	3809	6156	0	2164	0	183
SRL_OPN_2PTS012_0146_20140408_071350_20140408_085210.EUM.nc	-0.001	0.001	0.016	3735	5591	0	1706	0	150
SRL_OPN_2PTS012_0147_20140408_085211_20140408_103006.EUM.nc	0.007	0.008	0.015	2409	5504	0	3024	0	71

– Continued on next page

Table 10: Wet Path Delay Difference (AMR-Model) Statistics.

– Continued from previous page

File	Median	Mean	Std. Dev.	No. Obs.	Total Obs.	Default Lat/Lon	Flag (total)	Default (total)	3-Sigma Edited
SRL_OPN_2PTS012_0149_20140408_103005_20140408_120810.EUM.nc	0.008	0.008	0.019	2530	5475	0	2863	0	82
SRL_OPN_2PTS012_0151_20140408_120810_20140408_134705.EUM.nc	0.003	0.006	0.019	3039	5415	0	2321	0	55
SRL_OPN_2PTS012_0153_20140408_134704_20140408_154030.EUM.nc	0.002	0.001	0.017	3462	6352	0	2711	0	179
SRL_OPN_2PTS012_0156_20140408_154029_20140408_172017.EUM.nc	0.004	0.005	0.020	2812	5536	0	2657	0	67
SRL_OPN_2PTS012_0158_20140408_172017_20140408_185954.EUM.nc	0.003	0.004	0.019	3252	5603	0	2267	0	84
SRL_OPN_2PTS012_0160_20140408_185954_20140408_203859.EUM.nc	0.007	0.008	0.016	3521	5556	0	1865	0	170
SRL_OPN_2PTS012_0162_20140408_203858_20140408_221733.EUM.nc	0.006	0.006	0.019	2939	5416	0	2388	1	88
SRL_OPN_2PTS012_0164_20140408_221732_20140408_235528.EUM.nc	0.003	0.004	0.017	2842	5490	0	2521	0	127
SRL_OPN_2PTS012_0165_20140408_235527_20140409_013314.EUM.nc	0.005	0.006	0.022	2957	5531	0	2529	0	45
SRL_OPN_2PTS012_0167_20140409_013313_20140409_031201.EUM.nc	0.001	0.000	0.018	2914	5583	0	2620	0	49
SRL_OPN_2PTS012_0169_20140409_031201_20140409_045217.EUM.nc	0.005	0.006	0.017	2821	5483	0	2444	0	218
SRL_OPN_2PTS012_0171_20140409_045216_20140409_063450.EUM.nc	0.007	0.007	0.016	3934	5799	0	1736	0	129
SRL_OPN_2PTS012_0173_20140409_063449_20140409_082122.EUM.nc	0.005	0.005	0.017	4007	6062	0	1931	0	124
SRL_OPN_2PTS012_0176_20140409_082121_20140409_095925.EUM.nc	0.005	0.006	0.017	2697	5512	0	2662	0	153
SRL_OPN_2PTS012_0177_20140409_095925_20140409_113712.EUM.nc	0.005	0.006	0.015	2307	5398	0	2985	0	106
SRL_OPN_2PTS012_0179_20140409_113711_20140409_131552.EUM.nc	0.001	0.001	0.017	2874	5397	0	2453	0	70
SRL_OPN_2PTS012_0181_20140409_131551_20140409_150911.EUM.nc	0.005	0.007	0.021	3555	6365	0	2754	0	56
SRL_OPN_2PTS012_0184_20140409_150910_20140409_164858.EUM.nc	0.005	0.004	0.016	2846	5589	0	2670	0	73
SRL_OPN_2PTS012_0186_20140409_164859_20140409_182831.EUM.nc	0.003	0.005	0.017	3148	5531	0	2229	0	154
SRL_OPN_2PTS012_0188_20140409_182830_20140409_200754.EUM.nc	0.005	0.007	0.020	3136	5510	0	2315	1	58
SRL_OPN_2PTS012_0190_20140409_200754_20140409_214641.EUM.nc	0.005	0.005	0.016	3214	5446	0	2150	0	82
SRL_OPN_2PTS012_0192_20140409_214640_20140409_232437.EUM.nc	0.001	0.003	0.020	2360	5291	0	2844	0	87
SRL_OPN_2PTS012_0193_20140409_232436_20140410_010226.EUM.nc	0.005	0.005	0.019	2748	5491	0	2703	0	40
SRL_OPN_2PTS012_0195_20140410_010225_20140410_024053.EUM.nc	0.001	0.004	0.022	2859	5545	0	2621	0	65
SRL_OPN_2PTS012_0197_20140410_024052_20140410_042033.EUM.nc	0.006	0.007	0.018	2749	5514	0	2590	0	175
SRL_OPN_2PTS012_0199_20140410_042032_20140410_060221.EUM.nc	0.005	0.005	0.018	3779	5716	0	1854	0	83
SRL_OPN_2PTS012_0201_20140410_060220_20140410_075027.EUM.nc	0.004	0.005	0.020	4097	6120	0	1958	0	65
SRL_OPN_2PTS012_0204_20140410_075026_20140410_092840.EUM.nc	0.003	0.005	0.017	3022	5511	0	2301	0	188
SRL_OPN_2PTS012_0205_20140410_092839_20140410_110623.EUM.nc	0.003	0.004	0.019	2085	5436	0	3256	0	95
SRL_OPN_2PTS012_0207_20140410_110622_20140410_124444.EUM.nc	0.003	0.004	0.017	2475	5349	0	2776	0	98
SRL_OPN_2PTS012_0209_20140410_124443_20140410_143752.EUM.nc	0.006	0.007	0.020	3320	6278	0	2878	0	80
SRL_OPN_2PTS012_0212_20140410_143750_20140410_161737.EUM.nc	0.006	0.007	0.020	3392	5639	0	2195	0	52
SRL_OPN_2PTS012_0214_20140410_161738_20140410_175714.EUM.nc	0.000	0.001	0.014	2865	5554	0	2551	0	138
SRL_OPN_2PTS012_0216_20140410_175713_20140410_193644.EUM.nc	0.006	0.007	0.020	3326	5577	0	2218	1	32
SRL_OPN_2PTS012_0218_20140410_193644_20140410_211544.EUM.nc	0.004	0.004	0.018	3214	5492	0	2079	1	198
SRL_OPN_2PTS012_0220_20140410_211543_20140410_225353.EUM.nc	0.002	0.003	0.018	2369	5465	0	2983	0	113
SRL_OPN_2PTS012_0221_20140410_225352_20140411_003142.EUM.nc	-0.001	0.000	0.019	3066	5439	0	2294	0	79
SRL_OPN_2PTS012_0223_20140411_003141_20140411_020950.EUM.nc	0.004	0.003	0.019	2782	5545	0	2669	0	94
SRL_OPN_2PTS012_0225_20140411_020949_20140411_034901.EUM.nc	0.005	0.007	0.020	2892	5537	0	2562	0	83

– Continued on next page

Table 10: Wet Path Delay Difference (AMR-Model) Statistics.

– Continued from previous page

File	Median	Mean	Std. Dev.	No. Obs.	Total Obs.	Default Lat/Lon	Flag (total)	Default (total)	3-Sigma Edited
SRL_OPN_2PTS012_0227_20140411_034900_20140411_053008.EUM.nc	0.005	0.004	0.014	2897	5559	0	2566	0	96
SRL_OPN_2PTS012_0229_20140411_053007_20140411_071928.EUM.nc	0.002	0.003	0.018	3984	6156	0	2065	0	107
SRL_OPN_2PTS012_0232_20140411_071927_20140411_085753.EUM.nc	0.004	0.005	0.019	3682	5592	0	1823	0	87
SRL_OPN_2PTS012_0233_20140411_085752_20140411_103540.EUM.nc	0.003	0.004	0.016	2367	5468	0	3062	0	39
SRL_OPN_2PTS012_0235_20140411_103540_20140411_121345.EUM.nc	0.001	0.001	0.015	2516	5429	0	2841	0	72
SRL_OPN_2PTS012_0237_20140411_121345_20140411_135254.EUM.nc	0.004	0.005	0.018	3067	5493	0	2369	0	57
SRL_OPN_2PTS012_0239_20140411_135253_20140411_154617.EUM.nc	0.009	0.008	0.018	3596	6390	0	2727	0	67
SRL_OPN_2PTS012_0242_20140411_154617_20140411_172556.EUM.nc	0.005	0.005	0.018	2804	5514	0	2621	0	89
SRL_OPN_2PTS012_0244_20140411_172555_20140411_190532.EUM.nc	0.003	0.005	0.020	3298	5586	0	2190	1	97
SRL_OPN_2PTS012_0246_20140411_190531_20140411_204436.EUM.nc	0.006	0.006	0.018	3646	5583	0	1790	0	147
SRL_OPN_2PTS012_0248_20140411_204435_20140411_222307.EUM.nc	0.004	0.005	0.015	2857	5424	0	2468	0	99
SRL_OPN_2PTS012_0250_20140411_222307_20140412_000100.EUM.nc	0.004	0.003	0.017	2908	5485	0	2454	0	123
SRL_OPN_2PTS012_0251_20140412_000101_20140412_013848.EUM.nc	0.002	0.005	0.021	3035	5535	0	2471	0	29
SRL_OPN_2PTS012_0253_20140412_013847_20140412_045810.EUM.nc	0.002	0.003	0.017	5903	11089	0	5016	0	170
SRL_OPN_2PTS012_0257_20140412_045810_20140412_064044.EUM.nc	0.001	0.002	0.018	3945	5797	0	1744	0	108
SRL_OPN_2PTS012_0259_20140412_064043_20140412_082658.EUM.nc	0.004	0.005	0.019	4051	6029	0	1833	0	145
SRL_OPN_2PTS012_0262_20140412_082657_20140412_100458.EUM.nc	0.004	0.005	0.019	2806	5513	0	2669	0	38
SRL_OPN_2PTS012_0263_20140412_100457_20140412_114254.EUM.nc	0.002	0.003	0.016	2393	5428	0	2969	0	66
SRL_OPN_2PTS012_0265_20140412_114253_20140412_132130.EUM.nc	0.003	0.005	0.015	2861	5397	0	2447	0	89
SRL_OPN_2PTS012_0267_20140412_132129_20140412_151451.EUM.nc	0.003	0.003	0.018	3542	6377	0	2747	0	88
SRL_OPN_2PTS012_0270_20140412_151450_20140412_165438.EUM.nc	0.005	0.004	0.014	2752	5563	0	2693	0	118
SRL_OPN_2PTS012_0272_20140412_165438_20140412_183418.EUM.nc	0.005	0.007	0.018	3256	5541	0	2243	0	42
SRL_OPN_2PTS012_0274_20140412_183418_20140412_201331.EUM.nc	0.005	0.009	0.019	3302	5486	0	2118	0	66
SRL_OPN_2PTS012_0276_20140412_201330_20140412_215216.EUM.nc	0.006	0.009	0.019	3154	5448	0	2156	0	138
SRL_OPN_2PTS012_0278_20140412_215215_20140412_233019.EUM.nc	-0.002	-0.001	0.015	2283	5326	0	2937	0	106
SRL_OPN_2PTS012_0279_20140412_233019_20140413_010800.EUM.nc	0.004	0.006	0.019	2677	5487	0	2728	0	82
SRL_OPN_2PTS012_0281_20140413_010759_20140413_024629.EUM.nc	0.000	0.002	0.017	2839	5523	0	2626	0	58
SRL_OPN_2PTS012_0283_20140413_024629_20140413_042625.EUM.nc	0.000	0.002	0.022	2917	5514	0	2528	0	69
SRL_OPN_2PTS012_0285_20140413_042625_20140413_060812.EUM.nc	0.003	0.004	0.015	3648	5674	0	1817	0	209
SRL_OPN_2PTS012_0287_20140413_060811_20140413_075602.EUM.nc	0.006	0.006	0.017	3990	6091	0	1977	0	124
SRL_OPN_2PTS012_0290_20140413_075601_20140413_093413.EUM.nc	0.003	0.006	0.021	2999	5496	0	2418	0	79
SRL_OPN_2PTS012_0291_20140413_093412_20140413_111204.EUM.nc	0.003	0.002	0.014	2078	5432	0	3246	0	108
SRL_OPN_2PTS012_0293_20140413_111203_20140413_125020.EUM.nc	0.007	0.009	0.016	2556	5317	0	2688	0	73
SRL_OPN_2PTS012_0295_20140413_125020_20140413_144340.EUM.nc	0.004	0.006	0.018	3384	6294	0	2840	0	70
SRL_OPN_2PTS012_0298_20140413_144339_20140413_162317.EUM.nc	0.000	0.001	0.018	3323	5628	0	2221	0	84
SRL_OPN_2PTS012_0300_20140413_162316_20140413_180301.EUM.nc	0.004	0.006	0.020	2951	5614	0	2534	0	129
SRL_OPN_2PTS012_0302_20140413_180300_20140413_194222.EUM.nc	0.006	0.006	0.016	3161	5547	0	2259	1	126
SRL_OPN_2PTS012_0304_20140413_194221_20140413_212119.EUM.nc	0.006	0.006	0.017	3268	5490	0	2099	0	123
SRL_OPN_2PTS012_0306_20140413_212119_20140413_225934.EUM.nc	0.002	0.003	0.014	2207	5435	0	3106	0	122

– Continued on next page

Table 10: Wet Path Delay Difference (AMR-Model) Statistics.

– Continued from previous page

File	Median	Mean	Std. Dev.	No. Obs.	Total Obs.	Default Lat/Lon	Flag (total)	Default (total)	3-Sigma Edited
SRL_OPN_2PTS012_0307_20140413_225933_20140414_003714.EUM.nc	0.003	0.005	0.021	3138	5480	0	2278	0	64
SRL_OPN_2PTS012_0309_20140414_003713_20140414_021525.EUM.nc	0.002	0.002	0.021	2827	5536	0	2659	0	50
SRL_OPN_2PTS012_0311_20140414_021525_20140414_035451.EUM.nc	0.001	0.002	0.018	2738	5550	0	2725	0	87
SRL_OPN_2PTS012_0313_20140414_035450_20140414_053555.EUM.nc	0.003	0.004	0.019	2964	5558	0	2515	0	79
SRL_OPN_2PTS012_0315_20140414_053556_20140414_072502.EUM.nc	0.006	0.008	0.021	4145	6200	0	2002	0	53
SRL_OPN_2PTS012_0318_20140414_072501_20140414_090327.EUM.nc	0.007	0.008	0.015	3528	5578	0	1953	0	97
SRL_OPN_2PTS012_0319_20140414_090326_20140414_104120.EUM.nc	0.005	0.006	0.015	2369	5501	0	3041	0	91
SRL_OPN_2PTS012_0321_20140414_104119_20140414_121920.EUM.nc	-0.000	0.001	0.017	2544	5458	0	2843	0	71
SRL_OPN_2PTS012_0323_20140414_121920_20140414_135835.EUM.nc	-0.002	-0.001	0.017	3202	5491	0	2233	0	56
SRL_OPN_2PTS012_0325_20140414_135835_20140414_155157.EUM.nc	0.000	0.000	0.019	3382	6381	0	2874	0	125
SRL_OPN_2PTS012_0328_20140414_155157_20140414_173143.EUM.nc	0.003	0.004	0.017	2782	5470	0	2623	0	65
SRL_OPN_2PTS012_0330_20140414_173143_20140414_191110.EUM.nc	0.007	0.009	0.017	3473	5602	0	2070	1	58
SRL_OPN_2PTS012_0332_20140414_191109_20140414_205020.EUM.nc	0.004	0.005	0.018	3587	5574	0	1858	0	129
SRL_OPN_2PTS012_0334_20140414_205019_20140414_222840.EUM.nc	0.005	0.005	0.014	2842	5416	0	2470	0	104
SRL_OPN_2PTS012_0335_20140414_222839_20140415_000633.EUM.nc	-0.000	-0.000	0.017	2923	5506	0	2486	0	97
SRL_OPN_2PTS012_0337_20140415_000632_20140415_014431.EUM.nc	-0.001	-0.000	0.021	2962	5557	0	2524	0	71
SRL_OPN_2PTS012_0339_20140415_014431_20140415_032320.EUM.nc	0.001	0.003	0.018	2838	5493	0	2589	0	66
SRL_OPN_2PTS012_0341_20140415_032319_20140415_050355.EUM.nc	0.004	0.005	0.016	2837	5541	0	2516	0	188
SRL_OPN_2PTS012_0343_20140415_050354_20140415_065401.EUM.nc	0.007	0.007	0.016	3856	6189	0	2207	0	126
SRL_OPN_2PTS012_0346_20140415_065401_20140415_083238.EUM.nc	0.005	0.006	0.018	4152	5631	0	1401	0	78
SRL_OPN_2PTS012_0348_20140415_083237_20140415_101029.EUM.nc	0.005	0.007	0.018	2782	5425	0	2602	0	41
SRL_OPN_2PTS012_0349_20140415_101029_20140415_114827.EUM.nc	-0.004	0.000	0.021	2452	5442	0	2935	0	55
SRL_OPN_2PTS012_0351_20140415_114826_20140415_132715.EUM.nc	-0.004	-0.003	0.016	2905	5355	0	2319	0	131
SRL_OPN_2PTS012_0353_20140415_132714_20140415_152038.EUM.nc	0.006	0.008	0.022	3545	6364	0	2732	0	87
SRL_OPN_2PTS012_0356_20140415_152037_20140415_170016.EUM.nc	0.004	0.005	0.015	2781	5560	0	2704	0	75
SRL_OPN_2PTS012_0358_20140415_170015_20140415_183956.EUM.nc	0.005	0.005	0.014	3135	5582	0	2266	0	181
SRL_OPN_2PTS012_0360_20140415_183955_20140415_201915.EUM.nc	-0.001	0.002	0.019	3313	5521	0	2110	0	98
SRL_OPN_2PTS012_0362_20140415_201914_20140415_215750.EUM.nc	0.007	0.007	0.017	2884	5395	0	2338	1	172
SRL_OPN_2PTS012_0364_20140415_215749_20140415_233550.EUM.nc	-0.003	-0.003	0.019	2495	5375	0	2809	0	71
SRL_OPN_2PTS012_0365_20140415_233549_20140416_011340.EUM.nc	-0.001	0.001	0.020	2794	5497	0	2662	0	41
SRL_OPN_2PTS012_0367_20140416_011340_20140416_025205.EUM.nc	0.005	0.006	0.017	2742	5522	0	2684	0	96
SRL_OPN_2PTS012_0369_20140416_025204_20140416_043206.EUM.nc	0.003	0.003	0.016	2887	5490	0	2518	0	85
SRL_OPN_2PTS012_0371_20140416_043206_20140416_061402.EUM.nc	0.001	0.002	0.018	3811	5730	0	1855	0	64
SRL_OPN_2PTS012_0373_20140416_061401_20140416_080144.EUM.nc	0.004	0.005	0.018	3985	6106	0	1997	0	124
SRL_OPN_2PTS012_0376_20140416_080143_20140416_093944.EUM.nc	0.004	0.004	0.017	2830	5487	0	2514	0	143
SRL_OPN_2PTS012_0377_20140416_093944_20140416_111737.EUM.nc	0.001	0.003	0.022	2188	5355	0	3120	0	47
SRL_OPN_2PTS012_0379_20140416_111736_20140416_125604.EUM.nc	0.001	0.005	0.018	2670	5350	0	2653	0	27
SRL_OPN_2PTS012_0381_20140416_125603_20140416_144917.EUM.nc	0.006	0.006	0.017	3330	6293	0	2789	0	174
SRL_OPN_2PTS012_0384_20140416_144916_20140416_162855.EUM.nc	0.007	0.008	0.018	3353	5641	0	2238	0	50

– Continued on next page

Table 10: Wet Path Delay Difference (AMR-Model) Statistics.

– Continued from previous page

File	Median	Mean	Std. Dev.	No. Obs.	Total Obs.	Default Lat/Lon	Flag (total)	Default (total)	3-Sigma Edited
SRL_OPN_2PTS012_0386_20140416_162856_20140416_180839.EUM.nc	0.003	0.003	0.014	2872	5615	0	2519	0	224
SRL_OPN_2PTS012_0388_20140416_180838_20140416_194806.EUM.nc	0.004	0.005	0.018	3108	5526	0	2275	0	143
SRL_OPN_2PTS012_0390_20140416_194806_20140416_212654.EUM.nc	0.005	0.007	0.018	3374	5469	0	2028	0	67
SRL_OPN_2PTS012_0392_20140416_212653_20140416_230505.EUM.nc	-0.002	-0.003	0.017	2094	5418	0	3226	0	98
SRL_OPN_2PTS012_0393_20140416_230505_20140417_004254.EUM.nc	0.002	0.003	0.019	3079	5481	0	2367	0	35
SRL_OPN_2PTS012_0395_20140417_004254_20140417_022100.EUM.nc	0.001	0.004	0.023	2830	5554	0	2687	0	37
SRL_OPN_2PTS012_0397_20140417_022100_20140417_040030.EUM.nc	-0.001	-0.000	0.016	2681	5553	0	2658	0	214
SRL_OPN_2PTS012_0399_20140417_040029_20140417_054143.EUM.nc	0.004	0.006	0.018	3240	5539	0	2178	0	121
SRL_OPN_2PTS012_0401_20140417_054143_20140417_073047.EUM.nc	0.004	0.006	0.020	4102	6184	0	1946	0	136
SRL_OPN_2PTS012_0404_20140417_073046_20140417_090900.EUM.nc	0.005	0.006	0.019	3446	5542	0	1990	0	106
SRL_OPN_2PTS012_0405_20140417_090859_20140417_104653.EUM.nc	0.001	0.003	0.014	2319	5514	0	3087	0	108
SRL_OPN_2PTS012_0407_20140417_104653_20140417_122455.EUM.nc	0.003	0.004	0.016	2566	5428	0	2784	0	78
SRL_OPN_2PTS012_0409_20140417_122454_20140417_140414.EUM.nc	0.004	0.005	0.018	3127	5540	0	2245	0	168
SRL_OPN_2PTS012_0411_20140417_140414_20140417_155735.EUM.nc	0.007	0.007	0.017	3212	6396	0	3075	0	109
SRL_OPN_2PTS012_0414_20140417_155736_20140417_173722.EUM.nc	0.001	0.004	0.020	2842	5527	0	2600	0	85
SRL_OPN_2PTS012_0416_20140417_173721_20140417_191649.EUM.nc	0.004	0.004	0.015	3280	5561	0	2075	1	205
SRL_OPN_2PTS012_0418_20140417_191648_20140417_205556.EUM.nc	0.005	0.007	0.014	3505	5609	0	1975	0	129
SRL_OPN_2PTS012_0420_20140417_205555_20140417_223422.EUM.nc	0.004	0.006	0.015	2657	5411	0	2619	0	135
SRL_OPN_2PTS012_0421_20140417_223421_20140418_001206.EUM.nc	0.003	0.004	0.017	2941	5489	0	2390	0	158
SRL_OPN_2PTS012_0423_20140418_001205_20140418_015005.EUM.nc	0.005	0.007	0.020	2984	5558	0	2496	0	78
SRL_OPN_2PTS012_0425_20140418_015006_20140418_032858.EUM.nc	0.005	0.004	0.020	2893	5484	0	2483	0	108
SRL_OPN_2PTS012_0427_20140418_032857_20140418_050941.EUM.nc	0.001	0.003	0.016	2887	5546	0	2543	0	116
SRL_OPN_2PTS012_0429_20140418_050941_20140418_065937.EUM.nc	0.002	0.004	0.018	3838	6200	0	2297	0	65
SRL_OPN_2PTS012_0432_20140418_065938_20140418_083812.EUM.nc	0.004	0.004	0.015	3917	5626	0	1420	0	289
SRL_OPN_2PTS012_0434_20140418_083811_20140418_101602.EUM.nc	0.006	0.006	0.016	2644	5492	0	2778	0	70
SRL_OPN_2PTS012_0435_20140418_101601_20140418_115402.EUM.nc	0.006	0.010	0.021	2518	5449	0	2860	0	71
SRL_OPN_2PTS012_0437_20140418_115401_20140418_133255.EUM.nc	0.006	0.007	0.018	2830	5356	0	2369	0	157
SRL_OPN_2PTS012_0439_20140418_133254_20140418_184535.EUM.nc	0.005	0.006	0.017	9498	17466	0	7671	1	296
SRL_OPN_2PTS012_0446_20140418_184534_20140418_202453.EUM.nc	0.006	0.005	0.021	3441	5509	0	2018	0	50
SRL_OPN_2PTS012_0448_20140418_202452_20140418_220325.EUM.nc	0.004	0.004	0.017	2955	5391	0	2338	1	97
SRL_OPN_2PTS012_0450_20140418_220324_20140418_234123.EUM.nc	-0.003	-0.002	0.016	2600	5469	0	2771	0	98
SRL_OPN_2PTS012_0451_20140418_234122_20140419_011914.EUM.nc	0.003	0.003	0.018	2872	5531	0	2553	0	106
SRL_OPN_2PTS012_0453_20140419_011913_20140419_025743.EUM.nc	-0.001	0.000	0.024	2882	5514	0	2600	0	32
SRL_OPN_2PTS012_0455_20140419_025742_20140419_043751.EUM.nc	0.001	0.002	0.018	2857	5485	0	2569	1	58
SRL_OPN_2PTS012_0457_20140419_043750_20140419_061954.EUM.nc	0.004	0.007	0.018	3877	5777	0	1803	0	97
SRL_OPN_2PTS012_0459_20140419_061953_20140419_080720.EUM.nc	0.003	0.003	0.017	4028	6108	0	1992	0	88
SRL_OPN_2PTS012_0462_20140419_080719_20140419_094518.EUM.nc	0.005	0.005	0.018	2793	5487	0	2566	0	128
SRL_OPN_2PTS012_0463_20140419_094518_20140419_112311.EUM.nc	-0.001	0.004	0.021	2035	5330	0	3253	0	42
SRL_OPN_2PTS012_0465_20140419_112310_20140419_130141.EUM.nc	0.005	0.005	0.018	2629	5357	0	2613	0	115

– Continued on next page

Table 10: Wet Path Delay Difference (AMR-Model) Statistics.

– Continued from previous page

File	Median	Mean	Std. Dev.	No. Obs.	Total Obs.	Default Lat/Lon	Flag (total)	Default (total)	3-Sigma Edited
SRL_OPN_2PTS012_0467_20140419_130140_20140419_145456.EUM.nc	0.002	0.002	0.017	3500	6335	0	2749	0	86
SRL_OPN_2PTS012_0470_20140419_145457_20140419_163435.EUM.nc	0.002	0.002	0.020	3254	5644	0	2336	0	54
SRL_OPN_2PTS012_0472_20140419_163434_20140419_181419.EUM.nc	0.005	0.005	0.017	2983	5614	0	2530	0	101
SRL_OPN_2PTS012_0474_20140419_181418_20140419_195345.EUM.nc	0.006	0.006	0.019	3152	5532	0	2305	0	75
SRL_OPN_2PTS012_0476_20140419_195344_20140419_213230.EUM.nc	0.006	0.007	0.016	3364	5487	0	1954	1	168
SRL_OPN_2PTS012_0478_20140419_213229_20140419_231040.EUM.nc	0.002	0.002	0.017	2106	5417	0	3218	0	93
SRL_OPN_2PTS012_0479_20140419_231039_20140420_004828.EUM.nc	0.008	0.009	0.021	3002	5464	0	2365	0	97
SRL_OPN_2PTS012_0481_20140420_004827_20140420_022637.EUM.nc	0.004	0.003	0.023	2832	5524	0	2664	0	28
SRL_OPN_2PTS012_0483_20140420_022636_20140420_040611.EUM.nc	0.003	0.003	0.018	2781	5485	0	2651	0	53
SRL_OPN_2PTS012_0485_20140420_040612_20140420_054732.EUM.nc	0.003	0.005	0.020	3597	5652	0	1983	0	72
SRL_OPN_2PTS012_0487_20140420_054731_20140420_073622.EUM.nc	0.004	0.007	0.016	4066	6175	0	1975	0	134
SRL_OPN_2PTS012_0490_20140420_073622_20140420_091433.EUM.nc	0.002	0.002	0.019	3292	5542	0	2166	0	84
SRL_OPN_2PTS012_0491_20140420_091433_20140420_105226.EUM.nc	0.005	0.007	0.018	2223	5498	0	3168	0	107
SRL_OPN_2PTS012_0493_20140420_105225_20140420_123038.EUM.nc	0.006	0.008	0.016	2503	5368	0	2794	0	71
SRL_OPN_2PTS012_0495_20140420_123038_20140420_140954.EUM.nc	0.002	0.003	0.019	3170	5548	0	2336	0	42
SRL_OPN_2PTS012_0497_20140420_140954_20140420_160315.EUM.nc	0.002	0.004	0.017	3266	6389	0	3010	0	113
SRL_OPN_2PTS012_0500_20140420_160314_20140420_174302.EUM.nc	0.001	0.004	0.019	2861	5609	0	2694	0	54
SRL_OPN_2PTS012_0502_20140420_174301_20140420_192235.EUM.nc	0.005	0.006	0.019	3393	5567	0	2087	0	87
SRL_OPN_2PTS012_0504_20140420_192234_20140420_210132.EUM.nc	0.007	0.008	0.019	3498	5595	0	1979	0	118
SRL_OPN_2PTS012_0506_20140420_210131_20140420_223955.EUM.nc	0.005	0.008	0.019	2714	5413	0	2650	0	49
SRL_OPN_2PTS012_0507_20140420_223954_20140421_001736.EUM.nc	0.002	0.004	0.019	2983	5438	0	2390	0	65
SRL_OPN_2PTS012_0509_20140421_001735_20140421_015539.EUM.nc	0.001	0.002	0.019	2939	5541	0	2516	0	86
SRL_OPN_2PTS012_0511_20140421_015538_20140421_033445.EUM.nc	0.003	0.005	0.016	2944	5490	0	2452	0	94
SRL_OPN_2PTS012_0513_20140421_033445_20140421_051527.EUM.nc	0.006	0.008	0.018	2917	5539	0	2500	0	122
SRL_OPN_2PTS012_0515_20140421_051526_20140421_070513.EUM.nc	0.002	0.001	0.018	3755	6223	0	2315	0	153
SRL_OPN_2PTS012_0518_20140421_070512_20140421_084345.EUM.nc	0.001	0.004	0.019	3809	5608	0	1669	0	130
SRL_OPN_2PTS012_0520_20140421_084345_20140421_102142.EUM.nc	0.006	0.006	0.018	2542	5492	0	2882	0	68
SRL_OPN_2PTS012_0521_20140421_102142_20140421_115935.EUM.nc	0.005	0.006	0.016	2508	5466	0	2895	0	63
SRL_OPN_2PTS012_0523_20140421_115934_20140421_133831.EUM.nc	0.004	0.005	0.019	2966	5417	0	2367	0	84
SRL_OPN_2PTS012_0525_20140421_133830_20140421_153155.EUM.nc	0.003	0.005	0.016	3541	6372	0	2724	0	107
SRL_OPN_2PTS012_0528_20140421_153155_20140421_171142.EUM.nc	0.004	0.006	0.021	2805	5514	0	2686	0	23
SRL_OPN_2PTS012_0530_20140421_171141_20140421_185112.EUM.nc	0.008	0.011	0.018	3223	5631	0	2296	0	112
SRL_OPN_2PTS012_0532_20140421_185112_20140421_203029.EUM.nc	0.007	0.007	0.019	3429	5539	0	2003	1	106
SRL_OPN_2PTS012_0534_20140421_203028_20140421_220905.EUM.nc	0.005	0.006	0.018	2984	5428	0	2351	0	93
SRL_OPN_2PTS012_0536_20140421_220904_20140421_234655.EUM.nc	0.004	0.006	0.016	2828	5490	0	2599	0	63
SRL_OPN_2PTS012_0537_20140421_234654_20140422_012447.EUM.nc	0.005	0.005	0.019	2855	5554	0	2641	0	58
SRL_OPN_2PTS012_0539_20140422_012446_20140422_030329.EUM.nc	0.003	0.005	0.021	2880	5557	0	2660	0	17
SRL_OPN_2PTS012_0541_20140422_030328_20140422_044333.EUM.nc	0.005	0.005	0.019	2914	5502	0	2510	0	78
SRL_OPN_2PTS012_0543_20140422_044333_20140422_062555.EUM.nc	0.005	0.004	0.015	3894	5785	0	1772	0	119

– Continued on next page

Table 10: Wet Path Delay Difference (AMR-Model) Statistics.

– Continued from previous page

File	Median	Mean	Std. Dev.	No. Obs.	Total Obs.	Default Lat/Lon	Flag (total)	Default (total)	3-Sigma Edited
SRL_OPN_2PTS012_0545_20140422_062554_20140422_081254.EUM.nc	0.003	0.004	0.018	4050	6084	0	1941	0	93
SRL_OPN_2PTS012_0548_20140422_081253_20140422_095059.EUM.nc	0.005	0.006	0.019	2807	5379	0	2490	0	82
SRL_OPN_2PTS012_0549_20140422_095058_20140422_112844.EUM.nc	0.006	0.008	0.015	2061	5351	0	3189	0	101
SRL_OPN_2PTS012_0551_20140422_112843_20140422_130718.EUM.nc	0.005	0.005	0.019	2803	5443	0	2622	0	18
SRL_OPN_2PTS012_0553_20140422_130717_20140422_150035.EUM.nc	0.006	0.006	0.016	3428	6346	0	2760	0	158
SRL_OPN_2PTS012_0556_20140422_150035_20140422_164022.EUM.nc	0.001	0.003	0.020	3065	5635	0	2498	0	72
SRL_OPN_2PTS012_0558_20140422_164021_20140422_181958.EUM.nc	0.004	0.004	0.018	3054	5614	0	2485	0	75
SRL_OPN_2PTS012_0560_20140422_181958_20140422_195922.EUM.nc	0.007	0.007	0.019	3105	5520	0	2344	1	70
SRL_OPN_2PTS012_0562_20140422_195922_20140422_213804.EUM.nc	0.006	0.007	0.014	3286	5483	0	2038	0	159
SRL_OPN_2PTS012_0564_20140422_213803_20140422_231611.EUM.nc	0.000	0.001	0.022	2243	5364	0	3028	0	93
SRL_OPN_2PTS012_0565_20140422_231611_20140423_005359.EUM.nc	0.006	0.007	0.017	2867	5521	0	2544	0	110
SRL_OPN_2PTS012_0567_20140423_005358_20140423_023212.EUM.nc	0.000	0.003	0.022	2857	5546	0	2665	0	24
SRL_OPN_2PTS012_0569_20140423_023213_20140423_041154.EUM.nc	0.008	0.011	0.019	2753	5524	0	2713	0	58
SRL_OPN_2PTS012_0571_20140423_041154_20140423_055330.EUM.nc	0.003	0.004	0.015	3641	5708	0	1952	0	115
SRL_OPN_2PTS012_0573_20140423_055329_20140423_074158.EUM.nc	0.004	0.005	0.019	4087	6148	0	1928	0	133
SRL_OPN_2PTS012_0576_20140423_074157_20140423_092005.EUM.nc	0.003	0.004	0.018	3081	5528	0	2293	0	154
SRL_OPN_2PTS012_0577_20140423_092005_20140423_105759.EUM.nc	0.009	0.009	0.012	2031	5478	0	3264	1	182
SRL_OPN_2PTS012_0579_20140423_105758_20140423_123614.EUM.nc	0.006	0.007	0.013	2397	5391	0	2882	0	112
SRL_OPN_2PTS012_0581_20140423_123613_20140423_141535.EUM.nc	0.002	0.004	0.017	3242	5520	0	2215	0	63
SRL_OPN_2PTS012_0583_20140423_141534_20140423_160854.EUM.nc	0.006	0.007	0.017	3364	6372	0	2941	0	67
SRL_OPN_2PTS012_0586_20140423_160854_20140423_174840.EUM.nc	0.004	0.004	0.018	2840	5583	0	2689	0	54
SRL_OPN_2PTS012_0588_20140423_174839_20140423_192813.EUM.nc	0.002	0.005	0.018	3205	5587	0	2246	1	135
SRL_OPN_2PTS012_0590_20140423_192812_20140423_210707.EUM.nc	0.005	0.005	0.017	3355	5610	0	2117	0	138
SRL_OPN_2PTS012_0592_20140423_210706_20140423_224528.EUM.nc	0.006	0.006	0.018	2609	5380	0	2731	0	40
SRL_OPN_2PTS012_0593_20140423_224528_20140424_002318.EUM.nc	0.004	0.005	0.019	2939	5467	0	2463	0	65
SRL_OPN_2PTS012_0595_20140424_002317_20140424_020114.EUM.nc	0.002	0.002	0.019	2929	5537	0	2570	0	38
SRL_OPN_2PTS012_0597_20140424_020114_20140424_034025.EUM.nc	0.006	0.008	0.021	2882	5484	0	2535	1	66
SRL_OPN_2PTS012_0599_20140424_034025_20140424_052114.EUM.nc	0.002	0.002	0.013	2843	5563	0	2577	1	142
SRL_OPN_2PTS012_0601_20140424_052113_20140424_071057.EUM.nc	0.005	0.005	0.016	3796	6202	0	2278	0	128
SRL_OPN_2PTS012_0604_20140424_071057_20140424_084919.EUM.nc	0.001	0.001	0.018	3738	5602	0	1747	0	117
SRL_OPN_2PTS012_0605_20140424_084920_20140424_102715.EUM.nc	0.004	0.004	0.017	2505	5514	0	2931	1	77
SRL_OPN_2PTS012_0607_20140424_102715_20140424_120510.EUM.nc	0.006	0.008	0.019	2533	5449	0	2847	0	69
SRL_OPN_2PTS012_0609_20140424_120509_20140424_134411.EUM.nc	0.006	0.006	0.019	3069	5467	0	2368	0	30
SRL_OPN_2PTS012_0611_20140424_134411_20140424_153735.EUM.nc	0.004	0.004	0.018	3522	6402	0	2771	0	109
SRL_OPN_2PTS012_0614_20140424_153734_20140424_171721.EUM.nc	0.002	0.002	0.017	2688	5509	0	2736	0	85
SRL_OPN_2PTS012_0616_20140424_171720_20140424_185651.EUM.nc	0.003	0.004	0.021	3223	5619	0	2359	0	37
SRL_OPN_2PTS012_0618_20140424_185650_20140424_203605.EUM.nc	0.006	0.008	0.018	3478	5596	0	2025	0	93
SRL_OPN_2PTS012_0620_20140424_203605_20140424_221440.EUM.nc	0.006	0.007	0.018	2964	5425	0	2386	1	74
SRL_OPN_2PTS012_0622_20140424_221439_20140424_235227.EUM.nc	0.004	0.003	0.015	2765	5457	0	2570	0	122

– Continued on next page

Table 10: Wet Path Delay Difference (AMR-Model) Statistics.

– Continued from previous page

File	Median	Mean	Std. Dev.	No. Obs.	Total Obs.	Default Lat/Lon	Flag (total)	Default (total)	3-Sigma Edited
SRL_OPN_2PTS012_0623_20140424_235226_20140425_013022.EUM.nc	0.004	0.006	0.021	2906	5549	0	2592	0	51
SRL_OPN_2PTS012_0625_20140425_013021_20140425_030907.EUM.nc	0.005	0.006	0.017	2804	5538	0	2633	0	101
SRL_OPN_2PTS012_0627_20140425_030907_20140425_044918.EUM.nc	0.004	0.003	0.017	2905	5459	0	2478	0	76
SRL_OPN_2PTS012_0629_20140425_044917_20140425_063148.EUM.nc	0.003	0.002	0.017	3904	5785	0	1796	0	85
SRL_OPN_2PTS012_0631_20140425_063146_20140425_081828.EUM.nc	0.006	0.006	0.016	3996	6063	0	1938	0	129
SRL_OPN_2PTS012_0634_20140425_081827_20140425_095632.EUM.nc	0.000	0.001	0.018	2766	5508	0	2666	0	76
SRL_OPN_2PTS012_0635_20140425_095631_20140425_113418.EUM.nc	0.009	0.010	0.017	2302	5385	0	3018	0	65
SRL_OPN_2PTS012_0637_20140425_113418_20140425_131256.EUM.nc	0.003	0.003	0.017	2811	5417	0	2544	0	62
SRL_OPN_2PTS012_0639_20140425_131256_20140425_150614.EUM.nc	0.006	0.006	0.016	3544	6352	0	2730	0	78
SRL_OPN_2PTS012_0642_20140425_150613_20140425_164602.EUM.nc	0.002	0.004	0.017	2857	5609	0	2693	0	59
SRL_OPN_2PTS012_0644_20140425_164602_20140425_182536.EUM.nc	0.002	0.002	0.015	3089	5510	0	2301	0	120
SRL_OPN_2PTS012_0646_20140425_182535_20140425_200459.EUM.nc	0.008	0.010	0.020	3015	5516	0	2417	0	84
SRL_OPN_2PTS012_0648_20140425_200458_20140425_214348.EUM.nc	0.003	0.003	0.016	3189	5454	0	2109	0	156
SRL_OPN_2PTS012_0650_20140425_214347_20140425_232145.EUM.nc	0.004	0.007	0.019	2424	5341	0	2883	0	34
SRL_OPN_2PTS012_0651_20140425_232145_20140426_005934.EUM.nc	-0.001	0.000	0.018	2818	5519	0	2606	0	95
SRL_OPN_2PTS012_0653_20140426_005933_20140426_023757.EUM.nc	0.005	0.004	0.020	2826	5544	0	2659	0	59
SRL_OPN_2PTS012_0655_20140426_023756_20140426_041735.EUM.nc	0.001	0.003	0.017	2767	5509	0	2648	0	94
SRL_OPN_2PTS012_0657_20140426_041734_20140426_055919.EUM.nc	0.002	0.002	0.014	3702	5731	0	1915	1	113
SRL_OPN_2PTS012_0659_20140426_055918_20140426_074733.EUM.nc	0.005	0.005	0.019	4147	6131	0	1926	0	58
SRL_OPN_2PTS012_0662_20140426_074732_20140426_092547.EUM.nc	0.003	0.003	0.017	3070	5517	0	2369	0	78
SRL_OPN_2PTS012_0663_20140426_092547_20140426_110332.EUM.nc	0.000	0.001	0.016	2082	5494	0	3301	0	111
SRL_OPN_2PTS012_0665_20140426_110331_20140426_124150.EUM.nc	0.001	0.003	0.017	2543	5407	0	2835	0	29
SRL_OPN_2PTS012_0667_20140426_124149_20140426_142124.EUM.nc	0.004	0.004	0.017	3342	5534	0	2145	0	47
SRL_OPN_2PTS012_0669_20140426_142123_20140426_161441.EUM.nc	0.001	0.002	0.017	3386	6377	0	2938	0	53
SRL_OPN_2PTS012_0672_20140426_161440_20140426_175418.EUM.nc	0.003	0.003	0.013	2788	5561	0	2702	0	71
SRL_OPN_2PTS012_0674_20140426_175417_20140426_193349.EUM.nc	0.006	0.007	0.018	3106	5577	0	2293	0	178
SRL_OPN_2PTS012_0676_20140426_193348_20140426_211242.EUM.nc	0.001	0.003	0.018	3337	5613	0	2204	0	72
SRL_OPN_2PTS012_0678_20140426_211241_20140426_225101.EUM.nc	0.003	0.005	0.016	2367	5387	0	2930	0	90
SRL_OPN_2PTS012_0679_20140426_225100_20140427_002849.EUM.nc	0.004	0.005	0.019	2955	5445	0	2405	0	85
SRL_OPN_2PTS012_0681_20140427_002848_20140427_020648.EUM.nc	0.005	0.005	0.019	2738	5539	0	2692	0	109
SRL_OPN_2PTS012_0683_20140427_020648_20140427_034605.EUM.nc	0.003	0.003	0.018	2872	5565	0	2651	0	42
SRL_OPN_2PTS012_0685_20140427_034604_20140427_052709.EUM.nc	0.003	0.003	0.015	2836	5551	0	2600	0	115
SRL_OPN_2PTS012_0687_20140427_052708_20140427_071633.EUM.nc	0.005	0.006	0.019	3961	6207	0	2213	0	33
SRL_OPN_2PTS012_0690_20140427_071633_20140427_085452.EUM.nc	0.004	0.004	0.014	3611	5597	0	1816	0	170
SRL_OPN_2PTS012_0691_20140427_085452_20140427_103247.EUM.nc	0.004	0.006	0.019	2374	5519	0	3074	0	71
SRL_OPN_2PTS012_0693_20140427_103246_20140427_121052.EUM.nc	0.003	0.003	0.016	2385	5473	0	2939	1	148
SRL_OPN_2PTS012_0695_20140427_121052_20140427_134950.EUM.nc	0.004	0.005	0.015	3060	5453	0	2327	0	66
SRL_OPN_2PTS012_0697_20140427_134949_20140427_154314.EUM.nc	0.003	0.005	0.018	3567	6395	0	2790	0	38
SRL_OPN_2PTS012_0700_20140427_154313_20140427_172300.EUM.nc	0.004	0.005	0.018	2711	5536	0	2760	0	65

– Continued on next page

Table 10: Wet Path Delay Difference (AMR-Model) Statistics.

– Continued from previous page

File	Median	Mean	Std. Dev.	No. Obs.	Total Obs.	Default Lat/Lon	Flag (total)	Default (total)	3-Sigma Edited
SRL_OPN_2PTS012_0702_20140427_172259_20140427_190237.EUM.nc	0.004	0.005	0.019	3168	5592	0	2317	0	107
SRL_OPN_2PTS012_0704_20140427_190237_20140427_204142.EUM.nc	0.005	0.005	0.019	3627	5622	0	1875	0	120
SRL_OPN_2PTS012_0706_20140427_204142_20140427_222014.EUM.nc	0.007	0.009	0.016	2908	5436	0	2411	0	117
SRL_OPN_2PTS012_0708_20140427_222013_20140427_235801.EUM.nc	0.001	0.002	0.019	2898	5498	0	2519	0	81
SRL_OPN_2PTS012_0709_20140427_235801_20140428_013555.EUM.nc	0.007	0.008	0.020	2926	5540	0	2532	0	82
SRL_OPN_2PTS012_0711_20140428_013556_20140428_031446.EUM.nc	0.001	0.001	0.017	2766	5521	0	2679	0	76
SRL_OPN_2PTS012_0713_20140428_031445_20140428_045503.EUM.nc	0.005	0.005	0.016	3009	5501	0	2470	0	22
SRL_OPN_2PTS012_0715_20140428_045503_20140428_063741.EUM.nc	0.004	0.004	0.018	3932	5820	0	1818	0	70
SRL_OPN_2PTS012_0717_20140428_063740_20140428_082404.EUM.nc	0.005	0.005	0.014	3925	6052	0	1918	0	209
SRL_OPN_2PTS012_0720_20140428_082403_20140428_100205.EUM.nc	0.003	0.003	0.015	2807	5521	0	2631	0	83
SRL_OPN_2PTS012_0721_20140428_100205_20140428_113953.EUM.nc	0.002	0.004	0.017	2291	5421	0	3010	0	120
SRL_OPN_2PTS012_0723_20140428_113953_20140428_131835.EUM.nc	0.002	0.004	0.017	2917	5455	0	2500	0	38
SRL_OPN_2PTS012_0725_20140428_131835_20140428_151155.EUM.nc	0.006	0.007	0.019	3582	6376	0	2743	0	51
SRL_OPN_2PTS012_0728_20140428_151155_20140428_165140.EUM.nc	0.002	0.005	0.017	2720	4596	0	1837	0	39
SRL_OPN_2PTS012_0730_20140428_165140_20140428_183122.EUM.nc	0.003	0.005	0.021	3149	5519	0	2340	0	30
SRL_OPN_2PTS012_0732_20140428_183122_20140428_201035.EUM.nc	0.004	0.004	0.018	3140	5514	0	2265	0	109
SRL_OPN_2PTS012_0734_20140428_201034_20140428_214921.EUM.nc	0.006	0.007	0.017	3205	5453	0	2128	0	120
SRL_OPN_2PTS012_0736_20140428_214920_20140428_232724.EUM.nc	0.000	0.001	0.018	2329	5288	0	2806	0	153
SRL_OPN_2PTS012_0737_20140428_232723_20140429_010504.EUM.nc	0.000	0.003	0.019	2676	5467	0	2741	0	50
SRL_OPN_2PTS012_0739_20140429_010503_20140429_024332.EUM.nc	0.000	0.002	0.020	2807	5564	0	2719	0	38
SRL_OPN_2PTS012_0741_20140429_024331_20140429_060508.EUM.nc	0.005	0.006	0.018	6586	11277	0	4554	1	136
SRL_OPN_2PTS012_0745_20140429_060509_20140429_075306.EUM.nc	0.008	0.008	0.018	4027	6129	0	1957	0	145
SRL_OPN_2PTS012_0748_20140429_075306_20140429_093118.EUM.nc	0.002	0.004	0.017	3040	5500	0	2408	0	52
SRL_OPN_2PTS012_0749_20140429_093117_20140429_110910.EUM.nc	0.002	0.001	0.015	2050	5453	0	3203	0	200
SRL_OPN_2PTS012_0751_20140429_110910_20140429_124724.EUM.nc	0.005	0.007	0.018	2461	5354	0	2806	0	87
SRL_OPN_2PTS012_0753_20140429_124723_20140429_144032.EUM.nc	0.004	0.004	0.018	3324	6288	0	2848	0	116
SRL_OPN_2PTS012_0756_20140429_144032_20140429_162018.EUM.nc	0.004	0.005	0.019	3295	5622	0	2230	0	97
SRL_OPN_2PTS012_0758_20140429_162017_20140429_180004.EUM.nc	0.005	0.007	0.016	2811	5613	0	2680	0	122
SRL_OPN_2PTS012_0760_20140429_180003_20140429_193925.EUM.nc	0.007	0.007	0.015	3089	5570	0	2312	0	169
SRL_OPN_2PTS012_0762_20140429_193925_20140429_211824.EUM.nc	0.002	0.003	0.014	3271	5529	0	2103	0	155
SRL_OPN_2PTS012_0764_20140429_211824_20140429_225631.EUM.nc	0.003	0.003	0.017	2266	5456	0	3047	0	143
SRL_OPN_2PTS012_0765_20140429_225631_20140430_003421.EUM.nc	-0.003	-0.001	0.022	3032	5462	0	2366	0	64
SRL_OPN_2PTS012_0767_20140430_003421_20140430_021230.EUM.nc	0.003	0.003	0.024	2750	5534	0	2712	0	72
SRL_OPN_2PTS012_0769_20140430_021229_20140430_035143.EUM.nc	0.002	0.003	0.016	2619	5509	0	2684	0	206
SRL_OPN_2PTS012_0771_20140430_035142_20140430_053254.EUM.nc	0.001	0.003	0.019	2871	5556	0	2577	0	108
SRL_OPN_2PTS012_0773_20140430_053253_20140430_080508.EUM.nc	0.005	0.006	0.017	5669	8650	0	2733	0	248
SRL_OPN_2PTS012_0776_20140430_080507_20140430_084810.EUM.nc	0.001	0.002	0.014	1622	2454	0	778	0	54
SRL_OPN_2PTS012_0777_20140430_084811_20140430_154859.EUM.nc	0.004	0.005	0.019	11643	23590	0	11619	0	328
SRL_OPN_2PTS012_0786_20140430_154858_20140430_172837.EUM.nc	0.001	0.003	0.020	2681	5510	0	2740	0	89

– Continued on next page

Table 10: Wet Path Delay Difference (AMR-Model) Statistics.

– Continued from previous page

File	Median	Mean	Std. Dev.	No. Obs.	Total Obs.	Default Lat/Lon	Flag (total)	Default (total)	3-Sigma Edited
SRL_OPN_2PTS012_0788_20140430_172836_20140430_190813.EUM.nc	0.004	0.005	0.018	3336	5569	0	2099	0	134
SRL_OPN_2PTS012_0790_20140430_190812_20140430_204724.EUM.nc	0.003	0.003	0.021	3609	5621	0	1906	1	105
SRL_OPN_2PTS012_0792_20140430_204723_20140430_222545.EUM.nc	0.006	0.007	0.013	2685	5414	0	2476	0	253
SRL_OPN_2PTS012_0793_20140430_222545_20140501_000338.EUM.nc	0.001	0.002	0.015	2889	5525	0	2487	0	149
SRL_OPN_2PTS012_0795_20140501_000337_20140501_014127.EUM.nc	0.000	0.002	0.024	2958	5548	0	2568	0	22
SRL_OPN_2PTS012_0797_20140501_014127_20140501_032021.EUM.nc	0.001	0.002	0.020	2736	5509	0	2621	0	152
SRL_OPN_2PTS012_0799_20140501_032020_20140501_050055.EUM.nc	0.002	0.002	0.017	2992	5567	0	2499	0	76
SRL_OPN_2PTS012_0801_20140501_050055_20140501_064332.EUM.nc	0.007	0.007	0.017	3828	5814	0	1838	0	148
SRL_OPN_2PTS012_0803_20140501_064331_20140501_082934.EUM.nc	0.002	0.002	0.014	4046	6040	0	1812	0	182
SRL_OPN_2PTS012_0806_20140501_082934_20140501_100736.EUM.nc	0.010	0.011	0.020	2759	5518	0	2685	1	73
SRL_OPN_2PTS012_0807_20140501_100735_20140501_114532.EUM.nc	0.002	0.004	0.020	2373	5424	0	2959	0	92
SRL_OPN_2PTS012_0809_20140501_114531_20140501_132410.EUM.nc	0.001	0.004	0.020	2900	5441	0	2480	0	61
SRL_OPN_2PTS012_0811_20140501_132409_20140501_151740.EUM.nc	0.004	0.004	0.019	3530	6373	0	2760	0	83
SRL_OPN_2PTS012_0814_20140501_151739_20140501_165717.EUM.nc	0.003	0.004	0.017	2715	5543	0	2763	0	65
SRL_OPN_2PTS012_0816_20140501_165718_20140501_183659.EUM.nc	0.004	0.005	0.016	3157	5505	0	2255	0	93
SRL_OPN_2PTS012_0818_20140501_183658_20140501_201611.EUM.nc	0.005	0.008	0.019	3206	5514	0	2197	0	111
SRL_OPN_2PTS012_0820_20140501_201611_20140501_215454.EUM.nc	0.006	0.008	0.018	3126	5455	0	2212	0	117
SRL_OPN_2PTS012_0822_20140501_215454_20140501_233255.EUM.nc	0.002	0.002	0.014	2384	5314	0	2833	0	97
SRL_OPN_2PTS012_0823_20140501_233254_20140502_011037.EUM.nc	0.002	0.004	0.020	2652	5523	0	2820	0	51
SRL_OPN_2PTS012_0825_20140502_011037_20140502_024908.EUM.nc	0.001	0.001	0.023	2746	5534	0	2712	0	76
SRL_OPN_2PTS012_0827_20140502_024908_20140502_042906.EUM.nc	0.003	0.006	0.023	2864	5541	0	2601	0	76
SRL_OPN_2PTS012_0829_20140502_042905_20140502_061058.EUM.nc	0.005	0.008	0.019	3660	5710	0	1877	0	173
SRL_OPN_2PTS012_0831_20140502_061059_20140502_075840.EUM.nc	0.006	0.007	0.017	4059	6107	0	1948	1	99
SRL_OPN_2PTS012_0834_20140502_075840_20140502_093650.EUM.nc	0.008	0.007	0.021	2851	5501	0	2549	0	101
SRL_OPN_2PTS012_0835_20140502_093649_20140502_111442.EUM.nc	0.005	0.004	0.019	2095	5395	0	3200	0	100
SRL_OPN_2PTS012_0837_20140502_111443_20140502_125300.EUM.nc	0.005	0.007	0.017	2609	5345	0	2693	0	43
SRL_OPN_2PTS012_0839_20140502_125300_20140502_144620.EUM.nc	0.001	0.000	0.018	3410	6348	0	2884	0	54
SRL_OPN_2PTS012_0842_20140502_144619_20140502_162557.EUM.nc	0.005	0.005	0.020	3329	5624	0	2240	0	55
SRL_OPN_2PTS012_0844_20140502_162556_20140502_180542.EUM.nc	0.006	0.007	0.014	2896	5629	0	2612	0	121
SRL_OPN_2PTS012_0846_20140502_180541_20140502_194501.EUM.nc	0.007	0.005	0.019	3206	5565	0	2278	0	81
SRL_OPN_2PTS012_0848_20140502_194501_20140502_212358.EUM.nc	0.005	0.006	0.016	3237	5498	0	2042	1	218
SRL_OPN_2PTS012_0850_20140502_212357_20140502_230211.EUM.nc	0.001	0.002	0.015	2200	5413	0	3147	0	66
SRL_OPN_2PTS012_0851_20140502_230212_20140503_003952.EUM.nc	0.004	0.006	0.019	3086	5496	0	2355	0	55
SRL_OPN_2PTS012_0853_20140503_003951_20140503_021804.EUM.nc	-0.001	-0.002	0.020	2753	5535	0	2733	0	49
SRL_OPN_2PTS012_0855_20140503_021803_20140503_035722.EUM.nc	0.006	0.006	0.022	2754	5575	0	2742	0	79
SRL_OPN_2PTS012_0857_20140503_035722_20140503_053840.EUM.nc	0.007	0.008	0.018	3059	5548	0	2383	0	106
SRL_OPN_2PTS012_0859_20140503_053840_20140503_072742.EUM.nc	0.002	0.001	0.017	4131	6208	0	1964	0	113
SRL_OPN_2PTS012_0862_20140503_072742_20140503_090604.EUM.nc	0.006	0.008	0.020	3456	5570	0	2039	0	75
SRL_OPN_2PTS012_0863_20140503_090603_20140503_104358.EUM.nc	0.007	0.006	0.018	2350	5521	0	3098	0	73

– Continued on next page

Table 10: Wet Path Delay Difference (AMR-Model) Statistics.

– Continued from previous page

File	Median	Mean	Std. Dev.	No. Obs.	Total Obs.	Default Lat/Lon	Flag (total)	Default (total)	3-Sigma Edited
SRL_OPN_2PTS012_0865_20140503_104358_20140503_122159.EUM.nc	0.006	0.008	0.018	2544	5473	0	2838	0	91
SRL_OPN_2PTS012_0867_20140503_122158_20140503_140115.EUM.nc	0.002	0.002	0.020	3230	5549	0	2233	0	86
SRL_OPN_2PTS012_0869_20140503_140115_20140503_155438.EUM.nc	0.007	0.008	0.016	3187	6394	0	3090	0	117
SRL_OPN_2PTS012_0872_20140503_155437_20140503_173424.EUM.nc	0.005	0.007	0.018	2670	5503	0	2768	0	65
SRL_OPN_2PTS012_0874_20140503_173423_20140503_191350.EUM.nc	0.002	0.003	0.014	3320	5582	0	2122	0	140
SRL_OPN_2PTS012_0876_20140503_191349_20140503_205258.EUM.nc	0.003	0.001	0.019	3532	5619	0	1955	0	132
SRL_OPN_2PTS012_0878_20140503_205258_20140503_223119.EUM.nc	0.005	0.007	0.018	2800	5402	0	2523	0	79
SRL_OPN_2PTS012_0879_20140503_223119_20140504_000910.EUM.nc	0.005	0.006	0.021	2984	5485	0	2459	1	41
SRL_OPN_2PTS012_0881_20140504_000910_20140504_014710.EUM.nc	0.001	0.001	0.019	2887	5560	0	2575	0	98
SRL_OPN_2PTS012_0883_20140504_014709_20140504_032601.EUM.nc	0.009	0.010	0.019	2814	5488	0	2546	0	128
SRL_OPN_2PTS012_0885_20140504_032601_20140504_050640.EUM.nc	0.009	0.007	0.019	2849	5553	0	2590	0	114
SRL_OPN_2PTS012_0887_20140504_050639_20140504_065641.EUM.nc	0.001	0.001	0.019	3833	6235	0	2338	0	64
SRL_OPN_2PTS012_0890_20140504_065641_20140504_083517.EUM.nc	0.005	0.005	0.021	4130	5617	0	1421	0	66
SRL_OPN_2PTS012_0892_20140504_083516_20140504_101307.EUM.nc	0.008	0.010	0.018	2668	5508	0	2765	0	75
SRL_OPN_2PTS012_0893_20140504_101307_20140504_115106.EUM.nc	0.007	0.009	0.017	2474	5478	0	2956	0	48
SRL_OPN_2PTS012_0895_20140504_115106_20140504_132955.EUM.nc	-0.002	0.000	0.019	2947	5442	0	2424	0	71
SRL_OPN_2PTS012_0897_20140504_132955_20140504_152318.EUM.nc	0.006	0.005	0.018	3506	6365	0	2741	0	118
SRL_OPN_2PTS012_0900_20140504_152317_20140504_170257.EUM.nc	0.002	0.002	0.019	2730	5483	0	2712	0	41
SRL_OPN_2PTS012_0902_20140504_170257_20140504_184237.EUM.nc	0.003	0.003	0.018	3122	5603	0	2334	0	147
SRL_OPN_2PTS012_0904_20140504_184237_20140504_202148.EUM.nc	0.005	0.005	0.018	3368	5542	0	2089	1	84
SRL_OPN_2PTS012_0906_20140504_202148_20140504_220027.EUM.nc	0.007	0.008	0.017	2920	5408	0	2369	0	119
SRL_OPN_2PTS012_0908_20140504_220027_20140504_233828.EUM.nc	0.005	0.004	0.017	2544	5464	0	2820	0	100
SRL_OPN_2PTS012_0909_20140504_233828_20140505_011621.EUM.nc	0.002	0.003	0.019	2800	5510	0	2569	0	141
SRL_OPN_2PTS012_0911_20140505_011620_20140505_025456.EUM.nc	0.005	0.005	0.025	2740	5529	0	2713	0	76
SRL_OPN_2PTS012_0913_20140505_025455_20140505_043500.EUM.nc	0.008	0.008	0.018	2822	5514	0	2594	0	98
SRL_OPN_2PTS012_0915_20140505_043459_20140505_061700.EUM.nc	0.004	0.006	0.020	3827	5783	0	1869	0	87
SRL_OPN_2PTS012_0917_20140505_061700_20140505_080425.EUM.nc	0.001	0.004	0.017	4039	6100	0	1963	0	98
SRL_OPN_2PTS012_0920_20140505_080424_20140505_094234.EUM.nc	0.009	0.010	0.015	2865	5509	0	2561	0	83
SRL_OPN_2PTS012_0921_20140505_094233_20140505_112026.EUM.nc	0.005	0.008	0.018	2175	5364	0	3107	0	82
SRL_OPN_2PTS012_0923_20140505_112026_20140505_125855.EUM.nc	0.003	0.003	0.020	2669	5372	0	2663	0	40
SRL_OPN_2PTS012_0925_20140505_125854_20140505_145209.EUM.nc	0.000	0.000	0.015	3395	6349	0	2827	0	127
SRL_OPN_2PTS012_0928_20140505_145209_20140505_163148.EUM.nc	0.002	0.004	0.016	3216	5652	0	2368	0	68
SRL_OPN_2PTS012_0930_20140505_163147_20140505_181131.EUM.nc	0.004	0.004	0.017	2962	5600	0	2596	0	42
SRL_OPN_2PTS012_0932_20140505_181130_20140505_195050.EUM.nc	0.007	0.008	0.017	3159	5544	0	2302	0	83
SRL_OPN_2PTS012_0934_20140505_195049_20140505_212944.EUM.nc	0.005	0.007	0.022	3449	5504	0	1981	0	74
SRL_OPN_2PTS012_0936_20140505_212943_20140505_230755.EUM.nc	0.000	0.000	0.016	2089	5416	0	3241	0	86
SRL_OPN_2PTS012_0937_20140505_230755_20140506_004535.EUM.nc	0.004	0.002	0.023	3033	5480	0	2414	0	33
SRL_OPN_2PTS012_0939_20140506_004534_20140506_022351.EUM.nc	-0.005	-0.004	0.022	2749	5551	0	2743	0	59
SRL_OPN_2PTS012_0941_20140506_022350_20140506_040323.EUM.nc	0.002	0.003	0.016	2732	5480	0	2648	0	100

– Continued on next page

Table 10: Wet Path Delay Difference (AMR-Model) Statistics.

– Continued from previous page

File	Median	Mean	Std. Dev.	No. Obs.	Total Obs.	Default Lat/Lon	Flag (total)	Default (total)	3-Sigma Edited
SRL_OPN_2PTS012_0943_20140506_040322_20140506_054440.EUM.nc	0.005	0.008	0.020	3367	5664	0	2189	0	108
SRL_OPN_2PTS012_0945_20140506_054440_20140506_073328.EUM.nc	0.005	0.006	0.017	4059	6191	0	2011	0	121
SRL_OPN_2PTS012_0948_20140506_073327_20140506_091148.EUM.nc	0.007	0.008	0.018	3279	5550	0	2187	0	84
SRL_OPN_2PTS012_0949_20140506_091147_20140506_104941.EUM.nc	0.003	0.003	0.018	2301	5533	0	3130	0	102
SRL_OPN_2PTS012_0951_20140506_104940_20140506_122744.EUM.nc	0.005	0.006	0.021	2522	5388	0	2776	0	90
SRL_OPN_2PTS012_0953_20140506_122744_20140506_140707.EUM.nc	-0.001	-0.000	0.020	3183	5565	0	2322	0	60
SRL_OPN_2PTS012_0955_20140506_140706_20140506_160028.EUM.nc	0.002	0.003	0.020	3239	6399	0	3134	0	26
SRL_OPN_2PTS012_0958_20140506_160028_20140506_174015.EUM.nc	0.006	0.007	0.018	2732	5630	0	2826	0	72
SRL_OPN_2PTS012_0960_20140506_174015_20140506_191940.EUM.nc	0.005	0.004	0.016	3317	5564	0	2167	0	80
SRL_OPN_2PTS012_0962_20140506_191939_20140506_205846.EUM.nc	0.003	0.005	0.020	3566	5624	0	1968	0	90
SRL_OPN_2PTS012_0964_20140506_205845_20140506_223702.EUM.nc	0.003	0.004	0.017	2751	5408	0	2597	0	60
SRL_OPN_2PTS012_0965_20140506_223702_20140507_001453.EUM.nc	0.004	0.004	0.021	2971	5479	0	2451	0	57
SRL_OPN_2PTS012_0967_20140507_001452_20140507_015254.EUM.nc	-0.007	-0.007	0.023	2934	5547	0	2579	0	34
SRL_OPN_2PTS012_0969_20140507_015254_20140507_051237.EUM.nc	0.004	0.005	0.018	5718	11029	0	5069	2	240
SRL_OPN_2PTS012_0973_20140507_051236_20140507_070228.EUM.nc	0.005	0.006	0.018	3741	6225	0	2358	0	126
SRL_OPN_2PTS012_0976_20140507_070228_20140507_084102.EUM.nc	0.005	0.006	0.016	4016	5611	0	1519	1	75
SRL_OPN_2PTS012_0978_20140507_084101_20140507_101851.EUM.nc	0.005	0.007	0.018	2644	5513	0	2803	0	66
SRL_OPN_2PTS012_0979_20140507_101851_20140507_115651.EUM.nc	0.006	0.007	0.018	2484	5509	0	2974	0	51
SRL_OPN_2PTS012_0981_20140507_115650_20140507_133546.EUM.nc	-0.001	-0.001	0.019	2994	5425	0	2388	0	43
SRL_OPN_2PTS012_0983_20140507_133545_20140507_152909.EUM.nc	0.004	0.005	0.017	3456	6383	0	2793	0	134
SRL_OPN_2PTS012_0986_20140507_152910_20140507_170847.EUM.nc	0.005	0.006	0.018	2711	5473	0	2707	0	55
SRL_OPN_2PTS012_0988_20140507_170847_20140507_184828.EUM.nc	0.003	0.003	0.016	3241	5604	0	2254	0	109
SRL_OPN_2PTS012_0990_20140507_184827_20140507_202744.EUM.nc	0.006	0.006	0.019	3390	5597	0	2139	0	68
SRL_OPN_2PTS012_0992_20140507_202743_20140507_220614.EUM.nc	0.010	0.011	0.014	2968	5383	0	2318	1	96
SRL_OPN_2PTS012_0994_20140507_220613_20140507_234412.EUM.nc	0.001	0.003	0.018	2760	5500	0	2665	0	75
SRL_OPN_2PTS012_0995_20140507_234411_20140508_012204.EUM.nc	-0.003	0.001	0.021	2869	5529	0	2592	0	68
SRL_OPN_2PTS012_0997_20140508_012204_20140508_030035.EUM.nc	0.002	0.003	0.024	2792	5540	0	2707	0	41
SRL_OPN_2PTS012_0999_20140508_030034_20140508_044046.EUM.nc	0.004	0.004	0.019	2886	5625	0	2719	0	20

27 K Brightness Temperature Table

Table 11: K Brightness Temperature Statistics.

File	Median	Mean	Std. Dev.	No. Obs.	Total Obs.	Default Lat/Lon	Flag (total)	Default (total)	3-Sigma Edited
SRL_OPN_2PTS011_1001_20140403_044048_20140403_062257.EUM.nc	165.140	169.475	18.223	4001	5757	0	1715	0	41
SRL_OPN_2PTS012_0001_20140403_062258_20140403_081006.EUM.nc	173.140	174.876	20.337	4092	6088	0	1973	0	23
SRL_OPN_2PTS012_0004_20140403_081006_20140403_094812.EUM.nc	167.440	170.245	19.499	2951	5472	0	2480	0	41
SRL_OPN_2PTS012_0005_20140403_094811_20140403_112605.EUM.nc	170.040	174.857	16.583	2134	5313	0	3166	0	13
SRL_OPN_2PTS012_0007_20140403_112605_20140403_130437.EUM.nc	174.120	178.000	23.338	2712	5307	0	2548	0	47
SRL_OPN_2PTS012_0009_20140403_130436_20140403_145753.EUM.nc	171.120	173.880	18.362	3577	6353	0	2774	0	2
SRL_OPN_2PTS012_0012_20140403_145753_20140403_163732.EUM.nc	168.380	173.710	19.339	3260	5632	0	2367	0	5
SRL_OPN_2PTS012_0014_20140403_163732_20140403_181715.EUM.nc	163.820	168.708	19.323	3108	5508	0	2365	0	35
SRL_OPN_2PTS012_0016_20140403_181714_20140403_195640.EUM.nc	180.735	180.553	21.835	3093	5480	0	2333	1	53
SRL_OPN_2PTS012_0018_20140403_195639_20140403_213524.EUM.nc	168.740	174.196	20.315	3493	5439	0	1929	1	16
SRL_OPN_2PTS012_0020_20140403_213523_20140403_231332.EUM.nc	169.990	172.593	17.889	2223	5375	0	3136	0	16
SRL_OPN_2PTS012_0021_20140403_231331_20140404_005121.EUM.nc	172.760	176.940	20.483	3124	5482	0	2354	0	4
SRL_OPN_2PTS012_0023_20140404_005121_20140404_022930.EUM.nc	172.500	173.990	19.761	2936	5528	0	2589	0	3
SRL_OPN_2PTS012_0025_20140404_022929_20140404_040908.EUM.nc	166.540	171.241	19.694	2844	5482	0	2611	0	27
SRL_OPN_2PTS012_0027_20140404_040908_20140404_055034.EUM.nc	166.610	172.393	19.355	3775	5674	0	1889	0	10
SRL_OPN_2PTS012_0029_20140404_055033_20140404_073916.EUM.nc	171.745	172.990	19.915	4231	6160	0	1922	0	7
SRL_OPN_2PTS012_0032_20140404_073916_20140404_091726.EUM.nc	167.870	173.890	22.702	3370	5491	0	2118	0	3
SRL_OPN_2PTS012_0033_20140404_091725_20140404_105518.EUM.nc	164.660	170.854	19.480	2234	5471	0	3230	0	7
SRL_OPN_2PTS012_0035_20140404_105518_20140404_123332.EUM.nc	173.290	176.206	18.987	2533	5367	0	2831	0	3
SRL_OPN_2PTS012_0037_20140404_123332_20140404_141250.EUM.nc	175.410	176.702	20.418	3256	5521	0	2255	0	10
SRL_OPN_2PTS012_0039_20140404_141250_20140404_160611.EUM.nc	169.145	171.821	17.452	3407	6384	0	2966	0	11
SRL_OPN_2PTS012_0042_20140404_160610_20140404_174557.EUM.nc	165.295	171.373	20.028	2940	5593	0	2615	0	38
SRL_OPN_2PTS012_0044_20140404_174556_20140404_192522.EUM.nc	173.620	177.518	23.082	3436	5575	0	2112	0	27
SRL_OPN_2PTS012_0046_20140404_192522_20140404_210426.EUM.nc	170.830	173.327	19.841	3529	5557	0	1966	0	62
SRL_OPN_2PTS012_0048_20140404_210425_20140404_224248.EUM.nc	165.835	171.588	18.542	2674	5387	0	2695	0	18
SRL_OPN_2PTS012_0049_20140404_224247_20140405_002029.EUM.nc	166.490	171.122	19.317	3002	5431	0	2428	0	1
SRL_OPN_2PTS012_0051_20140405_002029_20140405_015833.EUM.nc	177.100	175.142	17.367	3035	5546	0	2480	0	31
SRL_OPN_2PTS012_0053_20140405_015832_20140405_033742.EUM.nc	165.990	172.088	20.107	3016	5507	0	2473	1	17
SRL_OPN_2PTS012_0055_20140405_033741_20140405_051827.EUM.nc	163.980	169.109	19.470	3084	5531	0	2434	0	13
SRL_OPN_2PTS012_0057_20140405_051827_20140405_070808.EUM.nc	165.800	169.796	19.080	3910	6169	0	2210	0	49
SRL_OPN_2PTS012_0060_20140405_070807_20140405_084639.EUM.nc	170.160	175.843	24.089	3883	5594	0	1692	0	19
SRL_OPN_2PTS012_0061_20140405_084638_20140405_102435.EUM.nc	166.440	170.143	19.358	2581	5506	0	2917	0	8
SRL_OPN_2PTS012_0063_20140405_102436_20140405_120229.EUM.nc	178.920	177.831	19.733	2591	5433	0	2831	0	11
SRL_OPN_2PTS012_0065_20140405_120229_20140405_134127.EUM.nc	183.390	181.861	19.022	3104	5457	0	2351	0	2
SRL_OPN_2PTS012_0067_20140405_134127_20140405_153451.EUM.nc	169.980	171.488	19.623	3651	6343	0	2677	0	15
SRL_OPN_2PTS012_0070_20140405_153452_20140405_171439.EUM.nc	160.840	168.746	20.790	2877	5507	0	2619	0	11

– Continued on next page

Table 11: K Brightness Temperature Statistics.

– Continued from previous page

File	Median	Mean	Std. Dev.	No. Obs.	Total Obs.	Default Lat/Lon	Flag (total)	Default (total)	3-Sigma Edited
SRL_OPN_2PTS012_0072_20140405_171439_20140405_185408.EUM.nc	173.510	176.279	18.792	3348	5599	0	2228	0	23
SRL_OPN_2PTS012_0074_20140405_185407_20140405_203323.EUM.nc	176.400	177.864	22.885	3618	5516	0	1885	1	12
SRL_OPN_2PTS012_0076_20140405_203323_20140405_221159.EUM.nc	163.200	169.651	19.693	2981	5433	0	2444	0	8
SRL_OPN_2PTS012_0078_20140405_221158_20140405_234947.EUM.nc	168.890	169.986	15.445	2807	5451	0	2568	0	76
SRL_OPN_2PTS012_0079_20140405_234947_20140406_012740.EUM.nc	178.980	177.466	19.950	2974	5509	0	2531	0	4
SRL_OPN_2PTS012_0081_20140406_012739_20140406_030625.EUM.nc	170.620	171.942	19.327	2949	5561	0	2573	0	39
SRL_OPN_2PTS012_0083_20140406_030624_20140406_044632.EUM.nc	162.300	168.313	19.369	3041	5478	0	2427	0	10
SRL_OPN_2PTS012_0085_20140406_044633_20140406_062858.EUM.nc	162.530	171.206	20.763	4006	5789	0	1752	0	31
SRL_OPN_2PTS012_0087_20140406_062857_20140406_081548.EUM.nc	170.645	173.219	20.202	4083	6079	0	1961	0	35
SRL_OPN_2PTS012_0090_20140406_081547_20140406_095353.EUM.nc	170.195	173.411	19.115	2842	5517	0	2651	0	24
SRL_OPN_2PTS012_0091_20140406_095352_20140406_113138.EUM.nc	173.270	173.342	19.547	2248	5334	0	3051	0	35
SRL_OPN_2PTS012_0093_20140406_113137_20140406_131014.EUM.nc	175.430	178.934	18.843	2825	5417	0	2584	0	8
SRL_OPN_2PTS012_0095_20140406_131014_20140406_150332.EUM.nc	171.670	173.579	20.346	3583	6342	0	2737	0	22
SRL_OPN_2PTS012_0098_20140406_150330_20140406_164320.EUM.nc	163.430	170.016	19.645	3000	5629	0	2608	0	21
SRL_OPN_2PTS012_0100_20140406_164320_20140406_182253.EUM.nc	168.460	172.735	19.880	3292	5514	0	2203	0	19
SRL_OPN_2PTS012_0102_20140406_182254_20140406_200217.EUM.nc	174.910	176.648	23.462	3108	5501	0	2371	0	22
SRL_OPN_2PTS012_0104_20140406_200216_20140406_214107.EUM.nc	168.430	171.514	20.267	3360	5464	0	2049	0	55
SRL_OPN_2PTS012_0106_20140406_214106_20140406_231905.EUM.nc	167.545	172.584	18.918	2406	5335	0	2915	0	14
SRL_OPN_2PTS012_0107_20140406_231904_20140407_005651.EUM.nc	181.350	178.114	21.375	2920	5500	0	2577	0	3
SRL_OPN_2PTS012_0109_20140407_005651_20140407_023514.EUM.nc	174.200	172.570	18.296	2969	5541	0	2568	0	4
SRL_OPN_2PTS012_0111_20140407_023513_20140407_041449.EUM.nc	163.025	168.698	19.677	2881	5511	0	2627	0	3
SRL_OPN_2PTS012_0113_20140407_041450_20140407_055630.EUM.nc	170.945	172.772	20.349	3797	5705	0	1897	0	11
SRL_OPN_2PTS012_0115_20140407_055629_20140407_074451.EUM.nc	166.880	170.990	19.656	4187	6136	0	1933	0	16
SRL_OPN_2PTS012_0118_20140407_074451_20140407_092306.EUM.nc	165.790	171.894	20.140	3267	5493	0	2209	1	16
SRL_OPN_2PTS012_0119_20140407_092305_20140407_110050.EUM.nc	170.760	173.668	20.083	2084	5422	0	3316	0	22
SRL_OPN_2PTS012_0121_20140407_110049_20140407_123908.EUM.nc	178.530	177.979	18.971	2553	5408	0	2849	0	6
SRL_OPN_2PTS012_0123_20140407_123907_20140407_141839.EUM.nc	171.150	173.289	20.305	3335	5532	0	2179	0	18
SRL_OPN_2PTS012_0125_20140407_141838_20140407_161157.EUM.nc	167.735	170.822	19.517	3404	6369	0	2921	0	44
SRL_OPN_2PTS012_0128_20140407_161156_20140407_175134.EUM.nc	170.700	174.810	23.685	2982	5584	0	2574	0	28
SRL_OPN_2PTS012_0130_20140407_175133_20140407_193106.EUM.nc	168.290	174.049	21.750	3369	5592	0	2207	0	16
SRL_OPN_2PTS012_0132_20140407_193106_20140407_211000.EUM.nc	166.800	171.373	18.540	3413	5579	0	2154	1	11
SRL_OPN_2PTS012_0134_20140407_210959_20140407_224819.EUM.nc	164.850	170.644	19.171	2491	5388	0	2865	0	32
SRL_OPN_2PTS012_0135_20140407_224820_20140408_002609.EUM.nc	177.535	175.269	19.978	3047	5394	0	2340	0	7
SRL_OPN_2PTS012_0137_20140408_002609_20140408_020407.EUM.nc	173.190	174.215	19.034	3004	5531	0	2512	0	15
SRL_OPN_2PTS012_0139_20140408_020406_20140408_034320.EUM.nc	167.740	171.208	18.872	2968	5520	0	2539	0	13
SRL_OPN_2PTS012_0141_20140408_034319_20140408_052421.EUM.nc	164.080	172.012	23.774	3021	5542	0	2514	0	7
SRL_OPN_2PTS012_0143_20140408_052420_20140408_071351.EUM.nc	167.960	172.470	19.278	3987	6156	0	2164	0	5
SRL_OPN_2PTS012_0146_20140408_071350_20140408_085210.EUM.nc	166.740	172.505	21.703	3820	5591	0	1706	0	65
SRL_OPN_2PTS012_0147_20140408_085211_20140408_103006.EUM.nc	169.910	174.866	22.828	2459	5504	0	3024	0	21

– Continued on next page

Table 11: K Brightness Temperature Statistics.

– Continued from previous page

File	Median	Mean	Std. Dev.	No. Obs.	Total Obs.	Default Lat/Lon	Flag (total)	Default (total)	3-Sigma Edited
SRL_OPN_2PTS012_0149_20140408_103005_20140408_120810.EUM.nc	179.460	180.287	19.603	2600	5475	0	2863	0	12
SRL_OPN_2PTS012_0151_20140408_120810_20140408_134705.EUM.nc	174.955	174.355	21.068	3083	5415	0	2321	0	11
SRL_OPN_2PTS012_0153_20140408_134704_20140408_154030.EUM.nc	171.360	172.160	20.375	3594	6352	0	2711	0	47
SRL_OPN_2PTS012_0156_20140408_154029_20140408_172017.EUM.nc	167.740	170.801	19.493	2872	5536	0	2657	0	7
SRL_OPN_2PTS012_0158_20140408_172017_20140408_185954.EUM.nc	171.150	175.408	21.808	3324	5603	0	2267	0	12
SRL_OPN_2PTS012_0160_20140408_185954_20140408_203859.EUM.nc	165.780	172.357	22.314	3641	5556	0	1865	0	50
SRL_OPN_2PTS012_0162_20140408_203858_20140408_221733.EUM.nc	171.310	174.032	21.124	2981	5416	0	2388	1	46
SRL_OPN_2PTS012_0164_20140408_221732_20140408_235528.EUM.nc	174.600	173.592	19.811	2949	5490	0	2521	0	20
SRL_OPN_2PTS012_0165_20140408_235527_20140409_013314.EUM.nc	174.560	175.828	20.969	2984	5531	0	2529	0	18
SRL_OPN_2PTS012_0167_20140409_013313_20140409_031201.EUM.nc	169.690	172.934	22.502	2954	5583	0	2620	0	9
SRL_OPN_2PTS012_0169_20140409_031201_20140409_045217.EUM.nc	166.590	170.331	21.461	3015	5483	0	2444	0	24
SRL_OPN_2PTS012_0171_20140409_045216_20140409_063450.EUM.nc	167.370	171.649	19.288	4037	5799	0	1736	0	26
SRL_OPN_2PTS012_0173_20140409_063449_20140409_082122.EUM.nc	169.470	171.022	20.099	4061	6062	0	1931	0	70
SRL_OPN_2PTS012_0176_20140409_082121_20140409_095925.EUM.nc	171.010	173.462	24.224	2818	5512	0	2662	0	32
SRL_OPN_2PTS012_0177_20140409_095925_20140409_113712.EUM.nc	174.330	175.035	18.606	2400	5398	0	2985	0	13
SRL_OPN_2PTS012_0179_20140409_113711_20140409_131552.EUM.nc	173.525	175.140	19.641	2934	5397	0	2453	0	10
SRL_OPN_2PTS012_0181_20140409_131551_20140409_150911.EUM.nc	174.690	175.485	20.370	3585	6365	0	2754	0	26
SRL_OPN_2PTS012_0184_20140409_150910_20140409_164858.EUM.nc	165.860	169.381	19.994	2906	5589	0	2670	0	13
SRL_OPN_2PTS012_0186_20140409_164859_20140409_182831.EUM.nc	164.250	172.119	21.832	3294	5531	0	2229	0	8
SRL_OPN_2PTS012_0188_20140409_182830_20140409_200754.EUM.nc	170.915	173.951	21.024	3174	5510	0	2315	1	20
SRL_OPN_2PTS012_0190_20140409_200754_20140409_214641.EUM.nc	169.490	174.383	21.501	3274	5446	0	2150	0	22
SRL_OPN_2PTS012_0192_20140409_214640_20140409_232437.EUM.nc	174.140	172.990	18.782	2412	5291	0	2844	0	35
SRL_OPN_2PTS012_0193_20140409_232436_20140410_010226.EUM.nc	166.495	173.706	21.601	2785	5491	0	2703	0	3
SRL_OPN_2PTS012_0195_20140410_010225_20140410_024053.EUM.nc	173.520	174.788	18.390	2911	5545	0	2621	0	13
SRL_OPN_2PTS012_0197_20140410_024052_20140410_042033.EUM.nc	167.680	171.581	17.818	2901	5514	0	2590	0	23
SRL_OPN_2PTS012_0199_20140410_042032_20140410_060221.EUM.nc	167.720	172.169	19.910	3856	5716	0	1854	0	6
SRL_OPN_2PTS012_0201_20140410_060220_20140410_075027.EUM.nc	170.565	172.961	18.829	4137	6120	0	1958	0	25
SRL_OPN_2PTS012_0204_20140410_075026_20140410_092840.EUM.nc	170.245	171.803	22.242	3117	5511	0	2301	0	93
SRL_OPN_2PTS012_0205_20140410_092839_20140410_110623.EUM.nc	173.185	175.105	20.372	2169	5436	0	3256	0	11
SRL_OPN_2PTS012_0207_20140410_110622_20140410_124444.EUM.nc	169.850	175.150	22.938	2549	5349	0	2776	0	24
SRL_OPN_2PTS012_0209_20140410_124443_20140410_143752.EUM.nc	173.940	175.238	21.594	3381	6278	0	2878	0	19
SRL_OPN_2PTS012_0212_20140410_143750_20140410_161737.EUM.nc	166.520	172.845	19.782	3439	5639	0	2195	0	5
SRL_OPN_2PTS012_0214_20140410_161738_20140410_175714.EUM.nc	160.640	168.218	17.827	2938	5554	0	2551	0	65
SRL_OPN_2PTS012_0216_20140410_175713_20140410_193644.EUM.nc	173.615	175.970	19.357	3329	5577	0	2218	1	29
SRL_OPN_2PTS012_0218_20140410_193644_20140410_211544.EUM.nc	170.140	173.755	21.014	3379	5492	0	2079	1	33
SRL_OPN_2PTS012_0220_20140410_211543_20140410_225353.EUM.nc	169.760	173.618	18.129	2461	5465	0	2983	0	21
SRL_OPN_2PTS012_0221_20140410_225352_20140411_003142.EUM.nc	167.430	172.430	20.063	3131	5439	0	2294	0	14
SRL_OPN_2PTS012_0223_20140411_003141_20140411_020950.EUM.nc	176.260	178.489	20.618	2870	5545	0	2669	0	6
SRL_OPN_2PTS012_0225_20140411_020949_20140411_034901.EUM.nc	164.420	170.742	20.294	2956	5537	0	2562	0	19

– Continued on next page

Table 11: K Brightness Temperature Statistics.

– Continued from previous page

File	Median	Mean	Std. Dev.	No. Obs.	Total Obs.	Default Lat/Lon	Flag (total)	Default (total)	3-Sigma Edited
SRL_OPN_2PTS012_0227_20140411_034900_20140411_053008.EUM.nc	162.980	169.388	19.546	2988	5559	0	2566	0	5
SRL_OPN_2PTS012_0229_20140411_053007_20140411_071928.EUM.nc	171.250	173.032	18.180	4064	6156	0	2065	0	27
SRL_OPN_2PTS012_0232_20140411_071927_20140411_085753.EUM.nc	170.870	174.604	23.530	3762	5592	0	1823	0	7
SRL_OPN_2PTS012_0233_20140411_085752_20140411_103540.EUM.nc	168.060	174.337	21.043	2404	5468	0	3062	0	2
SRL_OPN_2PTS012_0235_20140411_103540_20140411_121345.EUM.nc	170.865	174.890	20.174	2582	5429	0	2841	0	6
SRL_OPN_2PTS012_0237_20140411_121345_20140411_135254.EUM.nc	174.610	176.501	20.197	3116	5493	0	2369	0	8
SRL_OPN_2PTS012_0239_20140411_135253_20140411_154617.EUM.nc	166.890	173.311	19.543	3644	6390	0	2727	0	19
SRL_OPN_2PTS012_0242_20140411_154617_20140411_172556.EUM.nc	163.490	168.443	18.938	2871	5514	0	2621	0	22
SRL_OPN_2PTS012_0244_20140411_172555_20140411_190532.EUM.nc	174.330	175.130	20.214	3345	5586	0	2190	1	50
SRL_OPN_2PTS012_0246_20140411_190531_20140411_204436.EUM.nc	172.590	175.656	23.317	3766	5583	0	1790	0	27
SRL_OPN_2PTS012_0248_20140411_204435_20140411_222307.EUM.nc	166.985	170.558	19.904	2933	5424	0	2468	0	23
SRL_OPN_2PTS012_0250_20140411_222307_20140412_000100.EUM.nc	164.850	167.813	18.308	3001	5485	0	2454	0	30
SRL_OPN_2PTS012_0251_20140412_000101_20140412_013848.EUM.nc	176.525	177.477	18.265	3060	5535	0	2471	0	4
SRL_OPN_2PTS012_0253_20140412_013847_20140412_045810.EUM.nc	166.760	171.255	19.551	6046	11089	0	5016	0	27
SRL_OPN_2PTS012_0257_20140412_045810_20140412_064044.EUM.nc	165.540	171.248	19.242	4039	5797	0	1744	0	14
SRL_OPN_2PTS012_0259_20140412_064043_20140412_082658.EUM.nc	169.900	173.395	20.752	4109	6029	0	1833	0	87
SRL_OPN_2PTS012_0262_20140412_082657_20140412_100458.EUM.nc	167.120	173.309	21.547	2840	5513	0	2669	0	4
SRL_OPN_2PTS012_0263_20140412_100457_20140412_114254.EUM.nc	173.180	173.576	18.275	2429	5428	0	2969	0	30
SRL_OPN_2PTS012_0265_20140412_114253_20140412_132130.EUM.nc	177.315	177.371	19.610	2934	5397	0	2447	0	16
SRL_OPN_2PTS012_0267_20140412_132129_20140412_151451.EUM.nc	167.835	172.630	18.617	3622	6377	0	2747	0	8
SRL_OPN_2PTS012_0270_20140412_151450_20140412_165438.EUM.nc	164.485	168.862	19.260	2866	5563	0	2693	0	4
SRL_OPN_2PTS012_0272_20140412_165438_20140412_183418.EUM.nc	169.710	171.703	19.242	3265	5541	0	2243	0	33
SRL_OPN_2PTS012_0274_20140412_183418_20140412_201331.EUM.nc	168.635	174.363	23.551	3356	5486	0	2118	0	12
SRL_OPN_2PTS012_0276_20140412_201330_20140412_215216.EUM.nc	168.455	174.894	23.279	3271	5448	0	2156	0	21
SRL_OPN_2PTS012_0278_20140412_215215_20140412_233019.EUM.nc	171.810	171.848	19.072	2319	5326	0	2937	0	70
SRL_OPN_2PTS012_0279_20140412_233019_20140413_010800.EUM.nc	172.100	175.290	19.804	2732	5487	0	2728	0	27
SRL_OPN_2PTS012_0281_20140413_010759_20140413_024629.EUM.nc	171.320	174.363	19.879	2867	5523	0	2626	0	30
SRL_OPN_2PTS012_0283_20140413_024629_20140413_042625.EUM.nc	168.320	170.400	17.664	2980	5514	0	2528	0	6
SRL_OPN_2PTS012_0285_20140413_042625_20140413_060812.EUM.nc	167.170	171.278	19.771	3833	5674	0	1817	0	24
SRL_OPN_2PTS012_0287_20140413_060811_20140413_075602.EUM.nc	168.185	171.984	21.205	4047	6091	0	1977	0	67
SRL_OPN_2PTS012_0290_20140413_075601_20140413_093413.EUM.nc	172.090	176.279	23.187	3059	5496	0	2418	0	19
SRL_OPN_2PTS012_0291_20140413_093412_20140413_111204.EUM.nc	168.685	171.986	22.068	2172	5432	0	3246	0	14
SRL_OPN_2PTS012_0293_20140413_111203_20140413_125020.EUM.nc	173.820	176.784	21.012	2621	5317	0	2688	0	8
SRL_OPN_2PTS012_0295_20140413_125020_20140413_144340.EUM.nc	170.000	174.092	19.244	3436	6294	0	2840	0	18
SRL_OPN_2PTS012_0298_20140413_144339_20140413_162317.EUM.nc	170.950	172.847	18.285	3396	5628	0	2221	0	11
SRL_OPN_2PTS012_0300_20140413_162316_20140413_180301.EUM.nc	167.555	171.930	21.373	3032	5614	0	2534	0	48
SRL_OPN_2PTS012_0302_20140413_180300_20140413_194222.EUM.nc	173.560	175.009	21.863	3263	5547	0	2259	1	24
SRL_OPN_2PTS012_0304_20140413_194221_20140413_212119.EUM.nc	175.300	175.429	20.082	3367	5490	0	2099	0	24
SRL_OPN_2PTS012_0306_20140413_212119_20140413_225934.EUM.nc	163.820	169.007	18.485	2310	5435	0	3106	0	19

– Continued on next page

Table 11: K Brightness Temperature Statistics.

– Continued from previous page

File	Median	Mean	Std. Dev.	No. Obs.	Total Obs.	Default Lat/Lon	Flag (total)	Default (total)	3-Sigma Edited
SRL_OPN_2PTS012_0307_20140413_225933_20140414_003714.EUM.nc	172.710	175.330	18.991	3194	5480	0	2278	0	8
SRL_OPN_2PTS012_0309_20140414_003713_20140414_021525.EUM.nc	173.870	177.289	20.811	2859	5536	0	2659	0	18
SRL_OPN_2PTS012_0311_20140414_021525_20140414_035451.EUM.nc	167.830	171.065	17.487	2818	5550	0	2725	0	7
SRL_OPN_2PTS012_0313_20140414_035450_20140414_053555.EUM.nc	161.990	169.458	20.309	3023	5558	0	2515	0	20
SRL_OPN_2PTS012_0315_20140414_053556_20140414_072502.EUM.nc	175.440	175.145	19.928	4170	6200	0	2002	0	28
SRL_OPN_2PTS012_0318_20140414_072501_20140414_090327.EUM.nc	173.450	174.312	22.955	3612	5578	0	1953	0	13
SRL_OPN_2PTS012_0319_20140414_090326_20140414_104120.EUM.nc	165.200	171.940	22.784	2453	5501	0	3041	0	7
SRL_OPN_2PTS012_0321_20140414_104119_20140414_121920.EUM.nc	174.770	177.155	22.068	2597	5458	0	2843	0	18
SRL_OPN_2PTS012_0323_20140414_121920_20140414_135835.EUM.nc	169.530	173.937	17.214	3244	5491	0	2233	0	14
SRL_OPN_2PTS012_0325_20140414_135835_20140414_155157.EUM.nc	168.570	174.077	20.321	3480	6381	0	2874	0	27
SRL_OPN_2PTS012_0328_20140414_155157_20140414_173143.EUM.nc	171.480	172.608	20.932	2835	5470	0	2623	0	12
SRL_OPN_2PTS012_0330_20140414_173143_20140414_191110.EUM.nc	172.150	173.166	22.203	3511	5602	0	2070	1	20
SRL_OPN_2PTS012_0332_20140414_191109_20140414_205020.EUM.nc	171.570	173.720	20.574	3689	5574	0	1858	0	27
SRL_OPN_2PTS012_0334_20140414_205019_20140414_222840.EUM.nc	162.665	169.917	20.343	2930	5416	0	2470	0	16
SRL_OPN_2PTS012_0335_20140414_222839_20140415_000633.EUM.nc	166.855	170.413	17.290	2989	5506	0	2486	0	31
SRL_OPN_2PTS012_0337_20140415_000632_20140415_014431.EUM.nc	173.240	175.501	16.484	3029	5557	0	2524	0	4
SRL_OPN_2PTS012_0339_20140415_014431_20140415_032320.EUM.nc	169.895	173.481	18.943	2893	5493	0	2589	0	11
SRL_OPN_2PTS012_0341_20140415_032319_20140415_050355.EUM.nc	162.610	170.227	20.586	3000	5541	0	2516	0	25
SRL_OPN_2PTS012_0343_20140415_050354_20140415_065401.EUM.nc	169.325	172.318	18.960	3969	6189	0	2207	0	13
SRL_OPN_2PTS012_0346_20140415_065401_20140415_083238.EUM.nc	168.745	172.189	21.213	4189	5631	0	1401	0	41
SRL_OPN_2PTS012_0348_20140415_083237_20140415_101029.EUM.nc	166.830	171.602	20.434	2820	5425	0	2602	0	3
SRL_OPN_2PTS012_0349_20140415_101029_20140415_114827.EUM.nc	174.420	177.718	19.006	2499	5442	0	2935	0	8
SRL_OPN_2PTS012_0351_20140415_114826_20140415_132715.EUM.nc	169.910	173.678	18.020	3030	5355	0	2319	0	6
SRL_OPN_2PTS012_0353_20140415_132714_20140415_152038.EUM.nc	173.370	176.628	19.285	3612	6364	0	2732	0	20
SRL_OPN_2PTS012_0356_20140415_152037_20140415_170016.EUM.nc	166.230	170.775	19.623	2838	5560	0	2704	0	18
SRL_OPN_2PTS012_0358_20140415_170015_20140415_183956.EUM.nc	168.100	170.343	20.677	3307	5582	0	2266	0	9
SRL_OPN_2PTS012_0360_20140415_183955_20140415_201915.EUM.nc	170.570	175.038	23.855	3402	5521	0	2110	0	9
SRL_OPN_2PTS012_0362_20140415_201914_20140415_215750.EUM.nc	167.815	173.662	19.021	3008	5395	0	2338	1	48
SRL_OPN_2PTS012_0364_20140415_215749_20140415_233550.EUM.nc	164.205	168.525	16.323	2499	5375	0	2809	0	67
SRL_OPN_2PTS012_0365_20140415_233549_20140416_011340.EUM.nc	169.730	175.348	19.476	2832	5497	0	2662	0	3
SRL_OPN_2PTS012_0367_20140416_011340_20140416_025205.EUM.nc	176.690	178.948	19.997	2810	5522	0	2684	0	28
SRL_OPN_2PTS012_0369_20140416_025204_20140416_043206.EUM.nc	166.820	171.812	19.715	2953	5490	0	2518	0	19
SRL_OPN_2PTS012_0371_20140416_043206_20140416_061402.EUM.nc	167.490	171.032	18.762	3841	5730	0	1855	0	34
SRL_OPN_2PTS012_0373_20140416_061401_20140416_080144.EUM.nc	173.670	174.074	19.841	4070	6106	0	1997	0	39
SRL_OPN_2PTS012_0376_20140416_080143_20140416_093944.EUM.nc	163.240	172.543	21.680	2946	5487	0	2514	0	27
SRL_OPN_2PTS012_0377_20140416_093944_20140416_111737.EUM.nc	169.940	175.359	19.822	2220	5355	0	3120	0	15
SRL_OPN_2PTS012_0379_20140416_111736_20140416_125604.EUM.nc	173.450	176.972	21.219	2692	5350	0	2653	0	5
SRL_OPN_2PTS012_0381_20140416_125603_20140416_144917.EUM.nc	175.615	176.284	19.878	3493	6293	0	2789	0	11
SRL_OPN_2PTS012_0384_20140416_144916_20140416_162855.EUM.nc	170.550	173.715	19.398	3396	5641	0	2238	0	7

– Continued on next page

Table 11: K Brightness Temperature Statistics.

– Continued from previous page

File	Median	Mean	Std. Dev.	No. Obs.	Total Obs.	Default Lat/Lon	Flag (total)	Default (total)	3-Sigma Edited
SRL_OPN_2PTS012_0386_20140416_162856_20140416_180839.EUM.nc	166.625	169.990	20.002	3058	5615	0	2519	0	38
SRL_OPN_2PTS012_0388_20140416_180838_20140416_194806.EUM.nc	175.960	175.160	24.434	3216	5526	0	2275	0	35
SRL_OPN_2PTS012_0390_20140416_194806_20140416_212654.EUM.nc	172.700	177.283	20.433	3401	5469	0	2028	0	40
SRL_OPN_2PTS012_0392_20140416_212653_20140416_230505.EUM.nc	166.080	170.841	18.771	2163	5418	0	3226	0	29
SRL_OPN_2PTS012_0393_20140416_230505_20140417_004254.EUM.nc	170.700	174.848	19.324	3106	5481	0	2367	0	8
SRL_OPN_2PTS012_0395_20140417_004254_20140417_022100.EUM.nc	177.940	177.670	16.808	2850	5554	0	2687	0	17
SRL_OPN_2PTS012_0397_20140417_022100_20140417_040030.EUM.nc	167.580	172.566	19.346	2869	5553	0	2658	0	26
SRL_OPN_2PTS012_0399_20140417_040029_20140417_054143.EUM.nc	164.890	172.845	21.305	3354	5539	0	2178	0	7
SRL_OPN_2PTS012_0401_20140417_054143_20140417_073047.EUM.nc	173.160	174.407	18.756	4237	6184	0	1946	0	1
SRL_OPN_2PTS012_0404_20140417_073046_20140417_090900.EUM.nc	165.900	174.425	24.412	3533	5542	0	1990	0	19
SRL_OPN_2PTS012_0405_20140417_090859_20140417_104653.EUM.nc	164.640	169.981	22.336	2414	5514	0	3087	0	13
SRL_OPN_2PTS012_0407_20140417_104653_20140417_122455.EUM.nc	171.180	177.479	21.382	2634	5428	0	2784	0	10
SRL_OPN_2PTS012_0409_20140417_122454_20140417_140414.EUM.nc	176.550	176.452	17.933	3282	5540	0	2245	0	13
SRL_OPN_2PTS012_0411_20140417_140414_20140417_155735.EUM.nc	168.530	173.522	19.258	3286	6396	0	3075	0	35
SRL_OPN_2PTS012_0414_20140417_155736_20140417_173722.EUM.nc	162.790	169.331	20.066	2895	5527	0	2600	0	32
SRL_OPN_2PTS012_0416_20140417_173721_20140417_191649.EUM.nc	169.810	173.574	22.138	3455	5561	0	2075	1	30
SRL_OPN_2PTS012_0418_20140417_191648_20140417_205556.EUM.nc	166.940	172.122	20.528	3624	5609	0	1975	0	10
SRL_OPN_2PTS012_0420_20140417_205555_20140417_223422.EUM.nc	160.695	168.730	20.795	2758	5411	0	2619	0	34
SRL_OPN_2PTS012_0421_20140417_223421_20140418_001206.EUM.nc	168.620	173.305	21.021	3083	5489	0	2390	0	16
SRL_OPN_2PTS012_0423_20140418_001205_20140418_015005.EUM.nc	173.050	177.466	17.376	3054	5558	0	2496	0	8
SRL_OPN_2PTS012_0425_20140418_015006_20140418_032858.EUM.nc	171.590	174.629	18.884	2990	5484	0	2483	0	11
SRL_OPN_2PTS012_0427_20140418_032857_20140418_050941.EUM.nc	166.810	170.580	20.368	2998	5546	0	2543	0	5
SRL_OPN_2PTS012_0429_20140418_050941_20140418_065937.EUM.nc	166.410	171.079	19.718	3887	6200	0	2297	0	16
SRL_OPN_2PTS012_0432_20140418_065938_20140418_083812.EUM.nc	167.065	172.355	21.833	4190	5626	0	1420	0	16
SRL_OPN_2PTS012_0434_20140418_083811_20140418_101602.EUM.nc	170.205	171.904	22.702	2699	5492	0	2778	0	15
SRL_OPN_2PTS012_0435_20140418_101601_20140418_115402.EUM.nc	174.820	176.597	20.295	2583	5449	0	2860	0	6
SRL_OPN_2PTS012_0437_20140418_115401_20140418_133255.EUM.nc	174.200	177.746	18.096	2974	5356	0	2369	0	13
SRL_OPN_2PTS012_0439_20140418_133254_20140418_184535.EUM.nc	171.300	173.506	20.344	9723	17466	0	7671	1	71
SRL_OPN_2PTS012_0446_20140418_184534_20140418_202453.EUM.nc	175.200	177.642	22.404	3486	5509	0	2018	0	5
SRL_OPN_2PTS012_0448_20140418_202452_20140418_220325.EUM.nc	165.470	173.333	22.040	3046	5391	0	2338	1	6
SRL_OPN_2PTS012_0450_20140418_220324_20140418_234123.EUM.nc	164.355	167.551	17.160	2659	5469	0	2771	0	39
SRL_OPN_2PTS012_0451_20140418_234122_20140419_011914.EUM.nc	175.940	177.916	18.647	2972	5531	0	2553	0	6
SRL_OPN_2PTS012_0453_20140419_011913_20140419_025743.EUM.nc	173.080	175.182	19.175	2907	5514	0	2600	0	7
SRL_OPN_2PTS012_0455_20140419_025742_20140419_043751.EUM.nc	168.190	171.703	20.254	2887	5485	0	2569	1	28
SRL_OPN_2PTS012_0457_20140419_043750_20140419_061954.EUM.nc	168.455	173.045	20.001	3963	5777	0	1803	0	11
SRL_OPN_2PTS012_0459_20140419_061953_20140419_080720.EUM.nc	167.075	171.471	19.693	4079	6108	0	1992	0	37
SRL_OPN_2PTS012_0462_20140419_080719_20140419_094518.EUM.nc	168.700	175.126	23.567	2894	5487	0	2566	0	27
SRL_OPN_2PTS012_0463_20140419_094518_20140419_112311.EUM.nc	172.720	177.259	21.595	2065	5330	0	3253	0	12
SRL_OPN_2PTS012_0465_20140419_112310_20140419_130141.EUM.nc	177.010	182.077	21.897	2730	5357	0	2613	0	14

– Continued on next page

Table 11: K Brightness Temperature Statistics.

– Continued from previous page

File	Median	Mean	Std. Dev.	No. Obs.	Total Obs.	Default Lat/Lon	Flag (total)	Default (total)	3-Sigma Edited
SRL_OPN_2PTS012_0467_20140419_130140_20140419_145456.EUM.nc	178.115	175.553	21.273	3568	6335	0	2749	0	18
SRL_OPN_2PTS012_0470_20140419_145457_20140419_163435.EUM.nc	164.375	170.074	19.366	3276	5644	0	2336	0	32
SRL_OPN_2PTS012_0472_20140419_163434_20140419_181419.EUM.nc	168.270	171.309	19.087	3040	5614	0	2530	0	44
SRL_OPN_2PTS012_0474_20140419_181418_20140419_195345.EUM.nc	169.850	173.256	20.668	3214	5532	0	2305	0	13
SRL_OPN_2PTS012_0476_20140419_195344_20140419_213230.EUM.nc	172.525	176.051	21.801	3515	5487	0	1954	1	17
SRL_OPN_2PTS012_0478_20140419_213229_20140419_231040.EUM.nc	168.410	173.024	21.564	2194	5417	0	3218	0	5
SRL_OPN_2PTS012_0479_20140419_231039_20140420_004828.EUM.nc	175.480	176.942	21.837	3088	5464	0	2365	0	11
SRL_OPN_2PTS012_0481_20140420_004827_20140420_022637.EUM.nc	173.915	176.005	17.115	2852	5524	0	2664	0	8
SRL_OPN_2PTS012_0483_20140420_022636_20140420_040611.EUM.nc	165.045	169.866	17.605	2820	5485	0	2651	0	14
SRL_OPN_2PTS012_0485_20140420_040612_20140420_054732.EUM.nc	171.390	172.939	20.769	3655	5652	0	1983	0	14
SRL_OPN_2PTS012_0487_20140420_054731_20140420_073622.EUM.nc	167.230	170.673	19.439	4167	6175	0	1975	0	33
SRL_OPN_2PTS012_0490_20140420_073622_20140420_091433.EUM.nc	174.755	175.732	22.639	3359	5542	0	2166	0	17
SRL_OPN_2PTS012_0491_20140420_091433_20140420_105226.EUM.nc	174.645	173.304	22.258	2309	5498	0	3168	0	21
SRL_OPN_2PTS012_0493_20140420_105225_20140420_123038.EUM.nc	170.425	178.304	22.470	2568	5368	0	2794	0	6
SRL_OPN_2PTS012_0495_20140420_123038_20140420_140954.EUM.nc	171.515	174.286	19.908	3211	5548	0	2336	0	1
SRL_OPN_2PTS012_0497_20140420_140954_20140420_160315.EUM.nc	169.570	172.416	19.711	3356	6389	0	3010	0	23
SRL_OPN_2PTS012_0500_20140420_160314_20140420_174302.EUM.nc	169.330	172.139	18.453	2887	5609	0	2694	0	28
SRL_OPN_2PTS012_0502_20140420_174301_20140420_192235.EUM.nc	166.915	172.053	23.168	3460	5567	0	2087	0	20
SRL_OPN_2PTS012_0504_20140420_192234_20140420_210132.EUM.nc	170.495	175.203	22.077	3589	5595	0	1979	0	27
SRL_OPN_2PTS012_0506_20140420_210131_20140420_223955.EUM.nc	164.330	171.761	20.655	2757	5413	0	2650	0	6
SRL_OPN_2PTS012_0507_20140420_223954_20140421_001736.EUM.nc	167.380	174.405	23.282	3027	5438	0	2390	0	21
SRL_OPN_2PTS012_0509_20140421_001735_20140421_015539.EUM.nc	172.550	175.805	18.537	3005	5541	0	2516	0	20
SRL_OPN_2PTS012_0511_20140421_015538_20140421_033445.EUM.nc	169.325	171.631	19.591	3010	5490	0	2452	0	28
SRL_OPN_2PTS012_0513_20140421_033445_20140421_051527.EUM.nc	164.510	167.430	18.066	3003	5539	0	2500	0	36
SRL_OPN_2PTS012_0515_20140421_051526_20140421_070513.EUM.nc	167.260	172.313	20.819	3902	6223	0	2315	0	6
SRL_OPN_2PTS012_0518_20140421_070512_20140421_084345.EUM.nc	173.940	174.897	20.032	3908	5608	0	1669	0	31
SRL_OPN_2PTS012_0520_20140421_084345_20140421_102142.EUM.nc	170.480	175.854	25.314	2597	5492	0	2882	0	13
SRL_OPN_2PTS012_0521_20140421_102142_20140421_115935.EUM.nc	175.860	180.249	23.321	2569	5466	0	2895	0	2
SRL_OPN_2PTS012_0523_20140421_115934_20140421_133831.EUM.nc	173.865	176.856	20.646	3039	5417	0	2367	0	11
SRL_OPN_2PTS012_0525_20140421_133830_20140421_153155.EUM.nc	172.265	172.683	19.985	3612	6372	0	2724	0	36
SRL_OPN_2PTS012_0528_20140421_153155_20140421_171142.EUM.nc	168.840	171.213	19.557	2801	5514	0	2686	0	27
SRL_OPN_2PTS012_0530_20140421_171141_20140421_185112.EUM.nc	167.680	172.316	21.214	3312	5631	0	2296	0	23
SRL_OPN_2PTS012_0532_20140421_185112_20140421_203029.EUM.nc	177.110	175.331	21.615	3527	5539	0	2003	1	8
SRL_OPN_2PTS012_0534_20140421_203028_20140421_220905.EUM.nc	161.880	169.675	19.993	3063	5428	0	2351	0	14
SRL_OPN_2PTS012_0536_20140421_220904_20140421_234655.EUM.nc	165.120	170.745	22.158	2884	5490	0	2599	0	7
SRL_OPN_2PTS012_0537_20140421_234654_20140422_012447.EUM.nc	170.320	174.387	18.452	2907	5554	0	2641	0	6
SRL_OPN_2PTS012_0539_20140422_012446_20140422_030329.EUM.nc	174.660	174.587	19.708	2882	5557	0	2660	0	15
SRL_OPN_2PTS012_0541_20140422_030328_20140422_044333.EUM.nc	169.685	171.828	20.404	2970	5502	0	2510	0	22
SRL_OPN_2PTS012_0543_20140422_044333_20140422_062555.EUM.nc	164.110	169.732	19.286	4010	5785	0	1772	0	3

– Continued on next page

Table 11: K Brightness Temperature Statistics.

– Continued from previous page

File	Median	Mean	Std. Dev.	No. Obs.	Total Obs.	Default Lat/Lon	Flag (total)	Default (total)	3-Sigma Edited
SRL_OPN_2PTS012_0545_20140422_062554_20140422_081254.EUM.nc	173.240	174.574	18.567	4102	6084	0	1941	0	41
SRL_OPN_2PTS012_0548_20140422_081253_20140422_095059.EUM.nc	179.820	176.876	21.518	2874	5379	0	2490	0	15
SRL_OPN_2PTS012_0549_20140422_095058_20140422_112844.EUM.nc	164.495	171.530	20.839	2149	5351	0	3189	0	13
SRL_OPN_2PTS012_0551_20140422_112843_20140422_130718.EUM.nc	176.860	178.689	19.162	2821	5443	0	2622	0	0
SRL_OPN_2PTS012_0553_20140422_130717_20140422_150035.EUM.nc	170.840	173.165	21.693	3582	6346	0	2760	0	4
SRL_OPN_2PTS012_0556_20140422_150035_20140422_164022.EUM.nc	171.100	172.419	19.270	3131	5635	0	2498	0	6
SRL_OPN_2PTS012_0558_20140422_164021_20140422_181958.EUM.nc	165.010	169.209	17.589	3085	5614	0	2485	0	44
SRL_OPN_2PTS012_0560_20140422_181958_20140422_195922.EUM.nc	176.850	179.612	23.942	3154	5520	0	2344	1	21
SRL_OPN_2PTS012_0562_20140422_195922_20140422_213804.EUM.nc	160.920	170.463	22.045	3420	5483	0	2038	0	25
SRL_OPN_2PTS012_0564_20140422_213803_20140422_231611.EUM.nc	171.340	173.009	19.765	2320	5364	0	3028	0	16
SRL_OPN_2PTS012_0565_20140422_231611_20140423_005359.EUM.nc	171.560	174.625	19.635	2967	5521	0	2544	0	10
SRL_OPN_2PTS012_0567_20140423_005358_20140423_023212.EUM.nc	174.290	176.346	19.072	2877	5546	0	2665	0	4
SRL_OPN_2PTS012_0569_20140423_023213_20140423_041154.EUM.nc	170.260	172.340	19.739	2762	5524	0	2713	0	49
SRL_OPN_2PTS012_0571_20140423_041154_20140423_055330.EUM.nc	163.430	169.581	20.275	3736	5708	0	1952	0	20
SRL_OPN_2PTS012_0573_20140423_055329_20140423_074158.EUM.nc	167.615	172.115	19.022	4201	6148	0	1928	0	19
SRL_OPN_2PTS012_0576_20140423_074157_20140423_092005.EUM.nc	179.210	178.341	23.099	3223	5528	0	2293	0	12
SRL_OPN_2PTS012_0577_20140423_092005_20140423_105759.EUM.nc	166.700	171.960	22.046	2212	5478	0	3264	1	1
SRL_OPN_2PTS012_0579_20140423_105758_20140423_123614.EUM.nc	174.250	177.911	21.597	2507	5391	0	2882	0	2
SRL_OPN_2PTS012_0581_20140423_123613_20140423_141535.EUM.nc	173.830	175.399	21.726	3274	5520	0	2215	0	31
SRL_OPN_2PTS012_0583_20140423_141534_20140423_160854.EUM.nc	174.420	173.178	19.472	3417	6372	0	2941	0	14
SRL_OPN_2PTS012_0586_20140423_160854_20140423_174840.EUM.nc	168.300	171.195	17.142	2869	5583	0	2689	0	25
SRL_OPN_2PTS012_0588_20140423_174839_20140423_192813.EUM.nc	168.630	174.251	22.918	3314	5587	0	2246	1	26
SRL_OPN_2PTS012_0590_20140423_192812_20140423_210707.EUM.nc	164.650	171.727	20.354	3484	5610	0	2117	0	9
SRL_OPN_2PTS012_0592_20140423_210706_20140423_224528.EUM.nc	167.630	167.737	18.432	2638	5380	0	2731	0	11
SRL_OPN_2PTS012_0593_20140423_224528_20140424_002318.EUM.nc	168.045	171.496	20.340	3001	5467	0	2463	0	3
SRL_OPN_2PTS012_0595_20140424_002317_20140424_020114.EUM.nc	176.540	177.942	19.036	2963	5537	0	2570	0	4
SRL_OPN_2PTS012_0597_20140424_020114_20140424_034025.EUM.nc	171.195	173.561	19.574	2935	5484	0	2535	1	13
SRL_OPN_2PTS012_0599_20140424_034025_20140424_052114.EUM.nc	162.800	169.023	19.193	2965	5563	0	2577	1	20
SRL_OPN_2PTS012_0601_20140424_052113_20140424_071057.EUM.nc	164.430	170.372	20.486	3919	6202	0	2278	0	5
SRL_OPN_2PTS012_0604_20140424_071057_20140424_084919.EUM.nc	177.470	177.562	22.136	3838	5602	0	1747	0	17
SRL_OPN_2PTS012_0605_20140424_084920_20140424_102715.EUM.nc	162.455	169.097	21.152	2576	5514	0	2931	1	6
SRL_OPN_2PTS012_0607_20140424_102715_20140424_120510.EUM.nc	174.220	178.024	21.090	2598	5449	0	2847	0	4
SRL_OPN_2PTS012_0609_20140424_120509_20140424_134411.EUM.nc	173.010	175.770	19.974	3096	5467	0	2368	0	3
SRL_OPN_2PTS012_0611_20140424_134411_20140424_153735.EUM.nc	175.680	174.506	20.862	3616	6402	0	2771	0	15
SRL_OPN_2PTS012_0614_20140424_153734_20140424_171721.EUM.nc	166.640	173.984	21.174	2724	5509	0	2736	0	49
SRL_OPN_2PTS012_0616_20140424_171720_20140424_185651.EUM.nc	165.310	172.113	21.080	3254	5619	0	2359	0	6
SRL_OPN_2PTS012_0618_20140424_185650_20140424_203605.EUM.nc	170.010	174.925	23.050	3527	5596	0	2025	0	44
SRL_OPN_2PTS012_0620_20140424_203605_20140424_221440.EUM.nc	165.435	170.867	19.848	3029	5425	0	2386	1	9
SRL_OPN_2PTS012_0622_20140424_221439_20140424_235227.EUM.nc	165.170	170.941	21.107	2879	5457	0	2570	0	8

– Continued on next page

Table 11: K Brightness Temperature Statistics.

– Continued from previous page

File	Median	Mean	Std. Dev.	No. Obs.	Total Obs.	Default Lat/Lon	Flag (total)	Default (total)	3-Sigma Edited
SRL_OPN_2PTS012_0623_20140424_235226_20140425_013022.EUM.nc	170.600	175.968	18.789	2949	5549	0	2592	0	8
SRL_OPN_2PTS012_0625_20140425_013021_20140425_030907.EUM.nc	178.660	175.669	20.253	2897	5538	0	2633	0	8
SRL_OPN_2PTS012_0627_20140425_030907_20140425_044918.EUM.nc	162.640	170.979	21.906	2965	5459	0	2478	0	16
SRL_OPN_2PTS012_0629_20140425_044917_20140425_063148.EUM.nc	167.570	173.076	19.632	3987	5785	0	1796	0	2
SRL_OPN_2PTS012_0631_20140425_063146_20140425_081828.EUM.nc	175.520	176.007	21.431	4068	6063	0	1938	0	57
SRL_OPN_2PTS012_0634_20140425_081827_20140425_095632.EUM.nc	167.945	172.014	21.908	2822	5508	0	2666	0	20
SRL_OPN_2PTS012_0635_20140425_095631_20140425_113418.EUM.nc	174.740	177.967	22.920	2366	5385	0	3018	0	1
SRL_OPN_2PTS012_0637_20140425_113418_20140425_131256.EUM.nc	170.840	174.490	20.605	2843	5417	0	2544	0	30
SRL_OPN_2PTS012_0639_20140425_131256_20140425_150614.EUM.nc	171.395	174.375	21.287	3609	6352	0	2730	0	13
SRL_OPN_2PTS012_0642_20140425_150613_20140425_164602.EUM.nc	165.910	172.919	22.042	2906	5609	0	2693	0	10
SRL_OPN_2PTS012_0644_20140425_164602_20140425_182536.EUM.nc	160.560	168.473	19.822	3185	5510	0	2301	0	24
SRL_OPN_2PTS012_0646_20140425_182535_20140425_200459.EUM.nc	179.750	179.007	24.102	3092	5516	0	2417	0	7
SRL_OPN_2PTS012_0648_20140425_200458_20140425_214348.EUM.nc	164.850	172.555	21.178	3331	5454	0	2109	0	14
SRL_OPN_2PTS012_0650_20140425_214347_20140425_232145.EUM.nc	171.405	174.119	20.540	2450	5341	0	2883	0	8
SRL_OPN_2PTS012_0651_20140425_232145_20140426_005934.EUM.nc	169.680	174.519	20.589	2898	5519	0	2606	0	15
SRL_OPN_2PTS012_0653_20140426_005933_20140426_023757.EUM.nc	176.920	177.993	18.463	2878	5544	0	2659	0	7
SRL_OPN_2PTS012_0655_20140426_023756_20140426_041735.EUM.nc	167.330	171.251	20.090	2832	5509	0	2648	0	29
SRL_OPN_2PTS012_0657_20140426_041734_20140426_055919.EUM.nc	164.110	170.265	19.915	3807	5731	0	1915	1	8
SRL_OPN_2PTS012_0659_20140426_055918_20140426_074733.EUM.nc	172.890	176.704	20.388	4180	6131	0	1926	0	25
SRL_OPN_2PTS012_0662_20140426_074732_20140426_092547.EUM.nc	167.360	172.968	22.422	3111	5517	0	2369	0	37
SRL_OPN_2PTS012_0663_20140426_092547_20140426_110332.EUM.nc	172.400	175.181	20.181	2176	5494	0	3301	0	17
SRL_OPN_2PTS012_0665_20140426_110331_20140426_124150.EUM.nc	167.440	173.870	19.288	2561	5407	0	2835	0	11
SRL_OPN_2PTS012_0667_20140426_124149_20140426_142124.EUM.nc	175.910	179.550	19.331	3374	5534	0	2145	0	15
SRL_OPN_2PTS012_0669_20140426_142123_20140426_161441.EUM.nc	173.490	174.614	20.007	3431	6377	0	2938	0	8
SRL_OPN_2PTS012_0672_20140426_161440_20140426_175418.EUM.nc	158.540	166.382	21.064	2834	5561	0	2702	0	25
SRL_OPN_2PTS012_0674_20140426_175417_20140426_193349.EUM.nc	170.790	175.390	23.835	3252	5577	0	2293	0	32
SRL_OPN_2PTS012_0676_20140426_193348_20140426_211242.EUM.nc	164.860	172.020	18.682	3387	5613	0	2204	0	22
SRL_OPN_2PTS012_0678_20140426_211241_20140426_225101.EUM.nc	169.620	172.595	17.626	2427	5387	0	2930	0	30
SRL_OPN_2PTS012_0679_20140426_225100_20140427_002849.EUM.nc	163.470	170.766	19.443	3035	5445	0	2405	0	5
SRL_OPN_2PTS012_0681_20140427_002848_20140427_020648.EUM.nc	173.530	176.575	18.872	2836	5539	0	2692	0	11
SRL_OPN_2PTS012_0683_20140427_020648_20140427_034605.EUM.nc	166.385	171.677	21.074	2912	5565	0	2651	0	2
SRL_OPN_2PTS012_0685_20140427_034604_20140427_052709.EUM.nc	161.350	166.757	18.479	2918	5551	0	2600	0	33
SRL_OPN_2PTS012_0687_20140427_052708_20140427_071633.EUM.nc	170.890	174.218	19.515	3962	6207	0	2213	0	32
SRL_OPN_2PTS012_0690_20140427_071633_20140427_085452.EUM.nc	170.370	175.618	22.220	3765	5597	0	1816	0	16
SRL_OPN_2PTS012_0691_20140427_085452_20140427_103247.EUM.nc	168.280	171.433	19.773	2439	5519	0	3074	0	6
SRL_OPN_2PTS012_0693_20140427_103246_20140427_121052.EUM.nc	169.610	176.547	22.953	2529	5473	0	2939	1	4
SRL_OPN_2PTS012_0695_20140427_121052_20140427_134950.EUM.nc	175.780	177.437	19.630	3122	5453	0	2327	0	4
SRL_OPN_2PTS012_0697_20140427_134949_20140427_154314.EUM.nc	171.840	173.945	19.120	3593	6395	0	2790	0	12
SRL_OPN_2PTS012_0700_20140427_154313_20140427_172300.EUM.nc	161.300	169.666	21.610	2752	5536	0	2760	0	24

– Continued on next page

Table 11: K Brightness Temperature Statistics.

– Continued from previous page

File	Median	Mean	Std. Dev.	No. Obs.	Total Obs.	Default Lat/Lon	Flag (total)	Default (total)	3-Sigma Edited
SRL_OPN_2PTS012_0702_20140427_172259_20140427_190237.EUM.nc	173.830	177.290	25.359	3256	5592	0	2317	0	19
SRL_OPN_2PTS012_0704_20140427_190237_20140427_204142.EUM.nc	167.650	174.198	20.731	3719	5622	0	1875	0	28
SRL_OPN_2PTS012_0706_20140427_204142_20140427_222014.EUM.nc	169.190	173.797	21.477	3007	5436	0	2411	0	18
SRL_OPN_2PTS012_0708_20140427_222013_20140427_235801.EUM.nc	163.530	170.091	19.601	2957	5498	0	2519	0	22
SRL_OPN_2PTS012_0709_20140427_235801_20140428_013555.EUM.nc	176.200	177.936	18.961	2996	5540	0	2532	0	12
SRL_OPN_2PTS012_0711_20140428_013556_20140428_031446.EUM.nc	178.375	176.388	21.179	2821	5521	0	2679	0	21
SRL_OPN_2PTS012_0713_20140428_031445_20140428_045503.EUM.nc	161.960	167.327	19.608	3015	5501	0	2470	0	16
SRL_OPN_2PTS012_0715_20140428_045503_20140428_063741.EUM.nc	165.855	171.512	21.044	3989	5820	0	1818	0	13
SRL_OPN_2PTS012_0717_20140428_063740_20140428_082404.EUM.nc	169.835	174.488	20.393	4106	6052	0	1918	0	28
SRL_OPN_2PTS012_0720_20140428_082403_20140428_100205.EUM.nc	163.730	168.806	19.794	2883	5521	0	2631	0	7
SRL_OPN_2PTS012_0721_20140428_100205_20140428_113953.EUM.nc	174.770	175.990	20.800	2409	5421	0	3010	0	2
SRL_OPN_2PTS012_0723_20140428_113953_20140428_131835.EUM.nc	176.010	177.278	19.611	2943	5455	0	2500	0	12
SRL_OPN_2PTS012_0725_20140428_131835_20140428_151155.EUM.nc	177.720	176.664	21.168	3605	6376	0	2743	0	28
SRL_OPN_2PTS012_0728_20140428_151155_20140428_165140.EUM.nc	161.580	169.582	19.163	2749	4596	0	1837	0	10
SRL_OPN_2PTS012_0730_20140428_165140_20140428_183122.EUM.nc	176.130	176.895	20.625	3151	5519	0	2340	0	28
SRL_OPN_2PTS012_0732_20140428_183122_20140428_201035.EUM.nc	166.680	175.138	24.250	3232	5514	0	2265	0	17
SRL_OPN_2PTS012_0734_20140428_201034_20140428_214921.EUM.nc	166.340	170.563	18.698	3309	5453	0	2128	0	16
SRL_OPN_2PTS012_0736_20140428_214920_20140428_232724.EUM.nc	169.790	173.557	20.381	2447	5288	0	2806	0	35
SRL_OPN_2PTS012_0737_20140428_232723_20140429_010504.EUM.nc	175.170	178.098	22.347	2707	5467	0	2741	0	19
SRL_OPN_2PTS012_0739_20140429_010503_20140429_024332.EUM.nc	180.220	177.388	18.738	2843	5564	0	2719	0	2
SRL_OPN_2PTS012_0741_20140429_024331_20140429_060508.EUM.nc	164.300	170.947	20.647	6692	11277	0	4554	1	30
SRL_OPN_2PTS012_0745_20140429_060509_20140429_075306.EUM.nc	168.955	174.678	19.258	4156	6129	0	1957	0	16
SRL_OPN_2PTS012_0748_20140429_075306_20140429_093118.EUM.nc	162.475	170.604	21.525	3090	5500	0	2408	0	2
SRL_OPN_2PTS012_0749_20140429_093117_20140429_110910.EUM.nc	175.255	175.692	22.404	2238	5453	0	3203	0	12
SRL_OPN_2PTS012_0751_20140429_110910_20140429_124724.EUM.nc	173.340	175.734	20.732	2536	5354	0	2806	0	12
SRL_OPN_2PTS012_0753_20140429_124723_20140429_144032.EUM.nc	177.595	178.063	20.278	3402	6288	0	2848	0	38
SRL_OPN_2PTS012_0756_20140429_144032_20140429_162018.EUM.nc	165.930	170.195	20.407	3349	5622	0	2230	0	43
SRL_OPN_2PTS012_0758_20140429_162017_20140429_180004.EUM.nc	165.010	171.006	18.604	2902	5613	0	2680	0	31
SRL_OPN_2PTS012_0760_20140429_180003_20140429_193925.EUM.nc	171.765	174.850	24.151	3246	5570	0	2312	0	12
SRL_OPN_2PTS012_0762_20140429_193925_20140429_211824.EUM.nc	164.960	171.004	19.235	3413	5529	0	2103	0	13
SRL_OPN_2PTS012_0764_20140429_211824_20140429_225631.EUM.nc	176.800	175.752	21.090	2405	5456	0	3047	0	4
SRL_OPN_2PTS012_0765_20140429_225631_20140430_003421.EUM.nc	173.380	176.350	21.601	3064	5462	0	2366	0	32
SRL_OPN_2PTS012_0767_20140430_003421_20140430_021230.EUM.nc	178.945	180.528	18.511	2814	5534	0	2712	0	8
SRL_OPN_2PTS012_0769_20140430_021229_20140430_035143.EUM.nc	166.040	170.613	19.849	2780	5509	0	2684	0	45
SRL_OPN_2PTS012_0771_20140430_035142_20140430_053254.EUM.nc	164.300	167.123	17.891	2923	5556	0	2577	0	56
SRL_OPN_2PTS012_0773_20140430_053253_20140430_080508.EUM.nc	166.450	172.809	20.709	5854	8650	0	2733	0	63
SRL_OPN_2PTS012_0776_20140430_080507_20140430_084810.EUM.nc	169.520	171.423	18.933	1656	2454	0	778	0	20
SRL_OPN_2PTS012_0777_20140430_084811_20140430_154859.EUM.nc	173.860	175.734	21.215	11897	23590	0	11619	0	74
SRL_OPN_2PTS012_0786_20140430_154858_20140430_172837.EUM.nc	162.520	167.489	16.697	2711	5510	0	2740	0	59

– Continued on next page

Table 11: K Brightness Temperature Statistics.

– Continued from previous page

File	Median	Mean	Std. Dev.	No. Obs.	Total Obs.	Default Lat/Lon	Flag (total)	Default (total)	3-Sigma Edited
SRL_OPN_2PTS012_0788_20140430_172836_20140430_190813.EUM.nc	167.185	175.077	24.024	3467	5569	0	2099	0	3
SRL_OPN_2PTS012_0790_20140430_190812_20140430_204724.EUM.nc	169.140	173.759	18.985	3694	5621	0	1906	1	20
SRL_OPN_2PTS012_0792_20140430_204723_20140430_222545.EUM.nc	172.130	173.806	21.677	2913	5414	0	2476	0	25
SRL_OPN_2PTS012_0793_20140430_222545_20140501_000338.EUM.nc	162.575	169.355	22.085	3016	5525	0	2487	0	22
SRL_OPN_2PTS012_0795_20140501_000337_20140501_014127.EUM.nc	180.685	181.687	18.693	2978	5548	0	2568	0	2
SRL_OPN_2PTS012_0797_20140501_014127_20140501_032021.EUM.nc	172.300	172.778	20.573	2853	5509	0	2621	0	35
SRL_OPN_2PTS012_0799_20140501_032020_20140501_050055.EUM.nc	163.005	168.232	19.446	3052	5567	0	2499	0	16
SRL_OPN_2PTS012_0801_20140501_050055_20140501_064332.EUM.nc	164.680	170.392	20.166	3971	5814	0	1838	0	5
SRL_OPN_2PTS012_0803_20140501_064331_20140501_082934.EUM.nc	164.250	170.591	20.683	4219	6040	0	1812	0	9
SRL_OPN_2PTS012_0806_20140501_082934_20140501_100736.EUM.nc	176.310	174.339	21.030	2779	5518	0	2685	1	53
SRL_OPN_2PTS012_0807_20140501_100735_20140501_114532.EUM.nc	186.180	182.100	23.546	2441	5424	0	2959	0	24
SRL_OPN_2PTS012_0809_20140501_114531_20140501_132410.EUM.nc	174.710	176.983	22.365	2948	5441	0	2480	0	13
SRL_OPN_2PTS012_0811_20140501_132409_20140501_151740.EUM.nc	173.370	173.958	19.882	3597	6373	0	2760	0	16
SRL_OPN_2PTS012_0814_20140501_151739_20140501_165717.EUM.nc	166.635	170.141	19.316	2754	5543	0	2763	0	26
SRL_OPN_2PTS012_0816_20140501_165718_20140501_183659.EUM.nc	169.985	173.041	21.424	3242	5505	0	2255	0	8
SRL_OPN_2PTS012_0818_20140501_183658_20140501_201611.EUM.nc	171.010	175.210	22.421	3305	5514	0	2197	0	12
SRL_OPN_2PTS012_0820_20140501_201611_20140501_215454.EUM.nc	171.450	173.179	20.006	3226	5455	0	2212	0	17
SRL_OPN_2PTS012_0822_20140501_215454_20140501_233255.EUM.nc	166.420	170.877	21.459	2478	5314	0	2833	0	3
SRL_OPN_2PTS012_0823_20140501_233254_20140502_011037.EUM.nc	172.250	177.649	21.659	2699	5523	0	2820	0	4
SRL_OPN_2PTS012_0825_20140502_011037_20140502_024908.EUM.nc	176.265	177.842	21.652	2803	5534	0	2712	0	19
SRL_OPN_2PTS012_0827_20140502_024908_20140502_042906.EUM.nc	163.825	167.204	16.987	2906	5541	0	2601	0	34
SRL_OPN_2PTS012_0829_20140502_042905_20140502_061058.EUM.nc	166.980	171.071	20.437	3783	5710	0	1877	0	50
SRL_OPN_2PTS012_0831_20140502_061059_20140502_075840.EUM.nc	167.520	170.882	17.794	4143	6107	0	1948	1	15
SRL_OPN_2PTS012_0834_20140502_075840_20140502_093650.EUM.nc	180.075	180.769	22.558	2939	5501	0	2549	0	13
SRL_OPN_2PTS012_0835_20140502_093649_20140502_111442.EUM.nc	171.360	175.273	23.240	2186	5395	0	3200	0	9
SRL_OPN_2PTS012_0837_20140502_111443_20140502_125300.EUM.nc	173.115	177.762	22.880	2642	5345	0	2693	0	10
SRL_OPN_2PTS012_0839_20140502_125300_20140502_144620.EUM.nc	170.000	172.501	19.067	3450	6348	0	2884	0	14
SRL_OPN_2PTS012_0842_20140502_144619_20140502_162557.EUM.nc	168.345	172.725	21.180	3377	5624	0	2240	0	7
SRL_OPN_2PTS012_0844_20140502_162556_20140502_180542.EUM.nc	164.570	170.821	19.110	3011	5629	0	2612	0	6
SRL_OPN_2PTS012_0846_20140502_180541_20140502_194501.EUM.nc	170.300	174.287	22.429	3275	5565	0	2278	0	12
SRL_OPN_2PTS012_0848_20140502_194501_20140502_212358.EUM.nc	171.150	171.383	20.058	3423	5498	0	2042	1	32
SRL_OPN_2PTS012_0850_20140502_212357_20140502_230211.EUM.nc	166.475	171.861	21.856	2263	5413	0	3147	0	3
SRL_OPN_2PTS012_0851_20140502_230212_20140503_003952.EUM.nc	176.980	178.157	22.978	3134	5496	0	2355	0	7
SRL_OPN_2PTS012_0853_20140503_003951_20140503_021804.EUM.nc	173.740	175.769	19.680	2785	5535	0	2733	0	17
SRL_OPN_2PTS012_0855_20140503_021803_20140503_035722.EUM.nc	168.010	168.573	17.937	2816	5575	0	2742	0	17
SRL_OPN_2PTS012_0857_20140503_035722_20140503_053840.EUM.nc	168.390	173.053	22.112	3165	5548	0	2383	0	0
SRL_OPN_2PTS012_0859_20140503_053840_20140503_072742.EUM.nc	163.815	168.612	18.072	4201	6208	0	1964	0	43
SRL_OPN_2PTS012_0862_20140503_072742_20140503_090604.EUM.nc	174.940	176.791	19.853	3522	5570	0	2039	0	9
SRL_OPN_2PTS012_0863_20140503_090603_20140503_104358.EUM.nc	172.170	172.609	20.246	2409	5521	0	3098	0	14

– Continued on next page

Table 11: K Brightness Temperature Statistics.

– Continued from previous page

File	Median	Mean	Std. Dev.	No. Obs.	Total Obs.	Default Lat/Lon	Flag (total)	Default (total)	3-Sigma Edited
SRL_OPN_2PTS012_0865_20140503_104358_20140503_122159.EUM.nc	171.850	178.232	22.184	2626	5473	0	2838	0	9
SRL_OPN_2PTS012_0867_20140503_122158_20140503_140115.EUM.nc	166.110	171.174	21.128	3304	5549	0	2233	0	12
SRL_OPN_2PTS012_0869_20140503_140115_20140503_155438.EUM.nc	169.990	171.790	20.292	3287	6394	0	3090	0	17
SRL_OPN_2PTS012_0872_20140503_155437_20140503_173424.EUM.nc	161.980	170.120	20.435	2733	5503	0	2768	0	2
SRL_OPN_2PTS012_0874_20140503_173423_20140503_191350.EUM.nc	166.765	172.299	20.642	3446	5582	0	2122	0	14
SRL_OPN_2PTS012_0876_20140503_191349_20140503_205258.EUM.nc	167.755	171.993	21.826	3630	5619	0	1955	0	34
SRL_OPN_2PTS012_0878_20140503_205258_20140503_223119.EUM.nc	164.390	171.262	19.980	2845	5402	0	2523	0	34
SRL_OPN_2PTS012_0879_20140503_223119_20140504_000910.EUM.nc	167.080	172.503	20.836	3020	5485	0	2459	1	5
SRL_OPN_2PTS012_0881_20140504_000910_20140504_014710.EUM.nc	174.170	177.156	20.314	2972	5560	0	2575	0	13
SRL_OPN_2PTS012_0883_20140504_014709_20140504_032601.EUM.nc	167.115	169.870	18.663	2934	5488	0	2546	0	8
SRL_OPN_2PTS012_0885_20140504_032601_20140504_050640.EUM.nc	165.460	169.117	17.837	2892	5553	0	2590	0	71
SRL_OPN_2PTS012_0887_20140504_050639_20140504_065641.EUM.nc	164.240	170.034	19.046	3883	6235	0	2338	0	14
SRL_OPN_2PTS012_0890_20140504_065641_20140504_083517.EUM.nc	168.245	171.878	18.935	4182	5617	0	1421	0	14
SRL_OPN_2PTS012_0892_20140504_083516_20140504_101307.EUM.nc	165.980	170.118	22.938	2731	5508	0	2765	0	12
SRL_OPN_2PTS012_0893_20140504_101307_20140504_115106.EUM.nc	175.020	179.504	21.725	2518	5478	0	2956	0	4
SRL_OPN_2PTS012_0895_20140504_115106_20140504_132955.EUM.nc	170.920	178.067	22.965	3002	5442	0	2424	0	16
SRL_OPN_2PTS012_0897_20140504_132955_20140504_152318.EUM.nc	171.950	173.382	18.403	3585	6365	0	2741	0	39
SRL_OPN_2PTS012_0900_20140504_152317_20140504_170257.EUM.nc	165.770	172.834	20.912	2737	5483	0	2712	0	34
SRL_OPN_2PTS012_0902_20140504_170257_20140504_184237.EUM.nc	164.270	170.066	19.164	3267	5603	0	2334	0	2
SRL_OPN_2PTS012_0904_20140504_184237_20140504_202148.EUM.nc	170.800	173.450	22.102	3427	5542	0	2089	1	25
SRL_OPN_2PTS012_0906_20140504_202148_20140504_220027.EUM.nc	167.460	172.001	19.421	2998	5408	0	2369	0	41
SRL_OPN_2PTS012_0908_20140504_220027_20140504_233828.EUM.nc	164.350	169.236	17.261	2605	5464	0	2820	0	39
SRL_OPN_2PTS012_0909_20140504_233828_20140505_011621.EUM.nc	171.670	176.978	23.370	2911	5510	0	2569	0	30
SRL_OPN_2PTS012_0911_20140505_011620_20140505_025456.EUM.nc	173.925	176.652	19.599	2799	5529	0	2713	0	17
SRL_OPN_2PTS012_0913_20140505_025455_20140505_043500.EUM.nc	163.810	170.284	18.384	2905	5514	0	2594	0	15
SRL_OPN_2PTS012_0915_20140505_043459_20140505_061700.EUM.nc	167.770	172.136	21.007	3883	5783	0	1869	0	31
SRL_OPN_2PTS012_0917_20140505_061700_20140505_080425.EUM.nc	167.860	171.787	17.725	4131	6100	0	1963	0	6
SRL_OPN_2PTS012_0920_20140505_080424_20140505_094234.EUM.nc	166.785	170.842	20.333	2893	5509	0	2561	0	55
SRL_OPN_2PTS012_0921_20140505_094233_20140505_112026.EUM.nc	173.110	176.410	22.711	2255	5364	0	3107	0	2
SRL_OPN_2PTS012_0923_20140505_112026_20140505_125855.EUM.nc	170.780	176.925	24.013	2676	5372	0	2663	0	33
SRL_OPN_2PTS012_0925_20140505_125854_20140505_145209.EUM.nc	170.030	171.998	19.062	3470	6349	0	2827	0	52
SRL_OPN_2PTS012_0928_20140505_145209_20140505_163148.EUM.nc	167.585	172.338	19.820	3253	5652	0	2368	0	31
SRL_OPN_2PTS012_0930_20140505_163147_20140505_181131.EUM.nc	162.370	167.735	17.838	2991	5600	0	2596	0	13
SRL_OPN_2PTS012_0932_20140505_181130_20140505_195050.EUM.nc	166.520	172.653	20.850	3235	5544	0	2302	0	7
SRL_OPN_2PTS012_0934_20140505_195049_20140505_212944.EUM.nc	169.330	173.593	20.326	3503	5504	0	1981	0	20
SRL_OPN_2PTS012_0936_20140505_212943_20140505_230755.EUM.nc	172.360	174.597	20.171	2169	5416	0	3241	0	6
SRL_OPN_2PTS012_0937_20140505_230755_20140506_004535.EUM.nc	169.985	177.515	23.630	3065	5480	0	2414	0	1
SRL_OPN_2PTS012_0939_20140506_004534_20140506_022351.EUM.nc	175.245	177.846	19.072	2773	5551	0	2743	0	35
SRL_OPN_2PTS012_0941_20140506_022350_20140506_040323.EUM.nc	161.450	168.425	18.386	2823	5480	0	2648	0	9

– Continued on next page

Table 11: K Brightness Temperature Statistics.

– Continued from previous page

File	Median	Mean	Std. Dev.	No. Obs.	Total Obs.	Default Lat/Lon	Flag (total)	Default (total)	3-Sigma Edited
SRL_OPN_2PTS012_0943_20140506_040322_20140506_054440.EUM.nc	169.650	171.850	19.991	3439	5664	0	2189	0	36
SRL_OPN_2PTS012_0945_20140506_054440_20140506_073328.EUM.nc	167.905	171.804	17.663	4176	6191	0	2011	0	4
SRL_OPN_2PTS012_0948_20140506_073327_20140506_091148.EUM.nc	166.110	173.064	21.095	3351	5550	0	2187	0	12
SRL_OPN_2PTS012_0949_20140506_091147_20140506_104941.EUM.nc	169.040	175.153	23.019	2402	5533	0	3130	0	1
SRL_OPN_2PTS012_0951_20140506_104940_20140506_122744.EUM.nc	175.400	179.484	20.975	2606	5388	0	2776	0	6
SRL_OPN_2PTS012_0953_20140506_122744_20140506_140707.EUM.nc	168.170	172.179	18.031	3229	5565	0	2322	0	14
SRL_OPN_2PTS012_0955_20140506_140706_20140506_160028.EUM.nc	172.040	174.874	17.993	3223	6399	0	3134	0	42
SRL_OPN_2PTS012_0958_20140506_160028_20140506_174015.EUM.nc	167.585	171.710	21.349	2797	5630	0	2826	0	7
SRL_OPN_2PTS012_0960_20140506_174015_20140506_191940.EUM.nc	166.840	171.400	18.911	3364	5564	0	2167	0	33
SRL_OPN_2PTS012_0962_20140506_191939_20140506_205846.EUM.nc	169.230	174.153	21.224	3641	5624	0	1968	0	15
SRL_OPN_2PTS012_0964_20140506_205845_20140506_223702.EUM.nc	169.910	174.140	20.442	2803	5408	0	2597	0	8
SRL_OPN_2PTS012_0965_20140506_223702_20140507_001453.EUM.nc	166.025	171.844	22.364	2971	5479	0	2451	0	57
SRL_OPN_2PTS012_0967_20140507_001452_20140507_015254.EUM.nc	171.795	175.805	17.976	2952	5547	0	2579	0	16
SRL_OPN_2PTS012_0969_20140507_015254_20140507_051237.EUM.nc	169.265	171.472	18.074	5927	11029	0	5069	2	31
SRL_OPN_2PTS012_0973_20140507_051236_20140507_070228.EUM.nc	169.010	173.535	19.464	3848	6225	0	2358	0	19
SRL_OPN_2PTS012_0976_20140507_070228_20140507_084102.EUM.nc	166.750	171.039	18.682	4077	5611	0	1519	1	14
SRL_OPN_2PTS012_0978_20140507_084101_20140507_101851.EUM.nc	169.275	172.243	20.500	2703	5513	0	2803	0	7
SRL_OPN_2PTS012_0979_20140507_101851_20140507_115651.EUM.nc	174.210	179.323	22.060	2527	5509	0	2974	0	8
SRL_OPN_2PTS012_0981_20140507_115650_20140507_133546.EUM.nc	173.190	178.490	17.902	3027	5425	0	2388	0	10
SRL_OPN_2PTS012_0983_20140507_133545_20140507_152909.EUM.nc	171.375	171.949	17.202	3548	6383	0	2793	0	42
SRL_OPN_2PTS012_0986_20140507_152910_20140507_170847.EUM.nc	173.350	172.467	19.893	2734	5473	0	2707	0	32
SRL_OPN_2PTS012_0988_20140507_170847_20140507_184828.EUM.nc	167.165	171.595	20.090	3330	5604	0	2254	0	20
SRL_OPN_2PTS012_0990_20140507_184827_20140507_202744.EUM.nc	171.500	176.039	23.355	3444	5597	0	2139	0	14
SRL_OPN_2PTS012_0992_20140507_202743_20140507_220614.EUM.nc	166.500	170.800	19.844	3044	5383	0	2318	1	20
SRL_OPN_2PTS012_0994_20140507_220613_20140507_234412.EUM.nc	167.660	174.165	18.831	2824	5500	0	2665	0	11
SRL_OPN_2PTS012_0995_20140507_234411_20140508_012204.EUM.nc	172.190	177.294	21.070	2899	5529	0	2592	0	38
SRL_OPN_2PTS012_0997_20140508_012204_20140508_030035.EUM.nc	171.820	174.424	17.585	2832	5540	0	2707	0	1
SRL_OPN_2PTS012_0999_20140508_030034_20140508_044046.EUM.nc	168.805	170.058	16.749	2890	5625	0	2719	0	16

28 Ka Brightness Temperature Table

Table 12: Ka Brightness Temperature Statistics.

File	Median	Mean	Std. Dev.	No. Obs.	Total Obs.	Default Lat/Lon	Flag (total)	Default (total)	3-Sigma Edited
SRL_OPN_2PTS011_1001_20140403_044048_20140403_062257.EUM.nc	166.700	167.567	7.697	3911	5757	0	1715	0	131
SRL_OPN_2PTS012_0001_20140403_062258_20140403_081006.EUM.nc	168.070	168.610	7.137	3871	6088	0	1973	0	244
SRL_OPN_2PTS012_0004_20140403_081006_20140403_094812.EUM.nc	168.235	168.073	8.300	2840	5472	0	2480	0	152
SRL_OPN_2PTS012_0005_20140403_094811_20140403_112605.EUM.nc	169.220	169.419	7.599	2091	5313	0	3166	0	56
SRL_OPN_2PTS012_0007_20140403_112605_20140403_130437.EUM.nc	167.910	168.939	7.737	2538	5307	0	2548	0	221
SRL_OPN_2PTS012_0009_20140403_130436_20140403_145753.EUM.nc	168.300	168.486	8.140	3494	6353	0	2774	0	85
SRL_OPN_2PTS012_0012_20140403_145753_20140403_163732.EUM.nc	169.790	169.986	7.726	3156	5632	0	2367	0	109
SRL_OPN_2PTS012_0014_20140403_163732_20140403_181715.EUM.nc	166.830	167.769	7.832	3022	5508	0	2365	0	121
SRL_OPN_2PTS012_0016_20140403_181714_20140403_195640.EUM.nc	171.395	171.300	9.237	2834	5480	0	2333	1	312
SRL_OPN_2PTS012_0018_20140403_195639_20140403_213524.EUM.nc	168.400	168.961	8.527	3354	5439	0	1929	1	155
SRL_OPN_2PTS012_0020_20140403_213523_20140403_231332.EUM.nc	169.150	170.650	8.152	2171	5375	0	3136	0	68
SRL_OPN_2PTS012_0021_20140403_231331_20140404_005121.EUM.nc	169.190	169.448	8.414	3047	5482	0	2354	0	81
SRL_OPN_2PTS012_0023_20140404_005121_20140404_022930.EUM.nc	167.000	167.908	7.410	2819	5528	0	2589	0	120
SRL_OPN_2PTS012_0025_20140404_022929_20140404_040908.EUM.nc	168.750	168.304	8.060	2780	5482	0	2611	0	91
SRL_OPN_2PTS012_0027_20140404_040908_20140404_055034.EUM.nc	168.260	169.145	8.450	3691	5674	0	1889	0	94
SRL_OPN_2PTS012_0029_20140404_055033_20140404_073916.EUM.nc	167.060	168.154	8.051	4085	6160	0	1922	0	153
SRL_OPN_2PTS012_0032_20140404_073916_20140404_091726.EUM.nc	169.020	169.588	9.134	3210	5491	0	2118	0	163
SRL_OPN_2PTS012_0033_20140404_091725_20140404_105518.EUM.nc	166.790	167.118	6.704	2197	5471	0	3230	0	44
SRL_OPN_2PTS012_0035_20140404_105518_20140404_123332.EUM.nc	169.345	169.475	6.931	2468	5367	0	2831	0	68
SRL_OPN_2PTS012_0037_20140404_123332_20140404_141250.EUM.nc	169.975	169.742	7.785	3138	5521	0	2255	0	128
SRL_OPN_2PTS012_0039_20140404_141250_20140404_160611.EUM.nc	167.360	167.610	6.095	3288	6384	0	2966	0	130
SRL_OPN_2PTS012_0042_20140404_160610_20140404_174557.EUM.nc	168.710	168.866	7.239	2832	5593	0	2615	0	146
SRL_OPN_2PTS012_0044_20140404_174556_20140404_192522.EUM.nc	169.640	169.269	9.165	3094	5575	0	2112	0	369
SRL_OPN_2PTS012_0046_20140404_192522_20140404_210426.EUM.nc	169.470	169.975	9.621	3447	5557	0	1966	0	144
SRL_OPN_2PTS012_0048_20140404_210425_20140404_224248.EUM.nc	168.090	168.400	6.970	2582	5387	0	2695	0	110
SRL_OPN_2PTS012_0049_20140404_224247_20140405_002029.EUM.nc	165.540	167.084	7.189	2961	5431	0	2428	0	42
SRL_OPN_2PTS012_0051_20140405_002029_20140405_015833.EUM.nc	167.690	168.265	6.511	2923	5546	0	2480	0	143
SRL_OPN_2PTS012_0053_20140405_015832_20140405_033742.EUM.nc	168.090	168.610	8.007	2924	5507	0	2473	1	109
SRL_OPN_2PTS012_0055_20140405_033741_20140405_051827.EUM.nc	166.610	167.399	7.694	3027	5531	0	2434	0	70
SRL_OPN_2PTS012_0057_20140405_051827_20140405_070808.EUM.nc	165.940	167.282	8.131	3817	6169	0	2210	0	142
SRL_OPN_2PTS012_0060_20140405_070807_20140405_084639.EUM.nc	169.555	169.999	9.254	3653	5594	0	1692	0	249
SRL_OPN_2PTS012_0061_20140405_084638_20140405_102435.EUM.nc	167.030	167.172	7.858	2521	5506	0	2917	0	68
SRL_OPN_2PTS012_0063_20140405_102436_20140405_120229.EUM.nc	168.695	168.732	7.428	2518	5433	0	2831	0	84
SRL_OPN_2PTS012_0065_20140405_120229_20140405_134127.EUM.nc	172.435	172.193	8.269	2985	5457	0	2351	0	121
SRL_OPN_2PTS012_0067_20140405_134127_20140405_153451.EUM.nc	165.930	166.905	7.838	3506	6343	0	2677	0	160
SRL_OPN_2PTS012_0070_20140405_153452_20140405_171439.EUM.nc	167.250	168.107	7.326	2815	5507	0	2619	0	73

– Continued on next page

Table 12: Ka Brightness Temperature Statistics.

– Continued from previous page

File	Median	Mean	Std. Dev.	No. Obs.	Total Obs.	Default Lat/Lon	Flag (total)	Default (total)	3-Sigma Edited
SRL_OPN_2PTS012_0072_20140405_171439_20140405_185408.EUM.nc	169.280	169.972	8.201	3240	5599	0	2228	0	131
SRL_OPN_2PTS012_0074_20140405_185407_20140405_203323.EUM.nc	170.735	171.358	9.418	3473	5516	0	1885	1	157
SRL_OPN_2PTS012_0076_20140405_203323_20140405_221159.EUM.nc	165.610	166.841	7.122	2923	5433	0	2444	0	66
SRL_OPN_2PTS012_0078_20140405_221158_20140405_234947.EUM.nc	167.910	167.955	7.025	2745	5451	0	2568	0	138
SRL_OPN_2PTS012_0079_20140405_234947_20140406_012740.EUM.nc	168.365	168.618	7.135	2828	5509	0	2531	0	150
SRL_OPN_2PTS012_0081_20140406_012739_20140406_030625.EUM.nc	167.640	168.184	7.510	2823	5561	0	2573	0	165
SRL_OPN_2PTS012_0083_20140406_030624_20140406_044632.EUM.nc	165.340	167.168	7.849	2971	5478	0	2427	0	80
SRL_OPN_2PTS012_0085_20140406_044633_20140406_062858.EUM.nc	166.990	167.181	7.242	3702	5789	0	1752	0	335
SRL_OPN_2PTS012_0087_20140406_062857_20140406_081548.EUM.nc	167.705	168.801	8.048	3980	6079	0	1961	0	138
SRL_OPN_2PTS012_0090_20140406_081547_20140406_095353.EUM.nc	165.960	167.398	6.694	2663	5517	0	2651	0	203
SRL_OPN_2PTS012_0091_20140406_095352_20140406_113138.EUM.nc	167.310	167.349	7.640	2187	5334	0	3051	0	96
SRL_OPN_2PTS012_0093_20140406_113137_20140406_131014.EUM.nc	170.670	170.732	8.239	2768	5417	0	2584	0	65
SRL_OPN_2PTS012_0095_20140406_131014_20140406_150332.EUM.nc	167.710	168.481	7.747	3435	6342	0	2737	0	170
SRL_OPN_2PTS012_0098_20140406_150330_20140406_164320.EUM.nc	168.880	168.664	7.287	2841	5629	0	2608	0	180
SRL_OPN_2PTS012_0100_20140406_164320_20140406_182253.EUM.nc	166.850	168.019	8.129	3167	5514	0	2203	0	144
SRL_OPN_2PTS012_0102_20140406_182254_20140406_200217.EUM.nc	168.470	169.220	9.251	2944	5501	0	2371	0	186
SRL_OPN_2PTS012_0104_20140406_200216_20140406_214107.EUM.nc	165.690	167.166	8.360	3255	5464	0	2049	0	160
SRL_OPN_2PTS012_0106_20140406_214106_20140406_231905.EUM.nc	168.235	168.500	7.355	2264	5335	0	2915	0	156
SRL_OPN_2PTS012_0107_20140406_231904_20140407_005651.EUM.nc	170.310	169.062	8.080	2781	5500	0	2577	0	142
SRL_OPN_2PTS012_0109_20140407_005651_20140407_023514.EUM.nc	168.090	168.463	7.525	2879	5541	0	2568	0	94
SRL_OPN_2PTS012_0111_20140407_023513_20140407_041449.EUM.nc	166.125	167.888	8.155	2827	5511	0	2627	0	57
SRL_OPN_2PTS012_0113_20140407_041450_20140407_055630.EUM.nc	167.980	168.038	8.433	3627	5705	0	1897	0	181
SRL_OPN_2PTS012_0115_20140407_055629_20140407_074451.EUM.nc	165.540	166.941	7.670	4036	6136	0	1933	0	167
SRL_OPN_2PTS012_0118_20140407_074451_20140407_092306.EUM.nc	167.240	168.281	7.706	3144	5493	0	2209	1	139
SRL_OPN_2PTS012_0119_20140407_092305_20140407_110050.EUM.nc	167.295	167.281	7.110	2031	5422	0	3316	0	75
SRL_OPN_2PTS012_0121_20140407_110049_20140407_123908.EUM.nc	171.290	171.089	7.594	2510	5408	0	2849	0	49
SRL_OPN_2PTS012_0123_20140407_123907_20140407_141839.EUM.nc	167.790	168.367	7.936	3144	5532	0	2179	0	209
SRL_OPN_2PTS012_0125_20140407_141838_20140407_161157.EUM.nc	168.260	168.441	7.273	3249	6369	0	2921	0	199
SRL_OPN_2PTS012_0128_20140407_161156_20140407_175134.EUM.nc	168.625	168.739	9.520	2708	5584	0	2574	0	302
SRL_OPN_2PTS012_0130_20140407_175133_20140407_193106.EUM.nc	167.760	168.353	8.178	3131	5592	0	2207	0	254
SRL_OPN_2PTS012_0132_20140407_193106_20140407_211000.EUM.nc	166.200	167.250	8.222	3349	5579	0	2154	1	75
SRL_OPN_2PTS012_0134_20140407_210959_20140407_224819.EUM.nc	166.500	167.025	7.257	2383	5388	0	2865	0	140
SRL_OPN_2PTS012_0135_20140407_224820_20140408_002609.EUM.nc	168.630	168.611	8.106	2924	5394	0	2340	0	130
SRL_OPN_2PTS012_0137_20140408_002609_20140408_020407.EUM.nc	168.770	168.522	7.769	2896	5531	0	2512	0	123
SRL_OPN_2PTS012_0139_20140408_020406_20140408_034320.EUM.nc	167.920	169.418	9.887	2890	5520	0	2539	0	91
SRL_OPN_2PTS012_0141_20140408_034319_20140408_052421.EUM.nc	166.465	167.988	9.683	2861	5542	0	2514	0	167
SRL_OPN_2PTS012_0143_20140408_052420_20140408_071351.EUM.nc	167.225	168.397	8.578	3851	6156	0	2164	0	141
SRL_OPN_2PTS012_0146_20140408_071350_20140408_085210.EUM.nc	168.480	169.115	8.001	3709	5591	0	1706	0	176
SRL_OPN_2PTS012_0147_20140408_085211_20140408_103006.EUM.nc	168.300	168.871	8.974	2346	5504	0	3024	0	134

– Continued on next page

Table 12: Ka Brightness Temperature Statistics.

– Continued from previous page

File	Median	Mean	Std. Dev.	No. Obs.	Total Obs.	Default Lat/Lon	Flag (total)	Default (total)	3-Sigma Edited
SRL_OPN_2PTS012_0149_20140408_103005_20140408_120810.EUM.nc	171.020	170.954	8.276	2543	5475	0	2863	0	69
SRL_OPN_2PTS012_0151_20140408_120810_20140408_134705.EUM.nc	168.765	168.786	8.705	3019	5415	0	2321	0	75
SRL_OPN_2PTS012_0153_20140408_134704_20140408_154030.EUM.nc	168.770	169.100	8.952	3520	6352	0	2711	0	121
SRL_OPN_2PTS012_0156_20140408_154029_20140408_172017.EUM.nc	167.860	168.321	7.500	2776	5536	0	2657	0	103
SRL_OPN_2PTS012_0158_20140408_172017_20140408_185954.EUM.nc	169.135	169.400	9.201	3193	5603	0	2267	0	143
SRL_OPN_2PTS012_0160_20140408_185954_20140408_203859.EUM.nc	164.810	166.111	8.269	3454	5556	0	1865	0	237
SRL_OPN_2PTS012_0162_20140408_203858_20140408_221733.EUM.nc	169.640	169.203	8.879	2807	5416	0	2388	1	220
SRL_OPN_2PTS012_0164_20140408_221732_20140408_235528.EUM.nc	167.350	167.013	6.974	2665	5490	0	2521	0	304
SRL_OPN_2PTS012_0165_20140408_235527_20140409_013314.EUM.nc	168.975	169.066	8.940	2897	5531	0	2529	0	105
SRL_OPN_2PTS012_0167_20140409_013313_20140409_031201.EUM.nc	168.160	168.851	8.932	2797	5583	0	2620	0	166
SRL_OPN_2PTS012_0169_20140409_031201_20140409_045217.EUM.nc	166.030	166.704	8.283	2830	5483	0	2444	0	209
SRL_OPN_2PTS012_0171_20140409_045216_20140409_063450.EUM.nc	166.560	167.942	7.895	3930	5799	0	1736	0	133
SRL_OPN_2PTS012_0173_20140409_063449_20140409_082122.EUM.nc	166.010	166.971	7.294	3920	6062	0	1931	0	211
SRL_OPN_2PTS012_0176_20140409_082121_20140409_095925.EUM.nc	166.660	168.087	10.018	2695	5512	0	2662	0	155
SRL_OPN_2PTS012_0177_20140409_095925_20140409_113712.EUM.nc	168.910	168.587	8.052	2325	5398	0	2985	0	88
SRL_OPN_2PTS012_0179_20140409_113711_20140409_131552.EUM.nc	168.755	168.960	8.263	2866	5397	0	2453	0	78
SRL_OPN_2PTS012_0181_20140409_131551_20140409_150911.EUM.nc	169.090	169.367	7.562	3436	6365	0	2754	0	175
SRL_OPN_2PTS012_0184_20140409_150910_20140409_164858.EUM.nc	166.390	167.054	7.685	2747	5589	0	2670	0	172
SRL_OPN_2PTS012_0186_20140409_164859_20140409_182831.EUM.nc	167.010	168.040	8.337	3216	5531	0	2229	0	86
SRL_OPN_2PTS012_0188_20140409_182830_20140409_200754.EUM.nc	166.720	167.712	7.936	3099	5510	0	2315	1	95
SRL_OPN_2PTS012_0190_20140409_200754_20140409_214641.EUM.nc	168.770	168.982	8.931	3114	5446	0	2150	0	182
SRL_OPN_2PTS012_0192_20140409_214640_20140409_232437.EUM.nc	167.180	167.359	7.327	2205	5291	0	2844	0	242
SRL_OPN_2PTS012_0193_20140409_232436_20140410_010226.EUM.nc	168.325	168.534	8.287	2733	5491	0	2703	0	55
SRL_OPN_2PTS012_0195_20140410_010225_20140410_024053.EUM.nc	169.270	169.531	6.564	2785	5545	0	2621	0	139
SRL_OPN_2PTS012_0197_20140410_024052_20140410_042033.EUM.nc	167.000	168.010	8.237	2803	5514	0	2590	0	121
SRL_OPN_2PTS012_0199_20140410_042032_20140410_060221.EUM.nc	166.840	168.195	8.325	3795	5716	0	1854	0	67
SRL_OPN_2PTS012_0201_20140410_060220_20140410_075027.EUM.nc	166.225	167.474	7.860	3918	6120	0	1958	0	244
SRL_OPN_2PTS012_0204_20140410_075026_20140410_092840.EUM.nc	167.080	167.753	7.494	2974	5511	0	2301	0	236
SRL_OPN_2PTS012_0205_20140410_092839_20140410_110623.EUM.nc	169.570	169.441	10.655	2101	5436	0	3256	0	79
SRL_OPN_2PTS012_0207_20140410_110622_20140410_124444.EUM.nc	169.080	168.877	8.314	2401	5349	0	2776	0	172
SRL_OPN_2PTS012_0209_20140410_124443_20140410_143752.EUM.nc	169.330	168.927	9.307	3210	6278	0	2878	0	190
SRL_OPN_2PTS012_0212_20140410_143750_20140410_161737.EUM.nc	167.355	168.314	8.089	3297	5639	0	2195	0	147
SRL_OPN_2PTS012_0214_20140410_161738_20140410_175714.EUM.nc	166.400	167.179	7.113	2860	5554	0	2551	0	143
SRL_OPN_2PTS012_0216_20140410_175713_20140410_193644.EUM.nc	169.245	170.158	8.218	3192	5577	0	2218	1	166
SRL_OPN_2PTS012_0218_20140410_193644_20140410_211544.EUM.nc	167.745	168.627	9.199	3258	5492	0	2079	1	154
SRL_OPN_2PTS012_0220_20140410_211543_20140410_225353.EUM.nc	168.570	168.375	7.302	2283	5465	0	2983	0	199
SRL_OPN_2PTS012_0221_20140410_225352_20140411_003142.EUM.nc	167.080	167.456	7.862	2916	5439	0	2294	0	229
SRL_OPN_2PTS012_0223_20140411_003141_20140411_020950.EUM.nc	171.340	170.939	8.256	2810	5545	0	2669	0	66
SRL_OPN_2PTS012_0225_20140411_020949_20140411_034901.EUM.nc	165.880	166.611	7.590	2831	5537	0	2562	0	144

– Continued on next page

Table 12: Ka Brightness Temperature Statistics.

– Continued from previous page

File	Median	Mean	Std. Dev.	No. Obs.	Total Obs.	Default Lat/Lon	Flag (total)	Default (total)	3-Sigma Edited
SRL_OPN_2PTS012_0227_20140411_034900_20140411_053008.EUM.nc	165.340	167.457	8.282	2929	5559	0	2566	0	64
SRL_OPN_2PTS012_0229_20140411_053007_20140411_071928.EUM.nc	168.540	169.191	8.388	3882	6156	0	2065	0	209
SRL_OPN_2PTS012_0232_20140411_071927_20140411_085753.EUM.nc	168.570	169.258	9.183	3545	5592	0	1823	0	224
SRL_OPN_2PTS012_0233_20140411_085752_20140411_103540.EUM.nc	167.495	169.725	10.121	2363	5468	0	3062	0	43
SRL_OPN_2PTS012_0235_20140411_103540_20140411_121345.EUM.nc	168.985	169.775	7.879	2530	5429	0	2841	0	58
SRL_OPN_2PTS012_0237_20140411_121345_20140411_135254.EUM.nc	169.690	169.185	7.780	3012	5493	0	2369	0	112
SRL_OPN_2PTS012_0239_20140411_135253_20140411_154617.EUM.nc	168.030	168.467	8.356	3525	6390	0	2727	0	138
SRL_OPN_2PTS012_0242_20140411_154617_20140411_172556.EUM.nc	166.020	167.613	8.077	2831	5514	0	2621	0	62
SRL_OPN_2PTS012_0244_20140411_172555_20140411_190532.EUM.nc	169.010	169.565	8.818	3213	5586	0	2190	1	182
SRL_OPN_2PTS012_0246_20140411_190531_20140411_204436.EUM.nc	168.180	169.033	10.188	3623	5583	0	1790	0	170
SRL_OPN_2PTS012_0248_20140411_204435_20140411_222307.EUM.nc	167.760	169.171	9.650	2860	5424	0	2468	0	96
SRL_OPN_2PTS012_0250_20140411_222307_20140412_000100.EUM.nc	165.880	165.974	7.152	2943	5485	0	2454	0	88
SRL_OPN_2PTS012_0251_20140412_000101_20140412_013848.EUM.nc	171.215	170.514	7.919	2962	5535	0	2471	0	102
SRL_OPN_2PTS012_0253_20140412_013847_20140412_045810.EUM.nc	166.300	167.525	7.671	5828	11089	0	5016	0	245
SRL_OPN_2PTS012_0257_20140412_045810_20140412_064044.EUM.nc	168.460	169.090	8.181	3927	5797	0	1744	0	126
SRL_OPN_2PTS012_0259_20140412_064043_20140412_082658.EUM.nc	169.650	169.704	9.125	3914	6029	0	1833	0	282
SRL_OPN_2PTS012_0262_20140412_082657_20140412_100458.EUM.nc	168.095	168.804	9.306	2729	5513	0	2669	0	115
SRL_OPN_2PTS012_0263_20140412_100457_20140412_114254.EUM.nc	167.110	167.627	6.900	2330	5428	0	2969	0	129
SRL_OPN_2PTS012_0265_20140412_114253_20140412_132130.EUM.nc	169.630	169.801	8.184	2803	5397	0	2447	0	147
SRL_OPN_2PTS012_0267_20140412_132129_20140412_151451.EUM.nc	167.430	167.944	7.232	3532	6377	0	2747	0	98
SRL_OPN_2PTS012_0270_20140412_151450_20140412_165438.EUM.nc	166.280	167.243	7.802	2779	5563	0	2693	0	91
SRL_OPN_2PTS012_0272_20140412_165438_20140412_183418.EUM.nc	168.120	167.789	7.901	3145	5541	0	2243	0	153
SRL_OPN_2PTS012_0274_20140412_183418_20140412_201331.EUM.nc	167.255	168.353	9.257	3243	5486	0	2118	0	125
SRL_OPN_2PTS012_0276_20140412_201330_20140412_215216.EUM.nc	167.520	168.845	8.874	3055	5448	0	2156	0	237
SRL_OPN_2PTS012_0278_20140412_215215_20140412_233019.EUM.nc	169.270	169.344	8.785	2184	5326	0	2937	0	205
SRL_OPN_2PTS012_0279_20140412_233019_20140413_010800.EUM.nc	168.100	168.636	7.063	2591	5487	0	2728	0	168
SRL_OPN_2PTS012_0281_20140413_010759_20140413_024629.EUM.nc	168.880	169.059	7.329	2791	5523	0	2626	0	106
SRL_OPN_2PTS012_0283_20140413_024629_20140413_042625.EUM.nc	166.320	167.176	7.612	2845	5514	0	2528	0	141
SRL_OPN_2PTS012_0285_20140413_042625_20140413_060812.EUM.nc	168.040	168.458	8.633	3760	5674	0	1817	0	97
SRL_OPN_2PTS012_0287_20140413_060811_20140413_075602.EUM.nc	166.435	166.973	7.673	3775	6091	0	1977	0	339
SRL_OPN_2PTS012_0290_20140413_075601_20140413_093413.EUM.nc	170.350	170.347	9.190	2908	5496	0	2418	0	170
SRL_OPN_2PTS012_0291_20140413_093412_20140413_111204.EUM.nc	166.405	167.315	8.633	2120	5432	0	3246	0	66
SRL_OPN_2PTS012_0293_20140413_111203_20140413_125020.EUM.nc	169.130	169.585	7.887	2526	5317	0	2688	0	103
SRL_OPN_2PTS012_0295_20140413_125020_20140413_144340.EUM.nc	167.430	168.320	7.479	3301	6294	0	2840	0	153
SRL_OPN_2PTS012_0298_20140413_144339_20140413_162317.EUM.nc	169.220	169.210	8.333	3298	5628	0	2221	0	109
SRL_OPN_2PTS012_0300_20140413_162316_20140413_180301.EUM.nc	167.555	167.784	7.933	2837	5614	0	2534	0	243
SRL_OPN_2PTS012_0302_20140413_180300_20140413_194222.EUM.nc	168.970	169.119	8.226	3133	5547	0	2259	1	154
SRL_OPN_2PTS012_0304_20140413_194221_20140413_212119.EUM.nc	169.310	168.938	7.824	3225	5490	0	2099	0	166
SRL_OPN_2PTS012_0306_20140413_212119_20140413_225934.EUM.nc	166.360	167.483	7.657	2239	5435	0	3106	0	90

– Continued on next page

Table 12: Ka Brightness Temperature Statistics.

– Continued from previous page

File	Median	Mean	Std. Dev.	No. Obs.	Total Obs.	Default Lat/Lon	Flag (total)	Default (total)	3-Sigma Edited
SRL_OPN_2PTS012_0307_20140413_225933_20140414_003714.EUM.nc	168.090	168.589	7.361	3106	5480	0	2278	0	96
SRL_OPN_2PTS012_0309_20140414_003713_20140414_021525.EUM.nc	170.100	169.867	8.267	2667	5536	0	2659	0	210
SRL_OPN_2PTS012_0311_20140414_021525_20140414_035451.EUM.nc	167.270	167.835	7.196	2786	5550	0	2725	0	39
SRL_OPN_2PTS012_0313_20140414_035450_20140414_053555.EUM.nc	167.710	168.157	8.437	2945	5558	0	2515	0	98
SRL_OPN_2PTS012_0315_20140414_053556_20140414_072502.EUM.nc	169.780	169.718	9.161	3971	6200	0	2002	0	227
SRL_OPN_2PTS012_0318_20140414_072501_20140414_090327.EUM.nc	168.080	168.889	8.852	3502	5578	0	1953	0	123
SRL_OPN_2PTS012_0319_20140414_090326_20140414_104120.EUM.nc	166.420	167.667	9.112	2397	5501	0	3041	0	63
SRL_OPN_2PTS012_0321_20140414_104119_20140414_121920.EUM.nc	168.810	169.162	8.054	2503	5458	0	2843	0	112
SRL_OPN_2PTS012_0323_20140414_121920_20140414_135835.EUM.nc	169.345	169.357	7.271	3198	5491	0	2233	0	60
SRL_OPN_2PTS012_0325_20140414_135835_20140414_155157.EUM.nc	168.910	169.077	8.180	3322	6381	0	2874	0	185
SRL_OPN_2PTS012_0328_20140414_155157_20140414_173143.EUM.nc	169.550	169.651	7.653	2751	5470	0	2623	0	96
SRL_OPN_2PTS012_0330_20140414_173143_20140414_191110.EUM.nc	167.810	167.616	8.175	3339	5602	0	2070	1	192
SRL_OPN_2PTS012_0332_20140414_191109_20140414_205020.EUM.nc	166.765	167.836	8.577	3538	5574	0	1858	0	178
SRL_OPN_2PTS012_0334_20140414_205019_20140414_222840.EUM.nc	166.430	167.696	7.735	2834	5416	0	2470	0	112
SRL_OPN_2PTS012_0335_20140414_222839_20140415_000633.EUM.nc	166.730	167.113	6.251	2918	5506	0	2486	0	102
SRL_OPN_2PTS012_0337_20140415_000632_20140415_014431.EUM.nc	169.300	169.423	6.592	2964	5557	0	2524	0	69
SRL_OPN_2PTS012_0339_20140415_014431_20140415_032320.EUM.nc	168.070	168.452	6.629	2827	5493	0	2589	0	77
SRL_OPN_2PTS012_0341_20140415_032319_20140415_050355.EUM.nc	168.420	168.320	8.308	2919	5541	0	2516	0	106
SRL_OPN_2PTS012_0343_20140415_050354_20140415_065401.EUM.nc	167.060	168.212	7.839	3844	6189	0	2207	0	138
SRL_OPN_2PTS012_0346_20140415_065401_20140415_083238.EUM.nc	166.290	167.060	7.552	3894	5631	0	1401	0	336
SRL_OPN_2PTS012_0348_20140415_083237_20140415_101029.EUM.nc	167.550	168.071	8.133	2716	5425	0	2602	0	107
SRL_OPN_2PTS012_0349_20140415_101029_20140415_114827.EUM.nc	169.970	169.837	6.518	2353	5442	0	2935	0	154
SRL_OPN_2PTS012_0351_20140415_114826_20140415_132715.EUM.nc	169.020	168.896	7.569	2962	5355	0	2319	0	74
SRL_OPN_2PTS012_0353_20140415_132714_20140415_152038.EUM.nc	169.825	170.026	7.401	3474	6364	0	2732	0	158
SRL_OPN_2PTS012_0356_20140415_152037_20140415_170016.EUM.nc	167.490	167.996	7.871	2707	5560	0	2704	0	149
SRL_OPN_2PTS012_0358_20140415_170015_20140415_183956.EUM.nc	166.120	166.923	7.861	3180	5582	0	2266	0	136
SRL_OPN_2PTS012_0360_20140415_183955_20140415_201915.EUM.nc	169.580	170.462	10.919	3308	5521	0	2110	0	103
SRL_OPN_2PTS012_0362_20140415_201914_20140415_215750.EUM.nc	168.415	168.538	7.951	2832	5395	0	2338	1	224
SRL_OPN_2PTS012_0364_20140415_215749_20140415_233550.EUM.nc	167.345	168.227	7.256	2426	5375	0	2809	0	140
SRL_OPN_2PTS012_0365_20140415_233549_20140416_011340.EUM.nc	169.680	169.468	6.760	2755	5497	0	2662	0	80
SRL_OPN_2PTS012_0367_20140416_011340_20140416_025205.EUM.nc	170.290	169.931	7.540	2646	5522	0	2684	0	192
SRL_OPN_2PTS012_0369_20140416_025204_20140416_043206.EUM.nc	166.995	168.305	8.059	2822	5490	0	2518	0	150
SRL_OPN_2PTS012_0371_20140416_043206_20140416_061402.EUM.nc	168.400	169.144	8.742	3731	5730	0	1855	0	144
SRL_OPN_2PTS012_0373_20140416_061401_20140416_080144.EUM.nc	167.790	168.261	7.682	3895	6106	0	1997	0	214
SRL_OPN_2PTS012_0376_20140416_080143_20140416_093944.EUM.nc	166.190	168.075	9.357	2838	5487	0	2514	0	135
SRL_OPN_2PTS012_0377_20140416_093944_20140416_111737.EUM.nc	168.580	169.174	7.545	2172	5355	0	3120	0	63
SRL_OPN_2PTS012_0379_20140416_111736_20140416_125604.EUM.nc	170.920	169.967	7.255	2573	5350	0	2653	0	124
SRL_OPN_2PTS012_0381_20140416_125603_20140416_144917.EUM.nc	169.150	169.355	7.297	3379	6293	0	2789	0	125
SRL_OPN_2PTS012_0384_20140416_144916_20140416_162855.EUM.nc	168.430	168.540	7.784	3301	5641	0	2238	0	102

– Continued on next page

Table 12: Ka Brightness Temperature Statistics.

– Continued from previous page

File	Median	Mean	Std. Dev.	No. Obs.	Total Obs.	Default Lat/Lon	Flag (total)	Default (total)	3-Sigma Edited
SRL_OPN_2PTS012_0386_20140416_162856_20140416_180839.EUM.nc	167.405	168.052	8.332	2898	5615	0	2519	0	198
SRL_OPN_2PTS012_0388_20140416_180838_20140416_194806.EUM.nc	168.750	167.924	8.524	2989	5526	0	2275	0	262
SRL_OPN_2PTS012_0390_20140416_194806_20140416_212654.EUM.nc	169.020	169.755	9.189	3308	5469	0	2028	0	133
SRL_OPN_2PTS012_0392_20140416_212653_20140416_230505.EUM.nc	167.170	167.505	6.989	2048	5418	0	3226	0	144
SRL_OPN_2PTS012_0393_20140416_230505_20140417_004254.EUM.nc	169.040	169.364	7.392	3052	5481	0	2367	0	62
SRL_OPN_2PTS012_0395_20140417_004254_20140417_022100.EUM.nc	170.140	170.150	6.484	2781	5554	0	2687	0	86
SRL_OPN_2PTS012_0397_20140417_022100_20140417_040030.EUM.nc	167.640	168.506	8.585	2749	5553	0	2658	0	146
SRL_OPN_2PTS012_0399_20140417_040029_20140417_054143.EUM.nc	169.390	169.948	9.445	3262	5539	0	2178	0	99
SRL_OPN_2PTS012_0401_20140417_054143_20140417_073047.EUM.nc	168.060	168.232	7.354	3966	6184	0	1946	0	272
SRL_OPN_2PTS012_0404_20140417_073046_20140417_090900.EUM.nc	167.975	168.847	9.441	3377	5542	0	1990	0	175
SRL_OPN_2PTS012_0405_20140417_090859_20140417_104653.EUM.nc	164.510	166.079	8.707	2327	5514	0	3087	0	100
SRL_OPN_2PTS012_0407_20140417_104653_20140417_122455.EUM.nc	171.535	171.235	8.473	2536	5428	0	2784	0	108
SRL_OPN_2PTS012_0409_20140417_122454_20140417_140414.EUM.nc	170.250	170.109	7.958	3154	5540	0	2245	0	141
SRL_OPN_2PTS012_0411_20140417_140414_20140417_155735.EUM.nc	167.960	168.088	7.830	3187	6396	0	3075	0	134
SRL_OPN_2PTS012_0414_20140417_155736_20140417_173722.EUM.nc	168.040	168.416	7.530	2781	5527	0	2600	0	146
SRL_OPN_2PTS012_0416_20140417_173721_20140417_191649.EUM.nc	167.980	168.333	8.913	3296	5561	0	2075	1	189
SRL_OPN_2PTS012_0418_20140417_191648_20140417_205556.EUM.nc	165.755	167.361	8.060	3560	5609	0	1975	0	74
SRL_OPN_2PTS012_0420_20140417_205555_20140417_223422.EUM.nc	165.590	167.405	7.744	2722	5411	0	2619	0	70
SRL_OPN_2PTS012_0421_20140417_223421_20140418_001206.EUM.nc	168.090	168.517	7.201	2902	5489	0	2390	0	197
SRL_OPN_2PTS012_0423_20140418_001205_20140418_015005.EUM.nc	169.035	169.133	5.991	2934	5558	0	2496	0	128
SRL_OPN_2PTS012_0425_20140418_015006_20140418_032858.EUM.nc	168.720	169.106	7.985	2910	5484	0	2483	0	91
SRL_OPN_2PTS012_0427_20140418_032857_20140418_050941.EUM.nc	167.310	168.042	8.215	2907	5546	0	2543	0	96
SRL_OPN_2PTS012_0429_20140418_050941_20140418_065937.EUM.nc	167.140	168.379	8.787	3730	6200	0	2297	0	173
SRL_OPN_2PTS012_0432_20140418_065938_20140418_083812.EUM.nc	167.615	168.710	8.937	4045	5626	0	1420	0	161
SRL_OPN_2PTS012_0434_20140418_083811_20140418_101602.EUM.nc	167.065	167.556	8.988	2586	5492	0	2778	0	128
SRL_OPN_2PTS012_0435_20140418_101601_20140418_115402.EUM.nc	168.860	168.979	6.600	2545	5449	0	2860	0	44
SRL_OPN_2PTS012_0437_20140418_115401_20140418_133255.EUM.nc	168.860	169.492	7.511	2839	5356	0	2369	0	148
SRL_OPN_2PTS012_0439_20140418_133254_20140418_184535.EUM.nc	169.075	169.239	8.341	9386	17466	0	7671	1	408
SRL_OPN_2PTS012_0446_20140418_184534_20140418_202453.EUM.nc	169.510	170.659	11.198	3332	5509	0	2018	0	159
SRL_OPN_2PTS012_0448_20140418_202452_20140418_220325.EUM.nc	169.425	169.397	8.338	2955	5391	0	2338	1	97
SRL_OPN_2PTS012_0450_20140418_220324_20140418_234123.EUM.nc	166.700	167.670	7.390	2578	5469	0	2771	0	120
SRL_OPN_2PTS012_0451_20140418_234122_20140419_011914.EUM.nc	169.905	169.963	7.120	2870	5531	0	2553	0	108
SRL_OPN_2PTS012_0453_20140419_011913_20140419_025743.EUM.nc	168.910	168.690	7.139	2797	5514	0	2600	0	117
SRL_OPN_2PTS012_0455_20140419_025742_20140419_043751.EUM.nc	168.130	168.477	8.017	2742	5485	0	2569	1	173
SRL_OPN_2PTS012_0457_20140419_043750_20140419_061954.EUM.nc	169.275	169.176	7.910	3827	5777	0	1803	0	147
SRL_OPN_2PTS012_0459_20140419_061953_20140419_080720.EUM.nc	167.750	168.499	7.698	3974	6108	0	1992	0	142
SRL_OPN_2PTS012_0462_20140419_080719_20140419_094518.EUM.nc	168.700	169.323	9.359	2785	5487	0	2566	0	136
SRL_OPN_2PTS012_0463_20140419_094518_20140419_112311.EUM.nc	171.330	170.214	8.147	2024	5330	0	3253	0	53
SRL_OPN_2PTS012_0465_20140419_112310_20140419_130141.EUM.nc	172.290	171.384	7.674	2550	5357	0	2613	0	194

– Continued on next page

Table 12: Ka Brightness Temperature Statistics.

– Continued from previous page

File	Median	Mean	Std. Dev.	No. Obs.	Total Obs.	Default Lat/Lon	Flag (total)	Default (total)	3-Sigma Edited
SRL_OPN_2PTS012_0467_20140419_130140_20140419_145456.EUM.nc	169.300	168.486	8.190	3346	6335	0	2749	0	240
SRL_OPN_2PTS012_0470_20140419_145457_20140419_163435.EUM.nc	168.340	168.064	7.444	3203	5644	0	2336	0	105
SRL_OPN_2PTS012_0472_20140419_163434_20140419_181419.EUM.nc	168.175	169.353	8.333	2945	5614	0	2530	0	139
SRL_OPN_2PTS012_0474_20140419_181418_20140419_195345.EUM.nc	166.710	167.961	7.997	3070	5532	0	2305	0	157
SRL_OPN_2PTS012_0476_20140419_195344_20140419_213230.EUM.nc	167.335	168.318	8.348	3330	5487	0	1954	1	202
SRL_OPN_2PTS012_0478_20140419_213229_20140419_231040.EUM.nc	168.110	169.505	9.543	2087	5417	0	3218	0	112
SRL_OPN_2PTS012_0479_20140419_231039_20140420_004828.EUM.nc	169.970	169.561	8.479	2986	5464	0	2365	0	113
SRL_OPN_2PTS012_0481_20140420_004827_20140420_022637.EUM.nc	169.755	169.516	6.598	2753	5524	0	2664	0	107
SRL_OPN_2PTS012_0483_20140420_022636_20140420_040611.EUM.nc	166.730	167.803	7.465	2743	5485	0	2651	0	91
SRL_OPN_2PTS012_0485_20140420_040612_20140420_054732.EUM.nc	167.960	168.827	8.798	3550	5652	0	1983	0	119
SRL_OPN_2PTS012_0487_20140420_054731_20140420_073622.EUM.nc	166.490	167.269	6.889	4057	6175	0	1975	0	143
SRL_OPN_2PTS012_0490_20140420_073622_20140420_091433.EUM.nc	170.045	169.958	8.851	3232	5542	0	2166	0	144
SRL_OPN_2PTS012_0491_20140420_091433_20140420_105226.EUM.nc	166.955	167.426	8.388	2187	5498	0	3168	0	143
SRL_OPN_2PTS012_0493_20140420_105225_20140420_123038.EUM.nc	169.420	169.715	8.062	2396	5368	0	2794	0	178
SRL_OPN_2PTS012_0495_20140420_123038_20140420_140954.EUM.nc	168.055	169.025	8.391	3110	5548	0	2336	0	102
SRL_OPN_2PTS012_0497_20140420_140954_20140420_160315.EUM.nc	167.740	168.301	7.021	3261	6389	0	3010	0	118
SRL_OPN_2PTS012_0500_20140420_160314_20140420_174302.EUM.nc	171.410	171.208	8.488	2806	5609	0	2694	0	109
SRL_OPN_2PTS012_0502_20140420_174301_20140420_192235.EUM.nc	164.795	166.971	8.264	3356	5567	0	2087	0	124
SRL_OPN_2PTS012_0504_20140420_192234_20140420_210132.EUM.nc	166.990	167.807	8.913	3408	5595	0	1979	0	208
SRL_OPN_2PTS012_0506_20140420_210131_20140420_223955.EUM.nc	168.780	168.183	7.927	2633	5413	0	2650	0	130
SRL_OPN_2PTS012_0507_20140420_223954_20140421_001736.EUM.nc	167.100	168.037	7.547	2837	5438	0	2390	0	211
SRL_OPN_2PTS012_0509_20140421_001735_20140421_015539.EUM.nc	167.690	168.534	6.840	2924	5541	0	2516	0	101
SRL_OPN_2PTS012_0511_20140421_015538_20140421_033445.EUM.nc	166.730	167.499	7.398	2957	5490	0	2452	0	81
SRL_OPN_2PTS012_0513_20140421_033445_20140421_051527.EUM.nc	165.600	165.824	6.770	2919	5539	0	2500	0	120
SRL_OPN_2PTS012_0515_20140421_051526_20140421_070513.EUM.nc	166.755	167.951	8.325	3726	6223	0	2315	0	182
SRL_OPN_2PTS012_0518_20140421_070512_20140421_084345.EUM.nc	170.160	170.309	7.528	3732	5608	0	1669	0	207
SRL_OPN_2PTS012_0520_20140421_084345_20140421_102142.EUM.nc	169.255	169.619	10.448	2386	5492	0	2882	0	224
SRL_OPN_2PTS012_0521_20140421_102142_20140421_115935.EUM.nc	171.130	170.184	9.041	2512	5466	0	2895	0	59
SRL_OPN_2PTS012_0523_20140421_115934_20140421_133831.EUM.nc	167.555	168.925	8.187	2965	5417	0	2367	0	85
SRL_OPN_2PTS012_0525_20140421_133830_20140421_153155.EUM.nc	167.925	167.893	7.194	3510	6372	0	2724	0	138
SRL_OPN_2PTS012_0528_20140421_153155_20140421_171142.EUM.nc	169.115	168.800	6.740	2672	5514	0	2686	0	156
SRL_OPN_2PTS012_0530_20140421_171141_20140421_185112.EUM.nc	165.500	166.834	7.666	3201	5631	0	2296	0	134
SRL_OPN_2PTS012_0532_20140421_185112_20140421_203029.EUM.nc	167.880	167.831	8.619	3335	5539	0	2003	1	200
SRL_OPN_2PTS012_0534_20140421_203028_20140421_220905.EUM.nc	167.420	167.897	7.524	2994	5428	0	2351	0	83
SRL_OPN_2PTS012_0536_20140421_220904_20140421_234655.EUM.nc	166.290	167.638	8.534	2813	5490	0	2599	0	78
SRL_OPN_2PTS012_0537_20140421_234654_20140422_012447.EUM.nc	167.620	168.096	6.267	2861	5554	0	2641	0	52
SRL_OPN_2PTS012_0539_20140422_012446_20140422_030329.EUM.nc	168.280	168.470	7.258	2797	5557	0	2660	0	100
SRL_OPN_2PTS012_0541_20140422_030328_20140422_044333.EUM.nc	168.325	168.079	8.825	2872	5502	0	2510	0	120
SRL_OPN_2PTS012_0543_20140422_044333_20140422_062555.EUM.nc	166.320	167.491	7.839	3971	5785	0	1772	0	42

– Continued on next page

Table 12: Ka Brightness Temperature Statistics.

– Continued from previous page

File	Median	Mean	Std. Dev.	No. Obs.	Total Obs.	Default Lat/Lon	Flag (total)	Default (total)	3-Sigma Edited
SRL_OPN_2PTS012_0545_20140422_062554_20140422_081254.EUM.nc	168.830	170.317	9.061	3974	6084	0	1941	0	169
SRL_OPN_2PTS012_0548_20140422_081253_20140422_095059.EUM.nc	169.810	169.325	8.421	2647	5379	0	2490	0	242
SRL_OPN_2PTS012_0549_20140422_095058_20140422_112844.EUM.nc	165.840	166.132	7.492	2084	5351	0	3189	0	78
SRL_OPN_2PTS012_0551_20140422_112843_20140422_130718.EUM.nc	170.690	170.282	7.652	2728	5443	0	2622	0	93
SRL_OPN_2PTS012_0553_20140422_130717_20140422_150035.EUM.nc	167.375	167.684	8.151	3496	6346	0	2760	0	90
SRL_OPN_2PTS012_0556_20140422_150035_20140422_164022.EUM.nc	168.920	169.078	7.698	2975	5635	0	2498	0	162
SRL_OPN_2PTS012_0558_20140422_164021_20140422_181958.EUM.nc	166.540	167.189	7.942	3019	5614	0	2485	0	110
SRL_OPN_2PTS012_0560_20140422_181958_20140422_195922.EUM.nc	169.660	169.990	9.367	2955	5520	0	2344	1	220
SRL_OPN_2PTS012_0562_20140422_195922_20140422_213804.EUM.nc	165.550	166.399	8.075	3319	5483	0	2038	0	126
SRL_OPN_2PTS012_0564_20140422_213803_20140422_231611.EUM.nc	169.030	169.845	7.829	2238	5364	0	3028	0	98
SRL_OPN_2PTS012_0565_20140422_231611_20140423_005359.EUM.nc	168.180	168.553	7.414	2893	5521	0	2544	0	84
SRL_OPN_2PTS012_0567_20140423_005358_20140423_023212.EUM.nc	168.640	168.952	7.174	2761	5546	0	2665	0	120
SRL_OPN_2PTS012_0569_20140423_023213_20140423_041154.EUM.nc	167.650	167.286	7.928	2681	5524	0	2713	0	130
SRL_OPN_2PTS012_0571_20140423_041154_20140423_055330.EUM.nc	166.705	167.668	8.371	3617	5708	0	1952	0	139
SRL_OPN_2PTS012_0573_20140423_055329_20140423_074158.EUM.nc	167.315	168.178	7.630	4120	6148	0	1928	0	100
SRL_OPN_2PTS012_0576_20140423_074157_20140423_092005.EUM.nc	171.090	170.671	9.261	3005	5528	0	2293	0	230
SRL_OPN_2PTS012_0577_20140423_092005_20140423_105759.EUM.nc	166.250	166.994	8.211	2187	5478	0	3264	1	26
SRL_OPN_2PTS012_0579_20140423_105758_20140423_123614.EUM.nc	170.420	170.099	7.886	2382	5391	0	2882	0	127
SRL_OPN_2PTS012_0581_20140423_123613_20140423_141535.EUM.nc	167.400	169.078	8.995	3120	5520	0	2215	0	185
SRL_OPN_2PTS012_0583_20140423_141534_20140423_160854.EUM.nc	168.180	168.328	6.913	3288	6372	0	2941	0	143
SRL_OPN_2PTS012_0586_20140423_160854_20140423_174840.EUM.nc	169.270	169.003	8.799	2775	5583	0	2689	0	119
SRL_OPN_2PTS012_0588_20140423_174839_20140423_192813.EUM.nc	167.270	168.520	8.486	3126	5587	0	2246	1	214
SRL_OPN_2PTS012_0590_20140423_192812_20140423_210707.EUM.nc	164.730	166.888	8.461	3397	5610	0	2117	0	96
SRL_OPN_2PTS012_0592_20140423_210706_20140423_224528.EUM.nc	164.680	165.955	8.179	2565	5380	0	2731	0	84
SRL_OPN_2PTS012_0593_20140423_224528_20140424_002318.EUM.nc	165.530	166.910	7.687	2916	5467	0	2463	0	88
SRL_OPN_2PTS012_0595_20140424_002317_20140424_020114.EUM.nc	168.870	169.369	7.042	2881	5537	0	2570	0	86
SRL_OPN_2PTS012_0597_20140424_020114_20140424_034025.EUM.nc	169.575	168.526	7.738	2855	5484	0	2535	1	93
SRL_OPN_2PTS012_0599_20140424_034025_20140424_052114.EUM.nc	167.380	168.169	8.566	2927	5563	0	2577	1	58
SRL_OPN_2PTS012_0601_20140424_052113_20140424_071057.EUM.nc	166.340	167.089	8.000	3813	6202	0	2278	0	111
SRL_OPN_2PTS012_0604_20140424_071057_20140424_084919.EUM.nc	170.180	170.408	7.399	3593	5602	0	1747	0	262
SRL_OPN_2PTS012_0605_20140424_084920_20140424_102715.EUM.nc	165.865	166.870	7.937	2527	5514	0	2931	1	55
SRL_OPN_2PTS012_0607_20140424_102715_20140424_120510.EUM.nc	169.170	169.307	7.772	2538	5449	0	2847	0	64
SRL_OPN_2PTS012_0609_20140424_120509_20140424_134411.EUM.nc	168.250	168.835	8.409	3015	5467	0	2368	0	84
SRL_OPN_2PTS012_0611_20140424_134411_20140424_153735.EUM.nc	167.800	168.432	8.669	3531	6402	0	2771	0	100
SRL_OPN_2PTS012_0614_20140424_153734_20140424_171721.EUM.nc	170.430	170.076	8.470	2555	5509	0	2736	0	218
SRL_OPN_2PTS012_0616_20140424_171720_20140424_185651.EUM.nc	167.375	168.206	8.646	3147	5619	0	2359	0	113
SRL_OPN_2PTS012_0618_20140424_185650_20140424_203605.EUM.nc	167.330	168.056	8.643	3419	5596	0	2025	0	152
SRL_OPN_2PTS012_0620_20140424_203605_20140424_221440.EUM.nc	166.960	167.853	7.766	2958	5425	0	2386	1	80
SRL_OPN_2PTS012_0622_20140424_221439_20140424_235227.EUM.nc	166.260	167.638	8.568	2737	5457	0	2570	0	150

– Continued on next page

Table 12: Ka Brightness Temperature Statistics.

– Continued from previous page

File	Median	Mean	Std. Dev.	No. Obs.	Total Obs.	Default Lat/Lon	Flag (total)	Default (total)	3-Sigma Edited
SRL_OPN_2PTS012_0623_20140424_235226_20140425_013022.EUM.nc	168.830	169.415	7.807	2870	5549	0	2592	0	87
SRL_OPN_2PTS012_0625_20140425_013021_20140425_030907.EUM.nc	168.250	169.204	8.385	2850	5538	0	2633	0	55
SRL_OPN_2PTS012_0627_20140425_030907_20140425_044918.EUM.nc	166.390	167.868	9.421	2810	5459	0	2478	0	171
SRL_OPN_2PTS012_0629_20140425_044917_20140425_063148.EUM.nc	168.030	168.627	8.567	3674	5785	0	1796	0	315
SRL_OPN_2PTS012_0631_20140425_063146_20140425_081828.EUM.nc	168.800	169.189	8.256	3852	6063	0	1938	0	273
SRL_OPN_2PTS012_0634_20140425_081827_20140425_095632.EUM.nc	168.540	169.548	9.382	2704	5508	0	2666	0	138
SRL_OPN_2PTS012_0635_20140425_095631_20140425_113418.EUM.nc	169.680	169.659	8.904	2294	5385	0	3018	0	73
SRL_OPN_2PTS012_0637_20140425_113418_20140425_131256.EUM.nc	167.110	168.205	7.502	2736	5417	0	2544	0	137
SRL_OPN_2PTS012_0639_20140425_131256_20140425_150614.EUM.nc	167.945	168.509	8.913	3480	6352	0	2730	0	142
SRL_OPN_2PTS012_0642_20140425_150613_20140425_164602.EUM.nc	167.995	169.649	8.950	2794	5609	0	2693	0	122
SRL_OPN_2PTS012_0644_20140425_164602_20140425_182536.EUM.nc	166.950	167.729	8.646	3121	5510	0	2301	0	88
SRL_OPN_2PTS012_0646_20140425_182535_20140425_200459.EUM.nc	169.480	169.362	9.889	2896	5516	0	2417	0	203
SRL_OPN_2PTS012_0648_20140425_200458_20140425_214348.EUM.nc	166.770	168.068	8.790	3192	5454	0	2109	0	153
SRL_OPN_2PTS012_0650_20140425_214347_20140425_232145.EUM.nc	168.060	169.352	7.727	2367	5341	0	2883	0	91
SRL_OPN_2PTS012_0651_20140425_232145_20140426_005934.EUM.nc	168.610	169.294	7.672	2845	5519	0	2606	0	68
SRL_OPN_2PTS012_0653_20140426_005933_20140426_023757.EUM.nc	169.020	169.808	6.912	2816	5544	0	2659	0	69
SRL_OPN_2PTS012_0655_20140426_023756_20140426_041735.EUM.nc	167.560	168.062	8.495	2701	5509	0	2648	0	160
SRL_OPN_2PTS012_0657_20140426_041734_20140426_055919.EUM.nc	165.640	167.799	7.983	3706	5731	0	1915	1	109
SRL_OPN_2PTS012_0659_20140426_055918_20140426_074733.EUM.nc	169.220	169.514	8.173	3891	6131	0	1926	0	314
SRL_OPN_2PTS012_0662_20140426_074732_20140426_092547.EUM.nc	168.545	168.693	8.827	3028	5517	0	2369	0	120
SRL_OPN_2PTS012_0663_20140426_092547_20140426_110332.EUM.nc	168.400	168.911	7.950	2123	5494	0	3301	0	70
SRL_OPN_2PTS012_0665_20140426_110331_20140426_124150.EUM.nc	168.920	169.416	7.378	2523	5407	0	2835	0	49
SRL_OPN_2PTS012_0667_20140426_124149_20140426_142124.EUM.nc	172.630	172.724	9.855	3201	5534	0	2145	0	188
SRL_OPN_2PTS012_0669_20140426_142123_20140426_161441.EUM.nc	169.560	169.130	7.536	3263	6377	0	2938	0	176
SRL_OPN_2PTS012_0672_20140426_161440_20140426_175418.EUM.nc	164.620	166.209	8.472	2752	5561	0	2702	0	107
SRL_OPN_2PTS012_0674_20140426_175417_20140426_193349.EUM.nc	167.390	167.174	7.944	2983	5577	0	2293	0	301
SRL_OPN_2PTS012_0676_20140426_193348_20140426_211242.EUM.nc	166.110	167.821	8.417	3260	5613	0	2204	0	149
SRL_OPN_2PTS012_0678_20140426_211241_20140426_225101.EUM.nc	168.060	168.550	6.654	2341	5387	0	2930	0	116
SRL_OPN_2PTS012_0679_20140426_225100_20140427_002849.EUM.nc	167.205	167.830	7.049	2951	5445	0	2405	0	89
SRL_OPN_2PTS012_0681_20140427_002848_20140427_020648.EUM.nc	168.350	169.177	6.925	2760	5539	0	2692	0	87
SRL_OPN_2PTS012_0683_20140427_020648_20140427_034605.EUM.nc	168.965	167.907	8.167	2843	5565	0	2651	0	71
SRL_OPN_2PTS012_0685_20140427_034604_20140427_052709.EUM.nc	165.770	167.026	7.711	2857	5551	0	2600	0	94
SRL_OPN_2PTS012_0687_20140427_052708_20140427_071633.EUM.nc	168.410	169.032	8.314	3748	6207	0	2213	0	246
SRL_OPN_2PTS012_0690_20140427_071633_20140427_085452.EUM.nc	168.440	168.932	7.666	3508	5597	0	1816	0	273
SRL_OPN_2PTS012_0691_20140427_085452_20140427_103247.EUM.nc	166.250	167.159	8.411	2335	5519	0	3074	0	110
SRL_OPN_2PTS012_0693_20140427_103246_20140427_121052.EUM.nc	170.190	169.829	7.778	2463	5473	0	2939	1	70
SRL_OPN_2PTS012_0695_20140427_121052_20140427_134950.EUM.nc	168.520	169.858	7.704	3009	5453	0	2327	0	117
SRL_OPN_2PTS012_0697_20140427_134949_20140427_154314.EUM.nc	168.530	168.716	7.500	3463	6395	0	2790	0	142
SRL_OPN_2PTS012_0700_20140427_154313_20140427_172300.EUM.nc	166.690	168.248	8.386	2623	5536	0	2760	0	153

– Continued on next page

Table 12: Ka Brightness Temperature Statistics.

– Continued from previous page

File	Median	Mean	Std. Dev.	No. Obs.	Total Obs.	Default Lat/Lon	Flag (total)	Default (total)	3-Sigma Edited
SRL_OPN_2PTS012_0702_20140427_172259_20140427_190237.EUM.nc	167.900	167.232	7.247	2841	5592	0	2317	0	434
SRL_OPN_2PTS012_0704_20140427_190237_20140427_204142.EUM.nc	167.330	168.620	8.826	3548	5622	0	1875	0	199
SRL_OPN_2PTS012_0706_20140427_204142_20140427_222014.EUM.nc	167.420	167.463	7.010	2753	5436	0	2411	0	272
SRL_OPN_2PTS012_0708_20140427_222013_20140427_235801.EUM.nc	167.350	167.818	7.430	2862	5498	0	2519	0	117
SRL_OPN_2PTS012_0709_20140427_235801_20140428_013555.EUM.nc	169.105	169.569	7.863	2824	5540	0	2532	0	184
SRL_OPN_2PTS012_0711_20140428_013556_20140428_031446.EUM.nc	170.400	169.688	7.668	2716	5521	0	2679	0	126
SRL_OPN_2PTS012_0713_20140428_031445_20140428_045503.EUM.nc	164.230	165.311	7.685	2798	5501	0	2470	0	233
SRL_OPN_2PTS012_0715_20140428_045503_20140428_063741.EUM.nc	166.930	167.987	8.005	3791	5820	0	1818	0	211
SRL_OPN_2PTS012_0717_20140428_063740_20140428_082404.EUM.nc	167.415	168.572	7.923	3931	6052	0	1918	0	203
SRL_OPN_2PTS012_0720_20140428_082403_20140428_100205.EUM.nc	166.100	167.545	9.837	2853	5521	0	2631	0	37
SRL_OPN_2PTS012_0721_20140428_100205_20140428_113953.EUM.nc	170.590	170.474	7.439	2360	5421	0	3010	0	51
SRL_OPN_2PTS012_0723_20140428_113953_20140428_131835.EUM.nc	169.590	169.860	8.340	2827	5455	0	2500	0	128
SRL_OPN_2PTS012_0725_20140428_131835_20140428_151155.EUM.nc	169.810	169.388	8.206	3414	6376	0	2743	0	219
SRL_OPN_2PTS012_0728_20140428_151155_20140428_165140.EUM.nc	168.250	168.562	6.927	2665	4596	0	1837	0	94
SRL_OPN_2PTS012_0730_20140428_165140_20140428_183122.EUM.nc	170.660	170.313	8.093	3023	5519	0	2340	0	156
SRL_OPN_2PTS012_0732_20140428_183122_20140428_201035.EUM.nc	168.510	169.076	9.789	3107	5514	0	2265	0	142
SRL_OPN_2PTS012_0734_20140428_201034_20140428_214921.EUM.nc	166.030	166.623	7.356	3127	5453	0	2128	0	198
SRL_OPN_2PTS012_0736_20140428_214920_20140428_232724.EUM.nc	169.730	170.382	8.366	2318	5288	0	2806	0	164
SRL_OPN_2PTS012_0737_20140428_232723_20140429_010504.EUM.nc	169.910	170.553	8.825	2548	5467	0	2741	0	178
SRL_OPN_2PTS012_0739_20140429_010503_20140429_024332.EUM.nc	169.880	169.581	6.321	2777	5564	0	2719	0	68
SRL_OPN_2PTS012_0741_20140429_024331_20140429_060508.EUM.nc	167.340	168.088	8.408	6469	11277	0	4554	1	253
SRL_OPN_2PTS012_0745_20140429_060509_20140429_075306.EUM.nc	169.195	169.030	7.994	3960	6129	0	1957	0	212
SRL_OPN_2PTS012_0748_20140429_075306_20140429_093118.EUM.nc	166.435	167.543	8.243	2997	5500	0	2408	0	95
SRL_OPN_2PTS012_0749_20140429_093117_20140429_110910.EUM.nc	169.895	169.157	8.228	2104	5453	0	3203	0	146
SRL_OPN_2PTS012_0751_20140429_110910_20140429_124724.EUM.nc	169.545	169.261	7.903	2484	5354	0	2806	0	64
SRL_OPN_2PTS012_0753_20140429_124723_20140429_144032.EUM.nc	171.260	170.900	7.981	3208	6288	0	2848	0	232
SRL_OPN_2PTS012_0756_20140429_144032_20140429_162018.EUM.nc	166.890	167.392	7.427	3251	5622	0	2230	0	141
SRL_OPN_2PTS012_0758_20140429_162017_20140429_180004.EUM.nc	167.560	168.348	7.661	2822	5613	0	2680	0	111
SRL_OPN_2PTS012_0760_20140429_180003_20140429_193925.EUM.nc	167.485	169.163	10.902	3130	5570	0	2312	0	128
SRL_OPN_2PTS012_0762_20140429_193925_20140429_211824.EUM.nc	166.045	166.720	7.226	3270	5529	0	2103	0	156
SRL_OPN_2PTS012_0764_20140429_211824_20140429_225631.EUM.nc	171.280	170.879	8.867	2324	5456	0	3047	0	85
SRL_OPN_2PTS012_0765_20140429_225631_20140430_003421.EUM.nc	169.475	170.499	8.418	2991	5462	0	2366	0	105
SRL_OPN_2PTS012_0767_20140430_003421_20140430_021230.EUM.nc	171.130	171.690	8.536	2707	5534	0	2712	0	115
SRL_OPN_2PTS012_0769_20140430_021229_20140430_035143.EUM.nc	166.600	167.225	8.051	2642	5509	0	2684	0	183
SRL_OPN_2PTS012_0771_20140430_035142_20140430_053254.EUM.nc	167.150	167.416	8.634	2878	5556	0	2577	0	101
SRL_OPN_2PTS012_0773_20140430_053253_20140430_080508.EUM.nc	167.320	168.177	8.268	5662	8650	0	2733	0	255
SRL_OPN_2PTS012_0776_20140430_080507_20140430_084810.EUM.nc	166.540	168.145	7.953	1601	2454	0	778	0	75
SRL_OPN_2PTS012_0777_20140430_084811_20140430_154859.EUM.nc	169.670	169.497	8.650	11492	23590	0	11619	0	479
SRL_OPN_2PTS012_0786_20140430_154858_20140430_172837.EUM.nc	166.500	167.085	7.307	2642	5510	0	2740	0	128

– Continued on next page

Table 12: Ka Brightness Temperature Statistics.

– Continued from previous page

File	Median	Mean	Std. Dev.	No. Obs.	Total Obs.	Default Lat/Lon	Flag (total)	Default (total)	3-Sigma Edited
SRL_OPN_2PTS012_0788_20140430_172836_20140430_190813.EUM.nc	168.040	168.521	10.200	3329	5569	0	2099	0	141
SRL_OPN_2PTS012_0790_20140430_190812_20140430_204724.EUM.nc	167.095	168.111	7.563	3487	5621	0	1906	1	227
SRL_OPN_2PTS012_0792_20140430_204723_20140430_222545.EUM.nc	168.170	168.679	8.440	2717	5414	0	2476	0	221
SRL_OPN_2PTS012_0793_20140430_222545_20140501_000338.EUM.nc	165.530	166.789	8.326	2895	5525	0	2487	0	143
SRL_OPN_2PTS012_0795_20140501_000337_20140501_014127.EUM.nc	171.715	172.195	8.937	2879	5548	0	2568	0	101
SRL_OPN_2PTS012_0797_20140501_014127_20140501_032021.EUM.nc	167.710	167.558	8.366	2757	5509	0	2621	0	131
SRL_OPN_2PTS012_0799_20140501_032020_20140501_050055.EUM.nc	165.070	166.733	7.881	2966	5567	0	2499	0	102
SRL_OPN_2PTS012_0801_20140501_050055_20140501_064332.EUM.nc	165.485	166.927	7.637	3821	5814	0	1838	0	155
SRL_OPN_2PTS012_0803_20140501_064331_20140501_082934.EUM.nc	166.170	167.546	7.969	4114	6040	0	1812	0	114
SRL_OPN_2PTS012_0806_20140501_082934_20140501_100736.EUM.nc	168.770	167.689	7.990	2558	5518	0	2685	1	274
SRL_OPN_2PTS012_0807_20140501_100735_20140501_114532.EUM.nc	174.130	172.571	10.321	2356	5424	0	2959	0	109
SRL_OPN_2PTS012_0809_20140501_114531_20140501_132410.EUM.nc	168.360	169.164	8.545	2855	5441	0	2480	0	106
SRL_OPN_2PTS012_0811_20140501_132409_20140501_151740.EUM.nc	168.250	168.457	8.098	3481	6373	0	2760	0	132
SRL_OPN_2PTS012_0814_20140501_151739_20140501_165717.EUM.nc	167.805	168.461	8.176	2595	5543	0	2763	0	185
SRL_OPN_2PTS012_0816_20140501_165718_20140501_183659.EUM.nc	167.290	168.142	8.463	3141	5505	0	2255	0	109
SRL_OPN_2PTS012_0818_20140501_183658_20140501_201611.EUM.nc	167.540	168.107	8.246	3146	5514	0	2197	0	171
SRL_OPN_2PTS012_0820_20140501_201611_20140501_215454.EUM.nc	168.000	168.311	8.907	3085	5455	0	2212	0	158
SRL_OPN_2PTS012_0822_20140501_215454_20140501_233255.EUM.nc	167.380	169.286	10.394	2431	5314	0	2833	0	50
SRL_OPN_2PTS012_0823_20140501_233254_20140502_011037.EUM.nc	169.790	170.381	7.809	2578	5523	0	2820	0	125
SRL_OPN_2PTS012_0825_20140502_011037_20140502_024908.EUM.nc	168.740	169.512	8.334	2658	5534	0	2712	0	164
SRL_OPN_2PTS012_0827_20140502_024908_20140502_042906.EUM.nc	164.325	165.249	6.493	2819	5541	0	2601	0	121
SRL_OPN_2PTS012_0829_20140502_042905_20140502_061058.EUM.nc	166.800	167.729	7.904	3739	5710	0	1877	0	94
SRL_OPN_2PTS012_0831_20140502_061059_20140502_075840.EUM.nc	166.375	167.819	7.943	3982	6107	0	1948	1	176
SRL_OPN_2PTS012_0834_20140502_075840_20140502_093650.EUM.nc	171.490	170.488	9.376	2588	5501	0	2549	0	364
SRL_OPN_2PTS012_0835_20140502_093649_20140502_111442.EUM.nc	168.520	167.772	8.737	2113	5395	0	3200	0	82
SRL_OPN_2PTS012_0837_20140502_111443_20140502_125300.EUM.nc	168.115	169.625	8.502	2520	5345	0	2693	0	132
SRL_OPN_2PTS012_0839_20140502_125300_20140502_144620.EUM.nc	168.240	167.866	8.514	3340	6348	0	2884	0	124
SRL_OPN_2PTS012_0842_20140502_144619_20140502_162557.EUM.nc	166.020	167.922	8.833	3253	5624	0	2240	0	131
SRL_OPN_2PTS012_0844_20140502_162556_20140502_180542.EUM.nc	167.290	168.666	8.540	2922	5629	0	2612	0	95
SRL_OPN_2PTS012_0846_20140502_180541_20140502_194501.EUM.nc	167.400	167.932	8.335	3142	5565	0	2278	0	145
SRL_OPN_2PTS012_0848_20140502_194501_20140502_212358.EUM.nc	165.780	166.184	7.814	3260	5498	0	2042	1	195
SRL_OPN_2PTS012_0850_20140502_212357_20140502_230211.EUM.nc	167.875	168.235	8.482	2173	5413	0	3147	0	93
SRL_OPN_2PTS012_0851_20140502_230212_20140503_003952.EUM.nc	170.860	170.548	9.549	3004	5496	0	2355	0	137
SRL_OPN_2PTS012_0853_20140503_003951_20140503_021804.EUM.nc	168.395	168.603	7.583	2630	5535	0	2733	0	172
SRL_OPN_2PTS012_0855_20140503_021803_20140503_035722.EUM.nc	165.770	165.674	7.387	2732	5575	0	2742	0	101
SRL_OPN_2PTS012_0857_20140503_035722_20140503_053840.EUM.nc	167.120	168.754	9.169	3092	5548	0	2383	0	73
SRL_OPN_2PTS012_0859_20140503_053840_20140503_072742.EUM.nc	165.470	166.414	7.320	4113	6208	0	1964	0	131
SRL_OPN_2PTS012_0862_20140503_072742_20140503_090604.EUM.nc	169.830	169.942	7.966	3346	5570	0	2039	0	185
SRL_OPN_2PTS012_0863_20140503_090603_20140503_104358.EUM.nc	168.930	167.596	8.113	2321	5521	0	3098	0	102

– Continued on next page

Table 12: Ka Brightness Temperature Statistics.

– Continued from previous page

File	Median	Mean	Std. Dev.	No. Obs.	Total Obs.	Default Lat/Lon	Flag (total)	Default (total)	3-Sigma Edited
SRL_OPN_2PTS012_0865_20140503_104358_20140503_122159.EUM.nc	170.330	170.671	10.071	2546	5473	0	2838	0	89
SRL_OPN_2PTS012_0867_20140503_122158_20140503_140115.EUM.nc	166.425	167.363	9.009	3212	5549	0	2233	0	104
SRL_OPN_2PTS012_0869_20140503_140115_20140503_155438.EUM.nc	166.130	166.582	7.886	3221	6394	0	3090	0	83
SRL_OPN_2PTS012_0872_20140503_155437_20140503_173424.EUM.nc	167.440	167.885	7.186	2646	5503	0	2768	0	89
SRL_OPN_2PTS012_0874_20140503_173423_20140503_191350.EUM.nc	166.530	167.753	8.447	3348	5582	0	2122	0	112
SRL_OPN_2PTS012_0876_20140503_191349_20140503_205258.EUM.nc	165.960	166.701	9.075	3416	5619	0	1955	0	248
SRL_OPN_2PTS012_0878_20140503_205258_20140503_223119.EUM.nc	166.430	167.190	7.271	2698	5402	0	2523	0	181
SRL_OPN_2PTS012_0879_20140503_223119_20140504_000910.EUM.nc	167.780	168.071	7.648	2941	5485	0	2459	1	84
SRL_OPN_2PTS012_0881_20140504_000910_20140504_014710.EUM.nc	169.450	169.965	8.580	2880	5560	0	2575	0	105
SRL_OPN_2PTS012_0883_20140504_014709_20140504_032601.EUM.nc	165.430	165.893	7.775	2906	5488	0	2546	0	36
SRL_OPN_2PTS012_0885_20140504_032601_20140504_050640.EUM.nc	166.230	167.626	7.867	2846	5553	0	2590	0	117
SRL_OPN_2PTS012_0887_20140504_050639_20140504_065641.EUM.nc	166.810	168.198	8.447	3780	6235	0	2338	0	117
SRL_OPN_2PTS012_0890_20140504_065641_20140504_083517.EUM.nc	167.080	167.769	7.670	4007	5617	0	1421	0	189
SRL_OPN_2PTS012_0892_20140504_083516_20140504_101307.EUM.nc	165.700	166.472	9.690	2680	5508	0	2765	0	63
SRL_OPN_2PTS012_0893_20140504_101307_20140504_115106.EUM.nc	172.125	170.978	9.060	2479	5478	0	2956	0	43
SRL_OPN_2PTS012_0895_20140504_115106_20140504_132955.EUM.nc	169.755	170.569	9.027	2890	5442	0	2424	0	128
SRL_OPN_2PTS012_0897_20140504_132955_20140504_152318.EUM.nc	167.555	167.526	6.605	3447	6365	0	2741	0	177
SRL_OPN_2PTS012_0900_20140504_152317_20140504_170257.EUM.nc	170.890	170.836	9.092	2672	5483	0	2712	0	99
SRL_OPN_2PTS012_0902_20140504_170257_20140504_184237.EUM.nc	167.680	167.891	7.104	3209	5603	0	2334	0	60
SRL_OPN_2PTS012_0904_20140504_184237_20140504_202148.EUM.nc	166.995	167.768	9.646	3311	5542	0	2089	1	141
SRL_OPN_2PTS012_0906_20140504_202148_20140504_220027.EUM.nc	166.290	168.070	8.285	2882	5408	0	2369	0	157
SRL_OPN_2PTS012_0908_20140504_220027_20140504_233828.EUM.nc	166.880	167.645	7.160	2537	5464	0	2820	0	107
SRL_OPN_2PTS012_0909_20140504_233828_20140505_011621.EUM.nc	168.330	169.054	8.768	2798	5510	0	2569	0	143
SRL_OPN_2PTS012_0911_20140505_011620_20140505_025456.EUM.nc	169.175	169.442	8.576	2709	5529	0	2713	0	107
SRL_OPN_2PTS012_0913_20140505_025455_20140505_043500.EUM.nc	166.835	167.143	7.891	2800	5514	0	2594	0	120
SRL_OPN_2PTS012_0915_20140505_043459_20140505_061700.EUM.nc	168.790	168.970	8.748	3662	5783	0	1869	0	252
SRL_OPN_2PTS012_0917_20140505_061700_20140505_080425.EUM.nc	167.920	167.939	6.278	3996	6100	0	1963	0	141
SRL_OPN_2PTS012_0920_20140505_080424_20140505_094234.EUM.nc	166.995	166.134	8.090	2789	5509	0	2561	0	159
SRL_OPN_2PTS012_0921_20140505_094233_20140505_112026.EUM.nc	168.780	168.174	8.471	2180	5364	0	3107	0	77
SRL_OPN_2PTS012_0923_20140505_112026_20140505_125855.EUM.nc	169.020	169.712	8.665	2584	5372	0	2663	0	125
SRL_OPN_2PTS012_0925_20140505_125854_20140505_145209.EUM.nc	167.090	167.646	8.292	3346	6349	0	2827	0	176
SRL_OPN_2PTS012_0928_20140505_145209_20140505_163148.EUM.nc	168.005	169.056	7.662	3181	5652	0	2368	0	103
SRL_OPN_2PTS012_0930_20140505_163147_20140505_181131.EUM.nc	167.180	167.909	6.650	2926	5600	0	2596	0	78
SRL_OPN_2PTS012_0932_20140505_181130_20140505_195050.EUM.nc	165.875	167.181	8.744	3134	5544	0	2302	0	108
SRL_OPN_2PTS012_0934_20140505_195049_20140505_212944.EUM.nc	167.430	167.676	7.871	3372	5504	0	1981	0	151
SRL_OPN_2PTS012_0936_20140505_212943_20140505_230755.EUM.nc	170.290	170.046	7.339	2054	5416	0	3241	0	121
SRL_OPN_2PTS012_0937_20140505_230755_20140506_004535.EUM.nc	169.720	170.760	10.180	2975	5480	0	2414	0	91
SRL_OPN_2PTS012_0939_20140506_004534_20140506_022351.EUM.nc	169.525	169.830	7.020	2565	5551	0	2743	0	243
SRL_OPN_2PTS012_0941_20140506_022350_20140506_040323.EUM.nc	166.885	166.959	6.865	2719	5480	0	2648	0	113

– Continued on next page

Table 12: Ka Brightness Temperature Statistics.

– Continued from previous page

File	Median	Mean	Std. Dev.	No. Obs.	Total Obs.	Default Lat/Lon	Flag (total)	Default (total)	3-Sigma Edited
SRL_OPN_2PTS012_0943_20140506_040322_20140506_054440.EUM.nc	167.510	168.331	9.128	3316	5664	0	2189	0	159
SRL_OPN_2PTS012_0945_20140506_054440_20140506_073328.EUM.nc	167.105	167.872	7.094	4063	6191	0	2011	0	117
SRL_OPN_2PTS012_0948_20140506_073327_20140506_091148.EUM.nc	166.670	167.753	7.878	3226	5550	0	2187	0	137
SRL_OPN_2PTS012_0949_20140506_091147_20140506_104941.EUM.nc	168.380	168.774	9.559	2326	5533	0	3130	0	77
SRL_OPN_2PTS012_0951_20140506_104940_20140506_122744.EUM.nc	172.250	171.895	9.862	2502	5388	0	2776	0	110
SRL_OPN_2PTS012_0953_20140506_122744_20140506_140707.EUM.nc	168.260	168.787	7.114	3135	5565	0	2322	0	108
SRL_OPN_2PTS012_0955_20140506_140706_20140506_160028.EUM.nc	170.250	170.361	6.849	3150	6399	0	3134	0	115
SRL_OPN_2PTS012_0958_20140506_160028_20140506_174015.EUM.nc	167.555	169.007	8.285	2689	5630	0	2826	0	115
SRL_OPN_2PTS012_0960_20140506_174015_20140506_191940.EUM.nc	166.270	167.200	8.065	3239	5564	0	2167	0	158
SRL_OPN_2PTS012_0962_20140506_191939_20140506_205846.EUM.nc	167.975	168.608	8.972	3544	5624	0	1968	0	112
SRL_OPN_2PTS012_0964_20140506_205845_20140506_223702.EUM.nc	168.460	170.133	9.717	2743	5408	0	2597	0	68
SRL_OPN_2PTS012_0965_20140506_223702_20140507_001453.EUM.nc	167.195	168.739	8.835	2888	5479	0	2451	0	140
SRL_OPN_2PTS012_0967_20140507_001452_20140507_015254.EUM.nc	169.400	170.268	7.434	2863	5547	0	2579	0	105
SRL_OPN_2PTS012_0969_20140507_015254_20140507_051237.EUM.nc	167.410	167.863	7.815	5744	11029	0	5069	2	214
SRL_OPN_2PTS012_0973_20140507_051236_20140507_070228.EUM.nc	168.820	169.481	7.858	3722	6225	0	2358	0	145
SRL_OPN_2PTS012_0976_20140507_070228_20140507_084102.EUM.nc	167.010	167.758	7.009	3947	5611	0	1519	1	144
SRL_OPN_2PTS012_0978_20140507_084101_20140507_101851.EUM.nc	168.110	168.023	8.483	2650	5513	0	2803	0	60
SRL_OPN_2PTS012_0979_20140507_101851_20140507_115651.EUM.nc	170.970	170.747	8.028	2459	5509	0	2974	0	76
SRL_OPN_2PTS012_0981_20140507_115650_20140507_133546.EUM.nc	171.670	172.298	7.752	2937	5425	0	2388	0	100
SRL_OPN_2PTS012_0983_20140507_133545_20140507_152909.EUM.nc	166.485	167.423	6.553	3436	6383	0	2793	0	154
SRL_OPN_2PTS012_0986_20140507_152910_20140507_170847.EUM.nc	168.245	168.177	6.722	2526	5473	0	2707	0	240
SRL_OPN_2PTS012_0988_20140507_170847_20140507_184828.EUM.nc	166.510	167.679	8.382	3198	5604	0	2254	0	152
SRL_OPN_2PTS012_0990_20140507_184827_20140507_202744.EUM.nc	167.750	168.029	8.519	3195	5597	0	2139	0	263
SRL_OPN_2PTS012_0992_20140507_202743_20140507_220614.EUM.nc	164.590	166.390	7.190	2938	5383	0	2318	1	126
SRL_OPN_2PTS012_0994_20140507_220613_20140507_234412.EUM.nc	169.720	170.850	8.255	2671	5500	0	2665	0	164
SRL_OPN_2PTS012_0995_20140507_234411_20140508_012204.EUM.nc	169.250	170.498	7.338	2797	5529	0	2592	0	140
SRL_OPN_2PTS012_0997_20140508_012204_20140508_030035.EUM.nc	168.450	168.730	7.094	2711	5540	0	2707	0	122
SRL_OPN_2PTS012_0999_20140508_030034_20140508_044046.EUM.nc	167.025	167.510	7.372	2812	5625	0	2719	0	94

29 Ka-Band Ionospheric Path Delay Table

Table 13: Ka-Band Ionospheric Path Delay Statistics.

File	Median	Mean	Std. Dev.	No. Obs.	Total Obs.	Default Lat/Lon	Flag (total)	Default (total)	3-Sigma Edited
SRL_OPN_2PTS011_1001_20140403_044048_20140403_062257.EUM.nc	-0.008	-0.010	0.007	4042	5757	0	1715	0	0
SRL_OPN_2PTS012_0001_20140403_062258_20140403_081006.EUM.nc	-0.006	-0.009	0.006	4115	6088	0	1973	0	0
SRL_OPN_2PTS012_0004_20140403_081006_20140403_094812.EUM.nc	-0.009	-0.010	0.006	2992	5472	0	2480	0	0
SRL_OPN_2PTS012_0005_20140403_094811_20140403_112605.EUM.nc	-0.012	-0.012	0.006	2147	5313	0	3166	0	0
SRL_OPN_2PTS012_0007_20140403_112605_20140403_130437.EUM.nc	-0.007	-0.010	0.007	2759	5307	0	2548	0	0
SRL_OPN_2PTS012_0009_20140403_130436_20140403_145753.EUM.nc	-0.006	-0.010	0.006	3579	6353	0	2774	0	0
SRL_OPN_2PTS012_0012_20140403_145753_20140403_163732.EUM.nc	-0.006	-0.007	0.004	3101	5632	0	2367	0	164
SRL_OPN_2PTS012_0014_20140403_163732_20140403_181715.EUM.nc	-0.006	-0.007	0.003	3143	5508	0	2365	0	0
SRL_OPN_2PTS012_0016_20140403_181714_20140403_195640.EUM.nc	-0.007	-0.009	0.005	3147	5480	0	2333	0	0
SRL_OPN_2PTS012_0018_20140403_195639_20140403_213524.EUM.nc	-0.009	-0.010	0.006	3510	5439	0	1929	0	0
SRL_OPN_2PTS012_0020_20140403_213523_20140403_231332.EUM.nc	-0.008	-0.009	0.005	2239	5375	0	3136	0	0
SRL_OPN_2PTS012_0021_20140403_231331_20140404_005121.EUM.nc	-0.009	-0.011	0.007	3128	5482	0	2354	0	0
SRL_OPN_2PTS012_0023_20140404_005121_20140404_022930.EUM.nc	-0.009	-0.010	0.008	2939	5528	0	2589	0	0
SRL_OPN_2PTS012_0025_20140404_022929_20140404_040908.EUM.nc	-0.011	-0.013	0.008	2871	5482	0	2611	0	0
SRL_OPN_2PTS012_0027_20140404_040908_20140404_055034.EUM.nc	-0.008	-0.011	0.008	3785	5674	0	1889	0	0
SRL_OPN_2PTS012_0029_20140404_055033_20140404_073916.EUM.nc	-0.006	-0.010	0.007	4238	6160	0	1922	0	0
SRL_OPN_2PTS012_0032_20140404_073916_20140404_091726.EUM.nc	-0.006	-0.010	0.006	3373	5491	0	2118	0	0
SRL_OPN_2PTS012_0033_20140404_091725_20140404_105518.EUM.nc	-0.011	-0.012	0.007	2241	5471	0	3230	0	0
SRL_OPN_2PTS012_0035_20140404_105518_20140404_123332.EUM.nc	-0.007	-0.010	0.006	2536	5367	0	2831	0	0
SRL_OPN_2PTS012_0037_20140404_123332_20140404_141250.EUM.nc	-0.007	-0.009	0.005	3266	5521	0	2255	0	0
SRL_OPN_2PTS012_0039_20140404_141250_20140404_160611.EUM.nc	-0.006	-0.009	0.006	3418	6384	0	2966	0	0
SRL_OPN_2PTS012_0042_20140404_160610_20140404_174557.EUM.nc	-0.005	-0.006	0.003	2923	5593	0	2615	0	55
SRL_OPN_2PTS012_0044_20140404_174556_20140404_192522.EUM.nc	-0.005	-0.008	0.005	3463	5575	0	2112	0	0
SRL_OPN_2PTS012_0046_20140404_192522_20140404_210426.EUM.nc	-0.010	-0.011	0.006	3591	5557	0	1966	0	0
SRL_OPN_2PTS012_0048_20140404_210425_20140404_224248.EUM.nc	-0.008	-0.009	0.005	2692	5387	0	2695	0	0
SRL_OPN_2PTS012_0049_20140404_224247_20140405_002029.EUM.nc	-0.009	-0.009	0.006	3003	5431	0	2428	0	0
SRL_OPN_2PTS012_0051_20140405_002029_20140405_015833.EUM.nc	-0.008	-0.010	0.008	3066	5546	0	2480	0	0
SRL_OPN_2PTS012_0053_20140405_015832_20140405_033742.EUM.nc	-0.009	-0.011	0.008	3034	5507	0	2473	0	0
SRL_OPN_2PTS012_0055_20140405_033741_20140405_051827.EUM.nc	-0.011	-0.012	0.008	3097	5531	0	2434	0	0
SRL_OPN_2PTS012_0057_20140405_051827_20140405_070808.EUM.nc	-0.005	-0.010	0.008	3959	6169	0	2210	0	0
SRL_OPN_2PTS012_0060_20140405_070807_20140405_084639.EUM.nc	-0.005	-0.009	0.007	3902	5594	0	1692	0	0
SRL_OPN_2PTS012_0061_20140405_084638_20140405_102435.EUM.nc	-0.009	-0.011	0.007	2589	5506	0	2917	0	0
SRL_OPN_2PTS012_0063_20140405_102436_20140405_120229.EUM.nc	-0.009	-0.011	0.007	2602	5433	0	2831	0	0
SRL_OPN_2PTS012_0065_20140405_120229_20140405_134127.EUM.nc	-0.007	-0.011	0.006	3106	5457	0	2351	0	0
SRL_OPN_2PTS012_0067_20140405_134127_20140405_153451.EUM.nc	-0.007	-0.010	0.006	3666	6343	0	2677	0	0
SRL_OPN_2PTS012_0070_20140405_153452_20140405_171439.EUM.nc	-0.006	-0.006	0.003	2835	5507	0	2619	0	53

– Continued on next page

Table 13: Ka-Band Ionospheric Path Delay Statistics.

– Continued from previous page

File	Median	Mean	Std. Dev.	No. Obs.	Total Obs.	Default Lat/Lon	Flag (total)	Default (total)	3-Sigma Edited
SRL_OPN_2PTS012_0072_20140405_171439_20140405_185408.EUM.nc	-0.006	-0.009	0.006	3371	5599	0	2228	0	0
SRL_OPN_2PTS012_0074_20140405_185407_20140405_203323.EUM.nc	-0.007	-0.009	0.005	3631	5516	0	1885	0	0
SRL_OPN_2PTS012_0076_20140405_203323_20140405_221159.EUM.nc	-0.009	-0.010	0.005	2989	5433	0	2444	0	0
SRL_OPN_2PTS012_0078_20140405_221158_20140405_234947.EUM.nc	-0.008	-0.009	0.005	2883	5451	0	2568	0	0
SRL_OPN_2PTS012_0079_20140405_234947_20140406_012740.EUM.nc	-0.008	-0.011	0.008	2978	5509	0	2531	0	0
SRL_OPN_2PTS012_0081_20140406_012739_20140406_030625.EUM.nc	-0.010	-0.011	0.009	2988	5561	0	2573	0	0
SRL_OPN_2PTS012_0083_20140406_030624_20140406_044632.EUM.nc	-0.011	-0.012	0.009	3051	5478	0	2427	0	0
SRL_OPN_2PTS012_0085_20140406_044633_20140406_062858.EUM.nc	-0.007	-0.010	0.008	4037	5789	0	1752	0	0
SRL_OPN_2PTS012_0087_20140406_062857_20140406_081548.EUM.nc	-0.006	-0.010	0.007	4118	6079	0	1961	0	0
SRL_OPN_2PTS012_0090_20140406_081547_20140406_095353.EUM.nc	-0.009	-0.011	0.007	2866	5517	0	2651	0	0
SRL_OPN_2PTS012_0091_20140406_095352_20140406_113138.EUM.nc	-0.011	-0.011	0.006	2283	5334	0	3051	0	0
SRL_OPN_2PTS012_0093_20140406_113137_20140406_131014.EUM.nc	-0.006	-0.010	0.006	2833	5417	0	2584	0	0
SRL_OPN_2PTS012_0095_20140406_131014_20140406_150332.EUM.nc	-0.006	-0.009	0.005	3605	6342	0	2737	0	0
SRL_OPN_2PTS012_0098_20140406_150330_20140406_164320.EUM.nc	-0.006	-0.007	0.003	2980	5629	0	2608	0	41
SRL_OPN_2PTS012_0100_20140406_164320_20140406_182253.EUM.nc	-0.005	-0.007	0.003	3245	5514	0	2203	0	66
SRL_OPN_2PTS012_0102_20140406_182254_20140406_200217.EUM.nc	-0.006	-0.009	0.006	3130	5501	0	2371	0	0
SRL_OPN_2PTS012_0104_20140406_200216_20140406_214107.EUM.nc	-0.009	-0.010	0.006	3415	5464	0	2049	0	0
SRL_OPN_2PTS012_0106_20140406_214106_20140406_231905.EUM.nc	-0.006	-0.008	0.005	2420	5335	0	2915	0	0
SRL_OPN_2PTS012_0107_20140406_231904_20140407_005651.EUM.nc	-0.008	-0.011	0.008	2923	5500	0	2577	0	0
SRL_OPN_2PTS012_0109_20140407_005651_20140407_023514.EUM.nc	-0.009	-0.011	0.008	2973	5541	0	2568	0	0
SRL_OPN_2PTS012_0111_20140407_023513_20140407_041449.EUM.nc	-0.010	-0.012	0.009	2884	5511	0	2627	0	0
SRL_OPN_2PTS012_0113_20140407_041450_20140407_055630.EUM.nc	-0.007	-0.010	0.008	3808	5705	0	1897	0	0
SRL_OPN_2PTS012_0115_20140407_055629_20140407_074451.EUM.nc	-0.005	-0.009	0.007	4203	6136	0	1933	0	0
SRL_OPN_2PTS012_0118_20140407_074451_20140407_092306.EUM.nc	-0.008	-0.009	0.006	3284	5493	0	2209	0	0
SRL_OPN_2PTS012_0119_20140407_092305_20140407_110050.EUM.nc	-0.009	-0.011	0.007	2106	5422	0	3316	0	0
SRL_OPN_2PTS012_0121_20140407_110049_20140407_123908.EUM.nc	-0.006	-0.010	0.006	2559	5408	0	2849	0	0
SRL_OPN_2PTS012_0123_20140407_123907_20140407_141839.EUM.nc	-0.007	-0.009	0.005	3353	5532	0	2179	0	0
SRL_OPN_2PTS012_0125_20140407_141838_20140407_161157.EUM.nc	-0.007	-0.009	0.005	3448	6369	0	2921	0	0
SRL_OPN_2PTS012_0128_20140407_161156_20140407_175134.EUM.nc	-0.007	-0.008	0.003	2967	5584	0	2574	0	43
SRL_OPN_2PTS012_0130_20140407_175133_20140407_193106.EUM.nc	-0.008	-0.010	0.006	3385	5592	0	2207	0	0
SRL_OPN_2PTS012_0132_20140407_193106_20140407_211000.EUM.nc	-0.011	-0.012	0.006	3425	5579	0	2154	0	0
SRL_OPN_2PTS012_0134_20140407_210959_20140407_224819.EUM.nc	-0.009	-0.010	0.005	2523	5388	0	2865	0	0
SRL_OPN_2PTS012_0135_20140407_224820_20140408_002609.EUM.nc	-0.008	-0.009	0.006	3054	5394	0	2340	0	0
SRL_OPN_2PTS012_0137_20140408_002609_20140408_020407.EUM.nc	-0.007	-0.011	0.008	3019	5531	0	2512	0	0
SRL_OPN_2PTS012_0139_20140408_020406_20140408_034320.EUM.nc	-0.009	-0.012	0.008	2981	5520	0	2539	0	0
SRL_OPN_2PTS012_0141_20140408_034319_20140408_052421.EUM.nc	-0.010	-0.012	0.008	3028	5542	0	2514	0	0
SRL_OPN_2PTS012_0143_20140408_052420_20140408_071351.EUM.nc	-0.006	-0.010	0.008	3992	6156	0	2164	0	0
SRL_OPN_2PTS012_0146_20140408_071350_20140408_085210.EUM.nc	-0.006	-0.009	0.007	3885	5591	0	1706	0	0
SRL_OPN_2PTS012_0147_20140408_085211_20140408_103006.EUM.nc	-0.008	-0.012	0.008	2480	5504	0	3024	0	0

– Continued on next page

Table 13: Ka-Band Ionospheric Path Delay Statistics.

– Continued from previous page

File	Median	Mean	Std. Dev.	No. Obs.	Total Obs.	Default Lat/Lon	Flag (total)	Default (total)	3-Sigma Edited
SRL_OPN_2PTS012_0149_20140408_103005_20140408_120810.EUM.nc	-0.007	-0.011	0.007	2612	5475	0	2863	0	0
SRL_OPN_2PTS012_0151_20140408_120810_20140408_134705.EUM.nc	-0.007	-0.010	0.006	3094	5415	0	2321	0	0
SRL_OPN_2PTS012_0153_20140408_134704_20140408_154030.EUM.nc	-0.006	-0.009	0.006	3641	6352	0	2711	0	0
SRL_OPN_2PTS012_0156_20140408_154029_20140408_172017.EUM.nc	-0.006	-0.006	0.002	2825	5536	0	2657	0	54
SRL_OPN_2PTS012_0158_20140408_172017_20140408_185954.EUM.nc	-0.006	-0.008	0.005	3336	5603	0	2267	0	0
SRL_OPN_2PTS012_0160_20140408_185954_20140408_203859.EUM.nc	-0.006	-0.009	0.005	3691	5556	0	1865	0	0
SRL_OPN_2PTS012_0162_20140408_203858_20140408_221733.EUM.nc	-0.007	-0.008	0.005	3028	5416	0	2388	0	0
SRL_OPN_2PTS012_0164_20140408_221732_20140408_235528.EUM.nc	-0.007	-0.008	0.005	2969	5490	0	2521	0	0
SRL_OPN_2PTS012_0165_20140408_235527_20140409_013314.EUM.nc	-0.007	-0.009	0.006	3002	5531	0	2529	0	0
SRL_OPN_2PTS012_0167_20140409_013313_20140409_031201.EUM.nc	-0.009	-0.011	0.008	2963	5583	0	2620	0	0
SRL_OPN_2PTS012_0169_20140409_031201_20140409_045217.EUM.nc	-0.010	-0.012	0.009	3039	5483	0	2444	0	0
SRL_OPN_2PTS012_0171_20140409_045216_20140409_063450.EUM.nc	-0.006	-0.010	0.008	4063	5799	0	1736	0	0
SRL_OPN_2PTS012_0173_20140409_063449_20140409_082122.EUM.nc	-0.006	-0.010	0.007	4131	6062	0	1931	0	0
SRL_OPN_2PTS012_0176_20140409_082121_20140409_095925.EUM.nc	-0.008	-0.010	0.006	2850	5512	0	2662	0	0
SRL_OPN_2PTS012_0177_20140409_095925_20140409_113712.EUM.nc	-0.010	-0.011	0.006	2413	5398	0	2985	0	0
SRL_OPN_2PTS012_0179_20140409_113711_20140409_131552.EUM.nc	-0.006	-0.011	0.007	2944	5397	0	2453	0	0
SRL_OPN_2PTS012_0181_20140409_131551_20140409_150911.EUM.nc	-0.006	-0.009	0.006	3611	6365	0	2754	0	0
SRL_OPN_2PTS012_0184_20140409_150910_20140409_164858.EUM.nc	-0.005	-0.006	0.002	2871	5589	0	2670	0	48
SRL_OPN_2PTS012_0186_20140409_164859_20140409_182831.EUM.nc	-0.006	-0.007	0.003	3117	5531	0	2229	0	185
SRL_OPN_2PTS012_0188_20140409_182830_20140409_200754.EUM.nc	-0.007	-0.009	0.006	3195	5510	0	2315	0	0
SRL_OPN_2PTS012_0190_20140409_200754_20140409_214641.EUM.nc	-0.008	-0.010	0.006	3296	5446	0	2150	0	0
SRL_OPN_2PTS012_0192_20140409_214640_20140409_232437.EUM.nc	-0.005	-0.008	0.005	2447	5291	0	2844	0	0
SRL_OPN_2PTS012_0193_20140409_232436_20140410_010226.EUM.nc	-0.008	-0.009	0.006	2788	5491	0	2703	0	0
SRL_OPN_2PTS012_0195_20140410_010225_20140410_024053.EUM.nc	-0.009	-0.010	0.008	2924	5545	0	2621	0	0
SRL_OPN_2PTS012_0197_20140410_024052_20140410_042033.EUM.nc	-0.010	-0.012	0.009	2924	5514	0	2590	0	0
SRL_OPN_2PTS012_0199_20140410_042032_20140410_060221.EUM.nc	-0.006	-0.010	0.008	3862	5716	0	1854	0	0
SRL_OPN_2PTS012_0201_20140410_060220_20140410_075027.EUM.nc	-0.005	-0.009	0.007	4162	6120	0	1958	0	0
SRL_OPN_2PTS012_0204_20140410_075026_20140410_092840.EUM.nc	-0.007	-0.009	0.007	3210	5511	0	2301	0	0
SRL_OPN_2PTS012_0205_20140410_092839_20140410_110623.EUM.nc	-0.009	-0.012	0.007	2180	5436	0	3256	0	0
SRL_OPN_2PTS012_0207_20140410_110622_20140410_124444.EUM.nc	-0.006	-0.009	0.006	2573	5349	0	2776	0	0
SRL_OPN_2PTS012_0209_20140410_124443_20140410_143752.EUM.nc	-0.006	-0.008	0.005	3400	6278	0	2878	0	0
SRL_OPN_2PTS012_0212_20140410_143750_20140410_161737.EUM.nc	-0.006	-0.008	0.005	3444	5639	0	2195	0	0
SRL_OPN_2PTS012_0214_20140410_161738_20140410_175714.EUM.nc	-0.005	-0.006	0.002	2904	5554	0	2551	0	99
SRL_OPN_2PTS012_0216_20140410_175713_20140410_193644.EUM.nc	-0.005	-0.007	0.004	3359	5577	0	2218	0	0
SRL_OPN_2PTS012_0218_20140410_193644_20140410_211544.EUM.nc	-0.007	-0.009	0.005	3413	5492	0	2079	0	0
SRL_OPN_2PTS012_0220_20140410_211543_20140410_225353.EUM.nc	-0.007	-0.008	0.005	2482	5465	0	2983	0	0
SRL_OPN_2PTS012_0221_20140410_225352_20140411_003142.EUM.nc	-0.008	-0.009	0.006	3145	5439	0	2294	0	0
SRL_OPN_2PTS012_0223_20140411_003141_20140411_020950.EUM.nc	-0.005	-0.010	0.009	2876	5545	0	2669	0	0
SRL_OPN_2PTS012_0225_20140411_020949_20140411_034901.EUM.nc	-0.009	-0.011	0.008	2975	5537	0	2562	0	0

– Continued on next page

Table 13: Ka-Band Ionospheric Path Delay Statistics.

– Continued from previous page

File	Median	Mean	Std. Dev.	No. Obs.	Total Obs.	Default Lat/Lon	Flag (total)	Default (total)	3-Sigma Edited
SRL_OPN_2PTS012_0227_20140411_034900_20140411_053008.EUM.nc	-0.010	-0.012	0.008	2993	5559	0	2566	0	0
SRL_OPN_2PTS012_0229_20140411_053007_20140411_071928.EUM.nc	-0.006	-0.010	0.008	4091	6156	0	2065	0	0
SRL_OPN_2PTS012_0232_20140411_071927_20140411_085753.EUM.nc	-0.006	-0.009	0.007	3769	5592	0	1823	0	0
SRL_OPN_2PTS012_0233_20140411_085752_20140411_103540.EUM.nc	-0.008	-0.011	0.007	2406	5468	0	3062	0	0
SRL_OPN_2PTS012_0235_20140411_103540_20140411_121345.EUM.nc	-0.006	-0.009	0.006	2588	5429	0	2841	0	0
SRL_OPN_2PTS012_0237_20140411_121345_20140411_135254.EUM.nc	-0.006	-0.009	0.006	3124	5493	0	2369	0	0
SRL_OPN_2PTS012_0239_20140411_135253_20140411_154617.EUM.nc	-0.006	-0.009	0.005	3663	6390	0	2727	0	0
SRL_OPN_2PTS012_0242_20140411_154617_20140411_172556.EUM.nc	-0.006	-0.006	0.002	2815	5514	0	2621	0	78
SRL_OPN_2PTS012_0244_20140411_172555_20140411_190532.EUM.nc	-0.006	-0.007	0.003	3055	5586	0	2190	0	341
SRL_OPN_2PTS012_0246_20140411_190531_20140411_204436.EUM.nc	-0.006	-0.009	0.006	3793	5583	0	1790	0	0
SRL_OPN_2PTS012_0248_20140411_204435_20140411_222307.EUM.nc	-0.006	-0.009	0.006	2956	5424	0	2468	0	0
SRL_OPN_2PTS012_0250_20140411_222307_20140412_000100.EUM.nc	-0.007	-0.008	0.006	3031	5485	0	2454	0	0
SRL_OPN_2PTS012_0251_20140412_000101_20140412_013848.EUM.nc	-0.007	-0.009	0.007	3064	5535	0	2471	0	0
SRL_OPN_2PTS012_0253_20140412_013847_20140412_045810.EUM.nc	-0.008	-0.011	0.009	6073	11089	0	5016	0	0
SRL_OPN_2PTS012_0257_20140412_045810_20140412_064044.EUM.nc	-0.006	-0.009	0.008	4053	5797	0	1744	0	0
SRL_OPN_2PTS012_0259_20140412_064043_20140412_082658.EUM.nc	-0.005	-0.009	0.007	4196	6029	0	1833	0	0
SRL_OPN_2PTS012_0262_20140412_082657_20140412_100458.EUM.nc	-0.008	-0.010	0.007	2844	5513	0	2669	0	0
SRL_OPN_2PTS012_0263_20140412_100457_20140412_114254.EUM.nc	-0.008	-0.010	0.007	2459	5428	0	2969	0	0
SRL_OPN_2PTS012_0265_20140412_114253_20140412_132130.EUM.nc	-0.006	-0.010	0.007	2950	5397	0	2447	0	0
SRL_OPN_2PTS012_0267_20140412_132129_20140412_151451.EUM.nc	-0.006	-0.009	0.005	3630	6377	0	2747	0	0
SRL_OPN_2PTS012_0270_20140412_151450_20140412_165438.EUM.nc	-0.005	-0.006	0.001	2816	5563	0	2693	0	54
SRL_OPN_2PTS012_0272_20140412_165438_20140412_183418.EUM.nc	-0.005	-0.006	0.002	3095	5541	0	2243	0	203
SRL_OPN_2PTS012_0274_20140412_183418_20140412_201331.EUM.nc	-0.005	-0.007	0.004	3368	5486	0	2118	0	0
SRL_OPN_2PTS012_0276_20140412_201330_20140412_215216.EUM.nc	-0.006	-0.009	0.006	3292	5448	0	2156	0	0
SRL_OPN_2PTS012_0278_20140412_215215_20140412_233019.EUM.nc	-0.006	-0.008	0.005	2389	5326	0	2937	0	0
SRL_OPN_2PTS012_0279_20140412_233019_20140413_010800.EUM.nc	-0.006	-0.009	0.006	2759	5487	0	2728	0	0
SRL_OPN_2PTS012_0281_20140413_010759_20140413_024629.EUM.nc	-0.007	-0.009	0.007	2897	5523	0	2626	0	0
SRL_OPN_2PTS012_0283_20140413_024629_20140413_042625.EUM.nc	-0.008	-0.010	0.007	2986	5514	0	2528	0	0
SRL_OPN_2PTS012_0285_20140413_042625_20140413_060812.EUM.nc	-0.007	-0.009	0.007	3857	5674	0	1817	0	0
SRL_OPN_2PTS012_0287_20140413_060811_20140413_075602.EUM.nc	-0.005	-0.009	0.007	4114	6091	0	1977	0	0
SRL_OPN_2PTS012_0290_20140413_075601_20140413_093413.EUM.nc	-0.008	-0.010	0.007	3078	5496	0	2418	0	0
SRL_OPN_2PTS012_0291_20140413_093412_20140413_111204.EUM.nc	-0.010	-0.011	0.006	2186	5432	0	3246	0	0
SRL_OPN_2PTS012_0293_20140413_111203_20140413_125020.EUM.nc	-0.006	-0.009	0.006	2629	5317	0	2688	0	0
SRL_OPN_2PTS012_0295_20140413_125020_20140413_144340.EUM.nc	-0.006	-0.009	0.005	3454	6294	0	2840	0	0
SRL_OPN_2PTS012_0298_20140413_144339_20140413_162317.EUM.nc	-0.006	-0.008	0.004	3407	5628	0	2221	0	0
SRL_OPN_2PTS012_0300_20140413_162316_20140413_180301.EUM.nc	-0.005	-0.006	0.002	2995	5614	0	2534	0	85
SRL_OPN_2PTS012_0302_20140413_180300_20140413_194222.EUM.nc	-0.007	-0.008	0.004	3288	5547	0	2259	0	0
SRL_OPN_2PTS012_0304_20140413_194221_20140413_212119.EUM.nc	-0.009	-0.011	0.007	3391	5490	0	2099	0	0
SRL_OPN_2PTS012_0306_20140413_212119_20140413_225934.EUM.nc	-0.006	-0.009	0.006	2329	5435	0	3106	0	0

– Continued on next page

Table 13: Ka-Band Ionospheric Path Delay Statistics.

– Continued from previous page

File	Median	Mean	Std. Dev.	No. Obs.	Total Obs.	Default Lat/Lon	Flag (total)	Default (total)	3-Sigma Edited
SRL_OPN_2PTS012_0307_20140413_225933_20140414_003714.EUM.nc	-0.007	-0.009	0.006	3202	5480	0	2278	0	0
SRL_OPN_2PTS012_0309_20140414_003713_20140414_021525.EUM.nc	-0.006	-0.010	0.007	2877	5536	0	2659	0	0
SRL_OPN_2PTS012_0311_20140414_021525_20140414_035451.EUM.nc	-0.011	-0.011	0.008	2825	5550	0	2725	0	0
SRL_OPN_2PTS012_0313_20140414_035450_20140414_053555.EUM.nc	-0.009	-0.011	0.008	3043	5558	0	2515	0	0
SRL_OPN_2PTS012_0315_20140414_053556_20140414_072502.EUM.nc	-0.006	-0.010	0.008	4198	6200	0	2002	0	0
SRL_OPN_2PTS012_0318_20140414_072501_20140414_090327.EUM.nc	-0.006	-0.009	0.008	3625	5578	0	1953	0	0
SRL_OPN_2PTS012_0319_20140414_090326_20140414_104120.EUM.nc	-0.007	-0.011	0.008	2460	5501	0	3041	0	0
SRL_OPN_2PTS012_0321_20140414_104119_20140414_121920.EUM.nc	-0.007	-0.009	0.006	2615	5458	0	2843	0	0
SRL_OPN_2PTS012_0323_20140414_121920_20140414_135835.EUM.nc	-0.008	-0.009	0.005	3258	5491	0	2233	0	0
SRL_OPN_2PTS012_0325_20140414_135835_20140414_155157.EUM.nc	-0.008	-0.009	0.005	3507	6381	0	2874	0	0
SRL_OPN_2PTS012_0328_20140414_155157_20140414_173143.EUM.nc	-0.007	-0.007	0.002	2847	5470	0	2623	0	0
SRL_OPN_2PTS012_0330_20140414_173143_20140414_191110.EUM.nc	-0.008	-0.008	0.004	3532	5602	0	2070	0	0
SRL_OPN_2PTS012_0332_20140414_191109_20140414_205020.EUM.nc	-0.007	-0.009	0.006	3716	5574	0	1858	0	0
SRL_OPN_2PTS012_0334_20140414_205019_20140414_222840.EUM.nc	-0.005	-0.005	0.002	2539	5416	0	2470	0	407
SRL_OPN_2PTS012_0335_20140414_222839_20140415_000633.EUM.nc	-0.007	-0.007	0.004	3020	5506	0	2486	0	0
SRL_OPN_2PTS012_0337_20140415_000632_20140415_014431.EUM.nc	-0.008	-0.010	0.007	3033	5557	0	2524	0	0
SRL_OPN_2PTS012_0339_20140415_014431_20140415_032320.EUM.nc	-0.009	-0.010	0.007	2904	5493	0	2589	0	0
SRL_OPN_2PTS012_0341_20140415_032319_20140415_050355.EUM.nc	-0.010	-0.011	0.008	3025	5541	0	2516	0	0
SRL_OPN_2PTS012_0343_20140415_050354_20140415_065401.EUM.nc	-0.006	-0.010	0.008	3982	6189	0	2207	0	0
SRL_OPN_2PTS012_0346_20140415_065401_20140415_083238.EUM.nc	-0.006	-0.009	0.007	4230	5631	0	1401	0	0
SRL_OPN_2PTS012_0348_20140415_083237_20140415_101029.EUM.nc	-0.007	-0.010	0.007	2823	5425	0	2602	0	0
SRL_OPN_2PTS012_0349_20140415_101029_20140415_114827.EUM.nc	-0.007	-0.010	0.006	2507	5442	0	2935	0	0
SRL_OPN_2PTS012_0351_20140415_114826_20140415_132715.EUM.nc	-0.008	-0.010	0.006	3036	5355	0	2319	0	0
SRL_OPN_2PTS012_0353_20140415_132714_20140415_152038.EUM.nc	-0.006	-0.008	0.006	3632	6364	0	2732	0	0
SRL_OPN_2PTS012_0356_20140415_152037_20140415_170016.EUM.nc	-0.005	-0.005	0.001	2786	5560	0	2704	0	70
SRL_OPN_2PTS012_0358_20140415_170015_20140415_183956.EUM.nc	-0.006	-0.005	0.002	2917	5582	0	2266	0	399
SRL_OPN_2PTS012_0360_20140415_183955_20140415_201915.EUM.nc	-0.005	-0.007	0.005	3411	5521	0	2110	0	0
SRL_OPN_2PTS012_0362_20140415_201914_20140415_215750.EUM.nc	-0.005	-0.008	0.006	3057	5395	0	2338	0	0
SRL_OPN_2PTS012_0364_20140415_215749_20140415_233550.EUM.nc	-0.005	-0.006	0.003	2441	5375	0	2809	0	125
SRL_OPN_2PTS012_0365_20140415_233549_20140416_011340.EUM.nc	-0.007	-0.009	0.007	2835	5497	0	2662	0	0
SRL_OPN_2PTS012_0367_20140416_011340_20140416_025205.EUM.nc	-0.007	-0.009	0.008	2838	5522	0	2684	0	0
SRL_OPN_2PTS012_0369_20140416_025204_20140416_043206.EUM.nc	-0.008	-0.010	0.008	2972	5490	0	2518	0	0
SRL_OPN_2PTS012_0371_20140416_043206_20140416_061402.EUM.nc	-0.005	-0.009	0.007	3875	5730	0	1855	0	0
SRL_OPN_2PTS012_0373_20140416_061401_20140416_080144.EUM.nc	-0.005	-0.009	0.007	4109	6106	0	1997	0	0
SRL_OPN_2PTS012_0376_20140416_080143_20140416_093944.EUM.nc	-0.006	-0.010	0.008	2973	5487	0	2514	0	0
SRL_OPN_2PTS012_0377_20140416_093944_20140416_111737.EUM.nc	-0.009	-0.012	0.008	2235	5355	0	3120	0	0
SRL_OPN_2PTS012_0379_20140416_111736_20140416_125604.EUM.nc	-0.005	-0.009	0.007	2697	5350	0	2653	0	0
SRL_OPN_2PTS012_0381_20140416_125603_20140416_144917.EUM.nc	-0.005	-0.008	0.006	3504	6293	0	2789	0	0
SRL_OPN_2PTS012_0384_20140416_144916_20140416_162855.EUM.nc	-0.005	-0.005	0.001	2732	5641	0	2238	0	671

– Continued on next page

Table 13: Ka-Band Ionospheric Path Delay Statistics.

– Continued from previous page

File	Median	Mean	Std. Dev.	No. Obs.	Total Obs.	Default Lat/Lon	Flag (total)	Default (total)	3-Sigma Edited
SRL_OPN_2PTS012_0386_20140416_162856_20140416_180839.EUM.nc	-0.005	-0.005	0.002	2964	5615	0	2519	0	132
SRL_OPN_2PTS012_0388_20140416_180838_20140416_194806.EUM.nc	-0.005	-0.007	0.005	3251	5526	0	2275	0	0
SRL_OPN_2PTS012_0390_20140416_194806_20140416_212654.EUM.nc	-0.007	-0.010	0.007	3441	5469	0	2028	0	0
SRL_OPN_2PTS012_0392_20140416_212653_20140416_230505.EUM.nc	-0.005	-0.007	0.005	2192	5418	0	3226	0	0
SRL_OPN_2PTS012_0393_20140416_230505_20140417_004254.EUM.nc	-0.007	-0.009	0.006	3114	5481	0	2367	0	0
SRL_OPN_2PTS012_0395_20140417_004254_20140417_022100.EUM.nc	-0.005	-0.008	0.007	2867	5554	0	2687	0	0
SRL_OPN_2PTS012_0397_20140417_022100_20140417_040030.EUM.nc	-0.007	-0.010	0.008	2895	5553	0	2658	0	0
SRL_OPN_2PTS012_0399_20140417_040029_20140417_054143.EUM.nc	-0.007	-0.010	0.008	3361	5539	0	2178	0	0
SRL_OPN_2PTS012_0401_20140417_054143_20140417_073047.EUM.nc	-0.005	-0.009	0.008	4238	6184	0	1946	0	0
SRL_OPN_2PTS012_0404_20140417_073046_20140417_090900.EUM.nc	-0.005	-0.009	0.008	3552	5542	0	1990	0	0
SRL_OPN_2PTS012_0405_20140417_090859_20140417_104653.EUM.nc	-0.008	-0.012	0.010	2427	5514	0	3087	0	0
SRL_OPN_2PTS012_0407_20140417_104653_20140417_122455.EUM.nc	-0.005	-0.006	0.002	2153	5428	0	2784	0	491
SRL_OPN_2PTS012_0409_20140417_122454_20140417_140414.EUM.nc	-0.006	-0.008	0.005	3293	5540	0	2245	0	2
SRL_OPN_2PTS012_0411_20140417_140414_20140417_155735.EUM.nc	-0.006	-0.008	0.005	3321	6396	0	3075	0	0
SRL_OPN_2PTS012_0414_20140417_155736_20140417_173722.EUM.nc	-0.005	-0.005	0.001	2780	5527	0	2600	0	147
SRL_OPN_2PTS012_0416_20140417_173721_20140417_191649.EUM.nc	-0.006	-0.006	0.002	3142	5561	0	2075	0	344
SRL_OPN_2PTS012_0418_20140417_191648_20140417_205556.EUM.nc	-0.007	-0.009	0.006	3634	5609	0	1975	0	0
SRL_OPN_2PTS012_0420_20140417_205555_20140417_223422.EUM.nc	-0.005	-0.008	0.006	2792	5411	0	2619	0	0
SRL_OPN_2PTS012_0421_20140417_223421_20140418_001206.EUM.nc	-0.005	-0.007	0.005	3099	5489	0	2390	0	0
SRL_OPN_2PTS012_0423_20140418_001205_20140418_015005.EUM.nc	-0.006	-0.009	0.007	3062	5558	0	2496	0	0
SRL_OPN_2PTS012_0425_20140418_015006_20140418_032858.EUM.nc	-0.007	-0.010	0.008	3001	5484	0	2483	0	0
SRL_OPN_2PTS012_0427_20140418_032857_20140418_050941.EUM.nc	-0.008	-0.011	0.008	3003	5546	0	2543	0	0
SRL_OPN_2PTS012_0429_20140418_050941_20140418_065937.EUM.nc	-0.006	-0.009	0.007	3903	6200	0	2297	0	0
SRL_OPN_2PTS012_0432_20140418_065938_20140418_083812.EUM.nc	-0.006	-0.009	0.007	4206	5626	0	1420	0	0
SRL_OPN_2PTS012_0434_20140418_083811_20140418_101602.EUM.nc	-0.008	-0.011	0.008	2714	5492	0	2778	0	0
SRL_OPN_2PTS012_0435_20140418_101601_20140418_115402.EUM.nc	-0.006	-0.010	0.007	2589	5449	0	2860	0	0
SRL_OPN_2PTS012_0437_20140418_115401_20140418_133255.EUM.nc	-0.006	-0.010	0.007	2987	5356	0	2369	0	0
SRL_OPN_2PTS012_0439_20140418_133254_20140418_184535.EUM.nc	-0.006	-0.006	0.002	8512	17466	0	7671	0	1283
SRL_OPN_2PTS012_0446_20140418_184534_20140418_202453.EUM.nc	-0.007	-0.008	0.005	3491	5509	0	2018	0	0
SRL_OPN_2PTS012_0448_20140418_202452_20140418_220325.EUM.nc	-0.007	-0.009	0.005	3053	5391	0	2338	0	0
SRL_OPN_2PTS012_0450_20140418_220324_20140418_234123.EUM.nc	-0.006	-0.008	0.005	2698	5469	0	2771	0	0
SRL_OPN_2PTS012_0451_20140418_234122_20140419_011914.EUM.nc	-0.007	-0.009	0.006	2978	5531	0	2553	0	0
SRL_OPN_2PTS012_0453_20140419_011913_20140419_025743.EUM.nc	-0.008	-0.010	0.008	2914	5514	0	2600	0	0
SRL_OPN_2PTS012_0455_20140419_025742_20140419_043751.EUM.nc	-0.009	-0.012	0.008	2916	5485	0	2569	0	0
SRL_OPN_2PTS012_0457_20140419_043750_20140419_061954.EUM.nc	-0.007	-0.010	0.008	3974	5777	0	1803	0	0
SRL_OPN_2PTS012_0459_20140419_061953_20140419_080720.EUM.nc	-0.007	-0.010	0.007	4116	6108	0	1992	0	0
SRL_OPN_2PTS012_0462_20140419_080719_20140419_094518.EUM.nc	-0.007	-0.010	0.007	2921	5487	0	2566	0	0
SRL_OPN_2PTS012_0463_20140419_094518_20140419_112311.EUM.nc	-0.011	-0.013	0.008	2077	5330	0	3253	0	0
SRL_OPN_2PTS012_0465_20140419_112310_20140419_130141.EUM.nc	-0.006	-0.010	0.007	2744	5357	0	2613	0	0

– Continued on next page

Table 13: Ka-Band Ionospheric Path Delay Statistics.

– Continued from previous page

File	Median	Mean	Std. Dev.	No. Obs.	Total Obs.	Default Lat/Lon	Flag (total)	Default (total)	3-Sigma Edited
SRL_OPN_2PTS012_0467_20140419_130140_20140419_145456.EUM.nc	-0.007	-0.009	0.006	3586	6335	0	2749	0	0
SRL_OPN_2PTS012_0470_20140419_145457_20140419_163435.EUM.nc	-0.006	-0.006	0.002	3062	5644	0	2336	0	246
SRL_OPN_2PTS012_0472_20140419_163434_20140419_181419.EUM.nc	-0.007	-0.007	0.002	3049	5614	0	2530	0	35
SRL_OPN_2PTS012_0474_20140419_181418_20140419_195345.EUM.nc	-0.008	-0.008	0.005	3227	5532	0	2305	0	0
SRL_OPN_2PTS012_0476_20140419_195344_20140419_213230.EUM.nc	-0.008	-0.011	0.006	3533	5487	0	1954	0	0
SRL_OPN_2PTS012_0478_20140419_213229_20140419_231040.EUM.nc	-0.006	-0.008	0.005	2199	5417	0	3218	0	0
SRL_OPN_2PTS012_0479_20140419_231039_20140420_004828.EUM.nc	-0.007	-0.009	0.006	3099	5464	0	2365	0	0
SRL_OPN_2PTS012_0481_20140420_004827_20140420_022637.EUM.nc	-0.007	-0.010	0.008	2860	5524	0	2664	0	0
SRL_OPN_2PTS012_0483_20140420_022636_20140420_040611.EUM.nc	-0.009	-0.011	0.008	2834	5485	0	2651	0	0
SRL_OPN_2PTS012_0485_20140420_040612_20140420_054732.EUM.nc	-0.007	-0.010	0.008	3669	5652	0	1983	0	0
SRL_OPN_2PTS012_0487_20140420_054731_20140420_073622.EUM.nc	-0.006	-0.010	0.008	4200	6175	0	1975	0	0
SRL_OPN_2PTS012_0490_20140420_073622_20140420_091433.EUM.nc	-0.007	-0.011	0.008	3376	5542	0	2166	0	0
SRL_OPN_2PTS012_0491_20140420_091433_20140420_105226.EUM.nc	-0.009	-0.013	0.009	2330	5498	0	3168	0	0
SRL_OPN_2PTS012_0493_20140420_105225_20140420_123038.EUM.nc	-0.006	-0.007	0.002	2199	5368	0	2794	0	375
SRL_OPN_2PTS012_0495_20140420_123038_20140420_140954.EUM.nc	-0.006	-0.007	0.002	2774	5548	0	2336	0	438
SRL_OPN_2PTS012_0497_20140420_140954_20140420_160315.EUM.nc	-0.006	-0.009	0.005	3379	6389	0	3010	0	0
SRL_OPN_2PTS012_0500_20140420_160314_20140420_174302.EUM.nc	-0.006	-0.006	0.002	2832	5609	0	2694	0	83
SRL_OPN_2PTS012_0502_20140420_174301_20140420_192235.EUM.nc	-0.007	-0.008	0.005	3480	5567	0	2087	0	0
SRL_OPN_2PTS012_0504_20140420_192234_20140420_210132.EUM.nc	-0.008	-0.010	0.006	3616	5595	0	1979	0	0
SRL_OPN_2PTS012_0506_20140420_210131_20140420_223955.EUM.nc	-0.006	-0.008	0.005	2763	5413	0	2650	0	0
SRL_OPN_2PTS012_0507_20140420_223954_20140421_001736.EUM.nc	-0.006	-0.008	0.005	3048	5438	0	2390	0	0
SRL_OPN_2PTS012_0509_20140421_001735_20140421_015539.EUM.nc	-0.007	-0.010	0.007	3025	5541	0	2516	0	0
SRL_OPN_2PTS012_0511_20140421_015538_20140421_033445.EUM.nc	-0.009	-0.011	0.008	3038	5490	0	2452	0	0
SRL_OPN_2PTS012_0513_20140421_033445_20140421_051527.EUM.nc	-0.010	-0.012	0.008	3039	5539	0	2500	0	0
SRL_OPN_2PTS012_0515_20140421_051526_20140421_070513.EUM.nc	-0.006	-0.010	0.008	3908	6223	0	2315	0	0
SRL_OPN_2PTS012_0518_20140421_070512_20140421_084345.EUM.nc	-0.006	-0.010	0.007	3939	5608	0	1669	0	0
SRL_OPN_2PTS012_0520_20140421_084345_20140421_102142.EUM.nc	-0.009	-0.011	0.008	2610	5492	0	2882	0	0
SRL_OPN_2PTS012_0521_20140421_102142_20140421_115935.EUM.nc	-0.008	-0.011	0.007	2571	5466	0	2895	0	0
SRL_OPN_2PTS012_0523_20140421_115934_20140421_133831.EUM.nc	-0.007	-0.011	0.007	3050	5417	0	2367	0	0
SRL_OPN_2PTS012_0525_20140421_133830_20140421_153155.EUM.nc	-0.007	-0.010	0.007	3648	6372	0	2724	0	0
SRL_OPN_2PTS012_0528_20140421_153155_20140421_171142.EUM.nc	-0.006	-0.007	0.002	2751	5514	0	2686	0	77
SRL_OPN_2PTS012_0530_20140421_171141_20140421_185112.EUM.nc	-0.007	-0.009	0.005	3335	5631	0	2296	0	0
SRL_OPN_2PTS012_0532_20140421_185112_20140421_203029.EUM.nc	-0.008	-0.009	0.005	3536	5539	0	2003	0	0
SRL_OPN_2PTS012_0534_20140421_203028_20140421_220905.EUM.nc	-0.007	-0.008	0.005	3077	5428	0	2351	0	0
SRL_OPN_2PTS012_0536_20140421_220904_20140421_234655.EUM.nc	-0.007	-0.007	0.004	2891	5490	0	2599	0	0
SRL_OPN_2PTS012_0537_20140421_234654_20140422_012447.EUM.nc	-0.008	-0.009	0.006	2913	5554	0	2641	0	0
SRL_OPN_2PTS012_0539_20140422_012446_20140422_030329.EUM.nc	-0.009	-0.010	0.008	2897	5557	0	2660	0	0
SRL_OPN_2PTS012_0541_20140422_030328_20140422_044333.EUM.nc	-0.010	-0.011	0.008	2992	5502	0	2510	0	0
SRL_OPN_2PTS012_0543_20140422_044333_20140422_062555.EUM.nc	-0.006	-0.010	0.008	4013	5785	0	1772	0	0

– Continued on next page

Table 13: Ka-Band Ionospheric Path Delay Statistics.

– Continued from previous page

File	Median	Mean	Std. Dev.	No. Obs.	Total Obs.	Default Lat/Lon	Flag (total)	Default (total)	3-Sigma Edited
SRL_OPN_2PTS012_0545_20140422_062554_20140422_081254.EUM.nc	-0.006	-0.010	0.008	4143	6084	0	1941	0	0
SRL_OPN_2PTS012_0548_20140422_081253_20140422_095059.EUM.nc	-0.008	-0.011	0.008	2889	5379	0	2490	0	0
SRL_OPN_2PTS012_0549_20140422_095058_20140422_112844.EUM.nc	-0.010	-0.012	0.007	2162	5351	0	3189	0	0
SRL_OPN_2PTS012_0551_20140422_112843_20140422_130718.EUM.nc	-0.006	-0.010	0.007	2821	5443	0	2622	0	0
SRL_OPN_2PTS012_0553_20140422_130717_20140422_150035.EUM.nc	-0.007	-0.010	0.006	3586	6346	0	2760	0	0
SRL_OPN_2PTS012_0556_20140422_150035_20140422_164022.EUM.nc	-0.007	-0.007	0.002	3019	5635	0	2498	0	118
SRL_OPN_2PTS012_0558_20140422_164021_20140422_181958.EUM.nc	-0.007	-0.007	0.002	2942	5614	0	2485	0	187
SRL_OPN_2PTS012_0560_20140422_181958_20140422_195922.EUM.nc	-0.008	-0.009	0.005	3176	5520	0	2344	0	0
SRL_OPN_2PTS012_0562_20140422_195922_20140422_213804.EUM.nc	-0.009	-0.011	0.006	3445	5483	0	2038	0	0
SRL_OPN_2PTS012_0564_20140422_213803_20140422_231611.EUM.nc	-0.008	-0.008	0.004	2336	5364	0	3028	0	0
SRL_OPN_2PTS012_0565_20140422_231611_20140423_005359.EUM.nc	-0.008	-0.010	0.006	2977	5521	0	2544	0	0
SRL_OPN_2PTS012_0567_20140423_005358_20140423_023212.EUM.nc	-0.008	-0.010	0.007	2881	5546	0	2665	0	0
SRL_OPN_2PTS012_0569_20140423_023213_20140423_041154.EUM.nc	-0.011	-0.012	0.008	2811	5524	0	2713	0	0
SRL_OPN_2PTS012_0571_20140423_041154_20140423_055330.EUM.nc	-0.007	-0.011	0.008	3756	5708	0	1952	0	0
SRL_OPN_2PTS012_0573_20140423_055329_20140423_074158.EUM.nc	-0.007	-0.011	0.008	4220	6148	0	1928	0	0
SRL_OPN_2PTS012_0576_20140423_074157_20140423_092005.EUM.nc	-0.007	-0.011	0.008	3235	5528	0	2293	0	0
SRL_OPN_2PTS012_0577_20140423_092005_20140423_105759.EUM.nc	-0.010	-0.013	0.009	2214	5478	0	3264	0	0
SRL_OPN_2PTS012_0579_20140423_105758_20140423_123614.EUM.nc	-0.006	-0.010	0.007	2509	5391	0	2882	0	0
SRL_OPN_2PTS012_0581_20140423_123613_20140423_141535.EUM.nc	-0.007	-0.007	0.002	2820	5520	0	2215	0	485
SRL_OPN_2PTS012_0583_20140423_141534_20140423_160854.EUM.nc	-0.008	-0.010	0.006	3431	6372	0	2941	0	0
SRL_OPN_2PTS012_0586_20140423_160854_20140423_174840.EUM.nc	-0.008	-0.007	0.002	2844	5583	0	2689	0	50
SRL_OPN_2PTS012_0588_20140423_174839_20140423_192813.EUM.nc	-0.008	-0.009	0.005	3341	5587	0	2246	0	0
SRL_OPN_2PTS012_0590_20140423_192812_20140423_210707.EUM.nc	-0.008	-0.010	0.006	3493	5610	0	2117	0	0
SRL_OPN_2PTS012_0592_20140423_210706_20140423_224528.EUM.nc	-0.006	-0.008	0.004	2649	5380	0	2731	0	0
SRL_OPN_2PTS012_0593_20140423_224528_20140424_002318.EUM.nc	-0.007	-0.009	0.005	3004	5467	0	2463	0	0
SRL_OPN_2PTS012_0595_20140424_002317_20140424_020114.EUM.nc	-0.007	-0.009	0.007	2967	5537	0	2570	0	0
SRL_OPN_2PTS012_0597_20140424_020114_20140424_034025.EUM.nc	-0.008	-0.010	0.008	2949	5484	0	2535	0	0
SRL_OPN_2PTS012_0599_20140424_034025_20140424_052114.EUM.nc	-0.009	-0.011	0.008	2986	5563	0	2577	0	0
SRL_OPN_2PTS012_0601_20140424_052113_20140424_071057.EUM.nc	-0.006	-0.010	0.008	3924	6202	0	2278	0	0
SRL_OPN_2PTS012_0604_20140424_071057_20140424_084919.EUM.nc	-0.006	-0.010	0.008	3855	5602	0	1747	0	0
SRL_OPN_2PTS012_0605_20140424_084920_20140424_102715.EUM.nc	-0.008	-0.011	0.008	2583	5514	0	2931	0	0
SRL_OPN_2PTS012_0607_20140424_102715_20140424_120510.EUM.nc	-0.006	-0.010	0.007	2602	5449	0	2847	0	0
SRL_OPN_2PTS012_0609_20140424_120509_20140424_134411.EUM.nc	-0.006	-0.009	0.006	3099	5467	0	2368	0	0
SRL_OPN_2PTS012_0611_20140424_134411_20140424_153735.EUM.nc	-0.006	-0.009	0.006	3631	6402	0	2771	0	0
SRL_OPN_2PTS012_0614_20140424_153734_20140424_171721.EUM.nc	-0.006	-0.006	0.001	2723	5509	0	2736	0	50
SRL_OPN_2PTS012_0616_20140424_171720_20140424_185651.EUM.nc	-0.006	-0.008	0.006	3260	5619	0	2359	0	0
SRL_OPN_2PTS012_0618_20140424_185650_20140424_203605.EUM.nc	-0.006	-0.009	0.006	3571	5596	0	2025	0	0
SRL_OPN_2PTS012_0620_20140424_203605_20140424_221440.EUM.nc	-0.006	-0.008	0.006	3039	5425	0	2386	0	0
SRL_OPN_2PTS012_0622_20140424_221439_20140424_235227.EUM.nc	-0.006	-0.008	0.005	2887	5457	0	2570	0	0

– Continued on next page

Table 13: Ka-Band Ionospheric Path Delay Statistics.

– Continued from previous page

File	Median	Mean	Std. Dev.	No. Obs.	Total Obs.	Default Lat/Lon	Flag (total)	Default (total)	3-Sigma Edited
SRL_OPN_2PTS012_0623_20140424_235226_20140425_013022.EUM.nc	-0.006	-0.008	0.006	2957	5549	0	2592	0	0
SRL_OPN_2PTS012_0625_20140425_013021_20140425_030907.EUM.nc	-0.007	-0.009	0.007	2905	5538	0	2633	0	0
SRL_OPN_2PTS012_0627_20140425_030907_20140425_044918.EUM.nc	-0.008	-0.011	0.007	2981	5459	0	2478	0	0
SRL_OPN_2PTS012_0629_20140425_044917_20140425_063148.EUM.nc	-0.007	-0.009	0.007	3989	5785	0	1796	0	0
SRL_OPN_2PTS012_0631_20140425_063146_20140425_081828.EUM.nc	-0.007	-0.009	0.006	4125	6063	0	1938	0	0
SRL_OPN_2PTS012_0634_20140425_081827_20140425_095632.EUM.nc	-0.007	-0.009	0.006	2842	5508	0	2666	0	0
SRL_OPN_2PTS012_0635_20140425_095631_20140425_113418.EUM.nc	-0.008	-0.010	0.006	2367	5385	0	3018	0	0
SRL_OPN_2PTS012_0637_20140425_113418_20140425_131256.EUM.nc	-0.005	-0.009	0.007	2873	5417	0	2544	0	0
SRL_OPN_2PTS012_0639_20140425_131256_20140425_150614.EUM.nc	-0.006	-0.008	0.005	3548	6352	0	2730	0	74
SRL_OPN_2PTS012_0642_20140425_150613_20140425_164602.EUM.nc	-0.006	-0.006	0.001	2876	5609	0	2693	0	40
SRL_OPN_2PTS012_0644_20140425_164602_20140425_182536.EUM.nc	-0.006	-0.006	0.002	2904	5510	0	2301	0	305
SRL_OPN_2PTS012_0646_20140425_182535_20140425_200459.EUM.nc	-0.006	-0.008	0.005	3099	5516	0	2417	0	0
SRL_OPN_2PTS012_0648_20140425_200458_20140425_214348.EUM.nc	-0.007	-0.009	0.005	3345	5454	0	2109	0	0
SRL_OPN_2PTS012_0650_20140425_214347_20140425_232145.EUM.nc	-0.005	-0.008	0.005	2458	5341	0	2883	0	0
SRL_OPN_2PTS012_0651_20140425_232145_20140426_005934.EUM.nc	-0.006	-0.009	0.006	2913	5519	0	2606	0	0
SRL_OPN_2PTS012_0653_20140426_005933_20140426_023757.EUM.nc	-0.006	-0.009	0.007	2885	5544	0	2659	0	0
SRL_OPN_2PTS012_0655_20140426_023756_20140426_041735.EUM.nc	-0.008	-0.011	0.007	2861	5509	0	2648	0	0
SRL_OPN_2PTS012_0657_20140426_041734_20140426_055919.EUM.nc	-0.007	-0.009	0.008	3816	5731	0	1915	0	0
SRL_OPN_2PTS012_0659_20140426_055918_20140426_074733.EUM.nc	-0.007	-0.009	0.008	4205	6131	0	1926	0	0
SRL_OPN_2PTS012_0662_20140426_074732_20140426_092547.EUM.nc	-0.007	-0.010	0.008	3148	5517	0	2369	0	0
SRL_OPN_2PTS012_0663_20140426_092547_20140426_110332.EUM.nc	-0.008	-0.011	0.007	2193	5494	0	3301	0	0
SRL_OPN_2PTS012_0665_20140426_110331_20140426_124150.EUM.nc	-0.006	-0.009	0.006	2572	5407	0	2835	0	0
SRL_OPN_2PTS012_0667_20140426_124149_20140426_142124.EUM.nc	-0.007	-0.007	0.002	2944	5534	0	2145	0	445
SRL_OPN_2PTS012_0669_20140426_142123_20140426_161441.EUM.nc	-0.007	-0.008	0.005	3439	6377	0	2938	0	0
SRL_OPN_2PTS012_0672_20140426_161440_20140426_175418.EUM.nc	-0.006	-0.006	0.002	2767	5561	0	2702	0	92
SRL_OPN_2PTS012_0674_20140426_175417_20140426_193349.EUM.nc	-0.007	-0.008	0.005	3284	5577	0	2293	0	0
SRL_OPN_2PTS012_0676_20140426_193348_20140426_211242.EUM.nc	-0.007	-0.010	0.006	3409	5613	0	2204	0	0
SRL_OPN_2PTS012_0678_20140426_211241_20140426_225101.EUM.nc	-0.006	-0.008	0.005	2457	5387	0	2930	0	0
SRL_OPN_2PTS012_0679_20140426_225100_20140427_002849.EUM.nc	-0.005	-0.008	0.005	3040	5445	0	2405	0	0
SRL_OPN_2PTS012_0681_20140427_002848_20140427_020648.EUM.nc	-0.006	-0.009	0.007	2847	5539	0	2692	0	0
SRL_OPN_2PTS012_0683_20140427_020648_20140427_034605.EUM.nc	-0.007	-0.010	0.008	2914	5565	0	2651	0	0
SRL_OPN_2PTS012_0685_20140427_034604_20140427_052709.EUM.nc	-0.008	-0.010	0.007	2951	5551	0	2600	0	0
SRL_OPN_2PTS012_0687_20140427_052708_20140427_071633.EUM.nc	-0.006	-0.008	0.006	3994	6207	0	2213	0	0
SRL_OPN_2PTS012_0690_20140427_071633_20140427_085452.EUM.nc	-0.006	-0.008	0.006	3781	5597	0	1816	0	0
SRL_OPN_2PTS012_0691_20140427_085452_20140427_103247.EUM.nc	-0.007	-0.010	0.007	2445	5519	0	3074	0	0
SRL_OPN_2PTS012_0693_20140427_103246_20140427_121052.EUM.nc	-0.006	-0.008	0.006	2534	5473	0	2939	0	0
SRL_OPN_2PTS012_0695_20140427_121052_20140427_134950.EUM.nc	-0.006	-0.008	0.006	3126	5453	0	2327	0	0
SRL_OPN_2PTS012_0697_20140427_134949_20140427_154314.EUM.nc	-0.006	-0.008	0.005	3605	6395	0	2790	0	0
SRL_OPN_2PTS012_0700_20140427_154313_20140427_172300.EUM.nc	-0.005	-0.005	0.001	2697	5536	0	2760	0	79

– Continued on next page

Table 13: Ka-Band Ionospheric Path Delay Statistics.

– Continued from previous page

File	Median	Mean	Std. Dev.	No. Obs.	Total Obs.	Default Lat/Lon	Flag (total)	Default (total)	3-Sigma Edited
SRL_OPN_2PTS012_0702_20140427_172259_20140427_190237.EUM.nc	-0.006	-0.006	0.002	2860	5592	0	2317	0	415
SRL_OPN_2PTS012_0704_20140427_190237_20140427_204142.EUM.nc	-0.006	-0.008	0.005	3747	5622	0	1875	0	0
SRL_OPN_2PTS012_0706_20140427_204142_20140427_222014.EUM.nc	-0.005	-0.008	0.006	3025	5436	0	2411	0	0
SRL_OPN_2PTS012_0708_20140427_222013_20140427_235801.EUM.nc	-0.005	-0.007	0.005	2979	5498	0	2519	0	0
SRL_OPN_2PTS012_0709_20140427_235801_20140428_013555.EUM.nc	-0.006	-0.008	0.006	3008	5540	0	2532	0	0
SRL_OPN_2PTS012_0711_20140428_013556_20140428_031446.EUM.nc	-0.007	-0.009	0.007	2842	5521	0	2679	0	0
SRL_OPN_2PTS012_0713_20140428_031445_20140428_045503.EUM.nc	-0.008	-0.010	0.007	3031	5501	0	2470	0	0
SRL_OPN_2PTS012_0715_20140428_045503_20140428_063741.EUM.nc	-0.006	-0.008	0.007	4002	5820	0	1818	0	0
SRL_OPN_2PTS012_0717_20140428_063740_20140428_082404.EUM.nc	-0.006	-0.008	0.006	4134	6052	0	1918	0	0
SRL_OPN_2PTS012_0720_20140428_082403_20140428_100205.EUM.nc	-0.007	-0.009	0.007	2890	5521	0	2631	0	0
SRL_OPN_2PTS012_0721_20140428_100205_20140428_113953.EUM.nc	-0.007	-0.009	0.006	2411	5421	0	3010	0	0
SRL_OPN_2PTS012_0723_20140428_113953_20140428_131835.EUM.nc	-0.006	-0.009	0.006	2955	5455	0	2500	0	0
SRL_OPN_2PTS012_0725_20140428_131835_20140428_151155.EUM.nc	-0.006	-0.008	0.005	3633	6376	0	2743	0	0
SRL_OPN_2PTS012_0728_20140428_151155_20140428_165140.EUM.nc	-0.005	-0.005	0.001	2759	4596	0	1837	0	0
SRL_OPN_2PTS012_0730_20140428_165140_20140428_183122.EUM.nc	-0.006	-0.006	0.002	2895	5519	0	2340	0	284
SRL_OPN_2PTS012_0732_20140428_183122_20140428_201035.EUM.nc	-0.006	-0.007	0.004	3249	5514	0	2265	0	0
SRL_OPN_2PTS012_0734_20140428_201034_20140428_214921.EUM.nc	-0.005	-0.008	0.006	3325	5453	0	2128	0	0
SRL_OPN_2PTS012_0736_20140428_214920_20140428_232724.EUM.nc	-0.005	-0.007	0.005	2482	5288	0	2806	0	0
SRL_OPN_2PTS012_0737_20140428_232723_20140429_010504.EUM.nc	-0.005	-0.008	0.006	2726	5467	0	2741	0	0
SRL_OPN_2PTS012_0739_20140429_010503_20140429_024332.EUM.nc	-0.005	-0.008	0.006	2845	5564	0	2719	0	0
SRL_OPN_2PTS012_0741_20140429_024331_20140429_060508.EUM.nc	-0.007	-0.009	0.007	6723	11277	0	4554	0	0
SRL_OPN_2PTS012_0745_20140429_060509_20140429_075306.EUM.nc	-0.006	-0.008	0.006	4172	6129	0	1957	0	0
SRL_OPN_2PTS012_0748_20140429_075306_20140429_093118.EUM.nc	-0.006	-0.008	0.006	3092	5500	0	2408	0	0
SRL_OPN_2PTS012_0749_20140429_093117_20140429_110910.EUM.nc	-0.006	-0.009	0.006	2250	5453	0	3203	0	0
SRL_OPN_2PTS012_0751_20140429_110910_20140429_124724.EUM.nc	-0.005	-0.007	0.005	2548	5354	0	2806	0	0
SRL_OPN_2PTS012_0753_20140429_124723_20140429_144032.EUM.nc	-0.005	-0.007	0.004	3440	6288	0	2848	0	0
SRL_OPN_2PTS012_0756_20140429_144032_20140429_162018.EUM.nc	-0.005	-0.005	0.001	2867	5622	0	2230	0	525
SRL_OPN_2PTS012_0758_20140429_162017_20140429_180004.EUM.nc	-0.005	-0.005	0.001	2775	5613	0	2680	0	158
SRL_OPN_2PTS012_0760_20140429_180003_20140429_193925.EUM.nc	-0.005	-0.005	0.002	2775	5570	0	2312	0	483
SRL_OPN_2PTS012_0762_20140429_193925_20140429_211824.EUM.nc	-0.006	-0.008	0.005	3426	5529	0	2103	0	0
SRL_OPN_2PTS012_0764_20140429_211824_20140429_225631.EUM.nc	-0.004	-0.007	0.005	2409	5456	0	3047	0	0
SRL_OPN_2PTS012_0765_20140429_225631_20140430_003421.EUM.nc	-0.005	-0.007	0.005	3096	5462	0	2366	0	0
SRL_OPN_2PTS012_0767_20140430_003421_20140430_021230.EUM.nc	-0.005	-0.007	0.005	2822	5534	0	2712	0	0
SRL_OPN_2PTS012_0769_20140430_021229_20140430_035143.EUM.nc	-0.006	-0.008	0.006	2825	5509	0	2684	0	0
SRL_OPN_2PTS012_0771_20140430_035142_20140430_053254.EUM.nc	-0.007	-0.009	0.006	2979	5556	0	2577	0	0
SRL_OPN_2PTS012_0773_20140430_053253_20140430_080508.EUM.nc	-0.007	-0.009	0.006	5917	8650	0	2733	0	0
SRL_OPN_2PTS012_0776_20140430_080507_20140430_084810.EUM.nc	-0.003	-0.004	0.001	1676	2454	0	778	0	0
SRL_OPN_2PTS012_0777_20140430_084811_20140430_154859.EUM.nc	-0.005	-0.008	0.006	11944	23590	0	11619	0	27
SRL_OPN_2PTS012_0786_20140430_154858_20140430_172837.EUM.nc	-0.005	-0.005	0.001	2691	5510	0	2740	0	79

– Continued on next page

Table 13: Ka-Band Ionospheric Path Delay Statistics.

– Continued from previous page

File	Median	Mean	Std. Dev.	No. Obs.	Total Obs.	Default Lat/Lon	Flag (total)	Default (total)	3-Sigma Edited
SRL_OPN_2PTS012_0788_20140430_172836_20140430_190813.EUM.nc	-0.005	-0.005	0.001	3031	5569	0	2099	0	439
SRL_OPN_2PTS012_0790_20140430_190812_20140430_204724.EUM.nc	-0.005	-0.007	0.005	3715	5621	0	1906	0	0
SRL_OPN_2PTS012_0792_20140430_204723_20140430_222545.EUM.nc	-0.004	-0.007	0.004	2938	5414	0	2476	0	0
SRL_OPN_2PTS012_0793_20140430_222545_20140501_000338.EUM.nc	-0.004	-0.006	0.004	3038	5525	0	2487	0	0
SRL_OPN_2PTS012_0795_20140501_000337_20140501_014127.EUM.nc	-0.004	-0.007	0.005	2980	5548	0	2568	0	0
SRL_OPN_2PTS012_0797_20140501_014127_20140501_032021.EUM.nc	-0.005	-0.008	0.006	2888	5509	0	2621	0	0
SRL_OPN_2PTS012_0799_20140501_032020_20140501_050055.EUM.nc	-0.006	-0.009	0.007	3068	5567	0	2499	0	0
SRL_OPN_2PTS012_0801_20140501_050055_20140501_064332.EUM.nc	-0.006	-0.007	0.006	3976	5814	0	1838	0	0
SRL_OPN_2PTS012_0803_20140501_064331_20140501_082934.EUM.nc	-0.005	-0.007	0.005	4228	6040	0	1812	0	0
SRL_OPN_2PTS012_0806_20140501_082934_20140501_100736.EUM.nc	-0.005	-0.008	0.006	2833	5518	0	2685	0	0
SRL_OPN_2PTS012_0807_20140501_100735_20140501_114532.EUM.nc	-0.005	-0.007	0.005	2465	5424	0	2959	0	0
SRL_OPN_2PTS012_0809_20140501_114531_20140501_132410.EUM.nc	-0.004	-0.006	0.005	2961	5441	0	2480	0	0
SRL_OPN_2PTS012_0811_20140501_132409_20140501_151740.EUM.nc	-0.004	-0.006	0.004	3613	6373	0	2760	0	0
SRL_OPN_2PTS012_0814_20140501_151739_20140501_165717.EUM.nc	-0.004	-0.004	0.001	2717	5543	0	2763	0	63
SRL_OPN_2PTS012_0816_20140501_165718_20140501_183659.EUM.nc	-0.004	-0.004	0.001	2931	5505	0	2255	0	319
SRL_OPN_2PTS012_0818_20140501_183658_20140501_201611.EUM.nc	-0.005	-0.004	0.002	2949	5514	0	2197	0	368
SRL_OPN_2PTS012_0820_20140501_201611_20140501_215454.EUM.nc	-0.004	-0.006	0.004	3243	5455	0	2212	0	0
SRL_OPN_2PTS012_0822_20140501_215454_20140501_233255.EUM.nc	-0.004	-0.005	0.004	2481	5314	0	2833	0	0
SRL_OPN_2PTS012_0823_20140501_233254_20140502_011037.EUM.nc	-0.004	-0.006	0.004	2703	5523	0	2820	0	0
SRL_OPN_2PTS012_0825_20140502_011037_20140502_024908.EUM.nc	-0.005	-0.007	0.005	2822	5534	0	2712	0	0
SRL_OPN_2PTS012_0827_20140502_024908_20140502_042906.EUM.nc	-0.007	-0.008	0.006	2940	5541	0	2601	0	0
SRL_OPN_2PTS012_0829_20140502_042905_20140502_061058.EUM.nc	-0.005	-0.007	0.006	3833	5710	0	1877	0	0
SRL_OPN_2PTS012_0831_20140502_061059_20140502_075840.EUM.nc	-0.006	-0.008	0.006	4159	6107	0	1948	0	0
SRL_OPN_2PTS012_0834_20140502_075840_20140502_093650.EUM.nc	-0.006	-0.008	0.006	2952	5501	0	2549	0	0
SRL_OPN_2PTS012_0835_20140502_093649_20140502_111442.EUM.nc	-0.008	-0.010	0.007	2195	5395	0	3200	0	0
SRL_OPN_2PTS012_0837_20140502_111443_20140502_125300.EUM.nc	-0.005	-0.007	0.006	2652	5345	0	2693	0	0
SRL_OPN_2PTS012_0839_20140502_125300_20140502_144620.EUM.nc	-0.005	-0.006	0.005	3464	6348	0	2884	0	0
SRL_OPN_2PTS012_0842_20140502_144619_20140502_162557.EUM.nc	-0.005	-0.005	0.001	2971	5624	0	2240	0	413
SRL_OPN_2PTS012_0844_20140502_162556_20140502_180542.EUM.nc	-0.005	-0.005	0.002	2928	5629	0	2612	0	89
SRL_OPN_2PTS012_0846_20140502_180541_20140502_194501.EUM.nc	-0.006	-0.005	0.002	3012	5565	0	2278	0	275
SRL_OPN_2PTS012_0848_20140502_194501_20140502_212358.EUM.nc	-0.007	-0.007	0.004	3456	5498	0	2042	0	0
SRL_OPN_2PTS012_0850_20140502_212357_20140502_230211.EUM.nc	-0.004	-0.005	0.003	2266	5413	0	3147	0	0
SRL_OPN_2PTS012_0851_20140502_230212_20140503_003952.EUM.nc	-0.004	-0.006	0.004	3141	5496	0	2355	0	0
SRL_OPN_2PTS012_0853_20140503_003951_20140503_021804.EUM.nc	-0.004	-0.006	0.005	2802	5535	0	2733	0	0
SRL_OPN_2PTS012_0855_20140503_021803_20140503_035722.EUM.nc	-0.006	-0.007	0.006	2833	5575	0	2742	0	0
SRL_OPN_2PTS012_0857_20140503_035722_20140503_053840.EUM.nc	-0.005	-0.007	0.006	3165	5548	0	2383	0	0
SRL_OPN_2PTS012_0859_20140503_053840_20140503_072742.EUM.nc	-0.004	-0.006	0.005	4244	6208	0	1964	0	0
SRL_OPN_2PTS012_0862_20140503_072742_20140503_090604.EUM.nc	-0.004	-0.006	0.005	3531	5570	0	2039	0	0
SRL_OPN_2PTS012_0863_20140503_090603_20140503_104358.EUM.nc	-0.005	-0.008	0.006	2423	5521	0	3098	0	0

– Continued on next page

Table 13: Ka-Band Ionospheric Path Delay Statistics.

– Continued from previous page

File	Median	Mean	Std. Dev.	No. Obs.	Total Obs.	Default Lat/Lon	Flag (total)	Default (total)	3-Sigma Edited
SRL_OPN_2PTS012_0865_20140503_104358_20140503_122159.EUM.nc	-0.004	-0.006	0.005	2635	5473	0	2838	0	0
SRL_OPN_2PTS012_0867_20140503_122158_20140503_140115.EUM.nc	-0.004	-0.006	0.005	3316	5549	0	2233	0	0
SRL_OPN_2PTS012_0869_20140503_140115_20140503_155438.EUM.nc	-0.004	-0.006	0.005	3304	6394	0	3090	0	0
SRL_OPN_2PTS012_0872_20140503_155437_20140503_173424.EUM.nc	-0.004	-0.004	0.001	2665	5503	0	2768	0	70
SRL_OPN_2PTS012_0874_20140503_173423_20140503_191350.EUM.nc	-0.005	-0.004	0.001	2964	5582	0	2122	0	496
SRL_OPN_2PTS012_0876_20140503_191349_20140503_205258.EUM.nc	-0.005	-0.007	0.005	3664	5619	0	1955	0	0
SRL_OPN_2PTS012_0878_20140503_205258_20140503_223119.EUM.nc	-0.004	-0.006	0.005	2879	5402	0	2523	0	0
SRL_OPN_2PTS012_0879_20140503_223119_20140504_000910.EUM.nc	-0.004	-0.005	0.003	3026	5485	0	2459	0	0
SRL_OPN_2PTS012_0881_20140504_000910_20140504_014710.EUM.nc	-0.003	-0.006	0.005	2985	5560	0	2575	0	0
SRL_OPN_2PTS012_0883_20140504_014709_20140504_032601.EUM.nc	-0.004	-0.007	0.006	2942	5488	0	2546	0	0
SRL_OPN_2PTS012_0885_20140504_032601_20140504_050640.EUM.nc	-0.005	-0.008	0.006	2963	5553	0	2590	0	0
SRL_OPN_2PTS012_0887_20140504_050639_20140504_065641.EUM.nc	-0.005	-0.007	0.005	3897	6235	0	2338	0	0
SRL_OPN_2PTS012_0890_20140504_065641_20140504_083517.EUM.nc	-0.005	-0.006	0.005	4196	5617	0	1421	0	0
SRL_OPN_2PTS012_0892_20140504_083516_20140504_101307.EUM.nc	-0.005	-0.007	0.005	2743	5508	0	2765	0	0
SRL_OPN_2PTS012_0893_20140504_101307_20140504_115106.EUM.nc	-0.004	-0.006	0.005	2522	5478	0	2956	0	0
SRL_OPN_2PTS012_0895_20140504_115106_20140504_132955.EUM.nc	-0.004	-0.006	0.005	3018	5442	0	2424	0	0
SRL_OPN_2PTS012_0897_20140504_132955_20140504_152318.EUM.nc	-0.004	-0.006	0.005	3624	6365	0	2741	0	0
SRL_OPN_2PTS012_0900_20140504_152317_20140504_170257.EUM.nc	-0.003	-0.004	0.001	2713	5483	0	2712	0	58
SRL_OPN_2PTS012_0902_20140504_170257_20140504_184237.EUM.nc	-0.004	-0.004	0.001	2941	5603	0	2334	0	328
SRL_OPN_2PTS012_0904_20140504_184237_20140504_202148.EUM.nc	-0.004	-0.005	0.003	3453	5542	0	2089	0	0
SRL_OPN_2PTS012_0906_20140504_202148_20140504_220027.EUM.nc	-0.004	-0.006	0.004	3039	5408	0	2369	0	0
SRL_OPN_2PTS012_0908_20140504_220027_20140504_233828.EUM.nc	-0.004	-0.005	0.004	2644	5464	0	2820	0	0
SRL_OPN_2PTS012_0909_20140504_233828_20140505_011621.EUM.nc	-0.004	-0.006	0.005	2941	5510	0	2569	0	0
SRL_OPN_2PTS012_0911_20140505_011620_20140505_025456.EUM.nc	-0.004	-0.007	0.006	2816	5529	0	2713	0	0
SRL_OPN_2PTS012_0913_20140505_025455_20140505_043500.EUM.nc	-0.006	-0.008	0.006	2920	5514	0	2594	0	0
SRL_OPN_2PTS012_0915_20140505_043459_20140505_061700.EUM.nc	-0.005	-0.007	0.006	3914	5783	0	1869	0	0
SRL_OPN_2PTS012_0917_20140505_061700_20140505_080425.EUM.nc	-0.005	-0.007	0.005	4137	6100	0	1963	0	0
SRL_OPN_2PTS012_0920_20140505_080424_20140505_094234.EUM.nc	-0.004	-0.007	0.005	2948	5509	0	2561	0	0
SRL_OPN_2PTS012_0921_20140505_094233_20140505_112026.EUM.nc	-0.005	-0.008	0.005	2257	5364	0	3107	0	0
SRL_OPN_2PTS012_0923_20140505_112026_20140505_125855.EUM.nc	-0.004	-0.006	0.005	2709	5372	0	2663	0	0
SRL_OPN_2PTS012_0925_20140505_125854_20140505_145209.EUM.nc	-0.004	-0.005	0.004	3423	6349	0	2827	0	99
SRL_OPN_2PTS012_0928_20140505_145209_20140505_163148.EUM.nc	-0.004	-0.004	0.001	2966	5652	0	2368	0	318
SRL_OPN_2PTS012_0930_20140505_163147_20140505_181131.EUM.nc	-0.004	-0.004	0.001	2828	5600	0	2596	0	176
SRL_OPN_2PTS012_0932_20140505_181130_20140505_195050.EUM.nc	-0.004	-0.004	0.001	2778	5544	0	2302	0	464
SRL_OPN_2PTS012_0934_20140505_195049_20140505_212944.EUM.nc	-0.005	-0.007	0.005	3523	5504	0	1981	0	0
SRL_OPN_2PTS012_0936_20140505_212943_20140505_230755.EUM.nc	-0.004	-0.007	0.005	2175	5416	0	3241	0	0
SRL_OPN_2PTS012_0937_20140505_230755_20140506_004535.EUM.nc	-0.004	-0.007	0.004	3066	5480	0	2414	0	0
SRL_OPN_2PTS012_0939_20140506_004534_20140506_022351.EUM.nc	-0.004	-0.007	0.006	2808	5551	0	2743	0	0
SRL_OPN_2PTS012_0941_20140506_022350_20140506_040323.EUM.nc	-0.006	-0.008	0.006	2832	5480	0	2648	0	0

– Continued on next page

Table 13: Ka-Band Ionospheric Path Delay Statistics.

– Continued from previous page

File	Median	Mean	Std. Dev.	No. Obs.	Total Obs.	Default Lat/Lon	Flag (total)	Default (total)	3-Sigma Edited
SRL_OPN_2PTS012_0943_20140506_040322_20140506_054440.EUM.nc	-0.006	-0.008	0.006	3475	5664	0	2189	0	0
SRL_OPN_2PTS012_0945_20140506_054440_20140506_073328.EUM.nc	-0.006	-0.007	0.005	4180	6191	0	2011	0	0
SRL_OPN_2PTS012_0948_20140506_073327_20140506_091148.EUM.nc	-0.005	-0.008	0.006	3363	5550	0	2187	0	0
SRL_OPN_2PTS012_0949_20140506_091147_20140506_104941.EUM.nc	-0.007	-0.010	0.007	2403	5533	0	3130	0	0
SRL_OPN_2PTS012_0951_20140506_104940_20140506_122744.EUM.nc	-0.006	-0.005	0.002	2304	5388	0	2776	0	308
SRL_OPN_2PTS012_0953_20140506_122744_20140506_140707.EUM.nc	-0.006	-0.005	0.002	2895	5565	0	2322	0	348
SRL_OPN_2PTS012_0955_20140506_140706_20140506_160028.EUM.nc	-0.006	-0.007	0.004	3265	6399	0	3134	0	0
SRL_OPN_2PTS012_0958_20140506_160028_20140506_174015.EUM.nc	-0.006	-0.005	0.002	2705	5630	0	2826	0	99
SRL_OPN_2PTS012_0960_20140506_174015_20140506_191940.EUM.nc	-0.006	-0.005	0.002	3098	5564	0	2167	0	299
SRL_OPN_2PTS012_0962_20140506_191939_20140506_205846.EUM.nc	-0.005	-0.008	0.005	3656	5624	0	1968	0	0
SRL_OPN_2PTS012_0964_20140506_205845_20140506_223702.EUM.nc	-0.005	-0.006	0.004	2811	5408	0	2597	0	0
SRL_OPN_2PTS012_0965_20140506_223702_20140507_001453.EUM.nc	-0.004	-0.006	0.003	3028	5479	0	2451	0	0
SRL_OPN_2PTS012_0967_20140507_001452_20140507_015254.EUM.nc	-0.004	-0.006	0.005	2968	5547	0	2579	0	0
SRL_OPN_2PTS012_0969_20140507_015254_20140507_051237.EUM.nc	-0.006	-0.008	0.006	5960	11029	0	5069	0	0
SRL_OPN_2PTS012_0973_20140507_051236_20140507_070228.EUM.nc	-0.005	-0.007	0.006	3867	6225	0	2358	0	0
SRL_OPN_2PTS012_0976_20140507_070228_20140507_084102.EUM.nc	-0.005	-0.007	0.006	4092	5611	0	1519	0	0
SRL_OPN_2PTS012_0978_20140507_084101_20140507_101851.EUM.nc	-0.005	-0.009	0.007	2710	5513	0	2803	0	0
SRL_OPN_2PTS012_0979_20140507_101851_20140507_115651.EUM.nc	-0.005	-0.007	0.006	2535	5509	0	2974	0	0
SRL_OPN_2PTS012_0981_20140507_115650_20140507_133546.EUM.nc	-0.005	-0.007	0.005	3037	5425	0	2388	0	0
SRL_OPN_2PTS012_0983_20140507_133545_20140507_152909.EUM.nc	-0.005	-0.007	0.005	3590	6383	0	2793	0	0
SRL_OPN_2PTS012_0986_20140507_152910_20140507_170847.EUM.nc	-0.005	-0.005	0.001	2700	5473	0	2707	0	66
SRL_OPN_2PTS012_0988_20140507_170847_20140507_184828.EUM.nc	-0.006	-0.005	0.002	2972	5604	0	2254	0	378
SRL_OPN_2PTS012_0990_20140507_184827_20140507_202744.EUM.nc	-0.005	-0.006	0.004	3458	5597	0	2139	0	0
SRL_OPN_2PTS012_0992_20140507_202743_20140507_220614.EUM.nc	-0.005	-0.007	0.005	3065	5383	0	2318	0	0
SRL_OPN_2PTS012_0994_20140507_220613_20140507_234412.EUM.nc	-0.004	-0.006	0.004	2835	5500	0	2665	0	0
SRL_OPN_2PTS012_0995_20140507_234411_20140508_012204.EUM.nc	-0.004	-0.007	0.005	2937	5529	0	2592	0	0
SRL_OPN_2PTS012_0997_20140508_012204_20140508_030035.EUM.nc	-0.004	-0.007	0.006	2833	5540	0	2707	0	0
SRL_OPN_2PTS012_0999_20140508_030034_20140508_044046.EUM.nc	-0.006	-0.008	0.006	2906	5625	0	2719	0	0

30 Ka-Band Sea State Bias Table

Table 14: Ka-Band Sea State Bias Statistics.

File	Median	Mean	Std. Dev.	No. Obs.	Total Obs.	Default Lat/Lon	Flag (total)	Default (total)	3-Sigma Edited
SRL_OPN_2PTS011_1001_20140403_044048_20140403_062257.EUM.nc	-0.120	-0.124	0.032	4022	5757	0	1715	3	17
SRL_OPN_2PTS012_0001_20140403_062258_20140403_081006.EUM.nc	-0.116	-0.124	0.042	4112	6088	0	1973	0	3
SRL_OPN_2PTS012_0004_20140403_081006_20140403_094812.EUM.nc	-0.126	-0.126	0.046	2976	5472	0	2480	14	2
SRL_OPN_2PTS012_0005_20140403_094811_20140403_112605.EUM.nc	-0.091	-0.097	0.059	2117	5313	0	3166	30	0
SRL_OPN_2PTS012_0007_20140403_112605_20140403_130437.EUM.nc	-0.102	-0.106	0.030	2728	5307	0	2548	13	18
SRL_OPN_2PTS012_0009_20140403_130436_20140403_145753.EUM.nc	-0.111	-0.109	0.028	3513	6353	0	2774	1	65
SRL_OPN_2PTS012_0012_20140403_145753_20140403_163732.EUM.nc	-0.130	-0.122	0.044	3255	5632	0	2367	10	0
SRL_OPN_2PTS012_0014_20140403_163732_20140403_181715.EUM.nc	-0.132	-0.136	0.035	3085	5508	0	2365	5	53
SRL_OPN_2PTS012_0016_20140403_181714_20140403_195640.EUM.nc	-0.106	-0.112	0.035	3121	5480	0	2333	9	17
SRL_OPN_2PTS012_0018_20140403_195639_20140403_213524.EUM.nc	-0.103	-0.104	0.046	3488	5439	0	1929	19	3
SRL_OPN_2PTS012_0020_20140403_213523_20140403_231332.EUM.nc	-0.125	-0.122	0.056	2235	5375	0	3136	4	0
SRL_OPN_2PTS012_0021_20140403_231331_20140404_005121.EUM.nc	-0.095	-0.098	0.041	3109	5482	0	2354	18	1
SRL_OPN_2PTS012_0023_20140404_005121_20140404_022930.EUM.nc	-0.112	-0.106	0.040	2937	5528	0	2589	1	1
SRL_OPN_2PTS012_0025_20140404_022929_20140404_040908.EUM.nc	-0.110	-0.114	0.044	2863	5482	0	2611	7	1
SRL_OPN_2PTS012_0027_20140404_040908_20140404_055034.EUM.nc	-0.115	-0.121	0.034	3777	5674	0	1889	3	5
SRL_OPN_2PTS012_0029_20140404_055033_20140404_073916.EUM.nc	-0.119	-0.123	0.034	4230	6160	0	1922	0	8
SRL_OPN_2PTS012_0032_20140404_073916_20140404_091726.EUM.nc	-0.117	-0.120	0.040	3359	5491	0	2118	7	7
SRL_OPN_2PTS012_0033_20140404_091725_20140404_105518.EUM.nc	-0.092	-0.100	0.058	2225	5471	0	3230	16	0
SRL_OPN_2PTS012_0035_20140404_105518_20140404_123332.EUM.nc	-0.099	-0.103	0.026	2423	5367	0	2831	7	106
SRL_OPN_2PTS012_0037_20140404_123332_20140404_141250.EUM.nc	-0.113	-0.115	0.030	3261	5521	0	2255	1	4
SRL_OPN_2PTS012_0039_20140404_141250_20140404_160611.EUM.nc	-0.122	-0.115	0.044	3406	6384	0	2966	12	0
SRL_OPN_2PTS012_0042_20140404_160610_20140404_174557.EUM.nc	-0.131	-0.132	0.029	2857	5593	0	2615	7	114
SRL_OPN_2PTS012_0044_20140404_174556_20140404_192522.EUM.nc	-0.119	-0.117	0.041	3447	5575	0	2112	11	5
SRL_OPN_2PTS012_0046_20140404_192522_20140404_210426.EUM.nc	-0.104	-0.113	0.042	3576	5557	0	1966	13	2
SRL_OPN_2PTS012_0048_20140404_210425_20140404_224248.EUM.nc	-0.114	-0.111	0.057	2682	5387	0	2695	10	0
SRL_OPN_2PTS012_0049_20140404_224247_20140405_002029.EUM.nc	-0.092	-0.101	0.034	2993	5431	0	2428	4	6
SRL_OPN_2PTS012_0051_20140405_002029_20140405_015833.EUM.nc	-0.109	-0.101	0.038	3062	5546	0	2480	1	3
SRL_OPN_2PTS012_0053_20140405_015832_20140405_033742.EUM.nc	-0.111	-0.110	0.047	3019	5507	0	2473	5	10
SRL_OPN_2PTS012_0055_20140405_033741_20140405_051827.EUM.nc	-0.117	-0.125	0.028	3012	5531	0	2434	1	84
SRL_OPN_2PTS012_0057_20140405_051827_20140405_070808.EUM.nc	-0.122	-0.119	0.035	3920	6169	0	2210	18	21
SRL_OPN_2PTS012_0060_20140405_070807_20140405_084639.EUM.nc	-0.117	-0.123	0.037	3891	5594	0	1692	7	4
SRL_OPN_2PTS012_0061_20140405_084638_20140405_102435.EUM.nc	-0.111	-0.113	0.044	2574	5506	0	2917	15	0
SRL_OPN_2PTS012_0063_20140405_102436_20140405_120229.EUM.nc	-0.084	-0.085	0.037	2582	5433	0	2831	14	6
SRL_OPN_2PTS012_0065_20140405_120229_20140405_134127.EUM.nc	-0.109	-0.109	0.031	3073	5457	0	2351	22	11
SRL_OPN_2PTS012_0067_20140405_134127_20140405_153451.EUM.nc	-0.115	-0.109	0.036	3662	6343	0	2677	1	3
SRL_OPN_2PTS012_0070_20140405_153452_20140405_171439.EUM.nc	-0.131	-0.133	0.029	2808	5507	0	2619	3	77
SRL_OPN_2PTS012_0072_20140405_171439_20140405_185408.EUM.nc	-0.119	-0.121	0.038	3352	5599	0	2228	9	10

– Continued on next page

Table 14: Ka-Band Sea State Bias Statistics.

– Continued from previous page

File	Median	Mean	Std. Dev.	No. Obs.	Total Obs.	Default Lat/Lon	Flag (total)	Default (total)	3-Sigma Edited
SRL_OPN_2PTS012_0074_20140405_185407_20140405_203323.EUM.nc	-0.109	-0.116	0.039	3617	5516	0	1885	9	5
SRL_OPN_2PTS012_0076_20140405_203323_20140405_221159.EUM.nc	-0.106	-0.111	0.052	2976	5433	0	2444	12	1
SRL_OPN_2PTS012_0078_20140405_221158_20140405_234947.EUM.nc	-0.096	-0.098	0.035	2873	5451	0	2568	10	0
SRL_OPN_2PTS012_0079_20140405_234947_20140406_012740.EUM.nc	-0.107	-0.100	0.039	2969	5509	0	2531	6	3
SRL_OPN_2PTS012_0081_20140406_012739_20140406_030625.EUM.nc	-0.114	-0.116	0.036	2979	5561	0	2573	4	5
SRL_OPN_2PTS012_0083_20140406_030624_20140406_044632.EUM.nc	-0.115	-0.116	0.031	3021	5478	0	2427	7	23
SRL_OPN_2PTS012_0085_20140406_044633_20140406_062858.EUM.nc	-0.122	-0.123	0.031	4028	5789	0	1752	3	6
SRL_OPN_2PTS012_0087_20140406_062857_20140406_081548.EUM.nc	-0.112	-0.123	0.040	4114	6079	0	1961	3	1
SRL_OPN_2PTS012_0090_20140406_081547_20140406_095353.EUM.nc	-0.109	-0.112	0.029	2808	5517	0	2651	2	56
SRL_OPN_2PTS012_0091_20140406_095352_20140406_113138.EUM.nc	-0.082	-0.082	0.041	2263	5334	0	3051	18	2
SRL_OPN_2PTS012_0093_20140406_113137_20140406_131014.EUM.nc	-0.102	-0.104	0.034	2828	5417	0	2584	4	1
SRL_OPN_2PTS012_0095_20140406_131014_20140406_150332.EUM.nc	-0.113	-0.108	0.029	3601	6342	0	2737	0	4
SRL_OPN_2PTS012_0098_20140406_150330_20140406_164320.EUM.nc	-0.120	-0.126	0.025	2855	5629	0	2608	8	158
SRL_OPN_2PTS012_0100_20140406_164320_20140406_182253.EUM.nc	-0.116	-0.120	0.036	3304	5514	0	2203	6	1
SRL_OPN_2PTS012_0102_20140406_182254_20140406_200217.EUM.nc	-0.109	-0.113	0.039	3109	5501	0	2371	11	10
SRL_OPN_2PTS012_0104_20140406_200216_20140406_214107.EUM.nc	-0.114	-0.107	0.038	3402	5464	0	2049	11	2
SRL_OPN_2PTS012_0106_20140406_214106_20140406_231905.EUM.nc	-0.109	-0.107	0.042	2409	5335	0	2915	8	3
SRL_OPN_2PTS012_0107_20140406_231904_20140407_005651.EUM.nc	-0.100	-0.101	0.038	2907	5500	0	2577	16	0
SRL_OPN_2PTS012_0109_20140407_005651_20140407_023514.EUM.nc	-0.110	-0.106	0.043	2898	5541	0	2568	3	72
SRL_OPN_2PTS012_0111_20140407_023513_20140407_041449.EUM.nc	-0.116	-0.120	0.028	2831	5511	0	2627	10	43
SRL_OPN_2PTS012_0113_20140407_041450_20140407_055630.EUM.nc	-0.119	-0.118	0.030	3774	5705	0	1897	1	33
SRL_OPN_2PTS012_0115_20140407_055629_20140407_074451.EUM.nc	-0.115	-0.121	0.039	4202	6136	0	1933	0	1
SRL_OPN_2PTS012_0118_20140407_074451_20140407_092306.EUM.nc	-0.112	-0.117	0.030	3259	5493	0	2209	7	18
SRL_OPN_2PTS012_0119_20140407_092305_20140407_110050.EUM.nc	-0.086	-0.081	0.036	2076	5422	0	3316	23	7
SRL_OPN_2PTS012_0121_20140407_110049_20140407_123908.EUM.nc	-0.100	-0.099	0.038	2553	5408	0	2849	6	0
SRL_OPN_2PTS012_0123_20140407_123907_20140407_141839.EUM.nc	-0.113	-0.113	0.032	3343	5532	0	2179	2	8
SRL_OPN_2PTS012_0125_20140407_141838_20140407_161157.EUM.nc	-0.117	-0.117	0.040	3432	6369	0	2921	11	5
SRL_OPN_2PTS012_0128_20140407_161156_20140407_175134.EUM.nc	-0.123	-0.127	0.031	2921	5584	0	2574	8	81
SRL_OPN_2PTS012_0130_20140407_175133_20140407_193106.EUM.nc	-0.107	-0.113	0.045	3372	5592	0	2207	10	3
SRL_OPN_2PTS012_0132_20140407_193106_20140407_211000.EUM.nc	-0.105	-0.106	0.032	3401	5579	0	2154	11	13
SRL_OPN_2PTS012_0134_20140407_210959_20140407_224819.EUM.nc	-0.100	-0.100	0.043	2493	5388	0	2865	18	12
SRL_OPN_2PTS012_0135_20140407_224820_20140408_002609.EUM.nc	-0.094	-0.098	0.040	3043	5394	0	2340	4	7
SRL_OPN_2PTS012_0137_20140408_002609_20140408_020407.EUM.nc	-0.107	-0.105	0.047	3013	5531	0	2512	4	2
SRL_OPN_2PTS012_0139_20140408_020406_20140408_034320.EUM.nc	-0.115	-0.113	0.040	2974	5520	0	2539	4	3
SRL_OPN_2PTS012_0141_20140408_034319_20140408_052421.EUM.nc	-0.119	-0.126	0.027	2721	5542	0	2514	3	304
SRL_OPN_2PTS012_0143_20140408_052420_20140408_071351.EUM.nc	-0.114	-0.116	0.038	3987	6156	0	2164	4	1
SRL_OPN_2PTS012_0146_20140408_071350_20140408_085210.EUM.nc	-0.110	-0.117	0.036	3864	5591	0	1706	16	5
SRL_OPN_2PTS012_0147_20140408_085211_20140408_103006.EUM.nc	-0.092	-0.089	0.035	2457	5504	0	3024	17	6
SRL_OPN_2PTS012_0149_20140408_103005_20140408_120810.EUM.nc	-0.082	-0.087	0.042	2577	5475	0	2863	26	9

– Continued on next page

Table 14: Ka-Band Sea State Bias Statistics.

– Continued from previous page

File	Median	Mean	Std. Dev.	No. Obs.	Total Obs.	Default Lat/Lon	Flag (total)	Default (total)	3-Sigma Edited
SRL_OPN_2PTS012_0151_20140408_120810_20140408_134705.EUM.nc	-0.108	-0.116	0.041	3088	5415	0	2321	6	0
SRL_OPN_2PTS012_0153_20140408_134704_20140408_154030.EUM.nc	-0.117	-0.121	0.054	3626	6352	0	2711	14	1
SRL_OPN_2PTS012_0156_20140408_154029_20140408_172017.EUM.nc	-0.117	-0.123	0.028	2822	5536	0	2657	7	50
SRL_OPN_2PTS012_0158_20140408_172017_20140408_185954.EUM.nc	-0.113	-0.116	0.050	3310	5603	0	2267	16	10
SRL_OPN_2PTS012_0160_20140408_185954_20140408_203859.EUM.nc	-0.100	-0.100	0.032	3648	5556	0	1865	3	40
SRL_OPN_2PTS012_0162_20140408_203858_20140408_221733.EUM.nc	-0.097	-0.094	0.044	2992	5416	0	2388	30	6
SRL_OPN_2PTS012_0164_20140408_221732_20140408_235528.EUM.nc	-0.097	-0.095	0.039	2960	5490	0	2521	8	1
SRL_OPN_2PTS012_0165_20140408_235527_20140409_013314.EUM.nc	-0.100	-0.105	0.047	2998	5531	0	2529	1	3
SRL_OPN_2PTS012_0167_20140409_013313_20140409_031201.EUM.nc	-0.121	-0.125	0.049	2958	5583	0	2620	4	1
SRL_OPN_2PTS012_0169_20140409_031201_20140409_045217.EUM.nc	-0.107	-0.116	0.042	3035	5483	0	2444	2	2
SRL_OPN_2PTS012_0171_20140409_045216_20140409_063450.EUM.nc	-0.107	-0.110	0.032	3979	5799	0	1736	0	84
SRL_OPN_2PTS012_0173_20140409_063449_20140409_082122.EUM.nc	-0.104	-0.118	0.038	4124	6062	0	1931	2	5
SRL_OPN_2PTS012_0176_20140409_082121_20140409_095925.EUM.nc	-0.094	-0.094	0.031	2822	5512	0	2662	22	6
SRL_OPN_2PTS012_0177_20140409_095925_20140409_113712.EUM.nc	-0.083	-0.081	0.040	2390	5398	0	2985	20	3
SRL_OPN_2PTS012_0179_20140409_113711_20140409_131552.EUM.nc	-0.110	-0.116	0.047	2938	5397	0	2453	4	2
SRL_OPN_2PTS012_0181_20140409_131551_20140409_150911.EUM.nc	-0.114	-0.121	0.049	3598	6365	0	2754	9	4
SRL_OPN_2PTS012_0184_20140409_150910_20140409_164858.EUM.nc	-0.114	-0.118	0.033	2896	5589	0	2670	6	17
SRL_OPN_2PTS012_0186_20140409_164859_20140409_182831.EUM.nc	-0.109	-0.118	0.041	3291	5531	0	2229	10	1
SRL_OPN_2PTS012_0188_20140409_182830_20140409_200754.EUM.nc	-0.092	-0.089	0.022	2884	5510	0	2315	6	305
SRL_OPN_2PTS012_0190_20140409_200754_20140409_214641.EUM.nc	-0.091	-0.095	0.040	3283	5446	0	2150	11	2
SRL_OPN_2PTS012_0192_20140409_214640_20140409_232437.EUM.nc	-0.104	-0.104	0.053	2422	5291	0	2844	25	0
SRL_OPN_2PTS012_0193_20140409_232436_20140410_010226.EUM.nc	-0.105	-0.111	0.046	2777	5491	0	2703	11	0
SRL_OPN_2PTS012_0195_20140410_010225_20140410_024053.EUM.nc	-0.130	-0.127	0.058	2918	5545	0	2621	6	0
SRL_OPN_2PTS012_0197_20140410_024052_20140410_042033.EUM.nc	-0.105	-0.114	0.038	2887	5514	0	2590	28	9
SRL_OPN_2PTS012_0199_20140410_042032_20140410_060221.EUM.nc	-0.103	-0.105	0.032	3648	5716	0	1854	4	210
SRL_OPN_2PTS012_0201_20140410_060220_20140410_075027.EUM.nc	-0.101	-0.111	0.034	4154	6120	0	1958	4	4
SRL_OPN_2PTS012_0204_20140410_075026_20140410_092840.EUM.nc	-0.102	-0.105	0.034	3172	5511	0	2301	22	16
SRL_OPN_2PTS012_0205_20140410_092839_20140410_110623.EUM.nc	-0.086	-0.081	0.046	2156	5436	0	3256	23	1
SRL_OPN_2PTS012_0207_20140410_110622_20140410_124444.EUM.nc	-0.126	-0.126	0.046	2555	5349	0	2776	17	1
SRL_OPN_2PTS012_0209_20140410_124443_20140410_143752.EUM.nc	-0.123	-0.121	0.046	3394	6278	0	2878	3	3
SRL_OPN_2PTS012_0212_20140410_143750_20140410_161737.EUM.nc	-0.112	-0.116	0.044	3440	5639	0	2195	2	2
SRL_OPN_2PTS012_0214_20140410_161738_20140410_175714.EUM.nc	-0.117	-0.121	0.038	2988	5554	0	2551	4	11
SRL_OPN_2PTS012_0216_20140410_175713_20140410_193644.EUM.nc	-0.098	-0.102	0.042	3350	5577	0	2218	5	4
SRL_OPN_2PTS012_0218_20140410_193644_20140410_211544.EUM.nc	-0.091	-0.100	0.039	3396	5492	0	2079	5	12
SRL_OPN_2PTS012_0220_20140410_211543_20140410_225353.EUM.nc	-0.099	-0.102	0.058	2469	5465	0	2983	13	0
SRL_OPN_2PTS012_0221_20140410_225352_20140411_003142.EUM.nc	-0.108	-0.113	0.044	3105	5439	0	2294	5	35
SRL_OPN_2PTS012_0223_20140411_003141_20140411_020950.EUM.nc	-0.132	-0.127	0.050	2873	5545	0	2669	2	1
SRL_OPN_2PTS012_0225_20140411_020949_20140411_034901.EUM.nc	-0.117	-0.116	0.042	2959	5537	0	2562	14	2
SRL_OPN_2PTS012_0227_20140411_034900_20140411_053008.EUM.nc	-0.109	-0.120	0.041	2990	5559	0	2566	2	1

– Continued on next page

Table 14: Ka-Band Sea State Bias Statistics.

– Continued from previous page

File	Median	Mean	Std. Dev.	No. Obs.	Total Obs.	Default Lat/Lon	Flag (total)	Default (total)	3-Sigma Edited
SRL_OPN_2PTS012_0229_20140411_053007_20140411_071928.EUM.nc	-0.108	-0.112	0.041	4085	6156	0	2065	4	2
SRL_OPN_2PTS012_0232_20140411_071927_20140411_085753.EUM.nc	-0.102	-0.103	0.029	3732	5592	0	1823	14	23
SRL_OPN_2PTS012_0233_20140411_085752_20140411_103540.EUM.nc	-0.089	-0.095	0.047	2400	5468	0	3062	6	0
SRL_OPN_2PTS012_0235_20140411_103540_20140411_121345.EUM.nc	-0.111	-0.115	0.052	2573	5429	0	2841	13	2
SRL_OPN_2PTS012_0237_20140411_121345_20140411_135254.EUM.nc	-0.110	-0.118	0.045	3115	5493	0	2369	4	5
SRL_OPN_2PTS012_0239_20140411_135253_20140411_154617.EUM.nc	-0.114	-0.116	0.045	3659	6390	0	2727	2	2
SRL_OPN_2PTS012_0242_20140411_154617_20140411_172556.EUM.nc	-0.115	-0.122	0.030	2848	5514	0	2621	3	42
SRL_OPN_2PTS012_0244_20140411_172555_20140411_190532.EUM.nc	-0.104	-0.108	0.045	3382	5586	0	2190	7	7
SRL_OPN_2PTS012_0246_20140411_190531_20140411_204436.EUM.nc	-0.088	-0.097	0.040	3775	5583	0	1790	12	6
SRL_OPN_2PTS012_0248_20140411_204435_20140411_222307.EUM.nc	-0.099	-0.103	0.052	2915	5424	0	2468	22	19
SRL_OPN_2PTS012_0250_20140411_222307_20140412_000100.EUM.nc	-0.111	-0.117	0.050	3017	5485	0	2454	13	1
SRL_OPN_2PTS012_0251_20140412_000101_20140412_013848.EUM.nc	-0.118	-0.114	0.051	3059	5535	0	2471	5	0
SRL_OPN_2PTS012_0253_20140412_013847_20140412_045810.EUM.nc	-0.112	-0.115	0.045	6056	11089	0	5016	14	3
SRL_OPN_2PTS012_0257_20140412_045810_20140412_064044.EUM.nc	-0.115	-0.115	0.039	3978	5797	0	1744	1	74
SRL_OPN_2PTS012_0259_20140412_064043_20140412_082658.EUM.nc	-0.107	-0.109	0.038	4182	6029	0	1833	11	3
SRL_OPN_2PTS012_0262_20140412_082657_20140412_100458.EUM.nc	-0.099	-0.110	0.052	2843	5513	0	2669	1	0
SRL_OPN_2PTS012_0263_20140412_100457_20140412_114254.EUM.nc	-0.097	-0.098	0.055	2440	5428	0	2969	19	0
SRL_OPN_2PTS012_0265_20140412_114253_20140412_132130.EUM.nc	-0.121	-0.116	0.042	2945	5397	0	2447	2	3
SRL_OPN_2PTS012_0267_20140412_132129_20140412_151451.EUM.nc	-0.114	-0.115	0.044	3629	6377	0	2747	1	0
SRL_OPN_2PTS012_0270_20140412_151450_20140412_165438.EUM.nc	-0.112	-0.120	0.028	2834	5563	0	2693	3	33
SRL_OPN_2PTS012_0272_20140412_165438_20140412_183418.EUM.nc	-0.097	-0.103	0.044	3287	5541	0	2243	11	0
SRL_OPN_2PTS012_0274_20140412_183418_20140412_201331.EUM.nc	-0.090	-0.100	0.045	3321	5486	0	2118	12	35
SRL_OPN_2PTS012_0276_20140412_201330_20140412_215216.EUM.nc	-0.102	-0.108	0.053	3253	5448	0	2156	37	2
SRL_OPN_2PTS012_0278_20140412_215215_20140412_233019.EUM.nc	-0.105	-0.117	0.055	2362	5326	0	2937	27	0
SRL_OPN_2PTS012_0279_20140412_233019_20140413_010800.EUM.nc	-0.135	-0.126	0.047	2752	5487	0	2728	6	1
SRL_OPN_2PTS012_0281_20140413_010759_20140413_024629.EUM.nc	-0.125	-0.125	0.047	2896	5523	0	2626	0	1
SRL_OPN_2PTS012_0283_20140413_024629_20140413_042625.EUM.nc	-0.105	-0.107	0.039	2981	5514	0	2528	5	0
SRL_OPN_2PTS012_0285_20140413_042625_20140413_060812.EUM.nc	-0.114	-0.114	0.040	3850	5674	0	1817	7	0
SRL_OPN_2PTS012_0287_20140413_060811_20140413_075602.EUM.nc	-0.105	-0.107	0.037	4103	6091	0	1977	7	4
SRL_OPN_2PTS012_0290_20140413_075601_20140413_093413.EUM.nc	-0.100	-0.117	0.054	3059	5496	0	2418	19	0
SRL_OPN_2PTS012_0291_20140413_093412_20140413_111204.EUM.nc	-0.084	-0.097	0.057	2164	5432	0	3246	22	0
SRL_OPN_2PTS012_0293_20140413_111203_20140413_125020.EUM.nc	-0.124	-0.122	0.030	2492	5317	0	2688	13	124
SRL_OPN_2PTS012_0295_20140413_125020_20140413_144340.EUM.nc	-0.117	-0.119	0.040	3449	6294	0	2840	4	1
SRL_OPN_2PTS012_0298_20140413_144339_20140413_162317.EUM.nc	-0.113	-0.114	0.037	3403	5628	0	2221	2	2
SRL_OPN_2PTS012_0300_20140413_162316_20140413_180301.EUM.nc	-0.107	-0.109	0.042	3075	5614	0	2534	4	1
SRL_OPN_2PTS012_0302_20140413_180300_20140413_194222.EUM.nc	-0.099	-0.104	0.043	3273	5547	0	2259	6	9
SRL_OPN_2PTS012_0304_20140413_194221_20140413_212119.EUM.nc	-0.101	-0.113	0.058	3377	5490	0	2099	14	0
SRL_OPN_2PTS012_0306_20140413_212119_20140413_225934.EUM.nc	-0.092	-0.105	0.058	2310	5435	0	3106	19	0
SRL_OPN_2PTS012_0307_20140413_225933_20140414_003714.EUM.nc	-0.118	-0.111	0.041	3194	5480	0	2278	6	2

– Continued on next page

Table 14: Ka-Band Sea State Bias Statistics.

– Continued from previous page

File	Median	Mean	Std. Dev.	No. Obs.	Total Obs.	Default Lat/Lon	Flag (total)	Default (total)	3-Sigma Edited
SRL_OPN_2PTS012_0309_20140414_003713_20140414_021525.EUM.nc	-0.126	-0.126	0.046	2867	5536	0	2659	6	4
SRL_OPN_2PTS012_0311_20140414_021525_20140414_035451.EUM.nc	-0.106	-0.115	0.041	2819	5550	0	2725	5	1
SRL_OPN_2PTS012_0313_20140414_035450_20140414_053555.EUM.nc	-0.117	-0.125	0.039	3036	5558	0	2515	2	5
SRL_OPN_2PTS012_0315_20140414_053556_20140414_072502.EUM.nc	-0.106	-0.105	0.031	4069	6200	0	2002	6	123
SRL_OPN_2PTS012_0318_20140414_072501_20140414_090327.EUM.nc	-0.102	-0.109	0.046	3616	5578	0	1953	7	2
SRL_OPN_2PTS012_0319_20140414_090326_20140414_104120.EUM.nc	-0.085	-0.096	0.050	2446	5501	0	3041	13	1
SRL_OPN_2PTS012_0321_20140414_104119_20140414_121920.EUM.nc	-0.117	-0.110	0.044	2592	5458	0	2843	22	1
SRL_OPN_2PTS012_0323_20140414_121920_20140414_135835.EUM.nc	-0.122	-0.124	0.044	3250	5491	0	2233	4	4
SRL_OPN_2PTS012_0325_20140414_135835_20140414_155157.EUM.nc	-0.112	-0.126	0.050	3488	6381	0	2874	19	0
SRL_OPN_2PTS012_0328_20140414_155157_20140414_173143.EUM.nc	-0.119	-0.122	0.033	2778	5470	0	2623	4	65
SRL_OPN_2PTS012_0330_20140414_173143_20140414_191110.EUM.nc	-0.099	-0.099	0.042	3527	5602	0	2070	3	2
SRL_OPN_2PTS012_0332_20140414_191109_20140414_205020.EUM.nc	-0.104	-0.109	0.057	3709	5574	0	1858	6	1
SRL_OPN_2PTS012_0334_20140414_205019_20140414_222840.EUM.nc	-0.105	-0.100	0.044	2925	5416	0	2470	20	1
SRL_OPN_2PTS012_0335_20140414_222839_20140415_000633.EUM.nc	-0.115	-0.112	0.047	2984	5506	0	2486	13	23
SRL_OPN_2PTS012_0337_20140415_000632_20140415_014431.EUM.nc	-0.124	-0.128	0.051	3032	5557	0	2524	1	0
SRL_OPN_2PTS012_0339_20140415_014431_20140415_032320.EUM.nc	-0.107	-0.116	0.051	2894	5493	0	2589	5	5
SRL_OPN_2PTS012_0341_20140415_032319_20140415_050355.EUM.nc	-0.122	-0.128	0.032	2909	5541	0	2516	6	110
SRL_OPN_2PTS012_0343_20140415_050354_20140415_065401.EUM.nc	-0.108	-0.113	0.033	3972	6189	0	2207	3	7
SRL_OPN_2PTS012_0346_20140415_065401_20140415_083238.EUM.nc	-0.112	-0.112	0.039	4222	5631	0	1401	1	7
SRL_OPN_2PTS012_0348_20140415_083237_20140415_101029.EUM.nc	-0.097	-0.097	0.046	2818	5425	0	2602	4	1
SRL_OPN_2PTS012_0349_20140415_101029_20140415_114827.EUM.nc	-0.112	-0.109	0.055	2484	5442	0	2935	21	2
SRL_OPN_2PTS012_0351_20140415_114826_20140415_132715.EUM.nc	-0.125	-0.132	0.050	3028	5355	0	2319	8	0
SRL_OPN_2PTS012_0353_20140415_132714_20140415_152038.EUM.nc	-0.122	-0.124	0.042	3627	6364	0	2732	1	4
SRL_OPN_2PTS012_0356_20140415_152037_20140415_170016.EUM.nc	-0.126	-0.125	0.036	2826	5560	0	2704	2	28
SRL_OPN_2PTS012_0358_20140415_170015_20140415_183956.EUM.nc	-0.108	-0.107	0.038	3313	5582	0	2266	1	2
SRL_OPN_2PTS012_0360_20140415_183955_20140415_201915.EUM.nc	-0.120	-0.117	0.046	3403	5521	0	2110	7	1
SRL_OPN_2PTS012_0362_20140415_201914_20140415_215750.EUM.nc	-0.101	-0.097	0.039	3017	5395	0	2338	37	3
SRL_OPN_2PTS012_0364_20140415_215749_20140415_233550.EUM.nc	-0.126	-0.126	0.058	2552	5375	0	2809	14	0
SRL_OPN_2PTS012_0365_20140415_233549_20140416_011340.EUM.nc	-0.125	-0.130	0.057	2833	5497	0	2662	2	0
SRL_OPN_2PTS012_0367_20140416_011340_20140416_025205.EUM.nc	-0.125	-0.121	0.046	2832	5522	0	2684	6	0
SRL_OPN_2PTS012_0369_20140416_025204_20140416_043206.EUM.nc	-0.118	-0.123	0.028	2853	5490	0	2518	5	114
SRL_OPN_2PTS012_0371_20140416_043206_20140416_061402.EUM.nc	-0.115	-0.120	0.037	3866	5730	0	1855	5	4
SRL_OPN_2PTS012_0373_20140416_061401_20140416_080144.EUM.nc	-0.111	-0.115	0.036	4103	6106	0	1997	3	3
SRL_OPN_2PTS012_0376_20140416_080143_20140416_093944.EUM.nc	-0.102	-0.105	0.047	2943	5487	0	2514	20	10
SRL_OPN_2PTS012_0377_20140416_093944_20140416_111737.EUM.nc	-0.089	-0.102	0.072	2204	5355	0	3120	31	0
SRL_OPN_2PTS012_0379_20140416_111736_20140416_125604.EUM.nc	-0.137	-0.135	0.046	2691	5350	0	2653	2	4
SRL_OPN_2PTS012_0381_20140416_125603_20140416_144917.EUM.nc	-0.121	-0.122	0.038	3497	6293	0	2789	2	5
SRL_OPN_2PTS012_0384_20140416_144916_20140416_162855.EUM.nc	-0.115	-0.110	0.042	3392	5641	0	2238	11	0
SRL_OPN_2PTS012_0386_20140416_162856_20140416_180839.EUM.nc	-0.119	-0.121	0.038	3082	5615	0	2519	7	7

– Continued on next page

Table 14: Ka-Band Sea State Bias Statistics.

– Continued from previous page

File	Median	Mean	Std. Dev.	No. Obs.	Total Obs.	Default Lat/Lon	Flag (total)	Default (total)	3-Sigma Edited
SRL_OPN_2PTS012_0388_20140416_180838_20140416_194806.EUM.nc	-0.107	-0.111	0.043	3233	5526	0	2275	13	5
SRL_OPN_2PTS012_0390_20140416_194806_20140416_212654.EUM.nc	-0.100	-0.098	0.040	3420	5469	0	2028	18	3
SRL_OPN_2PTS012_0392_20140416_212653_20140416_230505.EUM.nc	-0.103	-0.118	0.062	2189	5418	0	3226	3	0
SRL_OPN_2PTS012_0393_20140416_230505_20140417_004254.EUM.nc	-0.132	-0.128	0.053	3102	5481	0	2367	11	1
SRL_OPN_2PTS012_0395_20140417_004254_20140417_022100.EUM.nc	-0.124	-0.116	0.040	2787	5554	0	2687	5	75
SRL_OPN_2PTS012_0397_20140417_022100_20140417_040030.EUM.nc	-0.122	-0.118	0.041	2890	5553	0	2658	5	0
SRL_OPN_2PTS012_0399_20140417_040029_20140417_054143.EUM.nc	-0.118	-0.121	0.043	3349	5539	0	2178	10	2
SRL_OPN_2PTS012_0401_20140417_054143_20140417_073047.EUM.nc	-0.111	-0.116	0.038	4178	6184	0	1946	0	60
SRL_OPN_2PTS012_0404_20140417_073046_20140417_090900.EUM.nc	-0.097	-0.102	0.043	3537	5542	0	1990	11	4
SRL_OPN_2PTS012_0405_20140417_090859_20140417_104653.EUM.nc	-0.094	-0.101	0.066	2413	5514	0	3087	14	0
SRL_OPN_2PTS012_0407_20140417_104653_20140417_122455.EUM.nc	-0.135	-0.131	0.055	2633	5428	0	2784	11	0
SRL_OPN_2PTS012_0409_20140417_122454_20140417_140414.EUM.nc	-0.125	-0.125	0.032	3275	5540	0	2245	2	18
SRL_OPN_2PTS012_0411_20140417_140414_20140417_155735.EUM.nc	-0.119	-0.115	0.039	3307	6396	0	3075	3	11
SRL_OPN_2PTS012_0414_20140417_155736_20140417_173722.EUM.nc	-0.123	-0.127	0.044	2921	5527	0	2600	3	3
SRL_OPN_2PTS012_0416_20140417_173721_20140417_191649.EUM.nc	-0.101	-0.105	0.035	3462	5561	0	2075	5	19
SRL_OPN_2PTS012_0418_20140417_191648_20140417_205556.EUM.nc	-0.100	-0.100	0.042	3630	5609	0	1975	4	0
SRL_OPN_2PTS012_0420_20140417_205555_20140417_223422.EUM.nc	-0.107	-0.113	0.059	2767	5411	0	2619	22	3
SRL_OPN_2PTS012_0421_20140417_223421_20140418_001206.EUM.nc	-0.139	-0.131	0.042	3081	5489	0	2390	4	14
SRL_OPN_2PTS012_0423_20140418_001205_20140418_015005.EUM.nc	-0.120	-0.113	0.038	3057	5558	0	2496	1	4
SRL_OPN_2PTS012_0425_20140418_015006_20140418_032858.EUM.nc	-0.112	-0.110	0.046	2996	5484	0	2483	3	2
SRL_OPN_2PTS012_0427_20140418_032857_20140418_050941.EUM.nc	-0.128	-0.130	0.041	2997	5546	0	2543	1	5
SRL_OPN_2PTS012_0429_20140418_050941_20140418_065937.EUM.nc	-0.112	-0.121	0.042	3894	6200	0	2297	1	8
SRL_OPN_2PTS012_0432_20140418_065938_20140418_083812.EUM.nc	-0.105	-0.110	0.035	4194	5626	0	1420	7	5
SRL_OPN_2PTS012_0434_20140418_083811_20140418_101602.EUM.nc	-0.102	-0.105	0.049	2700	5492	0	2778	11	3
SRL_OPN_2PTS012_0435_20140418_101601_20140418_115402.EUM.nc	-0.111	-0.109	0.058	2580	5449	0	2860	9	0
SRL_OPN_2PTS012_0437_20140418_115401_20140418_133255.EUM.nc	-0.125	-0.135	0.050	2943	5356	0	2369	38	6
SRL_OPN_2PTS012_0439_20140418_133254_20140418_184535.EUM.nc	-0.112	-0.118	0.041	9784	17466	0	7671	5	6
SRL_OPN_2PTS012_0446_20140418_184534_20140418_202453.EUM.nc	-0.100	-0.104	0.040	3477	5509	0	2018	6	8
SRL_OPN_2PTS012_0448_20140418_202452_20140418_220325.EUM.nc	-0.104	-0.111	0.055	3037	5391	0	2338	16	0
SRL_OPN_2PTS012_0450_20140418_220324_20140418_234123.EUM.nc	-0.144	-0.137	0.033	2584	5469	0	2771	12	102
SRL_OPN_2PTS012_0451_20140418_234122_20140419_011914.EUM.nc	-0.118	-0.113	0.041	2974	5531	0	2553	0	4
SRL_OPN_2PTS012_0453_20140419_011913_20140419_025743.EUM.nc	-0.109	-0.113	0.047	2911	5514	0	2600	1	2
SRL_OPN_2PTS012_0455_20140419_025742_20140419_043751.EUM.nc	-0.118	-0.128	0.044	2904	5485	0	2569	11	1
SRL_OPN_2PTS012_0457_20140419_043750_20140419_061954.EUM.nc	-0.117	-0.123	0.036	3970	5777	0	1803	1	3
SRL_OPN_2PTS012_0459_20140419_061953_20140419_080720.EUM.nc	-0.109	-0.115	0.037	4110	6108	0	1992	4	2
SRL_OPN_2PTS012_0462_20140419_080719_20140419_094518.EUM.nc	-0.098	-0.102	0.041	2901	5487	0	2566	18	2
SRL_OPN_2PTS012_0463_20140419_094518_20140419_112311.EUM.nc	-0.128	-0.109	0.061	2053	5330	0	3253	24	0
SRL_OPN_2PTS012_0465_20140419_112310_20140419_130141.EUM.nc	-0.119	-0.117	0.037	2740	5357	0	2613	1	3
SRL_OPN_2PTS012_0467_20140419_130140_20140419_145456.EUM.nc	-0.113	-0.127	0.051	3582	6335	0	2749	4	0

– Continued on next page

Table 14: Ka-Band Sea State Bias Statistics.

– Continued from previous page

File	Median	Mean	Std. Dev.	No. Obs.	Total Obs.	Default Lat/Lon	Flag (total)	Default (total)	3-Sigma Edited
SRL_OPN_2PTS012_0470_20140419_145457_20140419_163435.EUM.nc	-0.117	-0.115	0.044	3115	5644	0	2336	10	183
SRL_OPN_2PTS012_0472_20140419_163434_20140419_181419.EUM.nc	-0.110	-0.115	0.041	3072	5614	0	2530	10	2
SRL_OPN_2PTS012_0474_20140419_181418_20140419_195345.EUM.nc	-0.096	-0.096	0.038	3219	5532	0	2305	7	1
SRL_OPN_2PTS012_0476_20140419_195344_20140419_213230.EUM.nc	-0.094	-0.100	0.044	3513	5487	0	1954	15	5
SRL_OPN_2PTS012_0478_20140419_213229_20140419_231040.EUM.nc	-0.121	-0.118	0.047	2189	5417	0	3218	10	0
SRL_OPN_2PTS012_0479_20140419_231039_20140420_004828.EUM.nc	-0.119	-0.116	0.041	3080	5464	0	2365	18	1
SRL_OPN_2PTS012_0481_20140420_004827_20140420_022637.EUM.nc	-0.106	-0.124	0.062	2859	5524	0	2664	1	0
SRL_OPN_2PTS012_0483_20140420_022636_20140420_040611.EUM.nc	-0.116	-0.125	0.042	2829	5485	0	2651	4	1
SRL_OPN_2PTS012_0485_20140420_040612_20140420_054732.EUM.nc	-0.122	-0.125	0.039	3660	5652	0	1983	7	2
SRL_OPN_2PTS012_0487_20140420_054731_20140420_073622.EUM.nc	-0.104	-0.113	0.030	4157	6175	0	1975	8	35
SRL_OPN_2PTS012_0490_20140420_073622_20140420_091433.EUM.nc	-0.094	-0.101	0.047	3366	5542	0	2166	8	2
SRL_OPN_2PTS012_0491_20140420_091433_20140420_105226.EUM.nc	-0.098	-0.096	0.053	2293	5498	0	3168	37	0
SRL_OPN_2PTS012_0493_20140420_105225_20140420_123038.EUM.nc	-0.112	-0.115	0.032	2508	5368	0	2794	8	58
SRL_OPN_2PTS012_0495_20140420_123038_20140420_140954.EUM.nc	-0.110	-0.128	0.037	3210	5548	0	2336	0	2
SRL_OPN_2PTS012_0497_20140420_140954_20140420_160315.EUM.nc	-0.117	-0.125	0.058	3371	6389	0	3010	8	0
SRL_OPN_2PTS012_0500_20140420_160314_20140420_174302.EUM.nc	-0.117	-0.120	0.039	2907	5609	0	2694	4	4
SRL_OPN_2PTS012_0502_20140420_174301_20140420_192235.EUM.nc	-0.091	-0.093	0.035	3468	5567	0	2087	5	7
SRL_OPN_2PTS012_0504_20140420_192234_20140420_210132.EUM.nc	-0.099	-0.099	0.035	3593	5595	0	1979	11	12
SRL_OPN_2PTS012_0506_20140420_210131_20140420_223955.EUM.nc	-0.120	-0.112	0.054	2735	5413	0	2650	27	1
SRL_OPN_2PTS012_0507_20140420_223954_20140421_001736.EUM.nc	-0.110	-0.113	0.036	3026	5438	0	2390	4	18
SRL_OPN_2PTS012_0509_20140421_001735_20140421_015539.EUM.nc	-0.103	-0.117	0.057	3023	5541	0	2516	1	1
SRL_OPN_2PTS012_0511_20140421_015538_20140421_033445.EUM.nc	-0.112	-0.114	0.051	3018	5490	0	2452	12	8
SRL_OPN_2PTS012_0513_20140421_033445_20140421_051527.EUM.nc	-0.116	-0.120	0.033	3026	5539	0	2500	1	12
SRL_OPN_2PTS012_0515_20140421_051526_20140421_070513.EUM.nc	-0.103	-0.103	0.024	3874	6223	0	2315	11	23
SRL_OPN_2PTS012_0518_20140421_070512_20140421_084345.EUM.nc	-0.097	-0.112	0.046	3907	5608	0	1669	23	9
SRL_OPN_2PTS012_0520_20140421_084345_20140421_102142.EUM.nc	-0.099	-0.104	0.048	2566	5492	0	2882	30	14
SRL_OPN_2PTS012_0521_20140421_102142_20140421_115935.EUM.nc	-0.103	-0.091	0.047	2551	5466	0	2895	14	6
SRL_OPN_2PTS012_0523_20140421_115934_20140421_133831.EUM.nc	-0.108	-0.119	0.036	3036	5417	0	2367	9	5
SRL_OPN_2PTS012_0525_20140421_133830_20140421_153155.EUM.nc	-0.117	-0.128	0.051	3634	6372	0	2724	12	2
SRL_OPN_2PTS012_0528_20140421_153155_20140421_171142.EUM.nc	-0.121	-0.127	0.031	2748	5514	0	2686	4	76
SRL_OPN_2PTS012_0530_20140421_171141_20140421_185112.EUM.nc	-0.098	-0.099	0.027	3306	5631	0	2296	4	25
SRL_OPN_2PTS012_0532_20140421_185112_20140421_203029.EUM.nc	-0.084	-0.090	0.035	3445	5539	0	2003	11	80
SRL_OPN_2PTS012_0534_20140421_203028_20140421_220905.EUM.nc	-0.107	-0.111	0.053	3049	5428	0	2351	26	2
SRL_OPN_2PTS012_0536_20140421_220904_20140421_234655.EUM.nc	-0.109	-0.110	0.045	2886	5490	0	2599	4	1
SRL_OPN_2PTS012_0537_20140421_234654_20140422_012447.EUM.nc	-0.106	-0.115	0.050	2905	5554	0	2641	3	5
SRL_OPN_2PTS012_0539_20140422_012446_20140422_030329.EUM.nc	-0.108	-0.117	0.049	2896	5557	0	2660	1	0
SRL_OPN_2PTS012_0541_20140422_030328_20140422_044333.EUM.nc	-0.116	-0.114	0.035	2962	5502	0	2510	7	23
SRL_OPN_2PTS012_0543_20140422_044333_20140422_062555.EUM.nc	-0.102	-0.108	0.030	3999	5785	0	1772	0	14
SRL_OPN_2PTS012_0545_20140422_062554_20140422_081254.EUM.nc	-0.095	-0.113	0.047	4140	6084	0	1941	2	1

– Continued on next page

Table 14: Ka-Band Sea State Bias Statistics.

– Continued from previous page

File	Median	Mean	Std. Dev.	No. Obs.	Total Obs.	Default Lat/Lon	Flag (total)	Default (total)	3-Sigma Edited
SRL_OPN_2PTS012_0548_20140422_081253_20140422_095059.EUM.nc	-0.089	-0.100	0.046	2875	5379	0	2490	10	4
SRL_OPN_2PTS012_0549_20140422_095058_20140422_112844.EUM.nc	-0.090	-0.083	0.046	2139	5351	0	3189	23	0
SRL_OPN_2PTS012_0551_20140422_112843_20140422_130718.EUM.nc	-0.109	-0.122	0.044	2818	5443	0	2622	2	1
SRL_OPN_2PTS012_0553_20140422_130717_20140422_150035.EUM.nc	-0.118	-0.125	0.041	3584	6346	0	2760	0	2
SRL_OPN_2PTS012_0556_20140422_150035_20140422_164022.EUM.nc	-0.116	-0.119	0.043	3127	5635	0	2498	10	0
SRL_OPN_2PTS012_0558_20140422_164021_20140422_181958.EUM.nc	-0.105	-0.111	0.026	2993	5614	0	2485	2	134
SRL_OPN_2PTS012_0560_20140422_181958_20140422_195922.EUM.nc	-0.092	-0.091	0.035	3157	5520	0	2344	3	16
SRL_OPN_2PTS012_0562_20140422_195922_20140422_213804.EUM.nc	-0.092	-0.101	0.051	3422	5483	0	2038	20	3
SRL_OPN_2PTS012_0564_20140422_213803_20140422_231611.EUM.nc	-0.116	-0.113	0.054	2328	5364	0	3028	6	2
SRL_OPN_2PTS012_0565_20140422_231611_20140423_005359.EUM.nc	-0.111	-0.114	0.049	2960	5521	0	2544	17	0
SRL_OPN_2PTS012_0567_20140423_005358_20140423_023212.EUM.nc	-0.113	-0.122	0.053	2875	5546	0	2665	6	0
SRL_OPN_2PTS012_0569_20140423_023213_20140423_041154.EUM.nc	-0.109	-0.111	0.014	2468	5524	0	2713	16	327
SRL_OPN_2PTS012_0571_20140423_041154_20140423_055330.EUM.nc	-0.107	-0.110	0.032	3746	5708	0	1952	4	6
SRL_OPN_2PTS012_0573_20140423_055329_20140423_074158.EUM.nc	-0.104	-0.113	0.042	4219	6148	0	1928	0	1
SRL_OPN_2PTS012_0576_20140423_074157_20140423_092005.EUM.nc	-0.106	-0.110	0.042	3223	5528	0	2293	8	4
SRL_OPN_2PTS012_0577_20140423_092005_20140423_105759.EUM.nc	-0.066	-0.072	0.045	2196	5478	0	3264	13	5
SRL_OPN_2PTS012_0579_20140423_105758_20140423_123614.EUM.nc	-0.124	-0.123	0.049	2506	5391	0	2882	3	0
SRL_OPN_2PTS012_0581_20140423_123613_20140423_141535.EUM.nc	-0.124	-0.126	0.033	3296	5520	0	2215	4	5
SRL_OPN_2PTS012_0583_20140423_141534_20140423_160854.EUM.nc	-0.111	-0.113	0.048	3424	6372	0	2941	5	2
SRL_OPN_2PTS012_0586_20140423_160854_20140423_174840.EUM.nc	-0.108	-0.109	0.021	2635	5583	0	2689	1	258
SRL_OPN_2PTS012_0588_20140423_174839_20140423_192813.EUM.nc	-0.095	-0.096	0.036	3325	5587	0	2246	10	6
SRL_OPN_2PTS012_0590_20140423_192812_20140423_210707.EUM.nc	-0.103	-0.102	0.045	3486	5610	0	2117	5	2
SRL_OPN_2PTS012_0592_20140423_210706_20140423_224528.EUM.nc	-0.106	-0.100	0.052	2641	5380	0	2731	7	1
SRL_OPN_2PTS012_0593_20140423_224528_20140424_002318.EUM.nc	-0.114	-0.113	0.043	3003	5467	0	2463	1	0
SRL_OPN_2PTS012_0595_20140424_002317_20140424_020114.EUM.nc	-0.122	-0.115	0.049	2965	5537	0	2570	2	0
SRL_OPN_2PTS012_0597_20140424_020114_20140424_034025.EUM.nc	-0.108	-0.103	0.044	2938	5484	0	2535	9	2
SRL_OPN_2PTS012_0599_20140424_034025_20140424_052114.EUM.nc	-0.113	-0.112	0.035	2975	5563	0	2577	2	9
SRL_OPN_2PTS012_0601_20140424_052113_20140424_071057.EUM.nc	-0.113	-0.113	0.036	3911	6202	0	2278	10	3
SRL_OPN_2PTS012_0604_20140424_071057_20140424_084919.EUM.nc	-0.105	-0.114	0.041	3848	5602	0	1747	3	4
SRL_OPN_2PTS012_0605_20140424_084920_20140424_102715.EUM.nc	-0.081	-0.093	0.053	2572	5514	0	2931	11	0
SRL_OPN_2PTS012_0607_20140424_102715_20140424_120510.EUM.nc	-0.102	-0.097	0.051	2576	5449	0	2847	23	3
SRL_OPN_2PTS012_0609_20140424_120509_20140424_134411.EUM.nc	-0.129	-0.125	0.034	3022	5467	0	2368	6	71
SRL_OPN_2PTS012_0611_20140424_134411_20140424_153735.EUM.nc	-0.113	-0.113	0.039	3628	6402	0	2771	1	2
SRL_OPN_2PTS012_0614_20140424_153734_20140424_171721.EUM.nc	-0.108	-0.113	0.036	2759	5509	0	2736	5	9
SRL_OPN_2PTS012_0616_20140424_171720_20140424_185651.EUM.nc	-0.097	-0.101	0.037	3252	5619	0	2359	6	2
SRL_OPN_2PTS012_0618_20140424_185650_20140424_203605.EUM.nc	-0.092	-0.096	0.038	3556	5596	0	2025	11	4
SRL_OPN_2PTS012_0620_20140424_203605_20140424_221440.EUM.nc	-0.110	-0.107	0.054	3019	5425	0	2386	19	1
SRL_OPN_2PTS012_0622_20140424_221439_20140424_235227.EUM.nc	-0.126	-0.116	0.043	2881	5457	0	2570	4	2
SRL_OPN_2PTS012_0623_20140424_235226_20140425_013022.EUM.nc	-0.125	-0.115	0.053	2944	5549	0	2592	11	2

– Continued on next page

Table 14: Ka-Band Sea State Bias Statistics.

– Continued from previous page

File	Median	Mean	Std. Dev.	No. Obs.	Total Obs.	Default Lat/Lon	Flag (total)	Default (total)	3-Sigma Edited
SRL_OPN_2PTS012_0625_20140425_013021_20140425_030907.EUM.nc	-0.108	-0.108	0.037	2897	5538	0	2633	6	2
SRL_OPN_2PTS012_0627_20140425_030907_20140425_044918.EUM.nc	-0.112	-0.114	0.043	2966	5459	0	2478	10	5
SRL_OPN_2PTS012_0629_20140425_044917_20140425_063148.EUM.nc	-0.108	-0.108	0.034	3989	5785	0	1796	0	0
SRL_OPN_2PTS012_0631_20140425_063146_20140425_081828.EUM.nc	-0.108	-0.110	0.037	4092	6063	0	1938	4	29
SRL_OPN_2PTS012_0634_20140425_081827_20140425_095632.EUM.nc	-0.104	-0.115	0.048	2830	5508	0	2666	5	7
SRL_OPN_2PTS012_0635_20140425_095631_20140425_113418.EUM.nc	-0.092	-0.085	0.054	2345	5385	0	3018	22	0
SRL_OPN_2PTS012_0637_20140425_113418_20140425_131256.EUM.nc	-0.130	-0.125	0.038	2719	5417	0	2544	9	145
SRL_OPN_2PTS012_0639_20140425_131256_20140425_150614.EUM.nc	-0.114	-0.113	0.036	3616	6352	0	2730	3	3
SRL_OPN_2PTS012_0642_20140425_150613_20140425_164602.EUM.nc	-0.115	-0.119	0.035	2905	5609	0	2693	6	5
SRL_OPN_2PTS012_0644_20140425_164602_20140425_182536.EUM.nc	-0.103	-0.105	0.036	3184	5510	0	2301	3	22
SRL_OPN_2PTS012_0646_20140425_182535_20140425_200459.EUM.nc	-0.085	-0.092	0.032	3024	5516	0	2417	4	71
SRL_OPN_2PTS012_0648_20140425_200458_20140425_214348.EUM.nc	-0.106	-0.103	0.049	3324	5454	0	2109	20	1
SRL_OPN_2PTS012_0650_20140425_214347_20140425_232145.EUM.nc	-0.104	-0.111	0.054	2443	5341	0	2883	15	0
SRL_OPN_2PTS012_0651_20140425_232145_20140426_005934.EUM.nc	-0.116	-0.121	0.060	2898	5519	0	2606	15	0
SRL_OPN_2PTS012_0653_20140426_005933_20140426_023757.EUM.nc	-0.114	-0.109	0.039	2869	5544	0	2659	16	0
SRL_OPN_2PTS012_0655_20140426_023756_20140426_041735.EUM.nc	-0.117	-0.119	0.038	2837	5509	0	2648	12	12
SRL_OPN_2PTS012_0657_20140426_041734_20140426_055919.EUM.nc	-0.104	-0.111	0.038	3811	5731	0	1915	2	3
SRL_OPN_2PTS012_0659_20140426_055918_20140426_074733.EUM.nc	-0.108	-0.110	0.028	4158	6131	0	1926	1	46
SRL_OPN_2PTS012_0662_20140426_074732_20140426_092547.EUM.nc	-0.109	-0.114	0.046	3141	5517	0	2369	7	0
SRL_OPN_2PTS012_0663_20140426_092547_20140426_110332.EUM.nc	-0.088	-0.084	0.056	2156	5494	0	3301	34	3
SRL_OPN_2PTS012_0665_20140426_110331_20140426_124150.EUM.nc	-0.127	-0.130	0.046	2568	5407	0	2835	4	0
SRL_OPN_2PTS012_0667_20140426_124149_20140426_142124.EUM.nc	-0.116	-0.119	0.030	3340	5534	0	2145	0	49
SRL_OPN_2PTS012_0669_20140426_142123_20140426_161441.EUM.nc	-0.104	-0.106	0.043	3433	6377	0	2938	6	0
SRL_OPN_2PTS012_0672_20140426_161440_20140426_175418.EUM.nc	-0.110	-0.110	0.031	2843	5561	0	2702	7	9
SRL_OPN_2PTS012_0674_20140426_175417_20140426_193349.EUM.nc	-0.092	-0.098	0.037	3266	5577	0	2293	11	7
SRL_OPN_2PTS012_0676_20140426_193348_20140426_211242.EUM.nc	-0.107	-0.112	0.048	3397	5613	0	2204	5	7
SRL_OPN_2PTS012_0678_20140426_211241_20140426_225101.EUM.nc	-0.116	-0.105	0.056	2439	5387	0	2930	18	0
SRL_OPN_2PTS012_0679_20140426_225100_20140427_002849.EUM.nc	-0.109	-0.118	0.052	3030	5445	0	2405	5	5
SRL_OPN_2PTS012_0681_20140427_002848_20140427_020648.EUM.nc	-0.114	-0.109	0.039	2821	5539	0	2692	25	1
SRL_OPN_2PTS012_0683_20140427_020648_20140427_034605.EUM.nc	-0.111	-0.108	0.044	2910	5565	0	2651	4	0
SRL_OPN_2PTS012_0685_20140427_034604_20140427_052709.EUM.nc	-0.116	-0.119	0.035	2941	5551	0	2600	5	5
SRL_OPN_2PTS012_0687_20140427_052708_20140427_071633.EUM.nc	-0.102	-0.105	0.030	3971	6207	0	2213	5	18
SRL_OPN_2PTS012_0690_20140427_071633_20140427_085452.EUM.nc	-0.102	-0.107	0.038	3769	5597	0	1816	8	4
SRL_OPN_2PTS012_0691_20140427_085452_20140427_103247.EUM.nc	-0.107	-0.099	0.050	2428	5519	0	3074	16	1
SRL_OPN_2PTS012_0693_20140427_103246_20140427_121052.EUM.nc	-0.112	-0.116	0.051	2514	5473	0	2939	20	0
SRL_OPN_2PTS012_0695_20140427_121052_20140427_134950.EUM.nc	-0.113	-0.117	0.031	3118	5453	0	2327	6	2
SRL_OPN_2PTS012_0697_20140427_134949_20140427_154314.EUM.nc	-0.107	-0.111	0.044	3602	6395	0	2790	2	1
SRL_OPN_2PTS012_0700_20140427_154313_20140427_172300.EUM.nc	-0.116	-0.112	0.033	2759	5536	0	2760	1	16
SRL_OPN_2PTS012_0702_20140427_172259_20140427_190237.EUM.nc	-0.096	-0.094	0.033	3203	5592	0	2317	5	67

– Continued on next page

Table 14: Ka-Band Sea State Bias Statistics.

– Continued from previous page

File	Median	Mean	Std. Dev.	No. Obs.	Total Obs.	Default Lat/Lon	Flag (total)	Default (total)	3-Sigma Edited
SRL_OPN_2PTS012_0704_20140427_190237_20140427_204142.EUM.nc	-0.101	-0.102	0.046	3736	5622	0	1875	7	4
SRL_OPN_2PTS012_0706_20140427_204142_20140427_222014.EUM.nc	-0.116	-0.104	0.049	2993	5436	0	2411	28	4
SRL_OPN_2PTS012_0708_20140427_222013_20140427_235801.EUM.nc	-0.117	-0.115	0.044	2975	5498	0	2519	4	0
SRL_OPN_2PTS012_0709_20140427_235801_20140428_013555.EUM.nc	-0.114	-0.111	0.048	3004	5540	0	2532	3	1
SRL_OPN_2PTS012_0711_20140428_013556_20140428_031446.EUM.nc	-0.108	-0.108	0.038	2819	5521	0	2679	14	9
SRL_OPN_2PTS012_0713_20140428_031445_20140428_045503.EUM.nc	-0.116	-0.115	0.039	3029	5501	0	2470	1	1
SRL_OPN_2PTS012_0715_20140428_045503_20140428_063741.EUM.nc	-0.101	-0.106	0.026	3979	5820	0	1818	1	22
SRL_OPN_2PTS012_0717_20140428_063740_20140428_082404.EUM.nc	-0.104	-0.104	0.031	4098	6052	0	1918	4	32
SRL_OPN_2PTS012_0720_20140428_082403_20140428_100205.EUM.nc	-0.112	-0.107	0.048	2881	5521	0	2631	9	0
SRL_OPN_2PTS012_0721_20140428_100205_20140428_113953.EUM.nc	-0.100	-0.105	0.060	2374	5421	0	3010	36	1
SRL_OPN_2PTS012_0723_20140428_113953_20140428_131835.EUM.nc	-0.112	-0.114	0.033	2949	5455	0	2500	2	4
SRL_OPN_2PTS012_0725_20140428_131835_20140428_151155.EUM.nc	-0.112	-0.112	0.037	3623	6376	0	2743	4	6
SRL_OPN_2PTS012_0728_20140428_151155_20140428_165140.EUM.nc	-0.114	-0.115	0.032	2754	4596	0	1837	2	3
SRL_OPN_2PTS012_0730_20140428_165140_20140428_183122.EUM.nc	-0.102	-0.105	0.031	3141	5519	0	2340	6	32
SRL_OPN_2PTS012_0732_20140428_183122_20140428_201035.EUM.nc	-0.102	-0.101	0.042	3237	5514	0	2265	7	5
SRL_OPN_2PTS012_0734_20140428_201034_20140428_214921.EUM.nc	-0.109	-0.104	0.040	3312	5453	0	2128	10	3
SRL_OPN_2PTS012_0736_20140428_214920_20140428_232724.EUM.nc	-0.129	-0.118	0.051	2436	5288	0	2806	46	0
SRL_OPN_2PTS012_0737_20140428_232723_20140429_010504.EUM.nc	-0.117	-0.123	0.052	2714	5467	0	2741	12	0
SRL_OPN_2PTS012_0739_20140429_010503_20140429_024332.EUM.nc	-0.113	-0.110	0.041	2842	5564	0	2719	3	0
SRL_OPN_2PTS012_0741_20140429_024331_20140429_060508.EUM.nc	-0.109	-0.113	0.030	6661	11277	0	4554	10	52
SRL_OPN_2PTS012_0745_20140429_060509_20140429_075306.EUM.nc	-0.102	-0.102	0.027	4105	6129	0	1957	3	64
SRL_OPN_2PTS012_0748_20140429_075306_20140429_093118.EUM.nc	-0.114	-0.113	0.043	3086	5500	0	2408	6	0
SRL_OPN_2PTS012_0749_20140429_093117_20140429_110910.EUM.nc	-0.099	-0.100	0.061	2191	5453	0	3203	37	22
SRL_OPN_2PTS012_0751_20140429_110910_20140429_124724.EUM.nc	-0.118	-0.123	0.036	2510	5354	0	2806	3	35
SRL_OPN_2PTS012_0753_20140429_124723_20140429_144032.EUM.nc	-0.117	-0.119	0.036	3431	6288	0	2848	2	7
SRL_OPN_2PTS012_0756_20140429_144032_20140429_162018.EUM.nc	-0.107	-0.109	0.041	3384	5622	0	2230	7	1
SRL_OPN_2PTS012_0758_20140429_162017_20140429_180004.EUM.nc	-0.102	-0.106	0.035	2921	5613	0	2680	0	12
SRL_OPN_2PTS012_0760_20140429_180003_20140429_193925.EUM.nc	-0.097	-0.097	0.036	3252	5570	0	2312	3	3
SRL_OPN_2PTS012_0762_20140429_193925_20140429_211824.EUM.nc	-0.101	-0.106	0.034	3405	5529	0	2103	15	6
SRL_OPN_2PTS012_0764_20140429_211824_20140429_225631.EUM.nc	-0.114	-0.106	0.048	2400	5456	0	3047	8	1
SRL_OPN_2PTS012_0765_20140429_225631_20140430_003421.EUM.nc	-0.115	-0.120	0.052	3076	5462	0	2366	8	12
SRL_OPN_2PTS012_0767_20140430_003421_20140430_021230.EUM.nc	-0.112	-0.110	0.046	2815	5534	0	2712	5	2
SRL_OPN_2PTS012_0769_20140430_021229_20140430_035143.EUM.nc	-0.110	-0.115	0.038	2788	5509	0	2684	19	18
SRL_OPN_2PTS012_0771_20140430_035142_20140430_053254.EUM.nc	-0.109	-0.119	0.038	2948	5556	0	2577	9	22
SRL_OPN_2PTS012_0773_20140430_053253_20140430_080508.EUM.nc	-0.098	-0.103	0.034	5884	8650	0	2733	17	16
SRL_OPN_2PTS012_0776_20140430_080507_20140430_084810.EUM.nc	-0.118	-0.119	0.033	1670	2454	0	778	2	4
SRL_OPN_2PTS012_0777_20140430_084811_20140430_154859.EUM.nc	-0.107	-0.111	0.047	11899	23590	0	11619	68	4
SRL_OPN_2PTS012_0786_20140430_154858_20140430_172837.EUM.nc	-0.116	-0.116	0.034	2732	5510	0	2740	3	35
SRL_OPN_2PTS012_0788_20140430_172836_20140430_190813.EUM.nc	-0.098	-0.095	0.038	3462	5569	0	2099	6	2

– Continued on next page

Table 14: Ka-Band Sea State Bias Statistics.

– Continued from previous page

File	Median	Mean	Std. Dev.	No. Obs.	Total Obs.	Default Lat/Lon	Flag (total)	Default (total)	3-Sigma Edited
SRL_OPN_2PTS012_0790_20140430_190812_20140430_204724.EUM.nc	-0.097	-0.098	0.039	3703	5621	0	1906	11	1
SRL_OPN_2PTS012_0792_20140430_204723_20140430_222545.EUM.nc	-0.115	-0.102	0.049	2906	5414	0	2476	24	8
SRL_OPN_2PTS012_0793_20140430_222545_20140501_000338.EUM.nc	-0.128	-0.123	0.045	3016	5525	0	2487	18	4
SRL_OPN_2PTS012_0795_20140501_000337_20140501_014127.EUM.nc	-0.108	-0.110	0.046	2975	5548	0	2568	5	0
SRL_OPN_2PTS012_0797_20140501_014127_20140501_032021.EUM.nc	-0.108	-0.113	0.046	2873	5509	0	2621	10	5
SRL_OPN_2PTS012_0799_20140501_032020_20140501_050055.EUM.nc	-0.109	-0.112	0.042	3063	5567	0	2499	4	1
SRL_OPN_2PTS012_0801_20140501_050055_20140501_064332.EUM.nc	-0.092	-0.097	0.033	3971	5814	0	1838	2	3
SRL_OPN_2PTS012_0803_20140501_064331_20140501_082934.EUM.nc	-0.112	-0.113	0.038	4221	6040	0	1812	3	4
SRL_OPN_2PTS012_0806_20140501_082934_20140501_100736.EUM.nc	-0.102	-0.108	0.043	2819	5518	0	2685	9	5
SRL_OPN_2PTS012_0807_20140501_100735_20140501_114532.EUM.nc	-0.106	-0.104	0.055	2431	5424	0	2959	31	3
SRL_OPN_2PTS012_0809_20140501_114531_20140501_132410.EUM.nc	-0.116	-0.120	0.035	2951	5441	0	2480	8	2
SRL_OPN_2PTS012_0811_20140501_132409_20140501_151740.EUM.nc	-0.108	-0.117	0.045	3604	6373	0	2760	4	5
SRL_OPN_2PTS012_0814_20140501_151739_20140501_165717.EUM.nc	-0.122	-0.121	0.031	2680	5543	0	2763	4	96
SRL_OPN_2PTS012_0816_20140501_165718_20140501_183659.EUM.nc	-0.111	-0.109	0.041	3246	5505	0	2255	1	3
SRL_OPN_2PTS012_0818_20140501_183658_20140501_201611.EUM.nc	-0.096	-0.098	0.037	3292	5514	0	2197	10	15
SRL_OPN_2PTS012_0820_20140501_201611_20140501_215454.EUM.nc	-0.093	-0.099	0.044	3205	5455	0	2212	31	7
SRL_OPN_2PTS012_0822_20140501_215454_20140501_233255.EUM.nc	-0.142	-0.138	0.032	2323	5314	0	2833	9	149
SRL_OPN_2PTS012_0823_20140501_233254_20140502_011037.EUM.nc	-0.114	-0.122	0.045	2698	5523	0	2820	5	0
SRL_OPN_2PTS012_0825_20140502_011037_20140502_024908.EUM.nc	-0.110	-0.118	0.045	2817	5534	0	2712	2	3
SRL_OPN_2PTS012_0827_20140502_024908_20140502_042906.EUM.nc	-0.095	-0.107	0.048	2935	5541	0	2601	4	1
SRL_OPN_2PTS012_0829_20140502_042905_20140502_061058.EUM.nc	-0.097	-0.102	0.037	3816	5710	0	1877	5	12
SRL_OPN_2PTS012_0831_20140502_061059_20140502_075840.EUM.nc	-0.115	-0.110	0.037	4154	6107	0	1948	2	3
SRL_OPN_2PTS012_0834_20140502_075840_20140502_093650.EUM.nc	-0.102	-0.109	0.043	2929	5501	0	2549	17	6
SRL_OPN_2PTS012_0835_20140502_093649_20140502_111442.EUM.nc	-0.084	-0.093	0.062	2153	5395	0	3200	42	0
SRL_OPN_2PTS012_0837_20140502_111443_20140502_125300.EUM.nc	-0.118	-0.119	0.037	2632	5345	0	2693	4	16
SRL_OPN_2PTS012_0839_20140502_125300_20140502_144620.EUM.nc	-0.111	-0.115	0.043	3463	6348	0	2884	0	1
SRL_OPN_2PTS012_0842_20140502_144619_20140502_162557.EUM.nc	-0.096	-0.108	0.043	3380	5624	0	2240	1	3
SRL_OPN_2PTS012_0844_20140502_162556_20140502_180542.EUM.nc	-0.107	-0.108	0.042	3012	5629	0	2612	4	1
SRL_OPN_2PTS012_0846_20140502_180541_20140502_194501.EUM.nc	-0.094	-0.093	0.038	3280	5565	0	2278	2	5
SRL_OPN_2PTS012_0848_20140502_194501_20140502_212358.EUM.nc	-0.089	-0.091	0.038	3439	5498	0	2042	13	4
SRL_OPN_2PTS012_0850_20140502_212357_20140502_230211.EUM.nc	-0.120	-0.116	0.049	2258	5413	0	3147	8	0
SRL_OPN_2PTS012_0851_20140502_230212_20140503_003952.EUM.nc	-0.105	-0.115	0.044	3128	5496	0	2355	6	7
SRL_OPN_2PTS012_0853_20140503_003951_20140503_021804.EUM.nc	-0.118	-0.126	0.056	2800	5535	0	2733	1	1
SRL_OPN_2PTS012_0855_20140503_021803_20140503_035722.EUM.nc	-0.107	-0.103	0.043	2823	5575	0	2742	10	0
SRL_OPN_2PTS012_0857_20140503_035722_20140503_053840.EUM.nc	-0.110	-0.108	0.040	3154	5548	0	2383	11	0
SRL_OPN_2PTS012_0859_20140503_053840_20140503_072742.EUM.nc	-0.104	-0.108	0.037	4241	6208	0	1964	1	2
SRL_OPN_2PTS012_0862_20140503_072742_20140503_090604.EUM.nc	-0.097	-0.101	0.042	3522	5570	0	2039	7	2
SRL_OPN_2PTS012_0863_20140503_090603_20140503_104358.EUM.nc	-0.087	-0.089	0.047	2401	5521	0	3098	21	1
SRL_OPN_2PTS012_0865_20140503_104358_20140503_122159.EUM.nc	-0.108	-0.111	0.046	2623	5473	0	2838	9	3

– Continued on next page

Table 14: Ka-Band Sea State Bias Statistics.

– Continued from previous page

File	Median	Mean	Std. Dev.	No. Obs.	Total Obs.	Default Lat/Lon	Flag (total)	Default (total)	3-Sigma Edited
SRL_OPN_2PTS012_0867_20140503_122158_20140503_140115.EUM.nc	-0.117	-0.122	0.046	3302	5549	0	2233	2	12
SRL_OPN_2PTS012_0869_20140503_140115_20140503_155438.EUM.nc	-0.104	-0.108	0.040	3295	6394	0	3090	3	6
SRL_OPN_2PTS012_0872_20140503_155437_20140503_173424.EUM.nc	-0.125	-0.118	0.034	2670	5503	0	2768	2	63
SRL_OPN_2PTS012_0874_20140503_173423_20140503_191350.EUM.nc	-0.093	-0.096	0.043	3450	5582	0	2122	7	3
SRL_OPN_2PTS012_0876_20140503_191349_20140503_205258.EUM.nc	-0.089	-0.089	0.037	3500	5619	0	1955	20	144
SRL_OPN_2PTS012_0878_20140503_205258_20140503_223119.EUM.nc	-0.109	-0.106	0.053	2852	5402	0	2523	27	0
SRL_OPN_2PTS012_0879_20140503_223119_20140504_000910.EUM.nc	-0.104	-0.116	0.044	3007	5485	0	2459	6	13
SRL_OPN_2PTS012_0881_20140504_000910_20140504_014710.EUM.nc	-0.124	-0.123	0.048	2983	5560	0	2575	2	0
SRL_OPN_2PTS012_0883_20140504_014709_20140504_032601.EUM.nc	-0.100	-0.097	0.042	2933	5488	0	2546	7	2
SRL_OPN_2PTS012_0885_20140504_032601_20140504_050640.EUM.nc	-0.109	-0.109	0.034	2938	5553	0	2590	8	17
SRL_OPN_2PTS012_0887_20140504_050639_20140504_065641.EUM.nc	-0.105	-0.114	0.043	3893	6235	0	2338	3	1
SRL_OPN_2PTS012_0890_20140504_065641_20140504_083517.EUM.nc	-0.096	-0.107	0.044	4145	5617	0	1421	3	48
SRL_OPN_2PTS012_0892_20140504_083516_20140504_101307.EUM.nc	-0.086	-0.089	0.041	2728	5508	0	2765	13	2
SRL_OPN_2PTS012_0893_20140504_101307_20140504_115106.EUM.nc	-0.092	-0.091	0.046	2509	5478	0	2956	13	0
SRL_OPN_2PTS012_0895_20140504_115106_20140504_132955.EUM.nc	-0.125	-0.129	0.053	3011	5442	0	2424	7	0
SRL_OPN_2PTS012_0897_20140504_132955_20140504_152318.EUM.nc	-0.101	-0.107	0.037	3618	6365	0	2741	1	5
SRL_OPN_2PTS012_0900_20140504_152317_20140504_170257.EUM.nc	-0.114	-0.113	0.038	2760	5483	0	2712	3	8
SRL_OPN_2PTS012_0902_20140504_170257_20140504_184237.EUM.nc	-0.110	-0.104	0.040	3266	5603	0	2334	2	1
SRL_OPN_2PTS012_0904_20140504_184237_20140504_202148.EUM.nc	-0.077	-0.089	0.050	3341	5542	0	2089	7	105
SRL_OPN_2PTS012_0906_20140504_202148_20140504_220027.EUM.nc	-0.096	-0.105	0.053	2993	5408	0	2369	26	20
SRL_OPN_2PTS012_0908_20140504_220027_20140504_233828.EUM.nc	-0.118	-0.125	0.053	2638	5464	0	2820	6	0
SRL_OPN_2PTS012_0909_20140504_233828_20140505_011621.EUM.nc	-0.120	-0.119	0.051	2931	5510	0	2569	9	1
SRL_OPN_2PTS012_0911_20140505_011620_20140505_025456.EUM.nc	-0.113	-0.107	0.039	2812	5529	0	2713	2	2
SRL_OPN_2PTS012_0913_20140505_025455_20140505_043500.EUM.nc	-0.099	-0.100	0.034	2886	5514	0	2594	11	23
SRL_OPN_2PTS012_0915_20140505_043459_20140505_061700.EUM.nc	-0.111	-0.113	0.040	3909	5783	0	1869	4	1
SRL_OPN_2PTS012_0917_20140505_061700_20140505_080425.EUM.nc	-0.103	-0.110	0.046	4132	6100	0	1963	0	5
SRL_OPN_2PTS012_0920_20140505_080424_20140505_094234.EUM.nc	-0.094	-0.093	0.040	2937	5509	0	2561	7	4
SRL_OPN_2PTS012_0921_20140505_094233_20140505_112026.EUM.nc	-0.093	-0.090	0.054	2213	5364	0	3107	44	0
SRL_OPN_2PTS012_0923_20140505_112026_20140505_125855.EUM.nc	-0.125	-0.137	0.056	2704	5372	0	2663	5	0
SRL_OPN_2PTS012_0925_20140505_125854_20140505_145209.EUM.nc	-0.099	-0.108	0.038	3477	6349	0	2827	5	40
SRL_OPN_2PTS012_0928_20140505_145209_20140505_163148.EUM.nc	-0.102	-0.109	0.045	3272	5652	0	2368	12	0
SRL_OPN_2PTS012_0930_20140505_163147_20140505_181131.EUM.nc	-0.109	-0.108	0.038	3001	5600	0	2596	3	0
SRL_OPN_2PTS012_0932_20140505_181130_20140505_195050.EUM.nc	-0.089	-0.097	0.051	3237	5544	0	2302	2	3
SRL_OPN_2PTS012_0934_20140505_195049_20140505_212944.EUM.nc	-0.094	-0.100	0.045	3438	5504	0	1981	19	66
SRL_OPN_2PTS012_0936_20140505_212943_20140505_230755.EUM.nc	-0.112	-0.112	0.049	2167	5416	0	3241	6	2
SRL_OPN_2PTS012_0937_20140505_230755_20140506_004535.EUM.nc	-0.108	-0.119	0.056	3058	5480	0	2414	8	0
SRL_OPN_2PTS012_0939_20140506_004534_20140506_022351.EUM.nc	-0.116	-0.116	0.037	2805	5551	0	2743	2	1
SRL_OPN_2PTS012_0941_20140506_022350_20140506_040323.EUM.nc	-0.092	-0.104	0.045	2830	5480	0	2648	1	1
SRL_OPN_2PTS012_0943_20140506_040322_20140506_054440.EUM.nc	-0.102	-0.110	0.038	3465	5664	0	2189	9	1

– Continued on next page

Table 14: Ka-Band Sea State Bias Statistics.

– Continued from previous page

File	Median	Mean	Std. Dev.	No. Obs.	Total Obs.	Default Lat/Lon	Flag (total)	Default (total)	3-Sigma Edited
SRL_OPN_2PTS012_0945_20140506_054440_20140506_073328.EUM.nc	-0.104	-0.115	0.040	4179	6191	0	2011	0	1
SRL_OPN_2PTS012_0948_20140506_073327_20140506_091148.EUM.nc	-0.090	-0.090	0.034	3349	5550	0	2187	2	12
SRL_OPN_2PTS012_0949_20140506_091147_20140506_104941.EUM.nc	-0.074	-0.081	0.045	2387	5533	0	3130	16	0
SRL_OPN_2PTS012_0951_20140506_104940_20140506_122744.EUM.nc	-0.148	-0.129	0.054	2581	5388	0	2776	28	3
SRL_OPN_2PTS012_0953_20140506_122744_20140506_140707.EUM.nc	-0.113	-0.126	0.045	3243	5565	0	2322	0	0
SRL_OPN_2PTS012_0955_20140506_140706_20140506_160028.EUM.nc	-0.102	-0.116	0.048	3255	6399	0	3134	5	5
SRL_OPN_2PTS012_0958_20140506_160028_20140506_174015.EUM.nc	-0.102	-0.102	0.036	2798	5630	0	2826	4	2
SRL_OPN_2PTS012_0960_20140506_174015_20140506_191940.EUM.nc	-0.089	-0.094	0.049	3392	5564	0	2167	5	0
SRL_OPN_2PTS012_0962_20140506_191939_20140506_205846.EUM.nc	-0.099	-0.098	0.038	3513	5624	0	1968	7	136
SRL_OPN_2PTS012_0964_20140506_205845_20140506_223702.EUM.nc	-0.107	-0.097	0.043	2801	5408	0	2597	8	2
SRL_OPN_2PTS012_0965_20140506_223702_20140507_001453.EUM.nc	-0.132	-0.121	0.053	3019	5479	0	2451	9	0
SRL_OPN_2PTS012_0967_20140507_001452_20140507_015254.EUM.nc	-0.121	-0.120	0.055	2968	5547	0	2579	0	0
SRL_OPN_2PTS012_0969_20140507_015254_20140507_051237.EUM.nc	-0.096	-0.104	0.048	5936	11029	0	5069	14	10
SRL_OPN_2PTS012_0973_20140507_051236_20140507_070228.EUM.nc	-0.110	-0.113	0.034	3863	6225	0	2358	3	1
SRL_OPN_2PTS012_0976_20140507_070228_20140507_084102.EUM.nc	-0.093	-0.097	0.036	4083	5611	0	1519	6	3
SRL_OPN_2PTS012_0978_20140507_084101_20140507_101851.EUM.nc	-0.070	-0.080	0.044	2698	5513	0	2803	10	2
SRL_OPN_2PTS012_0979_20140507_101851_20140507_115651.EUM.nc	-0.122	-0.113	0.055	2524	5509	0	2974	10	1
SRL_OPN_2PTS012_0981_20140507_115650_20140507_133546.EUM.nc	-0.119	-0.127	0.042	2966	5425	0	2388	0	71
SRL_OPN_2PTS012_0983_20140507_133545_20140507_152909.EUM.nc	-0.103	-0.112	0.048	3587	6383	0	2793	2	1
SRL_OPN_2PTS012_0986_20140507_152910_20140507_170847.EUM.nc	-0.098	-0.101	0.036	2757	5473	0	2707	6	3
SRL_OPN_2PTS012_0988_20140507_170847_20140507_184828.EUM.nc	-0.096	-0.103	0.051	3335	5604	0	2254	11	4
SRL_OPN_2PTS012_0990_20140507_184827_20140507_202744.EUM.nc	-0.097	-0.099	0.046	3444	5597	0	2139	8	6
SRL_OPN_2PTS012_0992_20140507_202743_20140507_220614.EUM.nc	-0.086	-0.091	0.042	3046	5383	0	2318	18	1
SRL_OPN_2PTS012_0994_20140507_220613_20140507_234412.EUM.nc	-0.115	-0.116	0.051	2813	5500	0	2665	22	0
SRL_OPN_2PTS012_0995_20140507_234411_20140508_012204.EUM.nc	-0.124	-0.132	0.061	2922	5529	0	2592	15	0
SRL_OPN_2PTS012_0997_20140508_012204_20140508_030035.EUM.nc	-0.106	-0.122	0.053	2829	5540	0	2707	4	0
SRL_OPN_2PTS012_0999_20140508_030034_20140508_044046.EUM.nc	-0.096	-0.099	0.046	2894	5625	0	2719	11	1

31 Ka-Band Waveform Attitude Table

Table 15: Ka-Band Waveform Attitude Statistics.

File	Median	Mean	Std. Dev.	No. Obs.	Total Obs.	Default Lat/Lon	Flag (total)	Default (total)	3-Sigma Edited
SRL_OPN_2PTS011_1001_20140403_044048_20140403_062257.EUM.nc	-0.001	-0.001	0.001	3764	5757	0	1715	3	275
SRL_OPN_2PTS012_0001_20140403_062258_20140403_081006.EUM.nc	-0.001	-0.001	0.001	3870	6088	0	1973	0	245
SRL_OPN_2PTS012_0004_20140403_081006_20140403_094812.EUM.nc	-0.001	-0.001	0.001	2807	5472	0	2480	14	171
SRL_OPN_2PTS012_0005_20140403_094811_20140403_112605.EUM.nc	-0.000	-0.000	0.001	2003	5313	0	3166	30	114
SRL_OPN_2PTS012_0007_20140403_112605_20140403_130437.EUM.nc	-0.000	-0.000	0.001	2452	5307	0	2548	13	294
SRL_OPN_2PTS012_0009_20140403_130436_20140403_145753.EUM.nc	-0.000	-0.000	0.001	3370	6353	0	2774	1	208
SRL_OPN_2PTS012_0012_20140403_145753_20140403_163732.EUM.nc	-0.001	-0.001	0.001	3052	5632	0	2367	10	203
SRL_OPN_2PTS012_0014_20140403_163732_20140403_181715.EUM.nc	-0.001	-0.001	0.001	2965	5508	0	2365	5	173
SRL_OPN_2PTS012_0016_20140403_181714_20140403_195640.EUM.nc	-0.001	-0.001	0.001	2795	5480	0	2333	8	344
SRL_OPN_2PTS012_0018_20140403_195639_20140403_213524.EUM.nc	-0.000	-0.000	0.001	3227	5439	0	1929	19	264
SRL_OPN_2PTS012_0020_20140403_213523_20140403_231332.EUM.nc	-0.001	-0.001	0.001	2032	5375	0	3136	4	203
SRL_OPN_2PTS012_0021_20140403_231331_20140404_005121.EUM.nc	-0.000	-0.000	0.001	2864	5482	0	2354	18	246
SRL_OPN_2PTS012_0023_20140404_005121_20140404_022930.EUM.nc	-0.000	-0.000	0.001	2741	5528	0	2589	1	197
SRL_OPN_2PTS012_0025_20140404_022929_20140404_040908.EUM.nc	-0.001	-0.000	0.001	2653	5482	0	2611	7	211
SRL_OPN_2PTS012_0027_20140404_040908_20140404_055034.EUM.nc	-0.001	-0.001	0.001	3542	5674	0	1889	3	240
SRL_OPN_2PTS012_0029_20140404_055033_20140404_073916.EUM.nc	-0.001	-0.001	0.001	3933	6160	0	1922	0	305
SRL_OPN_2PTS012_0032_20140404_073916_20140404_091726.EUM.nc	-0.001	-0.001	0.001	3110	5491	0	2118	7	256
SRL_OPN_2PTS012_0033_20140404_091725_20140404_105518.EUM.nc	-0.000	-0.000	0.001	2063	5471	0	3230	16	162
SRL_OPN_2PTS012_0035_20140404_105518_20140404_123332.EUM.nc	-0.000	-0.000	0.001	2324	5367	0	2831	7	205
SRL_OPN_2PTS012_0037_20140404_123332_20140404_141250.EUM.nc	-0.001	-0.001	0.001	3025	5521	0	2255	1	240
SRL_OPN_2PTS012_0039_20140404_141250_20140404_160611.EUM.nc	-0.001	-0.001	0.001	3112	6384	0	2966	12	294
SRL_OPN_2PTS012_0042_20140404_160610_20140404_174557.EUM.nc	-0.001	-0.001	0.001	2792	5593	0	2615	7	179
SRL_OPN_2PTS012_0044_20140404_174556_20140404_192522.EUM.nc	-0.001	-0.001	0.001	3140	5575	0	2112	11	312
SRL_OPN_2PTS012_0046_20140404_192522_20140404_210426.EUM.nc	-0.000	-0.001	0.001	3316	5557	0	1966	13	262
SRL_OPN_2PTS012_0048_20140404_210425_20140404_224248.EUM.nc	-0.001	-0.001	0.001	2471	5387	0	2695	10	211
SRL_OPN_2PTS012_0049_20140404_224247_20140405_002029.EUM.nc	-0.000	-0.000	0.001	2755	5431	0	2428	4	244
SRL_OPN_2PTS012_0051_20140405_002029_20140405_015833.EUM.nc	-0.000	-0.000	0.001	2884	5546	0	2480	1	181
SRL_OPN_2PTS012_0053_20140405_015832_20140405_033742.EUM.nc	-0.000	-0.000	0.001	2816	5507	0	2473	4	214
SRL_OPN_2PTS012_0055_20140405_033741_20140405_051827.EUM.nc	-0.001	-0.001	0.001	2934	5531	0	2434	1	162
SRL_OPN_2PTS012_0057_20140405_051827_20140405_070808.EUM.nc	-0.001	-0.001	0.001	3633	6169	0	2210	18	308
SRL_OPN_2PTS012_0060_20140405_070807_20140405_084639.EUM.nc	-0.001	-0.001	0.001	3616	5594	0	1692	7	279
SRL_OPN_2PTS012_0061_20140405_084638_20140405_102435.EUM.nc	-0.001	-0.000	0.001	2461	5506	0	2917	15	113
SRL_OPN_2PTS012_0063_20140405_102436_20140405_120229.EUM.nc	-0.000	-0.000	0.001	2387	5433	0	2831	14	201
SRL_OPN_2PTS012_0065_20140405_120229_20140405_134127.EUM.nc	-0.000	-0.000	0.001	2867	5457	0	2351	22	217
SRL_OPN_2PTS012_0067_20140405_134127_20140405_153451.EUM.nc	-0.000	-0.000	0.001	3433	6343	0	2677	1	232
SRL_OPN_2PTS012_0070_20140405_153452_20140405_171439.EUM.nc	-0.001	-0.001	0.001	2729	5507	0	2619	3	156
SRL_OPN_2PTS012_0072_20140405_171439_20140405_185408.EUM.nc	-0.001	-0.001	0.001	3125	5599	0	2228	9	237

– Continued on next page

Table 15: Ka-Band Waveform Attitude Statistics.

– Continued from previous page

File	Median	Mean	Std. Dev.	No. Obs.	Total Obs.	Default Lat/Lon	Flag (total)	Default (total)	3-Sigma Edited
SRL_OPN_2PTS012_0074_20140405_185407_20140405_203323.EUM.nc	-0.001	-0.000	0.001	3353	5516	0	1885	8	270
SRL_OPN_2PTS012_0076_20140405_203323_20140405_221159.EUM.nc	-0.000	-0.000	0.001	2705	5433	0	2444	12	272
SRL_OPN_2PTS012_0078_20140405_221158_20140405_234947.EUM.nc	-0.000	-0.000	0.001	2638	5451	0	2568	10	235
SRL_OPN_2PTS012_0079_20140405_234947_20140406_012740.EUM.nc	-0.000	-0.000	0.001	2734	5509	0	2531	6	238
SRL_OPN_2PTS012_0081_20140406_012739_20140406_030625.EUM.nc	-0.001	-0.001	0.001	2782	5561	0	2573	4	202
SRL_OPN_2PTS012_0083_20140406_030624_20140406_044632.EUM.nc	-0.001	-0.000	0.001	2855	5478	0	2427	7	189
SRL_OPN_2PTS012_0085_20140406_044633_20140406_062858.EUM.nc	-0.001	-0.000	0.001	3710	5789	0	1752	3	324
SRL_OPN_2PTS012_0087_20140406_062857_20140406_081548.EUM.nc	-0.001	-0.001	0.001	3905	6079	0	1961	3	210
SRL_OPN_2PTS012_0090_20140406_081547_20140406_095353.EUM.nc	-0.000	-0.000	0.001	2652	5517	0	2651	2	212
SRL_OPN_2PTS012_0091_20140406_095352_20140406_113138.EUM.nc	-0.000	-0.000	0.001	2087	5334	0	3051	18	178
SRL_OPN_2PTS012_0093_20140406_113137_20140406_131014.EUM.nc	-0.000	-0.000	0.001	2538	5417	0	2584	4	291
SRL_OPN_2PTS012_0095_20140406_131014_20140406_150332.EUM.nc	-0.000	-0.000	0.001	3379	6342	0	2737	0	226
SRL_OPN_2PTS012_0098_20140406_150330_20140406_164320.EUM.nc	-0.001	-0.001	0.001	2788	5629	0	2608	8	225
SRL_OPN_2PTS012_0100_20140406_164320_20140406_182253.EUM.nc	-0.001	-0.001	0.001	3106	5514	0	2203	6	199
SRL_OPN_2PTS012_0102_20140406_182254_20140406_200217.EUM.nc	-0.001	-0.001	0.001	2844	5501	0	2371	11	275
SRL_OPN_2PTS012_0104_20140406_200216_20140406_214107.EUM.nc	-0.000	-0.000	0.001	3117	5464	0	2049	11	287
SRL_OPN_2PTS012_0106_20140406_214106_20140406_231905.EUM.nc	-0.000	-0.000	0.001	2171	5335	0	2915	8	241
SRL_OPN_2PTS012_0107_20140406_231904_20140407_005651.EUM.nc	-0.000	-0.000	0.001	2617	5500	0	2577	16	290
SRL_OPN_2PTS012_0109_20140407_005651_20140407_023514.EUM.nc	-0.000	-0.000	0.001	2793	5541	0	2568	3	177
SRL_OPN_2PTS012_0111_20140407_023513_20140407_041449.EUM.nc	-0.001	-0.001	0.001	2708	5511	0	2627	10	166
SRL_OPN_2PTS012_0113_20140407_041450_20140407_055630.EUM.nc	-0.001	-0.000	0.001	3581	5705	0	1897	1	226
SRL_OPN_2PTS012_0115_20140407_055629_20140407_074451.EUM.nc	-0.000	-0.000	0.001	3913	6136	0	1933	0	290
SRL_OPN_2PTS012_0118_20140407_074451_20140407_092306.EUM.nc	-0.001	-0.001	0.001	3041	5493	0	2209	6	237
SRL_OPN_2PTS012_0119_20140407_092305_20140407_110050.EUM.nc	-0.000	-0.000	0.001	1805	5422	0	3316	23	278
SRL_OPN_2PTS012_0121_20140407_110049_20140407_123908.EUM.nc	-0.000	-0.000	0.001	2406	5408	0	2849	6	147
SRL_OPN_2PTS012_0123_20140407_123907_20140407_141839.EUM.nc	-0.001	-0.000	0.001	3055	5532	0	2179	2	296
SRL_OPN_2PTS012_0125_20140407_141838_20140407_161157.EUM.nc	-0.000	-0.000	0.001	3139	6369	0	2921	11	298
SRL_OPN_2PTS012_0128_20140407_161156_20140407_175134.EUM.nc	-0.001	-0.001	0.001	2721	5584	0	2574	8	281
SRL_OPN_2PTS012_0130_20140407_175133_20140407_193106.EUM.nc	-0.000	-0.001	0.001	3016	5592	0	2207	10	359
SRL_OPN_2PTS012_0132_20140407_193106_20140407_211000.EUM.nc	-0.000	-0.000	0.001	3138	5579	0	2154	11	276
SRL_OPN_2PTS012_0134_20140407_210959_20140407_224819.EUM.nc	-0.000	-0.000	0.001	2336	5388	0	2865	18	169
SRL_OPN_2PTS012_0135_20140407_224820_20140408_002609.EUM.nc	-0.000	-0.000	0.001	2776	5394	0	2340	4	274
SRL_OPN_2PTS012_0137_20140408_002609_20140408_020407.EUM.nc	-0.000	-0.000	0.001	2789	5531	0	2512	4	226
SRL_OPN_2PTS012_0139_20140408_020406_20140408_034320.EUM.nc	-0.000	-0.000	0.001	2754	5520	0	2539	4	223
SRL_OPN_2PTS012_0141_20140408_034319_20140408_052421.EUM.nc	-0.001	-0.001	0.001	2751	5542	0	2514	3	274
SRL_OPN_2PTS012_0143_20140408_052420_20140408_071351.EUM.nc	-0.001	-0.001	0.001	3715	6156	0	2164	4	273
SRL_OPN_2PTS012_0146_20140408_071350_20140408_085210.EUM.nc	-0.001	-0.001	0.001	3574	5591	0	1706	16	295
SRL_OPN_2PTS012_0147_20140408_085211_20140408_103006.EUM.nc	-0.000	-0.000	0.001	2212	5504	0	3024	17	251
SRL_OPN_2PTS012_0149_20140408_103005_20140408_120810.EUM.nc	-0.000	-0.000	0.001	2406	5475	0	2863	26	180

– Continued on next page

Table 15: Ka-Band Waveform Attitude Statistics.

– Continued from previous page

File	Median	Mean	Std. Dev.	No. Obs.	Total Obs.	Default Lat/Lon	Flag (total)	Default (total)	3-Sigma Edited
SRL_OPN_2PTS012_0151_20140408_120810_20140408_134705.EUM.nc	-0.000	-0.000	0.001	2874	5415	0	2321	6	214
SRL_OPN_2PTS012_0153_20140408_134704_20140408_154030.EUM.nc	-0.001	-0.001	0.001	3380	6352	0	2711	14	247
SRL_OPN_2PTS012_0156_20140408_154029_20140408_172017.EUM.nc	-0.001	-0.001	0.001	2724	5536	0	2657	7	148
SRL_OPN_2PTS012_0158_20140408_172017_20140408_185954.EUM.nc	-0.001	-0.001	0.001	3106	5603	0	2267	16	214
SRL_OPN_2PTS012_0160_20140408_185954_20140408_203859.EUM.nc	-0.000	-0.000	0.001	3413	5556	0	1865	3	275
SRL_OPN_2PTS012_0162_20140408_203858_20140408_221733.EUM.nc	-0.000	-0.000	0.001	2739	5416	0	2388	29	260
SRL_OPN_2PTS012_0164_20140408_221732_20140408_235528.EUM.nc	-0.000	-0.000	0.001	2631	5490	0	2521	8	330
SRL_OPN_2PTS012_0165_20140408_235527_20140409_013314.EUM.nc	-0.000	-0.000	0.001	2803	5531	0	2529	1	198
SRL_OPN_2PTS012_0167_20140409_013313_20140409_031201.EUM.nc	-0.001	-0.001	0.001	2760	5583	0	2620	4	199
SRL_OPN_2PTS012_0169_20140409_031201_20140409_045217.EUM.nc	-0.001	-0.001	0.001	2851	5483	0	2444	2	186
SRL_OPN_2PTS012_0171_20140409_045216_20140409_063450.EUM.nc	-0.000	-0.000	0.001	3799	5799	0	1736	0	264
SRL_OPN_2PTS012_0173_20140409_063449_20140409_082122.EUM.nc	-0.001	-0.001	0.001	3848	6062	0	1931	2	281
SRL_OPN_2PTS012_0176_20140409_082121_20140409_095925.EUM.nc	-0.000	-0.000	0.001	2580	5512	0	2662	22	248
SRL_OPN_2PTS012_0177_20140409_095925_20140409_113712.EUM.nc	0.000	-0.000	0.001	2226	5398	0	2985	20	167
SRL_OPN_2PTS012_0179_20140409_113711_20140409_131552.EUM.nc	-0.001	-0.001	0.001	2783	5397	0	2453	4	157
SRL_OPN_2PTS012_0181_20140409_131551_20140409_150911.EUM.nc	-0.001	-0.001	0.001	3388	6365	0	2754	9	214
SRL_OPN_2PTS012_0184_20140409_150910_20140409_164858.EUM.nc	-0.001	-0.001	0.001	2708	5589	0	2670	6	205
SRL_OPN_2PTS012_0186_20140409_164859_20140409_182831.EUM.nc	-0.001	-0.001	0.001	3058	5531	0	2229	10	234
SRL_OPN_2PTS012_0188_20140409_182830_20140409_200754.EUM.nc	-0.000	-0.000	0.001	2926	5510	0	2315	5	264
SRL_OPN_2PTS012_0190_20140409_200754_20140409_214641.EUM.nc	-0.000	-0.000	0.001	2992	5446	0	2150	11	293
SRL_OPN_2PTS012_0192_20140409_214640_20140409_232437.EUM.nc	-0.000	-0.000	0.001	2180	5291	0	2844	25	242
SRL_OPN_2PTS012_0193_20140409_232436_20140410_010226.EUM.nc	-0.000	-0.000	0.001	2527	5491	0	2703	11	250
SRL_OPN_2PTS012_0195_20140410_010225_20140410_024053.EUM.nc	-0.001	-0.001	0.001	2712	5545	0	2621	6	206
SRL_OPN_2PTS012_0197_20140410_024052_20140410_042033.EUM.nc	-0.000	-0.000	0.001	2703	5514	0	2590	28	193
SRL_OPN_2PTS012_0199_20140410_042032_20140410_060221.EUM.nc	-0.000	-0.000	0.001	3649	5716	0	1854	4	209
SRL_OPN_2PTS012_0201_20140410_060220_20140410_075027.EUM.nc	-0.000	-0.000	0.001	3782	6120	0	1958	4	376
SRL_OPN_2PTS012_0204_20140410_075026_20140410_092840.EUM.nc	-0.000	-0.000	0.001	2918	5511	0	2301	22	270
SRL_OPN_2PTS012_0205_20140410_092839_20140410_110623.EUM.nc	-0.000	-0.000	0.001	2007	5436	0	3256	23	150
SRL_OPN_2PTS012_0207_20140410_110622_20140410_124444.EUM.nc	-0.001	-0.001	0.001	2382	5349	0	2776	17	174
SRL_OPN_2PTS012_0209_20140410_124443_20140410_143752.EUM.nc	-0.001	-0.001	0.001	3119	6278	0	2878	3	278
SRL_OPN_2PTS012_0212_20140410_143750_20140410_161737.EUM.nc	-0.001	-0.001	0.001	3229	5639	0	2195	2	213
SRL_OPN_2PTS012_0214_20140410_161738_20140410_175714.EUM.nc	-0.001	-0.001	0.001	2779	5554	0	2551	4	220
SRL_OPN_2PTS012_0216_20140410_175713_20140410_193644.EUM.nc	-0.000	-0.000	0.001	3057	5577	0	2218	4	298
SRL_OPN_2PTS012_0218_20140410_193644_20140410_211544.EUM.nc	-0.000	-0.000	0.001	3073	5492	0	2079	4	336
SRL_OPN_2PTS012_0220_20140410_211543_20140410_225353.EUM.nc	-0.000	-0.000	0.001	2278	5465	0	2983	13	191
SRL_OPN_2PTS012_0221_20140410_225352_20140411_003142.EUM.nc	-0.001	-0.001	0.001	2913	5439	0	2294	5	227
SRL_OPN_2PTS012_0223_20140411_003141_20140411_020950.EUM.nc	-0.001	-0.001	0.001	2630	5545	0	2669	2	244
SRL_OPN_2PTS012_0225_20140411_020949_20140411_034901.EUM.nc	-0.000	-0.000	0.001	2781	5537	0	2562	14	180
SRL_OPN_2PTS012_0227_20140411_034900_20140411_053008.EUM.nc	-0.001	-0.001	0.001	2821	5559	0	2566	2	170

– Continued on next page

Table 15: Ka-Band Waveform Attitude Statistics.

– Continued from previous page

File	Median	Mean	Std. Dev.	No. Obs.	Total Obs.	Default Lat/Lon	Flag (total)	Default (total)	3-Sigma Edited
SRL_OPN_2PTS012_0229_20140411_053007_20140411_071928.EUM.nc	-0.000	-0.000	0.001	3774	6156	0	2065	4	313
SRL_OPN_2PTS012_0232_20140411_071927_20140411_085753.EUM.nc	-0.000	-0.000	0.001	3452	5592	0	1823	14	303
SRL_OPN_2PTS012_0233_20140411_085752_20140411_103540.EUM.nc	-0.000	-0.000	0.001	2289	5468	0	3062	6	111
SRL_OPN_2PTS012_0235_20140411_103540_20140411_121345.EUM.nc	-0.000	-0.000	0.001	2440	5429	0	2841	13	135
SRL_OPN_2PTS012_0237_20140411_121345_20140411_135254.EUM.nc	-0.001	-0.001	0.001	2923	5493	0	2369	4	197
SRL_OPN_2PTS012_0239_20140411_135253_20140411_154617.EUM.nc	-0.001	-0.001	0.001	3322	6390	0	2727	2	339
SRL_OPN_2PTS012_0242_20140411_154617_20140411_172556.EUM.nc	-0.001	-0.001	0.001	2656	5514	0	2621	3	234
SRL_OPN_2PTS012_0244_20140411_172555_20140411_190532.EUM.nc	-0.000	-0.000	0.001	3090	5586	0	2190	6	300
SRL_OPN_2PTS012_0246_20140411_190531_20140411_204436.EUM.nc	-0.000	-0.000	0.001	3541	5583	0	1790	12	240
SRL_OPN_2PTS012_0248_20140411_204435_20140411_222307.EUM.nc	-0.000	-0.000	0.001	2734	5424	0	2468	22	200
SRL_OPN_2PTS012_0250_20140411_222307_20140412_000100.EUM.nc	-0.001	-0.001	0.001	2801	5485	0	2454	13	217
SRL_OPN_2PTS012_0251_20140412_000101_20140412_013848.EUM.nc	-0.000	-0.000	0.001	2868	5535	0	2471	5	191
SRL_OPN_2PTS012_0253_20140412_013847_20140412_045810.EUM.nc	-0.000	-0.000	0.001	5607	11089	0	5016	14	452
SRL_OPN_2PTS012_0257_20140412_045810_20140412_064044.EUM.nc	-0.000	-0.000	0.001	3811	5797	0	1744	1	241
SRL_OPN_2PTS012_0259_20140412_064043_20140412_082658.EUM.nc	-0.000	-0.000	0.001	3835	6029	0	1833	11	350
SRL_OPN_2PTS012_0262_20140412_082657_20140412_100458.EUM.nc	-0.001	-0.000	0.001	2666	5513	0	2669	1	177
SRL_OPN_2PTS012_0263_20140412_100457_20140412_114254.EUM.nc	-0.000	-0.000	0.001	2183	5428	0	2969	19	257
SRL_OPN_2PTS012_0265_20140412_114253_20140412_132130.EUM.nc	-0.001	-0.001	0.001	2663	5397	0	2447	2	285
SRL_OPN_2PTS012_0267_20140412_132129_20140412_151451.EUM.nc	-0.000	-0.000	0.001	3404	6377	0	2747	1	225
SRL_OPN_2PTS012_0270_20140412_151450_20140412_165438.EUM.nc	-0.001	-0.001	0.001	2700	5563	0	2693	3	167
SRL_OPN_2PTS012_0272_20140412_165438_20140412_183418.EUM.nc	-0.000	-0.000	0.001	3061	5541	0	2243	11	226
SRL_OPN_2PTS012_0274_20140412_183418_20140412_201331.EUM.nc	-0.000	-0.000	0.001	3099	5486	0	2118	12	257
SRL_OPN_2PTS012_0276_20140412_201330_20140412_215216.EUM.nc	-0.001	-0.001	0.001	3012	5448	0	2156	37	243
SRL_OPN_2PTS012_0278_20140412_215215_20140412_233019.EUM.nc	-0.001	-0.001	0.001	2159	5326	0	2937	27	203
SRL_OPN_2PTS012_0279_20140412_233019_20140413_010800.EUM.nc	-0.001	-0.001	0.001	2509	5487	0	2728	6	244
SRL_OPN_2PTS012_0281_20140413_010759_20140413_024629.EUM.nc	-0.001	-0.001	0.001	2684	5523	0	2626	0	213
SRL_OPN_2PTS012_0283_20140413_024629_20140413_042625.EUM.nc	-0.000	-0.000	0.001	2763	5514	0	2528	5	218
SRL_OPN_2PTS012_0285_20140413_042625_20140413_060812.EUM.nc	-0.001	-0.001	0.001	3578	5674	0	1817	7	272
SRL_OPN_2PTS012_0287_20140413_060811_20140413_075602.EUM.nc	-0.000	-0.000	0.001	3741	6091	0	1977	7	366
SRL_OPN_2PTS012_0290_20140413_075601_20140413_093413.EUM.nc	-0.001	-0.001	0.001	2818	5496	0	2418	19	241
SRL_OPN_2PTS012_0291_20140413_093412_20140413_111204.EUM.nc	-0.000	-0.000	0.001	1995	5432	0	3246	22	169
SRL_OPN_2PTS012_0293_20140413_111203_20140413_125020.EUM.nc	-0.001	-0.000	0.001	2413	5317	0	2688	13	203
SRL_OPN_2PTS012_0295_20140413_125020_20140413_144340.EUM.nc	-0.001	-0.000	0.001	3205	6294	0	2840	4	245
SRL_OPN_2PTS012_0298_20140413_144339_20140413_162317.EUM.nc	-0.001	-0.000	0.001	3231	5628	0	2221	2	174
SRL_OPN_2PTS012_0300_20140413_162316_20140413_180301.EUM.nc	-0.001	-0.000	0.001	2783	5614	0	2534	4	293
SRL_OPN_2PTS012_0302_20140413_180300_20140413_194222.EUM.nc	-0.000	-0.000	0.001	3018	5547	0	2259	5	265
SRL_OPN_2PTS012_0304_20140413_194221_20140413_212119.EUM.nc	-0.000	-0.000	0.001	3191	5490	0	2099	14	186
SRL_OPN_2PTS012_0306_20140413_212119_20140413_225934.EUM.nc	-0.000	-0.000	0.001	2109	5435	0	3106	19	201
SRL_OPN_2PTS012_0307_20140413_225933_20140414_003714.EUM.nc	-0.000	-0.000	0.001	2912	5480	0	2278	6	284

– Continued on next page

Table 15: Ka-Band Waveform Attitude Statistics.

– Continued from previous page

File	Median	Mean	Std. Dev.	No. Obs.	Total Obs.	Default Lat/Lon	Flag (total)	Default (total)	3-Sigma Edited
SRL_OPN_2PTS012_0309_20140414_003713_20140414_021525.EUM.nc	-0.001	-0.001	0.001	2611	5536	0	2659	6	260
SRL_OPN_2PTS012_0311_20140414_021525_20140414_035451.EUM.nc	-0.001	-0.001	0.001	2674	5550	0	2725	5	146
SRL_OPN_2PTS012_0313_20140414_035450_20140414_053555.EUM.nc	-0.001	-0.001	0.001	2828	5558	0	2515	2	213
SRL_OPN_2PTS012_0315_20140414_053556_20140414_072502.EUM.nc	-0.000	-0.000	0.001	3855	6200	0	2002	6	337
SRL_OPN_2PTS012_0318_20140414_072501_20140414_090327.EUM.nc	-0.001	-0.001	0.001	3365	5578	0	1953	7	253
SRL_OPN_2PTS012_0319_20140414_090326_20140414_104120.EUM.nc	-0.000	-0.000	0.001	2230	5501	0	3041	13	217
SRL_OPN_2PTS012_0321_20140414_104119_20140414_121920.EUM.nc	-0.001	-0.001	0.001	2355	5458	0	2843	22	238
SRL_OPN_2PTS012_0323_20140414_121920_20140414_135835.EUM.nc	-0.001	-0.001	0.001	3098	5491	0	2233	4	156
SRL_OPN_2PTS012_0325_20140414_135835_20140414_155157.EUM.nc	-0.001	-0.001	0.001	3185	6381	0	2874	19	303
SRL_OPN_2PTS012_0328_20140414_155157_20140414_173143.EUM.nc	-0.001	-0.001	0.001	2689	5470	0	2623	4	154
SRL_OPN_2PTS012_0330_20140414_173143_20140414_191110.EUM.nc	-0.000	-0.000	0.001	3299	5602	0	2070	2	231
SRL_OPN_2PTS012_0332_20140414_191109_20140414_205020.EUM.nc	-0.000	-0.001	0.001	3447	5574	0	1858	6	263
SRL_OPN_2PTS012_0334_20140414_205019_20140414_222840.EUM.nc	-0.000	-0.000	0.001	2672	5416	0	2470	20	254
SRL_OPN_2PTS012_0335_20140414_222839_20140415_000633.EUM.nc	-0.000	-0.001	0.001	2785	5506	0	2486	13	222
SRL_OPN_2PTS012_0337_20140415_000632_20140415_014431.EUM.nc	-0.001	-0.001	0.001	2828	5557	0	2524	1	204
SRL_OPN_2PTS012_0339_20140415_014431_20140415_032320.EUM.nc	-0.000	-0.000	0.001	2705	5493	0	2589	5	194
SRL_OPN_2PTS012_0341_20140415_032319_20140415_050355.EUM.nc	-0.001	-0.001	0.001	2834	5541	0	2516	6	185
SRL_OPN_2PTS012_0343_20140415_050354_20140415_065401.EUM.nc	-0.000	-0.000	0.001	3656	6189	0	2207	3	323
SRL_OPN_2PTS012_0346_20140415_065401_20140415_083238.EUM.nc	-0.000	-0.000	0.001	3933	5631	0	1401	1	296
SRL_OPN_2PTS012_0348_20140415_083237_20140415_101029.EUM.nc	-0.000	-0.000	0.001	2579	5425	0	2602	4	240
SRL_OPN_2PTS012_0349_20140415_101029_20140415_114827.EUM.nc	-0.000	-0.000	0.001	2263	5442	0	2935	21	223
SRL_OPN_2PTS012_0351_20140415_114826_20140415_132715.EUM.nc	-0.001	-0.001	0.001	2784	5355	0	2319	8	244
SRL_OPN_2PTS012_0353_20140415_132714_20140415_152038.EUM.nc	-0.001	-0.001	0.001	3269	6364	0	2732	1	362
SRL_OPN_2PTS012_0356_20140415_152037_20140415_170016.EUM.nc	-0.001	-0.001	0.001	2649	5560	0	2704	2	205
SRL_OPN_2PTS012_0358_20140415_170015_20140415_183956.EUM.nc	-0.001	-0.001	0.001	3034	5582	0	2266	1	281
SRL_OPN_2PTS012_0360_20140415_183955_20140415_201915.EUM.nc	-0.001	-0.001	0.001	3152	5521	0	2110	7	252
SRL_OPN_2PTS012_0362_20140415_201914_20140415_215750.EUM.nc	-0.000	-0.000	0.001	2697	5395	0	2338	37	323
SRL_OPN_2PTS012_0364_20140415_215749_20140415_233550.EUM.nc	-0.001	-0.001	0.001	2356	5375	0	2809	14	196
SRL_OPN_2PTS012_0365_20140415_233549_20140416_011340.EUM.nc	-0.001	-0.001	0.001	2664	5497	0	2662	2	169
SRL_OPN_2PTS012_0367_20140416_011340_20140416_025205.EUM.nc	-0.000	-0.000	0.001	2622	5522	0	2684	6	210
SRL_OPN_2PTS012_0369_20140416_025204_20140416_043206.EUM.nc	-0.001	-0.000	0.001	2717	5490	0	2518	5	250
SRL_OPN_2PTS012_0371_20140416_043206_20140416_061402.EUM.nc	-0.000	-0.000	0.001	3567	5730	0	1855	5	303
SRL_OPN_2PTS012_0373_20140416_061401_20140416_080144.EUM.nc	-0.000	-0.000	0.001	3781	6106	0	1997	3	325
SRL_OPN_2PTS012_0376_20140416_080143_20140416_093944.EUM.nc	-0.000	-0.000	0.001	2706	5487	0	2514	20	247
SRL_OPN_2PTS012_0377_20140416_093944_20140416_111737.EUM.nc	-0.000	-0.000	0.001	2063	5355	0	3120	31	141
SRL_OPN_2PTS012_0379_20140416_111736_20140416_125604.EUM.nc	-0.001	-0.001	0.001	2502	5350	0	2653	2	193
SRL_OPN_2PTS012_0381_20140416_125603_20140416_144917.EUM.nc	-0.001	-0.001	0.001	3250	6293	0	2789	2	252
SRL_OPN_2PTS012_0384_20140416_144916_20140416_162855.EUM.nc	-0.001	-0.001	0.001	3118	5641	0	2238	11	274
SRL_OPN_2PTS012_0386_20140416_162856_20140416_180839.EUM.nc	-0.001	-0.001	0.001	2806	5615	0	2519	7	283

– Continued on next page

Table 15: Ka-Band Waveform Attitude Statistics.

– Continued from previous page

File	Median	Mean	Std. Dev.	No. Obs.	Total Obs.	Default Lat/Lon	Flag (total)	Default (total)	3-Sigma Edited
SRL_OPN_2PTS012_0388_20140416_180838_20140416_194806.EUM.nc	-0.000	-0.000	0.001	2983	5526	0	2275	13	255
SRL_OPN_2PTS012_0390_20140416_194806_20140416_212654.EUM.nc	-0.000	-0.000	0.001	3113	5469	0	2028	18	310
SRL_OPN_2PTS012_0392_20140416_212653_20140416_230505.EUM.nc	-0.001	-0.001	0.001	1982	5418	0	3226	3	207
SRL_OPN_2PTS012_0393_20140416_230505_20140417_004254.EUM.nc	-0.001	-0.001	0.001	2962	5481	0	2367	11	141
SRL_OPN_2PTS012_0395_20140417_004254_20140417_022100.EUM.nc	-0.001	-0.000	0.001	2588	5554	0	2687	5	274
SRL_OPN_2PTS012_0397_20140417_022100_20140417_040030.EUM.nc	-0.000	-0.000	0.001	2661	5553	0	2658	5	229
SRL_OPN_2PTS012_0399_20140417_040029_20140417_054143.EUM.nc	-0.001	-0.001	0.001	3061	5539	0	2178	10	290
SRL_OPN_2PTS012_0401_20140417_054143_20140417_073047.EUM.nc	-0.000	-0.000	0.001	3939	6184	0	1946	0	299
SRL_OPN_2PTS012_0404_20140417_073046_20140417_090900.EUM.nc	-0.001	-0.001	0.001	3267	5542	0	1990	11	274
SRL_OPN_2PTS012_0405_20140417_090859_20140417_104653.EUM.nc	-0.000	-0.000	0.001	2218	5514	0	3087	14	195
SRL_OPN_2PTS012_0407_20140417_104653_20140417_122455.EUM.nc	-0.001	-0.001	0.001	2419	5428	0	2784	11	214
SRL_OPN_2PTS012_0409_20140417_122454_20140417_140414.EUM.nc	-0.001	-0.001	0.001	2978	5540	0	2245	2	315
SRL_OPN_2PTS012_0411_20140417_140414_20140417_155735.EUM.nc	-0.001	-0.001	0.001	2963	6396	0	3075	3	355
SRL_OPN_2PTS012_0414_20140417_155736_20140417_173722.EUM.nc	-0.001	-0.001	0.001	2732	5527	0	2600	3	192
SRL_OPN_2PTS012_0416_20140417_173721_20140417_191649.EUM.nc	-0.000	-0.000	0.001	3225	5561	0	2075	4	257
SRL_OPN_2PTS012_0418_20140417_191648_20140417_205556.EUM.nc	-0.000	-0.000	0.001	3378	5609	0	1975	4	252
SRL_OPN_2PTS012_0420_20140417_205555_20140417_223422.EUM.nc	-0.000	-0.000	0.001	2575	5411	0	2619	22	195
SRL_OPN_2PTS012_0421_20140417_223421_20140418_001206.EUM.nc	-0.001	-0.001	0.001	2835	5489	0	2390	4	260
SRL_OPN_2PTS012_0423_20140418_001205_20140418_015005.EUM.nc	-0.000	-0.000	0.001	2794	5558	0	2496	1	267
SRL_OPN_2PTS012_0425_20140418_015006_20140418_032858.EUM.nc	-0.000	-0.000	0.001	2792	5484	0	2483	3	206
SRL_OPN_2PTS012_0427_20140418_032857_20140418_050941.EUM.nc	-0.001	-0.001	0.001	2794	5546	0	2543	1	208
SRL_OPN_2PTS012_0429_20140418_050941_20140418_065937.EUM.nc	-0.000	-0.000	0.001	3621	6200	0	2297	1	281
SRL_OPN_2PTS012_0432_20140418_065938_20140418_083812.EUM.nc	-0.000	-0.000	0.001	3843	5626	0	1420	7	356
SRL_OPN_2PTS012_0434_20140418_083811_20140418_101602.EUM.nc	-0.000	-0.000	0.001	2499	5492	0	2778	11	204
SRL_OPN_2PTS012_0435_20140418_101601_20140418_115402.EUM.nc	-0.000	-0.000	0.001	2354	5449	0	2860	9	226
SRL_OPN_2PTS012_0437_20140418_115401_20140418_133255.EUM.nc	-0.000	-0.001	0.001	2227	5356	0	2369	38	722
SRL_OPN_2PTS012_0439_20140418_133254_20140418_184535.EUM.nc	-0.001	-0.001	0.001	9114	17466	0	7671	4	677
SRL_OPN_2PTS012_0446_20140418_184534_20140418_202453.EUM.nc	-0.001	-0.001	0.001	3084	5509	0	2018	6	401
SRL_OPN_2PTS012_0448_20140418_202452_20140418_220325.EUM.nc	-0.001	-0.001	0.001	2772	5391	0	2338	15	266
SRL_OPN_2PTS012_0450_20140418_220324_20140418_234123.EUM.nc	-0.001	-0.001	0.001	2500	5469	0	2771	12	186
SRL_OPN_2PTS012_0451_20140418_234122_20140419_011914.EUM.nc	-0.001	-0.001	0.001	2762	5531	0	2553	0	216
SRL_OPN_2PTS012_0453_20140419_011913_20140419_025743.EUM.nc	-0.000	-0.000	0.001	2726	5514	0	2600	1	187
SRL_OPN_2PTS012_0455_20140419_025742_20140419_043751.EUM.nc	-0.001	-0.001	0.001	2703	5485	0	2569	10	203
SRL_OPN_2PTS012_0457_20140419_043750_20140419_061954.EUM.nc	-0.001	-0.001	0.001	3708	5777	0	1803	1	265
SRL_OPN_2PTS012_0459_20140419_061953_20140419_080720.EUM.nc	-0.001	-0.001	0.001	3815	6108	0	1992	4	297
SRL_OPN_2PTS012_0462_20140419_080719_20140419_094518.EUM.nc	-0.000	-0.000	0.001	2624	5487	0	2566	18	279
SRL_OPN_2PTS012_0463_20140419_094518_20140419_112311.EUM.nc	-0.000	-0.000	0.001	1845	5330	0	3253	24	208
SRL_OPN_2PTS012_0465_20140419_112310_20140419_130141.EUM.nc	-0.001	-0.000	0.001	2525	5357	0	2613	1	218
SRL_OPN_2PTS012_0467_20140419_130140_20140419_145456.EUM.nc	-0.001	-0.001	0.001	3343	6335	0	2749	4	239

– Continued on next page

Table 15: Ka-Band Waveform Attitude Statistics.

– Continued from previous page

File	Median	Mean	Std. Dev.	No. Obs.	Total Obs.	Default Lat/Lon	Flag (total)	Default (total)	3-Sigma Edited
SRL_OPN_2PTS012_0470_20140419_145457_20140419_163435.EUM.nc	-0.001	-0.001	0.001	3078	5644	0	2336	10	220
SRL_OPN_2PTS012_0472_20140419_163434_20140419_181419.EUM.nc	-0.001	-0.001	0.001	2865	5614	0	2530	10	209
SRL_OPN_2PTS012_0474_20140419_181418_20140419_195345.EUM.nc	-0.000	-0.000	0.001	2933	5532	0	2305	7	287
SRL_OPN_2PTS012_0476_20140419_195344_20140419_213230.EUM.nc	-0.000	-0.000	0.001	3187	5487	0	1954	14	332
SRL_OPN_2PTS012_0478_20140419_213229_20140419_231040.EUM.nc	-0.001	-0.001	0.001	1964	5417	0	3218	10	225
SRL_OPN_2PTS012_0479_20140419_231039_20140420_004828.EUM.nc	-0.001	-0.001	0.001	2850	5464	0	2365	18	231
SRL_OPN_2PTS012_0481_20140420_004827_20140420_022637.EUM.nc	-0.001	-0.001	0.001	2671	5524	0	2664	1	188
SRL_OPN_2PTS012_0483_20140420_022636_20140420_040611.EUM.nc	-0.001	-0.001	0.001	2665	5485	0	2651	4	165
SRL_OPN_2PTS012_0485_20140420_040612_20140420_054732.EUM.nc	-0.001	-0.001	0.001	3433	5652	0	1983	7	229
SRL_OPN_2PTS012_0487_20140420_054731_20140420_073622.EUM.nc	-0.001	-0.001	0.001	3874	6175	0	1975	8	318
SRL_OPN_2PTS012_0490_20140420_073622_20140420_091433.EUM.nc	-0.000	-0.000	0.001	3085	5542	0	2166	8	283
SRL_OPN_2PTS012_0491_20140420_091433_20140420_105226.EUM.nc	-0.000	-0.000	0.001	2098	5498	0	3168	37	195
SRL_OPN_2PTS012_0493_20140420_105225_20140420_123038.EUM.nc	-0.001	-0.001	0.001	2363	5368	0	2794	8	203
SRL_OPN_2PTS012_0495_20140420_123038_20140420_140954.EUM.nc	-0.001	-0.001	0.001	2978	5548	0	2336	0	234
SRL_OPN_2PTS012_0497_20140420_140954_20140420_160315.EUM.nc	-0.001	-0.001	0.001	3192	6389	0	3010	8	179
SRL_OPN_2PTS012_0500_20140420_160314_20140420_174302.EUM.nc	0.000	0.001	0.003	2719	5609	0	2694	4	192
SRL_OPN_2PTS012_0502_20140420_174301_20140420_192235.EUM.nc	0.000	-0.000	0.001	3039	5567	0	2087	5	436
SRL_OPN_2PTS012_0504_20140420_192234_20140420_210132.EUM.nc	-0.000	-0.000	0.001	3253	5595	0	1979	11	352
SRL_OPN_2PTS012_0506_20140420_210131_20140420_223955.EUM.nc	-0.000	-0.000	0.001	2518	5413	0	2650	27	218
SRL_OPN_2PTS012_0507_20140420_223954_20140421_001736.EUM.nc	-0.000	-0.000	0.001	2728	5438	0	2390	4	316
SRL_OPN_2PTS012_0509_20140421_001735_20140421_015539.EUM.nc	-0.000	-0.000	0.001	2766	5541	0	2516	1	258
SRL_OPN_2PTS012_0511_20140421_015538_20140421_033445.EUM.nc	-0.000	-0.000	0.001	2814	5490	0	2452	12	212
SRL_OPN_2PTS012_0513_20140421_033445_20140421_051527.EUM.nc	-0.001	-0.001	0.001	2845	5539	0	2500	1	193
SRL_OPN_2PTS012_0515_20140421_051526_20140421_070513.EUM.nc	-0.000	-0.000	0.001	3648	6223	0	2315	11	249
SRL_OPN_2PTS012_0518_20140421_070512_20140421_084345.EUM.nc	-0.000	-0.000	0.001	3665	5608	0	1669	23	251
SRL_OPN_2PTS012_0520_20140421_084345_20140421_102142.EUM.nc	-0.000	-0.000	0.001	2314	5492	0	2882	30	266
SRL_OPN_2PTS012_0521_20140421_102142_20140421_115935.EUM.nc	0.000	-0.000	0.001	2340	5466	0	2895	14	217
SRL_OPN_2PTS012_0523_20140421_115934_20140421_133831.EUM.nc	-0.001	-0.001	0.001	2774	5417	0	2367	9	267
SRL_OPN_2PTS012_0525_20140421_133830_20140421_153155.EUM.nc	-0.001	-0.001	0.001	3345	6372	0	2724	12	291
SRL_OPN_2PTS012_0528_20140421_153155_20140421_171142.EUM.nc	-0.001	-0.001	0.001	2648	5514	0	2686	4	176
SRL_OPN_2PTS012_0530_20140421_171141_20140421_185112.EUM.nc	-0.000	-0.000	0.001	3072	5631	0	2296	4	259
SRL_OPN_2PTS012_0532_20140421_185112_20140421_203029.EUM.nc	-0.000	-0.000	0.001	3197	5539	0	2003	10	329
SRL_OPN_2PTS012_0534_20140421_203028_20140421_220905.EUM.nc	-0.000	-0.000	0.001	2714	5428	0	2351	26	337
SRL_OPN_2PTS012_0536_20140421_220904_20140421_234655.EUM.nc	-0.000	-0.000	0.001	2636	5490	0	2599	4	251
SRL_OPN_2PTS012_0537_20140421_234654_20140422_012447.EUM.nc	-0.000	-0.000	0.001	2732	5554	0	2641	3	178
SRL_OPN_2PTS012_0539_20140422_012446_20140422_030329.EUM.nc	-0.001	-0.001	0.001	2716	5557	0	2660	1	180
SRL_OPN_2PTS012_0541_20140422_030328_20140422_044333.EUM.nc	-0.000	-0.000	0.001	2741	5502	0	2510	7	244
SRL_OPN_2PTS012_0543_20140422_044333_20140422_062555.EUM.nc	-0.000	-0.000	0.001	3826	5785	0	1772	0	187
SRL_OPN_2PTS012_0545_20140422_062554_20140422_081254.EUM.nc	-0.000	-0.000	0.001	3917	6084	0	1941	2	224

– Continued on next page

Table 15: Ka-Band Waveform Attitude Statistics.

– Continued from previous page

File	Median	Mean	Std. Dev.	No. Obs.	Total Obs.	Default Lat/Lon	Flag (total)	Default (total)	3-Sigma Edited
SRL_OPN_2PTS012_0548_20140422_081253_20140422_095059.EUM.nc	-0.000	-0.000	0.001	2580	5379	0	2490	10	299
SRL_OPN_2PTS012_0549_20140422_095058_20140422_112844.EUM.nc	-0.000	-0.000	0.001	1885	5351	0	3189	23	254
SRL_OPN_2PTS012_0551_20140422_112843_20140422_130718.EUM.nc	-0.001	-0.001	0.001	2540	5443	0	2622	2	279
SRL_OPN_2PTS012_0553_20140422_130717_20140422_150035.EUM.nc	-0.001	-0.001	0.001	3364	6346	0	2760	0	222
SRL_OPN_2PTS012_0556_20140422_150035_20140422_164022.EUM.nc	-0.001	-0.001	0.001	2902	5635	0	2498	10	225
SRL_OPN_2PTS012_0558_20140422_164021_20140422_181958.EUM.nc	-0.000	-0.000	0.001	2826	5614	0	2485	2	301
SRL_OPN_2PTS012_0560_20140422_181958_20140422_195922.EUM.nc	-0.000	-0.000	0.001	2843	5520	0	2344	2	331
SRL_OPN_2PTS012_0562_20140422_195922_20140422_213804.EUM.nc	-0.000	-0.000	0.001	3100	5483	0	2038	20	325
SRL_OPN_2PTS012_0564_20140422_213803_20140422_231611.EUM.nc	-0.001	-0.001	0.001	2110	5364	0	3028	6	220
SRL_OPN_2PTS012_0565_20140422_231611_20140423_005359.EUM.nc	-0.000	-0.000	0.001	2723	5521	0	2544	17	237
SRL_OPN_2PTS012_0567_20140423_005358_20140423_023212.EUM.nc	-0.001	-0.001	0.001	2611	5546	0	2665	6	264
SRL_OPN_2PTS012_0569_20140423_023213_20140423_041154.EUM.nc	-0.000	-0.000	0.001	2561	5524	0	2713	16	234
SRL_OPN_2PTS012_0571_20140423_041154_20140423_055330.EUM.nc	-0.000	-0.000	0.001	3471	5708	0	1952	4	281
SRL_OPN_2PTS012_0573_20140423_055329_20140423_074158.EUM.nc	-0.000	-0.001	0.001	3974	6148	0	1928	0	246
SRL_OPN_2PTS012_0576_20140423_074157_20140423_092005.EUM.nc	-0.001	-0.000	0.001	2961	5528	0	2293	8	266
SRL_OPN_2PTS012_0577_20140423_092005_20140423_105759.EUM.nc	-0.000	-0.000	0.001	1986	5478	0	3264	13	215
SRL_OPN_2PTS012_0579_20140423_105758_20140423_123614.EUM.nc	-0.000	-0.001	0.001	2357	5391	0	2882	3	149
SRL_OPN_2PTS012_0581_20140423_123613_20140423_141535.EUM.nc	-0.001	-0.001	0.001	3024	5520	0	2215	4	277
SRL_OPN_2PTS012_0583_20140423_141534_20140423_160854.EUM.nc	-0.000	-0.000	0.001	3218	6372	0	2941	5	208
SRL_OPN_2PTS012_0586_20140423_160854_20140423_174840.EUM.nc	-0.001	-0.000	0.001	2708	5583	0	2689	1	185
SRL_OPN_2PTS012_0588_20140423_174839_20140423_192813.EUM.nc	-0.000	-0.000	0.001	3052	5587	0	2246	9	280
SRL_OPN_2PTS012_0590_20140423_192812_20140423_210707.EUM.nc	-0.000	-0.000	0.001	3241	5610	0	2117	5	247
SRL_OPN_2PTS012_0592_20140423_210706_20140423_224528.EUM.nc	-0.000	-0.000	0.001	2495	5380	0	2731	7	147
SRL_OPN_2PTS012_0593_20140423_224528_20140424_002318.EUM.nc	-0.000	-0.000	0.001	2743	5467	0	2463	1	260
SRL_OPN_2PTS012_0595_20140424_002317_20140424_020114.EUM.nc	-0.000	-0.000	0.001	2742	5537	0	2570	2	223
SRL_OPN_2PTS012_0597_20140424_020114_20140424_034025.EUM.nc	-0.000	-0.000	0.001	2709	5484	0	2535	8	232
SRL_OPN_2PTS012_0599_20140424_034025_20140424_052114.EUM.nc	-0.000	-0.000	0.001	2755	5563	0	2577	1	230
SRL_OPN_2PTS012_0601_20140424_052113_20140424_071057.EUM.nc	-0.001	-0.001	0.001	3681	6202	0	2278	10	233
SRL_OPN_2PTS012_0604_20140424_071057_20140424_084919.EUM.nc	-0.000	-0.000	0.001	3616	5602	0	1747	3	236
SRL_OPN_2PTS012_0605_20140424_084920_20140424_102715.EUM.nc	-0.000	-0.000	0.001	2416	5514	0	2931	10	157
SRL_OPN_2PTS012_0607_20140424_102715_20140424_120510.EUM.nc	-0.000	-0.000	0.001	2329	5449	0	2847	23	250
SRL_OPN_2PTS012_0609_20140424_120509_20140424_134411.EUM.nc	-0.000	-0.000	0.001	2811	5467	0	2368	6	282
SRL_OPN_2PTS012_0611_20140424_134411_20140424_153735.EUM.nc	-0.001	-0.000	0.001	3405	6402	0	2771	1	225
SRL_OPN_2PTS012_0614_20140424_153734_20140424_171721.EUM.nc	-0.000	-0.000	0.001	2498	5509	0	2736	5	270
SRL_OPN_2PTS012_0616_20140424_171720_20140424_185651.EUM.nc	-0.000	-0.000	0.001	2996	5619	0	2359	6	258
SRL_OPN_2PTS012_0618_20140424_185650_20140424_203605.EUM.nc	-0.000	-0.000	0.001	3168	5596	0	2025	11	392
SRL_OPN_2PTS012_0620_20140424_203605_20140424_221440.EUM.nc	-0.000	-0.000	0.001	2697	5425	0	2386	19	323
SRL_OPN_2PTS012_0622_20140424_221439_20140424_235227.EUM.nc	-0.000	-0.000	0.001	2544	5457	0	2570	4	339
SRL_OPN_2PTS012_0623_20140424_235226_20140425_013022.EUM.nc	-0.000	-0.000	0.001	2747	5549	0	2592	11	199

– Continued on next page

Table 15: Ka-Band Waveform Attitude Statistics.

– Continued from previous page

File	Median	Mean	Std. Dev.	No. Obs.	Total Obs.	Default Lat/Lon	Flag (total)	Default (total)	3-Sigma Edited
SRL_OPN_2PTS012_0625_20140425_013021_20140425_030907.EUM.nc	-0.000	-0.000	0.001	2732	5538	0	2633	6	167
SRL_OPN_2PTS012_0627_20140425_030907_20140425_044918.EUM.nc	-0.001	-0.001	0.001	2739	5459	0	2478	10	232
SRL_OPN_2PTS012_0629_20140425_044917_20140425_063148.EUM.nc	-0.000	-0.000	0.001	3725	5785	0	1796	0	264
SRL_OPN_2PTS012_0631_20140425_063146_20140425_081828.EUM.nc	-0.000	-0.000	0.001	3781	6063	0	1938	4	340
SRL_OPN_2PTS012_0634_20140425_081827_20140425_095632.EUM.nc	-0.001	-0.001	0.001	2631	5508	0	2666	5	206
SRL_OPN_2PTS012_0635_20140425_095631_20140425_113418.EUM.nc	0.000	0.000	0.001	2091	5385	0	3018	22	254
SRL_OPN_2PTS012_0637_20140425_113418_20140425_131256.EUM.nc	-0.001	-0.001	0.001	2642	5417	0	2544	9	222
SRL_OPN_2PTS012_0639_20140425_131256_20140425_150614.EUM.nc	-0.001	-0.001	0.001	3400	6352	0	2730	3	219
SRL_OPN_2PTS012_0642_20140425_150613_20140425_164602.EUM.nc	-0.001	-0.001	0.001	2709	5609	0	2693	6	201
SRL_OPN_2PTS012_0644_20140425_164602_20140425_182536.EUM.nc	-0.000	-0.000	0.001	2992	5510	0	2301	3	214
SRL_OPN_2PTS012_0646_20140425_182535_20140425_200459.EUM.nc	-0.000	-0.000	0.001	2779	5516	0	2417	4	316
SRL_OPN_2PTS012_0648_20140425_200458_20140425_214348.EUM.nc	-0.000	-0.000	0.001	3041	5454	0	2109	20	284
SRL_OPN_2PTS012_0650_20140425_214347_20140425_232145.EUM.nc	-0.001	-0.000	0.001	2250	5341	0	2883	15	193
SRL_OPN_2PTS012_0651_20140425_232145_20140426_005934.EUM.nc	-0.000	-0.000	0.001	2652	5519	0	2606	15	246
SRL_OPN_2PTS012_0653_20140426_005933_20140426_023757.EUM.nc	-0.001	-0.001	0.001	2631	5544	0	2659	16	238
SRL_OPN_2PTS012_0655_20140426_023756_20140426_041735.EUM.nc	-0.001	-0.001	0.001	2639	5509	0	2648	12	210
SRL_OPN_2PTS012_0657_20140426_041734_20140426_055919.EUM.nc	-0.000	-0.000	0.001	3541	5731	0	1915	2	273
SRL_OPN_2PTS012_0659_20140426_055918_20140426_074733.EUM.nc	-0.000	-0.000	0.001	3900	6131	0	1926	1	304
SRL_OPN_2PTS012_0662_20140426_074732_20140426_092547.EUM.nc	-0.001	-0.000	0.001	2915	5517	0	2369	7	226
SRL_OPN_2PTS012_0663_20140426_092547_20140426_110332.EUM.nc	-0.000	-0.000	0.001	1902	5494	0	3301	34	257
SRL_OPN_2PTS012_0665_20140426_110331_20140426_124150.EUM.nc	-0.001	-0.001	0.001	2412	5407	0	2835	4	156
SRL_OPN_2PTS012_0667_20140426_124149_20140426_142124.EUM.nc	-0.001	-0.001	0.001	3153	5534	0	2145	0	236
SRL_OPN_2PTS012_0669_20140426_142123_20140426_161441.EUM.nc	-0.000	-0.000	0.001	3198	6377	0	2938	6	235
SRL_OPN_2PTS012_0672_20140426_161440_20140426_175418.EUM.nc	-0.000	-0.000	0.001	2685	5561	0	2702	7	167
SRL_OPN_2PTS012_0674_20140426_175417_20140426_193349.EUM.nc	-0.000	-0.000	0.001	2936	5577	0	2293	11	337
SRL_OPN_2PTS012_0676_20140426_193348_20140426_211242.EUM.nc	-0.000	-0.000	0.001	3159	5613	0	2204	5	245
SRL_OPN_2PTS012_0678_20140426_211241_20140426_225101.EUM.nc	-0.000	-0.000	0.001	2189	5387	0	2930	18	250
SRL_OPN_2PTS012_0679_20140426_225100_20140427_002849.EUM.nc	-0.001	-0.001	0.001	2827	5445	0	2405	5	208
SRL_OPN_2PTS012_0681_20140427_002848_20140427_020648.EUM.nc	-0.000	-0.000	0.001	2681	5539	0	2692	25	141
SRL_OPN_2PTS012_0683_20140427_020648_20140427_034605.EUM.nc	-0.000	-0.000	0.001	2676	5565	0	2651	4	234
SRL_OPN_2PTS012_0685_20140427_034604_20140427_052709.EUM.nc	-0.001	-0.001	0.001	2765	5551	0	2600	5	181
SRL_OPN_2PTS012_0687_20140427_052708_20140427_071633.EUM.nc	-0.000	-0.000	0.001	3690	6207	0	2213	5	299
SRL_OPN_2PTS012_0690_20140427_071633_20140427_085452.EUM.nc	-0.000	-0.000	0.001	3468	5597	0	1816	8	305
SRL_OPN_2PTS012_0691_20140427_085452_20140427_103247.EUM.nc	-0.000	-0.000	0.001	2202	5519	0	3074	16	227
SRL_OPN_2PTS012_0693_20140427_103246_20140427_121052.EUM.nc	-0.001	-0.001	0.001	2251	5473	0	2939	20	263
SRL_OPN_2PTS012_0695_20140427_121052_20140427_134950.EUM.nc	-0.001	-0.000	0.001	2935	5453	0	2327	6	185
SRL_OPN_2PTS012_0697_20140427_134949_20140427_154314.EUM.nc	-0.000	-0.000	0.001	3344	6395	0	2790	2	259
SRL_OPN_2PTS012_0700_20140427_154313_20140427_172300.EUM.nc	-0.001	-0.001	0.001	2582	5536	0	2760	1	193
SRL_OPN_2PTS012_0702_20140427_172259_20140427_190237.EUM.nc	-0.000	-0.000	0.001	2884	5592	0	2317	5	386

– Continued on next page

Table 15: Ka-Band Waveform Attitude Statistics.

– Continued from previous page

File	Median	Mean	Std. Dev.	No. Obs.	Total Obs.	Default Lat/Lon	Flag (total)	Default (total)	3-Sigma Edited
SRL_OPN_2PTS012_0704_20140427_190237_20140427_204142.EUM.nc	-0.000	-0.000	0.001	3428	5622	0	1875	7	312
SRL_OPN_2PTS012_0706_20140427_204142_20140427_222014.EUM.nc	-0.000	-0.000	0.001	2712	5436	0	2411	28	285
SRL_OPN_2PTS012_0708_20140427_222013_20140427_235801.EUM.nc	-0.000	-0.000	0.001	2696	5498	0	2519	4	279
SRL_OPN_2PTS012_0709_20140427_235801_20140428_013555.EUM.nc	-0.000	-0.000	0.001	2780	5540	0	2532	3	225
SRL_OPN_2PTS012_0711_20140428_013556_20140428_031446.EUM.nc	-0.000	-0.000	0.001	2629	5521	0	2679	14	199
SRL_OPN_2PTS012_0713_20140428_031445_20140428_045503.EUM.nc	-0.000	-0.000	0.001	2819	5501	0	2470	1	211
SRL_OPN_2PTS012_0715_20140428_045503_20140428_063741.EUM.nc	-0.000	-0.000	0.001	3656	5820	0	1818	1	345
SRL_OPN_2PTS012_0717_20140428_063740_20140428_082404.EUM.nc	-0.000	-0.000	0.001	3752	6052	0	1918	4	378
SRL_OPN_2PTS012_0720_20140428_082403_20140428_100205.EUM.nc	-0.000	-0.000	0.001	2671	5521	0	2631	9	210
SRL_OPN_2PTS012_0721_20140428_100205_20140428_113953.EUM.nc	-0.000	-0.000	0.001	2224	5421	0	3010	36	151
SRL_OPN_2PTS012_0723_20140428_113953_20140428_131835.EUM.nc	-0.000	-0.000	0.001	2694	5455	0	2500	2	259
SRL_OPN_2PTS012_0725_20140428_131835_20140428_151155.EUM.nc	-0.001	-0.000	0.001	3302	6376	0	2743	4	327
SRL_OPN_2PTS012_0728_20140428_151155_20140428_165140.EUM.nc	-0.001	-0.000	0.001	2604	4596	0	1837	2	153
SRL_OPN_2PTS012_0730_20140428_165140_20140428_183122.EUM.nc	-0.000	-0.000	0.001	2876	5519	0	2340	6	297
SRL_OPN_2PTS012_0732_20140428_183122_20140428_201035.EUM.nc	-0.000	-0.000	0.001	2898	5514	0	2265	7	344
SRL_OPN_2PTS012_0734_20140428_201034_20140428_214921.EUM.nc	-0.000	-0.000	0.001	2991	5453	0	2128	10	324
SRL_OPN_2PTS012_0736_20140428_214920_20140428_232724.EUM.nc	-0.000	-0.000	0.001	2199	5288	0	2806	46	237
SRL_OPN_2PTS012_0737_20140428_232723_20140429_010504.EUM.nc	-0.001	-0.001	0.001	2494	5467	0	2741	12	220
SRL_OPN_2PTS012_0739_20140429_010503_20140429_024332.EUM.nc	-0.000	-0.000	0.001	2674	5564	0	2719	3	168
SRL_OPN_2PTS012_0741_20140429_024331_20140429_060508.EUM.nc	-0.000	-0.000	0.001	6140	11277	0	4554	9	574
SRL_OPN_2PTS012_0745_20140429_060509_20140429_075306.EUM.nc	-0.000	-0.000	0.001	3831	6129	0	1957	3	338
SRL_OPN_2PTS012_0748_20140429_075306_20140429_093118.EUM.nc	-0.000	0.000	0.001	2876	5500	0	2408	6	210
SRL_OPN_2PTS012_0749_20140429_093117_20140429_110910.EUM.nc	0.000	0.000	0.002	2013	5453	0	3203	37	200
SRL_OPN_2PTS012_0751_20140429_110910_20140429_124724.EUM.nc	-0.000	-0.000	0.001	2309	5354	0	2806	3	236
SRL_OPN_2PTS012_0753_20140429_124723_20140429_144032.EUM.nc	-0.000	-0.000	0.001	3115	6288	0	2848	2	323
SRL_OPN_2PTS012_0756_20140429_144032_20140429_162018.EUM.nc	-0.000	-0.001	0.001	3104	5622	0	2230	7	281
SRL_OPN_2PTS012_0758_20140429_162017_20140429_180004.EUM.nc	-0.000	-0.000	0.001	2706	5613	0	2680	0	227
SRL_OPN_2PTS012_0760_20140429_180003_20140429_193925.EUM.nc	-0.000	-0.000	0.001	3013	5570	0	2312	3	242
SRL_OPN_2PTS012_0762_20140429_193925_20140429_211824.EUM.nc	-0.000	-0.000	0.001	3190	5529	0	2103	15	221
SRL_OPN_2PTS012_0764_20140429_211824_20140429_225631.EUM.nc	-0.000	-0.000	0.001	2153	5456	0	3047	8	248
SRL_OPN_2PTS012_0765_20140429_225631_20140430_003421.EUM.nc	-0.000	-0.001	0.001	2852	5462	0	2366	8	236
SRL_OPN_2PTS012_0767_20140430_003421_20140430_021230.EUM.nc	-0.001	-0.000	0.001	2462	5534	0	2712	5	355
SRL_OPN_2PTS012_0769_20140430_021229_20140430_035143.EUM.nc	-0.000	-0.000	0.001	2568	5509	0	2684	19	238
SRL_OPN_2PTS012_0771_20140430_035142_20140430_053254.EUM.nc	-0.000	-0.000	0.001	2643	5556	0	2577	9	327
SRL_OPN_2PTS012_0773_20140430_053253_20140430_080508.EUM.nc	-0.000	-0.000	0.001	5455	8650	0	2733	17	445
SRL_OPN_2PTS012_0776_20140430_080507_20140430_084810.EUM.nc	-0.001	-0.001	0.001	1577	2454	0	778	2	97
SRL_OPN_2PTS012_0777_20140430_084811_20140430_154859.EUM.nc	-0.000	-0.000	0.001	10739	23590	0	11619	68	1164
SRL_OPN_2PTS012_0786_20140430_154858_20140430_172837.EUM.nc	-0.000	-0.000	0.001	2557	5510	0	2740	3	210
SRL_OPN_2PTS012_0788_20140430_172836_20140430_190813.EUM.nc	-0.000	-0.000	0.001	3151	5569	0	2099	6	313

– Continued on next page

Table 15: Ka-Band Waveform Attitude Statistics.

– Continued from previous page

File	Median	Mean	Std. Dev.	No. Obs.	Total Obs.	Default Lat/Lon	Flag (total)	Default (total)	3-Sigma Edited
SRL_OPN_2PTS012_0790_20140430_190812_20140430_204724.EUM.nc	-0.000	-0.000	0.001	3332	5621	0	1906	10	373
SRL_OPN_2PTS012_0792_20140430_204723_20140430_222545.EUM.nc	-0.000	-0.000	0.001	2611	5414	0	2476	24	303
SRL_OPN_2PTS012_0793_20140430_222545_20140501_000338.EUM.nc	-0.000	-0.000	0.001	2766	5525	0	2487	18	254
SRL_OPN_2PTS012_0795_20140501_000337_20140501_014127.EUM.nc	-0.000	-0.000	0.001	2722	5548	0	2568	5	253
SRL_OPN_2PTS012_0797_20140501_014127_20140501_032021.EUM.nc	-0.000	-0.000	0.001	2621	5509	0	2621	10	257
SRL_OPN_2PTS012_0799_20140501_032020_20140501_050055.EUM.nc	-0.000	-0.000	0.001	2836	5567	0	2499	4	228
SRL_OPN_2PTS012_0801_20140501_050055_20140501_064332.EUM.nc	-0.000	-0.000	0.001	3681	5814	0	1838	2	293
SRL_OPN_2PTS012_0803_20140501_064331_20140501_082934.EUM.nc	-0.001	-0.000	0.001	3895	6040	0	1812	3	330
SRL_OPN_2PTS012_0806_20140501_082934_20140501_100736.EUM.nc	-0.000	-0.000	0.001	2540	5518	0	2685	8	285
SRL_OPN_2PTS012_0807_20140501_100735_20140501_114532.EUM.nc	-0.000	-0.000	0.001	2146	5424	0	2959	31	288
SRL_OPN_2PTS012_0809_20140501_114531_20140501_132410.EUM.nc	-0.001	-0.001	0.001	2581	5441	0	2480	8	372
SRL_OPN_2PTS012_0811_20140501_132409_20140501_151740.EUM.nc	-0.001	-0.001	0.001	3381	6373	0	2760	4	228
SRL_OPN_2PTS012_0814_20140501_151739_20140501_165717.EUM.nc	-0.001	-0.001	0.001	2613	5543	0	2763	4	163
SRL_OPN_2PTS012_0816_20140501_165718_20140501_183659.EUM.nc	-0.000	-0.000	0.001	3052	5505	0	2255	1	197
SRL_OPN_2PTS012_0818_20140501_183658_20140501_201611.EUM.nc	-0.000	-0.000	0.001	2952	5514	0	2197	10	355
SRL_OPN_2PTS012_0820_20140501_201611_20140501_215454.EUM.nc	-0.000	-0.000	0.001	2893	5455	0	2212	31	319
SRL_OPN_2PTS012_0822_20140501_215454_20140501_233255.EUM.nc	-0.001	-0.001	0.001	2289	5314	0	2833	9	183
SRL_OPN_2PTS012_0823_20140501_233254_20140502_011037.EUM.nc	-0.001	-0.001	0.001	2497	5523	0	2820	5	201
SRL_OPN_2PTS012_0825_20140502_011037_20140502_024908.EUM.nc	-0.001	-0.001	0.001	2641	5534	0	2712	2	179
SRL_OPN_2PTS012_0827_20140502_024908_20140502_042906.EUM.nc	-0.000	-0.000	0.001	2742	5541	0	2601	4	194
SRL_OPN_2PTS012_0829_20140502_042905_20140502_061058.EUM.nc	-0.000	-0.000	0.001	3492	5710	0	1877	5	336
SRL_OPN_2PTS012_0831_20140502_061059_20140502_075840.EUM.nc	-0.000	-0.000	0.001	3744	6107	0	1948	2	413
SRL_OPN_2PTS012_0834_20140502_075840_20140502_093650.EUM.nc	-0.000	-0.000	0.001	2600	5501	0	2549	17	335
SRL_OPN_2PTS012_0835_20140502_093649_20140502_111442.EUM.nc	-0.000	-0.000	0.001	1942	5395	0	3200	42	211
SRL_OPN_2PTS012_0837_20140502_111443_20140502_125300.EUM.nc	-0.001	-0.001	0.001	2358	5345	0	2693	4	290
SRL_OPN_2PTS012_0839_20140502_125300_20140502_144620.EUM.nc	-0.000	-0.000	0.001	3277	6348	0	2884	0	187
SRL_OPN_2PTS012_0842_20140502_144619_20140502_162557.EUM.nc	-0.000	-0.000	0.001	3131	5624	0	2240	1	252
SRL_OPN_2PTS012_0844_20140502_162556_20140502_180542.EUM.nc	-0.000	-0.000	0.001	2828	5629	0	2612	4	185
SRL_OPN_2PTS012_0846_20140502_180541_20140502_194501.EUM.nc	-0.000	-0.000	0.001	2947	5565	0	2278	2	338
SRL_OPN_2PTS012_0848_20140502_194501_20140502_212358.EUM.nc	-0.000	-0.000	0.001	3209	5498	0	2042	13	234
SRL_OPN_2PTS012_0850_20140502_212357_20140502_230211.EUM.nc	-0.001	-0.000	0.001	2117	5413	0	3147	8	141
SRL_OPN_2PTS012_0851_20140502_230212_20140503_003952.EUM.nc	-0.000	-0.000	0.001	2858	5496	0	2355	6	277
SRL_OPN_2PTS012_0853_20140503_003951_20140503_021804.EUM.nc	-0.001	-0.001	0.001	2592	5535	0	2733	1	209
SRL_OPN_2PTS012_0855_20140503_021803_20140503_035722.EUM.nc	-0.000	-0.000	0.001	2596	5575	0	2742	10	227
SRL_OPN_2PTS012_0857_20140503_035722_20140503_053840.EUM.nc	-0.000	-0.000	0.001	2932	5548	0	2383	11	222
SRL_OPN_2PTS012_0859_20140503_053840_20140503_072742.EUM.nc	-0.000	-0.000	0.001	3914	6208	0	1964	1	329
SRL_OPN_2PTS012_0862_20140503_072742_20140503_090604.EUM.nc	-0.000	-0.000	0.001	3183	5570	0	2039	7	341
SRL_OPN_2PTS012_0863_20140503_090603_20140503_104358.EUM.nc	-0.000	-0.000	0.001	2156	5521	0	3098	21	246
SRL_OPN_2PTS012_0865_20140503_104358_20140503_122159.EUM.nc	-0.000	-0.000	0.001	2404	5473	0	2838	9	222

– Continued on next page

Table 15: Ka-Band Waveform Attitude Statistics.

– Continued from previous page

File	Median	Mean	Std. Dev.	No. Obs.	Total Obs.	Default Lat/Lon	Flag (total)	Default (total)	3-Sigma Edited
SRL_OPN_2PTS012_0867_20140503_122158_20140503_140115.EUM.nc	-0.001	-0.001	0.001	3045	5549	0	2233	2	269
SRL_OPN_2PTS012_0869_20140503_140115_20140503_155438.EUM.nc	-0.000	-0.000	0.001	3114	6394	0	3090	3	187
SRL_OPN_2PTS012_0872_20140503_155437_20140503_173424.EUM.nc	-0.000	-0.000	0.001	2537	5503	0	2768	2	196
SRL_OPN_2PTS012_0874_20140503_173423_20140503_191350.EUM.nc	-0.000	-0.000	0.001	3155	5582	0	2122	7	298
SRL_OPN_2PTS012_0876_20140503_191349_20140503_205258.EUM.nc	-0.000	-0.000	0.001	3203	5619	0	1955	20	441
SRL_OPN_2PTS012_0878_20140503_205258_20140503_223119.EUM.nc	-0.000	-0.000	0.001	2639	5402	0	2523	27	213
SRL_OPN_2PTS012_0879_20140503_223119_20140504_000910.EUM.nc	-0.000	-0.000	0.001	2749	5485	0	2459	5	272
SRL_OPN_2PTS012_0881_20140504_000910_20140504_014710.EUM.nc	-0.000	-0.000	0.001	2799	5560	0	2575	2	184
SRL_OPN_2PTS012_0883_20140504_014709_20140504_032601.EUM.nc	-0.000	-0.000	0.001	2705	5488	0	2546	7	230
SRL_OPN_2PTS012_0885_20140504_032601_20140504_050640.EUM.nc	-0.000	-0.000	0.001	2732	5553	0	2590	8	223
SRL_OPN_2PTS012_0887_20140504_050639_20140504_065641.EUM.nc	-0.000	-0.000	0.001	3559	6235	0	2338	3	335
SRL_OPN_2PTS012_0890_20140504_065641_20140504_083517.EUM.nc	-0.000	-0.000	0.001	3782	5617	0	1421	3	411
SRL_OPN_2PTS012_0892_20140504_083516_20140504_101307.EUM.nc	-0.000	-0.000	0.001	2472	5508	0	2765	13	258
SRL_OPN_2PTS012_0893_20140504_101307_20140504_115106.EUM.nc	-0.000	-0.000	0.001	2321	5478	0	2956	13	188
SRL_OPN_2PTS012_0895_20140504_115106_20140504_132955.EUM.nc	-0.001	-0.001	0.001	2758	5442	0	2424	7	253
SRL_OPN_2PTS012_0897_20140504_132955_20140504_152318.EUM.nc	-0.000	-0.000	0.001	3349	6365	0	2741	1	274
SRL_OPN_2PTS012_0900_20140504_152317_20140504_170257.EUM.nc	-0.000	-0.000	0.001	2576	5483	0	2712	3	192
SRL_OPN_2PTS012_0902_20140504_170257_20140504_184237.EUM.nc	-0.000	-0.000	0.001	3033	5603	0	2334	2	234
SRL_OPN_2PTS012_0904_20140504_184237_20140504_202148.EUM.nc	-0.000	-0.000	0.001	3178	5542	0	2089	6	269
SRL_OPN_2PTS012_0906_20140504_202148_20140504_220027.EUM.nc	-0.001	-0.001	0.001	2756	5408	0	2369	26	257
SRL_OPN_2PTS012_0908_20140504_220027_20140504_233828.EUM.nc	-0.000	-0.001	0.001	2428	5464	0	2820	6	210
SRL_OPN_2PTS012_0909_20140504_233828_20140505_011621.EUM.nc	-0.001	-0.001	0.001	2641	5510	0	2569	9	291
SRL_OPN_2PTS012_0911_20140505_011620_20140505_025456.EUM.nc	-0.000	-0.000	0.001	2601	5529	0	2713	2	213
SRL_OPN_2PTS012_0913_20140505_025455_20140505_043500.EUM.nc	-0.000	-0.000	0.001	2677	5514	0	2594	11	232
SRL_OPN_2PTS012_0915_20140505_043459_20140505_061700.EUM.nc	-0.000	-0.000	0.001	3596	5783	0	1869	4	314
SRL_OPN_2PTS012_0917_20140505_061700_20140505_080425.EUM.nc	-0.000	-0.000	0.001	3815	6100	0	1963	0	322
SRL_OPN_2PTS012_0920_20140505_080424_20140505_094234.EUM.nc	-0.000	-0.000	0.001	2708	5509	0	2561	7	233
SRL_OPN_2PTS012_0921_20140505_094233_20140505_112026.EUM.nc	-0.000	-0.000	0.001	2053	5364	0	3107	44	160
SRL_OPN_2PTS012_0923_20140505_112026_20140505_125855.EUM.nc	-0.001	-0.001	0.001	2464	5372	0	2663	5	240
SRL_OPN_2PTS012_0925_20140505_125854_20140505_145209.EUM.nc	-0.000	-0.000	0.001	3315	6349	0	2827	5	202
SRL_OPN_2PTS012_0928_20140505_145209_20140505_163148.EUM.nc	-0.000	-0.000	0.001	3061	5652	0	2368	12	211
SRL_OPN_2PTS012_0930_20140505_163147_20140505_181131.EUM.nc	-0.000	-0.000	0.001	2741	5600	0	2596	3	260
SRL_OPN_2PTS012_0932_20140505_181130_20140505_195050.EUM.nc	-0.000	-0.000	0.001	3024	5544	0	2302	2	216
SRL_OPN_2PTS012_0934_20140505_195049_20140505_212944.EUM.nc	-0.000	-0.000	0.001	3244	5504	0	1981	19	260
SRL_OPN_2PTS012_0936_20140505_212943_20140505_230755.EUM.nc	-0.000	-0.000	0.001	2028	5416	0	3241	6	141
SRL_OPN_2PTS012_0937_20140505_230755_20140506_004535.EUM.nc	-0.000	-0.000	0.001	2859	5480	0	2414	8	199
SRL_OPN_2PTS012_0939_20140506_004534_20140506_022351.EUM.nc	-0.000	-0.000	0.001	2546	5551	0	2743	2	260
SRL_OPN_2PTS012_0941_20140506_022350_20140506_040323.EUM.nc	-0.000	-0.000	0.001	2633	5480	0	2648	1	198
SRL_OPN_2PTS012_0943_20140506_040322_20140506_054440.EUM.nc	-0.000	-0.000	0.001	3262	5664	0	2189	9	204

– Continued on next page

Table 15: Ka-Band Waveform Attitude Statistics.

– Continued from previous page

File	Median	Mean	Std. Dev.	No. Obs.	Total Obs.	Default Lat/Lon	Flag (total)	Default (total)	3-Sigma Edited
SRL_OPN_2PTS012_0945_20140506_054440_20140506_073328.EUM.nc	-0.000	-0.000	0.001	3848	6191	0	2011	0	332
SRL_OPN_2PTS012_0948_20140506_073327_20140506_091148.EUM.nc	-0.000	-0.000	0.001	3081	5550	0	2187	2	280
SRL_OPN_2PTS012_0949_20140506_091147_20140506_104941.EUM.nc	-0.000	-0.000	0.001	2209	5533	0	3130	16	178
SRL_OPN_2PTS012_0951_20140506_104940_20140506_122744.EUM.nc	-0.001	-0.001	0.001	2370	5388	0	2776	28	214
SRL_OPN_2PTS012_0953_20140506_122744_20140506_140707.EUM.nc	-0.001	-0.001	0.001	3020	5565	0	2322	0	223
SRL_OPN_2PTS012_0955_20140506_140706_20140506_160028.EUM.nc	-0.000	-0.000	0.001	3037	6399	0	3134	5	223
SRL_OPN_2PTS012_0958_20140506_160028_20140506_174015.EUM.nc	-0.000	-0.000	0.001	2620	5630	0	2826	4	180
SRL_OPN_2PTS012_0960_20140506_174015_20140506_191940.EUM.nc	-0.000	-0.000	0.001	3086	5564	0	2167	5	306
SRL_OPN_2PTS012_0962_20140506_191939_20140506_205846.EUM.nc	-0.000	-0.000	0.001	3362	5624	0	1968	7	287
SRL_OPN_2PTS012_0964_20140506_205845_20140506_223702.EUM.nc	-0.000	-0.000	0.001	2594	5408	0	2597	8	209
SRL_OPN_2PTS012_0965_20140506_223702_20140507_001453.EUM.nc	-0.001	-0.001	0.001	2801	5479	0	2451	9	218
SRL_OPN_2PTS012_0967_20140507_001452_20140507_015254.EUM.nc	-0.000	-0.001	0.001	2807	5547	0	2579	0	161
SRL_OPN_2PTS012_0969_20140507_015254_20140507_051237.EUM.nc	-0.000	-0.000	0.001	5582	11029	0	5069	12	366
SRL_OPN_2PTS012_0973_20140507_051236_20140507_070228.EUM.nc	-0.000	-0.000	0.001	3517	6225	0	2358	3	347
SRL_OPN_2PTS012_0976_20140507_070228_20140507_084102.EUM.nc	-0.000	-0.000	0.001	3777	5611	0	1519	5	310
SRL_OPN_2PTS012_0978_20140507_084101_20140507_101851.EUM.nc	-0.000	-0.000	0.001	2479	5513	0	2803	10	221
SRL_OPN_2PTS012_0979_20140507_101851_20140507_115651.EUM.nc	-0.000	-0.000	0.001	2337	5509	0	2974	10	188
SRL_OPN_2PTS012_0981_20140507_115650_20140507_133546.EUM.nc	-0.001	-0.001	0.001	2852	5425	0	2388	0	185
SRL_OPN_2PTS012_0983_20140507_133545_20140507_152909.EUM.nc	-0.000	-0.000	0.001	3351	6383	0	2793	2	237
SRL_OPN_2PTS012_0986_20140507_152910_20140507_170847.EUM.nc	-0.000	-0.000	0.001	2535	5473	0	2707	6	225
SRL_OPN_2PTS012_0988_20140507_170847_20140507_184828.EUM.nc	-0.000	-0.000	0.001	3105	5604	0	2254	11	234
SRL_OPN_2PTS012_0990_20140507_184827_20140507_202744.EUM.nc	-0.000	-0.000	0.001	3085	5597	0	2139	8	365
SRL_OPN_2PTS012_0992_20140507_202743_20140507_220614.EUM.nc	-0.000	-0.000	0.001	2777	5383	0	2318	18	270
SRL_OPN_2PTS012_0994_20140507_220613_20140507_234412.EUM.nc	-0.001	-0.001	0.001	2566	5500	0	2665	22	247
SRL_OPN_2PTS012_0995_20140507_234411_20140508_012204.EUM.nc	-0.001	-0.001	0.001	2721	5529	0	2592	15	201
SRL_OPN_2PTS012_0997_20140508_012204_20140508_030035.EUM.nc	-0.001	-0.001	0.001	2659	5540	0	2707	4	170
SRL_OPN_2PTS012_0999_20140508_030034_20140508_044046.EUM.nc	-0.000	-0.000	0.001	2648	5625	0	2719	11	247

32 Inverted Barometer Height Correction Table

Table 16: Inverted Barometer Height Correction Statistics.

File	Median	Mean	Std. Dev.	No. Obs.	Total Obs.	Default Lat/Lon	Flag (total)	Default (total)	3-Sigma Edited
SRL_OPN_2PTS011_1001_20140403_044048_20140403_062257.EUM.nc	-0.012	-0.019	0.100	3834	5757	0	1715	0	208
SRL_OPN_2PTS012_0001_20140403_062258_20140403_081006.EUM.nc	-0.002	0.040	0.123	4115	6088	0	1973	0	0
SRL_OPN_2PTS012_0004_20140403_081006_20140403_094812.EUM.nc	-0.023	0.021	0.154	2992	5472	0	2480	0	0
SRL_OPN_2PTS012_0005_20140403_094811_20140403_112605.EUM.nc	-0.009	-0.022	0.046	1889	5313	0	3166	0	258
SRL_OPN_2PTS012_0007_20140403_112605_20140403_130437.EUM.nc	-0.010	-0.042	0.081	2758	5307	0	2548	0	1
SRL_OPN_2PTS012_0009_20140403_130436_20140403_145753.EUM.nc	0.005	-0.023	0.066	3337	6353	0	2774	0	242
SRL_OPN_2PTS012_0012_20140403_145753_20140403_163732.EUM.nc	0.004	0.049	0.158	3265	5632	0	2367	0	0
SRL_OPN_2PTS012_0014_20140403_163732_20140403_181715.EUM.nc	-0.016	0.008	0.133	3142	5508	0	2365	0	1
SRL_OPN_2PTS012_0016_20140403_181714_20140403_195640.EUM.nc	-0.012	-0.013	0.066	2880	5480	0	2333	0	267
SRL_OPN_2PTS012_0018_20140403_195639_20140403_213524.EUM.nc	-0.009	0.006	0.089	3438	5439	0	1929	0	72
SRL_OPN_2PTS012_0020_20140403_213523_20140403_231332.EUM.nc	0.011	0.063	0.121	2239	5375	0	3136	0	0
SRL_OPN_2PTS012_0021_20140403_231331_20140404_005121.EUM.nc	-0.010	-0.035	0.074	2845	5482	0	2354	0	283
SRL_OPN_2PTS012_0023_20140404_005121_20140404_022930.EUM.nc	0.002	0.021	0.101	2866	5528	0	2589	0	73
SRL_OPN_2PTS012_0025_20140404_022929_20140404_040908.EUM.nc	-0.044	-0.037	0.053	2628	5482	0	2611	0	243
SRL_OPN_2PTS012_0027_20140404_040908_20140404_055034.EUM.nc	-0.003	-0.024	0.082	3538	5674	0	1889	0	247
SRL_OPN_2PTS012_0029_20140404_055033_20140404_073916.EUM.nc	-0.010	0.016	0.120	4216	6160	0	1922	0	22
SRL_OPN_2PTS012_0032_20140404_073916_20140404_091726.EUM.nc	-0.022	0.012	0.139	3373	5491	0	2118	0	0
SRL_OPN_2PTS012_0033_20140404_091725_20140404_105518.EUM.nc	-0.000	-0.007	0.053	2055	5471	0	3230	0	186
SRL_OPN_2PTS012_0035_20140404_105518_20140404_123332.EUM.nc	-0.010	-0.031	0.062	2424	5367	0	2831	0	112
SRL_OPN_2PTS012_0037_20140404_123332_20140404_141250.EUM.nc	0.002	-0.019	0.055	3028	5521	0	2255	0	238
SRL_OPN_2PTS012_0039_20140404_141250_20140404_160611.EUM.nc	0.001	0.023	0.101	3361	6384	0	2966	0	57
SRL_OPN_2PTS012_0042_20140404_160610_20140404_174557.EUM.nc	-0.034	-0.024	0.107	2845	5593	0	2615	0	133
SRL_OPN_2PTS012_0044_20140404_174556_20140404_192522.EUM.nc	-0.015	-0.025	0.066	3133	5575	0	2112	0	330
SRL_OPN_2PTS012_0046_20140404_192522_20140404_210426.EUM.nc	-0.019	-0.010	0.068	3500	5557	0	1966	0	91
SRL_OPN_2PTS012_0048_20140404_210425_20140404_224248.EUM.nc	0.012	0.042	0.119	2692	5387	0	2695	0	0
SRL_OPN_2PTS012_0049_20140404_224247_20140405_002029.EUM.nc	-0.028	-0.039	0.065	2748	5431	0	2428	0	255
SRL_OPN_2PTS012_0051_20140405_002029_20140405_015833.EUM.nc	0.010	0.015	0.070	2813	5546	0	2480	0	253
SRL_OPN_2PTS012_0053_20140405_015832_20140405_033742.EUM.nc	-0.024	0.013	0.110	2999	5507	0	2473	0	35
SRL_OPN_2PTS012_0055_20140405_033741_20140405_051827.EUM.nc	-0.018	-0.036	0.091	2934	5531	0	2434	0	163
SRL_OPN_2PTS012_0057_20140405_051827_20140405_070808.EUM.nc	-0.005	0.018	0.111	3959	6169	0	2210	0	0
SRL_OPN_2PTS012_0060_20140405_070807_20140405_084639.EUM.nc	-0.033	-0.043	0.058	3370	5594	0	1692	0	532
SRL_OPN_2PTS012_0061_20140405_084638_20140405_102435.EUM.nc	-0.016	-0.017	0.055	2339	5506	0	2917	0	250
SRL_OPN_2PTS012_0063_20140405_102436_20140405_120229.EUM.nc	-0.005	-0.020	0.034	2269	5433	0	2831	0	333
SRL_OPN_2PTS012_0065_20140405_120229_20140405_134127.EUM.nc	0.006	-0.007	0.063	2945	5457	0	2351	0	161
SRL_OPN_2PTS012_0067_20140405_134127_20140405_153451.EUM.nc	-0.003	0.019	0.096	3666	6343	0	2677	0	0
SRL_OPN_2PTS012_0070_20140405_153452_20140405_171439.EUM.nc	-0.022	-0.008	0.125	2888	5507	0	2619	0	0

– Continued on next page

Table 16: Inverted Barometer Height Correction Statistics.

– Continued from previous page

File	Median	Mean	Std. Dev.	No. Obs.	Total Obs.	Default Lat/Lon	Flag (total)	Default (total)	3-Sigma Edited
SRL_OPN_2PTS012_0072_20140405_171439_20140405_185408.EUM.nc	0.008	-0.016	0.070	2989	5599	0	2228	0	382
SRL_OPN_2PTS012_0074_20140405_185407_20140405_203323.EUM.nc	-0.009	-0.001	0.057	3451	5516	0	1885	0	180
SRL_OPN_2PTS012_0076_20140405_203323_20140405_221159.EUM.nc	-0.009	-0.009	0.076	2741	5433	0	2444	0	248
SRL_OPN_2PTS012_0078_20140405_221158_20140405_234947.EUM.nc	-0.035	-0.005	0.095	2872	5451	0	2568	0	11
SRL_OPN_2PTS012_0079_20140405_234947_20140406_012740.EUM.nc	0.007	0.022	0.096	2781	5509	0	2531	0	197
SRL_OPN_2PTS012_0081_20140406_012739_20140406_030625.EUM.nc	-0.004	0.013	0.100	2919	5561	0	2573	0	69
SRL_OPN_2PTS012_0083_20140406_030624_20140406_044632.EUM.nc	-0.048	-0.059	0.098	2965	5478	0	2427	0	86
SRL_OPN_2PTS012_0085_20140406_044633_20140406_062858.EUM.nc	0.000	0.024	0.099	4034	5789	0	1752	0	3
SRL_OPN_2PTS012_0087_20140406_062857_20140406_081548.EUM.nc	-0.029	-0.038	0.049	3644	6079	0	1961	0	474
SRL_OPN_2PTS012_0090_20140406_081547_20140406_095353.EUM.nc	-0.005	0.013	0.091	2857	5517	0	2651	0	9
SRL_OPN_2PTS012_0091_20140406_095352_20140406_113138.EUM.nc	-0.020	-0.031	0.052	2070	5334	0	3051	0	213
SRL_OPN_2PTS012_0093_20140406_113137_20140406_131014.EUM.nc	0.006	0.022	0.092	2833	5417	0	2584	0	0
SRL_OPN_2PTS012_0095_20140406_131014_20140406_150332.EUM.nc	-0.002	0.001	0.085	3458	6342	0	2737	0	147
SRL_OPN_2PTS012_0098_20140406_150330_20140406_164320.EUM.nc	-0.031	-0.014	0.134	3021	5629	0	2608	0	0
SRL_OPN_2PTS012_0100_20140406_164320_20140406_182253.EUM.nc	-0.002	-0.016	0.086	3008	5514	0	2203	0	303
SRL_OPN_2PTS012_0102_20140406_182254_20140406_200217.EUM.nc	-0.007	-0.012	0.032	2680	5501	0	2371	0	450
SRL_OPN_2PTS012_0104_20140406_200216_20140406_214107.EUM.nc	-0.032	-0.030	0.061	3182	5464	0	2049	0	233
SRL_OPN_2PTS012_0106_20140406_214106_20140406_231905.EUM.nc	-0.012	0.029	0.118	2415	5335	0	2915	0	5
SRL_OPN_2PTS012_0107_20140406_231904_20140407_005651.EUM.nc	0.006	0.048	0.121	2921	5500	0	2577	0	2
SRL_OPN_2PTS012_0109_20140407_005651_20140407_023514.EUM.nc	0.001	0.008	0.079	2868	5541	0	2568	0	105
SRL_OPN_2PTS012_0111_20140407_023513_20140407_041449.EUM.nc	-0.061	-0.069	0.090	2825	5511	0	2627	0	59
SRL_OPN_2PTS012_0113_20140407_041450_20140407_055630.EUM.nc	-0.003	-0.001	0.073	3610	5705	0	1897	0	198
SRL_OPN_2PTS012_0115_20140407_055629_20140407_074451.EUM.nc	-0.017	-0.034	0.056	3819	6136	0	1933	0	384
SRL_OPN_2PTS012_0118_20140407_074451_20140407_092306.EUM.nc	-0.003	0.049	0.131	3284	5493	0	2209	0	0
SRL_OPN_2PTS012_0119_20140407_092305_20140407_110050.EUM.nc	-0.015	-0.021	0.053	1969	5422	0	3316	0	137
SRL_OPN_2PTS012_0121_20140407_110049_20140407_123908.EUM.nc	0.008	0.018	0.072	2559	5408	0	2849	0	0
SRL_OPN_2PTS012_0123_20140407_123907_20140407_141839.EUM.nc	-0.002	0.012	0.107	3353	5532	0	2179	0	0
SRL_OPN_2PTS012_0125_20140407_141838_20140407_161157.EUM.nc	-0.015	-0.001	0.149	3448	6369	0	2921	0	0
SRL_OPN_2PTS012_0128_20140407_161156_20140407_175134.EUM.nc	-0.019	-0.006	0.110	2918	5584	0	2574	0	92
SRL_OPN_2PTS012_0130_20140407_175133_20140407_193106.EUM.nc	0.003	0.039	0.125	3384	5592	0	2207	0	1
SRL_OPN_2PTS012_0132_20140407_193106_20140407_211000.EUM.nc	-0.012	-0.011	0.063	3344	5579	0	2154	0	81
SRL_OPN_2PTS012_0134_20140407_210959_20140407_224819.EUM.nc	-0.002	0.027	0.116	2523	5388	0	2865	0	0
SRL_OPN_2PTS012_0135_20140407_224820_20140408_002609.EUM.nc	-0.004	0.038	0.137	3054	5394	0	2340	0	0
SRL_OPN_2PTS012_0137_20140408_002609_20140408_020407.EUM.nc	-0.004	-0.017	0.056	2705	5531	0	2512	0	314
SRL_OPN_2PTS012_0139_20140408_020406_20140408_034320.EUM.nc	-0.018	-0.033	0.096	2913	5520	0	2539	0	68
SRL_OPN_2PTS012_0141_20140408_034319_20140408_052421.EUM.nc	-0.053	-0.039	0.083	2846	5542	0	2514	0	182
SRL_OPN_2PTS012_0143_20140408_052420_20140408_071351.EUM.nc	-0.012	-0.013	0.076	3745	6156	0	2164	0	247
SRL_OPN_2PTS012_0146_20140408_071350_20140408_085210.EUM.nc	0.000	0.031	0.118	3885	5591	0	1706	0	0
SRL_OPN_2PTS012_0147_20140408_085211_20140408_103006.EUM.nc	-0.007	0.011	0.091	2480	5504	0	3024	0	0

– Continued on next page

Table 16: Inverted Barometer Height Correction Statistics.

– Continued from previous page

File	Median	Mean	Std. Dev.	No. Obs.	Total Obs.	Default Lat/Lon	Flag (total)	Default (total)	3-Sigma Edited
SRL_OPN_2PTS012_0149_20140408_103005_20140408_120810.EUM.nc	0.008	0.003	0.055	2497	5475	0	2863	0	115
SRL_OPN_2PTS012_0151_20140408_120810_20140408_134705.EUM.nc	0.002	-0.022	0.057	2635	5415	0	2321	0	459
SRL_OPN_2PTS012_0153_20140408_134704_20140408_154030.EUM.nc	-0.012	-0.021	0.096	3483	6352	0	2711	0	158
SRL_OPN_2PTS012_0156_20140408_154029_20140408_172017.EUM.nc	-0.030	-0.003	0.133	2879	5536	0	2657	0	0
SRL_OPN_2PTS012_0158_20140408_172017_20140408_185954.EUM.nc	-0.002	0.024	0.107	3336	5603	0	2267	0	0
SRL_OPN_2PTS012_0160_20140408_185954_20140408_203859.EUM.nc	-0.006	-0.011	0.058	3518	5556	0	1865	0	173
SRL_OPN_2PTS012_0162_20140408_203858_20140408_221733.EUM.nc	0.002	0.002	0.073	2839	5416	0	2388	0	189
SRL_OPN_2PTS012_0164_20140408_221732_20140408_235528.EUM.nc	0.007	0.008	0.086	2697	5490	0	2521	0	272
SRL_OPN_2PTS012_0165_20140408_235527_20140409_013314.EUM.nc	-0.001	-0.008	0.087	2846	5531	0	2529	0	156
SRL_OPN_2PTS012_0167_20140409_013313_20140409_031201.EUM.nc	-0.014	-0.033	0.057	2632	5583	0	2620	0	331
SRL_OPN_2PTS012_0169_20140409_031201_20140409_045217.EUM.nc	-0.040	-0.057	0.076	2868	5483	0	2444	0	171
SRL_OPN_2PTS012_0171_20140409_045216_20140409_063450.EUM.nc	-0.018	-0.013	0.082	3853	5799	0	1736	0	210
SRL_OPN_2PTS012_0173_20140409_063449_20140409_082122.EUM.nc	-0.011	0.003	0.099	4049	6062	0	1931	0	82
SRL_OPN_2PTS012_0176_20140409_082121_20140409_095925.EUM.nc	-0.016	-0.003	0.080	2835	5512	0	2662	0	15
SRL_OPN_2PTS012_0177_20140409_095925_20140409_113712.EUM.nc	0.006	0.001	0.042	2328	5398	0	2985	0	85
SRL_OPN_2PTS012_0179_20140409_113711_20140409_131552.EUM.nc	0.001	0.030	0.142	2944	5397	0	2453	0	0
SRL_OPN_2PTS012_0181_20140409_131551_20140409_150911.EUM.nc	-0.007	-0.025	0.066	3263	6365	0	2754	0	348
SRL_OPN_2PTS012_0184_20140409_150910_20140409_164858.EUM.nc	-0.021	-0.022	0.111	2795	5589	0	2670	0	124
SRL_OPN_2PTS012_0186_20140409_164859_20140409_182831.EUM.nc	-0.002	0.004	0.079	3150	5531	0	2229	0	152
SRL_OPN_2PTS012_0188_20140409_182830_20140409_200754.EUM.nc	-0.010	-0.017	0.049	3002	5510	0	2315	0	193
SRL_OPN_2PTS012_0190_20140409_200754_20140409_214641.EUM.nc	-0.004	0.009	0.080	3294	5446	0	2150	0	2
SRL_OPN_2PTS012_0192_20140409_214640_20140409_232437.EUM.nc	0.008	-0.002	0.075	2235	5291	0	2844	0	212
SRL_OPN_2PTS012_0193_20140409_232436_20140410_010226.EUM.nc	-0.008	0.007	0.120	2788	5491	0	2703	0	0
SRL_OPN_2PTS012_0195_20140410_010225_20140410_024053.EUM.nc	-0.008	-0.028	0.046	2509	5545	0	2621	0	415
SRL_OPN_2PTS012_0197_20140410_024052_20140410_042033.EUM.nc	-0.042	-0.019	0.127	2889	5514	0	2590	0	35
SRL_OPN_2PTS012_0199_20140410_042032_20140410_060221.EUM.nc	-0.018	-0.030	0.073	3604	5716	0	1854	0	258
SRL_OPN_2PTS012_0201_20140410_060220_20140410_075027.EUM.nc	-0.007	-0.002	0.067	3976	6120	0	1958	0	186
SRL_OPN_2PTS012_0204_20140410_075026_20140410_092840.EUM.nc	-0.020	-0.020	0.061	3205	5511	0	2301	0	5
SRL_OPN_2PTS012_0205_20140410_092839_20140410_110623.EUM.nc	0.010	0.011	0.083	2180	5436	0	3256	0	0
SRL_OPN_2PTS012_0207_20140410_110622_20140410_124444.EUM.nc	0.010	0.030	0.131	2573	5349	0	2776	0	0
SRL_OPN_2PTS012_0209_20140410_124443_20140410_143752.EUM.nc	-0.027	-0.045	0.057	3017	6278	0	2878	0	383
SRL_OPN_2PTS012_0212_20140410_143750_20140410_161737.EUM.nc	-0.024	-0.050	0.064	3003	5639	0	2195	0	441
SRL_OPN_2PTS012_0214_20140410_161738_20140410_175714.EUM.nc	-0.008	0.007	0.096	2901	5554	0	2551	0	102
SRL_OPN_2PTS012_0216_20140410_175713_20140410_193644.EUM.nc	0.002	0.020	0.075	3359	5577	0	2218	0	0
SRL_OPN_2PTS012_0218_20140410_193644_20140410_211544.EUM.nc	-0.021	-0.019	0.060	3235	5492	0	2079	0	178
SRL_OPN_2PTS012_0220_20140410_211543_20140410_225353.EUM.nc	0.010	0.024	0.123	2482	5465	0	2983	0	0
SRL_OPN_2PTS012_0221_20140410_225352_20140411_003142.EUM.nc	-0.010	-0.013	0.107	2979	5439	0	2294	0	166
SRL_OPN_2PTS012_0223_20140411_003141_20140411_020950.EUM.nc	-0.005	0.009	0.105	2788	5545	0	2669	0	88
SRL_OPN_2PTS012_0225_20140411_020949_20140411_034901.EUM.nc	-0.036	-0.034	0.089	2820	5537	0	2562	0	155

– Continued on next page

Table 16: Inverted Barometer Height Correction Statistics.

– Continued from previous page

File	Median	Mean	Std. Dev.	No. Obs.	Total Obs.	Default Lat/Lon	Flag (total)	Default (total)	3-Sigma Edited
SRL_OPN_2PTS012_0227_20140411_034900_20140411_053008.EUM.nc	-0.046	-0.046	0.077	2661	5559	0	2566	0	332
SRL_OPN_2PTS012_0229_20140411_053007_20140411_071928.EUM.nc	-0.000	-0.003	0.062	3833	6156	0	2065	0	258
SRL_OPN_2PTS012_0232_20140411_071927_20140411_085753.EUM.nc	-0.021	-0.032	0.071	3691	5592	0	1823	0	78
SRL_OPN_2PTS012_0233_20140411_085752_20140411_103540.EUM.nc	0.018	0.025	0.118	2406	5468	0	3062	0	0
SRL_OPN_2PTS012_0235_20140411_103540_20140411_121345.EUM.nc	0.005	0.018	0.120	2579	5429	0	2841	0	9
SRL_OPN_2PTS012_0237_20140411_121345_20140411_135254.EUM.nc	-0.008	0.010	0.118	3124	5493	0	2369	0	0
SRL_OPN_2PTS012_0239_20140411_135253_20140411_154617.EUM.nc	-0.027	-0.008	0.117	3578	6390	0	2727	0	85
SRL_OPN_2PTS012_0242_20140411_154617_20140411_172556.EUM.nc	-0.021	-0.011	0.110	2893	5514	0	2621	0	0
SRL_OPN_2PTS012_0244_20140411_172555_20140411_190532.EUM.nc	0.009	0.001	0.036	2927	5586	0	2190	0	469
SRL_OPN_2PTS012_0246_20140411_190531_20140411_204436.EUM.nc	-0.010	-0.013	0.081	3722	5583	0	1790	0	71
SRL_OPN_2PTS012_0248_20140411_204435_20140411_222307.EUM.nc	0.009	0.022	0.117	2955	5424	0	2468	0	1
SRL_OPN_2PTS012_0250_20140411_222307_20140412_000100.EUM.nc	-0.027	0.006	0.155	3031	5485	0	2454	0	0
SRL_OPN_2PTS012_0251_20140412_000101_20140412_013848.EUM.nc	0.006	0.016	0.101	2899	5535	0	2471	0	165
SRL_OPN_2PTS012_0253_20140412_013847_20140412_045810.EUM.nc	-0.035	-0.016	0.120	6033	11089	0	5016	0	40
SRL_OPN_2PTS012_0257_20140412_045810_20140412_064044.EUM.nc	-0.015	0.009	0.113	4053	5797	0	1744	0	0
SRL_OPN_2PTS012_0259_20140412_064043_20140412_082658.EUM.nc	-0.016	-0.023	0.076	4110	6029	0	1833	0	86
SRL_OPN_2PTS012_0262_20140412_082657_20140412_100458.EUM.nc	-0.008	-0.017	0.075	2545	5513	0	2669	0	299
SRL_OPN_2PTS012_0263_20140412_100457_20140412_114254.EUM.nc	-0.014	-0.032	0.049	2111	5428	0	2969	0	348
SRL_OPN_2PTS012_0265_20140412_114253_20140412_132130.EUM.nc	0.009	0.022	0.104	2944	5397	0	2447	0	6
SRL_OPN_2PTS012_0267_20140412_132129_20140412_151451.EUM.nc	-0.015	-0.015	0.088	3557	6377	0	2747	0	73
SRL_OPN_2PTS012_0270_20140412_151450_20140412_165438.EUM.nc	-0.027	-0.001	0.152	2870	5563	0	2693	0	0
SRL_OPN_2PTS012_0272_20140412_165438_20140412_183418.EUM.nc	0.010	0.020	0.063	3220	5541	0	2243	0	78
SRL_OPN_2PTS012_0274_20140412_183418_20140412_201331.EUM.nc	-0.015	-0.034	0.073	3138	5486	0	2118	0	230
SRL_OPN_2PTS012_0276_20140412_201330_20140412_215216.EUM.nc	-0.006	0.012	0.103	3240	5448	0	2156	0	52
SRL_OPN_2PTS012_0278_20140412_215215_20140412_233019.EUM.nc	-0.033	-0.037	0.098	2175	5326	0	2937	0	214
SRL_OPN_2PTS012_0279_20140412_233019_20140413_010800.EUM.nc	0.006	-0.008	0.080	2505	5487	0	2728	0	254
SRL_OPN_2PTS012_0281_20140413_010759_20140413_024629.EUM.nc	-0.003	-0.002	0.100	2832	5523	0	2626	0	65
SRL_OPN_2PTS012_0283_20140413_024629_20140413_042625.EUM.nc	-0.041	-0.016	0.113	2986	5514	0	2528	0	0
SRL_OPN_2PTS012_0285_20140413_042625_20140413_060812.EUM.nc	-0.023	0.002	0.143	3857	5674	0	1817	0	0
SRL_OPN_2PTS012_0287_20140413_060811_20140413_075602.EUM.nc	-0.022	-0.027	0.078	4015	6091	0	1977	0	99
SRL_OPN_2PTS012_0290_20140413_075601_20140413_093413.EUM.nc	-0.001	-0.010	0.080	2808	5496	0	2418	0	270
SRL_OPN_2PTS012_0291_20140413_093412_20140413_111204.EUM.nc	-0.012	-0.034	0.057	1954	5432	0	3246	0	232
SRL_OPN_2PTS012_0293_20140413_111203_20140413_125020.EUM.nc	0.004	0.019	0.114	2629	5317	0	2688	0	0
SRL_OPN_2PTS012_0295_20140413_125020_20140413_144340.EUM.nc	-0.015	-0.036	0.077	3092	6294	0	2840	0	362
SRL_OPN_2PTS012_0298_20140413_144339_20140413_162317.EUM.nc	-0.015	0.010	0.172	3407	5628	0	2221	0	0
SRL_OPN_2PTS012_0300_20140413_162316_20140413_180301.EUM.nc	-0.025	0.013	0.095	3080	5614	0	2534	0	0
SRL_OPN_2PTS012_0302_20140413_180300_20140413_194222.EUM.nc	-0.017	-0.034	0.075	3124	5547	0	2259	0	164
SRL_OPN_2PTS012_0304_20140413_194221_20140413_212119.EUM.nc	-0.002	-0.003	0.076	3232	5490	0	2099	0	159
SRL_OPN_2PTS012_0306_20140413_212119_20140413_225934.EUM.nc	-0.004	0.003	0.116	2321	5435	0	3106	0	8

– Continued on next page

Table 16: Inverted Barometer Height Correction Statistics.

– Continued from previous page

File	Median	Mean	Std. Dev.	No. Obs.	Total Obs.	Default Lat/Lon	Flag (total)	Default (total)	3-Sigma Edited
SRL_OPN_2PTS012_0307_20140413_225933_20140414_003714.EUM.nc	-0.004	-0.014	0.087	2965	5480	0	2278	0	237
SRL_OPN_2PTS012_0309_20140414_003713_20140414_021525.EUM.nc	-0.002	0.018	0.134	2877	5536	0	2659	0	0
SRL_OPN_2PTS012_0311_20140414_021525_20140414_035451.EUM.nc	-0.030	-0.033	0.105	2581	5550	0	2725	0	244
SRL_OPN_2PTS012_0313_20140414_035450_20140414_053555.EUM.nc	-0.037	-0.014	0.136	3043	5558	0	2515	0	0
SRL_OPN_2PTS012_0315_20140414_053556_20140414_072502.EUM.nc	-0.024	-0.026	0.048	3719	6200	0	2002	0	479
SRL_OPN_2PTS012_0318_20140414_072501_20140414_090327.EUM.nc	-0.003	0.007	0.109	3625	5578	0	1953	0	0
SRL_OPN_2PTS012_0319_20140414_090326_20140414_104120.EUM.nc	0.004	0.009	0.091	2436	5501	0	3041	0	24
SRL_OPN_2PTS012_0321_20140414_104119_20140414_121920.EUM.nc	0.008	-0.009	0.067	2382	5458	0	2843	0	233
SRL_OPN_2PTS012_0323_20140414_121920_20140414_135835.EUM.nc	-0.012	0.014	0.158	3170	5491	0	2233	0	88
SRL_OPN_2PTS012_0325_20140414_135835_20140414_155157.EUM.nc	-0.010	-0.024	0.120	3384	6381	0	2874	0	123
SRL_OPN_2PTS012_0328_20140414_155157_20140414_173143.EUM.nc	-0.012	0.017	0.127	2847	5470	0	2623	0	0
SRL_OPN_2PTS012_0330_20140414_173143_20140414_191110.EUM.nc	-0.018	-0.026	0.086	3386	5602	0	2070	0	146
SRL_OPN_2PTS012_0332_20140414_191109_20140414_205020.EUM.nc	-0.007	-0.013	0.056	3425	5574	0	1858	0	291
SRL_OPN_2PTS012_0334_20140414_205019_20140414_222840.EUM.nc	-0.010	-0.017	0.060	2819	5416	0	2470	0	127
SRL_OPN_2PTS012_0335_20140414_222839_20140415_000633.EUM.nc	-0.007	0.032	0.164	2948	5506	0	2486	0	72
SRL_OPN_2PTS012_0337_20140415_000632_20140415_014431.EUM.nc	-0.003	-0.025	0.090	2694	5557	0	2524	0	339
SRL_OPN_2PTS012_0339_20140415_014431_20140415_032320.EUM.nc	-0.019	-0.036	0.076	2659	5493	0	2589	0	245
SRL_OPN_2PTS012_0341_20140415_032319_20140415_050355.EUM.nc	-0.031	-0.027	0.112	2987	5541	0	2516	0	38
SRL_OPN_2PTS012_0343_20140415_050354_20140415_065401.EUM.nc	-0.021	-0.035	0.072	3721	6189	0	2207	0	261
SRL_OPN_2PTS012_0346_20140415_065401_20140415_083238.EUM.nc	-0.029	-0.042	0.058	3740	5631	0	1401	0	490
SRL_OPN_2PTS012_0348_20140415_083237_20140415_101029.EUM.nc	0.003	-0.014	0.064	2486	5425	0	2602	0	337
SRL_OPN_2PTS012_0349_20140415_101029_20140415_114827.EUM.nc	0.001	0.010	0.098	2257	5442	0	2935	0	250
SRL_OPN_2PTS012_0351_20140415_114826_20140415_132715.EUM.nc	0.000	-0.025	0.089	2751	5355	0	2319	0	285
SRL_OPN_2PTS012_0353_20140415_132714_20140415_152038.EUM.nc	-0.015	-0.006	0.120	3554	6364	0	2732	0	78
SRL_OPN_2PTS012_0356_20140415_152037_20140415_170016.EUM.nc	-0.008	0.004	0.134	2802	5560	0	2704	0	54
SRL_OPN_2PTS012_0358_20140415_170015_20140415_183956.EUM.nc	-0.017	-0.033	0.060	2947	5582	0	2266	0	369
SRL_OPN_2PTS012_0360_20140415_183955_20140415_201915.EUM.nc	0.002	-0.008	0.055	3189	5521	0	2110	0	222
SRL_OPN_2PTS012_0362_20140415_201914_20140415_215750.EUM.nc	-0.006	-0.014	0.054	2742	5395	0	2338	0	315
SRL_OPN_2PTS012_0364_20140415_215749_20140415_233550.EUM.nc	-0.003	0.068	0.217	2566	5375	0	2809	0	0
SRL_OPN_2PTS012_0365_20140415_233549_20140416_011340.EUM.nc	-0.012	0.009	0.158	2834	5497	0	2662	0	1
SRL_OPN_2PTS012_0367_20140416_011340_20140416_025205.EUM.nc	-0.009	-0.021	0.065	2714	5522	0	2684	0	124
SRL_OPN_2PTS012_0369_20140416_025204_20140416_043206.EUM.nc	-0.025	-0.013	0.120	2972	5490	0	2518	0	0
SRL_OPN_2PTS012_0371_20140416_043206_20140416_061402.EUM.nc	-0.012	-0.034	0.061	3447	5730	0	1855	0	428
SRL_OPN_2PTS012_0373_20140416_061401_20140416_080144.EUM.nc	-0.013	-0.026	0.053	3659	6106	0	1997	0	450
SRL_OPN_2PTS012_0376_20140416_080143_20140416_093944.EUM.nc	-0.015	-0.032	0.075	2717	5487	0	2514	0	256
SRL_OPN_2PTS012_0377_20140416_093944_20140416_111737.EUM.nc	0.008	0.056	0.136	2235	5355	0	3120	0	0
SRL_OPN_2PTS012_0379_20140416_111736_20140416_125604.EUM.nc	0.007	0.002	0.128	2697	5350	0	2653	0	0
SRL_OPN_2PTS012_0381_20140416_125603_20140416_144917.EUM.nc	-0.014	-0.034	0.056	3079	6293	0	2789	0	425
SRL_OPN_2PTS012_0384_20140416_144916_20140416_162855.EUM.nc	-0.021	0.001	0.138	3403	5641	0	2238	0	0

– Continued on next page

Table 16: Inverted Barometer Height Correction Statistics.

– Continued from previous page

File	Median	Mean	Std. Dev.	No. Obs.	Total Obs.	Default Lat/Lon	Flag (total)	Default (total)	3-Sigma Edited
SRL_OPN_2PTS012_0386_20140416_162856_20140416_180839.EUM.nc	0.010	0.039	0.125	3096	5615	0	2519	0	0
SRL_OPN_2PTS012_0388_20140416_180838_20140416_194806.EUM.nc	-0.002	-0.012	0.084	3220	5526	0	2275	0	31
SRL_OPN_2PTS012_0390_20140416_194806_20140416_212654.EUM.nc	-0.015	-0.025	0.053	3095	5469	0	2028	0	346
SRL_OPN_2PTS012_0392_20140416_212653_20140416_230505.EUM.nc	0.010	0.052	0.202	2192	5418	0	3226	0	0
SRL_OPN_2PTS012_0393_20140416_230505_20140417_004254.EUM.nc	-0.010	-0.011	0.125	3089	5481	0	2367	0	25
SRL_OPN_2PTS012_0395_20140417_004254_20140417_022100.EUM.nc	-0.002	-0.006	0.088	2663	5554	0	2687	0	204
SRL_OPN_2PTS012_0397_20140417_022100_20140417_040030.EUM.nc	-0.021	0.021	0.144	2895	5553	0	2658	0	0
SRL_OPN_2PTS012_0399_20140417_040029_20140417_054143.EUM.nc	0.001	-0.018	0.087	3071	5539	0	2178	0	290
SRL_OPN_2PTS012_0401_20140417_054143_20140417_073047.EUM.nc	0.001	-0.014	0.072	3977	6184	0	1946	0	261
SRL_OPN_2PTS012_0404_20140417_073046_20140417_090900.EUM.nc	-0.021	-0.032	0.096	3378	5542	0	1990	0	174
SRL_OPN_2PTS012_0405_20140417_090859_20140417_104653.EUM.nc	-0.011	0.009	0.115	2407	5514	0	3087	0	20
SRL_OPN_2PTS012_0407_20140417_104653_20140417_122455.EUM.nc	0.006	0.017	0.135	2633	5428	0	2784	0	11
SRL_OPN_2PTS012_0409_20140417_122454_20140417_140414.EUM.nc	-0.017	-0.015	0.073	3111	5540	0	2245	0	184
SRL_OPN_2PTS012_0411_20140417_140414_20140417_155735.EUM.nc	-0.004	-0.032	0.073	2801	6396	0	3075	0	520
SRL_OPN_2PTS012_0414_20140417_155736_20140417_173722.EUM.nc	0.010	0.020	0.088	2732	5527	0	2600	0	195
SRL_OPN_2PTS012_0416_20140417_173721_20140417_191649.EUM.nc	-0.016	-0.020	0.089	3463	5561	0	2075	0	23
SRL_OPN_2PTS012_0418_20140417_191648_20140417_205556.EUM.nc	-0.022	-0.030	0.048	3396	5609	0	1975	0	238
SRL_OPN_2PTS012_0420_20140417_205555_20140417_223422.EUM.nc	0.004	0.028	0.135	2791	5411	0	2619	0	1
SRL_OPN_2PTS012_0421_20140417_223421_20140418_001206.EUM.nc	-0.020	-0.016	0.132	3098	5489	0	2390	0	1
SRL_OPN_2PTS012_0423_20140418_001205_20140418_015005.EUM.nc	-0.004	-0.027	0.073	2791	5558	0	2496	0	271
SRL_OPN_2PTS012_0425_20140418_015006_20140418_032858.EUM.nc	-0.003	0.006	0.108	2913	5484	0	2483	0	88
SRL_OPN_2PTS012_0427_20140418_032857_20140418_050941.EUM.nc	-0.026	-0.040	0.085	2821	5546	0	2543	0	182
SRL_OPN_2PTS012_0429_20140418_050941_20140418_065937.EUM.nc	-0.009	-0.018	0.076	3584	6200	0	2297	0	319
SRL_OPN_2PTS012_0432_20140418_065938_20140418_083812.EUM.nc	-0.017	-0.030	0.079	3999	5626	0	1420	0	207
SRL_OPN_2PTS012_0434_20140418_083811_20140418_101602.EUM.nc	-0.014	-0.006	0.107	2714	5492	0	2778	0	0
SRL_OPN_2PTS012_0435_20140418_101601_20140418_115402.EUM.nc	-0.007	-0.031	0.051	2268	5449	0	2860	0	321
SRL_OPN_2PTS012_0437_20140418_115401_20140418_133255.EUM.nc	-0.003	-0.017	0.086	2881	5356	0	2369	0	106
SRL_OPN_2PTS012_0439_20140418_133254_20140418_184535.EUM.nc	-0.015	-0.001	0.117	9317	17466	0	7671	0	478
SRL_OPN_2PTS012_0446_20140418_184534_20140418_202453.EUM.nc	-0.001	0.000	0.070	3491	5509	0	2018	0	0
SRL_OPN_2PTS012_0448_20140418_202452_20140418_220325.EUM.nc	0.005	0.031	0.106	3053	5391	0	2338	0	0
SRL_OPN_2PTS012_0450_20140418_220324_20140418_234123.EUM.nc	-0.042	-0.038	0.106	2538	5469	0	2771	0	160
SRL_OPN_2PTS012_0451_20140418_234122_20140419_011914.EUM.nc	0.002	-0.028	0.072	2584	5531	0	2553	0	394
SRL_OPN_2PTS012_0453_20140419_011913_20140419_025743.EUM.nc	-0.011	0.022	0.166	2914	5514	0	2600	0	0
SRL_OPN_2PTS012_0455_20140419_025742_20140419_043751.EUM.nc	-0.036	-0.021	0.112	2916	5485	0	2569	0	0
SRL_OPN_2PTS012_0457_20140419_043750_20140419_061954.EUM.nc	-0.008	0.009	0.109	3974	5777	0	1803	0	0
SRL_OPN_2PTS012_0459_20140419_061953_20140419_080720.EUM.nc	-0.024	-0.027	0.080	4052	6108	0	1992	0	64
SRL_OPN_2PTS012_0462_20140419_080719_20140419_094518.EUM.nc	-0.017	-0.028	0.055	2667	5487	0	2566	0	254
SRL_OPN_2PTS012_0463_20140419_094518_20140419_112311.EUM.nc	-0.003	0.004	0.081	1978	5330	0	3253	0	99
SRL_OPN_2PTS012_0465_20140419_112310_20140419_130141.EUM.nc	0.010	-0.011	0.092	2718	5357	0	2613	0	26

– Continued on next page

Table 16: Inverted Barometer Height Correction Statistics.

– Continued from previous page

File	Median	Mean	Std. Dev.	No. Obs.	Total Obs.	Default Lat/Lon	Flag (total)	Default (total)	3-Sigma Edited
SRL_OPN_2PTS012_0467_20140419_130140_20140419_145456.EUM.nc	-0.004	0.034	0.145	3586	6335	0	2749	0	0
SRL_OPN_2PTS012_0470_20140419_145457_20140419_163435.EUM.nc	-0.014	0.031	0.163	3277	5644	0	2336	0	31
SRL_OPN_2PTS012_0472_20140419_163434_20140419_181419.EUM.nc	-0.023	-0.029	0.079	3017	5614	0	2530	0	67
SRL_OPN_2PTS012_0474_20140419_181418_20140419_195345.EUM.nc	-0.014	-0.012	0.083	3183	5532	0	2305	0	44
SRL_OPN_2PTS012_0476_20140419_195344_20140419_213230.EUM.nc	-0.009	0.006	0.072	3532	5487	0	1954	0	1
SRL_OPN_2PTS012_0478_20140419_213229_20140419_231040.EUM.nc	-0.004	0.018	0.134	2199	5417	0	3218	0	0
SRL_OPN_2PTS012_0479_20140419_231039_20140420_004828.EUM.nc	-0.006	0.018	0.130	3050	5464	0	2365	0	49
SRL_OPN_2PTS012_0481_20140420_004827_20140420_022637.EUM.nc	0.000	0.037	0.145	2860	5524	0	2664	0	0
SRL_OPN_2PTS012_0483_20140420_022636_20140420_040611.EUM.nc	-0.047	-0.028	0.101	2776	5485	0	2651	0	58
SRL_OPN_2PTS012_0485_20140420_040612_20140420_054732.EUM.nc	-0.003	0.002	0.094	3506	5652	0	1983	0	163
SRL_OPN_2PTS012_0487_20140420_054731_20140420_073622.EUM.nc	-0.033	-0.026	0.078	4154	6175	0	1975	0	46
SRL_OPN_2PTS012_0490_20140420_073622_20140420_091433.EUM.nc	-0.024	-0.033	0.055	3070	5542	0	2166	0	306
SRL_OPN_2PTS012_0491_20140420_091433_20140420_105226.EUM.nc	0.003	-0.004	0.062	2121	5498	0	3168	0	209
SRL_OPN_2PTS012_0493_20140420_105225_20140420_123038.EUM.nc	-0.016	-0.034	0.054	2427	5368	0	2794	0	147
SRL_OPN_2PTS012_0495_20140420_123038_20140420_140954.EUM.nc	-0.003	0.025	0.133	3211	5548	0	2336	0	1
SRL_OPN_2PTS012_0497_20140420_140954_20140420_160315.EUM.nc	0.000	0.014	0.138	3269	6389	0	3010	0	110
SRL_OPN_2PTS012_0500_20140420_160314_20140420_174302.EUM.nc	-0.013	-0.011	0.082	2805	5609	0	2694	0	110
SRL_OPN_2PTS012_0502_20140420_174301_20140420_192235.EUM.nc	-0.032	-0.026	0.079	3479	5567	0	2087	0	1
SRL_OPN_2PTS012_0504_20140420_192234_20140420_210132.EUM.nc	-0.013	-0.014	0.038	3392	5595	0	1979	0	224
SRL_OPN_2PTS012_0506_20140420_210131_20140420_223955.EUM.nc	0.008	0.029	0.107	2763	5413	0	2650	0	0
SRL_OPN_2PTS012_0507_20140420_223954_20140421_001736.EUM.nc	-0.012	0.004	0.123	2937	5438	0	2390	0	111
SRL_OPN_2PTS012_0509_20140421_001735_20140421_015539.EUM.nc	0.005	-0.016	0.062	2591	5541	0	2516	0	434
SRL_OPN_2PTS012_0511_20140421_015538_20140421_033445.EUM.nc	-0.018	-0.024	0.072	2834	5490	0	2452	0	204
SRL_OPN_2PTS012_0513_20140421_033445_20140421_051527.EUM.nc	-0.001	-0.013	0.069	2816	5539	0	2500	0	223
SRL_OPN_2PTS012_0515_20140421_051526_20140421_070513.EUM.nc	-0.014	-0.034	0.058	3571	6223	0	2315	0	337
SRL_OPN_2PTS012_0518_20140421_070512_20140421_084345.EUM.nc	-0.023	-0.028	0.053	3565	5608	0	1669	0	374
SRL_OPN_2PTS012_0520_20140421_084345_20140421_102142.EUM.nc	-0.028	-0.008	0.065	2405	5492	0	2882	0	205
SRL_OPN_2PTS012_0521_20140421_102142_20140421_115935.EUM.nc	-0.010	-0.026	0.056	2387	5466	0	2895	0	184
SRL_OPN_2PTS012_0523_20140421_115934_20140421_133831.EUM.nc	0.001	0.009	0.105	2936	5417	0	2367	0	114
SRL_OPN_2PTS012_0525_20140421_133830_20140421_153155.EUM.nc	-0.001	-0.003	0.110	3353	6372	0	2724	0	295
SRL_OPN_2PTS012_0528_20140421_153155_20140421_171142.EUM.nc	0.004	0.033	0.113	2828	5514	0	2686	0	0
SRL_OPN_2PTS012_0530_20140421_171141_20140421_185112.EUM.nc	-0.018	-0.028	0.070	3335	5631	0	2296	0	0
SRL_OPN_2PTS012_0532_20140421_185112_20140421_203029.EUM.nc	-0.003	-0.020	0.047	3303	5539	0	2003	0	233
SRL_OPN_2PTS012_0534_20140421_203028_20140421_220905.EUM.nc	-0.002	0.017	0.096	3077	5428	0	2351	0	0
SRL_OPN_2PTS012_0536_20140421_220904_20140421_234655.EUM.nc	-0.012	0.027	0.126	2891	5490	0	2599	0	0
SRL_OPN_2PTS012_0537_20140421_234654_20140422_012447.EUM.nc	0.004	-0.026	0.066	2477	5554	0	2641	0	436
SRL_OPN_2PTS012_0539_20140422_012446_20140422_030329.EUM.nc	-0.009	-0.006	0.079	2779	5557	0	2660	0	118
SRL_OPN_2PTS012_0541_20140422_030328_20140422_044333.EUM.nc	-0.004	-0.008	0.060	2783	5502	0	2510	0	209
SRL_OPN_2PTS012_0543_20140422_044333_20140422_062555.EUM.nc	-0.018	-0.016	0.093	3917	5785	0	1772	0	96

– Continued on next page

Table 16: Inverted Barometer Height Correction Statistics.

– Continued from previous page

File	Median	Mean	Std. Dev.	No. Obs.	Total Obs.	Default Lat/Lon	Flag (total)	Default (total)	3-Sigma Edited
SRL_OPN_2PTS012_0545_20140422_062554_20140422_081254.EUM.nc	-0.017	0.010	0.112	4143	6084	0	1941	0	0
SRL_OPN_2PTS012_0548_20140422_081253_20140422_095059.EUM.nc	0.001	0.029	0.096	2889	5379	0	2490	0	0
SRL_OPN_2PTS012_0549_20140422_095058_20140422_112844.EUM.nc	-0.015	-0.022	0.030	1982	5351	0	3189	0	180
SRL_OPN_2PTS012_0551_20140422_112843_20140422_130718.EUM.nc	0.007	0.016	0.108	2821	5443	0	2622	0	0
SRL_OPN_2PTS012_0553_20140422_130717_20140422_150035.EUM.nc	-0.011	-0.023	0.078	3242	6346	0	2760	0	344
SRL_OPN_2PTS012_0556_20140422_150035_20140422_164022.EUM.nc	-0.003	0.028	0.104	3105	5635	0	2498	0	32
SRL_OPN_2PTS012_0558_20140422_164021_20140422_181958.EUM.nc	-0.011	-0.013	0.086	3129	5614	0	2485	0	0
SRL_OPN_2PTS012_0560_20140422_181958_20140422_195922.EUM.nc	-0.006	-0.019	0.049	2959	5520	0	2344	0	217
SRL_OPN_2PTS012_0562_20140422_195922_20140422_213804.EUM.nc	-0.014	-0.007	0.086	3444	5483	0	2038	0	1
SRL_OPN_2PTS012_0564_20140422_213803_20140422_231611.EUM.nc	0.009	0.052	0.119	2336	5364	0	3028	0	0
SRL_OPN_2PTS012_0565_20140422_231611_20140423_005359.EUM.nc	0.006	-0.003	0.079	2599	5521	0	2544	0	378
SRL_OPN_2PTS012_0567_20140423_005358_20140423_023212.EUM.nc	-0.008	-0.014	0.075	2805	5546	0	2665	0	76
SRL_OPN_2PTS012_0569_20140423_023213_20140423_041154.EUM.nc	-0.007	0.002	0.081	2811	5524	0	2713	0	0
SRL_OPN_2PTS012_0571_20140423_041154_20140423_055330.EUM.nc	-0.015	-0.013	0.102	3756	5708	0	1952	0	0
SRL_OPN_2PTS012_0573_20140423_055329_20140423_074158.EUM.nc	-0.015	-0.006	0.099	4129	6148	0	1928	0	91
SRL_OPN_2PTS012_0576_20140423_074157_20140423_092005.EUM.nc	0.009	0.033	0.095	3235	5528	0	2293	0	0
SRL_OPN_2PTS012_0577_20140423_092005_20140423_105759.EUM.nc	-0.009	-0.022	0.040	1981	5478	0	3264	0	233
SRL_OPN_2PTS012_0579_20140423_105758_20140423_123614.EUM.nc	0.009	-0.001	0.073	2502	5391	0	2882	0	7
SRL_OPN_2PTS012_0581_20140423_123613_20140423_141535.EUM.nc	0.002	-0.010	0.081	3011	5520	0	2215	0	294
SRL_OPN_2PTS012_0583_20140423_141534_20140423_160854.EUM.nc	-0.016	-0.023	0.061	3089	6372	0	2941	0	342
SRL_OPN_2PTS012_0586_20140423_160854_20140423_174840.EUM.nc	0.010	0.021	0.107	2894	5583	0	2689	0	0
SRL_OPN_2PTS012_0588_20140423_174839_20140423_192813.EUM.nc	-0.006	-0.015	0.052	3012	5587	0	2246	0	329
SRL_OPN_2PTS012_0590_20140423_192812_20140423_210707.EUM.nc	-0.020	-0.021	0.075	3455	5610	0	2117	0	38
SRL_OPN_2PTS012_0592_20140423_210706_20140423_224528.EUM.nc	0.008	0.016	0.100	2649	5380	0	2731	0	0
SRL_OPN_2PTS012_0593_20140423_224528_20140424_002318.EUM.nc	0.017	0.047	0.125	3004	5467	0	2463	0	0
SRL_OPN_2PTS012_0595_20140424_002317_20140424_020114.EUM.nc	0.001	-0.006	0.064	2962	5537	0	2570	0	5
SRL_OPN_2PTS012_0597_20140424_020114_20140424_034025.EUM.nc	-0.017	-0.004	0.088	2870	5484	0	2535	0	79
SRL_OPN_2PTS012_0599_20140424_034025_20140424_052114.EUM.nc	-0.017	0.008	0.130	2986	5563	0	2577	0	0
SRL_OPN_2PTS012_0601_20140424_052113_20140424_071057.EUM.nc	-0.012	-0.027	0.073	3666	6202	0	2278	0	258
SRL_OPN_2PTS012_0604_20140424_071057_20140424_084919.EUM.nc	-0.004	0.004	0.068	3639	5602	0	1747	0	216
SRL_OPN_2PTS012_0605_20140424_084920_20140424_102715.EUM.nc	-0.013	-0.025	0.063	2378	5514	0	2931	0	205
SRL_OPN_2PTS012_0607_20140424_102715_20140424_120510.EUM.nc	0.008	0.000	0.052	2601	5449	0	2847	0	1
SRL_OPN_2PTS012_0609_20140424_120509_20140424_134411.EUM.nc	0.002	0.034	0.119	3099	5467	0	2368	0	0
SRL_OPN_2PTS012_0611_20140424_134411_20140424_153735.EUM.nc	-0.024	-0.040	0.066	3312	6402	0	2771	0	319
SRL_OPN_2PTS012_0614_20140424_153734_20140424_171721.EUM.nc	0.017	0.062	0.141	2773	5509	0	2736	0	0
SRL_OPN_2PTS012_0616_20140424_171720_20140424_185651.EUM.nc	-0.011	-0.008	0.063	3260	5619	0	2359	0	0
SRL_OPN_2PTS012_0618_20140424_185650_20140424_203605.EUM.nc	-0.013	-0.022	0.079	3569	5596	0	2025	0	2
SRL_OPN_2PTS012_0620_20140424_203605_20140424_221440.EUM.nc	-0.005	-0.030	0.069	2688	5425	0	2386	0	351
SRL_OPN_2PTS012_0622_20140424_221439_20140424_235227.EUM.nc	0.016	0.044	0.103	2887	5457	0	2570	0	0

– Continued on next page

Table 16: Inverted Barometer Height Correction Statistics.

– Continued from previous page

File	Median	Mean	Std. Dev.	No. Obs.	Total Obs.	Default Lat/Lon	Flag (total)	Default (total)	3-Sigma Edited
SRL_OPN_2PTS012_0623_20140424_235226_20140425_013022.EUM.nc	0.003	-0.016	0.053	2619	5549	0	2592	0	338
SRL_OPN_2PTS012_0625_20140425_013021_20140425_030907.EUM.nc	-0.028	-0.024	0.089	2905	5538	0	2633	0	0
SRL_OPN_2PTS012_0627_20140425_030907_20140425_044918.EUM.nc	-0.014	-0.020	0.076	2743	5459	0	2478	0	238
SRL_OPN_2PTS012_0629_20140425_044917_20140425_063148.EUM.nc	-0.015	-0.024	0.078	3752	5785	0	1796	0	237
SRL_OPN_2PTS012_0631_20140425_063146_20140425_081828.EUM.nc	-0.007	-0.024	0.050	3601	6063	0	1938	0	524
SRL_OPN_2PTS012_0634_20140425_081827_20140425_095632.EUM.nc	-0.004	0.011	0.098	2842	5508	0	2666	0	0
SRL_OPN_2PTS012_0635_20140425_095631_20140425_113418.EUM.nc	-0.001	-0.017	0.039	2063	5385	0	3018	0	304
SRL_OPN_2PTS012_0637_20140425_113418_20140425_131256.EUM.nc	0.005	0.013	0.090	2869	5417	0	2544	0	4
SRL_OPN_2PTS012_0639_20140425_131256_20140425_150614.EUM.nc	-0.022	-0.034	0.073	3401	6352	0	2730	0	221
SRL_OPN_2PTS012_0642_20140425_150613_20140425_164602.EUM.nc	-0.003	0.039	0.136	2916	5609	0	2693	0	0
SRL_OPN_2PTS012_0644_20140425_164602_20140425_182536.EUM.nc	-0.026	-0.032	0.053	3076	5510	0	2301	0	133
SRL_OPN_2PTS012_0646_20140425_182535_20140425_200459.EUM.nc	-0.002	-0.011	0.069	3099	5516	0	2417	0	0
SRL_OPN_2PTS012_0648_20140425_200458_20140425_214348.EUM.nc	-0.030	-0.040	0.060	3018	5454	0	2109	0	327
SRL_OPN_2PTS012_0650_20140425_214347_20140425_232145.EUM.nc	0.024	0.067	0.114	2445	5341	0	2883	0	13
SRL_OPN_2PTS012_0651_20140425_232145_20140426_005934.EUM.nc	-0.004	-0.018	0.041	2460	5519	0	2606	0	453
SRL_OPN_2PTS012_0653_20140426_005933_20140426_023757.EUM.nc	-0.004	-0.016	0.100	2885	5544	0	2659	0	0
SRL_OPN_2PTS012_0655_20140426_023756_20140426_041735.EUM.nc	-0.010	-0.012	0.054	2666	5509	0	2648	0	195
SRL_OPN_2PTS012_0657_20140426_041734_20140426_055919.EUM.nc	-0.021	-0.034	0.073	3490	5731	0	1915	0	326
SRL_OPN_2PTS012_0659_20140426_055918_20140426_074733.EUM.nc	-0.010	0.000	0.097	4205	6131	0	1926	0	0
SRL_OPN_2PTS012_0662_20140426_074732_20140426_092547.EUM.nc	0.005	-0.006	0.063	2972	5517	0	2369	0	176
SRL_OPN_2PTS012_0663_20140426_092547_20140426_110332.EUM.nc	0.010	0.030	0.130	2188	5494	0	3301	0	5
SRL_OPN_2PTS012_0665_20140426_110331_20140426_124150.EUM.nc	0.011	0.024	0.115	2507	5407	0	2835	0	65
SRL_OPN_2PTS012_0667_20140426_124149_20140426_142124.EUM.nc	-0.002	0.004	0.096	3281	5534	0	2145	0	108
SRL_OPN_2PTS012_0669_20140426_142123_20140426_161441.EUM.nc	-0.004	0.036	0.133	3439	6377	0	2938	0	0
SRL_OPN_2PTS012_0672_20140426_161440_20140426_175418.EUM.nc	-0.040	-0.039	0.061	2753	5561	0	2702	0	106
SRL_OPN_2PTS012_0674_20140426_175417_20140426_193349.EUM.nc	-0.004	-0.009	0.068	3284	5577	0	2293	0	0
SRL_OPN_2PTS012_0676_20140426_193348_20140426_211242.EUM.nc	-0.021	-0.030	0.072	3283	5613	0	2204	0	126
SRL_OPN_2PTS012_0678_20140426_211241_20140426_225101.EUM.nc	0.013	0.049	0.121	2457	5387	0	2930	0	0
SRL_OPN_2PTS012_0679_20140426_225100_20140427_002849.EUM.nc	-0.005	-0.018	0.055	2663	5445	0	2405	0	377
SRL_OPN_2PTS012_0681_20140427_002848_20140427_020648.EUM.nc	0.005	-0.001	0.111	2845	5539	0	2692	0	2
SRL_OPN_2PTS012_0683_20140427_020648_20140427_034605.EUM.nc	-0.010	-0.015	0.038	2636	5565	0	2651	0	278
SRL_OPN_2PTS012_0685_20140427_034604_20140427_052709.EUM.nc	-0.045	-0.042	0.084	2742	5551	0	2600	0	209
SRL_OPN_2PTS012_0687_20140427_052708_20140427_071633.EUM.nc	-0.016	-0.006	0.103	3994	6207	0	2213	0	0
SRL_OPN_2PTS012_0690_20140427_071633_20140427_085452.EUM.nc	-0.003	-0.013	0.064	3625	5597	0	1816	0	156
SRL_OPN_2PTS012_0691_20140427_085452_20140427_103247.EUM.nc	0.012	0.017	0.104	2445	5519	0	3074	0	0
SRL_OPN_2PTS012_0693_20140427_103246_20140427_121052.EUM.nc	0.004	-0.005	0.097	2531	5473	0	2939	0	3
SRL_OPN_2PTS012_0695_20140427_121052_20140427_134950.EUM.nc	0.006	0.021	0.127	3126	5453	0	2327	0	0
SRL_OPN_2PTS012_0697_20140427_134949_20140427_154314.EUM.nc	0.000	0.038	0.133	3605	6395	0	2790	0	0
SRL_OPN_2PTS012_0700_20140427_154313_20140427_172300.EUM.nc	-0.022	0.001	0.108	2776	5536	0	2760	0	0

– Continued on next page

Table 16: Inverted Barometer Height Correction Statistics.

– Continued from previous page

File	Median	Mean	Std. Dev.	No. Obs.	Total Obs.	Default Lat/Lon	Flag (total)	Default (total)	3-Sigma Edited
SRL_OPN_2PTS012_0702_20140427_172259_20140427_190237.EUM.nc	-0.002	-0.010	0.060	3210	5592	0	2317	0	65
SRL_OPN_2PTS012_0704_20140427_190237_20140427_204142.EUM.nc	-0.021	-0.030	0.052	3591	5622	0	1875	0	156
SRL_OPN_2PTS012_0706_20140427_204142_20140427_222014.EUM.nc	0.012	0.026	0.112	3025	5436	0	2411	0	0
SRL_OPN_2PTS012_0708_20140427_222013_20140427_235801.EUM.nc	-0.004	-0.010	0.104	2782	5498	0	2519	0	197
SRL_OPN_2PTS012_0709_20140427_235801_20140428_013555.EUM.nc	0.010	0.005	0.112	2912	5540	0	2532	0	96
SRL_OPN_2PTS012_0711_20140428_013556_20140428_031446.EUM.nc	-0.000	-0.010	0.045	2629	5521	0	2679	0	213
SRL_OPN_2PTS012_0713_20140428_031445_20140428_045503.EUM.nc	-0.026	-0.019	0.102	2963	5501	0	2470	0	68
SRL_OPN_2PTS012_0715_20140428_045503_20140428_063741.EUM.nc	-0.013	-0.014	0.081	3735	5820	0	1818	0	267
SRL_OPN_2PTS012_0717_20140428_063740_20140428_082404.EUM.nc	-0.022	-0.032	0.058	3878	6052	0	1918	0	256
SRL_OPN_2PTS012_0720_20140428_082403_20140428_100205.EUM.nc	0.010	0.013	0.112	2890	5521	0	2631	0	0
SRL_OPN_2PTS012_0721_20140428_100205_20140428_113953.EUM.nc	-0.002	-0.012	0.071	2249	5421	0	3010	0	162
SRL_OPN_2PTS012_0723_20140428_113953_20140428_131835.EUM.nc	0.009	0.021	0.133	2955	5455	0	2500	0	0
SRL_OPN_2PTS012_0725_20140428_131835_20140428_151155.EUM.nc	0.007	0.018	0.101	3481	6376	0	2743	0	152
SRL_OPN_2PTS012_0728_20140428_151155_20140428_165140.EUM.nc	-0.021	-0.034	0.058	2353	4596	0	1837	0	406
SRL_OPN_2PTS012_0730_20140428_165140_20140428_183122.EUM.nc	-0.015	-0.017	0.060	3039	5519	0	2340	0	140
SRL_OPN_2PTS012_0732_20140428_183122_20140428_201035.EUM.nc	-0.016	-0.028	0.053	3062	5514	0	2265	0	187
SRL_OPN_2PTS012_0734_20140428_201034_20140428_214921.EUM.nc	-0.015	-0.003	0.117	3324	5453	0	2128	0	1
SRL_OPN_2PTS012_0736_20140428_214920_20140428_232724.EUM.nc	0.003	0.043	0.159	2482	5288	0	2806	0	0
SRL_OPN_2PTS012_0737_20140428_232723_20140429_010504.EUM.nc	0.006	0.008	0.126	2627	5467	0	2741	0	99
SRL_OPN_2PTS012_0739_20140429_010503_20140429_024332.EUM.nc	0.002	-0.019	0.051	2654	5564	0	2719	0	191
SRL_OPN_2PTS012_0741_20140429_024331_20140429_060508.EUM.nc	-0.017	-0.039	0.064	5928	11277	0	4554	0	795
SRL_OPN_2PTS012_0745_20140429_060509_20140429_075306.EUM.nc	-0.034	-0.039	0.045	3755	6129	0	1957	0	417
SRL_OPN_2PTS012_0748_20140429_075306_20140429_093118.EUM.nc	-0.000	-0.010	0.087	2915	5500	0	2408	0	177
SRL_OPN_2PTS012_0749_20140429_093117_20140429_110910.EUM.nc	0.009	-0.008	0.055	2025	5453	0	3203	0	225
SRL_OPN_2PTS012_0751_20140429_110910_20140429_124724.EUM.nc	0.013	0.002	0.126	2548	5354	0	2806	0	0
SRL_OPN_2PTS012_0753_20140429_124723_20140429_144032.EUM.nc	-0.015	0.024	0.154	3440	6288	0	2848	0	0
SRL_OPN_2PTS012_0756_20140429_144032_20140429_162018.EUM.nc	-0.017	-0.030	0.051	2854	5622	0	2230	0	538
SRL_OPN_2PTS012_0758_20140429_162017_20140429_180004.EUM.nc	-0.018	0.001	0.125	2933	5613	0	2680	0	0
SRL_OPN_2PTS012_0760_20140429_180003_20140429_193925.EUM.nc	-0.017	-0.027	0.048	3045	5570	0	2312	0	213
SRL_OPN_2PTS012_0762_20140429_193925_20140429_211824.EUM.nc	-0.014	-0.028	0.057	3250	5529	0	2103	0	176
SRL_OPN_2PTS012_0764_20140429_211824_20140429_225631.EUM.nc	0.015	0.056	0.132	2409	5456	0	3047	0	0
SRL_OPN_2PTS012_0765_20140429_225631_20140430_003421.EUM.nc	-0.013	-0.016	0.127	3010	5462	0	2366	0	86
SRL_OPN_2PTS012_0767_20140430_003421_20140430_021230.EUM.nc	0.001	-0.031	0.068	2538	5534	0	2712	0	284
SRL_OPN_2PTS012_0769_20140430_021229_20140430_035143.EUM.nc	-0.020	-0.027	0.051	2406	5509	0	2684	0	419
SRL_OPN_2PTS012_0771_20140430_035142_20140430_053254.EUM.nc	-0.044	-0.056	0.050	2515	5556	0	2577	0	464
SRL_OPN_2PTS012_0773_20140430_053253_20140430_080508.EUM.nc	-0.009	-0.027	0.066	5294	8650	0	2733	0	623
SRL_OPN_2PTS012_0776_20140430_080507_20140430_084810.EUM.nc	-0.029	-0.025	0.051	1525	2454	0	778	0	151
SRL_OPN_2PTS012_0777_20140430_084811_20140430_154859.EUM.nc	-0.010	-0.026	0.083	10740	23590	0	11619	0	1231
SRL_OPN_2PTS012_0786_20140430_154858_20140430_172837.EUM.nc	-0.011	0.002	0.139	2740	5510	0	2740	0	30

– Continued on next page

Table 16: Inverted Barometer Height Correction Statistics.

– Continued from previous page

File	Median	Mean	Std. Dev.	No. Obs.	Total Obs.	Default Lat/Lon	Flag (total)	Default (total)	3-Sigma Edited
SRL_OPN_2PTS012_0788_20140430_172836_20140430_190813.EUM.nc	0.009	0.001	0.074	3271	5569	0	2099	0	199
SRL_OPN_2PTS012_0790_20140430_190812_20140430_204724.EUM.nc	-0.002	-0.015	0.042	3548	5621	0	1906	0	167
SRL_OPN_2PTS012_0792_20140430_204723_20140430_222545.EUM.nc	0.012	0.059	0.129	2938	5414	0	2476	0	0
SRL_OPN_2PTS012_0793_20140430_222545_20140501_000338.EUM.nc	-0.027	-0.034	0.109	2846	5525	0	2487	0	192
SRL_OPN_2PTS012_0795_20140501_000337_20140501_014127.EUM.nc	-0.001	-0.034	0.082	2680	5548	0	2568	0	300
SRL_OPN_2PTS012_0797_20140501_014127_20140501_032021.EUM.nc	-0.009	-0.029	0.057	2525	5509	0	2621	0	363
SRL_OPN_2PTS012_0799_20140501_032020_20140501_050055.EUM.nc	-0.023	-0.041	0.073	2818	5567	0	2499	0	250
SRL_OPN_2PTS012_0801_20140501_050055_20140501_064332.EUM.nc	-0.019	-0.035	0.082	3644	5814	0	1838	0	332
SRL_OPN_2PTS012_0803_20140501_064331_20140501_082934.EUM.nc	0.003	-0.007	0.061	3878	6040	0	1812	0	350
SRL_OPN_2PTS012_0806_20140501_082934_20140501_100736.EUM.nc	-0.012	-0.006	0.070	2783	5518	0	2685	0	50
SRL_OPN_2PTS012_0807_20140501_100735_20140501_114532.EUM.nc	-0.008	0.012	0.146	2413	5424	0	2959	0	52
SRL_OPN_2PTS012_0809_20140501_114531_20140501_132410.EUM.nc	0.003	0.038	0.165	2961	5441	0	2480	0	0
SRL_OPN_2PTS012_0811_20140501_132409_20140501_151740.EUM.nc	-0.016	0.020	0.158	3613	6373	0	2760	0	0
SRL_OPN_2PTS012_0814_20140501_151739_20140501_165717.EUM.nc	-0.022	0.005	0.123	2780	5543	0	2763	0	0
SRL_OPN_2PTS012_0816_20140501_165718_20140501_183659.EUM.nc	0.011	-0.009	0.066	3038	5505	0	2255	0	212
SRL_OPN_2PTS012_0818_20140501_183658_20140501_201611.EUM.nc	0.000	-0.007	0.035	3271	5514	0	2197	0	46
SRL_OPN_2PTS012_0820_20140501_201611_20140501_215454.EUM.nc	0.005	0.017	0.080	3133	5455	0	2212	0	110
SRL_OPN_2PTS012_0822_20140501_215454_20140501_233255.EUM.nc	0.004	0.042	0.174	2481	5314	0	2833	0	0
SRL_OPN_2PTS012_0823_20140501_233254_20140502_011037.EUM.nc	0.003	0.028	0.162	2701	5523	0	2820	0	2
SRL_OPN_2PTS012_0825_20140502_011037_20140502_024908.EUM.nc	-0.009	-0.038	0.068	2665	5534	0	2712	0	157
SRL_OPN_2PTS012_0827_20140502_024908_20140502_042906.EUM.nc	-0.033	-0.050	0.059	2674	5541	0	2601	0	266
SRL_OPN_2PTS012_0829_20140502_042905_20140502_061058.EUM.nc	-0.004	-0.024	0.068	3551	5710	0	1877	0	282
SRL_OPN_2PTS012_0831_20140502_061059_20140502_075840.EUM.nc	0.002	-0.000	0.077	3965	6107	0	1948	0	194
SRL_OPN_2PTS012_0834_20140502_075840_20140502_093650.EUM.nc	-0.008	-0.016	0.043	2750	5501	0	2549	0	202
SRL_OPN_2PTS012_0835_20140502_093649_20140502_111442.EUM.nc	-0.013	-0.019	0.085	2088	5395	0	3200	0	107
SRL_OPN_2PTS012_0837_20140502_111443_20140502_125300.EUM.nc	0.009	0.048	0.162	2652	5345	0	2693	0	0
SRL_OPN_2PTS012_0839_20140502_125300_20140502_144620.EUM.nc	-0.015	0.013	0.156	3390	6348	0	2884	0	74
SRL_OPN_2PTS012_0842_20140502_144619_20140502_162557.EUM.nc	-0.025	-0.038	0.079	3102	5624	0	2240	0	282
SRL_OPN_2PTS012_0844_20140502_162556_20140502_180542.EUM.nc	0.002	-0.023	0.053	2732	5629	0	2612	0	285
SRL_OPN_2PTS012_0846_20140502_180541_20140502_194501.EUM.nc	-0.005	-0.014	0.044	3219	5565	0	2278	0	68
SRL_OPN_2PTS012_0848_20140502_194501_20140502_212358.EUM.nc	-0.021	-0.018	0.078	3454	5498	0	2042	0	2
SRL_OPN_2PTS012_0850_20140502_212357_20140502_230211.EUM.nc	-0.003	0.044	0.167	2266	5413	0	3147	0	0
SRL_OPN_2PTS012_0851_20140502_230212_20140503_003952.EUM.nc	0.002	0.054	0.172	3141	5496	0	2355	0	0
SRL_OPN_2PTS012_0853_20140503_003951_20140503_021804.EUM.nc	-0.008	-0.020	0.096	2798	5535	0	2733	0	4
SRL_OPN_2PTS012_0855_20140503_021803_20140503_035722.EUM.nc	-0.022	-0.036	0.073	2695	5575	0	2742	0	138
SRL_OPN_2PTS012_0857_20140503_035722_20140503_053840.EUM.nc	0.003	-0.016	0.072	3035	5548	0	2383	0	130
SRL_OPN_2PTS012_0859_20140503_053840_20140503_072742.EUM.nc	-0.010	-0.001	0.094	4244	6208	0	1964	0	0
SRL_OPN_2PTS012_0862_20140503_072742_20140503_090604.EUM.nc	-0.006	-0.015	0.068	3371	5570	0	2039	0	160
SRL_OPN_2PTS012_0863_20140503_090603_20140503_104358.EUM.nc	-0.017	-0.019	0.051	2258	5521	0	3098	0	165

– Continued on next page

Table 16: Inverted Barometer Height Correction Statistics.

– Continued from previous page

File	Median	Mean	Std. Dev.	No. Obs.	Total Obs.	Default Lat/Lon	Flag (total)	Default (total)	3-Sigma Edited
SRL_OPN_2PTS012_0865_20140503_104358_20140503_122159.EUM.nc	0.002	0.038	0.137	2635	5473	0	2838	0	0
SRL_OPN_2PTS012_0867_20140503_122158_20140503_140115.EUM.nc	-0.007	-0.029	0.068	2856	5549	0	2233	0	460
SRL_OPN_2PTS012_0869_20140503_140115_20140503_155438.EUM.nc	-0.015	-0.039	0.070	3074	6394	0	3090	0	230
SRL_OPN_2PTS012_0872_20140503_155437_20140503_173424.EUM.nc	-0.004	-0.013	0.096	2586	5503	0	2768	0	149
SRL_OPN_2PTS012_0874_20140503_173423_20140503_191350.EUM.nc	-0.019	-0.028	0.067	3376	5582	0	2122	0	84
SRL_OPN_2PTS012_0876_20140503_191349_20140503_205258.EUM.nc	-0.012	-0.023	0.063	3379	5619	0	1955	0	285
SRL_OPN_2PTS012_0878_20140503_205258_20140503_223119.EUM.nc	0.012	0.059	0.148	2879	5402	0	2523	0	0
SRL_OPN_2PTS012_0879_20140503_223119_20140504_000910.EUM.nc	0.023	-0.011	0.058	2513	5485	0	2459	0	513
SRL_OPN_2PTS012_0881_20140504_000910_20140504_014710.EUM.nc	-0.005	0.023	0.131	2984	5560	0	2575	0	1
SRL_OPN_2PTS012_0883_20140504_014709_20140504_032601.EUM.nc	-0.020	-0.032	0.078	2900	5488	0	2546	0	42
SRL_OPN_2PTS012_0885_20140504_032601_20140504_050640.EUM.nc	-0.010	-0.011	0.085	2963	5553	0	2590	0	0
SRL_OPN_2PTS012_0887_20140504_050639_20140504_065641.EUM.nc	-0.026	-0.029	0.060	3645	6235	0	2338	0	252
SRL_OPN_2PTS012_0890_20140504_065641_20140504_083517.EUM.nc	-0.015	-0.001	0.097	4196	5617	0	1421	0	0
SRL_OPN_2PTS012_0892_20140504_083516_20140504_101307.EUM.nc	-0.039	-0.038	0.044	2526	5508	0	2765	0	217
SRL_OPN_2PTS012_0893_20140504_101307_20140504_115106.EUM.nc	-0.010	0.041	0.145	2522	5478	0	2956	0	0
SRL_OPN_2PTS012_0895_20140504_115106_20140504_132955.EUM.nc	-0.015	-0.022	0.051	2637	5442	0	2424	0	381
SRL_OPN_2PTS012_0897_20140504_132955_20140504_152318.EUM.nc	-0.022	-0.043	0.071	3201	6365	0	2741	0	423
SRL_OPN_2PTS012_0900_20140504_152317_20140504_170257.EUM.nc	-0.005	0.014	0.107	2630	5483	0	2712	0	141
SRL_OPN_2PTS012_0902_20140504_170257_20140504_184237.EUM.nc	-0.037	-0.048	0.076	3170	5603	0	2334	0	99
SRL_OPN_2PTS012_0904_20140504_184237_20140504_202148.EUM.nc	-0.025	-0.013	0.080	3385	5542	0	2089	0	68
SRL_OPN_2PTS012_0906_20140504_202148_20140504_220027.EUM.nc	-0.009	0.039	0.128	3038	5408	0	2369	0	1
SRL_OPN_2PTS012_0908_20140504_220027_20140504_233828.EUM.nc	0.016	0.004	0.072	2317	5464	0	2820	0	327
SRL_OPN_2PTS012_0909_20140504_233828_20140505_011621.EUM.nc	0.010	0.001	0.077	2626	5510	0	2569	0	315
SRL_OPN_2PTS012_0911_20140505_011620_20140505_025456.EUM.nc	-0.028	-0.018	0.105	2816	5529	0	2713	0	0
SRL_OPN_2PTS012_0913_20140505_025455_20140505_043500.EUM.nc	-0.024	-0.041	0.053	2551	5514	0	2594	0	369
SRL_OPN_2PTS012_0915_20140505_043459_20140505_061700.EUM.nc	-0.018	-0.021	0.078	3690	5783	0	1869	0	224
SRL_OPN_2PTS012_0917_20140505_061700_20140505_080425.EUM.nc	-0.022	0.004	0.099	4137	6100	0	1963	0	0
SRL_OPN_2PTS012_0920_20140505_080424_20140505_094234.EUM.nc	-0.046	-0.039	0.071	2948	5509	0	2561	0	0
SRL_OPN_2PTS012_0921_20140505_094233_20140505_112026.EUM.nc	0.002	0.031	0.105	2209	5364	0	3107	0	48
SRL_OPN_2PTS012_0923_20140505_112026_20140505_125855.EUM.nc	-0.015	-0.017	0.058	2384	5372	0	2663	0	325
SRL_OPN_2PTS012_0925_20140505_125854_20140505_145209.EUM.nc	-0.029	-0.052	0.069	2968	6349	0	2827	0	554
SRL_OPN_2PTS012_0928_20140505_145209_20140505_163148.EUM.nc	-0.019	0.011	0.124	3240	5652	0	2368	0	44
SRL_OPN_2PTS012_0930_20140505_163147_20140505_181131.EUM.nc	-0.023	-0.033	0.088	3004	5600	0	2596	0	0
SRL_OPN_2PTS012_0932_20140505_181130_20140505_195050.EUM.nc	-0.037	-0.043	0.045	2884	5544	0	2302	0	358
SRL_OPN_2PTS012_0934_20140505_195049_20140505_212944.EUM.nc	-0.020	0.001	0.083	3440	5504	0	1981	0	83
SRL_OPN_2PTS012_0936_20140505_212943_20140505_230755.EUM.nc	0.011	0.033	0.103	2061	5416	0	3241	0	114
SRL_OPN_2PTS012_0937_20140505_230755_20140506_004535.EUM.nc	0.005	-0.004	0.051	2691	5480	0	2414	0	375
SRL_OPN_2PTS012_0939_20140506_004534_20140506_022351.EUM.nc	-0.013	0.019	0.144	2808	5551	0	2743	0	0
SRL_OPN_2PTS012_0941_20140506_022350_20140506_040323.EUM.nc	-0.063	-0.069	0.050	2548	5480	0	2648	0	284

– Continued on next page

Table 16: Inverted Barometer Height Correction Statistics.

– Continued from previous page

File	Median	Mean	Std. Dev.	No. Obs.	Total Obs.	Default Lat/Lon	Flag (total)	Default (total)	3-Sigma Edited
SRL_OPN_2PTS012_0943_20140506_040322_20140506_054440.EUM.nc	-0.019	0.009	0.126	3475	5664	0	2189	0	0
SRL_OPN_2PTS012_0945_20140506_054440_20140506_073328.EUM.nc	-0.009	0.013	0.081	4180	6191	0	2011	0	0
SRL_OPN_2PTS012_0948_20140506_073327_20140506_091148.EUM.nc	-0.056	-0.057	0.060	3216	5550	0	2187	0	147
SRL_OPN_2PTS012_0949_20140506_091147_20140506_104941.EUM.nc	-0.010	-0.010	0.043	2080	5533	0	3130	0	323
SRL_OPN_2PTS012_0951_20140506_104940_20140506_122744.EUM.nc	0.002	0.026	0.093	2507	5388	0	2776	0	105
SRL_OPN_2PTS012_0953_20140506_122744_20140506_140707.EUM.nc	-0.023	0.028	0.175	3243	5565	0	2322	0	0
SRL_OPN_2PTS012_0955_20140506_140706_20140506_160028.EUM.nc	-0.024	-0.002	0.133	3141	6399	0	3134	0	124
SRL_OPN_2PTS012_0958_20140506_160028_20140506_174015.EUM.nc	-0.014	-0.018	0.066	2783	5630	0	2826	0	21
SRL_OPN_2PTS012_0960_20140506_174015_20140506_191940.EUM.nc	-0.028	-0.037	0.042	3099	5564	0	2167	0	298
SRL_OPN_2PTS012_0962_20140506_191939_20140506_205846.EUM.nc	-0.032	-0.042	0.044	3225	5624	0	1968	0	431
SRL_OPN_2PTS012_0964_20140506_205845_20140506_223702.EUM.nc	-0.010	0.013	0.098	2740	5408	0	2597	0	71
SRL_OPN_2PTS012_0965_20140506_223702_20140507_001453.EUM.nc	0.004	0.007	0.062	2757	5479	0	2451	0	271
SRL_OPN_2PTS012_0967_20140507_001452_20140507_015254.EUM.nc	0.004	0.059	0.182	2968	5547	0	2579	0	0
SRL_OPN_2PTS012_0969_20140507_015254_20140507_051237.EUM.nc	-0.031	-0.034	0.088	5570	11029	0	5069	0	390
SRL_OPN_2PTS012_0973_20140507_051236_20140507_070228.EUM.nc	-0.009	0.002	0.066	3840	6225	0	2358	0	27
SRL_OPN_2PTS012_0976_20140507_070228_20140507_084102.EUM.nc	-0.047	-0.052	0.073	3945	5611	0	1519	0	147
SRL_OPN_2PTS012_0978_20140507_084101_20140507_101851.EUM.nc	-0.017	-0.015	0.055	2519	5513	0	2803	0	191
SRL_OPN_2PTS012_0979_20140507_101851_20140507_115651.EUM.nc	-0.007	-0.013	0.045	2291	5509	0	2974	0	244
SRL_OPN_2PTS012_0981_20140507_115650_20140507_133546.EUM.nc	0.003	0.056	0.161	3037	5425	0	2388	0	0
SRL_OPN_2PTS012_0983_20140507_133545_20140507_152909.EUM.nc	-0.026	-0.031	0.082	3326	6383	0	2793	0	264
SRL_OPN_2PTS012_0986_20140507_152910_20140507_170847.EUM.nc	-0.012	-0.022	0.057	2532	5473	0	2707	0	234
SRL_OPN_2PTS012_0988_20140507_170847_20140507_184828.EUM.nc	-0.023	-0.031	0.048	3127	5604	0	2254	0	223
SRL_OPN_2PTS012_0990_20140507_184827_20140507_202744.EUM.nc	-0.020	-0.026	0.051	3133	5597	0	2139	0	325
SRL_OPN_2PTS012_0992_20140507_202743_20140507_220614.EUM.nc	-0.043	-0.037	0.070	2963	5383	0	2318	0	102
SRL_OPN_2PTS012_0994_20140507_220613_20140507_234412.EUM.nc	-0.001	0.049	0.137	2835	5500	0	2665	0	0
SRL_OPN_2PTS012_0995_20140507_234411_20140508_012204.EUM.nc	-0.005	0.061	0.177	2934	5529	0	2592	0	3
SRL_OPN_2PTS012_0997_20140508_012204_20140508_030035.EUM.nc	-0.028	0.011	0.155	2833	5540	0	2707	0	0
SRL_OPN_2PTS012_0999_20140508_030034_20140508_044046.EUM.nc	-0.026	-0.032	0.074	2711	5625	0	2719	0	195

33 Sea Surface Height Anomaly (Product Values) Table

Table 17: Sea Surface Height Anomaly (Product Values) Statistics.

File	Median	Mean	Std. Dev.	No. Obs.	Total Obs.	Default Lat/Lon	Flag (total)	Default (total)	3-Sigma Edited
SRL_OPN_2PTS011_1001_20140403_044048_20140403_062257.EUM.nc	0.013	0.005	0.086	3972	5757	0	1715	5	65
SRL_OPN_2PTS012_0001_20140403_062258_20140403_081006.EUM.nc	-0.005	-0.016	0.087	3990	6088	0	1973	1	124
SRL_OPN_2PTS012_0004_20140403_081006_20140403_094812.EUM.nc	0.005	0.007	0.121	2860	5472	0	2480	18	114
SRL_OPN_2PTS012_0005_20140403_094811_20140403_112605.EUM.nc	0.002	0.005	0.099	2065	5313	0	3166	36	46
SRL_OPN_2PTS012_0007_20140403_112605_20140403_130437.EUM.nc	-0.030	-0.019	0.092	2688	5307	0	2548	23	48
SRL_OPN_2PTS012_0009_20140403_130436_20140403_145753.EUM.nc	0.000	0.007	0.086	3548	6353	0	2774	1	30
SRL_OPN_2PTS012_0012_20140403_145753_20140403_163732.EUM.nc	-0.030	-0.032	0.080	3123	5632	0	2367	12	130
SRL_OPN_2PTS012_0014_20140403_163732_20140403_181715.EUM.nc	-0.032	-0.024	0.088	3053	5508	0	2365	13	77
SRL_OPN_2PTS012_0016_20140403_181714_20140403_195640.EUM.nc	-0.009	-0.013	0.079	2993	5480	0	2333	28	126
SRL_OPN_2PTS012_0018_20140403_195639_20140403_213524.EUM.nc	-0.048	-0.042	0.094	3296	5439	0	1929	26	188
SRL_OPN_2PTS012_0020_20140403_213523_20140403_231332.EUM.nc	-0.024	-0.026	0.090	2166	5375	0	3136	9	64
SRL_OPN_2PTS012_0021_20140403_231331_20140404_005121.EUM.nc	0.005	0.014	0.090	3087	5482	0	2354	22	19
SRL_OPN_2PTS012_0023_20140404_005121_20140404_022930.EUM.nc	0.015	0.016	0.095	2917	5528	0	2589	3	19
SRL_OPN_2PTS012_0025_20140404_022929_20140404_040908.EUM.nc	-0.002	0.004	0.100	2771	5482	0	2611	14	86
SRL_OPN_2PTS012_0027_20140404_040908_20140404_055034.EUM.nc	0.008	0.008	0.089	3687	5674	0	1889	9	89
SRL_OPN_2PTS012_0029_20140404_055033_20140404_073916.EUM.nc	-0.024	-0.020	0.075	4160	6160	0	1922	2	76
SRL_OPN_2PTS012_0032_20140404_073916_20140404_091726.EUM.nc	0.012	0.008	0.090	3263	5491	0	2118	11	99
SRL_OPN_2PTS012_0033_20140404_091725_20140404_105518.EUM.nc	0.002	0.003	0.104	2141	5471	0	3230	29	71
SRL_OPN_2PTS012_0035_20140404_105518_20140404_123332.EUM.nc	-0.018	-0.008	0.074	2477	5367	0	2831	21	38
SRL_OPN_2PTS012_0037_20140404_123332_20140404_141250.EUM.nc	-0.021	-0.018	0.076	3182	5521	0	2255	1	83
SRL_OPN_2PTS012_0039_20140404_141250_20140404_160611.EUM.nc	-0.007	0.001	0.088	3271	6384	0	2966	30	117
SRL_OPN_2PTS012_0042_20140404_160610_20140404_174557.EUM.nc	-0.017	-0.008	0.094	2869	5593	0	2615	12	97
SRL_OPN_2PTS012_0044_20140404_174556_20140404_192522.EUM.nc	-0.002	-0.011	0.079	3319	5575	0	2112	25	119
SRL_OPN_2PTS012_0046_20140404_192522_20140404_210426.EUM.nc	-0.038	-0.029	0.086	3457	5557	0	1966	27	107
SRL_OPN_2PTS012_0048_20140404_210425_20140404_224248.EUM.nc	-0.025	-0.029	0.084	2552	5387	0	2695	19	121
SRL_OPN_2PTS012_0049_20140404_224247_20140405_002029.EUM.nc	-0.016	-0.010	0.092	2930	5431	0	2428	10	63
SRL_OPN_2PTS012_0051_20140405_002029_20140405_015833.EUM.nc	-0.010	-0.005	0.086	2969	5546	0	2480	9	88
SRL_OPN_2PTS012_0053_20140405_015832_20140405_033742.EUM.nc	-0.018	-0.013	0.089	2877	5507	0	2473	26	131
SRL_OPN_2PTS012_0055_20140405_033741_20140405_051827.EUM.nc	0.013	0.011	0.087	2993	5531	0	2434	1	103
SRL_OPN_2PTS012_0057_20140405_051827_20140405_070808.EUM.nc	-0.007	-0.008	0.080	3880	6169	0	2210	27	52
SRL_OPN_2PTS012_0060_20140405_070807_20140405_084639.EUM.nc	0.006	0.003	0.083	3744	5594	0	1692	16	142
SRL_OPN_2PTS012_0061_20140405_084638_20140405_102435.EUM.nc	-0.007	-0.015	0.090	2428	5506	0	2917	25	136
SRL_OPN_2PTS012_0063_20140405_102436_20140405_120229.EUM.nc	0.026	0.029	0.087	2542	5433	0	2831	23	37
SRL_OPN_2PTS012_0065_20140405_120229_20140405_134127.EUM.nc	-0.002	0.007	0.075	3009	5457	0	2351	31	66
SRL_OPN_2PTS012_0067_20140405_134127_20140405_153451.EUM.nc	0.007	0.008	0.083	3573	6343	0	2677	4	89
SRL_OPN_2PTS012_0070_20140405_153452_20140405_171439.EUM.nc	-0.006	-0.002	0.081	2815	5507	0	2619	3	70

– Continued on next page

Table 17: Sea Surface Height Anomaly (Product Values) Statistics.

– Continued from previous page

File	Median	Mean	Std. Dev.	No. Obs.	Total Obs.	Default Lat/Lon	Flag (total)	Default (total)	3-Sigma Edited
SRL_OPN_2PTS012_0072_20140405_171439_20140405_185408.EUM.nc	0.008	0.002	0.077	3265	5599	0	2228	13	93
SRL_OPN_2PTS012_0074_20140405_185407_20140405_203323.EUM.nc	-0.012	-0.012	0.083	3492	5516	0	1885	13	126
SRL_OPN_2PTS012_0076_20140405_203323_20140405_221159.EUM.nc	-0.038	-0.040	0.079	2861	5433	0	2444	23	105
SRL_OPN_2PTS012_0078_20140405_221158_20140405_234947.EUM.nc	-0.042	-0.029	0.095	2740	5451	0	2568	29	114
SRL_OPN_2PTS012_0079_20140405_234947_20140406_012740.EUM.nc	0.008	0.019	0.090	2914	5509	0	2531	23	41
SRL_OPN_2PTS012_0081_20140406_012739_20140406_030625.EUM.nc	0.009	0.005	0.111	2889	5561	0	2573	12	87
SRL_OPN_2PTS012_0083_20140406_030624_20140406_044632.EUM.nc	0.004	0.010	0.080	2940	5478	0	2427	11	100
SRL_OPN_2PTS012_0085_20140406_044633_20140406_062858.EUM.nc	0.013	0.013	0.072	3972	5789	0	1752	5	60
SRL_OPN_2PTS012_0087_20140406_062857_20140406_081548.EUM.nc	0.010	0.006	0.095	3948	6079	0	1961	7	163
SRL_OPN_2PTS012_0090_20140406_081547_20140406_095353.EUM.nc	-0.022	-0.021	0.119	2743	5517	0	2651	5	118
SRL_OPN_2PTS012_0091_20140406_095352_20140406_113138.EUM.nc	-0.012	-0.009	0.105	2231	5334	0	3051	30	22
SRL_OPN_2PTS012_0093_20140406_113137_20140406_131014.EUM.nc	-0.024	-0.018	0.086	2774	5417	0	2584	8	51
SRL_OPN_2PTS012_0095_20140406_131014_20140406_150332.EUM.nc	0.000	-0.004	0.079	3530	6342	0	2737	1	74
SRL_OPN_2PTS012_0098_20140406_150330_20140406_164320.EUM.nc	-0.009	-0.008	0.087	2921	5629	0	2608	15	85
SRL_OPN_2PTS012_0100_20140406_164320_20140406_182253.EUM.nc	-0.023	-0.022	0.084	3256	5514	0	2203	6	49
SRL_OPN_2PTS012_0102_20140406_182254_20140406_200217.EUM.nc	-0.010	-0.005	0.086	3012	5501	0	2371	31	87
SRL_OPN_2PTS012_0104_20140406_200216_20140406_214107.EUM.nc	-0.044	-0.038	0.099	3275	5464	0	2049	30	110
SRL_OPN_2PTS012_0106_20140406_214106_20140406_231905.EUM.nc	-0.025	-0.021	0.082	2354	5335	0	2915	14	52
SRL_OPN_2PTS012_0107_20140406_231904_20140407_005651.EUM.nc	-0.015	-0.001	0.114	2885	5500	0	2577	24	14
SRL_OPN_2PTS012_0109_20140407_005651_20140407_023514.EUM.nc	0.011	0.009	0.109	2927	5541	0	2568	16	30
SRL_OPN_2PTS012_0111_20140407_023513_20140407_041449.EUM.nc	-0.005	0.004	0.104	2819	5511	0	2627	11	54
SRL_OPN_2PTS012_0113_20140407_041450_20140407_055630.EUM.nc	0.008	0.013	0.085	3639	5705	0	1897	2	167
SRL_OPN_2PTS012_0115_20140407_055629_20140407_074451.EUM.nc	-0.003	-0.005	0.072	4085	6136	0	1933	2	116
SRL_OPN_2PTS012_0118_20140407_074451_20140407_092306.EUM.nc	-0.011	-0.011	0.103	3151	5493	0	2209	11	122
SRL_OPN_2PTS012_0119_20140407_092305_20140407_110050.EUM.nc	0.017	0.022	0.083	1950	5422	0	3316	53	103
SRL_OPN_2PTS012_0121_20140407_110049_20140407_123908.EUM.nc	-0.035	-0.022	0.092	2502	5408	0	2849	8	49
SRL_OPN_2PTS012_0123_20140407_123907_20140407_141839.EUM.nc	-0.016	-0.019	0.083	3238	5532	0	2179	8	107
SRL_OPN_2PTS012_0125_20140407_141838_20140407_161157.EUM.nc	0.028	0.029	0.092	3336	6369	0	2921	15	97
SRL_OPN_2PTS012_0128_20140407_161156_20140407_175134.EUM.nc	-0.003	-0.001	0.094	2918	5584	0	2574	15	77
SRL_OPN_2PTS012_0130_20140407_175133_20140407_193106.EUM.nc	-0.005	-0.017	0.093	3272	5592	0	2207	13	100
SRL_OPN_2PTS012_0132_20140407_193106_20140407_211000.EUM.nc	-0.044	-0.039	0.083	3247	5579	0	2154	18	160
SRL_OPN_2PTS012_0134_20140407_210959_20140407_224819.EUM.nc	-0.058	-0.054	0.095	2414	5388	0	2865	22	87
SRL_OPN_2PTS012_0135_20140407_224820_20140408_002609.EUM.nc	-0.037	-0.029	0.082	2934	5394	0	2340	11	109
SRL_OPN_2PTS012_0137_20140408_002609_20140408_020407.EUM.nc	0.006	0.007	0.092	2980	5531	0	2512	7	32
SRL_OPN_2PTS012_0139_20140408_020406_20140408_034320.EUM.nc	0.006	0.009	0.098	2888	5520	0	2539	20	73
SRL_OPN_2PTS012_0141_20140408_034319_20140408_052421.EUM.nc	0.014	0.018	0.095	2953	5542	0	2514	5	70
SRL_OPN_2PTS012_0143_20140408_052420_20140408_071351.EUM.nc	-0.001	-0.012	0.087	3939	6156	0	2164	6	47
SRL_OPN_2PTS012_0146_20140408_071350_20140408_085210.EUM.nc	0.002	-0.006	0.107	3788	5591	0	1706	26	71
SRL_OPN_2PTS012_0147_20140408_085211_20140408_103006.EUM.nc	0.003	-0.013	0.126	2389	5504	0	3024	23	68

– Continued on next page

Table 17: Sea Surface Height Anomaly (Product Values) Statistics.

– Continued from previous page

File	Median	Mean	Std. Dev.	No. Obs.	Total Obs.	Default Lat/Lon	Flag (total)	Default (total)	3-Sigma Edited
SRL_OPN_2PTS012_0149_20140408_103005_20140408_120810.EUM.nc	-0.034	-0.035	0.079	2507	5475	0	2863	45	60
SRL_OPN_2PTS012_0151_20140408_120810_20140408_134705.EUM.nc	-0.013	-0.012	0.088	3006	5415	0	2321	12	76
SRL_OPN_2PTS012_0153_20140408_134704_20140408_154030.EUM.nc	-0.022	-0.014	0.093	3525	6352	0	2711	23	93
SRL_OPN_2PTS012_0156_20140408_154029_20140408_172017.EUM.nc	0.003	0.012	0.098	2830	5536	0	2657	8	41
SRL_OPN_2PTS012_0158_20140408_172017_20140408_185954.EUM.nc	-0.001	-0.002	0.071	3110	5603	0	2267	33	193
SRL_OPN_2PTS012_0160_20140408_185954_20140408_203859.EUM.nc	-0.011	-0.012	0.079	3511	5556	0	1865	11	169
SRL_OPN_2PTS012_0162_20140408_203858_20140408_221733.EUM.nc	-0.042	-0.047	0.091	2880	5416	0	2388	46	102
SRL_OPN_2PTS012_0164_20140408_221732_20140408_235528.EUM.nc	-0.053	-0.042	0.092	2872	5490	0	2521	21	76
SRL_OPN_2PTS012_0165_20140408_235527_20140409_013314.EUM.nc	0.021	0.024	0.108	2930	5531	0	2529	18	54
SRL_OPN_2PTS012_0167_20140409_013313_20140409_031201.EUM.nc	0.004	0.003	0.093	2895	5583	0	2620	5	63
SRL_OPN_2PTS012_0169_20140409_031201_20140409_045217.EUM.nc	-0.003	-0.003	0.096	2915	5483	0	2444	5	119
SRL_OPN_2PTS012_0171_20140409_045216_20140409_063450.EUM.nc	-0.013	-0.017	0.078	4003	5799	0	1736	0	60
SRL_OPN_2PTS012_0173_20140409_063449_20140409_082122.EUM.nc	0.023	0.026	0.092	3938	6062	0	1931	3	190
SRL_OPN_2PTS012_0176_20140409_082121_20140409_095925.EUM.nc	-0.021	-0.025	0.126	2707	5512	0	2662	27	116
SRL_OPN_2PTS012_0177_20140409_095925_20140409_113712.EUM.nc	-0.027	-0.018	0.096	2342	5398	0	2985	28	43
SRL_OPN_2PTS012_0179_20140409_113711_20140409_131552.EUM.nc	-0.031	-0.026	0.086	2875	5397	0	2453	11	58
SRL_OPN_2PTS012_0181_20140409_131551_20140409_150911.EUM.nc	-0.026	-0.025	0.090	3512	6365	0	2754	10	89
SRL_OPN_2PTS012_0184_20140409_150910_20140409_164858.EUM.nc	-0.013	-0.011	0.084	2815	5589	0	2670	8	96
SRL_OPN_2PTS012_0186_20140409_164859_20140409_182831.EUM.nc	-0.003	-0.007	0.085	3252	5531	0	2229	13	37
SRL_OPN_2PTS012_0188_20140409_182830_20140409_200754.EUM.nc	0.023	0.025	0.089	3116	5510	0	2315	15	64
SRL_OPN_2PTS012_0190_20140409_200754_20140409_214641.EUM.nc	-0.053	-0.045	0.103	3212	5446	0	2150	18	66
SRL_OPN_2PTS012_0192_20140409_214640_20140409_232437.EUM.nc	-0.023	-0.016	0.088	2347	5291	0	2844	34	66
SRL_OPN_2PTS012_0193_20140409_232436_20140410_010226.EUM.nc	0.007	0.009	0.128	2740	5491	0	2703	16	32
SRL_OPN_2PTS012_0195_20140410_010225_20140410_024053.EUM.nc	0.008	0.002	0.100	2891	5545	0	2621	10	23
SRL_OPN_2PTS012_0197_20140410_024052_20140410_042033.EUM.nc	0.017	0.013	0.106	2846	5514	0	2590	35	43
SRL_OPN_2PTS012_0199_20140410_042032_20140410_060221.EUM.nc	0.004	0.004	0.100	3793	5716	0	1854	4	65
SRL_OPN_2PTS012_0201_20140410_060220_20140410_075027.EUM.nc	0.003	0.003	0.077	4044	6120	0	1958	10	108
SRL_OPN_2PTS012_0204_20140410_075026_20140410_092840.EUM.nc	-0.016	-0.017	0.111	2974	5511	0	2301	34	202
SRL_OPN_2PTS012_0205_20140410_092839_20140410_110623.EUM.nc	-0.021	-0.020	0.096	2094	5436	0	3256	45	41
SRL_OPN_2PTS012_0207_20140410_110622_20140410_124444.EUM.nc	-0.037	-0.028	0.088	2442	5349	0	2776	23	108
SRL_OPN_2PTS012_0209_20140410_124443_20140410_143752.EUM.nc	0.008	-0.001	0.082	3307	6278	0	2878	14	79
SRL_OPN_2PTS012_0212_20140410_143750_20140410_161737.EUM.nc	-0.008	-0.011	0.079	3255	5639	0	2195	7	182
SRL_OPN_2PTS012_0214_20140410_161738_20140410_175714.EUM.nc	-0.009	-0.009	0.101	2929	5554	0	2551	11	63
SRL_OPN_2PTS012_0216_20140410_175713_20140410_193644.EUM.nc	-0.004	-0.006	0.082	3265	5577	0	2218	6	88
SRL_OPN_2PTS012_0218_20140410_193644_20140410_211544.EUM.nc	-0.037	-0.025	0.104	3271	5492	0	2079	15	127
SRL_OPN_2PTS012_0220_20140410_211543_20140410_225353.EUM.nc	-0.034	-0.025	0.073	2255	5465	0	2983	16	211
SRL_OPN_2PTS012_0221_20140410_225352_20140411_003142.EUM.nc	-0.020	-0.011	0.086	3096	5439	0	2294	12	37
SRL_OPN_2PTS012_0223_20140411_003141_20140411_020950.EUM.nc	0.011	0.008	0.076	2801	5545	0	2669	6	69
SRL_OPN_2PTS012_0225_20140411_020949_20140411_034901.EUM.nc	-0.006	-0.005	0.085	2827	5537	0	2562	25	123

– Continued on next page

Table 17: Sea Surface Height Anomaly (Product Values) Statistics.

– Continued from previous page

File	Median	Mean	Std. Dev.	No. Obs.	Total Obs.	Default Lat/Lon	Flag (total)	Default (total)	3-Sigma Edited
SRL_OPN_2PTS012_0227_20140411_034900_20140411_053008.EUM.nc	0.006	0.009	0.098	2929	5559	0	2566	4	60
SRL_OPN_2PTS012_0229_20140411_053007_20140411_071928.EUM.nc	0.002	-0.001	0.079	4020	6156	0	2065	7	64
SRL_OPN_2PTS012_0232_20140411_071927_20140411_085753.EUM.nc	0.005	0.003	0.091	3639	5592	0	1823	22	108
SRL_OPN_2PTS012_0233_20140411_085752_20140411_103540.EUM.nc	-0.001	-0.007	0.098	2315	5468	0	3062	11	80
SRL_OPN_2PTS012_0235_20140411_103540_20140411_121345.EUM.nc	-0.013	-0.016	0.075	2463	5429	0	2841	24	101
SRL_OPN_2PTS012_0237_20140411_121345_20140411_135254.EUM.nc	0.023	0.024	0.083	3006	5493	0	2369	8	110
SRL_OPN_2PTS012_0239_20140411_135253_20140411_154617.EUM.nc	-0.004	-0.006	0.089	3581	6390	0	2727	18	64
SRL_OPN_2PTS012_0242_20140411_154617_20140411_172556.EUM.nc	0.020	0.023	0.092	2812	5514	0	2621	8	73
SRL_OPN_2PTS012_0244_20140411_172555_20140411_190532.EUM.nc	0.012	0.014	0.079	3299	5586	0	2190	24	73
SRL_OPN_2PTS012_0246_20140411_190531_20140411_204436.EUM.nc	-0.018	-0.011	0.109	3702	5583	0	1790	18	73
SRL_OPN_2PTS012_0248_20140411_204435_20140411_222307.EUM.nc	-0.040	-0.038	0.093	2849	5424	0	2468	50	57
SRL_OPN_2PTS012_0250_20140411_222307_20140412_000100.EUM.nc	-0.042	-0.050	0.087	2953	5485	0	2454	17	61
SRL_OPN_2PTS012_0251_20140412_000101_20140412_013848.EUM.nc	0.021	0.017	0.089	2955	5535	0	2471	13	96
SRL_OPN_2PTS012_0253_20140412_013847_20140412_045810.EUM.nc	0.031	0.021	0.124	5906	11089	0	5016	28	139
SRL_OPN_2PTS012_0257_20140412_045810_20140412_064044.EUM.nc	-0.005	-0.008	0.099	4016	5797	0	1744	2	35
SRL_OPN_2PTS012_0259_20140412_064043_20140412_082658.EUM.nc	0.016	0.018	0.097	4062	6029	0	1833	16	118
SRL_OPN_2PTS012_0262_20140412_082657_20140412_100458.EUM.nc	-0.006	-0.008	0.114	2781	5513	0	2669	5	58
SRL_OPN_2PTS012_0263_20140412_100457_20140412_114254.EUM.nc	-0.012	-0.008	0.083	2373	5428	0	2969	31	55
SRL_OPN_2PTS012_0265_20140412_114253_20140412_132130.EUM.nc	-0.006	-0.002	0.087	2871	5397	0	2447	18	61
SRL_OPN_2PTS012_0267_20140412_132129_20140412_151451.EUM.nc	0.030	0.021	0.098	3546	6377	0	2747	3	81
SRL_OPN_2PTS012_0270_20140412_151450_20140412_165438.EUM.nc	-0.021	-0.015	0.081	2756	5563	0	2693	4	110
SRL_OPN_2PTS012_0272_20140412_165438_20140412_183418.EUM.nc	-0.007	-0.009	0.085	3239	5541	0	2243	18	41
SRL_OPN_2PTS012_0274_20140412_183418_20140412_201331.EUM.nc	0.029	0.029	0.096	3295	5486	0	2118	19	54
SRL_OPN_2PTS012_0276_20140412_201330_20140412_215216.EUM.nc	-0.063	-0.062	0.104	3121	5448	0	2156	73	98
SRL_OPN_2PTS012_0278_20140412_215215_20140412_233019.EUM.nc	-0.022	-0.021	0.080	2248	5326	0	2937	42	99
SRL_OPN_2PTS012_0279_20140412_233019_20140413_010800.EUM.nc	-0.008	-0.004	0.084	2683	5487	0	2728	12	64
SRL_OPN_2PTS012_0281_20140413_010759_20140413_024629.EUM.nc	0.005	0.000	0.091	2821	5523	0	2626	5	71
SRL_OPN_2PTS012_0283_20140413_024629_20140413_042625.EUM.nc	-0.003	-0.004	0.103	2893	5514	0	2528	11	82
SRL_OPN_2PTS012_0285_20140413_042625_20140413_060812.EUM.nc	0.002	0.004	0.104	3792	5674	0	1817	8	57
SRL_OPN_2PTS012_0287_20140413_060811_20140413_075602.EUM.nc	-0.016	-0.010	0.080	4024	6091	0	1977	15	75
SRL_OPN_2PTS012_0290_20140413_075601_20140413_093413.EUM.nc	-0.007	-0.008	0.095	2937	5496	0	2418	26	115
SRL_OPN_2PTS012_0291_20140413_093412_20140413_111204.EUM.nc	-0.024	-0.019	0.107	2098	5432	0	3246	39	49
SRL_OPN_2PTS012_0293_20140413_111203_20140413_125020.EUM.nc	-0.052	-0.034	0.096	2540	5317	0	2688	20	69
SRL_OPN_2PTS012_0295_20140413_125020_20140413_144340.EUM.nc	0.029	0.024	0.083	3375	6294	0	2840	7	72
SRL_OPN_2PTS012_0298_20140413_144339_20140413_162317.EUM.nc	-0.020	-0.024	0.099	3330	5628	0	2221	3	74
SRL_OPN_2PTS012_0300_20140413_162316_20140413_180301.EUM.nc	-0.001	0.000	0.095	2983	5614	0	2534	18	79
SRL_OPN_2PTS012_0302_20140413_180300_20140413_194222.EUM.nc	0.001	0.004	0.077	3140	5547	0	2259	11	137
SRL_OPN_2PTS012_0304_20140413_194221_20140413_212119.EUM.nc	-0.062	-0.048	0.098	3233	5490	0	2099	19	139
SRL_OPN_2PTS012_0306_20140413_212119_20140413_225934.EUM.nc	-0.049	-0.042	0.080	2193	5435	0	3106	28	108

– Continued on next page

Table 17: Sea Surface Height Anomaly (Product Values) Statistics.

– Continued from previous page

File	Median	Mean	Std. Dev.	No. Obs.	Total Obs.	Default Lat/Lon	Flag (total)	Default (total)	3-Sigma Edited
SRL_OPN_2PTS012_0307_20140413_225933_20140414_003714.EUM.nc	-0.027	-0.031	0.101	3141	5480	0	2278	12	49
SRL_OPN_2PTS012_0309_20140414_003713_20140414_021525.EUM.nc	0.006	-0.001	0.095	2778	5536	0	2659	16	83
SRL_OPN_2PTS012_0311_20140414_021525_20140414_035451.EUM.nc	-0.025	-0.017	0.096	2795	5550	0	2725	8	22
SRL_OPN_2PTS012_0313_20140414_035450_20140414_053555.EUM.nc	-0.014	-0.017	0.098	2945	5558	0	2515	5	93
SRL_OPN_2PTS012_0315_20140414_053556_20140414_072502.EUM.nc	-0.023	-0.021	0.086	4102	6200	0	2002	10	86
SRL_OPN_2PTS012_0318_20140414_072501_20140414_090327.EUM.nc	-0.001	0.002	0.099	3528	5578	0	1953	11	86
SRL_OPN_2PTS012_0319_20140414_090326_20140414_104120.EUM.nc	-0.042	-0.047	0.102	2344	5501	0	3041	17	99
SRL_OPN_2PTS012_0321_20140414_104119_20140414_121920.EUM.nc	-0.024	-0.017	0.097	2545	5458	0	2843	36	34
SRL_OPN_2PTS012_0323_20140414_121920_20140414_135835.EUM.nc	0.016	0.013	0.080	3125	5491	0	2233	5	128
SRL_OPN_2PTS012_0325_20140414_135835_20140414_155157.EUM.nc	-0.012	-0.011	0.098	3403	6381	0	2874	28	76
SRL_OPN_2PTS012_0328_20140414_155157_20140414_173143.EUM.nc	0.012	0.017	0.103	2799	5470	0	2623	4	44
SRL_OPN_2PTS012_0330_20140414_173143_20140414_191110.EUM.nc	0.008	0.009	0.087	3487	5602	0	2070	8	37
SRL_OPN_2PTS012_0332_20140414_191109_20140414_205020.EUM.nc	-0.054	-0.051	0.084	3492	5574	0	1858	16	208
SRL_OPN_2PTS012_0334_20140414_205019_20140414_222840.EUM.nc	-0.033	-0.033	0.082	2783	5416	0	2470	32	131
SRL_OPN_2PTS012_0335_20140414_222839_20140415_000633.EUM.nc	-0.042	-0.051	0.099	2957	5506	0	2486	29	34
SRL_OPN_2PTS012_0337_20140415_000632_20140415_014431.EUM.nc	0.012	0.012	0.093	2950	5557	0	2524	5	78
SRL_OPN_2PTS012_0339_20140415_014431_20140415_032320.EUM.nc	0.006	0.001	0.107	2859	5493	0	2589	9	36
SRL_OPN_2PTS012_0341_20140415_032319_20140415_050355.EUM.nc	-0.002	-0.004	0.092	2877	5541	0	2516	10	138
SRL_OPN_2PTS012_0343_20140415_050354_20140415_065401.EUM.nc	-0.023	-0.028	0.077	3887	6189	0	2207	6	89
SRL_OPN_2PTS012_0346_20140415_065401_20140415_083238.EUM.nc	0.006	0.011	0.099	4051	5631	0	1401	3	176
SRL_OPN_2PTS012_0348_20140415_083237_20140415_101029.EUM.nc	-0.030	-0.031	0.095	2659	5425	0	2602	10	154
SRL_OPN_2PTS012_0349_20140415_101029_20140415_114827.EUM.nc	0.003	-0.003	0.088	2339	5442	0	2935	40	128
SRL_OPN_2PTS012_0351_20140415_114826_20140415_132715.EUM.nc	-0.025	-0.019	0.090	2946	5355	0	2319	15	75
SRL_OPN_2PTS012_0353_20140415_132714_20140415_152038.EUM.nc	0.007	0.008	0.094	3539	6364	0	2732	28	65
SRL_OPN_2PTS012_0356_20140415_152037_20140415_170016.EUM.nc	-0.021	-0.012	0.100	2814	5560	0	2704	5	37
SRL_OPN_2PTS012_0358_20140415_170015_20140415_183956.EUM.nc	0.009	0.006	0.083	3288	5582	0	2266	1	27
SRL_OPN_2PTS012_0360_20140415_183955_20140415_201915.EUM.nc	-0.006	-0.009	0.082	3214	5521	0	2110	13	184
SRL_OPN_2PTS012_0362_20140415_201914_20140415_215750.EUM.nc	-0.050	-0.041	0.114	2932	5395	0	2338	54	71
SRL_OPN_2PTS012_0364_20140415_215749_20140415_233550.EUM.nc	-0.049	-0.046	0.082	2440	5375	0	2809	25	101
SRL_OPN_2PTS012_0365_20140415_233549_20140416_011340.EUM.nc	-0.001	0.004	0.091	2743	5497	0	2662	6	86
SRL_OPN_2PTS012_0367_20140416_011340_20140416_025205.EUM.nc	-0.008	-0.018	0.097	2773	5522	0	2684	10	55
SRL_OPN_2PTS012_0369_20140416_025204_20140416_043206.EUM.nc	-0.020	-0.011	0.088	2845	5490	0	2518	14	113
SRL_OPN_2PTS012_0371_20140416_043206_20140416_061402.EUM.nc	-0.009	-0.003	0.096	3811	5730	0	1855	13	51
SRL_OPN_2PTS012_0373_20140416_061401_20140416_080144.EUM.nc	-0.014	-0.016	0.079	3997	6106	0	1997	7	105
SRL_OPN_2PTS012_0376_20140416_080143_20140416_093944.EUM.nc	0.005	-0.000	0.110	2786	5487	0	2514	29	158
SRL_OPN_2PTS012_0377_20140416_093944_20140416_111737.EUM.nc	-0.032	-0.044	0.109	2145	5355	0	3120	44	46
SRL_OPN_2PTS012_0379_20140416_111736_20140416_125604.EUM.nc	-0.024	-0.022	0.101	2658	5350	0	2653	7	32
SRL_OPN_2PTS012_0381_20140416_125603_20140416_144917.EUM.nc	0.000	-0.000	0.082	3446	6293	0	2789	6	52
SRL_OPN_2PTS012_0384_20140416_144916_20140416_162855.EUM.nc	-0.048	-0.038	0.089	3272	5641	0	2238	23	108

– Continued on next page

Table 17: Sea Surface Height Anomaly (Product Values) Statistics.

– Continued from previous page

File	Median	Mean	Std. Dev.	No. Obs.	Total Obs.	Default Lat/Lon	Flag (total)	Default (total)	3-Sigma Edited
SRL_OPN_2PTS012_0386_20140416_162856_20140416_180839.EUM.nc	-0.007	-0.010	0.095	3019	5615	0	2519	12	65
SRL_OPN_2PTS012_0388_20140416_180838_20140416_194806.EUM.nc	-0.019	-0.016	0.084	3154	5526	0	2275	28	69
SRL_OPN_2PTS012_0390_20140416_194806_20140416_212654.EUM.nc	-0.020	-0.023	0.083	3245	5469	0	2028	30	166
SRL_OPN_2PTS012_0392_20140416_212653_20140416_230505.EUM.nc	-0.020	-0.017	0.089	2087	5418	0	3226	10	95
SRL_OPN_2PTS012_0393_20140416_230505_20140417_004254.EUM.nc	0.008	0.002	0.098	3048	5481	0	2367	16	50
SRL_OPN_2PTS012_0395_20140417_004254_20140417_022100.EUM.nc	-0.009	-0.012	0.073	2735	5554	0	2687	16	116
SRL_OPN_2PTS012_0397_20140417_022100_20140417_040030.EUM.nc	-0.001	0.002	0.090	2745	5553	0	2658	6	144
SRL_OPN_2PTS012_0399_20140417_040029_20140417_054143.EUM.nc	0.000	0.006	0.102	3249	5539	0	2178	16	96
SRL_OPN_2PTS012_0401_20140417_054143_20140417_073047.EUM.nc	-0.016	-0.022	0.085	4186	6184	0	1946	1	51
SRL_OPN_2PTS012_0404_20140417_073046_20140417_090900.EUM.nc	0.013	0.006	0.103	3442	5542	0	1990	20	90
SRL_OPN_2PTS012_0405_20140417_090859_20140417_104653.EUM.nc	-0.019	-0.018	0.134	2351	5514	0	3087	24	52
SRL_OPN_2PTS012_0407_20140417_104653_20140417_122455.EUM.nc	-0.020	-0.012	0.101	2569	5428	0	2784	42	33
SRL_OPN_2PTS012_0409_20140417_122454_20140417_140414.EUM.nc	-0.009	-0.004	0.090	3244	5540	0	2245	4	47
SRL_OPN_2PTS012_0411_20140417_140414_20140417_155735.EUM.nc	-0.005	-0.000	0.090	3241	6396	0	3075	21	59
SRL_OPN_2PTS012_0414_20140417_155736_20140417_173722.EUM.nc	-0.022	-0.008	0.109	2852	5527	0	2600	8	67
SRL_OPN_2PTS012_0416_20140417_173721_20140417_191649.EUM.nc	0.020	0.021	0.069	3351	5561	0	2075	9	126
SRL_OPN_2PTS012_0418_20140417_191648_20140417_205556.EUM.nc	-0.042	-0.045	0.070	3440	5609	0	1975	9	185
SRL_OPN_2PTS012_0420_20140417_205555_20140417_223422.EUM.nc	-0.016	-0.019	0.095	2712	5411	0	2619	34	46
SRL_OPN_2PTS012_0421_20140417_223421_20140418_001206.EUM.nc	-0.013	-0.020	0.104	2985	5489	0	2390	8	106
SRL_OPN_2PTS012_0423_20140418_001205_20140418_015005.EUM.nc	0.014	0.013	0.097	2976	5558	0	2496	4	82
SRL_OPN_2PTS012_0425_20140418_015006_20140418_032858.EUM.nc	0.000	0.001	0.083	2905	5484	0	2483	7	89
SRL_OPN_2PTS012_0427_20140418_032857_20140418_050941.EUM.nc	0.012	0.010	0.085	2845	5546	0	2543	3	155
SRL_OPN_2PTS012_0429_20140418_050941_20140418_065937.EUM.nc	0.002	-0.011	0.088	3853	6200	0	2297	8	42
SRL_OPN_2PTS012_0432_20140418_065938_20140418_083812.EUM.nc	0.009	0.002	0.082	4000	5626	0	1420	10	196
SRL_OPN_2PTS012_0434_20140418_083811_20140418_101602.EUM.nc	0.006	-0.005	0.117	2603	5492	0	2778	21	90
SRL_OPN_2PTS012_0435_20140418_101601_20140418_115402.EUM.nc	-0.005	-0.001	0.088	2475	5449	0	2860	23	91
SRL_OPN_2PTS012_0437_20140418_115401_20140418_133255.EUM.nc	-0.951	-1.902	5.121	2744	5356	0	2369	201	42
SRL_OPN_2PTS012_0439_20140418_133254_20140418_184535.EUM.nc	-0.015	-0.011	0.175	9682	17466	0	7671	21	92
SRL_OPN_2PTS012_0446_20140418_184534_20140418_202453.EUM.nc	-0.020	-0.025	0.089	3349	5509	0	2018	13	129
SRL_OPN_2PTS012_0448_20140418_202452_20140418_220325.EUM.nc	-0.028	-0.038	0.089	2868	5391	0	2338	28	157
SRL_OPN_2PTS012_0450_20140418_220324_20140418_234123.EUM.nc	-0.042	-0.031	0.093	2644	5469	0	2771	19	35
SRL_OPN_2PTS012_0451_20140418_234122_20140419_011914.EUM.nc	0.003	0.005	0.099	2894	5531	0	2553	7	77
SRL_OPN_2PTS012_0453_20140419_011913_20140419_025743.EUM.nc	0.004	0.006	0.103	2870	5514	0	2600	9	35
SRL_OPN_2PTS012_0455_20140419_025742_20140419_043751.EUM.nc	-0.010	-0.005	0.100	2821	5485	0	2569	23	72
SRL_OPN_2PTS012_0457_20140419_043750_20140419_061954.EUM.nc	0.031	0.018	0.113	3926	5777	0	1803	5	43
SRL_OPN_2PTS012_0459_20140419_061953_20140419_080720.EUM.nc	0.013	0.009	0.086	3992	6108	0	1992	6	118
SRL_OPN_2PTS012_0462_20140419_080719_20140419_094518.EUM.nc	0.032	0.028	0.135	2825	5487	0	2566	26	70
SRL_OPN_2PTS012_0463_20140419_094518_20140419_112311.EUM.nc	0.033	0.034	0.086	1939	5330	0	3253	32	106
SRL_OPN_2PTS012_0465_20140419_112310_20140419_130141.EUM.nc	-0.022	-0.022	0.079	2577	5357	0	2613	2	165

– Continued on next page

Table 17: Sea Surface Height Anomaly (Product Values) Statistics.

– Continued from previous page

File	Median	Mean	Std. Dev.	No. Obs.	Total Obs.	Default Lat/Lon	Flag (total)	Default (total)	3-Sigma Edited
SRL_OPN_2PTS012_0467_20140419_130140_20140419_145456.EUM.nc	-0.019	-0.022	0.090	3526	6335	0	2749	6	54
SRL_OPN_2PTS012_0470_20140419_145457_20140419_163435.EUM.nc	-0.049	-0.049	0.107	3194	5644	0	2336	15	99
SRL_OPN_2PTS012_0472_20140419_163434_20140419_181419.EUM.nc	-0.011	-0.010	0.097	3032	5614	0	2530	13	39
SRL_OPN_2PTS012_0474_20140419_181418_20140419_195345.EUM.nc	-0.001	-0.005	0.082	3135	5532	0	2305	12	80
SRL_OPN_2PTS012_0476_20140419_195344_20140419_213230.EUM.nc	-0.022	-0.023	0.078	3321	5487	0	1954	26	186
SRL_OPN_2PTS012_0478_20140419_213229_20140419_231040.EUM.nc	-0.005	-0.010	0.079	2083	5417	0	3218	21	95
SRL_OPN_2PTS012_0479_20140419_231039_20140420_004828.EUM.nc	0.005	0.008	0.095	3024	5464	0	2365	32	43
SRL_OPN_2PTS012_0481_20140420_004827_20140420_022637.EUM.nc	0.002	-0.000	0.088	2792	5524	0	2664	3	65
SRL_OPN_2PTS012_0483_20140420_022636_20140420_040611.EUM.nc	-0.017	-0.013	0.093	2781	5485	0	2651	4	49
SRL_OPN_2PTS012_0485_20140420_040612_20140420_054732.EUM.nc	0.017	0.007	0.097	3570	5652	0	1983	10	89
SRL_OPN_2PTS012_0487_20140420_054731_20140420_073622.EUM.nc	0.005	-0.005	0.090	4150	6175	0	1975	8	42
SRL_OPN_2PTS012_0490_20140420_073622_20140420_091433.EUM.nc	-0.008	-0.020	0.101	3313	5542	0	2166	13	50
SRL_OPN_2PTS012_0491_20140420_091433_20140420_105226.EUM.nc	-0.005	-0.017	0.127	2241	5498	0	3168	63	26
SRL_OPN_2PTS012_0493_20140420_105225_20140420_123038.EUM.nc	-0.003	0.004	0.083	2506	5368	0	2794	24	44
SRL_OPN_2PTS012_0495_20140420_123038_20140420_140954.EUM.nc	-0.039	-0.042	0.081	3113	5548	0	2336	2	97
SRL_OPN_2PTS012_0497_20140420_140954_20140420_160315.EUM.nc	-0.010	-0.005	0.105	3276	6389	0	3010	13	90
SRL_OPN_2PTS012_0500_20140420_160314_20140420_174302.EUM.nc	-0.027	-0.024	0.095	2750	5609	0	2694	7	158
SRL_OPN_2PTS012_0502_20140420_174301_20140420_192235.EUM.nc	0.024	0.020	0.065	3318	5567	0	2087	11	151
SRL_OPN_2PTS012_0504_20140420_192234_20140420_210132.EUM.nc	-0.050	-0.053	0.071	3330	5595	0	1979	18	268
SRL_OPN_2PTS012_0506_20140420_210131_20140420_223955.EUM.nc	-0.020	-0.021	0.104	2571	5413	0	2650	48	144
SRL_OPN_2PTS012_0507_20140420_223954_20140421_001736.EUM.nc	-0.044	-0.032	0.099	2893	5438	0	2390	10	145
SRL_OPN_2PTS012_0509_20140421_001735_20140421_015539.EUM.nc	0.004	0.005	0.108	2950	5541	0	2516	8	67
SRL_OPN_2PTS012_0511_20140421_015538_20140421_033445.EUM.nc	-0.006	-0.008	0.090	2918	5490	0	2452	36	84
SRL_OPN_2PTS012_0513_20140421_033445_20140421_051527.EUM.nc	0.030	0.028	0.107	2993	5539	0	2500	2	44
SRL_OPN_2PTS012_0515_20140421_051526_20140421_070513.EUM.nc	0.005	0.005	0.089	3847	6223	0	2315	18	43
SRL_OPN_2PTS012_0518_20140421_070512_20140421_084345.EUM.nc	0.003	-0.009	0.085	3825	5608	0	1669	30	84
SRL_OPN_2PTS012_0520_20140421_084345_20140421_102142.EUM.nc	-0.009	-0.017	0.121	2460	5492	0	2882	57	93
SRL_OPN_2PTS012_0521_20140421_102142_20140421_115935.EUM.nc	0.024	0.028	0.091	2461	5466	0	2895	41	69
SRL_OPN_2PTS012_0523_20140421_115934_20140421_133831.EUM.nc	-0.003	-0.001	0.071	2895	5417	0	2367	17	138
SRL_OPN_2PTS012_0525_20140421_133830_20140421_153155.EUM.nc	-0.030	-0.030	0.092	3491	6372	0	2724	46	111
SRL_OPN_2PTS012_0528_20140421_153155_20140421_171142.EUM.nc	-0.007	-0.012	0.074	2749	5514	0	2686	7	72
SRL_OPN_2PTS012_0530_20140421_171141_20140421_185112.EUM.nc	-0.001	-0.002	0.087	3272	5631	0	2296	6	57
SRL_OPN_2PTS012_0532_20140421_185112_20140421_203029.EUM.nc	-0.015	-0.010	0.085	3384	5539	0	2003	14	138
SRL_OPN_2PTS012_0534_20140421_203028_20140421_220905.EUM.nc	-0.029	-0.033	0.078	2888	5428	0	2351	41	148
SRL_OPN_2PTS012_0536_20140421_220904_20140421_234655.EUM.nc	-0.046	-0.040	0.074	2793	5490	0	2599	19	79
SRL_OPN_2PTS012_0537_20140421_234654_20140422_012447.EUM.nc	-0.003	0.003	0.110	2845	5554	0	2641	10	58
SRL_OPN_2PTS012_0539_20140422_012446_20140422_030329.EUM.nc	0.000	-0.001	0.113	2829	5557	0	2660	7	61
SRL_OPN_2PTS012_0541_20140422_030328_20140422_044333.EUM.nc	-0.027	-0.028	0.085	2938	5502	0	2510	10	44
SRL_OPN_2PTS012_0543_20140422_044333_20140422_062555.EUM.nc	0.002	0.005	0.080	3976	5785	0	1772	1	36

– Continued on next page

Table 17: Sea Surface Height Anomaly (Product Values) Statistics.

– Continued from previous page

File	Median	Mean	Std. Dev.	No. Obs.	Total Obs.	Default Lat/Lon	Flag (total)	Default (total)	3-Sigma Edited
SRL_OPN_2PTS012_0545_20140422_062554_20140422_081254.EUM.nc	0.003	-0.002	0.084	4017	6084	0	1941	7	119
SRL_OPN_2PTS012_0548_20140422_081253_20140422_095059.EUM.nc	-0.001	-0.005	0.141	2732	5379	0	2490	18	139
SRL_OPN_2PTS012_0549_20140422_095058_20140422_112844.EUM.nc	0.016	0.009	0.087	2099	5351	0	3189	34	29
SRL_OPN_2PTS012_0551_20140422_112843_20140422_130718.EUM.nc	-0.032	-0.026	0.089	2712	5443	0	2622	16	93
SRL_OPN_2PTS012_0553_20140422_130717_20140422_150035.EUM.nc	-0.044	-0.041	0.084	3524	6346	0	2760	0	62
SRL_OPN_2PTS012_0556_20140422_150035_20140422_164022.EUM.nc	-0.007	-0.004	0.076	2949	5635	0	2498	22	166
SRL_OPN_2PTS012_0558_20140422_164021_20140422_181958.EUM.nc	-0.024	-0.018	0.099	3083	5614	0	2485	3	43
SRL_OPN_2PTS012_0560_20140422_181958_20140422_195922.EUM.nc	-0.022	-0.028	0.080	2997	5520	0	2344	16	163
SRL_OPN_2PTS012_0562_20140422_195922_20140422_213804.EUM.nc	-0.022	-0.022	0.081	3232	5483	0	2038	35	178
SRL_OPN_2PTS012_0564_20140422_213803_20140422_231611.EUM.nc	-0.040	-0.033	0.084	2248	5364	0	3028	17	71
SRL_OPN_2PTS012_0565_20140422_231611_20140423_005359.EUM.nc	-0.009	-0.008	0.099	2866	5521	0	2544	30	81
SRL_OPN_2PTS012_0567_20140423_005358_20140423_023212.EUM.nc	0.006	0.007	0.089	2835	5546	0	2665	13	33
SRL_OPN_2PTS012_0569_20140423_023213_20140423_041154.EUM.nc	-0.021	-0.020	0.084	2670	5524	0	2713	29	112
SRL_OPN_2PTS012_0571_20140423_041154_20140423_055330.EUM.nc	0.001	0.000	0.089	3618	5708	0	1952	7	131
SRL_OPN_2PTS012_0573_20140423_055329_20140423_074158.EUM.nc	-0.010	-0.011	0.076	4159	6148	0	1928	0	61
SRL_OPN_2PTS012_0576_20140423_074157_20140423_092005.EUM.nc	0.004	0.012	0.125	3142	5528	0	2293	9	84
SRL_OPN_2PTS012_0577_20140423_092005_20140423_105759.EUM.nc	0.026	0.021	0.085	2063	5478	0	3264	23	128
SRL_OPN_2PTS012_0579_20140423_105758_20140423_123614.EUM.nc	-0.032	-0.026	0.083	2465	5391	0	2882	11	33
SRL_OPN_2PTS012_0581_20140423_123613_20140423_141535.EUM.nc	-0.031	-0.033	0.068	3150	5520	0	2215	10	145
SRL_OPN_2PTS012_0583_20140423_141534_20140423_160854.EUM.nc	-0.010	-0.008	0.090	3342	6372	0	2941	6	83
SRL_OPN_2PTS012_0586_20140423_160854_20140423_174840.EUM.nc	-0.010	-0.003	0.092	2792	5583	0	2689	6	96
SRL_OPN_2PTS012_0588_20140423_174839_20140423_192813.EUM.nc	0.002	-0.003	0.080	3207	5587	0	2246	16	118
SRL_OPN_2PTS012_0590_20140423_192812_20140423_210707.EUM.nc	-0.022	-0.019	0.097	3387	5610	0	2117	12	94
SRL_OPN_2PTS012_0592_20140423_210706_20140423_224528.EUM.nc	-0.022	-0.026	0.083	2570	5380	0	2731	20	59
SRL_OPN_2PTS012_0593_20140423_224528_20140424_002318.EUM.nc	-0.021	-0.016	0.105	2934	5467	0	2463	6	64
SRL_OPN_2PTS012_0595_20140424_002317_20140424_020114.EUM.nc	0.003	0.002	0.085	2898	5537	0	2570	9	60
SRL_OPN_2PTS012_0597_20140424_020114_20140424_034025.EUM.nc	-0.020	-0.021	0.079	2843	5484	0	2535	24	82
SRL_OPN_2PTS012_0599_20140424_034025_20140424_052114.EUM.nc	0.022	0.023	0.092	2902	5563	0	2577	7	77
SRL_OPN_2PTS012_0601_20140424_052113_20140424_071057.EUM.nc	0.004	-0.003	0.072	3856	6202	0	2278	12	56
SRL_OPN_2PTS012_0604_20140424_071057_20140424_084919.EUM.nc	0.018	0.005	0.114	3821	5602	0	1747	10	24
SRL_OPN_2PTS012_0605_20140424_084920_20140424_102715.EUM.nc	-0.017	-0.030	0.108	2522	5514	0	2931	14	47
SRL_OPN_2PTS012_0607_20140424_102715_20140424_120510.EUM.nc	-0.018	-0.020	0.085	2520	5449	0	2847	42	40
SRL_OPN_2PTS012_0609_20140424_120509_20140424_134411.EUM.nc	-0.017	-0.008	0.084	3032	5467	0	2368	16	51
SRL_OPN_2PTS012_0611_20140424_134411_20140424_153735.EUM.nc	-0.027	-0.025	0.071	3538	6402	0	2771	6	87
SRL_OPN_2PTS012_0614_20140424_153734_20140424_171721.EUM.nc	0.016	0.026	0.080	2677	5509	0	2736	6	90
SRL_OPN_2PTS012_0616_20140424_171720_20140424_185651.EUM.nc	0.013	0.012	0.075	3143	5619	0	2359	11	106
SRL_OPN_2PTS012_0618_20140424_185650_20140424_203605.EUM.nc	0.025	0.024	0.087	3464	5596	0	2025	21	86
SRL_OPN_2PTS012_0620_20140424_203605_20140424_221440.EUM.nc	-0.035	-0.045	0.081	2939	5425	0	2386	49	51
SRL_OPN_2PTS012_0622_20140424_221439_20140424_235227.EUM.nc	-0.033	-0.033	0.081	2775	5457	0	2570	16	96

– Continued on next page

Table 17: Sea Surface Height Anomaly (Product Values) Statistics.

– Continued from previous page

File	Median	Mean	Std. Dev.	No. Obs.	Total Obs.	Default Lat/Lon	Flag (total)	Default (total)	3-Sigma Edited
SRL_OPN_2PTS012_0623_20140424_235226_20140425_013022.EUM.nc	0.029	0.038	0.090	2875	5549	0	2592	30	52
SRL_OPN_2PTS012_0625_20140425_013021_20140425_030907.EUM.nc	-0.021	-0.020	0.084	2804	5538	0	2633	11	90
SRL_OPN_2PTS012_0627_20140425_030907_20140425_044918.EUM.nc	-0.001	-0.003	0.082	2894	5459	0	2478	14	73
SRL_OPN_2PTS012_0629_20140425_044917_20140425_063148.EUM.nc	-0.013	-0.016	0.072	3915	5785	0	1796	0	74
SRL_OPN_2PTS012_0631_20140425_063146_20140425_081828.EUM.nc	-0.002	-0.003	0.091	3963	6063	0	1938	14	148
SRL_OPN_2PTS012_0634_20140425_081827_20140425_095632.EUM.nc	-0.016	-0.024	0.145	2772	5508	0	2666	13	57
SRL_OPN_2PTS012_0635_20140425_095631_20140425_113418.EUM.nc	-0.037	-0.031	0.092	2279	5385	0	3018	34	54
SRL_OPN_2PTS012_0637_20140425_113418_20140425_131256.EUM.nc	-0.054	-0.040	0.100	2774	5417	0	2544	18	81
SRL_OPN_2PTS012_0639_20140425_131256_20140425_150614.EUM.nc	-0.025	-0.025	0.077	3554	6352	0	2730	4	64
SRL_OPN_2PTS012_0642_20140425_150613_20140425_164602.EUM.nc	-0.003	-0.007	0.077	2838	5609	0	2693	9	69
SRL_OPN_2PTS012_0644_20140425_164602_20140425_182536.EUM.nc	0.011	0.008	0.073	3142	5510	0	2301	6	61
SRL_OPN_2PTS012_0646_20140425_182535_20140425_200459.EUM.nc	0.016	0.015	0.085	2979	5516	0	2417	10	110
SRL_OPN_2PTS012_0648_20140425_200458_20140425_214348.EUM.nc	-0.033	-0.028	0.105	3230	5454	0	2109	32	83
SRL_OPN_2PTS012_0650_20140425_214347_20140425_232145.EUM.nc	-0.027	-0.021	0.085	2352	5341	0	2883	21	85
SRL_OPN_2PTS012_0651_20140425_232145_20140426_005934.EUM.nc	0.003	0.000	0.100	2843	5519	0	2606	23	47
SRL_OPN_2PTS012_0653_20140426_005933_20140426_023757.EUM.nc	0.008	0.002	0.086	2780	5544	0	2659	29	76
SRL_OPN_2PTS012_0655_20140426_023756_20140426_041735.EUM.nc	-0.021	-0.023	0.078	2690	5509	0	2648	33	138
SRL_OPN_2PTS012_0657_20140426_041734_20140426_055919.EUM.nc	0.006	0.005	0.082	3693	5731	0	1915	5	118
SRL_OPN_2PTS012_0659_20140426_055918_20140426_074733.EUM.nc	-0.014	-0.005	0.075	4077	6131	0	1926	11	117
SRL_OPN_2PTS012_0662_20140426_074732_20140426_092547.EUM.nc	-0.011	-0.012	0.101	2995	5517	0	2369	13	140
SRL_OPN_2PTS012_0663_20140426_092547_20140426_110332.EUM.nc	-0.024	-0.032	0.098	2032	5494	0	3301	78	83
SRL_OPN_2PTS012_0665_20140426_110331_20140426_124150.EUM.nc	-0.042	-0.035	0.103	2532	5407	0	2835	10	30
SRL_OPN_2PTS012_0667_20140426_124149_20140426_142124.EUM.nc	0.014	0.015	0.074	3286	5534	0	2145	2	101
SRL_OPN_2PTS012_0669_20140426_142123_20140426_161441.EUM.nc	-0.016	-0.023	0.080	3313	6377	0	2938	12	114
SRL_OPN_2PTS012_0672_20140426_161440_20140426_175418.EUM.nc	0.004	-0.002	0.093	2798	5561	0	2702	7	54
SRL_OPN_2PTS012_0674_20140426_175417_20140426_193349.EUM.nc	0.017	0.007	0.081	3161	5577	0	2293	25	98
SRL_OPN_2PTS012_0676_20140426_193348_20140426_211242.EUM.nc	-0.027	-0.024	0.091	3295	5613	0	2204	11	103
SRL_OPN_2PTS012_0678_20140426_211241_20140426_225101.EUM.nc	-0.064	-0.062	0.094	2293	5387	0	2930	30	134
SRL_OPN_2PTS012_0679_20140426_225100_20140427_002849.EUM.nc	-0.031	-0.027	0.078	2931	5445	0	2405	14	95
SRL_OPN_2PTS012_0681_20140427_002848_20140427_020648.EUM.nc	-0.012	-0.012	0.074	2784	5539	0	2692	33	30
SRL_OPN_2PTS012_0683_20140427_020648_20140427_034605.EUM.nc	-0.004	-0.007	0.080	2800	5565	0	2651	16	98
SRL_OPN_2PTS012_0685_20140427_034604_20140427_052709.EUM.nc	-0.010	-0.013	0.076	2798	5551	0	2600	11	142
SRL_OPN_2PTS012_0687_20140427_052708_20140427_071633.EUM.nc	-0.013	-0.013	0.075	3892	6207	0	2213	13	89
SRL_OPN_2PTS012_0690_20140427_071633_20140427_085452.EUM.nc	0.010	0.007	0.098	3680	5597	0	1816	18	83
SRL_OPN_2PTS012_0691_20140427_085452_20140427_103247.EUM.nc	-0.042	-0.040	0.107	2344	5519	0	3074	31	70
SRL_OPN_2PTS012_0693_20140427_103246_20140427_121052.EUM.nc	-0.027	-0.022	0.097	2463	5473	0	2939	38	33
SRL_OPN_2PTS012_0695_20140427_121052_20140427_134950.EUM.nc	-0.003	0.003	0.078	3071	5453	0	2327	7	48
SRL_OPN_2PTS012_0697_20140427_134949_20140427_154314.EUM.nc	-0.031	-0.037	0.082	3507	6395	0	2790	9	89
SRL_OPN_2PTS012_0700_20140427_154313_20140427_172300.EUM.nc	0.013	0.017	0.090	2708	5536	0	2760	1	67

– Continued on next page

Table 17: Sea Surface Height Anomaly (Product Values) Statistics.

– Continued from previous page

File	Median	Mean	Std. Dev.	No. Obs.	Total Obs.	Default Lat/Lon	Flag (total)	Default (total)	3-Sigma Edited
SRL_OPN_2PTS012_0702_20140427_172259_20140427_190237.EUM.nc	0.014	0.013	0.071	3094	5592	0	2317	14	167
SRL_OPN_2PTS012_0704_20140427_190237_20140427_204142.EUM.nc	-0.019	-0.011	0.089	3545	5622	0	1875	17	185
SRL_OPN_2PTS012_0706_20140427_204142_20140427_222014.EUM.nc	-0.042	-0.045	0.083	2851	5436	0	2411	34	140
SRL_OPN_2PTS012_0708_20140427_222013_20140427_235801.EUM.nc	-0.030	-0.024	0.090	2881	5498	0	2519	10	88
SRL_OPN_2PTS012_0709_20140427_235801_20140428_013555.EUM.nc	0.016	0.017	0.095	2930	5540	0	2532	7	71
SRL_OPN_2PTS012_0711_20140428_013556_20140428_031446.EUM.nc	0.006	-0.002	0.087	2742	5521	0	2679	25	75
SRL_OPN_2PTS012_0713_20140428_031445_20140428_045503.EUM.nc	-0.006	-0.005	0.085	2928	5501	0	2470	3	100
SRL_OPN_2PTS012_0715_20140428_045503_20140428_063741.EUM.nc	-0.020	-0.026	0.090	3908	5820	0	1818	6	88
SRL_OPN_2PTS012_0717_20140428_063740_20140428_082404.EUM.nc	0.002	0.000	0.075	3941	6052	0	1918	9	184
SRL_OPN_2PTS012_0720_20140428_082403_20140428_100205.EUM.nc	-0.034	-0.033	0.111	2720	5521	0	2631	11	159
SRL_OPN_2PTS012_0721_20140428_100205_20140428_113953.EUM.nc	-0.003	-0.001	0.098	2313	5421	0	3010	44	54
SRL_OPN_2PTS012_0723_20140428_113953_20140428_131835.EUM.nc	-0.035	-0.032	0.069	2806	5455	0	2500	8	141
SRL_OPN_2PTS012_0725_20140428_131835_20140428_151155.EUM.nc	0.002	-0.005	0.084	3509	6376	0	2743	12	112
SRL_OPN_2PTS012_0728_20140428_151155_20140428_165140.EUM.nc	-0.029	-0.028	0.093	2639	4596	0	1837	3	117
SRL_OPN_2PTS012_0730_20140428_165140_20140428_183122.EUM.nc	0.018	0.015	0.070	3043	5519	0	2340	7	129
SRL_OPN_2PTS012_0732_20140428_183122_20140428_201035.EUM.nc	0.003	-0.003	0.087	3157	5514	0	2265	11	81
SRL_OPN_2PTS012_0734_20140428_201034_20140428_214921.EUM.nc	-0.033	-0.037	0.091	3214	5453	0	2128	31	80
SRL_OPN_2PTS012_0736_20140428_214920_20140428_232724.EUM.nc	-0.025	-0.017	0.076	2266	5288	0	2806	65	151
SRL_OPN_2PTS012_0737_20140428_232723_20140429_010504.EUM.nc	0.003	0.011	0.102	2647	5467	0	2741	19	60
SRL_OPN_2PTS012_0739_20140429_010503_20140429_024332.EUM.nc	-0.004	-0.004	0.076	2758	5564	0	2719	5	82
SRL_OPN_2PTS012_0741_20140429_024331_20140429_060508.EUM.nc	0.002	0.005	0.102	6592	11277	0	4554	14	117
SRL_OPN_2PTS012_0745_20140429_060509_20140429_075306.EUM.nc	-0.005	-0.010	0.067	4050	6129	0	1957	4	118
SRL_OPN_2PTS012_0748_20140429_075306_20140429_093118.EUM.nc	-0.019	-0.013	0.118	2946	5500	0	2408	15	131
SRL_OPN_2PTS012_0749_20140429_093117_20140429_110910.EUM.nc	-0.037	-0.045	0.097	2094	5453	0	3203	98	58
SRL_OPN_2PTS012_0751_20140429_110910_20140429_124724.EUM.nc	-0.018	-0.010	0.087	2491	5354	0	2806	3	54
SRL_OPN_2PTS012_0753_20140429_124723_20140429_144032.EUM.nc	-0.005	-0.011	0.077	3350	6288	0	2848	9	81
SRL_OPN_2PTS012_0756_20140429_144032_20140429_162018.EUM.nc	-0.023	-0.026	0.106	3332	5622	0	2230	12	48
SRL_OPN_2PTS012_0758_20140429_162017_20140429_180004.EUM.nc	-0.002	0.003	0.096	2892	5613	0	2680	12	29
SRL_OPN_2PTS012_0760_20140429_180003_20140429_193925.EUM.nc	0.001	-0.005	0.072	3146	5570	0	2312	8	104
SRL_OPN_2PTS012_0762_20140429_193925_20140429_211824.EUM.nc	-0.038	-0.035	0.078	3289	5529	0	2103	23	114
SRL_OPN_2PTS012_0764_20140429_211824_20140429_225631.EUM.nc	-0.041	-0.035	0.085	2253	5456	0	3047	15	141
SRL_OPN_2PTS012_0765_20140429_225631_20140430_003421.EUM.nc	0.014	0.008	0.112	3047	5462	0	2366	25	24
SRL_OPN_2PTS012_0767_20140430_003421_20140430_021230.EUM.nc	0.009	0.004	0.074	2673	5534	0	2712	29	120
SRL_OPN_2PTS012_0769_20140430_021229_20140430_035143.EUM.nc	-0.016	-0.022	0.120	2749	5509	0	2684	33	43
SRL_OPN_2PTS012_0771_20140430_035142_20140430_053254.EUM.nc	-0.005	-0.002	0.091	2895	5556	0	2577	27	57
SRL_OPN_2PTS012_0773_20140430_053253_20140430_080508.EUM.nc	-0.019	-0.014	0.093	5747	8650	0	2733	29	141
SRL_OPN_2PTS012_0776_20140430_080507_20140430_084810.EUM.nc	0.021	0.021	0.075	1606	2454	0	778	5	65
SRL_OPN_2PTS012_0777_20140430_084811_20140430_154859.EUM.nc	0.013	0.008	0.153	11680	23590	0	11619	148	143
SRL_OPN_2PTS012_0786_20140430_154858_20140430_172837.EUM.nc	0.012	0.013	0.103	2693	5510	0	2740	7	70

– Continued on next page

Table 17: Sea Surface Height Anomaly (Product Values) Statistics.

– Continued from previous page

File	Median	Mean	Std. Dev.	No. Obs.	Total Obs.	Default Lat/Lon	Flag (total)	Default (total)	3-Sigma Edited
SRL_OPN_2PTS012_0788_20140430_172836_20140430_190813.EUM.nc	0.004	0.009	0.074	3257	5569	0	2099	12	201
SRL_OPN_2PTS012_0790_20140430_190812_20140430_204724.EUM.nc	-0.049	-0.046	0.072	3435	5621	0	1906	32	248
SRL_OPN_2PTS012_0792_20140430_204723_20140430_222545.EUM.nc	-0.024	-0.023	0.075	2724	5414	0	2476	54	160
SRL_OPN_2PTS012_0793_20140430_222545_20140501_000338.EUM.nc	-0.026	-0.024	0.081	2955	5525	0	2487	32	51
SRL_OPN_2PTS012_0795_20140501_000337_20140501_014127.EUM.nc	0.026	0.035	0.098	2890	5548	0	2568	10	80
SRL_OPN_2PTS012_0797_20140501_014127_20140501_032021.EUM.nc	-0.020	-0.018	0.105	2766	5509	0	2621	29	93
SRL_OPN_2PTS012_0799_20140501_032020_20140501_050055.EUM.nc	0.001	0.008	0.095	2926	5567	0	2499	13	129
SRL_OPN_2PTS012_0801_20140501_050055_20140501_064332.EUM.nc	-0.020	-0.023	0.078	3869	5814	0	1838	5	102
SRL_OPN_2PTS012_0803_20140501_064331_20140501_082934.EUM.nc	-0.018	-0.016	0.076	3974	6040	0	1812	7	247
SRL_OPN_2PTS012_0806_20140501_082934_20140501_100736.EUM.nc	-0.020	-0.021	0.096	2626	5518	0	2685	35	172
SRL_OPN_2PTS012_0807_20140501_100735_20140501_114532.EUM.nc	0.009	0.018	0.099	2348	5424	0	2959	48	69
SRL_OPN_2PTS012_0809_20140501_114531_20140501_132410.EUM.nc	-0.022	-0.021	0.079	2872	5441	0	2480	23	66
SRL_OPN_2PTS012_0811_20140501_132409_20140501_151740.EUM.nc	0.004	0.005	0.090	3492	6373	0	2760	10	111
SRL_OPN_2PTS012_0814_20140501_151739_20140501_165717.EUM.nc	-0.039	-0.038	0.102	2741	5543	0	2763	9	30
SRL_OPN_2PTS012_0816_20140501_165718_20140501_183659.EUM.nc	-0.020	-0.022	0.071	3168	5505	0	2255	3	79
SRL_OPN_2PTS012_0818_20140501_183658_20140501_201611.EUM.nc	-0.032	-0.025	0.089	3134	5514	0	2197	19	164
SRL_OPN_2PTS012_0820_20140501_201611_20140501_215454.EUM.nc	-0.039	-0.040	0.093	2987	5455	0	2212	59	197
SRL_OPN_2PTS012_0822_20140501_215454_20140501_233255.EUM.nc	-0.020	-0.021	0.080	2393	5314	0	2833	13	75
SRL_OPN_2PTS012_0823_20140501_233254_20140502_011037.EUM.nc	0.013	0.017	0.111	2642	5523	0	2820	11	50
SRL_OPN_2PTS012_0825_20140502_011037_20140502_024908.EUM.nc	-0.002	-0.002	0.095	2756	5534	0	2712	4	62
SRL_OPN_2PTS012_0827_20140502_024908_20140502_042906.EUM.nc	-0.003	-0.008	0.089	2871	5541	0	2601	6	63
SRL_OPN_2PTS012_0829_20140502_042905_20140502_061058.EUM.nc	0.003	0.001	0.086	3742	5710	0	1877	14	77
SRL_OPN_2PTS012_0831_20140502_061059_20140502_075840.EUM.nc	-0.027	-0.032	0.082	4032	6107	0	1948	6	121
SRL_OPN_2PTS012_0834_20140502_075840_20140502_093650.EUM.nc	-0.005	-0.005	0.093	2743	5501	0	2549	25	184
SRL_OPN_2PTS012_0835_20140502_093649_20140502_111442.EUM.nc	-0.010	-0.004	0.082	2028	5395	0	3200	69	98
SRL_OPN_2PTS012_0837_20140502_111443_20140502_125300.EUM.nc	-0.007	-0.002	0.090	2560	5345	0	2693	23	69
SRL_OPN_2PTS012_0839_20140502_125300_20140502_144620.EUM.nc	-0.015	-0.014	0.076	3359	6348	0	2884	1	104
SRL_OPN_2PTS012_0842_20140502_144619_20140502_162557.EUM.nc	-0.042	-0.055	0.094	3222	5624	0	2240	6	156
SRL_OPN_2PTS012_0844_20140502_162556_20140502_180542.EUM.nc	-0.029	-0.027	0.092	2960	5629	0	2612	8	49
SRL_OPN_2PTS012_0846_20140502_180541_20140502_194501.EUM.nc	-0.014	-0.020	0.079	3179	5565	0	2278	15	93
SRL_OPN_2PTS012_0848_20140502_194501_20140502_212358.EUM.nc	-0.015	-0.024	0.079	3259	5498	0	2042	26	171
SRL_OPN_2PTS012_0850_20140502_212357_20140502_230211.EUM.nc	-0.023	-0.023	0.089	2186	5413	0	3147	10	70
SRL_OPN_2PTS012_0851_20140502_230212_20140503_003952.EUM.nc	-0.011	-0.006	0.125	3063	5496	0	2355	18	60
SRL_OPN_2PTS012_0853_20140503_003951_20140503_021804.EUM.nc	-0.013	-0.007	0.090	2759	5535	0	2733	11	32
SRL_OPN_2PTS012_0855_20140503_021803_20140503_035722.EUM.nc	-0.025	-0.023	0.082	2752	5575	0	2742	11	70
SRL_OPN_2PTS012_0857_20140503_035722_20140503_053840.EUM.nc	-0.004	-0.012	0.083	3047	5548	0	2383	17	101
SRL_OPN_2PTS012_0859_20140503_053840_20140503_072742.EUM.nc	0.000	-0.006	0.078	4153	6208	0	1964	1	90
SRL_OPN_2PTS012_0862_20140503_072742_20140503_090604.EUM.nc	-0.002	-0.006	0.092	3416	5570	0	2039	20	95
SRL_OPN_2PTS012_0863_20140503_090603_20140503_104358.EUM.nc	0.002	-0.002	0.107	2279	5521	0	3098	37	107

– Continued on next page

Table 17: Sea Surface Height Anomaly (Product Values) Statistics.

– Continued from previous page

File	Median	Mean	Std. Dev.	No. Obs.	Total Obs.	Default Lat/Lon	Flag (total)	Default (total)	3-Sigma Edited
SRL_OPN_2PTS012_0865_20140503_104358_20140503_122159.EUM.nc	-0.008	0.004	0.094	2565	5473	0	2838	30	40
SRL_OPN_2PTS012_0867_20140503_122158_20140503_140115.EUM.nc	-0.034	-0.033	0.082	3149	5549	0	2233	3	164
SRL_OPN_2PTS012_0869_20140503_140115_20140503_155438.EUM.nc	-0.016	-0.018	0.082	3197	6394	0	3090	6	101
SRL_OPN_2PTS012_0872_20140503_155437_20140503_173424.EUM.nc	0.002	-0.001	0.107	2650	5503	0	2768	13	72
SRL_OPN_2PTS012_0874_20140503_173423_20140503_191350.EUM.nc	0.001	-0.008	0.087	3391	5582	0	2122	12	57
SRL_OPN_2PTS012_0876_20140503_191349_20140503_205258.EUM.nc	-0.038	-0.041	0.076	3434	5619	0	1955	33	197
SRL_OPN_2PTS012_0878_20140503_205258_20140503_223119.EUM.nc	0.001	-0.003	0.078	2697	5402	0	2523	38	144
SRL_OPN_2PTS012_0879_20140503_223119_20140504_000910.EUM.nc	-0.017	-0.023	0.105	2971	5485	0	2459	11	44
SRL_OPN_2PTS012_0881_20140504_000910_20140504_014710.EUM.nc	0.005	0.002	0.097	2867	5560	0	2575	5	113
SRL_OPN_2PTS012_0883_20140504_014709_20140504_032601.EUM.nc	-0.009	-0.012	0.093	2908	5488	0	2546	15	19
SRL_OPN_2PTS012_0885_20140504_032601_20140504_050640.EUM.nc	0.004	0.002	0.080	2848	5553	0	2590	16	99
SRL_OPN_2PTS012_0887_20140504_050639_20140504_065641.EUM.nc	0.014	0.008	0.075	3844	6235	0	2338	6	47
SRL_OPN_2PTS012_0890_20140504_065641_20140504_083517.EUM.nc	0.005	0.001	0.092	4014	5617	0	1421	5	177
SRL_OPN_2PTS012_0892_20140504_083516_20140504_101307.EUM.nc	-0.009	-0.010	0.115	2596	5508	0	2765	21	126
SRL_OPN_2PTS012_0893_20140504_101307_20140504_115106.EUM.nc	0.000	0.007	0.085	2436	5478	0	2956	14	72
SRL_OPN_2PTS012_0895_20140504_115106_20140504_132955.EUM.nc	0.006	0.000	0.077	2875	5442	0	2424	8	135
SRL_OPN_2PTS012_0897_20140504_132955_20140504_152318.EUM.nc	-0.013	-0.012	0.077	3433	6365	0	2741	8	183
SRL_OPN_2PTS012_0900_20140504_152317_20140504_170257.EUM.nc	-0.036	-0.033	0.081	2689	5483	0	2712	11	71
SRL_OPN_2PTS012_0902_20140504_170257_20140504_184237.EUM.nc	-0.005	-0.005	0.074	3138	5603	0	2334	2	129
SRL_OPN_2PTS012_0904_20140504_184237_20140504_202148.EUM.nc	-0.008	-0.015	0.076	3286	5542	0	2089	11	156
SRL_OPN_2PTS012_0906_20140504_202148_20140504_220027.EUM.nc	-0.025	-0.032	0.086	2826	5408	0	2369	48	165
SRL_OPN_2PTS012_0908_20140504_220027_20140504_233828.EUM.nc	-0.022	-0.025	0.099	2541	5464	0	2820	14	89
SRL_OPN_2PTS012_0909_20140504_233828_20140505_011621.EUM.nc	0.004	0.006	0.088	2837	5510	0	2569	16	88
SRL_OPN_2PTS012_0911_20140505_011620_20140505_025456.EUM.nc	-0.016	-0.013	0.091	2766	5529	0	2713	10	40
SRL_OPN_2PTS012_0913_20140505_025455_20140505_043500.EUM.nc	-0.014	-0.021	0.080	2789	5514	0	2594	15	116
SRL_OPN_2PTS012_0915_20140505_043459_20140505_061700.EUM.nc	0.004	0.000	0.091	3860	5783	0	1869	14	40
SRL_OPN_2PTS012_0917_20140505_061700_20140505_080425.EUM.nc	0.006	-0.003	0.078	3983	6100	0	1963	8	146
SRL_OPN_2PTS012_0920_20140505_080424_20140505_094234.EUM.nc	-0.013	-0.017	0.119	2823	5509	0	2561	11	114
SRL_OPN_2PTS012_0921_20140505_094233_20140505_112026.EUM.nc	0.024	0.029	0.086	2124	5364	0	3107	55	78
SRL_OPN_2PTS012_0923_20140505_112026_20140505_125855.EUM.nc	-0.019	-0.015	0.106	2610	5372	0	2663	10	89
SRL_OPN_2PTS012_0925_20140505_125854_20140505_145209.EUM.nc	-0.034	-0.034	0.071	3395	6349	0	2827	9	118
SRL_OPN_2PTS012_0928_20140505_145209_20140505_163148.EUM.nc	-0.015	-0.025	0.083	3065	5652	0	2368	18	201
SRL_OPN_2PTS012_0930_20140505_163147_20140505_181131.EUM.nc	-0.019	-0.023	0.083	2884	5600	0	2596	5	115
SRL_OPN_2PTS012_0932_20140505_181130_20140505_195050.EUM.nc	-0.005	-0.009	0.080	3126	5544	0	2302	7	109
SRL_OPN_2PTS012_0934_20140505_195049_20140505_212944.EUM.nc	-0.014	-0.017	0.071	3334	5504	0	1981	32	157
SRL_OPN_2PTS012_0936_20140505_212943_20140505_230755.EUM.nc	0.006	0.006	0.091	2094	5416	0	3241	8	73
SRL_OPN_2PTS012_0937_20140505_230755_20140506_004535.EUM.nc	0.001	-0.002	0.101	2979	5480	0	2414	16	71
SRL_OPN_2PTS012_0939_20140506_004534_20140506_022351.EUM.nc	0.004	0.007	0.089	2741	5551	0	2743	7	60
SRL_OPN_2PTS012_0941_20140506_022350_20140506_040323.EUM.nc	-0.012	-0.018	0.089	2730	5480	0	2648	4	98

– Continued on next page

Table 17: Sea Surface Height Anomaly (Product Values) Statistics.

– Continued from previous page

File	Median	Mean	Std. Dev.	No. Obs.	Total Obs.	Default Lat/Lon	Flag (total)	Default (total)	3-Sigma Edited
SRL_OPN_2PTS012_0943_20140506_040322_20140506_054440.EUM.nc	0.015	0.019	0.088	3378	5664	0	2189	16	81
SRL_OPN_2PTS012_0945_20140506_054440_20140506_073328.EUM.nc	-0.008	-0.008	0.080	4076	6191	0	2011	2	102
SRL_OPN_2PTS012_0948_20140506_073327_20140506_091148.EUM.nc	-0.002	0.002	0.094	3295	5550	0	2187	9	59
SRL_OPN_2PTS012_0949_20140506_091147_20140506_104941.EUM.nc	-0.002	-0.007	0.099	2305	5533	0	3130	22	76
SRL_OPN_2PTS012_0951_20140506_104940_20140506_122744.EUM.nc	-0.019	-0.015	0.096	2480	5388	0	2776	66	66
SRL_OPN_2PTS012_0953_20140506_122744_20140506_140707.EUM.nc	-0.059	-0.053	0.091	3062	5565	0	2322	1	180
SRL_OPN_2PTS012_0955_20140506_140706_20140506_160028.EUM.nc	-0.011	-0.006	0.109	3206	6399	0	3134	6	53
SRL_OPN_2PTS012_0958_20140506_160028_20140506_174015.EUM.nc	-0.021	-0.020	0.091	2689	5630	0	2826	10	105
SRL_OPN_2PTS012_0960_20140506_174015_20140506_191940.EUM.nc	0.007	-0.000	0.080	3263	5564	0	2167	12	122
SRL_OPN_2PTS012_0962_20140506_191939_20140506_205846.EUM.nc	-0.029	-0.028	0.088	3543	5624	0	1968	18	95
SRL_OPN_2PTS012_0964_20140506_205845_20140506_223702.EUM.nc	0.001	0.008	0.110	2763	5408	0	2597	10	38
SRL_OPN_2PTS012_0965_20140506_223702_20140507_001453.EUM.nc	-0.026	-0.026	0.108	2907	5479	0	2451	11	110
SRL_OPN_2PTS012_0967_20140507_001452_20140507_015254.EUM.nc	0.007	0.007	0.101	2867	5547	0	2579	3	98
SRL_OPN_2PTS012_0969_20140507_015254_20140507_051237.EUM.nc	-0.013	-0.008	0.095	5703	11029	0	5069	20	237
SRL_OPN_2PTS012_0973_20140507_051236_20140507_070228.EUM.nc	0.004	-0.003	0.090	3819	6225	0	2358	11	37
SRL_OPN_2PTS012_0976_20140507_070228_20140507_084102.EUM.nc	0.026	0.013	0.086	3933	5611	0	1519	7	152
SRL_OPN_2PTS012_0978_20140507_084101_20140507_101851.EUM.nc	-0.002	-0.018	0.141	2602	5513	0	2803	22	86
SRL_OPN_2PTS012_0979_20140507_101851_20140507_115651.EUM.nc	0.016	0.023	0.086	2463	5509	0	2974	21	51
SRL_OPN_2PTS012_0981_20140507_115650_20140507_133546.EUM.nc	-0.037	-0.028	0.102	2974	5425	0	2388	1	62
SRL_OPN_2PTS012_0983_20140507_133545_20140507_152909.EUM.nc	-0.029	-0.029	0.081	3467	6383	0	2793	17	106
SRL_OPN_2PTS012_0986_20140507_152910_20140507_170847.EUM.nc	-0.019	-0.020	0.088	2679	5473	0	2707	9	78
SRL_OPN_2PTS012_0988_20140507_170847_20140507_184828.EUM.nc	0.005	-0.002	0.092	3273	5604	0	2254	22	55
SRL_OPN_2PTS012_0990_20140507_184827_20140507_202744.EUM.nc	0.019	0.020	0.089	3298	5597	0	2139	16	144
SRL_OPN_2PTS012_0992_20140507_202743_20140507_220614.EUM.nc	-0.022	-0.028	0.076	2902	5383	0	2318	30	133
SRL_OPN_2PTS012_0994_20140507_220613_20140507_234412.EUM.nc	-0.019	-0.011	0.103	2731	5500	0	2665	34	70
SRL_OPN_2PTS012_0995_20140507_234411_20140508_012204.EUM.nc	0.002	0.001	0.099	2842	5529	0	2592	28	67
SRL_OPN_2PTS012_0997_20140508_012204_20140508_030035.EUM.nc	-0.005	-0.009	0.087	2767	5540	0	2707	7	59
SRL_OPN_2PTS012_0999_20140508_030034_20140508_044046.EUM.nc	-0.023	-0.018	0.085	2861	5625	0	2719	15	30