Near Real Time Altimeter Validation System Report

Report Generation Date: 2014-06-12 10:56:56
Data Window Start Date: 2014-05-08 05:39:00
Data Window End Date: 2014-06-12 05:39:00
Data Window Duration : 35.0000 days

Contents

1 File Summary **6**

2 Sea Surface Height Anomaly Plots **19**

3 Sea Surface Height Anomaly (Model Wet) Plots **24**

4 Ka-Band Significant Wave Height Plots **29**

5 Altimeter Wind Speed Plots **34**

6 Ka-Band Backscatter Coefficient Plots **39**

7 Dry Troposphere Path Delay Plots **44**

8 Radiometer Wet Troposphere Path Delay Plots **49**

9 Model Wet Troposphere Path Delay Plots **54**

10 Wet Path Delay Difference (AMR-Model) Plots **59**

11 K Brightness Temperature Plots **64**

12 Ka Brightness Temperature Plots **69**

13 Ka-Band Ionospheric Path Delay Plots **74**

14 Ka-Band Sea State Bias Plots **79**

15 Ka-Band Waveform Attitude Plots **84**

16 Inverted Barometer Height Correction Plots **89**

17 Sea Surface Height Anomaly (Product Values) Plots **94**

18 Sea Surface Height Anomaly Table **99**

19 Sea Surface Height Anomaly (Model Wet) Table **112**

20 Ka-Band Significant Wave Height Table **125**

21 Altimeter Wind Speed Table **138**

22 Ka-Band Backscatter Coefficient Table **151**

23 Dry Troposphere Path Delay Table **164**

24 Radiometer Wet Troposphere Path Delay Table **177**

25 Model Wet Troposphere Path Delay Table **190**

26 Wet Path Delay Difference (AMR-Model) Table **203**

27 K Brightness Temperature Table **216**

28 Ka Brightness Temperature Table **229**

29 Ka-Band Ionospheric Path Delay Table **242**

30 Ka-Band Sea State Bias Table **255**

31 Ka-Band Waveform Attitude Table **268**

32 Inverted Barometer Height Correction Table **281**

33 Sea Surface Height Anomaly (Product Values) Table **294**

List of Figures

1 Mean/Median for Sea Surface Height Anomaly . . . 19
2 Standard Deviation for Sea Surface Height Anomaly . . . 20
3 Flagged/Edited Data Points for Sea Surface Height Anomaly . . . 20
4 One Cycle Per Revolution Amplitude for Sea Surface Height Anomaly . . . 21
5 Histogram for Sea Surface Height Anomaly . . . 21
6 Map of Values for Sea Surface Height Anomaly . . . 22
7 Map of Flagged/Edited Points for Sea Surface Height Anomaly . . . 23
8 Mean/Median for Sea Surface Height Anomaly (Model Wet) . . . 24
9 Standard Deviation for Sea Surface Height Anomaly (Model Wet) . . . 25
10 Flagged/Edited Data Points for Sea Surface Height Anomaly (Model Wet) . . . 25
11 One Cycle Per Revolution Amplitude for Sea Surface Height Anomaly (Model Wet) . . . 26
12 Histogram for Sea Surface Height Anomaly (Model Wet) . . . 26
13 Map of Values for Sea Surface Height Anomaly (Model Wet) . . . 27
14 Map of Flagged/Edited Points for Sea Surface Height Anomaly (Model Wet) . . . 28
15 Mean/Median for Ka-Band Significant Wave Height . . . 29
16 Standard Deviation for Ka-Band Significant Wave Height . . . 30
17 Flagged/Edited Data Points for Ka-Band Significant Wave Height . . . 30
18 Histogram for Ka-Band Significant Wave Height . . . 31
19 Map of Values for Ka-Band Significant Wave Height . . . 32
20 Map of Flagged/Edited Points for Ka-Band Significant Wave Height . . . 33
21 Mean/Median for Altimeter Wind Speed . . . 34
22 Standard Deviation for Altimeter Wind Speed . . . 35
23 Flagged/Edited Data Points for Altimeter Wind Speed . . . 35
24 Histogram for Altimeter Wind Speed . . . 36
25 Map of Values for Altimeter Wind Speed . . . 37
26 Map of Flagged/Edited Points for Altimeter Wind Speed . . . 38
27 Mean/Median for Ka-Band Backscatter Coefficient . . . 39
28 Standard Deviation for Ka-Band Backscatter Coefficient . . . 40
29 Flagged/Edited Data Points for Ka-Band Backscatter Coefficient . . . 40
30 Histogram for Ka-Band Backscatter Coefficient . . . 41
31 Map of Values for Ka-Band Backscatter Coefficient . . . 42
32 Map of Flagged/Edited Points for Ka-Band Backscatter Coefficient . . . 43
33 Mean/Median for Dry Troposphere Path Delay . . . 44
34 Standard Deviation for Dry Troposphere Path Delay . . . 45
35 Flagged/Edited Data Points for Dry Troposphere Path Delay . . . 45
36 Histogram for Dry Troposphere Path Delay . . . 46
37 Map of Values for Dry Troposphere Path Delay . . . 47
38 Map of Flagged/Edited Points for Dry Troposphere Path Delay . . . 48
39 Mean/Median for Radiometer Wet Troposphere Path Delay . . . 49
40 Standard Deviation for Radiometer Wet Troposphere Path Delay . . . 50
41 Flagged/Edited Data Points for Radiometer Wet Troposphere Path Delay . . . 50
42 Histogram for Radiometer Wet Troposphere Path Delay . . . 51
43 Map of Values for Radiometer Wet Troposphere Path Delay . . . 52
44 Map of Flagged/Edited Points for Radiometer Wet Troposphere Path Delay . . . 53
45 Mean/Median for Model Wet Troposphere Path Delay . . . 54
46 Standard Deviation for Model Wet Troposphere Path Delay . . . 55
47 Flagged/Edited Data Points for Model Wet Troposphere Path Delay . . . 55
48 Histogram for Model Wet Troposphere Path Delay . . . 56
49 Map of Values for Model Wet Troposphere Path Delay . . . 57
50 Map of Flagged/Edited Points for Model Wet Troposphere Path Delay . . . 58
51 Mean/Median for Wet Path Delay Difference (AMR-Model) . . . 59
52 Standard Deviation for Wet Path Delay Difference (AMR-Model) . . . 60

53 Flagged/Edited Data Points for Wet Path Delay Difference (AMR-Model) . . . 60
54 Histogram for Wet Path Delay Difference (AMR-Model) . . . 61
55 Map of Values for Wet Path Delay Difference (AMR-Model) . . . 62
56 Map of Flagged/Edited Points for Wet Path Delay Difference (AMR-Model) . . . 63
57 Mean/Median for K Brightness Temperature . . . 64
58 Standard Deviation for K Brightness Temperature . . . 65
59 Flagged/Edited Data Points for K Brightness Temperature . . . 65
60 Histogram for K Brightness Temperature . . . 66
61 Map of Values for K Brightness Temperature . . . 67
62 Map of Flagged/Edited Points for K Brightness Temperature . . . 68
63 Mean/Median for Ka Brightness Temperature . . . 69
64 Standard Deviation for Ka Brightness Temperature . . . 70
65 Flagged/Edited Data Points for Ka Brightness Temperature . . . 70
66 Histogram for Ka Brightness Temperature . . . 71
67 Map of Values for Ka Brightness Temperature . . . 72
68 Map of Flagged/Edited Points for Ka Brightness Temperature . . . 73
69 Mean/Median for Ka-Band Ionospheric Path Delay . . . 74
70 Standard Deviation for Ka-Band Ionospheric Path Delay . . . 75
71 Flagged/Edited Data Points for Ka-Band Ionospheric Path Delay . . . 75
72 Histogram for Ka-Band Ionospheric Path Delay . . . 76
73 Map of Values for Ka-Band Ionospheric Path Delay . . . 77
74 Map of Flagged/Edited Points for Ka-Band Ionospheric Path Delay . . . 78
75 Mean/Median for Ka-Band Sea State Bias . . . 79
76 Standard Deviation for Ka-Band Sea State Bias . . . 80
77 Flagged/Edited Data Points for Ka-Band Sea State Bias . . . 80
78 Histogram for Ka-Band Sea State Bias . . . 81
79 Map of Values for Ka-Band Sea State Bias . . . 82
80 Map of Flagged/Edited Points for Ka-Band Sea State Bias . . . 83
81 Mean/Median for Ka-Band Waveform Attitude . . . 84
82 Standard Deviation for Ka-Band Waveform Attitude . . . 85
83 Flagged/Edited Data Points for Ka-Band Waveform Attitude . . . 85
84 Histogram for Ka-Band Waveform Attitude . . . 86
85 Map of Values for Ka-Band Waveform Attitude . . . 87
86 Map of Flagged/Edited Points for Ka-Band Waveform Attitude . . . 88
87 Mean/Median for Inverted Barometer Height Correction . . . 89
88 Standard Deviation for Inverted Barometer Height Correction . . . 90
89 Flagged/Edited Data Points for Inverted Barometer Height Correction . . . 90
90 Histogram for Inverted Barometer Height Correction . . . 91
91 Map of Values for Inverted Barometer Height Correction . . . 92
92 Map of Flagged/Edited Points for Inverted Barometer Height Correction . . . 93
93 Mean/Median for Sea Surface Height Anomaly (Product Values) . . . 94
94 Standard Deviation for Sea Surface Height Anomaly (Product Values) . . . 95
95 Flagged/Edited Data Points for Sea Surface Height Anomaly (Product Values) . . . 95
96 Histogram for Sea Surface Height Anomaly (Product Values) . . . 96
97 Map of Values for Sea Surface Height Anomaly (Product Values) . . . 97
98 Map of Flagged/Edited Points for Sea Surface Height Anomaly (Product Values) . . . 98

List of Tables

1 List of files between 2014-05-08 05:39:00 and 2014-06-12 05:39:00. 6
2 Sea Surface Height Anomaly Statistics. 99
3 Sea Surface Height Anomaly (Model Wet) Statistics. 112
4 Ka-Band Significant Wave Height Statistics. 125
5 Altimeter Wind Speed Statistics. 138
6 Ka-Band Backscatter Coefficient Statistics. 151
7 Dry Troposphere Path Delay Statistics. 164
8 Radiometer Wet Troposphere Path Delay Statistics. 177
9 Model Wet Troposphere Path Delay Statistics. 190
10 Wet Path Delay Difference (AMR-Model) Statistics. 203
11 K Brightness Temperature Statistics. 216
12 Ka Brightness Temperature Statistics. 229
13 Ka-Band Ionospheric Path Delay Statistics. 242
14 Ka-Band Sea State Bias Statistics. 255
15 Ka-Band Waveform Attitude Statistics. 268
16 Inverted Barometer Height Correction Statistics. 281
17 Sea Surface Height Anomaly (Product Values) Statistics. 294

1 File Summary

Table 1: List of files between 2014-05-08 05:39:00 and 2014-06-12 05:39:00.

	File Name	Start Date	End Date	Rev. No.	Latency (hours)
1	SRL_OPN_2PTS012_1001_20140508_044046_20140508_062254.EUM.nc	2014-05-08 04:40:46	2014-05-08 06:22:53	6251	2.158
2	SRL_OPN_2PTS013_0001_20140508_062254_20140508_081002.EUM.nc	2014-05-08 06:22:54	2014-05-08 08:10:01	6252	2.196
3	SRL_OPN_2PTS013_0004_20140508_081001_20140508_094808.EUM.nc	2014-05-08 08:10:02	2014-05-08 09:48:07	6253	2.037
4	SRL_OPN_2PTS013_0005_20140508_094807_20140508_112601.EUM.nc	2014-05-08 09:48:08	2014-05-08 11:26:00	6254	2.051
5	SRL_OPN_2PTS013_0007_20140508_112601_20140508_130433.EUM.nc	2014-05-08 11:26:01	2014-05-08 13:04:32	6255	2.08
6	SRL_OPN_2PTS013_0009_20140508_130433_20140508_145750.EUM.nc	2014-05-08 13:04:33	2014-05-08 14:57:49	6256	2.358
7	SRL_OPN_2PTS013_0012_20140508_145749_20140508_163728.EUM.nc	2014-05-08 14:57:50	2014-05-08 16:37:27	6257	2.154
8	SRL_OPN_2PTS013_0014_20140508_163727_20140508_181711.EUM.nc	2014-05-08 16:37:28	2014-05-08 18:17:10	6258	2.18
9	SRL_OPN_2PTS013_0016_20140508_181711_20140508_195628.EUM.nc	2014-05-08 18:17:11	2014-05-08 19:56:27	6259	2.151
10	SRL_OPN_2PTS013_0018_20140508_195628_20140508_213520.EUM.nc	2014-05-08 19:56:28	2014-05-08 21:35:19	6260	2.113
11	SRL_OPN_2PTS013_0020_20140508_213520_20140508_231330.EUM.nc	2014-05-08 21:35:20	2014-05-08 23:13:29	6261	2.096
12	SRL_OPN_2PTS013_0021_20140508_231330_20140509_005109.EUM.nc	2014-05-08 23:13:30	2014-05-09 00:51:08	6262	2.114
13	SRL_OPN_2PTS013_0023_20140509_005109_20140509_022928.EUM.nc	2014-05-09 00:51:09	2014-05-09 02:29:27	6263	2.137
14	SRL_OPN_2PTS013_0025_20140509_022929_20140509_040906.EUM.nc	2014-05-09 02:29:29	2014-05-09 04:09:05	6264	2.146
15	SRL_OPN_2PTS013_0027_20140509_040905_20140509_055031.EUM.nc	2014-05-09 04:09:07	2014-05-09 05:50:30	6265	2.145
16	SRL_OPN_2PTS013_0029_20140509_055030_20140509_073905.EUM.nc	2014-05-09 05:50:31	2014-05-09 07:39:04	6266	2.234
17	SRL_OPN_2PTS013_0032_20140509_073905_20140509_091723.EUM.nc	2014-05-09 07:39:05	2014-05-09 09:17:22	6267	2.028
18	SRL_OPN_2PTS013_0033_20140509_091722_20140509_105515.EUM.nc	2014-05-09 09:17:23	2014-05-09 10:55:14	6268	2.045
19	SRL_OPN_2PTS013_0035_20140509_105514_20140509_123321.EUM.nc	2014-05-09 10:55:15	2014-05-09 12:33:20	6269	2.068
20	SRL_OPN_2PTS013_0037_20140509_123321_20140509_141248.EUM.nc	2014-05-09 12:33:21	2014-05-09 14:12:47	6270	2.095
21	SRL_OPN_2PTS013_0039_20140509_141249_20140509_160608.EUM.nc	2014-05-09 14:12:50	2014-05-09 16:06:07	6271	2.383
22	SRL_OPN_2PTS013_0042_20140509_160608_20140509_174555.EUM.nc	2014-05-09 16:06:08	2014-05-09 17:45:54	6272	2.165
23	SRL_OPN_2PTS013_0044_20140509_174555_20140509_192519.EUM.nc	2014-05-09 17:45:55	2014-05-09 19:25:18	6273	2.156
24	SRL_OPN_2PTS013_0046_20140509_192519_20140509_210423.EUM.nc	2014-05-09 19:25:19	2014-05-09 21:04:22	6274	2.111
25	SRL_OPN_2PTS013_0048_20140509_210422_20140509_224245.EUM.nc	2014-05-09 21:04:22	2014-05-09 22:42:44	6275	2.099
26	SRL_OPN_2PTS013_0049_20140509_224245_20140510_002028.EUM.nc	2014-05-09 22:42:45	2014-05-10 00:20:26	6276	2.102
27	SRL_OPN_2PTS013_0051_20140510_002027_20140510_015830.EUM.nc	2014-05-10 00:20:27	2014-05-10 01:58:29	6277	2.127
28	SRL_OPN_2PTS013_0053_20140510_015829_20140510_033731.EUM.nc	2014-05-10 01:58:30	2014-05-10 03:37:29	6278	2.163
29	SRL_OPN_2PTS013_0055_20140510_033730_20140510_051825.EUM.nc	2014-05-10 03:37:31	2014-05-10 05:18:24	6279	2.15
30	SRL_OPN_2PTS013_0057_20140510_051825_20140510_070805.EUM.nc	2014-05-10 05:18:25	2014-05-10 07:08:04	6280	3.433
31	SRL_OPN_2PTS013_0060_20140510_070804_20140510_084637.EUM.nc	2014-05-10 07:08:05	2014-05-10 08:46:36	6281	2.041
32	SRL_OPN_2PTS013_0061_20140510_084636_20140510_102424.EUM.nc	2014-05-10 08:46:36	2014-05-10 10:24:23	6282	2.039
33	SRL_OPN_2PTS013_0063_20140510_102423_20140510_120227.EUM.nc	2014-05-10 10:24:24	2014-05-10 12:02:26	6283	2.07
34	SRL_OPN_2PTS013_0065_20140510_120226_20140510_134126.EUM.nc	2014-05-10 12:02:27	2014-05-10 13:41:25	6284	2.102
35	SRL_OPN_2PTS013_0067_20140510_134125_20140510_153449.EUM.nc	2014-05-10 13:41:26	2014-05-10 15:34:48	6285	2.377
36	SRL_OPN_2PTS013_0070_20140510_153449_20140510_171436.EUM.nc	2014-05-10 15:34:49	2014-05-10 17:14:35	6286	2.173

– Continued on next page

Table 1: List of files between 2014-05-08 05:39:00 and 2014-06-12 05:39:00.

– Continued from previous page

	File Name	Start Date	End Date	Rev. No.	Latency (hours)
37	SRL_OPN_2PTS013_0072_20140510_171435_20140510_185407.EUM.nc	2014-05-10 17:14:36	2014-05-10 18:54:06	6287	2.151
38	SRL_OPN_2PTS013_0074_20140510_185406_20140510_203322.EUM.nc	2014-05-10 18:54:06	2014-05-10 20:33:21	6288	2.141
39	SRL_OPN_2PTS013_0076_20140510_203321_20140510_221149.EUM.nc	2014-05-10 20:33:22	2014-05-10 22:11:48	6289	2.101
40	SRL_OPN_2PTS013_0078_20140510_221149_20140510_234946.EUM.nc	2014-05-10 22:11:49	2014-05-10 23:49:45	6290	2.108
41	SRL_OPN_2PTS013_0079_20140510_234945_20140511_012739.EUM.nc	2014-05-10 23:49:46	2014-05-11 01:27:37	6291	2.12
42	SRL_OPN_2PTS013_0081_20140511_012738_20140511_030614.EUM.nc	2014-05-11 01:27:39	2014-05-11 03:06:13	6292	2.164
43	SRL_OPN_2PTS013_0083_20140511_030613_20140511_044631.EUM.nc	2014-05-11 03:06:13	2014-05-11 04:46:30	6293	2.163
44	SRL_OPN_2PTS013_0085_20140511_044631_20140511_062847.EUM.nc	2014-05-11 04:46:31	2014-05-11 06:28:46	6294	2.165
45	SRL_OPN_2PTS013_0087_20140511_062847_20140511_081546.EUM.nc	2014-05-11 06:28:47	2014-05-11 08:15:44	6295	2.204
46	SRL_OPN_2PTS013_0090_20140511_081546_20140511_095342.EUM.nc	2014-05-11 08:15:46	2014-05-11 09:53:40	6296	2.037
47	SRL_OPN_2PTS013_0091_20140511_095342_20140511_113137.EUM.nc	2014-05-11 09:53:42	2014-05-11 11:31:35	6297	2.061
48	SRL_OPN_2PTS013_0093_20140511_113136_20140511_131012.EUM.nc	2014-05-11 11:31:36	2014-05-11 13:10:11	6298	2.072
49	SRL_OPN_2PTS013_0095_20140511_131012_20140511_150330.EUM.nc	2014-05-11 13:10:12	2014-05-11 15:03:29	6299	2.378
50	SRL_OPN_2PTS013_0098_20140511_150329_20140511_164308.EUM.nc	2014-05-11 15:03:30	2014-05-11 16:43:07	6300	2.145
51	SRL_OPN_2PTS013_0100_20140511_164307_20140511_182251.EUM.nc	2014-05-11 16:43:08	2014-05-11 18:22:49	6301	2.157
52	SRL_OPN_2PTS013_0102_20140511_182250_20140511_200215.EUM.nc	2014-05-11 18:22:50	2014-05-11 20:02:14	6302	2.141
53	SRL_OPN_2PTS013_0104_20140511_200214_20140511_214056.EUM.nc	2014-05-11 20:02:14	2014-05-11 21:40:55	6303	2.122
54	SRL_OPN_2PTS013_0106_20140511_214057_20140511_231903.EUM.nc	2014-05-11 21:40:57	2014-05-11 23:19:02	6304	2.099
55	SRL_OPN_2PTS013_0107_20140511_231903_20140512_005653.EUM.nc	2014-05-11 23:19:03	2014-05-12 00:56:52	6305	2.11
56	SRL_OPN_2PTS013_0109_20140512_005654_20140512_023507.EUM.nc	2014-05-12 00:56:54	2014-05-12 02:35:06	6306	2.141
57	SRL_OPN_2PTS013_0111_20140512_023506_20140512_041450.EUM.nc	2014-05-12 02:35:07	2014-05-12 04:14:49	6307	2.158
58	SRL_OPN_2PTS013_0113_20140512_041450_20140512_055623.EUM.nc	2014-05-12 04:14:51	2014-05-12 05:56:22	6308	2.15
59	SRL_OPN_2PTS013_0115_20140512_055622_20140512_074451.EUM.nc	2014-05-12 05:56:23	2014-05-12 07:44:49	6309	2.242
60	SRL_OPN_2PTS013_0118_20140512_074452_20140512_092259.EUM.nc	2014-05-12 07:44:52	2014-05-12 09:22:58	6310	2.04
61	SRL_OPN_2PTS013_0119_20140512_092258_20140512_110050.EUM.nc	2014-05-12 09:22:59	2014-05-12 11:00:49	6311	2.014
62	SRL_OPN_2PTS013_0121_20140512_110049_20140512_123909.EUM.nc	2014-05-12 11:00:50	2014-05-12 12:39:08	6312	2.076
63	SRL_OPN_2PTS013_0123_20140512_123909_20140512_141832.EUM.nc	2014-05-12 12:39:09	2014-05-12 14:18:31	6313	2.078
64	SRL_OPN_2PTS013_0125_20140512_141832_20140512_161150.EUM.nc	2014-05-12 14:18:32	2014-05-12 16:11:49	6314	2.409
65	SRL_OPN_2PTS013_0128_20140512_161149_20140512_175136.EUM.nc	2014-05-12 16:11:50	2014-05-12 17:51:35	6315	2.194
66	SRL_OPN_2PTS013_0130_20140512_175135_20140512_193059.EUM.nc	2014-05-12 17:51:36	2014-05-12 19:30:58	6316	2.142
67	SRL_OPN_2PTS013_0132_20140512_193059_20140512_211002.EUM.nc	2014-05-12 19:30:59	2014-05-12 21:10:00	6317	2.12
68	SRL_OPN_2PTS013_0134_20140512_211001_20140512_224821.EUM.nc	2014-05-12 21:10:02	2014-05-12 22:48:20	6318	2.094
69	SRL_OPN_2PTS013_0135_20140512_224820_20140513_002601.EUM.nc	2014-05-12 22:48:20	2014-05-13 00:26:00	6319	2.123
70	SRL_OPN_2PTS013_0137_20140513_002600_20140513_020407.EUM.nc	2014-05-13 00:26:01	2014-05-13 02:04:06	6320	2.146
71	SRL_OPN_2PTS013_0139_20140513_020406_20140513_034321.EUM.nc	2014-05-13 02:04:07	2014-05-13 03:43:20	6321	2.151
72	SRL_OPN_2PTS013_0141_20140513_034320_20140513_052414.EUM.nc	2014-05-13 03:43:21	2014-05-13 05:24:13	6322	2.175
73	SRL_OPN_2PTS013_0143_20140513_052413_20140513_071344.EUM.nc	2014-05-13 05:24:13	2014-05-13 07:13:43	6323	2.277
74	SRL_OPN_2PTS013_0146_20140513_071343_20140513_085212.EUM.nc	2014-05-13 07:13:44	2014-05-13 08:52:11	6324	2.054
75	SRL_OPN_2PTS013_0147_20140513_085211_20140513_103008.EUM.nc	2014-05-13 08:52:12	2014-05-13 10:30:07	6325	2.045

– Continued on next page

Table 1: List of files between 2014-05-08 05:39:00 and 2014-06-12 05:39:00.

– Continued from previous page

	File Name	Start Date	End Date	Rev. No.	Latency (hours)
76	SRL_OPN_2PTS013_0149_20140513_103007_20140513_120803.EUM.nc	2014-05-13 10:30:07	2014-05-13 12:08:02	6326	2.079
77	SRL_OPN_2PTS013_0151_20140513_120802_20140513_134706.EUM.nc	2014-05-13 12:08:03	2014-05-13 13:47:05	6327	2.104
78	SRL_OPN_2PTS013_0153_20140513_134706_20140513_154032.EUM.nc	2014-05-13 13:47:07	2014-05-13 15:40:31	6328	2.374
79	SRL_OPN_2PTS013_0156_20140513_154031_20140513_172018.EUM.nc	2014-05-13 15:40:32	2014-05-13 17:20:17	6329	2.17
80	SRL_OPN_2PTS013_0158_20140513_172017_20140513_185947.EUM.nc	2014-05-13 17:20:18	2014-05-13 18:59:46	6330	2.161
81	SRL_OPN_2PTS013_0160_20140513_185947_20140513_203901.EUM.nc	2014-05-13 18:59:47	2014-05-13 20:38:59	6331	2.151
82	SRL_OPN_2PTS013_0162_20140513_203900_20140513_221726.EUM.nc	2014-05-13 20:39:01	2014-05-13 22:17:25	6332	2.11
83	SRL_OPN_2PTS013_0164_20140513_221726_20140513_235521.EUM.nc	2014-05-13 22:17:26	2014-05-13 23:55:20	6333	2.118
84	SRL_OPN_2PTS013_0165_20140513_235521_20140514_013316.EUM.nc	2014-05-13 23:55:21	2014-05-14 01:33:15	6334	2.126
85	SRL_OPN_2PTS013_0167_20140514_013315_20140514_031156.EUM.nc	2014-05-14 01:33:15	2014-05-14 03:11:55	6335	2.167
86	SRL_OPN_2PTS013_0169_20140514_031155_20140514_045219.EUM.nc	2014-05-14 03:11:55	2014-05-14 04:52:17	6336	2.191
87	SRL_OPN_2PTS013_0171_20140514_045219_20140514_063444.EUM.nc	2014-05-14 04:52:19	2014-05-14 06:34:43	6337	2.171
88	SRL_OPN_2PTS013_0173_20140514_063444_20140514_082116.EUM.nc	2014-05-14 06:34:44	2014-05-14 08:21:15	6338	2.207
89	SRL_OPN_2PTS013_0176_20140514_082115_20140514_095919.EUM.nc	2014-05-14 08:21:15	2014-05-14 09:59:17	6339	2.063
90	SRL_OPN_2PTS013_0177_20140514_095918_20140514_113713.EUM.nc	2014-05-14 09:59:19	2014-05-14 11:37:12	6340	2.051
91	SRL_OPN_2PTS013_0179_20140514_113714_20140514_131546.EUM.nc	2014-05-14 11:37:14	2014-05-14 13:15:44	6341	2.053
92	SRL_OPN_2PTS013_0181_20140514_131545_20140514_150914.EUM.nc	2014-05-14 13:15:45	2014-05-14 15:09:13	6342	2.372
93	SRL_OPN_2PTS013_0184_20140514_150913_20140514_164852.EUM.nc	2014-05-14 15:09:13	2014-05-14 16:48:51	6343	2.168
94	SRL_OPN_2PTS013_0186_20140514_164851_20140514_182834.EUM.nc	2014-05-14 16:48:52	2014-05-14 18:28:33	6344	2.156
95	SRL_OPN_2PTS013_0188_20140514_182833_20140514_200748.EUM.nc	2014-05-14 18:28:33	2014-05-14 20:07:47	6345	2.148
96	SRL_OPN_2PTS013_0190_20140514_200747_20140514_214636.EUM.nc	2014-05-14 20:07:48	2014-05-14 21:46:35	6346	2.107
97	SRL_OPN_2PTS013_0192_20140514_214635_20140514_232440.EUM.nc	2014-05-14 21:46:35	2014-05-14 23:24:39	6347	2.087
98	SRL_OPN_2PTS013_0193_20140514_232439_20140515_010220.EUM.nc	2014-05-14 23:24:39	2014-05-15 01:02:19	6348	2.122
99	SRL_OPN_2PTS013_0195_20140515_010220_20140515_024046.EUM.nc	2014-05-15 01:02:20	2014-05-15 02:40:45	6349	2.172
100	SRL_OPN_2PTS013_0197_20140515_024046_20140515_042035.EUM.nc	2014-05-15 02:40:46	2014-05-15 04:20:34	6350	2.163
101	SRL_OPN_2PTS013_0199_20140515_042035_20140515_060215.EUM.nc	2014-05-15 04:20:35	2014-05-15 06:02:14	6351	2.158
102	SRL_OPN_2PTS013_0201_20140515_060216_20140515_075020.EUM.nc	2014-05-15 06:02:16	2014-05-15 07:50:19	6352	2.24
103	SRL_OPN_2PTS013_0204_20140515_075019_20140515_092835.EUM.nc	2014-05-15 07:50:20	2014-05-15 09:28:34	6353	2.05
104	SRL_OPN_2PTS013_0205_20140515_092834_20140515_110626.EUM.nc	2014-05-15 09:28:34	2014-05-15 11:06:25	6354	2.059
105	SRL_OPN_2PTS013_0207_20140515_110625_20140515_124438.EUM.nc	2014-05-15 11:06:26	2014-05-15 12:44:37	6355	2.04
106	SRL_OPN_2PTS013_0209_20140515_124438_20140515_143754.EUM.nc	2014-05-15 12:44:38	2014-05-15 14:37:53	6356	2.37
107	SRL_OPN_2PTS013_0212_20140515_143755_20140515_161732.EUM.nc	2014-05-15 14:37:55	2014-05-15 16:17:31	6357	2.153
108	SRL_OPN_2PTS013_0214_20140515_161731_20140515_175716.EUM.nc	2014-05-15 16:17:31	2014-05-15 17:57:15	6358	2.179
109	SRL_OPN_2PTS013_0216_20140515_175716_20140515_193638.EUM.nc	2014-05-15 17:57:16	2014-05-15 19:36:37	6359	2.145
110	SRL_OPN_2PTS013_0218_20140515_193638_20140515_211539.EUM.nc	2014-05-15 19:36:38	2014-05-15 21:15:38	6360	2.13
111	SRL_OPN_2PTS013_0220_20140515_211538_20140515_225356.EUM.nc	2014-05-15 21:15:38	2014-05-15 22:53:55	6361	2.096
112	SRL_OPN_2PTS013_0221_20140515_225356_20140516_003137.EUM.nc	2014-05-15 22:53:56	2014-05-16 00:31:36	6362	2.098
113	SRL_OPN_2PTS013_0223_20140516_003136_20140516_020945.EUM.nc	2014-05-16 00:31:37	2014-05-16 02:09:44	6363	2.129
114	SRL_OPN_2PTS013_0225_20140516_020944_20140516_034904.EUM.nc	2014-05-16 02:09:45	2014-05-16 03:49:03	6364	2.162

– Continued on next page

Table 1: List of files between 2014-05-08 05:39:00 and 2014-06-12 05:39:00.

– Continued from previous page

	File Name	Start Date	End Date	Rev. No.	Latency (hours)
115	SRL_OPN_2PTS013_0227_20140516_034903_20140516_053003.EUM.nc	2014-05-16 03:49:04	2014-05-16 05:30:02	6365	2.172
116	SRL_OPN_2PTS013_0229_20140516_053002_20140516_071921.EUM.nc	2014-05-16 05:30:03	2014-05-16 07:19:20	6366	2.276
117	SRL_OPN_2PTS013_0232_20140516_071921_20140516_085748.EUM.nc	2014-05-16 07:19:21	2014-05-16 08:57:47	6367	2.059
118	SRL_OPN_2PTS013_0233_20140516_085747_20140516_103542.EUM.nc	2014-05-16 08:57:47	2014-05-16 10:35:41	6368	2.033
119	SRL_OPN_2PTS013_0235_20140516_103542_20140516_121340.EUM.nc	2014-05-16 10:35:42	2014-05-16 12:13:39	6369	2.064
120	SRL_OPN_2PTS013_0237_20140516_121339_20140516_135250.EUM.nc	2014-05-16 12:13:40	2014-05-16 13:52:49	6370	2.098
121	SRL_OPN_2PTS013_0239_20140516_135249_20140516_154613.EUM.nc	2014-05-16 13:52:49	2014-05-16 15:46:12	6371	2.402
122	SRL_OPN_2PTS013_0242_20140516_154612_20140516_172558.EUM.nc	2014-05-16 15:46:12	2014-05-16 17:25:57	6372	2.176
123	SRL_OPN_2PTS013_0244_20140516_172557_20140516_190527.EUM.nc	2014-05-16 17:25:58	2014-05-16 19:05:26	6373	2.15
124	SRL_OPN_2PTS013_0246_20140516_190527_20140516_204438.EUM.nc	2014-05-16 19:05:27	2014-05-16 20:44:37	6374	2.138
125	SRL_OPN_2PTS013_0248_20140516_204438_20140516_222301.EUM.nc	2014-05-16 20:44:38	2014-05-16 22:23:00	6375	2.104
126	SRL_OPN_2PTS013_0250_20140516_222300_20140517_000055.EUM.nc	2014-05-16 22:23:00	2014-05-17 00:00:54	6376	2.122
127	SRL_OPN_2PTS013_0251_20140517_000054_20140517_013852.EUM.nc	2014-05-17 00:00:54	2014-05-17 01:38:51	6377	2.13
128	SRL_OPN_2PTS013_0253_20140517_013852_20140517_031736.EUM.nc	2014-05-17 01:38:52	2014-05-17 03:17:35	6378	2.139
129	SRL_OPN_2PTS013_0255_20140517_031735_20140517_045806.EUM.nc	2014-05-17 03:17:36	2014-05-17 04:58:05	6379	2.159
130	SRL_OPN_2PTS013_0257_20140517_045805_20140517_064039.EUM.nc	2014-05-17 04:58:05	2014-05-17 06:40:38	6380	2.144
131	SRL_OPN_2PTS013_0259_20140517_064038_20140517_082700.EUM.nc	2014-05-17 06:40:39	2014-05-17 08:26:59	6381	2.202
132	SRL_OPN_2PTS013_0262_20140517_082659_20140517_100453.EUM.nc	2014-05-17 08:27:00	2014-05-17 10:04:52	6382	2.044
133	SRL_OPN_2PTS013_0263_20140517_100452_20140517_114249.EUM.nc	2014-05-17 10:04:53	2014-05-17 11:42:48	6383	2.039
134	SRL_OPN_2PTS013_0265_20140517_114249_20140517_132126.EUM.nc	2014-05-17 11:42:49	2014-05-17 13:21:25	6384	2.089
135	SRL_OPN_2PTS013_0267_20140517_132125_20140517_151454.EUM.nc	2014-05-17 13:21:26	2014-05-17 15:14:53	6385	2.391
136	SRL_OPN_2PTS013_0270_20140517_151454_20140517_165433.EUM.nc	2014-05-17 15:14:54	2014-05-17 16:54:32	6386	2.175
137	SRL_OPN_2PTS013_0272_20140517_165433_20140517_183415.EUM.nc	2014-05-17 16:54:33	2014-05-17 18:34:14	6387	2.163
138	SRL_OPN_2PTS013_0274_20140517_183414_20140517_201327.EUM.nc	2014-05-17 18:34:15	2014-05-17 20:13:26	6388	2.139
139	SRL_OPN_2PTS013_0276_20140517_201326_20140517_215211.EUM.nc	2014-05-17 20:13:26	2014-05-17 21:52:10	6389	2.116
140	SRL_OPN_2PTS013_0278_20140517_215211_20140517_233014.EUM.nc	2014-05-17 21:52:11	2014-05-17 23:30:12	6390	2.065
141	SRL_OPN_2PTS013_0279_20140517_233013_20140518_010755.EUM.nc	2014-05-17 23:30:13	2014-05-18 01:07:54	6391	2.109
142	SRL_OPN_2PTS013_0281_20140518_010755_20140518_024624.EUM.nc	2014-05-18 01:07:55	2014-05-18 02:46:23	6392	2.127
143	SRL_OPN_2PTS013_0283_20140518_024624_20140518_042619.EUM.nc	2014-05-18 02:46:24	2014-05-18 04:26:18	6393	2.157
144	SRL_OPN_2PTS013_0285_20140518_042618_20140518_060808.EUM.nc	2014-05-18 04:26:19	2014-05-18 06:08:07	6394	2.162
145	SRL_OPN_2PTS013_0287_20140518_060808_20140518_075557.EUM.nc	2014-05-18 06:08:08	2014-05-18 07:55:55	6395	2.227
146	SRL_OPN_2PTS013_0290_20140518_075556_20140518_093408.EUM.nc	2014-05-18 07:55:57	2014-05-18 09:34:07	6396	2.038
147	SRL_OPN_2PTS013_0291_20140518_093407_20140518_111201.EUM.nc	2014-05-18 09:34:08	2014-05-18 11:12:00	6397	2.049
148	SRL_OPN_2PTS013_0293_20140518_111200_20140518_125016.EUM.nc	2014-05-18 11:12:00	2014-05-18 12:50:15	6398	2.065
149	SRL_OPN_2PTS013_0295_20140518_125015_20140518_144335.EUM.nc	2014-05-18 12:50:16	2014-05-18 14:43:34	6399	2.377
150	SRL_OPN_2PTS013_0298_20140518_144334_20140518_162313.EUM.nc	2014-05-18 14:43:35	2014-05-18 16:23:11	6400	2.155
151	SRL_OPN_2PTS013_0300_20140518_162312_20140518_180257.EUM.nc	2014-05-18 16:23:12	2014-05-18 18:02:55	6401	2.17
152	SRL_OPN_2PTS013_0302_20140518_180258_20140518_194218.EUM.nc	2014-05-18 18:02:58	2014-05-18 19:42:17	6402	2.124
153	SRL_OPN_2PTS013_0304_20140518_194217_20140518_212115.EUM.nc	2014-05-18 19:42:18	2014-05-18 21:21:14	6403	2.111

– Continued on next page

Table 1: List of files between 2014-05-08 05:39:00 and 2014-06-12 05:39:00.

– Continued from previous page

	File Name	Start Date	End Date	Rev. No.	Latency (hours)
154	SRL_OPN_2PTS013_0306_20140518_212115_20140518_225930.EUM.nc	2014-05-18 21:21:15	2014-05-18 22:59:29	6404	2.092
155	SRL_OPN_2PTS013_0307_20140518_225930_20140519_003710.EUM.nc	2014-05-18 22:59:30	2014-05-19 00:37:08	6405	2.108
156	SRL_OPN_2PTS013_0309_20140519_003709_20140519_021522.EUM.nc	2014-05-19 00:37:09	2014-05-19 02:15:21	6406	2.132
157	SRL_OPN_2PTS013_0311_20140519_021521_20140519_035446.EUM.nc	2014-05-19 02:15:22	2014-05-19 03:54:45	6407	2.152
158	SRL_OPN_2PTS013_0313_20140519_035445_20140519_053552.EUM.nc	2014-05-19 03:54:45	2014-05-19 05:35:51	6408	2.163
159	SRL_OPN_2PTS013_0315_20140519_053551_20140519_072458.EUM.nc	2014-05-19 05:35:52	2014-05-19 07:24:57	6409	2.245
160	SRL_OPN_2PTS013_0318_20140519_072458_20140519_090323.EUM.nc	2014-05-19 07:24:58	2014-05-19 09:03:22	6410	2.033
161	SRL_OPN_2PTS013_0319_20140519_090323_20140519_104116.EUM.nc	2014-05-19 09:03:23	2014-05-19 10:41:14	6411	2.052
162	SRL_OPN_2PTS013_0321_20140519_104116_20140519_121917.EUM.nc	2014-05-19 10:41:16	2014-05-19 12:19:16	6412	2.092
163	SRL_OPN_2PTS013_0323_20140519_121916_20140519_135830.EUM.nc	2014-05-19 12:19:17	2014-05-19 13:58:29	6413	2.091
164	SRL_OPN_2PTS013_0325_20140519_135830_20140519_155152.EUM.nc	2014-05-19 13:58:31	2014-05-19 15:51:51	6414	2.388
165	SRL_OPN_2PTS013_0328_20140519_155151_20140519_173137.EUM.nc	2014-05-19 15:51:51	2014-05-19 17:31:36	6415	2.169
166	SRL_OPN_2PTS013_0330_20140519_173138_20140519_191105.EUM.nc	2014-05-19 17:31:38	2014-05-19 19:11:04	6416	2.157
167	SRL_OPN_2PTS013_0332_20140519_191104_20140519_205014.EUM.nc	2014-05-19 19:11:04	2014-05-19 20:50:13	6417	2.114
168	SRL_OPN_2PTS013_0334_20140519_205014_20140519_222835.EUM.nc	2014-05-19 20:50:14	2014-05-19 22:28:34	6418	2.095
169	SRL_OPN_2PTS013_0335_20140519_222834_20140520_000628.EUM.nc	2014-05-19 22:28:35	2014-05-20 00:06:27	6419	2.097
170	SRL_OPN_2PTS013_0337_20140520_000627_20140520_014426.EUM.nc	2014-05-20 00:06:28	2014-05-20 01:44:25	6420	2.117
171	SRL_OPN_2PTS013_0339_20140520_014426_20140520_032315.EUM.nc	2014-05-20 01:44:26	2014-05-20 03:23:14	6421	2.13
172	SRL_OPN_2PTS013_0341_20140520_032314_20140520_050351.EUM.nc	2014-05-20 03:23:15	2014-05-20 05:03:50	6422	2.15
173	SRL_OPN_2PTS013_0343_20140520_050350_20140520_065357.EUM.nc	2014-05-20 05:03:51	2014-05-20 06:53:56	6423	2.295
174	SRL_OPN_2PTS013_0346_20140520_065356_20140520_083233.EUM.nc	2014-05-20 06:53:56	2014-05-20 08:32:32	6424	2.424
175	SRL_OPN_2PTS013_0348_20140520_083234_20140520_101025.EUM.nc	2014-05-20 08:32:34	2014-05-20 10:10:24	6425	2.049
176	SRL_OPN_2PTS013_0349_20140520_101024_20140520_114823.EUM.nc	2014-05-20 10:10:24	2014-05-20 11:48:21	6426	2.053
177	SRL_OPN_2PTS013_0351_20140520_114822_20140520_132712.EUM.nc	2014-05-20 11:48:22	2014-05-20 13:27:11	6427	2.081
178	SRL_OPN_2PTS013_0353_20140520_132711_20140520_152033.EUM.nc	2014-05-20 13:27:12	2014-05-20 15:20:32	6428	2.386
179	SRL_OPN_2PTS013_0356_20140520_152032_20140520_170011.EUM.nc	2014-05-20 15:20:32	2014-05-20 17:00:10	6429	2.167
180	SRL_OPN_2PTS013_0358_20140520_170010_20140520_183952.EUM.nc	2014-05-20 17:00:11	2014-05-20 18:39:51	6430	2.172
181	SRL_OPN_2PTS013_0360_20140520_183951_20140520_201912.EUM.nc	2014-05-20 18:39:52	2014-05-20 20:19:11	6431	2.129
182	SRL_OPN_2PTS013_0362_20140520_201911_20140520_215746.EUM.nc	2014-05-20 20:19:11	2014-05-20 21:57:44	6432	2.1
183	SRL_OPN_2PTS013_0364_20140520_215745_20140520_233546.EUM.nc	2014-05-20 21:57:45	2014-05-20 23:35:45	6433	2.089
184	SRL_OPN_2PTS013_0365_20140520_233546_20140521_011336.EUM.nc	2014-05-20 23:35:46	2014-05-21 01:13:35	6434	2.134
185	SRL_OPN_2PTS013_0367_20140521_011335_20140521_025201.EUM.nc	2014-05-21 01:13:36	2014-05-21 02:52:00	6435	2.152
186	SRL_OPN_2PTS013_0369_20140521_025200_20140521_043202.EUM.nc	2014-05-21 02:52:01	2014-05-21 04:32:01	6436	2.148
187	SRL_OPN_2PTS013_0371_20140521_043201_20140521_061357.EUM.nc	2014-05-21 04:32:01	2014-05-21 06:13:56	6437	2.159
188	SRL_OPN_2PTS013_0373_20140521_061357_20140521_080140.EUM.nc	2014-05-21 06:13:57	2014-05-21 08:01:38	6438	2.232
189	SRL_OPN_2PTS013_0376_20140521_080139_20140521_093941.EUM.nc	2014-05-21 08:01:40	2014-05-21 09:39:40	6439	2.047
190	SRL_OPN_2PTS013_0377_20140521_093940_20140521_111733.EUM.nc	2014-05-21 09:39:41	2014-05-21 11:17:32	6440	2.037
191	SRL_OPN_2PTS013_0379_20140521_111733_20140521_125600.EUM.nc	2014-05-21 11:17:33	2014-05-21 12:55:59	6441	2.071
192	SRL_OPN_2PTS013_0381_20140521_125600_20140521_144913.EUM.nc	2014-05-21 12:56:01	2014-05-21 14:49:12	6442	2.362

– Continued on next page

Table 1: List of files between 2014-05-08 05:39:00 and 2014-06-12 05:39:00.

– Continued from previous page

	File Name	Start Date	End Date	Rev. No.	Latency (hours)
193	SRL_OPN_2PTS013_0384_20140521_144913_20140521_162851.EUM.nc	2014-05-21 14:49:13	2014-05-21 16:28:50	6443	2.148
194	SRL_OPN_2PTS013_0386_20140521_162850_20140521_180835.EUM.nc	2014-05-21 16:28:51	2014-05-21 18:08:34	6444	2.177
195	SRL_OPN_2PTS013_0388_20140521_180835_20140521_194803.EUM.nc	2014-05-21 18:08:35	2014-05-21 19:48:02	6445	2.149
196	SRL_OPN_2PTS013_0390_20140521_194802_20140521_212650.EUM.nc	2014-05-21 19:48:03	2014-05-21 21:26:48	6446	2.124
197	SRL_OPN_2PTS013_0392_20140521_212649_20140521_230502.EUM.nc	2014-05-21 21:26:49	2014-05-21 23:05:01	6447	2.104
198	SRL_OPN_2PTS013_0393_20140521_230502_20140522_004243.EUM.nc	2014-05-21 23:05:02	2014-05-22 00:42:42	6448	2.12
199	SRL_OPN_2PTS013_0395_20140522_004242_20140522_022058.EUM.nc	2014-05-22 00:42:42	2014-05-22 02:20:57	6449	2.148
200	SRL_OPN_2PTS013_0397_20140522_022057_20140522_040026.EUM.nc	2014-05-22 02:20:58	2014-05-22 04:00:25	6450	2.164
201	SRL_OPN_2PTS013_0399_20140522_040026_20140522_054140.EUM.nc	2014-05-22 04:00:26	2014-05-22 05:41:39	6451	2.172
202	SRL_OPN_2PTS013_0401_20140522_054139_20140522_073035.EUM.nc	2014-05-22 05:41:40	2014-05-22 07:30:34	6452	2.256
203	SRL_OPN_2PTS013_0404_20140522_073035_20140522_090856.EUM.nc	2014-05-22 07:30:35	2014-05-22 09:08:55	6453	2.036
204	SRL_OPN_2PTS013_0405_20140522_090855_20140522_104650.EUM.nc	2014-05-22 09:08:55	2014-05-22 10:46:48	6454	2.064
205	SRL_OPN_2PTS013_0407_20140522_104649_20140522_122452.EUM.nc	2014-05-22 10:46:49	2014-05-22 12:24:51	6455	2.064
206	SRL_OPN_2PTS013_0409_20140522_122451_20140522_140410.EUM.nc	2014-05-22 12:24:52	2014-05-22 14:04:09	6456	2.086
207	SRL_OPN_2PTS013_0411_20140522_140410_20140522_155732.EUM.nc	2014-05-22 14:04:10	2014-05-22 15:57:31	6457	2.398
208	SRL_OPN_2PTS013_0414_20140522_155733_20140522_173719.EUM.nc	2014-05-22 15:57:33	2014-05-22 17:37:18	6458	2.176
209	SRL_OPN_2PTS013_0416_20140522_173718_20140522_191646.EUM.nc	2014-05-22 17:37:18	2014-05-22 19:16:45	6459	2.181
210	SRL_OPN_2PTS013_0418_20140522_191646_20140522_205554.EUM.nc	2014-05-22 19:16:46	2014-05-22 20:55:53	6460	2.126
211	SRL_OPN_2PTS013_0420_20140522_205554_20140522_223411.EUM.nc	2014-05-22 20:55:54	2014-05-22 22:34:10	6461	2.103
212	SRL_OPN_2PTS013_0421_20140522_223410_20140523_001203.EUM.nc	2014-05-22 22:34:11	2014-05-23 00:12:02	6462	2.107
213	SRL_OPN_2PTS013_0423_20140523_001202_20140523_015003.EUM.nc	2014-05-23 00:12:02	2014-05-23 01:50:02	6463	2.134
214	SRL_OPN_2PTS013_0425_20140523_015003_20140523_032855.EUM.nc	2014-05-23 01:50:03	2014-05-23 03:28:54	6464	2.159
215	SRL_OPN_2PTS013_0427_20140523_032856_20140523_050939.EUM.nc	2014-05-23 03:28:56	2014-05-23 05:09:38	6465	2.161
216	SRL_OPN_2PTS013_0429_20140523_050939_20140523_065935.EUM.nc	2014-05-23 05:09:39	2014-05-23 06:59:34	6466	2.318
217	SRL_OPN_2PTS013_0432_20140523_065935_20140523_083810.EUM.nc	2014-05-23 06:59:35	2014-05-23 08:38:09	6467	2.052
218	SRL_OPN_2PTS013_0434_20140523_083809_20140523_101600.EUM.nc	2014-05-23 08:38:10	2014-05-23 10:15:59	6468	2.05
219	SRL_OPN_2PTS013_0435_20140523_101559_20140523_115400.EUM.nc	2014-05-23 10:16:00	2014-05-23 11:53:58	6469	2.045
220	SRL_OPN_2PTS013_0437_20140523_115400_20140523_133250.EUM.nc	2014-05-23 11:54:00	2014-05-23 13:32:49	6470	2.07
221	SRL_OPN_2PTS013_0439_20140523_133251_20140523_152615.EUM.nc	2014-05-23 13:32:51	2014-05-23 15:26:14	6471	2.374
222	SRL_OPN_2PTS013_0442_20140523_152614_20140523_170554.EUM.nc	2014-05-23 15:26:14	2014-05-23 17:05:53	6472	2.174
223	SRL_OPN_2PTS013_0444_20140523_170553_20140523_184533.EUM.nc	2014-05-23 17:05:53	2014-05-23 18:45:32	6473	2.164
224	SRL_OPN_2PTS013_0446_20140523_184532_20140523_202442.EUM.nc	2014-05-23 18:45:33	2014-05-23 20:24:41	6474	2.136
225	SRL_OPN_2PTS013_0448_20140523_202441_20140523_220322.EUM.nc	2014-05-23 20:24:42	2014-05-23 22:03:21	6475	2.102
226	SRL_OPN_2PTS013_0450_20140523_220322_20140523_234120.EUM.nc	2014-05-23 22:03:22	2014-05-23 23:41:19	6476	2.088
227	SRL_OPN_2PTS013_0451_20140523_234120_20140524_011904.EUM.nc	2014-05-23 23:41:20	2014-05-24 01:19:03	6477	2.125
228	SRL_OPN_2PTS013_0453_20140524_011904_20140524_025741.EUM.nc	2014-05-24 01:19:04	2014-05-24 02:57:40	6478	2.155
229	SRL_OPN_2PTS013_0455_20140524_025741_20140524_043748.EUM.nc	2014-05-24 02:57:41	2014-05-24 04:37:47	6479	2.176
230	SRL_OPN_2PTS013_0457_20140524_043749_20140524_061953.EUM.nc	2014-05-24 04:37:49	2014-05-24 06:19:52	6480	2.169
231	SRL_OPN_2PTS013_0459_20140524_061952_20140524_080710.EUM.nc	2014-05-24 06:19:53	2014-05-24 08:07:09	6481	2.226

– Continued on next page

Table 1: List of files between 2014-05-08 05:39:00 and 2014-06-12 05:39:00.

– Continued from previous page

	File Name	Start Date	End Date	Rev. No.	Latency (hours)
232	SRL_OPN_2PTS013_0462_20140524_080709_20140524_094516.EUM.nc	2014-05-24 08:07:09	2014-05-24 09:45:15	6482	2.044
233	SRL_OPN_2PTS013_0463_20140524_094516_20140524_112310.EUM.nc	2014-05-24 09:45:16	2014-05-24 11:23:09	6483	2.053
234	SRL_OPN_2PTS013_0465_20140524_112309_20140524_130132.EUM.nc	2014-05-24 11:23:10	2014-05-24 13:01:31	6484	2.087
235	SRL_OPN_2PTS013_0467_20140524_130132_20140524_145456.EUM.nc	2014-05-24 13:01:32	2014-05-24 14:54:55	6485	2.366
236	SRL_OPN_2PTS013_0470_20140524_145455_20140524_163434.EUM.nc	2014-05-24 14:54:55	2014-05-24 16:34:33	6486	2.176
237	SRL_OPN_2PTS013_0472_20140524_163433_20140524_181417.EUM.nc	2014-05-24 16:34:33	2014-05-24 18:14:16	6487	2.172
238	SRL_OPN_2PTS013_0474_20140524_181416_20140524_195336.EUM.nc	2014-05-24 18:14:17	2014-05-24 19:53:35	6488	2.159
239	SRL_OPN_2PTS013_0476_20140524_195335_20140524_213229.EUM.nc	2014-05-24 19:53:36	2014-05-24 21:32:28	6489	2.131
240	SRL_OPN_2PTS013_0478_20140524_213228_20140524_231038.EUM.nc	2014-05-24 21:32:28	2014-05-24 23:10:37	6490	2.116
241	SRL_OPN_2PTS013_0479_20140524_231038_20140525_004819.EUM.nc	2014-05-24 23:10:38	2014-05-25 00:48:18	6491	2.13
242	SRL_OPN_2PTS013_0481_20140525_004818_20140525_022636.EUM.nc	2014-05-25 00:48:19	2014-05-25 02:26:35	6492	2.142
243	SRL_OPN_2PTS013_0483_20140525_022635_20140525_040611.EUM.nc	2014-05-25 02:26:36	2014-05-25 04:06:10	6493	2.171
244	SRL_OPN_2PTS013_0485_20140525_040610_20140525_054731.EUM.nc	2014-05-25 04:06:10	2014-05-25 05:47:28	6494	2.187
245	SRL_OPN_2PTS013_0487_20140525_054731_20140525_073612.EUM.nc	2014-05-25 05:47:31	2014-05-25 07:36:11	6495	2.263
246	SRL_OPN_2PTS013_0490_20140525_073612_20140525_091432.EUM.nc	2014-05-25 07:36:12	2014-05-25 09:14:30	6496	2.038
247	SRL_OPN_2PTS013_0491_20140525_091431_20140525_105225.EUM.nc	2014-05-25 09:14:32	2014-05-25 10:52:24	6497	2.046
248	SRL_OPN_2PTS013_0493_20140525_105225_20140525_123029.EUM.nc	2014-05-25 10:52:25	2014-05-25 12:30:28	6498	2.078
249	SRL_OPN_2PTS013_0495_20140525_123029_20140525_140953.EUM.nc	2014-05-25 12:30:29	2014-05-25 14:09:52	6499	2.09
250	SRL_OPN_2PTS013_0497_20140525_140953_20140525_160315.EUM.nc	2014-05-25 14:09:53	2014-05-25 16:03:14	6500	2.41
251	SRL_OPN_2PTS013_0500_20140525_160315_20140525_174252.EUM.nc	2014-05-25 16:03:15	2014-05-25 17:42:50	6501	2.189
252	SRL_OPN_2PTS013_0502_20140525_174252_20140525_192226.EUM.nc	2014-05-25 17:42:52	2014-05-25 19:22:25	6502	2.181
253	SRL_OPN_2PTS013_0504_20140525_192226_20140525_210132.EUM.nc	2014-05-25 19:22:26	2014-05-25 21:01:31	6503	2.137
254	SRL_OPN_2PTS013_0506_20140525_210131_20140525_223947.EUM.nc	2014-05-25 21:01:32	2014-05-25 22:39:45	6504	2.101
255	SRL_OPN_2PTS013_0507_20140525_223946_20140526_001741.EUM.nc	2014-05-25 22:39:47	2014-05-26 00:17:40	6505	2.113
256	SRL_OPN_2PTS013_0509_20140526_001740_20140526_015543.EUM.nc	2014-05-26 00:17:40	2014-05-26 01:55:42	6506	2.127
257	SRL_OPN_2PTS013_0511_20140526_015542_20140526_033441.EUM.nc	2014-05-26 01:55:42	2014-05-26 03:34:40	6507	2.161
258	SRL_OPN_2PTS013_0513_20140526_033441_20140526_051531.EUM.nc	2014-05-26 03:34:41	2014-05-26 05:15:30	6508	2.166
259	SRL_OPN_2PTS013_0515_20140526_051530_20140526_070517.EUM.nc	2014-05-26 05:15:31	2014-05-26 07:05:16	6509	2.272
260	SRL_OPN_2PTS013_0518_20140526_070517_20140526_084350.EUM.nc	2014-05-26 07:05:17	2014-05-26 08:43:48	6510	2.042
261	SRL_OPN_2PTS013_0520_20140526_084350_20140526_102138.EUM.nc	2014-05-26 08:43:50	2014-05-26 10:21:37	6511	2.06
262	SRL_OPN_2PTS013_0521_20140526_102137_20140526_115939.EUM.nc	2014-05-26 10:21:38	2014-05-26 11:59:38	6512	2.06
263	SRL_OPN_2PTS013_0523_20140526_115938_20140526_133837.EUM.nc	2014-05-26 11:59:39	2014-05-26 13:38:36	6513	2.087
264	SRL_OPN_2PTS013_0525_20140526_133836_20140526_153201.EUM.nc	2014-05-26 13:38:37	2014-05-26 15:31:59	6514	2.38
265	SRL_OPN_2PTS013_0528_20140526_153200_20140526_171139.EUM.nc	2014-05-26 15:32:00	2014-05-26 17:11:38	6515	2.16
266	SRL_OPN_2PTS013_0530_20140526_171138_20140526_185118.EUM.nc	2014-05-26 17:11:38	2014-05-26 18:51:17	6516	2.175
267	SRL_OPN_2PTS013_0532_20140526_185117_20140526_203025.EUM.nc	2014-05-26 18:51:18	2014-05-26 20:30:24	6517	2.145
268	SRL_OPN_2PTS013_0534_20140526_203025_20140526_220903.EUM.nc	2014-05-26 20:30:25	2014-05-26 22:09:02	6518	2.122
269	SRL_OPN_2PTS013_0536_20140526_220903_20140526_234700.EUM.nc	2014-05-26 22:09:03	2014-05-26 23:46:59	6519	2.087
270	SRL_OPN_2PTS013_0537_20140526_234700_20140527_012444.EUM.nc	2014-05-26 23:47:00	2014-05-27 01:24:43	6520	2.137

– Continued on next page

Table 1: List of files between 2014-05-08 05:39:00 and 2014-06-12 05:39:00.

– Continued from previous page

	File Name	Start Date	End Date	Rev. No.	Latency (hours)
271	SRL_OPN_2PTS013_0539_20140527_012444_20140527_030326.EUM.nc	2014-05-27 01:24:44	2014-05-27 03:03:25	6521	2.159
272	SRL_OPN_2PTS013_0541_20140527_030325_20140527_044340.EUM.nc	2014-05-27 03:03:26	2014-05-27 04:43:39	6522	2.176
273	SRL_OPN_2PTS013_0543_20140527_044339_20140527_062552.EUM.nc	2014-05-27 04:43:40	2014-05-27 06:25:51	6523	2.169
274	SRL_OPN_2PTS013_0545_20140527_062551_20140527_081252.EUM.nc	2014-05-27 06:25:52	2014-05-27 08:12:51	6524	2.191
275	SRL_OPN_2PTS013_0548_20140527_081251_20140527_095057.EUM.nc	2014-05-27 08:12:51	2014-05-27 09:50:56	6525	2.042
276	SRL_OPN_2PTS013_0549_20140527_095057_20140527_112850.EUM.nc	2014-05-27 09:50:57	2014-05-27 11:28:49	6526	2.059
277	SRL_OPN_2PTS013_0551_20140527_112849_20140527_130717.EUM.nc	2014-05-27 11:28:50	2014-05-27 13:07:16	6527	2.091
278	SRL_OPN_2PTS013_0553_20140527_130716_20140527_150033.EUM.nc	2014-05-27 13:07:16	2014-05-27 15:00:32	6528	2.366
279	SRL_OPN_2PTS013_0556_20140527_150032_20140527_164021.EUM.nc	2014-05-27 15:00:33	2014-05-27 16:40:20	6529	2.165
280	SRL_OPN_2PTS013_0558_20140527_164020_20140527_182003.EUM.nc	2014-05-27 16:40:20	2014-05-27 18:20:02	6530	2.173
281	SRL_OPN_2PTS013_0560_20140527_182002_20140527_195920.EUM.nc	2014-05-27 18:20:02	2014-05-27 19:59:19	6531	2.145
282	SRL_OPN_2PTS013_0562_20140527_195919_20140527_213811.EUM.nc	2014-05-27 19:59:19	2014-05-27 21:38:10	6532	2.121
283	SRL_OPN_2PTS013_0564_20140527_213810_20140527_231610.EUM.nc	2014-05-27 21:38:11	2014-05-27 23:16:09	6533	2.093
284	SRL_OPN_2PTS013_0565_20140527_231609_20140528_005400.EUM.nc	2014-05-27 23:16:10	2014-05-28 00:53:59	6534	2.127
285	SRL_OPN_2PTS013_0567_20140528_005359_20140528_023219.EUM.nc	2014-05-28 00:53:59	2014-05-28 02:32:18	6535	2.174
286	SRL_OPN_2PTS013_0569_20140528_023218_20140528_041153.EUM.nc	2014-05-28 02:32:19	2014-05-28 04:11:52	6536	2.147
287	SRL_OPN_2PTS013_0571_20140528_041152_20140528_055330.EUM.nc	2014-05-28 04:11:53	2014-05-28 05:53:29	6537	2.155
288	SRL_OPN_2PTS013_0573_20140528_055329_20140528_074157.EUM.nc	2014-05-28 05:53:29	2014-05-28 07:41:56	6538	2.228
289	SRL_OPN_2PTS013_0576_20140528_074157_20140528_092013.EUM.nc	2014-05-28 07:41:57	2014-05-28 09:20:12	6539	2.022
290	SRL_OPN_2PTS013_0577_20140528_092012_20140528_105758.EUM.nc	2014-05-28 09:20:13	2014-05-28 10:57:57	6540	2.05
291	SRL_OPN_2PTS013_0579_20140528_105757_20140528_123614.EUM.nc	2014-05-28 10:57:57	2014-05-28 12:36:13	6541	2.061
292	SRL_OPN_2PTS013_0581_20140528_123613_20140528_141543.EUM.nc	2014-05-28 12:36:14	2014-05-28 14:15:42	6542	2.104
293	SRL_OPN_2PTS013_0583_20140528_141543_20140528_160903.EUM.nc	2014-05-28 14:15:44	2014-05-28 16:09:02	6543	2.394
294	SRL_OPN_2PTS013_0586_20140528_160902_20140528_174840.EUM.nc	2014-05-28 16:09:03	2014-05-28 17:48:38	6544	2.168
295	SRL_OPN_2PTS013_0588_20140528_174839_20140528_192812.EUM.nc	2014-05-28 17:48:39	2014-05-28 19:28:11	6545	2.162
296	SRL_OPN_2PTS013_0590_20140528_192811_20140528_210707.EUM.nc	2014-05-28 19:28:12	2014-05-28 21:07:06	6546	2.133
297	SRL_OPN_2PTS013_0592_20140528_210706_20140528_224529.EUM.nc	2014-05-28 21:07:06	2014-05-28 22:45:28	6547	2.083
298	SRL_OPN_2PTS013_0593_20140528_224528_20140529_002317.EUM.nc	2014-05-28 22:45:29	2014-05-29 00:23:16	6548	2.109
299	SRL_OPN_2PTS013_0595_20140529_002316_20140529_020115.EUM.nc	2014-05-29 00:23:17	2014-05-29 02:01:13	6549	2.146
300	SRL_OPN_2PTS013_0597_20140529_020114_20140529_034025.EUM.nc	2014-05-29 02:01:14	2014-05-29 03:40:24	6550	2.149
301	SRL_OPN_2PTS013_0599_20140529_034025_20140529_052123.EUM.nc	2014-05-29 03:40:25	2014-05-29 05:21:22	6551	2.198
302	SRL_OPN_2PTS013_0601_20140529_052122_20140529_071058.EUM.nc	2014-05-29 05:21:22	2014-05-29 07:10:57	6552	2.278
303	SRL_OPN_2PTS013_0604_20140529_071058_20140529_084919.EUM.nc	2014-05-29 07:10:58	2014-05-29 08:49:17	6553	2.046
304	SRL_OPN_2PTS013_0605_20140529_084919_20140529_102715.EUM.nc	2014-05-29 08:49:19	2014-05-29 10:27:14	6554	2.047
305	SRL_OPN_2PTS013_0607_20140529_102715_20140529_120519.EUM.nc	2014-05-29 10:27:15	2014-05-29 12:05:18	6555	2.058
306	SRL_OPN_2PTS013_0609_20140529_120519_20140529_134411.EUM.nc	2014-05-29 12:05:19	2014-05-29 13:44:10	6556	2.098
307	SRL_OPN_2PTS013_0611_20140529_134411_20140529_153736.EUM.nc	2014-05-29 13:44:11	2014-05-29 15:37:35	6557	2.38
308	SRL_OPN_2PTS013_0614_20140529_153735_20140529_171722.EUM.nc	2014-05-29 15:37:35	2014-05-29 17:17:21	6558	2.173
309	SRL_OPN_2PTS013_0616_20140529_171721_20140529_185700.EUM.nc	2014-05-29 17:17:22	2014-05-29 18:56:59	6559	2.168

– Continued on next page

Table 1: List of files between 2014-05-08 05:39:00 and 2014-06-12 05:39:00.

– Continued from previous page

	File Name	Start Date	End Date	Rev. No.	Latency (hours)
310	SRL_OPN_2PTS013_0618_20140529_185700_20140529_203607.EUM.nc	2014-05-29 18:57:00	2014-05-29 20:36:06	6560	2.136
311	SRL_OPN_2PTS013_0620_20140529_203606_20140529_221441.EUM.nc	2014-05-29 20:36:06	2014-05-29 22:14:40	6561	2.115
312	SRL_OPN_2PTS013_0622_20140529_221440_20140529_235229.EUM.nc	2014-05-29 22:14:41	2014-05-29 23:52:28	6562	2.107
313	SRL_OPN_2PTS013_0623_20140529_235230_20140530_013023.EUM.nc	2014-05-29 23:52:30	2014-05-30 01:30:22	6563	2.133
314	SRL_OPN_2PTS013_0625_20140530_013023_20140530_030908.EUM.nc	2014-05-30 01:30:23	2014-05-30 03:09:07	6564	2.145
315	SRL_OPN_2PTS013_0627_20140530_030908_20140530_044920.EUM.nc	2014-05-30 03:09:08	2014-05-30 04:49:19	6565	2.167
316	SRL_OPN_2PTS013_0629_20140530_044919_20140530_063147.EUM.nc	2014-05-30 04:49:20	2014-05-30 06:31:46	6566	2.177
317	SRL_OPN_2PTS013_0631_20140530_063148_20140530_081831.EUM.nc	2014-05-30 06:31:49	2014-05-30 08:18:30	6567	2.207
318	SRL_OPN_2PTS013_0634_20140530_081830_20140530_095634.EUM.nc	2014-05-30 08:18:30	2014-05-30 09:56:33	6568	2.063
319	SRL_OPN_2PTS013_0635_20140530_095633_20140530_113419.EUM.nc	2014-05-30 09:56:34	2014-05-30 11:34:18	6569	2.036
320	SRL_OPN_2PTS013_0637_20140530_113419_20140530_131258.EUM.nc	2014-05-30 11:34:19	2014-05-30 13:12:56	6570	2.072
321	SRL_OPN_2PTS013_0639_20140530_131257_20140530_150617.EUM.nc	2014-05-30 13:12:58	2014-05-30 15:06:16	6571	2.354
322	SRL_OPN_2PTS013_0642_20140530_150617_20140530_164604.EUM.nc	2014-05-30 15:06:17	2014-05-30 16:46:03	6572	2.17
323	SRL_OPN_2PTS013_0644_20140530_164604_20140530_182538.EUM.nc	2014-05-30 16:46:04	2014-05-30 18:25:37	6573	2.158
324	SRL_OPN_2PTS013_0646_20140530_182537_20140530_200501.EUM.nc	2014-05-30 18:25:37	2014-05-30 20:05:00	6574	2.145
325	SRL_OPN_2PTS013_0648_20140530_200502_20140530_214350.EUM.nc	2014-05-30 20:05:02	2014-05-30 21:43:49	6575	2.113
326	SRL_OPN_2PTS013_0650_20140530_214349_20140530_232147.EUM.nc	2014-05-30 21:43:49	2014-05-30 23:21:46	6576	2.09
327	SRL_OPN_2PTS013_0651_20140530_232147_20140531_005935.EUM.nc	2014-05-30 23:21:47	2014-05-31 00:59:34	6577	2.137
328	SRL_OPN_2PTS013_0653_20140531_005934_20140531_023800.EUM.nc	2014-05-31 00:59:35	2014-05-31 02:37:59	6578	2.155
329	SRL_OPN_2PTS013_0655_20140531_023800_20140531_041738.EUM.nc	2014-05-31 02:38:00	2014-05-31 04:17:37	6579	2.171
330	SRL_OPN_2PTS013_0657_20140531_041738_20140531_055922.EUM.nc	2014-05-31 04:17:39	2014-05-31 05:59:21	6580	2.169
331	SRL_OPN_2PTS013_0659_20140531_055922_20140531_074736.EUM.nc	2014-05-31 05:59:22	2014-05-31 07:47:35	6581	2.247
332	SRL_OPN_2PTS013_0662_20140531_074735_20140531_092550.EUM.nc	2014-05-31 07:47:35	2014-05-31 09:25:49	6582	2.047
333	SRL_OPN_2PTS013_0663_20140531_092550_20140531_110335.EUM.nc	2014-05-31 09:25:50	2014-05-31 11:03:34	6583	2.063
334	SRL_OPN_2PTS013_0665_20140531_110334_20140531_124153.EUM.nc	2014-05-31 11:03:34	2014-05-31 12:41:52	6584	2.064
335	SRL_OPN_2PTS013_0667_20140531_124152_20140531_142128.EUM.nc	2014-05-31 12:41:53	2014-05-31 14:21:27	6585	2.095
336	SRL_OPN_2PTS013_0669_20140531_142128_20140531_161446.EUM.nc	2014-05-31 14:21:28	2014-05-31 16:14:45	6586	2.398
337	SRL_OPN_2PTS013_0672_20140531_161445_20140531_175422.EUM.nc	2014-05-31 16:14:46	2014-05-31 17:54:21	6587	2.177
338	SRL_OPN_2PTS013_0674_20140531_175421_20140531_193354.EUM.nc	2014-05-31 17:54:21	2014-05-31 19:33:53	6588	2.141
339	SRL_OPN_2PTS013_0676_20140531_193354_20140531_211246.EUM.nc	2014-05-31 19:33:54	2014-05-31 21:12:44	6589	2.108
340	SRL_OPN_2PTS013_0678_20140531_211247_20140531_225104.EUM.nc	2014-05-31 21:12:47	2014-05-31 22:51:03	6590	2.088
341	SRL_OPN_2PTS013_0679_20140531_225104_20140601_002854.EUM.nc	2014-05-31 22:51:04	2014-06-01 00:28:52	6591	2.098
342	SRL_OPN_2PTS013_0681_20140601_002853_20140601_020653.EUM.nc	2014-06-01 00:28:54	2014-06-01 02:06:51	6592	2.139
343	SRL_OPN_2PTS013_0683_20140601_020651_20140601_034609.EUM.nc	2014-06-01 02:06:52	2014-06-01 03:46:08	6593	2.169
344	SRL_OPN_2PTS013_0685_20140601_034608_20140601_052704.EUM.nc	2014-06-01 03:46:09	2014-06-01 05:27:03	6594	2.184
345	SRL_OPN_2PTS013_0687_20140601_052703_20140601_071638.EUM.nc	2014-06-01 05:27:04	2014-06-01 07:16:37	6595	2.266
346	SRL_OPN_2PTS013_0690_20140601_071637_20140601_085457.EUM.nc	2014-06-01 07:16:38	2014-06-01 08:54:56	6596	2.036
347	SRL_OPN_2PTS013_0691_20140601_085457_20140601_103252.EUM.nc	2014-06-01 08:54:57	2014-06-01 10:32:51	6597	2.061
348	SRL_OPN_2PTS013_0693_20140601_103251_20140601_121057.EUM.nc	2014-06-01 10:32:52	2014-06-01 12:10:56	6598	2.058

– Continued on next page

Table 1: List of files between 2014-05-08 05:39:00 and 2014-06-12 05:39:00.

– Continued from previous page

	File Name	Start Date	End Date	Rev. No.	Latency (hours)
349	SRL_OPN_2PTS013_0695_20140601_121056_20140601_134955.EUM.nc	2014-06-01 12:10:57	2014-06-01 13:49:54	6599	2.093
350	SRL_OPN_2PTS013_0697_20140601_134955_20140601_154319.EUM.nc	2014-06-01 13:49:56	2014-06-01 15:43:18	6600	2.4
351	SRL_OPN_2PTS013_0700_20140601_154319_20140601_172305.EUM.nc	2014-06-01 15:43:19	2014-06-01 17:23:04	6601	2.157
352	SRL_OPN_2PTS013_0702_20140601_172304_20140601_190235.EUM.nc	2014-06-01 17:23:05	2014-06-01 19:02:34	6602	2.151
353	SRL_OPN_2PTS013_0704_20140601_190234_20140601_204148.EUM.nc	2014-06-01 19:02:35	2014-06-01 20:41:47	6603	2.121
354	SRL_OPN_2PTS013_0706_20140601_204147_20140601_222019.EUM.nc	2014-06-01 20:41:48	2014-06-01 22:20:17	6604	2.101
355	SRL_OPN_2PTS013_0708_20140601_222019_20140601_235806.EUM.nc	2014-06-01 22:20:19	2014-06-01 23:58:04	6605	2.104
356	SRL_OPN_2PTS013_0709_20140601_235806_20140602_013601.EUM.nc	2014-06-01 23:58:06	2014-06-02 01:36:00	6606	2.133
357	SRL_OPN_2PTS013_0711_20140602_013601_20140602_031451.EUM.nc	2014-06-02 01:36:01	2014-06-02 03:14:50	6607	2.155
358	SRL_OPN_2PTS013_0713_20140602_031451_20140602_045509.EUM.nc	2014-06-02 03:14:51	2014-06-02 04:55:08	6608	2.14
359	SRL_OPN_2PTS013_0715_20140602_045508_20140602_063747.EUM.nc	2014-06-02 04:55:09	2014-06-02 06:37:46	6609	2.15
360	SRL_OPN_2PTS013_0717_20140602_063747_20140602_082410.EUM.nc	2014-06-02 06:37:47	2014-06-02 08:24:08	6610	2.194
361	SRL_OPN_2PTS013_0720_20140602_082409_20140602_100203.EUM.nc	2014-06-02 08:24:09	2014-06-02 10:02:02	6611	2.051
362	SRL_OPN_2PTS013_0721_20140602_100203_20140602_113959.EUM.nc	2014-06-02 10:02:03	2014-06-02 11:39:57	6612	2.045
363	SRL_OPN_2PTS013_0723_20140602_113959_20140602_131839.EUM.nc	2014-06-02 11:39:59	2014-06-02 13:18:38	6613	2.092
364	SRL_OPN_2PTS013_0725_20140602_131839_20140602_151200.EUM.nc	2014-06-02 13:18:39	2014-06-02 15:11:59	6614	2.359
365	SRL_OPN_2PTS013_0728_20140602_151200_20140602_165148.EUM.nc	2014-06-02 15:12:00	2014-06-02 16:51:47	6615	2.159
366	SRL_OPN_2PTS013_0730_20140602_165147_20140602_183121.EUM.nc	2014-06-02 16:51:48	2014-06-02 18:31:20	6616	2.165
367	SRL_OPN_2PTS013_0732_20140602_183120_20140602_201043.EUM.nc	2014-06-02 18:31:20	2014-06-02 20:10:42	6617	2.155
368	SRL_OPN_2PTS013_0734_20140602_201042_20140602_214921.EUM.nc	2014-06-02 20:10:43	2014-06-02 21:49:19	6618	2.113
369	SRL_OPN_2PTS013_0736_20140602_214921_20140602_232725.EUM.nc	2014-06-02 21:49:21	2014-06-02 23:27:24	6619	2.096
370	SRL_OPN_2PTS013_0737_20140602_232724_20140603_010513.EUM.nc	2014-06-02 23:27:24	2014-06-03 01:05:12	6620	2.102
371	SRL_OPN_2PTS013_0739_20140603_010514_20140603_024333.EUM.nc	2014-06-03 01:05:14	2014-06-03 02:43:32	6621	2.126
372	SRL_OPN_2PTS013_0741_20140603_024332_20140603_042324.EUM.nc	2014-06-03 02:43:32	2014-06-03 04:23:23	6622	2.156
373	SRL_OPN_2PTS013_0743_20140603_042324_20140603_060517.EUM.nc	2014-06-03 04:23:25	2014-06-03 06:05:16	6623	2.152
374	SRL_OPN_2PTS013_0745_20140603_060517_20140603_075315.EUM.nc	2014-06-03 06:05:17	2014-06-03 07:53:14	6624	2.227
375	SRL_OPN_2PTS013_0748_20140603_075314_20140603_093119.EUM.nc	2014-06-03 07:53:15	2014-06-03 09:31:18	6625	2.037
376	SRL_OPN_2PTS013_0749_20140603_093119_20140603_110910.EUM.nc	2014-06-03 09:31:19	2014-06-03 11:09:09	6626	2.049
377	SRL_OPN_2PTS013_0751_20140603_110909_20140603_124733.EUM.nc	2014-06-03 11:09:10	2014-06-03 12:47:31	6627	2.05
378	SRL_OPN_2PTS013_0753_20140603_124732_20140603_144042.EUM.nc	2014-06-03 12:47:32	2014-06-03 14:40:40	6628	2.358
379	SRL_OPN_2PTS013_0756_20140603_144041_20140603_162019.EUM.nc	2014-06-03 14:40:41	2014-06-03 16:20:18	6629	2.178
380	SRL_OPN_2PTS013_0758_20140603_162018_20140603_180005.EUM.nc	2014-06-03 16:20:18	2014-06-03 18:00:04	6630	2.193
381	SRL_OPN_2PTS013_0760_20140603_180004_20140603_193934.EUM.nc	2014-06-03 18:00:05	2014-06-03 19:39:33	6631	2.142
382	SRL_OPN_2PTS013_0762_20140603_193934_20140603_211825.EUM.nc	2014-06-03 19:39:34	2014-06-03 21:18:23	6632	2.132
383	SRL_OPN_2PTS013_0764_20140603_211824_20140603_225641.EUM.nc	2014-06-03 21:18:24	2014-06-03 22:56:40	6633	2.102
384	SRL_OPN_2PTS013_0765_20140603_225640_20140604_003430.EUM.nc	2014-06-03 22:56:41	2014-06-04 00:34:29	6634	2.09
385	SRL_OPN_2PTS013_0767_20140604_003430_20140604_021232.EUM.nc	2014-06-04 00:34:30	2014-06-04 02:12:31	6635	2.134
386	SRL_OPN_2PTS013_0769_20140604_021231_20140604_035152.EUM.nc	2014-06-04 02:12:31	2014-06-04 03:51:51	6636	2.149
387	SRL_OPN_2PTS013_0771_20140604_035152_20140604_053255.EUM.nc	2014-06-04 03:51:52	2014-06-04 05:32:54	6637	2.169

– Continued on next page

Table 1: List of files between 2014-05-08 05:39:00 and 2014-06-12 05:39:00.

– Continued from previous page

	File Name	Start Date	End Date	Rev. No.	Latency (hours)
388	SRL_OPN_2PTS013_0773_20140604_053255_20140604_072217.EUM.nc	2014-06-04 05:32:55	2014-06-04 07:22:16	6638	2.251
389	SRL_OPN_2PTS013_0776_20140604_072217_20140604_090033.EUM.nc	2014-06-04 07:22:17	2014-06-04 09:00:32	6639	2.029
390	SRL_OPN_2PTS013_0777_20140604_090033_20140604_103828.EUM.nc	2014-06-04 09:00:33	2014-06-04 10:38:27	6640	2.054
391	SRL_OPN_2PTS013_0779_20140604_103827_20140604_121626.EUM.nc	2014-06-04 10:38:27	2014-06-04 12:16:24	6641	2.076
392	SRL_OPN_2PTS013_0781_20140604_121625_20140604_135538.EUM.nc	2014-06-04 12:16:26	2014-06-04 13:55:37	6642	2.114
393	SRL_OPN_2PTS013_0783_20140604_135538_20140604_154902.EUM.nc	2014-06-04 13:55:38	2014-06-04 15:49:01	6643	2.412
394	SRL_OPN_2PTS013_0786_20140604_154901_20140604_172847.EUM.nc	2014-06-04 15:49:01	2014-06-04 17:28:45	6644	2.151
395	SRL_OPN_2PTS013_0788_20140604_172847_20140604_190815.EUM.nc	2014-06-04 17:28:47	2014-06-04 19:08:14	6645	2.144
396	SRL_OPN_2PTS013_0790_20140604_190815_20140604_204726.EUM.nc	2014-06-04 19:08:15	2014-06-04 20:47:24	6646	2.132
397	SRL_OPN_2PTS013_0792_20140604_204725_20140604_222555.EUM.nc	2014-06-04 20:47:25	2014-06-04 22:25:54	6647	2.399
398	SRL_OPN_2PTS013_0794_20140604_222556_20140605_000341.EUM.nc	2014-06-04 22:25:56	2014-06-05 00:03:40	6648	2.104
399	SRL_OPN_2PTS013_0795_20140605_000341_20140605_014138.EUM.nc	2014-06-05 00:03:41	2014-06-05 01:41:37	6649	2.13
400	SRL_OPN_2PTS013_0797_20140605_014137_20140605_032032.EUM.nc	2014-06-05 01:41:38	2014-06-05 03:20:31	6650	2.143
401	SRL_OPN_2PTS013_0799_20140605_032031_20140605_050057.EUM.nc	2014-06-05 03:20:32	2014-06-05 05:00:56	6651	2.173
402	SRL_OPN_2PTS013_0801_20140605_050056_20140605_064343.EUM.nc	2014-06-05 05:00:57	2014-06-05 06:43:42	6652	2.156
403	SRL_OPN_2PTS013_0803_20140605_064342_20140605_082945.EUM.nc	2014-06-05 06:43:42	2014-06-05 08:29:44	6653	2.172
404	SRL_OPN_2PTS013_0806_20140605_082944_20140605_100738.EUM.nc	2014-06-05 08:29:45	2014-06-05 10:07:36	6654	2.056
405	SRL_OPN_2PTS013_0807_20140605_100737_20140605_114535.EUM.nc	2014-06-05 10:07:37	2014-06-05 11:45:34	6655	2.073
406	SRL_OPN_2PTS013_0809_20140605_114534_20140605_132422.EUM.nc	2014-06-05 11:45:34	2014-06-05 13:24:21	6656	2.084
407	SRL_OPN_2PTS013_0811_20140605_132421_20140605_151743.EUM.nc	2014-06-05 13:24:21	2014-06-05 15:17:42	6657	2.37
408	SRL_OPN_2PTS013_0814_20140605_151742_20140605_165730.EUM.nc	2014-06-05 15:17:42	2014-06-05 16:57:29	6658	2.168
409	SRL_OPN_2PTS013_0816_20140605_165729_20140605_183702.EUM.nc	2014-06-05 16:57:30	2014-06-05 18:37:01	6659	2.159
410	SRL_OPN_2PTS013_0818_20140605_183702_20140605_201622.EUM.nc	2014-06-05 18:37:02	2014-06-05 20:16:21	6660	2.132
411	SRL_OPN_2PTS013_0820_20140605_201622_20140605_215459.EUM.nc	2014-06-05 20:16:22	2014-06-05 21:54:58	6661	2.11
412	SRL_OPN_2PTS013_0822_20140605_215459_20140605_233300.EUM.nc	2014-06-05 21:54:59	2014-06-05 23:32:59	6662	2.092
413	SRL_OPN_2PTS013_0823_20140605_233259_20140606_011050.EUM.nc	2014-06-05 23:32:59	2014-06-06 01:10:48	6663	2.116
414	SRL_OPN_2PTS013_0825_20140606_011049_20140606_024912.EUM.nc	2014-06-06 01:10:49	2014-06-06 02:49:11	6664	2.134
415	SRL_OPN_2PTS013_0827_20140606_024912_20140606_042910.EUM.nc	2014-06-06 02:49:12	2014-06-06 04:29:09	6665	2.164
416	SRL_OPN_2PTS013_0829_20140606_042910_20140606_061102.EUM.nc	2014-06-06 04:29:10	2014-06-06 06:11:01	6666	2.159
417	SRL_OPN_2PTS013_0831_20140606_061101_20140606_075853.EUM.nc	2014-06-06 06:11:02	2014-06-06 07:58:52	6667	2.215
418	SRL_OPN_2PTS013_0834_20140606_075852_20140606_093655.EUM.nc	2014-06-06 07:58:53	2014-06-06 09:36:54	6668	2.05
419	SRL_OPN_2PTS013_0835_20140606_093654_20140606_111447.EUM.nc	2014-06-06 09:36:54	2014-06-06 11:14:46	6669	2.026
420	SRL_OPN_2PTS013_0837_20140606_111446_20140606_125313.EUM.nc	2014-06-06 11:14:47	2014-06-06 12:53:12	6670	2.089
421	SRL_OPN_2PTS013_0839_20140606_125312_20140606_144624.EUM.nc	2014-06-06 12:53:12	2014-06-06 14:46:23	6671	2.387
422	SRL_OPN_2PTS013_0842_20140606_144624_20140606_162602.EUM.nc	2014-06-06 14:46:24	2014-06-06 16:26:01	6672	2.152
423	SRL_OPN_2PTS013_0844_20140606_162602_20140606_180547.EUM.nc	2014-06-06 16:26:02	2014-06-06 18:05:46	6673	2.161
424	SRL_OPN_2PTS013_0846_20140606_180546_20140606_194515.EUM.nc	2014-06-06 18:05:46	2014-06-06 19:45:14	6674	2.147
425	SRL_OPN_2PTS013_0848_20140606_194515_20140606_212403.EUM.nc	2014-06-06 19:45:15	2014-06-06 21:24:02	6675	2.105
426	SRL_OPN_2PTS013_0850_20140606_212402_20140606_230217.EUM.nc	2014-06-06 21:24:03	2014-06-06 23:02:16	6676	2.106

– Continued on next page

Table 1: List of files between 2014-05-08 05:39:00 and 2014-06-12 05:39:00.

– Continued from previous page

	File Name	Start Date	End Date	Rev. No.	Latency (hours)
427	SRL_OPN_2PTS013_0851_20140606_230216_20140607_003957.EUM.nc	2014-06-06 23:02:17	2014-06-07 00:39:56	6677	2.117
428	SRL_OPN_2PTS013_0853_20140607_003956_20140607_021810.EUM.nc	2014-06-07 00:39:56	2014-06-07 02:18:09	6678	2.162
429	SRL_OPN_2PTS013_0855_20140607_021810_20140607_035738.EUM.nc	2014-06-07 02:18:10	2014-06-07 03:57:37	6679	2.16
430	SRL_OPN_2PTS013_0857_20140607_035737_20140607_053847.EUM.nc	2014-06-07 03:57:37	2014-06-07 05:38:46	6680	2.159
431	SRL_OPN_2PTS013_0859_20140607_053846_20140607_072755.EUM.nc	2014-06-07 05:38:46	2014-06-07 07:27:54	6681	2.255
432	SRL_OPN_2PTS013_0862_20140607_072756_20140607_090610.EUM.nc	2014-06-07 07:27:56	2014-06-07 09:06:09	6682	2.052
433	SRL_OPN_2PTS013_0863_20140607_090610_20140607_104403.EUM.nc	2014-06-07 09:06:10	2014-06-07 10:44:02	6683	2.049
434	SRL_OPN_2PTS013_0865_20140607_104402_20140607_122205.EUM.nc	2014-06-07 10:44:04	2014-06-07 12:22:04	6684	2.072
435	SRL_OPN_2PTS013_0867_20140607_122204_20140607_140121.EUM.nc	2014-06-07 12:22:05	2014-06-07 14:01:20	6685	2.099
436	SRL_OPN_2PTS013_0869_20140607_140121_20140607_155443.EUM.nc	2014-06-07 14:01:21	2014-06-07 15:54:42	6686	2.38
437	SRL_OPN_2PTS013_0872_20140607_155444_20140607_173430.EUM.nc	2014-06-07 15:54:44	2014-06-07 17:34:28	6687	2.175
438	SRL_OPN_2PTS013_0874_20140607_173429_20140607_191357.EUM.nc	2014-06-07 17:34:29	2014-06-07 19:13:56	6688	2.168
439	SRL_OPN_2PTS013_0876_20140607_191357_20140607_205306.EUM.nc	2014-06-07 19:13:57	2014-06-07 20:53:04	6689	2.123
440	SRL_OPN_2PTS013_0878_20140607_205306_20140607_223124.EUM.nc	2014-06-07 20:53:06	2014-06-07 22:31:23	6690	2.11
441	SRL_OPN_2PTS013_0879_20140607_223124_20140608_000916.EUM.nc	2014-06-07 22:31:24	2014-06-08 00:09:15	6691	2.113
442	SRL_OPN_2PTS013_0881_20140608_000915_20140608_014715.EUM.nc	2014-06-08 00:09:16	2014-06-08 01:47:14	6692	2.135
443	SRL_OPN_2PTS013_0883_20140608_014714_20140608_032607.EUM.nc	2014-06-08 01:47:14	2014-06-08 03:26:06	6693	2.159
444	SRL_OPN_2PTS013_0885_20140608_032606_20140608_050646.EUM.nc	2014-06-08 03:26:07	2014-06-08 05:06:45	6694	2.166
445	SRL_OPN_2PTS013_0887_20140608_050645_20140608_065648.EUM.nc	2014-06-08 05:06:46	2014-06-08 06:56:47	6695	2.292
446	SRL_OPN_2PTS013_0890_20140608_065648_20140608_083524.EUM.nc	2014-06-08 06:56:48	2014-06-08 08:35:23	6696	2.05
447	SRL_OPN_2PTS013_0892_20140608_083523_20140608_101315.EUM.nc	2014-06-08 08:35:23	2014-06-08 10:13:14	6697	2.053
448	SRL_OPN_2PTS013_0893_20140608_101314_20140608_115113.EUM.nc	2014-06-08 10:13:14	2014-06-08 11:51:12	6698	2.052
449	SRL_OPN_2PTS013_0895_20140608_115112_20140608_133002.EUM.nc	2014-06-08 11:51:13	2014-06-08 13:30:01	6699	2.114
450	SRL_OPN_2PTS013_0897_20140608_133001_20140608_152326.EUM.nc	2014-06-08 13:30:02	2014-06-08 15:23:24	6700	2.392
451	SRL_OPN_2PTS013_0900_20140608_152326_20140608_170304.EUM.nc	2014-06-08 15:23:26	2014-06-08 17:03:03	6701	2.157
452	SRL_OPN_2PTS013_0902_20140608_170303_20140608_184245.EUM.nc	2014-06-08 17:03:04	2014-06-08 18:42:44	6702	2.17
453	SRL_OPN_2PTS013_0904_20140608_184245_20140608_202203.EUM.nc	2014-06-08 18:42:45	2014-06-08 20:22:02	6703	2.128
454	SRL_OPN_2PTS013_0906_20140608_202202_20140608_220035.EUM.nc	2014-06-08 20:22:02	2014-06-08 22:00:34	6704	2.096
455	SRL_OPN_2PTS013_0908_20140608_220034_20140608_233836.EUM.nc	2014-06-08 22:00:35	2014-06-08 23:38:34	6705	2.09
456	SRL_OPN_2PTS013_0909_20140608_233836_20140609_011626.EUM.nc	2014-06-08 23:38:36	2014-06-09 01:16:25	6706	2.13
457	SRL_OPN_2PTS013_0911_20140609_011626_20140609_025455.EUM.nc	2014-06-09 01:16:26	2014-06-09 02:54:54	6707	2.146
458	SRL_OPN_2PTS013_0913_20140609_025454_20140609_043459.EUM.nc	2014-06-09 02:54:54	2014-06-09 04:34:58	6708	2.161
459	SRL_OPN_2PTS013_0915_20140609_043458_20140609_061658.EUM.nc	2014-06-09 04:34:58	2014-06-09 06:16:57	6709	2.148
460	SRL_OPN_2PTS013_0917_20140609_061658_20140609_080432.EUM.nc	2014-06-09 06:16:58	2014-06-09 08:04:31	6710	2.215
461	SRL_OPN_2PTS013_0920_20140609_080431_20140609_094231.EUM.nc	2014-06-09 08:04:31	2014-06-09 09:42:30	6711	2.064
462	SRL_OPN_2PTS013_0921_20140609_094231_20140609_112024.EUM.nc	2014-06-09 09:42:31	2014-06-09 11:20:23	6712	2.035
463	SRL_OPN_2PTS013_0923_20140609_112024_20140609_125853.EUM.nc	2014-06-09 11:20:24	2014-06-09 12:58:52	6713	2.08
464	SRL_OPN_2PTS013_0925_20140609_125854_20140609_145208.EUM.nc	2014-06-09 12:58:54	2014-06-09 14:52:06	6714	2.362
465	SRL_OPN_2PTS013_0928_20140609_145207_20140609_163145.EUM.nc	2014-06-09 14:52:07	2014-06-09 16:31:44	6715	2.156

– Continued on next page

Table 1: List of files between 2014-05-08 05:39:00 and 2014-06-12 05:39:00.

– Continued from previous page

	File Name	Start Date	End Date	Rev. No.	Latency (hours)
466	SRL_OPN_2PTS013_0930_20140609_163145_20140609_181130.EUM.nc	2014-06-09 16:31:45	2014-06-09 18:11:29	6716	2.186
467	SRL_OPN_2PTS013_0932_20140609_181129_20140609_195049.EUM.nc	2014-06-09 18:11:29	2014-06-09 19:50:48	6717	2.14
468	SRL_OPN_2PTS013_0934_20140609_195048_20140609_212943.EUM.nc	2014-06-09 19:50:48	2014-06-09 21:29:42	6718	2.111
469	SRL_OPN_2PTS013_0936_20140609_212942_20140609_230754.EUM.nc	2014-06-09 21:29:42	2014-06-09 23:07:53	6719	2.084
470	SRL_OPN_2PTS013_0937_20140609_230754_20140610_004534.EUM.nc	2014-06-09 23:07:54	2014-06-10 00:45:33	6720	2.115
471	SRL_OPN_2PTS013_0939_20140610_004533_20140610_022349.EUM.nc	2014-06-10 00:45:34	2014-06-10 02:23:48	6721	2.138
472	SRL_OPN_2PTS013_0941_20140610_022349_20140610_040322.EUM.nc	2014-06-10 02:23:49	2014-06-10 04:03:21	6722	2.148
473	SRL_OPN_2PTS013_0943_20140610_040322_20140610_054439.EUM.nc	2014-06-10 04:03:22	2014-06-10 05:44:38	6723	2.165
474	SRL_OPN_2PTS013_0945_20140610_054438_20140610_073327.EUM.nc	2014-06-10 05:44:39	2014-06-10 07:33:26	6724	2.26
475	SRL_OPN_2PTS013_0948_20140610_073327_20140610_091147.EUM.nc	2014-06-10 07:33:27	2014-06-10 09:11:46	6725	2.046
476	SRL_OPN_2PTS013_0949_20140610_091146_20140610_104940.EUM.nc	2014-06-10 09:11:47	2014-06-10 10:49:39	6726	2.072
477	SRL_OPN_2PTS013_0951_20140610_104939_20140610_122744.EUM.nc	2014-06-10 10:49:40	2014-06-10 12:27:43	6727	2.075
478	SRL_OPN_2PTS013_0953_20140610_122745_20140610_140706.EUM.nc	2014-06-10 12:27:45	2014-06-10 14:07:05	6728	2.16
479	SRL_OPN_2PTS013_0955_20140610_140705_20140610_160027.EUM.nc	2014-06-10 14:07:05	2014-06-10 16:00:26	6729	2.408
480	SRL_OPN_2PTS013_0958_20140610_160027_20140610_174014.EUM.nc	2014-06-10 16:00:27	2014-06-10 17:40:13	6730	2.186
481	SRL_OPN_2PTS013_0960_20140610_174013_20140610_191939.EUM.nc	2014-06-10 17:40:14	2014-06-10 19:19:38	6731	2.157
482	SRL_OPN_2PTS013_0962_20140610_191940_20140610_205846.EUM.nc	2014-06-10 19:19:40	2014-06-10 20:58:45	6732	2.125
483	SRL_OPN_2PTS013_0964_20140610_205846_20140610_223702.EUM.nc	2014-06-10 20:58:46	2014-06-10 22:37:00	6733	2.097
484	SRL_OPN_2PTS013_0965_20140610_223701_20140611_001453.EUM.nc	2014-06-10 22:37:01	2014-06-11 00:14:51	6734	2.108
485	SRL_OPN_2PTS013_0967_20140611_001452_20140611_015254.EUM.nc	2014-06-11 00:14:52	2014-06-11 01:52:53	6735	2.126
486	SRL_OPN_2PTS013_0969_20140611_015253_20140611_033150.EUM.nc	2014-06-11 01:52:54	2014-06-11 03:31:48	6736	2.144
487	SRL_OPN_2PTS013_0971_20140611_033150_20140611_051236.EUM.nc	2014-06-11 03:31:50	2014-06-11 05:12:35	6737	2.153
488	SRL_OPN_2PTS013_0973_20140611_051235_20140611_070228.EUM.nc	2014-06-11 05:12:35	2014-06-11 07:02:27	6738	2.278
489	SRL_OPN_2PTS013_0976_20140611_070228_20140611_084101.EUM.nc	2014-06-11 07:02:28	2014-06-11 08:41:00	6739	2.055
490	SRL_OPN_2PTS013_0978_20140611_084102_20140611_101851.EUM.nc	2014-06-11 08:41:02	2014-06-11 10:18:50	6740	2.047
491	SRL_OPN_2PTS013_0979_20140611_101850_20140611_115651.EUM.nc	2014-06-11 10:18:50	2014-06-11 11:56:50	6741	2.061
492	SRL_OPN_2PTS013_0981_20140611_115650_20140611_133545.EUM.nc	2014-06-11 11:56:51	2014-06-11 13:35:44	6742	2.081
493	SRL_OPN_2PTS013_0983_20140611_133545_20140611_152908.EUM.nc	2014-06-11 13:35:45	2014-06-11 15:29:07	6743	2.381
494	SRL_OPN_2PTS013_0986_20140611_152907_20140611_170847.EUM.nc	2014-06-11 15:29:08	2014-06-11 17:08:46	6744	2.179
495	SRL_OPN_2PTS013_0988_20140611_170847_20140611_184828.EUM.nc	2014-06-11 17:08:47	2014-06-11 18:48:27	6745	2.159
496	SRL_OPN_2PTS013_0990_20140611_184827_20140611_202735.EUM.nc	2014-06-11 18:48:27	2014-06-11 20:27:34	6746	2.131
497	SRL_OPN_2PTS013_0992_20140611_202735_20140611_220614.EUM.nc	2014-06-11 20:27:35	2014-06-11 22:06:13	6747	2.109
498	SRL_OPN_2PTS013_0994_20140611_220613_20140611_234412.EUM.nc	2014-06-11 22:06:13	2014-06-11 23:44:11	6748	2.109
499	SRL_OPN_2PTS013_0995_20140611_234411_20140612_012155.EUM.nc	2014-06-11 23:44:12	2014-06-12 01:21:54	6749	2.117
500	SRL_OPN_2PTS013_0997_20140612_012155_20140612_030035.EUM.nc	2014-06-12 01:21:55	2014-06-12 03:00:33	6750	2.168
501	SRL_OPN_2PTS013_0999_20140612_030034_20140612_044046.EUM.nc	2014-06-12 03:00:35	2014-06-12 04:40:45	6751	2.175

2 Sea Surface Height Anomaly Plots

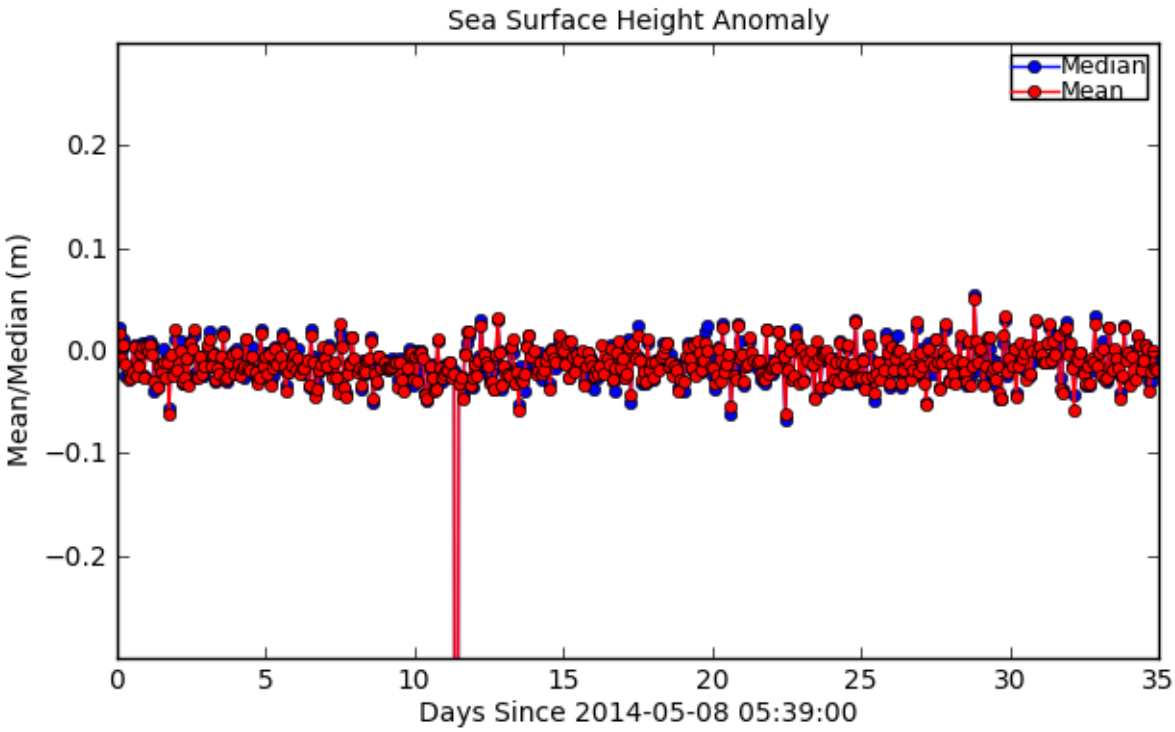

Figure 1: Mean/Median for Sea Surface Height Anomaly

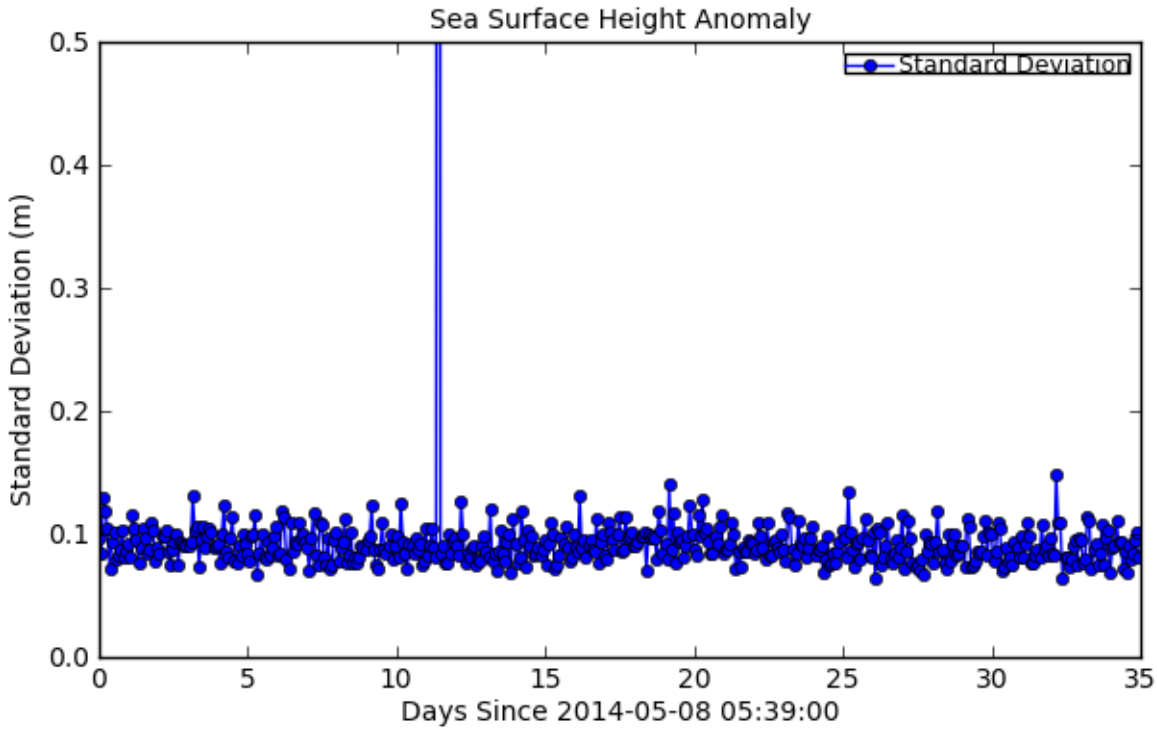

Figure 2: Standard Deviation for Sea Surface Height Anomaly

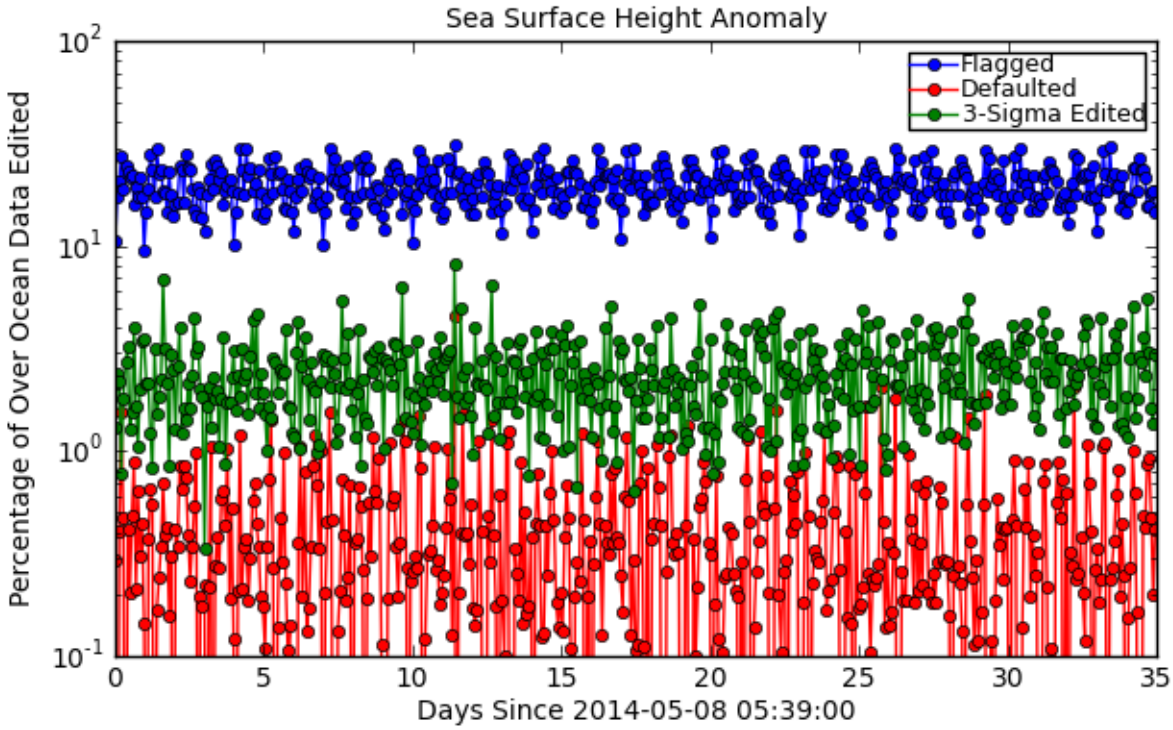

Figure 3: Flagged/Edited Data Points for Sea Surface Height Anomaly

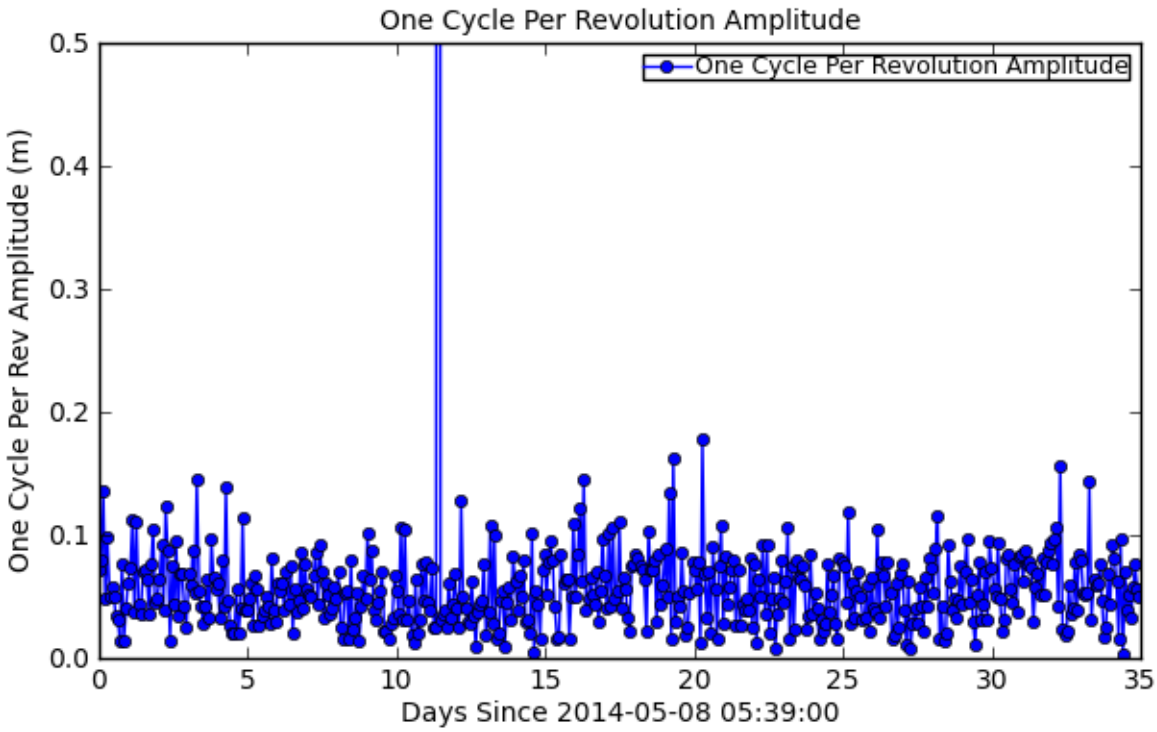

Figure 4: One Cycle Per Revolution Amplitude for Sea Surface Height Anomaly

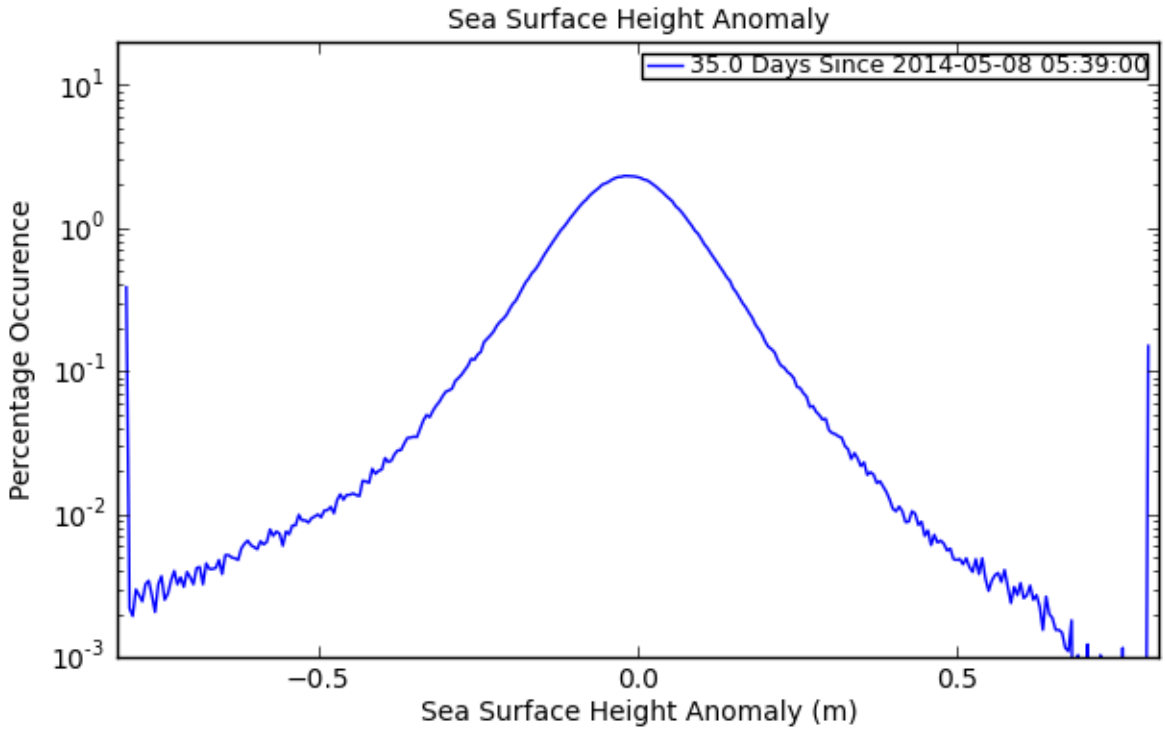

Figure 5: Histogram for Sea Surface Height Anomaly

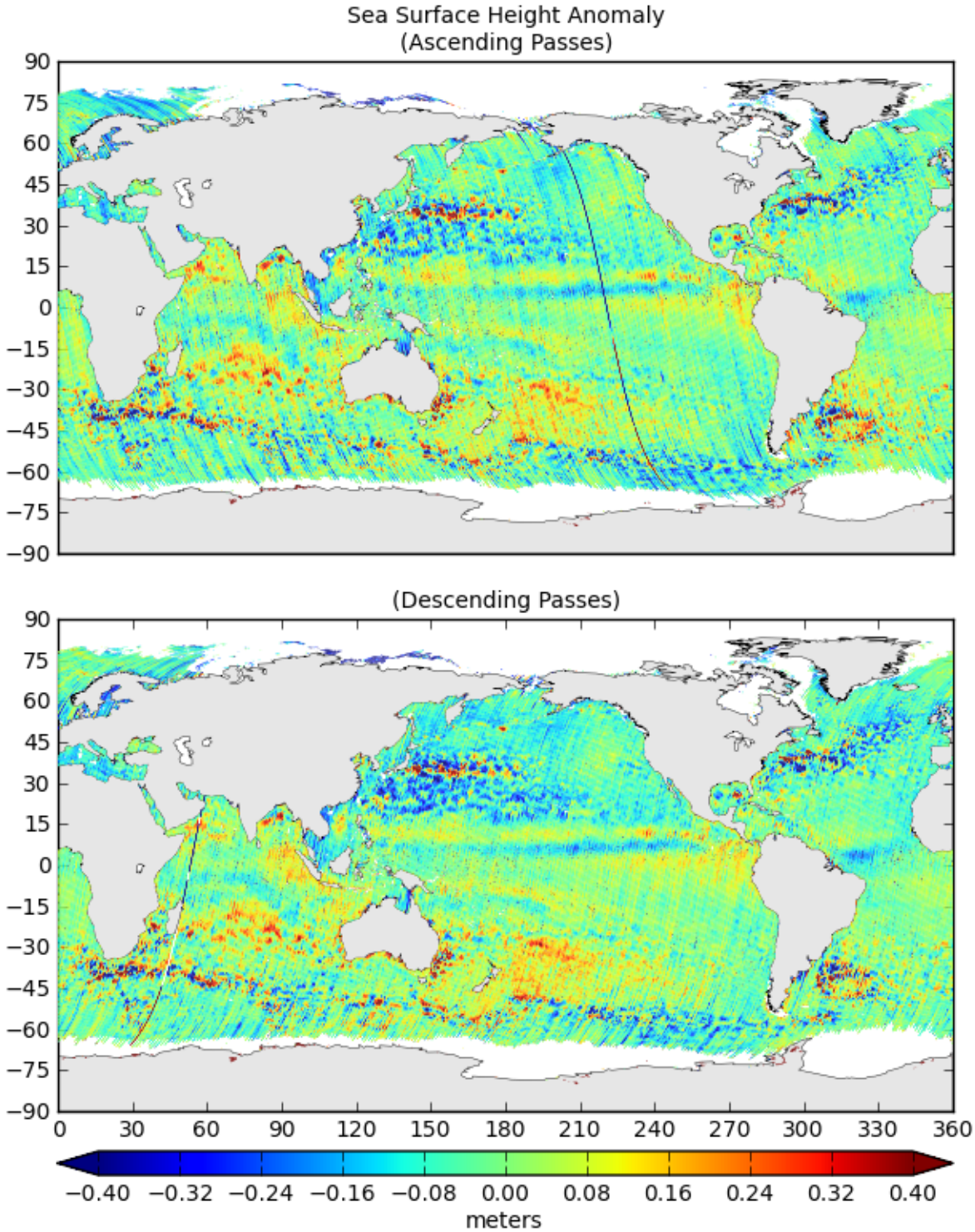

Figure 6: Map of Values for Sea Surface Height Anomaly

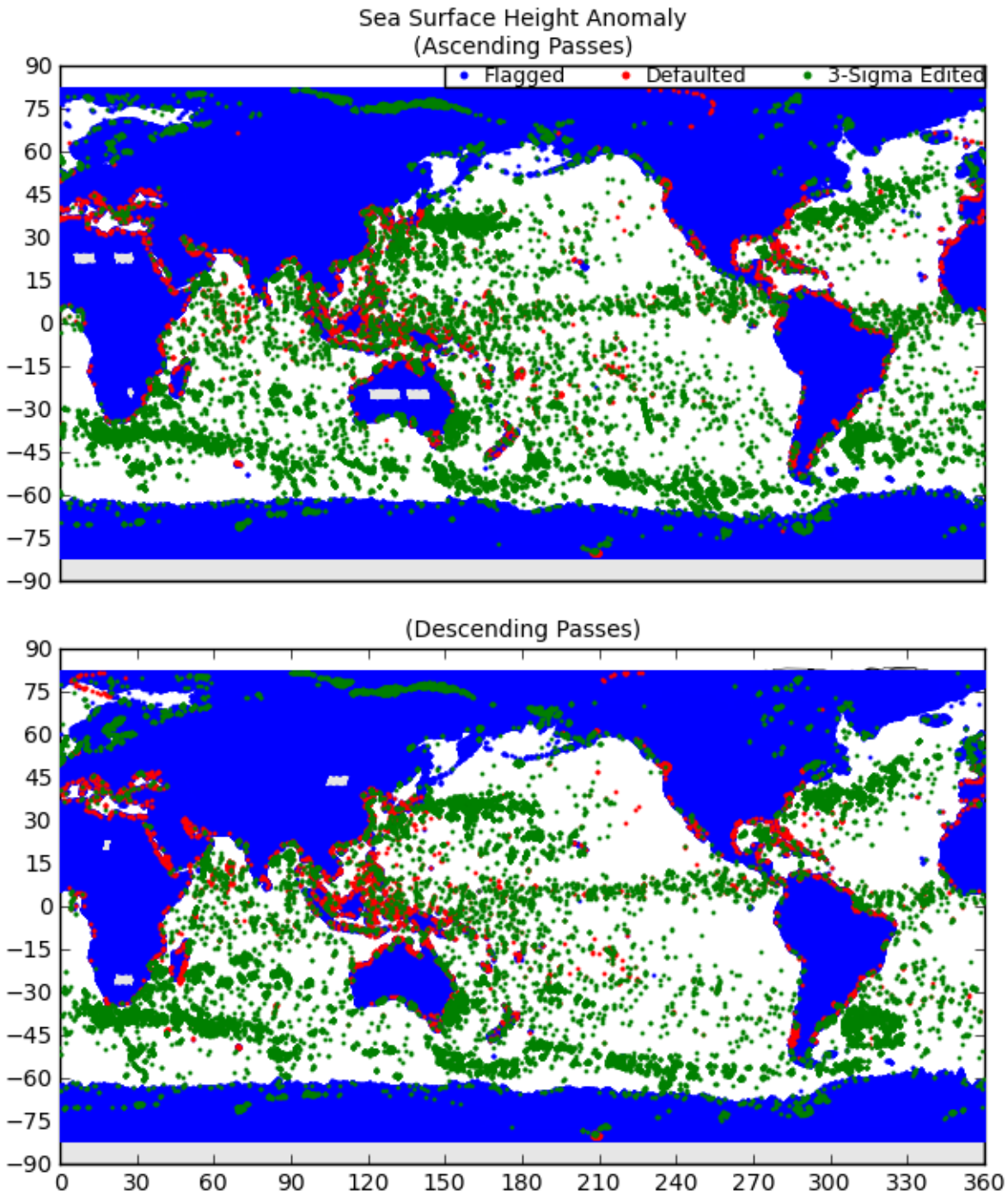

Figure 7: Map of Flagged/Edited Points for Sea Surface Height Anomaly

3 Sea Surface Height Anomaly (Model Wet) Plots

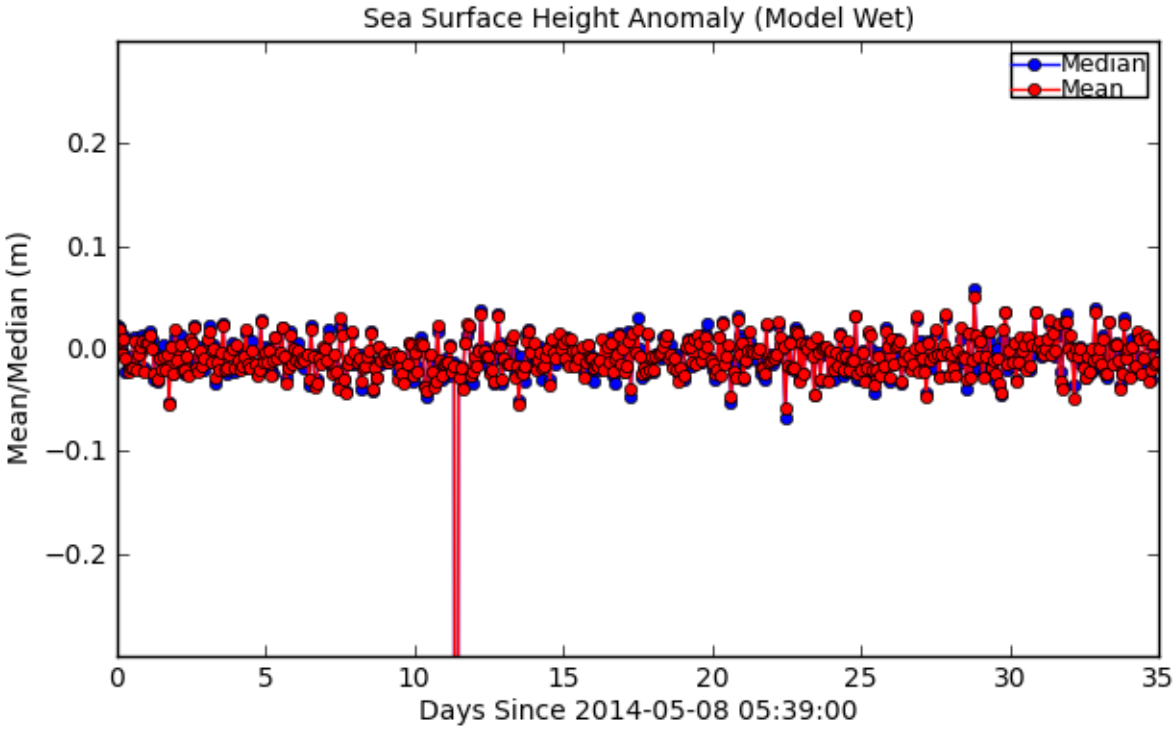

Figure 8: Mean/Median for Sea Surface Height Anomaly (Model Wet)

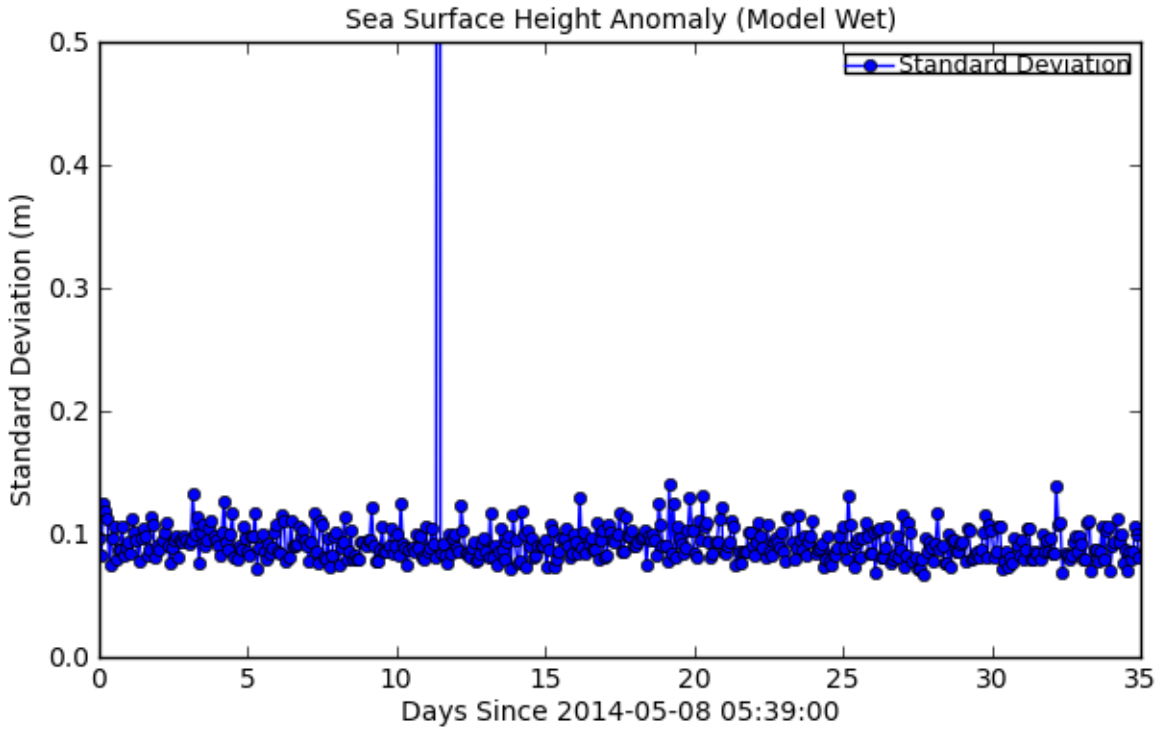

Figure 9: Standard Deviation for Sea Surface Height Anomaly (Model Wet)

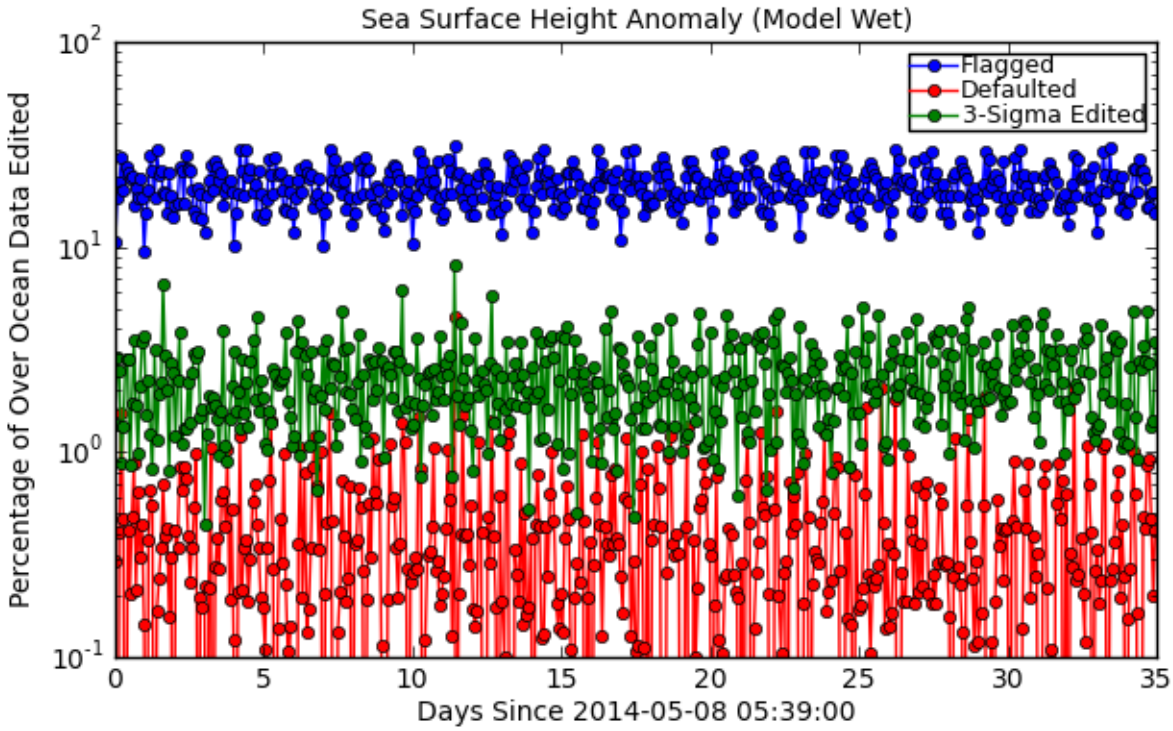

Figure 10: Flagged/Edited Data Points for Sea Surface Height Anomaly (Model Wet)

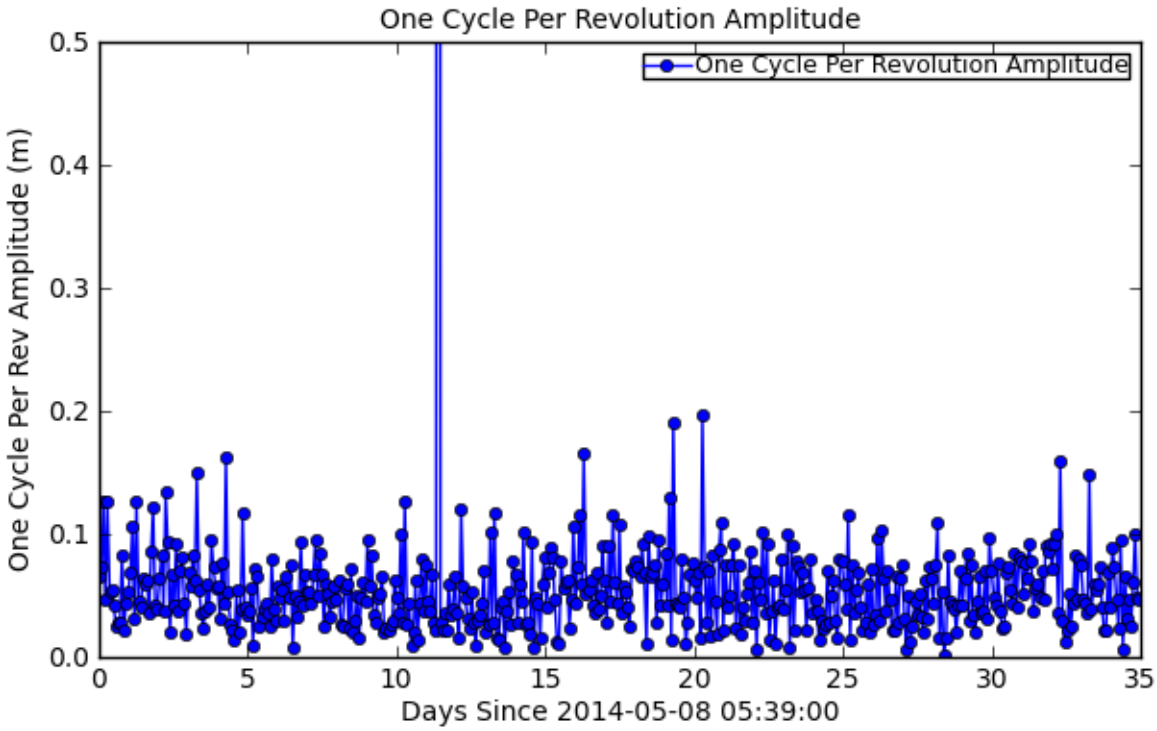

Figure 11: One Cycle Per Revolution Amplitude for Sea Surface Height Anomaly (Model Wet)

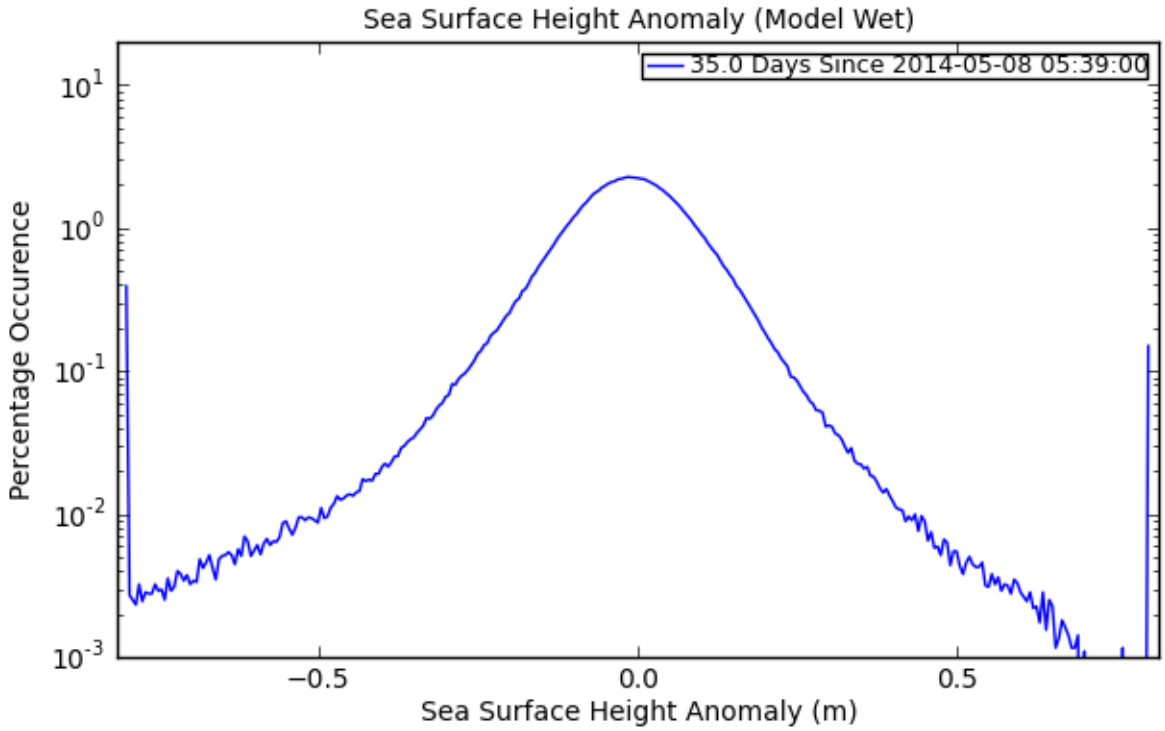

Figure 12: Histogram for Sea Surface Height Anomaly (Model Wet)

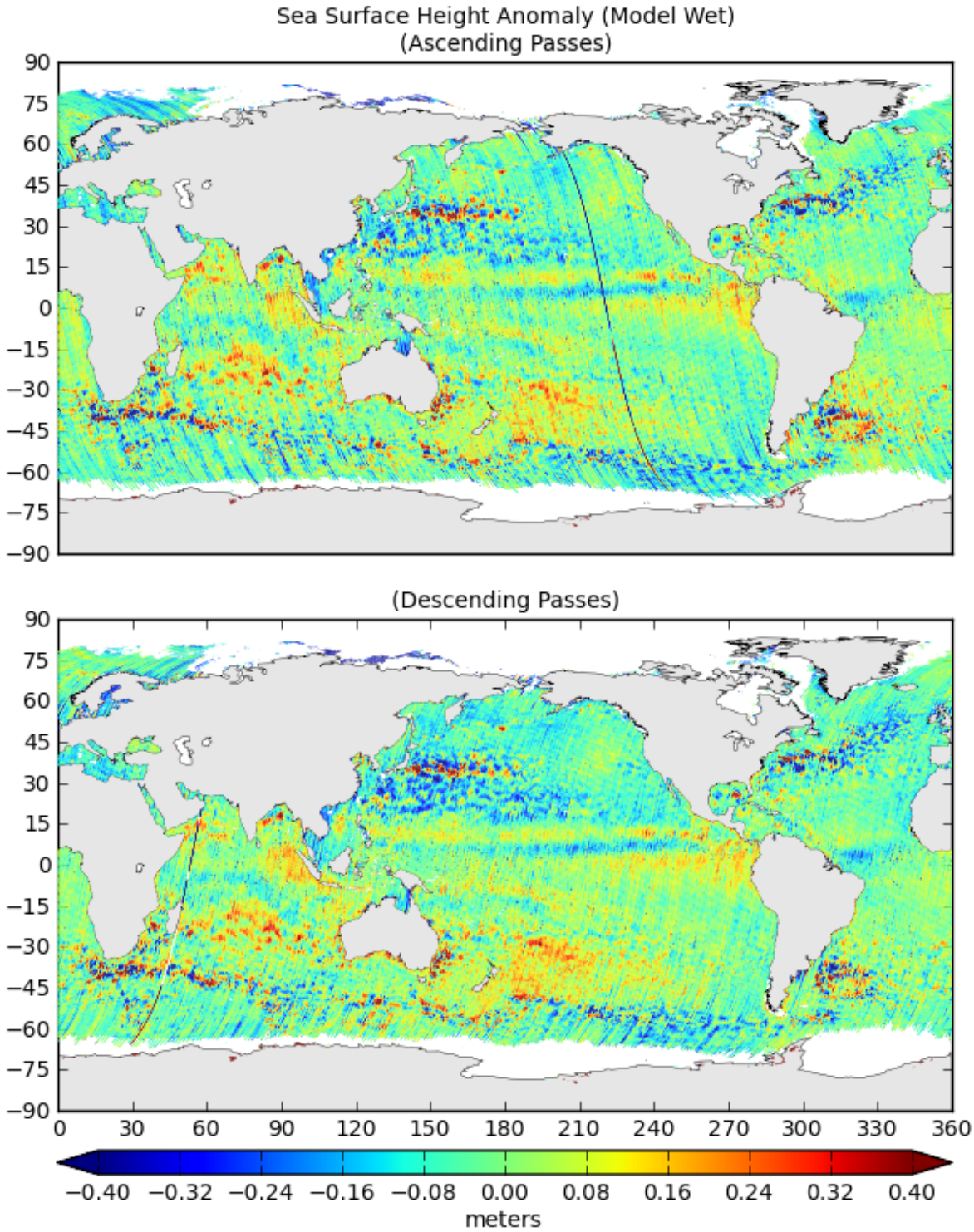

Figure 13: Map of Values for Sea Surface Height Anomaly (Model Wet)

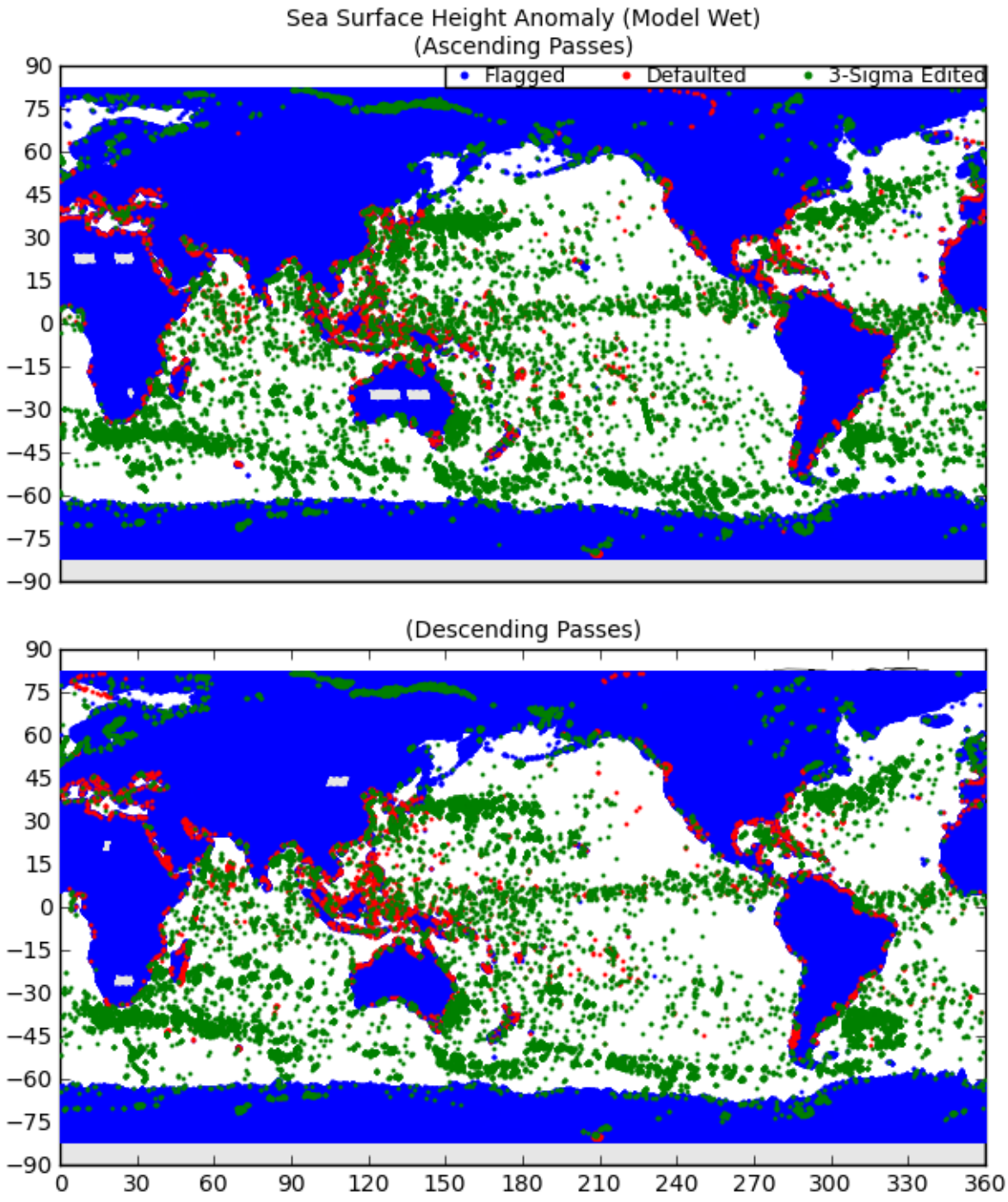

Figure 14: Map of Flagged/Edited Points for Sea Surface Height Anomaly (Model Wet)

4 Ka-Band Significant Wave Height Plots

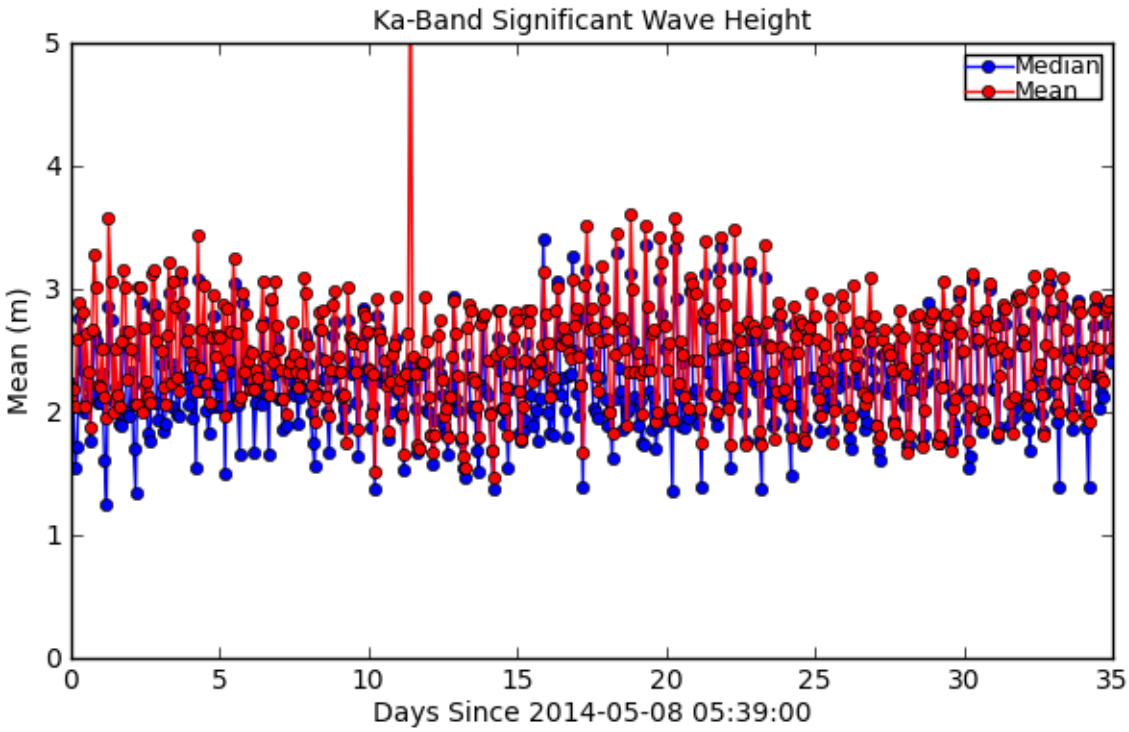

Figure 15: Mean/Median for Ka-Band Significant Wave Height

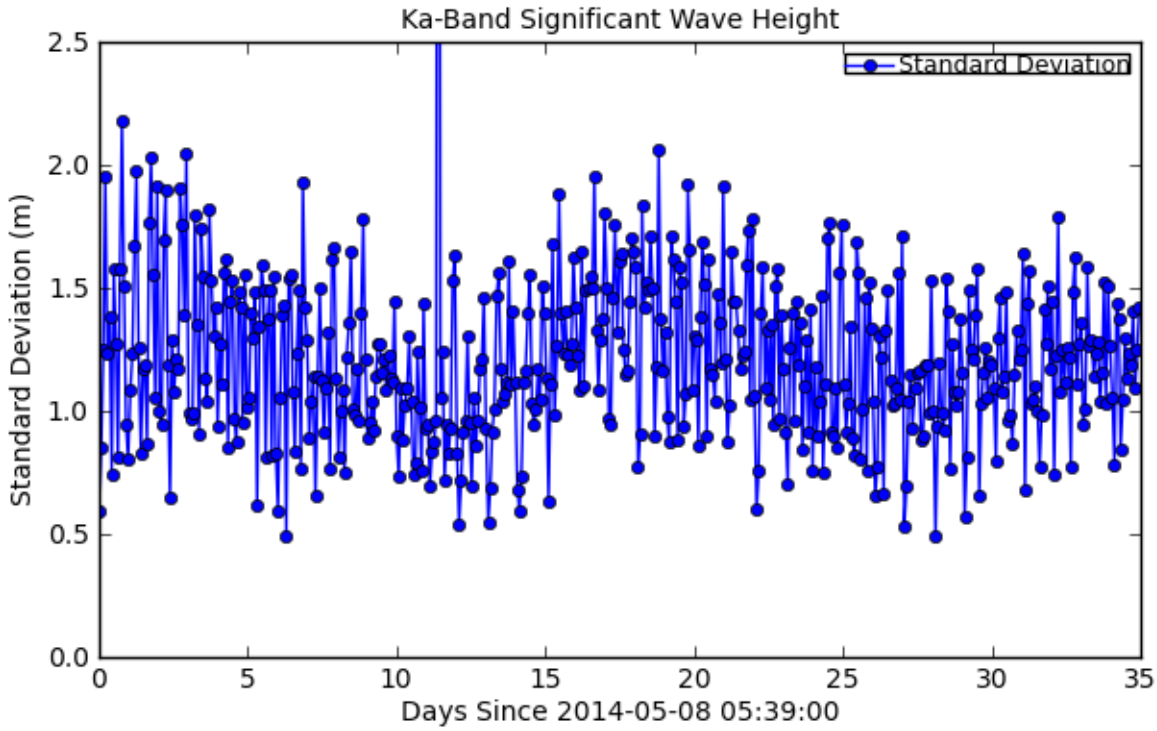

Figure 16: Standard Deviation for Ka-Band Significant Wave Height

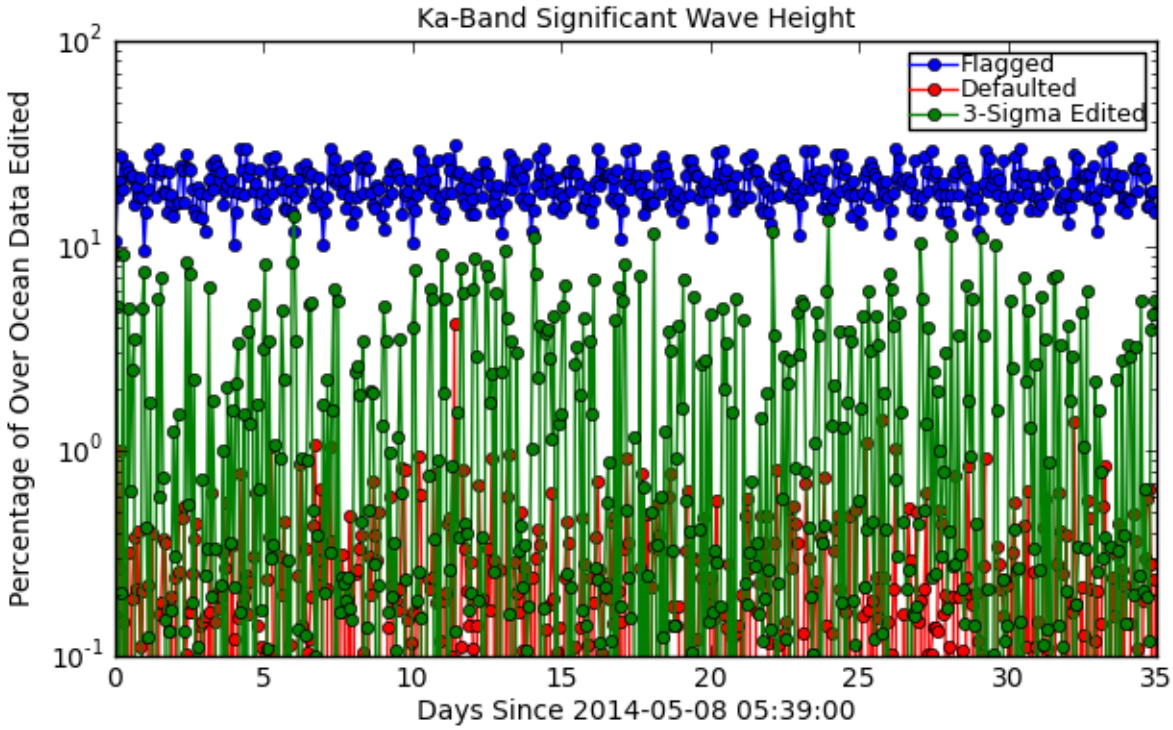

Figure 17: Flagged/Edited Data Points for Ka-Band Significant Wave Height

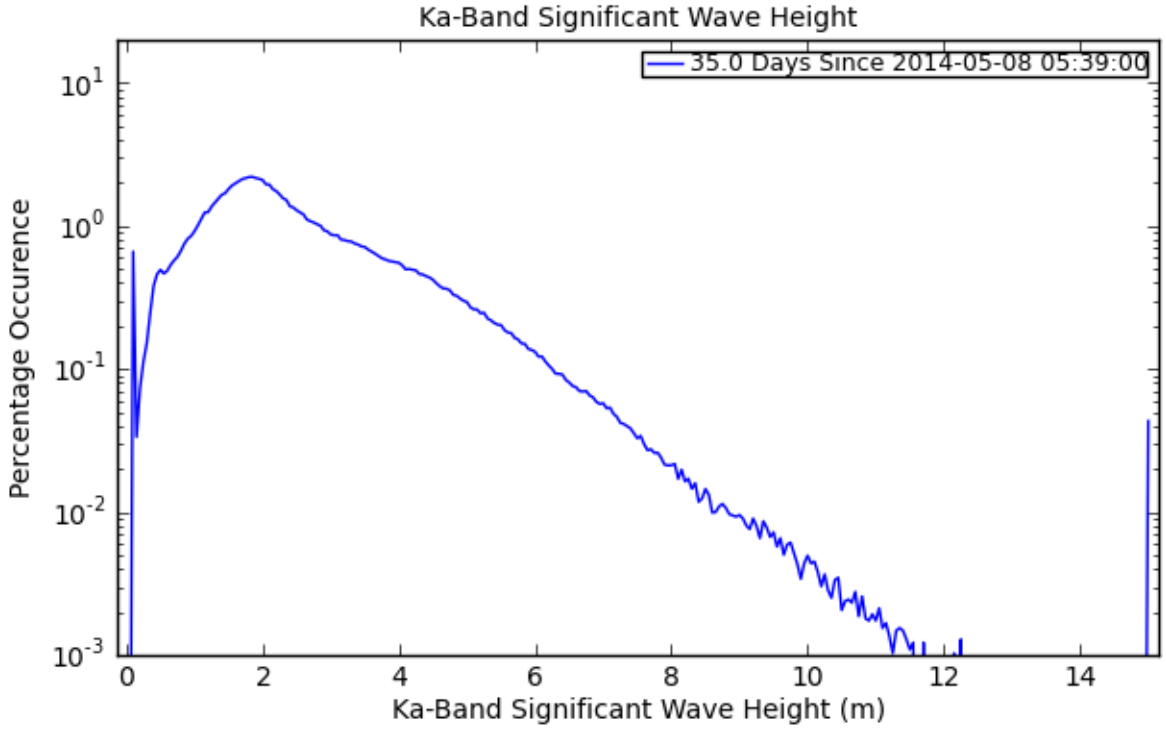

Figure 18: Histogram for Ka-Band Significant Wave Height

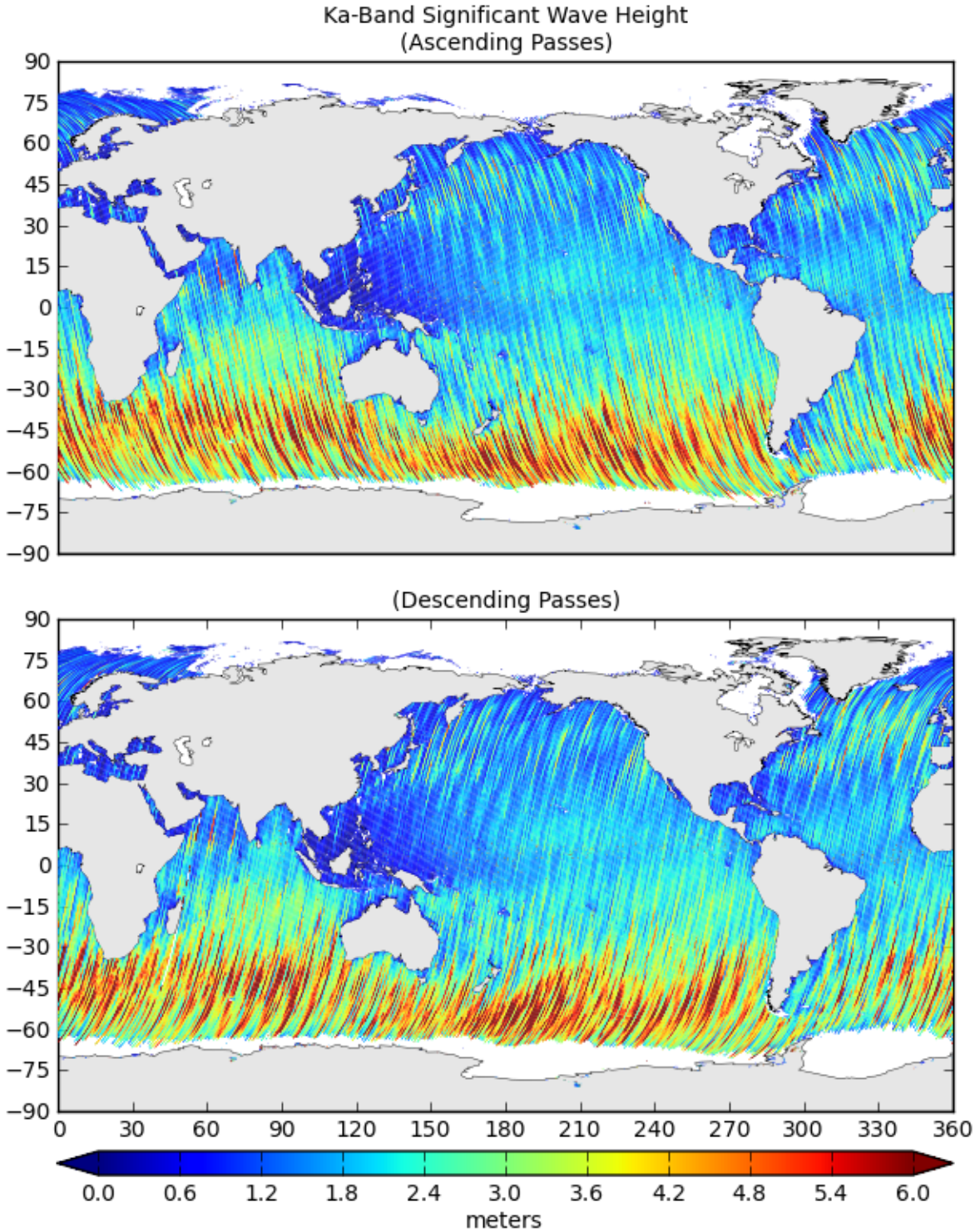

Figure 19: Map of Values for Ka-Band Significant Wave Height

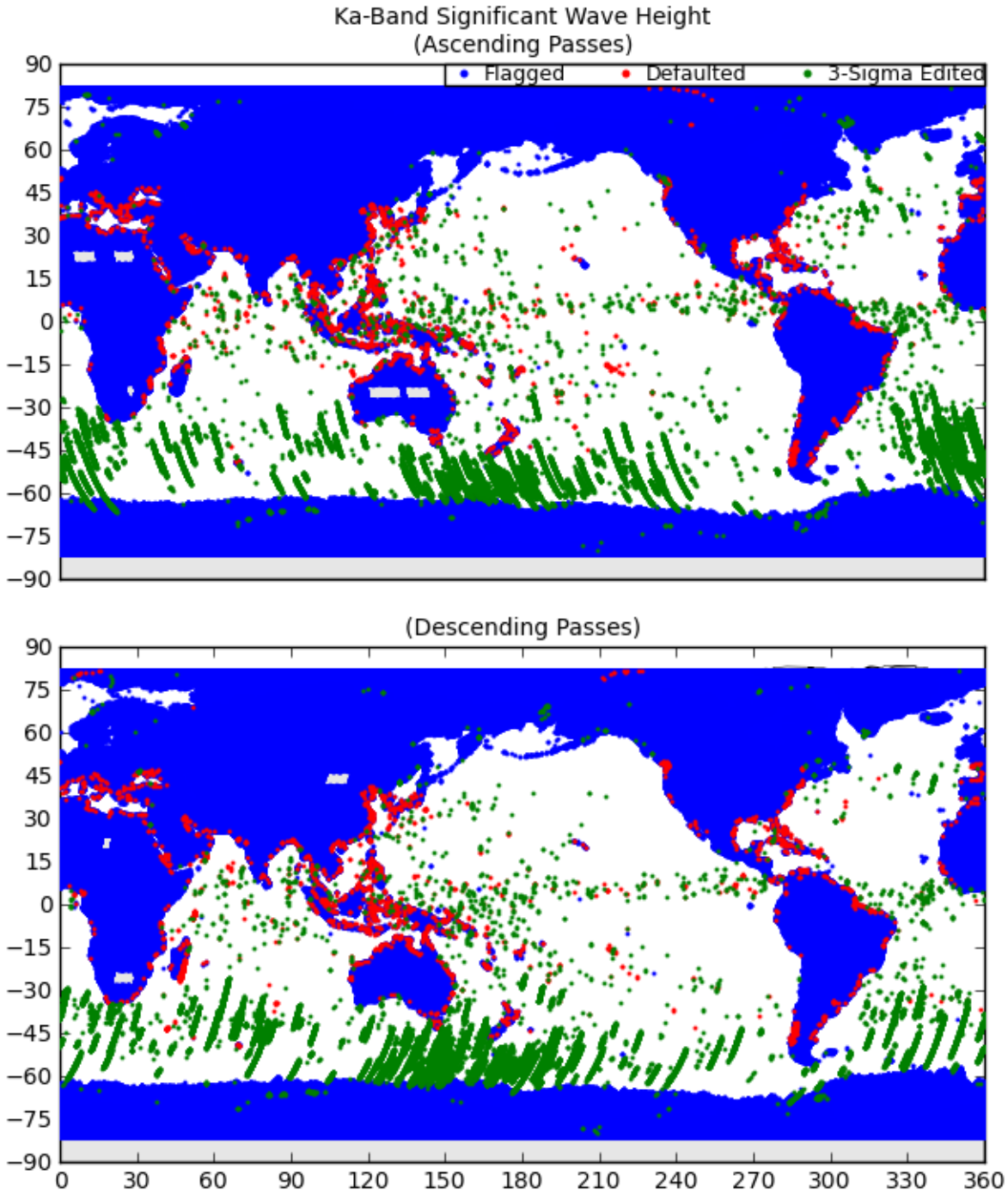

Figure 20: Map of Flagged/Edited Points for Ka-Band Significant Wave Height

5 Altimeter Wind Speed Plots

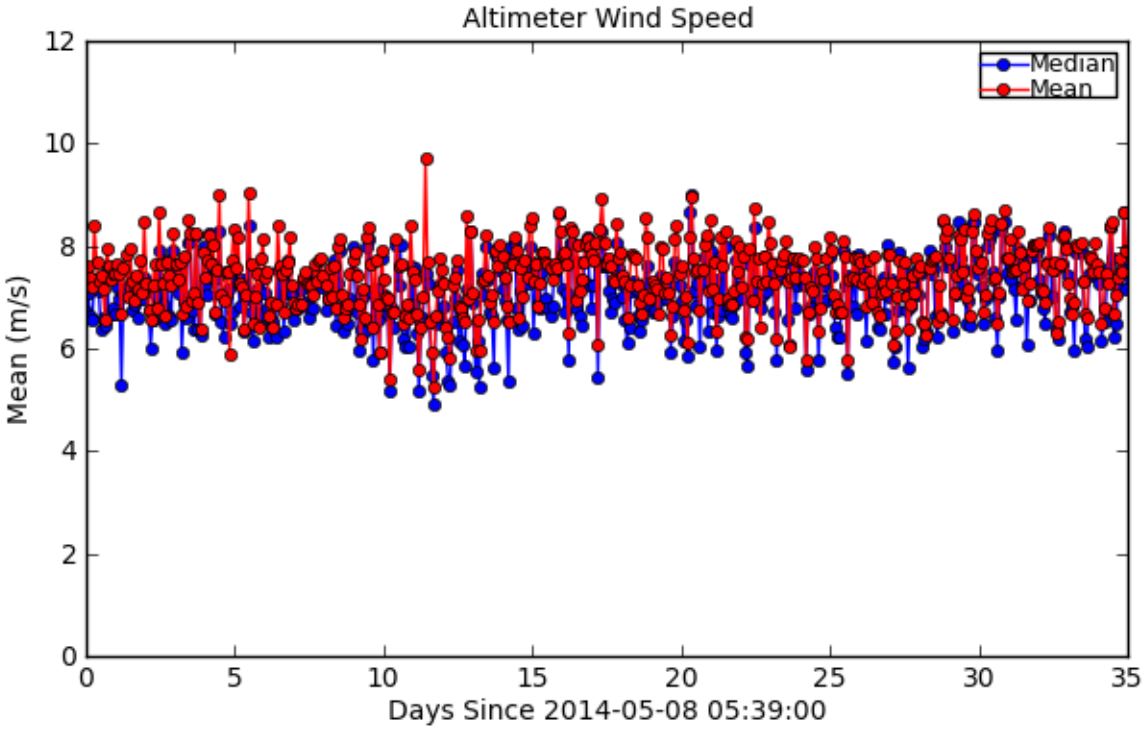

Figure 21: Mean/Median for Altimeter Wind Speed

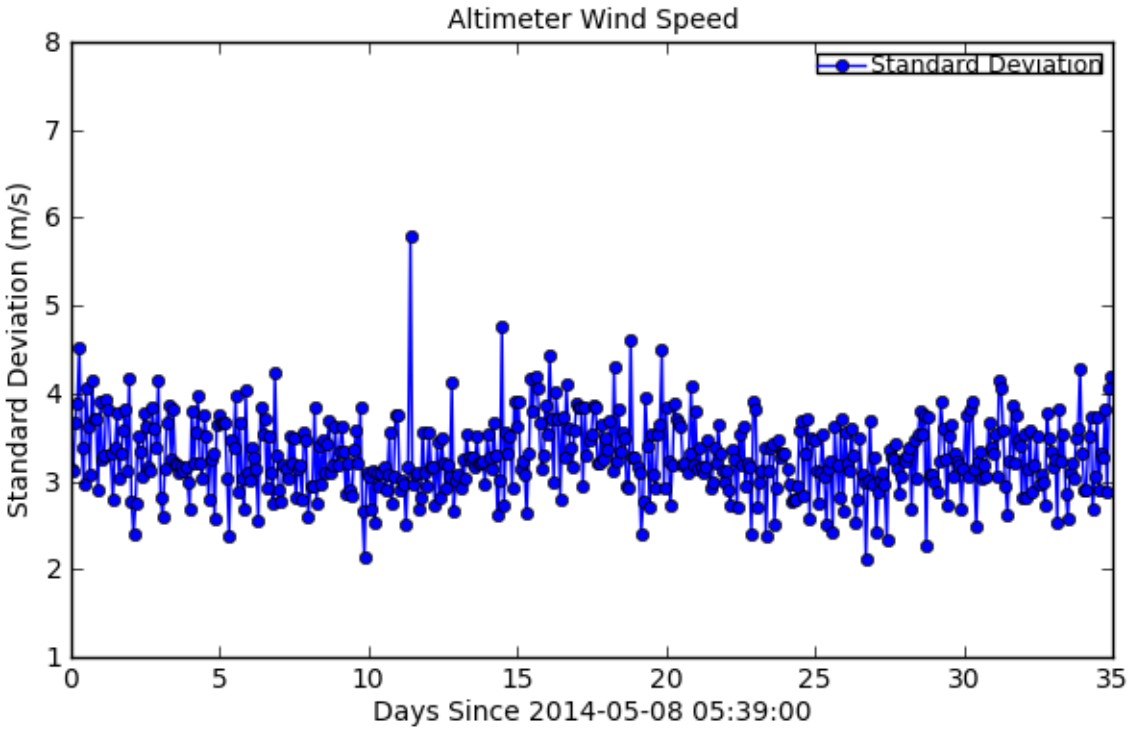

Figure 22: Standard Deviation for Altimeter Wind Speed

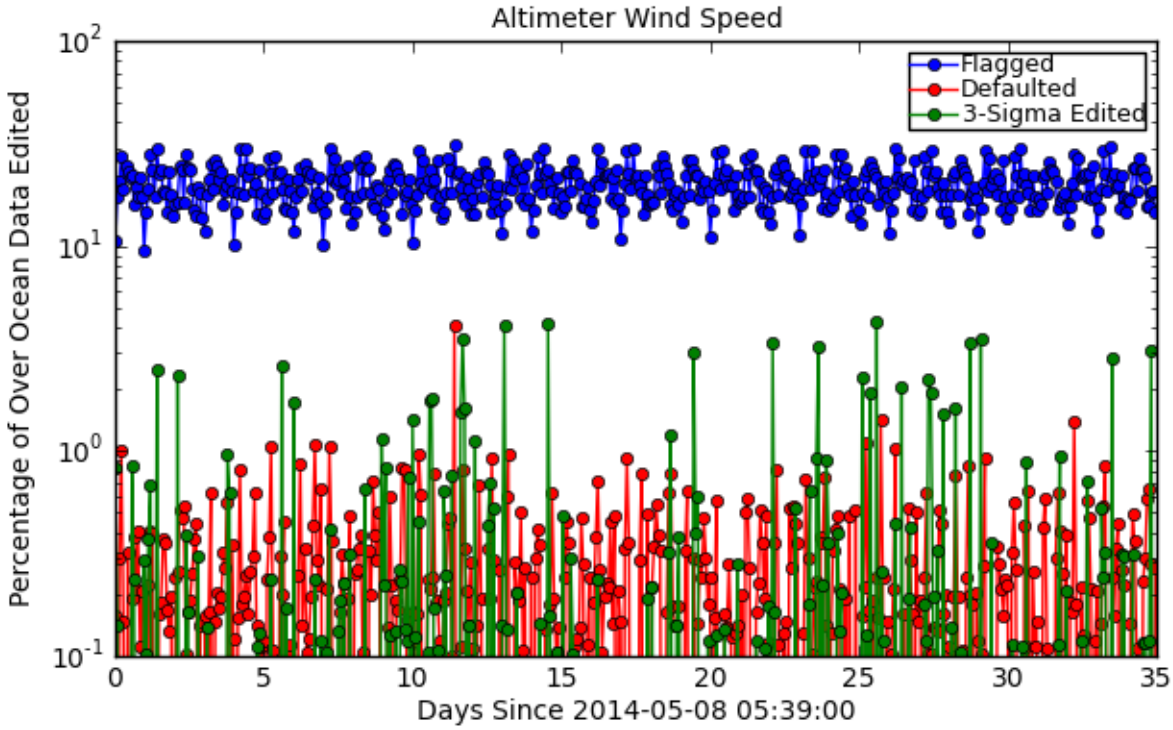

Figure 23: Flagged/Edited Data Points for Altimeter Wind Speed

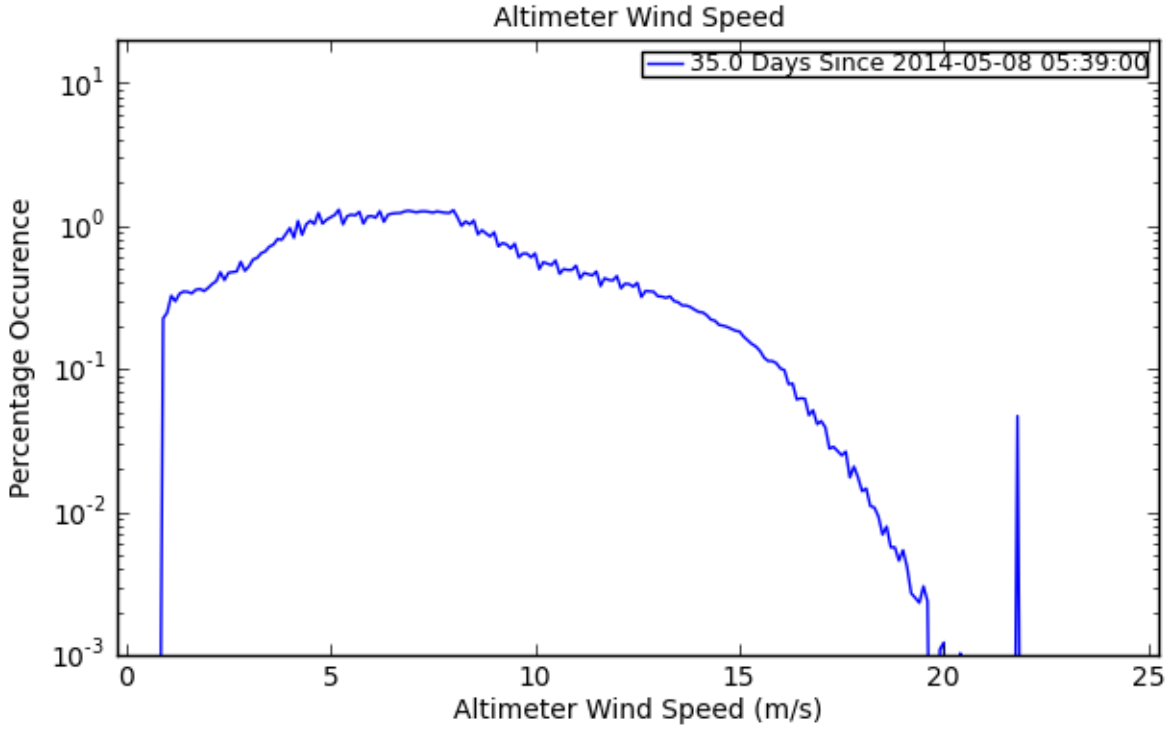

Figure 24: Histogram for Altimeter Wind Speed

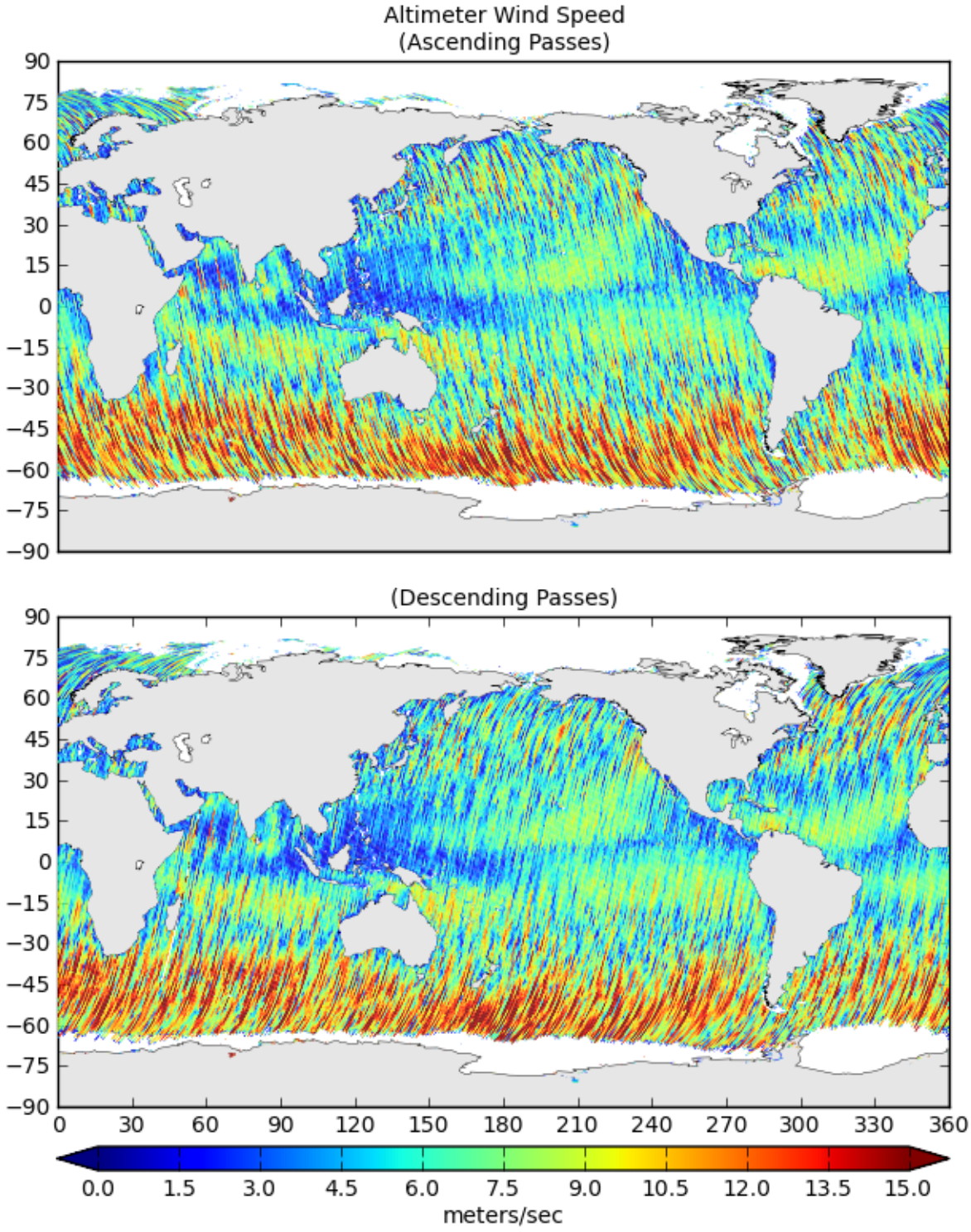

Figure 25: Map of Values for Altimeter Wind Speed

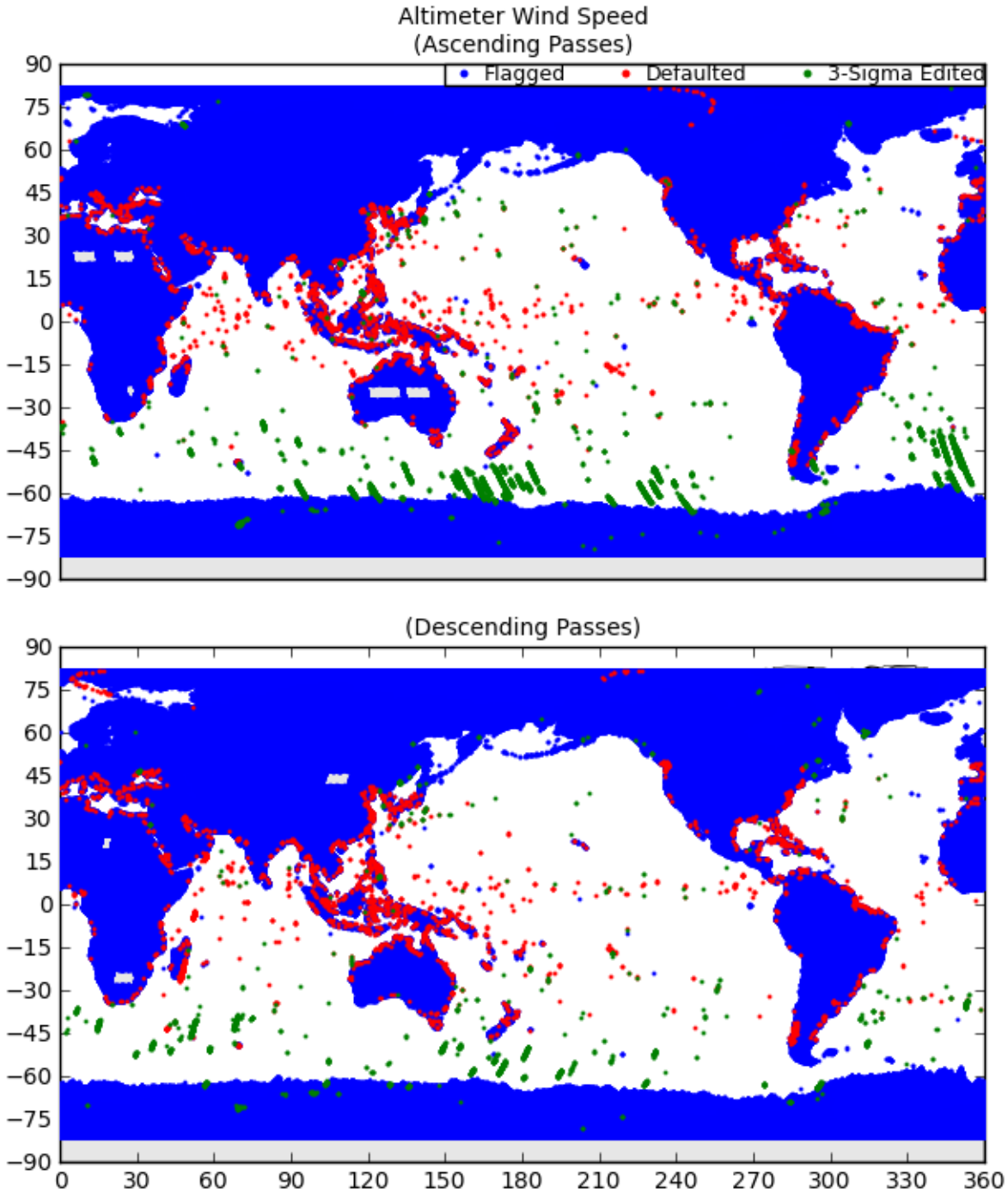

Figure 26: Map of Flagged/Edited Points for Altimeter Wind Speed

6 Ka-Band Backscatter Coefficient Plots

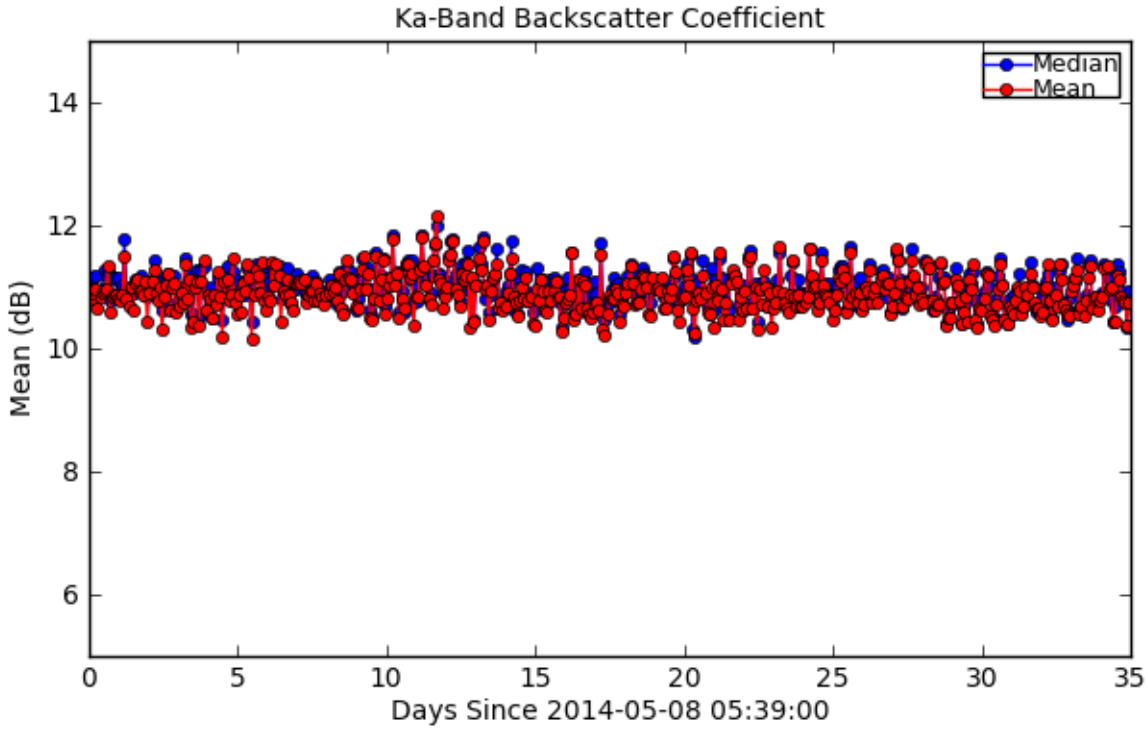

Figure 27: Mean/Median for Ka-Band Backscatter Coefficient

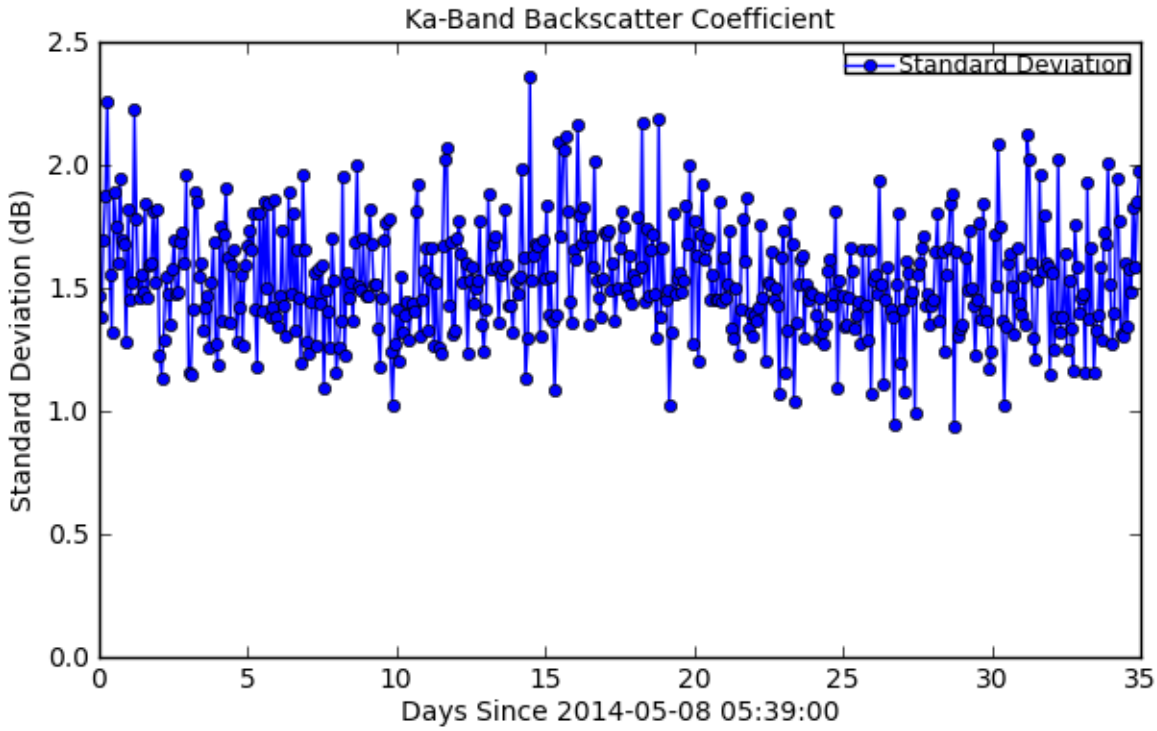

Figure 28: Standard Deviation for Ka-Band Backscatter Coefficient

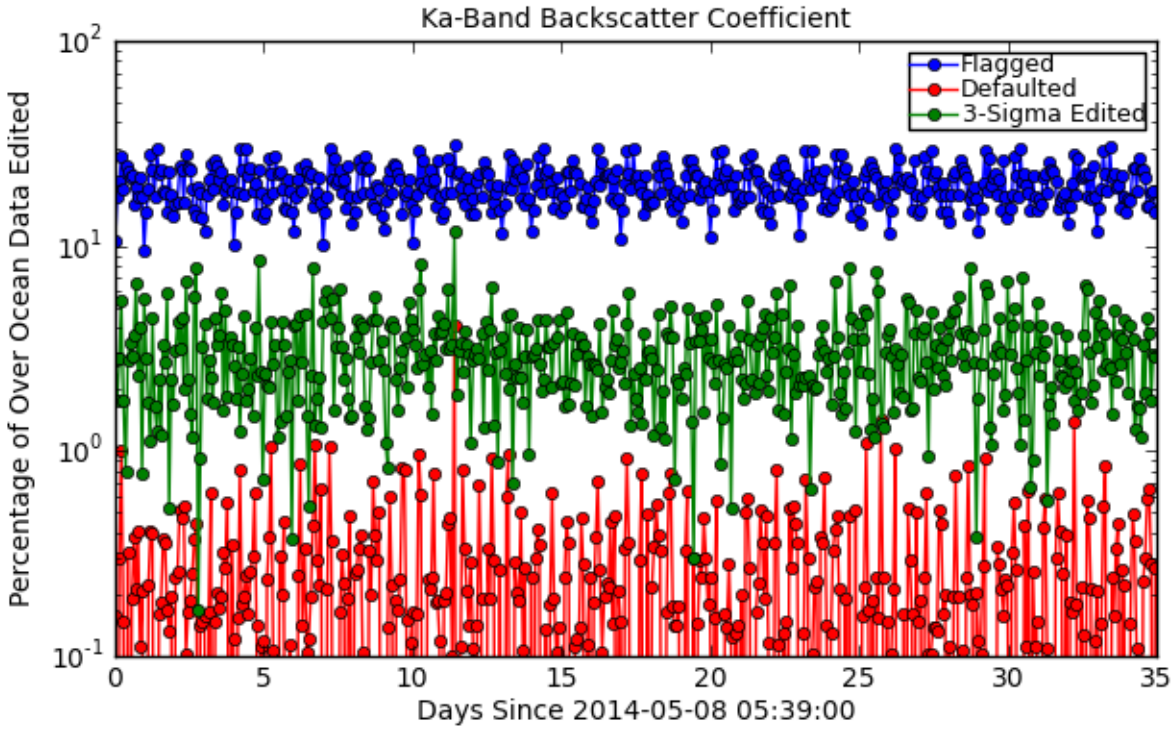

Figure 29: Flagged/Edited Data Points for Ka-Band Backscatter Coefficient

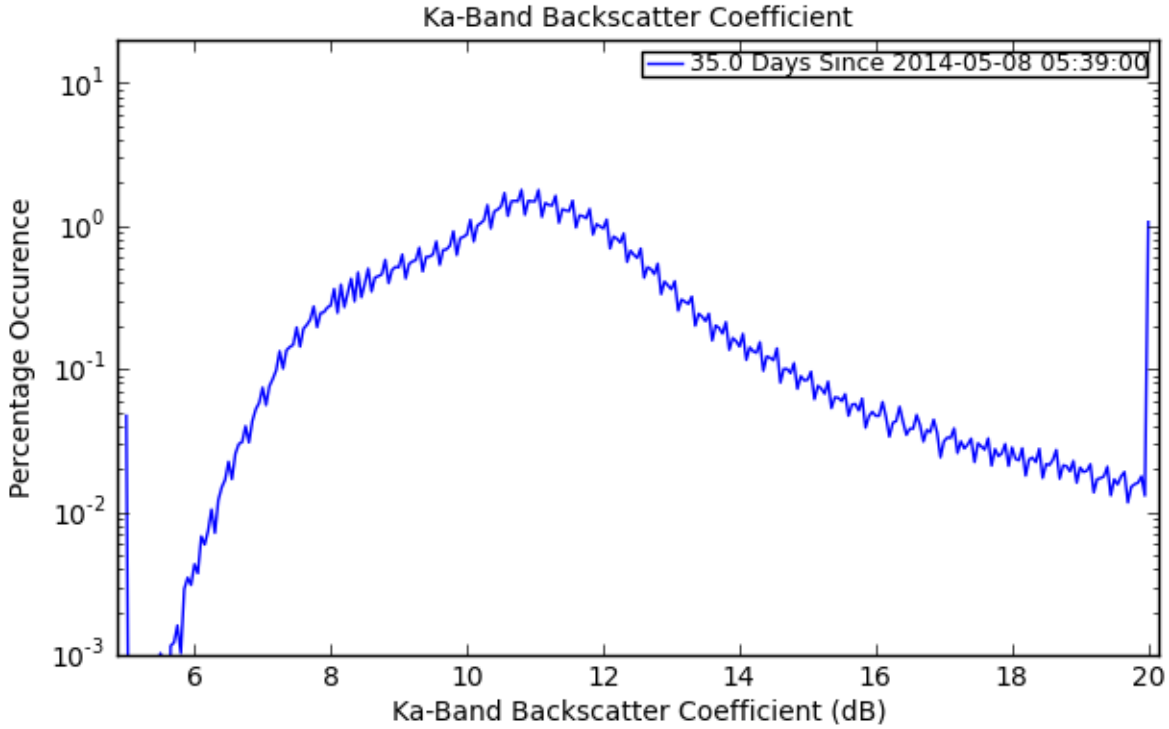

Figure 30: Histogram for Ka-Band Backscatter Coefficient

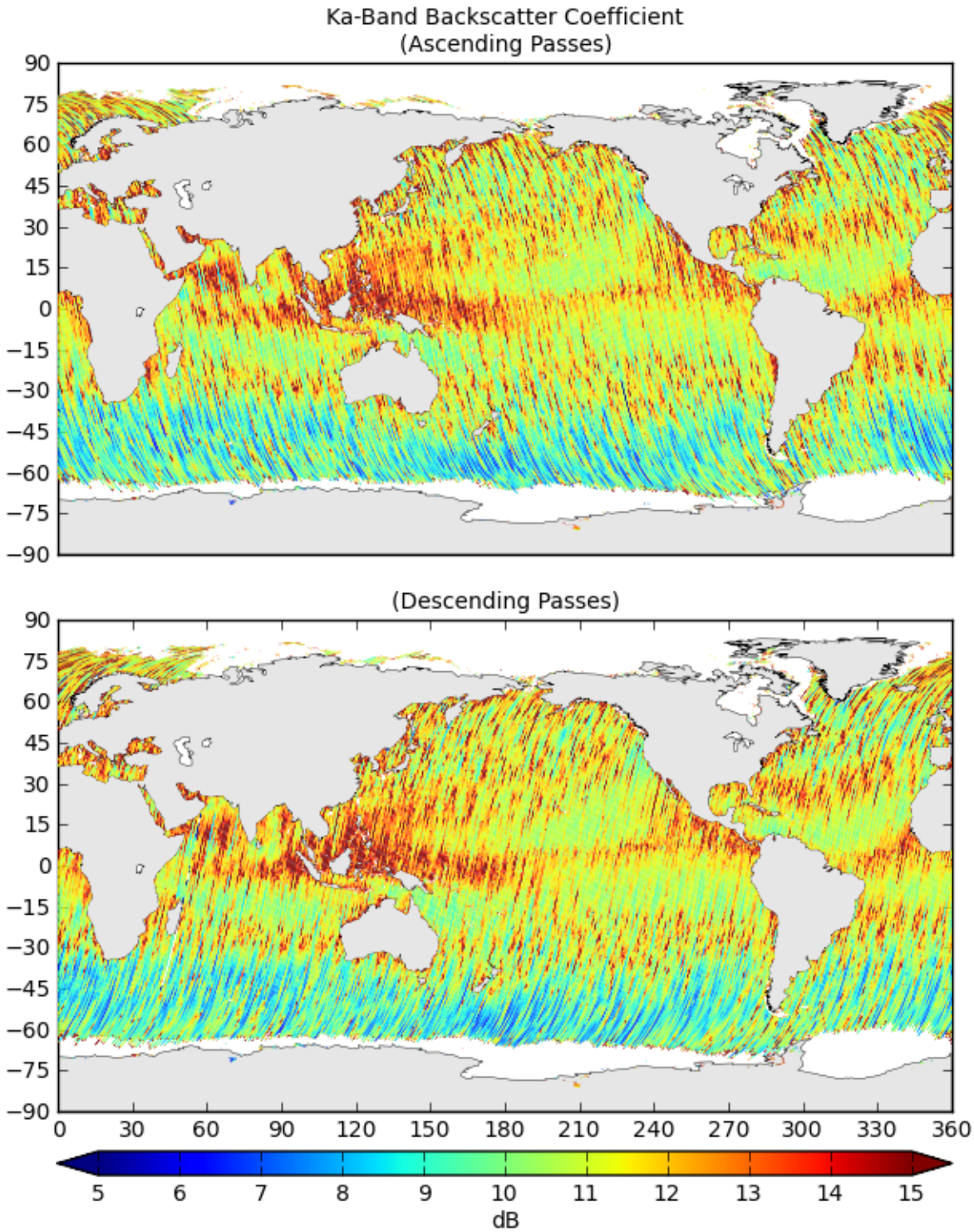

Figure 31: Map of Values for Ka-Band Backscatter Coefficient

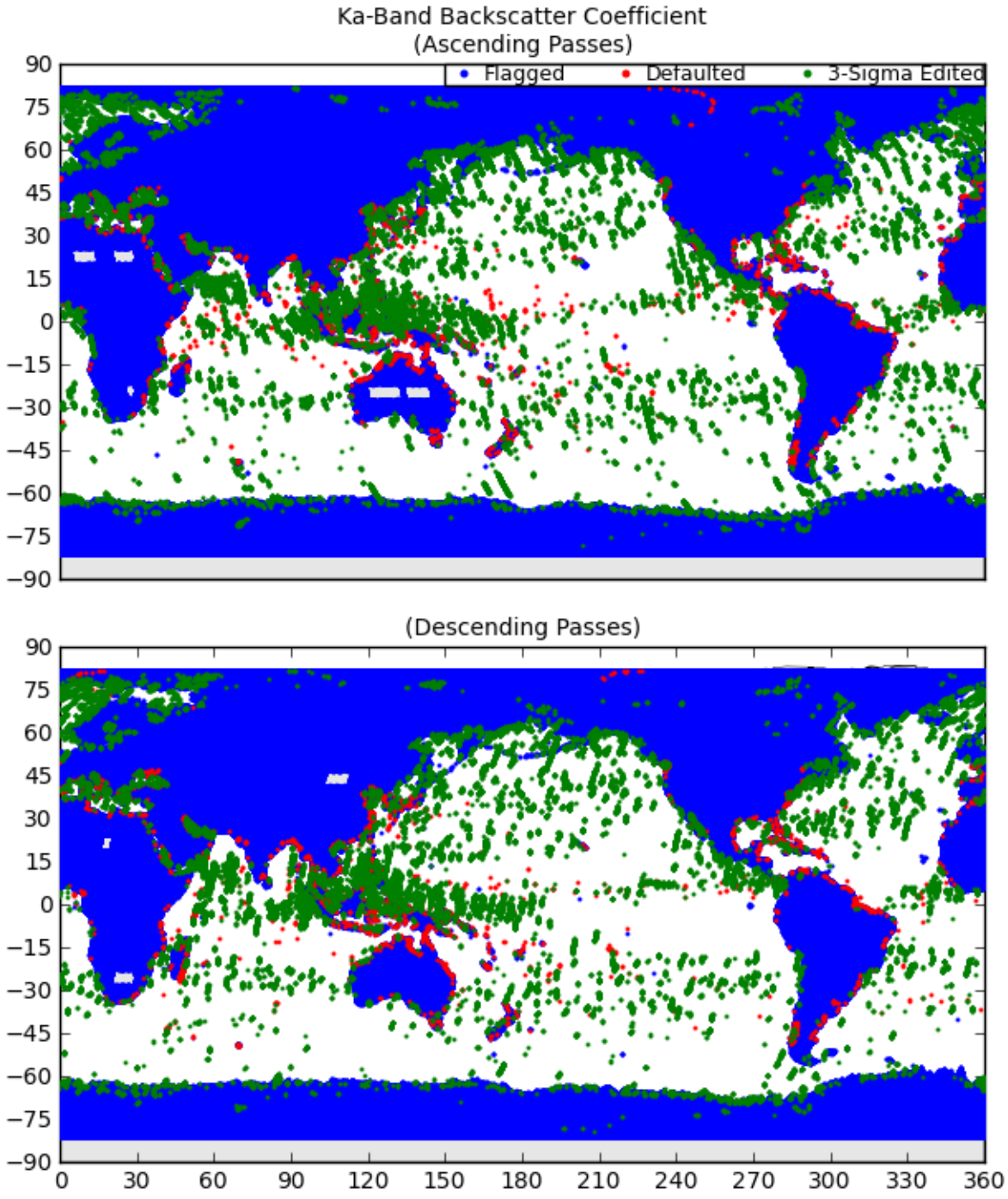

Figure 32: Map of Flagged/Edited Points for Ka-Band Backscatter Coefficient

7 Dry Troposphere Path Delay Plots

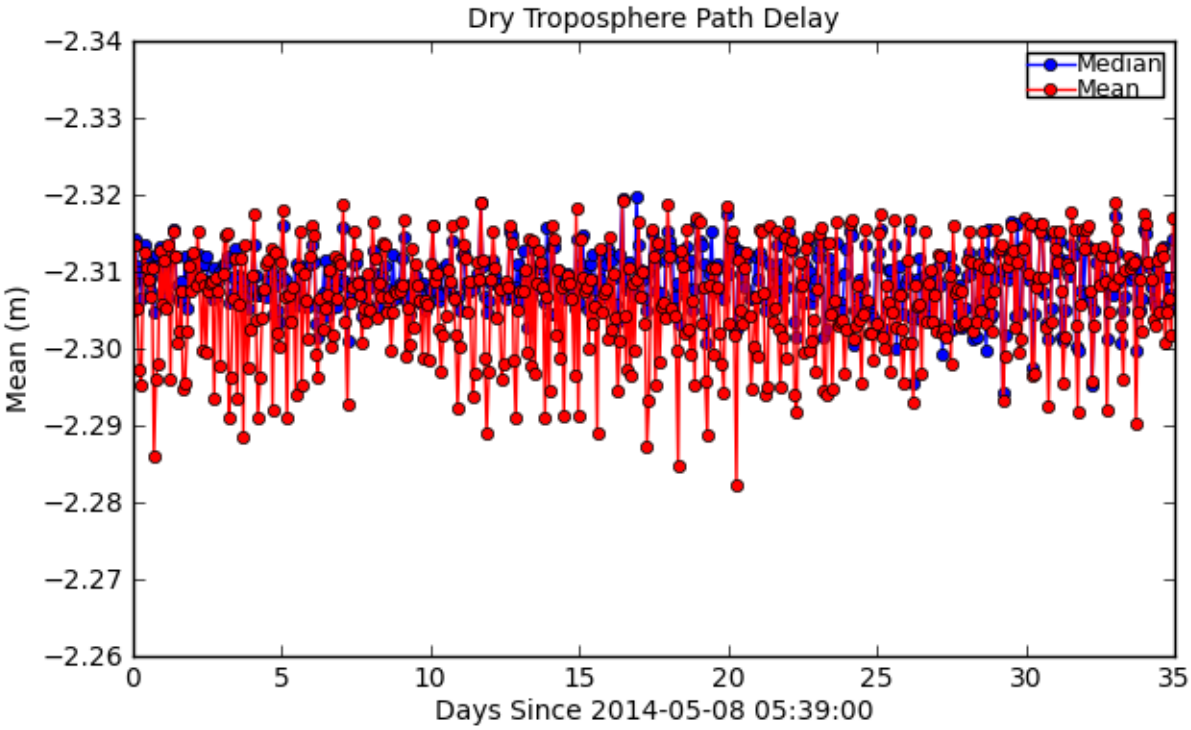

Figure 33: Mean/Median for Dry Troposphere Path Delay

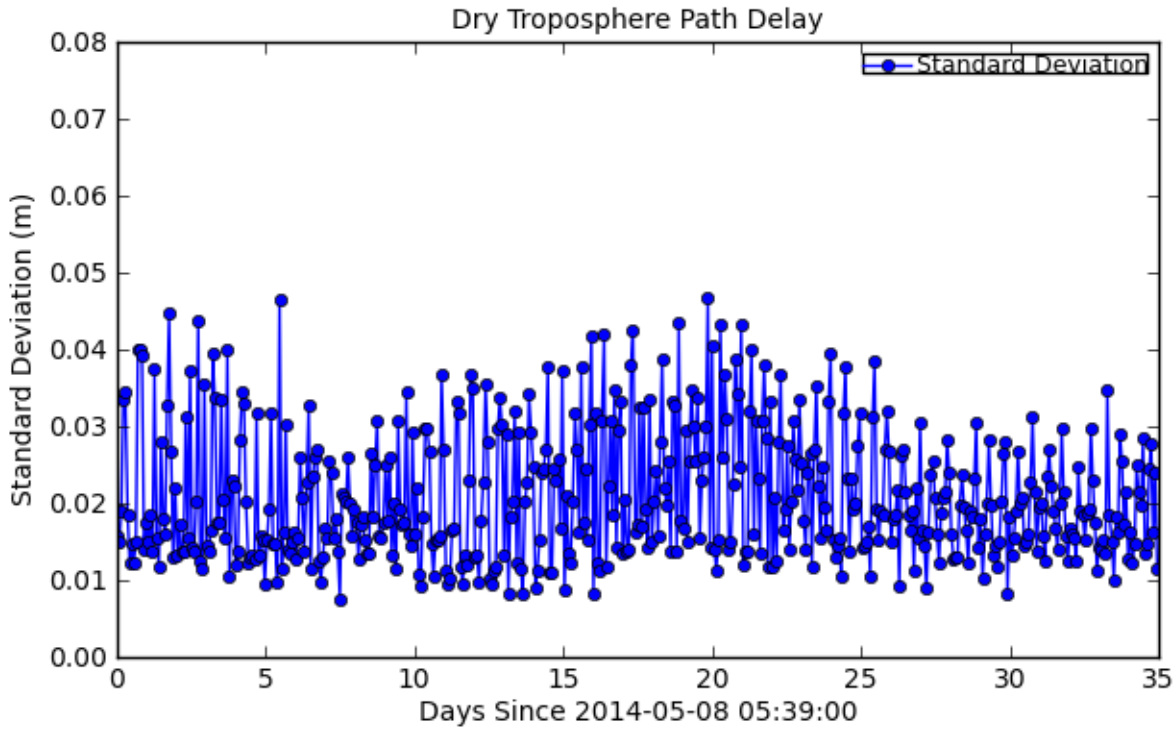

Figure 34: Standard Deviation for Dry Troposphere Path Delay

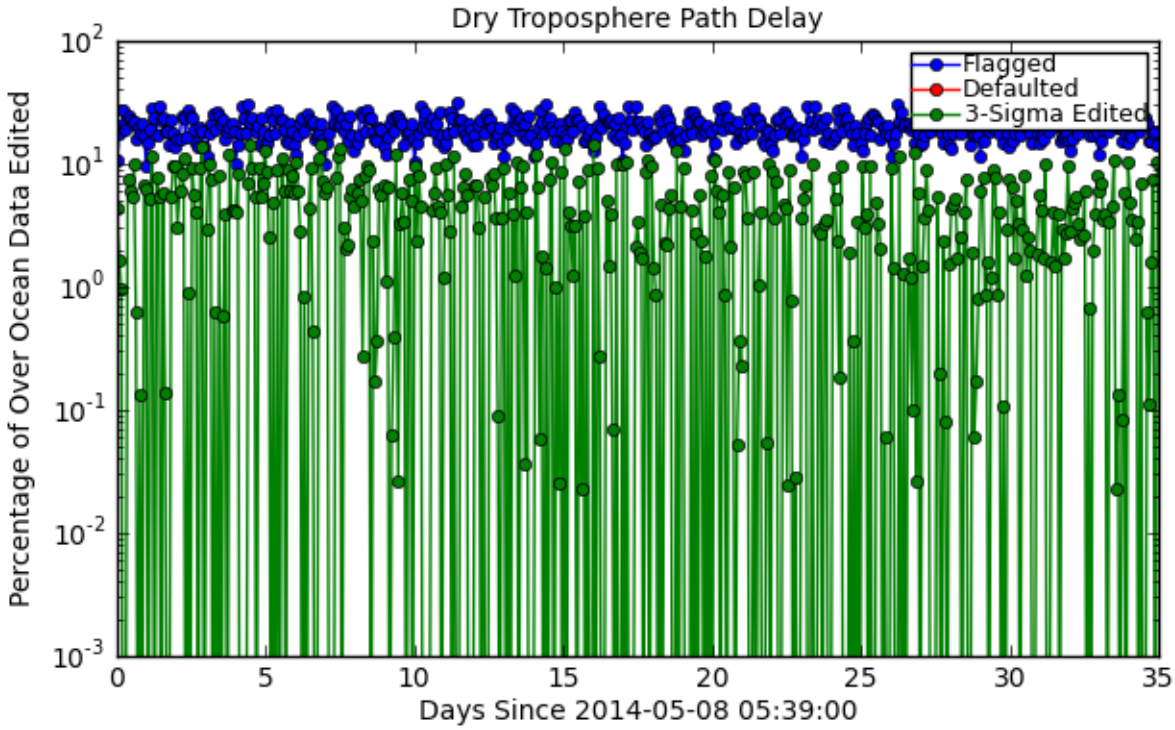

Figure 35: Flagged/Edited Data Points for Dry Troposphere Path Delay

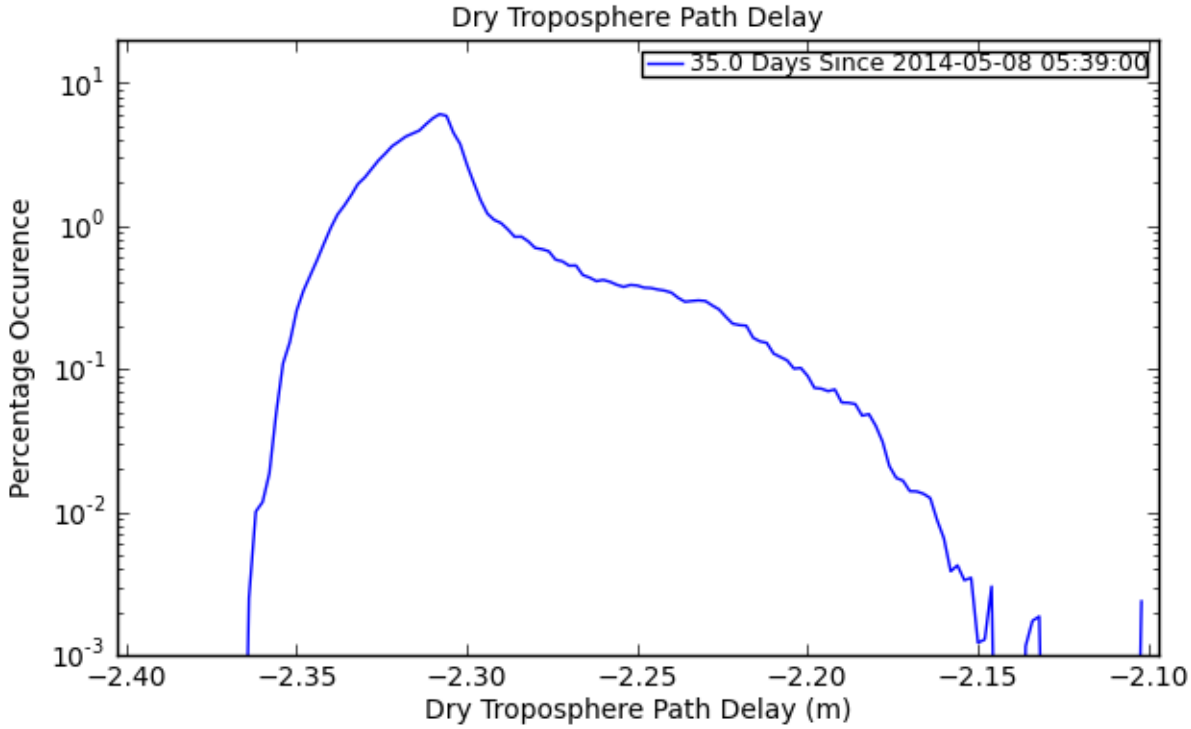

Figure 36: Histogram for Dry Troposphere Path Delay

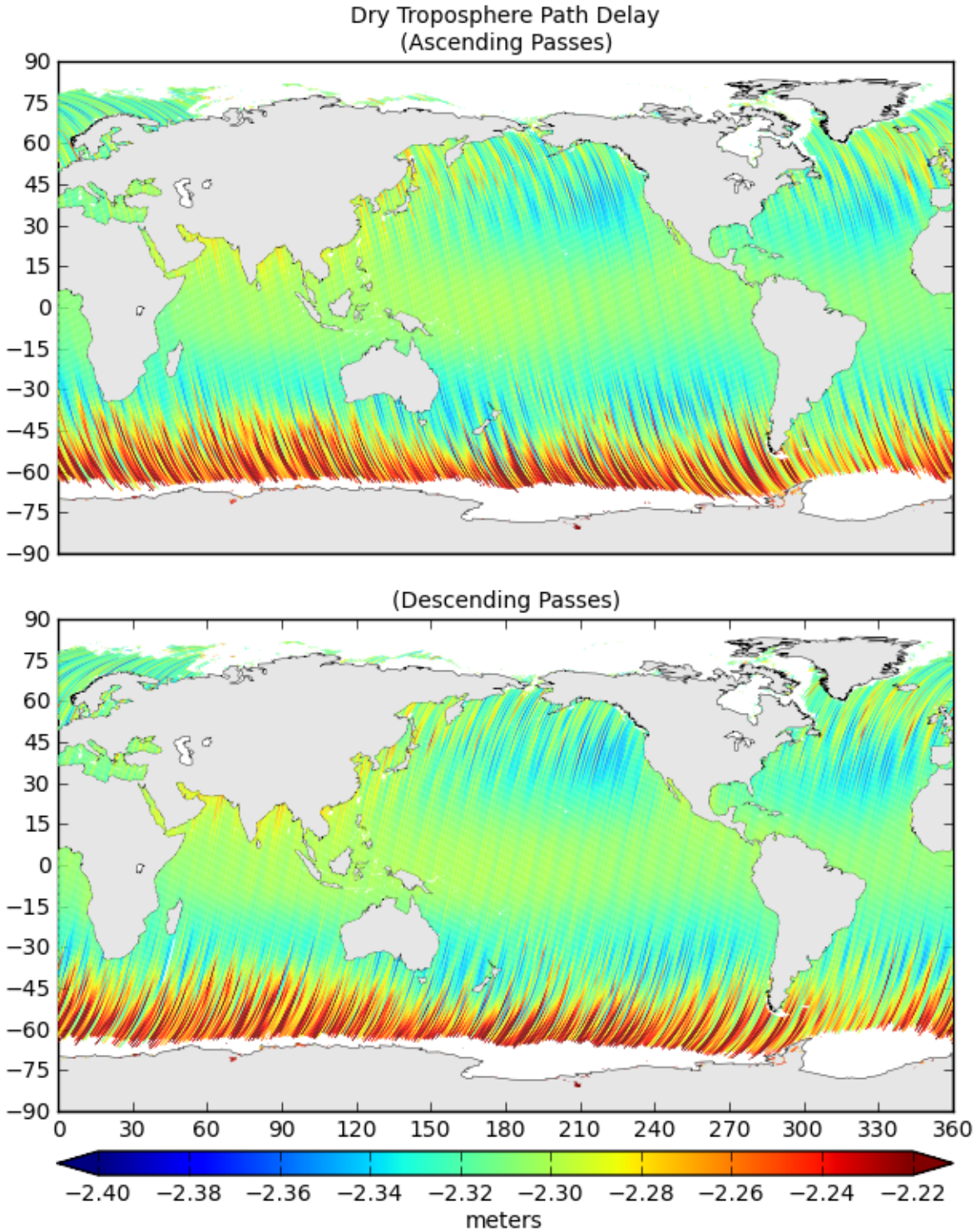

Figure 37: Map of Values for Dry Troposphere Path Delay

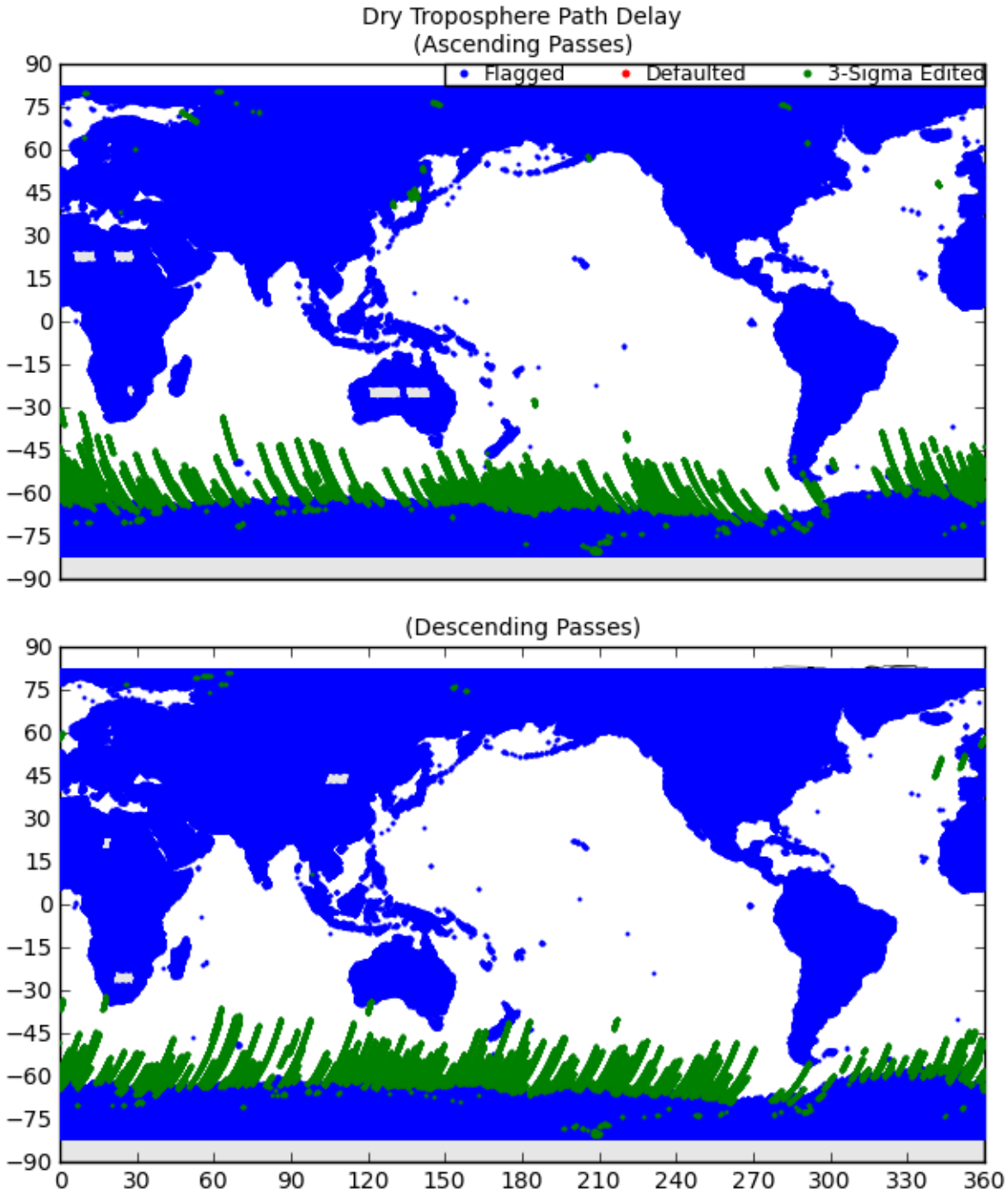

Figure 38: Map of Flagged/Edited Points for Dry Troposphere Path Delay

8 Radiometer Wet Troposphere Path Delay Plots

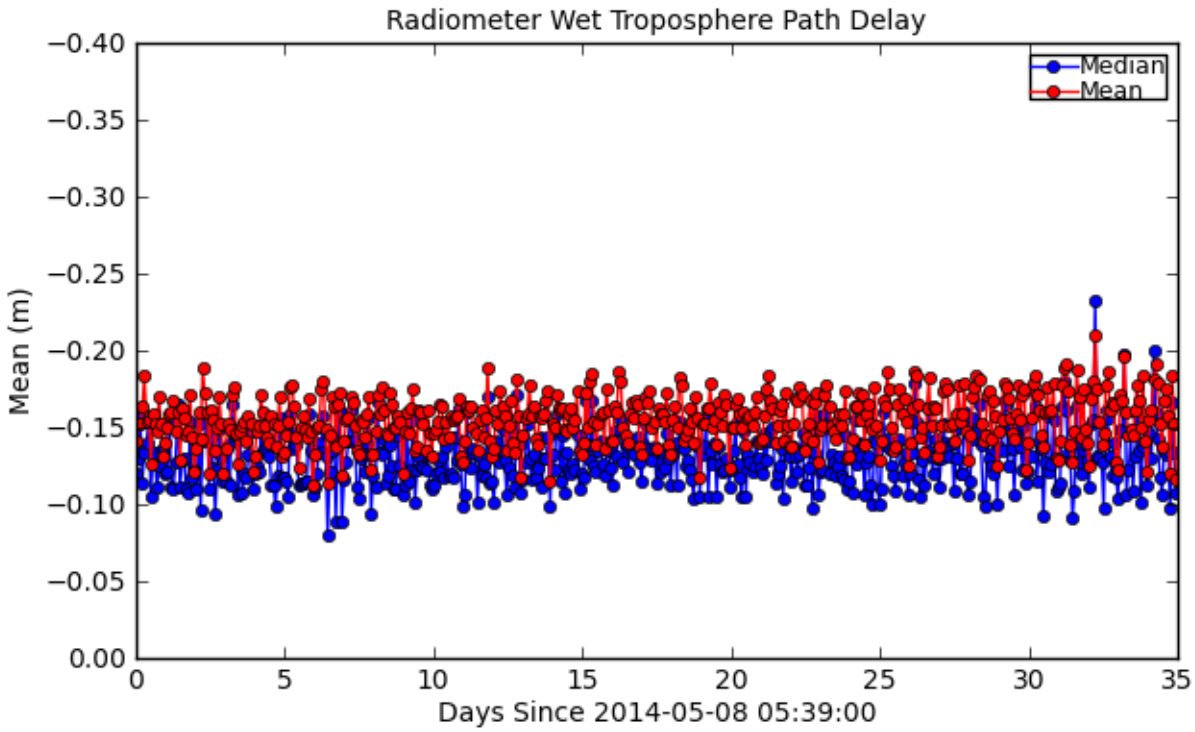

Figure 39: Mean/Median for Radiometer Wet Troposphere Path Delay

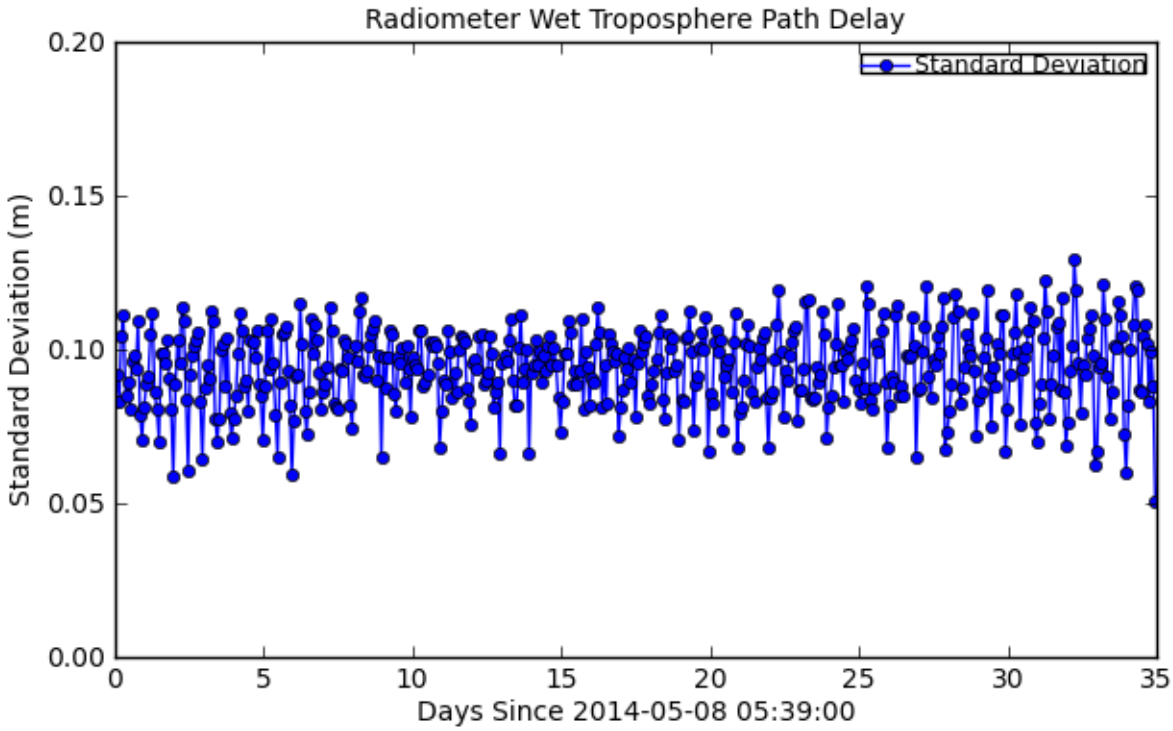

Figure 40: Standard Deviation for Radiometer Wet Troposphere Path Delay

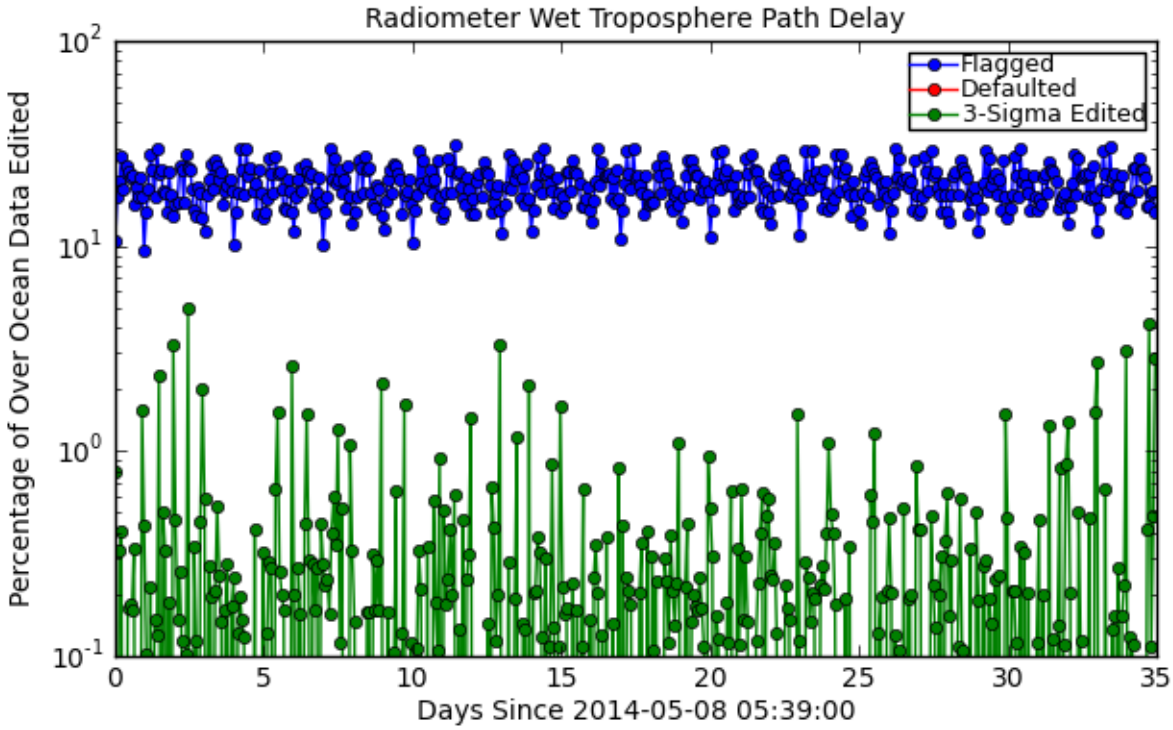

Figure 41: Flagged/Edited Data Points for Radiometer Wet Troposphere Path Delay

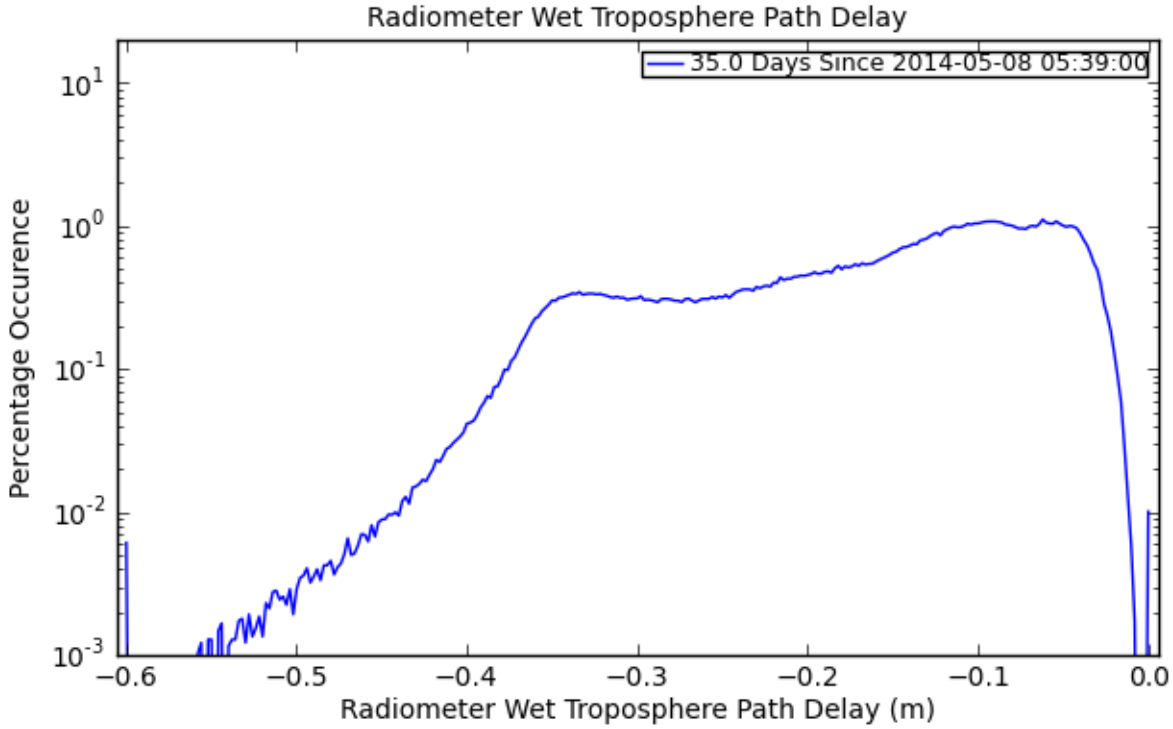

Figure 42: Histogram for Radiometer Wet Troposphere Path Delay

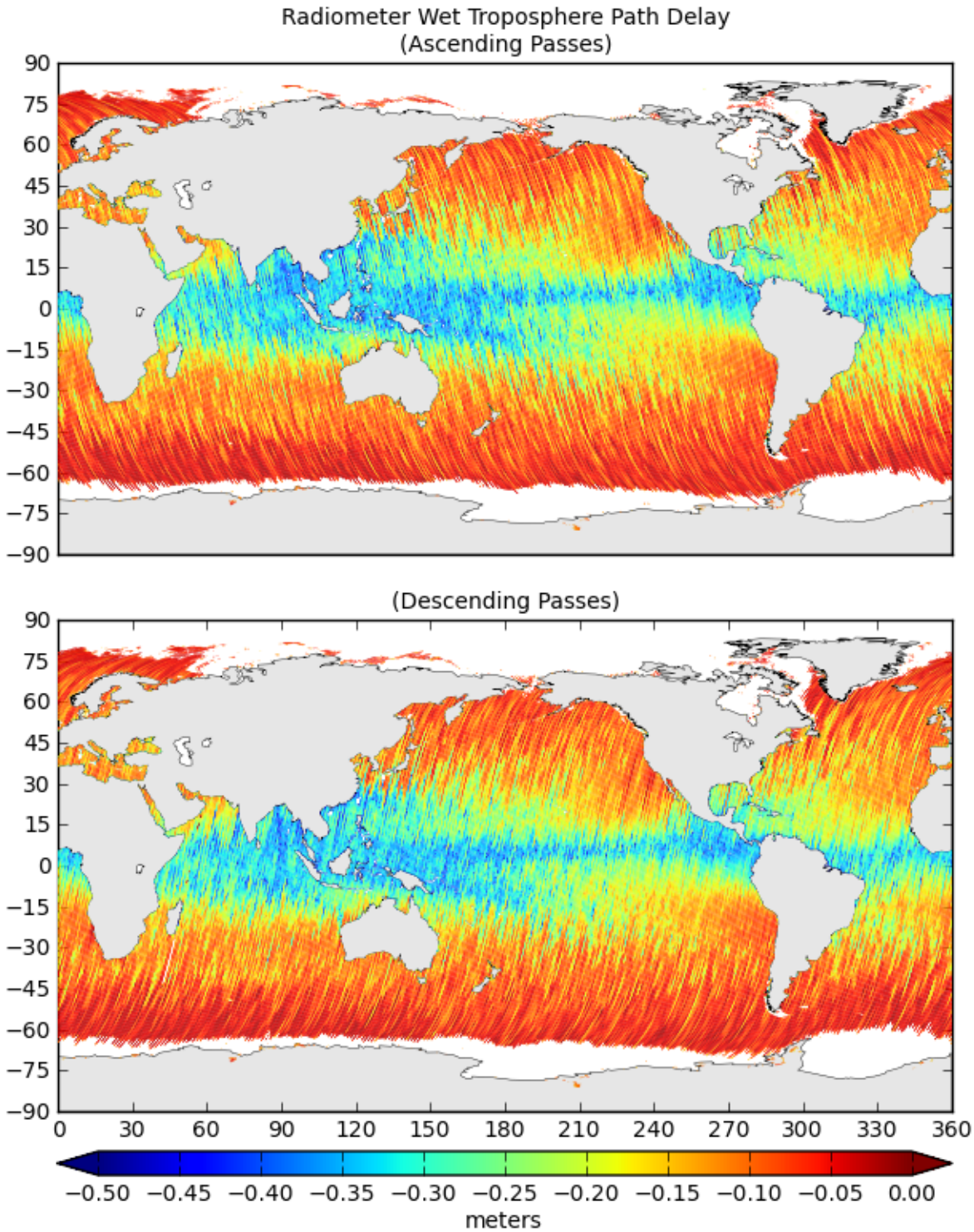

Figure 43: Map of Values for Radiometer Wet Troposphere Path Delay

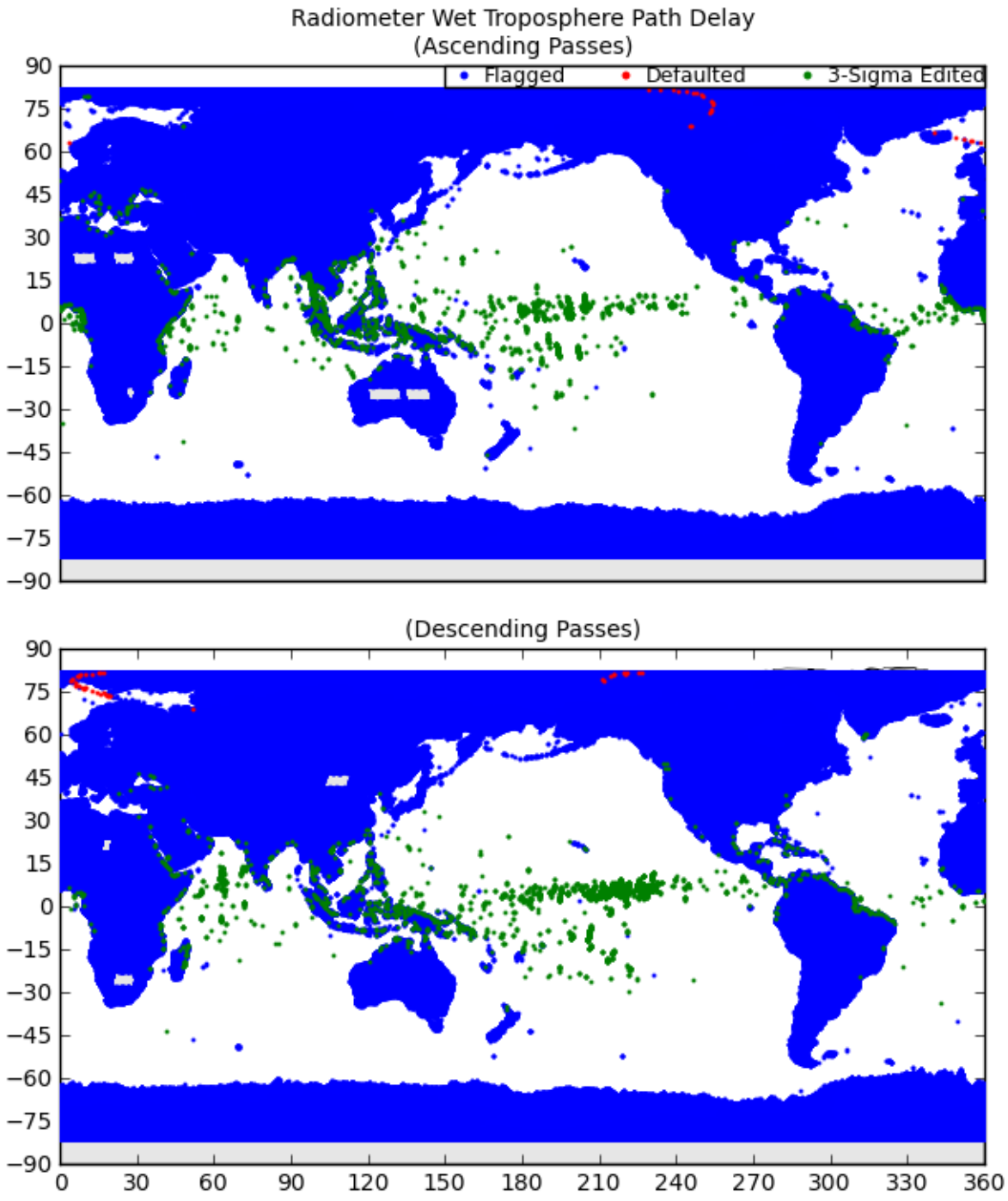

Figure 44: Map of Flagged/Edited Points for Radiometer Wet Troposphere Path Delay

9 Model Wet Troposphere Path Delay Plots

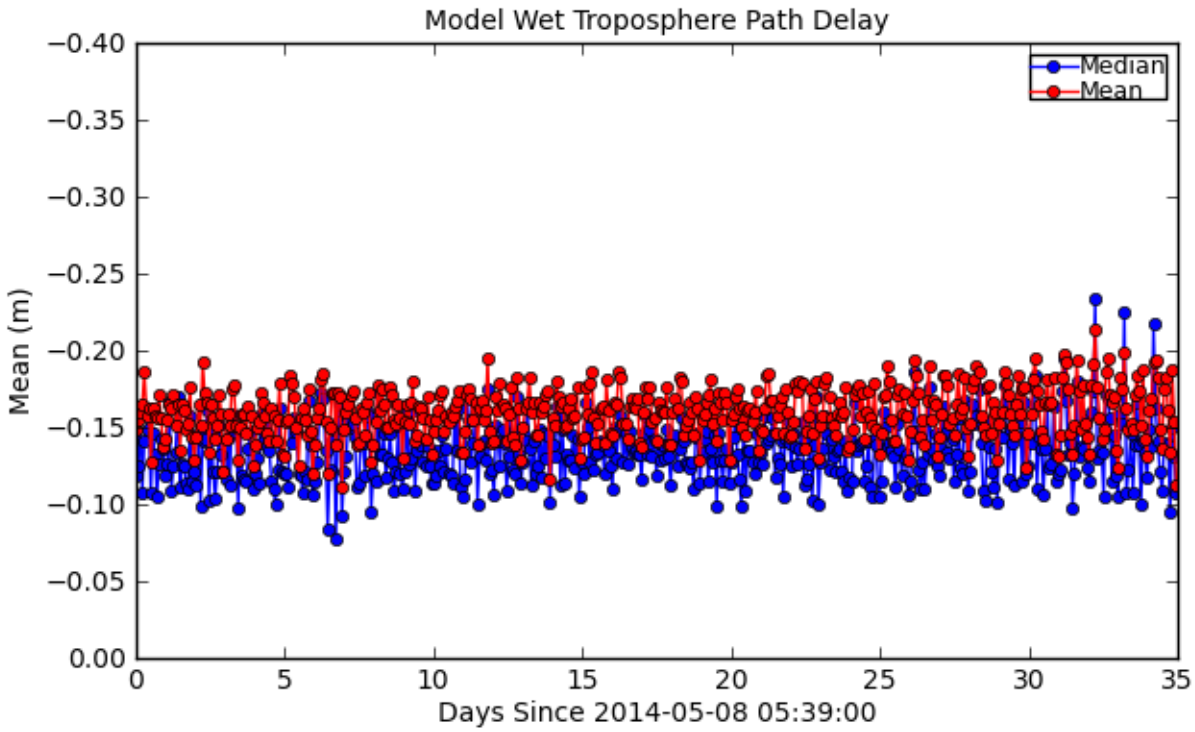

Figure 45: Mean/Median for Model Wet Troposphere Path Delay

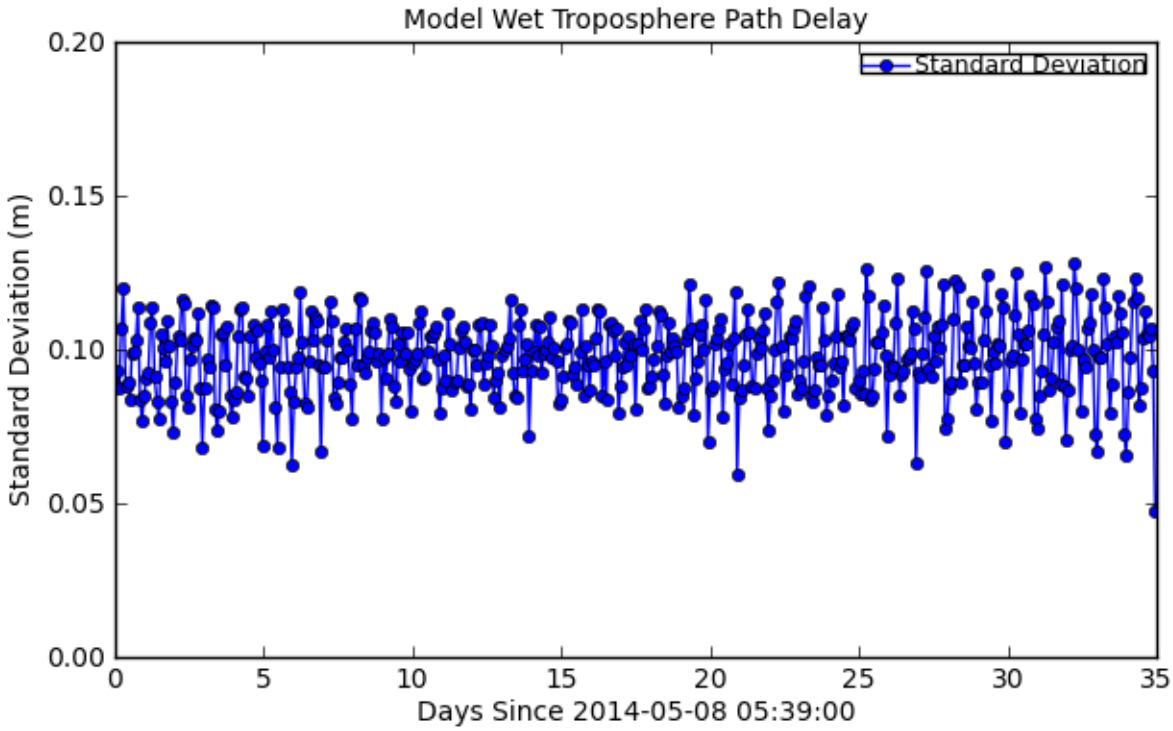

Figure 46: Standard Deviation for Model Wet Troposphere Path Delay

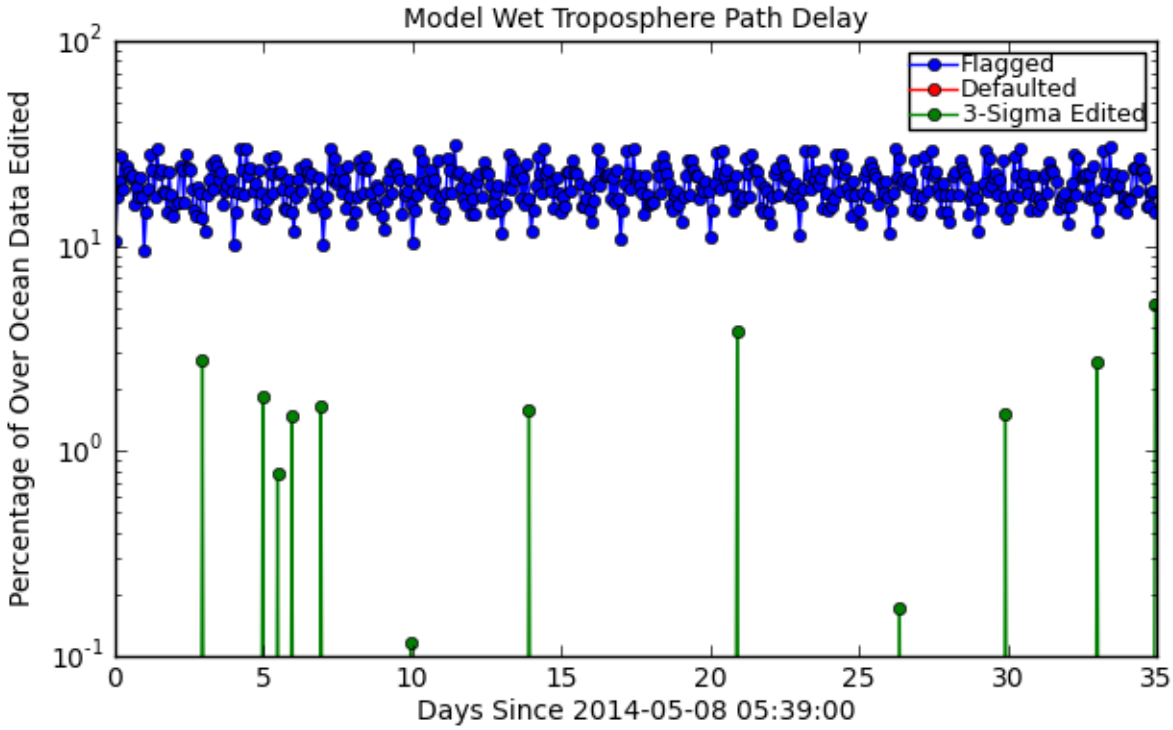

Figure 47: Flagged/Edited Data Points for Model Wet Troposphere Path Delay

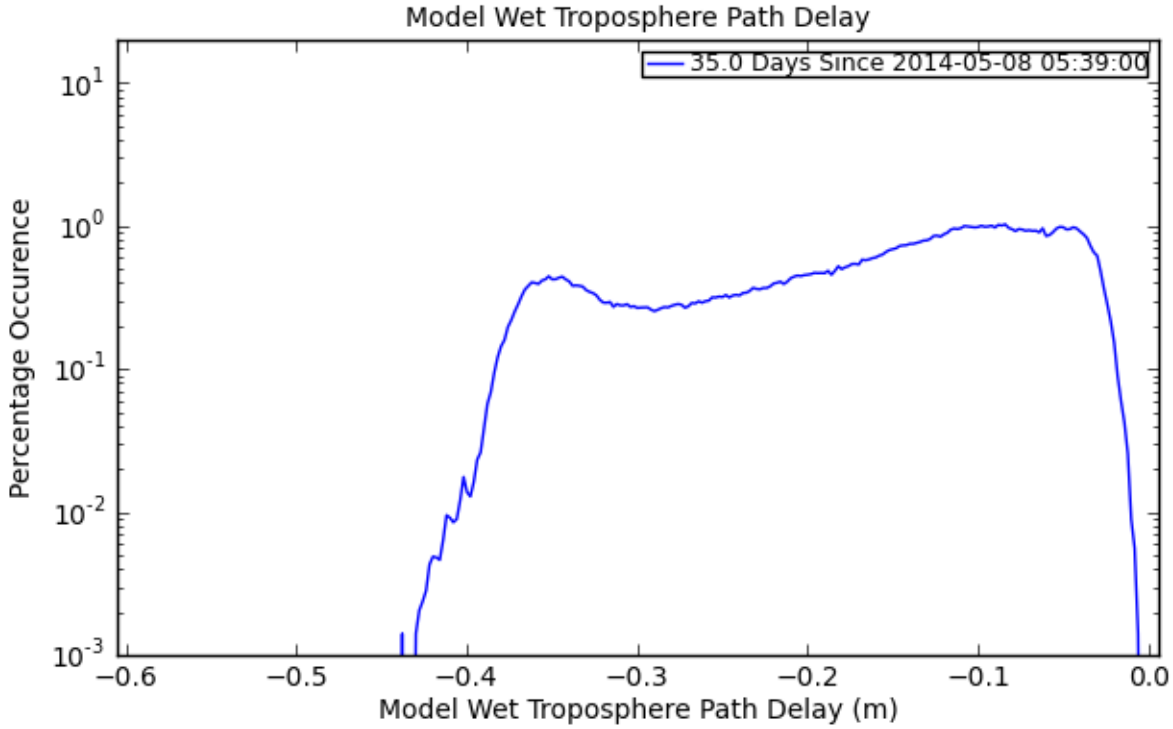

Figure 48: Histogram for Model Wet Troposphere Path Delay

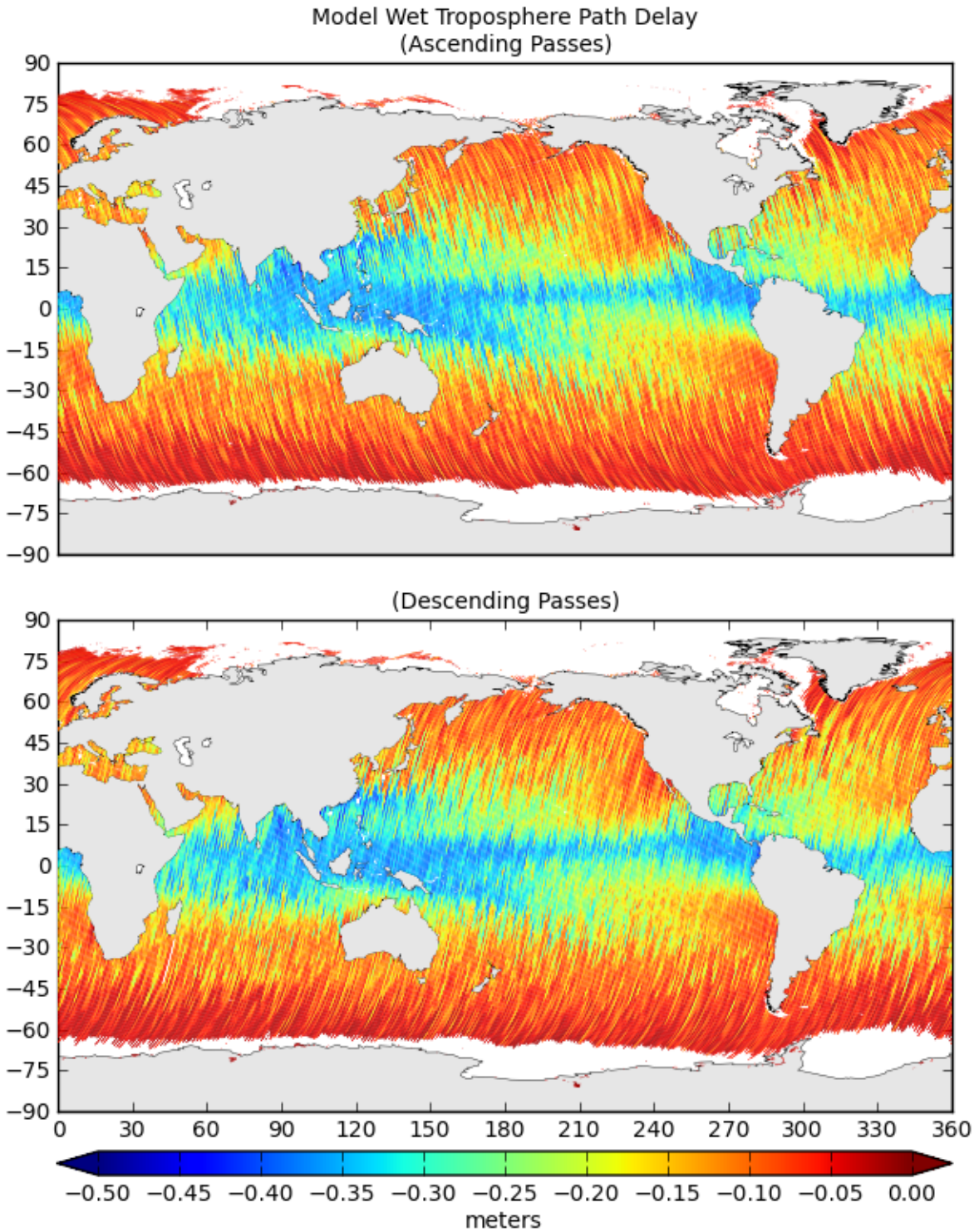

Figure 49: Map of Values for Model Wet Troposphere Path Delay

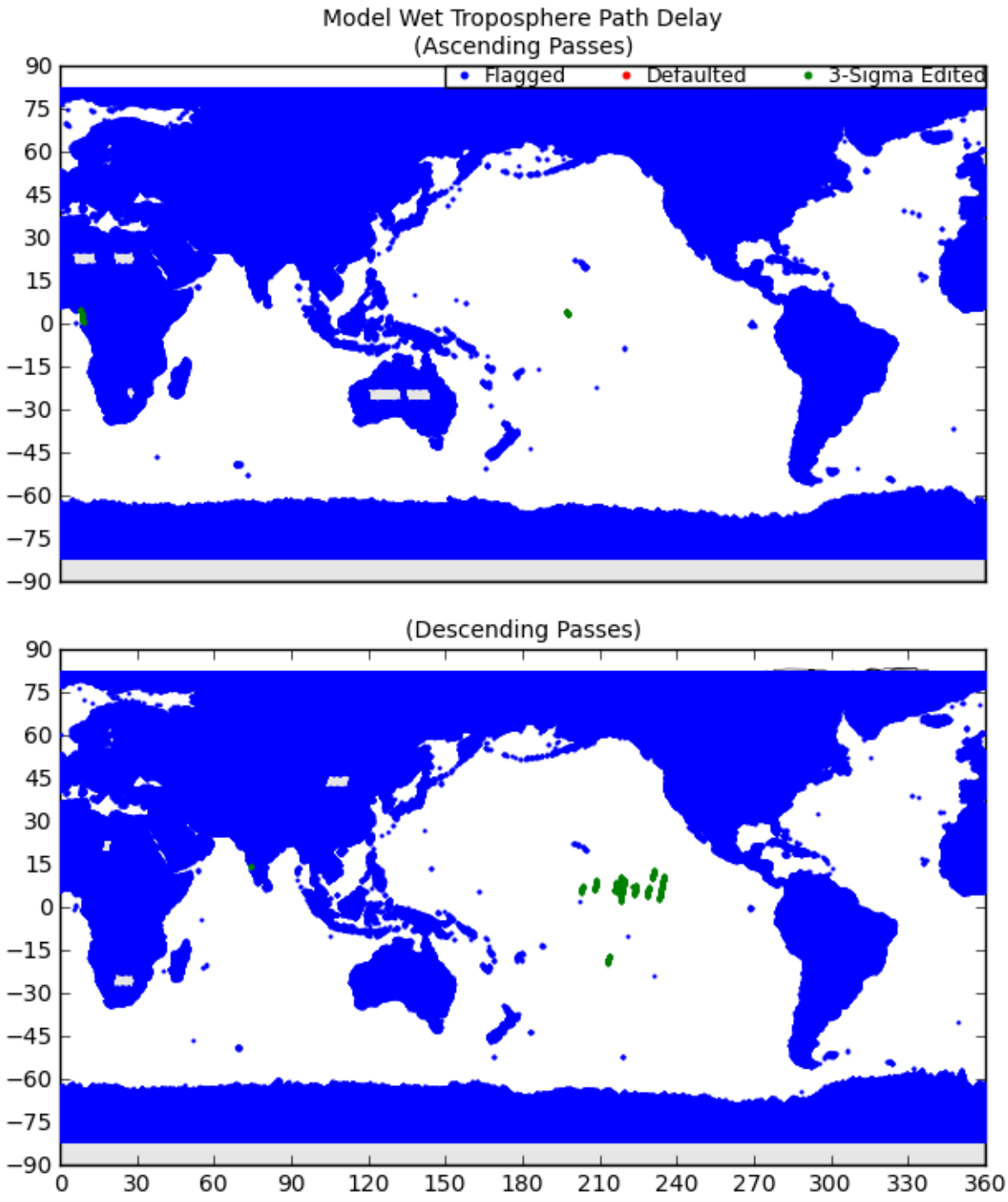

Figure 50: Map of Flagged/Edited Points for Model Wet Troposphere Path Delay

10 Wet Path Delay Difference (AMR-Model) Plots

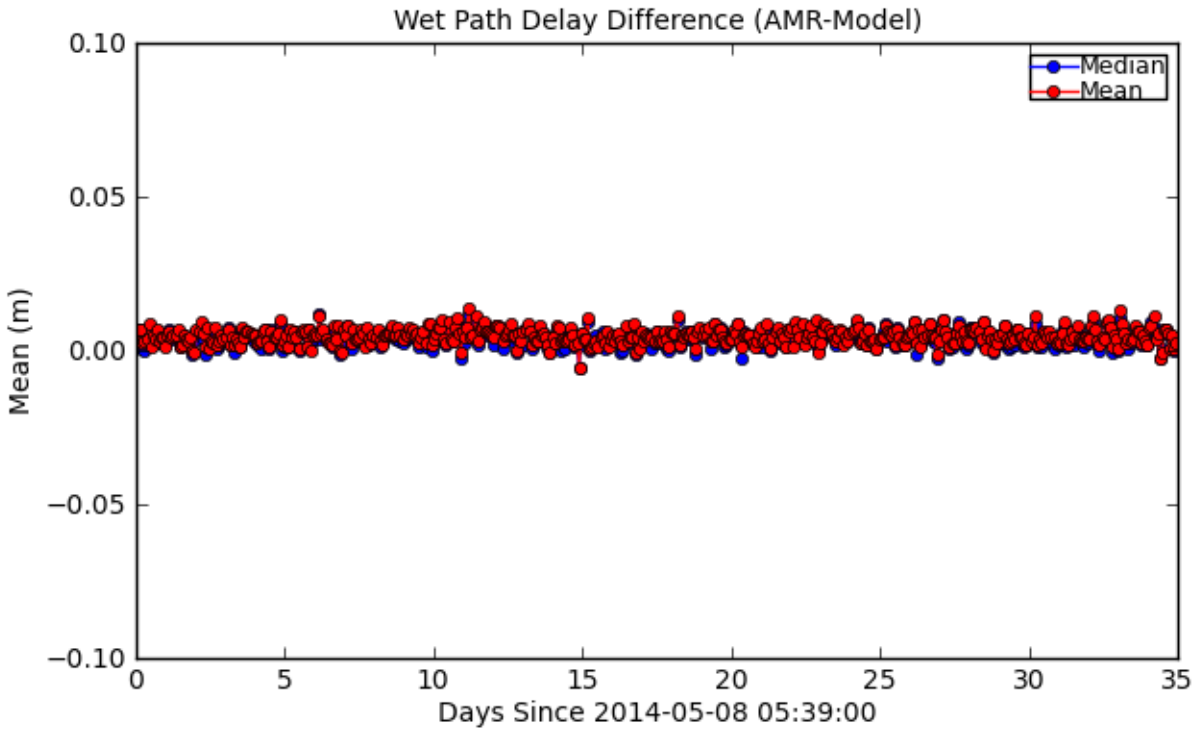

Figure 51: Mean/Median for Wet Path Delay Difference (AMR-Model)

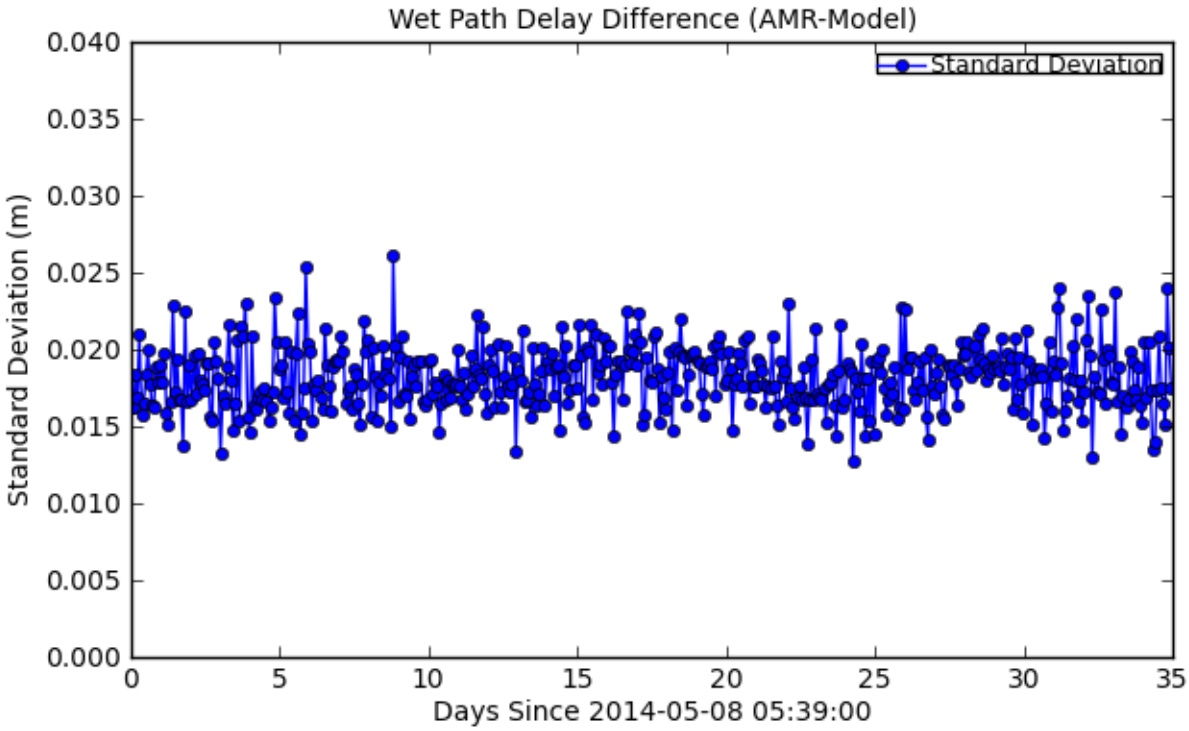

Figure 52: Standard Deviation for Wet Path Delay Difference (AMR-Model)

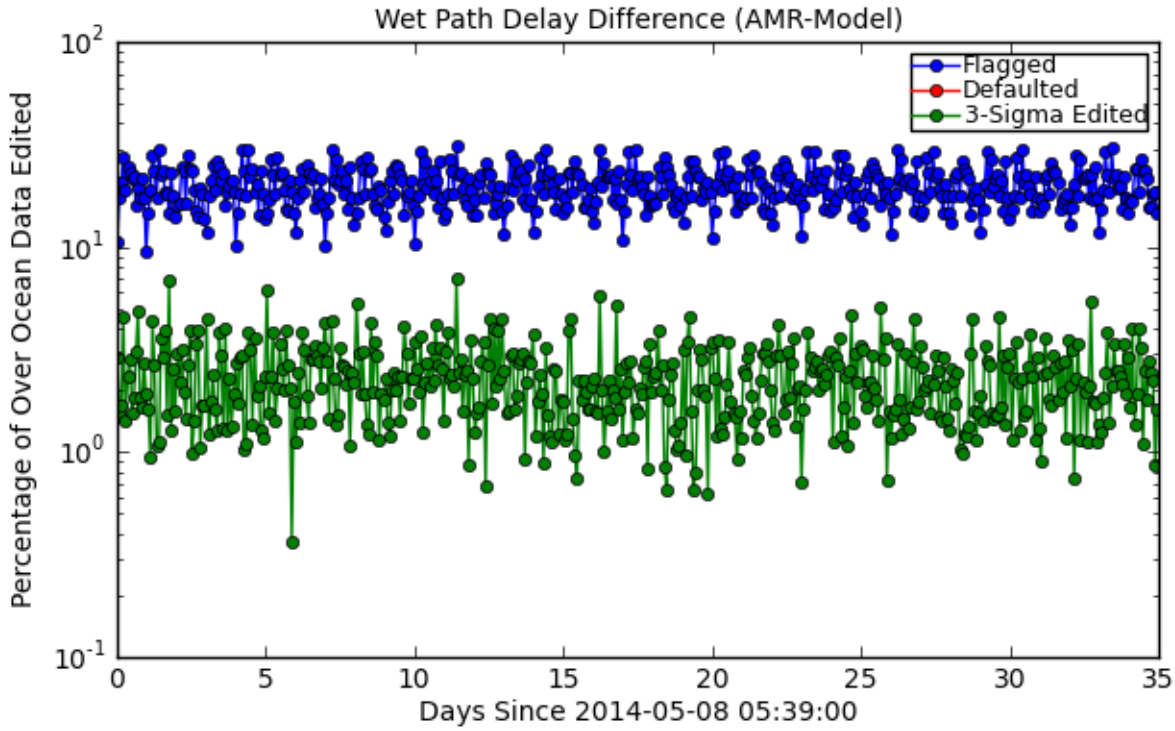

Figure 53: Flagged/Edited Data Points for Wet Path Delay Difference (AMR-Model)

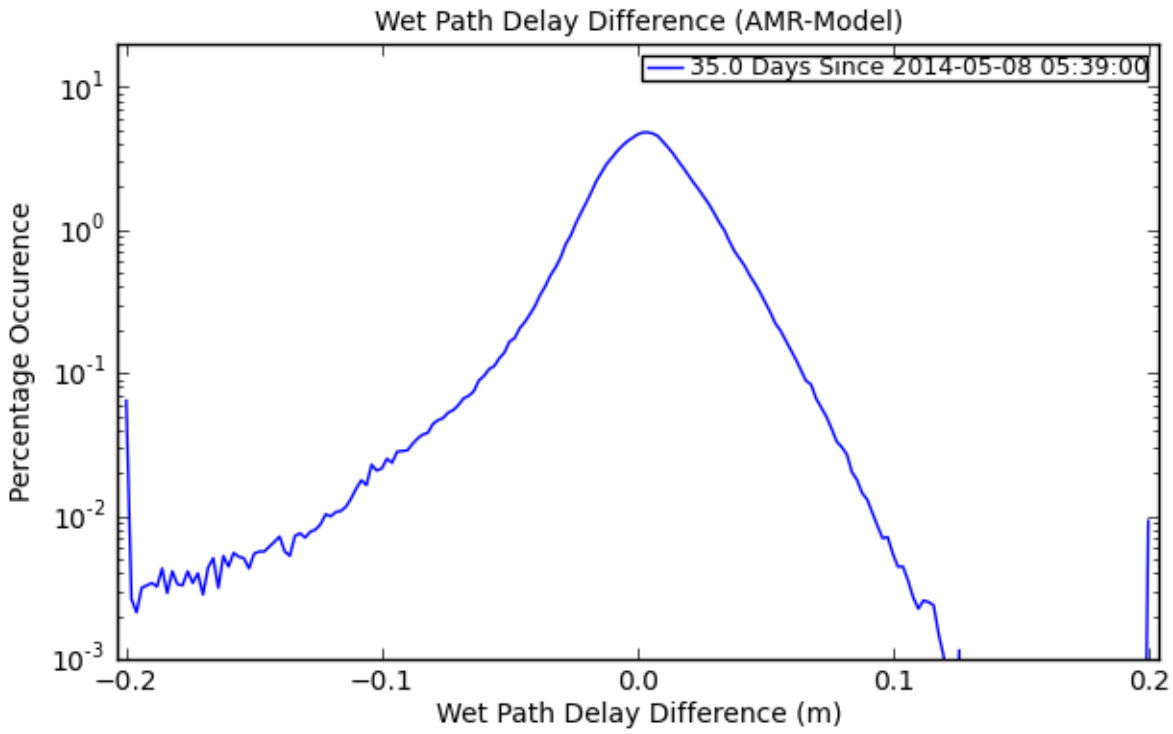

Figure 54: Histogram for Wet Path Delay Difference (AMR-Model)

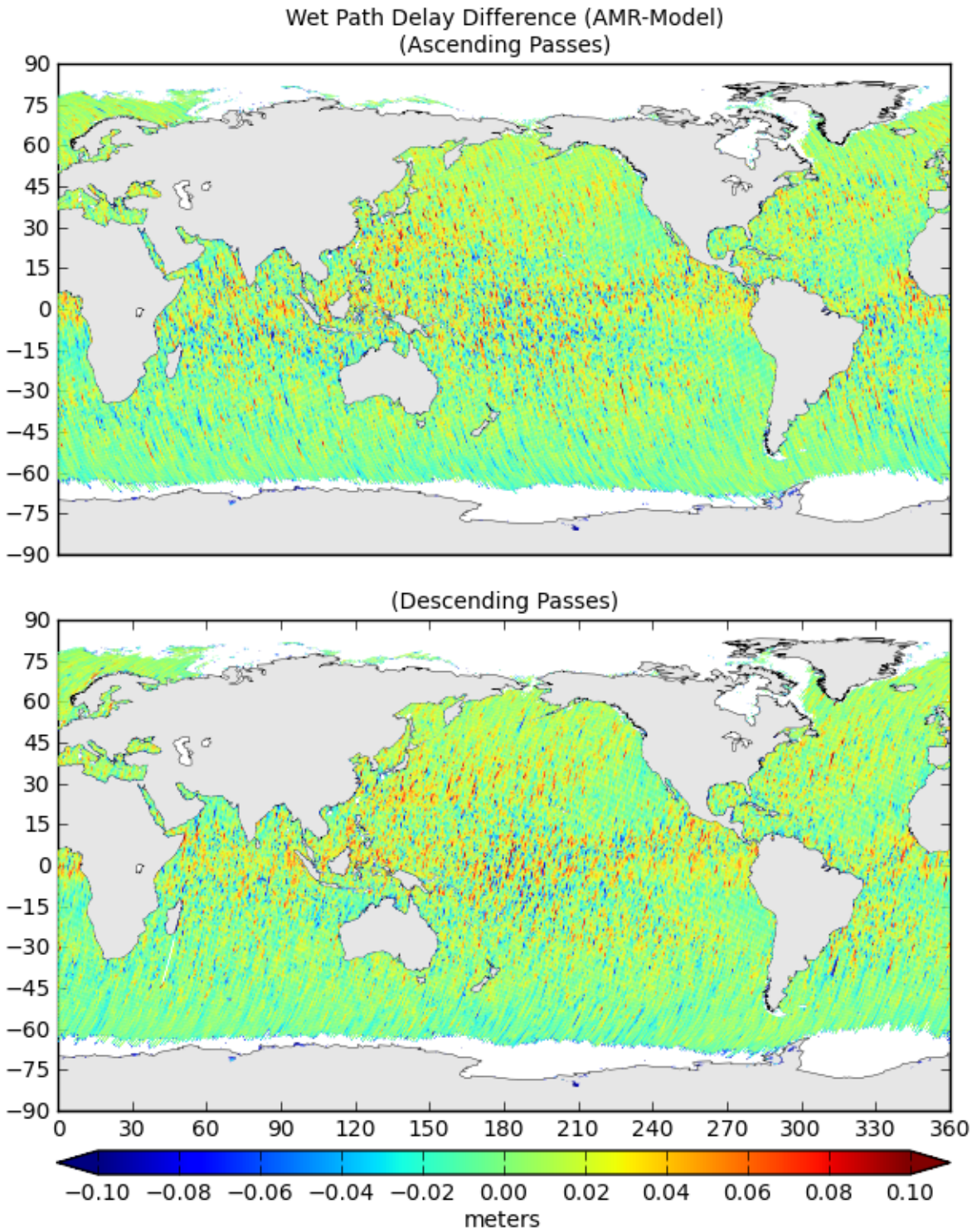

Figure 55: Map of Values for Wet Path Delay Difference (AMR-Model)

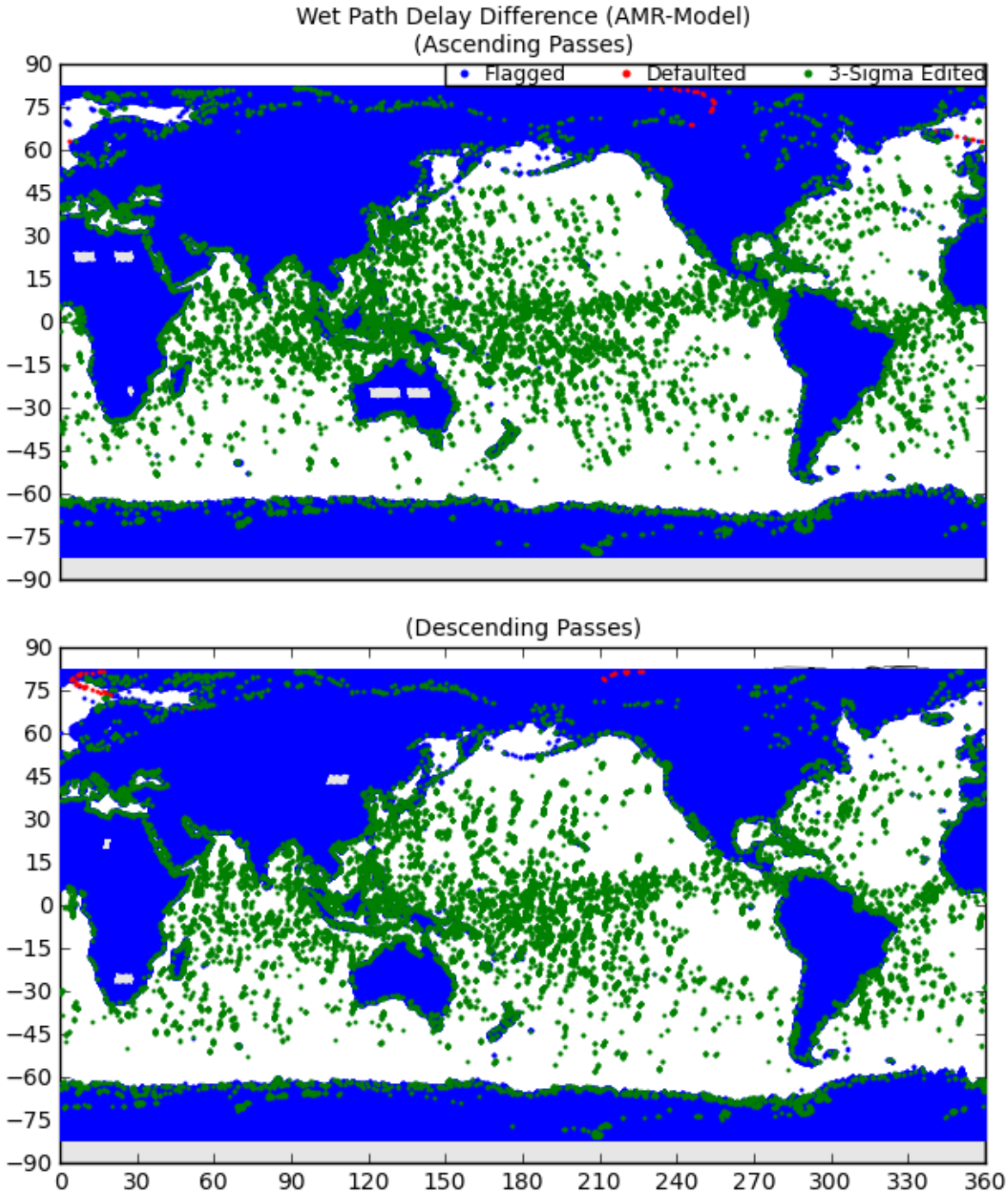

Figure 56: Map of Flagged/Edited Points for Wet Path Delay Difference (AMR-Model)

11 K Brightness Temperature Plots

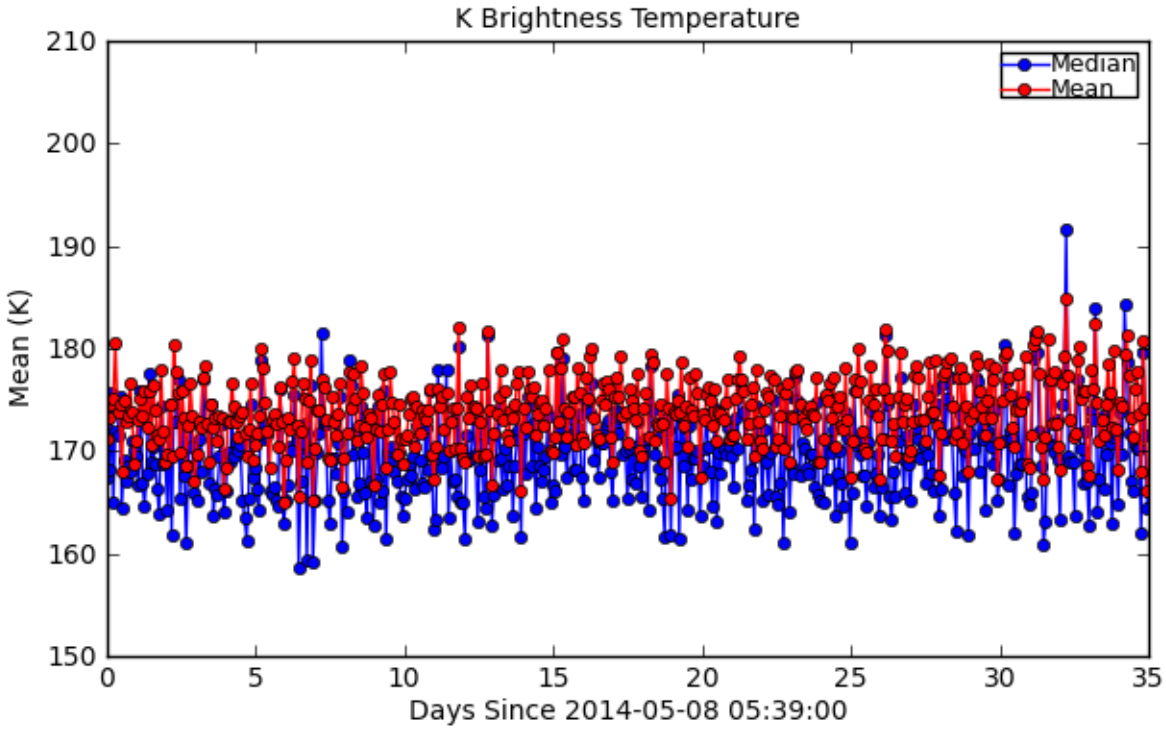

Figure 57: Mean/Median for K Brightness Temperature

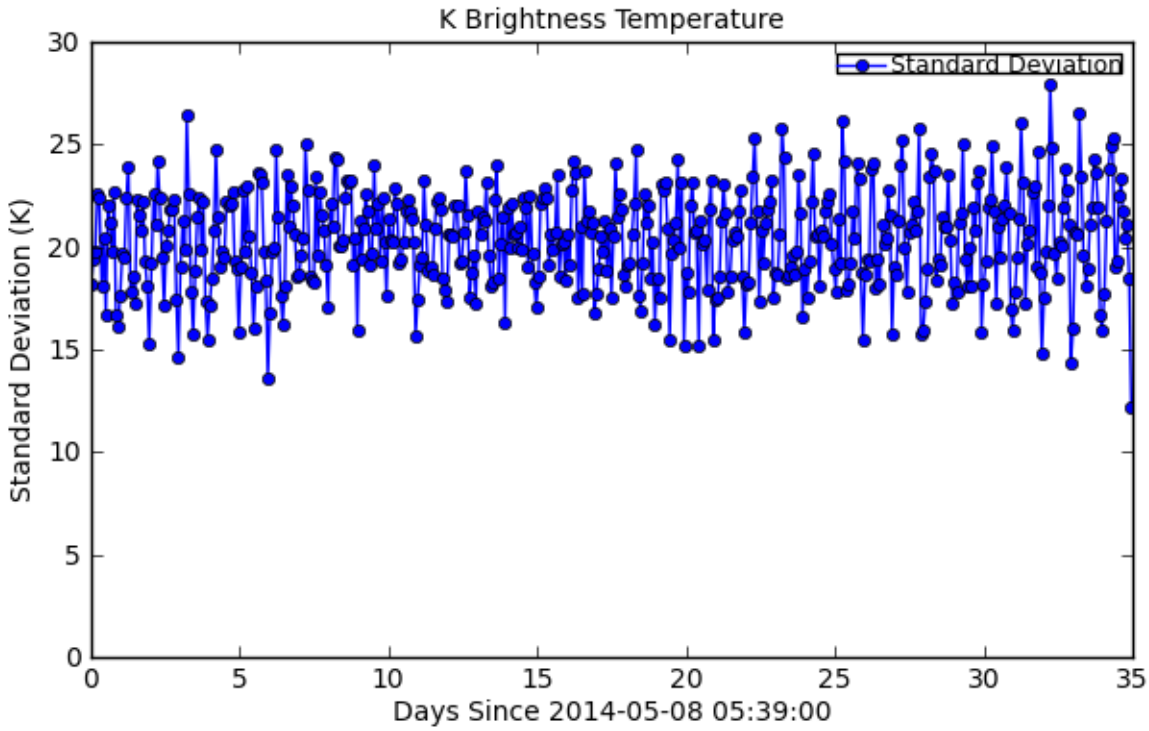

Figure 58: Standard Deviation for K Brightness Temperature

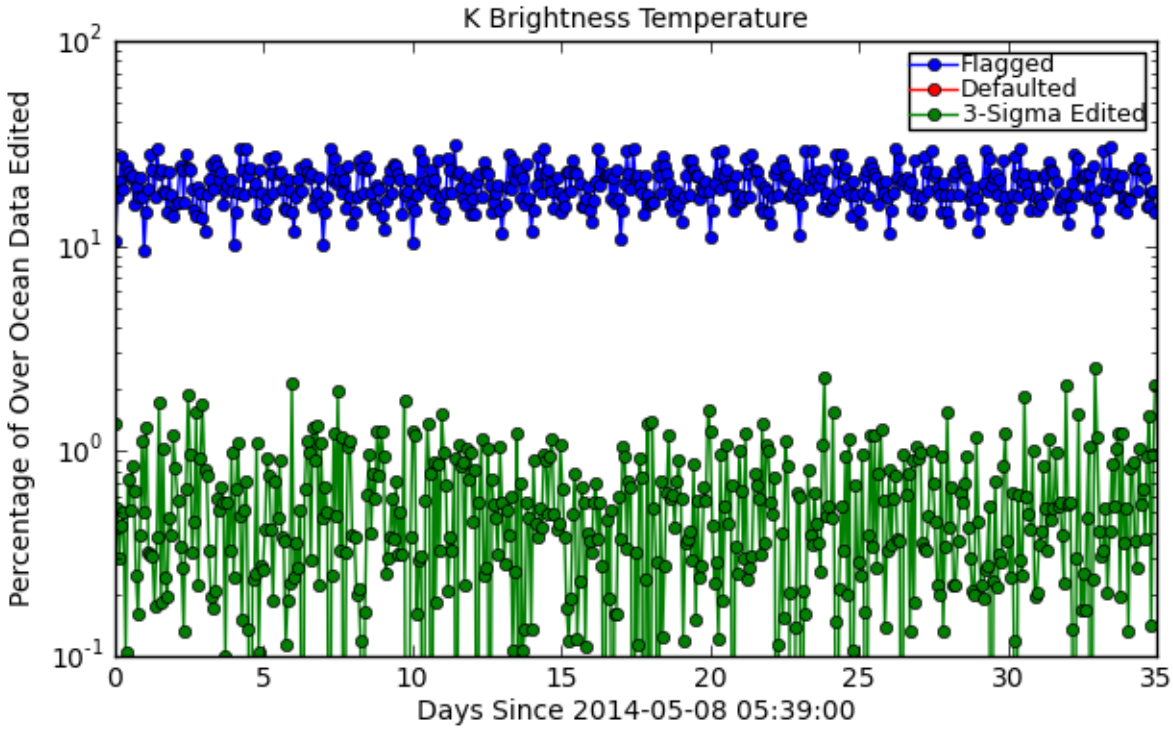

Figure 59: Flagged/Edited Data Points for K Brightness Temperature

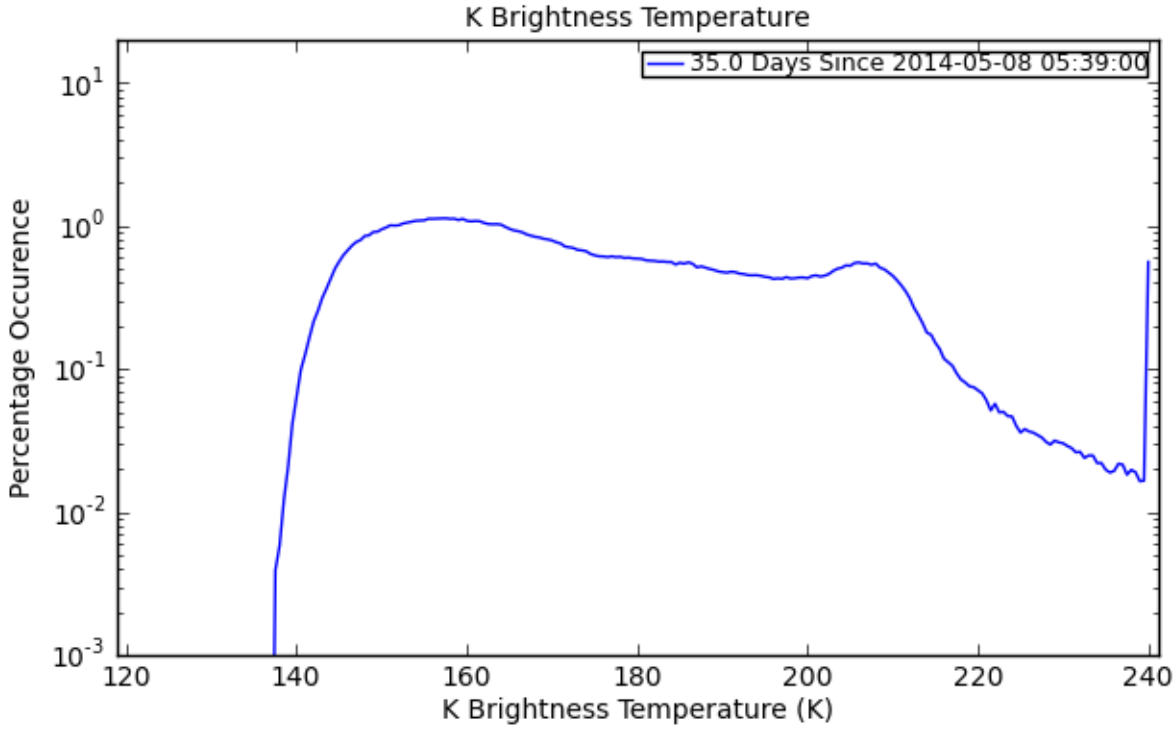

Figure 60: Histogram for K Brightness Temperature

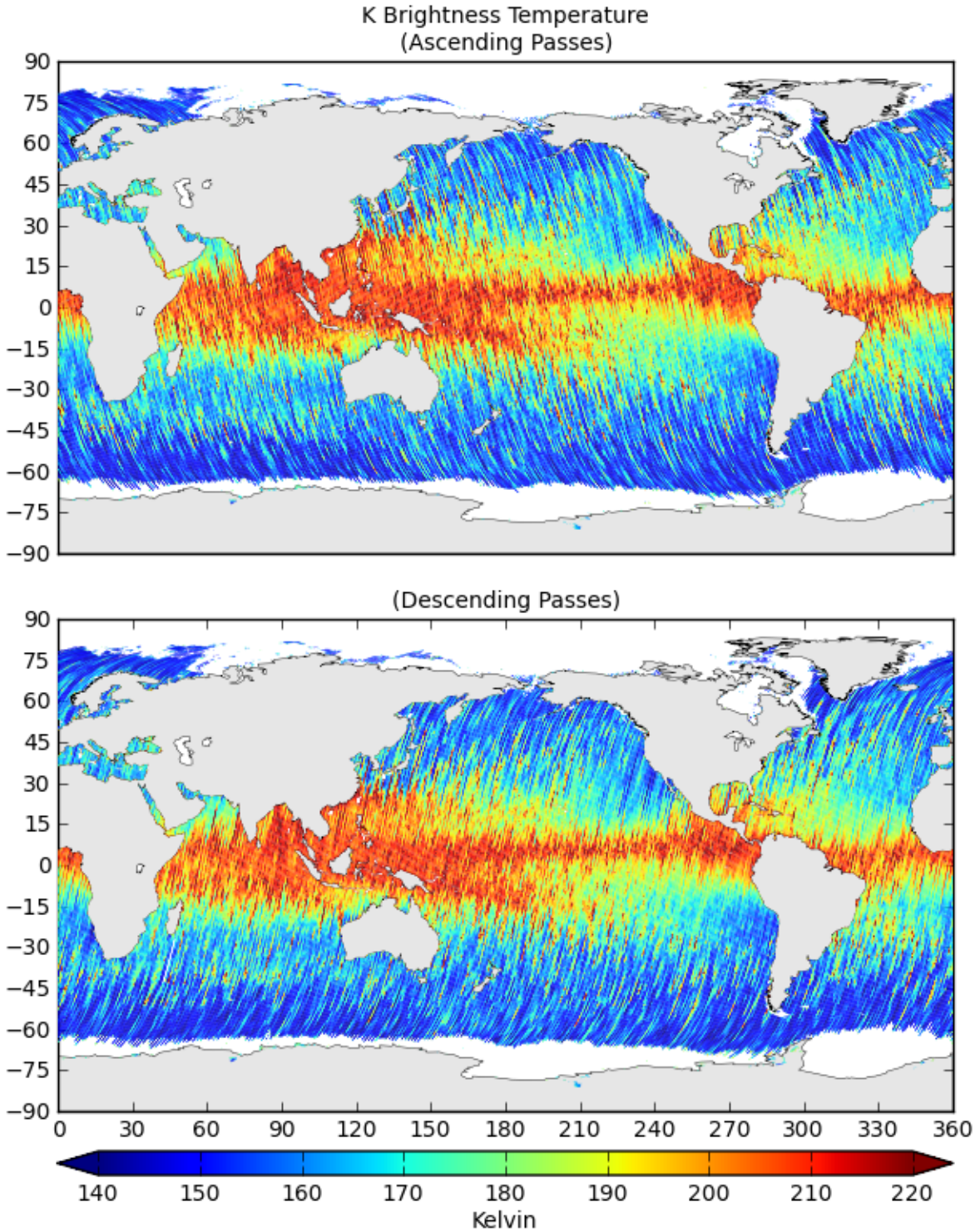

Figure 61: Map of Values for K Brightness Temperature

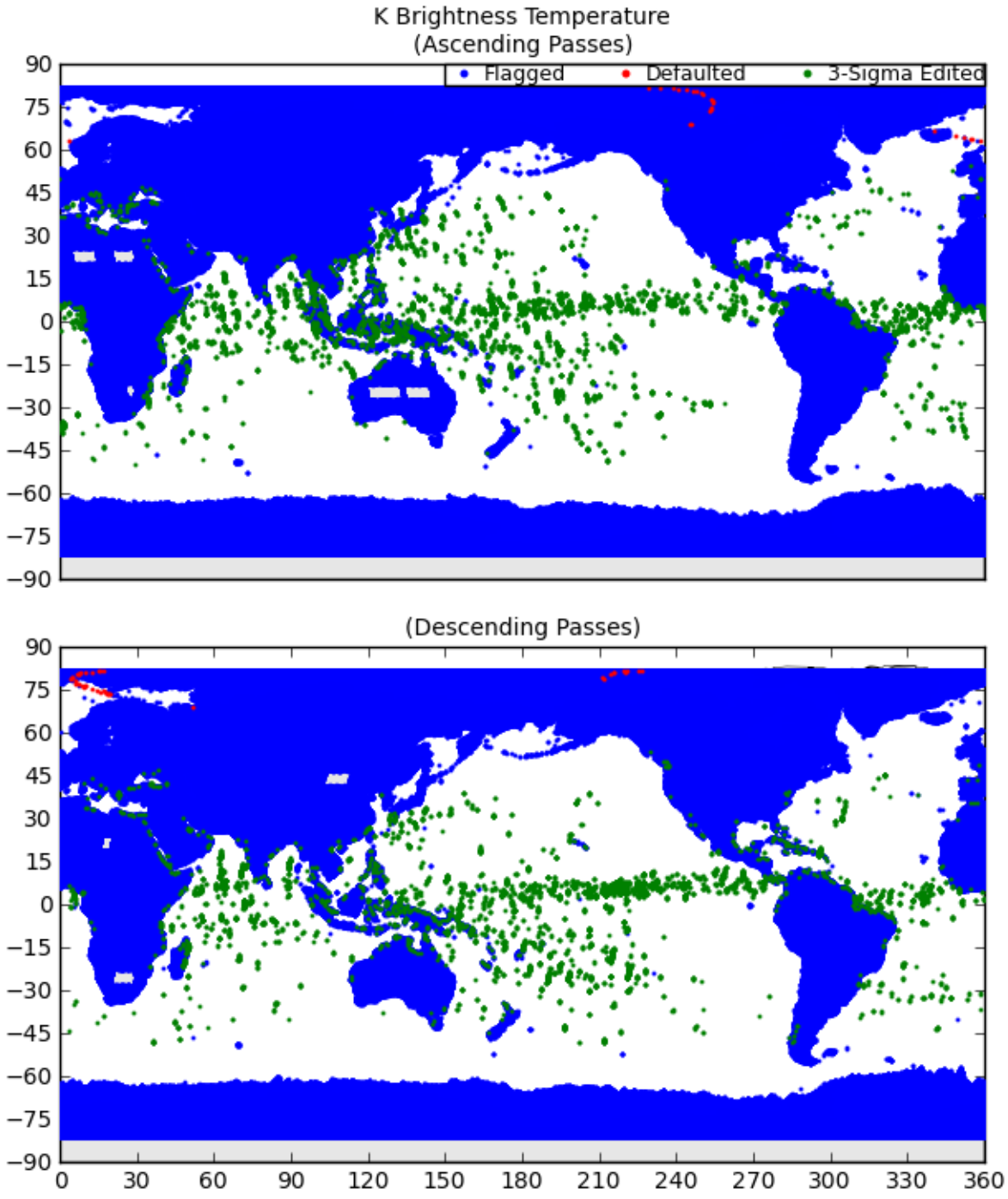

Figure 62: Map of Flagged/Edited Points for K Brightness Temperature

12 Ka Brightness Temperature Plots

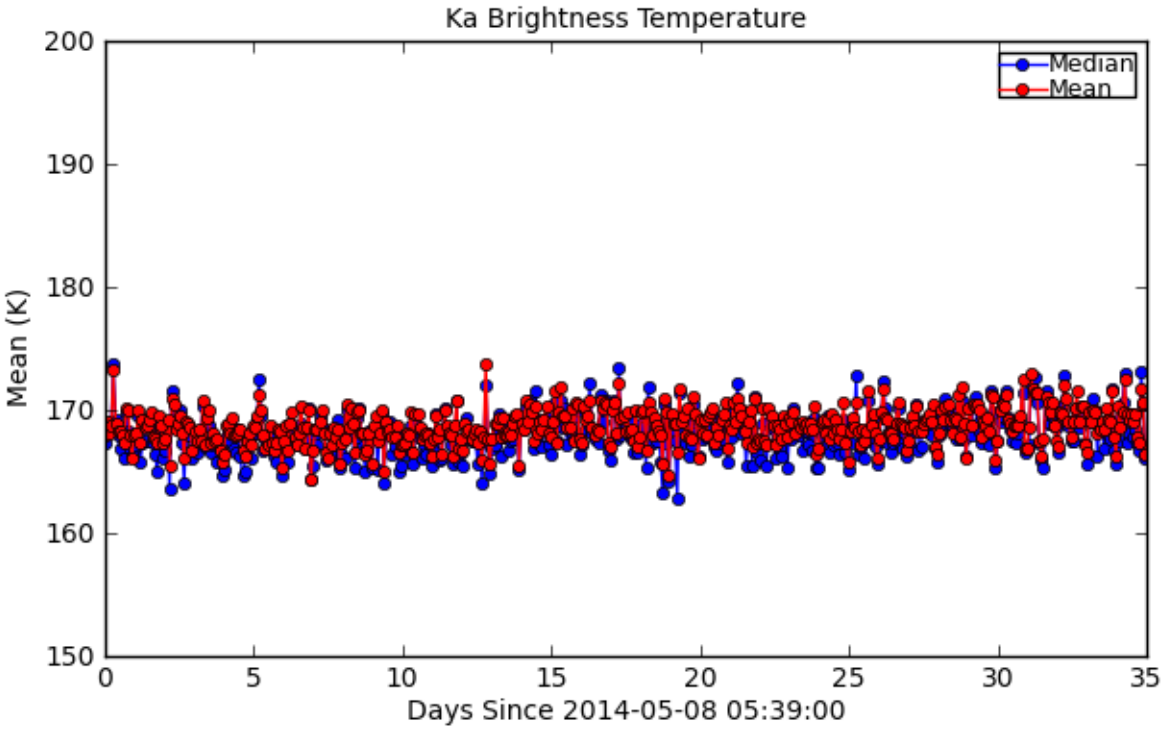

Figure 63: Mean/Median for Ka Brightness Temperature

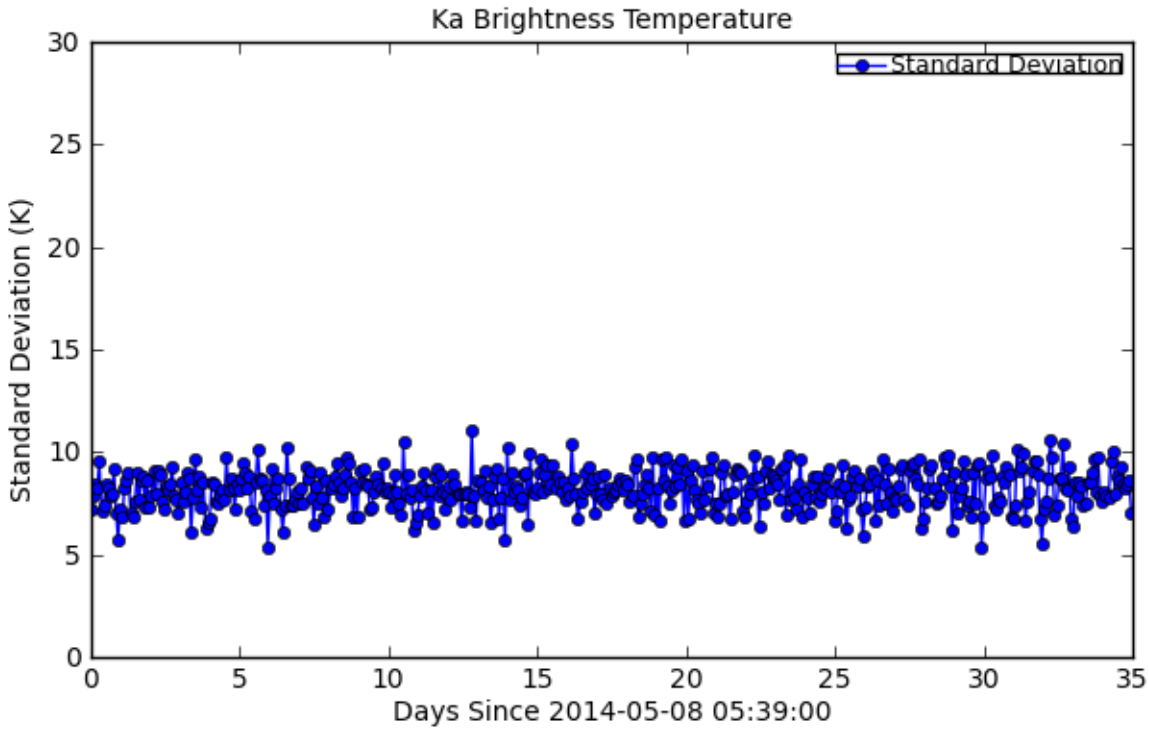

Figure 64: Standard Deviation for Ka Brightness Temperature

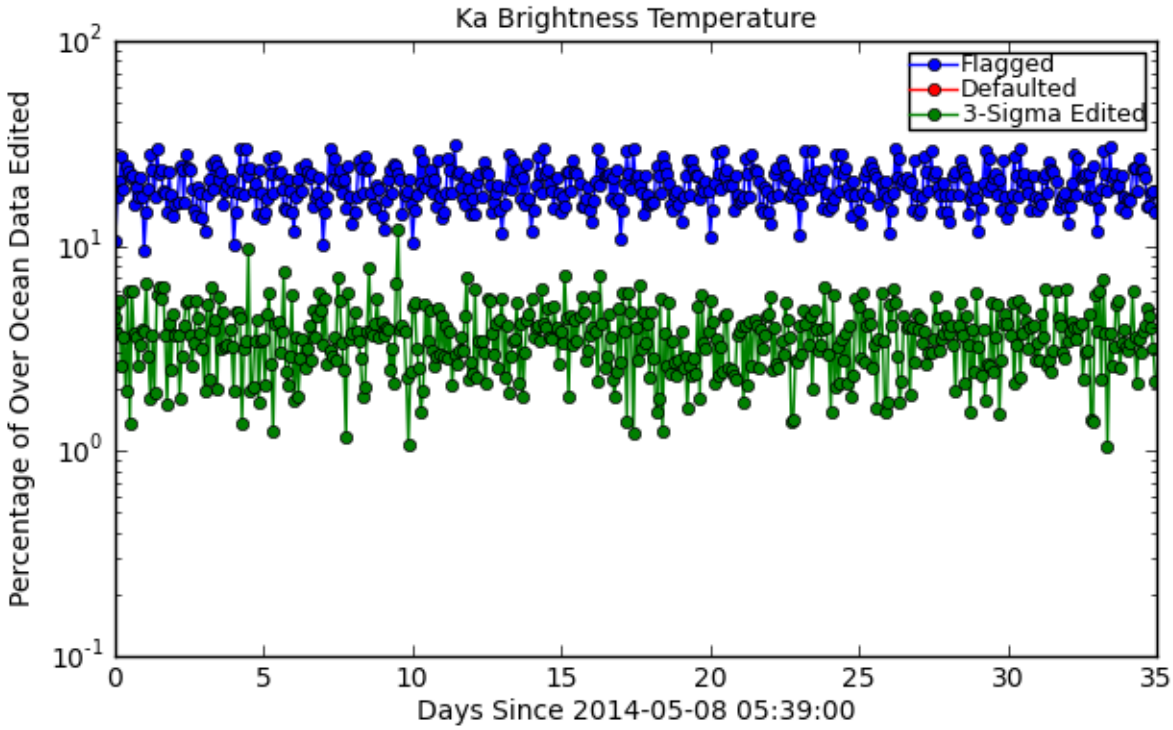

Figure 65: Flagged/Edited Data Points for Ka Brightness Temperature

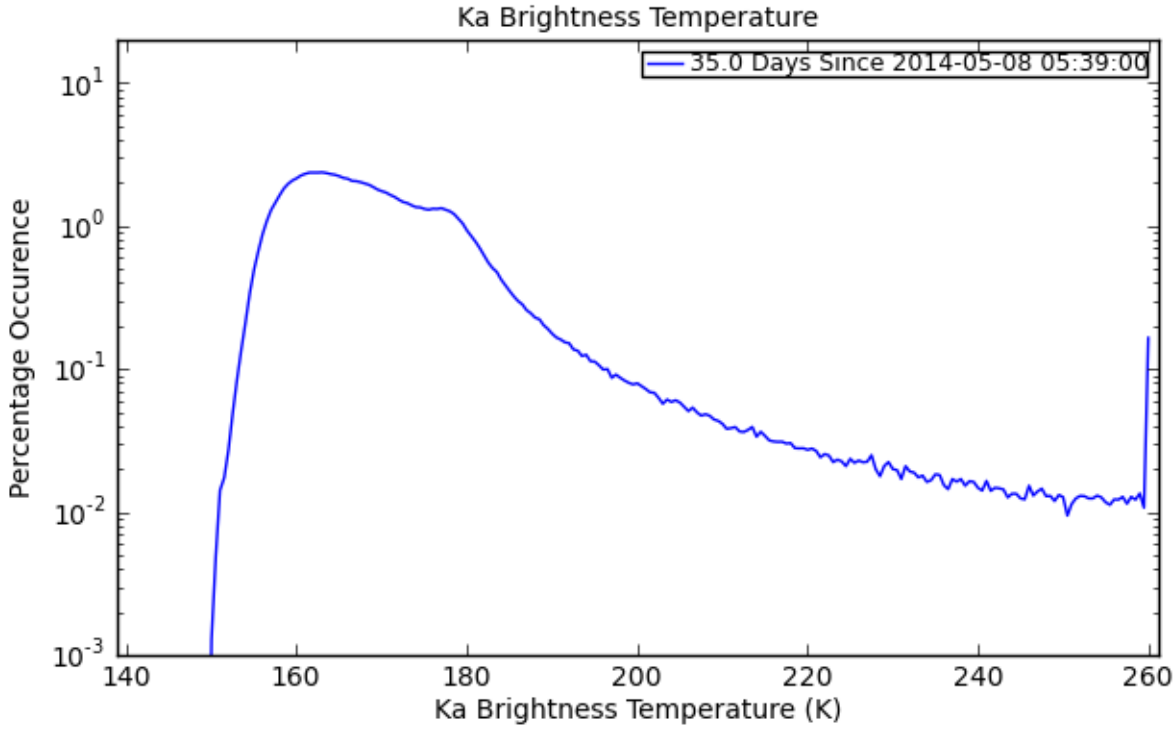

Figure 66: Histogram for Ka Brightness Temperature

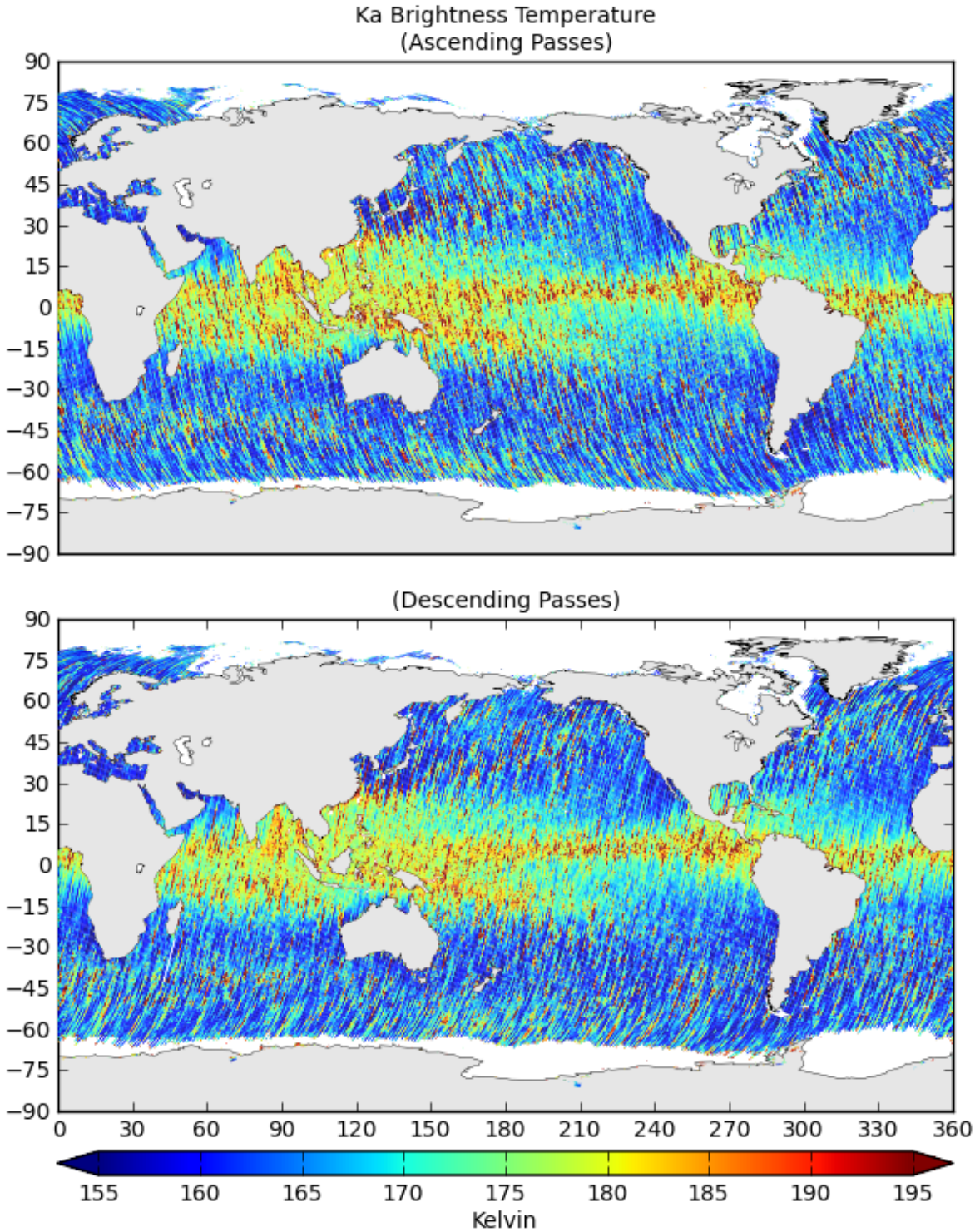

Figure 67: Map of Values for Ka Brightness Temperature

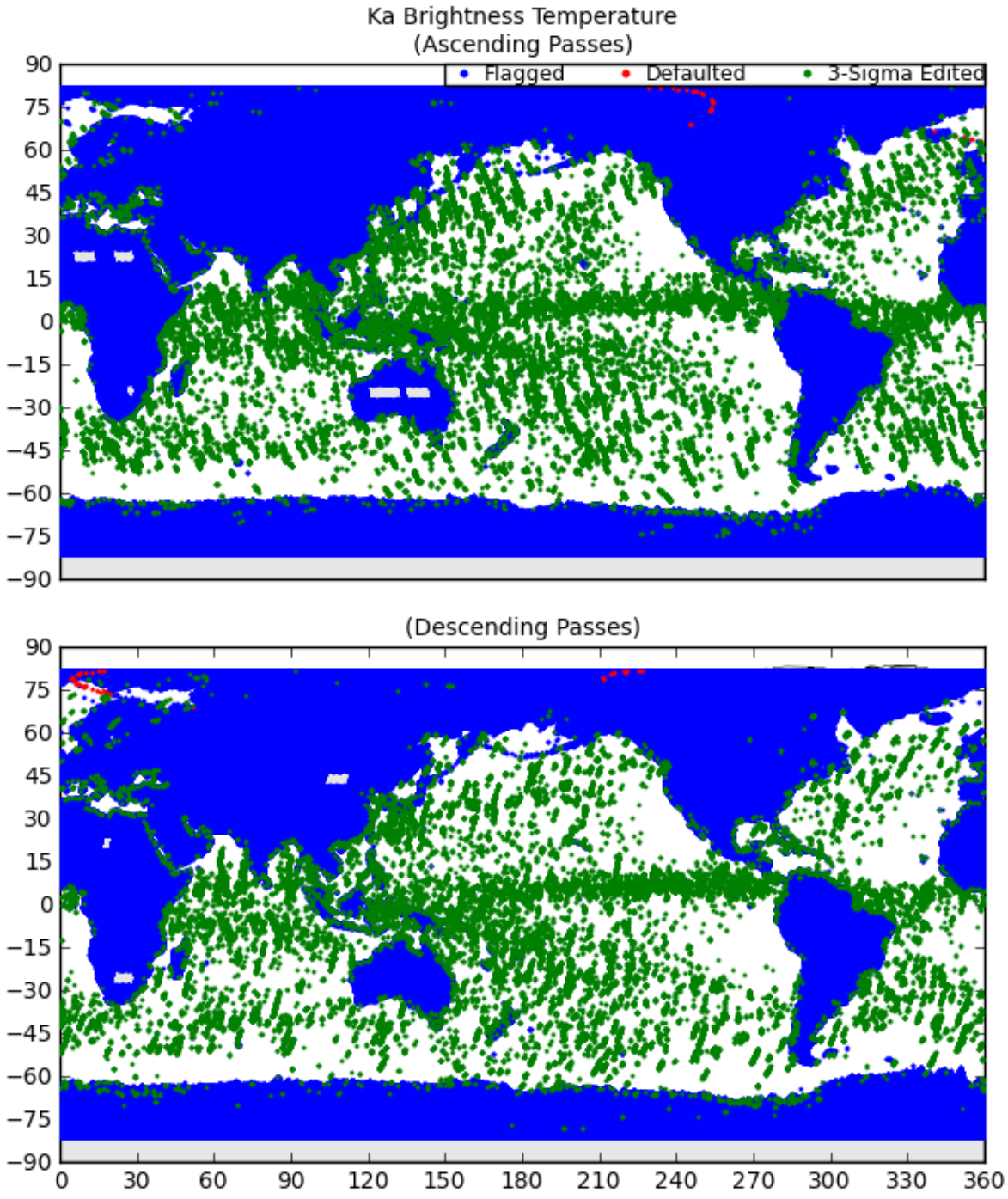

Figure 68: Map of Flagged/Edited Points for Ka Brightness Temperature

13 Ka-Band Ionospheric Path Delay Plots

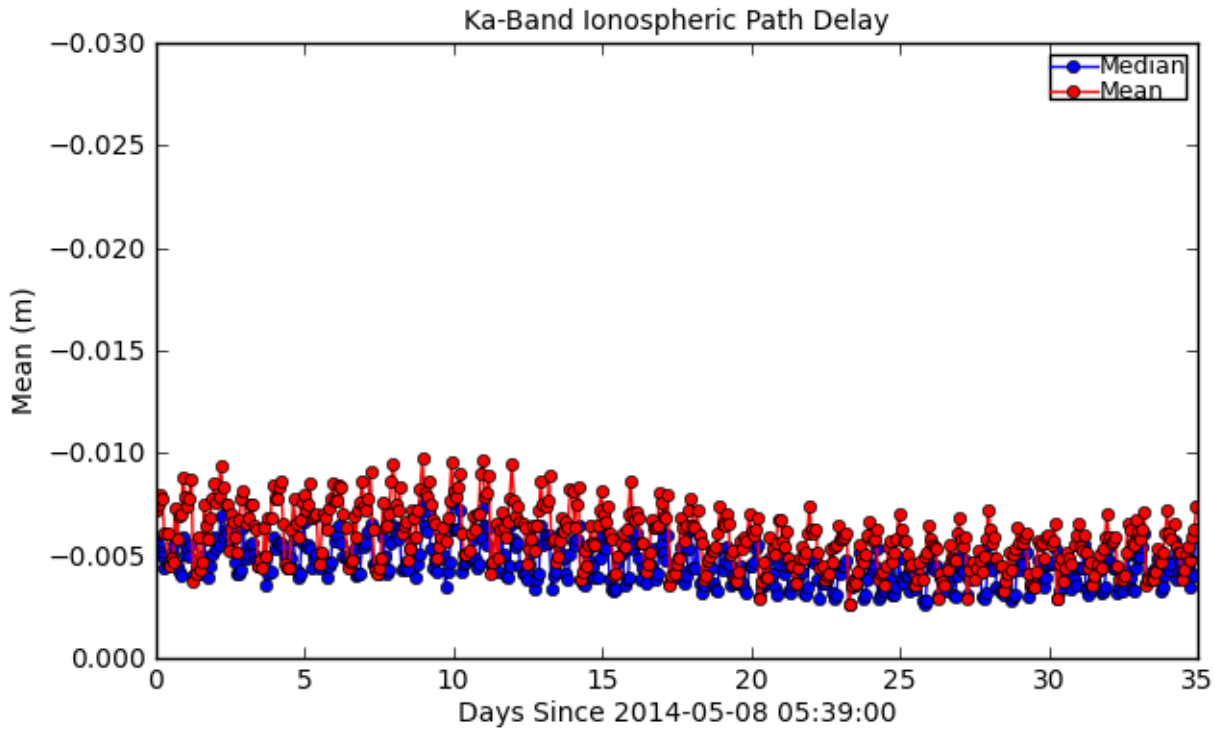

Figure 69: Mean/Median for Ka-Band Ionospheric Path Delay

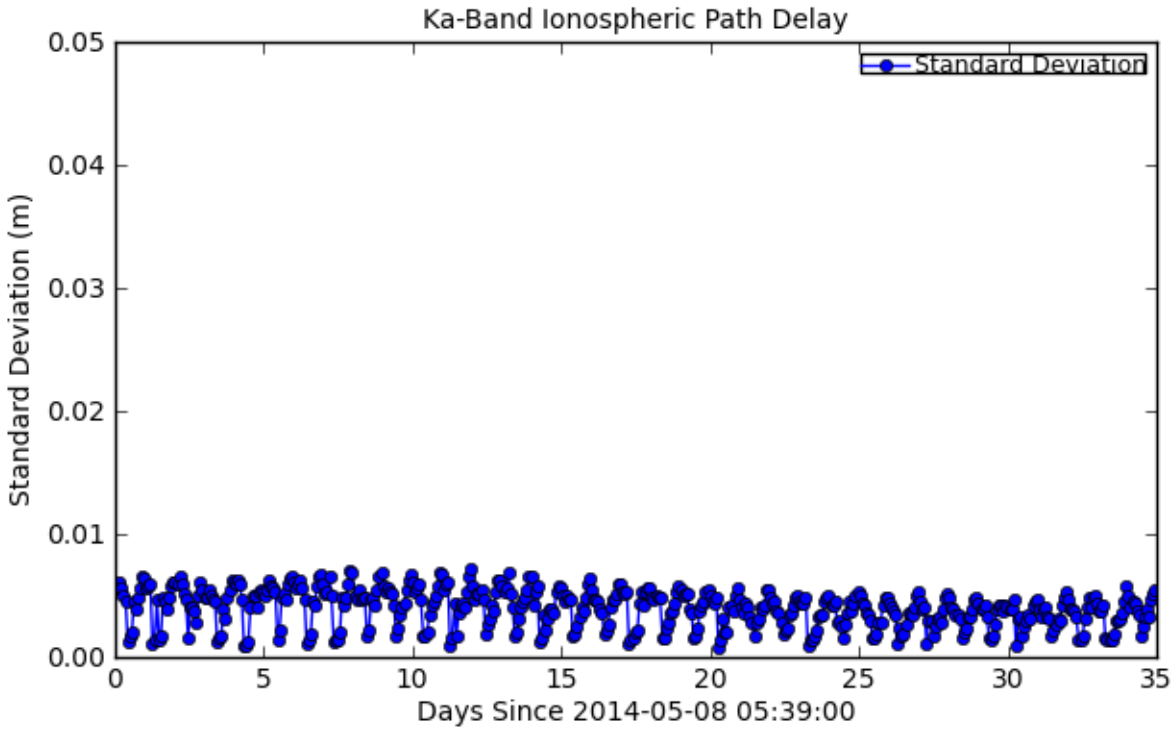

Figure 70: Standard Deviation for Ka-Band Ionospheric Path Delay

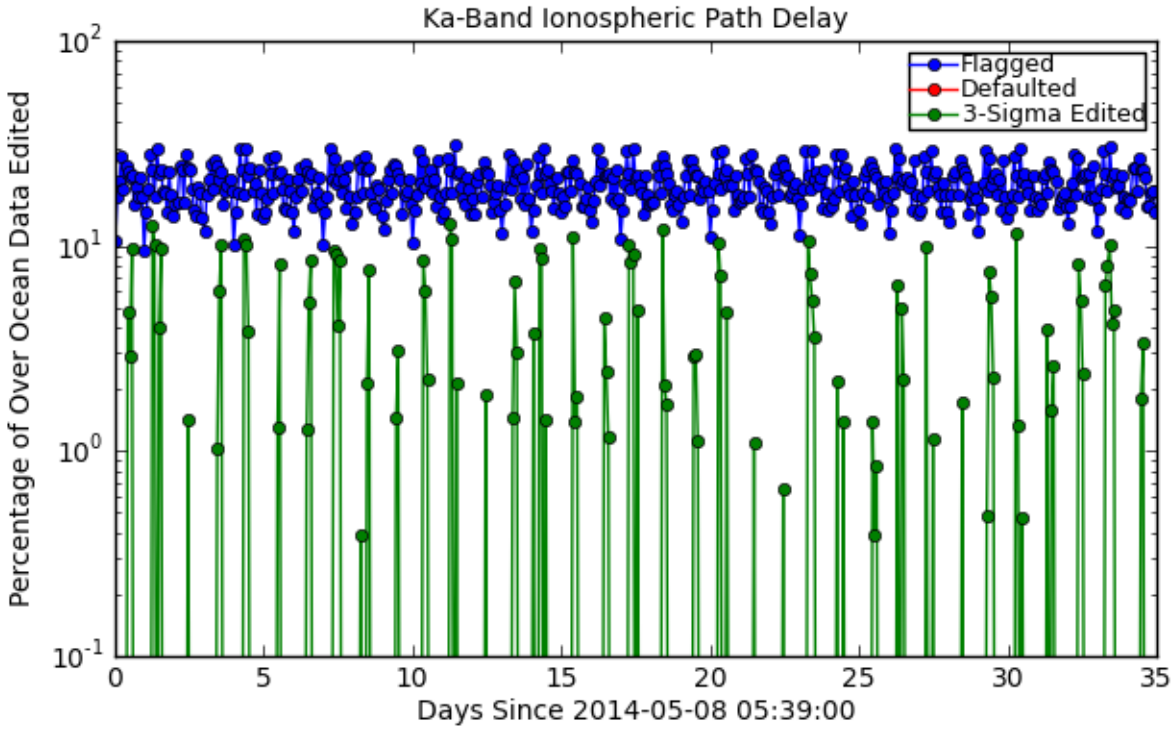

Figure 71: Flagged/Edited Data Points for Ka-Band Ionospheric Path Delay

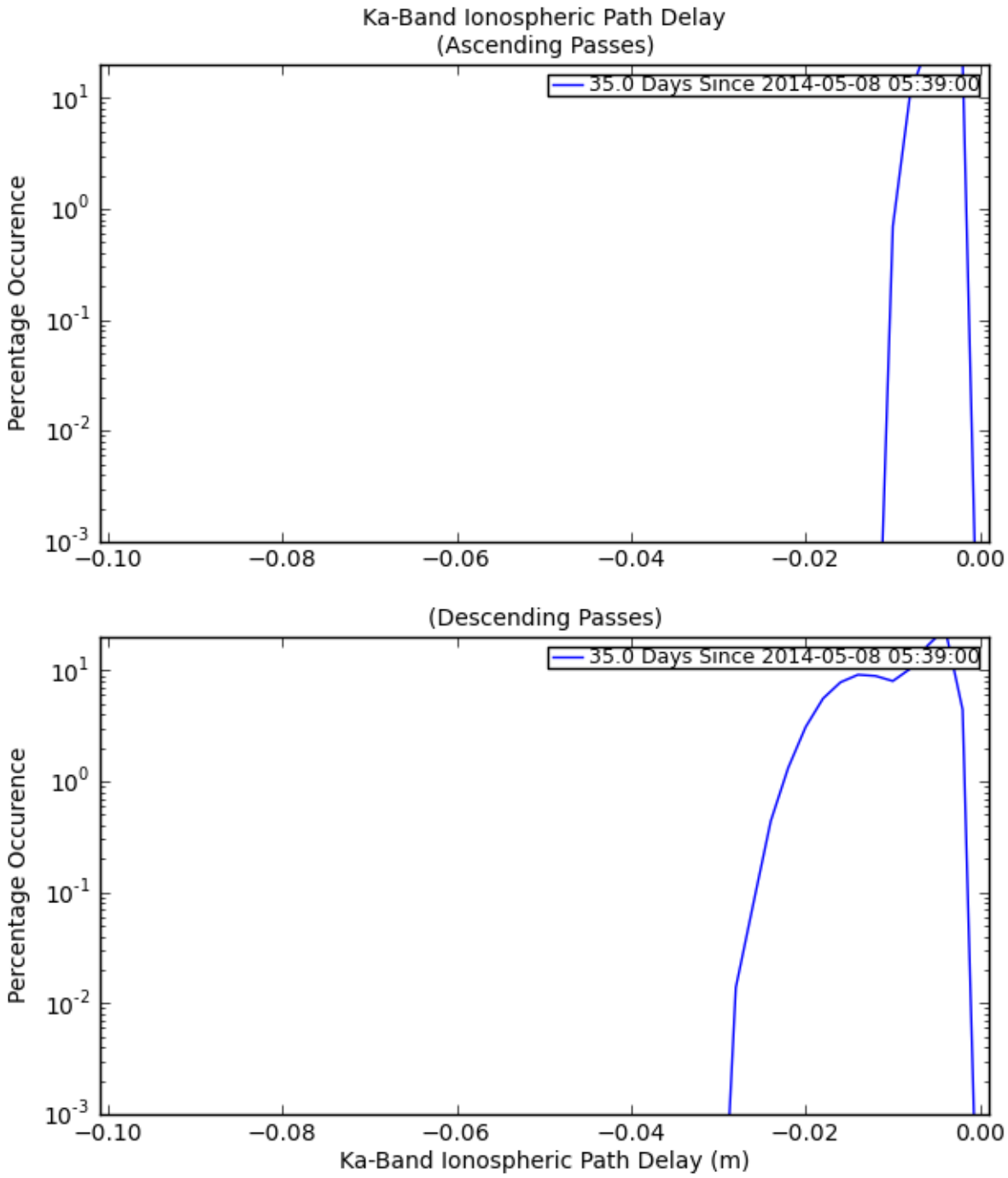

Figure 72: Histogram for Ka-Band Ionospheric Path Delay

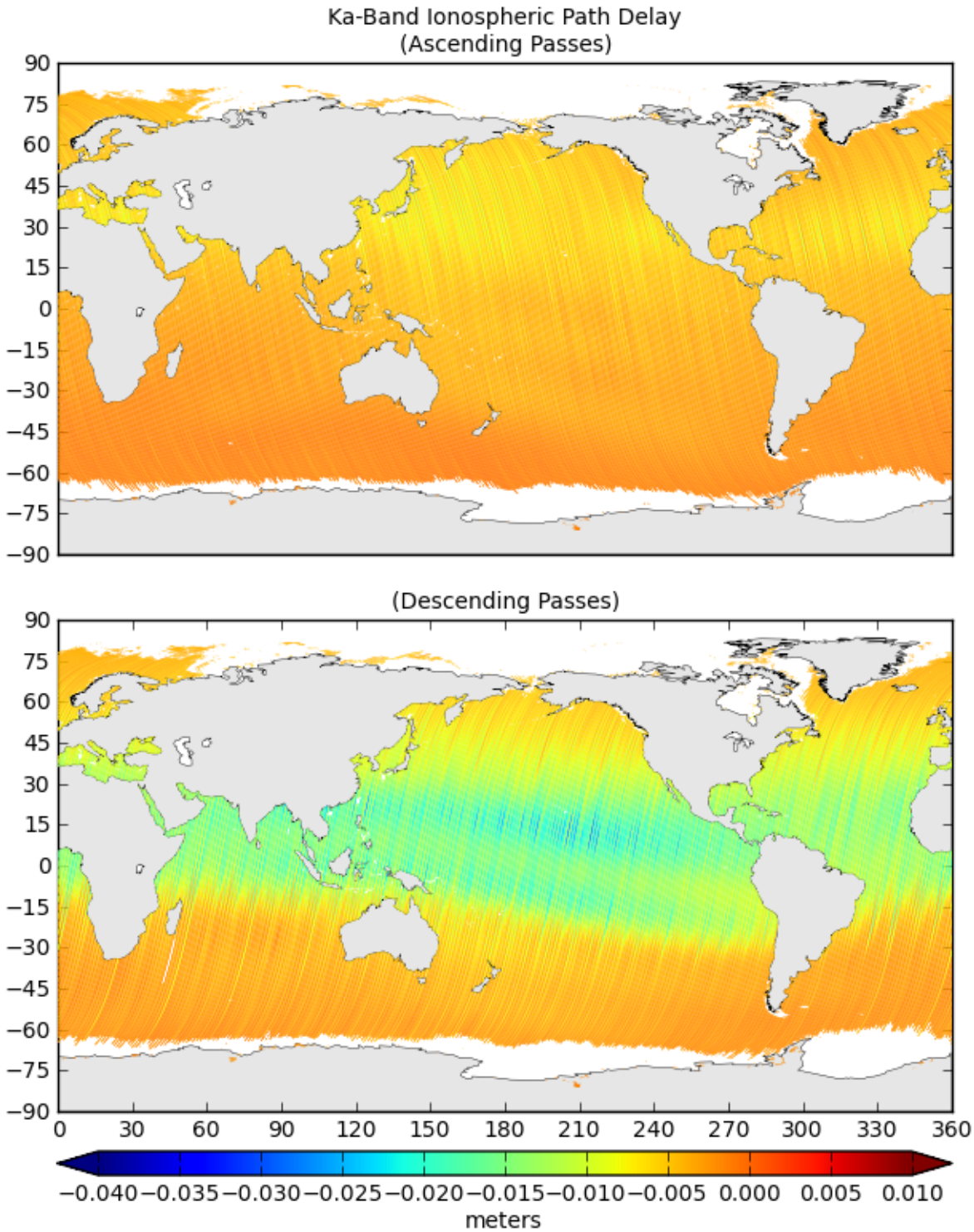

Figure 73: Map of Values for Ka-Band Ionospheric Path Delay

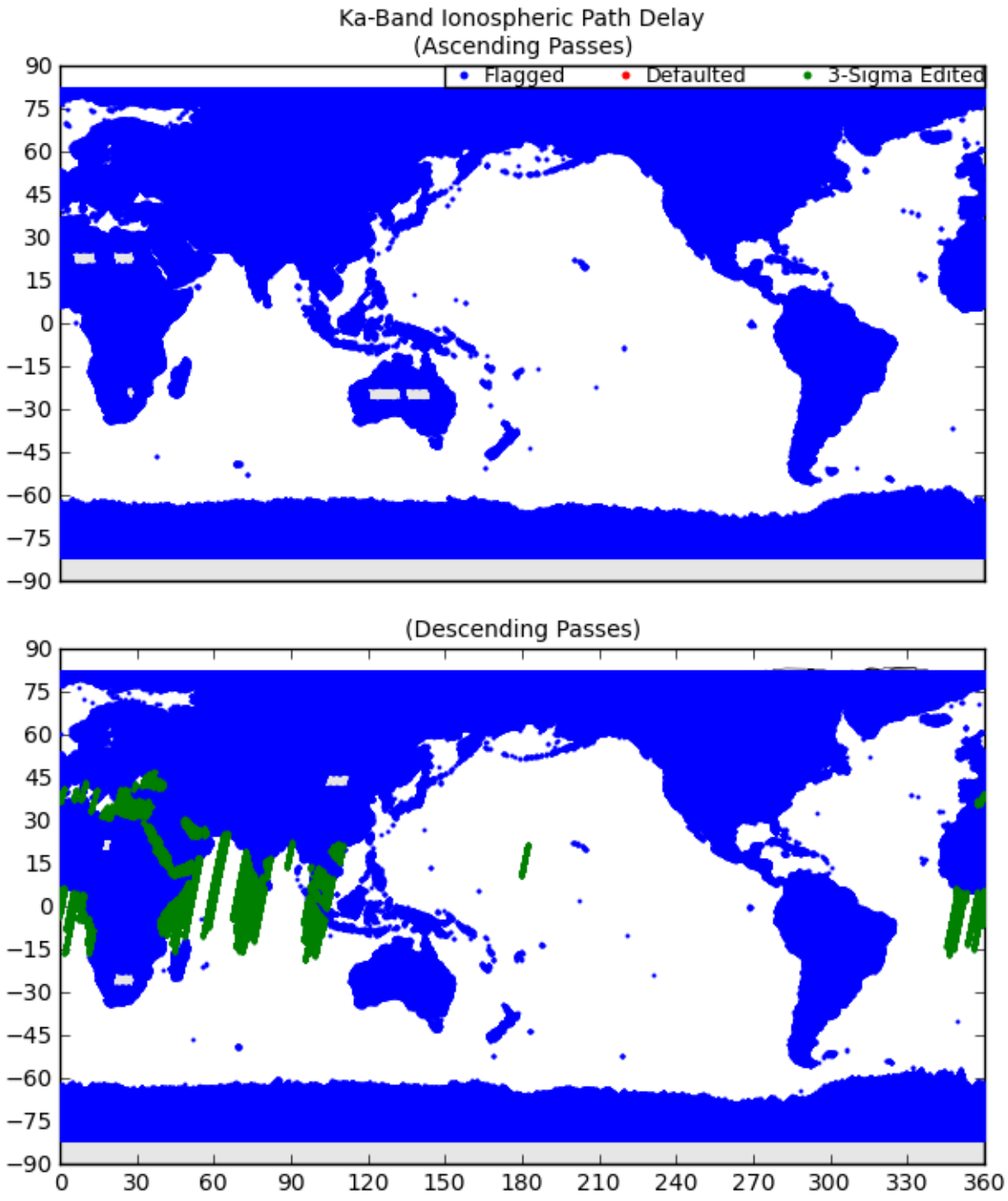

Figure 74: Map of Flagged/Edited Points for Ka-Band Ionospheric Path Delay

14 Ka-Band Sea State Bias Plots

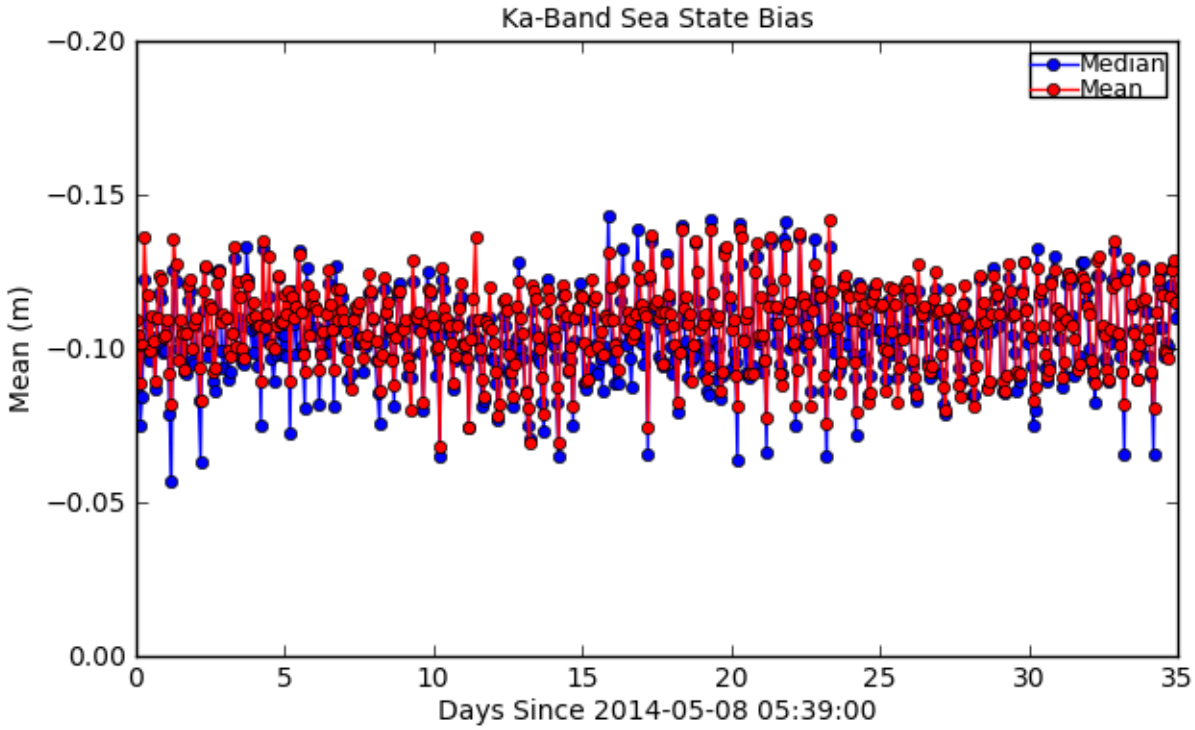

Figure 75: Mean/Median for Ka-Band Sea State Bias

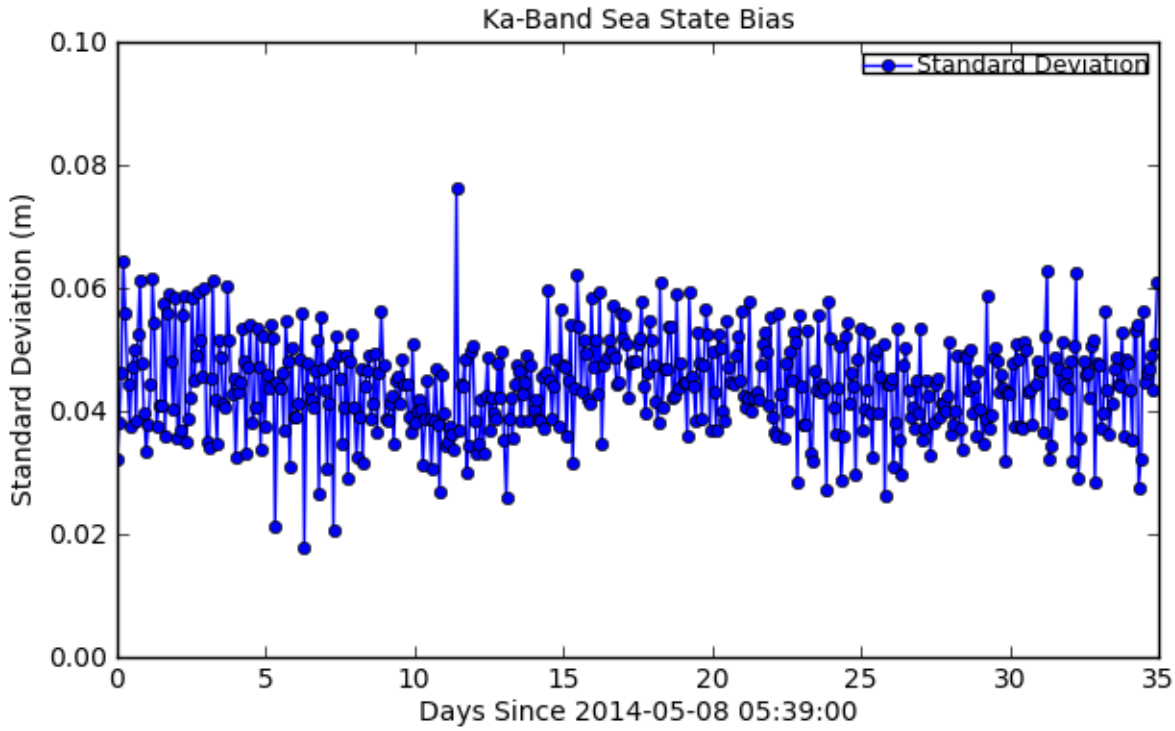

Figure 76: Standard Deviation for Ka-Band Sea State Bias

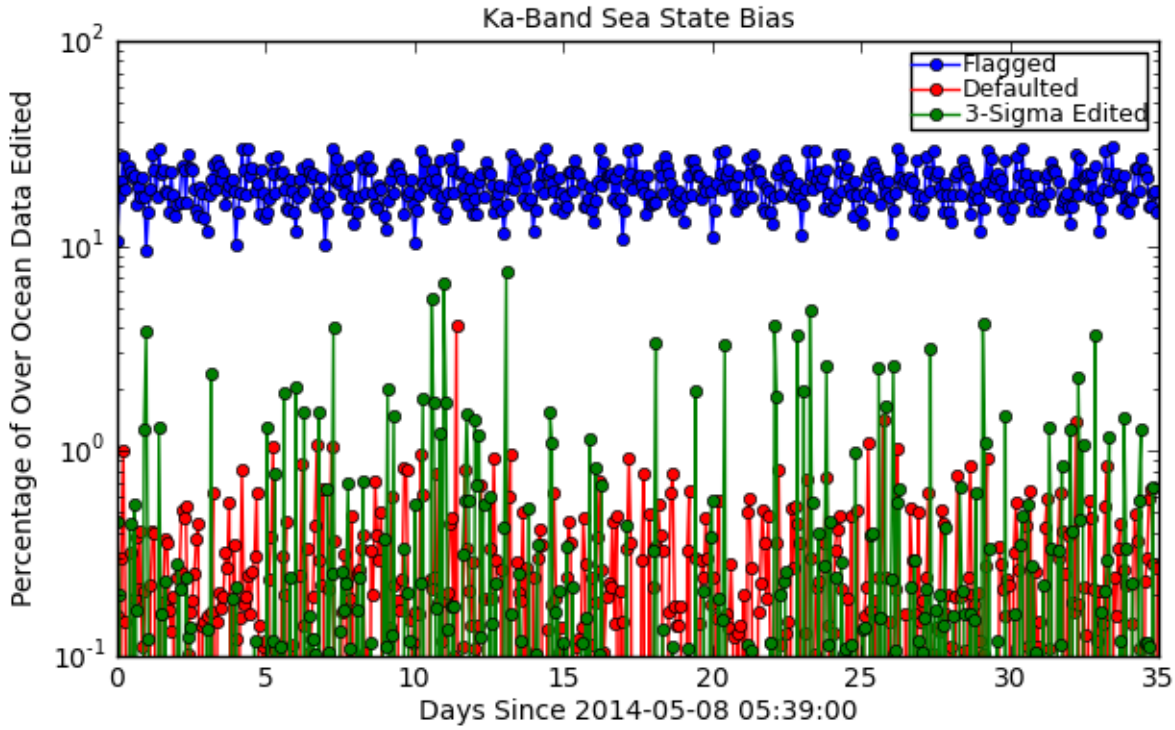

Figure 77: Flagged/Edited Data Points for Ka-Band Sea State Bias

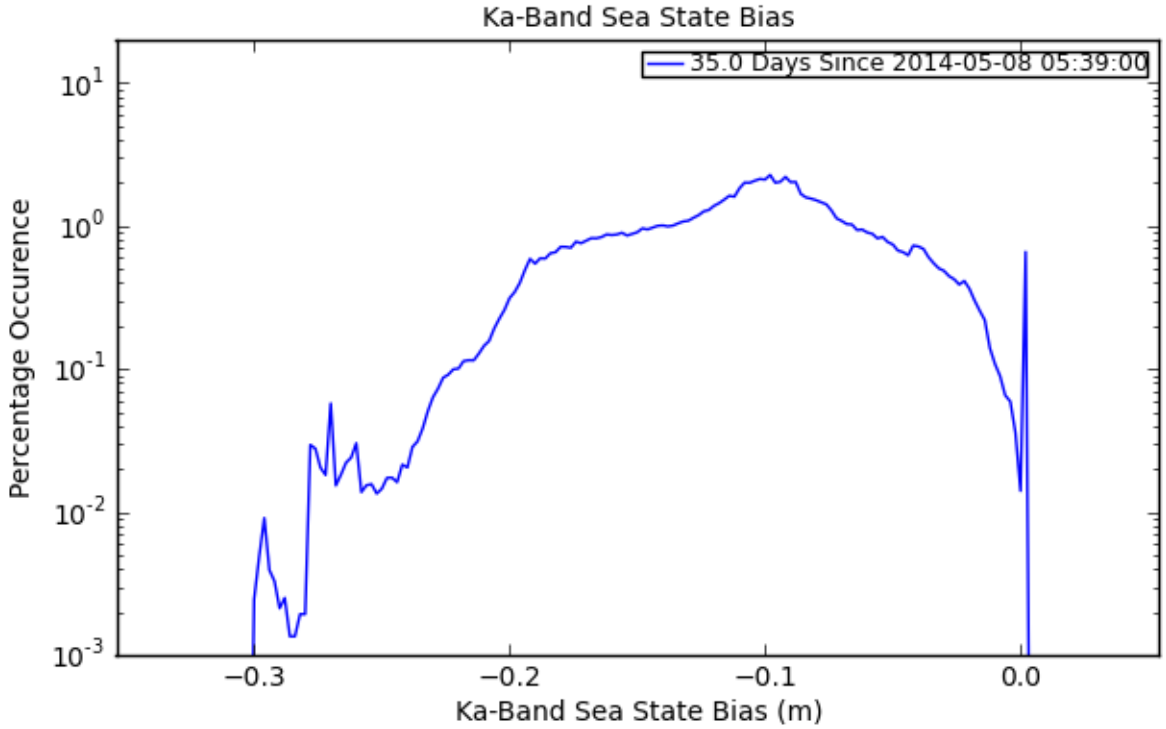

Figure 78: Histogram for Ka-Band Sea State Bias

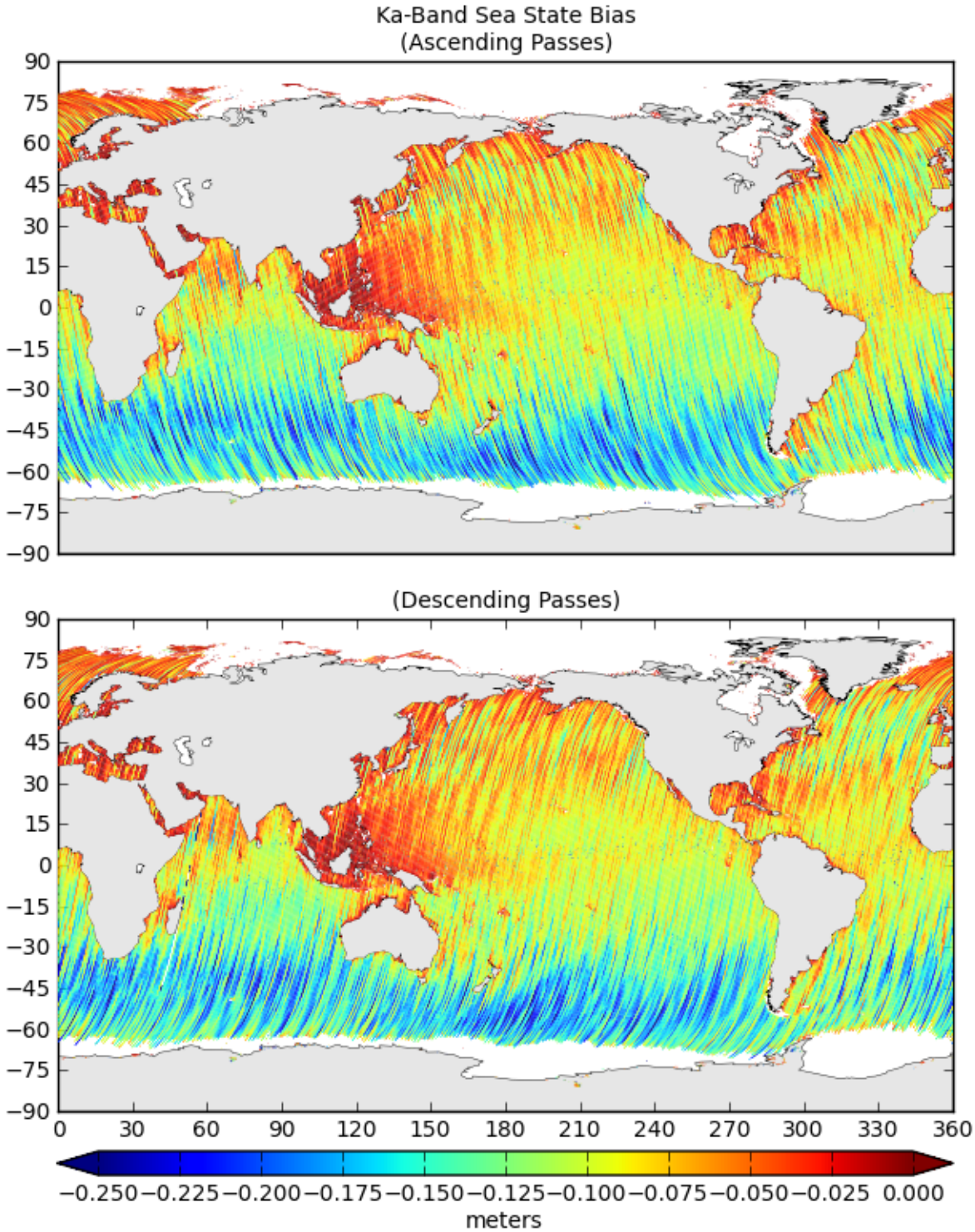

Figure 79: Map of Values for Ka-Band Sea State Bias

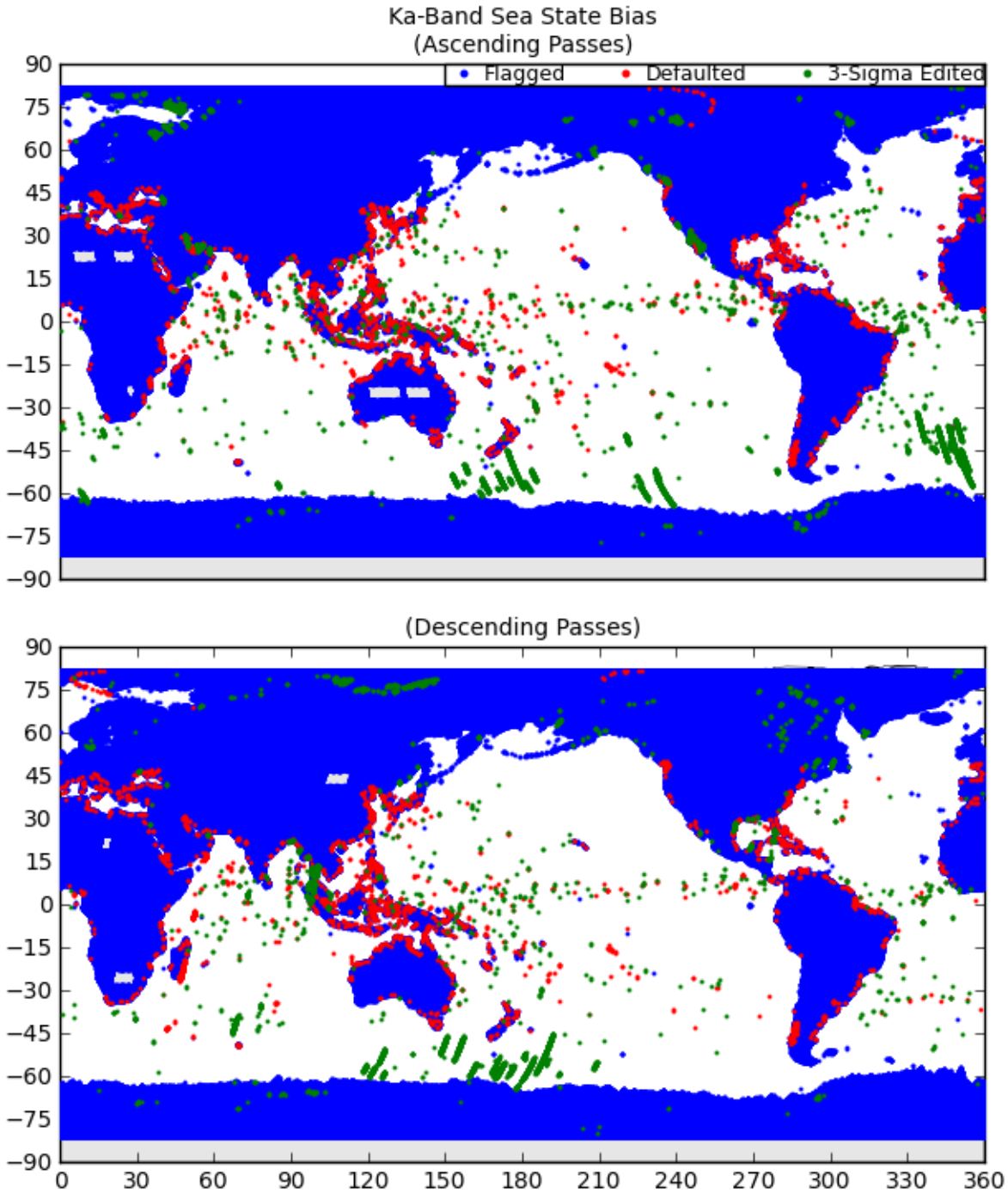

Figure 80: Map of Flagged/Edited Points for Ka-Band Sea State Bias

15 Ka-Band Waveform Attitude Plots

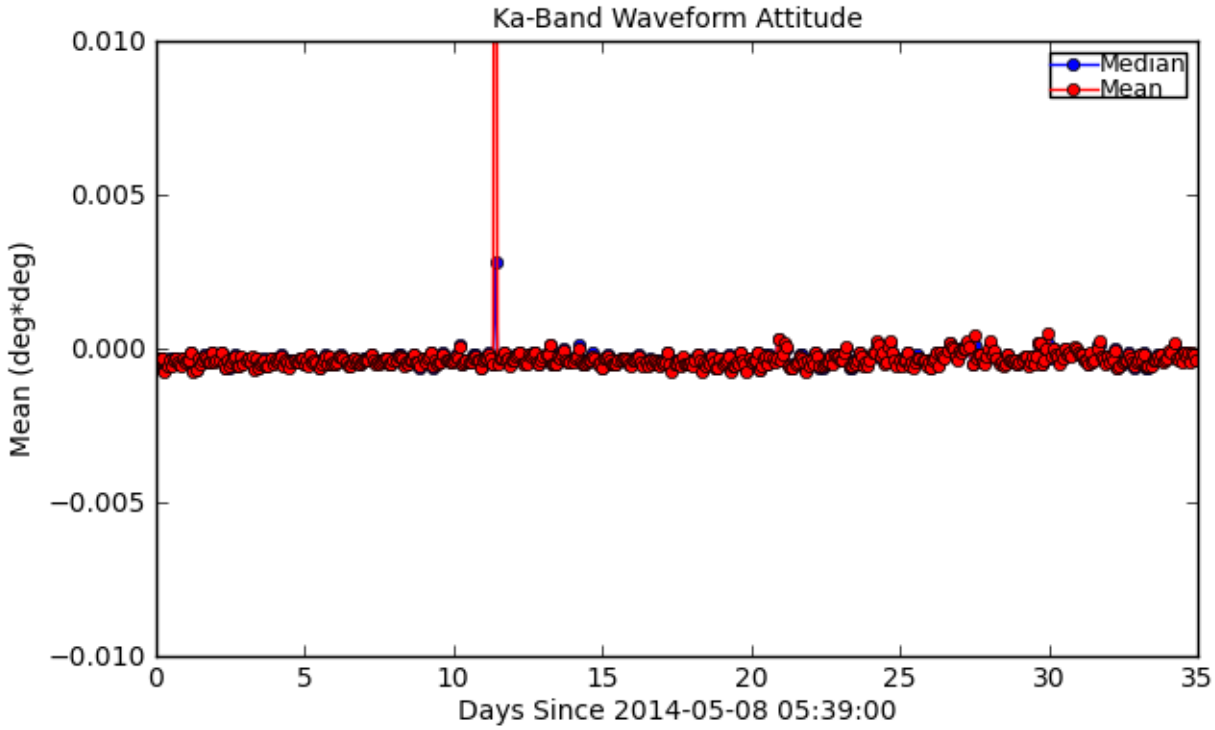

Figure 81: Mean/Median for Ka-Band Waveform Attitude

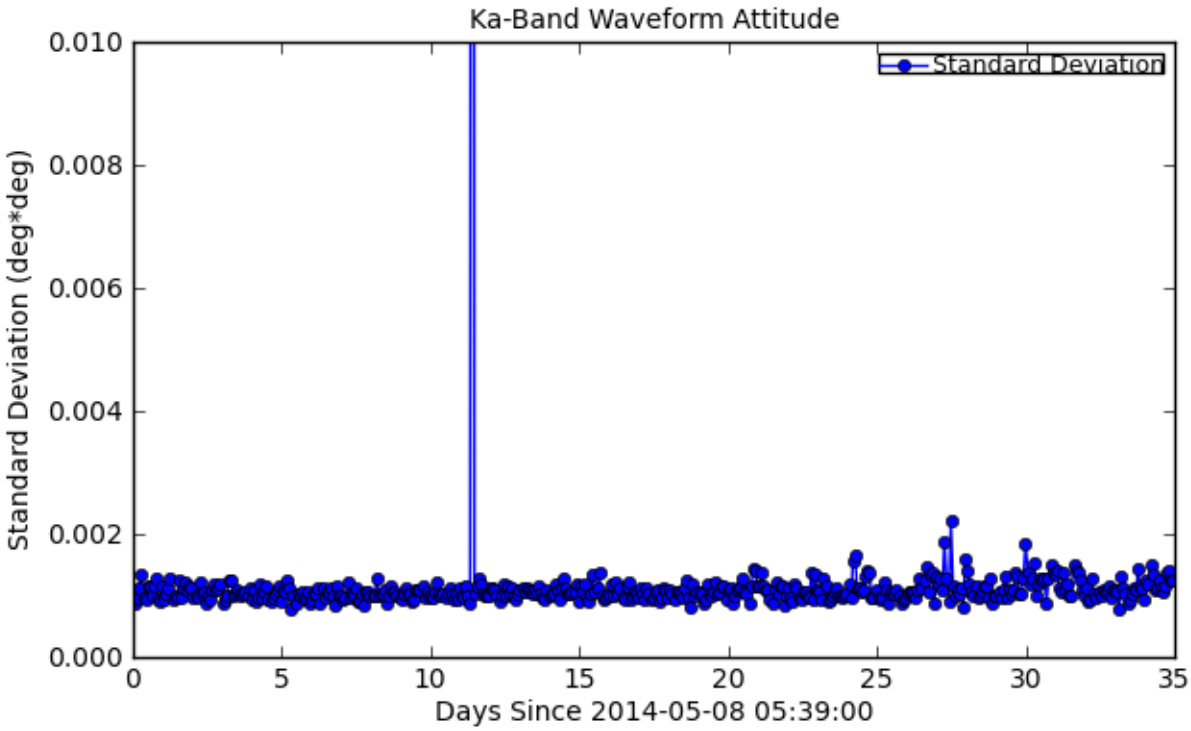

Figure 82: Standard Deviation for Ka-Band Waveform Attitude

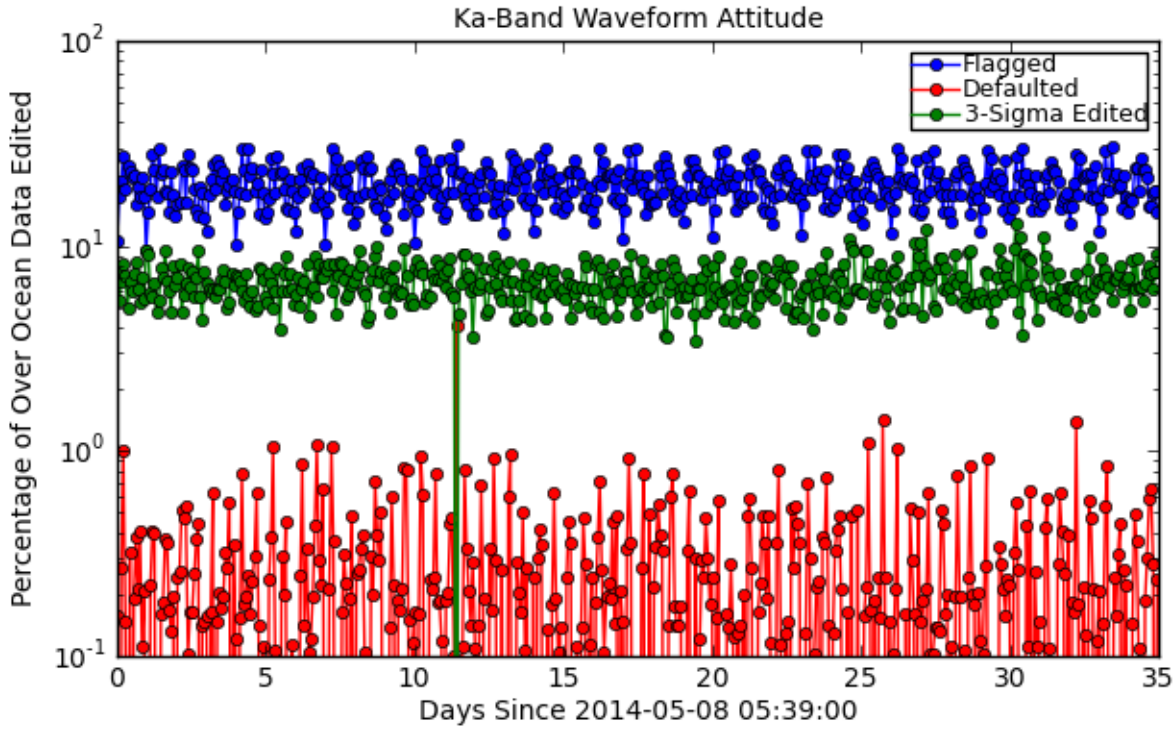

Figure 83: Flagged/Edited Data Points for Ka-Band Waveform Attitude

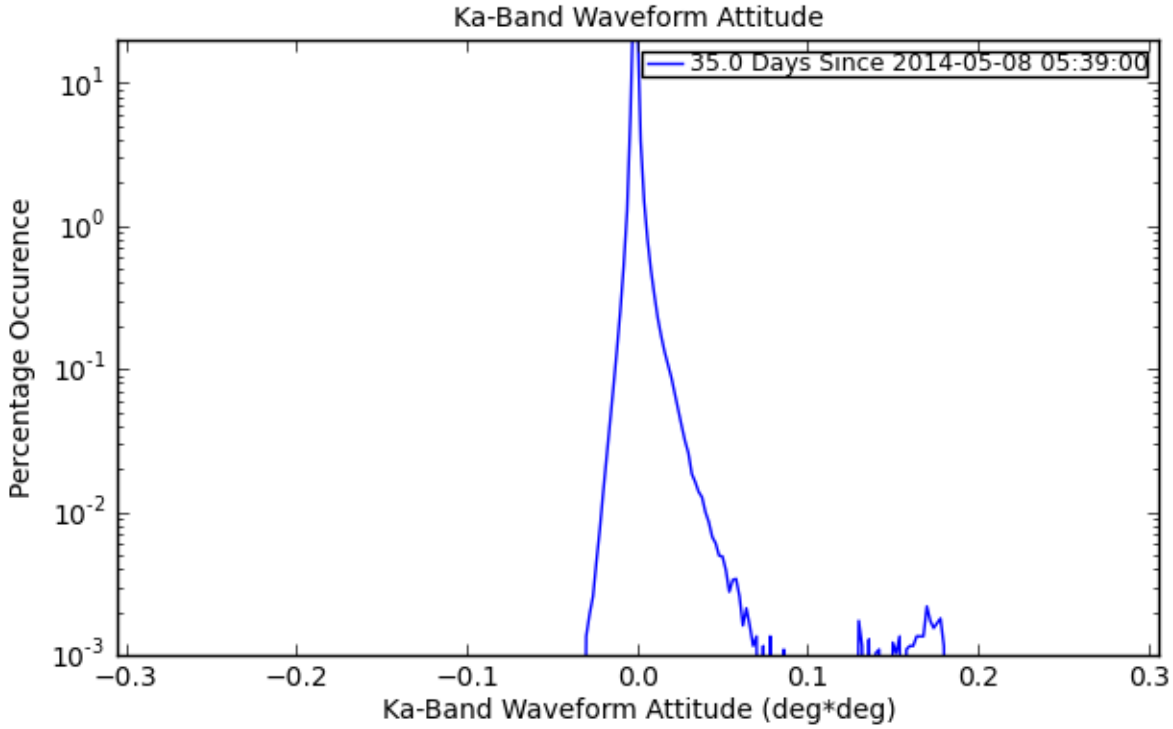

Figure 84: Histogram for Ka-Band Waveform Attitude

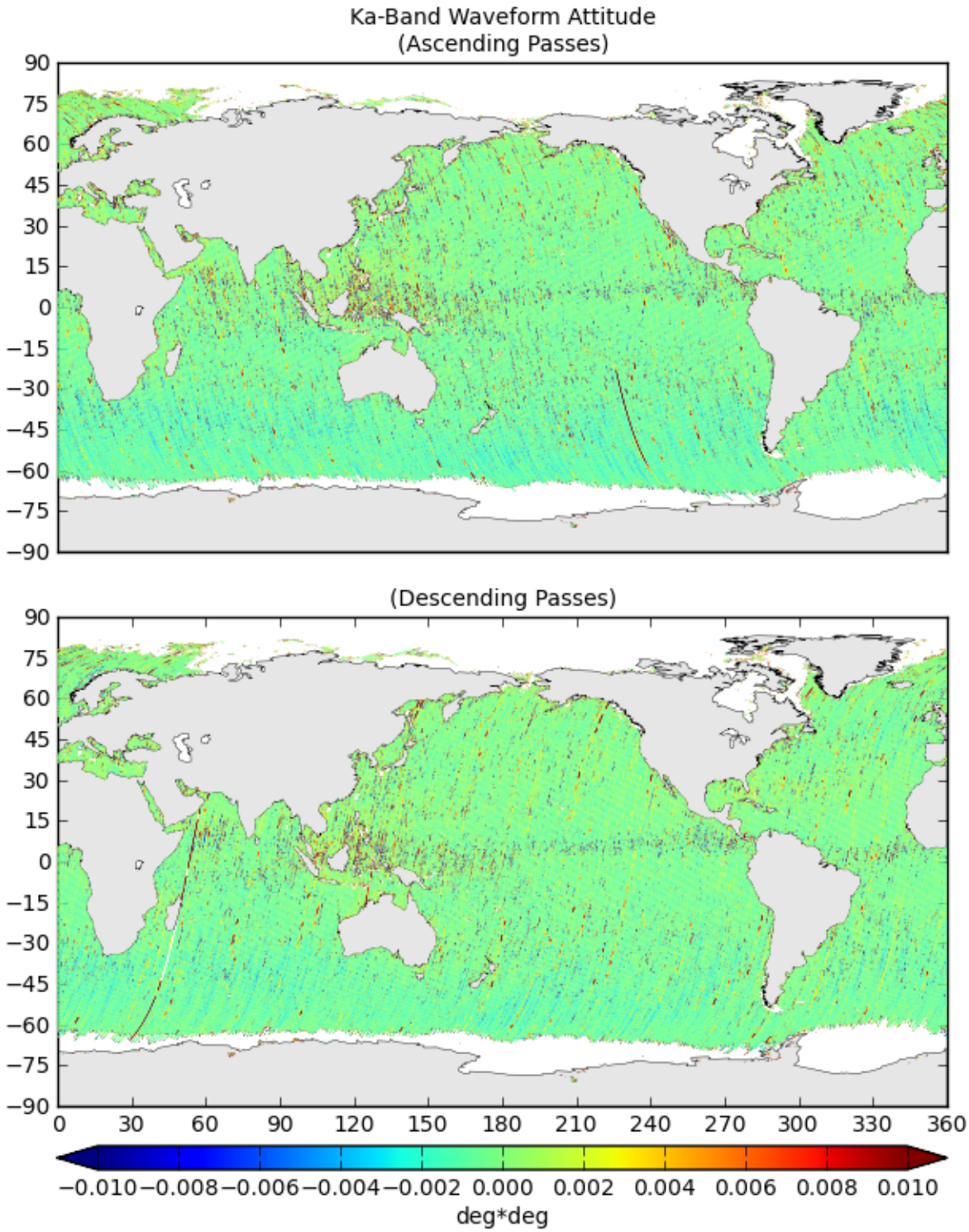

Figure 85: Map of Values for Ka-Band Waveform Attitude

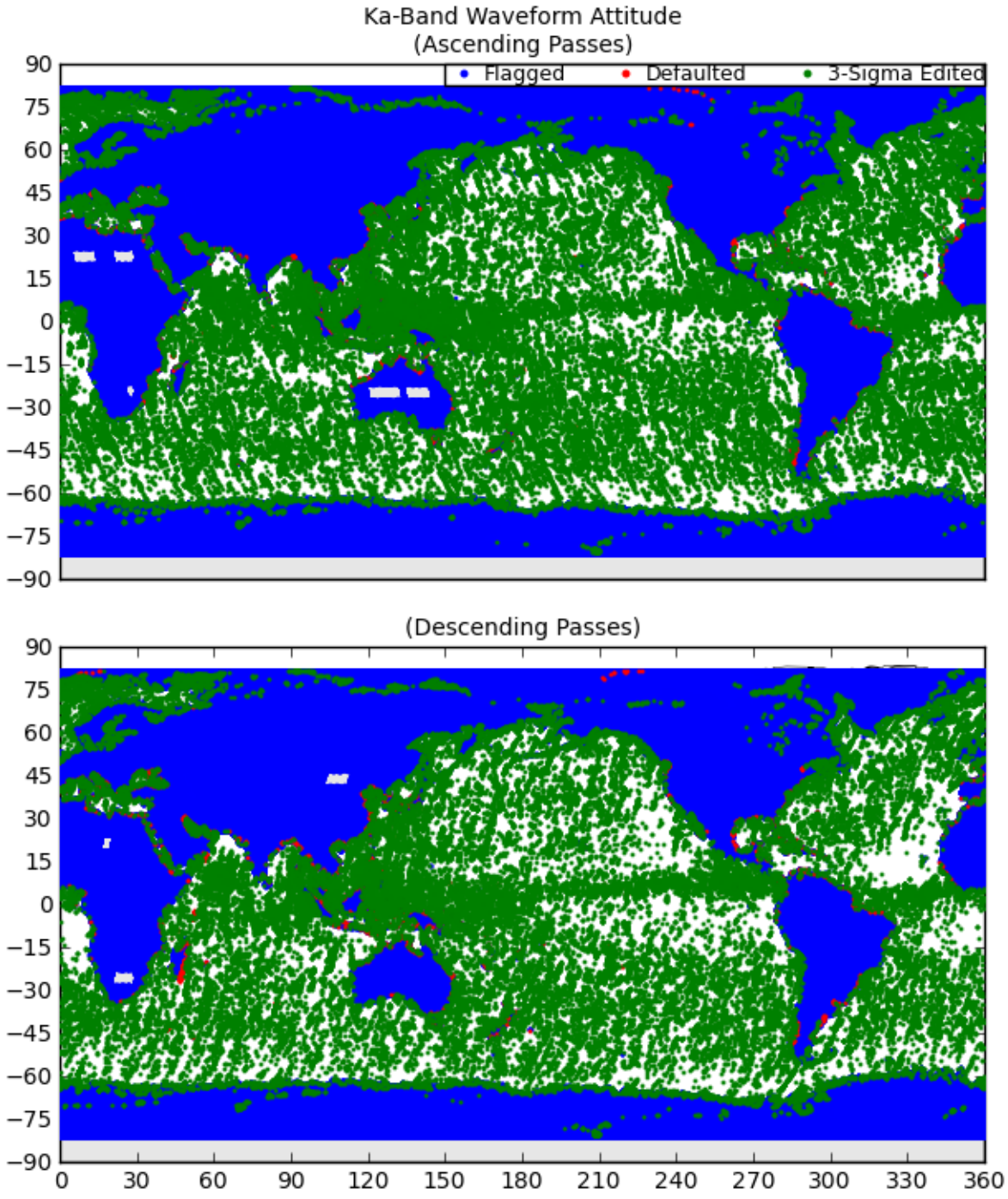

Figure 86: Map of Flagged/Edited Points for Ka-Band Waveform Attitude

16 Inverted Barometer Height Correction Plots

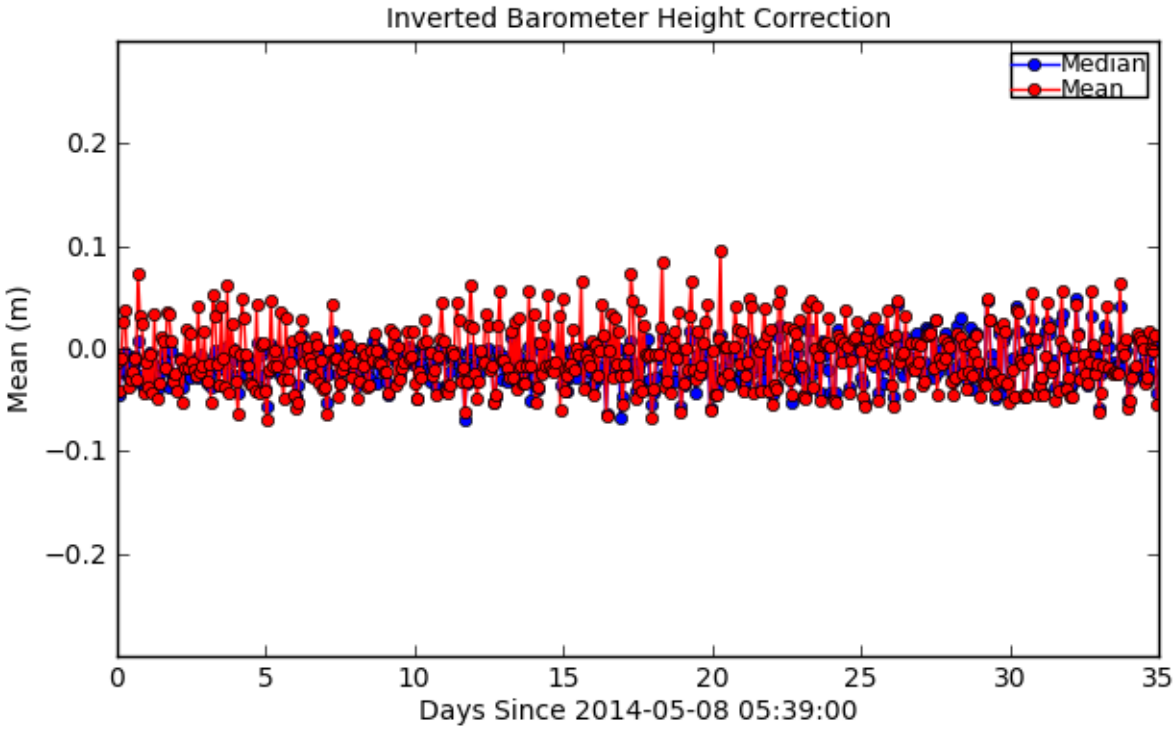

Figure 87: Mean/Median for Inverted Barometer Height Correction

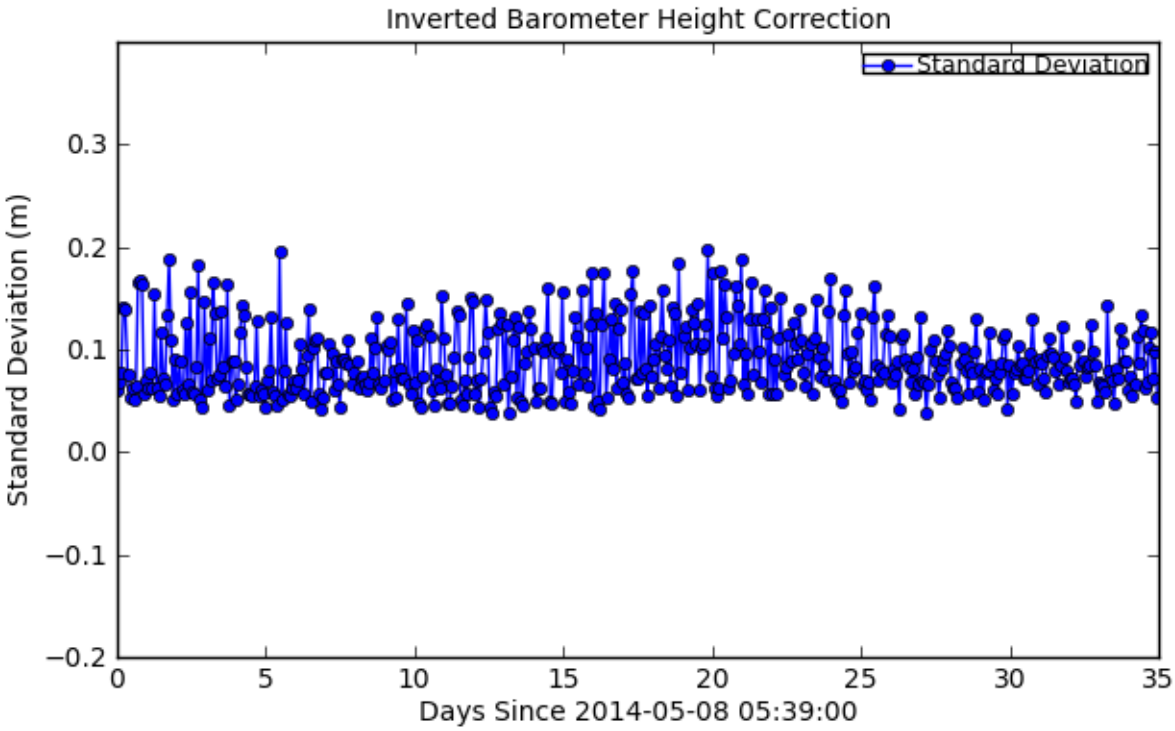

Figure 88: Standard Deviation for Inverted Barometer Height Correction

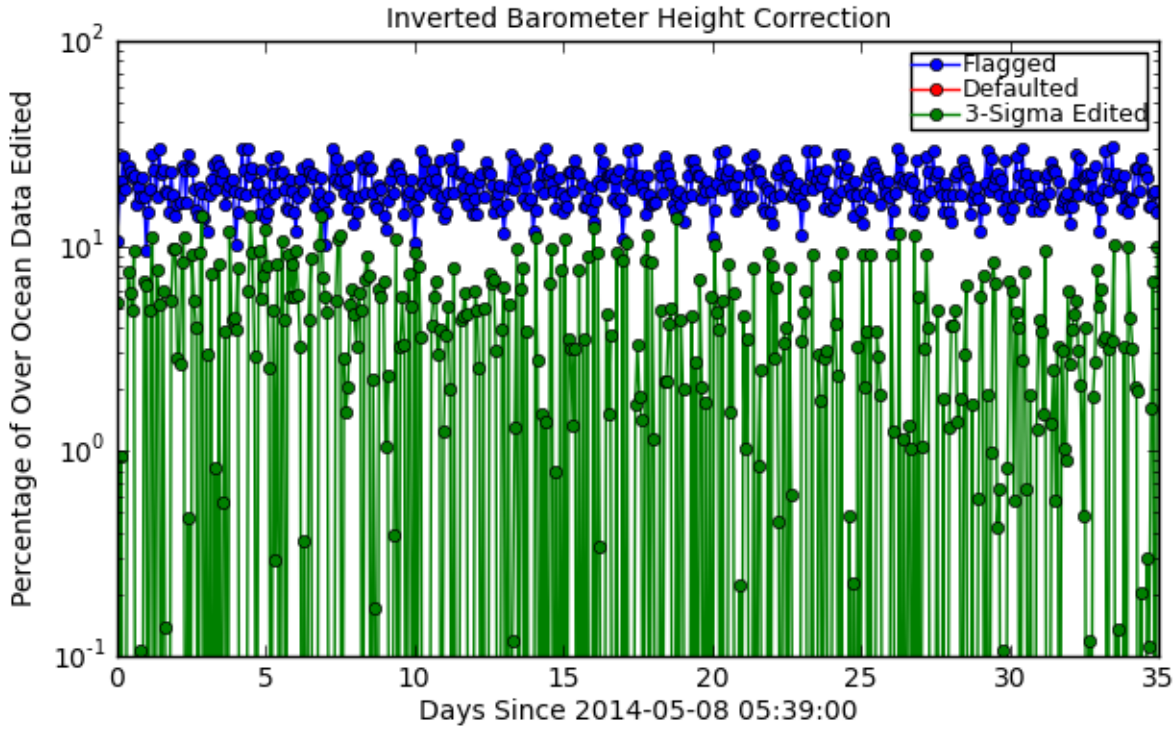

Figure 89: Flagged/Edited Data Points for Inverted Barometer Height Correction

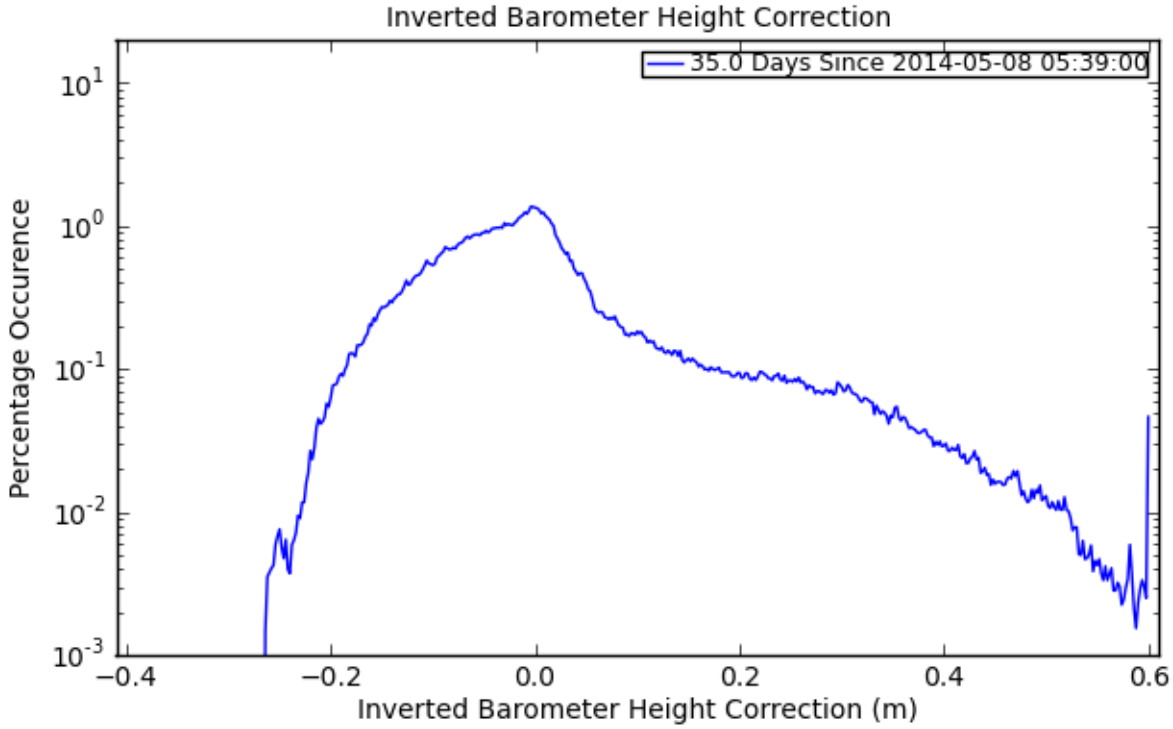

Figure 90: Histogram for Inverted Barometer Height Correction

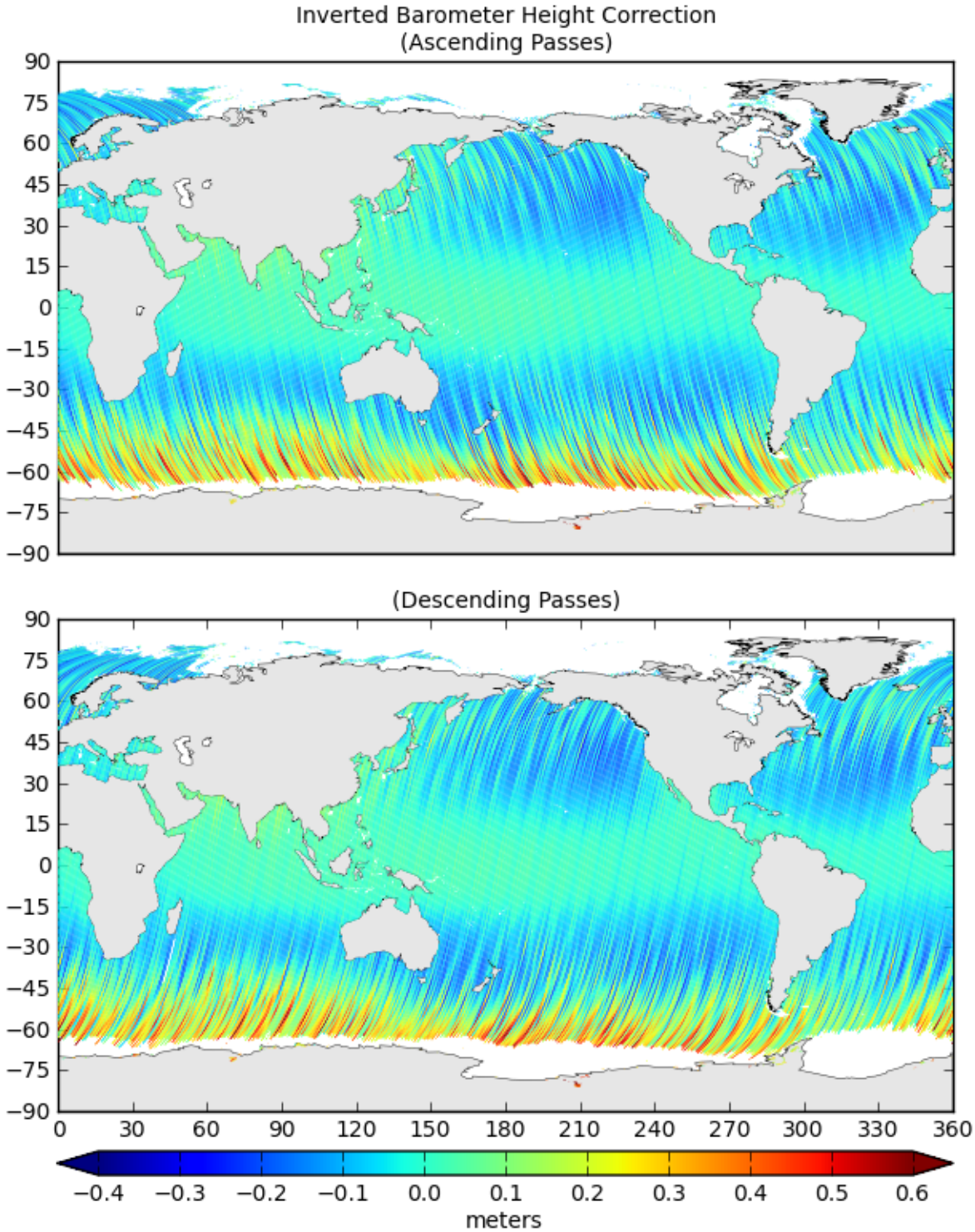

Figure 91: Map of Values for Inverted Barometer Height Correction

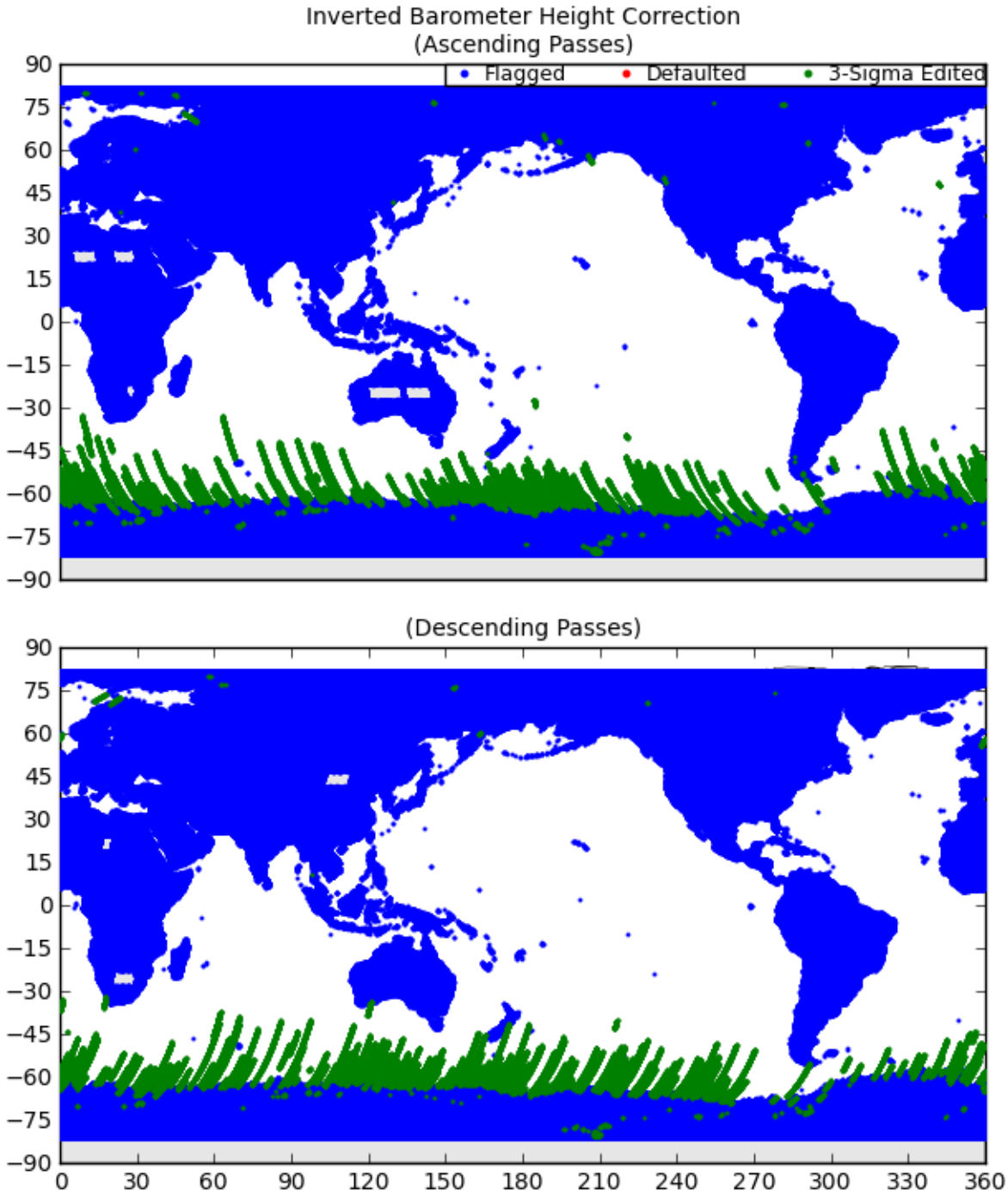

Figure 92: Map of Flagged/Edited Points for Inverted Barometer Height Correction

17 Sea Surface Height Anomaly (Product Values) Plots

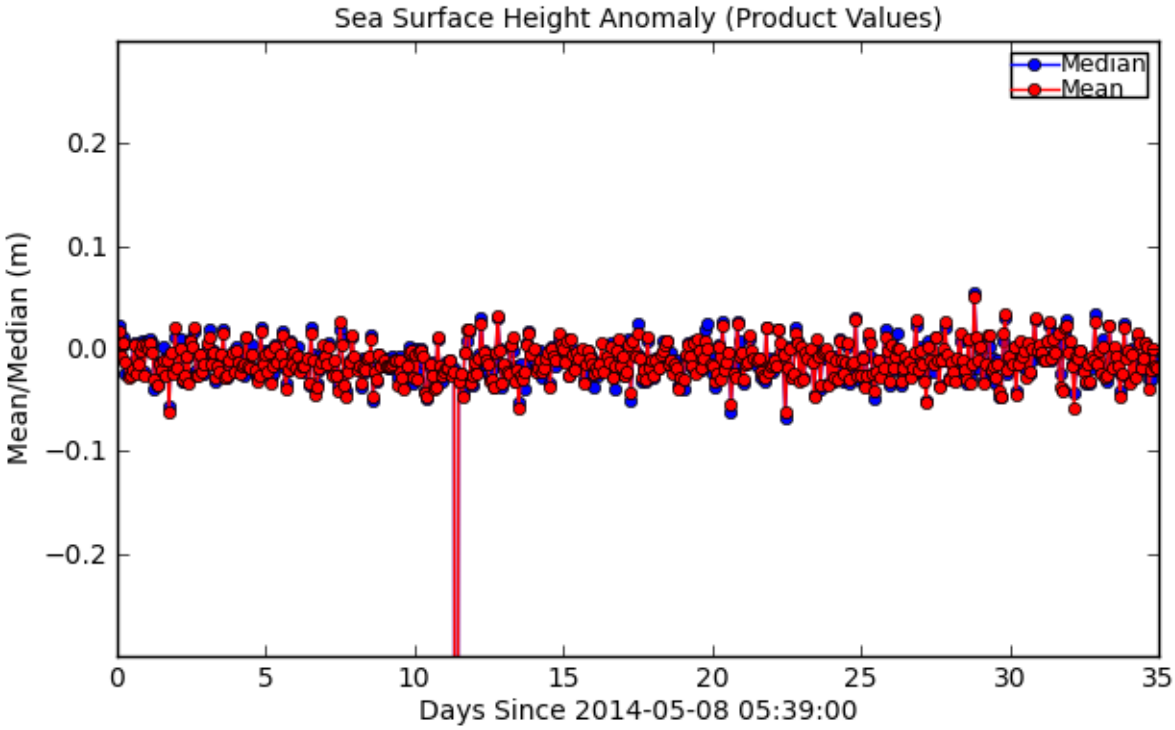

Figure 93: Mean/Median for Sea Surface Height Anomaly (Product Values)

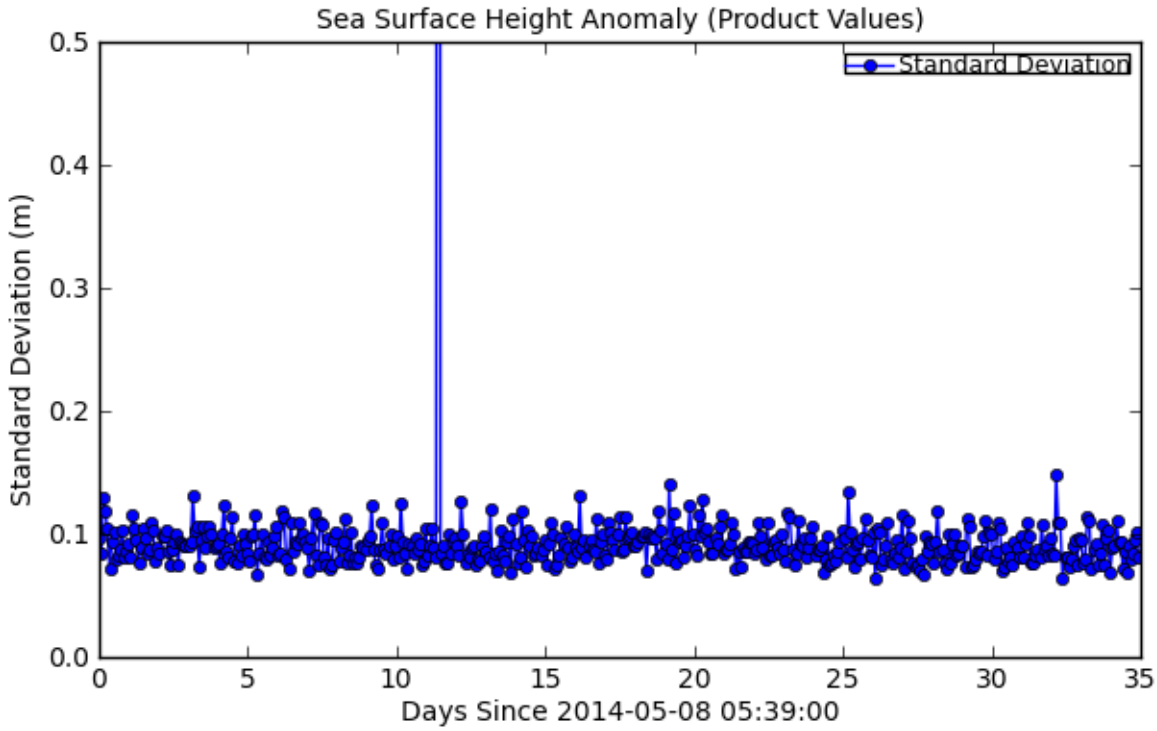

Figure 94: Standard Deviation for Sea Surface Height Anomaly (Product Values)

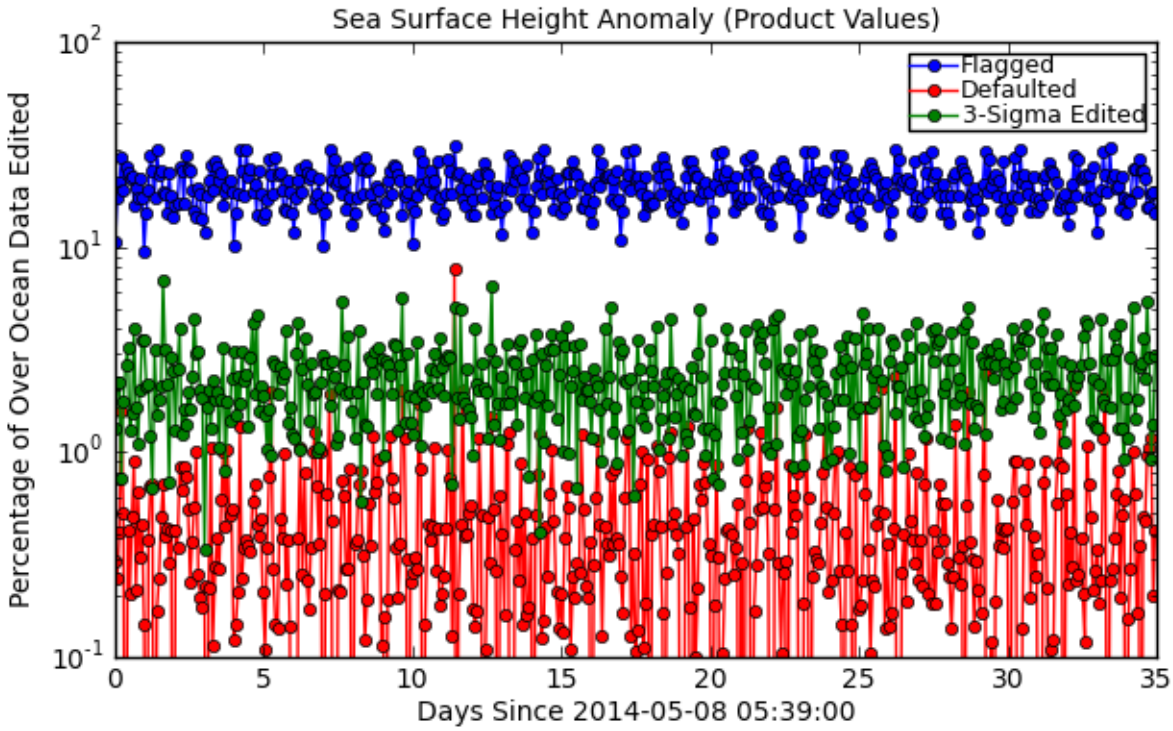

Figure 95: Flagged/Edited Data Points for Sea Surface Height Anomaly (Product Values)

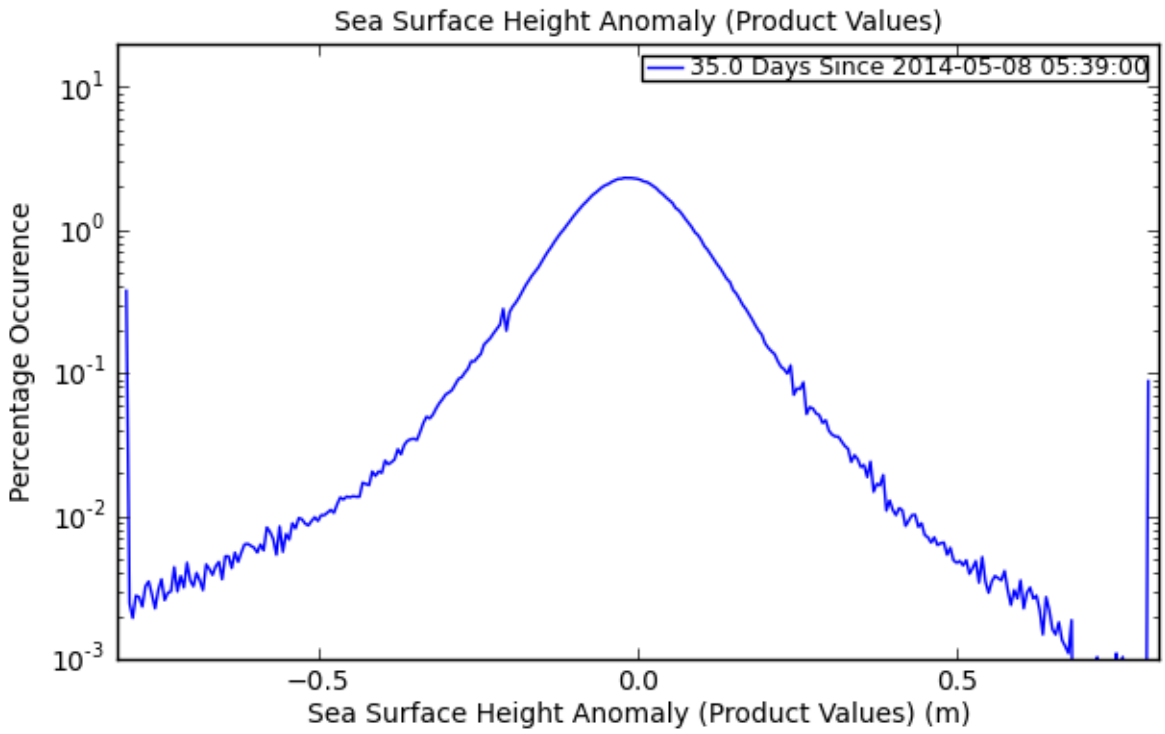

Figure 96: Histogram for Sea Surface Height Anomaly (Product Values)

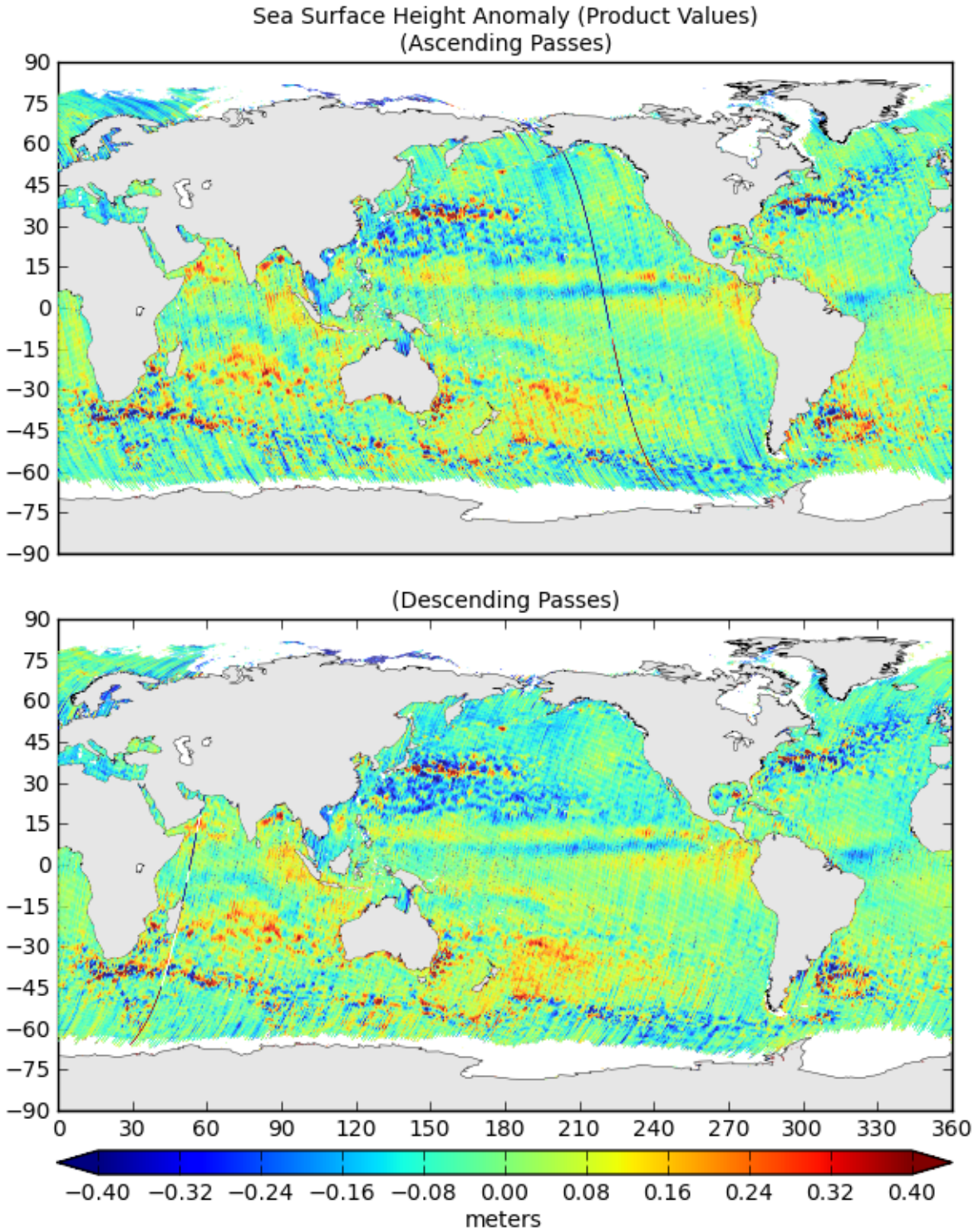

Figure 97: Map of Values for Sea Surface Height Anomaly (Product Values)

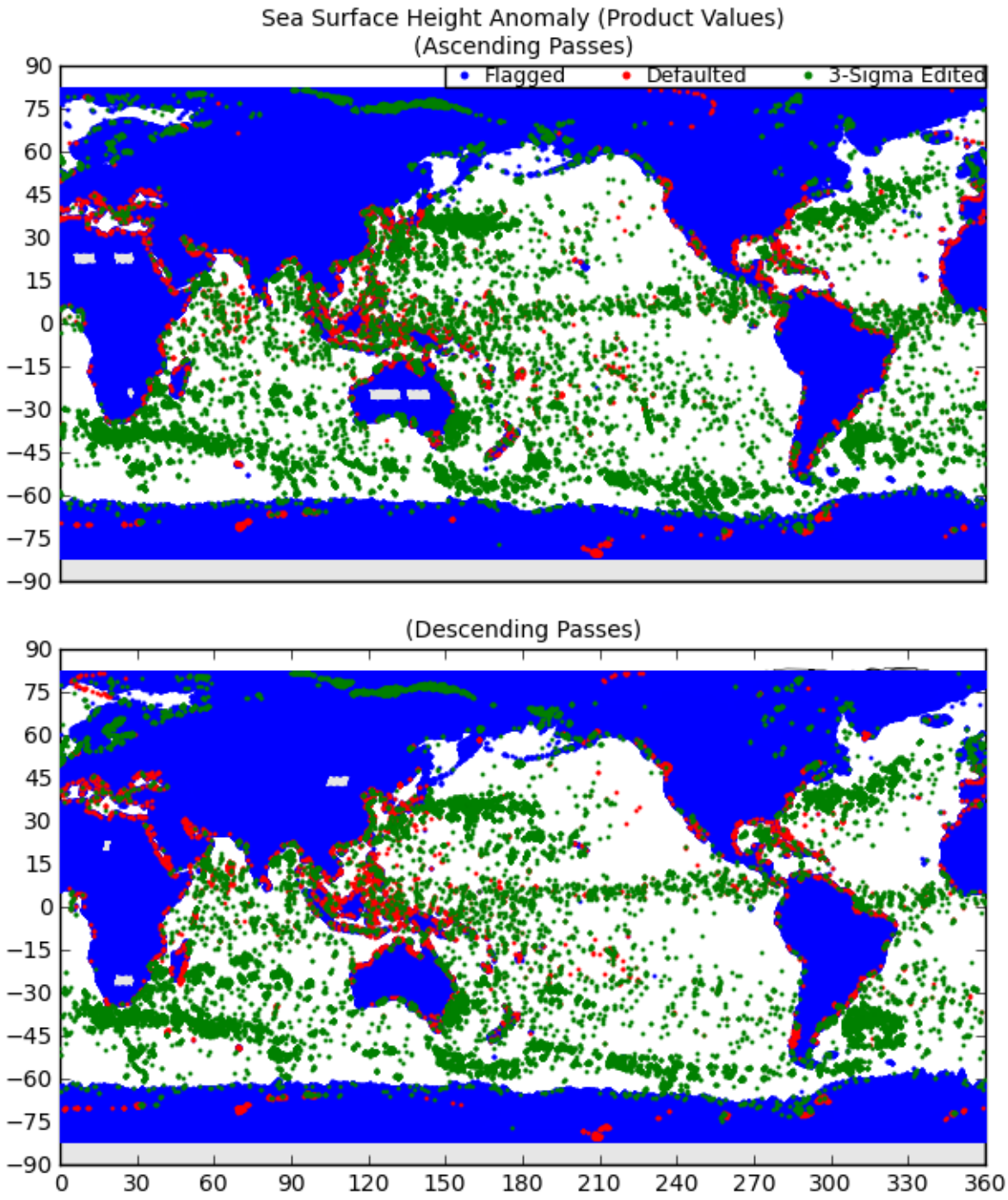

Figure 98: Map of Flagged/Edited Points for Sea Surface Height Anomaly (Product Values)

18 Sea Surface Height Anomaly Table

Table 2: Sea Surface Height Anomaly Statistics.

File	Median	Mean	Std. Dev.	No. Obs.	Total Obs.	Default Lat/Lon	Flag (total)	Default (total)	3-Sigma Edited	1 Cpr. Amp.
SRL_OPN_2PTS012_1001_20140508_044046_20140508_062254.EUM.nc	0.018	0.009	0.097	3901	5791	0	1819	13	58	0.072
SRL_OPN_2PTS013_0001_20140508_062254_20140508_081002.EUM.nc	0.022	0.017	0.084	3980	6086	0	1985	2	119	0.080
SRL_OPN_2PTS013_0004_20140508_081001_20140508_094808.EUM.nc	0.001	-0.008	0.129	2828	5504	0	2580	15	81	0.136
SRL_OPN_2PTS013_0005_20140508_094807_20140508_112601.EUM.nc	0.012	0.006	0.119	2078	5388	0	3241	46	23	0.049
SRL_OPN_2PTS013_0007_20140508_112601_20140508_130433.EUM.nc	-0.025	-0.014	0.104	2668	5367	0	2622	16	61	0.098
SRL_OPN_2PTS013_0009_20140508_130433_20140508_145750.EUM.nc	-0.025	-0.028	0.072	3433	6375	0	2813	1	128	0.049
SRL_OPN_2PTS013_0012_20140508_145749_20140508_163728.EUM.nc	-0.019	-0.027	0.093	2996	5648	0	2504	17	131	0.058
SRL_OPN_2PTS013_0014_20140508_163727_20140508_181711.EUM.nc	-0.014	-0.021	0.102	3009	5503	0	2436	8	50	0.049
SRL_OPN_2PTS013_0016_20140508_181711_20140508_195628.EUM.nc	0.006	0.003	0.079	3146	5520	0	2290	20	64	0.035
SRL_OPN_2PTS013_0018_20140508_195628_20140508_213520.EUM.nc	-0.020	-0.024	0.083	3296	5491	0	1989	37	169	0.031
SRL_OPN_2PTS013_0020_20140508_213520_20140508_231330.EUM.nc	-0.018	-0.016	0.087	2214	5417	0	3150	6	47	0.014
SRL_OPN_2PTS013_0021_20140508_231330_20140509_005109.EUM.nc	-0.004	-0.002	0.104	3001	5490	0	2426	24	39	0.076
SRL_OPN_2PTS013_0023_20140509_005109_20140509_022928.EUM.nc	0.007	0.003	0.082	2750	5525	0	2692	11	72	0.015
SRL_OPN_2PTS013_0025_20140509_022929_20140509_040906.EUM.nc	-0.024	-0.027	0.086	2648	5498	0	2718	15	117	0.041
SRL_OPN_2PTS013_0027_20140509_040905_20140509_055031.EUM.nc	0.008	0.003	0.093	3574	5712	0	1987	6	145	0.061
SRL_OPN_2PTS013_0029_20140509_055030_20140509_073905.EUM.nc	0.003	0.001	0.081	4068	6155	0	1981	2	104	0.074
SRL_OPN_2PTS013_0032_20140509_073905_20140509_091723.EUM.nc	0.009	0.006	0.115	3164	5502	0	2237	15	86	0.113
SRL_OPN_2PTS013_0033_20140509_091722_20140509_105515.EUM.nc	0.006	-0.004	0.105	2230	5517	0	3227	21	39	0.038
SRL_OPN_2PTS013_0035_20140509_105514_20140509_123321.EUM.nc	-0.040	-0.030	0.095	2469	5369	0	2855	18	27	0.111
SRL_OPN_2PTS013_0037_20140509_123321_20140509_141248.EUM.nc	-0.036	-0.035	0.077	3154	5582	0	2299	2	127	0.043
SRL_OPN_2PTS013_0039_20140509_141249_20140509_160608.EUM.nc	-0.013	-0.015	0.089	3238	6409	0	3092	8	71	0.036
SRL_OPN_2PTS013_0042_20140509_160608_20140509_174555.EUM.nc	-0.016	-0.020	0.104	2785	5604	0	2742	9	68	0.071
SRL_OPN_2PTS013_0044_20140509_174555_20140509_192519.EUM.nc	0.002	-0.011	0.098	3253	5592	0	2226	15	98	0.072
SRL_OPN_2PTS013_0046_20140509_192519_20140509_210423.EUM.nc	-0.020	-0.026	0.084	3208	5599	0	2063	30	298	0.064
SRL_OPN_2PTS013_0048_20140509_210422_20140509_224245.EUM.nc	-0.013	-0.011	0.088	2604	5419	0	2698	13	104	0.035
SRL_OPN_2PTS013_0049_20140509_224245_20140510_002028.EUM.nc	-0.057	-0.061	0.109	2949	5447	0	2406	15	77	0.077
SRL_OPN_2PTS013_0051_20140510_002027_20140510_015830.EUM.nc	-0.005	-0.004	0.102	2900	5532	0	2594	6	32	0.105
SRL_OPN_2PTS013_0053_20140510_015829_20140510_033731.EUM.nc	-0.023	-0.024	0.078	2849	5518	0	2550	11	108	0.046
SRL_OPN_2PTS013_0055_20140510_033730_20140510_051825.EUM.nc	0.011	0.020	0.088	2926	5566	0	2550	2	88	0.049
SRL_OPN_2PTS013_0057_20140510_051825_20140510_070805.EUM.nc	-0.004	-0.018	0.085	3780	6216	0	2358	19	59	0.064
SRL_OPN_2PTS013_0060_20140510_070804_20140510_084637.EUM.nc	0.010	0.000	0.098	3759	5608	0	1713	16	120	0.092
SRL_OPN_2PTS013_0061_20140510_084636_20140510_102424.EUM.nc	-0.032	-0.031	0.099	2466	5479	0	2842	30	141	0.039
SRL_OPN_2PTS013_0063_20140510_102423_20140510_120227.EUM.nc	-0.031	-0.027	0.104	2507	5519	0	2949	22	41	0.124
SRL_OPN_2PTS013_0065_20140510_120226_20140510_134126.EUM.nc	-0.009	-0.008	0.086	3044	5504	0	2367	32	61	0.088
SRL_OPN_2PTS013_0067_20140510_134125_20140510_153449.EUM.nc	-0.024	-0.035	0.074	3415	6416	0	2896	36	69	0.014
SRL_OPN_2PTS013_0070_20140510_153449_20140510_171436.EUM.nc	0.009	0.008	0.087	2657	5499	0	2751	14	77	0.074

– Continued on next page

Table 2: Sea Surface Height Anomaly Statistics.

– Continued from previous page

File	Median	Mean	Std. Dev.	No. Obs.	Total Obs.	Default Lat/Lon	Flag (total)	Default (total)	3-Sigma Edited	1 Cpr. Amp.
SRL_OPN_2PTS013_0072_20140510_171435_20140510_185407.EUM.nc	0.002	0.002	0.093	3189	5622	0	2354	10	69	0.043
SRL_OPN_2PTS013_0074_20140510_185406_20140510_203322.EUM.nc	0.016	0.020	0.100	3417	5599	0	2065	15	102	0.095
SRL_OPN_2PTS013_0076_20140510_203321_20140510_221149.EUM.nc	-0.020	-0.026	0.075	2820	5445	0	2450	19	156	0.034
SRL_OPN_2PTS013_0078_20140510_221149_20140510_234946.EUM.nc	-0.024	-0.026	0.094	2777	5496	0	2583	33	103	0.068
SRL_OPN_2PTS013_0079_20140510_234945_20140511_012739.EUM.nc	-0.006	-0.005	0.092	2774	5534	0	2641	2	117	0.069
SRL_OPN_2PTS013_0081_20140511_012738_20140511_030614.EUM.nc	-0.010	-0.023	0.090	2827	5559	0	2653	7	72	0.042
SRL_OPN_2PTS013_0083_20140511_030613_20140511_044631.EUM.nc	-0.024	-0.015	0.090	2871	5505	0	2565	6	63	0.026
SRL_OPN_2PTS013_0085_20140511_044631_20140511_062847.EUM.nc	0.002	0.005	0.091	3916	5796	0	1855	10	15	0.069
SRL_OPN_2PTS013_0087_20140511_062847_20140511_081546.EUM.nc	0.019	0.011	0.093	4051	6094	0	1959	1	83	0.059
SRL_OPN_2PTS013_0090_20140511_081546_20140511_095342.EUM.nc	-0.014	-0.015	0.131	2796	5506	0	2627	8	75	0.088
SRL_OPN_2PTS013_0091_20140511_095342_20140511_113137.EUM.nc	-0.001	-0.004	0.103	2210	5396	0	3114	32	40	0.053
SRL_OPN_2PTS013_0093_20140511_113136_20140511_131012.EUM.nc	-0.031	-0.029	0.106	2733	5488	0	2673	2	80	0.145
SRL_OPN_2PTS013_0095_20140511_131012_20140511_150330.EUM.nc	-0.016	-0.017	0.073	3416	6372	0	2857	13	86	0.054
SRL_OPN_2PTS013_0098_20140511_150329_20140511_164308.EUM.nc	-0.010	-0.023	0.095	2851	5613	0	2670	15	77	0.041
SRL_OPN_2PTS013_0100_20140511_164307_20140511_182251.EUM.nc	-0.014	-0.006	0.106	3158	5543	0	2331	11	43	0.029
SRL_OPN_2PTS013_0102_20140511_182250_20140511_200215.EUM.nc	0.019	0.016	0.088	3047	5562	0	2417	24	74	0.042
SRL_OPN_2PTS013_0104_20140511_200214_20140511_214056.EUM.nc	-0.027	-0.027	0.099	3245	5494	0	2078	26	145	0.064
SRL_OPN_2PTS013_0106_20140511_214057_20140511_231903.EUM.nc	-0.029	-0.025	0.105	2389	5363	0	2935	13	26	0.033
SRL_OPN_2PTS013_0107_20140511_231903_20140512_005653.EUM.nc	-0.010	-0.011	0.101	2762	5517	0	2657	37	61	0.096
SRL_OPN_2PTS013_0109_20140512_005654_20140512_023507.EUM.nc	-0.002	-0.005	0.089	2803	5534	0	2661	7	63	0.066
SRL_OPN_2PTS013_0111_20140512_023506_20140512_041450.EUM.nc	-0.023	-0.023	0.091	2695	5506	0	2714	18	79	0.056
SRL_OPN_2PTS013_0113_20140512_041450_20140512_055623.EUM.nc	0.002	-0.003	0.092	3603	5740	0	2003	5	129	0.061
SRL_OPN_2PTS013_0115_20140512_055622_20140512_074451.EUM.nc	-0.006	-0.014	0.077	4104	6157	0	1971	4	78	0.033
SRL_OPN_2PTS013_0118_20140512_074452_20140512_092259.EUM.nc	-0.022	-0.025	0.100	3071	5476	0	2307	8	90	0.079
SRL_OPN_2PTS013_0119_20140512_092258_20140512_110050.EUM.nc	-0.009	-0.017	0.124	2068	5470	0	3308	37	57	0.043
SRL_OPN_2PTS013_0121_20140512_110049_20140512_123909.EUM.nc	-0.027	-0.014	0.086	2425	5412	0	2876	7	104	0.140
SRL_OPN_2PTS013_0123_20140512_123909_20140512_141832.EUM.nc	0.012	0.012	0.081	3234	5561	0	2222	14	91	0.047
SRL_OPN_2PTS013_0125_20140512_141832_20140512_161150.EUM.nc	-0.019	-0.018	0.097	3264	6387	0	2988	18	117	0.027
SRL_OPN_2PTS013_0128_20140512_161149_20140512_175136.EUM.nc	-0.014	-0.019	0.114	2847	5587	0	2677	7	56	0.021
SRL_OPN_2PTS013_0130_20140512_175135_20140512_193059.EUM.nc	0.003	-0.006	0.078	3121	5591	0	2333	13	124	0.021
SRL_OPN_2PTS013_0132_20140512_193059_20140512_211002.EUM.nc	-0.025	-0.021	0.077	3214	5637	0	2216	24	183	0.056
SRL_OPN_2PTS013_0134_20140512_211001_20140512_224821.EUM.nc	-0.029	-0.032	0.091	2437	5403	0	2883	22	61	0.020
SRL_OPN_2PTS013_0135_20140512_224820_20140513_002601.EUM.nc	-0.020	-0.027	0.083	2872	5399	0	2344	16	167	0.040
SRL_OPN_2PTS013_0137_20140513_002600_20140513_020407.EUM.nc	0.021	0.016	0.101	2847	5503	0	2581	13	62	0.114
SRL_OPN_2PTS013_0139_20140513_020406_20140513_034321.EUM.nc	-0.013	-0.015	0.092	2846	5545	0	2606	7	86	0.039
SRL_OPN_2PTS013_0141_20140513_034320_20140513_052414.EUM.nc	-0.002	-0.006	0.085	2857	5569	0	2641	6	65	0.040
SRL_OPN_2PTS013_0143_20140513_052413_20140513_071344.EUM.nc	-0.020	-0.022	0.078	3848	6225	0	2303	5	69	0.048
SRL_OPN_2PTS013_0146_20140513_071343_20140513_085212.EUM.nc	-0.001	-0.003	0.098	3773	5592	0	1756	16	47	0.061
SRL_OPN_2PTS013_0147_20140513_085211_20140513_103008.EUM.nc	-0.029	-0.034	0.100	2448	5495	0	2965	25	57	0.026

– Continued on next page

Table 2: Sea Surface Height Anomaly Statistics.

– Continued from previous page

File	Median	Mean	Std. Dev.	No. Obs.	Total Obs.	Default Lat/Lon	Flag (total)	Default (total)	3-Sigma Edited	1 Cpr. Amp.
SRL_OPN_2PTS013_0149_20140513_103007_20140513_120803.EUM.nc	-0.024	-0.016	0.116	2485	5516	0	2934	48	49	0.068
SRL_OPN_2PTS013_0151_20140513_120802_20140513_134706.EUM.nc	0.004	0.002	0.067	2944	5484	0	2424	10	106	0.057
SRL_OPN_2PTS013_0153_20140513_134706_20140513_154032.EUM.nc	-0.009	-0.014	0.085	3403	6436	0	2898	3	132	0.026
SRL_OPN_2PTS013_0156_20140513_154031_20140513_172018.EUM.nc	-0.007	-0.005	0.101	2725	5548	0	2749	5	69	0.035
SRL_OPN_2PTS013_0158_20140513_172017_20140513_185947.EUM.nc	0.016	0.013	0.081	3113	5615	0	2376	20	106	0.039
SRL_OPN_2PTS013_0160_20140513_185947_20140513_203901.EUM.nc	-0.019	-0.014	0.079	3499	5624	0	2006	13	106	0.051
SRL_OPN_2PTS013_0162_20140513_203900_20140513_221726.EUM.nc	-0.033	-0.040	0.094	2882	5447	0	2443	35	87	0.043
SRL_OPN_2PTS013_0164_20140513_221726_20140513_235521.EUM.nc	-0.021	-0.020	0.083	2824	5482	0	2514	8	136	0.027
SRL_OPN_2PTS013_0165_20140513_235521_20140514_013316.EUM.nc	0.008	0.006	0.089	2886	5549	0	2597	4	62	0.080
SRL_OPN_2PTS013_0167_20140514_013315_20140514_031156.EUM.nc	-0.006	-0.015	0.099	2821	5561	0	2677	5	58	0.040
SRL_OPN_2PTS013_0169_20140514_031155_20140514_045219.EUM.nc	-0.014	-0.003	0.106	2908	5508	0	2555	3	42	0.029
SRL_OPN_2PTS013_0171_20140514_045219_20140514_063444.EUM.nc	-0.015	-0.018	0.083	3908	5829	0	1865	3	53	0.062
SRL_OPN_2PTS013_0173_20140514_063444_20140514_082116.EUM.nc	0.001	-0.008	0.085	4005	6065	0	1903	3	154	0.055
SRL_OPN_2PTS013_0176_20140514_082115_20140514_095919.EUM.nc	-0.015	-0.023	0.118	2718	5536	0	2648	13	157	0.061
SRL_OPN_2PTS013_0177_20140514_095918_20140514_113713.EUM.nc	-0.013	-0.018	0.114	2315	5418	0	3038	33	32	0.040
SRL_OPN_2PTS013_0179_20140514_113714_20140514_131546.EUM.nc	-0.023	-0.017	0.080	2797	5445	0	2548	7	93	0.070
SRL_OPN_2PTS013_0181_20140514_131545_20140514_150914.EUM.nc	-0.009	-0.009	0.073	3350	6413	0	2852	38	173	0.044
SRL_OPN_2PTS013_0184_20140514_150913_20140514_164852.EUM.nc	-0.035	-0.034	0.110	2826	5607	0	2691	5	85	0.075
SRL_OPN_2PTS013_0186_20140514_164851_20140514_182834.EUM.nc	0.020	0.014	0.086	3141	5533	0	2327	7	58	0.021
SRL_OPN_2PTS013_0188_20140514_182833_20140514_200748.EUM.nc	-0.006	-0.010	0.094	3063	5553	0	2364	14	112	0.057
SRL_OPN_2PTS013_0190_20140514_200747_20140514_214636.EUM.nc	-0.039	-0.045	0.092	3161	5471	0	2198	33	79	0.037
SRL_OPN_2PTS013_0192_20140514_214635_20140514_232440.EUM.nc	-0.033	-0.037	0.109	2371	5299	0	2833	36	59	0.046
SRL_OPN_2PTS013_0193_20140514_232439_20140515_010220.EUM.nc	-0.021	-0.018	0.096	2704	5494	0	2734	23	33	0.086
SRL_OPN_2PTS013_0195_20140515_010220_20140515_024046.EUM.nc	-0.005	-0.014	0.100	2783	5545	0	2711	12	39	0.040
SRL_OPN_2PTS013_0197_20140515_024046_20140515_042035.EUM.nc	-0.009	0.003	0.094	2723	5541	0	2710	34	74	0.076
SRL_OPN_2PTS013_0199_20140515_042035_20140515_060215.EUM.nc	-0.010	-0.007	0.089	3659	5746	0	1959	4	124	0.056
SRL_OPN_2PTS013_0201_20140515_060216_20140515_075020.EUM.nc	-0.015	-0.016	0.070	4065	6138	0	1927	10	136	0.052
SRL_OPN_2PTS013_0204_20140515_075019_20140515_092835.EUM.nc	0.006	0.002	0.096	2999	5505	0	2379	17	110	0.050
SRL_OPN_2PTS013_0205_20140515_092834_20140515_110626.EUM.nc	-0.021	-0.027	0.118	2097	5489	0	3279	49	64	0.068
SRL_OPN_2PTS013_0207_20140515_110625_20140515_124438.EUM.nc	-0.022	-0.012	0.082	2459	5384	0	2819	15	91	0.086
SRL_OPN_2PTS013_0209_20140515_124438_20140515_143754.EUM.nc	-0.026	-0.026	0.075	3277	6350	0	2960	3	110	0.043
SRL_OPN_2PTS013_0212_20140515_143755_20140515_161732.EUM.nc	-0.035	-0.041	0.109	3378	5622	0	2194	3	47	0.092
SRL_OPN_2PTS013_0214_20140515_161731_20140515_175716.EUM.nc	0.018	0.026	0.108	2895	5559	0	2611	5	48	0.070
SRL_OPN_2PTS013_0216_20140515_175716_20140515_193638.EUM.nc	0.010	0.004	0.082	3182	5589	0	2311	9	87	0.033
SRL_OPN_2PTS013_0218_20140515_193638_20140515_211539.EUM.nc	-0.037	-0.035	0.075	3144	5521	0	2122	30	225	0.061
SRL_OPN_2PTS013_0220_20140515_211538_20140515_225356.EUM.nc	-0.042	-0.046	0.097	2343	5504	0	3061	12	88	0.052
SRL_OPN_2PTS013_0221_20140515_225356_20140516_003137.EUM.nc	-0.018	-0.022	0.072	3068	5445	0	2295	7	75	0.035
SRL_OPN_2PTS013_0223_20140516_003136_20140516_020945.EUM.nc	-0.011	-0.014	0.074	2640	5525	0	2738	9	138	0.040
SRL_OPN_2PTS013_0225_20140516_020944_20140516_034904.EUM.nc	0.012	0.013	0.095	2822	5538	0	2616	24	76	0.058

– Continued on next page

Table 2: Sea Surface Height Anomaly Statistics.

– Continued from previous page

File	Median	Mean	Std. Dev.	No. Obs.	Total Obs.	Default Lat/Lon	Flag (total)	Default (total)	3-Sigma Edited	1 Cpr. Amp.
SRL_OPN_2PTS013_0227_20140516_034903_20140516_053003.EUM.nc	-0.017	-0.008	0.102	2859	5564	0	2649	3	53	0.048
SRL_OPN_2PTS013_0229_20140516_053002_20140516_071921.EUM.nc	-0.019	-0.020	0.079	3969	6200	0	2158	17	56	0.070
SRL_OPN_2PTS013_0232_20140516_071921_20140516_085748.EUM.nc	-0.011	-0.017	0.089	3638	5590	0	1847	17	88	0.026
SRL_OPN_2PTS013_0233_20140516_085747_20140516_103542.EUM.nc	-0.038	-0.034	0.094	2264	5463	0	3048	22	129	0.016
SRL_OPN_2PTS013_0235_20140516_103542_20140516_121340.EUM.nc	-0.009	-0.019	0.112	2480	5476	0	2950	18	28	0.054
SRL_OPN_2PTS013_0237_20140516_121339_20140516_135250.EUM.nc	-0.023	-0.020	0.076	3028	5527	0	2403	10	86	0.054
SRL_OPN_2PTS013_0239_20140516_135249_20140516_154613.EUM.nc	-0.012	-0.010	0.083	3490	6417	0	2854	2	71	0.016
SRL_OPN_2PTS013_0242_20140516_154612_20140516_172558.EUM.nc	-0.018	-0.008	0.102	2713	5530	0	2761	7	49	0.079
SRL_OPN_2PTS013_0244_20140516_172557_20140516_190527.EUM.nc	0.013	0.009	0.076	3092	5592	0	2352	24	124	0.023
SRL_OPN_2PTS013_0246_20140516_190527_20140516_204438.EUM.nc	-0.051	-0.046	0.082	3580	5623	0	1901	14	128	0.033
SRL_OPN_2PTS013_0248_20140516_204438_20140516_222301.EUM.nc	-0.018	-0.023	0.076	2795	5444	0	2523	41	85	0.054
SRL_OPN_2PTS013_0250_20140516_222300_20140517_000055.EUM.nc	-0.031	-0.031	0.081	2879	5519	0	2508	23	109	0.014
SRL_OPN_2PTS013_0251_20140517_000054_20140517_013852.EUM.nc	-0.005	-0.006	0.090	2914	5555	0	2541	21	79	0.042
SRL_OPN_2PTS013_0253_20140517_013852_20140517_031736.EUM.nc	-0.018	-0.018	0.089	2736	5553	0	2669	33	115	0.067
SRL_OPN_2PTS013_0255_20140517_031735_20140517_045806.EUM.nc	-0.009	-0.010	0.088	2901	5556	0	2553	4	98	0.049
SRL_OPN_2PTS013_0257_20140517_045805_20140517_064039.EUM.nc	-0.011	-0.017	0.095	3901	5839	0	1888	4	46	0.101
SRL_OPN_2PTS013_0259_20140517_064038_20140517_082700.EUM.nc	-0.018	-0.017	0.098	4098	6051	0	1810	2	141	0.064
SRL_OPN_2PTS013_0262_20140517_082659_20140517_100453.EUM.nc	-0.018	-0.017	0.123	2762	5518	0	2652	7	97	0.088
SRL_OPN_2PTS013_0263_20140517_100452_20140517_114249.EUM.nc	-0.008	-0.015	0.088	2298	5479	0	3067	35	79	0.039
SRL_OPN_2PTS013_0265_20140517_114249_20140517_132126.EUM.nc	-0.014	-0.010	0.074	2847	5428	0	2485	20	76	0.032
SRL_OPN_2PTS013_0267_20140517_132125_20140517_151454.EUM.nc	-0.012	-0.012	0.073	3403	6412	0	2817	29	163	0.046
SRL_OPN_2PTS013_0270_20140517_151454_20140517_165433.EUM.nc	-0.028	-0.036	0.087	2713	5590	0	2740	13	124	0.055
SRL_OPN_2PTS013_0272_20140517_165433_20140517_183415.EUM.nc	-0.007	-0.011	0.109	3141	5550	0	2348	8	53	0.071
SRL_OPN_2PTS013_0274_20140517_183414_20140517_201327.EUM.nc	-0.024	-0.028	0.088	3181	5581	0	2273	15	112	0.022
SRL_OPN_2PTS013_0276_20140517_201326_20140517_215211.EUM.nc	-0.035	-0.039	0.085	3001	5482	0	2186	53	242	0.022
SRL_OPN_2PTS013_0278_20140517_215211_20140517_233014.EUM.nc	-0.015	-0.017	0.090	2361	5354	0	2917	33	43	0.016
SRL_OPN_2PTS013_0279_20140517_233013_20140518_010755.EUM.nc	0.001	-0.004	0.099	2596	5480	0	2773	9	102	0.028
SRL_OPN_2PTS013_0281_20140518_010755_20140518_024624.EUM.nc	-0.006	-0.003	0.080	2771	5517	0	2677	0	69	0.032
SRL_OPN_2PTS013_0283_20140518_024624_20140518_042619.EUM.nc	-0.033	-0.029	0.091	2823	5529	0	2650	8	48	0.066
SRL_OPN_2PTS013_0285_20140518_042618_20140518_060808.EUM.nc	0.000	-0.005	0.099	3718	5756	0	1975	11	52	0.055
SRL_OPN_2PTS013_0287_20140518_060808_20140518_075557.EUM.nc	-0.020	-0.029	0.082	4041	6118	0	1973	15	89	0.035
SRL_OPN_2PTS013_0290_20140518_075556_20140518_093408.EUM.nc	-0.005	-0.004	0.126	2907	5524	0	2480	10	127	0.106
SRL_OPN_2PTS013_0291_20140518_093407_20140518_111201.EUM.nc	0.000	-0.001	0.095	2068	5481	0	3296	46	71	0.032
SRL_OPN_2PTS013_0293_20140518_111200_20140518_125016.EUM.nc	-0.013	-0.008	0.085	2544	5388	0	2782	27	35	0.104
SRL_OPN_2PTS013_0295_20140518_125015_20140518_144335.EUM.nc	-0.041	-0.044	0.072	3341	6364	0	2932	0	91	0.031
SRL_OPN_2PTS013_0298_20140518_144334_20140518_162313.EUM.nc	-0.048	-0.046	0.092	3282	5622	0	2264	5	71	0.048
SRL_OPN_2PTS013_0300_20140518_162312_20140518_180257.EUM.nc	-0.018	-0.015	0.091	2916	5592	0	2580	12	84	0.019
SRL_OPN_2PTS013_0302_20140518_180258_20140518_194218.EUM.nc	-0.013	-0.026	0.084	3133	5594	0	2337	14	110	0.012
SRL_OPN_2PTS013_0304_20140518_194217_20140518_212115.EUM.nc	-0.036	-0.039	0.097	3279	5528	0	2149	18	82	0.063

– Continued on next page

Table 2: Sea Surface Height Anomaly Statistics.

– Continued from previous page

File	Median	Mean	Std. Dev.	No. Obs.	Total Obs.	Default Lat/Lon	Flag (total)	Default (total)	3-Sigma Edited	1 Cpr. Amp.
SRL_OPN_2PTS013_0306_20140518_212115_20140518_225930.EUM.nc	-0.035	-0.037	0.088	2190	5465	0	3155	31	89	0.020
SRL_OPN_2PTS013_0307_20140518_225930_20140519_003710.EUM.nc	0.009	0.011	0.092	3099	5484	0	2281	10	94	0.032
SRL_OPN_2PTS013_0309_20140519_003709_20140519_021522.EUM.nc	-0.015	-0.016	0.075	2683	5535	0	2759	11	82	0.077
SRL_OPN_2PTS013_0311_20140519_021521_20140519_035446.EUM.nc	-0.031	-0.026	0.079	2640	5550	0	2783	6	121	0.047
SRL_OPN_2PTS013_0313_20140519_035445_20140519_053552.EUM.nc	-0.020	-0.023	0.105	2858	5582	0	2627	7	90	0.078
SRL_OPN_2PTS013_0315_20140519_053551_20140519_072458.EUM.nc	-0.013	-0.018	0.082	4034	6210	0	2073	12	91	0.045
SRL_OPN_2PTS013_0318_20140519_072458_20140519_090323.EUM.nc	-0.021	-0.019	0.090	3485	5582	0	1951	19	127	0.039
SRL_OPN_2PTS013_0319_20140519_090323_20140519_104116.EUM.nc	-0.012	-0.012	0.104	2351	5528	0	3042	35	100	0.073
SRL_OPN_2PTS013_0321_20140519_104116_20140519_121917.EUM.nc	-0.025	-0.026	0.089	2470	5510	0	2916	20	104	0.024
SRL_OPN_2PTS013_0323_20140519_121916_20140519_135830.EUM.nc	-0.018	-0.022	0.081	3212	5533	0	2288	5	28	0.025
SRL_OPN_2PTS013_0325_20140519_135830_20140519_155152.EUM.nc	-2.571	-1.569	3.412	2545	6075	0	2947	208	375	5.995
SRL_OPN_2PTS013_0328_20140519_155151_20140519_173137.EUM.nc	-0.031	-0.032	0.084	2700	5472	0	2703	3	66	0.031
SRL_OPN_2PTS013_0330_20140519_173138_20140519_191105.EUM.nc	-0.024	-0.025	0.091	3337	5640	0	2230	9	64	0.035
SRL_OPN_2PTS013_0332_20140519_191104_20140519_205014.EUM.nc	-0.044	-0.046	0.077	3395	5612	0	1975	18	224	0.039
SRL_OPN_2PTS013_0334_20140519_205014_20140519_222835.EUM.nc	-0.002	-0.004	0.077	2754	5439	0	2551	53	81	0.025
SRL_OPN_2PTS013_0335_20140519_222834_20140520_000628.EUM.nc	0.007	0.019	0.101	2964	5528	0	2487	14	63	0.061
SRL_OPN_2PTS013_0337_20140520_000627_20140520_014426.EUM.nc	0.016	0.018	0.084	2876	5550	0	2562	15	97	0.034
SRL_OPN_2PTS013_0339_20140520_014426_20140520_032315.EUM.nc	-0.032	-0.033	0.094	2799	5482	0	2608	10	65	0.044
SRL_OPN_2PTS013_0341_20140520_032314_20140520_050351.EUM.nc	-0.035	-0.027	0.097	2873	5579	0	2636	19	51	0.069
SRL_OPN_2PTS013_0343_20140520_050350_20140520_065357.EUM.nc	-0.015	-0.012	0.091	3798	6237	0	2386	8	45	0.041
SRL_OPN_2PTS013_0346_20140520_065356_20140520_083233.EUM.nc	-0.019	-0.025	0.083	4011	5630	0	1416	7	196	0.025
SRL_OPN_2PTS013_0348_20140520_083234_20140520_101025.EUM.nc	-0.005	-0.010	0.127	2743	5439	0	2614	6	76	0.128
SRL_OPN_2PTS013_0349_20140520_101024_20140520_114823.EUM.nc	0.030	0.025	0.100	2383	5494	0	3008	36	67	0.050
SRL_OPN_2PTS013_0351_20140520_114822_20140520_132712.EUM.nc	-0.001	-0.004	0.077	2904	5481	0	2460	15	102	0.040
SRL_OPN_2PTS013_0353_20140520_132711_20140520_152033.EUM.nc	-0.016	-0.011	0.084	3462	6397	0	2833	2	100	0.030
SRL_OPN_2PTS013_0356_20140520_152032_20140520_170011.EUM.nc	-0.023	-0.015	0.081	2765	5570	0	2729	2	74	0.028
SRL_OPN_2PTS013_0358_20140520_170010_20140520_183952.EUM.nc	-0.029	-0.031	0.089	3143	5620	0	2406	20	51	0.062
SRL_OPN_2PTS013_0360_20140520_183951_20140520_201912.EUM.nc	-0.020	-0.030	0.090	3213	5583	0	2225	12	133	0.034
SRL_OPN_2PTS013_0362_20140520_201911_20140520_215746.EUM.nc	-0.037	-0.037	0.075	2782	5444	0	2380	51	231	0.009
SRL_OPN_2PTS013_0364_20140520_215745_20140520_233546.EUM.nc	-0.008	-0.003	0.080	2507	5392	0	2827	12	46	0.038
SRL_OPN_2PTS013_0365_20140520_233546_20140521_011336.EUM.nc	0.030	0.033	0.078	2681	5521	0	2736	6	98	0.044
SRL_OPN_2PTS013_0367_20140521_011335_20140521_025201.EUM.nc	0.000	-0.002	0.091	2745	5533	0	2725	3	60	0.047
SRL_OPN_2PTS013_0369_20140521_025200_20140521_043202.EUM.nc	-0.037	-0.034	0.099	2822	5517	0	2635	21	39	0.077
SRL_OPN_2PTS013_0371_20140521_043201_20140521_061357.EUM.nc	-0.018	-0.015	0.086	3653	5772	0	2004	8	107	0.018
SRL_OPN_2PTS013_0373_20140521_061357_20140521_080140.EUM.nc	-0.017	-0.022	0.081	4061	6119	0	1967	5	86	0.038
SRL_OPN_2PTS013_0376_20140521_080139_20140521_093941.EUM.nc	-0.019	-0.024	0.121	2813	5514	0	2536	41	124	0.108
SRL_OPN_2PTS013_0377_20140521_093940_20140521_111733.EUM.nc	0.004	0.003	0.078	2140	5464	0	3231	39	54	0.028
SRL_OPN_2PTS013_0379_20140521_111733_20140521_125600.EUM.nc	-0.002	0.011	0.084	2627	5357	0	2662	3	65	0.100
SRL_OPN_2PTS013_0381_20140521_125600_20140521_144913.EUM.nc	-0.032	-0.032	0.071	3334	6351	0	2888	0	129	0.015

– Continued on next page

Table 2: Sea Surface Height Anomaly Statistics.

– Continued from previous page

File	Median	Mean	Std. Dev.	No. Obs.	Total Obs.	Default Lat/Lon	Flag (total)	Default (total)	3-Sigma Edited	1 Cpr. Amp.
SRL_OPN_2PTS013_0384_20140521_144913_20140521_162851.EUM.nc	-0.017	-0.021	0.086	3193	5642	0	2320	14	115	0.020
SRL_OPN_2PTS013_0386_20140521_162850_20140521_180835.EUM.nc	-0.052	-0.057	0.104	2947	5621	0	2603	10	61	0.046
SRL_OPN_2PTS013_0388_20140521_180835_20140521_194803.EUM.nc	-0.015	-0.027	0.084	3099	5606	0	2357	8	142	0.055
SRL_OPN_2PTS013_0390_20140521_194802_20140521_212650.EUM.nc	-0.027	-0.030	0.078	3246	5498	0	2070	37	145	0.010
SRL_OPN_2PTS013_0392_20140521_212649_20140521_230502.EUM.nc	-0.039	-0.022	0.093	2117	5454	0	3267	4	66	0.045
SRL_OPN_2PTS013_0393_20140521_230502_20140522_004243.EUM.nc	0.007	0.003	0.099	3045	5498	0	2365	19	69	0.058
SRL_OPN_2PTS013_0395_20140522_004242_20140522_022058.EUM.nc	0.016	0.015	0.069	2723	5563	0	2743	6	91	0.031
SRL_OPN_2PTS013_0397_20140522_022057_20140522_040026.EUM.nc	-0.015	-0.006	0.113	2802	5573	0	2739	6	26	0.082
SRL_OPN_2PTS013_0399_20140522_040026_20140522_054140.EUM.nc	-0.011	-0.001	0.093	3145	5576	0	2313	14	104	0.063
SRL_OPN_2PTS013_0401_20140522_054139_20140522_073035.EUM.nc	-0.019	-0.023	0.076	4081	6178	0	2006	4	87	0.039
SRL_OPN_2PTS013_0404_20140522_073035_20140522_090856.EUM.nc	-0.023	-0.018	0.081	3254	5559	0	2121	19	165	0.067
SRL_OPN_2PTS013_0405_20140522_090855_20140522_104650.EUM.nc	-0.003	-0.010	0.119	2359	5553	0	3104	26	64	0.050
SRL_OPN_2PTS013_0407_20140522_104649_20140522_122452.EUM.nc	-0.028	-0.023	0.095	2607	5467	0	2805	15	40	0.080
SRL_OPN_2PTS013_0409_20140522_122451_20140522_140410.EUM.nc	-0.015	-0.020	0.073	3150	5553	0	2277	5	121	0.030
SRL_OPN_2PTS013_0411_20140522_140410_20140522_155732.EUM.nc	-0.018	-0.010	0.102	3208	6412	0	3145	6	53	0.031
SRL_OPN_2PTS013_0414_20140522_155733_20140522_173719.EUM.nc	-0.012	-0.004	0.091	2729	5533	0	2691	16	97	0.020
SRL_OPN_2PTS013_0416_20140522_173718_20140522_191646.EUM.nc	-0.033	-0.038	0.099	3290	5619	0	2244	11	74	0.102
SRL_OPN_2PTS013_0418_20140522_191646_20140522_205554.EUM.nc	0.002	-0.001	0.084	3401	5631	0	2061	28	141	0.005
SRL_OPN_2PTS013_0420_20140522_205554_20140522_223411.EUM.nc	-0.010	-0.008	0.084	2590	5434	0	2681	34	129	0.054
SRL_OPN_2PTS013_0421_20140522_223410_20140523_001203.EUM.nc	-0.016	-0.011	0.089	2956	5466	0	2379	17	114	0.044
SRL_OPN_2PTS013_0423_20140523_001202_20140523_015003.EUM.nc	0.009	0.014	0.083	2958	5536	0	2514	7	57	0.016
SRL_OPN_2PTS013_0425_20140523_015003_20140523_032855.EUM.nc	0.003	0.004	0.088	2872	5492	0	2528	5	87	0.072
SRL_OPN_2PTS013_0427_20140523_032856_20140523_050939.EUM.nc	-0.012	0.001	0.095	2781	5579	0	2664	7	127	0.085
SRL_OPN_2PTS013_0429_20140523_050939_20140523_065935.EUM.nc	-0.011	-0.013	0.075	3724	6222	0	2446	6	46	0.052
SRL_OPN_2PTS013_0432_20140523_065935_20140523_083810.EUM.nc	0.009	0.007	0.093	3989	5635	0	1464	19	163	0.078
SRL_OPN_2PTS013_0434_20140523_083809_20140523_101600.EUM.nc	-0.026	-0.026	0.109	2539	5533	0	2826	24	144	0.095
SRL_OPN_2PTS013_0435_20140523_101559_20140523_115400.EUM.nc	0.002	0.010	0.099	2529	5528	0	2948	16	35	0.079
SRL_OPN_2PTS013_0437_20140523_115400_20140523_133250.EUM.nc	-0.007	-0.005	0.071	2891	5456	0	2485	4	76	0.042
SRL_OPN_2PTS013_0439_20140523_133251_20140523_152615.EUM.nc	-0.019	-0.020	0.075	3448	6384	0	2802	2	132	0.016
SRL_OPN_2PTS013_0442_20140523_152614_20140523_170554.EUM.nc	-0.010	-0.004	0.084	2647	5511	0	2739	7	118	0.018
SRL_OPN_2PTS013_0444_20140523_170553_20140523_184533.EUM.nc	-0.013	-0.010	0.096	3177	5639	0	2422	12	28	0.084
SRL_OPN_2PTS013_0446_20140523_184532_20140523_202442.EUM.nc	-0.002	0.001	0.093	3265	5597	0	2175	10	147	0.061
SRL_OPN_2PTS013_0448_20140523_202441_20140523_220322.EUM.nc	-0.030	-0.034	0.105	2917	5423	0	2397	44	65	0.064
SRL_OPN_2PTS013_0450_20140523_220322_20140523_234120.EUM.nc	-0.022	-0.015	0.090	2620	5487	0	2775	15	77	0.064
SRL_OPN_2PTS013_0451_20140523_234120_20140524_011904.EUM.nc	-0.002	-0.002	0.079	2881	5522	0	2562	3	76	0.016
SRL_OPN_2PTS013_0453_20140524_011904_20140524_025741.EUM.nc	-0.005	-0.009	0.082	2786	5529	0	2664	7	72	0.049
SRL_OPN_2PTS013_0455_20140524_025741_20140524_043748.EUM.nc	-0.012	-0.014	0.100	2750	5506	0	2686	12	58	0.110
SRL_OPN_2PTS013_0457_20140524_043749_20140524_061953.EUM.nc	-0.037	-0.025	0.090	3774	5797	0	1968	3	52	0.050
SRL_OPN_2PTS013_0459_20140524_061952_20140524_080710.EUM.nc	-0.018	-0.019	0.086	3996	6097	0	1960	14	127	0.085

– Continued on next page

Table 2: Sea Surface Height Anomaly Statistics.

– Continued from previous page

File	Median	Mean	Std. Dev.	No. Obs.	Total Obs.	Default Lat/Lon	Flag (total)	Default (total)	3-Sigma Edited	1 Cpr. Amp.
SRL_OPN_2PTS013_0462_20140524_080709_20140524_094516.EUM.nc	-0.027	-0.022	0.131	2821	5517	0	2591	22	83	0.121
SRL_OPN_2PTS013_0463_20140524_094516_20140524_112310.EUM.nc	-0.016	-0.014	0.089	1977	5425	0	3352	33	63	0.062
SRL_OPN_2PTS013_0465_20140524_112309_20140524_130132.EUM.nc	-0.011	0.006	0.095	2660	5380	0	2650	15	55	0.146
SRL_OPN_2PTS013_0467_20140524_130132_20140524_145456.EUM.nc	-0.019	-0.023	0.081	3486	6396	0	2861	6	43	0.038
SRL_OPN_2PTS013_0470_20140524_145455_20140524_163434.EUM.nc	-0.008	-0.007	0.090	3033	5639	0	2422	18	166	0.048
SRL_OPN_2PTS013_0472_20140524_163433_20140524_181417.EUM.nc	-0.010	-0.014	0.095	2980	5638	0	2577	14	67	0.066
SRL_OPN_2PTS013_0474_20140524_181416_20140524_195336.EUM.nc	0.006	0.001	0.088	3119	5621	0	2392	13	97	0.051
SRL_OPN_2PTS013_0476_20140524_195335_20140524_213229.EUM.nc	-0.029	-0.028	0.086	3260	5521	0	2012	33	216	0.043
SRL_OPN_2PTS013_0478_20140524_213228_20140524_231038.EUM.nc	-0.040	-0.017	0.112	2143	5378	0	3190	10	35	0.071
SRL_OPN_2PTS013_0479_20140524_231038_20140525_004819.EUM.nc	0.002	-0.001	0.076	3017	5494	0	2384	31	62	0.030
SRL_OPN_2PTS013_0481_20140525_004818_20140525_022636.EUM.nc	0.006	0.010	0.093	2797	5538	0	2694	14	33	0.055
SRL_OPN_2PTS013_0483_20140525_022635_20140525_040611.EUM.nc	-0.009	-0.016	0.100	2658	5506	0	2719	12	117	0.097
SRL_OPN_2PTS013_0485_20140525_040610_20140525_054731.EUM.nc	-0.015	-0.007	0.083	3460	5674	0	2083	10	121	0.067
SRL_OPN_2PTS013_0487_20140525_054731_20140525_073612.EUM.nc	-0.027	-0.027	0.080	3972	6171	0	2038	8	153	0.040
SRL_OPN_2PTS013_0490_20140525_073612_20140525_091432.EUM.nc	-0.024	-0.022	0.109	3189	5551	0	2245	25	92	0.101
SRL_OPN_2PTS013_0491_20140525_091431_20140525_105225.EUM.nc	0.010	0.004	0.102	2216	5550	0	3225	38	71	0.042
SRL_OPN_2PTS013_0493_20140525_105225_20140525_123029.EUM.nc	-0.050	-0.044	0.095	2502	5428	0	2841	19	66	0.107
SRL_OPN_2PTS013_0495_20140525_123029_20140525_140953.EUM.nc	0.002	0.008	0.087	3082	5599	0	2422	5	90	0.049
SRL_OPN_2PTS013_0497_20140525_140953_20140525_160315.EUM.nc	-0.004	-0.007	0.100	3267	6435	0	3124	14	30	0.054
SRL_OPN_2PTS013_0500_20140525_160315_20140525_174252.EUM.nc	0.024	0.014	0.115	2834	5627	0	2723	4	66	0.111
SRL_OPN_2PTS013_0502_20140525_174252_20140525_192226.EUM.nc	-0.007	-0.009	0.086	3287	5652	0	2203	5	157	0.041
SRL_OPN_2PTS013_0504_20140525_192226_20140525_210132.EUM.nc	-0.031	-0.027	0.087	3413	5626	0	2070	31	112	0.065
SRL_OPN_2PTS013_0506_20140525_210131_20140525_223947.EUM.nc	-0.019	-0.020	0.115	2655	5438	0	2700	34	49	0.057
SRL_OPN_2PTS013_0507_20140525_223946_20140526_001741.EUM.nc	-0.031	-0.030	0.098	2989	5468	0	2400	4	75	0.033
SRL_OPN_2PTS013_0509_20140526_001740_20140526_015543.EUM.nc	0.008	0.011	0.098	2916	5519	0	2545	2	56	0.022
SRL_OPN_2PTS013_0511_20140526_015542_20140526_033441.EUM.nc	-0.016	-0.019	0.102	2910	5490	0	2484	30	66	0.075
SRL_OPN_2PTS013_0513_20140526_033441_20140526_051531.EUM.nc	-0.013	-0.011	0.091	2824	5574	0	2638	2	110	0.076
SRL_OPN_2PTS013_0515_20140526_051530_20140526_070517.EUM.nc	-0.027	-0.026	0.091	3682	6216	0	2404	17	113	0.085
SRL_OPN_2PTS013_0518_20140526_070517_20140526_084350.EUM.nc	-0.009	-0.012	0.095	3827	5616	0	1670	21	98	0.081
SRL_OPN_2PTS013_0520_20140526_084350_20140526_102138.EUM.nc	-0.018	-0.018	0.098	2432	5527	0	2915	37	143	0.075
SRL_OPN_2PTS013_0521_20140526_102137_20140526_115939.EUM.nc	-0.008	-0.006	0.098	2512	5540	0	2967	22	39	0.072
SRL_OPN_2PTS013_0523_20140526_115938_20140526_133837.EUM.nc	0.008	-0.002	0.101	2947	5477	0	2460	16	54	0.064
SRL_OPN_2PTS013_0525_20140526_133836_20140526_153201.EUM.nc	0.002	0.003	0.071	3426	6411	0	2885	1	99	0.022
SRL_OPN_2PTS013_0528_20140526_153200_20140526_171139.EUM.nc	0.008	0.007	0.101	2674	5505	0	2748	3	80	0.104
SRL_OPN_2PTS013_0530_20140526_171138_20140526_185118.EUM.nc	-0.015	-0.014	0.096	3196	5661	0	2350	11	104	0.071
SRL_OPN_2PTS013_0532_20140526_185117_20140526_203025.EUM.nc	-0.004	-0.012	0.098	3363	5594	0	2139	41	51	0.071
SRL_OPN_2PTS013_0534_20140526_203025_20140526_220903.EUM.nc	-0.017	-0.025	0.096	2824	5420	0	2391	43	162	0.080
SRL_OPN_2PTS013_0536_20140526_220903_20140526_234700.EUM.nc	-0.015	-0.014	0.080	2788	5540	0	2655	12	85	0.030
SRL_OPN_2PTS013_0537_20140526_234700_20140527_012444.EUM.nc	-0.012	-0.019	0.119	2831	5529	0	2628	11	59	0.085

– Continued on next page

Table 2: Sea Surface Height Anomaly Statistics.

– Continued from previous page

File	Median	Mean	Std. Dev.	No. Obs.	Total Obs.	Default Lat/Lon	Flag (total)	Default (total)	3-Sigma Edited	1 Cpr. Amp.
SRL_OPN_2PTS013_0539_20140527_012444_20140527_030326.EUM.nc	-0.036	-0.040	0.104	2805	5554	0	2667	14	68	0.043
SRL_OPN_2PTS013_0541_20140527_030325_20140527_044340.EUM.nc	-0.031	-0.028	0.085	2793	5551	0	2668	11	79	0.059
SRL_OPN_2PTS013_0543_20140527_044339_20140527_062552.EUM.nc	-0.039	-0.029	0.092	3832	5815	0	1935	2	46	0.090
SRL_OPN_2PTS013_0545_20140527_062551_20140527_081252.EUM.nc	-0.007	-0.005	0.079	4030	6097	0	1958	2	107	0.051
SRL_OPN_2PTS013_0548_20140527_081251_20140527_095057.EUM.nc	0.007	0.003	0.141	2797	5452	0	2594	16	45	0.135
SRL_OPN_2PTS013_0549_20140527_095057_20140527_112850.EUM.nc	-0.004	-0.008	0.087	2099	5415	0	3244	39	33	0.016
SRL_OPN_2PTS013_0551_20140527_112849_20140527_130717.EUM.nc	-0.019	-0.018	0.118	2761	5469	0	2633	2	73	0.163
SRL_OPN_2PTS013_0553_20140527_130716_20140527_150033.EUM.nc	0.007	0.006	0.077	3393	6401	0	2882	1	125	0.029
SRL_OPN_2PTS013_0556_20140527_150032_20140527_164021.EUM.nc	-0.017	-0.024	0.102	2979	5650	0	2590	15	66	0.050
SRL_OPN_2PTS013_0558_20140527_164020_20140527_182003.EUM.nc	0.001	0.010	0.094	3049	5638	0	2524	4	61	0.041
SRL_OPN_2PTS013_0560_20140527_182002_20140527_195920.EUM.nc	0.004	-0.003	0.095	3091	5602	0	2376	9	126	0.086
SRL_OPN_2PTS013_0562_20140527_195919_20140527_213811.EUM.nc	-0.021	-0.018	0.082	3184	5512	0	2094	22	212	0.054
SRL_OPN_2PTS013_0564_20140527_213810_20140527_231610.EUM.nc	-0.014	-0.009	0.091	2247	5380	0	3049	17	67	0.019
SRL_OPN_2PTS013_0565_20140527_231609_20140528_005400.EUM.nc	0.018	0.008	0.098	2872	5540	0	2589	32	47	0.025
SRL_OPN_2PTS013_0567_20140528_005359_20140528_023219.EUM.nc	0.024	-0.001	0.124	2818	5546	0	2667	26	35	0.054
SRL_OPN_2PTS013_0569_20140528_023218_20140528_041153.EUM.nc	-0.010	-0.014	0.100	2699	5510	0	2755	12	44	0.078
SRL_OPN_2PTS013_0571_20140528_041152_20140528_055330.EUM.nc	-0.024	-0.018	0.088	3512	5711	0	2040	13	146	0.072
SRL_OPN_2PTS013_0573_20140528_055329_20140528_074157.EUM.nc	-0.037	-0.033	0.083	4111	6158	0	2008	1	38	0.056
SRL_OPN_2PTS013_0576_20140528_074157_20140528_092013.EUM.nc	-0.026	-0.025	0.115	3090	5546	0	2401	7	48	0.078
SRL_OPN_2PTS013_0577_20140528_092012_20140528_105758.EUM.nc	0.004	0.002	0.098	2171	5513	0	3260	24	58	0.013
SRL_OPN_2PTS013_0579_20140528_105757_20140528_123614.EUM.nc	-0.006	-0.029	0.128	2497	5429	0	2899	4	29	0.179
SRL_OPN_2PTS013_0581_20140528_123613_20140528_141543.EUM.nc	0.026	0.023	0.101	3177	5583	0	2332	3	71	0.069
SRL_OPN_2PTS013_0583_20140528_141543_20140528_160903.EUM.nc	-0.010	-0.020	0.105	3307	6395	0	2980	5	103	0.033
SRL_OPN_2PTS013_0586_20140528_160902_20140528_174840.EUM.nc	-0.017	-0.013	0.094	2784	5590	0	2707	9	90	0.070
SRL_OPN_2PTS013_0588_20140528_174839_20140528_192812.EUM.nc	-0.003	-0.003	0.084	3120	5653	0	2340	11	182	0.021
SRL_OPN_2PTS013_0590_20140528_192811_20140528_210707.EUM.nc	-0.061	-0.054	0.085	3272	5607	0	2180	18	137	0.090
SRL_OPN_2PTS013_0592_20140528_210706_20140528_224529.EUM.nc	-0.017	-0.025	0.098	2492	5398	0	2789	13	104	0.056
SRL_OPN_2PTS013_0593_20140528_224528_20140529_002317.EUM.nc	-0.025	-0.029	0.092	2931	5462	0	2435	9	87	0.016
SRL_OPN_2PTS013_0595_20140529_002316_20140529_020115.EUM.nc	0.026	0.025	0.106	2889	5530	0	2556	8	77	0.075
SRL_OPN_2PTS013_0597_20140529_020114_20140529_034025.EUM.nc	0.009	-0.007	0.115	2875	5505	0	2577	7	46	0.108
SRL_OPN_2PTS013_0599_20140529_034025_20140529_052123.EUM.nc	-0.004	-0.003	0.085	2812	5589	0	2673	0	104	0.028
SRL_OPN_2PTS013_0601_20140529_052122_20140529_071058.EUM.nc	-0.034	-0.031	0.087	3728	6210	0	2412	13	57	0.082
SRL_OPN_2PTS013_0604_20140529_071058_20140529_084919.EUM.nc	-0.015	-0.015	0.088	3716	5597	0	1765	4	112	0.044
SRL_OPN_2PTS013_0605_20140529_084919_20140529_102715.EUM.nc	-0.007	-0.012	0.092	2436	5558	0	2957	26	139	0.058
SRL_OPN_2PTS013_0607_20140529_102715_20140529_120519.EUM.nc	0.010	0.013	0.110	2533	5516	0	2904	39	40	0.071
SRL_OPN_2PTS013_0609_20140529_120519_20140529_134411.EUM.nc	-0.008	-0.002	0.100	3009	5519	0	2440	17	53	0.080
SRL_OPN_2PTS013_0611_20140529_134411_20140529_153736.EUM.nc	-0.009	-0.009	0.072	3400	6434	0	2928	0	106	0.027
SRL_OPN_2PTS013_0614_20140529_153735_20140529_171722.EUM.nc	-0.017	-0.011	0.086	2670	5480	0	2731	5	74	0.071
SRL_OPN_2PTS013_0616_20140529_171721_20140529_185700.EUM.nc	-0.010	-0.009	0.074	3052	5650	0	2410	11	177	0.027

– Continued on next page

Table 2: Sea Surface Height Anomaly Statistics.

– Continued from previous page

File	Median	Mean	Std. Dev.	No. Obs.	Total Obs.	Default Lat/Lon	Flag (total)	Default (total)	3-Sigma Edited	1 Cpr. Amp.
SRL_OPN_2PTS013_0618_20140529_185700_20140529_203607.EUM.nc	-0.028	-0.022	0.089	3297	5601	0	2129	16	159	0.044
SRL_OPN_2PTS013_0620_20140529_203606_20140529_221441.EUM.nc	-0.023	-0.026	0.087	2825	5455	0	2471	44	115	0.039
SRL_OPN_2PTS013_0622_20140529_221440_20140529_235229.EUM.nc	-0.032	-0.027	0.085	2741	5494	0	2606	18	129	0.048
SRL_OPN_2PTS013_0623_20140529_235230_20140530_013023.EUM.nc	0.021	0.021	0.095	2828	5540	0	2588	18	106	0.039
SRL_OPN_2PTS013_0625_20140530_013023_20140530_030908.EUM.nc	-0.017	-0.023	0.094	2824	5501	0	2613	27	37	0.082
SRL_OPN_2PTS013_0627_20140530_030908_20140530_044920.EUM.nc	-0.010	-0.017	0.092	2846	5507	0	2593	7	61	0.025
SRL_OPN_2PTS013_0629_20140530_044919_20140530_063147.EUM.nc	-0.022	-0.014	0.084	3849	5810	0	1914	2	45	0.077
SRL_OPN_2PTS013_0631_20140530_063148_20140530_081831.EUM.nc	-0.012	-0.011	0.087	3960	6072	0	1904	4	204	0.012
SRL_OPN_2PTS013_0634_20140530_081830_20140530_095634.EUM.nc	-0.016	-0.016	0.110	2633	5551	0	2738	19	161	0.065
SRL_OPN_2PTS013_0635_20140530_095633_20140530_113419.EUM.nc	0.018	0.018	0.099	2260	5418	0	3074	49	35	0.049
SRL_OPN_2PTS013_0637_20140530_113419_20140530_131258.EUM.nc	-0.003	0.005	0.090	2707	5475	0	2594	7	167	0.092
SRL_OPN_2PTS013_0639_20140530_131257_20140530_150617.EUM.nc	-0.007	-0.006	0.080	3403	6405	0	2874	5	123	0.037
SRL_OPN_2PTS013_0642_20140530_150617_20140530_164604.EUM.nc	-0.067	-0.062	0.109	2813	5616	0	2699	10	94	0.093
SRL_OPN_2PTS013_0644_20140530_164604_20140530_182538.EUM.nc	-0.022	-0.019	0.083	3129	5537	0	2317	12	79	0.021
SRL_OPN_2PTS013_0646_20140530_182537_20140530_200501.EUM.nc	0.001	0.001	0.083	3091	5602	0	2404	3	104	0.048
SRL_OPN_2PTS013_0648_20140530_200502_20140530_214350.EUM.nc	-0.028	-0.028	0.094	3107	5498	0	2232	28	131	0.066
SRL_OPN_2PTS013_0650_20140530_214349_20140530_232147.EUM.nc	-0.027	-0.025	0.096	2364	5371	0	2931	12	64	0.008
SRL_OPN_2PTS013_0651_20140530_232147_20140531_005935.EUM.nc	0.021	0.014	0.089	2826	5525	0	2647	22	30	0.036
SRL_OPN_2PTS013_0653_20140531_005934_20140531_023800.EUM.nc	0.007	0.006	0.086	2802	5538	0	2634	16	86	0.049
SRL_OPN_2PTS013_0655_20140531_023800_20140531_041738.EUM.nc	-0.027	-0.032	0.099	2733	5530	0	2730	27	40	0.080
SRL_OPN_2PTS013_0657_20140531_041738_20140531_055922.EUM.nc	-0.004	0.002	0.088	3555	5750	0	2036	3	156	0.045
SRL_OPN_2PTS013_0659_20140531_055922_20140531_074736.EUM.nc	-0.028	-0.031	0.079	4103	6156	0	1988	2	63	0.063
SRL_OPN_2PTS013_0662_20140531_074735_20140531_092550.EUM.nc	-0.008	-0.004	0.117	3068	5532	0	2424	7	33	0.106
SRL_OPN_2PTS013_0663_20140531_092550_20140531_110335.EUM.nc	-0.010	-0.010	0.114	2110	5527	0	3322	31	64	0.015
SRL_OPN_2PTS013_0665_20140531_110334_20140531_124153.EUM.nc	-0.006	0.000	0.087	2501	5417	0	2826	16	74	0.075
SRL_OPN_2PTS013_0667_20140531_124152_20140531_142128.EUM.nc	-0.015	-0.013	0.075	3162	5585	0	2262	2	159	0.023
SRL_OPN_2PTS013_0669_20140531_142128_20140531_161446.EUM.nc	-0.045	-0.048	0.085	3319	6402	0	2936	11	136	0.080
SRL_OPN_2PTS013_0672_20140531_161445_20140531_175422.EUM.nc	-0.001	0.009	0.111	2781	5599	0	2688	12	118	0.066
SRL_OPN_2PTS013_0674_20140531_175421_20140531_193354.EUM.nc	-0.010	-0.007	0.092	3184	5664	0	2361	13	106	0.065
SRL_OPN_2PTS013_0676_20140531_193354_20140531_211246.EUM.nc	-0.039	-0.036	0.091	3282	5621	0	2272	12	55	0.075
SRL_OPN_2PTS013_0678_20140531_211247_20140531_225104.EUM.nc	-0.010	-0.004	0.098	2336	5405	0	2959	14	96	0.059
SRL_OPN_2PTS013_0679_20140531_225104_20140601_002854.EUM.nc	-0.005	-0.001	0.081	2973	5475	0	2397	21	84	0.023
SRL_OPN_2PTS013_0681_20140601_002853_20140601_020653.EUM.nc	-0.009	-0.001	0.089	2715	5536	0	2698	47	76	0.035
SRL_OPN_2PTS013_0683_20140601_020651_20140601_034609.EUM.nc	-0.033	-0.035	0.098	2852	5579	0	2677	6	44	0.084
SRL_OPN_2PTS013_0685_20140601_034608_20140601_052704.EUM.nc	-0.009	-0.007	0.106	2778	5579	0	2738	7	56	0.037
SRL_OPN_2PTS013_0687_20140601_052703_20140601_071638.EUM.nc	-0.031	-0.027	0.082	3866	6221	0	2301	11	43	0.054
SRL_OPN_2PTS013_0690_20140601_071637_20140601_085457.EUM.nc	-0.007	-0.010	0.088	3680	5595	0	1831	23	61	0.040
SRL_OPN_2PTS013_0691_20140601_085457_20140601_103252.EUM.nc	-0.029	-0.030	0.087	2327	5549	0	3109	32	81	0.016
SRL_OPN_2PTS013_0693_20140601_103251_20140601_121057.EUM.nc	0.010	0.007	0.091	2447	5520	0	2981	28	64	0.031

– Continued on next page

Table 2: Sea Surface Height Anomaly Statistics.

– Continued from previous page

File	Median	Mean	Std. Dev.	No. Obs.	Total Obs.	Default Lat/Lon	Flag (total)	Default (total)	3-Sigma Edited	1 Cpr. Amp.
SRL_OPN_2PTS013_0695_20140601_121056_20140601_134955.EUM.nc	-0.016	-0.012	0.069	2954	5512	0	2424	10	124	0.021
SRL_OPN_2PTS013_0697_20140601_134955_20140601_154319.EUM.nc	-0.031	-0.025	0.080	3376	6424	0	2915	3	130	0.028
SRL_OPN_2PTS013_0700_20140601_154319_20140601_172305.EUM.nc	-0.025	-0.013	0.099	2744	5529	0	2717	2	66	0.076
SRL_OPN_2PTS013_0702_20140601_172304_20140601_190235.EUM.nc	0.002	0.005	0.075	3075	5649	0	2436	17	121	0.037
SRL_OPN_2PTS013_0704_20140601_190234_20140601_204148.EUM.nc	-0.033	-0.029	0.077	3472	5638	0	1987	7	172	0.052
SRL_OPN_2PTS013_0706_20140601_204147_20140601_222019.EUM.nc	-0.020	-0.015	0.084	2848	5430	0	2518	30	34	0.066
SRL_OPN_2PTS013_0708_20140601_222019_20140601_235806.EUM.nc	-0.019	-0.012	0.077	2906	5493	0	2489	5	93	0.028
SRL_OPN_2PTS013_0709_20140601_235806_20140602_013601.EUM.nc	0.030	0.028	0.086	2930	5555	0	2564	1	60	0.016
SRL_OPN_2PTS013_0711_20140602_013601_20140602_031451.EUM.nc	-0.029	-0.026	0.093	2718	5525	0	2657	27	123	0.081
SRL_OPN_2PTS013_0713_20140602_031451_20140602_045509.EUM.nc	-0.032	-0.026	0.103	2886	5556	0	2606	6	58	0.078
SRL_OPN_2PTS013_0715_20140602_045508_20140602_063747.EUM.nc	-0.007	-0.010	0.097	3853	5840	0	1941	8	38	0.075
SRL_OPN_2PTS013_0717_20140602_063747_20140602_082410.EUM.nc	-0.032	-0.037	0.081	3879	6057	0	1924	11	243	0.045
SRL_OPN_2PTS013_0720_20140602_082409_20140602_100203.EUM.nc	-0.027	-0.027	0.134	2741	5563	0	2700	23	99	0.119
SRL_OPN_2PTS013_0721_20140602_100203_20140602_113959.EUM.nc	0.010	0.015	0.102	2243	5448	0	3058	52	95	0.028
SRL_OPN_2PTS013_0723_20140602_113959_20140602_131839.EUM.nc	-0.007	0.005	0.087	2802	5440	0	2481	9	148	0.060
SRL_OPN_2PTS013_0725_20140602_131839_20140602_151200.EUM.nc	-0.025	-0.024	0.074	3462	6434	0	2889	5	78	0.032
SRL_OPN_2PTS013_0728_20140602_151200_20140602_165148.EUM.nc	-0.049	-0.042	0.092	2764	5593	0	2732	9	88	0.055
SRL_OPN_2PTS013_0730_20140602_165147_20140602_183121.EUM.nc	-0.027	-0.022	0.094	3090	5547	0	2375	9	73	0.070
SRL_OPN_2PTS013_0732_20140602_183120_20140602_201043.EUM.nc	-0.011	-0.012	0.079	3084	5610	0	2405	10	111	0.049
SRL_OPN_2PTS013_0734_20140602_201042_20140602_214921.EUM.nc	-0.025	-0.029	0.097	3082	5461	0	2204	11	164	0.032
SRL_OPN_2PTS013_0736_20140602_214921_20140602_232725.EUM.nc	-0.017	-0.018	0.112	2320	5357	0	2906	63	68	0.032
SRL_OPN_2PTS013_0737_20140602_232724_20140603_010513.EUM.nc	0.018	0.012	0.095	2682	5521	0	2786	15	38	0.060
SRL_OPN_2PTS013_0739_20140603_010514_20140603_024333.EUM.nc	-0.009	-0.002	0.082	2819	5555	0	2702	5	29	0.022
SRL_OPN_2PTS013_0741_20140603_024332_20140603_042324.EUM.nc	-0.036	-0.031	0.081	2755	5542	0	2742	12	33	0.066
SRL_OPN_2PTS013_0743_20140603_042324_20140603_060517.EUM.nc	-0.002	0.003	0.102	3618	5753	0	2012	6	117	0.040
SRL_OPN_2PTS013_0745_20140603_060517_20140603_075315.EUM.nc	-0.020	-0.018	0.064	3977	6129	0	1970	8	174	0.038
SRL_OPN_2PTS013_0748_20140603_075314_20140603_093119.EUM.nc	-0.008	-0.008	0.104	2932	5502	0	2428	12	130	0.104
SRL_OPN_2PTS013_0749_20140603_093119_20140603_110910.EUM.nc	0.015	0.001	0.101	2099	5498	0	3276	57	66	0.032
SRL_OPN_2PTS013_0751_20140603_110909_20140603_124733.EUM.nc	-0.012	0.000	0.075	2452	5374	0	2855	1	66	0.078
SRL_OPN_2PTS013_0753_20140603_124732_20140603_144042.EUM.nc	-0.035	-0.032	0.080	3296	6342	0	2948	1	97	0.067
SRL_OPN_2PTS013_0756_20140603_144041_20140603_162019.EUM.nc	-0.024	-0.019	0.090	3251	5613	0	2240	11	111	0.042
SRL_OPN_2PTS013_0758_20140603_162018_20140603_180005.EUM.nc	-0.024	-0.007	0.110	2930	5653	0	2676	7	40	0.078
SRL_OPN_2PTS013_0760_20140603_180004_20140603_193934.EUM.nc	-0.011	-0.013	0.079	3171	5642	0	2303	8	160	0.053
SRL_OPN_2PTS013_0762_20140603_193934_20140603_211825.EUM.nc	-0.027	-0.029	0.076	3186	5494	0	2145	40	123	0.015
SRL_OPN_2PTS013_0764_20140603_211824_20140603_225641.EUM.nc	-0.022	-0.019	0.085	2338	5509	0	3102	14	55	0.019
SRL_OPN_2PTS013_0765_20140603_225640_20140604_003430.EUM.nc	-0.010	-0.004	0.096	3094	5477	0	2296	14	73	0.061
SRL_OPN_2PTS013_0767_20140604_003430_20140604_021232.EUM.nc	0.023	0.028	0.081	2741	5536	0	2728	7	60	0.026
SRL_OPN_2PTS013_0769_20140604_021231_20140604_035152.EUM.nc	-0.022	-0.021	0.089	2619	5519	0	2729	23	148	0.069
SRL_OPN_2PTS013_0771_20140604_035152_20140604_053255.EUM.nc	0.002	-0.003	0.116	2847	5562	0	2659	7	49	0.076

– Continued on next page

Table 2: Sea Surface Height Anomaly Statistics.

– Continued from previous page

File	Median	Mean	Std. Dev.	No. Obs.	Total Obs.	Default Lat/Lon	Flag (total)	Default (total)	3-Sigma Edited	1 Cpr. Amp.
SRL_OPN_2PTS013_0773_20140604_053255_20140604_072217.EUM.nc	-0.015	-0.015	0.072	3960	6221	0	2147	17	97	0.039
SRL_OPN_2PTS013_0776_20140604_072217_20140604_090033.EUM.nc	-0.026	-0.032	0.086	3575	5597	0	1867	10	145	0.011
SRL_OPN_2PTS013_0777_20140604_090033_20140604_103828.EUM.nc	-0.050	-0.053	0.111	2345	5553	0	3145	21	42	0.062
SRL_OPN_2PTS013_0779_20140604_103827_20140604_121626.EUM.nc	0.007	0.002	0.098	2500	5526	0	2937	24	65	0.008
SRL_OPN_2PTS013_0781_20140604_121625_20140604_135538.EUM.nc	-0.015	-0.011	0.076	3093	5556	0	2389	8	66	0.028
SRL_OPN_2PTS013_0783_20140604_135538_20140604_154902.EUM.nc	-0.022	-0.014	0.074	3293	6419	0	2925	9	192	0.041
SRL_OPN_2PTS013_0786_20140604_154901_20140604_172847.EUM.nc	0.011	0.012	0.075	2678	5512	0	2719	9	106	0.028
SRL_OPN_2PTS013_0788_20140604_172847_20140604_190815.EUM.nc	-0.009	-0.011	0.070	3186	5636	0	2267	8	175	0.057
SRL_OPN_2PTS013_0790_20140604_190815_20140604_204726.EUM.nc	-0.035	-0.038	0.080	3491	5609	0	1952	13	153	0.042
SRL_OPN_2PTS013_0792_20140604_204725_20140604_222555.EUM.nc	-0.011	-0.012	0.066	2712	5454	0	2594	23	125	0.022
SRL_OPN_2PTS013_0794_20140604_222556_20140605_000341.EUM.nc	-0.012	-0.000	0.099	2988	5510	0	2460	20	42	0.065
SRL_OPN_2PTS013_0795_20140605_000341_20140605_014138.EUM.nc	0.021	0.027	0.087	2909	5540	0	2543	11	77	0.042
SRL_OPN_2PTS013_0797_20140605_014137_20140605_032032.EUM.nc	-0.010	-0.006	0.094	2801	5526	0	2630	10	85	0.082
SRL_OPN_2PTS013_0799_20140605_032031_20140605_050057.EUM.nc	-0.029	-0.030	0.092	2866	5566	0	2591	10	99	0.073
SRL_OPN_2PTS013_0801_20140605_050056_20140605_064343.EUM.nc	-0.013	-0.014	0.076	3813	5841	0	1967	7	54	0.053
SRL_OPN_2PTS013_0803_20140605_064342_20140605_082945.EUM.nc	-0.019	-0.023	0.094	3996	6041	0	1842	5	198	0.088
SRL_OPN_2PTS013_0806_20140605_082944_20140605_100738.EUM.nc	-0.025	-0.032	0.119	2706	5553	0	2735	9	103	0.116
SRL_OPN_2PTS013_0807_20140605_100737_20140605_114535.EUM.nc	-0.012	-0.009	0.085	2345	5497	0	3054	37	61	0.015
SRL_OPN_2PTS013_0809_20140605_114534_20140605_132422.EUM.nc	0.007	0.014	0.087	2872	5474	0	2509	10	83	0.041
SRL_OPN_2PTS013_0811_20140605_132421_20140605_151743.EUM.nc	-0.017	-0.012	0.076	3427	6401	0	2871	11	92	0.014
SRL_OPN_2PTS013_0814_20140605_151742_20140605_165730.EUM.nc	-0.021	-0.022	0.072	2682	5567	0	2721	5	159	0.020
SRL_OPN_2PTS013_0816_20140605_165729_20140605_183702.EUM.nc	-0.034	-0.030	0.100	3168	5559	0	2344	1	46	0.092
SRL_OPN_2PTS013_0818_20140605_183702_20140605_201622.EUM.nc	0.008	0.009	0.077	3064	5594	0	2327	23	180	0.063
SRL_OPN_2PTS013_0820_20140605_201622_20140605_215459.EUM.nc	-0.027	-0.033	0.093	2943	5436	0	2230	54	209	0.039
SRL_OPN_2PTS013_0822_20140605_215459_20140605_233300.EUM.nc	-0.019	-0.016	0.100	2421	5329	0	2845	11	52	0.048
SRL_OPN_2PTS013_0823_20140605_233259_20140606_011050.EUM.nc	0.054	0.050	0.083	2602	5518	0	2790	8	118	0.033
SRL_OPN_2PTS013_0825_20140606_011049_20140606_024912.EUM.nc	0.007	0.010	0.085	2806	5540	0	2682	4	48	0.047
SRL_OPN_2PTS013_0827_20140606_024912_20140606_042910.EUM.nc	-0.019	-0.011	0.091	2759	5555	0	2729	10	57	0.075
SRL_OPN_2PTS013_0829_20140606_042910_20140606_061102.EUM.nc	-0.002	0.002	0.091	3663	5767	0	2027	5	72	0.043
SRL_OPN_2PTS013_0831_20140606_061101_20140606_075853.EUM.nc	-0.030	-0.034	0.074	4003	6123	0	1970	8	142	0.070
SRL_OPN_2PTS013_0834_20140606_075852_20140606_093655.EUM.nc	-0.024	-0.014	0.112	2782	5542	0	2634	20	106	0.096
SRL_OPN_2PTS013_0835_20140606_093654_20140606_111447.EUM.nc	0.008	0.013	0.106	2054	5485	0	3321	57	53	0.046
SRL_OPN_2PTS013_0837_20140606_111446_20140606_125313.EUM.nc	0.002	0.013	0.073	2572	5421	0	2741	3	105	0.064
SRL_OPN_2PTS013_0839_20140606_125312_20140606_144624.EUM.nc	-0.022	-0.020	0.076	3283	6374	0	2961	4	126	0.029
SRL_OPN_2PTS013_0842_20140606_144624_20140606_162602.EUM.nc	-0.009	-0.016	0.079	3227	5644	0	2278	5	134	0.010
SRL_OPN_2PTS013_0844_20140606_162602_20140606_180547.EUM.nc	-0.034	-0.028	0.086	2962	5668	0	2614	3	89	0.052
SRL_OPN_2PTS013_0846_20140606_180546_20140606_194515.EUM.nc	-0.011	-0.015	0.084	3177	5634	0	2337	8	112	0.078
SRL_OPN_2PTS013_0848_20140606_194515_20140606_212403.EUM.nc	-0.047	-0.042	0.087	3230	5493	0	2103	24	136	0.031
SRL_OPN_2PTS013_0850_20140606_212402_20140606_230217.EUM.nc	-0.047	-0.046	0.098	2153	5434	0	3184	10	87	0.044

– Continued on next page

Table 2: Sea Surface Height Anomaly Statistics.

– Continued from previous page

File	Median	Mean	Std. Dev.	No. Obs.	Total Obs.	Default Lat/Lon	Flag (total)	Default (total)	3-Sigma Edited	1 Cpr. Amp.
SRL_OPN_2PTS013_0851_20140606_230216_20140607_003957.EUM.nc	0.007	0.015	0.111	3143	5503	0	2283	16	61	0.070
SRL_OPN_2PTS013_0853_20140607_003956_20140607_021810.EUM.nc	0.031	0.033	0.084	2718	5540	0	2742	9	71	0.032
SRL_OPN_2PTS013_0855_20140607_021810_20140607_035738.EUM.nc	-0.024	-0.020	0.102	2672	5589	0	2812	14	91	0.096
SRL_OPN_2PTS013_0857_20140607_035737_20140607_053847.EUM.nc	-0.009	-0.008	0.100	2972	5569	0	2496	15	86	0.074
SRL_OPN_2PTS013_0859_20140607_053846_20140607_072755.EUM.nc	-0.015	-0.016	0.079	4110	6227	0	2031	3	83	0.056
SRL_OPN_2PTS013_0862_20140607_072756_20140607_090610.EUM.nc	0.002	0.001	0.086	3385	5575	0	1992	20	178	0.050
SRL_OPN_2PTS013_0863_20140607_090610_20140607_104403.EUM.nc	-0.042	-0.045	0.110	2304	5553	0	3132	30	87	0.094
SRL_OPN_2PTS013_0865_20140607_104402_20140607_122205.EUM.nc	-0.012	-0.016	0.105	2571	5511	0	2846	15	79	0.049
SRL_OPN_2PTS013_0867_20140607_122204_20140607_140121.EUM.nc	0.002	0.008	0.070	3198	5565	0	2231	4	132	0.022
SRL_OPN_2PTS013_0869_20140607_140121_20140607_155443.EUM.nc	-0.017	-0.007	0.074	3155	6415	0	3112	4	144	0.031
SRL_OPN_2PTS013_0872_20140607_155444_20140607_173430.EUM.nc	-0.006	-0.003	0.089	2716	5511	0	2660	5	130	0.081
SRL_OPN_2PTS013_0874_20140607_173429_20140607_191357.EUM.nc	-0.021	-0.027	0.078	3218	5641	0	2234	29	160	0.084
SRL_OPN_2PTS013_0876_20140607_191357_20140607_205306.EUM.nc	0.002	0.005	0.081	3402	5639	0	2030	19	188	0.056
SRL_OPN_2PTS013_0878_20140607_205306_20140607_223124.EUM.nc	-0.025	-0.022	0.075	2656	5424	0	2618	30	120	0.046
SRL_OPN_2PTS013_0879_20140607_223124_20140608_000916.EUM.nc	-0.012	0.000	0.093	2975	5500	0	2439	7	79	0.076
SRL_OPN_2PTS013_0881_20140608_000915_20140608_014715.EUM.nc	0.029	0.030	0.089	2941	5535	0	2522	15	57	0.038
SRL_OPN_2PTS013_0883_20140608_014714_20140608_032607.EUM.nc	-0.003	-0.002	0.081	2861	5483	0	2516	9	97	0.082
SRL_OPN_2PTS013_0885_20140608_032606_20140608_050646.EUM.nc	-0.000	0.004	0.099	2824	5592	0	2694	11	63	0.085
SRL_OPN_2PTS013_0887_20140608_050645_20140608_065648.EUM.nc	-0.009	-0.004	0.081	3740	6234	0	2435	1	58	0.063
SRL_OPN_2PTS013_0890_20140608_065648_20140608_083524.EUM.nc	-0.008	-0.012	0.092	3955	5636	0	1489	3	189	0.088
SRL_OPN_2PTS013_0892_20140608_083523_20140608_101315.EUM.nc	-0.007	-0.011	0.109	2550	5556	0	2813	25	168	0.077
SRL_OPN_2PTS013_0893_20140608_101314_20140608_115113.EUM.nc	0.008	0.008	0.099	2405	5518	0	3008	28	77	0.078
SRL_OPN_2PTS013_0895_20140608_115112_20140608_133002.EUM.nc	0.023	0.026	0.077	2870	5469	0	2473	8	118	0.073
SRL_OPN_2PTS013_0897_20140608_133001_20140608_152326.EUM.nc	-0.011	-0.009	0.076	3476	6386	0	2801	4	105	0.029
SRL_OPN_2PTS013_0900_20140608_152326_20140608_170304.EUM.nc	0.015	0.010	0.083	2658	5521	0	2742	4	117	0.058
SRL_OPN_2PTS013_0902_20140608_170303_20140608_184245.EUM.nc	-0.007	-0.004	0.088	3095	5646	0	2457	4	90	0.069
SRL_OPN_2PTS013_0904_20140608_184245_20140608_202203.EUM.nc	0.003	0.016	0.082	3202	5611	0	2223	24	162	0.051
SRL_OPN_2PTS013_0906_20140608_202202_20140608_220035.EUM.nc	-0.025	-0.038	0.107	2913	5435	0	2437	31	54	0.082
SRL_OPN_2PTS013_0908_20140608_220034_20140608_233836.EUM.nc	-0.038	-0.040	0.088	2532	5448	0	2811	15	90	0.051
SRL_OPN_2PTS013_0909_20140608_233836_20140609_011626.EUM.nc	0.015	0.020	0.091	2818	5511	0	2565	26	102	0.078
SRL_OPN_2PTS013_0911_20140609_011626_20140609_025455.EUM.nc	0.028	0.022	0.083	2849	5509	0	2618	2	40	0.088
SRL_OPN_2PTS013_0913_20140609_025454_20140609_043459.EUM.nc	0.002	-0.003	0.098	2765	5522	0	2681	21	55	0.093
SRL_OPN_2PTS013_0915_20140609_043458_20140609_061658.EUM.nc	-0.003	0.008	0.085	3709	5780	0	1984	1	86	0.076
SRL_OPN_2PTS013_0917_20140609_061658_20140609_080432.EUM.nc	-0.015	-0.017	0.083	4011	6105	0	1942	16	136	0.097
SRL_OPN_2PTS013_0920_20140609_080431_20140609_094231.EUM.nc	-0.043	-0.058	0.148	2815	5545	0	2633	10	87	0.106
SRL_OPN_2PTS013_0921_20140609_094231_20140609_112024.EUM.nc	-0.019	-0.007	0.109	2102	5410	0	3193	63	52	0.042
SRL_OPN_2PTS013_0923_20140609_112024_20140609_125853.EUM.nc	-0.015	-0.010	0.110	2677	5405	0	2648	8	72	0.155
SRL_OPN_2PTS013_0925_20140609_125854_20140609_145208.EUM.nc	-0.002	-0.002	0.065	3336	6379	0	2922	12	109	0.024
SRL_OPN_2PTS013_0928_20140609_145207_20140609_163145.EUM.nc	-0.018	-0.022	0.081	3139	5645	0	2378	16	112	0.018

– Continued on next page

Table 2: Sea Surface Height Anomaly Statistics.

– Continued from previous page

File	Median	Mean	Std. Dev.	No. Obs.	Total Obs.	Default Lat/Lon	Flag (total)	Default (total)	3-Sigma Edited	1 Cpr. Amp.
SRL_OPN_2PTS013_0930_20140609_163145_20140609_181130.EUM.nc	-0.033	-0.031	0.082	2903	5637	0	2581	8	145	0.022
SRL_OPN_2PTS013_0932_20140609_181129_20140609_195049.EUM.nc	-0.018	-0.016	0.074	3051	5623	0	2385	5	182	0.059
SRL_OPN_2PTS013_0934_20140609_195048_20140609_212943.EUM.nc	-0.034	-0.032	0.080	3245	5529	0	2063	45	176	0.035
SRL_OPN_2PTS013_0936_20140609_212942_20140609_230754.EUM.nc	-0.014	-0.007	0.091	2019	5433	0	3320	19	75	0.040
SRL_OPN_2PTS013_0937_20140609_230754_20140610_004534.EUM.nc	-0.019	-0.011	0.095	3021	5513	0	2421	15	56	0.078
SRL_OPN_2PTS013_0939_20140610_004533_20140610_022349.EUM.nc	0.033	0.027	0.075	2747	5545	0	2704	2	92	0.039
SRL_OPN_2PTS013_0941_20140610_022349_20140610_040322.EUM.nc	-0.014	-0.014	0.097	2744	5483	0	2685	9	45	0.084
SRL_OPN_2PTS013_0943_20140610_040322_20140610_054439.EUM.nc	-0.013	-0.002	0.095	3340	5684	0	2281	13	50	0.080
SRL_OPN_2PTS013_0945_20140610_054438_20140610_073327.EUM.nc	-0.022	-0.024	0.077	4030	6199	0	2057	9	103	0.053
SRL_OPN_2PTS013_0948_20140610_073327_20140610_091147.EUM.nc	0.009	0.002	0.080	3202	5567	0	2168	10	187	0.052
SRL_OPN_2PTS013_0949_20140610_091146_20140610_104940.EUM.nc	-0.027	-0.029	0.114	2268	5572	0	3205	35	64	0.053
SRL_OPN_2PTS013_0951_20140610_104939_20140610_122744.EUM.nc	-0.031	-0.027	0.110	2507	5412	0	2779	37	89	0.143
SRL_OPN_2PTS013_0953_20140610_122745_20140610_140706.EUM.nc	0.023	0.022	0.071	3085	5582	0	2385	1	111	0.031
SRL_OPN_2PTS013_0955_20140610_140705_20140610_160027.EUM.nc	-0.010	-0.019	0.087	3181	6422	0	3152	11	78	0.064
SRL_OPN_2PTS013_0958_20140610_160027_20140610_174014.EUM.nc	-0.006	0.002	0.092	2790	5672	0	2767	10	105	0.059
SRL_OPN_2PTS013_0960_20140610_174013_20140610_191939.EUM.nc	-0.001	-0.007	0.075	3240	5638	0	2215	16	167	0.062
SRL_OPN_2PTS013_0962_20140610_191940_20140610_205846.EUM.nc	-0.022	-0.018	0.085	3407	5613	0	2036	27	143	0.077
SRL_OPN_2PTS013_0964_20140610_205846_20140610_223702.EUM.nc	-0.042	-0.046	0.108	2611	5422	0	2739	27	45	0.046
SRL_OPN_2PTS013_0965_20140610_223701_20140611_001453.EUM.nc	-0.026	-0.025	0.075	2869	5491	0	2466	7	149	0.017
SRL_OPN_2PTS013_0967_20140611_001452_20140611_015254.EUM.nc	0.025	0.022	0.097	2905	5503	0	2529	17	52	0.026
SRL_OPN_2PTS013_0969_20140611_015253_20140611_033150.EUM.nc	-0.005	-0.010	0.103	2915	5467	0	2498	9	45	0.069
SRL_OPN_2PTS013_0971_20140611_033150_20140611_051236.EUM.nc	-0.004	-0.002	0.068	2875	5570	0	2628	3	64	0.044
SRL_OPN_2PTS013_0973_20140611_051235_20140611_070228.EUM.nc	-0.031	-0.035	0.090	3731	6248	0	2457	7	53	0.093
SRL_OPN_2PTS013_0976_20140611_070228_20140611_084101.EUM.nc	-0.000	-0.005	0.091	3875	5615	0	1589	13	138	0.081
SRL_OPN_2PTS013_0978_20140611_084102_20140611_101851.EUM.nc	-0.018	-0.028	0.112	2422	5554	0	2919	35	178	0.063
SRL_OPN_2PTS013_0979_20140611_101850_20140611_115651.EUM.nc	0.012	0.015	0.093	2461	5532	0	3002	21	48	0.016
SRL_OPN_2PTS013_0981_20140611_115650_20140611_133545.EUM.nc	-0.010	0.005	0.093	2919	5428	0	2437	6	66	0.096
SRL_OPN_2PTS013_0983_20140611_133545_20140611_152908.EUM.nc	-0.020	-0.020	0.073	3432	6381	0	2804	4	141	0.004
SRL_OPN_2PTS013_0986_20140611_152907_20140611_170847.EUM.nc	-0.012	-0.009	0.086	2697	5498	0	2700	2	99	0.071
SRL_OPN_2PTS013_0988_20140611_170847_20140611_184828.EUM.nc	0.006	0.006	0.069	3130	5663	0	2356	21	156	0.040
SRL_OPN_2PTS013_0990_20140611_184827_20140611_202735.EUM.nc	-0.003	0.002	0.091	3246	5595	0	2232	18	99	0.052
SRL_OPN_2PTS013_0992_20140611_202735_20140611_220614.EUM.nc	-0.030	-0.040	0.080	2811	5427	0	2387	31	198	0.033
SRL_OPN_2PTS013_0994_20140611_220613_20140611_234412.EUM.nc	-0.030	-0.021	0.084	2697	5521	0	2691	31	102	0.057
SRL_OPN_2PTS013_0995_20140611_234411_20140612_012155.EUM.nc	-0.001	-0.001	0.095	2845	5504	0	2584	17	58	0.076
SRL_OPN_2PTS013_0997_20140612_012155_20140612_030035.EUM.nc	-0.014	-0.017	0.101	2830	5557	0	2672	7	48	0.057
SRL_OPN_2PTS013_0999_20140612_030034_20140612_044046.EUM.nc	-0.021	-0.018	0.081	2749	5622	0	2760	14	99	0.050

19 Sea Surface Height Anomaly (Model Wet) Table

Table 3: Sea Surface Height Anomaly (Model Wet) Statistics.

File	Median	Mean	Std. Dev.	No. Obs.	Total Obs.	Default Lat/Lon	Flag (total)	Default (total)	3-Sigma Edited	1 Cpr. Amp.
SRL_OPN_2PTS012_1001_20140508_044046_20140508_062254.EUM.nc	0.023	0.016	0.097	3898	5791	0	1819	13	61	0.066
SRL_OPN_2PTS013_0001_20140508_062254_20140508_081002.EUM.nc	0.021	0.019	0.083	3955	6086	0	1985	2	144	0.073
SRL_OPN_2PTS013_0004_20140508_081001_20140508_094808.EUM.nc	0.001	-0.003	0.125	2818	5504	0	2580	15	91	0.127
SRL_OPN_2PTS013_0005_20140508_094807_20140508_112601.EUM.nc	0.013	0.010	0.118	2075	5388	0	3241	46	26	0.046
SRL_OPN_2PTS013_0007_20140508_112601_20140508_130433.EUM.nc	-0.022	-0.009	0.113	2684	5367	0	2622	16	45	0.126
SRL_OPN_2PTS013_0009_20140508_130433_20140508_145750.EUM.nc	-0.017	-0.023	0.075	3426	6375	0	2813	1	135	0.053
SRL_OPN_2PTS013_0012_20140508_145749_20140508_163728.EUM.nc	-0.008	-0.020	0.098	3010	5648	0	2504	17	117	0.055
SRL_OPN_2PTS013_0014_20140508_163727_20140508_181711.EUM.nc	-0.015	-0.018	0.106	3025	5503	0	2436	8	34	0.042
SRL_OPN_2PTS013_0016_20140508_181711_20140508_195628.EUM.nc	0.011	0.008	0.080	3138	5520	0	2290	20	72	0.025
SRL_OPN_2PTS013_0018_20140508_195628_20140508_213520.EUM.nc	-0.019	-0.021	0.087	3319	5491	0	1989	37	146	0.027
SRL_OPN_2PTS013_0020_20140508_213520_20140508_231330.EUM.nc	-0.006	-0.006	0.088	2213	5417	0	3150	6	48	0.029
SRL_OPN_2PTS013_0021_20140508_231330_20140509_005109.EUM.nc	-0.003	0.002	0.106	3003	5490	0	2426	24	37	0.082
SRL_OPN_2PTS013_0023_20140509_005109_20140509_022928.EUM.nc	0.014	0.008	0.082	2746	5525	0	2692	11	76	0.023
SRL_OPN_2PTS013_0025_20140509_022929_20140509_040906.EUM.nc	-0.020	-0.023	0.089	2648	5498	0	2718	15	117	0.044
SRL_OPN_2PTS013_0027_20140509_040905_20140509_055031.EUM.nc	0.012	0.005	0.094	3567	5712	0	1987	6	152	0.053
SRL_OPN_2PTS013_0029_20140509_055030_20140509_073905.EUM.nc	0.007	0.005	0.085	4098	6155	0	1981	2	74	0.068
SRL_OPN_2PTS013_0032_20140509_073905_20140509_091723.EUM.nc	0.016	0.013	0.112	3159	5502	0	2237	15	91	0.106
SRL_OPN_2PTS013_0033_20140509_091722_20140509_105515.EUM.nc	0.009	0.001	0.102	2230	5517	0	3227	21	39	0.032
SRL_OPN_2PTS013_0035_20140509_105514_20140509_123321.EUM.nc	-0.031	-0.024	0.095	2469	5369	0	2855	18	27	0.127
SRL_OPN_2PTS013_0037_20140509_123321_20140509_141248.EUM.nc	-0.032	-0.031	0.079	3156	5582	0	2299	2	125	0.045
SRL_OPN_2PTS013_0039_20140509_141249_20140509_160608.EUM.nc	-0.005	-0.010	0.096	3255	6409	0	3092	8	54	0.041
SRL_OPN_2PTS013_0042_20140509_160608_20140509_174555.EUM.nc	-0.012	-0.020	0.104	2782	5604	0	2742	9	71	0.065
SRL_OPN_2PTS013_0044_20140509_174555_20140509_192519.EUM.nc	0.004	-0.007	0.099	3255	5592	0	2226	15	96	0.060
SRL_OPN_2PTS013_0046_20140509_192519_20140509_210423.EUM.nc	-0.014	-0.021	0.083	3218	5599	0	2063	30	288	0.062
SRL_OPN_2PTS013_0048_20140509_210422_20140509_224245.EUM.nc	-0.010	-0.006	0.087	2610	5419	0	2698	13	98	0.036
SRL_OPN_2PTS013_0049_20140509_224245_20140510_002028.EUM.nc	-0.052	-0.055	0.115	2955	5447	0	2406	15	71	0.085
SRL_OPN_2PTS013_0051_20140510_002027_20140510_015830.EUM.nc	0.002	0.001	0.108	2901	5532	0	2594	6	31	0.122
SRL_OPN_2PTS013_0053_20140510_015829_20140510_033731.EUM.nc	-0.024	-0.024	0.081	2859	5518	0	2550	11	98	0.043
SRL_OPN_2PTS013_0055_20140510_033730_20140510_051825.EUM.nc	0.010	0.020	0.090	2929	5566	0	2550	2	85	0.040
SRL_OPN_2PTS013_0057_20140510_051825_20140510_070805.EUM.nc	0.002	-0.012	0.087	3784	6216	0	2358	19	55	0.064
SRL_OPN_2PTS013_0060_20140510_070804_20140510_084637.EUM.nc	0.013	0.004	0.096	3774	5608	0	1713	16	105	0.083
SRL_OPN_2PTS013_0061_20140510_084636_20140510_102424.EUM.nc	-0.018	-0.020	0.102	2472	5479	0	2842	30	135	0.037
SRL_OPN_2PTS013_0063_20140510_102423_20140510_120227.EUM.nc	-0.024	-0.021	0.110	2511	5519	0	2949	22	37	0.134
SRL_OPN_2PTS013_0065_20140510_120226_20140510_134126.EUM.nc	-0.008	-0.007	0.091	3056	5504	0	2367	32	49	0.094
SRL_OPN_2PTS013_0067_20140510_134125_20140510_153449.EUM.nc	-0.020	-0.027	0.077	3420	6416	0	2896	36	64	0.020
SRL_OPN_2PTS013_0070_20140510_153449_20140510_171436.EUM.nc	0.007	0.009	0.088	2655	5499	0	2751	14	79	0.067

– Continued on next page

Table 3: Sea Surface Height Anomaly (Model Wet) Statistics.

– Continued from previous page

File	Median	Mean	Std. Dev.	No. Obs.	Total Obs.	Default Lat/Lon	Flag (total)	Default (total)	3-Sigma Edited	1 Cpr. Amp.
SRL_OPN_2PTS013_0072_20140510_171435_20140510_185407.EUM.nc	0.005	0.005	0.096	3198	5622	0	2354	10	60	0.042
SRL_OPN_2PTS013_0074_20140510_185406_20140510_203322.EUM.nc	0.022	0.021	0.099	3412	5599	0	2065	15	107	0.092
SRL_OPN_2PTS013_0076_20140510_203321_20140510_221149.EUM.nc	-0.013	-0.018	0.081	2869	5445	0	2450	19	107	0.038
SRL_OPN_2PTS013_0078_20140510_221149_20140510_234946.EUM.nc	-0.021	-0.023	0.096	2781	5496	0	2583	33	99	0.071
SRL_OPN_2PTS013_0079_20140510_234945_20140511_012739.EUM.nc	0.002	-0.001	0.094	2779	5534	0	2641	2	112	0.081
SRL_OPN_2PTS013_0081_20140511_012738_20140511_030614.EUM.nc	-0.008	-0.017	0.098	2846	5559	0	2653	7	53	0.044
SRL_OPN_2PTS013_0083_20140511_030613_20140511_044631.EUM.nc	-0.021	-0.010	0.095	2879	5505	0	2565	6	55	0.019
SRL_OPN_2PTS013_0085_20140511_044631_20140511_062847.EUM.nc	0.006	0.009	0.093	3911	5796	0	1855	10	20	0.068
SRL_OPN_2PTS013_0087_20140511_062847_20140511_081546.EUM.nc	0.023	0.017	0.096	4072	6094	0	1959	1	62	0.057
SRL_OPN_2PTS013_0090_20140511_081546_20140511_095342.EUM.nc	-0.011	-0.014	0.133	2803	5506	0	2627	8	68	0.083
SRL_OPN_2PTS013_0091_20140511_095342_20140511_113137.EUM.nc	0.004	-0.000	0.100	2199	5396	0	3114	32	51	0.062
SRL_OPN_2PTS013_0093_20140511_113136_20140511_131012.EUM.nc	-0.033	-0.027	0.115	2749	5488	0	2673	2	64	0.149
SRL_OPN_2PTS013_0095_20140511_131012_20140511_150330.EUM.nc	-0.014	-0.014	0.076	3421	6372	0	2857	13	81	0.055
SRL_OPN_2PTS013_0098_20140511_150329_20140511_164308.EUM.nc	-0.013	-0.020	0.101	2871	5613	0	2670	15	57	0.036
SRL_OPN_2PTS013_0100_20140511_164307_20140511_182251.EUM.nc	-0.015	-0.004	0.107	3162	5543	0	2331	11	39	0.024
SRL_OPN_2PTS013_0102_20140511_182250_20140511_200215.EUM.nc	0.024	0.023	0.091	3056	5562	0	2417	24	65	0.037
SRL_OPN_2PTS013_0104_20140511_200214_20140511_214056.EUM.nc	-0.021	-0.021	0.095	3230	5494	0	2078	26	160	0.059
SRL_OPN_2PTS013_0106_20140511_214057_20140511_231903.EUM.nc	-0.024	-0.018	0.105	2383	5363	0	2935	13	32	0.041
SRL_OPN_2PTS013_0107_20140511_231903_20140512_005653.EUM.nc	-0.004	-0.007	0.111	2791	5517	0	2657	37	32	0.096
SRL_OPN_2PTS013_0109_20140512_005654_20140512_023507.EUM.nc	0.006	0.000	0.098	2813	5534	0	2661	7	53	0.073
SRL_OPN_2PTS013_0111_20140512_023506_20140512_041450.EUM.nc	-0.022	-0.018	0.095	2702	5506	0	2714	18	72	0.056
SRL_OPN_2PTS013_0113_20140512_041450_20140512_055623.EUM.nc	0.002	0.004	0.091	3602	5740	0	2003	5	130	0.058
SRL_OPN_2PTS013_0115_20140512_055622_20140512_074451.EUM.nc	-0.003	-0.011	0.082	4104	6157	0	1971	4	78	0.031
SRL_OPN_2PTS013_0118_20140512_074452_20140512_092259.EUM.nc	-0.013	-0.020	0.101	3085	5476	0	2307	8	76	0.077
SRL_OPN_2PTS013_0119_20140512_092258_20140512_110050.EUM.nc	-0.013	-0.017	0.127	2085	5470	0	3308	37	40	0.044
SRL_OPN_2PTS013_0121_20140512_110049_20140512_123909.EUM.nc	-0.019	-0.008	0.094	2435	5412	0	2876	7	94	0.162
SRL_OPN_2PTS013_0123_20140512_123909_20140512_141832.EUM.nc	0.015	0.019	0.088	3262	5561	0	2222	14	63	0.053
SRL_OPN_2PTS013_0125_20140512_141832_20140512_161150.EUM.nc	-0.016	-0.015	0.101	3275	6387	0	2988	18	106	0.027
SRL_OPN_2PTS013_0128_20140512_161149_20140512_175136.EUM.nc	-0.012	-0.018	0.118	2853	5587	0	2677	7	50	0.022
SRL_OPN_2PTS013_0130_20140512_175135_20140512_193059.EUM.nc	0.007	-0.001	0.081	3125	5591	0	2333	13	120	0.013
SRL_OPN_2PTS013_0132_20140512_193059_20140512_211002.EUM.nc	-0.018	-0.015	0.079	3250	5637	0	2216	24	147	0.054
SRL_OPN_2PTS013_0134_20140512_211001_20140512_224821.EUM.nc	-0.024	-0.027	0.090	2441	5403	0	2883	22	57	0.020
SRL_OPN_2PTS013_0135_20140512_224820_20140513_002601.EUM.nc	-0.020	-0.021	0.087	2876	5399	0	2344	16	163	0.039
SRL_OPN_2PTS013_0137_20140513_002600_20140513_020407.EUM.nc	0.028	0.025	0.107	2849	5503	0	2581	13	60	0.118
SRL_OPN_2PTS013_0139_20140513_020406_20140513_034321.EUM.nc	-0.010	-0.012	0.097	2851	5545	0	2606	7	81	0.040
SRL_OPN_2PTS013_0141_20140513_034320_20140513_052414.EUM.nc	0.001	-0.003	0.087	2860	5569	0	2641	6	62	0.034
SRL_OPN_2PTS013_0143_20140513_052413_20140513_071344.EUM.nc	-0.011	-0.013	0.082	3867	6225	0	2303	5	50	0.038
SRL_OPN_2PTS013_0146_20140513_071343_20140513_085212.EUM.nc	0.001	-0.001	0.098	3772	5592	0	1756	16	48	0.056
SRL_OPN_2PTS013_0147_20140513_085211_20140513_103008.EUM.nc	-0.020	-0.026	0.099	2450	5495	0	2965	25	55	0.010

– Continued on next page

Table 3: Sea Surface Height Anomaly (Model Wet) Statistics.

– Continued from previous page

File	Median	Mean	Std. Dev.	No. Obs.	Total Obs.	Default Lat/Lon	Flag (total)	Default (total)	3-Sigma Edited	1 Cpr. Amp.
SRL_OPN_2PTS013_0149_20140513_103007_20140513_120803.EUM.nc	-0.024	-0.012	0.118	2488	5516	0	2934	48	46	0.072
SRL_OPN_2PTS013_0151_20140513_120802_20140513_134706.EUM.nc	0.011	0.011	0.072	2954	5484	0	2424	10	96	0.065
SRL_OPN_2PTS013_0153_20140513_134706_20140513_154032.EUM.nc	-0.008	-0.009	0.089	3419	6436	0	2898	3	116	0.025
SRL_OPN_2PTS013_0156_20140513_154031_20140513_172018.EUM.nc	-0.007	-0.004	0.100	2716	5548	0	2749	5	78	0.032
SRL_OPN_2PTS013_0158_20140513_172017_20140513_185947.EUM.nc	0.021	0.020	0.086	3125	5615	0	2376	20	94	0.039
SRL_OPN_2PTS013_0160_20140513_185947_20140513_203901.EUM.nc	-0.009	-0.008	0.080	3502	5624	0	2006	13	103	0.044
SRL_OPN_2PTS013_0162_20140513_203900_20140513_221726.EUM.nc	-0.027	-0.035	0.092	2882	5447	0	2443	35	87	0.036
SRL_OPN_2PTS013_0164_20140513_221726_20140513_235521.EUM.nc	-0.019	-0.019	0.085	2826	5482	0	2514	8	134	0.024
SRL_OPN_2PTS013_0165_20140513_235521_20140514_013316.EUM.nc	0.016	0.014	0.089	2882	5549	0	2597	4	66	0.079
SRL_OPN_2PTS013_0167_20140514_013315_20140514_031156.EUM.nc	-0.007	-0.014	0.101	2826	5561	0	2677	5	53	0.039
SRL_OPN_2PTS013_0169_20140514_031155_20140514_045219.EUM.nc	-0.008	0.001	0.108	2913	5508	0	2555	3	37	0.030
SRL_OPN_2PTS013_0171_20140514_045219_20140514_063444.EUM.nc	-0.012	-0.012	0.086	3907	5829	0	1865	3	54	0.058
SRL_OPN_2PTS013_0173_20140514_063444_20140514_082116.EUM.nc	0.007	-0.001	0.084	4002	6065	0	1903	3	157	0.048
SRL_OPN_2PTS013_0176_20140514_082115_20140514_095919.EUM.nc	-0.005	-0.012	0.116	2713	5536	0	2648	13	162	0.054
SRL_OPN_2PTS013_0177_20140514_095918_20140514_113713.EUM.nc	-0.006	-0.009	0.112	2317	5418	0	3038	33	30	0.030
SRL_OPN_2PTS013_0179_20140514_113714_20140514_131546.EUM.nc	-0.019	-0.012	0.079	2768	5445	0	2548	7	122	0.066
SRL_OPN_2PTS013_0181_20140514_131545_20140514_150914.EUM.nc	-0.006	-0.005	0.081	3383	6413	0	2852	38	140	0.049
SRL_OPN_2PTS013_0184_20140514_150913_20140514_164852.EUM.nc	-0.036	-0.029	0.111	2821	5607	0	2691	5	90	0.075
SRL_OPN_2PTS013_0186_20140514_164851_20140514_182834.EUM.nc	0.023	0.019	0.090	3155	5533	0	2327	7	44	0.007
SRL_OPN_2PTS013_0188_20140514_182833_20140514_200748.EUM.nc	-0.006	-0.007	0.090	3047	5553	0	2364	14	128	0.050
SRL_OPN_2PTS013_0190_20140514_200747_20140514_214636.EUM.nc	-0.030	-0.037	0.092	3168	5471	0	2198	33	72	0.033
SRL_OPN_2PTS013_0192_20140514_214635_20140514_232440.EUM.nc	-0.030	-0.033	0.107	2370	5299	0	2833	36	60	0.045
SRL_OPN_2PTS013_0193_20140514_232439_20140515_010220.EUM.nc	-0.011	-0.009	0.098	2715	5494	0	2734	23	22	0.094
SRL_OPN_2PTS013_0195_20140515_010220_20140515_024046.EUM.nc	-0.010	-0.014	0.103	2779	5545	0	2711	12	43	0.042
SRL_OPN_2PTS013_0197_20140515_024046_20140515_042035.EUM.nc	-0.012	0.002	0.095	2734	5541	0	2710	34	63	0.067
SRL_OPN_2PTS013_0199_20140515_042035_20140515_060215.EUM.nc	-0.003	-0.000	0.090	3650	5746	0	1959	4	133	0.052
SRL_OPN_2PTS013_0201_20140515_060216_20140515_075020.EUM.nc	-0.013	-0.012	0.078	4121	6138	0	1927	10	80	0.052
SRL_OPN_2PTS013_0204_20140515_075019_20140515_092835.EUM.nc	0.019	0.012	0.094	2975	5505	0	2379	17	134	0.043
SRL_OPN_2PTS013_0205_20140515_092834_20140515_110626.EUM.nc	-0.019	-0.025	0.117	2097	5489	0	3279	49	64	0.067
SRL_OPN_2PTS013_0207_20140515_110625_20140515_124438.EUM.nc	-0.018	-0.005	0.086	2461	5384	0	2819	15	89	0.095
SRL_OPN_2PTS013_0209_20140515_124438_20140515_143754.EUM.nc	-0.024	-0.023	0.076	3264	6350	0	2960	3	123	0.050
SRL_OPN_2PTS013_0212_20140515_143755_20140515_161732.EUM.nc	-0.035	-0.039	0.111	3379	5622	0	2194	3	46	0.085
SRL_OPN_2PTS013_0214_20140515_161731_20140515_175716.EUM.nc	0.023	0.030	0.108	2892	5559	0	2611	5	51	0.067
SRL_OPN_2PTS013_0216_20140515_175716_20140515_193638.EUM.nc	0.017	0.012	0.081	3170	5589	0	2311	9	99	0.025
SRL_OPN_2PTS013_0218_20140515_193638_20140515_211539.EUM.nc	-0.031	-0.029	0.080	3167	5521	0	2122	30	202	0.060
SRL_OPN_2PTS013_0220_20140515_211538_20140515_225356.EUM.nc	-0.041	-0.043	0.097	2332	5504	0	3061	12	99	0.052
SRL_OPN_2PTS013_0221_20140515_225356_20140516_003137.EUM.nc	-0.012	-0.015	0.073	3070	5445	0	2295	7	73	0.033
SRL_OPN_2PTS013_0223_20140516_003136_20140516_020945.EUM.nc	-0.011	-0.010	0.082	2660	5525	0	2738	9	118	0.045
SRL_OPN_2PTS013_0225_20140516_020944_20140516_034904.EUM.nc	0.014	0.018	0.098	2830	5538	0	2616	24	68	0.058

– Continued on next page

Table 3: Sea Surface Height Anomaly (Model Wet) Statistics.

– Continued from previous page

File	Median	Mean	Std. Dev.	No. Obs.	Total Obs.	Default Lat/Lon	Flag (total)	Default (total)	3-Sigma Edited	1 Cpr. Amp.
SRL_OPN_2PTS013_0227_20140516_034903_20140516_053003.EUM.nc	-0.014	-0.003	0.102	2858	5564	0	2649	3	54	0.046
SRL_OPN_2PTS013_0229_20140516_053002_20140516_071921.EUM.nc	-0.012	-0.014	0.074	3956	6200	0	2158	17	69	0.063
SRL_OPN_2PTS013_0232_20140516_071921_20140516_085748.EUM.nc	-0.006	-0.010	0.090	3626	5590	0	1847	17	100	0.026
SRL_OPN_2PTS013_0233_20140516_085747_20140516_103542.EUM.nc	-0.039	-0.032	0.094	2269	5463	0	3048	22	124	0.025
SRL_OPN_2PTS013_0235_20140516_103542_20140516_121340.EUM.nc	-0.012	-0.018	0.114	2478	5476	0	2950	18	30	0.056
SRL_OPN_2PTS013_0237_20140516_121339_20140516_135250.EUM.nc	-0.016	-0.016	0.079	3022	5527	0	2403	10	92	0.059
SRL_OPN_2PTS013_0239_20140516_135249_20140516_154613.EUM.nc	-0.011	-0.007	0.087	3496	6417	0	2854	2	65	0.023
SRL_OPN_2PTS013_0242_20140516_154612_20140516_172558.EUM.nc	-0.010	-0.002	0.103	2721	5530	0	2761	7	41	0.072
SRL_OPN_2PTS013_0244_20140516_172557_20140516_190527.EUM.nc	0.016	0.015	0.080	3094	5592	0	2352	24	122	0.021
SRL_OPN_2PTS013_0246_20140516_190527_20140516_204438.EUM.nc	-0.042	-0.039	0.083	3583	5623	0	1901	14	125	0.030
SRL_OPN_2PTS013_0248_20140516_204438_20140516_222301.EUM.nc	-0.016	-0.018	0.080	2817	5444	0	2523	41	63	0.050
SRL_OPN_2PTS013_0250_20140516_222300_20140517_000055.EUM.nc	-0.029	-0.028	0.080	2889	5519	0	2508	23	99	0.015
SRL_OPN_2PTS013_0251_20140517_000054_20140517_013852.EUM.nc	0.002	0.001	0.094	2917	5555	0	2541	21	76	0.049
SRL_OPN_2PTS013_0253_20140517_013852_20140517_031736.EUM.nc	-0.014	-0.012	0.094	2736	5553	0	2669	33	115	0.061
SRL_OPN_2PTS013_0255_20140517_031735_20140517_045806.EUM.nc	-0.004	-0.006	0.091	2902	5556	0	2553	4	97	0.046
SRL_OPN_2PTS013_0257_20140517_045805_20140517_064039.EUM.nc	-0.011	-0.011	0.095	3905	5839	0	1888	4	42	0.095
SRL_OPN_2PTS013_0259_20140517_064038_20140517_082700.EUM.nc	-0.014	-0.013	0.095	4111	6051	0	1810	2	128	0.058
SRL_OPN_2PTS013_0262_20140517_082659_20140517_100453.EUM.nc	-0.012	-0.010	0.122	2765	5518	0	2652	7	94	0.083
SRL_OPN_2PTS013_0263_20140517_100452_20140517_114249.EUM.nc	-0.009	-0.009	0.091	2301	5479	0	3067	35	76	0.035
SRL_OPN_2PTS013_0265_20140517_114249_20140517_132126.EUM.nc	-0.006	-0.003	0.078	2856	5428	0	2485	20	67	0.028
SRL_OPN_2PTS013_0267_20140517_132125_20140517_151454.EUM.nc	-0.007	-0.008	0.078	3418	6412	0	2817	29	148	0.049
SRL_OPN_2PTS013_0270_20140517_151454_20140517_165433.EUM.nc	-0.023	-0.030	0.088	2721	5590	0	2740	13	116	0.051
SRL_OPN_2PTS013_0272_20140517_165433_20140517_183415.EUM.nc	-0.007	-0.007	0.106	3128	5550	0	2348	8	66	0.066
SRL_OPN_2PTS013_0274_20140517_183414_20140517_201327.EUM.nc	-0.020	-0.025	0.086	3176	5581	0	2273	15	117	0.020
SRL_OPN_2PTS013_0276_20140517_201326_20140517_215211.EUM.nc	-0.031	-0.033	0.085	3005	5482	0	2186	53	238	0.024
SRL_OPN_2PTS013_0278_20140517_215211_20140517_233014.EUM.nc	-0.015	-0.016	0.091	2355	5354	0	2917	33	49	0.022
SRL_OPN_2PTS013_0279_20140517_233013_20140518_010755.EUM.nc	0.006	0.005	0.104	2613	5480	0	2773	9	85	0.027
SRL_OPN_2PTS013_0281_20140518_010755_20140518_024624.EUM.nc	0.004	0.004	0.084	2776	5517	0	2677	0	64	0.030
SRL_OPN_2PTS013_0283_20140518_024624_20140518_042619.EUM.nc	-0.032	-0.026	0.091	2826	5529	0	2650	8	45	0.062
SRL_OPN_2PTS013_0285_20140518_042618_20140518_060808.EUM.nc	-0.005	-0.003	0.100	3712	5756	0	1975	11	58	0.048
SRL_OPN_2PTS013_0287_20140518_060808_20140518_075557.EUM.nc	-0.017	-0.022	0.082	4046	6118	0	1973	15	84	0.036
SRL_OPN_2PTS013_0290_20140518_075556_20140518_093408.EUM.nc	0.002	0.004	0.125	2900	5524	0	2480	10	134	0.100
SRL_OPN_2PTS013_0291_20140518_093407_20140518_111201.EUM.nc	0.012	0.006	0.091	2069	5481	0	3296	46	70	0.028
SRL_OPN_2PTS013_0293_20140518_111200_20140518_125016.EUM.nc	-0.001	0.003	0.089	2554	5388	0	2782	27	25	0.127
SRL_OPN_2PTS013_0295_20140518_125015_20140518_144335.EUM.nc	-0.037	-0.038	0.075	3354	6364	0	2932	0	78	0.027
SRL_OPN_2PTS013_0298_20140518_144334_20140518_162313.EUM.nc	-0.046	-0.042	0.087	3263	5622	0	2264	5	90	0.044
SRL_OPN_2PTS013_0300_20140518_162312_20140518_180257.EUM.nc	-0.008	-0.005	0.088	2907	5592	0	2580	12	93	0.009
SRL_OPN_2PTS013_0302_20140518_180258_20140518_194218.EUM.nc	-0.012	-0.023	0.086	3137	5594	0	2337	14	106	0.020
SRL_OPN_2PTS013_0304_20140518_194217_20140518_212115.EUM.nc	-0.034	-0.038	0.100	3298	5528	0	2149	18	63	0.062

– Continued on next page

Table 3: Sea Surface Height Anomaly (Model Wet) Statistics.

– Continued from previous page

File	Median	Mean	Std. Dev.	No. Obs.	Total Obs.	Default Lat/Lon	Flag (total)	Default (total)	3-Sigma Edited	1 Cpr. Amp.
SRL_OPN_2PTS013_0306_20140518_212115_20140518_225930.EUM.nc	-0.026	-0.031	0.090	2204	5465	0	3155	31	75	0.014
SRL_OPN_2PTS013_0307_20140518_225930_20140519_003710.EUM.nc	0.018	0.023	0.098	3124	5484	0	2281	10	69	0.044
SRL_OPN_2PTS013_0309_20140519_003709_20140519_021522.EUM.nc	-0.015	-0.012	0.082	2691	5535	0	2759	11	74	0.080
SRL_OPN_2PTS013_0311_20140519_021521_20140519_035446.EUM.nc	-0.030	-0.025	0.080	2637	5550	0	2783	6	124	0.037
SRL_OPN_2PTS013_0313_20140519_035445_20140519_053552.EUM.nc	-0.014	-0.015	0.107	2867	5582	0	2627	7	81	0.075
SRL_OPN_2PTS013_0315_20140519_053551_20140519_072458.EUM.nc	-0.009	-0.013	0.086	4037	6210	0	2073	12	88	0.045
SRL_OPN_2PTS013_0318_20140519_072458_20140519_090323.EUM.nc	-0.012	-0.012	0.089	3492	5582	0	1951	19	120	0.037
SRL_OPN_2PTS013_0319_20140519_090323_20140519_104116.EUM.nc	0.004	0.002	0.105	2370	5528	0	3042	35	81	0.067
SRL_OPN_2PTS013_0321_20140519_104116_20140519_121917.EUM.nc	-0.027	-0.022	0.091	2474	5510	0	2916	20	100	0.029
SRL_OPN_2PTS013_0323_20140519_121916_20140519_135830.EUM.nc	-0.014	-0.016	0.082	3210	5533	0	2288	5	30	0.022
SRL_OPN_2PTS013_0325_20140519_135830_20140519_155152.EUM.nc	-2.575	-1.560	3.411	2545	6075	0	2947	208	375	5.996
SRL_OPN_2PTS013_0328_20140519_155151_20140519_173137.EUM.nc	-0.027	-0.028	0.084	2698	5472	0	2703	3	68	0.028
SRL_OPN_2PTS013_0330_20140519_173138_20140519_191105.EUM.nc	-0.017	-0.018	0.092	3341	5640	0	2230	9	60	0.023
SRL_OPN_2PTS013_0332_20140519_191104_20140519_205014.EUM.nc	-0.036	-0.040	0.083	3425	5612	0	1975	18	194	0.035
SRL_OPN_2PTS013_0334_20140519_205014_20140519_222835.EUM.nc	0.006	0.006	0.076	2756	5439	0	2551	53	79	0.022
SRL_OPN_2PTS013_0335_20140519_222834_20140520_000628.EUM.nc	0.012	0.025	0.100	2966	5528	0	2487	14	61	0.059
SRL_OPN_2PTS013_0337_20140520_000627_20140520_014426.EUM.nc	0.021	0.022	0.085	2864	5550	0	2562	15	109	0.034
SRL_OPN_2PTS013_0339_20140520_014426_20140520_032315.EUM.nc	-0.029	-0.026	0.096	2799	5482	0	2608	10	65	0.039
SRL_OPN_2PTS013_0341_20140520_032314_20140520_050351.EUM.nc	-0.033	-0.023	0.100	2880	5579	0	2636	19	44	0.066
SRL_OPN_2PTS013_0343_20140520_050350_20140520_065357.EUM.nc	-0.011	-0.008	0.089	3805	6237	0	2386	8	38	0.035
SRL_OPN_2PTS013_0346_20140520_065356_20140520_083233.EUM.nc	-0.011	-0.017	0.085	4030	5630	0	1416	7	177	0.016
SRL_OPN_2PTS013_0348_20140520_083234_20140520_101025.EUM.nc	0.000	-0.003	0.123	2740	5439	0	2614	6	79	0.121
SRL_OPN_2PTS013_0349_20140520_101024_20140520_114823.EUM.nc	0.038	0.033	0.103	2389	5494	0	3008	36	61	0.057
SRL_OPN_2PTS013_0351_20140520_114822_20140520_132712.EUM.nc	0.001	-0.002	0.084	2915	5481	0	2460	15	91	0.048
SRL_OPN_2PTS013_0353_20140520_132711_20140520_152033.EUM.nc	-0.012	-0.007	0.083	3458	6397	0	2833	2	104	0.031
SRL_OPN_2PTS013_0356_20140520_152032_20140520_170011.EUM.nc	-0.017	-0.008	0.082	2765	5570	0	2729	2	74	0.024
SRL_OPN_2PTS013_0358_20140520_170010_20140520_183952.EUM.nc	-0.023	-0.024	0.089	3153	5620	0	2406	20	41	0.054
SRL_OPN_2PTS013_0360_20140520_183951_20140520_201912.EUM.nc	-0.011	-0.021	0.093	3232	5583	0	2225	12	114	0.027
SRL_OPN_2PTS013_0362_20140520_201911_20140520_215746.EUM.nc	-0.033	-0.032	0.078	2805	5444	0	2380	51	208	0.010
SRL_OPN_2PTS013_0364_20140520_215745_20140520_233546.EUM.nc	-0.004	0.001	0.080	2510	5392	0	2827	12	43	0.029
SRL_OPN_2PTS013_0365_20140520_233546_20140521_011336.EUM.nc	0.034	0.033	0.084	2693	5521	0	2736	6	86	0.034
SRL_OPN_2PTS013_0367_20140521_011335_20140521_025201.EUM.nc	0.005	0.003	0.092	2745	5533	0	2725	3	60	0.045
SRL_OPN_2PTS013_0369_20140521_025200_20140521_043202.EUM.nc	-0.035	-0.031	0.097	2822	5517	0	2635	21	39	0.070
SRL_OPN_2PTS013_0371_20140521_043201_20140521_061357.EUM.nc	-0.013	-0.009	0.087	3660	5772	0	2004	8	100	0.020
SRL_OPN_2PTS013_0373_20140521_061357_20140521_080140.EUM.nc	-0.009	-0.015	0.082	4066	6119	0	1967	5	81	0.026
SRL_OPN_2PTS013_0376_20140521_080139_20140521_093941.EUM.nc	-0.011	-0.016	0.118	2810	5514	0	2536	41	127	0.101
SRL_OPN_2PTS013_0377_20140521_093940_20140521_111733.EUM.nc	0.008	0.009	0.081	2150	5464	0	3231	39	44	0.029
SRL_OPN_2PTS013_0379_20140521_111733_20140521_125600.EUM.nc	-0.003	0.013	0.091	2634	5357	0	2662	3	58	0.117
SRL_OPN_2PTS013_0381_20140521_125600_20140521_144913.EUM.nc	-0.025	-0.027	0.075	3353	6351	0	2888	0	110	0.015

– Continued on next page

Table 3: Sea Surface Height Anomaly (Model Wet) Statistics.

– Continued from previous page

File	Median	Mean	Std. Dev.	No. Obs.	Total Obs.	Default Lat/Lon	Flag (total)	Default (total)	3-Sigma Edited	1 Cpr. Amp.
SRL_OPN_2PTS013_0384_20140521_144913_20140521_162851.EUM.nc	-0.015	-0.017	0.086	3194	5642	0	2320	14	114	0.014
SRL_OPN_2PTS013_0386_20140521_162850_20140521_180835.EUM.nc	-0.051	-0.054	0.104	2942	5621	0	2603	10	66	0.040
SRL_OPN_2PTS013_0388_20140521_180835_20140521_194803.EUM.nc	-0.007	-0.023	0.087	3151	5606	0	2357	8	90	0.045
SRL_OPN_2PTS013_0390_20140521_194802_20140521_212650.EUM.nc	-0.022	-0.024	0.079	3247	5498	0	2070	37	144	0.008
SRL_OPN_2PTS013_0392_20140521_212649_20140521_230502.EUM.nc	-0.033	-0.016	0.093	2117	5454	0	3267	4	66	0.037
SRL_OPN_2PTS013_0393_20140521_230502_20140522_004243.EUM.nc	0.015	0.008	0.099	3052	5498	0	2365	19	62	0.054
SRL_OPN_2PTS013_0395_20140522_004242_20140522_022058.EUM.nc	0.019	0.018	0.072	2740	5563	0	2743	6	74	0.026
SRL_OPN_2PTS013_0397_20140522_022057_20140522_040026.EUM.nc	-0.017	-0.005	0.116	2810	5573	0	2739	6	18	0.078
SRL_OPN_2PTS013_0399_20140522_040026_20140522_054140.EUM.nc	-0.006	0.005	0.095	3152	5576	0	2313	14	97	0.067
SRL_OPN_2PTS013_0401_20140522_054139_20140522_073035.EUM.nc	-0.017	-0.020	0.076	4077	6178	0	2006	4	91	0.028
SRL_OPN_2PTS013_0404_20140522_073035_20140522_090856.EUM.nc	-0.014	-0.011	0.078	3255	5559	0	2121	19	164	0.059
SRL_OPN_2PTS013_0405_20140522_090855_20140522_104650.EUM.nc	0.001	-0.004	0.118	2356	5553	0	3104	26	67	0.045
SRL_OPN_2PTS013_0407_20140522_104649_20140522_122452.EUM.nc	-0.029	-0.019	0.100	2608	5467	0	2805	15	39	0.101
SRL_OPN_2PTS013_0409_20140522_122451_20140522_140410.EUM.nc	-0.013	-0.017	0.074	3133	5553	0	2277	5	138	0.027
SRL_OPN_2PTS013_0411_20140522_140410_20140522_155732.EUM.nc	-0.013	-0.008	0.103	3206	6412	0	3145	6	55	0.028
SRL_OPN_2PTS013_0414_20140522_155733_20140522_173719.EUM.nc	-0.008	-0.001	0.091	2725	5533	0	2691	16	101	0.018
SRL_OPN_2PTS013_0416_20140522_173718_20140522_191646.EUM.nc	-0.030	-0.035	0.097	3293	5619	0	2244	11	71	0.094
SRL_OPN_2PTS013_0418_20140522_191646_20140522_205554.EUM.nc	0.007	0.009	0.082	3383	5631	0	2061	28	159	0.008
SRL_OPN_2PTS013_0420_20140522_205554_20140522_223411.EUM.nc	-0.005	-0.004	0.082	2596	5434	0	2681	34	123	0.049
SRL_OPN_2PTS013_0421_20140522_223410_20140523_001203.EUM.nc	-0.016	-0.010	0.090	2964	5466	0	2379	17	106	0.044
SRL_OPN_2PTS013_0423_20140523_001202_20140523_015003.EUM.nc	0.009	0.015	0.090	2973	5536	0	2514	7	42	0.015
SRL_OPN_2PTS013_0425_20140523_015003_20140523_032855.EUM.nc	-0.004	-0.001	0.091	2878	5492	0	2528	5	81	0.060
SRL_OPN_2PTS013_0427_20140523_032856_20140523_050939.EUM.nc	-0.002	0.006	0.095	2781	5579	0	2664	7	127	0.081
SRL_OPN_2PTS013_0429_20140523_050939_20140523_065935.EUM.nc	-0.010	-0.009	0.074	3732	6222	0	2446	6	38	0.041
SRL_OPN_2PTS013_0432_20140523_065935_20140523_083810.EUM.nc	0.012	0.010	0.087	3974	5635	0	1464	19	178	0.069
SRL_OPN_2PTS013_0434_20140523_083809_20140523_101600.EUM.nc	-0.015	-0.016	0.108	2539	5533	0	2826	24	144	0.089
SRL_OPN_2PTS013_0435_20140523_101559_20140523_115400.EUM.nc	-0.003	0.009	0.103	2531	5528	0	2948	16	33	0.081
SRL_OPN_2PTS013_0437_20140523_115400_20140523_133250.EUM.nc	-0.008	-0.002	0.074	2896	5456	0	2485	4	71	0.047
SRL_OPN_2PTS013_0439_20140523_133251_20140523_152615.EUM.nc	-0.016	-0.017	0.079	3461	6384	0	2802	2	119	0.013
SRL_OPN_2PTS013_0442_20140523_152614_20140523_170554.EUM.nc	-0.006	-0.002	0.086	2638	5511	0	2739	7	127	0.010
SRL_OPN_2PTS013_0444_20140523_170553_20140523_184533.EUM.nc	-0.010	-0.009	0.096	3184	5639	0	2422	12	21	0.078
SRL_OPN_2PTS013_0446_20140523_184532_20140523_202442.EUM.nc	0.000	0.002	0.097	3291	5597	0	2175	10	121	0.057
SRL_OPN_2PTS013_0448_20140523_202441_20140523_220322.EUM.nc	-0.022	-0.028	0.104	2904	5423	0	2397	44	78	0.060
SRL_OPN_2PTS013_0450_20140523_220322_20140523_234120.EUM.nc	-0.020	-0.012	0.091	2619	5487	0	2775	15	78	0.063
SRL_OPN_2PTS013_0451_20140523_234120_20140524_011904.EUM.nc	0.004	0.005	0.082	2887	5522	0	2562	3	70	0.024
SRL_OPN_2PTS013_0453_20140524_011904_20140524_025741.EUM.nc	-0.006	-0.009	0.084	2792	5529	0	2664	7	66	0.047
SRL_OPN_2PTS013_0455_20140524_025741_20140524_043748.EUM.nc	-0.010	-0.008	0.100	2753	5506	0	2686	12	55	0.106
SRL_OPN_2PTS013_0457_20140524_043749_20140524_061953.EUM.nc	-0.031	-0.019	0.093	3786	5797	0	1968	3	40	0.044
SRL_OPN_2PTS013_0459_20140524_061952_20140524_080710.EUM.nc	-0.016	-0.016	0.084	3993	6097	0	1960	14	130	0.074

– Continued on next page

Table 3: Sea Surface Height Anomaly (Model Wet) Statistics.

– Continued from previous page

File	Median	Mean	Std. Dev.	No. Obs.	Total Obs.	Default Lat/Lon	Flag (total)	Default (total)	3-Sigma Edited	1 Cpr. Amp.
SRL_OPN_2PTS013_0462_20140524_080709_20140524_094516.EUM.nc	-0.021	-0.018	0.130	2823	5517	0	2591	22	81	0.116
SRL_OPN_2PTS013_0463_20140524_094516_20140524_112310.EUM.nc	-0.009	-0.011	0.089	1975	5425	0	3352	33	65	0.060
SRL_OPN_2PTS013_0465_20140524_112309_20140524_130132.EUM.nc	-0.012	0.009	0.102	2671	5380	0	2650	15	44	0.165
SRL_OPN_2PTS013_0467_20140524_130132_20140524_145456.EUM.nc	-0.015	-0.020	0.084	3487	6396	0	2861	6	42	0.052
SRL_OPN_2PTS013_0470_20140524_145455_20140524_163434.EUM.nc	0.005	0.002	0.092	3035	5639	0	2422	18	164	0.054
SRL_OPN_2PTS013_0472_20140524_163433_20140524_181417.EUM.nc	-0.010	-0.012	0.098	2989	5638	0	2577	14	58	0.062
SRL_OPN_2PTS013_0474_20140524_181416_20140524_195336.EUM.nc	0.011	0.006	0.088	3133	5621	0	2392	13	83	0.042
SRL_OPN_2PTS013_0476_20140524_195335_20140524_213229.EUM.nc	-0.026	-0.023	0.088	3271	5521	0	2012	33	205	0.035
SRL_OPN_2PTS013_0478_20140524_213228_20140524_231038.EUM.nc	-0.033	-0.009	0.110	2142	5378	0	3190	10	36	0.068
SRL_OPN_2PTS013_0479_20140524_231038_20140525_004819.EUM.nc	-0.001	-0.006	0.080	3021	5494	0	2384	31	58	0.040
SRL_OPN_2PTS013_0481_20140525_004818_20140525_022636.EUM.nc	0.015	0.014	0.096	2800	5538	0	2694	14	30	0.049
SRL_OPN_2PTS013_0483_20140525_022635_20140525_040611.EUM.nc	-0.012	-0.014	0.104	2667	5506	0	2719	12	108	0.091
SRL_OPN_2PTS013_0485_20140525_040610_20140525_054731.EUM.nc	-0.009	-0.000	0.082	3454	5674	0	2083	10	127	0.062
SRL_OPN_2PTS013_0487_20140525_054731_20140525_073612.EUM.nc	-0.023	-0.023	0.082	3992	6171	0	2038	8	133	0.029
SRL_OPN_2PTS013_0490_20140525_073612_20140525_091432.EUM.nc	-0.019	-0.016	0.107	3185	5551	0	2245	25	96	0.091
SRL_OPN_2PTS013_0491_20140525_091431_20140525_105225.EUM.nc	0.017	0.007	0.102	2213	5550	0	3225	38	74	0.046
SRL_OPN_2PTS013_0493_20140525_105225_20140525_123029.EUM.nc	-0.048	-0.039	0.096	2498	5428	0	2841	19	70	0.116
SRL_OPN_2PTS013_0495_20140525_123029_20140525_140953.EUM.nc	0.009	0.015	0.094	3115	5599	0	2422	5	57	0.060
SRL_OPN_2PTS013_0497_20140525_140953_20140525_160315.EUM.nc	-0.005	-0.004	0.101	3274	6435	0	3124	14	23	0.044
SRL_OPN_2PTS013_0500_20140525_160315_20140525_174252.EUM.nc	0.030	0.019	0.117	2839	5627	0	2723	4	61	0.108
SRL_OPN_2PTS013_0502_20140525_174252_20140525_192226.EUM.nc	-0.001	-0.007	0.086	3282	5652	0	2203	5	162	0.035
SRL_OPN_2PTS013_0504_20140525_192226_20140525_210132.EUM.nc	-0.028	-0.024	0.086	3402	5626	0	2070	31	123	0.058
SRL_OPN_2PTS013_0506_20140525_210131_20140525_223947.EUM.nc	-0.022	-0.019	0.115	2660	5438	0	2700	34	44	0.054
SRL_OPN_2PTS013_0507_20140525_223946_20140526_001741.EUM.nc	-0.024	-0.023	0.099	2989	5468	0	2400	4	75	0.041
SRL_OPN_2PTS013_0509_20140526_001740_20140526_015543.EUM.nc	0.013	0.015	0.099	2922	5519	0	2545	2	50	0.024
SRL_OPN_2PTS013_0511_20140526_015542_20140526_033441.EUM.nc	-0.018	-0.020	0.103	2912	5490	0	2484	30	64	0.072
SRL_OPN_2PTS013_0513_20140526_033441_20140526_051531.EUM.nc	-0.010	-0.007	0.090	2819	5574	0	2638	2	115	0.071
SRL_OPN_2PTS013_0515_20140526_051530_20140526_070517.EUM.nc	-0.023	-0.021	0.090	3679	6216	0	2404	17	116	0.078
SRL_OPN_2PTS013_0518_20140526_070517_20140526_084350.EUM.nc	-0.006	-0.007	0.095	3837	5616	0	1670	21	88	0.073
SRL_OPN_2PTS013_0520_20140526_084350_20140526_102138.EUM.nc	-0.004	-0.006	0.097	2436	5527	0	2915	37	139	0.066
SRL_OPN_2PTS013_0521_20140526_102137_20140526_115939.EUM.nc	-0.010	-0.004	0.099	2506	5540	0	2967	22	45	0.092
SRL_OPN_2PTS013_0523_20140526_115938_20140526_133837.EUM.nc	0.011	0.002	0.103	2952	5477	0	2460	16	49	0.068
SRL_OPN_2PTS013_0525_20140526_133836_20140526_153201.EUM.nc	0.008	0.008	0.075	3427	6411	0	2885	1	98	0.011
SRL_OPN_2PTS013_0528_20140526_153200_20140526_171139.EUM.nc	0.013	0.014	0.098	2674	5505	0	2748	3	80	0.099
SRL_OPN_2PTS013_0530_20140526_171138_20140526_185118.EUM.nc	-0.003	-0.008	0.095	3206	5661	0	2350	11	94	0.066
SRL_OPN_2PTS013_0532_20140526_185117_20140526_203025.EUM.nc	0.005	-0.006	0.100	3370	5594	0	2139	41	44	0.068
SRL_OPN_2PTS013_0534_20140526_203025_20140526_220903.EUM.nc	-0.014	-0.019	0.095	2824	5420	0	2391	43	162	0.074
SRL_OPN_2PTS013_0536_20140526_220903_20140526_234700.EUM.nc	-0.007	-0.009	0.082	2779	5540	0	2655	12	94	0.028
SRL_OPN_2PTS013_0537_20140526_234700_20140527_012444.EUM.nc	-0.006	-0.020	0.125	2843	5529	0	2628	11	47	0.096

– Continued on next page

Table 3: Sea Surface Height Anomaly (Model Wet) Statistics.

– Continued from previous page

File	Median	Mean	Std. Dev.	No. Obs.	Total Obs.	Default Lat/Lon	Flag (total)	Default (total)	3-Sigma Edited	1 Cpr. Amp.
SRL_OPN_2PTS013_0539_20140527_012444_20140527_030326.EUM.nc	-0.024	-0.032	0.108	2805	5554	0	2667	14	68	0.042
SRL_OPN_2PTS013_0541_20140527_030325_20140527_044340.EUM.nc	-0.023	-0.019	0.091	2792	5551	0	2668	11	80	0.059
SRL_OPN_2PTS013_0543_20140527_044339_20140527_062552.EUM.nc	-0.030	-0.026	0.091	3833	5815	0	1935	2	45	0.084
SRL_OPN_2PTS013_0545_20140527_062551_20140527_081252.EUM.nc	-0.000	0.003	0.078	4013	6097	0	1958	2	124	0.043
SRL_OPN_2PTS013_0548_20140527_081251_20140527_095057.EUM.nc	0.010	0.008	0.140	2799	5452	0	2594	16	43	0.130
SRL_OPN_2PTS013_0549_20140527_095057_20140527_112850.EUM.nc	0.005	0.002	0.085	2096	5415	0	3244	39	36	0.014
SRL_OPN_2PTS013_0551_20140527_112849_20140527_130717.EUM.nc	-0.017	-0.014	0.125	2770	5469	0	2633	2	64	0.191
SRL_OPN_2PTS013_0553_20140527_130716_20140527_150033.EUM.nc	0.009	0.009	0.082	3406	6401	0	2882	1	112	0.044
SRL_OPN_2PTS013_0556_20140527_150032_20140527_164021.EUM.nc	-0.012	-0.015	0.106	2979	5650	0	2590	15	66	0.043
SRL_OPN_2PTS013_0558_20140527_164020_20140527_182003.EUM.nc	0.008	0.014	0.097	3053	5638	0	2524	4	57	0.041
SRL_OPN_2PTS013_0560_20140527_182002_20140527_195920.EUM.nc	0.010	0.006	0.092	3077	5602	0	2376	9	140	0.079
SRL_OPN_2PTS013_0562_20140527_195919_20140527_213811.EUM.nc	-0.013	-0.011	0.085	3199	5512	0	2094	22	197	0.049
SRL_OPN_2PTS013_0564_20140527_213810_20140527_231610.EUM.nc	-0.008	-0.004	0.088	2242	5380	0	3049	17	72	0.011
SRL_OPN_2PTS013_0565_20140527_231609_20140528_005400.EUM.nc	0.015	0.011	0.103	2881	5540	0	2589	32	38	0.029
SRL_OPN_2PTS013_0567_20140528_005359_20140528_023219.EUM.nc	0.025	0.003	0.129	2814	5546	0	2667	26	39	0.067
SRL_OPN_2PTS013_0569_20140528_023218_20140528_041153.EUM.nc	-0.009	-0.012	0.102	2704	5510	0	2755	12	39	0.077
SRL_OPN_2PTS013_0571_20140528_041152_20140528_055330.EUM.nc	-0.021	-0.014	0.085	3498	5711	0	2040	13	160	0.062
SRL_OPN_2PTS013_0573_20140528_055329_20140528_074157.EUM.nc	-0.030	-0.025	0.081	4104	6158	0	2008	1	45	0.048
SRL_OPN_2PTS013_0576_20140528_074157_20140528_092013.EUM.nc	-0.018	-0.020	0.111	3076	5546	0	2401	7	62	0.069
SRL_OPN_2PTS013_0577_20140528_092012_20140528_105758.EUM.nc	0.012	0.011	0.096	2159	5513	0	3260	24	70	0.016
SRL_OPN_2PTS013_0579_20140528_105757_20140528_123614.EUM.nc	-0.009	-0.026	0.132	2499	5429	0	2899	4	27	0.197
SRL_OPN_2PTS013_0581_20140528_123613_20140528_141543.EUM.nc	0.027	0.024	0.106	3191	5583	0	2332	3	57	0.074
SRL_OPN_2PTS013_0583_20140528_141543_20140528_160903.EUM.nc	-0.008	-0.015	0.109	3310	6395	0	2980	5	100	0.028
SRL_OPN_2PTS013_0586_20140528_160902_20140528_174840.EUM.nc	-0.009	-0.007	0.094	2788	5590	0	2707	9	86	0.071
SRL_OPN_2PTS013_0588_20140528_174839_20140528_192812.EUM.nc	0.002	0.004	0.081	3101	5653	0	2340	11	201	0.017
SRL_OPN_2PTS013_0590_20140528_192811_20140528_210707.EUM.nc	-0.053	-0.048	0.084	3271	5607	0	2180	18	138	0.082
SRL_OPN_2PTS013_0592_20140528_210706_20140528_224529.EUM.nc	-0.017	-0.022	0.094	2474	5398	0	2789	13	122	0.045
SRL_OPN_2PTS013_0593_20140528_224528_20140529_002317.EUM.nc	-0.024	-0.028	0.094	2930	5462	0	2435	9	88	0.019
SRL_OPN_2PTS013_0595_20140529_002316_20140529_020115.EUM.nc	0.032	0.029	0.112	2890	5530	0	2556	8	76	0.088
SRL_OPN_2PTS013_0597_20140529_020114_20140529_034025.EUM.nc	0.013	-0.005	0.122	2899	5505	0	2577	7	22	0.110
SRL_OPN_2PTS013_0599_20140529_034025_20140529_052123.EUM.nc	0.009	0.005	0.085	2804	5589	0	2673	0	112	0.022
SRL_OPN_2PTS013_0601_20140529_052122_20140529_071058.EUM.nc	-0.030	-0.027	0.084	3718	6210	0	2412	13	67	0.075
SRL_OPN_2PTS013_0604_20140529_071058_20140529_084919.EUM.nc	-0.012	-0.011	0.090	3728	5597	0	1765	4	100	0.041
SRL_OPN_2PTS013_0605_20140529_084919_20140529_102715.EUM.nc	0.000	-0.002	0.093	2447	5558	0	2957	26	128	0.050
SRL_OPN_2PTS013_0607_20140529_102715_20140529_120519.EUM.nc	0.007	0.016	0.112	2531	5516	0	2904	39	42	0.075
SRL_OPN_2PTS013_0609_20140529_120519_20140529_134411.EUM.nc	-0.006	-0.003	0.105	3020	5519	0	2440	17	42	0.093
SRL_OPN_2PTS013_0611_20140529_134411_20140529_153736.EUM.nc	0.001	-0.004	0.075	3398	6434	0	2928	0	108	0.024
SRL_OPN_2PTS013_0614_20140529_153735_20140529_171722.EUM.nc	-0.011	-0.005	0.086	2687	5480	0	2731	5	57	0.075
SRL_OPN_2PTS013_0616_20140529_171721_20140529_185700.EUM.nc	-0.002	0.000	0.077	3082	5650	0	2410	11	147	0.019

– Continued on next page

Table 3: Sea Surface Height Anomaly (Model Wet) Statistics.

– Continued from previous page

File	Median	Mean	Std. Dev.	No. Obs.	Total Obs.	Default Lat/Lon	Flag (total)	Default (total)	3-Sigma Edited	1 Cpr. Amp.
SRL_OPN_2PTS013_0618_20140529_185700_20140529_203607.EUM.nc	-0.025	-0.019	0.086	3292	5601	0	2129	16	164	0.041
SRL_OPN_2PTS013_0620_20140529_203606_20140529_221441.EUM.nc	-0.014	-0.020	0.086	2827	5455	0	2471	44	113	0.030
SRL_OPN_2PTS013_0622_20140529_221440_20140529_235229.EUM.nc	-0.029	-0.024	0.087	2740	5494	0	2606	18	130	0.052
SRL_OPN_2PTS013_0623_20140529_235230_20140530_013023.EUM.nc	0.022	0.024	0.102	2834	5540	0	2588	18	100	0.060
SRL_OPN_2PTS013_0625_20140530_013023_20140530_030908.EUM.nc	-0.009	-0.014	0.101	2838	5501	0	2613	27	23	0.085
SRL_OPN_2PTS013_0627_20140530_030908_20140530_044920.EUM.nc	-0.006	-0.012	0.091	2842	5507	0	2593	7	65	0.028
SRL_OPN_2PTS013_0629_20140530_044919_20140530_063147.EUM.nc	-0.016	-0.007	0.083	3848	5810	0	1914	2	46	0.070
SRL_OPN_2PTS013_0631_20140530_063148_20140530_081831.EUM.nc	-0.008	-0.009	0.093	3989	6072	0	1904	4	175	0.006
SRL_OPN_2PTS013_0634_20140530_081830_20140530_095634.EUM.nc	-0.010	-0.006	0.109	2631	5551	0	2738	19	163	0.061
SRL_OPN_2PTS013_0635_20140530_095633_20140530_113419.EUM.nc	0.023	0.026	0.099	2260	5418	0	3074	49	35	0.046
SRL_OPN_2PTS013_0637_20140530_113419_20140530_131258.EUM.nc	0.005	0.011	0.089	2708	5475	0	2594	7	166	0.102
SRL_OPN_2PTS013_0639_20140530_131257_20140530_150617.EUM.nc	0.001	0.002	0.081	3399	6405	0	2874	5	127	0.036
SRL_OPN_2PTS013_0642_20140530_150617_20140530_164604.EUM.nc	-0.067	-0.058	0.107	2806	5616	0	2699	10	101	0.092
SRL_OPN_2PTS013_0644_20140530_164604_20140530_182538.EUM.nc	-0.018	-0.017	0.086	3127	5537	0	2317	12	81	0.014
SRL_OPN_2PTS013_0646_20140530_182537_20140530_200501.EUM.nc	0.008	0.005	0.083	3095	5602	0	2404	3	100	0.038
SRL_OPN_2PTS013_0648_20140530_200502_20140530_214350.EUM.nc	-0.017	-0.019	0.094	3123	5498	0	2232	28	115	0.062
SRL_OPN_2PTS013_0650_20140530_214349_20140530_232147.EUM.nc	-0.021	-0.020	0.096	2361	5371	0	2931	12	67	0.011
SRL_OPN_2PTS013_0651_20140530_232147_20140531_005935.EUM.nc	0.021	0.017	0.093	2832	5525	0	2647	22	24	0.041
SRL_OPN_2PTS013_0653_20140531_005934_20140531_023800.EUM.nc	0.017	0.015	0.088	2818	5538	0	2634	16	70	0.043
SRL_OPN_2PTS013_0655_20140531_023800_20140531_041738.EUM.nc	-0.031	-0.032	0.102	2732	5530	0	2730	27	41	0.079
SRL_OPN_2PTS013_0657_20140531_041738_20140531_055922.EUM.nc	0.003	0.006	0.086	3539	5750	0	2036	3	172	0.039
SRL_OPN_2PTS013_0659_20140531_055922_20140531_074736.EUM.nc	-0.025	-0.025	0.078	4110	6156	0	1988	2	56	0.054
SRL_OPN_2PTS013_0662_20140531_074735_20140531_092550.EUM.nc	0.007	0.003	0.113	3067	5532	0	2424	7	34	0.100
SRL_OPN_2PTS013_0663_20140531_092550_20140531_110335.EUM.nc	-0.003	0.000	0.112	2103	5527	0	3322	31	71	0.007
SRL_OPN_2PTS013_0665_20140531_110334_20140531_124153.EUM.nc	-0.000	0.007	0.093	2510	5417	0	2826	16	65	0.090
SRL_OPN_2PTS013_0667_20140531_124152_20140531_142128.EUM.nc	-0.007	-0.007	0.080	3184	5585	0	2262	2	137	0.022
SRL_OPN_2PTS013_0669_20140531_142128_20140531_161446.EUM.nc	-0.044	-0.046	0.089	3333	6402	0	2936	11	122	0.078
SRL_OPN_2PTS013_0672_20140531_161445_20140531_175422.EUM.nc	0.004	0.011	0.116	2786	5599	0	2688	12	113	0.073
SRL_OPN_2PTS013_0674_20140531_175421_20140531_193354.EUM.nc	-0.007	-0.005	0.095	3200	5664	0	2361	13	90	0.053
SRL_OPN_2PTS013_0676_20140531_193354_20140531_211246.EUM.nc	-0.031	-0.029	0.087	3281	5621	0	2272	12	56	0.068
SRL_OPN_2PTS013_0678_20140531_211247_20140531_225104.EUM.nc	-0.002	-0.001	0.098	2347	5405	0	2959	14	85	0.055
SRL_OPN_2PTS013_0679_20140531_225104_20140601_002854.EUM.nc	-0.006	0.002	0.083	2981	5475	0	2397	21	76	0.021
SRL_OPN_2PTS013_0681_20140601_002853_20140601_020653.EUM.nc	-0.003	0.002	0.094	2719	5536	0	2698	47	72	0.056
SRL_OPN_2PTS013_0683_20140601_020651_20140601_034609.EUM.nc	-0.029	-0.031	0.098	2853	5579	0	2677	6	43	0.079
SRL_OPN_2PTS013_0685_20140601_034608_20140601_052704.EUM.nc	-0.005	-0.002	0.110	2785	5579	0	2738	7	49	0.035
SRL_OPN_2PTS013_0687_20140601_052703_20140601_071638.EUM.nc	-0.030	-0.021	0.085	3872	6221	0	2301	11	37	0.047
SRL_OPN_2PTS013_0690_20140601_071637_20140601_085457.EUM.nc	-0.003	-0.003	0.088	3677	5595	0	1831	23	64	0.037
SRL_OPN_2PTS013_0691_20140601_085457_20140601_103252.EUM.nc	-0.020	-0.018	0.088	2339	5549	0	3109	32	69	0.013
SRL_OPN_2PTS013_0693_20140601_103251_20140601_121057.EUM.nc	0.015	0.014	0.092	2444	5520	0	2981	28	67	0.030

– Continued on next page

Table 3: Sea Surface Height Anomaly (Model Wet) Statistics.

– Continued from previous page

File	Median	Mean	Std. Dev.	No. Obs.	Total Obs.	Default Lat/Lon	Flag (total)	Default (total)	3-Sigma Edited	1 Cpr. Amp.
SRL_OPN_2PTS013_0695_20140601_121056_20140601_134955.EUM.nc	-0.011	-0.007	0.073	2966	5512	0	2424	10	112	0.023
SRL_OPN_2PTS013_0697_20140601_134955_20140601_154319.EUM.nc	-0.026	-0.022	0.080	3382	6424	0	2915	3	124	0.027
SRL_OPN_2PTS013_0700_20140601_154319_20140601_172305.EUM.nc	-0.022	-0.008	0.098	2742	5529	0	2717	2	68	0.070
SRL_OPN_2PTS013_0702_20140601_172304_20140601_190235.EUM.nc	0.001	0.008	0.078	3085	5649	0	2436	17	111	0.028
SRL_OPN_2PTS013_0704_20140601_190234_20140601_204148.EUM.nc	-0.022	-0.020	0.076	3447	5638	0	1987	7	197	0.050
SRL_OPN_2PTS013_0706_20140601_204147_20140601_222019.EUM.nc	-0.017	-0.012	0.085	2852	5430	0	2518	30	30	0.063
SRL_OPN_2PTS013_0708_20140601_222019_20140601_235806.EUM.nc	-0.017	-0.010	0.083	2914	5493	0	2489	5	85	0.030
SRL_OPN_2PTS013_0709_20140601_235806_20140602_013601.EUM.nc	0.032	0.032	0.089	2932	5555	0	2564	1	58	0.016
SRL_OPN_2PTS013_0711_20140602_013601_20140602_031451.EUM.nc	-0.030	-0.024	0.099	2732	5525	0	2657	27	109	0.079
SRL_OPN_2PTS013_0713_20140602_031451_20140602_045509.EUM.nc	-0.030	-0.021	0.106	2890	5556	0	2606	6	54	0.079
SRL_OPN_2PTS013_0715_20140602_045508_20140602_063747.EUM.nc	-0.002	-0.004	0.089	3842	5840	0	1941	8	49	0.059
SRL_OPN_2PTS013_0717_20140602_063747_20140602_082410.EUM.nc	-0.028	-0.032	0.080	3866	6057	0	1924	11	256	0.039
SRL_OPN_2PTS013_0720_20140602_082409_20140602_100203.EUM.nc	-0.017	-0.018	0.131	2738	5563	0	2700	23	102	0.115
SRL_OPN_2PTS013_0721_20140602_100203_20140602_113959.EUM.nc	0.015	0.017	0.108	2273	5448	0	3058	52	65	0.014
SRL_OPN_2PTS013_0723_20140602_113959_20140602_131839.EUM.nc	-0.000	0.013	0.090	2819	5440	0	2481	9	131	0.075
SRL_OPN_2PTS013_0725_20140602_131839_20140602_151200.EUM.nc	-0.022	-0.020	0.074	3442	6434	0	2889	5	98	0.036
SRL_OPN_2PTS013_0728_20140602_151200_20140602_165148.EUM.nc	-0.043	-0.036	0.094	2771	5593	0	2732	9	81	0.054
SRL_OPN_2PTS013_0730_20140602_165147_20140602_183121.EUM.nc	-0.027	-0.021	0.096	3091	5547	0	2375	9	72	0.069
SRL_OPN_2PTS013_0732_20140602_183120_20140602_201043.EUM.nc	-0.004	-0.007	0.082	3115	5610	0	2405	10	80	0.041
SRL_OPN_2PTS013_0734_20140602_201042_20140602_214921.EUM.nc	-0.025	-0.027	0.097	3067	5461	0	2204	11	179	0.021
SRL_OPN_2PTS013_0736_20140602_214921_20140602_232725.EUM.nc	-0.014	-0.017	0.110	2314	5357	0	2906	63	74	0.028
SRL_OPN_2PTS013_0737_20140602_232724_20140603_010513.EUM.nc	0.020	0.016	0.098	2684	5521	0	2786	15	36	0.060
SRL_OPN_2PTS013_0739_20140603_010514_20140603_024333.EUM.nc	-0.002	0.002	0.084	2808	5555	0	2702	5	40	0.020
SRL_OPN_2PTS013_0741_20140603_024332_20140603_042324.EUM.nc	-0.032	-0.027	0.084	2757	5542	0	2742	12	31	0.072
SRL_OPN_2PTS013_0743_20140603_042324_20140603_060517.EUM.nc	0.009	0.010	0.101	3622	5753	0	2012	6	113	0.027
SRL_OPN_2PTS013_0745_20140603_060517_20140603_075315.EUM.nc	-0.015	-0.016	0.069	3999	6129	0	1970	8	152	0.035
SRL_OPN_2PTS013_0748_20140603_075314_20140603_093119.EUM.nc	0.002	0.001	0.104	2930	5502	0	2428	12	132	0.097
SRL_OPN_2PTS013_0749_20140603_093119_20140603_110910.EUM.nc	0.010	0.003	0.105	2100	5498	0	3276	57	65	0.030
SRL_OPN_2PTS013_0751_20140603_110909_20140603_124733.EUM.nc	-0.007	0.007	0.081	2457	5374	0	2855	1	61	0.104
SRL_OPN_2PTS013_0753_20140603_124732_20140603_144042.EUM.nc	-0.033	-0.031	0.080	3293	6342	0	2948	1	100	0.065
SRL_OPN_2PTS013_0756_20140603_144041_20140603_162019.EUM.nc	-0.014	-0.012	0.090	3243	5613	0	2240	11	119	0.038
SRL_OPN_2PTS013_0758_20140603_162018_20140603_180005.EUM.nc	-0.015	-0.003	0.107	2929	5653	0	2676	7	41	0.070
SRL_OPN_2PTS013_0760_20140603_180004_20140603_193934.EUM.nc	-0.008	-0.008	0.077	3168	5642	0	2303	8	163	0.046
SRL_OPN_2PTS013_0762_20140603_193934_20140603_211825.EUM.nc	-0.017	-0.020	0.080	3193	5494	0	2145	40	116	0.022
SRL_OPN_2PTS013_0764_20140603_211824_20140603_225641.EUM.nc	-0.016	-0.015	0.083	2323	5509	0	3102	14	70	0.021
SRL_OPN_2PTS013_0765_20140603_225640_20140604_003430.EUM.nc	-0.006	0.000	0.099	3094	5477	0	2296	14	73	0.065
SRL_OPN_2PTS013_0767_20140604_003430_20140604_021232.EUM.nc	0.028	0.032	0.082	2726	5536	0	2728	7	75	0.028
SRL_OPN_2PTS013_0769_20140604_021231_20140604_035152.EUM.nc	-0.021	-0.022	0.087	2614	5519	0	2729	23	153	0.064
SRL_OPN_2PTS013_0771_20140604_035152_20140604_053255.EUM.nc	0.008	0.003	0.115	2849	5562	0	2659	7	47	0.075

– Continued on next page

Table 3: Sea Surface Height Anomaly (Model Wet) Statistics.

– Continued from previous page

File	Median	Mean	Std. Dev.	No. Obs.	Total Obs.	Default Lat/Lon	Flag (total)	Default (total)	3-Sigma Edited	1 Cpr. Amp.
SRL_OPN_2PTS013_0773_20140604_053255_20140604_072217.EUM.nc	-0.010	-0.009	0.073	3964	6221	0	2147	17	93	0.031
SRL_OPN_2PTS013_0776_20140604_072217_20140604_090033.EUM.nc	-0.015	-0.023	0.084	3575	5597	0	1867	10	145	0.006
SRL_OPN_2PTS013_0777_20140604_090033_20140604_103828.EUM.nc	-0.044	-0.046	0.110	2343	5553	0	3145	21	44	0.051
SRL_OPN_2PTS013_0779_20140604_103827_20140604_121626.EUM.nc	0.008	0.006	0.102	2509	5526	0	2937	24	56	0.013
SRL_OPN_2PTS013_0781_20140604_121625_20140604_135538.EUM.nc	-0.016	-0.011	0.078	3088	5556	0	2389	8	71	0.026
SRL_OPN_2PTS013_0783_20140604_135538_20140604_154902.EUM.nc	-0.019	-0.007	0.082	3348	6419	0	2925	9	137	0.045
SRL_OPN_2PTS013_0786_20140604_154901_20140604_172847.EUM.nc	0.015	0.019	0.072	2651	5512	0	2719	9	133	0.034
SRL_OPN_2PTS013_0788_20140604_172847_20140604_190815.EUM.nc	-0.006	-0.006	0.072	3208	5636	0	2267	8	153	0.052
SRL_OPN_2PTS013_0790_20140604_190815_20140604_204726.EUM.nc	-0.026	-0.028	0.079	3487	5609	0	1952	13	157	0.033
SRL_OPN_2PTS013_0792_20140604_204725_20140604_222555.EUM.nc	-0.004	-0.006	0.067	2701	5454	0	2594	23	136	0.020
SRL_OPN_2PTS013_0794_20140604_222556_20140605_000341.EUM.nc	-0.005	0.003	0.097	2981	5510	0	2460	20	49	0.062
SRL_OPN_2PTS013_0795_20140605_000341_20140605_014138.EUM.nc	0.030	0.033	0.086	2907	5540	0	2543	11	79	0.031
SRL_OPN_2PTS013_0797_20140605_014137_20140605_032032.EUM.nc	-0.004	-0.004	0.094	2801	5526	0	2630	10	85	0.074
SRL_OPN_2PTS013_0799_20140605_032031_20140605_050057.EUM.nc	-0.026	-0.026	0.090	2860	5566	0	2591	10	105	0.064
SRL_OPN_2PTS013_0801_20140605_050056_20140605_064343.EUM.nc	-0.006	-0.006	0.079	3823	5841	0	1967	7	44	0.044
SRL_OPN_2PTS013_0803_20140605_064342_20140605_082945.EUM.nc	-0.013	-0.019	0.093	3992	6041	0	1842	5	202	0.075
SRL_OPN_2PTS013_0806_20140605_082944_20140605_100738.EUM.nc	-0.020	-0.027	0.117	2702	5553	0	2735	9	107	0.109
SRL_OPN_2PTS013_0807_20140605_100737_20140605_114535.EUM.nc	-0.006	-0.001	0.088	2346	5497	0	3054	37	60	0.015
SRL_OPN_2PTS013_0809_20140605_114534_20140605_132422.EUM.nc	0.009	0.021	0.091	2880	5474	0	2509	10	75	0.053
SRL_OPN_2PTS013_0811_20140605_132421_20140605_151743.EUM.nc	-0.014	-0.007	0.076	3436	6401	0	2871	11	83	0.002
SRL_OPN_2PTS013_0814_20140605_151742_20140605_165730.EUM.nc	-0.010	-0.010	0.076	2706	5567	0	2721	5	135	0.015
SRL_OPN_2PTS013_0816_20140605_165729_20140605_183702.EUM.nc	-0.039	-0.030	0.100	3166	5559	0	2344	1	48	0.082
SRL_OPN_2PTS013_0818_20140605_183702_20140605_201622.EUM.nc	0.015	0.015	0.073	3058	5594	0	2327	23	186	0.045
SRL_OPN_2PTS013_0820_20140605_201622_20140605_215459.EUM.nc	-0.021	-0.028	0.095	2962	5436	0	2230	54	190	0.043
SRL_OPN_2PTS013_0822_20140605_215459_20140605_233300.EUM.nc	-0.012	-0.012	0.095	2419	5329	0	2845	11	54	0.040
SRL_OPN_2PTS013_0823_20140605_233259_20140606_011050.EUM.nc	0.057	0.051	0.086	2614	5518	0	2790	8	106	0.020
SRL_OPN_2PTS013_0825_20140606_011049_20140606_024912.EUM.nc	0.008	0.014	0.086	2817	5540	0	2682	4	37	0.042
SRL_OPN_2PTS013_0827_20140606_024912_20140606_042910.EUM.nc	-0.020	-0.007	0.092	2757	5555	0	2729	10	59	0.071
SRL_OPN_2PTS013_0829_20140606_042910_20140606_061102.EUM.nc	0.003	0.008	0.093	3668	5767	0	2027	5	67	0.042
SRL_OPN_2PTS013_0831_20140606_061101_20140606_075853.EUM.nc	-0.023	-0.027	0.078	4014	6123	0	1970	8	131	0.064
SRL_OPN_2PTS013_0834_20140606_075852_20140606_093655.EUM.nc	-0.017	-0.008	0.105	2763	5542	0	2634	20	125	0.084
SRL_OPN_2PTS013_0835_20140606_093654_20140606_111447.EUM.nc	0.016	0.016	0.102	2052	5485	0	3321	57	55	0.030
SRL_OPN_2PTS013_0837_20140606_111446_20140606_125313.EUM.nc	0.007	0.017	0.079	2591	5421	0	2741	3	86	0.075
SRL_OPN_2PTS013_0839_20140606_125312_20140606_144624.EUM.nc	-0.018	-0.018	0.082	3322	6374	0	2961	4	87	0.034
SRL_OPN_2PTS013_0842_20140606_144624_20140606_162602.EUM.nc	-0.002	-0.010	0.084	3258	5644	0	2278	5	103	0.020
SRL_OPN_2PTS013_0844_20140606_162602_20140606_180547.EUM.nc	-0.032	-0.025	0.087	2968	5668	0	2614	3	83	0.045
SRL_OPN_2PTS013_0846_20140606_180546_20140606_194515.EUM.nc	-0.000	-0.009	0.082	3173	5634	0	2337	8	116	0.066
SRL_OPN_2PTS013_0848_20140606_194515_20140606_212403.EUM.nc	-0.038	-0.033	0.087	3212	5493	0	2103	24	154	0.036
SRL_OPN_2PTS013_0850_20140606_212402_20140606_230217.EUM.nc	-0.045	-0.042	0.102	2181	5434	0	3184	10	59	0.037

– Continued on next page

Table 3: Sea Surface Height Anomaly (Model Wet) Statistics.

– Continued from previous page

File	Median	Mean	Std. Dev.	No. Obs.	Total Obs.	Default Lat/Lon	Flag (total)	Default (total)	3-Sigma Edited	1 Cpr. Amp.
SRL_OPN_2PTS013_0851_20140606_230216_20140607_003957.EUM.nc	0.010	0.019	0.115	3146	5503	0	2283	16	58	0.071
SRL_OPN_2PTS013_0853_20140607_003956_20140607_021810.EUM.nc	0.035	0.036	0.081	2717	5540	0	2742	9	72	0.031
SRL_OPN_2PTS013_0855_20140607_021810_20140607_035738.EUM.nc	-0.021	-0.016	0.107	2695	5589	0	2812	14	68	0.097
SRL_OPN_2PTS013_0857_20140607_035737_20140607_053847.EUM.nc	-0.001	-0.001	0.104	2996	5569	0	2496	15	62	0.070
SRL_OPN_2PTS013_0859_20140607_053846_20140607_072755.EUM.nc	-0.017	-0.012	0.081	4106	6227	0	2031	3	87	0.048
SRL_OPN_2PTS013_0862_20140607_072756_20140607_090610.EUM.nc	0.006	0.006	0.086	3379	5575	0	1992	20	184	0.042
SRL_OPN_2PTS013_0863_20140607_090610_20140607_104403.EUM.nc	-0.031	-0.032	0.106	2305	5553	0	3132	30	86	0.077
SRL_OPN_2PTS013_0865_20140607_104402_20140607_122205.EUM.nc	-0.014	-0.013	0.106	2573	5511	0	2846	15	77	0.037
SRL_OPN_2PTS013_0867_20140607_122204_20140607_140121.EUM.nc	0.007	0.012	0.071	3207	5565	0	2231	4	123	0.024
SRL_OPN_2PTS013_0869_20140607_140121_20140607_155443.EUM.nc	-0.009	-0.003	0.078	3169	6415	0	3112	4	130	0.025
SRL_OPN_2PTS013_0872_20140607_155444_20140607_173430.EUM.nc	0.001	0.004	0.087	2715	5511	0	2660	5	131	0.069
SRL_OPN_2PTS013_0874_20140607_173429_20140607_191357.EUM.nc	-0.017	-0.020	0.073	3186	5641	0	2234	29	192	0.073
SRL_OPN_2PTS013_0876_20140607_191357_20140607_205306.EUM.nc	0.010	0.011	0.081	3402	5639	0	2030	19	188	0.054
SRL_OPN_2PTS013_0878_20140607_205306_20140607_223124.EUM.nc	-0.021	-0.016	0.077	2675	5424	0	2618	30	101	0.044
SRL_OPN_2PTS013_0879_20140607_223124_20140608_000916.EUM.nc	-0.006	0.005	0.097	2976	5500	0	2439	7	78	0.084
SRL_OPN_2PTS013_0881_20140608_000915_20140608_014715.EUM.nc	0.035	0.035	0.091	2941	5535	0	2522	15	57	0.041
SRL_OPN_2PTS013_0883_20140608_014714_20140608_032607.EUM.nc	0.001	0.002	0.082	2866	5483	0	2516	9	92	0.081
SRL_OPN_2PTS013_0885_20140608_032606_20140608_050646.EUM.nc	0.002	0.008	0.095	2821	5592	0	2694	11	66	0.078
SRL_OPN_2PTS013_0887_20140608_050645_20140608_065648.EUM.nc	-0.007	-0.001	0.080	3747	6234	0	2435	1	51	0.052
SRL_OPN_2PTS013_0890_20140608_065648_20140608_083524.EUM.nc	-0.004	-0.006	0.088	3937	5636	0	1489	3	207	0.077
SRL_OPN_2PTS013_0892_20140608_083523_20140608_101315.EUM.nc	-0.002	-0.001	0.105	2549	5556	0	2813	25	169	0.064
SRL_OPN_2PTS013_0893_20140608_101314_20140608_115113.EUM.nc	0.010	0.009	0.105	2413	5518	0	3008	28	69	0.092
SRL_OPN_2PTS013_0895_20140608_115112_20140608_133002.EUM.nc	0.025	0.027	0.079	2871	5469	0	2473	8	117	0.079
SRL_OPN_2PTS013_0897_20140608_133001_20140608_152326.EUM.nc	-0.006	-0.005	0.079	3485	6386	0	2801	4	96	0.037
SRL_OPN_2PTS013_0900_20140608_152326_20140608_170304.EUM.nc	0.019	0.015	0.086	2662	5521	0	2742	4	113	0.057
SRL_OPN_2PTS013_0902_20140608_170303_20140608_184245.EUM.nc	-0.007	-0.002	0.084	3075	5646	0	2457	4	110	0.060
SRL_OPN_2PTS013_0904_20140608_184245_20140608_202203.EUM.nc	0.013	0.024	0.079	3203	5611	0	2223	24	161	0.048
SRL_OPN_2PTS013_0906_20140608_202202_20140608_220035.EUM.nc	-0.022	-0.032	0.101	2904	5435	0	2437	31	63	0.071
SRL_OPN_2PTS013_0908_20140608_220034_20140608_233836.EUM.nc	-0.036	-0.039	0.087	2522	5448	0	2811	15	100	0.046
SRL_OPN_2PTS013_0909_20140608_233836_20140609_011626.EUM.nc	0.018	0.026	0.095	2842	5511	0	2565	26	78	0.091
SRL_OPN_2PTS013_0911_20140609_011626_20140609_025455.EUM.nc	0.034	0.026	0.086	2854	5509	0	2618	2	35	0.086
SRL_OPN_2PTS013_0913_20140609_025454_20140609_043459.EUM.nc	0.003	0.001	0.097	2761	5522	0	2681	21	59	0.092
SRL_OPN_2PTS013_0915_20140609_043458_20140609_061658.EUM.nc	-0.001	0.014	0.085	3724	5780	0	1984	1	71	0.071
SRL_OPN_2PTS013_0917_20140609_061658_20140609_080432.EUM.nc	-0.006	-0.007	0.084	4008	6105	0	1942	16	139	0.093
SRL_OPN_2PTS013_0920_20140609_080431_20140609_094231.EUM.nc	-0.036	-0.048	0.138	2787	5545	0	2633	10	115	0.100
SRL_OPN_2PTS013_0921_20140609_094231_20140609_112024.EUM.nc	-0.009	-0.001	0.109	2097	5410	0	3193	63	57	0.036
SRL_OPN_2PTS013_0923_20140609_112024_20140609_125853.EUM.nc	-0.013	-0.007	0.110	2677	5405	0	2648	8	72	0.159
SRL_OPN_2PTS013_0925_20140609_125854_20140609_145208.EUM.nc	0.002	-0.001	0.068	3348	6379	0	2922	12	97	0.029
SRL_OPN_2PTS013_0928_20140609_145207_20140609_163145.EUM.nc	-0.012	-0.018	0.084	3146	5645	0	2378	16	105	0.013

– Continued on next page

Table 3: Sea Surface Height Anomaly (Model Wet) Statistics.

– Continued from previous page

File	Median	Mean	Std. Dev.	No. Obs.	Total Obs.	Default Lat/Lon	Flag (total)	Default (total)	3-Sigma Edited	1 Cpr. Amp.
SRL_OPN_2PTS013_0930_20140609_163145_20140609_181130.EUM.nc	-0.028	-0.028	0.083	2914	5637	0	2581	8	134	0.022
SRL_OPN_2PTS013_0932_20140609_181129_20140609_195049.EUM.nc	-0.017	-0.008	0.079	3067	5623	0	2385	5	166	0.051
SRL_OPN_2PTS013_0934_20140609_195048_20140609_212943.EUM.nc	-0.024	-0.023	0.083	3270	5529	0	2063	45	151	0.025
SRL_OPN_2PTS013_0936_20140609_212942_20140609_230754.EUM.nc	-0.005	0.000	0.093	2027	5433	0	3320	19	67	0.044
SRL_OPN_2PTS013_0937_20140609_230754_20140610_004534.EUM.nc	-0.021	-0.012	0.098	3022	5513	0	2421	15	55	0.083
SRL_OPN_2PTS013_0939_20140610_004533_20140610_022349.EUM.nc	0.039	0.036	0.086	2792	5545	0	2704	2	47	0.046
SRL_OPN_2PTS013_0941_20140610_022349_20140610_040322.EUM.nc	-0.016	-0.010	0.099	2750	5483	0	2685	9	39	0.079
SRL_OPN_2PTS013_0943_20140610_040322_20140610_054439.EUM.nc	-0.008	-0.001	0.093	3340	5684	0	2281	13	50	0.074
SRL_OPN_2PTS013_0945_20140610_054438_20140610_073327.EUM.nc	-0.015	-0.014	0.080	4066	6199	0	2057	9	67	0.046
SRL_OPN_2PTS013_0948_20140610_073327_20140610_091147.EUM.nc	0.013	0.009	0.080	3212	5567	0	2168	10	177	0.044
SRL_OPN_2PTS013_0949_20140610_091146_20140610_104940.EUM.nc	-0.021	-0.024	0.109	2268	5572	0	3205	35	64	0.037
SRL_OPN_2PTS013_0951_20140610_104939_20140610_122744.EUM.nc	-0.028	-0.025	0.110	2512	5412	0	2779	37	84	0.148
SRL_OPN_2PTS013_0953_20140610_122745_20140610_140706.EUM.nc	0.026	0.026	0.071	3082	5582	0	2385	1	114	0.038
SRL_OPN_2PTS013_0955_20140610_140705_20140610_160027.EUM.nc	-0.009	-0.014	0.087	3177	6422	0	3152	11	82	0.059
SRL_OPN_2PTS013_0958_20140610_160027_20140610_174014.EUM.nc	-0.003	0.004	0.088	2763	5672	0	2767	10	132	0.054
SRL_OPN_2PTS013_0960_20140610_174013_20140610_191939.EUM.nc	0.006	0.003	0.078	3246	5638	0	2215	16	161	0.060
SRL_OPN_2PTS013_0962_20140610_191940_20140610_205846.EUM.nc	-0.015	-0.011	0.086	3408	5613	0	2036	27	142	0.074
SRL_OPN_2PTS013_0964_20140610_205846_20140610_223702.EUM.nc	-0.036	-0.039	0.106	2614	5422	0	2739	27	42	0.040
SRL_OPN_2PTS013_0965_20140610_223701_20140611_001453.EUM.nc	-0.025	-0.024	0.079	2894	5491	0	2466	7	124	0.022
SRL_OPN_2PTS013_0967_20140611_001452_20140611_015254.EUM.nc	0.030	0.025	0.104	2917	5503	0	2529	17	40	0.021
SRL_OPN_2PTS013_0969_20140611_015253_20140611_033150.EUM.nc	-0.003	-0.008	0.106	2920	5467	0	2498	9	40	0.068
SRL_OPN_2PTS013_0971_20140611_033150_20140611_051236.EUM.nc	-0.003	0.000	0.071	2879	5570	0	2628	3	60	0.040
SRL_OPN_2PTS013_0973_20140611_051235_20140611_070228.EUM.nc	-0.027	-0.027	0.091	3734	6248	0	2457	7	50	0.089
SRL_OPN_2PTS013_0976_20140611_070228_20140611_084101.EUM.nc	0.009	0.002	0.093	3886	5615	0	1589	13	127	0.074
SRL_OPN_2PTS013_0978_20140611_084102_20140611_101851.EUM.nc	-0.008	-0.016	0.112	2431	5554	0	2919	35	169	0.047
SRL_OPN_2PTS013_0979_20140611_101850_20140611_115651.EUM.nc	0.014	0.018	0.093	2460	5532	0	3002	21	49	0.024
SRL_OPN_2PTS013_0981_20140611_115650_20140611_133545.EUM.nc	-0.007	0.010	0.100	2951	5428	0	2437	6	34	0.096
SRL_OPN_2PTS013_0983_20140611_133545_20140611_152908.EUM.nc	-0.025	-0.024	0.076	3437	6381	0	2804	4	136	0.007
SRL_OPN_2PTS013_0986_20140611_152907_20140611_170847.EUM.nc	-0.015	-0.010	0.088	2703	5498	0	2700	2	93	0.065
SRL_OPN_2PTS013_0988_20140611_170847_20140611_184828.EUM.nc	0.010	0.013	0.070	3142	5663	0	2356	21	144	0.031
SRL_OPN_2PTS013_0990_20140611_184827_20140611_202735.EUM.nc	0.006	0.009	0.087	3227	5595	0	2232	18	118	0.047
SRL_OPN_2PTS013_0992_20140611_202735_20140611_220614.EUM.nc	-0.024	-0.032	0.080	2834	5427	0	2387	31	175	0.024
SRL_OPN_2PTS013_0994_20140611_220613_20140611_234412.EUM.nc	-0.030	-0.020	0.086	2707	5521	0	2691	31	92	0.061
SRL_OPN_2PTS013_0995_20140611_234411_20140612_012155.EUM.nc	0.000	0.004	0.107	2855	5504	0	2584	17	48	0.100
SRL_OPN_2PTS013_0997_20140612_012155_20140612_030035.EUM.nc	-0.014	-0.015	0.100	2828	5557	0	2672	7	50	0.048
SRL_OPN_2PTS013_0999_20140612_030034_20140612_044046.EUM.nc	-0.013	-0.013	0.082	2732	5622	0	2760	14	116	0.047

20 Ka-Band Significant Wave Height Table

Table 4: Ka-Band Significant Wave Height Statistics.

File	Median	Mean	Std. Dev.	No. Obs.	Total Obs.	Default Lat/Lon	Flag (total)	Default (total)	3-Sigma Edited
SRL_OPN_2PTS012_1001_20140508_044046_20140508_062254.EUM.nc	2.228	2.205	0.592	3560	5791	0	1819	7	405
SRL_OPN_2PTS013_0001_20140508_062254_20140508_081002.EUM.nc	2.043	2.192	0.850	3846	6086	0	1985	0	255
SRL_OPN_2PTS013_0004_20140508_081001_20140508_094808.EUM.nc	1.540	2.054	1.247	2913	5504	0	2580	10	1
SRL_OPN_2PTS013_0005_20140508_094807_20140508_112601.EUM.nc	1.726	2.601	1.951	2111	5388	0	3241	30	6
SRL_OPN_2PTS013_0007_20140508_112601_20140508_130433.EUM.nc	2.765	2.891	1.233	2434	5367	0	2622	5	306
SRL_OPN_2PTS013_0009_20140508_130433_20140508_145750.EUM.nc	2.341	2.819	1.380	3561	6375	0	2813	0	1
SRL_OPN_2PTS013_0012_20140508_145749_20140508_163728.EUM.nc	2.003	2.041	0.744	2929	5648	0	2504	13	202
SRL_OPN_2PTS013_0014_20140508_163727_20140508_181711.EUM.nc	2.088	2.646	1.578	3040	5503	0	2436	2	25
SRL_OPN_2PTS013_0016_20140508_181711_20140508_195628.EUM.nc	2.215	2.330	1.270	3119	5520	0	2290	8	103
SRL_OPN_2PTS013_0018_20140508_195628_20140508_213520.EUM.nc	1.773	1.869	0.810	3338	5491	0	1989	16	148
SRL_OPN_2PTS013_0020_20140508_213520_20140508_231330.EUM.nc	2.156	2.668	1.576	2260	5417	0	3150	6	1
SRL_OPN_2PTS013_0021_20140508_231330_20140509_005109.EUM.nc	2.638	3.284	2.180	3049	5490	0	2426	15	0
SRL_OPN_2PTS013_0023_20140509_005109_20140509_022928.EUM.nc	2.577	3.019	1.511	2826	5525	0	2692	4	3
SRL_OPN_2PTS013_0025_20140509_022929_20140509_040906.EUM.nc	2.072	2.214	0.945	2606	5498	0	2718	7	167
SRL_OPN_2PTS013_0027_20140509_040905_20140509_055031.EUM.nc	2.081	2.209	0.801	3410	5712	0	1987	4	311
SRL_OPN_2PTS013_0029_20140509_055030_20140509_073905.EUM.nc	2.313	2.509	1.083	4153	6155	0	1981	0	21
SRL_OPN_2PTS013_0032_20140509_073905_20140509_091723.EUM.nc	1.616	2.122	1.235	3251	5502	0	2237	9	5
SRL_OPN_2PTS013_0033_20140509_091722_20140509_105515.EUM.nc	1.243	1.948	1.672	2222	5517	0	3227	13	55
SRL_OPN_2PTS013_0035_20140509_105514_20140509_123321.EUM.nc	2.865	3.574	1.979	2500	5369	0	2855	13	1
SRL_OPN_2PTS013_0037_20140509_123321_20140509_141248.EUM.nc	2.744	3.062	1.260	3281	5582	0	2299	2	0
SRL_OPN_2PTS013_0039_20140509_141249_20140509_160608.EUM.nc	2.101	2.002	0.828	3054	6409	0	3092	3	260
SRL_OPN_2PTS013_0042_20140509_160608_20140509_174555.EUM.nc	2.198	2.516	1.173	2834	5604	0	2742	6	22
SRL_OPN_2PTS013_0044_20140509_174555_20140509_192519.EUM.nc	2.112	2.143	1.186	3048	5592	0	2226	8	310
SRL_OPN_2PTS013_0046_20140509_192519_20140509_210423.EUM.nc	1.911	2.052	0.871	3488	5599	0	2063	16	32
SRL_OPN_2PTS013_0048_20140509_210422_20140509_224245.EUM.nc	1.889	2.585	1.762	2704	5419	0	2698	12	5
SRL_OPN_2PTS013_0049_20140509_224245_20140510_002028.EUM.nc	2.560	3.154	2.032	3035	5447	0	2406	6	0
SRL_OPN_2PTS013_0051_20140510_002027_20140510_015830.EUM.nc	2.651	3.018	1.554	2928	5532	0	2594	5	5
SRL_OPN_2PTS013_0053_20140510_015829_20140510_033731.EUM.nc	1.997	2.258	1.058	2955	5518	0	2550	7	6
SRL_OPN_2PTS013_0055_20140510_033730_20140510_051825.EUM.nc	1.968	2.651	1.913	2970	5566	0	2550	2	44
SRL_OPN_2PTS013_0057_20140510_051825_20140510_070805.EUM.nc	2.327	2.516	1.000	3833	6216	0	2358	11	14
SRL_OPN_2PTS013_0060_20140510_070804_20140510_084637.EUM.nc	1.704	2.060	0.946	3812	5608	0	1713	12	71
SRL_OPN_2PTS013_0061_20140510_084636_20140510_102424.EUM.nc	1.347	2.059	1.697	2616	5479	0	2842	18	3
SRL_OPN_2PTS013_0063_20140510_102423_20140510_120227.EUM.nc	2.463	3.020	1.896	2551	5519	0	2949	16	3
SRL_OPN_2PTS013_0065_20140510_120226_20140510_134126.EUM.nc	2.885	3.020	1.188	3112	5504	0	2367	20	5
SRL_OPN_2PTS013_0067_20140510_134125_20140510_153449.EUM.nc	2.029	1.996	0.646	3107	6416	0	2896	5	408
SRL_OPN_2PTS013_0070_20140510_153449_20140510_171436.EUM.nc	2.223	2.685	1.291	2722	5499	0	2751	6	20

– Continued on next page

Table 4: Ka-Band Significant Wave Height Statistics.

– Continued from previous page

File	Median	Mean	Std. Dev.	No. Obs.	Total Obs.	Default Lat/Lon	Flag (total)	Default (total)	3-Sigma Edited
SRL_OPN_2PTS013_0072_20140510_171435_20140510_185407.EUM.nc	2.134	2.256	1.080	2947	5622	0	2354	7	314
SRL_OPN_2PTS013_0074_20140510_185406_20140510_203322.EUM.nc	1.832	2.125	1.213	3515	5599	0	2065	11	8
SRL_OPN_2PTS013_0076_20140510_203321_20140510_221149.EUM.nc	1.764	2.078	1.174	2904	5445	0	2450	13	78
SRL_OPN_2PTS013_0078_20140510_221149_20140510_234946.EUM.nc	2.842	3.124	1.906	2896	5496	0	2583	15	2
SRL_OPN_2PTS013_0079_20140510_234945_20140511_012739.EUM.nc	2.872	3.156	1.758	2888	5534	0	2641	1	4
SRL_OPN_2PTS013_0081_20140511_012738_20140511_030614.EUM.nc	2.081	2.573	1.391	2898	5559	0	2653	5	3
SRL_OPN_2PTS013_0083_20140511_030613_20140511_044631.EUM.nc	1.941	2.793	2.049	2910	5505	0	2565	5	25
SRL_OPN_2PTS013_0085_20140511_044631_20140511_062847.EUM.nc	2.387	2.499	0.993	3923	5796	0	1855	7	11
SRL_OPN_2PTS013_0087_20140511_062847_20140511_081546.EUM.nc	1.848	2.204	0.966	4118	6094	0	1959	0	17
SRL_OPN_2PTS013_0090_20140511_081546_20140511_095342.EUM.nc	1.902	2.062	0.994	2641	5506	0	2627	6	232
SRL_OPN_2PTS013_0091_20140511_095342_20140511_113137.EUM.nc	2.236	2.630	1.795	2257	5396	0	3114	19	6
SRL_OPN_2PTS013_0093_20140511_113136_20140511_131012.EUM.nc	2.975	3.220	1.350	2754	5488	0	2673	0	61
SRL_OPN_2PTS013_0095_20140511_131012_20140511_150330.EUM.nc	2.044	2.236	0.910	3492	6372	0	2857	7	16
SRL_OPN_2PTS013_0098_20140511_150329_20140511_164308.EUM.nc	2.394	3.064	1.742	2935	5613	0	2670	8	0
SRL_OPN_2PTS013_0100_20140511_164307_20140511_182251.EUM.nc	2.322	2.858	1.549	3202	5543	0	2331	7	3
SRL_OPN_2PTS013_0102_20140511_182250_20140511_200215.EUM.nc	1.982	2.286	1.133	3128	5562	0	2417	8	9
SRL_OPN_2PTS013_0104_20140511_200214_20140511_214056.EUM.nc	1.962	2.174	1.040	3362	5494	0	2078	13	41
SRL_OPN_2PTS013_0106_20140511_214057_20140511_231903.EUM.nc	3.085	3.148	1.822	2420	5363	0	2935	8	0
SRL_OPN_2PTS013_0107_20140511_231903_20140512_005653.EUM.nc	2.776	2.889	1.534	2767	5517	0	2657	20	73
SRL_OPN_2PTS013_0109_20140512_005654_20140512_023507.EUM.nc	2.279	2.584	1.306	2857	5534	0	2661	3	13
SRL_OPN_2PTS013_0111_20140512_023506_20140512_041450.EUM.nc	2.062	2.676	1.418	2725	5506	0	2714	12	55
SRL_OPN_2PTS013_0113_20140512_041450_20140512_055623.EUM.nc	2.296	2.489	0.936	3723	5740	0	2003	5	9
SRL_OPN_2PTS013_0115_20140512_055622_20140512_074451.EUM.nc	1.947	2.414	1.274	4081	6157	0	1971	1	104
SRL_OPN_2PTS013_0118_20140512_074452_20140512_092259.EUM.nc	2.383	2.380	1.113	3033	5476	0	2307	6	130
SRL_OPN_2PTS013_0119_20140512_092258_20140512_110050.EUM.nc	1.551	2.169	1.561	2133	5470	0	3308	24	5
SRL_OPN_2PTS013_0121_20140512_110049_20140512_123909.EUM.nc	3.074	3.432	1.620	2530	5412	0	2876	6	0
SRL_OPN_2PTS013_0123_20140512_123909_20140512_141832.EUM.nc	2.222	2.363	0.854	3270	5561	0	2222	8	61
SRL_OPN_2PTS013_0125_20140512_141832_20140512_161150.EUM.nc	2.177	2.665	1.448	3383	6387	0	2988	12	4
SRL_OPN_2PTS013_0128_20140512_161149_20140512_175136.EUM.nc	2.607	3.030	1.533	2762	5587	0	2677	6	142
SRL_OPN_2PTS013_0130_20140512_175135_20140512_193059.EUM.nc	2.021	2.237	0.970	3189	5591	0	2333	10	59
SRL_OPN_2PTS013_0132_20140512_193059_20140512_211002.EUM.nc	1.829	2.075	0.878	3188	5637	0	2216	13	220
SRL_OPN_2PTS013_0134_20140512_211001_20140512_224821.EUM.nc	2.047	2.606	1.486	2499	5403	0	2883	20	1
SRL_OPN_2PTS013_0135_20140512_224820_20140513_002601.EUM.nc	2.786	2.953	1.423	2990	5399	0	2344	5	60
SRL_OPN_2PTS013_0137_20140513_002600_20140513_020407.EUM.nc	2.240	2.452	0.949	2894	5503	0	2581	3	25
SRL_OPN_2PTS013_0139_20140513_020406_20140513_034321.EUM.nc	2.049	2.631	1.554	2929	5545	0	2606	4	6
SRL_OPN_2PTS013_0141_20140513_034320_20140513_052414.EUM.nc	2.234	2.616	1.018	2817	5569	0	2641	3	108
SRL_OPN_2PTS013_0143_20140513_052413_20140513_071344.EUM.nc	2.041	2.297	1.055	3542	6225	0	2303	4	376
SRL_OPN_2PTS013_0146_20140513_071343_20140513_085212.EUM.nc	2.570	2.868	1.401	3820	5592	0	1756	11	5
SRL_OPN_2PTS013_0147_20140513_085211_20140513_103008.EUM.nc	1.496	1.962	1.296	2399	5495	0	2965	13	118

– Continued on next page

Table 4: Ka-Band Significant Wave Height Statistics.

– Continued from previous page

File	Median	Mean	Std. Dev.	No. Obs.	Total Obs.	Default Lat/Lon	Flag (total)	Default (total)	3-Sigma Edited
SRL_OPN_2PTS013_0149_20140513_103007_20140513_120803.EUM.nc	2.662	2.848	1.481	2537	5516	0	2934	35	10
SRL_OPN_2PTS013_0151_20140513_120802_20140513_134706.EUM.nc	2.336	2.421	0.616	3043	5484	0	2424	4	13
SRL_OPN_2PTS013_0153_20140513_134706_20140513_154032.EUM.nc	2.047	2.659	1.345	3486	6436	0	2898	0	52
SRL_OPN_2PTS013_0156_20140513_154031_20140513_172018.EUM.nc	3.042	3.256	1.596	2795	5548	0	2749	3	1
SRL_OPN_2PTS013_0158_20140513_172017_20140513_185947.EUM.nc	2.119	2.646	1.490	3187	5615	0	2376	13	39
SRL_OPN_2PTS013_0160_20140513_185947_20140513_203901.EUM.nc	2.064	2.092	0.814	3389	5624	0	2006	9	220
SRL_OPN_2PTS013_0162_20140513_203900_20140513_221726.EUM.nc	1.654	2.122	1.373	2909	5447	0	2443	16	79
SRL_OPN_2PTS013_0164_20140513_221726_20140513_235521.EUM.nc	2.883	2.965	1.493	2964	5482	0	2514	3	1
SRL_OPN_2PTS013_0165_20140513_235521_20140514_013316.EUM.nc	2.296	2.323	0.823	2939	5549	0	2597	2	11
SRL_OPN_2PTS013_0167_20140514_013315_20140514_031156.EUM.nc	2.271	2.795	1.550	2879	5561	0	2677	4	1
SRL_OPN_2PTS013_0169_20140514_031155_20140514_045219.EUM.nc	2.505	2.426	0.829	2663	5508	0	2555	2	288
SRL_OPN_2PTS013_0171_20140514_045219_20140514_063444.EUM.nc	2.231	2.192	0.597	3334	5829	0	1865	0	630
SRL_OPN_2PTS013_0173_20140514_063444_20140514_082116.EUM.nc	2.308	2.481	1.056	3986	6065	0	1903	1	175
SRL_OPN_2PTS013_0176_20140514_082115_20140514_095919.EUM.nc	1.672	2.189	1.387	2874	5536	0	2648	9	5
SRL_OPN_2PTS013_0177_20140514_095918_20140514_113713.EUM.nc	2.081	2.344	1.433	2351	5418	0	3038	27	2
SRL_OPN_2PTS013_0179_20140514_113714_20140514_131546.EUM.nc	2.245	2.277	0.491	2859	5445	0	2548	5	33
SRL_OPN_2PTS013_0181_20140514_131545_20140514_150914.EUM.nc	2.070	2.701	1.536	3539	6413	0	2852	16	6
SRL_OPN_2PTS013_0184_20140514_150913_20140514_164852.EUM.nc	2.730	3.061	1.553	2878	5607	0	2691	4	34
SRL_OPN_2PTS013_0186_20140514_164851_20140514_182834.EUM.nc	2.158	2.457	1.081	2988	5533	0	2327	5	213
SRL_OPN_2PTS013_0188_20140514_182833_20140514_200748.EUM.nc	2.257	2.215	0.833	2964	5553	0	2364	8	217
SRL_OPN_2PTS013_0190_20140514_200747_20140514_214636.EUM.nc	1.662	2.139	1.235	3236	5471	0	2198	17	20
SRL_OPN_2PTS013_0192_20140514_214635_20140514_232440.EUM.nc	2.905	2.926	1.493	2431	5299	0	2833	32	3
SRL_OPN_2PTS013_0193_20140514_232439_20140515_010220.EUM.nc	2.310	2.402	0.769	2737	5494	0	2734	10	13
SRL_OPN_2PTS013_0195_20140515_010220_20140515_024046.EUM.nc	2.494	3.056	1.929	2824	5545	0	2711	8	2
SRL_OPN_2PTS013_0197_20140515_024046_20140515_042035.EUM.nc	2.598	2.708	1.421	2807	5541	0	2710	22	2
SRL_OPN_2PTS013_0199_20140515_042035_20140515_060215.EUM.nc	2.114	2.519	1.292	3713	5746	0	1959	2	72
SRL_OPN_2PTS013_0201_20140515_060216_20140515_075020.EUM.nc	2.117	2.345	0.890	4199	6138	0	1927	2	10
SRL_OPN_2PTS013_0204_20140515_075019_20140515_092835.EUM.nc	1.853	2.108	1.038	3033	5505	0	2379	8	85
SRL_OPN_2PTS013_0205_20140515_092834_20140515_110626.EUM.nc	1.889	1.991	1.137	2167	5489	0	3279	33	10
SRL_OPN_2PTS013_0207_20140515_110625_20140515_124438.EUM.nc	2.271	2.328	0.655	2501	5384	0	2819	12	52
SRL_OPN_2PTS013_0209_20140515_124438_20140515_143754.EUM.nc	2.423	2.401	1.141	3102	6350	0	2960	2	286
SRL_OPN_2PTS013_0212_20140515_143755_20140515_161732.EUM.nc	2.151	2.741	1.498	3423	5622	0	2194	1	4
SRL_OPN_2PTS013_0214_20140515_161731_20140515_175716.EUM.nc	2.147	2.473	1.129	2743	5559	0	2611	3	202
SRL_OPN_2PTS013_0216_20140515_175716_20140515_193638.EUM.nc	2.211	2.327	0.913	3264	5589	0	2311	7	7
SRL_OPN_2PTS013_0218_20140515_193638_20140515_211539.EUM.nc	1.903	2.203	1.095	3376	5521	0	2122	13	10
SRL_OPN_2PTS013_0220_20140515_211538_20140515_225356.EUM.nc	2.122	2.402	1.318	2429	5504	0	3061	7	7
SRL_OPN_2PTS013_0221_20140515_225356_20140516_003137.EUM.nc	2.205	2.309	0.762	3140	5445	0	2295	3	7
SRL_OPN_2PTS013_0223_20140516_003136_20140516_020945.EUM.nc	2.637	3.089	1.615	2771	5525	0	2738	7	9
SRL_OPN_2PTS013_0225_20140516_020944_20140516_034904.EUM.nc	2.617	2.961	1.667	2899	5538	0	2616	17	6

– Continued on next page

Table 4: Ka-Band Significant Wave Height Statistics.

– Continued from previous page

File	Median	Mean	Std. Dev.	No. Obs.	Total Obs.	Default Lat/Lon	Flag (total)	Default (total)	3-Sigma Edited
SRL_OPN_2PTS013_0227_20140516_034903_20140516_053003.EUM.nc	2.384	2.547	1.136	2909	5564	0	2649	1	5
SRL_OPN_2PTS013_0229_20140516_053002_20140516_071921.EUM.nc	1.998	2.216	0.809	3915	6200	0	2158	12	115
SRL_OPN_2PTS013_0232_20140516_071921_20140516_085748.EUM.nc	1.755	2.097	0.999	3614	5590	0	1847	12	117
SRL_OPN_2PTS013_0233_20140516_085747_20140516_103542.EUM.nc	1.555	1.916	1.085	2342	5463	0	3048	11	62
SRL_OPN_2PTS013_0235_20140516_103542_20140516_121340.EUM.nc	2.157	2.133	0.750	2498	5476	0	2950	13	15
SRL_OPN_2PTS013_0237_20140516_121339_20140516_135250.EUM.nc	2.674	2.817	1.220	2988	5527	0	2403	4	132
SRL_OPN_2PTS013_0239_20140516_135249_20140516_154613.EUM.nc	2.431	2.677	1.356	3560	6417	0	2854	1	2
SRL_OPN_2PTS013_0242_20140516_154612_20140516_172558.EUM.nc	2.268	2.825	1.650	2763	5530	0	2761	1	5
SRL_OPN_2PTS013_0244_20140516_172557_20140516_190527.EUM.nc	2.280	2.420	1.008	3205	5592	0	2352	13	22
SRL_OPN_2PTS013_0246_20140516_190527_20140516_204438.EUM.nc	2.007	2.118	0.985	3623	5623	0	1901	9	90
SRL_OPN_2PTS013_0248_20140516_204438_20140516_222301.EUM.nc	1.672	1.974	1.170	2829	5444	0	2523	25	67
SRL_OPN_2PTS013_0250_20140516_222300_20140517_000055.EUM.nc	2.278	2.338	0.963	2987	5519	0	2508	14	10
SRL_OPN_2PTS013_0251_20140517_000054_20140517_013852.EUM.nc	2.618	2.875	1.401	3001	5555	0	2541	11	2
SRL_OPN_2PTS013_0253_20140517_013852_20140517_031736.EUM.nc	2.729	2.991	1.783	2858	5553	0	2669	18	8
SRL_OPN_2PTS013_0255_20140517_031735_20140517_045806.EUM.nc	2.327	2.446	1.214	2954	5556	0	2553	2	47
SRL_OPN_2PTS013_0257_20140517_045805_20140517_064039.EUM.nc	2.153	2.334	0.887	3718	5839	0	1888	3	230
SRL_OPN_2PTS013_0259_20140517_064038_20140517_082700.EUM.nc	1.881	2.130	0.957	4064	6051	0	1810	1	176
SRL_OPN_2PTS013_0262_20140517_082659_20140517_100453.EUM.nc	2.033	2.140	1.039	2855	5518	0	2652	5	6
SRL_OPN_2PTS013_0263_20140517_100452_20140517_114249.EUM.nc	1.868	1.752	0.922	2362	5479	0	3067	19	31
SRL_OPN_2PTS013_0265_20140517_114249_20140517_132126.EUM.nc	2.757	3.016	1.138	2928	5428	0	2485	8	7
SRL_OPN_2PTS013_0267_20140517_132125_20140517_151454.EUM.nc	2.336	2.609	1.271	3576	6412	0	2817	2	17
SRL_OPN_2PTS013_0270_20140517_151454_20140517_165433.EUM.nc	2.308	2.594	1.274	2839	5590	0	2740	7	4
SRL_OPN_2PTS013_0272_20140517_165433_20140517_183415.EUM.nc	2.399	2.568	1.155	3147	5550	0	2348	7	48
SRL_OPN_2PTS013_0274_20140517_183414_20140517_201327.EUM.nc	2.071	2.330	1.214	3152	5581	0	2273	9	147
SRL_OPN_2PTS013_0276_20140517_201326_20140517_215211.EUM.nc	1.641	1.861	1.090	3240	5482	0	2186	32	24
SRL_OPN_2PTS013_0278_20140517_215211_20140517_233014.EUM.nc	2.298	2.546	1.228	2406	5354	0	2917	24	7
SRL_OPN_2PTS013_0279_20140517_233013_20140518_010755.EUM.nc	2.851	2.812	1.136	2701	5480	0	2773	5	1
SRL_OPN_2PTS013_0281_20140518_010755_20140518_024624.EUM.nc	2.622	2.779	1.117	2837	5517	0	2677	0	3
SRL_OPN_2PTS013_0283_20140518_024624_20140518_042619.EUM.nc	2.365	2.657	1.445	2874	5529	0	2650	4	1
SRL_OPN_2PTS013_0285_20140518_042618_20140518_060808.EUM.nc	2.233	2.338	0.900	3604	5756	0	1975	7	170
SRL_OPN_2PTS013_0287_20140518_060808_20140518_075557.EUM.nc	1.879	1.987	0.732	3767	6118	0	1973	4	374
SRL_OPN_2PTS013_0290_20140518_075556_20140518_093408.EUM.nc	2.039	2.309	1.095	3031	5524	0	2480	6	7
SRL_OPN_2PTS013_0291_20140518_093407_20140518_111201.EUM.nc	1.377	1.518	0.886	2148	5481	0	3296	29	8
SRL_OPN_2PTS013_0293_20140518_111200_20140518_125016.EUM.nc	2.779	2.920	1.027	2581	5388	0	2782	20	5
SRL_OPN_2PTS013_0295_20140518_125015_20140518_144335.EUM.nc	2.677	2.641	1.098	3429	6364	0	2932	0	3
SRL_OPN_2PTS013_0298_20140518_144334_20140518_162313.EUM.nc	2.247	2.599	1.306	3353	5622	0	2264	1	4
SRL_OPN_2PTS013_0300_20140518_162312_20140518_180257.EUM.nc	2.279	2.428	1.042	2974	5592	0	2580	9	29
SRL_OPN_2PTS013_0302_20140518_180258_20140518_194218.EUM.nc	2.266	2.223	0.743	2985	5594	0	2337	9	263
SRL_OPN_2PTS013_0304_20140518_194217_20140518_212115.EUM.nc	1.777	1.848	0.792	3140	5528	0	2149	10	229

– Continued on next page

Table 4: Ka-Band Significant Wave Height Statistics.

– Continued from previous page

File	Median	Mean	Std. Dev.	No. Obs.	Total Obs.	Default Lat/Lon	Flag (total)	Default (total)	3-Sigma Edited
SRL_OPN_2PTS013_0306_20140518_212115_20140518_225930.EUM.nc	1.995	2.250	1.245	2276	5465	0	3155	23	11
SRL_OPN_2PTS013_0307_20140518_225930_20140519_003710.EUM.nc	2.358	2.463	1.012	3195	5484	0	2281	7	1
SRL_OPN_2PTS013_0309_20140519_003709_20140519_021522.EUM.nc	2.530	2.542	0.757	2735	5535	0	2759	7	34
SRL_OPN_2PTS013_0311_20140519_021521_20140519_035446.EUM.nc	2.595	2.937	1.439	2763	5550	0	2783	4	0
SRL_OPN_2PTS013_0313_20140519_035445_20140519_053552.EUM.nc	2.152	2.189	0.928	2643	5582	0	2627	2	310
SRL_OPN_2PTS013_0315_20140519_053551_20140519_072458.EUM.nc	2.031	2.271	0.943	4035	6210	0	2073	9	93
SRL_OPN_2PTS013_0318_20140519_072458_20140519_090323.EUM.nc	1.947	1.987	0.692	3375	5582	0	1951	9	247
SRL_OPN_2PTS013_0319_20140519_090323_20140519_104116.EUM.nc	1.533	1.651	0.838	2469	5528	0	3042	15	2
SRL_OPN_2PTS013_0321_20140519_104116_20140519_121917.EUM.nc	2.318	2.314	0.878	2569	5510	0	2916	16	9
SRL_OPN_2PTS013_0323_20140519_121916_20140519_135830.EUM.nc	2.382	2.639	0.964	3207	5533	0	2288	4	34
SRL_OPN_2PTS013_0325_20140519_135830_20140519_155152.EUM.nc	2.212	5.936	7.459	2933	6075	0	2947	189	6
SRL_OPN_2PTS013_0328_20140519_155151_20140519_173137.EUM.nc	2.183	2.448	1.054	2713	5472	0	2703	1	55
SRL_OPN_2PTS013_0330_20140519_173138_20140519_191105.EUM.nc	2.037	2.313	1.240	3390	5640	0	2230	3	17
SRL_OPN_2PTS013_0332_20140519_191104_20140519_205014.EUM.nc	1.669	1.729	0.717	3276	5612	0	1975	5	356
SRL_OPN_2PTS013_0334_20140519_205014_20140519_222835.EUM.nc	1.706	1.708	0.942	2653	5439	0	2551	28	207
SRL_OPN_2PTS013_0335_20140519_222834_20140520_000628.EUM.nc	2.392	2.404	0.831	3013	5528	0	2487	12	16
SRL_OPN_2PTS013_0337_20140520_000627_20140520_014426.EUM.nc	2.306	2.409	0.933	2965	5550	0	2562	8	15
SRL_OPN_2PTS013_0339_20140520_014426_20140520_032315.EUM.nc	2.397	2.935	1.534	2863	5482	0	2608	5	6
SRL_OPN_2PTS013_0341_20140520_032314_20140520_050351.EUM.nc	2.009	2.583	1.630	2926	5579	0	2636	10	7
SRL_OPN_2PTS013_0343_20140520_050350_20140520_065357.EUM.nc	2.002	2.131	0.829	3562	6237	0	2386	5	284
SRL_OPN_2PTS013_0346_20140520_065356_20140520_083233.EUM.nc	1.819	1.814	0.540	3785	5630	0	1416	1	428
SRL_OPN_2PTS013_0348_20140520_083234_20140520_101025.EUM.nc	1.585	1.665	0.715	2717	5439	0	2614	5	103
SRL_OPN_2PTS013_0349_20140520_101024_20140520_114823.EUM.nc	1.935	1.812	0.913	2458	5494	0	3008	22	6
SRL_OPN_2PTS013_0351_20140520_114822_20140520_132712.EUM.nc	2.409	2.633	0.960	3000	5481	0	2460	7	14
SRL_OPN_2PTS013_0353_20140520_132711_20140520_152033.EUM.nc	2.313	2.754	1.302	3559	6397	0	2833	1	4
SRL_OPN_2PTS013_0356_20140520_152032_20140520_170011.EUM.nc	2.142	2.262	0.951	2543	5570	0	2729	2	296
SRL_OPN_2PTS013_0358_20140520_170010_20140520_183952.EUM.nc	1.891	1.968	0.692	2904	5620	0	2406	14	296
SRL_OPN_2PTS013_0360_20140520_183951_20140520_201912.EUM.nc	1.831	2.039	1.052	3279	5583	0	2225	7	72
SRL_OPN_2PTS013_0362_20140520_201911_20140520_215746.EUM.nc	1.661	1.804	0.863	2945	5444	0	2380	33	86
SRL_OPN_2PTS013_0364_20140520_215745_20140520_233546.EUM.nc	2.100	2.132	0.958	2548	5392	0	2827	9	8
SRL_OPN_2PTS013_0365_20140520_233546_20140521_011336.EUM.nc	2.215	2.449	1.173	2581	5521	0	2736	3	201
SRL_OPN_2PTS013_0367_20140521_011335_20140521_025201.EUM.nc	2.932	2.908	1.212	2806	5533	0	2725	0	2
SRL_OPN_2PTS013_0369_20140521_025200_20140521_043202.EUM.nc	2.106	2.648	1.461	2870	5517	0	2635	9	3
SRL_OPN_2PTS013_0371_20140521_043201_20140521_061357.EUM.nc	2.019	2.301	0.928	3662	5772	0	2004	3	103
SRL_OPN_2PTS013_0373_20140521_061357_20140521_080140.EUM.nc	1.767	1.792	0.545	3681	6119	0	1967	3	468
SRL_OPN_2PTS013_0376_20140521_080139_20140521_093941.EUM.nc	1.551	1.633	0.685	2791	5514	0	2536	22	165
SRL_OPN_2PTS013_0377_20140521_093940_20140521_111733.EUM.nc	1.466	1.550	0.917	2198	5464	0	3231	30	5
SRL_OPN_2PTS013_0379_20140521_111733_20140521_125600.EUM.nc	2.462	2.695	1.011	2580	5357	0	2662	1	114
SRL_OPN_2PTS013_0381_20140521_125600_20140521_144913.EUM.nc	2.286	2.868	1.470	3462	6351	0	2888	0	1

– Continued on next page

Table 4: Ka-Band Significant Wave Height Statistics.

– Continued from previous page

File	Median	Mean	Std. Dev.	No. Obs.	Total Obs.	Default Lat/Lon	Flag (total)	Default (total)	3-Sigma Edited
SRL_OPN_2PTS013_0384_20140521_144913_20140521_162851.EUM.nc	2.051	2.821	1.561	3309	5642	0	2320	12	1
SRL_OPN_2PTS013_0386_20140521_162850_20140521_180835.EUM.nc	2.018	2.287	1.176	2892	5621	0	2603	8	118
SRL_OPN_2PTS013_0388_20140521_180835_20140521_194803.EUM.nc	1.981	2.254	1.042	3228	5606	0	2357	7	14
SRL_OPN_2PTS013_0390_20140521_194802_20140521_212650.EUM.nc	1.695	2.046	1.072	3389	5498	0	2070	21	18
SRL_OPN_2PTS013_0392_20140521_212649_20140521_230502.EUM.nc	1.510	1.797	1.118	2178	5454	0	3267	3	6
SRL_OPN_2PTS013_0393_20140521_230502_20140522_004243.EUM.nc	2.216	2.719	1.609	3110	5498	0	2365	10	13
SRL_OPN_2PTS013_0395_20140522_004242_20140522_022058.EUM.nc	2.770	2.778	1.110	2813	5563	0	2743	3	4
SRL_OPN_2PTS013_0397_20140522_022057_20140522_040026.EUM.nc	2.192	2.797	1.410	2825	5573	0	2739	3	6
SRL_OPN_2PTS013_0399_20140522_040026_20140522_054140.EUM.nc	2.146	2.424	1.118	3216	5576	0	2313	9	38
SRL_OPN_2PTS013_0401_20140522_054139_20140522_073035.EUM.nc	2.007	1.981	0.682	3634	6178	0	2006	1	537
SRL_OPN_2PTS013_0404_20140522_073035_20140522_090856.EUM.nc	1.693	1.694	0.596	3109	5559	0	2121	13	316
SRL_OPN_2PTS013_0405_20140522_090855_20140522_104650.EUM.nc	1.375	1.463	0.731	2358	5553	0	3104	14	77
SRL_OPN_2PTS013_0407_20140522_104649_20140522_122452.EUM.nc	2.414	2.466	1.115	2509	5467	0	2805	12	141
SRL_OPN_2PTS013_0409_20140522_122451_20140522_140410.EUM.nc	2.612	2.834	1.163	3270	5553	0	2277	3	3
SRL_OPN_2PTS013_0411_20140522_140410_20140522_155732.EUM.nc	2.338	2.825	1.401	3255	6412	0	3145	4	8
SRL_OPN_2PTS013_0414_20140522_155733_20140522_173719.EUM.nc	2.026	2.507	1.553	2698	5533	0	2691	5	139
SRL_OPN_2PTS013_0416_20140522_173718_20140522_191646.EUM.nc	1.905	2.025	1.029	3199	5619	0	2244	3	173
SRL_OPN_2PTS013_0418_20140522_191646_20140522_205554.EUM.nc	1.996	2.199	0.944	3434	5631	0	2061	8	128
SRL_OPN_2PTS013_0420_20140522_205554_20140522_223411.EUM.nc	1.553	1.807	1.007	2693	5434	0	2681	21	39
SRL_OPN_2PTS013_0421_20140522_223410_20140523_001203.EUM.nc	2.183	2.400	1.175	2915	5466	0	2379	7	165
SRL_OPN_2PTS013_0423_20140523_001202_20140523_015003.EUM.nc	2.495	2.614	1.050	3015	5536	0	2514	4	3
SRL_OPN_2PTS013_0425_20140523_015003_20140523_032855.EUM.nc	2.729	2.817	1.509	2910	5492	0	2528	5	49
SRL_OPN_2PTS013_0427_20140523_032856_20140523_050939.EUM.nc	2.384	2.756	1.401	2860	5579	0	2664	3	52
SRL_OPN_2PTS013_0429_20140523_050939_20140523_065935.EUM.nc	1.822	2.167	1.130	3543	6222	0	2446	2	231
SRL_OPN_2PTS013_0432_20140523_065935_20140523_083810.EUM.nc	1.772	1.783	0.636	3839	5635	0	1464	12	320
SRL_OPN_2PTS013_0434_20140523_083809_20140523_101600.EUM.nc	1.846	2.055	1.107	2682	5533	0	2826	16	9
SRL_OPN_2PTS013_0435_20140523_101559_20140523_115400.EUM.nc	1.936	2.428	1.683	2566	5528	0	2948	12	2
SRL_OPN_2PTS013_0437_20140523_115400_20140523_133250.EUM.nc	2.558	2.831	0.981	2961	5456	0	2485	2	8
SRL_OPN_2PTS013_0439_20140523_133251_20140523_152615.EUM.nc	2.404	2.741	1.267	3578	6384	0	2802	1	3
SRL_OPN_2PTS013_0442_20140523_152614_20140523_170554.EUM.nc	2.135	2.820	1.885	2672	5511	0	2739	4	96
SRL_OPN_2PTS013_0444_20140523_170553_20140523_184533.EUM.nc	1.896	2.250	1.396	3080	5639	0	2422	4	133
SRL_OPN_2PTS013_0446_20140523_184532_20140523_202442.EUM.nc	2.015	2.386	1.236	3335	5597	0	2175	6	81
SRL_OPN_2PTS013_0448_20140523_202441_20140523_220322.EUM.nc	1.760	2.307	1.409	3003	5423	0	2397	17	6
SRL_OPN_2PTS013_0450_20140523_220322_20140523_234120.EUM.nc	2.115	2.420	1.224	2558	5487	0	2775	9	145
SRL_OPN_2PTS013_0451_20140523_234120_20140524_011904.EUM.nc	2.436	2.549	1.186	2954	5522	0	2562	1	5
SRL_OPN_2PTS013_0453_20140524_011904_20140524_025741.EUM.nc	3.412	3.144	1.272	2858	5529	0	2664	4	3
SRL_OPN_2PTS013_0455_20140524_025741_20140524_043748.EUM.nc	2.369	2.804	1.624	2699	5506	0	2686	8	113
SRL_OPN_2PTS013_0457_20140524_043749_20140524_061953.EUM.nc	1.999	2.558	1.419	3761	5797	0	1968	1	67
SRL_OPN_2PTS013_0459_20140524_061952_20140524_080710.EUM.nc	1.823	2.122	1.225	3790	6097	0	1960	9	338

– Continued on next page

Table 4: Ka-Band Significant Wave Height Statistics.

– Continued from previous page

File	Median	Mean	Std. Dev.	No. Obs.	Total Obs.	Default Lat/Lon	Flag (total)	Default (total)	3-Sigma Edited
SRL_OPN_2PTS013_0462_20140524_080709_20140524_094516.EUM.nc	2.153	2.260	1.083	2902	5517	0	2591	14	10
SRL_OPN_2PTS013_0463_20140524_094516_20140524_112310.EUM.nc	1.817	2.283	1.645	2045	5425	0	3352	21	7
SRL_OPN_2PTS013_0465_20140524_112309_20140524_130132.EUM.nc	2.562	2.823	1.099	2717	5380	0	2650	9	4
SRL_OPN_2PTS013_0467_20140524_130132_20140524_145456.EUM.nc	3.066	3.012	1.493	3530	6396	0	2861	5	0
SRL_OPN_2PTS013_0470_20140524_145455_20140524_163434.EUM.nc	2.141	2.552	1.502	3200	5639	0	2422	8	9
SRL_OPN_2PTS013_0472_20140524_163433_20140524_181417.EUM.nc	2.281	2.691	1.549	3030	5638	0	2577	9	22
SRL_OPN_2PTS013_0474_20140524_181416_20140524_195336.EUM.nc	2.008	2.595	1.499	3184	5621	0	2392	8	37
SRL_OPN_2PTS013_0476_20140524_195335_20140524_213229.EUM.nc	1.794	2.591	1.954	3485	5521	0	2012	19	5
SRL_OPN_2PTS013_0478_20140524_213228_20140524_231038.EUM.nc	2.303	2.481	1.331	2182	5378	0	3190	4	2
SRL_OPN_2PTS013_0479_20140524_231038_20140525_004819.EUM.nc	2.311	2.432	1.086	2929	5494	0	2384	18	163
SRL_OPN_2PTS013_0481_20140525_004818_20140525_022636.EUM.nc	3.269	3.079	1.291	2841	5538	0	2694	2	1
SRL_OPN_2PTS013_0483_20140525_022635_20140525_040611.EUM.nc	2.503	2.696	1.378	2570	5506	0	2719	7	210
SRL_OPN_2PTS013_0485_20140525_040610_20140525_054731.EUM.nc	2.158	2.837	1.807	3578	5674	0	2083	6	7
SRL_OPN_2PTS013_0487_20140525_054731_20140525_073612.EUM.nc	1.969	2.460	1.502	3866	6171	0	2038	4	263
SRL_OPN_2PTS013_0490_20140525_073612_20140525_091432.EUM.nc	2.214	2.214	0.972	2955	5551	0	2245	14	337
SRL_OPN_2PTS013_0491_20140525_091431_20140525_105225.EUM.nc	1.389	1.664	0.945	2278	5550	0	3225	30	17
SRL_OPN_2PTS013_0493_20140525_105225_20140525_123029.EUM.nc	2.765	3.035	1.462	2567	5428	0	2841	12	8
SRL_OPN_2PTS013_0495_20140525_123029_20140525_140953.EUM.nc	3.153	3.519	1.759	3168	5599	0	2422	3	6
SRL_OPN_2PTS013_0497_20140525_140953_20140525_160315.EUM.nc	2.483	2.672	1.323	3253	6435	0	3124	3	55
SRL_OPN_2PTS013_0500_20140525_160315_20140525_174252.EUM.nc	2.352	2.842	1.611	2901	5627	0	2723	3	0
SRL_OPN_2PTS013_0502_20140525_174252_20140525_192226.EUM.nc	2.027	2.687	1.643	3444	5652	0	2203	2	3
SRL_OPN_2PTS013_0504_20140525_192226_20140525_210132.EUM.nc	1.998	2.300	1.252	3229	5626	0	2070	12	315
SRL_OPN_2PTS013_0506_20140525_210131_20140525_223947.EUM.nc	1.958	2.164	1.148	2709	5438	0	2700	26	3
SRL_OPN_2PTS013_0507_20140525_223946_20140526_001741.EUM.nc	2.274	2.578	1.161	3043	5468	0	2400	1	24
SRL_OPN_2PTS013_0509_20140526_001740_20140526_015543.EUM.nc	3.015	3.181	1.447	2970	5519	0	2545	1	3
SRL_OPN_2PTS013_0511_20140526_015542_20140526_033441.EUM.nc	2.574	2.926	1.706	2979	5490	0	2484	18	9
SRL_OPN_2PTS013_0513_20140526_033441_20140526_051531.EUM.nc	2.114	2.734	1.646	2935	5574	0	2638	1	0
SRL_OPN_2PTS013_0515_20140526_051530_20140526_070517.EUM.nc	1.897	2.593	1.587	3779	6216	0	2404	10	23
SRL_OPN_2PTS013_0518_20140526_070517_20140526_084350.EUM.nc	2.003	1.995	0.770	3391	5616	0	1670	16	539
SRL_OPN_2PTS013_0520_20140526_084350_20140526_102138.EUM.nc	1.630	1.829	0.904	2581	5527	0	2915	19	12
SRL_OPN_2PTS013_0521_20140526_102137_20140526_115939.EUM.nc	2.106	2.476	1.834	2557	5540	0	2967	13	3
SRL_OPN_2PTS013_0523_20140526_115938_20140526_133837.EUM.nc	3.303	3.460	1.424	2983	5477	0	2460	12	22
SRL_OPN_2PTS013_0525_20140526_133836_20140526_153201.EUM.nc	2.360	2.737	1.524	3520	6411	0	2885	0	6
SRL_OPN_2PTS013_0528_20140526_153200_20140526_171139.EUM.nc	2.179	2.766	1.496	2710	5505	0	2748	1	46
SRL_OPN_2PTS013_0530_20140526_171138_20140526_185118.EUM.nc	1.862	2.664	1.708	3302	5661	0	2350	6	3
SRL_OPN_2PTS013_0532_20140526_185117_20140526_203025.EUM.nc	2.092	2.520	1.500	3264	5594	0	2139	26	165
SRL_OPN_2PTS013_0534_20140526_203025_20140526_220903.EUM.nc	1.996	1.897	0.901	2890	5420	0	2391	28	111
SRL_OPN_2PTS013_0536_20140526_220903_20140526_234700.EUM.nc	2.036	2.323	1.183	2868	5540	0	2655	6	11
SRL_OPN_2PTS013_0537_20140526_234700_20140527_012444.EUM.nc	3.124	3.603	2.064	2891	5529	0	2628	5	5

– Continued on next page

Table 4: Ka-Band Significant Wave Height Statistics.

– Continued from previous page

File	Median	Mean	Std. Dev.	No. Obs.	Total Obs.	Default Lat/Lon	Flag (total)	Default (total)	3-Sigma Edited
SRL_OPN_2PTS013_0539_20140527_012444_20140527_030326.EUM.nc	2.571	3.007	1.377	2849	5554	0	2667	5	33
SRL_OPN_2PTS013_0541_20140527_030325_20140527_044340.EUM.nc	2.132	2.330	1.160	2736	5551	0	2668	6	141
SRL_OPN_2PTS013_0543_20140527_044339_20140527_062552.EUM.nc	1.890	2.480	1.318	3807	5815	0	1935	1	72
SRL_OPN_2PTS013_0545_20140527_062551_20140527_081252.EUM.nc	2.101	2.308	0.980	3794	6097	0	1958	2	343
SRL_OPN_2PTS013_0548_20140527_081251_20140527_095057.EUM.nc	1.757	1.990	0.871	2825	5452	0	2594	12	21
SRL_OPN_2PTS013_0549_20140527_095057_20140527_112850.EUM.nc	1.735	2.340	1.710	2152	5415	0	3244	19	0
SRL_OPN_2PTS013_0551_20140527_112849_20140527_130717.EUM.nc	3.356	3.516	1.616	2821	5469	0	2633	1	14
SRL_OPN_2PTS013_0553_20140527_130716_20140527_150033.EUM.nc	2.427	2.862	1.442	3514	6401	0	2882	0	5
SRL_OPN_2PTS013_0556_20140527_150032_20140527_164021.EUM.nc	2.170	2.341	0.882	2820	5650	0	2590	12	228
SRL_OPN_2PTS013_0558_20140527_164020_20140527_182003.EUM.nc	1.859	2.640	1.583	3108	5638	0	2524	3	3
SRL_OPN_2PTS013_0560_20140527_182002_20140527_195920.EUM.nc	2.124	2.669	1.526	3217	5602	0	2376	5	4
SRL_OPN_2PTS013_0562_20140527_195919_20140527_213811.EUM.nc	1.709	1.923	0.940	3389	5512	0	2094	12	17
SRL_OPN_2PTS013_0564_20140527_213810_20140527_231610.EUM.nc	1.885	2.006	1.071	2248	5380	0	3049	7	76
SRL_OPN_2PTS013_0565_20140527_231609_20140528_005400.EUM.nc	3.076	3.423	1.922	2934	5540	0	2589	17	0
SRL_OPN_2PTS013_0567_20140528_005359_20140528_023219.EUM.nc	2.791	3.213	1.654	2766	5546	0	2667	11	102
SRL_OPN_2PTS013_0569_20140528_023218_20140528_041153.EUM.nc	2.517	2.706	1.087	2744	5510	0	2755	6	5
SRL_OPN_2PTS013_0571_20140528_041152_20140528_055330.EUM.nc	1.939	2.350	1.308	3470	5711	0	2040	10	191
SRL_OPN_2PTS013_0573_20140528_055329_20140528_074157.EUM.nc	2.063	2.567	1.291	4142	6158	0	2008	0	8
SRL_OPN_2PTS013_0576_20140528_074157_20140528_092013.EUM.nc	1.983	2.024	0.863	3126	5546	0	2401	6	13
SRL_OPN_2PTS013_0577_20140528_092012_20140528_105758.EUM.nc	1.354	1.934	1.383	2226	5513	0	3260	18	9
SRL_OPN_2PTS013_0579_20140528_105757_20140528_123614.EUM.nc	3.322	3.584	1.685	2528	5429	0	2899	2	0
SRL_OPN_2PTS013_0581_20140528_123613_20140528_141543.EUM.nc	2.924	3.418	1.515	3243	5583	0	2332	1	7
SRL_OPN_2PTS013_0583_20140528_141543_20140528_160903.EUM.nc	2.192	2.237	0.902	3176	6395	0	2980	0	239
SRL_OPN_2PTS013_0586_20140528_160902_20140528_174840.EUM.nc	1.895	2.585	1.613	2803	5590	0	2707	6	74
SRL_OPN_2PTS013_0588_20140528_174839_20140528_192812.EUM.nc	2.402	2.476	1.172	3162	5653	0	2340	6	145
SRL_OPN_2PTS013_0590_20140528_192811_20140528_210707.EUM.nc	1.870	2.121	1.146	3412	5607	0	2180	12	3
SRL_OPN_2PTS013_0592_20140528_210706_20140528_224529.EUM.nc	1.960	2.027	1.039	2555	5398	0	2789	4	50
SRL_OPN_2PTS013_0593_20140528_224528_20140529_002317.EUM.nc	2.992	3.093	1.474	3022	5462	0	2435	3	2
SRL_OPN_2PTS013_0595_20140529_002316_20140529_020115.EUM.nc	2.984	3.050	1.357	2759	5530	0	2556	5	210
SRL_OPN_2PTS013_0597_20140529_020114_20140529_034025.EUM.nc	2.161	2.429	1.196	2923	5505	0	2577	5	0
SRL_OPN_2PTS013_0599_20140529_034025_20140529_052123.EUM.nc	2.188	2.974	1.917	2913	5589	0	2673	0	3
SRL_OPN_2PTS013_0601_20140529_052122_20140529_071058.EUM.nc	1.907	2.425	1.210	3787	6210	0	2412	9	2
SRL_OPN_2PTS013_0604_20140529_071058_20140529_084919.EUM.nc	2.002	2.036	0.877	3626	5597	0	1765	3	203
SRL_OPN_2PTS013_0605_20140529_084919_20140529_102715.EUM.nc	1.396	1.755	1.027	2576	5558	0	2957	17	8
SRL_OPN_2PTS013_0607_20140529_102715_20140529_120519.EUM.nc	2.745	2.817	1.646	2586	5516	0	2904	20	6
SRL_OPN_2PTS013_0609_20140529_120519_20140529_134411.EUM.nc	3.119	3.387	1.447	3057	5519	0	2440	10	12
SRL_OPN_2PTS013_0611_20140529_134411_20140529_153736.EUM.nc	2.330	2.844	1.446	3471	6434	0	2928	0	35
SRL_OPN_2PTS013_0614_20140529_153735_20140529_171722.EUM.nc	2.158	2.688	1.332	2736	5480	0	2731	3	10
SRL_OPN_2PTS013_0616_20140529_171721_20140529_185700.EUM.nc	2.482	2.512	1.169	3218	5650	0	2410	7	15

– Continued on next page

Table 4: Ka-Band Significant Wave Height Statistics.

– Continued from previous page

File	Median	Mean	Std. Dev.	No. Obs.	Total Obs.	Default Lat/Lon	Flag (total)	Default (total)	3-Sigma Edited
SRL_OPN_2PTS013_0618_20140529_185700_20140529_203607.EUM.nc	1.973	2.145	1.224	3455	5601	0	2129	10	7
SRL_OPN_2PTS013_0620_20140529_203606_20140529_221441.EUM.nc	1.894	2.001	1.240	2916	5455	0	2471	17	51
SRL_OPN_2PTS013_0622_20140529_221440_20140529_235229.EUM.nc	3.171	3.069	1.591	2872	5494	0	2606	12	4
SRL_OPN_2PTS013_0623_20140529_235230_20140530_013023.EUM.nc	3.337	3.420	1.734	2938	5540	0	2588	7	7
SRL_OPN_2PTS013_0625_20140530_013023_20140530_030908.EUM.nc	2.519	2.548	1.048	2803	5501	0	2613	17	68
SRL_OPN_2PTS013_0627_20140530_030908_20140530_044920.EUM.nc	2.104	2.881	1.777	2901	5507	0	2593	4	9
SRL_OPN_2PTS013_0629_20140530_044919_20140530_063147.EUM.nc	2.543	2.526	1.060	3889	5810	0	1914	1	6
SRL_OPN_2PTS013_0631_20140530_063148_20140530_081831.EUM.nc	2.143	2.025	0.600	3565	6072	0	1904	3	600
SRL_OPN_2PTS013_0634_20140530_081830_20140530_095634.EUM.nc	1.547	1.733	0.755	2665	5551	0	2738	13	135
SRL_OPN_2PTS013_0635_20140530_095633_20140530_113419.EUM.nc	2.192	2.210	1.398	2317	5418	0	3074	25	2
SRL_OPN_2PTS013_0637_20140530_113419_20140530_131258.EUM.nc	3.176	3.479	1.586	2869	5475	0	2594	4	8
SRL_OPN_2PTS013_0639_20140530_131257_20140530_150617.EUM.nc	2.372	2.694	1.097	3500	6405	0	2874	3	28
SRL_OPN_2PTS013_0642_20140530_150617_20140530_164604.EUM.nc	2.118	2.578	1.327	2800	5616	0	2699	5	112
SRL_OPN_2PTS013_0644_20140530_164604_20140530_182538.EUM.nc	2.425	2.454	1.043	3209	5537	0	2317	6	5
SRL_OPN_2PTS013_0646_20140530_182537_20140530_200501.EUM.nc	2.005	2.327	1.348	3108	5602	0	2404	2	88
SRL_OPN_2PTS013_0648_20140530_200502_20140530_214350.EUM.nc	1.766	1.729	0.944	3135	5498	0	2232	21	110
SRL_OPN_2PTS013_0650_20140530_214349_20140530_232147.EUM.nc	2.592	2.734	1.506	2432	5371	0	2931	8	0
SRL_OPN_2PTS013_0651_20140530_232147_20140531_005935.EUM.nc	3.158	3.212	1.577	2856	5525	0	2647	19	3
SRL_OPN_2PTS013_0653_20140531_005934_20140531_023800.EUM.nc	2.692	2.678	0.969	2858	5538	0	2634	16	30
SRL_OPN_2PTS013_0655_20140531_023800_20140531_041738.EUM.nc	2.243	2.704	1.387	2629	5530	0	2730	12	159
SRL_OPN_2PTS013_0657_20140531_041738_20140531_055922.EUM.nc	2.600	2.657	1.170	3587	5750	0	2036	2	125
SRL_OPN_2PTS013_0659_20140531_055922_20140531_074736.EUM.nc	2.165	2.292	0.913	3895	6156	0	1988	2	271
SRL_OPN_2PTS013_0662_20140531_074735_20140531_092550.EUM.nc	1.766	1.851	0.704	2903	5532	0	2424	5	200
SRL_OPN_2PTS013_0663_20140531_092550_20140531_110335.EUM.nc	1.380	1.737	1.260	2158	5527	0	3322	22	25
SRL_OPN_2PTS013_0665_20140531_110334_20140531_124153.EUM.nc	3.088	3.354	1.400	2567	5417	0	2826	10	14
SRL_OPN_2PTS013_0667_20140531_124152_20140531_142128.EUM.nc	2.525	2.730	0.963	3315	5585	0	2262	0	8
SRL_OPN_2PTS013_0669_20140531_142128_20140531_161446.EUM.nc	2.073	2.546	1.448	3456	6402	0	2936	5	5
SRL_OPN_2PTS013_0672_20140531_161445_20140531_175422.EUM.nc	2.255	2.527	1.191	2862	5599	0	2688	8	41
SRL_OPN_2PTS013_0674_20140531_175421_20140531_193354.EUM.nc	1.896	2.321	1.362	3088	5664	0	2361	10	205
SRL_OPN_2PTS013_0676_20140531_193354_20140531_211246.EUM.nc	1.923	1.782	0.842	3191	5621	0	2272	4	154
SRL_OPN_2PTS013_0678_20140531_211247_20140531_225104.EUM.nc	2.159	2.172	1.104	2432	5405	0	2959	12	2
SRL_OPN_2PTS013_0679_20140531_225104_20140601_002854.EUM.nc	2.788	2.898	1.290	3052	5475	0	2397	13	13
SRL_OPN_2PTS013_0681_20140601_002853_20140601_020653.EUM.nc	2.703	2.796	0.914	2794	5536	0	2698	28	16
SRL_OPN_2PTS013_0683_20140601_020651_20140601_034609.EUM.nc	2.132	2.539	1.417	2681	5579	0	2677	5	216
SRL_OPN_2PTS013_0685_20140601_034608_20140601_052704.EUM.nc	2.401	2.193	0.755	2389	5579	0	2738	3	449
SRL_OPN_2PTS013_0687_20140601_052703_20140601_071638.EUM.nc	2.046	2.478	1.179	3852	6221	0	2301	6	62
SRL_OPN_2PTS013_0690_20140601_071637_20140601_085457.EUM.nc	1.870	2.065	0.897	3654	5595	0	1831	15	95
SRL_OPN_2PTS013_0691_20140601_085457_20140601_103252.EUM.nc	1.487	1.803	1.039	2423	5549	0	3109	14	3
SRL_OPN_2PTS013_0693_20140601_103251_20140601_121057.EUM.nc	2.726	2.864	1.472	2521	5520	0	2981	16	2

– Continued on next page

Table 4: Ka-Band Significant Wave Height Statistics.

– Continued from previous page

File	Median	Mean	Std. Dev.	No. Obs.	Total Obs.	Default Lat/Lon	Flag (total)	Default (total)	3-Sigma Edited
SRL_OPN_2PTS013_0695_20140601_121056_20140601_134955.EUM.nc	2.478	2.626	0.750	2935	5512	0	2424	8	145
SRL_OPN_2PTS013_0697_20140601_134955_20140601_154319.EUM.nc	2.049	2.478	1.106	3498	6424	0	2915	2	9
SRL_OPN_2PTS013_0700_20140601_154319_20140601_172305.EUM.nc	2.243	2.752	1.700	2765	5529	0	2717	0	47
SRL_OPN_2PTS013_0702_20140601_172304_20140601_190235.EUM.nc	2.002	2.726	1.765	3204	5649	0	2436	7	2
SRL_OPN_2PTS013_0704_20140601_190234_20140601_204148.EUM.nc	1.739	1.794	0.913	3568	5638	0	1987	4	79
SRL_OPN_2PTS013_0706_20140601_204147_20140601_222019.EUM.nc	1.880	1.772	0.897	2760	5430	0	2518	17	135
SRL_OPN_2PTS013_0708_20140601_222019_20140601_235806.EUM.nc	2.612	2.591	1.091	2880	5493	0	2489	3	121
SRL_OPN_2PTS013_0709_20140601_235806_20140602_013601.EUM.nc	2.698	2.683	0.852	2983	5555	0	2564	1	7
SRL_OPN_2PTS013_0711_20140602_013601_20140602_031451.EUM.nc	2.282	2.970	1.564	2846	5525	0	2657	18	4
SRL_OPN_2PTS013_0713_20140602_031451_20140602_045509.EUM.nc	2.278	2.788	1.755	2929	5556	0	2606	1	20
SRL_OPN_2PTS013_0715_20140602_045508_20140602_063747.EUM.nc	2.174	2.595	1.111	3824	5840	0	1941	2	73
SRL_OPN_2PTS013_0717_20140602_063747_20140602_082410.EUM.nc	1.967	2.116	0.918	3897	6057	0	1924	8	228
SRL_OPN_2PTS013_0720_20140602_082409_20140602_100203.EUM.nc	1.846	1.963	1.033	2847	5563	0	2700	8	8
SRL_OPN_2PTS013_0721_20140602_100203_20140602_113959.EUM.nc	2.557	2.346	1.341	2343	5448	0	3058	34	13
SRL_OPN_2PTS013_0723_20140602_113959_20140602_131839.EUM.nc	2.433	2.553	0.890	2736	5440	0	2481	6	217
SRL_OPN_2PTS013_0725_20140602_131839_20140602_151200.EUM.nc	2.049	2.248	0.818	3393	6434	0	2889	3	149
SRL_OPN_2PTS013_0728_20140602_151200_20140602_165148.EUM.nc	2.318	2.924	1.689	2837	5593	0	2732	7	17
SRL_OPN_2PTS013_0730_20140602_165147_20140602_183121.EUM.nc	2.110	2.783	1.563	3164	5547	0	2375	3	5
SRL_OPN_2PTS013_0732_20140602_183120_20140602_201043.EUM.nc	1.864	1.753	0.806	3010	5610	0	2405	10	185
SRL_OPN_2PTS013_0734_20140602_201042_20140602_214921.EUM.nc	2.059	2.020	1.008	3124	5461	0	2204	6	127
SRL_OPN_2PTS013_0736_20140602_214921_20140602_232725.EUM.nc	2.204	2.458	1.462	2403	5357	0	2906	44	4
SRL_OPN_2PTS013_0737_20140602_232724_20140603_010513.EUM.nc	2.625	2.692	0.757	2663	5521	0	2786	8	64
SRL_OPN_2PTS013_0739_20140603_010514_20140603_024333.EUM.nc	2.281	2.955	1.523	2835	5555	0	2702	3	15
SRL_OPN_2PTS013_0741_20140603_024332_20140603_042324.EUM.nc	2.470	2.853	1.335	2795	5542	0	2742	5	0
SRL_OPN_2PTS013_0743_20140603_042324_20140603_060517.EUM.nc	2.254	2.463	1.041	3430	5753	0	2012	2	309
SRL_OPN_2PTS013_0745_20140603_060517_20140603_075315.EUM.nc	1.947	2.013	0.654	3852	6129	0	1970	5	302
SRL_OPN_2PTS013_0748_20140603_075314_20140603_093119.EUM.nc	1.780	1.886	0.770	2913	5502	0	2428	8	153
SRL_OPN_2PTS013_0749_20140603_093119_20140603_110910.EUM.nc	1.698	1.975	1.306	2166	5498	0	3276	33	23
SRL_OPN_2PTS013_0751_20140603_110909_20140603_124733.EUM.nc	2.659	3.026	1.221	2508	5374	0	2855	1	10
SRL_OPN_2PTS013_0753_20140603_124732_20140603_144042.EUM.nc	2.261	2.374	0.666	3170	6342	0	2948	1	223
SRL_OPN_2PTS013_0756_20140603_144041_20140603_162019.EUM.nc	2.238	2.582	1.328	3305	5613	0	2240	3	65
SRL_OPN_2PTS013_0758_20140603_162018_20140603_180005.EUM.nc	2.409	2.733	1.491	2954	5653	0	2676	6	17
SRL_OPN_2PTS013_0760_20140603_180004_20140603_193934.EUM.nc	2.001	2.154	1.127	3328	5642	0	2303	2	9
SRL_OPN_2PTS013_0762_20140603_193934_20140603_211825.EUM.nc	1.864	2.068	1.023	3316	5494	0	2145	22	11
SRL_OPN_2PTS013_0764_20140603_211824_20140603_225641.EUM.nc	1.915	2.127	1.032	2395	5509	0	3102	9	3
SRL_OPN_2PTS013_0765_20140603_225640_20140604_003430.EUM.nc	2.497	2.698	1.094	3169	5477	0	2296	6	6
SRL_OPN_2PTS013_0767_20140604_003430_20140604_021232.EUM.nc	2.676	3.086	1.562	2799	5536	0	2728	3	6
SRL_OPN_2PTS013_0769_20140604_021231_20140604_035152.EUM.nc	2.341	2.576	1.051	2767	5519	0	2729	17	6
SRL_OPN_2PTS013_0771_20140604_035152_20140604_053255.EUM.nc	2.199	2.778	1.711	2883	5562	0	2659	5	15

– Continued on next page

Table 4: Ka-Band Significant Wave Height Statistics.

– Continued from previous page

File	Median	Mean	Std. Dev.	No. Obs.	Total Obs.	Default Lat/Lon	Flag (total)	Default (total)	3-Sigma Edited
SRL_OPN_2PTS013_0773_20140604_053255_20140604_072217.EUM.nc	1.890	1.887	0.532	3568	6221	0	2147	9	497
SRL_OPN_2PTS013_0776_20140604_072217_20140604_090033.EUM.nc	1.681	1.776	0.694	3477	5597	0	1867	4	249
SRL_OPN_2PTS013_0777_20140604_090033_20140604_103828.EUM.nc	1.613	1.806	1.042	2384	5553	0	3145	7	17
SRL_OPN_2PTS013_0779_20140604_103827_20140604_121626.EUM.nc	2.465	2.594	1.152	2522	5526	0	2937	21	46
SRL_OPN_2PTS013_0781_20140604_121625_20140604_135538.EUM.nc	2.462	2.672	0.930	3006	5556	0	2389	4	157
SRL_OPN_2PTS013_0783_20140604_135538_20140604_154902.EUM.nc	2.152	2.521	1.095	3477	6419	0	2925	5	12
SRL_OPN_2PTS013_0786_20140604_154901_20140604_172847.EUM.nc	2.203	2.476	1.155	2700	5512	0	2719	5	88
SRL_OPN_2PTS013_0788_20140604_172847_20140604_190815.EUM.nc	2.305	2.337	1.166	3352	5636	0	2267	6	11
SRL_OPN_2PTS013_0790_20140604_190815_20140604_204726.EUM.nc	1.945	1.903	0.882	3562	5609	0	1952	6	89
SRL_OPN_2PTS013_0792_20140604_204725_20140604_222555.EUM.nc	1.842	1.831	0.900	2807	5454	0	2594	18	35
SRL_OPN_2PTS013_0794_20140604_222556_20140605_000341.EUM.nc	2.430	2.676	1.190	3023	5510	0	2460	16	11
SRL_OPN_2PTS013_0795_20140605_000341_20140605_014138.EUM.nc	2.547	2.826	1.190	2961	5540	0	2543	6	30
SRL_OPN_2PTS013_0797_20140605_014137_20140605_032032.EUM.nc	2.376	2.356	0.996	2782	5526	0	2630	7	107
SRL_OPN_2PTS013_0799_20140605_032031_20140605_050057.EUM.nc	2.100	2.617	1.533	2968	5566	0	2591	1	6
SRL_OPN_2PTS013_0801_20140605_050056_20140605_064343.EUM.nc	2.061	2.314	1.002	3851	5841	0	1967	5	18
SRL_OPN_2PTS013_0803_20140605_064342_20140605_082945.EUM.nc	1.735	1.668	0.491	3619	6041	0	1842	3	577
SRL_OPN_2PTS013_0806_20140605_082944_20140605_100738.EUM.nc	1.732	1.812	0.940	2801	5553	0	2735	7	10
SRL_OPN_2PTS013_0807_20140605_100737_20140605_114535.EUM.nc	2.272	2.180	1.194	2410	5497	0	3054	24	9
SRL_OPN_2PTS013_0809_20140605_114534_20140605_132422.EUM.nc	2.765	2.785	0.989	2826	5474	0	2509	7	132
SRL_OPN_2PTS013_0811_20140605_132421_20140605_151743.EUM.nc	2.354	2.438	0.919	3513	6401	0	2871	2	15
SRL_OPN_2PTS013_0814_20140605_151742_20140605_165730.EUM.nc	2.432	2.800	1.542	2834	5567	0	2721	4	8
SRL_OPN_2PTS013_0816_20140605_165729_20140605_183702.EUM.nc	2.152	2.613	1.403	3209	5559	0	2344	0	6
SRL_OPN_2PTS013_0818_20140605_183702_20140605_201622.EUM.nc	1.798	1.715	0.764	2987	5594	0	2327	10	270
SRL_OPN_2PTS013_0820_20140605_201622_20140605_215459.EUM.nc	1.819	2.018	1.277	3108	5436	0	2230	32	66
SRL_OPN_2PTS013_0822_20140605_215459_20140605_233300.EUM.nc	2.257	2.532	1.081	2450	5329	0	2845	6	28
SRL_OPN_2PTS013_0823_20140605_233259_20140606_011050.EUM.nc	2.883	2.740	1.025	2538	5518	0	2790	6	184
SRL_OPN_2PTS013_0825_20140606_011049_20140606_024912.EUM.nc	2.590	2.758	1.080	2851	5540	0	2682	2	5
SRL_OPN_2PTS013_0827_20140606_024912_20140606_042910.EUM.nc	2.597	2.811	1.379	2804	5555	0	2729	7	15
SRL_OPN_2PTS013_0829_20140606_042910_20140606_061102.EUM.nc	2.311	2.590	1.155	3731	5767	0	2027	5	4
SRL_OPN_2PTS013_0831_20140606_061101_20140606_075853.EUM.nc	1.762	1.748	0.573	3608	6123	0	1970	5	540
SRL_OPN_2PTS013_0834_20140606_075852_20140606_093655.EUM.nc	1.755	1.817	0.810	2764	5542	0	2634	10	134
SRL_OPN_2PTS013_0835_20140606_093654_20140606_111447.EUM.nc	2.474	2.208	1.490	2135	5485	0	3321	28	1
SRL_OPN_2PTS013_0837_20140606_111446_20140606_125313.EUM.nc	2.786	3.064	1.247	2671	5421	0	2741	2	7
SRL_OPN_2PTS013_0839_20140606_125312_20140606_144624.EUM.nc	2.545	2.803	1.208	3410	6374	0	2961	1	2
SRL_OPN_2PTS013_0842_20140606_144624_20140606_162602.EUM.nc	2.221	2.641	1.391	3364	5644	0	2278	2	0
SRL_OPN_2PTS013_0844_20140606_162602_20140606_180547.EUM.nc	2.067	2.710	1.579	3048	5668	0	2614	2	4
SRL_OPN_2PTS013_0846_20140606_180546_20140606_194515.EUM.nc	1.768	1.694	0.654	2864	5634	0	2337	4	429
SRL_OPN_2PTS013_0848_20140606_194515_20140606_212403.EUM.nc	1.906	2.026	1.034	3311	5493	0	2103	14	65
SRL_OPN_2PTS013_0850_20140606_212402_20140606_230217.EUM.nc	1.842	2.114	1.160	2242	5434	0	3184	8	0

– Continued on next page

Table 4: Ka-Band Significant Wave Height Statistics.

– Continued from previous page

File	Median	Mean	Std. Dev.	No. Obs.	Total Obs.	Default Lat/Lon	Flag (total)	Default (total)	3-Sigma Edited
SRL_OPN_2PTS013_0851_20140606_230216_20140607_003957.EUM.nc	2.674	2.824	1.258	3209	5503	0	2283	8	3
SRL_OPN_2PTS013_0853_20140607_003956_20140607_021810.EUM.nc	2.933	2.983	1.056	2783	5540	0	2742	6	9
SRL_OPN_2PTS013_0855_20140607_021810_20140607_035738.EUM.nc	2.489	2.634	1.203	2765	5589	0	2812	8	4
SRL_OPN_2PTS013_0857_20140607_035737_20140607_053847.EUM.nc	2.149	2.496	1.189	3060	5569	0	2496	8	5
SRL_OPN_2PTS013_0859_20140607_053846_20140607_072755.EUM.nc	1.960	2.184	1.094	3929	6227	0	2031	0	267
SRL_OPN_2PTS013_0862_20140607_072756_20140607_090610.EUM.nc	1.548	1.773	0.800	3457	5575	0	1992	14	112
SRL_OPN_2PTS013_0863_20140607_090610_20140607_104403.EUM.nc	1.642	2.047	1.300	2388	5553	0	3132	19	14
SRL_OPN_2PTS013_0865_20140607_104402_20140607_122205.EUM.nc	3.080	3.123	1.458	2654	5511	0	2846	9	2
SRL_OPN_2PTS013_0867_20140607_122204_20140607_140121.EUM.nc	2.598	2.743	1.075	3321	5565	0	2231	2	11
SRL_OPN_2PTS013_0869_20140607_140121_20140607_155443.EUM.nc	2.558	2.779	1.144	3292	6415	0	3112	4	7
SRL_OPN_2PTS013_0872_20140607_155444_20140607_173430.EUM.nc	2.191	2.590	1.482	2846	5511	0	2660	3	2
SRL_OPN_2PTS013_0874_20140607_173429_20140607_191357.EUM.nc	1.944	1.957	0.957	3080	5641	0	2234	19	308
SRL_OPN_2PTS013_0876_20140607_191357_20140607_205306.EUM.nc	1.839	2.007	0.987	3506	5639	0	2030	5	98
SRL_OPN_2PTS013_0878_20140607_205306_20140607_223124.EUM.nc	1.970	1.931	0.867	2618	5424	0	2618	22	166
SRL_OPN_2PTS013_0879_20140607_223124_20140608_000916.EUM.nc	2.768	2.820	1.146	3013	5500	0	2439	1	47
SRL_OPN_2PTS013_0881_20140608_000915_20140608_014715.EUM.nc	2.999	3.048	1.332	2990	5535	0	2522	10	13
SRL_OPN_2PTS013_0883_20140608_014714_20140608_032607.EUM.nc	2.495	2.565	1.214	2867	5483	0	2516	4	96
SRL_OPN_2PTS013_0885_20140608_032606_20140608_050646.EUM.nc	2.191	2.523	1.250	2893	5592	0	2694	5	0
SRL_OPN_2PTS013_0887_20140608_050645_20140608_065648.EUM.nc	2.194	2.709	1.637	3787	6234	0	2435	0	12
SRL_OPN_2PTS013_0890_20140608_065648_20140608_083524.EUM.nc	1.793	1.835	0.676	3868	5636	0	1489	1	278
SRL_OPN_2PTS013_0892_20140608_083523_20140608_101315.EUM.nc	1.875	2.292	1.439	2724	5556	0	2813	15	4
SRL_OPN_2PTS013_0893_20140608_101314_20140608_115113.EUM.nc	2.742	2.527	1.571	2377	5518	0	3008	19	114
SRL_OPN_2PTS013_0895_20140608_115112_20140608_133002.EUM.nc	2.828	2.875	1.030	2987	5469	0	2473	4	5
SRL_OPN_2PTS013_0897_20140608_133001_20140608_152326.EUM.nc	2.727	2.841	1.050	3539	6386	0	2801	3	43
SRL_OPN_2PTS013_0900_20140608_152326_20140608_170304.EUM.nc	2.407	2.483	1.098	2775	5521	0	2742	2	2
SRL_OPN_2PTS013_0902_20140608_170303_20140608_184245.EUM.nc	1.884	2.085	1.000	2895	5646	0	2457	1	293
SRL_OPN_2PTS013_0904_20140608_184245_20140608_202203.EUM.nc	1.946	1.826	0.775	3068	5611	0	2223	12	308
SRL_OPN_2PTS013_0906_20140608_202202_20140608_220035.EUM.nc	2.030	2.125	0.986	2971	5435	0	2437	22	5
SRL_OPN_2PTS013_0908_20140608_220034_20140608_233836.EUM.nc	2.934	2.909	1.414	2520	5448	0	2811	13	104
SRL_OPN_2PTS013_0909_20140608_233836_20140609_011626.EUM.nc	2.930	2.948	1.277	2933	5511	0	2565	9	4
SRL_OPN_2PTS013_0911_20140609_011626_20140609_025455.EUM.nc	2.552	2.926	1.504	2890	5509	0	2618	0	1
SRL_OPN_2PTS013_0913_20140609_025454_20140609_043459.EUM.nc	2.653	2.666	1.174	2821	5522	0	2681	13	7
SRL_OPN_2PTS013_0915_20140609_043458_20140609_061658.EUM.nc	2.102	2.554	1.448	3618	5780	0	1984	1	177
SRL_OPN_2PTS013_0917_20140609_061658_20140609_080432.EUM.nc	1.964	2.064	0.745	4066	6105	0	1942	9	88
SRL_OPN_2PTS013_0920_20140609_080431_20140609_094231.EUM.nc	1.857	2.050	1.223	2799	5545	0	2633	6	107
SRL_OPN_2PTS013_0921_20140609_094231_20140609_112024.EUM.nc	1.686	2.218	1.785	2172	5410	0	3193	43	2
SRL_OPN_2PTS013_0923_20140609_112024_20140609_125853.EUM.nc	2.814	2.981	1.081	2745	5405	0	2648	6	6
SRL_OPN_2PTS013_0925_20140609_125854_20140609_145208.EUM.nc	2.803	3.115	1.251	3437	6379	0	2922	4	16
SRL_OPN_2PTS013_0928_20140609_145207_20140609_163145.EUM.nc	2.271	2.338	1.115	3057	5645	0	2378	9	201

– Continued on next page

Table 4: Ka-Band Significant Wave Height Statistics.

– Continued from previous page

File	Median	Mean	Std. Dev.	No. Obs.	Total Obs.	Default Lat/Lon	Flag (total)	Default (total)	3-Sigma Edited
SRL_OPN_2PTS013_0930_20140609_163145_20140609_181130.EUM.nc	2.006	2.393	1.261	3010	5637	0	2581	5	41
SRL_OPN_2PTS013_0932_20140609_181129_20140609_195049.EUM.nc	1.977	2.144	1.216	3222	5623	0	2385	2	14
SRL_OPN_2PTS013_0934_20140609_195048_20140609_212943.EUM.nc	1.838	1.805	0.774	3191	5529	0	2063	24	251
SRL_OPN_2PTS013_0936_20140609_212942_20140609_230754.EUM.nc	2.158	2.551	1.487	2099	5433	0	3320	13	1
SRL_OPN_2PTS013_0937_20140609_230754_20140610_004534.EUM.nc	2.762	2.997	1.629	3081	5513	0	2421	8	3
SRL_OPN_2PTS013_0939_20140610_004533_20140610_022349.EUM.nc	3.052	3.118	1.108	2837	5545	0	2704	1	3
SRL_OPN_2PTS013_0941_20140610_022349_20140610_040322.EUM.nc	2.814	2.828	1.277	2720	5483	0	2685	4	74
SRL_OPN_2PTS013_0943_20140610_040322_20140610_054439.EUM.nc	2.249	2.484	1.362	3385	5684	0	2281	8	10
SRL_OPN_2PTS013_0945_20140610_054438_20140610_073327.EUM.nc	2.033	2.233	0.948	4064	6199	0	2057	0	78
SRL_OPN_2PTS013_0948_20140610_073327_20140610_091147.EUM.nc	1.915	2.060	1.008	3360	5567	0	2168	6	33
SRL_OPN_2PTS013_0949_20140610_091146_20140610_104940.EUM.nc	1.387	1.996	1.583	2339	5572	0	3205	18	10
SRL_OPN_2PTS013_0951_20140610_104939_20140610_122744.EUM.nc	2.790	2.948	1.267	2591	5412	0	2779	29	13
SRL_OPN_2PTS013_0953_20140610_122745_20140610_140706.EUM.nc	2.853	3.092	1.292	3195	5582	0	2385	1	1
SRL_OPN_2PTS013_0955_20140610_140705_20140610_160027.EUM.nc	2.496	2.666	1.141	3250	6422	0	3152	4	16
SRL_OPN_2PTS013_0958_20140610_160027_20140610_174014.EUM.nc	2.285	2.444	1.231	2895	5672	0	2767	9	1
SRL_OPN_2PTS013_0960_20140610_174013_20140610_191939.EUM.nc	1.996	2.288	1.281	3414	5638	0	2215	7	2
SRL_OPN_2PTS013_0962_20140610_191940_20140610_205846.EUM.nc	1.856	1.967	1.037	3464	5613	0	2036	14	99
SRL_OPN_2PTS013_0964_20140610_205846_20140610_223702.EUM.nc	2.106	2.333	1.157	2657	5422	0	2739	15	11
SRL_OPN_2PTS013_0965_20140610_223701_20140611_001453.EUM.nc	2.519	2.851	1.522	3021	5491	0	2466	3	1
SRL_OPN_2PTS013_0967_20140611_001452_20140611_015254.EUM.nc	2.904	2.871	1.030	2858	5503	0	2529	10	106
SRL_OPN_2PTS013_0969_20140611_015253_20140611_033150.EUM.nc	2.463	2.817	1.507	2947	5467	0	2498	8	14
SRL_OPN_2PTS013_0971_20140611_033150_20140611_051236.EUM.nc	2.441	2.500	1.265	2937	5570	0	2628	0	5
SRL_OPN_2PTS013_0973_20140611_051235_20140611_070228.EUM.nc	2.041	2.235	1.054	3635	6248	0	2457	4	152
SRL_OPN_2PTS013_0976_20140611_070228_20140611_084101.EUM.nc	1.875	1.968	0.780	3878	5615	0	1589	7	141
SRL_OPN_2PTS013_0978_20140611_084102_20140611_101851.EUM.nc	1.392	1.920	1.435	2611	5554	0	2919	17	7
SRL_OPN_2PTS013_0979_20140611_101850_20140611_115651.EUM.nc	2.301	2.524	1.378	2410	5532	0	3002	12	108
SRL_OPN_2PTS013_0981_20140611_115650_20140611_133545.EUM.nc	2.697	2.821	0.843	2985	5428	0	2437	4	2
SRL_OPN_2PTS013_0983_20140611_133545_20140611_152908.EUM.nc	2.855	2.940	1.051	3565	6381	0	2804	0	12
SRL_OPN_2PTS013_0986_20140611_152907_20140611_170847.EUM.nc	2.297	2.521	1.294	2601	5498	0	2700	0	197
SRL_OPN_2PTS013_0988_20140611_170847_20140611_184828.EUM.nc	2.034	2.279	1.133	3290	5663	0	2356	8	9
SRL_OPN_2PTS013_0990_20140611_184827_20140611_202735.EUM.nc	2.159	2.282	1.231	3322	5595	0	2232	13	28
SRL_OPN_2PTS013_0992_20140611_202735_20140611_220614.EUM.nc	2.126	2.243	1.191	3012	5427	0	2387	21	7
SRL_OPN_2PTS013_0994_20140611_220613_20140611_234412.EUM.nc	2.714	2.825	1.408	2804	5521	0	2691	22	4
SRL_OPN_2PTS013_0995_20140611_234411_20140612_012155.EUM.nc	2.874	2.862	1.092	2770	5504	0	2584	10	140
SRL_OPN_2PTS013_0997_20140612_012155_20140612_030035.EUM.nc	2.912	2.911	1.247	2715	5557	0	2672	3	167
SRL_OPN_2PTS013_0999_20140612_030034_20140612_044046.EUM.nc	2.405	2.520	1.425	2673	5622	0	2760	8	181

21 Altimeter Wind Speed Table

Table 5: Altimeter Wind Speed Statistics.

File	Median	Mean	Std. Dev.	No. Obs.	Total Obs.	Default Lat/Lon	Flag (total)	Default (total)	3-Sigma Edited
SRL_OPN_2PTS012_1001_20140508_044046_20140508_062254.EUM.nc	6.730	7.227	3.154	3928	5791	0	1819	7	37
SRL_OPN_2PTS013_0001_20140508_062254_20140508_081002.EUM.nc	7.080	7.604	3.117	4094	6086	0	1985	0	7
SRL_OPN_2PTS013_0004_20140508_081001_20140508_094808.EUM.nc	6.630	7.405	3.674	2913	5504	0	2580	11	0
SRL_OPN_2PTS013_0005_20140508_094807_20140508_112601.EUM.nc	6.570	7.183	3.894	2116	5388	0	3241	30	1
SRL_OPN_2PTS013_0007_20140508_112601_20140508_130433.EUM.nc	7.340	8.387	4.528	2740	5367	0	2622	5	0
SRL_OPN_2PTS013_0009_20140508_130433_20140508_145750.EUM.nc	7.335	7.675	3.381	3561	6375	0	2813	0	1
SRL_OPN_2PTS013_0012_20140508_145749_20140508_163728.EUM.nc	7.140	7.316	2.960	3130	5648	0	2504	13	1
SRL_OPN_2PTS013_0014_20140508_163727_20140508_181711.EUM.nc	6.370	7.410	4.067	3065	5503	0	2436	2	0
SRL_OPN_2PTS013_0016_20140508_181711_20140508_195628.EUM.nc	6.590	7.163	3.630	3187	5520	0	2290	8	35
SRL_OPN_2PTS013_0018_20140508_195628_20140508_213520.EUM.nc	6.440	6.575	3.078	3476	5491	0	1989	16	10
SRL_OPN_2PTS013_0020_20140508_213520_20140508_231330.EUM.nc	7.570	7.933	4.155	2261	5417	0	3150	6	0
SRL_OPN_2PTS013_0021_20140508_231330_20140509_005109.EUM.nc	6.660	7.622	3.711	3049	5490	0	2426	15	0
SRL_OPN_2PTS013_0023_20140509_005109_20140509_022928.EUM.nc	6.660	7.367	3.718	2829	5525	0	2692	4	0
SRL_OPN_2PTS013_0025_20140509_022929_20140509_040906.EUM.nc	6.780	7.468	2.913	2773	5498	0	2718	7	0
SRL_OPN_2PTS013_0027_20140509_040905_20140509_055031.EUM.nc	6.660	7.461	3.902	3709	5712	0	1987	4	12
SRL_OPN_2PTS013_0029_20140509_055030_20140509_073905.EUM.nc	7.200	7.650	3.254	4169	6155	0	1981	0	5
SRL_OPN_2PTS013_0032_20140509_073905_20140509_091723.EUM.nc	6.965	7.462	3.290	3241	5502	0	2237	9	15
SRL_OPN_2PTS013_0033_20140509_091722_20140509_105515.EUM.nc	5.300	6.658	3.932	2255	5517	0	3227	13	22
SRL_OPN_2PTS013_0035_20140509_105514_20140509_123321.EUM.nc	7.070	7.581	3.813	2501	5369	0	2855	13	0
SRL_OPN_2PTS013_0037_20140509_123321_20140509_141248.EUM.nc	7.090	7.851	3.310	3280	5582	0	2299	2	1
SRL_OPN_2PTS013_0039_20140509_141249_20140509_160608.EUM.nc	7.220	7.019	2.786	3196	6409	0	3092	3	118
SRL_OPN_2PTS013_0042_20140509_160608_20140509_174555.EUM.nc	7.280	7.964	3.387	2855	5604	0	2742	6	1
SRL_OPN_2PTS013_0044_20140509_174555_20140509_192519.EUM.nc	6.760	7.322	3.771	3358	5592	0	2226	8	0
SRL_OPN_2PTS013_0046_20140509_192519_20140509_210423.EUM.nc	6.850	6.934	3.041	3517	5599	0	2063	16	3
SRL_OPN_2PTS013_0048_20140509_210422_20140509_224245.EUM.nc	7.110	7.407	3.317	2708	5419	0	2698	12	1
SRL_OPN_2PTS013_0049_20140509_224245_20140510_002028.EUM.nc	6.600	7.154	3.571	3033	5447	0	2406	6	2
SRL_OPN_2PTS013_0051_20140510_002027_20140510_015830.EUM.nc	6.980	7.725	3.815	2933	5532	0	2594	5	0
SRL_OPN_2PTS013_0053_20140510_015829_20140510_033731.EUM.nc	6.970	7.103	3.130	2961	5518	0	2550	7	0
SRL_OPN_2PTS013_0055_20140510_033730_20140510_051825.EUM.nc	7.405	8.493	4.170	3013	5566	0	2550	2	1
SRL_OPN_2PTS013_0057_20140510_051825_20140510_070805.EUM.nc	7.210	7.269	2.771	3846	6216	0	2358	11	1
SRL_OPN_2PTS013_0060_20140510_070804_20140510_084637.EUM.nc	6.760	6.746	2.393	3774	5608	0	1713	12	109
SRL_OPN_2PTS013_0061_20140510_084636_20140510_102424.EUM.nc	6.010	6.544	2.753	2616	5479	0	2842	18	3
SRL_OPN_2PTS013_0063_20140510_102423_20140510_120227.EUM.nc	6.580	7.245	3.523	2553	5519	0	2949	16	1
SRL_OPN_2PTS013_0065_20140510_120226_20140510_134126.EUM.nc	7.050	7.653	3.347	3115	5504	0	2367	20	2
SRL_OPN_2PTS013_0067_20140510_134125_20140510_153449.EUM.nc	6.840	6.785	3.060	3496	6416	0	2896	5	19
SRL_OPN_2PTS013_0070_20140510_153449_20140510_171436.EUM.nc	7.930	8.664	3.783	2736	5499	0	2751	6	6

– Continued on next page

Table 5: Altimeter Wind Speed Statistics.

– Continued from previous page

File	Median	Mean	Std. Dev.	No. Obs.	Total Obs.	Default Lat/Lon	Flag (total)	Default (total)	3-Sigma Edited
SRL_OPN_2PTS013_0072_20140510_171435_20140510_185407.EUM.nc	7.270	7.663	3.630	3260	5622	0	2354	8	0
SRL_OPN_2PTS013_0074_20140510_185406_20140510_203322.EUM.nc	6.860	7.267	3.159	3522	5599	0	2065	11	1
SRL_OPN_2PTS013_0076_20140510_203321_20140510_221149.EUM.nc	6.500	6.640	3.122	2982	5445	0	2450	13	0
SRL_OPN_2PTS013_0078_20140510_221149_20140510_234946.EUM.nc	7.740	7.691	3.852	2898	5496	0	2583	15	0
SRL_OPN_2PTS013_0079_20140510_234945_20140511_012739.EUM.nc	6.650	7.412	3.611	2881	5534	0	2641	1	11
SRL_OPN_2PTS013_0081_20140511_012738_20140511_030614.EUM.nc	6.560	7.239	3.386	2900	5559	0	2653	5	1
SRL_OPN_2PTS013_0083_20140511_030613_20140511_044631.EUM.nc	7.930	8.250	4.156	2935	5505	0	2565	5	0
SRL_OPN_2PTS013_0085_20140511_044631_20140511_062847.EUM.nc	7.520	7.641	2.810	3933	5796	0	1855	7	1
SRL_OPN_2PTS013_0087_20140511_062847_20140511_081546.EUM.nc	7.100	7.357	2.599	4128	6094	0	1959	0	7
SRL_OPN_2PTS013_0090_20140511_081546_20140511_095342.EUM.nc	7.620	7.705	3.143	2873	5506	0	2627	6	0
SRL_OPN_2PTS013_0091_20140511_095342_20140511_113137.EUM.nc	5.930	6.687	3.665	2263	5396	0	3114	19	0
SRL_OPN_2PTS013_0093_20140511_113136_20140511_131012.EUM.nc	6.890	7.813	3.872	2815	5488	0	2673	0	0
SRL_OPN_2PTS013_0095_20140511_131012_20140511_150330.EUM.nc	6.600	6.837	3.263	3507	6372	0	2857	7	1
SRL_OPN_2PTS013_0098_20140511_150329_20140511_164308.EUM.nc	8.060	8.524	3.812	2935	5613	0	2670	8	0
SRL_OPN_2PTS013_0100_20140511_164307_20140511_182251.EUM.nc	8.110	8.245	3.200	3201	5543	0	2331	7	4
SRL_OPN_2PTS013_0102_20140511_182250_20140511_200215.EUM.nc	6.760	6.952	3.193	3136	5562	0	2417	8	1
SRL_OPN_2PTS013_0104_20140511_200214_20140511_214056.EUM.nc	6.370	7.083	3.109	3403	5494	0	2078	13	0
SRL_OPN_2PTS013_0106_20140511_214057_20140511_231903.EUM.nc	8.230	8.255	3.156	2420	5363	0	2935	8	0
SRL_OPN_2PTS013_0107_20140511_231903_20140512_005653.EUM.nc	6.370	6.908	3.119	2806	5517	0	2657	20	34
SRL_OPN_2PTS013_0109_20140512_005654_20140512_023507.EUM.nc	6.280	6.372	3.161	2847	5534	0	2661	3	23
SRL_OPN_2PTS013_0111_20140512_023506_20140512_041450.EUM.nc	7.990	7.885	2.997	2780	5506	0	2714	12	0
SRL_OPN_2PTS013_0113_20140512_041450_20140512_055623.EUM.nc	7.230	7.397	2.686	3732	5740	0	2003	5	0
SRL_OPN_2PTS013_0115_20140512_055622_20140512_074451.EUM.nc	7.040	7.737	3.803	4185	6157	0	1971	1	0
SRL_OPN_2PTS013_0118_20140512_074452_20140512_092259.EUM.nc	8.240	8.202	3.204	3163	5476	0	2307	6	0
SRL_OPN_2PTS013_0119_20140512_092258_20140512_110050.EUM.nc	7.400	7.661	3.550	2134	5470	0	3308	25	3
SRL_OPN_2PTS013_0121_20140512_110049_20140512_123909.EUM.nc	7.640	8.020	3.967	2529	5412	0	2876	6	1
SRL_OPN_2PTS013_0123_20140512_123909_20140512_141832.EUM.nc	6.670	6.720	3.206	3328	5561	0	2222	8	3
SRL_OPN_2PTS013_0125_20140512_141832_20140512_161150.EUM.nc	7.370	7.548	3.031	3385	6387	0	2988	12	2
SRL_OPN_2PTS013_0128_20140512_161149_20140512_175136.EUM.nc	8.280	8.988	3.746	2904	5587	0	2677	6	0
SRL_OPN_2PTS013_0130_20140512_175135_20140512_193059.EUM.nc	6.530	7.043	3.509	3247	5591	0	2333	11	0
SRL_OPN_2PTS013_0132_20140512_193059_20140512_211002.EUM.nc	6.220	6.936	2.787	3408	5637	0	2216	13	0
SRL_OPN_2PTS013_0134_20140512_211001_20140512_224821.EUM.nc	7.060	7.505	3.251	2499	5403	0	2883	20	1
SRL_OPN_2PTS013_0135_20140512_224820_20140513_002601.EUM.nc	7.170	7.504	3.318	3046	5399	0	2344	5	4
SRL_OPN_2PTS013_0137_20140513_002600_20140513_020407.EUM.nc	6.480	5.877	2.567	2914	5503	0	2581	3	5
SRL_OPN_2PTS013_0139_20140513_020406_20140513_034321.EUM.nc	6.710	7.737	3.656	2935	5545	0	2606	4	0
SRL_OPN_2PTS013_0141_20140513_034320_20140513_052414.EUM.nc	7.430	8.334	3.751	2923	5569	0	2641	4	1
SRL_OPN_2PTS013_0143_20140513_052413_20140513_071344.EUM.nc	7.320	7.563	3.662	3918	6225	0	2303	4	0
SRL_OPN_2PTS013_0146_20140513_071343_20140513_085212.EUM.nc	7.270	8.165	3.672	3825	5592	0	1756	11	0
SRL_OPN_2PTS013_0147_20140513_085211_20140513_103008.EUM.nc	6.830	7.294	3.673	2516	5495	0	2965	13	1

– Continued on next page

Table 5: Altimeter Wind Speed Statistics.

– Continued from previous page

File	Median	Mean	Std. Dev.	No. Obs.	Total Obs.	Default Lat/Lon	Flag (total)	Default (total)	3-Sigma Edited
SRL_OPN_2PTS013_0149_20140513_103007_20140513_120803.EUM.nc	7.350	7.197	3.044	2539	5516	0	2934	35	8
SRL_OPN_2PTS013_0151_20140513_120802_20140513_134706.EUM.nc	6.330	6.368	2.387	3053	5484	0	2424	4	3
SRL_OPN_2PTS013_0153_20140513_134706_20140513_154032.EUM.nc	6.990	7.042	3.462	3536	6436	0	2898	0	2
SRL_OPN_2PTS013_0156_20140513_154031_20140513_172018.EUM.nc	8.410	9.041	3.375	2796	5548	0	2749	3	0
SRL_OPN_2PTS013_0158_20140513_172017_20140513_185947.EUM.nc	6.700	7.650	3.978	3226	5615	0	2376	13	0
SRL_OPN_2PTS013_0160_20140513_185947_20140513_203901.EUM.nc	6.150	6.470	2.880	3493	5624	0	2006	9	116
SRL_OPN_2PTS013_0162_20140513_203900_20140513_221726.EUM.nc	6.480	7.016	3.663	2988	5447	0	2443	16	0
SRL_OPN_2PTS013_0164_20140513_221726_20140513_235521.EUM.nc	7.150	7.447	3.030	2959	5482	0	2514	3	6
SRL_OPN_2PTS013_0165_20140513_235521_20140514_013316.EUM.nc	6.455	6.423	2.681	2950	5549	0	2597	2	0
SRL_OPN_2PTS013_0167_20140514_013315_20140514_031156.EUM.nc	6.660	7.766	4.035	2880	5561	0	2677	4	0
SRL_OPN_2PTS013_0169_20140514_031155_20140514_045219.EUM.nc	7.460	8.129	3.095	2951	5508	0	2555	2	0
SRL_OPN_2PTS013_0171_20140514_045219_20140514_063444.EUM.nc	7.100	7.383	3.018	3886	5829	0	1865	0	78
SRL_OPN_2PTS013_0173_20140514_063444_20140514_082116.EUM.nc	6.800	7.492	3.395	4160	6065	0	1903	1	1
SRL_OPN_2PTS013_0176_20140514_082115_20140514_095919.EUM.nc	6.220	6.650	3.279	2878	5536	0	2648	9	1
SRL_OPN_2PTS013_0177_20140514_095918_20140514_113713.EUM.nc	6.560	6.916	3.148	2352	5418	0	3038	27	1
SRL_OPN_2PTS013_0179_20140514_113714_20140514_131546.EUM.nc	6.520	6.430	2.554	2892	5445	0	2548	5	0
SRL_OPN_2PTS013_0181_20140514_131545_20140514_150914.EUM.nc	6.220	6.868	3.839	3545	6413	0	2852	16	0
SRL_OPN_2PTS013_0184_20140514_150913_20140514_164852.EUM.nc	7.520	8.385	3.541	2912	5607	0	2691	4	0
SRL_OPN_2PTS013_0186_20140514_164851_20140514_182834.EUM.nc	6.880	7.630	3.719	3201	5533	0	2327	5	0
SRL_OPN_2PTS013_0188_20140514_182833_20140514_200748.EUM.nc	7.410	7.446	2.921	3181	5553	0	2364	8	0
SRL_OPN_2PTS013_0190_20140514_200747_20140514_214636.EUM.nc	6.340	6.705	3.511	3256	5471	0	2198	17	0
SRL_OPN_2PTS013_0192_20140514_214635_20140514_232440.EUM.nc	7.080	7.519	3.096	2427	5299	0	2833	32	7
SRL_OPN_2PTS013_0193_20140514_232439_20140515_010220.EUM.nc	7.730	7.702	2.742	2748	5494	0	2734	10	2
SRL_OPN_2PTS013_0195_20140515_010220_20140515_024046.EUM.nc	7.110	8.158	4.238	2825	5545	0	2711	8	1
SRL_OPN_2PTS013_0197_20140515_024046_20140515_042035.EUM.nc	7.090	7.240	3.303	2805	5541	0	2710	22	4
SRL_OPN_2PTS013_0199_20140515_042035_20140515_060215.EUM.nc	6.555	6.912	2.897	3784	5746	0	1959	3	0
SRL_OPN_2PTS013_0201_20140515_060216_20140515_075020.EUM.nc	6.820	6.782	2.763	4208	6138	0	1927	2	1
SRL_OPN_2PTS013_0204_20140515_075019_20140515_092835.EUM.nc	6.780	6.856	3.184	3114	5505	0	2379	8	4
SRL_OPN_2PTS013_0205_20140515_092834_20140515_110626.EUM.nc	7.160	6.859	3.154	2164	5489	0	3279	33	13
SRL_OPN_2PTS013_0207_20140515_110625_20140515_124438.EUM.nc	7.350	7.395	3.031	2553	5384	0	2819	12	0
SRL_OPN_2PTS013_0209_20140515_124438_20140515_143754.EUM.nc	6.890	7.482	3.516	3387	6350	0	2960	2	1
SRL_OPN_2PTS013_0212_20140515_143755_20140515_161732.EUM.nc	6.840	7.272	3.205	3427	5622	0	2194	1	0
SRL_OPN_2PTS013_0214_20140515_161731_20140515_175716.EUM.nc	6.610	7.244	3.502	2940	5559	0	2611	3	5
SRL_OPN_2PTS013_0216_20140515_175716_20140515_193638.EUM.nc	7.370	7.254	2.814	3263	5589	0	2311	7	8
SRL_OPN_2PTS013_0218_20140515_193638_20140515_211539.EUM.nc	6.800	7.033	3.154	3386	5521	0	2122	13	0
SRL_OPN_2PTS013_0220_20140515_211538_20140515_225356.EUM.nc	7.320	7.643	3.189	2429	5504	0	3061	7	7
SRL_OPN_2PTS013_0221_20140515_225356_20140516_003137.EUM.nc	7.320	7.302	2.801	3144	5445	0	2295	3	3
SRL_OPN_2PTS013_0223_20140516_003136_20140516_020945.EUM.nc	7.435	7.716	3.550	2779	5525	0	2738	7	1
SRL_OPN_2PTS013_0225_20140516_020944_20140516_034904.EUM.nc	7.190	7.781	3.468	2894	5538	0	2616	17	11

– Continued on next page

Table 5: Altimeter Wind Speed Statistics.

– Continued from previous page

File	Median	Mean	Std. Dev.	No. Obs.	Total Obs.	Default Lat/Lon	Flag (total)	Default (total)	3-Sigma Edited
SRL_OPN_2PTS013_0227_20140516_034903_20140516_053003.EUM.nc	7.395	7.416	2.588	2913	5564	0	2649	1	1
SRL_OPN_2PTS013_0229_20140516_053002_20140516_071921.EUM.nc	6.745	7.242	2.948	4028	6200	0	2158	12	2
SRL_OPN_2PTS013_0232_20140516_071921_20140516_085748.EUM.nc	6.980	6.981	2.948	3728	5590	0	1847	12	3
SRL_OPN_2PTS013_0233_20140516_085747_20140516_103542.EUM.nc	7.010	7.561	3.851	2403	5463	0	3048	11	1
SRL_OPN_2PTS013_0235_20140516_103542_20140516_121340.EUM.nc	7.000	7.025	2.757	2510	5476	0	2950	13	3
SRL_OPN_2PTS013_0237_20140516_121339_20140516_135250.EUM.nc	7.710	7.599	3.412	3119	5527	0	2403	4	1
SRL_OPN_2PTS013_0239_20140516_135249_20140516_154613.EUM.nc	6.460	6.787	2.962	3530	6417	0	2854	1	32
SRL_OPN_2PTS013_0242_20140516_154612_20140516_172558.EUM.nc	7.280	8.005	3.470	2765	5530	0	2761	1	3
SRL_OPN_2PTS013_0244_20140516_172557_20140516_190527.EUM.nc	7.895	8.127	3.104	3223	5592	0	2352	14	3
SRL_OPN_2PTS013_0246_20140516_190527_20140516_204438.EUM.nc	6.780	7.035	3.421	3713	5623	0	1901	9	0
SRL_OPN_2PTS013_0248_20140516_204438_20140516_222301.EUM.nc	6.340	6.613	3.692	2895	5444	0	2523	25	1
SRL_OPN_2PTS013_0250_20140516_222300_20140517_000055.EUM.nc	6.710	6.782	3.098	2997	5519	0	2508	14	0
SRL_OPN_2PTS013_0251_20140517_000054_20140517_013852.EUM.nc	6.480	6.849	3.183	3001	5555	0	2541	11	2
SRL_OPN_2PTS013_0253_20140517_013852_20140517_031736.EUM.nc	6.970	7.461	3.626	2865	5553	0	2669	18	1
SRL_OPN_2PTS013_0255_20140517_031735_20140517_045806.EUM.nc	7.970	7.738	3.198	2961	5556	0	2553	2	40
SRL_OPN_2PTS013_0257_20140517_045805_20140517_064039.EUM.nc	7.465	7.884	3.342	3938	5839	0	1888	3	10
SRL_OPN_2PTS013_0259_20140517_064038_20140517_082700.EUM.nc	6.730	7.412	3.630	4198	6051	0	1810	1	42
SRL_OPN_2PTS013_0262_20140517_082659_20140517_100453.EUM.nc	5.960	6.853	3.347	2861	5518	0	2652	5	0
SRL_OPN_2PTS013_0263_20140517_100452_20140517_114249.EUM.nc	6.370	6.186	2.866	2389	5479	0	3067	19	4
SRL_OPN_2PTS013_0265_20140517_114249_20140517_132126.EUM.nc	7.030	7.173	3.201	2935	5428	0	2485	8	0
SRL_OPN_2PTS013_0267_20140517_132125_20140517_151454.EUM.nc	6.340	6.586	2.910	3590	6412	0	2817	2	3
SRL_OPN_2PTS013_0270_20140517_151454_20140517_165433.EUM.nc	7.980	8.180	2.843	2838	5590	0	2740	7	5
SRL_OPN_2PTS013_0272_20140517_165433_20140517_183415.EUM.nc	8.150	8.352	3.354	3193	5550	0	2348	7	2
SRL_OPN_2PTS013_0274_20140517_183414_20140517_201327.EUM.nc	7.135	7.648	3.583	3287	5581	0	2273	10	11
SRL_OPN_2PTS013_0276_20140517_201326_20140517_215211.EUM.nc	5.760	6.402	3.199	3255	5482	0	2186	32	9
SRL_OPN_2PTS013_0278_20140517_215211_20140517_233014.EUM.nc	7.160	7.723	3.847	2409	5354	0	2917	24	4
SRL_OPN_2PTS013_0279_20140517_233013_20140518_010755.EUM.nc	6.580	6.875	2.652	2698	5480	0	2773	5	4
SRL_OPN_2PTS013_0281_20140518_010755_20140518_024624.EUM.nc	5.930	5.913	2.139	2813	5517	0	2677	0	27
SRL_OPN_2PTS013_0283_20140518_024624_20140518_042619.EUM.nc	7.770	7.929	3.093	2875	5529	0	2650	4	0
SRL_OPN_2PTS013_0285_20140518_042618_20140518_060808.EUM.nc	7.040	7.352	3.058	3714	5756	0	1975	7	60
SRL_OPN_2PTS013_0287_20140518_060808_20140518_075557.EUM.nc	6.840	7.019	2.683	4135	6118	0	1973	4	6
SRL_OPN_2PTS013_0290_20140518_075556_20140518_093408.EUM.nc	6.670	6.973	3.111	3037	5524	0	2480	6	1
SRL_OPN_2PTS013_0291_20140518_093407_20140518_111201.EUM.nc	5.170	5.404	2.522	2141	5481	0	3296	30	14
SRL_OPN_2PTS013_0293_20140518_111200_20140518_125016.EUM.nc	6.800	6.704	3.103	2586	5388	0	2782	20	0
SRL_OPN_2PTS013_0295_20140518_125015_20140518_144335.EUM.nc	6.430	6.729	2.958	3431	6364	0	2932	0	1
SRL_OPN_2PTS013_0298_20140518_144334_20140518_162313.EUM.nc	8.030	8.146	3.096	3356	5622	0	2264	1	1
SRL_OPN_2PTS013_0300_20140518_162312_20140518_180257.EUM.nc	7.220	7.625	3.176	2999	5592	0	2580	9	4
SRL_OPN_2PTS013_0302_20140518_180258_20140518_194218.EUM.nc	8.020	7.634	2.893	3173	5594	0	2337	9	75
SRL_OPN_2PTS013_0304_20140518_194217_20140518_212115.EUM.nc	6.170	6.503	3.072	3294	5528	0	2149	10	75

– Continued on next page

Table 5: Altimeter Wind Speed Statistics.

– Continued from previous page

File	Median	Mean	Std. Dev.	No. Obs.	Total Obs.	Default Lat/Lon	Flag (total)	Default (total)	3-Sigma Edited
SRL_OPN_2PTS013_0306_20140518_212115_20140518_225930.EUM.nc	6.030	6.636	3.559	2282	5465	0	3155	23	5
SRL_OPN_2PTS013_0307_20140518_225930_20140519_003710.EUM.nc	6.710	6.845	2.740	3195	5484	0	2281	7	1
SRL_OPN_2PTS013_0309_20140519_003709_20140519_021522.EUM.nc	6.040	6.598	3.049	2765	5535	0	2759	7	4
SRL_OPN_2PTS013_0311_20140519_021521_20140519_035446.EUM.nc	7.630	8.418	3.754	2763	5550	0	2783	4	0
SRL_OPN_2PTS013_0313_20140519_035445_20140519_053552.EUM.nc	6.870	7.498	3.748	2952	5582	0	2627	3	0
SRL_OPN_2PTS013_0315_20140519_053551_20140519_072458.EUM.nc	7.580	7.360	2.910	4097	6210	0	2073	9	31
SRL_OPN_2PTS013_0318_20140519_072458_20140519_090323.EUM.nc	6.295	6.670	3.019	3611	5582	0	1951	9	11
SRL_OPN_2PTS013_0319_20140519_090323_20140519_104116.EUM.nc	5.170	5.595	2.971	2471	5528	0	3042	15	0
SRL_OPN_2PTS013_0321_20140519_104116_20140519_121917.EUM.nc	6.525	6.429	2.510	2575	5510	0	2916	16	3
SRL_OPN_2PTS013_0323_20140519_121916_20140519_135830.EUM.nc	6.610	6.999	3.161	3211	5533	0	2288	4	30
SRL_OPN_2PTS013_0325_20140519_135830_20140519_155152.EUM.nc	7.470	9.702	5.788	2943	6075	0	2947	185	0
SRL_OPN_2PTS013_0328_20140519_155151_20140519_173137.EUM.nc	7.280	7.683	2.962	2768	5472	0	2703	1	0
SRL_OPN_2PTS013_0330_20140519_173138_20140519_191105.EUM.nc	6.580	6.515	3.072	3407	5640	0	2230	3	0
SRL_OPN_2PTS013_0332_20140519_191104_20140519_205014.EUM.nc	5.460	5.932	3.110	3562	5612	0	1975	5	70
SRL_OPN_2PTS013_0334_20140519_205014_20140519_222835.EUM.nc	4.900	5.237	2.677	2737	5439	0	2551	28	123
SRL_OPN_2PTS013_0335_20140519_222834_20140520_000628.EUM.nc	6.500	6.649	2.808	2971	5528	0	2487	12	58
SRL_OPN_2PTS013_0337_20140520_000627_20140520_014426.EUM.nc	6.620	7.125	3.567	2979	5550	0	2562	8	1
SRL_OPN_2PTS013_0339_20140520_014426_20140520_032315.EUM.nc	7.230	7.768	3.111	2864	5482	0	2608	5	5
SRL_OPN_2PTS013_0341_20140520_032314_20140520_050351.EUM.nc	7.260	7.528	2.952	2931	5579	0	2636	10	2
SRL_OPN_2PTS013_0343_20140520_050350_20140520_065357.EUM.nc	6.840	7.282	3.566	3846	6237	0	2386	5	0
SRL_OPN_2PTS013_0346_20140520_065356_20140520_083233.EUM.nc	5.910	6.402	3.162	4158	5630	0	1416	1	55
SRL_OPN_2PTS013_0348_20140520_083234_20140520_101025.EUM.nc	5.375	6.242	3.176	2818	5439	0	2614	5	2
SRL_OPN_2PTS013_0349_20140520_101024_20140520_114823.EUM.nc	5.300	5.808	2.732	2463	5494	0	3008	22	1
SRL_OPN_2PTS013_0351_20140520_114822_20140520_132712.EUM.nc	6.540	7.230	3.442	3013	5481	0	2460	7	1
SRL_OPN_2PTS013_0353_20140520_132711_20140520_152033.EUM.nc	6.970	7.402	2.819	3563	6397	0	2833	1	0
SRL_OPN_2PTS013_0356_20140520_152032_20140520_170011.EUM.nc	7.530	7.718	3.486	2839	5570	0	2729	2	0
SRL_OPN_2PTS013_0358_20140520_170010_20140520_183952.EUM.nc	6.155	6.833	3.217	3182	5620	0	2406	14	18
SRL_OPN_2PTS013_0360_20140520_183951_20140520_201912.EUM.nc	6.705	6.805	2.917	3321	5583	0	2225	8	29
SRL_OPN_2PTS013_0362_20140520_201911_20140520_215746.EUM.nc	6.080	6.595	3.186	3031	5444	0	2380	33	0
SRL_OPN_2PTS013_0364_20140520_215745_20140520_233546.EUM.nc	5.670	6.534	3.049	2540	5392	0	2827	9	16
SRL_OPN_2PTS013_0365_20140520_233546_20140521_011336.EUM.nc	7.165	8.605	4.120	2782	5521	0	2736	3	0
SRL_OPN_2PTS013_0367_20140521_011335_20140521_025201.EUM.nc	7.070	6.981	2.671	2805	5533	0	2725	0	3
SRL_OPN_2PTS013_0369_20140521_025200_20140521_043202.EUM.nc	8.280	8.281	3.020	2872	5517	0	2635	9	1
SRL_OPN_2PTS013_0371_20140521_043201_20140521_061357.EUM.nc	6.910	7.078	3.077	3759	5772	0	2004	3	6
SRL_OPN_2PTS013_0373_20140521_061357_20140521_080140.EUM.nc	5.560	5.980	2.919	3945	6119	0	1967	3	204
SRL_OPN_2PTS013_0376_20140521_080139_20140521_093941.EUM.nc	6.150	6.560	3.248	2951	5514	0	2536	22	5
SRL_OPN_2PTS013_0377_20140521_093940_20140521_111733.EUM.nc	5.240	5.954	3.039	2202	5464	0	3231	30	1
SRL_OPN_2PTS013_0379_20140521_111733_20140521_125600.EUM.nc	7.460	7.297	3.544	2694	5357	0	2662	1	0
SRL_OPN_2PTS013_0381_20140521_125600_20140521_144913.EUM.nc	7.040	7.357	3.281	3463	6351	0	2888	0	0

– Continued on next page

Table 5: Altimeter Wind Speed Statistics.

– Continued from previous page

File	Median	Mean	Std. Dev.	No. Obs.	Total Obs.	Default Lat/Lon	Flag (total)	Default (total)	3-Sigma Edited
SRL_OPN_2PTS013_0384_20140521_144913_20140521_162851.EUM.nc	7.985	8.231	3.239	3310	5642	0	2320	12	0
SRL_OPN_2PTS013_0386_20140521_162850_20140521_180835.EUM.nc	7.350	7.437	3.283	3002	5621	0	2603	8	8
SRL_OPN_2PTS013_0388_20140521_180835_20140521_194803.EUM.nc	6.720	6.887	3.176	3238	5606	0	2357	8	3
SRL_OPN_2PTS013_0390_20140521_194802_20140521_212650.EUM.nc	6.630	7.038	3.515	3406	5498	0	2070	21	1
SRL_OPN_2PTS013_0392_20140521_212649_20140521_230502.EUM.nc	5.640	6.534	3.220	2184	5454	0	3267	3	0
SRL_OPN_2PTS013_0393_20140521_230502_20140522_004243.EUM.nc	7.840	7.913	3.219	3123	5498	0	2365	10	0
SRL_OPN_2PTS013_0395_20140522_004242_20140522_022058.EUM.nc	7.760	7.604	3.226	2817	5563	0	2743	3	0
SRL_OPN_2PTS013_0397_20140522_022057_20140522_040026.EUM.nc	7.540	8.025	2.976	2830	5573	0	2739	3	1
SRL_OPN_2PTS013_0399_20140522_040026_20140522_054140.EUM.nc	7.155	7.806	3.539	3254	5576	0	2313	9	0
SRL_OPN_2PTS013_0401_20140522_054139_20140522_073035.EUM.nc	6.940	7.373	3.274	4169	6178	0	2006	1	2
SRL_OPN_2PTS013_0404_20140522_073035_20140522_090856.EUM.nc	6.550	6.810	3.144	3422	5559	0	2121	13	3
SRL_OPN_2PTS013_0405_20140522_090855_20140522_104650.EUM.nc	5.370	6.527	3.658	2435	5553	0	3104	14	0
SRL_OPN_2PTS013_0407_20140522_104649_20140522_122452.EUM.nc	7.970	7.667	3.308	2645	5467	0	2805	12	5
SRL_OPN_2PTS013_0409_20140522_122451_20140522_140410.EUM.nc	7.720	7.665	2.613	3272	5553	0	2277	3	1
SRL_OPN_2PTS013_0411_20140522_140410_20140522_155732.EUM.nc	8.070	8.171	3.003	3260	6412	0	3145	4	3
SRL_OPN_2PTS013_0414_20140522_155733_20140522_173719.EUM.nc	6.790	7.901	4.752	2837	5533	0	2691	5	0
SRL_OPN_2PTS013_0416_20140522_173718_20140522_191646.EUM.nc	6.360	6.598	2.723	3188	5619	0	2244	4	183
SRL_OPN_2PTS013_0418_20140522_191646_20140522_205554.EUM.nc	7.140	7.560	3.557	3555	5631	0	2061	8	7
SRL_OPN_2PTS013_0420_20140522_205554_20140522_223411.EUM.nc	6.445	7.028	3.320	2731	5434	0	2681	21	1
SRL_OPN_2PTS013_0421_20140522_223410_20140523_001203.EUM.nc	7.585	7.741	3.513	3079	5466	0	2379	7	1
SRL_OPN_2PTS013_0423_20140523_001202_20140523_015003.EUM.nc	7.260	7.378	2.926	3014	5536	0	2514	4	4
SRL_OPN_2PTS013_0425_20140523_015003_20140523_032855.EUM.nc	8.000	8.384	3.900	2959	5492	0	2528	5	0
SRL_OPN_2PTS013_0427_20140523_032856_20140523_050939.EUM.nc	7.700	8.558	3.627	2911	5579	0	2664	3	1
SRL_OPN_2PTS013_0429_20140523_050939_20140523_065935.EUM.nc	6.310	7.300	3.908	3752	6222	0	2446	2	22
SRL_OPN_2PTS013_0432_20140523_065935_20140523_083810.EUM.nc	7.300	7.668	3.145	4158	5635	0	1464	12	1
SRL_OPN_2PTS013_0434_20140523_083809_20140523_101600.EUM.nc	6.860	6.842	3.232	2691	5533	0	2826	16	0
SRL_OPN_2PTS013_0435_20140523_101559_20140523_115400.EUM.nc	6.770	7.263	3.082	2568	5528	0	2948	12	0
SRL_OPN_2PTS013_0437_20140523_115400_20140523_133250.EUM.nc	7.510	7.890	2.635	2958	5456	0	2485	2	11
SRL_OPN_2PTS013_0439_20140523_133251_20140523_152615.EUM.nc	7.720	7.886	3.329	3576	6384	0	2802	1	5
SRL_OPN_2PTS013_0442_20140523_152614_20140523_170554.EUM.nc	6.965	7.695	4.170	2767	5511	0	2739	4	1
SRL_OPN_2PTS013_0444_20140523_170553_20140523_184533.EUM.nc	6.770	7.660	3.799	3212	5639	0	2422	5	0
SRL_OPN_2PTS013_0446_20140523_184532_20140523_202442.EUM.nc	6.640	7.565	4.186	3413	5597	0	2175	6	3
SRL_OPN_2PTS013_0448_20140523_202441_20140523_220322.EUM.nc	6.820	7.332	4.060	3009	5423	0	2397	17	0
SRL_OPN_2PTS013_0450_20140523_220322_20140523_234120.EUM.nc	7.490	7.663	3.672	2703	5487	0	2775	9	0
SRL_OPN_2PTS013_0451_20140523_234120_20140524_011904.EUM.nc	7.650	7.579	3.151	2959	5522	0	2562	1	0
SRL_OPN_2PTS013_0453_20140524_011904_20140524_025741.EUM.nc	8.630	8.652	3.297	2861	5529	0	2664	4	0
SRL_OPN_2PTS013_0455_20140524_025741_20140524_043748.EUM.nc	7.720	8.269	3.860	2812	5506	0	2686	8	0
SRL_OPN_2PTS013_0457_20140524_043749_20140524_061953.EUM.nc	7.145	7.823	3.530	3825	5797	0	1968	1	3
SRL_OPN_2PTS013_0459_20140524_061952_20140524_080710.EUM.nc	6.695	7.868	4.437	4126	6097	0	1960	9	2

– Continued on next page

Table 5: Altimeter Wind Speed Statistics.

– Continued from previous page

File	Median	Mean	Std. Dev.	No. Obs.	Total Obs.	Default Lat/Lon	Flag (total)	Default (total)	3-Sigma Edited
SRL_OPN_2PTS013_0462_20140524_080709_20140524_094516.EUM.nc	7.080	7.634	3.717	2912	5517	0	2591	14	0
SRL_OPN_2PTS013_0463_20140524_094516_20140524_112310.EUM.nc	5.780	6.292	2.992	2045	5425	0	3352	21	7
SRL_OPN_2PTS013_0465_20140524_112309_20140524_130132.EUM.nc	8.070	8.365	4.012	2718	5380	0	2650	9	3
SRL_OPN_2PTS013_0467_20140524_130132_20140524_145456.EUM.nc	8.080	8.303	3.717	3530	6396	0	2861	5	0
SRL_OPN_2PTS013_0470_20140524_145455_20140524_163434.EUM.nc	6.770	6.950	2.804	3209	5639	0	2422	8	0
SRL_OPN_2PTS013_0472_20140524_163433_20140524_181417.EUM.nc	7.690	8.036	3.737	3052	5638	0	2577	9	0
SRL_OPN_2PTS013_0474_20140524_181416_20140524_195336.EUM.nc	6.630	7.109	3.278	3219	5621	0	2392	9	1
SRL_OPN_2PTS013_0476_20140524_195335_20140524_213229.EUM.nc	6.450	7.352	4.104	3490	5521	0	2012	19	0
SRL_OPN_2PTS013_0478_20140524_213228_20140524_231038.EUM.nc	7.310	7.672	3.612	2184	5378	0	3190	4	0
SRL_OPN_2PTS013_0479_20140524_231038_20140525_004819.EUM.nc	8.110	8.030	3.393	3092	5494	0	2384	18	0
SRL_OPN_2PTS013_0481_20140525_004818_20140525_022636.EUM.nc	8.180	8.137	3.176	2841	5538	0	2694	2	1
SRL_OPN_2PTS013_0483_20140525_022635_20140525_040611.EUM.nc	7.250	8.003	3.577	2780	5506	0	2719	7	0
SRL_OPN_2PTS013_0485_20140525_040610_20140525_054731.EUM.nc	6.800	7.832	3.882	3585	5674	0	2083	6	0
SRL_OPN_2PTS013_0487_20140525_054731_20140525_073612.EUM.nc	7.250	7.736	3.851	4128	6171	0	2038	4	1
SRL_OPN_2PTS013_0490_20140525_073612_20140525_091432.EUM.nc	7.735	8.076	3.843	3292	5551	0	2245	14	0
SRL_OPN_2PTS013_0491_20140525_091431_20140525_105225.EUM.nc	5.440	6.091	2.939	2295	5550	0	3225	30	0
SRL_OPN_2PTS013_0493_20140525_105225_20140525_123029.EUM.nc	7.630	8.342	3.848	2572	5428	0	2841	12	3
SRL_OPN_2PTS013_0495_20140525_123029_20140525_140953.EUM.nc	8.300	8.908	3.288	3173	5599	0	2422	3	1
SRL_OPN_2PTS013_0497_20140525_140953_20140525_160315.EUM.nc	7.615	8.062	3.475	3308	6435	0	3124	3	0
SRL_OPN_2PTS013_0500_20140525_160315_20140525_174252.EUM.nc	7.610	7.646	3.529	2901	5627	0	2723	3	0
SRL_OPN_2PTS013_0502_20140525_174252_20140525_192226.EUM.nc	7.110	7.757	3.856	3447	5652	0	2203	2	0
SRL_OPN_2PTS013_0504_20140525_192226_20140525_210132.EUM.nc	6.700	7.619	3.849	3541	5626	0	2070	13	2
SRL_OPN_2PTS013_0506_20140525_210131_20140525_223947.EUM.nc	6.965	7.340	3.200	2710	5438	0	2700	26	2
SRL_OPN_2PTS013_0507_20140525_223946_20140526_001741.EUM.nc	6.910	7.320	3.202	3067	5468	0	2400	1	0
SRL_OPN_2PTS013_0509_20140526_001740_20140526_015543.EUM.nc	8.060	8.446	3.656	2972	5519	0	2545	1	1
SRL_OPN_2PTS013_0511_20140526_015542_20140526_033441.EUM.nc	7.580	7.770	3.251	2981	5490	0	2484	18	7
SRL_OPN_2PTS013_0513_20140526_033441_20140526_051531.EUM.nc	7.280	7.858	3.484	2934	5574	0	2638	2	0
SRL_OPN_2PTS013_0515_20140526_051530_20140526_070517.EUM.nc	7.000	7.417	3.373	3792	6216	0	2404	10	10
SRL_OPN_2PTS013_0518_20140526_070517_20140526_084350.EUM.nc	6.580	7.297	3.683	3927	5616	0	1670	16	3
SRL_OPN_2PTS013_0520_20140526_084350_20140526_102138.EUM.nc	6.130	6.604	3.128	2593	5527	0	2915	19	0
SRL_OPN_2PTS013_0521_20140526_102137_20140526_115939.EUM.nc	6.410	7.229	4.303	2557	5540	0	2967	13	3
SRL_OPN_2PTS013_0523_20140526_115938_20140526_133837.EUM.nc	7.140	7.830	3.228	3003	5477	0	2460	12	2
SRL_OPN_2PTS013_0525_20140526_133836_20140526_153201.EUM.nc	7.300	7.803	3.824	3526	6411	0	2885	0	0
SRL_OPN_2PTS013_0528_20140526_153200_20140526_171139.EUM.nc	7.170	7.779	3.339	2756	5505	0	2748	1	0
SRL_OPN_2PTS013_0530_20140526_171138_20140526_185118.EUM.nc	6.650	7.227	3.564	3303	5661	0	2350	7	1
SRL_OPN_2PTS013_0532_20140526_185117_20140526_203025.EUM.nc	6.335	6.915	3.495	3414	5594	0	2139	27	14
SRL_OPN_2PTS013_0534_20140526_203025_20140526_220903.EUM.nc	6.560	6.661	2.950	2958	5420	0	2391	28	43
SRL_OPN_2PTS013_0536_20140526_220903_20140526_234700.EUM.nc	6.840	7.033	2.934	2879	5540	0	2655	6	0
SRL_OPN_2PTS013_0537_20140526_234700_20140527_012444.EUM.nc	7.270	8.552	4.616	2896	5529	0	2628	5	0

– Continued on next page

Table 5: Altimeter Wind Speed Statistics.

– Continued from previous page

File	Median	Mean	Std. Dev.	No. Obs.	Total Obs.	Default Lat/Lon	Flag (total)	Default (total)	3-Sigma Edited
SRL_OPN_2PTS013_0539_20140527_012444_20140527_030326.EUM.nc	7.620	8.175	3.274	2877	5554	0	2667	5	5
SRL_OPN_2PTS013_0541_20140527_030325_20140527_044340.EUM.nc	6.780	6.978	3.278	2864	5551	0	2668	6	13
SRL_OPN_2PTS013_0543_20140527_044339_20140527_062552.EUM.nc	6.700	7.309	3.175	3879	5815	0	1935	1	0
SRL_OPN_2PTS013_0545_20140527_062551_20140527_081252.EUM.nc	6.750	7.221	3.098	4137	6097	0	1958	2	0
SRL_OPN_2PTS013_0548_20140527_081251_20140527_095057.EUM.nc	7.050	7.171	2.399	2846	5452	0	2594	12	0
SRL_OPN_2PTS013_0549_20140527_095057_20140527_112850.EUM.nc	6.950	6.676	2.770	2152	5415	0	3244	19	0
SRL_OPN_2PTS013_0551_20140527_112849_20140527_130717.EUM.nc	7.420	7.974	3.964	2835	5469	0	2633	1	0
SRL_OPN_2PTS013_0553_20140527_130716_20140527_150033.EUM.nc	7.300	7.937	3.402	3519	6401	0	2882	0	0
SRL_OPN_2PTS013_0556_20140527_150032_20140527_164021.EUM.nc	7.150	7.078	2.698	2928	5650	0	2590	12	120
SRL_OPN_2PTS013_0558_20140527_164020_20140527_182003.EUM.nc	6.990	7.406	3.533	3095	5638	0	2524	3	16
SRL_OPN_2PTS013_0560_20140527_182002_20140527_195920.EUM.nc	7.270	7.090	3.084	3195	5602	0	2376	6	25
SRL_OPN_2PTS013_0562_20140527_195919_20140527_213811.EUM.nc	5.930	6.260	2.921	3402	5512	0	2094	12	4
SRL_OPN_2PTS013_0564_20140527_213810_20140527_231610.EUM.nc	6.635	6.843	3.534	2323	5380	0	3049	7	1
SRL_OPN_2PTS013_0565_20140527_231609_20140528_005400.EUM.nc	7.690	8.136	3.657	2934	5540	0	2589	17	0
SRL_OPN_2PTS013_0567_20140528_005359_20140528_023219.EUM.nc	7.560	8.394	4.490	2868	5546	0	2667	11	0
SRL_OPN_2PTS013_0569_20140528_023218_20140528_041153.EUM.nc	7.240	7.466	2.924	2745	5510	0	2755	6	4
SRL_OPN_2PTS013_0571_20140528_041152_20140528_055330.EUM.nc	6.940	7.597	3.845	3661	5711	0	2040	10	0
SRL_OPN_2PTS013_0573_20140528_055329_20140528_074157.EUM.nc	6.160	6.738	3.237	4149	6158	0	2008	0	1
SRL_OPN_2PTS013_0576_20140528_074157_20140528_092013.EUM.nc	6.580	7.004	2.725	3139	5546	0	2401	6	0
SRL_OPN_2PTS013_0577_20140528_092012_20140528_105758.EUM.nc	5.840	6.102	3.177	2231	5513	0	3260	18	4
SRL_OPN_2PTS013_0579_20140528_105757_20140528_123614.EUM.nc	8.660	8.179	3.896	2528	5429	0	2899	2	0
SRL_OPN_2PTS013_0581_20140528_123613_20140528_141543.EUM.nc	8.990	8.959	3.708	3250	5583	0	2332	1	0
SRL_OPN_2PTS013_0583_20140528_141543_20140528_160903.EUM.nc	7.110	7.764	3.672	3414	6395	0	2980	0	1
SRL_OPN_2PTS013_0586_20140528_160902_20140528_174840.EUM.nc	6.810	7.484	3.623	2872	5590	0	2707	6	5
SRL_OPN_2PTS013_0588_20140528_174839_20140528_192812.EUM.nc	7.280	7.553	3.185	3307	5653	0	2340	6	0
SRL_OPN_2PTS013_0590_20140528_192811_20140528_210707.EUM.nc	6.020	6.738	3.206	3415	5607	0	2180	12	0
SRL_OPN_2PTS013_0592_20140528_210706_20140528_224529.EUM.nc	7.260	7.533	3.098	2605	5398	0	2789	4	0
SRL_OPN_2PTS013_0593_20140528_224528_20140529_002317.EUM.nc	7.805	8.016	3.327	3024	5462	0	2435	3	0
SRL_OPN_2PTS013_0595_20140529_002316_20140529_020115.EUM.nc	8.100	8.207	4.078	2969	5530	0	2556	5	0
SRL_OPN_2PTS013_0597_20140529_020114_20140529_034025.EUM.nc	6.340	7.138	3.190	2913	5505	0	2577	5	10
SRL_OPN_2PTS013_0599_20140529_034025_20140529_052123.EUM.nc	7.920	8.517	3.800	2916	5589	0	2673	0	0
SRL_OPN_2PTS013_0601_20140529_052122_20140529_071058.EUM.nc	6.700	7.175	3.151	3785	6210	0	2412	9	4
SRL_OPN_2PTS013_0604_20140529_071058_20140529_084919.EUM.nc	7.360	7.678	3.387	3829	5597	0	1765	3	0
SRL_OPN_2PTS013_0605_20140529_084919_20140529_102715.EUM.nc	5.980	6.321	3.160	2583	5558	0	2957	18	0
SRL_OPN_2PTS013_0607_20140529_102715_20140529_120519.EUM.nc	6.640	6.986	3.105	2589	5516	0	2904	20	3
SRL_OPN_2PTS013_0609_20140529_120519_20140529_134411.EUM.nc	7.800	8.173	3.169	3067	5519	0	2440	10	2
SRL_OPN_2PTS013_0611_20140529_134411_20140529_153736.EUM.nc	6.740	7.631	3.471	3506	6434	0	2928	0	0
SRL_OPN_2PTS013_0614_20140529_153735_20140529_171722.EUM.nc	7.980	8.291	2.932	2746	5480	0	2731	3	0
SRL_OPN_2PTS013_0616_20140529_171721_20140529_185700.EUM.nc	6.820	6.985	2.982	3228	5650	0	2410	7	5

– Continued on next page

Table 5: Altimeter Wind Speed Statistics.

– Continued from previous page

File	Median	Mean	Std. Dev.	No. Obs.	Total Obs.	Default Lat/Lon	Flag (total)	Default (total)	3-Sigma Edited
SRL_OPN_2PTS013_0618_20140529_185700_20140529_203607.EUM.nc	6.690	6.852	3.395	3462	5601	0	2129	10	0
SRL_OPN_2PTS013_0620_20140529_203606_20140529_221441.EUM.nc	6.590	6.853	3.200	2965	5455	0	2471	18	1
SRL_OPN_2PTS013_0622_20140529_221440_20140529_235229.EUM.nc	6.870	7.140	3.656	2876	5494	0	2606	12	0
SRL_OPN_2PTS013_0623_20140529_235230_20140530_013023.EUM.nc	7.720	8.085	3.317	2941	5540	0	2588	7	4
SRL_OPN_2PTS013_0625_20140530_013023_20140530_030908.EUM.nc	7.210	7.515	3.120	2868	5501	0	2613	17	3
SRL_OPN_2PTS013_0627_20140530_030908_20140530_044920.EUM.nc	7.910	7.970	2.995	2904	5507	0	2593	4	6
SRL_OPN_2PTS013_0629_20140530_044919_20140530_063147.EUM.nc	6.980	7.186	3.126	3894	5810	0	1914	1	1
SRL_OPN_2PTS013_0631_20140530_063148_20140530_081831.EUM.nc	7.710	7.786	2.902	3996	6072	0	1904	3	169
SRL_OPN_2PTS013_0634_20140530_081830_20140530_095634.EUM.nc	5.920	6.241	2.727	2794	5551	0	2738	13	6
SRL_OPN_2PTS013_0635_20140530_095633_20140530_113419.EUM.nc	5.680	6.198	3.363	2317	5418	0	3074	25	2
SRL_OPN_2PTS013_0637_20140530_113419_20140530_131258.EUM.nc	7.640	7.949	3.257	2877	5475	0	2594	4	0
SRL_OPN_2PTS013_0639_20140530_131257_20140530_150617.EUM.nc	6.920	6.951	2.703	3528	6405	0	2874	3	0
SRL_OPN_2PTS013_0642_20140530_150617_20140530_164604.EUM.nc	8.365	8.753	3.539	2912	5616	0	2699	5	0
SRL_OPN_2PTS013_0644_20140530_164604_20140530_182538.EUM.nc	7.145	7.316	3.191	3211	5537	0	2317	6	3
SRL_OPN_2PTS013_0646_20140530_182537_20140530_200501.EUM.nc	6.890	7.771	3.632	3196	5602	0	2404	2	0
SRL_OPN_2PTS013_0648_20140530_200502_20140530_214350.EUM.nc	6.800	6.424	2.943	3243	5498	0	2232	21	2
SRL_OPN_2PTS013_0650_20140530_214349_20140530_232147.EUM.nc	7.045	7.274	3.204	2432	5371	0	2931	8	0
SRL_OPN_2PTS013_0651_20140530_232147_20140531_005935.EUM.nc	7.810	7.805	3.160	2859	5525	0	2647	19	0
SRL_OPN_2PTS013_0653_20140531_005934_20140531_023800.EUM.nc	7.130	7.297	2.408	2869	5538	0	2634	16	19
SRL_OPN_2PTS013_0655_20140531_023800_20140531_041738.EUM.nc	7.630	8.481	3.914	2788	5530	0	2730	12	0
SRL_OPN_2PTS013_0657_20140531_041738_20140531_055922.EUM.nc	7.690	8.070	3.821	3712	5750	0	2036	2	0
SRL_OPN_2PTS013_0659_20140531_055922_20140531_074736.EUM.nc	7.510	7.669	2.698	4166	6156	0	1988	2	0
SRL_OPN_2PTS013_0662_20140531_074735_20140531_092550.EUM.nc	6.730	7.282	2.988	3103	5532	0	2424	5	0
SRL_OPN_2PTS013_0663_20140531_092550_20140531_110335.EUM.nc	5.775	6.181	3.130	2179	5527	0	3322	23	3
SRL_OPN_2PTS013_0665_20140531_110334_20140531_124153.EUM.nc	7.370	7.523	3.391	2575	5417	0	2826	10	6
SRL_OPN_2PTS013_0667_20140531_124152_20140531_142128.EUM.nc	7.380	7.740	2.383	3297	5585	0	2262	0	26
SRL_OPN_2PTS013_0669_20140531_142128_20140531_161446.EUM.nc	7.700	7.848	3.117	3461	6402	0	2936	5	0
SRL_OPN_2PTS013_0672_20140531_161445_20140531_175422.EUM.nc	7.790	8.096	3.379	2900	5599	0	2688	8	3
SRL_OPN_2PTS013_0674_20140531_175421_20140531_193354.EUM.nc	6.580	7.321	3.439	3253	5664	0	2361	10	40
SRL_OPN_2PTS013_0676_20140531_193354_20140531_211246.EUM.nc	6.090	6.027	2.520	3209	5621	0	2272	4	136
SRL_OPN_2PTS013_0678_20140531_211247_20140531_225104.EUM.nc	7.760	7.390	2.931	2434	5405	0	2959	12	0
SRL_OPN_2PTS013_0679_20140531_225104_20140601_002854.EUM.nc	7.610	7.764	3.467	3057	5475	0	2397	13	8
SRL_OPN_2PTS013_0681_20140601_002853_20140601_020653.EUM.nc	6.780	7.395	3.278	2808	5536	0	2698	28	2
SRL_OPN_2PTS013_0683_20140601_020651_20140601_034609.EUM.nc	7.240	7.731	3.316	2865	5579	0	2677	5	32
SRL_OPN_2PTS013_0685_20140601_034608_20140601_052704.EUM.nc	7.470	7.755	3.319	2826	5579	0	2738	3	12
SRL_OPN_2PTS013_0687_20140601_052703_20140601_071638.EUM.nc	7.260	7.727	3.153	3914	6221	0	2301	6	0
SRL_OPN_2PTS013_0690_20140601_071637_20140601_085457.EUM.nc	7.240	7.388	2.958	3748	5595	0	1831	15	1
SRL_OPN_2PTS013_0691_20140601_085457_20140601_103252.EUM.nc	5.600	5.783	2.782	2426	5549	0	3109	14	0
SRL_OPN_2PTS013_0693_20140601_103251_20140601_121057.EUM.nc	6.660	6.700	2.785	2510	5520	0	2981	16	13

– Continued on next page

Table 5: Altimeter Wind Speed Statistics.

– Continued from previous page

File	Median	Mean	Std. Dev.	No. Obs.	Total Obs.	Default Lat/Lon	Flag (total)	Default (total)	3-Sigma Edited
SRL_OPN_2PTS013_0695_20140601_121056_20140601_134955.EUM.nc	6.840	7.185	2.787	3075	5512	0	2424	8	5
SRL_OPN_2PTS013_0697_20140601_134955_20140601_154319.EUM.nc	6.780	7.133	2.937	3497	6424	0	2915	2	10
SRL_OPN_2PTS013_0700_20140601_154319_20140601_172305.EUM.nc	7.490	7.981	3.572	2812	5529	0	2717	0	0
SRL_OPN_2PTS013_0702_20140601_172304_20140601_190235.EUM.nc	7.020	7.776	3.695	3205	5649	0	2436	8	0
SRL_OPN_2PTS013_0704_20140601_190234_20140601_204148.EUM.nc	5.770	6.342	2.834	3646	5638	0	1987	4	1
SRL_OPN_2PTS013_0706_20140601_204147_20140601_222019.EUM.nc	6.880	6.776	3.323	2895	5430	0	2518	17	0
SRL_OPN_2PTS013_0708_20140601_222019_20140601_235806.EUM.nc	7.400	7.508	3.712	3001	5493	0	2489	3	0
SRL_OPN_2PTS013_0709_20140601_235806_20140602_013601.EUM.nc	7.250	7.338	2.580	2989	5555	0	2564	1	1
SRL_OPN_2PTS013_0711_20140602_013601_20140602_031451.EUM.nc	6.930	7.775	3.488	2850	5525	0	2657	18	0
SRL_OPN_2PTS013_0713_20140602_031451_20140602_045509.EUM.nc	7.810	8.181	3.466	2949	5556	0	2606	1	0
SRL_OPN_2PTS013_0715_20140602_045508_20140602_063747.EUM.nc	7.410	7.921	3.118	3897	5840	0	1941	2	0
SRL_OPN_2PTS013_0717_20140602_063747_20140602_082410.EUM.nc	6.940	7.046	2.741	4010	6057	0	1924	8	115
SRL_OPN_2PTS013_0720_20140602_082409_20140602_100203.EUM.nc	6.410	6.720	3.098	2855	5563	0	2700	8	0
SRL_OPN_2PTS013_0721_20140602_100203_20140602_113959.EUM.nc	6.230	6.869	3.538	2352	5448	0	3058	34	4
SRL_OPN_2PTS013_0723_20140602_113959_20140602_131839.EUM.nc	6.240	6.724	3.067	2953	5440	0	2481	6	0
SRL_OPN_2PTS013_0725_20140602_131839_20140602_151200.EUM.nc	6.720	6.704	2.515	3450	6434	0	2889	3	92
SRL_OPN_2PTS013_0728_20140602_151200_20140602_165148.EUM.nc	7.905	8.105	3.147	2853	5593	0	2732	7	1
SRL_OPN_2PTS013_0730_20140602_165147_20140602_183121.EUM.nc	7.220	7.797	3.232	3168	5547	0	2375	3	1
SRL_OPN_2PTS013_0732_20140602_183120_20140602_201043.EUM.nc	5.520	5.782	2.426	3020	5610	0	2405	10	175
SRL_OPN_2PTS013_0734_20140602_201042_20140602_214921.EUM.nc	7.410	7.352	3.632	3251	5461	0	2204	6	0
SRL_OPN_2PTS013_0736_20140602_214921_20140602_232725.EUM.nc	6.810	7.406	3.191	2399	5357	0	2906	44	8
SRL_OPN_2PTS013_0737_20140602_232724_20140603_010513.EUM.nc	7.810	7.766	2.822	2723	5521	0	2786	8	4
SRL_OPN_2PTS013_0739_20140603_010514_20140603_024333.EUM.nc	6.660	7.344	3.709	2850	5555	0	2702	3	0
SRL_OPN_2PTS013_0741_20140603_024332_20140603_042324.EUM.nc	7.840	7.751	2.667	2794	5542	0	2742	5	1
SRL_OPN_2PTS013_0743_20140603_042324_20140603_060517.EUM.nc	7.320	7.705	3.565	3738	5753	0	2012	2	1
SRL_OPN_2PTS013_0745_20140603_060517_20140603_075315.EUM.nc	7.270	7.283	3.208	4154	6129	0	1970	5	0
SRL_OPN_2PTS013_0748_20140603_075314_20140603_093119.EUM.nc	7.500	7.392	3.115	3064	5502	0	2428	8	2
SRL_OPN_2PTS013_0749_20140603_093119_20140603_110910.EUM.nc	6.140	6.826	3.607	2175	5498	0	3276	33	14
SRL_OPN_2PTS013_0751_20140603_110909_20140603_124733.EUM.nc	7.275	7.737	3.307	2518	5374	0	2855	1	0
SRL_OPN_2PTS013_0753_20140603_124732_20140603_144042.EUM.nc	7.010	7.321	2.535	3392	6342	0	2948	1	1
SRL_OPN_2PTS013_0756_20140603_144041_20140603_162019.EUM.nc	7.120	6.908	2.788	3283	5613	0	2240	3	87
SRL_OPN_2PTS013_0758_20140603_162018_20140603_180005.EUM.nc	7.150	7.815	3.488	2969	5653	0	2676	6	2
SRL_OPN_2PTS013_0760_20140603_180004_20140603_193934.EUM.nc	6.420	6.710	3.078	3335	5642	0	2303	2	2
SRL_OPN_2PTS013_0762_20140603_193934_20140603_211825.EUM.nc	6.380	6.645	2.992	3319	5494	0	2145	22	8
SRL_OPN_2PTS013_0764_20140603_211824_20140603_225641.EUM.nc	7.120	7.087	2.119	2385	5509	0	3102	9	13
SRL_OPN_2PTS013_0765_20140603_225640_20140604_003430.EUM.nc	7.400	7.260	3.011	3174	5477	0	2296	6	1
SRL_OPN_2PTS013_0767_20140604_003430_20140604_021232.EUM.nc	6.690	7.112	3.698	2803	5536	0	2728	3	2
SRL_OPN_2PTS013_0769_20140604_021231_20140604_035152.EUM.nc	8.030	7.822	2.976	2770	5519	0	2729	17	3
SRL_OPN_2PTS013_0771_20140604_035152_20140604_053255.EUM.nc	7.020	7.824	3.267	2895	5562	0	2659	5	3

– Continued on next page

Table 5: Altimeter Wind Speed Statistics.

– Continued from previous page

File	Median	Mean	Std. Dev.	No. Obs.	Total Obs.	Default Lat/Lon	Flag (total)	Default (total)	3-Sigma Edited
SRL_OPN_2PTS013_0773_20140604_053255_20140604_072217.EUM.nc	7.350	7.286	2.426	4065	6221	0	2147	9	0
SRL_OPN_2PTS013_0776_20140604_072217_20140604_090033.EUM.nc	5.735	6.063	2.883	3724	5597	0	1867	4	2
SRL_OPN_2PTS013_0777_20140604_090033_20140604_103828.EUM.nc	6.020	6.329	3.006	2394	5553	0	3145	8	6
SRL_OPN_2PTS013_0779_20140604_103827_20140604_121626.EUM.nc	6.765	7.025	3.105	2564	5526	0	2937	21	4
SRL_OPN_2PTS013_0781_20140604_121625_20140604_135538.EUM.nc	7.880	7.723	2.961	3076	5556	0	2389	4	87
SRL_OPN_2PTS013_0783_20140604_135538_20140604_154902.EUM.nc	7.550	7.261	2.345	3395	6419	0	2925	5	94
SRL_OPN_2PTS013_0786_20140604_154901_20140604_172847.EUM.nc	7.230	7.673	3.367	2781	5512	0	2719	5	7
SRL_OPN_2PTS013_0788_20140604_172847_20140604_190815.EUM.nc	6.760	7.013	3.277	3362	5636	0	2267	6	1
SRL_OPN_2PTS013_0790_20140604_190815_20140604_204726.EUM.nc	5.610	6.389	3.257	3636	5609	0	1952	6	15
SRL_OPN_2PTS013_0792_20140604_204725_20140604_222555.EUM.nc	6.810	6.872	3.429	2841	5454	0	2594	18	1
SRL_OPN_2PTS013_0794_20140604_222556_20140605_000341.EUM.nc	7.385	7.421	3.141	3034	5510	0	2460	16	0
SRL_OPN_2PTS013_0795_20140605_000341_20140605_014138.EUM.nc	7.180	7.079	2.860	2934	5540	0	2543	6	57
SRL_OPN_2PTS013_0797_20140605_014137_20140605_032032.EUM.nc	7.540	7.755	3.057	2889	5526	0	2630	7	0
SRL_OPN_2PTS013_0799_20140605_032031_20140605_050057.EUM.nc	7.040	7.495	3.246	2970	5566	0	2591	2	3
SRL_OPN_2PTS013_0801_20140605_050056_20140605_064343.EUM.nc	7.470	7.594	3.225	3868	5841	0	1967	5	1
SRL_OPN_2PTS013_0803_20140605_064342_20140605_082945.EUM.nc	6.030	6.512	3.300	4189	6041	0	1842	3	7
SRL_OPN_2PTS013_0806_20140605_082944_20140605_100738.EUM.nc	6.200	6.469	3.389	2809	5553	0	2735	7	2
SRL_OPN_2PTS013_0807_20140605_100737_20140605_114535.EUM.nc	6.350	6.266	2.687	2368	5497	0	3054	24	51
SRL_OPN_2PTS013_0809_20140605_114534_20140605_132422.EUM.nc	7.910	7.579	3.482	2958	5474	0	2509	7	0
SRL_OPN_2PTS013_0811_20140605_132421_20140605_151743.EUM.nc	7.455	7.739	3.028	3523	6401	0	2871	2	5
SRL_OPN_2PTS013_0814_20140605_151742_20140605_165730.EUM.nc	7.580	7.755	3.530	2840	5567	0	2721	4	2
SRL_OPN_2PTS013_0816_20140605_165729_20140605_183702.EUM.nc	6.650	7.795	3.807	3215	5559	0	2344	0	0
SRL_OPN_2PTS013_0818_20140605_183702_20140605_201622.EUM.nc	6.210	6.536	3.537	3256	5594	0	2327	10	1
SRL_OPN_2PTS013_0820_20140605_201622_20140605_215459.EUM.nc	6.695	7.229	3.747	3173	5436	0	2230	32	1
SRL_OPN_2PTS013_0822_20140605_215459_20140605_233300.EUM.nc	6.670	6.645	2.269	2378	5329	0	2845	6	100
SRL_OPN_2PTS013_0823_20140605_233259_20140606_011050.EUM.nc	8.485	8.500	3.736	2722	5518	0	2790	6	0
SRL_OPN_2PTS013_0825_20140606_011049_20140606_024912.EUM.nc	7.970	8.159	3.089	2855	5540	0	2682	2	1
SRL_OPN_2PTS013_0827_20140606_024912_20140606_042910.EUM.nc	7.630	8.324	3.072	2818	5555	0	2729	7	1
SRL_OPN_2PTS013_0829_20140606_042910_20140606_061102.EUM.nc	7.680	7.755	2.986	3735	5767	0	2027	5	0
SRL_OPN_2PTS013_0831_20140606_061101_20140606_075853.EUM.nc	6.320	6.544	2.890	3974	6123	0	1970	5	174
SRL_OPN_2PTS013_0834_20140606_075852_20140606_093655.EUM.nc	7.035	7.074	3.221	2895	5542	0	2634	10	3
SRL_OPN_2PTS013_0835_20140606_093654_20140606_111447.EUM.nc	7.655	7.415	3.906	2136	5485	0	3321	28	0
SRL_OPN_2PTS013_0837_20140606_111446_20140606_125313.EUM.nc	8.475	8.209	3.594	2678	5421	0	2741	2	0
SRL_OPN_2PTS013_0839_20140606_125312_20140606_144624.EUM.nc	7.765	8.142	3.244	3412	6374	0	2961	1	0
SRL_OPN_2PTS013_0842_20140606_144624_20140606_162602.EUM.nc	7.280	7.518	2.726	3349	5644	0	2278	2	15
SRL_OPN_2PTS013_0844_20140606_162602_20140606_180547.EUM.nc	7.550	8.309	3.516	3052	5668	0	2614	2	0
SRL_OPN_2PTS013_0846_20140606_180546_20140606_194515.EUM.nc	6.500	7.028	3.637	3292	5634	0	2337	4	1
SRL_OPN_2PTS013_0848_20140606_194515_20140606_212403.EUM.nc	6.920	7.176	3.046	3375	5493	0	2103	14	1
SRL_OPN_2PTS013_0850_20140606_212402_20140606_230217.EUM.nc	6.460	6.637	3.310	2242	5434	0	3184	8	0

– Continued on next page

Table 5: Altimeter Wind Speed Statistics.

– Continued from previous page

File	Median	Mean	Std. Dev.	No. Obs.	Total Obs.	Default Lat/Lon	Flag (total)	Default (total)	3-Sigma Edited
SRL_OPN_2PTS013_0851_20140606_230216_20140607_003957.EUM.nc	8.440	8.306	3.230	3212	5503	0	2283	8	0
SRL_OPN_2PTS013_0853_20140607_003956_20140607_021810.EUM.nc	8.460	8.620	3.185	2792	5540	0	2742	6	0
SRL_OPN_2PTS013_0855_20140607_021810_20140607_035738.EUM.nc	7.810	7.913	2.683	2769	5589	0	2812	8	0
SRL_OPN_2PTS013_0857_20140607_035737_20140607_053847.EUM.nc	7.470	7.590	3.145	3065	5569	0	2496	8	0
SRL_OPN_2PTS013_0859_20140607_053846_20140607_072755.EUM.nc	7.210	7.671	3.758	4195	6227	0	2031	0	1
SRL_OPN_2PTS013_0862_20140607_072756_20140607_090610.EUM.nc	6.490	6.707	3.064	3564	5575	0	1992	14	5
SRL_OPN_2PTS013_0863_20140607_090610_20140607_104403.EUM.nc	6.990	7.040	3.825	2402	5553	0	3132	19	0
SRL_OPN_2PTS013_0865_20140607_104402_20140607_122205.EUM.nc	7.980	8.253	3.909	2656	5511	0	2846	9	0
SRL_OPN_2PTS013_0867_20140607_122204_20140607_140121.EUM.nc	8.150	8.356	3.154	3331	5565	0	2231	2	1
SRL_OPN_2PTS013_0869_20140607_140121_20140607_155443.EUM.nc	8.240	8.530	2.479	3295	6415	0	3112	4	4
SRL_OPN_2PTS013_0872_20140607_155444_20140607_173430.EUM.nc	7.500	7.362	3.237	2844	5511	0	2660	3	4
SRL_OPN_2PTS013_0874_20140607_173429_20140607_191357.EUM.nc	6.610	7.393	3.347	3388	5641	0	2234	19	0
SRL_OPN_2PTS013_0876_20140607_191357_20140607_205306.EUM.nc	5.975	6.470	3.027	3564	5639	0	2030	5	40
SRL_OPN_2PTS013_0878_20140607_205306_20140607_223124.EUM.nc	7.000	7.089	3.177	2784	5424	0	2618	22	0
SRL_OPN_2PTS013_0879_20140607_223124_20140608_000916.EUM.nc	8.310	8.419	3.045	3060	5500	0	2439	1	0
SRL_OPN_2PTS013_0881_20140608_000915_20140608_014715.EUM.nc	8.470	8.697	3.663	3003	5535	0	2522	10	0
SRL_OPN_2PTS013_0883_20140608_014714_20140608_032607.EUM.nc	7.470	7.748	3.390	2963	5483	0	2516	4	0
SRL_OPN_2PTS013_0885_20140608_032606_20140608_050646.EUM.nc	7.780	7.780	3.322	2893	5592	0	2694	5	0
SRL_OPN_2PTS013_0887_20140608_050645_20140608_065648.EUM.nc	7.360	8.145	3.547	3797	6234	0	2435	0	2
SRL_OPN_2PTS013_0890_20140608_065648_20140608_083524.EUM.nc	7.540	7.515	3.060	4143	5636	0	1489	1	3
SRL_OPN_2PTS013_0892_20140608_083523_20140608_101315.EUM.nc	7.145	7.546	4.144	2728	5556	0	2813	15	0
SRL_OPN_2PTS013_0893_20140608_101314_20140608_115113.EUM.nc	6.550	7.541	4.064	2490	5518	0	3008	19	1
SRL_OPN_2PTS013_0895_20140608_115112_20140608_133002.EUM.nc	7.940	8.271	3.585	2992	5469	0	2473	4	0
SRL_OPN_2PTS013_0897_20140608_133001_20140608_152326.EUM.nc	7.790	7.866	2.945	3580	6386	0	2801	3	2
SRL_OPN_2PTS013_0900_20140608_152326_20140608_170304.EUM.nc	7.240	7.165	2.619	2774	5521	0	2742	2	3
SRL_OPN_2PTS013_0902_20140608_170303_20140608_184245.EUM.nc	7.470	7.601	3.232	3187	5646	0	2457	1	1
SRL_OPN_2PTS013_0904_20140608_184245_20140608_202203.EUM.nc	6.060	6.931	3.855	3372	5611	0	2223	13	3
SRL_OPN_2PTS013_0906_20140608_202202_20140608_220035.EUM.nc	6.950	7.265	3.200	2972	5435	0	2437	22	4
SRL_OPN_2PTS013_0908_20140608_220034_20140608_233836.EUM.nc	7.790	7.929	3.756	2594	5448	0	2811	13	30
SRL_OPN_2PTS013_0909_20140608_233836_20140609_011626.EUM.nc	8.030	8.041	3.464	2936	5511	0	2565	9	1
SRL_OPN_2PTS013_0911_20140609_011626_20140609_025455.EUM.nc	7.820	8.016	3.407	2891	5509	0	2618	0	0
SRL_OPN_2PTS013_0913_20140609_025454_20140609_043459.EUM.nc	7.910	8.016	2.808	2821	5522	0	2681	13	7
SRL_OPN_2PTS013_0915_20140609_043458_20140609_061658.EUM.nc	7.340	8.063	3.530	3795	5780	0	1984	1	0
SRL_OPN_2PTS013_0917_20140609_061658_20140609_080432.EUM.nc	7.080	7.170	2.811	4154	6105	0	1942	9	0
SRL_OPN_2PTS013_0920_20140609_080431_20140609_094231.EUM.nc	6.800	7.129	3.150	2906	5545	0	2633	6	0
SRL_OPN_2PTS013_0921_20140609_094231_20140609_112024.EUM.nc	6.505	6.901	3.587	2171	5410	0	3193	43	3
SRL_OPN_2PTS013_0923_20140609_112024_20140609_125853.EUM.nc	7.670	7.632	2.889	2751	5405	0	2648	6	0
SRL_OPN_2PTS013_0925_20140609_125854_20140609_145208.EUM.nc	8.220	8.352	3.193	3452	6379	0	2922	4	1
SRL_OPN_2PTS013_0928_20140609_145207_20140609_163145.EUM.nc	7.010	7.555	3.512	3253	5645	0	2378	9	5

– Continued on next page

Table 5: Altimeter Wind Speed Statistics.

– Continued from previous page

File	Median	Mean	Std. Dev.	No. Obs.	Total Obs.	Default Lat/Lon	Flag (total)	Default (total)	3-Sigma Edited
SRL_OPN_2PTS013_0930_20140609_163145_20140609_181130.EUM.nc	7.530	7.677	2.964	3051	5637	0	2581	5	0
SRL_OPN_2PTS013_0932_20140609_181129_20140609_195049.EUM.nc	6.370	6.284	3.072	3233	5623	0	2385	3	2
SRL_OPN_2PTS013_0934_20140609_195048_20140609_212943.EUM.nc	6.180	6.534	2.987	3412	5529	0	2063	24	30
SRL_OPN_2PTS013_0936_20140609_212942_20140609_230754.EUM.nc	7.630	7.636	2.736	2099	5433	0	3320	13	1
SRL_OPN_2PTS013_0937_20140609_230754_20140610_004534.EUM.nc	7.660	8.178	3.771	3081	5513	0	2421	8	3
SRL_OPN_2PTS013_0939_20140610_004533_20140610_022349.EUM.nc	8.290	8.227	3.498	2840	5545	0	2704	1	0
SRL_OPN_2PTS013_0941_20140610_022349_20140610_040322.EUM.nc	8.000	7.958	3.336	2792	5483	0	2685	4	2
SRL_OPN_2PTS013_0943_20140610_040322_20140610_054439.EUM.nc	7.410	7.288	3.175	3395	5684	0	2281	8	0
SRL_OPN_2PTS013_0945_20140610_054438_20140610_073327.EUM.nc	6.720	6.969	3.247	4142	6199	0	2057	0	0
SRL_OPN_2PTS013_0948_20140610_073327_20140610_091147.EUM.nc	6.820	6.685	2.538	3371	5567	0	2168	6	22
SRL_OPN_2PTS013_0949_20140610_091146_20140610_104940.EUM.nc	5.980	6.902	3.829	2341	5572	0	3205	18	8
SRL_OPN_2PTS013_0951_20140610_104939_20140610_122744.EUM.nc	7.870	8.016	3.237	2593	5412	0	2779	29	11
SRL_OPN_2PTS013_0953_20140610_122745_20140610_140706.EUM.nc	7.960	7.970	3.540	3196	5582	0	2385	1	0
SRL_OPN_2PTS013_0955_20140610_140705_20140610_160027.EUM.nc	7.900	8.076	2.849	3264	6422	0	3152	4	2
SRL_OPN_2PTS013_0958_20140610_160027_20140610_174014.EUM.nc	7.305	7.306	2.574	2790	5672	0	2767	9	106
SRL_OPN_2PTS013_0960_20140610_174013_20140610_191939.EUM.nc	6.190	6.671	3.105	3416	5638	0	2215	7	0
SRL_OPN_2PTS013_0962_20140610_191940_20140610_205846.EUM.nc	6.035	6.601	3.208	3558	5613	0	2036	15	4
SRL_OPN_2PTS013_0964_20140610_205846_20140610_223702.EUM.nc	7.455	7.786	3.040	2667	5422	0	2739	15	1
SRL_OPN_2PTS013_0965_20140610_223701_20140611_001453.EUM.nc	7.710	7.747	3.486	3022	5491	0	2466	3	0
SRL_OPN_2PTS013_0967_20140611_001452_20140611_015254.EUM.nc	7.410	7.506	3.599	2952	5503	0	2529	10	12
SRL_OPN_2PTS013_0969_20140611_015253_20140611_033150.EUM.nc	7.560	8.063	4.283	2950	5467	0	2498	8	11
SRL_OPN_2PTS013_0971_20140611_033150_20140611_051236.EUM.nc	7.430	7.662	3.313	2941	5570	0	2628	1	0
SRL_OPN_2PTS013_0973_20140611_051235_20140611_070228.EUM.nc	7.260	7.509	2.901	3787	6248	0	2457	4	0
SRL_OPN_2PTS013_0976_20140611_070228_20140611_084101.EUM.nc	6.150	6.480	2.907	4017	5615	0	1589	7	2
SRL_OPN_2PTS013_0978_20140611_084102_20140611_101851.EUM.nc	6.530	6.791	3.519	2607	5554	0	2919	17	11
SRL_OPN_2PTS013_0979_20140611_101850_20140611_115651.EUM.nc	6.750	7.469	3.737	2518	5532	0	3002	12	0
SRL_OPN_2PTS013_0981_20140611_115650_20140611_133545.EUM.nc	7.560	7.284	2.682	2987	5428	0	2437	4	0
SRL_OPN_2PTS013_0983_20140611_133545_20140611_152908.EUM.nc	8.350	8.386	3.055	3575	6381	0	2804	0	2
SRL_OPN_2PTS013_0986_20140611_152907_20140611_170847.EUM.nc	7.760	8.490	3.745	2798	5498	0	2700	0	0
SRL_OPN_2PTS013_0988_20140611_170847_20140611_184828.EUM.nc	6.210	6.692	2.892	3292	5663	0	2356	10	5
SRL_OPN_2PTS013_0990_20140611_184827_20140611_202735.EUM.nc	6.485	7.034	3.327	3345	5595	0	2232	13	5
SRL_OPN_2PTS013_0992_20140611_202735_20140611_220614.EUM.nc	7.190	7.391	3.269	3018	5427	0	2387	21	1
SRL_OPN_2PTS013_0994_20140611_220613_20140611_234412.EUM.nc	7.475	7.759	3.827	2804	5521	0	2691	22	4
SRL_OPN_2PTS013_0995_20140611_234411_20140612_012155.EUM.nc	7.580	7.488	2.892	2799	5504	0	2584	10	111
SRL_OPN_2PTS013_0997_20140612_012155_20140612_030035.EUM.nc	8.655	8.667	4.061	2881	5557	0	2672	3	1
SRL_OPN_2PTS013_0999_20140612_030034_20140612_044046.EUM.nc	7.170	7.927	4.200	2853	5622	0	2760	9	0

22 Ka-Band Backscatter Coefficient Table

Table 6: Ka-Band Backscatter Coefficient Statistics.

File	Median	Mean	Std. Dev.	No. Obs.	Total Obs.	Default Lat/Lon	Flag (total)	Default (total)	3-Sigma Edited
SRL_OPN_2PTS012_1001_20140508_044046_20140508_062254.EUM.nc	11.130	10.949	1.470	3842	5791	0	1819	7	123
SRL_OPN_2PTS013_0001_20140508_062254_20140508_081002.EUM.nc	10.990	10.812	1.387	4014	6086	0	1985	0	87
SRL_OPN_2PTS013_0004_20140508_081001_20140508_094808.EUM.nc	11.170	10.917	1.696	2808	5504	0	2580	11	105
SRL_OPN_2PTS013_0005_20140508_094807_20140508_112601.EUM.nc	11.200	10.977	1.873	1955	5388	0	3241	30	162
SRL_OPN_2PTS013_0007_20140508_112601_20140508_130433.EUM.nc	10.875	10.649	2.256	2680	5367	0	2622	5	60
SRL_OPN_2PTS013_0009_20140508_130433_20140508_145750.EUM.nc	10.880	10.839	1.554	3524	6375	0	2813	0	38
SRL_OPN_2PTS013_0012_20140508_145749_20140508_163728.EUM.nc	10.960	10.904	1.324	3018	5648	0	2504	13	113
SRL_OPN_2PTS013_0014_20140508_163727_20140508_181711.EUM.nc	11.290	10.939	1.893	2934	5503	0	2436	2	131
SRL_OPN_2PTS013_0016_20140508_181711_20140508_195628.EUM.nc	11.190	10.982	1.753	3103	5520	0	2290	8	119
SRL_OPN_2PTS013_0018_20140508_195628_20140508_213520.EUM.nc	11.260	11.334	1.602	3334	5491	0	1989	16	152
SRL_OPN_2PTS013_0020_20140508_213520_20140508_231330.EUM.nc	10.780	10.595	1.945	2074	5417	0	3150	6	187
SRL_OPN_2PTS013_0021_20140508_231330_20140509_005109.EUM.nc	11.160	10.833	1.696	2962	5490	0	2426	15	87
SRL_OPN_2PTS013_0023_20140509_005109_20140509_022928.EUM.nc	11.160	10.889	1.682	2683	5525	0	2692	4	146
SRL_OPN_2PTS013_0025_20140509_022929_20140509_040906.EUM.nc	11.110	10.875	1.280	2747	5498	0	2718	7	26
SRL_OPN_2PTS013_0027_20140509_040905_20140509_055031.EUM.nc	11.160	10.820	1.821	3494	5712	0	1987	4	227
SRL_OPN_2PTS013_0029_20140509_055030_20140509_073905.EUM.nc	10.930	10.770	1.456	4034	6155	0	1981	0	140
SRL_OPN_2PTS013_0032_20140509_073905_20140509_091723.EUM.nc	11.035	10.886	1.525	3187	5502	0	2237	9	69
SRL_OPN_2PTS013_0033_20140509_091722_20140509_105515.EUM.nc	11.780	11.512	2.225	2241	5517	0	3227	13	36
SRL_OPN_2PTS013_0035_20140509_105514_20140509_123321.EUM.nc	10.990	10.806	1.779	2353	5369	0	2855	13	148
SRL_OPN_2PTS013_0037_20140509_123321_20140509_141248.EUM.nc	10.980	10.700	1.459	3215	5582	0	2299	2	66
SRL_OPN_2PTS013_0039_20140509_141249_20140509_160608.EUM.nc	10.920	10.989	1.555	3255	6409	0	3092	3	59
SRL_OPN_2PTS013_0042_20140509_160608_20140509_174555.EUM.nc	10.900	10.632	1.484	2774	5604	0	2742	6	82
SRL_OPN_2PTS013_0044_20140509_174555_20140509_192519.EUM.nc	11.120	11.069	1.845	3305	5592	0	2226	8	53
SRL_OPN_2PTS013_0046_20140509_192519_20140509_210423.EUM.nc	11.080	11.123	1.459	3377	5599	0	2063	16	143
SRL_OPN_2PTS013_0048_20140509_210422_20140509_224245.EUM.nc	10.970	10.936	1.596	2618	5419	0	2698	12	91
SRL_OPN_2PTS013_0049_20140509_224245_20140510_002028.EUM.nc	11.190	10.933	1.605	2823	5447	0	2406	6	212
SRL_OPN_2PTS013_0051_20140510_002027_20140510_015830.EUM.nc	11.030	10.881	1.811	2913	5532	0	2594	5	20
SRL_OPN_2PTS013_0053_20140510_015829_20140510_033731.EUM.nc	11.030	11.085	1.522	2881	5518	0	2550	7	80
SRL_OPN_2PTS013_0055_20140510_033730_20140510_051825.EUM.nc	10.850	10.439	1.818	2955	5566	0	2550	2	59
SRL_OPN_2PTS013_0057_20140510_051825_20140510_070805.EUM.nc	10.930	10.912	1.229	3706	6216	0	2358	11	141
SRL_OPN_2PTS013_0060_20140510_070804_20140510_084637.EUM.nc	11.120	11.085	1.135	3683	5608	0	1713	12	200
SRL_OPN_2PTS013_0061_20140510_084636_20140510_102424.EUM.nc	11.440	11.267	1.292	2507	5479	0	2842	18	112
SRL_OPN_2PTS013_0063_20140510_102423_20140510_120227.EUM.nc	11.200	10.895	1.546	2403	5519	0	2949	16	151
SRL_OPN_2PTS013_0065_20140510_120226_20140510_134126.EUM.nc	11.000	10.784	1.473	3041	5504	0	2367	20	76
SRL_OPN_2PTS013_0067_20140510_134125_20140510_153449.EUM.nc	11.080	11.003	1.349	3189	6416	0	2896	5	326
SRL_OPN_2PTS013_0070_20140510_153449_20140510_171436.EUM.nc	10.630	10.304	1.577	2660	5499	0	2751	6	82
SRL_OPN_2PTS013_0072_20140510_171435_20140510_185407.EUM.nc	10.900	10.841	1.693	3195	5622	0	2354	8	65

– Continued on next page

Table 6: Ka-Band Backscatter Coefficient Statistics.

– Continued from previous page

File	Median	Mean	Std. Dev.	No. Obs.	Total Obs.	Default Lat/Lon	Flag (total)	Default (total)	3-Sigma Edited
SRL_OPN_2PTS013_0074_20140510_185406_20140510_203322.EUM.nc	11.080	11.016	1.479	3472	5599	0	2065	11	51
SRL_OPN_2PTS013_0076_20140510_203321_20140510_221149.EUM.nc	11.230	11.204	1.486	2784	5445	0	2450	13	198
SRL_OPN_2PTS013_0078_20140510_221149_20140510_234946.EUM.nc	10.710	10.624	1.686	2633	5496	0	2583	15	265
SRL_OPN_2PTS013_0079_20140510_234945_20140511_012739.EUM.nc	11.170	11.008	1.723	2886	5534	0	2641	1	6
SRL_OPN_2PTS013_0081_20140511_012738_20140511_030614.EUM.nc	11.200	11.059	1.605	2868	5559	0	2653	5	33
SRL_OPN_2PTS013_0083_20140511_030613_20140511_044631.EUM.nc	10.630	10.587	1.964	2826	5505	0	2565	5	109
SRL_OPN_2PTS013_0085_20140511_044631_20140511_062847.EUM.nc	10.800	10.689	1.155	3749	5796	0	1855	7	185
SRL_OPN_2PTS013_0087_20140511_062847_20140511_081546.EUM.nc	10.970	10.894	1.152	4045	6094	0	1959	0	90
SRL_OPN_2PTS013_0090_20140511_081546_20140511_095342.EUM.nc	10.760	10.743	1.417	2772	5506	0	2627	6	101
SRL_OPN_2PTS013_0091_20140511_095342_20140511_113137.EUM.nc	11.480	11.387	1.891	2193	5396	0	3114	19	70
SRL_OPN_2PTS013_0093_20140511_113136_20140511_131012.EUM.nc	11.060	10.818	1.849	2755	5488	0	2673	0	60
SRL_OPN_2PTS013_0095_20140511_131012_20140511_150330.EUM.nc	11.190	11.125	1.549	3297	6372	0	2857	7	211
SRL_OPN_2PTS013_0098_20140511_150329_20140511_164308.EUM.nc	10.570	10.337	1.605	2805	5613	0	2670	8	130
SRL_OPN_2PTS013_0100_20140511_164307_20140511_182251.EUM.nc	10.550	10.435	1.327	3055	5543	0	2331	7	150
SRL_OPN_2PTS013_0102_20140511_182250_20140511_200215.EUM.nc	11.120	10.991	1.419	2898	5562	0	2417	8	239
SRL_OPN_2PTS013_0104_20140511_200214_20140511_214056.EUM.nc	11.290	11.088	1.472	3339	5494	0	2078	13	64
SRL_OPN_2PTS013_0106_20140511_214057_20140511_231903.EUM.nc	10.500	10.384	1.256	2275	5363	0	2935	8	145
SRL_OPN_2PTS013_0107_20140511_231903_20140512_005653.EUM.nc	11.290	11.102	1.525	2774	5517	0	2657	20	66
SRL_OPN_2PTS013_0109_20140512_005654_20140512_023507.EUM.nc	11.330	11.426	1.691	2738	5534	0	2661	3	132
SRL_OPN_2PTS013_0111_20140512_023506_20140512_041450.EUM.nc	10.600	10.615	1.272	2667	5506	0	2714	12	113
SRL_OPN_2PTS013_0113_20140512_041450_20140512_055623.EUM.nc	10.920	10.863	1.187	3623	5740	0	2003	5	109
SRL_OPN_2PTS013_0115_20140512_055622_20140512_074451.EUM.nc	11.000	10.815	1.753	4097	6157	0	1971	1	88
SRL_OPN_2PTS013_0118_20140512_074452_20140512_092259.EUM.nc	10.500	10.485	1.364	3037	5476	0	2307	6	126
SRL_OPN_2PTS013_0119_20140512_092258_20140512_110050.EUM.nc	10.850	10.886	1.718	2099	5470	0	3308	25	38
SRL_OPN_2PTS013_0121_20140512_110049_20140512_123909.EUM.nc	10.750	10.711	1.904	2450	5412	0	2876	6	80
SRL_OPN_2PTS013_0123_20140512_123909_20140512_141832.EUM.nc	11.160	11.236	1.625	3146	5561	0	2222	8	185
SRL_OPN_2PTS013_0125_20140512_141832_20140512_161150.EUM.nc	10.860	10.829	1.363	3302	6387	0	2988	12	85
SRL_OPN_2PTS013_0128_20140512_161149_20140512_175136.EUM.nc	10.480	10.185	1.592	2829	5587	0	2677	6	75
SRL_OPN_2PTS013_0130_20140512_175135_20140512_193059.EUM.nc	11.220	11.097	1.657	3125	5591	0	2333	11	122
SRL_OPN_2PTS013_0132_20140512_193059_20140512_211002.EUM.nc	11.350	11.123	1.285	3346	5637	0	2216	13	62
SRL_OPN_2PTS013_0134_20140512_211001_20140512_224821.EUM.nc	10.990	10.785	1.425	2373	5403	0	2883	20	127
SRL_OPN_2PTS013_0135_20140512_224820_20140513_002601.EUM.nc	10.945	10.875	1.553	2966	5399	0	2344	5	84
SRL_OPN_2PTS013_0137_20140513_002600_20140513_020407.EUM.nc	11.240	11.462	1.269	2590	5503	0	2581	3	329
SRL_OPN_2PTS013_0139_20140513_020406_20140513_034321.EUM.nc	11.140	10.737	1.594	2848	5545	0	2606	4	87
SRL_OPN_2PTS013_0141_20140513_034320_20140513_052414.EUM.nc	10.830	10.547	1.671	2899	5569	0	2641	4	25
SRL_OPN_2PTS013_0143_20140513_052413_20140513_071344.EUM.nc	10.880	10.890	1.731	3809	6225	0	2303	4	109
SRL_OPN_2PTS013_0146_20140513_071343_20140513_085212.EUM.nc	10.900	10.581	1.652	3728	5592	0	1756	11	97
SRL_OPN_2PTS013_0147_20140513_085211_20140513_103008.EUM.nc	11.090	11.056	1.804	2447	5495	0	2965	13	70
SRL_OPN_2PTS013_0149_20140513_103007_20140513_120803.EUM.nc	10.870	10.941	1.416	2404	5516	0	2934	35	143

– Continued on next page

Table 6: Ka-Band Backscatter Coefficient Statistics.

– Continued from previous page

File	Median	Mean	Std. Dev.	No. Obs.	Total Obs.	Default Lat/Lon	Flag (total)	Default (total)	3-Sigma Edited
SRL_OPN_2PTS013_0151_20140513_120802_20140513_134706.EUM.nc	11.310	11.363	1.178	2956	5484	0	2424	4	100
SRL_OPN_2PTS013_0153_20140513_134706_20140513_154032.EUM.nc	11.020	11.148	1.802	3376	6436	0	2898	0	162
SRL_OPN_2PTS013_0156_20140513_154031_20140513_172018.EUM.nc	10.430	10.168	1.406	2754	5548	0	2749	3	42
SRL_OPN_2PTS013_0158_20140513_172017_20140513_185947.EUM.nc	11.150	10.878	1.852	3167	5615	0	2376	13	59
SRL_OPN_2PTS013_0160_20140513_185947_20140513_203901.EUM.nc	11.380	11.284	1.503	3416	5624	0	2006	9	193
SRL_OPN_2PTS013_0162_20140513_203900_20140513_221726.EUM.nc	11.240	11.175	1.841	2870	5447	0	2443	16	118
SRL_OPN_2PTS013_0164_20140513_221726_20140513_235521.EUM.nc	10.950	10.891	1.384	2913	5482	0	2514	3	52
SRL_OPN_2PTS013_0165_20140513_235521_20140514_013316.EUM.nc	11.250	11.415	1.420	2859	5549	0	2597	2	91
SRL_OPN_2PTS013_0167_20140514_013315_20140514_031156.EUM.nc	11.160	10.781	1.858	2781	5561	0	2677	4	99
SRL_OPN_2PTS013_0169_20140514_031155_20140514_045219.EUM.nc	10.820	10.614	1.380	2938	5508	0	2555	2	13
SRL_OPN_2PTS013_0171_20140514_045219_20140514_063444.EUM.nc	10.970	10.852	1.342	3779	5829	0	1865	0	185
SRL_OPN_2PTS013_0173_20140514_063444_20140514_082116.EUM.nc	11.100	10.782	1.467	3950	6065	0	1903	1	211
SRL_OPN_2PTS013_0176_20140514_082115_20140514_095919.EUM.nc	11.350	11.399	1.733	2814	5536	0	2648	9	65
SRL_OPN_2PTS013_0177_20140514_095918_20140514_113713.EUM.nc	11.200	11.044	1.428	2209	5418	0	3038	27	144
SRL_OPN_2PTS013_0179_20140514_113714_20140514_131546.EUM.nc	11.220	11.371	1.304	2795	5445	0	2548	5	97
SRL_OPN_2PTS013_0181_20140514_131545_20140514_150914.EUM.nc	11.350	11.189	1.887	3323	6413	0	2852	16	222
SRL_OPN_2PTS013_0184_20140514_150913_20140514_164852.EUM.nc	10.800	10.441	1.479	2856	5607	0	2691	4	56
SRL_OPN_2PTS013_0186_20140514_164851_20140514_182834.EUM.nc	11.070	10.942	1.806	3179	5533	0	2327	5	22
SRL_OPN_2PTS013_0188_20140514_182833_20140514_200748.EUM.nc	10.840	10.868	1.331	3086	5553	0	2364	8	95
SRL_OPN_2PTS013_0190_20140514_200747_20140514_214636.EUM.nc	11.300	11.128	1.656	2949	5471	0	2198	17	307
SRL_OPN_2PTS013_0192_20140514_214635_20140514_232440.EUM.nc	10.985	10.875	1.460	2394	5299	0	2833	32	40
SRL_OPN_2PTS013_0193_20140514_232439_20140515_010220.EUM.nc	10.710	10.742	1.197	2689	5494	0	2734	10	61
SRL_OPN_2PTS013_0195_20140515_010220_20140515_024046.EUM.nc	10.970	10.634	1.962	2743	5545	0	2711	8	83
SRL_OPN_2PTS013_0197_20140515_024046_20140515_042035.EUM.nc	10.980	11.075	1.658	2765	5541	0	2710	22	44
SRL_OPN_2PTS013_0199_20140515_042035_20140515_060215.EUM.nc	11.210	11.055	1.278	3605	5746	0	1959	3	179
SRL_OPN_2PTS013_0201_20140515_060216_20140515_075020.EUM.nc	11.090	11.087	1.238	3943	6138	0	1927	2	266
SRL_OPN_2PTS013_0204_20140515_075019_20140515_092835.EUM.nc	11.110	11.053	1.449	2888	5505	0	2379	8	230
SRL_OPN_2PTS013_0205_20140515_092834_20140515_110626.EUM.nc	10.950	11.136	1.561	2037	5489	0	3279	33	140
SRL_OPN_2PTS013_0207_20140515_110625_20140515_124438.EUM.nc	10.870	10.760	1.263	2372	5384	0	2819	12	181
SRL_OPN_2PTS013_0209_20140515_124438_20140515_143754.EUM.nc	11.060	10.888	1.581	3314	6350	0	2960	2	74
SRL_OPN_2PTS013_0212_20140515_143755_20140515_161732.EUM.nc	11.090	10.923	1.434	3289	5622	0	2194	1	138
SRL_OPN_2PTS013_0214_20140515_161731_20140515_175716.EUM.nc	11.190	10.927	1.597	2795	5559	0	2611	3	150
SRL_OPN_2PTS013_0216_20140515_175716_20140515_193638.EUM.nc	10.860	10.776	1.092	3009	5589	0	2311	7	262
SRL_OPN_2PTS013_0218_20140515_193638_20140515_211539.EUM.nc	11.100	11.072	1.489	3252	5521	0	2122	13	134
SRL_OPN_2PTS013_0220_20140515_211538_20140515_225356.EUM.nc	10.880	10.780	1.406	2367	5504	0	3061	7	69
SRL_OPN_2PTS013_0221_20140515_225356_20140516_003137.EUM.nc	10.880	10.913	1.258	3041	5445	0	2295	3	106
SRL_OPN_2PTS013_0223_20140516_003136_20140516_020945.EUM.nc	10.835	10.840	1.703	2714	5525	0	2738	7	66
SRL_OPN_2PTS013_0225_20140516_020944_20140516_034904.EUM.nc	10.940	10.734	1.530	2854	5538	0	2616	17	51
SRL_OPN_2PTS013_0227_20140516_034903_20140516_053003.EUM.nc	10.850	10.878	1.156	2864	5564	0	2649	1	50

– Continued on next page

Table 6: Ka-Band Backscatter Coefficient Statistics.

– Continued from previous page

File	Median	Mean	Std. Dev.	No. Obs.	Total Obs.	Default Lat/Lon	Flag (total)	Default (total)	3-Sigma Edited
SRL_OPN_2PTS013_0229_20140516_053002_20140516_071921.EUM.nc	11.130	10.894	1.260	3859	6200	0	2158	12	171
SRL_OPN_2PTS013_0232_20140516_071921_20140516_085748.EUM.nc	11.030	11.042	1.369	3535	5590	0	1847	12	196
SRL_OPN_2PTS013_0233_20140516_085747_20140516_103542.EUM.nc	11.010	10.936	1.951	2305	5463	0	3048	11	99
SRL_OPN_2PTS013_0235_20140516_103542_20140516_121340.EUM.nc	11.020	10.988	1.228	2374	5476	0	2950	13	139
SRL_OPN_2PTS013_0237_20140516_121339_20140516_135250.EUM.nc	10.720	10.785	1.563	2966	5527	0	2403	4	154
SRL_OPN_2PTS013_0239_20140516_135249_20140516_154613.EUM.nc	11.250	11.204	1.464	3481	6417	0	2854	1	81
SRL_OPN_2PTS013_0242_20140516_154612_20140516_172558.EUM.nc	10.900	10.646	1.520	2722	5530	0	2761	1	46
SRL_OPN_2PTS013_0244_20140516_172557_20140516_190527.EUM.nc	10.640	10.577	1.364	3164	5592	0	2352	14	62
SRL_OPN_2PTS013_0246_20140516_190527_20140516_204438.EUM.nc	11.110	11.140	1.689	3588	5623	0	1901	9	125
SRL_OPN_2PTS013_0248_20140516_204438_20140516_222301.EUM.nc	11.300	11.422	1.997	2745	5444	0	2523	25	151
SRL_OPN_2PTS013_0250_20140516_222300_20140517_000055.EUM.nc	11.140	11.141	1.507	2795	5519	0	2508	14	202
SRL_OPN_2PTS013_0251_20140517_000054_20140517_013852.EUM.nc	11.240	11.112	1.489	2840	5555	0	2541	11	163
SRL_OPN_2PTS013_0253_20140517_013852_20140517_031736.EUM.nc	11.030	10.912	1.706	2767	5553	0	2669	18	99
SRL_OPN_2PTS013_0255_20140517_031735_20140517_045806.EUM.nc	10.610	10.701	1.471	2880	5556	0	2553	2	121
SRL_OPN_2PTS013_0257_20140517_045805_20140517_064039.EUM.nc	10.820	10.672	1.468	3835	5839	0	1888	3	113
SRL_OPN_2PTS013_0259_20140517_064038_20140517_082700.EUM.nc	11.130	10.964	1.823	4184	6051	0	1810	1	56
SRL_OPN_2PTS013_0262_20140517_082659_20140517_100453.EUM.nc	11.470	11.293	1.680	2831	5518	0	2652	5	30
SRL_OPN_2PTS013_0263_20140517_100452_20140517_114249.EUM.nc	11.290	11.509	1.519	2264	5479	0	3067	19	129
SRL_OPN_2PTS013_0265_20140517_114249_20140517_132126.EUM.nc	11.010	10.980	1.512	2782	5428	0	2485	8	153
SRL_OPN_2PTS013_0267_20140517_132125_20140517_151454.EUM.nc	11.300	11.208	1.337	3400	6412	0	2817	2	193
SRL_OPN_2PTS013_0270_20140517_151454_20140517_165433.EUM.nc	10.610	10.498	1.179	2758	5590	0	2740	7	85
SRL_OPN_2PTS013_0272_20140517_165433_20140517_183415.EUM.nc	10.530	10.482	1.464	3130	5550	0	2348	7	65
SRL_OPN_2PTS013_0274_20140517_183414_20140517_201327.EUM.nc	10.960	10.814	1.694	3192	5581	0	2273	10	106
SRL_OPN_2PTS013_0276_20140517_201326_20140517_215211.EUM.nc	11.560	11.495	1.763	3144	5482	0	2186	32	120
SRL_OPN_2PTS013_0278_20140517_215211_20140517_233014.EUM.nc	10.950	10.779	1.784	2307	5354	0	2917	24	106
SRL_OPN_2PTS013_0279_20140517_233013_20140518_010755.EUM.nc	11.190	11.131	1.244	2633	5480	0	2773	5	69
SRL_OPN_2PTS013_0281_20140518_010755_20140518_024624.EUM.nc	11.480	11.449	1.023	2649	5517	0	2677	0	191
SRL_OPN_2PTS013_0283_20140518_024624_20140518_042619.EUM.nc	10.700	10.558	1.271	2726	5529	0	2650	4	149
SRL_OPN_2PTS013_0285_20140518_042618_20140518_060808.EUM.nc	11.000	10.799	1.414	3607	5756	0	1975	7	167
SRL_OPN_2PTS013_0287_20140518_060808_20140518_075557.EUM.nc	11.080	11.020	1.206	3979	6118	0	1973	4	162
SRL_OPN_2PTS013_0290_20140518_075556_20140518_093408.EUM.nc	11.160	11.153	1.544	2944	5524	0	2480	6	94
SRL_OPN_2PTS013_0291_20140518_093407_20140518_111201.EUM.nc	11.850	11.770	1.324	1963	5481	0	3296	30	192
SRL_OPN_2PTS013_0293_20140518_111200_20140518_125016.EUM.nc	11.100	11.045	1.387	2318	5388	0	2782	20	268
SRL_OPN_2PTS013_0295_20140518_125015_20140518_144335.EUM.nc	11.260	11.231	1.447	3308	6364	0	2932	0	124
SRL_OPN_2PTS013_0298_20140518_144334_20140518_162313.EUM.nc	10.590	10.501	1.287	3234	5622	0	2264	1	123
SRL_OPN_2PTS013_0300_20140518_162312_20140518_180257.EUM.nc	10.930	10.803	1.441	2924	5592	0	2580	9	79
SRL_OPN_2PTS013_0302_20140518_180258_20140518_194218.EUM.nc	10.590	10.664	1.405	3117	5594	0	2337	9	131
SRL_OPN_2PTS013_0304_20140518_194217_20140518_212115.EUM.nc	11.370	11.365	1.812	3306	5528	0	2149	10	63
SRL_OPN_2PTS013_0306_20140518_212115_20140518_225930.EUM.nc	11.440	11.374	1.919	2177	5465	0	3155	23	110

– Continued on next page

Table 6: Ka-Band Backscatter Coefficient Statistics.

– Continued from previous page

File	Median	Mean	Std. Dev.	No. Obs.	Total Obs.	Default Lat/Lon	Flag (total)	Default (total)	3-Sigma Edited
SRL_OPN_2PTS013_0307_20140518_225930_20140519_003710.EUM.nc	11.140	11.148	1.305	3090	5484	0	2281	7	106
SRL_OPN_2PTS013_0309_20140519_003709_20140519_021522.EUM.nc	11.430	11.227	1.454	2598	5535	0	2759	7	171
SRL_OPN_2PTS013_0311_20140519_021521_20140519_035446.EUM.nc	10.750	10.374	1.570	2637	5550	0	2783	4	126
SRL_OPN_2PTS013_0313_20140519_035445_20140519_053552.EUM.nc	11.070	10.829	1.667	2820	5582	0	2627	3	132
SRL_OPN_2PTS013_0315_20140519_053551_20140519_072458.EUM.nc	10.770	10.836	1.329	3926	6210	0	2073	9	202
SRL_OPN_2PTS013_0318_20140519_072458_20140519_090323.EUM.nc	11.320	11.278	1.536	3481	5582	0	1951	9	141
SRL_OPN_2PTS013_0319_20140519_090323_20140519_104116.EUM.nc	11.850	11.800	1.666	2262	5528	0	3042	15	209
SRL_OPN_2PTS013_0321_20140519_104116_20140519_121917.EUM.nc	11.220	11.339	1.264	2470	5510	0	2916	16	108
SRL_OPN_2PTS013_0323_20140519_121916_20140519_135830.EUM.nc	11.180	11.043	1.522	3110	5533	0	2288	4	131
SRL_OPN_2PTS013_0325_20140519_135830_20140519_155152.EUM.nc	10.820	10.806	1.257	2405	6075	0	2947	185	538
SRL_OPN_2PTS013_0328_20140519_155151_20140519_173137.EUM.nc	10.900	10.721	1.234	2700	5472	0	2703	1	68
SRL_OPN_2PTS013_0330_20140519_173138_20140519_191105.EUM.nc	11.190	11.422	1.673	3269	5640	0	2230	3	138
SRL_OPN_2PTS013_0332_20140519_191104_20140519_205014.EUM.nc	11.700	11.724	2.020	3480	5612	0	1975	5	152
SRL_OPN_2PTS013_0334_20140519_205014_20140519_222835.EUM.nc	12.000	12.146	2.074	2775	5439	0	2551	28	85
SRL_OPN_2PTS013_0335_20140519_222834_20140520_000628.EUM.nc	11.230	11.141	1.432	2891	5528	0	2487	12	138
SRL_OPN_2PTS013_0337_20140520_000627_20140520_014426.EUM.nc	11.180	11.055	1.687	2855	5550	0	2562	8	125
SRL_OPN_2PTS013_0339_20140520_014426_20140520_032315.EUM.nc	10.920	10.666	1.313	2763	5482	0	2608	5	106
SRL_OPN_2PTS013_0341_20140520_032314_20140520_050351.EUM.nc	10.910	10.859	1.324	2895	5579	0	2636	10	38
SRL_OPN_2PTS013_0343_20140520_050350_20140520_065357.EUM.nc	11.085	11.010	1.704	3718	6237	0	2386	5	128
SRL_OPN_2PTS013_0346_20140520_065356_20140520_083233.EUM.nc	11.490	11.434	1.772	4067	5630	0	1416	1	146
SRL_OPN_2PTS013_0348_20140520_083234_20140520_101025.EUM.nc	11.750	11.527	1.642	2707	5439	0	2614	5	113
SRL_OPN_2PTS013_0349_20140520_101024_20140520_114823.EUM.nc	11.780	11.750	1.520	2372	5494	0	3008	22	92
SRL_OPN_2PTS013_0351_20140520_114822_20140520_132712.EUM.nc	11.215	10.969	1.599	2875	5481	0	2460	7	139
SRL_OPN_2PTS013_0353_20140520_132711_20140520_152033.EUM.nc	11.030	10.884	1.236	3500	6397	0	2833	1	63
SRL_OPN_2PTS013_0356_20140520_152032_20140520_170011.EUM.nc	10.790	10.692	1.531	2682	5570	0	2729	2	157
SRL_OPN_2PTS013_0358_20140520_170010_20140520_183952.EUM.nc	11.380	11.207	1.585	3096	5620	0	2406	14	104
SRL_OPN_2PTS013_0360_20140520_183951_20140520_201912.EUM.nc	11.140	11.118	1.434	3187	5583	0	2225	8	163
SRL_OPN_2PTS013_0362_20140520_201911_20140520_215746.EUM.nc	11.410	11.197	1.502	2805	5444	0	2380	33	226
SRL_OPN_2PTS013_0364_20140520_215745_20140520_233546.EUM.nc	11.600	11.360	1.529	2515	5392	0	2827	9	41
SRL_OPN_2PTS013_0365_20140520_233546_20140521_011336.EUM.nc	10.950	10.341	1.776	2678	5521	0	2736	3	104
SRL_OPN_2PTS013_0367_20140521_011335_20140521_025201.EUM.nc	10.990	11.160	1.354	2777	5533	0	2725	0	31
SRL_OPN_2PTS013_0369_20140521_025200_20140521_043202.EUM.nc	10.480	10.436	1.239	2768	5517	0	2635	9	105
SRL_OPN_2PTS013_0371_20140521_043201_20140521_061357.EUM.nc	11.060	11.026	1.411	3611	5772	0	2004	3	154
SRL_OPN_2PTS013_0373_20140521_061357_20140521_080140.EUM.nc	11.650	11.457	1.882	4031	6119	0	1967	3	118
SRL_OPN_2PTS013_0376_20140521_080139_20140521_093941.EUM.nc	11.380	11.270	1.575	2786	5514	0	2536	22	170
SRL_OPN_2PTS013_0377_20140521_093940_20140521_111733.EUM.nc	11.810	11.747	1.680	2141	5464	0	3231	30	62
SRL_OPN_2PTS013_0379_20140521_111733_20140521_125600.EUM.nc	10.825	10.956	1.713	2539	5357	0	2662	1	155
SRL_OPN_2PTS013_0381_20140521_125600_20140521_144913.EUM.nc	11.000	11.022	1.589	3430	6351	0	2888	0	33
SRL_OPN_2PTS013_0384_20140521_144913_20140521_162851.EUM.nc	10.600	10.477	1.362	3197	5642	0	2320	12	113

– Continued on next page

Table 6: Ka-Band Backscatter Coefficient Statistics.

– Continued from previous page

File	Median	Mean	Std. Dev.	No. Obs.	Total Obs.	Default Lat/Lon	Flag (total)	Default (total)	3-Sigma Edited
SRL_OPN_2PTS013_0386_20140521_162850_20140521_180835.EUM.nc	10.870	10.932	1.557	2921	5621	0	2603	8	89
SRL_OPN_2PTS013_0388_20140521_180835_20140521_194803.EUM.nc	11.140	11.148	1.581	3072	5606	0	2357	8	169
SRL_OPN_2PTS013_0390_20140521_194802_20140521_212650.EUM.nc	11.180	11.211	1.819	3312	5498	0	2070	21	95
SRL_OPN_2PTS013_0392_20140521_212649_20140521_230502.EUM.nc	11.610	11.383	1.590	2136	5454	0	3267	3	48
SRL_OPN_2PTS013_0393_20140521_230502_20140522_004243.EUM.nc	10.660	10.648	1.432	3015	5498	0	2365	10	108
SRL_OPN_2PTS013_0395_20140522_004242_20140522_022058.EUM.nc	10.700	10.744	1.432	2668	5563	0	2743	3	149
SRL_OPN_2PTS013_0397_20140522_022057_20140522_040026.EUM.nc	10.790	10.633	1.317	2798	5573	0	2739	3	33
SRL_OPN_2PTS013_0399_20140522_040026_20140522_054140.EUM.nc	10.950	10.690	1.528	3146	5576	0	2313	9	108
SRL_OPN_2PTS013_0401_20140522_054139_20140522_073035.EUM.nc	11.040	10.895	1.479	4025	6178	0	2006	1	146
SRL_OPN_2PTS013_0404_20140522_073035_20140522_090856.EUM.nc	11.210	11.203	1.545	3290	5559	0	2121	13	135
SRL_OPN_2PTS013_0405_20140522_090855_20140522_104650.EUM.nc	11.750	11.459	1.987	2287	5553	0	3104	14	148
SRL_OPN_2PTS013_0407_20140522_104649_20140522_122452.EUM.nc	10.610	10.831	1.622	2558	5467	0	2805	12	92
SRL_OPN_2PTS013_0409_20140522_122451_20140522_140410.EUM.nc	10.710	10.745	1.131	3194	5553	0	2277	3	79
SRL_OPN_2PTS013_0411_20140522_140410_20140522_155732.EUM.nc	10.570	10.520	1.296	3159	6412	0	3145	4	104
SRL_OPN_2PTS013_0414_20140522_155733_20140522_173719.EUM.nc	11.110	10.792	2.360	2676	5533	0	2691	5	161
SRL_OPN_2PTS013_0416_20140522_173718_20140522_191646.EUM.nc	11.290	11.016	1.528	3229	5619	0	2244	4	142
SRL_OPN_2PTS013_0418_20140522_191646_20140522_205554.EUM.nc	10.960	10.813	1.629	3416	5631	0	2061	8	146
SRL_OPN_2PTS013_0420_20140522_205554_20140522_223411.EUM.nc	11.250	11.171	1.677	2662	5434	0	2681	21	70
SRL_OPN_2PTS013_0421_20140522_223410_20140523_001203.EUM.nc	10.770	10.773	1.671	2958	5466	0	2379	7	122
SRL_OPN_2PTS013_0423_20140523_001202_20140523_015003.EUM.nc	10.910	10.842	1.302	2878	5536	0	2514	4	140
SRL_OPN_2PTS013_0425_20140523_015003_20140523_032855.EUM.nc	10.600	10.402	1.696	2800	5492	0	2528	5	159
SRL_OPN_2PTS013_0427_20140523_032856_20140523_050939.EUM.nc	10.725	10.369	1.543	2838	5579	0	2664	3	74
SRL_OPN_2PTS013_0429_20140523_050939_20140523_065935.EUM.nc	11.315	10.975	1.838	3673	6222	0	2446	2	101
SRL_OPN_2PTS013_0432_20140523_065935_20140523_083810.EUM.nc	10.890	10.783	1.394	4077	5635	0	1464	12	82
SRL_OPN_2PTS013_0434_20140523_083809_20140523_101600.EUM.nc	11.080	11.126	1.543	2524	5533	0	2826	16	167
SRL_OPN_2PTS013_0435_20140523_101559_20140523_115400.EUM.nc	11.120	10.953	1.365	2512	5528	0	2948	12	56
SRL_OPN_2PTS013_0437_20140523_115400_20140523_133250.EUM.nc	10.800	10.625	1.086	2890	5456	0	2485	2	79
SRL_OPN_2PTS013_0439_20140523_133251_20140523_152615.EUM.nc	10.710	10.589	1.393	3398	6384	0	2802	1	183
SRL_OPN_2PTS013_0442_20140523_152614_20140523_170554.EUM.nc	11.030	10.923	2.095	2692	5511	0	2739	4	76
SRL_OPN_2PTS013_0444_20140523_170553_20140523_184533.EUM.nc	11.110	10.784	1.709	3089	5639	0	2422	5	123
SRL_OPN_2PTS013_0446_20140523_184532_20140523_202442.EUM.nc	11.170	10.924	2.065	3261	5597	0	2175	6	155
SRL_OPN_2PTS013_0448_20140523_202441_20140523_220322.EUM.nc	11.090	11.102	2.118	2890	5423	0	2397	17	119
SRL_OPN_2PTS013_0450_20140523_220322_20140523_234120.EUM.nc	10.810	10.858	1.813	2597	5487	0	2775	9	106
SRL_OPN_2PTS013_0451_20140523_234120_20140524_011904.EUM.nc	10.740	10.846	1.444	2900	5522	0	2562	1	59
SRL_OPN_2PTS013_0453_20140524_011904_20140524_025741.EUM.nc	10.340	10.284	1.361	2758	5529	0	2664	4	103
SRL_OPN_2PTS013_0455_20140524_025741_20140524_043748.EUM.nc	10.715	10.494	1.654	2724	5506	0	2686	8	88
SRL_OPN_2PTS013_0457_20140524_043749_20140524_061953.EUM.nc	10.960	10.761	1.617	3763	5797	0	1968	1	65
SRL_OPN_2PTS013_0459_20140524_061952_20140524_080710.EUM.nc	11.150	10.817	2.167	3995	6097	0	1960	9	133
SRL_OPN_2PTS013_0462_20140524_080709_20140524_094516.EUM.nc	10.980	10.872	1.796	2817	5517	0	2591	14	95

– Continued on next page

Table 6: Ka-Band Backscatter Coefficient Statistics.

– Continued from previous page

File	Median	Mean	Std. Dev.	No. Obs.	Total Obs.	Default Lat/Lon	Flag (total)	Default (total)	3-Sigma Edited
SRL_OPN_2PTS013_0463_20140524_094516_20140524_112310.EUM.nc	11.550	11.559	1.680	1979	5425	0	3352	21	73
SRL_OPN_2PTS013_0465_20140524_112309_20140524_130132.EUM.nc	10.570	10.463	1.832	2580	5380	0	2650	9	141
SRL_OPN_2PTS013_0467_20140524_130132_20140524_145456.EUM.nc	10.560	10.560	1.714	3456	6396	0	2861	5	74
SRL_OPN_2PTS013_0470_20140524_145455_20140524_163434.EUM.nc	11.110	11.125	1.355	3124	5639	0	2422	8	85
SRL_OPN_2PTS013_0472_20140524_163433_20140524_181417.EUM.nc	10.730	10.652	1.713	2964	5638	0	2577	9	88
SRL_OPN_2PTS013_0474_20140524_181416_20140524_195336.EUM.nc	11.170	11.096	1.586	3139	5621	0	2392	9	81
SRL_OPN_2PTS013_0476_20140524_195335_20140524_213229.EUM.nc	11.250	11.043	2.018	3372	5521	0	2012	19	118
SRL_OPN_2PTS013_0478_20140524_213228_20140524_231038.EUM.nc	10.890	10.668	1.530	2048	5378	0	3190	4	136
SRL_OPN_2PTS013_0479_20140524_231038_20140525_004819.EUM.nc	10.550	10.573	1.464	2970	5494	0	2384	18	122
SRL_OPN_2PTS013_0481_20140525_004818_20140525_022636.EUM.nc	10.525	10.510	1.384	2710	5538	0	2694	2	132
SRL_OPN_2PTS013_0483_20140525_022635_20140525_040611.EUM.nc	10.910	10.600	1.540	2695	5506	0	2719	7	85
SRL_OPN_2PTS013_0485_20140525_040610_20140525_054731.EUM.nc	11.100	10.717	1.728	3476	5674	0	2083	6	109
SRL_OPN_2PTS013_0487_20140525_054731_20140525_073612.EUM.nc	10.910	10.748	1.719	3980	6171	0	2038	4	149
SRL_OPN_2PTS013_0490_20140525_073612_20140525_091432.EUM.nc	10.710	10.630	1.731	3204	5551	0	2245	14	88
SRL_OPN_2PTS013_0491_20140525_091431_20140525_105225.EUM.nc	11.710	11.521	1.491	2158	5550	0	3225	30	137
SRL_OPN_2PTS013_0493_20140525_105225_20140525_123029.EUM.nc	10.750	10.323	1.598	2379	5428	0	2841	12	196
SRL_OPN_2PTS013_0495_20140525_123029_20140525_140953.EUM.nc	10.470	10.218	1.367	3122	5599	0	2422	3	52
SRL_OPN_2PTS013_0497_20140525_140953_20140525_160315.EUM.nc	10.760	10.571	1.497	3196	6435	0	3124	3	112
SRL_OPN_2PTS013_0500_20140525_160315_20140525_174252.EUM.nc	10.760	10.860	1.666	2834	5627	0	2723	3	67
SRL_OPN_2PTS013_0502_20140525_174252_20140525_192226.EUM.nc	10.970	10.828	1.811	3378	5652	0	2203	2	69
SRL_OPN_2PTS013_0504_20140525_192226_20140525_210132.EUM.nc	11.150	10.824	1.749	3430	5626	0	2070	13	113
SRL_OPN_2PTS013_0506_20140525_210131_20140525_223947.EUM.nc	11.030	10.976	1.498	2666	5438	0	2700	26	46
SRL_OPN_2PTS013_0507_20140525_223946_20140526_001741.EUM.nc	11.060	10.910	1.467	2932	5468	0	2400	1	135
SRL_OPN_2PTS013_0509_20140526_001740_20140526_015543.EUM.nc	10.570	10.446	1.636	2888	5519	0	2545	1	85
SRL_OPN_2PTS013_0511_20140526_015542_20140526_033441.EUM.nc	10.770	10.706	1.436	2878	5490	0	2484	18	110
SRL_OPN_2PTS013_0513_20140526_033441_20140526_051531.EUM.nc	10.900	10.681	1.556	2827	5574	0	2638	2	107
SRL_OPN_2PTS013_0515_20140526_051530_20140526_070517.EUM.nc	11.020	10.892	1.533	3673	6216	0	2404	10	129
SRL_OPN_2PTS013_0518_20140526_070517_20140526_084350.EUM.nc	11.190	11.066	1.790	3873	5616	0	1670	16	57
SRL_OPN_2PTS013_0520_20140526_084350_20140526_102138.EUM.nc	11.390	11.343	1.582	2507	5527	0	2915	19	86
SRL_OPN_2PTS013_0521_20140526_102137_20140526_115939.EUM.nc	11.270	11.077	2.176	2407	5540	0	2967	13	153
SRL_OPN_2PTS013_0523_20140526_115938_20140526_133837.EUM.nc	10.960	10.721	1.442	2957	5477	0	2460	12	48
SRL_OPN_2PTS013_0525_20140526_133836_20140526_153201.EUM.nc	10.890	10.758	1.745	3430	6411	0	2885	0	96
SRL_OPN_2PTS013_0528_20140526_153200_20140526_171139.EUM.nc	10.950	10.745	1.470	2714	5505	0	2748	1	42
SRL_OPN_2PTS013_0530_20140526_171138_20140526_185118.EUM.nc	11.170	10.970	1.659	3142	5661	0	2350	7	162
SRL_OPN_2PTS013_0532_20140526_185117_20140526_203025.EUM.nc	11.300	11.179	1.719	3271	5594	0	2139	27	157
SRL_OPN_2PTS013_0534_20140526_203025_20140526_220903.EUM.nc	11.210	11.146	1.473	2817	5420	0	2391	28	184
SRL_OPN_2PTS013_0536_20140526_220903_20140526_234700.EUM.nc	11.090	11.010	1.298	2758	5540	0	2655	6	121
SRL_OPN_2PTS013_0537_20140526_234700_20140527_012444.EUM.nc	10.905	10.574	2.188	2870	5529	0	2628	5	26
SRL_OPN_2PTS013_0539_20140527_012444_20140527_030326.EUM.nc	10.755	10.518	1.382	2803	5554	0	2667	5	79

– Continued on next page

Table 6: Ka-Band Backscatter Coefficient Statistics.

– Continued from previous page

File	Median	Mean	Std. Dev.	No. Obs.	Total Obs.	Default Lat/Lon	Flag (total)	Default (total)	3-Sigma Edited
SRL_OPN_2PTS013_0541_20140527_030325_20140527_044340.EUM.nc	11.110	11.164	1.665	2803	5551	0	2668	6	74
SRL_OPN_2PTS013_0543_20140527_044339_20140527_062552.EUM.nc	11.140	10.963	1.455	3798	5815	0	1935	1	81
SRL_OPN_2PTS013_0545_20140527_062551_20140527_081252.EUM.nc	11.120	11.011	1.489	4010	6097	0	1958	2	127
SRL_OPN_2PTS013_0548_20140527_081251_20140527_095057.EUM.nc	11.000	10.938	1.024	2758	5452	0	2594	12	88
SRL_OPN_2PTS013_0549_20140527_095057_20140527_112850.EUM.nc	11.040	11.159	1.323	2005	5415	0	3244	19	147
SRL_OPN_2PTS013_0551_20140527_112849_20140527_130717.EUM.nc	10.840	10.658	1.807	2718	5469	0	2633	1	117
SRL_OPN_2PTS013_0553_20140527_130716_20140527_150033.EUM.nc	10.890	10.659	1.475	3453	6401	0	2882	0	66
SRL_OPN_2PTS013_0556_20140527_150032_20140527_164021.EUM.nc	10.955	10.946	1.538	3036	5650	0	2590	12	12
SRL_OPN_2PTS013_0558_20140527_164020_20140527_182003.EUM.nc	11.020	10.831	1.565	2974	5638	0	2524	3	137
SRL_OPN_2PTS013_0560_20140527_182002_20140527_195920.EUM.nc	10.900	10.965	1.481	3037	5602	0	2376	6	183
SRL_OPN_2PTS013_0562_20140527_195919_20140527_213811.EUM.nc	11.480	11.489	1.532	3263	5512	0	2094	12	143
SRL_OPN_2PTS013_0564_20140527_213810_20140527_231610.EUM.nc	11.175	11.260	1.839	2211	5380	0	3049	7	113
SRL_OPN_2PTS013_0565_20140527_231609_20140528_005400.EUM.nc	10.730	10.632	1.678	2878	5540	0	2589	17	56
SRL_OPN_2PTS013_0567_20140528_005359_20140528_023219.EUM.nc	10.780	10.424	2.003	2702	5546	0	2667	11	166
SRL_OPN_2PTS013_0569_20140528_023218_20140528_041153.EUM.nc	10.920	10.827	1.275	2654	5510	0	2755	6	95
SRL_OPN_2PTS013_0571_20140528_041152_20140528_055330.EUM.nc	11.040	10.834	1.776	3514	5711	0	2040	10	147
SRL_OPN_2PTS013_0573_20140528_055329_20140528_074157.EUM.nc	11.380	11.285	1.635	4018	6158	0	2008	0	132
SRL_OPN_2PTS013_0576_20140528_074157_20140528_092013.EUM.nc	11.200	11.047	1.203	3055	5546	0	2401	6	84
SRL_OPN_2PTS013_0577_20140528_092012_20140528_105758.EUM.nc	11.520	11.562	1.716	2073	5513	0	3260	18	162
SRL_OPN_2PTS013_0579_20140528_105757_20140528_123614.EUM.nc	10.320	10.652	1.923	2437	5429	0	2899	2	91
SRL_OPN_2PTS013_0581_20140528_123613_20140528_141543.EUM.nc	10.190	10.252	1.614	3215	5583	0	2332	1	35
SRL_OPN_2PTS013_0583_20140528_141543_20140528_160903.EUM.nc	10.970	10.781	1.678	3345	6395	0	2980	0	70
SRL_OPN_2PTS013_0586_20140528_160902_20140528_174840.EUM.nc	11.100	10.905	1.707	2779	5590	0	2707	6	98
SRL_OPN_2PTS013_0588_20140528_174839_20140528_192812.EUM.nc	10.900	10.824	1.453	3197	5653	0	2340	6	110
SRL_OPN_2PTS013_0590_20140528_192811_20140528_210707.EUM.nc	11.440	11.203	1.551	3241	5607	0	2180	12	174
SRL_OPN_2PTS013_0592_20140528_210706_20140528_224529.EUM.nc	10.910	10.910	1.456	2588	5398	0	2789	4	17
SRL_OPN_2PTS013_0593_20140528_224528_20140529_002317.EUM.nc	10.680	10.598	1.452	2924	5462	0	2435	3	100
SRL_OPN_2PTS013_0595_20140529_002316_20140529_020115.EUM.nc	10.560	10.563	1.848	2853	5530	0	2556	5	116
SRL_OPN_2PTS013_0597_20140529_020114_20140529_034025.EUM.nc	11.300	11.009	1.448	2824	5505	0	2577	5	99
SRL_OPN_2PTS013_0599_20140529_034025_20140529_052123.EUM.nc	10.630	10.348	1.622	2787	5589	0	2673	0	129
SRL_OPN_2PTS013_0601_20140529_052122_20140529_071058.EUM.nc	11.140	11.016	1.462	3686	6210	0	2412	9	103
SRL_OPN_2PTS013_0604_20140529_071058_20140529_084919.EUM.nc	10.870	10.788	1.514	3746	5597	0	1765	3	83
SRL_OPN_2PTS013_0605_20140529_084919_20140529_102715.EUM.nc	11.460	11.571	1.732	2507	5558	0	2957	18	76
SRL_OPN_2PTS013_0607_20140529_102715_20140529_120519.EUM.nc	11.170	10.954	1.338	2408	5516	0	2904	20	184
SRL_OPN_2PTS013_0609_20140529_120519_20140529_134411.EUM.nc	10.680	10.466	1.295	2936	5519	0	2440	10	133
SRL_OPN_2PTS013_0611_20140529_134411_20140529_153736.EUM.nc	11.130	10.764	1.498	3396	6434	0	2928	0	110
SRL_OPN_2PTS013_0614_20140529_153735_20140529_171722.EUM.nc	10.610	10.460	1.225	2677	5480	0	2731	3	69
SRL_OPN_2PTS013_0616_20140529_171721_20140529_185700.EUM.nc	11.090	11.073	1.411	3093	5650	0	2410	7	140
SRL_OPN_2PTS013_0618_20140529_185700_20140529_203607.EUM.nc	11.150	11.295	1.778	3367	5601	0	2129	10	95

– Continued on next page

Table 6: Ka-Band Backscatter Coefficient Statistics.

– Continued from previous page

File	Median	Mean	Std. Dev.	No. Obs.	Total Obs.	Default Lat/Lon	Flag (total)	Default (total)	3-Sigma Edited
SRL_OPN_2PTS013_0620_20140529_203606_20140529_221441.EUM.nc	11.190	11.188	1.609	2835	5455	0	2471	18	131
SRL_OPN_2PTS013_0622_20140529_221440_20140529_235229.EUM.nc	11.070	11.109	1.865	2741	5494	0	2606	12	135
SRL_OPN_2PTS013_0623_20140529_235230_20140530_013023.EUM.nc	10.710	10.469	1.337	2773	5540	0	2588	7	172
SRL_OPN_2PTS013_0625_20140530_013023_20140530_030908.EUM.nc	10.930	10.832	1.400	2788	5501	0	2613	17	83
SRL_OPN_2PTS013_0627_20140530_030908_20140530_044920.EUM.nc	10.640	10.628	1.301	2843	5507	0	2593	4	67
SRL_OPN_2PTS013_0629_20140530_044919_20140530_063147.EUM.nc	11.030	10.930	1.391	3695	5810	0	1914	1	200
SRL_OPN_2PTS013_0631_20140530_063148_20140530_081831.EUM.nc	10.720	10.642	1.365	4011	6072	0	1904	3	154
SRL_OPN_2PTS013_0634_20140530_081830_20140530_095634.EUM.nc	11.485	11.451	1.418	2670	5551	0	2738	13	130
SRL_OPN_2PTS013_0635_20140530_095633_20140530_113419.EUM.nc	11.590	11.498	1.759	2138	5418	0	3074	25	181
SRL_OPN_2PTS013_0637_20140530_113419_20140530_131258.EUM.nc	10.750	10.671	1.458	2821	5475	0	2594	4	56
SRL_OPN_2PTS013_0639_20140530_131257_20140530_150617.EUM.nc	11.050	11.004	1.202	3305	6405	0	2874	3	223
SRL_OPN_2PTS013_0642_20140530_150617_20140530_164604.EUM.nc	10.450	10.303	1.520	2854	5616	0	2699	5	58
SRL_OPN_2PTS013_0644_20140530_164604_20140530_182538.EUM.nc	10.960	10.957	1.513	3114	5537	0	2317	6	100
SRL_OPN_2PTS013_0646_20140530_182537_20140530_200501.EUM.nc	11.060	10.723	1.649	3066	5602	0	2404	2	130
SRL_OPN_2PTS013_0648_20140530_200502_20140530_214350.EUM.nc	11.100	11.294	1.454	2989	5498	0	2232	21	256
SRL_OPN_2PTS013_0650_20140530_214349_20140530_232147.EUM.nc	11.000	11.015	1.500	2398	5371	0	2931	8	34
SRL_OPN_2PTS013_0651_20140530_232147_20140531_005935.EUM.nc	10.680	10.699	1.434	2753	5525	0	2647	19	106
SRL_OPN_2PTS013_0653_20140531_005934_20140531_023800.EUM.nc	10.960	10.892	1.069	2818	5538	0	2634	16	70
SRL_OPN_2PTS013_0655_20140531_023800_20140531_041738.EUM.nc	10.750	10.329	1.626	2649	5530	0	2730	12	139
SRL_OPN_2PTS013_0657_20140531_041738_20140531_055922.EUM.nc	10.730	10.647	1.736	3624	5750	0	2036	2	88
SRL_OPN_2PTS013_0659_20140531_055922_20140531_074736.EUM.nc	10.800	10.735	1.159	4053	6156	0	1988	2	113
SRL_OPN_2PTS013_0662_20140531_074735_20140531_092550.EUM.nc	11.130	10.937	1.327	3023	5532	0	2424	5	80
SRL_OPN_2PTS013_0663_20140531_092550_20140531_110335.EUM.nc	11.550	11.665	1.802	2110	5527	0	3322	23	72
SRL_OPN_2PTS013_0665_20140531_110334_20140531_124153.EUM.nc	10.860	10.907	1.681	2504	5417	0	2826	10	77
SRL_OPN_2PTS013_0667_20140531_124152_20140531_142128.EUM.nc	10.860	10.741	1.042	3296	5585	0	2262	0	27
SRL_OPN_2PTS013_0669_20140531_142128_20140531_161446.EUM.nc	10.720	10.671	1.362	3358	6402	0	2936	5	103
SRL_OPN_2PTS013_0672_20140531_161445_20140531_175422.EUM.nc	10.690	10.590	1.518	2829	5599	0	2688	8	74
SRL_OPN_2PTS013_0674_20140531_175421_20140531_193354.EUM.nc	11.200	10.883	1.615	3205	5664	0	2361	10	88
SRL_OPN_2PTS013_0676_20140531_193354_20140531_211246.EUM.nc	11.410	11.442	1.629	3222	5621	0	2272	4	123
SRL_OPN_2PTS013_0678_20140531_211247_20140531_225104.EUM.nc	10.700	10.852	1.293	2329	5405	0	2959	12	105
SRL_OPN_2PTS013_0679_20140531_225104_20140601_002854.EUM.nc	10.760	10.688	1.519	2915	5475	0	2397	13	150
SRL_OPN_2PTS013_0681_20140601_002853_20140601_020653.EUM.nc	11.110	10.860	1.452	2696	5536	0	2698	28	114
SRL_OPN_2PTS013_0683_20140601_020651_20140601_034609.EUM.nc	10.920	10.698	1.484	2810	5579	0	2677	5	87
SRL_OPN_2PTS013_0685_20140601_034608_20140601_052704.EUM.nc	10.820	10.700	1.473	2743	5579	0	2738	3	95
SRL_OPN_2PTS013_0687_20140601_052703_20140601_071638.EUM.nc	10.910	10.751	1.393	3836	6221	0	2301	6	78
SRL_OPN_2PTS013_0690_20140601_071637_20140601_085457.EUM.nc	10.920	10.859	1.295	3616	5595	0	1831	15	133
SRL_OPN_2PTS013_0691_20140601_085457_20140601_103252.EUM.nc	11.630	11.614	1.460	2198	5549	0	3109	14	228
SRL_OPN_2PTS013_0693_20140601_103251_20140601_121057.EUM.nc	11.160	11.186	1.317	2405	5520	0	2981	16	118
SRL_OPN_2PTS013_0695_20140601_121056_20140601_134955.EUM.nc	11.090	10.992	1.270	3007	5512	0	2424	8	73

– Continued on next page

Table 6: Ka-Band Backscatter Coefficient Statistics.

– Continued from previous page

File	Median	Mean	Std. Dev.	No. Obs.	Total Obs.	Default Lat/Lon	Flag (total)	Default (total)	3-Sigma Edited
SRL_OPN_2PTS013_0697_20140601_134955_20140601_154319.EUM.nc	11.110	11.020	1.353	3433	6424	0	2915	2	74
SRL_OPN_2PTS013_0700_20140601_154319_20140601_172305.EUM.nc	10.810	10.625	1.567	2723	5529	0	2717	0	89
SRL_OPN_2PTS013_0702_20140601_172304_20140601_190235.EUM.nc	11.010	10.743	1.617	3136	5649	0	2436	8	69
SRL_OPN_2PTS013_0704_20140601_190234_20140601_204148.EUM.nc	11.550	11.431	1.432	3511	5638	0	1987	4	136
SRL_OPN_2PTS013_0706_20140601_204147_20140601_222019.EUM.nc	11.070	11.027	1.474	2620	5430	0	2518	17	275
SRL_OPN_2PTS013_0708_20140601_222019_20140601_235806.EUM.nc	10.850	10.884	1.814	2845	5493	0	2489	3	156
SRL_OPN_2PTS013_0709_20140601_235806_20140602_013601.EUM.nc	10.910	10.842	1.093	2856	5555	0	2564	1	134
SRL_OPN_2PTS013_0711_20140602_013601_20140602_031451.EUM.nc	11.050	10.748	1.530	2806	5525	0	2657	18	44
SRL_OPN_2PTS013_0713_20140602_031451_20140602_045509.EUM.nc	10.680	10.473	1.467	2805	5556	0	2606	1	144
SRL_OPN_2PTS013_0715_20140602_045508_20140602_063747.EUM.nc	10.850	10.632	1.343	3788	5840	0	1941	2	109
SRL_OPN_2PTS013_0717_20140602_063747_20140602_082410.EUM.nc	11.040	10.888	1.351	3948	6057	0	1924	8	177
SRL_OPN_2PTS013_0720_20140602_082409_20140602_100203.EUM.nc	11.270	11.163	1.458	2676	5563	0	2700	8	179
SRL_OPN_2PTS013_0721_20140602_100203_20140602_113959.EUM.nc	11.350	11.099	1.662	2211	5448	0	3058	34	145
SRL_OPN_2PTS013_0723_20140602_113959_20140602_131839.EUM.nc	11.340	11.296	1.566	2867	5440	0	2481	6	86
SRL_OPN_2PTS013_0725_20140602_131839_20140602_151200.EUM.nc	11.140	11.151	1.337	3481	6434	0	2889	3	61
SRL_OPN_2PTS013_0728_20140602_151200_20140602_165148.EUM.nc	10.640	10.582	1.390	2786	5593	0	2732	7	68
SRL_OPN_2PTS013_0730_20140602_165147_20140602_183121.EUM.nc	10.920	10.742	1.446	3121	5547	0	2375	3	48
SRL_OPN_2PTS013_0732_20140602_183120_20140602_201043.EUM.nc	11.670	11.563	1.270	2887	5610	0	2405	10	308
SRL_OPN_2PTS013_0734_20140602_201042_20140602_214921.EUM.nc	10.840	10.855	1.656	3016	5461	0	2204	6	235
SRL_OPN_2PTS013_0736_20140602_214921_20140602_232725.EUM.nc	11.100	10.920	1.433	2365	5357	0	2906	44	42
SRL_OPN_2PTS013_0737_20140602_232724_20140603_010513.EUM.nc	10.680	10.745	1.292	2683	5521	0	2786	8	44
SRL_OPN_2PTS013_0739_20140603_010514_20140603_024333.EUM.nc	11.165	10.919	1.657	2741	5555	0	2702	3	109
SRL_OPN_2PTS013_0741_20140603_024332_20140603_042324.EUM.nc	10.670	10.639	1.073	2671	5542	0	2742	5	124
SRL_OPN_2PTS013_0743_20140603_042324_20140603_060517.EUM.nc	10.880	10.703	1.530	3573	5753	0	2012	2	166
SRL_OPN_2PTS013_0745_20140603_060517_20140603_075315.EUM.nc	10.900	10.987	1.556	4013	6129	0	1970	5	141
SRL_OPN_2PTS013_0748_20140603_075314_20140603_093119.EUM.nc	10.810	10.948	1.476	3008	5502	0	2428	8	58
SRL_OPN_2PTS013_0749_20140603_093119_20140603_110910.EUM.nc	11.390	11.293	1.940	2089	5498	0	3276	33	100
SRL_OPN_2PTS013_0751_20140603_110909_20140603_124733.EUM.nc	10.900	10.748	1.512	2433	5374	0	2855	1	85
SRL_OPN_2PTS013_0753_20140603_124732_20140603_144042.EUM.nc	11.010	10.892	1.107	3304	6342	0	2948	1	89
SRL_OPN_2PTS013_0756_20140603_144041_20140603_162019.EUM.nc	10.970	11.007	1.451	3244	5613	0	2240	3	126
SRL_OPN_2PTS013_0758_20140603_162018_20140603_180005.EUM.nc	10.960	10.740	1.587	2902	5653	0	2676	6	69
SRL_OPN_2PTS013_0760_20140603_180004_20140603_193934.EUM.nc	11.260	11.126	1.414	3104	5642	0	2303	2	233
SRL_OPN_2PTS013_0762_20140603_193934_20140603_211825.EUM.nc	11.280	11.174	1.385	3106	5494	0	2145	22	221
SRL_OPN_2PTS013_0764_20140603_211824_20140603_225641.EUM.nc	10.970	10.978	0.942	2350	5509	0	3102	9	48
SRL_OPN_2PTS013_0765_20140603_225640_20140604_003430.EUM.nc	10.850	11.050	1.519	3115	5477	0	2296	6	60
SRL_OPN_2PTS013_0767_20140604_003430_20140604_021232.EUM.nc	11.150	11.072	1.802	2662	5536	0	2728	3	143
SRL_OPN_2PTS013_0769_20140604_021231_20140604_035152.EUM.nc	10.590	10.578	1.193	2608	5519	0	2729	17	165
SRL_OPN_2PTS013_0771_20140604_035152_20140604_053255.EUM.nc	11.010	10.682	1.415	2820	5562	0	2659	5	78
SRL_OPN_2PTS013_0773_20140604_053255_20140604_072217.EUM.nc	10.870	10.914	1.076	3960	6221	0	2147	9	105

– Continued on next page

Table 6: Ka-Band Backscatter Coefficient Statistics.

– Continued from previous page

File	Median	Mean	Std. Dev.	No. Obs.	Total Obs.	Default Lat/Lon	Flag (total)	Default (total)	3-Sigma Edited
SRL_OPN_2PTS013_0776_20140604_072217_20140604_090033.EUM.nc	11.570	11.628	1.607	3557	5597	0	1867	4	169
SRL_OPN_2PTS013_0777_20140604_090033_20140604_103828.EUM.nc	11.440	11.428	1.561	2266	5553	0	3145	8	134
SRL_OPN_2PTS013_0779_20140604_103827_20140604_121626.EUM.nc	11.120	11.068	1.451	2477	5526	0	2937	21	91
SRL_OPN_2PTS013_0781_20140604_121625_20140604_135538.EUM.nc	10.650	10.675	1.485	3126	5556	0	2389	4	37
SRL_OPN_2PTS013_0783_20140604_135538_20140604_154902.EUM.nc	10.790	10.831	0.989	3253	6419	0	2925	5	236
SRL_OPN_2PTS013_0786_20140604_154901_20140604_172847.EUM.nc	10.920	10.813	1.559	2716	5512	0	2719	5	72
SRL_OPN_2PTS013_0788_20140604_172847_20140604_190815.EUM.nc	11.120	11.103	1.602	3217	5636	0	2267	6	146
SRL_OPN_2PTS013_0790_20140604_190815_20140604_204726.EUM.nc	11.630	11.445	1.661	3534	5609	0	1952	6	117
SRL_OPN_2PTS013_0792_20140604_204725_20140604_222555.EUM.nc	11.100	11.197	1.712	2703	5454	0	2594	18	139
SRL_OPN_2PTS013_0794_20140604_222556_20140605_000341.EUM.nc	10.855	10.872	1.429	2920	5510	0	2460	16	114
SRL_OPN_2PTS013_0795_20140605_000341_20140605_014138.EUM.nc	10.940	11.005	1.479	2903	5540	0	2543	6	88
SRL_OPN_2PTS013_0797_20140605_014137_20140605_032032.EUM.nc	10.790	10.727	1.349	2815	5526	0	2630	7	74
SRL_OPN_2PTS013_0799_20140605_032031_20140605_050057.EUM.nc	11.000	10.808	1.433	2850	5566	0	2591	2	123
SRL_OPN_2PTS013_0801_20140605_050056_20140605_064343.EUM.nc	10.820	10.763	1.450	3678	5841	0	1967	5	191
SRL_OPN_2PTS013_0803_20140605_064342_20140605_082945.EUM.nc	11.435	11.377	1.645	4054	6041	0	1842	3	142
SRL_OPN_2PTS013_0806_20140605_082944_20140605_100738.EUM.nc	11.360	11.421	1.803	2639	5553	0	2735	7	172
SRL_OPN_2PTS013_0807_20140605_100737_20140605_114535.EUM.nc	11.300	11.314	1.370	2266	5497	0	3054	24	153
SRL_OPN_2PTS013_0809_20140605_114534_20140605_132422.EUM.nc	10.640	10.773	1.646	2753	5474	0	2509	7	205
SRL_OPN_2PTS013_0811_20140605_132421_20140605_151743.EUM.nc	10.830	10.636	1.242	3349	6401	0	2871	2	179
SRL_OPN_2PTS013_0814_20140605_151742_20140605_165730.EUM.nc	10.770	10.709	1.554	2731	5567	0	2721	4	111
SRL_OPN_2PTS013_0816_20140605_165729_20140605_183702.EUM.nc	11.170	10.711	1.667	3106	5559	0	2344	0	109
SRL_OPN_2PTS013_0818_20140605_183702_20140605_201622.EUM.nc	11.360	11.394	1.843	3097	5594	0	2327	10	160
SRL_OPN_2PTS013_0820_20140605_201622_20140605_215459.EUM.nc	11.150	11.067	1.882	3037	5436	0	2230	32	137
SRL_OPN_2PTS013_0822_20140605_215459_20140605_233300.EUM.nc	11.160	11.104	0.935	2243	5329	0	2845	6	235
SRL_OPN_2PTS013_0823_20140605_233259_20140606_011050.EUM.nc	10.395	10.383	1.649	2603	5518	0	2790	6	119
SRL_OPN_2PTS013_0825_20140606_011049_20140606_024912.EUM.nc	10.610	10.510	1.302	2759	5540	0	2682	2	97
SRL_OPN_2PTS013_0827_20140606_024912_20140606_042910.EUM.nc	10.750	10.511	1.333	2806	5555	0	2729	7	13
SRL_OPN_2PTS013_0829_20140606_042910_20140606_061102.EUM.nc	10.730	10.754	1.354	3659	5767	0	2027	5	76
SRL_OPN_2PTS013_0831_20140606_061101_20140606_075853.EUM.nc	11.310	11.133	1.628	4017	6123	0	1970	5	131
SRL_OPN_2PTS013_0834_20140606_075852_20140606_093655.EUM.nc	11.000	11.025	1.493	2754	5542	0	2634	10	144
SRL_OPN_2PTS013_0835_20140606_093654_20140606_111447.EUM.nc	10.740	10.771	1.735	1941	5485	0	3321	28	195
SRL_OPN_2PTS013_0837_20140606_111446_20140606_125313.EUM.nc	10.400	10.400	1.497	2483	5421	0	2741	2	195
SRL_OPN_2PTS013_0839_20140606_125312_20140606_144624.EUM.nc	10.695	10.578	1.428	3351	6374	0	2961	1	61
SRL_OPN_2PTS013_0842_20140606_144624_20140606_162602.EUM.nc	10.900	10.829	1.228	3319	5644	0	2278	2	45
SRL_OPN_2PTS013_0844_20140606_162602_20140606_180547.EUM.nc	10.790	10.443	1.455	2959	5668	0	2614	2	93
SRL_OPN_2PTS013_0846_20140606_180546_20140606_194515.EUM.nc	11.230	11.134	1.769	3168	5634	0	2337	4	125
SRL_OPN_2PTS013_0848_20140606_194515_20140606_212403.EUM.nc	11.050	10.968	1.371	3242	5493	0	2103	14	134
SRL_OPN_2PTS013_0850_20140606_212402_20140606_230217.EUM.nc	11.250	11.372	1.844	2115	5434	0	3184	8	127
SRL_OPN_2PTS013_0851_20140606_230216_20140607_003957.EUM.nc	10.420	10.464	1.409	3098	5503	0	2283	8	114

– Continued on next page

Table 6: Ka-Band Backscatter Coefficient Statistics.

– Continued from previous page

File	Median	Mean	Std. Dev.	No. Obs.	Total Obs.	Default Lat/Lon	Flag (total)	Default (total)	3-Sigma Edited
SRL_OPN_2PTS013_0853_20140607_003956_20140607_021810.EUM.nc	10.410	10.346	1.366	2732	5540	0	2742	6	60
SRL_OPN_2PTS013_0855_20140607_021810_20140607_035738.EUM.nc	10.680	10.644	1.169	2706	5589	0	2812	8	63
SRL_OPN_2PTS013_0857_20140607_035737_20140607_053847.EUM.nc	10.820	10.631	1.246	2826	5569	0	2496	8	239
SRL_OPN_2PTS013_0859_20140607_053846_20140607_072755.EUM.nc	10.930	10.803	1.718	4049	6227	0	2031	0	147
SRL_OPN_2PTS013_0862_20140607_072756_20140607_090610.EUM.nc	11.240	11.221	1.510	3391	5575	0	1992	14	178
SRL_OPN_2PTS013_0863_20140607_090610_20140607_104403.EUM.nc	11.020	11.185	2.089	2234	5553	0	3132	19	168
SRL_OPN_2PTS013_0865_20140607_104402_20140607_122205.EUM.nc	10.605	10.537	1.753	2568	5511	0	2846	9	88
SRL_OPN_2PTS013_0867_20140607_122204_20140607_140121.EUM.nc	10.540	10.465	1.371	3255	5565	0	2231	2	77
SRL_OPN_2PTS013_0869_20140607_140121_20140607_155443.EUM.nc	10.500	10.368	1.021	3248	6415	0	3112	4	51
SRL_OPN_2PTS013_0872_20140607_155444_20140607_173430.EUM.nc	10.810	10.729	1.345	2593	5511	0	2660	3	255
SRL_OPN_2PTS013_0874_20140607_173429_20140607_191357.EUM.nc	11.180	10.972	1.599	3325	5641	0	2234	19	63
SRL_OPN_2PTS013_0876_20140607_191357_20140607_205306.EUM.nc	11.460	11.376	1.639	3478	5639	0	2030	5	126
SRL_OPN_2PTS013_0878_20140607_205306_20140607_223124.EUM.nc	11.020	11.024	1.506	2643	5424	0	2618	22	141
SRL_OPN_2PTS013_0879_20140607_223124_20140608_000916.EUM.nc	10.470	10.460	1.313	3036	5500	0	2439	1	24
SRL_OPN_2PTS013_0881_20140608_000915_20140608_014715.EUM.nc	10.400	10.394	1.667	2968	5535	0	2522	10	35
SRL_OPN_2PTS013_0883_20140608_014714_20140608_032607.EUM.nc	10.820	10.692	1.441	2853	5483	0	2516	4	110
SRL_OPN_2PTS013_0885_20140608_032606_20140608_050646.EUM.nc	10.690	10.611	1.388	2714	5592	0	2694	5	179
SRL_OPN_2PTS013_0887_20140608_050645_20140608_065648.EUM.nc	10.870	10.556	1.547	3691	6234	0	2435	0	108
SRL_OPN_2PTS013_0890_20140608_065648_20140608_083524.EUM.nc	10.790	10.780	1.351	3942	5636	0	1489	1	204
SRL_OPN_2PTS013_0892_20140608_083523_20140608_101315.EUM.nc	10.960	11.000	2.125	2626	5556	0	2813	15	102
SRL_OPN_2PTS013_0893_20140608_101314_20140608_115113.EUM.nc	11.210	10.925	2.022	2380	5518	0	3008	19	111
SRL_OPN_2PTS013_0895_20140608_115112_20140608_133002.EUM.nc	10.620	10.576	1.602	2971	5469	0	2473	4	21
SRL_OPN_2PTS013_0897_20140608_133001_20140608_152326.EUM.nc	10.690	10.682	1.299	3501	6386	0	2801	3	81
SRL_OPN_2PTS013_0900_20140608_152326_20140608_170304.EUM.nc	10.920	10.995	1.209	2703	5521	0	2742	2	74
SRL_OPN_2PTS013_0902_20140608_170303_20140608_184245.EUM.nc	10.820	10.875	1.531	3132	5646	0	2457	1	56
SRL_OPN_2PTS013_0904_20140608_184245_20140608_202203.EUM.nc	11.420	11.211	1.959	3203	5611	0	2223	13	172
SRL_OPN_2PTS013_0906_20140608_202202_20140608_220035.EUM.nc	11.040	11.013	1.570	2877	5435	0	2437	22	99
SRL_OPN_2PTS013_0908_20140608_220034_20140608_233836.EUM.nc	10.685	10.760	1.796	2550	5448	0	2811	13	74
SRL_OPN_2PTS013_0909_20140608_233836_20140609_011626.EUM.nc	10.590	10.645	1.600	2855	5511	0	2565	9	82
SRL_OPN_2PTS013_0911_20140609_011626_20140609_025455.EUM.nc	10.670	10.663	1.588	2818	5509	0	2618	0	73
SRL_OPN_2PTS013_0913_20140609_025454_20140609_043459.EUM.nc	10.630	10.539	1.151	2705	5522	0	2681	13	123
SRL_OPN_2PTS013_0915_20140609_043458_20140609_061658.EUM.nc	10.870	10.606	1.559	3699	5780	0	1984	1	96
SRL_OPN_2PTS013_0917_20140609_061658_20140609_080432.EUM.nc	10.985	10.971	1.254	4020	6105	0	1942	9	134
SRL_OPN_2PTS013_0920_20140609_080431_20140609_094231.EUM.nc	11.100	10.992	1.385	2804	5545	0	2633	6	102
SRL_OPN_2PTS013_0921_20140609_094231_20140609_112024.EUM.nc	11.225	11.376	2.027	2119	5410	0	3193	43	55
SRL_OPN_2PTS013_0923_20140609_112024_20140609_125853.EUM.nc	10.740	10.789	1.321	2669	5405	0	2648	6	82
SRL_OPN_2PTS013_0925_20140609_125854_20140609_145208.EUM.nc	10.510	10.470	1.387	3379	6379	0	2922	4	74
SRL_OPN_2PTS013_0928_20140609_145207_20140609_163145.EUM.nc	11.010	10.866	1.640	3178	5645	0	2378	9	80
SRL_OPN_2PTS013_0930_20140609_163145_20140609_181130.EUM.nc	10.800	10.687	1.248	2907	5637	0	2581	5	144

– Continued on next page

Table 6: Ka-Band Backscatter Coefficient Statistics.

– Continued from previous page

File	Median	Mean	Std. Dev.	No. Obs.	Total Obs.	Default Lat/Lon	Flag (total)	Default (total)	3-Sigma Edited
SRL_OPN_2PTS013_0932_20140609_181129_20140609_195049.EUM.nc	11.290	11.367	1.531	2965	5623	0	2385	3	270
SRL_OPN_2PTS013_0934_20140609_195048_20140609_212943.EUM.nc	11.370	11.129	1.335	3182	5529	0	2063	24	260
SRL_OPN_2PTS013_0936_20140609_212942_20140609_230754.EUM.nc	10.750	10.726	1.165	2018	5433	0	3320	13	82
SRL_OPN_2PTS013_0937_20140609_230754_20140610_004534.EUM.nc	10.740	10.625	1.757	3019	5513	0	2421	8	65
SRL_OPN_2PTS013_0939_20140610_004533_20140610_022349.EUM.nc	10.480	10.551	1.588	2761	5545	0	2704	1	79
SRL_OPN_2PTS013_0941_20140610_022349_20140610_040322.EUM.nc	10.600	10.547	1.400	2633	5483	0	2685	4	161
SRL_OPN_2PTS013_0943_20140610_040322_20140610_054439.EUM.nc	10.850	10.944	1.457	3269	5684	0	2281	8	126
SRL_OPN_2PTS013_0945_20140610_054438_20140610_073327.EUM.nc	11.140	11.022	1.473	3874	6199	0	2057	0	268
SRL_OPN_2PTS013_0948_20140610_073327_20140610_091147.EUM.nc	11.100	11.156	1.152	3221	5567	0	2168	6	172
SRL_OPN_2PTS013_0949_20140610_091146_20140610_104940.EUM.nc	11.460	11.274	1.932	2265	5572	0	3205	18	84
SRL_OPN_2PTS013_0951_20140610_104939_20140610_122744.EUM.nc	10.650	10.547	1.371	2476	5412	0	2779	29	128
SRL_OPN_2PTS013_0953_20140610_122745_20140610_140706.EUM.nc	10.615	10.682	1.661	3091	5582	0	2385	1	105
SRL_OPN_2PTS013_0955_20140610_140705_20140610_160027.EUM.nc	10.640	10.517	1.154	3147	6422	0	3152	4	119
SRL_OPN_2PTS013_0958_20140610_160027_20140610_174014.EUM.nc	10.890	10.793	1.328	2840	5672	0	2767	9	56
SRL_OPN_2PTS013_0960_20140610_174013_20140610_191939.EUM.nc	11.360	11.152	1.390	3202	5638	0	2215	7	214
SRL_OPN_2PTS013_0962_20140610_191940_20140610_205846.EUM.nc	11.430	11.347	1.588	3464	5613	0	2036	15	98
SRL_OPN_2PTS013_0964_20140610_205846_20140610_223702.EUM.nc	10.825	10.649	1.289	2546	5422	0	2739	15	122
SRL_OPN_2PTS013_0965_20140610_223701_20140611_001453.EUM.nc	10.720	10.825	1.725	2926	5491	0	2466	3	96
SRL_OPN_2PTS013_0967_20140611_001452_20140611_015254.EUM.nc	10.840	10.831	1.682	2829	5503	0	2529	10	135
SRL_OPN_2PTS013_0969_20140611_015253_20140611_033150.EUM.nc	10.780	10.638	2.005	2805	5467	0	2498	8	156
SRL_OPN_2PTS013_0971_20140611_033150_20140611_051236.EUM.nc	10.840	10.776	1.515	2836	5570	0	2628	1	105
SRL_OPN_2PTS013_0973_20140611_051235_20140611_070228.EUM.nc	10.910	10.831	1.274	3699	6248	0	2457	4	88
SRL_OPN_2PTS013_0976_20140611_070228_20140611_084101.EUM.nc	11.380	11.311	1.401	3820	5615	0	1589	7	199
SRL_OPN_2PTS013_0978_20140611_084102_20140611_101851.EUM.nc	11.220	11.352	1.949	2495	5554	0	2919	17	123
SRL_OPN_2PTS013_0979_20140611_101850_20140611_115651.EUM.nc	11.120	10.972	1.775	2476	5532	0	3002	12	42
SRL_OPN_2PTS013_0981_20140611_115650_20140611_133545.EUM.nc	10.780	10.987	1.310	2926	5428	0	2437	4	61
SRL_OPN_2PTS013_0983_20140611_133545_20140611_152908.EUM.nc	10.450	10.440	1.304	3498	6381	0	2804	0	79
SRL_OPN_2PTS013_0986_20140611_152907_20140611_170847.EUM.nc	10.700	10.425	1.599	2755	5498	0	2700	0	43
SRL_OPN_2PTS013_0988_20140611_170847_20140611_184828.EUM.nc	11.360	11.192	1.340	3155	5663	0	2356	10	142
SRL_OPN_2PTS013_0990_20140611_184827_20140611_202735.EUM.nc	11.240	11.126	1.577	3267	5595	0	2232	13	83
SRL_OPN_2PTS013_0992_20140611_202735_20140611_220614.EUM.nc	10.940	10.854	1.483	2857	5427	0	2387	21	162
SRL_OPN_2PTS013_0994_20140611_220613_20140611_234412.EUM.nc	10.820	10.788	1.832	2682	5521	0	2691	22	126
SRL_OPN_2PTS013_0995_20140611_234411_20140612_012155.EUM.nc	10.770	10.755	1.589	2847	5504	0	2584	10	63
SRL_OPN_2PTS013_0997_20140612_012155_20140612_030035.EUM.nc	10.330	10.367	1.848	2776	5557	0	2672	3	106
SRL_OPN_2PTS013_0999_20140612_030034_20140612_044046.EUM.nc	10.950	10.736	1.978	2756	5622	0	2760	9	97

23 Dry Troposphere Path Delay Table

Table 7: Dry Troposphere Path Delay Statistics.

File	Median	Mean	Std. Dev.	No. Obs.	Total Obs.	Default Lat/Lon	Flag (total)	Default (total)	3-Sigma Edited
SRL_OPN_2PTS012_1001_20140508_044046_20140508_062254.EUM.nc	-2.309	-2.305	0.016	3779	5791	0	1819	0	193
SRL_OPN_2PTS013_0001_20140508_062254_20140508_081002.EUM.nc	-2.314	-2.314	0.015	4018	6086	0	1985	0	83
SRL_OPN_2PTS013_0004_20140508_081001_20140508_094808.EUM.nc	-2.311	-2.305	0.019	2889	5504	0	2580	0	35
SRL_OPN_2PTS013_0005_20140508_094807_20140508_112601.EUM.nc	-2.310	-2.297	0.033	2147	5388	0	3241	0	0
SRL_OPN_2PTS013_0007_20140508_112601_20140508_130433.EUM.nc	-2.307	-2.295	0.034	2745	5367	0	2622	0	0
SRL_OPN_2PTS013_0009_20140508_130433_20140508_145750.EUM.nc	-2.314	-2.312	0.018	3209	6375	0	2813	0	353
SRL_OPN_2PTS013_0012_20140508_145749_20140508_163728.EUM.nc	-2.312	-2.310	0.012	2895	5648	0	2504	0	249
SRL_OPN_2PTS013_0014_20140508_163727_20140508_181711.EUM.nc	-2.309	-2.309	0.015	2852	5503	0	2436	0	215
SRL_OPN_2PTS013_0016_20140508_181711_20140508_195628.EUM.nc	-2.308	-2.307	0.012	2820	5520	0	2290	0	410
SRL_OPN_2PTS013_0018_20140508_195628_20140508_213520.EUM.nc	-2.311	-2.311	0.015	3476	5491	0	1989	0	26
SRL_OPN_2PTS013_0020_20140508_213520_20140508_231330.EUM.nc	-2.305	-2.286	0.040	2267	5417	0	3150	0	0
SRL_OPN_2PTS013_0021_20140508_231330_20140509_005109.EUM.nc	-2.312	-2.296	0.040	3059	5490	0	2426	0	5
SRL_OPN_2PTS013_0023_20140509_005109_20140509_022928.EUM.nc	-2.311	-2.298	0.039	2833	5525	0	2692	0	0
SRL_OPN_2PTS013_0025_20140509_022929_20140509_040906.EUM.nc	-2.313	-2.313	0.014	2554	5498	0	2718	0	226
SRL_OPN_2PTS013_0027_20140509_040905_20140509_055031.EUM.nc	-2.309	-2.306	0.018	3467	5712	0	1987	0	258
SRL_OPN_2PTS013_0029_20140509_055030_20140509_073905.EUM.nc	-2.311	-2.311	0.015	4174	6155	0	1981	0	0
SRL_OPN_2PTS013_0032_20140509_073905_20140509_091723.EUM.nc	-2.307	-2.305	0.018	3057	5502	0	2237	0	208
SRL_OPN_2PTS013_0033_20140509_091722_20140509_105515.EUM.nc	-2.307	-2.314	0.014	1927	5517	0	3227	0	363
SRL_OPN_2PTS013_0035_20140509_105514_20140509_123321.EUM.nc	-2.311	-2.296	0.037	2514	5369	0	2855	0	0
SRL_OPN_2PTS013_0037_20140509_123321_20140509_141248.EUM.nc	-2.316	-2.315	0.015	2976	5582	0	2299	0	307
SRL_OPN_2PTS013_0039_20140509_141249_20140509_160608.EUM.nc	-2.312	-2.312	0.012	3057	6409	0	3092	0	260
SRL_OPN_2PTS013_0042_20140509_160608_20140509_174555.EUM.nc	-2.308	-2.301	0.028	2862	5604	0	2742	0	0
SRL_OPN_2PTS013_0044_20140509_174555_20140509_192519.EUM.nc	-2.306	-2.302	0.018	3106	5592	0	2226	0	260
SRL_OPN_2PTS013_0046_20140509_192519_20140509_210423.EUM.nc	-2.309	-2.308	0.016	3530	5599	0	2063	0	6
SRL_OPN_2PTS013_0048_20140509_210422_20140509_224245.EUM.nc	-2.306	-2.295	0.033	2721	5419	0	2698	0	0
SRL_OPN_2PTS013_0049_20140509_224245_20140510_002028.EUM.nc	-2.312	-2.296	0.045	3041	5447	0	2406	0	0
SRL_OPN_2PTS013_0051_20140510_002027_20140510_015830.EUM.nc	-2.305	-2.302	0.027	2730	5532	0	2594	0	208
SRL_OPN_2PTS013_0053_20140510_015829_20140510_033731.EUM.nc	-2.311	-2.311	0.013	2624	5518	0	2550	0	344
SRL_OPN_2PTS013_0055_20140510_033730_20140510_051825.EUM.nc	-2.310	-2.307	0.022	2681	5566	0	2550	0	335
SRL_OPN_2PTS013_0057_20140510_051825_20140510_070805.EUM.nc	-2.312	-2.313	0.013	3720	6216	0	2358	0	138
SRL_OPN_2PTS013_0060_20140510_070804_20140510_084637.EUM.nc	-2.308	-2.308	0.017	3618	5608	0	1713	0	277
SRL_OPN_2PTS013_0061_20140510_084636_20140510_102424.EUM.nc	-2.312	-2.315	0.014	2341	5479	0	2842	0	296
SRL_OPN_2PTS013_0063_20140510_102423_20140510_120227.EUM.nc	-2.311	-2.309	0.014	2191	5519	0	2949	0	379
SRL_OPN_2PTS013_0065_20140510_120226_20140510_134126.EUM.nc	-2.311	-2.300	0.031	3137	5504	0	2367	0	0
SRL_OPN_2PTS013_0067_20140510_134125_20140510_153449.EUM.nc	-2.311	-2.308	0.015	3476	6416	0	2896	0	44
SRL_OPN_2PTS013_0070_20140510_153449_20140510_171436.EUM.nc	-2.312	-2.300	0.037	2748	5499	0	2751	0	0

– Continued on next page

Table 7: Dry Troposphere Path Delay Statistics.

– Continued from previous page

File	Median	Mean	Std. Dev.	No. Obs.	Total Obs.	Default Lat/Lon	Flag (total)	Default (total)	3-Sigma Edited
SRL_OPN_2PTS013_0072_20140510_171435_20140510_185407.EUM.nc	-2.309	-2.308	0.014	2866	5622	0	2354	0	402
SRL_OPN_2PTS013_0074_20140510_185406_20140510_203322.EUM.nc	-2.308	-2.309	0.014	3287	5599	0	2065	0	247
SRL_OPN_2PTS013_0076_20140510_203321_20140510_221149.EUM.nc	-2.307	-2.309	0.020	2854	5445	0	2450	0	141
SRL_OPN_2PTS013_0078_20140510_221149_20140510_234946.EUM.nc	-2.311	-2.294	0.044	2913	5496	0	2583	0	0
SRL_OPN_2PTS013_0079_20140510_234945_20140511_012739.EUM.nc	-2.307	-2.309	0.013	2558	5534	0	2641	0	335
SRL_OPN_2PTS013_0081_20140511_012738_20140511_030614.EUM.nc	-2.309	-2.308	0.011	2414	5559	0	2653	0	492
SRL_OPN_2PTS013_0083_20140511_030613_20140511_044631.EUM.nc	-2.310	-2.298	0.036	2940	5505	0	2565	0	0
SRL_OPN_2PTS013_0085_20140511_044631_20140511_062847.EUM.nc	-2.311	-2.310	0.015	3808	5796	0	1855	0	133
SRL_OPN_2PTS013_0087_20140511_062847_20140511_081546.EUM.nc	-2.311	-2.315	0.014	3633	6094	0	1959	0	502
SRL_OPN_2PTS013_0090_20140511_081546_20140511_095342.EUM.nc	-2.312	-2.315	0.017	2609	5506	0	2627	0	270
SRL_OPN_2PTS013_0091_20140511_095342_20140511_113137.EUM.nc	-2.306	-2.291	0.039	2282	5396	0	3114	0	0
SRL_OPN_2PTS013_0093_20140511_113136_20140511_131012.EUM.nc	-2.307	-2.296	0.034	2793	5488	0	2673	0	22
SRL_OPN_2PTS013_0095_20140511_131012_20140511_150330.EUM.nc	-2.309	-2.307	0.017	3515	6372	0	2857	0	0
SRL_OPN_2PTS013_0098_20140511_150329_20140511_164308.EUM.nc	-2.313	-2.312	0.017	2623	5613	0	2670	0	320
SRL_OPN_2PTS013_0100_20140511_164307_20140511_182251.EUM.nc	-2.307	-2.294	0.034	3212	5543	0	2331	0	0
SRL_OPN_2PTS013_0102_20140511_182250_20140511_200215.EUM.nc	-2.310	-2.306	0.021	3121	5562	0	2417	0	24
SRL_OPN_2PTS013_0104_20140511_200214_20140511_214056.EUM.nc	-2.309	-2.312	0.016	3257	5494	0	2078	0	159
SRL_OPN_2PTS013_0106_20140511_214057_20140511_231903.EUM.nc	-2.307	-2.289	0.040	2428	5363	0	2935	0	0
SRL_OPN_2PTS013_0107_20140511_231903_20140512_005653.EUM.nc	-2.309	-2.314	0.011	2427	5517	0	2657	0	433
SRL_OPN_2PTS013_0109_20140512_005654_20140512_023507.EUM.nc	-2.305	-2.298	0.023	2722	5534	0	2661	0	151
SRL_OPN_2PTS013_0111_20140512_023506_20140512_041450.EUM.nc	-2.307	-2.302	0.022	2645	5506	0	2714	0	147
SRL_OPN_2PTS013_0113_20140512_041450_20140512_055623.EUM.nc	-2.308	-2.310	0.012	3567	5740	0	2003	0	170
SRL_OPN_2PTS013_0115_20140512_055622_20140512_074451.EUM.nc	-2.313	-2.317	0.014	3773	6157	0	1971	0	413
SRL_OPN_2PTS013_0118_20140512_074452_20140512_092259.EUM.nc	-2.310	-2.304	0.028	3169	5476	0	2307	0	0
SRL_OPN_2PTS013_0119_20140512_092258_20140512_110050.EUM.nc	-2.307	-2.291	0.034	2162	5470	0	3308	0	0
SRL_OPN_2PTS013_0121_20140512_110049_20140512_123909.EUM.nc	-2.307	-2.296	0.033	2536	5412	0	2876	0	0
SRL_OPN_2PTS013_0123_20140512_123909_20140512_141832.EUM.nc	-2.307	-2.304	0.020	3339	5561	0	2222	0	0
SRL_OPN_2PTS013_0125_20140512_141832_20140512_161150.EUM.nc	-2.307	-2.308	0.012	3059	6387	0	2988	0	340
SRL_OPN_2PTS013_0128_20140512_161149_20140512_175136.EUM.nc	-2.307	-2.311	0.013	2369	5587	0	2677	0	541
SRL_OPN_2PTS013_0130_20140512_175135_20140512_193059.EUM.nc	-2.309	-2.312	0.013	2858	5591	0	2333	0	400
SRL_OPN_2PTS013_0132_20140512_193059_20140512_211002.EUM.nc	-2.310	-2.313	0.013	3190	5637	0	2216	0	231
SRL_OPN_2PTS013_0134_20140512_211001_20140512_224821.EUM.nc	-2.305	-2.292	0.032	2520	5403	0	2883	0	0
SRL_OPN_2PTS013_0135_20140512_224820_20140513_002601.EUM.nc	-2.308	-2.312	0.013	2718	5399	0	2344	0	337
SRL_OPN_2PTS013_0137_20140513_002600_20140513_020407.EUM.nc	-2.305	-2.302	0.016	2714	5503	0	2581	0	208
SRL_OPN_2PTS013_0139_20140513_020406_20140513_034321.EUM.nc	-2.304	-2.300	0.015	2691	5545	0	2606	0	248
SRL_OPN_2PTS013_0141_20140513_034320_20140513_052414.EUM.nc	-2.310	-2.311	0.010	2488	5569	0	2641	0	440
SRL_OPN_2PTS013_0143_20140513_052413_20140513_071344.EUM.nc	-2.316	-2.318	0.015	3531	6225	0	2303	0	391
SRL_OPN_2PTS013_0146_20140513_071343_20140513_085212.EUM.nc	-2.309	-2.307	0.019	3718	5592	0	1756	0	118
SRL_OPN_2PTS013_0147_20140513_085211_20140513_103008.EUM.nc	-2.304	-2.291	0.032	2530	5495	0	2965	0	0

– Continued on next page

Table 7: Dry Troposphere Path Delay Statistics.

– Continued from previous page

File	Median	Mean	Std. Dev.	No. Obs.	Total Obs.	Default Lat/Lon	Flag (total)	Default (total)	3-Sigma Edited
SRL_OPN_2PTS013_0149_20140513_103007_20140513_120803.EUM.nc	-2.307	-2.307	0.015	2420	5516	0	2934	0	162
SRL_OPN_2PTS013_0151_20140513_120802_20140513_134706.EUM.nc	-2.306	-2.303	0.015	3060	5484	0	2424	0	0
SRL_OPN_2PTS013_0153_20140513_134706_20140513_154032.EUM.nc	-2.307	-2.308	0.010	3101	6436	0	2898	0	437
SRL_OPN_2PTS013_0156_20140513_154031_20140513_172018.EUM.nc	-2.311	-2.294	0.046	2799	5548	0	2749	0	0
SRL_OPN_2PTS013_0158_20140513_172017_20140513_185947.EUM.nc	-2.307	-2.311	0.012	2776	5615	0	2376	0	463
SRL_OPN_2PTS013_0160_20140513_185947_20140513_203901.EUM.nc	-2.311	-2.315	0.016	3347	5624	0	2006	0	271
SRL_OPN_2PTS013_0162_20140513_203900_20140513_221726.EUM.nc	-2.306	-2.295	0.030	3004	5447	0	2443	0	0
SRL_OPN_2PTS013_0164_20140513_221726_20140513_235521.EUM.nc	-2.306	-2.310	0.014	2649	5482	0	2514	0	319
SRL_OPN_2PTS013_0165_20140513_235521_20140514_013316.EUM.nc	-2.306	-2.306	0.014	2726	5549	0	2597	0	226
SRL_OPN_2PTS013_0167_20140514_013315_20140514_031156.EUM.nc	-2.306	-2.301	0.015	2593	5561	0	2677	0	291
SRL_OPN_2PTS013_0169_20140514_031155_20140514_045219.EUM.nc	-2.311	-2.312	0.016	2754	5508	0	2555	0	199
SRL_OPN_2PTS013_0171_20140514_045219_20140514_063444.EUM.nc	-2.314	-2.316	0.013	3506	5829	0	1865	0	458
SRL_OPN_2PTS013_0173_20140514_063444_20140514_082116.EUM.nc	-2.311	-2.315	0.016	3853	6065	0	1903	0	309
SRL_OPN_2PTS013_0176_20140514_082115_20140514_095919.EUM.nc	-2.303	-2.299	0.026	2784	5536	0	2648	0	104
SRL_OPN_2PTS013_0177_20140514_095918_20140514_113713.EUM.nc	-2.302	-2.296	0.021	2380	5418	0	3038	0	0
SRL_OPN_2PTS013_0179_20140514_113714_20140514_131546.EUM.nc	-2.305	-2.307	0.014	2867	5445	0	2548	0	30
SRL_OPN_2PTS013_0181_20140514_131545_20140514_150914.EUM.nc	-2.307	-2.302	0.023	3561	6413	0	2852	0	0
SRL_OPN_2PTS013_0184_20140514_150913_20140514_164852.EUM.nc	-2.311	-2.305	0.033	2748	5607	0	2691	0	168
SRL_OPN_2PTS013_0186_20140514_164851_20140514_182834.EUM.nc	-2.304	-2.307	0.012	2830	5533	0	2327	0	376
SRL_OPN_2PTS013_0188_20140514_182833_20140514_200748.EUM.nc	-2.310	-2.310	0.023	3171	5553	0	2364	0	18
SRL_OPN_2PTS013_0190_20140514_200747_20140514_214636.EUM.nc	-2.305	-2.300	0.026	3273	5471	0	2198	0	0
SRL_OPN_2PTS013_0192_20140514_214635_20140514_232440.EUM.nc	-2.308	-2.302	0.027	2466	5299	0	2833	0	0
SRL_OPN_2PTS013_0193_20140514_232439_20140515_010220.EUM.nc	-2.308	-2.312	0.012	2383	5494	0	2734	0	377
SRL_OPN_2PTS013_0195_20140515_010220_20140515_024046.EUM.nc	-2.306	-2.307	0.010	2323	5545	0	2711	0	511
SRL_OPN_2PTS013_0197_20140515_024046_20140515_042035.EUM.nc	-2.308	-2.311	0.013	2590	5541	0	2710	0	241
SRL_OPN_2PTS013_0199_20140515_042035_20140515_060215.EUM.nc	-2.309	-2.311	0.017	3542	5746	0	1959	0	245
SRL_OPN_2PTS013_0201_20140515_060216_20140515_075020.EUM.nc	-2.316	-2.319	0.016	3885	6138	0	1927	0	326
SRL_OPN_2PTS013_0204_20140515_075019_20140515_092835.EUM.nc	-2.309	-2.303	0.025	3126	5505	0	2379	0	0
SRL_OPN_2PTS013_0205_20140515_092834_20140515_110626.EUM.nc	-2.301	-2.293	0.024	2210	5489	0	3279	0	0
SRL_OPN_2PTS013_0207_20140515_110625_20140515_124438.EUM.nc	-2.307	-2.306	0.015	2565	5384	0	2819	0	0
SRL_OPN_2PTS013_0209_20140515_124438_20140515_143754.EUM.nc	-2.309	-2.308	0.018	3033	6350	0	2960	0	357
SRL_OPN_2PTS013_0212_20140515_143755_20140515_161732.EUM.nc	-2.311	-2.315	0.014	2927	5622	0	2194	0	501
SRL_OPN_2PTS013_0214_20140515_161731_20140515_175716.EUM.nc	-2.311	-2.312	0.008	2445	5559	0	2611	0	503
SRL_OPN_2PTS013_0216_20140515_175716_20140515_193638.EUM.nc	-2.309	-2.309	0.021	3278	5589	0	2311	0	0
SRL_OPN_2PTS013_0218_20140515_193638_20140515_211539.EUM.nc	-2.307	-2.307	0.021	3272	5521	0	2122	0	127
SRL_OPN_2PTS013_0220_20140515_211538_20140515_225356.EUM.nc	-2.304	-2.301	0.020	2379	5504	0	3061	0	64
SRL_OPN_2PTS013_0221_20140515_225356_20140516_003137.EUM.nc	-2.308	-2.305	0.026	3068	5445	0	2295	0	82
SRL_OPN_2PTS013_0223_20140516_003136_20140516_020945.EUM.nc	-2.306	-2.304	0.020	2588	5525	0	2738	0	199
SRL_OPN_2PTS013_0225_20140516_020944_20140516_034904.EUM.nc	-2.309	-2.310	0.016	2702	5538	0	2616	0	220

– Continued on next page

Table 7: Dry Troposphere Path Delay Statistics.

– Continued from previous page

File	Median	Mean	Std. Dev.	No. Obs.	Total Obs.	Default Lat/Lon	Flag (total)	Default (total)	3-Sigma Edited
SRL_OPN_2PTS013_0227_20140516_034903_20140516_053003.EUM.nc	-2.308	-2.305	0.019	2761	5564	0	2649	0	154
SRL_OPN_2PTS013_0229_20140516_053002_20140516_071921.EUM.nc	-2.313	-2.316	0.017	3767	6200	0	2158	0	275
SRL_OPN_2PTS013_0232_20140516_071921_20140516_085748.EUM.nc	-2.310	-2.312	0.013	3405	5590	0	1847	0	338
SRL_OPN_2PTS013_0233_20140516_085747_20140516_103542.EUM.nc	-2.305	-2.304	0.017	2247	5463	0	3048	0	168
SRL_OPN_2PTS013_0235_20140516_103542_20140516_121340.EUM.nc	-2.310	-2.309	0.018	2517	5476	0	2950	0	9
SRL_OPN_2PTS013_0237_20140516_121339_20140516_135250.EUM.nc	-2.309	-2.307	0.015	2816	5527	0	2403	0	308
SRL_OPN_2PTS013_0239_20140516_135249_20140516_154613.EUM.nc	-2.309	-2.314	0.013	3089	6417	0	2854	0	474
SRL_OPN_2PTS013_0242_20140516_154612_20140516_172558.EUM.nc	-2.311	-2.313	0.013	2438	5530	0	2761	0	331
SRL_OPN_2PTS013_0244_20140516_172557_20140516_190527.EUM.nc	-2.308	-2.305	0.026	3240	5592	0	2352	0	0
SRL_OPN_2PTS013_0246_20140516_190527_20140516_204438.EUM.nc	-2.305	-2.307	0.018	3615	5623	0	1901	0	107
SRL_OPN_2PTS013_0248_20140516_204438_20140516_222301.EUM.nc	-2.306	-2.300	0.025	2915	5444	0	2523	0	6
SRL_OPN_2PTS013_0250_20140516_222300_20140517_000055.EUM.nc	-2.312	-2.305	0.031	2998	5519	0	2508	0	13
SRL_OPN_2PTS013_0251_20140517_000054_20140517_013852.EUM.nc	-2.307	-2.307	0.016	2778	5555	0	2541	0	236
SRL_OPN_2PTS013_0253_20140517_013852_20140517_031736.EUM.nc	-2.307	-2.307	0.016	2681	5553	0	2669	0	203
SRL_OPN_2PTS013_0255_20140517_031735_20140517_045806.EUM.nc	-2.309	-2.308	0.017	2769	5556	0	2553	0	234
SRL_OPN_2PTS013_0257_20140517_045805_20140517_064039.EUM.nc	-2.312	-2.308	0.025	3901	5839	0	1888	0	50
SRL_OPN_2PTS013_0259_20140517_064038_20140517_082700.EUM.nc	-2.314	-2.317	0.018	3910	6051	0	1810	0	331
SRL_OPN_2PTS013_0262_20140517_082659_20140517_100453.EUM.nc	-2.306	-2.299	0.026	2866	5518	0	2652	0	0
SRL_OPN_2PTS013_0263_20140517_100452_20140517_114249.EUM.nc	-2.307	-2.305	0.013	2410	5479	0	3067	0	2
SRL_OPN_2PTS013_0265_20140517_114249_20140517_132126.EUM.nc	-2.305	-2.301	0.020	2929	5428	0	2485	0	14
SRL_OPN_2PTS013_0267_20140517_132125_20140517_151454.EUM.nc	-2.308	-2.313	0.011	3022	6412	0	2817	0	573
SRL_OPN_2PTS013_0270_20140517_151454_20140517_165433.EUM.nc	-2.309	-2.303	0.031	2849	5590	0	2740	0	1
SRL_OPN_2PTS013_0272_20140517_165433_20140517_183415.EUM.nc	-2.310	-2.311	0.019	3065	5550	0	2348	0	137
SRL_OPN_2PTS013_0274_20140517_183414_20140517_201327.EUM.nc	-2.306	-2.308	0.017	3068	5581	0	2273	0	240
SRL_OPN_2PTS013_0276_20140517_201326_20140517_215211.EUM.nc	-2.306	-2.306	0.018	3164	5482	0	2186	0	132
SRL_OPN_2PTS013_0278_20140517_215211_20140517_233014.EUM.nc	-2.309	-2.299	0.034	2437	5354	0	2917	0	0
SRL_OPN_2PTS013_0279_20140517_233013_20140518_010755.EUM.nc	-2.305	-2.306	0.016	2460	5480	0	2773	0	247
SRL_OPN_2PTS013_0281_20140518_010755_20140518_024624.EUM.nc	-2.306	-2.306	0.014	2655	5517	0	2677	0	185
SRL_OPN_2PTS013_0283_20140518_024624_20140518_042619.EUM.nc	-2.308	-2.299	0.029	2879	5529	0	2650	0	0
SRL_OPN_2PTS013_0285_20140518_042618_20140518_060808.EUM.nc	-2.308	-2.311	0.016	3376	5756	0	1975	0	405
SRL_OPN_2PTS013_0287_20140518_060808_20140518_075557.EUM.nc	-2.316	-2.316	0.022	4031	6118	0	1973	0	114
SRL_OPN_2PTS013_0290_20140518_075556_20140518_093408.EUM.nc	-2.309	-2.309	0.011	2743	5524	0	2480	0	301
SRL_OPN_2PTS013_0291_20140518_093407_20140518_111201.EUM.nc	-2.308	-2.310	0.009	2044	5481	0	3296	0	141
SRL_OPN_2PTS013_0293_20140518_111200_20140518_125016.EUM.nc	-2.306	-2.302	0.018	2606	5388	0	2782	0	0
SRL_OPN_2PTS013_0295_20140518_125015_20140518_144335.EUM.nc	-2.307	-2.297	0.030	3432	6364	0	2932	0	0
SRL_OPN_2PTS013_0298_20140518_144334_20140518_162313.EUM.nc	-2.311	-2.302	0.030	3358	5622	0	2264	0	0
SRL_OPN_2PTS013_0300_20140518_162312_20140518_180257.EUM.nc	-2.311	-2.304	0.027	3012	5592	0	2580	0	0
SRL_OPN_2PTS013_0302_20140518_180258_20140518_194218.EUM.nc	-2.308	-2.310	0.015	3079	5594	0	2337	0	178
SRL_OPN_2PTS013_0304_20140518_194217_20140518_212115.EUM.nc	-2.308	-2.309	0.010	3136	5528	0	2149	0	243

– Continued on next page

Table 7: Dry Troposphere Path Delay Statistics.

– Continued from previous page

File	Median	Mean	Std. Dev.	No. Obs.	Total Obs.	Default Lat/Lon	Flag (total)	Default (total)	3-Sigma Edited
SRL_OPN_2PTS013_0306_20140518_212115_20140518_225930.EUM.nc	-2.314	-2.316	0.015	2038	5465	0	3155	0	272
SRL_OPN_2PTS013_0307_20140518_225930_20140519_003710.EUM.nc	-2.307	-2.306	0.015	3032	5484	0	2281	0	171
SRL_OPN_2PTS013_0309_20140519_003709_20140519_021522.EUM.nc	-2.306	-2.302	0.016	2625	5535	0	2759	0	151
SRL_OPN_2PTS013_0311_20140519_021521_20140519_035446.EUM.nc	-2.307	-2.292	0.037	2767	5550	0	2783	0	0
SRL_OPN_2PTS013_0313_20140519_035445_20140519_053552.EUM.nc	-2.305	-2.300	0.027	2914	5582	0	2627	0	41
SRL_OPN_2PTS013_0315_20140519_053551_20140519_072458.EUM.nc	-2.312	-2.316	0.011	3659	6210	0	2073	0	478
SRL_OPN_2PTS013_0318_20140519_072458_20140519_090323.EUM.nc	-2.313	-2.313	0.009	3380	5582	0	1951	0	251
SRL_OPN_2PTS013_0319_20140519_090323_20140519_104116.EUM.nc	-2.309	-2.312	0.010	2389	5528	0	3042	0	97
SRL_OPN_2PTS013_0321_20140519_104116_20140519_121917.EUM.nc	-2.308	-2.305	0.016	2594	5510	0	2916	0	0
SRL_OPN_2PTS013_0323_20140519_121916_20140519_135830.EUM.nc	-2.307	-2.309	0.017	2792	5533	0	2288	0	453
SRL_OPN_2PTS013_0325_20140519_135830_20140519_155152.EUM.nc	-2.308	-2.294	0.033	3128	6075	0	2947	0	0
SRL_OPN_2PTS013_0328_20140519_155151_20140519_173137.EUM.nc	-2.309	-2.297	0.032	2769	5472	0	2703	0	0
SRL_OPN_2PTS013_0330_20140519_173138_20140519_191105.EUM.nc	-2.310	-2.311	0.012	3210	5640	0	2230	0	200
SRL_OPN_2PTS013_0332_20140519_191104_20140519_205014.EUM.nc	-2.309	-2.309	0.010	3340	5612	0	1975	0	297
SRL_OPN_2PTS013_0334_20140519_205014_20140519_222835.EUM.nc	-2.319	-2.319	0.013	2601	5439	0	2551	0	287
SRL_OPN_2PTS013_0335_20140519_222834_20140520_000628.EUM.nc	-2.311	-2.311	0.012	2839	5528	0	2487	0	202
SRL_OPN_2PTS013_0337_20140520_000627_20140520_014426.EUM.nc	-2.307	-2.299	0.023	2988	5550	0	2562	0	0
SRL_OPN_2PTS013_0339_20140520_014426_20140520_032315.EUM.nc	-2.305	-2.289	0.037	2874	5482	0	2608	0	0
SRL_OPN_2PTS013_0341_20140520_032314_20140520_050351.EUM.nc	-2.306	-2.297	0.035	2943	5579	0	2636	0	0
SRL_OPN_2PTS013_0343_20140520_050350_20140520_065357.EUM.nc	-2.309	-2.309	0.013	3540	6237	0	2386	0	311
SRL_OPN_2PTS013_0346_20140520_065356_20140520_083233.EUM.nc	-2.311	-2.315	0.013	3877	5630	0	1416	0	337
SRL_OPN_2PTS013_0348_20140520_083234_20140520_101025.EUM.nc	-2.309	-2.310	0.010	2717	5439	0	2614	0	108
SRL_OPN_2PTS013_0349_20140520_101024_20140520_114823.EUM.nc	-2.309	-2.304	0.018	2486	5494	0	3008	0	0
SRL_OPN_2PTS013_0351_20140520_114822_20140520_132712.EUM.nc	-2.308	-2.308	0.023	2820	5481	0	2460	0	201
SRL_OPN_2PTS013_0353_20140520_132711_20140520_152033.EUM.nc	-2.308	-2.296	0.036	3564	6397	0	2833	0	0
SRL_OPN_2PTS013_0356_20140520_152032_20140520_170011.EUM.nc	-2.307	-2.298	0.028	2841	5570	0	2729	0	0
SRL_OPN_2PTS013_0358_20140520_170010_20140520_183952.EUM.nc	-2.307	-2.309	0.010	2893	5620	0	2406	0	321
SRL_OPN_2PTS013_0360_20140520_183951_20140520_201912.EUM.nc	-2.307	-2.308	0.009	3078	5583	0	2225	0	280
SRL_OPN_2PTS013_0362_20140520_201911_20140520_215746.EUM.nc	-2.315	-2.316	0.011	2759	5444	0	2380	0	305
SRL_OPN_2PTS013_0364_20140520_215745_20140520_233546.EUM.nc	-2.315	-2.314	0.012	2455	5392	0	2827	0	110
SRL_OPN_2PTS013_0365_20140520_233546_20140521_011336.EUM.nc	-2.307	-2.298	0.030	2782	5521	0	2736	0	3
SRL_OPN_2PTS013_0367_20140521_011335_20140521_025201.EUM.nc	-2.308	-2.291	0.034	2808	5533	0	2725	0	0
SRL_OPN_2PTS013_0369_20140521_025200_20140521_043202.EUM.nc	-2.311	-2.305	0.030	2757	5517	0	2635	0	125
SRL_OPN_2PTS013_0371_20140521_043201_20140521_061357.EUM.nc	-2.306	-2.307	0.013	3368	5772	0	2004	0	400
SRL_OPN_2PTS013_0373_20140521_061357_20140521_080140.EUM.nc	-2.313	-2.307	0.029	4152	6119	0	1967	0	0
SRL_OPN_2PTS013_0376_20140521_080139_20140521_093941.EUM.nc	-2.310	-2.310	0.008	2761	5514	0	2536	0	217
SRL_OPN_2PTS013_0377_20140521_093940_20140521_111733.EUM.nc	-2.303	-2.300	0.018	2233	5464	0	3231	0	0
SRL_OPN_2PTS013_0379_20140521_111733_20140521_125600.EUM.nc	-2.309	-2.314	0.020	2562	5357	0	2662	0	133
SRL_OPN_2PTS013_0381_20140521_125600_20140521_144913.EUM.nc	-2.307	-2.298	0.032	3405	6351	0	2888	0	58

– Continued on next page

Table 7: Dry Troposphere Path Delay Statistics.

– Continued from previous page

File	Median	Mean	Std. Dev.	No. Obs.	Total Obs.	Default Lat/Lon	Flag (total)	Default (total)	3-Sigma Edited
SRL_OPN_2PTS013_0384_20140521_144913_20140521_162851.EUM.nc	-2.313	-2.314	0.012	2887	5642	0	2320	0	435
SRL_OPN_2PTS013_0386_20140521_162850_20140521_180835.EUM.nc	-2.308	-2.297	0.029	3018	5621	0	2603	0	0
SRL_OPN_2PTS013_0388_20140521_180835_20140521_194803.EUM.nc	-2.308	-2.308	0.011	2977	5606	0	2357	0	272
SRL_OPN_2PTS013_0390_20140521_194802_20140521_212650.EUM.nc	-2.310	-2.313	0.008	3023	5498	0	2070	0	405
SRL_OPN_2PTS013_0392_20140521_212649_20140521_230502.EUM.nc	-2.311	-2.311	0.020	2186	5454	0	3267	0	1
SRL_OPN_2PTS013_0393_20140521_230502_20140522_004243.EUM.nc	-2.309	-2.308	0.023	2980	5498	0	2365	0	153
SRL_OPN_2PTS013_0395_20140522_004242_20140522_022058.EUM.nc	-2.306	-2.291	0.034	2820	5563	0	2743	0	0
SRL_OPN_2PTS013_0397_20140522_022057_20140522_040026.EUM.nc	-2.316	-2.307	0.029	2834	5573	0	2739	0	0
SRL_OPN_2PTS013_0399_20140522_040026_20140522_054140.EUM.nc	-2.304	-2.295	0.025	3263	5576	0	2313	0	0
SRL_OPN_2PTS013_0401_20140522_054139_20140522_073035.EUM.nc	-2.313	-2.316	0.009	3579	6178	0	2006	0	593
SRL_OPN_2PTS013_0404_20140522_073035_20140522_090856.EUM.nc	-2.313	-2.314	0.011	3161	5559	0	2121	0	277
SRL_OPN_2PTS013_0405_20140522_090855_20140522_104650.EUM.nc	-2.305	-2.302	0.015	2447	5553	0	3104	0	2
SRL_OPN_2PTS013_0407_20140522_104649_20140522_122452.EUM.nc	-2.310	-2.310	0.024	2601	5467	0	2805	0	61
SRL_OPN_2PTS013_0409_20140522_122451_20140522_140410.EUM.nc	-2.309	-2.299	0.025	3276	5553	0	2277	0	0
SRL_OPN_2PTS013_0411_20140522_140410_20140522_155732.EUM.nc	-2.310	-2.308	0.027	3200	6412	0	3145	0	67
SRL_OPN_2PTS013_0414_20140522_155733_20140522_173719.EUM.nc	-2.307	-2.291	0.038	2842	5533	0	2691	0	0
SRL_OPN_2PTS013_0416_20140522_173718_20140522_191646.EUM.nc	-2.309	-2.309	0.011	3039	5619	0	2244	0	336
SRL_OPN_2PTS013_0418_20140522_191646_20140522_205554.EUM.nc	-2.310	-2.309	0.011	3105	5631	0	2061	0	465
SRL_OPN_2PTS013_0420_20140522_205554_20140522_223411.EUM.nc	-2.309	-2.308	0.024	2753	5434	0	2681	0	0
SRL_OPN_2PTS013_0421_20140522_223410_20140523_001203.EUM.nc	-2.308	-2.307	0.023	3050	5466	0	2379	0	37
SRL_OPN_2PTS013_0423_20140523_001202_20140523_015003.EUM.nc	-2.305	-2.297	0.026	3021	5536	0	2514	0	1
SRL_OPN_2PTS013_0425_20140523_015003_20140523_032855.EUM.nc	-2.314	-2.318	0.017	2646	5492	0	2528	0	318
SRL_OPN_2PTS013_0427_20140523_032856_20140523_050939.EUM.nc	-2.306	-2.291	0.037	2915	5579	0	2664	0	0
SRL_OPN_2PTS013_0429_20140523_050939_20140523_065935.EUM.nc	-2.311	-2.314	0.009	3169	6222	0	2446	0	607
SRL_OPN_2PTS013_0432_20140523_065935_20140523_083810.EUM.nc	-2.315	-2.309	0.021	4171	5635	0	1464	0	0
SRL_OPN_2PTS013_0434_20140523_083809_20140523_101600.EUM.nc	-2.310	-2.308	0.014	2562	5533	0	2826	0	145
SRL_OPN_2PTS013_0435_20140523_101559_20140523_115400.EUM.nc	-2.308	-2.308	0.012	2473	5528	0	2948	0	107
SRL_OPN_2PTS013_0437_20140523_115400_20140523_133250.EUM.nc	-2.305	-2.300	0.020	2926	5456	0	2485	0	45
SRL_OPN_2PTS013_0439_20140523_133251_20140523_152615.EUM.nc	-2.311	-2.309	0.032	3427	6384	0	2802	0	155
SRL_OPN_2PTS013_0442_20140523_152614_20140523_170554.EUM.nc	-2.312	-2.303	0.027	2772	5511	0	2739	0	0
SRL_OPN_2PTS013_0444_20140523_170553_20140523_184533.EUM.nc	-2.308	-2.305	0.016	2913	5639	0	2422	0	304
SRL_OPN_2PTS013_0446_20140523_184532_20140523_202442.EUM.nc	-2.306	-2.289	0.038	3421	5597	0	2175	0	1
SRL_OPN_2PTS013_0448_20140523_202441_20140523_220322.EUM.nc	-2.309	-2.313	0.018	2892	5423	0	2397	0	134
SRL_OPN_2PTS013_0450_20140523_220322_20140523_234120.EUM.nc	-2.312	-2.305	0.025	2712	5487	0	2775	0	0
SRL_OPN_2PTS013_0451_20140523_234120_20140524_011904.EUM.nc	-2.307	-2.307	0.015	2638	5522	0	2562	0	322
SRL_OPN_2PTS013_0453_20140524_011904_20140524_025741.EUM.nc	-2.311	-2.308	0.030	2865	5529	0	2664	0	0
SRL_OPN_2PTS013_0455_20140524_025741_20140524_043748.EUM.nc	-2.313	-2.301	0.042	2820	5506	0	2686	0	0
SRL_OPN_2PTS013_0457_20140524_043749_20140524_061953.EUM.nc	-2.312	-2.314	0.008	3204	5797	0	1968	0	625
SRL_OPN_2PTS013_0459_20140524_061952_20140524_080710.EUM.nc	-2.311	-2.302	0.032	4137	6097	0	1960	0	0

– Continued on next page

Table 7: Dry Troposphere Path Delay Statistics.

– Continued from previous page

File	Median	Mean	Std. Dev.	No. Obs.	Total Obs.	Default Lat/Lon	Flag (total)	Default (total)	3-Sigma Edited
SRL_OPN_2PTS013_0462_20140524_080709_20140524_094516.EUM.nc	-2.309	-2.310	0.012	2585	5517	0	2591	0	341
SRL_OPN_2PTS013_0463_20140524_094516_20140524_112310.EUM.nc	-2.306	-2.304	0.011	2065	5425	0	3352	0	8
SRL_OPN_2PTS013_0465_20140524_112309_20140524_130132.EUM.nc	-2.304	-2.294	0.031	2730	5380	0	2650	0	0
SRL_OPN_2PTS013_0467_20140524_130132_20140524_145456.EUM.nc	-2.312	-2.301	0.042	3535	6396	0	2861	0	0
SRL_OPN_2PTS013_0470_20140524_145455_20140524_163434.EUM.nc	-2.319	-2.319	0.012	3010	5639	0	2422	0	207
SRL_OPN_2PTS013_0472_20140524_163433_20140524_181417.EUM.nc	-2.309	-2.304	0.022	3002	5638	0	2577	0	59
SRL_OPN_2PTS013_0474_20140524_181416_20140524_195336.EUM.nc	-2.308	-2.297	0.031	3067	5621	0	2392	0	162
SRL_OPN_2PTS013_0476_20140524_195335_20140524_213229.EUM.nc	-2.311	-2.310	0.019	3506	5521	0	2012	0	3
SRL_OPN_2PTS013_0478_20140524_213228_20140524_231038.EUM.nc	-2.308	-2.297	0.035	2188	5378	0	3190	0	0
SRL_OPN_2PTS013_0479_20140524_231038_20140525_004819.EUM.nc	-2.307	-2.308	0.014	2739	5494	0	2384	0	371
SRL_OPN_2PTS013_0481_20140525_004818_20140525_022636.EUM.nc	-2.307	-2.300	0.030	2844	5538	0	2694	0	0
SRL_OPN_2PTS013_0483_20140525_022635_20140525_040611.EUM.nc	-2.320	-2.309	0.033	2787	5506	0	2719	0	0
SRL_OPN_2PTS013_0485_20140525_040610_20140525_054731.EUM.nc	-2.313	-2.317	0.013	3187	5674	0	2083	0	404
SRL_OPN_2PTS013_0487_20140525_054731_20140525_073612.EUM.nc	-2.310	-2.307	0.021	4133	6171	0	2038	0	0
SRL_OPN_2PTS013_0490_20140525_073612_20140525_091432.EUM.nc	-2.309	-2.310	0.014	2877	5551	0	2245	0	429
SRL_OPN_2PTS013_0491_20140525_091431_20140525_105225.EUM.nc	-2.307	-2.303	0.014	2325	5550	0	3225	0	0
SRL_OPN_2PTS013_0493_20140525_105225_20140525_123029.EUM.nc	-2.305	-2.287	0.038	2587	5428	0	2841	0	0
SRL_OPN_2PTS013_0495_20140525_123029_20140525_140953.EUM.nc	-2.310	-2.293	0.042	3177	5599	0	2422	0	0
SRL_OPN_2PTS013_0497_20140525_140953_20140525_160315.EUM.nc	-2.315	-2.316	0.016	3211	6435	0	3124	0	100
SRL_OPN_2PTS013_0500_20140525_160315_20140525_174252.EUM.nc	-2.311	-2.312	0.017	2779	5627	0	2723	0	125
SRL_OPN_2PTS013_0502_20140525_174252_20140525_192226.EUM.nc	-2.308	-2.295	0.033	3365	5652	0	2203	0	84
SRL_OPN_2PTS013_0504_20140525_192226_20140525_210132.EUM.nc	-2.313	-2.314	0.017	3481	5626	0	2070	0	75
SRL_OPN_2PTS013_0506_20140525_210131_20140525_223947.EUM.nc	-2.307	-2.298	0.032	2738	5438	0	2700	0	0
SRL_OPN_2PTS013_0507_20140525_223946_20140526_001741.EUM.nc	-2.307	-2.306	0.019	2754	5468	0	2400	0	314
SRL_OPN_2PTS013_0509_20140526_001740_20140526_015543.EUM.nc	-2.305	-2.306	0.014	2561	5519	0	2545	0	413
SRL_OPN_2PTS013_0511_20140526_015542_20140526_033441.EUM.nc	-2.312	-2.304	0.033	3006	5490	0	2484	0	0
SRL_OPN_2PTS013_0513_20140526_033441_20140526_051531.EUM.nc	-2.315	-2.319	0.015	2598	5574	0	2638	0	338
SRL_OPN_2PTS013_0515_20140526_051530_20140526_070517.EUM.nc	-2.314	-2.312	0.020	3747	6216	0	2404	0	65
SRL_OPN_2PTS013_0518_20140526_070517_20140526_084350.EUM.nc	-2.313	-2.305	0.024	3905	5616	0	1670	0	41
SRL_OPN_2PTS013_0520_20140526_084350_20140526_102138.EUM.nc	-2.307	-2.304	0.016	2612	5527	0	2915	0	0
SRL_OPN_2PTS013_0521_20140526_102137_20140526_115939.EUM.nc	-2.309	-2.300	0.028	2419	5540	0	2967	0	154
SRL_OPN_2PTS013_0523_20140526_115938_20140526_133837.EUM.nc	-2.303	-2.285	0.039	3017	5477	0	2460	0	0
SRL_OPN_2PTS013_0525_20140526_133836_20140526_153201.EUM.nc	-2.312	-2.313	0.022	3414	6411	0	2885	0	112
SRL_OPN_2PTS013_0528_20140526_153200_20140526_171139.EUM.nc	-2.312	-2.311	0.020	2675	5505	0	2748	0	82
SRL_OPN_2PTS013_0530_20140526_171138_20140526_185118.EUM.nc	-2.308	-2.302	0.025	3125	5661	0	2350	0	186
SRL_OPN_2PTS013_0532_20140526_185117_20140526_203025.EUM.nc	-2.313	-2.315	0.014	3216	5594	0	2139	0	239
SRL_OPN_2PTS013_0534_20140526_203025_20140526_220903.EUM.nc	-2.311	-2.303	0.033	3029	5420	0	2391	0	0
SRL_OPN_2PTS013_0536_20140526_220903_20140526_234700.EUM.nc	-2.312	-2.299	0.033	2885	5540	0	2655	0	0
SRL_OPN_2PTS013_0537_20140526_234700_20140527_012444.EUM.nc	-2.305	-2.306	0.014	2445	5529	0	2628	0	456

– Continued on next page

Table 7: Dry Troposphere Path Delay Statistics.

– Continued from previous page

File	Median	Mean	Std. Dev.	No. Obs.	Total Obs.	Default Lat/Lon	Flag (total)	Default (total)	3-Sigma Edited
SRL_OPN_2PTS013_0539_20140527_012444_20140527_030326.EUM.nc	-2.308	-2.295	0.043	2887	5554	0	2667	0	0
SRL_OPN_2PTS013_0541_20140527_030325_20140527_044340.EUM.nc	-2.317	-2.317	0.018	2726	5551	0	2668	0	157
SRL_OPN_2PTS013_0543_20140527_044339_20140527_062552.EUM.nc	-2.314	-2.317	0.017	3467	5815	0	1935	0	413
SRL_OPN_2PTS013_0545_20140527_062551_20140527_081252.EUM.nc	-2.313	-2.303	0.030	4139	6097	0	1958	0	0
SRL_OPN_2PTS013_0548_20140527_081251_20140527_095057.EUM.nc	-2.311	-2.308	0.015	2858	5452	0	2594	0	0
SRL_OPN_2PTS013_0549_20140527_095057_20140527_112850.EUM.nc	-2.301	-2.296	0.025	2171	5415	0	3244	0	0
SRL_OPN_2PTS013_0551_20140527_112849_20140527_130717.EUM.nc	-2.304	-2.289	0.035	2688	5469	0	2633	0	148
SRL_OPN_2PTS013_0553_20140527_130716_20140527_150033.EUM.nc	-2.310	-2.308	0.030	3519	6401	0	2882	0	0
SRL_OPN_2PTS013_0556_20140527_150032_20140527_164021.EUM.nc	-2.315	-2.310	0.025	2949	5650	0	2590	0	111
SRL_OPN_2PTS013_0558_20140527_164020_20140527_182003.EUM.nc	-2.307	-2.299	0.034	3114	5638	0	2524	0	0
SRL_OPN_2PTS013_0560_20140527_182002_20140527_195920.EUM.nc	-2.310	-2.311	0.016	2990	5602	0	2376	0	236
SRL_OPN_2PTS013_0562_20140527_195919_20140527_213811.EUM.nc	-2.311	-2.308	0.023	3319	5512	0	2094	0	99
SRL_OPN_2PTS013_0564_20140527_213810_20140527_231610.EUM.nc	-2.307	-2.302	0.026	2331	5380	0	3049	0	0
SRL_OPN_2PTS013_0565_20140527_231609_20140528_005400.EUM.nc	-2.307	-2.298	0.030	2886	5540	0	2589	0	65
SRL_OPN_2PTS013_0567_20140528_005359_20140528_023219.EUM.nc	-2.307	-2.294	0.047	2879	5546	0	2667	0	0
SRL_OPN_2PTS013_0569_20140528_023218_20140528_041153.EUM.nc	-2.317	-2.319	0.014	2479	5510	0	2755	0	276
SRL_OPN_2PTS013_0571_20140528_041152_20140528_055330.EUM.nc	-2.310	-2.303	0.040	3671	5711	0	2040	0	0
SRL_OPN_2PTS013_0573_20140528_055329_20140528_074157.EUM.nc	-2.312	-2.314	0.014	3628	6158	0	2008	0	522
SRL_OPN_2PTS013_0576_20140528_074157_20140528_092013.EUM.nc	-2.314	-2.315	0.011	2903	5546	0	2401	0	242
SRL_OPN_2PTS013_0577_20140528_092012_20140528_105758.EUM.nc	-2.302	-2.302	0.015	2127	5513	0	3260	0	126
SRL_OPN_2PTS013_0579_20140528_105757_20140528_123614.EUM.nc	-2.303	-2.282	0.043	2530	5429	0	2899	0	0
SRL_OPN_2PTS013_0581_20140528_123613_20140528_141543.EUM.nc	-2.313	-2.311	0.026	3028	5583	0	2332	0	223
SRL_OPN_2PTS013_0583_20140528_141543_20140528_160903.EUM.nc	-2.312	-2.305	0.037	3373	6395	0	2980	0	42
SRL_OPN_2PTS013_0586_20140528_160902_20140528_174840.EUM.nc	-2.310	-2.303	0.031	2883	5590	0	2707	0	0
SRL_OPN_2PTS013_0588_20140528_174839_20140528_192812.EUM.nc	-2.308	-2.311	0.014	2936	5653	0	2340	0	377
SRL_OPN_2PTS013_0590_20140528_192811_20140528_210707.EUM.nc	-2.312	-2.313	0.015	3337	5607	0	2180	0	90
SRL_OPN_2PTS013_0592_20140528_210706_20140528_224529.EUM.nc	-2.307	-2.304	0.022	2395	5398	0	2789	0	214
SRL_OPN_2PTS013_0593_20140528_224528_20140529_002317.EUM.nc	-2.307	-2.295	0.039	3027	5462	0	2435	0	0
SRL_OPN_2PTS013_0595_20140529_002316_20140529_020115.EUM.nc	-2.307	-2.300	0.034	2972	5530	0	2556	0	2
SRL_OPN_2PTS013_0597_20140529_020114_20140529_034025.EUM.nc	-2.312	-2.307	0.025	2915	5505	0	2577	0	13
SRL_OPN_2PTS013_0599_20140529_034025_20140529_052123.EUM.nc	-2.309	-2.299	0.043	2908	5589	0	2673	0	8
SRL_OPN_2PTS013_0601_20140529_052122_20140529_071058.EUM.nc	-2.312	-2.315	0.012	3406	6210	0	2412	0	392
SRL_OPN_2PTS013_0604_20140529_071058_20140529_084919.EUM.nc	-2.312	-2.315	0.014	3459	5597	0	1765	0	373
SRL_OPN_2PTS013_0605_20140529_084919_20140529_102715.EUM.nc	-2.307	-2.307	0.014	2473	5558	0	2957	0	128
SRL_OPN_2PTS013_0607_20140529_102715_20140529_120519.EUM.nc	-2.305	-2.294	0.032	2612	5516	0	2904	0	0
SRL_OPN_2PTS013_0609_20140529_120519_20140529_134411.EUM.nc	-2.307	-2.295	0.040	3079	5519	0	2440	0	0
SRL_OPN_2PTS013_0611_20140529_134411_20140529_153736.EUM.nc	-2.311	-2.316	0.016	3079	6434	0	2928	0	427
SRL_OPN_2PTS013_0614_20140529_153735_20140529_171722.EUM.nc	-2.310	-2.304	0.031	2749	5480	0	2731	0	0
SRL_OPN_2PTS013_0616_20140529_171721_20140529_185700.EUM.nc	-2.308	-2.305	0.023	3197	5650	0	2410	0	43

– Continued on next page

Table 7: Dry Troposphere Path Delay Statistics.

– Continued from previous page

File	Median	Mean	Std. Dev.	No. Obs.	Total Obs.	Default Lat/Lon	Flag (total)	Default (total)	3-Sigma Edited
SRL_OPN_2PTS013_0618_20140529_185700_20140529_203607.EUM.nc	-2.313	-2.315	0.013	3292	5601	0	2129	0	180
SRL_OPN_2PTS013_0620_20140529_203606_20140529_221441.EUM.nc	-2.309	-2.303	0.031	2984	5455	0	2471	0	0
SRL_OPN_2PTS013_0622_20140529_221440_20140529_235229.EUM.nc	-2.311	-2.295	0.038	2888	5494	0	2606	0	0
SRL_OPN_2PTS013_0623_20140529_235230_20140530_013023.EUM.nc	-2.306	-2.302	0.029	2950	5540	0	2588	0	2
SRL_OPN_2PTS013_0625_20140530_013023_20140530_030908.EUM.nc	-2.310	-2.315	0.012	2531	5501	0	2613	0	357
SRL_OPN_2PTS013_0627_20140530_030908_20140530_044920.EUM.nc	-2.308	-2.299	0.033	2914	5507	0	2593	0	0
SRL_OPN_2PTS013_0629_20140530_044919_20140530_063147.EUM.nc	-2.315	-2.316	0.012	3509	5810	0	1914	0	387
SRL_OPN_2PTS013_0631_20140530_063148_20140530_081831.EUM.nc	-2.313	-2.313	0.021	3986	6072	0	1904	0	182
SRL_OPN_2PTS013_0634_20140530_081830_20140530_095634.EUM.nc	-2.313	-2.314	0.013	2552	5551	0	2738	0	261
SRL_OPN_2PTS013_0635_20140530_095633_20140530_113419.EUM.nc	-2.303	-2.294	0.028	2344	5418	0	3074	0	0
SRL_OPN_2PTS013_0637_20140530_113419_20140530_131258.EUM.nc	-2.302	-2.292	0.037	2881	5475	0	2594	0	0
SRL_OPN_2PTS013_0639_20140530_131257_20140530_150617.EUM.nc	-2.308	-2.311	0.017	3304	6405	0	2874	0	227
SRL_OPN_2PTS013_0642_20140530_150617_20140530_164604.EUM.nc	-2.309	-2.308	0.019	2746	5616	0	2699	0	171
SRL_OPN_2PTS013_0644_20140530_164604_20140530_182538.EUM.nc	-2.306	-2.300	0.027	3219	5537	0	2317	0	1
SRL_OPN_2PTS013_0646_20140530_182537_20140530_200501.EUM.nc	-2.311	-2.313	0.014	2830	5602	0	2404	0	368
SRL_OPN_2PTS013_0648_20140530_200502_20140530_214350.EUM.nc	-2.314	-2.314	0.020	3235	5498	0	2232	0	31
SRL_OPN_2PTS013_0650_20140530_214349_20140530_232147.EUM.nc	-2.310	-2.300	0.031	2440	5371	0	2931	0	0
SRL_OPN_2PTS013_0651_20140530_232147_20140531_005935.EUM.nc	-2.306	-2.301	0.026	2877	5525	0	2647	0	1
SRL_OPN_2PTS013_0653_20140531_005934_20140531_023800.EUM.nc	-2.307	-2.304	0.022	2904	5538	0	2634	0	0
SRL_OPN_2PTS013_0655_20140531_023800_20140531_041738.EUM.nc	-2.309	-2.297	0.034	2800	5530	0	2730	0	0
SRL_OPN_2PTS013_0657_20140531_041738_20140531_055922.EUM.nc	-2.312	-2.308	0.025	3561	5750	0	2036	0	153
SRL_OPN_2PTS013_0659_20140531_055922_20140531_074736.EUM.nc	-2.313	-2.315	0.018	3909	6156	0	1988	0	259
SRL_OPN_2PTS013_0662_20140531_074735_20140531_092550.EUM.nc	-2.314	-2.316	0.014	2850	5532	0	2424	0	258
SRL_OPN_2PTS013_0663_20140531_092550_20140531_110335.EUM.nc	-2.301	-2.294	0.024	2205	5527	0	3322	0	0
SRL_OPN_2PTS013_0665_20140531_110334_20140531_124153.EUM.nc	-2.302	-2.294	0.027	2591	5417	0	2826	0	0
SRL_OPN_2PTS013_0667_20140531_124152_20140531_142128.EUM.nc	-2.312	-2.314	0.012	2915	5585	0	2262	0	408
SRL_OPN_2PTS013_0669_20140531_142128_20140531_161446.EUM.nc	-2.310	-2.304	0.027	3466	6402	0	2936	0	0
SRL_OPN_2PTS013_0672_20140531_161445_20140531_175422.EUM.nc	-2.305	-2.295	0.035	2911	5599	0	2688	0	0
SRL_OPN_2PTS013_0674_20140531_175421_20140531_193354.EUM.nc	-2.309	-2.306	0.022	3176	5664	0	2361	0	127
SRL_OPN_2PTS013_0676_20140531_193354_20140531_211246.EUM.nc	-2.314	-2.316	0.016	3236	5621	0	2272	0	113
SRL_OPN_2PTS013_0678_20140531_211247_20140531_225104.EUM.nc	-2.305	-2.303	0.025	2446	5405	0	2959	0	0
SRL_OPN_2PTS013_0679_20140531_225104_20140601_002854.EUM.nc	-2.306	-2.303	0.019	2958	5475	0	2397	0	120
SRL_OPN_2PTS013_0681_20140601_002853_20140601_020653.EUM.nc	-2.305	-2.304	0.016	2705	5536	0	2698	0	133
SRL_OPN_2PTS013_0683_20140601_020651_20140601_034609.EUM.nc	-2.310	-2.297	0.033	2902	5579	0	2677	0	0
SRL_OPN_2PTS013_0685_20140601_034608_20140601_052704.EUM.nc	-2.313	-2.303	0.039	2841	5579	0	2738	0	0
SRL_OPN_2PTS013_0687_20140601_052703_20140601_071638.EUM.nc	-2.315	-2.316	0.015	3556	6221	0	2301	0	364
SRL_OPN_2PTS013_0690_20140601_071637_20140601_085457.EUM.nc	-2.315	-2.317	0.013	3527	5595	0	1831	0	237
SRL_OPN_2PTS013_0691_20140601_085457_20140601_103252.EUM.nc	-2.301	-2.301	0.014	2359	5549	0	3109	0	81
SRL_OPN_2PTS013_0693_20140601_103251_20140601_121057.EUM.nc	-2.305	-2.303	0.016	2533	5520	0	2981	0	6

– Continued on next page

Table 7: Dry Troposphere Path Delay Statistics.

– Continued from previous page

File	Median	Mean	Std. Dev.	No. Obs.	Total Obs.	Default Lat/Lon	Flag (total)	Default (total)	3-Sigma Edited
SRL_OPN_2PTS013_0695_20140601_121056_20140601_134955.EUM.nc	-2.307	-2.308	0.011	2725	5512	0	2424	0	363
SRL_OPN_2PTS013_0697_20140601_134955_20140601_154319.EUM.nc	-2.309	-2.304	0.032	3509	6424	0	2915	0	0
SRL_OPN_2PTS013_0700_20140601_154319_20140601_172305.EUM.nc	-2.306	-2.295	0.038	2812	5529	0	2717	0	0
SRL_OPN_2PTS013_0702_20140601_172304_20140601_190235.EUM.nc	-2.309	-2.304	0.023	3213	5649	0	2436	0	0
SRL_OPN_2PTS013_0704_20140601_190234_20140601_204148.EUM.nc	-2.314	-2.316	0.014	3563	5638	0	1987	0	88
SRL_OPN_2PTS013_0706_20140601_204147_20140601_222019.EUM.nc	-2.305	-2.306	0.023	2912	5430	0	2518	0	0
SRL_OPN_2PTS013_0708_20140601_222019_20140601_235806.EUM.nc	-2.305	-2.302	0.019	2991	5493	0	2489	0	13
SRL_OPN_2PTS013_0709_20140601_235806_20140602_013601.EUM.nc	-2.304	-2.302	0.020	2991	5555	0	2564	0	0
SRL_OPN_2PTS013_0711_20140602_013601_20140602_031451.EUM.nc	-2.304	-2.298	0.028	2748	5525	0	2657	0	120
SRL_OPN_2PTS013_0713_20140602_031451_20140602_045509.EUM.nc	-2.311	-2.303	0.032	2950	5556	0	2606	0	0
SRL_OPN_2PTS013_0715_20140602_045508_20140602_063747.EUM.nc	-2.313	-2.315	0.014	3470	5840	0	1941	0	429
SRL_OPN_2PTS013_0717_20140602_063747_20140602_082410.EUM.nc	-2.316	-2.317	0.014	3981	6057	0	1924	0	152
SRL_OPN_2PTS013_0720_20140602_082409_20140602_100203.EUM.nc	-2.302	-2.301	0.015	2719	5563	0	2700	0	144
SRL_OPN_2PTS013_0721_20140602_100203_20140602_113959.EUM.nc	-2.302	-2.300	0.017	2390	5448	0	3058	0	0
SRL_OPN_2PTS013_0723_20140602_113959_20140602_131839.EUM.nc	-2.305	-2.308	0.011	2614	5440	0	2481	0	345
SRL_OPN_2PTS013_0725_20140602_131839_20140602_151200.EUM.nc	-2.310	-2.306	0.031	3545	6434	0	2889	0	0
SRL_OPN_2PTS013_0728_20140602_151200_20140602_165148.EUM.nc	-2.310	-2.297	0.038	2861	5593	0	2732	0	0
SRL_OPN_2PTS013_0730_20140602_165147_20140602_183121.EUM.nc	-2.305	-2.305	0.019	2976	5547	0	2375	0	196
SRL_OPN_2PTS013_0732_20140602_183120_20140602_201043.EUM.nc	-2.314	-2.317	0.015	3072	5610	0	2405	0	133
SRL_OPN_2PTS013_0734_20140602_201042_20140602_214921.EUM.nc	-2.300	-2.303	0.019	3177	5461	0	2204	0	80
SRL_OPN_2PTS013_0736_20140602_214921_20140602_232725.EUM.nc	-2.311	-2.307	0.018	2451	5357	0	2906	0	0
SRL_OPN_2PTS013_0737_20140602_232724_20140603_010513.EUM.nc	-2.307	-2.303	0.027	2733	5521	0	2786	0	2
SRL_OPN_2PTS013_0739_20140603_010514_20140603_024333.EUM.nc	-2.305	-2.296	0.032	2853	5555	0	2702	0	0
SRL_OPN_2PTS013_0741_20140603_024332_20140603_042324.EUM.nc	-2.309	-2.301	0.027	2800	5542	0	2742	0	0
SRL_OPN_2PTS013_0743_20140603_042324_20140603_060517.EUM.nc	-2.309	-2.312	0.015	3347	5753	0	2012	0	394
SRL_OPN_2PTS013_0745_20140603_060517_20140603_075315.EUM.nc	-2.316	-2.317	0.018	4088	6129	0	1970	0	71
SRL_OPN_2PTS013_0748_20140603_075314_20140603_093119.EUM.nc	-2.304	-2.301	0.018	3074	5502	0	2428	0	0
SRL_OPN_2PTS013_0749_20140603_093119_20140603_110910.EUM.nc	-2.295	-2.293	0.022	2222	5498	0	3276	0	0
SRL_OPN_2PTS013_0751_20140603_110909_20140603_124733.EUM.nc	-2.304	-2.308	0.009	2143	5374	0	2855	0	376
SRL_OPN_2PTS013_0753_20140603_124732_20140603_144042.EUM.nc	-2.309	-2.306	0.026	3394	6342	0	2948	0	0
SRL_OPN_2PTS013_0756_20140603_144041_20140603_162019.EUM.nc	-2.312	-2.306	0.027	3319	5613	0	2240	0	54
SRL_OPN_2PTS013_0758_20140603_162018_20140603_180005.EUM.nc	-2.304	-2.297	0.022	2977	5653	0	2676	0	0
SRL_OPN_2PTS013_0760_20140603_180004_20140603_193934.EUM.nc	-2.309	-2.315	0.018	3265	5642	0	2303	0	74
SRL_OPN_2PTS013_0762_20140603_193934_20140603_211825.EUM.nc	-2.305	-2.303	0.016	3300	5494	0	2145	0	49
SRL_OPN_2PTS013_0764_20140603_211824_20140603_225641.EUM.nc	-2.306	-2.309	0.019	2404	5509	0	3102	0	3
SRL_OPN_2PTS013_0765_20140603_225640_20140604_003430.EUM.nc	-2.308	-2.310	0.011	2720	5477	0	2296	0	461
SRL_OPN_2PTS013_0767_20140604_003430_20140604_021232.EUM.nc	-2.304	-2.304	0.022	2807	5536	0	2728	0	1
SRL_OPN_2PTS013_0769_20140604_021231_20140604_035152.EUM.nc	-2.308	-2.307	0.016	2595	5519	0	2729	0	195
SRL_OPN_2PTS013_0771_20140604_035152_20140604_053255.EUM.nc	-2.309	-2.302	0.031	2903	5562	0	2659	0	0

– Continued on next page

Table 7: Dry Troposphere Path Delay Statistics.

– Continued from previous page

File	Median	Mean	Std. Dev.	No. Obs.	Total Obs.	Default Lat/Lon	Flag (total)	Default (total)	3-Sigma Edited
SRL_OPN_2PTS013_0773_20140604_053255_20140604_072217.EUM.nc	-2.311	-2.312	0.016	4004	6221	0	2147	0	70
SRL_OPN_2PTS013_0776_20140604_072217_20140604_090033.EUM.nc	-2.308	-2.312	0.015	3568	5597	0	1867	0	162
SRL_OPN_2PTS013_0777_20140604_090033_20140604_103828.EUM.nc	-2.299	-2.302	0.009	2111	5553	0	3145	0	297
SRL_OPN_2PTS013_0779_20140604_103827_20140604_121626.EUM.nc	-2.303	-2.302	0.016	2449	5526	0	2937	0	140
SRL_OPN_2PTS013_0781_20140604_121625_20140604_135538.EUM.nc	-2.303	-2.302	0.024	3167	5556	0	2389	0	0
SRL_OPN_2PTS013_0783_20140604_135538_20140604_154902.EUM.nc	-2.312	-2.309	0.026	3494	6419	0	2925	0	0
SRL_OPN_2PTS013_0786_20140604_154901_20140604_172847.EUM.nc	-2.302	-2.298	0.021	2793	5512	0	2719	0	0
SRL_OPN_2PTS013_0788_20140604_172847_20140604_190815.EUM.nc	-2.310	-2.316	0.016	3129	5636	0	2267	0	240
SRL_OPN_2PTS013_0790_20140604_190815_20140604_204726.EUM.nc	-2.307	-2.307	0.012	3648	5609	0	1952	0	9
SRL_OPN_2PTS013_0792_20140604_204725_20140604_222555.EUM.nc	-2.305	-2.308	0.019	2860	5454	0	2594	0	0
SRL_OPN_2PTS013_0794_20140604_222556_20140605_000341.EUM.nc	-2.308	-2.303	0.021	2964	5510	0	2460	0	86
SRL_OPN_2PTS013_0795_20140605_000341_20140605_014138.EUM.nc	-2.303	-2.307	0.021	2994	5540	0	2543	0	3
SRL_OPN_2PTS013_0797_20140605_014137_20140605_032032.EUM.nc	-2.305	-2.303	0.028	2896	5526	0	2630	0	0
SRL_OPN_2PTS013_0799_20140605_032031_20140605_050057.EUM.nc	-2.305	-2.303	0.024	2922	5566	0	2591	0	53
SRL_OPN_2PTS013_0801_20140605_050056_20140605_064343.EUM.nc	-2.310	-2.312	0.016	3677	5841	0	1967	0	197
SRL_OPN_2PTS013_0803_20140605_064342_20140605_082945.EUM.nc	-2.313	-2.315	0.013	3956	6041	0	1842	0	243
SRL_OPN_2PTS013_0806_20140605_082944_20140605_100738.EUM.nc	-2.310	-2.311	0.013	2627	5553	0	2735	0	191
SRL_OPN_2PTS013_0807_20140605_100737_20140605_114535.EUM.nc	-2.301	-2.302	0.013	2389	5497	0	3054	0	54
SRL_OPN_2PTS013_0809_20140605_114534_20140605_132422.EUM.nc	-2.302	-2.304	0.020	2874	5474	0	2509	0	91
SRL_OPN_2PTS013_0811_20140605_132421_20140605_151743.EUM.nc	-2.310	-2.311	0.024	3530	6401	0	2871	0	0
SRL_OPN_2PTS013_0814_20140605_151742_20140605_165730.EUM.nc	-2.306	-2.305	0.020	2693	5567	0	2721	0	153
SRL_OPN_2PTS013_0816_20140605_165729_20140605_183702.EUM.nc	-2.313	-2.315	0.016	2902	5559	0	2344	0	313
SRL_OPN_2PTS013_0818_20140605_183702_20140605_201622.EUM.nc	-2.309	-2.311	0.012	3267	5594	0	2327	0	0
SRL_OPN_2PTS013_0820_20140605_201622_20140605_215459.EUM.nc	-2.300	-2.303	0.019	3206	5436	0	2230	0	0
SRL_OPN_2PTS013_0822_20140605_215459_20140605_233300.EUM.nc	-2.315	-2.311	0.018	2427	5329	0	2845	0	57
SRL_OPN_2PTS013_0823_20140605_233259_20140606_011050.EUM.nc	-2.304	-2.306	0.023	2726	5518	0	2790	0	2
SRL_OPN_2PTS013_0825_20140606_011049_20140606_024912.EUM.nc	-2.305	-2.302	0.031	2852	5540	0	2682	0	6
SRL_OPN_2PTS013_0827_20140606_024912_20140606_042910.EUM.nc	-2.309	-2.307	0.014	2799	5555	0	2729	0	27
SRL_OPN_2PTS013_0829_20140606_042910_20140606_061102.EUM.nc	-2.313	-2.316	0.018	3480	5767	0	2027	0	260
SRL_OPN_2PTS013_0831_20140606_061101_20140606_075853.EUM.nc	-2.313	-2.313	0.010	3770	6123	0	1970	0	383
SRL_OPN_2PTS013_0834_20140606_075852_20140606_093655.EUM.nc	-2.310	-2.314	0.016	2877	5542	0	2634	0	31
SRL_OPN_2PTS013_0835_20140606_093654_20140606_111447.EUM.nc	-2.294	-2.293	0.020	2116	5485	0	3321	0	48
SRL_OPN_2PTS013_0837_20140606_111446_20140606_125313.EUM.nc	-2.302	-2.299	0.028	2680	5421	0	2741	0	0
SRL_OPN_2PTS013_0839_20140606_125312_20140606_144624.EUM.nc	-2.309	-2.311	0.020	3357	6374	0	2961	0	56
SRL_OPN_2PTS013_0842_20140606_144624_20140606_162602.EUM.nc	-2.310	-2.312	0.013	2985	5644	0	2278	0	381
SRL_OPN_2PTS013_0844_20140606_162602_20140606_180547.EUM.nc	-2.316	-2.316	0.014	2753	5668	0	2614	0	301
SRL_OPN_2PTS013_0846_20140606_180546_20140606_194515.EUM.nc	-2.311	-2.313	0.012	3260	5634	0	2337	0	37
SRL_OPN_2PTS013_0848_20140606_194515_20140606_212403.EUM.nc	-2.304	-2.303	0.015	3220	5493	0	2103	0	170
SRL_OPN_2PTS013_0850_20140606_212402_20140606_230217.EUM.nc	-2.316	-2.311	0.020	2250	5434	0	3184	0	0

– Continued on next page

Table 7: Dry Troposphere Path Delay Statistics.

– Continued from previous page

File	Median	Mean	Std. Dev.	No. Obs.	Total Obs.	Default Lat/Lon	Flag (total)	Default (total)	3-Sigma Edited
SRL_OPN_2PTS013_0851_20140606_230216_20140607_003957.EUM.nc	-2.305	-2.300	0.027	3216	5503	0	2283	0	4
SRL_OPN_2PTS013_0853_20140607_003956_20140607_021810.EUM.nc	-2.305	-2.301	0.028	2798	5540	0	2742	0	0
SRL_OPN_2PTS013_0855_20140607_021810_20140607_035738.EUM.nc	-2.313	-2.313	0.008	2678	5589	0	2812	0	99
SRL_OPN_2PTS013_0857_20140607_035737_20140607_053847.EUM.nc	-2.311	-2.317	0.018	2803	5569	0	2496	0	270
SRL_OPN_2PTS013_0859_20140607_053846_20140607_072755.EUM.nc	-2.309	-2.310	0.013	3877	6227	0	2031	0	319
SRL_OPN_2PTS013_0862_20140607_072756_20140607_090610.EUM.nc	-2.316	-2.316	0.016	3507	5575	0	1992	0	76
SRL_OPN_2PTS013_0863_20140607_090610_20140607_104403.EUM.nc	-2.298	-2.296	0.019	2253	5553	0	3132	0	168
SRL_OPN_2PTS013_0865_20140607_104402_20140607_122205.EUM.nc	-2.305	-2.297	0.027	2552	5511	0	2846	0	113
SRL_OPN_2PTS013_0867_20140607_122204_20140607_140121.EUM.nc	-2.308	-2.308	0.020	3334	5565	0	2231	0	0
SRL_OPN_2PTS013_0869_20140607_140121_20140607_155443.EUM.nc	-2.309	-2.309	0.021	3166	6415	0	3112	0	137
SRL_OPN_2PTS013_0872_20140607_155444_20140607_173430.EUM.nc	-2.316	-2.315	0.014	2558	5511	0	2660	0	293
SRL_OPN_2PTS013_0874_20140607_173429_20140607_191357.EUM.nc	-2.315	-2.316	0.015	3353	5641	0	2234	0	54
SRL_OPN_2PTS013_0876_20140607_191357_20140607_205306.EUM.nc	-2.307	-2.309	0.016	3495	5639	0	2030	0	114
SRL_OPN_2PTS013_0878_20140607_205306_20140607_223124.EUM.nc	-2.303	-2.303	0.023	2739	5424	0	2618	0	67
SRL_OPN_2PTS013_0879_20140607_223124_20140608_000916.EUM.nc	-2.301	-2.292	0.031	3061	5500	0	2439	0	0
SRL_OPN_2PTS013_0881_20140608_000915_20140608_014715.EUM.nc	-2.305	-2.303	0.022	3013	5535	0	2522	0	0
SRL_OPN_2PTS013_0883_20140608_014714_20140608_032607.EUM.nc	-2.314	-2.315	0.014	2901	5483	0	2516	0	66
SRL_OPN_2PTS013_0885_20140608_032606_20140608_050646.EUM.nc	-2.310	-2.313	0.019	2708	5592	0	2694	0	190
SRL_OPN_2PTS013_0887_20140608_050645_20140608_065648.EUM.nc	-2.312	-2.311	0.020	3609	6234	0	2435	0	190
SRL_OPN_2PTS013_0890_20140608_065648_20140608_083524.EUM.nc	-2.314	-2.315	0.016	4061	5636	0	1489	0	86
SRL_OPN_2PTS013_0892_20140608_083523_20140608_101315.EUM.nc	-2.302	-2.307	0.012	2386	5556	0	2813	0	357
SRL_OPN_2PTS013_0893_20140608_101314_20140608_115113.EUM.nc	-2.301	-2.296	0.024	2510	5518	0	3008	0	0
SRL_OPN_2PTS013_0895_20140608_115112_20140608_133002.EUM.nc	-2.305	-2.301	0.027	2996	5469	0	2473	0	0
SRL_OPN_2PTS013_0897_20140608_133001_20140608_152326.EUM.nc	-2.311	-2.311	0.022	3507	6386	0	2801	0	78
SRL_OPN_2PTS013_0900_20140608_152326_20140608_170304.EUM.nc	-2.309	-2.311	0.019	2629	5521	0	2742	0	150
SRL_OPN_2PTS013_0902_20140608_170303_20140608_184245.EUM.nc	-2.314	-2.318	0.017	3128	5646	0	2457	0	61
SRL_OPN_2PTS013_0904_20140608_184245_20140608_202203.EUM.nc	-2.312	-2.315	0.014	3219	5611	0	2223	0	169
SRL_OPN_2PTS013_0906_20140608_202202_20140608_220035.EUM.nc	-2.300	-2.303	0.020	2998	5435	0	2437	0	0
SRL_OPN_2PTS013_0908_20140608_220034_20140608_233836.EUM.nc	-2.300	-2.292	0.030	2543	5448	0	2811	0	94
SRL_OPN_2PTS013_0909_20140608_233836_20140609_011626.EUM.nc	-2.308	-2.306	0.022	2884	5511	0	2565	0	62
SRL_OPN_2PTS013_0911_20140609_011626_20140609_025455.EUM.nc	-2.314	-2.315	0.016	2794	5509	0	2618	0	97
SRL_OPN_2PTS013_0913_20140609_025454_20140609_043459.EUM.nc	-2.307	-2.313	0.012	2521	5522	0	2681	0	320
SRL_OPN_2PTS013_0915_20140609_043458_20140609_061658.EUM.nc	-2.314	-2.315	0.017	3672	5780	0	1984	0	124
SRL_OPN_2PTS013_0917_20140609_061658_20140609_080432.EUM.nc	-2.313	-2.316	0.016	3948	6105	0	1942	0	215
SRL_OPN_2PTS013_0920_20140609_080431_20140609_094231.EUM.nc	-2.306	-2.307	0.015	2733	5545	0	2633	0	179
SRL_OPN_2PTS013_0921_20140609_094231_20140609_112024.EUM.nc	-2.295	-2.296	0.012	2049	5410	0	3193	0	168
SRL_OPN_2PTS013_0923_20140609_112024_20140609_125853.EUM.nc	-2.305	-2.303	0.025	2648	5405	0	2648	0	109
SRL_OPN_2PTS013_0925_20140609_125854_20140609_145208.EUM.nc	-2.311	-2.313	0.019	3341	6379	0	2922	0	116
SRL_OPN_2PTS013_0928_20140609_145207_20140609_163145.EUM.nc	-2.309	-2.308	0.019	3157	5645	0	2378	0	110

– Continued on next page

Table 7: Dry Troposphere Path Delay Statistics.

– Continued from previous page

File	Median	Mean	Std. Dev.	No. Obs.	Total Obs.	Default Lat/Lon	Flag (total)	Default (total)	3-Sigma Edited
SRL_OPN_2PTS013_0930_20140609_163145_20140609_181130.EUM.nc	-2.309	-2.312	0.015	2821	5637	0	2581	0	235
SRL_OPN_2PTS013_0932_20140609_181129_20140609_195049.EUM.nc	-2.313	-2.313	0.019	3238	5623	0	2385	0	0
SRL_OPN_2PTS013_0934_20140609_195048_20140609_212943.EUM.nc	-2.312	-2.309	0.019	3438	5529	0	2063	0	28
SRL_OPN_2PTS013_0936_20140609_212942_20140609_230754.EUM.nc	-2.301	-2.292	0.030	2113	5433	0	3320	0	0
SRL_OPN_2PTS013_0937_20140609_230754_20140610_004534.EUM.nc	-2.307	-2.305	0.023	3019	5513	0	2421	0	73
SRL_OPN_2PTS013_0939_20140610_004533_20140610_022349.EUM.nc	-2.308	-2.312	0.017	2694	5545	0	2704	0	147
SRL_OPN_2PTS013_0941_20140610_022349_20140610_040322.EUM.nc	-2.307	-2.308	0.011	2522	5483	0	2685	0	276
SRL_OPN_2PTS013_0943_20140610_040322_20140610_054439.EUM.nc	-2.317	-2.319	0.014	3169	5684	0	2281	0	234
SRL_OPN_2PTS013_0945_20140610_054438_20140610_073327.EUM.nc	-2.312	-2.315	0.014	3796	6199	0	2057	0	346
SRL_OPN_2PTS013_0948_20140610_073327_20140610_091147.EUM.nc	-2.309	-2.309	0.015	3249	5567	0	2168	0	150
SRL_OPN_2PTS013_0949_20140610_091146_20140610_104940.EUM.nc	-2.301	-2.303	0.014	2238	5572	0	3205	0	129
SRL_OPN_2PTS013_0951_20140610_104939_20140610_122744.EUM.nc	-2.305	-2.296	0.035	2633	5412	0	2779	0	0
SRL_OPN_2PTS013_0953_20140610_122745_20140610_140706.EUM.nc	-2.307	-2.310	0.018	3061	5582	0	2385	0	136
SRL_OPN_2PTS013_0955_20140610_140705_20140610_160027.EUM.nc	-2.311	-2.312	0.015	3061	6422	0	3152	0	209
SRL_OPN_2PTS013_0958_20140610_160027_20140610_174014.EUM.nc	-2.309	-2.311	0.010	2501	5672	0	2767	0	404
SRL_OPN_2PTS013_0960_20140610_174013_20140610_191939.EUM.nc	-2.310	-2.311	0.018	3422	5638	0	2215	0	1
SRL_OPN_2PTS013_0962_20140610_191940_20140610_205846.EUM.nc	-2.312	-2.311	0.016	3571	5613	0	2036	0	6
SRL_OPN_2PTS013_0964_20140610_205846_20140610_223702.EUM.nc	-2.300	-2.290	0.029	2683	5422	0	2739	0	0
SRL_OPN_2PTS013_0965_20140610_223701_20140611_001453.EUM.nc	-2.310	-2.305	0.026	3022	5491	0	2466	0	3
SRL_OPN_2PTS013_0967_20140611_001452_20140611_015254.EUM.nc	-2.305	-2.309	0.017	2749	5503	0	2529	0	225
SRL_OPN_2PTS013_0969_20140611_015253_20140611_033150.EUM.nc	-2.307	-2.302	0.021	2969	5467	0	2498	0	0
SRL_OPN_2PTS013_0971_20140611_033150_20140611_051236.EUM.nc	-2.316	-2.317	0.013	2579	5570	0	2628	0	363
SRL_OPN_2PTS013_0973_20140611_051235_20140611_070228.EUM.nc	-2.315	-2.316	0.016	3572	6248	0	2457	0	219
SRL_OPN_2PTS013_0976_20140611_070228_20140611_084101.EUM.nc	-2.311	-2.311	0.012	3854	5615	0	1589	0	172
SRL_OPN_2PTS013_0978_20140611_084102_20140611_101851.EUM.nc	-2.308	-2.309	0.015	2548	5554	0	2919	0	87
SRL_OPN_2PTS013_0979_20140611_101850_20140611_115651.EUM.nc	-2.306	-2.304	0.025	2418	5532	0	3002	0	112
SRL_OPN_2PTS013_0981_20140611_115650_20140611_133545.EUM.nc	-2.305	-2.303	0.021	2991	5428	0	2437	0	0
SRL_OPN_2PTS013_0983_20140611_133545_20140611_152908.EUM.nc	-2.310	-2.312	0.020	3237	6381	0	2804	0	340
SRL_OPN_2PTS013_0986_20140611_152907_20140611_170847.EUM.nc	-2.312	-2.305	0.028	2798	5498	0	2700	0	0
SRL_OPN_2PTS013_0988_20140611_170847_20140611_184828.EUM.nc	-2.310	-2.313	0.013	3307	5663	0	2356	0	0
SRL_OPN_2PTS013_0990_20140611_184827_20140611_202735.EUM.nc	-2.313	-2.312	0.015	3336	5595	0	2232	0	27
SRL_OPN_2PTS013_0992_20140611_202735_20140611_220614.EUM.nc	-2.306	-2.301	0.024	3036	5427	0	2387	0	4
SRL_OPN_2PTS013_0994_20140611_220613_20140611_234412.EUM.nc	-2.309	-2.305	0.028	2776	5521	0	2691	0	54
SRL_OPN_2PTS013_0995_20140611_234411_20140612_012155.EUM.nc	-2.305	-2.306	0.016	2654	5504	0	2584	0	266
SRL_OPN_2PTS013_0997_20140612_012155_20140612_030035.EUM.nc	-2.307	-2.302	0.024	2885	5557	0	2672	0	0
SRL_OPN_2PTS013_0999_20140612_030034_20140612_044046.EUM.nc	-2.314	-2.317	0.011	2511	5622	0	2760	0	351

24 Radiometer Wet Troposphere Path Delay Table

Table 8: Radiometer Wet Troposphere Path Delay Statistics.

File	Median	Mean	Std. Dev.	No. Obs.	Total Obs.	Default Lat/Lon	Flag (total)	Default (total)	3-Sigma Edited
SRL_OPN_2PTS012_1001_20140508_044046_20140508_062254.EUM.nc	-0.120	-0.141	0.083	3937	5791	0	1819	0	35
SRL_OPN_2PTS013_0001_20140508_062254_20140508_081002.EUM.nc	-0.130	-0.152	0.092	4099	6086	0	1985	0	2
SRL_OPN_2PTS013_0004_20140508_081001_20140508_094808.EUM.nc	-0.156	-0.152	0.083	2911	5504	0	2580	1	12
SRL_OPN_2PTS013_0005_20140508_094807_20140508_112601.EUM.nc	-0.114	-0.163	0.104	2135	5388	0	3241	0	12
SRL_OPN_2PTS013_0007_20140508_112601_20140508_130433.EUM.nc	-0.133	-0.184	0.111	2745	5367	0	2622	0	0
SRL_OPN_2PTS013_0009_20140508_130433_20140508_145750.EUM.nc	-0.140	-0.154	0.085	3562	6375	0	2813	0	0
SRL_OPN_2PTS013_0012_20140508_145749_20140508_163728.EUM.nc	-0.158	-0.155	0.089	3137	5648	0	2504	0	7
SRL_OPN_2PTS013_0014_20140508_163727_20140508_181711.EUM.nc	-0.106	-0.127	0.081	3060	5503	0	2436	0	7
SRL_OPN_2PTS013_0016_20140508_181711_20140508_195628.EUM.nc	-0.133	-0.158	0.097	3223	5520	0	2290	0	7
SRL_OPN_2PTS013_0018_20140508_195628_20140508_213520.EUM.nc	-0.126	-0.153	0.098	3488	5491	0	1989	0	14
SRL_OPN_2PTS013_0020_20140508_213520_20140508_231330.EUM.nc	-0.111	-0.148	0.094	2265	5417	0	3150	0	2
SRL_OPN_2PTS013_0021_20140508_231330_20140509_005109.EUM.nc	-0.125	-0.170	0.109	3061	5490	0	2426	0	3
SRL_OPN_2PTS013_0023_20140509_005109_20140509_022928.EUM.nc	-0.135	-0.153	0.079	2830	5525	0	2692	0	3
SRL_OPN_2PTS013_0025_20140509_022929_20140509_040906.EUM.nc	-0.136	-0.131	0.071	2727	5498	0	2718	0	53
SRL_OPN_2PTS013_0027_20140509_040905_20140509_055031.EUM.nc	-0.120	-0.140	0.081	3707	5712	0	1987	0	18
SRL_OPN_2PTS013_0029_20140509_055030_20140509_073905.EUM.nc	-0.121	-0.149	0.089	4169	6155	0	1981	0	5
SRL_OPN_2PTS013_0032_20140509_073905_20140509_091723.EUM.nc	-0.154	-0.159	0.091	3261	5502	0	2237	0	4
SRL_OPN_2PTS013_0033_20140509_091722_20140509_105515.EUM.nc	-0.112	-0.159	0.105	2283	5517	0	3227	0	7
SRL_OPN_2PTS013_0035_20140509_105514_20140509_123321.EUM.nc	-0.111	-0.167	0.112	2512	5369	0	2855	0	2
SRL_OPN_2PTS013_0037_20140509_123321_20140509_141248.EUM.nc	-0.128	-0.147	0.086	3277	5582	0	2299	0	6
SRL_OPN_2PTS013_0039_20140509_141249_20140509_160608.EUM.nc	-0.165	-0.160	0.080	3310	6409	0	3092	1	6
SRL_OPN_2PTS013_0042_20140509_160608_20140509_174555.EUM.nc	-0.112	-0.129	0.070	2776	5604	0	2742	0	86
SRL_OPN_2PTS013_0044_20140509_174555_20140509_192519.EUM.nc	-0.128	-0.163	0.099	3363	5592	0	2226	0	3
SRL_OPN_2PTS013_0046_20140509_192519_20140509_210423.EUM.nc	-0.130	-0.156	0.099	3513	5599	0	2063	1	22
SRL_OPN_2PTS013_0048_20140509_210422_20140509_224245.EUM.nc	-0.110	-0.144	0.095	2710	5419	0	2698	0	11
SRL_OPN_2PTS013_0049_20140509_224245_20140510_002028.EUM.nc	-0.107	-0.147	0.103	3040	5447	0	2406	0	1
SRL_OPN_2PTS013_0051_20140510_002027_20140510_015830.EUM.nc	-0.154	-0.171	0.091	2931	5532	0	2594	0	7
SRL_OPN_2PTS013_0053_20140510_015829_20140510_033731.EUM.nc	-0.118	-0.144	0.081	2966	5518	0	2550	0	2
SRL_OPN_2PTS013_0055_20140510_033730_20140510_051825.EUM.nc	-0.123	-0.122	0.059	2901	5566	0	2550	0	115
SRL_OPN_2PTS013_0057_20140510_051825_20140510_070805.EUM.nc	-0.109	-0.137	0.088	3837	6216	0	2358	0	21
SRL_OPN_2PTS013_0060_20140510_070804_20140510_084637.EUM.nc	-0.152	-0.160	0.103	3887	5608	0	1713	1	7
SRL_OPN_2PTS013_0061_20140510_084636_20140510_102424.EUM.nc	-0.097	-0.142	0.096	2628	5479	0	2842	0	9
SRL_OPN_2PTS013_0063_20140510_102423_20140510_120227.EUM.nc	-0.141	-0.188	0.114	2566	5519	0	2949	0	4
SRL_OPN_2PTS013_0065_20140510_120226_20140510_134126.EUM.nc	-0.142	-0.173	0.110	3137	5504	0	2367	0	0
SRL_OPN_2PTS013_0067_20140510_134125_20140510_153449.EUM.nc	-0.159	-0.160	0.084	3515	6416	0	2896	0	5
SRL_OPN_2PTS013_0070_20140510_153449_20140510_171436.EUM.nc	-0.110	-0.120	0.061	2568	5499	0	2751	0	180

– Continued on next page

Table 8: Radiometer Wet Troposphere Path Delay Statistics.

– Continued from previous page

File	Median	Mean	Std. Dev.	No. Obs.	Total Obs.	Default Lat/Lon	Flag (total)	Default (total)	3-Sigma Edited
SRL_OPN_2PTS013_0072_20140510_171435_20140510_185407.EUM.nc	-0.144	-0.162	0.092	3265	5622	0	2354	1	2
SRL_OPN_2PTS013_0074_20140510_185406_20140510_203322.EUM.nc	-0.124	-0.155	0.098	3533	5599	0	2065	0	1
SRL_OPN_2PTS013_0076_20140510_203321_20140510_221149.EUM.nc	-0.094	-0.135	0.101	2983	5445	0	2450	0	12
SRL_OPN_2PTS013_0078_20140510_221149_20140510_234946.EUM.nc	-0.123	-0.150	0.103	2909	5496	0	2583	0	4
SRL_OPN_2PTS013_0079_20140510_234945_20140511_012739.EUM.nc	-0.149	-0.170	0.105	2893	5534	0	2641	0	0
SRL_OPN_2PTS013_0081_20140511_012738_20140511_030614.EUM.nc	-0.131	-0.153	0.083	2890	5559	0	2653	0	16
SRL_OPN_2PTS013_0083_20140511_030613_20140511_044631.EUM.nc	-0.116	-0.120	0.064	2871	5505	0	2565	0	69
SRL_OPN_2PTS013_0085_20140511_044631_20140511_062847.EUM.nc	-0.115	-0.137	0.088	3915	5796	0	1855	0	26
SRL_OPN_2PTS013_0087_20140511_062847_20140511_081546.EUM.nc	-0.139	-0.152	0.095	4132	6094	0	1959	0	3
SRL_OPN_2PTS013_0090_20140511_081546_20140511_095342.EUM.nc	-0.112	-0.149	0.091	2869	5506	0	2627	0	10
SRL_OPN_2PTS013_0091_20140511_095342_20140511_113137.EUM.nc	-0.165	-0.171	0.113	2276	5396	0	3114	0	6
SRL_OPN_2PTS013_0093_20140511_113136_20140511_131012.EUM.nc	-0.144	-0.176	0.110	2815	5488	0	2673	0	0
SRL_OPN_2PTS013_0095_20140511_131012_20140511_150330.EUM.nc	-0.145	-0.147	0.077	3505	6372	0	2857	0	10
SRL_OPN_2PTS013_0098_20140511_150329_20140511_164308.EUM.nc	-0.106	-0.126	0.070	2922	5613	0	2670	0	21
SRL_OPN_2PTS013_0100_20140511_164307_20140511_182251.EUM.nc	-0.142	-0.148	0.078	3202	5543	0	2331	0	10
SRL_OPN_2PTS013_0102_20140511_182250_20140511_200215.EUM.nc	-0.107	-0.151	0.100	3139	5562	0	2417	0	6
SRL_OPN_2PTS013_0104_20140511_200214_20140511_214056.EUM.nc	-0.120	-0.154	0.102	3413	5494	0	2078	0	3
SRL_OPN_2PTS013_0106_20140511_214057_20140511_231903.EUM.nc	-0.118	-0.141	0.088	2423	5363	0	2935	0	5
SRL_OPN_2PTS013_0107_20140511_231903_20140512_005653.EUM.nc	-0.133	-0.157	0.104	2850	5517	0	2657	0	10
SRL_OPN_2PTS013_0109_20140512_005654_20140512_023507.EUM.nc	-0.147	-0.153	0.079	2870	5534	0	2661	0	3
SRL_OPN_2PTS013_0111_20140512_023506_20140512_041450.EUM.nc	-0.110	-0.121	0.071	2786	5506	0	2714	0	6
SRL_OPN_2PTS013_0113_20140512_041450_20140512_055623.EUM.nc	-0.120	-0.132	0.077	3727	5740	0	2003	0	10
SRL_OPN_2PTS013_0115_20140512_055622_20140512_074451.EUM.nc	-0.125	-0.148	0.085	4183	6157	0	1971	0	3
SRL_OPN_2PTS013_0118_20140512_074452_20140512_092259.EUM.nc	-0.121	-0.151	0.099	3164	5476	0	2307	0	5
SRL_OPN_2PTS013_0119_20140512_092258_20140512_110050.EUM.nc	-0.148	-0.171	0.112	2155	5470	0	3308	1	6
SRL_OPN_2PTS013_0121_20140512_110049_20140512_123909.EUM.nc	-0.135	-0.160	0.106	2531	5412	0	2876	0	5
SRL_OPN_2PTS013_0123_20140512_123909_20140512_141832.EUM.nc	-0.136	-0.152	0.088	3334	5561	0	2222	0	5
SRL_OPN_2PTS013_0125_20140512_141832_20140512_161150.EUM.nc	-0.133	-0.144	0.090	3395	6387	0	2988	0	4
SRL_OPN_2PTS013_0128_20140512_161149_20140512_175136.EUM.nc	-0.131	-0.140	0.080	2907	5587	0	2677	0	3
SRL_OPN_2PTS013_0130_20140512_175135_20140512_193059.EUM.nc	-0.112	-0.158	0.103	3255	5591	0	2333	1	2
SRL_OPN_2PTS013_0132_20140512_193059_20140512_211002.EUM.nc	-0.112	-0.152	0.103	3418	5637	0	2216	0	3
SRL_OPN_2PTS013_0134_20140512_211001_20140512_224821.EUM.nc	-0.098	-0.137	0.097	2507	5403	0	2883	0	13
SRL_OPN_2PTS013_0135_20140512_224820_20140513_002601.EUM.nc	-0.118	-0.151	0.106	3053	5399	0	2344	0	2
SRL_OPN_2PTS013_0137_20140513_002600_20140513_020407.EUM.nc	-0.156	-0.170	0.089	2920	5503	0	2581	0	2
SRL_OPN_2PTS013_0139_20140513_020406_20140513_034321.EUM.nc	-0.117	-0.131	0.085	2937	5545	0	2606	0	2
SRL_OPN_2PTS013_0141_20140513_034320_20140513_052414.EUM.nc	-0.117	-0.133	0.071	2916	5569	0	2641	1	11
SRL_OPN_2PTS013_0143_20140513_052413_20140513_071344.EUM.nc	-0.115	-0.145	0.088	3918	6225	0	2303	0	4
SRL_OPN_2PTS013_0146_20140513_071343_20140513_085212.EUM.nc	-0.106	-0.154	0.106	3830	5592	0	1756	0	6
SRL_OPN_2PTS013_0147_20140513_085211_20140513_103008.EUM.nc	-0.159	-0.177	0.094	2520	5495	0	2965	0	10

– Continued on next page

Table 8: Radiometer Wet Troposphere Path Delay Statistics.

– Continued from previous page

File	Median	Mean	Std. Dev.	No. Obs.	Total Obs.	Default Lat/Lon	Flag (total)	Default (total)	3-Sigma Edited
SRL_OPN_2PTS013_0149_20140513_103007_20140513_120803.EUM.nc	-0.137	-0.178	0.110	2572	5516	0	2934	1	9
SRL_OPN_2PTS013_0151_20140513_120802_20140513_134706.EUM.nc	-0.146	-0.163	0.096	3059	5484	0	2424	0	1
SRL_OPN_2PTS013_0153_20140513_134706_20140513_154032.EUM.nc	-0.139	-0.144	0.079	3506	6436	0	2898	0	32
SRL_OPN_2PTS013_0156_20140513_154031_20140513_172018.EUM.nc	-0.113	-0.124	0.065	2743	5548	0	2749	0	56
SRL_OPN_2PTS013_0158_20140513_172017_20140513_185947.EUM.nc	-0.114	-0.150	0.089	3228	5615	0	2376	0	11
SRL_OPN_2PTS013_0160_20140513_185947_20140513_203901.EUM.nc	-0.114	-0.157	0.105	3609	5624	0	2006	0	9
SRL_OPN_2PTS013_0162_20140513_203900_20140513_221726.EUM.nc	-0.115	-0.149	0.106	2998	5447	0	2443	0	6
SRL_OPN_2PTS013_0164_20140513_221726_20140513_235521.EUM.nc	-0.115	-0.144	0.108	2966	5482	0	2514	0	2
SRL_OPN_2PTS013_0165_20140513_235521_20140514_013316.EUM.nc	-0.159	-0.168	0.093	2949	5549	0	2597	0	3
SRL_OPN_2PTS013_0167_20140514_013315_20140514_031156.EUM.nc	-0.135	-0.148	0.082	2881	5561	0	2677	0	3
SRL_OPN_2PTS013_0169_20140514_031155_20140514_045219.EUM.nc	-0.107	-0.112	0.059	2863	5508	0	2555	0	90
SRL_OPN_2PTS013_0171_20140514_045219_20140514_063444.EUM.nc	-0.111	-0.132	0.077	3955	5829	0	1865	0	9
SRL_OPN_2PTS013_0173_20140514_063444_20140514_082116.EUM.nc	-0.121	-0.150	0.091	4160	6065	0	1903	0	2
SRL_OPN_2PTS013_0176_20140514_082115_20140514_095919.EUM.nc	-0.140	-0.151	0.092	2878	5536	0	2648	0	10
SRL_OPN_2PTS013_0177_20140514_095918_20140514_113713.EUM.nc	-0.134	-0.175	0.115	2375	5418	0	3038	0	5
SRL_OPN_2PTS013_0179_20140514_113714_20140514_131546.EUM.nc	-0.158	-0.180	0.102	2897	5445	0	2548	0	0
SRL_OPN_2PTS013_0181_20140514_131545_20140514_150914.EUM.nc	-0.131	-0.149	0.080	3540	6413	0	2852	0	21
SRL_OPN_2PTS013_0184_20140514_150913_20140514_164852.EUM.nc	-0.080	-0.113	0.073	2858	5607	0	2691	0	58
SRL_OPN_2PTS013_0186_20140514_164851_20140514_182834.EUM.nc	-0.122	-0.145	0.087	3194	5533	0	2327	0	12
SRL_OPN_2PTS013_0188_20140514_182833_20140514_200748.EUM.nc	-0.135	-0.171	0.110	3186	5553	0	2364	0	3
SRL_OPN_2PTS013_0190_20140514_200747_20140514_214636.EUM.nc	-0.143	-0.164	0.099	3261	5471	0	2198	1	11
SRL_OPN_2PTS013_0192_20140514_214635_20140514_232440.EUM.nc	-0.089	-0.138	0.108	2461	5299	0	2833	0	5
SRL_OPN_2PTS013_0193_20140514_232439_20140515_010220.EUM.nc	-0.138	-0.164	0.103	2751	5494	0	2734	0	9
SRL_OPN_2PTS013_0195_20140515_010220_20140515_024046.EUM.nc	-0.160	-0.172	0.092	2834	5545	0	2711	0	0
SRL_OPN_2PTS013_0197_20140515_024046_20140515_042035.EUM.nc	-0.089	-0.119	0.081	2816	5541	0	2710	0	15
SRL_OPN_2PTS013_0199_20140515_042035_20140515_060215.EUM.nc	-0.117	-0.141	0.086	3774	5746	0	1959	1	12
SRL_OPN_2PTS013_0201_20140515_060216_20140515_075020.EUM.nc	-0.128	-0.154	0.089	4200	6138	0	1927	0	11
SRL_OPN_2PTS013_0204_20140515_075019_20140515_092835.EUM.nc	-0.141	-0.157	0.094	3116	5505	0	2379	1	9
SRL_OPN_2PTS013_0205_20140515_092834_20140515_110626.EUM.nc	-0.161	-0.170	0.114	2205	5489	0	3279	0	5
SRL_OPN_2PTS013_0207_20140515_110625_20140515_124438.EUM.nc	-0.141	-0.167	0.106	2552	5384	0	2819	0	13
SRL_OPN_2PTS013_0209_20140515_124438_20140515_143754.EUM.nc	-0.142	-0.151	0.083	3362	6350	0	2960	0	28
SRL_OPN_2PTS013_0212_20140515_143755_20140515_161732.EUM.nc	-0.111	-0.135	0.081	3413	5622	0	2194	0	15
SRL_OPN_2PTS013_0214_20140515_161731_20140515_175716.EUM.nc	-0.104	-0.133	0.081	2900	5559	0	2611	0	48
SRL_OPN_2PTS013_0216_20140515_175716_20140515_193638.EUM.nc	-0.130	-0.156	0.094	3273	5589	0	2311	0	5
SRL_OPN_2PTS013_0218_20140515_193638_20140515_211539.EUM.nc	-0.133	-0.154	0.093	3377	5521	0	2122	0	22
SRL_OPN_2PTS013_0220_20140515_211538_20140515_225356.EUM.nc	-0.121	-0.144	0.103	2441	5504	0	3061	0	2
SRL_OPN_2PTS013_0221_20140515_225356_20140516_003137.EUM.nc	-0.141	-0.159	0.102	3147	5445	0	2295	0	3
SRL_OPN_2PTS013_0223_20140516_003136_20140516_020945.EUM.nc	-0.156	-0.170	0.098	2784	5525	0	2738	0	3
SRL_OPN_2PTS013_0225_20140516_020944_20140516_034904.EUM.nc	-0.094	-0.122	0.082	2884	5538	0	2616	0	38

– Continued on next page

Table 8: Radiometer Wet Troposphere Path Delay Statistics.

– Continued from previous page

File	Median	Mean	Std. Dev.	No. Obs.	Total Obs.	Default Lat/Lon	Flag (total)	Default (total)	3-Sigma Edited
SRL_OPN_2PTS013_0227_20140516_034903_20140516_053003.EUM.nc	-0.119	-0.133	0.075	2904	5564	0	2649	0	11
SRL_OPN_2PTS013_0229_20140516_053002_20140516_071921.EUM.nc	-0.111	-0.148	0.101	4035	6200	0	2158	0	7
SRL_OPN_2PTS013_0232_20140516_071921_20140516_085748.EUM.nc	-0.166	-0.172	0.096	3742	5590	0	1847	0	1
SRL_OPN_2PTS013_0233_20140516_085747_20140516_103542.EUM.nc	-0.133	-0.159	0.112	2413	5463	0	3048	0	2
SRL_OPN_2PTS013_0235_20140516_103542_20140516_121340.EUM.nc	-0.132	-0.176	0.117	2525	5476	0	2950	0	1
SRL_OPN_2PTS013_0237_20140516_121339_20140516_135250.EUM.nc	-0.142	-0.161	0.092	3123	5527	0	2403	0	1
SRL_OPN_2PTS013_0239_20140516_135249_20140516_154613.EUM.nc	-0.114	-0.146	0.092	3560	6417	0	2854	0	3
SRL_OPN_2PTS013_0242_20140516_154612_20140516_172558.EUM.nc	-0.119	-0.145	0.093	2763	5530	0	2761	0	6
SRL_OPN_2PTS013_0244_20140516_172557_20140516_190527.EUM.nc	-0.138	-0.172	0.101	3232	5592	0	2352	1	7
SRL_OPN_2PTS013_0246_20140516_190527_20140516_204438.EUM.nc	-0.125	-0.166	0.105	3719	5623	0	1901	0	3
SRL_OPN_2PTS013_0248_20140516_204438_20140516_222301.EUM.nc	-0.110	-0.150	0.107	2910	5444	0	2523	0	11
SRL_OPN_2PTS013_0250_20140516_222300_20140517_000055.EUM.nc	-0.109	-0.150	0.109	3005	5519	0	2508	0	6
SRL_OPN_2PTS013_0251_20140517_000054_20140517_013852.EUM.nc	-0.145	-0.158	0.090	3003	5555	0	2541	0	11
SRL_OPN_2PTS013_0253_20140517_013852_20140517_031736.EUM.nc	-0.124	-0.154	0.098	2878	5553	0	2669	0	6
SRL_OPN_2PTS013_0255_20140517_031735_20140517_045806.EUM.nc	-0.107	-0.120	0.065	2929	5556	0	2553	0	74
SRL_OPN_2PTS013_0257_20140517_045805_20140517_064039.EUM.nc	-0.112	-0.148	0.097	3948	5839	0	1888	0	3
SRL_OPN_2PTS013_0259_20140517_064038_20140517_082700.EUM.nc	-0.151	-0.160	0.088	4238	6051	0	1810	0	3
SRL_OPN_2PTS013_0262_20140517_082659_20140517_100453.EUM.nc	-0.115	-0.146	0.098	2860	5518	0	2652	0	6
SRL_OPN_2PTS013_0263_20140517_100452_20140517_114249.EUM.nc	-0.122	-0.163	0.106	2409	5479	0	3067	0	3
SRL_OPN_2PTS013_0265_20140517_114249_20140517_132126.EUM.nc	-0.155	-0.174	0.105	2941	5428	0	2485	0	2
SRL_OPN_2PTS013_0267_20140517_132125_20140517_151454.EUM.nc	-0.101	-0.136	0.086	3590	6412	0	2817	0	5
SRL_OPN_2PTS013_0270_20140517_151454_20140517_165433.EUM.nc	-0.122	-0.137	0.080	2826	5590	0	2740	0	24
SRL_OPN_2PTS013_0272_20140517_165433_20140517_183415.EUM.nc	-0.132	-0.161	0.097	3200	5550	0	2348	0	2
SRL_OPN_2PTS013_0274_20140517_183414_20140517_201327.EUM.nc	-0.126	-0.160	0.095	3304	5581	0	2273	1	3
SRL_OPN_2PTS013_0276_20140517_201326_20140517_215211.EUM.nc	-0.123	-0.152	0.101	3291	5482	0	2186	0	5
SRL_OPN_2PTS013_0278_20140517_215211_20140517_233014.EUM.nc	-0.123	-0.136	0.090	2387	5354	0	2917	0	50
SRL_OPN_2PTS013_0279_20140517_233013_20140518_010755.EUM.nc	-0.133	-0.161	0.101	2706	5480	0	2773	0	1
SRL_OPN_2PTS013_0281_20140518_010755_20140518_024624.EUM.nc	-0.113	-0.147	0.094	2840	5517	0	2677	0	0
SRL_OPN_2PTS013_0283_20140518_024624_20140518_042619.EUM.nc	-0.110	-0.132	0.078	2875	5529	0	2650	0	4
SRL_OPN_2PTS013_0285_20140518_042618_20140518_060808.EUM.nc	-0.113	-0.146	0.097	3779	5756	0	1975	0	2
SRL_OPN_2PTS013_0287_20140518_060808_20140518_075557.EUM.nc	-0.120	-0.149	0.095	4141	6118	0	1973	0	4
SRL_OPN_2PTS013_0290_20140518_075556_20140518_093408.EUM.nc	-0.129	-0.154	0.094	3040	5524	0	2480	0	4
SRL_OPN_2PTS013_0291_20140518_093407_20140518_111201.EUM.nc	-0.122	-0.165	0.106	2174	5481	0	3296	1	10
SRL_OPN_2PTS013_0293_20140518_111200_20140518_125016.EUM.nc	-0.132	-0.164	0.106	2599	5388	0	2782	0	7
SRL_OPN_2PTS013_0295_20140518_125015_20140518_144335.EUM.nc	-0.117	-0.143	0.088	3432	6364	0	2932	0	0
SRL_OPN_2PTS013_0298_20140518_144334_20140518_162313.EUM.nc	-0.138	-0.154	0.089	3356	5622	0	2264	0	2
SRL_OPN_2PTS013_0300_20140518_162312_20140518_180257.EUM.nc	-0.118	-0.144	0.092	2999	5592	0	2580	0	13
SRL_OPN_2PTS013_0302_20140518_180258_20140518_194218.EUM.nc	-0.119	-0.158	0.103	3255	5594	0	2337	0	2
SRL_OPN_2PTS013_0304_20140518_194217_20140518_212115.EUM.nc	-0.117	-0.155	0.101	3379	5528	0	2149	0	0

– Continued on next page

Table 8: Radiometer Wet Troposphere Path Delay Statistics.

– Continued from previous page

File	Median	Mean	Std. Dev.	No. Obs.	Total Obs.	Default Lat/Lon	Flag (total)	Default (total)	3-Sigma Edited
SRL_OPN_2PTS013_0306_20140518_212115_20140518_225930.EUM.nc	-0.144	-0.156	0.102	2293	5465	0	3155	0	17
SRL_OPN_2PTS013_0307_20140518_225930_20140519_003710.EUM.nc	-0.129	-0.158	0.101	3196	5484	0	2281	0	7
SRL_OPN_2PTS013_0309_20140519_003709_20140519_021522.EUM.nc	-0.162	-0.169	0.096	2772	5535	0	2759	0	4
SRL_OPN_2PTS013_0311_20140519_021521_20140519_035446.EUM.nc	-0.127	-0.131	0.068	2736	5550	0	2783	0	31
SRL_OPN_2PTS013_0313_20140519_035445_20140519_053552.EUM.nc	-0.099	-0.127	0.080	2953	5582	0	2627	1	1
SRL_OPN_2PTS013_0315_20140519_053551_20140519_072458.EUM.nc	-0.106	-0.142	0.090	4112	6210	0	2073	0	25
SRL_OPN_2PTS013_0318_20140519_072458_20140519_090323.EUM.nc	-0.160	-0.164	0.089	3623	5582	0	1951	0	8
SRL_OPN_2PTS013_0319_20140519_090323_20140519_104116.EUM.nc	-0.134	-0.161	0.106	2478	5528	0	3042	0	8
SRL_OPN_2PTS013_0321_20140519_104116_20140519_121917.EUM.nc	-0.124	-0.164	0.100	2580	5510	0	2916	0	14
SRL_OPN_2PTS013_0323_20140519_121916_20140519_135830.EUM.nc	-0.137	-0.150	0.085	3237	5533	0	2288	0	8
SRL_OPN_2PTS013_0325_20140519_135830_20140519_155152.EUM.nc	-0.133	-0.147	0.093	3100	6075	0	2947	0	28
SRL_OPN_2PTS013_0328_20140519_155151_20140519_173137.EUM.nc	-0.102	-0.135	0.086	2769	5472	0	2703	0	0
SRL_OPN_2PTS013_0330_20140519_173138_20140519_191105.EUM.nc	-0.132	-0.155	0.100	3404	5640	0	2230	0	6
SRL_OPN_2PTS013_0332_20140519_191104_20140519_205014.EUM.nc	-0.118	-0.162	0.104	3635	5612	0	1975	0	2
SRL_OPN_2PTS013_0334_20140519_205014_20140519_222835.EUM.nc	-0.126	-0.144	0.104	2872	5439	0	2551	0	16
SRL_OPN_2PTS013_0335_20140519_222834_20140520_000628.EUM.nc	-0.118	-0.156	0.103	3038	5528	0	2487	0	3
SRL_OPN_2PTS013_0337_20140520_000627_20140520_014426.EUM.nc	-0.170	-0.189	0.088	2979	5550	0	2562	0	9
SRL_OPN_2PTS013_0339_20140520_014426_20140520_032315.EUM.nc	-0.114	-0.141	0.083	2863	5482	0	2608	0	11
SRL_OPN_2PTS013_0341_20140520_032314_20140520_050351.EUM.nc	-0.115	-0.132	0.076	2893	5579	0	2636	0	50
SRL_OPN_2PTS013_0343_20140520_050350_20140520_065357.EUM.nc	-0.101	-0.137	0.096	3848	6237	0	2386	0	3
SRL_OPN_2PTS013_0346_20140520_065356_20140520_083233.EUM.nc	-0.142	-0.162	0.097	4210	5630	0	1416	0	4
SRL_OPN_2PTS013_0348_20140520_083234_20140520_101025.EUM.nc	-0.129	-0.153	0.094	2822	5439	0	2614	0	3
SRL_OPN_2PTS013_0349_20140520_101024_20140520_114823.EUM.nc	-0.127	-0.173	0.105	2483	5494	0	3008	0	3
SRL_OPN_2PTS013_0351_20140520_114822_20140520_132712.EUM.nc	-0.149	-0.164	0.105	3021	5481	0	2460	0	0
SRL_OPN_2PTS013_0353_20140520_132711_20140520_152033.EUM.nc	-0.129	-0.158	0.089	3562	6397	0	2833	0	2
SRL_OPN_2PTS013_0356_20140520_152032_20140520_170011.EUM.nc	-0.106	-0.134	0.090	2838	5570	0	2729	0	3
SRL_OPN_2PTS013_0358_20140520_170010_20140520_183952.EUM.nc	-0.123	-0.151	0.092	3208	5620	0	2406	0	6
SRL_OPN_2PTS013_0360_20140520_183951_20140520_201912.EUM.nc	-0.144	-0.167	0.104	3356	5583	0	2225	1	1
SRL_OPN_2PTS013_0362_20140520_201911_20140520_215746.EUM.nc	-0.119	-0.139	0.099	3040	5444	0	2380	0	24
SRL_OPN_2PTS013_0364_20140520_215745_20140520_233546.EUM.nc	-0.111	-0.134	0.081	2552	5392	0	2827	0	13
SRL_OPN_2PTS013_0365_20140520_233546_20140521_011336.EUM.nc	-0.171	-0.182	0.086	2781	5521	0	2736	0	4
SRL_OPN_2PTS013_0367_20140521_011335_20140521_025201.EUM.nc	-0.139	-0.158	0.090	2801	5533	0	2725	0	7
SRL_OPN_2PTS013_0369_20140521_025200_20140521_043202.EUM.nc	-0.108	-0.117	0.067	2770	5517	0	2635	0	112
SRL_OPN_2PTS013_0371_20140521_043201_20140521_061357.EUM.nc	-0.116	-0.145	0.096	3767	5772	0	2004	0	1
SRL_OPN_2PTS013_0373_20140521_061357_20140521_080140.EUM.nc	-0.127	-0.156	0.098	4152	6119	0	1967	0	0
SRL_OPN_2PTS013_0376_20140521_080139_20140521_093941.EUM.nc	-0.153	-0.159	0.097	2975	5514	0	2536	0	3
SRL_OPN_2PTS013_0377_20140521_093940_20140521_111733.EUM.nc	-0.130	-0.178	0.103	2224	5464	0	3231	0	9
SRL_OPN_2PTS013_0379_20140521_111733_20140521_125600.EUM.nc	-0.117	-0.158	0.110	2693	5357	0	2662	0	2
SRL_OPN_2PTS013_0381_20140521_125600_20140521_144913.EUM.nc	-0.133	-0.163	0.090	3463	6351	0	2888	0	0

– Continued on next page

Table 8: Radiometer Wet Troposphere Path Delay Statistics.

– Continued from previous page

File	Median	Mean	Std. Dev.	No. Obs.	Total Obs.	Default Lat/Lon	Flag (total)	Default (total)	3-Sigma Edited
SRL_OPN_2PTS013_0384_20140521_144913_20140521_162851.EUM.nc	-0.117	-0.142	0.082	3314	5642	0	2320	0	8
SRL_OPN_2PTS013_0386_20140521_162850_20140521_180835.EUM.nc	-0.123	-0.139	0.082	2972	5621	0	2603	0	46
SRL_OPN_2PTS013_0388_20140521_180835_20140521_194803.EUM.nc	-0.144	-0.158	0.101	3248	5606	0	2357	1	0
SRL_OPN_2PTS013_0390_20140521_194802_20140521_212650.EUM.nc	-0.111	-0.156	0.111	3426	5498	0	2070	0	2
SRL_OPN_2PTS013_0392_20140521_212649_20140521_230502.EUM.nc	-0.130	-0.159	0.089	2183	5454	0	3267	0	4
SRL_OPN_2PTS013_0393_20140521_230502_20140522_004243.EUM.nc	-0.130	-0.167	0.094	3128	5498	0	2365	0	5
SRL_OPN_2PTS013_0395_20140522_004242_20140522_022058.EUM.nc	-0.144	-0.174	0.100	2818	5563	0	2743	0	2
SRL_OPN_2PTS013_0397_20140522_022057_20140522_040026.EUM.nc	-0.099	-0.115	0.066	2762	5573	0	2739	0	72
SRL_OPN_2PTS013_0399_20140522_040026_20140522_054140.EUM.nc	-0.133	-0.152	0.093	3262	5576	0	2313	0	1
SRL_OPN_2PTS013_0401_20140522_054139_20140522_073035.EUM.nc	-0.123	-0.149	0.095	4162	6178	0	2006	0	10
SRL_OPN_2PTS013_0404_20140522_073035_20140522_090856.EUM.nc	-0.158	-0.172	0.103	3428	5559	0	2121	1	9
SRL_OPN_2PTS013_0405_20140522_090855_20140522_104650.EUM.nc	-0.148	-0.163	0.095	2436	5553	0	3104	0	13
SRL_OPN_2PTS013_0407_20140522_104649_20140522_122452.EUM.nc	-0.115	-0.161	0.099	2651	5467	0	2805	0	11
SRL_OPN_2PTS013_0409_20140522_122451_20140522_140410.EUM.nc	-0.145	-0.162	0.089	3271	5553	0	2277	0	5
SRL_OPN_2PTS013_0411_20140522_140410_20140522_155732.EUM.nc	-0.107	-0.149	0.098	3263	6412	0	3145	0	4
SRL_OPN_2PTS013_0414_20140522_155733_20140522_173719.EUM.nc	-0.134	-0.148	0.093	2831	5533	0	2691	0	11
SRL_OPN_2PTS013_0416_20140522_173718_20140522_191646.EUM.nc	-0.123	-0.159	0.101	3374	5619	0	2244	1	0
SRL_OPN_2PTS013_0418_20140522_191646_20140522_205554.EUM.nc	-0.119	-0.162	0.105	3565	5631	0	2061	0	5
SRL_OPN_2PTS013_0420_20140522_205554_20140522_223411.EUM.nc	-0.126	-0.150	0.095	2724	5434	0	2681	0	29
SRL_OPN_2PTS013_0421_20140522_223410_20140523_001203.EUM.nc	-0.122	-0.156	0.100	3082	5466	0	2379	0	5
SRL_OPN_2PTS013_0423_20140523_001202_20140523_015003.EUM.nc	-0.145	-0.174	0.095	3019	5536	0	2514	0	3
SRL_OPN_2PTS013_0425_20140523_015003_20140523_032855.EUM.nc	-0.110	-0.135	0.084	2960	5492	0	2528	0	4
SRL_OPN_2PTS013_0427_20140523_032856_20140523_050939.EUM.nc	-0.120	-0.132	0.073	2858	5579	0	2664	0	57
SRL_OPN_2PTS013_0429_20140523_050939_20140523_065935.EUM.nc	-0.117	-0.139	0.083	3766	6222	0	2446	0	10
SRL_OPN_2PTS013_0432_20140523_065935_20140523_083810.EUM.nc	-0.168	-0.173	0.098	4163	5635	0	1464	0	8
SRL_OPN_2PTS013_0434_20140523_083809_20140523_101600.EUM.nc	-0.139	-0.150	0.099	2701	5533	0	2826	0	6
SRL_OPN_2PTS013_0435_20140523_101559_20140523_115400.EUM.nc	-0.128	-0.180	0.109	2578	5528	0	2948	0	2
SRL_OPN_2PTS013_0437_20140523_115400_20140523_133250.EUM.nc	-0.168	-0.185	0.106	2971	5456	0	2485	0	0
SRL_OPN_2PTS013_0439_20140523_133251_20140523_152615.EUM.nc	-0.125	-0.154	0.089	3571	6384	0	2802	0	11
SRL_OPN_2PTS013_0442_20140523_152614_20140523_170554.EUM.nc	-0.121	-0.138	0.093	2770	5511	0	2739	0	2
SRL_OPN_2PTS013_0444_20140523_170553_20140523_184533.EUM.nc	-0.136	-0.152	0.089	3209	5639	0	2422	1	7
SRL_OPN_2PTS013_0446_20140523_184532_20140523_202442.EUM.nc	-0.141	-0.159	0.093	3419	5597	0	2175	0	3
SRL_OPN_2PTS013_0448_20140523_202441_20140523_220322.EUM.nc	-0.127	-0.160	0.110	3021	5423	0	2397	1	4
SRL_OPN_2PTS013_0450_20140523_220322_20140523_234120.EUM.nc	-0.119	-0.136	0.080	2691	5487	0	2775	0	21
SRL_OPN_2PTS013_0451_20140523_234120_20140524_011904.EUM.nc	-0.137	-0.175	0.099	2958	5522	0	2562	0	2
SRL_OPN_2PTS013_0453_20140524_011904_20140524_025741.EUM.nc	-0.135	-0.161	0.095	2863	5529	0	2664	0	2
SRL_OPN_2PTS013_0455_20140524_025741_20140524_043748.EUM.nc	-0.123	-0.142	0.082	2815	5506	0	2686	0	5
SRL_OPN_2PTS013_0457_20140524_043749_20140524_061953.EUM.nc	-0.112	-0.141	0.091	3828	5797	0	1968	0	1
SRL_OPN_2PTS013_0459_20140524_061952_20140524_080710.EUM.nc	-0.148	-0.164	0.090	4124	6097	0	1960	1	12

– Continued on next page

Table 8: Radiometer Wet Troposphere Path Delay Statistics.

– Continued from previous page

File	Median	Mean	Std. Dev.	No. Obs.	Total Obs.	Default Lat/Lon	Flag (total)	Default (total)	3-Sigma Edited
SRL_OPN_2PTS013_0462_20140524_080709_20140524_094516.EUM.nc	-0.131	-0.160	0.102	2913	5517	0	2591	0	13
SRL_OPN_2PTS013_0463_20140524_094516_20140524_112310.EUM.nc	-0.148	-0.186	0.113	2067	5425	0	3352	0	6
SRL_OPN_2PTS013_0465_20140524_112309_20140524_130132.EUM.nc	-0.155	-0.180	0.106	2730	5380	0	2650	0	0
SRL_OPN_2PTS013_0467_20140524_130132_20140524_145456.EUM.nc	-0.128	-0.150	0.081	3529	6396	0	2861	0	6
SRL_OPN_2PTS013_0470_20140524_145455_20140524_163434.EUM.nc	-0.139	-0.144	0.095	3215	5639	0	2422	0	2
SRL_OPN_2PTS013_0472_20140524_163433_20140524_181417.EUM.nc	-0.121	-0.139	0.083	3046	5638	0	2577	0	15
SRL_OPN_2PTS013_0474_20140524_181416_20140524_195336.EUM.nc	-0.141	-0.159	0.105	3227	5621	0	2392	1	1
SRL_OPN_2PTS013_0476_20140524_195335_20140524_213229.EUM.nc	-0.135	-0.166	0.102	3505	5521	0	2012	0	4
SRL_OPN_2PTS013_0478_20140524_213228_20140524_231038.EUM.nc	-0.133	-0.156	0.099	2184	5378	0	3190	0	4
SRL_OPN_2PTS013_0479_20140524_231038_20140525_004819.EUM.nc	-0.139	-0.168	0.096	3109	5494	0	2384	0	1
SRL_OPN_2PTS013_0481_20140525_004818_20140525_022636.EUM.nc	-0.144	-0.164	0.099	2843	5538	0	2694	0	1
SRL_OPN_2PTS013_0483_20140525_022635_20140525_040611.EUM.nc	-0.128	-0.137	0.072	2759	5506	0	2719	0	28
SRL_OPN_2PTS013_0485_20140525_040610_20140525_054731.EUM.nc	-0.115	-0.132	0.081	3588	5674	0	2083	0	3
SRL_OPN_2PTS013_0487_20140525_054731_20140525_073612.EUM.nc	-0.139	-0.156	0.087	4112	6171	0	2038	0	21
SRL_OPN_2PTS013_0490_20140525_073612_20140525_091432.EUM.nc	-0.152	-0.170	0.098	3302	5551	0	2245	0	4
SRL_OPN_2PTS013_0491_20140525_091431_20140525_105225.EUM.nc	-0.136	-0.166	0.094	2317	5550	0	3225	0	8
SRL_OPN_2PTS013_0493_20140525_105225_20140525_123029.EUM.nc	-0.137	-0.173	0.100	2580	5428	0	2841	0	7
SRL_OPN_2PTS013_0495_20140525_123029_20140525_140953.EUM.nc	-0.128	-0.150	0.089	3170	5599	0	2422	0	7
SRL_OPN_2PTS013_0497_20140525_140953_20140525_160315.EUM.nc	-0.137	-0.154	0.097	3310	6435	0	3124	0	1
SRL_OPN_2PTS013_0500_20140525_160315_20140525_174252.EUM.nc	-0.114	-0.136	0.078	2904	5627	0	2723	0	0
SRL_OPN_2PTS013_0502_20140525_174252_20140525_192226.EUM.nc	-0.135	-0.163	0.096	3447	5652	0	2203	0	2
SRL_OPN_2PTS013_0504_20140525_192226_20140525_210132.EUM.nc	-0.122	-0.158	0.106	3546	5626	0	2070	1	9
SRL_OPN_2PTS013_0506_20140525_210131_20140525_223947.EUM.nc	-0.134	-0.159	0.099	2726	5438	0	2700	0	12
SRL_OPN_2PTS013_0507_20140525_223946_20140526_001741.EUM.nc	-0.123	-0.153	0.102	3065	5468	0	2400	0	3
SRL_OPN_2PTS013_0509_20140526_001740_20140526_015543.EUM.nc	-0.147	-0.173	0.105	2974	5519	0	2545	0	0
SRL_OPN_2PTS013_0511_20140526_015542_20140526_033441.EUM.nc	-0.129	-0.139	0.085	2991	5490	0	2484	0	15
SRL_OPN_2PTS013_0513_20140526_033441_20140526_051531.EUM.nc	-0.112	-0.133	0.082	2935	5574	0	2638	1	0
SRL_OPN_2PTS013_0515_20140526_051530_20140526_070517.EUM.nc	-0.132	-0.155	0.089	3798	6216	0	2404	0	14
SRL_OPN_2PTS013_0518_20140526_070517_20140526_084350.EUM.nc	-0.140	-0.164	0.093	3941	5616	0	1670	0	5
SRL_OPN_2PTS013_0520_20140526_084350_20140526_102138.EUM.nc	-0.112	-0.150	0.097	2604	5527	0	2915	0	8
SRL_OPN_2PTS013_0521_20140526_102137_20140526_115939.EUM.nc	-0.154	-0.183	0.106	2572	5540	0	2967	0	1
SRL_OPN_2PTS013_0523_20140526_115938_20140526_133837.EUM.nc	-0.149	-0.178	0.111	3014	5477	0	2460	0	3
SRL_OPN_2PTS013_0525_20140526_133836_20140526_153201.EUM.nc	-0.136	-0.141	0.084	3526	6411	0	2885	0	0
SRL_OPN_2PTS013_0528_20140526_153200_20140526_171139.EUM.nc	-0.125	-0.145	0.077	2746	5505	0	2748	0	11
SRL_OPN_2PTS013_0530_20140526_171138_20140526_185118.EUM.nc	-0.129	-0.149	0.092	3300	5661	0	2350	1	10
SRL_OPN_2PTS013_0532_20140526_185117_20140526_203025.EUM.nc	-0.122	-0.162	0.105	3449	5594	0	2139	1	5
SRL_OPN_2PTS013_0534_20140526_203025_20140526_220903.EUM.nc	-0.117	-0.154	0.100	3015	5420	0	2391	0	14
SRL_OPN_2PTS013_0536_20140526_220903_20140526_234700.EUM.nc	-0.104	-0.141	0.104	2878	5540	0	2655	0	7
SRL_OPN_2PTS013_0537_20140526_234700_20140527_012444.EUM.nc	-0.139	-0.170	0.093	2896	5529	0	2628	0	5

– Continued on next page

Table 8: Radiometer Wet Troposphere Path Delay Statistics.

– Continued from previous page

File	Median	Mean	Std. Dev.	No. Obs.	Total Obs.	Default Lat/Lon	Flag (total)	Default (total)	3-Sigma Edited
SRL_OPN_2PTS013_0539_20140527_012444_20140527_030326.EUM.nc	-0.140	-0.156	0.095	2879	5554	0	2667	0	8
SRL_OPN_2PTS013_0541_20140527_030325_20140527_044340.EUM.nc	-0.105	-0.117	0.071	2845	5551	0	2668	0	38
SRL_OPN_2PTS013_0543_20140527_044339_20140527_062552.EUM.nc	-0.132	-0.152	0.084	3876	5815	0	1935	0	4
SRL_OPN_2PTS013_0545_20140527_062551_20140527_081252.EUM.nc	-0.137	-0.152	0.083	4136	6097	0	1958	1	2
SRL_OPN_2PTS013_0548_20140527_081251_20140527_095057.EUM.nc	-0.158	-0.163	0.104	2850	5452	0	2594	0	8
SRL_OPN_2PTS013_0549_20140527_095057_20140527_112850.EUM.nc	-0.105	-0.162	0.104	2158	5415	0	3244	0	13
SRL_OPN_2PTS013_0551_20140527_112849_20140527_130717.EUM.nc	-0.135	-0.179	0.112	2836	5469	0	2633	0	0
SRL_OPN_2PTS013_0553_20140527_130716_20140527_150033.EUM.nc	-0.126	-0.150	0.099	3512	6401	0	2882	0	7
SRL_OPN_2PTS013_0556_20140527_150032_20140527_164021.EUM.nc	-0.140	-0.155	0.074	3052	5650	0	2590	0	8
SRL_OPN_2PTS013_0558_20140527_164020_20140527_182003.EUM.nc	-0.105	-0.138	0.089	3107	5638	0	2524	0	7
SRL_OPN_2PTS013_0560_20140527_182002_20140527_195920.EUM.nc	-0.138	-0.166	0.091	3218	5602	0	2376	1	7
SRL_OPN_2PTS013_0562_20140527_195919_20140527_213811.EUM.nc	-0.126	-0.160	0.101	3408	5512	0	2094	0	10
SRL_OPN_2PTS013_0564_20140527_213810_20140527_231610.EUM.nc	-0.121	-0.151	0.106	2326	5380	0	3049	0	5
SRL_OPN_2PTS013_0565_20140527_231609_20140528_005400.EUM.nc	-0.123	-0.171	0.100	2947	5540	0	2589	0	4
SRL_OPN_2PTS013_0567_20140528_005359_20140528_023219.EUM.nc	-0.131	-0.165	0.111	2878	5546	0	2667	0	1
SRL_OPN_2PTS013_0569_20140528_023218_20140528_041153.EUM.nc	-0.112	-0.124	0.067	2723	5510	0	2755	0	32
SRL_OPN_2PTS013_0571_20140528_041152_20140528_055330.EUM.nc	-0.123	-0.151	0.086	3649	5711	0	2040	0	22
SRL_OPN_2PTS013_0573_20140528_055329_20140528_074157.EUM.nc	-0.135	-0.150	0.082	4135	6158	0	2008	0	15
SRL_OPN_2PTS013_0576_20140528_074157_20140528_092013.EUM.nc	-0.153	-0.165	0.103	3142	5546	0	2401	1	2
SRL_OPN_2PTS013_0577_20140528_092012_20140528_105758.EUM.nc	-0.127	-0.169	0.106	2248	5513	0	3260	0	5
SRL_OPN_2PTS013_0579_20140528_105757_20140528_123614.EUM.nc	-0.118	-0.159	0.100	2526	5429	0	2899	0	4
SRL_OPN_2PTS013_0581_20140528_123613_20140528_141543.EUM.nc	-0.105	-0.150	0.103	3250	5583	0	2332	0	1
SRL_OPN_2PTS013_0583_20140528_141543_20140528_160903.EUM.nc	-0.147	-0.159	0.074	3412	6395	0	2980	0	3
SRL_OPN_2PTS013_0586_20140528_160902_20140528_174840.EUM.nc	-0.105	-0.139	0.092	2880	5590	0	2707	0	3
SRL_OPN_2PTS013_0588_20140528_174839_20140528_192812.EUM.nc	-0.133	-0.157	0.095	3305	5653	0	2340	0	8
SRL_OPN_2PTS013_0590_20140528_192811_20140528_210707.EUM.nc	-0.127	-0.157	0.097	3422	5607	0	2180	0	5
SRL_OPN_2PTS013_0592_20140528_210706_20140528_224529.EUM.nc	-0.121	-0.151	0.086	2588	5398	0	2789	0	21
SRL_OPN_2PTS013_0593_20140528_224528_20140529_002317.EUM.nc	-0.126	-0.160	0.102	3026	5462	0	2435	0	1
SRL_OPN_2PTS013_0595_20140529_002316_20140529_020115.EUM.nc	-0.141	-0.171	0.112	2973	5530	0	2556	0	1
SRL_OPN_2PTS013_0597_20140529_020114_20140529_034025.EUM.nc	-0.131	-0.140	0.068	2916	5505	0	2577	0	12
SRL_OPN_2PTS013_0599_20140529_034025_20140529_052123.EUM.nc	-0.124	-0.141	0.079	2912	5589	0	2673	0	4
SRL_OPN_2PTS013_0601_20140529_052122_20140529_071058.EUM.nc	-0.120	-0.143	0.081	3768	6210	0	2412	0	30
SRL_OPN_2PTS013_0604_20140529_071058_20140529_084919.EUM.nc	-0.146	-0.158	0.090	3825	5597	0	1765	0	7
SRL_OPN_2PTS013_0605_20140529_084919_20140529_102715.EUM.nc	-0.129	-0.175	0.102	2589	5558	0	2957	1	11
SRL_OPN_2PTS013_0607_20140529_102715_20140529_120519.EUM.nc	-0.142	-0.184	0.108	2607	5516	0	2904	0	5
SRL_OPN_2PTS013_0609_20140529_120519_20140529_134411.EUM.nc	-0.147	-0.168	0.101	3079	5519	0	2440	0	0
SRL_OPN_2PTS013_0611_20140529_134411_20140529_153736.EUM.nc	-0.150	-0.163	0.086	3505	6434	0	2928	0	1
SRL_OPN_2PTS013_0614_20140529_153735_20140529_171722.EUM.nc	-0.114	-0.140	0.083	2747	5480	0	2731	0	2
SRL_OPN_2PTS013_0616_20140529_171721_20140529_185700.EUM.nc	-0.120	-0.152	0.095	3235	5650	0	2410	0	5

– Continued on next page

Table 8: Radiometer Wet Troposphere Path Delay Statistics.

– Continued from previous page

File	Median	Mean	Std. Dev.	No. Obs.	Total Obs.	Default Lat/Lon	Flag (total)	Default (total)	3-Sigma Edited
SRL_OPN_2PTS013_0618_20140529_185700_20140529_203607.EUM.nc	-0.125	-0.161	0.101	3462	5601	0	2129	0	10
SRL_OPN_2PTS013_0620_20140529_203606_20140529_221441.EUM.nc	-0.136	-0.165	0.097	2969	5455	0	2471	1	14
SRL_OPN_2PTS013_0622_20140529_221440_20140529_235229.EUM.nc	-0.104	-0.142	0.104	2867	5494	0	2606	0	21
SRL_OPN_2PTS013_0623_20140529_235230_20140530_013023.EUM.nc	-0.142	-0.173	0.106	2952	5540	0	2588	0	0
SRL_OPN_2PTS013_0625_20140530_013023_20140530_030908.EUM.nc	-0.140	-0.151	0.085	2871	5501	0	2613	0	17
SRL_OPN_2PTS013_0627_20140530_030908_20140530_044920.EUM.nc	-0.132	-0.138	0.068	2894	5507	0	2593	0	20
SRL_OPN_2PTS013_0629_20140530_044919_20140530_063147.EUM.nc	-0.115	-0.138	0.084	3885	5810	0	1914	0	11
SRL_OPN_2PTS013_0631_20140530_063148_20140530_081831.EUM.nc	-0.138	-0.152	0.086	4155	6072	0	1904	1	12
SRL_OPN_2PTS013_0634_20140530_081830_20140530_095634.EUM.nc	-0.131	-0.169	0.097	2799	5551	0	2738	1	13
SRL_OPN_2PTS013_0635_20140530_095633_20140530_113419.EUM.nc	-0.121	-0.167	0.108	2340	5418	0	3074	0	4
SRL_OPN_2PTS013_0637_20140530_113419_20140530_131258.EUM.nc	-0.132	-0.177	0.119	2881	5475	0	2594	0	0
SRL_OPN_2PTS013_0639_20140530_131257_20140530_150617.EUM.nc	-0.147	-0.171	0.099	3530	6405	0	2874	0	1
SRL_OPN_2PTS013_0642_20140530_150617_20140530_164604.EUM.nc	-0.113	-0.134	0.078	2916	5616	0	2699	0	1
SRL_OPN_2PTS013_0644_20140530_164604_20140530_182538.EUM.nc	-0.112	-0.144	0.093	3211	5537	0	2317	0	9
SRL_OPN_2PTS013_0646_20140530_182537_20140530_200501.EUM.nc	-0.124	-0.153	0.090	3191	5602	0	2404	0	7
SRL_OPN_2PTS013_0648_20140530_200502_20140530_214350.EUM.nc	-0.141	-0.168	0.098	3259	5498	0	2232	1	6
SRL_OPN_2PTS013_0650_20140530_214349_20140530_232147.EUM.nc	-0.098	-0.141	0.102	2439	5371	0	2931	0	1
SRL_OPN_2PTS013_0651_20140530_232147_20140531_005935.EUM.nc	-0.133	-0.167	0.106	2878	5525	0	2647	0	0
SRL_OPN_2PTS013_0653_20140531_005934_20140531_023800.EUM.nc	-0.157	-0.172	0.108	2904	5538	0	2634	0	0
SRL_OPN_2PTS013_0655_20140531_023800_20140531_041738.EUM.nc	-0.106	-0.127	0.077	2749	5530	0	2730	0	51
SRL_OPN_2PTS013_0657_20140531_041738_20140531_055922.EUM.nc	-0.121	-0.149	0.087	3709	5750	0	2036	0	5
SRL_OPN_2PTS013_0659_20140531_055922_20140531_074736.EUM.nc	-0.123	-0.151	0.087	4168	6156	0	1988	0	0
SRL_OPN_2PTS013_0662_20140531_074735_20140531_092550.EUM.nc	-0.158	-0.171	0.094	3106	5532	0	2424	0	2
SRL_OPN_2PTS013_0663_20140531_092550_20140531_110335.EUM.nc	-0.153	-0.177	0.116	2195	5527	0	3322	1	9
SRL_OPN_2PTS013_0665_20140531_110334_20140531_124153.EUM.nc	-0.121	-0.164	0.116	2583	5417	0	2826	0	8
SRL_OPN_2PTS013_0667_20140531_124152_20140531_142128.EUM.nc	-0.133	-0.151	0.084	3317	5585	0	2262	0	6
SRL_OPN_2PTS013_0669_20140531_142128_20140531_161446.EUM.nc	-0.128	-0.148	0.084	3456	6402	0	2936	0	10
SRL_OPN_2PTS013_0672_20140531_161445_20140531_175422.EUM.nc	-0.118	-0.143	0.084	2904	5599	0	2688	0	7
SRL_OPN_2PTS013_0674_20140531_175421_20140531_193354.EUM.nc	-0.126	-0.155	0.095	3301	5664	0	2361	0	2
SRL_OPN_2PTS013_0676_20140531_193354_20140531_211246.EUM.nc	-0.132	-0.159	0.089	3345	5621	0	2272	0	4
SRL_OPN_2PTS013_0678_20140531_211247_20140531_225104.EUM.nc	-0.119	-0.152	0.092	2439	5405	0	2959	0	7
SRL_OPN_2PTS013_0679_20140531_225104_20140601_002854.EUM.nc	-0.116	-0.159	0.113	3068	5475	0	2397	0	10
SRL_OPN_2PTS013_0681_20140601_002853_20140601_020653.EUM.nc	-0.144	-0.174	0.105	2830	5536	0	2698	0	8
SRL_OPN_2PTS013_0683_20140601_020651_20140601_034609.EUM.nc	-0.111	-0.130	0.071	2888	5579	0	2677	0	14
SRL_OPN_2PTS013_0685_20140601_034608_20140601_052704.EUM.nc	-0.114	-0.131	0.081	2804	5579	0	2738	0	37
SRL_OPN_2PTS013_0687_20140601_052703_20140601_071638.EUM.nc	-0.107	-0.142	0.085	3897	6221	0	2301	0	23
SRL_OPN_2PTS013_0690_20140601_071637_20140601_085457.EUM.nc	-0.155	-0.164	0.094	3745	5595	0	1831	1	18
SRL_OPN_2PTS013_0691_20140601_085457_20140601_103252.EUM.nc	-0.126	-0.164	0.102	2434	5549	0	3109	0	6
SRL_OPN_2PTS013_0693_20140601_103251_20140601_121057.EUM.nc	-0.136	-0.172	0.115	2536	5520	0	2981	1	2

– Continued on next page

Table 8: Radiometer Wet Troposphere Path Delay Statistics.

– Continued from previous page

File	Median	Mean	Std. Dev.	No. Obs.	Total Obs.	Default Lat/Lon	Flag (total)	Default (total)	3-Sigma Edited
SRL_OPN_2PTS013_0695_20140601_121056_20140601_134955.EUM.nc	-0.131	-0.155	0.095	3086	5512	0	2424	0	2
SRL_OPN_2PTS013_0697_20140601_134955_20140601_154319.EUM.nc	-0.140	-0.171	0.095	3508	6424	0	2915	0	1
SRL_OPN_2PTS013_0700_20140601_154319_20140601_172305.EUM.nc	-0.107	-0.139	0.083	2810	5529	0	2717	0	2
SRL_OPN_2PTS013_0702_20140601_172304_20140601_190235.EUM.nc	-0.127	-0.159	0.100	3204	5649	0	2436	1	8
SRL_OPN_2PTS013_0704_20140601_190234_20140601_204148.EUM.nc	-0.131	-0.166	0.097	3649	5638	0	1987	0	2
SRL_OPN_2PTS013_0706_20140601_204147_20140601_222019.EUM.nc	-0.112	-0.153	0.101	2900	5430	0	2518	0	12
SRL_OPN_2PTS013_0708_20140601_222019_20140601_235806.EUM.nc	-0.101	-0.148	0.103	3003	5493	0	2489	0	1
SRL_OPN_2PTS013_0709_20140601_235806_20140602_013601.EUM.nc	-0.143	-0.176	0.107	2990	5555	0	2564	0	1
SRL_OPN_2PTS013_0711_20140602_013601_20140602_031451.EUM.nc	-0.141	-0.151	0.090	2865	5525	0	2657	0	3
SRL_OPN_2PTS013_0713_20140602_031451_20140602_045509.EUM.nc	-0.100	-0.128	0.087	2947	5556	0	2606	0	3
SRL_OPN_2PTS013_0715_20140602_045508_20140602_063747.EUM.nc	-0.110	-0.142	0.083	3896	5840	0	1941	0	3
SRL_OPN_2PTS013_0717_20140602_063747_20140602_082410.EUM.nc	-0.159	-0.168	0.096	4132	6057	0	1924	0	1
SRL_OPN_2PTS013_0720_20140602_082409_20140602_100203.EUM.nc	-0.139	-0.164	0.087	2860	5563	0	2700	0	3
SRL_OPN_2PTS013_0721_20140602_100203_20140602_113959.EUM.nc	-0.142	-0.186	0.120	2388	5448	0	3058	0	2
SRL_OPN_2PTS013_0723_20140602_113959_20140602_131839.EUM.nc	-0.136	-0.175	0.115	2957	5440	0	2481	0	2
SRL_OPN_2PTS013_0725_20140602_131839_20140602_151200.EUM.nc	-0.126	-0.150	0.084	3516	6434	0	2889	0	29
SRL_OPN_2PTS013_0728_20140602_151200_20140602_165148.EUM.nc	-0.119	-0.135	0.080	2844	5593	0	2732	0	17
SRL_OPN_2PTS013_0730_20140602_165147_20140602_183121.EUM.nc	-0.109	-0.137	0.088	3122	5547	0	2375	0	50
SRL_OPN_2PTS013_0732_20140602_183120_20140602_201043.EUM.nc	-0.140	-0.165	0.102	3201	5610	0	2405	0	4
SRL_OPN_2PTS013_0734_20140602_201042_20140602_214921.EUM.nc	-0.142	-0.175	0.099	3252	5461	0	2204	0	5
SRL_OPN_2PTS013_0736_20140602_214921_20140602_232725.EUM.nc	-0.118	-0.159	0.106	2445	5357	0	2906	0	6
SRL_OPN_2PTS013_0737_20140602_232724_20140603_010513.EUM.nc	-0.127	-0.169	0.112	2732	5521	0	2786	0	3
SRL_OPN_2PTS013_0739_20140603_010514_20140603_024333.EUM.nc	-0.134	-0.154	0.090	2851	5555	0	2702	0	2
SRL_OPN_2PTS013_0741_20140603_024332_20140603_042324.EUM.nc	-0.106	-0.125	0.068	2793	5542	0	2742	0	7
SRL_OPN_2PTS013_0743_20140603_042324_20140603_060517.EUM.nc	-0.120	-0.141	0.082	3721	5753	0	2012	0	20
SRL_OPN_2PTS013_0745_20140603_060517_20140603_075315.EUM.nc	-0.133	-0.163	0.091	4148	6129	0	1970	1	10
SRL_OPN_2PTS013_0748_20140603_075314_20140603_093119.EUM.nc	-0.179	-0.186	0.090	3071	5502	0	2428	1	2
SRL_OPN_2PTS013_0749_20140603_093119_20140603_110910.EUM.nc	-0.154	-0.184	0.112	2218	5498	0	3276	0	4
SRL_OPN_2PTS013_0751_20140603_110909_20140603_124733.EUM.nc	-0.116	-0.165	0.115	2518	5374	0	2855	0	1
SRL_OPN_2PTS013_0753_20140603_124732_20140603_144042.EUM.nc	-0.105	-0.143	0.085	3389	6342	0	2948	0	5
SRL_OPN_2PTS013_0756_20140603_144041_20140603_162019.EUM.nc	-0.128	-0.150	0.088	3371	5613	0	2240	0	2
SRL_OPN_2PTS013_0758_20140603_162018_20140603_180005.EUM.nc	-0.112	-0.134	0.085	2957	5653	0	2676	0	20
SRL_OPN_2PTS013_0760_20140603_180004_20140603_193934.EUM.nc	-0.135	-0.163	0.098	3335	5642	0	2303	0	4
SRL_OPN_2PTS013_0762_20140603_193934_20140603_211825.EUM.nc	-0.163	-0.182	0.097	3341	5494	0	2145	0	8
SRL_OPN_2PTS013_0764_20140603_211824_20140603_225641.EUM.nc	-0.131	-0.151	0.098	2401	5509	0	3102	0	6
SRL_OPN_2PTS013_0765_20140603_225640_20140604_003430.EUM.nc	-0.120	-0.163	0.111	3179	5477	0	2296	0	2
SRL_OPN_2PTS013_0767_20140604_003430_20140604_021232.EUM.nc	-0.143	-0.162	0.101	2808	5536	0	2728	0	0
SRL_OPN_2PTS013_0769_20140604_021231_20140604_035152.EUM.nc	-0.130	-0.132	0.065	2761	5519	0	2729	0	29
SRL_OPN_2PTS013_0771_20140604_035152_20140604_053255.EUM.nc	-0.111	-0.138	0.087	2889	5562	0	2659	0	14

– Continued on next page

Table 8: Radiometer Wet Troposphere Path Delay Statistics.

– Continued from previous page

File	Median	Mean	Std. Dev.	No. Obs.	Total Obs.	Default Lat/Lon	Flag (total)	Default (total)	3-Sigma Edited
SRL_OPN_2PTS013_0773_20140604_053255_20140604_072217.EUM.nc	-0.130	-0.151	0.088	4053	6221	0	2147	1	20
SRL_OPN_2PTS013_0776_20140604_072217_20140604_090033.EUM.nc	-0.152	-0.174	0.099	3727	5597	0	1867	0	3
SRL_OPN_2PTS013_0777_20140604_090033_20140604_103828.EUM.nc	-0.140	-0.178	0.107	2407	5553	0	3145	1	0
SRL_OPN_2PTS013_0779_20140604_103827_20140604_121626.EUM.nc	-0.138	-0.175	0.121	2587	5526	0	2937	0	2
SRL_OPN_2PTS013_0781_20140604_121625_20140604_135538.EUM.nc	-0.131	-0.152	0.091	3164	5556	0	2389	0	3
SRL_OPN_2PTS013_0783_20140604_135538_20140604_154902.EUM.nc	-0.140	-0.152	0.084	3470	6419	0	2925	0	24
SRL_OPN_2PTS013_0786_20140604_154901_20140604_172847.EUM.nc	-0.109	-0.141	0.097	2785	5512	0	2719	0	8
SRL_OPN_2PTS013_0788_20140604_172847_20140604_190815.EUM.nc	-0.130	-0.159	0.095	3363	5636	0	2267	0	6
SRL_OPN_2PTS013_0790_20140604_190815_20140604_204726.EUM.nc	-0.149	-0.178	0.104	3655	5609	0	1952	0	2
SRL_OPN_2PTS013_0792_20140604_204725_20140604_222555.EUM.nc	-0.120	-0.154	0.099	2853	5454	0	2594	0	7
SRL_OPN_2PTS013_0794_20140604_222556_20140605_000341.EUM.nc	-0.120	-0.159	0.108	3039	5510	0	2460	0	11
SRL_OPN_2PTS013_0795_20140605_000341_20140605_014138.EUM.nc	-0.160	-0.178	0.117	2997	5540	0	2543	0	0
SRL_OPN_2PTS013_0797_20140605_014137_20140605_032032.EUM.nc	-0.151	-0.147	0.068	2883	5526	0	2630	0	13
SRL_OPN_2PTS013_0799_20140605_032031_20140605_050057.EUM.nc	-0.106	-0.128	0.073	2952	5566	0	2591	1	22
SRL_OPN_2PTS013_0801_20140605_050056_20140605_064343.EUM.nc	-0.115	-0.144	0.080	3867	5841	0	1967	0	7
SRL_OPN_2PTS013_0803_20140605_064342_20140605_082945.EUM.nc	-0.157	-0.170	0.089	4184	6041	0	1842	0	15
SRL_OPN_2PTS013_0806_20140605_082944_20140605_100738.EUM.nc	-0.143	-0.176	0.110	2817	5553	0	2735	0	1
SRL_OPN_2PTS013_0807_20140605_100737_20140605_114535.EUM.nc	-0.147	-0.183	0.118	2443	5497	0	3054	0	0
SRL_OPN_2PTS013_0809_20140605_114534_20140605_132422.EUM.nc	-0.165	-0.181	0.113	2961	5474	0	2509	0	4
SRL_OPN_2PTS013_0811_20140605_132421_20140605_151743.EUM.nc	-0.138	-0.152	0.083	3502	6401	0	2871	0	28
SRL_OPN_2PTS013_0814_20140605_151742_20140605_165730.EUM.nc	-0.106	-0.142	0.088	2842	5567	0	2721	0	4
SRL_OPN_2PTS013_0816_20140605_165729_20140605_183702.EUM.nc	-0.099	-0.146	0.094	3213	5559	0	2344	0	2
SRL_OPN_2PTS013_0818_20140605_183702_20140605_201622.EUM.nc	-0.145	-0.172	0.105	3263	5594	0	2327	0	4
SRL_OPN_2PTS013_0820_20140605_201622_20140605_215459.EUM.nc	-0.130	-0.174	0.100	3203	5436	0	2230	1	2
SRL_OPN_2PTS013_0822_20140605_215459_20140605_233300.EUM.nc	-0.126	-0.143	0.098	2474	5329	0	2845	0	10
SRL_OPN_2PTS013_0823_20140605_233259_20140606_011050.EUM.nc	-0.121	-0.168	0.112	2728	5518	0	2790	0	0
SRL_OPN_2PTS013_0825_20140606_011049_20140606_024912.EUM.nc	-0.135	-0.158	0.093	2858	5540	0	2682	0	0
SRL_OPN_2PTS013_0827_20140606_024912_20140606_042910.EUM.nc	-0.101	-0.126	0.072	2809	5555	0	2729	0	17
SRL_OPN_2PTS013_0829_20140606_042910_20140606_061102.EUM.nc	-0.138	-0.147	0.084	3732	5767	0	2027	0	8
SRL_OPN_2PTS013_0831_20140606_061101_20140606_075853.EUM.nc	-0.135	-0.155	0.086	4151	6123	0	1970	1	1
SRL_OPN_2PTS013_0834_20140606_075852_20140606_093655.EUM.nc	-0.168	-0.178	0.098	2897	5542	0	2634	1	10
SRL_OPN_2PTS013_0835_20140606_093654_20140606_111447.EUM.nc	-0.165	-0.176	0.103	2155	5485	0	3321	0	9
SRL_OPN_2PTS013_0837_20140606_111446_20140606_125313.EUM.nc	-0.125	-0.168	0.119	2679	5421	0	2741	0	1
SRL_OPN_2PTS013_0839_20140606_125312_20140606_144624.EUM.nc	-0.149	-0.156	0.091	3404	6374	0	2961	0	9
SRL_OPN_2PTS013_0842_20140606_144624_20140606_162602.EUM.nc	-0.136	-0.147	0.075	3360	5644	0	2278	0	6
SRL_OPN_2PTS013_0844_20140606_162602_20140606_180547.EUM.nc	-0.107	-0.143	0.094	3054	5668	0	2614	0	0
SRL_OPN_2PTS013_0846_20140606_180546_20140606_194515.EUM.nc	-0.145	-0.159	0.088	3287	5634	0	2337	0	10
SRL_OPN_2PTS013_0848_20140606_194515_20140606_212403.EUM.nc	-0.150	-0.177	0.102	3388	5493	0	2103	1	1
SRL_OPN_2PTS013_0850_20140606_212402_20140606_230217.EUM.nc	-0.138	-0.155	0.099	2243	5434	0	3184	0	7

– Continued on next page

Table 8: Radiometer Wet Troposphere Path Delay Statistics.

– Continued from previous page

File	Median	Mean	Std. Dev.	No. Obs.	Total Obs.	Default Lat/Lon	Flag (total)	Default (total)	3-Sigma Edited
SRL_OPN_2PTS013_0851_20140606_230216_20140607_003957.EUM.nc	-0.122	-0.171	0.111	3217	5503	0	2283	0	3
SRL_OPN_2PTS013_0853_20140607_003956_20140607_021810.EUM.nc	-0.152	-0.175	0.111	2795	5540	0	2742	0	3
SRL_OPN_2PTS013_0855_20140607_021810_20140607_035738.EUM.nc	-0.114	-0.122	0.067	2726	5589	0	2812	0	51
SRL_OPN_2PTS013_0857_20140607_035737_20140607_053847.EUM.nc	-0.122	-0.140	0.081	3056	5569	0	2496	0	17
SRL_OPN_2PTS013_0859_20140607_053846_20140607_072755.EUM.nc	-0.132	-0.156	0.092	4195	6227	0	2031	0	1
SRL_OPN_2PTS013_0862_20140607_072756_20140607_090610.EUM.nc	-0.174	-0.178	0.099	3574	5575	0	1992	0	9
SRL_OPN_2PTS013_0863_20140607_090610_20140607_104403.EUM.nc	-0.164	-0.184	0.106	2414	5553	0	3132	0	7
SRL_OPN_2PTS013_0865_20140607_104402_20140607_122205.EUM.nc	-0.115	-0.172	0.118	2661	5511	0	2846	0	4
SRL_OPN_2PTS013_0867_20140607_122204_20140607_140121.EUM.nc	-0.141	-0.161	0.100	3331	5565	0	2231	0	3
SRL_OPN_2PTS013_0869_20140607_140121_20140607_155443.EUM.nc	-0.136	-0.145	0.076	3287	6415	0	3112	0	16
SRL_OPN_2PTS013_0872_20140607_155444_20140607_173430.EUM.nc	-0.093	-0.137	0.094	2851	5511	0	2660	0	0
SRL_OPN_2PTS013_0874_20140607_173429_20140607_191357.EUM.nc	-0.127	-0.161	0.098	3393	5641	0	2234	0	14
SRL_OPN_2PTS013_0876_20140607_191357_20140607_205306.EUM.nc	-0.157	-0.176	0.101	3605	5639	0	2030	0	4
SRL_OPN_2PTS013_0878_20140607_205306_20140607_223124.EUM.nc	-0.121	-0.160	0.106	2799	5424	0	2618	0	7
SRL_OPN_2PTS013_0879_20140607_223124_20140608_000916.EUM.nc	-0.126	-0.162	0.114	3058	5500	0	2439	0	3
SRL_OPN_2PTS013_0881_20140608_000915_20140608_014715.EUM.nc	-0.156	-0.178	0.110	3010	5535	0	2522	0	3
SRL_OPN_2PTS013_0883_20140608_014714_20140608_032607.EUM.nc	-0.109	-0.130	0.076	2965	5483	0	2516	0	2
SRL_OPN_2PTS013_0885_20140608_032606_20140608_050646.EUM.nc	-0.112	-0.129	0.070	2894	5592	0	2694	0	4
SRL_OPN_2PTS013_0887_20140608_050645_20140608_065648.EUM.nc	-0.114	-0.141	0.082	3778	6234	0	2435	0	21
SRL_OPN_2PTS013_0890_20140608_065648_20140608_083524.EUM.nc	-0.164	-0.177	0.089	4145	5636	0	1489	1	1
SRL_OPN_2PTS013_0892_20140608_083523_20140608_101315.EUM.nc	-0.180	-0.189	0.104	2736	5556	0	2813	0	7
SRL_OPN_2PTS013_0893_20140608_101314_20140608_115113.EUM.nc	-0.161	-0.191	0.123	2507	5518	0	3008	0	3
SRL_OPN_2PTS013_0895_20140608_115112_20140608_133002.EUM.nc	-0.134	-0.174	0.113	2995	5469	0	2473	0	1
SRL_OPN_2PTS013_0897_20140608_133001_20140608_152326.EUM.nc	-0.129	-0.139	0.077	3520	6386	0	2801	0	65
SRL_OPN_2PTS013_0900_20140608_152326_20140608_170304.EUM.nc	-0.091	-0.128	0.089	2778	5521	0	2742	0	1
SRL_OPN_2PTS013_0902_20140608_170303_20140608_184245.EUM.nc	-0.109	-0.147	0.098	3184	5646	0	2457	0	5
SRL_OPN_2PTS013_0904_20140608_184245_20140608_202203.EUM.nc	-0.165	-0.188	0.108	3386	5611	0	2223	1	1
SRL_OPN_2PTS013_0906_20140608_202202_20140608_220035.EUM.nc	-0.128	-0.170	0.109	2993	5435	0	2437	0	5
SRL_OPN_2PTS013_0908_20140608_220034_20140608_233836.EUM.nc	-0.120	-0.144	0.087	2611	5448	0	2811	0	26
SRL_OPN_2PTS013_0909_20140608_233836_20140609_011626.EUM.nc	-0.135	-0.175	0.117	2946	5511	0	2565	0	0
SRL_OPN_2PTS013_0911_20140609_011626_20140609_025455.EUM.nc	-0.139	-0.148	0.086	2887	5509	0	2618	0	4
SRL_OPN_2PTS013_0913_20140609_025454_20140609_043459.EUM.nc	-0.128	-0.139	0.069	2812	5522	0	2681	0	29
SRL_OPN_2PTS013_0915_20140609_043458_20140609_061658.EUM.nc	-0.111	-0.125	0.077	3735	5780	0	1984	0	61
SRL_OPN_2PTS013_0917_20140609_061658_20140609_080432.EUM.nc	-0.152	-0.168	0.093	4152	6105	0	1942	1	10
SRL_OPN_2PTS013_0920_20140609_080431_20140609_094231.EUM.nc	-0.155	-0.180	0.101	2911	5545	0	2633	0	1
SRL_OPN_2PTS013_0921_20140609_094231_20140609_112024.EUM.nc	-0.233	-0.210	0.129	2217	5410	0	3193	0	0
SRL_OPN_2PTS013_0923_20140609_112024_20140609_125853.EUM.nc	-0.131	-0.175	0.119	2754	5405	0	2648	0	3
SRL_OPN_2PTS013_0925_20140609_125854_20140609_145208.EUM.nc	-0.130	-0.153	0.096	3433	6379	0	2922	0	24
SRL_OPN_2PTS013_0928_20140609_145207_20140609_163145.EUM.nc	-0.128	-0.139	0.079	3262	5645	0	2378	0	5

– Continued on next page

Table 8: Radiometer Wet Troposphere Path Delay Statistics.

– Continued from previous page

File	Median	Mean	Std. Dev.	No. Obs.	Total Obs.	Default Lat/Lon	Flag (total)	Default (total)	3-Sigma Edited
SRL_OPN_2PTS013_0930_20140609_163145_20140609_181130.EUM.nc	-0.098	-0.146	0.095	3054	5637	0	2581	0	2
SRL_OPN_2PTS013_0932_20140609_181129_20140609_195049.EUM.nc	-0.161	-0.177	0.092	3237	5623	0	2385	1	0
SRL_OPN_2PTS013_0934_20140609_195048_20140609_212943.EUM.nc	-0.156	-0.186	0.104	3464	5529	0	2063	2	0
SRL_OPN_2PTS013_0936_20140609_212942_20140609_230754.EUM.nc	-0.132	-0.161	0.107	2100	5433	0	3320	0	13
SRL_OPN_2PTS013_0937_20140609_230754_20140610_004534.EUM.nc	-0.119	-0.166	0.111	3092	5513	0	2421	0	0
SRL_OPN_2PTS013_0939_20140610_004533_20140610_022349.EUM.nc	-0.139	-0.165	0.098	2840	5545	0	2704	0	1
SRL_OPN_2PTS013_0941_20140610_022349_20140610_040322.EUM.nc	-0.117	-0.128	0.063	2745	5483	0	2685	0	53
SRL_OPN_2PTS013_0943_20140610_040322_20140610_054439.EUM.nc	-0.104	-0.123	0.067	3298	5684	0	2281	0	105
SRL_OPN_2PTS013_0945_20140610_054438_20140610_073327.EUM.nc	-0.149	-0.171	0.094	4141	6199	0	2057	0	1
SRL_OPN_2PTS013_0948_20140610_073327_20140610_091147.EUM.nc	-0.147	-0.168	0.096	3396	5567	0	2168	0	3
SRL_OPN_2PTS013_0949_20140610_091146_20140610_104940.EUM.nc	-0.197	-0.196	0.121	2366	5572	0	3205	0	1
SRL_OPN_2PTS013_0951_20140610_104939_20140610_122744.EUM.nc	-0.106	-0.160	0.110	2611	5412	0	2779	0	22
SRL_OPN_2PTS013_0953_20140610_122745_20140610_140706.EUM.nc	-0.122	-0.145	0.091	3194	5582	0	2385	0	3
SRL_OPN_2PTS013_0955_20140610_140705_20140610_160027.EUM.nc	-0.148	-0.149	0.078	3267	6422	0	3152	0	3
SRL_OPN_2PTS013_0958_20140610_160027_20140610_174014.EUM.nc	-0.109	-0.145	0.086	2900	5672	0	2767	0	5
SRL_OPN_2PTS013_0960_20140610_174013_20140610_191939.EUM.nc	-0.131	-0.162	0.101	3416	5638	0	2215	0	7
SRL_OPN_2PTS013_0962_20140610_191940_20140610_205846.EUM.nc	-0.159	-0.178	0.101	3572	5613	0	2036	1	4
SRL_OPN_2PTS013_0964_20140610_205846_20140610_223702.EUM.nc	-0.135	-0.167	0.115	2674	5422	0	2739	0	9
SRL_OPN_2PTS013_0965_20140610_223701_20140611_001453.EUM.nc	-0.101	-0.150	0.111	3022	5491	0	2466	0	3
SRL_OPN_2PTS013_0967_20140611_001452_20140611_015254.EUM.nc	-0.138	-0.183	0.104	2968	5503	0	2529	0	6
SRL_OPN_2PTS013_0969_20140611_015253_20140611_033150.EUM.nc	-0.142	-0.141	0.073	2961	5467	0	2498	0	8
SRL_OPN_2PTS013_0971_20140611_033150_20140611_051236.EUM.nc	-0.113	-0.122	0.060	2835	5570	0	2628	1	106
SRL_OPN_2PTS013_0973_20140611_051235_20140611_070228.EUM.nc	-0.146	-0.155	0.082	3788	6248	0	2457	1	2
SRL_OPN_2PTS013_0976_20140611_070228_20140611_084101.EUM.nc	-0.129	-0.161	0.100	4019	5615	0	1589	1	6
SRL_OPN_2PTS013_0978_20140611_084102_20140611_101851.EUM.nc	-0.200	-0.181	0.108	2630	5554	0	2919	1	4
SRL_OPN_2PTS013_0979_20140611_101850_20140611_115651.EUM.nc	-0.160	-0.192	0.121	2528	5532	0	3002	0	2
SRL_OPN_2PTS013_0981_20140611_115650_20140611_133545.EUM.nc	-0.142	-0.178	0.119	2991	5428	0	2437	0	0
SRL_OPN_2PTS013_0983_20140611_133545_20140611_152908.EUM.nc	-0.118	-0.153	0.087	3573	6381	0	2804	0	4
SRL_OPN_2PTS013_0986_20140611_152907_20140611_170847.EUM.nc	-0.107	-0.138	0.086	2798	5498	0	2700	0	0
SRL_OPN_2PTS013_0988_20140611_170847_20140611_184828.EUM.nc	-0.135	-0.168	0.104	3302	5663	0	2356	2	3
SRL_OPN_2PTS013_0990_20140611_184827_20140611_202735.EUM.nc	-0.132	-0.175	0.108	3361	5595	0	2232	0	2
SRL_OPN_2PTS013_0992_20140611_202735_20140611_220614.EUM.nc	-0.135	-0.157	0.102	3024	5427	0	2387	1	15
SRL_OPN_2PTS013_0994_20140611_220613_20140611_234412.EUM.nc	-0.098	-0.120	0.083	2691	5521	0	2691	0	139
SRL_OPN_2PTS013_0995_20140611_234411_20140612_012155.EUM.nc	-0.166	-0.183	0.099	2916	5504	0	2584	0	4
SRL_OPN_2PTS013_0997_20140612_012155_20140612_030035.EUM.nc	-0.134	-0.152	0.088	2868	5557	0	2672	0	17
SRL_OPN_2PTS013_0999_20140612_030034_20140612_044046.EUM.nc	-0.107	-0.116	0.051	2765	5622	0	2760	1	96

25 Model Wet Troposphere Path Delay Table

Table 9: Model Wet Troposphere Path Delay Statistics.

File	Median	Mean	Std. Dev.	No. Obs.	Total Obs.	Default Lat/Lon	Flag (total)	Default (total)	3-Sigma Edited
SRL_OPN_2PTS012_1001_20140508_044046_20140508_062254.EUM.nc	-0.119	-0.149	0.089	3972	5791	0	1819	0	0
SRL_OPN_2PTS013_0001_20140508_062254_20140508_081002.EUM.nc	-0.125	-0.154	0.093	4101	6086	0	1985	0	0
SRL_OPN_2PTS013_0004_20140508_081001_20140508_094808.EUM.nc	-0.160	-0.160	0.088	2924	5504	0	2580	0	0
SRL_OPN_2PTS013_0005_20140508_094807_20140508_112601.EUM.nc	-0.108	-0.165	0.107	2147	5388	0	3241	0	0
SRL_OPN_2PTS013_0007_20140508_112601_20140508_130433.EUM.nc	-0.141	-0.186	0.120	2745	5367	0	2622	0	0
SRL_OPN_2PTS013_0009_20140508_130433_20140508_145750.EUM.nc	-0.148	-0.158	0.088	3562	6375	0	2813	0	0
SRL_OPN_2PTS013_0012_20140508_145749_20140508_163728.EUM.nc	-0.160	-0.163	0.090	3144	5648	0	2504	0	0
SRL_OPN_2PTS013_0014_20140508_163727_20140508_181711.EUM.nc	-0.107	-0.127	0.084	3067	5503	0	2436	0	0
SRL_OPN_2PTS013_0016_20140508_181711_20140508_195628.EUM.nc	-0.146	-0.163	0.099	3230	5520	0	2290	0	0
SRL_OPN_2PTS013_0018_20140508_195628_20140508_213520.EUM.nc	-0.133	-0.157	0.100	3502	5491	0	1989	0	0
SRL_OPN_2PTS013_0020_20140508_213520_20140508_231330.EUM.nc	-0.105	-0.156	0.103	2267	5417	0	3150	0	0
SRL_OPN_2PTS013_0021_20140508_231330_20140509_005109.EUM.nc	-0.126	-0.171	0.114	3064	5490	0	2426	0	0
SRL_OPN_2PTS013_0023_20140509_005109_20140509_022928.EUM.nc	-0.142	-0.157	0.084	2833	5525	0	2692	0	0
SRL_OPN_2PTS013_0025_20140509_022929_20140509_040906.EUM.nc	-0.136	-0.137	0.077	2780	5498	0	2718	0	0
SRL_OPN_2PTS013_0027_20140509_040905_20140509_055031.EUM.nc	-0.119	-0.142	0.085	3725	5712	0	1987	0	0
SRL_OPN_2PTS013_0029_20140509_055030_20140509_073905.EUM.nc	-0.126	-0.155	0.090	4174	6155	0	1981	0	0
SRL_OPN_2PTS013_0032_20140509_073905_20140509_091723.EUM.nc	-0.166	-0.165	0.092	3265	5502	0	2237	0	0
SRL_OPN_2PTS013_0033_20140509_091722_20140509_105515.EUM.nc	-0.109	-0.163	0.109	2290	5517	0	3227	0	0
SRL_OPN_2PTS013_0035_20140509_105514_20140509_123321.EUM.nc	-0.125	-0.172	0.114	2514	5369	0	2855	0	0
SRL_OPN_2PTS013_0037_20140509_123321_20140509_141248.EUM.nc	-0.133	-0.152	0.091	3283	5582	0	2299	0	0
SRL_OPN_2PTS013_0039_20140509_141249_20140509_160608.EUM.nc	-0.170	-0.165	0.083	3317	6409	0	3092	0	0
SRL_OPN_2PTS013_0042_20140509_160608_20140509_174555.EUM.nc	-0.111	-0.135	0.077	2862	5604	0	2742	0	0
SRL_OPN_2PTS013_0044_20140509_174555_20140509_192519.EUM.nc	-0.126	-0.165	0.105	3366	5592	0	2226	0	0
SRL_OPN_2PTS013_0046_20140509_192519_20140509_210423.EUM.nc	-0.125	-0.162	0.101	3536	5599	0	2063	0	0
SRL_OPN_2PTS013_0048_20140509_210422_20140509_224245.EUM.nc	-0.113	-0.148	0.096	2721	5419	0	2698	0	0
SRL_OPN_2PTS013_0049_20140509_224245_20140510_002028.EUM.nc	-0.110	-0.153	0.110	3041	5447	0	2406	0	0
SRL_OPN_2PTS013_0051_20140510_002027_20140510_015830.EUM.nc	-0.158	-0.176	0.101	2938	5532	0	2594	0	0
SRL_OPN_2PTS013_0053_20140510_015829_20140510_033731.EUM.nc	-0.115	-0.143	0.083	2968	5518	0	2550	0	0
SRL_OPN_2PTS013_0055_20140510_033730_20140510_051825.EUM.nc	-0.122	-0.129	0.073	3016	5566	0	2550	0	0
SRL_OPN_2PTS013_0057_20140510_051825_20140510_070805.EUM.nc	-0.112	-0.143	0.089	3858	6216	0	2358	0	0
SRL_OPN_2PTS013_0060_20140510_070804_20140510_084637.EUM.nc	-0.147	-0.166	0.104	3895	5608	0	1713	0	0
SRL_OPN_2PTS013_0061_20140510_084636_20140510_102424.EUM.nc	-0.099	-0.151	0.103	2637	5479	0	2842	0	0
SRL_OPN_2PTS013_0063_20140510_102423_20140510_120227.EUM.nc	-0.142	-0.192	0.116	2570	5519	0	2949	0	0
SRL_OPN_2PTS013_0065_20140510_120226_20140510_134126.EUM.nc	-0.143	-0.173	0.115	3137	5504	0	2367	0	0
SRL_OPN_2PTS013_0067_20140510_134125_20140510_153449.EUM.nc	-0.161	-0.166	0.085	3520	6416	0	2896	0	0
SRL_OPN_2PTS013_0070_20140510_153449_20140510_171436.EUM.nc	-0.103	-0.134	0.081	2748	5499	0	2751	0	0

– Continued on next page

Table 9: Model Wet Troposphere Path Delay Statistics.

– Continued from previous page

File	Median	Mean	Std. Dev.	No. Obs.	Total Obs.	Default Lat/Lon	Flag (total)	Default (total)	3-Sigma Edited
SRL_OPN_2PTS013_0072_20140510_171435_20140510_185407.EUM.nc	-0.150	-0.165	0.097	3268	5622	0	2354	0	0
SRL_OPN_2PTS013_0074_20140510_185406_20140510_203322.EUM.nc	-0.121	-0.157	0.101	3534	5599	0	2065	0	0
SRL_OPN_2PTS013_0076_20140510_203321_20140510_221149.EUM.nc	-0.104	-0.142	0.104	2995	5445	0	2450	0	0
SRL_OPN_2PTS013_0078_20140510_221149_20140510_234946.EUM.nc	-0.121	-0.152	0.103	2913	5496	0	2583	0	0
SRL_OPN_2PTS013_0079_20140510_234945_20140511_012739.EUM.nc	-0.152	-0.172	0.112	2893	5534	0	2641	0	0
SRL_OPN_2PTS013_0081_20140511_012738_20140511_030614.EUM.nc	-0.133	-0.158	0.087	2906	5559	0	2653	0	0
SRL_OPN_2PTS013_0083_20140511_030613_20140511_044631.EUM.nc	-0.121	-0.122	0.068	2846	5505	0	2565	0	94
SRL_OPN_2PTS013_0085_20140511_044631_20140511_062847.EUM.nc	-0.116	-0.142	0.088	3941	5796	0	1855	0	0
SRL_OPN_2PTS013_0087_20140511_062847_20140511_081546.EUM.nc	-0.143	-0.158	0.097	4135	6094	0	1959	0	0
SRL_OPN_2PTS013_0090_20140511_081546_20140511_095342.EUM.nc	-0.112	-0.151	0.094	2879	5506	0	2627	0	0
SRL_OPN_2PTS013_0091_20140511_095342_20140511_113137.EUM.nc	-0.159	-0.174	0.114	2282	5396	0	3114	0	0
SRL_OPN_2PTS013_0093_20140511_113136_20140511_131012.EUM.nc	-0.148	-0.177	0.114	2815	5488	0	2673	0	0
SRL_OPN_2PTS013_0095_20140511_131012_20140511_150330.EUM.nc	-0.150	-0.151	0.080	3515	6372	0	2857	0	0
SRL_OPN_2PTS013_0098_20140511_150329_20140511_164308.EUM.nc	-0.098	-0.128	0.074	2943	5613	0	2670	0	0
SRL_OPN_2PTS013_0100_20140511_164307_20140511_182251.EUM.nc	-0.149	-0.150	0.080	3212	5543	0	2331	0	0
SRL_OPN_2PTS013_0102_20140511_182250_20140511_200215.EUM.nc	-0.119	-0.158	0.105	3145	5562	0	2417	0	0
SRL_OPN_2PTS013_0104_20140511_200214_20140511_214056.EUM.nc	-0.116	-0.159	0.106	3416	5494	0	2078	0	0
SRL_OPN_2PTS013_0106_20140511_214057_20140511_231903.EUM.nc	-0.115	-0.146	0.095	2428	5363	0	2935	0	0
SRL_OPN_2PTS013_0107_20140511_231903_20140512_005653.EUM.nc	-0.136	-0.164	0.108	2860	5517	0	2657	0	0
SRL_OPN_2PTS013_0109_20140512_005654_20140512_023507.EUM.nc	-0.147	-0.158	0.085	2873	5534	0	2661	0	0
SRL_OPN_2PTS013_0111_20140512_023506_20140512_041450.EUM.nc	-0.110	-0.125	0.078	2792	5506	0	2714	0	0
SRL_OPN_2PTS013_0113_20140512_041450_20140512_055623.EUM.nc	-0.120	-0.138	0.084	3737	5740	0	2003	0	0
SRL_OPN_2PTS013_0115_20140512_055622_20140512_074451.EUM.nc	-0.130	-0.150	0.086	4186	6157	0	1971	0	0
SRL_OPN_2PTS013_0118_20140512_074452_20140512_092259.EUM.nc	-0.114	-0.154	0.104	3169	5476	0	2307	0	0
SRL_OPN_2PTS013_0119_20140512_092258_20140512_110050.EUM.nc	-0.159	-0.172	0.113	2162	5470	0	3308	0	0
SRL_OPN_2PTS013_0121_20140512_110049_20140512_123909.EUM.nc	-0.141	-0.166	0.114	2536	5412	0	2876	0	0
SRL_OPN_2PTS013_0123_20140512_123909_20140512_141832.EUM.nc	-0.151	-0.158	0.091	3339	5561	0	2222	0	0
SRL_OPN_2PTS013_0125_20140512_141832_20140512_161150.EUM.nc	-0.137	-0.146	0.091	3399	6387	0	2988	0	0
SRL_OPN_2PTS013_0128_20140512_161149_20140512_175136.EUM.nc	-0.135	-0.141	0.085	2910	5587	0	2677	0	0
SRL_OPN_2PTS013_0130_20140512_175135_20140512_193059.EUM.nc	-0.115	-0.163	0.104	3258	5591	0	2333	0	0
SRL_OPN_2PTS013_0132_20140512_193059_20140512_211002.EUM.nc	-0.110	-0.158	0.108	3421	5637	0	2216	0	0
SRL_OPN_2PTS013_0134_20140512_211001_20140512_224821.EUM.nc	-0.100	-0.142	0.098	2520	5403	0	2883	0	0
SRL_OPN_2PTS013_0135_20140512_224820_20140513_002601.EUM.nc	-0.122	-0.155	0.107	3055	5399	0	2344	0	0
SRL_OPN_2PTS013_0137_20140513_002600_20140513_020407.EUM.nc	-0.162	-0.179	0.096	2922	5503	0	2581	0	0
SRL_OPN_2PTS013_0139_20140513_020406_20140513_034321.EUM.nc	-0.121	-0.132	0.090	2939	5545	0	2606	0	0
SRL_OPN_2PTS013_0141_20140513_034320_20140513_052414.EUM.nc	-0.121	-0.132	0.069	2866	5569	0	2641	0	62
SRL_OPN_2PTS013_0143_20140513_052413_20140513_071344.EUM.nc	-0.120	-0.154	0.099	3922	6225	0	2303	0	0
SRL_OPN_2PTS013_0146_20140513_071343_20140513_085212.EUM.nc	-0.111	-0.155	0.108	3836	5592	0	1756	0	0
SRL_OPN_2PTS013_0147_20140513_085211_20140513_103008.EUM.nc	-0.155	-0.184	0.098	2530	5495	0	2965	0	0

– Continued on next page

Table 9: Model Wet Troposphere Path Delay Statistics.

– Continued from previous page

File	Median	Mean	Std. Dev.	No. Obs.	Total Obs.	Default Lat/Lon	Flag (total)	Default (total)	3-Sigma Edited
SRL_OPN_2PTS013_0149_20140513_103007_20140513_120803.EUM.nc	-0.140	-0.179	0.112	2582	5516	0	2934	0	0
SRL_OPN_2PTS013_0151_20140513_120802_20140513_134706.EUM.nc	-0.156	-0.170	0.100	3060	5484	0	2424	0	0
SRL_OPN_2PTS013_0153_20140513_134706_20140513_154032.EUM.nc	-0.148	-0.150	0.081	3538	6436	0	2898	0	0
SRL_OPN_2PTS013_0156_20140513_154031_20140513_172018.EUM.nc	-0.121	-0.126	0.068	2771	5548	0	2749	0	28
SRL_OPN_2PTS013_0158_20140513_172017_20140513_185947.EUM.nc	-0.119	-0.156	0.094	3239	5615	0	2376	0	0
SRL_OPN_2PTS013_0160_20140513_185947_20140513_203901.EUM.nc	-0.108	-0.163	0.113	3618	5624	0	2006	0	0
SRL_OPN_2PTS013_0162_20140513_203900_20140513_221726.EUM.nc	-0.121	-0.155	0.108	3004	5447	0	2443	0	0
SRL_OPN_2PTS013_0164_20140513_221726_20140513_235521.EUM.nc	-0.116	-0.144	0.106	2968	5482	0	2514	0	0
SRL_OPN_2PTS013_0165_20140513_235521_20140514_013316.EUM.nc	-0.168	-0.175	0.094	2952	5549	0	2597	0	0
SRL_OPN_2PTS013_0167_20140514_013315_20140514_031156.EUM.nc	-0.139	-0.148	0.087	2884	5561	0	2677	0	0
SRL_OPN_2PTS013_0169_20140514_031155_20140514_045219.EUM.nc	-0.107	-0.119	0.063	2902	5508	0	2555	0	51
SRL_OPN_2PTS013_0171_20140514_045219_20140514_063444.EUM.nc	-0.114	-0.139	0.083	3964	5829	0	1865	0	0
SRL_OPN_2PTS013_0173_20140514_063444_20140514_082116.EUM.nc	-0.128	-0.156	0.094	4162	6065	0	1903	0	0
SRL_OPN_2PTS013_0176_20140514_082115_20140514_095919.EUM.nc	-0.156	-0.162	0.098	2888	5536	0	2648	0	0
SRL_OPN_2PTS013_0177_20140514_095918_20140514_113713.EUM.nc	-0.172	-0.181	0.119	2380	5418	0	3038	0	0
SRL_OPN_2PTS013_0179_20140514_113714_20140514_131546.EUM.nc	-0.169	-0.186	0.103	2897	5445	0	2548	0	0
SRL_OPN_2PTS013_0181_20140514_131545_20140514_150914.EUM.nc	-0.135	-0.153	0.083	3561	6413	0	2852	0	0
SRL_OPN_2PTS013_0184_20140514_150913_20140514_164852.EUM.nc	-0.084	-0.120	0.081	2916	5607	0	2691	0	0
SRL_OPN_2PTS013_0186_20140514_164851_20140514_182834.EUM.nc	-0.123	-0.149	0.096	3206	5533	0	2327	0	0
SRL_OPN_2PTS013_0188_20140514_182833_20140514_200748.EUM.nc	-0.141	-0.172	0.112	3189	5553	0	2364	0	0
SRL_OPN_2PTS013_0190_20140514_200747_20140514_214636.EUM.nc	-0.149	-0.172	0.103	3273	5471	0	2198	0	0
SRL_OPN_2PTS013_0192_20140514_214635_20140514_232440.EUM.nc	-0.077	-0.139	0.111	2466	5299	0	2833	0	0
SRL_OPN_2PTS013_0193_20140514_232439_20140515_010220.EUM.nc	-0.153	-0.172	0.109	2760	5494	0	2734	0	0
SRL_OPN_2PTS013_0195_20140515_010220_20140515_024046.EUM.nc	-0.165	-0.170	0.095	2834	5545	0	2711	0	0
SRL_OPN_2PTS013_0197_20140515_024046_20140515_042035.EUM.nc	-0.093	-0.112	0.067	2775	5541	0	2710	0	56
SRL_OPN_2PTS013_0199_20140515_042035_20140515_060215.EUM.nc	-0.121	-0.149	0.094	3787	5746	0	1959	0	0
SRL_OPN_2PTS013_0201_20140515_060216_20140515_075020.EUM.nc	-0.131	-0.160	0.094	4211	6138	0	1927	0	0
SRL_OPN_2PTS013_0204_20140515_075019_20140515_092835.EUM.nc	-0.156	-0.165	0.103	3126	5505	0	2379	0	0
SRL_OPN_2PTS013_0205_20140515_092834_20140515_110626.EUM.nc	-0.150	-0.171	0.116	2210	5489	0	3279	0	0
SRL_OPN_2PTS013_0207_20140515_110625_20140515_124438.EUM.nc	-0.153	-0.174	0.109	2565	5384	0	2819	0	0
SRL_OPN_2PTS013_0209_20140515_124438_20140515_143754.EUM.nc	-0.143	-0.156	0.084	3390	6350	0	2960	0	0
SRL_OPN_2PTS013_0212_20140515_143755_20140515_161732.EUM.nc	-0.112	-0.139	0.082	3428	5622	0	2194	0	0
SRL_OPN_2PTS013_0214_20140515_161731_20140515_175716.EUM.nc	-0.113	-0.140	0.090	2948	5559	0	2611	0	0
SRL_OPN_2PTS013_0216_20140515_175716_20140515_193638.EUM.nc	-0.144	-0.162	0.097	3278	5589	0	2311	0	0
SRL_OPN_2PTS013_0218_20140515_193638_20140515_211539.EUM.nc	-0.140	-0.160	0.098	3399	5521	0	2122	0	0
SRL_OPN_2PTS013_0220_20140515_211538_20140515_225356.EUM.nc	-0.119	-0.145	0.103	2443	5504	0	3061	0	0
SRL_OPN_2PTS013_0221_20140515_225356_20140516_003137.EUM.nc	-0.161	-0.167	0.107	3150	5445	0	2295	0	0
SRL_OPN_2PTS013_0223_20140516_003136_20140516_020945.EUM.nc	-0.158	-0.173	0.100	2787	5525	0	2738	0	0
SRL_OPN_2PTS013_0225_20140516_020944_20140516_034904.EUM.nc	-0.095	-0.127	0.089	2922	5538	0	2616	0	0

– Continued on next page

Table 9: Model Wet Troposphere Path Delay Statistics.

– Continued from previous page

File	Median	Mean	Std. Dev.	No. Obs.	Total Obs.	Default Lat/Lon	Flag (total)	Default (total)	3-Sigma Edited
SRL_OPN_2PTS013_0227_20140516_034903_20140516_053003.EUM.nc	-0.120	-0.138	0.078	2915	5564	0	2649	0	0
SRL_OPN_2PTS013_0229_20140516_053002_20140516_071921.EUM.nc	-0.115	-0.154	0.107	4042	6200	0	2158	0	0
SRL_OPN_2PTS013_0232_20140516_071921_20140516_085748.EUM.nc	-0.173	-0.178	0.095	3743	5590	0	1847	0	0
SRL_OPN_2PTS013_0233_20140516_085747_20140516_103542.EUM.nc	-0.133	-0.161	0.117	2415	5463	0	3048	0	0
SRL_OPN_2PTS013_0235_20140516_103542_20140516_121340.EUM.nc	-0.133	-0.176	0.116	2526	5476	0	2950	0	0
SRL_OPN_2PTS013_0237_20140516_121339_20140516_135250.EUM.nc	-0.147	-0.165	0.095	3124	5527	0	2403	0	0
SRL_OPN_2PTS013_0239_20140516_135249_20140516_154613.EUM.nc	-0.117	-0.150	0.092	3563	6417	0	2854	0	0
SRL_OPN_2PTS013_0242_20140516_154612_20140516_172558.EUM.nc	-0.130	-0.150	0.097	2769	5530	0	2761	0	0
SRL_OPN_2PTS013_0244_20140516_172557_20140516_190527.EUM.nc	-0.146	-0.177	0.099	3240	5592	0	2352	0	0
SRL_OPN_2PTS013_0246_20140516_190527_20140516_204438.EUM.nc	-0.127	-0.172	0.106	3722	5623	0	1901	0	0
SRL_OPN_2PTS013_0248_20140516_204438_20140516_222301.EUM.nc	-0.109	-0.155	0.109	2921	5444	0	2523	0	0
SRL_OPN_2PTS013_0250_20140516_222300_20140517_000055.EUM.nc	-0.121	-0.153	0.105	3011	5519	0	2508	0	0
SRL_OPN_2PTS013_0251_20140517_000054_20140517_013852.EUM.nc	-0.151	-0.165	0.096	3014	5555	0	2541	0	0
SRL_OPN_2PTS013_0253_20140517_013852_20140517_031736.EUM.nc	-0.121	-0.157	0.099	2884	5553	0	2669	0	0
SRL_OPN_2PTS013_0255_20140517_031735_20140517_045806.EUM.nc	-0.110	-0.130	0.078	3003	5556	0	2553	0	0
SRL_OPN_2PTS013_0257_20140517_045805_20140517_064039.EUM.nc	-0.122	-0.154	0.098	3951	5839	0	1888	0	0
SRL_OPN_2PTS013_0259_20140517_064038_20140517_082700.EUM.nc	-0.160	-0.165	0.090	4241	6051	0	1810	0	0
SRL_OPN_2PTS013_0262_20140517_082659_20140517_100453.EUM.nc	-0.126	-0.153	0.099	2866	5518	0	2652	0	0
SRL_OPN_2PTS013_0263_20140517_100452_20140517_114249.EUM.nc	-0.130	-0.167	0.110	2412	5479	0	3067	0	0
SRL_OPN_2PTS013_0265_20140517_114249_20140517_132126.EUM.nc	-0.161	-0.180	0.107	2943	5428	0	2485	0	0
SRL_OPN_2PTS013_0267_20140517_132125_20140517_151454.EUM.nc	-0.109	-0.141	0.088	3595	6412	0	2817	0	0
SRL_OPN_2PTS013_0270_20140517_151454_20140517_165433.EUM.nc	-0.135	-0.145	0.083	2850	5590	0	2740	0	0
SRL_OPN_2PTS013_0272_20140517_165433_20140517_183415.EUM.nc	-0.142	-0.164	0.102	3202	5550	0	2348	0	0
SRL_OPN_2PTS013_0274_20140517_183414_20140517_201327.EUM.nc	-0.139	-0.162	0.096	3308	5581	0	2273	0	0
SRL_OPN_2PTS013_0276_20140517_201326_20140517_215211.EUM.nc	-0.128	-0.156	0.106	3296	5482	0	2186	0	0
SRL_OPN_2PTS013_0278_20140517_215211_20140517_233014.EUM.nc	-0.125	-0.142	0.099	2437	5354	0	2917	0	0
SRL_OPN_2PTS013_0279_20140517_233013_20140518_010755.EUM.nc	-0.137	-0.169	0.106	2707	5480	0	2773	0	0
SRL_OPN_2PTS013_0281_20140518_010755_20140518_024624.EUM.nc	-0.125	-0.155	0.094	2840	5517	0	2677	0	0
SRL_OPN_2PTS013_0283_20140518_024624_20140518_042619.EUM.nc	-0.114	-0.133	0.080	2875	5529	0	2650	0	4
SRL_OPN_2PTS013_0285_20140518_042618_20140518_060808.EUM.nc	-0.114	-0.147	0.095	3781	5756	0	1975	0	0
SRL_OPN_2PTS013_0287_20140518_060808_20140518_075557.EUM.nc	-0.119	-0.155	0.097	4145	6118	0	1973	0	0
SRL_OPN_2PTS013_0290_20140518_075556_20140518_093408.EUM.nc	-0.135	-0.162	0.099	3044	5524	0	2480	0	0
SRL_OPN_2PTS013_0291_20140518_093407_20140518_111201.EUM.nc	-0.126	-0.172	0.109	2185	5481	0	3296	0	0
SRL_OPN_2PTS013_0293_20140518_111200_20140518_125016.EUM.nc	-0.145	-0.174	0.112	2606	5388	0	2782	0	0
SRL_OPN_2PTS013_0295_20140518_125015_20140518_144335.EUM.nc	-0.121	-0.148	0.091	3432	6364	0	2932	0	0
SRL_OPN_2PTS013_0298_20140518_144334_20140518_162313.EUM.nc	-0.136	-0.157	0.091	3358	5622	0	2264	0	0
SRL_OPN_2PTS013_0300_20140518_162312_20140518_180257.EUM.nc	-0.120	-0.154	0.100	3012	5592	0	2580	0	0
SRL_OPN_2PTS013_0302_20140518_180258_20140518_194218.EUM.nc	-0.119	-0.160	0.104	3257	5594	0	2337	0	0
SRL_OPN_2PTS013_0304_20140518_194217_20140518_212115.EUM.nc	-0.114	-0.158	0.104	3379	5528	0	2149	0	0

– Continued on next page

Table 9: Model Wet Troposphere Path Delay Statistics.

– Continued from previous page

File	Median	Mean	Std. Dev.	No. Obs.	Total Obs.	Default Lat/Lon	Flag (total)	Default (total)	3-Sigma Edited
SRL_OPN_2PTS013_0306_20140518_212115_20140518_225930.EUM.nc	-0.158	-0.164	0.106	2310	5465	0	3155	0	0
SRL_OPN_2PTS013_0307_20140518_225930_20140519_003710.EUM.nc	-0.134	-0.168	0.107	3203	5484	0	2281	0	0
SRL_OPN_2PTS013_0309_20140519_003709_20140519_021522.EUM.nc	-0.163	-0.174	0.097	2776	5535	0	2759	0	0
SRL_OPN_2PTS013_0311_20140519_021521_20140519_035446.EUM.nc	-0.111	-0.134	0.079	2767	5550	0	2783	0	0
SRL_OPN_2PTS013_0313_20140519_035445_20140519_053552.EUM.nc	-0.105	-0.134	0.087	2955	5582	0	2627	0	0
SRL_OPN_2PTS013_0315_20140519_053551_20140519_072458.EUM.nc	-0.117	-0.148	0.098	4137	6210	0	2073	0	0
SRL_OPN_2PTS013_0318_20140519_072458_20140519_090323.EUM.nc	-0.174	-0.171	0.090	3631	5582	0	1951	0	0
SRL_OPN_2PTS013_0319_20140519_090323_20140519_104116.EUM.nc	-0.155	-0.175	0.112	2486	5528	0	3042	0	0
SRL_OPN_2PTS013_0321_20140519_104116_20140519_121917.EUM.nc	-0.127	-0.168	0.102	2594	5510	0	2916	0	0
SRL_OPN_2PTS013_0323_20140519_121916_20140519_135830.EUM.nc	-0.140	-0.155	0.087	3245	5533	0	2288	0	0
SRL_OPN_2PTS013_0325_20140519_135830_20140519_155152.EUM.nc	-0.160	-0.166	0.089	3128	6075	0	2947	0	0
SRL_OPN_2PTS013_0328_20140519_155151_20140519_173137.EUM.nc	-0.101	-0.138	0.090	2769	5472	0	2703	0	0
SRL_OPN_2PTS013_0330_20140519_173138_20140519_191105.EUM.nc	-0.131	-0.162	0.101	3410	5640	0	2230	0	0
SRL_OPN_2PTS013_0332_20140519_191104_20140519_205014.EUM.nc	-0.140	-0.168	0.106	3637	5612	0	1975	0	0
SRL_OPN_2PTS013_0334_20140519_205014_20140519_222835.EUM.nc	-0.142	-0.155	0.107	2888	5439	0	2551	0	0
SRL_OPN_2PTS013_0335_20140519_222834_20140520_000628.EUM.nc	-0.129	-0.161	0.102	3041	5528	0	2487	0	0
SRL_OPN_2PTS013_0337_20140520_000627_20140520_014426.EUM.nc	-0.175	-0.195	0.088	2988	5550	0	2562	0	0
SRL_OPN_2PTS013_0339_20140520_014426_20140520_032315.EUM.nc	-0.119	-0.147	0.089	2874	5482	0	2608	0	0
SRL_OPN_2PTS013_0341_20140520_032314_20140520_050351.EUM.nc	-0.122	-0.140	0.080	2943	5579	0	2636	0	0
SRL_OPN_2PTS013_0343_20140520_050350_20140520_065357.EUM.nc	-0.106	-0.141	0.100	3851	6237	0	2386	0	0
SRL_OPN_2PTS013_0346_20140520_065356_20140520_083233.EUM.nc	-0.151	-0.170	0.100	4214	5630	0	1416	0	0
SRL_OPN_2PTS013_0348_20140520_083234_20140520_101025.EUM.nc	-0.141	-0.161	0.095	2825	5439	0	2614	0	0
SRL_OPN_2PTS013_0349_20140520_101024_20140520_114823.EUM.nc	-0.125	-0.178	0.108	2486	5494	0	3008	0	0
SRL_OPN_2PTS013_0351_20140520_114822_20140520_132712.EUM.nc	-0.149	-0.164	0.109	3021	5481	0	2460	0	0
SRL_OPN_2PTS013_0353_20140520_132711_20140520_152033.EUM.nc	-0.140	-0.162	0.089	3564	6397	0	2833	0	0
SRL_OPN_2PTS013_0356_20140520_152032_20140520_170011.EUM.nc	-0.109	-0.141	0.096	2841	5570	0	2729	0	0
SRL_OPN_2PTS013_0358_20140520_170010_20140520_183952.EUM.nc	-0.132	-0.159	0.098	3214	5620	0	2406	0	0
SRL_OPN_2PTS013_0360_20140520_183951_20140520_201912.EUM.nc	-0.160	-0.176	0.108	3358	5583	0	2225	0	0
SRL_OPN_2PTS013_0362_20140520_201911_20140520_215746.EUM.nc	-0.122	-0.144	0.101	3064	5444	0	2380	0	0
SRL_OPN_2PTS013_0364_20140520_215745_20140520_233546.EUM.nc	-0.120	-0.139	0.085	2565	5392	0	2827	0	0
SRL_OPN_2PTS013_0365_20140520_233546_20140521_011336.EUM.nc	-0.170	-0.182	0.090	2785	5521	0	2736	0	0
SRL_OPN_2PTS013_0367_20140521_011335_20140521_025201.EUM.nc	-0.132	-0.162	0.093	2808	5533	0	2725	0	0
SRL_OPN_2PTS013_0369_20140521_025200_20140521_043202.EUM.nc	-0.113	-0.129	0.081	2882	5517	0	2635	0	0
SRL_OPN_2PTS013_0371_20140521_043201_20140521_061357.EUM.nc	-0.128	-0.150	0.098	3768	5772	0	2004	0	0
SRL_OPN_2PTS013_0373_20140521_061357_20140521_080140.EUM.nc	-0.141	-0.162	0.100	4152	6119	0	1967	0	0
SRL_OPN_2PTS013_0376_20140521_080139_20140521_093941.EUM.nc	-0.165	-0.167	0.101	2978	5514	0	2536	0	0
SRL_OPN_2PTS013_0377_20140521_093940_20140521_111733.EUM.nc	-0.137	-0.182	0.104	2233	5464	0	3231	0	0
SRL_OPN_2PTS013_0379_20140521_111733_20140521_125600.EUM.nc	-0.112	-0.159	0.116	2695	5357	0	2662	0	0
SRL_OPN_2PTS013_0381_20140521_125600_20140521_144913.EUM.nc	-0.141	-0.167	0.092	3463	6351	0	2888	0	0

– Continued on next page

Table 9: Model Wet Troposphere Path Delay Statistics.

– Continued from previous page

File	Median	Mean	Std. Dev.	No. Obs.	Total Obs.	Default Lat/Lon	Flag (total)	Default (total)	3-Sigma Edited
SRL_OPN_2PTS013_0384_20140521_144913_20140521_162851.EUM.nc	-0.121	-0.145	0.085	3322	5642	0	2320	0	0
SRL_OPN_2PTS013_0386_20140521_162850_20140521_180835.EUM.nc	-0.125	-0.145	0.085	3018	5621	0	2603	0	0
SRL_OPN_2PTS013_0388_20140521_180835_20140521_194803.EUM.nc	-0.149	-0.167	0.108	3249	5606	0	2357	0	0
SRL_OPN_2PTS013_0390_20140521_194802_20140521_212650.EUM.nc	-0.118	-0.160	0.113	3428	5498	0	2070	0	0
SRL_OPN_2PTS013_0392_20140521_212649_20140521_230502.EUM.nc	-0.146	-0.164	0.093	2187	5454	0	3267	0	0
SRL_OPN_2PTS013_0393_20140521_230502_20140522_004243.EUM.nc	-0.130	-0.171	0.097	3133	5498	0	2365	0	0
SRL_OPN_2PTS013_0395_20140522_004242_20140522_022058.EUM.nc	-0.145	-0.174	0.102	2820	5563	0	2743	0	0
SRL_OPN_2PTS013_0397_20140522_022057_20140522_040026.EUM.nc	-0.101	-0.116	0.072	2780	5573	0	2739	0	54
SRL_OPN_2PTS013_0399_20140522_040026_20140522_054140.EUM.nc	-0.138	-0.156	0.093	3263	5576	0	2313	0	0
SRL_OPN_2PTS013_0401_20140522_054139_20140522_073035.EUM.nc	-0.131	-0.152	0.099	4172	6178	0	2006	0	0
SRL_OPN_2PTS013_0404_20140522_073035_20140522_090856.EUM.nc	-0.164	-0.180	0.108	3438	5559	0	2121	0	0
SRL_OPN_2PTS013_0405_20140522_090855_20140522_104650.EUM.nc	-0.158	-0.170	0.098	2449	5553	0	3104	0	0
SRL_OPN_2PTS013_0407_20140522_104649_20140522_122452.EUM.nc	-0.112	-0.163	0.108	2662	5467	0	2805	0	0
SRL_OPN_2PTS013_0409_20140522_122451_20140522_140410.EUM.nc	-0.149	-0.166	0.092	3276	5553	0	2277	0	0
SRL_OPN_2PTS013_0411_20140522_140410_20140522_155732.EUM.nc	-0.114	-0.150	0.099	3267	6412	0	3145	0	0
SRL_OPN_2PTS013_0414_20140522_155733_20140522_173719.EUM.nc	-0.133	-0.151	0.100	2842	5533	0	2691	0	0
SRL_OPN_2PTS013_0416_20140522_173718_20140522_191646.EUM.nc	-0.128	-0.162	0.103	3375	5619	0	2244	0	0
SRL_OPN_2PTS013_0418_20140522_191646_20140522_205554.EUM.nc	-0.129	-0.169	0.110	3570	5631	0	2061	0	0
SRL_OPN_2PTS013_0420_20140522_205554_20140522_223411.EUM.nc	-0.144	-0.156	0.097	2753	5434	0	2681	0	0
SRL_OPN_2PTS013_0421_20140522_223410_20140523_001203.EUM.nc	-0.123	-0.158	0.101	3087	5466	0	2379	0	0
SRL_OPN_2PTS013_0423_20140523_001202_20140523_015003.EUM.nc	-0.143	-0.176	0.096	3022	5536	0	2514	0	0
SRL_OPN_2PTS013_0425_20140523_015003_20140523_032855.EUM.nc	-0.105	-0.130	0.082	2964	5492	0	2528	0	0
SRL_OPN_2PTS013_0427_20140523_032856_20140523_050939.EUM.nc	-0.128	-0.142	0.084	2915	5579	0	2664	0	0
SRL_OPN_2PTS013_0429_20140523_050939_20140523_065935.EUM.nc	-0.119	-0.144	0.091	3776	6222	0	2446	0	0
SRL_OPN_2PTS013_0432_20140523_065935_20140523_083810.EUM.nc	-0.167	-0.176	0.101	4171	5635	0	1464	0	0
SRL_OPN_2PTS013_0434_20140523_083809_20140523_101600.EUM.nc	-0.150	-0.158	0.102	2707	5533	0	2826	0	0
SRL_OPN_2PTS013_0435_20140523_101559_20140523_115400.EUM.nc	-0.127	-0.179	0.109	2580	5528	0	2948	0	0
SRL_OPN_2PTS013_0437_20140523_115400_20140523_133250.EUM.nc	-0.159	-0.186	0.109	2971	5456	0	2485	0	0
SRL_OPN_2PTS013_0439_20140523_133251_20140523_152615.EUM.nc	-0.122	-0.156	0.092	3582	6384	0	2802	0	0
SRL_OPN_2PTS013_0442_20140523_152614_20140523_170554.EUM.nc	-0.132	-0.141	0.094	2772	5511	0	2739	0	0
SRL_OPN_2PTS013_0444_20140523_170553_20140523_184533.EUM.nc	-0.134	-0.153	0.089	3217	5639	0	2422	0	0
SRL_OPN_2PTS013_0446_20140523_184532_20140523_202442.EUM.nc	-0.142	-0.162	0.099	3422	5597	0	2175	0	0
SRL_OPN_2PTS013_0448_20140523_202441_20140523_220322.EUM.nc	-0.138	-0.164	0.113	3026	5423	0	2397	0	0
SRL_OPN_2PTS013_0450_20140523_220322_20140523_234120.EUM.nc	-0.120	-0.140	0.085	2712	5487	0	2775	0	0
SRL_OPN_2PTS013_0451_20140523_234120_20140524_011904.EUM.nc	-0.141	-0.181	0.101	2960	5522	0	2562	0	0
SRL_OPN_2PTS013_0453_20140524_011904_20140524_025741.EUM.nc	-0.135	-0.161	0.095	2865	5529	0	2664	0	0
SRL_OPN_2PTS013_0455_20140524_025741_20140524_043748.EUM.nc	-0.125	-0.146	0.087	2820	5506	0	2686	0	0
SRL_OPN_2PTS013_0457_20140524_043749_20140524_061953.EUM.nc	-0.109	-0.145	0.096	3829	5797	0	1968	0	0
SRL_OPN_2PTS013_0459_20140524_061952_20140524_080710.EUM.nc	-0.150	-0.167	0.095	4137	6097	0	1960	0	0

– Continued on next page

Table 9: Model Wet Troposphere Path Delay Statistics.

– Continued from previous page

File	Median	Mean	Std. Dev.	No. Obs.	Total Obs.	Default Lat/Lon	Flag (total)	Default (total)	3-Sigma Edited
SRL_OPN_2PTS013_0462_20140524_080709_20140524_094516.EUM.nc	-0.131	-0.165	0.104	2926	5517	0	2591	0	0
SRL_OPN_2PTS013_0463_20140524_094516_20140524_112310.EUM.nc	-0.148	-0.187	0.113	2073	5425	0	3352	0	0
SRL_OPN_2PTS013_0465_20140524_112309_20140524_130132.EUM.nc	-0.157	-0.183	0.112	2730	5380	0	2650	0	0
SRL_OPN_2PTS013_0467_20140524_130132_20140524_145456.EUM.nc	-0.127	-0.152	0.085	3535	6396	0	2861	0	0
SRL_OPN_2PTS013_0470_20140524_145455_20140524_163434.EUM.nc	-0.146	-0.152	0.096	3217	5639	0	2422	0	0
SRL_OPN_2PTS013_0472_20140524_163433_20140524_181417.EUM.nc	-0.126	-0.142	0.084	3061	5638	0	2577	0	0
SRL_OPN_2PTS013_0474_20140524_181416_20140524_195336.EUM.nc	-0.147	-0.164	0.108	3229	5621	0	2392	0	0
SRL_OPN_2PTS013_0476_20140524_195335_20140524_213229.EUM.nc	-0.137	-0.168	0.109	3509	5521	0	2012	0	0
SRL_OPN_2PTS013_0478_20140524_213228_20140524_231038.EUM.nc	-0.134	-0.164	0.106	2188	5378	0	3190	0	0
SRL_OPN_2PTS013_0479_20140524_231038_20140525_004819.EUM.nc	-0.135	-0.163	0.098	3110	5494	0	2384	0	0
SRL_OPN_2PTS013_0481_20140525_004818_20140525_022636.EUM.nc	-0.132	-0.168	0.107	2844	5538	0	2694	0	0
SRL_OPN_2PTS013_0483_20140525_022635_20140525_040611.EUM.nc	-0.132	-0.140	0.080	2787	5506	0	2719	0	0
SRL_OPN_2PTS013_0485_20140525_040610_20140525_054731.EUM.nc	-0.117	-0.138	0.088	3591	5674	0	2083	0	0
SRL_OPN_2PTS013_0487_20140525_054731_20140525_073612.EUM.nc	-0.147	-0.160	0.094	4133	6171	0	2038	0	0
SRL_OPN_2PTS013_0490_20140525_073612_20140525_091432.EUM.nc	-0.158	-0.176	0.102	3306	5551	0	2245	0	0
SRL_OPN_2PTS013_0491_20140525_091431_20140525_105225.EUM.nc	-0.132	-0.169	0.095	2325	5550	0	3225	0	0
SRL_OPN_2PTS013_0493_20140525_105225_20140525_123029.EUM.nc	-0.148	-0.176	0.104	2587	5428	0	2841	0	0
SRL_OPN_2PTS013_0495_20140525_123029_20140525_140953.EUM.nc	-0.131	-0.154	0.098	3177	5599	0	2422	0	0
SRL_OPN_2PTS013_0497_20140525_140953_20140525_160315.EUM.nc	-0.143	-0.156	0.102	3311	6435	0	3124	0	0
SRL_OPN_2PTS013_0500_20140525_160315_20140525_174252.EUM.nc	-0.119	-0.141	0.081	2904	5627	0	2723	0	0
SRL_OPN_2PTS013_0502_20140525_174252_20140525_192226.EUM.nc	-0.140	-0.166	0.102	3449	5652	0	2203	0	0
SRL_OPN_2PTS013_0504_20140525_192226_20140525_210132.EUM.nc	-0.128	-0.161	0.109	3556	5626	0	2070	0	0
SRL_OPN_2PTS013_0506_20140525_210131_20140525_223947.EUM.nc	-0.139	-0.160	0.100	2738	5438	0	2700	0	0
SRL_OPN_2PTS013_0507_20140525_223946_20140526_001741.EUM.nc	-0.130	-0.160	0.107	3068	5468	0	2400	0	0
SRL_OPN_2PTS013_0509_20140526_001740_20140526_015543.EUM.nc	-0.148	-0.176	0.113	2974	5519	0	2545	0	0
SRL_OPN_2PTS013_0511_20140526_015542_20140526_033441.EUM.nc	-0.132	-0.139	0.088	3006	5490	0	2484	0	0
SRL_OPN_2PTS013_0513_20140526_033441_20140526_051531.EUM.nc	-0.113	-0.139	0.088	2936	5574	0	2638	0	0
SRL_OPN_2PTS013_0515_20140526_051530_20140526_070517.EUM.nc	-0.139	-0.160	0.091	3812	6216	0	2404	0	0
SRL_OPN_2PTS013_0518_20140526_070517_20140526_084350.EUM.nc	-0.145	-0.168	0.097	3946	5616	0	1670	0	0
SRL_OPN_2PTS013_0520_20140526_084350_20140526_102138.EUM.nc	-0.125	-0.162	0.101	2612	5527	0	2915	0	0
SRL_OPN_2PTS013_0521_20140526_102137_20140526_115939.EUM.nc	-0.136	-0.183	0.112	2573	5540	0	2967	0	0
SRL_OPN_2PTS013_0523_20140526_115938_20140526_133837.EUM.nc	-0.156	-0.181	0.111	3017	5477	0	2460	0	0
SRL_OPN_2PTS013_0525_20140526_133836_20140526_153201.EUM.nc	-0.142	-0.145	0.092	3526	6411	0	2885	0	0
SRL_OPN_2PTS013_0528_20140526_153200_20140526_171139.EUM.nc	-0.128	-0.151	0.083	2757	5505	0	2748	0	0
SRL_OPN_2PTS013_0530_20140526_171138_20140526_185118.EUM.nc	-0.126	-0.155	0.098	3311	5661	0	2350	0	0
SRL_OPN_2PTS013_0532_20140526_185117_20140526_203025.EUM.nc	-0.124	-0.167	0.109	3455	5594	0	2139	0	0
SRL_OPN_2PTS013_0534_20140526_203025_20140526_220903.EUM.nc	-0.128	-0.160	0.099	3029	5420	0	2391	0	0
SRL_OPN_2PTS013_0536_20140526_220903_20140526_234700.EUM.nc	-0.110	-0.145	0.104	2885	5540	0	2655	0	0
SRL_OPN_2PTS013_0537_20140526_234700_20140527_012444.EUM.nc	-0.144	-0.170	0.101	2901	5529	0	2628	0	0

– Continued on next page

Table 9: Model Wet Troposphere Path Delay Statistics.

– Continued from previous page

File	Median	Mean	Std. Dev.	No. Obs.	Total Obs.	Default Lat/Lon	Flag (total)	Default (total)	3-Sigma Edited
SRL_OPN_2PTS013_0539_20140527_012444_20140527_030326.EUM.nc	-0.147	-0.162	0.099	2887	5554	0	2667	0	0
SRL_OPN_2PTS013_0541_20140527_030325_20140527_044340.EUM.nc	-0.113	-0.128	0.081	2883	5551	0	2668	0	0
SRL_OPN_2PTS013_0543_20140527_044339_20140527_062552.EUM.nc	-0.134	-0.156	0.085	3880	5815	0	1935	0	0
SRL_OPN_2PTS013_0545_20140527_062551_20140527_081252.EUM.nc	-0.142	-0.159	0.087	4139	6097	0	1958	0	0
SRL_OPN_2PTS013_0548_20140527_081251_20140527_095057.EUM.nc	-0.148	-0.167	0.103	2858	5452	0	2594	0	0
SRL_OPN_2PTS013_0549_20140527_095057_20140527_112850.EUM.nc	-0.114	-0.171	0.106	2171	5415	0	3244	0	0
SRL_OPN_2PTS013_0551_20140527_112849_20140527_130717.EUM.nc	-0.137	-0.181	0.121	2836	5469	0	2633	0	0
SRL_OPN_2PTS013_0553_20140527_130716_20140527_150033.EUM.nc	-0.128	-0.153	0.107	3519	6401	0	2882	0	0
SRL_OPN_2PTS013_0556_20140527_150032_20140527_164021.EUM.nc	-0.145	-0.163	0.079	3060	5650	0	2590	0	0
SRL_OPN_2PTS013_0558_20140527_164020_20140527_182003.EUM.nc	-0.099	-0.142	0.090	3114	5638	0	2524	0	0
SRL_OPN_2PTS013_0560_20140527_182002_20140527_195920.EUM.nc	-0.146	-0.173	0.096	3226	5602	0	2376	0	0
SRL_OPN_2PTS013_0562_20140527_195919_20140527_213811.EUM.nc	-0.129	-0.166	0.105	3418	5512	0	2094	0	0
SRL_OPN_2PTS013_0564_20140527_213810_20140527_231610.EUM.nc	-0.115	-0.155	0.108	2331	5380	0	3049	0	0
SRL_OPN_2PTS013_0565_20140527_231609_20140528_005400.EUM.nc	-0.129	-0.173	0.100	2951	5540	0	2589	0	0
SRL_OPN_2PTS013_0567_20140528_005359_20140528_023219.EUM.nc	-0.136	-0.167	0.116	2879	5546	0	2667	0	0
SRL_OPN_2PTS013_0569_20140528_023218_20140528_041153.EUM.nc	-0.114	-0.128	0.070	2755	5510	0	2755	0	0
SRL_OPN_2PTS013_0571_20140528_041152_20140528_055330.EUM.nc	-0.128	-0.155	0.087	3671	5711	0	2040	0	0
SRL_OPN_2PTS013_0573_20140528_055329_20140528_074157.EUM.nc	-0.143	-0.158	0.088	4150	6158	0	2008	0	0
SRL_OPN_2PTS013_0576_20140528_074157_20140528_092013.EUM.nc	-0.159	-0.170	0.102	3145	5546	0	2401	0	0
SRL_OPN_2PTS013_0577_20140528_092012_20140528_105758.EUM.nc	-0.132	-0.175	0.104	2253	5513	0	3260	0	0
SRL_OPN_2PTS013_0579_20140528_105757_20140528_123614.EUM.nc	-0.116	-0.162	0.107	2530	5429	0	2899	0	0
SRL_OPN_2PTS013_0581_20140528_123613_20140528_141543.EUM.nc	-0.099	-0.151	0.110	3251	5583	0	2332	0	0
SRL_OPN_2PTS013_0583_20140528_141543_20140528_160903.EUM.nc	-0.156	-0.164	0.078	3415	6395	0	2980	0	0
SRL_OPN_2PTS013_0586_20140528_160902_20140528_174840.EUM.nc	-0.108	-0.145	0.094	2883	5590	0	2707	0	0
SRL_OPN_2PTS013_0588_20140528_174839_20140528_192812.EUM.nc	-0.135	-0.161	0.095	3313	5653	0	2340	0	0
SRL_OPN_2PTS013_0590_20140528_192811_20140528_210707.EUM.nc	-0.135	-0.163	0.102	3427	5607	0	2180	0	0
SRL_OPN_2PTS013_0592_20140528_210706_20140528_224529.EUM.nc	-0.127	-0.154	0.088	2609	5398	0	2789	0	0
SRL_OPN_2PTS013_0593_20140528_224528_20140529_002317.EUM.nc	-0.120	-0.160	0.104	3027	5462	0	2435	0	0
SRL_OPN_2PTS013_0595_20140529_002316_20140529_020115.EUM.nc	-0.146	-0.174	0.119	2974	5530	0	2556	0	0
SRL_OPN_2PTS013_0597_20140529_020114_20140529_034025.EUM.nc	-0.128	-0.135	0.059	2792	5505	0	2577	0	136
SRL_OPN_2PTS013_0599_20140529_034025_20140529_052123.EUM.nc	-0.134	-0.149	0.084	2916	5589	0	2673	0	0
SRL_OPN_2PTS013_0601_20140529_052122_20140529_071058.EUM.nc	-0.127	-0.147	0.087	3798	6210	0	2412	0	0
SRL_OPN_2PTS013_0604_20140529_071058_20140529_084919.EUM.nc	-0.157	-0.163	0.095	3832	5597	0	1765	0	0
SRL_OPN_2PTS013_0605_20140529_084919_20140529_102715.EUM.nc	-0.140	-0.184	0.105	2601	5558	0	2957	0	0
SRL_OPN_2PTS013_0607_20140529_102715_20140529_120519.EUM.nc	-0.142	-0.185	0.113	2612	5516	0	2904	0	0
SRL_OPN_2PTS013_0609_20140529_120519_20140529_134411.EUM.nc	-0.145	-0.168	0.105	3079	5519	0	2440	0	0
SRL_OPN_2PTS013_0611_20140529_134411_20140529_153736.EUM.nc	-0.156	-0.167	0.088	3506	6434	0	2928	0	0
SRL_OPN_2PTS013_0614_20140529_153735_20140529_171722.EUM.nc	-0.117	-0.146	0.087	2749	5480	0	2731	0	0
SRL_OPN_2PTS013_0616_20140529_171721_20140529_185700.EUM.nc	-0.130	-0.158	0.098	3240	5650	0	2410	0	0

– Continued on next page

Table 9: Model Wet Troposphere Path Delay Statistics.

– Continued from previous page

File	Median	Mean	Std. Dev.	No. Obs.	Total Obs.	Default Lat/Lon	Flag (total)	Default (total)	3-Sigma Edited
SRL_OPN_2PTS013_0618_20140529_185700_20140529_203607.EUM.nc	-0.126	-0.164	0.104	3472	5601	0	2129	0	0
SRL_OPN_2PTS013_0620_20140529_203606_20140529_221441.EUM.nc	-0.141	-0.170	0.101	2984	5455	0	2471	0	0
SRL_OPN_2PTS013_0622_20140529_221440_20140529_235229.EUM.nc	-0.106	-0.146	0.106	2888	5494	0	2606	0	0
SRL_OPN_2PTS013_0623_20140529_235230_20140530_013023.EUM.nc	-0.142	-0.175	0.112	2952	5540	0	2588	0	0
SRL_OPN_2PTS013_0625_20140530_013023_20140530_030908.EUM.nc	-0.155	-0.160	0.088	2888	5501	0	2613	0	0
SRL_OPN_2PTS013_0627_20140530_030908_20140530_044920.EUM.nc	-0.140	-0.144	0.074	2914	5507	0	2593	0	0
SRL_OPN_2PTS013_0629_20140530_044919_20140530_063147.EUM.nc	-0.125	-0.145	0.085	3896	5810	0	1914	0	0
SRL_OPN_2PTS013_0631_20140530_063148_20140530_081831.EUM.nc	-0.147	-0.154	0.090	4168	6072	0	1904	0	0
SRL_OPN_2PTS013_0634_20140530_081830_20140530_095634.EUM.nc	-0.137	-0.179	0.100	2813	5551	0	2738	0	0
SRL_OPN_2PTS013_0635_20140530_095633_20140530_113419.EUM.nc	-0.126	-0.174	0.115	2344	5418	0	3074	0	0
SRL_OPN_2PTS013_0637_20140530_113419_20140530_131258.EUM.nc	-0.136	-0.180	0.122	2881	5475	0	2594	0	0
SRL_OPN_2PTS013_0639_20140530_131257_20140530_150617.EUM.nc	-0.154	-0.179	0.101	3531	6405	0	2874	0	0
SRL_OPN_2PTS013_0642_20140530_150617_20140530_164604.EUM.nc	-0.113	-0.136	0.080	2917	5616	0	2699	0	0
SRL_OPN_2PTS013_0644_20140530_164604_20140530_182538.EUM.nc	-0.116	-0.147	0.092	3220	5537	0	2317	0	0
SRL_OPN_2PTS013_0646_20140530_182537_20140530_200501.EUM.nc	-0.126	-0.158	0.095	3198	5602	0	2404	0	0
SRL_OPN_2PTS013_0648_20140530_200502_20140530_214350.EUM.nc	-0.143	-0.175	0.104	3266	5498	0	2232	0	0
SRL_OPN_2PTS013_0650_20140530_214349_20140530_232147.EUM.nc	-0.103	-0.146	0.104	2440	5371	0	2931	0	0
SRL_OPN_2PTS013_0651_20140530_232147_20140531_005935.EUM.nc	-0.139	-0.168	0.107	2878	5525	0	2647	0	0
SRL_OPN_2PTS013_0653_20140531_005934_20140531_023800.EUM.nc	-0.170	-0.180	0.109	2904	5538	0	2634	0	0
SRL_OPN_2PTS013_0655_20140531_023800_20140531_041738.EUM.nc	-0.100	-0.130	0.086	2800	5530	0	2730	0	0
SRL_OPN_2PTS013_0657_20140531_041738_20140531_055922.EUM.nc	-0.127	-0.151	0.090	3714	5750	0	2036	0	0
SRL_OPN_2PTS013_0659_20140531_055922_20140531_074736.EUM.nc	-0.136	-0.157	0.087	4168	6156	0	1988	0	0
SRL_OPN_2PTS013_0662_20140531_074735_20140531_092550.EUM.nc	-0.158	-0.179	0.096	3108	5532	0	2424	0	0
SRL_OPN_2PTS013_0663_20140531_092550_20140531_110335.EUM.nc	-0.147	-0.183	0.118	2205	5527	0	3322	0	0
SRL_OPN_2PTS013_0665_20140531_110334_20140531_124153.EUM.nc	-0.123	-0.169	0.120	2591	5417	0	2826	0	0
SRL_OPN_2PTS013_0667_20140531_124152_20140531_142128.EUM.nc	-0.142	-0.156	0.085	3323	5585	0	2262	0	0
SRL_OPN_2PTS013_0669_20140531_142128_20140531_161446.EUM.nc	-0.131	-0.151	0.083	3466	6402	0	2936	0	0
SRL_OPN_2PTS013_0672_20140531_161445_20140531_175422.EUM.nc	-0.121	-0.145	0.087	2911	5599	0	2688	0	0
SRL_OPN_2PTS013_0674_20140531_175421_20140531_193354.EUM.nc	-0.134	-0.159	0.098	3303	5664	0	2361	0	0
SRL_OPN_2PTS013_0676_20140531_193354_20140531_211246.EUM.nc	-0.136	-0.166	0.095	3349	5621	0	2272	0	0
SRL_OPN_2PTS013_0678_20140531_211247_20140531_225104.EUM.nc	-0.121	-0.157	0.095	2446	5405	0	2959	0	0
SRL_OPN_2PTS013_0679_20140531_225104_20140601_002854.EUM.nc	-0.115	-0.160	0.114	3078	5475	0	2397	0	0
SRL_OPN_2PTS013_0681_20140601_002853_20140601_020653.EUM.nc	-0.141	-0.176	0.103	2838	5536	0	2698	0	0
SRL_OPN_2PTS013_0683_20140601_020651_20140601_034609.EUM.nc	-0.108	-0.135	0.079	2902	5579	0	2677	0	0
SRL_OPN_2PTS013_0685_20140601_034608_20140601_052704.EUM.nc	-0.118	-0.138	0.085	2841	5579	0	2738	0	0
SRL_OPN_2PTS013_0687_20140601_052703_20140601_071638.EUM.nc	-0.115	-0.149	0.090	3920	6221	0	2301	0	0
SRL_OPN_2PTS013_0690_20140601_071637_20140601_085457.EUM.nc	-0.166	-0.172	0.096	3764	5595	0	1831	0	0
SRL_OPN_2PTS013_0691_20140601_085457_20140601_103252.EUM.nc	-0.135	-0.175	0.104	2440	5549	0	3109	0	0
SRL_OPN_2PTS013_0693_20140601_103251_20140601_121057.EUM.nc	-0.139	-0.177	0.118	2539	5520	0	2981	0	0

– Continued on next page

Table 9: Model Wet Troposphere Path Delay Statistics.

– Continued from previous page

File	Median	Mean	Std. Dev.	No. Obs.	Total Obs.	Default Lat/Lon	Flag (total)	Default (total)	3-Sigma Edited
SRL_OPN_2PTS013_0695_20140601_121056_20140601_134955.EUM.nc	-0.140	-0.158	0.095	3088	5512	0	2424	0	0
SRL_OPN_2PTS013_0697_20140601_134955_20140601_154319.EUM.nc	-0.141	-0.173	0.096	3509	6424	0	2915	0	0
SRL_OPN_2PTS013_0700_20140601_154319_20140601_172305.EUM.nc	-0.115	-0.142	0.082	2812	5529	0	2717	0	0
SRL_OPN_2PTS013_0702_20140601_172304_20140601_190235.EUM.nc	-0.125	-0.161	0.104	3213	5649	0	2436	0	0
SRL_OPN_2PTS013_0704_20140601_190234_20140601_204148.EUM.nc	-0.141	-0.173	0.104	3651	5638	0	1987	0	0
SRL_OPN_2PTS013_0706_20140601_204147_20140601_222019.EUM.nc	-0.112	-0.157	0.103	2912	5430	0	2518	0	0
SRL_OPN_2PTS013_0708_20140601_222019_20140601_235806.EUM.nc	-0.105	-0.151	0.108	3004	5493	0	2489	0	0
SRL_OPN_2PTS013_0709_20140601_235806_20140602_013601.EUM.nc	-0.143	-0.179	0.109	2991	5555	0	2564	0	0
SRL_OPN_2PTS013_0711_20140602_013601_20140602_031451.EUM.nc	-0.139	-0.149	0.088	2868	5525	0	2657	0	0
SRL_OPN_2PTS013_0713_20140602_031451_20140602_045509.EUM.nc	-0.105	-0.133	0.090	2950	5556	0	2606	0	0
SRL_OPN_2PTS013_0715_20140602_045508_20140602_063747.EUM.nc	-0.114	-0.147	0.085	3899	5840	0	1941	0	0
SRL_OPN_2PTS013_0717_20140602_063747_20140602_082410.EUM.nc	-0.160	-0.170	0.093	4133	6057	0	1924	0	0
SRL_OPN_2PTS013_0720_20140602_082409_20140602_100203.EUM.nc	-0.150	-0.171	0.086	2863	5563	0	2700	0	0
SRL_OPN_2PTS013_0721_20140602_100203_20140602_113959.EUM.nc	-0.138	-0.190	0.126	2390	5448	0	3058	0	0
SRL_OPN_2PTS013_0723_20140602_113959_20140602_131839.EUM.nc	-0.140	-0.180	0.117	2959	5440	0	2481	0	0
SRL_OPN_2PTS013_0725_20140602_131839_20140602_151200.EUM.nc	-0.136	-0.154	0.084	3545	6434	0	2889	0	0
SRL_OPN_2PTS013_0728_20140602_151200_20140602_165148.EUM.nc	-0.131	-0.141	0.085	2861	5593	0	2732	0	0
SRL_OPN_2PTS013_0730_20140602_165147_20140602_183121.EUM.nc	-0.111	-0.141	0.094	3172	5547	0	2375	0	0
SRL_OPN_2PTS013_0732_20140602_183120_20140602_201043.EUM.nc	-0.153	-0.171	0.103	3205	5610	0	2405	0	0
SRL_OPN_2PTS013_0734_20140602_201042_20140602_214921.EUM.nc	-0.136	-0.174	0.103	3257	5461	0	2204	0	0
SRL_OPN_2PTS013_0736_20140602_214921_20140602_232725.EUM.nc	-0.118	-0.158	0.106	2451	5357	0	2906	0	0
SRL_OPN_2PTS013_0737_20140602_232724_20140603_010513.EUM.nc	-0.129	-0.172	0.114	2735	5521	0	2786	0	0
SRL_OPN_2PTS013_0739_20140603_010514_20140603_024333.EUM.nc	-0.132	-0.158	0.098	2853	5555	0	2702	0	0
SRL_OPN_2PTS013_0741_20140603_024332_20140603_042324.EUM.nc	-0.107	-0.129	0.072	2800	5542	0	2742	0	0
SRL_OPN_2PTS013_0743_20140603_042324_20140603_060517.EUM.nc	-0.115	-0.148	0.092	3741	5753	0	2012	0	0
SRL_OPN_2PTS013_0745_20140603_060517_20140603_075315.EUM.nc	-0.144	-0.168	0.095	4159	6129	0	1970	0	0
SRL_OPN_2PTS013_0748_20140603_075314_20140603_093119.EUM.nc	-0.186	-0.194	0.094	3074	5502	0	2428	0	0
SRL_OPN_2PTS013_0749_20140603_093119_20140603_110910.EUM.nc	-0.147	-0.183	0.109	2222	5498	0	3276	0	0
SRL_OPN_2PTS013_0751_20140603_110909_20140603_124733.EUM.nc	-0.122	-0.172	0.123	2519	5374	0	2855	0	0
SRL_OPN_2PTS013_0753_20140603_124732_20140603_144042.EUM.nc	-0.110	-0.144	0.085	3386	6342	0	2948	0	8
SRL_OPN_2PTS013_0756_20140603_144041_20140603_162019.EUM.nc	-0.127	-0.155	0.092	3373	5613	0	2240	0	0
SRL_OPN_2PTS013_0758_20140603_162018_20140603_180005.EUM.nc	-0.110	-0.139	0.093	2977	5653	0	2676	0	0
SRL_OPN_2PTS013_0760_20140603_180004_20140603_193934.EUM.nc	-0.132	-0.167	0.097	3339	5642	0	2303	0	0
SRL_OPN_2PTS013_0762_20140603_193934_20140603_211825.EUM.nc	-0.176	-0.190	0.097	3349	5494	0	2145	0	0
SRL_OPN_2PTS013_0764_20140603_211824_20140603_225641.EUM.nc	-0.137	-0.155	0.099	2407	5509	0	3102	0	0
SRL_OPN_2PTS013_0765_20140603_225640_20140604_003430.EUM.nc	-0.129	-0.168	0.112	3181	5477	0	2296	0	0
SRL_OPN_2PTS013_0767_20140604_003430_20140604_021232.EUM.nc	-0.146	-0.165	0.107	2808	5536	0	2728	0	0
SRL_OPN_2PTS013_0769_20140604_021231_20140604_035152.EUM.nc	-0.125	-0.131	0.063	2790	5519	0	2729	0	0
SRL_OPN_2PTS013_0771_20140604_035152_20140604_053255.EUM.nc	-0.119	-0.144	0.093	2903	5562	0	2659	0	0

– Continued on next page

Table 9: Model Wet Troposphere Path Delay Statistics.

– Continued from previous page

File	Median	Mean	Std. Dev.	No. Obs.	Total Obs.	Default Lat/Lon	Flag (total)	Default (total)	3-Sigma Edited
SRL_OPN_2PTS013_0773_20140604_053255_20140604_072217.EUM.nc	-0.137	-0.159	0.091	4074	6221	0	2147	0	0
SRL_OPN_2PTS013_0776_20140604_072217_20140604_090033.EUM.nc	-0.164	-0.184	0.099	3730	5597	0	1867	0	0
SRL_OPN_2PTS013_0777_20140604_090033_20140604_103828.EUM.nc	-0.147	-0.183	0.111	2408	5553	0	3145	0	0
SRL_OPN_2PTS013_0779_20140604_103827_20140604_121626.EUM.nc	-0.134	-0.177	0.125	2589	5526	0	2937	0	0
SRL_OPN_2PTS013_0781_20140604_121625_20140604_135538.EUM.nc	-0.130	-0.152	0.094	3167	5556	0	2389	0	0
SRL_OPN_2PTS013_0783_20140604_135538_20140604_154902.EUM.nc	-0.143	-0.157	0.091	3494	6419	0	2925	0	0
SRL_OPN_2PTS013_0786_20140604_154901_20140604_172847.EUM.nc	-0.115	-0.145	0.104	2793	5512	0	2719	0	0
SRL_OPN_2PTS013_0788_20140604_172847_20140604_190815.EUM.nc	-0.132	-0.165	0.096	3369	5636	0	2267	0	0
SRL_OPN_2PTS013_0790_20140604_190815_20140604_204726.EUM.nc	-0.157	-0.185	0.108	3657	5609	0	1952	0	0
SRL_OPN_2PTS013_0792_20140604_204725_20140604_222555.EUM.nc	-0.123	-0.159	0.100	2860	5454	0	2594	0	0
SRL_OPN_2PTS013_0794_20140604_222556_20140605_000341.EUM.nc	-0.120	-0.162	0.108	3050	5510	0	2460	0	0
SRL_OPN_2PTS013_0795_20140605_000341_20140605_014138.EUM.nc	-0.167	-0.183	0.121	2997	5540	0	2543	0	0
SRL_OPN_2PTS013_0797_20140605_014137_20140605_032032.EUM.nc	-0.145	-0.150	0.074	2896	5526	0	2630	0	0
SRL_OPN_2PTS013_0799_20140605_032031_20140605_050057.EUM.nc	-0.109	-0.132	0.077	2975	5566	0	2591	0	0
SRL_OPN_2PTS013_0801_20140605_050056_20140605_064343.EUM.nc	-0.121	-0.152	0.088	3874	5841	0	1967	0	0
SRL_OPN_2PTS013_0803_20140605_064342_20140605_082945.EUM.nc	-0.165	-0.176	0.089	4199	6041	0	1842	0	0
SRL_OPN_2PTS013_0806_20140605_082944_20140605_100738.EUM.nc	-0.153	-0.181	0.110	2818	5553	0	2735	0	0
SRL_OPN_2PTS013_0807_20140605_100737_20140605_114535.EUM.nc	-0.158	-0.190	0.123	2443	5497	0	3054	0	0
SRL_OPN_2PTS013_0809_20140605_114534_20140605_132422.EUM.nc	-0.175	-0.187	0.121	2965	5474	0	2509	0	0
SRL_OPN_2PTS013_0811_20140605_132421_20140605_151743.EUM.nc	-0.140	-0.158	0.089	3530	6401	0	2871	0	0
SRL_OPN_2PTS013_0814_20140605_151742_20140605_165730.EUM.nc	-0.109	-0.151	0.095	2846	5567	0	2721	0	0
SRL_OPN_2PTS013_0816_20140605_165729_20140605_183702.EUM.nc	-0.102	-0.145	0.095	3215	5559	0	2344	0	0
SRL_OPN_2PTS013_0818_20140605_183702_20140605_201622.EUM.nc	-0.154	-0.176	0.108	3267	5594	0	2327	0	0
SRL_OPN_2PTS013_0820_20140605_201622_20140605_215459.EUM.nc	-0.137	-0.177	0.101	3206	5436	0	2230	0	0
SRL_OPN_2PTS013_0822_20140605_215459_20140605_233300.EUM.nc	-0.121	-0.147	0.101	2484	5329	0	2845	0	0
SRL_OPN_2PTS013_0823_20140605_233259_20140606_011050.EUM.nc	-0.111	-0.167	0.115	2728	5518	0	2790	0	0
SRL_OPN_2PTS013_0825_20140606_011049_20140606_024912.EUM.nc	-0.136	-0.160	0.096	2858	5540	0	2682	0	0
SRL_OPN_2PTS013_0827_20140606_024912_20140606_042910.EUM.nc	-0.102	-0.129	0.081	2826	5555	0	2729	0	0
SRL_OPN_2PTS013_0829_20140606_042910_20140606_061102.EUM.nc	-0.144	-0.153	0.090	3740	5767	0	2027	0	0
SRL_OPN_2PTS013_0831_20140606_061101_20140606_075853.EUM.nc	-0.144	-0.160	0.090	4153	6123	0	1970	0	0
SRL_OPN_2PTS013_0834_20140606_075852_20140606_093655.EUM.nc	-0.177	-0.186	0.103	2908	5542	0	2634	0	0
SRL_OPN_2PTS013_0835_20140606_093654_20140606_111447.EUM.nc	-0.168	-0.178	0.113	2164	5485	0	3321	0	0
SRL_OPN_2PTS013_0837_20140606_111446_20140606_125313.EUM.nc	-0.117	-0.171	0.125	2680	5421	0	2741	0	0
SRL_OPN_2PTS013_0839_20140606_125312_20140606_144624.EUM.nc	-0.148	-0.159	0.095	3413	6374	0	2961	0	0
SRL_OPN_2PTS013_0842_20140606_144624_20140606_162602.EUM.nc	-0.140	-0.152	0.077	3366	5644	0	2278	0	0
SRL_OPN_2PTS013_0844_20140606_162602_20140606_180547.EUM.nc	-0.113	-0.145	0.100	3054	5668	0	2614	0	0
SRL_OPN_2PTS013_0846_20140606_180546_20140606_194515.EUM.nc	-0.156	-0.166	0.096	3297	5634	0	2337	0	0
SRL_OPN_2PTS013_0848_20140606_194515_20140606_212403.EUM.nc	-0.161	-0.184	0.102	3390	5493	0	2103	0	0
SRL_OPN_2PTS013_0850_20140606_212402_20140606_230217.EUM.nc	-0.153	-0.159	0.101	2250	5434	0	3184	0	0

– Continued on next page

Table 9: Model Wet Troposphere Path Delay Statistics.

– Continued from previous page

File	Median	Mean	Std. Dev.	No. Obs.	Total Obs.	Default Lat/Lon	Flag (total)	Default (total)	3-Sigma Edited
SRL_OPN_2PTS013_0851_20140606_230216_20140607_003957.EUM.nc	-0.116	-0.175	0.118	3220	5503	0	2283	0	0
SRL_OPN_2PTS013_0853_20140607_003956_20140607_021810.EUM.nc	-0.166	-0.177	0.114	2798	5540	0	2742	0	0
SRL_OPN_2PTS013_0855_20140607_021810_20140607_035738.EUM.nc	-0.120	-0.124	0.070	2726	5589	0	2812	0	51
SRL_OPN_2PTS013_0857_20140607_035737_20140607_053847.EUM.nc	-0.126	-0.147	0.085	3073	5569	0	2496	0	0
SRL_OPN_2PTS013_0859_20140607_053846_20140607_072755.EUM.nc	-0.140	-0.159	0.096	4196	6227	0	2031	0	0
SRL_OPN_2PTS013_0862_20140607_072756_20140607_090610.EUM.nc	-0.176	-0.182	0.098	3583	5575	0	1992	0	0
SRL_OPN_2PTS013_0863_20140607_090610_20140607_104403.EUM.nc	-0.184	-0.195	0.111	2421	5553	0	3132	0	0
SRL_OPN_2PTS013_0865_20140607_104402_20140607_122205.EUM.nc	-0.110	-0.173	0.125	2665	5511	0	2846	0	0
SRL_OPN_2PTS013_0867_20140607_122204_20140607_140121.EUM.nc	-0.144	-0.165	0.105	3334	5565	0	2231	0	0
SRL_OPN_2PTS013_0869_20140607_140121_20140607_155443.EUM.nc	-0.136	-0.147	0.079	3303	6415	0	3112	0	0
SRL_OPN_2PTS013_0872_20140607_155444_20140607_173430.EUM.nc	-0.107	-0.143	0.097	2851	5511	0	2660	0	0
SRL_OPN_2PTS013_0874_20140607_173429_20140607_191357.EUM.nc	-0.137	-0.166	0.102	3407	5641	0	2234	0	0
SRL_OPN_2PTS013_0876_20140607_191357_20140607_205306.EUM.nc	-0.165	-0.181	0.102	3609	5639	0	2030	0	0
SRL_OPN_2PTS013_0878_20140607_205306_20140607_223124.EUM.nc	-0.124	-0.165	0.106	2806	5424	0	2618	0	0
SRL_OPN_2PTS013_0879_20140607_223124_20140608_000916.EUM.nc	-0.127	-0.166	0.117	3061	5500	0	2439	0	0
SRL_OPN_2PTS013_0881_20140608_000915_20140608_014715.EUM.nc	-0.164	-0.182	0.115	3013	5535	0	2522	0	0
SRL_OPN_2PTS013_0883_20140608_014714_20140608_032607.EUM.nc	-0.115	-0.132	0.077	2967	5483	0	2516	0	0
SRL_OPN_2PTS013_0885_20140608_032606_20140608_050646.EUM.nc	-0.120	-0.132	0.074	2898	5592	0	2694	0	0
SRL_OPN_2PTS013_0887_20140608_050645_20140608_065648.EUM.nc	-0.123	-0.145	0.085	3799	6234	0	2435	0	0
SRL_OPN_2PTS013_0890_20140608_065648_20140608_083524.EUM.nc	-0.174	-0.183	0.093	4147	5636	0	1489	0	0
SRL_OPN_2PTS013_0892_20140608_083523_20140608_101315.EUM.nc	-0.196	-0.198	0.105	2743	5556	0	2813	0	0
SRL_OPN_2PTS013_0893_20140608_101314_20140608_115113.EUM.nc	-0.168	-0.193	0.127	2510	5518	0	3008	0	0
SRL_OPN_2PTS013_0895_20140608_115112_20140608_133002.EUM.nc	-0.132	-0.175	0.116	2996	5469	0	2473	0	0
SRL_OPN_2PTS013_0897_20140608_133001_20140608_152326.EUM.nc	-0.140	-0.146	0.087	3585	6386	0	2801	0	0
SRL_OPN_2PTS013_0900_20140608_152326_20140608_170304.EUM.nc	-0.098	-0.132	0.091	2779	5521	0	2742	0	0
SRL_OPN_2PTS013_0902_20140608_170303_20140608_184245.EUM.nc	-0.120	-0.152	0.102	3189	5646	0	2457	0	0
SRL_OPN_2PTS013_0904_20140608_184245_20140608_202203.EUM.nc	-0.180	-0.194	0.107	3388	5611	0	2223	0	0
SRL_OPN_2PTS013_0906_20140608_202202_20140608_220035.EUM.nc	-0.131	-0.173	0.109	2998	5435	0	2437	0	0
SRL_OPN_2PTS013_0908_20140608_220034_20140608_233836.EUM.nc	-0.137	-0.149	0.089	2637	5448	0	2811	0	0
SRL_OPN_2PTS013_0909_20140608_233836_20140609_011626.EUM.nc	-0.137	-0.178	0.121	2946	5511	0	2565	0	0
SRL_OPN_2PTS013_0911_20140609_011626_20140609_025455.EUM.nc	-0.155	-0.152	0.088	2891	5509	0	2618	0	0
SRL_OPN_2PTS013_0913_20140609_025454_20140609_043459.EUM.nc	-0.124	-0.144	0.071	2841	5522	0	2681	0	0
SRL_OPN_2PTS013_0915_20140609_043458_20140609_061658.EUM.nc	-0.116	-0.133	0.087	3796	5780	0	1984	0	0
SRL_OPN_2PTS013_0917_20140609_061658_20140609_080432.EUM.nc	-0.160	-0.178	0.100	4163	6105	0	1942	0	0
SRL_OPN_2PTS013_0920_20140609_080431_20140609_094231.EUM.nc	-0.174	-0.191	0.101	2912	5545	0	2633	0	0
SRL_OPN_2PTS013_0921_20140609_094231_20140609_112024.EUM.nc	-0.233	-0.214	0.128	2217	5410	0	3193	0	0
SRL_OPN_2PTS013_0923_20140609_112024_20140609_125853.EUM.nc	-0.130	-0.176	0.120	2757	5405	0	2648	0	0
SRL_OPN_2PTS013_0925_20140609_125854_20140609_145208.EUM.nc	-0.135	-0.156	0.100	3457	6379	0	2922	0	0
SRL_OPN_2PTS013_0928_20140609_145207_20140609_163145.EUM.nc	-0.134	-0.143	0.080	3267	5645	0	2378	0	0

– Continued on next page

Table 9: Model Wet Troposphere Path Delay Statistics.

– Continued from previous page

File	Median	Mean	Std. Dev.	No. Obs.	Total Obs.	Default Lat/Lon	Flag (total)	Default (total)	3-Sigma Edited
SRL_OPN_2PTS013_0930_20140609_163145_20140609_181130.EUM.nc	-0.105	-0.149	0.097	3056	5637	0	2581	0	0
SRL_OPN_2PTS013_0932_20140609_181129_20140609_195049.EUM.nc	-0.171	-0.186	0.095	3238	5623	0	2385	0	0
SRL_OPN_2PTS013_0934_20140609_195048_20140609_212943.EUM.nc	-0.169	-0.195	0.107	3466	5529	0	2063	0	0
SRL_OPN_2PTS013_0936_20140609_212942_20140609_230754.EUM.nc	-0.156	-0.171	0.109	2113	5433	0	3320	0	0
SRL_OPN_2PTS013_0937_20140609_230754_20140610_004534.EUM.nc	-0.115	-0.166	0.118	3092	5513	0	2421	0	0
SRL_OPN_2PTS013_0939_20140610_004533_20140610_022349.EUM.nc	-0.145	-0.170	0.100	2841	5545	0	2704	0	0
SRL_OPN_2PTS013_0941_20140610_022349_20140610_040322.EUM.nc	-0.118	-0.136	0.073	2798	5483	0	2685	0	0
SRL_OPN_2PTS013_0943_20140610_040322_20140610_054439.EUM.nc	-0.106	-0.123	0.067	3299	5684	0	2281	0	104
SRL_OPN_2PTS013_0945_20140610_054438_20140610_073327.EUM.nc	-0.159	-0.183	0.098	4142	6199	0	2057	0	0
SRL_OPN_2PTS013_0948_20140610_073327_20140610_091147.EUM.nc	-0.153	-0.175	0.098	3399	5567	0	2168	0	0
SRL_OPN_2PTS013_0949_20140610_091146_20140610_104940.EUM.nc	-0.225	-0.199	0.123	2367	5572	0	3205	0	0
SRL_OPN_2PTS013_0951_20140610_104939_20140610_122744.EUM.nc	-0.108	-0.163	0.114	2633	5412	0	2779	0	0
SRL_OPN_2PTS013_0953_20140610_122745_20140610_140706.EUM.nc	-0.123	-0.149	0.102	3197	5582	0	2385	0	0
SRL_OPN_2PTS013_0955_20140610_140705_20140610_160027.EUM.nc	-0.147	-0.152	0.079	3270	6422	0	3152	0	0
SRL_OPN_2PTS013_0958_20140610_160027_20140610_174014.EUM.nc	-0.108	-0.149	0.089	2905	5672	0	2767	0	0
SRL_OPN_2PTS013_0960_20140610_174013_20140610_191939.EUM.nc	-0.138	-0.171	0.105	3423	5638	0	2215	0	0
SRL_OPN_2PTS013_0962_20140610_191940_20140610_205846.EUM.nc	-0.166	-0.184	0.102	3577	5613	0	2036	0	0
SRL_OPN_2PTS013_0964_20140610_205846_20140610_223702.EUM.nc	-0.138	-0.173	0.117	2683	5422	0	2739	0	0
SRL_OPN_2PTS013_0965_20140610_223701_20140611_001453.EUM.nc	-0.100	-0.152	0.112	3025	5491	0	2466	0	0
SRL_OPN_2PTS013_0967_20140611_001452_20140611_015254.EUM.nc	-0.141	-0.187	0.106	2974	5503	0	2529	0	0
SRL_OPN_2PTS013_0969_20140611_015253_20140611_033150.EUM.nc	-0.134	-0.143	0.073	2969	5467	0	2498	0	0
SRL_OPN_2PTS013_0971_20140611_033150_20140611_051236.EUM.nc	-0.117	-0.131	0.066	2942	5570	0	2628	0	0
SRL_OPN_2PTS013_0973_20140611_051235_20140611_070228.EUM.nc	-0.148	-0.161	0.086	3791	6248	0	2457	0	0
SRL_OPN_2PTS013_0976_20140611_070228_20140611_084101.EUM.nc	-0.138	-0.168	0.097	4026	5615	0	1589	0	0
SRL_OPN_2PTS013_0978_20140611_084102_20140611_101851.EUM.nc	-0.218	-0.192	0.116	2635	5554	0	2919	0	0
SRL_OPN_2PTS013_0979_20140611_101850_20140611_115651.EUM.nc	-0.162	-0.194	0.123	2530	5532	0	3002	0	0
SRL_OPN_2PTS013_0981_20140611_115650_20140611_133545.EUM.nc	-0.141	-0.182	0.117	2991	5428	0	2437	0	0
SRL_OPN_2PTS013_0983_20140611_133545_20140611_152908.EUM.nc	-0.121	-0.149	0.082	3577	6381	0	2804	0	0
SRL_OPN_2PTS013_0986_20140611_152907_20140611_170847.EUM.nc	-0.109	-0.137	0.087	2798	5498	0	2700	0	0
SRL_OPN_2PTS013_0988_20140611_170847_20140611_184828.EUM.nc	-0.137	-0.175	0.104	3307	5663	0	2356	0	0
SRL_OPN_2PTS013_0990_20140611_184827_20140611_202735.EUM.nc	-0.139	-0.182	0.112	3363	5595	0	2232	0	0
SRL_OPN_2PTS013_0992_20140611_202735_20140611_220614.EUM.nc	-0.139	-0.162	0.105	3040	5427	0	2387	0	0
SRL_OPN_2PTS013_0994_20140611_220613_20140611_234412.EUM.nc	-0.094	-0.134	0.104	2830	5521	0	2691	0	0
SRL_OPN_2PTS013_0995_20140611_234411_20140612_012155.EUM.nc	-0.149	-0.188	0.107	2920	5504	0	2584	0	0
SRL_OPN_2PTS013_0997_20140612_012155_20140612_030035.EUM.nc	-0.132	-0.154	0.093	2885	5557	0	2672	0	0
SRL_OPN_2PTS013_0999_20140612_030034_20140612_044046.EUM.nc	-0.108	-0.113	0.048	2689	5622	0	2760	0	173

26 Wet Path Delay Difference (AMR-Model) Table

Table 10: Wet Path Delay Difference (AMR-Model) Statistics.

File	Median	Mean	Std. Dev.	No. Obs.	Total Obs.	Default Lat/Lon	Flag (total)	Default (total)	3-Sigma Edited
SRL_OPN_2PTS012_1001_20140508_044046_20140508_062254.EUM.nc	0.006	0.006	0.016	3843	5791	0	1819	0	129
SRL_OPN_2PTS013_0001_20140508_062254_20140508_081002.EUM.nc	0.003	0.003	0.016	4025	6086	0	1985	0	76
SRL_OPN_2PTS013_0004_20140508_081001_20140508_094808.EUM.nc	0.007	0.007	0.018	2861	5504	0	2580	1	62
SRL_OPN_2PTS013_0005_20140508_094807_20140508_112601.EUM.nc	0.001	0.002	0.017	2012	5388	0	3241	0	135
SRL_OPN_2PTS013_0007_20140508_112601_20140508_130433.EUM.nc	0.000	0.003	0.021	2697	5367	0	2622	0	48
SRL_OPN_2PTS013_0009_20140508_130433_20140508_145750.EUM.nc	0.005	0.004	0.016	3452	6375	0	2813	0	110
SRL_OPN_2PTS013_0012_20140508_145749_20140508_163728.EUM.nc	0.007	0.009	0.017	3029	5648	0	2504	0	115
SRL_OPN_2PTS013_0014_20140508_163727_20140508_181711.EUM.nc	0.003	0.001	0.018	3006	5503	0	2436	0	61
SRL_OPN_2PTS013_0016_20140508_181711_20140508_195628.EUM.nc	0.004	0.005	0.020	3154	5520	0	2290	0	76
SRL_OPN_2PTS013_0018_20140508_195628_20140508_213520.EUM.nc	0.005	0.004	0.018	3374	5491	0	1989	0	128
SRL_OPN_2PTS013_0020_20140508_213520_20140508_231330.EUM.nc	0.005	0.007	0.016	2130	5417	0	3150	0	137
SRL_OPN_2PTS013_0021_20140508_231330_20140509_005109.EUM.nc	0.002	0.003	0.016	2995	5490	0	2426	0	69
SRL_OPN_2PTS013_0023_20140509_005109_20140509_022928.EUM.nc	0.006	0.004	0.019	2773	5525	0	2692	0	60
SRL_OPN_2PTS013_0025_20140509_022929_20140509_040906.EUM.nc	0.004	0.005	0.018	2688	5498	0	2718	0	92
SRL_OPN_2PTS013_0027_20140509_040905_20140509_055031.EUM.nc	0.003	0.001	0.019	3646	5712	0	1987	0	79
SRL_OPN_2PTS013_0029_20140509_055030_20140509_073905.EUM.nc	0.005	0.005	0.018	4094	6155	0	1981	0	80
SRL_OPN_2PTS013_0032_20140509_073905_20140509_091723.EUM.nc	0.007	0.006	0.020	3227	5502	0	2237	0	38
SRL_OPN_2PTS013_0033_20140509_091722_20140509_105515.EUM.nc	0.005	0.005	0.016	2151	5517	0	3227	0	139
SRL_OPN_2PTS013_0035_20140509_105514_20140509_123321.EUM.nc	0.004	0.005	0.015	2426	5369	0	2855	0	88
SRL_OPN_2PTS013_0037_20140509_123321_20140509_141248.EUM.nc	0.005	0.005	0.017	3240	5582	0	2299	0	43
SRL_OPN_2PTS013_0039_20140509_141249_20140509_160608.EUM.nc	0.005	0.007	0.023	3263	6409	0	3092	1	53
SRL_OPN_2PTS013_0042_20140509_160608_20140509_174555.EUM.nc	0.001	0.001	0.017	2730	5604	0	2742	0	132
SRL_OPN_2PTS013_0044_20140509_174555_20140509_192519.EUM.nc	0.002	0.002	0.019	3240	5592	0	2226	0	126
SRL_OPN_2PTS013_0046_20140509_192519_20140509_210423.EUM.nc	0.005	0.005	0.017	3365	5599	0	2063	1	170
SRL_OPN_2PTS013_0048_20140509_210422_20140509_224245.EUM.nc	0.004	0.004	0.017	2671	5419	0	2698	0	50
SRL_OPN_2PTS013_0049_20140509_224245_20140510_002028.EUM.nc	0.003	0.003	0.014	2795	5447	0	2406	0	246
SRL_OPN_2PTS013_0051_20140510_002027_20140510_015830.EUM.nc	0.002	0.004	0.023	2889	5532	0	2594	0	49
SRL_OPN_2PTS013_0053_20140510_015829_20140510_033731.EUM.nc	-0.001	0.000	0.017	2877	5518	0	2550	0	91
SRL_OPN_2PTS013_0055_20140510_033730_20140510_051825.EUM.nc	0.003	-0.000	0.019	2961	5566	0	2550	0	55
SRL_OPN_2PTS013_0057_20140510_051825_20140510_070805.EUM.nc	0.006	0.007	0.017	3720	6216	0	2358	0	138
SRL_OPN_2PTS013_0060_20140510_070804_20140510_084637.EUM.nc	0.007	0.006	0.020	3793	5608	0	1713	1	101
SRL_OPN_2PTS013_0061_20140510_084636_20140510_102424.EUM.nc	0.008	0.009	0.017	2525	5479	0	2842	0	112
SRL_OPN_2PTS013_0063_20140510_102423_20140510_120227.EUM.nc	0.004	0.006	0.020	2504	5519	0	2949	0	66
SRL_OPN_2PTS013_0065_20140510_120226_20140510_134126.EUM.nc	-0.001	0.001	0.018	3082	5504	0	2367	0	55
SRL_OPN_2PTS013_0067_20140510_134125_20140510_153449.EUM.nc	0.006	0.007	0.018	3390	6416	0	2896	0	130
SRL_OPN_2PTS013_0070_20140510_153449_20140510_171436.EUM.nc	0.001	0.001	0.017	2606	5499	0	2751	0	142

– Continued on next page

Table 10: Wet Path Delay Difference (AMR-Model) Statistics.

– Continued from previous page

File	Median	Mean	Std. Dev.	No. Obs.	Total Obs.	Default Lat/Lon	Flag (total)	Default (total)	3-Sigma Edited
SRL_OPN_2PTS013_0072_20140510_171435_20140510_185407.EUM.nc	0.003	0.003	0.019	3225	5622	0	2354	1	42
SRL_OPN_2PTS013_0074_20140510_185406_20140510_203322.EUM.nc	0.002	0.002	0.019	3472	5599	0	2065	0	62
SRL_OPN_2PTS013_0076_20140510_203321_20140510_221149.EUM.nc	0.006	0.007	0.016	2876	5445	0	2450	0	119
SRL_OPN_2PTS013_0078_20140510_221149_20140510_234946.EUM.nc	0.001	0.002	0.015	2780	5496	0	2583	0	133
SRL_OPN_2PTS013_0079_20140510_234945_20140511_012739.EUM.nc	0.002	0.003	0.021	2855	5534	0	2641	0	38
SRL_OPN_2PTS013_0081_20140511_012738_20140511_030614.EUM.nc	0.003	0.005	0.019	2846	5559	0	2653	0	60
SRL_OPN_2PTS013_0083_20140511_030613_20140511_044631.EUM.nc	0.004	0.004	0.018	2882	5505	0	2565	0	58
SRL_OPN_2PTS013_0085_20140511_044631_20140511_062847.EUM.nc	0.004	0.004	0.013	3743	5796	0	1855	0	198
SRL_OPN_2PTS013_0087_20140511_062847_20140511_081546.EUM.nc	0.007	0.007	0.017	4073	6094	0	1959	0	62
SRL_OPN_2PTS013_0090_20140511_081546_20140511_095342.EUM.nc	0.002	0.002	0.016	2814	5506	0	2627	0	65
SRL_OPN_2PTS013_0091_20140511_095342_20140511_113137.EUM.nc	0.005	0.005	0.019	2209	5396	0	3114	0	73
SRL_OPN_2PTS013_0093_20140511_113136_20140511_131012.EUM.nc	-0.001	0.002	0.022	2759	5488	0	2673	0	56
SRL_OPN_2PTS013_0095_20140511_131012_20140511_150330.EUM.nc	0.004	0.004	0.018	3454	6372	0	2857	0	61
SRL_OPN_2PTS013_0098_20140511_150329_20140511_164308.EUM.nc	0.003	0.003	0.015	2794	5613	0	2670	0	149
SRL_OPN_2PTS013_0100_20140511_164307_20140511_182251.EUM.nc	0.002	0.001	0.017	3092	5543	0	2331	0	120
SRL_OPN_2PTS013_0102_20140511_182250_20140511_200215.EUM.nc	0.007	0.007	0.021	3092	5562	0	2417	0	53
SRL_OPN_2PTS013_0104_20140511_200214_20140511_214056.EUM.nc	0.004	0.005	0.015	3252	5494	0	2078	0	164
SRL_OPN_2PTS013_0106_20140511_214057_20140511_231903.EUM.nc	0.004	0.006	0.021	2390	5363	0	2935	0	38
SRL_OPN_2PTS013_0107_20140511_231903_20140512_005653.EUM.nc	0.005	0.007	0.021	2779	5517	0	2657	0	81
SRL_OPN_2PTS013_0109_20140512_005654_20140512_023507.EUM.nc	0.005	0.006	0.023	2824	5534	0	2661	0	49
SRL_OPN_2PTS013_0111_20140512_023506_20140512_041450.EUM.nc	0.003	0.005	0.016	2726	5506	0	2714	0	66
SRL_OPN_2PTS013_0113_20140512_041450_20140512_055623.EUM.nc	0.004	0.005	0.015	3625	5740	0	2003	0	112
SRL_OPN_2PTS013_0115_20140512_055622_20140512_074451.EUM.nc	0.002	0.003	0.021	4102	6157	0	1971	0	84
SRL_OPN_2PTS013_0118_20140512_074452_20140512_092259.EUM.nc	0.003	0.003	0.016	3056	5476	0	2307	0	113
SRL_OPN_2PTS013_0119_20140512_092258_20140512_110050.EUM.nc	0.000	0.003	0.016	2069	5470	0	3308	1	92
SRL_OPN_2PTS013_0121_20140512_110049_20140512_123909.EUM.nc	0.003	0.006	0.017	2502	5412	0	2876	0	34
SRL_OPN_2PTS013_0123_20140512_123909_20140512_141832.EUM.nc	0.007	0.007	0.017	3294	5561	0	2222	0	45
SRL_OPN_2PTS013_0125_20140512_141832_20140512_161150.EUM.nc	0.003	0.003	0.017	3212	6387	0	2988	0	187
SRL_OPN_2PTS013_0128_20140512_161149_20140512_175136.EUM.nc	0.001	0.001	0.018	2792	5587	0	2677	0	118
SRL_OPN_2PTS013_0130_20140512_175135_20140512_193059.EUM.nc	0.007	0.006	0.017	3199	5591	0	2333	1	58
SRL_OPN_2PTS013_0132_20140512_193059_20140512_211002.EUM.nc	0.003	0.004	0.015	3270	5637	0	2216	0	151
SRL_OPN_2PTS013_0134_20140512_211001_20140512_224821.EUM.nc	0.004	0.005	0.016	2461	5403	0	2883	0	59
SRL_OPN_2PTS013_0135_20140512_224820_20140513_002601.EUM.nc	0.004	0.006	0.017	2980	5399	0	2344	0	75
SRL_OPN_2PTS013_0137_20140513_002600_20140513_020407.EUM.nc	0.009	0.010	0.023	2873	5503	0	2581	0	49
SRL_OPN_2PTS013_0139_20140513_020406_20140513_034321.EUM.nc	-0.000	0.002	0.020	2897	5545	0	2606	0	42
SRL_OPN_2PTS013_0141_20140513_034320_20140513_052414.EUM.nc	0.001	0.003	0.019	2848	5569	0	2641	1	79
SRL_OPN_2PTS013_0143_20140513_052413_20140513_071344.EUM.nc	0.005	0.005	0.019	3637	6225	0	2303	0	285
SRL_OPN_2PTS013_0146_20140513_071343_20140513_085212.EUM.nc	0.001	0.001	0.017	3764	5592	0	1756	0	72
SRL_OPN_2PTS013_0147_20140513_085211_20140513_103008.EUM.nc	0.005	0.007	0.020	2449	5495	0	2965	0	81

– Continued on next page

Table 10: Wet Path Delay Difference (AMR-Model) Statistics.

– Continued from previous page

File	Median	Mean	Std. Dev.	No. Obs.	Total Obs.	Default Lat/Lon	Flag (total)	Default (total)	3-Sigma Edited
SRL_OPN_2PTS013_0149_20140513_103007_20140513_120803.EUM.nc	0.002	0.004	0.017	2452	5516	0	2934	1	129
SRL_OPN_2PTS013_0151_20140513_120802_20140513_134706.EUM.nc	0.006	0.006	0.016	3007	5484	0	2424	0	53
SRL_OPN_2PTS013_0153_20140513_134706_20140513_154032.EUM.nc	0.005	0.005	0.020	3438	6436	0	2898	0	100
SRL_OPN_2PTS013_0156_20140513_154031_20140513_172018.EUM.nc	-0.000	0.001	0.015	2677	5548	0	2749	0	122
SRL_OPN_2PTS013_0158_20140513_172017_20140513_185947.EUM.nc	0.005	0.006	0.020	3131	5615	0	2376	0	108
SRL_OPN_2PTS013_0160_20140513_185947_20140513_203901.EUM.nc	0.006	0.007	0.022	3529	5624	0	2006	0	89
SRL_OPN_2PTS013_0162_20140513_203900_20140513_221726.EUM.nc	0.006	0.006	0.015	2866	5447	0	2443	0	138
SRL_OPN_2PTS013_0164_20140513_221726_20140513_235521.EUM.nc	0.002	0.001	0.016	2876	5482	0	2514	0	92
SRL_OPN_2PTS013_0165_20140513_235521_20140514_013316.EUM.nc	0.007	0.007	0.018	2875	5549	0	2597	0	77
SRL_OPN_2PTS013_0167_20140514_013315_20140514_031156.EUM.nc	0.003	0.000	0.025	2871	5561	0	2677	0	13
SRL_OPN_2PTS013_0169_20140514_031155_20140514_045219.EUM.nc	0.004	0.005	0.020	2892	5508	0	2555	0	61
SRL_OPN_2PTS013_0171_20140514_045219_20140514_063444.EUM.nc	0.006	0.006	0.020	3914	5829	0	1865	0	50
SRL_OPN_2PTS013_0173_20140514_063444_20140514_082116.EUM.nc	0.005	0.005	0.015	4040	6065	0	1903	0	122
SRL_OPN_2PTS013_0176_20140514_082115_20140514_095919.EUM.nc	0.012	0.011	0.018	2837	5536	0	2648	0	51
SRL_OPN_2PTS013_0177_20140514_095918_20140514_113713.EUM.nc	0.004	0.005	0.017	2260	5418	0	3038	0	120
SRL_OPN_2PTS013_0179_20140514_113714_20140514_131546.EUM.nc	0.006	0.007	0.018	2785	5445	0	2548	0	112
SRL_OPN_2PTS013_0181_20140514_131545_20140514_150914.EUM.nc	0.004	0.004	0.017	3472	6413	0	2852	0	89
SRL_OPN_2PTS013_0184_20140514_150913_20140514_164852.EUM.nc	0.004	0.003	0.016	2863	5607	0	2691	0	53
SRL_OPN_2PTS013_0186_20140514_164851_20140514_182834.EUM.nc	0.002	0.003	0.021	3090	5533	0	2327	0	116
SRL_OPN_2PTS013_0188_20140514_182833_20140514_200748.EUM.nc	0.002	0.002	0.019	3073	5553	0	2364	0	116
SRL_OPN_2PTS013_0190_20140514_200747_20140514_214636.EUM.nc	0.007	0.008	0.018	3143	5471	0	2198	1	129
SRL_OPN_2PTS013_0192_20140514_214635_20140514_232440.EUM.nc	0.004	0.003	0.016	2377	5299	0	2833	0	89
SRL_OPN_2PTS013_0193_20140514_232439_20140515_010220.EUM.nc	0.004	0.008	0.019	2667	5494	0	2734	0	93
SRL_OPN_2PTS013_0195_20140515_010220_20140515_024046.EUM.nc	-0.001	0.000	0.019	2759	5545	0	2711	0	75
SRL_OPN_2PTS013_0197_20140515_024046_20140515_042035.EUM.nc	0.001	-0.001	0.019	2721	5541	0	2710	0	110
SRL_OPN_2PTS013_0199_20140515_042035_20140515_060215.EUM.nc	0.006	0.007	0.019	3604	5746	0	1959	1	182
SRL_OPN_2PTS013_0201_20140515_060216_20140515_075020.EUM.nc	0.006	0.005	0.021	4075	6138	0	1927	0	136
SRL_OPN_2PTS013_0204_20140515_075019_20140515_092835.EUM.nc	0.008	0.008	0.020	3070	5505	0	2379	1	55
SRL_OPN_2PTS013_0205_20140515_092834_20140515_110626.EUM.nc	0.001	0.003	0.016	2072	5489	0	3279	0	138
SRL_OPN_2PTS013_0207_20140515_110625_20140515_124438.EUM.nc	0.006	0.007	0.017	2490	5384	0	2819	0	75
SRL_OPN_2PTS013_0209_20140515_124438_20140515_143754.EUM.nc	0.003	0.004	0.018	3326	6350	0	2960	0	64
SRL_OPN_2PTS013_0212_20140515_143755_20140515_161732.EUM.nc	0.003	0.004	0.016	3362	5622	0	2194	0	66
SRL_OPN_2PTS013_0214_20140515_161731_20140515_175716.EUM.nc	0.003	0.004	0.019	2828	5559	0	2611	0	120
SRL_OPN_2PTS013_0216_20140515_175716_20140515_193638.EUM.nc	0.006	0.007	0.018	3164	5589	0	2311	0	114
SRL_OPN_2PTS013_0218_20140515_193638_20140515_211539.EUM.nc	0.005	0.006	0.016	3291	5521	0	2122	0	108
SRL_OPN_2PTS013_0220_20140515_211538_20140515_225356.EUM.nc	0.003	0.001	0.015	2376	5504	0	3061	0	67
SRL_OPN_2PTS013_0221_20140515_225356_20140516_003137.EUM.nc	0.006	0.007	0.018	3058	5445	0	2295	0	92
SRL_OPN_2PTS013_0223_20140516_003136_20140516_020945.EUM.nc	0.002	0.004	0.022	2747	5525	0	2738	0	40
SRL_OPN_2PTS013_0225_20140516_020944_20140516_034904.EUM.nc	0.004	0.002	0.020	2836	5538	0	2616	0	86

– Continued on next page

Table 10: Wet Path Delay Difference (AMR-Model) Statistics.

– Continued from previous page

File	Median	Mean	Std. Dev.	No. Obs.	Total Obs.	Default Lat/Lon	Flag (total)	Default (total)	3-Sigma Edited
SRL_OPN_2PTS013_0227_20140516_034903_20140516_053003.EUM.nc	0.005	0.005	0.021	2842	5564	0	2649	0	73
SRL_OPN_2PTS013_0229_20140516_053002_20140516_071921.EUM.nc	0.004	0.004	0.016	3788	6200	0	2158	0	254
SRL_OPN_2PTS013_0232_20140516_071921_20140516_085748.EUM.nc	0.006	0.007	0.020	3605	5590	0	1847	0	138
SRL_OPN_2PTS013_0233_20140516_085747_20140516_103542.EUM.nc	0.001	0.003	0.018	2352	5463	0	3048	0	63
SRL_OPN_2PTS013_0235_20140516_103542_20140516_121340.EUM.nc	0.002	0.002	0.015	2423	5476	0	2950	0	103
SRL_OPN_2PTS013_0237_20140516_121339_20140516_135250.EUM.nc	0.005	0.005	0.018	3051	5527	0	2403	0	73
SRL_OPN_2PTS013_0239_20140516_135249_20140516_154613.EUM.nc	0.004	0.005	0.017	3496	6417	0	2854	0	67
SRL_OPN_2PTS013_0242_20140516_154612_20140516_172558.EUM.nc	0.006	0.005	0.020	2725	5530	0	2761	0	44
SRL_OPN_2PTS013_0244_20140516_172557_20140516_190527.EUM.nc	0.005	0.006	0.018	3058	5592	0	2352	1	181
SRL_OPN_2PTS013_0246_20140516_190527_20140516_204438.EUM.nc	0.007	0.008	0.019	3633	5623	0	1901	0	89
SRL_OPN_2PTS013_0248_20140516_204438_20140516_222301.EUM.nc	0.006	0.005	0.018	2801	5444	0	2523	0	120
SRL_OPN_2PTS013_0250_20140516_222300_20140517_000055.EUM.nc	0.004	0.005	0.015	2906	5519	0	2508	0	105
SRL_OPN_2PTS013_0251_20140517_000054_20140517_013852.EUM.nc	0.005	0.008	0.026	2971	5555	0	2541	0	43
SRL_OPN_2PTS013_0253_20140517_013852_20140517_031736.EUM.nc	0.003	0.005	0.020	2815	5553	0	2669	0	69
SRL_OPN_2PTS013_0255_20140517_031735_20140517_045806.EUM.nc	0.003	0.004	0.017	2940	5556	0	2553	0	63
SRL_OPN_2PTS013_0257_20140517_045805_20140517_064039.EUM.nc	0.004	0.006	0.019	3849	5839	0	1888	0	102
SRL_OPN_2PTS013_0259_20140517_064038_20140517_082700.EUM.nc	0.004	0.005	0.021	4170	6051	0	1810	0	71
SRL_OPN_2PTS013_0262_20140517_082659_20140517_100453.EUM.nc	0.007	0.007	0.017	2823	5518	0	2652	0	43
SRL_OPN_2PTS013_0263_20140517_100452_20140517_114249.EUM.nc	0.004	0.006	0.017	2349	5479	0	3067	0	63
SRL_OPN_2PTS013_0265_20140517_114249_20140517_132126.EUM.nc	0.006	0.007	0.019	2855	5428	0	2485	0	88
SRL_OPN_2PTS013_0267_20140517_132125_20140517_151454.EUM.nc	0.005	0.005	0.016	3499	6412	0	2817	0	96
SRL_OPN_2PTS013_0270_20140517_151454_20140517_165433.EUM.nc	0.005	0.005	0.018	2762	5590	0	2740	0	88
SRL_OPN_2PTS013_0272_20140517_165433_20140517_183415.EUM.nc	0.001	0.002	0.019	3143	5550	0	2348	0	59
SRL_OPN_2PTS013_0274_20140517_183414_20140517_201327.EUM.nc	0.005	0.004	0.018	3209	5581	0	2273	1	98
SRL_OPN_2PTS013_0276_20140517_201326_20140517_215211.EUM.nc	0.005	0.006	0.019	3137	5482	0	2186	0	159
SRL_OPN_2PTS013_0278_20140517_215211_20140517_233014.EUM.nc	0.001	0.002	0.019	2347	5354	0	2917	0	90
SRL_OPN_2PTS013_0279_20140517_233013_20140518_010755.EUM.nc	0.007	0.009	0.017	2650	5480	0	2773	0	57
SRL_OPN_2PTS013_0281_20140518_010755_20140518_024624.EUM.nc	0.008	0.009	0.016	2758	5517	0	2677	0	82
SRL_OPN_2PTS013_0283_20140518_024624_20140518_042619.EUM.nc	0.000	0.002	0.017	2800	5529	0	2650	0	79
SRL_OPN_2PTS013_0285_20140518_042618_20140518_060808.EUM.nc	0.003	0.004	0.019	3635	5756	0	1975	0	146
SRL_OPN_2PTS013_0287_20140518_060808_20140518_075557.EUM.nc	0.005	0.005	0.019	4020	6118	0	1973	0	125
SRL_OPN_2PTS013_0290_20140518_075556_20140518_093408.EUM.nc	0.006	0.007	0.017	2971	5524	0	2480	0	73
SRL_OPN_2PTS013_0291_20140518_093407_20140518_111201.EUM.nc	0.007	0.008	0.018	2071	5481	0	3296	1	113
SRL_OPN_2PTS013_0293_20140518_111200_20140518_125016.EUM.nc	0.009	0.010	0.018	2565	5388	0	2782	0	41
SRL_OPN_2PTS013_0295_20140518_125015_20140518_144335.EUM.nc	0.003	0.004	0.015	3330	6364	0	2932	0	102
SRL_OPN_2PTS013_0298_20140518_144334_20140518_162313.EUM.nc	0.002	0.003	0.016	3246	5622	0	2264	0	112
SRL_OPN_2PTS013_0300_20140518_162312_20140518_180257.EUM.nc	0.006	0.009	0.018	2931	5592	0	2580	0	81
SRL_OPN_2PTS013_0302_20140518_180258_20140518_194218.EUM.nc	0.004	0.004	0.017	3119	5594	0	2337	0	138
SRL_OPN_2PTS013_0304_20140518_194217_20140518_212115.EUM.nc	0.003	0.003	0.018	3287	5528	0	2149	0	92

– Continued on next page

Table 10: Wet Path Delay Difference (AMR-Model) Statistics.

– Continued from previous page

File	Median	Mean	Std. Dev.	No. Obs.	Total Obs.	Default Lat/Lon	Flag (total)	Default (total)	3-Sigma Edited
SRL_OPN_2PTS013_0306_20140518_212115_20140518_225930.EUM.nc	0.009	0.008	0.017	2186	5465	0	3155	0	124
SRL_OPN_2PTS013_0307_20140518_225930_20140519_003710.EUM.nc	0.009	0.010	0.018	3103	5484	0	2281	0	100
SRL_OPN_2PTS013_0309_20140519_003709_20140519_021522.EUM.nc	0.005	0.006	0.018	2654	5535	0	2759	0	122
SRL_OPN_2PTS013_0311_20140519_021521_20140519_035446.EUM.nc	-0.003	-0.001	0.018	2681	5550	0	2783	0	86
SRL_OPN_2PTS013_0313_20140519_035445_20140519_053552.EUM.nc	0.006	0.006	0.020	2905	5582	0	2627	1	49
SRL_OPN_2PTS013_0315_20140519_053551_20140519_072458.EUM.nc	0.003	0.004	0.018	3987	6210	0	2073	0	150
SRL_OPN_2PTS013_0318_20140519_072458_20140519_090323.EUM.nc	0.008	0.007	0.017	3462	5582	0	1951	0	169
SRL_OPN_2PTS013_0319_20140519_090323_20140519_104116.EUM.nc	0.012	0.014	0.019	2408	5528	0	3042	0	78
SRL_OPN_2PTS013_0321_20140519_104116_20140519_121917.EUM.nc	0.004	0.005	0.016	2513	5510	0	2916	0	81
SRL_OPN_2PTS013_0323_20140519_121916_20140519_135830.EUM.nc	0.004	0.005	0.017	3161	5533	0	2288	0	84
SRL_OPN_2PTS013_0325_20140519_135830_20140519_155152.EUM.nc	0.009	0.011	0.020	2811	6075	0	2947	0	317
SRL_OPN_2PTS013_0328_20140519_155151_20140519_173137.EUM.nc	0.002	0.003	0.018	2681	5472	0	2703	0	88
SRL_OPN_2PTS013_0330_20140519_173138_20140519_191105.EUM.nc	0.006	0.007	0.019	3284	5640	0	2230	0	126
SRL_OPN_2PTS013_0332_20140519_191104_20140519_205014.EUM.nc	0.007	0.007	0.022	3565	5612	0	1975	0	72
SRL_OPN_2PTS013_0334_20140519_205014_20140519_222835.EUM.nc	0.009	0.010	0.018	2805	5439	0	2551	0	83
SRL_OPN_2PTS013_0335_20140519_222834_20140520_000628.EUM.nc	0.005	0.006	0.018	2950	5528	0	2487	0	91
SRL_OPN_2PTS013_0337_20140520_000627_20140520_014426.EUM.nc	0.006	0.006	0.022	2955	5550	0	2562	0	33
SRL_OPN_2PTS013_0339_20140520_014426_20140520_032315.EUM.nc	0.006	0.005	0.017	2748	5482	0	2608	0	126
SRL_OPN_2PTS013_0341_20140520_032314_20140520_050351.EUM.nc	0.005	0.005	0.016	2864	5579	0	2636	0	79
SRL_OPN_2PTS013_0343_20140520_050350_20140520_065357.EUM.nc	0.002	0.004	0.019	3793	6237	0	2386	0	58
SRL_OPN_2PTS013_0346_20140520_065356_20140520_083233.EUM.nc	0.007	0.008	0.020	4137	5630	0	1416	0	77
SRL_OPN_2PTS013_0348_20140520_083234_20140520_101025.EUM.nc	0.008	0.008	0.019	2766	5439	0	2614	0	59
SRL_OPN_2PTS013_0349_20140520_101024_20140520_114823.EUM.nc	0.007	0.007	0.016	2397	5494	0	3008	0	89
SRL_OPN_2PTS013_0351_20140520_114822_20140520_132712.EUM.nc	0.000	0.003	0.020	2896	5481	0	2460	0	125
SRL_OPN_2PTS013_0353_20140520_132711_20140520_152033.EUM.nc	0.004	0.005	0.017	3531	6397	0	2833	0	33
SRL_OPN_2PTS013_0356_20140520_152032_20140520_170011.EUM.nc	0.005	0.006	0.016	2743	5570	0	2729	0	98
SRL_OPN_2PTS013_0358_20140520_170010_20140520_183952.EUM.nc	0.005	0.007	0.018	3028	5620	0	2406	0	186
SRL_OPN_2PTS013_0360_20140520_183951_20140520_201912.EUM.nc	0.006	0.009	0.020	3285	5583	0	2225	1	72
SRL_OPN_2PTS013_0362_20140520_201911_20140520_215746.EUM.nc	0.003	0.005	0.018	2921	5444	0	2380	0	143
SRL_OPN_2PTS013_0364_20140520_215745_20140520_233546.EUM.nc	0.005	0.005	0.017	2500	5392	0	2827	0	65
SRL_OPN_2PTS013_0365_20140520_233546_20140521_011336.EUM.nc	-0.001	0.000	0.018	2652	5521	0	2736	0	133
SRL_OPN_2PTS013_0367_20140521_011335_20140521_025201.EUM.nc	0.005	0.006	0.020	2728	5533	0	2725	0	80
SRL_OPN_2PTS013_0369_20140521_025200_20140521_043202.EUM.nc	0.001	0.003	0.013	2732	5517	0	2635	0	150
SRL_OPN_2PTS013_0371_20140521_043201_20140521_061357.EUM.nc	0.006	0.006	0.019	3662	5772	0	2004	0	106
SRL_OPN_2PTS013_0373_20140521_061357_20140521_080140.EUM.nc	0.008	0.007	0.018	4076	6119	0	1967	0	76
SRL_OPN_2PTS013_0376_20140521_080139_20140521_093941.EUM.nc	0.008	0.009	0.021	2920	5514	0	2536	0	58
SRL_OPN_2PTS013_0377_20140521_093940_20140521_111733.EUM.nc	0.007	0.006	0.017	2141	5464	0	3231	0	92
SRL_OPN_2PTS013_0379_20140521_111733_20140521_125600.EUM.nc	0.001	0.002	0.017	2594	5357	0	2662	0	101
SRL_OPN_2PTS013_0381_20140521_125600_20140521_144913.EUM.nc	0.002	0.005	0.017	3387	6351	0	2888	0	76

– Continued on next page

Table 10: Wet Path Delay Difference (AMR-Model) Statistics.

– Continued from previous page

File	Median	Mean	Std. Dev.	No. Obs.	Total Obs.	Default Lat/Lon	Flag (total)	Default (total)	3-Sigma Edited
SRL_OPN_2PTS013_0384_20140521_144913_20140521_162851.EUM.nc	0.003	0.003	0.016	3242	5642	0	2320	0	80
SRL_OPN_2PTS013_0386_20140521_162850_20140521_180835.EUM.nc	0.004	0.003	0.020	2912	5621	0	2603	0	106
SRL_OPN_2PTS013_0388_20140521_180835_20140521_194803.EUM.nc	0.007	0.008	0.018	3127	5606	0	2357	1	121
SRL_OPN_2PTS013_0390_20140521_194802_20140521_212650.EUM.nc	0.004	0.005	0.016	3303	5498	0	2070	0	125
SRL_OPN_2PTS013_0392_20140521_212649_20140521_230502.EUM.nc	0.006	0.006	0.017	2161	5454	0	3267	0	26
SRL_OPN_2PTS013_0393_20140521_230502_20140522_004243.EUM.nc	0.004	0.004	0.019	3051	5498	0	2365	0	82
SRL_OPN_2PTS013_0395_20140522_004242_20140522_022058.EUM.nc	0.001	0.002	0.020	2715	5563	0	2743	0	105
SRL_OPN_2PTS013_0397_20140522_022057_20140522_040026.EUM.nc	-0.001	-0.000	0.016	2741	5573	0	2739	0	93
SRL_OPN_2PTS013_0399_20140522_040026_20140522_054140.EUM.nc	0.004	0.004	0.019	3123	5576	0	2313	0	140
SRL_OPN_2PTS013_0401_20140522_054139_20140522_073035.EUM.nc	0.002	0.003	0.019	4113	6178	0	2006	0	59
SRL_OPN_2PTS013_0404_20140522_073035_20140522_090856.EUM.nc	0.008	0.008	0.020	3362	5559	0	2121	1	75
SRL_OPN_2PTS013_0405_20140522_090855_20140522_104650.EUM.nc	0.006	0.007	0.017	2369	5553	0	3104	0	80
SRL_OPN_2PTS013_0407_20140522_104649_20140522_122452.EUM.nc	0.000	0.003	0.019	2596	5467	0	2805	0	66
SRL_OPN_2PTS013_0409_20140522_122451_20140522_140410.EUM.nc	0.001	0.004	0.019	3241	5553	0	2277	0	35
SRL_OPN_2PTS013_0411_20140522_140410_20140522_155732.EUM.nc	0.001	0.003	0.015	3117	6412	0	3145	0	150
SRL_OPN_2PTS013_0414_20140522_155733_20140522_173719.EUM.nc	0.003	0.003	0.022	2787	5533	0	2691	0	55
SRL_OPN_2PTS013_0416_20140522_173718_20140522_191646.EUM.nc	0.005	0.004	0.018	3321	5619	0	2244	1	53
SRL_OPN_2PTS013_0418_20140522_191646_20140522_205554.EUM.nc	0.006	0.007	0.020	3520	5631	0	2061	0	50
SRL_OPN_2PTS013_0420_20140522_205554_20140522_223411.EUM.nc	0.005	0.005	0.017	2667	5434	0	2681	0	86
SRL_OPN_2PTS013_0421_20140522_223410_20140523_001203.EUM.nc	0.001	0.002	0.017	2996	5466	0	2379	0	91
SRL_OPN_2PTS013_0423_20140523_001202_20140523_015003.EUM.nc	0.001	0.002	0.019	2975	5536	0	2514	0	47
SRL_OPN_2PTS013_0425_20140523_015003_20140523_032855.EUM.nc	-0.006	-0.005	0.019	2899	5492	0	2528	0	65
SRL_OPN_2PTS013_0427_20140523_032856_20140523_050939.EUM.nc	0.006	0.005	0.017	2855	5579	0	2664	0	60
SRL_OPN_2PTS013_0429_20140523_050939_20140523_065935.EUM.nc	0.003	0.004	0.022	3723	6222	0	2446	0	53
SRL_OPN_2PTS013_0432_20140523_065935_20140523_083810.EUM.nc	0.005	0.004	0.020	4110	5635	0	1464	0	61
SRL_OPN_2PTS013_0434_20140523_083809_20140523_101600.EUM.nc	0.010	0.010	0.016	2570	5533	0	2826	0	137
SRL_OPN_2PTS013_0435_20140523_101559_20140523_115400.EUM.nc	-0.000	0.001	0.015	2430	5528	0	2948	0	150
SRL_OPN_2PTS013_0437_20140523_115400_20140523_133250.EUM.nc	0.001	0.001	0.020	2918	5456	0	2485	0	53
SRL_OPN_2PTS013_0439_20140523_133251_20140523_152615.EUM.nc	0.002	0.002	0.020	3535	6384	0	2802	0	47
SRL_OPN_2PTS013_0442_20140523_152614_20140523_170554.EUM.nc	0.005	0.003	0.022	2745	5511	0	2739	0	27
SRL_OPN_2PTS013_0444_20140523_170553_20140523_184533.EUM.nc	0.003	0.001	0.017	3123	5639	0	2422	1	93
SRL_OPN_2PTS013_0446_20140523_184532_20140523_202442.EUM.nc	0.003	0.004	0.021	3344	5597	0	2175	0	78
SRL_OPN_2PTS013_0448_20140523_202441_20140523_220322.EUM.nc	0.006	0.005	0.018	2944	5423	0	2397	1	81
SRL_OPN_2PTS013_0450_20140523_220322_20140523_234120.EUM.nc	0.001	0.003	0.019	2649	5487	0	2775	0	63
SRL_OPN_2PTS013_0451_20140523_234120_20140524_011904.EUM.nc	0.005	0.006	0.018	2902	5522	0	2562	0	58
SRL_OPN_2PTS013_0453_20140524_011904_20140524_025741.EUM.nc	0.002	0.001	0.021	2807	5529	0	2664	0	58
SRL_OPN_2PTS013_0455_20140524_025741_20140524_043748.EUM.nc	0.002	0.004	0.019	2750	5506	0	2686	0	70
SRL_OPN_2PTS013_0457_20140524_043749_20140524_061953.EUM.nc	0.004	0.005	0.020	3729	5797	0	1968	0	100
SRL_OPN_2PTS013_0459_20140524_061952_20140524_080710.EUM.nc	0.004	0.003	0.020	4057	6097	0	1960	1	79

– Continued on next page

Table 10: Wet Path Delay Difference (AMR-Model) Statistics.

– Continued from previous page

File	Median	Mean	Std. Dev.	No. Obs.	Total Obs.	Default Lat/Lon	Flag (total)	Default (total)	3-Sigma Edited
SRL_OPN_2PTS013_0462_20140524_080709_20140524_094516.EUM.nc	0.005	0.005	0.018	2869	5517	0	2591	0	57
SRL_OPN_2PTS013_0463_20140524_094516_20140524_112310.EUM.nc	0.004	0.006	0.014	1904	5425	0	3352	0	169
SRL_OPN_2PTS013_0465_20140524_112309_20140524_130132.EUM.nc	-0.000	0.003	0.018	2661	5380	0	2650	0	69
SRL_OPN_2PTS013_0467_20140524_130132_20140524_145456.EUM.nc	0.000	0.002	0.019	3487	6396	0	2861	0	48
SRL_OPN_2PTS013_0470_20140524_145455_20140524_163434.EUM.nc	0.007	0.008	0.019	3152	5639	0	2422	0	65
SRL_OPN_2PTS013_0472_20140524_163433_20140524_181417.EUM.nc	0.003	0.003	0.017	2974	5638	0	2577	0	87
SRL_OPN_2PTS013_0474_20140524_181416_20140524_195336.EUM.nc	0.005	0.005	0.019	3167	5621	0	2392	1	61
SRL_OPN_2PTS013_0476_20140524_195335_20140524_213229.EUM.nc	0.004	0.004	0.023	3423	5521	0	2012	0	86
SRL_OPN_2PTS013_0478_20140524_213228_20140524_231038.EUM.nc	0.008	0.009	0.020	2137	5378	0	3190	0	51
SRL_OPN_2PTS013_0479_20140524_231038_20140525_004819.EUM.nc	-0.001	-0.001	0.019	2919	5494	0	2384	0	191
SRL_OPN_2PTS013_0481_20140525_004818_20140525_022636.EUM.nc	0.004	0.005	0.020	2784	5538	0	2694	0	60
SRL_OPN_2PTS013_0483_20140525_022635_20140525_040611.EUM.nc	0.001	0.000	0.021	2701	5506	0	2719	0	86
SRL_OPN_2PTS013_0485_20140525_040610_20140525_054731.EUM.nc	0.005	0.006	0.019	3545	5674	0	2083	0	46
SRL_OPN_2PTS013_0487_20140525_054731_20140525_073612.EUM.nc	0.004	0.003	0.022	4038	6171	0	2038	0	95
SRL_OPN_2PTS013_0490_20140525_073612_20140525_091432.EUM.nc	0.006	0.005	0.020	3194	5551	0	2245	0	112
SRL_OPN_2PTS013_0491_20140525_091431_20140525_105225.EUM.nc	0.005	0.004	0.015	2253	5550	0	3225	0	72
SRL_OPN_2PTS013_0493_20140525_105225_20140525_123029.EUM.nc	0.002	0.004	0.016	2494	5428	0	2841	0	93
SRL_OPN_2PTS013_0495_20140525_123029_20140525_140953.EUM.nc	0.001	0.004	0.020	3131	5599	0	2422	0	46
SRL_OPN_2PTS013_0497_20140525_140953_20140525_160315.EUM.nc	0.003	0.003	0.018	3234	6435	0	3124	0	77
SRL_OPN_2PTS013_0500_20140525_160315_20140525_174252.EUM.nc	0.006	0.006	0.018	2847	5627	0	2723	0	57
SRL_OPN_2PTS013_0502_20140525_174252_20140525_192226.EUM.nc	0.003	0.003	0.021	3358	5652	0	2203	0	91
SRL_OPN_2PTS013_0504_20140525_192226_20140525_210132.EUM.nc	0.005	0.004	0.021	3470	5626	0	2070	1	85
SRL_OPN_2PTS013_0506_20140525_210131_20140525_223947.EUM.nc	0.003	0.003	0.019	2651	5438	0	2700	0	87
SRL_OPN_2PTS013_0507_20140525_223946_20140526_001741.EUM.nc	0.005	0.007	0.015	2969	5468	0	2400	0	99
SRL_OPN_2PTS013_0509_20140526_001740_20140526_015543.EUM.nc	0.001	0.004	0.018	2942	5519	0	2545	0	32
SRL_OPN_2PTS013_0511_20140526_015542_20140526_033441.EUM.nc	0.000	0.001	0.017	2884	5490	0	2484	0	122
SRL_OPN_2PTS013_0513_20140526_033441_20140526_051531.EUM.nc	0.005	0.006	0.016	2867	5574	0	2638	1	68
SRL_OPN_2PTS013_0515_20140526_051530_20140526_070517.EUM.nc	0.005	0.006	0.018	3705	6216	0	2404	0	107
SRL_OPN_2PTS013_0518_20140526_070517_20140526_084350.EUM.nc	0.006	0.006	0.020	3831	5616	0	1670	0	115
SRL_OPN_2PTS013_0520_20140526_084350_20140526_102138.EUM.nc	0.010	0.011	0.015	2477	5527	0	2915	0	135
SRL_OPN_2PTS013_0521_20140526_102137_20140526_115939.EUM.nc	0.001	0.002	0.020	2506	5540	0	2967	0	67
SRL_OPN_2PTS013_0523_20140526_115938_20140526_133837.EUM.nc	0.005	0.005	0.017	2920	5477	0	2460	0	97
SRL_OPN_2PTS013_0525_20140526_133836_20140526_153201.EUM.nc	0.004	0.004	0.020	3485	6411	0	2885	0	41
SRL_OPN_2PTS013_0528_20140526_153200_20140526_171139.EUM.nc	0.006	0.006	0.022	2733	5505	0	2748	0	24
SRL_OPN_2PTS013_0530_20140526_171138_20140526_185118.EUM.nc	0.004	0.005	0.020	3233	5661	0	2350	1	77
SRL_OPN_2PTS013_0532_20140526_185117_20140526_203025.EUM.nc	0.005	0.005	0.019	3351	5594	0	2139	1	103
SRL_OPN_2PTS013_0534_20140526_203025_20140526_220903.EUM.nc	0.007	0.006	0.016	2932	5420	0	2391	0	97
SRL_OPN_2PTS013_0536_20140526_220903_20140526_234700.EUM.nc	0.004	0.005	0.018	2842	5540	0	2655	0	43
SRL_OPN_2PTS013_0537_20140526_234700_20140527_012444.EUM.nc	-0.001	0.000	0.020	2865	5529	0	2628	0	36

– Continued on next page

Table 10: Wet Path Delay Difference (AMR-Model) Statistics.

– Continued from previous page

File	Median	Mean	Std. Dev.	No. Obs.	Total Obs.	Default Lat/Lon	Flag (total)	Default (total)	3-Sigma Edited
SRL_OPN_2PTS013_0539_20140527_012444_20140527_030326.EUM.nc	0.005	0.006	0.020	2849	5554	0	2667	0	38
SRL_OPN_2PTS013_0541_20140527_030325_20140527_044340.EUM.nc	0.006	0.008	0.020	2835	5551	0	2668	0	48
SRL_OPN_2PTS013_0543_20140527_044339_20140527_062552.EUM.nc	0.005	0.005	0.019	3738	5815	0	1935	0	142
SRL_OPN_2PTS013_0545_20140527_062551_20140527_081252.EUM.nc	0.006	0.007	0.019	4090	6097	0	1958	1	48
SRL_OPN_2PTS013_0548_20140527_081251_20140527_095057.EUM.nc	0.006	0.005	0.017	2732	5452	0	2594	0	126
SRL_OPN_2PTS013_0549_20140527_095057_20140527_112850.EUM.nc	0.007	0.008	0.016	2036	5415	0	3244	0	135
SRL_OPN_2PTS013_0551_20140527_112849_20140527_130717.EUM.nc	0.001	0.003	0.019	2781	5469	0	2633	0	55
SRL_OPN_2PTS013_0553_20140527_130716_20140527_150033.EUM.nc	0.003	0.003	0.019	3488	6401	0	2882	0	31
SRL_OPN_2PTS013_0556_20140527_150032_20140527_164021.EUM.nc	0.009	0.009	0.019	3028	5650	0	2590	0	32
SRL_OPN_2PTS013_0558_20140527_164020_20140527_182003.EUM.nc	0.005	0.005	0.019	3034	5638	0	2524	0	80
SRL_OPN_2PTS013_0560_20140527_182002_20140527_195920.EUM.nc	0.006	0.007	0.020	3095	5602	0	2376	1	130
SRL_OPN_2PTS013_0562_20140527_195919_20140527_213811.EUM.nc	0.007	0.007	0.017	3301	5512	0	2094	0	117
SRL_OPN_2PTS013_0564_20140527_213810_20140527_231610.EUM.nc	0.006	0.004	0.020	2273	5380	0	3049	0	58
SRL_OPN_2PTS013_0565_20140527_231609_20140528_005400.EUM.nc	0.002	0.003	0.021	2883	5540	0	2589	0	68
SRL_OPN_2PTS013_0567_20140528_005359_20140528_023219.EUM.nc	0.002	0.003	0.020	2856	5546	0	2667	0	23
SRL_OPN_2PTS013_0569_20140528_023218_20140528_041153.EUM.nc	0.004	0.004	0.018	2645	5510	0	2755	0	110
SRL_OPN_2PTS013_0571_20140528_041152_20140528_055330.EUM.nc	0.004	0.004	0.018	3530	5711	0	2040	0	141
SRL_OPN_2PTS013_0573_20140528_055329_20140528_074157.EUM.nc	0.006	0.007	0.020	4039	6158	0	2008	0	111
SRL_OPN_2PTS013_0576_20140528_074157_20140528_092013.EUM.nc	0.006	0.005	0.019	3097	5546	0	2401	1	47
SRL_OPN_2PTS013_0577_20140528_092012_20140528_105758.EUM.nc	0.009	0.009	0.015	2142	5513	0	3260	0	111
SRL_OPN_2PTS013_0579_20140528_105757_20140528_123614.EUM.nc	0.002	0.003	0.018	2487	5429	0	2899	0	43
SRL_OPN_2PTS013_0581_20140528_123613_20140528_141543.EUM.nc	-0.003	0.001	0.018	3202	5583	0	2332	0	49
SRL_OPN_2PTS013_0583_20140528_141543_20140528_160903.EUM.nc	0.006	0.005	0.020	3344	6395	0	2980	0	71
SRL_OPN_2PTS013_0586_20140528_160902_20140528_174840.EUM.nc	0.005	0.005	0.019	2804	5590	0	2707	0	79
SRL_OPN_2PTS013_0588_20140528_174839_20140528_192812.EUM.nc	0.003	0.005	0.018	3164	5653	0	2340	0	149
SRL_OPN_2PTS013_0590_20140528_192811_20140528_210707.EUM.nc	0.005	0.005	0.021	3351	5607	0	2180	0	76
SRL_OPN_2PTS013_0592_20140528_210706_20140528_224529.EUM.nc	0.003	0.002	0.021	2558	5398	0	2789	0	51
SRL_OPN_2PTS013_0593_20140528_224528_20140529_002317.EUM.nc	0.002	0.001	0.016	2974	5462	0	2435	0	53
SRL_OPN_2PTS013_0595_20140529_002316_20140529_020115.EUM.nc	0.001	0.003	0.018	2939	5530	0	2556	0	35
SRL_OPN_2PTS013_0597_20140529_020114_20140529_034025.EUM.nc	0.006	0.006	0.018	2871	5505	0	2577	0	57
SRL_OPN_2PTS013_0599_20140529_034025_20140529_052123.EUM.nc	0.006	0.008	0.018	2875	5589	0	2673	0	41
SRL_OPN_2PTS013_0601_20140529_052122_20140529_071058.EUM.nc	0.001	0.003	0.019	3684	6210	0	2412	0	114
SRL_OPN_2PTS013_0604_20140529_071058_20140529_084919.EUM.nc	0.004	0.004	0.019	3721	5597	0	1765	0	111
SRL_OPN_2PTS013_0605_20140529_084919_20140529_102715.EUM.nc	0.008	0.009	0.019	2497	5558	0	2957	1	103
SRL_OPN_2PTS013_0607_20140529_102715_20140529_120519.EUM.nc	0.002	0.003	0.018	2502	5516	0	2904	0	110
SRL_OPN_2PTS013_0609_20140529_120519_20140529_134411.EUM.nc	0.000	0.001	0.016	3009	5519	0	2440	0	70
SRL_OPN_2PTS013_0611_20140529_134411_20140529_153736.EUM.nc	0.004	0.004	0.018	3436	6434	0	2928	0	70
SRL_OPN_2PTS013_0614_20140529_153735_20140529_171722.EUM.nc	0.005	0.006	0.018	2707	5480	0	2731	0	42
SRL_OPN_2PTS013_0616_20140529_171721_20140529_185700.EUM.nc	0.006	0.008	0.021	3174	5650	0	2410	0	66

– Continued on next page

Table 10: Wet Path Delay Difference (AMR-Model) Statistics.

– Continued from previous page

File	Median	Mean	Std. Dev.	No. Obs.	Total Obs.	Default Lat/Lon	Flag (total)	Default (total)	3-Sigma Edited
SRL_OPN_2PTS013_0618_20140529_185700_20140529_203607.EUM.nc	0.002	0.003	0.018	3373	5601	0	2129	0	99
SRL_OPN_2PTS013_0620_20140529_203606_20140529_221441.EUM.nc	0.006	0.006	0.016	2877	5455	0	2471	1	106
SRL_OPN_2PTS013_0622_20140529_221440_20140529_235229.EUM.nc	0.003	0.004	0.015	2786	5494	0	2606	0	102
SRL_OPN_2PTS013_0623_20140529_235230_20140530_013023.EUM.nc	0.001	0.001	0.019	2829	5540	0	2588	0	123
SRL_OPN_2PTS013_0625_20140530_013023_20140530_030908.EUM.nc	0.006	0.007	0.018	2790	5501	0	2613	0	98
SRL_OPN_2PTS013_0627_20140530_030908_20140530_044920.EUM.nc	0.007	0.006	0.019	2846	5507	0	2593	0	68
SRL_OPN_2PTS013_0629_20140530_044919_20140530_063147.EUM.nc	0.007	0.008	0.017	3834	5810	0	1914	0	62
SRL_OPN_2PTS013_0631_20140530_063148_20140530_081831.EUM.nc	0.003	0.001	0.023	4103	6072	0	1904	1	64
SRL_OPN_2PTS013_0634_20140530_081830_20140530_095634.EUM.nc	0.008	0.010	0.017	2704	5551	0	2738	1	108
SRL_OPN_2PTS013_0635_20140530_095633_20140530_113419.EUM.nc	0.005	0.007	0.016	2214	5418	0	3074	0	130
SRL_OPN_2PTS013_0637_20140530_113419_20140530_131258.EUM.nc	0.004	0.005	0.016	2778	5475	0	2594	0	103
SRL_OPN_2PTS013_0639_20140530_131257_20140530_150617.EUM.nc	0.008	0.009	0.017	3457	6405	0	2874	0	74
SRL_OPN_2PTS013_0642_20140530_150617_20140530_164604.EUM.nc	0.003	0.002	0.018	2847	5616	0	2699	0	70
SRL_OPN_2PTS013_0644_20140530_164604_20140530_182538.EUM.nc	0.004	0.005	0.017	3093	5537	0	2317	0	127
SRL_OPN_2PTS013_0646_20140530_182537_20140530_200501.EUM.nc	0.004	0.006	0.019	3122	5602	0	2404	0	76
SRL_OPN_2PTS013_0648_20140530_200502_20140530_214350.EUM.nc	0.007	0.008	0.017	3158	5498	0	2232	1	107
SRL_OPN_2PTS013_0650_20140530_214349_20140530_232147.EUM.nc	0.003	0.004	0.014	2333	5371	0	2931	0	107
SRL_OPN_2PTS013_0651_20140530_232147_20140531_005935.EUM.nc	0.002	0.003	0.017	2830	5525	0	2647	0	48
SRL_OPN_2PTS013_0653_20140531_005934_20140531_023800.EUM.nc	0.007	0.010	0.019	2829	5538	0	2634	0	75
SRL_OPN_2PTS013_0655_20140531_023800_20140531_041738.EUM.nc	-0.000	-0.000	0.017	2730	5530	0	2730	0	70
SRL_OPN_2PTS013_0657_20140531_041738_20140531_055922.EUM.nc	0.003	0.003	0.021	3684	5750	0	2036	0	30
SRL_OPN_2PTS013_0659_20140531_055922_20140531_074736.EUM.nc	0.006	0.006	0.017	4087	6156	0	1988	0	81
SRL_OPN_2PTS013_0662_20140531_074735_20140531_092550.EUM.nc	0.008	0.009	0.017	3031	5532	0	2424	0	77
SRL_OPN_2PTS013_0663_20140531_092550_20140531_110335.EUM.nc	0.007	0.008	0.017	2084	5527	0	3322	1	120
SRL_OPN_2PTS013_0665_20140531_110334_20140531_124153.EUM.nc	0.006	0.007	0.017	2494	5417	0	2826	0	97
SRL_OPN_2PTS013_0667_20140531_124152_20140531_142128.EUM.nc	0.004	0.005	0.015	3220	5585	0	2262	0	103
SRL_OPN_2PTS013_0669_20140531_142128_20140531_161446.EUM.nc	0.004	0.004	0.018	3340	6402	0	2936	0	126
SRL_OPN_2PTS013_0672_20140531_161445_20140531_175422.EUM.nc	0.002	0.003	0.018	2809	5599	0	2688	0	102
SRL_OPN_2PTS013_0674_20140531_175421_20140531_193354.EUM.nc	0.003	0.005	0.018	3216	5664	0	2361	0	87
SRL_OPN_2PTS013_0676_20140531_193354_20140531_211246.EUM.nc	0.006	0.007	0.016	3244	5621	0	2272	0	105
SRL_OPN_2PTS013_0678_20140531_211247_20140531_225104.EUM.nc	0.005	0.006	0.014	2367	5405	0	2959	0	79
SRL_OPN_2PTS013_0679_20140531_225104_20140601_002854.EUM.nc	0.003	0.002	0.019	3000	5475	0	2397	0	78
SRL_OPN_2PTS013_0681_20140601_002853_20140601_020653.EUM.nc	0.004	0.004	0.022	2749	5536	0	2698	0	89
SRL_OPN_2PTS013_0683_20140601_020651_20140601_034609.EUM.nc	0.003	0.003	0.016	2796	5579	0	2677	0	106
SRL_OPN_2PTS013_0685_20140601_034608_20140601_052704.EUM.nc	0.005	0.005	0.017	2737	5579	0	2738	0	104
SRL_OPN_2PTS013_0687_20140601_052703_20140601_071638.EUM.nc	0.005	0.006	0.019	3868	6221	0	2301	0	52
SRL_OPN_2PTS013_0690_20140601_071637_20140601_085457.EUM.nc	0.005	0.007	0.019	3632	5595	0	1831	1	131
SRL_OPN_2PTS013_0691_20140601_085457_20140601_103252.EUM.nc	0.010	0.010	0.018	2350	5549	0	3109	0	90
SRL_OPN_2PTS013_0693_20140601_103251_20140601_121057.EUM.nc	0.008	0.008	0.013	2419	5520	0	2981	1	119

– Continued on next page

Table 10: Wet Path Delay Difference (AMR-Model) Statistics.

– Continued from previous page

File	Median	Mean	Std. Dev.	No. Obs.	Total Obs.	Default Lat/Lon	Flag (total)	Default (total)	3-Sigma Edited
SRL_OPN_2PTS013_0695_20140601_121056_20140601_134955.EUM.nc	0.002	0.002	0.018	3043	5512	0	2424	0	45
SRL_OPN_2PTS013_0697_20140601_134955_20140601_154319.EUM.nc	0.003	0.003	0.017	3429	6424	0	2915	0	80
SRL_OPN_2PTS013_0700_20140601_154319_20140601_172305.EUM.nc	0.006	0.006	0.016	2728	5529	0	2717	0	84
SRL_OPN_2PTS013_0702_20140601_172304_20140601_190235.EUM.nc	0.002	0.002	0.020	3167	5649	0	2436	1	45
SRL_OPN_2PTS013_0704_20140601_190234_20140601_204148.EUM.nc	0.007	0.007	0.018	3539	5638	0	1987	0	112
SRL_OPN_2PTS013_0706_20140601_204147_20140601_222019.EUM.nc	0.003	0.003	0.014	2746	5430	0	2518	0	166
SRL_OPN_2PTS013_0708_20140601_222019_20140601_235806.EUM.nc	0.002	0.003	0.018	2955	5493	0	2489	0	49
SRL_OPN_2PTS013_0709_20140601_235806_20140602_013601.EUM.nc	0.003	0.004	0.015	2876	5555	0	2564	0	115
SRL_OPN_2PTS013_0711_20140602_013601_20140602_031451.EUM.nc	0.001	0.001	0.019	2792	5525	0	2657	0	76
SRL_OPN_2PTS013_0713_20140602_031451_20140602_045509.EUM.nc	0.003	0.004	0.015	2836	5556	0	2606	0	114
SRL_OPN_2PTS013_0715_20140602_045508_20140602_063747.EUM.nc	0.004	0.004	0.019	3757	5840	0	1941	0	142
SRL_OPN_2PTS013_0717_20140602_063747_20140602_082410.EUM.nc	0.006	0.005	0.019	4039	6057	0	1924	0	94
SRL_OPN_2PTS013_0720_20140602_082409_20140602_100203.EUM.nc	0.009	0.008	0.019	2802	5563	0	2700	0	61
SRL_OPN_2PTS013_0721_20140602_100203_20140602_113959.EUM.nc	0.003	0.006	0.020	2322	5448	0	3058	0	68
SRL_OPN_2PTS013_0723_20140602_113959_20140602_131839.EUM.nc	0.006	0.006	0.018	2881	5440	0	2481	0	78
SRL_OPN_2PTS013_0725_20140602_131839_20140602_151200.EUM.nc	0.005	0.005	0.016	3403	6434	0	2889	0	142
SRL_OPN_2PTS013_0728_20140602_151200_20140602_165148.EUM.nc	0.004	0.006	0.017	2784	5593	0	2732	0	77
SRL_OPN_2PTS013_0730_20140602_165147_20140602_183121.EUM.nc	0.001	0.002	0.018	3098	5547	0	2375	0	74
SRL_OPN_2PTS013_0732_20140602_183120_20140602_201043.EUM.nc	0.007	0.007	0.017	3147	5610	0	2405	0	58
SRL_OPN_2PTS013_0734_20140602_201042_20140602_214921.EUM.nc	0.002	0.004	0.019	3062	5461	0	2204	0	195
SRL_OPN_2PTS013_0736_20140602_214921_20140602_232725.EUM.nc	0.002	0.002	0.015	2363	5357	0	2906	0	88
SRL_OPN_2PTS013_0737_20140602_232724_20140603_010513.EUM.nc	0.002	0.002	0.016	2616	5521	0	2786	0	119
SRL_OPN_2PTS013_0739_20140603_010514_20140603_024333.EUM.nc	0.004	0.005	0.023	2827	5555	0	2702	0	26
SRL_OPN_2PTS013_0741_20140603_024332_20140603_042324.EUM.nc	0.005	0.005	0.016	2746	5542	0	2742	0	54
SRL_OPN_2PTS013_0743_20140603_042324_20140603_060517.EUM.nc	0.004	0.006	0.023	3691	5753	0	2012	0	50
SRL_OPN_2PTS013_0745_20140603_060517_20140603_075315.EUM.nc	0.005	0.006	0.019	4083	6129	0	1970	1	75
SRL_OPN_2PTS013_0748_20140603_075314_20140603_093119.EUM.nc	0.010	0.009	0.020	3012	5502	0	2428	1	61
SRL_OPN_2PTS013_0749_20140603_093119_20140603_110910.EUM.nc	-0.001	0.002	0.020	2114	5498	0	3276	0	108
SRL_OPN_2PTS013_0751_20140603_110909_20140603_124733.EUM.nc	0.007	0.007	0.017	2461	5374	0	2855	0	58
SRL_OPN_2PTS013_0753_20140603_124732_20140603_144042.EUM.nc	0.002	0.001	0.017	3337	6342	0	2948	0	57
SRL_OPN_2PTS013_0756_20140603_144041_20140603_162019.EUM.nc	0.006	0.007	0.018	3312	5613	0	2240	0	61
SRL_OPN_2PTS013_0758_20140603_162018_20140603_180005.EUM.nc	0.004	0.004	0.019	2863	5653	0	2676	0	114
SRL_OPN_2PTS013_0760_20140603_180004_20140603_193934.EUM.nc	0.006	0.005	0.017	3283	5642	0	2303	0	56
SRL_OPN_2PTS013_0762_20140603_193934_20140603_211825.EUM.nc	0.009	0.009	0.019	3280	5494	0	2145	0	69
SRL_OPN_2PTS013_0764_20140603_211824_20140603_225641.EUM.nc	0.005	0.005	0.016	2323	5509	0	3102	0	84
SRL_OPN_2PTS013_0765_20140603_225640_20140604_003430.EUM.nc	0.003	0.005	0.014	3013	5477	0	2296	0	168
SRL_OPN_2PTS013_0767_20140604_003430_20140604_021232.EUM.nc	0.003	0.004	0.020	2747	5536	0	2728	0	61
SRL_OPN_2PTS013_0769_20140604_021231_20140604_035152.EUM.nc	-0.003	-0.001	0.018	2730	5519	0	2729	0	60
SRL_OPN_2PTS013_0771_20140604_035152_20140604_053255.EUM.nc	0.007	0.003	0.017	2791	5562	0	2659	0	112

– Continued on next page

Table 10: Wet Path Delay Difference (AMR-Model) Statistics.

– Continued from previous page

File	Median	Mean	Std. Dev.	No. Obs.	Total Obs.	Default Lat/Lon	Flag (total)	Default (total)	3-Sigma Edited
SRL_OPN_2PTS013_0773_20140604_053255_20140604_072217.EUM.nc	0.007	0.007	0.019	3947	6221	0	2147	1	126
SRL_OPN_2PTS013_0776_20140604_072217_20140604_090033.EUM.nc	0.010	0.010	0.019	3639	5597	0	1867	0	91
SRL_OPN_2PTS013_0777_20140604_090033_20140604_103828.EUM.nc	0.006	0.006	0.018	2338	5553	0	3145	1	69
SRL_OPN_2PTS013_0779_20140604_103827_20140604_121626.EUM.nc	0.004	0.004	0.016	2513	5526	0	2937	0	76
SRL_OPN_2PTS013_0781_20140604_121625_20140604_135538.EUM.nc	0.001	0.001	0.016	3107	5556	0	2389	0	60
SRL_OPN_2PTS013_0783_20140604_135538_20140604_154902.EUM.nc	0.002	0.003	0.019	3388	6419	0	2925	0	106
SRL_OPN_2PTS013_0786_20140604_154901_20140604_172847.EUM.nc	0.003	0.002	0.019	2686	5512	0	2719	0	107
SRL_OPN_2PTS013_0788_20140604_172847_20140604_190815.EUM.nc	0.006	0.006	0.018	3259	5636	0	2267	0	110
SRL_OPN_2PTS013_0790_20140604_190815_20140604_204726.EUM.nc	0.009	0.008	0.019	3589	5609	0	1952	0	68
SRL_OPN_2PTS013_0792_20140604_204725_20140604_222555.EUM.nc	0.006	0.005	0.018	2811	5454	0	2594	0	49
SRL_OPN_2PTS013_0794_20140604_222556_20140605_000341.EUM.nc	0.002	0.003	0.016	2946	5510	0	2460	0	104
SRL_OPN_2PTS013_0795_20140605_000341_20140605_014138.EUM.nc	0.005	0.006	0.019	2919	5540	0	2543	0	78
SRL_OPN_2PTS013_0797_20140605_014137_20140605_032032.EUM.nc	0.001	0.003	0.021	2845	5526	0	2630	0	51
SRL_OPN_2PTS013_0799_20140605_032031_20140605_050057.EUM.nc	0.002	0.003	0.020	2930	5566	0	2591	1	44
SRL_OPN_2PTS013_0801_20140605_050056_20140605_064343.EUM.nc	0.007	0.007	0.020	3760	5841	0	1967	0	114
SRL_OPN_2PTS013_0803_20140605_064342_20140605_082945.EUM.nc	0.008	0.007	0.020	4085	6041	0	1842	0	114
SRL_OPN_2PTS013_0806_20140605_082944_20140605_100738.EUM.nc	0.006	0.006	0.019	2756	5553	0	2735	0	62
SRL_OPN_2PTS013_0807_20140605_100737_20140605_114535.EUM.nc	0.006	0.008	0.018	2365	5497	0	3054	0	78
SRL_OPN_2PTS013_0809_20140605_114534_20140605_132422.EUM.nc	0.004	0.006	0.020	2928	5474	0	2509	0	37
SRL_OPN_2PTS013_0811_20140605_132421_20140605_151743.EUM.nc	0.003	0.004	0.019	3483	6401	0	2871	0	47
SRL_OPN_2PTS013_0814_20140605_151742_20140605_165730.EUM.nc	0.009	0.009	0.021	2800	5567	0	2721	0	46
SRL_OPN_2PTS013_0816_20140605_165729_20140605_183702.EUM.nc	0.001	0.000	0.019	3165	5559	0	2344	0	50
SRL_OPN_2PTS013_0818_20140605_183702_20140605_201622.EUM.nc	0.006	0.005	0.021	3212	5594	0	2327	0	55
SRL_OPN_2PTS013_0820_20140605_201622_20140605_215459.EUM.nc	0.005	0.006	0.019	3091	5436	0	2230	1	114
SRL_OPN_2PTS013_0822_20140605_215459_20140605_233300.EUM.nc	0.003	0.004	0.018	2349	5329	0	2845	0	135
SRL_OPN_2PTS013_0823_20140605_233259_20140606_011050.EUM.nc	-0.001	-0.000	0.019	2675	5518	0	2790	0	53
SRL_OPN_2PTS013_0825_20140606_011049_20140606_024912.EUM.nc	0.003	0.003	0.018	2817	5540	0	2682	0	41
SRL_OPN_2PTS013_0827_20140606_024912_20140606_042910.EUM.nc	0.002	0.003	0.020	2773	5555	0	2729	0	53
SRL_OPN_2PTS013_0829_20140606_042910_20140606_061102.EUM.nc	0.005	0.005	0.019	3660	5767	0	2027	0	80
SRL_OPN_2PTS013_0831_20140606_061101_20140606_075853.EUM.nc	0.006	0.005	0.019	4082	6123	0	1970	1	70
SRL_OPN_2PTS013_0834_20140606_075852_20140606_093655.EUM.nc	0.008	0.008	0.019	2787	5542	0	2634	1	120
SRL_OPN_2PTS013_0835_20140606_093654_20140606_111447.EUM.nc	0.002	0.004	0.021	2080	5485	0	3321	0	84
SRL_OPN_2PTS013_0837_20140606_111446_20140606_125313.EUM.nc	0.001	0.002	0.018	2592	5421	0	2741	0	88
SRL_OPN_2PTS013_0839_20140606_125312_20140606_144624.EUM.nc	0.001	0.003	0.019	3340	6374	0	2961	0	73
SRL_OPN_2PTS013_0842_20140606_144624_20140606_162602.EUM.nc	0.006	0.005	0.020	3305	5644	0	2278	0	61
SRL_OPN_2PTS013_0844_20140606_162602_20140606_180547.EUM.nc	0.002	0.004	0.019	2995	5668	0	2614	0	59
SRL_OPN_2PTS013_0846_20140606_180546_20140606_194515.EUM.nc	0.006	0.007	0.020	3232	5634	0	2337	0	65
SRL_OPN_2PTS013_0848_20140606_194515_20140606_212403.EUM.nc	0.006	0.007	0.016	3199	5493	0	2103	1	190
SRL_OPN_2PTS013_0850_20140606_212402_20140606_230217.EUM.nc	0.005	0.004	0.021	2203	5434	0	3184	0	47

– Continued on next page

Table 10: Wet Path Delay Difference (AMR-Model) Statistics.

– Continued from previous page

File	Median	Mean	Std. Dev.	No. Obs.	Total Obs.	Default Lat/Lon	Flag (total)	Default (total)	3-Sigma Edited
SRL_OPN_2PTS013_0851_20140606_230216_20140607_003957.EUM.nc	0.003	0.004	0.017	3109	5503	0	2283	0	111
SRL_OPN_2PTS013_0853_20140607_003956_20140607_021810.EUM.nc	0.001	0.003	0.019	2746	5540	0	2742	0	52
SRL_OPN_2PTS013_0855_20140607_021810_20140607_035738.EUM.nc	0.002	0.002	0.018	2690	5589	0	2812	0	87
SRL_OPN_2PTS013_0857_20140607_035737_20140607_053847.EUM.nc	0.006	0.006	0.016	2965	5569	0	2496	0	108
SRL_OPN_2PTS013_0859_20140607_053846_20140607_072755.EUM.nc	0.002	0.003	0.021	4139	6227	0	2031	0	57
SRL_OPN_2PTS013_0862_20140607_072756_20140607_090610.EUM.nc	0.006	0.005	0.019	3484	5575	0	1992	0	99
SRL_OPN_2PTS013_0863_20140607_090610_20140607_104403.EUM.nc	0.009	0.011	0.018	2305	5553	0	3132	0	116
SRL_OPN_2PTS013_0865_20140607_104402_20140607_122205.EUM.nc	0.001	0.002	0.015	2590	5511	0	2846	0	75
SRL_OPN_2PTS013_0867_20140607_122204_20140607_140121.EUM.nc	0.002	0.004	0.019	3283	5565	0	2231	0	51
SRL_OPN_2PTS013_0869_20140607_140121_20140607_155443.EUM.nc	0.001	0.002	0.018	3196	6415	0	3112	0	107
SRL_OPN_2PTS013_0872_20140607_155444_20140607_173430.EUM.nc	0.005	0.006	0.019	2796	5511	0	2660	0	55
SRL_OPN_2PTS013_0874_20140607_173429_20140607_191357.EUM.nc	0.004	0.006	0.019	3337	5641	0	2234	0	70
SRL_OPN_2PTS013_0876_20140607_191357_20140607_205306.EUM.nc	0.005	0.005	0.018	3491	5639	0	2030	0	118
SRL_OPN_2PTS013_0878_20140607_205306_20140607_223124.EUM.nc	0.005	0.006	0.014	2677	5424	0	2618	0	129
SRL_OPN_2PTS013_0879_20140607_223124_20140608_000916.EUM.nc	0.003	0.005	0.017	2977	5500	0	2439	0	84
SRL_OPN_2PTS013_0881_20140608_000915_20140608_014715.EUM.nc	0.001	0.004	0.020	2969	5535	0	2522	0	44
SRL_OPN_2PTS013_0883_20140608_014714_20140608_032607.EUM.nc	0.003	0.003	0.016	2863	5483	0	2516	0	104
SRL_OPN_2PTS013_0885_20140608_032606_20140608_050646.EUM.nc	0.002	0.003	0.019	2854	5592	0	2694	0	44
SRL_OPN_2PTS013_0887_20140608_050645_20140608_065648.EUM.nc	0.002	0.003	0.018	3758	6234	0	2435	0	41
SRL_OPN_2PTS013_0890_20140608_065648_20140608_083524.EUM.nc	0.006	0.006	0.023	4028	5636	0	1489	1	118
SRL_OPN_2PTS013_0892_20140608_083523_20140608_101315.EUM.nc	0.007	0.009	0.024	2618	5556	0	2813	0	125
SRL_OPN_2PTS013_0893_20140608_101314_20140608_115113.EUM.nc	0.002	0.003	0.019	2431	5518	0	3008	0	79
SRL_OPN_2PTS013_0895_20140608_115112_20140608_133002.EUM.nc	0.002	0.002	0.015	2930	5469	0	2473	0	66
SRL_OPN_2PTS013_0897_20140608_133001_20140608_152326.EUM.nc	0.003	0.004	0.016	3503	6386	0	2801	0	82
SRL_OPN_2PTS013_0900_20140608_152326_20140608_170304.EUM.nc	0.006	0.006	0.017	2671	5521	0	2742	0	108
SRL_OPN_2PTS013_0902_20140608_170303_20140608_184245.EUM.nc	0.002	0.004	0.018	3082	5646	0	2457	0	107
SRL_OPN_2PTS013_0904_20140608_184245_20140608_202203.EUM.nc	0.007	0.008	0.020	3310	5611	0	2223	1	77
SRL_OPN_2PTS013_0906_20140608_202202_20140608_220035.EUM.nc	0.004	0.004	0.018	2901	5435	0	2437	0	97
SRL_OPN_2PTS013_0908_20140608_220034_20140608_233836.EUM.nc	0.003	0.003	0.022	2575	5448	0	2811	0	62
SRL_OPN_2PTS013_0909_20140608_233836_20140609_011626.EUM.nc	0.001	0.003	0.017	2846	5511	0	2565	0	100
SRL_OPN_2PTS013_0911_20140609_011626_20140609_025455.EUM.nc	0.004	0.004	0.018	2850	5509	0	2618	0	41
SRL_OPN_2PTS013_0913_20140609_025454_20140609_043459.EUM.nc	0.002	0.004	0.015	2722	5522	0	2681	0	119
SRL_OPN_2PTS013_0915_20140609_043458_20140609_061658.EUM.nc	0.004	0.004	0.017	3704	5780	0	1984	0	92
SRL_OPN_2PTS013_0917_20140609_061658_20140609_080432.EUM.nc	0.008	0.008	0.021	4006	6105	0	1942	1	156
SRL_OPN_2PTS013_0920_20140609_080431_20140609_094231.EUM.nc	0.009	0.012	0.024	2885	5545	0	2633	0	27
SRL_OPN_2PTS013_0921_20140609_094231_20140609_112024.EUM.nc	0.003	0.007	0.020	2146	5410	0	3193	0	71
SRL_OPN_2PTS013_0923_20140609_112024_20140609_125853.EUM.nc	0.003	0.003	0.013	2644	5405	0	2648	0	113
SRL_OPN_2PTS013_0925_20140609_125854_20140609_145208.EUM.nc	0.000	0.002	0.018	3403	6379	0	2922	0	54
SRL_OPN_2PTS013_0928_20140609_145207_20140609_163145.EUM.nc	0.004	0.004	0.017	3175	5645	0	2378	0	92

– Continued on next page

Table 10: Wet Path Delay Difference (AMR-Model) Statistics.

– Continued from previous page

File	Median	Mean	Std. Dev.	No. Obs.	Total Obs.	Default Lat/Lon	Flag (total)	Default (total)	3-Sigma Edited
SRL_OPN_2PTS013_0930_20140609_163145_20140609_181130.EUM.nc	0.003	0.004	0.017	2979	5637	0	2581	0	77
SRL_OPN_2PTS013_0932_20140609_181129_20140609_195049.EUM.nc	0.009	0.009	0.023	3190	5623	0	2385	1	47
SRL_OPN_2PTS013_0934_20140609_195048_20140609_212943.EUM.nc	0.010	0.010	0.019	3376	5529	0	2063	2	88
SRL_OPN_2PTS013_0936_20140609_212942_20140609_230754.EUM.nc	0.005	0.007	0.017	1965	5433	0	3320	0	148
SRL_OPN_2PTS013_0937_20140609_230754_20140610_004534.EUM.nc	-0.001	0.001	0.020	3026	5513	0	2421	0	66
SRL_OPN_2PTS013_0939_20140610_004533_20140610_022349.EUM.nc	0.004	0.005	0.020	2776	5545	0	2704	0	65
SRL_OPN_2PTS013_0941_20140610_022349_20140610_040322.EUM.nc	0.001	0.004	0.018	2760	5483	0	2685	0	38
SRL_OPN_2PTS013_0943_20140610_040322_20140610_054439.EUM.nc	-0.000	0.001	0.018	3350	5684	0	2281	0	53
SRL_OPN_2PTS013_0945_20140610_054438_20140610_073327.EUM.nc	0.011	0.013	0.024	4081	6199	0	2057	0	61
SRL_OPN_2PTS013_0948_20140610_073327_20140610_091147.EUM.nc	0.007	0.009	0.017	3321	5567	0	2168	0	78
SRL_OPN_2PTS013_0949_20140610_091146_20140610_104940.EUM.nc	0.004	0.006	0.019	2286	5572	0	3205	0	81
SRL_OPN_2PTS013_0951_20140610_104939_20140610_122744.EUM.nc	0.002	0.003	0.015	2504	5412	0	2779	0	129
SRL_OPN_2PTS013_0953_20140610_122745_20140610_140706.EUM.nc	0.001	0.004	0.017	3142	5582	0	2385	0	55
SRL_OPN_2PTS013_0955_20140610_140705_20140610_160027.EUM.nc	0.002	0.003	0.016	3171	6422	0	3152	0	99
SRL_OPN_2PTS013_0958_20140610_160027_20140610_174014.EUM.nc	0.004	0.003	0.017	2781	5672	0	2767	0	124
SRL_OPN_2PTS013_0960_20140610_174013_20140610_191939.EUM.nc	0.008	0.008	0.020	3312	5638	0	2215	0	111
SRL_OPN_2PTS013_0962_20140610_191940_20140610_205846.EUM.nc	0.006	0.006	0.019	3464	5613	0	2036	1	112
SRL_OPN_2PTS013_0964_20140610_205846_20140610_223702.EUM.nc	0.005	0.006	0.017	2605	5422	0	2739	0	78
SRL_OPN_2PTS013_0965_20140610_223701_20140611_001453.EUM.nc	0.002	0.002	0.017	2948	5491	0	2466	0	77
SRL_OPN_2PTS013_0967_20140611_001452_20140611_015254.EUM.nc	0.006	0.005	0.019	2844	5503	0	2529	0	130
SRL_OPN_2PTS013_0969_20140611_015253_20140611_033150.EUM.nc	0.002	0.003	0.016	2900	5467	0	2498	0	69
SRL_OPN_2PTS013_0971_20140611_033150_20140611_051236.EUM.nc	0.002	0.002	0.015	2841	5570	0	2628	1	100
SRL_OPN_2PTS013_0973_20140611_051235_20140611_070228.EUM.nc	0.007	0.008	0.020	3714	6248	0	2457	1	76
SRL_OPN_2PTS013_0976_20140611_070228_20140611_084101.EUM.nc	0.009	0.008	0.017	3831	5615	0	1589	1	194
SRL_OPN_2PTS013_0978_20140611_084102_20140611_101851.EUM.nc	0.008	0.011	0.021	2587	5554	0	2919	1	47
SRL_OPN_2PTS013_0979_20140611_101850_20140611_115651.EUM.nc	0.005	0.004	0.017	2466	5532	0	3002	0	64
SRL_OPN_2PTS013_0981_20140611_115650_20140611_133545.EUM.nc	0.005	0.006	0.014	2843	5428	0	2437	0	148
SRL_OPN_2PTS013_0983_20140611_133545_20140611_152908.EUM.nc	-0.003	-0.003	0.014	3419	6381	0	2804	0	158
SRL_OPN_2PTS013_0986_20140611_152907_20140611_170847.EUM.nc	0.001	-0.000	0.017	2758	5498	0	2700	0	40
SRL_OPN_2PTS013_0988_20140611_170847_20140611_184828.EUM.nc	0.007	0.007	0.021	3198	5663	0	2356	2	107
SRL_OPN_2PTS013_0990_20140611_184827_20140611_202735.EUM.nc	0.007	0.007	0.018	3285	5595	0	2232	0	78
SRL_OPN_2PTS013_0992_20140611_202735_20140611_220614.EUM.nc	0.005	0.005	0.017	2940	5427	0	2387	1	99
SRL_OPN_2PTS013_0994_20140611_220613_20140611_234412.EUM.nc	0.000	0.000	0.015	2749	5521	0	2691	0	81
SRL_OPN_2PTS013_0995_20140611_234411_20140612_012155.EUM.nc	0.004	0.005	0.024	2841	5504	0	2584	0	79
SRL_OPN_2PTS013_0997_20140612_012155_20140612_030035.EUM.nc	0.000	0.001	0.020	2854	5557	0	2672	0	31
SRL_OPN_2PTS013_0999_20140612_030034_20140612_044046.EUM.nc	0.004	0.003	0.017	2807	5622	0	2760	1	54

27 K Brightness Temperature Table

Table 11: K Brightness Temperature Statistics.

File	Median	Mean	Std. Dev.	No. Obs.	Total Obs.	Default Lat/Lon	Flag (total)	Default (total)	3-Sigma Edited
SRL_OPN_2PTS012_1001_20140508_044046_20140508_062254.EUM.nc	167.425	171.183	18.220	3911	5791	0	1819	0	61
SRL_OPN_2PTS013_0001_20140508_062254_20140508_081002.EUM.nc	168.170	173.165	19.418	4075	6086	0	1985	0	26
SRL_OPN_2PTS013_0004_20140508_081001_20140508_094808.EUM.nc	175.670	174.493	19.818	2912	5504	0	2580	1	11
SRL_OPN_2PTS013_0005_20140508_094807_20140508_112601.EUM.nc	164.910	175.051	22.596	2134	5388	0	3241	0	13
SRL_OPN_2PTS013_0007_20140508_112601_20140508_130433.EUM.nc	171.940	180.616	22.429	2728	5367	0	2622	0	17
SRL_OPN_2PTS013_0009_20140508_130433_20140508_145750.EUM.nc	171.635	173.808	18.102	3557	6375	0	2813	0	5
SRL_OPN_2PTS013_0012_20140508_145749_20140508_163728.EUM.nc	175.290	174.551	20.445	3114	5648	0	2504	0	30
SRL_OPN_2PTS013_0014_20140508_163727_20140508_181711.EUM.nc	164.430	168.090	16.683	3047	5503	0	2436	0	20
SRL_OPN_2PTS013_0016_20140508_181711_20140508_195628.EUM.nc	169.180	175.018	22.010	3195	5520	0	2290	0	35
SRL_OPN_2PTS013_0018_20140508_195628_20140508_213520.EUM.nc	167.055	172.840	21.223	3475	5491	0	1989	0	27
SRL_OPN_2PTS013_0020_20140508_213520_20140508_231330.EUM.nc	168.610	173.462	19.810	2260	5417	0	3150	0	7
SRL_OPN_2PTS013_0021_20140508_231330_20140509_005109.EUM.nc	168.000	176.612	22.720	3058	5490	0	2426	0	6
SRL_OPN_2PTS013_0023_20140509_005109_20140509_022928.EUM.nc	170.930	173.773	16.669	2819	5525	0	2692	0	14
SRL_OPN_2PTS013_0025_20140509_022929_20140509_040906.EUM.nc	170.115	168.788	16.126	2742	5498	0	2718	0	38
SRL_OPN_2PTS013_0027_20140509_040905_20140509_055031.EUM.nc	169.410	171.081	17.618	3704	5712	0	1987	0	21
SRL_OPN_2PTS013_0029_20140509_055030_20140509_073905.EUM.nc	166.770	173.129	19.703	4110	6155	0	1981	0	64
SRL_OPN_2PTS013_0032_20140509_073905_20140509_091723.EUM.nc	175.810	175.160	19.474	3252	5502	0	2237	0	13
SRL_OPN_2PTS013_0033_20140509_091722_20140509_105515.EUM.nc	166.940	173.462	22.396	2280	5517	0	3227	0	10
SRL_OPN_2PTS013_0035_20140509_105514_20140509_123321.EUM.nc	164.540	175.834	23.884	2504	5369	0	2855	0	10
SRL_OPN_2PTS013_0037_20140509_123321_20140509_141248.EUM.nc	167.740	172.275	17.780	3276	5582	0	2299	0	7
SRL_OPN_2PTS013_0039_20140509_141249_20140509_160608.EUM.nc	177.610	175.908	18.556	3298	6409	0	3092	1	18
SRL_OPN_2PTS013_0042_20140509_160608_20140509_174555.EUM.nc	168.935	170.608	17.270	2798	5604	0	2742	0	64
SRL_OPN_2PTS013_0044_20140509_174555_20140509_192519.EUM.nc	170.360	176.428	22.297	3358	5592	0	2226	0	8
SRL_OPN_2PTS013_0046_20140509_192519_20140509_210423.EUM.nc	168.750	173.953	21.549	3490	5599	0	2063	1	45
SRL_OPN_2PTS013_0048_20140509_210422_20140509_224245.EUM.nc	166.370	171.555	20.800	2713	5419	0	2698	0	8
SRL_OPN_2PTS013_0049_20140509_224245_20140510_002028.EUM.nc	163.840	171.243	22.187	3034	5447	0	2406	0	7
SRL_OPN_2PTS013_0051_20140510_002027_20140510_015830.EUM.nc	174.330	178.018	19.276	2920	5532	0	2594	0	18
SRL_OPN_2PTS013_0053_20140510_015829_20140510_033731.EUM.nc	168.750	171.929	18.077	2954	5518	0	2550	0	14
SRL_OPN_2PTS013_0055_20140510_033730_20140510_051825.EUM.nc	168.865	168.973	15.289	2974	5566	0	2550	0	42
SRL_OPN_2PTS013_0057_20140510_051825_20140510_070805.EUM.nc	164.220	169.698	19.200	3820	6216	0	2358	0	38
SRL_OPN_2PTS013_0060_20140510_070804_20140510_084637.EUM.nc	174.645	174.592	22.624	3867	5608	0	1713	1	27
SRL_OPN_2PTS013_0061_20140510_084636_20140510_102424.EUM.nc	161.770	169.533	21.116	2625	5479	0	2842	0	12
SRL_OPN_2PTS013_0063_20140510_102423_20140510_120227.EUM.nc	172.800	180.297	24.220	2561	5519	0	2949	0	9
SRL_OPN_2PTS013_0065_20140510_120226_20140510_134126.EUM.nc	172.880	177.757	22.426	3132	5504	0	2367	0	5
SRL_OPN_2PTS013_0067_20140510_134125_20140510_153449.EUM.nc	177.055	175.777	19.502	3488	6416	0	2896	0	32
SRL_OPN_2PTS013_0070_20140510_153449_20140510_171436.EUM.nc	165.405	169.929	17.119	2680	5499	0	2751	0	68

– Continued on next page

Table 11: K Brightness Temperature Statistics.

– Continued from previous page

File	Median	Mean	Std. Dev.	No. Obs.	Total Obs.	Default Lat/Lon	Flag (total)	Default (total)	3-Sigma Edited
SRL_OPN_2PTS013_0072_20140510_171435_20140510_185407.EUM.nc	172.610	175.814	20.044	3226	5622	0	2354	1	41
SRL_OPN_2PTS013_0074_20140510_185406_20140510_203322.EUM.nc	167.620	173.226	20.810	3520	5599	0	2065	0	14
SRL_OPN_2PTS013_0076_20140510_203321_20140510_221149.EUM.nc	161.060	168.581	21.826	2979	5445	0	2450	0	16
SRL_OPN_2PTS013_0078_20140510_221149_20140510_234946.EUM.nc	168.510	172.434	21.881	2860	5496	0	2583	0	53
SRL_OPN_2PTS013_0079_20140510_234945_20140511_012739.EUM.nc	172.710	176.695	22.323	2885	5534	0	2641	0	8
SRL_OPN_2PTS013_0081_20140511_012738_20140511_030614.EUM.nc	170.465	173.521	17.456	2873	5559	0	2653	0	33
SRL_OPN_2PTS013_0083_20140511_030613_20140511_044631.EUM.nc	166.000	167.030	14.593	2882	5505	0	2565	0	58
SRL_OPN_2PTS013_0085_20140511_044631_20140511_062847.EUM.nc	165.250	169.673	19.002	3905	5796	0	1855	0	36
SRL_OPN_2PTS013_0087_20140511_062847_20140511_081546.EUM.nc	171.160	172.787	21.273	4097	6094	0	1959	0	38
SRL_OPN_2PTS013_0090_20140511_081546_20140511_095342.EUM.nc	167.970	172.359	19.845	2867	5506	0	2627	0	12
SRL_OPN_2PTS013_0091_20140511_095342_20140511_113137.EUM.nc	176.970	177.233	26.397	2276	5396	0	3114	0	6
SRL_OPN_2PTS013_0093_20140511_113136_20140511_131012.EUM.nc	172.430	178.400	22.576	2809	5488	0	2673	0	6
SRL_OPN_2PTS013_0095_20140511_131012_20140511_150330.EUM.nc	172.680	172.677	17.766	3505	6372	0	2857	0	10
SRL_OPN_2PTS013_0098_20140511_150329_20140511_164308.EUM.nc	166.810	169.000	15.784	2920	5613	0	2670	0	23
SRL_OPN_2PTS013_0100_20140511_164307_20140511_182251.EUM.nc	174.645	174.609	18.889	3191	5543	0	2331	0	21
SRL_OPN_2PTS013_0102_20140511_182250_20140511_200215.EUM.nc	163.630	172.247	21.467	3118	5562	0	2417	0	27
SRL_OPN_2PTS013_0104_20140511_200214_20140511_214056.EUM.nc	166.315	173.192	22.412	3393	5494	0	2078	0	23
SRL_OPN_2PTS013_0106_20140511_214057_20140511_231903.EUM.nc	165.825	170.958	19.881	2425	5363	0	2935	0	3
SRL_OPN_2PTS013_0107_20140511_231903_20140512_005653.EUM.nc	169.445	173.506	22.191	2840	5517	0	2657	0	20
SRL_OPN_2PTS013_0109_20140512_005654_20140512_023507.EUM.nc	172.780	173.162	17.306	2861	5534	0	2661	0	12
SRL_OPN_2PTS013_0111_20140512_023506_20140512_041450.EUM.nc	164.145	166.384	15.505	2758	5506	0	2714	0	34
SRL_OPN_2PTS013_0113_20140512_041450_20140512_055623.EUM.nc	166.050	168.387	17.192	3727	5740	0	2003	0	10
SRL_OPN_2PTS013_0115_20140512_055622_20140512_074451.EUM.nc	169.795	172.904	18.436	4154	6157	0	1971	0	32
SRL_OPN_2PTS013_0118_20140512_074452_20140512_092259.EUM.nc	168.860	172.869	20.843	3127	5476	0	2307	0	42
SRL_OPN_2PTS013_0119_20140512_092258_20140512_110050.EUM.nc	173.080	176.571	24.783	2146	5470	0	3308	1	15
SRL_OPN_2PTS013_0121_20140512_110049_20140512_123909.EUM.nc	169.535	174.440	21.495	2531	5412	0	2876	0	5
SRL_OPN_2PTS013_0123_20140512_123909_20140512_141832.EUM.nc	170.790	172.893	19.025	3318	5561	0	2222	0	21
SRL_OPN_2PTS013_0125_20140512_141832_20140512_161150.EUM.nc	170.140	171.298	19.809	3364	6387	0	2988	0	35
SRL_OPN_2PTS013_0128_20140512_161149_20140512_175136.EUM.nc	170.560	173.481	19.493	2905	5587	0	2677	0	5
SRL_OPN_2PTS013_0130_20140512_175135_20140512_193059.EUM.nc	165.150	173.821	22.196	3256	5591	0	2333	1	1
SRL_OPN_2PTS013_0132_20140512_193059_20140512_211002.EUM.nc	163.550	171.735	22.042	3411	5637	0	2216	0	10
SRL_OPN_2PTS013_0134_20140512_211001_20140512_224821.EUM.nc	161.335	169.586	22.159	2512	5403	0	2883	0	8
SRL_OPN_2PTS013_0135_20140512_224820_20140513_002601.EUM.nc	165.460	172.055	22.646	3016	5399	0	2344	0	39
SRL_OPN_2PTS013_0137_20140513_002600_20140513_020407.EUM.nc	174.640	176.684	19.314	2918	5503	0	2581	0	4
SRL_OPN_2PTS013_0139_20140513_020406_20140513_034321.EUM.nc	167.440	169.131	18.902	2929	5545	0	2606	0	10
SRL_OPN_2PTS013_0141_20140513_034320_20140513_052414.EUM.nc	168.390	170.549	15.821	2918	5569	0	2641	1	9
SRL_OPN_2PTS013_0143_20140513_052413_20140513_071344.EUM.nc	166.260	171.758	19.038	3903	6225	0	2303	0	19
SRL_OPN_2PTS013_0146_20140513_071343_20140513_085212.EUM.nc	164.180	173.527	22.751	3793	5592	0	1756	0	43
SRL_OPN_2PTS013_0147_20140513_085211_20140513_103008.EUM.nc	178.935	179.988	19.816	2504	5495	0	2965	0	26

– Continued on next page

Table 11: K Brightness Temperature Statistics.

– Continued from previous page

File	Median	Mean	Std. Dev.	No. Obs.	Total Obs.	Default Lat/Lon	Flag (total)	Default (total)	3-Sigma Edited
SRL_OPN_2PTS013_0149_20140513_103007_20140513_120803.EUM.nc	171.190	178.070	22.988	2567	5516	0	2934	1	14
SRL_OPN_2PTS013_0151_20140513_120802_20140513_134706.EUM.nc	172.460	174.796	20.558	3053	5484	0	2424	0	7
SRL_OPN_2PTS013_0153_20140513_134706_20140513_154032.EUM.nc	171.610	171.886	18.745	3503	6436	0	2898	0	35
SRL_OPN_2PTS013_0156_20140513_154031_20140513_172018.EUM.nc	166.130	168.410	16.030	2782	5548	0	2749	0	17
SRL_OPN_2PTS013_0158_20140513_172017_20140513_185947.EUM.nc	165.660	173.019	18.066	3201	5615	0	2376	0	38
SRL_OPN_2PTS013_0160_20140513_185947_20140513_203901.EUM.nc	166.420	173.681	23.613	3601	5624	0	2006	0	17
SRL_OPN_2PTS013_0162_20140513_203900_20140513_221726.EUM.nc	165.270	172.775	23.546	2991	5447	0	2443	0	13
SRL_OPN_2PTS013_0164_20140513_221726_20140513_235521.EUM.nc	164.570	170.387	23.124	2964	5482	0	2514	0	4
SRL_OPN_2PTS013_0165_20140513_235521_20140514_013316.EUM.nc	176.090	176.195	19.785	2945	5549	0	2597	0	7
SRL_OPN_2PTS013_0167_20140514_013315_20140514_031156.EUM.nc	173.120	172.830	18.399	2876	5561	0	2677	0	8
SRL_OPN_2PTS013_0169_20140514_031155_20140514_045219.EUM.nc	162.880	165.026	13.598	2879	5508	0	2555	0	74
SRL_OPN_2PTS013_0171_20140514_045219_20140514_063444.EUM.nc	165.225	169.131	16.828	3953	5829	0	1865	0	11
SRL_OPN_2PTS013_0173_20140514_063444_20140514_082116.EUM.nc	166.765	173.193	19.797	4144	6065	0	1903	0	18
SRL_OPN_2PTS013_0176_20140514_082115_20140514_095919.EUM.nc	170.530	172.218	19.963	2878	5536	0	2648	0	10
SRL_OPN_2PTS013_0177_20140514_095918_20140514_113713.EUM.nc	169.975	176.779	24.767	2364	5418	0	3038	0	16
SRL_OPN_2PTS013_0179_20140514_113714_20140514_131546.EUM.nc	175.580	179.000	21.444	2896	5445	0	2548	0	1
SRL_OPN_2PTS013_0181_20140514_131545_20140514_150914.EUM.nc	170.960	172.575	17.595	3530	6413	0	2852	0	31
SRL_OPN_2PTS013_0184_20140514_150913_20140514_164852.EUM.nc	158.625	165.619	16.201	2873	5607	0	2691	0	43
SRL_OPN_2PTS013_0186_20140514_164851_20140514_182834.EUM.nc	167.065	171.971	18.082	3166	5533	0	2327	0	40
SRL_OPN_2PTS013_0188_20140514_182833_20140514_200748.EUM.nc	170.730	176.616	23.517	3177	5553	0	2364	0	12
SRL_OPN_2PTS013_0190_20140514_200747_20140514_214636.EUM.nc	172.605	175.212	21.043	3221	5471	0	2198	1	51
SRL_OPN_2PTS013_0192_20140514_214635_20140514_232440.EUM.nc	159.305	168.879	22.935	2439	5299	0	2833	0	27
SRL_OPN_2PTS013_0193_20140514_232439_20140515_010220.EUM.nc	170.115	174.974	22.019	2715	5494	0	2734	0	45
SRL_OPN_2PTS013_0195_20140515_010220_20140515_024046.EUM.nc	176.425	178.892	20.581	2826	5545	0	2711	0	8
SRL_OPN_2PTS013_0197_20140515_024046_20140515_042035.EUM.nc	159.250	165.121	18.529	2794	5541	0	2710	0	37
SRL_OPN_2PTS013_0199_20140515_042035_20140515_060215.EUM.nc	165.145	170.256	18.635	3766	5746	0	1959	1	20
SRL_OPN_2PTS013_0201_20140515_060216_20140515_075020.EUM.nc	169.790	173.944	19.614	4178	6138	0	1927	0	33
SRL_OPN_2PTS013_0204_20140515_075019_20140515_092835.EUM.nc	171.840	173.979	20.448	3106	5505	0	2379	1	19
SRL_OPN_2PTS013_0205_20140515_092834_20140515_110626.EUM.nc	181.560	176.933	25.024	2207	5489	0	3279	0	3
SRL_OPN_2PTS013_0207_20140515_110625_20140515_124438.EUM.nc	172.690	176.211	22.754	2557	5384	0	2819	0	8
SRL_OPN_2PTS013_0209_20140515_124438_20140515_143754.EUM.nc	172.595	172.975	18.592	3333	6350	0	2960	0	57
SRL_OPN_2PTS013_0212_20140515_143755_20140515_161732.EUM.nc	165.100	169.370	18.393	3407	5622	0	2194	0	21
SRL_OPN_2PTS013_0214_20140515_161731_20140515_175716.EUM.nc	162.995	169.056	18.286	2874	5559	0	2611	0	74
SRL_OPN_2PTS013_0216_20140515_175716_20140515_193638.EUM.nc	169.270	175.291	23.428	3264	5589	0	2311	0	14
SRL_OPN_2PTS013_0218_20140515_193638_20140515_211539.EUM.nc	169.340	172.836	19.570	3350	5521	0	2122	0	49
SRL_OPN_2PTS013_0220_20140515_211538_20140515_225356.EUM.nc	167.840	171.484	22.655	2442	5504	0	3061	0	1
SRL_OPN_2PTS013_0221_20140515_225356_20140516_003137.EUM.nc	170.750	173.592	21.556	3138	5445	0	2295	0	12
SRL_OPN_2PTS013_0223_20140516_003136_20140516_020945.EUM.nc	175.350	176.652	20.855	2748	5525	0	2738	0	39
SRL_OPN_2PTS013_0225_20140516_020944_20140516_034904.EUM.nc	160.720	166.541	19.152	2882	5538	0	2616	0	40

– Continued on next page

Table 11: K Brightness Temperature Statistics.

– Continued from previous page

File	Median	Mean	Std. Dev.	No. Obs.	Total Obs.	Default Lat/Lon	Flag (total)	Default (total)	3-Sigma Edited
SRL_OPN_2PTS013_0227_20140516_034903_20140516_053003.EUM.nc	166.100	169.375	17.021	2902	5564	0	2649	0	13
SRL_OPN_2PTS013_0229_20140516_053002_20140516_071921.EUM.nc	164.115	171.797	22.106	4024	6200	0	2158	0	18
SRL_OPN_2PTS013_0232_20140516_071921_20140516_085748.EUM.nc	178.870	177.828	20.964	3734	5590	0	1847	0	9
SRL_OPN_2PTS013_0233_20140516_085747_20140516_103542.EUM.nc	176.470	174.236	24.393	2408	5463	0	3048	0	7
SRL_OPN_2PTS013_0235_20140516_103542_20140516_121340.EUM.nc	169.610	177.574	24.276	2522	5476	0	2950	0	4
SRL_OPN_2PTS013_0237_20140516_121339_20140516_135250.EUM.nc	171.730	175.038	20.040	3123	5527	0	2403	0	1
SRL_OPN_2PTS013_0239_20140516_135249_20140516_154613.EUM.nc	165.570	171.053	20.060	3555	6417	0	2854	0	8
SRL_OPN_2PTS013_0242_20140516_154612_20140516_172558.EUM.nc	166.910	172.584	20.328	2747	5530	0	2761	0	22
SRL_OPN_2PTS013_0244_20140516_172557_20140516_190527.EUM.nc	174.360	178.365	22.437	3198	5592	0	2352	1	41
SRL_OPN_2PTS013_0246_20140516_190527_20140516_204438.EUM.nc	169.915	175.630	23.254	3704	5623	0	1901	0	18
SRL_OPN_2PTS013_0248_20140516_204438_20140516_222301.EUM.nc	165.960	172.259	23.185	2894	5444	0	2523	0	27
SRL_OPN_2PTS013_0250_20140516_222300_20140517_000055.EUM.nc	163.570	171.289	23.278	2990	5519	0	2508	0	21
SRL_OPN_2PTS013_0251_20140517_000054_20140517_013852.EUM.nc	173.200	173.691	19.080	2967	5555	0	2541	0	47
SRL_OPN_2PTS013_0253_20140517_013852_20140517_031736.EUM.nc	167.135	173.264	20.467	2857	5553	0	2669	0	27
SRL_OPN_2PTS013_0255_20140517_031735_20140517_045806.EUM.nc	162.810	166.773	15.914	2959	5556	0	2553	0	44
SRL_OPN_2PTS013_0257_20140517_045805_20140517_064039.EUM.nc	167.220	172.094	21.281	3909	5839	0	1888	0	42
SRL_OPN_2PTS013_0259_20140517_064038_20140517_082700.EUM.nc	174.320	175.528	19.397	4228	6051	0	1810	0	13
SRL_OPN_2PTS013_0262_20140517_082659_20140517_100453.EUM.nc	165.080	171.876	20.953	2855	5518	0	2652	0	11
SRL_OPN_2PTS013_0263_20140517_100452_20140517_114249.EUM.nc	166.105	174.612	22.633	2400	5479	0	3067	0	12
SRL_OPN_2PTS013_0265_20140517_114249_20140517_132126.EUM.nc	175.820	177.475	21.713	2922	5428	0	2485	0	21
SRL_OPN_2PTS013_0267_20140517_132125_20140517_151454.EUM.nc	161.370	168.409	19.137	3577	6412	0	2817	0	18
SRL_OPN_2PTS013_0270_20140517_151454_20140517_165433.EUM.nc	169.795	172.054	19.684	2823	5590	0	2740	0	27
SRL_OPN_2PTS013_0272_20140517_165433_20140517_183415.EUM.nc	169.000	177.710	24.046	3189	5550	0	2348	0	13
SRL_OPN_2PTS013_0274_20140517_183414_20140517_201327.EUM.nc	170.400	174.751	20.862	3286	5581	0	2273	1	21
SRL_OPN_2PTS013_0276_20140517_201326_20140517_215211.EUM.nc	167.950	172.957	22.102	3284	5482	0	2186	0	12
SRL_OPN_2PTS013_0278_20140517_215211_20140517_233014.EUM.nc	167.040	169.651	19.332	2385	5354	0	2917	0	52
SRL_OPN_2PTS013_0279_20140517_233013_20140518_010755.EUM.nc	169.790	174.588	22.364	2704	5480	0	2773	0	3
SRL_OPN_2PTS013_0281_20140518_010755_20140518_024624.EUM.nc	165.495	171.158	20.215	2840	5517	0	2677	0	0
SRL_OPN_2PTS013_0283_20140518_024624_20140518_042619.EUM.nc	163.750	168.782	17.607	2866	5529	0	2650	0	13
SRL_OPN_2PTS013_0285_20140518_042618_20140518_060808.EUM.nc	165.340	171.169	21.362	3728	5756	0	1975	0	53
SRL_OPN_2PTS013_0287_20140518_060808_20140518_075557.EUM.nc	167.300	171.644	20.387	4086	6118	0	1973	0	59
SRL_OPN_2PTS013_0290_20140518_075556_20140518_093408.EUM.nc	168.780	173.538	20.209	3038	5524	0	2480	0	6
SRL_OPN_2PTS013_0291_20140518_093407_20140518_111201.EUM.nc	167.715	175.159	22.915	2175	5481	0	3296	1	9
SRL_OPN_2PTS013_0293_20140518_111200_20140518_125016.EUM.nc	169.505	175.303	22.138	2596	5388	0	2782	0	10
SRL_OPN_2PTS013_0295_20140518_125015_20140518_144335.EUM.nc	166.260	170.457	19.247	3431	6364	0	2932	0	1
SRL_OPN_2PTS013_0298_20140518_144334_20140518_162313.EUM.nc	172.570	174.387	19.406	3334	5622	0	2264	0	24
SRL_OPN_2PTS013_0300_20140518_162312_20140518_180257.EUM.nc	169.110	171.842	20.237	2960	5592	0	2580	0	52
SRL_OPN_2PTS013_0302_20140518_180258_20140518_194218.EUM.nc	166.860	174.085	21.708	3224	5594	0	2337	0	33
SRL_OPN_2PTS013_0304_20140518_194217_20140518_212115.EUM.nc	166.480	173.378	22.319	3376	5528	0	2149	0	3

– Continued on next page

Table 11: K Brightness Temperature Statistics.

– Continued from previous page

File	Median	Mean	Std. Dev.	No. Obs.	Total Obs.	Default Lat/Lon	Flag (total)	Default (total)	3-Sigma Edited
SRL_OPN_2PTS013_0306_20140518_212115_20140518_225930.EUM.nc	172.395	173.135	21.773	2284	5465	0	3155	0	26
SRL_OPN_2PTS013_0307_20140518_225930_20140519_003710.EUM.nc	168.200	173.947	21.337	3196	5484	0	2281	0	7
SRL_OPN_2PTS013_0309_20140519_003709_20140519_021522.EUM.nc	175.885	176.045	20.264	2743	5535	0	2759	0	33
SRL_OPN_2PTS013_0311_20140519_021521_20140519_035446.EUM.nc	169.460	169.633	15.683	2756	5550	0	2783	0	11
SRL_OPN_2PTS013_0313_20140519_035445_20140519_053552.EUM.nc	162.390	167.158	17.439	2902	5582	0	2627	1	52
SRL_OPN_2PTS013_0315_20140519_053551_20140519_072458.EUM.nc	163.400	170.368	19.148	4089	6210	0	2073	0	48
SRL_OPN_2PTS013_0318_20140519_072458_20140519_090323.EUM.nc	177.920	176.131	19.473	3601	5582	0	1951	0	30
SRL_OPN_2PTS013_0319_20140519_090323_20140519_104116.EUM.nc	169.385	174.460	23.244	2479	5528	0	3042	0	7
SRL_OPN_2PTS013_0321_20140519_104116_20140519_121917.EUM.nc	168.425	175.360	21.054	2581	5510	0	2916	0	13
SRL_OPN_2PTS013_0323_20140519_121916_20140519_135830.EUM.nc	169.430	172.084	18.833	3232	5533	0	2288	0	13
SRL_OPN_2PTS013_0325_20140519_135830_20140519_155152.EUM.nc	177.970	175.713	19.009	3086	6075	0	2947	0	42
SRL_OPN_2PTS013_0328_20140519_155151_20140519_173137.EUM.nc	163.590	170.047	18.672	2768	5472	0	2703	0	1
SRL_OPN_2PTS013_0330_20140519_173138_20140519_191105.EUM.nc	170.100	172.910	20.907	3362	5640	0	2230	0	48
SRL_OPN_2PTS013_0332_20140519_191104_20140519_205014.EUM.nc	166.980	174.212	22.222	3599	5612	0	1975	0	38
SRL_OPN_2PTS013_0334_20140519_205014_20140519_222835.EUM.nc	167.210	170.296	22.446	2857	5439	0	2551	0	31
SRL_OPN_2PTS013_0335_20140519_222834_20140520_000628.EUM.nc	165.530	174.107	21.851	3033	5528	0	2487	0	8
SRL_OPN_2PTS013_0337_20140520_000627_20140520_014426.EUM.nc	180.240	182.039	18.466	2949	5550	0	2562	0	39
SRL_OPN_2PTS013_0339_20140520_014426_20140520_032315.EUM.nc	164.970	170.241	17.931	2848	5482	0	2608	0	26
SRL_OPN_2PTS013_0341_20140520_032314_20140520_050351.EUM.nc	165.020	169.255	17.306	2909	5579	0	2636	0	34
SRL_OPN_2PTS013_0343_20140520_050350_20140520_065357.EUM.nc	161.510	168.977	20.644	3830	6237	0	2386	0	21
SRL_OPN_2PTS013_0346_20140520_065356_20140520_083233.EUM.nc	171.570	175.377	20.604	4174	5630	0	1416	0	40
SRL_OPN_2PTS013_0348_20140520_083234_20140520_101025.EUM.nc	169.090	173.312	20.496	2822	5439	0	2614	0	3
SRL_OPN_2PTS013_0349_20140520_101024_20140520_114823.EUM.nc	169.315	176.456	22.013	2468	5494	0	3008	0	18
SRL_OPN_2PTS013_0351_20140520_114822_20140520_132712.EUM.nc	173.290	174.403	21.991	2979	5481	0	2460	0	42
SRL_OPN_2PTS013_0353_20140520_132711_20140520_152033.EUM.nc	169.755	174.227	19.251	3552	6397	0	2833	0	12
SRL_OPN_2PTS013_0356_20140520_152032_20140520_170011.EUM.nc	163.150	169.509	19.273	2831	5570	0	2729	0	10
SRL_OPN_2PTS013_0358_20140520_170010_20140520_183952.EUM.nc	168.220	172.830	20.756	3171	5620	0	2406	0	43
SRL_OPN_2PTS013_0360_20140520_183951_20140520_201912.EUM.nc	171.820	176.570	23.679	3353	5583	0	2225	1	4
SRL_OPN_2PTS013_0362_20140520_201911_20140520_215746.EUM.nc	165.620	169.527	21.531	3038	5444	0	2380	0	26
SRL_OPN_2PTS013_0364_20140520_215745_20140520_233546.EUM.nc	164.350	169.657	17.569	2548	5392	0	2827	0	17
SRL_OPN_2PTS013_0365_20140520_233546_20140521_011336.EUM.nc	181.230	181.747	18.782	2769	5521	0	2736	0	16
SRL_OPN_2PTS013_0367_20140521_011335_20140521_025201.EUM.nc	171.355	173.921	19.554	2797	5533	0	2725	0	11
SRL_OPN_2PTS013_0369_20140521_025200_20140521_043202.EUM.nc	162.825	166.643	17.213	2846	5517	0	2635	0	36
SRL_OPN_2PTS013_0371_20140521_043201_20140521_061357.EUM.nc	165.820	171.780	21.719	3744	5772	0	2004	0	24
SRL_OPN_2PTS013_0373_20140521_061357_20140521_080140.EUM.nc	169.175	173.585	20.667	4138	6119	0	1967	0	14
SRL_OPN_2PTS013_0376_20140521_080139_20140521_093941.EUM.nc	174.210	175.229	21.481	2959	5514	0	2536	0	19
SRL_OPN_2PTS013_0377_20140521_093940_20140521_111733.EUM.nc	169.240	177.867	21.317	2221	5464	0	3231	0	12
SRL_OPN_2PTS013_0379_20140521_111733_20140521_125600.EUM.nc	166.300	173.077	23.120	2675	5357	0	2662	0	20
SRL_OPN_2PTS013_0381_20140521_125600_20140521_144913.EUM.nc	170.290	175.822	19.601	3458	6351	0	2888	0	5

– Continued on next page

Table 11: K Brightness Temperature Statistics.

– Continued from previous page

File	Median	Mean	Std. Dev.	No. Obs.	Total Obs.	Default Lat/Lon	Flag (total)	Default (total)	3-Sigma Edited
SRL_OPN_2PTS013_0384_20140521_144913_20140521_162851.EUM.nc	166.640	171.511	18.134	3311	5642	0	2320	0	11
SRL_OPN_2PTS013_0386_20140521_162850_20140521_180835.EUM.nc	168.470	171.026	18.298	2970	5621	0	2603	0	48
SRL_OPN_2PTS013_0388_20140521_180835_20140521_194803.EUM.nc	171.490	174.079	22.331	3247	5606	0	2357	1	1
SRL_OPN_2PTS013_0390_20140521_194802_20140521_212650.EUM.nc	163.755	173.257	23.960	3399	5498	0	2070	0	29
SRL_OPN_2PTS013_0392_20140521_212649_20140521_230502.EUM.nc	168.580	174.499	18.474	2184	5454	0	3267	0	3
SRL_OPN_2PTS013_0393_20140521_230502_20140522_004243.EUM.nc	171.120	176.712	20.164	3128	5498	0	2365	0	5
SRL_OPN_2PTS013_0395_20140522_004242_20140522_022058.EUM.nc	172.095	177.838	21.473	2799	5563	0	2743	0	21
SRL_OPN_2PTS013_0397_20140522_022057_20140522_040026.EUM.nc	161.580	166.105	16.313	2818	5573	0	2739	0	16
SRL_OPN_2PTS013_0399_20140522_040026_20140522_054140.EUM.nc	171.790	174.158	21.906	3258	5576	0	2313	0	5
SRL_OPN_2PTS013_0401_20140522_054139_20140522_073035.EUM.nc	167.790	172.362	19.965	4128	6178	0	2006	0	44
SRL_OPN_2PTS013_0404_20140522_073035_20140522_090856.EUM.nc	175.280	177.784	22.115	3418	5559	0	2121	1	19
SRL_OPN_2PTS013_0405_20140522_090855_20140522_104650.EUM.nc	174.480	175.972	20.653	2436	5553	0	3104	0	13
SRL_OPN_2PTS013_0407_20140522_104649_20140522_122452.EUM.nc	168.570	175.373	20.681	2644	5467	0	2805	0	18
SRL_OPN_2PTS013_0409_20140522_122451_20140522_140410.EUM.nc	172.640	176.273	20.005	3259	5553	0	2277	0	17
SRL_OPN_2PTS013_0411_20140522_140410_20140522_155732.EUM.nc	164.370	171.611	21.005	3222	6412	0	3145	0	45
SRL_OPN_2PTS013_0414_20140522_155733_20140522_173719.EUM.nc	170.525	173.591	19.870	2809	5533	0	2691	0	33
SRL_OPN_2PTS013_0416_20140522_173718_20140522_191646.EUM.nc	168.490	174.721	22.398	3352	5619	0	2244	1	22
SRL_OPN_2PTS013_0418_20140522_191646_20140522_205554.EUM.nc	166.980	174.889	21.957	3528	5631	0	2061	0	42
SRL_OPN_2PTS013_0420_20140522_205554_20140522_223411.EUM.nc	168.220	172.415	19.039	2714	5434	0	2681	0	39
SRL_OPN_2PTS013_0421_20140522_223410_20140523_001203.EUM.nc	169.450	174.250	22.505	3069	5466	0	2379	0	18
SRL_OPN_2PTS013_0423_20140523_001202_20140523_015003.EUM.nc	173.375	177.957	19.707	3006	5536	0	2514	0	16
SRL_OPN_2PTS013_0425_20140523_015003_20140523_032855.EUM.nc	165.010	170.030	18.235	2948	5492	0	2528	0	16
SRL_OPN_2PTS013_0427_20140523_032856_20140523_050939.EUM.nc	166.640	169.895	17.018	2878	5579	0	2664	0	37
SRL_OPN_2PTS013_0429_20140523_050939_20140523_065935.EUM.nc	166.100	171.395	18.562	3746	6222	0	2446	0	30
SRL_OPN_2PTS013_0432_20140523_065935_20140523_083810.EUM.nc	179.700	179.596	22.079	4152	5635	0	1464	0	19
SRL_OPN_2PTS013_0434_20140523_083809_20140523_101600.EUM.nc	172.340	172.846	22.410	2701	5533	0	2826	0	6
SRL_OPN_2PTS013_0435_20140523_101559_20140523_115400.EUM.nc	169.600	178.092	22.913	2576	5528	0	2948	0	4
SRL_OPN_2PTS013_0437_20140523_115400_20140523_133250.EUM.nc	179.010	180.937	22.372	2964	5456	0	2485	0	7
SRL_OPN_2PTS013_0439_20140523_133251_20140523_152615.EUM.nc	170.480	174.272	19.098	3558	6384	0	2802	0	24
SRL_OPN_2PTS013_0442_20140523_152614_20140523_170554.EUM.nc	167.505	171.422	20.634	2744	5511	0	2739	0	28
SRL_OPN_2PTS013_0444_20140523_170553_20140523_184533.EUM.nc	171.515	173.789	19.870	3211	5639	0	2422	1	5
SRL_OPN_2PTS013_0446_20140523_184532_20140523_202442.EUM.nc	173.245	175.342	20.750	3412	5597	0	2175	0	10
SRL_OPN_2PTS013_0448_20140523_202441_20140523_220322.EUM.nc	168.180	175.300	23.544	3001	5423	0	2397	1	24
SRL_OPN_2PTS013_0450_20140523_220322_20140523_234120.EUM.nc	168.095	170.598	18.538	2694	5487	0	2775	0	18
SRL_OPN_2PTS013_0451_20140523_234120_20140524_011904.EUM.nc	172.405	178.121	20.190	2956	5522	0	2562	0	4
SRL_OPN_2PTS013_0453_20140524_011904_20140524_025741.EUM.nc	173.650	175.702	20.295	2851	5529	0	2664	0	14
SRL_OPN_2PTS013_0455_20140524_025741_20140524_043748.EUM.nc	167.355	171.323	18.352	2808	5506	0	2686	0	12
SRL_OPN_2PTS013_0457_20140524_043749_20140524_061953.EUM.nc	165.200	170.752	20.599	3815	5797	0	1968	0	14
SRL_OPN_2PTS013_0459_20140524_061952_20140524_080710.EUM.nc	174.990	177.199	19.116	4108	6097	0	1960	1	28

– Continued on next page

Table 11: K Brightness Temperature Statistics.

– Continued from previous page

File	Median	Mean	Std. Dev.	No. Obs.	Total Obs.	Default Lat/Lon	Flag (total)	Default (total)	3-Sigma Edited
SRL_OPN_2PTS013_0462_20140524_080709_20140524_094516.EUM.nc	174.185	175.095	22.822	2900	5517	0	2591	0	26
SRL_OPN_2PTS013_0463_20140524_094516_20140524_112310.EUM.nc	173.840	179.182	24.168	2062	5425	0	3352	0	11
SRL_OPN_2PTS013_0465_20140524_112309_20140524_130132.EUM.nc	176.695	180.059	23.663	2711	5380	0	2650	0	19
SRL_OPN_2PTS013_0467_20140524_130132_20140524_145456.EUM.nc	169.080	173.228	17.574	3522	6396	0	2861	0	13
SRL_OPN_2PTS013_0470_20140524_145455_20140524_163434.EUM.nc	170.960	171.552	21.034	3214	5639	0	2422	0	3
SRL_OPN_2PTS013_0472_20140524_163433_20140524_181417.EUM.nc	167.520	171.100	17.738	3043	5638	0	2577	0	18
SRL_OPN_2PTS013_0474_20140524_181416_20140524_195336.EUM.nc	170.850	174.936	23.686	3220	5621	0	2392	1	8
SRL_OPN_2PTS013_0476_20140524_195335_20140524_213229.EUM.nc	170.730	176.611	21.318	3487	5521	0	2012	0	22
SRL_OPN_2PTS013_0478_20140524_213228_20140524_231038.EUM.nc	172.190	174.585	21.758	2186	5378	0	3190	0	2
SRL_OPN_2PTS013_0479_20140524_231038_20140525_004819.EUM.nc	172.695	176.744	20.714	3104	5494	0	2384	0	6
SRL_OPN_2PTS013_0481_20140525_004818_20140525_022636.EUM.nc	173.055	176.151	21.145	2838	5538	0	2694	0	6
SRL_OPN_2PTS013_0483_20140525_022635_20140525_040611.EUM.nc	168.040	171.299	16.787	2767	5506	0	2719	0	20
SRL_OPN_2PTS013_0485_20140525_040610_20140525_054731.EUM.nc	165.150	169.017	17.765	3576	5674	0	2083	0	15
SRL_OPN_2PTS013_0487_20140525_054731_20140525_073612.EUM.nc	172.380	175.366	18.969	4082	6171	0	2038	0	51
SRL_OPN_2PTS013_0490_20140525_073612_20140525_091432.EUM.nc	174.035	177.201	20.494	3267	5551	0	2245	0	39
SRL_OPN_2PTS013_0491_20140525_091431_20140525_105225.EUM.nc	171.670	175.360	19.812	2314	5550	0	3225	0	11
SRL_OPN_2PTS013_0493_20140525_105225_20140525_123029.EUM.nc	173.750	179.314	21.258	2563	5428	0	2841	0	24
SRL_OPN_2PTS013_0495_20140525_123029_20140525_140953.EUM.nc	169.640	173.426	18.872	3151	5599	0	2422	0	26
SRL_OPN_2PTS013_0497_20140525_140953_20140525_160315.EUM.nc	170.090	173.864	20.907	3309	6435	0	3124	0	2
SRL_OPN_2PTS013_0500_20140525_160315_20140525_174252.EUM.nc	165.370	170.730	17.564	2892	5627	0	2723	0	12
SRL_OPN_2PTS013_0502_20140525_174252_20140525_192226.EUM.nc	170.270	176.018	20.509	3444	5652	0	2203	0	5
SRL_OPN_2PTS013_0504_20140525_192226_20140525_210132.EUM.nc	167.260	175.008	24.060	3514	5626	0	2070	1	41
SRL_OPN_2PTS013_0506_20140525_210131_20140525_223947.EUM.nc	170.520	174.201	21.450	2713	5438	0	2700	0	25
SRL_OPN_2PTS013_0507_20140525_223946_20140526_001741.EUM.nc	166.895	173.107	22.637	3065	5468	0	2400	0	3
SRL_OPN_2PTS013_0509_20140526_001740_20140526_015543.EUM.nc	172.815	177.544	21.875	2965	5519	0	2545	0	9
SRL_OPN_2PTS013_0511_20140526_015542_20140526_033441.EUM.nc	168.600	169.981	18.642	2956	5490	0	2484	0	50
SRL_OPN_2PTS013_0513_20140526_033441_20140526_051531.EUM.nc	165.470	169.551	18.136	2934	5574	0	2638	1	1
SRL_OPN_2PTS013_0515_20140526_051530_20140526_070517.EUM.nc	170.520	174.244	19.097	3748	6216	0	2404	0	64
SRL_OPN_2PTS013_0518_20140526_070517_20140526_084350.EUM.nc	171.260	175.776	19.185	3921	5616	0	1670	0	25
SRL_OPN_2PTS013_0520_20140526_084350_20140526_102138.EUM.nc	164.170	171.407	20.616	2602	5527	0	2915	0	10
SRL_OPN_2PTS013_0521_20140526_102137_20140526_115939.EUM.nc	178.330	179.436	22.093	2572	5540	0	2967	0	1
SRL_OPN_2PTS013_0523_20140526_115938_20140526_133837.EUM.nc	173.910	178.630	24.764	2991	5477	0	2460	0	26
SRL_OPN_2PTS013_0525_20140526_133836_20140526_153201.EUM.nc	169.700	171.011	17.635	3520	6411	0	2885	0	6
SRL_OPN_2PTS013_0528_20140526_153200_20140526_171139.EUM.nc	171.320	172.747	16.881	2747	5505	0	2748	0	10
SRL_OPN_2PTS013_0530_20140526_171138_20140526_185118.EUM.nc	168.415	172.592	19.202	3283	5661	0	2350	1	27
SRL_OPN_2PTS013_0532_20140526_185117_20140526_203025.EUM.nc	167.270	174.649	22.563	3402	5594	0	2139	1	52
SRL_OPN_2PTS013_0534_20140526_203025_20140526_220903.EUM.nc	165.460	172.744	21.148	3008	5420	0	2391	0	21
SRL_OPN_2PTS013_0536_20140526_220903_20140526_234700.EUM.nc	161.640	168.955	22.038	2864	5540	0	2655	0	21
SRL_OPN_2PTS013_0537_20140526_234700_20140527_012444.EUM.nc	173.230	177.630	18.450	2886	5529	0	2628	0	15

– Continued on next page

Table 11: K Brightness Temperature Statistics.

– Continued from previous page

File	Median	Mean	Std. Dev.	No. Obs.	Total Obs.	Default Lat/Lon	Flag (total)	Default (total)	3-Sigma Edited
SRL_OPN_2PTS013_0539_20140527_012444_20140527_030326.EUM.nc	172.150	174.281	20.272	2862	5554	0	2667	0	25
SRL_OPN_2PTS013_0541_20140527_030325_20140527_044340.EUM.nc	161.800	165.428	16.219	2852	5551	0	2668	0	31
SRL_OPN_2PTS013_0543_20140527_044339_20140527_062552.EUM.nc	170.220	173.795	18.515	3854	5815	0	1935	0	26
SRL_OPN_2PTS013_0545_20140527_062551_20140527_081252.EUM.nc	170.480	173.632	17.528	4132	6097	0	1958	1	6
SRL_OPN_2PTS013_0548_20140527_081251_20140527_095057.EUM.nc	175.465	174.895	23.068	2845	5452	0	2594	0	13
SRL_OPN_2PTS013_0549_20140527_095057_20140527_112850.EUM.nc	161.530	173.771	22.815	2160	5415	0	3244	0	11
SRL_OPN_2PTS013_0551_20140527_112849_20140527_130717.EUM.nc	173.245	178.719	23.182	2822	5469	0	2633	0	14
SRL_OPN_2PTS013_0553_20140527_130716_20140527_150033.EUM.nc	168.550	172.468	20.914	3505	6401	0	2882	0	14
SRL_OPN_2PTS013_0556_20140527_150032_20140527_164021.EUM.nc	172.370	174.326	15.487	3025	5650	0	2590	0	35
SRL_OPN_2PTS013_0558_20140527_164020_20140527_182003.EUM.nc	164.200	170.378	19.645	3108	5638	0	2524	0	6
SRL_OPN_2PTS013_0560_20140527_182002_20140527_195920.EUM.nc	172.470	177.138	20.304	3201	5602	0	2376	1	24
SRL_OPN_2PTS013_0562_20140527_195919_20140527_213811.EUM.nc	167.160	173.947	21.164	3408	5512	0	2094	0	10
SRL_OPN_2PTS013_0564_20140527_213810_20140527_231610.EUM.nc	169.240	173.523	24.274	2323	5380	0	3049	0	8
SRL_OPN_2PTS013_0565_20140527_231609_20140528_005400.EUM.nc	169.230	177.482	19.989	2927	5540	0	2589	0	24
SRL_OPN_2PTS013_0567_20140528_005359_20140528_023219.EUM.nc	170.020	175.762	23.116	2858	5546	0	2667	0	21
SRL_OPN_2PTS013_0569_20140528_023218_20140528_041153.EUM.nc	163.690	167.376	15.232	2701	5510	0	2755	0	54
SRL_OPN_2PTS013_0571_20140528_041152_20140528_055330.EUM.nc	168.610	173.543	18.751	3619	5711	0	2040	0	52
SRL_OPN_2PTS013_0573_20140528_055329_20140528_074157.EUM.nc	170.300	173.080	17.784	4129	6158	0	2008	0	21
SRL_OPN_2PTS013_0576_20140528_074157_20140528_092013.EUM.nc	173.655	175.456	22.047	3135	5546	0	2401	1	9
SRL_OPN_2PTS013_0577_20140528_092012_20140528_105758.EUM.nc	170.490	176.207	23.164	2244	5513	0	3260	0	9
SRL_OPN_2PTS013_0579_20140528_105757_20140528_123614.EUM.nc	168.000	174.901	20.752	2526	5429	0	2899	0	4
SRL_OPN_2PTS013_0581_20140528_123613_20140528_141543.EUM.nc	164.570	172.493	20.803	3212	5583	0	2332	0	39
SRL_OPN_2PTS013_0583_20140528_141543_20140528_160903.EUM.nc	174.100	176.077	15.181	3406	6395	0	2980	0	9
SRL_OPN_2PTS013_0586_20140528_160902_20140528_174840.EUM.nc	163.140	170.962	21.249	2863	5590	0	2707	0	20
SRL_OPN_2PTS013_0588_20140528_174839_20140528_192812.EUM.nc	169.880	173.748	20.175	3266	5653	0	2340	0	47
SRL_OPN_2PTS013_0590_20140528_192811_20140528_210707.EUM.nc	167.730	173.638	20.363	3408	5607	0	2180	0	19
SRL_OPN_2PTS013_0592_20140528_210706_20140528_224529.EUM.nc	170.200	173.086	17.942	2587	5398	0	2789	0	22
SRL_OPN_2PTS013_0593_20140528_224528_20140529_002317.EUM.nc	169.690	174.812	21.835	3027	5462	0	2435	0	0
SRL_OPN_2PTS013_0595_20140529_002316_20140529_020115.EUM.nc	172.250	176.970	23.275	2961	5530	0	2556	0	13
SRL_OPN_2PTS013_0597_20140529_020114_20140529_034025.EUM.nc	170.390	171.142	15.473	2919	5505	0	2577	0	9
SRL_OPN_2PTS013_0599_20140529_034025_20140529_052123.EUM.nc	169.585	171.564	17.475	2881	5589	0	2673	0	35
SRL_OPN_2PTS013_0601_20140529_052122_20140529_071058.EUM.nc	166.525	171.623	17.563	3769	6210	0	2412	0	29
SRL_OPN_2PTS013_0604_20140529_071058_20140529_084919.EUM.nc	173.215	175.077	18.546	3818	5597	0	1765	0	14
SRL_OPN_2PTS013_0605_20140529_084919_20140529_102715.EUM.nc	170.265	176.962	21.237	2557	5558	0	2957	1	43
SRL_OPN_2PTS013_0607_20140529_102715_20140529_120519.EUM.nc	176.960	179.320	23.077	2604	5516	0	2904	0	8
SRL_OPN_2PTS013_0609_20140529_120519_20140529_134411.EUM.nc	176.130	176.921	21.623	3069	5519	0	2440	0	10
SRL_OPN_2PTS013_0611_20140529_134411_20140529_153736.EUM.nc	173.885	175.818	17.779	3491	6434	0	2928	0	15
SRL_OPN_2PTS013_0614_20140529_153735_20140529_171722.EUM.nc	165.270	171.144	18.565	2721	5480	0	2731	0	28
SRL_OPN_2PTS013_0616_20140529_171721_20140529_185700.EUM.nc	166.695	172.599	20.355	3211	5650	0	2410	0	29

– Continued on next page

Table 11: K Brightness Temperature Statistics.

– Continued from previous page

File	Median	Mean	Std. Dev.	No. Obs.	Total Obs.	Default Lat/Lon	Flag (total)	Default (total)	3-Sigma Edited
SRL_OPN_2PTS013_0618_20140529_185700_20140529_203607.EUM.nc	168.130	174.583	20.710	3446	5601	0	2129	0	26
SRL_OPN_2PTS013_0620_20140529_203606_20140529_221441.EUM.nc	171.210	176.229	20.490	2972	5455	0	2471	1	11
SRL_OPN_2PTS013_0622_20140529_221440_20140529_235229.EUM.nc	162.410	169.487	21.730	2842	5494	0	2606	0	46
SRL_OPN_2PTS013_0623_20140529_235230_20140530_013023.EUM.nc	174.315	177.896	22.771	2939	5540	0	2588	0	13
SRL_OPN_2PTS013_0625_20140530_013023_20140530_030908.EUM.nc	170.610	172.801	18.601	2850	5501	0	2613	0	38
SRL_OPN_2PTS013_0627_20140530_030908_20140530_044920.EUM.nc	169.915	171.016	15.864	2880	5507	0	2593	0	34
SRL_OPN_2PTS013_0629_20140530_044919_20140530_063147.EUM.nc	165.115	170.296	18.198	3871	5810	0	1914	0	25
SRL_OPN_2PTS013_0631_20140530_063148_20140530_081831.EUM.nc	172.150	174.065	18.298	4142	6072	0	1904	1	25
SRL_OPN_2PTS013_0634_20140530_081830_20140530_095634.EUM.nc	169.010	175.734	21.215	2785	5551	0	2738	1	27
SRL_OPN_2PTS013_0635_20140530_095633_20140530_113419.EUM.nc	165.675	175.288	23.471	2342	5418	0	3074	0	2
SRL_OPN_2PTS013_0637_20140530_113419_20140530_131258.EUM.nc	169.810	177.442	25.349	2877	5475	0	2594	0	4
SRL_OPN_2PTS013_0639_20140530_131257_20140530_150617.EUM.nc	174.980	176.927	21.717	3512	6405	0	2874	0	19
SRL_OPN_2PTS013_0642_20140530_150617_20140530_164604.EUM.nc	165.650	170.464	17.350	2911	5616	0	2699	0	6
SRL_OPN_2PTS013_0644_20140530_164604_20140530_182538.EUM.nc	164.740	171.279	20.782	3174	5537	0	2317	0	46
SRL_OPN_2PTS013_0646_20140530_182537_20140530_200501.EUM.nc	166.885	173.371	19.254	3163	5602	0	2404	0	35
SRL_OPN_2PTS013_0648_20140530_200502_20140530_214350.EUM.nc	171.000	175.995	21.195	3257	5498	0	2232	1	8
SRL_OPN_2PTS013_0650_20140530_214349_20140530_232147.EUM.nc	161.070	170.186	21.798	2438	5371	0	2931	0	2
SRL_OPN_2PTS013_0651_20140530_232147_20140531_005935.EUM.nc	170.515	175.675	22.258	2876	5525	0	2647	0	2
SRL_OPN_2PTS013_0653_20140531_005934_20140531_023800.EUM.nc	175.265	176.698	23.275	2899	5538	0	2634	0	5
SRL_OPN_2PTS013_0655_20140531_023800_20140531_041738.EUM.nc	164.115	168.926	17.488	2779	5530	0	2730	0	21
SRL_OPN_2PTS013_0657_20140531_041738_20140531_055922.EUM.nc	168.520	173.353	18.728	3689	5750	0	2036	0	25
SRL_OPN_2PTS013_0659_20140531_055922_20140531_074736.EUM.nc	167.735	173.281	18.690	4165	6156	0	1988	0	3
SRL_OPN_2PTS013_0662_20140531_074735_20140531_092550.EUM.nc	177.120	177.713	20.661	3100	5532	0	2424	0	8
SRL_OPN_2PTS013_0663_20140531_092550_20140531_110335.EUM.nc	174.920	177.998	25.770	2199	5527	0	3322	1	5
SRL_OPN_2PTS013_0665_20140531_110334_20140531_124153.EUM.nc	167.700	174.547	24.416	2564	5417	0	2826	0	27
SRL_OPN_2PTS013_0667_20140531_124152_20140531_142128.EUM.nc	170.900	173.341	18.449	3307	5585	0	2262	0	16
SRL_OPN_2PTS013_0669_20140531_142128_20140531_161446.EUM.nc	170.280	172.714	18.630	3449	6402	0	2936	0	17
SRL_OPN_2PTS013_0672_20140531_161445_20140531_175422.EUM.nc	168.350	172.072	19.033	2888	5599	0	2688	0	23
SRL_OPN_2PTS013_0674_20140531_175421_20140531_193354.EUM.nc	167.860	173.968	19.613	3284	5664	0	2361	0	19
SRL_OPN_2PTS013_0676_20140531_193354_20140531_211246.EUM.nc	169.680	174.329	18.683	3334	5621	0	2272	0	15
SRL_OPN_2PTS013_0678_20140531_211247_20140531_225104.EUM.nc	169.665	173.604	19.789	2438	5405	0	2959	0	8
SRL_OPN_2PTS013_0679_20140531_225104_20140601_002854.EUM.nc	166.510	173.427	23.509	3039	5475	0	2397	0	39
SRL_OPN_2PTS013_0681_20140601_002853_20140601_020653.EUM.nc	174.745	177.105	21.668	2753	5536	0	2698	0	85
SRL_OPN_2PTS013_0683_20140601_020651_20140601_034609.EUM.nc	165.710	168.961	16.589	2885	5579	0	2677	0	17
SRL_OPN_2PTS013_0685_20140601_034608_20140601_052704.EUM.nc	165.170	168.851	18.961	2823	5579	0	2738	0	18
SRL_OPN_2PTS013_0687_20140601_052703_20140601_071638.EUM.nc	165.035	171.206	17.559	3898	6221	0	2301	0	22
SRL_OPN_2PTS013_0690_20140601_071637_20140601_085457.EUM.nc	175.350	175.505	19.272	3693	5595	0	1831	1	70
SRL_OPN_2PTS013_0691_20140601_085457_20140601_103252.EUM.nc	167.320	174.875	22.263	2435	5549	0	3109	0	5
SRL_OPN_2PTS013_0693_20140601_103251_20140601_121057.EUM.nc	170.915	176.576	24.574	2536	5520	0	2981	1	2

– Continued on next page

Table 11: K Brightness Temperature Statistics.

– Continued from previous page

File	Median	Mean	Std. Dev.	No. Obs.	Total Obs.	Default Lat/Lon	Flag (total)	Default (total)	3-Sigma Edited
SRL_OPN_2PTS013_0695_20140601_121056_20140601_134955.EUM.nc	169.875	173.169	20.577	3080	5512	0	2424	0	8
SRL_OPN_2PTS013_0697_20140601_134955_20140601_154319.EUM.nc	172.140	177.126	20.648	3483	6424	0	2915	0	26
SRL_OPN_2PTS013_0700_20140601_154319_20140601_172305.EUM.nc	163.630	170.514	18.121	2800	5529	0	2717	0	12
SRL_OPN_2PTS013_0702_20140601_172304_20140601_190235.EUM.nc	167.895	174.456	20.803	3172	5649	0	2436	1	40
SRL_OPN_2PTS013_0704_20140601_190234_20140601_204148.EUM.nc	169.990	175.313	20.499	3642	5638	0	1987	0	9
SRL_OPN_2PTS013_0706_20140601_204147_20140601_222019.EUM.nc	166.890	172.501	21.705	2871	5430	0	2518	0	41
SRL_OPN_2PTS013_0708_20140601_222019_20140601_235806.EUM.nc	164.595	172.089	22.219	3004	5493	0	2489	0	0
SRL_OPN_2PTS013_0709_20140601_235806_20140602_013601.EUM.nc	173.850	178.040	22.611	2987	5555	0	2564	0	4
SRL_OPN_2PTS013_0711_20140602_013601_20140602_031451.EUM.nc	171.300	173.138	20.165	2844	5525	0	2657	0	24
SRL_OPN_2PTS013_0713_20140602_031451_20140602_045509.EUM.nc	161.100	167.462	18.937	2940	5556	0	2606	0	10
SRL_OPN_2PTS013_0715_20140602_045508_20140602_063747.EUM.nc	165.860	171.023	17.843	3888	5840	0	1941	0	11
SRL_OPN_2PTS013_0717_20140602_063747_20140602_082410.EUM.nc	175.790	177.019	21.377	4084	6057	0	1924	0	49
SRL_OPN_2PTS013_0720_20140602_082409_20140602_100203.EUM.nc	170.630	175.798	19.217	2857	5563	0	2700	0	6
SRL_OPN_2PTS013_0721_20140602_100203_20140602_113959.EUM.nc	171.275	179.978	26.110	2388	5448	0	3058	0	2
SRL_OPN_2PTS013_0723_20140602_113959_20140602_131839.EUM.nc	169.780	176.726	24.142	2945	5440	0	2481	0	14
SRL_OPN_2PTS013_0725_20140602_131839_20140602_151200.EUM.nc	167.550	171.990	17.896	3488	6434	0	2889	0	57
SRL_OPN_2PTS013_0728_20140602_151200_20140602_165148.EUM.nc	167.660	170.193	18.142	2848	5593	0	2732	0	13
SRL_OPN_2PTS013_0730_20140602_165147_20140602_183121.EUM.nc	164.540	169.886	19.222	3123	5547	0	2375	0	49
SRL_OPN_2PTS013_0732_20140602_183120_20140602_201043.EUM.nc	170.750	174.973	21.792	3194	5610	0	2405	0	11
SRL_OPN_2PTS013_0734_20140602_201042_20140602_214921.EUM.nc	173.940	178.273	20.392	3227	5461	0	2204	0	30
SRL_OPN_2PTS013_0736_20140602_214921_20140602_232725.EUM.nc	166.580	174.616	24.088	2412	5357	0	2906	0	39
SRL_OPN_2PTS013_0737_20140602_232724_20140603_010513.EUM.nc	167.820	176.005	23.385	2716	5521	0	2786	0	19
SRL_OPN_2PTS013_0739_20140603_010514_20140603_024333.EUM.nc	169.680	173.410	18.710	2848	5555	0	2702	0	5
SRL_OPN_2PTS013_0741_20140603_024332_20140603_042324.EUM.nc	163.605	167.200	15.437	2789	5542	0	2742	0	11
SRL_OPN_2PTS013_0743_20140603_042324_20140603_060517.EUM.nc	166.470	171.179	18.623	3707	5753	0	2012	0	34
SRL_OPN_2PTS013_0745_20140603_060517_20140603_075315.EUM.nc	171.230	176.070	19.397	4141	6129	0	1970	1	17
SRL_OPN_2PTS013_0748_20140603_075314_20140603_093119.EUM.nc	181.360	181.793	19.332	3051	5502	0	2428	1	22
SRL_OPN_2PTS013_0749_20140603_093119_20140603_110910.EUM.nc	174.545	179.782	23.851	2198	5498	0	3276	0	24
SRL_OPN_2PTS013_0751_20140603_110909_20140603_124733.EUM.nc	165.640	175.043	24.079	2507	5374	0	2855	0	12
SRL_OPN_2PTS013_0753_20140603_124732_20140603_144042.EUM.nc	163.235	170.914	17.983	3377	6342	0	2948	0	17
SRL_OPN_2PTS013_0756_20140603_144041_20140603_162019.EUM.nc	168.020	172.748	19.420	3369	5613	0	2240	0	4
SRL_OPN_2PTS013_0758_20140603_162018_20140603_180005.EUM.nc	165.510	169.524	18.190	2941	5653	0	2676	0	36
SRL_OPN_2PTS013_0760_20140603_180004_20140603_193934.EUM.nc	170.920	175.241	21.097	3313	5642	0	2303	0	26
SRL_OPN_2PTS013_0762_20140603_193934_20140603_211825.EUM.nc	177.260	179.632	20.111	3317	5494	0	2145	0	32
SRL_OPN_2PTS013_0764_20140603_211824_20140603_225641.EUM.nc	169.270	172.929	20.392	2403	5509	0	3102	0	4
SRL_OPN_2PTS013_0765_20140603_225640_20140604_003430.EUM.nc	165.910	174.534	22.750	3147	5477	0	2296	0	34
SRL_OPN_2PTS013_0767_20140604_003430_20140604_021232.EUM.nc	171.550	175.186	21.591	2801	5536	0	2728	0	7
SRL_OPN_2PTS013_0769_20140604_021231_20140604_035152.EUM.nc	168.805	169.467	15.752	2754	5519	0	2729	0	36
SRL_OPN_2PTS013_0771_20140604_035152_20140604_053255.EUM.nc	165.280	170.048	19.026	2872	5562	0	2659	0	31

– Continued on next page

Table 11: K Brightness Temperature Statistics.

– Continued from previous page

File	Median	Mean	Std. Dev.	No. Obs.	Total Obs.	Default Lat/Lon	Flag (total)	Default (total)	3-Sigma Edited
SRL_OPN_2PTS013_0773_20140604_053255_20140604_072217.EUM.nc	169.650	172.903	18.651	4026	6221	0	2147	1	47
SRL_OPN_2PTS013_0776_20140604_072217_20140604_090033.EUM.nc	174.530	177.400	21.265	3714	5597	0	1867	0	16
SRL_OPN_2PTS013_0777_20140604_090033_20140604_103828.EUM.nc	172.350	178.294	24.034	2396	5553	0	3145	1	11
SRL_OPN_2PTS013_0779_20140604_103827_20140604_121626.EUM.nc	171.110	177.197	25.202	2578	5526	0	2937	0	11
SRL_OPN_2PTS013_0781_20140604_121625_20140604_135538.EUM.nc	169.260	173.042	19.955	3148	5556	0	2389	0	19
SRL_OPN_2PTS013_0783_20140604_135538_20140604_154902.EUM.nc	170.700	173.151	17.781	3444	6419	0	2925	0	50
SRL_OPN_2PTS013_0786_20140604_154901_20140604_172847.EUM.nc	166.790	171.042	20.751	2768	5512	0	2719	0	25
SRL_OPN_2PTS013_0788_20140604_172847_20140604_190815.EUM.nc	169.740	175.284	21.080	3349	5636	0	2267	0	20
SRL_OPN_2PTS013_0790_20140604_190815_20140604_204726.EUM.nc	173.460	178.684	22.226	3647	5609	0	1952	0	10
SRL_OPN_2PTS013_0792_20140604_204725_20140604_222555.EUM.nc	167.880	173.898	20.815	2853	5454	0	2594	0	7
SRL_OPN_2PTS013_0794_20140604_222556_20140605_000341.EUM.nc	166.055	173.792	21.766	3016	5510	0	2460	0	34
SRL_OPN_2PTS013_0795_20140605_000341_20140605_014138.EUM.nc	176.020	178.807	25.758	2992	5540	0	2543	0	5
SRL_OPN_2PTS013_0797_20140605_014137_20140605_032032.EUM.nc	174.555	172.562	15.792	2884	5526	0	2630	0	12
SRL_OPN_2PTS013_0799_20140605_032031_20140605_050057.EUM.nc	163.715	167.682	15.934	2920	5566	0	2591	1	54
SRL_OPN_2PTS013_0801_20140605_050056_20140605_064343.EUM.nc	166.255	171.791	17.332	3855	5841	0	1967	0	19
SRL_OPN_2PTS013_0803_20140605_064342_20140605_082945.EUM.nc	176.620	177.392	18.897	4165	6041	0	1842	0	34
SRL_OPN_2PTS013_0806_20140605_082944_20140605_100738.EUM.nc	171.110	177.765	23.463	2810	5553	0	2735	0	8
SRL_OPN_2PTS013_0807_20140605_100737_20140605_114535.EUM.nc	175.050	178.756	24.545	2436	5497	0	3054	0	7
SRL_OPN_2PTS013_0809_20140605_114534_20140605_132422.EUM.nc	177.180	179.057	23.680	2952	5474	0	2509	0	13
SRL_OPN_2PTS013_0811_20140605_132421_20140605_151743.EUM.nc	171.740	174.295	18.382	3500	6401	0	2871	0	30
SRL_OPN_2PTS013_0814_20140605_151742_20140605_165730.EUM.nc	165.915	171.216	19.412	2825	5567	0	2721	0	21
SRL_OPN_2PTS013_0816_20140605_165729_20140605_183702.EUM.nc	162.190	171.788	19.167	3186	5559	0	2344	0	29
SRL_OPN_2PTS013_0818_20140605_183702_20140605_201622.EUM.nc	171.890	177.154	21.476	3228	5594	0	2327	0	39
SRL_OPN_2PTS013_0820_20140605_201622_20140605_215459.EUM.nc	173.700	178.157	21.008	3189	5436	0	2230	1	16
SRL_OPN_2PTS013_0822_20140605_215459_20140605_233300.EUM.nc	167.535	170.880	20.987	2475	5329	0	2845	0	9
SRL_OPN_2PTS013_0823_20140605_233259_20140606_011050.EUM.nc	170.270	177.117	23.505	2721	5518	0	2790	0	7
SRL_OPN_2PTS013_0825_20140606_011049_20140606_024912.EUM.nc	170.055	174.375	20.322	2851	5540	0	2682	0	7
SRL_OPN_2PTS013_0827_20140606_024912_20140606_042910.EUM.nc	161.760	167.944	17.239	2786	5555	0	2729	0	40
SRL_OPN_2PTS013_0829_20140606_042910_20140606_061102.EUM.nc	171.805	173.055	18.272	3721	5767	0	2027	0	19
SRL_OPN_2PTS013_0831_20140606_061101_20140606_075853.EUM.nc	170.170	173.805	17.818	4141	6123	0	1970	1	11
SRL_OPN_2PTS013_0834_20140606_075852_20140606_093655.EUM.nc	177.150	179.276	21.195	2900	5542	0	2634	1	7
SRL_OPN_2PTS013_0835_20140606_093654_20140606_111447.EUM.nc	176.770	178.478	21.690	2156	5485	0	3321	0	8
SRL_OPN_2PTS013_0837_20140606_111446_20140606_125313.EUM.nc	167.965	175.892	25.073	2671	5421	0	2741	0	9
SRL_OPN_2PTS013_0839_20140606_125312_20140606_144624.EUM.nc	173.630	174.354	19.444	3388	6374	0	2961	0	25
SRL_OPN_2PTS013_0842_20140606_144624_20140606_162602.EUM.nc	171.125	173.161	18.095	3362	5644	0	2278	0	4
SRL_OPN_2PTS013_0844_20140606_162602_20140606_180547.EUM.nc	164.280	171.532	20.004	3045	5668	0	2614	0	9
SRL_OPN_2PTS013_0846_20140606_180546_20140606_194515.EUM.nc	171.900	174.852	18.103	3267	5634	0	2337	0	30
SRL_OPN_2PTS013_0848_20140606_194515_20140606_212403.EUM.nc	174.970	178.523	21.972	3380	5493	0	2103	1	9
SRL_OPN_2PTS013_0850_20140606_212402_20140606_230217.EUM.nc	170.515	173.157	20.777	2241	5434	0	3184	0	9

– Continued on next page

Table 11: K Brightness Temperature Statistics.

– Continued from previous page

File	Median	Mean	Std. Dev.	No. Obs.	Total Obs.	Default Lat/Lon	Flag (total)	Default (total)	3-Sigma Edited
SRL_OPN_2PTS013_0851_20140606_230216_20140607_003957.EUM.nc	168.825	177.012	23.199	3209	5503	0	2283	0	11
SRL_OPN_2PTS013_0853_20140607_003956_20140607_021810.EUM.nc	173.985	178.110	23.744	2766	5540	0	2742	0	32
SRL_OPN_2PTS013_0855_20140607_021810_20140607_035738.EUM.nc	165.210	167.207	15.855	2736	5589	0	2812	0	41
SRL_OPN_2PTS013_0857_20140607_035737_20140607_053847.EUM.nc	167.170	170.746	18.163	3060	5569	0	2496	0	13
SRL_OPN_2PTS013_0859_20140607_053846_20140607_072755.EUM.nc	171.040	174.870	19.284	4184	6227	0	2031	0	12
SRL_OPN_2PTS013_0862_20140607_072756_20140607_090610.EUM.nc	180.400	179.252	21.977	3556	5575	0	1992	0	27
SRL_OPN_2PTS013_0863_20140607_090610_20140607_104403.EUM.nc	176.820	179.673	22.336	2417	5553	0	3132	0	4
SRL_OPN_2PTS013_0865_20140607_104402_20140607_122205.EUM.nc	166.720	177.258	24.910	2662	5511	0	2846	0	3
SRL_OPN_2PTS013_0867_20140607_122204_20140607_140121.EUM.nc	172.025	175.532	21.705	3309	5565	0	2231	0	25
SRL_OPN_2PTS013_0869_20140607_140121_20140607_155443.EUM.nc	171.200	172.289	17.282	3289	6415	0	3112	0	14
SRL_OPN_2PTS013_0872_20140607_155444_20140607_173430.EUM.nc	162.010	170.491	21.011	2842	5511	0	2660	0	9
SRL_OPN_2PTS013_0874_20140607_173429_20140607_191357.EUM.nc	167.740	174.084	19.498	3326	5641	0	2234	0	81
SRL_OPN_2PTS013_0876_20140607_191357_20140607_205306.EUM.nc	174.810	177.600	21.388	3582	5639	0	2030	0	27
SRL_OPN_2PTS013_0878_20140607_205306_20140607_223124.EUM.nc	168.810	174.019	22.072	2789	5424	0	2618	0	17
SRL_OPN_2PTS013_0879_20140607_223124_20140608_000916.EUM.nc	168.690	174.703	23.868	3046	5500	0	2439	0	15
SRL_OPN_2PTS013_0881_20140608_000915_20140608_014715.EUM.nc	175.310	179.274	21.618	2974	5535	0	2522	0	39
SRL_OPN_2PTS013_0883_20140608_014714_20140608_032607.EUM.nc	165.540	168.735	16.928	2960	5483	0	2516	0	7
SRL_OPN_2PTS013_0885_20140608_032606_20140608_050646.EUM.nc	164.720	168.400	15.895	2891	5592	0	2694	0	7
SRL_OPN_2PTS013_0887_20140608_050645_20140608_065648.EUM.nc	165.850	171.507	17.779	3783	6234	0	2435	0	16
SRL_OPN_2PTS013_0890_20140608_065648_20140608_083524.EUM.nc	179.005	180.430	19.530	4126	5636	0	1489	1	20
SRL_OPN_2PTS013_0892_20140608_083523_20140608_101315.EUM.nc	181.550	180.946	21.403	2713	5556	0	2813	0	30
SRL_OPN_2PTS013_0893_20140608_101314_20140608_115113.EUM.nc	179.680	181.644	26.045	2493	5518	0	3008	0	17
SRL_OPN_2PTS013_0895_20140608_115112_20140608_133002.EUM.nc	171.895	177.637	23.191	2984	5469	0	2473	0	12
SRL_OPN_2PTS013_0897_20140608_133001_20140608_152326.EUM.nc	168.630	170.509	17.286	3530	6386	0	2801	0	55
SRL_OPN_2PTS013_0900_20140608_152326_20140608_170304.EUM.nc	160.830	167.161	20.129	2762	5521	0	2742	0	17
SRL_OPN_2PTS013_0902_20140608_170303_20140608_184245.EUM.nc	163.090	171.307	20.828	3167	5646	0	2457	0	22
SRL_OPN_2PTS013_0904_20140608_184245_20140608_202203.EUM.nc	176.690	180.937	22.713	3345	5611	0	2223	1	42
SRL_OPN_2PTS013_0906_20140608_202202_20140608_220035.EUM.nc	170.660	177.089	22.988	2979	5435	0	2437	0	19
SRL_OPN_2PTS013_0908_20140608_220034_20140608_233836.EUM.nc	170.360	172.723	19.007	2619	5448	0	2811	0	18
SRL_OPN_2PTS013_0909_20140608_233836_20140609_011626.EUM.nc	169.900	177.715	24.628	2932	5511	0	2565	0	14
SRL_OPN_2PTS013_0911_20140609_011626_20140609_025455.EUM.nc	173.000	172.781	18.715	2883	5509	0	2618	0	8
SRL_OPN_2PTS013_0913_20140609_025454_20140609_043459.EUM.nc	169.150	170.438	14.769	2771	5522	0	2681	0	70
SRL_OPN_2PTS013_0915_20140609_043458_20140609_061658.EUM.nc	163.340	168.158	17.506	3772	5780	0	1984	0	24
SRL_OPN_2PTS013_0917_20140609_061658_20140609_080432.EUM.nc	174.565	176.576	19.809	4134	6105	0	1942	1	28
SRL_OPN_2PTS013_0920_20140609_080431_20140609_094231.EUM.nc	177.325	179.262	22.031	2907	5545	0	2633	0	5
SRL_OPN_2PTS013_0921_20140609_094231_20140609_112024.EUM.nc	191.590	184.850	27.904	2217	5410	0	3193	0	0
SRL_OPN_2PTS013_0923_20140609_112024_20140609_125853.EUM.nc	169.430	177.336	24.799	2747	5405	0	2648	0	10
SRL_OPN_2PTS013_0925_20140609_125854_20140609_145208.EUM.nc	169.020	173.009	19.688	3386	6379	0	2922	0	71
SRL_OPN_2PTS013_0928_20140609_145207_20140609_163145.EUM.nc	168.870	171.297	18.451	3260	5645	0	2378	0	7

– Continued on next page

Table 11: K Brightness Temperature Statistics.

– Continued from previous page

File	Median	Mean	Std. Dev.	No. Obs.	Total Obs.	Default Lat/Lon	Flag (total)	Default (total)	3-Sigma Edited
SRL_OPN_2PTS013_0930_20140609_163145_20140609_181130.EUM.nc	163.665	171.744	20.288	3046	5637	0	2581	0	10
SRL_OPN_2PTS013_0932_20140609_181129_20140609_195049.EUM.nc	177.000	178.876	20.072	3230	5623	0	2385	1	7
SRL_OPN_2PTS013_0934_20140609_195048_20140609_212943.EUM.nc	175.880	180.274	21.891	3444	5529	0	2063	2	20
SRL_OPN_2PTS013_0936_20140609_212942_20140609_230754.EUM.nc	170.230	175.074	23.779	2084	5433	0	3320	0	29
SRL_OPN_2PTS013_0937_20140609_230754_20140610_004534.EUM.nc	166.910	175.864	22.817	3090	5513	0	2421	0	2
SRL_OPN_2PTS013_0939_20140610_004533_20140610_022349.EUM.nc	171.870	175.799	21.092	2832	5545	0	2704	0	9
SRL_OPN_2PTS013_0941_20140610_022349_20140610_040322.EUM.nc	167.070	168.564	14.360	2712	5483	0	2685	0	86
SRL_OPN_2PTS013_0943_20140610_040322_20140610_054439.EUM.nc	162.760	167.684	16.042	3358	5684	0	2281	0	45
SRL_OPN_2PTS013_0945_20140610_054438_20140610_073327.EUM.nc	174.085	177.925	20.677	4122	6199	0	2057	0	20
SRL_OPN_2PTS013_0948_20140610_073327_20140610_091147.EUM.nc	173.110	176.081	20.671	3386	5567	0	2168	0	13
SRL_OPN_2PTS013_0949_20140610_091146_20140610_104940.EUM.nc	183.880	182.468	26.566	2356	5572	0	3205	0	11
SRL_OPN_2PTS013_0951_20140610_104939_20140610_122744.EUM.nc	164.080	174.800	23.482	2615	5412	0	2779	0	18
SRL_OPN_2PTS013_0953_20140610_122745_20140610_140706.EUM.nc	167.250	171.030	19.615	3189	5582	0	2385	0	8
SRL_OPN_2PTS013_0955_20140610_140705_20140610_160027.EUM.nc	173.465	173.145	18.116	3251	6422	0	3152	0	19
SRL_OPN_2PTS013_0958_20140610_160027_20140610_174014.EUM.nc	166.380	171.592	18.891	2873	5672	0	2767	0	32
SRL_OPN_2PTS013_0960_20140610_174013_20140610_191939.EUM.nc	169.780	174.582	21.138	3399	5638	0	2215	0	24
SRL_OPN_2PTS013_0962_20140610_191940_20140610_205846.EUM.nc	175.725	178.504	21.932	3530	5613	0	2036	1	46
SRL_OPN_2PTS013_0964_20140610_205846_20140610_223702.EUM.nc	170.800	175.622	24.301	2642	5422	0	2739	0	41
SRL_OPN_2PTS013_0965_20140610_223701_20140611_001453.EUM.nc	162.880	172.312	23.659	3018	5491	0	2466	0	7
SRL_OPN_2PTS013_0967_20140611_001452_20140611_015254.EUM.nc	171.380	179.742	21.969	2927	5503	0	2529	0	47
SRL_OPN_2PTS013_0969_20140611_015253_20140611_033150.EUM.nc	171.690	172.149	16.676	2956	5467	0	2498	0	13
SRL_OPN_2PTS013_0971_20140611_033150_20140611_051236.EUM.nc	164.770	168.121	15.902	2923	5570	0	2628	1	18
SRL_OPN_2PTS013_0973_20140611_051235_20140611_070228.EUM.nc	173.870	174.766	17.707	3784	6248	0	2457	1	6
SRL_OPN_2PTS013_0976_20140611_070228_20140611_084101.EUM.nc	169.620	174.314	21.265	3985	5615	0	1589	1	40
SRL_OPN_2PTS013_0978_20140611_084102_20140611_101851.EUM.nc	184.400	179.411	23.828	2603	5554	0	2919	1	31
SRL_OPN_2PTS013_0979_20140611_101850_20140611_115651.EUM.nc	178.645	181.323	24.922	2518	5532	0	3002	0	12
SRL_OPN_2PTS013_0981_20140611_115650_20140611_133545.EUM.nc	171.730	177.402	25.346	2981	5428	0	2437	0	10
SRL_OPN_2PTS013_0983_20140611_133545_20140611_152908.EUM.nc	167.000	173.294	19.014	3527	6381	0	2804	0	50
SRL_OPN_2PTS013_0986_20140611_152907_20140611_170847.EUM.nc	166.080	171.346	19.331	2778	5498	0	2700	0	20
SRL_OPN_2PTS013_0988_20140611_170847_20140611_184828.EUM.nc	170.570	175.995	22.478	3277	5663	0	2356	2	28
SRL_OPN_2PTS013_0990_20140611_184827_20140611_202735.EUM.nc	170.340	177.808	23.310	3347	5595	0	2232	0	16
SRL_OPN_2PTS013_0992_20140611_202735_20140611_220614.EUM.nc	170.240	173.663	21.764	3005	5427	0	2387	1	34
SRL_OPN_2PTS013_0994_20140611_220613_20140611_234412.EUM.nc	162.070	168.063	20.424	2780	5521	0	2691	0	50
SRL_OPN_2PTS013_0995_20140611_234411_20140612_012155.EUM.nc	179.645	180.749	21.134	2915	5504	0	2584	0	5
SRL_OPN_2PTS013_0997_20140612_012155_20140612_030035.EUM.nc	171.650	174.244	18.432	2851	5557	0	2672	0	34
SRL_OPN_2PTS013_0999_20140612_030034_20140612_044046.EUM.nc	164.350	166.194	12.170	2790	5622	0	2760	1	71

28 Ka Brightness Temperature Table

Table 12: Ka Brightness Temperature Statistics.

File	Median	Mean	Std. Dev.	No. Obs.	Total Obs.	Default Lat/Lon	Flag (total)	Default (total)	3-Sigma Edited
SRL_OPN_2PTS012_1001_20140508_044046_20140508_062254.EUM.nc	167.415	167.972	7.219	3772	5791	0	1819	0	200
SRL_OPN_2PTS013_0001_20140508_062254_20140508_081002.EUM.nc	168.470	169.005	7.849	3916	6086	0	1985	0	185
SRL_OPN_2PTS013_0004_20140508_081001_20140508_094808.EUM.nc	168.620	168.087	8.442	2725	5504	0	2580	1	198
SRL_OPN_2PTS013_0005_20140508_094807_20140508_112601.EUM.nc	169.080	168.708	8.274	2069	5388	0	3241	0	78
SRL_OPN_2PTS013_0007_20140508_112601_20140508_130433.EUM.nc	173.760	173.255	9.526	2624	5367	0	2622	0	121
SRL_OPN_2PTS013_0009_20140508_130433_20140508_145750.EUM.nc	169.260	168.900	7.083	3468	6375	0	2813	0	94
SRL_OPN_2PTS013_0012_20140508_145749_20140508_163728.EUM.nc	167.930	168.353	7.369	2895	5648	0	2504	0	249
SRL_OPN_2PTS013_0014_20140508_163727_20140508_181711.EUM.nc	166.820	168.272	8.439	3014	5503	0	2436	0	53
SRL_OPN_2PTS013_0016_20140508_181711_20140508_195628.EUM.nc	168.055	167.947	8.230	2982	5520	0	2290	0	248
SRL_OPN_2PTS013_0018_20140508_195628_20140508_213520.EUM.nc	166.025	167.331	7.831	3344	5491	0	1989	0	158
SRL_OPN_2PTS013_0020_20140508_213520_20140508_231330.EUM.nc	169.830	170.189	7.925	2166	5417	0	3150	0	101
SRL_OPN_2PTS013_0021_20140508_231330_20140509_005109.EUM.nc	168.340	169.954	9.197	2968	5490	0	2426	0	96
SRL_OPN_2PTS013_0023_20140509_005109_20140509_022928.EUM.nc	166.830	168.028	7.056	2713	5525	0	2692	0	120
SRL_OPN_2PTS013_0025_20140509_022929_20140509_040906.EUM.nc	166.265	166.166	5.741	2649	5498	0	2718	0	131
SRL_OPN_2PTS013_0027_20140509_040905_20140509_055031.EUM.nc	166.800	168.010	7.208	3568	5712	0	1987	0	157
SRL_OPN_2PTS013_0029_20140509_055030_20140509_073905.EUM.nc	167.170	168.195	6.820	3852	6155	0	1981	0	322
SRL_OPN_2PTS013_0032_20140509_073905_20140509_091723.EUM.nc	169.490	169.987	8.265	3148	5502	0	2237	0	117
SRL_OPN_2PTS013_0033_20140509_091722_20140509_105515.EUM.nc	165.785	167.299	8.591	2233	5517	0	3227	0	57
SRL_OPN_2PTS013_0035_20140509_105514_20140509_123321.EUM.nc	167.310	169.288	8.987	2393	5369	0	2855	0	121
SRL_OPN_2PTS013_0037_20140509_123321_20140509_141248.EUM.nc	167.570	168.540	7.012	3207	5582	0	2299	0	76
SRL_OPN_2PTS013_0039_20140509_141249_20140509_160608.EUM.nc	168.815	168.735	6.801	3041	6409	0	3092	1	275
SRL_OPN_2PTS013_0042_20140509_160608_20140509_174555.EUM.nc	169.350	169.245	7.591	2630	5604	0	2742	0	232
SRL_OPN_2PTS013_0044_20140509_174555_20140509_192519.EUM.nc	168.910	169.796	9.036	3122	5592	0	2226	0	244
SRL_OPN_2PTS013_0046_20140509_192519_20140509_210423.EUM.nc	167.290	167.866	7.671	3260	5599	0	2063	1	275
SRL_OPN_2PTS013_0048_20140509_210422_20140509_224245.EUM.nc	166.330	167.665	8.599	2598	5419	0	2698	0	123
SRL_OPN_2PTS013_0049_20140509_224245_20140510_002028.EUM.nc	165.040	167.317	8.775	2981	5447	0	2406	0	60
SRL_OPN_2PTS013_0051_20140510_002027_20140510_015830.EUM.nc	168.080	169.587	7.326	2778	5532	0	2594	0	160
SRL_OPN_2PTS013_0053_20140510_015829_20140510_033731.EUM.nc	168.580	168.676	8.630	2879	5518	0	2550	0	89
SRL_OPN_2PTS013_0055_20140510_033730_20140510_051825.EUM.nc	166.090	167.357	7.302	2851	5566	0	2550	0	165
SRL_OPN_2PTS013_0057_20140510_051825_20140510_070805.EUM.nc	166.710	167.673	7.853	3689	6216	0	2358	0	169
SRL_OPN_2PTS013_0060_20140510_070804_20140510_084637.EUM.nc	168.630	169.172	9.061	3722	5608	0	1713	1	172
SRL_OPN_2PTS013_0061_20140510_084636_20140510_102424.EUM.nc	163.590	165.450	7.939	2574	5479	0	2842	0	63
SRL_OPN_2PTS013_0063_20140510_102423_20140510_120227.EUM.nc	171.620	170.891	9.086	2472	5519	0	2949	0	98
SRL_OPN_2PTS013_0065_20140510_120226_20140510_134126.EUM.nc	168.620	170.533	8.875	2984	5504	0	2367	0	153
SRL_OPN_2PTS013_0067_20140510_134125_20140510_153449.EUM.nc	168.860	168.422	7.632	3259	6416	0	2896	0	261
SRL_OPN_2PTS013_0070_20140510_153449_20140510_171436.EUM.nc	168.670	168.899	7.258	2553	5499	0	2751	0	195

– Continued on next page

Table 12: Ka Brightness Temperature Statistics.

– Continued from previous page

File	Median	Mean	Std. Dev.	No. Obs.	Total Obs.	Default Lat/Lon	Flag (total)	Default (total)	3-Sigma Edited
SRL_OPN_2PTS013_0072_20140510_171435_20140510_185407.EUM.nc	169.960	169.571	8.346	3111	5622	0	2354	1	156
SRL_OPN_2PTS013_0074_20140510_185406_20140510_203322.EUM.nc	167.420	168.069	8.182	3421	5599	0	2065	0	113
SRL_OPN_2PTS013_0076_20140510_203321_20140510_221149.EUM.nc	164.100	166.125	8.402	2876	5445	0	2450	0	119
SRL_OPN_2PTS013_0078_20140510_221149_20140510_234946.EUM.nc	168.820	169.038	9.243	2730	5496	0	2583	0	183
SRL_OPN_2PTS013_0079_20140510_234945_20140511_012739.EUM.nc	168.010	168.964	7.846	2732	5534	0	2641	0	161
SRL_OPN_2PTS013_0081_20140511_012738_20140511_030614.EUM.nc	168.010	168.547	7.676	2771	5559	0	2653	0	135
SRL_OPN_2PTS013_0083_20140511_030613_20140511_044631.EUM.nc	166.075	166.642	7.045	2832	5505	0	2565	0	108
SRL_OPN_2PTS013_0085_20140511_044631_20140511_062847.EUM.nc	166.790	168.278	8.507	3853	5796	0	1855	0	88
SRL_OPN_2PTS013_0087_20140511_062847_20140511_081546.EUM.nc	166.640	167.442	7.614	3876	6094	0	1959	0	259
SRL_OPN_2PTS013_0090_20140511_081546_20140511_095342.EUM.nc	167.660	168.399	8.030	2797	5506	0	2627	0	82
SRL_OPN_2PTS013_0091_20140511_095342_20140511_113137.EUM.nc	167.725	167.473	8.972	2089	5396	0	3114	0	193
SRL_OPN_2PTS013_0093_20140511_113136_20140511_131012.EUM.nc	170.340	170.738	8.683	2679	5488	0	2673	0	136
SRL_OPN_2PTS013_0095_20140511_131012_20140511_150330.EUM.nc	167.030	167.182	6.139	3305	6372	0	2857	0	210
SRL_OPN_2PTS013_0098_20140511_150329_20140511_164308.EUM.nc	168.690	169.407	7.756	2864	5613	0	2670	0	79
SRL_OPN_2PTS013_0100_20140511_164307_20140511_182251.EUM.nc	168.740	170.054	9.636	2980	5543	0	2331	0	232
SRL_OPN_2PTS013_0102_20140511_182250_20140511_200215.EUM.nc	166.540	167.287	8.142	3015	5562	0	2417	0	130
SRL_OPN_2PTS013_0104_20140511_200214_20140511_214056.EUM.nc	167.250	168.106	8.848	3223	5494	0	2078	0	193
SRL_OPN_2PTS013_0106_20140511_214057_20140511_231903.EUM.nc	167.680	167.536	7.279	2332	5363	0	2935	0	96
SRL_OPN_2PTS013_0107_20140511_231903_20140512_005653.EUM.nc	165.855	167.591	8.574	2743	5517	0	2657	0	117
SRL_OPN_2PTS013_0109_20140512_005654_20140512_023507.EUM.nc	166.860	166.706	6.303	2731	5534	0	2661	0	142
SRL_OPN_2PTS013_0111_20140512_023506_20140512_041450.EUM.nc	164.645	165.828	6.575	2681	5506	0	2714	0	111
SRL_OPN_2PTS013_0113_20140512_041450_20140512_055623.EUM.nc	165.090	166.469	6.739	3655	5740	0	2003	0	82
SRL_OPN_2PTS013_0115_20140512_055622_20140512_074451.EUM.nc	167.830	168.686	8.545	3954	6157	0	1971	0	232
SRL_OPN_2PTS013_0118_20140512_074452_20140512_092259.EUM.nc	168.290	168.972	8.424	2983	5476	0	2307	0	186
SRL_OPN_2PTS013_0119_20140512_092258_20140512_110050.EUM.nc	167.490	168.169	7.629	2025	5470	0	3308	1	136
SRL_OPN_2PTS013_0121_20140512_110049_20140512_123909.EUM.nc	168.580	169.385	7.455	2491	5412	0	2876	0	45
SRL_OPN_2PTS013_0123_20140512_123909_20140512_141832.EUM.nc	166.950	168.012	7.870	3210	5561	0	2222	0	129
SRL_OPN_2PTS013_0125_20140512_141832_20140512_161150.EUM.nc	166.530	167.970	8.114	3231	6387	0	2988	0	168
SRL_OPN_2PTS013_0128_20140512_161149_20140512_175136.EUM.nc	168.395	168.047	7.677	2548	5587	0	2677	0	362
SRL_OPN_2PTS013_0130_20140512_175135_20140512_193059.EUM.nc	166.200	168.368	9.732	3172	5591	0	2333	1	85
SRL_OPN_2PTS013_0132_20140512_193059_20140512_211002.EUM.nc	164.610	166.759	8.200	3335	5637	0	2216	0	86
SRL_OPN_2PTS013_0134_20140512_211001_20140512_224821.EUM.nc	164.975	166.172	8.743	2411	5403	0	2883	0	109
SRL_OPN_2PTS013_0135_20140512_224820_20140513_002601.EUM.nc	167.490	167.510	8.252	2898	5399	0	2344	0	157
SRL_OPN_2PTS013_0137_20140513_002600_20140513_020407.EUM.nc	167.315	168.050	7.185	2856	5503	0	2581	0	66
SRL_OPN_2PTS013_0139_20140513_020406_20140513_034321.EUM.nc	166.110	167.111	8.449	2816	5545	0	2606	0	123
SRL_OPN_2PTS013_0141_20140513_034320_20140513_052414.EUM.nc	168.130	168.772	8.187	2808	5569	0	2641	1	119
SRL_OPN_2PTS013_0143_20140513_052413_20140513_071344.EUM.nc	168.175	168.545	8.726	3825	6225	0	2303	0	97
SRL_OPN_2PTS013_0146_20140513_071343_20140513_085212.EUM.nc	169.205	169.545	9.462	3622	5592	0	1756	0	214
SRL_OPN_2PTS013_0147_20140513_085211_20140513_103008.EUM.nc	172.545	171.274	9.015	2328	5495	0	2965	0	202

– Continued on next page

Table 12: Ka Brightness Temperature Statistics.

– Continued from previous page

File	Median	Mean	Std. Dev.	No. Obs.	Total Obs.	Default Lat/Lon	Flag (total)	Default (total)	3-Sigma Edited
SRL_OPN_2PTS013_0149_20140513_103007_20140513_120803.EUM.nc	169.540	170.015	8.255	2492	5516	0	2934	1	89
SRL_OPN_2PTS013_0151_20140513_120802_20140513_134706.EUM.nc	166.755	168.027	8.842	3013	5484	0	2424	0	47
SRL_OPN_2PTS013_0153_20140513_134706_20140513_154032.EUM.nc	167.610	166.940	7.100	3333	6436	0	2898	0	205
SRL_OPN_2PTS013_0156_20140513_154031_20140513_172018.EUM.nc	166.950	167.258	6.735	2645	5548	0	2749	0	154
SRL_OPN_2PTS013_0158_20140513_172017_20140513_185947.EUM.nc	168.100	168.744	8.541	3111	5615	0	2376	0	128
SRL_OPN_2PTS013_0160_20140513_185947_20140513_203901.EUM.nc	167.675	167.347	10.111	3448	5624	0	2006	0	170
SRL_OPN_2PTS013_0162_20140513_203900_20140513_221726.EUM.nc	166.320	166.725	8.765	2739	5447	0	2443	0	265
SRL_OPN_2PTS013_0164_20140513_221726_20140513_235521.EUM.nc	165.705	167.279	8.635	2883	5482	0	2514	0	85
SRL_OPN_2PTS013_0165_20140513_235521_20140514_013316.EUM.nc	167.130	168.499	7.407	2874	5549	0	2597	0	78
SRL_OPN_2PTS013_0167_20140514_013315_20140514_031156.EUM.nc	168.255	168.263	8.166	2782	5561	0	2677	0	102
SRL_OPN_2PTS013_0169_20140514_031155_20140514_045219.EUM.nc	164.670	165.236	5.367	2752	5508	0	2555	0	201
SRL_OPN_2PTS013_0171_20140514_045219_20140514_063444.EUM.nc	166.670	167.460	7.840	3884	5829	0	1865	0	80
SRL_OPN_2PTS013_0173_20140514_063444_20140514_082116.EUM.nc	167.890	168.741	9.151	3980	6065	0	1903	0	182
SRL_OPN_2PTS013_0176_20140514_082115_20140514_095919.EUM.nc	165.735	166.710	7.474	2821	5536	0	2648	0	67
SRL_OPN_2PTS013_0177_20140514_095918_20140514_113713.EUM.nc	168.935	168.833	8.219	2292	5418	0	3038	0	88
SRL_OPN_2PTS013_0179_20140514_113714_20140514_131546.EUM.nc	168.360	169.774	8.755	2772	5445	0	2548	0	125
SRL_OPN_2PTS013_0181_20140514_131545_20140514_150914.EUM.nc	167.850	167.852	7.178	3440	6413	0	2852	0	121
SRL_OPN_2PTS013_0184_20140514_150913_20140514_164852.EUM.nc	167.265	167.128	6.115	2795	5607	0	2691	0	121
SRL_OPN_2PTS013_0186_20140514_164851_20140514_182834.EUM.nc	167.885	168.180	7.392	3039	5533	0	2327	0	167
SRL_OPN_2PTS013_0188_20140514_182833_20140514_200748.EUM.nc	168.890	170.240	10.252	3075	5553	0	2364	0	114
SRL_OPN_2PTS013_0190_20140514_200747_20140514_214636.EUM.nc	168.130	168.642	8.673	3084	5471	0	2198	1	188
SRL_OPN_2PTS013_0192_20140514_214635_20140514_232440.EUM.nc	166.865	166.942	7.419	2358	5299	0	2833	0	108
SRL_OPN_2PTS013_0193_20140514_232439_20140515_010220.EUM.nc	167.520	168.635	7.447	2606	5494	0	2734	0	154
SRL_OPN_2PTS013_0195_20140515_010220_20140515_024046.EUM.nc	170.120	169.941	7.712	2618	5545	0	2711	0	216
SRL_OPN_2PTS013_0197_20140515_024046_20140515_042035.EUM.nc	164.350	164.423	8.078	2668	5541	0	2710	0	163
SRL_OPN_2PTS013_0199_20140515_042035_20140515_060215.EUM.nc	165.510	166.702	7.473	3648	5746	0	1959	1	138
SRL_OPN_2PTS013_0201_20140515_060216_20140515_075020.EUM.nc	167.930	168.447	8.287	3937	6138	0	1927	0	274
SRL_OPN_2PTS013_0204_20140515_075019_20140515_092835.EUM.nc	167.210	168.390	7.517	3025	5505	0	2379	1	100
SRL_OPN_2PTS013_0205_20140515_092834_20140515_110626.EUM.nc	169.540	169.065	9.275	2112	5489	0	3279	0	98
SRL_OPN_2PTS013_0207_20140515_110625_20140515_124438.EUM.nc	168.660	169.935	8.735	2470	5384	0	2819	0	95
SRL_OPN_2PTS013_0209_20140515_124438_20140515_143754.EUM.nc	168.425	168.114	9.128	3224	6350	0	2960	0	166
SRL_OPN_2PTS013_0212_20140515_143755_20140515_161732.EUM.nc	165.880	166.621	7.754	3308	5622	0	2194	0	120
SRL_OPN_2PTS013_0214_20140515_161731_20140515_175716.EUM.nc	166.230	166.158	6.494	2685	5559	0	2611	0	263
SRL_OPN_2PTS013_0216_20140515_175716_20140515_193638.EUM.nc	168.355	168.196	8.327	3047	5589	0	2311	0	231
SRL_OPN_2PTS013_0218_20140515_193638_20140515_211539.EUM.nc	166.460	167.181	7.515	3260	5521	0	2122	0	139
SRL_OPN_2PTS013_0220_20140515_211538_20140515_225356.EUM.nc	167.920	168.516	9.043	2365	5504	0	3061	0	78
SRL_OPN_2PTS013_0221_20140515_225356_20140516_003137.EUM.nc	167.245	167.887	7.818	3106	5445	0	2295	0	44
SRL_OPN_2PTS013_0223_20140516_003136_20140516_020945.EUM.nc	169.280	168.486	6.867	2571	5525	0	2738	0	216
SRL_OPN_2PTS013_0225_20140516_020944_20140516_034904.EUM.nc	165.270	165.597	8.650	2797	5538	0	2616	0	125

– Continued on next page

Table 12: Ka Brightness Temperature Statistics.

– Continued from previous page

File	Median	Mean	Std. Dev.	No. Obs.	Total Obs.	Default Lat/Lon	Flag (total)	Default (total)	3-Sigma Edited
SRL_OPN_2PTS013_0227_20140516_034903_20140516_053003.EUM.nc	166.350	167.281	7.190	2788	5564	0	2649	0	127
SRL_OPN_2PTS013_0229_20140516_053002_20140516_071921.EUM.nc	166.035	167.579	8.228	3816	6200	0	2158	0	226
SRL_OPN_2PTS013_0232_20140516_071921_20140516_085748.EUM.nc	170.040	170.538	8.471	3569	5590	0	1847	0	174
SRL_OPN_2PTS013_0233_20140516_085747_20140516_103542.EUM.nc	169.450	168.539	8.803	2302	5463	0	3048	0	113
SRL_OPN_2PTS013_0235_20140516_103542_20140516_121340.EUM.nc	170.120	170.204	9.466	2432	5476	0	2950	0	94
SRL_OPN_2PTS013_0237_20140516_121339_20140516_135250.EUM.nc	167.995	168.858	8.568	3053	5527	0	2403	0	71
SRL_OPN_2PTS013_0239_20140516_135249_20140516_154613.EUM.nc	165.240	166.578	7.852	3463	6417	0	2854	0	100
SRL_OPN_2PTS013_0242_20140516_154612_20140516_172558.EUM.nc	169.330	169.827	8.232	2631	5530	0	2761	0	138
SRL_OPN_2PTS013_0244_20140516_172557_20140516_190527.EUM.nc	170.200	170.022	8.875	2908	5592	0	2352	1	331
SRL_OPN_2PTS013_0246_20140516_190527_20140516_204438.EUM.nc	167.600	168.197	9.720	3548	5623	0	1901	0	174
SRL_OPN_2PTS013_0248_20140516_204438_20140516_222301.EUM.nc	166.980	168.161	9.501	2794	5444	0	2523	0	127
SRL_OPN_2PTS013_0250_20140516_222300_20140517_000055.EUM.nc	165.040	166.467	8.523	2861	5519	0	2508	0	150
SRL_OPN_2PTS013_0251_20140517_000054_20140517_013852.EUM.nc	166.850	166.743	6.870	2806	5555	0	2541	0	208
SRL_OPN_2PTS013_0253_20140517_013852_20140517_031736.EUM.nc	168.355	168.161	8.294	2755	5553	0	2669	0	129
SRL_OPN_2PTS013_0255_20140517_031735_20140517_045806.EUM.nc	165.240	165.698	6.862	2855	5556	0	2553	0	148
SRL_OPN_2PTS013_0257_20140517_045805_20140517_064039.EUM.nc	168.440	168.777	9.113	3785	5839	0	1888	0	166
SRL_OPN_2PTS013_0259_20140517_064038_20140517_082700.EUM.nc	168.380	169.483	8.502	4038	6051	0	1810	0	203
SRL_OPN_2PTS013_0262_20140517_082659_20140517_100453.EUM.nc	165.180	167.479	9.218	2723	5518	0	2652	0	143
SRL_OPN_2PTS013_0263_20140517_100452_20140517_114249.EUM.nc	168.660	168.195	8.473	2334	5479	0	3067	0	78
SRL_OPN_2PTS013_0265_20140517_114249_20140517_132126.EUM.nc	169.740	169.975	8.298	2829	5428	0	2485	0	114
SRL_OPN_2PTS013_0267_20140517_132125_20140517_151454.EUM.nc	164.130	164.960	7.190	3493	6412	0	2817	0	102
SRL_OPN_2PTS013_0270_20140517_151454_20140517_165433.EUM.nc	168.575	168.989	7.269	2604	5590	0	2740	0	246
SRL_OPN_2PTS013_0272_20140517_165433_20140517_183415.EUM.nc	168.375	168.254	8.023	2708	5550	0	2348	0	494
SRL_OPN_2PTS013_0274_20140517_183414_20140517_201327.EUM.nc	169.040	168.512	8.783	3143	5581	0	2273	1	164
SRL_OPN_2PTS013_0276_20140517_201326_20140517_215211.EUM.nc	166.475	167.758	8.474	3138	5482	0	2186	0	158
SRL_OPN_2PTS013_0278_20140517_215211_20140517_233014.EUM.nc	167.060	167.817	8.235	2323	5354	0	2917	0	114
SRL_OPN_2PTS013_0279_20140517_233013_20140518_010755.EUM.nc	168.040	168.778	9.482	2631	5480	0	2773	0	76
SRL_OPN_2PTS013_0281_20140518_010755_20140518_024624.EUM.nc	165.045	166.519	8.019	2801	5517	0	2677	0	39
SRL_OPN_2PTS013_0283_20140518_024624_20140518_042619.EUM.nc	165.480	167.223	8.220	2796	5529	0	2650	0	83
SRL_OPN_2PTS013_0285_20140518_042618_20140518_060808.EUM.nc	166.650	167.152	8.029	3565	5756	0	1975	0	216
SRL_OPN_2PTS013_0287_20140518_060808_20140518_075557.EUM.nc	166.390	167.286	7.294	3884	6118	0	1973	0	261
SRL_OPN_2PTS013_0290_20140518_075556_20140518_093408.EUM.nc	167.230	168.142	7.930	2928	5524	0	2480	0	116
SRL_OPN_2PTS013_0291_20140518_093407_20140518_111201.EUM.nc	166.805	168.030	8.894	2106	5481	0	3296	1	78
SRL_OPN_2PTS013_0293_20140518_111200_20140518_125016.EUM.nc	168.710	169.810	8.055	2555	5388	0	2782	0	51
SRL_OPN_2PTS013_0295_20140518_125015_20140518_144335.EUM.nc	165.555	166.487	7.503	3341	6364	0	2932	0	91
SRL_OPN_2PTS013_0298_20140518_144334_20140518_162313.EUM.nc	169.120	169.648	6.958	3142	5622	0	2264	0	216
SRL_OPN_2PTS013_0300_20140518_162312_20140518_180257.EUM.nc	167.785	169.651	10.491	2879	5592	0	2580	0	133
SRL_OPN_2PTS013_0302_20140518_180258_20140518_194218.EUM.nc	168.370	168.557	7.966	3048	5594	0	2337	0	209
SRL_OPN_2PTS013_0304_20140518_194217_20140518_212115.EUM.nc	166.080	167.714	8.912	3251	5528	0	2149	0	128

– Continued on next page

Table 12: Ka Brightness Temperature Statistics.

– Continued from previous page

File	Median	Mean	Std. Dev.	No. Obs.	Total Obs.	Default Lat/Lon	Flag (total)	Default (total)	3-Sigma Edited
SRL_OPN_2PTS013_0306_20140518_212115_20140518_225930.EUM.nc	167.215	167.931	7.754	2234	5465	0	3155	0	76
SRL_OPN_2PTS013_0307_20140518_225930_20140519_003710.EUM.nc	166.380	168.106	8.112	3094	5484	0	2281	0	109
SRL_OPN_2PTS013_0309_20140519_003709_20140519_021522.EUM.nc	168.110	167.927	6.212	2588	5535	0	2759	0	188
SRL_OPN_2PTS013_0311_20140519_021521_20140519_035446.EUM.nc	167.140	167.360	6.538	2668	5550	0	2783	0	99
SRL_OPN_2PTS013_0313_20140519_035445_20140519_053552.EUM.nc	165.525	166.198	6.980	2798	5582	0	2627	1	156
SRL_OPN_2PTS013_0315_20140519_053551_20140519_072458.EUM.nc	166.650	167.618	7.868	3996	6210	0	2073	0	141
SRL_OPN_2PTS013_0318_20140519_072458_20140519_090323.EUM.nc	169.640	169.588	8.378	3448	5582	0	1951	0	183
SRL_OPN_2PTS013_0319_20140519_090323_20140519_104116.EUM.nc	168.100	167.804	8.979	2389	5528	0	3042	0	97
SRL_OPN_2PTS013_0321_20140519_104116_20140519_121917.EUM.nc	165.915	168.453	8.203	2463	5510	0	2916	0	131
SRL_OPN_2PTS013_0323_20140519_121916_20140519_135830.EUM.nc	166.120	166.443	7.014	3161	5533	0	2288	0	84
SRL_OPN_2PTS013_0325_20140519_135830_20140519_155152.EUM.nc	170.155	169.940	8.188	2993	6075	0	2947	0	135
SRL_OPN_2PTS013_0328_20140519_155151_20140519_173137.EUM.nc	168.460	168.706	6.546	2674	5472	0	2703	0	95
SRL_OPN_2PTS013_0330_20140519_173138_20140519_191105.EUM.nc	167.970	168.174	8.799	3272	5640	0	2230	0	138
SRL_OPN_2PTS013_0332_20140519_191104_20140519_205014.EUM.nc	167.180	167.962	9.166	3474	5612	0	1975	0	163
SRL_OPN_2PTS013_0334_20140519_205014_20140519_222835.EUM.nc	165.555	166.230	7.873	2780	5439	0	2551	0	108
SRL_OPN_2PTS013_0335_20140519_222834_20140520_000628.EUM.nc	167.540	168.758	8.935	2877	5528	0	2487	0	164
SRL_OPN_2PTS013_0337_20140520_000627_20140520_014426.EUM.nc	170.740	170.738	8.057	2719	5550	0	2562	0	269
SRL_OPN_2PTS013_0339_20140520_014426_20140520_032315.EUM.nc	165.720	166.846	7.230	2794	5482	0	2608	0	80
SRL_OPN_2PTS013_0341_20140520_032314_20140520_050351.EUM.nc	166.560	167.627	7.975	2850	5579	0	2636	0	93
SRL_OPN_2PTS013_0343_20140520_050350_20140520_065357.EUM.nc	165.540	166.766	8.356	3741	6237	0	2386	0	110
SRL_OPN_2PTS013_0346_20140520_065356_20140520_083233.EUM.nc	167.685	168.976	7.716	3907	5630	0	1416	0	307
SRL_OPN_2PTS013_0348_20140520_083234_20140520_101025.EUM.nc	169.310	168.301	8.884	2743	5439	0	2614	0	82
SRL_OPN_2PTS013_0349_20140520_101024_20140520_114823.EUM.nc	168.315	168.513	8.482	2375	5494	0	3008	0	111
SRL_OPN_2PTS013_0351_20140520_114822_20140520_132712.EUM.nc	167.430	167.629	7.970	2894	5481	0	2460	0	127
SRL_OPN_2PTS013_0353_20140520_132711_20140520_152033.EUM.nc	167.510	168.104	7.990	3417	6397	0	2833	0	147
SRL_OPN_2PTS013_0356_20140520_152032_20140520_170011.EUM.nc	167.510	168.379	6.699	2762	5570	0	2729	0	79
SRL_OPN_2PTS013_0358_20140520_170010_20140520_183952.EUM.nc	165.555	167.287	7.978	2983	5620	0	2406	0	231
SRL_OPN_2PTS013_0360_20140520_183951_20140520_201912.EUM.nc	168.320	168.239	8.097	3128	5583	0	2225	1	229
SRL_OPN_2PTS013_0362_20140520_201911_20140520_215746.EUM.nc	164.090	165.939	8.009	2928	5444	0	2380	0	136
SRL_OPN_2PTS013_0364_20140520_215745_20140520_233546.EUM.nc	167.450	167.808	7.338	2474	5392	0	2827	0	91
SRL_OPN_2PTS013_0365_20140520_233546_20140521_011336.EUM.nc	172.030	173.722	11.107	2642	5521	0	2736	0	143
SRL_OPN_2PTS013_0367_20140521_011335_20140521_025201.EUM.nc	167.305	167.655	7.841	2719	5533	0	2725	0	89
SRL_OPN_2PTS013_0369_20140521_025200_20140521_043202.EUM.nc	164.825	165.590	6.672	2733	5517	0	2635	0	149
SRL_OPN_2PTS013_0371_20140521_043201_20140521_061357.EUM.nc	166.845	167.729	8.668	3534	5772	0	2004	0	234
SRL_OPN_2PTS013_0373_20140521_061357_20140521_080140.EUM.nc	167.165	168.875	8.524	4038	6119	0	1967	0	114
SRL_OPN_2PTS013_0376_20140521_080139_20140521_093941.EUM.nc	168.625	168.955	8.161	2826	5514	0	2536	0	152
SRL_OPN_2PTS013_0377_20140521_093940_20140521_111733.EUM.nc	169.630	169.318	9.131	2173	5464	0	3231	0	60
SRL_OPN_2PTS013_0379_20140521_111733_20140521_125600.EUM.nc	166.200	167.886	7.774	2599	5357	0	2662	0	96
SRL_OPN_2PTS013_0381_20140521_125600_20140521_144913.EUM.nc	168.430	169.365	8.364	3301	6351	0	2888	0	162

– Continued on next page

Table 12: Ka Brightness Temperature Statistics.

– Continued from previous page

File	Median	Mean	Std. Dev.	No. Obs.	Total Obs.	Default Lat/Lon	Flag (total)	Default (total)	3-Sigma Edited
SRL_OPN_2PTS013_0384_20140521_144913_20140521_162851.EUM.nc	167.745	168.025	6.581	3174	5642	0	2320	0	148
SRL_OPN_2PTS013_0386_20140521_162850_20140521_180835.EUM.nc	169.175	167.943	7.652	2810	5621	0	2603	0	208
SRL_OPN_2PTS013_0388_20140521_180835_20140521_194803.EUM.nc	166.765	168.246	8.814	3157	5606	0	2357	1	91
SRL_OPN_2PTS013_0390_20140521_194802_20140521_212650.EUM.nc	167.440	168.025	9.175	3254	5498	0	2070	0	174
SRL_OPN_2PTS013_0392_20140521_212649_20140521_230502.EUM.nc	167.620	168.936	6.794	2136	5454	0	3267	0	51
SRL_OPN_2PTS013_0393_20140521_230502_20140522_004243.EUM.nc	169.320	169.556	7.760	3019	5498	0	2365	0	114
SRL_OPN_2PTS013_0395_20140522_004242_20140522_022058.EUM.nc	168.820	169.723	8.677	2657	5563	0	2743	0	163
SRL_OPN_2PTS013_0397_20140522_022057_20140522_040026.EUM.nc	165.125	165.531	5.710	2675	5573	0	2739	0	159
SRL_OPN_2PTS013_0399_20140522_040026_20140522_054140.EUM.nc	168.710	168.904	10.222	3059	5576	0	2313	0	204
SRL_OPN_2PTS013_0401_20140522_054139_20140522_073035.EUM.nc	168.455	168.485	7.707	3994	6178	0	2006	0	178
SRL_OPN_2PTS013_0404_20140522_073035_20140522_090856.EUM.nc	170.350	170.772	8.987	3265	5559	0	2121	1	172
SRL_OPN_2PTS013_0405_20140522_090855_20140522_104650.EUM.nc	168.750	169.049	8.017	2311	5553	0	3104	0	138
SRL_OPN_2PTS013_0407_20140522_104649_20140522_122452.EUM.nc	170.830	170.543	8.388	2544	5467	0	2805	0	118
SRL_OPN_2PTS013_0409_20140522_122451_20140522_140410.EUM.nc	169.440	169.821	8.130	3032	5553	0	2277	0	244
SRL_OPN_2PTS013_0411_20140522_140410_20140522_155732.EUM.nc	166.810	167.551	7.368	3072	6412	0	3145	0	195
SRL_OPN_2PTS013_0414_20140522_155733_20140522_173719.EUM.nc	171.550	170.373	7.759	2695	5533	0	2691	0	147
SRL_OPN_2PTS013_0416_20140522_173718_20140522_191646.EUM.nc	167.395	168.186	8.901	3156	5619	0	2244	1	218
SRL_OPN_2PTS013_0418_20140522_191646_20140522_205554.EUM.nc	169.175	169.125	8.993	3408	5631	0	2061	0	162
SRL_OPN_2PTS013_0420_20140522_205554_20140522_223411.EUM.nc	166.960	168.410	6.477	2634	5434	0	2681	0	119
SRL_OPN_2PTS013_0421_20140522_223410_20140523_001203.EUM.nc	168.710	169.187	9.907	2902	5466	0	2379	0	185
SRL_OPN_2PTS013_0423_20140523_001202_20140523_015003.EUM.nc	169.435	170.318	8.046	2869	5536	0	2514	0	153
SRL_OPN_2PTS013_0425_20140523_015003_20140523_032855.EUM.nc	167.140	168.146	7.949	2867	5492	0	2528	0	97
SRL_OPN_2PTS013_0427_20140523_032856_20140523_050939.EUM.nc	166.420	167.804	8.210	2783	5579	0	2664	0	132
SRL_OPN_2PTS013_0429_20140523_050939_20140523_065935.EUM.nc	168.425	169.003	8.980	3623	6222	0	2446	0	153
SRL_OPN_2PTS013_0432_20140523_065935_20140523_083810.EUM.nc	170.570	171.577	9.657	3813	5635	0	1464	0	358
SRL_OPN_2PTS013_0434_20140523_083809_20140523_101600.EUM.nc	167.440	167.377	8.079	2549	5533	0	2826	0	158
SRL_OPN_2PTS013_0435_20140523_101559_20140523_115400.EUM.nc	170.190	169.909	8.918	2518	5528	0	2948	0	62
SRL_OPN_2PTS013_0437_20140523_115400_20140523_133250.EUM.nc	170.710	171.858	9.401	2806	5456	0	2485	0	165
SRL_OPN_2PTS013_0439_20140523_133251_20140523_152615.EUM.nc	168.645	169.454	8.218	3422	6384	0	2802	0	160
SRL_OPN_2PTS013_0442_20140523_152614_20140523_170554.EUM.nc	170.150	169.587	8.467	2613	5511	0	2739	0	159
SRL_OPN_2PTS013_0444_20140523_170553_20140523_184533.EUM.nc	167.190	168.596	9.398	3074	5639	0	2422	1	142
SRL_OPN_2PTS013_0446_20140523_184532_20140523_202442.EUM.nc	168.225	168.616	8.287	3226	5597	0	2175	0	196
SRL_OPN_2PTS013_0448_20140523_202441_20140523_220322.EUM.nc	169.300	170.085	8.851	2823	5423	0	2397	1	202
SRL_OPN_2PTS013_0450_20140523_220322_20140523_234120.EUM.nc	167.715	167.568	8.511	2560	5487	0	2775	0	152
SRL_OPN_2PTS013_0451_20140523_234120_20140524_011904.EUM.nc	170.115	170.641	8.065	2862	5522	0	2562	0	98
SRL_OPN_2PTS013_0453_20140524_011904_20140524_025741.EUM.nc	169.940	170.476	8.517	2755	5529	0	2664	0	110
SRL_OPN_2PTS013_0455_20140524_025741_20140524_043748.EUM.nc	166.340	167.608	7.714	2699	5506	0	2686	0	121
SRL_OPN_2PTS013_0457_20140524_043749_20140524_061953.EUM.nc	167.190	167.283	8.263	3651	5797	0	1968	0	178
SRL_OPN_2PTS013_0459_20140524_061952_20140524_080710.EUM.nc	170.225	170.378	7.837	3858	6097	0	1960	1	278

– Continued on next page

Table 12: Ka Brightness Temperature Statistics.

– Continued from previous page

File	Median	Mean	Std. Dev.	No. Obs.	Total Obs.	Default Lat/Lon	Flag (total)	Default (total)	3-Sigma Edited
SRL_OPN_2PTS013_0462_20140524_080709_20140524_094516.EUM.nc	168.475	169.262	10.386	2784	5517	0	2591	0	142
SRL_OPN_2PTS013_0463_20140524_094516_20140524_112310.EUM.nc	168.910	169.535	8.721	2009	5425	0	3352	0	64
SRL_OPN_2PTS013_0465_20140524_112309_20140524_130132.EUM.nc	172.150	170.791	7.972	2487	5380	0	2650	0	243
SRL_OPN_2PTS013_0467_20140524_130132_20140524_145456.EUM.nc	168.140	168.649	6.721	3338	6396	0	2861	0	197
SRL_OPN_2PTS013_0470_20140524_145455_20140524_163434.EUM.nc	167.720	167.983	7.574	3112	5639	0	2422	0	105
SRL_OPN_2PTS013_0472_20140524_163433_20140524_181417.EUM.nc	168.450	168.501	8.061	2946	5638	0	2577	0	115
SRL_OPN_2PTS013_0474_20140524_181416_20140524_195336.EUM.nc	167.295	168.337	9.011	3035	5621	0	2392	1	193
SRL_OPN_2PTS013_0476_20140524_195335_20140524_213229.EUM.nc	171.190	170.740	8.263	3358	5521	0	2012	0	151
SRL_OPN_2PTS013_0478_20140524_213228_20140524_231038.EUM.nc	169.070	170.146	9.323	2125	5378	0	3190	0	63
SRL_OPN_2PTS013_0479_20140524_231038_20140525_004819.EUM.nc	170.355	170.574	8.455	3041	5494	0	2384	0	69
SRL_OPN_2PTS013_0481_20140525_004818_20140525_022636.EUM.nc	170.815	170.519	8.747	2754	5538	0	2694	0	90
SRL_OPN_2PTS013_0483_20140525_022635_20140525_040611.EUM.nc	166.670	167.345	7.064	2621	5506	0	2719	0	166
SRL_OPN_2PTS013_0485_20140525_040610_20140525_054731.EUM.nc	165.970	167.105	7.937	3481	5674	0	2083	0	110
SRL_OPN_2PTS013_0487_20140525_054731_20140525_073612.EUM.nc	170.060	170.031	8.803	3846	6171	0	2038	0	287
SRL_OPN_2PTS013_0490_20140525_073612_20140525_091432.EUM.nc	170.825	170.588	8.010	3148	5551	0	2245	0	158
SRL_OPN_2PTS013_0491_20140525_091431_20140525_105225.EUM.nc	167.650	168.146	7.698	2279	5550	0	3225	0	46
SRL_OPN_2PTS013_0493_20140525_105225_20140525_123029.EUM.nc	173.410	172.114	8.929	2389	5428	0	2841	0	198
SRL_OPN_2PTS013_0495_20140525_123029_20140525_140953.EUM.nc	167.980	169.304	7.532	2992	5599	0	2422	0	185
SRL_OPN_2PTS013_0497_20140525_140953_20140525_160315.EUM.nc	168.880	169.588	8.295	3253	6435	0	3124	0	58
SRL_OPN_2PTS013_0500_20140525_160315_20140525_174252.EUM.nc	168.870	168.322	7.855	2754	5627	0	2723	0	150
SRL_OPN_2PTS013_0502_20140525_174252_20140525_192226.EUM.nc	169.200	169.852	8.058	3327	5652	0	2203	0	122
SRL_OPN_2PTS013_0504_20140525_192226_20140525_210132.EUM.nc	167.930	168.218	8.198	3272	5626	0	2070	1	283
SRL_OPN_2PTS013_0506_20140525_210131_20140525_223947.EUM.nc	167.730	168.505	8.462	2631	5438	0	2700	0	107
SRL_OPN_2PTS013_0507_20140525_223946_20140526_001741.EUM.nc	166.615	167.546	8.702	2899	5468	0	2400	0	169
SRL_OPN_2PTS013_0509_20140526_001740_20140526_015543.EUM.nc	167.815	169.956	8.521	2844	5519	0	2545	0	130
SRL_OPN_2PTS013_0511_20140526_015542_20140526_033441.EUM.nc	166.495	167.105	8.143	2852	5490	0	2484	0	154
SRL_OPN_2PTS013_0513_20140526_033441_20140526_051531.EUM.nc	167.440	167.804	8.651	2855	5574	0	2638	1	80
SRL_OPN_2PTS013_0515_20140526_051530_20140526_070517.EUM.nc	168.850	169.862	8.412	3594	6216	0	2404	0	218
SRL_OPN_2PTS013_0518_20140526_070517_20140526_084350.EUM.nc	168.585	169.980	7.637	3812	5616	0	1670	0	134
SRL_OPN_2PTS013_0520_20140526_084350_20140526_102138.EUM.nc	165.245	166.651	7.889	2558	5527	0	2915	0	54
SRL_OPN_2PTS013_0521_20140526_102137_20140526_115939.EUM.nc	171.940	170.564	9.241	2513	5540	0	2967	0	60
SRL_OPN_2PTS013_0523_20140526_115938_20140526_133837.EUM.nc	169.570	169.820	9.668	2813	5477	0	2460	0	204
SRL_OPN_2PTS013_0525_20140526_133836_20140526_153201.EUM.nc	167.410	167.978	6.886	3465	6411	0	2885	0	61
SRL_OPN_2PTS013_0528_20140526_153200_20140526_171139.EUM.nc	168.970	169.393	7.504	2620	5505	0	2748	0	137
SRL_OPN_2PTS013_0530_20140526_171138_20140526_185118.EUM.nc	167.570	168.740	7.982	3199	5661	0	2350	1	111
SRL_OPN_2PTS013_0532_20140526_185117_20140526_203025.EUM.nc	168.855	168.340	8.423	3226	5594	0	2139	1	228
SRL_OPN_2PTS013_0534_20140526_203025_20140526_220903.EUM.nc	165.710	167.956	8.935	2942	5420	0	2391	0	87
SRL_OPN_2PTS013_0536_20140526_220903_20140526_234700.EUM.nc	163.280	165.632	8.218	2767	5540	0	2655	0	118
SRL_OPN_2PTS013_0537_20140526_234700_20140527_012444.EUM.nc	170.500	170.894	7.113	2804	5529	0	2628	0	97

– Continued on next page

Table 12: Ka Brightness Temperature Statistics.

– Continued from previous page

File	Median	Mean	Std. Dev.	No. Obs.	Total Obs.	Default Lat/Lon	Flag (total)	Default (total)	3-Sigma Edited
SRL_OPN_2PTS013_0539_20140527_012444_20140527_030326.EUM.nc	167.290	169.860	9.758	2804	5554	0	2667	0	83
SRL_OPN_2PTS013_0541_20140527_030325_20140527_044340.EUM.nc	164.200	164.731	6.917	2788	5551	0	2668	0	95
SRL_OPN_2PTS013_0543_20140527_044339_20140527_062552.EUM.nc	169.430	169.688	8.221	3709	5815	0	1935	0	171
SRL_OPN_2PTS013_0545_20140527_062551_20140527_081252.EUM.nc	168.465	168.851	6.617	4010	6097	0	1958	1	128
SRL_OPN_2PTS013_0548_20140527_081251_20140527_095057.EUM.nc	167.495	168.892	9.692	2752	5452	0	2594	0	106
SRL_OPN_2PTS013_0549_20140527_095057_20140527_112850.EUM.nc	162.830	166.617	8.614	2123	5415	0	3244	0	48
SRL_OPN_2PTS013_0551_20140527_112849_20140527_130717.EUM.nc	171.435	171.778	9.747	2746	5469	0	2633	0	90
SRL_OPN_2PTS013_0553_20140527_130716_20140527_150033.EUM.nc	168.620	169.007	8.351	3408	6401	0	2882	0	111
SRL_OPN_2PTS013_0556_20140527_150032_20140527_164021.EUM.nc	169.060	169.563	7.454	2947	5650	0	2590	0	113
SRL_OPN_2PTS013_0558_20140527_164020_20140527_182003.EUM.nc	167.385	167.987	8.180	3018	5638	0	2524	0	96
SRL_OPN_2PTS013_0560_20140527_182002_20140527_195920.EUM.nc	169.120	170.224	9.415	3013	5602	0	2376	1	212
SRL_OPN_2PTS013_0562_20140527_195919_20140527_213811.EUM.nc	166.300	167.822	8.322	3343	5512	0	2094	0	75
SRL_OPN_2PTS013_0564_20140527_213810_20140527_231610.EUM.nc	167.230	167.719	9.272	2165	5380	0	3049	0	166
SRL_OPN_2PTS013_0565_20140527_231609_20140528_005400.EUM.nc	170.540	171.139	8.395	2828	5540	0	2589	0	123
SRL_OPN_2PTS013_0567_20140528_005359_20140528_023219.EUM.nc	168.120	169.734	9.661	2763	5546	0	2667	0	116
SRL_OPN_2PTS013_0569_20140528_023218_20140528_041153.EUM.nc	166.210	166.135	6.613	2624	5510	0	2755	0	131
SRL_OPN_2PTS013_0571_20140528_041152_20140528_055330.EUM.nc	169.110	169.170	9.048	3445	5711	0	2040	0	226
SRL_OPN_2PTS013_0573_20140528_055329_20140528_074157.EUM.nc	167.605	168.075	6.779	3942	6158	0	2008	0	208
SRL_OPN_2PTS013_0576_20140528_074157_20140528_092013.EUM.nc	168.495	169.163	8.669	3060	5546	0	2401	1	84
SRL_OPN_2PTS013_0577_20140528_092012_20140528_105758.EUM.nc	167.820	167.992	9.412	2143	5513	0	3260	0	110
SRL_OPN_2PTS013_0579_20140528_105757_20140528_123614.EUM.nc	168.620	169.454	8.128	2453	5429	0	2899	0	77
SRL_OPN_2PTS013_0581_20140528_123613_20140528_141543.EUM.nc	168.700	169.799	7.685	3121	5583	0	2332	0	130
SRL_OPN_2PTS013_0583_20140528_141543_20140528_160903.EUM.nc	169.350	170.156	7.525	3298	6395	0	2980	0	117
SRL_OPN_2PTS013_0586_20140528_160902_20140528_174840.EUM.nc	167.080	167.377	7.008	2713	5590	0	2707	0	170
SRL_OPN_2PTS013_0588_20140528_174839_20140528_192812.EUM.nc	166.770	168.630	9.094	3109	5653	0	2340	0	204
SRL_OPN_2PTS013_0590_20140528_192811_20140528_210707.EUM.nc	167.340	167.976	7.729	3319	5607	0	2180	0	108
SRL_OPN_2PTS013_0592_20140528_210706_20140528_224529.EUM.nc	167.590	169.149	8.349	2527	5398	0	2789	0	82
SRL_OPN_2PTS013_0593_20140528_224528_20140529_002317.EUM.nc	168.470	169.666	9.155	2944	5462	0	2435	0	83
SRL_OPN_2PTS013_0595_20140529_002316_20140529_020115.EUM.nc	168.655	170.578	9.717	2888	5530	0	2556	0	86
SRL_OPN_2PTS013_0597_20140529_020114_20140529_034025.EUM.nc	165.780	166.918	7.008	2796	5505	0	2577	0	132
SRL_OPN_2PTS013_0599_20140529_034025_20140529_052123.EUM.nc	168.295	168.720	7.517	2782	5589	0	2673	0	134
SRL_OPN_2PTS013_0601_20140529_052122_20140529_071058.EUM.nc	167.870	168.404	6.832	3613	6210	0	2412	0	185
SRL_OPN_2PTS013_0604_20140529_071058_20140529_084919.EUM.nc	169.805	170.640	7.541	3751	5597	0	1765	0	81
SRL_OPN_2PTS013_0605_20140529_084919_20140529_102715.EUM.nc	169.015	169.094	8.990	2455	5558	0	2957	1	145
SRL_OPN_2PTS013_0607_20140529_102715_20140529_120519.EUM.nc	172.125	170.867	9.367	2541	5516	0	2904	0	71
SRL_OPN_2PTS013_0609_20140529_120519_20140529_134411.EUM.nc	170.100	170.213	7.863	2919	5519	0	2440	0	160
SRL_OPN_2PTS013_0611_20140529_134411_20140529_153736.EUM.nc	168.110	169.493	8.005	3380	6434	0	2928	0	126
SRL_OPN_2PTS013_0614_20140529_153735_20140529_171722.EUM.nc	169.150	168.306	6.750	2592	5480	0	2731	0	157
SRL_OPN_2PTS013_0616_20140529_171721_20140529_185700.EUM.nc	165.475	167.401	8.065	3068	5650	0	2410	0	172

– Continued on next page

Table 12: Ka Brightness Temperature Statistics.

– Continued from previous page

File	Median	Mean	Std. Dev.	No. Obs.	Total Obs.	Default Lat/Lon	Flag (total)	Default (total)	3-Sigma Edited
SRL_OPN_2PTS013_0618_20140529_185700_20140529_203607.EUM.nc	168.120	169.087	8.861	3361	5601	0	2129	0	111
SRL_OPN_2PTS013_0620_20140529_203606_20140529_221441.EUM.nc	168.420	169.941	9.146	2844	5455	0	2471	1	139
SRL_OPN_2PTS013_0622_20140529_221440_20140529_235229.EUM.nc	165.430	167.060	9.112	2782	5494	0	2606	0	106
SRL_OPN_2PTS013_0623_20140529_235230_20140530_013023.EUM.nc	171.085	170.891	9.045	2817	5540	0	2588	0	135
SRL_OPN_2PTS013_0625_20140530_013023_20140530_030908.EUM.nc	166.610	167.382	7.125	2727	5501	0	2613	0	161
SRL_OPN_2PTS013_0627_20140530_030908_20140530_044920.EUM.nc	167.415	167.689	6.864	2756	5507	0	2593	0	158
SRL_OPN_2PTS013_0629_20140530_044919_20140530_063147.EUM.nc	165.975	167.461	7.633	3642	5810	0	1914	0	254
SRL_OPN_2PTS013_0631_20140530_063148_20140530_081831.EUM.nc	168.890	170.171	8.270	4042	6072	0	1904	1	125
SRL_OPN_2PTS013_0634_20140530_081830_20140530_095634.EUM.nc	167.315	167.544	7.931	2665	5551	0	2738	1	147
SRL_OPN_2PTS013_0635_20140530_095633_20140530_113419.EUM.nc	165.520	167.186	8.681	2261	5418	0	3074	0	83
SRL_OPN_2PTS013_0637_20140530_113419_20140530_131258.EUM.nc	169.070	170.170	9.800	2792	5475	0	2594	0	89
SRL_OPN_2PTS013_0639_20140530_131257_20140530_150617.EUM.nc	168.570	169.543	8.816	3366	6405	0	2874	0	165
SRL_OPN_2PTS013_0642_20140530_150617_20140530_164604.EUM.nc	168.440	168.748	6.408	2803	5616	0	2699	0	114
SRL_OPN_2PTS013_0644_20140530_164604_20140530_182538.EUM.nc	166.170	167.197	8.037	3003	5537	0	2317	0	217
SRL_OPN_2PTS013_0646_20140530_182537_20140530_200501.EUM.nc	167.665	168.692	7.491	3018	5602	0	2404	0	180
SRL_OPN_2PTS013_0648_20140530_200502_20140530_214350.EUM.nc	166.800	168.442	9.063	3123	5498	0	2232	1	142
SRL_OPN_2PTS013_0650_20140530_214349_20140530_232147.EUM.nc	166.200	167.676	9.563	2399	5371	0	2931	0	41
SRL_OPN_2PTS013_0651_20140530_232147_20140531_005935.EUM.nc	169.380	169.591	8.295	2827	5525	0	2647	0	51
SRL_OPN_2PTS013_0653_20140531_005934_20140531_023800.EUM.nc	168.235	168.888	8.872	2802	5538	0	2634	0	102
SRL_OPN_2PTS013_0655_20140531_023800_20140531_041738.EUM.nc	165.260	167.862	8.789	2708	5530	0	2730	0	92
SRL_OPN_2PTS013_0657_20140531_041738_20140531_055922.EUM.nc	168.370	169.373	8.588	3541	5750	0	2036	0	173
SRL_OPN_2PTS013_0659_20140531_055922_20140531_074736.EUM.nc	167.605	169.123	8.398	4020	6156	0	1988	0	148
SRL_OPN_2PTS013_0662_20140531_074735_20140531_092550.EUM.nc	170.215	169.842	7.713	2920	5532	0	2424	0	188
SRL_OPN_2PTS013_0663_20140531_092550_20140531_110335.EUM.nc	168.785	168.070	9.176	2074	5527	0	3322	1	130
SRL_OPN_2PTS013_0665_20140531_110334_20140531_124153.EUM.nc	168.040	168.909	9.361	2480	5417	0	2826	0	111
SRL_OPN_2PTS013_0667_20140531_124152_20140531_142128.EUM.nc	168.550	168.588	6.933	3135	5585	0	2262	0	188
SRL_OPN_2PTS013_0669_20140531_142128_20140531_161446.EUM.nc	166.695	169.086	9.888	3368	6402	0	2936	0	98
SRL_OPN_2PTS013_0672_20140531_161445_20140531_175422.EUM.nc	168.330	168.734	7.730	2731	5599	0	2688	0	180
SRL_OPN_2PTS013_0674_20140531_175421_20140531_193354.EUM.nc	168.290	168.982	8.055	3135	5664	0	2361	0	168
SRL_OPN_2PTS013_0676_20140531_193354_20140531_211246.EUM.nc	167.240	168.400	7.789	3221	5621	0	2272	0	128
SRL_OPN_2PTS013_0678_20140531_211247_20140531_225104.EUM.nc	169.060	168.976	7.200	2343	5405	0	2959	0	103
SRL_OPN_2PTS013_0679_20140531_225104_20140601_002854.EUM.nc	166.650	168.387	8.400	2935	5475	0	2397	0	143
SRL_OPN_2PTS013_0681_20140601_002853_20140601_020653.EUM.nc	169.320	170.243	9.671	2601	5536	0	2698	0	237
SRL_OPN_2PTS013_0683_20140601_020651_20140601_034609.EUM.nc	165.355	166.348	6.863	2760	5579	0	2677	0	142
SRL_OPN_2PTS013_0685_20140601_034608_20140601_052704.EUM.nc	165.360	166.834	8.073	2742	5579	0	2738	0	99
SRL_OPN_2PTS013_0687_20140601_052703_20140601_071638.EUM.nc	167.995	168.985	7.825	3848	6221	0	2301	0	72
SRL_OPN_2PTS013_0690_20140601_071637_20140601_085457.EUM.nc	168.880	169.290	6.994	3500	5595	0	1831	1	263
SRL_OPN_2PTS013_0691_20140601_085457_20140601_103252.EUM.nc	167.100	168.100	8.468	2371	5549	0	3109	0	69
SRL_OPN_2PTS013_0693_20140601_103251_20140601_121057.EUM.nc	169.500	169.145	8.855	2432	5520	0	2981	1	106

– Continued on next page

Table 12: Ka Brightness Temperature Statistics.

– Continued from previous page

File	Median	Mean	Std. Dev.	No. Obs.	Total Obs.	Default Lat/Lon	Flag (total)	Default (total)	3-Sigma Edited
SRL_OPN_2PTS013_0695_20140601_121056_20140601_134955.EUM.nc	166.565	167.655	7.814	3006	5512	0	2424	0	82
SRL_OPN_2PTS013_0697_20140601_134955_20140601_154319.EUM.nc	169.240	169.754	8.854	3338	6424	0	2915	0	171
SRL_OPN_2PTS013_0700_20140601_154319_20140601_172305.EUM.nc	167.135	168.171	7.551	2711	5529	0	2717	0	101
SRL_OPN_2PTS013_0702_20140601_172304_20140601_190235.EUM.nc	168.125	169.175	8.002	3052	5649	0	2436	1	160
SRL_OPN_2PTS013_0704_20140601_190234_20140601_204148.EUM.nc	167.290	168.473	8.330	3554	5638	0	1987	0	97
SRL_OPN_2PTS013_0706_20140601_204147_20140601_222019.EUM.nc	166.400	167.619	8.282	2766	5430	0	2518	0	146
SRL_OPN_2PTS013_0708_20140601_222019_20140601_235806.EUM.nc	168.010	168.491	8.889	2940	5493	0	2489	0	64
SRL_OPN_2PTS013_0709_20140601_235806_20140602_013601.EUM.nc	169.160	170.627	9.167	2902	5555	0	2564	0	89
SRL_OPN_2PTS013_0711_20140602_013601_20140602_031451.EUM.nc	166.500	167.408	8.032	2673	5525	0	2657	0	195
SRL_OPN_2PTS013_0713_20140602_031451_20140602_045509.EUM.nc	165.110	165.715	6.700	2773	5556	0	2606	0	177
SRL_OPN_2PTS013_0715_20140602_045508_20140602_063747.EUM.nc	167.400	168.337	7.082	3772	5840	0	1941	0	127
SRL_OPN_2PTS013_0717_20140602_063747_20140602_082410.EUM.nc	168.700	169.444	8.403	3834	6057	0	1924	0	299
SRL_OPN_2PTS013_0720_20140602_082409_20140602_100203.EUM.nc	168.610	168.665	8.085	2763	5563	0	2700	0	100
SRL_OPN_2PTS013_0721_20140602_100203_20140602_113959.EUM.nc	172.855	170.689	9.382	2263	5448	0	3058	0	127
SRL_OPN_2PTS013_0723_20140602_113959_20140602_131839.EUM.nc	166.330	168.234	8.352	2790	5440	0	2481	0	169
SRL_OPN_2PTS013_0725_20140602_131839_20140602_151200.EUM.nc	167.060	167.184	6.249	3346	6434	0	2889	0	199
SRL_OPN_2PTS013_0728_20140602_151200_20140602_165148.EUM.nc	168.040	168.413	7.670	2765	5593	0	2732	0	96
SRL_OPN_2PTS013_0730_20140602_165147_20140602_183121.EUM.nc	166.060	167.541	7.869	3037	5547	0	2375	0	135
SRL_OPN_2PTS013_0732_20140602_183120_20140602_201043.EUM.nc	167.510	168.307	8.856	3139	5610	0	2405	0	66
SRL_OPN_2PTS013_0734_20140602_201042_20140602_214921.EUM.nc	170.740	171.607	9.076	3121	5461	0	2204	0	136
SRL_OPN_2PTS013_0736_20140602_214921_20140602_232725.EUM.nc	168.930	168.692	8.342	2271	5357	0	2906	0	180
SRL_OPN_2PTS013_0737_20140602_232724_20140603_010513.EUM.nc	167.570	169.659	8.729	2621	5521	0	2786	0	114
SRL_OPN_2PTS013_0739_20140603_010514_20140603_024333.EUM.nc	167.080	168.147	7.219	2797	5555	0	2702	0	56
SRL_OPN_2PTS013_0741_20140603_024332_20140603_042324.EUM.nc	165.680	166.082	5.893	2741	5542	0	2742	0	59
SRL_OPN_2PTS013_0743_20140603_042324_20140603_060517.EUM.nc	167.540	167.689	7.287	3520	5753	0	2012	0	221
SRL_OPN_2PTS013_0745_20140603_060517_20140603_075315.EUM.nc	169.360	169.908	8.330	3957	6129	0	1970	1	201
SRL_OPN_2PTS013_0748_20140603_075314_20140603_093119.EUM.nc	172.300	171.745	8.484	2839	5502	0	2428	1	234
SRL_OPN_2PTS013_0749_20140603_093119_20140603_110910.EUM.nc	170.225	169.437	9.051	2052	5498	0	3276	0	170
SRL_OPN_2PTS013_0751_20140603_110909_20140603_124733.EUM.nc	167.340	169.236	8.912	2426	5374	0	2855	0	93
SRL_OPN_2PTS013_0753_20140603_124732_20140603_144042.EUM.nc	168.220	168.094	6.688	3313	6342	0	2948	0	81
SRL_OPN_2PTS013_0756_20140603_144041_20140603_162019.EUM.nc	166.570	168.081	8.602	3281	5613	0	2240	0	92
SRL_OPN_2PTS013_0758_20140603_162018_20140603_180005.EUM.nc	167.290	167.674	7.362	2804	5653	0	2676	0	173
SRL_OPN_2PTS013_0760_20140603_180004_20140603_193934.EUM.nc	167.480	168.898	9.656	3169	5642	0	2303	0	170
SRL_OPN_2PTS013_0762_20140603_193934_20140603_211825.EUM.nc	170.160	170.601	8.451	3180	5494	0	2145	0	169
SRL_OPN_2PTS013_0764_20140603_211824_20140603_225641.EUM.nc	167.410	168.873	7.500	2350	5509	0	3102	0	57
SRL_OPN_2PTS013_0765_20140603_225640_20140604_003430.EUM.nc	166.890	168.806	9.190	3032	5477	0	2296	0	149
SRL_OPN_2PTS013_0767_20140604_003430_20140604_021232.EUM.nc	168.075	168.541	8.080	2705	5536	0	2728	0	103
SRL_OPN_2PTS013_0769_20140604_021231_20140604_035152.EUM.nc	166.215	166.772	7.086	2630	5519	0	2729	0	160
SRL_OPN_2PTS013_0771_20140604_035152_20140604_053255.EUM.nc	167.190	167.559	7.822	2771	5562	0	2659	0	132

– Continued on next page

Table 12: Ka Brightness Temperature Statistics.

– Continued from previous page

File	Median	Mean	Std. Dev.	No. Obs.	Total Obs.	Default Lat/Lon	Flag (total)	Default (total)	3-Sigma Edited
SRL_OPN_2PTS013_0773_20140604_053255_20140604_072217.EUM.nc	167.070	168.555	7.702	3860	6221	0	2147	1	213
SRL_OPN_2PTS013_0776_20140604_072217_20140604_090033.EUM.nc	168.225	169.541	8.301	3579	5597	0	1867	0	151
SRL_OPN_2PTS013_0777_20140604_090033_20140604_103828.EUM.nc	169.450	168.693	9.153	2279	5553	0	3145	1	128
SRL_OPN_2PTS013_0779_20140604_103827_20140604_121626.EUM.nc	170.510	170.330	9.374	2499	5526	0	2937	0	90
SRL_OPN_2PTS013_0781_20140604_121625_20140604_135538.EUM.nc	166.760	168.333	7.645	3050	5556	0	2389	0	117
SRL_OPN_2PTS013_0783_20140604_135538_20140604_154902.EUM.nc	167.075	168.321	7.396	3346	6419	0	2925	0	148
SRL_OPN_2PTS013_0786_20140604_154901_20140604_172847.EUM.nc	168.650	168.975	9.085	2666	5512	0	2719	0	127
SRL_OPN_2PTS013_0788_20140604_172847_20140604_190815.EUM.nc	168.610	169.254	9.395	3120	5636	0	2267	0	249
SRL_OPN_2PTS013_0790_20140604_190815_20140604_204726.EUM.nc	168.290	169.310	9.430	3452	5609	0	1952	0	205
SRL_OPN_2PTS013_0792_20140604_204725_20140604_222555.EUM.nc	168.545	169.638	8.704	2753	5454	0	2594	0	107
SRL_OPN_2PTS013_0794_20140604_222556_20140605_000341.EUM.nc	167.990	168.996	8.398	2923	5510	0	2460	0	127
SRL_OPN_2PTS013_0795_20140605_000341_20140605_014138.EUM.nc	169.820	170.408	9.612	2855	5540	0	2543	0	142
SRL_OPN_2PTS013_0797_20140605_014137_20140605_032032.EUM.nc	166.920	167.068	6.298	2735	5526	0	2630	0	161
SRL_OPN_2PTS013_0799_20140605_032031_20140605_050057.EUM.nc	165.850	166.377	6.768	2834	5566	0	2591	1	140
SRL_OPN_2PTS013_0801_20140605_050056_20140605_064343.EUM.nc	167.925	168.179	7.619	3707	5841	0	1967	0	167
SRL_OPN_2PTS013_0803_20140605_064342_20140605_082945.EUM.nc	169.420	170.003	8.212	3992	6041	0	1842	0	207
SRL_OPN_2PTS013_0806_20140605_082944_20140605_100738.EUM.nc	168.975	169.272	9.149	2700	5553	0	2735	0	118
SRL_OPN_2PTS013_0807_20140605_100737_20140605_114535.EUM.nc	170.860	170.259	9.364	2381	5497	0	3054	0	62
SRL_OPN_2PTS013_0809_20140605_114534_20140605_132422.EUM.nc	169.940	170.485	8.267	2816	5474	0	2509	0	149
SRL_OPN_2PTS013_0811_20140605_132421_20140605_151743.EUM.nc	168.770	169.150	7.487	3276	6401	0	2871	0	254
SRL_OPN_2PTS013_0814_20140605_151742_20140605_165730.EUM.nc	168.435	168.155	7.550	2709	5567	0	2721	0	137
SRL_OPN_2PTS013_0816_20140605_165729_20140605_183702.EUM.nc	169.080	169.339	7.854	3126	5559	0	2344	0	89
SRL_OPN_2PTS013_0818_20140605_183702_20140605_201622.EUM.nc	167.730	169.151	8.728	3077	5594	0	2327	0	190
SRL_OPN_2PTS013_0820_20140605_201622_20140605_215459.EUM.nc	169.920	171.305	9.718	3081	5436	0	2230	1	124
SRL_OPN_2PTS013_0822_20140605_215459_20140605_233300.EUM.nc	167.710	167.885	9.497	2438	5329	0	2845	0	46
SRL_OPN_2PTS013_0823_20140605_233259_20140606_011050.EUM.nc	170.720	171.811	9.835	2597	5518	0	2790	0	131
SRL_OPN_2PTS013_0825_20140606_011049_20140606_024912.EUM.nc	167.630	168.886	8.317	2772	5540	0	2682	0	86
SRL_OPN_2PTS013_0827_20140606_024912_20140606_042910.EUM.nc	166.200	166.141	6.203	2625	5555	0	2729	0	201
SRL_OPN_2PTS013_0829_20140606_042910_20140606_061102.EUM.nc	168.925	170.150	8.961	3603	5767	0	2027	0	137
SRL_OPN_2PTS013_0831_20140606_061101_20140606_075853.EUM.nc	167.920	168.699	6.988	4038	6123	0	1970	1	114
SRL_OPN_2PTS013_0834_20140606_075852_20140606_093655.EUM.nc	170.270	170.514	7.906	2765	5542	0	2634	1	142
SRL_OPN_2PTS013_0835_20140606_093654_20140606_111447.EUM.nc	171.060	170.332	8.212	2110	5485	0	3321	0	54
SRL_OPN_2PTS013_0837_20140606_111446_20140606_125313.EUM.nc	168.890	170.414	9.558	2592	5421	0	2741	0	88
SRL_OPN_2PTS013_0839_20140606_125312_20140606_144624.EUM.nc	168.310	169.954	8.887	3291	6374	0	2961	0	122
SRL_OPN_2PTS013_0842_20140606_144624_20140606_162602.EUM.nc	167.330	167.756	7.441	3142	5644	0	2278	0	224
SRL_OPN_2PTS013_0844_20140606_162602_20140606_180547.EUM.nc	168.940	169.076	7.584	2960	5668	0	2614	0	94
SRL_OPN_2PTS013_0846_20140606_180546_20140606_194515.EUM.nc	167.960	168.762	6.798	3145	5634	0	2337	0	152
SRL_OPN_2PTS013_0848_20140606_194515_20140606_212403.EUM.nc	168.690	169.365	8.987	3174	5493	0	2103	1	215
SRL_OPN_2PTS013_0850_20140606_212402_20140606_230217.EUM.nc	167.145	168.280	7.470	2207	5434	0	3184	0	43

– Continued on next page

Table 12: Ka Brightness Temperature Statistics.

– Continued from previous page

File	Median	Mean	Std. Dev.	No. Obs.	Total Obs.	Default Lat/Lon	Flag (total)	Default (total)	3-Sigma Edited
SRL_OPN_2PTS013_0851_20140606_230216_20140607_003957.EUM.nc	171.555	171.299	9.393	3116	5503	0	2283	0	104
SRL_OPN_2PTS013_0853_20140607_003956_20140607_021810.EUM.nc	169.865	171.081	9.501	2641	5540	0	2742	0	157
SRL_OPN_2PTS013_0855_20140607_021810_20140607_035738.EUM.nc	165.350	165.873	5.371	2620	5589	0	2812	0	157
SRL_OPN_2PTS013_0857_20140607_035737_20140607_053847.EUM.nc	167.470	167.471	6.839	2923	5569	0	2496	0	150
SRL_OPN_2PTS013_0859_20140607_053846_20140607_072755.EUM.nc	169.060	169.943	8.698	4014	6227	0	2031	0	182
SRL_OPN_2PTS013_0862_20140607_072756_20140607_090610.EUM.nc	170.730	170.516	9.123	3353	5575	0	1992	0	230
SRL_OPN_2PTS013_0863_20140607_090610_20140607_104403.EUM.nc	169.440	170.256	8.787	2350	5553	0	3132	0	71
SRL_OPN_2PTS013_0865_20140607_104402_20140607_122205.EUM.nc	171.560	171.309	9.850	2553	5511	0	2846	0	112
SRL_OPN_2PTS013_0867_20140607_122204_20140607_140121.EUM.nc	169.420	169.206	7.367	3115	5565	0	2231	0	219
SRL_OPN_2PTS013_0869_20140607_140121_20140607_155443.EUM.nc	168.410	168.940	7.182	3195	6415	0	3112	0	108
SRL_OPN_2PTS013_0872_20140607_155444_20140607_173430.EUM.nc	167.530	168.221	7.760	2715	5511	0	2660	0	136
SRL_OPN_2PTS013_0874_20140607_173429_20140607_191357.EUM.nc	168.840	168.761	7.575	3188	5641	0	2234	0	219
SRL_OPN_2PTS013_0876_20140607_191357_20140607_205306.EUM.nc	167.270	168.685	8.859	3418	5639	0	2030	0	191
SRL_OPN_2PTS013_0878_20140607_205306_20140607_223124.EUM.nc	168.085	168.761	8.532	2698	5424	0	2618	0	108
SRL_OPN_2PTS013_0879_20140607_223124_20140608_000916.EUM.nc	169.050	169.601	9.263	2918	5500	0	2439	0	143
SRL_OPN_2PTS013_0881_20140608_000915_20140608_014715.EUM.nc	171.430	172.447	8.914	2855	5535	0	2522	0	158
SRL_OPN_2PTS013_0883_20140608_014714_20140608_032607.EUM.nc	166.540	166.942	6.853	2867	5483	0	2516	0	100
SRL_OPN_2PTS013_0885_20140608_032606_20140608_050646.EUM.nc	166.925	166.907	6.710	2784	5592	0	2694	0	114
SRL_OPN_2PTS013_0887_20140608_050645_20140608_065648.EUM.nc	167.240	168.608	7.373	3673	6234	0	2435	0	126
SRL_OPN_2PTS013_0890_20140608_065648_20140608_083524.EUM.nc	172.135	172.933	10.107	3916	5636	0	1489	1	230
SRL_OPN_2PTS013_0892_20140608_083523_20140608_101315.EUM.nc	171.300	171.685	9.084	2618	5556	0	2813	0	125
SRL_OPN_2PTS013_0893_20140608_101314_20140608_115113.EUM.nc	172.630	171.379	9.279	2310	5518	0	3008	0	200
SRL_OPN_2PTS013_0895_20140608_115112_20140608_133002.EUM.nc	170.680	171.360	9.936	2901	5469	0	2473	0	95
SRL_OPN_2PTS013_0897_20140608_133001_20140608_152326.EUM.nc	167.300	167.553	6.666	3450	6386	0	2801	0	135
SRL_OPN_2PTS013_0900_20140608_152326_20140608_170304.EUM.nc	165.920	166.269	7.620	2690	5521	0	2742	0	89
SRL_OPN_2PTS013_0902_20140608_170303_20140608_184245.EUM.nc	165.330	167.621	8.062	3061	5646	0	2457	0	128
SRL_OPN_2PTS013_0904_20140608_184245_20140608_202203.EUM.nc	171.600	171.044	9.055	3131	5611	0	2223	1	256
SRL_OPN_2PTS013_0906_20140608_202202_20140608_220035.EUM.nc	168.870	170.697	9.586	2841	5435	0	2437	0	157
SRL_OPN_2PTS013_0908_20140608_220034_20140608_233836.EUM.nc	168.960	169.790	9.560	2507	5448	0	2811	0	130
SRL_OPN_2PTS013_0909_20140608_233836_20140609_011626.EUM.nc	169.500	170.699	8.870	2838	5511	0	2565	0	108
SRL_OPN_2PTS013_0911_20140609_011626_20140609_025455.EUM.nc	168.720	168.755	6.792	2791	5509	0	2618	0	100
SRL_OPN_2PTS013_0913_20140609_025454_20140609_043459.EUM.nc	168.530	167.483	5.551	2634	5522	0	2681	0	207
SRL_OPN_2PTS013_0915_20140609_043458_20140609_061658.EUM.nc	166.540	167.071	7.192	3647	5780	0	1984	0	149
SRL_OPN_2PTS013_0917_20140609_061658_20140609_080432.EUM.nc	169.705	169.825	7.580	3974	6105	0	1942	1	188
SRL_OPN_2PTS013_0920_20140609_080431_20140609_094231.EUM.nc	170.335	169.657	8.753	2757	5545	0	2633	0	155
SRL_OPN_2PTS013_0921_20140609_094231_20140609_112024.EUM.nc	172.750	171.974	10.599	2093	5410	0	3193	0	124
SRL_OPN_2PTS013_0923_20140609_112024_20140609_125853.EUM.nc	169.220	170.919	9.763	2638	5405	0	2648	0	119
SRL_OPN_2PTS013_0925_20140609_125854_20140609_145208.EUM.nc	168.710	169.122	6.928	3268	6379	0	2922	0	189
SRL_OPN_2PTS013_0928_20140609_145207_20140609_163145.EUM.nc	167.570	167.836	7.420	3094	5645	0	2378	0	173

– Continued on next page

Table 12: Ka Brightness Temperature Statistics.

– Continued from previous page

File	Median	Mean	Std. Dev.	No. Obs.	Total Obs.	Default Lat/Lon	Flag (total)	Default (total)	3-Sigma Edited
SRL_OPN_2PTS013_0930_20140609_163145_20140609_181130.EUM.nc	167.525	169.128	8.732	2968	5637	0	2581	0	88
SRL_OPN_2PTS013_0932_20140609_181129_20140609_195049.EUM.nc	170.100	170.177	8.694	3111	5623	0	2385	1	126
SRL_OPN_2PTS013_0934_20140609_195048_20140609_212943.EUM.nc	169.475	171.488	10.418	3334	5529	0	2063	2	130
SRL_OPN_2PTS013_0936_20140609_212942_20140609_230754.EUM.nc	168.580	169.121	8.290	1987	5433	0	3320	0	126
SRL_OPN_2PTS013_0937_20140609_230754_20140610_004534.EUM.nc	169.990	170.362	8.123	3039	5513	0	2421	0	53
SRL_OPN_2PTS013_0939_20140610_004533_20140610_022349.EUM.nc	169.620	170.301	9.271	2788	5545	0	2704	0	53
SRL_OPN_2PTS013_0941_20140610_022349_20140610_040322.EUM.nc	167.310	167.181	6.745	2602	5483	0	2685	0	196
SRL_OPN_2PTS013_0943_20140610_040322_20140610_054439.EUM.nc	165.670	166.525	6.350	3256	5684	0	2281	0	147
SRL_OPN_2PTS013_0945_20140610_054438_20140610_073327.EUM.nc	169.905	169.830	8.490	3846	6199	0	2057	0	296
SRL_OPN_2PTS013_0948_20140610_073327_20140610_091147.EUM.nc	169.000	168.993	7.862	3306	5567	0	2168	0	93
SRL_OPN_2PTS013_0949_20140610_091146_20140610_104940.EUM.nc	170.870	170.047	8.520	2136	5572	0	3205	0	231
SRL_OPN_2PTS013_0951_20140610_104939_20140610_122744.EUM.nc	169.940	169.819	8.337	2506	5412	0	2779	0	127
SRL_OPN_2PTS013_0953_20140610_122745_20140610_140706.EUM.nc	166.230	168.113	7.434	3156	5582	0	2385	0	41
SRL_OPN_2PTS013_0955_20140610_140705_20140610_160027.EUM.nc	168.980	168.508	7.542	3093	6422	0	3152	0	177
SRL_OPN_2PTS013_0958_20140610_160027_20140610_174014.EUM.nc	168.930	169.118	8.548	2809	5672	0	2767	0	96
SRL_OPN_2PTS013_0960_20140610_174013_20140610_191939.EUM.nc	166.810	168.431	8.508	3280	5638	0	2215	0	143
SRL_OPN_2PTS013_0962_20140610_191940_20140610_205846.EUM.nc	168.995	170.098	9.044	3347	5613	0	2036	1	229
SRL_OPN_2PTS013_0964_20140610_205846_20140610_223702.EUM.nc	167.980	169.280	9.663	2503	5422	0	2739	0	180
SRL_OPN_2PTS013_0965_20140610_223701_20140611_001453.EUM.nc	167.700	168.996	8.069	2933	5491	0	2466	0	92
SRL_OPN_2PTS013_0967_20140611_001452_20140611_015254.EUM.nc	171.785	171.585	9.720	2846	5503	0	2529	0	128
SRL_OPN_2PTS013_0969_20140611_015253_20140611_033150.EUM.nc	166.790	167.871	7.894	2828	5467	0	2498	0	141
SRL_OPN_2PTS013_0971_20140611_033150_20140611_051236.EUM.nc	165.650	166.293	7.613	2829	5570	0	2628	1	112
SRL_OPN_2PTS013_0973_20140611_051235_20140611_070228.EUM.nc	169.295	170.364	8.103	3648	6248	0	2457	1	142
SRL_OPN_2PTS013_0976_20140611_070228_20140611_084101.EUM.nc	167.430	168.523	7.832	3861	5615	0	1589	1	164
SRL_OPN_2PTS013_0978_20140611_084102_20140611_101851.EUM.nc	170.665	169.786	7.775	2426	5554	0	2919	1	208
SRL_OPN_2PTS013_0979_20140611_101850_20140611_115651.EUM.nc	172.895	172.426	9.524	2411	5532	0	3002	0	119
SRL_OPN_2PTS013_0981_20140611_115650_20140611_133545.EUM.nc	167.420	169.712	10.005	2913	5428	0	2437	0	78
SRL_OPN_2PTS013_0983_20140611_133545_20140611_152908.EUM.nc	168.180	169.204	7.988	3406	6381	0	2804	0	171
SRL_OPN_2PTS013_0986_20140611_152907_20140611_170847.EUM.nc	169.650	169.671	8.827	2687	5498	0	2700	0	111
SRL_OPN_2PTS013_0988_20140611_170847_20140611_184828.EUM.nc	167.830	168.993	8.646	3141	5663	0	2356	2	164
SRL_OPN_2PTS013_0990_20140611_184827_20140611_202735.EUM.nc	168.400	169.703	9.260	3186	5595	0	2232	0	177
SRL_OPN_2PTS013_0992_20140611_202735_20140611_220614.EUM.nc	167.300	167.758	8.466	2861	5427	0	2387	1	178
SRL_OPN_2PTS013_0994_20140611_220613_20140611_234412.EUM.nc	166.730	167.321	8.217	2676	5521	0	2691	0	154
SRL_OPN_2PTS013_0995_20140611_234411_20140612_012155.EUM.nc	173.120	171.669	8.433	2778	5504	0	2584	0	142
SRL_OPN_2PTS013_0997_20140612_012155_20140612_030035.EUM.nc	170.540	170.612	8.636	2773	5557	0	2672	0	112
SRL_OPN_2PTS013_0999_20140612_030034_20140612_044046.EUM.nc	166.020	166.361	7.032	2787	5622	0	2760	1	74

29 Ka-Band Ionospheric Path Delay Table

Table 13: Ka-Band Ionospheric Path Delay Statistics.

File	Median	Mean	Std. Dev.	No. Obs.	Total Obs.	Default Lat/Lon	Flag (total)	Default (total)	3-Sigma Edited
SRL_OPN_2PTS012_1001_20140508_044046_20140508_062254.EUM.nc	-0.006	-0.007	0.006	3972	5791	0	1819	0	0
SRL_OPN_2PTS013_0001_20140508_062254_20140508_081002.EUM.nc	-0.006	-0.008	0.006	4101	6086	0	1985	0	0
SRL_OPN_2PTS013_0004_20140508_081001_20140508_094808.EUM.nc	-0.005	-0.008	0.006	2924	5504	0	2580	0	0
SRL_OPN_2PTS013_0005_20140508_094807_20140508_112601.EUM.nc	-0.005	-0.008	0.006	2147	5388	0	3241	0	0
SRL_OPN_2PTS013_0007_20140508_112601_20140508_130433.EUM.nc	-0.004	-0.006	0.005	2745	5367	0	2622	0	0
SRL_OPN_2PTS013_0009_20140508_130433_20140508_145750.EUM.nc	-0.005	-0.006	0.005	3562	6375	0	2813	0	0
SRL_OPN_2PTS013_0012_20140508_145749_20140508_163728.EUM.nc	-0.005	-0.004	0.001	2950	5648	0	2504	0	194
SRL_OPN_2PTS013_0014_20140508_163727_20140508_181711.EUM.nc	-0.005	-0.005	0.002	2953	5503	0	2436	0	114
SRL_OPN_2PTS013_0016_20140508_181711_20140508_195628.EUM.nc	-0.006	-0.005	0.002	2826	5520	0	2290	0	404
SRL_OPN_2PTS013_0018_20140508_195628_20140508_213520.EUM.nc	-0.006	-0.007	0.004	3502	5491	0	1989	0	0
SRL_OPN_2PTS013_0020_20140508_213520_20140508_231330.EUM.nc	-0.005	-0.006	0.004	2267	5417	0	3150	0	0
SRL_OPN_2PTS013_0021_20140508_231330_20140509_005109.EUM.nc	-0.004	-0.007	0.005	3064	5490	0	2426	0	0
SRL_OPN_2PTS013_0023_20140509_005109_20140509_022928.EUM.nc	-0.004	-0.007	0.006	2833	5525	0	2692	0	0
SRL_OPN_2PTS013_0025_20140509_022929_20140509_040906.EUM.nc	-0.006	-0.009	0.007	2780	5498	0	2718	0	0
SRL_OPN_2PTS013_0027_20140509_040905_20140509_055031.EUM.nc	-0.005	-0.008	0.006	3725	5712	0	1987	0	0
SRL_OPN_2PTS013_0029_20140509_055030_20140509_073905.EUM.nc	-0.005	-0.007	0.006	4174	6155	0	1981	0	0
SRL_OPN_2PTS013_0032_20140509_073905_20140509_091723.EUM.nc	-0.005	-0.008	0.006	3265	5502	0	2237	0	0
SRL_OPN_2PTS013_0033_20140509_091722_20140509_105515.EUM.nc	-0.006	-0.009	0.006	2290	5517	0	3227	0	0
SRL_OPN_2PTS013_0035_20140509_105514_20140509_123321.EUM.nc	-0.004	-0.004	0.001	2098	5369	0	2855	0	416
SRL_OPN_2PTS013_0037_20140509_123321_20140509_141248.EUM.nc	-0.004	-0.004	0.001	2876	5582	0	2299	0	407
SRL_OPN_2PTS013_0039_20140509_141249_20140509_160608.EUM.nc	-0.005	-0.006	0.005	3317	6409	0	3092	0	0
SRL_OPN_2PTS013_0042_20140509_160608_20140509_174555.EUM.nc	-0.004	-0.004	0.001	2714	5604	0	2742	0	148
SRL_OPN_2PTS013_0044_20140509_174555_20140509_192519.EUM.nc	-0.005	-0.005	0.002	2944	5592	0	2226	0	422
SRL_OPN_2PTS013_0046_20140509_192519_20140509_210423.EUM.nc	-0.006	-0.007	0.005	3536	5599	0	2063	0	0
SRL_OPN_2PTS013_0048_20140509_210422_20140509_224245.EUM.nc	-0.005	-0.006	0.005	2721	5419	0	2698	0	0
SRL_OPN_2PTS013_0049_20140509_224245_20140510_002028.EUM.nc	-0.004	-0.006	0.004	3041	5447	0	2406	0	0
SRL_OPN_2PTS013_0051_20140510_002027_20140510_015830.EUM.nc	-0.005	-0.007	0.005	2938	5532	0	2594	0	0
SRL_OPN_2PTS013_0053_20140510_015829_20140510_033731.EUM.nc	-0.005	-0.008	0.006	2968	5518	0	2550	0	0
SRL_OPN_2PTS013_0055_20140510_033730_20140510_051825.EUM.nc	-0.006	-0.008	0.006	3016	5566	0	2550	0	0
SRL_OPN_2PTS013_0057_20140510_051825_20140510_070805.EUM.nc	-0.005	-0.008	0.006	3858	6216	0	2358	0	0
SRL_OPN_2PTS013_0060_20140510_070804_20140510_084637.EUM.nc	-0.006	-0.008	0.006	3895	5608	0	1713	0	0
SRL_OPN_2PTS013_0061_20140510_084636_20140510_102424.EUM.nc	-0.007	-0.009	0.007	2637	5479	0	2842	0	0
SRL_OPN_2PTS013_0063_20140510_102423_20140510_120227.EUM.nc	-0.006	-0.008	0.006	2570	5519	0	2949	0	0
SRL_OPN_2PTS013_0065_20140510_120226_20140510_134126.EUM.nc	-0.006	-0.008	0.005	3137	5504	0	2367	0	0
SRL_OPN_2PTS013_0067_20140510_134125_20140510_153449.EUM.nc	-0.006	-0.008	0.005	3520	6416	0	2896	0	0
SRL_OPN_2PTS013_0070_20140510_153449_20140510_171436.EUM.nc	-0.006	-0.005	0.002	2696	5499	0	2751	0	52

– Continued on next page

Table 13: Ka-Band Ionospheric Path Delay Statistics.

– Continued from previous page

File	Median	Mean	Std. Dev.	No. Obs.	Total Obs.	Default Lat/Lon	Flag (total)	Default (total)	3-Sigma Edited
SRL_OPN_2PTS013_0072_20140510_171435_20140510_185407.EUM.nc	-0.006	-0.007	0.004	3268	5622	0	2354	0	0
SRL_OPN_2PTS013_0074_20140510_185406_20140510_203322.EUM.nc	-0.006	-0.007	0.004	3534	5599	0	2065	0	0
SRL_OPN_2PTS013_0076_20140510_203321_20140510_221149.EUM.nc	-0.005	-0.006	0.004	2995	5445	0	2450	0	0
SRL_OPN_2PTS013_0078_20140510_221149_20140510_234946.EUM.nc	-0.004	-0.005	0.003	2913	5496	0	2583	0	0
SRL_OPN_2PTS013_0079_20140510_234945_20140511_012739.EUM.nc	-0.004	-0.007	0.005	2893	5534	0	2641	0	0
SRL_OPN_2PTS013_0081_20140511_012738_20140511_030614.EUM.nc	-0.004	-0.008	0.006	2906	5559	0	2653	0	0
SRL_OPN_2PTS013_0083_20140511_030613_20140511_044631.EUM.nc	-0.006	-0.008	0.006	2940	5505	0	2565	0	0
SRL_OPN_2PTS013_0085_20140511_044631_20140511_062847.EUM.nc	-0.005	-0.007	0.005	3941	5796	0	1855	0	0
SRL_OPN_2PTS013_0087_20140511_062847_20140511_081546.EUM.nc	-0.005	-0.007	0.005	4135	6094	0	1959	0	0
SRL_OPN_2PTS013_0090_20140511_081546_20140511_095342.EUM.nc	-0.006	-0.008	0.005	2879	5506	0	2627	0	0
SRL_OPN_2PTS013_0091_20140511_095342_20140511_113137.EUM.nc	-0.006	-0.008	0.005	2282	5396	0	3114	0	0
SRL_OPN_2PTS013_0093_20140511_113136_20140511_131012.EUM.nc	-0.005	-0.006	0.005	2815	5488	0	2673	0	0
SRL_OPN_2PTS013_0095_20140511_131012_20140511_150330.EUM.nc	-0.005	-0.006	0.004	3515	6372	0	2857	0	0
SRL_OPN_2PTS013_0098_20140511_150329_20140511_164308.EUM.nc	-0.005	-0.005	0.001	2903	5613	0	2670	0	40
SRL_OPN_2PTS013_0100_20140511_164307_20140511_182251.EUM.nc	-0.005	-0.005	0.002	2964	5543	0	2331	0	248
SRL_OPN_2PTS013_0102_20140511_182250_20140511_200215.EUM.nc	-0.005	-0.004	0.002	2729	5562	0	2417	0	416
SRL_OPN_2PTS013_0104_20140511_200214_20140511_214056.EUM.nc	-0.005	-0.006	0.004	3416	5494	0	2078	0	0
SRL_OPN_2PTS013_0106_20140511_214057_20140511_231903.EUM.nc	-0.004	-0.005	0.003	2428	5363	0	2935	0	0
SRL_OPN_2PTS013_0107_20140511_231903_20140512_005653.EUM.nc	-0.004	-0.007	0.005	2860	5517	0	2657	0	0
SRL_OPN_2PTS013_0109_20140512_005654_20140512_023507.EUM.nc	-0.004	-0.007	0.006	2873	5534	0	2661	0	0
SRL_OPN_2PTS013_0111_20140512_023506_20140512_041450.EUM.nc	-0.006	-0.008	0.006	2792	5506	0	2714	0	0
SRL_OPN_2PTS013_0113_20140512_041450_20140512_055623.EUM.nc	-0.005	-0.008	0.006	3737	5740	0	2003	0	0
SRL_OPN_2PTS013_0115_20140512_055622_20140512_074451.EUM.nc	-0.006	-0.008	0.006	4186	6157	0	1971	0	0
SRL_OPN_2PTS013_0118_20140512_074452_20140512_092259.EUM.nc	-0.006	-0.008	0.006	3169	5476	0	2307	0	0
SRL_OPN_2PTS013_0119_20140512_092258_20140512_110050.EUM.nc	-0.006	-0.009	0.006	2162	5470	0	3308	0	0
SRL_OPN_2PTS013_0121_20140512_110049_20140512_123909.EUM.nc	-0.005	-0.007	0.005	2536	5412	0	2876	0	0
SRL_OPN_2PTS013_0123_20140512_123909_20140512_141832.EUM.nc	-0.005	-0.005	0.001	2901	5561	0	2222	0	438
SRL_OPN_2PTS013_0125_20140512_141832_20140512_161150.EUM.nc	-0.005	-0.004	0.001	2904	6387	0	2988	0	495
SRL_OPN_2PTS013_0128_20140512_161149_20140512_175136.EUM.nc	-0.005	-0.004	0.001	2768	5587	0	2677	0	142
SRL_OPN_2PTS013_0130_20140512_175135_20140512_193059.EUM.nc	-0.005	-0.006	0.004	3258	5591	0	2333	0	0
SRL_OPN_2PTS013_0132_20140512_193059_20140512_211002.EUM.nc	-0.006	-0.008	0.005	3421	5637	0	2216	0	0
SRL_OPN_2PTS013_0134_20140512_211001_20140512_224821.EUM.nc	-0.004	-0.007	0.005	2520	5403	0	2883	0	0
SRL_OPN_2PTS013_0135_20140512_224820_20140513_002601.EUM.nc	-0.004	-0.006	0.004	3055	5399	0	2344	0	0
SRL_OPN_2PTS013_0137_20140513_002600_20140513_020407.EUM.nc	-0.004	-0.007	0.005	2922	5503	0	2581	0	0
SRL_OPN_2PTS013_0139_20140513_020406_20140513_034321.EUM.nc	-0.006	-0.008	0.006	2939	5545	0	2606	0	0
SRL_OPN_2PTS013_0141_20140513_034320_20140513_052414.EUM.nc	-0.007	-0.008	0.005	2928	5569	0	2641	0	0
SRL_OPN_2PTS013_0143_20140513_052413_20140513_071344.EUM.nc	-0.005	-0.007	0.005	3922	6225	0	2303	0	0
SRL_OPN_2PTS013_0146_20140513_071343_20140513_085212.EUM.nc	-0.006	-0.008	0.005	3836	5592	0	1756	0	0
SRL_OPN_2PTS013_0147_20140513_085211_20140513_103008.EUM.nc	-0.005	-0.009	0.006	2530	5495	0	2965	0	0

– Continued on next page

Table 13: Ka-Band Ionospheric Path Delay Statistics.

– Continued from previous page

File	Median	Mean	Std. Dev.	No. Obs.	Total Obs.	Default Lat/Lon	Flag (total)	Default (total)	3-Sigma Edited
SRL_OPN_2PTS013_0149_20140513_103007_20140513_120803.EUM.nc	-0.004	-0.007	0.006	2582	5516	0	2934	0	0
SRL_OPN_2PTS013_0151_20140513_120802_20140513_134706.EUM.nc	-0.005	-0.007	0.006	3060	5484	0	2424	0	0
SRL_OPN_2PTS013_0153_20140513_134706_20140513_154032.EUM.nc	-0.005	-0.007	0.005	3538	6436	0	2898	0	0
SRL_OPN_2PTS013_0156_20140513_154031_20140513_172018.EUM.nc	-0.004	-0.005	0.001	2752	5548	0	2749	0	47
SRL_OPN_2PTS013_0158_20140513_172017_20140513_185947.EUM.nc	-0.005	-0.005	0.002	2897	5615	0	2376	0	342
SRL_OPN_2PTS013_0160_20140513_185947_20140513_203901.EUM.nc	-0.005	-0.007	0.005	3618	5624	0	2006	0	0
SRL_OPN_2PTS013_0162_20140513_203900_20140513_221726.EUM.nc	-0.005	-0.007	0.005	3004	5447	0	2443	0	0
SRL_OPN_2PTS013_0164_20140513_221726_20140513_235521.EUM.nc	-0.004	-0.006	0.005	2968	5482	0	2514	0	0
SRL_OPN_2PTS013_0165_20140513_235521_20140514_013316.EUM.nc	-0.005	-0.007	0.006	2952	5549	0	2597	0	0
SRL_OPN_2PTS013_0167_20140514_013315_20140514_031156.EUM.nc	-0.005	-0.008	0.006	2884	5561	0	2677	0	0
SRL_OPN_2PTS013_0169_20140514_031155_20140514_045219.EUM.nc	-0.006	-0.009	0.007	2953	5508	0	2555	0	0
SRL_OPN_2PTS013_0171_20140514_045219_20140514_063444.EUM.nc	-0.006	-0.008	0.006	3964	5829	0	1865	0	0
SRL_OPN_2PTS013_0173_20140514_063444_20140514_082116.EUM.nc	-0.006	-0.008	0.006	4162	6065	0	1903	0	0
SRL_OPN_2PTS013_0176_20140514_082115_20140514_095919.EUM.nc	-0.007	-0.008	0.006	2888	5536	0	2648	0	0
SRL_OPN_2PTS013_0177_20140514_095918_20140514_113713.EUM.nc	-0.006	-0.008	0.006	2380	5418	0	3038	0	0
SRL_OPN_2PTS013_0179_20140514_113714_20140514_131546.EUM.nc	-0.005	-0.007	0.006	2897	5445	0	2548	0	0
SRL_OPN_2PTS013_0181_20140514_131545_20140514_150914.EUM.nc	-0.005	-0.006	0.005	3561	6413	0	2852	0	0
SRL_OPN_2PTS013_0184_20140514_150913_20140514_164852.EUM.nc	-0.005	-0.004	0.001	2868	5607	0	2691	0	48
SRL_OPN_2PTS013_0186_20140514_164851_20140514_182834.EUM.nc	-0.005	-0.005	0.001	2988	5533	0	2327	0	218
SRL_OPN_2PTS013_0188_20140514_182833_20140514_200748.EUM.nc	-0.005	-0.005	0.002	2835	5553	0	2364	0	354
SRL_OPN_2PTS013_0190_20140514_200747_20140514_214636.EUM.nc	-0.005	-0.007	0.004	3273	5471	0	2198	0	0
SRL_OPN_2PTS013_0192_20140514_214635_20140514_232440.EUM.nc	-0.004	-0.006	0.004	2466	5299	0	2833	0	0
SRL_OPN_2PTS013_0193_20140514_232439_20140515_010220.EUM.nc	-0.004	-0.007	0.006	2760	5494	0	2734	0	0
SRL_OPN_2PTS013_0195_20140515_010220_20140515_024046.EUM.nc	-0.004	-0.008	0.007	2834	5545	0	2711	0	0
SRL_OPN_2PTS013_0197_20140515_024046_20140515_042035.EUM.nc	-0.006	-0.009	0.007	2831	5541	0	2710	0	0
SRL_OPN_2PTS013_0199_20140515_042035_20140515_060215.EUM.nc	-0.005	-0.007	0.006	3787	5746	0	1959	0	0
SRL_OPN_2PTS013_0201_20140515_060216_20140515_075020.EUM.nc	-0.006	-0.007	0.005	4211	6138	0	1927	0	0
SRL_OPN_2PTS013_0204_20140515_075019_20140515_092835.EUM.nc	-0.006	-0.008	0.005	3126	5505	0	2379	0	0
SRL_OPN_2PTS013_0205_20140515_092834_20140515_110626.EUM.nc	-0.007	-0.009	0.007	2210	5489	0	3279	0	0
SRL_OPN_2PTS013_0207_20140515_110625_20140515_124438.EUM.nc	-0.005	-0.006	0.005	2565	5384	0	2819	0	0
SRL_OPN_2PTS013_0209_20140515_124438_20140515_143754.EUM.nc	-0.005	-0.004	0.001	2944	6350	0	2960	0	446
SRL_OPN_2PTS013_0212_20140515_143755_20140515_161732.EUM.nc	-0.004	-0.004	0.001	3034	5622	0	2194	0	394
SRL_OPN_2PTS013_0214_20140515_161731_20140515_175716.EUM.nc	-0.004	-0.004	0.001	2794	5559	0	2611	0	154
SRL_OPN_2PTS013_0216_20140515_175716_20140515_193638.EUM.nc	-0.005	-0.005	0.002	2912	5589	0	2311	0	366
SRL_OPN_2PTS013_0218_20140515_193638_20140515_211539.EUM.nc	-0.006	-0.008	0.005	3399	5521	0	2122	0	0
SRL_OPN_2PTS013_0220_20140515_211538_20140515_225356.EUM.nc	-0.005	-0.006	0.004	2443	5504	0	3061	0	0
SRL_OPN_2PTS013_0221_20140515_225356_20140516_003137.EUM.nc	-0.004	-0.006	0.005	3150	5445	0	2295	0	0
SRL_OPN_2PTS013_0223_20140516_003136_20140516_020945.EUM.nc	-0.004	-0.007	0.006	2787	5525	0	2738	0	0
SRL_OPN_2PTS013_0225_20140516_020944_20140516_034904.EUM.nc	-0.006	-0.009	0.007	2922	5538	0	2616	0	0

– Continued on next page

Table 13: Ka-Band Ionospheric Path Delay Statistics.

– Continued from previous page

File	Median	Mean	Std. Dev.	No. Obs.	Total Obs.	Default Lat/Lon	Flag (total)	Default (total)	3-Sigma Edited
SRL_OPN_2PTS013_0227_20140516_034903_20140516_053003.EUM.nc	-0.007	-0.009	0.007	2915	5564	0	2649	0	0
SRL_OPN_2PTS013_0229_20140516_053002_20140516_071921.EUM.nc	-0.006	-0.007	0.005	4042	6200	0	2158	0	0
SRL_OPN_2PTS013_0232_20140516_071921_20140516_085748.EUM.nc	-0.006	-0.007	0.005	3743	5590	0	1847	0	0
SRL_OPN_2PTS013_0233_20140516_085747_20140516_103542.EUM.nc	-0.006	-0.008	0.006	2415	5463	0	3048	0	0
SRL_OPN_2PTS013_0235_20140516_103542_20140516_121340.EUM.nc	-0.004	-0.006	0.005	2513	5476	0	2950	0	13
SRL_OPN_2PTS013_0237_20140516_121339_20140516_135250.EUM.nc	-0.004	-0.006	0.005	3124	5527	0	2403	0	0
SRL_OPN_2PTS013_0239_20140516_135249_20140516_154613.EUM.nc	-0.005	-0.007	0.005	3563	6417	0	2854	0	0
SRL_OPN_2PTS013_0242_20140516_154612_20140516_172558.EUM.nc	-0.004	-0.005	0.002	2692	5530	0	2761	0	77
SRL_OPN_2PTS013_0244_20140516_172557_20140516_190527.EUM.nc	-0.005	-0.005	0.002	2911	5592	0	2352	0	329
SRL_OPN_2PTS013_0246_20140516_190527_20140516_204438.EUM.nc	-0.006	-0.007	0.005	3722	5623	0	1901	0	0
SRL_OPN_2PTS013_0248_20140516_204438_20140516_222301.EUM.nc	-0.005	-0.007	0.005	2921	5444	0	2523	0	0
SRL_OPN_2PTS013_0250_20140516_222300_20140517_000055.EUM.nc	-0.004	-0.006	0.004	3011	5519	0	2508	0	0
SRL_OPN_2PTS013_0251_20140517_000054_20140517_013852.EUM.nc	-0.005	-0.007	0.006	3014	5555	0	2541	0	0
SRL_OPN_2PTS013_0253_20140517_013852_20140517_031736.EUM.nc	-0.005	-0.008	0.007	2884	5553	0	2669	0	0
SRL_OPN_2PTS013_0255_20140517_031735_20140517_045806.EUM.nc	-0.008	-0.010	0.007	3003	5556	0	2553	0	0
SRL_OPN_2PTS013_0257_20140517_045805_20140517_064039.EUM.nc	-0.007	-0.008	0.006	3951	5839	0	1888	0	0
SRL_OPN_2PTS013_0259_20140517_064038_20140517_082700.EUM.nc	-0.006	-0.008	0.005	4241	6051	0	1810	0	0
SRL_OPN_2PTS013_0262_20140517_082659_20140517_100453.EUM.nc	-0.007	-0.009	0.006	2866	5518	0	2652	0	0
SRL_OPN_2PTS013_0263_20140517_100452_20140517_114249.EUM.nc	-0.005	-0.008	0.005	2412	5479	0	3067	0	0
SRL_OPN_2PTS013_0265_20140517_114249_20140517_132126.EUM.nc	-0.004	-0.007	0.005	2943	5428	0	2485	0	0
SRL_OPN_2PTS013_0267_20140517_132125_20140517_151454.EUM.nc	-0.005	-0.007	0.004	3595	6412	0	2817	0	0
SRL_OPN_2PTS013_0270_20140517_151454_20140517_165433.EUM.nc	-0.004	-0.005	0.002	2795	5590	0	2740	0	55
SRL_OPN_2PTS013_0272_20140517_165433_20140517_183415.EUM.nc	-0.005	-0.005	0.002	3074	5550	0	2348	0	128
SRL_OPN_2PTS013_0274_20140517_183414_20140517_201327.EUM.nc	-0.005	-0.006	0.003	3308	5581	0	2273	0	0
SRL_OPN_2PTS013_0276_20140517_201326_20140517_215211.EUM.nc	-0.005	-0.006	0.004	3296	5482	0	2186	0	0
SRL_OPN_2PTS013_0278_20140517_215211_20140517_233014.EUM.nc	-0.004	-0.006	0.004	2437	5354	0	2917	0	0
SRL_OPN_2PTS013_0279_20140517_233013_20140518_010755.EUM.nc	-0.004	-0.007	0.005	2707	5480	0	2773	0	0
SRL_OPN_2PTS013_0281_20140518_010755_20140518_024624.EUM.nc	-0.005	-0.008	0.006	2840	5517	0	2677	0	0
SRL_OPN_2PTS013_0283_20140518_024624_20140518_042619.EUM.nc	-0.008	-0.010	0.007	2879	5529	0	2650	0	0
SRL_OPN_2PTS013_0285_20140518_042618_20140518_060808.EUM.nc	-0.006	-0.008	0.006	3781	5756	0	1975	0	0
SRL_OPN_2PTS013_0287_20140518_060808_20140518_075557.EUM.nc	-0.006	-0.008	0.005	4145	6118	0	1973	0	0
SRL_OPN_2PTS013_0290_20140518_075556_20140518_093408.EUM.nc	-0.006	-0.008	0.006	3044	5524	0	2480	0	0
SRL_OPN_2PTS013_0291_20140518_093407_20140518_111201.EUM.nc	-0.007	-0.009	0.006	2185	5481	0	3296	0	0
SRL_OPN_2PTS013_0293_20140518_111200_20140518_125016.EUM.nc	-0.004	-0.006	0.005	2606	5388	0	2782	0	0
SRL_OPN_2PTS013_0295_20140518_125015_20140518_144335.EUM.nc	-0.005	-0.005	0.002	3035	6364	0	2932	0	397
SRL_OPN_2PTS013_0298_20140518_144334_20140518_162313.EUM.nc	-0.005	-0.005	0.002	3105	5622	0	2264	0	253
SRL_OPN_2PTS013_0300_20140518_162312_20140518_180257.EUM.nc	-0.005	-0.005	0.002	2927	5592	0	2580	0	85
SRL_OPN_2PTS013_0302_20140518_180258_20140518_194218.EUM.nc	-0.005	-0.006	0.004	3257	5594	0	2337	0	0
SRL_OPN_2PTS013_0304_20140518_194217_20140518_212115.EUM.nc	-0.006	-0.007	0.004	3379	5528	0	2149	0	0

– Continued on next page

Table 13: Ka-Band Ionospheric Path Delay Statistics.

– Continued from previous page

File	Median	Mean	Std. Dev.	No. Obs.	Total Obs.	Default Lat/Lon	Flag (total)	Default (total)	3-Sigma Edited
SRL_OPN_2PTS013_0306_20140518_212115_20140518_225930.EUM.nc	-0.005	-0.006	0.004	2310	5465	0	3155	0	0
SRL_OPN_2PTS013_0307_20140518_225930_20140519_003710.EUM.nc	-0.004	-0.007	0.005	3203	5484	0	2281	0	0
SRL_OPN_2PTS013_0309_20140519_003709_20140519_021522.EUM.nc	-0.005	-0.007	0.006	2776	5535	0	2759	0	0
SRL_OPN_2PTS013_0311_20140519_021521_20140519_035446.EUM.nc	-0.006	-0.009	0.007	2767	5550	0	2783	0	0
SRL_OPN_2PTS013_0313_20140519_035445_20140519_053552.EUM.nc	-0.007	-0.010	0.007	2955	5582	0	2627	0	0
SRL_OPN_2PTS013_0315_20140519_053551_20140519_072458.EUM.nc	-0.007	-0.008	0.005	4137	6210	0	2073	0	0
SRL_OPN_2PTS013_0318_20140519_072458_20140519_090323.EUM.nc	-0.006	-0.008	0.006	3631	5582	0	1951	0	0
SRL_OPN_2PTS013_0319_20140519_090323_20140519_104116.EUM.nc	-0.006	-0.009	0.006	2486	5528	0	3042	0	0
SRL_OPN_2PTS013_0321_20140519_104116_20140519_121917.EUM.nc	-0.005	-0.004	0.001	2156	5510	0	2916	0	438
SRL_OPN_2PTS013_0323_20140519_121916_20140519_135830.EUM.nc	-0.005	-0.005	0.002	2816	5533	0	2288	0	429
SRL_OPN_2PTS013_0325_20140519_135830_20140519_155152.EUM.nc	-0.005	-0.007	0.004	3128	6075	0	2947	0	0
SRL_OPN_2PTS013_0328_20140519_155151_20140519_173137.EUM.nc	-0.004	-0.005	0.002	2692	5472	0	2703	0	77
SRL_OPN_2PTS013_0330_20140519_173138_20140519_191105.EUM.nc	-0.005	-0.006	0.004	3410	5640	0	2230	0	0
SRL_OPN_2PTS013_0332_20140519_191104_20140519_205014.EUM.nc	-0.006	-0.007	0.004	3637	5612	0	1975	0	0
SRL_OPN_2PTS013_0334_20140519_205014_20140519_222835.EUM.nc	-0.005	-0.006	0.004	2888	5439	0	2551	0	0
SRL_OPN_2PTS013_0335_20140519_222834_20140520_000628.EUM.nc	-0.004	-0.006	0.004	3041	5528	0	2487	0	0
SRL_OPN_2PTS013_0337_20140520_000627_20140520_014426.EUM.nc	-0.004	-0.007	0.005	2988	5550	0	2562	0	0
SRL_OPN_2PTS013_0339_20140520_014426_20140520_032315.EUM.nc	-0.005	-0.008	0.007	2874	5482	0	2608	0	0
SRL_OPN_2PTS013_0341_20140520_032314_20140520_050351.EUM.nc	-0.007	-0.009	0.007	2943	5579	0	2636	0	0
SRL_OPN_2PTS013_0343_20140520_050350_20140520_065357.EUM.nc	-0.006	-0.008	0.006	3851	6237	0	2386	0	0
SRL_OPN_2PTS013_0346_20140520_065356_20140520_083233.EUM.nc	-0.005	-0.007	0.005	4214	5630	0	1416	0	0
SRL_OPN_2PTS013_0348_20140520_083234_20140520_101025.EUM.nc	-0.006	-0.007	0.005	2825	5439	0	2614	0	0
SRL_OPN_2PTS013_0349_20140520_101024_20140520_114823.EUM.nc	-0.005	-0.007	0.005	2486	5494	0	3008	0	0
SRL_OPN_2PTS013_0351_20140520_114822_20140520_132712.EUM.nc	-0.004	-0.007	0.005	3021	5481	0	2460	0	0
SRL_OPN_2PTS013_0353_20140520_132711_20140520_152033.EUM.nc	-0.004	-0.006	0.005	3564	6397	0	2833	0	0
SRL_OPN_2PTS013_0356_20140520_152032_20140520_170011.EUM.nc	-0.004	-0.005	0.002	2771	5570	0	2729	0	70
SRL_OPN_2PTS013_0358_20140520_170010_20140520_183952.EUM.nc	-0.005	-0.005	0.003	3214	5620	0	2406	0	0
SRL_OPN_2PTS013_0360_20140520_183951_20140520_201912.EUM.nc	-0.005	-0.006	0.003	3358	5583	0	2225	0	0
SRL_OPN_2PTS013_0362_20140520_201911_20140520_215746.EUM.nc	-0.006	-0.007	0.004	3064	5444	0	2380	0	0
SRL_OPN_2PTS013_0364_20140520_215745_20140520_233546.EUM.nc	-0.003	-0.005	0.004	2565	5392	0	2827	0	0
SRL_OPN_2PTS013_0365_20140520_233546_20140521_011336.EUM.nc	-0.004	-0.006	0.005	2785	5521	0	2736	0	0
SRL_OPN_2PTS013_0367_20140521_011335_20140521_025201.EUM.nc	-0.004	-0.007	0.006	2808	5533	0	2725	0	0
SRL_OPN_2PTS013_0369_20140521_025200_20140521_043202.EUM.nc	-0.007	-0.009	0.006	2882	5517	0	2635	0	0
SRL_OPN_2PTS013_0371_20140521_043201_20140521_061357.EUM.nc	-0.006	-0.007	0.006	3768	5772	0	2004	0	0
SRL_OPN_2PTS013_0373_20140521_061357_20140521_080140.EUM.nc	-0.006	-0.007	0.005	4152	6119	0	1967	0	0
SRL_OPN_2PTS013_0376_20140521_080139_20140521_093941.EUM.nc	-0.006	-0.008	0.006	2978	5514	0	2536	0	0
SRL_OPN_2PTS013_0377_20140521_093940_20140521_111733.EUM.nc	-0.006	-0.009	0.007	2233	5464	0	3231	0	0
SRL_OPN_2PTS013_0379_20140521_111733_20140521_125600.EUM.nc	-0.003	-0.006	0.005	2695	5357	0	2662	0	0
SRL_OPN_2PTS013_0381_20140521_125600_20140521_144913.EUM.nc	-0.004	-0.006	0.004	3395	6351	0	2888	0	68

– Continued on next page

Table 13: Ka-Band Ionospheric Path Delay Statistics.

– Continued from previous page

File	Median	Mean	Std. Dev.	No. Obs.	Total Obs.	Default Lat/Lon	Flag (total)	Default (total)	3-Sigma Edited
SRL_OPN_2PTS013_0384_20140521_144913_20140521_162851.EUM.nc	-0.004	-0.005	0.002	3036	5642	0	2320	0	286
SRL_OPN_2PTS013_0386_20140521_162850_20140521_180835.EUM.nc	-0.005	-0.005	0.002	2900	5621	0	2603	0	118
SRL_OPN_2PTS013_0388_20140521_180835_20140521_194803.EUM.nc	-0.005	-0.006	0.003	3249	5606	0	2357	0	0
SRL_OPN_2PTS013_0390_20140521_194802_20140521_212650.EUM.nc	-0.006	-0.007	0.004	3428	5498	0	2070	0	0
SRL_OPN_2PTS013_0392_20140521_212649_20140521_230502.EUM.nc	-0.005	-0.006	0.005	2187	5454	0	3267	0	0
SRL_OPN_2PTS013_0393_20140521_230502_20140522_004243.EUM.nc	-0.004	-0.007	0.005	3133	5498	0	2365	0	0
SRL_OPN_2PTS013_0395_20140522_004242_20140522_022058.EUM.nc	-0.004	-0.006	0.005	2820	5563	0	2743	0	0
SRL_OPN_2PTS013_0397_20140522_022057_20140522_040026.EUM.nc	-0.005	-0.008	0.007	2834	5573	0	2739	0	0
SRL_OPN_2PTS013_0399_20140522_040026_20140522_054140.EUM.nc	-0.006	-0.008	0.007	3263	5576	0	2313	0	0
SRL_OPN_2PTS013_0401_20140522_054139_20140522_073035.EUM.nc	-0.006	-0.006	0.004	3988	6178	0	2006	0	184
SRL_OPN_2PTS013_0404_20140522_073035_20140522_090856.EUM.nc	-0.006	-0.007	0.005	3438	5559	0	2121	0	0
SRL_OPN_2PTS013_0405_20140522_090855_20140522_104650.EUM.nc	-0.007	-0.008	0.006	2449	5553	0	3104	0	0
SRL_OPN_2PTS013_0407_20140522_104649_20140522_122452.EUM.nc	-0.004	-0.004	0.001	2330	5467	0	2805	0	332
SRL_OPN_2PTS013_0409_20140522_122451_20140522_140410.EUM.nc	-0.004	-0.004	0.002	2931	5553	0	2277	0	345
SRL_OPN_2PTS013_0411_20140522_140410_20140522_155732.EUM.nc	-0.004	-0.005	0.003	3267	6412	0	3145	0	0
SRL_OPN_2PTS013_0414_20140522_155733_20140522_173719.EUM.nc	-0.004	-0.005	0.002	2790	5533	0	2691	0	52
SRL_OPN_2PTS013_0416_20140522_173718_20140522_191646.EUM.nc	-0.005	-0.006	0.003	3375	5619	0	2244	0	0
SRL_OPN_2PTS013_0418_20140522_191646_20140522_205554.EUM.nc	-0.005	-0.006	0.004	3570	5631	0	2061	0	0
SRL_OPN_2PTS013_0420_20140522_205554_20140522_223411.EUM.nc	-0.005	-0.006	0.004	2753	5434	0	2681	0	0
SRL_OPN_2PTS013_0421_20140522_223410_20140523_001203.EUM.nc	-0.004	-0.006	0.004	3087	5466	0	2379	0	0
SRL_OPN_2PTS013_0423_20140523_001202_20140523_015003.EUM.nc	-0.004	-0.006	0.005	3022	5536	0	2514	0	0
SRL_OPN_2PTS013_0425_20140523_015003_20140523_032855.EUM.nc	-0.005	-0.007	0.006	2964	5492	0	2528	0	0
SRL_OPN_2PTS013_0427_20140523_032856_20140523_050939.EUM.nc	-0.006	-0.008	0.006	2915	5579	0	2664	0	0
SRL_OPN_2PTS013_0429_20140523_050939_20140523_065935.EUM.nc	-0.005	-0.007	0.005	3776	6222	0	2446	0	0
SRL_OPN_2PTS013_0432_20140523_065935_20140523_083810.EUM.nc	-0.005	-0.007	0.005	4171	5635	0	1464	0	0
SRL_OPN_2PTS013_0434_20140523_083809_20140523_101600.EUM.nc	-0.006	-0.007	0.005	2707	5533	0	2826	0	0
SRL_OPN_2PTS013_0435_20140523_101559_20140523_115400.EUM.nc	-0.004	-0.006	0.005	2580	5528	0	2948	0	0
SRL_OPN_2PTS013_0437_20140523_115400_20140523_133250.EUM.nc	-0.003	-0.006	0.005	2971	5456	0	2485	0	0
SRL_OPN_2PTS013_0439_20140523_133251_20140523_152615.EUM.nc	-0.003	-0.004	0.002	3043	6384	0	2802	0	539
SRL_OPN_2PTS013_0442_20140523_152614_20140523_170554.EUM.nc	-0.003	-0.004	0.002	2722	5511	0	2739	0	50
SRL_OPN_2PTS013_0444_20140523_170553_20140523_184533.EUM.nc	-0.005	-0.005	0.002	3140	5639	0	2422	0	77
SRL_OPN_2PTS013_0446_20140523_184532_20140523_202442.EUM.nc	-0.005	-0.006	0.003	3422	5597	0	2175	0	0
SRL_OPN_2PTS013_0448_20140523_202441_20140523_220322.EUM.nc	-0.005	-0.006	0.004	3026	5423	0	2397	0	0
SRL_OPN_2PTS013_0450_20140523_220322_20140523_234120.EUM.nc	-0.004	-0.005	0.004	2712	5487	0	2775	0	0
SRL_OPN_2PTS013_0451_20140523_234120_20140524_011904.EUM.nc	-0.004	-0.006	0.005	2960	5522	0	2562	0	0
SRL_OPN_2PTS013_0453_20140524_011904_20140524_025741.EUM.nc	-0.004	-0.007	0.006	2865	5529	0	2664	0	0
SRL_OPN_2PTS013_0455_20140524_025741_20140524_043748.EUM.nc	-0.007	-0.009	0.006	2820	5506	0	2686	0	0
SRL_OPN_2PTS013_0457_20140524_043749_20140524_061953.EUM.nc	-0.005	-0.007	0.005	3829	5797	0	1968	0	0
SRL_OPN_2PTS013_0459_20140524_061952_20140524_080710.EUM.nc	-0.006	-0.007	0.005	4137	6097	0	1960	0	0

– Continued on next page

Table 13: Ka-Band Ionospheric Path Delay Statistics.

– Continued from previous page

File	Median	Mean	Std. Dev.	No. Obs.	Total Obs.	Default Lat/Lon	Flag (total)	Default (total)	3-Sigma Edited
SRL_OPN_2PTS013_0462_20140524_080709_20140524_094516.EUM.nc	-0.006	-0.007	0.005	2926	5517	0	2591	0	0
SRL_OPN_2PTS013_0463_20140524_094516_20140524_112310.EUM.nc	-0.005	-0.007	0.004	2073	5425	0	3352	0	0
SRL_OPN_2PTS013_0465_20140524_112309_20140524_130132.EUM.nc	-0.004	-0.006	0.004	2730	5380	0	2650	0	0
SRL_OPN_2PTS013_0467_20140524_130132_20140524_145456.EUM.nc	-0.004	-0.006	0.004	3535	6396	0	2861	0	0
SRL_OPN_2PTS013_0470_20140524_145455_20140524_163434.EUM.nc	-0.004	-0.004	0.002	3031	5639	0	2422	0	186
SRL_OPN_2PTS013_0472_20140524_163433_20140524_181417.EUM.nc	-0.004	-0.005	0.002	2965	5638	0	2577	0	96
SRL_OPN_2PTS013_0474_20140524_181416_20140524_195336.EUM.nc	-0.005	-0.005	0.003	3180	5621	0	2392	0	49
SRL_OPN_2PTS013_0476_20140524_195335_20140524_213229.EUM.nc	-0.005	-0.007	0.004	3509	5521	0	2012	0	0
SRL_OPN_2PTS013_0478_20140524_213228_20140524_231038.EUM.nc	-0.004	-0.006	0.005	2188	5378	0	3190	0	0
SRL_OPN_2PTS013_0479_20140524_231038_20140525_004819.EUM.nc	-0.004	-0.006	0.005	3110	5494	0	2384	0	0
SRL_OPN_2PTS013_0481_20140525_004818_20140525_022636.EUM.nc	-0.004	-0.006	0.005	2844	5538	0	2694	0	0
SRL_OPN_2PTS013_0483_20140525_022635_20140525_040611.EUM.nc	-0.006	-0.008	0.006	2787	5506	0	2719	0	0
SRL_OPN_2PTS013_0485_20140525_040610_20140525_054731.EUM.nc	-0.006	-0.008	0.006	3591	5674	0	2083	0	0
SRL_OPN_2PTS013_0487_20140525_054731_20140525_073612.EUM.nc	-0.005	-0.007	0.005	4133	6171	0	2038	0	0
SRL_OPN_2PTS013_0490_20140525_073612_20140525_091432.EUM.nc	-0.005	-0.007	0.005	3306	5551	0	2245	0	0
SRL_OPN_2PTS013_0491_20140525_091431_20140525_105225.EUM.nc	-0.006	-0.008	0.005	2325	5550	0	3225	0	0
SRL_OPN_2PTS013_0493_20140525_105225_20140525_123029.EUM.nc	-0.004	-0.004	0.001	2248	5428	0	2841	0	339
SRL_OPN_2PTS013_0495_20140525_123029_20140525_140953.EUM.nc	-0.004	-0.004	0.001	2846	5599	0	2422	0	331
SRL_OPN_2PTS013_0497_20140525_140953_20140525_160315.EUM.nc	-0.004	-0.004	0.002	2886	6435	0	3124	0	425
SRL_OPN_2PTS013_0500_20140525_160315_20140525_174252.EUM.nc	-0.004	-0.005	0.002	2904	5627	0	2723	0	0
SRL_OPN_2PTS013_0502_20140525_174252_20140525_192226.EUM.nc	-0.005	-0.005	0.002	3235	5652	0	2203	0	214
SRL_OPN_2PTS013_0504_20140525_192226_20140525_210132.EUM.nc	-0.005	-0.007	0.004	3556	5626	0	2070	0	0
SRL_OPN_2PTS013_0506_20140525_210131_20140525_223947.EUM.nc	-0.004	-0.006	0.005	2738	5438	0	2700	0	0
SRL_OPN_2PTS013_0507_20140525_223946_20140526_001741.EUM.nc	-0.004	-0.006	0.004	3068	5468	0	2400	0	0
SRL_OPN_2PTS013_0509_20140526_001740_20140526_015543.EUM.nc	-0.004	-0.006	0.005	2974	5519	0	2545	0	0
SRL_OPN_2PTS013_0511_20140526_015542_20140526_033441.EUM.nc	-0.005	-0.007	0.006	3006	5490	0	2484	0	0
SRL_OPN_2PTS013_0513_20140526_033441_20140526_051531.EUM.nc	-0.006	-0.008	0.006	2936	5574	0	2638	0	0
SRL_OPN_2PTS013_0515_20140526_051530_20140526_070517.EUM.nc	-0.004	-0.006	0.005	3812	6216	0	2404	0	0
SRL_OPN_2PTS013_0518_20140526_070517_20140526_084350.EUM.nc	-0.004	-0.006	0.005	3946	5616	0	1670	0	0
SRL_OPN_2PTS013_0520_20140526_084350_20140526_102138.EUM.nc	-0.006	-0.007	0.005	2612	5527	0	2915	0	0
SRL_OPN_2PTS013_0521_20140526_102137_20140526_115939.EUM.nc	-0.004	-0.006	0.005	2573	5540	0	2967	0	0
SRL_OPN_2PTS013_0523_20140526_115938_20140526_133837.EUM.nc	-0.003	-0.006	0.005	3017	5477	0	2460	0	0
SRL_OPN_2PTS013_0525_20140526_133836_20140526_153201.EUM.nc	-0.004	-0.004	0.002	2938	6411	0	2885	0	588
SRL_OPN_2PTS013_0528_20140526_153200_20140526_171139.EUM.nc	-0.004	-0.004	0.002	2681	5505	0	2748	0	76
SRL_OPN_2PTS013_0530_20140526_171138_20140526_185118.EUM.nc	-0.005	-0.005	0.002	3238	5661	0	2350	0	73
SRL_OPN_2PTS013_0532_20140526_185117_20140526_203025.EUM.nc	-0.005	-0.005	0.003	3455	5594	0	2139	0	0
SRL_OPN_2PTS013_0534_20140526_203025_20140526_220903.EUM.nc	-0.004	-0.005	0.004	3029	5420	0	2391	0	0
SRL_OPN_2PTS013_0536_20140526_220903_20140526_234700.EUM.nc	-0.004	-0.005	0.004	2885	5540	0	2655	0	0
SRL_OPN_2PTS013_0537_20140526_234700_20140527_012444.EUM.nc	-0.003	-0.005	0.004	2901	5529	0	2628	0	0

– Continued on next page

Table 13: Ka-Band Ionospheric Path Delay Statistics.

– Continued from previous page

File	Median	Mean	Std. Dev.	No. Obs.	Total Obs.	Default Lat/Lon	Flag (total)	Default (total)	3-Sigma Edited
SRL_OPN_2PTS013_0539_20140527_012444_20140527_030326.EUM.nc	-0.003	-0.006	0.005	2887	5554	0	2667	0	0
SRL_OPN_2PTS013_0541_20140527_030325_20140527_044340.EUM.nc	-0.005	-0.007	0.006	2883	5551	0	2668	0	0
SRL_OPN_2PTS013_0543_20140527_044339_20140527_062552.EUM.nc	-0.004	-0.007	0.005	3880	5815	0	1935	0	0
SRL_OPN_2PTS013_0545_20140527_062551_20140527_081252.EUM.nc	-0.005	-0.007	0.005	4139	6097	0	1958	0	0
SRL_OPN_2PTS013_0548_20140527_081251_20140527_095057.EUM.nc	-0.005	-0.007	0.005	2858	5452	0	2594	0	0
SRL_OPN_2PTS013_0549_20140527_095057_20140527_112850.EUM.nc	-0.005	-0.007	0.005	2171	5415	0	3244	0	0
SRL_OPN_2PTS013_0551_20140527_112849_20140527_130717.EUM.nc	-0.004	-0.005	0.004	2836	5469	0	2633	0	0
SRL_OPN_2PTS013_0553_20140527_130716_20140527_150033.EUM.nc	-0.004	-0.005	0.004	3519	6401	0	2882	0	0
SRL_OPN_2PTS013_0556_20140527_150032_20140527_164021.EUM.nc	-0.004	-0.004	0.001	2943	5650	0	2590	0	117
SRL_OPN_2PTS013_0558_20140527_164020_20140527_182003.EUM.nc	-0.004	-0.004	0.002	2995	5638	0	2524	0	119
SRL_OPN_2PTS013_0560_20140527_182002_20140527_195920.EUM.nc	-0.004	-0.004	0.002	3180	5602	0	2376	0	46
SRL_OPN_2PTS013_0562_20140527_195919_20140527_213811.EUM.nc	-0.005	-0.006	0.004	3418	5512	0	2094	0	0
SRL_OPN_2PTS013_0564_20140527_213810_20140527_231610.EUM.nc	-0.004	-0.005	0.004	2331	5380	0	3049	0	0
SRL_OPN_2PTS013_0565_20140527_231609_20140528_005400.EUM.nc	-0.003	-0.006	0.005	2951	5540	0	2589	0	0
SRL_OPN_2PTS013_0567_20140528_005359_20140528_023219.EUM.nc	-0.003	-0.006	0.005	2879	5546	0	2667	0	0
SRL_OPN_2PTS013_0569_20140528_023218_20140528_041153.EUM.nc	-0.005	-0.007	0.006	2755	5510	0	2755	0	0
SRL_OPN_2PTS013_0571_20140528_041152_20140528_055330.EUM.nc	-0.005	-0.006	0.005	3671	5711	0	2040	0	0
SRL_OPN_2PTS013_0573_20140528_055329_20140528_074157.EUM.nc	-0.005	-0.006	0.005	4150	6158	0	2008	0	0
SRL_OPN_2PTS013_0576_20140528_074157_20140528_092013.EUM.nc	-0.005	-0.006	0.004	3145	5546	0	2401	0	0
SRL_OPN_2PTS013_0577_20140528_092012_20140528_105758.EUM.nc	-0.006	-0.007	0.005	2253	5513	0	3260	0	0
SRL_OPN_2PTS013_0579_20140528_105757_20140528_123614.EUM.nc	-0.003	-0.003	0.001	2192	5429	0	2899	0	338
SRL_OPN_2PTS013_0581_20140528_123613_20140528_141543.EUM.nc	-0.004	-0.004	0.001	2964	5583	0	2332	0	287
SRL_OPN_2PTS013_0583_20140528_141543_20140528_160903.EUM.nc	-0.004	-0.005	0.003	3415	6395	0	2980	0	0
SRL_OPN_2PTS013_0586_20140528_160902_20140528_174840.EUM.nc	-0.004	-0.004	0.002	2883	5590	0	2707	0	0
SRL_OPN_2PTS013_0588_20140528_174839_20140528_192812.EUM.nc	-0.004	-0.004	0.002	3106	5653	0	2340	0	207
SRL_OPN_2PTS013_0590_20140528_192811_20140528_210707.EUM.nc	-0.005	-0.006	0.004	3427	5607	0	2180	0	0
SRL_OPN_2PTS013_0592_20140528_210706_20140528_224529.EUM.nc	-0.004	-0.005	0.004	2609	5398	0	2789	0	0
SRL_OPN_2PTS013_0593_20140528_224528_20140529_002317.EUM.nc	-0.004	-0.005	0.004	3027	5462	0	2435	0	0
SRL_OPN_2PTS013_0595_20140529_002316_20140529_020115.EUM.nc	-0.003	-0.006	0.005	2974	5530	0	2556	0	0
SRL_OPN_2PTS013_0597_20140529_020114_20140529_034025.EUM.nc	-0.005	-0.007	0.006	2928	5505	0	2577	0	0
SRL_OPN_2PTS013_0599_20140529_034025_20140529_052123.EUM.nc	-0.005	-0.007	0.005	2916	5589	0	2673	0	0
SRL_OPN_2PTS013_0601_20140529_052122_20140529_071058.EUM.nc	-0.005	-0.006	0.004	3798	6210	0	2412	0	0
SRL_OPN_2PTS013_0604_20140529_071058_20140529_084919.EUM.nc	-0.004	-0.005	0.004	3832	5597	0	1765	0	0
SRL_OPN_2PTS013_0605_20140529_084919_20140529_102715.EUM.nc	-0.005	-0.006	0.004	2601	5558	0	2957	0	0
SRL_OPN_2PTS013_0607_20140529_102715_20140529_120519.EUM.nc	-0.003	-0.005	0.004	2612	5516	0	2904	0	0
SRL_OPN_2PTS013_0609_20140529_120519_20140529_134411.EUM.nc	-0.003	-0.004	0.003	3079	5519	0	2440	0	0
SRL_OPN_2PTS013_0611_20140529_134411_20140529_153736.EUM.nc	-0.004	-0.004	0.003	3506	6434	0	2928	0	0
SRL_OPN_2PTS013_0614_20140529_153735_20140529_171722.EUM.nc	-0.004	-0.004	0.002	2710	5480	0	2731	0	39
SRL_OPN_2PTS013_0616_20140529_171721_20140529_185700.EUM.nc	-0.004	-0.004	0.003	3240	5650	0	2410	0	0

– Continued on next page

Table 13: Ka-Band Ionospheric Path Delay Statistics.

– Continued from previous page

File	Median	Mean	Std. Dev.	No. Obs.	Total Obs.	Default Lat/Lon	Flag (total)	Default (total)	3-Sigma Edited
SRL_OPN_2PTS013_0618_20140529_185700_20140529_203607.EUM.nc	-0.004	-0.005	0.003	3472	5601	0	2129	0	0
SRL_OPN_2PTS013_0620_20140529_203606_20140529_221441.EUM.nc	-0.004	-0.005	0.004	2984	5455	0	2471	0	0
SRL_OPN_2PTS013_0622_20140529_221440_20140529_235229.EUM.nc	-0.003	-0.005	0.004	2888	5494	0	2606	0	0
SRL_OPN_2PTS013_0623_20140529_235230_20140530_013023.EUM.nc	-0.003	-0.005	0.004	2952	5540	0	2588	0	0
SRL_OPN_2PTS013_0625_20140530_013023_20140530_030908.EUM.nc	-0.004	-0.006	0.005	2888	5501	0	2613	0	0
SRL_OPN_2PTS013_0627_20140530_030908_20140530_044920.EUM.nc	-0.005	-0.007	0.005	2914	5507	0	2593	0	0
SRL_OPN_2PTS013_0629_20140530_044919_20140530_063147.EUM.nc	-0.005	-0.006	0.005	3896	5810	0	1914	0	0
SRL_OPN_2PTS013_0631_20140530_063148_20140530_081831.EUM.nc	-0.005	-0.006	0.004	4168	6072	0	1904	0	0
SRL_OPN_2PTS013_0634_20140530_081830_20140530_095634.EUM.nc	-0.005	-0.006	0.004	2813	5551	0	2738	0	0
SRL_OPN_2PTS013_0635_20140530_095633_20140530_113419.EUM.nc	-0.004	-0.005	0.004	2344	5418	0	3074	0	0
SRL_OPN_2PTS013_0637_20140530_113419_20140530_131258.EUM.nc	-0.003	-0.004	0.004	2881	5475	0	2594	0	0
SRL_OPN_2PTS013_0639_20140530_131257_20140530_150617.EUM.nc	-0.004	-0.005	0.003	3531	6405	0	2874	0	0
SRL_OPN_2PTS013_0642_20140530_150617_20140530_164604.EUM.nc	-0.004	-0.004	0.002	2892	5616	0	2699	0	25
SRL_OPN_2PTS013_0644_20140530_164604_20140530_182538.EUM.nc	-0.004	-0.004	0.002	3220	5537	0	2317	0	0
SRL_OPN_2PTS013_0646_20140530_182537_20140530_200501.EUM.nc	-0.004	-0.004	0.002	3198	5602	0	2404	0	0
SRL_OPN_2PTS013_0648_20140530_200502_20140530_214350.EUM.nc	-0.005	-0.005	0.003	3266	5498	0	2232	0	0
SRL_OPN_2PTS013_0650_20140530_214349_20140530_232147.EUM.nc	-0.003	-0.005	0.004	2440	5371	0	2931	0	0
SRL_OPN_2PTS013_0651_20140530_232147_20140531_005935.EUM.nc	-0.003	-0.005	0.004	2878	5525	0	2647	0	0
SRL_OPN_2PTS013_0653_20140531_005934_20140531_023800.EUM.nc	-0.003	-0.006	0.005	2904	5538	0	2634	0	0
SRL_OPN_2PTS013_0655_20140531_023800_20140531_041738.EUM.nc	-0.004	-0.006	0.005	2800	5530	0	2730	0	0
SRL_OPN_2PTS013_0657_20140531_041738_20140531_055922.EUM.nc	-0.004	-0.006	0.004	3714	5750	0	2036	0	0
SRL_OPN_2PTS013_0659_20140531_055922_20140531_074736.EUM.nc	-0.005	-0.006	0.004	4168	6156	0	1988	0	0
SRL_OPN_2PTS013_0662_20140531_074735_20140531_092550.EUM.nc	-0.005	-0.006	0.004	3108	5532	0	2424	0	0
SRL_OPN_2PTS013_0663_20140531_092550_20140531_110335.EUM.nc	-0.005	-0.006	0.005	2205	5527	0	3322	0	0
SRL_OPN_2PTS013_0665_20140531_110334_20140531_124153.EUM.nc	-0.003	-0.003	0.001	2237	5417	0	2826	0	354
SRL_OPN_2PTS013_0667_20140531_124152_20140531_142128.EUM.nc	-0.004	-0.004	0.001	3023	5585	0	2262	0	300
SRL_OPN_2PTS013_0669_20140531_142128_20140531_161446.EUM.nc	-0.004	-0.004	0.001	3203	6402	0	2936	0	263
SRL_OPN_2PTS013_0672_20140531_161445_20140531_175422.EUM.nc	-0.004	-0.004	0.002	2778	5599	0	2688	0	133
SRL_OPN_2PTS013_0674_20140531_175421_20140531_193354.EUM.nc	-0.004	-0.004	0.002	3303	5664	0	2361	0	0
SRL_OPN_2PTS013_0676_20140531_193354_20140531_211246.EUM.nc	-0.005	-0.006	0.003	3349	5621	0	2272	0	0
SRL_OPN_2PTS013_0678_20140531_211247_20140531_225104.EUM.nc	-0.004	-0.005	0.003	2446	5405	0	2959	0	0
SRL_OPN_2PTS013_0679_20140531_225104_20140601_002854.EUM.nc	-0.003	-0.005	0.003	3078	5475	0	2397	0	0
SRL_OPN_2PTS013_0681_20140601_002853_20140601_020653.EUM.nc	-0.003	-0.005	0.005	2838	5536	0	2698	0	0
SRL_OPN_2PTS013_0683_20140601_020651_20140601_034609.EUM.nc	-0.004	-0.006	0.005	2902	5579	0	2677	0	0
SRL_OPN_2PTS013_0685_20140601_034608_20140601_052704.EUM.nc	-0.005	-0.007	0.005	2841	5579	0	2738	0	0
SRL_OPN_2PTS013_0687_20140601_052703_20140601_071638.EUM.nc	-0.004	-0.006	0.004	3920	6221	0	2301	0	0
SRL_OPN_2PTS013_0690_20140601_071637_20140601_085457.EUM.nc	-0.005	-0.006	0.004	3764	5595	0	1831	0	0
SRL_OPN_2PTS013_0691_20140601_085457_20140601_103252.EUM.nc	-0.005	-0.006	0.005	2440	5549	0	3109	0	0
SRL_OPN_2PTS013_0693_20140601_103251_20140601_121057.EUM.nc	-0.003	-0.004	0.003	2467	5520	0	2981	0	72

– Continued on next page

Table 13: Ka-Band Ionospheric Path Delay Statistics.

– Continued from previous page

File	Median	Mean	Std. Dev.	No. Obs.	Total Obs.	Default Lat/Lon	Flag (total)	Default (total)	3-Sigma Edited
SRL_OPN_2PTS013_0695_20140601_121056_20140601_134955.EUM.nc	-0.003	-0.004	0.003	3088	5512	0	2424	0	0
SRL_OPN_2PTS013_0697_20140601_134955_20140601_154319.EUM.nc	-0.003	-0.004	0.003	3509	6424	0	2915	0	0
SRL_OPN_2PTS013_0700_20140601_154319_20140601_172305.EUM.nc	-0.003	-0.004	0.002	2761	5529	0	2717	0	51
SRL_OPN_2PTS013_0702_20140601_172304_20140601_190235.EUM.nc	-0.004	-0.004	0.003	3213	5649	0	2436	0	0
SRL_OPN_2PTS013_0704_20140601_190234_20140601_204148.EUM.nc	-0.004	-0.005	0.004	3651	5638	0	1987	0	0
SRL_OPN_2PTS013_0706_20140601_204147_20140601_222019.EUM.nc	-0.004	-0.006	0.005	2912	5430	0	2518	0	0
SRL_OPN_2PTS013_0708_20140601_222019_20140601_235806.EUM.nc	-0.003	-0.005	0.004	3004	5493	0	2489	0	0
SRL_OPN_2PTS013_0709_20140601_235806_20140602_013601.EUM.nc	-0.003	-0.005	0.004	2991	5555	0	2564	0	0
SRL_OPN_2PTS013_0711_20140602_013601_20140602_031451.EUM.nc	-0.004	-0.006	0.005	2868	5525	0	2657	0	0
SRL_OPN_2PTS013_0713_20140602_031451_20140602_045509.EUM.nc	-0.005	-0.007	0.005	2950	5556	0	2606	0	0
SRL_OPN_2PTS013_0715_20140602_045508_20140602_063747.EUM.nc	-0.004	-0.006	0.005	3899	5840	0	1941	0	0
SRL_OPN_2PTS013_0717_20140602_063747_20140602_082410.EUM.nc	-0.004	-0.006	0.004	4133	6057	0	1924	0	0
SRL_OPN_2PTS013_0720_20140602_082409_20140602_100203.EUM.nc	-0.004	-0.006	0.004	2863	5563	0	2700	0	0
SRL_OPN_2PTS013_0721_20140602_100203_20140602_113959.EUM.nc	-0.004	-0.005	0.004	2390	5448	0	3058	0	0
SRL_OPN_2PTS013_0723_20140602_113959_20140602_131839.EUM.nc	-0.003	-0.005	0.003	2959	5440	0	2481	0	0
SRL_OPN_2PTS013_0725_20140602_131839_20140602_151200.EUM.nc	-0.004	-0.005	0.003	3545	6434	0	2889	0	0
SRL_OPN_2PTS013_0728_20140602_151200_20140602_165148.EUM.nc	-0.004	-0.004	0.002	2808	5593	0	2732	0	53
SRL_OPN_2PTS013_0730_20140602_165147_20140602_183121.EUM.nc	-0.003	-0.004	0.002	3156	5547	0	2375	0	16
SRL_OPN_2PTS013_0732_20140602_183120_20140602_201043.EUM.nc	-0.004	-0.004	0.002	3170	5610	0	2405	0	35
SRL_OPN_2PTS013_0734_20140602_201042_20140602_214921.EUM.nc	-0.004	-0.005	0.003	3257	5461	0	2204	0	0
SRL_OPN_2PTS013_0736_20140602_214921_20140602_232725.EUM.nc	-0.003	-0.004	0.003	2451	5357	0	2906	0	0
SRL_OPN_2PTS013_0737_20140602_232724_20140603_010513.EUM.nc	-0.003	-0.005	0.004	2735	5521	0	2786	0	0
SRL_OPN_2PTS013_0739_20140603_010514_20140603_024333.EUM.nc	-0.003	-0.005	0.005	2853	5555	0	2702	0	0
SRL_OPN_2PTS013_0741_20140603_024332_20140603_042324.EUM.nc	-0.005	-0.006	0.005	2800	5542	0	2742	0	0
SRL_OPN_2PTS013_0743_20140603_042324_20140603_060517.EUM.nc	-0.005	-0.006	0.004	3741	5753	0	2012	0	0
SRL_OPN_2PTS013_0745_20140603_060517_20140603_075315.EUM.nc	-0.004	-0.006	0.004	4159	6129	0	1970	0	0
SRL_OPN_2PTS013_0748_20140603_075314_20140603_093119.EUM.nc	-0.004	-0.005	0.004	3074	5502	0	2428	0	0
SRL_OPN_2PTS013_0749_20140603_093119_20140603_110910.EUM.nc	-0.005	-0.005	0.004	2222	5498	0	3276	0	0
SRL_OPN_2PTS013_0751_20140603_110909_20140603_124733.EUM.nc	-0.003	-0.003	0.001	2310	5374	0	2855	0	209
SRL_OPN_2PTS013_0753_20140603_124732_20140603_144042.EUM.nc	-0.004	-0.004	0.002	3394	6342	0	2948	0	0
SRL_OPN_2PTS013_0756_20140603_144041_20140603_162019.EUM.nc	-0.004	-0.004	0.002	3164	5613	0	2240	0	209
SRL_OPN_2PTS013_0758_20140603_162018_20140603_180005.EUM.nc	-0.003	-0.004	0.002	2893	5653	0	2676	0	84
SRL_OPN_2PTS013_0760_20140603_180004_20140603_193934.EUM.nc	-0.004	-0.004	0.003	3339	5642	0	2303	0	0
SRL_OPN_2PTS013_0762_20140603_193934_20140603_211825.EUM.nc	-0.005	-0.006	0.004	3349	5494	0	2145	0	0
SRL_OPN_2PTS013_0764_20140603_211824_20140603_225641.EUM.nc	-0.004	-0.005	0.004	2407	5509	0	3102	0	0
SRL_OPN_2PTS013_0765_20140603_225640_20140604_003430.EUM.nc	-0.003	-0.005	0.003	3181	5477	0	2296	0	0
SRL_OPN_2PTS013_0767_20140604_003430_20140604_021232.EUM.nc	-0.003	-0.005	0.004	2808	5536	0	2728	0	0
SRL_OPN_2PTS013_0769_20140604_021231_20140604_035152.EUM.nc	-0.004	-0.006	0.005	2790	5519	0	2729	0	0
SRL_OPN_2PTS013_0771_20140604_035152_20140604_053255.EUM.nc	-0.005	-0.007	0.005	2903	5562	0	2659	0	0

– Continued on next page

Table 13: Ka-Band Ionospheric Path Delay Statistics.

– Continued from previous page

File	Median	Mean	Std. Dev.	No. Obs.	Total Obs.	Default Lat/Lon	Flag (total)	Default (total)	3-Sigma Edited
SRL_OPN_2PTS013_0773_20140604_053255_20140604_072217.EUM.nc	-0.004	-0.006	0.005	4074	6221	0	2147	0	0
SRL_OPN_2PTS013_0776_20140604_072217_20140604_090033.EUM.nc	-0.004	-0.005	0.004	3730	5597	0	1867	0	0
SRL_OPN_2PTS013_0777_20140604_090033_20140604_103828.EUM.nc	-0.005	-0.006	0.004	2408	5553	0	3145	0	0
SRL_OPN_2PTS013_0779_20140604_103827_20140604_121626.EUM.nc	-0.003	-0.003	0.001	2255	5526	0	2937	0	334
SRL_OPN_2PTS013_0781_20140604_121625_20140604_135538.EUM.nc	-0.004	-0.004	0.003	3167	5556	0	2389	0	0
SRL_OPN_2PTS013_0783_20140604_135538_20140604_154902.EUM.nc	-0.004	-0.005	0.003	3494	6419	0	2925	0	0
SRL_OPN_2PTS013_0786_20140604_154901_20140604_172847.EUM.nc	-0.004	-0.004	0.002	2752	5512	0	2719	0	41
SRL_OPN_2PTS013_0788_20140604_172847_20140604_190815.EUM.nc	-0.004	-0.004	0.002	3369	5636	0	2267	0	0
SRL_OPN_2PTS013_0790_20140604_190815_20140604_204726.EUM.nc	-0.005	-0.005	0.003	3657	5609	0	1952	0	0
SRL_OPN_2PTS013_0792_20140604_204725_20140604_222555.EUM.nc	-0.004	-0.005	0.003	2860	5454	0	2594	0	0
SRL_OPN_2PTS013_0794_20140604_222556_20140605_000341.EUM.nc	-0.003	-0.004	0.003	3050	5510	0	2460	0	0
SRL_OPN_2PTS013_0795_20140605_000341_20140605_014138.EUM.nc	-0.003	-0.005	0.004	2997	5540	0	2543	0	0
SRL_OPN_2PTS013_0797_20140605_014137_20140605_032032.EUM.nc	-0.003	-0.006	0.005	2896	5526	0	2630	0	0
SRL_OPN_2PTS013_0799_20140605_032031_20140605_050057.EUM.nc	-0.006	-0.007	0.005	2975	5566	0	2591	0	0
SRL_OPN_2PTS013_0801_20140605_050056_20140605_064343.EUM.nc	-0.005	-0.006	0.005	3874	5841	0	1967	0	0
SRL_OPN_2PTS013_0803_20140605_064342_20140605_082945.EUM.nc	-0.004	-0.006	0.004	4199	6041	0	1842	0	0
SRL_OPN_2PTS013_0806_20140605_082944_20140605_100738.EUM.nc	-0.005	-0.006	0.004	2818	5553	0	2735	0	0
SRL_OPN_2PTS013_0807_20140605_100737_20140605_114535.EUM.nc	-0.004	-0.005	0.003	2443	5497	0	3054	0	0
SRL_OPN_2PTS013_0809_20140605_114534_20140605_132422.EUM.nc	-0.003	-0.004	0.003	2965	5474	0	2509	0	0
SRL_OPN_2PTS013_0811_20140605_132421_20140605_151743.EUM.nc	-0.003	-0.004	0.003	3530	6401	0	2871	0	0
SRL_OPN_2PTS013_0814_20140605_151742_20140605_165730.EUM.nc	-0.003	-0.003	0.002	2782	5567	0	2721	0	64
SRL_OPN_2PTS013_0816_20140605_165729_20140605_183702.EUM.nc	-0.004	-0.004	0.002	3211	5559	0	2344	0	4
SRL_OPN_2PTS013_0818_20140605_183702_20140605_201622.EUM.nc	-0.004	-0.004	0.002	3267	5594	0	2327	0	0
SRL_OPN_2PTS013_0820_20140605_201622_20140605_215459.EUM.nc	-0.004	-0.005	0.003	3206	5436	0	2230	0	0
SRL_OPN_2PTS013_0822_20140605_215459_20140605_233300.EUM.nc	-0.003	-0.004	0.003	2484	5329	0	2845	0	0
SRL_OPN_2PTS013_0823_20140605_233259_20140606_011050.EUM.nc	-0.003	-0.005	0.004	2728	5518	0	2790	0	0
SRL_OPN_2PTS013_0825_20140606_011049_20140606_024912.EUM.nc	-0.003	-0.005	0.005	2858	5540	0	2682	0	0
SRL_OPN_2PTS013_0827_20140606_024912_20140606_042910.EUM.nc	-0.005	-0.006	0.005	2826	5555	0	2729	0	0
SRL_OPN_2PTS013_0829_20140606_042910_20140606_061102.EUM.nc	-0.004	-0.006	0.004	3740	5767	0	2027	0	0
SRL_OPN_2PTS013_0831_20140606_061101_20140606_075853.EUM.nc	-0.005	-0.006	0.004	4153	6123	0	1970	0	0
SRL_OPN_2PTS013_0834_20140606_075852_20140606_093655.EUM.nc	-0.005	-0.006	0.004	2908	5542	0	2634	0	0
SRL_OPN_2PTS013_0835_20140606_093654_20140606_111447.EUM.nc	-0.005	-0.006	0.004	2164	5485	0	3321	0	0
SRL_OPN_2PTS013_0837_20140606_111446_20140606_125313.EUM.nc	-0.003	-0.004	0.003	2664	5421	0	2741	0	16
SRL_OPN_2PTS013_0839_20140606_125312_20140606_144624.EUM.nc	-0.004	-0.004	0.002	3061	6374	0	2961	0	352
SRL_OPN_2PTS013_0842_20140606_144624_20140606_162602.EUM.nc	-0.004	-0.003	0.001	3128	5644	0	2278	0	238
SRL_OPN_2PTS013_0844_20140606_162602_20140606_180547.EUM.nc	-0.004	-0.003	0.002	2965	5668	0	2614	0	89
SRL_OPN_2PTS013_0846_20140606_180546_20140606_194515.EUM.nc	-0.004	-0.004	0.003	3297	5634	0	2337	0	0
SRL_OPN_2PTS013_0848_20140606_194515_20140606_212403.EUM.nc	-0.005	-0.006	0.004	3390	5493	0	2103	0	0
SRL_OPN_2PTS013_0850_20140606_212402_20140606_230217.EUM.nc	-0.004	-0.006	0.004	2250	5434	0	3184	0	0

– Continued on next page

Table 13: Ka-Band Ionospheric Path Delay Statistics.

– Continued from previous page

File	Median	Mean	Std. Dev.	No. Obs.	Total Obs.	Default Lat/Lon	Flag (total)	Default (total)	3-Sigma Edited
SRL_OPN_2PTS013_0851_20140606_230216_20140607_003957.EUM.nc	-0.004	-0.006	0.004	3220	5503	0	2283	0	0
SRL_OPN_2PTS013_0853_20140607_003956_20140607_021810.EUM.nc	-0.004	-0.005	0.004	2798	5540	0	2742	0	0
SRL_OPN_2PTS013_0855_20140607_021810_20140607_035738.EUM.nc	-0.004	-0.006	0.004	2777	5589	0	2812	0	0
SRL_OPN_2PTS013_0857_20140607_035737_20140607_053847.EUM.nc	-0.005	-0.006	0.004	3073	5569	0	2496	0	0
SRL_OPN_2PTS013_0859_20140607_053846_20140607_072755.EUM.nc	-0.005	-0.006	0.004	4196	6227	0	2031	0	0
SRL_OPN_2PTS013_0862_20140607_072756_20140607_090610.EUM.nc	-0.005	-0.006	0.004	3583	5575	0	1992	0	0
SRL_OPN_2PTS013_0863_20140607_090610_20140607_104403.EUM.nc	-0.005	-0.007	0.005	2421	5553	0	3132	0	0
SRL_OPN_2PTS013_0865_20140607_104402_20140607_122205.EUM.nc	-0.003	-0.003	0.001	2270	5511	0	2846	0	395
SRL_OPN_2PTS013_0867_20140607_122204_20140607_140121.EUM.nc	-0.003	-0.005	0.003	3280	5565	0	2231	0	54
SRL_OPN_2PTS013_0869_20140607_140121_20140607_155443.EUM.nc	-0.004	-0.005	0.003	3303	6415	0	3112	0	0
SRL_OPN_2PTS013_0872_20140607_155444_20140607_173430.EUM.nc	-0.004	-0.004	0.002	2834	5511	0	2660	0	17
SRL_OPN_2PTS013_0874_20140607_173429_20140607_191357.EUM.nc	-0.004	-0.004	0.002	3407	5641	0	2234	0	0
SRL_OPN_2PTS013_0876_20140607_191357_20140607_205306.EUM.nc	-0.005	-0.005	0.003	3609	5639	0	2030	0	0
SRL_OPN_2PTS013_0878_20140607_205306_20140607_223124.EUM.nc	-0.004	-0.005	0.003	2806	5424	0	2618	0	0
SRL_OPN_2PTS013_0879_20140607_223124_20140608_000916.EUM.nc	-0.003	-0.005	0.003	3061	5500	0	2439	0	0
SRL_OPN_2PTS013_0881_20140608_000915_20140608_014715.EUM.nc	-0.004	-0.006	0.004	3013	5535	0	2522	0	0
SRL_OPN_2PTS013_0883_20140608_014714_20140608_032607.EUM.nc	-0.004	-0.006	0.005	2967	5483	0	2516	0	0
SRL_OPN_2PTS013_0885_20140608_032606_20140608_050646.EUM.nc	-0.004	-0.007	0.005	2898	5592	0	2694	0	0
SRL_OPN_2PTS013_0887_20140608_050645_20140608_065648.EUM.nc	-0.004	-0.005	0.004	3799	6234	0	2435	0	0
SRL_OPN_2PTS013_0890_20140608_065648_20140608_083524.EUM.nc	-0.004	-0.005	0.003	4147	5636	0	1489	0	0
SRL_OPN_2PTS013_0892_20140608_083523_20140608_101315.EUM.nc	-0.006	-0.006	0.004	2743	5556	0	2813	0	0
SRL_OPN_2PTS013_0893_20140608_101314_20140608_115113.EUM.nc	-0.003	-0.005	0.004	2510	5518	0	3008	0	0
SRL_OPN_2PTS013_0895_20140608_115112_20140608_133002.EUM.nc	-0.003	-0.004	0.003	2851	5469	0	2473	0	145
SRL_OPN_2PTS013_0897_20140608_133001_20140608_152326.EUM.nc	-0.004	-0.005	0.003	3585	6386	0	2801	0	0
SRL_OPN_2PTS013_0900_20140608_152326_20140608_170304.EUM.nc	-0.003	-0.004	0.002	2721	5521	0	2742	0	58
SRL_OPN_2PTS013_0902_20140608_170303_20140608_184245.EUM.nc	-0.004	-0.004	0.002	3081	5646	0	2457	0	108
SRL_OPN_2PTS013_0904_20140608_184245_20140608_202203.EUM.nc	-0.004	-0.005	0.003	3388	5611	0	2223	0	0
SRL_OPN_2PTS013_0906_20140608_202202_20140608_220035.EUM.nc	-0.004	-0.005	0.003	2998	5435	0	2437	0	0
SRL_OPN_2PTS013_0908_20140608_220034_20140608_233836.EUM.nc	-0.003	-0.004	0.003	2637	5448	0	2811	0	0
SRL_OPN_2PTS013_0909_20140608_233836_20140609_011626.EUM.nc	-0.003	-0.005	0.004	2946	5511	0	2565	0	0
SRL_OPN_2PTS013_0911_20140609_011626_20140609_025455.EUM.nc	-0.004	-0.006	0.005	2891	5509	0	2618	0	0
SRL_OPN_2PTS013_0913_20140609_025454_20140609_043459.EUM.nc	-0.005	-0.007	0.005	2841	5522	0	2681	0	0
SRL_OPN_2PTS013_0915_20140609_043458_20140609_061658.EUM.nc	-0.005	-0.006	0.005	3796	5780	0	1984	0	0
SRL_OPN_2PTS013_0917_20140609_061658_20140609_080432.EUM.nc	-0.005	-0.006	0.004	4163	6105	0	1942	0	0
SRL_OPN_2PTS013_0920_20140609_080431_20140609_094231.EUM.nc	-0.004	-0.006	0.004	2912	5545	0	2633	0	0
SRL_OPN_2PTS013_0921_20140609_094231_20140609_112024.EUM.nc	-0.004	-0.006	0.004	2217	5410	0	3193	0	0
SRL_OPN_2PTS013_0923_20140609_112024_20140609_125853.EUM.nc	-0.003	-0.004	0.003	2757	5405	0	2648	0	0
SRL_OPN_2PTS013_0925_20140609_125854_20140609_145208.EUM.nc	-0.004	-0.004	0.001	3074	6379	0	2922	0	383
SRL_OPN_2PTS013_0928_20140609_145207_20140609_163145.EUM.nc	-0.003	-0.004	0.001	3043	5645	0	2378	0	224

– Continued on next page

Table 13: Ka-Band Ionospheric Path Delay Statistics.

– Continued from previous page

File	Median	Mean	Std. Dev.	No. Obs.	Total Obs.	Default Lat/Lon	Flag (total)	Default (total)	3-Sigma Edited
SRL_OPN_2PTS013_0930_20140609_163145_20140609_181130.EUM.nc	-0.004	-0.004	0.002	2963	5637	0	2581	0	93
SRL_OPN_2PTS013_0932_20140609_181129_20140609_195049.EUM.nc	-0.004	-0.005	0.003	3238	5623	0	2385	0	0
SRL_OPN_2PTS013_0934_20140609_195048_20140609_212943.EUM.nc	-0.005	-0.007	0.004	3466	5529	0	2063	0	0
SRL_OPN_2PTS013_0936_20140609_212942_20140609_230754.EUM.nc	-0.004	-0.006	0.005	2113	5433	0	3320	0	0
SRL_OPN_2PTS013_0937_20140609_230754_20140610_004534.EUM.nc	-0.003	-0.006	0.004	3092	5513	0	2421	0	0
SRL_OPN_2PTS013_0939_20140610_004533_20140610_022349.EUM.nc	-0.003	-0.006	0.005	2841	5545	0	2704	0	0
SRL_OPN_2PTS013_0941_20140610_022349_20140610_040322.EUM.nc	-0.004	-0.007	0.005	2798	5483	0	2685	0	0
SRL_OPN_2PTS013_0943_20140610_040322_20140610_054439.EUM.nc	-0.005	-0.006	0.004	3403	5684	0	2281	0	0
SRL_OPN_2PTS013_0945_20140610_054438_20140610_073327.EUM.nc	-0.005	-0.006	0.004	4142	6199	0	2057	0	0
SRL_OPN_2PTS013_0948_20140610_073327_20140610_091147.EUM.nc	-0.005	-0.006	0.004	3399	5567	0	2168	0	0
SRL_OPN_2PTS013_0949_20140610_091146_20140610_104940.EUM.nc	-0.006	-0.007	0.004	2367	5572	0	3205	0	0
SRL_OPN_2PTS013_0951_20140610_104939_20140610_122744.EUM.nc	-0.004	-0.004	0.002	2415	5412	0	2779	0	218
SRL_OPN_2PTS013_0953_20140610_122745_20140610_140706.EUM.nc	-0.004	-0.004	0.001	2880	5582	0	2385	0	317
SRL_OPN_2PTS013_0955_20140610_140705_20140610_160027.EUM.nc	-0.004	-0.004	0.001	2794	6422	0	3152	0	476
SRL_OPN_2PTS013_0958_20140610_160027_20140610_174014.EUM.nc	-0.004	-0.004	0.001	2749	5672	0	2767	0	156
SRL_OPN_2PTS013_0960_20140610_174013_20140610_191939.EUM.nc	-0.004	-0.004	0.002	3206	5638	0	2215	0	217
SRL_OPN_2PTS013_0962_20140610_191940_20140610_205846.EUM.nc	-0.005	-0.005	0.003	3577	5613	0	2036	0	0
SRL_OPN_2PTS013_0964_20140610_205846_20140610_223702.EUM.nc	-0.004	-0.005	0.003	2683	5422	0	2739	0	0
SRL_OPN_2PTS013_0965_20140610_223701_20140611_001453.EUM.nc	-0.003	-0.005	0.003	3025	5491	0	2466	0	0
SRL_OPN_2PTS013_0967_20140611_001452_20140611_015254.EUM.nc	-0.004	-0.005	0.004	2974	5503	0	2529	0	0
SRL_OPN_2PTS013_0969_20140611_015253_20140611_033150.EUM.nc	-0.004	-0.006	0.005	2969	5467	0	2498	0	0
SRL_OPN_2PTS013_0971_20140611_033150_20140611_051236.EUM.nc	-0.005	-0.007	0.006	2942	5570	0	2628	0	0
SRL_OPN_2PTS013_0973_20140611_051235_20140611_070228.EUM.nc	-0.004	-0.006	0.005	3791	6248	0	2457	0	0
SRL_OPN_2PTS013_0976_20140611_070228_20140611_084101.EUM.nc	-0.005	-0.006	0.004	4026	5615	0	1589	0	0
SRL_OPN_2PTS013_0978_20140611_084102_20140611_101851.EUM.nc	-0.006	-0.007	0.005	2635	5554	0	2919	0	0
SRL_OPN_2PTS013_0979_20140611_101850_20140611_115651.EUM.nc	-0.004	-0.005	0.004	2530	5532	0	3002	0	0
SRL_OPN_2PTS013_0981_20140611_115650_20140611_133545.EUM.nc	-0.004	-0.005	0.004	2991	5428	0	2437	0	0
SRL_OPN_2PTS013_0983_20140611_133545_20140611_152908.EUM.nc	-0.005	-0.005	0.003	3577	6381	0	2804	0	0
SRL_OPN_2PTS013_0986_20140611_152907_20140611_170847.EUM.nc	-0.004	-0.004	0.002	2732	5498	0	2700	0	66
SRL_OPN_2PTS013_0988_20140611_170847_20140611_184828.EUM.nc	-0.004	-0.004	0.002	3160	5663	0	2356	0	147
SRL_OPN_2PTS013_0990_20140611_184827_20140611_202735.EUM.nc	-0.004	-0.005	0.003	3363	5595	0	2232	0	0
SRL_OPN_2PTS013_0992_20140611_202735_20140611_220614.EUM.nc	-0.004	-0.005	0.004	3040	5427	0	2387	0	0
SRL_OPN_2PTS013_0994_20140611_220613_20140611_234412.EUM.nc	-0.004	-0.005	0.003	2830	5521	0	2691	0	0
SRL_OPN_2PTS013_0995_20140611_234411_20140612_012155.EUM.nc	-0.004	-0.006	0.005	2920	5504	0	2584	0	0
SRL_OPN_2PTS013_0997_20140612_012155_20140612_030035.EUM.nc	-0.004	-0.006	0.005	2885	5557	0	2672	0	0
SRL_OPN_2PTS013_0999_20140612_030034_20140612_044046.EUM.nc	-0.006	-0.007	0.005	2862	5622	0	2760	0	0

30 Ka-Band Sea State Bias Table

Table 14: Ka-Band Sea State Bias Statistics.

File	Median	Mean	Std. Dev.	No. Obs.	Total Obs.	Default Lat/Lon	Flag (total)	Default (total)	3-Sigma Edited
SRL_OPN_2PTS012_1001_20140508_044046_20140508_062254.EUM.nc	-0.104	-0.109	0.032	3945	5791	0	1819	7	20
SRL_OPN_2PTS013_0001_20140508_062254_20140508_081002.EUM.nc	-0.098	-0.104	0.038	4091	6086	0	1985	0	10
SRL_OPN_2PTS013_0004_20140508_081001_20140508_094808.EUM.nc	-0.075	-0.088	0.046	2912	5504	0	2580	11	1
SRL_OPN_2PTS013_0005_20140508_094807_20140508_112601.EUM.nc	-0.084	-0.101	0.064	2116	5388	0	3241	30	1
SRL_OPN_2PTS013_0007_20140508_112601_20140508_130433.EUM.nc	-0.122	-0.136	0.056	2740	5367	0	2622	5	0
SRL_OPN_2PTS013_0009_20140508_130433_20140508_145750.EUM.nc	-0.108	-0.117	0.044	3561	6375	0	2813	0	1
SRL_OPN_2PTS013_0012_20140508_145749_20140508_163728.EUM.nc	-0.096	-0.099	0.038	3113	5648	0	2504	13	18
SRL_OPN_2PTS013_0014_20140508_163727_20140508_181711.EUM.nc	-0.100	-0.111	0.047	3065	5503	0	2436	2	0
SRL_OPN_2PTS013_0016_20140508_181711_20140508_195628.EUM.nc	-0.104	-0.102	0.050	3199	5520	0	2290	8	23
SRL_OPN_2PTS013_0018_20140508_195628_20140508_213520.EUM.nc	-0.087	-0.089	0.038	3479	5491	0	1989	16	7
SRL_OPN_2PTS013_0020_20140508_213520_20140508_231330.EUM.nc	-0.102	-0.110	0.053	2261	5417	0	3150	6	0
SRL_OPN_2PTS013_0021_20140508_231330_20140509_005109.EUM.nc	-0.118	-0.124	0.061	3049	5490	0	2426	15	0
SRL_OPN_2PTS013_0023_20140509_005109_20140509_022928.EUM.nc	-0.116	-0.123	0.048	2828	5525	0	2692	4	1
SRL_OPN_2PTS013_0025_20140509_022929_20140509_040906.EUM.nc	-0.099	-0.104	0.040	2730	5498	0	2718	7	43
SRL_OPN_2PTS013_0027_20140509_040905_20140509_055031.EUM.nc	-0.099	-0.104	0.033	3564	5712	0	1987	4	157
SRL_OPN_2PTS013_0029_20140509_055030_20140509_073905.EUM.nc	-0.107	-0.109	0.038	4168	6155	0	1981	0	6
SRL_OPN_2PTS013_0032_20140509_073905_20140509_091723.EUM.nc	-0.079	-0.092	0.044	3252	5502	0	2237	9	4
SRL_OPN_2PTS013_0033_20140509_091722_20140509_105515.EUM.nc	-0.057	-0.082	0.061	2276	5517	0	3227	13	1
SRL_OPN_2PTS013_0035_20140509_105514_20140509_123321.EUM.nc	-0.126	-0.136	0.054	2501	5369	0	2855	13	0
SRL_OPN_2PTS013_0037_20140509_123321_20140509_141248.EUM.nc	-0.122	-0.127	0.038	3281	5582	0	2299	2	0
SRL_OPN_2PTS013_0039_20140509_141249_20140509_160608.EUM.nc	-0.100	-0.097	0.041	3252	6409	0	3092	3	62
SRL_OPN_2PTS013_0042_20140509_160608_20140509_174555.EUM.nc	-0.103	-0.109	0.041	2850	5604	0	2742	6	6
SRL_OPN_2PTS013_0044_20140509_174555_20140509_192519.EUM.nc	-0.100	-0.105	0.058	3358	5592	0	2226	8	0
SRL_OPN_2PTS013_0046_20140509_192519_20140509_210423.EUM.nc	-0.093	-0.093	0.036	3510	5599	0	2063	16	10
SRL_OPN_2PTS013_0048_20140509_210422_20140509_224245.EUM.nc	-0.092	-0.105	0.056	2708	5419	0	2698	12	1
SRL_OPN_2PTS013_0049_20140509_224245_20140510_002028.EUM.nc	-0.116	-0.121	0.059	3035	5447	0	2406	6	0
SRL_OPN_2PTS013_0051_20140510_002027_20140510_015830.EUM.nc	-0.118	-0.122	0.048	2932	5532	0	2594	5	1
SRL_OPN_2PTS013_0053_20140510_015829_20140510_033731.EUM.nc	-0.096	-0.100	0.040	2959	5518	0	2550	7	2
SRL_OPN_2PTS013_0055_20140510_033730_20140510_051825.EUM.nc	-0.095	-0.108	0.058	3013	5566	0	2550	2	1
SRL_OPN_2PTS013_0057_20140510_051825_20140510_070805.EUM.nc	-0.108	-0.110	0.036	3834	6216	0	2358	11	13
SRL_OPN_2PTS013_0060_20140510_070804_20140510_084637.EUM.nc	-0.083	-0.094	0.037	3873	5608	0	1713	12	10
SRL_OPN_2PTS013_0061_20140510_084636_20140510_102424.EUM.nc	-0.063	-0.083	0.056	2617	5479	0	2842	18	2
SRL_OPN_2PTS013_0063_20140510_102423_20140510_120227.EUM.nc	-0.112	-0.119	0.059	2554	5519	0	2949	16	0
SRL_OPN_2PTS013_0065_20140510_120226_20140510_134126.EUM.nc	-0.126	-0.127	0.035	3108	5504	0	2367	20	9
SRL_OPN_2PTS013_0067_20140510_134125_20140510_153449.EUM.nc	-0.097	-0.103	0.039	3509	6416	0	2896	5	6
SRL_OPN_2PTS013_0070_20140510_153449_20140510_171436.EUM.nc	-0.104	-0.114	0.042	2737	5499	0	2751	6	5
SRL_OPN_2PTS013_0072_20140510_171435_20140510_185407.EUM.nc	-0.101	-0.113	0.058	3260	5622	0	2354	8	0

– Continued on next page

Table 14: Ka-Band Sea State Bias Statistics.

– Continued from previous page

File	Median	Mean	Std. Dev.	No. Obs.	Total Obs.	Default Lat/Lon	Flag (total)	Default (total)	3-Sigma Edited
SRL_OPN_2PTS013_0074_20140510_185406_20140510_203322.EUM.nc	-0.089	-0.092	0.045	3519	5599	0	2065	11	4
SRL_OPN_2PTS013_0076_20140510_203321_20140510_221149.EUM.nc	-0.086	-0.094	0.049	2980	5445	0	2450	13	2
SRL_OPN_2PTS013_0078_20140510_221149_20140510_234946.EUM.nc	-0.125	-0.121	0.059	2898	5496	0	2583	15	0
SRL_OPN_2PTS013_0079_20140510_234945_20140511_012739.EUM.nc	-0.126	-0.125	0.051	2892	5534	0	2641	1	0
SRL_OPN_2PTS013_0081_20140511_012738_20140511_030614.EUM.nc	-0.099	-0.109	0.046	2899	5559	0	2653	5	2
SRL_OPN_2PTS013_0083_20140511_030613_20140511_044631.EUM.nc	-0.094	-0.111	0.060	2935	5505	0	2565	5	0
SRL_OPN_2PTS013_0085_20140511_044631_20140511_062847.EUM.nc	-0.110	-0.110	0.035	3928	5796	0	1855	7	6
SRL_OPN_2PTS013_0087_20140511_062847_20140511_081546.EUM.nc	-0.090	-0.099	0.034	4132	6094	0	1959	0	3
SRL_OPN_2PTS013_0090_20140511_081546_20140511_095342.EUM.nc	-0.092	-0.098	0.045	2786	5506	0	2627	6	87
SRL_OPN_2PTS013_0091_20140511_095342_20140511_113137.EUM.nc	-0.105	-0.105	0.061	2262	5396	0	3114	19	1
SRL_OPN_2PTS013_0093_20140511_113136_20140511_131012.EUM.nc	-0.129	-0.133	0.042	2812	5488	0	2673	0	3
SRL_OPN_2PTS013_0095_20140511_131012_20140511_150330.EUM.nc	-0.098	-0.100	0.035	3507	6372	0	2857	7	1
SRL_OPN_2PTS013_0098_20140511_150329_20140511_164308.EUM.nc	-0.110	-0.122	0.051	2935	5613	0	2670	8	0
SRL_OPN_2PTS013_0100_20140511_164307_20140511_182251.EUM.nc	-0.108	-0.117	0.049	3202	5543	0	2331	7	3
SRL_OPN_2PTS013_0102_20140511_182250_20140511_200215.EUM.nc	-0.096	-0.100	0.041	3134	5562	0	2417	8	3
SRL_OPN_2PTS013_0104_20140511_200214_20140511_214056.EUM.nc	-0.095	-0.097	0.041	3400	5494	0	2078	13	3
SRL_OPN_2PTS013_0106_20140511_214057_20140511_231903.EUM.nc	-0.133	-0.122	0.060	2420	5363	0	2935	8	0
SRL_OPN_2PTS013_0107_20140511_231903_20140512_005653.EUM.nc	-0.123	-0.121	0.052	2840	5517	0	2657	20	0
SRL_OPN_2PTS013_0109_20140512_005654_20140512_023507.EUM.nc	-0.106	-0.110	0.043	2863	5534	0	2661	3	7
SRL_OPN_2PTS013_0111_20140512_023506_20140512_041450.EUM.nc	-0.099	-0.115	0.045	2780	5506	0	2714	12	0
SRL_OPN_2PTS013_0113_20140512_041450_20140512_055623.EUM.nc	-0.107	-0.110	0.032	3723	5740	0	2003	5	9
SRL_OPN_2PTS013_0115_20140512_055622_20140512_074451.EUM.nc	-0.094	-0.107	0.043	4184	6157	0	1971	1	1
SRL_OPN_2PTS013_0118_20140512_074452_20140512_092259.EUM.nc	-0.110	-0.107	0.045	3161	5476	0	2307	6	2
SRL_OPN_2PTS013_0119_20140512_092258_20140512_110050.EUM.nc	-0.075	-0.089	0.053	2134	5470	0	3308	25	3
SRL_OPN_2PTS013_0121_20140512_110049_20140512_123909.EUM.nc	-0.133	-0.135	0.048	2530	5412	0	2876	6	0
SRL_OPN_2PTS013_0123_20140512_123909_20140512_141832.EUM.nc	-0.104	-0.107	0.033	3329	5561	0	2222	8	2
SRL_OPN_2PTS013_0125_20140512_141832_20140512_161150.EUM.nc	-0.103	-0.111	0.047	3385	6387	0	2988	12	2
SRL_OPN_2PTS013_0128_20140512_161149_20140512_175136.EUM.nc	-0.117	-0.130	0.054	2904	5587	0	2677	6	0
SRL_OPN_2PTS013_0130_20140512_175135_20140512_193059.EUM.nc	-0.097	-0.101	0.038	3246	5591	0	2333	11	1
SRL_OPN_2PTS013_0132_20140512_193059_20140512_211002.EUM.nc	-0.089	-0.100	0.041	3403	5637	0	2216	13	5
SRL_OPN_2PTS013_0134_20140512_211001_20140512_224821.EUM.nc	-0.098	-0.108	0.054	2499	5403	0	2883	20	1
SRL_OPN_2PTS013_0135_20140512_224820_20140513_002601.EUM.nc	-0.123	-0.123	0.047	3050	5399	0	2344	5	0
SRL_OPN_2PTS013_0137_20140513_002600_20140513_020407.EUM.nc	-0.105	-0.109	0.034	2917	5503	0	2581	3	2
SRL_OPN_2PTS013_0139_20140513_020406_20140513_034321.EUM.nc	-0.098	-0.109	0.052	2934	5545	0	2606	4	1
SRL_OPN_2PTS013_0141_20140513_034320_20140513_052414.EUM.nc	-0.105	-0.118	0.037	2923	5569	0	2641	4	1
SRL_OPN_2PTS013_0143_20140513_052413_20140513_071344.EUM.nc	-0.098	-0.111	0.046	3858	6225	0	2303	4	60
SRL_OPN_2PTS013_0146_20140513_071343_20140513_085212.EUM.nc	-0.116	-0.119	0.044	3822	5592	0	1756	11	3
SRL_OPN_2PTS013_0147_20140513_085211_20140513_103008.EUM.nc	-0.072	-0.089	0.054	2515	5495	0	2965	13	2
SRL_OPN_2PTS013_0149_20140513_103007_20140513_120803.EUM.nc	-0.119	-0.117	0.052	2543	5516	0	2934	35	4

– Continued on next page

Table 14: Ka-Band Sea State Bias Statistics.

– Continued from previous page

File	Median	Mean	Std. Dev.	No. Obs.	Total Obs.	Default Lat/Lon	Flag (total)	Default (total)	3-Sigma Edited
SRL_OPN_2PTS013_0151_20140513_120802_20140513_134706.EUM.nc	-0.108	-0.110	0.021	3027	5484	0	2424	4	29
SRL_OPN_2PTS013_0153_20140513_134706_20140513_154032.EUM.nc	-0.098	-0.114	0.045	3534	6436	0	2898	0	4
SRL_OPN_2PTS013_0156_20140513_154031_20140513_172018.EUM.nc	-0.132	-0.131	0.044	2792	5548	0	2749	3	4
SRL_OPN_2PTS013_0158_20140513_172017_20140513_185947.EUM.nc	-0.101	-0.112	0.046	3224	5615	0	2376	13	2
SRL_OPN_2PTS013_0160_20140513_185947_20140513_203901.EUM.nc	-0.099	-0.098	0.037	3522	5624	0	2006	9	87
SRL_OPN_2PTS013_0162_20140513_203900_20140513_221726.EUM.nc	-0.081	-0.093	0.055	2988	5447	0	2443	16	0
SRL_OPN_2PTS013_0164_20140513_221726_20140513_235521.EUM.nc	-0.126	-0.121	0.048	2964	5482	0	2514	3	1
SRL_OPN_2PTS013_0165_20140513_235521_20140514_013316.EUM.nc	-0.107	-0.104	0.031	2941	5549	0	2597	2	9
SRL_OPN_2PTS013_0167_20140514_013315_20140514_031156.EUM.nc	-0.106	-0.114	0.050	2880	5561	0	2677	4	0
SRL_OPN_2PTS013_0169_20140514_031155_20140514_045219.EUM.nc	-0.114	-0.117	0.039	2950	5508	0	2555	2	1
SRL_OPN_2PTS013_0171_20140514_045219_20140514_063444.EUM.nc	-0.105	-0.114	0.039	3872	5829	0	1865	0	92
SRL_OPN_2PTS013_0173_20140514_063444_20140514_082116.EUM.nc	-0.107	-0.113	0.041	4160	6065	0	1903	1	1
SRL_OPN_2PTS013_0176_20140514_082115_20140514_095919.EUM.nc	-0.082	-0.093	0.049	2878	5536	0	2648	9	1
SRL_OPN_2PTS013_0177_20140514_095918_20140514_113713.EUM.nc	-0.099	-0.098	0.056	2352	5418	0	3038	27	1
SRL_OPN_2PTS013_0179_20140514_113714_20140514_131546.EUM.nc	-0.105	-0.105	0.018	2837	5445	0	2548	5	55
SRL_OPN_2PTS013_0181_20140514_131545_20140514_150914.EUM.nc	-0.099	-0.111	0.048	3542	6413	0	2852	16	3
SRL_OPN_2PTS013_0184_20140514_150913_20140514_164852.EUM.nc	-0.121	-0.126	0.044	2906	5607	0	2691	4	6
SRL_OPN_2PTS013_0186_20140514_164851_20140514_182834.EUM.nc	-0.102	-0.114	0.042	3200	5533	0	2327	5	1
SRL_OPN_2PTS013_0188_20140514_182833_20140514_200748.EUM.nc	-0.105	-0.106	0.041	3176	5553	0	2364	8	5
SRL_OPN_2PTS013_0190_20140514_200747_20140514_214636.EUM.nc	-0.081	-0.093	0.046	3252	5471	0	2198	17	4
SRL_OPN_2PTS013_0192_20140514_214635_20140514_232440.EUM.nc	-0.127	-0.119	0.051	2432	5299	0	2833	32	2
SRL_OPN_2PTS013_0193_20140514_232439_20140515_010220.EUM.nc	-0.107	-0.109	0.027	2698	5494	0	2734	10	52
SRL_OPN_2PTS013_0195_20140515_010220_20140515_024046.EUM.nc	-0.113	-0.120	0.055	2825	5545	0	2711	8	1
SRL_OPN_2PTS013_0197_20140515_024046_20140515_042035.EUM.nc	-0.117	-0.113	0.047	2809	5541	0	2710	22	0
SRL_OPN_2PTS013_0199_20140515_042035_20140515_060215.EUM.nc	-0.100	-0.109	0.043	3783	5746	0	1959	3	1
SRL_OPN_2PTS013_0201_20140515_060216_20140515_075020.EUM.nc	-0.101	-0.106	0.031	4177	6138	0	1927	2	32
SRL_OPN_2PTS013_0204_20140515_075019_20140515_092835.EUM.nc	-0.090	-0.096	0.041	3114	5505	0	2379	8	4
SRL_OPN_2PTS013_0205_20140515_092834_20140515_110626.EUM.nc	-0.092	-0.087	0.048	2169	5489	0	3279	33	8
SRL_OPN_2PTS013_0207_20140515_110625_20140515_124438.EUM.nc	-0.106	-0.109	0.021	2423	5384	0	2819	12	130
SRL_OPN_2PTS013_0209_20140515_124438_20140515_143754.EUM.nc	-0.111	-0.114	0.052	3385	6350	0	2960	2	3
SRL_OPN_2PTS013_0212_20140515_143755_20140515_161732.EUM.nc	-0.102	-0.113	0.049	3424	5622	0	2194	1	3
SRL_OPN_2PTS013_0214_20140515_161731_20140515_175716.EUM.nc	-0.102	-0.115	0.045	2940	5559	0	2611	3	5
SRL_OPN_2PTS013_0216_20140515_175716_20140515_193638.EUM.nc	-0.104	-0.104	0.035	3260	5589	0	2311	7	11
SRL_OPN_2PTS013_0218_20140515_193638_20140515_211539.EUM.nc	-0.092	-0.097	0.040	3379	5521	0	2122	13	7
SRL_OPN_2PTS013_0220_20140515_211538_20140515_225356.EUM.nc	-0.101	-0.102	0.049	2429	5504	0	3061	7	7
SRL_OPN_2PTS013_0221_20140515_225356_20140516_003137.EUM.nc	-0.104	-0.105	0.029	3121	5445	0	2295	3	26
SRL_OPN_2PTS013_0223_20140516_003136_20140516_020945.EUM.nc	-0.118	-0.124	0.048	2776	5525	0	2738	7	4
SRL_OPN_2PTS013_0225_20140516_020944_20140516_034904.EUM.nc	-0.117	-0.119	0.052	2904	5538	0	2616	17	1
SRL_OPN_2PTS013_0227_20140516_034903_20140516_053003.EUM.nc	-0.110	-0.110	0.041	2912	5564	0	2649	1	2

– Continued on next page

Table 14: Ka-Band Sea State Bias Statistics.

– Continued from previous page

File	Median	Mean	Std. Dev.	No. Obs.	Total Obs.	Default Lat/Lon	Flag (total)	Default (total)	3-Sigma Edited
SRL_OPN_2PTS013_0229_20140516_053002_20140516_071921.EUM.nc	-0.096	-0.103	0.033	4022	6200	0	2158	12	8
SRL_OPN_2PTS013_0232_20140516_071921_20140516_085748.EUM.nc	-0.086	-0.096	0.039	3720	5590	0	1847	12	11
SRL_OPN_2PTS013_0233_20140516_085747_20140516_103542.EUM.nc	-0.075	-0.087	0.047	2403	5463	0	3048	11	1
SRL_OPN_2PTS013_0235_20140516_103542_20140516_121340.EUM.nc	-0.102	-0.098	0.031	2489	5476	0	2950	13	24
SRL_OPN_2PTS013_0237_20140516_121339_20140516_135250.EUM.nc	-0.119	-0.123	0.044	3117	5527	0	2403	4	3
SRL_OPN_2PTS013_0239_20140516_135249_20140516_154613.EUM.nc	-0.111	-0.112	0.047	3561	6417	0	2854	1	1
SRL_OPN_2PTS013_0242_20140516_154612_20140516_172558.EUM.nc	-0.106	-0.115	0.049	2766	5530	0	2761	1	2
SRL_OPN_2PTS013_0244_20140516_172557_20140516_190527.EUM.nc	-0.106	-0.107	0.039	3221	5592	0	2352	14	5
SRL_OPN_2PTS013_0246_20140516_190527_20140516_204438.EUM.nc	-0.097	-0.096	0.041	3709	5623	0	1901	9	4
SRL_OPN_2PTS013_0248_20140516_204438_20140516_222301.EUM.nc	-0.082	-0.088	0.049	2895	5444	0	2523	25	1
SRL_OPN_2PTS013_0250_20140516_222300_20140517_000055.EUM.nc	-0.106	-0.103	0.037	2995	5519	0	2508	14	2
SRL_OPN_2PTS013_0251_20140517_000054_20140517_013852.EUM.nc	-0.117	-0.119	0.046	3002	5555	0	2541	11	1
SRL_OPN_2PTS013_0253_20140517_013852_20140517_031736.EUM.nc	-0.121	-0.119	0.056	2866	5553	0	2669	18	0
SRL_OPN_2PTS013_0255_20140517_031735_20140517_045806.EUM.nc	-0.108	-0.106	0.048	2988	5556	0	2553	2	13
SRL_OPN_2PTS013_0257_20140517_045805_20140517_064039.EUM.nc	-0.102	-0.109	0.039	3943	5839	0	1888	3	5
SRL_OPN_2PTS013_0259_20140517_064038_20140517_082700.EUM.nc	-0.091	-0.097	0.038	4137	6051	0	1810	1	103
SRL_OPN_2PTS013_0262_20140517_082659_20140517_100453.EUM.nc	-0.098	-0.094	0.041	2858	5518	0	2652	5	3
SRL_OPN_2PTS013_0263_20140517_100452_20140517_114249.EUM.nc	-0.091	-0.080	0.043	2389	5479	0	3067	19	4
SRL_OPN_2PTS013_0265_20140517_114249_20140517_132126.EUM.nc	-0.122	-0.129	0.035	2881	5428	0	2485	8	54
SRL_OPN_2PTS013_0267_20140517_132125_20140517_151454.EUM.nc	-0.108	-0.111	0.045	3593	6412	0	2817	2	0
SRL_OPN_2PTS013_0270_20140517_151454_20140517_165433.EUM.nc	-0.107	-0.110	0.046	2840	5590	0	2740	7	3
SRL_OPN_2PTS013_0272_20140517_165433_20140517_183415.EUM.nc	-0.110	-0.112	0.041	3195	5550	0	2348	7	0
SRL_OPN_2PTS013_0274_20140517_183414_20140517_201327.EUM.nc	-0.099	-0.106	0.048	3296	5581	0	2273	10	2
SRL_OPN_2PTS013_0276_20140517_201326_20140517_215211.EUM.nc	-0.080	-0.083	0.044	3251	5482	0	2186	32	13
SRL_OPN_2PTS013_0278_20140517_215211_20140517_233014.EUM.nc	-0.107	-0.109	0.044	2407	5354	0	2917	24	6
SRL_OPN_2PTS013_0279_20140517_233013_20140518_010755.EUM.nc	-0.125	-0.120	0.039	2698	5480	0	2773	5	4
SRL_OPN_2PTS013_0281_20140518_010755_20140518_024624.EUM.nc	-0.117	-0.118	0.036	2840	5517	0	2677	0	0
SRL_OPN_2PTS013_0283_20140518_024624_20140518_042619.EUM.nc	-0.109	-0.110	0.051	2875	5529	0	2650	4	0
SRL_OPN_2PTS013_0285_20140518_042618_20140518_060808.EUM.nc	-0.105	-0.108	0.038	3751	5756	0	1975	7	23
SRL_OPN_2PTS013_0287_20140518_060808_20140518_075557.EUM.nc	-0.091	-0.100	0.040	4138	6118	0	1973	4	3
SRL_OPN_2PTS013_0290_20140518_075556_20140518_093408.EUM.nc	-0.098	-0.101	0.042	3036	5524	0	2480	6	2
SRL_OPN_2PTS013_0291_20140518_093407_20140518_111201.EUM.nc	-0.065	-0.068	0.040	2148	5481	0	3296	30	7
SRL_OPN_2PTS013_0293_20140518_111200_20140518_125016.EUM.nc	-0.123	-0.127	0.031	2527	5388	0	2782	20	59
SRL_OPN_2PTS013_0295_20140518_125015_20140518_144335.EUM.nc	-0.119	-0.113	0.039	3432	6364	0	2932	0	0
SRL_OPN_2PTS013_0298_20140518_144334_20140518_162313.EUM.nc	-0.105	-0.110	0.045	3355	5622	0	2264	1	2
SRL_OPN_2PTS013_0300_20140518_162312_20140518_180257.EUM.nc	-0.106	-0.107	0.039	3001	5592	0	2580	9	2
SRL_OPN_2PTS013_0302_20140518_180258_20140518_194218.EUM.nc	-0.106	-0.102	0.031	3014	5594	0	2337	9	234
SRL_OPN_2PTS013_0304_20140518_194217_20140518_212115.EUM.nc	-0.087	-0.089	0.038	3297	5528	0	2149	10	72
SRL_OPN_2PTS013_0306_20140518_212115_20140518_225930.EUM.nc	-0.096	-0.098	0.047	2282	5465	0	3155	23	5

– Continued on next page

Table 14: Ka-Band Sea State Bias Statistics.

– Continued from previous page

File	Median	Mean	Std. Dev.	No. Obs.	Total Obs.	Default Lat/Lon	Flag (total)	Default (total)	3-Sigma Edited
SRL_OPN_2PTS013_0307_20140518_225930_20140519_003710.EUM.nc	-0.109	-0.108	0.038	3195	5484	0	2281	7	1
SRL_OPN_2PTS013_0309_20140519_003709_20140519_021522.EUM.nc	-0.115	-0.113	0.027	2723	5535	0	2759	7	46
SRL_OPN_2PTS013_0311_20140519_021521_20140519_035446.EUM.nc	-0.117	-0.121	0.046	2763	5550	0	2783	4	0
SRL_OPN_2PTS013_0313_20140519_035445_20140519_053552.EUM.nc	-0.102	-0.101	0.040	2727	5582	0	2627	3	225
SRL_OPN_2PTS013_0315_20140519_053551_20140519_072458.EUM.nc	-0.097	-0.101	0.034	4045	6210	0	2073	9	83
SRL_OPN_2PTS013_0318_20140519_072458_20140519_090323.EUM.nc	-0.094	-0.097	0.035	3616	5582	0	1951	9	6
SRL_OPN_2PTS013_0319_20140519_090323_20140519_104116.EUM.nc	-0.074	-0.075	0.038	2471	5528	0	3042	15	0
SRL_OPN_2PTS013_0321_20140519_104116_20140519_121917.EUM.nc	-0.107	-0.103	0.036	2572	5510	0	2916	16	6
SRL_OPN_2PTS013_0323_20140519_121916_20140519_135830.EUM.nc	-0.110	-0.116	0.034	3234	5533	0	2288	4	7
SRL_OPN_2PTS013_0325_20140519_135830_20140519_155152.EUM.nc	-0.104	-0.136	0.076	2943	6075	0	2947	185	0
SRL_OPN_2PTS013_0328_20140519_155151_20140519_173137.EUM.nc	-0.103	-0.109	0.037	2768	5472	0	2703	1	0
SRL_OPN_2PTS013_0330_20140519_173138_20140519_191105.EUM.nc	-0.098	-0.100	0.044	3404	5640	0	2230	3	3
SRL_OPN_2PTS013_0332_20140519_191104_20140519_205014.EUM.nc	-0.081	-0.090	0.044	3618	5612	0	1975	5	14
SRL_OPN_2PTS013_0334_20140519_205014_20140519_222835.EUM.nc	-0.083	-0.084	0.049	2840	5439	0	2551	28	20
SRL_OPN_2PTS013_0335_20140519_222834_20140520_000628.EUM.nc	-0.110	-0.109	0.030	2974	5528	0	2487	12	55
SRL_OPN_2PTS013_0337_20140520_000627_20140520_014426.EUM.nc	-0.107	-0.107	0.034	2958	5550	0	2562	8	22
SRL_OPN_2PTS013_0339_20140520_014426_20140520_032315.EUM.nc	-0.110	-0.120	0.050	2867	5482	0	2608	5	2
SRL_OPN_2PTS013_0341_20140520_032314_20140520_050351.EUM.nc	-0.097	-0.107	0.051	2931	5579	0	2636	10	2
SRL_OPN_2PTS013_0343_20140520_050350_20140520_065357.EUM.nc	-0.096	-0.102	0.038	3780	6237	0	2386	5	66
SRL_OPN_2PTS013_0346_20140520_065356_20140520_083233.EUM.nc	-0.089	-0.093	0.033	4179	5630	0	1416	1	34
SRL_OPN_2PTS013_0348_20140520_083234_20140520_101025.EUM.nc	-0.077	-0.078	0.035	2777	5439	0	2614	5	43
SRL_OPN_2PTS013_0349_20140520_101024_20140520_114823.EUM.nc	-0.094	-0.082	0.042	2460	5494	0	3008	22	4
SRL_OPN_2PTS013_0351_20140520_114822_20140520_132712.EUM.nc	-0.111	-0.115	0.033	2994	5481	0	2460	7	20
SRL_OPN_2PTS013_0353_20140520_132711_20140520_152033.EUM.nc	-0.107	-0.116	0.042	3562	6397	0	2833	1	1
SRL_OPN_2PTS013_0356_20140520_152032_20140520_170011.EUM.nc	-0.101	-0.113	0.049	2837	5570	0	2729	2	2
SRL_OPN_2PTS013_0358_20140520_170010_20140520_183952.EUM.nc	-0.092	-0.098	0.037	3175	5620	0	2406	14	25
SRL_OPN_2PTS013_0360_20140520_183951_20140520_201912.EUM.nc	-0.089	-0.093	0.042	3344	5583	0	2225	8	6
SRL_OPN_2PTS013_0362_20140520_201911_20140520_215746.EUM.nc	-0.081	-0.085	0.040	3029	5444	0	2380	33	2
SRL_OPN_2PTS013_0364_20140520_215745_20140520_233546.EUM.nc	-0.100	-0.095	0.039	2549	5392	0	2827	9	7
SRL_OPN_2PTS013_0365_20140520_233546_20140521_011336.EUM.nc	-0.104	-0.114	0.048	2781	5521	0	2736	3	1
SRL_OPN_2PTS013_0367_20140521_011335_20140521_025201.EUM.nc	-0.128	-0.122	0.042	2807	5533	0	2725	0	1
SRL_OPN_2PTS013_0369_20140521_025200_20140521_043202.EUM.nc	-0.100	-0.110	0.050	2871	5517	0	2635	9	2
SRL_OPN_2PTS013_0371_20140521_043201_20140521_061357.EUM.nc	-0.097	-0.105	0.035	3747	5772	0	2004	3	18
SRL_OPN_2PTS013_0373_20140521_061357_20140521_080140.EUM.nc	-0.086	-0.086	0.026	3780	6119	0	1967	3	369
SRL_OPN_2PTS013_0376_20140521_080139_20140521_093941.EUM.nc	-0.075	-0.081	0.039	2956	5514	0	2536	22	0
SRL_OPN_2PTS013_0377_20140521_093940_20140521_111733.EUM.nc	-0.070	-0.069	0.042	2198	5464	0	3231	30	5
SRL_OPN_2PTS013_0379_20140521_111733_20140521_125600.EUM.nc	-0.112	-0.120	0.036	2691	5357	0	2662	1	3
SRL_OPN_2PTS013_0381_20140521_125600_20140521_144913.EUM.nc	-0.106	-0.119	0.044	3463	6351	0	2888	0	0
SRL_OPN_2PTS013_0384_20140521_144913_20140521_162851.EUM.nc	-0.098	-0.116	0.048	3310	5642	0	2320	12	0

– Continued on next page

Table 14: Ka-Band Sea State Bias Statistics.

– Continued from previous page

File	Median	Mean	Std. Dev.	No. Obs.	Total Obs.	Default Lat/Lon	Flag (total)	Default (total)	3-Sigma Edited
SRL_OPN_2PTS013_0386_20140521_162850_20140521_180835.EUM.nc	-0.097	-0.104	0.047	3000	5621	0	2603	8	10
SRL_OPN_2PTS013_0388_20140521_180835_20140521_194803.EUM.nc	-0.096	-0.100	0.038	3236	5606	0	2357	8	5
SRL_OPN_2PTS013_0390_20140521_194802_20140521_212650.EUM.nc	-0.083	-0.090	0.043	3405	5498	0	2070	21	2
SRL_OPN_2PTS013_0392_20140521_212649_20140521_230502.EUM.nc	-0.073	-0.079	0.045	2184	5454	0	3267	3	0
SRL_OPN_2PTS013_0393_20140521_230502_20140522_004243.EUM.nc	-0.104	-0.112	0.049	3122	5498	0	2365	10	1
SRL_OPN_2PTS013_0395_20140522_004242_20140522_022058.EUM.nc	-0.123	-0.119	0.038	2797	5563	0	2743	3	20
SRL_OPN_2PTS013_0397_20140522_022057_20140522_040026.EUM.nc	-0.103	-0.117	0.048	2829	5573	0	2739	3	2
SRL_OPN_2PTS013_0399_20140522_040026_20140522_054140.EUM.nc	-0.102	-0.107	0.040	3253	5576	0	2313	9	1
SRL_OPN_2PTS013_0401_20140522_054139_20140522_073035.EUM.nc	-0.097	-0.104	0.042	4166	6178	0	2006	1	5
SRL_OPN_2PTS013_0404_20140522_073035_20140522_090856.EUM.nc	-0.083	-0.088	0.039	3410	5559	0	2121	13	15
SRL_OPN_2PTS013_0405_20140522_090855_20140522_104650.EUM.nc	-0.065	-0.070	0.038	2433	5553	0	3104	14	2
SRL_OPN_2PTS013_0407_20140522_104649_20140522_122452.EUM.nc	-0.111	-0.112	0.046	2649	5467	0	2805	12	1
SRL_OPN_2PTS013_0409_20140522_122451_20140522_140410.EUM.nc	-0.117	-0.121	0.037	3270	5553	0	2277	3	3
SRL_OPN_2PTS013_0411_20140522_140410_20140522_155732.EUM.nc	-0.108	-0.118	0.046	3262	6412	0	3145	4	1
SRL_OPN_2PTS013_0414_20140522_155733_20140522_173719.EUM.nc	-0.097	-0.111	0.060	2837	5533	0	2691	5	0
SRL_OPN_2PTS013_0416_20140522_173718_20140522_191646.EUM.nc	-0.092	-0.093	0.045	3303	5619	0	2244	4	68
SRL_OPN_2PTS013_0418_20140522_191646_20140522_205554.EUM.nc	-0.096	-0.100	0.039	3513	5631	0	2061	8	49
SRL_OPN_2PTS013_0420_20140522_205554_20140522_223411.EUM.nc	-0.075	-0.081	0.044	2730	5434	0	2681	21	2
SRL_OPN_2PTS013_0421_20140522_223410_20140523_001203.EUM.nc	-0.103	-0.110	0.048	3074	5466	0	2379	7	6
SRL_OPN_2PTS013_0423_20140523_001202_20140523_015003.EUM.nc	-0.113	-0.113	0.038	3010	5536	0	2514	4	8
SRL_OPN_2PTS013_0425_20140523_015003_20140523_032855.EUM.nc	-0.121	-0.118	0.057	2959	5492	0	2528	5	0
SRL_OPN_2PTS013_0427_20140523_032856_20140523_050939.EUM.nc	-0.110	-0.117	0.048	2908	5579	0	2664	3	4
SRL_OPN_2PTS013_0429_20140523_050939_20140523_065935.EUM.nc	-0.089	-0.102	0.047	3770	6222	0	2446	2	4
SRL_OPN_2PTS013_0432_20140523_065935_20140523_083810.EUM.nc	-0.087	-0.089	0.036	4142	5635	0	1464	12	17
SRL_OPN_2PTS013_0434_20140523_083809_20140523_101600.EUM.nc	-0.090	-0.090	0.045	2688	5533	0	2826	16	3
SRL_OPN_2PTS013_0435_20140523_101559_20140523_115400.EUM.nc	-0.094	-0.099	0.054	2568	5528	0	2948	12	0
SRL_OPN_2PTS013_0437_20140523_115400_20140523_133250.EUM.nc	-0.115	-0.122	0.032	2961	5456	0	2485	2	8
SRL_OPN_2PTS013_0439_20140523_133251_20140523_152615.EUM.nc	-0.110	-0.116	0.044	3579	6384	0	2802	1	2
SRL_OPN_2PTS013_0442_20140523_152614_20140523_170554.EUM.nc	-0.101	-0.117	0.062	2768	5511	0	2739	4	0
SRL_OPN_2PTS013_0444_20140523_170553_20140523_184533.EUM.nc	-0.092	-0.101	0.054	3212	5639	0	2422	5	0
SRL_OPN_2PTS013_0446_20140523_184532_20140523_202442.EUM.nc	-0.097	-0.105	0.043	3411	5597	0	2175	6	5
SRL_OPN_2PTS013_0448_20140523_202441_20140523_220322.EUM.nc	-0.086	-0.098	0.051	3007	5423	0	2397	17	2
SRL_OPN_2PTS013_0450_20140523_220322_20140523_234120.EUM.nc	-0.100	-0.110	0.049	2698	5487	0	2775	9	5
SRL_OPN_2PTS013_0451_20140523_234120_20140524_011904.EUM.nc	-0.111	-0.109	0.042	2956	5522	0	2562	1	3
SRL_OPN_2PTS013_0453_20140524_011904_20140524_025741.EUM.nc	-0.143	-0.131	0.041	2820	5529	0	2664	4	41
SRL_OPN_2PTS013_0455_20140524_025741_20140524_043748.EUM.nc	-0.109	-0.120	0.058	2811	5506	0	2686	8	1
SRL_OPN_2PTS013_0457_20140524_043749_20140524_061953.EUM.nc	-0.096	-0.110	0.047	3826	5797	0	1968	1	2
SRL_OPN_2PTS013_0459_20140524_061952_20140524_080710.EUM.nc	-0.089	-0.102	0.052	4087	6097	0	1960	9	41
SRL_OPN_2PTS013_0462_20140524_080709_20140524_094516.EUM.nc	-0.102	-0.099	0.043	2909	5517	0	2591	14	3

– Continued on next page

Table 14: Ka-Band Sea State Bias Statistics.

– Continued from previous page

File	Median	Mean	Std. Dev.	No. Obs.	Total Obs.	Default Lat/Lon	Flag (total)	Default (total)	3-Sigma Edited
SRL_OPN_2PTS013_0463_20140524_094516_20140524_112310.EUM.nc	-0.089	-0.093	0.059	2049	5425	0	3352	21	3
SRL_OPN_2PTS013_0465_20140524_112309_20140524_130132.EUM.nc	-0.116	-0.122	0.035	2698	5380	0	2650	9	23
SRL_OPN_2PTS013_0467_20140524_130132_20140524_145456.EUM.nc	-0.132	-0.122	0.047	3530	6396	0	2861	5	0
SRL_OPN_2PTS013_0470_20140524_145455_20140524_163434.EUM.nc	-0.101	-0.107	0.049	3209	5639	0	2422	8	0
SRL_OPN_2PTS013_0472_20140524_163433_20140524_181417.EUM.nc	-0.106	-0.112	0.052	3052	5638	0	2577	9	0
SRL_OPN_2PTS013_0474_20140524_181416_20140524_195336.EUM.nc	-0.097	-0.109	0.050	3218	5621	0	2392	9	2
SRL_OPN_2PTS013_0476_20140524_195335_20140524_213229.EUM.nc	-0.088	-0.103	0.057	3489	5521	0	2012	19	1
SRL_OPN_2PTS013_0478_20140524_213228_20140524_231038.EUM.nc	-0.107	-0.105	0.049	2182	5378	0	3190	4	2
SRL_OPN_2PTS013_0479_20140524_231038_20140525_004819.EUM.nc	-0.107	-0.111	0.044	3092	5494	0	2384	18	0
SRL_OPN_2PTS013_0481_20140525_004818_20140525_022636.EUM.nc	-0.139	-0.127	0.045	2842	5538	0	2694	2	0
SRL_OPN_2PTS013_0483_20140525_022635_20140525_040611.EUM.nc	-0.114	-0.123	0.056	2780	5506	0	2719	7	0
SRL_OPN_2PTS013_0485_20140525_040610_20140525_054731.EUM.nc	-0.102	-0.114	0.052	3585	5674	0	2083	6	0
SRL_OPN_2PTS013_0487_20140525_054731_20140525_073612.EUM.nc	-0.095	-0.112	0.056	4128	6171	0	2038	4	1
SRL_OPN_2PTS013_0490_20140525_073612_20140525_091432.EUM.nc	-0.104	-0.110	0.051	3274	5551	0	2245	14	18
SRL_OPN_2PTS013_0491_20140525_091431_20140525_105225.EUM.nc	-0.066	-0.074	0.042	2295	5550	0	3225	30	0
SRL_OPN_2PTS013_0493_20140525_105225_20140525_123029.EUM.nc	-0.122	-0.124	0.048	2573	5428	0	2841	12	2
SRL_OPN_2PTS013_0495_20140525_123029_20140525_140953.EUM.nc	-0.135	-0.137	0.048	3174	5599	0	2422	3	0
SRL_OPN_2PTS013_0497_20140525_140953_20140525_160315.EUM.nc	-0.113	-0.114	0.048	3308	6435	0	3124	3	0
SRL_OPN_2PTS013_0500_20140525_160315_20140525_174252.EUM.nc	-0.109	-0.116	0.051	2901	5627	0	2723	3	0
SRL_OPN_2PTS013_0502_20140525_174252_20140525_192226.EUM.nc	-0.097	-0.110	0.052	3447	5652	0	2203	2	0
SRL_OPN_2PTS013_0504_20140525_192226_20140525_210132.EUM.nc	-0.096	-0.112	0.058	3542	5626	0	2070	13	1
SRL_OPN_2PTS013_0506_20140525_210131_20140525_223947.EUM.nc	-0.095	-0.095	0.044	2712	5438	0	2700	26	0
SRL_OPN_2PTS013_0507_20140525_223946_20140526_001741.EUM.nc	-0.106	-0.112	0.040	3065	5468	0	2400	1	2
SRL_OPN_2PTS013_0509_20140526_001740_20140526_015543.EUM.nc	-0.131	-0.128	0.046	2971	5519	0	2545	1	2
SRL_OPN_2PTS013_0511_20140526_015542_20140526_033441.EUM.nc	-0.116	-0.117	0.055	2987	5490	0	2484	18	1
SRL_OPN_2PTS013_0513_20140526_033441_20140526_051531.EUM.nc	-0.100	-0.111	0.051	2934	5574	0	2638	2	0
SRL_OPN_2PTS013_0515_20140526_051530_20140526_070517.EUM.nc	-0.092	-0.108	0.048	3787	6216	0	2404	10	15
SRL_OPN_2PTS013_0518_20140526_070517_20140526_084350.EUM.nc	-0.096	-0.101	0.042	3771	5616	0	1670	16	159
SRL_OPN_2PTS013_0520_20140526_084350_20140526_102138.EUM.nc	-0.079	-0.083	0.038	2592	5527	0	2915	19	1
SRL_OPN_2PTS013_0521_20140526_102137_20140526_115939.EUM.nc	-0.100	-0.099	0.061	2557	5540	0	2967	13	3
SRL_OPN_2PTS013_0523_20140526_115938_20140526_133837.EUM.nc	-0.140	-0.139	0.041	3000	5477	0	2460	12	5
SRL_OPN_2PTS013_0525_20140526_133836_20140526_153201.EUM.nc	-0.109	-0.113	0.047	3526	6411	0	2885	0	0
SRL_OPN_2PTS013_0528_20140526_153200_20140526_171139.EUM.nc	-0.103	-0.117	0.047	2755	5505	0	2748	1	1
SRL_OPN_2PTS013_0530_20140526_171138_20140526_185118.EUM.nc	-0.091	-0.108	0.054	3304	5661	0	2350	7	0
SRL_OPN_2PTS013_0532_20140526_185117_20140526_203025.EUM.nc	-0.100	-0.111	0.054	3428	5594	0	2139	27	0
SRL_OPN_2PTS013_0534_20140526_203025_20140526_220903.EUM.nc	-0.096	-0.089	0.042	2997	5420	0	2391	28	4
SRL_OPN_2PTS013_0536_20140526_220903_20140526_234700.EUM.nc	-0.098	-0.101	0.043	2876	5540	0	2655	6	3
SRL_OPN_2PTS013_0537_20140526_234700_20140527_012444.EUM.nc	-0.134	-0.135	0.059	2896	5529	0	2628	5	0
SRL_OPN_2PTS013_0539_20140527_012444_20140527_030326.EUM.nc	-0.116	-0.125	0.044	2881	5554	0	2667	5	1

– Continued on next page

Table 14: Ka-Band Sea State Bias Statistics.

– Continued from previous page

File	Median	Mean	Std. Dev.	No. Obs.	Total Obs.	Default Lat/Lon	Flag (total)	Default (total)	3-Sigma Edited
SRL_OPN_2PTS013_0541_20140527_030325_20140527_044340.EUM.nc	-0.101	-0.107	0.048	2875	5551	0	2668	6	2
SRL_OPN_2PTS013_0543_20140527_044339_20140527_062552.EUM.nc	-0.092	-0.108	0.045	3877	5815	0	1935	1	2
SRL_OPN_2PTS013_0545_20140527_062551_20140527_081252.EUM.nc	-0.100	-0.111	0.045	4137	6097	0	1958	2	0
SRL_OPN_2PTS013_0548_20140527_081251_20140527_095057.EUM.nc	-0.086	-0.090	0.036	2842	5452	0	2594	12	4
SRL_OPN_2PTS013_0549_20140527_095057_20140527_112850.EUM.nc	-0.085	-0.095	0.059	2152	5415	0	3244	19	0
SRL_OPN_2PTS013_0551_20140527_112849_20140527_130717.EUM.nc	-0.142	-0.138	0.046	2833	5469	0	2633	1	2
SRL_OPN_2PTS013_0553_20140527_130716_20140527_150033.EUM.nc	-0.111	-0.118	0.044	3515	6401	0	2882	0	4
SRL_OPN_2PTS013_0556_20140527_150032_20140527_164021.EUM.nc	-0.102	-0.110	0.039	2969	5650	0	2590	12	79
SRL_OPN_2PTS013_0558_20140527_164020_20140527_182003.EUM.nc	-0.090	-0.109	0.053	3110	5638	0	2524	3	1
SRL_OPN_2PTS013_0560_20140527_182002_20140527_195920.EUM.nc	-0.101	-0.111	0.048	3219	5602	0	2376	6	1
SRL_OPN_2PTS013_0562_20140527_195919_20140527_213811.EUM.nc	-0.084	-0.086	0.039	3403	5512	0	2094	12	3
SRL_OPN_2PTS013_0564_20140527_213810_20140527_231610.EUM.nc	-0.091	-0.093	0.048	2318	5380	0	3049	7	6
SRL_OPN_2PTS013_0565_20140527_231609_20140528_005400.EUM.nc	-0.133	-0.131	0.057	2934	5540	0	2589	17	0
SRL_OPN_2PTS013_0567_20140528_005359_20140528_023219.EUM.nc	-0.123	-0.133	0.052	2866	5546	0	2667	11	2
SRL_OPN_2PTS013_0569_20140528_023218_20140528_041153.EUM.nc	-0.114	-0.117	0.037	2736	5510	0	2755	6	13
SRL_OPN_2PTS013_0571_20140528_041152_20140528_055330.EUM.nc	-0.094	-0.106	0.050	3637	5711	0	2040	10	24
SRL_OPN_2PTS013_0573_20140528_055329_20140528_074157.EUM.nc	-0.099	-0.109	0.043	4149	6158	0	2008	0	1
SRL_OPN_2PTS013_0576_20140528_074157_20140528_092013.EUM.nc	-0.096	-0.091	0.037	3136	5546	0	2401	6	3
SRL_OPN_2PTS013_0577_20140528_092012_20140528_105758.EUM.nc	-0.064	-0.081	0.052	2229	5513	0	3260	18	6
SRL_OPN_2PTS013_0579_20140528_105757_20140528_123614.EUM.nc	-0.141	-0.139	0.050	2528	5429	0	2899	2	0
SRL_OPN_2PTS013_0581_20140528_123613_20140528_141543.EUM.nc	-0.128	-0.136	0.040	3244	5583	0	2332	1	6
SRL_OPN_2PTS013_0583_20140528_141543_20140528_160903.EUM.nc	-0.103	-0.103	0.039	3255	6395	0	2980	0	160
SRL_OPN_2PTS013_0586_20140528_160902_20140528_174840.EUM.nc	-0.092	-0.110	0.055	2876	5590	0	2707	6	1
SRL_OPN_2PTS013_0588_20140528_174839_20140528_192812.EUM.nc	-0.110	-0.112	0.047	3306	5653	0	2340	6	1
SRL_OPN_2PTS013_0590_20140528_192811_20140528_210707.EUM.nc	-0.091	-0.092	0.045	3414	5607	0	2180	12	1
SRL_OPN_2PTS013_0592_20140528_210706_20140528_224529.EUM.nc	-0.095	-0.092	0.044	2602	5398	0	2789	4	3
SRL_OPN_2PTS013_0593_20140528_224528_20140529_002317.EUM.nc	-0.130	-0.125	0.049	3024	5462	0	2435	3	0
SRL_OPN_2PTS013_0595_20140529_002316_20140529_020115.EUM.nc	-0.130	-0.134	0.052	2969	5530	0	2556	5	0
SRL_OPN_2PTS013_0597_20140529_020114_20140529_034025.EUM.nc	-0.102	-0.105	0.045	2923	5505	0	2577	5	0
SRL_OPN_2PTS013_0599_20140529_034025_20140529_052123.EUM.nc	-0.103	-0.117	0.056	2916	5589	0	2673	0	0
SRL_OPN_2PTS013_0601_20140529_052122_20140529_071058.EUM.nc	-0.092	-0.105	0.042	3788	6210	0	2412	9	1
SRL_OPN_2PTS013_0604_20140529_071058_20140529_084919.EUM.nc	-0.096	-0.097	0.041	3827	5597	0	1765	3	2
SRL_OPN_2PTS013_0605_20140529_084919_20140529_102715.EUM.nc	-0.066	-0.077	0.042	2579	5558	0	2957	18	4
SRL_OPN_2PTS013_0607_20140529_102715_20140529_120519.EUM.nc	-0.122	-0.114	0.058	2592	5516	0	2904	20	0
SRL_OPN_2PTS013_0609_20140529_120519_20140529_134411.EUM.nc	-0.134	-0.137	0.040	3065	5519	0	2440	10	4
SRL_OPN_2PTS013_0611_20140529_134411_20140529_153736.EUM.nc	-0.108	-0.119	0.042	3505	6434	0	2928	0	1
SRL_OPN_2PTS013_0614_20140529_153735_20140529_171722.EUM.nc	-0.102	-0.114	0.043	2743	5480	0	2731	3	3
SRL_OPN_2PTS013_0616_20140529_171721_20140529_185700.EUM.nc	-0.113	-0.108	0.042	3231	5650	0	2410	7	2
SRL_OPN_2PTS013_0618_20140529_185700_20140529_203607.EUM.nc	-0.095	-0.092	0.048	3458	5601	0	2129	10	4

– Continued on next page

Table 14: Ka-Band Sea State Bias Statistics.

– Continued from previous page

File	Median	Mean	Std. Dev.	No. Obs.	Total Obs.	Default Lat/Lon	Flag (total)	Default (total)	3-Sigma Edited
SRL_OPN_2PTS013_0620_20140529_203606_20140529_221441.EUM.nc	-0.092	-0.088	0.051	2964	5455	0	2471	18	2
SRL_OPN_2PTS013_0622_20140529_221440_20140529_235229.EUM.nc	-0.136	-0.123	0.053	2875	5494	0	2606	12	1
SRL_OPN_2PTS013_0623_20140529_235230_20140530_013023.EUM.nc	-0.141	-0.134	0.050	2942	5540	0	2588	7	3
SRL_OPN_2PTS013_0625_20140530_013023_20140530_030908.EUM.nc	-0.114	-0.113	0.041	2869	5501	0	2613	17	2
SRL_OPN_2PTS013_0627_20140530_030908_20140530_044920.EUM.nc	-0.100	-0.115	0.055	2906	5507	0	2593	4	4
SRL_OPN_2PTS013_0629_20140530_044919_20140530_063147.EUM.nc	-0.115	-0.110	0.039	3893	5810	0	1914	1	2
SRL_OPN_2PTS013_0631_20140530_063148_20140530_081831.EUM.nc	-0.101	-0.102	0.036	3960	6072	0	1904	3	205
SRL_OPN_2PTS013_0634_20140530_081830_20140530_095634.EUM.nc	-0.075	-0.081	0.036	2733	5551	0	2738	13	67
SRL_OPN_2PTS013_0635_20140530_095633_20140530_113419.EUM.nc	-0.103	-0.093	0.056	2317	5418	0	3074	25	2
SRL_OPN_2PTS013_0637_20140530_113419_20140530_131258.EUM.nc	-0.136	-0.138	0.043	2870	5475	0	2594	4	7
SRL_OPN_2PTS013_0639_20140530_131257_20140530_150617.EUM.nc	-0.109	-0.117	0.036	3517	6405	0	2874	3	11
SRL_OPN_2PTS013_0642_20140530_150617_20140530_164604.EUM.nc	-0.101	-0.114	0.048	2902	5616	0	2699	5	10
SRL_OPN_2PTS013_0644_20140530_164604_20140530_182538.EUM.nc	-0.111	-0.107	0.040	3211	5537	0	2317	6	3
SRL_OPN_2PTS013_0646_20140530_182537_20140530_200501.EUM.nc	-0.097	-0.102	0.050	3192	5602	0	2404	2	4
SRL_OPN_2PTS013_0648_20140530_200502_20140530_214350.EUM.nc	-0.086	-0.081	0.045	3243	5498	0	2232	21	2
SRL_OPN_2PTS013_0650_20140530_214349_20140530_232147.EUM.nc	-0.117	-0.112	0.053	2432	5371	0	2931	8	0
SRL_OPN_2PTS013_0651_20140530_232147_20140531_005935.EUM.nc	-0.135	-0.128	0.051	2859	5525	0	2647	19	0
SRL_OPN_2PTS013_0653_20140531_005934_20140531_023800.EUM.nc	-0.120	-0.122	0.028	2755	5538	0	2634	16	133
SRL_OPN_2PTS013_0655_20140531_023800_20140531_041738.EUM.nc	-0.105	-0.122	0.056	2788	5530	0	2730	12	0
SRL_OPN_2PTS013_0657_20140531_041738_20140531_055922.EUM.nc	-0.117	-0.117	0.044	3712	5750	0	2036	2	0
SRL_OPN_2PTS013_0659_20140531_055922_20140531_074736.EUM.nc	-0.102	-0.107	0.038	4068	6156	0	1988	2	98
SRL_OPN_2PTS013_0662_20140531_074735_20140531_092550.EUM.nc	-0.086	-0.091	0.038	3100	5532	0	2424	5	3
SRL_OPN_2PTS013_0663_20140531_092550_20140531_110335.EUM.nc	-0.065	-0.075	0.053	2179	5527	0	3322	23	3
SRL_OPN_2PTS013_0665_20140531_110334_20140531_124153.EUM.nc	-0.133	-0.142	0.033	2419	5417	0	2826	10	162
SRL_OPN_2PTS013_0667_20140531_124152_20140531_142128.EUM.nc	-0.114	-0.119	0.032	3300	5585	0	2262	0	23
SRL_OPN_2PTS013_0669_20140531_142128_20140531_161446.EUM.nc	-0.099	-0.107	0.046	3461	6402	0	2936	5	0
SRL_OPN_2PTS013_0672_20140531_161445_20140531_175422.EUM.nc	-0.105	-0.110	0.043	2903	5599	0	2688	8	0
SRL_OPN_2PTS013_0674_20140531_175421_20140531_193354.EUM.nc	-0.092	-0.107	0.056	3276	5664	0	2361	10	17
SRL_OPN_2PTS013_0676_20140531_193354_20140531_211246.EUM.nc	-0.093	-0.085	0.043	3341	5621	0	2272	4	4
SRL_OPN_2PTS013_0678_20140531_211247_20140531_225104.EUM.nc	-0.102	-0.096	0.044	2434	5405	0	2959	12	0
SRL_OPN_2PTS013_0679_20140531_225104_20140601_002854.EUM.nc	-0.123	-0.121	0.044	3055	5475	0	2397	13	10
SRL_OPN_2PTS013_0681_20140601_002853_20140601_020653.EUM.nc	-0.120	-0.124	0.027	2714	5536	0	2698	28	96
SRL_OPN_2PTS013_0683_20140601_020651_20140601_034609.EUM.nc	-0.101	-0.117	0.058	2893	5579	0	2677	5	4
SRL_OPN_2PTS013_0685_20140601_034608_20140601_052704.EUM.nc	-0.110	-0.117	0.052	2823	5579	0	2738	3	15
SRL_OPN_2PTS013_0687_20140601_052703_20140601_071638.EUM.nc	-0.098	-0.109	0.041	3911	6221	0	2301	6	3
SRL_OPN_2PTS013_0690_20140601_071637_20140601_085457.EUM.nc	-0.091	-0.095	0.036	3738	5595	0	1831	15	11
SRL_OPN_2PTS013_0691_20140601_085457_20140601_103252.EUM.nc	-0.072	-0.079	0.044	2425	5549	0	3109	14	1
SRL_OPN_2PTS013_0693_20140601_103251_20140601_121057.EUM.nc	-0.121	-0.117	0.051	2523	5520	0	2981	16	0
SRL_OPN_2PTS013_0695_20140601_121056_20140601_134955.EUM.nc	-0.113	-0.120	0.029	3069	5512	0	2424	8	11

– Continued on next page

Table 14: Ka-Band Sea State Bias Statistics.

– Continued from previous page

File	Median	Mean	Std. Dev.	No. Obs.	Total Obs.	Default Lat/Lon	Flag (total)	Default (total)	3-Sigma Edited
SRL_OPN_2PTS013_0697_20140601_134955_20140601_154319.EUM.nc	-0.098	-0.109	0.036	3502	6424	0	2915	2	5
SRL_OPN_2PTS013_0700_20140601_154319_20140601_172305.EUM.nc	-0.105	-0.114	0.052	2808	5529	0	2717	0	4
SRL_OPN_2PTS013_0702_20140601_172304_20140601_190235.EUM.nc	-0.096	-0.110	0.054	3205	5649	0	2436	8	0
SRL_OPN_2PTS013_0704_20140601_190234_20140601_204148.EUM.nc	-0.085	-0.083	0.041	3645	5638	0	1987	4	2
SRL_OPN_2PTS013_0706_20140601_204147_20140601_222019.EUM.nc	-0.091	-0.086	0.046	2891	5430	0	2518	17	4
SRL_OPN_2PTS013_0708_20140601_222019_20140601_235806.EUM.nc	-0.117	-0.115	0.044	3001	5493	0	2489	3	0
SRL_OPN_2PTS013_0709_20140601_235806_20140602_013601.EUM.nc	-0.120	-0.118	0.030	2953	5555	0	2564	1	37
SRL_OPN_2PTS013_0711_20140602_013601_20140602_031451.EUM.nc	-0.106	-0.121	0.048	2849	5525	0	2657	18	1
SRL_OPN_2PTS013_0713_20140602_031451_20140602_045509.EUM.nc	-0.106	-0.114	0.053	2949	5556	0	2606	1	0
SRL_OPN_2PTS013_0715_20140602_045508_20140602_063747.EUM.nc	-0.102	-0.115	0.037	3891	5840	0	1941	2	6
SRL_OPN_2PTS013_0717_20140602_063747_20140602_082410.EUM.nc	-0.095	-0.100	0.040	4118	6057	0	1924	8	7
SRL_OPN_2PTS013_0720_20140602_082409_20140602_100203.EUM.nc	-0.090	-0.087	0.043	2854	5563	0	2700	8	1
SRL_OPN_2PTS013_0721_20140602_100203_20140602_113959.EUM.nc	-0.115	-0.100	0.053	2353	5448	0	3058	34	3
SRL_OPN_2PTS013_0723_20140602_113959_20140602_131839.EUM.nc	-0.111	-0.120	0.040	2939	5440	0	2481	6	14
SRL_OPN_2PTS013_0725_20140602_131839_20140602_151200.EUM.nc	-0.098	-0.106	0.033	3523	6434	0	2889	3	19
SRL_OPN_2PTS013_0728_20140602_151200_20140602_165148.EUM.nc	-0.108	-0.119	0.049	2853	5593	0	2732	7	1
SRL_OPN_2PTS013_0730_20140602_165147_20140602_183121.EUM.nc	-0.100	-0.114	0.050	3167	5547	0	2375	3	2
SRL_OPN_2PTS013_0732_20140602_183120_20140602_201043.EUM.nc	-0.091	-0.082	0.040	3090	5610	0	2405	10	105
SRL_OPN_2PTS013_0734_20140602_201042_20140602_214921.EUM.nc	-0.098	-0.094	0.046	3245	5461	0	2204	6	6
SRL_OPN_2PTS013_0736_20140602_214921_20140602_232725.EUM.nc	-0.104	-0.103	0.051	2406	5357	0	2906	44	1
SRL_OPN_2PTS013_0737_20140602_232724_20140603_010513.EUM.nc	-0.118	-0.121	0.026	2672	5521	0	2786	8	55
SRL_OPN_2PTS013_0739_20140603_010514_20140603_024333.EUM.nc	-0.106	-0.122	0.045	2849	5555	0	2702	3	1
SRL_OPN_2PTS013_0741_20140603_024332_20140603_042324.EUM.nc	-0.113	-0.119	0.044	2795	5542	0	2742	5	0
SRL_OPN_2PTS013_0743_20140603_042324_20140603_060517.EUM.nc	-0.105	-0.116	0.045	3729	5753	0	2012	2	10
SRL_OPN_2PTS013_0745_20140603_060517_20140603_075315.EUM.nc	-0.094	-0.096	0.031	4027	6129	0	1970	5	127
SRL_OPN_2PTS013_0748_20140603_075314_20140603_093119.EUM.nc	-0.087	-0.090	0.038	3062	5502	0	2428	8	4
SRL_OPN_2PTS013_0749_20140603_093119_20140603_110910.EUM.nc	-0.083	-0.085	0.053	2171	5498	0	3276	33	18
SRL_OPN_2PTS013_0751_20140603_110909_20140603_124733.EUM.nc	-0.119	-0.127	0.035	2497	5374	0	2855	1	21
SRL_OPN_2PTS013_0753_20140603_124732_20140603_144042.EUM.nc	-0.106	-0.113	0.030	3392	6342	0	2948	1	1
SRL_OPN_2PTS013_0756_20140603_144041_20140603_162019.EUM.nc	-0.105	-0.112	0.047	3369	5613	0	2240	3	1
SRL_OPN_2PTS013_0758_20140603_162018_20140603_180005.EUM.nc	-0.111	-0.114	0.050	2971	5653	0	2676	6	0
SRL_OPN_2PTS013_0760_20140603_180004_20140603_193934.EUM.nc	-0.096	-0.094	0.043	3334	5642	0	2303	2	3
SRL_OPN_2PTS013_0762_20140603_193934_20140603_211825.EUM.nc	-0.091	-0.092	0.039	3318	5494	0	2145	22	9
SRL_OPN_2PTS013_0764_20140603_211824_20140603_225641.EUM.nc	-0.093	-0.095	0.041	2397	5509	0	3102	9	1
SRL_OPN_2PTS013_0765_20140603_225640_20140604_003430.EUM.nc	-0.113	-0.116	0.037	3164	5477	0	2296	6	11
SRL_OPN_2PTS013_0767_20140604_003430_20140604_021232.EUM.nc	-0.119	-0.125	0.045	2803	5536	0	2728	3	2
SRL_OPN_2PTS013_0769_20140604_021231_20140604_035152.EUM.nc	-0.108	-0.112	0.040	2769	5519	0	2729	17	4
SRL_OPN_2PTS013_0771_20140604_035152_20140604_053255.EUM.nc	-0.103	-0.113	0.053	2896	5562	0	2659	5	2
SRL_OPN_2PTS013_0773_20140604_053255_20140604_072217.EUM.nc	-0.092	-0.098	0.035	4060	6221	0	2147	9	5

– Continued on next page

Table 14: Ka-Band Sea State Bias Statistics.

– Continued from previous page

File	Median	Mean	Std. Dev.	No. Obs.	Total Obs.	Default Lat/Lon	Flag (total)	Default (total)	3-Sigma Edited
SRL_OPN_2PTS013_0776_20140604_072217_20140604_090033.EUM.nc	-0.082	-0.088	0.037	3719	5597	0	1867	4	7
SRL_OPN_2PTS013_0777_20140604_090033_20140604_103828.EUM.nc	-0.079	-0.080	0.045	2393	5553	0	3145	8	7
SRL_OPN_2PTS013_0779_20140604_103827_20140604_121626.EUM.nc	-0.112	-0.113	0.043	2567	5526	0	2937	21	1
SRL_OPN_2PTS013_0781_20140604_121625_20140604_135538.EUM.nc	-0.112	-0.119	0.033	3041	5556	0	2389	4	122
SRL_OPN_2PTS013_0783_20140604_135538_20140604_154902.EUM.nc	-0.102	-0.110	0.038	3486	6419	0	2925	5	3
SRL_OPN_2PTS013_0786_20140604_154901_20140604_172847.EUM.nc	-0.103	-0.110	0.044	2782	5512	0	2719	5	6
SRL_OPN_2PTS013_0788_20140604_172847_20140604_190815.EUM.nc	-0.107	-0.101	0.045	3361	5636	0	2267	6	2
SRL_OPN_2PTS013_0790_20140604_190815_20140604_204726.EUM.nc	-0.094	-0.088	0.039	3642	5609	0	1952	6	9
SRL_OPN_2PTS013_0792_20140604_204725_20140604_222555.EUM.nc	-0.090	-0.084	0.041	2841	5454	0	2594	18	1
SRL_OPN_2PTS013_0794_20140604_222556_20140605_000341.EUM.nc	-0.111	-0.114	0.041	3029	5510	0	2460	16	5
SRL_OPN_2PTS013_0795_20140605_000341_20140605_014138.EUM.nc	-0.115	-0.121	0.040	2975	5540	0	2543	6	16
SRL_OPN_2PTS013_0797_20140605_014137_20140605_032032.EUM.nc	-0.109	-0.107	0.042	2886	5526	0	2630	7	3
SRL_OPN_2PTS013_0799_20140605_032031_20140605_050057.EUM.nc	-0.100	-0.108	0.051	2970	5566	0	2591	2	3
SRL_OPN_2PTS013_0801_20140605_050056_20140605_064343.EUM.nc	-0.099	-0.103	0.036	3867	5841	0	1967	5	2
SRL_OPN_2PTS013_0803_20140605_064342_20140605_082945.EUM.nc	-0.085	-0.090	0.038	4188	6041	0	1842	3	8
SRL_OPN_2PTS013_0806_20140605_082944_20140605_100738.EUM.nc	-0.085	-0.081	0.040	2808	5553	0	2735	7	3
SRL_OPN_2PTS013_0807_20140605_100737_20140605_114535.EUM.nc	-0.106	-0.094	0.049	2416	5497	0	3054	24	3
SRL_OPN_2PTS013_0809_20140605_114534_20140605_132422.EUM.nc	-0.122	-0.124	0.037	2934	5474	0	2509	7	24
SRL_OPN_2PTS013_0811_20140605_132421_20140605_151743.EUM.nc	-0.109	-0.108	0.034	3518	6401	0	2871	2	10
SRL_OPN_2PTS013_0814_20140605_151742_20140605_165730.EUM.nc	-0.111	-0.115	0.049	2836	5567	0	2721	4	6
SRL_OPN_2PTS013_0816_20140605_165729_20140605_183702.EUM.nc	-0.102	-0.109	0.049	3212	5559	0	2344	0	3
SRL_OPN_2PTS013_0818_20140605_183702_20140605_201622.EUM.nc	-0.088	-0.087	0.044	3253	5594	0	2327	10	4
SRL_OPN_2PTS013_0820_20140605_201622_20140605_215459.EUM.nc	-0.089	-0.089	0.050	3168	5436	0	2230	32	6
SRL_OPN_2PTS013_0822_20140605_215459_20140605_233300.EUM.nc	-0.105	-0.111	0.040	2476	5329	0	2845	6	2
SRL_OPN_2PTS013_0823_20140605_233259_20140606_011050.EUM.nc	-0.126	-0.124	0.044	2717	5518	0	2790	6	5
SRL_OPN_2PTS013_0825_20140606_011049_20140606_024912.EUM.nc	-0.116	-0.119	0.036	2834	5540	0	2682	2	22
SRL_OPN_2PTS013_0827_20140606_024912_20140606_042910.EUM.nc	-0.117	-0.118	0.047	2818	5555	0	2729	7	1
SRL_OPN_2PTS013_0829_20140606_042910_20140606_061102.EUM.nc	-0.107	-0.111	0.040	3733	5767	0	2027	5	2
SRL_OPN_2PTS013_0831_20140606_061101_20140606_075853.EUM.nc	-0.086	-0.089	0.035	3942	6123	0	1970	5	206
SRL_OPN_2PTS013_0834_20140606_075852_20140606_093655.EUM.nc	-0.086	-0.086	0.039	2858	5542	0	2634	10	40
SRL_OPN_2PTS013_0835_20140606_093654_20140606_111447.EUM.nc	-0.113	-0.091	0.059	2136	5485	0	3321	28	0
SRL_OPN_2PTS013_0837_20140606_111446_20140606_125313.EUM.nc	-0.123	-0.128	0.037	2667	5421	0	2741	2	11
SRL_OPN_2PTS013_0839_20140606_125312_20140606_144624.EUM.nc	-0.115	-0.119	0.039	3411	6374	0	2961	1	1
SRL_OPN_2PTS013_0842_20140606_144624_20140606_162602.EUM.nc	-0.104	-0.111	0.049	3364	5644	0	2278	2	0
SRL_OPN_2PTS013_0844_20140606_162602_20140606_180547.EUM.nc	-0.099	-0.111	0.050	3050	5668	0	2614	2	2
SRL_OPN_2PTS013_0846_20140606_180546_20140606_194515.EUM.nc	-0.086	-0.093	0.048	3288	5634	0	2337	4	5
SRL_OPN_2PTS013_0848_20140606_194515_20140606_212403.EUM.nc	-0.092	-0.091	0.043	3372	5493	0	2103	14	4
SRL_OPN_2PTS013_0850_20140606_212402_20140606_230217.EUM.nc	-0.090	-0.092	0.046	2242	5434	0	3184	8	0
SRL_OPN_2PTS013_0851_20140606_230216_20140607_003957.EUM.nc	-0.119	-0.118	0.044	3211	5503	0	2283	8	1

– Continued on next page

Table 14: Ka-Band Sea State Bias Statistics.

– Continued from previous page

File	Median	Mean	Std. Dev.	No. Obs.	Total Obs.	Default Lat/Lon	Flag (total)	Default (total)	3-Sigma Edited
SRL_OPN_2PTS013_0853_20140607_003956_20140607_021810.EUM.nc	-0.128	-0.128	0.032	2736	5540	0	2742	6	56
SRL_OPN_2PTS013_0855_20140607_021810_20140607_035738.EUM.nc	-0.113	-0.112	0.043	2768	5589	0	2812	8	1
SRL_OPN_2PTS013_0857_20140607_035737_20140607_053847.EUM.nc	-0.102	-0.108	0.043	3063	5569	0	2496	8	2
SRL_OPN_2PTS013_0859_20140607_053846_20140607_072755.EUM.nc	-0.095	-0.104	0.048	4196	6227	0	2031	0	0
SRL_OPN_2PTS013_0862_20140607_072756_20140607_090610.EUM.nc	-0.075	-0.083	0.038	3562	5575	0	1992	14	7
SRL_OPN_2PTS013_0863_20140607_090610_20140607_104403.EUM.nc	-0.080	-0.088	0.051	2400	5553	0	3132	19	2
SRL_OPN_2PTS013_0865_20140607_104402_20140607_122205.EUM.nc	-0.133	-0.126	0.049	2656	5511	0	2846	9	0
SRL_OPN_2PTS013_0867_20140607_122204_20140607_140121.EUM.nc	-0.117	-0.118	0.037	3318	5565	0	2231	2	14
SRL_OPN_2PTS013_0869_20140607_140121_20140607_155443.EUM.nc	-0.115	-0.119	0.037	3276	6415	0	3112	4	23
SRL_OPN_2PTS013_0872_20140607_155444_20140607_173430.EUM.nc	-0.103	-0.107	0.051	2847	5511	0	2660	3	1
SRL_OPN_2PTS013_0874_20140607_173429_20140607_191357.EUM.nc	-0.094	-0.098	0.050	3385	5641	0	2234	19	3
SRL_OPN_2PTS013_0876_20140607_191357_20140607_205306.EUM.nc	-0.089	-0.091	0.043	3579	5639	0	2030	5	25
SRL_OPN_2PTS013_0878_20140607_205306_20140607_223124.EUM.nc	-0.095	-0.093	0.043	2781	5424	0	2618	22	3
SRL_OPN_2PTS013_0879_20140607_223124_20140608_000916.EUM.nc	-0.122	-0.121	0.038	3050	5500	0	2439	1	10
SRL_OPN_2PTS013_0881_20140608_000915_20140608_014715.EUM.nc	-0.130	-0.126	0.044	2999	5535	0	2522	10	4
SRL_OPN_2PTS013_0883_20140608_014714_20140608_032607.EUM.nc	-0.113	-0.113	0.048	2963	5483	0	2516	4	0
SRL_OPN_2PTS013_0885_20140608_032606_20140608_050646.EUM.nc	-0.103	-0.108	0.046	2893	5592	0	2694	5	0
SRL_OPN_2PTS013_0887_20140608_050645_20140608_065648.EUM.nc	-0.103	-0.112	0.046	3797	6234	0	2435	0	2
SRL_OPN_2PTS013_0890_20140608_065648_20140608_083524.EUM.nc	-0.087	-0.091	0.037	4135	5636	0	1489	1	11
SRL_OPN_2PTS013_0892_20140608_083523_20140608_101315.EUM.nc	-0.091	-0.096	0.052	2727	5556	0	2813	15	1
SRL_OPN_2PTS013_0893_20140608_101314_20140608_115113.EUM.nc	-0.122	-0.109	0.063	2491	5518	0	3008	19	0
SRL_OPN_2PTS013_0895_20140608_115112_20140608_133002.EUM.nc	-0.124	-0.124	0.032	2944	5469	0	2473	4	48
SRL_OPN_2PTS013_0897_20140608_133001_20140608_152326.EUM.nc	-0.121	-0.123	0.034	3566	6386	0	2801	3	16
SRL_OPN_2PTS013_0900_20140608_152326_20140608_170304.EUM.nc	-0.110	-0.107	0.041	2777	5521	0	2742	2	0
SRL_OPN_2PTS013_0902_20140608_170303_20140608_184245.EUM.nc	-0.091	-0.103	0.049	3185	5646	0	2457	1	3
SRL_OPN_2PTS013_0904_20140608_184245_20140608_202203.EUM.nc	-0.094	-0.093	0.047	3361	5611	0	2223	13	14
SRL_OPN_2PTS013_0906_20140608_202202_20140608_220035.EUM.nc	-0.097	-0.095	0.040	2972	5435	0	2437	22	4
SRL_OPN_2PTS013_0908_20140608_220034_20140608_233836.EUM.nc	-0.128	-0.124	0.051	2597	5448	0	2811	13	27
SRL_OPN_2PTS013_0909_20140608_233836_20140609_011626.EUM.nc	-0.128	-0.122	0.044	2935	5511	0	2565	9	2
SRL_OPN_2PTS013_0911_20140609_011626_20140609_025455.EUM.nc	-0.115	-0.120	0.046	2891	5509	0	2618	0	0
SRL_OPN_2PTS013_0913_20140609_025454_20140609_043459.EUM.nc	-0.119	-0.114	0.044	2828	5522	0	2681	13	0
SRL_OPN_2PTS013_0915_20140609_043458_20140609_061658.EUM.nc	-0.100	-0.111	0.048	3739	5780	0	1984	1	56
SRL_OPN_2PTS013_0917_20140609_061658_20140609_080432.EUM.nc	-0.095	-0.096	0.032	4134	6105	0	1942	9	20
SRL_OPN_2PTS013_0920_20140609_080431_20140609_094231.EUM.nc	-0.090	-0.093	0.051	2905	5545	0	2633	6	1
SRL_OPN_2PTS013_0921_20140609_094231_20140609_112024.EUM.nc	-0.082	-0.089	0.062	2174	5410	0	3193	43	0
SRL_OPN_2PTS013_0923_20140609_112024_20140609_125853.EUM.nc	-0.124	-0.129	0.029	2675	5405	0	2648	6	76
SRL_OPN_2PTS013_0925_20140609_125854_20140609_145208.EUM.nc	-0.124	-0.130	0.036	3431	6379	0	2922	4	22
SRL_OPN_2PTS013_0928_20140609_145207_20140609_163145.EUM.nc	-0.106	-0.107	0.048	3213	5645	0	2378	9	45
SRL_OPN_2PTS013_0930_20140609_163145_20140609_181130.EUM.nc	-0.097	-0.104	0.046	3051	5637	0	2581	5	0

– Continued on next page

Table 14: Ka-Band Sea State Bias Statistics.

– Continued from previous page

File	Median	Mean	Std. Dev.	No. Obs.	Total Obs.	Default Lat/Lon	Flag (total)	Default (total)	3-Sigma Edited
SRL_OPN_2PTS013_0932_20140609_181129_20140609_195049.EUM.nc	-0.095	-0.093	0.046	3233	5623	0	2385	3	2
SRL_OPN_2PTS013_0934_20140609_195048_20140609_212943.EUM.nc	-0.089	-0.090	0.042	3439	5529	0	2063	24	3
SRL_OPN_2PTS013_0936_20140609_212942_20140609_230754.EUM.nc	-0.102	-0.106	0.051	2100	5433	0	3320	13	0
SRL_OPN_2PTS013_0937_20140609_230754_20140610_004534.EUM.nc	-0.122	-0.120	0.051	3081	5513	0	2421	8	3
SRL_OPN_2PTS013_0939_20140610_004533_20140610_022349.EUM.nc	-0.132	-0.135	0.028	2702	5545	0	2704	1	138
SRL_OPN_2PTS013_0941_20140610_022349_20140610_040322.EUM.nc	-0.124	-0.121	0.048	2793	5483	0	2685	4	1
SRL_OPN_2PTS013_0943_20140610_040322_20140610_054439.EUM.nc	-0.105	-0.105	0.048	3395	5684	0	2281	8	0
SRL_OPN_2PTS013_0945_20140610_054438_20140610_073327.EUM.nc	-0.098	-0.101	0.037	4134	6199	0	2057	0	8
SRL_OPN_2PTS013_0948_20140610_073327_20140610_091147.EUM.nc	-0.093	-0.093	0.040	3391	5567	0	2168	6	2
SRL_OPN_2PTS013_0949_20140610_091146_20140610_104940.EUM.nc	-0.066	-0.082	0.056	2342	5572	0	3205	18	7
SRL_OPN_2PTS013_0951_20140610_104939_20140610_122744.EUM.nc	-0.123	-0.123	0.044	2594	5412	0	2779	29	10
SRL_OPN_2PTS013_0953_20140610_122745_20140610_140706.EUM.nc	-0.125	-0.130	0.036	3150	5582	0	2385	1	46
SRL_OPN_2PTS013_0955_20140610_140705_20140610_160027.EUM.nc	-0.113	-0.114	0.041	3266	6422	0	3152	4	0
SRL_OPN_2PTS013_0958_20140610_160027_20140610_174014.EUM.nc	-0.106	-0.105	0.047	2896	5672	0	2767	9	0
SRL_OPN_2PTS013_0960_20140610_174013_20140610_191939.EUM.nc	-0.096	-0.098	0.049	3414	5638	0	2215	7	2
SRL_OPN_2PTS013_0962_20140610_191940_20140610_205846.EUM.nc	-0.090	-0.090	0.045	3558	5613	0	2036	15	4
SRL_OPN_2PTS013_0964_20140610_205846_20140610_223702.EUM.nc	-0.100	-0.101	0.044	2664	5422	0	2739	15	4
SRL_OPN_2PTS013_0965_20140610_223701_20140611_001453.EUM.nc	-0.114	-0.116	0.053	3022	5491	0	2466	3	0
SRL_OPN_2PTS013_0967_20140611_001452_20140611_015254.EUM.nc	-0.127	-0.126	0.036	2908	5503	0	2529	10	56
SRL_OPN_2PTS013_0969_20140611_015253_20140611_033150.EUM.nc	-0.112	-0.116	0.048	2949	5467	0	2498	8	12
SRL_OPN_2PTS013_0971_20140611_033150_20140611_051236.EUM.nc	-0.112	-0.106	0.048	2939	5570	0	2628	1	2
SRL_OPN_2PTS013_0973_20140611_051235_20140611_070228.EUM.nc	-0.098	-0.103	0.044	3787	6248	0	2457	4	0
SRL_OPN_2PTS013_0976_20140611_070228_20140611_084101.EUM.nc	-0.091	-0.093	0.035	4008	5615	0	1589	7	11
SRL_OPN_2PTS013_0978_20140611_084102_20140611_101851.EUM.nc	-0.066	-0.080	0.053	2616	5554	0	2919	17	2
SRL_OPN_2PTS013_0979_20140611_101850_20140611_115651.EUM.nc	-0.107	-0.112	0.054	2518	5532	0	3002	12	0
SRL_OPN_2PTS013_0981_20140611_115650_20140611_133545.EUM.nc	-0.120	-0.123	0.028	2966	5428	0	2437	4	21
SRL_OPN_2PTS013_0983_20140611_133545_20140611_152908.EUM.nc	-0.125	-0.126	0.032	3515	6381	0	2804	0	62
SRL_OPN_2PTS013_0986_20140611_152907_20140611_170847.EUM.nc	-0.107	-0.117	0.056	2798	5498	0	2700	0	0
SRL_OPN_2PTS013_0988_20140611_170847_20140611_184828.EUM.nc	-0.098	-0.100	0.045	3292	5663	0	2356	10	5
SRL_OPN_2PTS013_0990_20140611_184827_20140611_202735.EUM.nc	-0.102	-0.099	0.046	3345	5595	0	2232	13	5
SRL_OPN_2PTS013_0992_20140611_202735_20140611_220614.EUM.nc	-0.101	-0.097	0.047	3015	5427	0	2387	21	4
SRL_OPN_2PTS013_0994_20140611_220613_20140611_234412.EUM.nc	-0.121	-0.117	0.049	2805	5521	0	2691	22	3
SRL_OPN_2PTS013_0995_20140611_234411_20140612_012155.EUM.nc	-0.126	-0.126	0.043	2886	5504	0	2584	10	24
SRL_OPN_2PTS013_0997_20140612_012155_20140612_030035.EUM.nc	-0.127	-0.129	0.051	2881	5557	0	2672	3	1
SRL_OPN_2PTS013_0999_20140612_030034_20140612_044046.EUM.nc	-0.110	-0.115	0.061	2853	5622	0	2760	9	0

31 Ka-Band Waveform Attitude Table

Table 15: Ka-Band Waveform Attitude Statistics.

File	Median	Mean	Std. Dev.	No. Obs.	Total Obs.	Default Lat/Lon	Flag (total)	Default (total)	3-Sigma Edited
SRL_OPN_2PTS012_1001_20140508_044046_20140508_062254.EUM.nc	-0.000	-0.000	0.001	3641	5791	0	1819	7	324
SRL_OPN_2PTS013_0001_20140508_062254_20140508_081002.EUM.nc	-0.000	-0.000	0.001	3831	6086	0	1985	0	270
SRL_OPN_2PTS013_0004_20140508_081001_20140508_094808.EUM.nc	-0.000	-0.000	0.001	2668	5504	0	2580	10	246
SRL_OPN_2PTS013_0005_20140508_094807_20140508_112601.EUM.nc	-0.000	-0.000	0.001	1872	5388	0	3241	30	245
SRL_OPN_2PTS013_0007_20140508_112601_20140508_130433.EUM.nc	-0.001	-0.001	0.001	2494	5367	0	2622	5	246
SRL_OPN_2PTS013_0009_20140508_130433_20140508_145750.EUM.nc	-0.001	-0.001	0.001	3324	6375	0	2813	0	238
SRL_OPN_2PTS013_0012_20140508_145749_20140508_163728.EUM.nc	-0.000	-0.000	0.001	2859	5648	0	2504	13	272
SRL_OPN_2PTS013_0014_20140508_163727_20140508_181711.EUM.nc	-0.001	-0.001	0.001	2828	5503	0	2436	2	237
SRL_OPN_2PTS013_0016_20140508_181711_20140508_195628.EUM.nc	-0.000	-0.000	0.001	2917	5520	0	2290	8	305
SRL_OPN_2PTS013_0018_20140508_195628_20140508_213520.EUM.nc	-0.000	-0.000	0.001	3141	5491	0	1989	16	345
SRL_OPN_2PTS013_0020_20140508_213520_20140508_231330.EUM.nc	-0.000	-0.000	0.001	2088	5417	0	3150	6	173
SRL_OPN_2PTS013_0021_20140508_231330_20140509_005109.EUM.nc	-0.000	-0.001	0.001	2853	5490	0	2426	15	196
SRL_OPN_2PTS013_0023_20140509_005109_20140509_022928.EUM.nc	-0.001	-0.001	0.001	2573	5525	0	2692	4	256
SRL_OPN_2PTS013_0025_20140509_022929_20140509_040906.EUM.nc	-0.000	-0.000	0.001	2585	5498	0	2718	7	188
SRL_OPN_2PTS013_0027_20140509_040905_20140509_055031.EUM.nc	-0.000	-0.000	0.001	3329	5712	0	1987	4	392
SRL_OPN_2PTS013_0029_20140509_055030_20140509_073905.EUM.nc	-0.000	-0.000	0.001	3725	6155	0	1981	0	449
SRL_OPN_2PTS013_0032_20140509_073905_20140509_091723.EUM.nc	-0.000	-0.000	0.001	3019	5502	0	2237	9	237
SRL_OPN_2PTS013_0033_20140509_091722_20140509_105515.EUM.nc	-0.000	-0.000	0.001	2097	5517	0	3227	13	180
SRL_OPN_2PTS013_0035_20140509_105514_20140509_123321.EUM.nc	-0.001	-0.001	0.001	2283	5369	0	2855	13	218
SRL_OPN_2PTS013_0037_20140509_123321_20140509_141248.EUM.nc	-0.001	-0.001	0.001	3090	5582	0	2299	2	191
SRL_OPN_2PTS013_0039_20140509_141249_20140509_160608.EUM.nc	-0.000	-0.000	0.001	3058	6409	0	3092	3	256
SRL_OPN_2PTS013_0042_20140509_160608_20140509_174555.EUM.nc	-0.001	-0.001	0.001	2566	5604	0	2742	6	290
SRL_OPN_2PTS013_0044_20140509_174555_20140509_192519.EUM.nc	-0.000	-0.000	0.001	3049	5592	0	2226	8	309
SRL_OPN_2PTS013_0046_20140509_192519_20140509_210423.EUM.nc	-0.000	-0.000	0.001	3105	5599	0	2063	16	415
SRL_OPN_2PTS013_0048_20140509_210422_20140509_224245.EUM.nc	-0.000	-0.000	0.001	2484	5419	0	2698	12	225
SRL_OPN_2PTS013_0049_20140509_224245_20140510_002028.EUM.nc	-0.000	-0.000	0.001	2818	5447	0	2406	6	217
SRL_OPN_2PTS013_0051_20140510_002027_20140510_015830.EUM.nc	-0.000	-0.000	0.001	2750	5532	0	2594	5	183
SRL_OPN_2PTS013_0053_20140510_015829_20140510_033731.EUM.nc	-0.000	-0.000	0.001	2674	5518	0	2550	7	287
SRL_OPN_2PTS013_0055_20140510_033730_20140510_051825.EUM.nc	-0.000	-0.000	0.001	2789	5566	0	2550	2	225
SRL_OPN_2PTS013_0057_20140510_051825_20140510_070805.EUM.nc	-0.000	-0.000	0.001	3523	6216	0	2358	11	324
SRL_OPN_2PTS013_0060_20140510_070804_20140510_084637.EUM.nc	-0.000	-0.000	0.001	3499	5608	0	1713	12	384
SRL_OPN_2PTS013_0061_20140510_084636_20140510_102424.EUM.nc	-0.000	-0.000	0.001	2453	5479	0	2842	18	166
SRL_OPN_2PTS013_0063_20140510_102423_20140510_120227.EUM.nc	-0.000	-0.000	0.001	2359	5519	0	2949	16	195
SRL_OPN_2PTS013_0065_20140510_120226_20140510_134126.EUM.nc	-0.001	-0.001	0.001	2869	5504	0	2367	20	248
SRL_OPN_2PTS013_0067_20140510_134125_20140510_153449.EUM.nc	-0.000	-0.000	0.001	3137	6416	0	2896	5	378
SRL_OPN_2PTS013_0070_20140510_153449_20140510_171436.EUM.nc	-0.001	-0.001	0.001	2514	5499	0	2751	6	228
SRL_OPN_2PTS013_0072_20140510_171435_20140510_185407.EUM.nc	-0.000	-0.000	0.001	2942	5622	0	2354	7	319

– Continued on next page

Table 15: Ka-Band Waveform Attitude Statistics.

– Continued from previous page

File	Median	Mean	Std. Dev.	No. Obs.	Total Obs.	Default Lat/Lon	Flag (total)	Default (total)	3-Sigma Edited
SRL_OPN_2PTS013_0074_20140510_185406_20140510_203322.EUM.nc	-0.000	-0.000	0.001	3273	5599	0	2065	11	250
SRL_OPN_2PTS013_0076_20140510_203321_20140510_221149.EUM.nc	-0.000	-0.000	0.001	2733	5445	0	2450	13	249
SRL_OPN_2PTS013_0078_20140510_221149_20140510_234946.EUM.nc	-0.001	-0.001	0.001	2577	5496	0	2583	15	321
SRL_OPN_2PTS013_0079_20140510_234945_20140511_012739.EUM.nc	-0.001	-0.001	0.001	2688	5534	0	2641	1	204
SRL_OPN_2PTS013_0081_20140511_012738_20140511_030614.EUM.nc	-0.000	-0.000	0.001	2744	5559	0	2653	5	157
SRL_OPN_2PTS013_0083_20140511_030613_20140511_044631.EUM.nc	-0.000	-0.000	0.001	2681	5505	0	2565	5	254
SRL_OPN_2PTS013_0085_20140511_044631_20140511_062847.EUM.nc	-0.000	-0.000	0.001	3642	5796	0	1855	7	292
SRL_OPN_2PTS013_0087_20140511_062847_20140511_081546.EUM.nc	-0.000	-0.000	0.001	3824	6094	0	1959	0	311
SRL_OPN_2PTS013_0090_20140511_081546_20140511_095342.EUM.nc	-0.000	-0.000	0.001	2658	5506	0	2627	6	215
SRL_OPN_2PTS013_0091_20140511_095342_20140511_113137.EUM.nc	-0.000	-0.000	0.001	2073	5396	0	3114	19	190
SRL_OPN_2PTS013_0093_20140511_113136_20140511_131012.EUM.nc	-0.001	-0.001	0.001	2620	5488	0	2673	0	195
SRL_OPN_2PTS013_0095_20140511_131012_20140511_150330.EUM.nc	-0.000	-0.000	0.001	3214	6372	0	2857	7	294
SRL_OPN_2PTS013_0098_20140511_150329_20140511_164308.EUM.nc	-0.001	-0.001	0.001	2692	5613	0	2670	8	243
SRL_OPN_2PTS013_0100_20140511_164307_20140511_182251.EUM.nc	-0.000	-0.000	0.001	2922	5543	0	2331	7	283
SRL_OPN_2PTS013_0102_20140511_182250_20140511_200215.EUM.nc	-0.000	-0.000	0.001	2825	5562	0	2417	8	312
SRL_OPN_2PTS013_0104_20140511_200214_20140511_214056.EUM.nc	-0.000	-0.000	0.001	3132	5494	0	2078	13	271
SRL_OPN_2PTS013_0106_20140511_214057_20140511_231903.EUM.nc	-0.001	-0.001	0.001	2271	5363	0	2935	8	149
SRL_OPN_2PTS013_0107_20140511_231903_20140512_005653.EUM.nc	-0.001	-0.001	0.001	2651	5517	0	2657	20	189
SRL_OPN_2PTS013_0109_20140512_005654_20140512_023507.EUM.nc	-0.000	-0.000	0.001	2601	5534	0	2661	3	269
SRL_OPN_2PTS013_0111_20140512_023506_20140512_041450.EUM.nc	-0.000	-0.000	0.001	2558	5506	0	2714	12	222
SRL_OPN_2PTS013_0113_20140512_041450_20140512_055623.EUM.nc	-0.000	-0.000	0.001	3432	5740	0	2003	5	300
SRL_OPN_2PTS013_0115_20140512_055622_20140512_074451.EUM.nc	-0.000	-0.000	0.001	3844	6157	0	1971	1	341
SRL_OPN_2PTS013_0118_20140512_074452_20140512_092259.EUM.nc	-0.000	-0.000	0.001	2903	5476	0	2307	6	260
SRL_OPN_2PTS013_0119_20140512_092258_20140512_110050.EUM.nc	-0.000	-0.000	0.001	1953	5470	0	3308	24	185
SRL_OPN_2PTS013_0121_20140512_110049_20140512_123909.EUM.nc	-0.001	-0.001	0.001	2351	5412	0	2876	6	179
SRL_OPN_2PTS013_0123_20140512_123909_20140512_141832.EUM.nc	-0.000	-0.000	0.001	3031	5561	0	2222	8	300
SRL_OPN_2PTS013_0125_20140512_141832_20140512_161150.EUM.nc	-0.000	-0.000	0.001	3107	6387	0	2988	12	280
SRL_OPN_2PTS013_0128_20140512_161149_20140512_175136.EUM.nc	-0.001	-0.001	0.001	2716	5587	0	2677	6	188
SRL_OPN_2PTS013_0130_20140512_175135_20140512_193059.EUM.nc	-0.000	-0.000	0.001	2987	5591	0	2333	10	261
SRL_OPN_2PTS013_0132_20140512_193059_20140512_211002.EUM.nc	-0.000	-0.000	0.001	3202	5637	0	2216	13	206
SRL_OPN_2PTS013_0134_20140512_211001_20140512_224821.EUM.nc	-0.000	-0.000	0.001	2339	5403	0	2883	20	161
SRL_OPN_2PTS013_0135_20140512_224820_20140513_002601.EUM.nc	-0.000	-0.000	0.001	2772	5399	0	2344	5	278
SRL_OPN_2PTS013_0137_20140513_002600_20140513_020407.EUM.nc	-0.000	-0.000	0.001	2626	5503	0	2581	3	293
SRL_OPN_2PTS013_0139_20140513_020406_20140513_034321.EUM.nc	-0.000	-0.000	0.001	2689	5545	0	2606	4	246
SRL_OPN_2PTS013_0141_20140513_034320_20140513_052414.EUM.nc	-0.001	-0.001	0.001	2732	5569	0	2641	3	193
SRL_OPN_2PTS013_0143_20140513_052413_20140513_071344.EUM.nc	-0.000	-0.000	0.001	3673	6225	0	2303	4	245
SRL_OPN_2PTS013_0146_20140513_071343_20140513_085212.EUM.nc	-0.001	-0.001	0.001	3485	5592	0	1756	11	340
SRL_OPN_2PTS013_0147_20140513_085211_20140513_103008.EUM.nc	-0.000	-0.000	0.001	2292	5495	0	2965	13	225
SRL_OPN_2PTS013_0149_20140513_103007_20140513_120803.EUM.nc	-0.000	-0.000	0.001	2381	5516	0	2934	35	166

– Continued on next page

Table 15: Ka-Band Waveform Attitude Statistics.

– Continued from previous page

File	Median	Mean	Std. Dev.	No. Obs.	Total Obs.	Default Lat/Lon	Flag (total)	Default (total)	3-Sigma Edited
SRL_OPN_2PTS013_0151_20140513_120802_20140513_134706.EUM.nc	-0.000	-0.000	0.001	2828	5484	0	2424	4	228
SRL_OPN_2PTS013_0153_20140513_134706_20140513_154032.EUM.nc	-0.000	-0.000	0.001	3158	6436	0	2898	0	380
SRL_OPN_2PTS013_0156_20140513_154031_20140513_172018.EUM.nc	-0.001	-0.001	0.001	2654	5548	0	2749	3	142
SRL_OPN_2PTS013_0158_20140513_172017_20140513_185947.EUM.nc	-0.000	-0.000	0.001	2974	5615	0	2376	13	252
SRL_OPN_2PTS013_0160_20140513_185947_20140513_203901.EUM.nc	-0.000	-0.000	0.001	3279	5624	0	2006	9	330
SRL_OPN_2PTS013_0162_20140513_203900_20140513_221726.EUM.nc	-0.000	-0.000	0.001	2675	5447	0	2443	16	313
SRL_OPN_2PTS013_0164_20140513_221726_20140513_235521.EUM.nc	-0.001	-0.001	0.001	2753	5482	0	2514	3	212
SRL_OPN_2PTS013_0165_20140513_235521_20140514_013316.EUM.nc	-0.000	-0.000	0.001	2678	5549	0	2597	2	272
SRL_OPN_2PTS013_0167_20140514_013315_20140514_031156.EUM.nc	-0.001	-0.001	0.001	2659	5561	0	2677	4	221
SRL_OPN_2PTS013_0169_20140514_031155_20140514_045219.EUM.nc	-0.000	-0.000	0.001	2773	5508	0	2555	2	178
SRL_OPN_2PTS013_0171_20140514_045219_20140514_063444.EUM.nc	-0.001	-0.001	0.001	3704	5829	0	1865	0	260
SRL_OPN_2PTS013_0173_20140514_063444_20140514_082116.EUM.nc	-0.000	-0.000	0.001	3805	6065	0	1903	1	356
SRL_OPN_2PTS013_0176_20140514_082115_20140514_095919.EUM.nc	-0.000	-0.000	0.001	2693	5536	0	2648	9	186
SRL_OPN_2PTS013_0177_20140514_095918_20140514_113713.EUM.nc	-0.000	-0.000	0.001	2160	5418	0	3038	27	193
SRL_OPN_2PTS013_0179_20140514_113714_20140514_131546.EUM.nc	-0.000	-0.000	0.001	2654	5445	0	2548	5	238
SRL_OPN_2PTS013_0181_20140514_131545_20140514_150914.EUM.nc	-0.000	-0.000	0.001	3152	6413	0	2852	16	393
SRL_OPN_2PTS013_0184_20140514_150913_20140514_164852.EUM.nc	-0.001	-0.001	0.001	2739	5607	0	2691	4	173
SRL_OPN_2PTS013_0186_20140514_164851_20140514_182834.EUM.nc	-0.001	-0.001	0.001	2957	5533	0	2327	5	244
SRL_OPN_2PTS013_0188_20140514_182833_20140514_200748.EUM.nc	-0.000	-0.000	0.001	2920	5553	0	2364	8	261
SRL_OPN_2PTS013_0190_20140514_200747_20140514_214636.EUM.nc	-0.000	-0.000	0.001	2910	5471	0	2198	17	346
SRL_OPN_2PTS013_0192_20140514_214635_20140514_232440.EUM.nc	-0.000	-0.000	0.001	2266	5299	0	2833	32	168
SRL_OPN_2PTS013_0193_20140514_232439_20140515_010220.EUM.nc	-0.000	-0.000	0.001	2472	5494	0	2734	10	278
SRL_OPN_2PTS013_0195_20140515_010220_20140515_024046.EUM.nc	-0.001	-0.001	0.001	2573	5545	0	2711	8	253
SRL_OPN_2PTS013_0197_20140515_024046_20140515_042035.EUM.nc	-0.000	-0.000	0.001	2573	5541	0	2710	22	236
SRL_OPN_2PTS013_0199_20140515_042035_20140515_060215.EUM.nc	-0.000	-0.000	0.001	3447	5746	0	1959	2	338
SRL_OPN_2PTS013_0201_20140515_060216_20140515_075020.EUM.nc	-0.000	-0.000	0.001	3828	6138	0	1927	2	381
SRL_OPN_2PTS013_0204_20140515_075019_20140515_092835.EUM.nc	-0.000	-0.000	0.001	2806	5505	0	2379	8	312
SRL_OPN_2PTS013_0205_20140515_092834_20140515_110626.EUM.nc	-0.000	-0.000	0.001	1988	5489	0	3279	33	189
SRL_OPN_2PTS013_0207_20140515_110625_20140515_124438.EUM.nc	-0.000	-0.000	0.001	2285	5384	0	2819	12	268
SRL_OPN_2PTS013_0209_20140515_124438_20140515_143754.EUM.nc	-0.000	-0.000	0.001	3170	6350	0	2960	2	218
SRL_OPN_2PTS013_0212_20140515_143755_20140515_161732.EUM.nc	-0.000	-0.000	0.001	3117	5622	0	2194	1	310
SRL_OPN_2PTS013_0214_20140515_161731_20140515_175716.EUM.nc	-0.000	-0.000	0.001	2632	5559	0	2611	3	313
SRL_OPN_2PTS013_0216_20140515_175716_20140515_193638.EUM.nc	-0.000	-0.000	0.001	2925	5589	0	2311	7	346
SRL_OPN_2PTS013_0218_20140515_193638_20140515_211539.EUM.nc	-0.000	-0.000	0.001	3100	5521	0	2122	13	286
SRL_OPN_2PTS013_0220_20140515_211538_20140515_225356.EUM.nc	-0.000	-0.000	0.001	2263	5504	0	3061	7	173
SRL_OPN_2PTS013_0221_20140515_225356_20140516_003137.EUM.nc	-0.000	-0.000	0.001	2930	5445	0	2295	3	217
SRL_OPN_2PTS013_0223_20140516_003136_20140516_020945.EUM.nc	-0.000	-0.000	0.001	2495	5525	0	2738	7	285
SRL_OPN_2PTS013_0225_20140516_020944_20140516_034904.EUM.nc	-0.001	-0.001	0.001	2678	5538	0	2616	17	227
SRL_OPN_2PTS013_0227_20140516_034903_20140516_053003.EUM.nc	-0.000	-0.000	0.001	2691	5564	0	2649	1	223

– Continued on next page

Table 15: Ka-Band Waveform Attitude Statistics.

– Continued from previous page

File	Median	Mean	Std. Dev.	No. Obs.	Total Obs.	Default Lat/Lon	Flag (total)	Default (total)	3-Sigma Edited
SRL_OPN_2PTS013_0229_20140516_053002_20140516_071921.EUM.nc	-0.000	-0.000	0.001	3680	6200	0	2158	12	350
SRL_OPN_2PTS013_0232_20140516_071921_20140516_085748.EUM.nc	-0.000	-0.000	0.001	3302	5590	0	1847	12	429
SRL_OPN_2PTS013_0233_20140516_085747_20140516_103542.EUM.nc	-0.000	-0.000	0.001	2144	5463	0	3048	11	260
SRL_OPN_2PTS013_0235_20140516_103542_20140516_121340.EUM.nc	-0.000	-0.000	0.001	2311	5476	0	2950	13	202
SRL_OPN_2PTS013_0237_20140516_121339_20140516_135250.EUM.nc	-0.001	-0.001	0.001	2897	5527	0	2403	4	223
SRL_OPN_2PTS013_0239_20140516_135249_20140516_154613.EUM.nc	-0.000	-0.000	0.001	3353	6417	0	2854	1	209
SRL_OPN_2PTS013_0242_20140516_154612_20140516_172558.EUM.nc	-0.001	-0.001	0.001	2603	5530	0	2761	1	165
SRL_OPN_2PTS013_0244_20140516_172557_20140516_190527.EUM.nc	-0.000	-0.000	0.001	2934	5592	0	2352	13	293
SRL_OPN_2PTS013_0246_20140516_190527_20140516_204438.EUM.nc	-0.000	-0.000	0.001	3361	5623	0	1901	9	352
SRL_OPN_2PTS013_0248_20140516_204438_20140516_222301.EUM.nc	-0.000	-0.000	0.001	2586	5444	0	2523	25	310
SRL_OPN_2PTS013_0250_20140516_222300_20140517_000055.EUM.nc	-0.000	-0.000	0.001	2643	5519	0	2508	14	354
SRL_OPN_2PTS013_0251_20140517_000054_20140517_013852.EUM.nc	-0.000	-0.000	0.001	2747	5555	0	2541	11	256
SRL_OPN_2PTS013_0253_20140517_013852_20140517_031736.EUM.nc	-0.001	-0.001	0.001	2601	5553	0	2669	18	265
SRL_OPN_2PTS013_0255_20140517_031735_20140517_045806.EUM.nc	-0.000	-0.000	0.001	2802	5556	0	2553	2	199
SRL_OPN_2PTS013_0257_20140517_045805_20140517_064039.EUM.nc	-0.000	-0.000	0.001	3617	5839	0	1888	3	331
SRL_OPN_2PTS013_0259_20140517_064038_20140517_082700.EUM.nc	-0.000	-0.000	0.001	3880	6051	0	1810	1	360
SRL_OPN_2PTS013_0262_20140517_082659_20140517_100453.EUM.nc	-0.000	-0.000	0.001	2689	5518	0	2652	5	172
SRL_OPN_2PTS013_0263_20140517_100452_20140517_114249.EUM.nc	-0.000	-0.000	0.001	2178	5479	0	3067	19	215
SRL_OPN_2PTS013_0265_20140517_114249_20140517_132126.EUM.nc	-0.001	-0.001	0.001	2648	5428	0	2485	8	287
SRL_OPN_2PTS013_0267_20140517_132125_20140517_151454.EUM.nc	-0.000	-0.000	0.001	3297	6412	0	2817	2	296
SRL_OPN_2PTS013_0270_20140517_151454_20140517_165433.EUM.nc	-0.001	-0.001	0.001	2624	5590	0	2740	7	219
SRL_OPN_2PTS013_0272_20140517_165433_20140517_183415.EUM.nc	-0.000	-0.000	0.001	2944	5550	0	2348	7	251
SRL_OPN_2PTS013_0274_20140517_183414_20140517_201327.EUM.nc	-0.000	-0.000	0.001	3050	5581	0	2273	9	249
SRL_OPN_2PTS013_0276_20140517_201326_20140517_215211.EUM.nc	-0.000	-0.000	0.001	2892	5482	0	2186	32	372
SRL_OPN_2PTS013_0278_20140517_215211_20140517_233014.EUM.nc	-0.000	-0.000	0.001	2200	5354	0	2917	24	213
SRL_OPN_2PTS013_0279_20140517_233013_20140518_010755.EUM.nc	-0.000	-0.000	0.001	2530	5480	0	2773	5	172
SRL_OPN_2PTS013_0281_20140518_010755_20140518_024624.EUM.nc	-0.000	-0.000	0.001	2640	5517	0	2677	0	200
SRL_OPN_2PTS013_0283_20140518_024624_20140518_042619.EUM.nc	-0.000	-0.000	0.001	2698	5529	0	2650	4	177
SRL_OPN_2PTS013_0285_20140518_042618_20140518_060808.EUM.nc	-0.000	-0.000	0.001	3445	5756	0	1975	7	329
SRL_OPN_2PTS013_0287_20140518_060808_20140518_075557.EUM.nc	-0.000	-0.000	0.001	3729	6118	0	1973	4	412
SRL_OPN_2PTS013_0290_20140518_075556_20140518_093408.EUM.nc	-0.000	-0.000	0.001	2763	5524	0	2480	6	275
SRL_OPN_2PTS013_0291_20140518_093407_20140518_111201.EUM.nc	0.000	0.000	0.001	1907	5481	0	3296	29	249
SRL_OPN_2PTS013_0293_20140518_111200_20140518_125016.EUM.nc	-0.001	-0.001	0.001	2346	5388	0	2782	20	240
SRL_OPN_2PTS013_0295_20140518_125015_20140518_144335.EUM.nc	-0.000	-0.000	0.001	3183	6364	0	2932	0	249
SRL_OPN_2PTS013_0298_20140518_144334_20140518_162313.EUM.nc	-0.000	-0.000	0.001	3115	5622	0	2264	1	242
SRL_OPN_2PTS013_0300_20140518_162312_20140518_180257.EUM.nc	-0.000	-0.000	0.001	2788	5592	0	2580	9	215
SRL_OPN_2PTS013_0302_20140518_180258_20140518_194218.EUM.nc	-0.000	-0.000	0.001	2935	5594	0	2337	9	313
SRL_OPN_2PTS013_0304_20140518_194217_20140518_212115.EUM.nc	-0.000	-0.000	0.001	3082	5528	0	2149	10	287
SRL_OPN_2PTS013_0306_20140518_212115_20140518_225930.EUM.nc	-0.000	-0.000	0.001	2035	5465	0	3155	23	252

– Continued on next page

Table 15: Ka-Band Waveform Attitude Statistics.

– Continued from previous page

File	Median	Mean	Std. Dev.	No. Obs.	Total Obs.	Default Lat/Lon	Flag (total)	Default (total)	3-Sigma Edited
SRL_OPN_2PTS013_0307_20140518_225930_20140519_003710.EUM.nc	-0.000	-0.000	0.001	2937	5484	0	2281	7	259
SRL_OPN_2PTS013_0309_20140519_003709_20140519_021522.EUM.nc	-0.000	-0.000	0.001	2470	5535	0	2759	7	299
SRL_OPN_2PTS013_0311_20140519_021521_20140519_035446.EUM.nc	-0.001	-0.001	0.001	2537	5550	0	2783	4	226
SRL_OPN_2PTS013_0313_20140519_035445_20140519_053552.EUM.nc	-0.000	-0.000	0.001	2701	5582	0	2627	2	252
SRL_OPN_2PTS013_0315_20140519_053551_20140519_072458.EUM.nc	-0.000	-0.000	0.001	3820	6210	0	2073	9	308
SRL_OPN_2PTS013_0318_20140519_072458_20140519_090323.EUM.nc	-0.000	-0.000	0.001	3284	5582	0	1951	9	338
SRL_OPN_2PTS013_0319_20140519_090323_20140519_104116.EUM.nc	-0.000	-0.000	0.001	2173	5528	0	3042	15	298
SRL_OPN_2PTS013_0321_20140519_104116_20140519_121917.EUM.nc	-0.000	-0.000	0.001	2378	5510	0	2916	16	200
SRL_OPN_2PTS013_0323_20140519_121916_20140519_135830.EUM.nc	-0.001	-0.001	0.001	3015	5533	0	2288	4	226
SRL_OPN_2PTS013_0325_20140519_135830_20140519_155152.EUM.nc	0.003	0.044	0.064	2943	6075	0	2947	185	0
SRL_OPN_2PTS013_0328_20140519_155151_20140519_173137.EUM.nc	-0.000	-0.000	0.001	2600	5472	0	2703	1	168
SRL_OPN_2PTS013_0330_20140519_173138_20140519_191105.EUM.nc	-0.000	-0.000	0.001	3115	5640	0	2230	3	292
SRL_OPN_2PTS013_0332_20140519_191104_20140519_205014.EUM.nc	-0.000	-0.000	0.001	3223	5612	0	1975	5	409
SRL_OPN_2PTS013_0334_20140519_205014_20140519_222835.EUM.nc	-0.000	-0.000	0.001	2540	5439	0	2551	28	320
SRL_OPN_2PTS013_0335_20140519_222834_20140520_000628.EUM.nc	-0.000	-0.000	0.001	2765	5528	0	2487	12	264
SRL_OPN_2PTS013_0337_20140520_000627_20140520_014426.EUM.nc	-0.000	-0.000	0.001	2715	5550	0	2562	8	265
SRL_OPN_2PTS013_0339_20140520_014426_20140520_032315.EUM.nc	-0.001	-0.001	0.001	2654	5482	0	2608	5	215
SRL_OPN_2PTS013_0341_20140520_032314_20140520_050351.EUM.nc	-0.000	-0.000	0.001	2810	5579	0	2636	10	123
SRL_OPN_2PTS013_0343_20140520_050350_20140520_065357.EUM.nc	-0.000	-0.000	0.001	3555	6237	0	2386	5	291
SRL_OPN_2PTS013_0346_20140520_065356_20140520_083233.EUM.nc	-0.000	-0.000	0.001	3785	5630	0	1416	1	428
SRL_OPN_2PTS013_0348_20140520_083234_20140520_101025.EUM.nc	-0.000	-0.000	0.001	2601	5439	0	2614	5	219
SRL_OPN_2PTS013_0349_20140520_101024_20140520_114823.EUM.nc	-0.000	-0.000	0.001	2251	5494	0	3008	22	213
SRL_OPN_2PTS013_0351_20140520_114822_20140520_132712.EUM.nc	-0.000	-0.001	0.001	2725	5481	0	2460	7	289
SRL_OPN_2PTS013_0353_20140520_132711_20140520_152033.EUM.nc	-0.000	-0.000	0.001	3341	6397	0	2833	1	222
SRL_OPN_2PTS013_0356_20140520_152032_20140520_170011.EUM.nc	-0.000	-0.000	0.001	2658	5570	0	2729	2	181
SRL_OPN_2PTS013_0358_20140520_170010_20140520_183952.EUM.nc	-0.000	-0.000	0.001	2938	5620	0	2406	14	262
SRL_OPN_2PTS013_0360_20140520_183951_20140520_201912.EUM.nc	-0.000	-0.000	0.001	3027	5583	0	2225	7	324
SRL_OPN_2PTS013_0362_20140520_201911_20140520_215746.EUM.nc	-0.000	-0.000	0.001	2712	5444	0	2380	33	319
SRL_OPN_2PTS013_0364_20140520_215745_20140520_233546.EUM.nc	-0.000	-0.000	0.001	2356	5392	0	2827	9	200
SRL_OPN_2PTS013_0365_20140520_233546_20140521_011336.EUM.nc	-0.000	-0.000	0.001	2502	5521	0	2736	3	280
SRL_OPN_2PTS013_0367_20140521_011335_20140521_025201.EUM.nc	-0.001	-0.001	0.001	2606	5533	0	2725	0	202
SRL_OPN_2PTS013_0369_20140521_025200_20140521_043202.EUM.nc	-0.000	-0.000	0.001	2691	5517	0	2635	9	182
SRL_OPN_2PTS013_0371_20140521_043201_20140521_061357.EUM.nc	-0.000	-0.000	0.001	3432	5772	0	2004	3	333
SRL_OPN_2PTS013_0373_20140521_061357_20140521_080140.EUM.nc	-0.000	-0.000	0.001	3814	6119	0	1967	3	335
SRL_OPN_2PTS013_0376_20140521_080139_20140521_093941.EUM.nc	-0.000	-0.000	0.001	2649	5514	0	2536	22	307
SRL_OPN_2PTS013_0377_20140521_093940_20140521_111733.EUM.nc	0.000	0.000	0.001	2036	5464	0	3231	30	167
SRL_OPN_2PTS013_0379_20140521_111733_20140521_125600.EUM.nc	-0.001	-0.001	0.001	2468	5357	0	2662	1	226
SRL_OPN_2PTS013_0381_20140521_125600_20140521_144913.EUM.nc	-0.001	-0.001	0.001	3257	6351	0	2888	0	206
SRL_OPN_2PTS013_0384_20140521_144913_20140521_162851.EUM.nc	-0.001	-0.001	0.001	3120	5642	0	2320	12	190

– Continued on next page

Table 15: Ka-Band Waveform Attitude Statistics.

– Continued from previous page

File	Median	Mean	Std. Dev.	No. Obs.	Total Obs.	Default Lat/Lon	Flag (total)	Default (total)	3-Sigma Edited
SRL_OPN_2PTS013_0386_20140521_162850_20140521_180835.EUM.nc	-0.000	-0.000	0.001	2797	5621	0	2603	8	213
SRL_OPN_2PTS013_0388_20140521_180835_20140521_194803.EUM.nc	-0.000	-0.000	0.001	2970	5606	0	2357	7	272
SRL_OPN_2PTS013_0390_20140521_194802_20140521_212650.EUM.nc	-0.000	-0.000	0.001	3072	5498	0	2070	21	335
SRL_OPN_2PTS013_0392_20140521_212649_20140521_230502.EUM.nc	0.000	-0.000	0.001	2058	5454	0	3267	3	126
SRL_OPN_2PTS013_0393_20140521_230502_20140522_004243.EUM.nc	-0.000	-0.000	0.001	2881	5498	0	2365	10	242
SRL_OPN_2PTS013_0395_20140522_004242_20140522_022058.EUM.nc	-0.000	-0.000	0.001	2547	5563	0	2743	3	270
SRL_OPN_2PTS013_0397_20140522_022057_20140522_040026.EUM.nc	-0.000	-0.000	0.001	2682	5573	0	2739	3	149
SRL_OPN_2PTS013_0399_20140522_040026_20140522_054140.EUM.nc	-0.000	-0.000	0.001	2999	5576	0	2313	9	255
SRL_OPN_2PTS013_0401_20140522_054139_20140522_073035.EUM.nc	-0.000	-0.000	0.001	3882	6178	0	2006	1	289
SRL_OPN_2PTS013_0404_20140522_073035_20140522_090856.EUM.nc	-0.000	-0.000	0.001	3111	5559	0	2121	13	314
SRL_OPN_2PTS013_0405_20140522_090855_20140522_104650.EUM.nc	0.000	-0.000	0.001	2171	5553	0	3104	14	264
SRL_OPN_2PTS013_0407_20140522_104649_20140522_122452.EUM.nc	-0.000	-0.000	0.001	2455	5467	0	2805	12	195
SRL_OPN_2PTS013_0409_20140522_122451_20140522_140410.EUM.nc	-0.001	-0.000	0.001	3040	5553	0	2277	3	233
SRL_OPN_2PTS013_0411_20140522_140410_20140522_155732.EUM.nc	-0.001	-0.001	0.001	3053	6412	0	3145	4	210
SRL_OPN_2PTS013_0414_20140522_155733_20140522_173719.EUM.nc	-0.000	-0.000	0.001	2562	5533	0	2691	5	275
SRL_OPN_2PTS013_0416_20140522_173718_20140522_191646.EUM.nc	-0.000	-0.000	0.001	3103	5619	0	2244	3	269
SRL_OPN_2PTS013_0418_20140522_191646_20140522_205554.EUM.nc	-0.000	-0.000	0.001	3247	5631	0	2061	8	315
SRL_OPN_2PTS013_0420_20140522_205554_20140522_223411.EUM.nc	-0.000	-0.000	0.001	2472	5434	0	2681	21	260
SRL_OPN_2PTS013_0421_20140522_223410_20140523_001203.EUM.nc	-0.000	-0.000	0.001	2843	5466	0	2379	7	237
SRL_OPN_2PTS013_0423_20140523_001202_20140523_015003.EUM.nc	-0.001	-0.000	0.001	2792	5536	0	2514	4	226
SRL_OPN_2PTS013_0425_20140523_015003_20140523_032855.EUM.nc	-0.000	-0.000	0.001	2750	5492	0	2528	5	209
SRL_OPN_2PTS013_0427_20140523_032856_20140523_050939.EUM.nc	-0.001	-0.001	0.001	2699	5579	0	2664	3	213
SRL_OPN_2PTS013_0429_20140523_050939_20140523_065935.EUM.nc	-0.000	-0.000	0.001	3519	6222	0	2446	2	255
SRL_OPN_2PTS013_0432_20140523_065935_20140523_083810.EUM.nc	-0.000	-0.000	0.001	3796	5635	0	1464	12	363
SRL_OPN_2PTS013_0434_20140523_083809_20140523_101600.EUM.nc	-0.000	-0.000	0.001	2457	5533	0	2826	16	234
SRL_OPN_2PTS013_0435_20140523_101559_20140523_115400.EUM.nc	-0.000	-0.000	0.001	2420	5528	0	2948	12	148
SRL_OPN_2PTS013_0437_20140523_115400_20140523_133250.EUM.nc	-0.001	-0.001	0.001	2736	5456	0	2485	2	233
SRL_OPN_2PTS013_0439_20140523_133251_20140523_152615.EUM.nc	-0.001	-0.001	0.001	3296	6384	0	2802	1	285
SRL_OPN_2PTS013_0442_20140523_152614_20140523_170554.EUM.nc	-0.001	-0.001	0.001	2540	5511	0	2739	4	228
SRL_OPN_2PTS013_0444_20140523_170553_20140523_184533.EUM.nc	-0.000	-0.000	0.001	3002	5639	0	2422	4	211
SRL_OPN_2PTS013_0446_20140523_184532_20140523_202442.EUM.nc	-0.000	-0.000	0.001	3143	5597	0	2175	6	273
SRL_OPN_2PTS013_0448_20140523_202441_20140523_220322.EUM.nc	-0.000	-0.000	0.001	2693	5423	0	2397	17	316
SRL_OPN_2PTS013_0450_20140523_220322_20140523_234120.EUM.nc	-0.000	-0.000	0.001	2447	5487	0	2775	9	256
SRL_OPN_2PTS013_0451_20140523_234120_20140524_011904.EUM.nc	-0.000	-0.000	0.001	2741	5522	0	2562	1	218
SRL_OPN_2PTS013_0453_20140524_011904_20140524_025741.EUM.nc	-0.001	-0.000	0.001	2682	5529	0	2664	4	179
SRL_OPN_2PTS013_0455_20140524_025741_20140524_043748.EUM.nc	-0.001	-0.001	0.001	2654	5506	0	2686	8	158
SRL_OPN_2PTS013_0457_20140524_043749_20140524_061953.EUM.nc	-0.000	-0.000	0.001	3556	5797	0	1968	1	272
SRL_OPN_2PTS013_0459_20140524_061952_20140524_080710.EUM.nc	-0.000	-0.000	0.001	3721	6097	0	1960	9	407
SRL_OPN_2PTS013_0462_20140524_080709_20140524_094516.EUM.nc	-0.000	-0.000	0.001	2597	5517	0	2591	14	315

– Continued on next page

Table 15: Ka-Band Waveform Attitude Statistics.

– Continued from previous page

File	Median	Mean	Std. Dev.	No. Obs.	Total Obs.	Default Lat/Lon	Flag (total)	Default (total)	3-Sigma Edited
SRL_OPN_2PTS013_0463_20140524_094516_20140524_112310.EUM.nc	-0.000	-0.000	0.001	1910	5425	0	3352	21	142
SRL_OPN_2PTS013_0465_20140524_112309_20140524_130132.EUM.nc	-0.000	-0.000	0.001	2457	5380	0	2650	9	264
SRL_OPN_2PTS013_0467_20140524_130132_20140524_145456.EUM.nc	-0.001	-0.001	0.001	3316	6396	0	2861	5	214
SRL_OPN_2PTS013_0470_20140524_145455_20140524_163434.EUM.nc	-0.000	-0.000	0.001	2962	5639	0	2422	8	247
SRL_OPN_2PTS013_0472_20140524_163433_20140524_181417.EUM.nc	-0.001	-0.001	0.001	2779	5638	0	2577	9	273
SRL_OPN_2PTS013_0474_20140524_181416_20140524_195336.EUM.nc	-0.000	-0.000	0.001	2942	5621	0	2392	8	279
SRL_OPN_2PTS013_0476_20140524_195335_20140524_213229.EUM.nc	-0.000	-0.000	0.001	3144	5521	0	2012	19	346
SRL_OPN_2PTS013_0478_20140524_213228_20140524_231038.EUM.nc	-0.000	-0.000	0.001	1995	5378	0	3190	4	189
SRL_OPN_2PTS013_0479_20140524_231038_20140525_004819.EUM.nc	-0.000	-0.000	0.001	2923	5494	0	2384	18	169
SRL_OPN_2PTS013_0481_20140525_004818_20140525_022636.EUM.nc	-0.001	-0.001	0.001	2636	5538	0	2694	2	206
SRL_OPN_2PTS013_0483_20140525_022635_20140525_040611.EUM.nc	-0.001	-0.001	0.001	2573	5506	0	2719	7	207
SRL_OPN_2PTS013_0485_20140525_040610_20140525_054731.EUM.nc	-0.000	-0.000	0.001	3343	5674	0	2083	6	242
SRL_OPN_2PTS013_0487_20140525_054731_20140525_073612.EUM.nc	-0.001	-0.001	0.001	3765	6171	0	2038	4	364
SRL_OPN_2PTS013_0490_20140525_073612_20140525_091432.EUM.nc	-0.000	-0.000	0.001	2988	5551	0	2245	14	304
SRL_OPN_2PTS013_0491_20140525_091431_20140525_105225.EUM.nc	-0.000	-0.000	0.001	2077	5550	0	3225	30	218
SRL_OPN_2PTS013_0493_20140525_105225_20140525_123029.EUM.nc	-0.001	-0.001	0.001	2274	5428	0	2841	12	301
SRL_OPN_2PTS013_0495_20140525_123029_20140525_140953.EUM.nc	-0.001	-0.001	0.001	2936	5599	0	2422	3	238
SRL_OPN_2PTS013_0497_20140525_140953_20140525_160315.EUM.nc	-0.000	-0.000	0.001	3088	6435	0	3124	3	220
SRL_OPN_2PTS013_0500_20140525_160315_20140525_174252.EUM.nc	-0.000	-0.000	0.001	2699	5627	0	2723	3	202
SRL_OPN_2PTS013_0502_20140525_174252_20140525_192226.EUM.nc	-0.000	-0.000	0.001	3169	5652	0	2203	2	278
SRL_OPN_2PTS013_0504_20140525_192226_20140525_210132.EUM.nc	-0.001	-0.001	0.001	3166	5626	0	2070	12	378
SRL_OPN_2PTS013_0506_20140525_210131_20140525_223947.EUM.nc	-0.000	-0.000	0.001	2510	5438	0	2700	26	202
SRL_OPN_2PTS013_0507_20140525_223946_20140526_001741.EUM.nc	-0.001	-0.000	0.001	2796	5468	0	2400	1	271
SRL_OPN_2PTS013_0509_20140526_001740_20140526_015543.EUM.nc	-0.001	-0.001	0.001	2739	5519	0	2545	1	234
SRL_OPN_2PTS013_0511_20140526_015542_20140526_033441.EUM.nc	-0.000	-0.001	0.001	2756	5490	0	2484	18	232
SRL_OPN_2PTS013_0513_20140526_033441_20140526_051531.EUM.nc	-0.000	-0.000	0.001	2756	5574	0	2638	1	179
SRL_OPN_2PTS013_0515_20140526_051530_20140526_070517.EUM.nc	-0.001	-0.001	0.001	3475	6216	0	2404	10	327
SRL_OPN_2PTS013_0518_20140526_070517_20140526_084350.EUM.nc	-0.000	-0.000	0.001	3600	5616	0	1670	16	330
SRL_OPN_2PTS013_0520_20140526_084350_20140526_102138.EUM.nc	-0.000	-0.000	0.001	2408	5527	0	2915	19	185
SRL_OPN_2PTS013_0521_20140526_102137_20140526_115939.EUM.nc	-0.000	-0.000	0.001	2292	5540	0	2967	13	268
SRL_OPN_2PTS013_0523_20140526_115938_20140526_133837.EUM.nc	-0.001	-0.001	0.001	2741	5477	0	2460	12	264
SRL_OPN_2PTS013_0525_20140526_133836_20140526_153201.EUM.nc	-0.000	-0.000	0.001	3347	6411	0	2885	0	179
SRL_OPN_2PTS013_0528_20140526_153200_20140526_171139.EUM.nc	-0.001	-0.001	0.001	2624	5505	0	2748	1	132
SRL_OPN_2PTS013_0530_20140526_171138_20140526_185118.EUM.nc	-0.000	-0.000	0.001	3047	5661	0	2350	6	258
SRL_OPN_2PTS013_0532_20140526_185117_20140526_203025.EUM.nc	-0.000	-0.001	0.001	3146	5594	0	2139	26	283
SRL_OPN_2PTS013_0534_20140526_203025_20140526_220903.EUM.nc	-0.000	-0.000	0.001	2690	5420	0	2391	28	311
SRL_OPN_2PTS013_0536_20140526_220903_20140526_234700.EUM.nc	-0.000	-0.000	0.001	2616	5540	0	2655	6	263
SRL_OPN_2PTS013_0537_20140526_234700_20140527_012444.EUM.nc	-0.001	-0.001	0.001	2726	5529	0	2628	5	170
SRL_OPN_2PTS013_0539_20140527_012444_20140527_030326.EUM.nc	-0.001	-0.001	0.001	2632	5554	0	2667	5	250

– Continued on next page

Table 15: Ka-Band Waveform Attitude Statistics.

– Continued from previous page

File	Median	Mean	Std. Dev.	No. Obs.	Total Obs.	Default Lat/Lon	Flag (total)	Default (total)	3-Sigma Edited
SRL_OPN_2PTS013_0541_20140527_030325_20140527_044340.EUM.nc	-0.000	-0.000	0.001	2681	5551	0	2668	6	196
SRL_OPN_2PTS013_0543_20140527_044339_20140527_062552.EUM.nc	-0.001	-0.001	0.001	3597	5815	0	1935	1	282
SRL_OPN_2PTS013_0545_20140527_062551_20140527_081252.EUM.nc	-0.000	-0.000	0.001	3854	6097	0	1958	2	283
SRL_OPN_2PTS013_0548_20140527_081251_20140527_095057.EUM.nc	-0.000	-0.000	0.001	2636	5452	0	2594	12	210
SRL_OPN_2PTS013_0549_20140527_095057_20140527_112850.EUM.nc	-0.000	-0.000	0.001	1966	5415	0	3244	19	186
SRL_OPN_2PTS013_0551_20140527_112849_20140527_130717.EUM.nc	-0.001	-0.001	0.001	2598	5469	0	2633	1	237
SRL_OPN_2PTS013_0553_20140527_130716_20140527_150033.EUM.nc	-0.001	-0.001	0.001	3298	6401	0	2882	0	221
SRL_OPN_2PTS013_0556_20140527_150032_20140527_164021.EUM.nc	-0.001	-0.001	0.001	2909	5650	0	2590	12	139
SRL_OPN_2PTS013_0558_20140527_164020_20140527_182003.EUM.nc	-0.000	-0.000	0.001	2867	5638	0	2524	3	244
SRL_OPN_2PTS013_0560_20140527_182002_20140527_195920.EUM.nc	-0.001	-0.001	0.001	2966	5602	0	2376	5	255
SRL_OPN_2PTS013_0562_20140527_195919_20140527_213811.EUM.nc	-0.000	-0.000	0.001	3116	5512	0	2094	12	290
SRL_OPN_2PTS013_0564_20140527_213810_20140527_231610.EUM.nc	-0.000	-0.000	0.001	2080	5380	0	3049	7	244
SRL_OPN_2PTS013_0565_20140527_231609_20140528_005400.EUM.nc	-0.001	-0.001	0.001	2763	5540	0	2589	17	171
SRL_OPN_2PTS013_0567_20140528_005359_20140528_023219.EUM.nc	-0.001	-0.001	0.001	2588	5546	0	2667	11	280
SRL_OPN_2PTS013_0569_20140528_023218_20140528_041153.EUM.nc	-0.000	-0.000	0.001	2575	5510	0	2755	6	174
SRL_OPN_2PTS013_0571_20140528_041152_20140528_055330.EUM.nc	-0.000	-0.000	0.001	3333	5711	0	2040	10	328
SRL_OPN_2PTS013_0573_20140528_055329_20140528_074157.EUM.nc	-0.000	-0.000	0.001	3841	6158	0	2008	0	309
SRL_OPN_2PTS013_0576_20140528_074157_20140528_092013.EUM.nc	-0.000	-0.000	0.001	2914	5546	0	2401	6	225
SRL_OPN_2PTS013_0577_20140528_092012_20140528_105758.EUM.nc	-0.000	-0.000	0.001	1957	5513	0	3260	18	278
SRL_OPN_2PTS013_0579_20140528_105757_20140528_123614.EUM.nc	-0.001	-0.001	0.001	2334	5429	0	2899	2	194
SRL_OPN_2PTS013_0581_20140528_123613_20140528_141543.EUM.nc	-0.001	-0.001	0.001	3037	5583	0	2332	1	213
SRL_OPN_2PTS013_0583_20140528_141543_20140528_160903.EUM.nc	-0.000	-0.000	0.001	3204	6395	0	2980	0	211
SRL_OPN_2PTS013_0586_20140528_160902_20140528_174840.EUM.nc	-0.000	-0.000	0.001	2650	5590	0	2707	6	227
SRL_OPN_2PTS013_0588_20140528_174839_20140528_192812.EUM.nc	-0.001	-0.001	0.001	3035	5653	0	2340	6	272
SRL_OPN_2PTS013_0590_20140528_192811_20140528_210707.EUM.nc	-0.000	-0.000	0.001	3138	5607	0	2180	12	277
SRL_OPN_2PTS013_0592_20140528_210706_20140528_224529.EUM.nc	-0.000	-0.000	0.001	2465	5398	0	2789	4	140
SRL_OPN_2PTS013_0593_20140528_224528_20140529_002317.EUM.nc	-0.000	-0.000	0.001	2752	5462	0	2435	3	272
SRL_OPN_2PTS013_0595_20140529_002316_20140529_020115.EUM.nc	-0.000	-0.000	0.001	2764	5530	0	2556	5	205
SRL_OPN_2PTS013_0597_20140529_020114_20140529_034025.EUM.nc	0.000	0.000	0.001	2625	5505	0	2577	5	298
SRL_OPN_2PTS013_0599_20140529_034025_20140529_052123.EUM.nc	-0.000	-0.000	0.001	2722	5589	0	2673	0	194
SRL_OPN_2PTS013_0601_20140529_052122_20140529_071058.EUM.nc	-0.000	-0.000	0.001	3507	6210	0	2412	9	282
SRL_OPN_2PTS013_0604_20140529_071058_20140529_084919.EUM.nc	0.000	0.000	0.001	3617	5597	0	1765	3	212
SRL_OPN_2PTS013_0605_20140529_084919_20140529_102715.EUM.nc	0.000	0.000	0.001	2355	5558	0	2957	17	229
SRL_OPN_2PTS013_0607_20140529_102715_20140529_120519.EUM.nc	-0.001	-0.001	0.001	2347	5516	0	2904	20	245
SRL_OPN_2PTS013_0609_20140529_120519_20140529_134411.EUM.nc	-0.001	-0.001	0.001	2801	5519	0	2440	10	268
SRL_OPN_2PTS013_0611_20140529_134411_20140529_153736.EUM.nc	-0.001	-0.001	0.001	3297	6434	0	2928	0	209
SRL_OPN_2PTS013_0614_20140529_153735_20140529_171722.EUM.nc	-0.001	-0.001	0.001	2559	5480	0	2731	3	187
SRL_OPN_2PTS013_0616_20140529_171721_20140529_185700.EUM.nc	-0.000	-0.000	0.001	2988	5650	0	2410	7	245
SRL_OPN_2PTS013_0618_20140529_185700_20140529_203607.EUM.nc	-0.000	-0.000	0.001	3215	5601	0	2129	10	247

– Continued on next page

Table 15: Ka-Band Waveform Attitude Statistics.

– Continued from previous page

File	Median	Mean	Std. Dev.	No. Obs.	Total Obs.	Default Lat/Lon	Flag (total)	Default (total)	3-Sigma Edited
SRL_OPN_2PTS013_0620_20140529_203606_20140529_221441.EUM.nc	-0.000	-0.000	0.001	2683	5455	0	2471	17	284
SRL_OPN_2PTS013_0622_20140529_221440_20140529_235229.EUM.nc	-0.000	-0.000	0.001	2611	5494	0	2606	12	265
SRL_OPN_2PTS013_0623_20140529_235230_20140530_013023.EUM.nc	-0.001	-0.001	0.001	2701	5540	0	2588	7	244
SRL_OPN_2PTS013_0625_20140530_013023_20140530_030908.EUM.nc	-0.000	-0.000	0.001	2655	5501	0	2613	17	216
SRL_OPN_2PTS013_0627_20140530_030908_20140530_044920.EUM.nc	-0.001	-0.001	0.001	2690	5507	0	2593	4	220
SRL_OPN_2PTS013_0629_20140530_044919_20140530_063147.EUM.nc	-0.000	-0.000	0.001	3597	5810	0	1914	1	298
SRL_OPN_2PTS013_0631_20140530_063148_20140530_081831.EUM.nc	-0.001	-0.001	0.001	3883	6072	0	1904	3	282
SRL_OPN_2PTS013_0634_20140530_081830_20140530_095634.EUM.nc	-0.000	-0.000	0.001	2519	5551	0	2738	13	281
SRL_OPN_2PTS013_0635_20140530_095633_20140530_113419.EUM.nc	-0.000	-0.000	0.001	2058	5418	0	3074	25	261
SRL_OPN_2PTS013_0637_20140530_113419_20140530_131258.EUM.nc	-0.001	-0.001	0.001	2626	5475	0	2594	4	251
SRL_OPN_2PTS013_0639_20140530_131257_20140530_150617.EUM.nc	-0.001	-0.001	0.001	3192	6405	0	2874	3	336
SRL_OPN_2PTS013_0642_20140530_150617_20140530_164604.EUM.nc	-0.001	-0.000	0.001	2722	5616	0	2699	5	190
SRL_OPN_2PTS013_0644_20140530_164604_20140530_182538.EUM.nc	-0.000	-0.000	0.001	2890	5537	0	2317	6	324
SRL_OPN_2PTS013_0646_20140530_182537_20140530_200501.EUM.nc	-0.000	-0.000	0.001	2928	5602	0	2404	2	268
SRL_OPN_2PTS013_0648_20140530_200502_20140530_214350.EUM.nc	-0.000	-0.000	0.001	2931	5498	0	2232	21	314
SRL_OPN_2PTS013_0650_20140530_214349_20140530_232147.EUM.nc	-0.000	-0.000	0.001	2299	5371	0	2931	8	133
SRL_OPN_2PTS013_0651_20140530_232147_20140531_005935.EUM.nc	-0.000	-0.000	0.001	2691	5525	0	2647	19	168
SRL_OPN_2PTS013_0653_20140531_005934_20140531_023800.EUM.nc	-0.000	-0.000	0.001	2716	5538	0	2634	16	172
SRL_OPN_2PTS013_0655_20140531_023800_20140531_041738.EUM.nc	-0.000	-0.000	0.001	2596	5530	0	2730	12	192
SRL_OPN_2PTS013_0657_20140531_041738_20140531_055922.EUM.nc	-0.000	-0.000	0.001	3464	5750	0	2036	2	248
SRL_OPN_2PTS013_0659_20140531_055922_20140531_074736.EUM.nc	-0.000	-0.000	0.001	3944	6156	0	1988	2	222
SRL_OPN_2PTS013_0662_20140531_074735_20140531_092550.EUM.nc	-0.000	-0.000	0.001	2854	5532	0	2424	5	249
SRL_OPN_2PTS013_0663_20140531_092550_20140531_110335.EUM.nc	0.000	0.000	0.001	1985	5527	0	3322	22	198
SRL_OPN_2PTS013_0665_20140531_110334_20140531_124153.EUM.nc	-0.001	-0.001	0.001	2336	5417	0	2826	10	245
SRL_OPN_2PTS013_0667_20140531_124152_20140531_142128.EUM.nc	-0.001	-0.001	0.001	3164	5585	0	2262	0	159
SRL_OPN_2PTS013_0669_20140531_142128_20140531_161446.EUM.nc	-0.000	-0.000	0.001	3178	6402	0	2936	5	283
SRL_OPN_2PTS013_0672_20140531_161445_20140531_175422.EUM.nc	-0.001	-0.001	0.001	2667	5599	0	2688	8	236
SRL_OPN_2PTS013_0674_20140531_175421_20140531_193354.EUM.nc	-0.000	-0.000	0.001	3042	5664	0	2361	10	251
SRL_OPN_2PTS013_0676_20140531_193354_20140531_211246.EUM.nc	-0.000	-0.000	0.001	3018	5621	0	2272	4	327
SRL_OPN_2PTS013_0678_20140531_211247_20140531_225104.EUM.nc	-0.000	-0.000	0.001	2288	5405	0	2959	12	146
SRL_OPN_2PTS013_0679_20140531_225104_20140601_002854.EUM.nc	-0.001	-0.001	0.001	2813	5475	0	2397	13	252
SRL_OPN_2PTS013_0681_20140601_002853_20140601_020653.EUM.nc	-0.000	-0.000	0.001	2462	5536	0	2698	28	348
SRL_OPN_2PTS013_0683_20140601_020651_20140601_034609.EUM.nc	-0.001	-0.001	0.001	2689	5579	0	2677	5	208
SRL_OPN_2PTS013_0685_20140601_034608_20140601_052704.EUM.nc	-0.000	-0.000	0.001	2635	5579	0	2738	3	203
SRL_OPN_2PTS013_0687_20140601_052703_20140601_071638.EUM.nc	-0.000	-0.000	0.001	3648	6221	0	2301	6	266
SRL_OPN_2PTS013_0690_20140601_071637_20140601_085457.EUM.nc	-0.000	-0.000	0.001	3418	5595	0	1831	15	331
SRL_OPN_2PTS013_0691_20140601_085457_20140601_103252.EUM.nc	0.000	0.000	0.002	2185	5549	0	3109	14	241
SRL_OPN_2PTS013_0693_20140601_103251_20140601_121057.EUM.nc	0.000	0.000	0.002	2377	5520	0	2981	16	146
SRL_OPN_2PTS013_0695_20140601_121056_20140601_134955.EUM.nc	-0.000	-0.000	0.001	2825	5512	0	2424	8	255

– Continued on next page

Table 15: Ka-Band Waveform Attitude Statistics.

– Continued from previous page

File	Median	Mean	Std. Dev.	No. Obs.	Total Obs.	Default Lat/Lon	Flag (total)	Default (total)	3-Sigma Edited
SRL_OPN_2PTS013_0697_20140601_134955_20140601_154319.EUM.nc	-0.000	-0.000	0.001	3108	6424	0	2915	2	399
SRL_OPN_2PTS013_0700_20140601_154319_20140601_172305.EUM.nc	-0.000	-0.000	0.001	2619	5529	0	2717	0	193
SRL_OPN_2PTS013_0702_20140601_172304_20140601_190235.EUM.nc	-0.000	-0.000	0.001	2971	5649	0	2436	7	235
SRL_OPN_2PTS013_0704_20140601_190234_20140601_204148.EUM.nc	0.000	0.000	0.001	3157	5638	0	1987	4	490
SRL_OPN_2PTS013_0706_20140601_204147_20140601_222019.EUM.nc	0.000	0.000	0.001	2540	5430	0	2518	17	355
SRL_OPN_2PTS013_0708_20140601_222019_20140601_235806.EUM.nc	-0.000	-0.000	0.001	2669	5493	0	2489	3	332
SRL_OPN_2PTS013_0709_20140601_235806_20140602_013601.EUM.nc	-0.000	-0.000	0.001	2756	5555	0	2564	1	234
SRL_OPN_2PTS013_0711_20140602_013601_20140602_031451.EUM.nc	-0.001	-0.001	0.001	2635	5525	0	2657	18	215
SRL_OPN_2PTS013_0713_20140602_031451_20140602_045509.EUM.nc	-0.000	-0.000	0.001	2745	5556	0	2606	1	204
SRL_OPN_2PTS013_0715_20140602_045508_20140602_063747.EUM.nc	-0.001	-0.001	0.001	3634	5840	0	1941	2	263
SRL_OPN_2PTS013_0717_20140602_063747_20140602_082410.EUM.nc	-0.000	-0.000	0.001	3643	6057	0	1924	8	482
SRL_OPN_2PTS013_0720_20140602_082409_20140602_100203.EUM.nc	-0.000	-0.000	0.001	2509	5563	0	2700	8	346
SRL_OPN_2PTS013_0721_20140602_100203_20140602_113959.EUM.nc	-0.000	-0.000	0.001	2132	5448	0	3058	34	224
SRL_OPN_2PTS013_0723_20140602_113959_20140602_131839.EUM.nc	-0.001	-0.001	0.001	2684	5440	0	2481	6	269
SRL_OPN_2PTS013_0725_20140602_131839_20140602_151200.EUM.nc	-0.000	-0.000	0.001	3299	6434	0	2889	3	243
SRL_OPN_2PTS013_0728_20140602_151200_20140602_165148.EUM.nc	-0.001	-0.001	0.001	2649	5593	0	2732	7	205
SRL_OPN_2PTS013_0730_20140602_165147_20140602_183121.EUM.nc	-0.000	-0.000	0.001	2933	5547	0	2375	3	236
SRL_OPN_2PTS013_0732_20140602_183120_20140602_201043.EUM.nc	-0.000	-0.000	0.001	2902	5610	0	2405	10	293
SRL_OPN_2PTS013_0734_20140602_201042_20140602_214921.EUM.nc	-0.000	-0.000	0.001	2932	5461	0	2204	6	319
SRL_OPN_2PTS013_0736_20140602_214921_20140602_232725.EUM.nc	-0.000	-0.000	0.001	2186	5357	0	2906	44	221
SRL_OPN_2PTS013_0737_20140602_232724_20140603_010513.EUM.nc	-0.000	-0.000	0.001	2517	5521	0	2786	8	210
SRL_OPN_2PTS013_0739_20140603_010514_20140603_024333.EUM.nc	-0.001	-0.001	0.001	2663	5555	0	2702	3	187
SRL_OPN_2PTS013_0741_20140603_024332_20140603_042324.EUM.nc	-0.000	-0.000	0.001	2651	5542	0	2742	5	144
SRL_OPN_2PTS013_0743_20140603_042324_20140603_060517.EUM.nc	-0.001	-0.001	0.001	3437	5753	0	2012	2	302
SRL_OPN_2PTS013_0745_20140603_060517_20140603_075315.EUM.nc	-0.000	-0.000	0.001	3775	6129	0	1970	5	379
SRL_OPN_2PTS013_0748_20140603_075314_20140603_093119.EUM.nc	-0.000	-0.000	0.001	2785	5502	0	2428	8	281
SRL_OPN_2PTS013_0749_20140603_093119_20140603_110910.EUM.nc	-0.000	-0.000	0.001	1907	5498	0	3276	33	282
SRL_OPN_2PTS013_0751_20140603_110909_20140603_124733.EUM.nc	-0.001	-0.001	0.001	2319	5374	0	2855	1	199
SRL_OPN_2PTS013_0753_20140603_124732_20140603_144042.EUM.nc	-0.000	-0.000	0.001	3168	6342	0	2948	1	225
SRL_OPN_2PTS013_0756_20140603_144041_20140603_162019.EUM.nc	-0.000	-0.000	0.001	3161	5613	0	2240	3	209
SRL_OPN_2PTS013_0758_20140603_162018_20140603_180005.EUM.nc	-0.000	-0.000	0.001	2730	5653	0	2676	6	241
SRL_OPN_2PTS013_0760_20140603_180004_20140603_193934.EUM.nc	-0.000	-0.000	0.001	3061	5642	0	2303	2	276
SRL_OPN_2PTS013_0762_20140603_193934_20140603_211825.EUM.nc	0.000	0.000	0.001	3034	5494	0	2145	22	293
SRL_OPN_2PTS013_0764_20140603_211824_20140603_225641.EUM.nc	0.000	0.000	0.001	2246	5509	0	3102	9	152
SRL_OPN_2PTS013_0765_20140603_225640_20140604_003430.EUM.nc	0.000	0.000	0.001	2787	5477	0	2296	6	388
SRL_OPN_2PTS013_0767_20140604_003430_20140604_021232.EUM.nc	-0.000	-0.000	0.001	2532	5536	0	2728	3	273
SRL_OPN_2PTS013_0769_20140604_021231_20140604_035152.EUM.nc	-0.000	-0.000	0.001	2468	5519	0	2729	17	305
SRL_OPN_2PTS013_0771_20140604_035152_20140604_053255.EUM.nc	0.000	-0.000	0.001	2545	5562	0	2659	5	353
SRL_OPN_2PTS013_0773_20140604_053255_20140604_072217.EUM.nc	-0.000	-0.000	0.001	3847	6221	0	2147	9	218

– Continued on next page

Table 15: Ka-Band Waveform Attitude Statistics.

– Continued from previous page

File	Median	Mean	Std. Dev.	No. Obs.	Total Obs.	Default Lat/Lon	Flag (total)	Default (total)	3-Sigma Edited
SRL_OPN_2PTS013_0776_20140604_072217_20140604_090033.EUM.nc	0.000	-0.000	0.001	3368	5597	0	1867	4	358
SRL_OPN_2PTS013_0777_20140604_090033_20140604_103828.EUM.nc	0.000	-0.000	0.001	2002	5553	0	3145	7	399
SRL_OPN_2PTS013_0779_20140604_103827_20140604_121626.EUM.nc	0.000	0.000	0.002	2336	5526	0	2937	21	232
SRL_OPN_2PTS013_0781_20140604_121625_20140604_135538.EUM.nc	0.000	0.000	0.001	2875	5556	0	2389	4	288
SRL_OPN_2PTS013_0783_20140604_135538_20140604_154902.EUM.nc	-0.001	-0.000	0.001	3240	6419	0	2925	5	249
SRL_OPN_2PTS013_0786_20140604_154901_20140604_172847.EUM.nc	0.000	0.000	0.002	2612	5512	0	2719	5	176
SRL_OPN_2PTS013_0788_20140604_172847_20140604_190815.EUM.nc	-0.000	-0.000	0.001	3023	5636	0	2267	6	340
SRL_OPN_2PTS013_0790_20140604_190815_20140604_204726.EUM.nc	-0.000	-0.000	0.001	3252	5609	0	1952	6	399
SRL_OPN_2PTS013_0792_20140604_204725_20140604_222555.EUM.nc	-0.000	-0.000	0.001	2541	5454	0	2594	18	301
SRL_OPN_2PTS013_0794_20140604_222556_20140605_000341.EUM.nc	-0.000	-0.000	0.001	2811	5510	0	2460	16	223
SRL_OPN_2PTS013_0795_20140605_000341_20140605_014138.EUM.nc	-0.000	-0.000	0.001	2697	5540	0	2543	6	294
SRL_OPN_2PTS013_0797_20140605_014137_20140605_032032.EUM.nc	-0.000	-0.000	0.001	2676	5526	0	2630	7	213
SRL_OPN_2PTS013_0799_20140605_032031_20140605_050057.EUM.nc	-0.000	0.000	0.002	2752	5566	0	2591	1	222
SRL_OPN_2PTS013_0801_20140605_050056_20140605_064343.EUM.nc	0.000	0.000	0.001	3621	5841	0	1967	5	248
SRL_OPN_2PTS013_0803_20140605_064342_20140605_082945.EUM.nc	-0.000	-0.000	0.001	3843	6041	0	1842	3	353
SRL_OPN_2PTS013_0806_20140605_082944_20140605_100738.EUM.nc	-0.000	-0.000	0.001	2485	5553	0	2735	7	326
SRL_OPN_2PTS013_0807_20140605_100737_20140605_114535.EUM.nc	-0.000	-0.000	0.001	2211	5497	0	3054	24	208
SRL_OPN_2PTS013_0809_20140605_114534_20140605_132422.EUM.nc	-0.000	-0.000	0.001	2702	5474	0	2509	7	256
SRL_OPN_2PTS013_0811_20140605_132421_20140605_151743.EUM.nc	-0.000	-0.000	0.001	3275	6401	0	2871	2	253
SRL_OPN_2PTS013_0814_20140605_151742_20140605_165730.EUM.nc	-0.001	-0.001	0.001	2607	5567	0	2721	4	235
SRL_OPN_2PTS013_0816_20140605_165729_20140605_183702.EUM.nc	-0.000	-0.000	0.001	3004	5559	0	2344	0	211
SRL_OPN_2PTS013_0818_20140605_183702_20140605_201622.EUM.nc	-0.000	-0.000	0.001	2871	5594	0	2327	10	386
SRL_OPN_2PTS013_0820_20140605_201622_20140605_215459.EUM.nc	-0.000	-0.000	0.001	2822	5436	0	2230	32	352
SRL_OPN_2PTS013_0822_20140605_215459_20140605_233300.EUM.nc	-0.000	-0.000	0.001	2313	5329	0	2845	6	165
SRL_OPN_2PTS013_0823_20140605_233259_20140606_011050.EUM.nc	-0.000	-0.000	0.001	2528	5518	0	2790	6	194
SRL_OPN_2PTS013_0825_20140606_011049_20140606_024912.EUM.nc	-0.000	-0.000	0.001	2668	5540	0	2682	2	188
SRL_OPN_2PTS013_0827_20140606_024912_20140606_042910.EUM.nc	-0.001	-0.001	0.001	2637	5555	0	2729	7	182
SRL_OPN_2PTS013_0829_20140606_042910_20140606_061102.EUM.nc	-0.000	-0.000	0.001	3485	5767	0	2027	5	250
SRL_OPN_2PTS013_0831_20140606_061101_20140606_075853.EUM.nc	-0.000	-0.000	0.001	3879	6123	0	1970	5	269
SRL_OPN_2PTS013_0834_20140606_075852_20140606_093655.EUM.nc	-0.000	-0.000	0.001	2627	5542	0	2634	10	271
SRL_OPN_2PTS013_0835_20140606_093654_20140606_111447.EUM.nc	-0.000	-0.000	0.001	1911	5485	0	3321	28	225
SRL_OPN_2PTS013_0837_20140606_111446_20140606_125313.EUM.nc	-0.001	-0.001	0.001	2502	5421	0	2741	2	176
SRL_OPN_2PTS013_0839_20140606_125312_20140606_144624.EUM.nc	-0.000	-0.000	0.001	3212	6374	0	2961	1	200
SRL_OPN_2PTS013_0842_20140606_144624_20140606_162602.EUM.nc	-0.000	-0.000	0.001	3124	5644	0	2278	2	240
SRL_OPN_2PTS013_0844_20140606_162602_20140606_180547.EUM.nc	-0.000	-0.000	0.001	2839	5668	0	2614	2	213
SRL_OPN_2PTS013_0846_20140606_180546_20140606_194515.EUM.nc	-0.000	-0.000	0.001	2992	5634	0	2337	4	301
SRL_OPN_2PTS013_0848_20140606_194515_20140606_212403.EUM.nc	0.000	0.000	0.001	2977	5493	0	2103	14	399
SRL_OPN_2PTS013_0850_20140606_212402_20140606_230217.EUM.nc	0.000	0.000	0.001	2005	5434	0	3184	8	237
SRL_OPN_2PTS013_0851_20140606_230216_20140607_003957.EUM.nc	-0.001	-0.001	0.001	2989	5503	0	2283	8	223

– Continued on next page

Table 15: Ka-Band Waveform Attitude Statistics.

– Continued from previous page

File	Median	Mean	Std. Dev.	No. Obs.	Total Obs.	Default Lat/Lon	Flag (total)	Default (total)	3-Sigma Edited
SRL_OPN_2PTS013_0853_20140607_003956_20140607_021810.EUM.nc	-0.000	-0.000	0.001	2523	5540	0	2742	6	269
SRL_OPN_2PTS013_0855_20140607_021810_20140607_035738.EUM.nc	0.000	0.000	0.001	2502	5589	0	2812	8	267
SRL_OPN_2PTS013_0857_20140607_035737_20140607_053847.EUM.nc	0.000	0.000	0.002	2833	5569	0	2496	8	232
SRL_OPN_2PTS013_0859_20140607_053846_20140607_072755.EUM.nc	-0.000	-0.000	0.001	3900	6227	0	2031	0	296
SRL_OPN_2PTS013_0862_20140607_072756_20140607_090610.EUM.nc	0.000	0.000	0.001	3150	5575	0	1992	14	419
SRL_OPN_2PTS013_0863_20140607_090610_20140607_104403.EUM.nc	-0.000	-0.000	0.001	1976	5553	0	3132	19	426
SRL_OPN_2PTS013_0865_20140607_104402_20140607_122205.EUM.nc	-0.000	-0.000	0.002	2493	5511	0	2846	9	163
SRL_OPN_2PTS013_0867_20140607_122204_20140607_140121.EUM.nc	-0.000	-0.001	0.001	2885	5565	0	2231	2	447
SRL_OPN_2PTS013_0869_20140607_140121_20140607_155443.EUM.nc	-0.000	-0.000	0.001	3127	6415	0	3112	4	172
SRL_OPN_2PTS013_0872_20140607_155444_20140607_173430.EUM.nc	-0.000	-0.000	0.001	2518	5511	0	2660	3	330
SRL_OPN_2PTS013_0874_20140607_173429_20140607_191357.EUM.nc	0.000	0.000	0.001	3103	5641	0	2234	19	285
SRL_OPN_2PTS013_0876_20140607_191357_20140607_205306.EUM.nc	-0.000	-0.000	0.001	3216	5639	0	2030	5	388
SRL_OPN_2PTS013_0878_20140607_205306_20140607_223124.EUM.nc	-0.000	-0.000	0.001	2489	5424	0	2618	22	295
SRL_OPN_2PTS013_0879_20140607_223124_20140608_000916.EUM.nc	-0.000	-0.000	0.001	2799	5500	0	2439	1	261
SRL_OPN_2PTS013_0881_20140608_000915_20140608_014715.EUM.nc	0.000	0.000	0.002	2774	5535	0	2522	10	229
SRL_OPN_2PTS013_0883_20140608_014714_20140608_032607.EUM.nc	-0.000	-0.000	0.001	2806	5483	0	2516	4	157
SRL_OPN_2PTS013_0885_20140608_032606_20140608_050646.EUM.nc	-0.000	-0.000	0.001	2688	5592	0	2694	5	205
SRL_OPN_2PTS013_0887_20140608_050645_20140608_065648.EUM.nc	-0.000	-0.000	0.001	3537	6234	0	2435	0	262
SRL_OPN_2PTS013_0890_20140608_065648_20140608_083524.EUM.nc	-0.000	-0.000	0.001	3596	5636	0	1489	1	550
SRL_OPN_2PTS013_0892_20140608_083523_20140608_101315.EUM.nc	-0.000	-0.000	0.001	2417	5556	0	2813	15	311
SRL_OPN_2PTS013_0893_20140608_101314_20140608_115113.EUM.nc	-0.000	-0.000	0.001	2241	5518	0	3008	19	250
SRL_OPN_2PTS013_0895_20140608_115112_20140608_133002.EUM.nc	-0.001	-0.001	0.001	2737	5469	0	2473	4	255
SRL_OPN_2PTS013_0897_20140608_133001_20140608_152326.EUM.nc	-0.000	-0.000	0.001	3309	6386	0	2801	3	273
SRL_OPN_2PTS013_0900_20140608_152326_20140608_170304.EUM.nc	-0.000	-0.000	0.001	2585	5521	0	2742	2	192
SRL_OPN_2PTS013_0902_20140608_170303_20140608_184245.EUM.nc	-0.000	-0.000	0.001	2973	5646	0	2457	1	215
SRL_OPN_2PTS013_0904_20140608_184245_20140608_202203.EUM.nc	0.000	0.000	0.002	3063	5611	0	2223	12	313
SRL_OPN_2PTS013_0906_20140608_202202_20140608_220035.EUM.nc	0.000	0.000	0.001	2760	5435	0	2437	22	216
SRL_OPN_2PTS013_0908_20140608_220034_20140608_233836.EUM.nc	-0.000	-0.000	0.001	2467	5448	0	2811	13	157
SRL_OPN_2PTS013_0909_20140608_233836_20140609_011626.EUM.nc	-0.000	-0.000	0.001	2741	5511	0	2565	9	196
SRL_OPN_2PTS013_0911_20140609_011626_20140609_025455.EUM.nc	-0.000	-0.000	0.001	2720	5509	0	2618	0	171
SRL_OPN_2PTS013_0913_20140609_025454_20140609_043459.EUM.nc	-0.000	-0.000	0.001	2615	5522	0	2681	13	213
SRL_OPN_2PTS013_0915_20140609_043458_20140609_061658.EUM.nc	-0.000	-0.000	0.001	3519	5780	0	1984	1	276
SRL_OPN_2PTS013_0917_20140609_061658_20140609_080432.EUM.nc	-0.000	-0.000	0.001	3849	6105	0	1942	9	305
SRL_OPN_2PTS013_0920_20140609_080431_20140609_094231.EUM.nc	-0.000	-0.000	0.001	2676	5545	0	2633	6	230
SRL_OPN_2PTS013_0921_20140609_094231_20140609_112024.EUM.nc	0.000	-0.000	0.001	1945	5410	0	3193	43	229
SRL_OPN_2PTS013_0923_20140609_112024_20140609_125853.EUM.nc	-0.001	-0.001	0.001	2549	5405	0	2648	6	202
SRL_OPN_2PTS013_0925_20140609_125854_20140609_145208.EUM.nc	-0.001	-0.001	0.001	3237	6379	0	2922	4	216
SRL_OPN_2PTS013_0928_20140609_145207_20140609_163145.EUM.nc	-0.001	-0.000	0.001	3004	5645	0	2378	9	254
SRL_OPN_2PTS013_0930_20140609_163145_20140609_181130.EUM.nc	-0.000	-0.000	0.001	2828	5637	0	2581	5	223

– Continued on next page

Table 15: Ka-Band Waveform Attitude Statistics.

– Continued from previous page

File	Median	Mean	Std. Dev.	No. Obs.	Total Obs.	Default Lat/Lon	Flag (total)	Default (total)	3-Sigma Edited
SRL_OPN_2PTS013_0932_20140609_181129_20140609_195049.EUM.nc	-0.000	-0.000	0.001	2915	5623	0	2385	2	321
SRL_OPN_2PTS013_0934_20140609_195048_20140609_212943.EUM.nc	-0.000	-0.000	0.001	3025	5529	0	2063	24	417
SRL_OPN_2PTS013_0936_20140609_212942_20140609_230754.EUM.nc	-0.000	-0.000	0.001	1937	5433	0	3320	13	163
SRL_OPN_2PTS013_0937_20140609_230754_20140610_004534.EUM.nc	-0.000	-0.000	0.001	2904	5513	0	2421	8	180
SRL_OPN_2PTS013_0939_20140610_004533_20140610_022349.EUM.nc	-0.001	-0.001	0.001	2604	5545	0	2704	1	236
SRL_OPN_2PTS013_0941_20140610_022349_20140610_040322.EUM.nc	-0.000	-0.000	0.001	2561	5483	0	2685	4	233
SRL_OPN_2PTS013_0943_20140610_040322_20140610_054439.EUM.nc	-0.000	-0.000	0.001	3135	5684	0	2281	8	260
SRL_OPN_2PTS013_0945_20140610_054438_20140610_073327.EUM.nc	-0.000	-0.000	0.001	3713	6199	0	2057	0	429
SRL_OPN_2PTS013_0948_20140610_073327_20140610_091147.EUM.nc	-0.000	-0.000	0.001	3117	5567	0	2168	6	276
SRL_OPN_2PTS013_0949_20140610_091146_20140610_104940.EUM.nc	-0.000	-0.000	0.001	2094	5572	0	3205	18	255
SRL_OPN_2PTS013_0951_20140610_104939_20140610_122744.EUM.nc	-0.001	-0.001	0.001	2367	5412	0	2779	29	237
SRL_OPN_2PTS013_0953_20140610_122745_20140610_140706.EUM.nc	-0.001	-0.001	0.001	2950	5582	0	2385	1	246
SRL_OPN_2PTS013_0955_20140610_140705_20140610_160027.EUM.nc	-0.001	-0.001	0.001	3013	6422	0	3152	4	253
SRL_OPN_2PTS013_0958_20140610_160027_20140610_174014.EUM.nc	-0.000	-0.000	0.001	2639	5672	0	2767	9	257
SRL_OPN_2PTS013_0960_20140610_174013_20140610_191939.EUM.nc	-0.000	-0.000	0.001	3115	5638	0	2215	7	301
SRL_OPN_2PTS013_0962_20140610_191940_20140610_205846.EUM.nc	-0.000	-0.000	0.001	3235	5613	0	2036	14	328
SRL_OPN_2PTS013_0964_20140610_205846_20140610_223702.EUM.nc	-0.000	-0.000	0.001	2398	5422	0	2739	15	270
SRL_OPN_2PTS013_0965_20140610_223701_20140611_001453.EUM.nc	-0.000	-0.000	0.001	2804	5491	0	2466	3	218
SRL_OPN_2PTS013_0967_20140611_001452_20140611_015254.EUM.nc	-0.000	-0.000	0.001	2711	5503	0	2529	10	253
SRL_OPN_2PTS013_0969_20140611_015253_20140611_033150.EUM.nc	-0.000	-0.000	0.001	2714	5467	0	2498	8	247
SRL_OPN_2PTS013_0971_20140611_033150_20140611_051236.EUM.nc	-0.000	-0.000	0.001	2699	5570	0	2628	0	243
SRL_OPN_2PTS013_0973_20140611_051235_20140611_070228.EUM.nc	-0.000	-0.000	0.001	3565	6248	0	2457	4	222
SRL_OPN_2PTS013_0976_20140611_070228_20140611_084101.EUM.nc	-0.000	-0.000	0.001	3608	5615	0	1589	7	411
SRL_OPN_2PTS013_0978_20140611_084102_20140611_101851.EUM.nc	0.000	0.000	0.001	2403	5554	0	2919	17	215
SRL_OPN_2PTS013_0979_20140611_101850_20140611_115651.EUM.nc	-0.000	-0.000	0.001	2227	5532	0	3002	12	291
SRL_OPN_2PTS013_0981_20140611_115650_20140611_133545.EUM.nc	-0.000	-0.000	0.001	2753	5428	0	2437	4	234
SRL_OPN_2PTS013_0983_20140611_133545_20140611_152908.EUM.nc	-0.000	-0.000	0.001	3269	6381	0	2804	0	308
SRL_OPN_2PTS013_0986_20140611_152907_20140611_170847.EUM.nc	-0.000	-0.000	0.001	2598	5498	0	2700	0	200
SRL_OPN_2PTS013_0988_20140611_170847_20140611_184828.EUM.nc	-0.000	-0.000	0.001	3013	5663	0	2356	8	286
SRL_OPN_2PTS013_0990_20140611_184827_20140611_202735.EUM.nc	-0.000	-0.000	0.001	3026	5595	0	2232	13	324
SRL_OPN_2PTS013_0992_20140611_202735_20140611_220614.EUM.nc	-0.000	-0.000	0.001	2734	5427	0	2387	21	285
SRL_OPN_2PTS013_0994_20140611_220613_20140611_234412.EUM.nc	-0.000	-0.000	0.001	2563	5521	0	2691	22	245
SRL_OPN_2PTS013_0995_20140611_234411_20140612_012155.EUM.nc	-0.000	-0.000	0.001	2691	5504	0	2584	10	219
SRL_OPN_2PTS013_0997_20140612_012155_20140612_030035.EUM.nc	-0.000	-0.000	0.001	2615	5557	0	2672	3	267
SRL_OPN_2PTS013_0999_20140612_030034_20140612_044046.EUM.nc	-0.000	-0.000	0.001	2550	5622	0	2760	8	304

32 Inverted Barometer Height Correction Table

Table 16: Inverted Barometer Height Correction Statistics.

File	Median	Mean	Std. Dev.	No. Obs.	Total Obs.	Default Lat/Lon	Flag (total)	Default (total)	3-Sigma Edited
SRL_OPN_2PTS012_1001_20140508_044046_20140508_062254.EUM.nc	-0.013	-0.013	0.060	3738	5791	0	1819	0	234
SRL_OPN_2PTS013_0001_20140508_062254_20140508_081002.EUM.nc	-0.044	-0.041	0.067	4100	6086	0	1985	0	1
SRL_OPN_2PTS013_0004_20140508_081001_20140508_094808.EUM.nc	-0.022	-0.009	0.077	2889	5504	0	2580	0	35
SRL_OPN_2PTS013_0005_20140508_094807_20140508_112601.EUM.nc	-0.020	0.026	0.141	2147	5388	0	3241	0	0
SRL_OPN_2PTS013_0007_20140508_112601_20140508_130433.EUM.nc	-0.004	0.037	0.140	2745	5367	0	2622	0	0
SRL_OPN_2PTS013_0009_20140508_130433_20140508_145750.EUM.nc	-0.029	-0.037	0.075	3208	6375	0	2813	0	354
SRL_OPN_2PTS013_0012_20140508_145749_20140508_163728.EUM.nc	-0.023	-0.029	0.054	2902	5648	0	2504	0	242
SRL_OPN_2PTS013_0014_20140508_163727_20140508_181711.EUM.nc	-0.014	-0.023	0.063	2875	5503	0	2436	0	192
SRL_OPN_2PTS013_0016_20140508_181711_20140508_195628.EUM.nc	-0.008	-0.010	0.051	2834	5520	0	2290	0	396
SRL_OPN_2PTS013_0018_20140508_195628_20140508_213520.EUM.nc	-0.028	-0.030	0.065	3498	5491	0	1989	0	4
SRL_OPN_2PTS013_0020_20140508_213520_20140508_231330.EUM.nc	0.007	0.074	0.165	2267	5417	0	3150	0	0
SRL_OPN_2PTS013_0021_20140508_231330_20140509_005109.EUM.nc	-0.033	0.033	0.167	3060	5490	0	2426	0	4
SRL_OPN_2PTS013_0023_20140509_005109_20140509_022928.EUM.nc	-0.025	0.024	0.163	2833	5525	0	2692	0	0
SRL_OPN_2PTS013_0025_20140509_022929_20140509_040906.EUM.nc	-0.040	-0.044	0.056	2553	5498	0	2718	0	227
SRL_OPN_2PTS013_0027_20140509_040905_20140509_055031.EUM.nc	-0.013	-0.014	0.070	3459	5712	0	1987	0	266
SRL_OPN_2PTS013_0029_20140509_055030_20140509_073905.EUM.nc	-0.031	-0.037	0.063	4174	6155	0	1981	0	0
SRL_OPN_2PTS013_0032_20140509_073905_20140509_091723.EUM.nc	-0.004	-0.006	0.078	3069	5502	0	2237	0	196
SRL_OPN_2PTS013_0033_20140509_091722_20140509_105515.EUM.nc	-0.012	-0.043	0.063	1936	5517	0	3227	0	354
SRL_OPN_2PTS013_0035_20140509_105514_20140509_123321.EUM.nc	-0.021	0.035	0.154	2514	5369	0	2855	0	0
SRL_OPN_2PTS013_0037_20140509_123321_20140509_141248.EUM.nc	-0.039	-0.049	0.063	2977	5582	0	2299	0	306
SRL_OPN_2PTS013_0039_20140509_141249_20140509_160608.EUM.nc	-0.024	-0.035	0.055	3071	6409	0	3092	0	246
SRL_OPN_2PTS013_0042_20140509_160608_20140509_174555.EUM.nc	-0.017	0.011	0.117	2862	5604	0	2742	0	0
SRL_OPN_2PTS013_0044_20140509_174555_20140509_192519.EUM.nc	-0.003	0.007	0.071	3102	5592	0	2226	0	264
SRL_OPN_2PTS013_0046_20140509_192519_20140509_210423.EUM.nc	-0.014	-0.018	0.066	3530	5599	0	2063	0	6
SRL_OPN_2PTS013_0048_20140509_210422_20140509_224245.EUM.nc	0.002	0.035	0.134	2721	5419	0	2698	0	0
SRL_OPN_2PTS013_0049_20140509_224245_20140510_002028.EUM.nc	-0.037	0.034	0.188	3041	5447	0	2406	0	0
SRL_OPN_2PTS013_0051_20140510_002027_20140510_015830.EUM.nc	-0.001	0.008	0.110	2729	5532	0	2594	0	209
SRL_OPN_2PTS013_0053_20140510_015829_20140510_033731.EUM.nc	-0.026	-0.033	0.050	2620	5518	0	2550	0	348
SRL_OPN_2PTS013_0055_20140510_033730_20140510_051825.EUM.nc	-0.025	-0.024	0.090	2674	5566	0	2550	0	342
SRL_OPN_2PTS013_0057_20140510_051825_20140510_070805.EUM.nc	-0.034	-0.042	0.056	3727	6216	0	2358	0	131
SRL_OPN_2PTS013_0060_20140510_070804_20140510_084637.EUM.nc	-0.010	-0.011	0.088	3771	5608	0	1713	0	124
SRL_OPN_2PTS013_0061_20140510_084636_20140510_102424.EUM.nc	-0.038	-0.052	0.060	2345	5479	0	2842	0	292
SRL_OPN_2PTS013_0063_20140510_102423_20140510_120227.EUM.nc	-0.017	-0.019	0.056	2197	5519	0	2949	0	373
SRL_OPN_2PTS013_0065_20140510_120226_20140510_134126.EUM.nc	-0.024	0.018	0.127	3137	5504	0	2367	0	0
SRL_OPN_2PTS013_0067_20140510_134125_20140510_153449.EUM.nc	-0.021	-0.018	0.065	3497	6416	0	2896	0	23
SRL_OPN_2PTS013_0070_20140510_153449_20140510_171436.EUM.nc	-0.028	0.015	0.157	2748	5499	0	2751	0	0

– Continued on next page

Table 16: Inverted Barometer Height Correction Statistics.

– Continued from previous page

File	Median	Mean	Std. Dev.	No. Obs.	Total Obs.	Default Lat/Lon	Flag (total)	Default (total)	3-Sigma Edited
SRL_OPN_2PTS013_0072_20140510_171435_20140510_185407.EUM.nc	-0.014	-0.013	0.059	2876	5622	0	2354	0	392
SRL_OPN_2PTS013_0074_20140510_185406_20140510_203322.EUM.nc	-0.014	-0.020	0.056	3297	5599	0	2065	0	237
SRL_OPN_2PTS013_0076_20140510_203321_20140510_221149.EUM.nc	-0.009	-0.025	0.083	2853	5445	0	2450	0	142
SRL_OPN_2PTS013_0078_20140510_221149_20140510_234946.EUM.nc	-0.028	0.041	0.183	2913	5496	0	2583	0	0
SRL_OPN_2PTS013_0079_20140510_234945_20140511_012739.EUM.nc	-0.005	-0.023	0.051	2557	5534	0	2641	0	336
SRL_OPN_2PTS013_0081_20140511_012738_20140511_030614.EUM.nc	-0.015	-0.016	0.043	2404	5559	0	2653	0	502
SRL_OPN_2PTS013_0083_20140511_030613_20140511_044631.EUM.nc	-0.024	0.018	0.148	2940	5505	0	2565	0	0
SRL_OPN_2PTS013_0085_20140511_044631_20140511_062847.EUM.nc	-0.033	-0.033	0.060	3810	5796	0	1855	0	131
SRL_OPN_2PTS013_0087_20140511_062847_20140511_081546.EUM.nc	-0.025	-0.016	0.111	4135	6094	0	1959	0	0
SRL_OPN_2PTS013_0090_20140511_081546_20140511_095342.EUM.nc	-0.037	-0.052	0.070	2611	5506	0	2627	0	268
SRL_OPN_2PTS013_0091_20140511_095342_20140511_113137.EUM.nc	-0.007	0.053	0.165	2282	5396	0	3114	0	0
SRL_OPN_2PTS013_0093_20140511_113136_20140511_131012.EUM.nc	-0.002	0.032	0.136	2786	5488	0	2673	0	29
SRL_OPN_2PTS013_0095_20140511_131012_20140511_150330.EUM.nc	-0.018	-0.014	0.071	3515	6372	0	2857	0	0
SRL_OPN_2PTS013_0098_20140511_150329_20140511_164308.EUM.nc	-0.036	-0.036	0.075	2626	5613	0	2670	0	317
SRL_OPN_2PTS013_0100_20140511_164307_20140511_182251.EUM.nc	-0.005	0.041	0.138	3212	5543	0	2331	0	0
SRL_OPN_2PTS013_0102_20140511_182250_20140511_200215.EUM.nc	-0.019	-0.009	0.083	3122	5562	0	2417	0	23
SRL_OPN_2PTS013_0104_20140511_200214_20140511_214056.EUM.nc	-0.020	-0.038	0.065	3260	5494	0	2078	0	156
SRL_OPN_2PTS013_0106_20140511_214057_20140511_231903.EUM.nc	0.001	0.061	0.164	2428	5363	0	2935	0	0
SRL_OPN_2PTS013_0107_20140511_231903_20140512_005653.EUM.nc	-0.025	-0.043	0.045	2440	5517	0	2657	0	420
SRL_OPN_2PTS013_0109_20140512_005654_20140512_023507.EUM.nc	-0.000	0.025	0.089	2715	5534	0	2661	0	158
SRL_OPN_2PTS013_0111_20140512_023506_20140512_041450.EUM.nc	-0.012	-0.002	0.089	2640	5506	0	2714	0	152
SRL_OPN_2PTS013_0113_20140512_041450_20140512_055623.EUM.nc	-0.027	-0.032	0.051	3575	5740	0	2003	0	162
SRL_OPN_2PTS013_0115_20140512_055622_20140512_074451.EUM.nc	-0.044	-0.063	0.066	3801	6157	0	1971	0	385
SRL_OPN_2PTS013_0118_20140512_074452_20140512_092259.EUM.nc	-0.026	-0.006	0.116	3169	5476	0	2307	0	0
SRL_OPN_2PTS013_0119_20140512_092258_20140512_110050.EUM.nc	-0.012	0.048	0.143	2162	5470	0	3308	0	0
SRL_OPN_2PTS013_0121_20140512_110049_20140512_123909.EUM.nc	-0.007	0.030	0.134	2536	5412	0	2876	0	0
SRL_OPN_2PTS013_0123_20140512_123909_20140512_141832.EUM.nc	-0.015	-0.007	0.083	3339	5561	0	2222	0	0
SRL_OPN_2PTS013_0125_20140512_141832_20140512_161150.EUM.nc	-0.010	-0.018	0.056	3106	6387	0	2988	0	293
SRL_OPN_2PTS013_0128_20140512_161149_20140512_175136.EUM.nc	-0.012	-0.034	0.056	2384	5587	0	2677	0	526
SRL_OPN_2PTS013_0130_20140512_175135_20140512_193059.EUM.nc	-0.021	-0.036	0.056	2863	5591	0	2333	0	395
SRL_OPN_2PTS013_0132_20140512_193059_20140512_211002.EUM.nc	-0.032	-0.040	0.064	3298	5637	0	2216	0	123
SRL_OPN_2PTS013_0134_20140512_211001_20140512_224821.EUM.nc	0.006	0.043	0.128	2520	5403	0	2883	0	0
SRL_OPN_2PTS013_0135_20140512_224820_20140513_002601.EUM.nc	-0.027	-0.044	0.055	2718	5399	0	2344	0	337
SRL_OPN_2PTS013_0137_20140513_002600_20140513_020407.EUM.nc	-0.005	0.004	0.061	2709	5503	0	2581	0	213
SRL_OPN_2PTS013_0139_20140513_020406_20140513_034321.EUM.nc	0.001	0.006	0.057	2684	5545	0	2606	0	255
SRL_OPN_2PTS013_0141_20140513_034320_20140513_052414.EUM.nc	-0.040	-0.042	0.044	2520	5569	0	2641	0	408
SRL_OPN_2PTS013_0143_20140513_052413_20140513_071344.EUM.nc	-0.057	-0.069	0.070	3553	6225	0	2303	0	369
SRL_OPN_2PTS013_0146_20140513_071343_20140513_085212.EUM.nc	-0.022	-0.020	0.080	3718	5592	0	1756	0	118
SRL_OPN_2PTS013_0147_20140513_085211_20140513_103008.EUM.nc	0.003	0.047	0.131	2530	5495	0	2965	0	0

– Continued on next page

Table 16: Inverted Barometer Height Correction Statistics.

– Continued from previous page

File	Median	Mean	Std. Dev.	No. Obs.	Total Obs.	Default Lat/Lon	Flag (total)	Default (total)	3-Sigma Edited
SRL_OPN_2PTS013_0149_20140513_103007_20140513_120803.EUM.nc	-0.005	-0.016	0.059	2420	5516	0	2934	0	162
SRL_OPN_2PTS013_0151_20140513_120802_20140513_134706.EUM.nc	0.000	-0.002	0.055	3049	5484	0	2424	0	11
SRL_OPN_2PTS013_0153_20140513_134706_20140513_154032.EUM.nc	-0.011	-0.017	0.045	3137	6436	0	2898	0	401
SRL_OPN_2PTS013_0156_20140513_154031_20140513_172018.EUM.nc	-0.027	0.035	0.196	2799	5548	0	2749	0	0
SRL_OPN_2PTS013_0158_20140513_172017_20140513_185947.EUM.nc	-0.012	-0.030	0.051	2795	5615	0	2376	0	444
SRL_OPN_2PTS013_0160_20140513_185947_20140513_203901.EUM.nc	-0.030	-0.049	0.079	3424	5624	0	2006	0	194
SRL_OPN_2PTS013_0162_20140513_203900_20140513_221726.EUM.nc	-0.002	0.030	0.126	3004	5447	0	2443	0	0
SRL_OPN_2PTS013_0164_20140513_221726_20140513_235521.EUM.nc	-0.011	-0.031	0.058	2648	5482	0	2514	0	320
SRL_OPN_2PTS013_0165_20140513_235521_20140514_013316.EUM.nc	-0.002	-0.013	0.054	2740	5549	0	2597	0	212
SRL_OPN_2PTS013_0167_20140514_013315_20140514_031156.EUM.nc	-0.007	0.007	0.063	2596	5561	0	2677	0	288
SRL_OPN_2PTS013_0169_20140514_031155_20140514_045219.EUM.nc	-0.046	-0.045	0.070	2759	5508	0	2555	0	194
SRL_OPN_2PTS013_0171_20140514_045219_20140514_063444.EUM.nc	-0.047	-0.059	0.062	3535	5829	0	1865	0	429
SRL_OPN_2PTS013_0173_20140514_063444_20140514_082116.EUM.nc	-0.036	-0.052	0.069	3873	6065	0	1903	0	289
SRL_OPN_2PTS013_0176_20140514_082115_20140514_095919.EUM.nc	0.001	0.012	0.106	2770	5536	0	2648	0	118
SRL_OPN_2PTS013_0177_20140514_095918_20140514_113713.EUM.nc	0.013	0.029	0.082	2380	5418	0	3038	0	0
SRL_OPN_2PTS013_0179_20140514_113714_20140514_131546.EUM.nc	0.002	-0.012	0.056	2884	5445	0	2548	0	13
SRL_OPN_2PTS013_0181_20140514_131545_20140514_150914.EUM.nc	-0.008	0.003	0.095	3561	6413	0	2852	0	0
SRL_OPN_2PTS013_0184_20140514_150913_20140514_164852.EUM.nc	-0.027	-0.010	0.139	2749	5607	0	2691	0	167
SRL_OPN_2PTS013_0186_20140514_164851_20140514_182834.EUM.nc	0.001	-0.014	0.049	2852	5533	0	2327	0	354
SRL_OPN_2PTS013_0188_20140514_182833_20140514_200748.EUM.nc	-0.024	-0.029	0.102	3189	5553	0	2364	0	0
SRL_OPN_2PTS013_0190_20140514_200747_20140514_214636.EUM.nc	-0.012	0.011	0.110	3273	5471	0	2198	0	0
SRL_OPN_2PTS013_0192_20140514_214635_20140514_232440.EUM.nc	-0.023	0.004	0.112	2466	5299	0	2833	0	0
SRL_OPN_2PTS013_0193_20140514_232439_20140515_010220.EUM.nc	-0.017	-0.034	0.056	2419	5494	0	2734	0	341
SRL_OPN_2PTS013_0195_20140515_010220_20140515_024046.EUM.nc	-0.000	-0.011	0.041	2328	5545	0	2711	0	506
SRL_OPN_2PTS013_0197_20140515_024046_20140515_042035.EUM.nc	-0.027	-0.039	0.054	2593	5541	0	2710	0	238
SRL_OPN_2PTS013_0199_20140515_042035_20140515_060215.EUM.nc	-0.019	-0.037	0.077	3550	5746	0	1959	0	237
SRL_OPN_2PTS013_0201_20140515_060216_20140515_075020.EUM.nc	-0.052	-0.063	0.078	3974	6138	0	1927	0	237
SRL_OPN_2PTS013_0204_20140515_075019_20140515_092835.EUM.nc	-0.024	-0.003	0.105	3126	5505	0	2379	0	0
SRL_OPN_2PTS013_0205_20140515_092834_20140515_110626.EUM.nc	0.018	0.044	0.097	2210	5489	0	3279	0	0
SRL_OPN_2PTS013_0207_20140515_110625_20140515_124438.EUM.nc	-0.001	-0.010	0.060	2565	5384	0	2819	0	0
SRL_OPN_2PTS013_0209_20140515_124438_20140515_143754.EUM.nc	-0.011	-0.009	0.089	3137	6350	0	2960	0	253
SRL_OPN_2PTS013_0212_20140515_143755_20140515_161732.EUM.nc	-0.024	-0.046	0.066	2964	5622	0	2194	0	464
SRL_OPN_2PTS013_0214_20140515_161731_20140515_175716.EUM.nc	-0.033	-0.033	0.043	2524	5559	0	2611	0	424
SRL_OPN_2PTS013_0216_20140515_175716_20140515_193638.EUM.nc	-0.017	-0.021	0.090	3278	5589	0	2311	0	0
SRL_OPN_2PTS013_0218_20140515_193638_20140515_211539.EUM.nc	-0.008	-0.015	0.090	3282	5521	0	2122	0	117
SRL_OPN_2PTS013_0220_20140515_211538_20140515_225356.EUM.nc	0.003	0.013	0.087	2395	5504	0	3061	0	48
SRL_OPN_2PTS013_0221_20140515_225356_20140516_003137.EUM.nc	-0.019	-0.007	0.109	3074	5445	0	2295	0	76
SRL_OPN_2PTS013_0223_20140516_003136_20140516_020945.EUM.nc	-0.002	0.003	0.084	2594	5525	0	2738	0	193
SRL_OPN_2PTS013_0225_20140516_020944_20140516_034904.EUM.nc	-0.018	-0.028	0.066	2706	5538	0	2616	0	216

– Continued on next page

Table 16: Inverted Barometer Height Correction Statistics.

– Continued from previous page

File	Median	Mean	Std. Dev.	No. Obs.	Total Obs.	Default Lat/Lon	Flag (total)	Default (total)	3-Sigma Edited
SRL_OPN_2PTS013_0227_20140516_034903_20140516_053003.EUM.nc	-0.021	-0.012	0.078	2759	5564	0	2649	0	156
SRL_OPN_2PTS013_0229_20140516_053002_20140516_071921.EUM.nc	-0.036	-0.049	0.089	3889	6200	0	2158	0	153
SRL_OPN_2PTS013_0232_20140516_071921_20140516_085748.EUM.nc	-0.020	-0.031	0.063	3474	5590	0	1847	0	269
SRL_OPN_2PTS013_0233_20140516_085747_20140516_103542.EUM.nc	0.001	-0.001	0.072	2254	5463	0	3048	0	161
SRL_OPN_2PTS013_0235_20140516_103542_20140516_121340.EUM.nc	-0.007	-0.017	0.075	2525	5476	0	2950	0	1
SRL_OPN_2PTS013_0237_20140516_121339_20140516_135250.EUM.nc	-0.008	-0.006	0.066	2860	5527	0	2403	0	264
SRL_OPN_2PTS013_0239_20140516_135249_20140516_154613.EUM.nc	-0.022	-0.037	0.061	3120	6417	0	2854	0	443
SRL_OPN_2PTS013_0242_20140516_154612_20140516_172558.EUM.nc	-0.028	-0.035	0.067	2509	5530	0	2761	0	260
SRL_OPN_2PTS013_0244_20140516_172557_20140516_190527.EUM.nc	-0.014	-0.002	0.111	3240	5592	0	2352	0	0
SRL_OPN_2PTS013_0246_20140516_190527_20140516_204438.EUM.nc	0.007	-0.011	0.077	3620	5623	0	1901	0	102
SRL_OPN_2PTS013_0248_20140516_204438_20140516_222301.EUM.nc	0.001	0.015	0.102	2915	5444	0	2523	0	6
SRL_OPN_2PTS013_0250_20140516_222300_20140517_000055.EUM.nc	-0.033	-0.002	0.132	3010	5519	0	2508	0	1
SRL_OPN_2PTS013_0251_20140517_000054_20140517_013852.EUM.nc	0.001	-0.013	0.066	2784	5555	0	2541	0	230
SRL_OPN_2PTS013_0253_20140517_013852_20140517_031736.EUM.nc	-0.004	-0.014	0.063	2684	5553	0	2669	0	200
SRL_OPN_2PTS013_0255_20140517_031735_20140517_045806.EUM.nc	-0.023	-0.022	0.070	2768	5556	0	2553	0	235
SRL_OPN_2PTS013_0257_20140517_045805_20140517_064039.EUM.nc	-0.032	-0.023	0.105	3904	5839	0	1888	0	47
SRL_OPN_2PTS013_0259_20140517_064038_20140517_082700.EUM.nc	-0.045	-0.044	0.101	4123	6051	0	1810	0	118
SRL_OPN_2PTS013_0262_20140517_082659_20140517_100453.EUM.nc	-0.004	0.018	0.108	2866	5518	0	2652	0	0
SRL_OPN_2PTS013_0263_20140517_100452_20140517_114249.EUM.nc	-0.010	-0.006	0.051	2410	5479	0	3067	0	2
SRL_OPN_2PTS013_0265_20140517_114249_20140517_132126.EUM.nc	0.008	0.015	0.080	2929	5428	0	2485	0	14
SRL_OPN_2PTS013_0267_20140517_132125_20140517_151454.EUM.nc	-0.008	-0.035	0.054	3072	6412	0	2817	0	523
SRL_OPN_2PTS013_0270_20140517_151454_20140517_165433.EUM.nc	-0.015	0.002	0.131	2849	5590	0	2740	0	1
SRL_OPN_2PTS013_0272_20140517_165433_20140517_183415.EUM.nc	-0.026	-0.031	0.081	3068	5550	0	2348	0	134
SRL_OPN_2PTS013_0274_20140517_183414_20140517_201327.EUM.nc	-0.005	-0.018	0.072	3069	5581	0	2273	0	239
SRL_OPN_2PTS013_0276_20140517_201326_20140517_215211.EUM.nc	-0.001	-0.013	0.073	3169	5482	0	2186	0	127
SRL_OPN_2PTS013_0278_20140517_215211_20140517_233014.EUM.nc	-0.012	0.018	0.144	2437	5354	0	2917	0	0
SRL_OPN_2PTS013_0279_20140517_233013_20140518_010755.EUM.nc	0.001	-0.010	0.067	2464	5480	0	2773	0	243
SRL_OPN_2PTS013_0281_20140518_010755_20140518_024624.EUM.nc	-0.001	-0.007	0.057	2657	5517	0	2677	0	183
SRL_OPN_2PTS013_0283_20140518_024624_20140518_042619.EUM.nc	-0.014	0.017	0.120	2879	5529	0	2650	0	0
SRL_OPN_2PTS013_0285_20140518_042618_20140518_060808.EUM.nc	-0.013	-0.034	0.069	3387	5756	0	1975	0	394
SRL_OPN_2PTS013_0287_20140518_060808_20140518_075557.EUM.nc	-0.049	-0.048	0.109	4145	6118	0	1973	0	0
SRL_OPN_2PTS013_0290_20140518_075556_20140518_093408.EUM.nc	-0.023	-0.023	0.047	2750	5524	0	2480	0	294
SRL_OPN_2PTS013_0291_20140518_093407_20140518_111201.EUM.nc	-0.015	-0.027	0.044	2075	5481	0	3296	0	110
SRL_OPN_2PTS013_0293_20140518_111200_20140518_125016.EUM.nc	0.002	0.006	0.074	2606	5388	0	2782	0	0
SRL_OPN_2PTS013_0295_20140518_125015_20140518_144335.EUM.nc	-0.003	0.028	0.121	3432	6364	0	2932	0	0
SRL_OPN_2PTS013_0298_20140518_144334_20140518_162313.EUM.nc	-0.021	0.008	0.125	3358	5622	0	2264	0	0
SRL_OPN_2PTS013_0300_20140518_162312_20140518_180257.EUM.nc	-0.032	-0.005	0.113	3012	5592	0	2580	0	0
SRL_OPN_2PTS013_0302_20140518_180258_20140518_194218.EUM.nc	-0.017	-0.027	0.061	3082	5594	0	2337	0	175
SRL_OPN_2PTS013_0304_20140518_194217_20140518_212115.EUM.nc	-0.012	-0.021	0.045	3143	5528	0	2149	0	236

– Continued on next page

Table 16: Inverted Barometer Height Correction Statistics.

– Continued from previous page

File	Median	Mean	Std. Dev.	No. Obs.	Total Obs.	Default Lat/Lon	Flag (total)	Default (total)	3-Sigma Edited
SRL_OPN_2PTS013_0306_20140518_212115_20140518_225930.EUM.nc	-0.037	-0.046	0.081	2112	5465	0	3155	0	198
SRL_OPN_2PTS013_0307_20140518_225930_20140519_003710.EUM.nc	-0.002	-0.008	0.068	3091	5484	0	2281	0	112
SRL_OPN_2PTS013_0309_20140519_003709_20140519_021522.EUM.nc	-0.001	0.010	0.063	2629	5535	0	2759	0	147
SRL_OPN_2PTS013_0311_20140519_021521_20140519_035446.EUM.nc	-0.008	0.045	0.153	2767	5550	0	2783	0	0
SRL_OPN_2PTS013_0313_20140519_035445_20140519_053552.EUM.nc	-0.009	0.008	0.112	2912	5582	0	2627	0	43
SRL_OPN_2PTS013_0315_20140519_053551_20140519_072458.EUM.nc	-0.035	-0.042	0.075	3959	6210	0	2073	0	178
SRL_OPN_2PTS013_0318_20140519_072458_20140519_090323.EUM.nc	-0.035	-0.043	0.048	3405	5582	0	1951	0	226
SRL_OPN_2PTS013_0319_20140519_090323_20140519_104116.EUM.nc	-0.023	-0.036	0.048	2418	5528	0	3042	0	68
SRL_OPN_2PTS013_0321_20140519_104116_20140519_121917.EUM.nc	-0.009	-0.002	0.065	2594	5510	0	2916	0	0
SRL_OPN_2PTS013_0323_20140519_121916_20140519_135830.EUM.nc	-0.009	-0.005	0.092	2936	5533	0	2288	0	309
SRL_OPN_2PTS013_0325_20140519_135830_20140519_155152.EUM.nc	-0.003	0.045	0.138	3128	6075	0	2947	0	0
SRL_OPN_2PTS013_0328_20140519_155151_20140519_173137.EUM.nc	-0.015	0.029	0.134	2769	5472	0	2703	0	0
SRL_OPN_2PTS013_0330_20140519_173138_20140519_191105.EUM.nc	-0.026	-0.031	0.050	3215	5640	0	2230	0	195
SRL_OPN_2PTS013_0332_20140519_191104_20140519_205014.EUM.nc	-0.015	-0.018	0.046	3431	5612	0	1975	0	206
SRL_OPN_2PTS013_0334_20140519_205014_20140519_222835.EUM.nc	-0.069	-0.062	0.070	2681	5439	0	2551	0	207
SRL_OPN_2PTS013_0335_20140519_222834_20140520_000628.EUM.nc	-0.033	-0.032	0.056	2872	5528	0	2487	0	169
SRL_OPN_2PTS013_0337_20140520_000627_20140520_014426.EUM.nc	-0.004	0.022	0.093	2988	5550	0	2562	0	0
SRL_OPN_2PTS013_0339_20140520_014426_20140520_032315.EUM.nc	-0.001	0.062	0.151	2874	5482	0	2608	0	0
SRL_OPN_2PTS013_0341_20140520_032314_20140520_050351.EUM.nc	-0.017	0.021	0.147	2943	5579	0	2636	0	0
SRL_OPN_2PTS013_0343_20140520_050350_20140520_065357.EUM.nc	-0.017	-0.025	0.057	3569	6237	0	2386	0	282
SRL_OPN_2PTS013_0346_20140520_065356_20140520_083233.EUM.nc	-0.032	-0.048	0.070	3976	5630	0	1416	0	238
SRL_OPN_2PTS013_0348_20140520_083234_20140520_101025.EUM.nc	-0.025	-0.032	0.043	2735	5439	0	2614	0	90
SRL_OPN_2PTS013_0349_20140520_101024_20140520_114823.EUM.nc	-0.012	-0.001	0.072	2486	5494	0	3008	0	0
SRL_OPN_2PTS013_0351_20140520_114822_20140520_132712.EUM.nc	-0.004	-0.013	0.099	2840	5481	0	2460	0	181
SRL_OPN_2PTS013_0353_20140520_132711_20140520_152033.EUM.nc	-0.003	0.034	0.148	3564	6397	0	2833	0	0
SRL_OPN_2PTS013_0356_20140520_152032_20140520_170011.EUM.nc	0.001	0.023	0.116	2841	5570	0	2729	0	0
SRL_OPN_2PTS013_0358_20140520_170010_20140520_183952.EUM.nc	-0.015	-0.020	0.045	2908	5620	0	2406	0	306
SRL_OPN_2PTS013_0360_20140520_183951_20140520_201912.EUM.nc	-0.014	-0.018	0.039	3081	5583	0	2225	0	277
SRL_OPN_2PTS013_0362_20140520_201911_20140520_215746.EUM.nc	-0.053	-0.052	0.059	2816	5444	0	2380	0	248
SRL_OPN_2PTS013_0364_20140520_215745_20140520_233546.EUM.nc	-0.048	-0.046	0.054	2470	5392	0	2827	0	95
SRL_OPN_2PTS013_0365_20140520_233546_20140521_011336.EUM.nc	-0.003	0.023	0.121	2782	5521	0	2736	0	3
SRL_OPN_2PTS013_0367_20140521_011335_20140521_025201.EUM.nc	-0.007	0.056	0.136	2808	5533	0	2725	0	0
SRL_OPN_2PTS013_0369_20140521_025200_20140521_043202.EUM.nc	-0.030	-0.011	0.125	2750	5517	0	2635	0	132
SRL_OPN_2PTS013_0371_20140521_043201_20140521_061357.EUM.nc	-0.008	-0.012	0.067	3498	5772	0	2004	0	270
SRL_OPN_2PTS013_0373_20140521_061357_20140521_080140.EUM.nc	-0.031	-0.019	0.125	4152	6119	0	1967	0	0
SRL_OPN_2PTS013_0376_20140521_080139_20140521_093941.EUM.nc	-0.022	-0.027	0.038	2786	5514	0	2536	0	192
SRL_OPN_2PTS013_0377_20140521_093940_20140521_111733.EUM.nc	0.011	0.016	0.074	2233	5464	0	3231	0	0
SRL_OPN_2PTS013_0379_20140521_111733_20140521_125600.EUM.nc	-0.014	-0.028	0.110	2691	5357	0	2662	0	4
SRL_OPN_2PTS013_0381_20140521_125600_20140521_144913.EUM.nc	-0.003	0.027	0.132	3402	6351	0	2888	0	61

– Continued on next page

Table 16: Inverted Barometer Height Correction Statistics.

– Continued from previous page

File	Median	Mean	Std. Dev.	No. Obs.	Total Obs.	Default Lat/Lon	Flag (total)	Default (total)	3-Sigma Edited
SRL_OPN_2PTS013_0384_20140521_144913_20140521_162851.EUM.nc	-0.034	-0.040	0.053	2909	5642	0	2320	0	413
SRL_OPN_2PTS013_0386_20140521_162850_20140521_180835.EUM.nc	-0.007	0.030	0.123	3018	5621	0	2603	0	0
SRL_OPN_2PTS013_0388_20140521_180835_20140521_194803.EUM.nc	-0.014	-0.017	0.049	2985	5606	0	2357	0	264
SRL_OPN_2PTS013_0390_20140521_194802_20140521_212650.EUM.nc	-0.026	-0.034	0.045	3104	5498	0	2070	0	324
SRL_OPN_2PTS013_0392_20140521_212649_20140521_230502.EUM.nc	-0.021	-0.034	0.087	2187	5454	0	3267	0	0
SRL_OPN_2PTS013_0393_20140521_230502_20140522_004243.EUM.nc	-0.015	-0.016	0.098	2989	5498	0	2365	0	144
SRL_OPN_2PTS013_0395_20140522_004242_20140522_022058.EUM.nc	0.002	0.056	0.138	2820	5563	0	2743	0	0
SRL_OPN_2PTS013_0397_20140522_022057_20140522_040026.EUM.nc	-0.051	-0.017	0.121	2834	5573	0	2739	0	0
SRL_OPN_2PTS013_0399_20140522_040026_20140522_054140.EUM.nc	0.005	0.035	0.102	3263	5576	0	2313	0	0
SRL_OPN_2PTS013_0401_20140522_054139_20140522_073035.EUM.nc	-0.035	-0.052	0.049	3627	6178	0	2006	0	545
SRL_OPN_2PTS013_0404_20140522_073035_20140522_090856.EUM.nc	-0.039	-0.038	0.062	3319	5559	0	2121	0	119
SRL_OPN_2PTS013_0405_20140522_090855_20140522_104650.EUM.nc	-0.003	0.006	0.063	2449	5553	0	3104	0	0
SRL_OPN_2PTS013_0407_20140522_104649_20140522_122452.EUM.nc	-0.020	-0.025	0.102	2610	5467	0	2805	0	52
SRL_OPN_2PTS013_0409_20140522_122451_20140522_140410.EUM.nc	-0.010	0.022	0.099	3276	5553	0	2277	0	0
SRL_OPN_2PTS013_0411_20140522_140410_20140522_155732.EUM.nc	-0.015	-0.018	0.112	3202	6412	0	3145	0	65
SRL_OPN_2PTS013_0414_20140522_155733_20140522_173719.EUM.nc	0.003	0.053	0.160	2842	5533	0	2691	0	0
SRL_OPN_2PTS013_0416_20140522_173718_20140522_191646.EUM.nc	-0.015	-0.017	0.050	3083	5619	0	2244	0	292
SRL_OPN_2PTS013_0418_20140522_191646_20140522_205554.EUM.nc	-0.017	-0.021	0.048	3133	5631	0	2061	0	437
SRL_OPN_2PTS013_0420_20140522_205554_20140522_223411.EUM.nc	-0.012	-0.023	0.102	2753	5434	0	2681	0	0
SRL_OPN_2PTS013_0421_20140522_223410_20140523_001203.EUM.nc	-0.021	-0.013	0.098	3058	5466	0	2379	0	29
SRL_OPN_2PTS013_0423_20140523_001202_20140523_015003.EUM.nc	0.000	0.032	0.103	3021	5536	0	2514	0	1
SRL_OPN_2PTS013_0425_20140523_015003_20140523_032855.EUM.nc	-0.036	-0.060	0.077	2684	5492	0	2528	0	280
SRL_OPN_2PTS013_0427_20140523_032856_20140523_050939.EUM.nc	-0.005	0.048	0.156	2915	5579	0	2664	0	0
SRL_OPN_2PTS013_0429_20140523_050939_20140523_065935.EUM.nc	-0.030	-0.042	0.050	3282	6222	0	2446	0	494
SRL_OPN_2PTS013_0432_20140523_065935_20140523_083810.EUM.nc	-0.040	-0.027	0.091	4171	5635	0	1464	0	0
SRL_OPN_2PTS013_0434_20140523_083809_20140523_101600.EUM.nc	-0.027	-0.017	0.059	2584	5533	0	2826	0	123
SRL_OPN_2PTS013_0435_20140523_101559_20140523_115400.EUM.nc	-0.006	-0.015	0.048	2475	5528	0	2948	0	105
SRL_OPN_2PTS013_0437_20140523_115400_20140523_133250.EUM.nc	0.001	0.019	0.079	2922	5456	0	2485	0	49
SRL_OPN_2PTS013_0439_20140523_133251_20140523_152615.EUM.nc	-0.018	-0.020	0.133	3428	6384	0	2802	0	154
SRL_OPN_2PTS013_0442_20140523_152614_20140523_170554.EUM.nc	-0.029	0.001	0.114	2772	5511	0	2739	0	0
SRL_OPN_2PTS013_0444_20140523_170553_20140523_184533.EUM.nc	-0.009	-0.006	0.066	2899	5639	0	2422	0	318
SRL_OPN_2PTS013_0446_20140523_184532_20140523_202442.EUM.nc	0.001	0.066	0.158	3421	5597	0	2175	0	1
SRL_OPN_2PTS013_0448_20140523_202441_20140523_220322.EUM.nc	-0.014	-0.040	0.077	2900	5423	0	2397	0	126
SRL_OPN_2PTS013_0450_20140523_220322_20140523_234120.EUM.nc	-0.038	-0.007	0.102	2712	5487	0	2775	0	0
SRL_OPN_2PTS013_0451_20140523_234120_20140524_011904.EUM.nc	-0.005	-0.011	0.063	2641	5522	0	2562	0	319
SRL_OPN_2PTS013_0453_20140524_011904_20140524_025741.EUM.nc	-0.023	-0.017	0.125	2865	5529	0	2664	0	0
SRL_OPN_2PTS013_0455_20140524_025741_20140524_043748.EUM.nc	-0.037	0.007	0.176	2820	5506	0	2686	0	0
SRL_OPN_2PTS013_0457_20140524_043749_20140524_061953.EUM.nc	-0.033	-0.045	0.045	3284	5797	0	1968	0	545
SRL_OPN_2PTS013_0459_20140524_061952_20140524_080710.EUM.nc	-0.027	0.005	0.136	4137	6097	0	1960	0	0

– Continued on next page

Table 16: Inverted Barometer Height Correction Statistics.

– Continued from previous page

File	Median	Mean	Std. Dev.	No. Obs.	Total Obs.	Default Lat/Lon	Flag (total)	Default (total)	3-Sigma Edited
SRL_OPN_2PTS013_0462_20140524_080709_20140524_094516.EUM.nc	-0.018	-0.026	0.050	2580	5517	0	2591	0	346
SRL_OPN_2PTS013_0463_20140524_094516_20140524_112310.EUM.nc	-0.002	-0.002	0.042	2063	5425	0	3352	0	10
SRL_OPN_2PTS013_0465_20140524_112309_20140524_130132.EUM.nc	0.008	0.043	0.125	2730	5380	0	2650	0	0
SRL_OPN_2PTS013_0467_20140524_130132_20140524_145456.EUM.nc	-0.029	0.013	0.175	3535	6396	0	2861	0	0
SRL_OPN_2PTS013_0470_20140524_145455_20140524_163434.EUM.nc	-0.063	-0.065	0.053	3024	5639	0	2422	0	193
SRL_OPN_2PTS013_0472_20140524_163433_20140524_181417.EUM.nc	-0.015	-0.002	0.090	3001	5638	0	2577	0	60
SRL_OPN_2PTS013_0474_20140524_181416_20140524_195336.EUM.nc	-0.007	0.033	0.131	3077	5621	0	2392	0	152
SRL_OPN_2PTS013_0476_20140524_195335_20140524_213229.EUM.nc	-0.024	-0.028	0.082	3506	5521	0	2012	0	3
SRL_OPN_2PTS013_0478_20140524_213228_20140524_231038.EUM.nc	-0.012	0.030	0.144	2188	5378	0	3190	0	0
SRL_OPN_2PTS013_0479_20140524_231038_20140525_004819.EUM.nc	-0.001	-0.015	0.063	2767	5494	0	2384	0	343
SRL_OPN_2PTS013_0481_20140525_004818_20140525_022636.EUM.nc	-0.000	0.018	0.121	2844	5538	0	2694	0	0
SRL_OPN_2PTS013_0483_20140525_022635_20140525_040611.EUM.nc	-0.068	-0.027	0.140	2787	5506	0	2719	0	0
SRL_OPN_2PTS013_0485_20140525_040610_20140525_054731.EUM.nc	-0.047	-0.055	0.068	3248	5674	0	2083	0	343
SRL_OPN_2PTS013_0487_20140525_054731_20140525_073612.EUM.nc	-0.026	-0.015	0.087	4133	6171	0	2038	0	0
SRL_OPN_2PTS013_0490_20140525_073612_20140525_091432.EUM.nc	-0.017	-0.026	0.056	2877	5551	0	2245	0	429
SRL_OPN_2PTS013_0491_20140525_091431_20140525_105225.EUM.nc	-0.007	0.000	0.054	2325	5550	0	3225	0	0
SRL_OPN_2PTS013_0493_20140525_105225_20140525_123029.EUM.nc	0.008	0.073	0.155	2587	5428	0	2841	0	0
SRL_OPN_2PTS013_0495_20140525_123029_20140525_140953.EUM.nc	-0.016	0.046	0.177	3177	5599	0	2422	0	0
SRL_OPN_2PTS013_0497_20140525_140953_20140525_160315.EUM.nc	-0.042	-0.049	0.072	3231	6435	0	3124	0	80
SRL_OPN_2PTS013_0500_20140525_160315_20140525_174252.EUM.nc	-0.021	-0.036	0.072	2781	5627	0	2723	0	123
SRL_OPN_2PTS013_0502_20140525_174252_20140525_192226.EUM.nc	-0.013	0.038	0.138	3367	5652	0	2203	0	82
SRL_OPN_2PTS013_0504_20140525_192226_20140525_210132.EUM.nc	-0.033	-0.042	0.078	3493	5626	0	2070	0	63
SRL_OPN_2PTS013_0506_20140525_210131_20140525_223947.EUM.nc	0.000	0.022	0.135	2738	5438	0	2700	0	0
SRL_OPN_2PTS013_0507_20140525_223946_20140526_001741.EUM.nc	-0.003	-0.007	0.082	2760	5468	0	2400	0	308
SRL_OPN_2PTS013_0509_20140526_001740_20140526_015543.EUM.nc	0.009	-0.007	0.056	2542	5519	0	2545	0	432
SRL_OPN_2PTS013_0511_20140526_015542_20140526_033441.EUM.nc	-0.030	-0.005	0.143	3006	5490	0	2484	0	0
SRL_OPN_2PTS013_0513_20140526_033441_20140526_051531.EUM.nc	-0.054	-0.067	0.073	2645	5574	0	2638	0	291
SRL_OPN_2PTS013_0515_20140526_051530_20140526_070517.EUM.nc	-0.043	-0.039	0.090	3760	6216	0	2404	0	52
SRL_OPN_2PTS013_0518_20140526_070517_20140526_084350.EUM.nc	-0.029	-0.006	0.106	3946	5616	0	1670	0	0
SRL_OPN_2PTS013_0520_20140526_084350_20140526_102138.EUM.nc	-0.010	-0.005	0.062	2612	5527	0	2915	0	0
SRL_OPN_2PTS013_0521_20140526_102137_20140526_115939.EUM.nc	-0.005	0.021	0.113	2412	5540	0	2967	0	161
SRL_OPN_2PTS013_0523_20140526_115938_20140526_133837.EUM.nc	0.012	0.085	0.158	3017	5477	0	2460	0	0
SRL_OPN_2PTS013_0525_20140526_133836_20140526_153201.EUM.nc	-0.022	-0.037	0.095	3420	6411	0	2885	0	106
SRL_OPN_2PTS013_0528_20140526_153200_20140526_171139.EUM.nc	-0.026	-0.032	0.082	2677	5505	0	2748	0	80
SRL_OPN_2PTS013_0530_20140526_171138_20140526_185118.EUM.nc	-0.012	0.010	0.109	3132	5661	0	2350	0	179
SRL_OPN_2PTS013_0532_20140526_185117_20140526_203025.EUM.nc	-0.032	-0.042	0.064	3239	5594	0	2139	0	216
SRL_OPN_2PTS013_0534_20140526_203025_20140526_220903.EUM.nc	-0.026	0.002	0.141	3029	5420	0	2391	0	0
SRL_OPN_2PTS013_0536_20140526_220903_20140526_234700.EUM.nc	-0.032	0.018	0.136	2885	5540	0	2655	0	0
SRL_OPN_2PTS013_0537_20140526_234700_20140527_012444.EUM.nc	-0.000	-0.009	0.054	2421	5529	0	2628	0	480

– Continued on next page

Table 16: Inverted Barometer Height Correction Statistics.

– Continued from previous page

File	Median	Mean	Std. Dev.	No. Obs.	Total Obs.	Default Lat/Lon	Flag (total)	Default (total)	3-Sigma Edited
SRL_OPN_2PTS013_0539_20140527_012444_20140527_030326.EUM.nc	-0.009	0.035	0.185	2887	5554	0	2667	0	0
SRL_OPN_2PTS013_0541_20140527_030325_20140527_044340.EUM.nc	-0.056	-0.062	0.078	2734	5551	0	2668	0	149
SRL_OPN_2PTS013_0543_20140527_044339_20140527_062552.EUM.nc	-0.036	-0.034	0.112	3791	5815	0	1935	0	89
SRL_OPN_2PTS013_0545_20140527_062551_20140527_081252.EUM.nc	-0.030	-0.001	0.122	4139	6097	0	1958	0	0
SRL_OPN_2PTS013_0548_20140527_081251_20140527_095057.EUM.nc	-0.027	-0.021	0.060	2858	5452	0	2594	0	0
SRL_OPN_2PTS013_0549_20140527_095057_20140527_112850.EUM.nc	0.018	0.032	0.103	2171	5415	0	3244	0	0
SRL_OPN_2PTS013_0551_20140527_112849_20140527_130717.EUM.nc	0.009	0.066	0.140	2677	5469	0	2633	0	159
SRL_OPN_2PTS013_0553_20140527_130716_20140527_150033.EUM.nc	-0.013	-0.020	0.127	3519	6401	0	2882	0	0
SRL_OPN_2PTS013_0556_20140527_150032_20140527_164021.EUM.nc	-0.043	-0.030	0.106	2950	5650	0	2590	0	110
SRL_OPN_2PTS013_0558_20140527_164020_20140527_182003.EUM.nc	-0.006	0.018	0.146	3114	5638	0	2524	0	0
SRL_OPN_2PTS013_0560_20140527_182002_20140527_195920.EUM.nc	-0.019	-0.025	0.061	2943	5602	0	2376	0	283
SRL_OPN_2PTS013_0562_20140527_195919_20140527_213811.EUM.nc	-0.025	-0.018	0.102	3334	5512	0	2094	0	84
SRL_OPN_2PTS013_0564_20140527_213810_20140527_231610.EUM.nc	-0.006	0.006	0.107	2331	5380	0	3049	0	0
SRL_OPN_2PTS013_0565_20140527_231609_20140528_005400.EUM.nc	-0.007	0.025	0.124	2889	5540	0	2589	0	62
SRL_OPN_2PTS013_0567_20140528_005359_20140528_023219.EUM.nc	-0.002	0.042	0.197	2879	5546	0	2667	0	0
SRL_OPN_2PTS013_0569_20140528_023218_20140528_041153.EUM.nc	-0.057	-0.059	0.074	2565	5510	0	2755	0	190
SRL_OPN_2PTS013_0571_20140528_041152_20140528_055330.EUM.nc	-0.017	-0.001	0.174	3671	5711	0	2040	0	0
SRL_OPN_2PTS013_0573_20140528_055329_20140528_074157.EUM.nc	-0.025	-0.044	0.062	3651	6158	0	2008	0	499
SRL_OPN_2PTS013_0576_20140528_074157_20140528_092013.EUM.nc	-0.040	-0.046	0.055	2956	5546	0	2401	0	189
SRL_OPN_2PTS013_0577_20140528_092012_20140528_105758.EUM.nc	0.014	0.009	0.062	2129	5513	0	3260	0	124
SRL_OPN_2PTS013_0579_20140528_105757_20140528_123614.EUM.nc	0.014	0.096	0.178	2530	5429	0	2899	0	0
SRL_OPN_2PTS013_0581_20140528_123613_20140528_141543.EUM.nc	-0.027	-0.030	0.111	3031	5583	0	2332	0	220
SRL_OPN_2PTS013_0583_20140528_141543_20140528_160903.EUM.nc	-0.028	0.003	0.163	3415	6395	0	2980	0	0
SRL_OPN_2PTS013_0586_20140528_160902_20140528_174840.EUM.nc	-0.013	0.003	0.132	2883	5590	0	2707	0	0
SRL_OPN_2PTS013_0588_20140528_174839_20140528_192812.EUM.nc	-0.009	-0.025	0.062	2961	5653	0	2340	0	352
SRL_OPN_2PTS013_0590_20140528_192811_20140528_210707.EUM.nc	-0.027	-0.035	0.071	3361	5607	0	2180	0	66
SRL_OPN_2PTS013_0592_20140528_210706_20140528_224529.EUM.nc	-0.006	0.002	0.096	2415	5398	0	2789	0	194
SRL_OPN_2PTS013_0593_20140528_224528_20140529_002317.EUM.nc	-0.004	0.041	0.162	3027	5462	0	2435	0	0
SRL_OPN_2PTS013_0595_20140529_002316_20140529_020115.EUM.nc	0.001	0.018	0.143	2973	5530	0	2556	0	1
SRL_OPN_2PTS013_0597_20140529_020114_20140529_034025.EUM.nc	-0.029	-0.014	0.105	2920	5505	0	2577	0	8
SRL_OPN_2PTS013_0599_20140529_034025_20140529_052123.EUM.nc	-0.022	0.017	0.188	2916	5589	0	2673	0	0
SRL_OPN_2PTS013_0601_20140529_052122_20140529_071058.EUM.nc	-0.039	-0.041	0.067	3592	6210	0	2412	0	206
SRL_OPN_2PTS013_0604_20140529_071058_20140529_084919.EUM.nc	-0.032	-0.026	0.096	3784	5597	0	1765	0	48
SRL_OPN_2PTS013_0605_20140529_084919_20140529_102715.EUM.nc	-0.008	-0.014	0.056	2476	5558	0	2957	0	125
SRL_OPN_2PTS013_0607_20140529_102715_20140529_120519.EUM.nc	0.009	0.048	0.130	2612	5516	0	2904	0	0
SRL_OPN_2PTS013_0609_20140529_120519_20140529_134411.EUM.nc	-0.003	0.042	0.165	3079	5519	0	2440	0	0
SRL_OPN_2PTS013_0611_20140529_134411_20140529_153736.EUM.nc	-0.022	-0.043	0.076	3128	6434	0	2928	0	378
SRL_OPN_2PTS013_0614_20140529_153735_20140529_171722.EUM.nc	-0.016	0.002	0.129	2749	5480	0	2731	0	0
SRL_OPN_2PTS013_0616_20140529_171721_20140529_185700.EUM.nc	-0.009	-0.002	0.098	3204	5650	0	2410	0	36

– Continued on next page

Table 16: Inverted Barometer Height Correction Statistics.

– Continued from previous page

File	Median	Mean	Std. Dev.	No. Obs.	Total Obs.	Default Lat/Lon	Flag (total)	Default (total)	3-Sigma Edited
SRL_OPN_2PTS013_0618_20140529_185700_20140529_203607.EUM.nc	-0.035	-0.042	0.068	3363	5601	0	2129	0	109
SRL_OPN_2PTS013_0620_20140529_203606_20140529_221441.EUM.nc	-0.019	0.005	0.129	2984	5455	0	2471	0	0
SRL_OPN_2PTS013_0622_20140529_221440_20140529_235229.EUM.nc	-0.030	0.039	0.158	2888	5494	0	2606	0	0
SRL_OPN_2PTS013_0623_20140529_235230_20140530_013023.EUM.nc	0.001	0.013	0.118	2950	5540	0	2588	0	2
SRL_OPN_2PTS013_0625_20140530_013023_20140530_030908.EUM.nc	-0.018	-0.042	0.056	2559	5501	0	2613	0	329
SRL_OPN_2PTS013_0627_20140530_030908_20140530_044920.EUM.nc	-0.011	0.019	0.141	2914	5507	0	2593	0	0
SRL_OPN_2PTS013_0629_20140530_044919_20140530_063147.EUM.nc	-0.045	-0.054	0.057	3541	5810	0	1914	0	355
SRL_OPN_2PTS013_0631_20140530_063148_20140530_081831.EUM.nc	-0.035	-0.036	0.091	4024	6072	0	1904	0	144
SRL_OPN_2PTS013_0634_20140530_081830_20140530_095634.EUM.nc	-0.036	-0.040	0.057	2585	5551	0	2738	0	228
SRL_OPN_2PTS013_0635_20140530_095633_20140530_113419.EUM.nc	0.012	0.044	0.111	2330	5418	0	3074	0	14
SRL_OPN_2PTS013_0637_20140530_113419_20140530_131258.EUM.nc	0.022	0.057	0.151	2881	5475	0	2594	0	0
SRL_OPN_2PTS013_0639_20140530_131257_20140530_150617.EUM.nc	-0.007	-0.024	0.076	3370	6405	0	2874	0	161
SRL_OPN_2PTS013_0642_20140530_150617_20140530_164604.EUM.nc	-0.007	-0.016	0.082	2763	5616	0	2699	0	154
SRL_OPN_2PTS013_0644_20140530_164604_20140530_182538.EUM.nc	-0.007	0.021	0.114	3216	5537	0	2317	0	4
SRL_OPN_2PTS013_0646_20140530_182537_20140530_200501.EUM.nc	-0.024	-0.031	0.065	2877	5602	0	2404	0	321
SRL_OPN_2PTS013_0648_20140530_200502_20140530_214350.EUM.nc	-0.053	-0.044	0.089	3242	5498	0	2232	0	24
SRL_OPN_2PTS013_0650_20140530_214349_20140530_232147.EUM.nc	-0.024	0.019	0.127	2440	5371	0	2931	0	0
SRL_OPN_2PTS013_0651_20140530_232147_20140531_005935.EUM.nc	0.001	0.015	0.106	2877	5525	0	2647	0	1
SRL_OPN_2PTS013_0653_20140531_005934_20140531_023800.EUM.nc	-0.004	0.004	0.090	2904	5538	0	2634	0	0
SRL_OPN_2PTS013_0655_20140531_023800_20140531_041738.EUM.nc	-0.023	0.029	0.139	2800	5530	0	2730	0	0
SRL_OPN_2PTS013_0657_20140531_041738_20140531_055922.EUM.nc	-0.027	-0.016	0.109	3571	5750	0	2036	0	143
SRL_OPN_2PTS013_0659_20140531_055922_20140531_074736.EUM.nc	-0.031	-0.046	0.077	3933	6156	0	1988	0	235
SRL_OPN_2PTS013_0662_20140531_074735_20140531_092550.EUM.nc	-0.043	-0.048	0.064	2877	5532	0	2424	0	231
SRL_OPN_2PTS013_0663_20140531_092550_20140531_110335.EUM.nc	0.018	0.041	0.097	2205	5527	0	3322	0	0
SRL_OPN_2PTS013_0665_20140531_110334_20140531_124153.EUM.nc	0.019	0.047	0.106	2591	5417	0	2826	0	0
SRL_OPN_2PTS013_0667_20140531_124152_20140531_142128.EUM.nc	-0.024	-0.037	0.057	2952	5585	0	2262	0	371
SRL_OPN_2PTS013_0669_20140531_142128_20140531_161446.EUM.nc	-0.019	-0.000	0.111	3466	6402	0	2936	0	0
SRL_OPN_2PTS013_0672_20140531_161445_20140531_175422.EUM.nc	-0.005	0.041	0.148	2911	5599	0	2688	0	0
SRL_OPN_2PTS013_0674_20140531_175421_20140531_193354.EUM.nc	-0.016	-0.007	0.092	3176	5664	0	2361	0	127
SRL_OPN_2PTS013_0676_20140531_193354_20140531_211246.EUM.nc	-0.044	-0.050	0.073	3276	5621	0	2272	0	73
SRL_OPN_2PTS013_0678_20140531_211247_20140531_225104.EUM.nc	0.007	0.004	0.101	2446	5405	0	2959	0	0
SRL_OPN_2PTS013_0679_20140531_225104_20140601_002854.EUM.nc	-0.005	0.005	0.084	2974	5475	0	2397	0	104
SRL_OPN_2PTS013_0681_20140601_002853_20140601_020653.EUM.nc	0.004	0.006	0.069	2724	5536	0	2698	0	114
SRL_OPN_2PTS013_0683_20140601_020651_20140601_034609.EUM.nc	-0.021	0.031	0.138	2902	5579	0	2677	0	0
SRL_OPN_2PTS013_0685_20140601_034608_20140601_052704.EUM.nc	-0.044	0.002	0.169	2841	5579	0	2738	0	0
SRL_OPN_2PTS013_0687_20140601_052703_20140601_071638.EUM.nc	-0.045	-0.051	0.069	3589	6221	0	2301	0	331
SRL_OPN_2PTS013_0690_20140601_071637_20140601_085457.EUM.nc	-0.043	-0.052	0.062	3574	5595	0	1831	0	190
SRL_OPN_2PTS013_0691_20140601_085457_20140601_103252.EUM.nc	0.018	0.013	0.058	2361	5549	0	3109	0	79
SRL_OPN_2PTS013_0693_20140601_103251_20140601_121057.EUM.nc	0.011	0.009	0.061	2537	5520	0	2981	0	2

– Continued on next page

Table 16: Inverted Barometer Height Correction Statistics.

– Continued from previous page

File	Median	Mean	Std. Dev.	No. Obs.	Total Obs.	Default Lat/Lon	Flag (total)	Default (total)	3-Sigma Edited
SRL_OPN_2PTS013_0695_20140601_121056_20140601_134955.EUM.nc	-0.000	-0.012	0.049	2733	5512	0	2424	0	355
SRL_OPN_2PTS013_0697_20140601_134955_20140601_154319.EUM.nc	-0.008	0.005	0.134	3509	6424	0	2915	0	0
SRL_OPN_2PTS013_0700_20140601_154319_20140601_172305.EUM.nc	-0.008	0.038	0.159	2812	5529	0	2717	0	0
SRL_OPN_2PTS013_0702_20140601_172304_20140601_190235.EUM.nc	-0.012	0.001	0.097	3213	5649	0	2436	0	0
SRL_OPN_2PTS013_0704_20140601_190234_20140601_204148.EUM.nc	-0.038	-0.044	0.068	3629	5638	0	1987	0	22
SRL_OPN_2PTS013_0706_20140601_204147_20140601_222019.EUM.nc	-0.001	-0.011	0.097	2912	5430	0	2518	0	0
SRL_OPN_2PTS013_0708_20140601_222019_20140601_235806.EUM.nc	-0.006	0.010	0.079	2996	5493	0	2489	0	8
SRL_OPN_2PTS013_0709_20140601_235806_20140602_013601.EUM.nc	0.009	0.011	0.083	2991	5555	0	2564	0	0
SRL_OPN_2PTS013_0711_20140602_013601_20140602_031451.EUM.nc	0.013	0.026	0.116	2755	5525	0	2657	0	113
SRL_OPN_2PTS013_0713_20140602_031451_20140602_045509.EUM.nc	-0.029	-0.002	0.135	2950	5556	0	2606	0	0
SRL_OPN_2PTS013_0715_20140602_045508_20140602_063747.EUM.nc	-0.034	-0.047	0.066	3492	5840	0	1941	0	407
SRL_OPN_2PTS013_0717_20140602_063747_20140602_082410.EUM.nc	-0.053	-0.056	0.069	4030	6057	0	1924	0	103
SRL_OPN_2PTS013_0720_20140602_082409_20140602_100203.EUM.nc	0.007	0.012	0.061	2722	5563	0	2700	0	141
SRL_OPN_2PTS013_0721_20140602_100203_20140602_113959.EUM.nc	0.023	0.019	0.068	2390	5448	0	3058	0	0
SRL_OPN_2PTS013_0723_20140602_113959_20140602_131839.EUM.nc	0.012	-0.011	0.051	2634	5440	0	2481	0	325
SRL_OPN_2PTS013_0725_20140602_131839_20140602_151200.EUM.nc	-0.015	-0.006	0.132	3545	6434	0	2889	0	0
SRL_OPN_2PTS013_0728_20140602_151200_20140602_165148.EUM.nc	-0.017	0.031	0.163	2861	5593	0	2732	0	0
SRL_OPN_2PTS013_0730_20140602_165147_20140602_183121.EUM.nc	0.006	0.002	0.085	3015	5547	0	2375	0	157
SRL_OPN_2PTS013_0732_20140602_183120_20140602_201043.EUM.nc	-0.042	-0.051	0.071	3087	5610	0	2405	0	118
SRL_OPN_2PTS013_0734_20140602_201042_20140602_214921.EUM.nc	0.019	0.006	0.081	3184	5461	0	2204	0	73
SRL_OPN_2PTS013_0736_20140602_214921_20140602_232725.EUM.nc	-0.033	-0.014	0.078	2451	5357	0	2906	0	0
SRL_OPN_2PTS013_0737_20140602_232724_20140603_010513.EUM.nc	-0.007	0.007	0.114	2733	5521	0	2786	0	2
SRL_OPN_2PTS013_0739_20140603_010514_20140603_024333.EUM.nc	0.010	0.038	0.133	2853	5555	0	2702	0	0
SRL_OPN_2PTS013_0741_20140603_024332_20140603_042324.EUM.nc	-0.018	0.011	0.112	2800	5542	0	2742	0	0
SRL_OPN_2PTS013_0743_20140603_042324_20140603_060517.EUM.nc	-0.020	-0.035	0.067	3354	5753	0	2012	0	387
SRL_OPN_2PTS013_0745_20140603_060517_20140603_075315.EUM.nc	-0.048	-0.056	0.081	4098	6129	0	1970	0	61
SRL_OPN_2PTS013_0748_20140603_075314_20140603_093119.EUM.nc	0.007	0.013	0.076	3074	5502	0	2428	0	0
SRL_OPN_2PTS013_0749_20140603_093119_20140603_110910.EUM.nc	0.042	0.047	0.088	2222	5498	0	3276	0	0
SRL_OPN_2PTS013_0751_20140603_110909_20140603_124733.EUM.nc	0.005	-0.013	0.042	2149	5374	0	2855	0	370
SRL_OPN_2PTS013_0753_20140603_124732_20140603_144042.EUM.nc	-0.012	-0.005	0.111	3394	6342	0	2948	0	0
SRL_OPN_2PTS013_0756_20140603_144041_20140603_162019.EUM.nc	-0.025	-0.004	0.116	3324	5613	0	2240	0	49
SRL_OPN_2PTS013_0758_20140603_162018_20140603_180005.EUM.nc	0.010	0.032	0.090	2977	5653	0	2676	0	0
SRL_OPN_2PTS013_0760_20140603_180004_20140603_193934.EUM.nc	-0.021	-0.046	0.083	3282	5642	0	2303	0	57
SRL_OPN_2PTS013_0762_20140603_193934_20140603_211825.EUM.nc	0.005	0.005	0.069	3306	5494	0	2145	0	43
SRL_OPN_2PTS013_0764_20140603_211824_20140603_225641.EUM.nc	-0.009	-0.019	0.081	2407	5509	0	3102	0	0
SRL_OPN_2PTS013_0765_20140603_225640_20140604_003430.EUM.nc	-0.013	-0.021	0.056	2759	5477	0	2296	0	422
SRL_OPN_2PTS013_0767_20140604_003430_20140604_021232.EUM.nc	0.015	0.005	0.093	2808	5536	0	2728	0	0
SRL_OPN_2PTS013_0769_20140604_021231_20140604_035152.EUM.nc	-0.013	-0.013	0.067	2599	5519	0	2729	0	191
SRL_OPN_2PTS013_0771_20140604_035152_20140604_053255.EUM.nc	-0.022	0.003	0.131	2903	5562	0	2659	0	0

– Continued on next page

Table 16: Inverted Barometer Height Correction Statistics.

– Continued from previous page

File	Median	Mean	Std. Dev.	No. Obs.	Total Obs.	Default Lat/Lon	Flag (total)	Default (total)	3-Sigma Edited
SRL_OPN_2PTS013_0773_20140604_053255_20140604_072217.EUM.nc	-0.023	-0.035	0.070	4024	6221	0	2147	0	50
SRL_OPN_2PTS013_0776_20140604_072217_20140604_090033.EUM.nc	-0.014	-0.033	0.068	3588	5597	0	1867	0	142
SRL_OPN_2PTS013_0777_20140604_090033_20140604_103828.EUM.nc	0.020	0.012	0.038	2107	5553	0	3145	0	301
SRL_OPN_2PTS013_0779_20140604_103827_20140604_121626.EUM.nc	0.018	0.013	0.066	2453	5526	0	2937	0	136
SRL_OPN_2PTS013_0781_20140604_121625_20140604_135538.EUM.nc	0.018	0.015	0.099	3167	5556	0	2389	0	0
SRL_OPN_2PTS013_0783_20140604_135538_20140604_154902.EUM.nc	-0.028	-0.019	0.109	3494	6419	0	2925	0	0
SRL_OPN_2PTS013_0786_20140604_154901_20140604_172847.EUM.nc	0.027	0.028	0.088	2793	5512	0	2719	0	0
SRL_OPN_2PTS013_0788_20140604_172847_20140604_190815.EUM.nc	-0.022	-0.045	0.076	3156	5636	0	2267	0	213
SRL_OPN_2PTS013_0790_20140604_190815_20140604_204726.EUM.nc	-0.005	-0.010	0.053	3655	5609	0	1952	0	2
SRL_OPN_2PTS013_0792_20140604_204725_20140604_222555.EUM.nc	0.001	-0.016	0.080	2860	5454	0	2594	0	0
SRL_OPN_2PTS013_0794_20140604_222556_20140605_000341.EUM.nc	-0.014	0.009	0.090	2986	5510	0	2460	0	64
SRL_OPN_2PTS013_0795_20140605_000341_20140605_014138.EUM.nc	0.016	-0.010	0.096	2995	5540	0	2543	0	2
SRL_OPN_2PTS013_0797_20140605_014137_20140605_032032.EUM.nc	0.007	0.005	0.119	2896	5526	0	2630	0	0
SRL_OPN_2PTS013_0799_20140605_032031_20140605_050057.EUM.nc	-0.005	0.001	0.104	2930	5566	0	2591	0	45
SRL_OPN_2PTS013_0801_20140605_050056_20140605_064343.EUM.nc	-0.022	-0.031	0.068	3691	5841	0	1967	0	183
SRL_OPN_2PTS013_0803_20140605_064342_20140605_082945.EUM.nc	-0.033	-0.045	0.063	3990	6041	0	1842	0	209
SRL_OPN_2PTS013_0806_20140605_082944_20140605_100738.EUM.nc	-0.018	-0.027	0.062	2641	5553	0	2735	0	177
SRL_OPN_2PTS013_0807_20140605_100737_20140605_114535.EUM.nc	0.023	0.014	0.054	2399	5497	0	3054	0	44
SRL_OPN_2PTS013_0809_20140605_114534_20140605_132422.EUM.nc	0.031	0.012	0.086	2900	5474	0	2509	0	65
SRL_OPN_2PTS013_0811_20140605_132421_20140605_151743.EUM.nc	-0.013	-0.025	0.101	3530	6401	0	2871	0	0
SRL_OPN_2PTS013_0814_20140605_151742_20140605_165730.EUM.nc	0.001	0.004	0.090	2736	5567	0	2721	0	110
SRL_OPN_2PTS013_0816_20140605_165729_20140605_183702.EUM.nc	-0.030	-0.039	0.079	2944	5559	0	2344	0	271
SRL_OPN_2PTS013_0818_20140605_183702_20140605_201622.EUM.nc	-0.017	-0.023	0.056	3267	5594	0	2327	0	0
SRL_OPN_2PTS013_0820_20140605_201622_20140605_215459.EUM.nc	0.021	0.006	0.082	3206	5436	0	2230	0	0
SRL_OPN_2PTS013_0822_20140605_215459_20140605_233300.EUM.nc	-0.039	-0.026	0.077	2433	5329	0	2845	0	51
SRL_OPN_2PTS013_0823_20140605_233259_20140606_011050.EUM.nc	0.012	-0.005	0.098	2726	5518	0	2790	0	2
SRL_OPN_2PTS013_0825_20140606_011049_20140606_024912.EUM.nc	0.015	0.013	0.130	2858	5540	0	2682	0	0
SRL_OPN_2PTS013_0827_20140606_024912_20140606_042910.EUM.nc	-0.019	-0.014	0.059	2806	5555	0	2729	0	20
SRL_OPN_2PTS013_0829_20140606_042910_20140606_061102.EUM.nc	-0.027	-0.048	0.081	3499	5767	0	2027	0	241
SRL_OPN_2PTS013_0831_20140606_061101_20140606_075853.EUM.nc	-0.031	-0.035	0.051	3800	6123	0	1970	0	353
SRL_OPN_2PTS013_0834_20140606_075852_20140606_093655.EUM.nc	-0.024	-0.036	0.077	2908	5542	0	2634	0	0
SRL_OPN_2PTS013_0835_20140606_093654_20140606_111447.EUM.nc	0.048	0.049	0.080	2107	5485	0	3321	0	57
SRL_OPN_2PTS013_0837_20140606_111446_20140606_125313.EUM.nc	0.029	0.028	0.117	2680	5421	0	2741	0	0
SRL_OPN_2PTS013_0839_20140606_125312_20140606_144624.EUM.nc	-0.006	-0.023	0.086	3367	6374	0	2961	0	46
SRL_OPN_2PTS013_0842_20140606_144624_20140606_162602.EUM.nc	-0.015	-0.024	0.061	3017	5644	0	2278	0	349
SRL_OPN_2PTS013_0844_20140606_162602_20140606_180547.EUM.nc	-0.049	-0.044	0.071	2800	5668	0	2614	0	254
SRL_OPN_2PTS013_0846_20140606_180546_20140606_194515.EUM.nc	-0.029	-0.032	0.057	3279	5634	0	2337	0	18
SRL_OPN_2PTS013_0848_20140606_194515_20140606_212403.EUM.nc	0.015	0.021	0.078	3363	5493	0	2103	0	27
SRL_OPN_2PTS013_0850_20140606_212402_20140606_230217.EUM.nc	-0.043	-0.029	0.088	2250	5434	0	3184	0	0

– Continued on next page

Table 16: Inverted Barometer Height Correction Statistics.

– Continued from previous page

File	Median	Mean	Std. Dev.	No. Obs.	Total Obs.	Default Lat/Lon	Flag (total)	Default (total)	3-Sigma Edited
SRL_OPN_2PTS013_0851_20140606_230216_20140607_003957.EUM.nc	0.008	0.024	0.111	3216	5503	0	2283	0	4
SRL_OPN_2PTS013_0853_20140607_003956_20140607_021810.EUM.nc	0.012	0.018	0.116	2798	5540	0	2742	0	0
SRL_OPN_2PTS013_0855_20140607_021810_20140607_035738.EUM.nc	-0.036	-0.035	0.042	2749	5589	0	2812	0	28
SRL_OPN_2PTS013_0857_20140607_035737_20140607_053847.EUM.nc	-0.034	-0.053	0.085	2834	5569	0	2496	0	239
SRL_OPN_2PTS013_0859_20140607_053846_20140607_072755.EUM.nc	-0.009	-0.020	0.057	3894	6227	0	2031	0	302
SRL_OPN_2PTS013_0862_20140607_072756_20140607_090610.EUM.nc	-0.048	-0.047	0.077	3558	5575	0	1992	0	25
SRL_OPN_2PTS013_0863_20140607_090610_20140607_104403.EUM.nc	0.041	0.038	0.081	2261	5553	0	3132	0	160
SRL_OPN_2PTS013_0865_20140607_104402_20140607_122205.EUM.nc	0.017	0.036	0.104	2527	5511	0	2846	0	138
SRL_OPN_2PTS013_0867_20140607_122204_20140607_140121.EUM.nc	-0.009	-0.012	0.085	3334	5565	0	2231	0	0
SRL_OPN_2PTS013_0869_20140607_140121_20140607_155443.EUM.nc	-0.003	-0.015	0.088	3172	6415	0	3112	0	131
SRL_OPN_2PTS013_0872_20140607_155444_20140607_173430.EUM.nc	-0.047	-0.044	0.072	2580	5511	0	2660	0	271
SRL_OPN_2PTS013_0874_20140607_173429_20140607_191357.EUM.nc	-0.045	-0.047	0.071	3378	5641	0	2234	0	29
SRL_OPN_2PTS013_0876_20140607_191357_20140607_205306.EUM.nc	-0.002	-0.010	0.080	3607	5639	0	2030	0	2
SRL_OPN_2PTS013_0878_20140607_205306_20140607_223124.EUM.nc	0.011	0.009	0.095	2741	5424	0	2618	0	65
SRL_OPN_2PTS013_0879_20140607_223124_20140608_000916.EUM.nc	0.029	0.054	0.131	3061	5500	0	2439	0	0
SRL_OPN_2PTS013_0881_20140608_000915_20140608_014715.EUM.nc	0.005	0.009	0.089	3013	5535	0	2522	0	0
SRL_OPN_2PTS013_0883_20140608_014714_20140608_032607.EUM.nc	-0.035	-0.044	0.067	2921	5483	0	2516	0	46
SRL_OPN_2PTS013_0885_20140608_032606_20140608_050646.EUM.nc	-0.029	-0.035	0.090	2748	5592	0	2694	0	150
SRL_OPN_2PTS013_0887_20140608_050645_20140608_065648.EUM.nc	-0.031	-0.028	0.087	3622	6234	0	2435	0	177
SRL_OPN_2PTS013_0890_20140608_065648_20140608_083524.EUM.nc	-0.043	-0.044	0.072	4072	5636	0	1489	0	75
SRL_OPN_2PTS013_0892_20140608_083523_20140608_101315.EUM.nc	0.016	-0.007	0.058	2408	5556	0	2813	0	335
SRL_OPN_2PTS013_0893_20140608_101314_20140608_115113.EUM.nc	0.026	0.044	0.094	2510	5518	0	3008	0	0
SRL_OPN_2PTS013_0895_20140608_115112_20140608_133002.EUM.nc	0.014	0.020	0.112	2996	5469	0	2473	0	0
SRL_OPN_2PTS013_0897_20140608_133001_20140608_152326.EUM.nc	-0.017	-0.023	0.097	3519	6386	0	2801	0	66
SRL_OPN_2PTS013_0900_20140608_152326_20140608_170304.EUM.nc	-0.011	-0.018	0.093	2688	5521	0	2742	0	91
SRL_OPN_2PTS013_0902_20140608_170303_20140608_184245.EUM.nc	-0.037	-0.050	0.079	3165	5646	0	2457	0	24
SRL_OPN_2PTS013_0904_20140608_184245_20140608_202203.EUM.nc	-0.038	-0.041	0.067	3249	5611	0	2223	0	139
SRL_OPN_2PTS013_0906_20140608_202202_20140608_220035.EUM.nc	0.026	0.007	0.084	2998	5435	0	2437	0	0
SRL_OPN_2PTS013_0908_20140608_220034_20140608_233836.EUM.nc	0.034	0.056	0.123	2540	5448	0	2811	0	97
SRL_OPN_2PTS013_0909_20140608_233836_20140609_011626.EUM.nc	-0.002	0.002	0.093	2909	5511	0	2565	0	37
SRL_OPN_2PTS013_0911_20140609_011626_20140609_025455.EUM.nc	-0.037	-0.039	0.080	2859	5509	0	2618	0	32
SRL_OPN_2PTS013_0913_20140609_025454_20140609_043459.EUM.nc	-0.010	-0.027	0.067	2638	5522	0	2681	0	203
SRL_OPN_2PTS013_0915_20140609_043458_20140609_061658.EUM.nc	-0.037	-0.047	0.073	3681	5780	0	1984	0	115
SRL_OPN_2PTS013_0917_20140609_061658_20140609_080432.EUM.nc	-0.034	-0.046	0.072	3968	6105	0	1942	0	195
SRL_OPN_2PTS013_0920_20140609_080431_20140609_094231.EUM.nc	-0.004	-0.008	0.067	2741	5545	0	2633	0	171
SRL_OPN_2PTS013_0921_20140609_094231_20140609_112024.EUM.nc	0.050	0.044	0.049	2049	5410	0	3193	0	168
SRL_OPN_2PTS013_0923_20140609_112024_20140609_125853.EUM.nc	0.016	0.013	0.103	2653	5405	0	2648	0	104
SRL_OPN_2PTS013_0925_20140609_125854_20140609_145208.EUM.nc	-0.023	-0.031	0.085	3358	6379	0	2922	0	99
SRL_OPN_2PTS013_0928_20140609_145207_20140609_163145.EUM.nc	-0.010	-0.006	0.089	3247	5645	0	2378	0	20

– Continued on next page

Table 16: Inverted Barometer Height Correction Statistics.

– Continued from previous page

File	Median	Mean	Std. Dev.	No. Obs.	Total Obs.	Default Lat/Lon	Flag (total)	Default (total)	3-Sigma Edited
SRL_OPN_2PTS013_0930_20140609_163145_20140609_181130.EUM.nc	-0.016	-0.024	0.074	2897	5637	0	2581	0	159
SRL_OPN_2PTS013_0932_20140609_181129_20140609_195049.EUM.nc	-0.035	-0.034	0.084	3238	5623	0	2385	0	0
SRL_OPN_2PTS013_0934_20140609_195048_20140609_212943.EUM.nc	-0.021	-0.013	0.085	3461	5529	0	2063	0	5
SRL_OPN_2PTS013_0936_20140609_212942_20140609_230754.EUM.nc	0.032	0.056	0.124	2113	5433	0	3320	0	0
SRL_OPN_2PTS013_0937_20140609_230754_20140610_004534.EUM.nc	-0.001	0.003	0.097	3024	5513	0	2421	0	68
SRL_OPN_2PTS013_0939_20140610_004533_20140610_022349.EUM.nc	-0.003	-0.025	0.085	2738	5545	0	2704	0	103
SRL_OPN_2PTS013_0941_20140610_022349_20140610_040322.EUM.nc	-0.007	-0.015	0.049	2539	5483	0	2685	0	259
SRL_OPN_2PTS013_0943_20140610_040322_20140610_054439.EUM.nc	-0.058	-0.062	0.069	3206	5684	0	2281	0	197
SRL_OPN_2PTS013_0945_20140610_054438_20140610_073327.EUM.nc	-0.024	-0.043	0.066	3839	6199	0	2057	0	303
SRL_OPN_2PTS013_0948_20140610_073327_20140610_091147.EUM.nc	-0.015	-0.017	0.064	3256	5567	0	2168	0	143
SRL_OPN_2PTS013_0949_20140610_091146_20140610_104940.EUM.nc	0.022	0.010	0.058	2248	5572	0	3205	0	119
SRL_OPN_2PTS013_0951_20140610_104939_20140610_122744.EUM.nc	0.015	0.042	0.144	2633	5412	0	2779	0	0
SRL_OPN_2PTS013_0953_20140610_122745_20140610_140706.EUM.nc	0.003	-0.020	0.079	3073	5582	0	2385	0	124
SRL_OPN_2PTS013_0955_20140610_140705_20140610_160027.EUM.nc	-0.017	-0.024	0.070	3108	6422	0	3152	0	162
SRL_OPN_2PTS013_0958_20140610_160027_20140610_174014.EUM.nc	-0.013	-0.023	0.047	2532	5672	0	2767	0	373
SRL_OPN_2PTS013_0960_20140610_174013_20140610_191939.EUM.nc	-0.016	-0.025	0.082	3422	5638	0	2215	0	1
SRL_OPN_2PTS013_0962_20140610_191940_20140610_205846.EUM.nc	-0.016	-0.025	0.072	3571	5613	0	2036	0	6
SRL_OPN_2PTS013_0964_20140610_205846_20140610_223702.EUM.nc	0.042	0.063	0.120	2683	5422	0	2739	0	0
SRL_OPN_2PTS013_0965_20140610_223701_20140611_001453.EUM.nc	-0.018	0.001	0.108	3022	5491	0	2466	0	3
SRL_OPN_2PTS013_0967_20140611_001452_20140611_015254.EUM.nc	0.005	-0.005	0.089	2852	5503	0	2529	0	122
SRL_OPN_2PTS013_0969_20140611_015253_20140611_033150.EUM.nc	-0.001	0.010	0.088	2969	5467	0	2498	0	0
SRL_OPN_2PTS013_0971_20140611_033150_20140611_051236.EUM.nc	-0.050	-0.057	0.060	2600	5570	0	2628	0	342
SRL_OPN_2PTS013_0973_20140611_051235_20140611_070228.EUM.nc	-0.032	-0.050	0.073	3585	6248	0	2457	0	206
SRL_OPN_2PTS013_0976_20140611_070228_20140611_084101.EUM.nc	-0.024	-0.027	0.055	3872	5615	0	1589	0	154
SRL_OPN_2PTS013_0978_20140611_084102_20140611_101851.EUM.nc	-0.020	-0.018	0.065	2563	5554	0	2919	0	72
SRL_OPN_2PTS013_0979_20140611_101850_20140611_115651.EUM.nc	0.010	0.015	0.114	2464	5532	0	3002	0	66
SRL_OPN_2PTS013_0981_20140611_115650_20140611_133545.EUM.nc	0.008	0.011	0.088	2991	5428	0	2437	0	0
SRL_OPN_2PTS013_0983_20140611_133545_20140611_152908.EUM.nc	-0.014	0.008	0.133	3567	6381	0	2804	0	10
SRL_OPN_2PTS013_0986_20140611_152907_20140611_170847.EUM.nc	-0.031	-0.001	0.118	2798	5498	0	2700	0	0
SRL_OPN_2PTS013_0988_20140611_170847_20140611_184828.EUM.nc	-0.018	-0.034	0.063	3307	5663	0	2356	0	0
SRL_OPN_2PTS013_0990_20140611_184827_20140611_202735.EUM.nc	-0.033	-0.029	0.068	3350	5595	0	2232	0	13
SRL_OPN_2PTS013_0992_20140611_202735_20140611_220614.EUM.nc	-0.006	0.016	0.102	3036	5427	0	2387	0	4
SRL_OPN_2PTS013_0994_20140611_220613_20140611_234412.EUM.nc	-0.022	-0.001	0.116	2776	5521	0	2691	0	54
SRL_OPN_2PTS013_0995_20140611_234411_20140612_012155.EUM.nc	0.008	-0.002	0.071	2679	5504	0	2584	0	241
SRL_OPN_2PTS013_0997_20140612_012155_20140612_030035.EUM.nc	0.001	0.014	0.098	2885	5557	0	2672	0	0
SRL_OPN_2PTS013_0999_20140612_030034_20140612_044046.EUM.nc	-0.043	-0.054	0.054	2529	5622	0	2760	0	333

33 Sea Surface Height Anomaly (Product Values) Table

Table 17: Sea Surface Height Anomaly (Product Values) Statistics.

File	Median	Mean	Std. Dev.	No. Obs.	Total Obs.	Default Lat/Lon	Flag (total)	Default (total)	3-Sigma Edited
SRL_OPN_2PTS012_1001_20140508_044046_20140508_062254.EUM.nc	0.018	0.009	0.097	3901	5791	0	1819	13	58
SRL_OPN_2PTS013_0001_20140508_062254_20140508_081002.EUM.nc	0.022	0.017	0.084	3980	6086	0	1985	12	109
SRL_OPN_2PTS013_0004_20140508_081001_20140508_094808.EUM.nc	0.001	-0.008	0.129	2828	5504	0	2580	15	81
SRL_OPN_2PTS013_0005_20140508_094807_20140508_112601.EUM.nc	0.011	0.006	0.119	2078	5388	0	3241	47	22
SRL_OPN_2PTS013_0007_20140508_112601_20140508_130433.EUM.nc	-0.025	-0.014	0.104	2668	5367	0	2622	17	60
SRL_OPN_2PTS013_0009_20140508_130433_20140508_145750.EUM.nc	-0.025	-0.028	0.072	3434	6375	0	2813	1	127
SRL_OPN_2PTS013_0012_20140508_145749_20140508_163728.EUM.nc	-0.019	-0.027	0.093	2996	5648	0	2504	17	131
SRL_OPN_2PTS013_0014_20140508_163727_20140508_181711.EUM.nc	-0.014	-0.021	0.102	3009	5503	0	2436	8	50
SRL_OPN_2PTS013_0016_20140508_181711_20140508_195628.EUM.nc	0.006	0.003	0.079	3146	5520	0	2290	20	64
SRL_OPN_2PTS013_0018_20140508_195628_20140508_213520.EUM.nc	-0.020	-0.024	0.083	3295	5491	0	1989	38	169
SRL_OPN_2PTS013_0020_20140508_213520_20140508_231330.EUM.nc	-0.018	-0.016	0.087	2214	5417	0	3150	6	47
SRL_OPN_2PTS013_0021_20140508_231330_20140509_005109.EUM.nc	-0.004	-0.002	0.103	2999	5490	0	2426	24	41
SRL_OPN_2PTS013_0023_20140509_005109_20140509_022928.EUM.nc	0.007	0.003	0.082	2750	5525	0	2692	11	72
SRL_OPN_2PTS013_0025_20140509_022929_20140509_040906.EUM.nc	-0.023	-0.027	0.086	2647	5498	0	2718	15	118
SRL_OPN_2PTS013_0027_20140509_040905_20140509_055031.EUM.nc	0.008	0.004	0.093	3573	5712	0	1987	6	146
SRL_OPN_2PTS013_0029_20140509_055030_20140509_073905.EUM.nc	0.003	0.001	0.081	4069	6155	0	1981	2	103
SRL_OPN_2PTS013_0032_20140509_073905_20140509_091723.EUM.nc	0.009	0.006	0.115	3164	5502	0	2237	15	86
SRL_OPN_2PTS013_0033_20140509_091722_20140509_105515.EUM.nc	0.006	-0.004	0.105	2230	5517	0	3227	22	38
SRL_OPN_2PTS013_0035_20140509_105514_20140509_123321.EUM.nc	-0.040	-0.030	0.095	2469	5369	0	2855	23	22
SRL_OPN_2PTS013_0037_20140509_123321_20140509_141248.EUM.nc	-0.036	-0.035	0.077	3154	5582	0	2299	2	127
SRL_OPN_2PTS013_0039_20140509_141249_20140509_160608.EUM.nc	-0.013	-0.015	0.089	3238	6409	0	3092	8	71
SRL_OPN_2PTS013_0042_20140509_160608_20140509_174555.EUM.nc	-0.016	-0.020	0.104	2786	5604	0	2742	9	67
SRL_OPN_2PTS013_0044_20140509_174555_20140509_192519.EUM.nc	0.002	-0.011	0.098	3253	5592	0	2226	21	92
SRL_OPN_2PTS013_0046_20140509_192519_20140509_210423.EUM.nc	-0.020	-0.026	0.084	3208	5599	0	2063	30	298
SRL_OPN_2PTS013_0048_20140509_210422_20140509_224245.EUM.nc	-0.013	-0.011	0.088	2604	5419	0	2698	13	104
SRL_OPN_2PTS013_0049_20140509_224245_20140510_002028.EUM.nc	-0.057	-0.061	0.109	2949	5447	0	2406	15	77
SRL_OPN_2PTS013_0051_20140510_002027_20140510_015830.EUM.nc	-0.005	-0.004	0.102	2900	5532	0	2594	11	27
SRL_OPN_2PTS013_0053_20140510_015829_20140510_033731.EUM.nc	-0.023	-0.024	0.078	2849	5518	0	2550	15	104
SRL_OPN_2PTS013_0055_20140510_033730_20140510_051825.EUM.nc	0.011	0.020	0.088	2926	5566	0	2550	2	88
SRL_OPN_2PTS013_0057_20140510_051825_20140510_070805.EUM.nc	-0.004	-0.018	0.085	3780	6216	0	2358	19	59
SRL_OPN_2PTS013_0060_20140510_070804_20140510_084637.EUM.nc	0.010	0.000	0.098	3760	5608	0	1713	16	119
SRL_OPN_2PTS013_0061_20140510_084636_20140510_102424.EUM.nc	-0.032	-0.031	0.099	2466	5479	0	2842	30	141
SRL_OPN_2PTS013_0063_20140510_102423_20140510_120227.EUM.nc	-0.031	-0.027	0.104	2507	5519	0	2949	22	41
SRL_OPN_2PTS013_0065_20140510_120226_20140510_134126.EUM.nc	-0.009	-0.008	0.086	3044	5504	0	2367	32	61
SRL_OPN_2PTS013_0067_20140510_134125_20140510_153449.EUM.nc	-0.024	-0.035	0.074	3416	6416	0	2896	37	67
SRL_OPN_2PTS013_0070_20140510_153449_20140510_171436.EUM.nc	0.009	0.008	0.087	2657	5499	0	2751	19	72

– Continued on next page

Table 17: Sea Surface Height Anomaly (Product Values) Statistics.

– Continued from previous page

File	Median	Mean	Std. Dev.	No. Obs.	Total Obs.	Default Lat/Lon	Flag (total)	Default (total)	3-Sigma Edited
SRL_OPN_2PTS013_0072_20140510_171435_20140510_185407.EUM.nc	0.002	0.002	0.093	3189	5622	0	2354	10	69
SRL_OPN_2PTS013_0074_20140510_185406_20140510_203322.EUM.nc	0.016	0.020	0.100	3417	5599	0	2065	16	101
SRL_OPN_2PTS013_0076_20140510_203321_20140510_221149.EUM.nc	-0.020	-0.026	0.075	2820	5445	0	2450	19	156
SRL_OPN_2PTS013_0078_20140510_221149_20140510_234946.EUM.nc	-0.024	-0.026	0.094	2777	5496	0	2583	34	102
SRL_OPN_2PTS013_0079_20140510_234945_20140511_012739.EUM.nc	-0.006	-0.005	0.092	2773	5534	0	2641	9	111
SRL_OPN_2PTS013_0081_20140511_012738_20140511_030614.EUM.nc	-0.010	-0.023	0.090	2827	5559	0	2653	7	72
SRL_OPN_2PTS013_0083_20140511_030613_20140511_044631.EUM.nc	-0.024	-0.015	0.090	2871	5505	0	2565	6	63
SRL_OPN_2PTS013_0085_20140511_044631_20140511_062847.EUM.nc	0.002	0.005	0.091	3916	5796	0	1855	10	15
SRL_OPN_2PTS013_0087_20140511_062847_20140511_081546.EUM.nc	0.019	0.011	0.093	4051	6094	0	1959	1	83
SRL_OPN_2PTS013_0090_20140511_081546_20140511_095342.EUM.nc	-0.014	-0.016	0.132	2797	5506	0	2627	8	74
SRL_OPN_2PTS013_0091_20140511_095342_20140511_113137.EUM.nc	-0.001	-0.004	0.103	2210	5396	0	3114	32	40
SRL_OPN_2PTS013_0093_20140511_113136_20140511_131012.EUM.nc	-0.031	-0.029	0.106	2733	5488	0	2673	4	78
SRL_OPN_2PTS013_0095_20140511_131012_20140511_150330.EUM.nc	-0.016	-0.017	0.073	3416	6372	0	2857	13	86
SRL_OPN_2PTS013_0098_20140511_150329_20140511_164308.EUM.nc	-0.010	-0.023	0.095	2851	5613	0	2670	15	77
SRL_OPN_2PTS013_0100_20140511_164307_20140511_182251.EUM.nc	-0.014	-0.006	0.106	3158	5543	0	2331	11	43
SRL_OPN_2PTS013_0102_20140511_182250_20140511_200215.EUM.nc	0.018	0.016	0.088	3047	5562	0	2417	24	74
SRL_OPN_2PTS013_0104_20140511_200214_20140511_214056.EUM.nc	-0.027	-0.027	0.099	3245	5494	0	2078	41	130
SRL_OPN_2PTS013_0106_20140511_214057_20140511_231903.EUM.nc	-0.029	-0.026	0.105	2391	5363	0	2935	13	24
SRL_OPN_2PTS013_0107_20140511_231903_20140512_005653.EUM.nc	-0.010	-0.011	0.101	2760	5517	0	2657	37	63
SRL_OPN_2PTS013_0109_20140512_005654_20140512_023507.EUM.nc	-0.003	-0.005	0.089	2803	5534	0	2661	18	52
SRL_OPN_2PTS013_0111_20140512_023506_20140512_041450.EUM.nc	-0.023	-0.023	0.091	2695	5506	0	2714	18	79
SRL_OPN_2PTS013_0113_20140512_041450_20140512_055623.EUM.nc	0.002	-0.002	0.092	3604	5740	0	2003	5	128
SRL_OPN_2PTS013_0115_20140512_055622_20140512_074451.EUM.nc	-0.006	-0.014	0.077	4104	6157	0	1971	7	75
SRL_OPN_2PTS013_0118_20140512_074452_20140512_092259.EUM.nc	-0.022	-0.025	0.100	3071	5476	0	2307	8	90
SRL_OPN_2PTS013_0119_20140512_092258_20140512_110050.EUM.nc	-0.010	-0.017	0.124	2068	5470	0	3308	41	53
SRL_OPN_2PTS013_0121_20140512_110049_20140512_123909.EUM.nc	-0.027	-0.014	0.086	2425	5412	0	2876	8	103
SRL_OPN_2PTS013_0123_20140512_123909_20140512_141832.EUM.nc	0.012	0.012	0.081	3234	5561	0	2222	14	91
SRL_OPN_2PTS013_0125_20140512_141832_20140512_161150.EUM.nc	-0.019	-0.018	0.097	3264	6387	0	2988	18	117
SRL_OPN_2PTS013_0128_20140512_161149_20140512_175136.EUM.nc	-0.015	-0.019	0.114	2847	5587	0	2677	13	50
SRL_OPN_2PTS013_0130_20140512_175135_20140512_193059.EUM.nc	0.003	-0.006	0.078	3121	5591	0	2333	14	123
SRL_OPN_2PTS013_0132_20140512_193059_20140512_211002.EUM.nc	-0.025	-0.021	0.077	3216	5637	0	2216	24	181
SRL_OPN_2PTS013_0134_20140512_211001_20140512_224821.EUM.nc	-0.029	-0.032	0.091	2437	5403	0	2883	22	61
SRL_OPN_2PTS013_0135_20140512_224820_20140513_002601.EUM.nc	-0.020	-0.027	0.083	2872	5399	0	2344	16	167
SRL_OPN_2PTS013_0137_20140513_002600_20140513_020407.EUM.nc	0.021	0.016	0.101	2847	5503	0	2581	15	60
SRL_OPN_2PTS013_0139_20140513_020406_20140513_034321.EUM.nc	-0.014	-0.015	0.092	2846	5545	0	2606	17	76
SRL_OPN_2PTS013_0141_20140513_034320_20140513_052414.EUM.nc	-0.002	-0.006	0.085	2857	5569	0	2641	7	64
SRL_OPN_2PTS013_0143_20140513_052413_20140513_071344.EUM.nc	-0.020	-0.022	0.078	3848	6225	0	2303	5	69
SRL_OPN_2PTS013_0146_20140513_071343_20140513_085212.EUM.nc	-0.001	-0.003	0.098	3772	5592	0	1756	16	48
SRL_OPN_2PTS013_0147_20140513_085211_20140513_103008.EUM.nc	-0.029	-0.034	0.100	2448	5495	0	2965	26	56

– Continued on next page

Table 17: Sea Surface Height Anomaly (Product Values) Statistics.

– Continued from previous page

File	Median	Mean	Std. Dev.	No. Obs.	Total Obs.	Default Lat/Lon	Flag (total)	Default (total)	3-Sigma Edited
SRL_OPN_2PTS013_0149_20140513_103007_20140513_120803.EUM.nc	-0.025	-0.016	0.116	2485	5516	0	2934	65	32
SRL_OPN_2PTS013_0151_20140513_120802_20140513_134706.EUM.nc	0.004	0.002	0.068	2946	5484	0	2424	10	104
SRL_OPN_2PTS013_0153_20140513_134706_20140513_154032.EUM.nc	-0.009	-0.014	0.085	3403	6436	0	2898	7	128
SRL_OPN_2PTS013_0156_20140513_154031_20140513_172018.EUM.nc	-0.007	-0.005	0.101	2725	5548	0	2749	5	69
SRL_OPN_2PTS013_0158_20140513_172017_20140513_185947.EUM.nc	0.016	0.013	0.081	3110	5615	0	2376	20	109
SRL_OPN_2PTS013_0160_20140513_185947_20140513_203901.EUM.nc	-0.019	-0.014	0.079	3499	5624	0	2006	17	102
SRL_OPN_2PTS013_0162_20140513_203900_20140513_221726.EUM.nc	-0.033	-0.040	0.094	2882	5447	0	2443	35	87
SRL_OPN_2PTS013_0164_20140513_221726_20140513_235521.EUM.nc	-0.021	-0.020	0.083	2823	5482	0	2514	8	137
SRL_OPN_2PTS013_0165_20140513_235521_20140514_013316.EUM.nc	0.007	0.006	0.089	2886	5549	0	2597	14	52
SRL_OPN_2PTS013_0167_20140514_013315_20140514_031156.EUM.nc	-0.006	-0.015	0.099	2820	5561	0	2677	5	59
SRL_OPN_2PTS013_0169_20140514_031155_20140514_045219.EUM.nc	-0.014	-0.003	0.106	2908	5508	0	2555	3	42
SRL_OPN_2PTS013_0171_20140514_045219_20140514_063444.EUM.nc	-0.015	-0.018	0.083	3908	5829	0	1865	3	53
SRL_OPN_2PTS013_0173_20140514_063444_20140514_082116.EUM.nc	0.001	-0.008	0.085	4004	6065	0	1903	4	154
SRL_OPN_2PTS013_0176_20140514_082115_20140514_095919.EUM.nc	-0.015	-0.023	0.118	2718	5536	0	2648	14	156
SRL_OPN_2PTS013_0177_20140514_095918_20140514_113713.EUM.nc	-0.013	-0.018	0.114	2315	5418	0	3038	33	32
SRL_OPN_2PTS013_0179_20140514_113714_20140514_131546.EUM.nc	-0.023	-0.017	0.080	2797	5445	0	2548	9	91
SRL_OPN_2PTS013_0181_20140514_131545_20140514_150914.EUM.nc	-0.009	-0.009	0.073	3350	6413	0	2852	38	173
SRL_OPN_2PTS013_0184_20140514_150913_20140514_164852.EUM.nc	-0.035	-0.034	0.110	2826	5607	0	2691	9	81
SRL_OPN_2PTS013_0186_20140514_164851_20140514_182834.EUM.nc	0.020	0.014	0.086	3141	5533	0	2327	7	58
SRL_OPN_2PTS013_0188_20140514_182833_20140514_200748.EUM.nc	-0.006	-0.010	0.094	3063	5553	0	2364	14	112
SRL_OPN_2PTS013_0190_20140514_200747_20140514_214636.EUM.nc	-0.039	-0.045	0.092	3160	5471	0	2198	39	74
SRL_OPN_2PTS013_0192_20140514_214635_20140514_232440.EUM.nc	-0.033	-0.037	0.109	2371	5299	0	2833	37	58
SRL_OPN_2PTS013_0193_20140514_232439_20140515_010220.EUM.nc	-0.021	-0.018	0.096	2703	5494	0	2734	23	34
SRL_OPN_2PTS013_0195_20140515_010220_20140515_024046.EUM.nc	-0.005	-0.014	0.100	2783	5545	0	2711	13	38
SRL_OPN_2PTS013_0197_20140515_024046_20140515_042035.EUM.nc	-0.009	0.003	0.094	2723	5541	0	2710	34	74
SRL_OPN_2PTS013_0199_20140515_042035_20140515_060215.EUM.nc	-0.010	-0.007	0.089	3659	5746	0	1959	4	124
SRL_OPN_2PTS013_0201_20140515_060216_20140515_075020.EUM.nc	-0.015	-0.016	0.070	4067	6138	0	1927	10	134
SRL_OPN_2PTS013_0204_20140515_075019_20140515_092835.EUM.nc	0.006	0.002	0.096	2998	5505	0	2379	24	104
SRL_OPN_2PTS013_0205_20140515_092834_20140515_110626.EUM.nc	-0.023	-0.027	0.118	2097	5489	0	3279	60	53
SRL_OPN_2PTS013_0207_20140515_110625_20140515_124438.EUM.nc	-0.022	-0.012	0.082	2459	5384	0	2819	15	91
SRL_OPN_2PTS013_0209_20140515_124438_20140515_143754.EUM.nc	-0.026	-0.026	0.075	3277	6350	0	2960	4	109
SRL_OPN_2PTS013_0212_20140515_143755_20140515_161732.EUM.nc	-0.035	-0.041	0.109	3378	5622	0	2194	3	47
SRL_OPN_2PTS013_0214_20140515_161731_20140515_175716.EUM.nc	0.018	0.026	0.108	2895	5559	0	2611	8	45
SRL_OPN_2PTS013_0216_20140515_175716_20140515_193638.EUM.nc	0.010	0.004	0.082	3182	5589	0	2311	9	87
SRL_OPN_2PTS013_0218_20140515_193638_20140515_211539.EUM.nc	-0.037	-0.035	0.075	3145	5521	0	2122	30	224
SRL_OPN_2PTS013_0220_20140515_211538_20140515_225356.EUM.nc	-0.042	-0.046	0.097	2342	5504	0	3061	19	82
SRL_OPN_2PTS013_0221_20140515_225356_20140516_003137.EUM.nc	-0.018	-0.022	0.073	3069	5445	0	2295	10	71
SRL_OPN_2PTS013_0223_20140516_003136_20140516_020945.EUM.nc	-0.011	-0.014	0.074	2640	5525	0	2738	10	137
SRL_OPN_2PTS013_0225_20140516_020944_20140516_034904.EUM.nc	0.012	0.013	0.095	2823	5538	0	2616	29	70

– Continued on next page

Table 17: Sea Surface Height Anomaly (Product Values) Statistics.

– Continued from previous page

File	Median	Mean	Std. Dev.	No. Obs.	Total Obs.	Default Lat/Lon	Flag (total)	Default (total)	3-Sigma Edited
SRL_OPN_2PTS013_0227_20140516_034903_20140516_053003.EUM.nc	-0.017	-0.008	0.102	2859	5564	0	2649	3	53
SRL_OPN_2PTS013_0229_20140516_053002_20140516_071921.EUM.nc	-0.018	-0.020	0.079	3969	6200	0	2158	17	56
SRL_OPN_2PTS013_0232_20140516_071921_20140516_085748.EUM.nc	-0.011	-0.017	0.089	3636	5590	0	1847	17	90
SRL_OPN_2PTS013_0233_20140516_085747_20140516_103542.EUM.nc	-0.038	-0.034	0.094	2264	5463	0	3048	23	128
SRL_OPN_2PTS013_0235_20140516_103542_20140516_121340.EUM.nc	-0.010	-0.019	0.112	2480	5476	0	2950	27	19
SRL_OPN_2PTS013_0237_20140516_121339_20140516_135250.EUM.nc	-0.023	-0.020	0.076	3028	5527	0	2403	12	84
SRL_OPN_2PTS013_0239_20140516_135249_20140516_154613.EUM.nc	-0.012	-0.010	0.083	3490	6417	0	2854	6	67
SRL_OPN_2PTS013_0242_20140516_154612_20140516_172558.EUM.nc	-0.018	-0.008	0.102	2714	5530	0	2761	7	48
SRL_OPN_2PTS013_0244_20140516_172557_20140516_190527.EUM.nc	0.013	0.009	0.076	3092	5592	0	2352	24	124
SRL_OPN_2PTS013_0246_20140516_190527_20140516_204438.EUM.nc	-0.051	-0.046	0.082	3580	5623	0	1901	16	126
SRL_OPN_2PTS013_0248_20140516_204438_20140516_222301.EUM.nc	-0.018	-0.023	0.076	2795	5444	0	2523	42	84
SRL_OPN_2PTS013_0250_20140516_222300_20140517_000055.EUM.nc	-0.031	-0.031	0.081	2878	5519	0	2508	23	110
SRL_OPN_2PTS013_0251_20140517_000054_20140517_013852.EUM.nc	-0.005	-0.006	0.090	2914	5555	0	2541	27	73
SRL_OPN_2PTS013_0253_20140517_013852_20140517_031736.EUM.nc	-0.017	-0.018	0.089	2736	5553	0	2669	33	115
SRL_OPN_2PTS013_0255_20140517_031735_20140517_045806.EUM.nc	-0.009	-0.010	0.088	2901	5556	0	2553	4	98
SRL_OPN_2PTS013_0257_20140517_045805_20140517_064039.EUM.nc	-0.011	-0.017	0.095	3901	5839	0	1888	7	43
SRL_OPN_2PTS013_0259_20140517_064038_20140517_082700.EUM.nc	-0.018	-0.017	0.098	4099	6051	0	1810	2	140
SRL_OPN_2PTS013_0262_20140517_082659_20140517_100453.EUM.nc	-0.018	-0.017	0.123	2762	5518	0	2652	7	97
SRL_OPN_2PTS013_0263_20140517_100452_20140517_114249.EUM.nc	-0.008	-0.015	0.088	2298	5479	0	3067	38	76
SRL_OPN_2PTS013_0265_20140517_114249_20140517_132126.EUM.nc	-0.014	-0.010	0.074	2847	5428	0	2485	27	69
SRL_OPN_2PTS013_0267_20140517_132125_20140517_151454.EUM.nc	-0.012	-0.012	0.073	3403	6412	0	2817	29	163
SRL_OPN_2PTS013_0270_20140517_151454_20140517_165433.EUM.nc	-0.028	-0.036	0.087	2713	5590	0	2740	13	124
SRL_OPN_2PTS013_0272_20140517_165433_20140517_183415.EUM.nc	-0.007	-0.011	0.109	3141	5550	0	2348	8	53
SRL_OPN_2PTS013_0274_20140517_183414_20140517_201327.EUM.nc	-0.024	-0.028	0.088	3181	5581	0	2273	15	112
SRL_OPN_2PTS013_0276_20140517_201326_20140517_215211.EUM.nc	-0.036	-0.039	0.085	3001	5482	0	2186	78	217
SRL_OPN_2PTS013_0278_20140517_215211_20140517_233014.EUM.nc	-0.015	-0.017	0.090	2361	5354	0	2917	35	41
SRL_OPN_2PTS013_0279_20140517_233013_20140518_010755.EUM.nc	0.001	-0.004	0.099	2596	5480	0	2773	10	101
SRL_OPN_2PTS013_0281_20140518_010755_20140518_024624.EUM.nc	-0.006	-0.003	0.080	2772	5517	0	2677	0	68
SRL_OPN_2PTS013_0283_20140518_024624_20140518_042619.EUM.nc	-0.033	-0.029	0.091	2823	5529	0	2650	8	48
SRL_OPN_2PTS013_0285_20140518_042618_20140518_060808.EUM.nc	0.000	-0.005	0.099	3718	5756	0	1975	11	52
SRL_OPN_2PTS013_0287_20140518_060808_20140518_075557.EUM.nc	-0.020	-0.029	0.082	4041	6118	0	1973	15	89
SRL_OPN_2PTS013_0290_20140518_075556_20140518_093408.EUM.nc	-0.005	-0.004	0.126	2907	5524	0	2480	10	127
SRL_OPN_2PTS013_0291_20140518_093407_20140518_111201.EUM.nc	0.000	-0.001	0.095	2068	5481	0	3296	53	64
SRL_OPN_2PTS013_0293_20140518_111200_20140518_125016.EUM.nc	-0.013	-0.008	0.085	2544	5388	0	2782	27	35
SRL_OPN_2PTS013_0295_20140518_125015_20140518_144335.EUM.nc	-0.041	-0.044	0.072	3341	6364	0	2932	0	91
SRL_OPN_2PTS013_0298_20140518_144334_20140518_162313.EUM.nc	-0.048	-0.046	0.092	3282	5622	0	2264	6	70
SRL_OPN_2PTS013_0300_20140518_162312_20140518_180257.EUM.nc	-0.019	-0.015	0.091	2916	5592	0	2580	17	79
SRL_OPN_2PTS013_0302_20140518_180258_20140518_194218.EUM.nc	-0.013	-0.026	0.084	3133	5594	0	2337	16	108
SRL_OPN_2PTS013_0304_20140518_194217_20140518_212115.EUM.nc	-0.036	-0.039	0.097	3279	5528	0	2149	18	82

– Continued on next page

Table 17: Sea Surface Height Anomaly (Product Values) Statistics.

– Continued from previous page

File	Median	Mean	Std. Dev.	No. Obs.	Total Obs.	Default Lat/Lon	Flag (total)	Default (total)	3-Sigma Edited
SRL_OPN_2PTS013_0306_20140518_212115_20140518_225930.EUM.nc	-0.035	-0.037	0.088	2190	5465	0	3155	31	89
SRL_OPN_2PTS013_0307_20140518_225930_20140519_003710.EUM.nc	0.009	0.011	0.092	3099	5484	0	2281	10	94
SRL_OPN_2PTS013_0309_20140519_003709_20140519_021522.EUM.nc	-0.016	-0.016	0.075	2683	5535	0	2759	16	77
SRL_OPN_2PTS013_0311_20140519_021521_20140519_035446.EUM.nc	-0.031	-0.026	0.079	2640	5550	0	2783	6	121
SRL_OPN_2PTS013_0313_20140519_035445_20140519_053552.EUM.nc	-0.020	-0.023	0.105	2858	5582	0	2627	7	90
SRL_OPN_2PTS013_0315_20140519_053551_20140519_072458.EUM.nc	-0.013	-0.018	0.082	4034	6210	0	2073	12	91
SRL_OPN_2PTS013_0318_20140519_072458_20140519_090323.EUM.nc	-0.021	-0.019	0.090	3485	5582	0	1951	19	127
SRL_OPN_2PTS013_0319_20140519_090323_20140519_104116.EUM.nc	-0.012	-0.012	0.104	2351	5528	0	3042	35	100
SRL_OPN_2PTS013_0321_20140519_104116_20140519_121917.EUM.nc	-0.025	-0.026	0.089	2470	5510	0	2916	25	99
SRL_OPN_2PTS013_0323_20140519_121916_20140519_135830.EUM.nc	-0.018	-0.022	0.081	3212	5533	0	2288	5	28
SRL_OPN_2PTS013_0325_20140519_135830_20140519_155152.EUM.nc	-2.303	-1.569	3.412	2545	6075	0	2947	353	230
SRL_OPN_2PTS013_0328_20140519_155151_20140519_173137.EUM.nc	-0.031	-0.032	0.084	2700	5472	0	2703	3	66
SRL_OPN_2PTS013_0330_20140519_173138_20140519_191105.EUM.nc	-0.024	-0.025	0.091	3336	5640	0	2230	9	65
SRL_OPN_2PTS013_0332_20140519_191104_20140519_205014.EUM.nc	-0.044	-0.046	0.077	3395	5612	0	1975	20	222
SRL_OPN_2PTS013_0334_20140519_205014_20140519_222835.EUM.nc	-0.003	-0.004	0.077	2754	5439	0	2551	70	64
SRL_OPN_2PTS013_0335_20140519_222834_20140520_000628.EUM.nc	0.007	0.019	0.101	2964	5528	0	2487	14	63
SRL_OPN_2PTS013_0337_20140520_000627_20140520_014426.EUM.nc	0.016	0.018	0.084	2876	5550	0	2562	15	97
SRL_OPN_2PTS013_0339_20140520_014426_20140520_032315.EUM.nc	-0.032	-0.033	0.094	2799	5482	0	2608	18	57
SRL_OPN_2PTS013_0341_20140520_032314_20140520_050351.EUM.nc	-0.035	-0.027	0.097	2873	5579	0	2636	19	51
SRL_OPN_2PTS013_0343_20140520_050350_20140520_065357.EUM.nc	-0.015	-0.012	0.091	3798	6237	0	2386	8	45
SRL_OPN_2PTS013_0346_20140520_065356_20140520_083233.EUM.nc	-0.019	-0.025	0.083	4011	5630	0	1416	7	196
SRL_OPN_2PTS013_0348_20140520_083234_20140520_101025.EUM.nc	-0.005	-0.010	0.127	2743	5439	0	2614	6	76
SRL_OPN_2PTS013_0349_20140520_101024_20140520_114823.EUM.nc	0.030	0.025	0.100	2383	5494	0	3008	38	65
SRL_OPN_2PTS013_0351_20140520_114822_20140520_132712.EUM.nc	-0.001	-0.004	0.077	2904	5481	0	2460	18	99
SRL_OPN_2PTS013_0353_20140520_132711_20140520_152033.EUM.nc	-0.016	-0.011	0.084	3463	6397	0	2833	3	98
SRL_OPN_2PTS013_0356_20140520_152032_20140520_170011.EUM.nc	-0.024	-0.015	0.081	2765	5570	0	2729	4	72
SRL_OPN_2PTS013_0358_20140520_170010_20140520_183952.EUM.nc	-0.029	-0.032	0.089	3145	5620	0	2406	20	49
SRL_OPN_2PTS013_0360_20140520_183951_20140520_201912.EUM.nc	-0.020	-0.030	0.090	3213	5583	0	2225	12	133
SRL_OPN_2PTS013_0362_20140520_201911_20140520_215746.EUM.nc	-0.037	-0.037	0.075	2782	5444	0	2380	53	229
SRL_OPN_2PTS013_0364_20140520_215745_20140520_233546.EUM.nc	-0.009	-0.003	0.080	2507	5392	0	2827	16	42
SRL_OPN_2PTS013_0365_20140520_233546_20140521_011336.EUM.nc	0.030	0.032	0.079	2682	5521	0	2736	9	94
SRL_OPN_2PTS013_0367_20140521_011335_20140521_025201.EUM.nc	0.000	-0.002	0.091	2745	5533	0	2725	3	60
SRL_OPN_2PTS013_0369_20140521_025200_20140521_043202.EUM.nc	-0.037	-0.034	0.099	2822	5517	0	2635	21	39
SRL_OPN_2PTS013_0371_20140521_043201_20140521_061357.EUM.nc	-0.019	-0.015	0.085	3652	5772	0	2004	17	99
SRL_OPN_2PTS013_0373_20140521_061357_20140521_080140.EUM.nc	-0.017	-0.023	0.081	4059	6119	0	1967	8	85
SRL_OPN_2PTS013_0376_20140521_080139_20140521_093941.EUM.nc	-0.019	-0.024	0.121	2813	5514	0	2536	41	124
SRL_OPN_2PTS013_0377_20140521_093940_20140521_111733.EUM.nc	0.004	0.003	0.078	2140	5464	0	3231	39	54
SRL_OPN_2PTS013_0379_20140521_111733_20140521_125600.EUM.nc	-0.002	0.011	0.084	2627	5357	0	2662	3	65
SRL_OPN_2PTS013_0381_20140521_125600_20140521_144913.EUM.nc	-0.032	-0.032	0.071	3334	6351	0	2888	0	129

– Continued on next page

Table 17: Sea Surface Height Anomaly (Product Values) Statistics.

– Continued from previous page

File	Median	Mean	Std. Dev.	No. Obs.	Total Obs.	Default Lat/Lon	Flag (total)	Default (total)	3-Sigma Edited
SRL_OPN_2PTS013_0384_20140521_144913_20140521_162851.EUM.nc	-0.017	-0.021	0.086	3193	5642	0	2320	14	115
SRL_OPN_2PTS013_0386_20140521_162850_20140521_180835.EUM.nc	-0.052	-0.057	0.104	2947	5621	0	2603	18	53
SRL_OPN_2PTS013_0388_20140521_180835_20140521_194803.EUM.nc	-0.015	-0.027	0.084	3095	5606	0	2357	10	144
SRL_OPN_2PTS013_0390_20140521_194802_20140521_212650.EUM.nc	-0.027	-0.030	0.078	3246	5498	0	2070	37	145
SRL_OPN_2PTS013_0392_20140521_212649_20140521_230502.EUM.nc	-0.039	-0.022	0.093	2117	5454	0	3267	4	66
SRL_OPN_2PTS013_0393_20140521_230502_20140522_004243.EUM.nc	0.007	0.003	0.099	3045	5498	0	2365	19	69
SRL_OPN_2PTS013_0395_20140522_004242_20140522_022058.EUM.nc	0.016	0.015	0.069	2723	5563	0	2743	6	91
SRL_OPN_2PTS013_0397_20140522_022057_20140522_040026.EUM.nc	-0.015	-0.006	0.113	2802	5573	0	2739	6	26
SRL_OPN_2PTS013_0399_20140522_040026_20140522_054140.EUM.nc	-0.011	-0.001	0.093	3145	5576	0	2313	14	104
SRL_OPN_2PTS013_0401_20140522_054139_20140522_073035.EUM.nc	-0.019	-0.023	0.076	4082	6178	0	2006	4	86
SRL_OPN_2PTS013_0404_20140522_073035_20140522_090856.EUM.nc	-0.023	-0.018	0.081	3254	5559	0	2121	21	163
SRL_OPN_2PTS013_0405_20140522_090855_20140522_104650.EUM.nc	-0.002	-0.011	0.119	2359	5553	0	3104	26	64
SRL_OPN_2PTS013_0407_20140522_104649_20140522_122452.EUM.nc	-0.029	-0.023	0.095	2606	5467	0	2805	42	14
SRL_OPN_2PTS013_0409_20140522_122451_20140522_140410.EUM.nc	-0.015	-0.020	0.073	3150	5553	0	2277	5	121
SRL_OPN_2PTS013_0411_20140522_140410_20140522_155732.EUM.nc	-0.018	-0.010	0.102	3208	6412	0	3145	7	52
SRL_OPN_2PTS013_0414_20140522_155733_20140522_173719.EUM.nc	-0.012	-0.004	0.091	2729	5533	0	2691	16	97
SRL_OPN_2PTS013_0416_20140522_173718_20140522_191646.EUM.nc	-0.033	-0.038	0.099	3290	5619	0	2244	11	74
SRL_OPN_2PTS013_0418_20140522_191646_20140522_205554.EUM.nc	0.002	-0.001	0.084	3401	5631	0	2061	28	141
SRL_OPN_2PTS013_0420_20140522_205554_20140522_223411.EUM.nc	-0.010	-0.008	0.084	2590	5434	0	2681	35	128
SRL_OPN_2PTS013_0421_20140522_223410_20140523_001203.EUM.nc	-0.016	-0.011	0.089	2956	5466	0	2379	17	114
SRL_OPN_2PTS013_0423_20140523_001202_20140523_015003.EUM.nc	0.009	0.014	0.083	2958	5536	0	2514	8	56
SRL_OPN_2PTS013_0425_20140523_015003_20140523_032855.EUM.nc	0.003	0.004	0.088	2872	5492	0	2528	5	87
SRL_OPN_2PTS013_0427_20140523_032856_20140523_050939.EUM.nc	-0.012	0.001	0.095	2781	5579	0	2664	7	127
SRL_OPN_2PTS013_0429_20140523_050939_20140523_065935.EUM.nc	-0.011	-0.013	0.075	3724	6222	0	2446	6	46
SRL_OPN_2PTS013_0432_20140523_065935_20140523_083810.EUM.nc	0.010	0.007	0.092	3989	5635	0	1464	19	163
SRL_OPN_2PTS013_0434_20140523_083809_20140523_101600.EUM.nc	-0.026	-0.026	0.109	2539	5533	0	2826	24	144
SRL_OPN_2PTS013_0435_20140523_101559_20140523_115400.EUM.nc	0.002	0.010	0.099	2529	5528	0	2948	18	33
SRL_OPN_2PTS013_0437_20140523_115400_20140523_133250.EUM.nc	-0.006	-0.005	0.071	2891	5456	0	2485	4	76
SRL_OPN_2PTS013_0439_20140523_133251_20140523_152615.EUM.nc	-0.019	-0.020	0.075	3448	6384	0	2802	12	122
SRL_OPN_2PTS013_0442_20140523_152614_20140523_170554.EUM.nc	-0.010	-0.004	0.084	2647	5511	0	2739	7	118
SRL_OPN_2PTS013_0444_20140523_170553_20140523_184533.EUM.nc	-0.013	-0.010	0.096	3177	5639	0	2422	12	28
SRL_OPN_2PTS013_0446_20140523_184532_20140523_202442.EUM.nc	-0.002	0.001	0.093	3265	5597	0	2175	11	146
SRL_OPN_2PTS013_0448_20140523_202441_20140523_220322.EUM.nc	-0.030	-0.034	0.105	2917	5423	0	2397	44	65
SRL_OPN_2PTS013_0450_20140523_220322_20140523_234120.EUM.nc	-0.022	-0.015	0.090	2620	5487	0	2775	17	75
SRL_OPN_2PTS013_0451_20140523_234120_20140524_011904.EUM.nc	-0.002	-0.002	0.079	2881	5522	0	2562	8	71
SRL_OPN_2PTS013_0453_20140524_011904_20140524_025741.EUM.nc	-0.005	-0.009	0.082	2786	5529	0	2664	7	72
SRL_OPN_2PTS013_0455_20140524_025741_20140524_043748.EUM.nc	-0.012	-0.014	0.100	2750	5506	0	2686	12	58
SRL_OPN_2PTS013_0457_20140524_043749_20140524_061953.EUM.nc	-0.037	-0.025	0.090	3774	5797	0	1968	3	52
SRL_OPN_2PTS013_0459_20140524_061952_20140524_080710.EUM.nc	-0.018	-0.019	0.086	3996	6097	0	1960	14	127

– Continued on next page

Table 17: Sea Surface Height Anomaly (Product Values) Statistics.

– Continued from previous page

File	Median	Mean	Std. Dev.	No. Obs.	Total Obs.	Default Lat/Lon	Flag (total)	Default (total)	3-Sigma Edited
SRL_OPN_2PTS013_0462_20140524_080709_20140524_094516.EUM.nc	-0.027	-0.022	0.131	2821	5517	0	2591	22	83
SRL_OPN_2PTS013_0463_20140524_094516_20140524_112310.EUM.nc	-0.016	-0.014	0.089	1977	5425	0	3352	34	62
SRL_OPN_2PTS013_0465_20140524_112309_20140524_130132.EUM.nc	-0.011	0.006	0.095	2660	5380	0	2650	15	55
SRL_OPN_2PTS013_0467_20140524_130132_20140524_145456.EUM.nc	-0.019	-0.023	0.081	3486	6396	0	2861	6	43
SRL_OPN_2PTS013_0470_20140524_145455_20140524_163434.EUM.nc	-0.008	-0.007	0.090	3033	5639	0	2422	18	166
SRL_OPN_2PTS013_0472_20140524_163433_20140524_181417.EUM.nc	-0.010	-0.014	0.095	2979	5638	0	2577	14	68
SRL_OPN_2PTS013_0474_20140524_181416_20140524_195336.EUM.nc	0.006	0.001	0.088	3119	5621	0	2392	13	97
SRL_OPN_2PTS013_0476_20140524_195335_20140524_213229.EUM.nc	-0.029	-0.028	0.086	3260	5521	0	2012	33	216
SRL_OPN_2PTS013_0478_20140524_213228_20140524_231038.EUM.nc	-0.040	-0.017	0.112	2143	5378	0	3190	10	35
SRL_OPN_2PTS013_0479_20140524_231038_20140525_004819.EUM.nc	0.002	-0.001	0.076	3017	5494	0	2384	31	62
SRL_OPN_2PTS013_0481_20140525_004818_20140525_022636.EUM.nc	0.006	0.010	0.093	2797	5538	0	2694	14	33
SRL_OPN_2PTS013_0483_20140525_022635_20140525_040611.EUM.nc	-0.009	-0.016	0.100	2658	5506	0	2719	12	117
SRL_OPN_2PTS013_0485_20140525_040610_20140525_054731.EUM.nc	-0.015	-0.007	0.083	3460	5674	0	2083	10	121
SRL_OPN_2PTS013_0487_20140525_054731_20140525_073612.EUM.nc	-0.027	-0.027	0.080	3971	6171	0	2038	8	154
SRL_OPN_2PTS013_0490_20140525_073612_20140525_091432.EUM.nc	-0.024	-0.022	0.109	3189	5551	0	2245	25	92
SRL_OPN_2PTS013_0491_20140525_091431_20140525_105225.EUM.nc	0.010	0.004	0.102	2216	5550	0	3225	38	71
SRL_OPN_2PTS013_0493_20140525_105225_20140525_123029.EUM.nc	-0.051	-0.044	0.095	2502	5428	0	2841	42	43
SRL_OPN_2PTS013_0495_20140525_123029_20140525_140953.EUM.nc	0.002	0.008	0.087	3082	5599	0	2422	5	90
SRL_OPN_2PTS013_0497_20140525_140953_20140525_160315.EUM.nc	-0.004	-0.007	0.100	3267	6435	0	3124	15	29
SRL_OPN_2PTS013_0500_20140525_160315_20140525_174252.EUM.nc	0.024	0.014	0.115	2834	5627	0	2723	4	66
SRL_OPN_2PTS013_0502_20140525_174252_20140525_192226.EUM.nc	-0.007	-0.009	0.086	3287	5652	0	2203	6	156
SRL_OPN_2PTS013_0504_20140525_192226_20140525_210132.EUM.nc	-0.031	-0.027	0.087	3413	5626	0	2070	31	112
SRL_OPN_2PTS013_0506_20140525_210131_20140525_223947.EUM.nc	-0.019	-0.020	0.115	2655	5438	0	2700	34	49
SRL_OPN_2PTS013_0507_20140525_223946_20140526_001741.EUM.nc	-0.031	-0.030	0.098	2989	5468	0	2400	4	75
SRL_OPN_2PTS013_0509_20140526_001740_20140526_015543.EUM.nc	0.008	0.011	0.098	2916	5519	0	2545	7	51
SRL_OPN_2PTS013_0511_20140526_015542_20140526_033441.EUM.nc	-0.016	-0.019	0.101	2909	5490	0	2484	34	63
SRL_OPN_2PTS013_0513_20140526_033441_20140526_051531.EUM.nc	-0.013	-0.011	0.091	2824	5574	0	2638	2	110
SRL_OPN_2PTS013_0515_20140526_051530_20140526_070517.EUM.nc	-0.028	-0.026	0.090	3681	6216	0	2404	18	113
SRL_OPN_2PTS013_0518_20140526_070517_20140526_084350.EUM.nc	-0.009	-0.012	0.095	3827	5616	0	1670	21	98
SRL_OPN_2PTS013_0520_20140526_084350_20140526_102138.EUM.nc	-0.018	-0.018	0.098	2432	5527	0	2915	37	143
SRL_OPN_2PTS013_0521_20140526_102137_20140526_115939.EUM.nc	-0.008	-0.006	0.098	2512	5540	0	2967	27	34
SRL_OPN_2PTS013_0523_20140526_115938_20140526_133837.EUM.nc	0.008	-0.002	0.101	2947	5477	0	2460	16	54
SRL_OPN_2PTS013_0525_20140526_133836_20140526_153201.EUM.nc	0.002	0.003	0.071	3426	6411	0	2885	8	92
SRL_OPN_2PTS013_0528_20140526_153200_20140526_171139.EUM.nc	0.008	0.007	0.101	2674	5505	0	2748	3	80
SRL_OPN_2PTS013_0530_20140526_171138_20140526_185118.EUM.nc	-0.015	-0.014	0.096	3196	5661	0	2350	11	104
SRL_OPN_2PTS013_0532_20140526_185117_20140526_203025.EUM.nc	-0.004	-0.012	0.098	3363	5594	0	2139	41	51
SRL_OPN_2PTS013_0534_20140526_203025_20140526_220903.EUM.nc	-0.017	-0.025	0.096	2824	5420	0	2391	45	160
SRL_OPN_2PTS013_0536_20140526_220903_20140526_234700.EUM.nc	-0.015	-0.014	0.080	2788	5540	0	2655	15	82
SRL_OPN_2PTS013_0537_20140526_234700_20140527_012444.EUM.nc	-0.012	-0.019	0.119	2831	5529	0	2628	18	52

– Continued on next page

Table 17: Sea Surface Height Anomaly (Product Values) Statistics.

– Continued from previous page

File	Median	Mean	Std. Dev.	No. Obs.	Total Obs.	Default Lat/Lon	Flag (total)	Default (total)	3-Sigma Edited
SRL_OPN_2PTS013_0539_20140527_012444_20140527_030326.EUM.nc	-0.036	-0.040	0.104	2805	5554	0	2667	14	68
SRL_OPN_2PTS013_0541_20140527_030325_20140527_044340.EUM.nc	-0.031	-0.028	0.085	2793	5551	0	2668	11	79
SRL_OPN_2PTS013_0543_20140527_044339_20140527_062552.EUM.nc	-0.039	-0.029	0.093	3835	5815	0	1935	2	43
SRL_OPN_2PTS013_0545_20140527_062551_20140527_081252.EUM.nc	-0.007	-0.005	0.079	4031	6097	0	1958	2	106
SRL_OPN_2PTS013_0548_20140527_081251_20140527_095057.EUM.nc	0.007	0.003	0.141	2797	5452	0	2594	16	45
SRL_OPN_2PTS013_0549_20140527_095057_20140527_112850.EUM.nc	-0.004	-0.008	0.087	2099	5415	0	3244	39	33
SRL_OPN_2PTS013_0551_20140527_112849_20140527_130717.EUM.nc	-0.019	-0.018	0.118	2761	5469	0	2633	6	69
SRL_OPN_2PTS013_0553_20140527_130716_20140527_150033.EUM.nc	0.007	0.006	0.077	3393	6401	0	2882	1	125
SRL_OPN_2PTS013_0556_20140527_150032_20140527_164021.EUM.nc	-0.017	-0.024	0.102	2979	5650	0	2590	19	62
SRL_OPN_2PTS013_0558_20140527_164020_20140527_182003.EUM.nc	0.001	0.010	0.094	3049	5638	0	2524	4	61
SRL_OPN_2PTS013_0560_20140527_182002_20140527_195920.EUM.nc	0.004	-0.003	0.095	3092	5602	0	2376	9	125
SRL_OPN_2PTS013_0562_20140527_195919_20140527_213811.EUM.nc	-0.021	-0.018	0.082	3184	5512	0	2094	29	205
SRL_OPN_2PTS013_0564_20140527_213810_20140527_231610.EUM.nc	-0.014	-0.009	0.091	2247	5380	0	3049	17	67
SRL_OPN_2PTS013_0565_20140527_231609_20140528_005400.EUM.nc	0.018	0.008	0.098	2872	5540	0	2589	32	47
SRL_OPN_2PTS013_0567_20140528_005359_20140528_023219.EUM.nc	0.024	-0.001	0.124	2818	5546	0	2667	26	35
SRL_OPN_2PTS013_0569_20140528_023218_20140528_041153.EUM.nc	-0.010	-0.014	0.100	2699	5510	0	2755	12	44
SRL_OPN_2PTS013_0571_20140528_041152_20140528_055330.EUM.nc	-0.024	-0.018	0.088	3512	5711	0	2040	13	146
SRL_OPN_2PTS013_0573_20140528_055329_20140528_074157.EUM.nc	-0.037	-0.033	0.083	4111	6158	0	2008	3	36
SRL_OPN_2PTS013_0576_20140528_074157_20140528_092013.EUM.nc	-0.025	-0.025	0.115	3090	5546	0	2401	7	48
SRL_OPN_2PTS013_0577_20140528_092012_20140528_105758.EUM.nc	0.004	0.002	0.098	2171	5513	0	3260	27	55
SRL_OPN_2PTS013_0579_20140528_105757_20140528_123614.EUM.nc	-0.006	-0.029	0.128	2497	5429	0	2899	10	23
SRL_OPN_2PTS013_0581_20140528_123613_20140528_141543.EUM.nc	0.026	0.023	0.101	3177	5583	0	2332	4	70
SRL_OPN_2PTS013_0583_20140528_141543_20140528_160903.EUM.nc	-0.010	-0.020	0.105	3307	6395	0	2980	5	103
SRL_OPN_2PTS013_0586_20140528_160902_20140528_174840.EUM.nc	-0.017	-0.013	0.094	2784	5590	0	2707	9	90
SRL_OPN_2PTS013_0588_20140528_174839_20140528_192812.EUM.nc	-0.003	-0.003	0.084	3120	5653	0	2340	18	175
SRL_OPN_2PTS013_0590_20140528_192811_20140528_210707.EUM.nc	-0.061	-0.054	0.085	3272	5607	0	2180	18	137
SRL_OPN_2PTS013_0592_20140528_210706_20140528_224529.EUM.nc	-0.017	-0.025	0.098	2491	5398	0	2789	13	105
SRL_OPN_2PTS013_0593_20140528_224528_20140529_002317.EUM.nc	-0.025	-0.029	0.092	2931	5462	0	2435	9	87
SRL_OPN_2PTS013_0595_20140529_002316_20140529_020115.EUM.nc	0.026	0.025	0.106	2889	5530	0	2556	13	72
SRL_OPN_2PTS013_0597_20140529_020114_20140529_034025.EUM.nc	0.008	-0.007	0.115	2875	5505	0	2577	20	33
SRL_OPN_2PTS013_0599_20140529_034025_20140529_052123.EUM.nc	-0.004	-0.003	0.085	2812	5589	0	2673	0	104
SRL_OPN_2PTS013_0601_20140529_052122_20140529_071058.EUM.nc	-0.034	-0.031	0.087	3728	6210	0	2412	13	57
SRL_OPN_2PTS013_0604_20140529_071058_20140529_084919.EUM.nc	-0.015	-0.015	0.088	3716	5597	0	1765	4	112
SRL_OPN_2PTS013_0605_20140529_084919_20140529_102715.EUM.nc	-0.007	-0.012	0.092	2436	5558	0	2957	26	139
SRL_OPN_2PTS013_0607_20140529_102715_20140529_120519.EUM.nc	0.009	0.013	0.110	2533	5516	0	2904	44	35
SRL_OPN_2PTS013_0609_20140529_120519_20140529_134411.EUM.nc	-0.008	-0.002	0.100	3009	5519	0	2440	17	53
SRL_OPN_2PTS013_0611_20140529_134411_20140529_153736.EUM.nc	-0.009	-0.009	0.072	3400	6434	0	2928	2	104
SRL_OPN_2PTS013_0614_20140529_153735_20140529_171722.EUM.nc	-0.017	-0.011	0.086	2670	5480	0	2731	6	73
SRL_OPN_2PTS013_0616_20140529_171721_20140529_185700.EUM.nc	-0.010	-0.009	0.074	3052	5650	0	2410	12	176

– Continued on next page

Table 17: Sea Surface Height Anomaly (Product Values) Statistics.

– Continued from previous page

File	Median	Mean	Std. Dev.	No. Obs.	Total Obs.	Default Lat/Lon	Flag (total)	Default (total)	3-Sigma Edited
SRL_OPN_2PTS013_0618_20140529_185700_20140529_203607.EUM.nc	-0.028	-0.022	0.089	3297	5601	0	2129	23	152
SRL_OPN_2PTS013_0620_20140529_203606_20140529_221441.EUM.nc	-0.023	-0.026	0.087	2825	5455	0	2471	44	115
SRL_OPN_2PTS013_0622_20140529_221440_20140529_235229.EUM.nc	-0.032	-0.027	0.085	2741	5494	0	2606	18	129
SRL_OPN_2PTS013_0623_20140529_235230_20140530_013023.EUM.nc	0.021	0.021	0.094	2827	5540	0	2588	25	100
SRL_OPN_2PTS013_0625_20140530_013023_20140530_030908.EUM.nc	-0.017	-0.023	0.094	2824	5501	0	2613	27	37
SRL_OPN_2PTS013_0627_20140530_030908_20140530_044920.EUM.nc	-0.010	-0.017	0.092	2846	5507	0	2593	11	57
SRL_OPN_2PTS013_0629_20140530_044919_20140530_063147.EUM.nc	-0.022	-0.014	0.084	3849	5810	0	1914	3	44
SRL_OPN_2PTS013_0631_20140530_063148_20140530_081831.EUM.nc	-0.012	-0.011	0.087	3960	6072	0	1904	4	204
SRL_OPN_2PTS013_0634_20140530_081830_20140530_095634.EUM.nc	-0.016	-0.016	0.110	2633	5551	0	2738	19	161
SRL_OPN_2PTS013_0635_20140530_095633_20140530_113419.EUM.nc	0.018	0.019	0.099	2259	5418	0	3074	51	34
SRL_OPN_2PTS013_0637_20140530_113419_20140530_131258.EUM.nc	-0.003	0.005	0.090	2707	5475	0	2594	10	164
SRL_OPN_2PTS013_0639_20140530_131257_20140530_150617.EUM.nc	-0.007	-0.006	0.080	3404	6405	0	2874	5	122
SRL_OPN_2PTS013_0642_20140530_150617_20140530_164604.EUM.nc	-0.067	-0.062	0.109	2813	5616	0	2699	10	94
SRL_OPN_2PTS013_0644_20140530_164604_20140530_182538.EUM.nc	-0.022	-0.020	0.083	3129	5537	0	2317	12	79
SRL_OPN_2PTS013_0646_20140530_182537_20140530_200501.EUM.nc	0.001	0.001	0.083	3091	5602	0	2404	3	104
SRL_OPN_2PTS013_0648_20140530_200502_20140530_214350.EUM.nc	-0.028	-0.028	0.094	3107	5498	0	2232	34	125
SRL_OPN_2PTS013_0650_20140530_214349_20140530_232147.EUM.nc	-0.027	-0.025	0.096	2364	5371	0	2931	12	64
SRL_OPN_2PTS013_0651_20140530_232147_20140531_005935.EUM.nc	0.021	0.014	0.089	2826	5525	0	2647	22	30
SRL_OPN_2PTS013_0653_20140531_005934_20140531_023800.EUM.nc	0.007	0.006	0.085	2796	5538	0	2634	18	90
SRL_OPN_2PTS013_0655_20140531_023800_20140531_041738.EUM.nc	-0.027	-0.032	0.099	2733	5530	0	2730	27	40
SRL_OPN_2PTS013_0657_20140531_041738_20140531_055922.EUM.nc	-0.004	0.002	0.088	3554	5750	0	2036	3	157
SRL_OPN_2PTS013_0659_20140531_055922_20140531_074736.EUM.nc	-0.028	-0.031	0.079	4103	6156	0	1988	2	63
SRL_OPN_2PTS013_0662_20140531_074735_20140531_092550.EUM.nc	-0.008	-0.004	0.117	3068	5532	0	2424	7	33
SRL_OPN_2PTS013_0663_20140531_092550_20140531_110335.EUM.nc	-0.010	-0.010	0.114	2111	5527	0	3322	38	56
SRL_OPN_2PTS013_0665_20140531_110334_20140531_124153.EUM.nc	-0.006	0.000	0.087	2501	5417	0	2826	20	70
SRL_OPN_2PTS013_0667_20140531_124152_20140531_142128.EUM.nc	-0.014	-0.013	0.075	3162	5585	0	2262	2	159
SRL_OPN_2PTS013_0669_20140531_142128_20140531_161446.EUM.nc	-0.045	-0.048	0.085	3319	6402	0	2936	12	135
SRL_OPN_2PTS013_0672_20140531_161445_20140531_175422.EUM.nc	-0.001	0.009	0.111	2781	5599	0	2688	12	118
SRL_OPN_2PTS013_0674_20140531_175421_20140531_193354.EUM.nc	-0.010	-0.007	0.092	3184	5664	0	2361	13	106
SRL_OPN_2PTS013_0676_20140531_193354_20140531_211246.EUM.nc	-0.039	-0.036	0.091	3282	5621	0	2272	12	55
SRL_OPN_2PTS013_0678_20140531_211247_20140531_225104.EUM.nc	-0.010	-0.004	0.098	2336	5405	0	2959	14	96
SRL_OPN_2PTS013_0679_20140531_225104_20140601_002854.EUM.nc	-0.006	-0.001	0.081	2973	5475	0	2397	29	76
SRL_OPN_2PTS013_0681_20140601_002853_20140601_020653.EUM.nc	-0.009	-0.001	0.089	2715	5536	0	2698	49	74
SRL_OPN_2PTS013_0683_20140601_020651_20140601_034609.EUM.nc	-0.033	-0.035	0.098	2852	5579	0	2677	19	31
SRL_OPN_2PTS013_0685_20140601_034608_20140601_052704.EUM.nc	-0.009	-0.007	0.106	2778	5579	0	2738	7	56
SRL_OPN_2PTS013_0687_20140601_052703_20140601_071638.EUM.nc	-0.031	-0.027	0.082	3866	6221	0	2301	11	43
SRL_OPN_2PTS013_0690_20140601_071637_20140601_085457.EUM.nc	-0.007	-0.010	0.088	3680	5595	0	1831	23	61
SRL_OPN_2PTS013_0691_20140601_085457_20140601_103252.EUM.nc	-0.030	-0.030	0.087	2326	5549	0	3109	32	82
SRL_OPN_2PTS013_0693_20140601_103251_20140601_121057.EUM.nc	0.010	0.007	0.091	2447	5520	0	2981	33	59

– Continued on next page

Table 17: Sea Surface Height Anomaly (Product Values) Statistics.

– Continued from previous page

File	Median	Mean	Std. Dev.	No. Obs.	Total Obs.	Default Lat/Lon	Flag (total)	Default (total)	3-Sigma Edited
SRL_OPN_2PTS013_0695_20140601_121056_20140601_134955.EUM.nc	-0.016	-0.012	0.069	2954	5512	0	2424	10	124
SRL_OPN_2PTS013_0697_20140601_134955_20140601_154319.EUM.nc	-0.032	-0.025	0.080	3378	6424	0	2915	7	124
SRL_OPN_2PTS013_0700_20140601_154319_20140601_172305.EUM.nc	-0.025	-0.013	0.099	2744	5529	0	2717	2	66
SRL_OPN_2PTS013_0702_20140601_172304_20140601_190235.EUM.nc	0.002	0.005	0.075	3075	5649	0	2436	17	121
SRL_OPN_2PTS013_0704_20140601_190234_20140601_204148.EUM.nc	-0.033	-0.029	0.077	3472	5638	0	1987	12	167
SRL_OPN_2PTS013_0706_20140601_204147_20140601_222019.EUM.nc	-0.020	-0.015	0.084	2847	5430	0	2518	30	35
SRL_OPN_2PTS013_0708_20140601_222019_20140601_235806.EUM.nc	-0.019	-0.012	0.077	2907	5493	0	2489	5	92
SRL_OPN_2PTS013_0709_20140601_235806_20140602_013601.EUM.nc	0.030	0.028	0.086	2931	5555	0	2564	2	58
SRL_OPN_2PTS013_0711_20140602_013601_20140602_031451.EUM.nc	-0.029	-0.026	0.093	2716	5525	0	2657	27	125
SRL_OPN_2PTS013_0713_20140602_031451_20140602_045509.EUM.nc	-0.032	-0.026	0.103	2886	5556	0	2606	6	58
SRL_OPN_2PTS013_0715_20140602_045508_20140602_063747.EUM.nc	-0.007	-0.010	0.097	3853	5840	0	1941	8	38
SRL_OPN_2PTS013_0717_20140602_063747_20140602_082410.EUM.nc	-0.032	-0.037	0.081	3879	6057	0	1924	12	242
SRL_OPN_2PTS013_0720_20140602_082409_20140602_100203.EUM.nc	-0.027	-0.027	0.134	2741	5563	0	2700	23	99
SRL_OPN_2PTS013_0721_20140602_100203_20140602_113959.EUM.nc	0.010	0.015	0.102	2243	5448	0	3058	52	95
SRL_OPN_2PTS013_0723_20140602_113959_20140602_131839.EUM.nc	-0.007	0.005	0.087	2802	5440	0	2481	12	145
SRL_OPN_2PTS013_0725_20140602_131839_20140602_151200.EUM.nc	-0.025	-0.024	0.074	3462	6434	0	2889	5	78
SRL_OPN_2PTS013_0728_20140602_151200_20140602_165148.EUM.nc	-0.049	-0.042	0.092	2764	5593	0	2732	9	88
SRL_OPN_2PTS013_0730_20140602_165147_20140602_183121.EUM.nc	-0.027	-0.022	0.094	3090	5547	0	2375	9	73
SRL_OPN_2PTS013_0732_20140602_183120_20140602_201043.EUM.nc	-0.011	-0.012	0.079	3084	5610	0	2405	18	103
SRL_OPN_2PTS013_0734_20140602_201042_20140602_214921.EUM.nc	-0.026	-0.029	0.097	3080	5461	0	2204	20	157
SRL_OPN_2PTS013_0736_20140602_214921_20140602_232725.EUM.nc	-0.017	-0.018	0.112	2320	5357	0	2906	63	68
SRL_OPN_2PTS013_0737_20140602_232724_20140603_010513.EUM.nc	0.018	0.012	0.095	2682	5521	0	2786	17	36
SRL_OPN_2PTS013_0739_20140603_010514_20140603_024333.EUM.nc	-0.009	-0.002	0.082	2819	5555	0	2702	5	29
SRL_OPN_2PTS013_0741_20140603_024332_20140603_042324.EUM.nc	-0.036	-0.031	0.081	2755	5542	0	2742	12	33
SRL_OPN_2PTS013_0743_20140603_042324_20140603_060517.EUM.nc	-0.002	0.003	0.102	3618	5753	0	2012	6	117
SRL_OPN_2PTS013_0745_20140603_060517_20140603_075315.EUM.nc	-0.020	-0.018	0.065	3980	6129	0	1970	8	171
SRL_OPN_2PTS013_0748_20140603_075314_20140603_093119.EUM.nc	-0.008	-0.008	0.104	2932	5502	0	2428	16	126
SRL_OPN_2PTS013_0749_20140603_093119_20140603_110910.EUM.nc	0.015	0.001	0.101	2099	5498	0	3276	74	49
SRL_OPN_2PTS013_0751_20140603_110909_20140603_124733.EUM.nc	-0.012	0.000	0.074	2450	5374	0	2855	1	68
SRL_OPN_2PTS013_0753_20140603_124732_20140603_144042.EUM.nc	-0.035	-0.032	0.080	3296	6342	0	2948	1	97
SRL_OPN_2PTS013_0756_20140603_144041_20140603_162019.EUM.nc	-0.024	-0.019	0.090	3253	5613	0	2240	11	109
SRL_OPN_2PTS013_0758_20140603_162018_20140603_180005.EUM.nc	-0.024	-0.007	0.110	2930	5653	0	2676	15	32
SRL_OPN_2PTS013_0760_20140603_180004_20140603_193934.EUM.nc	-0.011	-0.013	0.079	3171	5642	0	2303	8	160
SRL_OPN_2PTS013_0762_20140603_193934_20140603_211825.EUM.nc	-0.027	-0.029	0.076	3187	5494	0	2145	41	121
SRL_OPN_2PTS013_0764_20140603_211824_20140603_225641.EUM.nc	-0.022	-0.019	0.085	2338	5509	0	3102	14	55
SRL_OPN_2PTS013_0765_20140603_225640_20140604_003430.EUM.nc	-0.010	-0.004	0.096	3094	5477	0	2296	14	73
SRL_OPN_2PTS013_0767_20140604_003430_20140604_021232.EUM.nc	0.023	0.028	0.081	2741	5536	0	2728	11	56
SRL_OPN_2PTS013_0769_20140604_021231_20140604_035152.EUM.nc	-0.022	-0.021	0.089	2619	5519	0	2729	27	144
SRL_OPN_2PTS013_0771_20140604_035152_20140604_053255.EUM.nc	0.001	-0.003	0.116	2847	5562	0	2659	8	48

– Continued on next page

Table 17: Sea Surface Height Anomaly (Product Values) Statistics.

– Continued from previous page

File	Median	Mean	Std. Dev.	No. Obs.	Total Obs.	Default Lat/Lon	Flag (total)	Default (total)	3-Sigma Edited
SRL_OPN_2PTS013_0773_20140604_053255_20140604_072217.EUM.nc	-0.015	-0.015	0.072	3960	6221	0	2147	18	96
SRL_OPN_2PTS013_0776_20140604_072217_20140604_090033.EUM.nc	-0.026	-0.032	0.086	3575	5597	0	1867	10	145
SRL_OPN_2PTS013_0777_20140604_090033_20140604_103828.EUM.nc	-0.050	-0.053	0.111	2345	5553	0	3145	23	40
SRL_OPN_2PTS013_0779_20140604_103827_20140604_121626.EUM.nc	0.007	0.002	0.098	2500	5526	0	2937	39	50
SRL_OPN_2PTS013_0781_20140604_121625_20140604_135538.EUM.nc	-0.015	-0.011	0.076	3093	5556	0	2389	8	66
SRL_OPN_2PTS013_0783_20140604_135538_20140604_154902.EUM.nc	-0.022	-0.014	0.074	3293	6419	0	2925	9	192
SRL_OPN_2PTS013_0786_20140604_154901_20140604_172847.EUM.nc	0.011	0.012	0.075	2678	5512	0	2719	15	100
SRL_OPN_2PTS013_0788_20140604_172847_20140604_190815.EUM.nc	-0.009	-0.011	0.070	3186	5636	0	2267	8	175
SRL_OPN_2PTS013_0790_20140604_190815_20140604_204726.EUM.nc	-0.035	-0.038	0.080	3490	5609	0	1952	15	152
SRL_OPN_2PTS013_0792_20140604_204725_20140604_222555.EUM.nc	-0.011	-0.012	0.067	2715	5454	0	2594	24	121
SRL_OPN_2PTS013_0794_20140604_222556_20140605_000341.EUM.nc	-0.012	-0.000	0.099	2988	5510	0	2460	20	42
SRL_OPN_2PTS013_0795_20140605_000341_20140605_014138.EUM.nc	0.021	0.027	0.087	2909	5540	0	2543	14	74
SRL_OPN_2PTS013_0797_20140605_014137_20140605_032032.EUM.nc	-0.010	-0.006	0.094	2801	5526	0	2630	20	75
SRL_OPN_2PTS013_0799_20140605_032031_20140605_050057.EUM.nc	-0.029	-0.030	0.092	2866	5566	0	2591	10	99
SRL_OPN_2PTS013_0801_20140605_050056_20140605_064343.EUM.nc	-0.013	-0.014	0.076	3813	5841	0	1967	11	50
SRL_OPN_2PTS013_0803_20140605_064342_20140605_082945.EUM.nc	-0.019	-0.023	0.094	3996	6041	0	1842	7	196
SRL_OPN_2PTS013_0806_20140605_082944_20140605_100738.EUM.nc	-0.025	-0.032	0.119	2706	5553	0	2735	9	103
SRL_OPN_2PTS013_0807_20140605_100737_20140605_114535.EUM.nc	-0.012	-0.009	0.085	2345	5497	0	3054	43	55
SRL_OPN_2PTS013_0809_20140605_114534_20140605_132422.EUM.nc	0.007	0.014	0.087	2872	5474	0	2509	11	82
SRL_OPN_2PTS013_0811_20140605_132421_20140605_151743.EUM.nc	-0.017	-0.011	0.076	3428	6401	0	2871	11	91
SRL_OPN_2PTS013_0814_20140605_151742_20140605_165730.EUM.nc	-0.021	-0.022	0.072	2682	5567	0	2721	13	151
SRL_OPN_2PTS013_0816_20140605_165729_20140605_183702.EUM.nc	-0.034	-0.030	0.100	3168	5559	0	2344	1	46
SRL_OPN_2PTS013_0818_20140605_183702_20140605_201622.EUM.nc	0.008	0.009	0.077	3064	5594	0	2327	23	180
SRL_OPN_2PTS013_0820_20140605_201622_20140605_215459.EUM.nc	-0.028	-0.033	0.093	2943	5436	0	2230	73	190
SRL_OPN_2PTS013_0822_20140605_215459_20140605_233300.EUM.nc	-0.019	-0.016	0.100	2421	5329	0	2845	11	52
SRL_OPN_2PTS013_0823_20140605_233259_20140606_011050.EUM.nc	0.054	0.050	0.083	2602	5518	0	2790	10	116
SRL_OPN_2PTS013_0825_20140606_011049_20140606_024912.EUM.nc	0.007	0.010	0.085	2807	5540	0	2682	5	46
SRL_OPN_2PTS013_0827_20140606_024912_20140606_042910.EUM.nc	-0.019	-0.011	0.091	2759	5555	0	2729	10	57
SRL_OPN_2PTS013_0829_20140606_042910_20140606_061102.EUM.nc	-0.002	0.002	0.091	3663	5767	0	2027	9	68
SRL_OPN_2PTS013_0831_20140606_061101_20140606_075853.EUM.nc	-0.030	-0.034	0.074	4003	6123	0	1970	8	142
SRL_OPN_2PTS013_0834_20140606_075852_20140606_093655.EUM.nc	-0.025	-0.014	0.112	2782	5542	0	2634	28	98
SRL_OPN_2PTS013_0835_20140606_093654_20140606_111447.EUM.nc	0.007	0.013	0.106	2054	5485	0	3321	73	37
SRL_OPN_2PTS013_0837_20140606_111446_20140606_125313.EUM.nc	0.002	0.013	0.073	2573	5421	0	2741	3	104
SRL_OPN_2PTS013_0839_20140606_125312_20140606_144624.EUM.nc	-0.022	-0.020	0.076	3282	6374	0	2961	4	127
SRL_OPN_2PTS013_0842_20140606_144624_20140606_162602.EUM.nc	-0.009	-0.016	0.079	3228	5644	0	2278	5	133
SRL_OPN_2PTS013_0844_20140606_162602_20140606_180547.EUM.nc	-0.034	-0.028	0.086	2962	5668	0	2614	3	89
SRL_OPN_2PTS013_0846_20140606_180546_20140606_194515.EUM.nc	-0.011	-0.015	0.084	3176	5634	0	2337	8	113
SRL_OPN_2PTS013_0848_20140606_194515_20140606_212403.EUM.nc	-0.047	-0.042	0.086	3227	5493	0	2103	24	139
SRL_OPN_2PTS013_0850_20140606_212402_20140606_230217.EUM.nc	-0.047	-0.046	0.098	2153	5434	0	3184	10	87

– Continued on next page

Table 17: Sea Surface Height Anomaly (Product Values) Statistics.

– Continued from previous page

File	Median	Mean	Std. Dev.	No. Obs.	Total Obs.	Default Lat/Lon	Flag (total)	Default (total)	3-Sigma Edited
SRL_OPN_2PTS013_0851_20140606_230216_20140607_003957.EUM.nc	0.008	0.015	0.111	3143	5503	0	2283	16	61
SRL_OPN_2PTS013_0853_20140607_003956_20140607_021810.EUM.nc	0.030	0.033	0.084	2718	5540	0	2742	13	67
SRL_OPN_2PTS013_0855_20140607_021810_20140607_035738.EUM.nc	-0.024	-0.020	0.102	2672	5589	0	2812	14	91
SRL_OPN_2PTS013_0857_20140607_035737_20140607_053847.EUM.nc	-0.009	-0.008	0.100	2972	5569	0	2496	15	86
SRL_OPN_2PTS013_0859_20140607_053846_20140607_072755.EUM.nc	-0.015	-0.016	0.079	4111	6227	0	2031	3	82
SRL_OPN_2PTS013_0862_20140607_072756_20140607_090610.EUM.nc	0.002	0.001	0.086	3385	5575	0	1992	25	173
SRL_OPN_2PTS013_0863_20140607_090610_20140607_104403.EUM.nc	-0.042	-0.045	0.110	2304	5553	0	3132	30	87
SRL_OPN_2PTS013_0865_20140607_104402_20140607_122205.EUM.nc	-0.012	-0.016	0.105	2571	5511	0	2846	31	63
SRL_OPN_2PTS013_0867_20140607_122204_20140607_140121.EUM.nc	0.002	0.008	0.070	3199	5565	0	2231	4	131
SRL_OPN_2PTS013_0869_20140607_140121_20140607_155443.EUM.nc	-0.017	-0.007	0.074	3155	6415	0	3112	4	144
SRL_OPN_2PTS013_0872_20140607_155444_20140607_173430.EUM.nc	-0.006	-0.003	0.089	2716	5511	0	2660	5	130
SRL_OPN_2PTS013_0874_20140607_173429_20140607_191357.EUM.nc	-0.021	-0.027	0.078	3218	5641	0	2234	29	160
SRL_OPN_2PTS013_0876_20140607_191357_20140607_205306.EUM.nc	0.002	0.005	0.081	3402	5639	0	2030	20	187
SRL_OPN_2PTS013_0878_20140607_205306_20140607_223124.EUM.nc	-0.025	-0.022	0.075	2656	5424	0	2618	30	120
SRL_OPN_2PTS013_0879_20140607_223124_20140608_000916.EUM.nc	-0.012	0.000	0.093	2975	5500	0	2439	7	79
SRL_OPN_2PTS013_0881_20140608_000915_20140608_014715.EUM.nc	0.029	0.030	0.089	2941	5535	0	2522	15	57
SRL_OPN_2PTS013_0883_20140608_014714_20140608_032607.EUM.nc	-0.003	-0.002	0.081	2861	5483	0	2516	9	97
SRL_OPN_2PTS013_0885_20140608_032606_20140608_050646.EUM.nc	0.000	0.004	0.099	2824	5592	0	2694	11	63
SRL_OPN_2PTS013_0887_20140608_050645_20140608_065648.EUM.nc	-0.009	-0.004	0.081	3739	6234	0	2435	3	57
SRL_OPN_2PTS013_0890_20140608_065648_20140608_083524.EUM.nc	-0.008	-0.012	0.092	3952	5636	0	1489	3	192
SRL_OPN_2PTS013_0892_20140608_083523_20140608_101315.EUM.nc	-0.007	-0.011	0.109	2551	5556	0	2813	25	167
SRL_OPN_2PTS013_0893_20140608_101314_20140608_115113.EUM.nc	0.008	0.008	0.099	2405	5518	0	3008	29	76
SRL_OPN_2PTS013_0895_20140608_115112_20140608_133002.EUM.nc	0.023	0.026	0.077	2870	5469	0	2473	8	118
SRL_OPN_2PTS013_0897_20140608_133001_20140608_152326.EUM.nc	-0.011	-0.009	0.076	3477	6386	0	2801	4	104
SRL_OPN_2PTS013_0900_20140608_152326_20140608_170304.EUM.nc	0.015	0.010	0.083	2658	5521	0	2742	4	117
SRL_OPN_2PTS013_0902_20140608_170303_20140608_184245.EUM.nc	-0.007	-0.004	0.088	3095	5646	0	2457	5	89
SRL_OPN_2PTS013_0904_20140608_184245_20140608_202203.EUM.nc	0.003	0.016	0.082	3202	5611	0	2223	24	162
SRL_OPN_2PTS013_0906_20140608_202202_20140608_220035.EUM.nc	-0.025	-0.038	0.107	2913	5435	0	2437	31	54
SRL_OPN_2PTS013_0908_20140608_220034_20140608_233836.EUM.nc	-0.039	-0.040	0.088	2532	5448	0	2811	44	61
SRL_OPN_2PTS013_0909_20140608_233836_20140609_011626.EUM.nc	0.015	0.020	0.091	2818	5511	0	2565	30	98
SRL_OPN_2PTS013_0911_20140609_011626_20140609_025455.EUM.nc	0.028	0.022	0.083	2849	5509	0	2618	2	40
SRL_OPN_2PTS013_0913_20140609_025454_20140609_043459.EUM.nc	0.002	-0.003	0.098	2765	5522	0	2681	21	55
SRL_OPN_2PTS013_0915_20140609_043458_20140609_061658.EUM.nc	-0.003	0.008	0.084	3708	5780	0	1984	10	78
SRL_OPN_2PTS013_0917_20140609_061658_20140609_080432.EUM.nc	-0.015	-0.017	0.083	4011	6105	0	1942	20	132
SRL_OPN_2PTS013_0920_20140609_080431_20140609_094231.EUM.nc	-0.043	-0.057	0.148	2816	5545	0	2633	10	86
SRL_OPN_2PTS013_0921_20140609_094231_20140609_112024.EUM.nc	-0.020	-0.007	0.109	2102	5410	0	3193	63	52
SRL_OPN_2PTS013_0923_20140609_112024_20140609_125853.EUM.nc	-0.014	-0.010	0.110	2677	5405	0	2648	8	72
SRL_OPN_2PTS013_0925_20140609_125854_20140609_145208.EUM.nc	-0.002	-0.002	0.065	3334	6379	0	2922	12	111
SRL_OPN_2PTS013_0928_20140609_145207_20140609_163145.EUM.nc	-0.018	-0.022	0.081	3139	5645	0	2378	16	112

– Continued on next page

Table 17: Sea Surface Height Anomaly (Product Values) Statistics.

– Continued from previous page

File	Median	Mean	Std. Dev.	No. Obs.	Total Obs.	Default Lat/Lon	Flag (total)	Default (total)	3-Sigma Edited
SRL_OPN_2PTS013_0930_20140609_163145_20140609_181130.EUM.nc	-0.033	-0.031	0.082	2903	5637	0	2581	8	145
SRL_OPN_2PTS013_0932_20140609_181129_20140609_195049.EUM.nc	-0.018	-0.016	0.074	3050	5623	0	2385	5	183
SRL_OPN_2PTS013_0934_20140609_195048_20140609_212943.EUM.nc	-0.034	-0.032	0.080	3245	5529	0	2063	45	176
SRL_OPN_2PTS013_0936_20140609_212942_20140609_230754.EUM.nc	-0.014	-0.007	0.091	2020	5433	0	3320	19	74
SRL_OPN_2PTS013_0937_20140609_230754_20140610_004534.EUM.nc	-0.019	-0.011	0.095	3021	5513	0	2421	18	53
SRL_OPN_2PTS013_0939_20140610_004533_20140610_022349.EUM.nc	0.033	0.027	0.075	2747	5545	0	2704	8	86
SRL_OPN_2PTS013_0941_20140610_022349_20140610_040322.EUM.nc	-0.013	-0.014	0.097	2744	5483	0	2685	9	45
SRL_OPN_2PTS013_0943_20140610_040322_20140610_054439.EUM.nc	-0.012	-0.001	0.095	3340	5684	0	2281	13	50
SRL_OPN_2PTS013_0945_20140610_054438_20140610_073327.EUM.nc	-0.022	-0.024	0.077	4029	6199	0	2057	9	104
SRL_OPN_2PTS013_0948_20140610_073327_20140610_091147.EUM.nc	0.009	0.002	0.080	3202	5567	0	2168	10	187
SRL_OPN_2PTS013_0949_20140610_091146_20140610_104940.EUM.nc	-0.027	-0.029	0.114	2268	5572	0	3205	39	60
SRL_OPN_2PTS013_0951_20140610_104939_20140610_122744.EUM.nc	-0.031	-0.027	0.110	2507	5412	0	2779	68	58
SRL_OPN_2PTS013_0953_20140610_122745_20140610_140706.EUM.nc	0.022	0.022	0.071	3085	5582	0	2385	1	111
SRL_OPN_2PTS013_0955_20140610_140705_20140610_160027.EUM.nc	-0.010	-0.019	0.087	3181	6422	0	3152	11	78
SRL_OPN_2PTS013_0958_20140610_160027_20140610_174014.EUM.nc	-0.006	0.002	0.092	2790	5672	0	2767	10	105
SRL_OPN_2PTS013_0960_20140610_174013_20140610_191939.EUM.nc	-0.001	-0.007	0.075	3240	5638	0	2215	17	166
SRL_OPN_2PTS013_0962_20140610_191940_20140610_205846.EUM.nc	-0.022	-0.018	0.085	3407	5613	0	2036	28	142
SRL_OPN_2PTS013_0964_20140610_205846_20140610_223702.EUM.nc	-0.042	-0.046	0.108	2612	5422	0	2739	27	44
SRL_OPN_2PTS013_0965_20140610_223701_20140611_001453.EUM.nc	-0.026	-0.025	0.075	2868	5491	0	2466	7	150
SRL_OPN_2PTS013_0967_20140611_001452_20140611_015254.EUM.nc	0.025	0.022	0.097	2905	5503	0	2529	19	50
SRL_OPN_2PTS013_0969_20140611_015253_20140611_033150.EUM.nc	-0.006	-0.010	0.103	2915	5467	0	2498	21	33
SRL_OPN_2PTS013_0971_20140611_033150_20140611_051236.EUM.nc	-0.004	-0.002	0.068	2875	5570	0	2628	3	64
SRL_OPN_2PTS013_0973_20140611_051235_20140611_070228.EUM.nc	-0.031	-0.035	0.090	3731	6248	0	2457	7	53
SRL_OPN_2PTS013_0976_20140611_070228_20140611_084101.EUM.nc	0.000	-0.005	0.091	3872	5615	0	1589	13	141
SRL_OPN_2PTS013_0978_20140611_084102_20140611_101851.EUM.nc	-0.018	-0.028	0.112	2422	5554	0	2919	35	178
SRL_OPN_2PTS013_0979_20140611_101850_20140611_115651.EUM.nc	0.012	0.015	0.093	2461	5532	0	3002	21	48
SRL_OPN_2PTS013_0981_20140611_115650_20140611_133545.EUM.nc	-0.010	0.005	0.093	2919	5428	0	2437	6	66
SRL_OPN_2PTS013_0983_20140611_133545_20140611_152908.EUM.nc	-0.021	-0.020	0.073	3432	6381	0	2804	17	128
SRL_OPN_2PTS013_0986_20140611_152907_20140611_170847.EUM.nc	-0.012	-0.009	0.086	2696	5498	0	2700	2	100
SRL_OPN_2PTS013_0988_20140611_170847_20140611_184828.EUM.nc	0.006	0.006	0.069	3130	5663	0	2356	21	156
SRL_OPN_2PTS013_0990_20140611_184827_20140611_202735.EUM.nc	-0.003	0.002	0.091	3245	5595	0	2232	20	98
SRL_OPN_2PTS013_0992_20140611_202735_20140611_220614.EUM.nc	-0.030	-0.040	0.080	2811	5427	0	2387	35	194
SRL_OPN_2PTS013_0994_20140611_220613_20140611_234412.EUM.nc	-0.030	-0.021	0.084	2697	5521	0	2691	35	98
SRL_OPN_2PTS013_0995_20140611_234411_20140612_012155.EUM.nc	-0.002	-0.001	0.095	2845	5504	0	2584	42	33
SRL_OPN_2PTS013_0997_20140612_012155_20140612_030035.EUM.nc	-0.014	-0.017	0.101	2830	5557	0	2672	7	48
SRL_OPN_2PTS013_0999_20140612_030034_20140612_044046.EUM.nc	-0.021	-0.018	0.081	2749	5622	0	2760	14	99